



**CRASHES AND RATES  
ON STATE HIGHWAYS  
2011**

**COLORADO DEPARTMENT OF TRANSPORTATION  
SAFETY AND TRAFFIC ENGINEERING BRANCH  
Accident Data Management Unit**



# TABLE OF CONTENTS

---

➤ Introduction .....	i
➤ Average Traffic Crash Rates on State Highways by Functional Class .....	vii
➤ Accident and Rates Book for 2011 .....	1
➤ State Highway Crashes Graphic Representations.....	167
• Crash Severity.....	171
• Multi-Vehicle.....	172
• Roadway Location .....	173
• Accident Type .....	174
• Fixed and Other Object .....	175
• Lighting Condition .....	176
• Weather Condition.....	177
• Road Condition .....	178
• Roadway Description .....	179
• Vehicle Type.....	180
• Human Contributing Factor .....	181
• Condition of Driver .....	182
➤ State-wide Crash Severities by Counties .....	185
• Bike-Related Crashes .....	186
• Pedestrian-Related Crashes.....	187
• Motorcycle-Related Crashes .....	188
➤ Alcohol-Related Fatal Crashes by Counties.....	189
➤ Colorado Highways by Sections .....	193
➤ Colorado Highways by Cities.....	247
➤ Colorado Highways by Counties .....	313
➤ Colorado Highways by Functional Class.....	393





# INTRODUCTION



# INTRODUCTION

---

This report describes traffic crash severities, i.e., Property Damage Only (PDO), Injuries, and Fatalities and associated rates on the Colorado State Highway System for Calendar year 2011. Two major sources of data were required to produce this report: The computerized traffic volume data supplied by the Division of Transportation Development, and computerized crash data gathered and maintained by the Traffic Records Unit of the Safety and Traffic Engineering Branch.

## **REPORT FORMAT AND DEFINITION OF TERMS**

SHXXXX	State Highway Number followed by a Highway Section designation, e.g., SH006G, SH050B, SH318A.
MP	The milepost location of the section terminus as described in the aforementioned Colorado Roadway Information System (CORIS) Report.
Section Length	The distance in miles (to two decimal places) between the indicated section terminus and the previous section terminus. (Note that this distance is not necessarily the same as the difference in mile points of the two section termini.) The limits of a section of highway as used in the CORIS. These limits have been established at State Highway Junctions, urban limits, city limits, county lines, Engineering Region Boundaries, construction projects, and other points where there are material changes in traffic volumes.
SPF Classification	"U" denotes that the section is within a designated urban area, and "R" denotes that the section is outside a designated urban area, or in a rural area. The number (2, 4, 6, etc.) denotes number of lanes. "M" denotes that the section is in mountainous terrain, "F" denotes that the section is in flat terrain, and "R" denotes that the section is in the rolling terrain.
MVMT	Million Vehicle Miles Traveled (MVMT).
AADT	Average Annual Daily Traffic, the average number of vehicles using a given highway section in one day.
PDO	Property Damage Only (PDO) type accidents (severity type).

## INTRODUCTION

---

PDO Rate

Rates for sections are indicated in units of crashes per million vehicle-miles, computed from:

$$M = (365 \text{ days})(\text{Avg. Daily Traffic})(\text{Section Length})$$

$$PDO \text{ Rate} = \frac{(\# \text{ of PDO Crashes})(1,000,000)}{M}$$

Injury

Injury type accidents (severity type)

Injury Rate

The number of injury-producing crashes per million vehicle miles of travel computed from:

$$Injury \text{ Crash Rate} = \frac{(\# \text{ of Injury Crashes})(1,000,000)}{M}$$

Fatal

Fatal type accidents (severity type)

Fatal Rate

The number of fatality-producing crashes per 100 million vehicle miles of travel computed from:

$$Fatal \text{ Crash Rate} = \frac{(\# \text{ of Fatal Crashes})(100,000,000)}{M}$$

Total

The number of total crashes per million vehicle miles of travel computed from:

$$Total \text{ Crash Rate} = PDO \text{ Rate} + Injury \text{ Crash Rate} + (0.01)Fatal \text{ Crash Rate}$$

### USING THE REPORT

The information shown on each line refers to the highway section bounded by the section termini described on the line and by the previous termini. All sections (except the first section for highway or alpha section letter change) exclude the crashes at the beginning terminus but include the crash data at the ending terminus. For example, on SH002A, 17 crashes occurred with the section from, but not including, RD W (9TH AVE) up to and including RD W (12TH AVE). However, for the first section on SH002A, 27 crashes occurred within the section from, and including, JCT U.S. 285 E AND W (E HAMPDEN AVE) up to and including MILEPOST 1.

The ending mile point of a highway and the total section length are not the same on some highways. The reasons for this apparent discrepancy are as follows:



## INTRODUCTION

---

Section changes (indicated by a change in the alpha section letter under the column "Section Length") result when a given highway overlaps another highway, which takes precedence. For example, HWY002 has an overlapping non-chargeable section with SH006H between mile points 9.84 and 10.86 during which time mile points on HWY002 continue to increase but crashes are charged to SH006H.

A section of highway may contain an equation (either positive or negative) so the difference between the ending mile points is not equal to the given section length. For example, between Sheridan Blvd (SH095A) and Federal Blvd (SH287C) on Colfax Ave (SH040C) 0.42 mile has been added to the segment in order to concur with the original posted mile markers.

Using the following procedure, it is possible to compute the various rates for combined highway sections. The equations used to compute Total Crash Rate (shown below) when combining sections, the total number of crashes, total section length, and average daily traffic for the combined sections must be determined before the rates can be computed. Given the following definitions:

Number of crashes in an individual highway section	= $A_i$
Number of total crashes in the combined section	= $A_s$
Individual section length (miles to two decimal places)	= $L_i$
Length of combined section	= $L_s$
Individual section Average Daily Traffic Volume	= $ADT_i$
Combined section Average Daily Traffic Volume	= $ADT_s$
Total Crash Rate for the combined section per million vehicles or per million vehicle-miles as appropriate	= $R_s$

The necessary calculations are:

$$A_s = \sum A_i$$

$$L_s = \sum L_i$$

$$ADT_s = \sum \frac{(ADT_i)(L_i)}{L_s}$$

$$R_s = \frac{(A_s)(1,000,000)}{(365)(L_s)(ADT_s)}$$

## INTRODUCTION

---

For example, to determine the Total Crash Rate on SH050A from the JCT SH 67 SW (MP 285.62) to JCT SH 120 S RD N (CO RD 368) (MP 294.33) three sections are involved:

<b>Section Termini</b>	<b>Section Length (mile)</b>	<b>AADT</b>	<b>Total Crashes</b>
JCT SH67B SW	N/A	N/A	N/A
INTERCHANGE STR (K-16-CC) JCT SH115A NE AND (MP 289.76)	4.10	13,000	20
RD N AND S (K ST) (CO RD 221) (MP 292.12)	2.34	8,100	7
JCT SH 120 S RD N (CO RD 368) (MP 294.33)	2.12	8,400	6
Total	$L_s = 8.56$		$A_s = 33$

The combined ADT's for this section is then;

$$ADTs = \frac{(13,000)(4.10) + (8,100)(2.34) + (8,400)(2.12)}{8.56}$$

$$ADTs = 10,521 \text{ Vehicles}$$

The Total Crash Rate for the combined section is then;

$$Rs = \frac{(33)(1,000,000)}{(365)(8.56)(10,521)}$$

$$Rs = 1.004 \text{ Crashes}$$

In a similar manner, Injury Crash Rates for combined sections may be computed by replacing "A<sub>s</sub>" with the total number of injury crashes in the combined sections. Likewise, Fatal Crash rates can be computed by substituting the total number of fatal crashes in the combined section for "A<sub>s</sub>" and using the constant 100,000,000 rather than 1,000,000 since Fatal Crash Rates are computed on the basis of 100 Million Vehicles or 100 Million Vehicle Miles of Travel.

This document can be obtained electronically at:

[http://www.dot.state.co.us/Traffic\\_Manuals\\_Guidelines/Accident\\_and\\_Rates\\_Books.asp](http://www.dot.state.co.us/Traffic_Manuals_Guidelines/Accident_and_Rates_Books.asp)

**M. R. Marandi**  
**Colorado Department of Transportation**  
**HQ Safety and Traffic Engineering**  
**Accident Data Management Unit**  
**4201 E. Arkansas Avenue**  
**Denver, CO 80222**  
**303-757-9876 Voice**  
**303-512-5113 Fax**  
**Rm.Marandi@dot.state.co.us**

**AVERAGE TRAFFIC CRASH RATES ON STATE HIGHWAYS**  
**Functional Class**

Functional Class	Miles	MVMT	ADT	PDO		Injury			Fatal			Total	
				#	Rate	#	Injured	Rate	#	Killed	Rate	#	Rate
Interstate	953	11,881	34,167	11,135	0.94	1,156	1,527	0.10	62	66	0.52	12,353	1.04
Other Freeways and Expressways	332	4,393	36,304	6,143	1.40	572	752	0.13	13	15	0.30	6,728	1.53
Other Principal Arterial	2,883	8,470	8,050	19,680	2.32	2,025	2,622	0.24	104	117	1.23	21,809	2.57
Minor Arterial	3,391	2,531	2,045	3,455	1.37	555	745	0.22	46	51	1.82	4,056	1.60
Major Collector	1,408	708	1,378	858	1.21	144	171	0.20	12	14	1.69	1,014	1.43
Minor Collector	119	31	713	42	1.35	10	10	0.32	0	0	0.00	52	1.68
Local	21	14	1,849	8	0.57	0	0	0.00	0	0	0.00	8	0.57
<b>Total State Highway</b>	<b>9,106</b>	<b>28,028</b>	<b>8,433</b>	<b>41,321</b>	<b>1.47</b>	<b>4,462</b>	<b>5,827</b>	<b>0.16</b>	<b>237</b>	<b>263</b>	<b>0.85</b>	<b>46,020</b>	<b>1.64</b>





**COLORADO DEPARTMENT OF TRANSPORTATION**  
**ACCIDENTS AND RATES BOOK FOR 2011**





## Colorado Department of Transportation Accident and Rates Book for 2011

V2012.03.13

<b>SH001A</b>													
MP	Section Length	SPF Class	Section Description	MVMT	AADT	** PDO	Accidents			Accident Rates *			
							Injury	Fatal	Total	** PDO	Injury	Fatal	Total
0.00		U-2-R	JCT U.S. 287C NW AND S (COLLEGE AVE) IN FORT										
0.34	0.32	U-2-R	RD E (COUNTRY CLUB RD) (CO RD 50E)	1.06	9,100	2	0	0	2	1.87	0.00	0.00	1.87
1.07	0.75	U-2-R	RD E (GREGORY RD) (CO RD 52C)	1.62	5,900	2	1	0	3	1.24	0.62	0.00	1.86
1.83	0.74	U-2-R	RD E AND W (CO RD 54) (DOUGLAS RD)	1.67	6,200	2	0	0	2	1.19	0.00	0.00	1.19
2.85	1.01	U-2-R	LEAVE FORT COLLINS URBAN AREA BOUNDARY	2.10	5,700	6	0	0	6	2.87	0.00	0.00	2.87
3.69	0.89	R-2-R	RD N (CO RD 15) (WAVERLY CORNER) - CHANGE	1.85	5,700	3	0	0	3	1.63	0.00	0.00	1.63
7.41	3.63	R-2-R	RD E AND W (CO RD 60) (BUSH AVE)	5.04	3,801	5	1	0	6	0.99	0.20	0.00	1.19
8.64	1.23	R-2-R	CHANGE ROADWAY DIRECTION (E) - HISTORIC	1.80	4,000	1	0	0	1	0.56	0.00	0.00	0.56
9.40	0.74	R-2-R	RD N AND S (1ST ST)	1.11	4,100	1	0	0	1	0.90	0.00	0.00	0.90
10.05	0.61	R-4-R	RD N AND S (FRONTAGE ROAD) - END SH001A	1.75	7,869	2	0	0	2	1.14	0.00	0.00	1.14
Totals:		9.92				24	2	0	26	1.33	0.11	0.00	1.44

<b>SH002A</b>													
MP	Section Length	SPF Class	Section Description	MVMT	AADT	** PDO	Accidents			Accident Rates *			
							Injury	Fatal	Total	** PDO	Injury	Fatal	Total
0.00		U-3-R	JCT U.S. 285 E AND W (E HAMPDEN AVE) - RD S (S										
1.00	0.98	U-3-R	MILEPOST 1	8.94	25,000	26	1	0	27	2.90	0.11	0.00	3.02
1.39	0.40	U-6-R	RD E (E WESLEY AVE)	4.77	32,659	18	3	0	21	3.81	0.64	0.00	4.45
1.74	0.34	U-6-R	RD E AND W (E EVANS AVE)	4.83	38,906	11	3	0	14	2.27	0.62	0.00	2.89
2.06	0.27	U-6-R	LOOP RAMP ON (FROM 1-25 SB TO SH 002A SB	3.92	39,799	26	4	0	30	6.53	1.00	0.00	7.54
2.37	0.34	U-6-R	RD E (E IOWA AVE)	7.35	59,255	39	1	0	40	5.29	0.14	0.00	5.42
2.74	0.36	U-8-R	RD E AND W (E LOUISIANA AVE)	7.88	59,997	56	2	0	58	7.03	0.25	0.00	7.28
3.73	0.98	U-6-R	RD NW (CHERRY CREEK DR NORTH) - RD E (E	21.10	59,000	139	11	0	150	6.59	0.52	0.00	7.11
4.13	0.28	U-6-R	RD E AND W (E ALAMEDA AVE)	4.81	47,043	49	1	0	50	10.27	0.21	0.00	10.47
4.46	0.32	U-6-R	RD E AND W (ELLSWORTH AVE)	5.58	47,808	37	2	0	39	6.69	0.36	0.00	7.05
4.78	0.31	U-6-R	RD E AND W (3RD AVE)	6.23	55,087	34	4	0	38	5.42	0.64	0.00	6.06
5.04	0.40	U-6-R	RD W (7TH AVE)	7.73	52,963	60	10	0	70	7.76	1.29	0.00	9.05
5.32	0.24	U-6-R	RD W (9TH AVE)	4.85	55,333	14	1	0	15	2.92	0.21	0.00	3.13
5.61	0.29	U-6-R	RD E (12TH AVE)	5.50	52,000	16	1	0	17	2.93	0.18	0.00	3.11
5.92	0.30	U-6-R	MINOR STR (F-17-K MINOR) PEDESTRIAN	5.47	49,923	44	2	0	46	8.10	0.37	0.00	8.47
6.19	0.29	U-6-R	RD SE (E 17TH CROSSING)	4.89	46,226	31	6	0	37	6.38	1.23	0.00	7.61
6.46	0.25	U-6-F	RD E (MONTVIEW BLVD) - RD W (TO CITY PARK)	3.94	43,143	27	5	0	32	6.83	1.27	0.00	8.10
6.84	0.37	U-6-F	RD E (25TH AVE)	6.95	51,470	25	3	0	28	3.64	0.44	0.00	4.07
7.22	0.37	U-6-F	RD E AND W (E 29TH AVE)	6.40	47,358	13	1	0	14	2.03	0.16	0.00	2.18



## Colorado Department of Transportation Accident and Rates Book for 2011

V2012.03.13

<b>SH002A</b>													
MP	Section Length	SPF Class	Section Description	MVMT	AADT	** PDO	Accidents			Accident Rates *			
							Injury	Fatal	Total	** PDO	Injury	Fatal	Total
7.65	0.42	U-6-F	RD E AND W (E 34TH AVE) (BRUCE RANDOLPH	6.81	44,428	25	6	0	31	3.69	0.89	0.00	4.57
8.23	0.57	U-6-F	RD W (E 40TH AVE) - MAJOR STR (E-17-AH) TWO	9.36	45,000	24	3	0	27	2.58	0.32	0.00	2.90
8.72	0.49	U-6-F	I-70/COLORADO BOULEVARD INTERCHANGE	9.48	53,000	28	1	0	29	2.95	0.11	0.00	3.06
8.99	0.27	U-6-F	MILEPOST 9	3.12	31,624	15	2	1	18	4.80	0.64	31.97	5.75
9.84	0.87	U-6-F	DIRECT CONNECTION RAMP -- JCT U.S. 006H	8.26	26,000	5	0	0	5	0.60	0.00	0.00	0.60
Totals:		9.71				762	73	1	836	4.82	0.46	0.63	5.29

<b>SH002B</b>													
MP	Section Length	SPF Class	Section Description	MVMT	AADT	** PDO	Accidents			Accident Rates *			
							Injury	Fatal	Total	** PDO	Injury	Fatal	Total
10.86		U-3-F	JCT U.S. 006H NW AND SE (VASQUEZ BLVD) --										
11.86	0.99	U-3-F	RD SE (HOLLY ST)	3.97	11,000	11	0	0	11	2.76	0.00	0.00	2.76
12.36	0.66	U-4-F	RD E AND W (E 72ND AVE)	2.65	11,000	7	1	0	8	2.63	0.38	0.00	3.00
13.35	0.99	U-4-F	JCT SH 002C - RD S (QUEBEC ST) -- END SH 002B	3.43	9,500	9	1	0	10	2.63	0.29	0.00	2.92
Totals:		2.64				27	2	0	29	2.68	0.20	0.00	2.88

<b>SH002C</b>													
MP	Section Length	SPF Class	Section Description	MVMT	AADT	** PDO	Accidents			Accident Rates *			
							Injury	Fatal	Total	** PDO	Injury	Fatal	Total
13.35		U-2-F	JCT SH 002B - RD S (QUEBEC ST) -- END SH 002B										
13.65	0.30	U-2-F	SLIP RAMPS OFF (TO 80TH AVE AND QUEBEC	1.20	11,000	0	0	0	0	0.00	0.00	0.00	0.00
14.83	1.18	U-2-F	RD N AND S (YOSEMITE ST) - OFFSET	6.03	14,000	8	1	0	9	1.33	0.17	0.00	1.49
15.41	0.57	U-2-F	CHANGE IN ROADWAY WIDTH OR DESIGNED	2.64	12,690	8	0	0	8	3.02	0.00	0.00	3.02
16.38	0.95	U-2-F	RD E AND W (96TH AVE)	4.16	12,000	3	0	0	3	0.72	0.00	0.00	0.72
17.41	1.03	U-2-F	RE-ENTER COMMERCE CITY CITY LIMIT	3.23	8,600	10	1	0	11	3.10	0.31	0.00	3.42
17.74	0.32	U-2-F	JCT SH 044A WEST - RD E (104TH AVE)	1.00	8,600	0	0	0	0	0.00	0.00	0.00	0.00
18.99	1.25	U-2-F	MILEPOST 19 -- MISSING -- (NEW MILEPOST	3.56	7,800	11	2	0	13	3.10	0.56	0.00	3.66
19.94	0.95	U-2-F	WEST SIDE RAMPS - END SH 002C - BEGIN	2.70	7,800	5	1	0	6	1.86	0.37	0.00	2.23
Totals:		6.55				45	5	0	50	1.83	0.20	0.00	2.04





**Colorado Department of Transportation  
Accident and Rates Book for 2011**

V2012.03.13

<b>SH003A</b>													
Section MP	SPF Length	Class	Section Description	MVMT	AADT	** PDO	Accidents			Accident Rates *			
							Injury	Fatal	Total	** PDO	Injury	Fatal	Total
0.00		U-2-M	JCT U.S. 160 NW AND SE -- BEGIN SH 003A -										
1.38	1.43	U-2-M	LEAVE DURANGO CITY LIMITS	4.70	9,000	8	1	0	9	1.70	0.21	0.00	1.91
2.18	0.84	U-2-M	RD NE (8TH AVE) - CHANGE ROADWAY	2.76	9,000	1	0	0	1	0.36	0.00	0.00	0.36
2.44	0.26	U-4-M	JCT U.S. 160A NORTH AND SOUTH - RD W (SANTA	0.69	7,228	2	2	0	4	2.95	2.95	0.00	5.90
Totals:		2.53				11	3	0	14	1.35	0.37	0.00	1.72

<b>SH005A</b>													
Section MP	SPF Length	Class	Section Description	MVMT	AADT	** PDO	Accidents			Accident Rates *			
							Injury	Fatal	Total	** PDO	Injury	Fatal	Total
0.00		R-2-M	JCT SH 103 NE AND NW (ECHO LAKE) -- BEGIN SH										
9.05	8.98	R-2-M	RD NW (CO RD 60) (USFS - SUMMIT LAKE LOOP	1.25	380	1	0	0	1	0.80	0.00	0.00	0.80
14.89	5.45	R-2-M	SUMMIT OF MT EVANS ELEVATION 14,264 FT -	0.76	380	2	0	0	2	2.65	0.00	0.00	2.65
Totals:		14.43				3	0	0	3	1.50	0.00	0.00	1.50

<b>SH006A</b>													
Section MP	SPF Length	Class	Section Description	MVMT	AADT	** PDO	Accidents			Accident Rates *			
							Injury	Fatal	Total	** PDO	Injury	Fatal	Total
11.08		R-2-R	RAMP ON AND OFF (TO/FROM EB I-70 EXIT 11) --										
11.69	0.66	R-2-R	RD W (0.00 RD) (M.80 RD)	0.16	673	0	0	0	0	0.00	0.00	0.00	0.00
12.99	1.26	R-2-R	MILEPOST 13	0.38	820	0	0	0	0	0.00	0.00	0.00	0.00
13.86	0.84	R-2-R	RD N AND S (12.00 RD)	0.26	840	0	0	0	0	0.00	0.00	0.00	0.00
15.12	1.24	R-2-R	JCT SH 139 N AND S (LOMA)	0.59	1,300	1	1	0	2	1.71	1.71	0.00	3.41
16.32	1.21	R-2-R	RD N (14.00 RD)	0.97	2,199	0	0	0	0	0.00	0.00	0.00	0.00
18.74	2.42	R-2-R	RD N AND S (16.00 RD)	2.65	3,000	1	1	0	2	0.38	0.38	0.00	0.76
19.16	0.38	R-2-R	ENTER FRUITA CITY LIMITS	0.76	5,487	0	0	0	0	0.00	0.00	0.00	0.00
20.17	1.02	U-2-R	RD N (PLUM ST)	2.05	5,500	0	0	0	0	0.00	0.00	0.00	0.00
20.45	0.27	U-2-R	RD N (ELM ST)	0.77	7,764	1	0	0	1	1.33	0.00	0.00	1.33
21.33	0.77	U-2-R	LEAVE FRUITA SMALL URBAN	2.39	8,500	3	0	0	3	1.26	0.00	0.00	1.26
22.45	1.13	R-2-R	RD N (19.00 RD) (ABANDONED SB ACCESS)	3.51	8,500	2	1	0	3	0.57	0.29	0.00	0.86
23.65	1.19	R-2-R	RD N AND S (20.00 RD)	5.65	13,000	6	2	0	8	1.07	0.36	0.00	1.42
24.85	1.19	R-2-R	RD N AND S (21.00 RD)	6.52	15,000	3	0	1	4	0.46	0.00	15.30	0.61
25.76	0.91	R-2-R	MAJOR STR (H-02-D) PERSIGO WASH - ENTER	4.65	14,000	4	1	0	5	0.86	0.21	0.00	1.07
26.08	0.29	U-4-R	I-70 INTERCHANGE STRS (H-02-FU) WB AND	1.72	16,266	6	0	0	6	3.48	0.00	0.00	3.48
Totals:		14.78				27	6	1	34	0.82	0.18	3.03	1.03

Safety Performance Function (SPF) Definition  
Rural/Urban - # of Lanes - Terrain  
R-4-F = Rural 4-Lane Flat Roadway

\* PDO and Injury Rates in Million Vehicle Miles Traveled  
Fatal Rate in 100 Million Vehicle Miles Traveled  
\*\* PDO = Property Damage Only



**Colorado Department of Transportation  
Accident and Rates Book for 2011**

V2012.03.13

<b>SH006B</b>													
MP	Section Length	SPF Class	Section Description	MVMT	AADT	** PDO	Accidents			Accident Rates *			
							Injury	Fatal	Total	** PDO	Injury	Fatal	Total
30.12		U-4-R	I-70 GRAND JUNCTION BUSINESS LOOP OFF										
30.40	0.28	U-4-R	RD N (FRONTAGE RD TO MOTOR ST) - RD S (AUTO	1.94	18,961	0	0	0	0	0.00	0.00	0.00	0.00
30.74	0.33	U-4-R	RD N AND S (3RD ST)	2.52	20,933	17	1	0	18	6.74	0.40	0.00	7.14
31.02	0.17	U-4-R	RD N AND S (5TH ST)	1.39	22,466	5	1	0	6	3.50	0.70	0.00	4.21
31.28	0.26	U-4-R	RD S (8TH ST)	2.58	27,167	38	1	0	39	14.57	0.38	0.00	14.95
31.55	0.27	U-4-R	RD S (11TH ST)	2.46	25,000	24	2	0	26	9.93	0.83	0.00	10.75
31.88	0.34	U-4-R	RD N (15TH ST)	2.73	22,009	22	1	0	23	8.13	0.37	0.00	8.50
32.62	0.74	U-4-R	RD N AND S (28TH ST)	6.21	22,996	23	3	0	26	3.68	0.48	0.00	4.16
33.10	0.49	U-4-R	RD N AND S (28.50 RD)	4.65	25,982	15	2	0	17	3.22	0.43	0.00	3.65
34.07	1.00	U-4-R	RD N (29.50 RD)	9.85	26,999	45	9	0	54	4.58	0.92	0.00	5.50
34.54	0.33	U-4-R	JCT I-70B (GRAND JUNCTION BUSINESS LOOP) NE	1.81	15,000	15	1	1	17	8.43	0.56	56.20	9.55
Totals:	4.21					204	21	1	226	5.64	0.58	2.77	6.25

<b>SH006C</b>													
MP	Section Length	SPF Class	Section Description	MVMT	AADT	** PDO	Accidents			Accident Rates *			
							Injury	Fatal	Total	** PDO	Injury	Fatal	Total
37.16		U-4-R	RD NE (FRONTAGE ROAD) - RD E AND W (CO RD										
37.65	0.22	U-4-R	RD N AND S (32.50 RD)	0.98	12,233	15	0	0	15	15.63	0.00	0.00	15.63
38.14	0.49	U-2-R	RD N AND S (33.00 RD)	2.15	12,000	3	1	0	4	1.40	0.47	0.00	1.86
39.22	1.03	U-2-R	RD N AND S (34.00 RD) - LEAVE GRAND JUNCTION	2.30	6,106	9	0	0	9	3.91	0.00	0.00	3.91
40.33	1.03	U-2-R	RD N AND S (35.00 RD)	2.29	6,100	4	2	0	6	1.74	0.87	0.00	2.61
41.35	1.06	U-2-R	RD N (36.00 RD)	2.05	5,301	3	2	0	5	1.46	0.97	0.00	2.43
42.03	0.66	U-2-R	RD W (G.00 RD)	1.28	5,300	0	1	0	1	0.00	0.78	0.00	0.78
43.07	1.03	U-2-R	RD S (PORTOBELLO RD) - RD N (PEACH AVE)	2.33	6,198	4	0	0	4	1.71	0.00	0.00	1.71
43.27	0.18	U-4-R	LEAVE PALISADE CITY LIMITS	0.29	4,479	2	0	0	2	6.83	0.00	0.00	6.83
43.86	0.60	R-2-R	RD S (38.50 RD)	0.36	1,656	0	1	0	1	0.00	2.77	0.00	2.77
46.06	2.01	R-2-R	DIRECT CONNECTION (ON RAMP) - OVER	0.92	1,254	1	0	0	1	1.09	0.00	0.00	1.09
Totals:	8.31					41	7	0	48	2.74	0.47	0.00	3.21



**Colorado Department of Transportation  
Accident and Rates Book for 2011**

V2012.03.13

<b>SH006D</b>													
MP	Section Length	SPF Class	Section Description	MVMT	AADT	** PDO	Accidents			Accident Rates *			
							Injury	Fatal	Total	** PDO	Injury	Fatal	Total
92.00		U-2-M	JCT U.S. 006L EAST - JCT SH 013C SOUTH - RD N										
92.76	0.76	U-2-M	RD NW (HOSPITAL HILL RD)	1.35	4,883	7	0	0	7	5.18	0.00	0.00	5.18
93.42	0.73	U-2-M	RD NE (CO RD 210) (MILE POND RD)	1.31	4,900	2	1	0	3	1.53	0.77	0.00	2.30
94.99	1.47	U-2-M	MILEPOST 95	2.68	5,000	3	2	0	5	1.12	0.75	0.00	1.87
95.99	1.03	U-2-M	MILEPOST 96	1.88	5,000	1	0	0	1	0.53	0.00	0.00	0.53
98.73	2.71	R-2-M	RD N (1ST ST) - REENTER SILT CITY LIMITS -	4.95	5,000	9	0	0	9	1.82	0.00	0.00	1.82
104.42	5.68	R-2-M	RD NW (CO RD 214) (PEACH VALLEY RD)	11.27	5,434	8	0	1	9	0.71	0.00	8.88	0.80
105.90	1.47	R-2-M	RD N (7TH ST)	1.34	2,500	3	0	0	3	2.24	0.00	0.00	2.24
107.11	1.09	R-2-M	RD S (BURNING MOUNTAIN AVE)	2.15	5,400	6	0	0	6	2.79	0.00	0.00	2.79
110.81	3.84	R-2-M	SOUTH SIDE RAMP ON AND OFF (TO/FROM I-70A) -	2.24	1,600	1	0	0	1	0.45	0.00	0.00	0.45
Totals:	18.78					40	3	1	44	1.37	0.10	3.43	1.51

<b>SH006E</b>													
MP	Section Length	SPF Class	Section Description	MVMT	AADT	** PDO	Accidents			Accident Rates *			
							Injury	Fatal	Total	** PDO	Injury	Fatal	Total
141.82		R-2-M	RD W (FRONTAGE RD) -- BEGIN U.S. 006E - LRS										
142.37	0.52	R-2-M	MAJOR STR (F-09-D) D AND RGW RR --	1.44	7,585	2	3	0	5	1.40	2.10	0.00	3.51
142.99	0.59	R-2-M	CHANGE SPEED LIMIT (55)	1.90	8,832	7	0	0	7	3.69	0.00	0.00	3.69
145.49	2.30	R-2-M	MAJOR STR (F-09-G) ALKALI CREEK	8.14	9,700	8	0	0	8	0.98	0.00	0.00	0.98
149.13	3.81	R-2-M	RD E (5TH ST) AND RD NW (BROOKS LN)	11.54	8,300	17	2	0	19	1.47	0.17	0.00	1.65
149.66	0.55	R-2-M	JCT SH 070F NORTH (EAGLE BUSINESS SPUR) -	2.11	10,532	3	0	0	3	1.42	0.00	0.00	1.42
158.99	9.30	R-2-M	MILEPOST 159	9.50	2,800	8	4	0	12	0.84	0.42	0.00	1.26
159.56	0.57	R-2-M	JCT SH 131 S (WOLCOTT)	0.65	3,145	0	0	0	0	0.00	0.00	0.00	0.00
163.33	3.76	R-2-M	RD SW (CO RD 23) (SQUAW CREEK RD)	4.25	3,100	10	0	0	10	2.35	0.00	0.00	2.35
164.06	0.61	R-2-M	RD N (HILLCREST DR) - ENTER SMALL URBAN	2.10	9,447	0	0	0	0	0.00	0.00	0.00	0.00
165.12	1.12	U-2-M	MAJOR STR (F-10-C) EAST LAKE CREEK	3.88	9,500	2	3	0	5	0.52	0.77	0.00	1.29
165.45	0.33	U-2-M	RD S (PRIVATE DRIVE)	1.23	10,222	0	1	0	1	0.00	0.82	0.00	0.82
165.99	0.53	U-2-M	JCT I-70G NORTH (EDWARDS BUSINESS SPUR) -	2.13	11,000	0	0	0	0	0.00	0.00	0.00	0.00
167.04	0.97	U-2-M	RD S (ARROWHEAD DR)	3.54	10,000	6	2	0	8	1.70	0.57	0.00	2.27
168.27	1.21	U-2-M	RD N AND S (RVERBEND DR) - MINOR STR	4.42	10,000	6	0	0	6	1.36	0.00	0.00	1.36
169.47	1.18	U-2-M	LEAVE AVON URBAN AREA	4.31	10,000	12	1	0	13	2.79	0.23	0.00	3.02
170.03	0.56	U-2-M	RD N (AVON RD) ROUNDABOUT (OLD STATE HWY	2.04	10,000	0	2	0	2	0.00	0.98	0.00	0.98
171.11	1.04	U-2-M	RD NE (POST BLVD) - LEAVE AVON CITY LIMITS -	4.17	10,998	10	1	0	11	2.39	0.24	0.00	2.63
172.13	1.05	U-2-M	RAMP OFF (TO 70A EB)EB	1.26	3,300	5	0	0	5	3.95	0.00	0.00	3.95



## Colorado Department of Transportation Accident and Rates Book for 2011

V2012.03.13

<b>SH006E</b>														
MP	Section Length	SPF Class	Section Description	MVMT	AADT	** PDO	Accidents			Accident Rates *				
							Injury	Fatal	Total	** PDO	Injury	Fatal	Total	
173.24	1.05	U-3-M	REGION BOUNDARY OR CLASSIFICATION	1.26	3,300	0	0	0	0	0.00	0.00	0.00	0.00	
174.54	1.35	U-2-M	DOWD JUNCTION (MINTURN/LEADVILLE)	1.63	3,300	3	0	0	3	1.85	0.00	0.00	1.85	
Totals:						32.40	99	19	0	118	1.38	0.27	0.00	1.65

<b>SH006F</b>														
MP	Section Length	SPF Class	Section Description	MVMT	AADT	** PDO	Accidents			Accident Rates *				
							Injury	Fatal	Total	** PDO	Injury	Fatal	Total	
208.66		U-4-M	(DILLON/SILVERTHORNE) INTERCHANGE STRS											
208.94	0.25	U-4-M	RD NE (LITTLE BEAVER TRAIL)	2.37	26,000	10	2	0	12	4.16	0.83	0.00	5.00	
209.83	0.91	U-4-M	SLIP RAMP OFF	4.98	15,000	16	1	0	17	3.21	0.20	0.00	3.41	
210.65	0.83	U-4-M	RD E (ELK HORN ST) - RD W (TENDERFOOT ST)	3.34	11,019	3	0	0	3	0.89	0.00	0.00	0.89	
211.68	1.00	U-4-M	CHANGE ROADWAY WIDTH	4.38	11,998	2	0	0	2	0.46	0.00	0.00	0.46	
212.85	1.17	U-4-M	MAJOR STR (F-12-I) SNAKE RIVER	5.12	12,000	1	1	0	2	0.19	0.19	0.00	0.39	
213.22	0.25	U-4-M	RD S (CO RD 1) (SWAN MTN RD) - RD N (COVE	0.97	10,611	0	0	0	0	0.00	0.00	0.00	0.00	
213.49	0.40	U-4-M	RD S (ELK DR) (CO RD 157)	1.34	9,200	0	0	0	0	0.00	0.00	0.00	0.00	
215.99	2.35	R-4-M	MILEPOST 216	7.89	9,200	9	0	0	9	1.14	0.00	0.00	1.14	
216.50	0.60	R-4-M	RAMP ON - RAMP OFF (TO/FROM MONTEZUMA	0.76	3,451	7	0	0	7	9.25	0.00	0.00	9.25	
225.99	9.26	R-2-M	MILEPOST 226	4.06	1,200	15	1	1	17	3.70	0.25	24.65	4.19	
229.90	4.11	R-2-M	JCT SH070A EB ON RAMP -- END U.S. 006F	1.80	1,200	17	0	0	17	9.46	0.00	0.00	9.46	
Totals:						21.13	80	5	1	86	2.16	0.14	2.70	2.32

<b>SH006G</b>													
MP	Section Length	SPF Class	Section Description	MVMT	AADT	** PDO	Accidents			Accident Rates *			
							Injury	Fatal	Total	** PDO	Injury	Fatal	Total
257.08		R-2-M	DIRECT CONNECTION ONTO U.S. 006G -- OVER										
257.63	0.51	R-2-M	RD NE (MINE ENTERENCE) - MINORSTR STR	0.67	3,608	2	0	0	2	2.99	0.00	0.00	2.99
258.54	0.91	R-2-M	MAJOR STR (F-15-CO) CLEAR CREEK	1.38	4,141	3	0	0	3	2.17	0.00	0.00	2.17
260.07	1.48	R-2-M	MAJOR STRS (F-15-AB) NORTH CLEAR CREEK --	2.27	4,200	2	0	0	2	0.88	0.00	0.00	0.88
269.39	9.32	R-2-M	MINOR STR (006G269400BL) DRAINAGE	37.42	11,000	51	17	1	69	1.36	0.45	2.67	1.84
271.38	2.01	R-2-M	ENTER GOLDEN CITY LIMITS - IN JEFFERSON	8.07	11,000	12	3	0	15	1.49	0.37	0.00	1.86
271.67	0.32	U-4-M	RAMP OFF	1.85	15,845	16	0	0	16	8.59	0.00	0.00	8.59
272.63	0.85	U-4-M	RD NE AND SW (19TH ST)	8.07	26,000	8	0	0	8	0.99	0.00	0.00	0.99
273.95	1.31	U-4-R	RD N (10TH AVE) (JEFFERSON COUNTY PKWY) -	18.16	37,982	18	4	0	22	0.99	0.22	0.00	1.21
274.87	0.90	U-4-R	RD N (ULYSSES ST)	12.15	37,000	26	6	0	32	2.13	0.49	0.00	2.62

Safety Performance Function (SPF) Definition  
Rural/Urban - # of Lanes - Terrain  
R-4-F = Rural 4-Lane Flat Roadway

\* PDO and Injury Rates in Million Vehicle Miles Traveled  
Fatal Rate in 100 Million Vehicle Miles Traveled  
\*\* PDO = Property Damage Only



## Colorado Department of Transportation Accident and Rates Book for 2011

V2012.03.13

<b>SH006G</b>													
MP	Section Length	SPF Class	Section Description	MVMT	AADT	** PDO	Accidents			Accident Rates *			
							Injury	Fatal	Total	** PDO	Injury	Fatal	Total
275.19	0.34	U-4-R	RAMP ON - PAINTED GORE POINT (FROM US 40C	4.23	34,077	35	1	0	36	8.37	0.24	0.00	8.61
275.64	0.43	U-4-R	I-70 INTERCHANGE STR (F-16-AT) WB - JCT I-70A	4.71	30,000	2	1	0	3	0.42	0.21	0.00	0.63
276.30	0.74	U-4-R	SIGN BRIDGE STR (F-16-HD) WBND RAMP - ENTER	16.75	62,000	20	3	0	23	1.19	0.18	0.00	1.37
277.62	1.25	U-6-R	RD S (ZANG ST)	27.83	61,003	46	3	0	49	1.65	0.11	0.00	1.76
278.22	0.59	U-6-R	SIMMS STREET/UNION BOULEVARD	13.14	61,000	4	0	0	4	0.30	0.00	0.00	0.30
279.28	1.06	U-6-R	LOOP RAMPS ON AND OFF (FROM TO KIPLING)	35.18	90,915	62	2	0	64	1.76	0.06	0.00	1.82
279.57	0.28	U-6-R	RD (INDEPENDENCE) - OFFSET REFERENCE	10.02	98,000	12	4	0	16	1.20	0.40	0.00	1.60
279.99	0.37	U-6-R	SIGN BRIDGE STR (F-16-SD) EB - MILEPOST 280	13.10	96,973	16	2	1	19	1.21	0.15	7.57	1.44
280.35	0.36	U-6-R	RD (CARR ST) - OFFSET REFERENCE	12.22	93,000	8	0	0	8	0.66	0.00	0.00	0.66
280.83	0.49	U-6-R	LOOP RAMP ON - (FROM SH 121A SB TO US 006G	20.03	112,000	23	1	0	24	1.15	0.05	0.00	1.20
281.87	0.99	U-6-R	RD (HARLAN ST) - OFFSET REFERENCE	40.83	113,000	57	2	0	59	1.40	0.05	0.00	1.45
282.32	0.49	U-6-R	SHERIDAN BLVD INTERCHANGE STR (F-16-FL) -	20.21	113,000	15	2	0	17	0.75	0.10	0.00	0.85
283.34	0.98	U-6-R	RAMP OFF - (FROM W 6TH AVE TO US 006G EB)	41.85	116,988	50	8	0	58	1.19	0.19	0.00	1.39
283.67	0.30	U-6-R	RAMP ON (FROM SH 088A/FEDERAL BLVD) WB --	13.60	124,159	22	2	0	24	1.65	0.15	0.00	1.80
283.99	0.35	U-7-R	RAMP OFF - (FROM N DECATUR ST TO US 006G	16.80	131,508	38	4	0	42	2.24	0.24	0.00	2.47
284.30	0.30	U-7-R	RAMP E SPLIT - (TO I-25 SB RAMP E AND FLYOVER	15.07	137,625	27	8	0	35	1.82	0.54	0.00	2.35
284.88	0.57	U-5-R	RD N (N SEMINOLE ST) - RD S (N OSAGE ST) --	29.54	142,000	13	2	0	15	0.44	0.07	0.00	0.51
<b>Totals:</b>	<b>27.50</b>					<b>588</b>	<b>75</b>	<b>2</b>	<b>665</b>	<b>1.38</b>	<b>0.18</b>	<b>0.47</b>	<b>1.56</b>

<b>SH006H</b>													
MP	Section Length	SPF Class	Section Description	MVMT	AADT	** PDO	Accidents			Accident Rates *			
							Injury	Fatal	Total	** PDO	Injury	Fatal	Total
290.98		U-4-R	RAMP ON AND OFF (FROM I-70 EB AT 45TH S) --										
291.99	1.00	U-4-R	MILEPOST 292	6.57	18,000	19	5	0	24	2.88	0.76	0.00	3.64
292.27	0.27	U-4-R	MAJOR STRS (E-17-BT) SB AND (E-17-CB) NB - D	2.66	27,026	1	1	0	2	0.37	0.37	0.00	0.74
292.56	0.28	U-6-R	RAMP ON - (FROM SH 270A EB TO US 006H SB	4.29	41,936	40	4	0	44	9.27	0.93	0.00	10.19
292.85	0.27	U-7-R	PAVEMENT GORE TO (RAMP ON)	4.31	43,732	11	1	0	12	2.56	0.23	0.00	2.79
293.11	0.25	U-6-R	RD E AND W (E 60TH AVE)	3.74	41,000	13	1	0	14	3.42	0.26	0.00	3.68
293.66	0.51	U-6-R	HANSEN BLVD INTERCHANGE STR (E-17-MU) SB -	5.96	32,035	42	7	0	49	7.06	1.18	0.00	8.23
294.23	0.60	U-4-R	JCT SH 265 WEST - RD E (E 69TH AVE)	5.26	24,000	11	1	0	12	2.09	0.19	0.00	2.28
294.64	0.40	U-4-R	ENTER COMMERCE CITY CITY LIMITS - IN ADAMS	3.80	26,000	11	2	0	13	2.92	0.53	0.00	3.45
294.90	0.26	U-4-R	JCT SH 224 WEST	2.75	28,988	13	1	0	14	4.78	0.37	0.00	5.15
295.23	0.37	U-4-R	RD E AND W (E 77TH AVE)	3.51	26,000	15	2	0	17	4.23	0.56	0.00	4.79
296.32	0.94	U-4-R	DIRECT CONNECTION ON RAMP (NB) - MAJOR	6.86	20,006	12	3	0	15	1.76	0.44	0.00	2.20



## Colorado Department of Transportation Accident and Rates Book for 2011

V2012.03.13

<b>SH006H</b>														
Section MP	Section Length	SPF Class	Section Description	MVMT	AADT	** PDO	Accidents			Accident Rates *				
							Injury	Fatal	Total	** PDO	Injury	Fatal	Total	
Totals:						5.15	188	28	0	216	3.78	0.56	0.00	4.35

<b>SH006I</b>														
Section MP	Section Length	SPF Class	Section Description	MVMT	AADT	** PDO	Accidents			Accident Rates *				
							Injury	Fatal	Total	** PDO	Injury	Fatal	Total	
343.52		R-2-F	RAMP ON (TO WB I-76) - RD (CR 3.00) - IN UPPER											
344.07	0.49	R-2-F	RD (CR 8)	0.18	993	0	0	0	0	0.00	0.00	0.00	0.00	
344.70	0.61	R-2-F	RD N (PEARL ST) - RD S (MAIN ST)	0.22	1,000	0	0	0	0	0.00	0.00	0.00	0.00	
346.70	1.98	R-2-F	JCT I-76 E (EB ON RAMP) -- END U.S. 006I - BEGIN	1.27	1,762	0	1	0	1	0.00	0.79	0.00	0.79	
Totals:						3.08	0	1	0	1	0.00	0.60	0.00	0.60

<b>SH006J</b>														
Section MP	Section Length	SPF Class	Section Description	MVMT	AADT	** PDO	Accidents			Accident Rates *				
							Injury	Fatal	Total	** PDO	Injury	Fatal	Total	
371.69		R-2-R	I-76 INTERCHANGE (AKRON/YUMA/BRUSH) STRS											
376.21	4.51	R-2-R	RD E AND W (CO RD W.0)	1.81	1,100	1	1	0	2	0.55	0.55	0.00	1.11	
385.14	8.96	R-2-R	RD NW (CO RD R)	3.20	980	3	2	0	5	0.94	0.62	0.00	1.56	
391.76	6.62	R-2-R	RD NW (LINCOLN AVE)	1.69	700	2	0	0	2	1.18	0.00	0.00	1.18	
392.99	1.20	R-2-R	MILEPOST 393	0.68	1,542	3	0	0	3	4.46	0.00	0.00	4.46	
397.95	5.00	R-2-R	JCT SH 63 S - RD E (FRONT AVE) (CO RD 16.5)	2.92	1,600	8	0	0	8	2.74	0.00	0.00	2.74	
402.28	4.29	R-4-R	RD E AND W (CO RD 24.0)	5.17	3,300	5	1	0	6	0.97	0.19	0.00	1.16	
402.65	0.38	R-4-R	MAJOR STR (B-24-A) AND (B-24-F) STERLING	0.58	4,200	1	0	0	1	1.74	0.00	0.00	1.74	
403.49	0.81	U-4-R	RD N (3RD AVE)	1.24	4,200	0	1	0	1	0.00	0.80	0.00	0.80	
403.85	0.34	U-4-R	RD NE (S FRONT ST)	0.50	4,000	1	0	0	1	2.00	0.00	0.00	2.00	
404.14	0.28	U-2-R	JCT SH006Z - RD N (DIVISION AVE) - BEGIN 1-WAY	0.34	3,300	1	0	0	1	2.92	0.00	0.00	2.92	
404.45	0.30	U-2-R	JCT SH 014C NW RD SE (MAIN ST)	0.31	2,800	6	0	0	6	19.38	0.00	0.00	19.38	
404.72	0.28	U-3-F	RD NE (N FRONT ST)	0.72	7,000	16	2	0	18	22.45	2.81	0.00	25.25	
405.87	1.20	U-4-F	MAJOR STR (B-24-K) HENDERSON CANAL	4.82	11,000	10	0	0	10	2.08	0.00	0.00	2.08	
406.56	0.64	U-4-F	I-76 (STERLING/HOLYOKE) INTERCHANGE STRS	2.57	11,000	2	0	0	2	0.78	0.00	0.00	0.78	
406.89	0.31	U-4-F	CHANGE ROADWAY WIDTH (LANES 4 TO 2) -	0.53	4,687	1	0	0	1	1.88	0.00	0.00	1.88	
407.42	0.53	U-2-F	CHANGE ROADWAY WIDTH	0.43	2,242	0	0	0	0	0.00	0.00	0.00	0.00	
416.99	9.49	R-2-F	MILEPOST 417	7.27	2,100	1	0	0	1	0.14	0.00	0.00	0.14	
424.95	7.99	R-2-F	RD N AND S (LOGAN ST)	6.12	2,100	3	2	0	5	0.49	0.33	0.00	0.82	
431.33	6.41	R-2-F	RD N AND S (CO RD 91.0) (SCOTT ST)	4.21	1,800	4	0	0	4	0.95	0.00	0.00	0.95	



**Colorado Department of Transportation  
Accident and Rates Book for 2011**

V2012.03.13

**SH006J**

MP	Section Length	SPF Class	Section Description	MVMT	AADT	** PDO	Accidents			Accident Rates *			
							Injury	Fatal	Total	** PDO	Injury	Fatal	Total
436.18	4.86	R-2-F	RD S (FAIRVIEW AVE)	3.37	1,900	0	0	0	0	0.00	0.00	0.00	0.00
436.74	0.53	R-4-F	RD N (COOPER AVE)	0.41	2,133	1	0	0	1	2.42	0.00	0.00	2.42
444.75	7.97	R-2-F	RD N AND S (CO RD 21)	4.65	1,600	1	0	0	1	0.21	0.00	0.00	0.21
453.03	8.27	R-2-F	RD N AND S (CO RD 37) - ENTER HOLYOKE CITY	5.13	1,700	1	1	0	2	0.19	0.19	0.00	0.39
453.83	0.79	R-2-F	RD S (BOWMAN AVE)	0.63	2,200	0	0	0	0	0.00	0.00	0.00	0.00
454.34	0.50	R-4-F	RD N AND S (HIGH SCHOOL AVE)	0.71	3,908	5	0	0	5	7.00	0.00	0.00	7.00
454.88	0.54	R-2-F	LEAVE HOLYOKE CITY LIMITS	0.60	3,024	1	0	0	1	1.68	0.00	0.00	1.68
459.07	4.21	R-2-F	RD N AND S (CO RD 49)	3.23	2,100	2	0	0	2	0.62	0.00	0.00	0.62
465.10	6.03	R-2-F	RD N AND S (CO RD 61)	2.16	980	0	0	0	0	0.00	0.00	0.00	0.00
466.27	1.17	R-2-F	RD N AND S (CO RD 63)	0.38	880	0	0	0	0	0.00	0.00	0.00	0.00
467.28	0.98	R-2-F	RD N AND S (CO RD 65) COLORADO-NEBRASKA	0.28	790	0	0	0	0	0.00	0.00	0.00	0.00
Totals:		95.39				79	10	0	89	1.19	0.15	0.00	1.34

**SH006K**

MP	Section Length	SPF Class	Section Description	MVMT	AADT	** PDO	Accidents			Accident Rates *			
							Injury	Fatal	Total	** PDO	Injury	Fatal	Total
0.00		U-2-M	MILEPOST 0 -- RD SW (DEVEREUX RD) -- BEGIN										
0.34	0.33	U-2-M	JCT SH 82 SW AND E (6TH ST) - RD N (LAUREL ST)	1.45	12,000	1	0	0	1	0.70	0.00	0.00	0.70
Totals:		0.33				1	0	0	1	0.69	0.00	0.00	0.69

**SH006L**

MP	Section Length	SPF Class	Section Description	MVMT	AADT	** PDO	Accidents			Accident Rates *			
							Injury	Fatal	Total	** PDO	Injury	Fatal	Total
88.90		R-2-M	INTERCHANGE STRS (F-05-N) EB (F-05-M) WB -										
89.64	1.03	R-2-M	MINOR STR (006D089570BL) DRAINAGE	1.69	4,500	1	0	0	1	0.59	0.00	0.00	0.59
90.38	0.74	U-2-M	RD N (2ND ST) (SWALLOW LN)	1.22	4,500	1	0	0	1	0.83	0.00	0.00	0.83
91.24	0.85	U-2-M	JCT SH013A NORTH -- END U.S.006L	1.49	4,799	0	0	0	0	0.00	0.00	0.00	0.00
Totals:		2.62				2	0	0	2	0.45	0.00	0.00	0.45



## Colorado Department of Transportation Accident and Rates Book for 2011

V2012.03.13

### SH006M

MP	Section Length	SPF Class	Section Description	MVMT	AADT	** PDO	Accidents			Accident Rates *			
							Injury	Fatal	Total	** PDO	Injury	Fatal	Total
62.31		R-2-M	RD W (CO RD V.50) - RD S (FRONTAGE ROAD) -										
65.40	3.29	R-2-M	MAJOR STR (G-04-AH) - JCT I-70 OVERPASS	1.16	970	0	0	0	0	0.00	0.00	0.00	0.00
74.48	9.11	R-2-M	REGION BOUNDARY OR CLASSIFICATION	2.36	710	2	0	0	2	0.85	0.00	0.00	0.85
74.99	0.42	R-2-M	MILEPOST 75	0.20	1,307	1	0	0	1	5.05	0.00	0.00	5.05
75.99	0.95	R-4-M	MILEPOST 76	1.49	4,309	3	0	0	3	2.02	0.00	0.00	2.02
85.99	9.25	R-2-M	MILEPOST 86	16.21	4,800	1	0	0	1	0.06	0.00	0.00	0.06
88.90	2.70	R-2-M	INTERCHANGE STRS (F-05-N) EB (F-05-M) WB - RD	4.73	4,800	3	1	0	4	0.64	0.21	0.00	0.85
Totals:	25.72					10	1	0	11	0.38	0.04	0.00	0.42

### SH006Z

MP	Section Length	SPF Class	Section Description	MVMT	AADT	** PDO	Accidents			Accident Rates *			
							Injury	Fatal	Total	** PDO	Injury	Fatal	Total
0.00		U-2-R	JCT SH 138 NE (3RD ST) AND SH 6 SE (CHESTNUT										
0.27	0.27	U-2-R	JCT SH 14 NW AND SE (MAIN ST)	0.51	5,177	10	2	0	12	19.53	3.91	0.00	23.43
0.60	0.34	U-3-R	JCT SH 6 SOUTH (DIVISION AVE) AND NE (3RD ST)	0.28	2,218	2	0	0	2	7.27	0.00	0.00	7.27
Totals:	0.61					12	2	0	14	15.28	2.55	0.00	17.82

### SH007A

MP	Section Length	SPF Class	Section Description	MVMT	AADT	** PDO	Accidents			Accident Rates *			
							Injury	Fatal	Total	** PDO	Injury	Fatal	Total
0.00		U-2-M	JCT U.S.36 SH 36 NW AND SE (ST VRAIN AVE) --										
0.45	0.42	U-2-M	RD E (WOODSTOCK DR) - RD W (STANLEY AVE)	1.43	9,300	6	0	0	6	4.17	0.00	0.00	4.17
1.47	1.00	U-2-M	RD W (TRANQUIL LN)	3.65	10,000	9	0	0	9	2.47	0.00	0.00	2.47
1.74	0.26	U-2-M	RD W (HIGH ACRES DR N)	0.64	6,753	2	0	0	2	3.16	0.00	0.00	3.16
2.99	1.20	U-2-M	MILEPOST 3	2.10	4,800	1	0	0	1	0.47	0.00	0.00	0.47
3.47	0.50	U-2-M	RD NW (MARYS LAKE RD)	0.88	4,800	0	0	0	0	0.00	0.00	0.00	0.00
3.87	0.39	U-2-M	RD SE (FISH CREEK RD) (CO RD 63)	0.43	3,009	0	0	0	0	0.00	0.00	0.00	0.00
4.99	1.11	U-2-M	MILEPOST 5	0.73	1,800	1	2	0	3	1.37	2.74	0.00	4.11
6.32	1.33	U-2-M	RD S (SERENITY LN) - MINOR STR (007A006330BR)	0.87	1,800	1	0	0	1	1.14	0.00	0.00	1.14
14.90	8.52	R-2-M	JCT SH 7 ALLENSPARK-FERNCLIFFE BUSINESS	5.60	1,800	7	0	0	7	1.25	0.00	0.00	1.25
19.24	4.33	R-2-M	JCT SH 72 SW (RAYMOND)	2.53	1,600	1	1	0	2	0.40	0.40	0.00	0.79
28.99	10.09	R-2-M	MILEPOST 29	4.79	1,300	18	2	1	21	3.76	0.42	20.89	4.39
33.08	4.11	R-2-M	JCT SH036B N AND E (BROADWAY ST) -- END	2.20	1,465	2	0	0	2	0.91	0.00	0.00	0.91
Totals:	33.26					48	5	1	54	1.86	0.19	3.87	2.09





**Colorado Department of Transportation  
Accident and Rates Book for 2011**

V2012.03.13

<b>SH007B</b>													
Section MP	SPF Length	Class	Section Description	MVMT	AADT	** PDO	Accidents			Accident Rates *			
							Injury	Fatal	Total	** PDO	Injury	Fatal	Total
49.51		U-4-R	JCT SH 119A WEST - JCT (CANYON BLVD) - JCT SH										
49.86	0.35	U-4-R	RD N AND S (17TH ST)	2.68	21,000	29	4	0	33	10.93	1.51	0.00	12.44
50.64	0.76	U-4-R	JCT U.S.36 SH 36 N AND S (28TH ST) -- END SH 7 -	7.09	25,567	43	7	1	51	6.05	0.98	14.06	7.17
Totals:		1.11				72	11	1	84	7.37	1.13	10.23	8.59

<b>SH007C</b>													
Section MP	SPF Length	Class	Section Description	MVMT	AADT	** PDO	Accidents			Accident Rates *			
							Injury	Fatal	Total	** PDO	Injury	Fatal	Total
52.29		U-5-R	JCT SH036B N AND S (28TH ST) -- BEGIN SH007C										
52.75	0.24	U-5-R	RD N AND S (30TH ST)	2.37	27,000	38	2	0	40	16.34	0.86	0.00	17.20
53.45	0.68	U-6-R	JCT SH 157 N AND S (FOOTHILLS PKWY) - MAJOR	6.45	26,000	36	3	0	39	5.56	0.46	0.00	6.03
53.91	0.46	U-6-R	RD N (COMMERCE ST) - RD S (EISENHOWER DR)	5.20	31,000	31	3	0	34	6.02	0.58	0.00	6.60
54.91	1.00	U-6-R	RD S (CO RD 39) (CHERRYVALE RD) (60TH ST)	9.13	25,018	28	5	0	33	3.07	0.55	0.00	3.61
55.24	0.33	U-5-R	RD N AND S (63RD ST)	2.53	21,000	9	0	0	9	3.54	0.00	0.00	3.54
56.30	1.04	U-2-R	RD N (CO RD 33A) (VALTEC LN)	7.59	20,000	17	0	0	17	2.25	0.00	0.00	2.25
56.76	0.45	U-2-R	RD N AND S (GOODVIEW) (75TH ST)	3.29	20,000	6	1	0	7	1.85	0.31	0.00	2.15
58.79	2.00	R-2-R	RD S (WICKLOW ST) (CO RD SE1)	14.60	20,000	13	3	0	16	0.89	0.21	0.00	1.10
59.14	0.33	U-2-R	RD (CROSS CREEK DR) - ENTER LAFAYETTE CITY	2.32	19,280	3	0	0	3	1.31	0.00	0.00	1.31
59.45	0.32	U-2-R	RD N (GALT WAY) - RD S (FOREST PARK CI)	1.98	16,978	17	0	0	17	8.60	0.00	0.00	8.60
60.68	1.32	U-2-R	JCT U.S.287 NORTH AND SOUTH - RD E (CO RD 54)	7.71	16,000	11	0	0	11	1.43	0.00	0.00	1.43
Totals:		8.17				209	17	0	226	3.31	0.27	0.00	3.58

<b>SH007D</b>													
Section MP	SPF Length	Class	Section Description	MVMT	AADT	** PDO	Accidents			Accident Rates *			
							Injury	Fatal	Total	** PDO	Injury	Fatal	Total
61.88		U-2-R	JCT U.S.287 NORTH AND SOUTH - RD W										
62.37	0.49	U-2-R	RD S (CHRISTOPHER ST)	3.22	18,000	31	2	0	33	9.67	0.62	0.00	10.29
62.64	0.28	U-2-R	RD S (GOUGH AVE)	1.50	14,680	8	0	0	8	5.43	0.00	0.00	5.43
63.21	0.71	U-2-R	RD N (119TH ST) - RD S (120TH ST) (OLD CO RD 5)	3.37	13,000	2	0	0	2	0.59	0.00	0.00	0.59
64.13	0.72	U-2-R	RD NE (EAST COUNTY LINE RD) (OLD CO RD 1)	4.73	18,000	9	1	0	10	1.89	0.21	0.00	2.11
65.34	1.23	U-2-R	RD N (BONANZA DR) - RD S (LOWELL BLVD) -	8.98	19,994	15	2	0	17	1.67	0.22	0.00	1.89
66.40	1.03	U-3-R	RD N (MOUNTAINVIEW BLVD)	7.52	20,000	5	1	0	6	0.67	0.13	0.00	0.80
67.48	1.07	U-3-R	RD S (HURON ST)	7.81	20,000	20	2	0	22	2.56	0.26	0.00	2.82
68.34	0.85	U-2-R	I-25 INTERCHANGE STR (E-17-MW) - JCT I-25	6.21	20,000	9	2	0	11	1.45	0.32	0.00	1.77



**Colorado Department of Transportation  
Accident and Rates Book for 2011**

V2012.03.13

<b>SH007D</b>													
MP	Section Length	SPF Class	Section Description	MVMT	AADT	** PDO	Accidents			Accident Rates *			
							Injury	Fatal	Total	** PDO	Injury	Fatal	Total
68.55	0.26	U-4-R	BROOMFIELD - ADAMS COUNTY LINE - ENTER	2.09	21,977	11	1	0	12	5.36	0.49	0.00	5.84
69.85	1.32	R-4-R	RD N AND S (YORK ST)	10.60	22,000	5	1	0	6	0.47	0.09	0.00	0.57
75.88	6.07	R-2-R	RD SW (RIVERDALE RD)	26.59	12,003	25	4	0	29	0.94	0.15	0.00	1.09
76.58	0.72	R-2-R	ENTER BRIGHTON CITY LIMITS - ENTER	3.68	14,000	3	1	0	4	0.82	0.27	0.00	1.09
77.05	0.47	U-2-R	ROTARY TRAFFIC CIRCLE - ISLAND AND	2.77	16,150	40	1	0	41	14.56	0.36	0.00	14.93
Totals:		15.22				183	18	0	201	2.05	0.20	0.00	2.26

<b>SH007E</b>													
MP	Section Length	SPF Class	Section Description	MVMT	AADT	** PDO	Accidents			Accident Rates *			
							Injury	Fatal	Total	** PDO	Injury	Fatal	Total
0.00		R-2-M	JCT SH 7 NW AND SE IN ROOSEVELT NATIONAL										
0.56	0.54	R-2-M	RD S (CO RD 107E) (SKI RD)	0.15	780	0	0	0	0	0.00	0.00	0.00	0.00
1.59	0.94	R-2-M	JCT SH 007A NW AND SE - END	0.09	270	0	0	0	0	0.00	0.00	0.00	0.00
Totals:		1.48				0	0	0	0	0.00	0.00	0.00	0.00

<b>SH008A</b>													
MP	Section Length	SPF Class	Section Description	MVMT	AADT	** PDO	Accidents			Accident Rates *			
							Injury	Fatal	Total	** PDO	Injury	Fatal	Total
0.00		R-2-M	JCT SH285D EB (RAMP FROM SH285D EB TO										
0.23	0.29	R-2-M	RAMP OFF	0.41	3,880	1	0	0	1	2.44	0.00	0.00	2.44
0.55	0.39	U-2-M	RD E (CO RD 60) (TURKEY CREEK RD) - RD W	0.63	4,436	0	0	0	0	0.00	0.00	0.00	0.00
1.59	1.10	U-2-M	RD (HAUL RD)	1.81	4,500	5	0	0	5	2.76	0.00	0.00	2.76
2.15	0.56	U-2-M	RAMP ON EB	0.92	4,500	2	1	0	3	2.16	1.08	0.00	3.24
2.49	0.37	U-2-M	RD NW (MT VERNON AVE) (CO RD 93)	1.64	12,160	5	0	0	5	3.09	0.00	0.00	3.09
2.89	0.41	U-2-M	RAMP ON - RAMP OFF (TO/FROM SH 470A (C-470)	1.65	11,012	5	0	0	5	3.00	0.00	0.00	3.00
3.99	1.09	U-5-M	MILEPOST 4	3.98	10,003	2	0	1	3	0.50	0.00	25.06	0.75
4.99	0.99	U-4-R	MILEPOST 5	3.61	10,000	4	0	0	4	1.11	0.00	0.00	1.11
6.21	1.22	U-5-R	WIDTH CHANGE (LANE CHANGE)	5.34	12,000	0	0	0	0	0.00	0.00	0.00	0.00
6.90	0.71	U-3-R	ENTER LAKEWOOD CITY LIMITS - IN JEFFERSON	3.11	12,000	1	2	1	4	0.32	0.64	32.20	1.29
7.27	0.40	U-4-R	RD N (JELLISON ST)	1.42	9,755	12	0	0	12	8.40	0.00	0.00	8.40
7.91	0.62	U-2-R	RD S (ESTES ST) - RD N (GARRISON ST)	1.77	7,800	1	0	0	1	0.56	0.00	0.00	0.56
8.68	0.77	U-2-R	JCT SH 121 N AND S (WADSWORTH BLVD) -- END	2.00	7,103	16	0	0	16	8.00	0.00	0.00	8.00
Totals:		8.92				54	3	2	59	1.91	0.11	7.07	2.09



## Colorado Department of Transportation Accident and Rates Book for 2011

V2012.03.13

<b>SH009A</b>													
MP	Section Length	SPF Class	Section Description	MVMT	AADT	** PDO	Accidents			Accident Rates *			
							Injury	Fatal	Total	** PDO	Injury	Fatal	Total
0.00		R-2-M	JCT U.S. 50 E AND W - MAJOR STR (H-13-E) SOUTH										
8.62	8.53	R-2-M	RD N (CO RD 11) (HIGH PARK RD)	4.67	1,500	3	1	0	4	0.64	0.21	0.00	0.86
17.99	9.29	R-2-M	MILEPOST 18	2.71	800	2	0	0	2	0.74	0.00	0.00	0.74
21.24	3.18	R-2-M	RD NE (CO RD 102)	0.93	800	3	0	0	3	3.23	0.00	0.00	3.23
30.99	9.87	R-2-R	CURRANT CREEK PASS SUMMIT - ELEVATION	1.98	550	0	0	0	0	0.00	0.00	0.00	0.00
40.99	9.81	R-2-R	MILEPOST 41	1.97	550	0	1	0	1	0.00	0.51	0.00	0.51
44.92	3.95	R-2-R	RD SW (CO RD 53)	0.79	550	0	0	1	1	0.00	0.00	126.05	1.26
46.98	1.99	R-2-R	JCT U.S.24 SH 24 NE AND SW (HARTSEL) -- END	0.46	640	1	0	0	1	2.15	0.00	0.00	2.15
Totals:		46.62				9	2	1	12	0.67	0.15	7.40	0.89

<b>SH009B</b>													
MP	Section Length	SPF Class	Section Description	MVMT	AADT	** PDO	Accidents			Accident Rates *			
							Injury	Fatal	Total	** PDO	Injury	Fatal	Total
47.58		R-2-R	JCT SH-24A E AND W -- BEGIN SH 009B										
56.99	9.40	R-2-R	MILEPOST 57	4.46	1,300	11	0	0	11	2.47	0.00	0.00	2.47
63.73	6.72	R-2-R	JCT U.S.285 NORTH AND SOUTH -- END SH 009B -	3.19	1,300	9	2	0	11	2.82	0.63	0.00	3.45
Totals:		16.12				20	2	0	22	2.61	0.26	0.00	2.88

<b>SH009C</b>													
MP	Section Length	SPF Class	Section Description	MVMT	AADT	** PDO	Accidents			Accident Rates *			
							Injury	Fatal	Total	** PDO	Injury	Fatal	Total
64.67		R-2-R	JCT U.S.285 SH 285 NE AND S END OVERLAPPING										
65.18	0.51	R-2-R	RD NE AND SW (5TH ST)	0.88	4,704	2	0	0	2	2.28	0.00	0.00	2.28
65.99	0.80	R-2-M	MILEPOST 66	1.07	3,662	1	0	0	1	0.94	0.00	0.00	0.94
70.47	4.40	R-2-M	RD SW (1ST ST SO) (CO RD 19)	5.78	3,600	7	1	0	8	1.21	0.17	0.00	1.38
78.79	8.31	R-2-M	RD NW (BLUE LAKES RD) (CO RD 850)	12.13	4,000	19	0	0	19	1.57	0.00	0.00	1.57
84.86	6.12	R-2-M	RD W (CO RD 790) (GRN MT DR) - RD S (HORIXON)	11.62	5,200	15	2	0	17	1.29	0.17	0.00	1.46
86.16	1.19	R-2-M	RD E (BOREAS PASS RD)	3.08	7,098	2	1	0	3	0.65	0.32	0.00	0.97
86.73	0.71	R-2-M	RD E AND W (SKI HILL RD)	2.68	10,350	20	1	0	21	7.49	0.37	0.00	7.86
87.26	0.70	R-2-M	RD S (MAIN ST) (END BRECKENRIDGE BY PASS)	2.78	10,882	27	0	0	27	9.78	0.00	0.00	9.78
89.05	1.62	R-3-M	RD SE (CO RD 400) - RD NE (FAIRVIEW BLVD) -	12.42	21,000	22	1	0	23	1.77	0.08	0.00	1.85
90.24	1.28	R-2-M	RD E AND W (TIGER RD) - RD NE ( SHORES LN )	8.42	18,012	12	0	0	12	1.43	0.00	0.00	1.43
92.88	2.55	R-4-M	RD E (CO RD 1) SWAN MOUNTAIN ROAD	19.54	20,993	10	1	0	11	0.51	0.05	0.00	0.56
94.30	1.34	R-2-M	ENTER FRISCO URBAN AREA - ENTER FRISCO	8.81	18,004	11	1	0	12	1.25	0.11	0.00	1.36



**Colorado Department of Transportation  
Accident and Rates Book for 2011**

V2012.03.13

<b>SH009C</b>													
MP	Section Length	SPF Class	Section Description	MVMT	AADT	** PDO	Accidents			Accident Rates *			
							Injury	Fatal	Total	** PDO	Injury	Fatal	Total
95.44	1.19	U-2-M	RD N (WATERDANCE DR) LOOP DRIVE - RD S	7.82	18,000	10	0	0	10	1.27	0.00	0.00	1.27
95.96	0.41	U-2-M	RD W (GRANITE ST)	2.69	18,000	3	0	0	3	1.12	0.00	0.00	1.12
97.23	1.30	U-4-M	NORTH SIDE ROUNDABOUT (TO/FROM I-70) -- END	10.36	21,844	19	0	0	19	1.83	0.00	0.00	1.83
Totals:		32.43				180	8	0	188	1.64	0.07	0.00	1.71

<b>SH009D</b>													
MP	Section Length	SPF Class	Section Description	MVMT	AADT	** PDO	Accidents			Accident Rates *			
							Injury	Fatal	Total	** PDO	Injury	Fatal	Total
101.56		U-4-M	(DILLON/SILVERTHORNE) INTERCHANGE STR										
101.91	0.35	U-4-M	RD W (3RD ST)	3.53	27,669	22	3	0	25	6.17	0.84	0.00	7.01
102.27	0.36	U-4-M	RD W (6TH ST) (DILLON AVE)	3.02	23,000	8	0	0	8	2.65	0.00	0.00	2.65
102.57	0.30	U-4-M	RD W (9TH ST)	1.48	13,553	2	0	0	2	1.37	0.00	0.00	1.37
103.43	0.85	U-4-M	RD SW (WILLOWBROOK RD)	3.07	9,900	6	0	0	6	1.95	0.00	0.00	1.95
103.97	0.53	U-4-M	RD NE (CO RD 1900) (HAMILTON CREEK RD)	1.70	8,800	1	1	0	2	0.59	0.59	0.00	1.17
104.99	0.99	U-4-M	MILEPOST 105	2.02	5,600	2	0	0	2	0.99	0.00	0.00	0.99
105.74	0.75	U-2-M	REGIONAL SECTION OR DISTRICT BOUNDARY -	1.53	5,600	2	0	0	2	1.30	0.00	0.00	1.30
110.30	4.58	R-2-M	RD W (CO RD 1375) (BOULDER CREEK RD)	9.36	5,600	2	0	0	2	0.21	0.00	0.00	0.21
114.15	3.82	R-2-M	RD E (CO RD 15) (UTE PASS RD)	5.30	3,800	3	0	0	3	0.57	0.00	0.00	0.57
118.13	4.08	R-2-M	RD NW (CO RD 30) (HEENEY RD)	5.06	3,400	8	0	0	8	1.58	0.00	0.00	1.58
126.03	7.74	R-2-M	RD SW (GREEN MTN RESERVOIR RD) (HEENEY	7.91	2,800	4	1	1	6	0.51	0.13	12.64	0.76
135.16	9.09	R-2-M	MINOR STR (009D135170BR) ELLIOTT CREEK	11.61	3,500	17	1	0	18	1.46	0.09	0.00	1.55
136.60	1.46	R-2-M	RD SW (CO RD 1)	1.87	3,500	4	1	0	5	2.15	0.54	0.00	2.69
138.23	1.52	R-2-M	RD N (13TH ST)	1.61	2,900	3	0	0	3	1.86	0.00	0.00	1.86
138.92	0.69	R-2-M	JCT U.S.40 EAST AND WEST (PARK AVE) - RD N	0.84	3,347	0	0	0	0	0.00	0.00	0.00	0.00
Totals:		37.11				84	7	1	92	1.40	0.12	1.67	1.54

<b>SH010A</b>													
MP	Section Length	SPF Class	Section Description	MVMT	AADT	** PDO	Accidents			Accident Rates *			
							Injury	Fatal	Total	** PDO	Injury	Fatal	Total
0.00		R-2-R	I-25 INTERCHANGE STRS (N-17-AC) (N-17-AD) JCT										
5.11	5.13	R-2-R	RD N (CO RD 120)	1.12	600	2	1	0	3	1.78	0.89	0.00	2.67
14.90	9.82	R-2-F	MINOR STR (010A014910BR) STOCK PASS	1.79	500	1	0	0	1	0.56	0.00	0.00	0.56
23.99	9.00	R-2-F	MILEPOST 24	1.64	500	1	0	0	1	0.61	0.00	0.00	0.61
33.05	8.98	R-2-F	MINOR STR (M-20-P MINOR) DRAW	1.64	500	1	1	0	2	0.61	0.61	0.00	1.22

Safety Performance Function (SPF) Definition  
Rural/Urban - # of Lanes - Terrain  
R-4-F = Rural 4-Lane Flat Roadway

\* PDO and Injury Rates in Million Vehicle Miles Traveled  
Fatal Rate in 100 Million Vehicle Miles Traveled  
\*\* PDO = Property Damage Only



**Colorado Department of Transportation  
Accident and Rates Book for 2011**

V2012.03.13

<b>SH010A</b>													
MP	Section Length	SPF Class	Section Description	MVMT	AADT	** PDO	Accidents			Accident Rates *			
							Injury	Fatal	Total	** PDO	Injury	Fatal	Total
42.99	9.96	R-2-F	MILEPOST 43	1.82	500	1	0	0	1	0.55	0.00	0.00	0.55
44.14	1.10	R-2-F	RD N (CO RD 2)	0.20	500	0	0	0	0	0.00	0.00	0.00	0.00
53.73	9.67	R-2-R	MINOR STR (010A053740BR) DRAINAGE	1.41	400	0	0	0	0	0.00	0.00	0.00	0.00
54.99	1.33	R-2-R	MILEPOST 55	0.21	425	0	0	0	0	0.00	0.00	0.00	0.00
61.36	6.31	R-2-R	RD N AND S (CO RD 18)	0.99	430	0	1	0	1	0.00	1.01	0.00	1.01
62.36	1.00	R-2-R	JCT SH 071A SOUTH - RD N (CO RD 19.00)	0.20	550	1	0	0	1	5.01	0.00	0.00	5.01
62.87	0.50	R-2-R	JCT SH 071B NORTH - RD S (CO RD 19.50)	0.12	640	0	0	0	0	0.00	0.00	0.00	0.00
68.01	5.00	R-2-R	RD N (CO RD 24.5)	1.19	650	3	0	0	3	2.53	0.00	0.00	2.53
70.53	2.48	R-2-R	RD N AND S (CO RD 27) - ENTER LA JUNTA URBAN	0.82	910	4	1	0	5	4.85	1.21	0.00	6.06
71.02	0.43	U-2-R	RD E (CO RD AA.00) (6TH ST)	0.14	910	0	0	0	0	0.00	0.00	0.00	0.00
71.55	0.57	U-2-R	RD S (DALTON AVE) (CO RD 28)	0.19	900	0	0	0	0	0.00	0.00	0.00	0.00
71.97	0.34	U-2-R	JCT U.S.50 NW AND E -- END SH 010A	0.09	741	1	0	0	1	10.81	0.00	0.00	10.81
Totals:	71.62					15	4	0	19	1.11	0.29	0.00	1.40

<b>SH011A</b>													
MP	Section Length	SPF Class	Section Description	MVMT	AADT	** PDO	Accidents			Accident Rates *			
							Injury	Fatal	Total	** PDO	Injury	Fatal	Total
0.00		R-2-R	JCT U.S.138 EAST AND WEST -- BEGIN SH 011A -										
1.35	1.34	R-2-R	COLORADO-NEBRASKA STATE LINE -- END	0.24	485	0	0	0	0	0.00	0.00	0.00	0.00
Totals:	1.34					0	0	0	0	0.00	0.00	0.00	0.00

<b>SH012A</b>													
MP	Section Length	SPF Class	Section Description	MVMT	AADT	** PDO	Accidents			Accident Rates *			
							Injury	Fatal	Total	** PDO	Injury	Fatal	Total
0.00		R-2-R	JCT U.S.160 EAST AND WEST -- BEGIN SH012A -										
4.59	4.58	R-2-R	RD E AND W (RYUS AVE)	3.01	1,800	11	1	0	12	3.66	0.33	0.00	3.99
5.38	0.71	R-2-R	RD E (CUCHARAS ST) - CHANGE ROADWAY	0.62	2,400	0	0	0	0	0.00	0.00	0.00	0.00
14.99	9.68	R-2-R	RD (CUCHARA AVE) - MILEPOST 15 - (1.018 MILE	7.42	2,100	6	4	0	10	0.81	0.54	0.00	1.35
15.99	0.54	R-2-M	MILEPOST 16	0.26	1,340	0	0	0	0	0.00	0.00	0.00	0.00
25.99	9.99	R-2-M	MILEPOST 26 - MOVED	4.01	1,100	1	0	0	1	0.25	0.00	0.00	0.25
33.05	7.20	R-2-M	RD E (CO RD 9.6)	2.89	1,100	1	0	0	1	0.35	0.00	0.00	0.35
42.75	9.76	R-2-M	MAJOR STR (P-17-F) NORTH FORK PURGATOIRE	3.49	980	3	1	0	4	0.86	0.29	0.00	1.15
43.50	0.51	R-2-M	RD NW (CO RD 23.2)	0.15	809	0	0	0	0	0.00	0.00	0.00	0.00
52.56	9.23	R-2-M	CHANGE IN ROADWAY WIDTH OR DESIGNED	2.16	640	5	0	0	5	2.32	0.00	0.00	2.32



## Colorado Department of Transportation Accident and Rates Book for 2011

V2012.03.13

<b>SH012A</b>																	
MP	Section Length	SPF Class	Section Description	MVMT	AADT	Accidents				Accident Rates *							
						** PDO	Injury	Fatal	Total	** PDO	Injury	Fatal	Total				
56.84	4.30	R-2-M	RD S (CO RD 47.7)	1.00	640	3	0	0	3	2.99	0.00	0.00	2.99				
61.38	4.45	R-2-M	RD N (CO RD 55.7)	3.74	2,300	3	1	0	4	0.80	0.27	0.00	1.07				
68.39	6.91	R-2-M	RD NW (CO RD 67.3) (JANSEN)	7.57	3,000	8	3	0	11	1.06	0.40	0.00	1.45				
69.04	0.62	R-2-F	RD SE (CO RD 22.9) - ENTER SMALL URBAN AREA	0.79	3,500	2	0	0	2	2.54	0.00	0.00	2.54				
69.35	0.32	U-2-F	RD N AND S (ARTHUR ST)	0.41	3,500	1	0	0	1	2.42	0.00	0.00	2.42				
70.23	0.87	U-2-F	RD N (PROSPECT ST) - RD W (UNIVERSITY ST)	1.52	4,797	2	0	0	2	1.32	0.00	0.00	1.32				
70.83	0.53	U-2-F	WEST SIDE RAMP DIVIDE (ROW) - PAST THE VAN	1.57	8,100	6	1	0	7	3.86	0.64	0.00	4.50				
Totals:						70.20				52	11	0	63	1.28	0.27	0.00	1.55

<b>SH013A</b>													
MP	Section Length	SPF Class	Section Description	MVMT	AADT	Accidents				Accident Rates *			
						** PDO	Injury	Fatal	Total	** PDO	Injury	Fatal	Total
0.00		U-2-M	RD E (AIRPORT RD) AND RD W (7TH) - RD S										
0.54	0.64	U-2-M	JCT U.S. 006D EAST (1ST ST) - RD N (RAILROAD	3.97	17,000	16	0	0	16	4.05	0.00	0.00	4.05
0.96	0.71	U-2-M	RAMP OFF	0.96	3,700	0	0	0	0	0.00	0.00	0.00	0.00
1.64	0.79	U-2-M	ENTER URBAN AREA (RIFLE)	1.53	5,300	1	0	0	1	0.65	0.00	0.00	0.65
2.21	0.60	R-2-M	MAJOR STR (F-05-AA) HUBBARD GULCH	1.11	5,085	1	0	0	1	0.89	0.00	0.00	0.89
2.60	0.52	U-2-M	RAMP OFF	0.87	4,600	1	0	0	1	1.14	0.00	0.00	1.14
2.93	0.46	U-2-M	RD N AND S (26TH ST)	1.82	10,854	5	0	0	5	2.76	0.00	0.00	2.76
3.66	0.95	U-4-M	RD SE (CO RD 188)	1.98	5,712	2	1	0	3	1.01	0.51	0.00	1.52
3.94	0.35	U-2-M	RD N (CO RD 296)	0.56	4,400	0	0	0	0	0.00	0.00	0.00	0.00
4.95	1.03	R-2-M	RD NE (CO RD 469)	1.38	3,673	3	0	0	3	2.17	0.00	0.00	2.17
13.99	9.79	R-2-M	MILEPOST 14	12.51	3,500	13	5	0	18	1.04	0.40	0.00	1.44
18.26	4.25	R-2-M	RD E (CO RD 5) (PICEANCE CREEK) (CO RD 5)	5.43	3,500	10	1	0	11	1.84	0.18	0.00	2.03
27.99	9.70	R-2-M	MILEPOST 28	9.91	2,800	8	0	0	8	0.81	0.00	0.00	0.81
37.56	9.56	R-2-M	CHANGE IN ROADWAY WIDTH OR DESIGNED	9.77	2,800	11	0	0	11	1.13	0.00	0.00	1.13
39.00	1.41	R-2-M	MILEPOST 39	1.44	2,800	2	0	0	2	1.38	0.00	0.00	1.38
40.74	1.76	R-2-M	RD NE (CO RD 18) (MAIN ST)	2.44	3,800	2	0	0	2	0.82	0.00	0.00	0.82
41.41	0.66	R-2-M	RD N AND S (10TH ST)	1.52	6,289	1	0	0	1	0.66	0.00	0.00	0.66
41.94	0.51	R-2-M	RD N AND S (3RD ST)	1.15	6,200	0	0	0	0	0.00	0.00	0.00	0.00
42.70	0.77	R-2-M	RD NE (MEEKER AIRPORT - AIRPORT RD) (CO RD	1.10	3,924	1	0	0	1	0.91	0.00	0.00	0.91
43.36	0.65	R-2-M	RD SE (CO RD 8)	0.81	3,400	0	0	0	0	0.00	0.00	0.00	0.00
44.44	1.00	R-2-M	RD N (CO RD 15)	0.84	2,303	1	0	0	1	1.20	0.00	0.00	1.20
53.92	9.46	R-2-M	MINOR STR (SH13-053.93BL)	5.87	1,700	10	2	0	12	1.70	0.34	0.00	2.05



**Colorado Department of Transportation  
Accident and Rates Book for 2011**

V2012.03.13

<b>SH013A</b>													
MP	Section Length	SPF Class	Section Description	MVMT	AADT	** PDO	Accidents			Accident Rates *			
							Injury	Fatal	Total	** PDO	Injury	Fatal	Total
62.99	9.10	R-3-M	MILEPOST 63	5.65	1,700	13	0	1	14	2.30	0.00	17.70	2.48
64.15	1.16	R-2-M	RD NW (CO RD 17)	0.72	1,700	2	0	0	2	2.79	0.00	0.00	2.79
73.27	9.17	R-2-R	MINOR STR (SH13-073.28BL)	6.02	1,800	10	0	0	10	1.66	0.00	0.00	1.66
75.78	2.49	R-2-R	JCT SH 317 E (HAMILTON)	1.64	1,800	5	1	0	6	3.06	0.61	0.00	3.68
84.99	9.06	R-2-R	MILEPOST 85	7.28	2,200	24	1	0	25	3.30	0.14	0.00	3.43
85.76	0.70	R-2-R	MAJOR STR (C-06-R) RR SPUR	0.72	2,824	4	1	0	5	5.57	1.39	0.00	6.96
87.29	1.58	R-2-R	ENTER CRAIG URBAN LIMIT	1.73	3,000	1	0	0	1	0.58	0.00	0.00	0.58
88.31	0.92	U-2-R	MAJOR STR (C-06-P) PINE RIDGE GULCH - RD SE	1.01	3,000	0	0	0	0	0.00	0.00	0.00	0.00
88.64	0.42	U-2-R	JCT U.S.40 EAST AND WEST -- END SH013A -	0.80	5,200	2	0	0	2	2.50	0.00	0.00	2.50
Totals:	90.17					149	12	1	162	1.61	0.13	1.08	1.75

<b>SH013B</b>													
MP	Section Length	SPF Class	Section Description	MVMT	AADT	** PDO	Accidents			Accident Rates *			
							Injury	Fatal	Total	** PDO	Injury	Fatal	Total
89.58		U-2-R	JCT U.S. 040A EAST- RD E AND W (4TH ST) - RD S										
89.83	0.25	U-2-R	RD E AND W (6TH ST)	0.30	3,297	8	0	0	8	26.70	0.00	0.00	26.70
90.28	0.42	U-2-R	RD W (10TH ST)	0.81	5,300	2	1	0	3	2.47	1.24	0.00	3.71
90.72	0.43	U-2-R	RD W (13TH ST)	0.75	4,800	0	0	0	0	0.00	0.00	0.00	0.00
91.36	0.62	U-2-R	RD SW (CO RD 183) ACCESS TO (RANNEY ST)	0.70	3,100	1	0	0	1	1.43	0.00	0.00	1.43
91.71	0.32	U-2-R	LEAVE SMALL URBAN AREA	0.20	1,700	1	0	0	1	5.05	0.00	0.00	5.05
96.94	5.18	R-2-R	RD E (CO RD S-18)	3.21	1,700	4	1	0	5	1.24	0.31	0.00	1.55
105.99	9.04	R-2-R	MILEPOST 106	4.62	1,400	7	1	0	8	1.52	0.22	0.00	1.73
115.16	9.12	R-2-R	RD NE (CO RD 38)	4.66	1,400	10	1	0	11	2.15	0.21	0.00	2.36
124.26	9.02	R-2-R	MINOR STR (013B124270BR) DRAINAGE	3.62	1,100	3	1	0	4	0.83	0.28	0.00	1.10
128.07	3.83	R-2-R	COLORADO-WYOMING STATE LINE -- END SH013B	1.54	1,100	1	0	0	1	0.65	0.00	0.00	0.65
Totals:	38.23					37	5	0	42	1.81	0.24	0.00	2.06



**Colorado Department of Transportation  
Accident and Rates Book for 2011**

V2012.03.13

<b>SH014A</b>													
MP	Section Length	SPF Class	Section Description	MVMT	AADT	** PDO	Accidents			Accident Rates *			
							Injury	Fatal	Total	** PDO	Injury	Fatal	Total
0.00		R-2-M	JCT U.S.40 EAST AND WEST - MUDDY PASS										
9.23	9.19	R-2-M	RD S (INDIAN CREEK RD) (CO RD 53)	3.35	1,000	7	1	0	8	2.09	0.30	0.00	2.38
18.78	9.32	R-2-M	RD W (CO RD 26)	3.40	1,000	2	0	0	2	0.59	0.00	0.00	0.59
21.63	2.86	R-2-M	RD SW (CO RD 24)	1.04	1,000	3	0	0	3	2.88	0.00	0.00	2.88
30.99	9.40	R-2-M	MILEPOST 31	4.46	1,300	4	2	0	6	0.90	0.45	0.00	1.35
32.97	1.98	R-2-M	JCT SH 125 N AND S END SH 14 BEGIN	0.94	1,300	2	0	0	2	2.13	0.00	0.00	2.13
Totals:	32.75					18	3	0	21	1.36	0.23	0.00	1.59

<b>SH014B</b>													
MP	Section Length	SPF Class	Section Description	MVMT	AADT	** PDO	Accidents			Accident Rates *			
							Injury	Fatal	Total	** PDO	Injury	Fatal	Total
34.09		R-2-R	JCT SH 125 NORTH AND SOUTH (MAIN ST) -- END										
34.71	0.62	R-2-R	RD E (CO RD 36)	0.28	1,219	0	0	0	0	0.00	0.00	0.00	0.00
43.99	9.17	R-2-M	MILEPOST 44	3.68	1,100	10	0	0	10	2.72	0.00	0.00	2.72
51.31	7.32	R-2-M	RD W (CO RD 27)	2.94	1,100	4	2	0	6	1.36	0.68	0.00	2.04
60.61	9.05	R-2-M	CHANGE ROADWAY WIDTH	2.71	820	4	0	0	4	1.48	0.00	0.00	1.48
69.99	9.59	R-2-M	MILEPOST 70	2.87	820	4	1	0	5	1.39	0.35	0.00	1.74
71.53	1.53	R-2-M	RD NW (CO RD 103)	0.46	820	0	0	0	0	0.00	0.00	0.00	0.00
80.99	9.67	R-2-M	MILEPOST 81	2.40	680	4	3	0	7	1.67	1.25	0.00	2.92
90.43	9.60	R-2-M	RD S (RUSTIC RD)	2.38	680	4	1	0	5	1.68	0.42	0.00	2.10
90.95	0.50	R-2-M	RD N (CO RD 69) (TO RED FEATHER LAKES)	0.12	680	0	0	0	0	0.00	0.00	0.00	0.00
99.99	9.17	R-2-M	MILEPOST 100	4.02	1,200	3	0	0	3	0.75	0.00	0.00	0.75
109.06	9.21	R-2-M	MAJOR STR (B-15-I) YOUNGS GULCH	4.03	1,200	5	0	0	5	1.24	0.00	0.00	1.24
111.76	2.72	R-2-M	RD N (CO RD 60D)	1.19	1,200	2	0	0	2	1.68	0.00	0.00	1.68
121.71	10.04	R-2-M	JCT SH-287C N AND S (TEDS PLACE) -- END SH	9.16	2,500	19	5	1	25	2.07	0.55	10.92	2.73
Totals:	88.19					59	12	1	72	1.63	0.33	2.76	1.99





## Colorado Department of Transportation Accident and Rates Book for 2011

V2012.03.13

<b>SH014C</b>													
MP	Section Length	SPF Class	Section Description	MVMT	AADT	Accidents			Accident Rates *				
						** PDO	Injury	Fatal	Total	** PDO	Injury	Fatal	Total
134.77		U-2-R	JCT U.S. 287C NORTH AND SOUTH (COLLEGE										
135.12	0.37	U-2-R	RD NE AND SW (MOUNTAIN AVE)	1.62	12,000	11	1	0	12	6.86	0.62	0.00	7.49
135.70	0.58	U-4-R	RD W (MULBERRY ST) - RD SE (RIVERSIDE AVE)	3.81	18,000	8	0	0	8	2.11	0.00	0.00	2.11
136.04	0.33	U-4-R	RD S (LEMAY ST) (CR 13)	3.49	28,966	18	0	0	18	5.21	0.00	0.00	5.21
137.29	1.24	U-4-R	MAJOR STR (B-16-GL) DRY CREEK	14.94	33,000	37	4	0	41	2.49	0.27	0.00	2.75
137.61	0.31	U-4-R	RD NW AND SE (SUMMIT VIEW DR)	3.73	33,000	13	2	0	15	3.50	0.54	0.00	4.04
138.74	1.13	U-4-R	RD N AND S (FRONTAGE RD)	11.96	29,000	18	1	0	19	1.51	0.08	0.00	1.59
139.02	0.28	U-4-R	RAMPS ON AND OFF	3.44	33,673	10	1	0	11	2.90	0.29	0.00	3.19
140.21	1.07	U-4-R	MAJOR STR (B-17-DK) LARIMER-WELD CANAL--	7.81	20,000	7	0	0	7	0.89	0.00	0.00	0.89
140.52	0.17	U-2-R	RD S (BOULDER AVE)	1.02	16,442	0	0	0	0	0.00	0.00	0.00	0.00
142.17	1.68	R-2-R	RD N (CR 13) LARIMER CO - RD S (CR 1)	5.64	9,200	6	1	0	7	1.07	0.18	0.00	1.24
144.14	1.92	R-2-R	JCT SH 257 S RD N (CO RD 17)	5.68	8,101	2	0	0	2	0.35	0.00	0.00	0.35
146.99	2.88	R-2-R	MILEPOST 147	6.20	5,901	5	0	0	5	0.81	0.00	0.00	0.81
152.15	5.17	R-2-R	RD N AND S (CO RD 33)	12.08	6,400	5	5	1	11	0.41	0.41	8.28	0.91
153.21	1.03	R-2-R	RD N AND S (1ST AVE)	1.77	4,703	3	0	0	3	1.69	0.00	0.00	1.69
153.99	0.79	R-2-R	MILEPOST 154	0.83	2,891	3	0	0	3	3.62	0.00	0.00	3.62
157.34	3.20	R-2-R	RD N AND S (CO RD 43)	2.80	2,400	2	2	1	5	0.71	0.71	35.73	1.79
166.99	9.73	R-2-R	MILEPOST 167	5.68	1,600	5	0	0	5	0.88	0.00	0.00	0.88
176.05	9.06	R-2-R	RD N (CO RD 77) LEAVE PAWNEE NATIONAL	5.29	1,600	3	0	0	3	0.57	0.00	0.00	0.57
176.89	0.83	R-2-F	MINOR STR (014C176900BR) IN WELD COUNTY	0.45	1,484	2	1	0	3	4.45	2.22	0.00	6.67
185.99	9.12	R-2-F	MILEPOST 186	4.99	1,500	2	0	0	2	0.40	0.00	0.00	0.40
192.87	6.82	R-2-F	RD NW (CO RD 390)	3.73	1,500	1	0	0	1	0.27	0.00	0.00	0.27
201.99	9.08	R-2-F	MILEPOST 202	6.30	1,900	1	2	0	3	0.16	0.32	0.00	0.48
203.26	1.16	R-2-F	RD N AND S (CO RD 129) - LEAVE RAYMER CITY	0.80	1,900	1	0	0	1	1.25	0.00	0.00	1.25
205.23	2.15	R-2-F	JCT SH-52 S AND RD N (CO RD 133)	1.41	1,800	0	0	0	0	0.00	0.00	0.00	0.00
211.80	6.55	R-2-F	JCT SH 71 N (WEIGH STATION)	3.35	1,400	0	0	0	0	0.00	0.00	0.00	0.00
215.82	4.01	R-2-F	JCT SH 71 S RD N (CO RD 155)	2.20	1,500	1	0	0	1	0.46	0.00	0.00	0.46
222.19	6.27	R-2-F	RD N AND S (CO RD 11)	2.75	1,200	3	0	0	3	1.09	0.00	0.00	1.09
229.22	7.01	R-2-F	RD N AND S (CO RD 25)	3.33	1,300	2	1	0	3	0.60	0.30	0.00	0.90
233.14	4.01	R-2-R	RD N AND S (CO RD 33)	5.27	3,598	0	0	0	0	0.00	0.00	0.00	0.00
234.25	1.00	U-2-R	RD S (CO RD 35) ENTER STERLING URBAN LIMIT	1.31	3,600	0	1	0	1	0.00	0.76	0.00	0.76
235.22	0.96	U-2-R	RD N AND S (CO RD 37)	1.26	3,600	1	0	0	1	0.80	0.00	0.00	0.80
236.26	1.03	U-4-R	RD N (N 6TH AVE) AND S (S 6TH AVE)	2.74	7,300	11	0	0	11	4.02	0.00	0.00	4.02
236.54	0.27	U-4-R	RD N (N 3RD AVE) AND S (S 3RD AVE)	1.57	15,903	6	0	0	6	3.86	0.00	0.00	3.86
236.92	0.37	U-4-R	JCT U.S.6 NE (3RD ST) - RD SE (MAIN ST) -- END	1.19	8,785	21	1	0	22	17.80	0.85	0.00	18.64



**Colorado Department of Transportation  
Accident and Rates Book for 2011**

V2012.03.13

<b>SH014C</b>													
MP	Section Length	SPF Class	Section Description	MVMT	AADT	** PDO	Accidents			Accident Rates *			
							Injury	Fatal	Total	** PDO	Injury	Fatal	Total
Totals:		101.58				208	23	2	233	1.48	0.16	1.42	1.66

<b>SH015A</b>													
MP	Section Length	SPF Class	Section Description	MVMT	AADT	** PDO	Accidents			Accident Rates *			
							Injury	Fatal	Total	** PDO	Injury	Fatal	Total
0.00		R-2-R	JCT U.S. 160A (215.698 ) E AND W (1ST AVE) - JCT										
0.51	0.51	R-2-R	RD E (7TH AVE)	0.62	3,323	0	1	0	1	0.00	1.60	0.00	1.60
1.38	0.87	R-2-R	RD E AND W (CO RD 1S)	0.46	1,453	3	0	0	3	6.54	0.00	0.00	6.54
2.38	0.98	R-2-R	RD E AND W (CO RD 2S)	0.39	1,100	0	0	0	0	0.00	0.00	0.00	0.00
8.41	6.01	R-2-R	RD E AND W (CO RD 8S)	1.21	550	4	0	0	4	3.32	0.00	0.00	3.32
10.40	2.00	R-2-R	JCT SH 370 E RD W (CO RD 10S)	0.30	410	1	1	0	2	3.34	3.34	0.00	6.69
12.37	1.96	R-2-R	RD E AND W (CO RD 12S) RIO GRANDE-CONEJOS	0.16	230	0	0	0	0	0.00	0.00	0.00	0.00
Totals:		12.33				8	2	0	10	2.54	0.64	0.00	3.18

<b>SH015B</b>													
MP	Section Length	SPF Class	Section Description	MVMT	AADT	** PDO	Accidents			Accident Rates *			
							Injury	Fatal	Total	** PDO	Injury	Fatal	Total
20.40		R-2-R	RD N (CO RD 9) END OVERLAPPING										
22.47	2.05	R-2-R	RD N AND S (CO RD 8) (CAPULIN)	0.82	1,100	3	2	0	5	3.64	2.43	0.00	6.07
26.55	4.02	R-2-R	JCT SH 371 N	1.31	890	1	0	0	1	0.77	0.00	0.00	0.77
27.57	1.01	R-2-R	RD N AND S (CO RD 13)	0.52	1,399	0	0	0	0	0.00	0.00	0.00	0.00
30.92	3.36	R-2-R	JCT U.S.285 SH 285 NE AND SW -- END SH 015B	2.08	1,700	2	0	0	2	0.96	0.00	0.00	0.96
Totals:		10.44				6	2	0	8	1.27	0.42	0.00	1.69

<b>SH016A</b>													
MP	Section Length	SPF Class	Section Description	MVMT	AADT	** PDO	Accidents			Accident Rates *			
							Injury	Fatal	Total	** PDO	Injury	Fatal	Total
0.00		U-2-R	RD S (FRONTAGE RD) BEGIN SH016A -- BEGIN SH										
0.39	0.43	U-2-R	MAJOR STR (J-18-BI) CREWS GULCH	3.45	21,988	4	0	0	4	1.17	0.00	0.00	1.17
0.91	0.47	U-3-R	RAMP ON AND OFF - ENTER FOUNTAIN CITY	3.43	20,000	1	0	0	1	0.29	0.00	0.00	0.29
1.95	1.07	U-2-R	RD N AND S (FOUNTAIN MESA RD)	7.03	18,000	0	0	0	0	0.00	0.00	0.00	0.00
3.12	1.18	U-4-R	JCT SH021A (OLD POWERS BLVD) -- END SH 016A	4.09	9,500	0	0	0	0	0.00	0.00	0.00	0.00
Totals:		3.15				5	0	0	5	0.28	0.00	0.00	0.28

Safety Performance Function (SPF) Definition  
Rural/Urban - # of Lanes - Terrain  
R-4-F = Rural 4-Lane Flat Roadway

\* PDO and Injury Rates in Million Vehicle Miles Traveled  
Fatal Rate in 100 Million Vehicle Miles Traveled  
\*\* PDO = Property Damage Only



## Colorado Department of Transportation Accident and Rates Book for 2011

V2012.03.13

<b>SH017A</b>														
MP	Section Length	SPF Class	Section Description	MVMT	AADT	** PDO	Accidents			Accident Rates *				
							Injury	Fatal	Total	** PDO	Injury	Fatal	Total	
0.00		R-2-M	NEW MEXICO-COLORADO STATE LINE BEGIN SH											
9.99	10.00	R-2-M	MILEPOST 10	1.72	470	5	0	0	5	2.91	0.00	0.00	2.91	
17.27	7.24	R-2-M	RD W (CO RD 250) (PLATORO RD)	1.24	470	5	0	0	5	4.03	0.00	0.00	4.03	
26.28	8.90	R-2-M	LEAVE RIO GRANDE NATIONAL FOREST	2.70	830	2	1	0	3	0.74	0.37	0.00	1.11	
29.04	2.74	R-2-M	RD SE (CO RD 10)	0.83	830	1	0	0	1	1.21	0.00	0.00	1.21	
34.54	5.58	R-2-R	RD SE (CO RD 15)	2.44	1,200	1	0	0	1	0.41	0.00	0.00	0.41	
39.05	4.41	R-2-R	JCT SH285A N AND S -- END SH 017A	2.44	1,514	6	0	0	6	2.46	0.00	0.00	2.46	
<b>Totals:</b>							20	1	0	21	1.76	0.09	0.00	1.85

<b>SH017B</b>														
MP	Section Length	SPF Class	Section Description	MVMT	AADT	** PDO	Accidents			Accident Rates *				
							Injury	Fatal	Total	** PDO	Injury	Fatal	Total	
69.02		U-2-R	JCT U.S.160 SW AND E -- BEGIN SH017B RUNNING											
69.53	0.51	U-2-R	RD E (CURTIS LN)	0.99	5,300	7	0	0	7	7.14	0.00	0.00	7.14	
70.14	0.51	U-2-R	RD E AND W (CO RD 6S) - LEAVE ALAMOSA	0.71	3,800	1	0	0	1	1.42	0.00	0.00	1.42	
76.11	6.00	R-2-R	RD E AND W (CO RD O.O) (STANLEY RD)	6.13	2,800	6	1	1	8	0.98	0.16	16.30	1.30	
81.13	5.01	R-2-R	RD E AND W (CO RD 5N) (MOSCA)	4.21	2,300	6	1	0	7	1.43	0.24	0.00	1.66	
82.12	1.01	R-2-R	RD E AND W (CO RD 6N) - TO SAND DUNES	0.81	2,200	2	0	0	2	2.47	0.00	0.00	2.47	
83.11	1.00	R-2-R	RD E AND W (CO RD 7N)	0.84	2,300	1	0	0	1	1.19	0.00	0.00	1.19	
87.89	4.71	R-2-R	RD E (MADISON ST)	3.09	1,800	0	1	0	1	0.00	0.32	0.00	0.32	
88.99	1.08	R-2-R	MILEPOST 89	0.61	1,539	0	0	0	0	0.00	0.00	0.00	0.00	
91.13	2.21	R-2-R	RD E AND W (CO RD D)	1.13	1,400	0	0	0	0	0.00	0.00	0.00	0.00	
100.99	9.80	R-2-R	MILEPOST 101	4.65	1,300	4	1	0	5	0.86	0.22	0.00	1.08	
105.47	4.45	R-2-R	RD E (MOFFAT WAY) AND RD W (CO RD U60)	2.11	1,300	0	0	0	0	0.00	0.00	0.00	0.00	
112.41	6.99	R-2-R	RD E AND W (CO RD AA)	3.06	1,200	2	1	0	3	0.65	0.33	0.00	0.98	
118.86	6.31	R-2-R	JCT U.S. 285B N AND SW (NB SH 017B TO NB U.S.	3.22	1,400	1	1	0	2	0.31	0.31	0.00	0.62	
<b>Totals:</b>							30	6	1	37	0.95	0.19	3.17	1.17



**Colorado Department of Transportation  
Accident and Rates Book for 2011**

V2012.03.13

<b>SH021A</b>													
MP	Section Length	SPF Class	Section Description	MVMT	AADT	** PDO	Accidents			Accident Rates *			
							Injury	Fatal	Total	** PDO	Injury	Fatal	Total
131.81		U-4-F	MESA RIDGE PKY - LEAVE FOUNTAIN CITY LIMITS										
132.93	1.11	U-4-F	RD E AND W (FONTAINE BLVD)	4.05	10,000	0	0	0	0	0.00	0.00	0.00	0.00
133.99	1.07	U-4-F	MILEPOST 134	5.86	14,995	6	2	0	8	1.03	0.34	0.00	1.37
135.99	2.07	U-4-F	MILEPOST 136	11.33	15,000	6	3	0	9	0.53	0.27	0.00	0.80
136.60	0.60	U-4-F	RD S (GRINNELL BLVD) (CO RD 969) - ROADWAY	3.29	15,000	3	0	0	3	0.91	0.00	0.00	0.91
137.99	1.36	U-4-F	MILEPOST 138	14.89	30,000	18	4	0	22	1.21	0.27	0.00	1.48
139.07	1.05	U-4-F	RD E AND W (ASTROZON BLVD)	11.88	31,000	12	0	0	12	1.01	0.00	0.00	1.01
139.58	0.50	U-4-F	JCT U.S. 024G WEST AND NORTH - RD E	5.66	31,000	17	2	0	19	3.02	0.36	0.00	3.38
Totals:	7.76					62	11	0	73	1.09	0.19	0.00	1.28

<b>SH021B</b>													
MP	Section Length	SPF Class	Section Description	MVMT	AADT	** PDO	Accidents			Accident Rates *			
							Injury	Fatal	Total	** PDO	Injury	Fatal	Total
141.74		U-6-F	JCT U.S. 024G SOUTH AND EAST - RUNNING										
142.72	0.98	U-6-F	RD E (OMAHA BLVD) - LEAVE COLORADO	17.53	49,000	42	5	0	47	2.40	0.29	0.00	2.68
142.99	0.27	U-6-F	RAMP ON RAMP OFF (TO/FROM PALMER PARK)	5.20	52,729	47	1	0	48	9.08	0.19	0.00	9.27
144.36	1.36	U-6-F	RD W AND E (CAREFREE CIRCLE SOUTH)	32.27	65,000	55	3	0	58	1.71	0.09	0.00	1.80
145.49	1.11	U-6-F	RD E AND W (BARNES RD)	26.33	65,000	80	6	0	86	3.03	0.23	0.00	3.26
146.67	1.18	U-6-F	RD E AND W (STETSON HILLS BLVD)	18.52	43,000	50	1	0	51	2.69	0.05	0.00	2.74
147.73	1.03	U-6-F	RD E AND W (DUBLIN BLVD)	16.17	43,000	34	4	0	38	2.10	0.25	0.00	2.35
148.99	1.31	U-6-F	MILEPOST 149	20.56	43,000	25	4	0	29	1.22	0.19	0.00	1.41
150.01	0.90	U-4-F	RD SW AND NE (RESEARCH PRKY)	12.15	37,000	4	1	0	5	0.33	0.08	0.00	0.41
151.19	1.18	U-4-F	RD SW AND NE (BRIARGATE PRKY)	15.94	37,000	19	2	0	21	1.19	0.13	0.00	1.32
151.64	0.46	U-4-F	RD SW AND NE (UNION BLVD)	6.21	37,000	18	2	0	20	2.92	0.32	0.00	3.25
152.76	1.13	U-4-F	RD SW AND NE (OLD RANCH RD) RE-ALIGNED	10.31	25,000	12	2	0	14	1.17	0.19	0.00	1.36
154.11	1.41	U-4-F	JCT SH 083A SOUTH AND NORTH - END SH 021B	12.87	25,000	16	6	1	23	1.25	0.47	7.80	1.79
Totals:	12.32					402	37	1	440	2.07	0.19	0.52	2.27



## Colorado Department of Transportation Accident and Rates Book for 2011

V2012.03.13

<b>SH022A</b>													
MP	Section Length	SPF Class	Section Description	MVMT	AADT	** PDO	Accidents			Accident Rates *			
							Injury	Fatal	Total	** PDO	Injury	Fatal	Total
0.00		U-2-R	JCT SH 002D NORTH AND SOUTH (SABLE BD) --										
1.05	1.05	U-2-R	RD N AND S (LEVI CI) (CO RD 211.35) (CO RD	0.96	2,500	0	0	0	0	0.00	0.00	0.00	0.00
1.49	0.44	U-2-R	RD S (CO RD 211) (PEORIA ST)	0.40	2,500	1	0	0	1	2.52	0.00	0.00	2.52
1.83	0.33	U-2-R	JCT SH085C NORTH AND SOUTH	0.42	3,500	1	0	0	1	2.36	0.00	0.00	2.36
2.48	0.64	U-2-R	RD NW AND SW (CR 208.51) (BRIGHTON RD)	1.87	8,000	3	0	0	3	1.60	0.00	0.00	1.60
Totals:		2.46				5	0	0	5	1.37	0.00	0.00	1.37

<b>SH023A</b>													
MP	Section Length	SPF Class	Section Description	MVMT	AADT	** PDO	Accidents			Accident Rates *			
							Injury	Fatal	Total	** PDO	Injury	Fatal	Total
0.00		R-2-F	JCT U.S.385 SH 385 N AND S BEGIN SH 23										
9.38	9.39	R-2-F	RD N (CO RD 51.85) (MONMOUTH AVE) - RD SE	1.82	530	0	0	0	0	0.00	0.00	0.00	0.00
9.99	0.58	R-2-F	RD E AND W (CO RD 36)	0.10	489	0	0	0	0	0.00	0.00	0.00	0.00
15.99	5.95	R-2-F	MILEPOST 16	1.02	470	1	0	0	1	0.98	0.00	0.00	0.98
17.51	1.51	R-2-F	RD N AND S (CO RD 63.2) COLORADO-NEBRASKA	0.16	290	0	0	0	0	0.00	0.00	0.00	0.00
Totals:		17.43				1	0	0	1	0.32	0.00	0.00	0.32

<b>SH024A</b>													
MP	Section Length	SPF Class	Section Description	MVMT	AADT	** PDO	Accidents			Accident Rates *			
							Injury	Fatal	Total	** PDO	Injury	Fatal	Total
143.40		R-2-M	DOWD JUNCTION (MINTURN/LEADVILLE)										
145.17	1.74	R-2-M	RD N (EAGLE ST) - RD NE (MINTURN RD)	3.75	5,900	5	0	0	5	1.34	0.00	0.00	1.34
145.81	0.64	R-2-M	RD E (CO RD 113) (CEMETARY RD)	0.98	4,197	2	0	0	2	2.03	0.00	0.00	2.03
150.86	4.97	R-2-M	RD SW (CO RD 109) (GILMAN RD)	4.72	2,600	5	2	0	7	1.06	0.42	0.00	1.48
153.39	2.59	R-2-M	RD E (HIGH ST) (CO RD 124A)	2.27	2,400	6	1	0	7	2.65	0.44	0.00	3.09
156.11	2.61	R-2-M	RD SW (TO BUDGET CAMPGROUND) (HOMESTAKE	2.00	2,100	1	0	0	1	0.50	0.00	0.00	0.50
165.28	9.07	R-2-M	MINOR STR (024A165290BL) PINEY GULCH	5.96	1,800	8	1	0	9	1.34	0.17	0.00	1.51
171.42	6.17	R-2-M	CHANGE BOUNDARY LINE	4.05	1,800	6	0	0	6	1.48	0.00	0.00	1.48
171.99	0.51	U-2-M	MILEPOST 172	0.43	2,317	2	0	0	2	4.64	0.00	0.00	4.64
173.00	1.00	U-2-M	MILEPOST 173	0.91	2,500	2	0	0	2	2.20	0.00	0.00	2.20
174.18	1.15	U-2-M	LEGACY PATROL BOUNDRY	1.05	2,500	1	1	0	2	0.95	0.95	0.00	1.91
174.64	0.45	U-2-M	JCT SH091A NE	0.41	2,500	0	0	0	0	0.00	0.00	0.00	0.00
175.07	0.42	U-4-M	RD W (CO RD 17) (MOUNTAIN VIEW DR)	1.07	7,000	0	0	0	0	0.00	0.00	0.00	0.00
175.99	0.96	U-3-M	RD W (WEST 4TH ST)	2.94	8,400	14	1	0	15	4.77	0.34	0.00	5.11



## Colorado Department of Transportation Accident and Rates Book for 2011

V2012.03.13

<b>SH024A</b>													
MP	Section Length	SPF Class	Section Description	MVMT	AADT	Accidents				Accident Rates *			
						** PDO	Injury	Fatal	Total	** PDO	Injury	Fatal	Total
176.38	0.35	U-4-M	RD N (PINE ST)	0.81	6,320	5	0	0	5	6.12	0.00	0.00	6.12
176.99	0.55	U-2-M	MILEPOST 177	1.00	5,000	3	0	0	3	2.97	0.00	0.00	2.97
178.13	1.11	U-2-M	RD SE (CO RD 23) (AIRPORT RD)	1.58	3,900	0	1	0	1	0.00	0.63	0.00	0.63
179.53	1.42	U-2-M	CHANGE ROADWAY WIDTH	2.02	3,900	2	0	0	2	0.99	0.00	0.00	0.99
180.09	0.34	U-2-M	JCT SH 300 W (MALTA)	0.48	3,900	0	0	0	0	0.00	0.00	0.00	0.00
181.58	1.42	U-2-M	LEAVE LEADVILLE URBAN AREA	2.38	4,600	1	0	0	1	0.42	0.00	0.00	0.42
181.99	0.46	U-2-M	MILEPOST 182	0.77	4,600	0	0	0	0	0.00	0.00	0.00	0.00
183.59	1.56	R-2-M	RD SE (CO RD 7)	2.62	4,600	1	0	0	1	0.38	0.00	0.00	0.38
191.18	7.55	R-2-M	JCT SH 82 W	8.82	3,200	5	1	0	6	0.57	0.11	0.00	0.68
195.48	4.27	R-2-M	RD SW (CO RD 390)	4.05	2,600	3	2	0	5	0.74	0.49	0.00	1.23
204.83	9.10	R-2-M	CHANGE ROADWAY WIDTH	11.29	3,400	14	3	0	17	1.24	0.27	0.00	1.51
205.34	0.50	R-2-M	CHANGE ROADWAY WIDTH	1.40	7,667	2	0	0	2	1.44	0.00	0.00	1.44
210.22	4.86	R-2-M	RD W (CO RD 350) (CROSSMAN AVE)	15.79	8,900	17	0	0	17	1.08	0.00	0.00	1.08
210.78	0.56	R-4-M	RD E AND W (PINE ST)	2.45	11,980	13	0	0	13	5.34	0.00	0.00	5.34
211.61	0.93	R-4-M	RD W (STEELE DR) (CO RD 319)	4.41	13,000	2	0	0	2	0.45	0.00	0.00	0.45
212.89	1.28	R-2-M	JCT U.S.285 SOUTH - CHANGE ROADWAY	3.97	8,500	2	0	0	2	0.50	0.00	0.00	0.50
213.47	0.70	R-2-M	MAJOR STR (I-12-T) ARKANSAS RIVER	1.72	6,731	2	0	0	2	1.17	0.00	0.00	1.17
213.99	0.51	R-2-M	MILEPOST 214	0.92	4,948	2	0	0	2	2.19	0.00	0.00	2.19
223.88	9.83	R-2-M	MINOR STR (024A223890BR) DRAINAGE	13.63	3,800	30	5	1	36	2.20	0.37	7.34	2.64
226.54	2.60	R-2-M	JCT U.S.285D NORTH	3.61	3,800	6	2	0	8	1.67	0.56	0.00	2.22
235.99	9.33	R-2-R	MILEPOST 236	4.77	1,400	6	1	0	7	1.26	0.21	0.00	1.47
238.23	2.26	R-2-R	JCT SH 009B NORTH (TO FAIRPLAY)	1.15	1,400	2	0	0	2	1.73	0.00	0.00	1.73
239.31	1.09	R-2-R	JCT SH 009A SE - RD N (CO RD HB2) (TO CANON	1.11	2,800	0	0	0	0	0.00	0.00	0.00	0.00
248.40	9.05	R-2-R	MAJOR STR (H-14-B) CHASE GULCH	8.26	2,500	8	1	0	9	0.97	0.12	0.00	1.09
249.78	1.44	R-2-R	RD N AND S (CO RD SP56) (GLENTIVAR RD)	1.31	2,500	0	2	0	2	0.00	1.53	0.00	1.53
258.99	9.15	R-2-R	MILEPOST 259	6.68	2,000	8	2	0	10	1.20	0.30	0.00	1.50
264.10	5.07	R-2-M	RD NE (CO RD 77) (TARRYALL RD)	3.70	2,000	6	2	0	8	1.62	0.54	0.00	2.16
264.99	0.90	R-2-M	MILEPOST 265 - SPEED LIMIT (45)	0.79	2,400	0	2	0	2	0.00	2.53	0.00	2.53
265.53	0.47	R-2-M	RD NE (CO RD 94)	0.59	3,420	0	0	0	0	0.00	0.00	0.00	0.00
268.30	2.80	R-2-M	RD N (CR 47) (STOHL RD) - RD S (CR WE30)	3.78	3,700	7	2	0	9	1.85	0.53	0.00	2.38
269.15	0.83	R-2-M	RD S (BLUE MTN RD) (CO RD 46)	1.09	3,600	0	0	0	0	0.00	0.00	0.00	0.00
269.83	0.67	R-2-M	RD N (CO RD 31) - RD S (CO RD 1)	1.12	4,600	2	0	0	2	1.77	0.00	0.00	1.77
276.56	6.62	R-2-M	RD S (CO RD 42) (TWIN ROCK RD)	13.29	5,500	16	4	0	20	1.20	0.30	0.00	1.51
278.10	1.55	R-2-M	UTE PASS DIVIDE PASS SUMMIT - ELEVATION	5.20	9,200	13	1	0	14	2.50	0.19	0.00	2.69
281.99	3.93	R-3-M	CHANGE BOUNDARY LINE	24.39	17,000	11	1	0	12	0.45	0.04	0.00	0.49



## Colorado Department of Transportation Accident and Rates Book for 2011

V2012.03.13

<b>SH024A</b>													
MP	Section Length	SPF Class	Section Description	MVMT	AADT	Accidents				Accident Rates *			
						** PDO	Injury	Fatal	Total	** PDO	Injury	Fatal	Total
282.82	0.92	U-4-M	RD E (CO RD 26) (BLUEBIRD HILL RD) (ELK PARK	6.59	19,620	2	0	0	2	0.31	0.00	0.00	0.31
283.99	1.08	U-4-M	MILEPOST 284	7.88	20,000	9	1	0	10	1.15	0.13	0.00	1.27
284.76	0.80	U-4-M	RD W (BROWNING AVE)	5.84	20,000	2	0	0	2	0.34	0.00	0.00	0.34
285.03	0.19	U-4-M	RD NW (MIDLAND AVE)	1.64	23,694	13	0	0	13	7.79	0.00	0.00	7.79
285.32	0.28	U-4-M	RD E (MIDLAND AVE)	2.74	26,859	10	1	0	11	3.60	0.36	0.00	3.96
285.83	0.49	U-4-M	RD W (SHERIDAN AVE)	4.65	26,000	22	2	0	24	4.76	0.43	0.00	5.19
286.92	1.08	U-4-M	RD E (MORNING SUN DR)	10.64	26,994	20	0	0	20	1.88	0.00	0.00	1.88
287.99	1.01	U-4-M	MILEPOST 288	9.95	27,000	12	0	0	12	1.20	0.00	0.00	1.20
289.13	1.24	U-4-M	CHANGE MEDIAN (CROSSOVER)	12.22	27,000	9	0	0	9	0.74	0.00	0.00	0.74
289.53	0.32	U-4-M	RD S (UTE PASS AVE)	3.15	27,000	1	2	0	3	0.32	0.64	0.00	0.95
289.99	0.55	U-4-R	MILEPOST 290	4.42	22,000	2	0	0	2	0.45	0.00	0.00	0.45
292.37	2.38	R-4-R	REGION OR DISTRICT BOUNDARY	19.11	22,000	12	0	0	12	0.63	0.00	0.00	0.63
293.47	1.04	U-4-R	SIGN BRIDGE STR (I-17-FH) MEDIAN - PIKES PEAK	8.35	22,000	6	0	0	6	0.72	0.00	0.00	0.72
293.74	0.28	U-4-R	SIGN BRIDGE STR (I-17-FK) WB RAMP	2.37	23,196	2	0	0	2	0.84	0.00	0.00	0.84
293.97	0.19	R-4-R	RD N AND S (FRONTAGE RD)	1.80	26,000	0	0	0	0	0.00	0.00	0.00	0.00
294.41	0.49	U-4-R	MAJOR STR (I-17-V) FOUNTAIN CREEK EB LANE	4.65	26,000	6	0	0	6	1.29	0.00	0.00	1.29
297.29	2.83	R-4-R	ENTER COLORADO SPRINGS URBAN AREA	26.86	26,000	39	7	0	46	1.45	0.26	0.00	1.71
298.97	1.66	U-4-R	EL PASO BOULEVARD INTERCHANGE STRS	15.75	26,000	14	1	0	15	0.89	0.06	0.00	0.95
299.37	0.42	U-4-R	MAJOR STRS (I-17-GD) WB (I-17-GE) EB	4.55	29,654	6	1	0	7	1.33	0.22	0.00	1.55
300.43	1.06	U-4-R	MAJOR STR (I-17-IG) CAMP CREEK -- JCT U.S. 24	11.99	31,000	17	1	0	18	1.42	0.08	0.00	1.51
301.99	0.99	U-4-R	MILEPOST 302	11.92	33,000	38	4	0	42	3.18	0.33	0.00	3.52
302.61	0.58	U-4-R	MINOR STR (024A302620BL) DRAINAGE	7.94	37,503	33	4	0	37	4.14	0.50	0.00	4.64
303.42	0.63	U-4-R	RD N (LIMIT ST) - RD NE AND S (8TH ST)	8.74	38,000	8	2	0	10	0.92	0.23	0.00	1.15
303.84	0.42	U-4-R	RAMPS (TO/FROM I-25 N/B) -- END U.S. 024A	6.89	44,950	30	1	0	31	4.33	0.14	0.00	4.48
<b>Totals:</b>	<b>158.27</b>					<b>554</b>	<b>65</b>	<b>1</b>	<b>620</b>	<b>1.41</b>	<b>0.17</b>	<b>0.25</b>	<b>1.58</b>

<b>SH024B</b>													
MP	Section Length	SPF Class	Section Description	MVMT	AADT	Accidents				Accident Rates *			
						** PDO	Injury	Fatal	Total	** PDO	Injury	Fatal	Total
419.95		R-2-F	RD N AND S (CO RD 12) -- (FRONTAGE ALONG I-70										
422.70	3.33	R-2-F	JCT SH 059A NORTH AND SOUTH	0.11	90	0	0	0	0	0.00	0.00	0.00	0.00
423.50	0.81	R-2-F	RD W (1ST ST)	0.07	239	0	0	0	0	0.00	0.00	0.00	0.00
429.59	6.17	R-2-F	JCT I-70 VONA BUSINESS SPUR SH 70 S RD N (1ST	0.32	140	0	0	0	0	0.00	0.00	0.00	0.00
437.20	7.44	R-2-F	JCT SH 057A SOUTH - JCT SH024C EAST - RD N	0.86	318	1	0	0	1	1.16	0.00	0.00	1.16



**Colorado Department of Transportation  
Accident and Rates Book for 2011**

V2012.03.13

<b>SH024B</b>																		
MP	Section Length	SPF Class	Section Description	MVMT	AADT	** PDO	Accidents			Accident Rates *								
							Injury	Fatal	Total	** PDO	Injury	Fatal	Total					
Totals:						17.75					1	0	0	1	0.74	0.00	0.00	0.74

<b>SH024C</b>																		
MP	Section Length	SPF Class	Section Description	MVMT	AADT	** PDO	Accidents			Accident Rates *								
							Injury	Fatal	Total	** PDO	Injury	Fatal	Total					
437.20		R-2-F	JCT SH024B W JCT SH057A S RD N (COLORADO															
437.70	0.50	R-2-F	RD N AND S (CO RD 31) - LEAVE STRATTON CITY	0.15	827	0	0	0	0	0.00	0.00	0.00	0.00					
446.84	9.12	R-2-F	RD N AND S (CO RD 40) (NORTH RD) - ENTER	2.16	650	1	0	0	1	0.46	0.00	0.00	0.46					
450.79	4.00	R-2-F	RD N (CO RD 44)	1.37	940	0	0	0	0	0.00	0.00	0.00	0.00					
451.86	0.99	R-2-F	RD N AND S (CO RD 45)	0.43	1,200	0	0	0	0	0.00	0.00	0.00	0.00					
453.86	2.00	R-2-F	RD N AND S (CO RD 47) ENTER BURLINGTON CITY	0.80	1,100	2	1	0	3	2.50	1.25	0.00	3.75					
454.83	1.00	R-2-F	JCT SH 385C (187.886) S AND E - RD N (LINCOLN	0.81	2,208	3	0	0	3	3.72	0.00	0.00	3.72					
Totals:						17.61					6	1	0	7	1.05	0.17	0.00	1.22

<b>SH024D</b>																		
MP	Section Length	SPF Class	Section Description	MVMT	AADT	** PDO	Accidents			Accident Rates *								
							Injury	Fatal	Total	** PDO	Injury	Fatal	Total					
455.88		R-3-F	JCT SH385C NORTH AND WEST - RD N (8TH ST) -															
456.43	0.55	R-3-F	RD N (2ND ST)	0.47	2,350	1	0	0	1	2.11	0.00	0.00	2.11					
457.29	0.87	R-2-F	BEGIN I-70 FRONTAGE ROAD -- END U.S. 024D	0.40	1,272	0	0	0	0	0.00	0.00	0.00	0.00					
Totals:						1.42					1	0	0	1	1.14	0.00	0.00	1.14

<b>SH024E</b>																		
MP	Section Length	SPF Class	Section Description	MVMT	AADT	** PDO	Accidents			Accident Rates *								
							Injury	Fatal	Total	** PDO	Injury	Fatal	Total					
0.00		R-2-M	U.S. 24 INTERCHANGE (MIDLAND EXPRESSWAY)															
0.30	0.38	R-2-M	ENTER COLORADO SPRINGS URBAN LIMIT -	0.22	1,600	0	1	0	1	0.00	4.54	0.00	4.54					
0.61	0.29	U-3-R	RD N (CAVE-OF-THE-WINDS RD) (SERPENTINE RD)	0.17	1,600	0	0	0	0	0.00	0.00	0.00	0.00					
1.22	0.25	U-2-R	RD E (PARK AVE)	0.41	4,500	2	0	0	2	4.97	0.00	0.00	4.97					
1.53	0.30	U-2-R	RD N (LAFAYETTE RD) - RD S (OTOE PL)	0.63	5,756	11	0	0	11	17.34	0.00	0.00	17.34					
1.83	0.29	U-2-R	RD S (SOUTH PATH)	0.70	6,583	9	0	0	9	12.78	0.00	0.00	12.78					
2.56	0.67	U-2-R	RD S (CRYSTAL PARK RD) (POPLAR PLACE)	3.18	13,000	9	0	0	9	2.82	0.00	0.00	2.82					
2.99	0.43	U-4-R	RD N (BECKER LN)	2.15	13,694	10	1	0	11	4.71	0.47	0.00	5.18					





## Colorado Department of Transportation Accident and Rates Book for 2011

V2012.03.13

<b>SH024E</b>													
MP	Section Length	SPF Class	Section Description	MVMT	AADT	** PDO	Accidents			Accident Rates *			
							Injury	Fatal	Total	** PDO	Injury	Fatal	Total
3.50	0.47	U-4-R	MAJOR STR (I-17-GC) FOUNTAIN CREEK	2.23	13,000	6	0	0	6	2.70	0.00	0.00	2.70
4.32	0.73	U-4-R	JCT U.S. 024A NW AND SE - MAJOR STR (I-17-FM)	4.48	16,832	19	4	1	24	4.23	0.89	22.27	5.34
Totals:		3.81				66	6	1	73	4.66	0.42	7.06	5.15

<b>SH024F</b>													
MP	Section Length	SPF Class	Section Description	MVMT	AADT	** PDO	Accidents			Accident Rates *			
							Injury	Fatal	Total	** PDO	Injury	Fatal	Total
0.00		R-4-F	JCT U.S. 040G WEST - JCT U.S. 024G SW AND E --										
0.55	0.44	R-4-F	RD N (MARKET PLACE) - RAMPS ON AND OFF	1.09	6,791	6	1	0	7	5.54	0.92	0.00	6.46
Totals:		0.44				6	1	0	7	5.50	0.92	0.00	6.42

<b>SH024G</b>													
MP	Section Length	SPF Class	Section Description	MVMT	AADT	** PDO	Accidents			Accident Rates *			
							Injury	Fatal	Total	** PDO	Injury	Fatal	Total
303.41		U-3-R	GORE POINT Y CONNECTION SOUTH BOUND OFF										
304.34	1.10	U-3-R	MAJOR STRS (I-17-JM) AND (I-17-JD) - RD N AND S	18.07	45,000	24	3	0	27	1.33	0.17	0.00	1.50
304.70	0.35	U-4-R	INTERCHANGE STRS (I-17-IX) AND (I-17-IY) - RD N	4.47	35,029	4	0	0	4	0.89	0.00	0.00	0.89
305.33	0.59	U-4-R	MAJOR STRS (I-17-JG) (I-17-HH) (I-17-KB) (I-17-JY) -	10.34	48,000	8	1	0	9	0.77	0.10	0.00	0.87
305.78	0.49	U-4-R	SIGN BRIDGE STR (I-17-LH) WB RAMP - RD W	5.19	29,000	19	1	0	20	3.65	0.19	0.00	3.84
306.45	0.65	U-4-R	RD N (ACADEMY PARK LOOP) - RD S (ALVARADO	9.02	38,000	18	7	0	25	1.99	0.77	0.00	2.76
306.99	0.54	U-4-R	MILEPOST 307	7.29	37,000	45	4	0	49	6.15	0.55	0.00	6.69
307.25	0.26	U-4-R	CHANGE ROADWAY WIDTH	3.23	33,988	13	1	0	14	4.08	0.31	0.00	4.39
307.56	0.30	U-4-R	RD NE AND SW (JETWING DR)	3.61	33,000	4	0	0	4	1.11	0.00	0.00	1.11
308.90	1.33	U-4-R	RD E AND W (AEROPLAZA RD)	10.19	21,000	32	2	0	34	3.15	0.20	0.00	3.35
309.99	1.16	U-4-R	MILEPOST 310	16.94	40,000	60	2	0	62	3.55	0.12	0.00	3.67
310.87	0.50	U-4-R	PLATTE AVE INTERCHANGE STR (I-18-AC) -- JCT	9.13	50,000	5	0	0	5	0.54	0.00	0.00	0.54
311.31	0.60	U-4-R	RD N (HATHAWAY DR) - RD S (FRONTAGE RD)	7.79	35,592	16	1	0	17	2.04	0.13	0.00	2.17
312.42	1.05	U-4-R	JCT SH094A EAST - RD NW (MEADOWBROOK	12.26	32,000	13	1	0	14	1.06	0.08	0.00	1.14
313.17	0.78	U-4-R	RD N AND S (MARKSHEFFEL ROAD) (CO RD 423)	4.84	17,000	4	2	0	6	0.82	0.41	0.00	1.23
314.58	1.28	R-4-R	RD NW (CONSTITUTION DR) (CO RD 2600) - ENTER	7.01	15,000	6	1	0	7	0.85	0.14	0.00	1.00
319.63	4.95	R-4-R	RD E (CO RD 132) (FALCON PRKY) (WOODMAN RD)	28.91	16,000	15	2	0	17	0.52	0.07	0.00	0.59
322.53	2.87	R-2-F	RD SE (CO RD 1152) (BLUEGILL DR)	13.62	13,000	28	4	0	32	2.06	0.29	0.00	2.35
325.83	3.29	R-2-F	RD N AND S (CO RD 91) (CHEYENNE AVE) (ELBERT	10.22	8,512	5	0	0	5	0.49	0.00	0.00	0.49
329.54	3.77	R-2-F	RD NW (CO RD 978) (BRADSHAW RD)	8.94	6,500	7	4	0	11	0.78	0.45	0.00	1.23



## Colorado Department of Transportation Accident and Rates Book for 2011

V2012.03.13

<b>SH024G</b>													
MP	Section Length	SPF Class	Section Description	MVMT	AADT	** PDO	Accidents			Accident Rates *			
							Injury	Fatal	Total	** PDO	Injury	Fatal	Total
330.94	1.40	R-2-F	MAJOR STR (H-19-B) DRAW	2.45	4,796	1	1	0	2	0.41	0.41	0.00	0.82
334.80	3.79	R-2-F	RD N AND S (CO RD 493) (ELLCOT DR)	6.09	4,400	2	0	0	2	0.33	0.00	0.00	0.33
339.62	4.82	R-2-F	RD N AND S (COLORADO ST)	7.92	4,500	0	1	0	1	0.00	0.13	0.00	0.13
340.91	1.33	R-4-F	MAJOR STR (H-19-J) DRAW	2.12	4,373	4	0	0	4	1.89	0.00	0.00	1.89
341.65	0.77	R-2-F	MINORSTR () DRAW	0.92	3,291	1	1	0	2	1.09	1.09	0.00	2.17
347.90	6.16	R-2-F	RD N AND S (CO RD 565) (BLASINGAME RD)	6.52	2,900	1	0	0	1	0.15	0.00	0.00	0.15
350.37	2.47	R-2-F	RD N AND S (CO RD 577) (RAMAH HWY)	3.52	3,900	2	0	0	2	0.57	0.00	0.00	0.57
353.73	3.35	R-2-F	RD N AND S (SIOUX AVE)	4.16	3,400	1	1	0	2	0.24	0.24	0.00	0.48
354.33	0.64	R-2-F	LEAVE SIMLA CITY LIMITS	0.59	2,513	0	0	0	0	0.00	0.00	0.00	0.00
355.73	1.30	R-2-F	RD S (CO RD 133)	1.09	2,300	0	0	0	0	0.00	0.00	0.00	0.00
364.99	9.32	R-2-F	MILEPOST 365	7.48	2,200	2	0	0	2	0.27	0.00	0.00	0.27
374.99	10.00	R-2-F	MILEPOST 375	8.03	2,200	4	1	0	5	0.50	0.12	0.00	0.62
376.63	1.60	R-2-F	CHANGE ROADWAY WIDTH	1.28	2,200	1	0	0	1	0.78	0.00	0.00	0.78
377.17	0.64	R-2-F	RD N AND S (PORT OF ENTRY)	1.03	4,411	1	0	0	1	0.96	0.00	0.00	0.96
377.74	0.54	R-5-F	RD N (J AVE)	0.80	4,070	0	0	0	0	0.00	0.00	0.00	0.00
378.29	0.43	R-5-F	RD N AND S (D AVE)	0.95	6,065	1	0	0	1	1.06	0.00	0.00	1.06
378.97	0.76	R-5-F	RD N (COLORADO AVE)	1.45	5,242	0	0	0	0	0.00	0.00	0.00	0.00
379.55	0.53	R-5-F	MAJOR (G-22-J) DRAW	0.56	2,877	0	0	0	0	0.00	0.00	0.00	0.00
380.46	1.00	R-4-F	LIMON INTERCHANGE STRS (G-22-BT) WB AND	0.58	1,601	0	0	0	0	0.00	0.00	0.00	0.00
<b>Totals:</b>	<b>76.71</b>					<b>347</b>	<b>41</b>	<b>0</b>	<b>388</b>	<b>1.40</b>	<b>0.16</b>	<b>0.00</b>	<b>1.56</b>

<b>SH025A</b>													
MP	Section Length	SPF Class	Section Description	MVMT	AADT	** PDO	Accidents			Accident Rates *			
							Injury	Fatal	Total	** PDO	Injury	Fatal	Total
0.00		R-4-M	NEW MEXICO-COLORADO STATE LINE -- BEGIN										
9.99	9.93	R-4-M	MILEPOST 10	31.17	8,600	26	5	0	31	0.83	0.16	0.00	0.99
11.00	1.01	R-4-F	MILEPOST 11	3.17	8,600	3	0	0	3	0.95	0.00	0.00	0.95
11.21	0.22	R-4-F	RD (WEIGH STATION)	0.95	11,770	2	0	0	2	2.10	0.00	0.00	2.10
12.23	0.96	U-4-F	ENTER TRINIDAD CITY LIMITS	4.20	12,000	8	0	0	8	1.91	0.00	0.00	1.91
12.99	0.75	U-4-F	VAN BUREN DR INTERCHANGE STR (P-18-AD) -	3.29	12,000	5	0	0	5	1.52	0.00	0.00	1.52
13.30	0.31	U-4-F	MAIN STREET INTERCHANGE STRS (P-18-BR) SB	1.13	10,000	1	0	0	1	0.88	0.00	0.00	0.88
14.00	0.65	U-4-F	MILEPOST 14	2.85	11,997	2	0	0	2	0.70	0.00	0.00	0.70
14.87	0.86	U-4-F	GODDARD AVENUE INTERCHANGE STRS	3.45	11,004	4	0	0	4	1.16	0.00	0.00	1.16
15.99	1.08	U-4-F	MILEPOST 16	4.73	12,000	2	0	0	2	0.42	0.00	0.00	0.42



## Colorado Department of Transportation Accident and Rates Book for 2011

V2012.03.13

SH025A													
MP	Section Length	SPF Class	Section Description	MVMT	AADT	** PDO	Accidents			Accident Rates *			
							Injury	Fatal	Total	** PDO	Injury	Fatal	Total
17.17	1.16	U-4-F	REGIONAL SECTION OR DISTRICT BOUNDARY -	5.08	12,000	3	0	0	3	0.59	0.00	0.00	0.59
17.72	0.64	R-4-F	EL MORO ROAD INTERCHANGE STR (P-19-BA) -	2.80	12,000	1	2	0	3	0.36	0.71	0.00	1.07
26.73	8.94	R-4-F	RAMP OFF (EXIT 27 - TO CO RD 63.2 NE) NB --	27.74	8,500	30	6	0	36	1.08	0.22	0.00	1.30
34.14	7.35	R-4-R	AGUILAR INTERCHANGE STRS (O-18-BE) SB AND	22.80	8,500	20	0	0	20	0.88	0.00	0.00	0.88
43.99	9.83	R-4-R	MILEPOST 44	39.47	11,000	12	2	2	16	0.30	0.05	5.07	0.41
48.99	5.01	R-4-R	WALSENBURG INTERCHANGE STR (N-17-AE) - JCT	20.12	11,000	14	1	0	15	0.70	0.05	0.00	0.75
50.04	1.06	R-4-R	WALSENBURG INTERCHANGE STRS (N-17-AD) SB	3.48	9,000	7	1	0	8	2.01	0.29	0.00	2.29
52.31	2.24	R-4-R	WALSENBURG INTERCHANGE BUSINESS LOOP	6.79	8,302	9	0	0	9	1.32	0.00	0.00	1.32
58.72	6.42	R-4-R	BUTTE ROAD INTERCHANGE STR (N-17-S) NB - RD	30.46	12,999	9	0	0	9	0.30	0.00	0.00	0.30
66.74	8.02	R-4-R	APACHE INTERCHANGE STRS (M-17-AV) AND	32.20	11,000	23	3	0	26	0.71	0.09	0.00	0.81
74.36	7.62	R-4-R	RYE/SAN ISABEL INTERCHANGE STR (M-17-AN)	36.16	13,000	30	5	1	36	0.83	0.14	2.77	1.00
83.45	9.06	R-4-R	BRANTZELL INTERCHANGE STR (L-18-CC) - RD E	49.60	15,000	32	1	0	33	0.64	0.02	0.00	0.67
92.77	9.24	R-4-R	MAJOR STR (L-18-AY) SB AND (L-18-AX) NB - CF	50.59	15,000	36	8	0	44	0.71	0.16	0.00	0.87
92.99	0.24	R-4-R	SIGN BRIDGE STR (D-17-EB) SB - MILEPOST 93	1.31	15,000	0	0	0	0	0.00	0.00	0.00	0.00
94.45	1.41	U-4-R	CHANGE ROADWAY WIDTH	7.72	15,000	3	0	1	4	0.39	0.00	12.98	0.52
94.76	0.37	U-4-R	PUEBLO BOULEVARD INTERCHANGE STR	2.03	15,000	1	0	0	1	0.49	0.00	0.00	0.49
95.80	0.99	U-4-R	RAMP OFF	12.29	34,000	21	0	0	21	1.71	0.00	0.00	1.71
96.09	0.33	U-4-R	RAMP ON AND OFF (MINNEQUA AVE)	4.46	37,012	4	0	0	4	0.91	0.00	0.00	0.91
96.66	0.53	U-4-R	CENTRAL AVENUE INTERCHANGE STR (L-18-CD) -	7.54	39,000	7	1	0	8	0.92	0.13	0.00	1.05
97.50	0.84	U-4-R	RAMP OFF	13.79	44,979	36	5	0	41	2.60	0.36	0.00	2.97
97.85	0.39	U-4-R	MAJOR STR (K-18-CK) AND (K-18 CL) -- ILEX ST --	8.67	60,917	9	0	0	9	1.05	0.00	0.00	1.05
98.54	0.63	U-4-R	1ST STREET INTERCHANGE STRS (K-18-CN) NB	12.65	55,019	22	0	0	22	1.74	0.00	0.00	1.74
98.87	0.33	U-4-R	SIGN BRIDGE STR (D-17-EJ) SB	6.75	56,000	16	1	0	17	2.37	0.15	0.00	2.52
99.38	0.43	U-4-R	MAJOR STR (K-18-EN) - RD W (13TH STREET	10.36	65,977	16	2	0	18	1.55	0.19	0.00	1.74
100.45	1.13	U-4-R	RAMP OFF - (TO 29TH ST RAMP B) EXIT 100B	28.87	70,000	45	2	1	48	1.56	0.07	3.46	1.66
100.94	0.43	U-4-R	RAMP OFF - (TO 29TH ST WB RAMP D) EXIT 100B	9.67	61,636	33	4	0	37	3.43	0.42	0.00	3.84
101.38	0.46	U-4-R	CANON CITY INTERCHANGE STRS (K-18-GG) NB	8.40	50,000	6	2	0	8	0.71	0.24	0.00	0.95
102.49	1.11	U-4-R	RAMP OFF - (TO EAGLERIDGE BLVD EB RAMP D)	14.59	36,000	18	0	0	18	1.24	0.00	0.00	1.24
103.58	1.00	U-4-R	RD W (DILLON DR)	13.14	36,000	2	1	0	3	0.15	0.08	0.00	0.23
104.99	1.49	U-4-R	MILEPOST 105	15.78	29,019	13	1	0	14	0.83	0.06	0.00	0.89
106.01	1.07	U-4-R	MAJOR STR (K-18-GQ) PORTER DRAW --	11.33	29,000	6	1	1	8	0.53	0.09	8.85	0.71
107.04	0.91	U-4-R	MAJOR STR (K-18-S) UNDERPASS AT AND SF RRX	9.63	29,000	4	1	0	5	0.41	0.10	0.00	0.52
108.13	1.08	U-4-R	RAMPS ON AND OFF - (TO/FROM PW 655/GOBATTI	11.43	29,000	9	0	0	9	0.79	0.00	0.00	0.79
108.95	0.78	U-4-R	LEAVE PUEBLO URBAN AREA	8.26	29,000	3	0	0	3	0.36	0.00	0.00	0.36
117.99	9.05	R-4-R	MILEPOST 118	95.79	29,000	26	10	0	36	0.27	0.10	0.00	0.38



## Colorado Department of Transportation Accident and Rates Book for 2011

V2012.03.13

<b>SH025A</b>													
MP	Section Length	SPF Class	Section Description	MVMT	AADT	** PDO	Accidents			Accident Rates *			
							Injury	Fatal	Total	** PDO	Injury	Fatal	Total
118.83	0.84	R-4-R	MINOR INTERCHANGE STR (J-18-R) - RD W	8.89	29,000	0	0	0	0	0.00	0.00	0.00	0.00
121.45	2.64	R-4-R	PIKES PEAK MEADOWS INTERCHANGE STR	29.87	30,998	17	3	0	20	0.57	0.10	0.00	0.67
127.85	6.38	R-4-R	FOUNTAIN INTERCHANGE STR (J-18-Q) SH-85A NE	62.87	27,000	34	11	0	45	0.54	0.18	0.00	0.72
128.92	0.99	U-4-R	RD NE (CO RD 235) (DAVIS PT) - ENTER TPR (14) -	14.09	39,000	13	1	0	14	0.93	0.07	0.00	1.00
129.99	1.09	U-4-R	MILEPOST 130	15.52	39,000	8	2	0	10	0.52	0.13	0.00	0.65
131.21	1.24	U-4-R	MAJOR STR (J-18-BA) CLOVER DITCH	17.65	39,000	14	3	1	18	0.79	0.17	5.67	1.02
131.64	0.49	U-4-R	WIDEFIELD - SECURITY INTERCHANGE STR	6.98	39,000	6	0	0	6	0.86	0.00	0.00	0.86
132.99	1.26	U-4-R	MILEPOST 133	22.52	48,976	17	4	0	21	0.76	0.18	0.00	0.93
134.02	1.02	U-4-R	LEAVE FORT CARSON MILITARY RESERVATION	18.24	49,000	13	0	0	13	0.71	0.00	0.00	0.71
135.04	1.07	U-4-R	ENTER FORT CARSON MILITARY RESERVATION	19.14	49,000	11	3	0	14	0.58	0.16	0.00	0.73
135.31	0.36	U-4-R	RAMP D SPLIT - (TO ACADEMY BLVD EB/WB) EXIT	7.60	57,874	47	1	0	48	6.25	0.13	0.00	6.38
136.36	0.92	U-4-R	MAJOR STR (I-17-BI) D&RGW RR (905-065V)	25.52	76,000	13	1	2	16	0.51	0.04	7.85	0.63
137.41	1.05	U-4-R	RAMP ON - (FROM LAKE AVE EB RAMP E) EXIT 138	29.13	76,000	8	0	0	8	0.27	0.00	0.00	0.27
137.74	0.31	U-4-R	RD W (LAKE AVE) OVERPASS SEPARATION - SIGN	8.60	76,000	6	1	0	7	0.71	0.12	0.00	0.82
138.73	1.00	U-6-R	MAJOR STR (I-17-JC) - JCT U.S. 024G E AND W -	29.56	80,990	61	6	0	67	2.06	0.20	0.00	2.26
139.74	1.01	U-6-R	SOUTH NEVADA AVENUE INTERCHANGE STRS	37.58	101,938	21	2	0	23	0.56	0.05	0.00	0.61
140.01	0.37	U-6-R	RAMP ON (FROM TEJON ST) WB	13.39	99,150	27	1	0	28	2.03	0.08	0.00	2.11
141.03	0.85	U-6-R	RAMP OFF (TO CIMARRON ST) NB	33.51	108,000	38	4	0	42	1.13	0.12	0.00	1.25
141.29	0.28	U-6-R	RAMP ON (FROM CIMARRON ST) NB	11.27	110,254	27	2	0	29	2.36	0.17	0.00	2.54
141.84	0.50	U-5-R	BIJOU STREET INTERCHANGE MAJOR STR	20.44	112,000	11	2	1	14	0.54	0.10	4.87	0.68
142.82	0.95	U-6-R	UINTAH STREET INTERCHANGE STRS (I-17-EB) NB	36.06	104,000	38	4	0	42	1.06	0.11	0.00	1.17
143.51	0.70	U-6-R	FONTANERO STREET INTERCHANGE STRS	29.63	115,966	26	3	0	29	0.88	0.10	0.00	0.98
144.57	1.03	U-6-R	HISTORIC MAJOR STR (I-17-L) UP RR --	40.23	107,000	12	2	0	14	0.30	0.05	0.00	0.35
144.99	0.40	U-6-R	MILEPOST 145	16.14	110,575	40	3	0	43	2.51	0.19	0.00	2.70
146.06	1.09	U-6-R	GARDEN OF THE GODS INTERCHANGE STRS	44.16	111,000	27	4	0	31	0.61	0.09	0.00	0.71
147.14	1.05	U-6-R	MARK DABLING BOULEVARD INTERCHANGE STRS	44.06	114,977	41	5	0	46	0.93	0.11	0.00	1.04
147.56	0.44	U-6-R	NORTH NEVADA AVENUE INTERCHANGE STR	15.74	98,000	11	3	0	14	0.70	0.19	0.00	0.89
148.60	1.02	U-6-R	RAMP ON - (FROM WOODMEN RD EB RAMP E)	48.40	130,000	30	6	0	36	0.62	0.12	0.00	0.74
148.99	0.36	U-6-R	MILEPOST 149	15.43	117,438	75	7	0	82	4.82	0.45	0.00	5.27
150.00	0.97	U-6-R	MINOR STR (006E171250BR) DRAINAGE -	35.41	100,000	30	2	0	32	0.85	0.06	0.00	0.91
150.29	0.33	U-5-R	AIR FORCE ACADEMY SOUTH INTERCHANGE	12.05	100,000	14	1	0	15	1.16	0.08	0.00	1.24
151.44	1.12	U-4-R	LOOP RAMP OFF - (TO BRIARGATE PKWY RAMP H)	37.21	91,032	48	2	0	50	1.30	0.05	0.00	1.35
151.73	0.28	U-4-R	BUTTERFLY SIGN STR (I-17-IU) SB IN MEDIAN --	9.11	89,099	21	1	0	22	2.27	0.11	0.00	2.38
152.90	1.12	U-4-R	RAMP ON - (FROM INTERQUEST PKWY RAMP E)	33.52	82,000	21	4	0	25	0.63	0.12	0.00	0.75
153.19	0.35	U-4-R	INTERQUEST PKWY INTERCHANGE STRS (I-17-XX)	10.48	82,000	18	1	0	19	1.72	0.10	0.00	1.81



## Colorado Department of Transportation Accident and Rates Book for 2011

V2012.03.13

<b>SH025A</b>													
MP	Section Length	SPF Class	Section Description	MVMT	AADT	** PDO	Accidents			Accident Rates *			
							Injury	Fatal	Total	** PDO	Injury	Fatal	Total
154.92	1.68	U-4-R	MAJOR STRS (H-17-AG) NB (H-17-I) SB MONUMENT	48.44	79,000	60	5	0	65	1.24	0.10	0.00	1.34
155.92	0.96	U-4-R	AIR FORCE ACADEMY NORTH INTERCHANGE	27.68	79,000	38	3	0	41	1.38	0.11	0.00	1.49
156.99	1.05	U-4-R	MAJOR STR (H-17-M) DRAW - MILEPOST 157	25.68	67,000	28	2	0	30	1.09	0.08	0.00	1.17
158.19	1.25	U-4-R	MAJOR STR (H-17-DC) -- RD E AND W (CO RD 32)	30.57	67,000	38	1	0	39	1.25	0.03	0.00	1.28
159.33	1.10	U-4-R	MAJOR STR (H-17-BK) TEACHOUT CREEK	27.70	69,000	34	5	0	39	1.22	0.18	0.00	1.40
160.39	1.03	U-4-R	RAMP OFF (TO 105A) NB	25.94	69,000	11	1	0	12	0.42	0.04	0.00	0.46
160.75	0.37	U-4-R	MONUMENT INTERCHANGE STR (H-17-BW) - JCT	9.32	69,000	17	4	0	21	1.84	0.43	0.00	2.28
161.92	1.15	U-4-R	MONUMENT WEIGH STATION (SB RAMP OFF)	24.78	59,026	31	5	0	36	1.25	0.20	0.00	1.46
162.99	1.02	U-4-R	BLACK FOREST DIVIDE PASS SUMMIT -	21.97	59,000	16	5	0	21	0.73	0.23	0.00	0.95
163.31	0.41	U-4-R	PALMER DIVIDE INTERCHANGE STR (H-17-CF) -	8.83	59,000	11	3	0	14	1.26	0.34	0.00	1.61
167.45	4.07	R-4-R	GREENLAND INTERCHANGE RD E AND W (CR 74)	99.53	66,998	53	4	0	57	0.53	0.04	0.00	0.57
171.81	4.41	R-4-R	SOUTH LAKE GULCH ROAD INTERCHANGE STRS	94.98	59,009	54	6	0	60	0.57	0.06	0.00	0.63
172.47	0.65	R-4-R	RAMP ON (FROM LARKSPUR EXIT) NB LN	12.81	53,991	22	2	0	24	1.73	0.16	0.00	1.88
173.78	1.27	R-4-R	SKYVIEW/BEARDANCE INTERCHANGE STR	27.35	59,000	14	1	0	15	0.51	0.04	0.00	0.55
178.99	5.17	R-4-R	MILEPOST 179	113.22	60,000	50	5	0	55	0.44	0.04	0.00	0.49
180.32	1.37	U-4-R	RAMP OFF - (TO WILCOX ST RAMP B) EXIT 181	30.00	60,000	11	1	0	12	0.37	0.03	0.00	0.40
180.87	0.50	U-6-R	EXIT 181 / CASTLE ROCK INTERCHANGE STRS	10.95	60,000	9	0	0	9	0.83	0.00	0.00	0.83
181.84	0.96	U-6-R	WOLFENSBERGER INTERCHANGE STR (G-17-R) -	23.82	67,967	9	1	0	10	0.38	0.04	0.00	0.42
182.99	1.12	U-6-R	MINOR STR (006G266200BR) DRAINAGE	32.68	79,947	13	0	0	13	0.40	0.00	0.00	0.40
183.29	0.28	U-6-R	MAJOR STR (G-17-BG) SEDALIA/LITTLETON - JCT	8.18	80,000	4	0	0	4	0.50	0.00	0.00	0.50
184.20	0.90	U-6-R	FOUNDERS PARKWAY INTERCHANGE STR	26.61	81,000	6	2	0	8	0.23	0.08	0.00	0.30
185.52	1.37	U-6-R	SIGN BRIDGE STR (E-17-XW) NB	55.48	110,956	37	3	0	40	0.67	0.05	0.00	0.72
186.67	1.11	U-6-R	RAMP OFF - (TO HAPPY CANYON RD WB RAMP B)	44.97	111,000	14	4	0	18	0.31	0.09	0.00	0.40
186.93	0.24	U-6-R	HAPPY CANYON INTERCHANGE STR (G-17-AG) -	9.72	111,000	1	0	0	1	0.10	0.00	0.00	0.10
187.99	1.02	U-6-R	MILEPOST 188	32.76	88,000	11	1	0	12	0.34	0.03	0.00	0.37
188.48	0.50	U-6-R	CASTLE PINES PARKWAY INTERCHANGE STR	16.06	88,000	12	1	0	13	0.74	0.06	0.00	0.80
189.49	1.02	U-6-R	SIGN BRIDGE STR (F-16-FD) NB AND RAMP	45.79	123,000	31	3	0	34	0.68	0.07	0.00	0.74
189.84	0.33	U-6-R	RAMPS ON AND OFF	14.02	116,380	15	1	1	17	1.07	0.07	7.16	1.22
190.92	1.08	U-6-R	ENTER LONE TREE CITY LIMITS - IN DOUGLAS	39.81	101,000	37	7	0	44	0.93	0.18	0.00	1.10
191.33	0.37	U-6-R	SIGN BRIDGE STR (F-16-GV) NB - VMS - ENTER	13.64	101,000	17	2	1	20	1.24	0.15	7.29	1.46
191.88	0.55	U-6-R	RAMP ON DIVE TAPER - PAINTED GORE (FROM	20.94	104,333	15	2	0	17	0.72	0.10	0.00	0.82
192.98	1.09	R-6-R	LINCOLN AVE INTERCHANGE STR (F-17-JR) - RD E	41.77	105,000	46	1	0	47	1.10	0.02	0.00	1.12
193.99	1.00	U-7-R	MILEPOST 194	55.48	152,000	79	3	0	82	1.43	0.05	0.00	1.48
194.30	0.30	U-6-R	SH-470A/SH-470B MAJOR INTERCHANGE STRS	16.64	152,000	18	1	0	19	1.08	0.06	0.00	1.14
195.15	0.84	U-6-R	SIGN BRIDGE STR (F-17-IP) MEDIAN	49.65	161,952	102	5	0	107	2.06	0.10	0.00	2.16



## Colorado Department of Transportation Accident and Rates Book for 2011

V2012.03.13

<b>SH025A</b>													
MP	Section Length	SPF Class	Section Description	MVMT	AADT	** PDO	Accidents			Accident Rates *			
							Injury	Fatal	Total	** PDO	Injury	Fatal	Total
196.13	0.92	U-10-R	DRY CREEK ROAD INTERCHANGE STR (F-17-IV) -	66.49	198,000	57	1	1	59	0.86	0.02	1.51	0.89
197.14	1.02	U-10-R	SIGN BRIDGE STR (F-17-IZ) SB - LOOP RAMP ON	75.58	202,995	52	5	0	57	0.69	0.07	0.00	0.75
197.52	0.38	U-10-R	SIGN BRIDGE STR (F-17-JG)	30.50	219,883	47	1	0	48	1.55	0.03	0.00	1.59
198.28	0.74	U-10-R	ORCHARD ROAD INTERCHANGE STRS (F-17-DE)	59.96	222,000	33	5	1	39	0.55	0.08	1.66	0.65
199.39	1.09	U-10-R	BELLEVUE AVENUE INTERCHANGE STRS	93.88	235,974	82	8	0	90	0.88	0.09	0.00	0.96
200.44	1.08	U-9-R	SIGN BRIDGE STR (F-17-MP) NB - VMS	87.91	223,000	60	7	0	67	0.68	0.08	0.00	0.76
201.58	1.11	U-8-R	HAMPDEN AVENUE INTERCHANGE STR (F-17-NV)	90.35	223,000	55	6	0	61	0.61	0.07	0.00	0.67
202.68	1.07	U-8-R	YALE AVENUE INTERCHANGE STR (F-17-DA) - RD	79.69	204,036	42	2	0	44	0.53	0.03	0.00	0.55
203.53	0.86	U-8-R	EVANS AVENUE INTERCHANGE STR (F-17-AY) - RD	61.84	197,000	52	5	0	57	0.84	0.08	0.00	0.92
204.03	0.48	U-8-R	I-25/COLORADO BOULEVARD INTERCHANGE	32.94	188,000	53	6	0	59	1.63	0.18	0.00	1.81
205.05	1.02	U-8-R	UNIVERSITY BOULEVARD INTERCHANGE STR	72.97	196,000	68	5	0	73	0.94	0.07	0.00	1.01
205.91	0.83	U-8-R	MAJOR STR (F-17-CN) AND (F-17-NH) RD N AND S	56.95	188,000	110	5	0	115	1.93	0.09	0.00	2.02
206.21	0.31	U-8-R	MAJOR STR (F-17-NE) RD E AND W (LOUISIANA	22.41	198,038	27	6	1	34	1.20	0.27	4.43	1.51
206.50	0.29	U-8-R	RAMPS ON - (FROM BROADWAY/BUCHTEL BLVD	19.40	183,271	23	2	0	25	1.19	0.10	0.00	1.30
206.98	0.47	U-8-R	CANTILEVER SIGN STR (F-16-FG)	30.71	179,000	31	3	0	34	1.01	0.10	0.00	1.11
207.57	0.58	U-8-R	RAMP OFF (TO U.S. 085B/SANTA FE/KALAMATH	40.01	188,983	80	7	0	87	2.01	0.18	0.00	2.18
207.98	0.39	U-7-R	ALAMEDA AVENUE INTERCHANGE STR (F-16-DS)	29.60	207,952	87	6	0	93	2.91	0.20	0.00	3.11
208.99	1.01	U-7-R	MILEPOST 209	81.10	220,000	217	18	0	235	2.67	0.22	0.00	2.89
209.26	0.26	U-8-R	LOOP RAMP OFF (EXIT 209B - TO U.S 006G/6TH	20.83	219,448	102	10	0	112	4.88	0.48	0.00	5.36
209.53	0.30	U-8-R	RAMP ON - (FROM US 006G WB FLYOVER RAMP	24.09	220,030	50	4	0	54	2.10	0.17	0.00	2.27
210.30	0.70	U-8-R	MAJOR STRS (F-16-QJ) (F-16-OB) (F-16-RI)	63.62	249,000	77	5	0	82	1.21	0.08	0.00	1.29
210.66	0.36	U-8-R	RAMP ON (FROM (W 23RD AVE) AND (W 20TH AVE)	26.66	202,925	72	10	0	82	2.71	0.38	0.00	3.08
211.10	0.46	U-8-R	23RD AVENUE INTERCHANGE STR (F-16-DA) - RD	32.07	191,000	25	5	2	32	0.78	0.16	6.25	1.00
211.45	0.33	U-8-R	SPEER BOULEVARD INTERCHANGE STRS	25.05	208,000	29	5	0	34	1.15	0.20	0.00	1.34
212.09	0.59	U-8-R	20TH STREET INTERCHANGE STR (E-16-OO) - RD	42.65	198,068	98	3	0	101	2.31	0.07	0.00	2.38
212.76	0.72	U-8-R	38TH AVENUE INTERCHANGE STR (E-16-FA) - RD	62.55	238,000	132	9	1	142	2.12	0.14	1.61	2.28
213.64	0.92	U-8-R	MAJOR STR (E-16-MR) I 70 ML EBND - UNDERPASS	80.59	240,000	111	11	0	122	1.37	0.14	0.00	1.51
214.65	0.91	U-8-R	SIGN BRIDGE STR (H-17-CY) NB	63.77	192,000	67	6	0	73	1.05	0.09	0.00	1.14
215.23	0.60	U-8-R	SIGN BRIDGE STR (I-17-IS) NB AND RAMP ACCESS	42.05	192,000	48	3	0	51	1.14	0.07	0.00	1.21
216.25	1.08	U-8-R	RAMP OFF (EXIT 216 - I-76 WEST) NB	81.18	205,948	56	4	1	61	0.69	0.05	1.23	0.75
216.51	0.18	U-7-R	SIGN BRIDGE STR (I-17-KQ) MEDIAN	15.17	230,972	14	1	0	15	0.92	0.07	0.00	0.99
216.77	0.25	U-6-R	MAJOR STR (E-17-GK) - JCT SH 224A E AND W - RD	21.44	235,000	18	0	0	18	0.86	0.00	0.00	0.86
217.07	0.39	U-6-R	RAMP OFF	29.63	208,154	50	6	0	56	1.69	0.20	0.00	1.89
218.09	0.97	U-7-R	SIGN BRIDGE STR (I-17-MQ)	60.90	172,000	49	3	0	52	0.80	0.05	0.00	0.85
218.45	0.35	U-7-R	84TH AVENUE INTERCHANGE STR (E-17-EZ) - RD E	21.97	172,000	30	2	0	32	1.36	0.09	0.00	1.45





## Colorado Department of Transportation Accident and Rates Book for 2011

V2012.03.13

<b>SH025A</b>													
MP	Section Length	SPF Class	Section Description	MVMT	AADT	** PDO	Accidents			Accident Rates *			
							Injury	Fatal	Total	** PDO	Injury	Fatal	Total
219.46	0.89	U-6-R	RAMP OFF (EXIT 220 - TO THORNTON PARKWAY)	51.34	158,047	115	3	0	118	2.24	0.06	0.00	2.30
219.85	0.42	U-6-R	THORNTON PARKWAY INTERCHANGE STRS	24.22	158,000	44	5	0	49	1.83	0.21	0.00	2.03
220.99	1.13	U-6-R	MILEPOST 221	60.22	146,000	110	4	0	114	1.83	0.07	0.00	1.89
221.28	0.26	U-6-R	RAMPS ON AND OFF	13.13	138,320	67	5	0	72	5.12	0.38	0.00	5.51
222.29	1.02	U-6-R	SIGN BRIDGE STR (I-17-OE) MEDIAN VMS	51.01	137,000	47	1	0	48	0.92	0.02	0.00	0.94
223.04	0.75	U-6-R	120TH AVENUE INTERCHANGE STR (E-17-HE)	37.50	137,000	33	3	0	36	0.88	0.08	0.00	0.96
224.07	1.01	U-6-R	128TH STREET INTERCHANGE STR (E-17-ADM) -	32.44	88,000	26	2	0	28	0.80	0.06	0.00	0.87
225.07	0.99	U-6-R	136TH AVENUE INTERCHANGE STR (I-17-OW) - RD	31.80	88,000	19	2	0	21	0.60	0.06	0.00	0.66
226.08	1.00	U-6-R	144TH AVE INTERCHANGE STR (E-17-ABU) - RD E	30.30	83,010	19	2	0	21	0.63	0.07	0.00	0.69
227.10	1.00	U-6-R	RAMP OFF (EXIT 227 - TO NORTHWEST PARKWAY)	30.30	83,000	17	1	1	19	0.56	0.03	3.29	0.63
227.74	0.64	U-6-R	NORTHWEST PARKWAY INTERCHANGE STR	19.39	83,000	7	0	0	7	0.36	0.00	0.00	0.36
228.79	1.04	U-6-R	SIGN BRIDGE STR (E-17-AAO)	36.06	95,000	34	4	0	38	0.94	0.11	0.00	1.06
229.10	0.29	U-6-R	168TH STREET INTERCHANGE STR (E-17-MW) -	10.06	95,000	17	0	0	17	1.67	0.00	0.00	1.67
232.09	2.99	R-6-R	ERIE INTERCHANGE MAJOR STR (D-17-DY) - RD E	103.68	95,000	43	5	0	48	0.41	0.05	0.00	0.46
234.11	2.01	R-6-R	RD (CO RD 12) (EST) - OFFSET REFERENCE	61.63	84,000	31	0	1	32	0.50	0.00	1.62	0.52
235.10	0.98	U-6-R	DACONO/FORT LUPTON INTERCHANGE - JCT SH	30.05	84,000	12	2	0	14	0.40	0.07	0.00	0.46
236.33	1.23	U-6-R	SIGN BRIDGE STR (K-18-FU) SBND RAMP	31.00	69,061	12	1	0	13	0.39	0.03	0.00	0.42
237.99	1.66	U-6-R	MILEPOST 238	41.81	69,000	11	1	0	12	0.26	0.02	0.00	0.29
238.62	0.60	U-6-R	REGION BOUNDARY OR CLASSIFICATION	15.11	69,000	4	1	0	5	0.26	0.07	0.00	0.33
243.14	4.53	R-6-R	LONGMONT/LYONS INTERCHANGE - JCT SH066B	114.09	69,000	92	6	0	98	0.81	0.05	0.00	0.86
245.21	2.00	R-6-R	MEAD INTERCHANGE STR (D-17-DC) - RD E AND W	51.83	71,000	52	6	1	59	1.00	0.12	1.93	1.14
248.21	2.99	R-4-R	MAJOR STR (C-17-AT) (C-17-AS) - ENTER SMALL	69.85	64,000	64	4	0	68	0.92	0.06	0.00	0.97
249.41	1.22	U-4-R	MINORSTR STR (025A249460BL) DRAINAGE	28.50	64,000	39	0	0	39	1.37	0.00	0.00	1.37
250.42	1.00	U-4-R	RAMP ON (EXIT 250 - FROM SH 056B W (CO RD	23.36	64,000	50	5	0	55	2.15	0.21	0.00	2.36
251.73	1.29	U-4-R	MAJOR STRS (C-17-CE) NB (C-17-CB) SB	30.13	64,000	35	2	0	37	1.16	0.07	0.00	1.23
252.25	0.50	U-4-R	JCT SH60B EAST - RD W (TO JOHNSTOWN AND	11.68	64,000	27	0	0	27	2.31	0.00	0.00	2.31
253.96	1.67	U-4-R	RAMP OFF (TO CAMPION EXIT) NB LN	40.84	66,998	17	3	0	20	0.42	0.07	0.00	0.49
254.38	0.50	U-4-R	RAMP OFF	11.85	64,956	16	3	0	19	1.35	0.25	0.00	1.61
255.26	0.85	U-4-R	LOVELAND INTERCHANGE STRS (C-17-DD) NB	19.24	62,000	19	1	0	20	0.99	0.05	0.00	1.04
256.27	0.99	U-4-R	LEAVE JOHNSTOWN CITY LIMITS	24.57	67,988	25	5	0	30	1.02	0.20	0.00	1.22
257.30	1.00	U-4-R	GREELEY/LOVELAND INTERCHANGE STRS	24.82	68,000	35	3	1	39	1.41	0.12	4.04	1.57
258.34	1.08	U-4-R	MAJOR STRS (C-17-EP) NB AND (C-17-EO) SB --	27.20	69,000	35	4	0	39	1.29	0.15	0.00	1.43
259.30	0.89	U-4-R	CROSSROADS INTERCHANGE STRS (C-17-ES) NB	22.41	69,000	18	1	0	19	0.81	0.04	0.00	0.85
260.75	1.44	U-4-R	RD W (ROCKWELL AVE) - OFFSET REFERENCE	35.74	68,000	31	2	0	33	0.87	0.06	0.00	0.92
261.99	1.23	U-4-R	MILEPOST 262	30.53	68,000	13	2	0	15	0.43	0.07	0.00	0.49



## Colorado Department of Transportation Accident and Rates Book for 2011

V2012.03.13

<b>SH025A</b>													
MP	Section Length	SPF Class	Section Description	MVMT	AADT	** PDO	Accidents			Accident Rates *			
							Injury	Fatal	Total	** PDO	Injury	Fatal	Total
262.29	0.31	U-4-R	WINDSOR INTERCHANGE STR (C-17-ER) - JCT SH	7.69	68,000	10	2	0	12	1.32	0.26	0.00	1.59
263.56	1.25	U-4-R	LEAVE (FORT COLLINS) URBAN AREA - RD E (CO	28.29	62,000	30	3	0	33	1.06	0.11	0.00	1.17
264.31	0.73	R-4-R	MAJOR STR (B-17-BN) UNDERPASS - RD E AND W	16.52	62,000	5	2	0	7	0.30	0.12	0.00	0.42
265.30	1.00	U-4-R	HARMONY ROAD INTERCHANGE STR (B-17-DS) -	22.63	62,000	24	2	0	26	1.06	0.09	0.00	1.15
266.43	1.12	U-4-R	MAJOR STRS (B-17-BC) NB AND (B-17-BD) SB	20.05	49,046	29	3	1	33	1.45	0.15	4.99	1.65
267.47	0.99	U-4-R	RAMP OFF (TO - PORTS OF ENTRY LANES) NB	17.71	49,000	20	2	0	22	1.13	0.11	0.00	1.25
268.47	0.91	U-4-R	RD E AND W (CO RD 44) (PROSPECT ST)	16.28	49,000	14	2	0	16	0.86	0.12	0.00	0.99
269.36	0.99	U-4-R	AULT/FORT COLLINS INTERCHANGE STRS	18.79	52,000	28	2	0	30	1.49	0.11	0.00	1.60
270.95	1.59	U-4-R	MAJOR STRS (B-16-EA) NB (B-16-FI) SB	17.41	30,000	17	2	0	19	0.98	0.12	0.00	1.09
271.36	0.40	U-4-R	MOUNTAIN VISTA DRIVE INTERCHANGE STR	4.38	30,000	3	0	0	3	0.68	0.00	0.00	0.68
272.37	0.98	U-4-R	MAJOR STR (B-16-FL) UNDERPASS - RD E AND W	9.30	26,012	6	1	0	7	0.64	0.11	0.00	0.75
273.75	1.37	U-4-R	LEAVE FORT COLLINS URBAN AREA	13.00	26,000	9	0	0	9	0.69	0.00	0.00	0.69
277.87	4.10	R-4-R	I-25/WELLINGTON INTERCHANGE STR (B-16-FN) -	38.91	26,000	20	3	1	24	0.51	0.08	2.57	0.62
286.99	9.10	R-4-R	MILEPOST 287	63.12	19,003	29	7	0	36	0.46	0.11	0.00	0.57
292.57	5.60	R-4-R	CARR INTERCHANGE STR (A-17-Z) - RD NW-SE	38.84	19,000	20	6	0	26	0.51	0.15	0.00	0.67
298.88	6.32	R-4-R	COLORADO-WYOMING STATE LINE -- END I-025A	39.22	17,001	20	3	0	23	0.51	0.08	0.00	0.59
Totals:		296.65				6,111	564	25	6,700	1.00	0.09	0.41	1.09

<b>SH025B</b>													
MP	Section Length	SPF Class	Section Description	MVMT	AADT	** PDO	Accidents			Accident Rates *			
							Injury	Fatal	Total	** PDO	Injury	Fatal	Total
0.00		R-2-R	RD NW AND SE (CR60) BEGIN SH025B -- BEGIN SH										
0.84	0.85	R-2-R	MINOR STR (25BA000850BR) DRAINAGE	0.14	455	0	0	0	0	0.00	0.00	0.00	0.00
1.95	1.12	R-2-R	RD NE AND SW (MAIN ST) - RD SE (FIR ST) -- END	0.22	545	1	0	0	1	4.50	0.00	0.00	4.50
Totals:		1.97				1	0	0	1	2.75	0.00	0.00	2.75

<b>SH025C</b>													
MP	Section Length	SPF Class	Section Description	MVMT	AADT	** PDO	Accidents			Accident Rates *			
							Injury	Fatal	Total	** PDO	Injury	Fatal	Total
0.00		R-2-R	RD N AND S (FRONTAGE ROAD) BEGIN SH025C --										
0.53	0.57	R-2-R	MAJOR STR (N-17-L) I 25 ML - BEAR CREEK	0.46	2,190	1	0	0	1	2.19	0.00	0.00	2.19
1.04	0.52	R-2-R	RD SW (11TH ST)	0.44	2,305	0	0	0	0	0.00	0.00	0.00	0.00
1.57	0.46	R-2-R	RRX (245-089K) C AND S RRXAND D AND RGW RR	0.94	5,584	7	0	0	7	7.48	0.00	0.00	7.48
2.14	0.58	R-2-R	RD NE AND SW (GRAND ST)	1.76	8,327	8	1	0	9	4.52	0.57	0.00	5.09





## Colorado Department of Transportation Accident and Rates Book for 2011

V2012.03.13

<b>SH025C</b>													
MP	Section Length	SPF Class	Section Description	MVMT	AADT	** PDO	Accidents			Accident Rates *			
							Injury	Fatal	Total	** PDO	Injury	Fatal	Total
2.81	0.68	R-2-R	RD E (CUERNO VERDE DR)	1.55	6,265	1	0	0	1	0.64	0.00	0.00	0.64
4.04	1.49	R-2-R	RAMPS ON AND OFF (TO/FROM I-25 NB) (NB ON	2.90	5,335	1	0	0	1	0.35	0.00	0.00	0.35
Totals:		4.30				18	1	0	19	2.24	0.12	0.00	2.36

<b>SH026B</b>													
MP	Section Length	SPF Class	Section Description	MVMT	AADT	** PDO	Accidents			Accident Rates *			
							Injury	Fatal	Total	** PDO	Injury	Fatal	Total
11.17		U-4-R	JCT SH 095A (3.975 ) NORTH AND SOUTH										
12.17	0.97	U-4-R	RD N AND S (LOWELL BLVD)	8.50	24,000	23	6	0	29	2.70	0.71	0.00	3.41
12.44	0.26	U-4-R	RD N AND S (IRVING ST)	2.42	25,494	17	0	1	18	7.16	0.00	42.14	7.59
12.76	0.32	U-5-R	RD N AND S (ELIOT ST)	3.17	27,180	27	6	0	33	8.61	1.91	0.00	10.53
13.44	0.67	U-6-R	RD S (S TEJON ST)	6.85	28,000	33	7	0	40	4.84	1.03	0.00	5.87
14.14	0.67	U-5-R	RD N AND S (KALAMATH ST)- RD E ALAMEDA AVE	9.73	39,777	62	10	0	72	6.35	1.02	0.00	7.37
Totals:		2.89				162	29	1	192	5.28	0.95	3.26	6.26

<b>SH030A</b>													
MP	Section Length	SPF Class	Section Description	MVMT	AADT	** PDO	Accidents			Accident Rates *			
							Injury	Fatal	Total	** PDO	Injury	Fatal	Total
0.00		U-8-R	I-25 INTERCHANGE STR (F-17-NV) - JCT SH285										
0.30	0.29	U-8-R	RD N AND S (S MONACO ST)	4.87	46,000	36	3	0	39	7.52	0.63	0.00	8.15
1.32	0.99	U-6-R	RD N (ULSTER ST)	15.18	42,000	68	12	0	80	4.47	0.79	0.00	5.26
2.33	0.98	U-6-R	RD N (DAYTON ST)	15.02	42,000	23	6	0	29	1.54	0.40	0.00	1.94
3.08	0.89	U-6-R	RD E (DARTMOUTH AVE)	13.97	43,000	41	5	2	48	2.95	0.36	14.40	3.46
4.27	1.00	U-5-R	RD E AND W (E ILIFF AVE)	12.06	33,030	69	6	0	75	5.74	0.50	0.00	6.24
5.28	1.00	U-6-R	RD E AND W (E FLORIDA AVE)	16.06	44,000	103	16	3	122	6.43	1.00	18.72	7.61
5.78	0.48	U-6-R	RD E AND W (E MISSISSIPPI AVE)	7.71	44,000	31	4	0	35	4.03	0.52	0.00	4.55
6.71	1.00	U-6-R	RD E AND W (E ALAMEDA AVE)	12.41	34,000	56	10	1	67	4.54	0.81	8.10	5.43
7.31	0.48	U-6-R	RD E AND W (E 1ST AVE)	6.83	39,000	22	5	1	28	3.23	0.73	14.67	4.11
7.83	0.50	U-5-R	RD N (HAVANA ST) - RD W (6TH AVE) - CHANGE	5.67	31,048	34	9	0	43	6.02	1.59	0.00	7.62
8.68	0.82	U-4-R	RD N AND S (W DELMAR CIRCLE)	8.38	28,015	22	5	0	27	2.61	0.59	0.00	3.20
8.99	0.32	U-4-R	MILEPOST 9	3.27	27,966	33	8	0	41	10.01	2.43	0.00	12.44
9.88	0.84	U-4-R	RD N AND S (POTOMAC ST)	10.12	33,000	26	1	0	27	2.58	0.10	0.00	2.68
10.16	0.46	U-5-R	RD N (DILLON WAY)	6.21	37,000	77	13	0	90	12.37	2.09	0.00	14.46
10.61	0.46	U-4-R	MINOR STR (030A010620BR) HIGHLINE CANAL	4.87	29,000	25	2	0	27	5.09	0.41	0.00	5.50



**Colorado Department of Transportation  
Accident and Rates Book for 2011**

V2012.03.13

<b>SH030A</b>													
MP	Section Length	SPF Class	Section Description	MVMT	AADT	** PDO	Accidents			Accident Rates *			
							Injury	Fatal	Total	** PDO	Injury	Fatal	Total
11.08	0.51	U-4-R	RD N (LAREDO ST)	5.21	28,004	13	4	0	17	2.48	0.76	0.00	3.24
12.19	0.99	U-4-R	RD N (TELLURIDE ST)	5.78	16,000	16	3	0	19	2.77	0.52	0.00	3.29
12.58	0.50	U-2-R	RD (TOWER RD)	2.92	16,000	2	0	0	2	0.69	0.00	0.00	0.69
13.66	1.02	U-2-R	MINOR STR (030A013670BR) STOCK PASS	3.13	8,400	2	1	0	3	0.64	0.32	0.00	0.96
14.99	1.28	U-2-R	MILEPOST 15	3.92	8,400	0	0	0	0	0.00	0.00	0.00	0.00
15.94	0.95	U-2-R	MAJOR STR (F-18-V) E-470 OVERPASS	5.44	15,686	6	0	0	6	1.11	0.00	0.00	1.11
16.99	1.07	U-2-R	MILEPOST 17	6.25	16,000	6	0	0	6	0.96	0.00	0.00	0.96
18.36	1.34	U-2-R	LEAVE AURORA CITY LIMITS - IN ARAPAHOE	7.83	16,000	6	0	1	7	0.77	0.00	12.75	0.89
19.99	1.57	U-2-R	MILEPOST 20	9.17	16,000	11	1	0	12	1.20	0.11	0.00	1.31
20.42	0.75	U-2-R	RD E AND W (QUINCY AVE) -- END SH030A	4.38	16,000	10	0	0	10	2.30	0.00	0.00	2.30
<b>Totals:</b>													
	20.49					738	114	8	860	3.75	0.58	4.07	4.37

<b>SH034A</b>													
MP	Section Length	SPF Class	Section Description	MVMT	AADT	** PDO	Accidents			Accident Rates *			
							Injury	Fatal	Total	** PDO	Injury	Fatal	Total
0.00		R-2-R	JCT SH040A NW AND SE - MILEPOST 0 -- BEGIN										
5.21	5.15	R-2-R	RD W (CO RD 40)	7.89	4,200	9	2	0	11	1.14	0.25	0.00	1.39
5.99	0.75	R-2-R	MILEPOST 6	1.39	5,066	0	0	0	0	0.00	0.00	0.00	0.00
10.01	3.95	R-2-R	RD S (CR 64) (LAKE FOREST 442)	7.35	5,100	2	1	0	3	0.27	0.14	0.00	0.41
10.70	0.67	R-2-R	RD S (CO RD 64)	1.22	5,000	3	0	0	3	2.46	0.00	0.00	2.46
14.67	3.90	R-2-R	RD E WEST PORTAL RD	7.26	5,100	8	3	0	11	1.10	0.41	0.00	1.52
23.99	9.41	R-2-R	MILEPOST 24	16.14	4,700	3	0	0	3	0.19	0.00	0.00	0.19
33.99	10.06	R-2-M	MILEPOST 34	17.26	4,700	1	0	0	1	0.06	0.00	0.00	0.06
43.76	9.74	R-2-M	CHANGE ROADWAY WIDTH	16.71	4,700	0	1	0	1	0.00	0.06	0.00	0.06
51.30	7.52	R-2-M	RD W (CO RD 20E)	12.90	4,700	0	0	0	0	0.00	0.00	0.00	0.00
53.75	2.45	R-2-M	JCT SH-36A SE (DEER RIDGE)	2.41	2,700	0	0	0	0	0.00	0.00	0.00	0.00
57.84	4.10	R-2-M	LEAVE ROCKY MOUNTAIN NATIONAL PARK	3.44	2,300	0	0	0	0	0.00	0.00	0.00	0.00
58.99	1.14	U-2-M	MILEPOST 59	0.96	2,300	2	1	0	3	2.09	1.04	0.00	3.13
59.30	0.32	U-2-M	RD SW (DAVID DR)	0.37	3,147	0	0	0	0	0.00	0.00	0.00	0.00
60.96	1.63	U-2-M	JCT U.S.34 ESTES PARK BUSINESS LOOP SH 34	2.80	4,700	3	1	0	4	1.07	0.36	0.00	1.43
61.93	0.98	U-2-M	RD S (VIRGINIA LN)	1.25	3,500	1	0	0	1	0.80	0.00	0.00	0.80
62.28	0.38	U-2-M	RD NE (STEAMER PKY) STANLEY HOTEL ((THE	0.73	5,281	4	1	0	5	5.45	1.36	0.00	6.81
62.79	0.50	U-2-M	RD NW (STEAMER DR)	2.22	12,185	7	2	0	9	3.16	0.90	0.00	4.06
63.18	0.25	U-3-M	RD N (SUMMIT DR)	1.55	17,000	1	0	0	1	0.65	0.00	0.00	0.65



**Colorado Department of Transportation  
Accident and Rates Book for 2011**

V2012.03.13

SH034A													
Section MP	SPF Length	Class	Section Description	MVMT	AADT	** PDO	Accidents			Accident Rates *			
							Injury	Fatal	Total	** PDO	Injury	Fatal	Total
63.45	0.28	U-3-M	RD S (GRAND ESTATES DR) - RD N (ELK TRAIL CT)	0.90	8,817	0	0	0	0	0.00	0.00	0.00	0.00
64.22	0.74	U-3-M	RD N (CO RD 63E) (DRY GULCH RD) LEAVE ESTES	2.13	7,902	1	1	0	2	0.47	0.47	0.00	0.93
64.79	0.54	U-2-M	RD S (CO RD 63) (MALL RD)	1.32	6,704	1	0	0	1	0.75	0.00	0.00	0.75
65.36	0.45	U-2-M	ENTER ROOSEVELT NATIONAL FOREST	0.82	5,004	1	2	0	3	1.21	2.42	0.00	3.63
74.66	9.29	R-2-M	MINOR STR (034A074670BL) DRAINAGE	16.95	5,000	12	1	1	14	0.71	0.06	5.90	0.83
75.57	0.89	R-2-M	RD NW (CO RD 43) (GLEN HAVEN) (DEVILS GULCH	1.62	5,000	0	0	0	0	0.00	0.00	0.00	0.00
84.58	9.07	R-2-M	MAJOR STR (C-16-AG) HOME SUPPLY DITCH	18.54	5,600	24	3	0	27	1.29	0.16	0.00	1.46
85.14	0.48	R-2-M	MAJOR STR (C-16-DA) BIG THOMPSON RIVER --	1.19	6,775	0	0	0	0	0.00	0.00	0.00	0.00
85.93	0.77	R-2-M	MAJOR STR (C-16-R) LOUDEN DITCH	2.23	7,949	2	1	0	3	0.89	0.45	0.00	1.34
86.65	0.69	R-2-M	ENTER FORT COLLINS URBAN AREA	2.22	8,800	2	1	0	3	0.90	0.45	0.00	1.35
87.66	1.11	U-2-M	MAJOR STR (C-16-AR) DRAW -- HISTORICAL STRID	3.57	8,800	2	0	0	2	0.56	0.00	0.00	0.56
87.99	0.29	U-2-M	MILEPOST 88	1.13	10,671	2	1	0	3	1.75	0.87	0.00	2.62
88.67	0.69	U-2-M	RD N (CO RD 19J) (MORNING DR)	2.77	11,000	3	2	0	5	1.08	0.72	0.00	1.79
89.38	0.69	U-4-M	RD S (CO RD 19E) (NAMAQUA RD)	4.03	16,000	2	1	0	3	0.49	0.25	0.00	0.74
89.93	0.54	U-4-R	RD N AND S (WILSON AVE)	3.94	20,000	4	1	0	5	1.01	0.25	0.00	1.27
90.27	0.33	U-4-R	RD N AND S (VAN BUREN AVE)	2.65	21,976	6	3	0	9	2.25	1.13	0.00	3.38
90.65	0.37	U-4-R	RD N AND S (TAFT AVE)	3.65	27,000	5	0	0	5	1.39	0.00	0.00	1.39
91.66	1.01	U-4-R	RD W (14TH ST)	10.32	28,000	7	2	0	9	0.68	0.19	0.00	0.88
91.99	0.32	U-4-R	MILEPOST 92	3.24	27,759	8	1	1	10	2.51	0.31	31.33	3.13
92.25	0.25	U-4-R	RD N AND S (MONROE AVE)	3.01	32,949	9	2	0	11	2.95	0.65	0.00	3.60
92.75	0.49	U-6-R	RD N AND S (MADISON AVE)	5.90	33,000	8	0	0	8	1.37	0.00	0.00	1.37
93.05	0.26	U-6-R	RD N AND S (N BOISE AVE)	3.69	38,908	15	4	0	19	4.06	1.08	0.00	5.15
94.49	1.39	U-6-R	RD (MTN LION RD) - ENTER LOVELAND CITY	20.80	41,000	24	2	0	26	1.16	0.10	0.00	1.25
94.80	0.32	U-4-R	RD N AND S (BOYD LAKE RD) (CO RD 9)	4.79	41,000	1	0	0	1	0.21	0.00	0.00	0.21
95.81	0.98	U-4-R	RD (ROCKY MTN WAY)	14.31	40,000	22	9	0	31	1.53	0.63	0.00	2.16
96.10	0.29	U-4-R	SIGN BRIDGE STR (C-17-ED) NB - VMS	4.22	39,848	8	1	0	9	1.90	0.24	0.00	2.14
96.39	0.32	U-4-R	PAVEMENT GORE (BOTH DIAMOND RAMPS)	4.93	42,251	8	2	1	11	1.65	0.41	20.59	2.26
97.64	1.21	U-4-R	RRX (804-498W) UP RR	20.76	47,000	27	3	0	30	1.30	0.14	0.00	1.45
97.99	0.35	U-4-R	MILEPOST 98	6.00	47,000	2	0	0	2	0.33	0.00	0.00	0.33
98.83	0.84	R-4-R	RD N (LARIMER CO RD 901) - RD S (WELD CO RD	14.41	47,000	4	1	0	5	0.28	0.07	0.00	0.35
100.81	1.96	R-4-R	RD N AND S (CO RD 17)	26.47	37,000	16	3	0	19	0.60	0.11	0.00	0.72
101.87	1.05	U-4-R	SIGN BRIDGE STR (C-18-BU) SB AND RAMP	14.18	37,000	15	2	0	17	1.06	0.14	0.00	1.20
102.47	0.59	U-4-R	GREELEY INTERCHANGE U.S.34 GREELEY	7.97	37,000	2	1	0	3	0.25	0.13	0.00	0.38
102.79	0.30	U-4-R	JCT SH 257 NORTH AND SOUTH - UNDERPASS	2.96	27,000	4	0	0	4	1.38	0.00	0.00	1.38
103.99	1.17	U-4-R	MILEPOST 104	11.10	26,003	13	1	0	14	1.17	0.09	0.00	1.26



## Colorado Department of Transportation Accident and Rates Book for 2011

V2012.03.13

<b>SH034A</b>													
MP	Section Length	SPF Class	Section Description	MVMT	AADT	Accidents				Accident Rates *			
						** PDO	Injury	Fatal	Total	** PDO	Injury	Fatal	Total
104.77	0.80	U-4-R	MAJOR STR (C-17-FR) SHEEP DRAW -- RD N AND	7.59	26,000	3	1	0	4	0.40	0.13	0.00	0.53
105.90	1.12	U-4-R	RD N AND S(CO RD 27) (83RD AVE)	11.45	28,000	7	1	0	8	0.61	0.09	0.00	0.70
106.99	1.07	U-4-R	MILEPOST 107	10.94	28,000	7	0	0	7	0.64	0.00	0.00	0.64
107.60	0.59	U-4-R	RD S (MILLIKIN RD) (CR 29.5) (65TH AVE)	6.03	28,000	5	0	0	5	0.83	0.00	0.00	0.83
108.81	1.20	U-4-R	MAJOR STR (C-17-EX)EB LOVELAND-GREELEY	13.58	30,995	12	0	0	12	0.88	0.00	0.00	0.88
109.99	1.17	U-4-R	MILEPOST 110	13.24	31,000	32	3	0	35	2.42	0.23	0.00	2.65
110.57	0.54	U-4-R	RD NE (RESERVOIR RD)	6.56	33,279	23	1	0	24	3.48	0.15	0.00	3.63
111.02	0.46	U-4-R	RAMP ON AND OFF (FROM 27TH ST /TO 23RD AVE)	5.88	35,000	3	1	0	4	0.51	0.17	0.00	0.68
111.48	0.39	U-4-R	RAMP ON (FROM 33RD AVE) EB	5.24	36,776	14	0	0	14	2.68	0.00	0.00	2.68
112.22	0.80	U-4-R	RD N AND S (11TH AVE)	9.93	34,000	46	0	0	46	4.62	0.00	0.00	4.62
112.70	0.47	U-4-R	INTERCHANGE STR (C-18-BB) JCT SH 85 -	5.15	30,025	30	2	0	32	5.78	0.39	0.00	6.16
113.13	0.46	U-4-R	INTERCHANGE STRS (C-18-EL) WB AND (C-18-EM)	5.37	32,000	15	1	0	16	2.77	0.18	0.00	2.96
114.24	1.09	U-2-R	RD (CO RD 43)	5.17	13,000	1	1	0	2	0.19	0.19	0.00	0.39
115.20	1.01	U-4-R	RD S (CO RD 45)	4.79	13,000	3	0	0	3	0.63	0.00	0.00	0.63
116.23	1.01	U-4-R	RD S (CO RD 47)	4.42	12,000	1	1	0	2	0.23	0.23	0.00	0.45
116.74	0.50	U-4-R	RD N (CO RD 47 1/2)	2.19	12,000	2	0	0	2	0.92	0.00	0.00	0.92
117.74	0.98	R-4-R	RD N (CO RD 49 1/2)	4.12	11,519	2	0	0	2	0.49	0.00	0.00	0.49
119.17	1.49	R-4-R	RD N AND S (1ST ST)(CO RD 53) (ABANDONED SH	5.98	11,000	2	1	0	3	0.33	0.17	0.00	0.50
119.68	0.48	R-4-R	RD S (9TH ST)	1.23	7,027	2	1	0	3	1.62	0.81	0.00	2.43
124.54	4.44	R-4-R	MAJOR STR (C-19-AJ) BOX ELDER CREEK --	10.53	6,500	7	1	0	8	0.66	0.09	0.00	0.76
133.99	9.39	R-2-R	MILEPOST 134	18.16	5,300	16	3	0	19	0.88	0.17	0.00	1.05
135.60	1.91	R-4-R	RD S (CO RD 386)	3.69	5,300	7	0	0	7	1.90	0.00	0.00	1.90
144.46	8.83	R-2-R	JCT SH 144 N AND S	13.86	4,300	8	1	1	10	0.58	0.07	7.21	0.72
149.63	5.03	R-2-R	JCT U.S. 0061 AT RAMP CONNECTION ONTO I-76	8.07	4,397	7	2	0	9	0.87	0.25	0.00	1.12
Totals:		148.45				559	84	4	647	1.04	0.16	0.75	1.21

<b>SH034B</b>													
MP	Section Length	SPF Class	Section Description	MVMT	AADT	Accidents				Accident Rates *			
						** PDO	Injury	Fatal	Total	** PDO	Injury	Fatal	Total
158.49		R-2-R	RD N (CR 14) - RD S (FRONTAGE RD) -- BEGIN										
158.99	0.50	R-2-R	MILEPOST 159	0.54	2,959	0	0	0	0	0.00	0.00	0.00	0.00
160.46	1.47	R-2-R	RD N AND S (CO RD 16)	1.56	2,900	0	0	0	0	0.00	0.00	0.00	0.00
161.45	0.99	R-2-R	MINOR STR (034B161460BR) IRRIGATION CANAL	1.19	3,299	1	1	0	2	0.84	0.84	0.00	1.68
162.25	0.78	U-2-R	RD N (LANE ST)	0.94	3,300	0	0	0	0	0.00	0.00	0.00	0.00



## Colorado Department of Transportation Accident and Rates Book for 2011

V2012.03.13

<b>SH034B</b>													
MP	Section Length	SPF Class	Section Description	MVMT	AADT	Accidents				Accident Rates *			
						** PDO	Injury	Fatal	Total	** PDO	Injury	Fatal	Total
162.54	0.30	U-4-R	RD N AND S (WALNUT ST)	0.48	4,418	8	0	0	8	16.65	0.00	0.00	16.65
162.80	0.24	U-4-R	RD N AND S (MEEKER ST)	0.71	8,087	5	0	0	5	7.03	0.00	0.00	7.03
163.12	0.23	U-4-R	RD N AND S (STATE ST)	0.86	10,293	11	0	0	11	13.01	0.00	0.00	13.01
163.45	0.39	U-4-R	RD N AND S (SHERMAN ST)	1.57	11,000	10	0	0	10	6.37	0.00	0.00	6.37
164.20	0.75	U-4-R	RD S (CO RD 19.70) (BEEF PLANT RD)	2.49	9,100	13	1	0	14	5.23	0.40	0.00	5.63
164.46	0.25	U-4-R	RD N (CO RD 20) (BARLOW RD)	0.59	6,500	6	0	0	6	10.16	0.00	0.00	10.16
165.48	0.98	U-4-R	RD N AND S (CO RD 21)	2.22	6,200	5	1	0	6	2.26	0.45	0.00	2.71
168.46	3.00	R-2-R	RD N AND S (CO RD 24.00)	6.79	6,200	6	0	0	6	0.88	0.00	0.00	0.88
170.35	1.93	R-2-R	RD N AND S (CO RD 26) ENTER BRUSH	3.80	5,400	3	0	0	3	0.79	0.00	0.00	0.79
171.01	0.65	U-2-R	RD N (CAMBRIDGE ST)	1.28	5,400	0	0	1	1	0.00	0.00	77.70	0.78
171.37	0.33	U-2-R	RD N AND S (HOSPITAL RD)	0.60	5,000	0	1	0	1	0.00	1.66	0.00	1.66
172.12	0.75	U-2-R	RD N AND S (CUSTER ST)	1.62	5,900	2	1	0	3	1.25	0.62	0.00	1.87
172.40	0.28	U-2-R	JCT SH 071E NORTH - RD S (COLORADO AVE)	0.51	5,000	3	0	0	3	5.89	0.00	0.00	5.89
172.73	0.32	U-2-R	RD NW (EDMUNDS ST)	0.60	5,099	0	0	0	0	0.00	0.00	0.00	0.00
173.56	0.81	U-2-R	MAJOR STR (C-22-AR) BNSF RRX- JCT SH-71D S	1.77	5,996	0	0	0	0	0.00	0.00	0.00	0.00
174.99	1.36	R-4-F	MILEPOST 175	1.45	2,912	1	0	0	1	0.69	0.00	0.00	0.69
184.85	9.84	R-3-F	RD N AND S (CO RD S)	10.06	2,800	1	0	0	1	0.10	0.00	0.00	0.10
193.99	9.18	R-2-F	MILEPOST 194	9.38	2,800	1	0	0	1	0.11	0.00	0.00	0.11
195.83	1.77	R-2-F	RD N AND S (CUSTER AVE)	1.81	2,800	0	0	0	0	0.00	0.00	0.00	0.00
196.40	0.50	R-4-F	RD N AND S (DATE AVE)	0.76	4,182	2	0	0	2	2.61	0.00	0.00	2.61
196.99	0.63	R-4-F	MILEPOST 197	0.94	4,070	0	0	0	0	0.00	0.00	0.00	0.00
204.05	7.06	R-2-F	RD N AND S (CO RD KK.8)	11.60	4,500	6	0	0	6	0.52	0.00	0.00	0.52
209.30	5.25	R-2-F	JCT SH 61 N RD S (DADE ST)	4.79	2,500	3	1	0	4	0.63	0.21	0.00	0.83
218.34	9.02	R-2-F	RD N AND S (CO RD B)	9.22	2,800	3	0	0	3	0.33	0.00	0.00	0.33
220.52	2.14	R-2-F	RD E AND W (CO RD 39)	2.19	2,800	3	0	0	3	1.37	0.00	0.00	1.37
222.76	2.30	R-2-F	RD N AND S (DATE ST)	2.27	2,700	1	0	0	1	0.44	0.00	0.00	0.44
223.29	0.50	R-4-F	RD N AND S (COLUMBUS ST)	1.15	6,314	3	0	0	3	2.60	0.00	0.00	2.60
223.83	0.52	R-3-F	RD N (IDLEWILD ST)	1.33	7,000	1	0	0	1	0.76	0.00	0.00	0.76
232.99	9.18	R-2-F	MILEPOST 233	10.39	3,101	3	0	1	4	0.29	0.00	9.63	0.39
235.59	2.55	R-2-F	RD N (MAIN ST)	2.89	3,100	1	0	0	1	0.35	0.00	0.00	0.35
244.63	9.11	R-2-F	RD N (CO RD CC)	7.65	2,300	9	1	0	10	1.18	0.13	0.00	1.31
245.33	0.70	R-2-F	RD W (CO RD 35)	0.59	2,300	0	0	0	0	0.00	0.00	0.00	0.00
248.05	2.62	R-2-F	RD SE (CO RD 35)	2.96	3,100	5	0	0	5	1.69	0.00	0.00	1.69
249.92	1.88	R-2-F	JCT U.S.385 - JCT SH 385D - RD N AND S (DEXTER	3.09	4,499	4	0	0	4	1.30	0.00	0.00	1.30
250.47	0.56	R-2-F	RD S (DOUGLAS ST)	0.96	4,700	3	0	0	3	3.15	0.00	0.00	3.15



## Colorado Department of Transportation Accident and Rates Book for 2011

V2012.03.13

SH034B													
MP	Section Length	SPF Class	Section Description	MVMT	AADT	** PDO	Accidents			Accident Rates *			
							Injury	Fatal	Total	** PDO	Injury	Fatal	Total
250.99	0.53	R-2-F	MILEPOST 251	0.63	3,244	3	0	0	3	4.78	0.00	0.00	4.78
256.53	5.61	R-2-F	RD N AND S (CO RD PP.5)	4.50	2,200	4	0	0	4	0.89	0.00	0.00	0.89
259.53	2.99	R-2-F	COLORADO-NEBRASKA STATE LINE -- END U.S.	1.31	1,201	1	0	0	1	0.76	0.00	0.00	0.76
Totals:						131	7	2	140	1.07	0.06	1.64	1.15

SH034C													
MP	Section Length	SPF Class	Section Description	MVMT	AADT	** PDO	Accidents			Accident Rates *			
							Injury	Fatal	Total	** PDO	Injury	Fatal	Total
0.00		U-2-M	JCT U.S. 034A E AND W (DIRECT CONNECTION)										
1.10	1.09	U-2-M	RD N (SPRUCE ST) (PROSPECT DR)	0.88	2,200	2	1	0	3	2.28	1.14	0.00	3.42
1.39	0.28	U-2-M	RD NW (VIRGINIA DR)	0.77	7,576	8	0	0	8	10.41	0.00	0.00	10.41
1.69	0.29	U-4-M	JCT U.S. 034A NORTH - RD (W WONDERVIEW AVE)	1.93	18,201	10	1	0	11	5.21	0.52	0.00	5.73
Totals:						20	2	0	22	5.59	0.56	0.00	6.15

SH034D													
MP	Section Length	SPF Class	Section Description	MVMT	AADT	** PDO	Accidents			Accident Rates *			
							Injury	Fatal	Total	** PDO	Injury	Fatal	Total
0.00		U-2-R	OFF RAMP (PRIMARY DIRECT CONNECTION) EB -										
0.26	0.61	U-2-R	MAJOR STR (C-17-FA) - U.S. 034A EAST AND WEST	2.23	10,000	3	0	0	3	1.34	0.00	0.00	1.34
0.54	0.53	U-3-R	HIGHMAST STR (HMLC17K) - (GROUND REF 1.121)	2.84	14,685	1	1	0	2	0.35	0.35	0.00	0.70
1.74	1.09	U-4-R	JCT SH 257B (BUSINESS SPUR) NORTH - RD S	6.76	17,000	2	0	0	2	0.30	0.00	0.00	0.30
2.99	1.31	U-4-R	MILEPOST 3	7.65	16,002	4	0	0	4	0.52	0.00	0.00	0.52
4.12	1.14	U-4-R	RD (77TH AVE)	6.66	16,000	2	1	1	4	0.30	0.15	15.06	0.60
5.14	1.00	U-4-R	MAJOR STR (C-17-AZ) SHEEP DRAW - HISTORICAL	5.84	16,000	13	3	0	16	2.22	0.51	0.00	2.74
5.60	0.49	U-4-R	RD N AND S (CO RD 31) (59TH AVE)	2.86	16,000	4	0	0	4	1.39	0.00	0.00	1.39
6.61	0.99	U-5-R	RD N AND S (47TH AVE)	10.11	27,976	16	1	0	17	1.58	0.10	0.00	1.68
7.73	1.00	U-5-R	RD N (36TH AVE)	9.13	25,000	50	1	0	51	5.50	0.11	0.00	5.61
8.24	0.57	U-5-R	RD N AND S (28TH AVE)	5.41	26,000	29	1	0	30	5.41	0.19	0.00	5.60
8.76	0.44	U-4-R	JCT SH 034Z -- BEGIN 1 WAY RECIPROCAL EB	3.71	23,103	12	2	0	14	3.25	0.54	0.00	3.79
9.02	0.27	U-3-R	RD N AND S (21ST AVE)	1.02	10,353	11	0	0	11	10.94	0.00	0.00	10.94
9.53	0.50	U-3-R	RD N AND S (14TH AVE)	1.83	10,000	5	1	0	6	2.76	0.55	0.00	3.31
9.99	0.37	U-3-R	JCT SH 034Z RD N AND S (10TH AVE) - MILEPOST	1.13	8,400	19	3	0	22	16.61	2.62	0.00	19.24
10.28	0.28	U-4-R	RD E AND W (11TH ST)	0.85	8,310	11	0	0	11	12.91	0.00	0.00	12.91
10.79	0.50	U-4-R	RD E AND W (16TH ST)	2.19	12,000	19	0	0	19	8.69	0.00	0.00	8.69

Safety Performance Function (SPF) Definition  
 Rural/Urban - # of Lanes - Terrain  
 R-4-F = Rural 4-Lane Flat Roadway

\* PDO and Injury Rates in Million Vehicle Miles Traveled  
 Fatal Rate in 100 Million Vehicle Miles Traveled  
 \*\* PDO = Property Damage Only



## Colorado Department of Transportation Accident and Rates Book for 2011

V2012.03.13

<b>SH034D</b>													
MP	Section Length	SPF Class	Section Description	MVMT	AADT	** PDO	Accidents			Accident Rates *			
							Injury	Fatal	Total	** PDO	Injury	Fatal	Total
11.05	0.26	U-4-R	JCT U.S. 085G SOUTH (8TH AVE) - CHANGE	1.52	16,000	15	2	0	17	10.07	1.34	0.00	11.42
11.31	0.25	U-4-R	MINOR STR (C-18-D) GREELEY CANAL NO 3	0.34	3,749	5	0	0	5	14.79	0.00	0.00	14.79
11.63	0.31	U-3-R	RD N AND S (2ND AVE) (FRONTAGE RD)	0.41	3,600	1	0	0	1	2.45	0.00	0.00	2.45
11.91	0.34	U-2-R	LEAVE GREELEY CITY LIMITS	0.49	3,971	5	0	0	5	10.24	0.00	0.00	10.24
12.34	0.25	U-2-R	RD N AND S (CO RD 41.5) (BALSAM ST)	0.31	3,400	0	0	0	0	0.00	0.00	0.00	0.00
12.88	0.50	U-2-R	RD S (CO RD 43.00) (CHERRY ST)	0.44	2,400	1	0	0	1	2.28	0.00	0.00	2.28
13.97	1.14	U-2-R	MINOR STR (034D013980BR) PATTERSON DITCH	0.83	2,000	1	1	0	2	1.20	1.20	0.00	2.40
14.71	0.60	U-2-R	JCT U.S. 034A EAST AND WEST (END GREELEY	0.44	2,000	0	0	0	0	0.00	0.00	0.00	0.00
Totals:		14.74				229	17	1	247	3.05	0.23	1.33	3.29

<b>SH034E</b>													
MP	Section Length	SPF Class	Section Description	MVMT	AADT	** PDO	Accidents			Accident Rates *			
							Injury	Fatal	Total	** PDO	Injury	Fatal	Total
0.00		R-2-R	JCT U.S. 034B EAST AND WEST - MILEPOST 0 --										
0.93	0.99	R-2-R	I-76 INTERCHANGE STRS (C-22-BG) EB AND	0.94	2,600	2	1	0	3	2.12	1.06	0.00	3.18
Totals:		0.99				2	1	0	3	2.13	1.06	0.00	3.19

<b>SH034Z</b>													
MP	Section Length	SPF Class	Section Description	MVMT	AADT	** PDO	Accidents			Accident Rates *			
							Injury	Fatal	Total	** PDO	Injury	Fatal	Total
0.00		U-4-R	JCT SH 34 (1-WAY RECIPROCAL EB) E AND W										
0.27	0.27	U-4-R	RD N AND S (12TH AVE)	0.69	7,021	14	0	0	14	20.08	0.00	0.00	20.08
0.56	0.27	U-3-R	RD N AND S (15TH AVE)	1.04	10,535	17	1	0	18	16.14	0.95	0.00	17.08
1.30	0.76	U-3-R	JCT SH 34 E AND W (10TH ST) (GREELEY	2.68	9,673	13	2	0	15	4.84	0.74	0.00	5.58
Totals:		1.30				44	3	0	47	9.97	0.68	0.00	10.65

<b>SH035A</b>													
MP	Section Length	SPF Class	Section Description	MVMT	AADT	** PDO	Accidents			Accident Rates *			
							Injury	Fatal	Total	** PDO	Injury	Fatal	Total
8.44		U-6-R	RD S (N QUEBEC STREET) - SOUTH SIDE SLIP										
8.74	0.35	U-6-R	MAJOR STR (E-17-HD) SAND CREEK	7.32	57,303	48	5	0	53	6.56	0.68	0.00	7.24
9.06	0.30	U-6-R	NORTHFIELD INTERCHANGE STR (xx-xx-xx) - RD E	4.44	40,558	38	2	0	40	8.53	0.45	0.00	8.98
9.70	0.63	U-6-R	RD N (QUEBEC STREET) - RD E AND W (53RD PL)	6.44	28,000	18	2	0	20	2.78	0.31	0.00	3.09

Safety Performance Function (SPF) Definition  
Rural/Urban - # of Lanes - Terrain  
R-4-F = Rural 4-Lane Flat Roadway

\* PDO and Injury Rates in Million Vehicle Miles Traveled  
Fatal Rate in 100 Million Vehicle Miles Traveled  
\*\* PDO = Property Damage Only



## Colorado Department of Transportation Accident and Rates Book for 2011

V2012.03.13

SH035A															
MP	Section Length	SPF Class	Section Description	MVMT	AADT	Accidents			Accident Rates *						
						** PDO	Injury	Fatal	Total	** PDO	Injury	Fatal	Total		
Totals:						1.28		104	9	0	113	5.71	0.49	0.00	6.21

SH036A															
MP	Section Length	SPF Class	Section Description	MVMT	AADT	Accidents			Accident Rates *						
						** PDO	Injury	Fatal	Total	** PDO	Injury	Fatal	Total		
0.00		R-2-M	JCT U.S.34 SH 34 N AND NW (DEER RIDGE) IN												
2.89	2.91	R-2-M	RD SE (CO RD 16G) (TO MORAIN PARK)	3.40	3,200	0	0	0	0	0.00	0.00	0.00	0.00	0.00	
4.95	2.02	R-2-M	JCT SH 66 SW	3.39	4,600	1	0	0	1	0.29	0.00	0.00	0.29	0.00	
5.43	0.58	R-4-M	RD NW (ELM RD) (CO RD 63F)	2.33	11,000	0	0	0	0	0.00	0.00	0.00	0.00	0.00	
6.37	0.87	U-2-M	RD N (DAVIS ST)	3.49	11,000	4	0	0	4	1.14	0.00	0.00	1.14	0.00	
6.98	0.30	U-2-M	JCT U.S. 34 (ESTES PARK BUSINESS LOOP) EAST	1.10	10,007	2	0	0	2	1.81	0.00	0.00	1.81	0.00	
Totals:						6.68		7	0	0	7	0.51	0.00	0.00	0.51

SH036B														
MP	Section Length	SPF Class	Section Description	MVMT	AADT	Accidents			Accident Rates *					
						** PDO	Injury	Fatal	Total	** PDO	Injury	Fatal	Total	
0.00		U-4-M	JCT U.S.34 SH 34 NW (WONDERVIEW AVE) AND NE											
0.39	0.41	U-4-M	JCT SH 007A SE (ST VRRAIN AVE)	2.24	15,000	6	0	0	6	2.67	0.00	0.00	2.67	0.00
1.36	0.94	U-4-M	RD SW (CO RD 63) (FISH CREEK RD) LEAVE	2.20	6,400	6	1	0	7	2.73	0.46	0.00	3.19	0.00
1.99	0.61	U-2-M	MILEPOST 2	1.41	6,326	1	0	0	1	0.72	0.00	0.00	0.72	0.00
2.37	0.37	U-2-M	REGION BOUNDARY OR CLASSIFICATION	0.80	5,900	4	0	0	4	5.07	0.00	0.00	5.07	0.00
10.74	8.32	R-2-M	RD W (CO RD 47) (BIG ELK MEADOWS RD)	17.92	5,900	13	2	0	15	0.73	0.11	0.00	0.84	0.00
16.21	5.60	R-2-M	RD S (CO RD 80)	12.67	6,200	18	1	0	19	1.42	0.08	0.00	1.50	0.00
20.28	3.93	R-2-M	RD N (5TH AVE)	14.20	9,900	11	3	0	14	0.77	0.21	0.00	0.99	0.00
20.84	0.55	R-4-M	RD W (PARK ST)	1.76	8,790	5	0	0	5	2.86	0.00	0.00	2.86	0.00
21.75	1.00	R-4-M	MINORSTR STR (US36-021.80BR)	4.75	13,000	5	1	0	6	1.05	0.21	0.00	1.26	0.00
26.90	5.18	R-4-R	RD E (CO RD 20) (NELSON RD)	15.51	8,203	19	5	0	24	1.23	0.32	0.00	1.55	0.00
27.69	0.78	R-2-R	RD W (CO RD 94) (LEFT HAND CANYON)	2.39	8,400	4	0	1	5	1.67	0.00	41.87	2.09	0.00
29.97	2.26	R-2-R	RD E (NEVA RD)	9.07	11,000	9	3	0	12	0.99	0.33	0.00	1.32	0.00
32.11	2.32	R-2-R	RD N (CO RD 65A) (BROADWAY) - MINOR STR	11.01	13,000	10	3	0	13	0.91	0.27	0.00	1.18	0.00
32.83	0.48	U-2-R	RD W (CO RD 106) (LEE HILL RD)	2.04	11,628	1	0	0	1	0.49	0.00	0.00	0.49	0.00
33.62	0.78	U-2-R	RD W AND E (CO RD 42.5) (VIOLET ST)	5.40	18,980	5	1	0	6	0.92	0.18	0.00	1.10	0.00
33.98	0.37	U-2-R	RD E AND W (CO RD 44) (JAY RD)	2.83	20,989	7	0	0	7	2.50	0.00	0.00	2.50	0.00
34.50	0.51	U-2-R	RD W ((WINDING TRAIL DR) - R E (PALO PKWY)	3.16	17,000	8	0	0	8	2.53	0.00	0.00	2.53	0.00





## Colorado Department of Transportation Accident and Rates Book for 2011

V2012.03.13

### SH036B

Section MP	Section Length	SPF Class	Section Description	MVMT	AADT	** PDO	Accidents			Accident Rates *			
							Injury	Fatal	Total	** PDO	Injury	Fatal	Total
34.99	0.48	U-2-R	MILEPOST 35	3.93	22,448	8	1	0	9	2.04	0.26	0.00	2.30
35.25	0.25	U-4-R	RD E AND W (GLENWOOD DRIVE)	2.55	27,940	30	6	0	36	11.77	2.35	0.00	14.12
35.63	0.37	U-4-R	RD E (BLUFF ST)	4.04	29,935	17	3	1	21	4.18	0.74	24.60	5.17
35.97	0.32	U-4-R	RD NE AND SW (PEARL ST)	3.97	34,000	13	1	0	14	3.25	0.25	0.00	3.50
36.52	0.53	U-4-R	JCT SH 007C EAST - RD W (ARAPAHOE AVE) -	7.93	40,973	50	4	0	54	6.34	0.51	0.00	6.85
37.03	0.44	U-4-R	RD E AND W (COLORADO AVE)	6.43	40,007	25	0	0	25	3.88	0.00	0.00	3.88
37.59	0.53	U-4-R	BASELINE ROAD INTERCHANGE STRS (D-15-AZ)	8.70	44,991	16	0	0	16	1.83	0.00	0.00	1.83
38.97	1.43	U-4-R	RAMP ON RAMP OFF (TO/FROM TABLE MASA DR)	25.05	47,998	28	2	0	30	1.12	0.08	0.00	1.20
39.51	0.57	U-4-R	RAMPS ON AND OFF - UNDERPASS SEPARATION	12.50	60,084	42	0	0	42	3.34	0.00	0.00	3.34
40.37	0.90	U-4-R	MAJOR STR (E-16-QT) - RD N AND S	23.65	72,000	23	0	0	23	0.97	0.00	0.00	0.97
42.09	1.69	R-4-R	ENTER LAFAYETTE-LOUISVILLE URBAN AREA	44.41	72,000	27	2	0	29	0.61	0.04	0.00	0.65
43.19	1.11	U-4-R	SUPERIOR INTERCHANGE STR (E-16-KZ) JCT SH	29.17	72,000	29	8	0	37	1.00	0.28	0.00	1.27
44.44	1.20	U-4-R	SIGN BRIDGE STR (E-16-JE) EB	36.35	83,000	39	3	0	42	1.07	0.08	0.00	1.15
45.29	0.79	U-4-R	FLATIRON INTERCHANGE STR (E-16-HK) - RD N	23.93	83,000	20	2	0	22	0.84	0.08	0.00	0.93
45.82	0.58	U-4-R	INTERLOCKEN LOOP INTERCHANGE (E-16-QI) - RD	16.30	77,000	27	1	0	28	1.66	0.06	0.00	1.72
46.57	0.71	U-4-R	LEGACY RAMPS ON/OFF (FLATIRON CIRCLE)	18.14	70,000	48	1	0	49	2.65	0.06	0.00	2.70
47.61	1.08	U-4-R	RAMP OFF - (TO SH 121A/WADSWORTH BLVD SB	32.32	82,000	54	5	0	59	1.68	0.16	0.00	1.83
48.96	1.30	U-4-R	MINORSTR STR (US36-048.99BR)	38.91	82,000	71	3	0	74	1.83	0.08	0.00	1.91
49.98	1.01	U-4-R	MAJOR STR (E-16-LY) BNSF RR	30.23	82,000	20	3	0	23	0.66	0.10	0.00	0.76
50.67	0.70	U-4-R	MAJOR STR (E-16-FS) PEDESTRIAN UNDERPASS -	20.95	82,000	50	3	0	53	2.38	0.14	0.00	2.53
51.73	1.01	U-4-R	MAJOR STR (E-16-QI) HIGHLINE CANAL	31.70	86,000	17	3	0	20	0.54	0.09	0.00	0.63
52.56	0.75	U-4-R	SHERIDAN BOULEVARD INTERCHANGE STR	23.54	86,000	31	3	0	34	1.32	0.13	0.00	1.44
53.64	1.13	U-5-R	SIGN BRIDGE STR (E-16-IG) SB LANES	47.83	115,973	56	1	0	57	1.17	0.02	0.00	1.19
54.69	1.06	U-5-R	SIGN BRIDGE STR (E-16-RO) U.S. 36 MEDIAN	44.88	116,000	25	3	0	28	0.56	0.07	0.00	0.62
54.96	0.26	U-4-R	SIGN BRIDGE STR (E-16-RR) WB	11.30	119,034	26	3	0	29	2.29	0.26	0.00	2.56
55.92	0.95	U-4-R	PECOS STREET INTERCHANGE STRS (E-16-DS) -	43.00	124,000	37	0	0	37	0.86	0.00	0.00	0.86
56.97	0.99	U-4-R	SIGN BRIDGE STR (E-17-QU) EBND RAMP	49.14	135,988	59	9	0	68	1.20	0.18	0.00	1.38
57.25	0.25	U-5-R	INTERCHANGE STRS (E-17-JJ) (E-17-JK) - JCT I-25	12.66	138,740	23	1	0	24	1.79	0.08	0.00	1.87
<b>Totals:</b>	<b>56.80</b>					<b>1,043</b>	<b>91</b>	<b>2</b>	<b>1,136</b>	<b>1.37</b>	<b>0.12</b>	<b>0.26</b>	<b>1.49</b>



**Colorado Department of Transportation  
Accident and Rates Book for 2011**

V2012.03.13

<b>SH036C</b>													
MP	Section Length	SPF Class	Section Description	MVMT	AADT	** PDO	Accidents			Accident Rates *			
							Injury	Fatal	Total	** PDO	Injury	Fatal	Total
76.39		R-2-R	RD E AND W (FRONTAGE) (COLFAX AVE) -- BEGIN										
76.99	0.60	R-2-R	MILEPOST 77	0.15	686	0	0	0	0	0.00	0.00	0.00	0.00
78.68	1.68	R-2-R	RD N (CO RD 23N) (CR 223) (HUDSON RD)	0.41	670	0	0	0	0	0.00	0.00	0.00	0.00
79.72	1.01	R-2-R	JCT I-70 WATKINS BUSINESS SPUR SH 70 S RD N	0.44	1,200	0	0	0	0	0.00	0.00	0.00	0.00
80.81	1.06	R-2-R	RD N (CO RD 25N) (IMBODEN RD)	1.12	2,900	1	0	0	1	0.89	0.00	0.00	0.89
89.21	8.34	R-2-R	JCT SH079B N RD N AND S (ADAMS ST) - JCT	4.00	1,314	3	0	0	3	0.75	0.00	0.00	0.75
Totals:	12.69					4	0	0	4	0.65	0.00	0.00	0.65

<b>SH036D</b>													
MP	Section Length	SPF Class	Section Description	MVMT	AADT	** PDO	Accidents			Accident Rates *			
							Injury	Fatal	Total	** PDO	Injury	Fatal	Total
89.21		R-2-R	JCT SH079B N RD N AND S (ADAMS ST) - JCT										
90.31	1.15	R-2-R	RD SW (CO RD 34N) (KIOWA - BENNET RD)	1.01	2,400	1	0	0	1	0.99	0.00	0.00	0.99
91.33	1.04	R-2-R	RAMP OFF (WB)	0.65	1,700	3	0	0	3	4.67	0.00	0.00	4.67
94.99	3.64	R-2-R	JCT I-70 (STRASBURG BUSINESS SPUR) SOUTH -	3.99	3,000	1	0	0	1	0.25	0.00	0.00	0.25
95.51	0.53	R-2-R	MAJOR STR (F-19-C) LITTLE COMANCHE CREEK	0.80	4,142	4	0	0	4	4.95	0.00	0.00	4.95
100.97	5.45	R-2-R	RD W (CEDAR ST)	6.76	3,400	2	0	0	2	0.30	0.00	0.00	0.30
101.99	1.31	R-2-R	MILEPOST 102	1.65	3,455	3	0	0	3	1.82	0.00	0.00	1.82
103.56	1.55	R-2-R	RD N AND S (CO RD 185) (CR 46N) (CALHOUN -	1.81	3,200	1	0	0	1	0.55	0.00	0.00	0.55
109.50	5.99	R-2-R	RD N (CO RD 52N) (RECTOR-LEADER RD)	2.08	950	0	0	0	0	0.00	0.00	0.00	0.00
111.59	1.99	R-2-R	RD N AND S (CO RD 54N) (CR 217)	0.57	780	0	0	0	0	0.00	0.00	0.00	0.00
120.99	9.44	R-2-R	MILEPOST 121	2.79	810	2	0	0	2	0.72	0.00	0.00	0.72
124.78	3.71	R-2-R	RD S (CO RD 269)	1.10	810	0	0	0	0	0.00	0.00	0.00	0.00
127.56	2.84	R-2-R	RD N (WINNVIEW) - ARAPAHOE - ADAMS COUNTY	0.60	580	0	0	0	0	0.00	0.00	0.00	0.00
135.57	7.93	R-2-R	JCT SH 71 N AND S (LAST CHANCE)	1.74	600	1	0	0	1	0.58	0.00	0.00	0.58
144.63	8.99	R-2-R	RD N (CO RD R) ACCESS REMOVED	2.36	720	0	0	0	0	0.00	0.00	0.00	0.00
145.58	1.01	R-2-F	RD N AND S (CO RD S)	0.27	720	0	0	0	0	0.00	0.00	0.00	0.00
154.60	8.99	R-2-F	RD N AND S (CO RD BB)	2.30	700	1	0	0	1	0.44	0.00	0.00	0.44
155.60	0.99	R-2-F	JCT SH 063A NORTH - RD S (CO RD CC) (ANTON)	0.25	700	0	0	0	0	0.00	0.00	0.00	0.00
164.81	9.22	R-2-F	RD N AND S (CO RD LL) - RD W (CO RD 9)	2.83	840	1	0	0	1	0.35	0.00	0.00	0.35
170.05	5.35	R-2-F	RD N (CO RD RR)	1.56	800	2	0	0	2	1.28	0.00	0.00	1.28
177.05	6.85	R-2-F	RD N AND S (1ST ST) - RD E (CO RD 6.9) (MONROE	1.45	580	1	0	0	1	0.69	0.00	0.00	0.69
178.04	0.99	R-2-F	JCT SH 59 W	0.36	1,000	0	0	0	0	0.00	0.00	0.00	0.00
185.37	7.34	R-2-F	JCT SH 59 N RD S (CO RD F)	1.85	690	0	0	0	0	0.00	0.00	0.00	0.00



**Colorado Department of Transportation  
Accident and Rates Book for 2011**

V2012.03.13

<b>SH036D</b>													
MP	Section Length	SPF Class	Section Description	MVMT	AADT	** PDO	Accidents			Accident Rates *			
							Injury	Fatal	Total	** PDO	Injury	Fatal	Total
191.45	6.08	R-2-F	RD N AND S (CO RD M)	1.75	790	0	0	0	0	0.00	0.00	0.00	0.00
194.47	3.01	R-2-F	RD N AND S (CO RD Q)	0.58	530	0	0	0	0	0.00	0.00	0.00	0.00
203.85	9.35	R-2-F	RD N AND S (CO RD Y)	2.29	670	1	0	0	1	0.44	0.00	0.00	0.44
205.87	2.01	R-2-F	RD N AND S (CO RD AA)	0.49	670	0	0	0	0	0.00	0.00	0.00	0.00
211.10	5.17	R-2-F	JCT U.S.385 SH 385 S RD E	1.75	930	0	0	0	0	0.00	0.00	0.00	0.00
213.64	2.52	R-2-F	JCT U.S.385 SH 385 N RD W	0.84	910	0	0	0	0	0.00	0.00	0.00	0.00
216.68	3.04	R-2-F	RD N AND S (CO RD JJ)	0.57	511	0	0	0	0	0.00	0.00	0.00	0.00
224.72	8.04	R-2-F	COLORADO-KANSAS STATE LINE -- END SH036D	1.20	410	0	0	0	0	0.00	0.00	0.00	0.00
Totals:		135.52				24	0	0	24	0.50	0.00	0.00	0.50

<b>SH036E</b>													
MP	Section Length	SPF Class	Section Description	MVMT	AADT	** PDO	Accidents			Accident Rates *			
							Injury	Fatal	Total	** PDO	Injury	Fatal	Total
0.00		U-4-R	JCT SH093A NW AND SW (BROADWAY) - RD W										
0.36	0.36	U-4-R	EAST SIDE RAMPS ON AND OFF (TO/FROM SH	3.94	30,000	33	4	0	37	8.35	1.01	0.00	9.36
Totals:		0.36				33	4	0	37	8.37	1.01	0.00	9.39

<b>SH036Z</b>													
MP	Section Length	SPF Class	Section Description	MVMT	AADT	** PDO	Accidents			Accident Rates *			
							Injury	Fatal	Total	** PDO	Injury	Fatal	Total
0.00		R-4-M	JCT SH036B (END EB 1-WAY RECIP) IN LYON CITY										
0.30	0.31	R-4-M	JCT SH 36 N AND S END WB 1-WAY RECIPROCAL	0.76	6,728	0	0	0	0	0.00	0.00	0.00	0.00
Totals:		0.31				0	0	0	0	0.00	0.00	0.00	0.00

<b>SH039A</b>													
MP	Section Length	SPF Class	Section Description	MVMT	AADT	** PDO	Accidents			Accident Rates *			
							Injury	Fatal	Total	** PDO	Injury	Fatal	Total
0.00		R-2-F	JCT SH 600I NE AND SW - JCT SH052A SOUTH -										
0.99	1.00	R-2-F	MILEPOST 1	0.63	1,728	2	1	0	3	3.17	1.58	0.00	4.75
1.99	1.00	R-2-R	MILEPOST 2	0.32	882	0	0	0	0	0.00	0.00	0.00	0.00
3.34	1.30	R-2-R	RD E AND W (CO RD U.00)	0.39	830	0	0	0	0	0.00	0.00	0.00	0.00
7.57	4.23	R-2-R	JCT SH 144 NE AND SW (GOODRICH) -- END SH 39	0.88	570	2	1	0	3	2.28	1.14	0.00	3.41
Totals:		7.53				4	2	0	6	1.80	0.90	0.00	2.69



## Colorado Department of Transportation Accident and Rates Book for 2011

V2012.03.13

<b>SH040A</b>													
Section MP	SPF Length	SPF Class	Section Description	MVMT	AADT	** PDO	Accidents			Accident Rates *			
							Injury	Fatal	Total	** PDO	Injury	Fatal	Total
0.00		R-2-M	UTAH-COLORADO STATE LINE -- BEGIN U.S. 040A -										
2.90	2.91	R-2-M	JCT SH 64 S - RD N (STEGOSAURUS FREEWAY)	2.12	2,000	1	1	0	2	0.47	0.47	0.00	0.94
4.88	1.90	R-2-M	RD N (DINOSAUR NAT MONUMENT)	0.65	932	0	0	0	0	0.00	0.00	0.00	0.00
13.99	9.09	R-2-M	MILEPOST 14	3.65	1,100	2	0	0	2	0.55	0.00	0.00	0.55
23.99	9.64	R-2-R	MILEPOST 24	3.87	1,100	2	0	0	2	0.52	0.00	0.00	0.52
33.61	9.58	R-2-R	CHANGE IN ROADWAY WIDTH OR DESIGNED	3.85	1,100	0	0	0	0	0.00	0.00	0.00	0.00
42.99	9.29	R-2-R	MILEPOST 43	3.73	1,100	6	0	0	6	1.61	0.00	0.00	1.61
45.59	2.60	R-2-R	RD N AND S (CO RD 85)	1.04	1,100	2	0	0	2	1.91	0.00	0.00	1.91
54.65	8.98	R-2-R	CHANGE ROADWAY WIDTH	2.10	640	5	2	0	7	2.38	0.95	0.00	3.34
59.77	5.10	R-2-R	JCT SH 318A NW (GATES OF LADORE - BROWNS)	1.19	640	1	1	0	2	0.84	0.84	0.00	1.68
68.99	9.36	R-2-R	MILEPOST 69	4.10	1,200	6	3	0	9	1.46	0.73	0.00	2.19
72.34	3.31	R-2-R	RD N (CO RD 14)	1.45	1,200	1	0	0	1	0.69	0.00	0.00	0.69
81.52	9.11	R-2-R	MINOR STR (040A081530BL) DRAINAGE	3.03	910	2	1	0	3	0.66	0.33	0.00	0.99
83.20	1.69	R-2-R	RD N AND S (CO RD 201)	0.56	910	1	0	0	1	1.78	0.00	0.00	1.78
87.14	4.09	R-3-R	RD S (CO RD 64) - ENTER CRAIG URBAN LIMIT	3.58	2,400	9	0	0	9	2.51	0.00	0.00	2.51
88.16	0.77	U-2-R	RD N (WICKES AV) - RD S (CO RD 30)	0.67	2,400	1	0	0	1	1.48	0.00	0.00	1.48
88.99	0.85	U-2-R	MILEPOST 89 - RD N (FRONTAGE RD)	1.05	3,400	2	0	0	2	1.90	0.00	0.00	1.90
89.31	0.25	U-2-R	JCT SH 013A SOUTH - RD N (GREAT DIVIDE RD)	0.49	5,400	1	0	0	1	2.01	0.00	0.00	2.01
89.62	0.30	U-4-R	RD N (5TH AVE)	1.09	9,969	3	0	0	3	2.79	0.00	0.00	2.79
89.94	0.31	U-4-R	RD N (FINLEY LN) - RD S (MACK LN)	1.24	10,994	0	0	0	0	0.00	0.00	0.00	0.00
90.35	0.38	U-4-R	JCT SH 040Z (END OF WB 1-WAY RECIPROCAL -	1.94	14,000	9	0	0	9	4.60	0.00	0.00	4.60
90.64	0.31	U-2-R	RD N AND S (BARCLAY ST)	0.69	6,125	4	0	0	4	5.83	0.00	0.00	5.83
90.96	0.32	U-2-R	RD N AND S (TUCKER ST)	0.78	6,687	2	0	0	2	2.58	0.00	0.00	2.58
91.24	0.28	U-2-R	RAMP ON RAMP OFF (U.S. 40 EB AND WB)	0.58	5,690	2	0	0	2	3.48	0.00	0.00	3.48
91.52	0.33	U-2-R	RD E (VICTORY WAY)	0.97	8,037	0	0	0	0	0.00	0.00	0.00	0.00
92.06	0.56	U-2-R	RD NE (CO RD C9) (1ST ST)	1.66	8,100	2	0	0	2	1.20	0.00	0.00	1.20
93.07	1.05	U-2-R	LEAVE CRAIG CITY LIMITS - LEAVE CRAIG URBAN	2.18	5,700	2	1	0	3	0.91	0.46	0.00	1.37
93.70	0.66	R-2-R	RD N (CO RD 225) (OLD VICTORY WAY)	1.37	5,700	3	0	0	3	2.17	0.00	0.00	2.17
96.69	2.95	R-2-R	RD NE (CO RD 29)	4.52	4,200	13	0	1	14	2.88	0.00	22.13	3.10
105.99	9.49	R-2-R	MILEPOST 106	19.40	5,600	26	1	0	27	1.34	0.05	0.00	1.39
107.05	1.02	R-2-R	MAJOR STR (C-07-S) DRY CREEK	2.08	5,600	0	0	0	0	0.00	0.00	0.00	0.00
107.57	0.51	R-2-R	RD N AND S (WALNUT ST)	1.12	6,026	0	0	0	0	0.00	0.00	0.00	0.00
108.26	0.51	R-2-R	RD N AND S (SHELTON ST)	1.19	6,400	0	0	0	0	0.00	0.00	0.00	0.00
112.57	4.48	R-2-F	RD S (CO RD 27)	8.99	5,500	6	0	0	6	0.67	0.00	0.00	0.67
121.85	9.19	R-2-F	RD S (CO RD 178)	16.10	4,800	28	2	0	30	1.74	0.12	0.00	1.86



## Colorado Department of Transportation Accident and Rates Book for 2011

V2012.03.13

<b>SH040A</b>													
Section MP	Section Length	SPF Class	Section Description	MVMT	AADT	** PDO	Accidents			Accident Rates *			
							Injury	Fatal	Total	** PDO	Injury	Fatal	Total
123.78	1.93	R-2-F	RD W (CO RD 44)	3.38	4,800	4	0	0	4	1.18	0.00	0.00	1.18
125.15	1.39	R-2-F	RD S (CO RD 33A) - ENTER STEAMBOAT SPRINGS	2.59	5,100	7	0	0	7	2.71	0.00	0.00	2.71
126.40	1.23	U-2-F	MINOR STR (040A126410BL) UNNAMED DITCH	2.29	5,100	0	0	0	0	0.00	0.00	0.00	0.00
126.67	0.26	R-2-F	MINOR STR (040A126680BL) UNNAMED DITCH	0.48	5,100	0	0	0	0	0.00	0.00	0.00	0.00
127.56	0.89	U-2-F	RD N (CO RD 204N) (ANCHOR WAY) MOONLIGHT	1.66	5,100	2	0	0	2	1.21	0.00	0.00	1.21
128.77	1.19	U-2-F	ENTER STEAMBOAT SPRINGS CITY LIMITS	5.21	12,000	6	0	1	7	1.15	0.00	19.15	1.34
129.79	0.89	U-2-F	RD (CONESTOGA RD) - SPEED LIMIT (40)	3.90	12,000	1	0	0	1	0.26	0.00	0.00	0.26
130.56	0.72	U-2-R	RD S (SHIELD RD)	3.15	12,000	5	0	0	5	1.59	0.00	0.00	1.59
131.65	1.19	U-2-M	SPEED LIMIT (25)	7.38	17,000	17	1	0	18	2.30	0.14	0.00	2.44
131.95	0.33	U-2-M	RD NE (12TH ST)	2.16	17,955	3	1	0	4	1.37	0.46	0.00	1.83
132.34	0.38	U-4-M	RD NE AND SW (7TH ST)	3.19	23,000	39	0	0	39	12.26	0.00	0.00	12.26
132.63	0.28	U-4-F	RD NE AND SW (3RD ST)	2.24	21,920	34	0	0	34	15.40	0.00	0.00	15.40
133.66	0.95	U-4-F	DRIVE WAY (RAMADA INN DRIVEWAY)	8.32	24,000	25	0	0	25	3.00	0.00	0.00	3.00
133.97	0.29	U-4-M	RD E AND W (PINE GROVE RD)	2.54	24,000	12	0	0	12	4.68	0.00	0.00	4.68
134.99	1.04	U-4-M	MILEPOST 135	7.59	20,000	18	0	0	18	2.37	0.00	0.00	2.37
135.25	0.26	U-4-M	RD (WEISS DR)	1.51	15,937	6	1	0	7	4.04	0.67	0.00	4.72
135.61	0.34	U-2-M	CHANGE SPEED LIMIT (55) - LEAVE STEAMBOAT	1.00	8,079	2	0	0	2	2.02	0.00	0.00	2.02
136.10	0.48	U-2-M	REGION BOUNDARY OR CLASSIFICATION	1.37	7,800	3	0	0	3	2.19	0.00	0.00	2.19
136.63	0.51	R-2-M	RD E AND W (CO RD 24)	1.41	7,558	2	0	0	2	1.44	0.00	0.00	1.44
145.99	9.36	R-2-M	MILEPOST 146	15.03	4,400	26	5	0	31	1.73	0.33	0.00	2.06
153.67	7.66	R-3-M	RD S (CO RD 19) (BUFFALO RD)	12.30	4,400	18	8	0	26	1.46	0.65	0.00	2.11
157.32	3.49	R-2-M	JCT SH-14A NE - CONTINENTAL DIVIDE - MUDDY	2.93	2,300	17	1	0	18	5.81	0.34	0.00	6.15
166.80	9.45	R-3-M	MINOR STR (040A166810BL) BADGER CREEK	6.55	1,900	19	3	0	22	2.90	0.46	0.00	3.36
175.99	9.14	R-2-M	MILEPOST 176	6.34	1,900	12	1	0	13	1.89	0.16	0.00	2.05
178.25	2.17	R-2-M	JCT SH 134A NW	1.50	1,900	0	0	0	0	0.00	0.00	0.00	0.00
183.59	5.31	R-2-M	RD W (CO RD 12)	4.26	2,200	12	1	0	13	2.82	0.23	0.00	3.05
184.20	0.61	R-2-M	RD N AND S (1ST ST)	0.65	2,897	2	0	0	2	3.12	0.00	0.00	3.12
184.78	0.57	R-4-M	RD N AND S (10TH ST)	0.97	4,680	0	0	0	0	0.00	0.00	0.00	0.00
185.42	0.79	R-2-M	RD N (22ND ST) (CO RD 22 N)	0.63	2,195	0	0	0	0	0.00	0.00	0.00	0.00
194.62	9.12	R-2-M	RD N (CORRAL CREEK) (CO RD 21)	6.66	2,000	12	1	0	13	1.80	0.15	0.00	1.95
197.31	2.66	R-2-M	RD S (CO RD 3) (WILLIAMS FORK RD)	1.94	2,000	3	0	0	3	1.55	0.00	0.00	1.55
201.70	4.36	R-2-M	RD N AND S (ASPEN ST)	3.98	2,500	12	1	0	13	3.01	0.25	0.00	3.26
202.35	0.63	R-2-M	LEAVE HOT SULPHUR SPRINGS CITY LIMITS - IN	0.68	2,971	0	0	0	0	0.00	0.00	0.00	0.00
209.16	6.83	R-2-M	JCT SH 125A NORTH	7.73	3,100	11	0	0	11	1.42	0.00	0.00	1.42
211.07	1.91	R-2-M	JCT U.S. 034A NORTH	3.07	4,400	1	0	0	1	0.33	0.00	0.00	0.33



## Colorado Department of Transportation Accident and Rates Book for 2011

V2012.03.13

<b>SH040A</b>													
MP	Section Length	SPF Class	Section Description	MVMT	AADT	** PDO	Accidents			Accident Rates *			
							Injury	Fatal	Total	** PDO	Injury	Fatal	Total
211.87	0.79	R-3-R	RD N (MESA ST) - ENTER GRANBY CITY LIMITS	1.82	6,298	4	0	0	4	2.19	0.00	0.00	2.19
212.49	0.61	R-4-R	RD N (6TH ST) - RD E (CO RD 60) LEAVE GRANBY	1.76	7,900	3	0	0	3	1.70	0.00	0.00	1.70
221.61	9.07	R-3-R	RD S (MEADOW BD) (CO RD 5151)	30.79	9,300	17	6	1	24	0.55	0.19	3.25	0.78
223.02	1.34	R-2-R	RD N AND S (CO RD 522)	4.55	9,300	1	0	0	1	0.22	0.00	0.00	0.22
223.99	0.96	R-2-R	MILEPOST 224	2.52	7,200	3	1	0	4	1.19	0.40	0.00	1.58
226.18	2.33	R-2-R	RD E AND W (CO RD 5)	5.95	7,000	8	0	0	8	1.35	0.00	0.00	1.35
226.83	0.65	R-2-R	RD W (EISENHOWER DR)	2.28	9,600	4	0	0	4	1.76	0.00	0.00	1.76
229.61	2.72	R-2-R	RD (COOPER CK WAY) (VALLEY HI MOTEL)	11.91	12,000	22	3	0	25	1.85	0.25	0.00	2.10
232.05	2.39	R-4-M	RD (DENVER WATER-WORKS RD) (MIDDLE	7.16	8,202	11	1	0	12	1.54	0.14	0.00	1.68
232.72	0.65	R-4-M	CHANGE ROADWAY WIDTH	1.29	5,427	5	0	0	5	3.90	0.00	0.00	3.90
233.70	1.02	R-4-M	LEAVE WINTER PARK CITY LIMITS	2.38	6,390	2	0	0	2	0.84	0.00	0.00	0.84
242.90	9.17	R-2-M	MINOR STR (040A242910BR) BERTHOUD PASS	21.42	6,400	23	3	0	26	1.07	0.14	0.00	1.21
248.71	5.72	R-2-M	RD W (CO RD 202) (HENDERSON MINE RD) -	13.36	6,400	11	0	0	11	0.82	0.00	0.00	0.82
254.30	5.59	R-2-M	RD SW (CO RD 232)	12.24	6,000	11	0	0	11	0.90	0.00	0.00	0.90
256.16	1.81	R-3-M	RD N AND S (MAIN ST)	3.17	4,803	7	0	0	7	2.20	0.00	0.00	2.20
258.26	1.96	R-2-M	JCT SH070A (I-70 WB) -- END SH040A	4.22	5,894	13	0	0	13	3.09	0.00	0.00	3.09
Totals:		256.56				618	50	3	671	1.69	0.14	0.82	1.83

<b>SH040B</b>													
MP	Section Length	SPF Class	Section Description	MVMT	AADT	** PDO	Accidents			Accident Rates *			
							Injury	Fatal	Total	** PDO	Injury	Fatal	Total
269.44		R-2-M	JCT U.S. 006G NW AND SE - MAJOR STR (F-15-CN)										
271.48	2.05	R-2-M	RAMP TO RAMP (3-WAY) INTERSECTION -- EXIT	1.42	1,900	0	1	0	1	0.00	0.70	0.00	0.70
272.54	1.05	R-2-M	RD S (CO RD 65)	2.11	5,500	0	0	0	0	0.00	0.00	0.00	0.00
276.17	3.67	R-2-M	I-70 INTERCHANGE (EL RANCHO - WEST) STR	0.47	353	0	0	0	0	0.00	0.00	0.00	0.00
276.92	0.56	R-2-M	JCT SH074A (EVERGREEN PKWY) NE AND SW --	0.57	2,783	2	1	0	3	3.50	1.75	0.00	5.26
Totals:		7.33				2	2	0	4	0.44	0.44	0.00	0.88



## Colorado Department of Transportation Accident and Rates Book for 2011

V2012.03.13

<b>SH040C</b>													
Section MP	SPF Length	SPF Class	Section Description	MVMT	AADT	** PDO	Accidents			Accident Rates *			
							Injury	Fatal	Total	** PDO	Injury	Fatal	Total
279.21		R-2-R	RAMPS ON AND OFF (TO/FROM EB I-70)										
279.99	0.77	R-2-R	MILEPOST 280	0.48	1,710	1	1	0	2	2.08	2.08	0.00	4.17
281.81	1.82	R-2-R	RD N (CO RD LM9) (PARADISE RD)	1.13	1,700	4	0	0	4	3.54	0.00	0.00	3.54
282.99	1.18	U-2-R	MILEPOST 283	0.99	2,300	0	0	0	0	0.00	0.00	0.00	0.00
284.49	1.45	U-2-R	RD SE (TO PARK-N-RIDE)	1.22	2,300	4	0	0	4	3.29	0.00	0.00	3.29
284.79	0.29	U-2-R	ENTER GOLDEN CITY LIMITS	0.38	3,636	1	0	0	1	2.63	0.00	0.00	2.63
285.18	0.70	U-3-R	CHANGE ROADWAY WIDTH	1.66	6,500	3	1	0	4	1.82	0.61	0.00	2.43
286.22	0.98	U-3-R	RD N (WEST ST) - RD SE (ROONEY RD)	3.58	10,000	6	0	0	6	1.67	0.00	0.00	1.67
286.57	0.37	U-3-R	REGION BOUNDARY OR CLASSIFICATION	1.96	14,488	9	1	0	10	4.61	0.51	0.00	5.12
286.86	0.27	U-4-R	JCT U.S. 006G E AND W (6TH AVE)	1.58	16,000	6	1	0	7	3.82	0.64	0.00	4.46
287.69	0.82	U-4-R	RD N AND S (CO RD 15) (MC INTYRE ST)	6.88	22,991	8	1	0	9	1.16	0.14	0.00	1.30
287.99	0.27	U-4-R	MILEPOST 288	2.79	28,286	7	0	0	7	2.48	0.00	0.00	2.48
288.38	0.40	U-4-R	CHANGE ROADWAY WIDTH	3.45	23,605	11	0	0	11	3.17	0.00	0.00	3.17
289.37	0.98	U-6-R	RD N AND S (KINGSBURY CT) (YOUNGFIELD ST)	8.23	23,000	42	1	0	43	5.11	0.12	0.00	5.23
290.01	0.73	U-4-R	RD S (UNION ST)	5.60	21,000	10	2	0	12	1.78	0.36	0.00	2.14
290.32	0.30	U-5-R	RD N (ROUTT ST)	3.38	30,875	18	3	0	21	5.25	0.88	0.00	6.13
291.43	0.91	U-6-R	JCT SH 391 N AND S (KIPLING ST)	8.64	26,000	28	2	0	30	3.23	0.23	0.00	3.46
291.94	0.50	U-6-R	RD S (GARRISON ST) - RD N (GLEN GYLE DR)	4.56	25,008	29	1	1	31	6.38	0.22	22.00	6.82
292.93	0.99	U-6-R	JCT SH 121 N AND S (WADSWORTH BLVD)	9.76	27,000	41	2	0	43	4.22	0.21	0.00	4.42
293.26	0.49	U-6-R	RD N AND S (PIERCE ST)	4.65	26,006	32	2	0	34	6.89	0.43	0.00	7.32
294.26	0.99	U-6-R	JCT SH 95 N AND S (SHERIDAN BLVD)	9.76	26,997	63	9	1	73	6.49	0.93	10.30	7.52
295.27	0.60	U-5-R	RD N AND S (RALEIGH ST)	6.78	30,980	51	4	0	55	7.47	0.59	0.00	8.05
296.15	0.87	U-5-R	FEDERAL BLVD INTERCHANGE STRS (F-16-FW) -	9.84	31,000	27	3	0	30	2.74	0.30	0.00	3.04
296.46	0.27	U-5-R	RD (N CANOSA COURT) OFFSET REFERENCE	4.60	46,636	5	2	0	7	1.08	0.43	0.00	1.51
296.99	0.54	U-6-R	RAMP OFF - (FLYOVER RAMPS TO I-25 NB AND SB)	9.46	48,000	27	8	1	36	2.84	0.84	10.51	3.78
297.34	0.34	U-6-R	RD S (MARIPOSA ST)	5.47	44,068	28	2	0	30	5.12	0.37	0.00	5.49
297.65	0.30	U-6-R	RD NE (WELTON ST)	4.72	43,133	93	5	1	99	19.69	1.06	21.17	20.96
297.95	0.33	U-6-R	RD S (BANNOCK ST) - RD NE (CLEVELAND PL)	3.95	32,761	46	4	0	50	11.80	1.03	0.00	12.83
298.26	0.30	U-5-R	RD N AND S (SHERMAN ST)	3.20	29,230	65	6	0	71	20.04	1.85	0.00	21.89
298.53	0.26	U-5-R	RD N AND S (PEARL ST)	2.49	26,276	42	2	0	44	17.04	0.81	0.00	17.85
298.80	0.27	U-4-R	RD N (OGDEN ST)	2.94	29,849	35	6	0	41	12.12	2.08	0.00	14.20
299.07	0.26	U-4-R	RD N AND S (HUMBOLDT ST)	2.56	26,969	51	5	0	56	20.00	1.96	0.00	21.96
299.33	0.25	U-4-R	RD N AND S (HIGH ST)	2.80	30,715	44	5	1	50	15.51	1.76	35.26	17.63
299.59	0.25	U-4-R	RD S (YORK ST)	2.92	32,000	43	6	0	49	14.67	2.05	0.00	16.71
300.62	1.02	U-4-R	JCT SH 002A - RD N AND S (COLORADO BLVD)	10.80	29,009	72	7	0	79	6.66	0.65	0.00	7.31



**Colorado Department of Transportation  
Accident and Rates Book for 2011**

V2012.03.13

<b>SH040C</b>													
MP	Section Length	SPF Class	Section Description	MVMT	AADT	** PDO	Accidents			Accident Rates *			
							Injury	Fatal	Total	** PDO	Injury	Fatal	Total
301.63	1.00	U-4-R	RD S (IVANHOE ST)	9.13	25,000	29	2	0	31	3.17	0.22	0.00	3.39
302.10	0.46	U-4-R	RD N AND S (MONACO PKWY) SB	4.20	25,000	20	0	0	20	4.76	0.00	0.00	4.76
302.59	0.48	U-4-R	RD N AND S (QUEBEC ST)	4.73	27,000	30	3	0	33	6.30	0.63	0.00	6.93
303.60	1.00	U-4-R	RD N AND S (YOSEMITE ST) LEAVE DENVER	11.31	30,988	49	5	0	54	4.35	0.44	0.00	4.79
304.60	0.99	U-4-R	RD N AND S (HAVANA ST)	10.12	28,000	82	7	0	89	8.10	0.69	0.00	8.79
305.60	0.99	U-4-R	RD N AND S (PEORIA ST)	11.20	31,000	79	7	1	87	7.06	0.63	8.94	7.77
306.33	1.14	U-4-R	COLFAX AVENUE INTERCHANGE STR (F-17-JK)	19.97	48,000	115	12	0	127	5.78	0.60	0.00	6.39
306.65	0.31	U-6-R	RD N AND S (SABLE AVE)	4.19	37,072	31	4	0	35	7.49	0.97	0.00	8.45
307.13	0.50	U-4-R	RD N AND S (CHAMBERS RD)	4.38	24,026	28	2	0	30	6.44	0.46	0.00	6.90
308.07	0.49	U-4-R	RD N AND S (LAREDO ST) - ADAMS - ARAPAHOE	3.93	22,000	30	4	0	34	7.61	1.01	0.00	8.62
308.56	0.48	U-4-R	RD N AND S (AIRPORT RD)	2.98	17,000	10	3	0	13	3.34	1.00	0.00	4.34
309.25	0.99	U-4-R	RD N (TOWER ROAD) - LEAVE REGION (6)	7.58	20,988	23	4	0	27	3.02	0.53	0.00	3.55
310.53	0.95	U-4-R	ARAPAHOE - ADAMS COUNTY LINE	2.12	6,100	6	0	0	6	2.83	0.00	0.00	2.83
311.55	0.95	U-4-R	RAMP ON (FROM EB I-70)	2.12	6,100	3	0	0	3	1.43	0.00	0.00	1.43
312.14	0.50	U-4-R	MAJOR STR (F-18-T) EB - JCT I-70 NW AND E -	0.99	5,401	2	0	0	2	2.01	0.00	0.00	2.01
Totals:	32.30					1,489	145	6	1,640	5.91	0.58	2.38	6.50

<b>SH040D</b>													
MP	Section Length	SPF Class	Section Description	MVMT	AADT	** PDO	Accidents			Accident Rates *			
							Injury	Fatal	Total	** PDO	Injury	Fatal	Total
338.57		R-2-R	JCT U.S. 036D NORTH - RD S (MAIN ST) -- END										
340.38	1.80	R-2-R	RD N AND S (CO RD 185.00) (S CALHOUN BYERS)	0.52	790	0	0	0	0	0.00	0.00	0.00	0.00
Totals:	1.80					0	0	0	0	0.00	0.00	0.00	0.00

<b>SH040E</b>													
MP	Section Length	SPF Class	Section Description	MVMT	AADT	** PDO	Accidents			Accident Rates *			
							Injury	Fatal	Total	** PDO	Injury	Fatal	Total
346.29		R-2-R	JCT I-70 FRONTAGE ROAD (MP-324) SEPARATION										
350.59	4.30	R-2-R	RD NE (FIR ST)	0.19	120	0	0	0	0	0.00	0.00	0.00	0.00
351.13	0.48	R-2-R	RD E AND W (BURTON ST)	0.09	501	0	0	0	0	0.00	0.00	0.00	0.00
352.25	1.13	R-2-R	RD E AND W (CO RD 42) - RD E (WALL RD) (TO I-70)	0.07	160	0	0	0	0	0.00	0.00	0.00	0.00
Totals:	5.91					0	0	0	0	0.00	0.00	0.00	0.00





## Colorado Department of Transportation Accident and Rates Book for 2011

V2012.03.13

### SH040F

MP	Section Length	SPF Class	Section Description	MVMT	AADT	** PDO	Accidents			Accident Rates *			
							Injury	Fatal	Total	** PDO	Injury	Fatal	Total
360.20		R-2-R	JCT I-70 FRONTAGE ROAD SEPARATION -- BEGIN										
363.00	2.07	R-2-R	JCT I-70 (O AGATE BUSINESS SPUR) EAST - RD W	0.07	90	0	0	0	0	0.00	0.00	0.00	0.00
Totals:		2.07				0	0	0	0	0.00	0.00	0.00	0.00

### SH040G

MP	Section Length	SPF Class	Section Description	MVMT	AADT	** PDO	Accidents			Accident Rates *			
							Injury	Fatal	Total	** PDO	Injury	Fatal	Total
380.69		R-2-F	I-70 FRONTAGE ROAD SEPARATION (MP-358) -										
382.18	1.49	R-2-F	JCT U.S. 024G SW AND EAST - JCT U.S. 024F	0.06	102	0	0	0	0	0.00	0.00	0.00	0.00
Totals:		1.49				0	0	0	0	0.00	0.00	0.00	0.00

### SH040H

MP	Section Length	SPF Class	Section Description	MVMT	AADT	** PDO	Accidents			Accident Rates *			
							Injury	Fatal	Total	** PDO	Injury	Fatal	Total
386.01		R-2-F	I-70 INTERCHANGE STRS (G-22-BU) EB AND										
395.70	9.66	R-2-F	MINOR STR (040H395710BR) STOCK PASS	10.23	2,900	0	0	0	0	0.00	0.00	0.00	0.00
397.82	2.12	R-2-F	RD N (CO RD 31) (CO RD 109)	2.24	2,900	1	1	0	2	0.45	0.45	0.00	0.89
398.84	1.01	R-3-F	RD NE (1ST AVE) (SHELL ST)	1.77	4,794	0	0	0	0	0.00	0.00	0.00	0.00
399.39	0.54	R-4-F	RD NE (6TH AVE) (WILLIAMS ST)	0.99	5,036	0	0	0	0	0.00	0.00	0.00	0.00
399.99	0.57	R-4-F	MILEPOST 400	0.83	3,999	0	0	0	0	0.00	0.00	0.00	0.00
400.99	0.98	R-2-F	MILEPOST 401	1.18	3,288	0	0	0	0	0.00	0.00	0.00	0.00
410.05	9.19	R-2-F	MAJOR STR (H-23-R) DRAW	10.40	3,100	3	0	0	3	0.29	0.00	0.00	0.29
413.63	3.46	R-2-F	RD N AND S (CO RD 42)	3.91	3,100	2	0	0	2	0.51	0.00	0.00	0.51
422.99	9.52	R-2-F	MILEPOST 423	6.60	1,900	1	1	0	2	0.15	0.15	0.00	0.30
425.46	2.28	R-2-F	JCT SH 94 W	1.58	1,900	0	0	0	0	0.00	0.00	0.00	0.00
433.01	7.52	R-2-F	RD N AND S (CO RD 9) (FLAGLER RD)	7.14	2,600	5	0	0	5	0.70	0.00	0.00	0.70
442.19	9.18	R-2-F	RD N (CO RD 17)	13.07	3,900	1	0	0	1	0.08	0.00	0.00	0.08
444.88	2.70	R-2-F	RD S (GRAND AVE)	3.84	3,900	2	0	0	2	0.52	0.00	0.00	0.52
445.44	0.55	R-4-F	RD N AND S (DEPOT ST)	1.04	5,188	2	0	0	2	1.94	0.00	0.00	1.94
445.99	0.32	R-4-F	MILEPOST 446	0.53	4,550	0	0	0	0	0.00	0.00	0.00	0.00
446.99	1.26	R-2-F	MILEPOST 447	0.57	1,242	0	0	0	0	0.00	0.00	0.00	0.00
456.65	9.60	R-2-F	RD S (CO RD 31)	2.31	660	0	0	0	0	0.00	0.00	0.00	0.00
459.64	3.03	R-2-F	RD N AND S (CO RD 34)	0.73	660	0	0	0	0	0.00	0.00	0.00	0.00
465.81	6.12	R-2-F	RD N AND S (CO RD 40)	1.32	590	1	0	0	1	0.76	0.00	0.00	0.76



## Colorado Department of Transportation Accident and Rates Book for 2011

V2012.03.13

<b>SH040H</b>													
MP	Section Length	SPF Class	Section Description	MVMT	AADT	** PDO	Accidents			Accident Rates *			
							Injury	Fatal	Total	** PDO	Injury	Fatal	Total
469.61	3.83	R-2-F	RD N AND S (GRAHAM ST) (W 6TH ST S)	1.23	880	2	0	0	2	1.63	0.00	0.00	1.63
470.30	0.75	R-2-F	JCT U.S. 385C NORTH	0.33	1,200	0	0	0	0	0.00	0.00	0.00	0.00
470.88	0.57	R-2-F	JCT U.S. 385B SOUTH	0.48	2,298	0	0	0	0	0.00	0.00	0.00	0.00
479.99	9.03	R-2-F	MILEPOST 480	2.41	730	0	0	0	0	0.00	0.00	0.00	0.00
480.99	0.95	R-2-F	MILEPOST 481	0.20	588	0	0	0	0	0.00	0.00	0.00	0.00
486.92	5.97	R-2-F	COLORADO-KANSAS STATE LINE -- END SH040H	1.09	500	0	0	0	0	0.00	0.00	0.00	0.00
Totals:		100.71				20	2	0	22	0.26	0.03	0.00	0.29

<b>SH040Z</b>													
MP	Section Length	SPF Class	Section Description	MVMT	AADT	** PDO	Accidents			Accident Rates *			
							Injury	Fatal	Total	** PDO	Injury	Fatal	Total
0.00		U-3-R	JCT SH040A S (END 1-WAY RECIP EB) RD N										
0.26	0.25	U-3-R	RD N AND S (RUSSELL ST)	0.56	6,107	3	0	0	3	5.49	0.00	0.00	5.49
0.73	0.48	U-3-R	JCT SH040A AND US 40 S (BEGIN 1-WAY RECIP)	1.43	8,145	4	1	0	5	2.80	0.70	0.00	3.50
Totals:		0.73				7	1	0	8	3.53	0.50	0.00	4.03

<b>SH041A</b>													
MP	Section Length	SPF Class	Section Description	MVMT	AADT	** PDO	Accidents			Accident Rates *			
							Injury	Fatal	Total	** PDO	Injury	Fatal	Total
0.00		R-2-R	JCT U.S.160 SH 160 NE AND SW IN UTE MOUNTAIN										
9.51	9.52	R-2-R	COLORADO-UTAH STATE LINE -- END SH041A	2.54	730	1	1	0	2	0.39	0.39	0.00	0.79
Totals:		9.52				1	1	0	2	0.39	0.39	0.00	0.79

<b>SH042A</b>													
MP	Section Length	SPF Class	Section Description	MVMT	AADT	** PDO	Accidents			Accident Rates *			
							Injury	Fatal	Total	** PDO	Injury	Fatal	Total
0.00		U-2-R	JCT SH 007C EAST AND WEST - BEGIN SH 042A										
0.95	0.99	U-2-R	RD E AND W (BASELINE RD) (CR 56) ENTER	5.78	16,000	5	0	0	5	0.86	0.00	0.00	0.86
1.95	0.96	U-2-R	RD E AND W (BOULDER RD)	5.96	17,000	23	5	0	28	3.88	0.84	0.00	4.72
2.61	0.64	U-2-R	RD W (PINE ST) AND RD E (EMPIRE RD)	3.74	16,000	21	1	1	23	5.60	0.27	26.67	6.13
3.79	1.28	U-2-R	RD S (104TH ST) - RD N (EMPIRE RD)	3.56	7,626	15	1	0	16	4.20	0.28	0.00	4.48
4.88	1.01	U-2-R	JCT U.S. 287C NORTH AND SOUTH - RD E	2.80	7,600	4	3	0	7	1.42	1.07	0.00	2.49
Totals:		4.88				68	10	1	79	3.11	0.46	4.58	3.62



## Colorado Department of Transportation Accident and Rates Book for 2011

V2012.03.13

<b>SH044A</b>													
MP	Section Length	SPF Class	Section Description	MVMT	AADT	** PDO	Accidents			Accident Rates *			
							Injury	Fatal	Total	** PDO	Injury	Fatal	Total
0.00		U-2-R	JCT SH 2 SW AND NE IN DENVER URBAN LIMIT										
1.07	1.10	U-2-R	MAJOR STR (E-17-VR) I 76 ML	3.97	9,900	3	1	0	4	0.76	0.25	0.00	1.01
1.79	0.69	U-2-R	JCT U.S.85 SH 85 NE AND SW	2.49	9,900	11	0	0	11	4.40	0.00	0.00	4.40
2.89	1.04	U-2-R	MAJOR STR (E-17-BZ) SOUTH PLATTE RIVER	4.56	12,000	25	1	1	27	5.47	0.22	21.87	5.90
3.73	0.83	U-2-R	RD S (MCKAY RD)	3.64	12,000	3	1	0	4	0.83	0.28	0.00	1.11
4.29	0.55	U-2-R	MINOR STR (044A004300BL) LOWER CLEAR	2.81	14,000	6	1	0	7	2.12	0.35	0.00	2.48
4.96	0.65	U-2-R	RD N AND S (COLORADO BLVD) - RD W (104TH)	4.27	17,988	29	4	0	33	6.78	0.94	0.00	7.72
Totals:		4.86				77	8	1	86	3.54	0.37	4.60	3.96

<b>SH045A</b>													
MP	Section Length	SPF Class	Section Description	MVMT	AADT	** PDO	Accidents			Accident Rates *			
							Injury	Fatal	Total	** PDO	Injury	Fatal	Total
0.00		U-4-R	RD SW (GREENHORN DR) -- BEGIN SH045A - LRS										
0.37	0.37	U-4-R	RD N AND S (LAKE AVE)	2.30	17,000	8	0	0	8	3.49	0.00	0.00	3.49
1.30	1.03	U-4-R	RD N AND S (PRAIRIE AVE)	6.77	18,000	13	1	0	14	1.93	0.15	0.00	2.08
1.99	0.69	U-4-R	MILEPOST 2	5.04	20,000	16	1	1	18	3.20	0.20	20.00	3.60
2.96	0.94	U-4-R	RD E (IVYWOOD LANE)	4.12	12,000	12	0	0	12	2.92	0.00	0.00	2.92
3.31	0.35	U-4-R	RD W (GLENROYAL DR)	2.73	21,362	29	3	0	32	10.69	1.11	0.00	11.79
3.72	0.40	U-4-R	RD W (SOVEREIGN CIR)	3.80	26,000	12	2	0	14	3.19	0.53	0.00	3.73
4.26	0.53	U-4-R	RD E (ST CLAIR AVE) - RD W (PLAIN VIEW ST)	5.22	27,000	14	5	0	19	2.67	0.95	0.00	3.62
4.72	0.44	U-4-R	JCT SH 096A E AND W (THATCHER AVE)	4.18	26,000	13	3	0	16	3.09	0.71	0.00	3.80
5.06	0.37	U-4-R	RD E AND W (GOODNIGHT AVE)	3.24	24,022	26	1	0	27	8.08	0.31	0.00	8.39
6.03	0.89	U-4-R	RD E (11TH ST) AND RD W (NATURE CENTER RD)	9.10	28,000	25	3	0	28	2.76	0.33	0.00	3.09
7.11	1.04	U-4-R	RD E (24TH ST)	9.11	24,000	13	3	0	16	1.43	0.33	0.00	1.76
8.12	1.07	U-4-R	RD E (TUXEDO BLVD) (SPAULDING AVE)	8.98	23,000	10	1	1	12	1.11	0.11	11.10	1.33
8.73	0.71	U-4-R	NORTH SIDE FRONTAGE ROADS - RD NW	5.96	23,000	28	3	0	31	4.72	0.51	0.00	5.23
Totals:		8.83				219	26	2	247	3.10	0.37	2.84	3.50



## Colorado Department of Transportation Accident and Rates Book for 2011

V2012.03.13

SH046A													
Section MP	SPF Length	Class	Section Description	MVMT	AADT	** PDO	Accidents			Accident Rates *			
							Injury	Fatal	Total	** PDO	Injury	Fatal	Total
0.00		R-2-M	JCT SH 119 NE AND SW IN ARAPAHO NATIONAL										
3.84	3.78	R-2-M	RD NW (CO RD GC1) (MOUNTAIN BASE RD) -	2.35	1,700	5	2	0	7	2.13	0.85	0.00	2.99
6.61	2.68	R-2-M	RD SE (CO RD 70) -- END SH 046A	1.15	1,178	3	1	0	4	2.61	0.87	0.00	3.48
Totals:		6.46				8	3	0	11	2.29	0.86	0.00	3.14

SH047A													
Section MP	SPF Length	Class	Section Description	MVMT	AADT	** PDO	Accidents			Accident Rates *			
							Injury	Fatal	Total	** PDO	Injury	Fatal	Total
0.00		U-6-R	I-25 INTERCHANGE STRS (K-18-GG) (K-18-CB) SB										
0.34	0.37	U-6-R	RD N AND S (DILLON DR)	4.79	35,486	18	0	0	18	3.78	0.00	0.00	3.78
0.83	0.45	U-6-R	INTERCHANGE STR (K-18-EY) - RD N AND S	6.24	38,000	41	1	0	42	6.61	0.16	0.00	6.77
1.86	1.01	U-4-R	MAJOR STR (K-18-EL) -- RD NE AND SW (	8.49	23,030	19	3	0	22	2.24	0.35	0.00	2.59
2.40	0.55	U-4-R	TROY AVENUE INTERCHANGE STRS (K-18-EX)	3.21	16,000	8	1	0	9	2.50	0.31	0.00	2.82
3.77	1.37	U-4-R	RD E (PETE JIMENEZ PKWY)	5.01	10,018	7	1	0	8	1.40	0.20	0.00	1.60
4.20	0.40	U-4-R	MAJOR STR (K-18-FA) RD E AND W (13TH ST)	1.46	10,000	1	0	0	1	0.68	0.00	0.00	0.68
4.64	0.43	U-2-R	U.S. 50 INTERCHANGE (4TH ST/EASTERN AVE)	1.38	8,800	1	0	0	1	0.73	0.00	0.00	0.73
Totals:		4.58				95	6	0	101	3.11	0.20	0.00	3.30

SH050A													
Section MP	SPF Length	Class	Section Description	MVMT	AADT	** PDO	Accidents			Accident Rates *			
							Injury	Fatal	Total	** PDO	Injury	Fatal	Total
31.76		U-4-R	JCT SH 070Z (BUSINESS LOOP) E AND W (UTE										
32.08	0.32	U-4-R	MAJOR STR (H-02-W) OVERPASS D AND RGW RRX	1.64	14,000	10	5	0	15	6.12	3.06	0.00	9.17
32.35	0.27	U-4-R	RAMP OFF(TO RIVERSIDE PKWY EB) NB	2.12	21,473	8	2	0	10	3.74	0.93	0.00	4.67
32.94	0.57	U-4-R	RD E AND W (UNAWEEP AVE)	6.66	32,000	6	1	0	7	0.90	0.15	0.00	1.06
33.78	0.83	U-4-R	RD N AND S (27 RD)	8.79	29,000	11	0	0	11	1.26	0.00	0.00	1.26
34.09	0.27	U-4-R	RD E (B 1/2 RD)	2.07	21,000	3	1	0	4	1.43	0.48	0.00	1.90
35.37	1.29	U-4-R	RD N AND S (CO RD 28.50	8.00	17,000	5	3	0	8	0.62	0.37	0.00	1.00
36.03	0.59	U-4-R	RD N AND S (29 RD)	3.66	17,000	4	0	0	4	1.09	0.00	0.00	1.09
37.04	1.02	U-4-R	RD S (BURNS DR)	4.84	13,004	5	1	0	6	1.03	0.21	0.00	1.24
37.75	0.68	U-4-R	RD S (CO RD 30.48) (FRONTAGE RD)	2.55	10,266	1	1	0	2	0.39	0.39	0.00	0.79
38.49	0.70	U-4-R	JCT SH 141 NE	2.56	10,000	0	0	0	0	0.00	0.00	0.00	0.00
41.13	2.61	R-4-R	JCT SH 141 SW	12.38	12,995	7	0	0	7	0.57	0.00	0.00	0.57
41.88	0.77	R-4-R	RD SE (CO RD DS.00	3.09	11,000	2	0	0	2	0.65	0.00	0.00	0.65



## Colorado Department of Transportation Accident and Rates Book for 2011

V2012.03.13

<b>SH050A</b>													
MP	Section Length	SPF Class	Section Description	MVMT	AADT	Accidents				Accident Rates *			
						** PDO	Injury	Fatal	Total	** PDO	Injury	Fatal	Total
44.99	3.21	R-4-R	MILEPOST 45	11.48	9,800	2	1	0	3	0.17	0.09	0.00	0.26
54.22	9.07	R-4-R	CHANGE ROADWAY WIDTH	27.48	8,300	5	1	1	7	0.18	0.04	3.64	0.25
59.32	5.17	R-4-R	RD SW (CO RD 6.50) - POINT OF INTEREST	15.66	8,300	5	0	0	5	0.32	0.00	0.00	0.32
64.94	5.59	R-4-R	RD SE (CO RD G.50)	19.59	9,600	5	0	0	5	0.26	0.00	0.00	0.26
65.99	1.03	U-4-R	MILEPOST 66	3.20	8,500	0	0	0	0	0.00	0.00	0.00	0.00
67.38	1.38	U-4-R	RD S (CO RD H.25)	4.28	8,500	0	0	0	0	0.00	0.00	0.00	0.00
68.89	1.48	U-4-R	RD N (1400 LN)	4.59	8,500	1	0	0	1	0.22	0.00	0.00	0.22
69.39	0.49	U-4-R	RD N (CO RD 15.25)	1.52	8,500	0	0	0	0	0.00	0.00	0.00	0.00
69.98	0.55	U-4-R	RD E (CO RD H.25)	2.21	10,995	1	0	0	1	0.45	0.00	0.00	0.45
70.91	1.00	U-4-R	RD E (1ST ST)	4.38	12,000	8	1	0	9	1.83	0.23	0.00	2.06
71.23	0.24	U-4-R	RD E AND W (4TH ST)	1.52	17,342	14	0	0	14	9.22	0.00	0.00	9.22
71.51	0.27	U-4-R	RD E AND W (7TH ST)	1.65	16,695	13	0	0	13	8.02	0.00	0.00	8.02
71.87	0.35	U-4-R	RD E AND W (11TH ST)	2.04	16,000	3	0	0	3	1.46	0.00	0.00	1.46
72.99	1.13	U-4-R	MILEPOST 73	5.77	14,000	3	0	0	3	0.52	0.00	0.00	0.52
73.21	0.20	U-5-R	LEAVE DELTA CITY LIMITS	1.02	14,000	0	0	0	0	0.00	0.00	0.00	0.00
73.75	0.52	R-5-R	REGIONAL SECTION OR DISTRICT BOUNDARY -	2.37	12,512	2	0	0	2	0.84	0.00	0.00	0.84
80.28	6.51	R-4-R	RD E AND W (CARNATION RD)	28.51	12,000	14	5	0	19	0.49	0.18	0.00	0.67
82.60	2.25	R-4-R	JCT SH 348A WEST - RD E (DAVID RD) (CO RD	9.03	11,000	2	1	0	3	0.22	0.11	0.00	0.33
83.14	0.50	R-4-R	JCT U.S. 050D (OLATHE BUSINESS RT) NORTH -	2.19	11,994	1	1	0	2	0.46	0.46	0.00	0.91
83.79	0.74	R-4-R	MEDIAN CROSSOVER - (HERMAN RD)	3.86	14,303	2	0	0	2	0.52	0.00	0.00	0.52
87.94	4.18	R-4-R	RD W (JAY JAY RD)	22.89	15,000	12	0	0	12	0.52	0.00	0.00	0.52
88.99	1.05	U-4-R	MILEPOST 89 ENTER MONTROSE URBAN LIMIT -	5.75	15,000	5	3	0	8	0.87	0.52	0.00	1.39
90.09	1.09	U-4-R	FRONTAGE RD	5.97	15,000	4	2	0	6	0.67	0.33	0.00	1.00
90.53	0.44	U-4-R	RD W (CO RD M LA SALLE RD)	2.41	15,000	2	1	0	3	0.84	0.42	0.00	1.26
91.64	1.09	U-4-R	RD SW (MERCHANT CR) (M.88 RD)	8.75	21,987	8	0	0	8	0.92	0.00	0.00	0.92
91.91	0.27	U-4-R	SLIP RAMP ON (FROM U.S. 550B / TOWNSEND AVE	2.05	20,827	10	0	0	10	4.84	0.00	0.00	4.84
92.33	0.37	U-4-R	MINOR STR (XX-XX-XX) MONTOSE ARROYO -	1.36	10,076	3	1	0	4	2.22	0.74	0.00	2.96
93.13	0.65	U-4-R	RD SE (7TH STREET)	1.97	8,300	3	0	0	3	1.52	0.00	0.00	1.52
93.55	0.30	U-4-R	RD SE (SAN JUAN AVE) - RD SW (MAIN STREET) -	0.97	8,900	1	1	0	2	1.03	1.03	0.00	2.06
93.99	0.44	U-4-R	RD S (ROSE LN)	2.32	14,474	6	1	0	7	2.60	0.43	0.00	3.03
94.33	0.34	U-4-R	CHANGE ROADWAY WIDTH (LANES 2) (JOHN	1.28	10,294	6	1	0	7	4.66	0.78	0.00	5.43
95.10	0.76	U-2-R	RD N AND S (CO RD 67.00) ENTER MONTROSE	2.50	9,000	0	0	0	0	0.00	0.00	0.00	0.00
96.21	1.01	U-2-R	LEAVE URBAN AREA (MONTROSE)	1.47	4,000	1	1	0	2	0.68	0.68	0.00	1.36
97.14	0.91	R-2-R	RD S (MIGUEL RD) (CO RD 69.00) LOOP ROAD	1.33	4,000	0	1	0	1	0.00	0.76	0.00	0.76
98.20	1.06	U-2-R	LEAVE MONTROSE CITY LIMITS	1.55	4,000	3	1	0	4	1.94	0.65	0.00	2.58



## Colorado Department of Transportation Accident and Rates Book for 2011

V2012.03.13

<b>SH050A</b>													
Section MP	SPF Length	Class	Section Description	MVMT	AADT	** PDO	Accidents			Accident Rates *			
							Injury	Fatal	Total	** PDO	Injury	Fatal	Total
100.54	2.31	R-2-M	JCT SH347A NORTH	3.37	4,000	0	0	0	0	0.00	0.00	0.00	0.00
109.70	9.02	R-2-M	RD SW (VEO RD)	10.21	3,100	11	1	0	12	1.08	0.10	0.00	1.18
114.82	5.15	R-2-M	RD SW (CO RD V81)	5.83	3,100	5	0	0	5	0.86	0.00	0.00	0.86
123.99	9.08	R-2-M	MILEPOST 124	7.95	2,400	9	3	0	12	1.13	0.38	0.00	1.51
131.12	7.20	R-2-M	JCT SH 92 NW	6.31	2,400	14	3	0	17	2.22	0.48	0.00	2.70
137.95	6.80	R-2-M	RD NW (CO RD 723 RED CREEK RD) (TO RED CRK	7.20	2,900	6	0	1	7	0.83	0.00	13.90	0.97
146.99	9.01	R-2-M	MILEPOST 147	10.52	3,200	11	1	0	12	1.05	0.10	0.00	1.14
148.04	1.04	R-2-M	JCT SH 149A SOUTH	1.21	3,200	1	0	0	1	0.82	0.00	0.00	0.82
153.00	4.94	R-2-M	MILEPOST 153	6.85	3,800	7	0	0	7	1.02	0.00	0.00	1.02
155.17	2.15	R-2-M	RD S (CO RD 33)	5.10	6,500	3	1	0	4	0.59	0.20	0.00	0.78
155.75	0.62	U-2-M	RD N AND S (CO RD 38)	1.47	6,500	0	0	0	0	0.00	0.00	0.00	0.00
156.38	0.47	U-2-M	RD E (RIO GRANDE AVE AIRPORT RD)	1.46	8,483	1	0	0	1	0.69	0.00	0.00	0.69
156.93	0.54	U-3-M	RD N AND S (11TH ST)	1.60	8,100	2	0	0	2	1.24	0.00	0.00	1.24
157.38	0.49	U-4-M	JCT SH 135 N RD S (MAIN ST)	1.79	9,988	5	0	0	5	2.81	0.00	0.00	2.81
157.66	0.27	U-4-M	RD N AND S (TELLER ST)	0.85	8,655	3	0	0	3	3.50	0.00	0.00	3.50
157.96	0.28	U-4-M	LEAVE GUNNISON CITY LIMITS	0.67	6,600	0	0	0	0	0.00	0.00	0.00	0.00
158.99	0.97	U-2-M	MILEPOST 159	1.52	4,300	1	0	0	1	0.66	0.00	0.00	0.66
159.75	0.76	U-2-M	REGION BOUNDARY OR CLASSIFICATION	1.19	4,300	0	1	0	1	0.00	0.84	0.00	0.84
163.33	3.56	R-2-M	RD S (CO RD 42)	5.59	4,300	9	0	0	9	1.61	0.00	0.00	1.61
165.59	2.23	R-2-M	JCT SH 114 S	2.36	2,900	6	1	0	7	2.55	0.42	0.00	2.97
169.00	3.47	R-2-M	MILEPOST 169	3.55	2,800	4	0	1	5	1.13	0.00	28.24	1.41
176.60	7.53	R-2-M	RD S (CO RD 45)	7.42	2,700	8	1	0	9	1.08	0.13	0.00	1.21
185.82	9.27	R-2-M	MAJOR STR (K-11-B) DAWSON CREEK	8.80	2,600	6	1	0	7	0.68	0.11	0.00	0.80
194.99	9.18	R-2-M	MILEPOST 195	8.71	2,600	14	7	0	21	1.61	0.80	0.00	2.41
204.09	9.04	R-3-M	EMERGENCY (TRUCK RAMP)	8.58	2,600	24	3	3	30	2.80	0.35	34.96	3.50
204.75	0.65	R-3-M	RD N (CO RD 228)	0.62	2,600	3	1	0	4	4.86	1.62	0.00	6.47
210.55	5.84	R-2-M	RD N (CO RD 240)	4.69	2,200	11	0	0	11	2.35	0.00	0.00	2.35
215.03	4.51	R-2-M	RD N (CO RD 250)	4.61	2,799	4	0	0	4	0.87	0.00	0.00	0.87
216.99	1.81	R-2-M	MILEPOST 217	2.44	3,700	1	0	0	1	0.41	0.00	0.00	0.41
217.22	0.25	R-2-M	RAMP ON (FROM WB SH-50A)	0.37	4,100	1	0	0	1	2.72	0.00	0.00	2.72
217.52	0.32	U-2-M	RD S (LA PLATA ST)	0.61	5,197	4	0	0	4	6.59	0.00	0.00	6.59
217.89	0.38	U-4-M	RD S (PONCHA SPRINGS LN)	1.03	7,416	2	0	0	2	1.94	0.00	0.00	1.94
218.40	0.46	U-4-M	REGIONAL SECTION OR DISTRICT BOUNDARY -	1.26	7,500	4	0	0	4	3.18	0.00	0.00	3.18
219.71	1.30	R-4-M	RD N (CO RD 125)	3.56	7,500	2	0	0	2	0.56	0.00	0.00	0.56
220.93	1.22	U-4-M	RD S (CO RD 110)	3.34	7,500	7	1	1	9	2.10	0.30	30.02	2.70



## Colorado Department of Transportation Accident and Rates Book for 2011

V2012.03.13

<b>SH050A</b>													
MP	Section Length	SPF Class	Section Description	MVMT	AADT	Accidents				Accident Rates *			
						** PDO	Injury	Fatal	Total	** PDO	Injury	Fatal	Total
221.27	0.33	U-4-M	RD NE (G ST) - RD NW (16TH ST)	0.93	7,762	1	1	0	2	1.07	1.07	0.00	2.14
221.53	0.26	U-4-M	RD NW (14TH ST)	1.18	12,389	3	0	0	3	2.53	0.00	0.00	2.53
221.97	0.42	U-4-M	RD N (TELLER ST)	1.69	11,000	3	0	0	3	1.80	0.00	0.00	1.80
222.34	0.35	U-4-M	LEAVE SALIDA CITY LIMITS - ENTER SALIDA	1.13	8,842	1	0	0	1	0.89	0.00	0.00	0.89
222.64	0.31	U-4-M	RD N AND S (CR 104)	0.64	5,638	1	0	0	1	1.56	0.00	0.00	1.56
231.99	9.33	R-4-M	MILEPOST 232	17.71	5,200	13	3	1	17	0.73	0.17	5.65	0.96
233.61	1.63	R-2-M	RD E (CO RD 4) - RD W (CO RD 45)	3.09	5,200	2	0	0	2	0.65	0.00	0.00	0.65
242.64	8.97	R-2-M	MAJOR STR (K-14-Z) COTTONWOOD CREEK	9.17	2,800	15	0	0	15	1.64	0.00	0.00	1.64
245.39	2.72	R-2-M	RD N (CO RD 12) - RD S (CO RD 1A)	2.78	2,800	2	2	0	4	0.72	0.72	0.00	1.44
252.65	7.21	R-2-M	JCT SH 069A SOUTH (TEXAS CREEK)	7.11	2,700	9	0	1	10	1.27	0.00	14.08	1.41
261.95	9.30	R-2-M	MINOR STR (050A261960BR) DRAINAGE	10.18	3,000	15	2	1	18	1.47	0.20	9.82	1.77
267.32	5.27	R-2-M	RD SW (CO RD 3)	5.77	3,000	10	0	0	10	1.73	0.00	0.00	1.73
269.12	1.76	R-2-M	JCT SH 009A NORTH	2.96	4,600	3	2	0	5	1.01	0.68	0.00	1.69
270.25	1.19	R-2-M	RD S (CO RD 3A)	2.43	5,600	1	0	0	1	0.41	0.00	0.00	0.41
274.26	3.91	R-4-M	RD SW AND NE (CO RD 69)	11.85	8,300	6	0	1	7	0.51	0.00	8.45	0.59
274.62	0.35	R-2-R	CHANGE ROADWAY WIDTH	1.02	8,000	0	0	0	0	0.00	0.00	0.00	0.00
275.74	1.26	U-4-R	SIGN BRIDGE STR (K-15-J) U.S. 50 ML	3.68	8,000	2	1	0	3	0.54	0.27	0.00	0.81
276.99	1.27	U-4-R	MILEPOST 277	3.71	8,000	3	0	0	3	0.81	0.00	0.00	0.81
277.49	0.36	U-4-R	RD W (TUNNEL DR) (CANAL ST)	1.05	8,000	2	0	0	2	1.90	0.00	0.00	1.90
278.24	0.66	U-4-R	RD SE (4TH ST)	2.65	10,986	7	0	0	7	2.66	0.00	0.00	2.66
278.69	0.44	U-4-R	JCT SH 115 SE RD NW (9TH ST)	2.57	15,977	5	0	0	5	1.94	0.00	0.00	1.94
279.21	0.49	U-4-R	RD NW AND SE (15TH ST)	3.57	19,967	20	1	0	21	5.65	0.28	0.00	5.93
279.61	0.39	U-4-R	RD N (19TH ST RAINBOW LN)	2.62	18,433	14	1	0	15	5.36	0.38	0.00	5.75
280.30	0.73	U-4-R	RD N AND S (REYNOLDS AVE)	5.33	20,000	21	0	1	22	3.94	0.00	18.74	4.12
281.06	0.70	U-4-R	RD N AND S (DOZIER AVE)	4.34	17,000	15	2	0	17	3.44	0.46	0.00	3.90
281.95	0.88	U-4-R	RD N (CO RD 168 FOUR MILE LANE CO RD 123) -	5.78	17,998	23	0	0	23	3.96	0.00	0.00	3.96
282.99	1.02	U-4-R	MILEPOST 283 - MISSING	5.22	14,016	10	1	0	11	1.92	0.19	0.00	2.11
283.20	0.20	U-4-R	RD S (EVANS BLVD) - RD N (FOUR MILE WAY)	1.02	14,000	0	1	0	1	0.00	0.99	0.00	0.99
285.62	2.38	R-4-R	JCT SH 67B SW	12.16	14,000	7	0	0	7	0.58	0.00	0.00	0.58
289.76	4.10	R-4-R	INTERCHANGE STR (K-16-CC) JCT SH115A NE AND	19.45	13,000	19	1	0	20	0.98	0.05	0.00	1.03
292.12	2.34	R-4-R	RD N AND S (K ST CO RD 221)	6.92	8,100	7	0	0	7	1.01	0.00	0.00	1.01
294.33	2.12	R-4-R	JCT SH 120 S RD N (CO RD 368)	6.50	8,400	6	0	0	6	0.92	0.00	0.00	0.92
300.39	6.12	R-4-R	RD N (CO RD 111) (STONECITY RD)	18.54	8,300	14	0	0	14	0.76	0.00	0.00	0.76
301.51	1.12	U-4-R	CHANGE ROADWAY WIDTH	3.39	8,300	1	0	0	1	0.30	0.00	0.00	0.30
302.99	1.49	U-4-R	MILEPOST 303	4.51	8,300	2	1	0	3	0.44	0.22	0.00	0.66



## Colorado Department of Transportation Accident and Rates Book for 2011

V2012.03.13

<b>SH050A</b>													
MP	Section Length	SPF Class	Section Description	MVMT	AADT	Accidents				Accident Rates *			
						** PDO	Injury	Fatal	Total	** PDO	Injury	Fatal	Total
304.99	1.99	U-4-R	MILEPOST 305	6.03	8,300	1	1	0	2	0.17	0.17	0.00	0.33
305.80	0.79	U-4-R	RD S (MC CULLOCH BLVD-WEST)	2.39	8,300	0	0	0	0	0.00	0.00	0.00	0.00
306.99	1.11	U-4-R	MILEPOST 307	5.27	12,996	3	1	0	4	0.57	0.19	0.00	0.76
307.33	0.31	U-4-R	RD N AND S (MC CULLOCH BLVD-EAST)	1.47	13,000	7	1	0	8	4.73	0.68	0.00	5.40
308.99	1.70	U-4-R	MILEPOST 309	13.03	21,000	17	3	0	20	1.31	0.23	0.00	1.54
309.77	0.74	U-4-R	RD N AND S (PURCELL BLVD)	5.67	21,000	10	0	0	10	1.75	0.00	0.00	1.75
310.98	1.28	U-4-R	ENTER PUEBLO URBAN LIMIT	17.29	37,000	38	3	0	41	2.20	0.17	0.00	2.38
311.99	0.80	U-4-R	MILEPOST 312	10.80	37,000	17	2	0	19	1.57	0.18	0.00	1.75
312.33	0.42	U-4-R	MAJOR STR (K-18-CZ) EB AND (K-18-O) WB	6.44	41,991	19	2	1	22	2.94	0.31	15.46	3.40
313.14	0.82	U-4-R	RD N (WILLS BLVD)	13.77	46,000	10	0	0	10	0.72	0.00	0.00	0.72
313.51	0.35	U-4-R	RD S (BALTIMORE AVE)	5.11	40,000	17	3	0	20	3.32	0.59	0.00	3.90
314.22	0.80	U-4-R	RD N AND S (CLUB MANOR DR)	10.81	37,015	70	4	0	74	6.48	0.37	0.00	6.85
314.60	0.38	U-6-R	INTERCHANGE STR (K-18-J) - JCT SH047A EAST -	6.31	45,515	59	5	0	64	9.42	0.80	0.00	10.22
Totals:		280.55				927	106	13	1,046	1.30	0.15	1.82	1.47

<b>SH050B</b>													
MP	Section Length	SPF Class	Section Description	MVMT	AADT	Accidents				Accident Rates *			
						** PDO	Injury	Fatal	Total	** PDO	Injury	Fatal	Total
315.71		U-2-R	SB DIRECT CONNECTOR (RAMP ON FROM SB I-25										
315.99	0.32	U-2-R	MILEPOST 316	3.71	31,776	4	2	0	6	1.07	0.54	0.00	1.61
316.54	0.47	U-2-R	RD N (BONFORTE BD) - RD S (HUDSON AVE)	4.97	29,000	9	1	0	10	1.82	0.20	0.00	2.02
317.04	0.64	U-4-R	RD N AND S (NORWOOD AVE)	3.74	16,020	14	2	0	16	3.73	0.53	0.00	4.26
317.74	0.69	U-4-R	RD N AND S (TROY AVE)	2.52	10,000	7	3	0	10	2.78	1.19	0.00	3.97
318.70	1.00	U-4-R	4TH ST/EASTERN AVE INTERCHANGE MAJOR STR	2.77	7,600	9	0	0	9	3.25	0.00	0.00	3.25
319.90	1.18	U-4-R	MINOR STR (050B319910BL) DRAINAGE	6.46	15,000	11	0	0	11	1.71	0.00	0.00	1.71
320.92	1.01	U-4-R	MINOR STR (050B320930BL) DRAINAGE	5.53	15,000	3	1	0	4	0.54	0.18	0.00	0.73
321.63	0.72	U-4-R	MAJOR STR (K-18-FL) OVERPASS (TO PUEBLO	3.94	15,000	1	0	0	1	0.25	0.00	0.00	0.25
322.12	0.50	U-4-R	JCT SH 233 SOUTH - RD N (KEELER BLVD) (CO RD	2.37	13,000	2	0	0	2	0.84	0.00	0.00	0.84
322.93	0.80	U-4-R	RD S (COTTONWOOD LN) (CO RD 3095)	3.21	11,000	9	3	0	12	2.80	0.93	0.00	3.74
323.98	0.93	U-4-R	MAJOR STR (K-19-F) WASH	3.39	10,000	2	1	0	3	0.59	0.29	0.00	0.88
324.37	0.74	U-4-R	RD S (CO RD 3438) (37TH LN)	2.49	9,206	1	2	1	4	0.40	0.80	40.00	1.60
324.87	0.27	U-4-R	RD N (38TH LN) - LEAVE PUEBLO URBAN LIMIT	0.83	8,400	4	0	0	4	4.87	0.00	0.00	4.87
329.32	4.45	R-4-R	JCT SH 096B NE - RD SW (CO RD 487)	13.64	8,400	3	6	0	9	0.22	0.44	0.00	0.66
330.67	1.33	R-4-R	MINOR STR (050B330670BL) DRAINAGE	2.24	4,606	1	0	0	1	0.45	0.00	0.00	0.45





## Colorado Department of Transportation Accident and Rates Book for 2011

V2012.03.13

<b>SH050B</b>													
MP	Section Length	SPF Class	Section Description	MVMT	AADT	Accidents				Accident Rates *			
						** PDO	Injury	Fatal	Total	** PDO	Injury	Fatal	Total
332.24	1.70	R-2-R	JCT U.S. 050C (PUEBLO BUSINESS LOOP) WEST -	2.48	4,000	11	0	0	11	4.44	0.00	0.00	4.44
334.01	1.58	R-2-R	RD S (CO RD 39 ASBURY LN)	2.88	5,000	4	2	0	6	1.38	0.69	0.00	2.08
335.75	1.73	R-2-R	JCT SH 209 N RD W (CO RD 474)	2.53	4,000	7	0	0	7	2.78	0.00	0.00	2.78
343.65	7.96	R-2-R	RD NE (CO RD 613)	10.75	3,700	7	1	0	8	0.65	0.09	0.00	0.74
350.75	6.99	R-2-R	RD N AND S (8TH ST)	8.42	3,300	3	2	0	5	0.36	0.24	0.00	0.59
351.31	0.55	R-2-R	LEAVE FOWLER CITY LIMITS	0.83	4,119	1	0	0	1	1.22	0.00	0.00	1.22
354.02	2.70	R-2-R	RD S (CO RD 6.00)	3.74	3,800	0	0	0	0	0.00	0.00	0.00	0.00
359.63	5.57	R-2-R	RD NE AND SW (GRAND ST)	6.91	3,400	12	1	1	14	1.74	0.14	14.46	2.02
360.29	0.64	R-4-R	RD N AND S (CO RD 12) - MAJOR STR (L-21-K)	1.32	5,659	0	0	0	0	0.00	0.00	0.00	0.00
366.96	6.63	R-4-R	JCT SH 071C NORTH - RD S (10TH STREET) (CO	14.52	6,000	8	0	0	8	0.55	0.00	0.00	0.55
368.10	1.13	R-4-R	JCT SH202A NE AND SW (2ND ST)	1.57	3,800	5	2	0	7	3.18	1.27	0.00	4.45
368.61	0.50	R-2-R	RD NE AND SW (9TH ST)	0.79	4,326	1	1	0	2	1.26	1.26	0.00	2.52
369.23	0.62	R-2-R	RD NW (RAILROAD AVE)	1.52	6,710	5	1	0	6	3.27	0.65	0.00	3.93
369.75	0.51	R-2-R	RD N (CO RD 20.5)	1.66	8,923	1	1	0	2	0.60	0.60	0.00	1.20
374.49	4.67	R-4-R	RD N AND S (COLUMBIA AVE) (CR 24.5)	16.53	9,700	20	1	0	21	1.21	0.06	0.00	1.27
375.01	0.57	R-4-R	RD S (CO RD 25)	1.94	9,316	2	0	0	2	1.04	0.00	0.00	1.04
376.68	1.66	R-4-R	RD S (CO RD 26.5) (CONLEY RD) - ENTER LA	6.00	9,900	1	0	0	1	0.17	0.00	0.00	0.17
376.94	0.26	U-4-R	MAJOR STRS (M-22-A) AND (M-22-K) CROOKED	0.94	9,900	0	1	0	1	0.00	1.06	0.00	1.06
377.99	1.04	U-4-R	MILEPOST 378	4.55	11,998	2	0	0	2	0.44	0.00	0.00	0.44
378.41	0.39	U-4-R	JCT SH 010A SOUTH (AT CHECKER AUTO PARTS)	1.71	12,000	0	0	0	0	0.00	0.00	0.00	0.00
378.73	0.32	U-4-R	MAJOR STR (M-22-R) UNDERPASS AT AND SF RR	1.64	14,000	0	0	0	0	0.00	0.00	0.00	0.00
378.96	0.25	R-4-R	RD NW (BARNES AVE)	1.17	12,805	0	0	0	0	0.00	0.00	0.00	0.00
379.22	0.22	U-4-R	SIGN BRIDGE STR (M-22-AV) EB	0.82	10,263	1	0	0	1	1.21	0.00	0.00	1.21
379.54	0.31	U-4-R	RD S (SAN JUAN AVE)	1.28	11,316	0	0	0	0	0.00	0.00	0.00	0.00
379.82	0.27	U-4-R	RD S (CIMARRON AVE)	1.05	10,636	1	0	0	1	0.96	0.00	0.00	0.96
380.22	0.39	U-4-R	JCT SH-109B S (BRADISH AVE)	1.31	9,200	0	0	0	0	0.00	0.00	0.00	0.00
380.79	0.56	U-4-R	RD N AND S (LACEY AVE)	0.92	4,508	0	0	0	0	0.00	0.00	0.00	0.00
381.41	0.61	U-4-R	REGIONAL SECTION OR DISTRICT BOUNDARY -	0.98	4,400	1	0	0	1	1.02	0.00	0.00	1.02
381.99	0.58	R-4-R	MILEPOST 382	0.75	3,555	0	0	0	0	0.00	0.00	0.00	0.00
384.13	2.14	R-4-F	RD NW (CO RD 33.00)	2.58	3,300	1	1	0	2	0.39	0.39	0.00	0.78
393.48	9.26	R-4-F	RD N (CO RD 5.5)	12.51	3,700	6	2	0	8	0.48	0.16	0.00	0.64
398.18	4.76	R-2-R	RD N AND S (POPLAR AVE)	6.43	3,700	6	1	0	7	0.93	0.16	0.00	1.09
398.69	0.50	R-4-R	RD N AND S (ELM AVE)	0.94	5,150	0	0	0	0	0.00	0.00	0.00	0.00
399.27	0.57	R-4-R	RD E AND W (2ND ST)	1.16	5,567	2	0	0	2	1.74	0.00	0.00	1.74
399.84	0.61	R-4-R	LEAVE LAS ANIMAS CITY LIMIT	0.91	4,103	2	0	0	2	2.20	0.00	0.00	2.20



## Colorado Department of Transportation Accident and Rates Book for 2011

V2012.03.13

<b>SH050B</b>													
Section MP	Section Length	SPF Class	Section Description	MVMT	AADT	Accidents				Accident Rates *			
						** PDO	Injury	Fatal	Total	** PDO	Injury	Fatal	Total
400.44	0.60	R-4-R	RD N (CO RD 11)	0.86	3,943	1	0	0	1	1.16	0.00	0.00	1.16
403.55	3.08	R-4-R	RD N AND S (CO RD 14)	4.72	4,200	3	2	0	5	0.64	0.42	0.00	1.06
404.62	1.06	R-4-R	JCT SH 183 S RD N (CO RD 15)	1.32	3,400	0	0	0	0	0.00	0.00	0.00	0.00
413.99	9.38	R-3-R	MILEPOST 414	11.30	3,300	4	0	0	4	0.35	0.00	0.00	0.35
414.85	0.80	R-2-R	RD N AND S (CO RD 24)	0.96	3,300	1	1	0	2	1.04	1.04	0.00	2.07
420.73	5.84	R-2-R	JCT SH 196 N RD S (CO RD 30)	5.12	2,400	8	0	0	8	1.56	0.00	0.00	1.56
425.71	4.96	R-2-R	RD N AND S (CO RD 35)	4.53	2,500	4	0	0	4	0.88	0.00	0.00	0.88
427.73	2.03	R-2-R	JCT SH-287B MAJOR STR (L-26-BU) - UNDERPASS	2.45	3,300	1	0	0	1	0.41	0.00	0.00	0.41
432.88	5.12	R-4-R	RD N (CO RD 7)	14.76	7,900	10	0	0	10	0.68	0.00	0.00	0.68
433.49	0.62	R-4-R	RAMP OFF (TO SH 196A)	2.24	9,900	1	0	0	1	0.45	0.00	0.00	0.45
434.11	0.71	R-4-R	MAJOR STRS (L-26-D) NB (L-26-H) SB ARKANSAS	2.36	9,100	5	1	0	6	2.11	0.42	0.00	2.53
434.43	0.30	U-4-R	RD E (CRYSTAL ST)	1.00	9,100	0	1	0	1	0.00	1.01	0.00	1.01
435.06	0.62	U-4-R	RD E AND W (MAPLE ST)	3.61	15,966	9	0	0	9	2.50	0.00	0.00	2.50
435.38	0.28	U-4-R	JCT U.S. 287A SOUTH - RD W (OLIVE ST) - CHANGE	1.74	17,000	10	0	0	10	5.76	0.00	0.00	5.76
435.68	0.29	U-4-R	RD S (1ST ST)	0.65	6,152	6	1	0	7	9.18	1.53	0.00	10.71
435.95	0.26	U-4-R	RD N AND S (DIVISION ST)	0.60	6,300	2	1	0	3	3.37	1.69	0.00	5.06
436.25	0.29	U-3-R	LEAVE LAMAR CITY LIMIT AND URBAN AREA	0.26	2,500	0	2	0	2	0.00	7.53	0.00	7.53
436.99	0.73	R-2-R	MILEPOST 437	0.69	2,578	0	0	0	0	0.00	0.00	0.00	0.00
440.87	3.84	R-2-R	RD N (CO RD 13)	3.78	2,700	4	1	1	6	1.06	0.26	26.40	1.58
446.81	5.95	R-2-R	RD N AND S (CO RD 19)	3.26	1,500	7	0	0	7	2.15	0.00	0.00	2.15
450.77	3.94	R-2-R	RD N (CO RD 22.5)	3.60	2,500	3	0	0	3	0.83	0.00	0.00	0.83
452.76	1.99	R-2-R	JCT U.S. 385A NORTH - RD S (MAIN ST)	1.74	2,400	2	0	0	2	1.15	0.00	0.00	1.15
453.99	1.22	R-2-R	MILEPOST 454	0.82	1,845	0	0	0	0	0.00	0.00	0.00	0.00
458.48	4.47	R-2-R	RD N (CO RD 30)	2.77	1,700	5	0	0	5	1.80	0.00	0.00	1.80
462.86	4.37	R-2-R	RD N AND S (10TH ST)	3.67	2,300	3	0	0	3	0.82	0.00	0.00	0.82
463.50	0.62	R-2-R	JCT SH-89A S RD N (1ST AVE) LEAVE HOLLY	0.81	3,598	0	0	0	0	0.00	0.00	0.00	0.00
465.54	2.04	R-2-R	RD N (CO RD 37)	1.34	1,800	0	0	0	0	0.00	0.00	0.00	0.00
466.41	0.86	R-2-R	RD (REST AREA)	0.51	1,636	0	0	0	0	0.00	0.00	0.00	0.00
467.58	1.17	R-2-R	RD N AND S (CO RD 39) COLORADO-KANSAS	0.77	1,800	2	0	1	3	2.61	0.00	130.54	3.92
<b>Totals:</b>	<b>151.24</b>					<b>281</b>	<b>48</b>	<b>4</b>	<b>333</b>	<b>1.04</b>	<b>0.18</b>	<b>1.48</b>	<b>1.23</b>



**Colorado Department of Transportation  
Accident and Rates Book for 2011**

V2012.03.13

<b>SH050C</b>													
MP	Section Length	SPF Class	Section Description	MVMT	AADT	** PDO	Accidents			Accident Rates *			
							Injury	Fatal	Total	** PDO	Injury	Fatal	Total
0.00		U-4-R	JCT SH 96 E AND W (4TH ST) - RD N (SANTA FE)										
0.25	0.25	U-4-R	RD E (RIVER ST)	1.14	12,466	19	3	0	22	16.77	2.65	0.00	19.42
0.53	0.27	U-4-R	MAJOR STR (K-18-ER) BNSF RR DRGW RR	1.40	14,167	1	0	0	1	0.72	0.00	0.00	0.72
0.81	0.27	U-4-R	RD E (ILEX ST)	1.52	15,472	5	0	0	5	3.27	0.00	0.00	3.27
1.07	0.21	U-4-R	RD E (LOCUST ST)	1.56	20,388	9	1	0	10	5.79	0.64	0.00	6.43
1.35	0.28	U-4-R	RD (MOFFAT ST)	2.13	20,888	7	2	0	9	3.33	0.95	0.00	4.28
2.08	0.72	U-4-R	RD SW (NORTHERN AVE) LEAVE PUEBLO CITY	4.47	17,000	6	0	0	6	1.35	0.00	0.00	1.35
2.34	0.26	U-4-R	JCT SH 227A NORTH AND SOUTH -- OVERPASS	2.21	23,322	6	1	0	7	2.70	0.45	0.00	3.15
2.85	0.50	U-4-R	RD N AND S (ASPEN ST)	5.11	28,000	6	1	0	7	1.18	0.20	0.00	1.38
3.84	0.99	U-4-R	RD N AND S (21ST LANE)	6.87	19,018	8	3	0	11	1.17	0.44	0.00	1.61
4.36	0.50	U-4-R	RD N AND S (23RD LN)	2.56	14,010	2	0	0	2	0.79	0.00	0.00	0.79
4.85	0.48	U-4-R	RD N AND S (25TH LANE)	2.28	13,000	2	2	0	4	0.87	0.87	0.00	1.75
5.36	0.50	U-4-R	RD N AND S (27TH LANE)	2.01	11,012	4	0	0	4	2.00	0.00	0.00	2.00
6.37	0.99	U-4-R	RD N AND S (29TH LANE)	3.29	9,100	4	0	1	5	1.21	0.00	30.29	1.51
6.87	0.48	U-4-R	RD N AND S (30TH LANE)	1.59	9,100	0	0	0	0	0.00	0.00	0.00	0.00
7.38	0.50	U-4-R	JCT SH-233A N (BAXTER RD)	1.24	6,800	3	1	0	4	2.41	0.80	0.00	3.21
8.67	1.26	R-4-R	RD N AND S (34TH LANE)	2.48	5,400	3	0	0	3	1.20	0.00	0.00	1.20
9.44	0.75	R-4-R	JCT SH 231 N RD S (CO RD 331) (VINELAND)	1.12	4,102	2	0	0	2	1.77	0.00	0.00	1.77
11.45	1.98	R-2-R	RD S (CO RD 323)	2.24	3,100	4	2	0	6	1.79	0.89	0.00	2.68
15.66	4.20	R-2-R	RD N AND S (CO RD 327) (48TH LN) (AVONDALE)	2.76	1,801	0	0	1	1	0.00	0.00	36.25	0.36
16.95	1.49	R-2-R	DIRECT CONNECTION RAMP (EAST BOUND) - JCT	0.54	990	1	0	0	1	1.86	0.00	0.00	1.86
<b>Totals:</b>	<b>16.88</b>					<b>92</b>	<b>16</b>	<b>2</b>	<b>110</b>	<b>1.90</b>	<b>0.33</b>	<b>4.12</b>	<b>2.27</b>

<b>SH050D</b>													
MP	Section Length	SPF Class	Section Description	MVMT	AADT	** PDO	Accidents			Accident Rates *			
							Injury	Fatal	Total	** PDO	Injury	Fatal	Total
0.00		R-2-R	JCT U.S. 050A SE AND NW (OLATHE BUSINESS										
0.84	0.85	R-2-R	RD E (S 4TH ST)	0.43	1,400	0	0	0	0	0.00	0.00	0.00	0.00
1.54	0.67	R-2-R	JCT U.S. 050A SE AND NW - END (OLATHE	0.37	1,504	0	0	0	0	0.00	0.00	0.00	0.00
<b>Totals:</b>	<b>1.52</b>					<b>0</b>	<b>0</b>	<b>0</b>	<b>0</b>	<b>0.00</b>	<b>0.00</b>	<b>0.00</b>	<b>0.00</b>



## Colorado Department of Transportation Accident and Rates Book for 2011

V2012.03.13

<b>SH050Z</b>													
MP	Section Length	SPF Class	Section Description	MVMT	AADT	** PDO	Accidents			Accident Rates *			
							Injury	Fatal	Total	** PDO	Injury	Fatal	Total
0.00		R-2-R	JCT SH050A (END 1-WAY RECIP EB) (SWINK AVE)										
0.60	0.62	R-2-R	JCT SH 266 NE AND SW	1.04	4,600	0	0	0	0	0.00	0.00	0.00	0.00
1.11	0.50	R-2-R	MINOR STR (L-22-D MINOR) ROCKY FORD CANAL	0.87	4,771	2	0	0	2	2.28	0.00	0.00	2.28
2.60	1.46	R-2-R	JCT SH 50 NW END 1-WAY RECIPROCAL WB	1.87	3,511	1	1	0	2	0.54	0.54	0.00	1.07
Totals:		2.58				3	1	0	4	0.79	0.26	0.00	1.06

<b>SH052A</b>													
MP	Section Length	SPF Class	Section Description	MVMT	AADT	** PDO	Accidents			Accident Rates *			
							Injury	Fatal	Total	** PDO	Injury	Fatal	Total
0.00		U-2-R	JCT SH-119B NE AND SW RD (IBM DR) IN										
0.45	0.46	U-2-R	RD N (DRY CREEK PKY)	1.55	9,205	9	0	0	9	5.85	0.00	0.00	5.85
1.99	1.55	U-2-R	MILEPOST 2	5.15	9,100	3	0	0	3	0.58	0.00	0.00	0.58
3.15	1.12	R-2-R	RD N AND S (CO RD 19) (HOVER RD) (N 95TH ST)	3.72	9,100	5	0	0	5	1.35	0.00	0.00	1.35
4.66	1.50	R-2-R	JCT U.S.287 SH 287 N AND S	5.20	9,500	8	1	0	9	1.53	0.19	0.00	1.73
10.18	5.51	R-3-R	RD N AND S (CO RD 7)	30.16	14,997	26	4	0	30	0.86	0.13	0.00	1.00
11.16	0.97	U-2-R	DACONO/FORT LUPTON INTERCHANGE STR	6.37	18,000	12	0	0	12	1.88	0.00	0.00	1.88
12.18	1.01	U-4-R	MAJOR STR (D-17-AV) LOWER BOULDER DITCH	7.00	19,000	32	1	1	34	4.59	0.14	14.35	4.88
13.23	1.05	U-2-R	RD S (RAILROAD AVE)	7.28	19,000	17	2	0	19	2.34	0.28	0.00	2.62
13.82	0.57	U-2-R	RD S (GLEN CREIGHTON DR) - RD N (FREDERICK	2.91	14,000	4	0	0	4	1.38	0.00	0.00	1.38
14.81	1.11	U-2-R	RD E (CO RD 14)	4.46	11,005	1	0	0	1	0.22	0.00	0.00	0.22
15.28	0.36	R-2-R	REGION BOUNDARY OR CLASSIFICATION	1.45	11,000	1	0	0	1	0.68	0.00	0.00	0.68
15.66	0.33	U-2-R	RD W (CO RD 12.5)	1.32	11,000	1	0	0	1	0.75	0.00	0.00	0.75
18.43	2.76	R-2-R	RD N AND S (CO RD 23)	11.08	11,000	5	2	0	7	0.45	0.18	0.00	0.63
19.86	1.45	R-2-R	MAJOR STR (D-17-I) SOUTH PLATTE RIVER	4.66	8,800	7	1	2	10	1.51	0.22	43.06	2.15
20.22	0.31	U-2-R	RD S (ELBOW CT)	1.29	11,409	5	1	0	6	3.85	0.77	0.00	4.62
20.66	0.46	U-2-R	RD N (HARRISON AVE)	1.99	11,861	22	2	0	24	11.07	1.01	0.00	12.08
21.74	1.05	U-2-R	MAJOR STR (D-17-F) FULTON DITCH	3.68	9,600	6	1	0	7	1.64	0.27	0.00	1.91
22.42	0.69	U-2-R	LEAVE URBAN AREA	2.42	9,600	2	2	0	4	0.82	0.82	0.00	1.65
25.45	3.02	R-2-R	RD N AND S (CO RD 37)	10.58	9,600	2	0	0	2	0.19	0.00	0.00	0.19
29.27	3.83	R-2-R	HUDSON INTERCHANGE STR (D-18-BR) - JCT I-76	6.29	4,503	18	2	1	21	2.86	0.32	15.90	3.34
29.83	0.54	R-2-R	RD S (EVERGREEN ST)	1.05	5,332	6	0	0	6	5.67	0.00	0.00	5.67
31.99	2.03	R-2-R	MILEPOST 32	2.59	3,500	4	3	0	7	1.54	1.16	0.00	2.70
36.91	4.76	R-2-R	RD N AND S (CO RD 59)	4.17	2,400	4	2	0	6	0.96	0.48	0.00	1.44
41.93	5.00	R-2-R	JCT SH 79 S - RD N (CO RD 69) (PROSPECT	3.47	1,900	2	0	0	2	0.58	0.00	0.00	0.58



**Colorado Department of Transportation  
Accident and Rates Book for 2011**

V2012.03.13

<b>SH052A</b>													
MP	Section Length	SPF Class	Section Description	MVMT	AADT	** PDO	Accidents			Accident Rates *			
							Injury	Fatal	Total	** PDO	Injury	Fatal	Total
43.96	2.00	R-2-R	RD N AND S (CO RD 73)	0.73	1,000	0	0	0	0	0.00	0.00	0.00	0.00
52.99	9.27	R-2-F	MILEPOST 53	2.30	680	1	1	0	2	0.43	0.43	0.00	0.87
58.88	5.63	R-2-F	RD N AND S (CO RD 3)	1.40	680	0	0	0	0	0.00	0.00	0.00	0.00
60.89	2.00	R-2-F	CHANGE ROADWAY DIRECTION (N) --	0.27	370	0	0	0	0	0.00	0.00	0.00	0.00
69.90	8.97	R-2-F	RD E (CO RD O)	1.57	480	3	1	0	4	1.91	0.64	0.00	2.55
70.89	0.99	R-2-F	RD E AND W (CO RD P)	0.17	480	0	0	0	0	0.00	0.00	0.00	0.00
72.58	1.66	R-2-F	LEAVE WIGGINS CITY LIMITS - ENTER WIGGINS	0.84	1,380	0	1	0	1	0.00	1.20	0.00	1.20
Totals:		71.96				206	27	4	237	1.50	0.20	2.92	1.73

<b>SH052B</b>													
MP	Section Length	SPF Class	Section Description	MVMT	AADT	** PDO	Accidents			Accident Rates *			
							Injury	Fatal	Total	** PDO	Injury	Fatal	Total
86.48		U-4-R	JCT U.S. 034B EAST AND WEST (PLATTE AVE) - RD										
86.97	0.49	U-4-R	JCT SH144A WEST - RD E (RIVERVIEW AVE)	1.48	8,300	13	1	0	14	8.85	0.68	0.00	9.53
87.23	0.25	U-4-R	MAJOR STR (C-21-AV) BEAVER CANAL	0.74	8,158	7	2	0	9	9.48	2.71	0.00	12.19
87.55	0.32	U-2-R	MISCSTR STR (C-21-C) SOUTH PLATTE RIVER	0.48	4,067	0	0	0	0	0.00	0.00	0.00	0.00
87.76	0.21	U-2-R	REGION BOUNDARY OR CLASSIFICATION	0.31	4,000	1	0	0	1	3.32	0.00	0.00	3.32
88.46	0.68	R-4-R	RD E AND W (CO RD T.50)	0.99	4,000	1	1	0	2	1.01	1.01	0.00	2.01
91.06	2.52	R-4-F	RD E AND W (CO RD W.0)	1.48	1,604	4	0	0	4	2.71	0.00	0.00	2.71
99.48	8.40	R-2-F	RD E (CO RD EE.00)	2.36	770	1	1	0	2	0.42	0.42	0.00	0.85
108.55	9.06	R-2-F	RD E AND W (CO RD 80)	2.25	680	3	2	0	5	1.33	0.89	0.00	2.22
111.57	3.00	R-2-F	JCT SH014C E AND W RD N (CO RD 133) -- END	0.74	680	1	0	0	1	1.34	0.00	0.00	1.34
Totals:		24.93				31	7	0	38	2.86	0.65	0.00	3.51

<b>SH053A</b>													
MP	Section Length	SPF Class	Section Description	MVMT	AADT	** PDO	Accidents			Accident Rates *			
							Injury	Fatal	Total	** PDO	Injury	Fatal	Total
0.00		U-4-R	RD E (58TH AVE) - RAMP OFF NORTH (TO I-25) NB -										
0.38	0.39	U-4-R	RD W (CO RD 58.51)	2.34	16,435	31	2	0	33	13.22	0.85	0.00	14.07
0.99	0.64	U-4-R	MAJOR STR (E-17-OK) -- MILEPOST 1	3.27	14,000	6	1	0	7	1.82	0.30	0.00	2.13
1.66	0.68	U-2-R	JCT SH 224A NORTH AND EAST - RD W (70TH AVE)	2.48	10,000	15	2	0	17	6.05	0.81	0.00	6.86
Totals:		1.71				52	5	0	57	6.43	0.62	0.00	7.04



**Colorado Department of Transportation  
Accident and Rates Book for 2011**

V2012.03.13

<b>SH055A</b>													
MP	Section Length	SPF Class	Section Description	MVMT	AADT	** PDO	Accidents			Accident Rates *			
							Injury	Fatal	Total	** PDO	Injury	Fatal	Total
0.00		R-2-R	JCT SH138A E (2ND AVE) W RD N (1ST ST) IN										
0.98	0.98	R-2-R	MAJOR STR (A-25-AR) SOUTH PLATTE RIVER	0.10	287	0	0	0	0	0.00	0.00	0.00	0.00
2.41	1.36	R-2-F	INTERCHANGE STRS WB (A-25-J) AND EB (A-25-K)	0.13	270	0	0	0	0	0.00	0.00	0.00	0.00
5.66	3.26	R-2-F	RD S (CO RD 81) -- END SH055A	0.86	720	0	0	0	0	0.00	0.00	0.00	0.00
Totals:		5.60				0	0	0	0	0.00	0.00	0.00	0.00

<b>SH056B</b>													
MP	Section Length	SPF Class	Section Description	MVMT	AADT	** PDO	Accidents			Accident Rates *			
							Injury	Fatal	Total	** PDO	Injury	Fatal	Total
3.00		U-2-R	RD N AND S (MEADOWLARK DR) AT BERTS										
4.00	0.92	U-2-R	MILEPOST 4	5.04	15,000	5	0	0	5	0.99	0.00	0.00	0.99
4.48	0.47	U-2-R	RD N AND S (2ND STREET)	2.57	15,000	6	1	0	7	2.33	0.39	0.00	2.72
4.99	0.57	U-2-R	MILEPOST 5	1.34	6,446	4	0	0	4	3.01	0.00	0.00	3.01
6.00	1.00	U-2-R	MILEPOST 6	2.37	6,500	3	0	0	3	1.27	0.00	0.00	1.27
7.50	1.49	U-2-R	RD N AND S (CO RD 5)	3.54	6,500	1	0	0	1	0.28	0.00	0.00	0.28
8.99	1.48	U-2-R	MILEPOST 9	2.65	4,900	1	0	0	1	0.38	0.00	0.00	0.38
9.53	0.52	U-2-R	RD N AND S (FRONTAGE RD) - RD E (CR 44) -- END	0.93	4,900	4	2	0	6	4.27	2.13	0.00	6.40
Totals:		6.45				24	3	0	27	1.30	0.16	0.00	1.46

<b>SH057A</b>													
MP	Section Length	SPF Class	Section Description	MVMT	AADT	** PDO	Accidents			Accident Rates *			
							Injury	Fatal	Total	** PDO	Injury	Fatal	Total
0.00		R-2-F	RAMPS ON AND OFF (TO/FROM I-70 EB) -- BEGIN										
0.53	0.50	R-2-F	END SH057A JCT SH024B W RD N (COLORADO	0.28	1,509	0	0	0	0	0.00	0.00	0.00	0.00
Totals:		0.50				0	0	0	0	0.00	0.00	0.00	0.00

<b>SH058A</b>													
MP	Section Length	SPF Class	Section Description	MVMT	AADT	** PDO	Accidents			Accident Rates *			
							Injury	Fatal	Total	** PDO	Injury	Fatal	Total
0.00		U-4-R	JCT SH006G W AND S SH093A N IN GOLDEN CITY										
0.71	0.67	U-4-R	MAJOR STR (E-16-XR) -- RD N AND S	2.93	12,000	3	0	0	3	1.02	0.00	0.00	1.02
1.40	0.50	U-4-R	RAMP OFF (TO FRONTAGE RD)	3.47	19,000	5	0	0	5	1.44	0.00	0.00	1.44
2.35	0.92	U-4-R	RAMP ON (FROM EASLEY RD)	6.72	20,000	5	0	0	5	0.75	0.00	0.00	0.75



**Colorado Department of Transportation  
Accident and Rates Book for 2011**

V2012.03.13

<b>SH058A</b>													
MP	Section Length	SPF Class	Section Description	MVMT	AADT	** PDO	Accidents			Accident Rates *			
							Injury	Fatal	Total	** PDO	Injury	Fatal	Total
3.56	1.18	U-4-R	RAMP ON	8.18	19,000	3	0	0	3	0.37	0.00	0.00	0.37
3.97	0.49	U-4-R	RAMP ON	4.53	25,348	5	0	0	5	1.09	0.00	0.00	1.09
4.99	1.02	U-4-R	MILEPOST 5	13.03	35,000	5	0	0	5	0.39	0.00	0.00	0.39
5.63	0.67	U-4-R	JCT I-70 (EB ON RAMP TO I-70) -- END SH058A	8.56	35,000	11	5	0	16	1.29	0.59	0.00	1.87
Totals:		5.45				37	5	0	42	0.78	0.11	0.00	0.89

<b>SH059A</b>													
MP	Section Length	SPF Class	Section Description	MVMT	AADT	** PDO	Accidents			Accident Rates *			
							Injury	Fatal	Total	** PDO	Injury	Fatal	Total
0.00		R-2-F	JCT U.S.40 SH 40 E AND W BEGIN SH 59 MILEPOST										
0.98	0.99	R-2-F	RD W (CO RD N)	0.17	474	0	0	0	0	0.00	0.00	0.00	0.00
9.99	9.00	R-2-F	MILEPOST 10	1.18	360	2	0	0	2	1.69	0.00	0.00	1.69
15.01	5.01	R-2-F	RD E AND W (CO RD CC.00)	0.66	360	0	0	0	0	0.00	0.00	0.00	0.00
24.99	9.91	R-2-F	MILEPOST 25	0.80	220	0	0	1	1	0.00	0.00	125.65	1.26
32.99	8.03	R-2-F	MILEPOST 33	0.64	220	1	0	0	1	1.55	0.00	0.00	1.55
40.95	7.31	R-2-F	RAMPS ON AND OFF (I-70)	1.12	420	1	0	0	1	0.89	0.00	0.00	0.89
41.47	0.49	R-2-F	JCT U.S.24 EAST AND WEST - RD E (2ND ST)	0.15	823	0	0	0	0	0.00	0.00	0.00	0.00
41.99	0.54	R-2-F	MILEPOST 42	0.10	519	1	0	0	1	9.74	0.00	0.00	9.74
49.58	7.55	R-2-F	RD E AND W (CO RD DD)	1.41	510	0	0	0	0	0.00	0.00	0.00	0.00
58.65	9.06	R-2-F	RD W (CO RD NN)	1.85	560	0	0	0	0	0.00	0.00	0.00	0.00
60.18	1.48	R-2-F	RD E (CO RD PP.00)	0.30	560	0	0	0	0	0.00	0.00	0.00	0.00
67.14	7.00	R-2-F	JCT SH036D NW AND SE END SH059A	1.46	570	0	0	0	0	0.00	0.00	0.00	0.00
Totals:		66.37				5	0	1	6	0.51	0.00	10.16	0.61

<b>SH059B</b>													
MP	Section Length	SPF Class	Section Description	MVMT	AADT	** PDO	Accidents			Accident Rates *			
							Injury	Fatal	Total	** PDO	Injury	Fatal	Total
74.47		R-2-F	JCT U.S.36 SH 36 E AND W RD S (CO RD F) -- END										
83.50	9.04	R-2-F	RD E AND W (CO RD 15)	1.58	480	0	0	0	0	0.00	0.00	0.00	0.00
87.53	4.00	R-2-F	RD E AND W (CO RD 19)	0.70	480	1	0	0	1	1.43	0.00	0.00	1.43
96.99	9.71	R-2-F	MILEPOST 97	1.35	380	1	1	0	2	0.74	0.74	0.00	1.49
98.28	1.31	R-2-F	RD W (CO RD 30)	0.18	380	1	0	0	1	5.52	0.00	0.00	5.52
105.29	7.00	R-2-F	RD E AND W (CO RD 37)	1.71	670	4	1	0	5	2.34	0.58	0.00	2.92
105.97	0.69	R-2-F	RD W (12TH AVE) - ENTER YUMA CITY LIMITS - IN	0.33	1,298	0	0	0	0	0.00	0.00	0.00	0.00



**Colorado Department of Transportation  
Accident and Rates Book for 2011**

V2012.03.13

<b>SH059B</b>													
MP	Section Length	SPF Class	Section Description	MVMT	AADT	** PDO	Accidents			Accident Rates *			
							Injury	Fatal	Total	** PDO	Injury	Fatal	Total
106.71	0.43	R-2-F	RD W (6TH AVE)	0.33	2,100	2	0	0	2	6.13	0.00	0.00	6.13
107.27	0.25	R-2-F	RD W (2ND AVE)	0.24	2,600	0	0	0	0	0.00	0.00	0.00	0.00
107.86	0.59	R-2-F	RD W (BEATTY AVE) - RD E (CO RD 39)	0.62	2,899	1	0	0	1	1.59	0.00	0.00	1.59
116.89	8.99	R-2-F	RD E AND W (CO RD 48)	4.92	1,500	3	0	0	3	0.61	0.00	0.00	0.61
120.91	4.01	R-2-F	RD E AND W (CO RD 52)	2.20	1,500	3	1	0	4	1.37	0.46	0.00	1.82
122.85	1.90	R-2-F	RD NW (CO RD F)	0.33	471	0	0	0	0	0.00	0.00	0.00	0.00
130.58	7.71	R-2-F	RD E (CO RD 57)	0.96	340	0	0	0	0	0.00	0.00	0.00	0.00
139.74	9.35	R-2-F	MAJOR STR (B-26-F) SANDY CREEK	0.96	280	0	0	0	0	0.00	0.00	0.00	0.00
145.51	5.74	R-2-F	RD E AND W (CO RD 26)	0.59	280	0	1	0	1	0.00	1.71	0.00	1.71
147.14	1.63	R-2-F	RD E AND W (2ND ST)	0.35	590	0	0	0	0	0.00	0.00	0.00	0.00
147.70	0.56	R-2-F	RD E AND W (GRANT ST)	0.18	866	0	0	0	0	0.00	0.00	0.00	0.00
148.50	0.79	R-2-F	RD E AND W (CO RD 32)	0.17	587	0	0	0	0	0.00	0.00	0.00	0.00
155.58	7.03	R-2-F	RD E (CO RD 38)	1.41	550	0	0	0	0	0.00	0.00	0.00	0.00
159.67	4.00	R-2-F	RD E AND W (CO RD 4)	0.32	220	0	0	0	0	0.00	0.00	0.00	0.00
166.49	6.83	R-2-R	RD E (CO RD 14.00)	0.40	160	0	1	0	1	0.00	2.51	0.00	2.51
171.06	4.58	R-2-R	INTERCHANGE STRS (A-26-P) (A-26-O)	0.37	220	1	0	0	1	2.72	0.00	0.00	2.72
173.34	2.22	R-2-R	JCT SH138A SW AND NE END SH059B	0.38	470	0	0	0	0	0.00	0.00	0.00	0.00
Totals:	98.36					17	5	0	22	0.83	0.24	0.00	1.07

<b>SH060A</b>													
MP	Section Length	SPF Class	Section Description	MVMT	AADT	** PDO	Accidents			Accident Rates *			
							Injury	Fatal	Total	** PDO	Injury	Fatal	Total
0.00		U-2-R	JCT SH287C N AND S RD W (CO RD 14) -										
1.16	1.15	U-2-R	LEAVE LARIMER COUNTY	1.05	2,500	1	1	0	2	0.95	0.95	0.00	1.91
2.57	1.38	U-2-R	RD S (CELESTE LANE)	1.26	2,500	3	0	0	3	2.38	0.00	0.00	2.38
3.80	1.22	U-2-R	RD N (CO RD 7)	1.11	2,500	1	0	0	1	0.90	0.00	0.00	0.90
4.97	1.16	U-2-R	RD N AND S (FRONTAGE RD) - RD E (CO RD 14) --	0.97	2,300	3	1	0	4	3.09	1.03	0.00	4.12
Totals:	4.91					8	2	0	10	1.82	0.45	0.00	2.27





## Colorado Department of Transportation Accident and Rates Book for 2011

V2012.03.13

<b>SH060B</b>																	
Section MP	SPF Length	Class	Section Description	MVMT	AADT	** PDO	Accidents			Accident Rates *							
							Injury	Fatal	Total	** PDO	Injury	Fatal	Total				
5.82		U-2-R	RAMP ON AND OFF (TO/FROM I-25 SB) - RD W (CO														
6.38	0.56	U-2-R	RD N (HIGH PLAINS BD)	2.22	10,853	8	0	0	8	3.63	0.00	0.00	3.63				
7.44	0.99	U-2-R	RD N (CARLSON RD)	3.97	11,000	1	0	0	1	0.25	0.00	0.00	0.25				
7.91	0.50	U-2-R	RD N AND S (CO RD 13)	2.01	11,000	0	0	0	0	0.00	0.00	0.00	0.00				
8.99	1.07	U-2-R	MILEPOST 9	3.55	9,100	8	1	0	9	2.25	0.28	0.00	2.53				
9.25	0.26	U-2-R	RD N AND S (HARDING AVE)	0.85	8,957	3	0	0	3	3.53	0.00	0.00	3.53				
9.78	0.51	U-2-R	RD N AND S (PARISH AVE CO RD 17)	1.56	8,400	4	0	0	4	2.54	0.00	0.00	2.54				
10.09	0.31	U-2-R	RRX (872-099U) GW RR	0.80	7,071	5	1	0	6	6.35	1.27	0.00	7.62				
11.24	1.13	U-2-R	LEAVE JOHNSTOWN CITY LIMITS	2.76	6,700	1	0	0	1	0.36	0.00	0.00	0.36				
11.84	0.58	U-2-R	JCT SH 257 N RD S (QUENTINE ST)	1.42	6,700	1	1	0	2	0.71	0.71	0.00	1.42				
12.38	0.53	U-2-R	RD S (IRENE AVE)	1.10	5,706	7	0	0	7	6.33	0.00	0.00	6.33				
12.69	0.30	U-2-R	RD S (DOROTHY AVE)	0.68	6,229	1	0	0	1	1.46	0.00	0.00	1.46				
12.89	0.19	U-2-R	RD N AND S (ALICE AVE CO RD 23) LEAVE	0.42	6,100	0	0	0	0	0.00	0.00	0.00	0.00				
14.69	1.75	R-2-R	RAMP ON	3.90	6,100	0	1	0	1	0.00	0.26	0.00	0.26				
16.56	1.78	R-2-R	RD E (CO RD44) (OLD SH 256)	3.31	5,100	8	1	0	9	2.41	0.30	0.00	2.71				
20.20	3.61	R-2-R	JCT SH085C SW AND NE -- END SH060B	5.40	4,101	6	0	0	6	1.11	0.00	0.00	1.11				
<b>Totals:</b>																	
						14.07				53	5	0	58	1.56	0.15	0.00	1.71

<b>SH061A</b>																	
Section MP	SPF Length	Class	Section Description	MVMT	AADT	** PDO	Accidents			Accident Rates *							
							Injury	Fatal	Total	** PDO	Injury	Fatal	Total				
0.00		R-2-F	JCT U.S.34 SH 34 E AND W (FIRST AVE) - RD S (CO														
0.51	0.50	R-2-F	LEAVE OTIS	0.13	721	0	0	0	0	0.00	0.00	0.00	0.00				
8.05	7.55	R-2-F	RD E AND W (CO RD 48)	2.07	750	1	0	0	1	0.48	0.00	0.00	0.48				
14.02	5.88	R-2-F	RD E AND W (CO RD 54)	0.56	260	0	0	0	0	0.00	0.00	0.00	0.00				
22.50	8.56	R-2-F	RD W (CO RD 4)	1.44	460	1	0	0	1	0.70	0.00	0.00	0.70				
31.66	9.14	R-2-F	RD E (CO RD 22)	2.70	810	3	0	0	3	1.11	0.00	0.00	1.11				
32.46	0.82	R-2-F	RD S (CO RD 59)	0.29	979	1	0	0	1	3.42	0.00	0.00	3.42				
35.99	3.48	R-2-F	MILEPOST 36	1.40	1,100	0	0	0	0	0.00	0.00	0.00	0.00				
39.05	3.04	R-2-F	RD SW (CO RD 24.8)	1.44	1,300	3	0	0	3	2.08	0.00	0.00	2.08				
40.22	1.05	R-2-F	REGION BOUNDARY OR CLASSIFICATION	0.96	2,495	1	0	0	1	1.04	0.00	0.00	1.04				
40.99	0.60	U-2-F	JCT U.S.6 SH 6 NE AND SW RD N (RAMP TO I-76) --	0.55	2,500	0	0	0	0	0.00	0.00	0.00	0.00				
<b>Totals:</b>																	
						40.62				10	0	0	10	0.87	0.00	0.00	0.87



**Colorado Department of Transportation  
Accident and Rates Book for 2011**

V2012.03.13

<b>SH062A</b>													
MP	Section Length	SPF Class	Section Description	MVMT	AADT	** PDO	Accidents			Accident Rates *			
							Injury	Fatal	Total	** PDO	Injury	Fatal	Total
0.00		R-2-M	JCT SH 145 NW AND SE (PLACERVILLE) -- BEGIN										
9.99	10.08	R-2-M	MILEPOST 10	11.04	3,000	19	1	0	20	1.72	0.09	0.00	1.81
19.67	9.67	R-2-M	RD NE (CO RD 24C)	10.59	3,000	16	5	0	21	1.51	0.47	0.00	1.98
21.53	1.65	R-2-R	RD N (CO RD 24A)	1.93	3,200	2	0	0	2	1.04	0.00	0.00	1.04
22.55	1.03	R-2-R	RD N AND S (AMELIA ST)	1.50	4,000	1	0	0	1	0.66	0.00	0.00	0.66
23.41	0.84	R-2-R	JCT U.S. 550B N AND S - RD E (HUNTER PKWY) --	1.63	5,304	1	0	0	1	0.62	0.00	0.00	0.62
Totals:	23.27					39	6	0	45	1.46	0.22	0.00	1.69

<b>SH063A</b>													
MP	Section Length	SPF Class	Section Description	MVMT	AADT	** PDO	Accidents			Accident Rates *			
							Injury	Fatal	Total	** PDO	Injury	Fatal	Total
0.00		R-2-F	JCT U.S.36 SH 36 E AND W RD S (CO RD CC)										
5.07	5.03	R-2-F	RD E AND W (CO RD 17)	1.01	550	0	0	0	0	0.00	0.00	0.00	0.00
11.13	6.01	R-2-F	RD E AND W (CO RD 23)	0.61	280	0	0	0	0	0.00	0.00	0.00	0.00
20.15	9.15	R-2-F	RD E AND W (CO RD 32)	1.87	560	2	0	0	2	1.07	0.00	0.00	1.07
24.19	4.04	R-2-F	RD E AND W (CO RD 36)	0.83	560	1	0	0	1	1.21	0.00	0.00	1.21
28.14	3.93	R-2-F	RD W (CO RD 40)	0.85	590	1	0	0	1	1.18	0.00	0.00	1.18
29.00	0.84	R-2-F	MILEPOST 29	0.34	1,100	0	0	0	0	0.00	0.00	0.00	0.00
29.72	0.66	R-2-F	LEAVE AKRON CITY LIMITS - IN WASHINGTON	0.35	1,457	0	0	0	0	0.00	0.00	0.00	0.00
38.99	9.35	R-2-F	MILEPOST 39	2.80	820	1	0	0	1	0.36	0.00	0.00	0.36
39.99	1.00	R-2-F	MILEPOST 40	0.21	588	0	0	0	0	0.00	0.00	0.00	0.00
48.19	8.19	R-2-F	WASHINGTON-LOGAN COUNTY LINE - RD E	1.58	530	1	0	0	1	0.63	0.00	0.00	0.63
53.28	5.09	R-2-F	JCT I-76 NE AND SW (ATWOOD/STERLING) -	1.21	650	1	0	0	1	0.83	0.00	0.00	0.83
53.93	0.63	R-2-F	RD W (CO RD 12) AND RD SW (CO RD 310)	0.37	1,600	0	0	0	0	0.00	0.00	0.00	0.00
56.41	2.45	R-2-R	JCT U.S.6 SH 6 NE AND SW (ATWOOD) -- END SH	1.52	1,700	2	0	0	2	1.32	0.00	0.00	1.32
Totals:	56.37					9	0	0	9	0.66	0.00	0.00	0.66



## Colorado Department of Transportation Accident and Rates Book for 2011

V2012.03.13

<b>SH064A</b>																	
MP	Section Length	SPF Class	Section Description	MVMT	AADT	** PDO	Accidents			Accident Rates *							
							Injury	Fatal	Total	** PDO	Injury	Fatal	Total				
0.00		R-2-M	JCT U.S.40 SH 40 NW AND E BEGIN SH 64														
0.53	0.54	R-2-M	RD W (7TH ST)	0.37	1,900	2	0	0	2	5.36	0.00	0.00	5.36				
5.77	5.08	R-2-M	RD SW (CO RD 21)	2.78	1,500	3	2	0	5	1.08	0.72	0.00	1.80				
13.99	8.16	R-2-M	MILEPOST 14	4.77	1,600	2	1	0	3	0.42	0.21	0.00	0.63				
15.99	1.99	R-2-M	MILEPOST 16	1.82	2,500	0	0	0	0	0.00	0.00	0.00	0.00				
17.26	1.14	R-2-M	RD NE (CO RD 46) (NORTH RIVER EAST)	0.87	2,100	0	1	0	1	0.00	1.15	0.00	1.15				
18.13	0.97	R-2-M	RD N AND S (STANOLIND AVE)	1.81	5,100	2	0	0	2	1.11	0.00	0.00	1.11				
18.68	0.56	R-2-M	RD S (STEEL AVE)	1.09	5,320	3	0	0	3	2.78	0.00	0.00	2.78				
19.27	0.57	R-2-M	RD S (KENNEDY DR)	0.98	4,728	0	0	0	0	0.00	0.00	0.00	0.00				
19.78	0.50	R-2-M	JCT SH 139A SOUTH	0.53	2,907	1	0	0	1	1.89	0.00	0.00	1.89				
27.30	7.50	R-2-M	RD N (CO RD 65)	5.75	2,100	2	3	0	5	0.35	0.52	0.00	0.87				
36.33	9.00	R-2-M	MINOR STR (064A036340BR) SPRING GULCH	3.61	1,100	5	1	0	6	1.38	0.28	0.00	1.66				
45.85	9.35	R-2-M	MINOR STR (064A045860BR) DRAINAGE	3.75	1,100	1	2	0	3	0.27	0.53	0.00	0.80				
54.95	9.00	R-2-M	MINOR STR (064A054960BL) DRAINAGE	3.61	1,100	8	0	0	8	2.21	0.00	0.00	2.21				
56.23	1.28	R-2-M	RD SW (CO RD 5) PICEANCE CREEK	0.51	1,100	0	0	0	0	0.00	0.00	0.00	0.00				
65.48	9.12	R-2-M	MINOR STR (064A065490BL) DRAINAGE	4.66	1,400	2	1	0	3	0.43	0.21	0.00	0.64				
72.54	7.08	R-2-M	RD N (CO RD 7) (STRAWBERRY CR)	3.62	1,400	4	0	0	4	1.11	0.00	0.00	1.11				
73.71	1.15	R-2-M	JCT SH 013A NE AND SW -- END SH 064A	1.13	2,700	1	0	0	1	0.89	0.00	0.00	0.89				
<b>Totals:</b>						72.99				36	11	0	47	0.86	0.26	0.00	1.13

<b>SH065A</b>													
MP	Section Length	SPF Class	Section Description	MVMT	AADT	** PDO	Accidents			Accident Rates *			
							Injury	Fatal	Total	** PDO	Injury	Fatal	Total
0.00		R-2-R	JCT SH 92 NE AND SW BEGIN SH 65 MILEPOST 0 --										
2.04	2.03	R-2-R	RD E (CO RD J.25 DR)	5.33	7,200	8	0	0	8	1.50	0.00	0.00	1.50
5.17	3.11	R-2-R	RD S (CO RD 21.00)	6.36	5,600	6	1	0	7	0.94	0.16	0.00	1.10
6.20	1.03	R-2-R	RD E AND W (CO RD N.00)	2.63	6,995	7	0	0	7	2.66	0.00	0.00	2.66
10.07	3.84	R-2-R	RD E (INDEPENDENCE AVE)	8.55	6,100	18	1	0	19	2.10	0.12	0.00	2.22
10.67	0.61	R-2-R	RD W (2ND AVE)	1.31	5,901	1	0	0	1	0.77	0.00	0.00	0.77
11.78	1.09	R-2-R	RD W (CO RD S.00)	1.28	3,207	1	0	0	1	0.79	0.00	0.00	0.79
14.34	2.55	R-2-M	RD E AND W (CO RD U.50)	2.05	2,200	0	0	0	0	0.00	0.00	0.00	0.00
23.99	9.61	R-2-M	MILEPOST 24 - MISSING	3.47	990	4	2	0	6	1.15	0.58	0.00	1.73
26.86	2.85	R-2-M	RD E (CO RD AA.50)	1.03	990	1	0	0	1	0.97	0.00	0.00	0.97
35.91	9.34	R-2-M	RD SW (CO RD SW.40)	1.57	460	2	0	0	2	1.28	0.00	0.00	1.28



**Colorado Department of Transportation  
Accident and Rates Book for 2011**

V2012.03.13

<b>SH065A</b>													
MP	Section Length	SPF Class	Section Description	MVMT	AADT	** PDO	Accidents			Accident Rates *			
							Injury	Fatal	Total	** PDO	Injury	Fatal	Total
36.47	0.42	R-2-M	CHANGE ROADWAY WIDTH	0.07	487	0	0	0	0	0.00	0.00	0.00	0.00
45.76	9.04	R-2-M	RD (ROBBINS LN)	1.72	520	4	1	0	5	2.33	0.58	0.00	2.91
49.56	3.77	R-2-M	RD E (CO RD KE.00) - RD W (STATE ST)	0.72	520	1	0	0	1	1.40	0.00	0.00	1.40
51.16	1.58	R-2-M	JCT SH 330 E	0.75	1,300	0	0	0	0	0.00	0.00	0.00	0.00
51.99	0.81	R-2-M	MILEPOST 52	0.69	2,333	1	0	0	1	1.44	0.00	0.00	1.44
61.38	9.35	R-2-M	RAMPS ON AND OFF (TO/FROM I-70 WB) -- END	7.51	2,200	8	6	0	14	1.07	0.80	0.00	1.87
Totals:	61.03					62	11	0	73	1.38	0.24	0.00	1.62

<b>SH066B</b>													
MP	Section Length	SPF Class	Section Description	MVMT	AADT	** PDO	Accidents			Accident Rates *			
							Injury	Fatal	Total	** PDO	Injury	Fatal	Total
28.69		R-4-R	JCT U.S.36 NW AND SOUTH - RD N (CO RD 49) --										
32.58	3.87	R-4-R	RD N AND S (CO RD 31) (75TH ST)	12.85	9,100	5	2	0	7	0.39	0.16	0.00	0.54
33.99	1.39	U-2-R	MILEPOST 34	4.82	9,500	3	0	0	3	0.62	0.00	0.00	0.62
34.83	0.83	U-2-R	RD N (JOTIPA DR) - RD S (LAKE PARK DR)	2.88	9,500	4	1	0	5	1.39	0.35	0.00	1.74
35.23	0.39	U-2-R	CHANGE ROADWAY WIDTH	1.99	13,952	13	1	0	14	6.51	0.50	0.00	7.01
35.83	0.59	U-2-R	RD S (FRANCIS ST)	3.66	17,000	3	1	0	4	0.83	0.28	0.00	1.10
36.19	0.32	U-2-R	RD S (GAY ST)	2.45	21,000	5	2	0	7	2.02	0.81	0.00	2.83
36.61	0.41	U-4-R	JCT U.S. 287C NORTH AND SOUTH (MAIN ST) -	3.29	22,000	5	1	0	6	1.52	0.30	0.00	1.82
37.65	1.24	U-4-R	REGIONAL SECTION OR DISTRICT BOUNDARY -	7.25	16,010	24	2	0	26	3.31	0.28	0.00	3.59
37.99	0.33	U-2-R	MILEPOST 38	1.81	15,067	9	0	0	9	4.96	0.00	0.00	4.96
38.91	0.90	U-2-R	RD N AND S (BOULDER CO RD 901) (WELD CO RD)	3.94	12,000	3	3	0	6	0.76	0.76	0.00	1.52
42.73	3.96	R-2-R	I-25 INTERCHANGE STR (D-17-EP) - JCT SH 25 N	20.23	13,999	33	4	1	38	1.63	0.20	4.94	1.88
44.91	2.01	R-2-R	RD N AND S (CO RD 13)	8.80	12,000	22	3	0	25	2.50	0.34	0.00	2.84
47.90	2.94	R-2-R	RD N AND S (CO RD 19)	6.98	6,502	15	3	0	18	2.15	0.43	0.00	2.58
51.39	3.48	R-2-R	JCT U.S. 85 NORTH AND SOUTH - RD E (PLATTE)	9.27	7,295	17	5	1	23	1.83	0.54	10.78	2.48
Totals:	22.66					161	28	2	191	1.78	0.31	2.22	2.12



**Colorado Department of Transportation  
Accident and Rates Book for 2011**

V2012.03.13

<b>SH067A</b>													
MP	Section Length	SPF Class	Section Description	MVMT	AADT	** PDO	Accidents			Accident Rates *			
							Injury	Fatal	Total	** PDO	Injury	Fatal	Total
0.00		R-2-R	JCT SH 96 A - E AND SW (WETMORE) - MILEPOST										
6.83	6.78	R-2-R	RD SW (CO RD 741C) (CR 15)	3.22	1,300	9	2	0	11	2.80	0.62	0.00	3.42
10.17	3.33	R-2-R	RD SW (ARROWHEAD DR) (CO RD 685C)	1.82	1,500	3	0	0	3	1.65	0.00	0.00	1.65
11.05	0.94	R-2-R	JCT SH115A E AND W RD NE (ROBINSON AVE) --	1.38	4,018	1	0	0	1	0.73	0.00	0.00	0.73
Totals:	11.05					13	2	0	15	2.03	0.31	0.00	2.34

<b>SH067B</b>													
MP	Section Length	SPF Class	Section Description	MVMT	AADT	** PDO	Accidents			Accident Rates *			
							Injury	Fatal	Total	** PDO	Injury	Fatal	Total
11.56		R-2-R	JCT U.S. 115 EAST AND WEST - RD SW (PIKES										
15.07	3.58	R-2-R	NORTH SIDE R-O-W - RD N (CO RD 767C) -- END	3.50	2,676	2	1	0	3	0.57	0.29	0.00	0.86
Totals:	3.58					2	1	0	3	0.57	0.29	0.00	0.86

<b>SH067C</b>													
MP	Section Length	SPF Class	Section Description	MVMT	AADT	** PDO	Accidents			Accident Rates *			
							Injury	Fatal	Total	** PDO	Injury	Fatal	Total
45.56		R-2-M	RD N AND S (4TH ST) - RD E (VICTOR AVE) -- END										
46.58	1.01	R-2-M	RD NE (CRIPPLE CREEK AND VICTOR) GOLD MINE	0.41	1,124	2	0	0	2	4.82	0.00	0.00	4.82
51.06	4.01	R-2-M	RD S (XENIA ST)	1.61	1,100	4	1	0	5	2.49	0.62	0.00	3.11
51.57	0.39	R-2-M	RD N AND S (4TH ST)	0.34	2,365	3	0	0	3	8.84	0.00	0.00	8.84
52.29	0.65	R-2-M	CHANGE SPEED LIMIT (40) - LEAVE CRIPPLE	0.88	3,715	1	0	0	1	1.13	0.00	0.00	1.13
55.76	3.47	R-2-M	RD NE (CO RD 61) (FOUR MILE RD)	4.81	3,800	12	3	0	15	2.49	0.62	0.00	3.12
56.76	0.98	R-2-M	RD S (CO RD 81)	1.32	3,700	2	0	0	2	1.52	0.00	0.00	1.52
65.80	9.00	R-2-M	RD NE (CO RD 62 FSR 383)	13.47	4,100	23	3	1	27	1.71	0.22	7.43	2.00
69.65	4.29	R-2-M	JCT U.S. 024 NE AND SW (DIVIDE) - RD N (CO RD	7.99	5,100	8	4	0	12	1.00	0.50	0.00	1.50
Totals:	23.80					55	11	1	67	1.78	0.36	3.24	2.17



**Colorado Department of Transportation  
Accident and Rates Book for 2011**

V2012.03.13

<b>SH067D</b>													
MP	Section Length	SPF Class	Section Description	MVMT	AADT	** PDO	Accidents			Accident Rates *			
							Injury	Fatal	Total	** PDO	Injury	Fatal	Total
76.92		U-2-M	JCT SH024A NE AND SW RD SE (ST 1) IN										
77.19	0.27	U-2-M	RD W (SPRUCE HAVEN)	0.81	8,235	2	0	0	2	2.47	0.00	0.00	2.47
77.49	0.29	U-2-M	RD E AND W (COUNTY RD)	0.96	9,108	1	0	0	1	1.03	0.00	0.00	1.03
78.01	0.49	U-2-M	RD E (CO RD 71) (KELLYS RD)	1.75	9,800	6	0	0	6	3.40	0.00	0.00	3.40
78.56	0.54	U-2-M	RD E (CO RD SM5) (TAMARAC PKWY)	0.73	3,711	7	0	0	7	9.55	0.00	0.00	9.55
80.89	2.31	R-2-M	RD E AND W (CO RD 75) (RED ROCK	3.12	3,700	0	0	0	0	0.00	0.00	0.00	0.00
89.99	9.05	R-2-M	MILEPOST 90	6.61	2,000	3	3	0	6	0.45	0.45	0.00	0.91
91.23	1.22	R-2-M	RD SW (CO RD 73 WESTCREEK RD)	0.89	2,000	0	0	0	0	0.00	0.00	0.00	0.00
100.04	8.81	R-2-M	RD SW (CO RD 75) (CAMP RD) - RD NW (CO RD	2.12	660	6	5	0	11	2.83	2.36	0.00	5.18
Totals:	22.98					25	8	0	33	1.47	0.47	0.00	1.94

<b>SH067E</b>													
MP	Section Length	SPF Class	Section Description	MVMT	AADT	** PDO	Accidents			Accident Rates *			
							Injury	Fatal	Total	** PDO	Injury	Fatal	Total
117.35		R-2-M	RD SW (RAMPART RANGE ROAD) (CO RD 5) --										
122.30	4.94	R-2-M	RD S (OAK VALLEY RD) LOOP ROAD	1.98	1,100	3	3	0	6	1.51	1.51	0.00	3.03
124.83	2.58	R-2-R	RD W (RAINBOW CREEK RD) (CO RD 67C)	1.70	1,800	1	0	0	1	0.59	0.00	0.00	0.59
126.73	1.82	R-2-R	JCT SH 105B SE (PERRY PARK RD) - TO PALMER	2.06	3,100	0	0	0	0	0.00	0.00	0.00	0.00
127.45	0.58	R-2-R	JCT U.S. 085B SE AND NW (SEDALIA) -- END SH	1.11	5,247	4	0	0	4	3.58	0.00	0.00	3.58
Totals:	9.92					8	3	0	11	1.17	0.44	0.00	1.61

<b>SH069A</b>													
MP	Section Length	SPF Class	Section Description	MVMT	AADT	** PDO	Accidents			Accident Rates *			
							Injury	Fatal	Total	** PDO	Injury	Fatal	Total
0.00		R-2-M	JCT I-25 WALSLENBURG BUSINESS LOOP SH 25 N										
5.30	5.25	R-2-M	RD NE (CO RD 610) (RED ROCK RD)	1.69	880	0	0	1	1	0.00	0.00	59.29	0.59
9.66	4.32	R-2-M	RD SW (CO RD 524)	1.09	690	0	0	0	0	0.00	0.00	0.00	0.00
18.93	9.31	R-2-M	MAJOR STR (N-16-L) TURKEY CREEK	2.17	640	5	1	0	6	2.30	0.46	0.00	2.76
25.01	5.82	R-2-M	RD N (CO RD 632) - RD S (CO RD 543)	1.36	640	5	2	1	8	3.68	1.47	73.50	5.88
26.03	1.08	R-2-M	RD SW (CO RD 550) TO REDWING	0.27	680	1	0	0	1	3.72	0.00	0.00	3.72
35.18	9.02	R-2-M	MINOR STR (069A035190BR) DRAINAGE	0.99	300	3	1	0	4	3.04	1.01	0.00	4.05
44.99	9.68	R-2-M	MILEPOST 45	1.06	300	1	0	0	1	0.94	0.00	0.00	0.94
49.41	4.38	R-2-R	RD E (CO RD 310)	0.48	300	0	0	0	0	0.00	0.00	0.00	0.00
54.12	4.69	R-2-R	RD S (CO RD 119) (COLFAX LN) - END	0.91	530	1	0	0	1	1.10	0.00	0.00	1.10

Safety Performance Function (SPF) Definition  
Rural/Urban - # of Lanes - Terrain  
R-4-F = Rural 4-Lane Flat Roadway

\* PDO and Injury Rates in Million Vehicle Miles Traveled  
Fatal Rate in 100 Million Vehicle Miles Traveled  
\*\* PDO = Property Damage Only



**Colorado Department of Transportation  
Accident and Rates Book for 2011**

V2012.03.13

<b>SH069A</b>																		
MP	Section Length	SPF Class	Section Description	MVMT	AADT	** PDO	Accidents			Accident Rates *								
							Injury	Fatal	Total	** PDO	Injury	Fatal	Total					
55.30	1.14	R-2-R	RD E (CO RD 328 ROSITA RD) - RD W (CO RD 140)	0.35	840	0	0	0	0	0.00	0.00	0.00	0.00					
58.38	3.07	R-2-R	RD E (HERMIT LN) - RD W (HERMIT RD CR 160)	2.02	1,800	2	0	0	2	0.99	0.00	0.00	0.99					
58.89	0.52	R-2-R	RD S (3RD ST) - RD W (MAIN ST)	0.63	3,327	1	0	0	1	1.57	0.00	0.00	1.57					
59.42	0.50	R-2-R	CHANGE SPEED LIMIT (65) - LEAVE WESTCLIFFE	0.48	2,608	1	0	0	1	2.11	0.00	0.00	2.11					
62.11	2.66	R-2-R	RD N (CO RD 215) - RD S (CO RD 175 COPPER)	1.94	2,000	0	0	0	0	0.00	0.00	0.00	0.00					
64.68	2.59	R-2-M	RD W (CO RD 182)	1.04	1,101	3	0	0	3	2.88	0.00	0.00	2.88					
71.56	6.78	R-2-M	RD SW (CO RD 198)	4.45	1,800	7	1	0	8	1.57	0.22	0.00	1.80					
80.57	9.15	R-2-M	MINOR STR (069A080580BR) DRAINAGE	1.40	420	1	0	0	1	0.71	0.00	0.00	0.71					
82.66	2.08	R-2-M	JCT U.S.50 SH 50 E AND W (TEXAS CREEK) -- END	0.32	420	2	0	0	2	6.27	0.00	0.00	6.27					
<b>Totals:</b>																		
						82.04					33	5	2	40	1.46	0.22	8.83	1.77

<b>SH070A</b>														
MP	Section Length	SPF Class	Section Description	MVMT	AADT	** PDO	Accidents			Accident Rates *				
							Injury	Fatal	Total	** PDO	Injury	Fatal	Total	
0.00		R-4-R	UTAH-COLORADO STATE LINE - MILEPOST 0 --											
9.54	9.67	R-4-R	MAJOR STR (H-01-AH) WB - SALT CREEK -	22.94	6,500	9	3	1	13	0.39	0.13	4.36	0.57	
11.10	1.36	R-4-R	MACK INTERCHANGE STRS (H-1-AF) WB AND	3.23	6,500	1	0	0	1	0.31	0.00	0.00	0.31	
15.07	3.92	R-4-R	LOMA INTERCHANGE STR (H-01-AA) - JCT SH 139A	9.01	6,300	1	1	0	2	0.11	0.11	0.00	0.22	
18.55	3.58	R-4-R	MAJOR STRS (H-02-FP) EB AND (H-02-FO) WB BIG	10.58	8,099	5	0	0	5	0.47	0.00	0.00	0.47	
19.43	0.88	U-4-R	JCT SH 340 N AND S - FRUITA REST AREA	2.60	8,100	3	0	0	3	1.15	0.00	0.00	1.15	
19.99	0.52	U-4-R	MILEPOST 20	3.40	17,924	1	1	0	2	0.29	0.29	0.00	0.58	
24.40	4.47	R-4-R	REGIONAL SECTION OR DISTRICT BOUNDARY -	29.37	18,000	9	4	0	13	0.31	0.14	0.00	0.44	
25.41	0.96	U-4-R	RAMP OFF - (FROM 1-70 EB TO SH 070B SB RAMP	6.31	18,000	1	0	0	1	0.16	0.00	0.00	0.16	
25.82	0.39	U-4-R	RAMP OFF - ( TO SH 006A NB RAMP D) EXIT 25	2.38	16,744	1	0	0	1	0.42	0.00	0.00	0.42	
26.99	1.15	U-4-R	MILEPOST 27	6.72	16,000	0	1	0	1	0.00	0.15	0.00	0.15	
27.56	0.53	U-4-R	NORTH SIDE ( RAMP GORE SPLIT ) --	3.10	16,000	2	0	0	2	0.64	0.00	0.00	0.64	
28.99	1.45	U-4-R	MILEPOST 29	11.64	22,000	5	0	0	5	0.43	0.00	0.00	0.43	
30.07	1.05	U-4-R	MAJOR STR (H-02-EM) UNDERPASS - RD N AND S	8.43	22,000	6	4	1	11	0.71	0.47	11.83	1.30	
31.19	1.12	U-4-R	RAMP ON - (FROM HORIZON DR RAMP C) EXIT 31	8.99	22,000	4	1	1	6	0.45	0.11	11.14	0.67	
31.56	0.35	U-4-R	MAJORS STRS (H-02-EV) WB (H-02-EW) EB	2.74	21,463	10	0	0	10	3.65	0.00	0.00	3.65	
32.99	1.44	U-4-R	MILEPOST 33	11.04	21,000	4	3	0	7	0.36	0.27	0.00	0.64	
34.75	1.78	U-4-R	MAJOR STR (H-03-BF) LEWIS WASH	13.64	21,000	2	0	0	2	0.15	0.00	0.00	0.15	
35.99	1.22	U-4-R	MILEPOST 36 - SPEED LIMIT (65)	9.35	21,000	2	0	1	3	0.21	0.00	10.74	0.32	
36.63	0.61	U-4-R	CLIFTON/GRAND JUNCTION INTERCHANGE STR	4.68	21,000	1	1	0	2	0.21	0.21	0.00	0.43	



## Colorado Department of Transportation Accident and Rates Book for 2011

V2012.03.13

<b>SH070A</b>													
Section MP	Section Length	SPF Class	Section Description	MVMT	AADT	** PDO	Accidents			Accident Rates *			
							Injury	Fatal	Total	** PDO	Injury	Fatal	Total
37.99	1.36	U-4-R	MILEPOST 38	9.93	20,010	6	0	0	6	0.60	0.00	0.00	0.60
38.49	0.49	U-4-R	CHANGE IN ROADWAY WIDTH OR DESIGNED	3.58	20,000	2	1	0	3	0.55	0.28	0.00	0.83
41.57	3.09	R-4-R	ELBERTA INTERCHANGE STRS (H-03-BB) WB AND	22.56	20,000	5	1	0	6	0.22	0.04	0.00	0.27
42.37	0.79	U-4-R	LEAVE GRAND JUNCTION URBAN AREA	4.61	16,000	2	0	0	2	0.44	0.00	0.00	0.44
43.67	1.48	R-4-R	MAJOR STR (H-03-AY) COLORADO RIVER (OVER	8.64	16,000	3	1	0	4	0.35	0.12	0.00	0.46
49.01	4.99	R-4-M	INTERCHANGE STR (H-03-BK) AND (H-03-BV) - JCT	40.06	21,996	24	4	0	28	0.60	0.10	0.00	0.70
58.05	9.29	R-4-M	MAJOR STR (G-04-BA) WB - COLORADO RIVER	54.25	16,000	28	4	0	32	0.52	0.07	0.00	0.59
61.64	3.56	R-4-M	ROAN CREEK ROAD / DE BEQUE INTERCHANGE	20.79	16,000	8	3	0	11	0.38	0.14	0.00	0.53
65.41	3.74	R-4-M	MESA-GARFIELD COUNTY LINE	19.11	14,000	15	1	1	17	0.78	0.05	5.23	0.89
74.42	8.85	R-4-M	RAMP ON - (FROM RD 215 RAMP E) EXIT 74	51.68	16,000	14	2	0	16	0.27	0.04	0.00	0.31
74.93	0.63	R-4-M	RAMP ON - (FROM RD 300 RAMP C) EXIT 74	4.34	18,885	15	0	0	15	3.47	0.00	0.00	3.47
81.23	6.33	R-4-M	RULISON CROSS ROAD INTERCHANGE STRS	50.83	22,000	16	5	2	23	0.31	0.10	3.94	0.45
86.84	5.61	R-4-M	WEST RIFLE / MEEKER INTERCHANGE STRS	38.91	19,000	15	2	0	17	0.39	0.05	0.00	0.44
89.63	2.77	R-4-M	ENTER RIFLE CITY LIMITS	15.17	15,000	11	3	1	15	0.72	0.20	6.58	0.99
90.41	0.78	U-4-M	RIFLE / MEEKER INTERCHANGE STRS (F-05-P) EB	4.27	15,000	3	0	0	3	0.70	0.00	0.00	0.70
91.80	1.36	U-4-M	LEAVE RIFLE CITY LIMITS	8.93	17,993	2	0	0	2	0.22	0.00	0.00	0.22
97.42	5.62	R-4-M	SILT INTERCHANGE STR (F-06-U) - JCT I-70 SILT	36.92	18,000	29	3	1	33	0.79	0.08	2.71	0.89
105.25	7.82	R-4-M	NEW CASTLE INTERCHANGE STR (F-06-L) -- RD N	54.23	19,000	68	4	0	72	1.25	0.07	0.00	1.33
108.99	3.73	R-4-M	EXIT 109 / CHACRA INTERCHANGE STR (F-7-AC)	28.59	21,000	21	3	0	24	0.73	0.10	0.00	0.84
113.51	4.51	R-4-M	ENTER GLENWOOD SPRINGS URBAN LIMIT	42.80	26,000	28	2	0	30	0.65	0.05	0.00	0.70
114.29	0.78	U-4-M	EXIT 114 / WEST GLENWOOD INTERCHANGE STRS	7.40	26,000	3	0	0	3	0.41	0.00	0.00	0.41
115.94	1.63	U-4-M	SIGN BRIDGE STR (E-16-GK) WB AND RAMP	12.49	21,000	18	1	0	19	1.44	0.08	0.00	1.52
116.37	0.43	U-4-M	EXIT 116 / GLENWOOD SPRINGS / CARBONDALE	3.30	21,000	1	0	0	1	0.30	0.00	0.00	0.30
117.41	1.09	U-4-M	MINORSTR STR (070A117550BL) ENTER	5.97	15,000	8	1	0	9	1.34	0.17	0.00	1.50
118.45	1.00	U-4-M	REGION BOUNDARY OR CLASSIFICATION	5.48	15,000	6	0	0	6	1.10	0.00	0.00	1.10
118.80	0.36	U-4-M	RAMPS ON AND OFF - (TO/FROM NO NAME LN)	1.91	14,514	5	0	0	5	2.64	0.00	0.00	2.64
119.88	1.12	U-4-M	REGION BOUNDARY OR CLASSIFICATION	5.72	14,000	7	1	0	8	1.22	0.17	0.00	1.40
120.94	1.06	U-4-M	MAJOR STR (F-07-AU) RAMP TO I 70 WBND DRAW	5.42	14,000	8	0	0	8	1.47	0.00	0.00	1.47
121.22	0.35	U-4-M	SOUTH SIDE ( RAMP GORE SPLIT )	1.79	14,000	3	0	0	3	1.66	0.00	0.00	1.66
130.28	9.48	R-4-M	GARFIELD-EAGLE COUNTY LINE	48.44	14,000	52	8	0	60	1.07	0.17	0.00	1.24
134.04	3.85	R-4-M	EXIT 133 / DOTSERO EAST INTERCHANGE STRS	19.67	14,000	8	2	0	10	0.41	0.10	0.00	0.51
139.52	5.44	R-4-M	EXIT 140 / GYPSUM INTERCHANGE STR (F-09-J) -	29.78	14,999	4	1	0	5	0.13	0.03	0.00	0.17
146.64	7.11	R-4-M	EXIT 147 / EAGLE INTERCHANGE STR (F-09-AB) -	44.11	16,999	22	4	1	27	0.50	0.09	2.27	0.61
155.99	9.35	R-4-M	MILEPOST 156	81.91	24,000	60	17	0	77	0.73	0.21	0.00	0.94
156.54	0.55	R-4-M	EXIT 157 / WOLCOTT INTERCHANGE STRS (F-10-K)	4.82	24,000	6	1	0	7	1.25	0.21	0.00	1.46





## Colorado Department of Transportation Accident and Rates Book for 2011

V2012.03.13

<b>SH070A</b>													
MP	Section Length	SPF Class	Section Description	MVMT	AADT	Accidents				Accident Rates *			
						** PDO	Injury	Fatal	Total	** PDO	Injury	Fatal	Total
160.55	3.92	R-4-M	MAJOR STR (F-10-N) - RD (HILLCREST DR) - ENTER	31.48	22,000	33	3	2	38	1.05	0.10	6.35	1.21
161.64	1.18	U-4-M	EDWARDS SCENIC OVERLOOK EB RAMP ON	9.48	22,000	9	1	0	10	0.95	0.11	0.00	1.06
162.77	1.10	U-4-M	EXIT 163 / EDWARDS INTERCHANGE STRS (F-10-P)	8.83	22,000	6	1	0	7	0.68	0.11	0.00	0.79
163.99	1.20	U-4-M	MILEPOST 164	16.20	36,975	13	0	0	13	0.80	0.00	0.00	0.80
165.99	1.99	U-4-M	MILEPOST 166	26.87	37,000	11	1	0	12	0.41	0.04	0.00	0.45
166.63	0.64	U-4-M	EXIT 167 / AVON WEST INTERCHANGE STRS	8.64	37,000	3	0	0	3	0.35	0.00	0.00	0.35
167.92	1.31	U-4-M	RAMP OFF (EXIT 168 - TO EAST AVON	18.65	39,000	21	2	0	23	1.12	0.11	0.00	1.23
168.99	1.02	U-4-M	MILEPOST 169	14.52	39,000	12	1	0	13	0.83	0.07	0.00	0.90
170.21	1.29	U-4-M	LEAVE AVON SMALL URBAN	18.36	39,000	15	2	0	17	0.81	0.11	0.00	0.92
171.10	0.93	R-4-M	EXIT 171 / DOWD JUNCTION	13.24	39,000	21	2	0	23	1.59	0.15	0.00	1.74
173.31	2.06	R-4-M	EXIT 173 / WEST VAIL INTERCHANGE STRS	24.06	32,000	22	3	0	25	0.91	0.12	0.00	1.04
176.05	2.69	R-4-M	EXIT 176 / MID VAIL - LOINSHEAD INTERCHANGE	27.49	28,000	13	0	0	13	0.47	0.00	0.00	0.47
179.86	3.85	R-4-M	EXIT 180 / EAST VAIL INTERCHANGE STRS	32.32	23,000	18	1	0	19	0.56	0.03	0.00	0.59
188.99	9.27	R-4-M	MILEPOST 189	60.90	18,000	155	13	0	168	2.54	0.21	0.00	2.76
195.25	6.31	R-4-M	EXIT 195 / COPPER MOUNTAIN INTERCHANGE	41.46	18,000	53	7	1	61	1.28	0.17	2.41	1.47
200.99	5.64	R-4-M	EXIT 201 / FRISCO/MAIN STREET INTERCHANGE	55.58	27,000	48	4	0	52	0.86	0.07	0.00	0.94
202.10	1.11	U-4-M	RAMP ON - (FROM SH 009C NB RAMP E) EXIT 97	11.34	28,000	6	1	1	8	0.53	0.09	8.82	0.71
202.51	0.48	U-4-M	RAMP ON	6.00	34,255	8	1	0	9	1.34	0.17	0.00	1.51
203.99	1.41	U-4-M	MILEPOST 204	21.10	41,000	15	4	0	19	0.71	0.19	0.00	0.90
205.00	0.98	U-4-M	MILEPOST 205	14.67	41,000	21	5	0	26	1.43	0.34	0.00	1.77
205.41	0.39	U-4-M	EXIT 205 (DILLON/SILVERTHORNE) INTERCHANGE	5.84	41,000	11	0	0	11	1.88	0.00	0.00	1.88
206.48	1.05	U-4-M	CHANGE IN ROADWAY WIDTH OR DESIGNED	11.14	29,057	14	0	0	14	1.26	0.00	0.00	1.26
207.99	1.53	U-6-M	MILEPOST 208	16.20	29,000	9	5	0	14	0.56	0.31	0.00	0.86
208.26	0.25	U-6-M	CHANGE BOUNDARY LINE	2.65	29,000	1	2	0	3	0.37	0.75	0.00	1.12
216.18	7.91	R-6-M	LOVELAND PASS INTERCHANGE STRS (F-13-P) EB	83.73	29,000	145	7	1	153	1.73	0.08	1.19	1.83
225.26	9.04	R-4-M	ENTER SILVER PLUME CITY LIMITS - IN CLEAR	98.99	30,000	146	11	2	159	1.48	0.11	2.02	1.61
225.88	0.57	R-4-M	RAMPS ON AND OFF - (TO/FROM MOUNTAIN	6.03	28,963	6	1	0	7	1.00	0.17	0.00	1.16
227.90	2.04	R-4-M	EXIT 228 GEORGETOWN INTERCHANGE STRS	20.10	27,000	29	1	0	30	1.45	0.05	0.00	1.50
231.88	3.93	R-4-M	EXIT 232 (EMPIRE JUNCTION) INTERCHANGE STR	53.07	37,000	36	4	0	40	0.68	0.08	0.00	0.75
234.20	2.32	R-4-M	EXIT 234 / DOWNIEVILLE INTERCHANGE STRS	33.87	40,000	30	3	0	33	0.89	0.09	0.00	0.98
235.00	0.78	R-4-M	MILEPOST 235	11.10	39,000	12	1	0	13	1.08	0.09	0.00	1.17
237.65	2.62	R-4-M	INTERCHANGE STRS (E-14-AY) WB (E-14-AZ) EB	42.08	44,000	34	3	0	37	0.81	0.07	0.00	0.88
238.93	1.21	R-4-M	MAJOR STR (F-14-B) AND (F-14-H) CLEAR CREEK -	18.55	42,000	14	1	0	15	0.76	0.05	0.00	0.81
239.64	0.75	R-4-M	EXIT 240 (IDAHO SPRINGS-MOUNT EVANS)	11.22	41,000	6	1	0	7	0.53	0.09	0.00	0.62
241.12	1.44	R-4-M	EXIT 241A-B IDAHO SPRINGS INTERCHANGE STR	22.07	41,999	15	0	0	15	0.68	0.00	0.00	0.68



## Colorado Department of Transportation Accident and Rates Book for 2011

V2012.03.13

<b>SH070A</b>													
Section MP	Section Length	SPF Class	Section Description	MVMT	AADT	** PDO	Accidents			Accident Rates *			
							Injury	Fatal	Total	** PDO	Injury	Fatal	Total
242.97	1.87	R-4-M	HIDDEN VALLEY INTERCHANGE STRS (F-15-BQ)	33.44	49,000	33	3	0	36	0.99	0.09	0.00	1.08
244.25	1.24	R-4-M	CLEAR CREEK / KERMIT'S INTERCHANGE STRS	19.46	43,000	17	2	0	19	0.88	0.10	0.00	0.98
247.59	3.53	R-5-M	BEAVER BROOK INTERCHANGE STR (F-15-CB) -	59.27	46,000	63	7	0	70	1.06	0.12	0.00	1.18
250.76	3.15	R-6-M	EVERGREEN INTERCHANGE STR (F-15-CE) - JCT	54.04	46,999	30	2	0	32	0.56	0.04	0.00	0.59
251.31	0.58	R-6-M	MAJOR STR (F-15-CT) -- JCT SH 74 SE	9.74	46,000	5	3	0	8	0.52	0.31	0.00	0.83
252.23	0.84	R-6-M	INTERCHANGE STR (F-15-CH) - UNDERPASS	18.40	60,000	10	1	0	11	0.54	0.05	0.00	0.60
253.52	1.28	R-6-M	JCT U.S. 040C	29.90	63,988	12	1	0	13	0.40	0.03	0.00	0.43
254.59	1.04	U-6-M	CHANGE IN ROADWAY WIDTH OR DESIGNED	23.54	62,000	10	4	0	14	0.43	0.17	0.00	0.60
255.76	1.16	U-6-M	RAMP ON - (FROM GRAPEVINE RD RAMP D) EXIT	26.25	62,000	7	4	0	11	0.27	0.15	0.00	0.42
256.27	0.46	U-6-M	RAMPS ON AND OFF - (TO/FROM GRAPEVINE RD	10.78	64,214	20	1	0	21	1.87	0.09	0.00	1.96
257.99	1.72	U-6-M	MILEPOST 258	41.43	66,000	31	2	2	35	0.75	0.05	4.83	0.85
258.71	0.72	U-6-M	RED ROCKS INTERCHANGE STRS (F-16-GS) EB	17.34	66,000	12	0	0	12	0.70	0.00	0.00	0.70
259.72	1.00	U-6-R	RD NW AND SE (ROONEY RD) (CO RD 53)	23.36	64,004	27	3	0	30	1.15	0.13	0.00	1.28
259.99	0.22	U-6-R	MILEPOST 260	7.12	88,688	8	1	0	9	1.13	0.14	0.00	1.28
261.02	1.02	U-6-R	6TH AVENUE INTERCHANGE STRS (F-16-AT) WB	33.51	90,000	14	5	0	19	0.42	0.15	0.00	0.57
261.62	0.60	U-6-R	W COLFAX AVENUE INTERCHANGE STRS (F-16-HI)	14.45	66,000	5	0	1	6	0.35	0.00	6.98	0.42
262.56	0.86	U-6-R	DENVER WEST MARRIOTT BLVD INTERCHANGE	24.80	79,000	30	2	0	32	1.21	0.08	0.00	1.29
263.86	1.26	U-6-R	MAJOR STR (E-16-HP) PEDESTRIAN OVERPASS	48.74	105,979	31	2	0	33	0.64	0.04	0.00	0.68
264.33	0.51	U-6-R	ENTER WHEAT RIDGE CITY LIMIT	19.73	106,000	6	1	0	7	0.31	0.05	0.00	0.36
265.33	0.94	U-6-R	GOLDEN INTERCHANGE STR (E-16-JJ) - JCT SH	29.17	85,022	33	3	0	36	1.13	0.10	0.00	1.24
265.72	0.41	U-6-R	WARD ROAD INTERCHANGE STRS (E-16-JN) EB	15.70	104,903	26	1	0	27	1.64	0.06	0.00	1.70
266.99	1.18	U-6-R	SIGN BRIDGE STR (E-16-WF) (E-16-YQ) - MILEPOST	48.24	112,000	73	9	0	82	1.51	0.19	0.00	1.70
267.39	0.36	U-6-R	KIPLING STREET INTERCHANGE STRS (E-16-GY)	14.72	112,000	18	4	0	22	1.22	0.27	0.00	1.49
268.41	1.00	U-6-R	MAJOR STR (E-16-GW) OVERPASSES - RD N AND	48.89	133,956	91	5	0	96	1.86	0.10	0.00	1.97
269.00	0.40	U-11-R	MILEPOST 269	19.56	134,000	26	4	0	30	1.34	0.21	0.00	1.55
269.33	0.30	U-10-R	MAJOR LOOP RAMP STR (E-16-JY) - SH 121A	12.42	113,422	28	2	0	30	2.23	0.16	0.00	2.39
269.99	0.71	U-6-R	HARLAN STREET INTERCHANGE STR (E-16-FZ) -	23.32	90,000	19	0	0	19	0.82	0.00	0.00	0.82
270.49	0.49	U-6-R	SHERIDAN BOULEVARD INTERCHANGE STR	15.38	86,000	20	4	0	24	1.29	0.26	0.00	1.55
271.54	1.03	U-6-R	INTERCHANGE STR (E-16-DN) OVERPASS - RD N	36.09	96,000	20	1	0	21	0.55	0.03	0.00	0.58
272.00	0.48	U-6-R	MILEPOST 272	18.92	108,000	7	1	0	8	0.37	0.05	0.00	0.42
273.01	0.99	U-6-R	PECOS STREET INTERCHANGE STR (E-16-FW) -	44.45	123,000	25	5	0	30	0.56	0.11	0.00	0.67
274.03	0.89	U-6-R	INTERCHANGE STRS (E-16-BQ) SB AND (E-16-BI)	38.98	120,000	67	7	0	74	1.71	0.18	0.00	1.89
274.60	0.59	U-4-R	SIGN BRIDGE STR (F-12-BS) WB	31.87	148,000	61	9	1	71	1.93	0.28	3.16	2.25
274.99	0.34	U-5-R	MILEPOST 275 - (1.013 MILE LENGTH)	17.13	138,000	35	6	0	41	2.06	0.35	0.00	2.41
275.29	0.36	U-8-R	SIGN BRIDGE STR (E-17-KG) WB - RAMP ACCESS	18.22	138,626	22	5	0	27	1.20	0.27	0.00	1.48



## Colorado Department of Transportation Accident and Rates Book for 2011

V2012.03.13

SH070A													
MP	Section Length	SPF Class	Section Description	MVMT	AADT	** PDO	Accidents			Accident Rates *			
							Injury	Fatal	Total	** PDO	Injury	Fatal	Total
275.56	0.32	U-6-R	RD N AND S (YORK ST) OFFSET REFERENCE	16.24	139,000	30	1	0	31	1.85	0.06	0.00	1.92
276.25	0.67	U-6-R	RD S (MADISON ST) - OFFSET REFERENCE	33.26	136,000	29	2	0	31	0.87	0.06	0.00	0.93
276.56	0.30	U-6-R	I-70/COLORADO BOULEVARD INTERCHANGE	12.37	113,000	14	2	0	16	1.15	0.16	0.00	1.31
277.01	0.46	U-6-R	MAJOR STR (E-17-HZ) DAHLIA STREET OVERPASS	19.31	114,991	49	2	0	51	2.55	0.10	0.00	2.65
278.04	1.01	U-6-R	MAJOR STRS (E-17-GC) WB AND (E-17-GD) EB	44.23	119,975	33	4	1	38	0.74	0.09	2.26	0.86
278.54	0.49	U-6-R	QUEBEC STREET INTERCHANGE STRS (E-17-GA)	22.89	128,000	46	7	1	54	2.03	0.31	4.40	2.38
279.32	0.78	U-6-R	SIGN BRIDGE STR (F-15-CU) WB AND RAMP	39.00	137,000	76	9	0	85	1.96	0.23	0.00	2.19
280.35	1.01	U-6-R	SIGN BRIDGE STR (F-15-DK) MEDIAN	70.41	191,000	52	5	0	57	0.74	0.07	0.00	0.81
280.66	0.30	U-8-R	PAVEMENT GORE POINT TO BOTH RAMPS --	20.73	189,333	68	4	0	72	3.28	0.19	0.00	3.47
281.55	0.89	U-8-R	RD N AND S (PEORIA ST) OVERPASS SEPARATION	60.42	186,000	79	8	1	88	1.31	0.13	1.66	1.46
282.55	0.99	U-7-R	SIGN BRIDGE STR (F-16-MQ) WB AND RAMP	54.56	151,000	83	14	0	97	1.52	0.26	0.00	1.77
283.52	0.96	U-6-R	RD N AND S (CHAMBERS ROAD) UNDERPASS	37.86	108,045	44	5	0	49	1.16	0.13	0.00	1.29
283.82	0.30	U-5-R	SIGN BRIDGE STR (E-17-LA) WB	9.93	90,730	27	4	1	32	2.75	0.41	10.20	3.26
284.62	0.76	U-4-R	AIRPORT BLVD INTERCHANGE STR (E-17-RU) - RD	18.31	66,000	7	2	0	9	0.38	0.11	0.00	0.49
285.72	1.09	U-4-R	TOWER ROAD INTRCHANGE STR (E-17-MY) - RD N	20.29	51,000	21	1	0	22	1.04	0.05	0.00	1.09
286.82	1.13	U-4-R	MAJOR STRS (E-17-JW) EB (E-17-JX) WB	11.14	27,000	9	3	0	12	0.81	0.27	0.00	1.08
287.99	1.08	U-4-R	MILEPOST 288	10.64	27,000	4	1	0	5	0.38	0.09	0.00	0.47
288.32	0.36	U-4-R	RAMP OFF (TO U.S. 040C) WB - SECONDARY	4.09	31,110	6	2	0	8	1.46	0.49	0.00	1.95
289.15	0.77	U-4-R	MAJOR STR (F-18-AW) - RD N AND S (OLD E-470	10.96	39,000	5	3	0	8	0.46	0.27	0.00	0.73
292.12	2.90	R-4-R	AIRPARK ROAD INTERCHANGE STR (F-18-AY) -	22.25	21,025	15	0	0	15	0.67	0.00	0.00	0.67
295.25	3.13	R-4-R	WATKINS INTERCHANGE STR (F-18-R) - JCT	25.13	22,000	6	1	0	7	0.24	0.04	0.00	0.28
304.35	9.01	R-4-R	BENNETT INTERCHANGE STR (F-19-AG)	46.04	14,000	20	9	1	30	0.43	0.20	2.17	0.65
305.77	1.43	R-4-R	COLORADO WELCOME CENTER INTERCHANGE	8.87	17,000	8	0	0	8	0.90	0.00	0.00	0.90
310.16	4.31	R-4-R	STRASBURG INTERCHANGE STR (F-19-BA) - JCT	23.60	15,002	4	0	0	4	0.17	0.00	0.00	0.17
315.90	5.71	R-4-R	BYERS INTERCHANGE STRS (F-20-AP) AND	25.01	12,000	11	2	0	13	0.44	0.08	0.00	0.52
322.08	6.15	R-4-R	PEORIA (CO RD 201) INTERCHANGE STRS	24.69	11,000	11	0	0	11	0.45	0.00	0.00	0.45
328.32	6.20	R-4-R	DEER TRAIL INTERCHANGE STRS (F-20-BC) EB	22.18	9,800	7	2	0	9	0.32	0.09	0.00	0.41
337.64	9.27	R-4-R	MAJOR STR (G-21-J) DRY WASH	32.48	9,600	15	2	0	17	0.46	0.06	0.00	0.52
340.34	2.63	R-4-F	AGATE INTERCHANGE MAJOR STR (G-21-Y) - JCT	9.22	9,600	4	0	0	4	0.43	0.00	0.00	0.43
349.99	9.83	R-4-F	MILEPOST 350	30.14	8,400	16	2	1	19	0.53	0.07	3.32	0.63
352.33	2.33	R-4-F	KIOWA INTERCHANGE STR (G-21-T) -- JCT SH 086A	7.14	8,400	3	0	0	3	0.42	0.00	0.00	0.42
359.49	7.14	R-4-F	INTERCHANGE STR (G-22-BA) -- JCT SH-24F SPUR	31.27	12,000	7	2	0	9	0.22	0.06	0.00	0.29
361.73	2.24	R-4-F	LIMON INTERCHANGE STRS (G-22-BL) EB AND	8.18	10,000	1	1	0	2	0.12	0.12	0.00	0.24
363.02	1.25	R-4-F	HUGO/KIT CARSON INTERCHANGE SH 24 NW AND	5.47	11,992	3	1	0	4	0.55	0.18	0.00	0.73
371.47	8.44	R-4-F	GENOA INTERCHANGE - RD N AND S (CO RD 31)	25.26	8,200	6	1	1	8	0.24	0.04	3.96	0.32



## Colorado Department of Transportation Accident and Rates Book for 2011

V2012.03.13

<b>SH070A</b>														
MP	Section Length	SPF Class	Section Description	MVMT	AADT	Accidents				Accident Rates *				
						** PDO	Injury	Fatal	Total	** PDO	Injury	Fatal	Total	
380.99	9.52	R-4-F	MILEPOST 381	23.28	6,700	6	3	1	10	0.26	0.13	4.30	0.43	
383.49	2.49	R-4-F	INTERCHANGE STR (G-23-AI) - RD N AND S	6.09	6,700	0	0	0	0	0.00	0.00	0.00	0.00	
392.51	9.02	R-4-F	MAJOR STR (G-24-Z) OVERPASS - RD N AND S (CO	21.73	6,600	4	1	0	5	0.18	0.05	0.00	0.23	
394.55	2.00	R-4-F	INTERCHANGE STR (G-24-Q) OVERPASS - RD N	4.82	6,600	3	0	0	3	0.62	0.00	0.00	0.62	
403.99	9.27	R-4-F	MILEPOST 404	31.13	9,199	16	0	0	16	0.51	0.00	0.00	0.51	
404.99	0.99	R-4-F	MILEPOST 405 - REPOSTED MARKER	3.32	9,200	1	0	0	1	0.30	0.00	0.00	0.30	
411.95	7.06	R-4-F	VONA INTERCHANGE STR (G-26-L) - JCT I-70 -	16.75	6,500	7	0	0	7	0.42	0.00	0.00	0.42	
419.30	7.42	R-4-F	INTERCHANGE STR (G-26-P) UNDERPASS SH-57A	17.33	6,400	12	1	0	13	0.69	0.06	0.00	0.75	
428.54	9.23	R-4-F	RAMP ON - (FROM CR 40.00 SB RAMP E) EXIT 429	23.25	6,900	7	3	1	11	0.30	0.13	4.30	0.47	
436.78	8.26	R-4-F	BURLINGTON INTERCHANGE STR (G-27-Y) - JCT	20.80	6,900	5	0	0	5	0.24	0.00	0.00	0.24	
438.22	1.41	R-4-F	ROSE AVENUE INTERCHANGE STRS (G-28-U) WB	4.12	8,000	1	0	0	1	0.24	0.00	0.00	0.24	
447.70	9.50	R-4-F	MAJOR STR (G-28-S) WASH	27.05	7,800	11	2	0	13	0.41	0.07	0.00	0.48	
449.59	1.84	R-4-F	COLORADO-KANSAS STATE LINE -- END	5.24	7,800	2	1	0	3	0.38	0.19	0.00	0.57	
Totals: 448.24							3,440	409	30	3,879	0.89	0.11	0.77	1.00

<b>SH070B</b>													
MP	Section Length	SPF Class	Section Description	MVMT	AADT	Accidents				Accident Rates *			
						** PDO	Injury	Fatal	Total	** PDO	Injury	Fatal	Total
0.00		U-4-R	I-70 (GRAND JUNCTION) INTERCHANGE STRS										
0.59	0.60	U-4-R	RD E AND SW (CO RD G.00 RAILROAD BLVD)	5.26	24,000	12	0	0	12	2.27	0.00	0.00	2.27
1.99	1.27	U-4-R	MILEPOST 2	13.44	28,996	4	1	0	5	0.30	0.07	0.00	0.37
2.33	0.44	U-4-R	RAMP OFF - (TO PATTERSON RD EB) EXIT 2	4.12	25,677	7	0	0	7	1.69	0.00	0.00	1.69
2.66	0.30	U-4-R	RAMP OFF - (TO 24 RD/REDLANDS PKWY NB	2.81	25,684	1	0	0	1	0.35	0.00	0.00	0.35
3.01	0.35	U-4-R	RD N AND S (CO RD 24.50)	3.45	27,000	3	0	0	3	0.86	0.00	0.00	0.86
3.60	0.58	U-4-R	RD N AND S (CO RD 25.00)	8.47	40,000	21	0	0	21	2.48	0.00	0.00	2.48
4.36	0.61	U-4-R	GRAND JUNCTION BUSINESS LOOP OFF RAMP	7.35	33,000	48	1	0	49	6.49	0.14	0.00	6.63
4.94	0.71	U-4-R	JCT SH 340 W - RD E (GRAND AVE) - RD N (FIRST	3.89	15,000	4	0	0	4	1.02	0.00	0.00	1.02
5.25	0.32	U-4-R	JCT SH-70Z (END 1-WAY RECIPROCAL WB, UTE	1.87	15,994	23	1	0	24	12.31	0.54	0.00	12.85
5.56	0.28	U-3-R	RD N AND S (4TH ST)	1.53	15,014	8	1	0	9	5.20	0.65	0.00	5.84
5.84	0.27	U-3-R	RD N AND S (7TH ST)	1.12	11,331	8	0	0	8	7.27	0.00	0.00	7.27
6.10	0.26	U-3-R	RD N AND S (10TH ST)	0.97	10,224	12	1	0	13	12.23	1.02	0.00	13.25
6.40	0.27	U-3-R	RD N (13TH ST)	0.84	8,484	4	1	0	5	4.86	1.21	0.00	6.07
6.74	0.38	U-3-R	RD N (18TH ST)	1.54	11,110	2	0	0	2	1.32	0.00	0.00	1.32
7.87	1.08	U-4-R	ENTER GRAND JUNCTION CITY LIMITS	6.70	17,000	6	2	0	8	0.89	0.30	0.00	1.19



## Colorado Department of Transportation Accident and Rates Book for 2011

V2012.03.13

<b>SH070B</b>													
MP	Section Length	SPF Class	Section Description	MVMT	AADT	** PDO	Accidents			Accident Rates *			
							Injury	Fatal	Total	** PDO	Injury	Fatal	Total
8.28	0.40	U-4-R	RD N (MELODY LN 42ND ST)	2.48	17,000	0	1	0	1	0.00	0.41	0.00	0.41
8.87	0.57	U-4-R	ENTER GRAND JUNCTION CITY LIMITS	3.17	15,237	1	1	0	2	0.32	0.32	0.00	0.63
9.30	0.41	U-4-R	JCT SH-6B (NORTH AVE) W (KENNEDY AVE) E1	2.24	15,000	0	0	0	0	0.00	0.00	0.00	0.00
9.56	0.26	U-4-R	RD N (FRUITVALE CT)	2.17	22,828	25	0	0	25	11.72	0.00	0.00	11.72
10.50	0.93	U-4-R	RD N (CO RD 31.00 APPLE BLOSSOM RD)	6.45	19,000	4	0	1	5	0.62	0.00	15.54	0.78
11.56	1.04	U-4-R	RD NW (32 RD LOOP)	6.08	16,009	9	2	1	12	1.48	0.33	16.41	1.97
11.99	0.41	U-4-R	MILEPOST 12	3.24	21,655	24	3	0	27	7.42	0.93	0.00	8.35
12.46	0.40	U-4-R	RD W (CO RD F.25) - RD SE (CO RD 32.50)	2.55	17,450	6	1	0	7	2.33	0.39	0.00	2.72
13.27	0.82	U-4-R	RAMP ON AND OFF (TO/FROM I-70 WB) -- END	4.49	15,000	2	0	0	2	0.45	0.00	0.00	0.45
Totals:		12.96				234	16	2	252	2.43	0.17	2.08	2.62

<b>SH070E</b>													
MP	Section Length	SPF Class	Section Description	MVMT	AADT	** PDO	Accidents			Accident Rates *			
							Injury	Fatal	Total	** PDO	Injury	Fatal	Total
0.00		R-2-R	RD E AND W (FRONTAGE RD) -- BEGIN SH 070E										
0.22	0.21	R-2-R	JCT SH-006D EAST AND W (MAIN ST) - RD N (9TH)	0.61	7,900	1	0	0	1	1.62	0.00	0.00	1.62
Totals:		0.21				1	0	0	1	1.65	0.00	0.00	1.65

<b>SH070F</b>													
MP	Section Length	SPF Class	Section Description	MVMT	AADT	** PDO	Accidents			Accident Rates *			
							Injury	Fatal	Total	** PDO	Injury	Fatal	Total
0.00		R-2-M	ROUND ABOUT - JCT U.S. 006E E AND W - RD S										
0.35	0.38	R-2-M	RAMPS ON AND OFF (TO/FROM I-70 WB) - RD N	2.36	17,000	5	0	0	5	2.13	0.00	0.00	2.13
Totals:		0.38				5	0	0	5	2.12	0.00	0.00	2.12

<b>SH070G</b>													
MP	Section Length	SPF Class	Section Description	MVMT	AADT	** PDO	Accidents			Accident Rates *			
							Injury	Fatal	Total	** PDO	Injury	Fatal	Total
0.00		U-2-M	NORTH SIDE RAMP ON AND OFF (TO/FROM I-70)										
0.58	0.61	U-2-M	JCT U.S. 006E NW AND SE (EDWARDS BUSINESS)	3.56	15,981	8	3	0	11	2.25	0.84	0.00	3.09
Totals:		0.61				8	3	0	11	2.25	0.84	0.00	3.09



**Colorado Department of Transportation  
Accident and Rates Book for 2011**

V2012.03.13

<b>SH070K</b>													
MP	Section Length	SPF Class	Section Description	MVMT	AADT	** PDO	Accidents			Accident Rates *			
							Injury	Fatal	Total	** PDO	Injury	Fatal	Total
0.00		R-2-M	JCT I-70A E AND W -- BEGIN SH 070K (IDAHO										
0.71	0.71	R-2-M	RD N AND S (9TH AVE)	0.41	1,600	0	1	0	1	0.00	2.42	0.00	2.42
1.24	0.52	R-2-M	RD SW AND NE (RIVERSIDE DR)	0.67	3,532	9	0	0	9	13.37	0.00	0.00	13.37
2.71	1.47	R-2-M	JCT I-70 ON RAMP CONNECTION (TO I-70 EB) --	3.65	6,800	5	0	0	5	1.38	0.00	0.00	1.38
Totals:		2.70				14	1	0	15	2.96	0.21	0.00	3.17

<b>SH070L</b>													
MP	Section Length	SPF Class	Section Description	MVMT	AADT	** PDO	Accidents			Accident Rates *			
							Injury	Fatal	Total	** PDO	Injury	Fatal	Total
0.00		R-2-R	RD E AND W (FRONTAGE RD) -- BEGIN SH070L -										
0.40	0.40	R-2-R	JCT SH 036C EAST AND WEST -- RD N (CO RD 24)	0.39	2,648	1	0	0	1	2.59	0.00	0.00	2.59
Totals:		0.40				1	0	0	1	2.59	0.00	0.00	2.59

<b>SH070M</b>													
MP	Section Length	SPF Class	Section Description	MVMT	AADT	** PDO	Accidents			Accident Rates *			
							Injury	Fatal	Total	** PDO	Injury	Fatal	Total
0.00		R-2-R	RD E AND W (FRONTAGE RD) - MILEPOST 0 --										
0.35	0.34	R-2-R	JCT SH-36D E AND W RD N (WAGNER ST)	0.57	4,619	0	0	0	0	0.00	0.00	0.00	0.00
Totals:		0.34				0	0	0	0	0.00	0.00	0.00	0.00

<b>SH070N</b>													
MP	Section Length	SPF Class	Section Description	MVMT	AADT	** PDO	Accidents			Accident Rates *			
							Injury	Fatal	Total	** PDO	Injury	Fatal	Total
0.00		R-2-R	JCT U.S.40 SH 40 NW AND SE -- BEGIN SH 070N										
0.40	0.36	R-2-R	RD NW AND SE (SEVENTH AVE) -- END SH070N	0.13	1,018	0	0	0	0	0.00	0.00	0.00	0.00
Totals:		0.36				0	0	0	0	0.00	0.00	0.00	0.00



**Colorado Department of Transportation  
Accident and Rates Book for 2011**

V2012.03.13

<b>SH0700</b>													
MP	Section Length	SPF Class	Section Description	MVMT	AADT	** PDO	Accidents			Accident Rates *			
							Injury	Fatal	Total	** PDO	Injury	Fatal	Total
0.00		R-2-R	JCT SH040F N RD S (I-70 FRONTAGE RD) -- BEGIN										
0.35	0.36	R-2-R	RAMPS ON AND OFF (TO/FROM I-70 EB) -- END	0.03	250	0	0	0	0	0.00	0.00	0.00	0.00
Totals:		0.36				0	0	0	0	0.00	0.00	0.00	0.00

<b>SH070P</b>													
MP	Section Length	SPF Class	Section Description	MVMT	AADT	** PDO	Accidents			Accident Rates *			
							Injury	Fatal	Total	** PDO	Injury	Fatal	Total
0.00		R-2-F	RAMPS ON AND OFF (TO/FROM I-70 EB) -- BEGIN										
0.53	0.54	R-2-F	JCT SH024B (NORTH ST) E AND W RD N (1ST AVE)	0.03	148	0	0	0	0	0.00	0.00	0.00	0.00
Totals:		0.54				0	0	0	0	0.00	0.00	0.00	0.00

<b>SH070Q</b>													
MP	Section Length	SPF Class	Section Description	MVMT	AADT	** PDO	Accidents			Accident Rates *			
							Injury	Fatal	Total	** PDO	Injury	Fatal	Total
0.00		R-2-F	JCT U.S. 024D WEST AN NORTH - RD N (6TH ST)										
0.38	0.24	R-2-F	RD SW (FRONTAGE RD) - RD E (ROSE AVE) BEGIN	0.17	1,900	2	0	0	2	11.97	0.00	0.00	11.97
Totals:		0.24				2	0	0	2	12.02	0.00	0.00	12.02

<b>SH070Z</b>													
MP	Section Length	SPF Class	Section Description	MVMT	AADT	** PDO	Accidents			Accident Rates *			
							Injury	Fatal	Total	** PDO	Injury	Fatal	Total
0.00		U-4-R	JCT FAP RT 70 AND U.S.6-50 EB (GRAND										
0.33	0.31	U-4-R	RD N AND S (12TH ST)	1.00	8,875	3	0	0	3	2.97	0.00	0.00	2.97
0.62	0.28	U-3-R	RD N AND S (9TH ST)	0.89	8,706	4	1	0	5	4.58	1.14	0.00	5.72
0.90	0.27	U-3-R	RD N AND S (6TH ST)	0.96	9,726	10	1	0	11	10.59	1.06	0.00	11.65
1.34	0.43	U-3-R	JCT SH 070Z AND U.S.6-50 N AND S (1ST ST)	1.24	7,878	13	2	0	15	10.51	1.62	0.00	12.13
Totals:		1.29				30	4	0	34	7.34	0.98	0.00	8.32



**Colorado Department of Transportation  
Accident and Rates Book for 2011**

V2012.03.13

<b>SH071A</b>													
MP	Section Length	SPF Class	Section Description	MVMT	AADT	** PDO	Accidents			Accident Rates *			
							Injury	Fatal	Total	** PDO	Injury	Fatal	Total
0.00		R-2-R	JCT U.S.350 SH 350 NE AND SW -- BEGIN SH 071A -										
7.03	6.96	R-2-R	RD E (CO RD Y)	0.71	280	0	0	0	0	0.00	0.00	0.00	0.00
9.03	2.03	R-2-R	JCT SH 10 E AND W -- END SH 071A BEGIN	0.17	230	0	0	0	0	0.00	0.00	0.00	0.00
Totals:		8.99				0	0	0	0	0.00	0.00	0.00	0.00

<b>SH071B</b>													
MP	Section Length	SPF Class	Section Description	MVMT	AADT	** PDO	Accidents			Accident Rates *			
							Injury	Fatal	Total	** PDO	Injury	Fatal	Total
9.60		R-2-R	JCT SH 10 E AND W RD S (CO RD 19.5) (HAWLEY) --										
11.60	1.99	R-2-R	RD E (CO RD CC)	0.34	470	0	0	0	0	0.00	0.00	0.00	0.00
13.74	2.13	R-2-R	RD E AND W (HOPKINS AVE)	0.49	630	1	0	0	1	2.05	0.00	0.00	2.05
14.54	0.73	R-2-R	JCT SH050B NW AND SE (ELM AVE) JCT SH266A	0.64	2,419	2	0	0	2	3.09	0.00	0.00	3.09
Totals:		4.85				3	0	0	3	2.03	0.00	0.00	2.03

<b>SH071C</b>													
MP	Section Length	SPF Class	Section Description	MVMT	AADT	** PDO	Accidents			Accident Rates *			
							Injury	Fatal	Total	** PDO	Injury	Fatal	Total
16.16		R-2-R	JCT U.S.50 SH 50 NW AND SE END OVERLAPPING										
25.60	9.34	R-2-R	RD W (CO RD F) (CO RD F)	6.14	1,800	4	0	0	4	0.65	0.00	0.00	0.65
26.63	1.00	R-2-R	CHANGE SPEED LIMIT (35)	0.66	1,800	0	0	0	0	0.00	0.00	0.00	0.00
27.32	0.76	R-2-R	RD W (9TH ST) LEAVE ORDWAY CITY LIMITS	0.36	1,290	2	0	0	2	5.56	0.00	0.00	5.56
27.99	0.62	R-2-R	MILEPOST 28	0.21	910	0	0	0	0	0.00	0.00	0.00	0.00
37.26	9.33	R-2-F	MAJOR STR (K-22-O) POND CREEK	2.93	860	0	0	0	0	0.00	0.00	0.00	0.00
45.69	8.40	R-2-F	RD E (CO RD BB) (CO RD 52.00)	2.64	860	1	0	0	1	0.38	0.00	0.00	0.38
54.99	9.29	R-2-F	MILEPOST 55	2.75	810	0	0	0	0	0.00	0.00	0.00	0.00
64.49	9.11	R-2-F	RD N (CO RD 19)	2.69	810	4	0	0	4	1.49	0.00	0.00	1.49
65.55	1.11	R-2-F	RD E AND W (CO RD T) TO KARVAL	0.33	810	0	0	0	0	0.00	0.00	0.00	0.00
72.59	7.00	R-2-F	JCT SH 94 E AND W (PUNKIN CENTER)	2.02	790	0	1	0	1	0.00	0.50	0.00	0.50
81.60	8.98	R-2-F	RD W (CO RD 2K)	2.23	680	1	2	1	4	0.45	0.90	44.89	1.80
90.72	9.07	R-2-F	RD W (CO RD 2Y)	2.25	680	2	0	0	2	0.89	0.00	0.00	0.89
91.76	1.00	R-2-F	RD E AND W (CO RD 2W)	0.25	680	0	0	0	0	0.00	0.00	0.00	0.00
94.79	3.03	R-2-F	RD E AND W (CO RD 2Z)	0.79	710	0	0	0	0	0.00	0.00	0.00	0.00
97.78	3.00	R-2-F	RD W (CO RD 3C)	1.04	950	0	0	0	0	0.00	0.00	0.00	0.00
99.71	1.98	R-2-F	RD E AND W (CO RD 3E)	1.01	1,400	0	0	0	0	0.00	0.00	0.00	0.00





## Colorado Department of Transportation Accident and Rates Book for 2011

V2012.03.13

<b>SH071C</b>														
MP	Section Length	SPF Class	Section Description	MVMT	AADT	** PDO	Accidents			Accident Rates *				
							Injury	Fatal	Total	** PDO	Injury	Fatal	Total	
101.06	1.37	R-2-F	JCT SH-24G E AND W - RD (3RD ST) -- END SH	1.02	2,030	0	0	0	0	0.00	0.00	0.00	0.00	
<b>Totals:</b>						84.39	14	3	1	18	0.48	0.10	3.41	0.61

<b>SH071D</b>														
MP	Section Length	SPF Class	Section Description	MVMT	AADT	** PDO	Accidents			Accident Rates *				
							Injury	Fatal	Total	** PDO	Injury	Fatal	Total	
101.97		R-2-F	JCT SH-24G (MAIN ST) E AND W - ENTER LIMON											
102.53	0.66	R-2-F	LEAVE LIMON CITY LIMITS	0.43	1,791	0	0	0	0	0.00	0.00	0.00	0.00	
104.66	2.01	R-2-F	RD E (CO RD 3J)	1.03	1,400	0	0	0	0	0.00	0.00	0.00	0.00	
113.99	9.39	R-2-F	MILEPOST 114	2.84	830	3	0	0	3	1.05	0.00	0.00	1.05	
123.99	10.08	R-2-F	MILEPOST 124	3.05	830	1	1	0	2	0.33	0.33	0.00	0.65	
132.98	8.86	R-2-F	RD E (CO RD 7)	2.68	830	2	0	0	2	0.74	0.00	0.00	0.74	
138.00	5.00	R-2-R	MILEPOST 138	1.37	750	1	0	1	2	0.73	0.00	73.00	1.46	
147.08	9.05	R-2-R	RD E (CO RD 21)	2.71	820	2	0	0	2	0.74	0.00	0.00	0.74	
150.11	3.01	R-2-R	RD E AND W (CO RD 24)	0.90	820	0	0	0	0	0.00	0.00	0.00	0.00	
155.18	5.03	R-2-F	RD E AND W (CO RD 29)	1.49	810	0	0	0	0	0.00	0.00	0.00	0.00	
164.63	9.49	R-2-F	RD W (CO RD I.50)	2.18	630	3	1	0	4	1.37	0.46	0.00	1.83	
166.36	1.69	R-2-F	RD E AND W (CO RD K)	0.39	630	0	0	0	0	0.00	0.00	0.00	0.00	
173.51	7.19	R-2-F	RD N (CO RD 29) - RD E AND W (CO RD R)	4.72	1,800	1	0	0	1	0.21	0.00	0.00	0.21	
173.99	0.47	R-2-F	MILEPOST 174	0.27	1,600	0	0	0	0	0.00	0.00	0.00	0.00	
174.36	0.35	U-2-F	MAJOR STR (C-22-BS) - JCT U.S.34 E AND W -	0.20	1,600	0	0	0	0	0.00	0.00	0.00	0.00	
<b>Totals:</b>						72.28	13	2	1	16	0.54	0.08	4.12	0.66

<b>SH071E</b>													
MP	Section Length	SPF Class	Section Description	MVMT	AADT	** PDO	Accidents			Accident Rates *			
							Injury	Fatal	Total	** PDO	Injury	Fatal	Total
175.49		U-4-R	JCT U.S.34 SH 34 E AND W (EDISON ST) -- END										
175.92	0.43	U-4-R	RD E AND W (MILL ST)	0.66	4,200	0	0	0	0	0.00	0.00	0.00	0.00
176.45	0.46	U-4-R	I-76 INTERCHANGE STR (C-22-AU) - JCT I-76 E AND	0.99	5,885	5	0	0	5	5.10	0.00	0.00	5.10
176.89	0.22	U-2-R	RD W (INDUSTRIAL PARK RD)	0.18	2,284	1	0	0	1	5.45	0.00	0.00	5.45
178.84	2.24	U-2-R	RD S (CO RD 29)	1.80	2,200	1	0	0	1	0.56	0.00	0.00	0.56
181.86	2.92	R-2-R	RD NE (CO RD W.60) - ACCESS REMOVED	1.39	1,300	2	0	0	2	1.44	0.00	0.00	1.44
182.55	0.58	R-2-R	RD E (CO RD X.00)	0.11	518	1	0	0	1	9.18	0.00	0.00	9.18
189.57	7.00	R-2-F	RD E AND W (CO RD EE)	0.92	360	2	0	0	2	2.18	0.00	0.00	2.18



## Colorado Department of Transportation Accident and Rates Book for 2011

V2012.03.13

<b>SH071E</b>														
MP	Section Length	SPF Class	Section Description	MVMT	AADT	** PDO	Accidents			Accident Rates *				
							Injury	Fatal	Total	** PDO	Injury	Fatal	Total	
198.99	9.43	R-2-F	MILEPOST 199	1.00	290	0	0	0	0	0.00	0.00	0.00	0.00	
201.64	2.64	R-2-F	JCT SH 14 EAST AND WEST - BEGIN	0.28	290	1	0	0	1	3.58	0.00	0.00	3.58	
Totals:						25.92	13	0	0	13	1.78	0.00	0.00	1.78

<b>SH071F</b>														
MP	Section Length	SPF Class	Section Description	MVMT	AADT	** PDO	Accidents			Accident Rates *				
							Injury	Fatal	Total	** PDO	Injury	Fatal	Total	
205.53		R-2-F	JCT SH 14 EAST AND WEST -- END OVERLAPPING											
214.99	9.51	R-2-F	MILEPOST 215	3.05	880	3	4	0	7	0.98	1.31	0.00	2.29	
224.38	9.34	R-2-R	MAJOR STR (A-22-B) TWO MILE CREEK	3.00	880	0	0	0	0	0.00	0.00	0.00	0.00	
225.16	0.77	R-2-F	RD E (CO RD 124)	0.25	880	0	0	0	0	0.00	0.00	0.00	0.00	
232.90	7.66	R-2-F	COLORADO-NEBRASKA STATE LINE -- END SH	1.76	630	2	1	0	3	1.13	0.57	0.00	1.70	
Totals:						27.28	5	5	0	10	0.62	0.62	0.00	1.24

<b>SH072A</b>													
MP	Section Length	SPF Class	Section Description	MVMT	AADT	** PDO	Accidents			Accident Rates *			
							Injury	Fatal	Total	** PDO	Injury	Fatal	Total
0.00		U-3-R	RD E AND W (44TH AVE) - RD N (WARD RD) --										
0.27	0.36	U-3-R	RD E (48TH AVE)	4.18	31,789	28	2	0	30	6.68	0.48	0.00	7.16
1.29	0.98	U-4-R	ENTER ARVADA CITY LIMITS	11.09	31,000	16	0	0	16	1.45	0.00	0.00	1.45
1.56	0.25	U-4-R	RD E AND W (58TH AVE)	2.83	31,000	5	0	0	5	1.77	0.00	0.00	1.77
2.06	0.49	U-4-R	MAJOR STR (E-16-NZ) PEDESTRIAN OVERPASS	5.19	29,000	10	1	0	11	1.92	0.19	0.00	2.11
2.36	0.33	U-4-R	CHANGE ROADWAY DIRECTION (W) - RD N (WARD	2.89	24,000	13	1	0	14	4.48	0.34	0.00	4.83
3.03	0.68	U-5-R	RD N (DEFRAME ST) - RD S (WINDHAM PKWY)	5.22	21,018	26	1	0	27	5.02	0.19	0.00	5.21
3.60	0.58	U-4-R	CHANGE ROADWAY DIRECTION (N) - RD W (64TH	5.50	26,000	6	0	0	6	1.08	0.00	0.00	1.08
4.64	1.08	U-4-R	RD E AND W (W 72ND AVE) LEAVE DENVER	6.71	17,025	8	0	0	8	1.20	0.00	0.00	1.20
5.71	0.96	U-2-R	MINOR STR (E-16-AH MINOR) FARMERS HIGHLINE	5.26	15,002	20	1	0	21	3.79	0.19	0.00	3.98
6.26	0.63	U-2-R	RD N (INDIANA ST) (CO RD 17) - RD E (86TH PKY) --	3.45	15,000	7	1	0	8	2.02	0.29	0.00	2.31
7.34	1.00	U-2-R	ENTER ARVADA CITY LIMITS	1.44	3,933	2	2	0	4	1.39	1.39	0.00	2.78
8.78	1.38	U-2-R	RD (TOSCO RD)	1.96	3,900	3	1	0	4	1.53	0.51	0.00	2.04
9.99	1.18	U-2-R	MILEPOST 10	1.68	3,900	1	0	0	1	0.60	0.00	0.00	0.60
10.65	0.63	U-2-R	JCT SH-93A NW AND SE1	0.90	3,900	1	0	0	1	1.11	0.00	0.00	1.11
10.99	0.34	U-2-R	MILEPOST 11	0.61	4,900	1	0	0	1	1.63	0.00	0.00	1.63
17.51	6.51	R-2-M	RD SW (CO RD 2 TWIN SPRUCE RD GAP RD)	11.64	4,900	12	4	0	16	1.03	0.34	0.00	1.37



## Colorado Department of Transportation Accident and Rates Book for 2011

V2012.03.13

<b>SH072A</b>													
MP	Section Length	SPF Class	Section Description	MVMT	AADT	** PDO	Accidents			Accident Rates *			
							Injury	Fatal	Total	** PDO	Injury	Fatal	Total
18.60	1.06	R-2-M	RD SW (RANCH ELSIE RD)	1.70	4,400	0	1	0	1	0.00	0.59	0.00	0.59
20.72	2.13	R-2-M	RD S (CAMP EDEN RD)	2.41	3,101	1	1	0	2	0.42	0.42	0.00	0.83
25.60	4.81	R-2-M	RD NW (CO RD 97)	3.16	1,801	7	3	0	10	2.22	0.95	0.00	3.16
29.38	3.79	R-2-M	JCT SH 119 NE AND SW - BEGIN OVERLAPPING	1.66	1,200	2	0	0	2	1.21	0.00	0.00	1.21
Totals:		29.17				169	19	0	188	2.13	0.24	0.00	2.37

<b>SH072B</b>													
MP	Section Length	SPF Class	Section Description	MVMT	AADT	** PDO	Accidents			Accident Rates *			
							Injury	Fatal	Total	** PDO	Injury	Fatal	Total
32.37		R-2-M	JCT SH-119A S AND NE IN NEDERLAND CITY										
32.89	0.52	R-2-M	RD NE (FOREST RD)	0.66	3,456	1	1	0	2	1.54	1.54	0.00	3.08
41.97	9.05	R-2-M	LEAVE ROOSEVELT NATIONAL FOREST	6.61	2,000	6	0	0	6	0.91	0.00	0.00	0.91
44.09	2.19	R-2-M	RD SW (AMERICAN ST)	1.60	2,000	1	1	0	2	0.63	0.63	0.00	1.25
48.34	4.19	R-2-M	RD E (CO RD 94)	1.68	1,100	0	3	0	3	0.00	1.78	0.00	1.78
54.06	5.65	R-2-M	JCT SH007A NW AND NE -- END SH072B	2.47	1,200	1	1	0	2	0.40	0.40	0.00	0.81
Totals:		21.60				9	6	0	15	0.69	0.46	0.00	1.15

<b>SH074A</b>													
MP	Section Length	SPF Class	Section Description	MVMT	AADT	** PDO	Accidents			Accident Rates *			
							Injury	Fatal	Total	** PDO	Injury	Fatal	Total
0.00		R-4-M	PRIMARY DIRECT CONNECTION -- (OFF RAMP)										
0.44	0.70	R-4-M	ENTER EVERGREEN URBAN LIMITS	5.30	20,763	5	1	0	6	0.94	0.19	0.00	1.13
1.51	1.34	U-4-M	ENTER FILLIUS PARK	10.76	22,000	6	0	0	6	0.56	0.00	0.00	0.56
1.88	0.37	U-4-M	RD N AND S (SODA CREEK RD) (CO RD 63)	2.97	22,000	5	0	0	5	1.68	0.00	0.00	1.68
2.39	0.45	U-4-M	RD E (SUGARBUSH DR)	2.63	16,000	7	1	0	8	2.67	0.38	0.00	3.05
2.99	0.55	U-4-M	MILEPOST 3	4.02	20,000	5	1	0	6	1.26	0.25	0.00	1.51
3.34	0.34	U-4-M	RD NE (BERGAN PKWY) (OLD HWY 74)	2.23	18,000	5	0	0	5	2.23	0.00	0.00	2.23
4.48	1.28	U-4-M	RD E (LEWIS RIDGE RD) - RD W (BERGEN PEAK	10.75	23,000	9	0	0	9	0.84	0.00	0.00	0.84
5.33	0.84	U-4-M	RD E AND W (STAGECOACH BLVD EL PINAL DR)	6.44	21,010	11	0	0	11	1.72	0.00	0.00	1.72
5.80	0.40	U-4-M	RD W (PALO VERDE)	2.84	19,449	7	2	0	9	2.47	0.71	0.00	3.18
6.10	0.36	U-4-M	RD W (TROUTDALE RD)	2.23	17,000	3	0	0	3	1.34	0.00	0.00	1.34
6.43	0.30	U-4-M	RD SE (DOUGLAS PARK RD)	2.34	21,340	0	1	0	1	0.00	0.42	0.00	0.42
7.07	0.64	U-4-M	RD SW (BEAR CREEK RD CO RD 74)	5.14	22,000	5	2	0	7	0.98	0.39	0.00	1.37
7.47	0.36	U-2-M	RD SW (TURKEY CREEK RD) (CO RD 73)	0.88	6,700	6	1	0	7	6.91	1.15	0.00	8.06



## Colorado Department of Transportation Accident and Rates Book for 2011

V2012.03.13

<b>SH074A</b>																	
Section MP	SPF Length	Class	Section Description	MVMT	AADT	** PDO	Accidents			Accident Rates *							
							Injury	Fatal	Total	** PDO	Injury	Fatal	Total				
7.80	0.23	U-2-M	RD SE (FOREST HILL RD) (CO RD EG 11)	0.49	5,800	4	0	0	4	8.14	0.00	0.00	8.14				
8.99	1.26	U-2-M	MILEPOST 9	2.58	5,600	2	0	0	2	0.78	0.00	0.00	0.78				
10.00	0.97	U-2-M	MILEPOST 10	1.98	5,600	3	0	0	3	1.52	0.00	0.00	1.52				
10.39	0.39	U-2-M	LEAVE EVERGREEN URBAN AREA LIMITS	0.63	4,436	0	0	0	0	0.00	0.00	0.00	0.00				
14.18	3.76	R-2-M	RD NE (GRAPEVINE RD) (CO RD ID7)	4.67	3,400	12	1	0	13	2.57	0.21	0.00	2.79				
17.61	3.33	R-2-M	RD N (DRIVE WAY) AMPHITHEATER ENTRANCE	3.89	3,200	7	9	0	16	1.80	2.32	0.00	4.12				
18.11	0.41	R-3-M	JCT SH008A SOUTH AND EAST -- END SH074A	0.78	5,200	1	0	0	1	1.28	0.00	0.00	1.28				
Totals:						18.28				103	19	0	122	1.40	0.26	0.00	1.66

<b>SH075B</b>																	
Section MP	SPF Length	Class	Section Description	MVMT	AADT	** PDO	Accidents			Accident Rates *							
							Injury	Fatal	Total	** PDO	Injury	Fatal	Total				
5.29		U-4-R	RD N (LOWELL BLVD) - RD W (BOWLES AVE)														
6.30	1.04	U-4-R	RD W (COAL MINE AVE)	6.45	17,000	27	2	0	29	4.18	0.31	0.00	4.49				
6.90	0.60	U-2-R	RD W (FREMONT AVE)	2.18	9,947	2	1	0	3	0.92	0.46	0.00	1.38				
7.35	0.46	U-2-R	RD E AND W (MINERAL RD)	2.01	12,000	1	0	0	1	0.50	0.00	0.00	0.50				
7.80	0.44	U-2-R	RD NW (CANYON TRAIL)	1.23	7,630	2	0	0	2	1.65	0.00	0.00	1.65				
8.52	0.75	U-2-R	JCT SH 470A EAST AND WEST -- END SH 075B	1.90	6,934	3	0	0	3	1.58	0.00	0.00	1.58				
Totals:						3.29				35	3	0	38	2.54	0.22	0.00	2.76

<b>SH076A</b>													
Section MP	SPF Length	Class	Section Description	MVMT	AADT	** PDO	Accidents			Accident Rates *			
							Injury	Fatal	Total	** PDO	Injury	Fatal	Total
0.00		U-5-R	JCT I-70A (3) LANES CHANGE DIRECTIONS I-70										
1.08	0.92	U-5-R	MAJOR STRS (E-16-IQ) EB (E-16-IP) WB - RD W	23.84	71,000	13	1	0	14	0.54	0.04	0.00	0.59
1.76	0.62	U-4-R	SHERIDAN BOULEVARD/SH 095A INTERCHANGE	16.07	71,000	7	1	0	8	0.44	0.06	0.00	0.50
2.77	1.01	U-4-R	MAJOR STRS (E-16-LC) WB AND (E-16-LB) EB - RD	26.91	73,000	22	2	0	24	0.82	0.07	0.00	0.89
3.92	1.15	U-4-R	SIGN BRIDGE STR (E-16-MZ) MEDIAN	30.64	73,000	32	2	0	34	1.04	0.07	0.00	1.11
4.21	0.31	U-4-R	MAJOR STRS (E-16-MI) EB AND (E-16-MJ) WB AND	8.26	73,000	6	1	0	7	0.73	0.12	0.00	0.86
5.30	1.10	U-4-R	RAMP ON - (FROM I-25 NB RAMP H AND SB RAMP	27.30	68,000	35	3	0	38	1.29	0.11	0.00	1.40
5.77	0.48	U-4-R	I-25 INTERCHANGE STRS (E-17-GO) EB (E-17-GN)	11.91	68,000	10	0	0	10	0.84	0.00	0.00	0.84
6.79	1.09	U-4-R	INTERCHANGE STRS (E-17-IA) WB (E-17-IB) EB	31.43	79,000	31	4	1	36	0.99	0.13	3.19	1.15
7.86	1.01	U-6-R	RAMP ON - (FROM SH 224A EB RAMP E) EXIT 2	27.29	74,015	49	2	0	51	1.80	0.07	0.00	1.87
8.56	0.82	U-4-R	SIGN BRIDGE STR (E-17-LV) EB LANE	18.83	62,915	19	5	0	24	1.01	0.27	0.00	1.27



## Colorado Department of Transportation Accident and Rates Book for 2011

V2012.03.13

<b>SH076A</b>													
Section MP	Section Length	SPF Class	Section Description	MVMT	AADT	** PDO	Accidents			Accident Rates *			
							Injury	Fatal	Total	** PDO	Injury	Fatal	Total
9.47	0.90	U-4-R	COMMERCE CITY INTERCHANGE STR (E-17-HB)	18.40	56,000	20	1	1	22	1.09	0.05	5.47	1.20
10.46	0.99	U-4-R	88TH AVENUE INTERCHANGE STR (E-17-KS)	27.80	76,936	19	1	0	20	0.68	0.04	0.00	0.72
11.49	0.99	U-6-R	SIGN BRIDGE STR (E-17-RF) WBND RAMP	26.74	74,000	47	6	1	54	1.77	0.23	3.76	2.03
11.77	0.33	U-6-R	RAMP ON - (FROM 96TH AVE WB RAMP C) EXIT 11	7.96	66,110	22	3	0	25	2.79	0.38	0.00	3.17
12.42	0.66	U-6-R	JCT U.S. 85C NORTH - RAMP OFF TO SH-85C NB	15.42	64,000	6	3	0	9	0.39	0.20	0.00	0.59
13.68	1.16	U-4-R	MAJOR STR (E-17-VR) I 76 ML - ENTER	11.43	27,000	9	1	0	10	0.79	0.09	0.00	0.88
14.99	1.36	U-4-R	MILEPOST 15 - POST IS NOT VISIBLE	13.40	27,000	5	0	0	5	0.37	0.00	0.00	0.37
16.03	0.98	U-4-R	MINOR STR (E-17-AC MINOR) FARM UNDERPASS	9.66	27,000	2	1	0	3	0.21	0.10	0.00	0.31
16.47	0.47	U-4-R	I-76 INTERCHANGE (COMMERCE CITY/SABLE)	4.63	27,000	8	0	0	8	1.72	0.00	0.00	1.72
17.14	0.62	U-4-R	ENTER COMMERCE CITY CITY LIMITS	6.34	28,000	9	0	0	9	1.42	0.00	0.00	1.42
18.07	0.93	U-4-R	MAJOR STR (E-17-ZY) - JCT E470 NW AND SE -	8.49	25,000	6	3	0	9	0.71	0.35	0.00	1.06
19.13	1.03	U-4-R	MINOR STR (076A019030BR) BRIGHTON LATERAL	11.28	30,000	7	4	0	11	0.62	0.35	0.00	0.97
19.71	0.57	U-4-R	INTERCHANGE STR (XX-XX-XX) - RD E AND W	6.24	30,000	7	1	0	8	1.12	0.16	0.00	1.28
20.74	1.00	U-4-R	EXIT 21 - SIGN BRIDGE STR (E-17-YA) - RAMP ON	10.22	28,006	10	0	0	10	0.98	0.00	0.00	0.98
21.10	0.43	U-4-R	LEGACY RAMP ON RAMP OFF (TO/FROM 144TH	4.39	28,000	6	2	0	8	1.36	0.45	0.00	1.82
22.14	0.99	U-4-R	EXIT 22 - SIGN BRIDGE STR (E-17-ZH) EB (TEXT -	11.20	30,991	16	2	0	18	1.43	0.18	0.00	1.61
22.40	0.25	U-4-R	BROMLEY LANE INTERCHANGE STR (E-17-MI) - RD	2.83	31,000	2	1	0	3	0.72	0.36	0.00	1.08
23.41	1.03	U-4-R	MAJOR STR (E-18-B) W BURLINGTON DITCH	7.52	20,000	9	0	0	9	1.20	0.00	0.00	1.20
23.70	0.24	U-4-R	INTERCHANGE STR (E-18-AO) SH 007D (BRIDGE	1.75	20,000	1	0	0	1	0.57	0.00	0.00	0.57
24.86	1.09	U-4-R	RAMP ON - (EXIT 25 - FROM BASELINE RD RAMP	6.77	17,005	3	0	0	3	0.44	0.00	0.00	0.44
25.14	0.35	U-4-R	ADAMS/WELD COUNTY LINE - ENTER DISTRICT (1)	2.17	17,000	1	0	0	1	0.46	0.00	0.00	0.46
31.47	6.26	R-4-R	HUDSON INTERCHANGE STR (D-18-BR) SH 52 ML	38.84	17,000	21	3	0	24	0.54	0.08	0.00	0.62
34.40	2.98	R-4-R	INTERCHANGE STRS (D-18-BE) EB (D-18-BG) WB -	17.40	16,000	12	0	0	12	0.69	0.00	0.00	0.69
38.92	4.48	R-4-R	KEENESBURG INTERCHANGE STRS (D-18-BH) -	21.27	13,005	6	0	0	6	0.28	0.00	0.00	0.28
47.96	9.01	R-4-F	ROGGEN INTERCHANGE STR (D-19-N) - RD N AND	36.18	11,000	19	1	0	20	0.53	0.03	0.00	0.55
56.99	8.99	R-4-F	MILEPOST 57	36.09	11,000	18	3	0	21	0.50	0.08	0.00	0.58
63.87	6.88	R-4-F	WIGGINS INTERCHANGE STR (D-20-A) AND	27.62	11,000	16	5	0	21	0.58	0.18	0.00	0.76
66.09	2.22	R-4-F	WIGGINS/GGODRICH INTERCHANGE - JCT SH 39 N	7.78	9,603	8	0	0	8	1.03	0.00	0.00	1.03
66.60	0.47	R-4-F	RAMP OFF (TO U.S. 034A AND U.S. 006I) WB	2.22	12,951	0	1	0	1	0.00	0.45	0.00	0.45
75.61	8.90	R-4-F	RAMP ON (FROM SH 034B RAMP F) EXIT 158	45.48	14,000	28	5	0	33	0.62	0.11	0.00	0.73
78.66	3.06	R-4-R	MEDIAN CROSSOVER -- ENTER FORT MORGAN	15.64	14,000	4	0	0	4	0.26	0.00	0.00	0.26
78.99	0.37	U-4-R	MILEPOST 79	1.94	14,380	2	0	0	2	1.03	0.00	0.00	1.03
80.13	1.14	U-4-R	FORT MORGAN INTERCHANGE STRS (C-21-M) EB	6.24	15,000	5	3	0	8	0.80	0.48	0.00	1.28
81.42	1.28	U-4-R	RAMP ON - (FROM BARLOW RD SB RAMP E) EXIT	7.01	15,000	6	1	0	7	0.86	0.14	0.00	1.00
81.83	0.39	U-4-R	RAMPS ON AND OFF GORES	2.08	14,579	1	0	0	1	0.48	0.00	0.00	0.48



**Colorado Department of Transportation  
Accident and Rates Book for 2011**

V2012.03.13

<b>SH076A</b>													
Section MP	SPF Length	Class	Section Description	MVMT	AADT	** PDO	Accidents			Accident Rates *			
							Injury	Fatal	Total	** PDO	Injury	Fatal	Total
82.70	0.84	U-4-R	LEAVE FORT MORGAN URBAN AREA	4.29	14,000	3	1	0	4	0.70	0.23	0.00	0.93
85.70	3.00	R-4-R	DODD BRIDGE ROAD INTERCHANGE STRS	15.33	14,000	12	0	0	12	0.78	0.00	0.00	0.78
87.70	1.98	R-4-R	RD N AND S (COUNTY ROAD 26) -- MINOR STR	9.40	13,002	0	0	0	0	0.00	0.00	0.00	0.00
88.69	0.98	U-4-R	HOSPITAL ROAD INTERCHANGE STRS (C-22-AT)	4.65	13,000	3	0	0	3	0.64	0.00	0.00	0.64
89.63	0.98	U-4-R	BRUSH INTERCHANGE STR (C-22-AU) - JCT SH 71	4.29	12,000	2	1	0	3	0.46	0.23	0.00	0.70
91.68	2.00	R-4-R	BRUSH INTERCHANGE STRS (C-22-BG) EB AND	8.03	11,002	5	1	0	6	0.62	0.12	0.00	0.75
100.99	9.27	R-4-R	MILEPOST 101	33.84	10,000	19	5	0	24	0.56	0.15	0.00	0.71
110.68	9.71	R-4-R	MAJOR STRS (C-23-E) WB (C-23-F) EB TWENTY	35.44	10,000	27	7	1	35	0.76	0.20	2.82	0.99
115.19	4.52	R-4-R	ATWOOD/STERLING INTERCHANGE STRS	16.50	10,000	14	3	0	17	0.85	0.18	0.00	1.03
124.04	8.83	R-4-R	ENTER STERLING CITY AND URBAN LIMITS	26.75	8,300	16	1	0	17	0.60	0.04	0.00	0.64
124.75	0.73	U-4-R	STERLING INTERCHANGE JCT SH 6 E AND W - JCT	2.21	8,300	4	0	0	4	1.82	0.00	0.00	1.82
125.45	0.67	U-4-R	LEAVE STERLING URBAN AREA - LEAVE	1.57	6,400	2	0	1	3	1.28	0.00	64.08	1.92
133.50	8.04	R-4-R	ILIFF INTERCHANGE STRS (B-24-J) EB AND (B-24-I)	18.78	6,400	12	2	0	14	0.64	0.11	0.00	0.75
142.99	9.50	R-4-R	MILEPOST 143	24.97	7,200	16	2	1	19	0.64	0.08	4.00	0.76
148.87	5.89	R-4-R	CROOK INTERCHANGE STRS (A-25-K) EB AND	15.48	7,200	4	1	0	5	0.26	0.06	0.00	0.32
157.99	9.08	R-4-R	MILEPOST 158	19.89	6,000	9	0	0	9	0.45	0.00	0.00	0.45
164.92	6.93	R-4-R	SEDGWICK INTERCHANGE STRS (A-26-P) EB AND	15.18	6,000	4	1	0	5	0.26	0.07	0.00	0.33
172.01	7.08	R-4-R	OVID INTERCHANGE STRS (A-27-AF) EB AND	17.57	6,800	10	2	0	12	0.57	0.11	0.00	0.68
180.21	8.19	R-4-R	JULESBURG INTERCHANGE STRS (A-28-R) EB AND	19.13	6,400	9	1	0	10	0.47	0.05	0.00	0.52
184.14	3.85	R-4-R	COLORADO-NEBRASKA STATE LINE -- END I-76	8.57	6,100	2	0	0	2	0.23	0.00	0.00	0.23
Totals:	183.38					758	100	6	864	0.75	0.10	0.60	0.86

<b>SH076B</b>													
Section MP	SPF Length	Class	Section Description	MVMT	AADT	** PDO	Accidents			Accident Rates *			
							Injury	Fatal	Total	** PDO	Injury	Fatal	Total
0.00		R-2-R	RD E AND W (CO RD 18) -- KEENESBURG CITY										
0.47	0.47	R-2-R	RD E AND W (OLD U.S. 6) - RD S (ELM ST) -- END	0.50	2,887	2	0	0	2	4.03	0.00	0.00	4.03
Totals:	0.47					2	0	0	2	4.04	0.00	0.00	4.04



**Colorado Department of Transportation  
Accident and Rates Book for 2011**

V2012.03.13

<b>SH078A</b>													
MP	Section Length	SPF Class	Section Description	MVMT	AADT	** PDO	Accidents			Accident Rates *			
							Injury	Fatal	Total	** PDO	Injury	Fatal	Total
0.00		R-2-M	JCT SH 165 NW AND SE IN SAN ISABEL NATIONAL										
8.99	8.98	R-2-M	MILEPOST 9	0.16	50	1	0	0	1	6.10	0.00	0.00	6.10
12.70	3.37	R-2-M	JCT SH 078B NW (BEULAH SPUR) - CHANGE	0.55	450	0	1	0	1	0.00	1.81	0.00	1.81
18.18	5.40	R-2-M	RD N AND S (CO RD 221)	2.17	1,100	3	1	0	4	1.38	0.46	0.00	1.85
27.25	9.03	R-2-R	MAJOR STR (L-17-CD) BOGGS CREEK - ENTER	4.61	1,400	2	0	1	3	0.43	0.00	21.67	0.65
28.99	1.79	U-2-R	MILEPOST 29	0.91	1,400	0	0	0	0	0.00	0.00	0.00	0.00
29.89	0.81	U-2-R	RD NW (CO RD 931) (HOG FARM RD)	0.41	1,400	0	0	0	0	0.00	0.00	0.00	0.00
30.99	1.17	U-2-R	MILEPOST 31	1.66	3,894	0	0	0	0	0.00	0.00	0.00	0.00
32.10	1.05	U-2-R	RD NW AND SE (BANDERA PKWY)	1.49	3,900	0	0	0	0	0.00	0.00	0.00	0.00
32.43	0.32	U-2-R	RD SE (LA VISTA ROAD)	0.63	5,399	1	0	0	1	1.59	0.00	0.00	1.59
32.99	0.55	U-3-R	RD NW (THAMES DR) - MILEPOST 33	1.80	8,953	3	1	0	4	1.66	0.55	0.00	2.21
33.27	0.27	U-4-R	JCT SH 045A N AND S (PUEBLO BLVD) - RD NE	1.58	16,000	2	0	0	2	1.27	0.00	0.00	1.27
Totals:		32.74				12	3	1	16	0.75	0.19	6.25	1.00

<b>SH078B</b>													
MP	Section Length	SPF Class	Section Description	MVMT	AADT	** PDO	Accidents			Accident Rates *			
							Injury	Fatal	Total	** PDO	Injury	Fatal	Total
0.00		R-2-R	JCT SH 078B NORTH - BEGIN SH 078B - ROUTE 78										
1.49	1.47	R-2-R	RD N AND S (CR 213) (PENNSYLVANIA AVE) - RD W	0.41	760	0	0	0	0	0.00	0.00	0.00	0.00
Totals:		1.47				0	0	0	0	0.00	0.00	0.00	0.00

<b>SH079A</b>													
MP	Section Length	SPF Class	Section Description	MVMT	AADT	** PDO	Accidents			Accident Rates *			
							Injury	Fatal	Total	** PDO	Injury	Fatal	Total
0.00		R-2-R	RD W (DRIVEWAY TO YARD) BEGIN SH079A --										
1.24	1.38	R-2-R	JCT SH036C WEST -- END SH079A	2.17	4,300	1	0	0	1	0.46	0.00	0.00	0.46
Totals:		1.38				1	0	0	1	0.46	0.00	0.00	0.46



**Colorado Department of Transportation  
Accident and Rates Book for 2011**

V2012.03.13

<b>SH079B</b>													
MP	Section Length	SPF Class	Section Description	MVMT	AADT	** PDO	Accidents			Accident Rates *			
							Injury	Fatal	Total	** PDO	Injury	Fatal	Total
1.58		R-2-R	JCT SH 36 -- BEGIN SH 079B										
8.81	7.37	R-2-R	RD E AND W (88TH AVE IRONDALE RD CO RD 24)	6.99	2,600	4	1	0	5	0.57	0.14	0.00	0.71
17.99	9.19	R-2-R	MILEPOST 18	5.03	1,500	3	0	0	3	0.60	0.00	0.00	0.60
23.89	5.91	R-2-R	JCT SH 52 E AND W - RD N (CO RD 69) (PROSPECT	3.24	1,500	2	0	0	2	0.62	0.00	0.00	0.62
Totals:	22.47					9	1	0	10	0.59	0.07	0.00	0.66

<b>SH082A</b>													
MP	Section Length	SPF Class	Section Description	MVMT	AADT	** PDO	Accidents			Accident Rates *			
							Injury	Fatal	Total	** PDO	Injury	Fatal	Total
0.00		U-4-M	RAMPS ON AND OFF (TO/FROM I-70 EB) BEGIN										
0.33	0.36	U-4-M	RAMPS ON AND OFF TO FRONTAGE ROADS (TO	3.26	24,792	46	0	0	46	14.28	0.00	0.00	14.28
1.35	1.22	U-4-M	RD W (WENDYS DRIVEWAY)	10.69	24,000	61	1	0	62	5.73	0.09	0.00	5.83
1.70	0.35	U-4-M	RD E AND W (27TH ST)	2.84	22,214	7	0	0	7	2.50	0.00	0.00	2.50
2.18	0.45	U-4-M	RD (32ND AVE)	3.61	22,000	13	2	0	15	3.59	0.55	0.00	4.14
2.56	0.37	U-4-M	REGION BOUNDARY OR CLASSIFICATION	2.84	21,011	6	1	0	7	2.10	0.35	0.00	2.45
3.42	0.85	R-4-M	REGION BOUNDARY OR CLASSIFICATION	6.52	21,000	5	1	0	6	0.77	0.15	0.00	0.93
3.99	0.54	U-4-M	MILEPOST 4 - LEAVE GLENWOOD SPRINGS	4.14	21,000	8	1	1	10	1.94	0.24	24.20	2.42
4.75	0.75	R-4-M	REGION BOUNDARY OR CLASSIFICATION	5.75	21,000	3	2	0	5	0.52	0.35	0.00	0.87
4.99	0.22	U-4-M	RD NE (CO RD 154) - RD SW (OLD HWY 82) -	1.69	21,000	0	0	0	0	0.00	0.00	0.00	0.00
6.51	1.49	R-4-M	REGION BOUNDARY OR CLASSIFICATION	11.42	21,000	14	1	0	15	1.22	0.09	0.00	1.31
6.75	0.22	U-4-M	REGION BOUNDARY OR CLASSIFICATION	1.69	21,000	6	0	0	6	3.61	0.00	0.00	3.61
7.81	1.03	R-4-M	RD NE (CO RD 110 SPRING VALLY RD)	7.89	21,000	5	0	0	5	0.64	0.00	0.00	0.64
11.69	3.85	R-4-M	JCT SH 133 S (CARBONDALE) - RD N (CO RD 107)	26.70	19,002	11	4	0	15	0.41	0.15	0.00	0.56
13.54	1.80	R-4-M	RD NE (CO RD 103 CRYSTAL SPRINGS RD)	10.51	16,000	17	0	0	17	1.62	0.00	0.00	1.62
17.32	3.78	R-4-M	REGION BOUNDARY OR CLASSIFICATION	40.00	28,990	17	2	0	19	0.43	0.05	0.00	0.48
18.91	1.58	U-4-M	RD E (NURSERY RD) (CO RD 3A)	16.72	29,000	9	1	0	10	0.54	0.06	0.00	0.60
19.17	0.25	U-4-M	CHANGE ROADWAY WIDTH	2.36	25,864	7	1	0	8	2.97	0.42	0.00	3.39
19.48	0.30	U-4-M	RD SW (WILLITS LN) (CO RD 102)	2.41	22,000	1	0	0	1	0.42	0.00	0.00	0.42
20.60	1.11	U-4-M	RD SW (EAST VALLEY RD) LOOP ROAD - RD NE	9.32	23,000	7	1	0	8	0.75	0.11	0.00	0.86
20.94	0.34	U-4-M	RD SW (WILLITS LN) (CO RD 3-C) - RD NE (TWO	2.85	23,000	4	1	0	5	1.39	0.35	0.00	1.73
21.17	0.28	U-4-M	CHANGE ROADWAY WIDTH	1.95	19,058	8	0	0	8	4.18	0.00	0.00	4.18
22.14	0.92	R-4-M	PITKIN - EAGLE COUNTY LINE	6.38	19,000	8	0	0	8	1.25	0.00	0.00	1.25
22.53	0.38	U-4-M	BEGIN FRONTAGE RD LEFT	2.64	19,000	3	0	0	3	1.14	0.00	0.00	1.14
22.85	0.31	R-4-M	BEGIN FRONTAGE RD RIGHT	2.15	19,000	0	0	0	0	0.00	0.00	0.00	0.00





## Colorado Department of Transportation Accident and Rates Book for 2011

V2012.03.13

<b>SH082A</b>													
Section MP	SPF Length	Class	Section Description	MVMT	AADT	** PDO	Accidents			Accident Rates *			
							Injury	Fatal	Total	** PDO	Injury	Fatal	Total
23.56	0.71	U-4-M	CHANGE ROADWAY WIDTH	4.92	19,000	6	1	0	7	1.22	0.20	0.00	1.42
24.08	0.47	R-4-M	RD NE (ARBANEY RANCH RD)	2.97	17,317	6	0	0	6	2.03	0.00	0.00	2.03
33.12	8.93	R-4-M	LEAVE SNOWMASS VILLAGE CITY LIMITS	52.15	16,000	62	4	1	67	1.19	0.08	1.92	1.29
37.07	3.97	R-4-R	REGION BOUNDARY OR CLASSIFICATION	23.18	16,000	24	3	1	28	1.04	0.13	4.32	1.21
37.62	0.50	U-4-R	RD E AND W (BALTIC AVE)	3.13	17,171	0	0	1	1	0.00	0.00	31.66	0.32
38.31	0.73	U-4-R	ENTER ASPEN CITY LIMITS - IN PITKIN COUNTY	4.80	18,000	9	2	0	11	1.88	0.42	0.00	2.30
39.35	1.09	U-4-R	RD S (CO RD 3)	7.56	18,997	12	2	0	14	1.58	0.26	0.00	1.85
39.79	0.45	U-2-R	RD S (CO RD 13 MAROON CR RD CASTLE CREEK	3.12	19,000	5	1	0	6	1.59	0.32	0.00	1.91
40.62	0.76	U-2-M	RD N AND S (5TH ST)	5.82	20,990	39	1	0	40	6.66	0.17	0.00	6.83
40.88	0.25	U-4-M	RD N AND S (1ST ST)	2.15	23,528	12	0	0	12	5.68	0.00	0.00	5.68
41.15	0.26	U-4-M	RD N AND S (MILL ST)	2.08	21,935	33	3	0	36	15.67	1.42	0.00	17.10
41.42	0.26	U-4-M	RD E (NEALE ST)	1.06	11,165	23	0	0	23	21.54	0.00	0.00	21.54
41.73	0.26	U-2-M	RD N (CLEVELAND ST)	0.61	6,377	4	0	0	4	6.56	0.00	0.00	6.56
42.46	0.76	U-2-M	RD NE (EAST LUPINE DRIVE) (CO RD 103)	1.64	5,900	1	1	0	2	0.61	0.61	0.00	1.23
42.86	0.38	U-2-M	REGIONAL SECTION OR DISTRICT BOUNDARY -	0.16	1,151	1	0	0	1	6.30	0.00	0.00	6.30
51.24	8.31	R-2-M	RD SW (CO RD 23 LINCOLN CREEK RD)	3.34	1,100	4	0	0	4	1.20	0.00	0.00	1.20
60.99	9.49	R-2-M	MILEPOST 61	3.39	980	2	0	0	2	0.59	0.00	0.00	0.59
70.55	9.22	R-2-M	RD SW (CO RD 82C) SOUTH FORK CREEK ROAD	3.30	980	3	0	0	3	0.91	0.00	0.00	0.91
78.99	8.26	R-2-M	MILEPOST 79	2.95	980	1	2	0	3	0.34	0.68	0.00	1.02
85.29	6.26	R-2-M	MAJOR STR (H-11-AD) - JCT U.S.24 NORTH AND	3.20	1,400	1	0	0	1	0.31	0.00	0.00	0.31
<b>Totals:</b>	<b>84.07</b>					<b>514</b>	<b>39</b>	<b>4</b>	<b>557</b>	<b>1.62</b>	<b>0.12</b>	<b>1.26</b>	<b>1.75</b>

<b>SH083A</b>													
Section MP	SPF Length	Class	Section Description	MVMT	AADT	** PDO	Accidents			Accident Rates *			
							Injury	Fatal	Total	** PDO	Injury	Fatal	Total
20.37		U-4-R	WEST SIDE RIGHT-OF-WAY RAMPS ON AND OFF										
21.23	0.85	U-4-R	RD NE (SHOUP RD CR 68)	4.96	16,000	6	1	0	7	1.21	0.20	0.00	1.41
22.58	1.33	U-4-R	CHANGE IN ROADWAY WIDTH OR DESIGNED	4.81	9,905	6	1	0	7	1.25	0.21	0.00	1.46
23.12	0.54	U-4-R	RD W (NORTH GATE RD CO RD 52)	1.95	9,900	2	0	0	2	1.03	0.00	0.00	1.03
24.59	1.45	U-2-R	RD W (STAGECOACH RD) (SHAMROCK RANCH RD)	4.23	8,000	6	2	0	8	1.42	0.47	0.00	1.89
25.86	1.25	U-2-R	RD E AND W (HODGEN RD) (CO RD 26)	3.65	8,000	2	1	0	3	0.55	0.27	0.00	0.82
26.99	1.08	U-2-R	MILEPOST 27	2.64	6,700	3	0	0	3	1.13	0.00	0.00	1.13
28.12	1.04	U-2-R	JCT SH 105A WEST - RD E (WALKER RD) (CO RD	2.54	6,700	3	1	0	4	1.18	0.39	0.00	1.57
29.99	1.94	U-2-R	MILEPOST 30	3.47	4,901	2	2	1	5	0.58	0.58	28.83	1.44



**Colorado Department of Transportation  
Accident and Rates Book for 2011**

V2012.03.13

SH083A													
MP	Section Length	SPF Class	Section Description	MVMT	AADT	** PDO	Accidents			Accident Rates *			
							Injury	Fatal	Total	** PDO	Injury	Fatal	Total
30.23	0.14	U-2-R	RD E AND W (CO RD 404) -- EL PASO-DOUGLAS	0.25	4,900	0	0	0	0	0.00	0.00	0.00	0.00
39.99	9.73	U-2-R	MILEPOST 40	11.36	3,200	7	1	0	8	0.62	0.09	0.00	0.70
42.33	2.33	R-2-R	RD SW (DAHLBURG RD CO RD 63) - RD W (LAKE	2.72	3,200	1	0	0	1	0.37	0.00	0.00	0.37
50.75	8.57	R-2-R	JCT SH 86 SE AND W (FRANKTOWN)	19.08	6,100	12	3	0	15	0.63	0.16	0.00	0.79
53.85	3.08	R-2-R	RD SE (BAYOU GULCH RD) (CO RD 28)	13.49	12,000	10	2	0	12	0.74	0.15	0.00	0.89
54.20	0.36	U-4-R	RD E (PINERY PKWY) - RD W (OLD SCHOOL	2.49	18,980	7	1	0	8	2.85	0.41	0.00	3.25
55.24	1.02	U-5-R	MAJOR STR (G-17-BP) DRAW AND BIKEPATH BP	7.82	21,000	6	3	0	9	0.77	0.38	0.00	1.15
55.99	0.74	U-5-R	MILEPOST 56	8.74	32,340	7	1	0	8	0.81	0.12	0.00	0.92
56.85	0.85	U-6-R	RD E AND W (STROH RD CO RD 14) -- ENTER	10.55	34,000	4	1	0	5	0.38	0.10	0.00	0.48
57.99	1.08	U-6-R	MILEPOST 58	15.77	39,994	25	3	0	28	1.58	0.19	0.00	1.77
59.06	1.00	U-6-R	RD W (PARKER SQUARE DR)	14.60	40,000	7	1	0	8	0.48	0.07	0.00	0.55
59.38	0.29	U-5-R	RD SE(CO RD 224)	4.37	41,239	25	2	0	27	5.75	0.46	0.00	6.21
59.77	0.41	U-6-R	RD E AND W (MAINSTREET ST)	6.29	42,000	9	2	0	11	1.45	0.32	0.00	1.77
60.81	1.15	U-6-R	RD E (BALDWIN AVE)	19.31	46,000	41	1	0	42	2.12	0.05	0.00	2.17
61.16	0.34	U-6-R	MAJOR STR (F-17-IB) BALDWIN GULCH	5.88	47,390	35	1	0	36	5.93	0.17	0.00	6.10
61.44	0.27	U-6-R	RD E (PINE LN AVE)	4.73	48,000	14	2	0	16	3.02	0.43	0.00	3.45
62.07	0.59	U-7-R	INTERCHANGE STR (F-17-L) JCT E-470 E AND W --	9.91	46,000	36	5	0	41	3.67	0.51	0.00	4.17
63.11	1.07	U-6-R	DOUGLAS-ARAPAHOE COUNTY LINE - LEAVE	16.40	42,000	18	1	0	19	1.10	0.06	0.00	1.16
63.55	0.46	U-6-R	RD NE (E MINERAL PL) (CO RD 48.2)	7.05	42,000	3	1	0	4	0.43	0.14	0.00	0.57
64.61	1.01	U-6-R	RD NE (FREMONT AVE CR 44.1) ENTER AURORA	12.53	34,000	14	1	0	15	1.12	0.08	0.00	1.20
65.31	0.70	U-6-R	MAJOR INTERCHANGE STR (F-17-QU) - RD E AND	8.69	34,000	16	2	0	18	1.84	0.23	0.00	2.07
66.45	1.04	U-5-R	MAJOR STR (F-17-I) PINEY CREEK	20.88	55,000	56	4	0	60	2.68	0.19	0.00	2.87
66.73	0.26	U-6-R	RD NE (MALL ENTERANCE)	4.37	46,004	25	2	0	27	5.66	0.45	0.00	6.11
67.92	1.18	U-5-R	RD (WHITAKER PL)	17.66	41,000	27	4	0	31	1.53	0.23	0.00	1.75
68.78	0.85	U-4-R	RD E AND W (QUINCY AVE)	12.72	41,000	20	2	0	22	1.57	0.16	0.00	1.72
69.85	1.10	U-5-R	RAMP ON - (FROM HAMPDEN AVE WB RAMP C)	29.71	74,000	89	4	0	93	2.98	0.13	0.00	3.12
70.56	0.66	U-6-R	I-225 INTERCHANGE STRS (F-17-FD) SB AND	18.31	76,000	46	12	0	58	2.50	0.65	0.00	3.15
70.88	0.30	U-6-R	RD (REGENT TOWERS)	5.73	52,285	47	3	0	50	8.26	0.53	0.00	8.79
71.22	0.34	U-6-R	RD W (DARTMOUTH AVE) - RD E (CORNELL ST)	5.83	47,000	22	2	0	24	3.73	0.34	0.00	4.07
71.80	0.57	U-7-R	RD E AND W (YALE AVE)	8.53	41,000	27	7	0	34	3.15	0.82	0.00	3.97
72.12	0.30	U-6-R	LEAVE ARAPAHOE COUNTY - LEAVE AURORA	4.71	42,993	17	5	0	22	3.62	1.07	0.00	4.69
72.48	0.36	U-5-R	LEAVE DENVER COUNTY - LEAVE DENVER CITY	5.00	38,042	16	1	0	17	3.24	0.20	0.00	3.44
73.62	1.15	U-5-R	CHANGE ROADWAY WIDTH	12.18	29,008	34	5	0	39	2.80	0.41	0.00	3.22
74.53	0.90	U-4-R	RD NE (MISSISSIPPI AVE)	9.53	29,000	32	5	0	37	3.36	0.52	0.00	3.88
74.91	0.36	U-4-R	RD N AND S (S QUEBEC ST)	5.91	44,955	31	4	0	35	5.26	0.68	0.00	5.94



## Colorado Department of Transportation Accident and Rates Book for 2011

V2012.03.13

<b>SH083A</b>													
MP	Section Length	SPF Class	Section Description	MVMT	AADT	** PDO	Accidents			Accident Rates *			
							Injury	Fatal	Total	** PDO	Injury	Fatal	Total
75.48	0.58	U-4-R	RD N AND S (MONACO PKWY)	8.68	41,000	71	6	0	77	8.19	0.69	0.00	8.89
76.07	0.57	U-4-R	RD N AND S (HOLLY ST)	7.28	35,000	56	3	0	59	7.64	0.41	0.00	8.05
76.68	0.60	U-4-R	RD S (S CHERRY ST)	7.01	32,000	34	4	0	38	4.88	0.57	0.00	5.46
76.99	0.28	U-4-R	MILEPOST 77	2.69	26,300	39	3	0	42	14.51	1.12	0.00	15.63
77.27	0.25	U-2-R	JCT SH 002A NORTH AND SOUTH (COLORADO	1.64	18,000	3	0	0	3	1.81	0.00	0.00	1.81
Totals:		56.32				1,019	118	1	1,138	2.43	0.28	0.24	2.72

<b>SH084A</b>													
MP	Section Length	SPF Class	Section Description	MVMT	AADT	** PDO	Accidents			Accident Rates *			
							Injury	Fatal	Total	** PDO	Injury	Fatal	Total
0.00		R-2-M	NEW MEXICO-COLORADO STATE LINE -- BEGIN										
4.61	4.60	R-2-M	MAJOR STR (P-09-E) LITTLE NAVAJO RIVER - RD	1.49	890	3	1	0	4	2.01	0.67	0.00	2.68
12.43	7.83	R-2-M	RD S (CO RD 33.50)	3.14	1,100	8	0	0	8	2.55	0.00	0.00	2.55
19.73	7.29	R-2-M	RD NE (CO RD O.00)	3.46	1,300	10	2	1	13	2.89	0.58	28.91	3.76
25.91	6.09	R-2-M	RD NW (CO RD P.90) (HOT SPINGS BLVD)	4.22	1,900	7	2	0	9	1.66	0.47	0.00	2.13
27.92	1.98	R-2-M	JCT U.S.160 NE AND SW -- END U.S. 084A	2.11	2,917	6	0	0	6	2.84	0.00	0.00	2.84
Totals:		27.79				34	5	1	40	2.36	0.35	6.93	2.77

<b>SH085A</b>													
MP	Section Length	SPF Class	Section Description	MVMT	AADT	** PDO	Accidents			Accident Rates *			
							Injury	Fatal	Total	** PDO	Injury	Fatal	Total
127.65		R-2-R	RD N AND S (S CHARTER OAK RANCH RD) (CO RD										
127.94	0.28	R-2-R	LEAVE TPR (14) - LEAVE CENTRAL FRONT RANGE	0.93	9,100	0	0	0	0	0.00	0.00	0.00	0.00
128.24	0.28	U-2-R	RD NW (CREST DR) - RD S (SANTA FE AVE)	1.09	10,697	1	0	0	1	0.91	0.00	0.00	0.91
128.63	0.37	U-2-R	RD E AND W (ILLINOIS AVE)	1.49	11,000	0	0	0	0	0.00	0.00	0.00	0.00
129.72	1.08	U-2-R	RD E (COMANCHE VILLAGE DR)	3.90	9,900	0	0	0	0	0.00	0.00	0.00	0.00
130.85	1.30	U-4-R	RD W (CATTAIL MARSH RD) - ENTER FOUNTAIN	6.64	14,000	0	0	0	0	0.00	0.00	0.00	0.00
131.55	0.62	U-2-R	WIDEFIELD INTERCHANGE STR (J-18-BJ) JCT SH	3.17	14,000	0	0	0	0	0.00	0.00	0.00	0.00
131.99	0.31	U-2-R	MILEPOST 132 - CHANGE ROADWAY WIDTH	1.92	16,990	0	0	0	0	0.00	0.00	0.00	0.00
132.78	0.84	U-3-R	RD W AND NE (FONTAINE BLVD) (CO RD 476)	4.91	16,000	0	0	0	0	0.00	0.00	0.00	0.00
133.86	1.11	U-4-R	RD SW (CR 673) (WIDEFIELD RD) (SOUTHMOOR	8.91	22,000	1	0	0	1	0.11	0.00	0.00	0.11
134.72	0.78	U-4-R	CHANGE ROADWAY WIDTH - BEGIN CHANNALIZED	5.53	19,434	1	0	0	1	0.18	0.00	0.00	0.18
135.45	0.79	U-4-R	ACADEMY BOULEVARD INTERCHANGE STRS	5.48	19,000	5	1	0	6	0.92	0.18	0.00	1.10
136.25	0.79	U-4-R	RD NW (CO RD 379) (HAMLIN RD)	3.75	13,000	28	3	0	31	7.51	0.80	0.00	8.31



## Colorado Department of Transportation Accident and Rates Book for 2011

V2012.03.13

### SH085A

MP	Section Length	SPF Class	Section Description	MVMT	AADT	** PDO	Accidents			Accident Rates *			
							Injury	Fatal	Total	** PDO	Injury	Fatal	Total
137.04	0.87	U-2-R	RD SW (CO RD 420) (B ST) - RD N (VENETUCCI)	3.15	9,914	13	1	0	14	4.15	0.32	0.00	4.47
Totals:		9.42				49	5	0	54	0.96	0.10	0.00	1.06

### SH085B

MP	Section Length	SPF Class	Section Description	MVMT	AADT	** PDO	Accidents			Accident Rates *			
							Injury	Fatal	Total	** PDO	Injury	Fatal	Total
184.67		U-6-R	FOUNDERS PARKWAY INTERCHANGE STR										
184.99	0.32	U-6-R	MILEPOST 185	3.84	32,842	46	1	0	47	11.88	0.26	0.00	12.14
185.70	0.70	U-4-R	RD NE (ATRIUM DR) - RD SW (DRIVEWAY)	4.04	15,830	19	1	0	20	4.70	0.25	0.00	4.95
186.92	1.21	U-3-R	RD SW (DRIVEWAY TO WATER TREATMENT	6.62	15,000	4	0	0	4	0.61	0.00	0.00	0.61
187.77	0.83	U-2-R	RD N (DANIELS PARK RD) (CR 29)	4.54	15,000	13	2	0	15	2.85	0.44	0.00	3.29
190.36	2.60	R-2-R	JCT SH 067E SW (SEDALIA)	15.18	16,000	7	0	0	7	0.46	0.00	0.00	0.46
193.98	3.57	R-4-R	RD W (KELLEY AVE) - RD E (GANN RD) (LOUVIERS	18.24	14,000	11	2	1	14	0.60	0.11	5.48	0.77
196.18	2.33	R-2-R	TITAN PARKWAY MAJOR INTERCHANGE STR	13.61	15,998	13	3	1	17	0.95	0.22	7.34	1.25
196.69	0.41	R-2-R	ENTER DENVER AURORA URBAN AREA	3.44	23,000	2	0	0	2	0.58	0.00	0.00	0.58
197.19	0.46	U-4-R	RD NE (LAKESIDE DR)	3.86	23,000	1	0	0	1	0.26	0.00	0.00	0.26
198.30	1.09	U-4-R	REGIONAL SECTION OR DISTRICT BOUNDARY -	9.55	23,996	2	0	0	2	0.21	0.00	0.00	0.21
198.90	0.60	U-4-R	RD (BRANDON DR)	5.80	26,499	5	0	0	5	0.87	0.00	0.00	0.87
199.16	0.27	U-4-R	RD E AND W (TOWN CENTER DR) (MIDWAY)	2.76	28,000	3	0	0	3	1.10	0.00	0.00	1.10
199.95	0.76	U-4-R	MAJOR STR (F-16-KI) UNDERPASS AT AND SF RR	8.88	32,000	15	3	0	18	1.69	0.34	0.00	2.03
200.38	0.42	R-4-R	C-470 INTERCHANGE STR (F-16-IC) JCT SH-470A	5.50	35,862	26	4	0	30	4.72	0.73	0.00	5.44
200.99	0.61	U-4-R	MILEPOST 201	9.31	41,836	44	3	0	47	4.74	0.32	0.00	5.06
201.42	0.46	U-4-R	RD E AND W (MINERAL AVE) LITTLETON PARK	7.22	43,000	8	2	0	10	1.11	0.28	0.00	1.38
202.79	1.33	U-4-R	MAJOR STR (F-16-AA) LEE GULCH	22.33	46,000	53	3	0	56	2.37	0.13	0.00	2.50
203.61	0.83	U-4-R	RD E AND W (W CHURCH AVE)	13.94	46,000	30	4	0	34	2.16	0.29	0.00	2.44
203.99	0.35	U-5-R	SIGN BRIDGE STR (F-16-LY) SB - MILEPOST 204	6.68	52,282	51	2	0	53	7.55	0.30	0.00	7.85
204.75	0.70	U-4-R	BELLEVUE INTERCHANGE STR (F-16-MJ) -- JCT	12.78	50,000	48	6	0	54	3.78	0.47	0.00	4.26
205.92	1.21	U-4-R	RRX (253-038N) D AND RGW RR	29.59	67,000	43	1	0	44	1.45	0.03	0.00	1.48
206.32	0.40	U-4-R	RD NW (RIVER POINT DR)	10.59	72,554	34	4	0	38	3.23	0.38	0.00	3.61
206.78	0.46	U-4-R	U.S. 285 INTERCHANGE SH 285 E AND W	12.42	74,000	19	1	0	20	1.53	0.08	0.00	1.61
207.33	0.53	U-4-R	RD E AND W (W DARTMOUTH AVE)	13.54	70,000	41	4	0	45	3.06	0.30	0.00	3.35
208.36	0.98	U-4-R	RAMP OFF - (TO EVANS AVE EB AND WB RAMP B)	27.90	78,000	63	4	0	67	2.26	0.14	0.00	2.41
208.65	0.27	U-4-R	MAJOR STR (F-16-PL) RAMP TO EVANS AVE	7.69	78,000	5	0	0	5	0.66	0.00	0.00	0.66
209.44	0.75	U-4-R	RD E AND W (W FLORIDA AVE)	22.45	82,000	33	1	0	34	1.46	0.04	0.00	1.51



## Colorado Department of Transportation Accident and Rates Book for 2011

V2012.03.13

### SH085B

MP	Section Length	SPF Class	Section Description	MVMT	AADT	** PDO	Accidents			Accident Rates *				
							Injury	Fatal	Total	** PDO	Injury	Fatal	Total	
209.92	0.50	U-6-R	RD E AND W (W MISSISSIPPI AVE)	16.60	90,964	32	2	0	34	1.91	0.12	0.00	2.03	
210.86	0.91	U-7-R	RAMPS ON AND OFF (TO/FROM I-25 NB RAMPS) --	29.89	90,000	105	5	0	110	3.50	0.17	0.00	3.66	
Totals:							776	58	2	836	2.22	0.17	0.57	2.40

### SH085C

MP	Section Length	SPF Class	Section Description	MVMT	AADT	** PDO	Accidents			Accident Rates *			
							Injury	Fatal	Total	** PDO	Injury	Fatal	Total
226.80		U-3-R	DIRECT CONNECTION NE (EXIT-12 LEFT LANES)										
227.38	0.53	U-3-R	JCT SH-044A E AND W (104TH AVE) - ENTER	7.16	37,000	14	1	0	15	1.96	0.14	0.00	2.10
228.39	1.03	U-4-R	RRX (804-518F) UP RR - ABANDONED	13.16	35,000	15	1	0	16	1.14	0.08	0.00	1.22
229.57	1.17	U-4-R	RAMP OFF (TO 120TH AVE) - CHANGE MEDIAN	14.95	35,000	16	2	0	18	1.07	0.13	0.00	1.20
229.99	0.43	U-4-R	MILEPOST 230	5.21	33,218	21	1	0	22	4.02	0.19	0.00	4.21
230.29	0.28	U-4-R	JCT SH022A E AND W (124TH AVE)	3.27	32,000	3	0	0	3	0.92	0.00	0.00	0.92
231.22	0.93	U-4-R	MAJOR STR (E-17-ZO) - JCT E-470 EBNL (TOLL) -	10.52	31,000	12	0	0	12	1.14	0.00	0.00	1.14
231.92	0.68	U-4-R	RD E AND W (136TH AVE)	7.94	32,000	6	0	0	6	0.76	0.00	0.00	0.76
232.99	1.05	U-4-R	MILEPOST 233	13.03	33,996	14	3	0	17	1.08	0.23	0.00	1.31
234.08	1.08	U-4-R	RD W (BROMLEY LN)	13.40	34,000	9	3	1	13	0.67	0.22	7.48	0.97
235.09	1.01	U-4-R	BRIGHTON INTERCHANGE STRS (E-17-JC) SB AND	11.80	32,000	28	4	0	32	2.38	0.34	0.00	2.72
235.59	0.50	U-4-R	RD E AND W (DENVER ST)	4.93	27,040	3	0	0	3	0.61	0.00	0.00	0.61
236.68	1.08	U-4-R	CHANGE ROADWAY WIDTH	11.04	27,997	14	4	0	18	1.26	0.36	0.00	1.62
237.99	1.28	U-4-R	MILEPOST 238	13.08	28,000	5	2	0	7	0.38	0.15	0.00	0.54
238.23	0.25	U-4-R	LEAVE BRIGHTON URBAN AREA	2.15	23,566	4	0	0	4	1.85	0.00	0.00	1.85
241.58	3.33	R-4-R	ENTER FORT LUPTON CITY LIMITS - IN WELD	25.52	21,000	16	5	0	21	0.63	0.20	0.00	0.82
242.65	1.09	U-4-R	JCT U.S.85 FORT LUPTON BUSINESS LOOP SH 85	7.56	19,000	4	2	0	6	0.53	0.26	0.00	0.79
242.99	0.29	U-4-R	MILEPOST 243	2.01	19,000	5	0	0	5	2.49	0.00	0.00	2.49
244.20	1.19	R-4-R	RD E AND W (CO RD 18)	8.25	19,000	4	2	0	6	0.48	0.24	0.00	0.72
250.64	6.27	R-4-R	JCT SH066B WEST - RD W (JUSTIN AVE)	38.91	17,000	27	2	0	29	0.69	0.05	0.00	0.75
251.79	1.33	R-4-R	JCT U.S. 085F (PLATTEVILLE BUSINESS LOOP)	10.19	21,000	9	1	0	10	0.88	0.10	0.00	0.98
253.80	1.97	R-5-R	JCT SH 60 N (HOUSTON)	14.38	20,000	6	1	0	7	0.42	0.07	0.00	0.49
258.59	4.68	R-4-R	MINOR STR (C-17-F MINOR) WESTERN SUPPLY	29.04	17,000	12	0	0	12	0.41	0.00	0.00	0.41
261.86	3.35	R-4-R	MAJOR STR (C-18-FB) UP RR -ENTER GREELEY	22.01	18,000	23	6	0	29	1.05	0.27	0.00	1.32
262.62	0.75	U-4-R	RD NW AND SE (1ST AVE)	4.93	18,000	3	0	0	3	0.61	0.00	0.00	0.61
263.70	1.15	U-4-R	MAJOR STRS (C-18-K) NB AND (C-18-AG) SB	9.65	22,991	10	0	0	10	1.04	0.00	0.00	1.04
264.64	0.81	U-4-R	RD E AND W (37TH ST) (CO RD 54)	6.80	23,000	13	1	0	14	1.91	0.15	0.00	2.06



**Colorado Department of Transportation  
Accident and Rates Book for 2011**

V2012.03.13

<b>SH085C</b>														
MP	Section Length	SPF Class	Section Description	MVMT	AADT	** PDO	Accidents			Accident Rates *				
							Injury	Fatal	Total	** PDO	Injury	Fatal	Total	
265.18	0.51	U-4-R	RD E AND W (31ST ST)	3.72	20,000	13	1	0	14	3.48	0.27	0.00	3.75	
265.76	0.62	U-3-R	DIRECT CONNECTION (NE) - JCT U.S. 034A EAST --	2.25	9,959	11	0	0	11	4.86	0.00	0.00	4.86	
Totals:							320	42	1	363	1.01	0.13	0.32	1.15

<b>SH085E</b>														
MP	Section Length	SPF Class	Section Description	MVMT	AADT	** PDO	Accidents			Accident Rates *				
							Injury	Fatal	Total	** PDO	Injury	Fatal	Total	
0.00		U-2-R	JCT SH 52 E AND W (FIRST ST) - RD S (DENVER)											
0.48	0.48	U-2-R	RD E AND W (9TH ST)	1.12	6,400	5	0	0	5	4.46	0.00	0.00	4.46	
1.52	1.01	U-2-R	RD E AND W (16TH ST) - END FORT LUPTON	1.48	4,010	10	0	0	10	6.77	0.00	0.00	6.77	
Totals:							15	0	0	15	5.77	0.00	0.00	5.77

<b>SH085F</b>														
MP	Section Length	SPF Class	Section Description	MVMT	AADT	** PDO	Accidents			Accident Rates *				
							Injury	Fatal	Total	** PDO	Injury	Fatal	Total	
0.00		R-2-R	RD E AND W (CO RD 28) - RD S (CO RD 25.5) --											
1.23	1.27	R-2-R	JCT SH 066B E AND W (JUSTIN AVE)	0.56	1,200	0	0	0	0	0.00	0.00	0.00	0.00	
2.69	1.38	R-2-R	JCT SH085C N AND S - END U.S. 085F	0.91	1,800	4	0	0	4	4.42	0.00	0.00	4.42	
Totals:							4	0	0	4	2.73	0.00	0.00	2.73

<b>SH085G</b>														
MP	Section Length	SPF Class	Section Description	MVMT	AADT	** PDO	Accidents			Accident Rates *				
							Injury	Fatal	Total	** PDO	Injury	Fatal	Total	
0.00		U-4-R	JCT SH085C S AT THE RAMP GORE POINTS S OF											
0.71	0.74	U-4-R	RD E AND W (25TH ST)	2.97	11,000	6	1	0	7	2.02	0.34	0.00	2.36	
0.98	0.25	U-4-R	RD S (8TH AVE)	0.74	8,123	5	2	0	7	6.69	2.68	0.00	9.37	
1.35	0.37	U-4-R	RD E AND W (20TH ST)	2.42	17,892	6	0	0	6	2.52	0.00	0.00	2.52	
1.63	0.26	U-4-R	JCT SH034D EAST (18TH ST) - RD N (8TH AVE) --	1.61	17,000	6	0	0	6	3.68	0.00	0.00	3.68	
Totals:							23	3	0	26	2.97	0.39	0.00	3.36



## Colorado Department of Transportation Accident and Rates Book for 2011

V2012.03.13

<b>SH085H</b>													
MP	Section Length	SPF Class	Section Description	MVMT	AADT	** PDO	Accidents			Accident Rates *			
							Injury	Fatal	Total	** PDO	Injury	Fatal	Total
0.00		U-4-R	JCT SH 034D WEST AND SOUTH (8TH AVE) - RD E										
0.31	0.31	U-4-R	RD E AND W (6TH ST)	1.13	9,958	5	1	0	6	4.42	0.88	0.00	5.31
0.69	0.37	U-4-R	RD W (2ND ST)	1.20	8,901	6	0	0	6	5.05	0.00	0.00	5.05
1.89	1.19	U-4-R	MAJOR STRS (C-18-BM) AND (C-18-BL)	2.26	5,206	10	0	0	10	4.44	0.00	0.00	4.44
2.24	0.27	U-4-R	JCT U.S. 085H NORTH (AT-GRADE DIRECT)	0.51	5,200	2	0	0	2	3.93	0.00	0.00	3.93
Totals:		2.14				23	1	0	24	4.51	0.20	0.00	4.70

<b>SH085L</b>													
MP	Section Length	SPF Class	Section Description	MVMT	AADT	** PDO	Accidents			Accident Rates *			
							Injury	Fatal	Total	** PDO	Injury	Fatal	Total
265.85		U-5-R	CHANGE SPEED LIMIT (45) -- BEGIN SH 085L										
266.64	0.72	U-5-R	RD E AND W (22ND ST)	6.31	24,000	8	1	0	9	1.28	0.16	0.00	1.44
267.17	0.53	U-4-R	JCT U.S.34 GREELEY BUSINESS LOOP SH 34 E	3.30	17,053	6	1	0	7	1.84	0.31	0.00	2.14
267.76	0.56	U-4-R	RD E AND W (13TH ST)	5.72	28,000	14	1	0	15	2.45	0.18	0.00	2.63
268.22	0.44	U-4-R	HISTORIC MAJOR STR (C-18-DE) CACHE LA	3.05	19,000	8	0	0	8	2.60	0.00	0.00	2.60
268.48	0.27	U-4-R	RD E AND W (5TH ST) LEAVE GREELEY CITY	1.68	17,022	3	0	0	3	1.80	0.00	0.00	1.80
269.59	1.08	U-4-R	MINOR STR (085C269600BR) IN WELD COUNTY	3.78	9,600	2	1	0	3	0.53	0.26	0.00	0.79
270.24	0.68	U-4-R	MAJOR STR (C-18-BK) - JCT SH085H (GREELEY	2.38	9,600	1	1	0	2	0.42	0.42	0.00	0.84
271.25	1.07	U-4-R	RD S (11TH AVE)	5.46	13,992	4	1	0	5	0.73	0.18	0.00	0.92
272.42	1.02	U-4-R	MAJOR STRS (C-18-CA) SB AND (C-18-L) NB --	5.21	14,000	2	1	0	3	0.38	0.19	0.00	0.58
272.99	0.57	U-4-R	MILEPOST 273	2.13	10,258	11	0	0	11	5.17	0.00	0.00	5.17
275.58	2.58	R-4-R	RD E AND W (COLLINS AVE) (CO RD 74)	9.23	9,800	6	4	0	10	0.65	0.43	0.00	1.08
276.10	0.51	R-4-R	RRX (871-943M) GW RR	1.70	9,129	1	0	0	1	0.59	0.00	0.00	0.59
279.61	3.46	R-4-R	RD W (B ST)	7.96	6,300	1	1	0	2	0.13	0.13	0.00	0.25
280.25	0.65	R-4-R	RD W (JACKIE ANN ST)	1.25	5,254	0	0	0	0	0.00	0.00	0.00	0.00
280.82	0.55	R-4-R	RD E AND W (CO RD 84)	0.92	4,563	1	0	0	1	1.09	0.00	0.00	1.09
283.60	2.75	R-2-R	RD E AND W (MAIN ST)	4.62	4,600	0	1	0	1	0.00	0.22	0.00	0.22
284.17	0.64	R-4-R	MINOR STR (085L284180BL) PIERCE LATERAL	0.89	3,806	2	0	0	2	2.26	0.00	0.00	2.26
288.52	4.23	R-2-R	RD E AND W (4TH ST)	5.40	3,500	5	0	0	5	0.93	0.00	0.00	0.93
293.14	4.63	R-2-R	RD E AND W (CO RD 108)	5.41	3,200	2	0	0	2	0.37	0.00	0.00	0.37
302.21	9.03	R-2-R	RD W (CO RD 126)	7.58	2,300	4	1	0	5	0.53	0.13	0.00	0.66
309.54	7.35	R-2-R	COLORADO-WYOMING STATE LINE -- END U.S.	6.17	2,300	8	3	2	13	1.30	0.49	32.42	2.11
Totals:		43.32				89	17	2	108	0.99	0.19	2.22	1.20



## Colorado Department of Transportation Accident and Rates Book for 2011

V2012.03.13

<b>SH086A</b>													
Section MP	SPF Length	Class	Section Description	MVMT	AADT	** PDO	Accidents			Accident Rates *			
							Injury	Fatal	Total	** PDO	Injury	Fatal	Total
1.85		U-2-R	JCT SH 086B NORTH (OLD FOUNDERS PKWY) - RD										
2.99	1.06	U-2-R	MILEPOST 3	5.03	13,000	14	2	0	16	2.79	0.40	0.00	3.19
3.40	0.41	U-2-R	CHANGE ROADWAY WIDTH	1.71	11,412	1	0	0	1	0.59	0.00	0.00	0.59
4.93	1.57	U-3-R	LEAVE CASTLE ROCK CITY LIMITS DRAINAGE	5.50	9,600	6	1	0	7	1.09	0.18	0.00	1.27
5.81	0.85	U-3-R	MAJOR STR (G-17-CE) MITCHELL GULCH	2.98	9,600	4	1	0	5	1.35	0.34	0.00	1.69
6.81	1.09	R-2-R	JCT SH 83 N AND S (FRANKTOWN)	3.82	9,600	2	1	0	3	0.52	0.26	0.00	0.79
11.17	4.22	R-2-R	RD SW (DEERFIELD RD)	16.94	11,000	8	1	0	9	0.47	0.06	0.00	0.53
11.97	0.79	R-2-R	RD (BILL DAVIS RD)	2.60	9,009	2	0	0	2	0.77	0.00	0.00	0.77
15.21	3.25	R-2-R	RD S (ELIZABETH ST)	10.79	9,100	11	0	0	11	1.02	0.00	0.00	1.02
15.73	0.49	R-3-R	RD N AND S (ELBERT ST)	2.50	14,000	7	0	0	7	2.78	0.00	0.00	2.78
16.26	0.49	R-2-R	RD N AND S (CO RD 17)	1.97	11,000	5	1	0	6	2.54	0.51	0.00	3.04
17.23	1.00	R-2-R	RD N AND S (CO RD 21)	2.96	8,100	5	0	0	5	1.70	0.00	0.00	1.70
22.60	5.33	R-2-R	RD S (ELBERT RD) (CO RD 25 - 41)	9.73	5,000	1	0	0	1	0.10	0.00	0.00	0.10
23.12	0.53	R-2-R	RD N AND S (UTE AVE) (CO RD 157)	0.91	4,702	1	0	0	1	1.10	0.00	0.00	1.10
27.71	4.62	R-2-R	RD NE (CO RD 61.69) (COMMANCHE CREEK RD)	4.22	2,500	3	1	0	4	0.71	0.24	0.00	0.95
32.24	4.47	R-2-F	RD S (CALHAN RD) (CO RD 77.0)	1.96	1,200	4	0	0	4	2.04	0.00	0.00	2.04
41.27	9.09	R-2-F	MINOR STR (086A041280BL) DRAINAGE	1.66	500	1	1	0	2	0.60	0.60	0.00	1.21
50.60	9.23	R-2-F	RD W (CO RD 141)	1.68	500	1	0	0	1	0.59	0.00	0.00	0.59
51.16	0.55	R-2-F	RD N (CO RD 153)	0.10	500	0	0	0	0	0.00	0.00	0.00	0.00
59.28	8.09	R-2-F	RAMPS ON AND OFF (TO/FROM I-70) WB - RD NE	1.42	480	1	1	0	2	0.71	0.71	0.00	1.41
<b>Totals:</b>	<b>57.13</b>					<b>77</b>	<b>10</b>	<b>0</b>	<b>87</b>	<b>0.98</b>	<b>0.13</b>	<b>0.00</b>	<b>1.11</b>

<b>SH086B</b>													
Section MP	SPF Length	Class	Section Description	MVMT	AADT	** PDO	Accidents			Accident Rates *			
							Injury	Fatal	Total	** PDO	Injury	Fatal	Total
100.00		U-4-F	I-25 INTERCHANGE STR (G-17-AM) - JCT SH 085B										
100.37	0.38	U-4-F	RD NE AND SW (FRONT ST)	5.55	40,000	17	3	0	20	3.10	0.55	0.00	3.64
101.52	1.12	U-4-F	RD N (CROWFOOT VALLEY RD)	10.64	26,025	42	1	0	43	3.94	0.09	0.00	4.03
102.78	1.32	U-4-F	RD E (CRIMSON SKY DR)	8.19	17,000	5	4	0	9	0.61	0.49	0.00	1.10
103.92	1.06	U-4-F	RD W (BLACK PINE DR)	6.58	17,000	6	1	0	7	0.91	0.15	0.00	1.06
104.35	0.42	U-4-F	RD S (RIDGE RD) - RD E (5TH ST) (OLD SH086A TO	2.23	14,571	4	2	0	6	1.79	0.90	0.00	2.69
<b>Totals:</b>	<b>4.30</b>					<b>74</b>	<b>11</b>	<b>0</b>	<b>85</b>	<b>2.23</b>	<b>0.33</b>	<b>0.00</b>	<b>2.56</b>





## Colorado Department of Transportation Accident and Rates Book for 2011

V2012.03.13

<b>SH088A</b>													
MP	Section Length	SPF Class	Section Description	MVMT	AADT	** PDO	Accidents			Accident Rates *			
							Injury	Fatal	Total	** PDO	Injury	Fatal	Total
0.00		U-7-R	U.S.40 INTERCHANGE STR (F-16-FW) - JCT U.S.										
0.30	0.32	U-7-R	RD E (W HOLDEN PL)	4.02	34,436	20	2	0	22	4.96	0.50	0.00	5.45
0.74	0.43	U-5-R	RD E AND W (W 8TH AVE)	5.34	34,000	34	4	0	38	6.36	0.75	0.00	7.10
1.08	0.25	U-4-R	U.S. 006G (6TH STREET) INTERCHANGE STR	2.92	32,000	26	1	1	28	8.90	0.34	34.25	9.59
1.97	0.98	U-5-R	JCT SH 26 E AND W (W ALAMEDA AVE)	15.02	42,000	78	8	0	86	5.20	0.53	0.00	5.74
2.95	0.98	U-5-R	RD E AND W (W MISSISSIPPI AVE)	12.16	34,000	72	14	1	87	5.90	1.15	8.20	7.13
3.44	0.49	U-5-R	RD E AND W (W FLORIDA AVE)	6.26	34,998	38	11	0	49	6.10	1.76	0.00	7.86
3.93	0.49	U-5-R	RD E AND W (W JEWELL AVE)	5.20	29,049	34	7	0	41	6.50	1.34	0.00	7.84
4.93	1.00	U-5-R	RD W (W YALE AVE)	12.41	34,000	61	11	0	72	4.94	0.89	0.00	5.83
5.43	0.49	U-4-R	RD E AND W (W DARTMOUTH AVE)	4.65	26,000	14	3	0	17	3.03	0.65	0.00	3.68
5.92	0.49	U-4-R	RD E AND W (HAMPDEN AVE) (OLD HAMPDEN	4.11	23,000	19	3	0	22	4.67	0.74	0.00	5.40
6.20	0.27	U-4-R	RD W (KENYON AVE)	2.63	26,727	22	3	0	25	8.45	1.15	0.00	9.60
6.69	0.48	U-4-R	RD E AND W (OXFORD AVE)	4.91	28,000	6	0	0	6	1.22	0.00	0.00	1.22
7.71	1.01	U-4-R	RD W (GRAND AVE)	7.37	20,000	12	4	0	16	1.62	0.54	0.00	2.16
7.99	0.27	U-4-R	MILEPOST 8	2.10	21,303	14	0	0	14	6.57	0.00	0.00	6.57
8.86	0.71	U-4-R	MAJOR STR (F-16-JV) - RD N AND S (RIO GRANDE	7.00	27,000	29	4	0	33	4.14	0.57	0.00	4.71
9.39	0.52	U-5-R	RD S (HICKORY ST)	6.52	34,367	10	2	0	12	1.54	0.31	0.00	1.85
10.40	1.02	U-4-R	RD N (PENNSWOOD ST)	11.54	31,000	49	2	0	51	4.23	0.17	0.00	4.41
11.43	1.03	U-4-R	MAJOR STR (F-17-J) LITTLE DRY CREEK	11.65	31,000	16	2	0	18	1.37	0.17	0.00	1.54
11.79	0.31	U-4-R	RD (CHERRY HILLS FARM DR)	3.37	29,772	43	2	0	45	12.72	0.59	0.00	13.32
12.83	1.00	U-4-R	MINOR STR (F-17-M MINOR) EQUESTRIAN	10.59	29,000	11	1	0	12	1.04	0.09	0.00	1.14
13.99	1.14	U-4-R	MILEPOST 14	12.07	29,000	15	0	0	15	1.24	0.00	0.00	1.24
14.35	0.35	U-4-R	RD N (S NIAGARA ST)	4.03	31,553	12	0	0	12	2.97	0.00	0.00	2.97
14.77	0.42	U-4-R	RAMPS (TO/FROM I-25 NB) - RD E AND W	5.31	34,613	78	6	0	84	14.56	1.12	0.00	15.68
Totals:		14.45				713	90	2	805	4.42	0.56	1.24	4.99

<b>SH088B</b>													
MP	Section Length	SPF Class	Section Description	MVMT	AADT	** PDO	Accidents			Accident Rates *			
							Injury	Fatal	Total	** PDO	Injury	Fatal	Total
16.83		U-4-R	RAMP ON (FROM I-25 SB) - RD W (ARAPAHOE RD)										
17.12	0.30	U-4-R	RD N (BOSTON ST) - RD S (CLINTON ST)	7.61	69,475	75	2	0	77	9.96	0.27	0.00	10.22
17.46	0.33	U-5-R	RD S (EMPORIA ST) LEAVE GREENWOOD VILLAGE	8.91	74,000	49	0	0	49	5.46	0.00	0.00	5.46
17.87	0.40	U-6-R	RD N (HAVANA ST)	7.18	49,187	31	3	0	34	4.30	0.42	0.00	4.71
18.99	0.88	U-6-R	RD N (PARIS ST) - MILEPOST 19	19.26	59,975	59	5	0	64	3.07	0.26	0.00	3.33



**Colorado Department of Transportation  
Accident and Rates Book for 2011**

V2012.03.13

<b>SH088B</b>													
MP	Section Length	SPF Class	Section Description	MVMT	AADT	** PDO	Accidents			Accident Rates *			
							Injury	Fatal	Total	** PDO	Injury	Fatal	Total
19.46	0.52	U-6-R	RD N AND S (S REVERE WY)	10.06	52,992	41	2	0	43	4.12	0.20	0.00	4.32
20.49	1.03	U-6-R	RD NW AND SE (JORDAN RD)	19.17	51,000	56	1	0	57	2.93	0.05	0.00	2.98
21.73	1.00	U-6-R	JCT SH 83 NW AND SE- RD N AND S (PARKER RD)	20.81	57,000	57	5	0	62	2.74	0.24	0.00	2.98
Totals:		4.46				368	18	0	386	3.96	0.19	0.00	4.15

<b>SH089A</b>													
MP	Section Length	SPF Class	Section Description	MVMT	AADT	** PDO	Accidents			Accident Rates *			
							Injury	Fatal	Total	** PDO	Injury	Fatal	Total
0.00		R-2-F	JCT SH 116 (LYCAN) BEGIN SH 089A - ENTER TPR										
8.97	8.97	R-2-F	RD E AND W (CO RD D)	0.75	230	0	0	0	0	0.00	0.00	0.00	0.00
17.99	9.02	R-2-F	MILEPOST 18	0.36	110	0	0	0	0	0.00	0.00	0.00	0.00
18.56	0.52	R-2-F	RD E AND W (CO RD N)	0.02	110	0	0	0	0	0.00	0.00	0.00	0.00
21.54	3.02	R-2-F	RD E AND W (CO RD S)	0.28	250	1	0	0	1	3.63	0.00	0.00	3.63
30.99	9.44	R-2-F	MILEPOST 31	0.93	270	0	0	0	0	0.00	0.00	0.00	0.00
33.17	2.19	R-2-F	RD W (CO RD DD.5)	0.22	270	0	0	0	0	0.00	0.00	0.00	0.00
34.34	1.15	R-2-R	JCT U.S.50 SH 50 E AND W (COLORADO ST) - END	0.41	984	0	0	0	0	0.00	0.00	0.00	0.00
Totals:		34.31				1	0	0	1	0.34	0.00	0.00	0.34

<b>SH090A</b>													
MP	Section Length	SPF Class	Section Description	MVMT	AADT	** PDO	Accidents			Accident Rates *			
							Injury	Fatal	Total	** PDO	Injury	Fatal	Total
0.00		R-2-M	COLORADO-UTAH STATE LINE MILEPOST 0 BEGIN										
9.48	9.57	R-2-M	RD NE (CO RD 575)	0.80	230	1	1	0	2	1.24	1.24	0.00	2.49
14.79	5.12	R-2-M	RD NE (CO RD Z10)	0.62	330	1	0	0	1	1.62	0.00	0.00	1.62
23.99	9.10	R-2-M	RD SW (CO RD CC17) - MILEPOST 24	1.43	430	0	1	0	1	0.00	0.70	0.00	0.70
33.87	10.01	R-2-M	JCT SH 141 NW AND SE (VANCORUM) - BEGIN	1.57	430	0	0	0	0	0.00	0.00	0.00	0.00
Totals:		33.80				2	2	0	4	0.45	0.45	0.00	0.91



**Colorado Department of Transportation  
Accident and Rates Book for 2011**

V2012.03.13

<b>SH090B</b>													
MP	Section Length	SPF Class	Section Description	MVMT	AADT	** PDO	Accidents			Accident Rates *			
							Injury	Fatal	Total	** PDO	Injury	Fatal	Total
81.53		R-2-R	RD SW (CO RD 90) BEGIN SH090B -- BEGIN SH										
82.03	0.50	R-2-R	MINOR STR (K-05-B) DRAW IN MONTROSE	0.03	186	0	0	0	0	0.00	0.00	0.00	0.00
84.87	2.81	R-2-R	RD S (CO RD 62.10)	0.19	190	2	0	0	2	10.27	0.00	0.00	10.27
86.05	1.17	R-2-R	RD W (CO RD P) (W OAK GROVE) (CO RD 62.50)	0.24	569	1	0	0	1	4.13	0.00	0.00	4.13
86.92	0.86	R-2-R	RD E (CO RD P) - RD S (CO RD 62.95)	0.31	1,000	1	0	0	1	3.19	0.00	0.00	3.19
87.90	0.99	R-2-R	RD W (SPRING CREEK RD)	0.51	1,400	1	0	0	1	1.98	0.00	0.00	1.98
88.23	0.26	R-2-R	REGION BOUNDARY OR CLASSIFICATION	0.51	5,339	1	0	0	1	1.96	0.00	0.00	1.96
88.97	0.73	U-2-R	RD N AND S (CR 64.00) (MARINE DR) ENTER	1.44	5,400	4	0	0	4	2.80	0.00	0.00	2.80
89.29	0.36	U-2-R	RD S (CO RD 64.50) (CHIPETA DR)	1.18	9,000	4	0	0	4	3.35	0.00	0.00	3.35
89.86	0.58	U-4-R	JCT U.S. 50 NW (TOWNSEND AVE) - JCT U.S. 550	2.79	13,188	14	0	0	14	4.98	0.00	0.00	4.98
Totals:		8.26				28	0	0	28	3.88	0.00	0.00	3.88

<b>SH091A</b>													
MP	Section Length	SPF Class	Section Description	MVMT	AADT	** PDO	Accidents			Accident Rates *			
							Injury	Fatal	Total	** PDO	Injury	Fatal	Total
0.00		U-4-M	JCT U.S.24 SH 24 NW AND S BEGIN SH 91 -										
0.73	0.72	U-4-M	REGION BOUNDARY OR CLASSIFICATION	1.24	4,700	1	0	0	1	0.81	0.00	0.00	0.81
1.54	0.83	R-2-M	ENTER URBAN AREA (LEADVILLE)	1.42	4,700	2	0	0	2	1.41	0.00	0.00	1.41
1.99	0.47	U-2-M	MILEPOST 2	0.81	4,700	0	0	0	0	0.00	0.00	0.00	0.00
11.12	9.10	R-2-M	CHANGE ROADWAY WIDTH	15.61	4,700	6	2	0	8	0.38	0.13	0.00	0.51
11.90	0.72	R-2-M	RD N (CO RD 53)	0.91	3,468	1	0	0	1	1.09	0.00	0.00	1.09
20.99	8.78	R-2-M	MILEPOST 21 - END FREMONT PASS	10.26	3,200	19	3	0	22	1.85	0.29	0.00	2.14
22.61	1.67	R-2-M	RAMPS ON AND OFF (FROM/TO I-70 WB/EB) -- END	2.38	3,902	7	0	0	7	2.94	0.00	0.00	2.94
Totals:		22.29				36	5	0	41	1.10	0.15	0.00	1.26

<b>SH092A</b>													
MP	Section Length	SPF Class	Section Description	MVMT	AADT	** PDO	Accidents			Accident Rates *			
							Injury	Fatal	Total	** PDO	Injury	Fatal	Total
0.00		U-3-R	JCT U.S.50 SH 50 N AND S SH 92 MILEPOST 0 --										
1.20	1.23	U-3-R	RD N AND S (16.75 RD)	6.29	14,000	5	1	0	6	0.80	0.16	0.00	0.96
2.04	0.86	U-4-R	RD (INDUSTRIAL BLVD)	4.39	14,000	6	0	0	6	1.37	0.00	0.00	1.37
2.88	0.77	R-4-R	RD S (18.50 RD)	3.67	13,041	1	1	0	2	0.27	0.27	0.00	0.54
3.80	0.90	R-4-R	JCT SH 65 N	3.94	12,000	3	1	0	4	0.76	0.25	0.00	1.01
6.95	3.13	R-2-R	RD N AND S (22.00 RD)	5.38	4,709	4	2	0	6	0.74	0.37	0.00	1.11



## Colorado Department of Transportation Accident and Rates Book for 2011

V2012.03.13

<b>SH092A</b>													
MP	Section Length	SPF Class	Section Description	MVMT	AADT	** PDO	Accidents			Accident Rates *			
							Injury	Fatal	Total	** PDO	Injury	Fatal	Total
15.99	9.10	R-2-R	MILEPOST 16	14.61	4,400	13	3	2	18	0.89	0.21	13.69	1.23
16.90	0.90	R-2-R	RD N AND S (31.00 RD)	1.45	4,400	3	0	0	3	2.08	0.00	0.00	2.08
20.20	3.30	R-2-R	RD N AND S (B ST)	6.75	5,600	10	1	0	11	1.48	0.15	0.00	1.63
20.71	0.47	R-2-R	JCT SH 133 - RD N (5TH ST)	1.27	7,400	3	0	0	3	2.34	0.00	0.00	2.34
21.66	0.96	R-2-R	RD NE (J.75 DR)	1.23	3,508	4	0	0	4	3.25	0.00	0.00	3.25
27.07	5.40	R-2-R	RD W (F.50 RD)	4.14	2,101	4	0	0	4	0.97	0.00	0.00	0.97
30.10	3.02	R-2-R	RD N (39.00 RD)	1.43	1,301	4	1	0	5	2.79	0.70	0.00	3.48
31.52	1.41	R-2-R	RD E (DOGWOOD ST)	0.93	1,800	1	0	1	2	1.08	0.00	107.80	2.16
33.63	2.10	R-2-R	RD E AND W (B.00 RD) (CO RD 81.00)	0.92	1,200	0	0	0	0	0.00	0.00	0.00	0.00
36.57	2.91	R-2-M	RD E AND W (CR 73 B.80 RD) (CLEAR FORK RD)	0.45	421	1	0	0	1	2.24	0.00	0.00	2.24
45.99	9.38	R-2-M	MILEPOST 46	0.82	240	0	0	1	1	0.00	0.00	121.74	1.22
55.46	9.42	R-2-M	CHANGE IN ROADWAY WIDTH OR DESIGNED	0.83	240	1	2	0	3	1.21	2.42	0.00	3.64
64.99	9.49	R-2-M	MILEPOST 65	0.83	240	3	1	0	4	3.61	1.20	0.00	4.81
71.81	6.79	R-2-M	RD NE (CO RD 721) (SOAP CREEK RD)	0.59	240	1	2	0	3	1.68	3.36	0.00	5.05
73.26	1.49	R-2-M	JCT SH050A E AND W -- END SH092A	0.29	530	0	1	0	1	0.00	3.46	0.00	3.46
Totals:	73.03					67	16	4	87	1.11	0.27	6.64	1.45

<b>SH093A</b>													
MP	Section Length	SPF Class	Section Description	MVMT	AADT	** PDO	Accidents			Accident Rates *			
							Injury	Fatal	Total	** PDO	Injury	Fatal	Total
0.00		U-4-R	JCT SH006G W AND S JCT SH058A E -- BEGIN										
0.99	1.13	U-4-R	MAJOR STR (E-16-IZ) TUCKER GULCH - MILEPOST	9.07	22,000	39	5	0	44	4.31	0.55	0.00	4.86
1.41	0.42	U-3-R	RD W (SPYDERCO WAY)	3.83	25,000	5	2	0	7	1.30	0.52	0.00	1.81
2.43	1.07	U-2-R	MINOR STR (093A002440BL) DRAINAGE	8.20	21,000	8	2	0	10	0.98	0.25	0.00	1.23
3.99	1.78	U-2-R	MILEPOST 4	13.64	21,000	6	2	0	8	0.44	0.15	0.00	0.59
4.30	0.39	U-3-R	REGION BOUNDARY OR CLASSIFICATION	2.81	19,716	3	0	0	3	1.07	0.00	0.00	1.07
5.83	1.58	U-3-R	RD W (INDIAN HEAD RD)	8.65	15,000	11	2	0	13	1.27	0.23	0.00	1.50
6.21	0.44	U-3-R	LEAVE URBAN AREA (DENVER-AURORA)	2.57	16,018	1	0	0	1	0.39	0.00	0.00	0.39
7.30	1.08	U-3-R	RRX () CROSSING	6.70	17,000	5	0	0	5	0.75	0.00	0.00	0.75
7.83	0.69	U-3-R	MINOR STR (093A007840BL) IRRIGATION CANAL	4.28	17,000	9	0	0	9	2.11	0.00	0.00	2.11
11.77	3.95	R-2-R	JCT SH 128A EAST (TO BROOMFIELD) 3-WAY	24.51	17,000	31	3	0	34	1.26	0.12	0.00	1.39
13.62	1.81	R-2-R	REGION BOUNDARY OR CLASSIFICATION	10.57	16,001	17	2	0	19	1.60	0.19	0.00	1.79
14.69	1.07	U-4-R	MINOR STR (093A014700BL) DRAINAGE	6.25	16,000	4	0	0	4	0.64	0.00	0.00	0.64
15.34	0.61	U-4-R	RD SW (GREENBRIAR BLVD)	3.56	16,000	3	1	0	4	0.84	0.28	0.00	1.12



**Colorado Department of Transportation  
Accident and Rates Book for 2011**

V2012.03.13

<b>SH093A</b>													
MP	Section Length	SPF Class	Section Description	MVMT	AADT	** PDO	Accidents			Accident Rates *			
							Injury	Fatal	Total	** PDO	Injury	Fatal	Total
15.79	0.44	U-4-R	RD SW (DARLEY AVE) - EMERGENCY SIGNAL	3.30	20,573	4	0	1	5	1.22	0.00	30.40	1.52
16.16	0.39	U-4-R	RD E AND W (TABLE MESA RD) - MINOR STR	3.25	22,819	9	3	0	12	2.79	0.93	0.00	3.72
16.56	0.39	U-6-R	RD NE AND SW (DARTMOUTH AVE)	3.84	27,000	18	3	0	21	4.67	0.78	0.00	5.45
17.15	0.57	U-6-R	RD NE AND SW (27TH WAY) SLIP RAMPOFF	6.65	31,965	6	1	0	7	0.90	0.15	0.00	1.05
17.41	0.27	U-6-R	JCT U.S. 036E EAST - RD W (BASELINE RD)	1.77	18,000	4	0	0	4	2.26	0.00	0.00	2.26
17.84	0.43	U-6-R	RD N AND SW (18TH ST)	4.39	27,953	27	3	1	31	6.18	0.69	22.90	7.10
18.44	0.58	U-4-R	RD E AND W (UNIVERSITY AVE)	5.08	24,014	34	5	0	39	6.73	0.99	0.00	7.72
18.85	0.40	U-4-R	JCT SH 7 N (BROADWAY) AND E (CANYON BLVD)	3.20	21,884	30	6	0	36	9.51	1.90	0.00	11.41
Totals:	19.49					274	40	2	316	2.01	0.29	1.47	2.32

<b>SH094A</b>													
MP	Section Length	SPF Class	Section Description	MVMT	AADT	** PDO	Accidents			Accident Rates *			
							Injury	Fatal	Total	** PDO	Injury	Fatal	Total
0.55		U-2-R	JCT U.S. 024G W AND NE (PLATTE AVE) - RD N										
0.99	0.46	U-2-R	RD N AND S (MARKSHEFFEL RD)(CO RD 423)	1.41	8,400	0	0	0	0	0.00	0.00	0.00	0.00
8.08	7.08	R-2-R	RD N AND S (CO RD 439) (CURTIS RD)	28.43	11,000	19	6	0	25	0.67	0.21	0.00	0.88
9.08	0.97	R-2-F	RD S (CO RD 441) (ENOCH RD TO CSOK SHRIEVER	2.51	7,100	3	1	1	5	1.19	0.40	39.62	1.98
13.09	3.98	R-2-F	RD N AND S (CO RD 463) (PEYTON HWY)	7.12	4,903	4	0	0	4	0.56	0.00	0.00	0.56
17.09	3.98	R-2-F	RD N AND S (CO RD 493) (ELLCOTT HWY)	5.81	4,000	6	2	1	9	1.03	0.34	17.23	1.55
24.01	6.91	R-2-F	RD N AND S (CO RD 523) (CALHAN HWY)	5.30	2,100	2	0	0	2	0.38	0.00	0.00	0.38
26.01	1.99	R-2-F	RD N AND S (CO RD 1639) (YODER RD)	1.23	1,700	1	0	0	1	0.81	0.00	0.00	0.81
30.07	4.01	R-2-F	RD N (CO RD 577) (RAMAH RD)	1.24	850	2	0	0	2	1.61	0.00	0.00	1.61
33.07	2.99	R-2-F	RD N AND S (CO RD 591) (RUSH RD)	1.20	1,100	1	0	0	1	0.83	0.00	0.00	0.83
42.08	9.00	R-2-F	RD S (CO RD 8)	1.77	540	0	0	0	0	0.00	0.00	0.00	0.00
45.04	2.97	R-2-F	RD N AND S (CO RD 11) (HALL STATION)	0.59	540	0	0	0	0	0.00	0.00	0.00	0.00
54.57	9.51	R-2-F	JCT SH 71 N AND S (PUNKIN CENTER)	1.84	530	0	0	0	0	0.00	0.00	0.00	0.00
63.99	9.40	R-2-F	MILEPOST 64	0.89	260	2	0	0	2	2.24	0.00	0.00	2.24
73.99	9.97	R-2-F	MILEPOST 74	0.95	260	0	0	0	0	0.00	0.00	0.00	0.00
83.62	9.58	R-2-F	RD S (LINCOLN CR 49) (CHEYENNE CR 0.00) - RD E	0.91	260	3	0	0	3	3.30	0.00	0.00	3.30
86.17	2.71	R-2-F	JCT SH040H NW AND SE END SH094A	0.26	260	0	0	0	0	0.00	0.00	0.00	0.00
Totals:	85.51					43	9	2	54	0.70	0.15	3.25	0.88



## Colorado Department of Transportation Accident and Rates Book for 2011

V2012.03.13

<b>SH095A</b>													
Section MP	SPF Length	SPF Class	Section Description	MVMT	AADT	** PDO	Accidents			Accident Rates *			
							Injury	Fatal	Total	** PDO	Injury	Fatal	Total
0.00		U-4-R	RD S (SHERIDAN BLVD) - RD E (ON RAMP TO EB										
0.26	0.36	U-4-R	RD E (W COLGATE PL) - RD W (W COLGATE DR)	4.95	37,687	33	3	0	36	6.65	0.60	0.00	7.25
0.99	0.72	U-4-R	RD E AND W (YALE AVE) - MILEPOST 1	7.36	28,000	12	2	0	14	1.64	0.27	0.00	1.91
1.78	0.78	U-4-R	RD E AND W (W EVANS AVE)	8.83	31,000	20	3	0	23	2.27	0.34	0.00	2.61
2.08	0.29	U-4-R	RD E (COLORADO AVE)	3.73	35,245	46	3	0	49	12.50	0.82	0.00	13.32
2.50	0.41	U-4-R	LEAVE DENVER COUNTY - LEAVE DENVER CITY	5.39	36,000	7	2	0	9	1.30	0.37	0.00	1.67
2.77	0.22	U-4-R	RD W (LOUISIANA AVE)	3.29	40,978	14	3	0	17	4.20	0.90	0.00	5.10
3.25	0.48	U-4-R	RD E AND W (W KENTUCKY AVE)	6.66	37,988	33	6	1	40	4.94	0.90	14.96	5.99
3.97	0.74	U-4-R	JCT SH 26 E AND RD W ALAMEDA AV	10.53	39,000	33	4	0	37	3.14	0.38	0.00	3.52
4.43	0.48	U-4-R	RD W (1ST AVE)	8.76	50,000	22	4	0	26	2.51	0.46	0.00	2.97
5.01	0.50	U-4-R	U.S.6 INTERCHANGE STR (F-16-FL) SH 6 E AND W	9.49	52,000	77	6	0	83	8.13	0.63	0.00	8.76
5.52	0.50	U-4-R	ENTER DENVER COUNTY - ENTER DENVER CITY	7.12	39,000	63	2	0	65	8.87	0.28	0.00	9.15
6.02	0.47	U-4-R	JCT U.S.40 SH 40 E AND W (W COLFAX AVE)	5.49	32,000	39	2	0	41	7.09	0.36	0.00	7.45
6.52	0.49	U-4-R	RD E AND W (20TH AVE)	5.90	32,996	29	3	0	32	4.89	0.51	0.00	5.40
7.03	0.49	U-4-R	RD E AND W (W 26TH AVE)	6.43	35,976	35	1	0	36	5.40	0.15	0.00	5.55
8.03	0.99	U-4-R	RD E AND W (W 38TH AVE)	10.84	30,000	35	4	0	39	3.23	0.37	0.00	3.60
8.79	0.74	U-4-R	RD E (W 46TH AVE)	8.64	32,000	41	2	0	43	4.75	0.23	0.00	4.98
9.08	0.29	U-4-R	RAMP OFF	3.09	29,189	13	2	0	15	4.27	0.66	0.00	4.92
9.53	0.44	U-4-R	RD E AND W (W 52ND AVE)	4.82	30,000	17	1	0	18	3.56	0.21	0.00	3.77
9.88	0.35	U-4-R	I-76 INTERCHANGE STRS (E-16-IO) EB (E-16-IN) WB	4.09	31,994	21	3	1	25	5.08	0.73	24.19	6.05
10.14	0.20	U-5-R	RD W (W 58TH AVE) (RALSTON RD) - RD W	3.21	44,000	19	2	0	21	6.07	0.64	0.00	6.71
11.06	0.94	U-4-R	RD E AND W (W 64TH AVE)	13.72	40,000	50	1	0	51	3.65	0.07	0.00	3.72
12.08	1.00	U-4-R	RD E AND W (W 72ND AVE)	12.78	35,000	60	2	0	62	4.71	0.16	0.00	4.86
13.10	0.99	U-4-R	RD E AND W (80TH AVE)	12.29	34,000	58	2	0	60	4.74	0.16	0.00	4.90
14.08	1.02	U-6-R	RD E AND W (W 88TH AVE)	11.91	32,000	80	8	0	88	6.69	0.67	0.00	7.36
14.38	0.31	U-5-R	RAMPS ON AND OFF (TO/FROM SH036B WB) --	5.43	48,000	39	3	0	42	7.18	0.55	0.00	7.73
<b>Totals:</b>	<b>14.20</b>					<b>896</b>	<b>74</b>	<b>2</b>	<b>972</b>	<b>4.85</b>	<b>0.40</b>	<b>1.08</b>	<b>5.26</b>



## Colorado Department of Transportation Accident and Rates Book for 2011

V2012.03.13

<b>SH096A</b>													
Section MP	SPF Length	SPF Class	Section Description	MVMT	AADT	** PDO	Accidents			Accident Rates *			
							Injury	Fatal	Total	** PDO	Injury	Fatal	Total
0.00		R-2-R	JCT SH 69 W (MAIN ST) AND S (SIXTH ST) - RD N										
0.64	0.64	R-2-R	RD E (OHIO ST) - RD S (WOOD ST)	0.91	3,900	1	0	0	1	1.10	0.00	0.00	1.10
1.17	0.52	R-2-R	RD N AND S (DEWALT ST)	0.53	2,800	0	0	0	0	0.00	0.00	0.00	0.00
1.79	0.62	R-2-R	MINOR STR (096A001800BR) CHLORIDE GULCH	0.42	1,843	0	0	0	0	0.00	0.00	0.00	0.00
10.99	9.14	R-2-R	MILEPOST 11	5.67	1,700	8	1	0	9	1.41	0.18	0.00	1.59
11.85	0.85	R-2-R	MINOR STR (096A011860BR) DRAINAGE	0.41	1,332	0	0	0	0	0.00	0.00	0.00	0.00
20.99	9.13	R-2-R	MILEPOST 21	4.33	1,300	3	5	0	8	0.69	1.15	0.00	1.85
22.06	0.96	R-2-R	RD SE (CO RD 387)	0.46	1,300	1	0	0	1	2.19	0.00	0.00	2.19
26.26	4.21	R-2-R	MAJOR STR (L-16-J) HARDSCRABBLE CREEK - JCT	2.46	1,600	5	2	1	8	2.04	0.81	40.70	3.26
33.57	6.74	R-2-R	RD N AND S (CO RD 201 SILOAM RD)	1.99	810	3	0	0	3	1.50	0.00	0.00	1.50
40.05	6.52	R-2-R	REGION BOUNDARY OR CLASSIFICATION	1.86	780	3	0	0	3	1.62	0.00	0.00	1.62
41.12	1.07	U-2-R	MAJOR STR (K-17-Z) DRAW	0.30	780	0	0	0	0	0.00	0.00	0.00	0.00
42.20	1.00	U-2-R	RD N (TO PUEBLO RESERVOIR)	0.28	780	0	0	0	0	0.00	0.00	0.00	0.00
43.75	1.59	U-2-R	MINOR STR (096A043760BR) DRAINAGE	1.68	2,900	0	0	0	0	0.00	0.00	0.00	0.00
44.99	1.24	U-2-R	MILEPOST 45	1.31	2,900	0	0	0	0	0.00	0.00	0.00	0.00
46.15	1.12	U-2-R	REGIONAL SECTION OR DISTRICT BOUNDARY -	1.19	2,900	0	0	0	0	0.00	0.00	0.00	0.00
47.42	1.24	U-3-R	MINOR STR (096A047430BL) DRAINAGE	1.31	2,900	3	0	0	3	2.28	0.00	0.00	2.28
48.63	1.19	U-2-R	CHANGE ROADWAY WIDTH	1.26	2,900	1	0	0	1	0.80	0.00	0.00	0.80
49.76	1.11	U-2-R	RD NW (RESERVOIR RD)	1.17	2,900	1	0	0	1	0.85	0.00	0.00	0.85
50.99	1.21	U-2-R	BEGIN CHANNELIZED INTERSECTION MILEPOST	1.28	2,900	1	0	0	1	0.78	0.00	0.00	0.78
51.73	0.68	U-2-R	RD N (GOODNIGHT AVE) (CO RD 906)	0.72	2,900	0	0	0	0	0.00	0.00	0.00	0.00
52.12	0.37	U-4-R	RD S (EDNA ST)	0.51	3,800	1	2	0	3	1.93	3.87	0.00	5.80
52.43	0.30	U-4-R	RD S (CACTUS ST)	0.64	5,871	3	0	0	3	4.68	0.00	0.00	4.68
52.78	0.34	U-4-R	MINOR STR (K-18-I MINOR) BESSEMER DITCH -	0.77	6,200	3	0	0	3	3.91	0.00	0.00	3.91
53.75	0.94	U-4-R	RD N AND S (PRAIRIE AVE)	5.15	15,000	16	0	0	16	3.11	0.00	0.00	3.11
54.02	0.30	U-4-R	RD S (BELMONT AVE)	2.17	19,814	9	5	0	14	4.13	2.30	0.00	6.43
54.75	0.70	U-4-R	RD NW AND SE (ABRIENDO AVE)	4.85	19,000	17	2	0	19	3.51	0.41	0.00	3.92
55.44	0.68	U-4-R	RD N (MIDTOWN CIR)	6.95	27,987	36	0	0	36	5.18	0.00	0.00	5.18
55.74	0.29	U-4-R	RD N AND S (GREENWOOD ST)	2.51	23,760	20	1	0	21	8.01	0.40	0.00	8.41
56.00	0.24	U-4-R	MILEPOST 56	1.30	14,784	20	3	0	23	15.38	2.31	0.00	17.69
56.29	0.24	U-4-R	RD N (RAMP ON TO NB I-25) AND S (BRADFORD	1.40	16,013	18	0	0	18	12.83	0.00	0.00	12.83
56.57	0.30	U-4-R	RD N AND S (FOUNTAIN AVE)	1.90	17,361	19	0	0	19	10.03	0.00	0.00	10.03
56.90	0.32	U-4-R	JCT SH 227 S RD N (JOPLIN AVE)	2.00	17,106	15	1	1	17	7.48	0.50	49.89	8.48
57.32	0.41	U-4-R	RD N AND S (NORWOOD AVE)	1.95	13,005	10	0	0	10	5.19	0.00	0.00	5.19
57.97	0.63	U-4-R	RD N (TROY AVE)	2.30	10,010	13	1	0	14	5.67	0.44	0.00	6.11



**Colorado Department of Transportation  
Accident and Rates Book for 2011**

V2012.03.13

<b>SH096A</b>																		
MP	Section Length	SPF Class	Section Description	MVMT	AADT	** PDO	Accidents			Accident Rates *								
							Injury	Fatal	Total	** PDO	Injury	Fatal	Total					
58.81	0.86	U-4-R	INTERCHANGE STR (K-18-FD) JCT SH050B NW	2.29	7,303	5	0	0	5	2.18	0.00	0.00	2.18					
Totals:						57.70					235	23	2	260	3.55	0.35	3.02	3.92

<b>SH096B</b>																		
MP	Section Length	SPF Class	Section Description	MVMT	AADT	** PDO	Accidents			Accident Rates *								
							Injury	Fatal	Total	** PDO	Injury	Fatal	Total					
69.50		R-2-R	JCT U.S. 50 SH050B NW AND SE RD SW															
70.56	1.10	R-2-R	RD S (CO RD 327)	2.45	6,100	2	1	0	3	0.82	0.41	0.00	1.23					
75.49	4.91	R-2-R	JCT SH 209 S (HUGHES AVE)	2.69	1,502	2	0	0	2	0.74	0.00	0.00	0.74					
76.65	1.11	R-2-R	RD N (CO RD 611) (BOONE RD)	0.69	1,700	3	2	0	5	4.37	2.91	0.00	7.29					
85.66	9.29	R-2-R	MINOR STR (096B085670BL) DRAINAGE	4.41	1,300	6	1	0	7	1.36	0.23	0.00	1.59					
90.14	4.29	R-2-R	JCT SH 167A SOUTH - RD N (CO RD 5.00)	2.04	1,300	3	0	0	3	1.47	0.00	0.00	1.47					
94.57	4.41	R-2-R	RD NW AND SE (GOULD AVE)	2.58	1,600	5	0	0	5	1.94	0.00	0.00	1.94					
95.36	0.76	R-2-R	RD N AND S (LANE 8) (CO RD 15.00)	0.50	1,800	0	0	0	0	0.00	0.00	0.00	0.00					
99.57	4.29	R-2-R	JCT SH 207 S RD N (CO RD 23) (TO CROWLEY)	1.88	1,200	2	1	0	3	1.06	0.53	0.00	1.60					
105.83	6.19	R-2-R	JCT SH 71 N AND S END SH 96 BEGIN	3.37	1,492	4	0	0	4	1.19	0.00	0.00	1.19					
Totals:						36.35					27	5	0	32	1.31	0.24	0.00	1.55

<b>SH096C</b>																		
MP	Section Length	SPF Class	Section Description	MVMT	AADT	** PDO	Accidents			Accident Rates *								
							Injury	Fatal	Total	** PDO	Injury	Fatal	Total					
106.04		R-2-R	JCT SH071C N AND S (LANE 18) - RD W (3RD ST)															
110.97	4.92	R-2-R	RD N AND S (NEBRASKA ST)	2.33	1,300	3	1	0	4	1.29	0.43	0.00	1.72					
111.82	0.86	R-2-R	RD S (LANE 23.5) CO RD 43.5)	0.15	473	0	0	0	0	0.00	0.00	0.00	0.00					
119.48	7.65	R-2-R	CROWLEY - OTERO COUNTY LINE	1.26	450	1	0	0	1	0.80	0.00	0.00	0.80					
128.99	9.50	R-2-F	MILEPOST 129	1.18	340	1	2	0	3	0.85	1.70	0.00	2.55					
138.99	10.13	R-2-F	MILEPOST 139	1.26	340	1	0	0	1	0.80	0.00	0.00	0.80					
143.77	4.70	R-2-F	RD S (CO RD 19) ENTER HASWELL CITY LIMITS	0.58	340	0	0	0	0	0.00	0.00	0.00	0.00					
144.40	0.60	R-2-F	RD S (HOGUE ST)	0.11	480	0	0	0	0	0.00	0.00	0.00	0.00					
153.64	9.21	R-2-F	MAJOR STR (K-25-N) DRAW	2.05	610	1	0	0	1	0.49	0.00	0.00	0.49					
160.94	7.31	R-2-F	RD S (CO RD 35)	1.63	610	0	0	0	0	0.00	0.00	0.00	0.00					
166.11	5.13	R-2-F	PRIMARY DIRECT CONNECTION (1-WAY) EB - JCT	1.46	780	0	0	0	0	0.00	0.00	0.00	0.00					
Totals:						60.01					7	3	0	10	0.58	0.25	0.00	0.83





**Colorado Department of Transportation  
Accident and Rates Book for 2011**

V2012.03.13

<b>SH096D</b>													
MP	Section Length	SPF Class	Section Description	MVMT	AADT	** PDO	Accidents			Accident Rates *			
							Injury	Fatal	Total	** PDO	Injury	Fatal	Total
168.99		R-2-F	JCT SH287B NW AND SE BEGIN SH096D -- BEGIN										
175.09	6.29	R-2-F	RD N AND S (CO RD 49)	1.38	600	0	0	0	0	0.00	0.00	0.00	0.00
184.24	9.09	R-2-F	RD S (CO RD 57.2)	1.39	420	1	0	0	1	0.72	0.00	0.00	0.72
185.97	1.75	R-2-F	RD N AND S (CO RD 59)	0.27	420	0	0	0	0	0.00	0.00	0.00	0.00
193.04	7.05	R-2-F	JCT U.S.385 SH 385 S	2.57	1,000	1	0	0	1	0.39	0.00	0.00	0.39
193.84	0.79	R-2-F	JCT U.S.385 SH 385 N RD S (COLORADO AVE)	0.25	880	0	0	0	0	0.00	0.00	0.00	0.00
198.06	4.22	R-2-F	RD N AND S (CO RD 71)	1.02	660	0	0	0	0	0.00	0.00	0.00	0.00
205.13	6.99	R-2-F	RD N AND S (CO RD 78)	1.15	450	0	0	0	0	0.00	0.00	0.00	0.00
207.45	2.34	R-2-F	RD N AND S (CR 80.2) COLORADO-KANSAS STATE	0.42	490	0	0	0	0	0.00	0.00	0.00	0.00
Totals:		38.52				2	0	0	2	0.24	0.00	0.00	0.24

<b>SH097A</b>													
MP	Section Length	SPF Class	Section Description	MVMT	AADT	** PDO	Accidents			Accident Rates *			
							Injury	Fatal	Total	** PDO	Injury	Fatal	Total
0.00		R-2-R	JCT SH 141 NW AND SE BEGIN SH 97 MILEPOST 0										
0.57	0.58	R-2-R	REGION BOUNDARY OR CLASSIFICATION	0.31	1,458	0	0	0	0	0.00	0.00	0.00	0.00
4.58	3.96	R-2-R	RD E AND W (3RD AVE) -- END SH097A	1.95	1,349	1	1	0	2	0.51	0.51	0.00	1.03
Totals:		4.54				1	1	0	2	0.44	0.44	0.00	0.89

<b>SH100A</b>													
MP	Section Length	SPF Class	Section Description	MVMT	AADT	** PDO	Accidents			Accident Rates *			
							Injury	Fatal	Total	** PDO	Injury	Fatal	Total
0.00		R-2-F	JCT U.S.160 SH 160 E AND W RD N (CO RD 34.5)										
0.42	0.43	R-2-F	RD E AND W (CO RD CC) (MAIN ST) - RD S (CO RD	0.06	372	0	0	0	0	0.00	0.00	0.00	0.00
Totals:		0.43				0	0	0	0	0.00	0.00	0.00	0.00

<b>SH101A</b>													
MP	Section Length	SPF Class	Section Description	MVMT	AADT	** PDO	Accidents			Accident Rates *			
							Injury	Fatal	Total	** PDO	Injury	Fatal	Total
0.00		R-2-R	JCT U.S. 050B E AND W (SEVENTH ST) - RD N										
0.99	1.00	R-2-R	MILEPOST 1	0.52	1,432	0	0	0	0	0.00	0.00	0.00	0.00
1.99	0.99	R-2-F	MILEPOST 2	0.17	480	2	0	0	2	11.55	0.00	0.00	11.55
5.14	3.17	R-2-F	RD E (CO RD BB)	0.47	410	0	0	0	0	0.00	0.00	0.00	0.00



**Colorado Department of Transportation  
Accident and Rates Book for 2011**

V2012.03.13

<b>SH101A</b>													
Section MP	SPF Length	Class	Section Description	MVMT	AADT	** PDO	Accidents			Accident Rates *			
							Injury	Fatal	Total	** PDO	Injury	Fatal	Total
14.30	9.12	R-2-R	MINOR STR (101A014310BR) DRAINAGE	0.93	280	0	0	0	0	0.00	0.00	0.00	0.00
16.44	2.08	R-2-R	RD E AND W (CO RD P)	0.21	280	0	0	0	0	0.00	0.00	0.00	0.00
21.41	4.96	R-2-R	RD E AND W (CR K) - RD SE (CR 18) -- END SH101A	0.13	70	0	0	0	0	0.00	0.00	0.00	0.00
Totals:		21.32				2	0	0	2	0.82	0.00	0.00	0.82

<b>SH103A</b>													
Section MP	SPF Length	Class	Section Description	MVMT	AADT	** PDO	Accidents			Accident Rates *			
							Injury	Fatal	Total	** PDO	Injury	Fatal	Total
0.00		R-2-M	JCT I-70 IDAHO SPRINGS BUSINESS LOOP SH 70 E										
0.59	0.64	R-2-M	RD W (CO RD 130) (SPRING GULCH RD)	0.58	2,472	0	0	0	0	0.00	0.00	0.00	0.00
6.69	6.00	R-2-M	RD SW (CO RD 114) (W CHICAGO CREEK RD)	4.16	1,900	2	1	0	3	0.48	0.24	0.00	0.72
13.26	6.59	R-2-M	JCT SH 005A SE (ECHO LAKE)	1.64	680	1	1	0	2	0.61	0.61	0.00	1.22
22.49	9.15	R-2-M	SQUAW PASS SUMMIT - ELEVATION 9,790 FT -	0.80	240	2	0	0	2	2.49	0.00	0.00	2.49
Totals:		22.38				5	2	0	7	0.70	0.28	0.00	0.98

<b>SH105A</b>													
Section MP	SPF Length	Class	Section Description	MVMT	AADT	** PDO	Accidents			Accident Rates *			
							Injury	Fatal	Total	** PDO	Injury	Fatal	Total
4.73		U-4-R	RD S (JACKSON CREEK PKWY) (OLD FRONTAGE										
5.20	0.40	U-4-R	MONUMENT/PALMER LAKE INTERCHANGE STR	2.19	15,000	7	0	0	7	3.17	0.00	0.00	3.17
5.51	0.36	U-4-R	RD (SAFeway DRIVEWAY ACCESS	2.45	18,681	12	0	0	12	4.89	0.00	0.00	4.89
5.92	0.35	U-3-R	MAJOR STR (H-17-U) CRYSTAL CREEK --	1.38	10,790	3	0	0	3	2.21	0.00	0.00	2.21
6.19	0.36	U-2-R	RD S (MC SHANE DR) (CO RD 1299)	1.13	8,600	0	0	0	0	0.00	0.00	0.00	0.00
6.40	0.20	R-2-R	RD NE (MEADOW LN)	0.58	7,930	1	0	0	1	1.70	0.00	0.00	1.70
7.08	0.67	U-2-R	LEAVE COLORADO SPRINGS URBAN AREA	1.61	6,600	1	0	0	1	0.62	0.00	0.00	0.62
7.99	0.90	R-2-R	MILEPOST 8	1.89	5,744	2	0	0	2	1.06	0.00	0.00	1.06
8.55	0.60	R-2-R	RD W (LOWER GLENWAY)	1.14	5,227	1	1	0	2	0.88	0.88	0.00	1.75
9.48	0.84	R-2-R	RD N (PERRY PARK RD) (CO RD 105) -- EL	0.83	2,707	1	0	0	1	1.20	0.00	0.00	1.20
Totals:		4.68				28	1	0	29	2.12	0.08	0.00	2.20



**Colorado Department of Transportation  
Accident and Rates Book for 2011**

V2012.03.13

<b>SH105B</b>													
MP	Section Length	SPF Class	Section Description	MVMT	AADT	** PDO	Accidents			Accident Rates *			
							Injury	Fatal	Total	** PDO	Injury	Fatal	Total
28.16		R-2-R	RD E (WOLFENBERGER RD) - BEGIN SH 105B -										
32.63	4.48	R-2-R	JCT SH067E NE AND SW END SH105B	3.27	2,000	0	0	0	0	0.00	0.00	0.00	0.00
Totals:		4.48				0	0	0	0	0.00	0.00	0.00	0.00

<b>SH109A</b>													
MP	Section Length	SPF Class	Section Description	MVMT	AADT	** PDO	Accidents			Accident Rates *			
							Injury	Fatal	Total	** PDO	Injury	Fatal	Total
0.00		R-2-R	JCT U.S.160 SH 160 S AND NE BEGIN SH 109 -										
7.71	7.52	R-2-R	RD E (CO RD 54)	0.82	300	1	0	0	1	1.21	0.00	0.00	1.21
16.99	8.99	R-2-R	MILEPOST 17	1.18	360	1	0	0	1	0.85	0.00	0.00	0.85
26.99	10.11	R-2-R	MILEPOST 27	1.33	360	2	0	0	2	1.51	0.00	0.00	1.51
36.74	9.82	R-2-R	RD NE (CO RD J.00)	1.29	360	2	0	0	2	1.55	0.00	0.00	1.55
45.99	9.18	R-2-F	MILEPOST 46	1.21	360	1	1	0	2	0.83	0.83	0.00	1.66
52.99	6.99	R-2-F	MILEPOST 53	0.92	360	1	0	0	1	1.09	0.00	0.00	1.09
54.78	1.66	R-2-R	RD W (22ND ST)	0.25	410	1	0	0	1	4.03	0.00	0.00	4.03
55.27	0.46	U-2-R	RD E AND W (14TH ST) ENTER LA JUNTA CITY	0.20	1,200	0	0	0	0	0.00	0.00	0.00	0.00
55.64	0.38	U-2-R	RD E AND W (8TH ST)	0.37	2,638	1	0	0	1	2.76	0.00	0.00	2.76
55.93	0.29	U-2-R	RD W (4TH ST)	0.41	3,856	0	0	0	0	0.00	0.00	0.00	0.00
56.40	0.18	U-2-R	RAMP OFF (TO 2ND STREET) SB - CHANGE SPEED	0.28	4,310	1	1	0	2	3.59	3.59	0.00	7.18
57.07	0.51	U-2-R	RD W (CHURCH ST) (CO RD AA.75)	0.84	4,500	0	0	0	0	0.00	0.00	0.00	0.00
57.43	0.36	U-2-R	JCT SH 194A NORTHEAST	0.53	4,000	0	0	0	0	0.00	0.00	0.00	0.00
57.78	0.34	U-2-R	RD E AND W (CANAL RD) (CO RD BB.55) -- LEAVE	0.32	2,600	1	1	0	2	3.09	3.09	0.00	6.18
59.55	1.84	R-2-R	RD E (CO RD DD.50) (AIRPORT RD)	1.48	2,200	1	0	0	1	0.68	0.00	0.00	0.68
63.25	3.64	R-2-R	JCT SH 266A W - RD E (CO RD HH.00)	1.59	1,200	4	0	0	4	2.51	0.00	0.00	2.51
65.33	2.49	R-2-R	STATE HIGHWAY END POSTING SIGN - JUST	0.76	840	0	0	0	0	0.00	0.00	0.00	0.00
Totals:		64.76				17	3	0	20	1.23	0.22	0.00	1.45



**Colorado Department of Transportation  
Accident and Rates Book for 2011**

V2012.03.13

<b>SH109B</b>													
MP	Section Length	SPF Class	Section Description	MVMT	AADT	** PDO	Accidents			Accident Rates *			
							Injury	Fatal	Total	** PDO	Injury	Fatal	Total
0.00		U-2-R	JCT SH050B E AND W (1ST ST) IN LA JUNTA CITY										
0.18	0.18	U-2-R	JCT SH 109 RD E AND W (3RD ST)	0.19	2,951	1	0	0	1	5.07	0.00	0.00	5.07
Totals:		0.18				1	0	0	1	5.16	0.00	0.00	5.16

<b>SH110A</b>													
MP	Section Length	SPF Class	Section Description	MVMT	AADT	** PDO	Accidents			Accident Rates *			
							Injury	Fatal	Total	** PDO	Injury	Fatal	Total
0.00		R-2-M	JCT U.S. 550B NW AND -- BEGIN SH 110A --										
0.14	0.19	R-2-M	RD W (CDOT MAINTENANCE YARD) -- END SH110A	0.19	2,800	2	0	0	2	10.52	0.00	0.00	10.52
Totals:		0.19				2	0	0	2	10.30	0.00	0.00	10.30

<b>SH112A</b>													
MP	Section Length	SPF Class	Section Description	MVMT	AADT	** PDO	Accidents			Accident Rates *			
							Injury	Fatal	Total	** PDO	Injury	Fatal	Total
0.00		R-2-R	JCT U.S.160 SH 160 E AND W (GRAND AVE) BEGIN										
0.53	0.63	R-2-R	RD N (CO RD 15)	0.53	2,295	0	0	0	0	0.00	0.00	0.00	0.00
9.66	9.00	R-2-R	ENTER SAGUACHE COUNTY	5.58	1,700	10	2	0	12	1.79	0.36	0.00	2.15
13.13	3.46	R-2-R	JCT U.S. 285B NORTH AND SOUTH	2.15	1,700	0	0	0	0	0.00	0.00	0.00	0.00
14.98	1.87	R-2-R	RD N (WASHINGTON ST)	1.02	1,500	3	0	0	3	2.93	0.00	0.00	2.93
15.49	0.47	R-2-R	RD N AND S (MILES ST)	0.67	3,934	1	1	0	2	1.48	1.48	0.00	2.96
16.17	0.66	R-2-R	RD S (RG CR 3E)	0.62	2,591	1	0	0	1	1.60	0.00	0.00	1.60
19.31	3.01	R-2-R	RD N (SCR 53) AND S (RG CR 6E) TRI COUNTY	2.31	2,100	0	0	0	0	0.00	0.00	0.00	0.00
25.23	6.05	R-2-R	RD S (CO RD 106.0) (ACR N06)	1.77	800	1	0	0	1	0.57	0.00	0.00	0.57
27.80	2.57	R-2-R	JCT SH 017B NORTH AND SOUTH - RUNNING	0.51	540	0	0	0	0	0.00	0.00	0.00	0.00
Totals:		27.72				16	3	0	19	1.06	0.20	0.00	1.25

<b>SH113A</b>													
MP	Section Length	SPF Class	Section Description	MVMT	AADT	** PDO	Accidents			Accident Rates *			
							Injury	Fatal	Total	** PDO	Injury	Fatal	Total
0.00		R-2-R	JCT U.S.138 SH 138 NE AND SW BEGIN SH 113										
1.89	1.85	R-2-R	RD E AND W (CO RD 46)	1.15	1,700	1	0	0	1	0.87	0.00	0.00	0.87
10.99	9.09	R-2-R	MILEPOST 11	4.31	1,300	0	0	0	0	0.00	0.00	0.00	0.00
18.83	7.83	R-2-F	COLORADO-NEBRASKA STATE LINE -- END SH	3.72	1,300	4	1	0	5	1.08	0.27	0.00	1.35



## Colorado Department of Transportation Accident and Rates Book for 2011

V2012.03.13

<b>SH113A</b>														
Section MP	SPF Length	SPF Class	Section Description	MVMT	AADT	** PDO	Accidents			Accident Rates *				
							Injury	Fatal	Total	** PDO	Injury	Fatal	Total	
Totals:						18.77	5	1	0	6	0.54	0.11	0.00	0.65

<b>SH114A</b>														
Section MP	SPF Length	SPF Class	Section Description	MVMT	AADT	** PDO	Accidents			Accident Rates *				
							Injury	Fatal	Total	** PDO	Injury	Fatal	Total	
0.00		R-2-M	JCT U.S. 050A EAST AND WEST -- BEGIN SH 114A											
9.54	9.49	R-2-M	RD E (CO RD WW-13)	1.52	440	7	2	0	9	4.59	1.31	0.00	5.91	
18.99	9.40	R-2-M	RD N (CO RD 14-PP) - MILEPOST 19	1.51	440	5	0	0	5	3.31	0.00	0.00	3.31	
20.25	1.25	R-2-M	RD S (CO RD 14-MM)	0.12	270	0	0	0	0	0.00	0.00	0.00	0.00	
29.68	9.44	R-2-M	RD NW (CO RD 22-JJ)	0.38	110	0	1	0	1	0.00	2.64	0.00	2.64	
38.99	9.35	R-2-M	MILEPOST 39	0.38	110	4	0	0	4	10.66	0.00	0.00	10.66	
48.19	9.09	R-2-R	MAJOR STR (L-11-G) SAGUACHE CREEK	0.36	110	2	0	0	2	5.48	0.00	0.00	5.48	
56.03	7.90	R-2-R	RD S (CO RD 42)	0.32	110	3	0	1	4	9.45	0.00	315.15	12.61	
61.70	5.59	R-2-R	JCT U.S.285 SH 285 NE (GUNNISON AVE) AND S	1.11	544	0	1	0	1	0.00	0.90	0.00	0.90	
Totals:						61.51	21	4	1	26	3.68	0.70	17.53	4.56

<b>SH115A</b>														
Section MP	SPF Length	SPF Class	Section Description	MVMT	AADT	** PDO	Accidents			Accident Rates *				
							Injury	Fatal	Total	** PDO	Injury	Fatal	Total	
0.00		U-2-R	JCT U.S.50 SH 50 NE AND SW (ROYAL GORGE											
0.53	0.53	U-2-R	RD W (GRIFFIN AVE)	2.51	13,000	11	0	0	11	4.42	0.00	0.00	4.42	
0.89	0.35	U-2-R	RD E (SHORT ST) (CO RD 474B)	1.28	10,008	2	2	0	4	1.56	1.56	0.00	3.13	
1.17	0.17	U-2-R	RD W (COBALT AVE) (CO RD 466B)	0.53	8,595	3	0	0	3	5.53	0.00	0.00	5.53	
1.55	0.38	U-2-R	RD N (WALNUT ST) (CO RD 501B)	0.99	7,129	2	0	0	2	2.04	0.00	0.00	2.04	
1.98	0.42	U-2-R	RD S (LOGAN ST) (CO RD 517B)	1.00	6,539	4	0	0	4	4.04	0.00	0.00	4.04	
2.34	0.42	U-2-R	RD E (ELM AVE) (CO RD 460B) (LINCOLN PARK)	0.97	6,300	3	1	0	4	3.10	1.03	0.00	4.13	
2.90	0.55	U-2-R	RD SW (CEDAR AVE) (CO RD 440B)	0.92	4,600	6	1	0	7	6.54	1.09	0.00	7.64	
3.40	0.49	U-2-R	RD N AND S (ASH ST) (CO RD 561B)	0.72	4,001	1	0	0	1	1.41	0.00	0.00	1.41	
4.23	0.81	U-2-R	RD E (CEDAR AVE) (CO RD 442B)	1.48	5,000	7	3	0	10	4.71	2.02	0.00	6.73	
4.65	0.48	U-2-R	RD N (MAC KENZIE AVE) (CO RD 607B) LEAVE	0.93	5,300	1	0	0	1	1.08	0.00	0.00	1.08	
5.69	0.97	R-2-R	RD SW (CO RD 11A) - RD N (CUCUMBER LN) (CO	2.30	6,499	4	1	0	5	1.75	0.44	0.00	2.18	
8.35	2.58	R-2-R	RD SE (2ND ST)	4.71	5,000	12	0	0	12	2.55	0.00	0.00	2.55	
8.89	0.53	R-2-R	MAJOR STR (K-16-X) COAL CREEK	1.38	7,146	3	0	0	3	2.16	0.00	0.00	2.16	
9.44	0.57	R-2-R	RD N (SUNNYSIDE AVE)	1.74	8,362	0	0	0	0	0.00	0.00	0.00	0.00	



## Colorado Department of Transportation Accident and Rates Book for 2011

V2012.03.13

### SH115A

Section MP	SPF Length	Class	Section Description	MVMT	AADT	** PDO	Accidents			Accident Rates *			
							Injury	Fatal	Total	** PDO	Injury	Fatal	Total
10.25	0.80	R-2-R	RD NW (CO RD 142)	2.48	8,500	5	0	0	5	2.03	0.00	0.00	2.03
11.04	0.76	R-2-R	MAJOR STR (K-16-T) COCKELBURR CREEK - JCT	1.36	4,900	3	0	0	3	2.20	0.00	0.00	2.20
13.95	2.89	R-2-R	U.S. 50 INTERCHANGE MAJOR STR (K-16-CC) - JCT	6.75	6,400	9	1	1	11	1.33	0.15	14.80	1.63
14.77	0.83	R-2-R	RD E AND W (9TH ST) (CO RD 460C) (PENROSE)	3.03	10,000	2	1	0	3	0.66	0.33	0.00	1.00
18.19	3.30	R-4-R	RD S (K ST) (CO RD 991C)	10.00	8,301	13	0	0	13	1.30	0.00	0.00	1.30
27.94	9.67	R-2-R	MAJOR STR (J-17-I) RED CREEK	25.77	7,300	26	1	0	27	1.01	0.04	0.00	1.05
36.70	8.81	R-2-R	MAJOR STR (J-17-AC) LITTLE FOUNTAIN CREEK --	23.47	7,300	27	1	2	30	1.15	0.04	8.52	1.28
39.64	2.77	R-4-R	RD W (CHEROKEE RD) (CO RD 844)	9.10	9,000	9	1	1	11	0.99	0.11	11.00	1.21
40.33	0.67	R-2-R	RD E (TITUS BLVD) (TO FORT CARSON) ENTER	2.69	10,997	5	0	0	5	1.86	0.00	0.00	1.86
41.83	1.21	U-2-R	RAMP OFF	4.86	11,000	11	2	0	13	2.27	0.41	0.00	2.68
42.25	0.53	U-4-R	RAMP ON	3.45	17,843	12	1	0	13	3.45	0.29	0.00	3.74
43.56	1.36	U-4-R	RAMPS ON AND OFF - (TO/FROM ACADEMY BLVD	12.41	25,000	12	0	0	12	0.97	0.00	0.00	0.97
43.82	0.31	U-4-R	ACADEMY BOULEVARD INTERCHANGE JCT SH 83	2.83	25,000	14	1	1	16	4.89	0.35	34.90	5.58
44.54	0.73	U-4-R	RD NE (CHEYENNE MEADOWS RD) - RD SW (STAR	6.13	23,000	4	0	0	4	0.65	0.00	0.00	0.65
45.57	0.97	U-4-R	RD E AND W (CHEYENNE MOUNTAIN BLVD)	10.27	29,000	24	2	0	26	2.34	0.19	0.00	2.53
45.99	0.26	U-4-R	MILEPOST 46	3.51	36,939	15	1	0	16	4.21	0.28	0.00	4.50
46.45	0.48	U-4-R	SIGN STR (I-17-GT) SB LANE	4.38	25,000	14	3	0	17	3.20	0.69	0.00	3.89
47.01	0.56	U-4-R	RD E (ST ELMO ST)	3.69	18,050	33	2	0	35	8.91	0.54	0.00	9.45
47.50	0.50	U-4-R	NORTH SIDE RAMPS ON AND OFF (TO I-25A)	6.81	37,308	64	7	0	71	9.46	1.03	0.00	10.49
Totals:	46.66					361	32	5	398	2.20	0.19	3.04	2.42

### SH116A

Section MP	SPF Length	Class	Section Description	MVMT	AADT	** PDO	Accidents			Accident Rates *			
							Injury	Fatal	Total	** PDO	Injury	Fatal	Total
0.00		R-2-F	JCT U.S.287 SH 287 N AND S BEGIN SH 116										
9.11	9.07	R-2-F	RD N (CO RD 34)	0.60	180	0	0	0	0	0.00	0.00	0.00	0.00
12.03	2.96	R-2-F	RD N (7TH ST) - RD S (CO RD 37) - ENTER TWO	0.19	180	0	0	0	0	0.00	0.00	0.00	0.00
12.55	0.51	R-2-F	RD S (CO RD 37.5) - LEAVE TWO BUTTES CITY	0.05	247	0	0	0	0	0.00	0.00	0.00	0.00
13.54	0.99	R-2-F	RD S (CO RD 39.00)	0.06	170	0	0	0	0	0.00	0.00	0.00	0.00
20.02	6.46	R-2-F	RD N AND S (CO RD 45)	0.17	70	0	0	0	0	0.00	0.00	0.00	0.00
27.01	6.98	R-2-F	CHANGE SPEED LIMIT (65)	0.64	250	2	0	0	2	3.14	0.00	0.00	3.14
32.32	5.30	R-2-F	RD N AND S (CO RD 57) COLORADO-KANSAS	0.14	70	0	0	0	0	0.00	0.00	0.00	0.00
Totals:	32.27					2	0	0	2	1.09	0.00	0.00	1.09



**Colorado Department of Transportation  
Accident and Rates Book for 2011**

V2012.03.13

<b>SH119A</b>													
MP	Section Length	SPF Class	Section Description	MVMT	AADT	** PDO	Accidents			Accident Rates *			
							Injury	Fatal	Total	** PDO	Injury	Fatal	Total
0.00		R-2-M	JCT SH 006G NW AND SE -- MAJOR STR (F-15-CP)										
6.71	6.75	R-2-M	RD W (MAIN ST)	34.49	14,000	40	12	0	52	1.16	0.35	0.00	1.51
7.27	0.53	R-4-M	RD W (GREGORY ST)	1.01	5,200	7	0	0	7	6.96	0.00	0.00	6.96
7.99	0.68	R-2-M	MILEPOST 8	0.76	3,048	4	0	0	4	5.28	0.00	0.00	5.28
9.15	1.17	R-2-M	RD W (CO RD 4-S APEX RD)	1.11	2,600	3	0	0	3	2.71	0.00	0.00	2.71
12.48	3.36	R-2-M	JCT SH 46 SE (TO GOLDEN GATE CANYON STATE	2.94	2,400	2	0	0	2	0.68	0.00	0.00	0.68
20.90	8.36	R-2-M	RD E (MAIN ST) (CR CH2) - RD W (TOLLAND RD)	8.24	2,700	14	2	0	16	1.70	0.24	0.00	1.94
22.74	1.83	R-2-M	JCT SH 72 E	1.60	2,400	4	1	0	5	2.49	0.62	0.00	3.12
25.11	2.35	R-2-M	RD NW (ELDORA RD CO RD 130)	2.92	3,400	7	1	0	8	2.40	0.34	0.00	2.75
25.62	0.46	R-2-M	RD E (LAKEVIEW DR)	0.86	5,150	1	0	0	1	1.15	0.00	0.00	1.15
26.39	0.76	R-2-M	LEAVE NEDERLAND	1.23	4,447	3	0	0	3	2.42	0.00	0.00	2.42
35.99	9.67	R-2-M	MILEPOST 36	13.06	3,700	28	7	1	36	2.14	0.54	7.66	2.76
36.75	0.80	R-2-M	RD S (CO RD 132) (MAGNOLIA RD)	1.10	3,765	4	0	0	4	3.66	0.00	0.00	3.66
38.97	2.10	R-2-M	RD N (CO RD 118 4 MILE CANYON RD)	2.99	3,900	13	3	0	16	4.34	1.00	0.00	5.35
40.39	1.41	R-2-M	MAJOR STR (D-15-G) BOULDER CREEK	4.17	8,100	5	4	0	9	1.20	0.96	0.00	2.16
40.76	0.35	U-2-M	RD S (ARAPAHOE AVE)	1.18	9,247	3	0	0	3	2.51	0.00	0.00	2.51
41.17	0.34	U-2-R	RD NW (3RD ST)	1.21	9,712	1	0	0	1	0.82	0.00	0.00	0.82
41.61	0.43	U-4-R	RD NW AND SE (9TH ST)	1.80	11,461	4	0	0	4	2.22	0.00	0.00	2.22
41.89	0.22	U-4-R	JCT SH 7 NW (BROADWAY) AND NE (CANYON	1.44	17,977	14	2	0	16	9.83	1.40	0.00	11.24
Totals:	41.57					157	32	1	190	1.91	0.39	1.22	2.31

<b>SH119B</b>													
MP	Section Length	SPF Class	Section Description	MVMT	AADT	** PDO	Accidents			Accident Rates *			
							Injury	Fatal	Total	** PDO	Injury	Fatal	Total
44.24		U-5-R	JCT U.S. 036B N AND S (28TH ST) - RD W (IRIS										
44.50	0.26	U-5-R	RD S (30TH ST)	2.37	25,000	1	0	0	1	0.42	0.00	0.00	0.42
44.97	0.46	U-5-R	FOOTHILLS PKWY INTERCHANGE STR (D-16-DF) -	4.87	29,000	9	1	0	10	1.85	0.21	0.00	2.05
45.32	0.41	U-4-R	LOOP RAMP ON (FROM SH 157A NORTH) SB	1.64	10,982	4	4	0	8	2.43	2.43	0.00	4.87
45.76	0.30	U-4-R	JCT 157A END CHANGE ROADWAY WIDTH	1.08	9,900	1	0	0	1	0.91	0.00	0.00	0.91
46.06	0.37	U-6-R	RD E AND W (CO RD 44 JAY RD)	6.89	51,000	6	0	0	6	0.87	0.00	0.00	0.87
47.62	1.52	U-5-R	MINOR STR (119B047630NL) BOULDER COUNTY	23.30	42,000	23	3	0	26	0.99	0.13	0.00	1.12
48.20	0.55	U-4-R	RD N AND S (63RD ST)	8.43	42,000	14	0	0	14	1.66	0.00	0.00	1.66
49.35	1.16	U-4-R	CHANGE ROADWAY WIDTH	17.36	41,000	31	2	0	33	1.79	0.12	0.00	1.91
49.66	0.30	U-4-R	CHANGE ROADWAY WIDTH	4.41	40,270	9	0	2	11	2.07	0.00	45.97	2.53



**Colorado Department of Transportation  
Accident and Rates Book for 2011**

V2012.03.13

<b>SH119B</b>													
MP	Section Length	SPF Class	Section Description	MVMT	AADT	** PDO	Accidents			Accident Rates *			
							Injury	Fatal	Total	** PDO	Injury	Fatal	Total
50.70	1.03	U-4-R	RD E AND W (NIWOT RD) (CO RD 34)	14.66	39,000	23	0	0	23	1.57	0.00	0.00	1.57
51.97	1.25	U-4-R	RD W (CO RD 26) (OXFORD RD) - RD E (CO RD 25)	17.79	39,000	22	3	0	25	1.24	0.17	0.00	1.41
52.67	0.74	U-4-R	RD SE (OGALLALA RD) (CO RD 26) PRIMARY	10.53	39,000	5	1	0	6	0.47	0.09	0.00	0.57
53.99	1.27	U-4-R	MILEPOST 54	12.98	28,009	17	4	0	21	1.31	0.31	0.00	1.62
54.40	0.39	U-4-R	RD N AND S (CO RD 19) (HOVER RD)	3.99	28,000	4	2	0	6	1.00	0.50	0.00	1.51
55.06	0.70	U-4-R	RD N AND S (SUNSET RD)	6.14	24,017	35	3	0	38	5.74	0.49	0.00	6.24
55.44	0.28	U-4-R	RD NW (NELSON RD) ACCESS TO (PRICE RD)	2.35	23,011	9	0	0	9	3.84	0.00	0.00	3.84
55.76	0.42	U-4-R	RD N (SAFEBAY ENTRANCE)	4.99	32,564	36	1	0	37	7.18	0.20	0.00	7.38
56.19	0.39	U-4-R	JCT SH 287C RD N AND S (MAIN ST)	4.41	31,000	54	5	0	59	12.40	1.15	0.00	13.54
56.99	0.07	U-4-R	MILEPOST 57	0.69	27,110	29	1	0	30	40.15	1.38	0.00	41.53
58.02	1.29	U-5-R	MAJOR STR (D-16-DX) ST VRAIN RIVER	13.18	28,000	43	3	0	46	3.26	0.23	0.00	3.48
59.09	0.88	U-4-R	RD S (IRON HORSE DRIVE)	8.99	28,000	16	4	0	20	1.77	0.44	0.00	2.22
Totals:	14.04					391	37	2	430	2.29	0.22	1.17	2.51

<b>SH119C</b>													
MP	Section Length	SPF Class	Section Description	MVMT	AADT	** PDO	Accidents			Accident Rates *			
							Injury	Fatal	Total	** PDO	Injury	Fatal	Total
59.09		U-4-R	END KEN PRATT BLVD EXTENSION - RD S (IRON										
60.48	1.36	U-4-R	RD N AND S (FAIRVIEW ST)	17.37	35,000	39	11	0	50	2.24	0.63	0.00	2.87
61.01	0.50	U-4-R	RD N (CO RD 3.50) - RD S (VISTA COMM)	6.39	35,000	0	1	0	1	0.00	0.16	0.00	0.16
63.70	2.62	R-4-R	RAMPS ON AND OFF (TO/FROM I-25) -- END	32.65	34,145	66	6	1	73	2.02	0.18	3.06	2.23
Totals:	4.48					105	18	1	124	1.86	0.32	1.77	2.20

<b>SH120A</b>													
MP	Section Length	SPF Class	Section Description	MVMT	AADT	** PDO	Accidents			Accident Rates *			
							Injury	Fatal	Total	** PDO	Injury	Fatal	Total
0.00		R-2-R	JCT SH 115 NE AND W - RD N (CO RD 119) -- BEGIN										
3.10	3.15	R-2-R	RD SW (CO RD 154)	0.92	800	0	0	0	0	0.00	0.00	0.00	0.00
7.19	3.96	R-2-R	JCT SH050A NW AND SE - RD N (CO RD 368) (R ST)	0.32	220	1	0	0	1	3.14	0.00	0.00	3.14
Totals:	7.11					1	0	0	1	0.81	0.00	0.00	0.81





## Colorado Department of Transportation Accident and Rates Book for 2011

V2012.03.13

<b>SH121A</b>													
Section MP	SPF Length	Class	Section Description	MVMT	AADT	** PDO	Accidents			Accident Rates *			
							Injury	Fatal	Total	** PDO	Injury	Fatal	Total
0.00		U-4-R	C-470 INTERCHANGE STRS (F-16-MG) EB AND										
1.21	0.86	U-4-R	RD E AND W (CHATFIELD AVE) (CO RD 56)	7.53	24,000	11	0	0	11	1.46	0.00	0.00	1.46
2.27	1.03	U-4-R	RD E AND W (KEN CARYL RD) (CO RD 54)	8.27	22,000	11	0	0	11	1.33	0.00	0.00	1.33
3.32	1.03	U-4-R	RD E AND W (COAL MINE RD) (CO RD 52)	10.15	26,995	21	1	0	22	2.08	0.10	0.00	2.17
3.58	0.24	U-4-R	RD E AND W (CO RD 32M) (PEAKVIEW DRIVE)	2.88	32,900	17	0	0	17	5.90	0.00	0.00	5.90
4.34	0.75	U-4-R	RD E AND W (BOWLES AVE) (CO RD 50)	11.50	42,000	28	2	0	30	2.44	0.17	0.00	2.61
4.66	0.31	U-6-R	RD W (CROSS DR) SOUTHWEST PLAZA	5.20	46,000	35	6	0	41	6.75	1.16	0.00	7.90
5.35	0.66	U-7-R	RD E AND W (BELLEVIEW AVE)	11.80	49,000	30	3	0	33	2.55	0.25	0.00	2.80
6.39	1.01	U-7-R	RD E (RADCLIFF AVE)	15.49	42,028	31	4	0	35	1.99	0.26	0.00	2.25
6.79	0.39	U-7-R	RD W (OXFORD DR)	6.42	45,127	8	0	0	8	1.26	0.00	0.00	1.26
7.48	0.67	U-6-R	U.S.285 (HAMPDEN AVE/WADSWORTH BLVD)	11.49	47,000	70	5	0	75	6.05	0.43	0.00	6.49
8.54	1.05	U-4-R	RD E AND W (YALE AVE) -- BEGIN DENVER	16.49	43,023	91	9	0	100	5.55	0.55	0.00	6.09
9.05	0.48	U-4-R	JCT SH 8 W (MORRISON RD)	7.88	44,996	27	3	0	30	3.42	0.38	0.00	3.80
10.07	1.00	U-4-R	RD E AND W (FLORIDA AVE)	15.70	43,004	85	5	0	90	5.44	0.32	0.00	5.76
10.57	0.48	U-4-R	RD E AND W (MISSISSIPPI AVE)	7.18	41,000	43	4	0	47	5.94	0.55	0.00	6.49
11.42	0.98	U-5-R	RD E AND W (ALAMEDA AVE)	16.10	45,000	97	7	0	104	6.02	0.43	0.00	6.45
11.91	0.50	U-6-R	RD E AND W (1ST AVE)	9.86	54,000	80	4	0	84	8.12	0.41	0.00	8.52
12.43	0.47	U-6-R	U.S.6 INTERCHANGE (WADSWORTH BLVD) STR	9.61	56,000	119	2	0	121	12.33	0.21	0.00	12.54
13.07	0.51	U-5-R	RD E AND W (10TH AVE)	9.13	49,055	52	2	0	54	5.73	0.22	0.00	5.95
13.45	0.37	U-4-R	RD E AND W (14TH AVE)	5.94	44,014	52	2	0	54	8.84	0.34	0.00	9.18
13.74	0.25	U-5-R	RD E (16TH AVE)	3.83	41,971	50	4	0	54	13.32	1.07	0.00	14.39
14.10	0.36	U-4-R	RD E AND W (20TH AVE)	5.65	43,000	19	1	1	21	3.33	0.18	17.55	3.69
14.60	0.49	U-4-R	RD E AND W (26TH AVE) LEAVE LAKEWOOD	6.62	37,012	38	2	0	40	5.79	0.30	0.00	6.09
15.11	0.49	U-4-R	RD E AND W (32ND AVE)	6.97	38,979	45	0	0	45	6.51	0.00	0.00	6.51
15.62	0.50	U-4-R	RD E AND W (38TH AVE)	6.75	37,012	51	8	0	59	7.54	1.18	0.00	8.72
16.13	0.49	U-4-R	RD E AND W (44TH AVE)	7.33	40,984	76	4	0	80	10.41	0.55	0.00	10.96
16.78	0.63	U-4-R	I-70 INTERCHANGE STRS (E-16-GN) (E-16-GO) JCT	10.12	44,000	67	4	0	71	6.60	0.39	0.00	7.00
17.14	0.33	U-5-R	RD E AND W (52ND AVE) - RD N (OLD	7.83	65,000	37	2	0	39	4.68	0.25	0.00	4.94
17.97	0.80	U-7-R	RD E AND W (RALSTON RD) (58TH AVE)	12.28	42,057	59	1	0	60	4.79	0.08	0.00	4.87
18.60	0.78	U-6-R	RD E AND W (64TH AVE)	12.24	42,995	32	4	1	37	2.62	0.33	8.18	3.03
19.63	0.99	U-6-R	RD E AND W (72ND AVE)	19.15	52,990	60	1	0	61	3.12	0.05	0.00	3.18
20.65	1.00	U-6-R	RD E AND W (80TH AVE)	19.35	53,000	65	6	0	71	3.37	0.31	0.00	3.68
21.67	1.00	U-6-R	RD E AND W (88TH AVE) LEAVE ARVADA CITY	15.33	42,000	62	4	0	66	4.06	0.26	0.00	4.32
22.11	0.48	U-4-R	RD NE (92ND CONNECTION)	7.53	43,000	28	5	0	33	3.69	0.66	0.00	4.35
23.02	0.88	U-4-R	RD W (INDEPENDENCE DR)	10.60	33,000	43	3	0	46	4.08	0.28	0.00	4.36



## Colorado Department of Transportation Accident and Rates Book for 2011

V2012.03.13

<b>SH121A</b>													
MP	Section Length	SPF Class	Section Description	MVMT	AADT	** PDO	Accidents			Accident Rates *			
							Injury	Fatal	Total	** PDO	Injury	Fatal	Total
23.33	0.32	U-4-R	RD E AND W (100TH AVE) (CHURCH RANCH RD)	4.09	34,987	17	0	0	17	4.19	0.00	0.00	4.19
24.32	0.99	U-4-R	RD E AND W (108TH AVE) LEAVE WESTMINSTER	10.84	30,010	40	3	0	43	3.67	0.28	0.00	3.95
25.34	1.12	U-4-R	RD W (JEFFCO AIRPORT AVE )(UPTOWN AVE)	10.63	26,007	16	1	0	17	1.50	0.09	0.00	1.60
25.81	0.35	U-4-R	JCT SH 128 W RD E (120TH AVE)	3.32	26,000	21	1	0	22	6.30	0.30	0.00	6.60
26.09	0.29	U-4-R	RAMPS ON AND OFF - (TO/FROM US 036B WB)	4.23	39,982	54	2	0	56	12.98	0.48	0.00	13.46
26.42	0.30	U-4-R	JCT U.S. 287C NORTH -- DIRECT CONNECTION	5.15	47,000	31	1	0	32	6.13	0.20	0.00	6.32
Totals:		25.63				1,819	116	2	1,937	4.81	0.31	0.53	5.12

<b>SH121B</b>													
MP	Section Length	SPF Class	Section Description	MVMT	AADT	** PDO	Accidents			Accident Rates *			
							Injury	Fatal	Total	** PDO	Injury	Fatal	Total
0.00		R-4-R	MILEPOST 0 -- BEGIN SH 121B										
3.15	3.11	R-4-R	RD W (TRAIL MARK PKWY) - ENTER	24.97	22,000	4	1	0	5	0.16	0.04	0.00	0.20
3.78	0.74	U-4-R	MAJOR STR (F-16-HZ) DEER CREEK	6.10	22,596	0	0	0	0	0.00	0.00	0.00	0.00
4.41	0.56	U-4-R	C-470 INTERCHANGE (WADSWORTH BLVD) SH 470	4.82	23,605	4	0	0	4	0.83	0.00	0.00	0.83
Totals:		4.41				8	1	0	9	0.22	0.03	0.00	0.25

<b>SH125A</b>													
MP	Section Length	SPF Class	Section Description	MVMT	AADT	** PDO	Accidents			Accident Rates *			
							Injury	Fatal	Total	** PDO	Injury	Fatal	Total
0.00		R-2-M	JCT U.S.40 SH 40 E AND W BEGIN SH 125										
9.07	9.04	R-2-M	ENTER ARAPAHO NATIONAL FOREST - START	2.05	620	4	1	0	5	1.95	0.49	0.00	2.44
18.41	9.27	R-2-M	MINOR STR (125A018420BL) DRAINAGE	2.10	620	0	0	0	0	0.00	0.00	0.00	0.00
27.51	9.04	R-2-M	MINOR STR (125A027520BL) DRAINAGE	2.05	620	4	2	0	6	1.96	0.98	0.00	2.93
29.45	1.93	R-2-R	RD NE (CO RD 21)	0.44	620	0	0	0	0	0.00	0.00	0.00	0.00
31.49	2.02	R-2-R	RD N (CO RD 27)	0.22	300	1	0	0	1	4.52	0.00	0.00	4.52
35.57	4.05	R-2-R	RD W (CO RD 28)	0.33	220	0	1	0	1	0.00	3.07	0.00	3.07
44.99	9.36	R-2-M	MILEPOST 45	1.43	420	2	1	0	3	1.39	0.70	0.00	2.09
52.01	7.12	R-2-M	JCT SH014A W1	1.09	420	1	0	0	1	0.92	0.00	0.00	0.92
52.64	0.63	R-2-R	RD W (CO RD 12 CR 12W)	0.22	950	0	0	0	0	0.00	0.00	0.00	0.00
53.21	0.56	R-2-R	RD S (MAIN ST CO RD 17)	0.43	2,100	0	0	0	0	0.00	0.00	0.00	0.00
53.78	0.55	R-2-R	RD E AND W (2ND ST)	0.50	2,481	3	0	0	3	6.07	0.00	0.00	6.07
54.39	0.74	R-2-R	RD E (CO RD 44)	0.56	2,082	0	1	0	1	0.00	1.77	0.00	1.77
57.20	2.77	R-2-R	RD E (CO RD 10)	2.02	2,000	0	0	0	0	0.00	0.00	0.00	0.00



**Colorado Department of Transportation  
Accident and Rates Book for 2011**

V2012.03.13

<b>SH125A</b>													
MP	Section Length	SPF Class	Section Description	MVMT	AADT	** PDO	Accidents			Accident Rates *			
							Injury	Fatal	Total	** PDO	Injury	Fatal	Total
62.58	5.32	R-2-R	RD E AND W (CO RD 6 CR 6W)	3.50	1,800	1	0	0	1	0.29	0.00	0.00	0.29
66.55	3.95	R-2-R	JCT SH 127 NE	1.04	720	0	0	0	0	0.00	0.00	0.00	0.00
75.41	8.75	R-2-R	COLORADO-WYOMING STATE LINE -- END	0.89	280	4	1	0	5	4.47	1.12	0.00	5.59
Totals:		75.10				20	7	0	27	1.06	0.37	0.00	1.43

<b>SH127A</b>													
MP	Section Length	SPF Class	Section Description	MVMT	AADT	** PDO	Accidents			Accident Rates *			
							Injury	Fatal	Total	** PDO	Injury	Fatal	Total
0.00		R-2-R	JCT SH 125 NW AND SOUTH -- BEGIN SH 127A --										
9.20	9.06	R-2-R	COLORADO-WYOMING STATE LINE -- END SH127A	1.98	600	9	1	0	10	4.54	0.50	0.00	5.04
Totals:		9.06				9	1	0	10	4.54	0.50	0.00	5.04

<b>SH128A</b>													
MP	Section Length	SPF Class	Section Description	MVMT	AADT	** PDO	Accidents			Accident Rates *			
							Injury	Fatal	Total	** PDO	Injury	Fatal	Total
0.00		R-4-R	JCT SH 93 N AND S -- BEGIN SH 128A - MILEPOST										
3.93	4.00	R-4-R	RD N (CO RD 17) (MCCASLIN BLVD)	5.69	3,900	5	0	0	5	0.88	0.00	0.00	0.88
4.21	0.21	R-2-R	RD S (INDIANA ST) ENTER DENVER URBAN AREA	0.73	9,500	0	1	0	1	0.00	1.37	0.00	1.37
5.24	0.98	U-2-R	RD S (DRIVEWAY TO BUSINESS)	3.40	9,500	7	0	0	7	2.07	0.00	0.00	2.07
5.75	0.50	U-2-R	RD S (SIMMS ST) ENTER DENVER URBAN LIMIT	1.73	9,500	0	0	0	0	0.00	0.00	0.00	0.00
6.20	0.44	U-2-R	RD N (W INTERLOCKEN LOOP)	2.08	12,968	3	1	0	4	1.44	0.48	0.00	1.92
6.60	0.39	U-3-R	RD N (NETWORK PKWY) - RD S (W 120TH AVE)	2.28	16,000	3	0	0	3	1.32	0.00	0.00	1.32
7.58	1.03	U-2-R	RD S (AIRPORT WAY)	5.64	15,000	8	0	0	8	1.41	0.00	0.00	1.41
7.97	0.40	U-4-R	JCT SH 121A NE AND SW - MILEPOST 8 -- END SH	2.34	16,000	10	0	0	10	4.30	0.00	0.00	4.30
Totals:		7.95				36	2	0	38	1.51	0.08	0.00	1.59

<b>SH128B</b>													
MP	Section Length	SPF Class	Section Description	MVMT	AADT	** PDO	Accidents			Accident Rates *			
							Injury	Fatal	Total	** PDO	Injury	Fatal	Total
12.17		U-4-R	JCT SH287C S AND W (N FEDERAL BLVD) -										
13.19	0.99	U-4-R	RD S (PECOS ST)	13.73	38,000	36	5	1	42	2.62	0.36	7.27	3.05
13.69	0.49	U-6-R	RD N AND S (HURON ST)	6.80	38,000	22	0	0	22	3.24	0.00	0.00	3.24
14.11	0.41	U-6-R	RAMPS ON AND OFF (TO/FROM NB I-25) - RD E	7.93	53,000	125	6	0	131	15.76	0.76	0.00	16.52



**Colorado Department of Transportation  
Accident and Rates Book for 2011**

V2012.03.13

<b>SH128B</b>													
MP	Section Length	SPF Class	Section Description	MVMT	AADT	** PDO	Accidents			Accident Rates *			
							Injury	Fatal	Total	** PDO	Injury	Fatal	Total
Totals:		1.89				183	11	1	195	6.43	0.39	3.51	6.85

<b>SH131A</b>													
MP	Section Length	SPF Class	Section Description	MVMT	AADT	** PDO	Accidents			Accident Rates *			
							Injury	Fatal	Total	** PDO	Injury	Fatal	Total
0.00		R-2-M	RD SW (BELLYACHE RIDGE RD) - MILEPOST 0										
0.32	0.32	R-2-M	JCT SH006E E AND W END SH131A	0.39	3,307	2	0	0	2	5.24	0.00	0.00	5.24
Totals:		0.32				2	0	0	2	5.18	0.00	0.00	5.18

<b>SH131B</b>													
MP	Section Length	SPF Class	Section Description	MVMT	AADT	** PDO	Accidents			Accident Rates *			
							Injury	Fatal	Total	** PDO	Injury	Fatal	Total
0.05		R-2-M	JCT U.S.6 SH 6 E AND W (WOLCOTT) - END										
2.43	2.43	R-2-M	RD NE (CO RD 6) (MUDDY PASS RD)	1.69	1,900	2	1	0	3	1.19	0.59	0.00	1.78
11.99	9.39	R-2-M	MILEPOST 12	4.80	1,400	8	2	0	10	1.67	0.42	0.00	2.08
13.70	1.76	R-2-M	RD NE (CR E74) (CR 11) (TROUGH RD)	0.90	1,400	2	0	0	2	2.22	0.00	0.00	2.22
22.99	9.36	R-2-M	MILEPOST 23	3.07	900	4	2	0	6	1.30	0.65	0.00	1.95
32.77	9.71	R-2-M	RD N (CO RD 20-2) - RD SW (CO RD 5)	3.19	900	3	0	1	4	0.94	0.00	31.34	1.25
33.44	0.65	R-2-M	RD N (CO RD 18-2) (GREEN RIDGE RD)	0.25	1,052	1	0	0	1	4.01	0.00	0.00	4.01
38.43	4.97	R-2-M	RD NE (CO RD 6) - RD SW (CO RD 3)	2.00	1,100	3	0	0	3	1.50	0.00	0.00	1.50
42.04	3.58	R-2-M	RD W (CO RD 21-2) (MOFFAT ST)	1.24	950	1	0	0	1	0.81	0.00	0.00	0.81
42.65	0.61	R-2-M	RD E (CO RD 8) - RD W (CO RD 17) - RD S (MAIN	0.36	1,600	0	0	0	0	0.00	0.00	0.00	0.00
47.91	5.21	R-2-M	RD N AND S (CO RD 15) (1ST STREET)	3.61	1,900	8	2	0	10	2.21	0.55	0.00	2.77
50.03	2.08	R-2-M	RD E (CR 14) (YELLOW JACKET PASS RD) (STAGE	1.52	2,000	4	0	0	4	2.63	0.00	0.00	2.63
51.68	1.65	R-2-M	RD S (MOFFAT AVE)	1.08	1,800	2	1	0	3	1.84	0.92	0.00	2.76
52.45	0.74	R-2-M	CHANGE IN ROADWAY WIDTH OR DESIGNED	0.41	1,509	0	0	0	0	0.00	0.00	0.00	0.00
61.99	9.46	R-2-M	MILEPOST 62	3.80	1,100	15	2	0	17	3.95	0.53	0.00	4.48
62.61	0.61	R-2-M	CHANGE IN ROADWAY WIDTH OR DESIGNED	0.57	2,574	0	0	0	0	0.00	0.00	0.00	0.00
68.72	6.07	R-2-M	JCT U.S.40 SH 40 N AND S END SH 131	8.44	3,808	7	2	0	9	0.83	0.24	0.00	1.07
Totals:		68.28				60	12	1	73	1.63	0.33	2.71	1.98



**Colorado Department of Transportation  
Accident and Rates Book for 2011**

V2012.03.13

<b>SH133A</b>													
Section MP	SPF Length	Class	Section Description	MVMT	AADT	** PDO	Accidents			Accident Rates *			
							Injury	Fatal	Total	** PDO	Injury	Fatal	Total
0.00		R-2-R	JCT SH 92 W AND E (BRIDGE ST) BEGIN SH 133										
2.21	2.19	R-2-R	RD NW (CO RD L.25) (CO RD L.00)	3.20	4,000	5	1	0	6	1.57	0.31	0.00	1.88
7.81	5.63	R-2-M	RD NW (CO RD P.00) (PITKIN RD) - RD SE (CO RD	8.43	4,100	15	1	0	16	1.78	0.12	0.00	1.90
8.85	1.02	R-2-M	JCT SH 187A SOUTH (TO PAONIA) - RD N	1.04	2,803	3	0	0	3	2.88	0.00	0.00	2.88
12.16	3.25	R-2-M	RD W (OLD HWY 133A RE-ROUTE)	3.08	2,600	5	0	0	5	1.62	0.00	0.00	1.62
15.99	3.86	R-2-M	MILEPOST 16	2.96	2,100	2	2	0	4	0.68	0.68	0.00	1.35
17.66	1.37	R-2-M	RD SW (CO RD S4)	1.30	2,600	3	0	0	3	2.31	0.00	0.00	2.31
18.94	1.42	R-2-M	MAJOR STRS (I-07-R) OVERHEAD COAL TIPPLE	1.09	2,100	0	0	0	0	0.00	0.00	0.00	0.00
23.99	5.02	R-2-M	MILEPOST 24	2.75	1,500	1	0	0	1	0.36	0.00	0.00	0.36
33.60	8.56	R-2-M	SCENIC OVERLOOK	4.37	1,400	3	3	0	6	0.69	0.69	0.00	1.37
42.75	8.48	R-2-M	LEAVE GUNNISON NATIONAL FOREST - ENTER	4.33	1,400	0	2	0	2	0.00	0.46	0.00	0.46
46.36	3.53	R-2-M	RD SE (CO RD 3)	1.80	1,400	3	1	0	4	1.66	0.55	0.00	2.22
51.35	5.01	R-2-M	RD E (CO RD 3 REDSTONE BLVD)	3.29	1,800	4	0	0	4	1.21	0.00	0.00	1.21
56.80	5.46	R-2-M	RD E (CO RD 3D AVALANCHE RD)	3.19	1,600	7	2	0	9	2.20	0.63	0.00	2.82
65.94	9.07	R-2-M	RD W (CO RD 118) (MT SOPRIS RANCH RD)	10.59	3,200	5	2	0	7	0.47	0.19	0.00	0.66
66.51	0.75	R-2-M	LEAVE CARBONDALE URBAN AREA - ENTER	1.05	3,852	0	0	0	0	0.00	0.00	0.00	0.00
66.75	0.23	R-2-M	RD NE (ROARING FORK DR)	0.33	3,900	0	0	0	0	0.00	0.00	0.00	0.00
67.03	0.07	U-2-M	RD NE (SNOWMASS DR) - RD SW (RIVER VALLEY	0.10	3,900	0	0	0	0	0.00	0.00	0.00	0.00
67.41	0.46	U-2-M	RD N (8TH ST)	1.07	6,367	1	0	0	1	0.94	0.00	0.00	0.94
67.79	0.38	U-2-M	RAMP OFF EB	1.52	10,975	1	0	0	1	0.67	0.00	0.00	0.67
68.82	1.03	U-2-M	JCT SH 82 NW AND SE -- END SH 133A	6.02	16,000	13	0	0	13	2.16	0.00	0.00	2.16
<b>Totals:</b>	<b>66.79</b>					<b>71</b>	<b>14</b>	<b>0</b>	<b>85</b>	<b>1.15</b>	<b>0.23</b>	<b>0.00</b>	<b>1.38</b>

<b>SH133B</b>													
Section MP	SPF Length	Class	Section Description	MVMT	AADT	** PDO	Accidents			Accident Rates *			
							Injury	Fatal	Total	** PDO	Injury	Fatal	Total
12.16		R-2-M	DIRECT (Y) CONNECTION ALONG THE FIRE										
13.26	1.10	R-2-M	RD E (CO RD S.35) (BOWIE)	0.28	690	0	0	0	0	0.00	0.00	0.00	0.00
16.08	2.90	R-2-M	JCT SH133A -- END SH 133B	0.05	50	0	0	0	0	0.00	0.00	0.00	0.00
<b>Totals:</b>	<b>4.00</b>					<b>0</b>	<b>0</b>	<b>0</b>	<b>0</b>	<b>0.00</b>	<b>0.00</b>	<b>0.00</b>	<b>0.00</b>



**Colorado Department of Transportation  
Accident and Rates Book for 2011**

V2012.03.13

<b>SH134A</b>													
MP	Section Length	SPF Class	Section Description	MVMT	AADT	** PDO	Accidents			Accident Rates *			
							Injury	Fatal	Total	** PDO	Injury	Fatal	Total
0.00		R-2-M	JCT SH 131 NW AND SE (TOPONAS) BEGIN SH 134										
9.99	9.85	R-2-M	MILEPOST 10	1.19	330	1	0	0	1	0.84	0.00	0.00	0.84
16.31	6.28	R-2-M	RD N (CO RD 144)	0.76	330	1	0	0	1	1.32	0.00	0.00	1.32
25.99	9.56	R-2-M	MILEPOST 26	2.06	590	2	0	0	2	0.97	0.00	0.00	0.97
27.16	1.21	R-2-M	JCT SH040A NE AND SE -- END SH134A	0.26	590	0	0	0	0	0.00	0.00	0.00	0.00
Totals:	26.90					4	0	0	4	0.94	0.00	0.00	0.94

<b>SH135A</b>													
MP	Section Length	SPF Class	Section Description	MVMT	AADT	** PDO	Accidents			Accident Rates *			
							Injury	Fatal	Total	** PDO	Injury	Fatal	Total
0.00		U-4-M	JCT U.S. 50 EAST AND WEST (TOMICHI AVE) --										
0.73	0.74	U-4-M	RD E AND W (SPENCER AVE)	2.48	9,200	3	0	0	3	1.22	0.00	0.00	1.22
1.27	0.52	U-4-M	RD NE (CO RD 10) (CLARK BLVD)	1.63	8,600	1	0	0	1	0.61	0.00	0.00	0.61
1.82	0.59	R-4-M	CHANGE ROADWAY WIDTH	1.77	8,226	1	0	0	1	0.57	0.00	0.00	0.57
3.13	1.23	R-2-M	RD N (CO RD 48E) (CASTLE MOUNTAIN RD)	3.37	7,500	4	1	0	5	1.19	0.30	0.00	1.48
3.99	0.86	R-2-M	MILEPOST 4	1.35	4,314	0	0	0	0	0.00	0.00	0.00	0.00
10.23	6.18	R-2-M	RD E (CO RD 742) (TAYLOR RIVER RD)	8.57	3,800	14	1	0	15	1.63	0.12	0.00	1.75
19.49	9.18	R-2-M	CHANGE IN ROADWAY WIDTH OR DESIGNED	11.39	3,400	7	0	0	7	0.61	0.00	0.00	0.61
20.69	1.20	R-2-M	RD NE (CO RD 740) (CEMENT CREEK RD)	1.49	3,400	0	0	0	0	0.00	0.00	0.00	0.00
27.48	6.73	R-2-M	RD N (6TH ST) - RD E AND W (ELK AVE) -- END SH	16.64	6,776	7	0	0	7	0.42	0.00	0.00	0.42
Totals:	27.23					37	2	0	39	0.76	0.04	0.00	0.80

<b>SH136A</b>													
MP	Section Length	SPF Class	Section Description	MVMT	AADT	** PDO	Accidents			Accident Rates *			
							Injury	Fatal	Total	** PDO	Injury	Fatal	Total
0.00		R-2-R	JCT U.S.285 NE AND SW (SPRUCE ST) - RD (MAIN										
0.54	0.55	R-2-R	RD W (CO RD W)	0.14	716	0	0	0	0	0.00	0.00	0.00	0.00
1.57	1.02	R-2-R	RD N (CO RD 31.3) (CO RD 17.3)	0.52	1,398	0	0	0	0	0.00	0.00	0.00	0.00
4.47	2.87	R-2-R	RD E AND W (2ND SOUTH ST) - RD S (MAIN ST) --	2.09	1,992	1	0	0	1	0.48	0.00	0.00	0.48
Totals:	4.44					1	0	0	1	0.36	0.00	0.00	0.36



## Colorado Department of Transportation Accident and Rates Book for 2011

V2012.03.13

<b>SH138A</b>													
Section MP	SPF Length	SPF Class	Section Description	MVMT	AADT	** PDO	Accidents			Accident Rates *			
							Injury	Fatal	Total	** PDO	Injury	Fatal	Total
0.00		U-3-R	MILEPOST 0 JCT SH AND U.S. 6 SW (3RD ST) NW										
0.46	0.48	U-3-R	RD N AND S (SIDNEY AVE)	0.72	4,100	8	0	0	8	11.23	0.00	0.00	11.23
0.74	0.25	U-2-R	RD W (JACKSON ST)	0.28	3,096	2	0	0	2	7.08	0.00	0.00	7.08
1.31	0.55	U-4-R	RD E (RIGHT OF WAY RD)	0.76	3,800	1	0	0	1	1.32	0.00	0.00	1.32
1.80	0.48	U-4-R	RD W (PIONEER RD) (CO RD 30.5) MAJOR STR	0.65	3,700	0	0	0	0	0.00	0.00	0.00	0.00
3.32	1.53	R-4-R	RD N AND S (CO RD 43.5)	2.23	4,000	4	1	0	5	1.79	0.45	0.00	2.24
8.96	5.67	R-2-R	JCT SH 113 N	5.59	2,700	10	1	0	11	1.79	0.18	0.00	1.97
11.90	2.92	R-2-R	RD N (4TH ST) - RD W (4TH AVE)	1.39	1,300	0	0	0	0	0.00	0.00	0.00	0.00
12.60	0.68	R-2-R	RD N AND S (CO RD 55)	0.27	1,100	0	0	0	0	0.00	0.00	0.00	0.00
21.73	9.11	R-2-R	RD N (CO RD 71)	2.73	820	2	0	0	2	0.73	0.00	0.00	0.73
26.32	4.56	R-2-R	RD W (CO RD 58)	0.82	490	1	1	0	2	1.23	1.23	0.00	2.45
27.49	1.11	R-2-R	JCT SH 55 S RD N (FIRST ST)	0.19	470	0	0	0	0	0.00	0.00	0.00	0.00
28.50	1.02	R-2-R	MINOR STR (A-26-B MINOR) -- REMOVED OR	0.18	488	0	0	0	0	0.00	0.00	0.00	0.00
34.97	6.43	R-2-R	RD N AND S (CO RD 95.00)	1.20	510	0	0	0	0	0.00	0.00	0.00	0.00
41.38	6.45	R-2-R	RD N (CO RD 11)	0.75	320	2	0	0	2	2.66	0.00	0.00	2.66
43.01	1.68	R-2-R	RD N (WEST AVE)	0.24	390	0	0	0	0	0.00	0.00	0.00	0.00
43.67	0.65	R-2-R	MAJOR STR (A-26-G) PETERSON DITCH	0.15	649	0	0	0	0	0.00	0.00	0.00	0.00
50.47	6.66	R-2-R	RD N AND S (6TH ST)	1.46	600	2	0	0	2	1.37	0.00	0.00	1.37
50.99	0.71	R-2-R	MILEPOST 51	0.23	898	1	0	0	1	4.29	0.00	0.00	4.29
53.99	2.98	R-2-R	MILEPOST 54	0.96	880	1	1	0	2	1.04	1.04	0.00	2.09
54.80	0.59	R-2-R	JCT SH AND U.S.385 NW - SPEED LIMIT (55)	0.21	980	1	0	0	1	4.76	0.00	0.00	4.76
56.99	2.36	R-2-R	MILEPOST 57	1.03	1,200	1	0	0	1	0.97	0.00	0.00	0.97
57.66	0.35	R-2-R	RD NW (SYCAMORE ST)	0.20	1,600	0	0	0	0	0.00	0.00	0.00	0.00
58.17	0.68	R-2-R	RRX (805-404W) UP RR - (ABANDONDED)	0.64	2,592	0	2	0	2	0.00	3.12	0.00	3.12
58.74	0.57	R-4-R	RAMP OFF (TO SH385D) WB LN	0.30	1,455	0	1	0	1	0.00	3.29	0.00	3.29
59.82	1.02	R-2-R	RD W (CR 36.3) COLO-NEBRASKA STATE LINE END	0.20	540	0	0	0	0	0.00	0.00	0.00	0.00
<b>Totals:</b>	<b>59.49</b>					<b>36</b>	<b>7</b>	<b>0</b>	<b>43</b>	<b>1.54</b>	<b>0.30</b>	<b>0.00</b>	<b>1.84</b>



**Colorado Department of Transportation  
Accident and Rates Book for 2011**

V2012.03.13

<b>SH138Z</b>													
MP	Section Length	SPF Class	Section Description	MVMT	AADT	** PDO	Accidents			Accident Rates *			
							Injury	Fatal	Total	** PDO	Injury	Fatal	Total
0.00		U-2-R	MILEPOST 0 JCT SH AND U.S. ROUTE 138 (END										
0.33	0.35	U-2-R	RD NW AND SE (ELM ST)	0.53	4,140	4	1	0	5	7.63	1.91	0.00	9.54
0.61	0.27	U-6-R	JCT SH AND U.S. 6 SE (CHESNUT ST) AND SW	0.39	3,972	3	1	0	4	7.81	2.60	0.00	10.41
Totals:		0.62				7	2	0	9	7.61	2.17	0.00	9.78

<b>SH139A</b>													
MP	Section Length	SPF Class	Section Description	MVMT	AADT	** PDO	Accidents			Accident Rates *			
							Injury	Fatal	Total	** PDO	Injury	Fatal	Total
0.00		R-2-R	RD E AND W (HAWKEYE RD) BEGIN SH139A (13										
0.55	0.60	R-2-R	RD E (L 1/2 RD)	0.30	1,382	0	0	0	0	0.00	0.00	0.00	0.00
1.24	0.71	R-2-R	RRX (253-800K) DRGW RR	0.34	1,300	1	0	0	1	2.98	0.00	0.00	2.98
5.02	3.77	R-2-R	RD E AND W (Q.00 RD)	3.02	2,198	3	1	0	4	0.99	0.33	0.00	1.32
13.59	8.47	R-2-M	MESA - GARFIELD COUNTY LINE	3.40	1,100	2	0	0	2	0.59	0.00	0.00	0.59
22.99	9.38	R-2-M	MILEPOST 23	3.32	970	1	0	0	1	0.30	0.00	0.00	0.30
32.55	9.50	R-2-M	CHANGE ROADWAY WIDTH	3.36	970	2	1	0	3	0.59	0.30	0.00	0.89
41.99	9.36	R-2-M	MILEPOST 42	3.31	970	4	3	0	7	1.21	0.90	0.00	2.11
51.18	9.16	R-2-M	RD W (CO RD 11620)	3.24	970	2	1	1	4	0.62	0.31	30.83	1.23
60.99	9.71	R-2-M	MILEPOST 61	3.44	970	0	2	0	2	0.00	0.58	0.00	0.58
65.14	4.16	R-2-M	RD SW (HORSEDRAW) (CO RD 105)	1.47	970	0	0	0	0	0.00	0.00	0.00	0.00
72.07	6.76	R-2-M	JCT SH 64 E AND W -- END SH 139A	2.71	1,100	3	1	0	4	1.11	0.37	0.00	1.47
Totals:		71.58				18	9	1	28	0.64	0.32	3.58	1.00

<b>SH140A</b>													
MP	Section Length	SPF Class	Section Description	MVMT	AADT	** PDO	Accidents			Accident Rates *			
							Injury	Fatal	Total	** PDO	Injury	Fatal	Total
0.00		R-2-R	COLORADO-NEW MEXICO STATE LINE MILEPOST										
8.26	8.21	R-2-R	RD E AND W (CO RD 100)	5.99	2,000	13	2	0	15	2.17	0.33	0.00	2.50
10.51	2.27	R-2-M	RD S (CO RD 134)	1.41	1,700	1	1	0	2	0.71	0.71	0.00	1.42
15.65	5.09	R-2-M	RD E (CO RD 141)	5.20	2,800	9	0	0	9	1.73	0.00	0.00	1.73
23.44	7.71	R-2-M	JCT U.S.160 NW AND SE -- END SH 140A	5.35	1,900	12	1	0	13	2.25	0.19	0.00	2.43
Totals:		23.28				35	4	0	39	1.95	0.22	0.00	2.17





**Colorado Department of Transportation  
Accident and Rates Book for 2011**

V2012.03.13

<b>SH141A</b>													
Section MP	SPF Length	Class	Section Description	MVMT	AADT	** PDO	Accidents			Accident Rates *			
							Injury	Fatal	Total	** PDO	Injury	Fatal	Total
0.00		R-2-R	JCT U.S. 491 NW AND SE - MILEPOST 0 -- BEGIN										
9.37	9.36	R-2-R	RD E AND W (CO RD H1 BURNS RD)	1.54	450	0	0	0	0	0.00	0.00	0.00	0.00
11.26	1.88	R-2-M	RD NE (CO RD K8)	0.24	350	0	1	0	1	0.00	4.17	0.00	4.17
20.99	9.68	R-2-R	MILEPOST 21	0.88	250	1	0	0	1	1.13	0.00	0.00	1.13
30.99	9.96	R-2-R	MILEPOST 31	0.91	250	2	2	0	4	2.20	2.20	0.00	4.40
40.99	10.03	R-2-R	MILEPOST 41	0.92	250	2	0	0	2	2.18	0.00	0.00	2.18
44.11	3.14	R-2-R	RD E AND W (CO RD U29)	0.29	250	0	0	0	0	0.00	0.00	0.00	0.00
53.26	9.10	R-2-R	RD SW (CO RD HH31)	1.46	440	0	1	0	1	0.00	0.68	0.00	0.68
55.50	2.28	R-2-R	RD SE (CO RD FF31)	0.37	440	0	0	0	0	0.00	0.00	0.00	0.00
60.20	4.63	R-2-R	RD NE (2ND ST)	2.20	1,300	0	0	0	0	0.00	0.00	0.00	0.00
60.79	0.61	R-2-M	RD NE (W 3RD AVE)	0.33	1,464	0	0	0	0	0.00	0.00	0.00	0.00
62.43	2.03	R-2-M	JCT SH 90 SW (VANCORUM)	0.44	590	1	0	0	1	2.29	0.00	0.00	2.29
64.39	1.96	R-2-M	RD NE (CO RD CC) (CALAMITY RD)	0.21	300	0	0	1	1	0.00	0.00	465.23	4.65
73.40	9.06	R-2-M	RD SW (CO RD W19)	0.93	280	1	0	0	1	1.08	0.00	0.00	1.08
82.99	9.47	R-2-M	MILEPOST 83	0.97	280	0	0	0	0	0.00	0.00	0.00	0.00
92.99	9.97	R-2-M	MILEPOST 93	1.02	280	0	0	0	0	0.00	0.00	0.00	0.00
102.99	10.08	R-2-M	MILEPOST 103	1.03	280	3	0	1	4	2.91	0.00	97.12	3.88
110.52	7.42	R-2-M	RD SW (JOHN BROWN CR RD)	0.76	280	0	0	0	0	0.00	0.00	0.00	0.00
119.97	9.33	R-2-M	MAJOR STR (I-1-C) WEST CREEK	2.21	650	2	3	0	5	0.90	1.36	0.00	2.26
128.99	9.04	R-2-M	MILEPOST 129	2.14	650	5	1	0	6	2.33	0.47	0.00	2.80
138.99	10.00	R-2-M	MILEPOST 139	2.37	650	1	1	0	2	0.42	0.42	0.00	0.84
148.99	9.97	R-2-M	MILEPOST 149	2.37	650	2	3	0	5	0.85	1.27	0.00	2.11
154.11	5.09	R-2-R	JCT SH050A NW AND SE -- END SH 141A	1.29	692	3	0	1	4	2.33	0.00	77.81	3.11
<b>Totals:</b>	<b>154.09</b>					<b>23</b>	<b>12</b>	<b>3</b>	<b>38</b>	<b>0.93</b>	<b>0.48</b>	<b>12.07</b>	<b>1.53</b>

<b>SH141B</b>													
Section MP	SPF Length	Class	Section Description	MVMT	AADT	** PDO	Accidents			Accident Rates *			
							Injury	Fatal	Total	** PDO	Injury	Fatal	Total
156.75		U-2-R	JCT SH050A SE AND NW BEGIN SH141B1 -- BEGIN										
157.56	0.79	U-2-R	RD NW (CO RD A.25) (CAROL CT) - LEAVE GRAND	1.61	5,600	0	0	0	0	0.00	0.00	0.00	0.00
158.92	1.34	R-2-R	RD E AND W (CO RD B.50)	2.74	5,600	1	0	0	1	0.36	0.00	0.00	0.36
159.44	0.49	R-2-R	RD E AND W (CO RD C.00)	1.65	9,202	3	0	0	3	1.83	0.00	0.00	1.83
159.92	0.45	R-2-R	MAJOR STR (H-03-BL) COLORADO RIVER - ENTER	1.64	9,997	2	1	0	3	1.22	0.61	0.00	1.83
160.43	0.52	U-2-R	ENTER AND LEAVE A SMALL PART OF GRAND	1.90	10,000	2	2	0	4	1.06	1.06	0.00	2.12



## Colorado Department of Transportation Accident and Rates Book for 2011

V2012.03.13

<b>SH141B</b>													
Section MP	Section Length	SPF Class	Section Description	MVMT	AADT	** PDO	Accidents			Accident Rates *			
							Injury	Fatal	Total	** PDO	Injury	Fatal	Total
160.94	0.48	U-3-R	RD E AND W (CR D.50) (GRAND AVE)	2.80	15,975	7	1	0	8	2.49	0.36	0.00	2.85
161.93	0.98	U-4-R	RD W (CO RD E.40) (HALL AVE) - BEGIN NEW	6.44	17,990	14	1	0	15	2.19	0.16	0.00	2.34
162.30	0.33	U-4-R	NORTHWEST SIDE SLIP RAMPS (TO/FROM GRAND	2.65	22,000	6	2	0	8	2.25	0.75	0.00	3.00
Totals:		5.38				35	7	0	42	1.63	0.33	0.00	1.96

<b>SH142A</b>													
Section MP	Section Length	SPF Class	Section Description	MVMT	AADT	** PDO	Accidents			Accident Rates *			
							Injury	Fatal	Total	** PDO	Injury	Fatal	Total
0.00		R-2-R	JCT SH 285A NORTH AND SOUTH -- BEGIN SH										
2.26	2.30	R-2-R	RD N AND S (CO RD 17) (9TH ST)	1.85	2,200	0	0	0	0	0.00	0.00	0.00	0.00
3.27	0.96	R-2-R	RD N AND S (CO RD 18) (1ST ST)	0.74	2,100	0	0	0	0	0.00	0.00	0.00	0.00
12.99	9.78	R-2-R	RD NE (CO RD 27.8) - MILEPOST 13	2.14	600	1	1	1	3	0.47	0.47	46.70	1.40
13.99	1.00	R-2-R	MILEPOST 14	0.13	343	0	0	0	0	0.00	0.00	0.00	0.00
22.95	8.81	R-2-R	RD E (CO RD 54)	0.55	170	1	0	0	1	1.83	0.00	0.00	1.83
28.70	5.67	R-2-R	RD S (CO RD 59)	0.43	210	0	0	0	0	0.00	0.00	0.00	0.00
33.84	4.97	R-2-R	JCT SH 159 N AND SW (MAIN ST) -- END SH 142A	0.63	350	4	0	0	4	6.31	0.00	0.00	6.31
Totals:		33.49				6	1	1	8	0.93	0.15	15.47	1.24

<b>SH144A</b>													
Section MP	Section Length	SPF Class	Section Description	MVMT	AADT	** PDO	Accidents			Accident Rates *			
							Injury	Fatal	Total	** PDO	Injury	Fatal	Total
0.00		R-2-F	RD E (S FRONTAGE RD) - RD S (CO RD 1) BEGIN										
0.96	1.05	R-2-F	RD W (CO RD R.00)	0.06	150	1	0	0	1	17.44	0.00	0.00	17.44
2.81	1.84	R-2-F	JCT U.S.34 SH 34 NW AND SE	0.10	150	0	0	0	0	0.00	0.00	0.00	0.00
10.48	7.63	R-2-R	JCT SH 39 S (GOODRICH)	0.92	330	1	0	0	1	1.09	0.00	0.00	1.09
11.05	0.44	R-2-R	RD W (CO RD Y.50)	0.08	499	0	0	0	0	0.00	0.00	0.00	0.00
16.59	5.50	R-2-R	RD N (WARREN) (CO RD 9.50)	0.90	450	0	0	0	0	0.00	0.00	0.00	0.00
20.83	4.25	R-2-R	RD S (CO RD 12.00)	1.02	660	1	0	0	1	0.98	0.00	0.00	0.98
26.06	5.20	R-2-R	RD N AND S (CO RD 16.00)	2.66	1,400	1	0	0	1	0.38	0.00	0.00	0.38
26.88	0.82	R-2-R	RD N (CEDAR ST) (CO RD 16.80) ENTER FORT	0.45	1,500	1	0	0	1	2.22	0.00	0.00	2.22
27.12	0.22	U-2-R	RD N (ASH ST)	0.26	3,300	0	0	0	0	0.00	0.00	0.00	0.00
27.37	0.22	R-2-R	RAMP OFF	0.26	3,300	1	0	0	1	3.71	0.00	0.00	3.71
28.29	0.94	U-2-R	RD S (WEST ST)	1.13	3,300	4	0	0	4	3.54	0.00	0.00	3.54
28.80	0.50	U-2-R	JCT SH 052N NORTH AND SOUTH (MAIN ST) - RD E	0.92	5,036	5	0	0	5	5.44	0.00	0.00	5.44



## Colorado Department of Transportation Accident and Rates Book for 2011

V2012.03.13

SH144A														
MP	Section Length	SPF Class	Section Description	MVMT	AADT	** PDO	Accidents			Accident Rates *				
							Injury	Fatal	Total	** PDO	Injury	Fatal	Total	
Totals:						28.61	15	0	0	15	1.71	0.00	0.00	1.71

SH145A														
MP	Section Length	SPF Class	Section Description	MVMT	AADT	** PDO	Accidents			Accident Rates *				
							Injury	Fatal	Total	** PDO	Injury	Fatal	Total	
0.00		U-4-R	JCT U.S.160 EAST AND WEST (MAIN ST) -- BEGIN											
0.43	0.44	U-4-R	RD W (RAMPART ST)	1.14	7,073	5	0	0	5	4.41	0.00	0.00	4.41	
1.25	0.79	U-4-R	RD E AND W (ALAMOSA RD)	1.96	6,800	0	0	0	0	0.00	0.00	0.00	0.00	
2.25	1.01	U-4-R	RD E AND W (CO RD M)	2.29	6,201	1	1	0	2	0.44	0.44	0.00	0.88	
3.26	1.00	U-2-R	RD E AND W (CO RD N)	1.68	4,600	3	0	0	3	1.78	0.00	0.00	1.78	
7.85	4.55	R-2-R	JCT SH 184 NW	7.64	4,600	7	0	0	7	0.92	0.00	0.00	0.92	
9.53	1.69	R-3-R	RD N (B ST)	3.21	5,199	7	2	0	9	2.19	0.62	0.00	2.81	
10.12	0.26	R-2-R	RD N AND S (4TH ST)	0.51	5,400	1	0	0	1	1.97	0.00	0.00	1.97	
11.30	0.88	R-3-R	RD N (17TH ST)	1.51	4,700	3	0	0	3	2.00	0.00	0.00	2.00	
17.09	5.81	R-2-M	RD NE (CO RD 36)	5.51	2,600	4	0	0	4	0.73	0.00	0.00	0.73	
26.70	9.68	R-2-M	MINOR STR (145A026710BL) STOCK PASS	5.65	1,600	5	2	0	7	0.88	0.35	0.00	1.24	
35.99	9.33	R-2-M	MILEPOST 36	5.45	1,600	4	0	0	4	0.73	0.00	0.00	0.73	
45.60	9.60	R-2-M	MINOR STR (145A045610BR) DOLORES COUNTY	5.61	1,600	5	0	0	5	0.89	0.00	0.00	0.89	
47.15	1.56	R-2-M	RD E AND W (MENTZ AVE)	0.91	1,600	2	0	0	2	2.20	0.00	0.00	2.20	
56.51	9.26	R-2-M	MINOR STR (145A056520BL) SNOW SPUR CREEK	6.42	1,900	4	0	0	4	0.62	0.00	0.00	0.62	
64.18	7.66	R-2-M	RD NW (CO RD 63-L) - RD SE (CO RD D-65) (ILLIUM	5.31	1,900	4	1	0	5	0.75	0.19	0.00	0.94	
68.90	4.63	R-2-M	RD SE (CO RD TR-1) (1 VANCE CR RD) - END	3.55	2,100	2	0	0	2	0.56	0.00	0.00	0.56	
69.75	0.90	R-2-M	RD E (MOUNTAIN VILLAGE BLVD)	1.63	4,954	0	0	0	0	0.00	0.00	0.00	0.00	
71.47	1.65	R-2-M	JCT SH 145 SPUR E (TO TELLURIDE AND IDARADO	4.16	6,900	3	0	0	3	0.72	0.00	0.00	0.72	
79.96	8.49	R-2-M	RD N (HYDE ST) (CO RD 58P) (LOST DOLLAR RD)	15.49	5,000	10	3	0	13	0.65	0.19	0.00	0.84	
81.21	1.25	R-2-M	RD S (CO RD 57-P) (FALL CREEK RD)	2.19	4,800	1	0	0	1	0.46	0.00	0.00	0.46	
84.28	3.00	R-2-M	JCT SH 062A NE	4.71	4,300	2	0	0	2	0.42	0.00	0.00	0.42	
93.42	9.16	R-2-M	MINOR STR (145A093430BR) DRAINAGE	5.02	1,500	1	3	0	4	0.20	0.60	0.00	0.80	
96.06	2.60	R-2-R	RD N (CO RD 47-2) (SANBORN PARK RD)	1.42	1,500	1	0	0	1	0.70	0.00	0.00	0.70	
99.48	3.39	R-2-R	RD N AND S (CO RD 44ZS) (LONE CONE RD)	2.23	1,800	4	1	1	6	1.80	0.45	44.97	2.70	
101.55	2.06	R-2-R	RD E (SUMMET ST)	1.95	2,598	2	0	0	2	1.03	0.00	0.00	1.03	
102.59	0.99	R-2-R	RD E (CO RD AA42) (CO RD W35)	0.65	1,801	0	0	0	0	0.00	0.00	0.00	0.00	
110.10	7.56	R-2-R	RD N AND S (CO RD 35.75)	3.31	1,200	4	1	0	5	1.21	0.30	0.00	1.51	
116.88	6.73	R-2-R	JCT SH 141 SE AND NW END -- SH 145A	2.70	1,100	3	1	0	4	1.11	0.37	0.00	1.48	



**Colorado Department of Transportation  
Accident and Rates Book for 2011**

V2012.03.13

<b>SH145A</b>														
MP	Section Length	SPF Class	Section Description	MVMT	AADT	** PDO	Accidents			Accident Rates *				
							Injury	Fatal	Total	** PDO	Injury	Fatal	Total	
Totals:						115.93	88	15	1	104	0.85	0.14	0.96	1.00

<b>SH149A</b>														
MP	Section Length	SPF Class	Section Description	MVMT	AADT	** PDO	Accidents			Accident Rates *				
							Injury	Fatal	Total	** PDO	Injury	Fatal	Total	
0.00		R-2-M	JCT SH160A (US 160) E AND SW IN SOUTH FORK											
1.15	0.95	R-2-M	RD E (N RIVER RD) (CO RD 15)	0.97	2,800	0	0	0	0	0.00	0.00	0.00	0.00	
3.44	2.29	R-2-M	RD SW (CO RD MP.8) (MASONIC PARK RD)	1.34	1,601	1	0	0	1	0.75	0.00	0.00	0.75	
12.99	9.47	R-2-M	MILEPOST 13	4.49	1,300	4	0	0	4	0.89	0.00	0.00	0.89	
18.51	5.49	R-2-M	RD W (CO RD 806A) (DEEP CREEK RD)	2.61	1,300	0	0	0	0	0.00	0.00	0.00	0.00	
21.56	3.27	R-2-M	RD W (W 11TH AVE)	1.79	1,500	0	0	0	0	0.00	0.00	0.00	0.00	
22.88	1.28	R-2-M	RD S (CO RD 806) (AIRPORT RD)	0.76	1,618	0	0	0	0	0.00	0.00	0.00	0.00	
26.57	3.64	R-2-M	RD E (DEEP CREEK RD) (CO RD 806)	1.33	1,000	0	0	0	0	0.00	0.00	0.00	0.00	
27.68	1.13	R-2-M	RD S (MIDDLE CREEK RD) (CO RD 523)	0.38	930	0	0	0	0	0.00	0.00	0.00	0.00	
36.93	9.13	R-2-M	CHANGE WIDTH	3.30	990	2	0	0	2	0.61	0.00	0.00	0.61	
41.47	4.35	R-2-M	RD W (CO RD 520)	1.57	990	0	0	0	0	0.00	0.00	0.00	0.00	
45.46	3.63	R-2-M	RD NW (BROWNS LAKE RD) (CO RD 10) - RD SE	0.65	490	0	0	0	0	0.00	0.00	0.00	0.00	
54.96	9.48	R-2-M	SPRING CREEK PASS SUMMIT - ELEVATION 10,901	1.45	420	0	0	0	0	0.00	0.00	0.00	0.00	
62.65	7.66	R-2-M	SLUMGULLION PASS SUMMIT - ELEVATION 11,320	1.17	420	0	0	0	0	0.00	0.00	0.00	0.00	
69.84	7.17	R-2-M	RD NW (CO RD 30) (LAKE SAN CRISTOBAL)	1.47	560	0	0	0	0	0.00	0.00	0.00	0.00	
71.89	2.03	R-2-M	RD E (SPRING ST) (CO RD 21)	0.63	850	0	0	0	0	0.00	0.00	0.00	0.00	
72.41	0.52	R-2-M	RD E AND W (5TH ST)	0.37	1,932	0	0	0	0	0.00	0.00	0.00	0.00	
72.97	0.55	R-2-M	CHANGE WIDTH	0.33	1,620	0	0	0	0	0.00	0.00	0.00	0.00	
73.74	0.73	R-2-M	RD SW (SAN JUAN SPRINGS DR) (CO RD 13E)	0.17	643	0	0	0	0	0.00	0.00	0.00	0.00	
82.99	9.30	R-2-M	MILEPOST 83	2.34	690	3	0	0	3	1.28	0.00	0.00	1.28	
92.95	9.95	R-2-M	MINOR STR (149A092960BR) INDIAN CREEK	2.51	690	1	1	0	2	0.40	0.40	0.00	0.80	
100.59	7.63	R-2-M	RD SE (CO RD 27) (TO POWDERHORN)	1.92	690	3	0	0	3	1.56	0.00	0.00	1.56	
109.99	9.41	R-2-M	MILEPOST 110	2.75	800	1	0	0	1	0.36	0.00	0.00	0.36	
117.52	7.51	R-2-M	JCT U.S.050A EAST AND WEST -- END SH 149A	2.19	800	1	0	0	1	0.46	0.00	0.00	0.46	
Totals:						116.57	16	1	0	17	0.44	0.03	0.00	0.47



**Colorado Department of Transportation  
Accident and Rates Book for 2011**

V2012.03.13

<b>SH150A</b>													
MP	Section Length	SPF Class	Section Description	MVMT	AADT	** PDO	Accidents			Accident Rates *			
							Injury	Fatal	Total	** PDO	Injury	Fatal	Total
0.00		R-2-R	JCT U.S.160 EAST AND WEST										
9.16	9.14	R-2-R	RD E (CO RD 2N)	2.14	640	1	1	0	2	0.47	0.47	0.00	0.94
13.50	4.28	R-2-R	RD W (CO RD 6.0N) (OLD HWY150)	1.00	640	1	0	0	1	1.00	0.00	0.00	1.00
16.11	2.50	R-2-R	ENTER SAND DUNES NATIONAL MONUMENT --	0.78	860	2	0	0	2	2.55	0.00	0.00	2.55
Totals:	15.92					4	1	0	5	1.02	0.26	0.00	1.28

<b>SH151A</b>													
MP	Section Length	SPF Class	Section Description	MVMT	AADT	** PDO	Accidents			Accident Rates *			
							Injury	Fatal	Total	** PDO	Injury	Fatal	Total
0.00		R-2-R	JCT SH 172 N AND S - RD W (UTE ST) SOUTHERN										
0.52	0.53	R-2-R	RD N (CO RD 521)	0.70	3,600	0	0	0	0	0.00	0.00	0.00	0.00
4.99	4.46	R-2-R	RD N AND S (CO RD 334) - MILEPOST 5 - (1.058	4.88	3,000	12	1	1	14	2.46	0.20	20.49	2.87
14.36	9.33	R-2-R	RD S (BARTON CIR)	5.79	1,700	6	1	0	7	1.04	0.17	0.00	1.21
16.09	1.67	R-2-M	RD SW (CO RD B.80)	1.04	1,700	1	0	0	1	0.97	0.00	0.00	0.97
22.72	6.63	R-2-M	RD NW (CO RD 7.30) (FOSSETT GULCH RD) (CR	2.66	1,100	3	0	0	3	1.13	0.00	0.00	1.13
31.99	9.26	R-2-M	MILEPOST 32	2.16	640	2	3	0	5	0.92	1.39	0.00	2.31
33.96	1.95	R-2-M	JCT U.S.160 EAST AND WEST -- END SH 151A	0.46	640	1	0	0	1	2.19	0.00	0.00	2.19
Totals:	33.83					25	5	1	31	1.41	0.28	5.65	1.75

<b>SH157A</b>													
MP	Section Length	SPF Class	Section Description	MVMT	AADT	** PDO	Accidents			Accident Rates *			
							Injury	Fatal	Total	** PDO	Injury	Fatal	Total
0.00		U-3-R	U.S. 36 INTERCHANGE STR (E-16-HW) - JCT U.S. 36										
0.27	0.46	U-3-R	RAMP OFF (TO U.S. 036B WEST) SB	6.03	35,939	26	1	0	27	4.31	0.17	0.00	4.47
0.95	0.79	U-4-R	RD E AND W (BASELINE RD)	11.25	39,000	7	1	0	8	0.62	0.09	0.00	0.71
1.76	0.67	U-4-R	RD W (COLORADO AVE)	10.51	42,988	23	1	0	24	2.18	0.09	0.00	2.28
2.03	0.43	U-4-R	JCT SH 007C EAST AND WEST - RD E AND W	7.99	50,925	14	0	0	14	1.76	0.00	0.00	1.76
2.91	0.61	U-4-R	PEARL STREET INTERCHANGE STR (D-16-CU) - RD	11.58	52,000	13	0	0	13	1.12	0.00	0.00	1.12
3.36	0.70	U-4-R	MAJOR STR (D-16-DD) WONDERLAND CREEK -	10.74	42,021	31	3	0	34	2.89	0.28	0.00	3.17
3.72	0.32	U-4-R	DIAGONAL HWY INTERCHANGE STR (D-16-DF) -	4.56	39,000	4	0	0	4	0.87	0.00	0.00	0.87
4.53	0.76	U-4-R	DIRECT CONNECTION - JCT SH 119 NE AND W --	12.20	43,993	5	0	0	5	0.41	0.00	0.00	0.41
Totals:	4.74					123	6	0	129	1.64	0.08	0.00	1.72



## Colorado Department of Transportation Accident and Rates Book for 2011

V2012.03.13

<b>SH159A</b>																	
MP	Section Length	SPF Class	Section Description	MVMT	AADT	** PDO	Accidents			Accident Rates *							
							Injury	Fatal	Total	** PDO	Injury	Fatal	Total				
0.00		R-2-R	COLORADO-NEW MEXICO STATE LINE MILEPOST														
7.00	7.04	R-2-R	MILEPOST 7	1.57	610	5	1	0	6	3.19	0.64	0.00	3.83				
13.29	6.29	R-2-R	RD W (CO RD 54) (CO RD P)	2.23	970	5	1	0	6	2.24	0.45	0.00	2.69				
17.54	4.18	R-2-R	RD E (1ST ST)	1.68	1,100	3	1	0	4	1.79	0.60	0.00	2.38				
18.07	0.48	R-2-R	RD E (6TH ST) (CO RD P.7)	0.38	2,172	1	0	0	1	2.61	0.00	0.00	2.61				
18.99	0.91	R-2-R	MILEPOST 19	0.71	2,130	0	0	0	0	0.00	0.00	0.00	0.00				
28.96	9.97	R-2-R	RD E AND W (CO RD 102) (CO RD Z.7) (LANE 6)	6.91	1,900	5	1	0	6	0.72	0.14	0.00	0.87				
30.95	1.99	R-2-R	RD E AND W (CO RD 110) (LANE 4) (CO RD BB)	1.38	1,900	2	1	0	3	1.45	0.72	0.00	2.17				
33.66	2.68	R-2-R	JCT U.S.160 SH 160 E AND W -- END SH 159A	1.53	1,567	6	0	0	6	3.91	0.00	0.00	3.91				
Totals:						33.54				27	5	0	32	1.65	0.31	0.00	1.95

<b>SH160A</b>													
MP	Section Length	SPF Class	Section Description	MVMT	AADT	** PDO	Accidents			Accident Rates *			
							Injury	Fatal	Total	** PDO	Injury	Fatal	Total
0.00		R-2-R	COLORADO-NEW MEXICO STATE LINE -- BEGIN										
4.87	4.89	R-2-R	JCT SH 41 NW	3.93	2,200	2	0	0	2	0.51	0.00	0.00	0.51
13.91	8.97	R-2-R	MINOR STR (160A013920BL) DRAINAGE	6.22	1,900	2	0	0	2	0.32	0.00	0.00	0.32
18.29	4.35	R-2-R	RAMP ON	3.02	1,900	1	0	0	1	0.33	0.00	0.00	0.33
26.54	8.12	R-2-R	RD W (CO RD UM 31) (MIKE WASH RD)	13.04	4,400	4	0	0	4	0.31	0.00	0.00	0.31
34.07	7.75	R-2-R	RD W (CO RD F)	18.39	6,500	25	7	0	32	1.36	0.38	0.00	1.74
35.18	1.10	U-2-R	RD S (CO RD 24) - RD E AND W (MCELMO RD) (CO	3.05	7,600	6	0	0	6	1.97	0.00	0.00	1.97
36.44	1.23	U-2-R	RD W (ARROWHEAD LN)	4.44	9,893	4	0	0	4	0.90	0.00	0.00	0.90
37.38	0.92	U-2-R	RD E AND W (7TH ST HARTMAN RD)	3.32	9,900	0	0	0	0	0.00	0.00	0.00	0.00
37.71	0.33	U-4-R	JCT SH 491B NE (BROADWAY) - RD E (3RD ST) -	1.69	14,000	5	0	0	5	2.98	0.00	0.00	2.98
37.99	0.29	U-4-R	MILEPOST 38	1.60	15,138	0	1	0	1	0.00	0.62	0.00	0.62
38.26	0.27	U-4-R	RD N AND S (CHESTNUT ST)	1.34	13,604	8	0	0	8	6.01	0.00	0.00	6.01
38.62	0.35	U-4-R	RD N AND S (MADISON ST)	2.17	17,000	9	3	0	12	4.13	1.38	0.00	5.51
39.57	0.88	U-4-R	RD N AND S(SLIGO ST)	5.78	18,000	17	7	0	24	2.93	1.21	0.00	4.14
39.85	0.32	U-4-R	RD SE (E MAIN ST) (HAWKINS ST)	1.87	16,025	1	0	0	1	0.53	0.00	0.00	0.53
40.29	0.38	U-4-R	JCT SH 145 NW (STATE ST)	1.95	14,026	2	0	0	2	1.03	0.00	0.00	1.03
40.65	0.33	U-4-R	RD S (TO REST AREA KOA CAMPGROUND) -	1.11	9,200	2	0	1	3	1.82	0.00	90.79	2.72
41.93	1.13	U-2-R	RD N (CO RD 29 TOTTEN LAKE RD) - LEAVE	3.51	8,500	4	0	0	4	1.15	0.00	0.00	1.15
48.60	6.77	R-2-R	MESA VERDE NATIONAL PARK INTERCHANGE	17.05	6,900	26	0	0	26	1.52	0.00	0.00	1.52
54.74	5.99	R-4-R	JCT U.S.160D (MANCOS BUSINESS LOOP) WB	13.12	6,000	16	4	1	21	1.22	0.30	7.62	1.60



## Colorado Department of Transportation Accident and Rates Book for 2011

V2012.03.13

<b>SH160A</b>													
Section MP	Section Length	SPF Class	Section Description	MVMT	AADT	** PDO	Accidents			Accident Rates *			
							Injury	Fatal	Total	** PDO	Injury	Fatal	Total
56.98	2.40	R-2-R	JCT U.S. 160D WEST (MANCOS BUSINESS LOOP)	4.73	5,403	6	1	0	7	1.27	0.21	0.00	1.48
65.99	9.02	R-2-M	MILEPOST 66	22.06	6,699	21	6	0	27	0.95	0.27	0.00	1.22
72.33	6.27	R-3-M	RD N (CO RD 124 LA PLATA CANYON RD)	15.33	6,700	25	1	1	27	1.63	0.07	6.52	1.76
72.99	0.72	R-2-M	MILEPOST 73	1.68	6,380	1	0	0	1	0.60	0.00	0.00	0.60
76.14	3.18	R-2-M	RD N (ASPEN DR) (CO RD 162E)	7.20	6,200	16	0	0	16	2.22	0.00	0.00	2.22
79.86	3.67	R-2-M	RD NW (CO RD 207) (LIGHTNER CREEK RD)	11.25	8,396	19	0	0	19	1.69	0.00	0.00	1.69
81.18	1.27	R-3-M	RD SW (CO RD 141) (WILDCAT CANYON RD) (CO	4.17	9,000	4	1	0	5	0.96	0.24	0.00	1.20
82.27	1.15	U-3-M	RD NW (CO RD 206) (PERINS CANYON DR)	5.04	12,000	3	1	0	4	0.60	0.20	0.00	0.79
83.12	0.79	U-4-M	RD N (ROOSA AVE) (CO RD 206B)	5.77	20,000	5	1	0	6	0.86	0.17	0.00	1.04
83.38	0.29	U-4-M	RAMP ON (FROM U.S. 160A EAST) SB	2.70	25,488	12	1	0	13	4.53	0.38	0.00	4.90
84.24	0.68	U-4-M	SIGN BRIDGE STR (P-05-A) WB	7.45	30,000	6	1	0	7	0.80	0.13	0.00	0.93
85.25	1.14	U-4-M	RD E AND W (SAWYER DR)	13.73	33,000	18	4	0	22	1.31	0.29	0.00	1.60
85.56	0.29	U-4-M	RD SW (TURNER DR)	3.49	33,000	11	3	0	14	3.14	0.86	0.00	3.99
86.48	0.91	U-4-M	HIGHMAST STR (HMLP05E)	8.97	27,000	7	2	1	10	0.78	0.22	11.16	1.12
87.91	0.77	U-4-M	RD S (FRONTAGE RD)	8.71	31,000	8	0	0	8	0.92	0.00	0.00	0.92
88.31	0.34	U-4-M	MINORSTR STR (160A088300BL) WILSON GULCH	3.85	31,000	10	0	0	10	2.58	0.00	0.00	2.58
89.55	1.12	U-3-M	RD S (CO RD 232)	8.99	22,000	14	1	0	15	1.56	0.11	0.00	1.67
90.78	1.21	U-4-M	RD S (VALLE ESCONDIDO DR)	9.72	22,000	10	2	0	12	1.03	0.21	0.00	1.24
91.47	0.70	U-4-M	JCT SH172A SOUTH - RD N (COUNTY ROAD)	5.62	22,000	6	1	0	7	1.07	0.18	0.00	1.25
91.81	0.33	U-4-M	MAJOR STR (XX-XX-XX) FLORIDA CANAL -- LEAVE	1.57	13,000	8	1	0	9	5.11	0.64	0.00	5.75
93.13	1.38	R-2-M	RD NE (CO RD 223) - RD SE (CO RD 222)	6.55	13,000	7	0	0	7	1.07	0.00	0.00	1.07
100.80	7.34	R-2-M	RD N AND S (CO RD 507)	24.92	9,302	36	4	0	40	1.45	0.16	0.00	1.61
101.38	0.87	R-2-M	JCT U.S. 160E (BAYFIELD BUSINESS LOOP) NE	2.86	9,000	2	1	0	3	0.70	0.35	0.00	1.05
103.17	1.70	R-2-M	RD NW (COMMERCE DR TO COLORADO DR) (CO	4.16	6,700	9	1	0	10	2.16	0.24	0.00	2.40
103.90	0.71	R-2-M	MINOR STR (160A103910BR) STOCK PASS	1.95	7,529	3	0	0	3	1.55	0.00	0.00	1.55
112.99	9.11	R-2-M	MILEPOST 113	17.29	5,200	25	5	0	30	1.45	0.29	0.00	1.74
117.59	4.50	R-2-M	RD SE (CO RD 7.30) (CR 193) (FOSSET GULCH RD)	8.54	5,200	8	2	0	10	0.94	0.23	0.00	1.17
126.82	9.27	R-3-M	CHANGE ROADWAY WIDTH	16.92	5,000	15	1	1	17	0.89	0.06	5.91	1.00
127.67	0.86	R-2-M	CHANGE ROADWAY WIDTH	1.54	4,916	4	0	0	4	2.60	0.00	0.00	2.60
129.89	2.22	R-2-M	RD E (CAT CREEK RD (WEST) (CO RD 700)	3.97	4,900	5	1	0	6	1.26	0.25	0.00	1.51
138.05	8.07	R-2-M	RD SE (CO RD 23.90) (SCENIC DR) - ENTER	24.74	8,400	18	8	0	26	0.73	0.32	0.00	1.05
142.93	4.88	R-2-M	RD S (10TH ST)	26.72	15,000	33	1	1	35	1.24	0.04	3.75	1.31
143.54	0.58	R-3-M	RD NW (4TH ST) - RD SE (HOT SPRINGS RD)	2.97	14,007	8	1	0	9	2.71	0.34	0.00	3.05
144.45	0.91	R-4-M	JCT SH084A - LEAVE PAGOSA SPRINGS CITY	2.89	8,700	8	1	0	9	2.77	0.35	0.00	3.12
153.97	9.52	R-2-M	MAJOR STR (O-09-S) WEST FORK SAN JUAN	14.59	4,200	13	2	0	15	0.89	0.14	0.00	1.03



**Colorado Department of Transportation  
Accident and Rates Book for 2011**

V2012.03.13

<b>SH160A</b>													
MP	Section Length	SPF Class	Section Description	MVMT	AADT	** PDO	Accidents			Accident Rates *			
							Injury	Fatal	Total	** PDO	Injury	Fatal	Total
154.72	0.78	R-2-M	MINOR STR (160A154730BR) STOCK PASS	0.94	3,306	0	0	0	0	0.00	0.00	0.00	0.00
163.99	9.27	R-2-M	MILEPOST 164	10.83	3,200	34	12	1	47	3.14	1.11	9.24	4.34
173.79	9.58	R-4-M	CHANGE ROADWAY WIDTH	11.19	3,200	26	4	0	30	2.32	0.36	0.00	2.68
182.99	9.18	R-3-M	MILEPOST 183	10.72	3,200	12	1	0	13	1.12	0.09	0.00	1.21
184.65	1.65	R-2-M	MINOR STR (160A184650BL) TROUT CREEK	1.93	3,200	0	0	0	0	0.00	0.00	0.00	0.00
186.11	1.35	R-2-M	JCT SH 149 NW (SOUTH FORK)	1.63	3,300	1	0	0	1	0.62	0.00	0.00	0.62
188.88	2.76	R-2-R	RD N (GERRARD LN) (CO RD 19) (ALDER CREEK	5.84	5,799	4	0	0	4	0.68	0.00	0.00	0.68
196.05	7.24	R-2-R	RD N (CO RD 17)	12.16	4,600	29	2	0	31	2.39	0.16	0.00	2.55
201.55	5.48	R-2-R	RD SW (PINOS CR RD) (CO RD 14) CENTER ST	9.60	4,800	8	1	0	9	0.83	0.10	0.00	0.94
202.07	0.51	R-2-R	JCT SH 112 N RD S (OAK ST)	1.26	6,757	1	0	0	1	0.80	0.00	0.00	0.80
202.68	0.63	R-4-R	RD S (CO RD DN6)	1.46	6,344	0	0	0	0	0.00	0.00	0.00	0.00
207.09	4.16	R-2-R	RD NE (CO RD 5N)	9.41	6,200	12	1	0	13	1.28	0.11	0.00	1.38
213.08	6.18	R-2-R	RD SE (CO RD 28)	11.05	4,900	5	1	0	6	0.45	0.09	0.00	0.54
215.11	2.01	R-2-R	RD N (CHICO CAMINO)	4.11	5,599	1	0	0	1	0.24	0.00	0.00	0.24
215.69	0.57	R-2-R	JCT U.S.285 SH 285 N JCT SH 15 S (BROADWAY)	1.68	8,096	2	0	0	2	1.19	0.00	0.00	1.19
216.23	0.55	R-4-R	RD N AND S (FRANKLIN ST)	2.32	11,579	11	0	0	11	4.71	0.00	0.00	4.71
216.90	0.65	R-2-R	RD E (SHERMAN ST)	2.85	12,000	4	0	0	4	1.40	0.00	0.00	1.40
219.08	2.16	R-2-R	RD N AND S (CO RD 3E)	6.86	8,700	14	2	0	16	2.04	0.29	0.00	2.33
227.05	7.98	R-2-R	RD N AND S (CO RD S104)	21.27	7,301	12	4	0	16	0.56	0.19	0.00	0.75
229.69	2.19	R-2-R	RD N (CO RD S106.4 CLARK AVE)	15.19	19,000	10	0	1	11	0.66	0.00	6.59	0.72
230.43	1.14	R-2-R	RD N AND S (CO RD S107) - ENTER ALAMOSA	9.15	21,995	4	0	0	4	0.44	0.00	0.00	0.44
231.50	1.07	U-4-R	RD NE (CRAFT DR)	8.59	22,000	7	3	0	10	0.81	0.35	0.00	1.16
231.84	0.33	U-4-R	RD NE (VICTORIA ST) - RD E (1ST ST)	2.41	20,000	14	1	0	15	5.74	0.41	0.00	6.15
232.36	0.51	U-4-R	RD N (EDGEMONT AVE)	3.91	20,998	6	0	0	6	1.55	0.00	0.00	1.55
232.68	0.31	U-4-R	RD S (LA VETA AVE) -- START TC -(200444) OLD	1.22	10,761	1	1	0	2	0.83	0.83	0.00	1.66
233.40	0.73	U-6-R	RD E (SIXTH ST) - CHANGE ROADWAY DIRECTION	2.64	9,900	15	0	0	15	5.70	0.00	0.00	5.70
233.67	0.26	U-3-R	RD E (CONEJOS RD) (CO RD 7.3S)	1.18	12,485	3	3	0	6	2.56	2.56	0.00	5.12
234.00	0.25	U-2-R	MILEPOST 234	1.28	14,000	1	0	0	1	0.80	0.00	0.00	0.80
234.27	0.26	U-2-R	RD S (3RD ST CO RD S110.4) - RD N (OKEEF CO	0.90	9,500	0	0	0	0	0.00	0.00	0.00	0.00
235.08	0.80	U-2-R	RD S (WILD ACRES LN CO RD S111.5)	2.10	7,203	2	0	0	2	0.96	0.00	0.00	0.96
235.38	0.33	U-2-R	REGION BOUNDARY OR CLASSIFICATION	0.60	5,020	0	0	0	0	0.00	0.00	0.00	0.00
235.92	0.58	R-2-R	RD N AND S (HARMONY RD CO RD S112)	1.06	5,000	0	0	0	0	0.00	0.00	0.00	0.00
236.89	0.96	R-2-R	RD (EL RANCHO LN) (CO RD S113)	1.65	4,700	0	0	0	0	0.00	0.00	0.00	0.00
245.99	9.12	R-2-R	MILEPOST 246	13.65	4,100	12	6	0	18	0.88	0.44	0.00	1.32
247.92	1.90	R-2-R	JCT SH 150 N ALAMOSA-COSTILLA COUNTY LINE	2.84	4,100	0	0	0	0	0.00	0.00	0.00	0.00





## Colorado Department of Transportation Accident and Rates Book for 2011

V2012.03.13

<b>SH160A</b>													
MP	Section Length	SPF Class	Section Description	MVMT	AADT	** PDO	Accidents			Accident Rates *			
							Injury	Fatal	Total	** PDO	Injury	Fatal	Total
253.60	5.71	R-2-R	RD N AND S (BROADWAY CO RD 14)	5.84	2,800	1	2	0	3	0.17	0.34	0.00	0.51
254.11	0.48	R-2-R	RD N (DOW LANE 3RD AVE) - RD S (CO RD 14)	0.74	4,200	1	0	0	1	1.35	0.00	0.00	1.35
256.16	2.01	R-2-R	RD S (SMITH LN) (CO RD 69)	3.74	5,100	3	0	0	3	0.80	0.00	0.00	0.80
258.18	2.01	R-2-R	RD N AND S (BEARDEN ST)	3.23	4,400	4	0	0	4	1.24	0.00	0.00	1.24
258.81	0.63	R-2-R	MINOR STR (160A258820BL) DRAINAGE	1.01	4,376	0	1	0	1	0.00	1.00	0.00	1.00
267.87	9.04	R-2-R	MINOR STR (160A267880BL) GOMER GULCH	14.19	4,300	38	4	0	42	2.68	0.28	0.00	2.96
276.74	8.87	R-2-M	RD NW (PASS CR RD CO RD 127 CO RD 29)	13.92	4,300	32	5	1	38	2.30	0.36	7.19	2.73
285.99	9.22	R-3-M	MILEPOST 286	10.77	3,200	23	4	0	27	2.14	0.37	0.00	2.51
288.42	2.40	R-3-R	RD SE (CO RD 450)	2.80	3,200	4	1	0	5	1.43	0.36	0.00	1.78
290.61	2.17	R-2-R	RD N (CO RD 520)	1.51	1,902	7	0	0	7	4.64	0.00	0.00	4.64
291.19	0.59	R-2-R	MINOR STR (160A291200BR) DRAINAGE	0.52	2,406	1	0	0	1	1.92	0.00	0.00	1.92
294.16	2.93	R-2-R	JCT SH 12 SW (TO LA VETA)	1.93	1,800	3	0	0	3	1.56	0.00	0.00	1.56
297.47	3.27	R-2-R	RD W (CO RD 510 NAVAJO RD)	4.30	3,599	8	0	1	9	1.86	0.00	23.25	2.09
302.07	4.61	R-2-R	RD NW (CO RD 502)	10.60	6,298	9	0	0	9	0.85	0.00	0.00	0.85
304.41	2.31	R-3-R	RD SE (CO RD 340)	4.72	5,600	1	1	0	2	0.21	0.21	0.00	0.42
305.38	0.97	R-2-R	JCT I-25 (WALSENBURG BUSINESS LOOP) NW	3.02	8,527	11	0	0	11	3.65	0.00	0.00	3.65
Totals:		303.19				935	137	10	1,082	1.34	0.20	1.43	1.55

<b>SH160B</b>													
MP	Section Length	SPF Class	Section Description	MVMT	AADT	** PDO	Accidents			Accident Rates *			
							Injury	Fatal	Total	** PDO	Injury	Fatal	Total
305.53		R-2-R	JCT I-025C (WALSENBURG BUSINESS LOOP) NW										
306.35	0.91	R-2-R	I-25 INTERCHANGE (WALSENBURG/LA JUNTA)	0.48	1,449	1	0	0	1	2.09	0.00	0.00	2.09
Totals:		0.91				1	0	0	1	2.08	0.00	0.00	2.08

<b>SH160C</b>													
MP	Section Length	SPF Class	Section Description	MVMT	AADT	** PDO	Accidents			Accident Rates *			
							Injury	Fatal	Total	** PDO	Injury	Fatal	Total
344.57		U-2-F	RD W (GODDARD AVE) -- BEGIN U.S. 160C										
344.99	0.37	U-2-F	MILEPOST 345	0.46	3,434	1	0	0	1	2.16	0.00	0.00	2.16
345.50	0.56	U-2-F	RD SW (MAIN ST) (OLD HWY 160C)	0.69	3,400	1	0	0	1	1.45	0.00	0.00	1.45
346.00	0.42	U-2-F	MILEPOST 346	0.48	3,100	1	0	0	1	2.09	0.00	0.00	2.09
347.53	1.57	R-2-F	RD NW (CO RD 75.1)	1.78	3,100	1	0	0	1	0.56	0.00	0.00	0.56
349.57	2.03	R-2-F	RD N (CO RD 79)	1.11	1,504	2	0	0	2	1.80	0.00	0.00	1.80



## Colorado Department of Transportation Accident and Rates Book for 2011

V2012.03.13

<b>SH160C</b>													
MP	Section Length	SPF Class	Section Description	MVMT	AADT	** PDO	Accidents			Accident Rates *			
							Injury	Fatal	Total	** PDO	Injury	Fatal	Total
350.76	1.21	R-2-F	JCT SH AND U.S.350 NE (BESHOAR JUNCTION)	0.75	1,700	2	0	0	2	2.66	0.00	0.00	2.66
353.64	3.07	R-2-F	RD N (CO RD 87)	0.93	830	1	0	0	1	1.08	0.00	0.00	1.08
362.99	9.31	R-2-R	MILEPOST 363	0.65	190	3	0	0	3	4.64	0.00	0.00	4.64
367.78	4.85	R-2-F	RD S (CO RD 113)	0.34	190	2	0	0	2	5.95	0.00	0.00	5.95
375.82	8.08	R-2-F	RD N AND S (CO RD 127)	0.35	120	2	0	0	2	5.65	0.00	0.00	5.65
382.76	6.94	R-2-F	JCT SH 389 SW (TO BRANSON)	0.25	100	2	1	0	3	7.90	3.95	0.00	11.85
386.60	3.84	R-2-F	RD N AND S (CO RD 147)	0.24	170	1	0	0	1	4.20	0.00	0.00	4.20
395.99	9.43	R-2-F	MILEPOST 396	0.38	110	1	1	0	2	2.64	2.64	0.00	5.28
405.99	10.00	R-2-F	MILEPOST 406	0.40	110	1	0	0	1	2.49	0.00	0.00	2.49
406.68	0.75	R-2-F	RD S (CO RD 185)	0.03	110	0	0	0	0	0.00	0.00	0.00	0.00
414.32	7.56	R-2-F	RD E (CASCADE AVE)	0.41	150	3	0	0	3	7.25	0.00	0.00	7.25
414.99	0.65	R-2-F	MILEPOST 415	0.07	280	0	0	0	0	0.00	0.00	0.00	0.00
416.52	1.59	R-2-F	JCT SH 109 NORTH - CHANGE ROADWAY	0.15	260	0	0	0	0	0.00	0.00	0.00	0.00
425.67	9.04	R-2-F	RD N AND S (CO RD 215)	0.89	270	2	0	0	2	2.24	0.00	0.00	2.24
434.99	9.30	R-2-F	MILEPOST 435	0.44	130	1	0	0	1	2.27	0.00	0.00	2.27
441.64	6.58	R-2-F	RD S (CO RD 10)	0.31	130	2	0	0	2	6.40	0.00	0.00	6.40
447.58	5.96	R-2-F	RD W (CO RD CC)	0.89	410	1	0	0	1	1.12	0.00	0.00	1.12
450.96	3.42	R-2-F	RD W (CO RD DD)	0.57	460	0	0	0	0	0.00	0.00	0.00	0.00
459.99	8.90	R-2-F	MILEPOST 460	1.85	570	0	0	0	0	0.00	0.00	0.00	0.00
460.64	0.65	R-2-F	CHANGE IN ROADWAY WIDTH OR DESIGNED	0.19	781	0	0	0	0	0.00	0.00	0.00	0.00
464.42	3.74	R-2-F	JCT U.S. 287A NORTH AND SOUTH (SOUTH OF	1.17	860	1	0	0	1	0.85	0.00	0.00	0.85
473.64	9.27	R-2-F	JCT SH 100A SOUTH (TO VILAS) - RD N (CO RD	3.72	1,100	1	0	0	1	0.27	0.00	0.00	0.27
482.73	9.09	R-2-F	RD NW (CO RD 43.2)	2.06	620	2	1	0	3	0.97	0.49	0.00	1.46
483.26	0.54	R-2-F	RD S (TEXAS ST)	0.13	673	0	0	0	0	0.00	0.00	0.00	0.00
484.41	1.14	R-2-F	RD N AND S (CO RD 45)	0.31	750	0	0	0	0	0.00	0.00	0.00	0.00
491.95	7.53	R-2-F	RD N AND S (CO RD 52)	2.42	880	1	0	0	1	0.41	0.00	0.00	0.41
497.22	5.24	R-2-F	RD N AND S (CR 57) COLO-KANSAS STATE LINE --	0.61	320	0	0	0	0	0.00	0.00	0.00	0.00
<b>Totals:</b>		152.63				35	3	0	38	1.40	0.12	0.00	1.52



**Colorado Department of Transportation  
Accident and Rates Book for 2011**

V2012.03.13

<b>SH160D</b>													
Section MP	SPF Length	Class	Section Description	MVMT	AADT	** PDO	Accidents			Accident Rates *			
							Injury	Fatal	Total	** PDO	Injury	Fatal	Total
0.00		R-2-R	JCT U.S.160 SH 160 NE AND SW BEGIN SH AND										
0.68	0.80	R-2-R	ENTER MANCOS CITY LIMITS - IN MONTEZUMA	0.17	591	0	0	0	0	0.00	0.00	0.00	0.00
1.20	0.48	R-2-R	RD S (BEECH ST)	0.10	570	1	0	0	1	10.06	0.00	0.00	10.06
2.49	1.33	R-2-R	JCT U.S.160 NE AND SW -- END U.S. 160D	0.34	709	1	1	0	2	2.91	2.91	0.00	5.82
Totals:		2.61				2	1	0	3	3.24	1.62	0.00	4.87

<b>SH160Z</b>													
Section MP	SPF Length	Class	Section Description	MVMT	AADT	** PDO	Accidents			Accident Rates *			
							Injury	Fatal	Total	** PDO	Injury	Fatal	Total
0.00		U-3-R	JCT U.S. 160A NORTH AND SOUTH - (DENVER										
0.65	0.65	U-3-R	JCT U.S.285 SOUTH - RD N (WEST AVE)	2.85	12,000	19	0	0	19	6.65	0.00	0.00	6.65
0.93	0.27	U-3-R	JCT U.S. 160A NORTHWEST AND SOUTHEAST	1.38	13,970	17	1	0	18	12.44	0.73	0.00	13.17
Totals:		0.92				36	1	0	37	8.52	0.24	0.00	8.76

<b>SH165A</b>													
Section MP	SPF Length	Class	Section Description	MVMT	AADT	** PDO	Accidents			Accident Rates *			
							Injury	Fatal	Total	** PDO	Injury	Fatal	Total
0.00		R-2-M	JCT SH 96 W AND NE - MILEPOST 0 -- BEGIN SH										
9.99	9.98	R-2-M	MILEPOST 10	1.17	320	2	2	0	4	1.72	1.72	0.00	3.43
15.30	5.16	R-2-M	GREENHILL DIVIDE PASS SUMMIT - ELEVATION	0.60	320	0	0	0	0	0.00	0.00	0.00	0.00
18.49	3.13	R-2-M	RD SW (CO RD 371) - SPEED LIMIT (35)	0.42	370	1	0	0	1	2.37	0.00	0.00	2.37
27.99	9.54	R-2-M	RD N (CO RD 243) (OLD SAN ISABEL RD) -	2.99	860	1	2	0	3	0.33	0.67	0.00	1.00
28.55	0.54	R-2-R	RD W (MAIN ST)	0.17	860	1	0	0	1	5.92	0.00	0.00	5.92
31.17	2.58	R-2-R	RD SE (CO RD CC445) (STANLEY AVE)	2.26	2,400	4	0	0	4	1.77	0.00	0.00	1.77
33.32	2.13	R-2-R	RD NW (CO RD 130) (CUERNO VERDE BLVD)	2.49	3,198	5	0	0	5	2.01	0.00	0.00	2.01
33.93	0.60	R-2-R	RD SE (CO RD 192) (CIBOLA DR)	0.72	3,300	0	1	0	1	0.00	1.39	0.00	1.39
34.71	0.77	R-2-R	RD N (CO RD 229) (BURNT MILL RD) (CROW RD)	1.07	3,797	0	0	0	0	0.00	0.00	0.00	0.00
36.89	2.17	R-2-R	RD NE AND SW (FRONTAGE RD) -- END SH165A	3.96	5,000	6	0	0	6	1.52	0.00	0.00	1.52
Totals:		36.60				20	5	0	25	1.26	0.32	0.00	1.58



## Colorado Department of Transportation Accident and Rates Book for 2011

V2012.03.13

<b>SH167A</b>													
MP	Section Length	SPF Class	Section Description	MVMT	AADT	** PDO	Accidents			Accident Rates *			
							Injury	Fatal	Total	** PDO	Injury	Fatal	Total
0.00		R-2-R	JCT SH096B E AND W - RD N (CO RD 5) -										
1.66	1.70	R-2-R	JCT U.S.50 AST AND WEST (CRANSTON AVE)	0.68	1,100	4	0	0	4	5.86	0.00	0.00	5.86
2.18	0.43	R-2-R	RD N (8TH ST)	0.17	1,086	1	0	0	1	5.88	0.00	0.00	5.88
2.90	0.71	R-2-R	RD N (CO RD 2) - RD W (CO RD LL)	0.25	946	0	0	0	0	0.00	0.00	0.00	0.00
4.86	1.99	R-2-R	RD W (CO RD JJ) - RD S (CO RD 2) -- END SH167A	0.15	200	0	0	0	0	0.00	0.00	0.00	0.00
Totals:		4.83				5	0	0	5	4.02	0.00	0.00	4.02

<b>SH170A</b>													
MP	Section Length	SPF Class	Section Description	MVMT	AADT	** PDO	Accidents			Accident Rates *			
							Injury	Fatal	Total	** PDO	Injury	Fatal	Total
0.00		R-2-R	RD NW (CO RD ES2) - RD W (CO RD 68) (TO										
1.15	1.21	R-2-R	MAJOR STR (E-15-AB) DAVIDSON DITCH	0.57	1,300	0	0	0	0	0.00	0.00	0.00	0.00
2.15	0.91	U-2-R	RD N (SENOA ROCOSO AVE) (CO RD AC1)	0.43	1,300	2	0	0	2	4.62	0.00	0.00	4.62
2.39	0.32	U-2-R	RD N (PRIVATE DRIVE) - LEAVE BOULDER URBAN	0.32	2,700	0	0	0	0	0.00	0.00	0.00	0.00
2.72	0.27	R-2-R	JCT SH 093A NORTH AND SOUTH (4-WAY	0.41	4,137	0	0	0	0	0.00	0.00	0.00	0.00
3.05	0.34	U-2-R	CHANGE SPEED LIMIT (40)	0.56	4,500	1	0	0	1	1.81	0.00	0.00	1.81
3.68	0.78	U-2-R	LEAVE BOULDER URBAN AREA	5.41	19,000	1	0	0	1	0.18	0.00	0.00	0.18
5.55	1.71	R-2-R	CHANGE ROADWAY DIRECTION (SE) - LEAVE	11.86	19,000	0	0	0	0	0.00	0.00	0.00	0.00
6.59	1.03	U-2-R	RD S (2ND AVE)	7.14	19,000	5	0	0	5	0.70	0.00	0.00	0.70
6.97	0.37	U-4-R	RD N (MCCASLIN BLVD) - SLIP RAMPS ON AND	3.18	23,566	31	2	0	33	9.71	0.63	0.00	10.34
Totals:		6.94				40	2	0	42	1.34	0.07	0.00	1.41

<b>SH172A</b>													
MP	Section Length	SPF Class	Section Description	MVMT	AADT	** PDO	Accidents			Accident Rates *			
							Injury	Fatal	Total	** PDO	Injury	Fatal	Total
0.00		R-2-R	COLORADO-NEW MEXICO STATE LINE - MILEPOST										
2.07	2.00	R-2-R	RD E (CO RD 322)	0.29	400	0	0	0	0	0.00	0.00	0.00	0.00
7.54	5.47	R-2-R	RD W (CO RD 318)	2.40	1,200	2	2	0	4	0.83	0.83	0.00	1.67
8.78	1.15	R-2-R	RD E AND W (EMPIRE ST)	2.27	5,400	2	0	0	2	0.88	0.00	0.00	0.88
9.49	0.82	R-2-R	RD E (CO RD IA2 UTE RD)	2.14	7,141	0	1	0	1	0.00	0.47	0.00	0.47
10.02	0.50	R-3-R	RD W(CR 517)	1.29	7,048	1	0	0	1	0.77	0.00	0.00	0.77
11.63	1.56	R-3-R	RD E (CO RD 516) - RD W (CO RD 317)	3.93	6,900	3	0	0	3	0.77	0.00	0.00	0.77
12.59	1.14	R-2-R	RD E (CO RD 509A)	1.89	4,544	1	2	0	3	0.53	1.05	0.00	1.58
18.89	6.12	R-2-R	RD S (CO RD 309)	9.83	4,400	11	1	1	13	1.12	0.10	10.17	1.32



**Colorado Department of Transportation  
Accident and Rates Book for 2011**

V2012.03.13

<b>SH172A</b>													
MP	Section Length	SPF Class	Section Description	MVMT	AADT	** PDO	Accidents			Accident Rates *			
							Injury	Fatal	Total	** PDO	Injury	Fatal	Total
23.58	4.64	R-2-R	RD E (CO RD 221) - RD W (CO RD 220)	11.86	7,000	9	2	0	11	0.76	0.17	0.00	0.93
24.50	1.01	U-2-R	JCT U.S.160 EAST AND WEST -- END SH 172A	3.13	8,500	3	0	0	3	0.96	0.00	0.00	0.96
Totals:		24.41				32	8	1	41	0.82	0.21	2.56	1.05

<b>SH177A</b>													
MP	Section Length	SPF Class	Section Description	MVMT	AADT	** PDO	Accidents			Accident Rates *			
							Injury	Fatal	Total	** PDO	Injury	Fatal	Total
0.00		U-6-R	RAMPS ON AND OFF (FROM/TO EB C470) -										
0.28	0.54	U-6-R	RD E AND W (OTERO AVE)	5.95	30,166	45	1	0	46	7.54	0.17	0.00	7.71
0.99	0.70	U-4-R	RD E AND W (DRY CREEK RD) - MILEPOST 1 -	7.15	28,000	20	2	0	22	2.78	0.28	0.00	3.06
2.15	1.20	U-4-R	RD SE (EUCLID AVE) MAJOR STR (F-17-AC) BIG	14.02	32,000	56	4	0	60	4.01	0.29	0.00	4.30
3.22	1.00	U-4-R	RD E (LONGS RD)	11.68	32,000	23	3	0	26	1.96	0.26	0.00	2.22
4.11	0.89	U-4-R	JCT SH 88 E AND W (BELLEVIEW AVE) - MAJOR	10.40	32,000	10	1	0	11	0.97	0.10	0.00	1.06
5.04	0.91	U-4-R	RD E AND W (QUINCY AVE)	9.96	30,000	11	0	1	12	1.10	0.00	10.04	1.20
6.11	1.07	U-4-R	JCT SH285D E AND W (E HAMPDEN AVE) -- END	10.54	27,000	22	4	0	26	2.09	0.38	0.00	2.47
Totals:		6.31				187	15	1	203	2.68	0.22	1.43	2.91

<b>SH183A</b>													
MP	Section Length	SPF Class	Section Description	MVMT	AADT	** PDO	Accidents			Accident Rates *			
							Injury	Fatal	Total	** PDO	Injury	Fatal	Total
0.00		R-2-R	JCT SH050B NE AND SW MILEPOST 0 BEGIN										
1.00	1.00	R-2-R	RD E AND W (CO RD HH) - RD S (CO RD 15) (FORT	0.08	230	0	0	0	0	0.00	0.00	0.00	0.00
Totals:		1.00				0	0	0	0	0.00	0.00	0.00	0.00

<b>SH184A</b>													
MP	Section Length	SPF Class	Section Description	MVMT	AADT	** PDO	Accidents			Accident Rates *			
							Injury	Fatal	Total	** PDO	Injury	Fatal	Total
0.00		R-2-R	JCT U.S. 491B S NW AND SE -- BEGIN U.S. 184A --										
6.93	6.88	R-2-R	RD NW (ENTRANCE TO ESCALANTE RUINS)	3.26	1,300	4	4	0	8	1.23	1.23	0.00	2.45
8.16	1.20	R-2-R	JCT SH145A NE AND SW -- END SH 184A	1.18	2,700	6	2	0	8	5.07	1.69	0.00	6.76
Totals:		8.08				10	6	0	16	2.25	1.35	0.00	3.60



**Colorado Department of Transportation  
Accident and Rates Book for 2011**

V2012.03.13

<b>SH184B</b>													
MP	Section Length	SPF Class	Section Description	MVMT	AADT	** PDO	Accidents			Accident Rates *			
							Injury	Fatal	Total	** PDO	Injury	Fatal	Total
8.90		R-2-R	JCT SH145A EAST AND WEST - END										
11.72	2.71	R-2-R	RD S (CO RD 31)	2.37	2,400	5	1	0	6	2.10	0.42	0.00	2.52
14.59	2.85	R-2-R	RD N AND S (CO RD 33)	2.08	2,000	1	1	0	2	0.48	0.48	0.00	0.96
23.85	9.25	R-2-R	RD N (CO RD 40)	8.78	2,600	4	1	0	5	0.46	0.11	0.00	0.57
26.60	2.75	R-2-R	JCT U.S.160 EAST AND WEST (MANCOS BUSINESS	2.73	2,720	4	0	0	4	1.47	0.00	0.00	1.47
Totals:		17.56				14	3	0	17	0.88	0.19	0.00	1.06

<b>SH194A</b>													
MP	Section Length	SPF Class	Section Description	MVMT	AADT	** PDO	Accidents			Accident Rates *			
							Injury	Fatal	Total	** PDO	Injury	Fatal	Total
0.00		U-2-R	JCT SH 109 N AND S IN LA JUNTA URBAN LIMIT										
0.73	0.73	U-2-R	RD S (CO RD 30.50) (FRUIT AVE) LEAVE SMALL	0.26	980	0	0	0	0	0.00	0.00	0.00	0.00
3.79	3.01	R-2-R	RD N AND S (CO RD 33) (70TH RD)	1.08	980	1	0	0	1	0.93	0.00	0.00	0.93
12.99	9.21	R-2-R	MILEPOST 13	1.92	570	3	1	0	4	1.57	0.52	0.00	2.09
14.67	1.64	R-2-R	RD N (CO RD 5.5)	0.34	570	2	0	0	2	5.88	0.00	0.00	5.88
20.33	5.54	R-2-R	JCT SH050B E AND W -- END SH 194A	1.31	650	3	0	0	3	2.28	0.00	0.00	2.28
Totals:		20.13				9	1	0	10	1.83	0.20	0.00	2.04

<b>SH196A</b>													
MP	Section Length	SPF Class	Section Description	MVMT	AADT	** PDO	Accidents			Accident Rates *			
							Injury	Fatal	Total	** PDO	Injury	Fatal	Total
0.00		R-2-R	JCT U.S. 050B EAST AND WEST -- BEGIN SH 196A										
1.59	1.56	R-2-R	RD E (CO RD LL.5) (1ST ST)	0.24	420	0	0	0	0	0.00	0.00	0.00	0.00
6.90	5.32	R-2-R	RD N AND S (CO RD 35)	0.62	320	1	0	0	1	1.61	0.00	0.00	1.61
8.92	1.98	R-2-R	JCT U.S. 287 NORTH AND SOUTH - RD E (OLD SH	0.32	440	1	0	0	1	3.14	0.00	0.00	3.14
Totals:		8.86				2	0	0	2	1.70	0.00	0.00	1.70



**Colorado Department of Transportation  
Accident and Rates Book for 2011**

V2012.03.13

<b>SH202A</b>													
MP	Section Length	SPF Class	Section Description	MVMT	AADT	** PDO	Accidents			Accident Rates *			
							Injury	Fatal	Total	** PDO	Injury	Fatal	Total
0.00		R-2-R	JCT U.S. 50 WEST (SWINK AVE) - RD NE (2ND ST)										
0.61	0.62	R-2-R	RD N (INDUSTRIAL PARK RD)	0.18	789	0	0	0	0	0.00	0.00	0.00	0.00
1.21	0.57	R-2-R	RD N AND S (CO RD 18)	0.11	510	0	0	0	0	0.00	0.00	0.00	0.00
3.23	2.01	R-2-R	RD N (CO RD 16) - RD W (CO RD FF) -- END SH	0.14	190	1	1	0	2	7.17	7.17	0.00	14.34
Totals:		3.20				1	1	0	2	2.36	2.36	0.00	4.72

<b>SH207A</b>													
MP	Section Length	SPF Class	Section Description	MVMT	AADT	** PDO	Accidents			Accident Rates *			
							Injury	Fatal	Total	** PDO	Injury	Fatal	Total
0.00		R-2-R	JCT U.S. 050B NW AND SE (FIRST ST) - RD SW										
3.50	3.45	R-2-R	RD E (CO RD 8) (CO RD D)	1.10	870	4	0	0	4	3.65	0.00	0.00	3.65
5.94	2.47	R-2-R	JCT SH 96 NE AND SW -- END SH 207A	0.48	530	1	0	0	1	2.09	0.00	0.00	2.09
Totals:		5.92				5	0	0	5	3.18	0.00	0.00	3.18

<b>SH209A</b>													
MP	Section Length	SPF Class	Section Description	MVMT	AADT	** PDO	Accidents			Accident Rates *			
							Injury	Fatal	Total	** PDO	Injury	Fatal	Total
0.00		R-2-R	JCT U.S. 50 WEST AND SOUTHEAST -- BEGIN SH										
1.53	1.51	R-2-R	JCT SH 96 E AND W -- END SH 209A	0.13	242	0	0	0	0	0.00	0.00	0.00	0.00
Totals:		1.51				0	0	0	0	0.00	0.00	0.00	0.00

<b>SH224A</b>													
MP	Section Length	SPF Class	Section Description	MVMT	AADT	** PDO	Accidents			Accident Rates *			
							Injury	Fatal	Total	** PDO	Injury	Fatal	Total
0.00		U-4-R	RAMP ON AND OFF (FROM/TO BROADWAY) --										
0.26	0.31	U-4-R	JCT SH 53 S (BROADWAY) - RD W (70TH AVE) (CO	1.79	15,858	26	1	0	27	14.54	0.56	0.00	15.10
0.76	0.49	U-4-R	RD N AND S (CO RD 204 WASHINGTON ST)	2.50	14,000	13	1	0	14	5.19	0.40	0.00	5.59
1.80	1.06	U-2-R	RD N AND S (YORK ST)	3.83	9,900	6	2	1	9	1.57	0.52	26.16	2.35
2.74	0.93	U-4-R	I-76 INTERCHANGE STRS (E-17-HN) WB (E-17-HL)	3.73	11,000	12	3	0	15	3.21	0.80	0.00	4.02
3.06	0.29	U-4-R	RD S (CO RD 206.25) (BIRCH ST)	2.47	23,357	6	2	0	8	2.39	0.80	0.00	3.19
3.63	0.54	U-4-R	JCT U.S.6 NE AND SW - JCT U.S. 85 -- END SH 224A	3.74	19,000	15	2	0	17	4.04	0.54	0.00	4.57
Totals:		3.62				78	11	1	90	4.31	0.61	5.53	4.98



## Colorado Department of Transportation Accident and Rates Book for 2011

V2012.03.13

<b>SH225A</b>													
Section MP	SPF Length	Class	Section Description	MVMT	AADT	** PDO	Accidents			Accident Rates *			
							Injury	Fatal	Total	** PDO	Injury	Fatal	Total
0.00		U-5-R	RAMPS (WB I-225 TO NB I-25) (NB I-25 TO EB I-225)										
0.66	0.49	U-5-R	RAMP ON GORE (FROM I-25 SB)EB	22.54	126,000	36	3	0	39	1.59	0.13	0.00	1.72
1.32	0.85	U-5-R	YOSEMITE ST INTERCHANGE STR (F-17-GL) - RD N	35.06	113,000	41	7	0	48	1.17	0.20	0.00	1.36
2.59	1.26	U-6-R	SIGN BRIDGE STR (E-17-WN) SB	59.77	129,959	41	4	0	45	0.69	0.07	0.00	0.76
3.61	1.01	U-8-R	RAMP ON FLYOVER (FROM RTD PARKING LOT) SB	47.92	130,000	58	5	0	63	1.21	0.10	0.00	1.31
3.94	0.32	U-7-R	PARKER ROAD INTERCHANGE STRS (F-17-GX) NB	15.18	130,000	35	6	0	41	2.31	0.40	0.00	2.70
4.97	0.93	U-6-R	MAJOR STR (F-17-AW) UNDERPASS - RD E AND W	36.66	108,000	39	2	1	42	1.07	0.05	2.74	1.15
5.36	0.49	U-6-R	RAMPS (CLOVERS ON AND OFF)	19.32	108,000	10	3	0	13	0.52	0.16	0.00	0.68
6.71	1.28	U-6-R	RAMPS ON AND OFF (TO/FROM MISSISSIPPI AVE)	49.06	105,007	56	7	0	63	1.14	0.14	0.00	1.28
6.99	0.30	U-6-R	SIGN BRIDGE STR (F-17-MT) - MILEPOST 7 - (0.865	11.88	108,525	69	6	0	75	5.90	0.51	0.00	6.42
7.91	0.92	U-4-R	INTERCHANGE STR (F-17-GN) UNDERPASS - RD E	39.62	118,000	31	4	0	35	0.78	0.10	0.00	0.89
8.94	0.99	U-4-R	6TH AVENUE INTERCHANGE STRS (F-17-GI) NB	42.28	117,001	69	4	0	73	1.63	0.09	0.00	1.72
9.89	1.00	U-4-R	COLFAX AVENUE INTERCHANGE STR (F-17-JK)	43.80	119,988	49	4	0	53	1.12	0.09	0.00	1.21
10.99	1.00	U-5-R	MILEPOST 11	43.07	118,002	61	6	0	67	1.41	0.14	0.00	1.55
12.03	1.02	U-5-R	SIGNS STR (E-17-JF) I-225 INTERCHANGE SH 225	43.93	118,000	15	0	0	15	0.34	0.00	0.00	0.34
12.43	0.44	U-4-R	JCT I-70 EB (NB I-225 TO EB I-70) -- END SH 225A	18.95	118,000	5	2	0	7	0.27	0.11	0.00	0.37
<b>Totals:</b>	<b>12.30</b>					<b>615</b>	<b>63</b>	<b>1</b>	<b>679</b>	<b>1.16</b>	<b>0.12</b>	<b>0.19</b>	<b>1.28</b>

<b>SH227A</b>													
Section MP	SPF Length	Class	Section Description	MVMT	AADT	** PDO	Accidents			Accident Rates *			
							Injury	Fatal	Total	** PDO	Injury	Fatal	Total
0.00		U-2-R	RD NE (SECORRA RD) - RD S (ROSELAWN RD)										
0.30	0.27	U-2-R	CHANGE MEDIAN WIDTH	0.58	5,929	3	0	0	3	5.08	0.00	0.00	5.08
0.89	0.60	U-2-R	RD NE (PORTLAND AVE)	1.31	6,000	1	0	0	1	0.76	0.00	0.00	0.76
1.85	0.97	U-4-R	JCT SH 96 E AND W (4TH ST) - RD N (JOPLIN AVE)	1.38	3,907	7	1	0	8	5.07	0.72	0.00	5.80
<b>Totals:</b>	<b>1.84</b>					<b>11</b>	<b>1</b>	<b>0</b>	<b>12</b>	<b>3.35</b>	<b>0.30</b>	<b>0.00</b>	<b>3.66</b>





**Colorado Department of Transportation  
Accident and Rates Book for 2011**

V2012.03.13

<b>SH231A</b>													
Section MP	SPF Length	Class	Section Description	MVMT	AADT	** PDO	Accidents			Accident Rates *			
							Injury	Fatal	Total	** PDO	Injury	Fatal	Total
0.00		R-2-R	JCT U.S.50 PUEBLO BUSINESS LOOP - JKCT SH 50										
0.50	0.50	R-2-R	RD E (CO RD 31) (DANIEL RD)	0.28	1,549	0	0	0	0	0.00	0.00	0.00	0.00
1.52	0.98	R-2-R	ENTER PUEBLO URBAN AREA	0.50	1,400	0	0	0	0	0.00	0.00	0.00	0.00
2.05	0.53	U-2-R	JCT SH050B E AND W -- END SH 231A	0.27	1,400	0	0	0	0	0.00	0.00	0.00	0.00
Totals:		2.01				0	0	0	0	0.00	0.00	0.00	0.00

<b>SH233A</b>													
Section MP	SPF Length	Class	Section Description	MVMT	AADT	** PDO	Accidents			Accident Rates *			
							Injury	Fatal	Total	** PDO	Injury	Fatal	Total
0.00		U-2-R	JCT U.S.50 PUEBLO BUSINESS LOOP SH 50 E AND										
0.50	0.49	U-2-R	RD W (CO RD 21) (EVERETT RD)	0.59	3,300	0	0	0	0	0.00	0.00	0.00	0.00
1.83	1.29	U-2-R	RD W (CO RD 85) (BARNETT RD)	1.70	3,600	5	0	0	5	2.95	0.00	0.00	2.95
2.15	0.30	U-2-R	JCT SH050B E AND W RD N (KEELER PKWY) - END	0.39	3,600	1	0	0	1	2.57	0.00	0.00	2.57
Totals:		2.08				6	0	0	6	2.24	0.00	0.00	2.24

<b>SH239A</b>													
Section MP	SPF Length	Class	Section Description	MVMT	AADT	** PDO	Accidents			Accident Rates *			
							Injury	Fatal	Total	** PDO	Injury	Fatal	Total
0.00		U-2-F	JCT SH160C E AND W (GODDARD AVE) BEGIN										
0.67	0.57	U-2-F	RD E (CO RD 26.7)	0.33	1,600	0	0	0	0	0.00	0.00	0.00	0.00
0.96	0.30	U-2-F	RD E (CO RD 28.2) -- LEAVE TRINIDAD URBAN	0.07	660	0	0	0	0	0.00	0.00	0.00	0.00
3.35	2.37	R-2-F	RD E (CR 32) - RD N (CR 75) -- END SH239A	0.38	440	1	0	0	1	2.63	0.00	0.00	2.63
Totals:		3.24				1	0	0	1	1.27	0.00	0.00	1.27

<b>SH257A</b>													
Section MP	SPF Length	Class	Section Description	MVMT	AADT	** PDO	Accidents			Accident Rates *			
							Injury	Fatal	Total	** PDO	Injury	Fatal	Total
0.00		U-2-R	JCT SH 60 E AND W RD S (QUENTINE AVE) BEGIN										
0.33	0.34	U-2-R	REGION BOUNDARY OR CLASSIFICATION	0.62	5,000	3	0	0	3	4.86	0.00	0.00	4.86
0.57	0.23	R-2-R	MINOR STR (C-17-E MINOR) IRRIGATION DITCH	0.42	5,000	0	0	0	0	0.00	0.00	0.00	0.00
0.99	0.42	U-2-R	MILEPOST 1	0.77	5,000	0	0	0	0	0.00	0.00	0.00	0.00
3.13	2.10	R-2-R	ENTER GREELEY CITY LIMITS - IN WELD COUNTY	3.83	5,000	2	1	0	3	0.52	0.26	0.00	0.78
3.99	0.85	U-2-R	MILEPOST 4	1.89	6,083	3	0	0	3	1.59	0.00	0.00	1.59



**Colorado Department of Transportation  
Accident and Rates Book for 2011**

V2012.03.13

<b>SH257A</b>													
MP	Section Length	SPF Class	Section Description	MVMT	AADT	** PDO	Accidents			Accident Rates *			
							Injury	Fatal	Total	** PDO	Injury	Fatal	Total
5.06	1.06	U-2-R	RAMPS ON AND OFF (TO/FROM SH034A EB)	2.36	6,100	0	0	0	0	0.00	0.00	0.00	0.00
5.34	0.27	U-2-R	RAMP OFF (TO SH034D EB)	0.72	7,348	3	0	0	3	4.17	0.00	0.00	4.17
5.99	0.64	U-2-R	MILEPOST 6	2.05	8,775	6	2	0	8	2.95	0.98	0.00	3.93
6.34	0.30	U-2-R	JCT SH 257 SPUR SE	0.97	8,900	1	0	0	1	1.03	0.00	0.00	1.03
7.44	1.14	U-2-R	ENTER URBAN AREA (GREELEY)	4.16	10,000	2	1	0	3	0.48	0.24	0.00	0.72
8.50	1.04	U-2-R	RD E (WEBER RD) (KODAK GATE B)	3.80	10,000	8	0	0	8	2.11	0.00	0.00	2.11
9.58	1.06	U-2-R	RD E AND W (CO RD 66) (EASTMAN PARK DR)	3.87	10,000	2	0	0	2	0.52	0.00	0.00	0.52
10.39	0.80	U-2-R	RD W (WALNUT ST) RRX (244-898S) C AND S RR	2.10	7,200	4	1	0	5	1.90	0.48	0.00	2.38
10.91	0.51	U-2-R	RD N (CHIMNEY PARK DR) AND RD S (ZERO ST 0	1.72	9,248	1	0	0	1	0.58	0.00	0.00	0.58
11.17	0.25	U-4-R	RRX (244-895W) C AND S RR	1.03	11,277	0	0	0	0	0.00	0.00	0.00	0.00
11.57	0.38	U-4-R	JCT SH 392A W (MAIN ST) - RD S (7TH ST)	1.66	12,000	6	0	0	6	3.57	0.00	0.00	3.57
12.99	1.37	U-2-R	RD (VENTANA WY) - MILEPOST 13	3.70	7,400	6	0	0	6	1.62	0.00	0.00	1.62
14.15	1.22	U-2-R	RD W (VALLEY VIEW TERRACE)	3.30	7,400	1	0	0	1	0.30	0.00	0.00	0.30
14.52	0.35	U-3-R	RD E AND W (CO RD 74)	0.95	7,400	1	0	0	1	1.05	0.00	0.00	1.05
15.55	1.01	U-2-R	RD W (CO RD 76)	1.18	3,200	4	1	0	5	3.39	0.85	0.00	4.24
18.49	3.02	R-2-R	JCT SH 14 EAST AND WEST - RD N (CO RD 17) --	3.53	3,200	7	1	0	8	1.99	0.28	0.00	2.27
Totals:	18.36					60	7	0	67	1.34	0.16	0.00	1.50

<b>SH257B</b>													
MP	Section Length	SPF Class	Section Description	MVMT	AADT	** PDO	Accidents			Accident Rates *			
							Injury	Fatal	Total	** PDO	Injury	Fatal	Total
0.04		U-2-R	JCT SH 257A NW AND S -- BEGIN SH 257B										
0.63	0.60	U-2-R	RD N (MISSILE SILO RD)	0.26	1,200	0	0	0	0	0.00	0.00	0.00	0.00
1.15	0.51	U-2-R	JCT SH034D SW AND E -- END SH 257B	0.02	99	0	0	0	0	0.00	0.00	0.00	0.00
Totals:	1.11					0	0	0	0	0.00	0.00	0.00	0.00

<b>SH263A</b>													
MP	Section Length	SPF Class	Section Description	MVMT	AADT	** PDO	Accidents			Accident Rates *			
							Injury	Fatal	Total	** PDO	Injury	Fatal	Total
0.64		U-2-R	JCT U.S.85 SH 85 N AND S -- BEGIN SH 263A -										
1.71	1.03	U-2-R	RD N (CO RD 43) (CHERRY AVE)	2.52	6,700	6	1	0	7	2.38	0.40	0.00	2.77
2.73	1.01	U-2-R	RD N AND S (CO RD 45) (FERN AVE) - END SH 263A	1.33	3,600	2	0	0	2	1.51	0.00	0.00	1.51
Totals:	2.04					8	1	0	9	2.08	0.26	0.00	2.34



**Colorado Department of Transportation  
Accident and Rates Book for 2011**

V2012.03.13

<b>SH265A</b>													
MP	Section Length	SPF Class	Section Description	MVMT	AADT	** PDO	Accidents			Accident Rates *			
							Injury	Fatal	Total	** PDO	Injury	Fatal	Total
0.00		U-4-R	RD SW (BRIGHTON BLVD) RAMPS ON AND OFF										
0.29	0.37	U-4-R	RD E (49TH AVE)	1.08	8,004	26	3	0	29	24.18	2.79	0.00	26.97
0.62	0.33	U-2-R	RD S (RACE ST)	0.93	7,700	1	0	0	1	1.07	0.00	0.00	1.07
0.95	0.30	U-2-R	RD S (YORK ST)	0.62	5,700	1	0	0	1	1.58	0.00	0.00	1.58
1.21	0.25	U-2-R	RD NW (YORK ST)	1.27	13,967	3	0	0	3	2.34	0.00	0.00	2.34
2.24	1.03	U-2-R	RD W (E 60TH AVE)	2.91	7,737	3	1	0	4	1.04	0.35	0.00	1.38
2.50	0.24	U-2-R	RD N (COLORADO BLVD)	0.67	7,700	2	0	0	2	2.92	0.00	0.00	2.92
3.62	1.08	U-2-R	JCT U.S. 6 NORTH AND SOUTH -- END SH AND FAU	2.33	5,900	7	1	0	8	3.00	0.43	0.00	3.43
Totals:		3.60				43	5	0	48	4.38	0.51	0.00	4.89

<b>SH266A</b>													
MP	Section Length	SPF Class	Section Description	MVMT	AADT	** PDO	Accidents			Accident Rates *			
							Injury	Fatal	Total	** PDO	Injury	Fatal	Total
0.00		R-2-R	JCT U.S.50 SE (ELM AVE) - JCT SH 71 SW -										
0.84	0.85	R-2-R	RD N AND S (CO RD 20.5)	0.27	876	0	0	1	1	0.00	0.00	369.69	3.70
1.55	0.71	R-2-R	RD W (CO RD FF.25)	0.15	564	2	0	0	2	13.65	0.00	0.00	13.65
2.95	1.33	R-2-R	RD N (CO RD 22)	0.16	330	2	3	0	5	12.45	18.67	0.00	31.12
5.35	2.52	R-2-R	RD S (CO RD 24.5)	0.29	320	0	0	0	0	0.00	0.00	0.00	0.00
9.50	3.99	R-2-R	RD N AND S (CO RD 28)	0.61	420	2	0	0	2	3.27	0.00	0.00	3.27
11.52	2.01	R-2-R	JCT SH 109 N AND S RD E (CO RD HH) -- END SH	0.32	440	0	0	0	0	0.00	0.00	0.00	0.00
Totals:		11.41				6	3	1	10	3.32	1.66	55.34	5.53

<b>SH270A</b>													
MP	Section Length	SPF Class	Section Description	MVMT	AADT	** PDO	Accidents			Accident Rates *			
							Injury	Fatal	Total	** PDO	Injury	Fatal	Total
0.00		U-4-R	I-76 INTERCHANGE STRS (E-17-QO) WASHINGTON										
0.38	0.36	U-4-R	YORK ST INTERCHANGE STR (E-17-IC) - RD N AND	10.91	83,000	10	1	0	11	0.91	0.09	0.00	1.00
1.69	1.30	U-5-R	MAJOR STRS (E-17-IH) (E-17-II) OVERPASS SH265A	43.18	91,000	31	6	0	37	0.72	0.14	0.00	0.86
2.35	0.62	U-4-R	INTERCHANGE STRS (E-17-WZ) SB AND (E-17-IL)	20.59	91,000	27	4	0	31	1.31	0.19	0.00	1.50
3.68	1.35	U-4-R	SIGNC STR (E-17-ACF)	41.88	85,000	41	2	0	43	0.98	0.05	0.00	1.02
4.56	0.82	U-4-R	QUEBEC INTERCHANGE STR (E-17-ABI) - RD N	25.44	85,000	30	0	0	30	1.17	0.00	0.00	1.17
4.90	0.38	U-4-R	I-70 INTERCHANGE STR (E-17-KR) EB - JCT I-70	9.02	65,000	5	2	0	7	0.56	0.22	0.00	0.78
5.99	1.13	U-2-R	PRIMARY DIRECT CONNECTION EAST - JCT I-70 - 2	32.56	78,938	15	1	0	16	0.46	0.03	0.00	0.49
Totals:		5.96				159	16	0	175	0.87	0.09	0.00	0.95



**Colorado Department of Transportation  
Accident and Rates Book for 2011**

V2012.03.13

<b>SH270B</b>													
MP	Section Length	SPF Class	Section Description	MVMT	AADT	** PDO	Accidents			Accident Rates *			
							Injury	Fatal	Total	** PDO	Injury	Fatal	Total
0.00		U-4-R	INTERCHANGE STRS (E-17-QJ) AND (E-17-JJ) - JCT										
1.10	1.09	U-4-R	I-76 INTERCHANGE STR (E-17-QT) AND (E-17-QT) -	23.08	58,000	52	4	0	56	2.26	0.17	0.00	2.43
Totals:		1.09				52	4	0	56	2.25	0.17	0.00	2.43

<b>SH285A</b>													
MP	Section Length	SPF Class	Section Description	MVMT	AADT	** PDO	Accidents			Accident Rates *			
							Injury	Fatal	Total	** PDO	Injury	Fatal	Total
0.00		R-2-R	COLORADO-NEW MEXICO STATE LINE -- BEGIN										
4.67	4.71	R-2-R	RD NE (CO RD 12)	2.06	1,200	3	0	0	3	1.45	0.00	0.00	1.45
5.19	0.49	R-2-R	RRX (844-975W) CUMBRES AND TOLTEC SCENIC	0.31	1,726	0	0	0	0	0.00	0.00	0.00	0.00
5.74	0.57	R-2-R	RD E AND W (4TH AVE)	0.74	3,552	0	0	0	0	0.00	0.00	0.00	0.00
6.29	0.52	R-2-R	MINOR STR (285A006300BL) HEADS MILL DITCH	0.86	4,528	0	0	0	0	0.00	0.00	0.00	0.00
6.85	0.52	R-2-R	RD W (CO RD 14.7) (CR G.7)	0.82	4,300	1	0	0	1	1.23	0.00	0.00	1.23
8.05	1.24	R-2-R	RD W (CO RD 18) (CR J)	1.63	3,600	4	0	0	4	2.45	0.00	0.00	2.45
12.70	4.65	R-2-R	JCT SH 142 E (TO ROMEO)	5.77	3,400	5	0	0	5	0.87	0.00	0.00	0.87
16.32	3.60	R-2-R	RD E AND W (CO RD 34) (CR T)	5.65	4,300	2	1	1	4	0.35	0.18	17.71	0.71
19.81	3.48	R-2-R	JCT SH 136A EAST - RD W (MAIN ST)	7.49	5,900	7	0	0	7	0.93	0.00	0.00	0.93
20.41	0.59	R-2-R	JCT SH015A W - RD E (CO RD 42) (CR X)	1.31	6,100	0	0	0	0	0.00	0.00	0.00	0.00
26.82	6.34	R-2-R	JCT SH 368 WEST - RD E (CO RD 14.0S)	12.03	5,200	7	2	0	9	0.58	0.17	0.00	0.75
31.25	4.45	R-2-R	JCT SH 370 W RD E (CO RD 10S)	8.28	5,100	8	4	0	12	0.96	0.48	0.00	1.45
32.35	1.10	R-2-R	RD W (CO RD 9S)	2.57	6,400	4	1	0	5	1.56	0.39	0.00	1.94
33.40	1.04	R-2-R	CHANGE SPEED LIMIT (35)	2.96	7,800	12	0	0	12	4.05	0.00	0.00	4.05
33.67	0.26	U-2-R	RD E AND W (10TH ST)	0.87	9,200	2	0	0	2	2.27	0.00	0.00	2.27
34.10	0.42	U-2-R	JCT SH160A W AND E (MAIN ST) - RD N (WEST)	1.87	12,220	7	1	0	8	3.75	0.54	0.00	4.29
Totals:		33.98				62	9	1	72	1.12	0.16	1.81	1.30

<b>SH285B</b>													
MP	Section Length	SPF Class	Section Description	MVMT	AADT	** PDO	Accidents			Accident Rates *			
							Injury	Fatal	Total	** PDO	Injury	Fatal	Total
51.16		R-4-R	JCT SH160A E AND W (1ST AVE) JCT SH015A S										
51.74	0.58	R-4-R	RD E (SHAEFER RD) (CO RD 36)	1.06	5,009	1	0	0	1	0.95	0.00	0.00	0.95
53.30	1.51	R-4-R	RD E (N FARM RD) (CO RD 2.5N)	2.81	5,100	14	1	0	15	4.98	0.36	0.00	5.34
57.88	4.45	R-4-R	RD E AND W (7 MILE RD) (CO RD 7N)	4.87	3,001	5	0	0	5	1.03	0.00	0.00	1.03
62.89	4.98	R-2-R	JCT SH 112A EAST AND WEST (RIO	3.64	2,000	6	1	0	7	1.65	0.28	0.00	1.93



**Colorado Department of Transportation  
Accident and Rates Book for 2011**

V2012.03.13

<b>SH285B</b>													
MP	Section Length	SPF Class	Section Description	MVMT	AADT	** PDO	Accidents			Accident Rates *			
							Injury	Fatal	Total	** PDO	Injury	Fatal	Total
71.99	9.19	R-2-R	MILEPOST 72	7.38	2,200	6	0	1	7	0.81	0.00	13.56	0.95
81.99	9.99	R-2-R	MILEPOST 82	8.02	2,200	4	0	0	4	0.50	0.00	0.00	0.50
84.22	2.22	R-2-R	RD E AND W (CO RD X)	1.78	2,200	5	1	0	6	2.81	0.56	0.00	3.37
86.25	1.99	R-2-R	RD E AND W (DENVER AVE)	0.94	1,300	2	1	0	3	2.12	1.06	0.00	3.18
86.99	0.73	R-2-R	MILEPOST 87	0.46	1,723	0	0	0	0	0.00	0.00	0.00	0.00
96.99	9.99	R-2-R	MILEPOST 97	5.10	1,400	2	1	0	3	0.39	0.20	0.00	0.59
99.04	1.99	R-2-R	RD E (CO RD EE.6)	1.02	1,400	1	0	0	1	0.98	0.00	0.00	0.98
100.51	1.44	R-2-R	JCT SH 017B SOUTH	0.89	1,700	1	0	0	1	1.12	0.00	0.00	1.12
104.90	4.41	R-2-R	RD W (CO RD LL.56)	4.02	2,500	0	0	0	0	0.00	0.00	0.00	0.00
113.99	9.03	R-2-M	MILEPOST 114	7.58	2,300	3	1	0	4	0.40	0.13	0.00	0.53
121.40	7.40	R-2-M	RD SW (CO RD 200)	6.21	2,300	15	2	0	17	2.41	0.32	0.00	2.74
126.48	5.05	R-3-M	JCT U.S.50 SH 50 N AND E -- END U.S. 285B -	5.53	3,000	8	1	0	9	1.45	0.18	0.00	1.63
Totals:	74.95					73	9	1	83	1.19	0.15	1.63	1.35

<b>SH285C</b>													
MP	Section Length	SPF Class	Section Description	MVMT	AADT	** PDO	Accidents			Accident Rates *			
							Injury	Fatal	Total	** PDO	Injury	Fatal	Total
126.85		R-2-M	JCT U.S.50 WEST AND SOUTH -- BEGIN SH 285C										
128.41	1.54	R-2-M	RD W (CO RD 256) (TALKINGTON)	2.64	4,700	5	0	0	5	1.90	0.00	0.00	1.90
133.87	5.34	R-4-M	JCT SH 291 SE (TO SALIDA)	7.99	4,100	11	0	0	11	1.38	0.00	0.00	1.38
142.48	8.57	R-2-M	RD W (CO RD 162)	18.14	5,799	19	4	0	23	1.05	0.22	0.00	1.27
148.07	5.55	R-2-M	JCT SH024A NW AND E -- END U.S.285C	14.38	7,100	15	2	0	17	1.04	0.14	0.00	1.18
Totals:	21.00					50	6	0	56	1.16	0.14	0.00	1.30

<b>SH285D</b>													
MP	Section Length	SPF Class	Section Description	MVMT	AADT	** PDO	Accidents			Accident Rates *			
							Injury	Fatal	Total	** PDO	Injury	Fatal	Total
161.79		R-2-R	DIRECT CONNECTION - JCT U.S 024A SW AND NE										
170.99	9.42	R-2-R	MILEPOST 171	10.31	3,000	9	1	0	10	0.87	0.10	0.00	0.97
178.27	7.27	R-2-R	RD SE (CO RD 5) (WESTON PASS RD)	7.96	3,000	8	1	0	9	1.01	0.13	0.00	1.13
181.96	3.70	R-2-R	JCT SH 9 SE (TO HARTSEL)	6.35	4,700	10	1	0	11	1.58	0.16	0.00	1.73
182.98	1.01	R-2-R	JCT SH 009C NW - RD W (MAIN ST)	2.14	5,799	2	0	0	2	0.93	0.00	0.00	0.93
191.99	9.07	R-2-R	MILEPOST 192	13.57	4,100	22	3	0	25	1.62	0.22	0.00	1.84
192.60	0.63	R-2-R	RD SE (ELK HORN RD) (CO RD 15)	0.91	3,960	0	0	0	0	0.00	0.00	0.00	0.00



## Colorado Department of Transportation Accident and Rates Book for 2011

V2012.03.13

### SH285D

MP	Section Length	SPF Class	Section Description	MVMT	AADT	** PDO	Accidents			Accident Rates *			
							Injury	Fatal	Total	** PDO	Injury	Fatal	Total
198.96	6.22	R-2-R	RD SE (CO RD 77) (TARRYALL LAKE RD)	8.85	3,900	23	3	1	27	2.60	0.34	11.29	3.05
207.99	8.96	R-2-R	MILEPOST 208	14.06	4,300	21	6	0	27	1.49	0.43	0.00	1.92
210.81	2.81	R-2-M	RD N (CO RD 62)	4.41	4,300	2	0	0	2	0.45	0.00	0.00	0.45
219.99	9.18	R-2-M	MILEPOST 220	12.73	3,800	24	2	0	26	1.89	0.16	0.00	2.04
220.60	0.61	R-2-M	RD S (CO RD GL2)	0.85	3,800	0	0	0	0	0.00	0.00	0.00	0.00
221.88	1.31	R-2-M	RD SW AND NE (CO RD 64) (MAIN ST)	2.87	5,997	4	0	0	4	1.39	0.00	0.00	1.39
222.43	0.51	R-2-M	LEAVE PIKE NATIONAL FOREST	1.33	7,123	3	0	0	3	2.28	0.00	0.00	2.28
224.67	2.15	R-3-M	RD NW (CO RD 43) - RD SE (CO RD 72)	5.26	6,700	9	2	0	11	1.71	0.38	0.00	2.09
225.32	0.69	R-4-M	CHANGE ROADWAY WIDTH	3.02	11,985	3	0	0	3	0.99	0.00	0.00	0.99
226.32	0.97	R-2-M	RD SE (ROWLAND VALLEY DR) (CR 120)	4.60	12,997	5	0	0	5	1.09	0.00	0.00	1.09
234.28	8.01	R-3-M	RD SW (WAGON TRAIL RD) (CO RD GV12)	40.93	14,000	59	6	0	65	1.44	0.15	0.00	1.59
235.17	0.84	R-4-M	RD SE (FOXTON RD) (CO RD 97)	5.82	18,982	10	1	0	11	1.73	0.17	0.00	1.90
238.87	3.63	R-4-M	MAJOR STR (F-16-UA) NORTH ACCESS ROAD TO -	27.82	20,998	35	3	1	39	1.26	0.11	3.59	1.40
245.55	6.58	R-4-M	RD E (SOUTH TURKEY CREEK RD) (CO RD 122)	60.04	25,000	39	13	0	52	0.65	0.22	0.00	0.87
246.07	0.45	R-4-M	LEGACY PATROL BOUNDRY	3.95	24,073	6	0	0	6	1.52	0.00	0.00	1.52
248.43	2.36	R-4-M	MORRISON INTERCHANGE STR (F-16-FB) - JCT SH	24.98	29,000	34	5	1	40	1.36	0.20	4.00	1.60
249.57	1.16	U-4-M	MINOR STR (285D249580BL) DRAINAGE	11.86	28,003	9	0	0	9	0.76	0.00	0.00	0.76
250.07	0.52	U-4-M	JCT SH470A INTERCHANGE MAJOR STR (F-16-MZ)	5.31	28,000	4	0	0	4	0.75	0.00	0.00	0.75
251.29	1.21	U-4-R	SIGN BRIDGE STR (F-16-SU) NB	11.49	26,005	3	2	0	5	0.26	0.17	0.00	0.43
252.04	0.73	U-4-R	MAJOR STR (F-16-KN) SIMMS ST NW AND SE	6.93	26,000	2	0	0	2	0.29	0.00	0.00	0.29
253.09	1.02	U-5-R	SIGN BRIDGE STR (F-16-SY) SB	12.28	32,979	7	0	0	7	0.57	0.00	0.00	0.57
253.50	0.39	U-4-R	INTERCHANGE STRS (F-16-RP) EB (F-16-DF) WB -	4.70	33,000	7	0	0	7	1.48	0.00	0.00	1.48
254.74	1.22	U-4-R	RAMP ON - (FROM SH 121A/WADSWORTH BLVD	17.36	38,990	10	0	0	10	0.57	0.00	0.00	0.57
255.02	0.27	U-4-R	WADSWORTH INTERCHANGE STRS (F-16-AM) WB	4.00	40,577	7	0	0	7	1.78	0.00	0.00	1.78
256.13	1.08	U-4-R	CHANGE ROADWAY WIDTH	24.05	61,000	17	1	0	18	0.71	0.04	0.00	0.75
256.54	0.41	U-4-R	SHERIDAN BOULEVARD INTERCHANGE STRS	9.13	61,000	9	0	0	9	0.98	0.00	0.00	0.98
257.58	1.02	U-4-R	DENVER - ARAPAHOE COUNTY LINE - ENTER	25.32	68,000	21	0	0	21	0.83	0.00	0.00	0.83
258.05	0.47	U-6-R	INTERCHANGE STR (F-16-FY) WB (F-16-FZ) EB	11.67	68,000	49	2	0	51	4.25	0.17	0.00	4.42
259.12	1.02	U-6-R	MAJOR STRS (F-16-ES) EB AND (F-16-ET) WB - RD	23.84	64,024	55	1	0	56	2.31	0.04	0.00	2.35
259.38	0.25	U-6-R	PAVEMENT GORE TO BOTH WEST DIAMOND	5.73	62,817	8	0	0	8	1.39	0.00	0.00	1.39
259.92	0.52	U-5-R	RD N AND S (CHEROKEE ST)	10.44	55,000	86	1	0	87	8.32	0.10	0.00	8.42
260.26	0.32	U-5-R	RAMPS ON AND OFF -- PAVEMENT GORE TO	6.26	53,581	34	4	0	38	5.43	0.64	0.00	6.07
260.54	0.27	U-6-R	RD N AND S (PEARL ST)	5.40	54,804	42	5	0	47	7.78	0.93	0.00	8.70
260.85	0.30	U-6-R	RD N (CORONA ST)	5.85	53,401	26	0	0	26	4.46	0.00	0.00	4.46
261.18	0.32	U-6-R	RD W (E HAMPDEN AVE)	6.66	57,009	18	1	0	19	2.68	0.15	0.00	2.83



## Colorado Department of Transportation Accident and Rates Book for 2011

V2012.03.13

<b>SH285D</b>													
MP	Section Length	SPF Class	Section Description	MVMT	AADT	** PDO	Accidents			Accident Rates *			
							Injury	Fatal	Total	** PDO	Injury	Fatal	Total
261.71	0.52	U-6-R	JCT SH177A S AND RD N (S UNIVERSITY BLVD) -	11.20	59,000	30	2	0	32	2.68	0.18	0.00	2.86
262.68	0.99	U-6-R	JCT SH 002A NORTH - RD S (S COLORADO BLVD)	19.51	54,000	54	1	0	55	2.78	0.05	0.00	2.83
263.17	0.47	U-6-R	RD N AND S (S DAHLIA ST) - RD SE (HAPPY	9.61	56,000	27	2	0	29	2.82	0.21	0.00	3.03
263.87	0.70	U-4-R	INTERCHANGE STR (F-17-W) - JCT I-25 NORTH	13.03	51,007	56	3	0	59	4.27	0.23	0.00	4.50
Totals:		101.56				909	72	3	984	1.73	0.14	0.57	1.88

<b>SH287A</b>													
MP	Section Length	SPF Class	Section Description	MVMT	AADT	** PDO	Accidents			Accident Rates *			
							Injury	Fatal	Total	** PDO	Injury	Fatal	Total
0.00		R-2-F	OKLAHOMA-COLORADO STATE LINE - IN										
8.92	8.87	R-2-F	RD E AND W (CO RD J.0 4TH ST)	10.68	3,300	5	1	0	6	0.47	0.09	0.00	0.56
9.49	0.50	R-2-F	RD N (CO RD 28)	1.15	6,300	0	0	0	0	0.00	0.00	0.00	0.00
12.61	3.20	R-2-F	RD E AND W (CO RD M.0)	3.62	3,100	1	0	0	1	0.28	0.00	0.00	0.28
21.48	8.99	R-2-F	RD W (CO RD W.0)	8.53	2,600	6	0	0	6	0.70	0.00	0.00	0.70
28.77	7.18	R-2-F	JCT U.S.160 EAST AND WEST - LEAVE	6.29	2,400	3	0	1	4	0.48	0.00	15.90	0.64
29.95	1.17	R-4-F	RD E AND W (13TH AVE)	1.92	4,500	4	0	0	4	2.09	0.00	0.00	2.09
30.48	0.52	R-4-F	RD E AND W (6TH AVE)	1.35	7,134	0	0	0	0	0.00	0.00	0.00	0.00
30.99	0.49	R-4-F	MILEPOST 31	0.88	4,894	0	0	0	0	0.00	0.00	0.00	0.00
40.08	9.10	R-2-F	MAJOR STR (N-26-Q) N BRANCH WILD HORSE	13.29	4,000	11	0	0	11	0.83	0.00	0.00	0.83
40.76	0.66	R-2-F	JCT SH 116A EAST - RD W (CO RD RR.0)	0.96	4,000	0	0	0	0	0.00	0.00	0.00	0.00
49.99	9.20	R-2-F	MILEPOST 50	13.10	3,900	5	1	0	6	0.38	0.08	0.00	0.46
51.86	1.87	R-2-F	RD E AND W (CO RD F)	2.66	3,900	2	0	0	2	0.75	0.00	0.00	0.75
56.97	5.10	R-2-F	RD W (CO RD L)	6.89	3,700	2	1	0	3	0.29	0.15	0.00	0.44
65.99	9.01	R-2-F	MILEPOST 66	12.50	3,800	6	0	0	6	0.48	0.00	0.00	0.48
73.69	7.65	R-2-F	RD NE (CO RD 8.1) (MEMORIAL DRIVE)	10.61	3,800	4	0	0	4	0.38	0.00	0.00	0.38
75.45	1.75	R-2-F	RD W (CR FF) - RD E (COLLEGE RD)	1.72	2,700	0	0	0	0	0.00	0.00	0.00	0.00
75.92	0.50	R-2-F	RD W (9TH ST) (SADDLE CLUB DR) -	0.75	4,086	0	0	0	0	0.00	0.00	0.00	0.00
76.46	0.49	U-4-F	RD W (SAVAGE ST)	0.73	4,100	1	0	0	1	1.37	0.00	0.00	1.37
76.72	0.24	U-4-R	RD E (L2 ST)	1.00	11,444	0	0	0	0	0.00	0.00	0.00	0.00
76.99	0.29	U-4-R	RD E (LAUREL ST) - MILEPOST 77 - (1.039 MILE	1.30	12,266	3	1	0	4	2.29	0.76	0.00	3.05
77.28	0.27	U-4-R	RD E AND W (PARK ST)	1.38	14,000	2	0	0	2	1.47	0.00	0.00	1.47
77.64	0.36	U-4-R	JCT U.S. 050B NORTH AND EAST (MAIN ST) - RD E	1.87	14,201	5	0	0	5	2.69	0.00	0.00	2.69
Totals:		77.41				60	4	1	65	0.58	0.04	0.97	0.63



**Colorado Department of Transportation  
Accident and Rates Book for 2011**

V2012.03.13

<b>SH287B</b>													
MP	Section Length	SPF Class	Section Description	MVMT	AADT	** PDO	Accidents			Accident Rates *			
							Injury	Fatal	Total	** PDO	Injury	Fatal	Total
85.19		R-2-R	DIRECT CONNECTION (LOOP RAMP) EB AND										
85.80	0.61	R-2-R	RAMP ON - (FROM US 050B WB RAMP C) EXIT 428	0.72	3,251	0	0	0	0	0.00	0.00	0.00	0.00
87.36	1.56	R-2-R	JCT SH 196 E AND W (WILEY)	2.05	3,600	0	0	0	0	0.00	0.00	0.00	0.00
88.38	0.99	R-2-R	RD W (CO RD NN) JCT SH196B E	0.98	2,701	2	0	0	2	2.04	0.00	0.00	2.04
91.45	3.03	R-2-R	RD E AND W (CO RD SS)	3.21	2,900	0	0	0	0	0.00	0.00	0.00	0.00
100.52	9.12	R-2-R	MAJOR STR (K-26-J) NE GRANDE RES OUTLET	7.99	2,400	5	0	0	5	0.63	0.00	0.00	0.63
109.99	9.42	R-2-F	MILEPOST 110	8.25	2,400	5	0	0	5	0.61	0.00	0.00	0.61
110.58	0.59	R-2-F	JCT SH 96 NE RAMP ON	0.52	2,400	0	0	0	0	0.00	0.00	0.00	0.00
112.90	2.33	R-2-F	RD N AND S (RITTGERS ST)	2.38	2,800	3	0	0	3	1.26	0.00	0.00	1.26
113.41	0.49	R-2-F	JCT SH 96C WEST - RD S (WANSTED ST)	0.63	3,541	2	0	0	2	3.18	0.00	0.00	3.18
122.52	9.26	R-2-F	MAJOR STR (J-25-F) RUSH CREEK	10.82	3,200	2	0	0	2	0.18	0.00	0.00	0.18
128.31	5.65	R-2-F	RD E AND W (CO RD G)	6.60	3,200	1	1	0	2	0.15	0.15	0.00	0.30
133.24	4.90	R-2-F	JCT SH040H NW AND NE -- END U.S. 287B	4.47	2,500	3	0	1	4	0.67	0.00	22.36	0.89
Totals:	47.95					23	1	1	25	0.47	0.02	2.06	0.51

<b>SH287C</b>													
MP	Section Length	SPF Class	Section Description	MVMT	AADT	** PDO	Accidents			Accident Rates *			
							Injury	Fatal	Total	** PDO	Injury	Fatal	Total
282.70		U-6-R	JCT SH088A SOUTH INTERCHANGE STR (F-16-FW)										
283.45	0.74	U-6-R	RD E AND W (23RD AVE)	7.29	27,000	27	1	0	28	3.72	0.14	0.00	3.86
283.78	0.32	U-4-R	RD E AND W (27TH AVE)	4.03	34,494	25	6	0	31	6.28	1.51	0.00	7.79
284.08	0.29	U-4-R	RD NW AND SE (SPEER BLVD)	3.07	29,000	17	0	0	17	5.54	0.00	0.00	5.54
284.71	0.60	U-4-R	RD E AND W (38TH AVE)	7.01	32,000	37	3	0	40	5.24	0.43	0.00	5.67
285.23	0.50	U-4-R	RD E AND W (44TH AVE)	4.93	27,020	29	4	0	33	5.83	0.80	0.00	6.64
285.74	0.49	U-4-R	RAMPS ON AND OFF - (TO/FROM I-70 EB) EXIT 285	5.54	31,000	16	3	0	19	2.87	0.54	0.00	3.41
286.11	0.35	U-4-R	RD E (51ST AVE)	4.22	33,020	31	5	0	36	7.43	1.20	0.00	8.63
286.90	0.77	U-4-R	FEDERAL BOULEVARD/U.S. 287C INTERCHANGE	9.84	35,000	40	10	1	51	4.05	1.01	10.11	5.16
287.79	0.83	U-4-R	RD E AND W (64TH AVE)	10.30	34,002	24	6	0	30	2.33	0.58	0.00	2.91
288.81	1.00	U-6-R	RD E AND W (72ND AVE)	10.59	29,015	45	9	0	54	4.26	0.85	0.00	5.11
289.33	0.57	U-6-R	LOOP RAMP ON - (FROM US 036B EB RAMP G)	8.95	43,000	65	4	2	71	7.30	0.45	22.47	7.98
289.75	0.41	U-6-R	RD E AND W (80TH AVE)	5.84	39,000	17	1	0	18	2.95	0.17	0.00	3.12
290.26	0.49	U-5-R	RD E AND W (84TH AVE)	5.91	33,037	28	2	0	30	4.72	0.34	0.00	5.06
291.25	0.99	U-4-R	RD E AND W (92ND AVE)	10.12	28,000	48	8	0	56	4.76	0.79	0.00	5.56
291.77	0.50	U-4-R	RD E AND W (96TH AVE)	5.47	29,988	22	3	0	25	4.00	0.54	0.00	4.54





## Colorado Department of Transportation Accident and Rates Book for 2011

V2012.03.13

<b>SH287C</b>													
MP	Section Length	SPF Class	Section Description	MVMT	AADT	Accidents				Accident Rates *			
						** PDO	Injury	Fatal	Total	** PDO	Injury	Fatal	Total
292.77	1.03	U-4-R	LEAVE FEDERAL HEIGHTS CITY LIMITS	10.15	27,000	33	4	0	37	3.25	0.39	0.00	3.65
293.73	0.94	U-5-R	RD E AND W (112TH AVE)	8.58	25,000	13	0	0	13	1.52	0.00	0.00	1.52
294.74	1.04	U-5-R	CHANGE SPEED LIMIT (55)	9.11	24,004	18	1	0	19	1.97	0.11	0.00	2.08
295.06	0.44	U-4-R	RD N (LOWELL BLVD)	6.58	40,962	5	1	0	6	0.76	0.15	0.00	0.91
296.08	0.98	U-5-R	RD N AND S (SHERIDAN BLVD) - ADAMS -	11.81	33,008	53	6	0	59	4.48	0.51	0.00	4.99
297.00	0.91	U-4-R	MILEPOST 297	12.29	37,000	55	8	0	63	4.48	0.65	0.00	5.13
297.56	0.47	U-4-R	RD W (120TH AVE) (WEBSTER ST)	5.34	31,102	21	1	0	22	3.93	0.19	0.00	4.11
297.99	0.44	U-4-R	MILEPOST 298	4.82	30,000	3	0	0	3	0.63	0.00	0.00	0.63
298.26	0.28	U-4-R	MAJOR STRS (E-16-HR) NB AND (E-16-HS) SB --	3.98	38,949	27	0	0	27	6.88	0.00	0.00	6.88
298.61	0.33	U-4-R	RD E AND W (W 6TH AVE)	4.87	40,402	32	2	0	34	6.62	0.41	0.00	7.03
298.99	0.39	U-4-R	MILEPOST 299	5.24	36,833	22	4	0	26	4.20	0.76	0.00	4.96
299.81	0.82	U-4-R	LEAVE BROOMFIELD CITY LIMITS - ENTER	10.18	34,000	15	4	0	19	1.48	0.40	0.00	1.88
300.84	1.00	R-4-R	RD E AND W (DILLON RD EAST) (ACCESS RAMPS	12.41	34,000	6	0	0	6	0.49	0.00	0.00	0.49
301.82	0.99	U-4-R	JCT SH 042A WEST	13.37	37,000	29	2	0	31	2.17	0.15	0.00	2.32
302.30	0.46	U-4-R	RD NE (PUBLIC RD)	4.53	27,000	8	1	0	9	1.75	0.22	0.00	1.97
303.13	0.74	U-4-R	MAJOR STR (E-16-PO) -- RD E AND W (SOUTH	6.48	24,000	9	2	0	11	1.39	0.31	0.00	1.70
304.17	0.90	U-4-R	RD W (DRIVEWAY ACCESS TO OFFICES)	11.83	36,000	31	2	0	33	2.62	0.17	0.00	2.79
304.55	0.33	U-4-R	RD E AND W (DIAMOND CR)	3.80	31,509	13	1	0	14	3.43	0.26	0.00	3.69
305.35	0.75	U-4-R	JCT SH 007C WEST - RD E (ARAPAHOE RD) LEAVE	8.21	30,000	21	3	0	24	2.55	0.36	0.00	2.91
305.57	0.21	U-4-R	RD W (SUMMIT PL)	2.15	28,010	5	1	0	6	2.37	0.47	0.00	2.85
308.08	2.50	R-4-R	RD E (JASPER RD)	25.55	28,000	15	5	0	20	0.59	0.20	0.00	0.78
309.38	1.26	R-4-R	RD E AND W (CO RD 38) (LOOKOUT RD)	8.28	18,000	4	2	0	6	0.48	0.24	0.00	0.72
310.38	0.99	R-4-R	JCT SH 52 E AND W	7.95	22,000	9	0	0	9	1.13	0.00	0.00	1.13
311.41	1.01	R-4-R	RD W (CO RD 34) (NIWOT RD)	9.95	27,000	9	0	0	9	0.90	0.00	0.00	0.90
313.55	2.13	R-4-R	RD W (CO RD 26 PLATEAU RD)	18.66	24,004	5	4	0	9	0.27	0.21	0.00	0.48
313.89	0.34	U-4-R	RD W (PIKE RD)	2.98	24,000	0	0	0	0	0.00	0.00	0.00	0.00
314.35	0.46	U-4-R	RD W (MISSOURI AVE) AND RD E (QUAIL RD)	3.62	21,575	22	2	0	24	6.13	0.56	0.00	6.68
314.80	0.43	U-4-R	RD E (GRAND AVE)	3.62	23,069	10	0	0	10	2.74	0.00	0.00	2.74
315.22	0.43	U-4-R	RD W (BOSTON AVE)	4.16	26,519	14	1	0	15	3.36	0.24	0.00	3.60
315.65	0.41	U-4-R	JCT SH 119 E RD W (3RD AVE)	3.14	21,000	25	1	0	26	7.88	0.32	0.00	8.19
316.84	1.18	U-4-R	RD E AND W (MOUNTAIN VIEW AVE)	11.20	26,000	92	3	0	95	8.20	0.27	0.00	8.47
317.86	1.00	U-4-R	RD E AND W (21ST AVE)	9.86	27,000	57	12	0	69	5.80	1.22	0.00	7.02
318.32	0.50	U-4-R	JCT SH-066B EAST AND WEST	4.20	23,000	18	3	1	22	4.28	0.71	23.78	5.23
318.53	0.20	U-4-R	RD W (PARK RIDGE RD) - LEAVE LONGMONT	1.46	20,000	3	0	0	3	2.03	0.00	0.00	2.03
322.98	4.29	R-4-R	RD E (CO RD 2E)	31.32	20,000	10	6	2	18	0.32	0.19	6.39	0.58



## Colorado Department of Transportation Accident and Rates Book for 2011

V2012.03.13

<b>SH287C</b>													
MP	Section Length	SPF Class	Section Description	MVMT	AADT	Accidents			Accident Rates *				
						** PDO	Injury	Fatal	Total	** PDO	Injury	Fatal	Total
323.97	1.00	R-4-R	RD E (CO RD 4E)	6.57	18,000	4	0	0	4	0.61	0.00	0.00	0.61
324.99	1.03	U-4-R	MILEPOST 325	6.77	18,000	3	0	0	3	0.44	0.00	0.00	0.44
326.12	1.11	U-4-R	CHANGE SHOULDER WIDTH -- CHANGE MEDIAN	7.29	18,000	9	4	0	13	1.23	0.55	0.00	1.78
327.18	0.83	U-4-R	REGIONAL SECTION OR DISTRICT BOUNDARY -	5.45	18,000	2	0	0	2	0.37	0.00	0.00	0.37
328.20	0.92	U-4-R	RD N AND S (CO RD 17) (TAFT ROAD)	6.04	18,000	0	0	0	0	0.00	0.00	0.00	0.00
329.30	1.12	U-4-R	RAMP ON (FROM 1ST STREET)	7.36	18,000	4	1	0	5	0.54	0.14	0.00	0.68
330.01	0.70	U-4-R	JCT SH 60 EAST - RD W (42ND STREET) (CO RD 14)	4.60	18,000	1	0	0	1	0.22	0.00	0.00	0.22
331.39	1.36	U-5-R	CHANGE ROADWAY WIDTH	7.45	15,007	2	0	0	2	0.27	0.00	0.00	0.27
331.99	0.59	U-4-R	MILEPOST 332	3.73	17,342	0	0	0	0	0.00	0.00	0.00	0.00
332.36	0.37	U-4-R	MAJOR STR (C-16-H) BIG THOMPSON RIVER	2.93	21,732	7	1	0	8	2.39	0.34	0.00	2.73
332.71	0.33	U-4-R	RD W (5TH ST SE)	2.27	18,844	0	0	0	0	0.00	0.00	0.00	0.00
333.03	0.31	U-2-R	RD E AND W (1ST ST)	1.13	10,000	2	1	0	3	1.75	0.87	0.00	2.62
333.29	0.25	U-2-R	RD E AND W (5TH ST)	1.10	12,000	4	0	0	4	3.73	0.00	0.00	3.73
333.62	0.32	U-2-R	RD W (9TH ST)	1.48	12,676	5	0	0	5	3.42	0.00	0.00	3.42
333.93	0.30	U-3-R	RD E (13TH ST)	1.40	12,791	3	0	0	3	2.17	0.00	0.00	2.17
334.30	0.40	U-3-R	JCT SH 287 W (17TH ST) (BEGIN 1-WAY	2.06	14,141	4	1	0	5	1.95	0.49	0.00	2.43
334.63	0.28	U-4-R	RD E (23ND ST)	1.43	14,011	3	1	0	4	2.07	0.69	0.00	2.76
335.10	0.45	U-4-R	RD E AND W (29TH ST)	3.77	22,980	2	0	0	2	0.53	0.00	0.00	0.53
335.63	0.51	U-4-R	MAJOR STR (C-16-J) DRY CREEK	5.08	27,316	13	2	0	15	2.56	0.39	0.00	2.96
335.90	0.26	U-4-R	RD W (39TH ST)	2.71	28,582	6	0	0	6	2.19	0.00	0.00	2.19
336.99	1.11	U-4-R	MILEPOST 337	11.75	29,000	10	2	0	12	0.85	0.17	0.00	1.03
337.31	0.29	U-4-R	MAJOR STR (C-16-K) LOUDEN CANAL	2.96	27,969	6	5	0	11	2.02	1.68	0.00	3.70
338.59	1.33	U-4-R	RD E (MIDLAND DR)	13.11	27,000	7	2	0	9	0.53	0.15	0.00	0.69
339.99	1.33	U-4-R	MILEPOST 340	13.11	27,000	21	2	0	23	1.61	0.15	0.00	1.76
340.68	0.68	U-4-R	RD W (SKYWAY DR)	7.42	29,904	24	5	0	29	3.26	0.68	0.00	3.94
341.53	0.85	U-4-R	RD W (CAMERON DR) AND RD E (FOSSIL CREEK	9.62	31,000	6	1	0	7	0.62	0.10	0.00	0.73
342.16	0.61	U-4-R	RD E AND W (HARMONY RD)	7.79	34,987	23	1	0	24	2.95	0.13	0.00	3.08
342.80	0.62	U-5-R	RD E AND W (BOARDWALK DR) (MUDDY RD)	7.47	33,000	50	2	0	52	6.75	0.27	0.00	7.02
343.18	0.37	U-6-R	RD E AND W (HORSETOOTH RD)	5.13	38,000	30	3	0	33	5.86	0.59	0.00	6.45
344.18	0.98	U-6-R	RD E AND W (DRAKE RD)	12.88	36,000	165	5	0	170	12.79	0.39	0.00	13.17
345.20	0.99	U-6-R	RD E AND W (PROSPECT ST)	15.17	41,976	87	3	0	90	5.72	0.20	0.00	5.92
345.71	0.50	U-6-R	RD E (ELIZABETH ST)	6.39	35,028	45	1	0	46	7.11	0.16	0.00	7.27
345.97	0.25	U-6-R	RD E AND W (LAUREL ST)	2.92	32,000	12	1	0	13	4.18	0.35	0.00	4.52
346.31	0.32	U-4-R	RD E AND W (MAGNOLIA ST)	3.15	26,981	46	0	0	46	14.69	0.00	0.00	14.69
346.60	0.28	U-4-R	RD E AND W (MOUNTAIN AVE)	2.45	24,000	33	1	0	34	13.41	0.41	0.00	13.81



**Colorado Department of Transportation  
Accident and Rates Book for 2011**

V2012.03.13

<b>SH287C</b>													
MP	Section Length	SPF Class	Section Description	MVMT	AADT	** PDO	Accidents			Accident Rates *			
							Injury	Fatal	Total	** PDO	Injury	Fatal	Total
346.86	0.25	U-4-R	JCT SH 014C SE (JEFFERSON ST) - RD W (MAPLE	1.73	19,000	33	1	0	34	19.42	0.59	0.00	20.01
347.24	0.37	U-4-R	RD E (E VINE DRIVE)	3.77	27,902	25	1	0	26	6.69	0.27	0.00	6.96
347.71	0.45	U-4-R	RD E (CONIFER ST)	4.11	25,000	16	2	0	18	3.90	0.49	0.00	4.38
348.63	0.90	U-4-F	JCT SH 001A NE (TO WELLINGTON)	6.57	20,000	22	1	0	23	3.34	0.15	0.00	3.49
349.67	1.21	U-4-R	RD N AND S (SHIELDS ST) (CO RD 17)	5.74	13,000	7	0	0	7	1.22	0.00	0.00	1.22
350.20	0.47	U-2-R	BEGIN SECONDARY DIVIDE (W) -- ONEWAY	2.40	14,000	9	1	0	10	3.76	0.42	0.00	4.17
351.62	1.42	U-2-R	LEAVE FORT COLLINS URBAN LIMIT	4.66	9,000	4	0	0	4	0.86	0.00	0.00	0.86
352.34	0.82	R-2-R	RD N AND S (CO RD 21C) (OVERLAND TRAIL)	2.69	9,000	0	0	0	0	0.00	0.00	0.00	0.00
354.99	2.90	R-3-R	RD SW (CO RD 54E)	6.88	6,503	3	5	0	8	0.44	0.73	0.00	1.16
355.85	0.97	R-4-R	JCT SH 014B WEST (TEDS PLACE)	2.27	6,400	4	2	0	6	1.76	0.88	0.00	2.64
363.22	7.23	R-4-R	RD N (CO RD 72)	13.72	5,200	11	2	2	15	0.80	0.15	14.57	1.09
367.00	3.65	R-3-R	MILEPOST 367	6.79	5,100	11	2	0	13	1.62	0.29	0.00	1.91
367.83	0.76	R-3-R	RD N (CO RD 80)	0.97	3,502	1	0	0	1	1.03	0.00	0.00	1.03
376.99	9.27	R-3-R	MILEPOST 377	12.18	3,600	9	3	0	12	0.74	0.25	0.00	0.99
385.22	8.12	R-2-R	COLORADO-WYOMING STATE LINE -- END U.S.	10.67	3,600	13	1	0	14	1.22	0.09	0.00	1.31
Totals:		101.17				1,990	213	8	2,211	2.88	0.31	1.16	3.20

<b>SH287Z</b>													
MP	Section Length	SPF Class	Section Description	MVMT	AADT	** PDO	Accidents			Accident Rates *			
							Injury	Fatal	Total	** PDO	Injury	Fatal	Total
0.00		U-4-R	JCT SH287C N AND S (LINCOLN AVE) - MILEPOST 0										
0.64	0.66	U-4-R	RD E AND W (10TH ST)	2.89	12,000	4	0	0	4	1.38	0.00	0.00	1.38
0.97	0.32	U-3-R	RD E AND W (6TH ST)	1.64	14,000	2	0	0	2	1.24	0.00	0.00	1.24
1.26	0.28	U-3-R	RD E AND W (2ND ST)	1.06	10,384	0	1	0	1	0.00	0.95	0.00	0.95
1.76	0.48	U-3-R	JCT SH AND U.S. 287 S AND N (LINCOLN AVE)	1.65	9,410	4	2	0	6	2.44	1.22	0.00	3.66
Totals:		1.74				10	3	0	13	1.38	0.41	0.00	1.80



**Colorado Department of Transportation  
Accident and Rates Book for 2011**

V2012.03.13

<b>SH291A</b>													
MP	Section Length	SPF Class	Section Description	MVMT	AADT	** PDO	Accidents			Accident Rates *			
							Injury	Fatal	Total	** PDO	Injury	Fatal	Total
0.00		U-2-M	JCT U.S.50 SH 50 SE AND W BEGIN SH 291 -										
0.86	0.83	U-2-M	RD NE AND SW (C ST)	1.21	4,000	4	1	0	5	3.29	0.82	0.00	4.12
1.88	0.98	U-2-M	LEAVE SALIDA CITY LIMITS - ENTER SALIDA	1.36	3,800	4	0	0	4	2.93	0.00	0.00	2.93
2.48	0.58	U-2-M	REGION BOUNDARY OR CLASSIFICATION	0.80	3,800	3	0	0	3	3.76	0.00	0.00	3.76
2.99	0.54	R-2-M	MILEPOST 3	0.65	3,321	2	0	0	2	3.03	0.00	0.00	3.03
6.19	3.17	R-2-M	RD NE (CO RD 190E)	3.59	3,100	2	0	1	3	0.56	0.00	27.87	0.84
9.14	2.77	R-2-M	JCT SH285C N AND S -- END SH 291A	3.03	3,000	3	0	0	3	0.99	0.00	0.00	0.99
Totals:		8.87				18	1	1	20	1.69	0.09	9.39	1.88

<b>SH300A</b>													
MP	Section Length	SPF Class	Section Description	MVMT	AADT	** PDO	Accidents			Accident Rates *			
							Injury	Fatal	Total	** PDO	Injury	Fatal	Total
0.00		U-2-M	JCT U.S.24 SH 24 N AND S (MALTA) BEGIN SH 300										
0.30	0.31	U-2-M	MAJOR STR (H-11-AB) CALIFORNIA GULCH	0.19	1,700	0	0	0	0	0.00	0.00	0.00	0.00
0.99	0.67	R-2-M	MILEPOST 1	0.11	442	1	0	0	1	9.22	0.00	0.00	9.22
3.36	2.37	R-2-M	RD E (CO RD 5A) -- END SH 300A	0.08	90	0	0	0	0	0.00	0.00	0.00	0.00
Totals:		3.35				1	0	0	1	2.64	0.00	0.00	2.64

<b>SH317A</b>													
MP	Section Length	SPF Class	Section Description	MVMT	AADT	** PDO	Accidents			Accident Rates *			
							Injury	Fatal	Total	** PDO	Injury	Fatal	Total
0.00		R-2-M	JCT SH 013A NORTH AND SOUTH (HAMILTON) --										
9.99	9.81	R-2-M	MILEPOST 10	0.79	220	1	0	0	1	1.27	0.00	0.00	1.27
12.24	2.21	R-2-M	RD S (CO RD 29) -- END SH317A	0.18	220	1	0	0	1	5.63	0.00	0.00	5.63
Totals:		12.02				2	0	0	2	2.07	0.00	0.00	2.07

<b>SH318A</b>													
MP	Section Length	SPF Class	Section Description	MVMT	AADT	** PDO	Accidents			Accident Rates *			
							Injury	Fatal	Total	** PDO	Injury	Fatal	Total
0.00		R-2-R	UTAH-COLORADO STATE LINE -- BEGIN SH 318 -										
9.46	9.41	R-2-R	RD SW (CO RD 164)	0.76	220	1	0	0	1	1.32	0.00	0.00	1.32
18.99	9.46	R-2-R	MILEPOST 19	0.76	220	0	0	0	0	0.00	0.00	0.00	0.00
20.55	1.54	R-2-R	RD S (CO RD 10)	0.12	220	0	0	0	0	0.00	0.00	0.00	0.00



**Colorado Department of Transportation  
Accident and Rates Book for 2011**

V2012.03.13

<b>SH318A</b>														
MP	Section Length	SPF Class	Section Description	MVMT	AADT	** PDO	Accidents			Accident Rates *				
							Injury	Fatal	Total	** PDO	Injury	Fatal	Total	
29.99	9.42	R-2-R	MILEPOST 30	0.83	240	0	0	0	0	0.00	0.00	0.00	0.00	
39.99	9.97	R-2-R	MILEPOST 40	0.87	240	0	0	0	0	0.00	0.00	0.00	0.00	
49.99	9.96	R-2-R	MILEPOST 50	0.87	240	1	0	0	1	1.15	0.00	0.00	1.15	
54.30	4.30	R-2-R	RD N AND S (ACCESS RD TO SUNBEAM)	0.38	240	0	0	0	0	0.00	0.00	0.00	0.00	
60.70	6.38	R-2-R	JCT U.S.40 SH 40 E AND W END SH 318A	0.70	300	0	0	0	0	0.00	0.00	0.00	0.00	
Totals:						60.44	2	0	0	2	0.38	0.00	0.00	0.38

<b>SH325A</b>														
MP	Section Length	SPF Class	Section Description	MVMT	AADT	** PDO	Accidents			Accident Rates *				
							Injury	Fatal	Total	** PDO	Injury	Fatal	Total	
0.00		R-2-M	JCT SH013A N AND S MILEPOST 0 BEGIN SH325A											
4.09	4.00	R-2-M	RD NW (WEST RIFLE CREEK DR) (CO RD 252)	1.46	1,000	2	0	0	2	1.37	0.00	0.00	1.37	
6.97	2.88	R-2-M	RD SE (CO RD 226)	0.47	450	0	0	0	0	0.00	0.00	0.00	0.00	
11.40	4.39	R-2-M	RD N (CR 217) TO SOUTH ENTRANCE TO RIFLE	0.21	130	0	0	0	0	0.00	0.00	0.00	0.00	
Totals:						11.27	2	0	0	2	0.93	0.00	0.00	0.93

<b>SH330A</b>														
MP	Section Length	SPF Class	Section Description	MVMT	AADT	** PDO	Accidents			Accident Rates *				
							Injury	Fatal	Total	** PDO	Injury	Fatal	Total	
0.00		R-2-M	JCT SH 65 N AND S BEGIN SH 330 MILEPOST 0 --											
4.65	4.62	R-2-M	RD S (CO RD L.50)	3.20	1,900	5	1	0	6	1.56	0.31	0.00	1.87	
11.40	6.75	R-2-M	RD S (GROVE CREEK) (RD CR 58.5) - RD E (HIGH	6.41	2,600	3	1	0	4	0.47	0.16	0.00	0.62	
Totals:						11.37	8	2	0	10	0.83	0.21	0.00	1.04

<b>SH340A</b>													
MP	Section Length	SPF Class	Section Description	MVMT	AADT	** PDO	Accidents			Accident Rates *			
							Injury	Fatal	Total	** PDO	Injury	Fatal	Total
0.00		U-2-R	JCT U.S. 006A NW AND SE -- MILEPOST 0 --										
0.40	0.32	U-2-R	MAJOR STR (H-02-FL) - JCT U.S. 006A EAST AND	0.99	8,475	2	0	0	2	2.03	0.00	0.00	2.03
0.65	0.27	U-4-R	RD W (GRAND AVE) (RAPTOR RD)	0.87	8,794	10	0	0	10	11.71	0.00	0.00	11.71
1.46	0.83	U-3-R	LEAVE FRUITA URBAN AREA - ENTER FRUITA CITY	2.06	6,800	5	0	0	5	2.42	0.00	0.00	2.42
2.84	1.44	U-2-R	RD SW (CO RD CM.10)	3.57	6,800	1	0	0	1	0.28	0.00	0.00	0.28
4.17	1.29	R-2-R	ENTER GRAND JUNCTION URBAN AREA	1.32	2,812	0	0	0	0	0.00	0.00	0.00	0.00



**Colorado Department of Transportation  
Accident and Rates Book for 2011**

V2012.03.13

<b>SH340A</b>													
MP	Section Length	SPF Class	Section Description	MVMT	AADT	** PDO	Accidents			Accident Rates *			
							Injury	Fatal	Total	** PDO	Injury	Fatal	Total
5.30	1.09	U-2-R	RD SW (DEER PARK RD) (CO RD F.85)	1.11	2,800	2	0	0	2	1.80	0.00	0.00	1.80
6.47	1.14	U-2-R	RD N (CO RD 19.88) (CANYON CREEK DR)	1.17	2,800	2	0	0	2	1.72	0.00	0.00	1.72
6.73	0.17	U-2-R	RD S (CO RD 20.00)	0.17	2,800	0	0	0	0	0.00	0.00	0.00	0.00
7.21	0.55	U-2-R	RD N (CO RD 20.50) ENTER GRAND JUNCTION	0.70	3,499	1	0	0	1	1.44	0.00	0.00	1.44
7.58	0.35	U-2-R	RD S (CO RD 20.75)	0.59	4,594	2	0	0	2	3.37	0.00	0.00	3.37
8.02	0.44	U-2-R	RD NE (CO RD E.90) (COLONIAL DR)	1.01	6,300	2	0	0	2	1.96	0.00	0.00	1.96
9.03	0.99	U-2-R	LEAVE GRAND JUNCTION CITY LIMITS - ENTER	3.50	9,690	6	0	0	6	1.71	0.00	0.00	1.71
9.35	0.31	U-2-R	LEAVE GRAND JUNCTION CITY LIMITS - ENTER	1.27	11,206	2	0	0	2	1.58	0.00	0.00	1.58
10.41	0.99	U-2-R	RD N AND S (CO RD 23.30) (ALCOVE DR)	4.34	12,000	5	0	0	5	1.15	0.00	0.00	1.15
11.42	1.00	U-2-R	RD N (CO RD 24.20) (CANARY LANE)	4.38	12,000	11	2	0	13	2.52	0.46	0.00	2.98
11.71	0.28	U-2-R	RD S (CO RD 24.42) (DRESSEL DR)	1.48	14,479	2	0	0	2	1.33	0.00	0.00	1.33
12.39	0.72	U-4-R	RD N (CO RD 25.20) (DIKE RD) (POWER RD) - RD S	4.20	16,000	2	0	0	2	0.47	0.00	0.00	0.47
13.34	0.87	U-4-R	JCT I-70B (GRAND JUNCTION BUSINESS LOOP)	6.35	19,995	12	2	0	14	1.89	0.32	0.00	2.21
Totals:		13.05				67	4	0	71	1.71	0.10	0.00	1.82

<b>SH347A</b>													
MP	Section Length	SPF Class	Section Description	MVMT	AADT	** PDO	Accidents			Accident Rates *			
							Injury	Fatal	Total	** PDO	Injury	Fatal	Total
0.00		R-2-M	JCT U.S.50 SH 50 E AND W BEGIN SH 347										
1.81	1.81	R-2-M	RD E AND W (CO RD L73)	0.59	890	0	0	0	0	0.00	0.00	0.00	0.00
5.25	3.34	R-2-M	RD NE (CO RD J-74) -- END SH 347A	0.82	670	0	0	0	0	0.00	0.00	0.00	0.00
Totals:		5.15				0	0	0	0	0.00	0.00	0.00	0.00

<b>SH348A</b>													
MP	Section Length	SPF Class	Section Description	MVMT	AADT	** PDO	Accidents			Accident Rates *			
							Injury	Fatal	Total	** PDO	Injury	Fatal	Total
0.00		U-2-R	JCT U.S.50 SH 50 N AND S (MAIN ST) BEGIN SH 348										
0.69	0.71	U-2-R	MAJOR STR (J-04-AT) UNCOMPAHGRE RIVER -	0.41	1,600	1	1	0	2	2.42	2.42	0.00	4.84
1.33	0.63	R-2-R	RD W (CO RD F.00)	0.37	1,600	0	0	0	0	0.00	0.00	0.00	0.00
3.24	1.99	R-2-R	RD E (CO RD D.00) (CR 1500) - CHANGE ROADWAY	0.94	1,300	0	0	0	0	0.00	0.00	0.00	0.00
3.99	0.65	R-2-R	MILEPOST 4	0.17	733	0	0	0	0	0.00	0.00	0.00	0.00
7.33	3.35	R-2-R	RD E AND W (CO RD C) (BANNER RD)	0.67	550	0	0	0	0	0.00	0.00	0.00	0.00
11.38	4.01	R-2-R	RD N (CO RD 55.00) (CR 5500) AND RD E (CO RD E	0.63	430	0	0	0	0	0.00	0.00	0.00	0.00
12.91	1.51	R-2-R	RD S (CO RD 55.50) (CR 5550)	0.50	910	0	0	0	0	0.00	0.00	0.00	0.00



**Colorado Department of Transportation  
Accident and Rates Book for 2011**

V2012.03.13

<b>SH348A</b>													
MP	Section Length	SPF Class	Section Description	MVMT	AADT	** PDO	Accidents			Accident Rates *			
							Injury	Fatal	Total	** PDO	Injury	Fatal	Total
14.39	1.46	R-2-R	MINOR STR (J-04-AC MINOR) IRONSTONE CANAL	0.64	1,200	3	0	0	3	4.70	0.00	0.00	4.70
16.10	1.70	R-2-R	RD N (COFFMAN LN) (CO RD 348)	1.67	2,699	4	0	0	4	2.39	0.00	0.00	2.39
17.06	0.96	R-2-R	JCT SH050A SE AND NW RD E (DAVID ST) (CR	1.23	3,512	1	0	0	1	0.82	0.00	0.00	0.82
Totals:		16.97				9	1	0	10	1.24	0.14	0.00	1.38

<b>SH350A</b>													
MP	Section Length	SPF Class	Section Description	MVMT	AADT	** PDO	Accidents			Accident Rates *			
							Injury	Fatal	Total	** PDO	Injury	Fatal	Total
0.00		R-2-F	JCT U.S.160 EAST AND SOUTHWEST (BESHOAR										
2.74	2.60	R-2-F	RD N AND S (CO RD 85)	0.94	990	1	0	0	1	1.07	0.00	0.00	1.07
7.09	4.32	R-2-F	RD W (CO RD 40) - RD SE (CO RD 40.9)	1.25	790	1	0	0	1	0.80	0.00	0.00	0.80
16.21	9.16	R-2-F	MAJOR STR (O-20-K) VANBREMER ARROYO	2.37	710	5	1	0	6	2.11	0.42	0.00	2.53
23.98	7.69	R-2-F	RD SE (CO RD 70) (SIMPSON RD)	1.99	710	0	0	0	0	0.00	0.00	0.00	0.00
32.99	9.07	R-2-F	MILEPOST 33 - HAS MOVED	1.72	520	2	0	0	2	1.16	0.00	0.00	1.16
42.23	9.26	R-2-F	RD NW (CO RD 6.60) (CR 801)	1.76	520	2	0	0	2	1.14	0.00	0.00	1.14
51.68	9.31	R-2-F	MAJOR STR (M-21-B) LONE TREE ARROYO	1.77	520	4	0	0	4	2.26	0.00	0.00	2.26
56.23	4.53	R-2-R	RD NW (CO RD 16.5)	0.86	520	1	0	1	2	1.16	0.00	116.38	2.33
59.40	3.17	R-2-R	JCT SH 071A NORTH - LEAVE COMANCHE	0.52	450	0	0	0	0	0.00	0.00	0.00	0.00
68.91	9.52	R-2-R	RD S (CO RD 26)	0.83	240	1	0	0	1	1.20	0.00	0.00	1.20
69.68	0.75	R-2-R	RD E AND W (CO RD Y)	0.07	240	0	0	0	0	0.00	0.00	0.00	0.00
72.01	2.28	R-2-R	RD S (DALTON AVE) (CR 28) - RD E (CR Z.7) (10TH	0.47	570	1	0	0	1	2.11	0.00	0.00	2.11
72.29	0.27	R-2-R	LEAVE LA JUNTA URBAN AREA - ENTER LA JUNTA	0.07	759	0	0	0	0	0.00	0.00	0.00	0.00
72.57	0.26	U-2-R	RD N AND S (GRANT AVE)	0.12	1,219	2	0	0	2	17.56	0.00	0.00	17.56
73.00	0.44	U-2-R	JCT U.S. 050B E AND W -- END SH350A	0.20	1,236	1	0	0	1	5.10	0.00	0.00	5.10
Totals:		72.63				21	1	1	23	1.41	0.07	6.69	1.54

<b>SH368A</b>													
MP	Section Length	SPF Class	Section Description	MVMT	AADT	** PDO	Accidents			Accident Rates *			
							Injury	Fatal	Total	** PDO	Injury	Fatal	Total
0.00		R-2-R	JCT SH 370 E AND W - RD N () -- BEGIN SH 368A -										
5.01	4.98	R-2-R	RD N (CR S100) - RD E (CR 13S) -	0.53	290	0	1	0	1	0.00	1.90	0.00	1.90
6.01	1.00	R-2-R	JCT SH-371A SOUTH - RD W (CO RD 52) (CONEJOS	0.27	740	0	0	0	0	0.00	0.00	0.00	0.00
12.33	6.33	R-2-R	JCT U.S.285 NE AND SW -- END SH 368A	0.81	350	1	0	0	1	1.24	0.00	0.00	1.24
Totals:		12.31				1	1	0	2	0.62	0.62	0.00	1.25



**Colorado Department of Transportation  
Accident and Rates Book for 2011**

V2012.03.13

<b>SH370A</b>													
MP	Section Length	SPF Class	Section Description	MVMT	AADT	** PDO	Accidents			Accident Rates *			
							Injury	Fatal	Total	** PDO	Injury	Fatal	Total
0.00		R-2-R	JCT SH 15 N AND S -- BEGIN SH 370A - MILEPOST										
2.96	2.95	R-2-R	RD N AND S (CO RD 3E)	0.76	710	0	0	0	0	0.00	0.00	0.00	0.00
3.99	1.01	R-2-R	JCT SH 368 S RD N (CO RD 4E)	0.19	520	0	0	0	0	0.00	0.00	0.00	0.00
5.97	1.97	R-2-R	RD N AND S (ACR S100 RGCR 6E) RIO	0.24	330	0	0	0	0	0.00	0.00	0.00	0.00
12.06	6.08	R-2-R	RD N AND S (CO RD S106)	1.64	740	0	1	0	1	0.00	0.61	0.00	0.61
14.12	2.07	R-2-R	JCT SH285A NE AND SW -- END SH 370A	0.57	760	0	0	0	0	0.00	0.00	0.00	0.00
Totals:		14.08				0	1	0	1	0.00	0.29	0.00	0.29

<b>SH371A</b>													
MP	Section Length	SPF Class	Section Description	MVMT	AADT	** PDO	Accidents			Accident Rates *			
							Injury	Fatal	Total	** PDO	Injury	Fatal	Total
0.00		R-2-R	JCT SH015B EAST AND WEST -- BEGIN SH 371A --										
6.07	6.05	R-2-R	JCT SH368A E AND W -- END SH 371A	1.74	790	1	1	0	2	0.57	0.57	0.00	1.15
Totals:		6.05				1	1	0	2	0.57	0.57	0.00	1.15

<b>SH385A</b>													
MP	Section Length	SPF Class	Section Description	MVMT	AADT	** PDO	Accidents			Accident Rates *			
							Injury	Fatal	Total	** PDO	Injury	Fatal	Total
95.00		R-2-R	JCT U.S. 50B E AND W (GOFF ST) - RD S (MAIN ST)										
95.57	0.58	R-2-R	MAJOR STR (L-27-I) WOLF CREEK -- HISTORIC STR	0.21	983	0	0	0	0	0.00	0.00	0.00	0.00
98.62	3.00	R-2-R	JCT SH 196 W RD E (CO RD KK)	0.78	710	1	0	0	1	1.28	0.00	0.00	1.28
99.13	0.51	R-2-R	RD W (CO RD KK.5)	0.13	680	0	0	0	0	0.00	0.00	0.00	0.00
108.35	9.22	R-2-R	RD N (CO RD 24.50)	1.85	550	2	0	0	2	1.08	0.00	0.00	1.08
117.99	9.62	R-2-F	MILEPOST 118	1.93	550	0	0	0	0	0.00	0.00	0.00	0.00
122.88	4.81	R-2-F	JCT SH 96 E AND W - BEGIN OVERLAPPING	0.97	550	0	0	0	0	0.00	0.00	0.00	0.00
Totals:		27.74				3	0	0	3	0.51	0.00	0.00	0.51





**Colorado Department of Transportation  
Accident and Rates Book for 2011**

V2012.03.13

<b>SH385B</b>													
MP	Section Length	SPF Class	Section Description	MVMT	AADT	** PDO	Accidents			Accident Rates *			
							Injury	Fatal	Total	** PDO	Injury	Fatal	Total
123.68		R-2-F	JCT SH 096D E AND W - RD S (COLORADO AVE) IN										
124.26	0.58	R-2-F	RD S (WESTERN AVE) - LEAVE SHERIDAN LAKE	0.16	737	0	0	0	0	0.00	0.00	0.00	0.00
133.40	9.15	R-2-F	RD W (CO RD Z)	1.57	470	0	0	0	0	0.00	0.00	0.00	0.00
134.39	0.97	R-2-F	RD E (CO RD AA)	0.17	470	0	0	0	0	0.00	0.00	0.00	0.00
141.15	6.67	R-2-F	RD W (CO RD G)	1.10	450	0	0	0	0	0.00	0.00	0.00	0.00
149.70	8.67	R-2-F	JCT U.S.40 E AND W - BEGIN OVERLAPPING	2.97	940	0	0	0	0	0.00	0.00	0.00	0.00
Totals:	26.04					0	0	0	0	0.00	0.00	0.00	0.00

<b>SH385C</b>													
MP	Section Length	SPF Class	Section Description	MVMT	AADT	** PDO	Accidents			Accident Rates *			
							Injury	Fatal	Total	** PDO	Injury	Fatal	Total
150.25		R-2-F	JCT U.S. 40 E AND W - IN CHEYENNE WELLS CITY										
150.77	0.53	R-2-F	RD NE AND SW (S 1ST ST E)	0.21	1,104	1	0	0	1	4.67	0.00	0.00	4.67
151.33	0.49	R-2-F	RD W (CO RD R)	0.16	893	0	0	0	0	0.00	0.00	0.00	0.00
160.99	9.56	R-2-F	MILEPOST 161	1.50	430	1	1	0	2	0.67	0.67	0.00	1.33
167.11	6.19	R-2-F	RD E (CO RD DD)	0.97	430	2	0	0	2	2.06	0.00	0.00	2.06
175.93	8.80	R-2-F	RD E AND W (CO RD G)	0.93	290	2	0	0	2	2.15	0.00	0.00	2.15
184.99	9.02	R-2-F	MILEPOST 185	3.62	1,100	0	1	0	1	0.00	0.28	0.00	0.28
186.88	1.89	R-2-F	RD E AND W (CO RD U.00)	0.76	1,100	0	0	0	0	0.00	0.00	0.00	0.00
187.40	0.51	R-2-F	JCT I-70 EAST AND WEST - (BURLINGTON)	0.32	1,700	1	0	0	1	3.17	0.00	0.00	3.17
187.95	0.55	R-2-F	RD N (POMEROY ST)	0.84	4,176	1	0	0	1	1.20	0.00	0.00	1.20
188.51	0.56	R-4-F	RD N AND S (13TH ST)	0.96	4,700	1	0	0	1	1.05	0.00	0.00	1.05
189.02	0.51	R-4-F	RD W (LOWELL AVE)	0.66	3,542	1	0	0	1	1.52	0.00	0.00	1.52
189.85	0.82	R-2-F	RD E AND W (CO RD W)	0.45	1,508	0	0	0	0	0.00	0.00	0.00	0.00
194.80	5.00	R-2-F	RD E AND W (CO RD BB)	2.56	1,400	2	3	0	5	0.78	1.17	0.00	1.96
203.99	9.25	R-2-F	MILEPOST 204	2.53	750	0	0	0	0	0.00	0.00	0.00	0.00
213.65	9.48	R-2-F	RD E (CO RD 6)	2.60	750	6	1	0	7	2.31	0.39	0.00	2.70
214.66	1.00	R-2-F	RD E AND W (CO RD 7)	0.27	750	0	0	0	0	0.00	0.00	0.00	0.00
216.86	2.17	R-2-F	JCT U.S.36 SW - BEGIN OVERLAPPING	0.51	640	0	0	0	0	0.00	0.00	0.00	0.00
Totals:	66.33					18	6	0	24	0.91	0.30	0.00	1.21



**Colorado Department of Transportation  
Accident and Rates Book for 2011**

V2012.03.13

<b>SH385D</b>													
MP	Section Length	SPF Class	Section Description	MVMT	AADT	** PDO	Accidents			Accident Rates *			
							Injury	Fatal	Total	** PDO	Injury	Fatal	Total
219.45		R-2-F	JCT U.S.36 SH036D E BEGIN SH385D -- BEGIN SH										
228.99	9.79	R-2-F	MILEPOST 229	2.50	700	1	0	1	2	0.40	0.00	39.99	0.80
233.72	4.71	R-2-R	RD E AND W (CO RD 26)	1.20	700	3	0	0	3	2.50	0.00	0.00	2.50
241.11	7.39	R-2-R	RD E (CO RD 33)	2.18	810	2	0	0	2	0.91	0.00	0.00	0.91
243.06	1.98	R-2-R	RD E AND W (7TH ST)	1.59	2,199	4	1	0	5	2.52	0.63	0.00	3.15
243.69	0.63	R-2-F	MINOR STR (385D243700BR) DRAINAGE	0.84	3,665	5	0	0	5	5.95	0.00	0.00	5.95
244.32	0.62	R-3-F	RD SE (CO RD HH.5) (NORTH MAIN)	0.63	2,800	0	0	0	0	0.00	0.00	0.00	0.00
253.99	9.63	R-2-F	MILEPOST 254	9.49	2,700	3	0	0	3	0.32	0.00	0.00	0.32
259.66	5.67	R-2-F	RD E AND W (CO RD 51)	5.59	2,700	1	0	0	1	0.18	0.00	0.00	0.18
262.89	3.22	R-2-F	RD E AND W (CO RD 54)	0.90	770	1	0	0	1	1.11	0.00	0.00	1.11
271.99	9.16	R-2-F	MILEPOST 272	4.35	1,300	3	1	1	5	0.69	0.23	23.01	1.15
278.43	6.41	R-2-F	RD W (CO RD 20)	3.04	1,300	1	0	0	1	0.33	0.00	0.00	0.33
278.94	0.50	R-2-F	ENTER HOLYOKE CITY LIMITS	0.26	1,420	0	0	0	0	0.00	0.00	0.00	0.00
279.49	0.54	R-4-F	RD E AND W (CARNAHAN ST)	0.70	3,548	4	0	0	4	5.69	0.00	0.00	5.69
280.14	0.65	R-2-F	REGIONAL SECTION OR DISTRICT BOUNDARY -	0.44	1,851	3	0	0	3	6.80	0.00	0.00	6.80
287.65	7.51	R-2-F	RD E AND W (CO RD 38)	2.74	1,000	0	0	0	0	0.00	0.00	0.00	0.00
294.61	6.98	R-2-F	RD E (CO RD 4)	1.48	580	0	0	0	0	0.00	0.00	0.00	0.00
302.69	8.15	R-2-F	RD E AND W (CO RD 20.00) - SPEED LIMIT (65)	1.81	610	1	1	0	2	0.55	0.55	0.00	1.10
305.70	3.00	R-2-F	RD E (CO RD 26.00)	0.69	630	0	0	0	0	0.00	0.00	0.00	0.00
309.15	3.30	R-2-F	INTERCHANGE STRS (A-28-R) EB (A-28-Q) WB	0.95	790	1	0	0	1	1.05	0.00	0.00	1.05
311.00	1.89	R-2-F	RAMPS ON AND OFF (TO/FROM WB SH138A) --	1.49	2,167	2	0	0	2	1.34	0.00	0.00	1.34
<b>Totals:</b>	<b>91.73</b>					<b>35</b>	<b>3</b>	<b>2</b>	<b>40</b>	<b>0.82</b>	<b>0.07</b>	<b>4.66</b>	<b>0.93</b>

<b>SH385E</b>													
MP	Section Length	SPF Class	Section Description	MVMT	AADT	** PDO	Accidents			Accident Rates *			
							Injury	Fatal	Total	** PDO	Injury	Fatal	Total
313.85		R-2-R	JCT SH138A SE -- BEGIN SH 385E										
317.63	3.96	R-2-R	RD W (CO RD 36.3) COLORADO-NEBRASKA STATE	0.65	450	0	0	0	0	0.00	0.00	0.00	0.00
<b>Totals:</b>	<b>3.96</b>					<b>0</b>	<b>0</b>	<b>0</b>	<b>0</b>	<b>0.00</b>	<b>0.00</b>	<b>0.00</b>	<b>0.00</b>



**Colorado Department of Transportation  
Accident and Rates Book for 2011**

V2012.03.13

<b>SH389A</b>													
MP	Section Length	SPF Class	Section Description	MVMT	AADT	** PDO	Accidents			Accident Rates *			
							Injury	Fatal	Total	** PDO	Injury	Fatal	Total
0.00		R-2-R	NEW MEXICO-COLORADO STATE LINE -- BEGIN SH										
1.88	1.89	R-2-R	RD E AND W (BRANSON ST)	0.03	40	0	0	0	0	0.00	0.00	0.00	0.00
10.99	9.09	R-2-R	MILEPOST 11	0.27	80	0	1	0	1	0.00	3.77	0.00	3.77
12.80	1.61	R-2-F	JCT U.S.160 SH 160 E AND W -- END SH 389A	0.05	80	0	0	0	0	0.00	0.00	0.00	0.00
Totals:		12.59				0	1	0	1	0.00	2.94	0.00	2.94

<b>SH391A</b>													
MP	Section Length	SPF Class	Section Description	MVMT	AADT	** PDO	Accidents			Accident Rates *			
							Injury	Fatal	Total	** PDO	Injury	Fatal	Total
0.00		U-4-R	RD S (KIPLING PKWY) - RD E (SH285 FRONTAGE										
0.27	0.32	U-4-R	CHANGE ROADWAY WIDTH	4.88	41,752	37	3	0	40	7.61	0.62	0.00	8.23
0.98	0.70	U-4-R	JCT SH008A (MORRISON RD) NE AND SW1	9.71	38,000	17	1	0	18	1.76	0.10	0.00	1.86
1.99	1.04	U-4-R	MILEPOST 2 - ENTER LAKEWOOD CITY LIMITS - IN	13.29	35,000	11	2	0	13	0.83	0.15	0.00	0.98
2.69	0.61	U-4-R	RD E AND W (FLORIDA AVE)	8.18	36,753	34	5	0	39	4.17	0.61	0.00	4.78
3.74	1.04	U-4-R	RD E AND W (EXPOSITION AVE)	14.05	37,000	35	1	0	36	2.50	0.07	0.00	2.58
4.23	0.48	U-4-R	RD E AND W (ALAMEDA AVE)	6.48	37,000	15	2	0	17	2.33	0.31	0.00	2.64
5.23	1.00	U-4-R	KIPLING ST/6TH AVE INTERCHANGE STR (F-16-EP)	16.05	43,972	54	4	0	58	3.35	0.25	0.00	3.60
5.78	0.52	U-4-R	RD W (10TH AVE)	7.02	37,000	51	4	0	55	7.25	0.57	0.00	7.82
6.26	0.48	U-4-R	JCT U.S.40 E AND W (W COLFAX AVE)	6.13	35,000	23	1	0	24	3.74	0.16	0.00	3.90
6.76	0.49	U-4-R	RD E AND W (20TH AVE)	6.62	37,000	28	0	1	29	4.27	0.00	15.24	4.42
7.35	0.48	U-4-R	RD E AND W (W 26TH AVE) LEAVE LAKEWOOD	6.83	38,992	21	1	1	23	3.06	0.15	14.58	3.35
7.86	0.51	U-4-R	RD E AND W (W 32ND AVE) ENTER WHEAT RIDGE	7.44	39,992	19	3	0	22	2.56	0.40	0.00	2.97
8.47	0.49	U-4-R	RD E AND W (W 38TH AVE)	6.26	35,000	19	1	0	20	3.07	0.16	0.00	3.23
9.08	0.60	U-4-R	RD E AND W (W 44TH AVE)	9.19	41,977	33	3	0	36	3.57	0.32	0.00	3.89
9.64	0.52	U-4-R	RD E AND W (49TH AVE) - RD N (KIPLING PKWY) --	7.21	38,000	104	10	0	114	14.34	1.38	0.00	15.72
Totals:		9.28				501	41	2	544	3.87	0.32	1.55	4.21



**Colorado Department of Transportation  
Accident and Rates Book for 2011**

V2012.03.13

<b>SH392A</b>													
MP	Section Length	SPF Class	Section Description	MVMT	AADT	** PDO	Accidents			Accident Rates *			
							Injury	Fatal	Total	** PDO	Injury	Fatal	Total
95.31		U-3-R	JCT SH287C NORTH AND SOUTH -- BEGIN SH										
96.46	1.15	U-3-R	RD N (STREAMSIDE DR)	3.65	8,700	12	1	0	13	3.29	0.27	0.00	3.56
97.54	1.07	U-2-R	REGIONAL SECTION OR DISTRICT BOUNDARY -	3.40	8,700	9	1	0	10	2.66	0.30	0.00	2.96
97.96	0.41	U-2-R	LEAVE URBAN AREA	1.30	8,700	1	0	0	1	0.77	0.00	0.00	0.77
98.49	0.52	R-2-R	RD S (BOYD LAKE AVE) (CO RD 9)	1.65	8,700	1	1	0	2	0.61	0.61	0.00	1.21
99.90	1.40	R-2-R	RD N AND S (FRONTAGE RD)	6.64	12,988	12	0	0	12	1.81	0.00	0.00	1.81
100.25	0.34	U-2-R	RD S (ROYAL VISTA RD) - LEAVE WINDSOR CITY	1.87	15,071	20	4	0	24	10.82	2.16	0.00	12.98
101.44	1.23	U-3-R	RD N AND S (CO RD 3)	7.63	17,000	9	0	0	9	1.18	0.00	0.00	1.18
102.52	1.01	U-2-R	RD N AND S (LCR 1 WCR 13)	6.27	17,000	5	0	0	5	0.80	0.00	0.00	0.80
103.55	1.03	U-2-R	RD S (14TH ST)	5.64	15,000	10	0	0	10	1.77	0.00	0.00	1.77
104.46	0.88	U-4-R	JCT SH257A NORTH AND EAST (MAIN ST) - RD S	4.82	15,000	14	2	0	16	2.90	0.41	0.00	3.31
Totals:	9.04					93	9	0	102	2.17	0.21	0.00	2.38

<b>SH392B</b>													
MP	Section Length	SPF Class	Section Description	MVMT	AADT	** PDO	Accidents			Accident Rates *			
							Injury	Fatal	Total	** PDO	Injury	Fatal	Total
105.44		U-2-R	JCT SH 257A S AND W (MAIN ST) - RD N (CO RD 19)										
106.55	1.14	U-2-R	MAJOR STR (C-17-EZ) GREELEY CANAL NO 2	3.08	7,400	3	1	0	4	0.98	0.33	0.00	1.30
107.13	0.56	U-2-R	RD S (CO RD 23) (CO RD 2180)	1.51	7,400	2	0	0	2	1.32	0.00	0.00	1.32
107.99	0.84	R-2-R	MILEPOST 108	2.06	6,705	3	0	0	3	1.46	0.00	0.00	1.46
109.25	1.23	R-2-R	RD S (CO RD 27) (CO RD 2575)	2.87	6,400	2	0	0	2	0.69	0.00	0.00	0.69
110.54	1.27	U-2-R	RD N AND S (CO RD 29)	2.97	6,400	4	1	0	5	1.35	0.34	0.00	1.69
111.54	0.99	U-2-R	RD N AND S (CO RD 31)	2.20	6,100	0	0	0	0	0.00	0.00	0.00	0.00
112.56	1.00	U-2-R	RD N AND S (CO RD 33)	2.08	5,700	3	0	0	3	1.44	0.00	0.00	1.44
113.57	1.00	U-2-R	RD N AND S (CO RD 35)	1.97	5,400	0	1	0	1	0.00	0.51	0.00	0.51
114.58	1.00	U-2-R	RD N AND S (CO RD 37)	1.97	5,400	2	0	0	2	1.02	0.00	0.00	1.02
115.39	0.83	U-2-R	MAJOR STR (C-18-CA) GREELEY CANAL NO 2 - JCT	1.64	5,400	4	2	0	6	2.45	1.23	0.00	3.68
117.60	2.16	R-2-R	RD N AND S (CO RD 43)	3.47	4,400	3	0	0	3	0.86	0.00	0.00	0.86
121.58	3.95	R-2-R	RD N AND S (CO RD 51)	4.61	3,200	6	1	1	8	1.30	0.22	21.70	1.74
130.99	9.43	R-2-R	MILEPOST 131	6.89	2,001	14	2	0	16	2.03	0.29	0.00	2.32
131.99	1.10	R-2-R	MILEPOST 132	0.80	2,000	0	0	1	1	0.00	0.00	124.19	1.24
141.58	9.42	R-2-R	JCT SH014C E AND W RD N (CO RD 77) -- END SH	3.77	1,096	3	0	1	4	0.80	0.00	26.55	1.06
Totals:	35.92					49	8	3	60	1.17	0.19	7.16	1.43



**Colorado Department of Transportation  
Accident and Rates Book for 2011**

V2012.03.13

<b>SH394A</b>													
MP	Section Length	SPF Class	Section Description	MVMT	AADT	** PDO	Accidents			Accident Rates *			
							Injury	Fatal	Total	** PDO	Injury	Fatal	Total
0.00		U-2-R	JCT U.S. 040Z EAST AND WEST (VICTORY WAY) -										
0.37	0.37	U-2-R	RD E (2ND ST)	0.50	3,709	0	0	0	0	0.00	0.00	0.00	0.00
0.69	0.33	U-2-R	RRX (254-711W) COLORADO UTE RR	0.43	3,602	4	0	0	4	9.33	0.00	0.00	9.33
1.36	0.60	U-2-R	RD SW (CO RD 107) - CHANGE ROADWAY	0.70	3,200	1	0	0	1	1.43	0.00	0.00	1.43
2.81	1.52	U-2-R	RD S (ENTRANCE TO CRAIG MUNICIPAL AIRPORT)	1.00	1,803	0	0	0	0	0.00	0.00	0.00	0.00
3.27	0.36	U-2-R	RD NE (GOLF COURSE RD) (CO RD 33-N)	0.16	1,180	0	0	0	0	0.00	0.00	0.00	0.00
3.92	0.64	U-2-R	RD S (CO RD 33) - LEAVE CRAIG URBAN LIMIT	0.17	710	0	0	0	0	0.00	0.00	0.00	0.00
9.38	5.40	R-2-R	RD E (CO CR 65) -- END SH 394A - MOFFAT-ROUTT	0.51	260	1	0	0	1	1.95	0.00	0.00	1.95
Totals:		9.22				6	0	0	6	1.73	0.00	0.00	1.73

<b>SH402A</b>													
MP	Section Length	SPF Class	Section Description	MVMT	AADT	** PDO	Accidents			Accident Rates *			
							Injury	Fatal	Total	** PDO	Injury	Fatal	Total
0.00		U-2-R	JCT SH287C N AND S (LINCOLN AVE) - RD W (14TH										
1.99	1.99	U-2-R	MILEPOST 2	7.99	11,000	8	4	0	12	1.00	0.50	0.00	1.50
2.39	0.39	U-2-R	RD NW (CO RD 9E)	1.57	11,000	1	0	0	1	0.63	0.00	0.00	0.63
3.73	1.32	U-2-R	RD S (CO RD 7)	5.78	12,000	5	2	0	7	0.86	0.35	0.00	1.21
4.31	0.56	U-2-R	RD N AND S (I-25 E FRONTAGE RD) - RD E (CO RD	2.45	12,000	9	1	0	10	3.66	0.41	0.00	4.06
Totals:		4.26				23	7	0	30	1.29	0.39	0.00	1.69

<b>SH470A</b>													
MP	Section Length	SPF Class	Section Description	MVMT	AADT	** PDO	Accidents			Accident Rates *			
							Injury	Fatal	Total	** PDO	Injury	Fatal	Total
0.00		U-5-R	I-70 INTERCHANGE STRS (F-16-KX) SB AND										
1.23	1.22	U-5-R	MAJOR STR (F-16-KV) UNDERPASS (BIKE PATH	32.51	73,000	14	1	0	15	0.43	0.03	0.00	0.46
2.23	0.96	U-6-R	LEAVE LAKEWOOD CITY LIMITS	25.58	73,000	30	4	0	34	1.17	0.16	0.00	1.33
3.42	1.20	U-6-R	SIGN BRIDGE STR (F-16-OX) EBND RAMP	31.97	73,000	6	1	0	7	0.19	0.03	0.00	0.22
4.24	0.81	U-5-R	INTERCHANGE STR (F-16-LD) EB (F-16-LC) SH008A	21.58	73,000	21	1	0	22	0.98	0.05	0.00	1.02
5.28	1.03	U-4-R	LEGACY PATROL BOUNDRY	28.57	76,000	34	2	0	36	1.19	0.07	0.00	1.26
5.69	0.40	U-4-R	INTERCHANGE STRS (F-16-MZ) EB (F-16-MY) WB	11.10	76,000	7	2	0	9	0.63	0.18	0.00	0.81
6.25	0.54	U-4-R	SIGN BRIDGE STR (F-16-QE) WB	13.40	68,000	16	1	0	17	1.20	0.08	0.00	1.28
7.59	1.34	U-4-R	RAMP OFF (TO BOWLES AVE RAMP B) EXIT 8	31.30	64,000	25	3	0	28	0.80	0.10	0.00	0.90
7.89	0.29	U-4-R	SIGN BRIDGE STR (F-16-QN) EB AND RAMP	6.77	64,000	7	1	0	8	1.03	0.15	0.00	1.18
8.90	1.04	U-4-R	SIGN BRIDGE STR (F-16-QQ) MEDIAN	22.02	58,006	18	0	0	18	0.82	0.00	0.00	0.82



## Colorado Department of Transportation Accident and Rates Book for 2011

V2012.03.13

<b>SH470A</b>													
MP	Section Length	SPF Class	Section Description	MVMT	AADT	** PDO	Accidents			Accident Rates *			
							Injury	Fatal	Total	** PDO	Injury	Fatal	Total
9.99	1.04	U-4-R	MILEPOST 10	22.02	58,000	7	0	0	7	0.32	0.00	0.00	0.32
10.44	0.44	U-4-R	RAMP OFF (TO KEN CARYL RD EB RAMP D) EXIT	8.23	51,267	21	3	0	24	2.54	0.36	0.00	2.90
11.99	1.54	U-4-R	MILEPOST 12	25.86	46,000	3	0	0	3	0.12	0.00	0.00	0.12
12.44	0.44	U-4-R	KIPLING PARKWAY INTERCHANGE STRS (F-16-MC)	7.39	46,000	3	0	0	3	0.41	0.00	0.00	0.41
13.53	1.08	U-4-R	RAMP ON (FROM WADSWORTH BLVD TO SH470A)	23.26	59,000	13	1	0	14	0.56	0.04	0.00	0.60
13.89	0.35	U-4-R	WADSWORTH BOULEVARD INTERCHANGE STRS	7.54	59,000	2	1	0	3	0.27	0.13	0.00	0.40
14.99	1.08	U-4-R	MILEPOST 15	28.77	72,974	24	0	0	24	0.84	0.00	0.00	0.84
16.20	1.21	U-4-R	REGIONAL SECTION OR DISTRICT BOUNDARY -	32.24	73,000	20	0	0	20	0.62	0.00	0.00	0.62
16.99	0.76	U-4-R	MILEPOST 17	20.25	73,000	14	0	0	14	0.69	0.00	0.00	0.69
18.01	1.02	U-4-R	SIGN BRIDGE STR (F-16-UU) WB	28.67	77,000	35	3	0	38	1.22	0.10	0.00	1.32
18.45	0.39	U-4-R	RD N AND S (LUCENT BLVD)	10.96	77,000	11	3	0	14	0.99	0.27	0.00	1.26
19.54	1.13	U-4-R	SIGN BRIDGE STR (F-17-IN) MEDIAN	32.17	78,000	43	5	0	48	1.33	0.16	0.00	1.49
19.82	0.30	U-4-R	RAMP OFF (FROM SH470 WB TO BROADWAY)	9.73	88,848	69	4	0	73	7.19	0.42	0.00	7.60
20.83	0.98	U-4-R	CHANGE ROADWAY WIDTH	32.55	91,000	21	5	0	26	0.64	0.15	0.00	0.80
21.09	0.25	U-4-R	SIGN BRIDGE STR (F-17-KG) WB	8.33	91,253	8	0	0	8	0.96	0.00	0.00	0.96
22.99	1.90	U-4-R	SIGNC STR (F-17-QP)	65.19	94,000	24	2	0	26	0.37	0.03	0.00	0.40
24.13	1.14	U-4-R	QUEBEC STREET INTERCHANGE SIGN BRIDGE	39.11	94,000	24	2	0	26	0.61	0.05	0.00	0.66
25.25	1.12	U-4-R	RAMP OFF (FROM SH470A EB TO YOSEMITE ST)	42.09	102,968	48	3	0	51	1.14	0.07	0.00	1.21
25.56	0.26	U-4-R	INTERCHANGE STRS (F-17-HL) EB (F-17-HM) WB	9.77	103,000	9	0	0	9	0.91	0.00	0.00	0.91
26.20	0.63	U-4-R	I-25 INTERCHANGE STRS (F-17-JU) SB (F-17-V) NB	22.08	96,033	47	1	0	48	2.13	0.05	0.00	2.17
<b>Totals:</b>	<b>25.89</b>					<b>624</b>	<b>49</b>	<b>0</b>	<b>673</b>	<b>0.89</b>	<b>0.07</b>	<b>0.00</b>	<b>0.96</b>

<b>SH470B</b>													
MP	Section Length	SPF Class	Section Description	MVMT	AADT	** PDO	Accidents			Accident Rates *			
							Injury	Fatal	Total	** PDO	Injury	Fatal	Total
0.00		U-4-F	I-25 INTERCHANGE STRS (F-17-JU) SB AND										
1.00	0.91	U-4-F	MILEPOST 1	12.29	37,000	5	0	1	6	0.41	0.00	8.15	0.49
1.70	0.80	U-4-F	PEORIA STREET INTERCHANGE STR (E-470-1.71B)	10.80	37,000	3	1	0	4	0.28	0.09	0.00	0.37
2.99	1.27	U-4-F	MILEPOST 3 RAMP ON - (1.009 MILE LENGTH)	16.23	35,002	10	1	0	11	0.62	0.06	0.00	0.68
3.49	0.49	U-4-F	MAJOR STR (F-17-_) -- RD NE AND SW	6.26	35,000	0	0	0	0	0.00	0.00	0.00	0.00
4.63	1.14	U-4-F	RAMPS ON AND OFF	15.39	36,996	10	0	0	10	0.65	0.00	0.00	0.65
5.17	0.67	U-4-F	MAJOR STR (F-17-C) E-470 EB (TOLL) -- ALT STRID	9.05	37,000	2	2	0	4	0.22	0.22	0.00	0.45
6.99	1.90	U-4-F	MILEPOST 7	20.81	30,000	13	2	0	15	0.63	0.10	0.00	0.72
8.39	1.29	U-4-F	RAMP OFF (TO GARTRELL RD) EB	14.13	30,000	5	4	0	9	0.35	0.28	0.00	0.64



## Colorado Department of Transportation Accident and Rates Book for 2011

V2012.03.13

SH470B													
Section MP	Section Length	SPF Class	Section Description	MVMT	AADT	Accidents				Accident Rates *			
						** PDO	Injury	Fatal	Total	** PDO	Injury	Fatal	Total
9.55	1.12	U-4-F	MAJOR STR (PINEY CREEK)	12.26	30,000	4	1	0	5	0.33	0.08	0.00	0.41
10.64	1.03	U-4-F	RE-ENTER AURORA CITY LIMITS	11.28	30,000	16	1	0	17	1.42	0.09	0.00	1.51
10.99	0.33	U-4-F	MILEPOST 11	2.85	23,683	9	1	0	10	3.17	0.35	0.00	3.53
12.91	1.90	U-4-F	RAMPS ON (FROM QUINCY AVE ) SB	15.95	23,000	6	1	0	7	0.38	0.06	0.00	0.44
13.99	1.04	U-4-F	MILEPOST 14	8.73	23,000	2	0	1	3	0.23	0.00	11.49	0.34
15.39	1.37	U-4-F	ENTER AURORA CITY LIMITS	11.50	23,000	4	0	0	4	0.35	0.00	0.00	0.35
16.44	1.11	U-4-F	TRAFFIC COUNT STATION	9.32	23,000	3	0	0	3	0.32	0.00	0.00	0.32
17.95	1.13	U-4-F	MAJOR STR (F-18-V) - JCT E-470 - ENTER AURORA	9.49	23,000	2	1	0	3	0.21	0.11	0.00	0.32
18.99	1.37	U-4-F	RD E AND W (E 6TH PKWY) - ENTER AURORA CITY	11.50	23,000	4	0	0	4	0.35	0.00	0.00	0.35
20.07	0.99	U-4-F	RAMP OFF (TO I-70 WEST FLYOVER RAMP I)	8.31	23,000	4	0	0	4	0.48	0.00	0.00	0.48
20.54	0.46	U-4-F	LEAVE ARAPAHOE COUNTY	3.86	23,000	3	0	0	3	0.78	0.00	0.00	0.78
21.99	1.46	U-4-F	MILEPOST 22	8.53	16,000	0	0	0	0	0.00	0.00	0.00	0.00
23.47	1.41	U-4-F	MAJOR STR (E-470-23.43C) DRAW	8.23	16,000	3	0	0	3	0.37	0.00	0.00	0.37
24.49	1.14	U-4-F	LEAVE AURORA CITY LIMITS - ENTER AURORA	6.66	16,000	2	0	0	2	0.30	0.00	0.00	0.30
25.51	1.01	U-4-F	MAJOR INTERCHANGE STR (E-470-25.48C) - RD E	5.90	16,000	2	0	0	2	0.34	0.00	0.00	0.34
26.99	1.49	U-4-F	MILEPOST 27	8.70	16,000	2	0	0	2	0.23	0.00	0.00	0.23
27.84	0.87	U-4-F	PENA BLVD MAJOR INTERCHANGE STR	5.08	16,000	3	1	0	4	0.59	0.20	0.00	0.79
28.99	1.16	U-4-F	MILEPOST 29	8.47	20,000	0	1	0	1	0.00	0.12	0.00	0.12
30.28	1.21	U-4-F	RAMP ON (FROM 96TH AVE) SB	8.83	20,000	4	0	0	4	0.45	0.00	0.00	0.45
31.29	1.03	U-4-F	RAMP ON (FROM 104TH AVE) SB	7.52	20,000	0	0	0	0	0.00	0.00	0.00	0.00
32.59	1.28	U-4-F	MAJOR STR (E-470-32.57C) - RD (112TH AVE)	9.34	20,000	1	0	0	1	0.11	0.00	0.00	0.11
33.72	1.09	U-4-F	RAMP OFF (TO 120TH AVE) NB	7.96	20,000	0	1	0	1	0.00	0.13	0.00	0.13
34.14	0.40	U-4-F	LEAVE DENVER-AURORA URBAN AREA	2.92	20,000	1	1	0	2	0.34	0.34	0.00	0.68
34.59	0.43	R-4-F	ENTER SMALL URBAN AREA	3.14	20,000	2	0	0	2	0.64	0.00	0.00	0.64
35.48	0.90	U-4-F	I-76 INTERCHANGE STR (E-17-ZY) - JCT I-76	6.57	20,000	1	0	0	1	0.15	0.00	0.00	0.15
36.82	1.32	U-4-F	LEAVE BRIGHTON CITY LIMITS	7.23	15,004	3	1	0	4	0.41	0.14	0.00	0.55
37.90	1.15	U-4-F	LOOP RAMP ON (FROM NOME ST) SB	6.30	15,000	1	0	0	1	0.16	0.00	0.00	0.16
38.91	1.08	U-4-F	MAJOR STR (E-470-38.97B) SOUTH PLATTE RIVER	5.91	15,000	4	0	0	4	0.67	0.00	0.00	0.67
43.80	4.56	R-4-F	ENTER DENVER-AURORA URBAN AREA	24.97	15,000	5	1	0	6	0.20	0.04	0.00	0.24
44.83	1.23	U-4-F	RD N AND S (YORK ST)	6.73	15,000	0	1	0	1	0.00	0.15	0.00	0.15
45.85	1.00	U-4-F	ENTER THORNTON CITY LIMITS	5.48	15,000	1	0	0	1	0.18	0.00	0.00	0.18
46.40	0.56	U-4-F	NORTHWEST PARKWAY INTERCHANGE STR	3.07	15,000	2	1	0	3	0.65	0.32	0.00	0.97
<b>Totals:</b>	<b>46.10</b>					<b>142</b>	<b>23</b>	<b>2</b>	<b>167</b>	<b>0.39</b>	<b>0.06</b>	<b>0.54</b>	<b>0.45</b>



**Colorado Department of Transportation  
Accident and Rates Book for 2011**

V2012.03.13

<b>SH470N</b>													
Section MP	SPF Length	Class	Section Description	MVMT	AADT	** PDO	Accidents			Accident Rates *			
							Injury	Fatal	Total	** PDO	Injury	Fatal	Total
46.40		U-4-F	NORTHWEST PARKWAY TOLL ROAD -- BEGIN SH										
47.63	1.15	U-4-F	RAMP OFF (TO SHERIDAN BLVD) WB	4.62	11,000	2	0	0	2	0.43	0.00	0.00	0.43
48.99	1.34	U-4-F	MILEPOST 49	5.38	11,000	2	0	0	2	0.37	0.00	0.00	0.37
49.30	0.30	U-4-F	TOLL PLAZA	1.20	11,000	0	0	0	0	0.00	0.00	0.00	0.00
51.24	1.93	R-4-F	CHANGE URBAN AREA (LAFAYETTE-LOUISVILLE)	7.75	11,000	3	0	0	3	0.39	0.00	0.00	0.39
51.78	0.55	U-4-F	RAMP ON (FROM DILLON ROAD AND U.S. 287C-	2.21	11,000	1	0	0	1	0.45	0.00	0.00	0.45
52.99	1.21	U-4-F	RAMP ON (FROM US 287C AND DILLON RD) WB -	5.30	11,999	4	1	0	5	0.75	0.19	0.00	0.94
53.21	0.22	U-4-F	CHANGE URBAN AREA (LAFAYETTE-LOUISVILLE)	0.96	12,000	1	0	0	1	1.06	0.00	0.00	1.06
54.45	1.23	R-4-F	96TH ST INTERCHANGE - RD (96TH ST) -- END	5.39	12,000	2	1	0	3	0.37	0.19	0.00	0.56
Totals:		7.93				15	2	0	17	0.46	0.06	0.00	0.52

<b>SH470W</b>													
Section MP	SPF Length	Class	Section Description	MVMT	AADT	** PDO	Accidents			Accident Rates *			
							Injury	Fatal	Total	** PDO	Injury	Fatal	Total
0.00		U-4-R	JCT I-70 NE AND SW -- MILEPOST 0 -- BEGIN SH										
1.21	1.19	U-4-R	JCT U.S. 6 -- END SH 470W	9.99	23,000	3	0	0	3	0.30	0.00	0.00	0.30
Totals:		1.19				3	0	0	3	0.30	0.00	0.00	0.30

<b>SH491A</b>													
Section MP	SPF Length	Class	Section Description	MVMT	AADT	** PDO	Accidents			Accident Rates *			
							Injury	Fatal	Total	** PDO	Injury	Fatal	Total
0.00		R-2-R	COLORADO-NEW MEXICO STATE LINE IN THE UTE										
6.42	6.36	R-2-R	JCT U.S. 160 SW AND NE - BEGIN OVERLAPPING	9.05	3,900	1	0	1	2	0.11	0.00	11.04	0.22
Totals:		6.36				1	0	1	2	0.11	0.00	11.05	0.22

<b>SH491B</b>													
Section MP	SPF Length	Class	Section Description	MVMT	AADT	** PDO	Accidents			Accident Rates *			
							Injury	Fatal	Total	** PDO	Injury	Fatal	Total
26.22		U-2-R	JCT U.S. 160A NE - RD E (3RD ST) - RD W (CANYON										
26.53	0.31	U-2-R	RD E (NORTH ST)	0.82	7,237	2	0	0	2	2.44	0.00	0.00	2.44
26.79	0.25	U-4-R	RD E (DOWNEY AVE)	0.83	9,087	1	0	0	1	1.19	0.00	0.00	1.19
27.08	0.21	U-4-R	RD SE (EMPIRE RD)	0.92	12,000	0	0	0	0	0.00	0.00	0.00	0.00
27.45	0.43	U-4-R	RD SW (CO RD K.20)	1.64	10,427	3	0	0	3	1.82	0.00	0.00	1.82





## Colorado Department of Transportation Accident and Rates Book for 2011

V2012.03.13

<b>SH491B</b>													
MP	Section Length	SPF Class	Section Description	MVMT	AADT	** PDO	Accidents			Accident Rates *			
							Injury	Fatal	Total	** PDO	Injury	Fatal	Total
28.35	0.88	U-4-R	RD E AND W (CO RD L)	3.18	9,900	2	0	0	2	0.63	0.00	0.00	0.63
29.46	1.10	U-4-R	RD E AND W (CO RD M)	2.85	7,110	1	1	0	2	0.35	0.35	0.00	0.70
30.70	1.21	U-4-R	RD E AND W (CO RD N)	3.14	7,100	5	0	0	5	1.59	0.00	0.00	1.59
31.73	1.01	R-2-R	RD E AND W (CO RD P)	2.62	7,100	6	1	0	7	2.30	0.38	0.00	2.68
33.87	2.15	R-2-R	RD E AND W (CO RD S)	3.92	5,000	4	0	0	4	1.02	0.00	0.00	1.02
36.79	2.91	R-2-R	JCT SH 184 E (TO DOLORES)	4.78	4,500	2	1	0	3	0.42	0.21	0.00	0.63
37.99	1.18	R-3-R	BEGIN CHANNELIZED INTERSECTION MILEPOST	1.54	3,569	0	1	0	1	0.00	0.65	0.00	0.65
41.23	3.26	R-3-R	RD W (CO RD Y)	4.05	3,400	6	1	0	7	1.48	0.25	0.00	1.73
45.12	3.85	R-2-R	RD E AND W (CO RD BB) - RD N (CO RD 16)	4.92	3,500	5	2	1	8	1.02	0.41	20.35	1.63
46.26	1.11	R-2-R	RD E AND W (CO RD CC)	1.58	3,900	1	0	0	1	0.63	0.00	0.00	0.63
51.86	5.63	R-4-R	RD E AND W (CO RD R)	5.14	2,500	6	3	0	9	1.17	0.58	0.00	1.75
60.83	8.95	R-2-R	RD N (EAST AVE) - RD S (CO RD 8) - ENTER DOVE	9.15	2,800	10	1	0	11	1.09	0.11	0.00	1.20
61.37	0.50	R-3-R	RD N (GUYRENE ST)	0.76	4,185	0	0	0	0	0.00	0.00	0.00	0.00
61.99	0.62	R-4-R	MILEPOST 62	0.71	3,118	1	0	0	1	1.43	0.00	0.00	1.43
63.26	1.25	R-2-R	JCT SH 141 N RD S (CO RD 6)	1.32	2,900	0	1	0	1	0.00	0.75	0.00	0.75
69.60	6.34	R-2-R	COLORADO-UTAH STATE LINE -- END U.S. 491B	5.26	2,273	7	0	0	7	1.33	0.00	0.00	1.33
Totals:		43.15				62	12	1	75	1.05	0.20	1.69	1.27

<b>SH491C</b>													
MP	Section Length	SPF Class	Section Description	MVMT	AADT	** PDO	Accidents			Accident Rates *			
							Injury	Fatal	Total	** PDO	Injury	Fatal	Total
0.00		U-4-R	JCT U.S. 160 E AND W (BUSINESS SPUR/MAIN ST)										
0.24	0.33	U-4-R	JCT U.S. 491B NE AND SW - RD E (ARBECAM AVE)	0.49	4,043	2	0	0	2	4.13	0.00	0.00	4.13
Totals:		0.33				2	0	0	2	4.11	0.00	0.00	4.11

<b>SH550A</b>													
MP	Section Length	SPF Class	Section Description	MVMT	AADT	** PDO	Accidents			Accident Rates *			
							Injury	Fatal	Total	** PDO	Injury	Fatal	Total
0.00		R-4-M	NEW MEXICO-COLORADO STATE LINE IN										
4.47	4.41	R-4-M	RD E (CO RD 310) (CO RD 318)	12.07	7,500	14	1	1	16	1.16	0.08	8.29	1.33
12.18	7.60	R-2-M	RD E (CO RD 302)	15.81	5,700	23	0	0	23	1.46	0.00	0.00	1.46
16.56	4.33	R-2-M	JCT U.S.160 SW AND NE - BEGIN OVERLAPPING	10.59	6,701	26	0	0	26	2.46	0.00	0.00	2.46
Totals:		16.34				63	1	1	65	1.64	0.03	2.60	1.69



## Colorado Department of Transportation Accident and Rates Book for 2011

V2012.03.13

<b>SH550B</b>													
Section MP	SPF Length	Class	Section Description	MVMT	AADT	** PDO	Accidents			Accident Rates *			
							Injury	Fatal	Total	** PDO	Injury	Fatal	Total
20.92		U-4-M	JCT U.S. 160A W AND SE -- IN DURANGO CITY										
21.21	0.29	U-4-M	RD E AND W (8TH ST)	3.55	33,495	23	0	0	23	6.42	0.00	0.00	6.42
21.51	0.30	U-4-M	RD NW (INDUSTRIAL ST)	2.55	23,250	18	2	0	20	7.17	0.80	0.00	7.96
21.77	0.25	U-4-M	RD E (BURGER KING ENTRANCE)	2.27	24,878	11	3	0	14	4.92	1.34	0.00	6.27
22.03	0.18	U-4-M	RD NE AND SW (W PARK AVE) - RD W (17TH ST)	2.17	33,057	10	1	0	11	4.71	0.47	0.00	5.18
22.39	0.35	U-4-M	RD E (ALAMO DR) - RD W (22ND ST)	3.96	31,000	26	1	0	27	6.64	0.26	0.00	6.90
22.66	0.27	U-4-M	RD W (25TH ST JUNCTION ST)	2.56	26,000	16	2	0	18	6.20	0.77	0.00	6.97
23.40	0.67	U-4-M	RD NW AND SE (32ND ST)	4.89	20,000	27	2	0	29	5.56	0.41	0.00	5.97
24.13	0.48	U-4-M	RD NW (HOSPITAL ST) - RD NE (ANIMAS VIEW DR)	3.33	19,000	10	1	0	11	3.00	0.30	0.00	3.30
25.21	1.12	U-4-M	CHANGE ROADWAY WIDTH	4.91	12,006	4	0	0	4	0.82	0.00	0.00	0.82
26.67	1.43	U-4-M	REGIONAL SECTION OR DISTRICT BOUNDARY -	6.26	12,000	2	1	0	3	0.32	0.16	0.00	0.48
27.55	0.86	R-2-M	RD W (CO RD 203A)	3.77	12,000	0	1	0	1	0.00	0.26	0.00	0.26
30.32	2.75	R-2-M	RD E AND W (CO RD 252) (TRIMBLE LN)	8.84	8,803	5	0	0	5	0.57	0.00	0.00	0.57
31.07	0.78	R-2-M	RD E (CO RD HM14) (CR 251) (HERMOSA)	1.96	6,902	4	0	0	4	2.04	0.00	0.00	2.04
35.53	4.40	R-2-M	RD E (CO RD 250)	7.72	4,804	9	0	0	9	1.17	0.00	0.00	1.17
44.65	8.33	R-3-M	CHANGE IN ROADWAY WIDTH OR DESIGNED	10.64	3,500	5	1	0	6	0.47	0.09	0.00	0.56
49.57	4.84	R-3-M	RD W (CO RD FS578) (PURGATORY SKI AREA) -	6.18	3,500	2	1	0	3	0.32	0.16	0.00	0.49
58.99	9.42	R-2-M	MILEPOST 59	7.22	2,100	13	2	0	15	1.80	0.28	0.00	2.08
68.46	9.34	R-2-M	CHANGE IN ROADWAY WIDTH OR DESIGNED	7.16	2,100	7	4	0	11	0.98	0.56	0.00	1.54
70.36	1.84	R-2-M	JCT SH 110A NORTHEAST - CHANGE ROADWAY	1.41	2,100	1	1	0	2	0.71	0.71	0.00	1.42
72.38	2.05	R-2-M	RD SW (CO RD 7)(SOUTH MINERAL)	1.65	2,200	0	0	0	0	0.00	0.00	0.00	0.00
80.51	8.19	R-2-M	RD S (CO RD 31)	5.68	1,900	4	1	0	5	0.70	0.18	0.00	0.88
89.52	8.72	R-2-M	RD SE (CO RD 18)	7.00	2,200	14	2	0	16	2.00	0.29	0.00	2.28
92.20	2.60	R-2-M	RD SE (AMPHITHEATRE RD)	2.09	2,200	4	1	0	5	1.91	0.48	0.00	2.39
92.88	0.65	R-2-M	RD SW (CO RD 361) (CAMP BIRD RD) - END RED	0.57	2,400	1	0	0	1	1.76	0.00	0.00	1.76
93.44	0.51	R-2-M	RD E AND W (5TH AVE)	0.55	2,977	0	0	0	0	0.00	0.00	0.00	0.00
93.99	0.55	R-2-M	MILEPOST 94	1.00	4,993	3	0	0	3	3.01	0.00	0.00	3.01
98.02	4.03	R-2-M	RD NW (CO RD 23) - RD E (CO RD 9Z)	6.33	4,300	11	0	0	11	1.74	0.00	0.00	1.74
103.38	5.26	R-2-R	RD E (CO RD 12) ENTER RIDGEWAY CITY LIMITS	8.06	4,200	7	2	0	9	0.87	0.25	0.00	1.12
103.99	0.61	R-2-R	MILEPOST 104	1.31	5,888	0	0	0	0	0.00	0.00	0.00	0.00
105.42	1.44	R-2-R	RD E (CO RD 10)	3.73	7,100	2	0	0	2	0.53	0.00	0.00	0.53
106.15	0.55	R-2-R	RD SW (CO RD 24)	1.39	6,901	2	0	0	2	1.43	0.00	0.00	1.43
115.99	10.60	R-2-R	MILEPOST 116	27.08	7,000	19	0	0	19	0.70	0.00	0.00	0.70
117.04	1.06	R-2-R	RD W (CO RD 22) (CR 1)	2.71	7,000	4	0	0	4	1.48	0.00	0.00	1.48
122.50	5.39	R-2-R	RD E (CO RD T) (TROUT RD)	13.18	6,700	18	0	0	18	1.37	0.00	0.00	1.37



**Colorado Department of Transportation  
Accident and Rates Book for 2011**

V2012.03.13

<b>SH550B</b>													
MP	Section Length	SPF Class	Section Description	MVMT	AADT	Accidents				Accident Rates *			
						** PDO	Injury	Fatal	Total	** PDO	Injury	Fatal	Total
124.81	2.42	R-2-R	RD E AND W (RACINE DR)(CO RD R.1) ENTER	7.42	8,399	9	2	0	11	1.21	0.27	0.00	1.48
125.97	1.04	U-2-R	RD NW AND SE (CO RD 64.5) (CHIPETA RD)	4.18	11,000	8	2	0	10	1.91	0.48	0.00	2.39
126.80	0.76	U-4-R	RD W (RIO GRANDE AVE) ACCESS TO	3.05	11,000	8	0	0	8	2.61	0.00	0.00	2.61
127.73	0.96	U-4-R	RD E AND W (CO RD P) (OAKGROVE RD)	8.76	25,000	18	1	0	19	2.05	0.11	0.00	2.17
128.23	0.49	U-4-R	RD E (NIAGARA RD)	4.65	26,000	19	1	0	20	4.08	0.21	0.00	4.29
128.55	0.32	U-4-R	RD SW AND NE (BROWN RD)	3.05	26,140	15	0	0	15	4.99	0.00	0.00	4.99
128.90	0.34	U-4-R	RD NE AND SW (5TH ST)	3.10	25,000	8	1	0	9	2.58	0.32	0.00	2.90
129.18	0.27	U-4-R	RD NE AND SW (1ST ST)	2.56	26,000	9	0	0	9	3.51	0.00	0.00	3.51
129.46	0.27	U-4-R	RD NE (N 3RD ST)	1.92	19,516	9	0	0	9	4.63	0.00	0.00	4.63
130.22	0.74	U-4-R	JCT U.S. 050A NW AND EAST (SAN JUAN AVE) -	5.13	19,000	7	1	0	8	1.36	0.19	0.00	1.56
<b>Totals:</b>	<b>107.72</b>					<b>392</b>	<b>37</b>	<b>0</b>	<b>429</b>	<b>1.80</b>	<b>0.17</b>	<b>0.00</b>	<b>1.97</b>





# **2011 STATE HIGHWAYS CRASHES GRAPHIC REPRESENTATIONS**





# STATE HIGHWAY CRASHES GRAPHIC REPRESENTATIONS INDEX PAGE

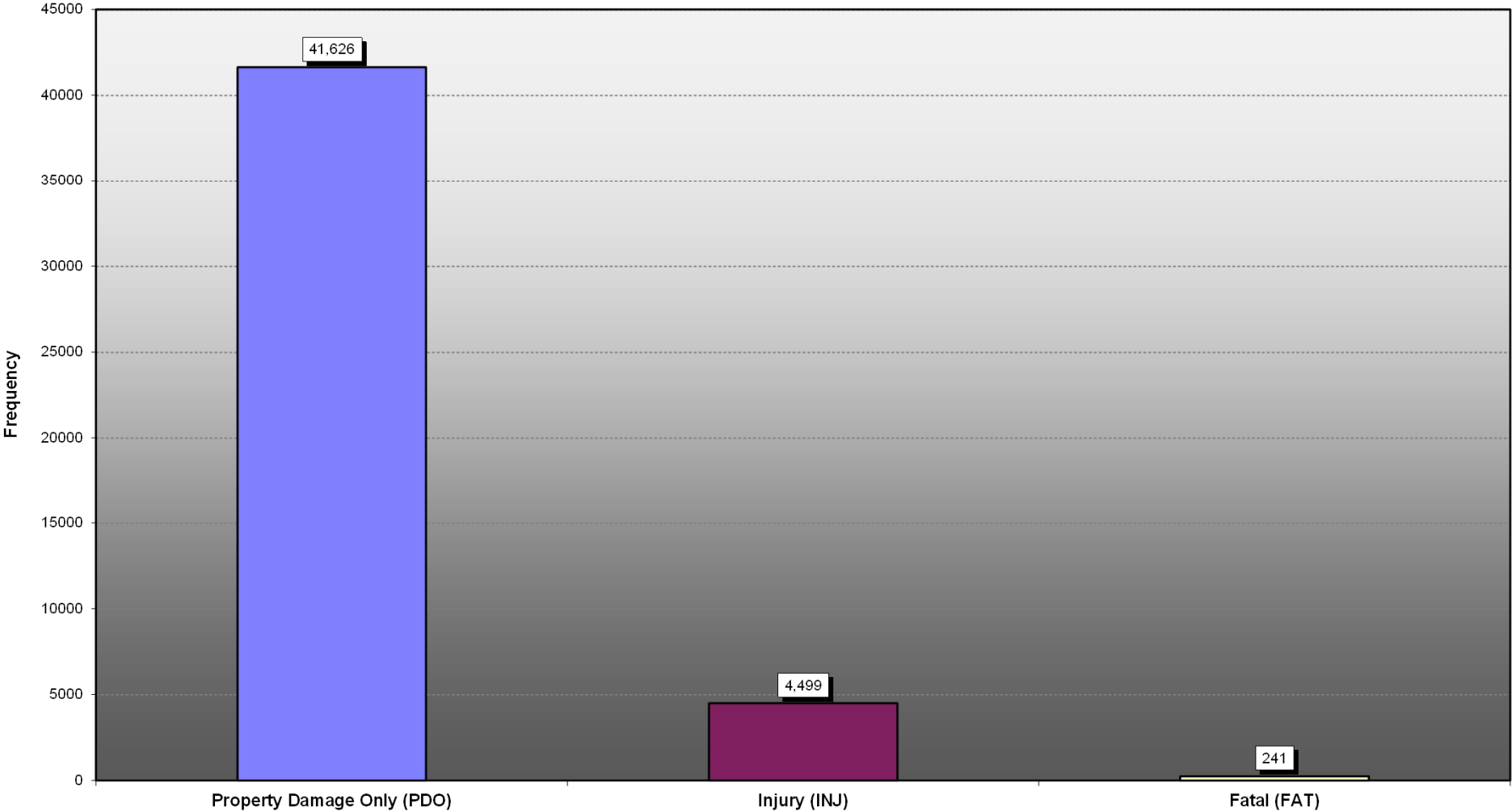
<b>CHART DESCRIPTION</b>	<b>PAGE NUMBER</b>
Crash Severity	171
Multi-Vehicle	172
Roadway Location	173
Accident Type	174
Fixed and Other Object	175
Lighting Condition	176
Weather Condition	177
Road Condition	178
Roadway Description	179
Vehicle Type	180
Human Contributing Factor	181
Condition of Driver	182



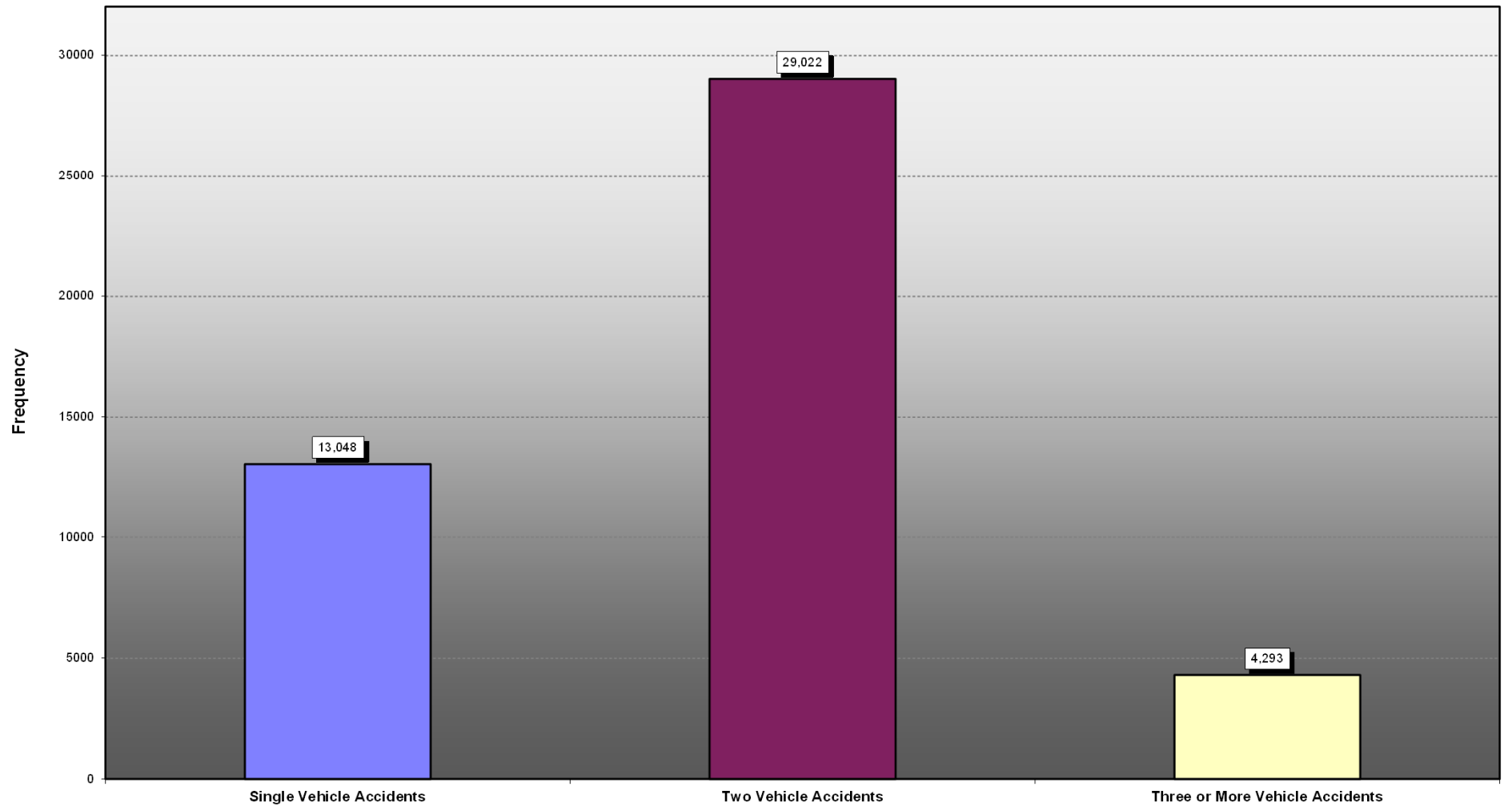


# 2011 STATE HIGHWAY CRASHES

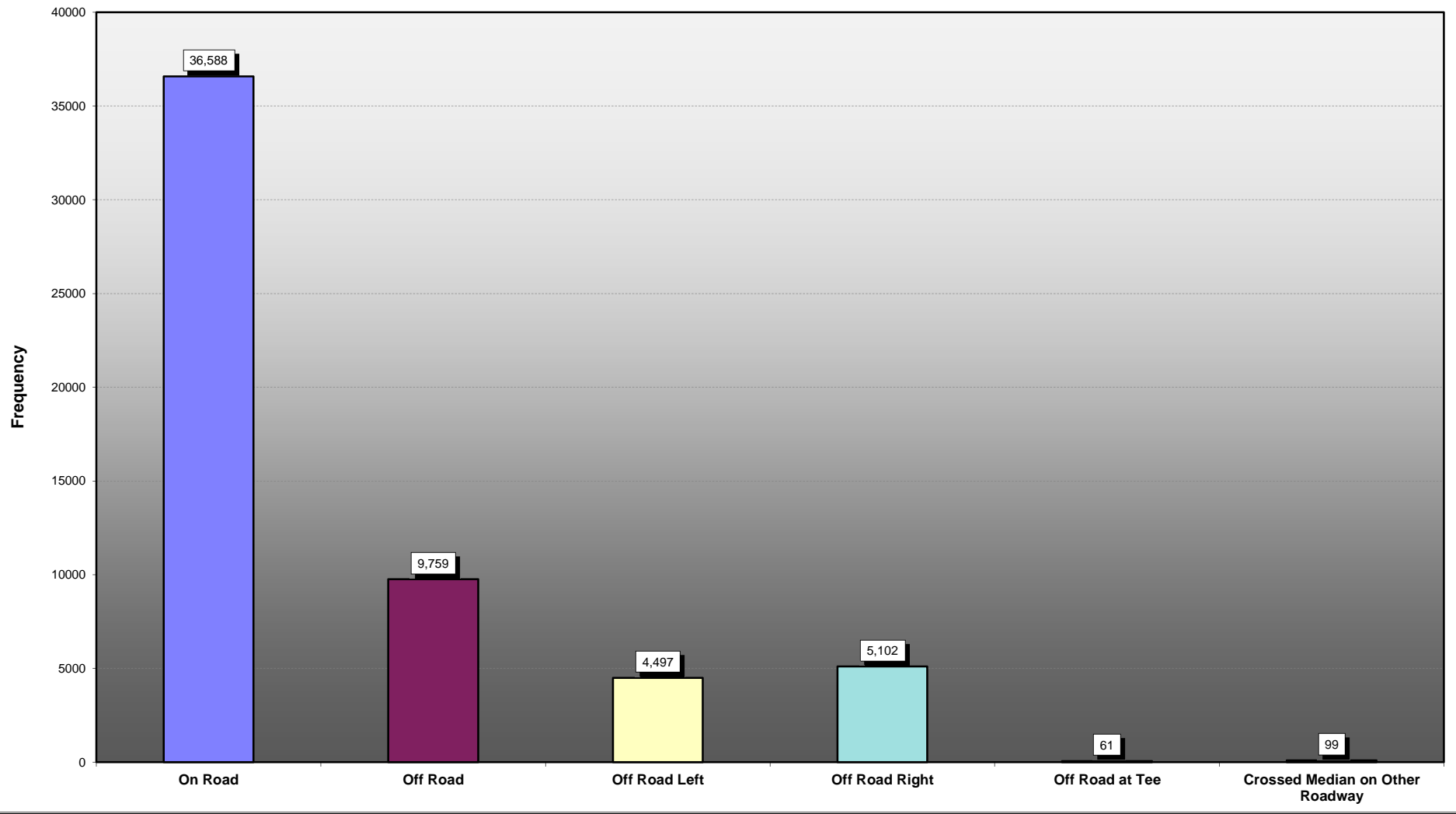
## Crash Severity



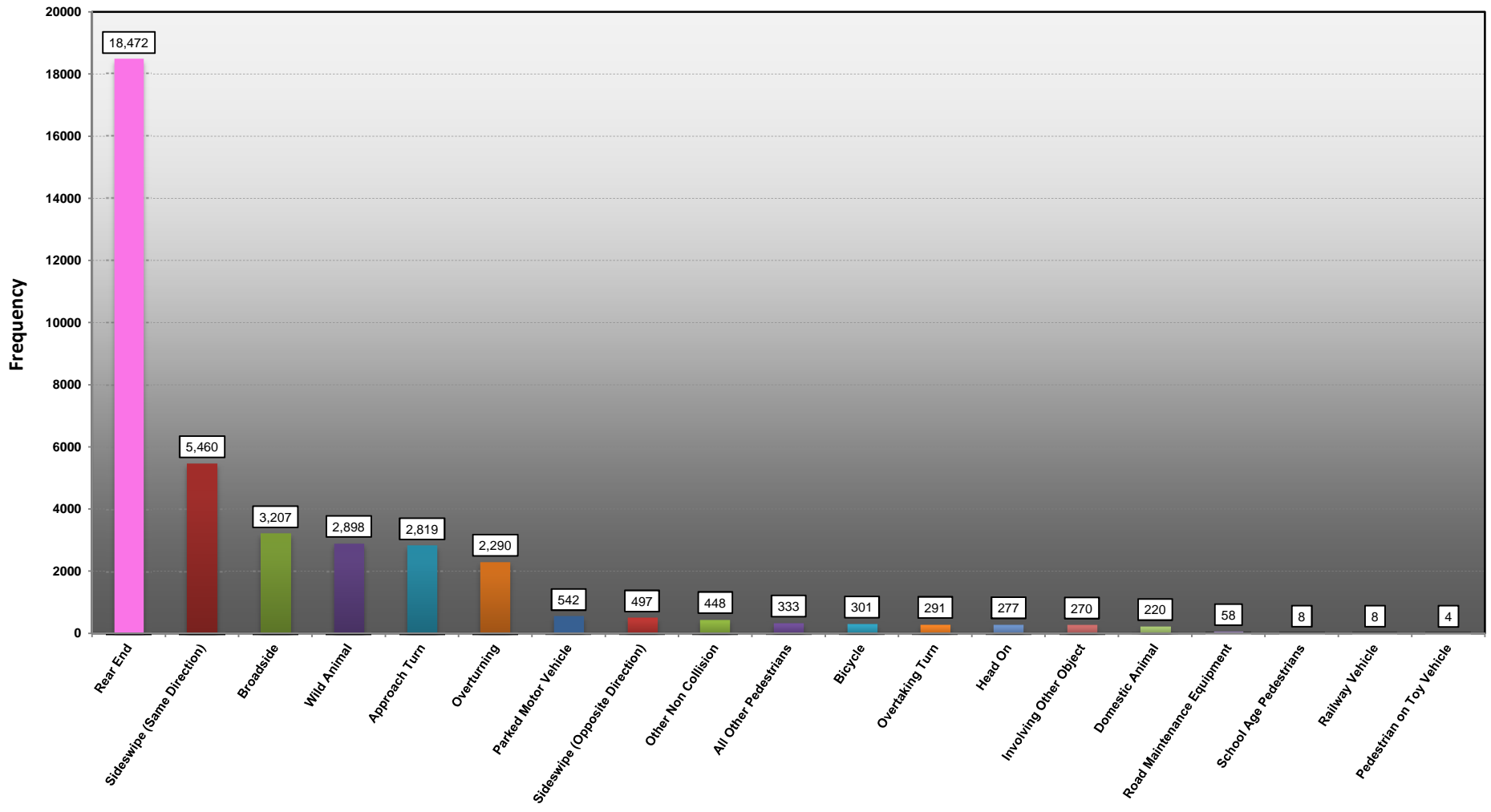
## 2011 STATE HIGHWAY CRASHES Multi - Vehicle



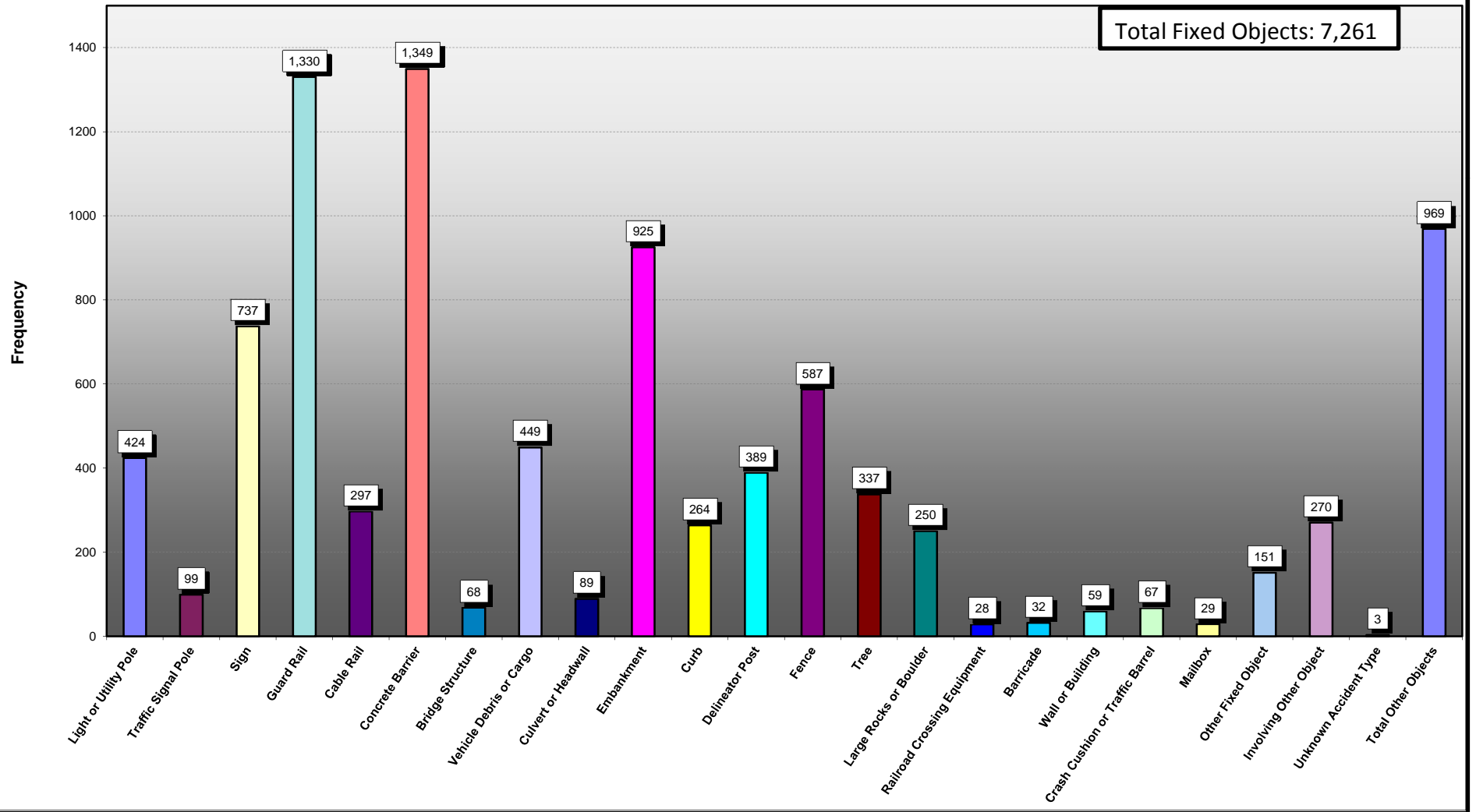
## 2011 STATE HIGHWAY CRASHES Roadway Location



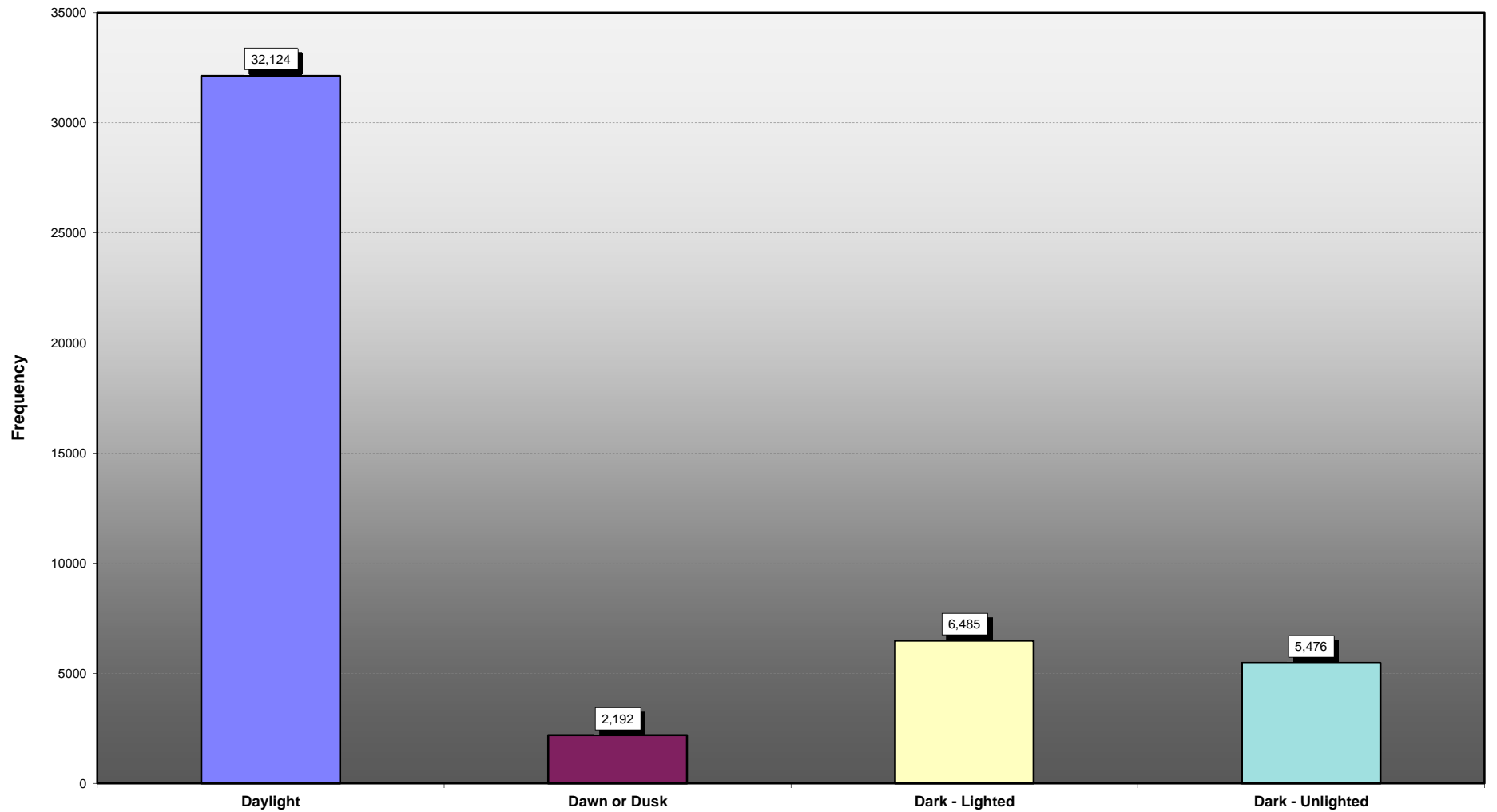
## 2011 STATE HIGHWAY CRASHES Accident Type



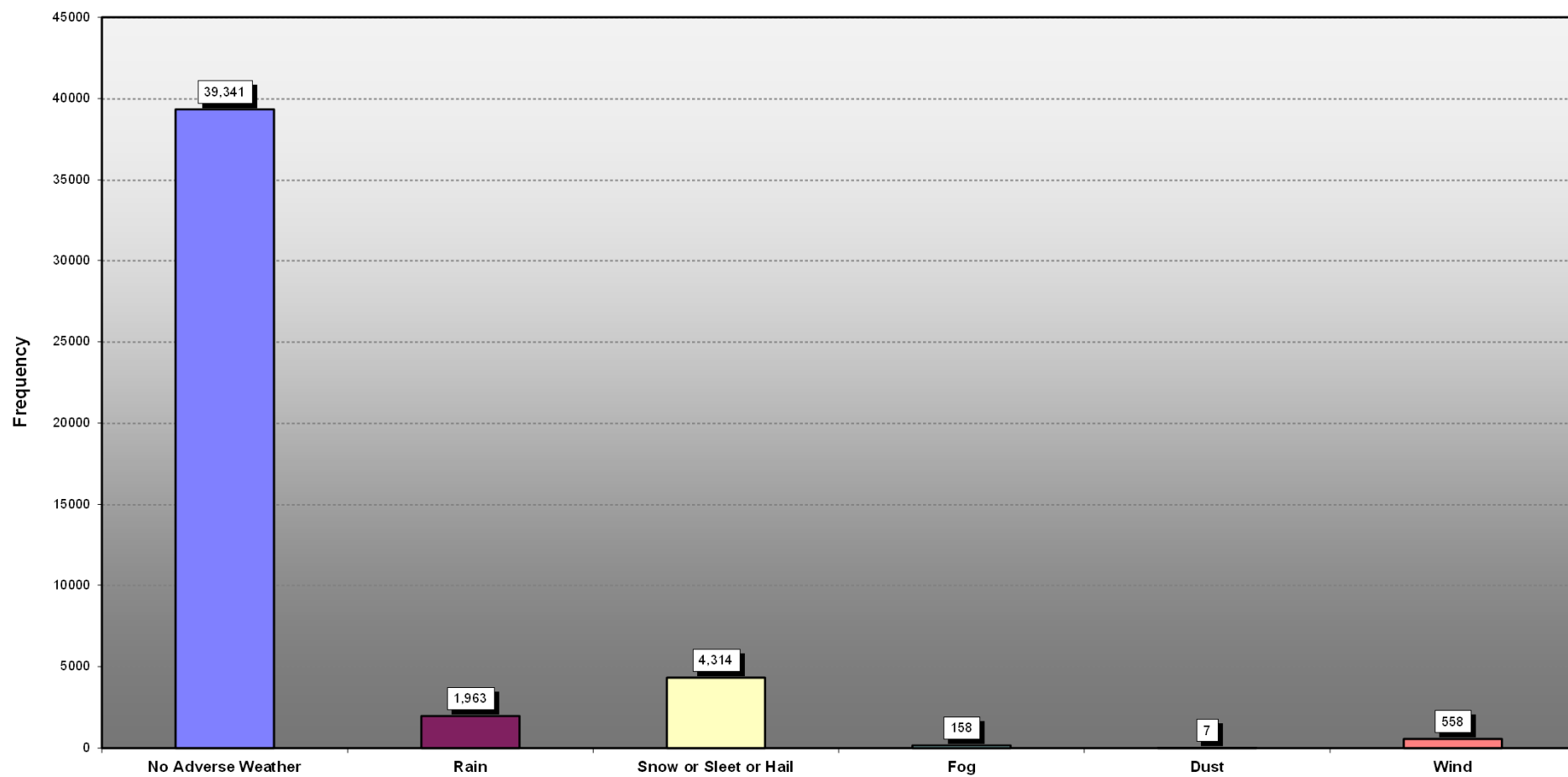
## 2011 STATE HIGHWAY CRASHES Fixed and other Object



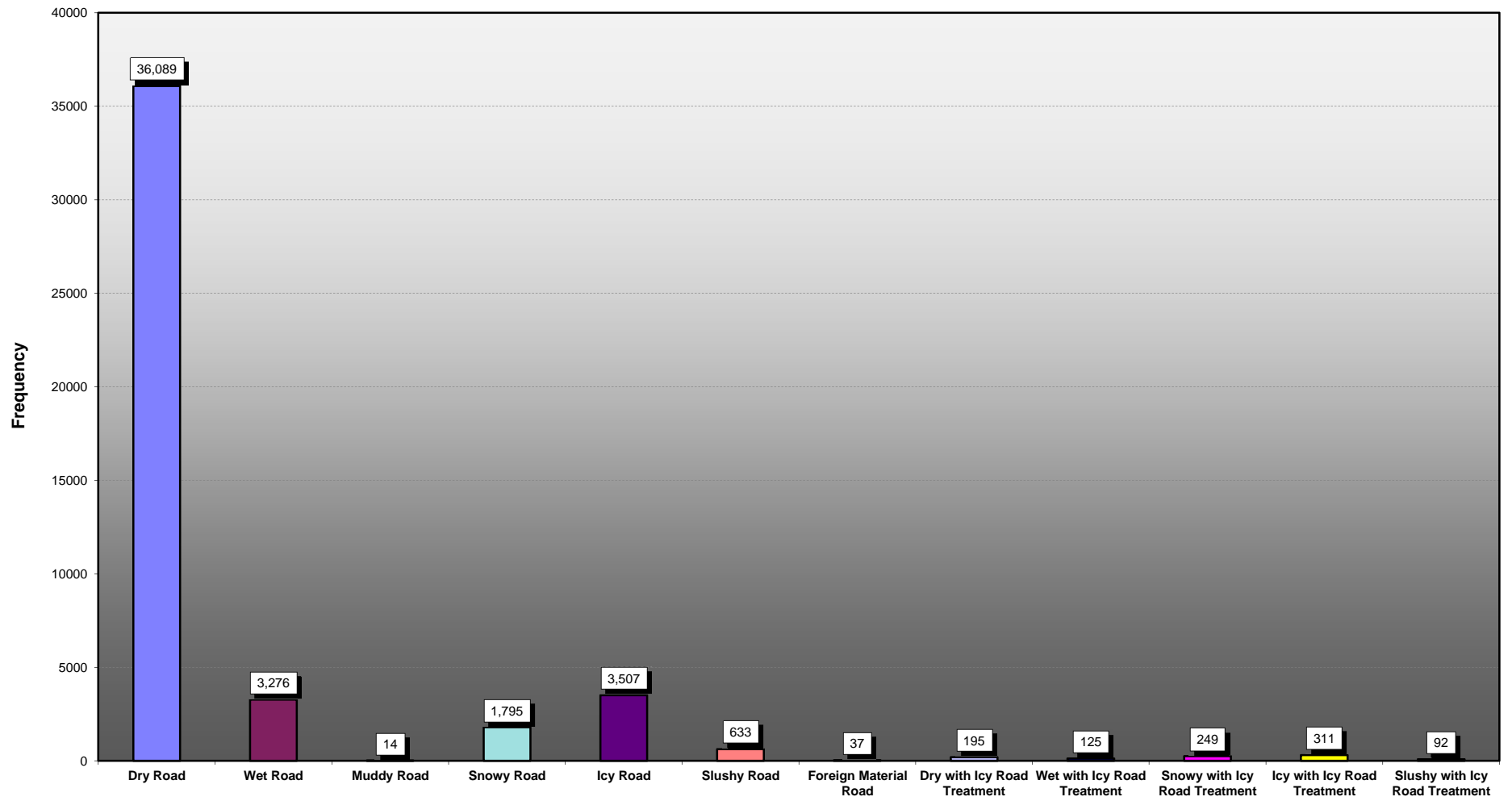
## 2011 STATE HIGHWAY CRASHES Lighting Condition



## 2011 STATE HIGHWAY CRASHES Weather Condition

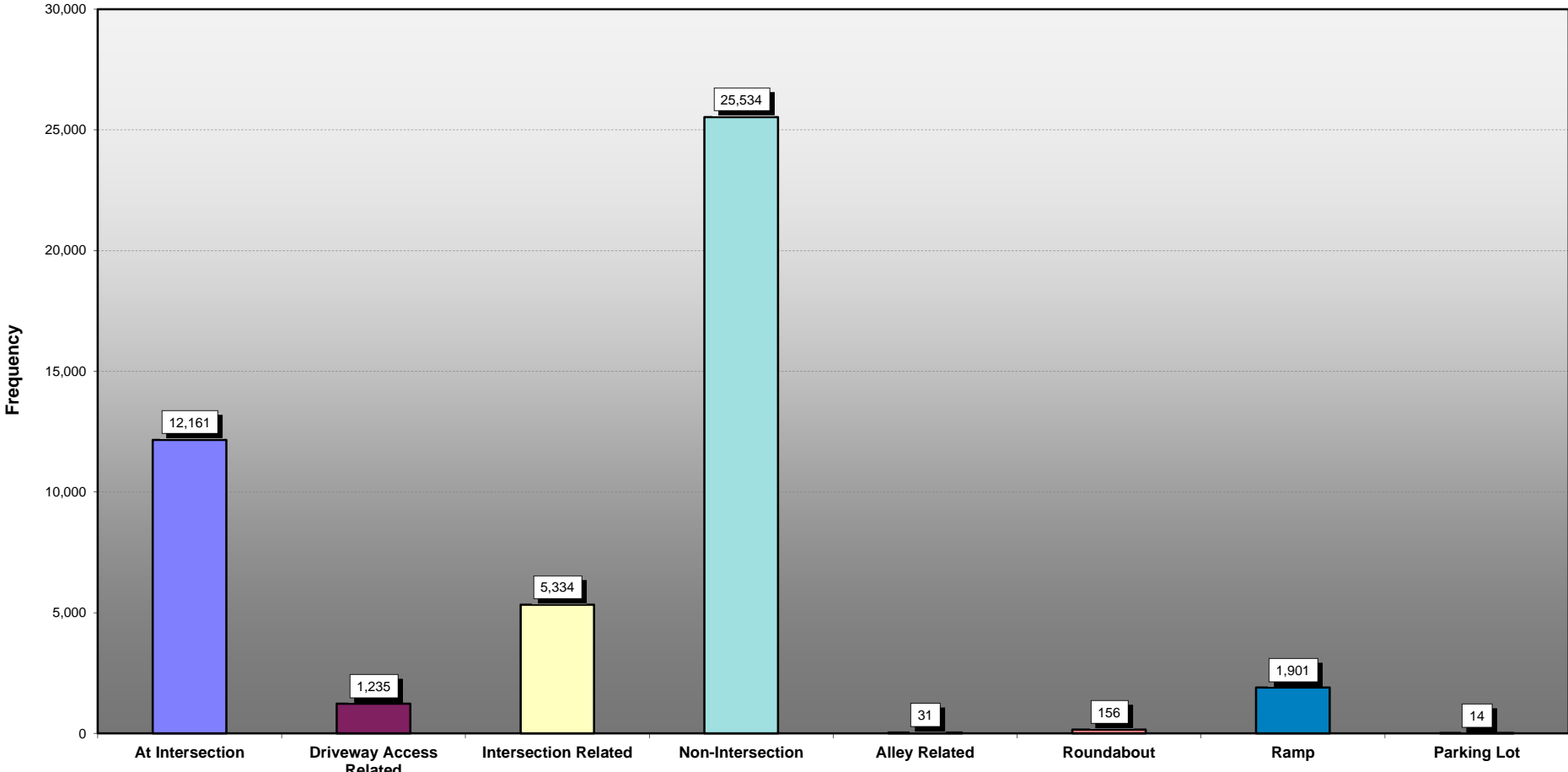


## 2011 STATE HIGHWAY CRASHES Road Condition

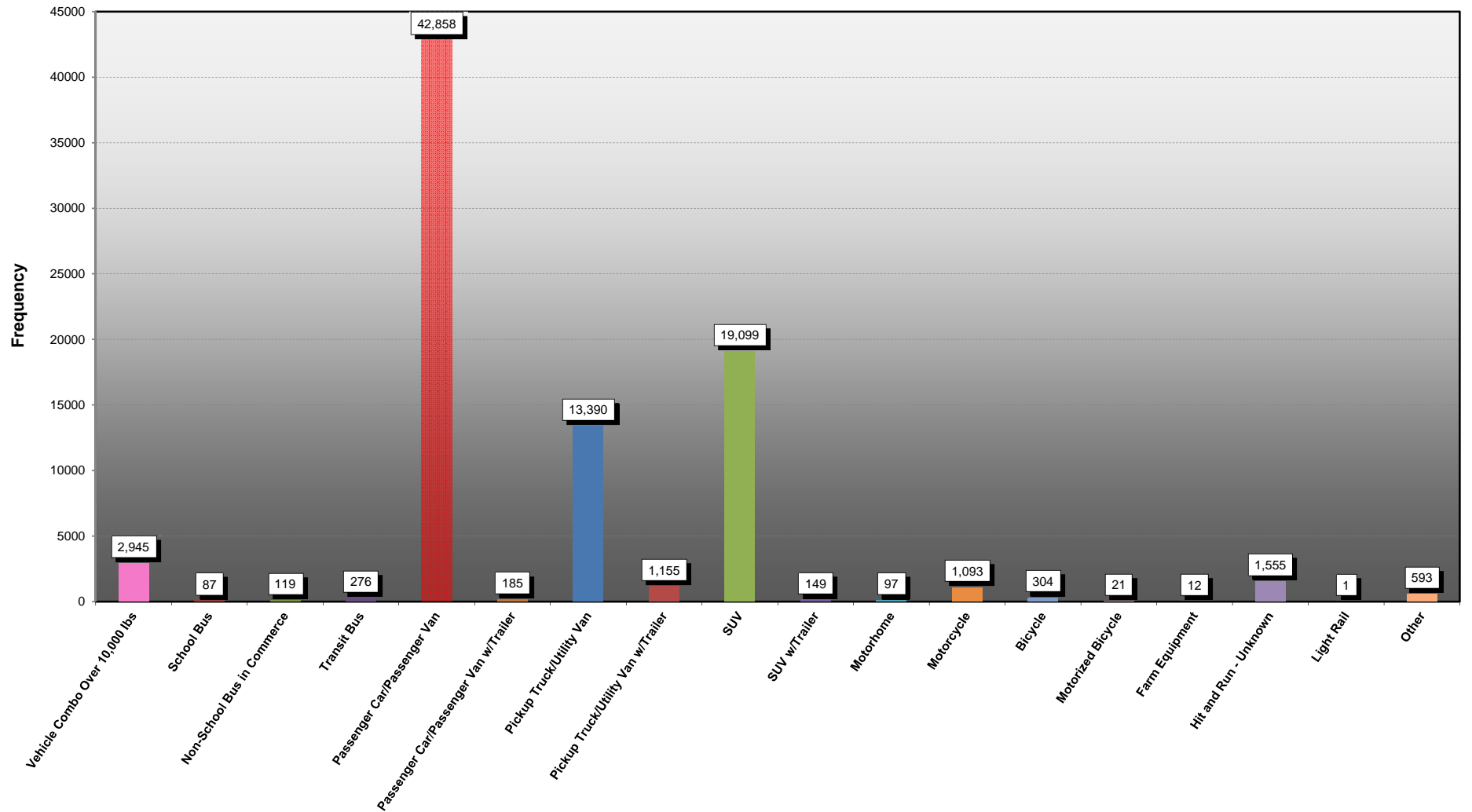




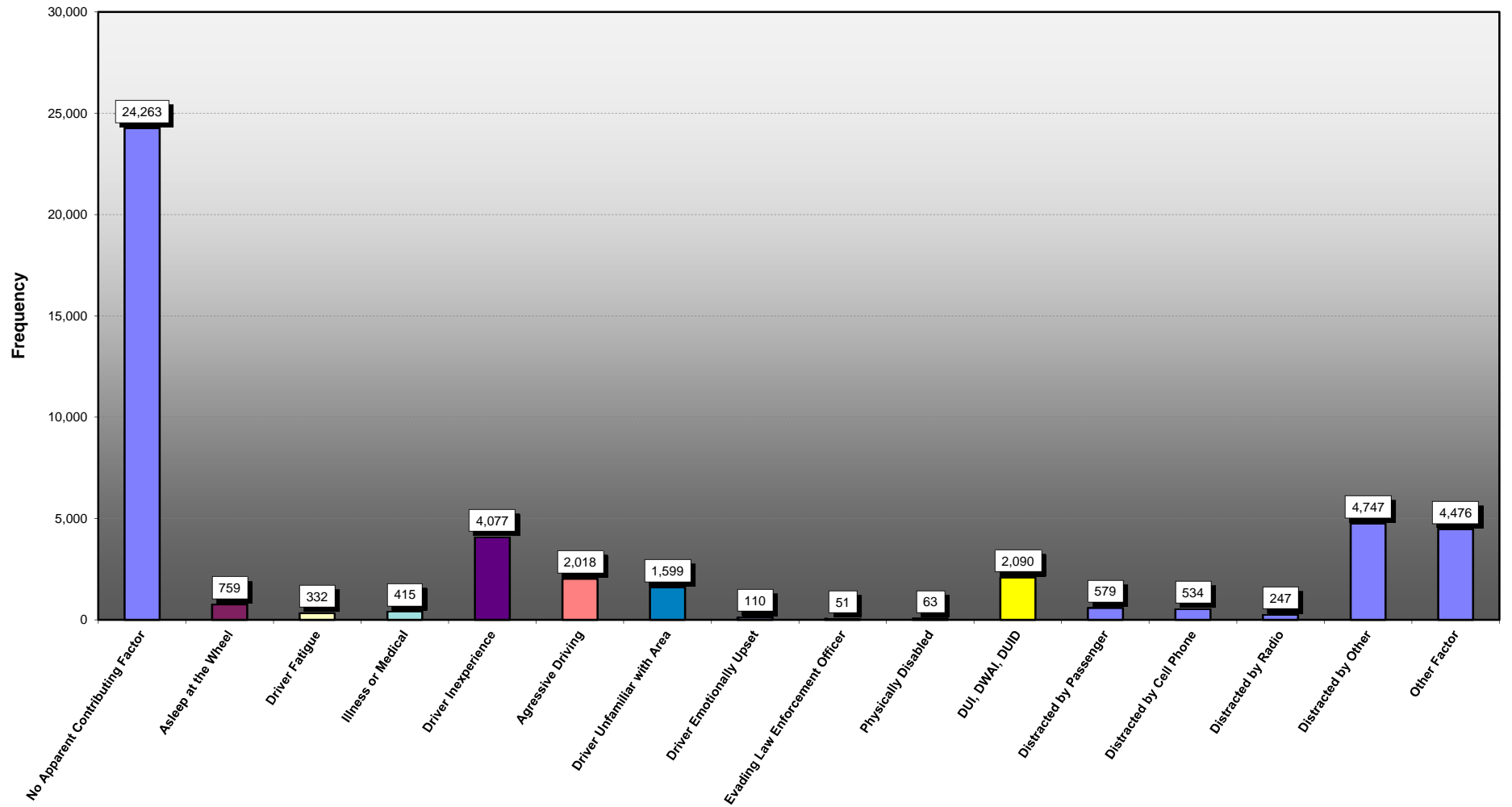
# 2011 STATE HIGHWAY CRASHES Roadway Description



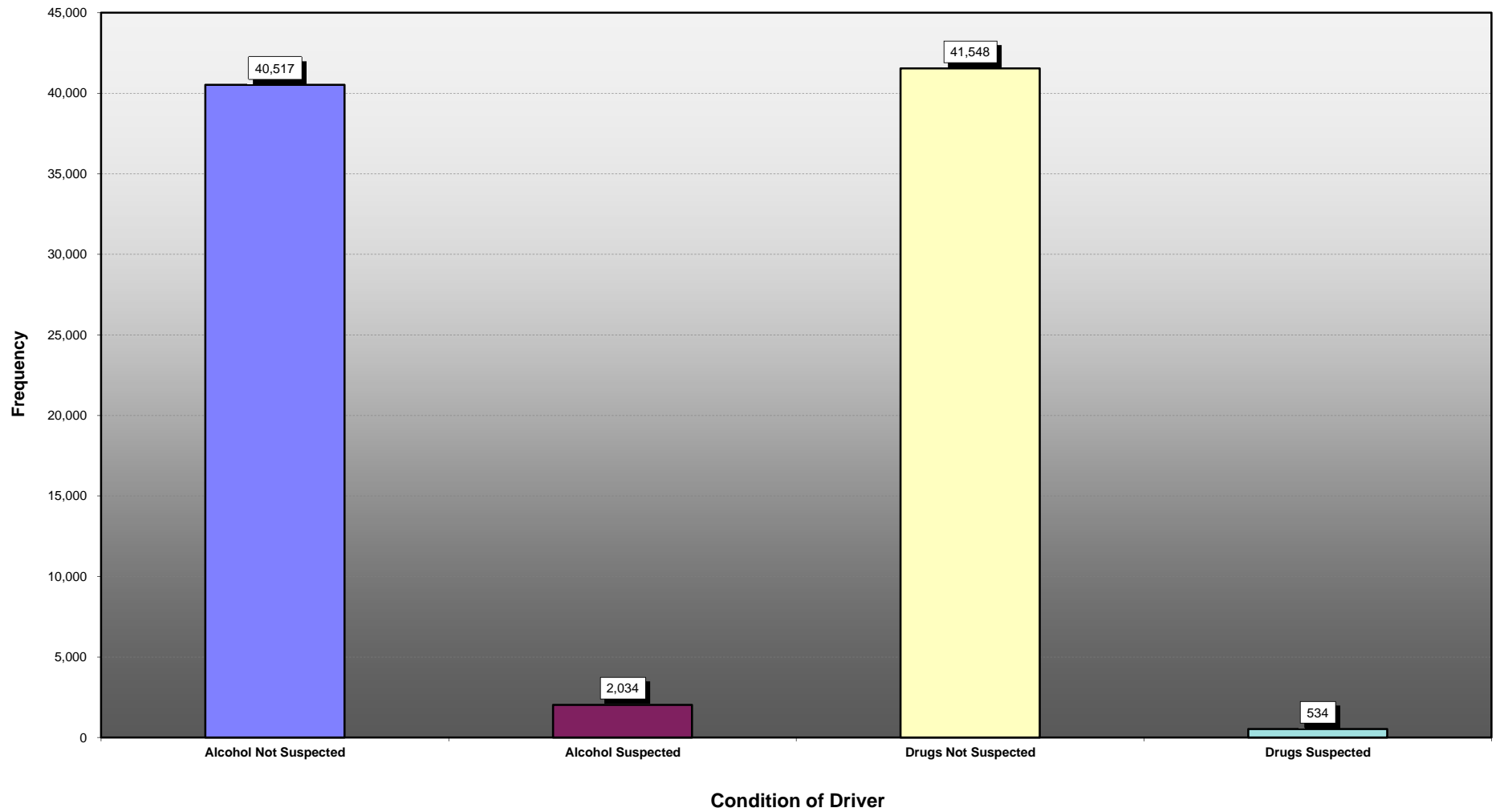
## 2011 STATE HIGHWAY CRASHES Vehicle Type



## 2011 STATE HIGHWAY CRASHES Human Contributing Factor



## 2011 STATE HIGHWAY CRASHES Condition of Driver





**STATE-WIDE SEVERITY of CRASHES**

**BY**

**COUNTIES**

**INVOLVING**

**BICYCLE, PEDESTRIAN AND MOTORCYCLE**



## CRASH SEVERITIES by COUNTY

County Name	PDO	INJ	FAT
Adams	8,452	805	25
Alamosa	368	32	3
Arapahoe	9,690	1,071	26
Archuleta	245	42	2
Baca	63	4	2
Bent	56	5	0
Boulder	4,834	583	17
Broomfield	1,128	99	1
Chaffee	343	31	4
Cheyenne	32	3	3
Clear Creek	629	50	2
Conejos	87	18	2
Costilla	141	22	1
Crowley	33	4	0
Custer	72	14	1
Delta	341	46	5
Denver	15,208	1,502	31
Dolores	44	7	0
Douglas	3,787	296	11
Eagle	905	113	4
El Paso	9,119	933	40
Elbert	207	29	3
Fremont	686	68	9
Garfield	1,096	87	7
Gilpin	155	23	1
Grand	357	46	2
Gunnison	262	37	3
Hinsdale	9	1	1
Huerfano	221	24	3
Jackson	85	14	0
Jefferson	9,475	892	29
Kiowa	26	2	0

County Name	PDO	INJ	FAT
Kit Carson	122	21	3
La Plata	1,052	140	7
Lake	86	14	0
Larimer	4,911	619	22
Las Animas	385	44	2
Lincoln	52	15	3
Logan	463	42	2
Mesa	2,080	294	17
Mineral	79	15	1
Moffat	320	35	3
Montezuma	387	70	5
Montrose	499	54	4
Morgan	510	64	2
Otero	201	30	6
Ouray	106	9	0
Park	360	48	3
Phillips	42	5	0
Pitkin	523	44	3
Prowers	184	17	3
Pueblo	3,516	312	23
Rio Blanco	123	24	2
Rio Grande	201	28	1
Routt	590	45	3
Saguache	107	23	2
San Juan	46	9	0
San Miguel	115	18	1
Sedgwick	52	11	0
Summit	813	65	8
Teller	375	36	1
Washington	77	17	3
Weld	4,311	446	34
Yuma	154	19	3

<b>Total Accidents</b>
<b>100,939</b>

	PDO	INJ	FAT
<b>TOTALS</b>	<b>90,998</b>	<b>9,536</b>	<b>405</b>

# BICYCLE - RELATED CRASHES

## by COUNTY

County Name	PDO	INJ	FAT
Adams	61	39	0
Alamosa	0	0	0
Arapahoe	63	59	1
Archuleta	0	0	0
Baca	0	0	0
Bent	1	0	0
Boulder	55	103	1
Broomfield	6	5	0
Chaffee	1	0	0
Cheyenne	0	0	0
Clear Creek	0	1	0
Conejos	0	0	0
Costilla	0	0	0
Crowley	0	0	0
Custer	0	0	0
Delta	2	0	0
Denver	114	136	1
Dolores	0	0	0
Douglas	27	12	0
Eagle	3	3	0
El Paso	74	55	1
Elbert	0	0	0
Fremont	7	2	0
Garfield	5	1	0
Gilpin	0	0	0
Grand	0	0	1
Gunnison	0	0	0
Hinsdale	0	0	0
Huerfano	0	0	0
Jackson	0	0	0
Jefferson	69	61	2
Kiowa	0	0	0

County Name	PDO	INJ	FAT
Kit Carson	0	0	0
La Plata	0	2	0
Lake	2	0	0
Larimer	93	74	0
Las Animas	0	2	0
Lincoln	0	0	0
Logan	1	3	0
Mesa	19	15	0
Mineral	0	0	0
Moffat	0	2	0
Montezuma	0	2	0
Montrose	4	2	0
Morgan	0	2	0
Otero	1	1	0
Ouray	0	0	0
Park	0	1	0
Phillips	0	0	0
Pitkin	2	4	0
Prowers	0	0	0
Pueblo	27	10	0
Rio Blanco	0	0	0
Rio Grande	0	0	0
Routt	4	1	0
Saguache	0	0	0
San Juan	0	0	0
San Miguel	0	0	0
Sedgwick	0	1	0
Summit	1	4	0
Teller	0	0	0
Washington	0	0	0
Weld	29	22	1
Yuma	0	0	0

Total Accidents
1,304

	PDO	INJ	FAT
<b>TOTALS</b>	671	625	8



# PEDESTRIAN - RELATED CRASHES

## by COUNTY

County Name	PDO	INJ	FAT
Adams	27	23	5
Alamosa	2	0	0
Arapahoe	34	42	6
Archuleta	1	2	0
Baca	0	0	0
Bent	0	0	0
Boulder	11	18	5
Broomfield	2	4	1
Chaffee	0	0	0
Cheyenne	0	0	0
Clear Creek	0	1	0
Conejos	0	0	0
Costilla	0	0	0
Crowley	0	0	0
Custer	0	0	0
Delta	1	1	0
Denver	47	93	9
Dolores	0	0	0
Douglas	4	5	1
Eagle	2	5	1
El Paso	17	14	1
Elbert	1	0	0
Fremont	3	1	1
Garfield	1	1	0
Gilpin	0	0	0
Grand	0	1	0
Gunnison	0	1	0
Hinsdale	0	0	0
Huerfano	1	1	0
Jackson	0	0	0
Jefferson	31	38	5
Kiowa	0	0	0

County Name	PDO	INJ	FAT
Kit Carson	0	0	0
La Plata	4	3	0
Lake	1	0	0
Larimer	10	6	1
Las Animas	1	2	0
Lincoln	0	0	0
Logan	1	1	0
Mesa	7	15	1
Mineral	0	0	0
Moffat	1	0	0
Montezuma	1	1	0
Montrose	2	1	0
Morgan	2	3	0
Otero	0	0	2
Ouray	0	0	0
Park	0	2	0
Phillips	0	0	0
Pitkin	2	4	0
Prowers	0	0	0
Pueblo	8	6	6
Rio Blanco	0	0	0
Rio Grande	1	0	0
Routt	2	0	0
Saguache	0	1	0
San Juan	0	0	0
San Miguel	0	1	0
Sedgwick	0	0	0
Summit	2	4	0
Teller	4	1	0
Washington	0	0	0
Weld	4	7	1
Yuma	0	1	0

<b>Total Accidents</b>
594

	PDO	INJ	FAT
<b>TOTALS</b>	238	310	46

## MOTORCYCLE - RELATED CRASHES by COUNTY

County Name	PDO	INJ	FAT
Adams	75	105	4
Alamosa	2	2	1
Arapahoe	70	116	7
Archuleta	2	5	1
Baca	0	0	0
Bent	0	0	0
Boulder	58	70	1
Broomfield	11	10	0
Chaffee	8	5	0
Cheyenne	0	0	0
Clear Creek	14	7	0
Conejos	0	2	1
Costilla	0	4	0
Crowley	0	0	0
Custer	5	9	1
Delta	5	6	1
Denver	101	131	6
Dolores	1	1	0
Douglas	37	65	2
Eagle	4	9	0
El Paso	122	150	15
Elbert	0	3	0
Fremont	13	19	0
Garfield	8	11	0
Gilpin	3	6	0
Grand	5	7	1
Gunnison	7	12	1
Hinsdale	0	1	1
Huerfano	1	3	0
Jackson	2	5	0
Jefferson	121	138	6
Kiowa	0	0	0

County Name	PDO	INJ	FAT
Kit Carson	1	0	1
La Plata	17	35	0
Lake	2	3	0
Larimer	58	95	2
Las Animas	1	2	0
Lincoln	0	0	0
Logan	1	7	0
Mesa	17	49	5
Mineral	2	3	0
Moffat	1	5	1
Montezuma	3	6	3
Montrose	4	11	3
Morgan	2	10	0
Otero	1	4	0
Ouray	2	3	0
Park	5	2	1
Phillips	0	0	0
Pitkin	8	6	0
Prowers	0	3	0
Pueblo	30	43	4
Rio Blanco	1	3	0
Rio Grande	1	2	0
Routt	9	7	0
Saguache	1	5	0
San Juan	3	4	0
San Miguel	3	4	1
Sedgwick	1	0	0
Summit	4	3	3
Teller	14	14	0
Washington	0	0	0
Weld	31	41	4
Yuma	2	1	0

<b>Total Accidents</b>
2,250

	PDO	INJ	FAT
<b>TOTALS</b>	900	1,273	77



# **ALCOHOL-RELATED FATAL CRASHES**

## **BY COUNTIES**



## 2011 Alcohol-Related Fatalities

Counties	Fatal Crashes	Alcohol-Related Crashes	Fatalities	Alcohol-Related Fatalities
Adams	25	12	29	12
Alamosa	3	1	4	2
Arapahoe	26	13	27	13
Archuleta	3	2	3	2
Baca	2	1	2	1
Bent	0	0	0	0
Boulder	17	6	17	6
Broomfield	1	0	1	0
Chaffee	5	1	7	1
Cheyenne	3	1	8	1
Clear Creek	2	0	2	0
Conejos	2	2	2	2
Costilla	1	1	2	2
Crowley	0	0	0	0
Custer	1	1	1	1
Delta	5	2	6	3
Denver	31	17	33	19
Dolores	0	0	0	0
Douglas	11	4	12	5
Eagle	4	1	4	1
Elbert	3	1	3	1
El Paso	40	13	43	15
Fremont	9	2	9	2
Garfield	7	3	7	3
Gilpin	1	0	1	0
Grand	2	1	2	1
Gunnison	3	0	3	0
Hinsdale	1	0	1	0
Huerfano	3	1	3	1
Jackson	0	0	0	0
Jefferson	30	12	32	13
Kiowa	0	0	0	0
Kit Carson	3	0	3	0
Lake	0	0	0	0
La Plata	6	1	11	3
Larimer	22	7	22	7
Las Animas	2	0	2	0
Lincoln	3	0	4	0
Logan	2	1	2	1
Mesa	17	8	19	9
Mineral	1	0	1	0
Moffat	3	1	4	2
Montezuma	5	1	5	1
Montrose	4	2	4	2

## 2011 Alcohol-Related Fatalities

Counties	Fatal Crashes	Alcohol-Related Crashes	Fatalities	Alcohol-Related Fatalities
Morgan	2	2	3	3
Otero	6	3	8	4
Ouray	0	0	0	0
Park	3	1	3	1
Phillips	0	0	0	0
Pitkin	3	0	3	0
Prowers	3	2	3	2
Pueblo	23	16	24	16
Rio Blanco	2	2	4	4
Rio Grande	1	1	1	1
Routt	3	3	3	3
Saguache	2	1	2	1
San Juan	0	0	0	0
San Miguel	1	0	1	0
Sedgwick	0	0	0	0
Summit	8	3	8	3
Teller	1	0	1	0
Washington	3	0	3	0
Weld	34	14	36	15
Yuma	3	1	3	1
<b>TOTAL</b>	<b>407</b>	<b>168</b>	<b>447</b>	<b>186</b>



# **COLORADO HIGHWAYS BY SECTIONS**





# Colorado Highways by Sections

Begin MP	End MP	Highway Street Name	City	County
<b>001A</b>				
0.000	1.840	Terry Lake Rd		Larimer
1.840	5.482			Larimer
5.482	9.000	Cleveland Ave		Larimer
9.000	9.792	Cleveland Ave	Wellington	Larimer
9.792	10.053	Cleveland Ave		Larimer
<b>002A</b>				
0.000	2.929	Colorado Blvd	Denver	Denver
2.929	2.997	Colorado Blvd	Glendale	Arapahoe
2.997	9.443	Colorado Blvd	Denver	Denver
9.443	9.842	Colorado Blvd	Commerce City	Adams
<b>002B</b>				
10.860	11.473	Hansen Blvd	Commerce City	Adams
11.473	11.641	Hansen Blvd		Adams
11.641	13.345	Hansen Blvd	Commerce City	Adams
<b>002C</b>				
13.345	15.690		Commerce City	Adams
15.690	17.000			Adams
17.000	17.175		Commerce City	Adams
17.175	17.422			Adams
17.422	19.072		Commerce City	Adams
19.072	19.944			Adams
<b>003A</b>				
0.000	0.146	8th Ave	Durango	La Plata
0.146	0.572	8th Ave		La Plata
0.572	1.391	8th Ave	Durango	La Plata
1.391	1.852	8th Ave		La Plata
1.852	2.194	8th Ave	Durango	La Plata
2.194	2.444	Santa Rita Dr	Durango	La Plata
<b>005A</b>				
0.000	14.894	Mount Evans Summit Road		Clear Creek
<b>006A</b>				
11.080	11.179	Dinosaur Diamond Scenic Byway		Mesa
11.179	15.132	Dinosaur Diamond Scenic Byway		Mesa
15.132	15.449	Dinosaur Diamond Scenic Byway		Mesa
15.449	19.173	Dinosaur Diamond Scenic Byway		Mesa
19.173	19.210	Dinosaur Diamond Scenic Byway	Fruita	Mesa
19.210	22.455	Dinosaur Diamond Scenic Byway	Fruita	Mesa
22.455	25.207	Dinosaur Diamond Scenic Byway		Mesa
25.207	26.080	Dinosaur Diamond Scenic Byway	Grand Junction	Mesa
<b>006B</b>				
30.123	30.270		Grand Junction	Mesa
30.270	33.668	North Ave	Grand Junction	Mesa
33.668	33.899	North Ave		Mesa
33.899	34.000	North Ave	Grand Junction	Mesa
34.000	34.077	North Ave		Mesa
34.077	34.144	North Ave	Grand Junction	Mesa
34.144	34.495	North Ave		Mesa
34.495	34.535	North Ave	Grand Junction	Mesa
<b>006C</b>				
37.161	39.229	F Road		Mesa
39.229	42.364	8th Street		Mesa
42.364	43.283	8th Street	Palisade	Mesa
43.283	46.058	8th Street		Mesa

# Colorado Highways by Sections

Begin MP	End MP	Highway Street Name	City	County
<b>006D</b>				
91.999	92.209	1st Street	Rifle	Garfield
92.209	92.907	1st Street		Garfield
92.907	92.932	1st Street	Rifle	Garfield
92.932	98.314	1st Street		Garfield
98.314	98.451	Main Street		Garfield
98.451	98.491	Main Street	Silt	Garfield
98.491	98.735	Main Street		Garfield
98.735	99.627	Main Street	Silt	Garfield
99.627	99.728	Main Street		Garfield
99.728	100.065	Main Street	Silt	Garfield
100.065	105.484	Main Street		Garfield
105.484	107.426	Main Street	New Castle	Garfield
107.426	110.806	Main Street		Garfield
<b>006E</b>				
141.818	141.887			Eagle
141.887	147.000		Gypsum	Eagle
147.000	148.411			Eagle
148.411	148.913		Eagle	Eagle
148.913	149.741	Grand Ave	Eagle	Eagle
149.741	149.743		Eagle	Eagle
149.743	170.041			Eagle
170.041	170.659		Avon	Eagle
170.659	171.021			Eagle
171.021	171.116		Avon	Eagle
171.116	172.230			Eagle
172.230	172.301		Avon	Eagle
172.301	174.541			Eagle
<b>006F</b>				
208.659	208.950		Silverthorne	Summit
208.950	210.214		Dillon	Summit
210.214	210.449			Summit
210.449	211.264		Dillon	Summit
211.264	214.000			Summit
214.000	217.000	Keystone		Summit
217.000	225.036	Loveland Pass		Summit
225.036	229.896	Loveland Pass		Clear Creek
<b>006G</b>				
257.079	260.076	6th Ave		Clear Creek
260.076	271.392	6th Ave		Jefferson
271.392	271.689	6th Ave	Golden	Jefferson
271.689	272.059	6th Ave		Jefferson
272.059	274.876	6th Ave	Golden	Jefferson
274.876	275.129	6th Ave		Jefferson
275.129	275.332	6th Ave	Golden	Jefferson
275.332	276.310	6th Ave		Jefferson
276.310	282.333	6th Ave	Lakewood	Jefferson
282.333	284.876	6th Ave	Denver	Denver
<b>006H</b>				
290.980	292.047	Vasquez Blvd	Denver	Denver
292.047	294.326	Vasquez Blvd	Commerce City	Adams
294.326	294.638	Vasquez Blvd		Adams
294.638	295.241	Vasquez Blvd	Commerce City	Adams
295.241	296.320	Vasquez Blvd		Adams
<b>006I</b>				

# Colorado Highways by Sections

Begin MP	End MP	Highway Street Name	City	County
<b>006I</b>				
343.519	344.275	Central Ave		Morgan
344.275	345.149	Central Ave	Wiggins	Morgan
345.149	346.061	Central Ave		Morgan
346.061	346.310	Central Ave	Wiggins	Morgan
346.310	346.697	Central Ave		Morgan
<b>006J</b>				
371.690	376.316			Morgan
376.316	376.796		Hillrose	Morgan
376.796	380.585			Morgan
380.585	387.939			Washington
387.939	391.728			Logan
391.728	392.000	Platte Street	Merino	Logan
392.000	392.026	Platte Street		Logan
392.026	402.969			Logan
402.969	403.164		Sterling	Logan
403.164	403.238			Logan
403.238	403.864		Sterling	Logan
403.864	404.149	Division Street	Sterling	Logan
404.149	404.181	3rd Street	Sterling	Logan
404.181	404.644	3rd Street / Scenic Byway	Sterling	Logan
404.644	407.000	Chestnut Street / Scenic Byway	Sterling	Logan
407.000	407.049	Chestnut Street	Sterling	Logan
407.049	424.683	Weston / S. Railroad Street		Logan
424.683	425.220	Weston / S. Railroad Street	Fleming	Logan
425.220	434.406			Logan
434.406	436.092			Phillips
436.092	436.550		Haxtun	Phillips
436.550	436.747			Phillips
436.747	444.448	Bee Street		Phillips
444.448	445.280	Bee Street	Paoli	Phillips
445.280	453.036	Denver Street		Phillips
453.036	454.889	Denver Street	Holyoke	Phillips
454.889	467.284	Denver Street		Phillips
<b>006K</b>				
0.000	0.338	W 6th Street	Glenwood Springs	Garfield
<b>006L</b>				
88.895	91.240	1st Street	Rifle	Garfield
<b>006M</b>				
62.305	63.000			Mesa
63.000	65.902	1st Street		Mesa
65.902	74.491	1st Street		Garfield
74.491	75.422	1st Street	Parachute	Garfield
75.422	88.299	1st Street		Garfield
88.299	88.419	1st Street	Rifle	Garfield
88.419	88.895	1st Street		Garfield
<b>006Z</b>				
0.000	0.445	4th Street / Scenic Byway	Sterling	Logan
0.445	0.580	Division Street / Scenic Byway	Sterling	Logan
0.580	0.604	Pawnee Pioneer Trails Scenic By	Sterling	Logan
<b>007A</b>				
0.000	2.253	S Street Vrain / Scenic Byway	Estes Park	Larimer
2.253	2.295	Peak To Peak Scenic Byway	Estes Park	Larimer
2.295	3.615	Peak To Peak Scenic Byway		Larimer

# Colorado Highways by Sections

Begin MP	End MP	Highway Street Name	City	County
<b>007A</b>				
3.615	3.770	Peak To Peak Scenic Byway	Estes Park	Larimer
3.770	3.999	Peak To Peak Scenic Byway		Larimer
3.999	4.100	Peak To Peak Scenic Byway	Estes Park	Larimer
4.100	9.741	Peak To Peak Scenic Byway		Larimer
9.741	19.333	Peak To Peak Scenic Byway		Boulder
19.333	32.649			Boulder
32.649	32.705	5th Ave		Boulder
32.705	33.080	5th Ave	Lyons	Boulder
<b>007B</b>				
49.506	50.639	Canyon Blvd	Boulder	Boulder
<b>007C</b>				
52.290	55.071	Arapahoe	Boulder	Boulder
55.071	59.035	Arapahoe		Boulder
59.035	59.535	Arapahoe	Lafayette	Boulder
59.535	60.674	Arapahoe		Boulder
60.674	60.683	Arapahoe	Lafayette	Boulder
<b>007D</b>				
61.877	64.404	Baseline Rd	Lafayette	Boulder
64.404	64.464	Baseline Rd	Erie	Weld
64.464	64.551	Baseline Rd	Lafayette	Boulder
64.551	65.000	Baseline Rd	Broomfield	Broomfield
65.000	68.433	160TH Ave	Broomfield	Broomfield
68.433	68.541	Bridge Street	Broomfield	Broomfield
68.541	69.120	Bridge Street	Thornton	Adams
69.120	69.648	Bridge Street		Adams
69.648	73.853	Bridge Street	Thornton	Adams
73.853	76.587	Bridge Street		Adams
76.587	77.052	Bridge Street	Brighton	Adams
<b>007E</b>				
0.000	1.592	Peak To Peak Scenic Byway		Boulder
<b>008A</b>				
0.000	0.240			Jefferson
0.240	1.916		Morrison	Jefferson
1.916	2.501	Bear Creek Ave	Morrison	Jefferson
2.501	2.519	Morrison Rd		Jefferson
2.519	2.598	Morrison Rd	Morrison	Jefferson
2.598	2.669	Morrison Rd		Jefferson
2.669	2.793	Morrison Rd	Morrison	Jefferson
2.793	3.174	Morrison Rd		Jefferson
3.174	6.543	Morrison Rd	Lakewood	Jefferson
6.543	6.901	Morrison Rd		Jefferson
6.901	7.359	Morrison Rd	Lakewood	Jefferson
7.359	7.518	Morrison Rd		Jefferson
7.518	8.683	Morrison Rd	Lakewood	Jefferson
<b>009A</b>				
0.000	8.626	Gold Belt Scenic Byway		Fremont
8.626	18.091			Fremont
18.091	46.980			Park
<b>009B</b>				
47.582	63.732			Park
<b>009C</b>				
64.673	65.640		Fairplay	Park
65.640	70.371			Park

# Colorado Highways by Sections

Begin MP	End MP	Highway Street Name	City	County
<b>009C</b>				
70.371	71.182		Alma	Park
71.182	72.682			Park
72.682	76.402	Hoosier Pass		Park
76.402	80.773	Hoosier Pass		Summit
80.773	84.716		Blue River	Summit
84.716	86.000			Summit
86.000	86.165		Breckenridge	Summit
86.165	89.000	S Parker Ave / Boreas Pass	Breckenridge	Summit
89.000	90.006	S Parker Ave / Boreas Pass		Summit
90.006	90.254	S Parker Ave / Boreas Pass	Breckenridge	Summit
90.254	90.602	Boreas Pass	Breckenridge	Summit
90.602	90.695	Boreas Pass		Summit
90.695	94.307	Summit Blvd		Summit
94.307	94.602	Summit Blvd	Frisko	Summit
94.602	94.810	Summit Blvd		Summit
94.810	95.000	Summit Blvd	Frisko	Summit
95.000	95.230	Summit Blvd		Summit
95.230	97.000	Summit Blvd	Frisko	Summit
97.000	97.230	Summit Blvd		Summit
<b>009D</b>				
101.562	104.574	Blue River Pwy	Silverthorne	Summit
104.574	105.000	Blue River Pwy		Summit
105.000	105.694	6th Street		Summit
105.694	105.751	6th Street	Silverthorne	Summit
105.751	127.430	6th Street		Summit
127.430	136.608	6th Street		Grand
136.608	137.900	6th Street	Kremmling	Grand
137.900	138.301	6th Street		Grand
138.301	138.920	6th Street	Kremmling	Grand
<b>010A</b>				
0.000	21.294	Memorial Hwy		Huerfano
21.294	28.330	Memorial Hwy		Las Animas
28.330	43.049	Memorial Hwy		Pueblo
43.049	70.541	Memorial Hwy		Otero
70.541	71.026	6th Street		Otero
71.026	71.357	4th Street		Otero
71.357	71.563	4th Street	La Junta	Otero
71.563	71.968	Dalton Ave	La Junta	Otero
<b>011A</b>				
0.000	0.410	South Platte River Trail Scenic By		Sedgwick
0.410	1.350			Sedgwick
<b>012A</b>				
0.000	4.214	Main Street / Scenic Byway		Huerfano
4.214	5.039	Main Street / Scenic Byway	La Veta	Huerfano
5.039	5.157	Grand Ave Highway of Legends Sc	La Veta	Huerfano
5.157	5.605	Oak Street / Scenic Byway	La Veta	Huerfano
5.605	5.678	Highway of Legends Scenic Bywa	La Veta	Huerfano
5.678	11.000	Highway of Legends Scenic Bywa		Huerfano
11.000	22.266	Mountain Pass / Scenic Byway		Huerfano
22.266	28.000	Mountain Pass / Scenic Byway		Las Animas
28.000	62.490	Highway of Legends Scenic Bywa		Las Animas
62.490	62.792	Highway of Legends Scenic Bywa	Cokedale	Las Animas
62.792	69.213	Highway of Legends Scenic Bywa		Las Animas
69.213	69.328	Highway of Legends Scenic Bywa	Trinidad	Las Animas

# Colorado Highways by Sections

Begin MP	End MP	Highway Street Name	City	County
<b>012A</b>				
69.328	69.812	Robinson Ave / Scenic Byway	Trinidad	Las Animas
69.812	69.883	San Juan Street / Scenic Byway	Trinidad	Las Animas
69.883	70.127	Stonewall Ave / Scenic Byway	Trinidad	Las Animas
70.127	70.240	Highway of Legends Scenic Bywa	Trinidad	Las Animas
70.240	70.437	University Street / Scenic Byway	Trinidad	Las Animas
70.437	70.833	Highway of Legends Scenic Bywa	Trinidad	Las Animas
<b>013A</b>				
0.000	0.970		Rifle	Garfield
0.970	1.132	13 Bypass	Rifle	Garfield
1.132	2.405	13 Bypass		Garfield
2.405	3.752	13 Bypass	Rifle	Garfield
3.752	3.978	13 Bypass		Garfield
3.978	16.894			Garfield
16.894	41.080			Rio Blanco
41.080	43.604	Market Street	Meeker	Rio Blanco
43.604	44.079	Market Street		Rio Blanco
44.079	45.000	Market Street	Meeker	Rio Blanco
45.000	45.293	Market Street		Rio Blanco
45.293	45.336	Market Street	Meeker	Rio Blanco
45.336	46.000	Market Street		Rio Blanco
46.000	58.231	CR 7		Rio Blanco
58.231	87.920	CR 7		Moffat
87.920	88.635	CR 7	Craig	Moffat
<b>013B</b>				
89.580	91.326	Yampa Street	Craig	Moffat
91.326	91.370	Yampa Street		Moffat
91.370	128.070			Moffat
<b>014A</b>				
0.000	1.000	Muddy Pass		Jackson
1.000	32.968			Jackson
<b>014B</b>				
34.090	34.451	6th Street / Scenic Byway/Poudre	Walden	Jackson
34.451	34.453	Cache La Poudre River North Park	Walden	Jackson
34.453	61.000	Cache La Poudre River North Park		Jackson
61.000	64.928	Cameron Pass / Scenic Byway/Po		Jackson
64.928	78.000	Cameron Pass / Scenic Byway/Po		Larimer
78.000	121.713	Cache La Poudre River - North Pa		Larimer
<b>014C</b>				
134.770	135.711	Riverside / Scenic Byway	Fort Collins	Larimer
135.711	136.116	Mulberry Street / Scenic Byway	Fort Collins	Larimer
136.116	139.000	Mulberry Street / Scenic Byway		Larimer
139.000	139.212	Mulberry Street		Larimer
139.212	139.428	Mulberry Street	Fort Collins	Larimer
139.428	140.233	Mulberry Street		Larimer
140.233	142.182			Larimer
142.182	144.159			Weld
144.159	147.082		Severance	Weld
147.082	153.000			Weld
153.000	153.017	1st Street / Scenic Byway		Weld
153.017	153.622	1st Street / Scenic Byway	Ault	Weld
153.622	183.000	Pawnee Pioneer Trails Scenic By		Weld
183.000	202.136			Weld
202.136	203.373		Raymer	Weld
203.373	204.000			Weld



# Colorado Highways by Sections

Begin MP	End MP	Highway Street Name	City	County
<b>014C</b>				
204.000	211.807	Pawnee Pioneer Trails Scenic By		Weld
211.807	215.637	Scenic Byway / Heartland Express		Weld
215.637	216.811	Pawnee Pioneer Trails Scenic By		Weld
216.811	234.263	Pawnee Pioneer Trails Scenic By		Logan
234.263	234.774	Main Street / Scenic Byway		Logan
234.774	236.924	Main Street / Scenic Byway	Sterling	Logan
<b>015A</b>				
0.000	0.880	Broadway	Monte Vista	Rio Grande
0.880	12.374			Rio Grande
<b>015B</b>				
20.398	30.915			Conejos
<b>016A</b>				
0.000	0.186	Mesa Ridge Pkwy		El Paso
0.186	0.240	Mesa Ridge Pkwy	Fountain	El Paso
0.240	0.996	Mesa Ridge Pkwy		El Paso
0.996	3.000	Mesa Ridge Pkwy	Fountain	El Paso
3.000	3.118	Mesa Ridge Pkwy		El Paso
<b>017A</b>				
0.000	1.209	Los Caminos Antiguos Scenic By		Archuleta
1.209	8.000	Mountain Pass / Scenic Byway		Conejos
8.000	8.100	Los Caminos Antiguos Scenic By		Conejos
8.100	16.000	Mountain Pass / Scenic Byway		Conejos
16.000	39.052	Los Caminos Antiguos Scenic By		Conejos
<b>017B</b>				
69.024	87.695	5th Ave		Alamosa
87.695	88.195	5th Ave	Hooper	Alamosa
88.195	105.016			Saguache
105.016	106.398		Moffat	Saguache
106.398	118.864			Saguache
<b>021A</b>				
131.813	137.606			El Paso
137.606	139.582		Colorado Springs	El Paso
<b>021B</b>				
141.738	142.541		Colorado Springs	El Paso
142.541	143.772			El Paso
143.772	147.468		Colorado Springs	El Paso
147.468	148.208			El Paso
148.208	154.112		Colorado Springs	El Paso
<b>022A</b>				
0.000	1.847	124th Ave	Brighton	Adams
1.847	2.472	124th Ave		Adams
2.472	2.476	124th Ave	Brighton	Adams
<b>023A</b>				
0.000	16.790			Phillips
16.790	17.507			Sedgwick
<b>024A</b>				
143.400	143.539	Memorial Highway / Scenic Bywa		Eagle
143.539	146.432	Memorial Highway / Scenic Bywa	Minturn	Eagle
146.432	147.119	Mountain Pass / Scenic Byway	Minturn	Eagle
147.119	153.450	Mountain Pass / Scenic Byway		Eagle
153.450	153.535	Mountain Pass / Scenic Byway	Red Cliff	Eagle
153.535	165.891	Mountain Pass / Scenic Byway		Eagle

# Colorado Highways by Sections

Begin MP	End MP	Highway Street Name	City	County
<b>024A</b>				
165.891	169.000	Mountain Pass / Scenic Byway		Lake
169.000	174.649	Top of the Rockies Scenic Byway		Lake
174.649	175.414	Poplar Street / Scenic Byway		Lake
175.414	175.709	9th Street / Scenic Byway	Leadville	Lake
175.709	176.239	Harrison Street / Scenic Byway	Leadville	Lake
176.239	176.557	Silver Drive / Scenic Byway	Leadville	Lake
176.557	176.849	Front Street / Scenic Byway	Leadville	Lake
176.849	177.133	Top of the Rockies Scenic Byway	Leadville	Lake
177.133	191.206	Top of the Rockies Scenic Byway		Lake
191.206	192.735	Collogiate Peaks Scenic Byway		Lake
192.735	210.000	Collogiate Peaks Scenic Byway		Chaffee
210.000	211.302	Collogiate Peaks Scenic Byway	Buena Vista	Chaffee
211.302	212.900	Collogiate Peaks Scenic Byway		Chaffee
212.900	213.480	CoRoute for 285C / Scenic Byway		Chaffee
213.480	214.712	CoRoute for 285C		Chaffee
214.712	225.596	Trout Creek Pass		Chaffee
225.596	226.297	Trout Creek Pass		Park
226.297	226.550	CoRoute for 285C		Park
226.550	238.236			Park
238.236	239.320	CoRoute for 009A		Park
239.320	252.865			Park
252.865	258.705	Wilkerson Pass		Park
258.705	267.299			Park
267.299	278.182			Teller
278.182	284.463	CoRoute for 067C		Teller
284.463	284.508	CoRoute for 067C	Woodland Park	Teller
284.508	286.425	Midland Ave / Scott Ave	Woodland Park	Teller
286.425	286.762	John A. Love Memorial Highway		Teller
286.762	286.930	John A. Love Memorial Highway	Woodland Park	Teller
286.930	288.411	John A. Love Memorial Highway		Teller
288.411	289.512	John A. Love Memorial Highway		El Paso
289.512	289.620	John A. Love Memorial Highway	Green Mtn Falls	El Paso
289.620	297.358	John A. Love Memorial Highway		El Paso
297.358	299.612	John A. Love Memorial Highway	Manitou Springs	El Paso
299.612	301.274	John A. Love Memorial Highway		El Paso
301.274	303.840	John A. Love Memorial Highway	Colorado Springs	El Paso
<b>024B</b>				
419.950	422.707			Kit Carson
422.707	423.198	2nd Street	Seibert	Kit Carson
423.198	423.512	2nd Street		Kit Carson
423.512	429.342	North Street		Kit Carson
429.342	429.838	North Street	Vona	Kit Carson
429.838	436.864	4th Street		Kit Carson
436.864	437.200	4th Street	Stratton	Kit Carson
<b>024C</b>				
437.200	437.453		Stratton	Kit Carson
437.453	446.851			Kit Carson
446.851	447.333		Bethune	Kit Carson
447.333	453.869			Kit Carson
453.869	454.828	Rose Ave	Burlington	Kit Carson
<b>024D</b>				
455.882	456.568	Rose Ave	Burlington	Kit Carson
456.568	457.290	Rose Ave		Kit Carson
<b>024E</b>				



# Colorado Highways by Sections

Begin MP	End MP	Highway Street Name	City	County
<b>024E</b>				
0.000	0.305	Manitou Ave		El Paso
0.305	3.281	Manitou Ave	Manitou Springs	El Paso
3.281	3.656	Manitou Spgs Bus Rt		El Paso
3.656	4.196	Manitou Spgs Bus Rt	Colorado Springs	El Paso
4.196	4.323	Manitou Spgs Bus Rt		El Paso
<b>024F</b>				
0.000	0.300	24 Spur	Limon	Lincoln
0.300	0.498	24 Spur		Lincoln
0.498	0.548	24 Spur	Limon	Lincoln
<b>024G</b>				
303.412	303.951	Fountain Blvd / Heartland Express	Colorado Springs	El Paso
303.951	304.351	Fountain Blvd / Heartland Express		El Paso
304.351	308.230	Fountain Blvd / Heartland Express	Colorado Springs	El Paso
308.230	308.910	Founders Pkwy / Powers Blvd / He	Colorado Springs	El Paso
308.910	310.892	Powers Blvd / Heartland Express	Colorado Springs	El Paso
310.892	313.178	Platte Ave / Heartland Expressway		El Paso
313.178	313.444	Platte Ave / Heartland Expressway	Colorado Springs	El Paso
313.444	314.592	Platte Ave / Heartland Expressway		El Paso
314.592	316.000	Platte Ave / Heartland Expressway	Colorado Springs	El Paso
316.000	318.592	John A. Love Memorial Highway	Colorado Springs	El Paso
318.592	319.833	John A. Love Memorial Highway		El Paso
319.833	319.925	John A. Love Memorial Highway	Colorado Springs	El Paso
319.925	338.981	John A. Love Memorial Highway		El Paso
338.981	339.970	John A. Love Memorial Highway	Calhan	El Paso
339.970	348.972	John A. Love Memorial Highway		El Paso
348.972	349.279	John A. Love Memorial Highway	Ramah	El Paso
349.279	350.478	John A. Love Memorial Highway		El Paso
350.478	350.535	Caribou Street		El Paso
350.535	353.319	Caribou Street		Elbert
353.319	354.339	Caribou Street	Simla	Elbert
354.339	376.498	Heartland Expressway		Elbert
376.498	376.711	Heartland Expressway		Lincoln
376.711	376.751	Main Street / Heartland Expresswa	Limon	Lincoln
376.751	377.075	Main Street / Heartland Expresswa		Lincoln
377.075	377.524	Main Street / Heartland Expresswa	Limon	Lincoln
377.524	377.746	Main Street / Heartland Expresswa		Lincoln
377.746	378.975	Main Street / Heartland Expresswa	Limon	Lincoln
378.975	379.166	Main Street	Limon	Lincoln
379.166	379.557	Main Street		Lincoln
379.557	380.464	3rd Street / Main Street		Lincoln
<b>025A</b>				
0.000	9.000	Memorial Highway / Scenic Bywa		Las Animas
9.000	11.013	Starkville / Scenic Byway		Las Animas
11.013	11.086	Starkville / Scenic Byway	Trinidad	Las Animas
11.086	11.348	Starkville / Scenic Byway		Las Animas
11.348	12.087	Trinidad / Scenic Byway		Las Animas
12.087	14.957	Trinidad / Scenic Byway	Trinidad	Las Animas
14.957	16.000	Trinidad / John F. Kennedy Memo	Trinidad	Las Animas
16.000	17.728	John F. Kennedy Memorial Hwy	Trinidad	Las Animas
17.728	34.000	John F. Kennedy Memorial Hwy		Las Animas
34.000	34.993	Memorial Highway / Scenic Bywa		Las Animas
34.993	39.103	John F. Kennedy Memorial Hwy		Las Animas
39.103	40.000	Bunker Hill		Huerfano
40.000	42.145	Santa Clara		Huerfano

# Colorado Highways by Sections

Begin MP	End MP	Highway Street Name	City	County
<b>025A</b>				
42.145	48.827	John F. Kennedy Memorial Hwy		Huerfano
48.827	49.209	Walsenburg	Walsenburg	Huerfano
49.209	50.054	Walsenburg		Huerfano
50.054	50.271	Walsenburg	Walsenburg	Huerfano
50.271	51.000	Walsenburg		Huerfano
51.000	68.851	John F. Kennedy Memorial Hwy		Huerfano
68.851	71.000	John F. Kennedy Memorial Hwy		Pueblo
71.000	74.000	Graneros Gorge / John F. Kenned		Pueblo
74.000	75.000	John F. Kennedy Memorial Hwy /		Pueblo
75.000	86.938	John F. Kennedy Memorial Hwy		Pueblo
86.938	90.000	Nolan / John F. Kennedy Memorial		Pueblo
90.000	92.000	St. Charles Reservoir / John F. Ke		Pueblo
92.000	92.901	Pueblo / John F. Kennedy Memori		Pueblo
92.901	97.514	Pueblo / John F. Kennedy Memori	Pueblo	Pueblo
97.514	99.981	Pueblo / John F. Kennedy Memori	Pueblo	Pueblo
99.981	103.613	Pueblo / John F. Kennedy Memori	Pueblo	Pueblo
103.613	104.000	Pueblo / John F. Kennedy Memori		Pueblo
104.000	116.426	John F. Kennedy Memorial Hwy		Pueblo
116.426	119.678	John F. Kennedy Memorial Hwy		El Paso
119.678	123.000	Fountain / Ronald Reagan Highwa	Fountain	El Paso
123.000	127.198	Fountain / Ronald Reagan Highwa		El Paso
127.198	128.931	Fountain / Ronald Reagan Highwa	Fountain	El Paso
128.931	131.218	Fountain / Ronald Reagan Highwa		El Paso
131.218	137.000	Colorado Springs / Ronald Reaga		El Paso
137.000	149.000	Colorado Springs / Ronald Reaga	Colorado Springs	El Paso
149.000	149.359	Academy Blvd / Ronald Reagan Hi	Colorado Springs	El Paso
149.359	151.000	Academy Blvd / Ronald Reagan Hi		El Paso
151.000	157.000	United States Air Force Academy		El Paso
157.000	163.321	Monument / Palmer Lake / Ronald		El Paso
163.321	165.000	Bald Mountain		Douglas
165.000	167.590	Ronald Reagan Highway		Douglas
167.590	170.000	Rattlesnake Butte / Ronald Reaga		Douglas
170.000	172.307	Larkspur Butte / Ronald Reagan H		Douglas
172.307	178.927	Hunt Mountain / Ronald Reagan H		Douglas
178.927	180.884	Castle Rock / Ronald Reagan High		Douglas
180.884	181.000	Castle Rock / Ronald Reagan High	Castle Rock	Douglas
181.000	181.517	Castle Rock / Ronald Reagan High		Douglas
181.517	181.853	Castle Rock / Ronald Reagan High	Castle Rock	Douglas
181.853	183.162	Castle Rock / Ronald Reagan High		Douglas
183.162	184.178	Castle Rock / Ronald Reagan High	Castle Rock	Douglas
184.178	185.000	Castle Rock / Ronald Reagan High		Douglas
185.000	188.000	Happy Canyon / Ronald Reagan Hi		Douglas
188.000	189.499	Castle Pines North / Monument Hil		Douglas
189.499	190.932	Castle Pines North / Surrey Ridge		Douglas
190.932	191.313	Castle Pines North / Surrey Ridge	Lone Tree	Douglas
191.313	192.990	Castle Pines North / Monument Hil	Lone Tree	Douglas
192.990	195.076	South East Corridor	Lone Tree	Douglas
195.076	196.685	South East Corridor	Centennial	Arapahoe
196.685	197.188	South East Corridor	Greenwood Village	Arapahoe
197.188	199.397	Tech Center / South East Corridor	Greenwood Village	Arapahoe
199.397	200.171	Tech Center / South East Corridor	Denver	Denver
200.171	201.592	Cherry Hills / South East Corridor	Denver	Denver
201.592	206.619	South East Corridor / Valley Hwy	Denver	Denver
206.619	209.268	Valley Highway	Denver	Denver
209.268	210.311	South Platte / Denver	Denver	Denver

# Colorado Highways by Sections

Begin MP	End MP	Highway Street Name	City	County
<b>025A</b>				
210.311	210.801	South Platte / Invesco Field at Mil	Denver	Denver
210.801	213.454	Denver	Denver	Denver
213.454	213.647	Denver / Mouse Trap / I-70	Denver	Denver
213.647	214.500	Commerce City	Denver	Denver
214.500	218.000	Commerce City		Adams
218.000	218.198	Federal Heights / Thornton / North		Adams
218.198	220.319	Federal Heights / Thornton / North	Thornton	Adams
220.319	223.049	Federal Heights / Thornton / North	Northglenn	Adams
223.049	223.300	Federal Heights / Thornton / North	Thornton	Adams
223.300	223.608	Federal Heights / Thornton / North	Westminster	Adams
223.608	223.829	Federal Heights / Thornton / North	Thornton	Adams
223.829	226.067	Federal Heights / Thornton / North	Westminster	Adams
226.067	227.347	Federal Heights / Thornton / North	Thornton	Adams
227.347	228.000	Federal Heights / Thornton / North	Broomfield	Broomfield
228.000	229.000	Norhwest Parkway / Federal Heigh	Broomfield	Broomfield
229.000	231.090	Federal Heights / Thornton / North	Broomfield	Broomfield
231.090	231.944	Federal Heights / Thornton / North		Weld
231.944	232.095	Federal Heights / Thornton / North	Erie	Weld
232.095	232.105	Erie /Dacono	Erie	Weld
232.105	234.110	Erie /Dacono	Dacono	Weld
234.110	235.094	Fredrick / Firestone / Mead / Long	Dacono	Weld
235.094	235.125	Fredrick / Firestone / Mead / Long	Frederick	Weld
235.125	237.111	Fredrick / Firestone / Mead / Long		Weld
237.111	237.123	Fredrick / Firestone / Mead / Long	Frederick	Weld
237.123	242.650	Fredrick / Firestone / Mead / Long		Weld
242.650	246.210	Fredrick / Firestone / Mead / Long	Mead	Weld
246.210	247.000	Fredrick / Firestone / Mead / Long		Weld
247.000	248.217	Berthoud / Lovelend / Johnstown		Weld
248.217	249.714	Berthoud / Lovelend / Johnstown	Berthoud	Weld
249.714	252.261	Berthoud / Lovelend / Johnstown	Johnstown	Weld
252.261	252.415	Berthoud / Lovelend / Johnstown	Johnstown	Weld
252.415	253.207	Berthoud / Lovelend / Johnstown		Weld
253.207	256.279	Fort Collins / Timnath / Easton / A	Johnstown	Larimer
256.279	259.309	Fort Collins / Timnath / Easton / A	Loveland	Larimer
259.309	266.471	Fort Collins / Timnath / Easton / A		Larimer
266.471	268.895	Fort Collins / Timnath / Easton / A	Fort Collins	Larimer
268.895	269.370	Fort Collins / Timnath / Easton / A		Larimer
269.370	269.424	Fort Collins / Timnath / Easton / N		Larimer
269.424	270.249	Fort Collins / Timnath / Easton / A		Larimer
270.249	272.477	Fort Collins / Timnath / Easton / A	Fort Collins	Larimer
272.477	273.000	Fort Collins / Timnath / Easton / A		Larimer
273.000	276.000			Larimer
276.000	278.250	Wellington		Larimer
278.250	280.000			Larimer
280.000	281.184	Clark Reservoir		Larimer
281.184	291.967			Larimer
291.967	295.000			Weld
295.000	296.000	Natural Fort Rest Area		Weld
296.000	298.879			Weld
<b>025B</b>				
0.000	1.807	Highway of Legends Scenic Bywa		Las Animas
1.807	1.815	Highway of Legends Scenic Bywa	Aguilar	Las Animas
1.815	1.948	Fir Street / Highway of Legends S	Aguilar	Las Animas
<b>025C</b>				

# Colorado Highways by Sections

Begin MP	End MP	Highway Street Name	City	County
<b>025C</b>				
0.000	0.363	Main Street	Walsenburg	Huerfano
0.363	1.294	Main Street / Highway of Legends	Walsenburg	Huerfano
1.294	1.366	Highway of Legends Scenic Bywa	Walsenburg	Huerfano
1.366	1.439	Main Street / Highway of Legends	Walsenburg	Huerfano
1.439	1.510	Highway of Legends Scenic Bywa	Walsenburg	Huerfano
1.510	1.848	Main Street / Highway of Legends	Walsenburg	Huerfano
1.848	2.844	Main Street	Walsenburg	Huerfano
2.844	4.039	Main Street		Huerfano
<b>026B</b>				
11.170	14.140	Alameda Ave	Denver	Denver
<b>030A</b>				
0.000	2.630	Hampden Ave	Denver	Denver
2.630	3.846	Havana Street	Denver	Denver
3.846	7.844	Havana Street	Aurora	Arapahoe
7.844	14.000	6th Ave	Aurora	Arapahoe
14.000	17.000	SH 30	Aurora	Arapahoe
17.000	18.374	Gun Club Rd.	Aurora	Arapahoe
18.374	20.416	Gun Club Rd.		Arapahoe
<b>034A</b>				
0.000	1.565	Tower Rd		Grand
1.565	14.540			Grand
14.540	15.093		Grand Lake	Grand
15.093	32.328			Grand
32.328	58.119			Larimer
58.119	59.012		Estes Park	Larimer
59.012	59.894	Fall River Rd	Estes Park	Larimer
59.894	59.898	Fall River Rd		Larimer
59.898	60.965	Fall River Rd	Estes Park	Larimer
60.965	62.507	Wonderview Dr	Estes Park	Larimer
62.507	64.232	Big Thompson Av	Estes Park	Larimer
64.232	64.446		Estes Park	Larimer
64.446	87.669			Larimer
87.669	87.690		Loveland	Larimer
87.690	87.901	Eisenhower Blvd	Loveland	Larimer
87.901	88.103	Eisenhower Blvd		Larimer
88.103	88.421	Eisenhower Blvd	Loveland	Larimer
88.421	88.677	Eisenhower Blvd		Larimer
88.677	89.018	Eisenhower Blvd	Loveland	Larimer
89.018	89.386	Eisenhower Blvd		Larimer
89.386	89.480	Eisenhower Blvd	Loveland	Larimer
89.480	89.717	Eisenhower Blvd		Larimer
89.717	93.798	Eisenhower Blvd	Loveland	Larimer
93.798	94.500			Larimer
94.500	97.797		Loveland	Larimer
97.797	98.836		Johnstown	Larimer
98.836	100.817			Weld
100.817	104.776		Greeley	Weld
104.776	112.235	34 Bypass	Greeley	Weld
112.235	112.594	34 Bypass		Weld
112.594	112.886	34 Bypass	Evans	Weld
112.886	113.455	34 Bypass	Greeley	Weld
113.455	115.411	34 Bypass		Weld
115.411	116.244	Hill Street		Weld
116.244	118.693	Hill Street	Kersey	Weld

# Colorado Highways by Sections

Begin MP	End MP	Highway Street Name	City	County
<b>034A</b>				
118.693	119.692	Hill Street		Weld
119.692	143.366			Weld
143.366	149.633			Morgan
<b>034B</b>				
158.485	162.144	Platte Ave		Morgan
162.144	163.734	Platte Ave	Fort Morgan	Morgan
163.734	164.464	Platte Ave		Morgan
164.464	164.473	Platte Ave	Fort Morgan	Morgan
164.473	165.490	Platte Ave		Morgan
165.490	170.363	Edison Street		Morgan
170.363	172.414	Edison Street	Brush	Morgan
172.414	172.480	Edison Street and Colorado Ave	Brush	Morgan
172.480	172.922	Edison Street	Brush	Morgan
172.922	180.511	Edison Street		Morgan
180.511	195.528	Edison Street		Washington
195.528	196.777	1st Street	Akron	Washington
196.777	209.075	1st Street		Washington
209.075	209.824	1st Street	Otis	Washington
209.824	218.372			Washington
218.372	222.366			Yuma
222.366	223.843	8th Ave	Yuma	Yuma
223.843	249.457	8th Ave		Yuma
249.457	249.603	3rd Street	Wray	Yuma
249.603	249.607	3rd Street		Yuma
249.607	250.771	3rd Street	Wray	Yuma
250.771	259.529	3rd Street		Yuma
<b>034C</b>				
0.000	1.690	Elkhorn Ave	Estes Park	Larimer
<b>034D</b>				
0.000	10.194	10th St	Greeley	Weld
10.194	11.057	8th Ave	Greeley	Weld
11.057	11.749	18th Street	Greeley	Weld
11.749	11.862	18th Street		Weld
11.862	11.924	18th Street	Greeley	Weld
11.924	14.711	18th Street		Weld
<b>034E</b>				
0.000	0.932			Morgan
<b>034Z</b>				
0.000	0.094	10th Ave	Greeley	Weld
0.094	1.239	9th Street	Greeley	Weld
1.239	1.301	23rd Ave	Greeley	Weld
<b>035A</b>				
8.435	9.704		Denver	Denver
<b>036A</b>				
0.000	5.139			Larimer
5.139	5.141		Estes Park	Larimer
5.141	6.982	Morraine Ave	Estes Park	Larimer
<b>036B</b>				
0.000	0.367	North St. Vrain	Estes Park	Larimer
0.367	0.470	North St. Vrain / Peak To Peak Sce	Estes Park	Larimer
0.470	1.371	North St. Vrain	Estes Park	Larimer
1.371	13.242	North St. Vrain		Larimer
13.242	19.739	North St. Vrain		Boulder



# Colorado Highways by Sections

Begin MP	End MP	Highway Street Name	City	County
<b>036B</b>				
19.739	20.287	North St. Vrain	Lyons	Boulder
20.287	20.357	5th Street / Broadway Street	Lyons	Boulder
20.357	20.907	North Foothills Hwy	Lyons	Boulder
20.907	33.985	North Foothills Hwy		Boulder
33.985	34.000	North Foothills Hwy	Boulder	Boulder
34.000	39.220	28th Street	Boulder	Boulder
39.220	43.213	Denver/Boulder Turnpike		Boulder
43.213	43.397	Denver/Boulder Turnpike	Superior	Boulder
43.397	45.177	Denver/Boulder Turnpike		Boulder
45.177	49.406	Denver/Boulder Turnpike	Broomfield	Broomfield
49.406	52.793	Denver/Boulder Turnpike	Westminster	Jefferson
52.793	55.358	Denver/Boulder Turnpike	Westminster	Adams
55.358	57.252	Denver/Boulder Turnpike		Adams
<b>036C</b>				
76.394	76.441	Adams Street		Arapahoe
76.441	77.270	Adams Street		Adams
77.270	78.133	Adams Street		Arapahoe
78.133	88.836	Adams Street		Adams
88.836	89.210	Adams Street	Bennett	Adams
<b>036D</b>				
89.210	89.894			Adams
89.894	89.970		Bennett	Adams
89.970	90.797			Adams
90.797	91.173		Bennett	Adams
91.173	91.933			Arapahoe
91.933	92.184			Adams
92.184	92.306			Arapahoe
92.306	97.000			Adams
97.000	105.580			Arapahoe
105.580	109.507			Adams
109.507	109.632			Arapahoe
109.632	113.686			Adams
113.686	125.000			Arapahoe
125.000	129.571			Adams
129.571	178.048			Washington
178.048	180.404	CoRoute for 059A		Washington
180.404	185.382	CoRoute for 059A		Yuma
185.382	211.109			Yuma
211.109	213.654	CoRoute for 385C		Yuma
213.654	224.718			Yuma
<b>036E</b>				
0.000	0.357	Baseline Rd	Boulder	Boulder
<b>036Z</b>				
0.000	0.299	Main Street	Lyons	Boulder
<b>039A</b>				
0.000	0.224	CoRoute for 052A		Morgan
0.224	7.571			Morgan
<b>040A</b>				
0.000	2.441	Dinosaur Diamond Scenic Byway		Moffat
2.441	2.559	Dinosaur Diamond Scenic Byway	Dinosaur	Moffat
2.559	2.765	Dinosaur Diamond Scenic Byway		Moffat
2.765	2.835	Brontosaurus Blvd / Scenic Bywa		Moffat
2.835	3.247	Brontosaurus Blvd / Scenic Bywa	Dinosaur	Moffat

# Colorado Highways by Sections

Begin MP	End MP	Highway Street Name	City	County
<b>040A</b>				
3.247	4.272	Brontosaurus Blvd / Scenic Bywa		Moffat
4.272	87.153	Brontosaurus Blvd		Moffat
87.153	87.886	W. Victory Wy.		Moffat
87.886	90.358	W. Victory Wy.	Craig	Moffat
90.358	90.531	Pershing Street	Craig	Moffat
90.531	91.091	4th Street	Craig	Moffat
91.091	91.262	Lincoln Street	Craig	Moffat
91.262	91.533	W Victory Way	Craig	Moffat
91.533	93.000		Craig	Moffat
93.000	93.077	Jefferson Ave	Craig	Moffat
93.077	97.641	Jefferson Ave		Moffat
97.641	106.553	Jefferson Ave		Routt
106.553	108.380	Jefferson Ave	Hayden	Routt
108.380	128.776			Routt
128.776	128.931		Steamboat Springs	Routt
128.931	129.254			Routt
129.254	129.368		Steamboat Springs	Routt
129.368	135.621	Lincoln Ave	Steamboat Springs	Routt
135.621	135.862	Lincoln Ave		Routt
135.862	141.837			Routt
141.837	151.807	Rabbit Ears Pass		Routt
151.807	154.070	Rabbit Ears Pass		Grand
154.070	157.133	Rabbit Ears Pass		Jackson
157.133	157.386			Jackson
157.386	184.000			Grand
184.000	184.050	Park Ave		Grand
184.050	185.598	Park Ave	Kremmling	Grand
185.598	186.436	Byers Ave	Kremmling	Grand
186.436	201.355	Byers Ave		Grand
201.355	202.361	Byers Ave	Hot Sulphur Springs	Grand
202.361	203.464	Byers Ave		Grand
203.464	211.747	Agate Ave		Grand
211.747	212.470	Agate Ave	Granby	Grand
212.470	212.502	Agate Ave		Grand
212.502	212.787	Zerex Street		Grand
212.787	213.226	Zerex Street	Granby	Grand
213.226	214.022	Zerex Street		Grand
214.022	214.370	Zerex Street	Granby	Grand
214.370	218.413	Zerex Street		Grand
218.413	218.946	Zerex Street	Granby	Grand
218.946	226.473	Zerex Street		Grand
226.473	228.646	Zerex Street	Fraser	Grand
228.646	229.650		Winter Park	Grand
229.650	230.238			Grand
230.238	235.290		Winter Park	Grand
235.290	236.290			Grand
236.290	242.972	Berthoud Pass		Grand
242.972	248.719	Berthoud Pass		Clear Creek
248.719	255.892			Clear Creek
255.892	255.950		Empire	Clear Creek
255.950	256.491	Park Ave	Empire	Clear Creek
256.491	258.258	Park Ave		Clear Creek
<b>040B</b>				
269.441	272.210			Clear Creek
272.210	276.920			Jefferson

# Colorado Highways by Sections

Begin MP	End MP	Highway Street Name	City	County
<b>040C</b>				
279.208	285.958	Colfax Ave		Jefferson
285.958	286.580	Colfax Ave	Golden	Jefferson
286.580	287.000	Colfax Ave		Jefferson
287.000	287.530	Colfax Ave	Golden	Jefferson
287.530	287.556	Colfax Ave		Jefferson
287.556	287.695	Colfax Ave	Golden	Jefferson
287.695	288.041	Colfax Ave		Jefferson
288.041	289.020	Colfax Ave	Lakewood	Jefferson
289.020	289.495	Colfax Ave		Jefferson
289.495	294.273	Colfax Ave	Lakewood	Jefferson
294.273	303.607	Colfax Ave	Denver	Denver
303.607	304.669	Colfax Ave	Aurora	Adams
304.669	305.667	Colfax Ave	Aurora	Arapahoe
305.667	306.031	Colfax Ave	Aurora	Adams
306.031	306.284	Colfax Ave	Aurora	Arapahoe
306.284	308.075	Colfax Ave	Aurora	Adams
308.075	310.646	Colfax Ave	Aurora	Arapahoe
310.646	311.754	Colfax Ave	Aurora	Adams
311.754	312.142	Colfax Ave		Adams
<b>040D</b>				
338.570	340.381			Arapahoe
<b>040E</b>				
346.290	349.914	1st Ave		Arapahoe
349.914	350.169	1st Ave	Deer Trail	Arapahoe
350.169	350.325	1st Ave		Arapahoe
350.325	351.147	1st Ave	Deer Trail	Arapahoe
351.147	352.245	1st Ave		Arapahoe
<b>040F</b>				
360.201	362.999			Elbert
<b>040G</b>				
380.689	381.937			Elbert
381.937	382.184		Limon	Lincoln
<b>040H</b>				
386.010	398.041	Clifford Ave / Heartland Expressw		Lincoln
398.041	399.627	Clifford Ave / Heartland Expressw	Hugo	Lincoln
399.627	422.135	3rd Street / Heartland Expressway		Lincoln
422.135	444.794	3rd Street / Heartland Expressway		Cheyenne
444.794	445.320	3rd Street / Heartland Expressway	Kit Carson	Cheyenne
445.320	445.601	3rd Street	Kit Carson	Cheyenne
445.601	445.694		Kit Carson	Cheyenne
445.694	469.395			Cheyenne
469.395	470.311		Cheyenne Wells	Cheyenne
470.311	470.335	CoRoute for 385B	Cheyenne Wells	Cheyenne
470.335	470.558	CoRoute for 385B		Cheyenne
470.558	470.665	CoRoute for 385B	Cheyenne Wells	Cheyenne
470.665	470.885	CoRoute for 385B		Cheyenne
470.885	486.924			Cheyenne
<b>040Z</b>				
0.000	0.730	Victory Way	Craig	Moffat
<b>041A</b>				
0.000	9.505	Trail of the Ancients Scenic Bywa		Montezuma
<b>042A</b>				
0.000	1.350	95th Street	Lafayette	Boulder



# Colorado Highways by Sections

Begin MP	End MP	Highway Street Name	City	County
<b>042A</b>				
1.350	1.458	96th Street	Lafayette	Boulder
1.458	3.000	96th Street	Louisville	Boulder
3.000	3.795		Louisville	Boulder
3.795	4.346			Boulder
4.346	4.876		Lafayette	Boulder
<b>044A</b>				
0.000	2.242	104th Ave	Commerce City	Adams
2.242	3.489	104th Ave		Adams
3.489	4.958	104th Ave	Thornton	Adams
<b>045A</b>				
0.000	5.803	Pueblo / John F. Kennedy Memori	Pueblo	Pueblo
5.803	8.734	Pueblo / John F. Kennedy Memori		Pueblo
<b>046A</b>				
0.000	0.504	Peak To Peak Scenic Byway		Gilpin
0.504	6.550			Gilpin
6.550	6.610			Jefferson
<b>047A</b>				
0.000	3.038	University Blvd	Pueblo	Pueblo
3.038	4.515	University Blvd		Pueblo
4.515	4.635	University Blvd	Pueblo	Pueblo
<b>050A</b>				
31.760	32.945	5th Street	Grand Junction	Mesa
32.945	34.112		Grand Junction	Mesa
34.112	34.308			Mesa
34.308	34.553		Grand Junction	Mesa
34.553	36.816			Mesa
36.816	36.828		Grand Junction	Mesa
36.828	38.504			Mesa
38.504	41.137	CoRoute for 141A		Mesa
41.137	53.103			Mesa
53.103	64.951			Delta
64.951	65.535		Delta	Delta
65.535	65.627			Delta
65.627	70.545		Delta	Delta
70.545	73.762	Main Street	Delta	Delta
73.762	74.341	Main Street		Delta
74.341	77.865			Delta
77.865	82.024			Montrose
82.024	82.613		Olathe	Montrose
82.613	89.833	N. Townsend Ave		Montrose
89.833	91.878	N. Townsend Ave	Montrose	Montrose
91.878	93.558	N San Juan Ave / The Montrose B	Montrose	Montrose
93.558	94.580	E Main Street	Montrose	Montrose
94.580	95.107	E Main Street		Montrose
95.107	95.970		Montrose	Montrose
95.970	97.363			Montrose
97.363	98.214		Montrose	Montrose
98.214	116.675			Montrose
116.675	131.000			Gunnison
131.000	156.241	West Elk Loop Scenic Byway		Gunnison
156.241	157.965	West Elk Loop Scenic Byway	Gunnison	Gunnison
157.965	158.724	West Elk Loop Scenic Byway		Gunnison
158.724	181.626			Gunnison
181.626	190.522			Saguache

# Colorado Highways by Sections

Begin MP	End MP	Highway Street Name	City	County
<b>050A</b>				
190.522	190.607	Monarch Pass		Saguache
190.607	199.340	Monarch Pass		Gunnison
199.340	210.364	Monarch Pass		Chaffee
210.364	216.768			Chaffee
216.768	216.953		Poncha Springs	Chaffee
216.953	217.000	Collogiate Peeks Scenic Byway	Poncha Springs	Chaffee
217.000	217.345	CoRoute for 285B / Scenic Byway	Poncha Springs	Chaffee
217.345	217.938	Collogiate Peeks Scenic Byway	Poncha Springs	Chaffee
217.938	218.000	Collogiate Peeks Scenic Byway		Chaffee
218.000	220.293	Rainbow Blvd / Scenic Byway		Chaffee
220.293	220.474	Rainbow Blvd / Scenic Byway	Salida	Chaffee
220.474	220.620	Rainbow Blvd / Scenic Byway		Chaffee
220.620	222.345	Rainbow Blvd / Scenic Byway	Salida	Chaffee
222.345	222.399	Collogiate Peeks Scenic Byway	Salida	Chaffee
222.399	222.422	Royal Gorge Blvd / Scenic Byway		Chaffee
222.422	225.578	Royal Gorge Blvd		Chaffee
225.578	269.000	Royal Gorge Blvd		Fremont
269.000	276.662	Royal Gorge Blvd / Scenic Byway		Fremont
276.662	281.240	Royal Gorge Blvd / Scenic Byway	Canon City	Fremont
281.240	281.502	Royal Gorge Blvd / Scenic Byway		Fremont
281.502	282.445	Royal Gorge Blvd / Scenic Byway	Canon City	Fremont
282.445	286.000	Gold Belt Scenic Byway		Fremont
286.000	296.262			Fremont
296.262	312.863			Pueblo
312.863	314.598		Pueblo	Pueblo
<b>050B</b>				
315.709	321.904	50 Bypass	Pueblo	Pueblo
321.904	323.100	50 Bypass		Pueblo
323.100	348.777	Cranston Ave		Pueblo
348.777	350.200	Cranston Ave		Otero
350.200	350.387	Cranston Ave	Fowler	Otero
350.387	350.545	Cranston Ave		Otero
350.545	351.321	Cranston Ave	Fowler	Otero
351.321	359.463	Cranston Ave		Otero
359.463	360.000	1st Street	Manzanola	Otero
360.000	366.970			Otero
366.970	368.063	CoRoute for 071B		Otero
368.063	368.188	CoRoute for 071B	Rocky Ford	Otero
368.188	369.420	Elm Ave	Rocky Ford	Otero
369.420	369.597		Rocky Ford	Otero
369.597	374.259			Otero
374.259	374.757		Swink	Otero
374.757	376.693			Otero
376.693	377.159		La Junta	Otero
377.159	377.460			Otero
377.460	378.736		La Junta	Otero
378.736	378.760	Santa Fe Tail Scenic Byway		Otero
378.760	378.816	Santa Fe Tail Scenic Byway	La Junta	Otero
378.816	378.845	3rd Street / Scenic Byway	La Junta	Otero
378.845	378.885	Santa Fe Tail Scenic Byway	La Junta	Otero
378.885	380.354	1st Street / Scenic Byway	La Junta	Otero
380.354	380.750	1st Street / Scenic Byway		Otero
380.750	380.840	1st Street / Scenic Byway	La Junta	Otero
380.840	380.861	Santa Fe Tail Scenic Byway	La Junta	Otero
380.861	388.750	Ambassador Thompson Blvd / Sc		Otero

# Colorado Highways by Sections

Begin MP	End MP	Highway Street Name	City	County
<b>050B</b>				
388.750	397.710	Ambassador Thompson Blvd / Sc		Bent
397.710	398.769	Ambassador Thompson Blvd / Sc	Las Animas	Bent
398.769	398.834	Santa Fe Tail Scenic Byway	Las Animas	Bent
398.834	399.735	Bent Ave / Scenic Byway	Las Animas	Bent
399.735	399.848	Santa Fe Tail Scenic Byway	Las Animas	Bent
399.848	426.710	Main Street / Scenic Byway		Bent
426.710	427.589	Main Street / Scenic Byway		Prowers
427.589	427.737	Santa Fe Tail Scenic Byway		Prowers
427.737	434.300	Main Street / Scenic Byway		Prowers
434.300	435.312	Main Street / Scenic Byway	Lamar	Prowers
435.312	435.425	Santa Fe Tail Scenic Byway	Lamar	Prowers
435.425	436.000	Olive Street / Scenic Byway	Lamar	Prowers
436.000	436.262	Santa Fe Tail Scenic Byway	Lamar	Prowers
436.262	452.233	Santa Fe Tail Scenic Byway		Prowers
452.233	452.272	Santa Fe Tail Scenic Byway	Granada	Prowers
452.272	452.923	Goff Street / Scenic Byway	Granada	Prowers
452.923	452.964	Santa Fe Tail Scenic Byway	Granada	Prowers
452.964	453.000	Colorado Street / Scenic Byway	Granada	Prowers
453.000	462.737	Colorado Street / Scenic Byway		Prowers
462.737	463.512	Colorado Street / Scenic Byway	Holly	Prowers
463.512	467.328	Colorado Street / Scenic Byway		Prowers
467.328	467.583	Santa Fe Tail Scenic Byway		Prowers
<b>050C</b>				
0.000	1.278	Santa Fe	Pueblo	Pueblo
1.278	2.092	Business Rt. 50	Pueblo	Pueblo
2.092	16.948	Business Rt. 50		Pueblo
<b>050D</b>				
0.000	1.485	Business Rt. 50	Olathe	Montrose
1.485	1.539	Business Rt. 50		Montrose
<b>050Z</b>				
0.000	1.510	Swink Ave	Rocky Ford	Otero
1.510	2.603	Swink Ave		Otero
<b>052A</b>				
0.000	7.177			Boulder
7.177	7.196		Erie	Boulder
7.196	10.405		Erie	Weld
10.405	13.178		Frederick	Weld
13.178	13.647		Dacono	Weld
13.647	14.815		Frederick	Weld
14.815	14.976	1st Street	Frederick	Weld
14.976	19.704	1st Street		Weld
19.704	19.987	1st Street	Fort Lupton	Weld
19.987	20.000	1st Street		Weld
20.000	21.952	1st Street	Fort Lupton	Weld
21.952	22.430	1st Street		Weld
22.430	28.918			Weld
28.918	29.462		Hudson	Weld
29.462	29.753	Main Street	Hudson	Weld
29.753	30.762		Hudson	Weld
30.762	55.677			Weld
55.677	72.559			Morgan
72.559	72.579		Wiggins	Morgan
72.579	72.581			Morgan
<b>052B</b>				

# Colorado Highways by Sections

Begin MP	End MP	Highway Street Name	City	County
<b>052B</b>				
86.481	87.116	Main Street	Fort Morgan	Morgan
87.116	87.239	Main Street		Morgan
87.239	105.570	Pawnee Pioneer Trails Scenic By		Morgan
105.570	111.569	Pawnee Pioneer Trails Scenic By		Weld
<b>053A</b>				
0.000	0.156	58th Ave		Adams
0.156	1.663	Broadway		Adams
<b>055A</b>				
0.000	0.237	1st Street	Crook	Logan
0.237	0.290		Crook	Logan
0.290	5.659			Logan
<b>056B</b>				
3.000	3.581	Mountain Ave/CO RD 44	Berthoud	Larimer
3.581	3.605	Mountain Ave/CO RD 44		Larimer
3.605	4.738	Mountain Ave/CO RD 44	Berthoud	Larimer
4.738	5.000	Mountain Ave/CO RD 44		Larimer
5.000	5.518	Mountain Ave/CO RD 44	Berthoud	Larimer
5.518	6.006	Mountain Ave/CO RD 44	Berthoud	Weld
6.006	6.498	Mountain Ave/CO RD 44		Weld
6.498	9.021	Mountain Ave/CO RD 44	Berthoud	Weld
9.021	9.529	Mountain Ave/CO RD 44	Johnstown	Weld
<b>057A</b>				
0.000	0.229			Kit Carson
0.229	0.302		Stratton	Kit Carson
0.302	0.534	Colorado Ave	Stratton	Kit Carson
<b>058A</b>				
0.000	1.575		Golden	Jefferson
1.575	2.457			Jefferson
2.457	2.483		Golden	Jefferson
2.483	4.822			Jefferson
4.822	5.627		Wheat Ridge	Jefferson
<b>059A</b>				
0.000	0.485		Kit Carson	Cheyenne
0.485	18.990			Cheyenne
18.990	41.479			Kit Carson
41.479	41.645		Seibert	Kit Carson
41.645	60.333			Kit Carson
60.333	67.142			Washington
<b>059B</b>				
74.474	106.058	Detroit Street		Yuma
106.058	107.944	Detroit Street	Yuma	Yuma
107.944	133.637	Washington Ave		Yuma
133.637	147.013	Washington Ave		Phillips
147.013	147.839	Washington Ave	Haxtun	Phillips
147.839	158.661	Washington Ave		Phillips
158.661	173.337	Washington Ave		Sedgwick
<b>060A</b>				
0.000	0.537		Loveland	Larimer
0.537	1.170			Larimer
1.170	1.899			Weld
1.899	3.961			Larimer
3.961	4.968			Weld
<b>060B</b>				

# Colorado Highways by Sections

Begin MP	End MP	Highway Street Name	City	County
<b>060B</b>				
5.823	11.248	1st Street	Johnstown	Weld
11.248	11.333	1st Street		Weld
11.333	13.902	Broad Street	Milliken	Weld
13.902	20.203	Broad Street		Weld
<b>061A</b>				
0.000	0.495	Dade Ave	Otis	Washington
0.495	0.515	Dade Ave		Washington
0.515	21.708			Washington
21.708	40.191			Logan
40.191	40.993	Pawnee Pioneer Trails Scenic By	Sterling	Logan
<b>062A</b>				
0.000	12.352	Mountain Pass / Scenic Byway		San Miguel
12.352	16.010	Mountain Pass / Scenic Byway		Ouray
16.010	22.000	San Juan Skyway		Ouray
22.000	22.113	Main Street / Scenic Byway		Ouray
22.113	23.332	Main Street / Scenic Byway	Ridgway	Ouray
23.332	23.414	San Juan Skyway	Ridgway	Ouray
<b>063A</b>				
0.000	27.635			Washington
27.635	28.315		Akron	Washington
28.315	28.737			Washington
28.737	28.884	Cedar Ave		Washington
28.884	29.733	Cedar Ave	Akron	Washington
29.733	29.784		Akron	Washington
29.784	48.200			Washington
48.200	56.412			Logan
<b>064A</b>				
0.000	0.714	Stegosaurus Fwy / Scenic Byway	Dinosaur	Moffat
0.714	1.019	Dinosaur Diamond Scenic Byway	Dinosaur	Moffat
1.019	1.837	Dinosaur Diamond Scenic Byway		Moffat
1.837	17.860	Dinosaur Diamond Scenic Byway		Rio Blanco
17.860	17.964	Dinosaur Diamond Scenic Byway	Rangely	Rio Blanco
17.964	19.330	Main Street / Scenic Byway	Rangely	Rio Blanco
19.330	19.532	Dinosaur Diamond Scenic Byway	Rangely	Rio Blanco
19.532	19.659	Dinosaur Diamond Scenic Byway		Rio Blanco
19.659	19.874	Dinosaur Diamond Scenic Byway	Rangely	Rio Blanco
19.874	22.000		Rangely	Rio Blanco
22.000	73.705			Rio Blanco
<b>065A</b>				
0.000	1.684			Delta
1.684	8.496		Orchard City	Delta
8.496	9.419			Delta
9.419	9.705	Grand Mesa Skyway		Delta
9.705	9.970	Grand Mesa Skyway	Cedaredge	Delta
9.970	11.400	Grand Mesa Drive / Scenic Byway	Cedaredge	Delta
11.400	11.731	Grand Mesa Skyway	Cedaredge	Delta
11.731	29.961	Grand Mesa Skyway		Delta
29.961	61.377	Grand Mesa Skyway		Mesa
<b>066B</b>				
28.693	35.238			Boulder
35.238	35.555		Longmont	Boulder
35.555	36.622			Boulder
36.622	36.792		Longmont	Boulder

# Colorado Highways by Sections

Begin MP	End MP	Highway Street Name	City	County
<b>066B</b>				
36.792	37.662			Boulder
37.662	38.641		Longmont	Boulder
38.641	38.921			Boulder
38.921	41.920			Weld
41.920	45.440		Mead	Weld
45.440	51.160			Weld
51.160	51.181		Platteville	Weld
51.181	51.386	Justin Ave	Platteville	Weld
<b>067A</b>				
0.000	0.557	Frontier Pathways Scenic Byway		Custer
0.557	1.574			Custer
1.574	9.456			Fremont
9.456	10.781		Florence	Fremont
10.781	10.855	Gold Belt Scenic Byway	Florence	Fremont
10.855	11.000	Robinson Ave / Scenic Byway	Florence	Fremont
11.000	11.047	Gold Belt Scenic Byway	Florence	Fremont
<b>067B</b>				
11.562	11.965	Pikes Peak Ave / Scenic Byway	Florence	Fremont
11.965	15.000	Pikes Peak Ave / Scenic Byway		Fremont
15.000	15.074	Gold Belt Scenic Byway		Fremont
<b>067C</b>				
45.560	45.746	Victor Ave / Scenic Byway		Teller
45.746	45.841	Gold Belt Scenic Byway		Teller
45.841	50.730	2nd Street / Scenic Byway		Teller
50.730	51.300	2nd Street / Scenic Byway	Cripple Creek	Teller
51.300	51.363	Gold Belt Scenic Byway	Cripple Creek	Teller
51.363	51.577	Bennett Ave / Scenic Byway	Cripple Creek	Teller
51.577	51.682	Gold Belt Scenic Byway	Cripple Creek	Teller
51.682	52.002	5th Street	Cripple Creek	Teller
52.002	52.304	Pikes Peak Ave	Cripple Creek	Teller
52.304	69.652	Pikes Peak Ave		Teller
<b>067D</b>				
76.920	78.488		Woodland Park	Teller
78.488	78.658			Teller
78.658	79.852		Woodland Park	Teller
79.852	87.229			Teller
87.229	100.036			Douglas
<b>067E</b>				
117.349	127.449			Douglas
<b>069A</b>				
0.000	38.199			Huerfano
38.199	42.156	Promontory Divide Pass		Huerfano
42.156	54.125	Promontory Divide Pass		Custer
54.125	57.030			Custer
57.030	58.705	Sixth Street	Westcliffe	Custer
58.705	58.774	Main Street / Scenic Byway	Westcliffe	Custer
58.774	58.902	Main Street	Westcliffe	Custer
58.902	59.430	Third Street	Westcliffe	Custer
59.430	71.722			Custer
71.722	82.664			Fremont
<b>070A</b>				
0.000	19.223	Memorial Hwy / Scenic Byway		Mesa
19.223	21.746	Memorial Hwy / Scenic Byway	Fruita	Mesa



# Colorado Highways by Sections

Section Page 23 of 52

Begin MP	End MP	Highway Street Name	City	County
<b>070A</b>				
21.746	24.755	Memorial Hwy / Scenic Byway		Mesa
24.755	25.000	Dinosaur Diamond Scenic Byway		Mesa
25.000	25.228	Grand Junction / Scenic Byway		Mesa
25.228	25.833	Grand Junction / Scenic Byway	Grand Junction	Mesa
25.833	25.872	Grand Junction	Grand Junction	Mesa
25.872	26.300	Grand Junction		Mesa
26.300	27.079	Grand Junction	Grand Junction	Mesa
27.079	27.206	Grand Junction		Mesa
27.206	27.856	Grand Junction	Grand Junction	Mesa
27.856	29.393	Grand Junction		Mesa
29.393	33.936	Grand Junction	Grand Junction	Mesa
33.936	35.000	Grand Junction		Mesa
35.000	48.799	Moulton Valley		Mesa
48.799	49.000	Grand Mesa Skyway		Mesa
49.000	49.456	De Beque Canyon / Scenic Byway		Mesa
49.456	65.419	De Beque Canyon		Mesa
65.419	73.860	De Beque Canyon		Garfield
73.860	74.000	De Beque Canyon	Parachute	Garfield
74.000	74.661	Parachute	Parachute	Garfield
74.661	75.000	Parachute		Garfield
75.000	82.000	Colorado River		Garfield
82.000	85.000	Sherrard Park		Garfield
85.000	86.377	Webster Mesa		Garfield
86.377	86.691	Webster Mesa	Rifle	Garfield
86.691	89.459	Webster Mesa		Garfield
89.459	90.000	Webster Mesa	Rifle	Garfield
90.000	91.808	Prefontaine Mesa	Rifle	Garfield
91.808	92.000	Prefontaine Mesa		Garfield
92.000	94.000	Rifle		Garfield
94.000	97.000	Cactus Valley		Garfield
97.000	97.853	Cactus Valley	Silt	Garfield
97.853	98.000	Cactus Valley		Garfield
98.000	103.698	Silt		Garfield
103.698	104.000	Silt	New Castle	Garfield
104.000	104.700	Grand Hogback	New Castle	Garfield
104.700	113.000	Grand Hogback		Garfield
113.000	113.851	Glenwood Springs		Garfield
113.851	117.000	Glenwood Springs	Glenwood Springs	Garfield
117.000	117.854	Glenwood Canyon	Glenwood Springs	Garfield
117.854	121.000	Glenwood Canyon		Garfield
121.000	130.286	Grizzly Creek Rest Area / Glenwoo		Garfield
130.286	133.000	Grizzly Creek Rest Area / Glenwoo		Eagle
133.000	135.000	Dotsero		Eagle
135.000	139.000			Eagle
139.000	139.315	Gypsum		Eagle
139.315	139.773	Gypsum	Gypsum	Eagle
139.773	140.000	Gypsum		Eagle
140.000	146.000			Eagle
146.000	146.410	Eagle		Eagle
146.410	146.954	Eagle	Eagle	Eagle
146.954	147.000	Eagle		Eagle
147.000	156.661	Red Caynon		Eagle
156.661	164.683	Eagle River		Eagle
164.683	165.000	Eagle River	Avon	Eagle
165.000	168.554	Avon	Avon	Eagle

# Colorado Highways by Sections

Begin MP	End MP	Highway Street Name	City	County
<b>070A</b>				
168.554	171.105	Avon		Eagle
171.105	171.250	Avon / Scenic Byway		Eagle
171.250	172.000	Avon		Eagle
172.000	179.697	Vail	Vail	Eagle
179.697	181.838	Vail Pass	Vail	Eagle
181.838	182.159	Vail Pass		Eagle
182.159	182.267	Vail Pass	Vail	Eagle
182.267	189.981	Vail Pass		Eagle
189.981	194.000	Vail Pass		Summit
194.000	195.084	Copper Mountain / Ski Area		Summit
195.084	195.548	Copper Mountain / Ski Area / Sce		Summit
195.548	195.672	Copper Mountain / Ski Area		Summit
195.672	198.000	Tenmile Creek		Summit
198.000	199.000	Officers Gulch / Tenmile Creek		Summit
199.000	201.000	Tenmile Creek		Summit
201.000	203.000	Frisco / Breckenridge / Frisco Bay		Summit
203.000	204.986	Salt Lick Gulch		Summit
204.986	205.000	Salt Lick Gulch	Silverthorne	Summit
205.000	205.749	Silverthorne / Dillon / Keystone / A	Silverthorne	Summit
205.749	206.995	Silverthorne / Dillon / Keystone / A		Summit
206.995	207.000	Memorial Hwy		Summit
207.000	214.000	Eisenhower/Johnson Tunnel West		Summit
214.000	215.000	Memorial Hwy		Clear Creek
215.000	215.491	Eisenhower/Johnson Tunnel / Co		Clear Creek
215.491	215.624	Memorial Hwy		Clear Creek
215.624	217.389	Loveland Ski Area / Mount Snikta		Clear Creek
217.389	218.000	Memorial Hwy		Clear Creek
218.000	224.999	Clear Creek		Clear Creek
224.999	225.000	Memorial Hwy		Clear Creek
225.000	225.272	Silver Plume		Clear Creek
225.272	225.887	Silver Plume	Silver Plume	Clear Creek
225.887	226.000	Memorial Hwy	Silver Plume	Clear Creek
226.000	226.058	Georgetown Loop RailRoad	Silver Plume	Clear Creek
226.058	226.844	Georgetown Loop RailRoad		Clear Creek
226.844	227.000	Memorial Hwy		Clear Creek
227.000	227.019	Georgetown / Lake Georgetown		Clear Creek
227.019	229.247	Georgetown / Lake Georgetown	Georgetown	Clear Creek
229.247	230.000	Memorial Hwy		Clear Creek
230.000	231.889	Douglass Mountain / Clear Creek		Clear Creek
231.889	238.985	Clear Creek / Idaho Springs		Clear Creek
238.985	241.351	Clear Creek / Idaho Springs	Idaho Springs	Clear Creek
241.351	241.505	Clear Creek / Idaho Springs		Clear Creek
241.505	243.264	Clear Creek / Idaho Springs	Idaho Springs	Clear Creek
243.264	244.260	Clear Creek / Idaho Springs		Clear Creek
244.260	247.240	Hidden Valley / Saddleback Mount		Clear Creek
247.240	251.691	Hidden Valley / Saddleback Mount		Jefferson
251.691	253.528	El Rancho / Genesse Park / Soda		Jefferson
253.528	258.722	Mount Vernon Canyon / Paradise		Jefferson
258.722	259.000	Dinosaur Ridge Hogback		Jefferson
259.000	259.870	Green Mountain / Golden		Jefferson
259.870	261.000	Green Mountain / Golden	Golden	Jefferson
261.000	262.081	Green Mountain / Golden		Jefferson
262.081	263.000	Green Mountain / Golden	Lakewood	Jefferson
263.000	263.122	LakeWood	Lakewood	Jefferson
263.122	264.333	LakeWood		Jefferson



# Colorado Highways by Sections

Begin MP	End MP	Highway Street Name	City	County
<b>070A</b>				
264.333	265.000	LakeWood	Wheat Ridge	Jefferson
265.000	268.799	Wheat Ridge / Mountian View / De	Wheat Ridge	Jefferson
268.799	269.500	Wheat Ridge / Mountian View / De	Arvada	Jefferson
269.500	270.000	Wheat Ridge / Mountian View / De	Wheat Ridge	Jefferson
270.000	270.496	Wheat Ridge / Mountian View / De	Lakeside	Jefferson
270.496	275.199	Wheat Ridge / Mountian View / De	Denver	Denver
275.199	282.561	Memorial Hwy / Commerce City /	Denver	Denver
282.561	285.449	Memorial Hwy / Commerce City /	Aurora	Adams
285.449	288.094	Memorial Hwy	Aurora	Adams
288.094	292.476	Memorial Hwy		Adams
292.476	293.871	Memorial Hwy		Arapahoe
293.871	305.323	Memorial Hwy		Adams
305.323	305.458	Memorial Hwy	Bennett	Adams
305.458	327.624	Memorial Hwy		Arapahoe
327.624	328.773	Memorial Hwy	Deer Trail	Arapahoe
328.773	332.024	Memorial Hwy		Arapahoe
332.024	359.082	Memorial Hwy		Elbert
359.082	359.592	Memorial Hwy	Limon	Lincoln
359.592	360.941	Memorial Hwy		Lincoln
360.941	361.171	Memorial Hwy	Limon	Lincoln
361.171	361.383	Memorial Hwy		Lincoln
361.383	361.625	Memorial Hwy	Limon	Lincoln
361.625	370.914	Memorial Hwy		Lincoln
370.914	371.071	Memorial Hwy	Genoa	Lincoln
371.071	382.714	Memorial Hwy		Lincoln
382.714	383.496	Memorial Hwy	Arriba	Lincoln
383.496	389.533	Memorial Hwy		Lincoln
389.533	438.225	Memorial Hwy		Kit Carson
438.225	438.513	Memorial Hwy	Burlington	Kit Carson
438.513	449.589	Memorial Hwy		Kit Carson
<b>070B</b>				
0.000	0.078	I-70 Bus RtScenic Byway	Grand Junction	Mesa
0.078	0.265	I-70 Bus Rt	Grand Junction	Mesa
0.265	0.364	I-70 Bus Rt		Mesa
0.364	4.952	I-70 Bus Rt	Grand Junction	Mesa
4.952	5.389	1st Street	Grand Junction	Mesa
5.389	6.588	Pitkin Ave	Grand Junction	Mesa
6.588	7.400	I-70 Bus Rt	Grand Junction	Mesa
7.400	7.607	I-70 Bus Rt		Mesa
7.607	8.419	I-70 Bus Rt	Grand Junction	Mesa
8.419	8.880	I-70 Bus Rt		Mesa
8.880	8.996	I-70 Bus Rt	Grand Junction	Mesa
8.996	9.308	I-70 Bus Rt		Mesa
9.308	9.400	I-70 Bus Rt	Grand Junction	Mesa
9.400	9.623	I-70 Bus Rt		Mesa
9.623	9.759	I-70 Bus Rt	Grand Junction	Mesa
9.759	10.199	I-70 Bus Rt		Mesa
10.199	10.379	I-70 Bus Rt	Grand Junction	Mesa
10.379	10.728	I-70 Bus Rt		Mesa
10.728	11.069	I-70 Bus Rt	Grand Junction	Mesa
11.069	13.265	I-70 Bus Rt		Mesa
<b>070E</b>				
0.000	0.222	9th Street	Silt	Garfield
<b>070F</b>				

# Colorado Highways by Sections

Begin MP	End MP	Highway Street Name	City	County
<b>070F</b>				
0.000	0.346	Eby Creek Rd	Eagle	Eagle
<b>070G</b>				
0.000	0.577	Edwards Village		Eagle
<b>070K</b>				
0.000	0.207	Colorado Blvd		Clear Creek
0.207	2.483	Colorado Blvd	Idaho Springs	Clear Creek
2.483	2.711			Clear Creek
<b>070L</b>				
0.000	0.068			Arapahoe
0.068	0.400			Adams
<b>070M</b>				
0.000	0.348			Arapahoe
<b>070N</b>				
0.000	0.396	Cedar Street	Deer Trail	Arapahoe
<b>070O</b>				
0.000	0.353			Elbert
<b>070P</b>				
0.000	0.358	1st Ave		Kit Carson
0.358	0.528	1st Ave	Vona	Kit Carson
<b>070Q</b>				
0.137	0.377	Rose Ave / Burlington Bus Rt	Burlington	Kit Carson
<b>070Z</b>				
0.000	1.338	Ute Ave	Grand Junction	Mesa
<b>071A</b>				
0.000	1.000	Santa Fe Tail Scenic Byway		Otero
1.000	9.032			Otero
<b>071B</b>				
9.601	13.725	12th Street		Otero
13.725	14.539	12th Street	Rocky Ford	Otero
<b>071C</b>				
16.157	19.527			Otero
19.527	26.638			Crowley
26.638	26.642		Ordway	Crowley
26.642	26.881	CoRoute for 096B	Ordway	Crowley
26.881	27.336		Ordway	Crowley
27.336	48.665			Crowley
48.665	97.785			Lincoln
97.785	100.242	Sgt. Eric Autobee Memorial Hwy		Lincoln
100.242	100.730	Indiana Ave	Limon	Lincoln
100.730	101.063	Indiana Ave		Lincoln
<b>071D</b>				
101.973	102.538	1st Ave / Heartland Expressway	Limon	Lincoln
102.538	103.000	1st Ave / Heartland Expressway		Lincoln
103.000	125.941	Heartland Expressway		Lincoln
125.941	155.967	Heartland Expressway		Washington
155.967	173.596	Heartland Expressway		Morgan
173.596	174.357	Brush Sub Station / Heartland Exp		Morgan
<b>071E</b>				
175.486	175.960	Colorado Ave / Heartland Express	Brush	Morgan
175.960	176.000	Colorado Ave / Heartland Express		Morgan
176.000	176.253	Colorado Ave / Heartland Express	Brush	Morgan

# Colorado Highways by Sections

Begin MP	End MP	Highway Street Name	City	County
<b>071E</b>				
176.253	176.280	Colorado Ave / Heartland Express		Morgan
176.280	176.294	Colorado Ave / Heartland Express	Brush	Morgan
176.294	176.372	Colorado Ave / Heartland Express		Morgan
176.372	176.904	Colorado Ave / Heartland Express	Brush	Morgan
176.904	178.848	Colorado Ave / Heartland Express		Morgan
178.848	195.610	Heartland Expressway		Morgan
195.610	201.636	Heartland Expressway		Weld
<b>071F</b>				
205.525	206.000	Scenic Byway / Heartland Express		Weld
206.000	232.899	/ Heartland Expressway		Weld
<b>072A</b>				
0.000	0.396	Ward Rd	Wheat Ridge	Jefferson
0.396	0.986	Ward Rd		Jefferson
0.986	1.753	Ward Rd	Arvada	Jefferson
1.753	1.799	Ward Rd		Jefferson
1.799	2.373	Ward Rd	Arvada	Jefferson
2.373	3.612	Ralston Rd / W 64th Ave	Arvada	Jefferson
3.612	3.880	Indiana Street	Arvada	Jefferson
3.880	3.941	Indiana Street		Jefferson
3.941	4.412	Indiana Street	Arvada	Jefferson
4.412	4.572	Indiana Street		Jefferson
4.572	4.651	Indiana Street	Arvada	Jefferson
4.651	5.115		Arvada	Jefferson
5.115	7.353			Jefferson
7.353	7.586		Arvada	Jefferson
7.586	7.809			Jefferson
7.809	7.888		Arvada	Jefferson
7.888	9.585			Jefferson
9.585	10.683		Arvada	Jefferson
10.683	13.148			Jefferson
13.148	13.555		Arvada	Jefferson
13.555	18.889			Jefferson
18.889	21.486			Boulder
21.486	24.675			Gilpin
24.675	26.602			Boulder
26.602	27.175			Gilpin
27.175	29.378			Boulder
<b>072B</b>				
32.369	33.270	Second Street / Scenic Byway	Nederland	Boulder
33.270	33.395	Peak To Peak Scenic Byway	Nederland	Boulder
33.395	33.558	Peak To Peak Scenic Byway		Boulder
33.558	33.752	Peak To Peak Scenic Byway	Nederland	Boulder
33.752	43.000	Peak To Peak Scenic Byway		Boulder
43.000	43.933	Peak To Peak Scenic Byway	Ward	Boulder
43.933	54.064	Peak To Peak Scenic Byway		Boulder
<b>074A</b>				
0.000	0.255	CoRoute for 040B		Jefferson
0.255	17.705			Jefferson
17.705	17.789		Morrison	Jefferson
17.789	18.110	Bear Creek Canyon	Morrison	Jefferson
<b>075B</b>				
5.287	5.416	Platte Canyon	Littleton	Arapahoe
5.416	7.694	Platte Canyon		Arapahoe
7.694	8.524	Platte Canyon		Jefferson

# Colorado Highways by Sections

Begin MP	End MP	Highway Street Name	City	County
<b>076A</b>				
0.000	0.264		Arvada	Jefferson
0.264	0.531		Wheat Ridge	Jefferson
0.531	0.768		Arvada	Jefferson
0.768	1.086		Wheat Ridge	Denver
1.086	1.768			Jefferson
1.768	5.777			Adams
5.777	9.700	CoRoute for 025A		Adams
9.700	12.715	CoRoute for 006H		Adams
12.715	12.835	CoRoute for 006H	Commerce City	Adams
12.835	13.275	CoRoute for 006H		Adams
13.275	15.683	CoRoute for 006H	Commerce City	Adams
15.683	16.477	CoRoute for 006H		Adams
16.477	17.102	CoRoute for 002C		Adams
17.102	17.146	CoRoute for 002C	Commerce City	Adams
17.146	17.227	CoRoute for 002C		Adams
17.227	20.117	CoRoute for 002C	Brighton	Adams
20.117	20.345	CoRoute for 002C		Adams
20.345	24.581	CoRoute for 002C	Brighton	Adams
24.581	25.145	CoRoute for 002C		Adams
25.145	28.502	CoRoute for 002C	Lochbuie	Weld
28.502	34.609	CoRoute for 002C	Hudson	Weld
34.609	60.886	CoRoute for 002C		Weld
60.886	66.099	CoRoute for 002C		Morgan
66.099	67.000	CoRoute for 039A		Morgan
67.000	75.704	CoRoute for 034A		Morgan
75.704	80.139			Morgan
80.139	81.909		Fort Morgan	Morgan
81.909	89.559			Morgan
89.559	89.769		Brush	Morgan
89.769	99.125			Morgan
99.125	109.757			Washington
109.757	124.000			Logan
124.000	124.049	Pawnee Pioneer Trails Scenic By		Logan
124.049	125.000	Pawnee Pioneer Trails Scenic By	Sterling	Logan
125.000	125.458		Sterling	Logan
125.458	157.356			Logan
157.356	172.000			Sedgwick
172.000	180.054	South Platte River Trail Scenic By		Sedgwick
180.054	180.221	South Platte River Trail Scenic By	Julesburg	Sedgwick
180.221	180.424	South Platte River Trail Scenic By		Sedgwick
180.424	184.135			Sedgwick
<b>076B</b>				
0.000	0.140	Market Street		Weld
0.140	0.472	Market Street	Keenesburg	Weld
<b>078A</b>				
0.000	1.000	Frontier Pathways Scenic Byway		Custer
1.000	2.396			Custer
2.396	29.903			Pueblo
29.903	32.000		Pueblo	Pueblo
32.000	33.272	Northern Ave	Pueblo	Pueblo
<b>078B</b>				
0.000	1.493	Grand Ave		Pueblo
<b>079A</b>				
0.000	0.161			Arapahoe

# Colorado Highways by Sections

Section Page 29 of 52

Begin MP	End MP	Highway Street Name	City	County
<b>079A</b>				
0.161	0.356			Adams
0.356	1.027		Bennett	Adams
1.027	1.186			Adams
1.186	1.240		Bennett	Adams
<b>079B</b>				
1.580	1.950		Bennett	Adams
1.950	18.926			Adams
18.926	23.892			Weld
<b>082A</b>				
0.000	0.070		Glenwood Springs	Garfield
0.070	0.176	6th Street	Glenwood Springs	Garfield
0.176	1.401	Grand Ave	Glenwood Springs	Garfield
1.401	2.380	Old Hwy 82	Glenwood Springs	Garfield
2.380	11.683	Old Hwy 82		Garfield
11.683	11.699	Old Hwy 82 / Scenic Byway		Garfield
11.699	17.673	Old Hwy 82		Garfield
17.673	20.193	Old Hwy 82		Eagle
20.193	21.044	Old Hwy 82	Basalt	Eagle
21.044	21.369	Old Hwy 82		Eagle
21.369	22.150	Old Hwy 82		Pitkin
22.150	22.231	Old Hwy 82		Eagle
22.231	22.860	Old Hwy 82		Pitkin
22.860	23.000	Old Hwy 82	Basalt	Pitkin
23.000	23.091	Old Hwy 82		Pitkin
23.091	23.758	Old Hwy 82	Basalt	Pitkin
23.758	23.801	Old Hwy 82		Pitkin
23.801	24.165	Old Hwy 82	Basalt	Pitkin
24.165	31.928	Old Hwy 82		Pitkin
31.928	33.125	Old Hwy 82	Snowmass Village	Pitkin
33.125	38.318	Old Hwy 82		Pitkin
38.318	38.476	Old Hwy 82	Aspen	Pitkin
38.476	38.878	Old Hwy 82		Pitkin
38.878	39.804	Old Hwy 82	Aspen	Pitkin
39.804	40.381	Hallum Street	Aspen	Pitkin
40.381	40.494	Seventh Street	Aspen	Pitkin
40.494	41.430	Main Street	Aspen	Pitkin
41.430	41.573	Original Street	Aspen	Pitkin
41.573	42.111	Cooper Street	Aspen	Pitkin
42.111	42.227	Independence Pass	Aspen	Pitkin
42.227	42.471	Independence Pass		Pitkin
42.471	61.127	Mountain Pass / Scenic Byway		Pitkin
61.127	81.000	Mountain Pass / Scenic Byway		Lake
81.000	85.293	Top of the Rockies Scenic Byway		Lake
<b>083A</b>				
20.368	20.692		Colorado Springs	El Paso
20.692	30.237			El Paso
30.237	56.861			Douglas
56.861	63.115	Parker Rd	Parker	Douglas
63.115	64.048	Parker Rd	Centennial	Arapahoe
64.048	64.274	Parker Rd		Arapahoe
64.274	64.367	Parker Rd	Foxfield	Arapahoe
64.367	64.736	Parker Rd		Arapahoe
64.736	65.884	Parker Rd	Aurora	Arapahoe
65.884	66.557	Parker Rd	Centennial	Arapahoe

# Colorado Highways by Sections

Begin MP	End MP	Highway Street Name	City	County
<b>083A</b>				
66.557	67.632	Parker Rd		Arapahoe
67.632	70.248	Parker Rd	Aurora	Arapahoe
70.248	70.486	Parker Rd		Arapahoe
70.486	72.129	Parker Rd	Aurora	Arapahoe
72.129	72.491	Parker Rd	Denver	Denver
72.491	74.541	Parker Rd		Arapahoe
74.541	74.660	Leetsdale Dr	Denver	Denver
74.660	74.726	Leetsdale Dr		Arapahoe
74.726	76.592	Leetsdale Dr	Denver	Denver
76.592	76.891	Leetsdale Dr	Glendale	Arapahoe
76.891	77.267	Leetsdale Dr	Denver	Denver
<b>084A</b>				
0.000	27.775			Archuleta
27.775	27.807		Pagosa Springs	Archuleta
27.807	27.924			Archuleta
<b>085A</b>				
127.651	129.342	Santa Fe	Fountain	El Paso
129.342	130.433	Santa Fe		El Paso
130.433	130.450	Santa Fe	Fountain	El Paso
130.450	130.958	Santa Fe		El Paso
130.958	131.517	Santa Fe	Fountain	El Paso
131.517	137.040	Santa Fe		El Paso
<b>085B</b>				
184.667	184.750	Meadows Parkway		Douglas
184.750	185.117	Meadows Parkway	Castle Rock	Douglas
185.117	186.281	Santa Fe Drive	Castle Rock	Douglas
186.281	200.388	Santa Fe Drive		Douglas
200.388	200.550	Santa Fe Drive / Memorial Hwy		Douglas
200.550	205.079	Santa Fe Drive / Memorial Hwy	Littleton	Arapahoe
205.079	205.616	Santa Fe Drive / Memorial Hwy	Englewood	Arapahoe
205.616	206.787	Santa Fe Drive / Memorial Hwy	Sheridan	Arapahoe
206.787	206.801	Santa Fe Drive / Memorial Hwy	Englewood	Arapahoe
206.801	206.861	Santa Fe Drive / Memorial Hwy	Sheridan	Arapahoe
206.861	207.945	Santa Fe Drive / Memorial Hwy	Englewood	Arapahoe
207.945	210.756	Santa Fe Drive / Memorial Hwy	Denver	Denver
210.756	210.864	Santa Fe Drive	Denver	Denver
<b>085C</b>				
226.797	227.385			Adams
227.385	229.757		Commerce City	Adams
229.757	235.603		Brighton	Adams
235.603	236.034			Adams
236.034	241.579			Weld
241.579	242.845		Fort Lupton	Weld
242.845	250.220			Weld
250.220	252.226		Platteville	Weld
252.226	255.907	2nd Street		Weld
255.907	256.727	2nd Street	Gilcrest	Weld
256.727	262.368	2nd Street		Weld
262.368	263.114	2nd Street	La Salle	Weld
263.114	263.712	85 Bypass		Weld
263.712	265.763	85 Bypass	Evans	Weld
<b>085E</b>				
0.000	1.515	Denver Ave / Ft Lupton Bus Rt	Fort Lupton	Weld



# Colorado Highways by Sections

Begin MP	End MP	Highway Street Name	City	County
<b>085F</b>				
0.000	0.876	Main Street		Weld
0.876	2.690	Main Street	Platteville	Weld
<b>085G</b>				
0.000	0.357		Evans	Weld
0.357	0.507			Weld
0.507	0.722		Garden City	Weld
0.722	0.993		Greeley	Weld
0.993	1.629	8th Ave	Greeley	Weld
<b>085H</b>				
0.000	2.000	8th Ave	Greeley	Weld
2.000	2.239		Greeley	Weld
<b>085L</b>				
265.849	266.007	Lake Ave	Greeley	Weld
266.007	267.178	Nevada Ave	Greeley	Weld
267.178	268.486	Oak Ave	Greeley	Weld
268.486	270.222	Oak Ave		Weld
270.222	270.452	Oak Ave	Greeley	Weld
270.452	275.000	Oak Ave		Weld
275.000	275.868	Oak Ave	Eaton	Weld
275.868	276.071	Oak Ave		Weld
276.071	276.352	Oak Ave	Eaton	Weld
276.352	276.617		Eaton	Weld
276.617	279.264			Weld
279.264	279.622		Ault	Weld
279.622	280.284	Pawnee Pioneer Trails Scenic By	Ault	Weld
280.284	280.830	Pawnee Pioneer Trails Scenic By		Weld
280.830	283.176			Weld
283.176	284.180		Pierce	Weld
284.180	287.837			Weld
287.837	289.560		Nunn	Weld
289.560	309.542			Weld
<b>086A</b>				
1.854	2.776		Castle Rock	Douglas
2.776	4.024			Douglas
4.024	4.937		Castle Rock	Douglas
4.937	12.261			Douglas
12.261	15.000			Elbert
15.000	15.496	Kiowa Ave		Elbert
15.496	16.025	Kiowa Ave	Elizabeth	Elbert
16.025	16.267	Kiowa Ave		Elbert
16.267	22.613	Commance Street		Elbert
22.613	23.336	Commance Street	Kiowa	Elbert
23.336	23.466	Commance Street		Elbert
23.466	23.686	Commance Street	Kiowa	Elbert
23.686	24.131			Elbert
24.131	24.804		Kiowa	Elbert
24.804	59.279			Elbert
<b>086B</b>				
100.000	104.247	Old Founders Pkwy	Castle Rock	Douglas
104.247	104.341	Old Founders Pkwy		Douglas
104.341	104.348	Old Founders Pkwy	Castle Rock	Douglas
<b>088A</b>				
0.000	5.692	Federal Blvd	Denver	Denver

# Colorado Highways by Sections

Begin MP	End MP	Highway Street Name	City	County
<b>088A</b>				
5.692	7.134	Federal Blvd	Sheridan	Arapahoe
7.134	7.436	Federal Blvd	Englewood	Arapahoe
7.436	7.641	Federal Blvd	Denver	Denver
7.641	7.939	Federal Blvd	Englewood	Arapahoe
7.939	8.064	Bellevue Ave	Englewood	Arapahoe
8.064	9.096	Bellevue Ave	Littleton	Arapahoe
9.096	10.575	Bellevue Ave	Englewood	Arapahoe
10.575	14.119	Bellevue Ave	Cherry Hills Village	Arapahoe
14.119	14.540	Bellevue Ave	Denver	Denver
14.540	14.770	Bellevue Ave	Greenwood Village	Arapahoe
<b>088B</b>				
16.827	17.473	Arapahoe Rd	Greenwood Village	Arapahoe
17.473	20.496	Arapahoe Rd	Centennial	Arapahoe
20.496	21.734	Arapahoe Rd	Aurora	Arapahoe
<b>089A</b>				
0.000	5.976			Baca
5.976	34.000			Prowers
34.000	34.340	1st Street	Holly	Prowers
<b>090A</b>				
0.000	33.874			Montrose
<b>090B</b>				
81.533	88.650	Spring Creek Rd		Montrose
88.650	89.858	Spring Creek Rd	Montrose	Montrose
<b>091A</b>				
0.000	8.599	Top of the Rockies Scenic Byway		Lake
8.599	12.076	Mountain Pass / Scenic Byway		Lake
12.076	20.569	Mountain Pass / Scenic Byway		Summit
20.569	22.605	Top of the Rockies Scenic Byway		Summit
<b>092A</b>				
0.000	0.239	Crawford Ave	Delta	Delta
0.239	2.050		Delta	Delta
2.050	6.582			Delta
6.582	6.671		Orchard City	Delta
6.671	19.965			Delta
19.965	20.085	Bridge Street / Scenic Byway		Delta
20.085	21.262	Bridge Street / Scenic Byway	Hotchkiss	Delta
21.262	21.683	Bridge Street / Scenic Byway		Delta
21.683	21.754	Bridge Street / Scenic Byway	Hotchkiss	Delta
21.754	22.000	West Elk Loop Scenic Byway		Delta
22.000	30.798	Crawford Street / Scenic Byway		Delta
30.798	30.983	Crawford Street / Scenic Byway	Crawford	Delta
30.983	31.059	Crawford Street / Scenic Byway		Delta
31.059	31.273	Crawford Street / Scenic Byway	Crawford	Delta
31.273	31.279	West Elk Loop Scenic Byway	Crawford	Delta
31.279	31.458	Dogwood Street / Scenic Byway	Crawford	Delta
31.458	31.525	West Elk Loop Scenic Byway	Crawford	Delta
31.525	31.571	Graham Ave / Scenic Byway	Crawford	Delta
31.571	31.713	West Elk Loop Scenic Byway	Crawford	Delta
31.713	34.333	West Elk Loop Scenic Byway		Delta
34.333	56.467	West Elk Loop Scenic Byway		Montrose
56.467	73.259	West Elk Loop Scenic Byway		Gunnison
<b>093A</b>				
0.000	1.867		Golden	Jefferson



# Colorado Highways by Sections

Section Page 33 of 52

Begin MP	End MP	Highway Street Name	City	County
<b>093A</b>				
1.867	4.310			Jefferson
4.310	4.336		Arvada	Jefferson
4.336	4.354			Jefferson
4.354	4.413		Arvada	Jefferson
4.413	7.124			Jefferson
7.124	7.581		Arvada	Jefferson
7.581	10.705			Jefferson
10.705	15.000			Boulder
15.000	18.849	Broadway	Boulder	Boulder
<b>094A</b>				
0.548	3.914		Colorado Springs	El Paso
3.914	4.000			El Paso
4.000	4.079		Colorado Springs	El Paso
4.079	35.008			El Paso
35.008	83.626			Lincoln
83.626	86.174			Cheyenne
<b>095A</b>				
0.000	1.000	Sheridan Blvd	Denver	Denver
1.000	1.500	Sheridan Blvd	Lakewood	Jefferson
1.500	3.016	Sheridan Blvd	Denver	Denver
3.016	5.527	Sheridan Blvd	Lakewood	Jefferson
5.527	5.656	Sheridan Blvd	Denver	Denver
5.656	6.245	Sheridan Blvd	Lakewood	Jefferson
6.245	6.471	Sheridan Blvd	Edgewater	Jefferson
6.471	6.603	Sheridan Blvd	Denver	Denver
6.603	7.096	Sheridan Blvd	Edgewater	Jefferson
7.096	7.665	Sheridan Blvd	Wheat Ridge	Jefferson
7.665	7.729	Sheridan Blvd	Denver	Denver
7.729	7.855	Sheridan Blvd	Wheat Ridge	Jefferson
7.855	8.000	Sheridan Blvd	Denver	Denver
8.000	8.291	Sheridan Blvd	Wheat Ridge	Jefferson
8.291	8.569	Sheridan Blvd	Mountain View	Jefferson
8.569	8.974	Sheridan Blvd	Lakeside	Jefferson
8.974	9.541	Sheridan Blvd	Denver	Denver
9.541	10.331	Sheridan Blvd		Adams
10.331	10.562	Sheridan Blvd	Arvada	Adams
10.562	11.235	Sheridan Blvd	Arvada	Jefferson
11.235	11.564	Sheridan Blvd	Arvada	Adams
11.564	11.844	Sheridan Blvd		Adams
11.844	12.190	Sheridan Blvd	Westminster	Adams
12.190	12.975	Sheridan Blvd	Westminster	Jefferson
12.975	13.383	Sheridan Blvd	Arvada	Jefferson
13.383	13.942	Sheridan Blvd	Westminster	Adams
13.942	14.376	Sheridan Blvd	Westminster	Jefferson
<b>096A</b>				
0.000	0.315	Main Street / Scenic Byway	Westcliffe	Custer
0.315	2.309	Main Street / Scenic Byway	Silver Cliff	Custer
2.309	2.856	Main Street / Scenic Byway		Custer
2.856	3.494	Main Street / Scenic Byway	Silver Cliff	Custer
3.494	3.609	Main Street / Scenic Byway		Custer
3.609	4.800	Main Street / Scenic Byway	Silver Cliff	Custer
4.800	5.000	Frontier Pathways Scenic Byway	Silver Cliff	Custer
5.000	29.217	Frontier Pathways Scenic Byway		Custer
29.217	51.894	Frontier Pathways Scenic Byway		Pueblo

# Colorado Highways by Sections

Begin MP	End MP	Highway Street Name	City	County
<b>096A</b>				
51.894	52.000	Thatcher Ave / Scenic Byway	Pueblo	Pueblo
52.000	52.438	Thatcher Ave / Scenic Byway		Pueblo
52.438	52.689	Thatcher Ave / Scenic Byway	Pueblo	Pueblo
52.689	54.080	Thatcher Ave	Pueblo	Pueblo
54.080	54.761	Lincoln Ave	Pueblo	Pueblo
54.761	58.812	4th Street	Pueblo	Pueblo
<b>096B</b>				
69.499	75.143			Pueblo
75.143	75.907		Boone	Pueblo
75.907	87.994			Pueblo
87.994	94.339			Crowley
94.339	94.790	Warner Ave	Olney Springs	Crowley
94.790	99.281			Crowley
99.281	99.483		Crowley	Crowley
99.483	105.240			Crowley
105.240	105.830		Ordway	Crowley
<b>096C</b>				
106.036	110.212	Railroad Ave		Crowley
110.212	110.498	Railroad Ave	Sugar City	Crowley
110.498	110.790	Railroad Ave		Crowley
110.790	110.919	Railroad Ave	Sugar City	Crowley
110.919	110.982	Colorado Street	Sugar City	Crowley
110.982	111.323	Adams Ave	Sugar City	Crowley
111.323	119.491			Crowley
119.491	119.760			Otero
119.760	120.063			Crowley
120.063	143.780			Kiowa
143.780	144.332		Haswell	Kiowa
144.332	144.496	4th Street	Haswell	Kiowa
144.496	144.614		Haswell	Kiowa
144.614	166.046			Kiowa
166.046	166.114		Eads	Kiowa
<b>096D</b>				
168.992	193.050			Kiowa
193.050	193.311	CoRoute for 385A		Kiowa
193.311	193.850	CoRoute for 385A	Sheridan Lake	Kiowa
193.850	194.329		Sheridan Lake	Kiowa
194.329	207.454			Kiowa
<b>097A</b>				
0.000	0.579		Naturita	Montrose
0.579	0.715			Montrose
0.715	1.000		Naturita	Montrose
1.000	3.794			Montrose
3.794	4.584		Nucla	Montrose
<b>100A</b>				
0.000	0.419	A Street	Vilas	Baca
<b>101A</b>				
0.000	0.084	Carson Ave / Scenic Byway	Las Animas	Bent
0.084	0.404	Carson Ave	Las Animas	Bent
0.404	21.413			Bent
<b>103A</b>				
0.000	0.119	13th Ave	Idaho Springs	Clear Creek
0.119	0.214	Chicago Creek Rd	Idaho Springs	Clear Creek

# Colorado Highways by Sections

Begin MP	End MP	Highway Street Name	City	County
<b>103A</b>				
0.214	0.466	Mt. Evans Scenic Bwy	Idaho Springs	Clear Creek
0.466	22.488	Mt. Evans Scenic Bwy		Clear Creek
<b>105A</b>				
4.731	5.365			El Paso
5.365	5.980		Monument	El Paso
5.980	6.310			El Paso
6.310	9.480		Palmer Lake	El Paso
<b>105B</b>				
28.160	32.628			Douglas
<b>109A</b>				
0.000	27.525	Adams Ave		Las Animas
27.525	30.975	Adams Ave		Bent
30.975	55.280	Adams Ave		Otero
55.280	55.940	Adams Ave	La Junta	Otero
55.940	56.000	Adams Ave / Scenic Byway	La Junta	Otero
56.000	56.010	Santa Fe Tail Scenic Byway		Otero
56.010	56.950	E Grand Ave / Scenic Byway		Otero
56.950	65.196	E Grand Ave		Otero
65.196	65.327	E Grand Ave	Cheraw	Otero
<b>109B</b>				
0.000	0.060	Bradish Ave / Scenic Byway	La Junta	Otero
0.060	0.184	Santa Fe Tail Scenic Byway	La Junta	Otero
<b>110A</b>				
0.000	0.097	Green Street / Scenic Byway	Silverton	San Juan
0.097	0.140	San Juan Skyway	Silverton	San Juan
<b>112A</b>				
0.000	0.439	Oak Ave	Del Norte	Rio Grande
0.439	0.504		Del Norte	Rio Grande
0.504	7.359			Rio Grande
7.359	7.563			Saguache
7.563	9.667			Rio Grande
9.667	10.076			Saguache
10.076	12.579			Rio Grande
12.579	14.570			Saguache
14.570	15.662	8th Street	Center	Saguache
15.662	16.000	County Line Rd	Center	Saguache
16.000	21.330	County Line Rd		Saguache
21.330	21.814	County Line Rd		Alamosa
21.814	25.235	County Line Rd		Saguache
25.235	26.430	County Line Rd		Alamosa
26.430	27.802	County Line Rd		Saguache
<b>113A</b>				
0.000	15.673			Logan
15.673	15.971		Peetz	Logan
15.971	18.830			Logan
<b>114A</b>				
0.000	8.020			Gunnison
8.020	23.817			Saguache
23.817	35.873	North Pass		Saguache
35.873	61.527			Saguache
61.527	61.697	Gunnison Ave	Saguache	Saguache
<b>115A</b>				
0.000	0.792	9th Street / Scenic Byway	Canon City	Fremont

# Colorado Highways by Sections

Begin MP	End MP	Highway Street Name	City	County
<b>115A</b>				
0.792	1.279	9th Street / Scenic Byway		Fremont
1.279	1.325	Gold Belt Scenic Byway		Fremont
1.325	2.482	Elm Ave / Scenic Byway		Fremont
2.482	2.533	Gold Belt Scenic Byway		Fremont
2.533	2.663	Lombard Street / Scenic Byway		Fremont
2.663	2.911	Gold Belt Scenic Byway		Fremont
2.911	3.657	Cedar Ave / Scenic Byway		Fremont
3.657	4.240	Cedar Ave / Scenic Byway	Brookside	Fremont
4.240	4.340	Cedar Ave / Scenic Byway		Fremont
4.340	4.661	Gold Belt Scenic Byway		Fremont
4.661	7.847	3rd Street / Scenic Byway		Fremont
7.847	8.262	3rd Street / Scenic Byway	Florence	Fremont
8.262	8.280	Gold Belt Scenic Byway	Florence	Fremont
8.280	8.370	Church Street / Scenic Byway	Florence	Fremont
8.370	8.487	Gold Belt Scenic Byway	Florence	Fremont
8.487	8.603	Main Street / Scenic Byway	Florence	Fremont
8.603	8.694	Gold Belt Scenic Byway	Florence	Fremont
8.694	8.925	Main Street / Scenic Byway	Florence	Fremont
8.925	8.985	Gold Belt Scenic Byway	Florence	Fremont
8.985	9.448	Main Street / Scenic Byway	Florence	Fremont
9.448	9.616	Main Street	Florence	Fremont
9.616	27.168			Fremont
27.168	43.827			El Paso
43.827	46.248	Nevada Ave	Colorado Springs	El Paso
46.248	47.496		Colorado Springs	El Paso
<b>116A</b>				
0.000	12.042			Baca
12.042	12.555		Two Buttes	Baca
12.555	32.322			Baca
<b>119A</b>				
0.000	0.053	Clear Creek Street		Jefferson
0.053	5.997	Clear Creek Street		Gilpin
5.997	6.375	Clear Creek Street / Scenic Byway	Black Hawk	Gilpin
6.375	8.065	Black Hawk / Scienic Byway	Black Hawk	Gilpin
8.065	9.000	Black Hawk / Scienic Byway		Gilpin
9.000	22.000	Peak To Peak Scenic Byway		Gilpin
22.000	22.748	Peak To Peak Scenic Byway		Boulder
22.748	24.298	CoRoute for 072A / ScenicByway		Boulder
24.298	24.427	CoRoute for 072A / ScenicByway	Nederland	Boulder
24.427	25.000	CoRoute for 072A / ScenicByway		Boulder
25.000	25.690	CoRoute for 072A / ScenicByway	Nederland	Boulder
25.690	25.801	Peak To Peak Scenic Byway	Nederland	Boulder
25.801	26.401		Nederland	Boulder
26.401	40.529			Boulder
40.529	40.595	Canyon Blvd		Boulder
40.595	41.892	Canyon Blvd	Boulder	Boulder
<b>119B</b>				
44.237	45.096	Diagonal Hwy	Boulder	Boulder
45.096	54.003	Diagonal Hwy		Boulder
54.003	55.450	Diagonal Hwy	Longmont	Boulder
55.450	55.970	Ken Pratt Blvd	Longmont	Boulder
55.970	57.425	Longmont Bypass	Longmont	Boulder
57.425	58.460	Longmont Bypass		Boulder
58.460	59.089	Longmont Bypass	Longmont	Boulder

# Colorado Highways by Sections

Begin MP	End MP	Highway Street Name	City	County
<b>119C</b>				
59.089	59.479	3rd Ave	Longmont	Boulder
59.479	60.487	3rd Ave	Longmont	Weld
60.487	63.700	3rd Ave		Weld
<b>120A</b>				
0.000	7.186			Fremont
<b>121A</b>				
0.000	4.670	Wadsworth Blvd		Jefferson
4.670	4.961	Wadsworth Blvd	Denver	Denver
4.961	5.364	Wadsworth Blvd	Lakewood	Jefferson
5.364	5.408	Wadsworth Blvd	Denver	Denver
5.408	5.574	Wadsworth Blvd		Jefferson
5.574	6.530	Wadsworth Blvd	Denver	Denver
6.530	7.311	Wadsworth Blvd	Lakewood	Jefferson
7.311	7.515	Wadsworth Blvd		Jefferson
7.515	8.639	Wadsworth Blvd	Lakewood	Jefferson
8.639	8.713	Wadsworth Blvd	Denver	Denver
8.713	14.614	Wadsworth Blvd	Lakewood	Jefferson
14.614	16.678	Wadsworth Blvd	Wheat Ridge	Jefferson
16.678	18.007	Wadsworth Blvd	Arvada	Jefferson
18.007	18.079	Wadsworth Blvd		Jefferson
18.079	21.675	Wadsworth Blvd	Arvada	Jefferson
21.675	24.680	Wadsworth Blvd	Westminster	Jefferson
24.680	24.831	Wadsworth Blvd		Jefferson
24.831	26.419	Wadsworth Blvd	Broomfield	Broomfield
<b>121B</b>				
0.000	4.413			Jefferson
<b>125A</b>				
0.000	9.080			Grand
9.080	21.607	Willow Creek Pass		Grand
21.607	26.868	Willow Creek Pass		Jackson
26.868	52.020			Jackson
52.020	53.129	CoRoute for 014A		Jackson
53.129	53.288	Main Street	Walden	Jackson
53.288	53.350	Main Street / Scenic Byway	Walden	Jackson
53.350	53.913	Main Street	Walden	Jackson
53.913	75.406			Jackson
<b>127A</b>				
0.000	9.202			Jackson
<b>128A</b>				
0.000	1.524			Boulder
1.524	2.194		Superior	Jefferson
2.194	2.755		Superior	Boulder
2.755	5.211		Superior	Jefferson
5.211	5.245		Superior	Boulder
5.245	5.657	120TH Ave		Jefferson
5.657	7.973	120TH Ave	Broomfield	Broomfield
<b>128B</b>				
12.168	13.900	120th Ave	Westminster	Adams
13.900	14.071	120th Ave	Northglenn	Adams
14.071	14.113	120th Ave	Thornton	Adams
<b>131A</b>				
0.000	0.323	Bellyache Ridge Rd		Eagle
<b>131B</b>				

# Colorado Highways by Sections

Begin MP	End MP	Highway Street Name	City	County
<b>131B</b>				
0.053	21.233			Eagle
21.233	42.191			Routt
42.191	42.363		Yampa	Routt
42.363	42.463			Routt
42.463	42.655		Yampa	Routt
42.655	51.373			Routt
51.373	51.568		Oak Creek	Routt
51.568	52.000	Main Srreet	Oak Creek	Routt
52.000	68.721	Main Srreet		Routt
<b>133A</b>				
0.000	0.308	West Elk Loop Scenic Byway	Hotchkiss	Delta
0.308	15.403	West Elk Loop Scenic Byway		Delta
15.403	15.867	West Elk Loop Scenic Byway		Gunnison
15.867	42.939	McClure Pass / Scenic Byway		Gunnison
42.939	44.248	McClure Pass / Scenic Byway		Pitkin
44.248	46.590	McClure Pass / Scenic Byway		Gunnison
46.590	61.000	McClure Pass / Scenic Byway		Pitkin
61.000	65.142	West Elk Loop Scenic Byway		Pitkin
65.142	66.000	West Elk Loop Scenic Byway		Garfield
66.000	66.183	West Elk Loop Scenic Byway	Carbondale	Garfield
66.183	66.447	West Elk Loop Scenic Byway		Garfield
66.447	68.446	West Elk Loop Scenic Byway	Carbondale	Garfield
68.446	68.646	West Elk Loop Scenic Byway		Garfield
68.646	68.721	West Elk Loop Scenic Byway	Carbondale	Garfield
68.721	68.821	West Elk Loop Scenic Byway		Garfield
<b>133B</b>				
12.159	15.581	West Elk Loop Scenic Byway		Delta
15.581	16.076	West Elk Loop Scenic Byway		Gunnison
<b>134A</b>				
0.000	3.082			Routt
3.082	10.712	Gore Pass		Routt
10.712	18.559	Gore Pass		Grand
18.559	27.163			Grand
<b>135A</b>				
0.000	0.922	Main Street / Scenic Byway	Gunnison	Gunnison
0.922	1.000	West Elk Loop Scenic Byway	Gunnison	Gunnison
1.000	27.200	West Elk Loop Scenic Byway		Gunnison
27.200	27.405	6th Street / Scenic Byway	Crested Butte	Gunnison
27.405	27.484	West Elk Loop Scenic Byway	Crested Butte	Gunnison
<b>136A</b>				
0.000	0.152	Main Street	La Jara	Conejos
0.152	0.553	Walnut Street	La Jara	Conejos
0.553	0.832		La Jara	Conejos
0.832	3.352			Conejos
3.352	3.480		Sanford	Conejos
3.480	4.469	Main Street	Sanford	Conejos
<b>138A</b>				
0.000	1.250	3rd Street / Scenic Byway	Sterling	Logan
1.250	1.273	3rd Street	Sterling	Logan
1.273	1.810		Sterling	Logan
1.810	11.696			Logan
11.696	12.219		Iliff	Logan
12.219	27.446			Logan



# Colorado Highways by Sections

Begin MP	End MP	Highway Street Name	City	County
<b>138A</b>				
27.446	27.503	Park Ave	Crook	Logan
27.503	27.911	2nd Ave	Crook	Logan
27.911	35.985	2nd Ave		Logan
35.985	42.697	2nd Ave		Sedgwick
42.697	42.823	2nd Ave	Sedgwick	Sedgwick
42.823	43.217	Railroad Street	Sedgwick	Sedgwick
43.217	50.325	Saunders Ave		Sedgwick
50.325	50.550	Saunders Ave	Ovid	Sedgwick
50.550	50.680	Saunders Ave / Scenic Byway	Ovid	Sedgwick
50.680	50.751	South Platte River Trail Scenic By	Ovid	Sedgwick
50.751	54.000	1st Street / Scenic Byway		Sedgwick
54.000	54.810	South Platte River Trail Scenic By		Sedgwick
54.810	57.000	1st Street / Scenic Byway		Sedgwick
57.000	58.326	1st Street / Scenic Byway	Julesburg	Sedgwick
58.326	58.534	South Platte River Trail Scenic By		Sedgwick
58.534	58.750	1st Street / Scenic Byway		Sedgwick
58.750	59.823	1st Street		Sedgwick
<b>138Z</b>				
0.000	0.047	Broadway / Scenic Byway	Sterling	Logan
0.047	0.127	Pawnee Pioneer Trails Scenic By	Sterling	Logan
0.127	0.563	4th Street / Scenic Byway	Sterling	Logan
0.563	0.614	Pawnee Pioneer Trails Scenic By	Sterling	Logan
<b>139A</b>				
0.000	13.228	Dinosaur Diamond Scenic Byway		Mesa
13.228	15.712	Dinosaur Diamond Scenic Byway		Garfield
15.712	39.000	Mountain Pass / Scenic Byway		Garfield
39.000	39.301	Dinosaur Diamond Scenic Byway		Garfield
39.301	70.771	Dinosaur Diamond Scenic Byway		Rio Blanco
70.771	70.950	Dinosaur Diamond Scenic Byway	Rangely	Rio Blanco
70.950	72.039	Dinosaur Diamond Scenic Byway		Rio Blanco
72.039	72.065	Dinosaur Diamond Scenic Byway	Rangely	Rio Blanco
<b>140A</b>				
0.000	23.435			La Plata
<b>141A</b>				
0.000	7.349			Dolores
7.349	51.163			San Miguel
51.163	60.000			Montrose
60.000	60.030	Main Street		Montrose
60.030	61.000	Main Street	Naturita	Montrose
61.000	95.800			Montrose
95.800	154.109			Mesa
<b>141B</b>				
156.746	160.113			Mesa
160.113	160.440		Grand Junction	Mesa
160.440	162.297			Mesa
<b>142A</b>				
0.000	0.300	Main Street / Scenic Byway	Romeo	Conejos
0.300	2.266	Main Street / Scenic Byway		Conejos
2.266	3.152	Main Street / Scenic Byway	Manassa	Conejos
3.152	3.282	Los Caminos Antiguos Scenic By	Manassa	Conejos
3.282	14.205	Los Caminos Antiguos Scenic By		Conejos
14.205	33.642	Los Caminos Antiguos Scenic By		Costilla
33.642	33.840	Los Caminos Antiguos Scenic By	San Luis	Costilla

# Colorado Highways by Sections

Begin MP	End MP	Highway Street Name	City	County
<b>144A</b>				
0.000	26.887			Morgan
26.887	28.000	Cedar Street		Morgan
28.000	28.725	Riverview		Morgan
28.725	28.796	Riverview	Fort Morgan	Morgan
<b>145A</b>				
0.000	0.110	State Street / Scenic Byway	Cortez	Montezuma
0.110	0.203	San Juan Skyway	Cortez	Montezuma
0.203	1.261	Dolores Rd / Scenic Byway	Cortez	Montezuma
1.261	1.390	San Juan Skyway	Cortez	Montezuma
1.390	7.864	San Juan Skyway		Montezuma
7.864	8.391	CoRoute for 184A / ScenicByway		Montezuma
8.391	9.424	San Juan Skyway		Montezuma
9.424	9.540	San Juan Skyway	Dolores	Montezuma
9.540	11.400	Railroad Ave / Scenic Byway	Dolores	Montezuma
11.400	11.500	Railroad Ave / Scenic Byway		Montezuma
11.500	43.000	San Juan Skyway		Montezuma
43.000	46.235	San Juan Skyway		Dolores
46.235	47.476	Glasgow Ave / Scenic Byway	Rico	Dolores
47.476	47.481	Glasgow Ave / Scenic Byway		Dolores
47.481	53.489	San Juan Skyway		Dolores
53.489	59.465	Mountain Pass / Scenic Byway		Dolores
59.465	68.080	Mountain Pass / Scenic Byway		San Miguel
68.080	69.760	San Juan Skyway		San Miguel
69.760	70.421	San Juan Skyway	Mountain Village	San Miguel
70.421	70.528	San Juan Skyway		San Miguel
70.528	70.571	San Juan Skyway	Mountain Village	San Miguel
70.571	70.596	San Juan Skyway		San Miguel
70.596	70.793	San Juan Skyway	Mountain Village	San Miguel
70.793	79.898	San Juan Skyway		San Miguel
79.898	80.074	Wheeler Street / Scenic Byway	Sawpit	San Miguel
80.074	80.176	San Juan Skyway	Sawpit	San Miguel
80.176	84.389	San Juan Skyway		San Miguel
84.389	100.877			San Miguel
100.877	101.505	Grand Ave	Norwood	San Miguel
101.505	101.561		Norwood	San Miguel
101.561	103.592			San Miguel
103.592	116.879			Montrose
<b>149A</b>				
0.000	2.222	Silver Thread Scenic Byway	South Fork	Rio Grande
2.222	4.697	Silver Thread Scenic Byway		Rio Grande
4.697	21.223	Silver Thread Scenic Byway		Mineral
21.223	21.426	Silver Thread Scenic Byway	Creede	Mineral
21.426	21.540	La Garita Street / Scenic Byway	Creede	Mineral
21.540	21.648	Silver Thread Scenic Byway	Creede	Mineral
21.648	21.892	Main Street / Scenic Byway	Creede	Mineral
21.892	38.200	Silver Thread Scenic Byway		Mineral
38.200	42.377	Mountain Pass / Scenic Byway		Mineral
42.377	71.945	Mountain Pass / Scenic Byway		Hinsdale
71.945	71.955	Silver Thread Scenic Byway		Hinsdale
71.955	72.893	Gunnison Street / Scenic Byway	Lake City	Hinsdale
72.893	81.198	Silver Thread Scenic Byway		Hinsdale
81.198	117.000	Silver Thread Scenic Byway		Gunnison
117.000	117.522	West Elk Loop Scenic Byway		Gunnison
<b>150A</b>				



# Colorado Highways by Sections

Begin MP	End MP	Highway Street Name	City	County
<b>150A</b>				
0.000	16.114	Los Caminos Antiguos Scenic By		Alamosa
<b>151A</b>				
0.000	0.066	Ute Street		La Plata
0.066	12.806			La Plata
12.806	33.960			Archuleta
<b>157A</b>				
0.000	3.000	Foothills Py	Boulder	Boulder
3.000	3.118	Foothills Py		Boulder
3.118	3.625	Foothills Py	Boulder	Boulder
3.625	4.530	Foothills Py		Boulder
<b>159A</b>				
0.000	17.374			Costilla
17.374	17.547	Main Street	San Luis	Costilla
17.547	18.334	Main Street / Scenic Byway	San Luis	Costilla
18.334	18.504	Los Caminos Antiguos Scenic By	San Luis	Costilla
18.504	33.661	Los Caminos Antiguos Scenic By		Costilla
<b>160A</b>				
0.000	35.923	Trail of the Ancients Scenic Bywa		Montezuma
35.923	36.000	Trail of the Ancients Scenic Bywa	Cortez	Montezuma
36.000	37.789	Broadway / Scenic Byway	Cortez	Montezuma
37.789	37.859	San Juan Skyway	Cortez	Montezuma
37.859	39.720	Main Street / Scenic Byway	Cortez	Montezuma
39.720	39.864	San Juan Skyway	Cortez	Montezuma
39.864	40.511	Mancos RoadScenic Byway	Cortez	Montezuma
40.511	40.655	San Juan Skyway	Cortez	Montezuma
40.655	55.351	CoRoute for 491A / ScenicByway		Montezuma
55.351	56.212	CoRoute for 491A / ScenicByway	Mancos	Montezuma
56.212	61.880	CoRoute for 491A / ScenicByway		Montezuma
61.880	81.345	CoRoute for 491A / ScenicByway		La Plata
81.345	83.165	CoRoute for 491A / ScenicByway	Durango	La Plata
83.165	83.207	San Juan Skyway	Durango	La Plata
83.207	83.394	CoRoute for 550A / ScenicByway	Durango	La Plata
83.394	88.053	CoRoute for 550A	Durango	La Plata
88.053	88.316	CoRoute for 550A		La Plata
88.316	103.104			La Plata
103.104	103.369		Bayfield	La Plata
103.369	111.497			La Plata
111.497	138.834			Archuleta
138.834	142.944		Pagosa Springs	Archuleta
142.944	143.324	San Juan	Pagosa Springs	Archuleta
143.324	144.459	Pagosa Street	Pagosa Springs	Archuleta
144.459	144.472		Pagosa Springs	Archuleta
144.472	154.970			Archuleta
154.970	157.433			Mineral
157.433	176.000	Wolf Creek Pass		Mineral
176.000	180.230			Mineral
180.230	183.796			Rio Grande
183.796	185.460		South Fork	Rio Grande
185.460	186.356	Silver Thread Scenic Byway	South Fork	Rio Grande
186.356	188.000		South Fork	Rio Grande
188.000	201.705			Rio Grande
201.705	202.373	Grand Ave	Del Norte	Rio Grande
202.373	202.462	Grand Ave		Rio Grande
202.462	214.190	1st Ave		Rio Grande

# Colorado Highways by Sections

Begin MP	End MP	Highway Street Name	City	County
<b>160A</b>				
214.190	215.928	1st Ave	Monte Vista	Rio Grande
215.928	217.129	Grand Ave	Monte Vista	Rio Grande
217.129	217.190	Grand Ave		Rio Grande
217.190	222.548	Main Street / Alamosa		Rio Grande
222.548	230.652	Main Street / Alamosa		Alamosa
230.652	231.851	Main Street / Alamosa	Alamosa	Alamosa
231.851	232.769	CoRoute for 285A	Alamosa	Alamosa
232.769	233.413	Sixth Street / Alamosa ByPass	Alamosa	Alamosa
233.413	233.564	Denver Ave	Alamosa	Alamosa
233.564	233.624	Broadway	Alamosa	Alamosa
233.624	247.928	Broadway		Alamosa
247.928	252.683	Broadway / Scenic Byway		Costilla
252.683	254.510	Broadway / Scenic Byway	Blanca	Costilla
254.510	254.946	Los Caminos Antiguos Scenic By		Costilla
254.946	258.820	7th Street / Scenic Byway		Costilla
258.820	259.000	Los Caminos Antiguos Scenic By		Costilla
259.000	272.000			Costilla
272.000	278.625	La Veta Pass		Costilla
278.625	281.000	La Veta Pass		Huerfano
281.000	293.770			Huerfano
293.770	304.473	Highway of Legends Scenic Bywa		Huerfano
304.473	305.380	Highway of Legends Scenic Bywa	Walsenburg	Huerfano
<b>160B</b>				
305.526	306.084	5th Street / Scenic Byway	Walsenburg	Huerfano
306.084	306.128	5th Street / Scenic Byway		Huerfano
306.128	306.287	5th Street / Scenic Byway	Walsenburg	Huerfano
306.287	306.350	5th Street	Walsenburg	Huerfano
<b>160C</b>				
344.572	344.781	Kit Carson Trail / Scenic Byway	Trinidad	Las Animas
344.781	345.283	Kit Carson Trail / Scenic Byway		Las Animas
345.283	345.438	Kit Carson Trail / Scenic Byway	Trinidad	Las Animas
345.438	345.714	Kit Carson Trail / Scenic Byway		Las Animas
345.714	350.848	Santa Fe Tail Scenic Byway		Las Animas
350.848	414.188			Las Animas
414.188	414.761		Kim	Las Animas
414.761	415.000			Las Animas
415.000	431.691	Railroad Street		Las Animas
431.691	449.721	Railroad Street		Baca
449.721	449.837	Railroad Street	Pritchett	Baca
449.837	450.370	Randolph Street	Pritchett	Baca
450.370	482.801	Santa Fe Street		Baca
482.801	483.321	Santa Fe Street	Walsh	Baca
483.321	497.223	Santa Fe Street		Baca
<b>160D</b>				
0.000	0.690	Grand Ave / Scenic Byway		Montezuma
0.690	1.883	Grand Ave / Scenic Byway	Mancos	Montezuma
1.883	2.477	Grand Ave / Scenic Byway		Montezuma
2.477	2.488	San Juan Skyway		Montezuma
<b>160Z</b>				
0.000	0.929	Main Street / Fifth Street	Alamosa	Alamosa
<b>165A</b>				
0.000	15.498	Frontier Pathways Scenic Byway		Custer
15.498	16.000			Custer
16.000	18.698	Frontier Pathways Scenic Byway		Custer

# Colorado Highways by Sections

Begin MP	End MP	Highway Street Name	City	County
<b>165A</b>				
18.698	36.894	Frontier Pathways Scenic Byway		Pueblo
<b>167A</b>				
0.000	0.961	Main Street		Crowley
0.961	1.492	Main Street		Otero
1.492	2.005	Main Street	Fowler	Otero
2.005	2.395	Grant Ave	Fowler	Otero
2.395	4.860	Grant Ave		Otero
<b>170A</b>				
0.000	2.964	Eldorado Springs Drive		Boulder
2.964	5.181	Marshall Drive		Boulder
5.181	5.558	Marshall Drive	Louisville	Boulder
5.558	5.811	Marshall Drive		Boulder
5.811	6.727	Marshall Drive	Superior	Boulder
6.727	6.916	McCaslin Blvd	Superior	Boulder
6.916	6.969	McCaslin Blvd		Boulder
<b>172A</b>				
0.000	8.364			La Plata
8.364	8.614		Ignacio	La Plata
8.614	9.119	Goddard Street	Ignacio	La Plata
9.119	9.240		Ignacio	La Plata
9.240	24.499			La Plata
<b>177A</b>				
0.000	0.100	University Blvd		Douglas
0.100	2.979	University Blvd	Centennial	Arapahoe
2.979	4.117	University Blvd	Greenwood Village	Arapahoe
4.117	6.111	University Blvd	Cherry Hills Village	Arapahoe
<b>183A</b>				
0.000	1.000	Santa Fe Tail Scenic Byway		Bent
<b>184A</b>				
0.000	8.159	Trail of the Ancients Scenic Bywa		Montezuma
<b>184B</b>				
8.900	26.226	San Juan Skyway		Montezuma
26.226	26.530	Main Street / Scenic Byway	Mancos	Montezuma
26.530	26.599	San Juan Skyway	Mancos	Montezuma
<b>194A</b>				
0.000	0.260	Trail Ave		Otero
0.260	10.131			Otero
10.131	19.950			Bent
19.950	20.327	Santa Fe Tail Scenic Byway		Bent
<b>196A</b>				
0.000	1.000	Main Street / Scenic Byway		Bent
1.000	7.905	Main Street		Bent
7.905	8.922	Main Street		Prowers
<b>202A</b>				
0.000	0.220	2nd Street	Rocky Ford	Otero
0.220	3.228	2nd Street		Otero
<b>207A</b>				
0.000	0.340	Park Street	Manzanola	Otero
0.340	1.377	Park Street		Otero
1.377	5.935	Park Street		Crowley
<b>209A</b>				
0.000	1.353	Hughes Ave		Pueblo

# Colorado Highways by Sections

Begin MP	End MP	Highway Street Name	City	County
<b>209A</b>				
1.353	1.528	Hughes Ave	Boone	Pueblo
<b>224A</b>				
0.000	0.268	Broadway		Adams
0.268	0.768	70th Ave		Adams
0.768	2.835	74th Ave		Adams
2.835	3.246	74th Ave	Commerce City	Adams
3.246	3.290	74th Ave		Adams
3.290	3.634	74th Ave	Commerce City	Adams
<b>225A</b>				
0.000	1.624		Denver	Denver
1.624	1.783		Greenwood Village	Arapahoe
1.783	3.937			Arapahoe
3.937	9.901		Aurora	Arapahoe
9.901	12.431		Aurora	Adams
<b>227A</b>				
0.000	0.539			Pueblo
0.539	0.653		Pueblo	Pueblo
0.653	0.903			Pueblo
0.903	1.851	Joplin Ave	Pueblo	Pueblo
<b>231A</b>				
0.000	2.050	36th Ln		Pueblo
<b>233A</b>				
0.000	2.147	Baxter Rd		Pueblo
<b>239A</b>				
0.000	0.063	Santa Fe Tail Scenic Byway	Trinidad	Las Animas
0.063	0.854		Trinidad	Las Animas
0.854	3.345			Las Animas
<b>257A</b>				
0.000	0.696	Quintine Ave	Milliken	Weld
0.696	0.730	Quintine Ave		Weld
0.730	1.840	Quintine Ave	Milliken	Weld
1.840	1.888	Quintine Ave		Weld
1.888	2.309	Quintine Ave	Milliken	Weld
2.309	2.640	Quintine Ave		Weld
2.640	3.137			Weld
3.137	6.157		Greeley	Weld
6.157	7.782			Weld
7.782	10.595		Windsor	Weld
10.595	11.580	Main Street	Windsor	Weld
11.580	14.541	7th Street	Windsor	Weld
14.541	16.075	7th Street	Severance	Weld
16.075	18.487	7th Street		Weld
<b>257B</b>				
0.037	1.146		Greeley	Weld
<b>263A</b>				
0.635	2.733	8th Street	Greeley	Weld
<b>265A</b>				
0.000	1.190	Brighton Blvd	Denver	Denver
1.190	3.621	Brighton Blvd	Commerce City	Adams
<b>266A</b>				
0.000	0.217	12th Street	Rocky Ford	Otero
0.217	0.363	Thomas Ave	Rocky Ford	Otero

# Colorado Highways by Sections

Begin MP	End MP	Highway Street Name	City	County
<b>266A</b>				
0.363	11.516			Otero
<b>270A</b>				
0.000	0.922	CoRoute for 270B		Adams
0.922	4.255	CoRoute for 270B	Commerce City	Adams
4.255	5.436	CoRoute for 270B	Denver	Denver
5.436	5.986		Denver	Denver
<b>270B</b>				
0.000	1.100	CoRoute for 036B		Adams
<b>285A</b>				
0.000	4.419	Main Street / Ralph Carr Memorial		Conejos
4.419	5.511	Main Street / Scenic Byway / Ralph Carr Memorial		Conejos
5.511	6.300	Main Street / Scenic Byway / Ralph Carr Memorial	Antonito	Conejos
6.300	6.304	Los Caminos Antiguos Scenic Byway	Antonito	Conejos
6.304	12.201	Los Caminos Antiguos Scenic Byway		Conejos
12.201	12.936	Los Caminos Antiguos Scenic Byway	Romeo	Conejos
12.936	13.240	Los Caminos Antiguos Scenic Byway		Conejos
13.240	19.383	Ralph Carr Memorial Highway		Conejos
19.383	19.541	Ralph Carr Memorial Highway	La Jara	Conejos
19.541	19.597	Ralph Carr Memorial Highway		Conejos
19.597	20.026	Spruce Street / Ralph Carr Memorial Highway	La Jara	Conejos
20.026	25.765	West Ave / Ralph Carr Memorial Highway		Conejos
25.765	33.403	West Ave / Ralph Carr Memorial Highway		Alamosa
33.403	34.102	West Ave / Ralph Carr Memorial Highway	Alamosa	Alamosa
<b>285B</b>				
51.159	51.536	Broadway	Monte Vista	Rio Grande
51.536	62.904	8th Street		Rio Grande
62.904	86.005	8th Street		Saguache
86.005	86.290	8th Street	Saguache	Saguache
86.290	86.727	Gunnison Ave	Saguache	Saguache
86.727	86.739	Gunnison Ave		Saguache
86.739	115.874	Ralph Carr Memorial Highway		Saguache
115.874	119.036	Poncha Pass		Saguache
119.036	125.777	Poncha Pass		Chaffee
125.777	125.888	Poncha Pass	Poncha Springs	Chaffee
125.888	126.398	Ralph Carr Memorial Highway	Poncha Springs	Chaffee
126.398	126.480	Collogiate Peeks Scenic Byway	Poncha Springs	Chaffee
<b>285C</b>				
126.853	148.065	Collogiate Peeks Scenic Byway /		Chaffee
<b>285D</b>				
161.789	181.971	Ralph Carr Memorial Highway		Park
181.971	182.950	CoRoute for 009B / Ralph Carr Memorial Highway		Park
182.950	182.989	CoRoute for 009B / Ralph Carr Memorial Highway	Fairplay	Park
182.989	183.165	Ralph Carr Memorial Highway	Fairplay	Park
183.165	183.371	Ralph Carr Memorial Highway		Park
183.371	183.869	Ralph Carr Memorial Highway	Fairplay	Park
183.869	201.284	Ralph Carr Memorial Highway		Park
201.284	210.118	Kenosha Pass / Ralph Carr Memorial Highway		Park
210.118	228.803	Ralph Carr Memorial Highway		Park
228.803	247.184	Ralph Carr Memorial Highway		Jefferson
247.184	248.372	Ralph Carr Memorial Highway	Morrison	Jefferson
248.372	250.036	Ralph Carr Memorial Highway		Jefferson
250.036	250.063	Ralph Carr Memorial Highway	Lakewood	Jefferson
250.063	253.512	Hampden Ave	Lakewood	Jefferson

# Colorado Highways by Sections

Begin MP	End MP	Highway Street Name	City	County
<b>285D</b>				
253.512	255.184	Hampden Ave		Jefferson
255.184	255.396	Hampden Ave	Lakewood	Jefferson
255.396	255.784	Hampden Ave		Jefferson
255.784	257.587	Hampden Ave	Denver	Denver
257.587	259.277	Hampden Ave	Sheridan	Arapahoe
259.277	259.299	Hampden Ave	Englewood	Arapahoe
259.299	259.409	Hampden Ave	Sheridan	Arapahoe
259.409	259.927	Hampden Ave	Englewood	Arapahoe
259.927	260.667	E Jefferson Ave / Hampden Bypas	Englewood	Arapahoe
260.667	260.784	E Jefferson Ave / Hampden Bypas	Cherry Hills Village	Arapahoe
260.784	260.937	E Jefferson Ave / Hampden Bypas	Englewood	Arapahoe
260.937	260.949	E Jefferson Ave / Hampden Bypas	Cherry Hills Village	Arapahoe
260.949	261.059	E Jefferson Ave / Hampden Bypas	Englewood	Arapahoe
261.059	261.185	E Jefferson Ave / Hampden Bypas	Cherry Hills Village	Arapahoe
261.185	261.395	Hampden Ave	Cherry Hills Village	Arapahoe
261.395	261.716	Hampden Ave	Englewood	Arapahoe
261.716	263.181	Hampden Ave	Cherry Hills Village	Arapahoe
263.181	263.874	Hampden Ave	Denver	Denver
<b>287A</b>				
0.000	8.643	Main Street / Heartland Expresswa		Baca
8.643	9.142	Main Street / Heartland Expresswa	Campo	Baca
9.142	28.777	/ Heartland Expressway		Baca
28.777	30.874	/ Heartland Expressway	Springfield	Baca
30.874	46.672	/ Heartland Expressway		Baca
46.672	75.928	/ Heartland Expressway		Prowers
75.928	77.639	/ Heartland Expressway	Lamar	Prowers
<b>287B</b>				
85.188	85.631	Scenic Byway / Heartland Express		Prowers
85.631	88.094	/ Heartland Expressway		Prowers
88.094	88.506	/ Heartland Expressway	Wiley	Prowers
88.506	95.970	/ Heartland Expressway		Prowers
95.970	110.590	/ Heartland Expressway		Kiowa
110.590	112.640	CoRoute for 096C / Heartland Exp		Kiowa
112.640	113.420	15th Street / Heartland Expresswa	Eads	Kiowa
113.420	113.787	Wansted Street / Heartland Expres	Eads	Kiowa
113.787	122.775	Wansted Street / Heartland Expres		Kiowa
122.775	133.240	Wansted Street / Heartland Expres		Cheyenne
<b>287C</b>				
282.700	286.452	Federal Blvd	Denver	Denver
286.452	288.348	Federal Blvd		Adams
288.348	290.770	Federal Blvd	Westminster	Adams
290.770	291.229	Federal Blvd	Federal Heights	Adams
291.229	291.429	Federal Blvd	Westminster	Adams
291.429	291.477	Federal Blvd	Federal Heights	Adams
291.477	291.776	Federal Blvd	Westminster	Adams
291.776	291.813	Federal Blvd	Federal Heights	Adams
291.813	291.837	Federal Blvd	Westminster	Adams
291.837	291.907	Federal Blvd	Federal Heights	Adams
291.907	292.124	Federal Blvd	Westminster	Adams
292.124	292.779	Federal Blvd	Federal Heights	Adams
292.779	293.744	Federal Blvd	Westminster	Adams
293.744	293.751	Federal Blvd	Northglenn	Adams
293.751	294.753	Federal Blvd	Westminster	Adams
294.753	296.087	120th Ave	Westminster	Adams



# Colorado Highways by Sections

Begin MP	End MP	Highway Street Name	City	County
<b>287C</b>				
296.087	298.082	120th Ave	Broomfield	Broomfield
298.082	299.201	Commerce Street	Broomfield	Broomfield
299.201	299.820	Lafayette ByPass	Broomfield	Broomfield
299.820	300.847	Lafayette ByPass		Boulder
300.847	304.000	Lafayette ByPass	Lafayette	Boulder
304.000	304.930	N 10th Street	Lafayette	Boulder
304.930	304.936	N 10th Street		Boulder
304.936	306.083	N 10th Street	Lafayette	Boulder
306.083	306.409	N 10th Street		Boulder
306.409	306.623	N 10th Street	Lafayette	Boulder
306.623	306.883	N 10th Street		Boulder
306.883	307.000	N 10th Street	Lafayette	Boulder
307.000	307.192	Main Street	Lafayette	Boulder
307.192	307.639	Main Street	Erie	Boulder
307.639	313.542	Main Street		Boulder
313.542	318.326	Main Street	Longmont	Boulder
318.326	318.564	Mountain Ave	Longmont	Boulder
318.564	322.499	Mountain Ave		Boulder
322.499	324.960	Mountain Ave		Larimer
324.960	325.000	Mountain Ave	Berthoud	Larimer
325.000	326.129	Berthoud ByPass	Berthoud	Larimer
326.129	327.185	Berthoud ByPass		Larimer
327.185	327.860	Berthoud ByPass	Berthoud	Larimer
327.860	329.364	Berthoud ByPass		Larimer
329.364	330.000	Lincoln Ave / Buchanan Ave / Garf		Larimer
330.000	334.641	Lincoln Ave / Buchanan Ave / Garf	Loveland	Larimer
334.641	334.679	Lincoln Ave / Buchanan Ave / Garf		Larimer
334.679	335.908	Lincoln Ave / Buchanan Ave / Garf	Loveland	Larimer
335.908	336.000	Lincoln Ave / Buchanan Ave / Garf		Larimer
336.000	336.664	Lincoln Ave / Buchanan Ave / Garf	Loveland	Larimer
336.664	336.752	Lincoln Ave / Buchanan Ave / Garf		Larimer
336.752	336.903	Lincoln Ave / Buchanan Ave / Garf	Loveland	Larimer
336.903	337.415	Lincoln Ave / Buchanan Ave / Garf		Larimer
337.415	337.748	Lincoln Ave / Buchanan Ave / Garf	Loveland	Larimer
337.748	338.100	Lincoln Ave / Buchanan Ave / Garf		Larimer
338.100	339.128	College Ave		Larimer
339.128	339.309	College Ave	Fort Collins	Larimer
339.309	339.456	College Ave		Larimer
339.456	346.412	College Ave	Fort Collins	Larimer
346.412	346.746	College Ave / Scenic Byway	Fort Collins	Larimer
346.746	346.874	Cache La Poudre River North Park	Fort Collins	Larimer
346.874	347.150	College Ave / Scenic Byway	Fort Collins	Larimer
347.150	347.187	College Ave / Scenic Byway		Larimer
347.187	348.434	College Ave / Scenic Byway	Fort Collins	Larimer
348.434	348.447	College Ave / Scenic Byway		Larimer
348.447	348.635	Cache La Poudre River North Park		Larimer
348.635	355.759	CoRoute for 014B / Scenic Byway		Larimer
355.759	356.000	Cache La Poudre River North Park		Larimer
356.000	385.223			Larimer
<b>287Z</b>				
0.000	1.763	Cleveland Ave	Loveland	Larimer
<b>291A</b>				
0.000	0.220	Oak Street / Scenic Byway	Salida	Chaffee
0.220	0.303	Oak Street / Scenic Byway		Chaffee

# Colorado Highways by Sections

Begin MP	End MP	Highway Street Name	City	County
<b>291A</b>				
0.303	0.570	Oak Street / Scenic Byway	Salida	Chaffee
0.570	0.640	Collogiate Peaks Scenic Byway	Salida	Chaffee
0.640	1.754	1st Street / Scenic Byway	Salida	Chaffee
1.754	1.840	1st Street / Scenic Byway		Chaffee
1.840	1.893	1st Street / Scenic Byway	Salida	Chaffee
1.893	9.105	1st Street / Scenic Byway		Chaffee
9.105	9.135	Collogiate Peaks Scenic Byway		Chaffee
<b>300A</b>				
0.000	0.308	Top of the Rockies Scenic Byway		Lake
0.308	3.356			Lake
<b>317A</b>				
0.000	10.886			Moffat
10.886	12.237			Routt
<b>318A</b>				
0.000	60.697	Hwy 318		Moffat
<b>325A</b>				
0.000	11.395			Garfield
<b>330A</b>				
0.000	1.000	High Street / Scenic Byway		Mesa
1.000	9.510	High Street		Mesa
9.510	9.860	High Street	Collbran	Mesa
9.860	10.169	High Street		Mesa
10.169	10.762	High Street	Collbran	Mesa
10.762	10.844	High Street		Mesa
10.844	10.913	High Street	Collbran	Mesa
10.913	11.069	High Street		Mesa
11.069	11.395	High Street	Collbran	Mesa
<b>340A</b>				
0.000	0.220	Aspen Street / Scenic Byway	Fruita	Mesa
0.220	0.408	Dinosaur Diamond Scenic Byway	Fruita	Mesa
0.408	0.657	Coulson Street / Scenic Byway	Fruita	Mesa
0.657	1.070	Coulson Street	Fruita	Mesa
1.070	1.289	Coulson Street		Mesa
1.289	1.471	Broadway / Grand Ave		Mesa
1.471	1.472	Broadway / Grand Ave	Fruita	Mesa
1.472	7.222	Broadway / Grand Ave		Mesa
7.222	7.307	Broadway	Grand Junction	Mesa
7.307	7.372	Broadway		Mesa
7.372	7.588	Broadway	Grand Junction	Mesa
7.588	8.516	Broadway		Mesa
8.516	8.605	Broadway	Grand Junction	Mesa
8.605	9.526	Broadway		Mesa
9.526	9.612	Broadway	Grand Junction	Mesa
9.612	11.980	Broadway		Mesa
11.980	12.105	Broadway	Grand Junction	Mesa
12.105	12.294	Broadway		Mesa
12.294	13.223	Broadway	Grand Junction	Mesa
13.223	13.341	Grand Ave	Grand Junction	Mesa
<b>347A</b>				
0.000	5.248			Montrose
<b>348A</b>				
0.000	0.290	6th Street	Delta	Delta
0.290	0.479	Silver Street	Delta	Delta



# Colorado Highways by Sections

Begin MP	End MP	Highway Street Name	City	County
<b>348A</b>				
0.479	0.701	Bridge Street	Delta	Delta
0.701	6.074	5th Street		Delta
6.074	16.010	5th Street		Montrose
16.010	16.883	5th Street	Olathe	Montrose
16.883	17.059	5th Street		Montrose
<b>350A</b>				
0.000	37.357	Santa Fe Tail Scenic Byway		Las Animas
37.357	72.303	Santa Fe Tail Scenic Byway		Otero
72.303	72.444	Santa Fe Tail Scenic Byway	La Junta	Otero
72.444	72.713	5th Street / Scenic Byway	La Junta	Otero
72.713	72.770	Santa Fe Tail Scenic Byway	La Junta	Otero
72.770	72.970	Barnes Ave / Scenic Byway	La Junta	Otero
72.970	73.001	Santa Fe Tail Scenic Byway	La Junta	Otero
<b>368A</b>				
0.000	2.000			Rio Grande
2.000	5.021			Conejos
5.021	12.329			Alamosa
<b>370A</b>				
0.000	5.975			Rio Grande
5.975	14.115			Alamosa
<b>371A</b>				
0.000	5.062			Conejos
5.062	5.332			Alamosa
5.332	5.875			Conejos
5.875	6.067			Alamosa
<b>385A</b>				
95.000	95.081	Main Street / Scenic Byway	Granada	Prowers
95.081	95.581	Main Street	Granada	Prowers
95.581	95.675	Main Street		Prowers
95.675	109.243			Prowers
109.243	122.879			Kiowa
<b>385B</b>				
123.682	123.927	Colorado Ave	Sheridan Lake	Kiowa
123.927	124.000	Borders Street	Sheridan Lake	Kiowa
124.000	124.055	Borders Street		Kiowa
124.055	124.269	Borders Street	Sheridan Lake	Kiowa
124.269	135.413	Borders Street		Kiowa
135.413	149.701	Borders Street		Cheyenne
<b>385C</b>				
150.251	150.418	E 5th Street S	Cheyenne Wells	Cheyenne
150.418	150.777	S 2nd Street E	Cheyenne Wells	Cheyenne
150.777	150.917	W 1st Street S	Cheyenne Wells	Cheyenne
150.917	151.089	W 1st Street N	Cheyenne Wells	Cheyenne
151.089	151.150	W 1st Street N		Cheyenne
151.150	151.336	W 1st Street N	Cheyenne Wells	Cheyenne
151.336	170.293	Lincoln Street		Cheyenne
170.293	187.463	Lincoln Street		Kit Carson
187.463	187.886	Lincoln Street	Burlington	Kit Carson
187.886	188.855	Rose Ave	Burlington	Kit Carson
188.855	189.347	8th Street	Burlington	Kit Carson
189.347	207.508	8th Street		Kit Carson
207.508	216.861	8th Street		Yuma
<b>385D</b>				

# Colorado Highways by Sections

Begin MP	End MP	Highway Street Name	City	County
<b>385D</b>				
219.448	242.582	Dexter Street		Yuma
242.582	243.487	Dexter Street	Wray	Yuma
243.487	244.538	Interocean Ave		Yuma
244.538	245.055	Interocean Ave	Wray	Yuma
245.055	269.322	Interocean Ave		Yuma
269.322	278.552	Interocean Ave		Phillips
278.552	278.952			Phillips
278.952	280.153		Holyoke	Phillips
280.153	290.896			Phillips
290.896	309.000			Sedgwick
309.000	309.831	South Platte River Trail Scenic By	Julesburg	Sedgwick
309.831	310.257	South Platte River Trail Scenic By		Sedgwick
310.257	310.950	South Platte River Trail Scenic By	Julesburg	Sedgwick
310.950	310.996	South Platte River Trail Scenic By		Sedgwick
<b>385E</b>				
313.849	314.000	South Platte River Trail Scenic By		Sedgwick
314.000	317.631			Sedgwick
<b>389A</b>				
0.000	1.068	Main Street		Las Animas
1.068	1.834	Main Street	Branson	Las Animas
1.834	2.124	Athens Street	Branson	Las Animas
2.124	12.803			Las Animas
<b>391A</b>				
0.000	1.504	Kipling Street	Lakewood	Jefferson
1.504	2.000	Kipling Street		Jefferson
2.000	7.364	Kipling Street	Lakewood	Jefferson
7.364	9.641	Kipling Street	Wheat Ridge	Jefferson
<b>392A</b>				
95.305	95.807	County Road 32   Carpenter Road		Larimer
95.807	96.185	County Road 32   Carpenter Road	Fort Collins	Larimer
96.185	96.654	County Road 32   Carpenter Road		Larimer
96.654	97.553	County Road 32   Carpenter Road	Fort Collins	Larimer
97.553	100.000	County Road 32   Carpenter Road		Larimer
100.000	100.160	Main Street		Larimer
100.160	100.260	Main Street	Windsor	Larimer
100.260	102.528	Main Street		Larimer
102.528	103.000	Main Street		Weld
103.000	104.455	Main Street	Windsor	Weld
<b>392B</b>				
105.439	105.935	Main Street	Windsor	Weld
105.935	123.596	Main Street		Weld
123.596	141.583	County Road 392		Weld
<b>394A</b>				
0.000	0.239	Ranney Street	Craig	Moffat
0.239	9.378	Ranney Street		Moffat
<b>402A</b>				
0.000	0.511	14th Street SE	Loveland	Larimer
0.511	4.118	14th Street SE		Larimer
4.118	4.306	14th Street SE	Johnstown	Larimer
<b>470A</b>				
0.000	0.062	C-470		Jefferson
0.062	0.109	C-470	Golden	Jefferson
0.109	0.801	C-470		Jefferson

# Colorado Highways by Sections

Begin MP	End MP	Highway Street Name	City	County
<b>470A</b>				
0.801	1.423	C-470	Lakewood	Jefferson
1.423	2.236	C-470		Jefferson
2.236	2.512	C-470	Lakewood	Jefferson
2.512	2.519	C-470		Jefferson
2.519	3.243	C-470	Lakewood	Jefferson
3.243	3.747	C-470		Jefferson
3.747	4.248	C-470	Morrison	Jefferson
4.248	4.840	C-470		Jefferson
4.840	5.956	C-470	Lakewood	Jefferson
5.956	15.862	C-470		Jefferson
15.862	16.214	C-470	Littleton	Arapahoe
16.214	16.582	C-470		Arapahoe
16.582	17.112	C-470		Douglas
17.112	17.588	C-470	Littleton	Douglas
17.588	24.144	C-470		Douglas
24.144	26.195	C-470	Lone Tree	Douglas
<b>470B</b>				
0.000	4.380	E-470		Douglas
4.380	4.386	E-470	Parker	Douglas
4.386	4.744	E-470		Douglas
4.744	5.750	E-470	Parker	Douglas
5.750	6.180	E-470	Aurora	Douglas
6.180	10.484	E-470	Aurora	Arapahoe
10.484	10.502	E-470		Arapahoe
10.502	11.598	E-470	Aurora	Arapahoe
11.598	13.352	E-470		Arapahoe
13.352	13.356	E-470	Aurora	Arapahoe
13.356	15.404	E-470		Arapahoe
15.404	16.945	E-470	Aurora	Arapahoe
16.945	19.000	E-470		Arapahoe
19.000	19.360	E-470	Aurora	Arapahoe
19.360	19.509	E-470		Arapahoe
19.509	20.477	E-470	Aurora	Arapahoe
20.477	20.542	E-470		Arapahoe
20.542	20.604	E-470		Adams
20.604	21.138	E-470	Aurora	Adams
21.138	21.192	E-470		Adams
21.192	21.527	E-470	Aurora	Adams
21.527	22.537	E-470		Adams
22.537	24.091	E-470	Aurora	Adams
24.091	27.123	E-470		Adams
27.123	28.570	E-470	Denver	Denver
28.570	29.390	E-470		Adams
29.390	31.564	E-470	Commerce City	Adams
31.564	32.598	E-470		Adams
32.598	34.691	E-470	Commerce City	Adams
34.691	34.713	E-470		Adams
34.713	35.455	E-470	Commerce City	Adams
35.455	35.471	E-470		Adams
35.471	35.812	E-470	Brighton	Adams
35.812	35.931	E-470		Adams
35.931	36.829	E-470	Brighton	Adams
36.829	37.754	E-470		Adams
37.754	37.830	E-470	Brighton	Adams
37.830	38.619	E-470		Adams

# Colorado Highways by Sections

Section Page 52 of 52

Begin MP	End MP	Highway Street Name	City	County
<b>470B</b>				
38.619	38.767	E-470	Brighton	Adams
38.767	40.511	E-470		Adams
40.511	44.099	E-470	Thornton	Adams
44.099	44.193	E-470		Adams
44.193	46.388	E-470	Thornton	Adams
46.388	46.398	E-470	Broomfield	Broomfield
<b>470N</b>				
46.398	52.252	Northwest Parkway	Broomfield	Broomfield
52.252	52.360	Northwest Parkway		Boulder
52.360	53.000	Northwest Parkway	Lafayette	Boulder
53.000	54.450	Northwest Parkway	Broomfield	Broomfield
<b>470W</b>				
0.000	0.380	C 470		Jefferson
0.380	1.212	C 470	Golden	Jefferson
<b>491A</b>				
0.000	6.422	Trail of the Ancients Scenic Bywa		Montezuma
<b>491B</b>				
26.217	27.150	Broadway / Scenic Byway	Cortez	Montezuma
27.150	27.216	Trail of the Ancients Scenic Bywa	Cortez	Montezuma
27.216	49.645	Trail of the Ancients Scenic Bywa		Montezuma
49.645	54.990	Trail of the Ancients Scenic Bywa		Dolores
54.990	60.838			Dolores
60.838	61.848		Dove Creek	Dolores
61.848	69.602			Dolores
<b>491C</b>				
0.000	0.174	Old 666 Bus Rt Scenic Byway	Cortez	Montezuma
0.174	0.242	San Juan Skyway	Cortez	Montezuma
<b>550A</b>				
0.000	16.561			La Plata
<b>550B</b>				
20.916	21.522	Camino Del Rio / Scenic Byway	Durango	La Plata
21.522	21.538	San Juan Skyway	Durango	La Plata
21.538	25.852	Main Ave / Scenic Byway	Durango	La Plata
25.852	49.583	San Juan Skyway		La Plata
49.583	49.870	Molas Divide Pass / Scenic Byway		La Plata
49.870	69.928	Molas Divide Pass / Scenic Byway		San Juan
69.928	70.000	Molas Divide Pass / Scenic Byway	Silverton	San Juan
70.000	70.747	San Juan Skyway	Silverton	San Juan
70.747	71.829	San Juan Skyway		San Juan
71.829	80.197	Red Mountain Pass / Scenic Bywa		San Juan
80.197	92.069	Red Mountain Pass / Scenic Bywa		Ouray
92.069	92.210	Red Mountain Pass / Scenic Bywa	Ouray	Ouray
92.210	92.894	San Juan Skyway	Ouray	Ouray
92.894	95.136	3rd Street / Scenic Byway	Ouray	Ouray
95.136	103.388	San Juan Skyway		Ouray
103.388	103.702	San Juan Skyway	Ridgway	Ouray
103.702	104.000	San Juan Skyway		Ouray
104.000	104.640		Ridgway	Ouray
104.640	117.526			Ouray
117.526	126.000			Montrose
126.000	126.154	S Townsend Ave		Montrose
126.154	130.219	S Townsend Ave	Montrose	Montrose



# **COLORADO HIGHWAYS BY CITIES**



# Colorado Highways by Cities

Begin MP	End MP	Highway Street Name	County
<b>Aguilar</b> PDO = 3      Injury/Injured = 0 / 0      Fatal /Fatalities = 0 / 0			
025B			
Las Animas			
1.807	1.815	Highway of Legends Scenic Byway	
1.815	1.948	Fir Street / Highway of Legends Scenic Byway	
<b>Akron</b> PDO = 8      Injury/Injured = 1 / 2      Fatal /Fatalities = 0 / 0			
034B			
Washington			
195.528	196.777	1st Street	
063A			
Washington			
27.635	28.315		
28.884	29.733	Cedar Ave	
29.733	29.784		
<b>Alamosa</b> PDO = 223      Injury/Injured = 11 / 10      Fatal /Fatalities = 0 / 0			
160A			
Alamosa			
230.652	231.851	Main Street / Alamosa	
231.851	232.769	CoRoute for 285A	
232.769	233.413	Sixth Street / Alamosa ByPass	
233.413	233.564	Denver Ave	
233.564	233.624	Broadway	
160Z			
Alamosa			
0.000	0.929	Main Street / Fifth Street	
285A			
Alamosa			
33.403	34.102	West Ave / Ralph Carr Memorial Highway	
<b>Alma</b> PDO = 3      Injury/Injured = 1 / 1      Fatal /Fatalities = 0 / 0			
009C			
Park			
70.371	71.182		
<b>Antonito</b> PDO = 0      Injury/Injured = 0 / 0      Fatal /Fatalities = 0 / 0			
285A			
Conejos			
5.511	6.300	Main Street / Scenic Byway / Ralph Carr Memorial Highw	
6.300	6.304	Los Caminos Antiguos Scenic Byway	
<b>Arriba</b> PDO = 0      Injury/Injured = 0 / 0      Fatal /Fatalities = 0 / 0			
070A			
Lincoln			
382.714	383.496	Memorial Hwy	
<b>Arvada</b> PDO = 1,492      Injury/Injured = 104 / 118      Fatal /Fatalities = 3 / 3			

# Colorado Highways by Cities

Begin MP	End MP	Highway Street Name	County
<b>Arvada</b> PDO = 1,492      Injury/Injured = 104 / 118      Fatal /Fatalities = 3 / 3			
<b>070A</b>			
268.799	269.500	Wheat Ridge / Mountian View / Denver	Jefferson
<b>072A</b>			
0.986	1.753	Ward Rd	
1.799	2.373	Ward Rd	
2.373	3.612	Ralston Rd / W 64th Ave	
3.612	3.880	Indiana Street	
3.941	4.412	Indiana Street	
4.572	4.651	Indiana Street	
4.651	5.115		
7.353	7.586		
7.809	7.888		
9.585	10.683		
13.148	13.555		
<b>076A</b>			
0.000	0.264		Jefferson
0.531	0.768		
<b>093A</b>			
4.310	4.336		Jefferson
4.354	4.413		
7.124	7.581		
<b>095A</b>			
10.331	10.562	Sheridan Blvd	Adams
11.235	11.564	Sheridan Blvd	
10.562	11.235	Sheridan Blvd	Jefferson
12.975	13.383	Sheridan Blvd	
<b>121A</b>			
16.678	18.007	Wadsworth Blvd	Jefferson
18.079	21.675	Wadsworth Blvd	
<b>Aspen</b> PDO = 305      Injury/Injured = 17 / 17      Fatal /Fatalities = 0 / 0			
<b>082A</b>			
38.318	38.476	Old Hwy 82	Pitkin
38.878	39.804	Old Hwy 82	
39.804	40.381	Hallum Street	
40.381	40.494	Seventh Street	
40.494	41.430	Main Street	
41.430	41.573	Original Street	
41.573	42.111	Cooper Street	



# Colorado Highways by Cities

Begin MP	End MP	Highway Street Name	County
<b>Aspen</b> PDO = 305      Injury/Injured = 17 / 17      Fatal /Fatalities = 0 / 0			
<b>082A</b>			
42.111	42.227	Independence Pass	Pitkin
<b>Ault</b> PDO = 7      Injury/Injured = 0 / 0      Fatal /Fatalities = 0 / 0			
<b>014C</b>			
153.017	153.622	1st Street / Scenic Byway	Weld
<b>085L</b>			
279.264	279.622		Weld
279.622	280.284	Pawnee Pioneer Trails Scenic Byway	
<b>Aurora</b> PDO = 5,090      Injury/Injured = 787 / 910      Fatal /Fatalities = 20 / 20			
<b>030A</b>			
3.846	7.844	Havana Street	Arapahoe
7.844	14.000	6th Ave	
14.000	17.000	SH 30	
17.000	18.374	Gun Club Rd.	
<b>040C</b>			
303.607	304.669	Colfax Ave	Adams
305.667	306.031	Colfax Ave	
306.284	308.075	Colfax Ave	
310.646	311.754	Colfax Ave	
<b>070A</b>			
282.561	285.449	Memorial Hwy / Commerce City / Aurora	Adams
285.449	288.094	Memorial Hwy	
<b>083A</b>			
64.736	65.884	Parker Rd	Arapahoe
67.632	70.248	Parker Rd	
70.486	72.129	Parker Rd	
<b>088B</b>			
20.496	21.734	Arapahoe Rd	Arapahoe
<b>225A</b>			
9.901	12.431		Adams

# Colorado Highways by Cities

Begin MP	End MP	Highway Street Name	County
<b>Aurora</b> PDO = 5,090      Injury/Injured = 787 / 910      Fatal /Fatalities = 20 / 20			
<b>225A</b>			
3.937	9.901		Arapahoe
<b>470B</b>			
20.604	21.138	E-470	Adams
21.192	21.527	E-470	
22.537	24.091	E-470	Arapahoe
6.180	10.484	E-470	
10.502	11.598	E-470	
13.352	13.356	E-470	
15.404	16.945	E-470	
19.000	19.360	E-470	
19.509	20.477	E-470	Douglas
5.750	6.180	E-470	
<b>Avon</b> PDO = 99      Injury/Injured = 7 / 6      Fatal /Fatalities = 0 / 0			
<b>006E</b>			
170.041	170.659		Eagle
171.021	171.116		
172.230	172.301		
<b>070A</b>			
164.683	165.000	Eagle River	Eagle
165.000	168.554	Avon	
<b>Basalt</b> PDO = 56      Injury/Injured = 5 / 5      Fatal /Fatalities = 0 / 0			
<b>082A</b>			
20.193	21.044	Old Hwy 82	Eagle
22.860	23.000	Old Hwy 82	Pitkin
23.091	23.758	Old Hwy 82	
23.801	24.165	Old Hwy 82	
<b>Bayfield</b> PDO = 6      Injury/Injured = 1 / 1      Fatal /Fatalities = 0 / 0			
<b>160A</b>			
103.104	103.369		La Plata
<b>Bennett</b> PDO = 10      Injury/Injured = 1 / 1      Fatal /Fatalities = 0 / 0			
<b>036C</b>			
88.836	89.210	Adams Street	Adams
<b>036D</b>			

# Colorado Highways by Cities

Begin MP	End MP	Highway Street Name	County
<b>Bennett</b> PDO = 10      Injury/Injured = 1 / 1      Fatal /Fatalities = 0 / 0			
Adams			
89.894	89.970		
90.797	91.173		
<b>070A</b>			
Adams			
305.323	305.458	Memorial Hwy	
<b>079A</b>			
Adams			
0.356	1.027		
1.186	1.240		
<b>079B</b>			
Adams			
1.580	1.950		
<b>Berthoud</b> PDO = 112      Injury/Injured = 10 / 10      Fatal /Fatalities = 0 / 0			
<b>025A</b>			
Weld			
248.217	249.714	Berthoud / Loveland / Johnstown / Windsor	
<b>056B</b>			
Larimer			
3.000	3.581	Mountain Ave/CO RD 44	
3.605	4.738	Mountain Ave/CO RD 44	
5.000	5.518	Mountain Ave/CO RD 44	
Weld			
5.518	6.006	Mountain Ave/CO RD 44	
6.498	9.021	Mountain Ave/CO RD 44	
<b>287C</b>			
Larimer			
324.960	325.000	Mountain Ave	
325.000	326.129	Berthoud ByPass	
327.185	327.860	Berthoud ByPass	
<b>Bethune</b> PDO = 0      Injury/Injured = 0 / 0      Fatal /Fatalities = 0 / 0			
<b>024C</b>			
Kit Carson			
446.851	447.333		
<b>Black Hawk</b> PDO = 25      Injury/Injured = 0 / 0      Fatal /Fatalities = 0 / 0			
<b>119A</b>			
Gilpin			
5.997	6.375	Clear Creek Street / Scenic Byway	
6.375	8.065	Black Hawk / Scenic Byway	
<b>Blanca</b> PDO = 3      Injury/Injured = 0 / 0      Fatal /Fatalities = 0 / 0			
<b>160A</b>			
Costilla			

# Colorado Highways by Cities

Begin MP	End MP	Highway Street Name	County
<b>Blanca</b> PDO = 3      Injury/Injured = 0 / 0      Fatal /Fatalities = 0 / 0			
160A			
252.683	254.510	Broadway / Scenic Byway	Costilla
<b>Blue River</b> PDO = 13      Injury/Injured = 2 / 2      Fatal /Fatalities = 0 / 0			
009C			
80.773	84.716		Summit
<b>Boone</b> PDO = 5      Injury/Injured = 0 / 0      Fatal /Fatalities = 0 / 0			
096B			
75.143	75.907		Pueblo
209A			
1.353	1.528	Hughes Ave	Pueblo
<b>Boulder</b> PDO = 1,637      Injury/Injured = 186 / 205      Fatal /Fatalities = 4 / 4			
007B			
49.506	50.639	Canyon Blvd	Boulder
007C			
52.290	55.071	Arapahoe	Boulder
036B			
33.985	34.000	North Foothills Hwy	Boulder
34.000	39.220	28th Street	
036E			
0.000	0.357	Baseline Rd	Boulder
093A			
15.000	18.849	Broadway	Boulder
119A			
40.595	41.892	Canyon Blvd	Boulder
119B			
44.237	45.096	Diagonal Hwy	Boulder
157A			
0.000	3.000	Foothills Py	Boulder

# Colorado Highways by Cities

Begin MP	End MP	Highway Street Name	County
<b>Boulder</b> PDO = 1,637      Injury/Injured = 186 / 205      Fatal /Fatalities = 4 / 4			
157A			
			Boulder
3.118	3.625	Foothills Py	
<b>Branson</b> PDO = 0      Injury/Injured = 0 / 0      Fatal /Fatalities = 0 / 0			
389A			
			Las Animas
1.068	1.834	Main Street	
1.834	2.124	Athens Street	
<b>Breckenridge</b> PDO = 158      Injury/Injured = 6 / 6      Fatal /Fatalities = 0 / 0			
009C			
			Summit
86.000	86.165		
86.165	89.000	S Parker Ave / Boreas Pass	
90.006	90.254	S Parker Ave / Boreas Pass	
90.254	90.602	Boreas Pass	
<b>Brighton</b> PDO = 621      Injury/Injured = 60 / 71      Fatal /Fatalities = 1 / 1			
007D			
			Adams
76.587	77.052	Bridge Street	
022A			
			Adams
0.000	1.847	124th Ave	
2.472	2.476	124th Ave	
076A			
			Adams
17.227	20.117	CoRoute for 002C	
20.345	24.581	CoRoute for 002C	
085C			
			Adams
229.757	235.603		
470B			
			Adams
35.471	35.812	E-470	
35.931	36.829	E-470	
37.754	37.830	E-470	
38.619	38.767	E-470	
<b>Brookside</b> PDO =      Injury/Injured =      /      Fatal /Fatalities =      /			
115A			
			Fremont
3.657	4.240	Cedar Ave / Scenic Byway	
<b>Broomfield</b> PDO = 1,138      Injury/Injured = 99 / 110      Fatal /Fatalities = 1 / 1			

# Colorado Highways by Cities

Begin MP	End MP	Highway Street Name	County
<b>Broomfield</b> PDO = 1,138      Injury/Injured = 99 / 110      Fatal /Fatalities = 1 / 1			
<b>007D</b>			
			Broomfield
64.551	65.000	Baseline Rd	
65.000	68.433	160TH Ave	
68.433	68.541	Bridge Street	
<b>025A</b>			
			Broomfield
227.347	228.000	Federal Heights / Thornton / NorthGlenn / Westminster	
228.000	229.000	Norwest Parkway / Federal Heights / Thornton / NorthG	
229.000	231.090	Federal Heights / Thornton / NorthGlenn / Westminster	
<b>036B</b>			
			Broomfield
45.177	49.406	Denver/Boulder Turnpike	
<b>121A</b>			
			Broomfield
24.831	26.419	Wadsworth Blvd	
<b>128A</b>			
			Broomfield
5.657	7.973	120TH Ave	
<b>287C</b>			
			Broomfield
296.087	298.082	120th Ave	
298.082	299.201	Commerce Street	
299.201	299.820	Lafayette ByPass	
<b>470B</b>			
			Broomfield
46.388	46.398	E-470	
<b>470N</b>			
			Broomfield
46.398	52.252	Northwest Parkway	
53.000	54.450	Northwest Parkway	
<b>Brush</b> PDO = 31      Injury/Injured = 4 / 4      Fatal /Fatalities = 1 / 1			
<b>034B</b>			
			Morgan
170.363	172.414	Edison Street	
172.414	172.480	Edison Street and Colorado Ave	
172.480	172.922	Edison Street	
<b>071E</b>			
			Morgan
175.486	175.960	Colorado Ave / Heartland Expressway	
176.000	176.253	Colorado Ave / Heartland Expressway	
176.280	176.294	Colorado Ave / Heartland Expressway	
176.372	176.904	Colorado Ave / Heartland Expressway	

# Colorado Highways by Cities

Begin MP	End MP	Highway Street Name	County
<b>Brush</b> PDO = 31      Injury/Injured = 4 / 4      Fatal /Fatalities = 1 / 1			
076A			
89.559	89.769		Morgan
<b>Buena Vista</b> PDO = 35      Injury/Injured = 1 / 1      Fatal /Fatalities = 0 / 0			
024A			
210.000	211.302	Collogiate Peaks Scenic Byway	Chaffee
<b>Burlington</b> PDO = 23      Injury/Injured = 1 / 1      Fatal /Fatalities = 0 / 0			
024C			
453.869	454.828	Rose Ave	Kit Carson
024D			
455.882	456.568	Rose Ave	Kit Carson
070A			
438.225	438.513	Memorial Hwy	Kit Carson
070Q			
0.137	0.377	Rose Ave / Burlington Bus Rt	Kit Carson
385C			
187.463	187.886	Lincoln Street	Kit Carson
187.886	188.855	Rose Ave	
188.855	189.347	8th Street	
<b>Calhan</b> PDO = 1      Injury/Injured = 1 / 1      Fatal /Fatalities = 0 / 0			
024G			
338.981	339.970	John A. Love Memorial Highway	El Paso
<b>Campo</b> PDO = 0      Injury/Injured = 0 / 0      Fatal /Fatalities = 0 / 0			
287A			
8.643	9.142	Main Street / Heartland Expressway	Baca
<b>Canon City</b> PDO = 302      Injury/Injured = 20 / 20      Fatal /Fatalities = 2 / 2			
050A			
276.662	281.240	Royal Gorge Blvd / Scenic Byway	Fremont
281.502	282.445	Royal Gorge Blvd / Scenic Byway	
115A			
			Fremont

# Colorado Highways by Cities

Begin MP	End MP	Highway Street Name	County
<b>Canon City</b> PDO = 302      Injury/Injured = 20 / 20      Fatal /Fatalities = 2 / 2			
<b>115A</b>			
			Fremont
0.000	0.792	9th Street / Scenic Byway	
<b>Carbondale</b> PDO = 29      Injury/Injured = 0 / 0      Fatal /Fatalities = 0 / 0			
<b>133A</b>			
			Garfield
66.000	66.183	West Elk Loop Scenic Byway	
66.447	68.446	West Elk Loop Scenic Byway	
68.646	68.721	West Elk Loop Scenic Byway	
<b>Castle Rock</b> PDO = 493      Injury/Injured = 37 / 44      Fatal /Fatalities = 1 / 1			
<b>025A</b>			
			Douglas
180.884	181.000	Castle Rock / Ronald Reagan Highway	
181.517	181.853	Castle Rock / Ronald Reagan Highway	
183.162	184.178	Castle Rock / Ronald Reagan Highway	
<b>085B</b>			
			Douglas
184.750	185.117	Meadows Parkway	
185.117	186.281	Santa Fe Drive	
<b>086A</b>			
			Douglas
1.854	2.776		
4.024	4.937		
<b>086B</b>			
			Douglas
100.000	104.247	Old Founders Pkwy	
104.341	104.348	Old Founders Pkwy	
<b>Cedaredge</b> PDO = 5      Injury/Injured = 0 / 0      Fatal /Fatalities = 0 / 0			
<b>065A</b>			
			Delta
9.705	9.970	Grand Mesa Skyway	
9.970	11.400	Grand Mesa Drive / Scenic Byway	
11.400	11.731	Grand Mesa Skyway	
<b>Centennial</b> PDO = 1,424      Injury/Injured = 104 / 108      Fatal /Fatalities = 1 / 1			
<b>025A</b>			
			Arapahoe
195.076	196.685	South East Corridor	
<b>083A</b>			
			Arapahoe
63.115	64.048	Parker Rd	
65.884	66.557	Parker Rd	
<b>088B</b>			



# Colorado Highways by Cities

Begin MP	End MP	Highway Street Name	County
<b>Centennial</b> PDO = 1,424      Injury/Injured = 104 / 108      Fatal /Fatalities = 1 / 1			
17.473	20.496	Arapahoe Rd	Arapahoe
<b>177A</b>			
0.100	2.979	University Blvd	Arapahoe
<b>Center</b> PDO = 12      Injury/Injured = 1 / 1      Fatal /Fatalities = 0 / 0			
<b>112A</b>			
14.570	15.662	8th Street	Saguache
15.662	16.000	County Line Rd	
<b>Cheraw</b> PDO = 1      Injury/Injured = 0 / 0      Fatal /Fatalities = 0 / 0			
<b>109A</b>			
65.196	65.327	E Grand Ave	Otero
<b>Cherry Hills Village</b> PDO = 268      Injury/Injured = 13 / 17      Fatal /Fatalities = 1 / 1			
<b>088A</b>			
10.575	14.119	Belleview Ave	Arapahoe
<b>177A</b>			
4.117	6.111	University Blvd	Arapahoe
<b>285D</b>			
260.667	260.784	E Jefferson Ave / Hampden Bypass	Arapahoe
260.937	260.949	E Jefferson Ave / Hampden Bypass	
261.059	261.185	E Jefferson Ave / Hampden Bypass	
261.185	261.395	Hampden Ave	
261.716	263.181	Hampden Ave	
<b>Cheyenne Wells</b> PDO = 6      Injury/Injured = 1 / 1      Fatal /Fatalities = 0 / 0			
<b>040H</b>			
469.395	470.311		Cheyenne
470.311	470.335	CoRoute for 385B	
470.558	470.665	CoRoute for 385B	
<b>385C</b>			
150.251	150.418	E 5th Street S	Cheyenne
150.418	150.777	S 2nd Street E	
150.777	150.917	W 1st Street S	
150.917	151.089	W 1st Street N	
151.150	151.336	W 1st Street N	
<b>Cokedale</b> PDO = 0      Injury/Injured = 0 / 0      Fatal /Fatalities = 0 / 0			

# Colorado Highways by Cities

Begin MP	End MP	Highway Street Name	County
<b>Cokedale</b> PDO = 0      Injury/Injured = 0 / 0      Fatal /Fatalities = 0 / 0			
<b>012A</b>			
			Las Animas
62.490	62.792	Highway of Legends Scenic Byway	
<b>Collbran</b> PDO = 2      Injury/Injured = 0 / 0      Fatal /Fatalities = 0 / 0			
<b>330A</b>			
			Mesa
9.510	9.860	High Street	
10.169	10.762	High Street	
10.844	10.913	High Street	
11.069	11.395	High Street	
<b>Colorado Springs</b> PDO = 6,930      Injury/Injured = 693 / 809      Fatal /Fatalities = 20 / 21			
<b>021A</b>			
			El Paso
137.606	139.582		
<b>021B</b>			
			El Paso
141.738	142.541		
143.772	147.468		
148.208	154.112		
<b>024A</b>			
			El Paso
301.274	303.840	John A. Love Memorial Highway	
<b>024E</b>			
			El Paso
3.656	4.196	Manitou Spgs Bus Rt	
<b>024G</b>			
			El Paso
303.412	303.951	Fountain Blvd / Heartland Expressway / Memorial	
304.351	308.230	Fountain Blvd / Heartland Expressway / Memorial	
308.230	308.910	Founders Pkwy / Powers Blvd / Heartland Expressway /	
308.910	310.892	Powers Blvd / Heartland Expressway / Memorial	
313.178	313.444	Platte Ave / Heartland Expressway / Memorial	
314.592	316.000	Platte Ave / Heartland Expressway / Memorial	
316.000	318.592	John A. Love Memorial Highway	
319.833	319.925	John A. Love Memorial Highway	
<b>025A</b>			
			El Paso
137.000	149.000	Colorado Springs / Ronald Reagan Highway	
149.000	149.359	Academy Blvd / Ronald Reagan Highway	
<b>083A</b>			
			El Paso
20.368	20.692		
<b>094A</b>			

# Colorado Highways by Cities

Begin MP	End MP	Highway Street Name	County
<b>Colorado Springs</b> PDO = 6,930      Injury/Injured = 693 / 809      Fatal /Fatalities = 20 / 21			
El Paso			
0.548	3.914		
4.000	4.079		
<b>115A</b>			
El Paso			
43.827	46.248	Nevada Ave	
46.248	47.496		
<b>Commerce City</b> PDO = 904      Injury/Injured = 94 / 106      Fatal /Fatalities = 1 / 1			
<b>002A</b>			
Adams			
9.443	9.842	Colorado Blvd	
<b>002B</b>			
Adams			
10.860	11.473	Hansen Blvd	
11.641	13.345	Hansen Blvd	
<b>002C</b>			
Adams			
13.345	15.690		
17.000	17.175		
17.422	19.072		
<b>006H</b>			
Adams			
292.047	294.326	Vasquez Blvd	
294.638	295.241	Vasquez Blvd	
<b>044A</b>			
Adams			
0.000	2.242	104th Ave	
<b>076A</b>			
Adams			
12.715	12.835	CoRoute for 006H	
13.275	15.683	CoRoute for 006H	
17.102	17.146	CoRoute for 002C	
<b>085C</b>			
Adams			
227.385	229.757		
<b>224A</b>			
Adams			
2.835	3.246	74th Ave	
3.290	3.634	74th Ave	
<b>265A</b>			
Adams			
1.190	3.621	Brighton Blvd	

# Colorado Highways by Cities

Begin MP	End MP	Highway Street Name	County
<b>Commerce City</b> PDO = 904      Injury/Injured = 94 / 106      Fatal /Fatalities = 1 / 1			
<b>270A</b>			
			Adams
0.922	4.255	CoRoute for 270B	
<b>470B</b>			
			Adams
29.390	31.564	E-470	
32.598	34.691	E-470	
34.713	35.455	E-470	
<b>Cortez</b> PDO = 96      Injury/Injured = 16 / 17      Fatal /Fatalities = 1 / 1			
<b>145A</b>			
			Montezuma
0.000	0.110	State Street / Scenic Byway	
0.110	0.203	San Juan Skyway	
0.203	1.261	Dolores Rd / Scenic Byway	
1.261	1.390	San Juan Skyway	
<b>160A</b>			
			Montezuma
35.923	36.000	Trail of the Ancients Scenic Byway	
36.000	37.789	Broadway / Scenic Byway	
37.789	37.859	San Juan Skyway	
37.859	39.720	Main Street / Scenic Byway	
39.720	39.864	San Juan Skyway	
39.864	40.511	Mancos RoadScenic Byway	
40.511	40.655	San Juan Skyway	
<b>491B</b>			
			Montezuma
26.217	27.150	Broadway / Scenic Byway	
27.150	27.216	Trail of the Ancients Scenic Byway	
<b>491C</b>			
			Montezuma
0.000	0.174	Old 666 Bus Rt Scenic Byway	
0.174	0.242	San Juan Skyway	
<b>Craig</b> PDO = 121      Injury/Injured = 8 / 9      Fatal /Fatalities = 0 / 0			
<b>013A</b>			
			Moffat
87.920	88.635	CR 7	
<b>013B</b>			
			Moffat
89.580	91.326	Yampa Street	
<b>040A</b>			
			Moffat
87.886	90.358	W. Victory Wy.	
90.358	90.531	Pershing Street	

# Colorado Highways by Cities

Begin MP	End MP	Highway Street Name	County	
<b>Craig</b>		<b>PDO = 121</b>	<b>Injury/Injured = 8 / 9</b>	<b>Fatal /Fatalities = 0 / 0</b>
<b>040A</b>				
			Moffat	
90.531	91.091	4th Street		
91.091	91.262	Lincoln Street		
91.262	91.533	W Victory Way		
91.533	93.000			
93.000	93.077	Jefferson Ave		
<b>040Z</b>				
			Moffat	
0.000	0.730	Victory Way		
<b>394A</b>				
			Moffat	
0.000	0.239	Ranney Street		
<b>Crawford</b>		<b>PDO = 0</b>	<b>Injury/Injured = 0 / 0</b>	<b>Fatal /Fatalities = 0 / 0</b>
<b>092A</b>				
			Delta	
30.798	30.983	Crawford Street / Scenic Byway		
31.059	31.273	Crawford Street / Scenic Byway		
31.273	31.279	West Elk Loop Scenic Byway		
31.279	31.458	Dogwood Street / Scenic Byway		
31.458	31.525	West Elk Loop Scenic Byway		
31.525	31.571	Graham Ave / Scenic Byway		
31.571	31.713	West Elk Loop Scenic Byway		
<b>Creede</b>		<b>PDO = 0</b>	<b>Injury/Injured = 0 / 0</b>	<b>Fatal /Fatalities = 0 / 0</b>
<b>149A</b>				
			Mineral	
21.223	21.426	Silver Thread Scenic Byway		
21.426	21.540	La Garita Street / Scenic Byway		
21.540	21.648	Silver Thread Scenic Byway		
21.648	21.892	Main Street / Scenic Byway		
<b>Crested Butte</b>		<b>PDO = 0</b>	<b>Injury/Injured = 0 / 0</b>	<b>Fatal /Fatalities = 0 / 0</b>
<b>135A</b>				
			Gunnison	
27.200	27.405	6th Street / Scenic Byway		
27.405	27.484	West Elk Loop Scenic Byway		
<b>Cripple Creek</b>		<b>PDO = 11</b>	<b>Injury/Injured = 0 / 0</b>	<b>Fatal /Fatalities = 0 / 0</b>
<b>067C</b>				
			Teller	
50.730	51.300	2nd Street / Scenic Byway		
51.300	51.363	Gold Belt Scenic Byway		
51.363	51.577	Bennett Ave / Scenic Byway		
51.577	51.682	Gold Belt Scenic Byway		
51.682	52.002	5th Street		
52.002	52.304	Pikes Peak Ave		

# Colorado Highways by Cities

Begin MP	End MP	Highway Street Name	County
<b>Crook</b> PDO = 0      Injury/Injured = 0 / 0      Fatal /Fatalities = 0 / 0			
<b>055A</b>			
Logan			
0.000	0.237	1st Street	
0.237	0.290		
<b>138A</b>			
Logan			
27.446	27.503	Park Ave	
27.503	27.911	2nd Ave	
<b>Crowley</b> PDO = 0      Injury/Injured = 0 / 0      Fatal /Fatalities = 0 / 0			
<b>096B</b>			
Crowley			
99.281	99.483		
<b>Dacono</b> PDO = 60      Injury/Injured = 3 / 4      Fatal /Fatalities = 0 / 0			
<b>025A</b>			
Weld			
232.105	234.110	Erie /Dacono	
234.110	235.094	Fredrick / Firestone / Mead / Longmont	
<b>052A</b>			
Weld			
13.178	13.647		
<b>Deer Trail</b> PDO = 5      Injury/Injured = 0 / 0      Fatal /Fatalities = 0 / 0			
<b>040E</b>			
Arapahoe			
349.914	350.169	1st Ave	
350.325	351.147	1st Ave	
<b>070A</b>			
Arapahoe			
327.624	328.773	Memorial Hwy	
<b>070N</b>			
Arapahoe			
0.000	0.396	Cedar Street	
<b>Del Norte</b> PDO = 2      Injury/Injured = 0 / 0      Fatal /Fatalities = 0 / 0			
<b>112A</b>			
Rio Grande			
0.000	0.439	Oak Ave	
0.439	0.504		
<b>160A</b>			
Rio Grande			
201.705	202.373	Grand Ave	
<b>Delta</b> PDO = 95      Injury/Injured = 6 / 8      Fatal /Fatalities = 0 / 0			

# Colorado Highways by Cities

Begin MP	End MP	Highway Street Name	County
<b>Delta</b> PDO = 95      Injury/Injured = 6 / 8      Fatal /Fatalities = 0 / 0			
<b>050A</b>			
			Delta
64.951	65.535		
65.627	70.545		
70.545	73.762	Main Street	
<b>092A</b>			
			Delta
0.000	0.239	Crawford Ave	
0.239	2.050		
<b>348A</b>			
			Delta
0.000	0.290	6th Street	
0.290	0.479	Silver Street	
0.479	0.701	Bridge Street	
<b>Denver</b> PDO = 15,264      Injury/Injured = 1,506 / 1,757      Fatal /Fatalities = 31 / 33			
<b>002A</b>			
			Denver
0.000	2.929	Colorado Blvd	
2.997	9.443	Colorado Blvd	
<b>006G</b>			
			Denver
282.333	284.876	6th Ave	
<b>006H</b>			
			Denver
290.980	292.047	Vasquez Blvd	
<b>025A</b>			
			Denver
199.397	200.171	Tech Center / South East Corridor	
200.171	201.592	Cherry Hills / South East Corridor / Valley Hwy	
201.592	206.619	South East Corridor / Valley Hwy	
206.619	209.268	Valley Highway	
209.268	210.311	South Platte / Denver	
210.311	210.801	South Platte / Invesco Field at Mile High / Denver	
210.801	213.454	Denver	
213.454	213.647	Denver / Mouse Trap / I-70	
213.647	214.500	Commerce City	
<b>026B</b>			
			Denver
11.170	14.140	Alameda Ave	
<b>030A</b>			
			Denver
0.000	2.630	Hampden Ave	
2.630	3.846	Havana Street	

# Colorado Highways by Cities

Begin MP	End MP	Highway Street Name	County
<b>Denver</b>			
PDO = 15,264    Injury/Injured = 1,506 / 1,757    Fatal /Fatalities = 31 / 33			
<b>035A</b>			
8.435	9.704		Denver
<b>040C</b>			
294.273	303.607	Colfax Ave	Denver
<b>070A</b>			
270.496	275.199	Wheat Ridge / Mountian View / Denver	Denver
275.199	282.561	Memorial Hwy / Commerce City / Aurora	
<b>083A</b>			
72.129	72.491	Parker Rd	Denver
74.541	74.660	Leetsdale Dr	
74.726	76.592	Leetsdale Dr	
76.891	77.267	Leetsdale Dr	
<b>085B</b>			
207.945	210.756	Santa Fe Drive / Memorial Hwy	Denver
210.756	210.864	Santa Fe Drive	
<b>088A</b>			
0.000	5.692	Federal Blvd	Denver
7.436	7.641	Federal Blvd	
14.119	14.540	Bellevue Ave	
<b>095A</b>			
0.000	1.000	Sheridan Blvd	Denver
1.500	3.016	Sheridan Blvd	
5.527	5.656	Sheridan Blvd	
6.471	6.603	Sheridan Blvd	
7.665	7.729	Sheridan Blvd	
7.855	8.000	Sheridan Blvd	
8.974	9.541	Sheridan Blvd	
<b>121A</b>			
4.670	4.961	Wadsworth Blvd	Denver
5.364	5.408	Wadsworth Blvd	
5.574	6.530	Wadsworth Blvd	
8.639	8.713	Wadsworth Blvd	
<b>225A</b>			
0.000	1.624		Denver
<b>265A</b>			



# Colorado Highways by Cities

Begin MP	End MP	Highway Street Name	County
<b>Denver</b> PDO = 15,264      Injury/Injured = 1,506 / 1,757      Fatal /Fatalities = 31 / 33			
0.000	1.190	Brighton Blvd	Denver
<b>270A</b>			
4.255	5.436	CoRoute for 270B	Denver
5.436	5.986		
<b>285D</b>			
255.784	257.587	Hampden Ave	Denver
263.181	263.874	Hampden Ave	
<b>287C</b>			
282.700	286.452	Federal Blvd	Denver
<b>470B</b>			
27.123	28.570	E-470	Denver
<b>Dillon</b> PDO = 21      Injury/Injured = 1 / 1      Fatal /Fatalities = 0 / 0			
<b>006F</b>			
208.950	210.214		Summit
210.449	211.264		
<b>Dinosaur</b> PDO = 2      Injury/Injured = 0 / 0      Fatal /Fatalities = 0 / 0			
<b>040A</b>			
2.441	2.559	Dinosaur Diamond Scenic Byway	Moffat
2.835	3.247	Brontosaurus Blvd / Scenic Byway	
<b>064A</b>			
0.000	0.714	Stegosaurus Fwy / Scenic Byway	Moffat
0.714	1.019	Dinosaur Diamond Scenic Byway	
<b>Dolores</b> PDO = 7      Injury/Injured = 1 / 1      Fatal /Fatalities = 0 / 0			
<b>145A</b>			
9.424	9.540	San Juan Skyway	Montezuma
9.540	11.400	Railroad Ave / Scenic Byway	
<b>Dove Creek</b> PDO = 1      Injury/Injured = 0 / 0      Fatal /Fatalities = 0 / 0			
<b>491B</b>			
60.838	61.848		Dolores
<b>Durango</b> PDO = 485      Injury/Injured = 47 / 51      Fatal /Fatalities = 1 / 2			
<b>003A</b>			

# Colorado Highways by Cities

Begin MP	End MP	Highway Street Name	County
<b>Durango</b> PDO = 485      Injury/Injured = 47 / 51      Fatal /Fatalities = 1 / 2			
<b>003A</b>			
			La Plata
0.000	0.146	8th Ave	
0.572	1.391	8th Ave	
1.852	2.194	8th Ave	
2.194	2.444	Santa Rita Dr	
<b>160A</b>			
			La Plata
81.345	83.165	CoRoute for 491A / ScenicByway	
83.165	83.207	San Juan Skyway	
83.207	83.394	CoRoute for 550A / ScenicByway	
83.394	88.053	CoRoute for 550A	
<b>550B</b>			
			La Plata
20.916	21.522	Camino Del Rio / Scenic Byway	
21.522	21.538	San Juan Skyway	
21.538	25.852	Main Ave / Scenic Byway	
<b>Eads</b> PDO = 6      Injury/Injured = 0 / 0      Fatal /Fatalities = 0 / 0			
<b>096C</b>			
			Kiowa
166.046	166.114		
<b>287B</b>			
			Kiowa
112.640	113.420	15th Street / Heartland Expressway	
113.420	113.787	Wansted Street / Heartland Expressway	
<b>Eagle</b> PDO = 61      Injury/Injured = 3 / 3      Fatal /Fatalities = 0 / 0			
<b>006E</b>			
			Eagle
148.411	148.913		
148.913	149.741	Grand Ave	
149.741	149.743		
<b>070A</b>			
			Eagle
146.410	146.954	Eagle	
<b>070F</b>			
			Eagle
0.000	0.346	Eby Creek Rd	
<b>Eaton</b> PDO = 20      Injury/Injured = 3 / 6      Fatal /Fatalities = 0 / 0			
<b>085L</b>			
			Weld
275.000	275.868	Oak Ave	
276.071	276.352	Oak Ave	
276.352	276.617		

# Colorado Highways by Cities

Begin MP	End MP	Highway Street Name	County
<b>Edgewater</b> PDO = 68      Injury/Injured = 4 / 5      Fatal /Fatalities = 0 / 0			
<b>095A</b>			
			Jefferson
6.245	6.471	Sheridan Blvd	
6.603	7.096	Sheridan Blvd	
<b>Elizabeth</b> PDO = 35      Injury/Injured = 3 / 4      Fatal /Fatalities = 0 / 0			
<b>086A</b>			
			Elbert
15.496	16.025	Kiowa Ave	
<b>Empire</b> PDO = 2      Injury/Injured = 0 / 0      Fatal /Fatalities = 0 / 0			
<b>040A</b>			
			Clear Creek
255.892	255.950		
255.950	256.491	Park Ave	
<b>Englewood</b> PDO = 840      Injury/Injured = 57 / 72      Fatal /Fatalities = 0 / 0			
<b>085B</b>			
			Arapahoe
205.079	205.616	Santa Fe Drive / Memorial Hwy	
206.787	206.801	Santa Fe Drive / Memorial Hwy	
206.861	207.945	Santa Fe Drive / Memorial Hwy	
<b>088A</b>			
			Arapahoe
7.134	7.436	Federal Blvd	
7.641	7.939	Federal Blvd	
7.939	8.064	Belleview Ave	
9.096	10.575	Belleview Ave	
<b>285D</b>			
			Arapahoe
259.277	259.299	Hampden Ave	
259.409	259.927	Hampden Ave	
259.927	260.667	E Jefferson Ave / Hampden Bypass	
260.784	260.937	E Jefferson Ave / Hampden Bypass	
260.949	261.059	E Jefferson Ave / Hampden Bypass	
261.395	261.716	Hampden Ave	
<b>Erie</b> PDO = 75      Injury/Injured = 7 / 9      Fatal /Fatalities = 0 / 0			
<b>007D</b>			
			Weld
64.404	64.464	Baseline Rd	
<b>025A</b>			
			Weld
231.944	232.095	Federal Heights / Thornton / NorthGlenn / Westminster	
232.095	232.105	Erie /Dacono	
<b>052A</b>			

# Colorado Highways by Cities

Begin MP	End MP	Highway Street Name	County
<b>Erie</b> PDO = 75      Injury/Injured = 7 / 9      Fatal /Fatalities = 0 / 0			
<b>052A</b>			
7.177	7.196		Boulder
7.196	10.405		Weld
<b>287C</b>			
307.192	307.639	Main Street	Boulder
<b>Estes Park</b> PDO = 101      Injury/Injured = 13 / 11      Fatal /Fatalities = 0 / 0			
<b>007A</b>			
0.000	2.253	S Street Vrain / Scenic Byway	Larimer
2.253	2.295	Peak To Peak Scenic Byway	
3.615	3.770	Peak To Peak Scenic Byway	
3.999	4.100	Peak To Peak Scenic Byway	
<b>034A</b>			
58.119	59.012		Larimer
59.012	59.894	Fall River Rd	
59.898	60.965	Fall River Rd	
60.965	62.507	Wonderview Dr	
62.507	64.232	Big Thompson Av	
64.232	64.446		
<b>034C</b>			
0.000	1.690	Elkhorn Ave	Larimer
<b>036A</b>			
5.139	5.141		Larimer
5.141	6.982	Morraine Ave	
<b>036B</b>			
0.000	0.367	North St. Vrain	Larimer
0.367	0.470	North St. Vrain / Peak To Peak Scenic Byway	
0.470	1.371	North St. Vrain	
<b>Evans</b> PDO = 224      Injury/Injured = 21 / 31      Fatal /Fatalities = 0 / 0			
<b>034A</b>			
112.594	112.886	34 Bypass	Weld
<b>085C</b>			
263.712	265.763	85 Bypass	Weld
<b>085G</b>			

# Colorado Highways by Cities

Begin MP	End MP	Highway Street Name	County
<b>Evans</b> PDO = 224 Injury/Injured = 21 / 31 Fatal /Fatalities = 0 / 0			
Weld			
0.000	0.357		
<b>Fairplay</b> PDO = 5 Injury/Injured = 0 / 0 Fatal /Fatalities = 0 / 0			
Park			
64.673	65.640		
<b>009C</b>			
Park			
182.950	182.989	CoRoute for 009B / Ralph Carr Memorial Highway	
182.989	183.165	Ralph Carr Memorial Highway	
183.371	183.869	Ralph Carr Memorial Highway	
<b>Federal Heights</b> PDO = 109 Injury/Injured = 11 / 12 Fatal /Fatalities = 0 / 0			
Adams			
290.770	291.229	Federal Blvd	
291.429	291.477	Federal Blvd	
291.776	291.813	Federal Blvd	
291.837	291.907	Federal Blvd	
292.124	292.779	Federal Blvd	
<b>Fleming</b> PDO = 1 Injury/Injured = 0 / 0 Fatal /Fatalities = 0 / 0			
Logan			
424.683	425.220	Weston / S. Railroad Street	
<b>Florence</b> PDO = 29 Injury/Injured = 0 / 0 Fatal /Fatalities = 0 / 0			
Fremont			
9.456	10.781		
10.781	10.855	Gold Belt Scenic Byway	
10.855	11.000	Robinson Ave / Scenic Byway	
11.000	11.047	Gold Belt Scenic Byway	
<b>067B</b>			
Fremont			
11.562	11.965	Pikes Peak Ave / Scenic Byway	
<b>115A</b>			
Fremont			
7.847	8.262	3rd Street / Scenic Byway	
8.262	8.280	Gold Belt Scenic Byway	
8.280	8.370	Church Street / Scenic Byway	
8.370	8.487	Gold Belt Scenic Byway	
8.487	8.603	Main Street / Scenic Byway	
8.603	8.694	Gold Belt Scenic Byway	
8.694	8.925	Main Street / Scenic Byway	
8.925	8.985	Gold Belt Scenic Byway	
8.985	9.448	Main Street / Scenic Byway	

# Colorado Highways by Cities

Begin MP	End MP	Highway Street Name	County
<b>Florence</b> PDO = 29      Injury/Injured = 0 / 0      Fatal /Fatalities = 0 / 0			
<b>115A</b>			
9.448	9.616	Main Street	Fremont
<b>Fort Collins</b> PDO = 3,051      Injury/Injured = 238 / 266      Fatal /Fatalities = 4 / 4			
<b>014C</b>			
134.770	135.711	Riverside / Scenic Byway	Larimer
135.711	136.116	Mulberry Street / Scenic Byway	
139.212	139.428	Mulberry Street	
<b>025A</b>			
266.471	268.895	Fort Collins / Timnath / Easton / Ault	Larimer
270.249	272.477	Fort Collins / Timnath / Easton / Ault	
<b>287C</b>			
339.128	339.309	College Ave	Larimer
339.456	346.412	College Ave	
346.412	346.746	College Ave / Scenic Byway	
346.746	346.874	Cache La Poudre River North Park Scenic Byway	
346.874	347.150	College Ave / Scenic Byway	
347.187	348.434	College Ave / Scenic Byway	
<b>392A</b>			
95.807	96.185	County Road 32   Carpenter Road	Larimer
96.654	97.553	County Road 32   Carpenter Road	
<b>Fort Lupton</b> PDO = 116      Injury/Injured = 10 / 15      Fatal /Fatalities = 0 / 0			
<b>052A</b>			
19.704	19.987	1st Street	Weld
20.000	21.952	1st Street	
<b>085C</b>			
241.579	242.845		Weld
<b>085E</b>			
0.000	1.515	Denver Ave / Ft Lupton Bus Rt	Weld
<b>Fort Morgan</b> PDO = 256      Injury/Injured = 11 / 11      Fatal /Fatalities = 1 / 2			
<b>034B</b>			
162.144	163.734	Platte Ave	Morgan
164.464	164.473	Platte Ave	
<b>052B</b>			

# Colorado Highways by Cities

Begin MP	End MP	Highway Street Name	County
<b>Fort Morgan</b> PDO = 256      Injury/Injured = 11 / 11      Fatal /Fatalities = 1 / 2			
052B			
86.481	87.116	Main Street	Morgan
076A			
80.139	81.909		Morgan
144A			
28.725	28.796	Riverview	Morgan
<b>Fountain</b> PDO = 39      Injury/Injured = 6 / 7      Fatal /Fatalities = 0 / 0			
016A			
0.186	0.240	Mesa Ridge Pkwy	El Paso
0.996	3.000	Mesa Ridge Pkwy	
025A			
119.678	123.000	Fountain / Ronald Reagan Highway	El Paso
127.198	128.931	Fountain / Ronald Reagan Highway	
085A			
127.651	129.342	Santa Fe	El Paso
130.433	130.450	Santa Fe	
130.958	131.517	Santa Fe	
<b>Fowler</b> PDO = 5      Injury/Injured = 0 / 0      Fatal /Fatalities = 0 / 0			
050B			
350.200	350.387	Cranston Ave	Otero
350.545	351.321	Cranston Ave	
167A			
1.492	2.005	Main Street	Otero
2.005	2.395	Grant Ave	
<b>Foxfield</b> PDO = 10      Injury/Injured = 0 / 0      Fatal /Fatalities = 0 / 0			
083A			
64.274	64.367	Parker Rd	Arapahoe
<b>Fraser</b> PDO = 21      Injury/Injured = 3 / 3      Fatal /Fatalities = 0 / 0			
040A			
226.473	228.646	Zerex Street	Grand
<b>Frederick</b> PDO = 89      Injury/Injured = 5 / 6      Fatal /Fatalities = 1 / 1			

# Colorado Highways by Cities

Begin MP	End MP	Highway Street Name	County
<b>Frederick</b> PDO = 89      Injury/Injured = 5 / 6      Fatal /Fatalities = 1 / 1			
<b>025A</b>			
Weld			
235.094	235.125	Fredrick / Firestone / Mead / Longmont	
237.111	237.123	Fredrick / Firestone / Mead / Longmont	
<b>052A</b>			
Weld			
10.405	13.178		
13.647	14.815		
14.815	14.976	1st Street	
<b>Frisco</b> PDO = 44      Injury/Injured = 1 / 1      Fatal /Fatalities = 0 / 0			
<b>009C</b>			
Summit			
94.307	94.602	Summit Blvd	
94.810	95.000	Summit Blvd	
95.230	97.000	Summit Blvd	
<b>Fruita</b> PDO = 77      Injury/Injured = 7 / 10      Fatal /Fatalities = 0 / 0			
<b>006A</b>			
Mesa			
19.173	19.210	Dinosaur Diamond Scenic Byway	
19.210	22.455	Dinosaur Diamond Scenic Byway	
<b>070A</b>			
Mesa			
19.223	21.746	Memorial Hwy / Scenic Byway	
<b>340A</b>			
Mesa			
0.000	0.220	Aspen Street / Scenic Byway	
0.220	0.408	Dinosaur Diamond Scenic Byway	
0.408	0.657	Coulson Street / Scenic Byway	
0.657	1.070	Coulson Street	
1.471	1.472	Broadway / Grand Ave	
<b>Garden City</b> PDO = 6      Injury/Injured = 1 / 1      Fatal /Fatalities = 0 / 0			
<b>085G</b>			
Weld			
0.507	0.722		
<b>Genoa</b> PDO = 0      Injury/Injured = 0 / 0      Fatal /Fatalities = 0 / 0			
<b>070A</b>			
Lincoln			
370.914	371.071	Memorial Hwy	
<b>Georgetown</b> PDO = 20      Injury/Injured = 4 / 4      Fatal /Fatalities = 0 / 0			
<b>070A</b>			
Clear Creek			
227.019	229.247	Georgetown / Lake Georgetown	



# Colorado Highways by Cities

Begin MP	End MP	Highway Street Name	County
<b>Gilcrest</b> PDO = 6      Injury/Injured = 0 / 0      Fatal /Fatalities = 0 / 0			
085C			
			Weld
255.907	256.727	2nd Street	
<b>Glendale</b> PDO = 185      Injury/Injured = 12 / 15      Fatal /Fatalities = 0 / 0			
002A			
			Arapahoe
2.929	2.997	Colorado Blvd	
083A			
			Arapahoe
76.592	76.891	Leetsdale Dr	
<b>Glenwood Springs</b> PDO = 301      Injury/Injured = 8 / 10      Fatal /Fatalities = 0 / 0			
006K			
			Garfield
0.000	0.338	W 6th Street	
070A			
			Garfield
113.851	117.000	Glenwood Springs	
117.000	117.854	Glenwood Canyon	
082A			
			Garfield
0.000	0.070		
0.070	0.176	6th Street	
0.176	1.401	Grand Ave	
1.401	2.380	Old Hwy 82	
<b>Golden</b> PDO = 377      Injury/Injured = 43 / 52      Fatal /Fatalities = 1 / 1			
006G			
			Jefferson
271.392	271.689	6th Ave	
272.059	274.876	6th Ave	
275.129	275.332	6th Ave	
040C			
			Jefferson
285.958	286.580	Colfax Ave	
287.000	287.530	Colfax Ave	
287.556	287.695	Colfax Ave	
058A			
			Jefferson
0.000	1.575		
2.457	2.483		
070A			
			Jefferson
259.870	261.000	Green Mountain / Golden	

# Colorado Highways by Cities

Begin MP	End MP	Highway Street Name	County
<b>Golden</b> PDO = 377      Injury/Injured = 43 / 52      Fatal /Fatalities = 1 / 1			
<b>093A</b>			
0.000	1.867		Jefferson
<b>470A</b>			
0.062	0.109	C-470	Jefferson
<b>470W</b>			
0.380	1.212	C 470	Jefferson
<b>Granada</b> PDO = 0      Injury/Injured = 0 / 0      Fatal /Fatalities = 0 / 0			
<b>050B</b>			
452.233	452.272	Santa Fe Tail Scenic Byway	Prowers
452.272	452.923	Goff Street / Scenic Byway	
452.923	452.964	Santa Fe Tail Scenic Byway	
452.964	453.000	Colorado Street / Scenic Byway	
<b>385A</b>			
95.000	95.081	Main Street / Scenic Byway	Prowers
95.081	95.581	Main Street	
<b>Granby</b> PDO = 14      Injury/Injured = 1 / 2      Fatal /Fatalities = 0 / 0			
<b>040A</b>			
211.747	212.470	Agate Ave	Grand
212.787	213.226	Zerex Street	
214.022	214.370	Zerex Street	
218.413	218.946	Zerex Street	
<b>Grand Junction</b> PDO = 1,246      Injury/Injured = 142 / 144      Fatal /Fatalities = 5 / 5			
<b>006A</b>			
25.207	26.080	Dinosaur Diamond Scenic Byway	Mesa
<b>006B</b>			
30.123	30.270		Mesa
30.270	33.668	North Ave	
33.899	34.000	North Ave	
34.077	34.144	North Ave	
34.495	34.535	North Ave	
<b>050A</b>			
31.760	32.945	5th Street	Mesa
32.945	34.112		
34.308	34.553		

# Colorado Highways by Cities

Begin MP	End MP	Highway Street Name	County
<b>Grand Junction</b> PDO = 1,246      Injury/Injured = 142 / 144      Fatal /Fatalities = 5 / 5			
<b>050A</b>			
36.816	36.828		Mesa
<b>070A</b>			
25.228	25.833	Grand Junction / Scenic Byway	Mesa
25.833	25.872	Grand Junction	
26.300	27.079	Grand Junction	
27.206	27.856	Grand Junction	
29.393	33.936	Grand Junction	
<b>070B</b>			
0.000	0.078	I-70 Bus RtScenic Byway	Mesa
0.078	0.265	I-70 Bus Rt	
0.364	4.952	I-70 Bus Rt	
4.952	5.389	1st Street	
5.389	6.588	Pitkin Ave	
6.588	7.400	I-70 Bus Rt	
7.607	8.419	I-70 Bus Rt	
8.880	8.996	I-70 Bus Rt	
9.308	9.400	I-70 Bus Rt	
9.623	9.759	I-70 Bus Rt	
10.199	10.379	I-70 Bus Rt	
10.728	11.069	I-70 Bus Rt	
<b>070Z</b>			
0.000	1.338	Ute Ave	Mesa
<b>141B</b>			
160.113	160.440		Mesa
<b>340A</b>			
7.222	7.307	Broadway	Mesa
7.372	7.588	Broadway	
8.516	8.605	Broadway	
9.526	9.612	Broadway	
11.980	12.105	Broadway	
12.294	13.223	Broadway	
13.223	13.341	Grand Ave	
<b>Grand Lake</b> PDO = 8      Injury/Injured = 0 / 0      Fatal /Fatalities = 0 / 0			
<b>034A</b>			
14.540	15.093		Grand
<b>Greeley</b> PDO = 1,674      Injury/Injured = 104 / 117      Fatal /Fatalities = 3 / 3			
<b>034A</b>			

# Colorado Highways by Cities

Begin MP	End MP	Highway Street Name	County
<b>Greeley</b> PDO = 1,674      Injury/Injured = 104 / 117      Fatal /Fatalities = 3 / 3			
			Weld
100.817	104.776		
104.776	112.235	34 Bypass	
112.886	113.455	34 Bypass	
<b>034D</b>			
			Weld
0.000	10.194	10th St	
10.194	11.057	8th Ave	
11.057	11.749	18th Street	
11.862	11.924	18th Street	
<b>034Z</b>			
			Weld
0.000	0.094	10th Ave	
0.094	1.239	9th Street	
1.239	1.301	23rd Ave	
<b>085G</b>			
			Weld
0.722	0.993		
0.993	1.629	8th Ave	
<b>085H</b>			
			Weld
0.000	2.000	8th Ave	
2.000	2.239		
<b>085L</b>			
			Weld
265.849	266.007	Lake Ave	
266.007	267.178	Nevada Ave	
267.178	268.486	Oak Ave	
270.222	270.452	Oak Ave	
<b>257A</b>			
			Weld
3.137	6.157		
<b>257B</b>			
			Weld
0.037	1.146		
<b>263A</b>			
			Weld
0.635	2.733	8th Street	
<b>Green Mountain Falls</b> PDO = 1      Injury/Injured = 0 / 0      Fatal /Fatalities = 0 / 0			
<b>024A</b>			
			El Paso
289.512	289.620	John A. Love Memorial Highway	
<b>Greenwood Village</b> PDO = 789      Injury/Injured = 59 / 66      Fatal /Fatalities = 2 / 2			

# Colorado Highways by Cities

Begin MP	End MP	Highway Street Name	County
<b>Greenwood Village</b> PDO = 789      Injury/Injured = 59 / 66      Fatal /Fatalities = 2 / 2			
<b>025A</b>			
			Arapahoe
196.685	197.188	South East Corridor	
197.188	199.397	Tech Center / South East Corridor	
<b>088A</b>			
			Arapahoe
14.540	14.770	Bellevue Ave	
<b>088B</b>			
			Arapahoe
16.827	17.473	Arapahoe Rd	
<b>177A</b>			
			Arapahoe
2.979	4.117	University Blvd	
<b>225A</b>			
			Arapahoe
1.624	1.783		
<b>Gunnison</b> PDO = 49      Injury/Injured = 0 / 0      Fatal /Fatalities = 0 / 0			
<b>050A</b>			
			Gunnison
156.241	157.965	West Elk Loop Scenic Byway	
<b>135A</b>			
			Gunnison
0.000	0.922	Main Street / Scenic Byway	
0.922	1.000	West Elk Loop Scenic Byway	
<b>Gypsum</b> PDO = 46      Injury/Injured = 6 / 7      Fatal /Fatalities = 0 / 0			
<b>006E</b>			
			Eagle
141.887	147.000		
<b>070A</b>			
			Eagle
139.315	139.773	Gypsum	
<b>Haswell</b> PDO = 0      Injury/Injured = 0 / 0      Fatal /Fatalities = 0 / 0			
<b>096C</b>			
			Kiowa
143.780	144.332		
144.332	144.496	4th Street	
144.496	144.614		
<b>Haxtun</b> PDO = 4      Injury/Injured = 0 / 0      Fatal /Fatalities = 0 / 0			
<b>006J</b>			
			Phillips

# Colorado Highways by Cities

Begin MP	End MP	Highway Street Name	County
<b>Haxtun</b> PDO = 4      Injury/Injured = 0 / 0      Fatal /Fatalities = 0 / 0			
006J			
436.092	436.550		Phillips
059B			
147.013	147.839	Washington Ave	Phillips
<b>Hayden</b> PDO = 1      Injury/Injured = 0 / 0      Fatal /Fatalities = 0 / 0			
040A			
106.553	108.380	Jefferson Ave	Routt
<b>Hillrose</b> PDO = 0      Injury/Injured = 0 / 0      Fatal /Fatalities = 0 / 0			
006J			
376.316	376.796		Morgan
<b>Holly</b> PDO = 0      Injury/Injured = 0 / 0      Fatal /Fatalities = 0 / 0			
050B			
462.737	463.512	Colorado Street / Scenic Byway	Prowers
089A			
34.000	34.340	1st Street	Prowers
<b>Holyoke</b> PDO = 26      Injury/Injured = 0 / 0      Fatal /Fatalities = 0 / 0			
006J			
453.036	454.889	Denver Street	Phillips
385D			
278.952	280.153		Phillips
<b>Hooper</b> PDO = 1      Injury/Injured = 0 / 0      Fatal /Fatalities = 0 / 0			
017B			
87.695	88.195	5th Ave	Alamosa
<b>Hot Sulphur Springs</b> PDO = 0      Injury/Injured = 0 / 0      Fatal /Fatalities = 0 / 0			
040A			
201.355	202.361	Byers Ave	Grand
<b>Hotchkiss</b> PDO = 14      Injury/Injured = 0 / 0      Fatal /Fatalities = 0 / 0			
092A			
			Delta

# Colorado Highways by Cities

Begin MP	End MP	Highway Street Name	County
<b>Hotchkiss</b> PDO = 14      Injury/Injured = 0 / 0      Fatal /Fatalities = 0 / 0			
<b>092A</b>			
Delta			
20.085	21.262	Bridge Street / Scenic Byway	
21.683	21.754	Bridge Street / Scenic Byway	
<b>133A</b>			
Delta			
0.000	0.308	West Elk Loop Scenic Byway	
<b>Hudson</b> PDO = 53      Injury/Injured = 4 / 6      Fatal /Fatalities = 0 / 0			
<b>052A</b>			
Weld			
28.918	29.462		
29.462	29.753	Main Street	
29.753	30.762		
<b>076A</b>			
Weld			
28.502	34.609	CoRoute for 002C	
<b>Hugo</b> PDO = 1      Injury/Injured = 0 / 0      Fatal /Fatalities = 0 / 0			
<b>040H</b>			
Lincoln			
398.041	399.627	Clifford Ave / Heartland Expressway	
<b>Idaho Springs</b> PDO = 86      Injury/Injured = 5 / 6      Fatal /Fatalities = 0 / 0			
<b>070A</b>			
Clear Creek			
238.985	241.351	Clear Creek / Idaho Springs	
241.505	243.264	Clear Creek / Idaho Springs	
<b>070K</b>			
Clear Creek			
0.207	2.483	Colorado Blvd	
<b>103A</b>			
Clear Creek			
0.000	0.119	13th Ave	
0.119	0.214	Chicago Creek Rd	
0.214	0.466	Mt. Evans Scenic Bwy	
<b>Ignacio</b> PDO = 10      Injury/Injured = 4 / 4      Fatal /Fatalities = 0 / 0			
<b>172A</b>			
La Plata			
8.364	8.614		
8.614	9.119	Goddard Street	
9.119	9.240		
<b>Iliff</b> PDO = 1      Injury/Injured = 0 / 0      Fatal /Fatalities = 0 / 0			
<b>138A</b>			

# Colorado Highways by Cities

Begin MP	End MP	Highway Street Name	County
<b>Iliff</b> PDO = 1      Injury/Injured = 0 / 0      Fatal /Fatalities = 0 / 0			
<b>138A</b>			
11.696	12.219		Logan
<b>Johnstown</b> PDO = 251      Injury/Injured = 30 / 34      Fatal /Fatalities = 0 / 0			
<b>025A</b>			
253.207	256.279	Fort Collins / Timnath / Easton / Ault	Larimer
			Weld
249.714	252.261	Berthoud / Loveland / Johnstown / Windsor	
252.261	252.415	Berthoud / Loveland / Johnstown / Windsor / Greeley	
<b>034A</b>			
97.797	98.836		Larimer
<b>056B</b>			
9.021	9.529	Mountain Ave/CO RD 44	Weld
<b>060B</b>			
5.823	11.248	1st Street	Weld
<b>402A</b>			
4.118	4.306	14th Street SE	Larimer
<b>Julesburg</b> PDO = 8      Injury/Injured = 4 / 4      Fatal /Fatalities = 0 / 0			
<b>076A</b>			
180.054	180.221	South Platte River Trail Scenic Byway	Sedgwick
<b>138A</b>			
57.000	58.326	1st Street / Scenic Byway	Sedgwick
<b>385D</b>			
			Sedgwick
309.000	309.831	South Platte River Trail Scenic Byway	
310.257	310.950	South Platte River Trail Scenic Byway	
<b>Keenesburg</b> PDO = 4      Injury/Injured = 1 / 2      Fatal /Fatalities = 0 / 0			
<b>076B</b>			
0.140	0.472	Market Street	Weld
<b>Kersey</b> PDO = 11      Injury/Injured = 1 / 6      Fatal /Fatalities = 0 / 0			
<b>034A</b>			
			Weld



# Colorado Highways by Cities

Begin MP	End MP	Highway Street Name	County
<b>Kersey</b> PDO = 11 Injury/Injured = 1 / 6 Fatal /Fatalities = 0 / 0			
034A			
116.244	118.693	Hill Street	Weld
<b>Kim</b> PDO = 0 Injury/Injured = 0 / 0 Fatal /Fatalities = 0 / 0			
160C			
414.188	414.761		Las Animas
<b>Kiowa</b> PDO = 5 Injury/Injured = 1 / 1 Fatal /Fatalities = 0 / 0			
086A			
22.613	23.336	Commanche Street	Elbert
23.466	23.686	Commanche Street	
24.131	24.804		
<b>Kit Carson</b> PDO = 2 Injury/Injured = 0 / 0 Fatal /Fatalities = 0 / 0			
040H			
444.794	445.320	3rd Street / Heartland Expressway	Cheyenne
445.320	445.601	3rd Street	
445.601	445.694		
059A			
0.000	0.485		Cheyenne
<b>Kremmling</b> PDO = 2 Injury/Injured = 0 / 0 Fatal /Fatalities = 0 / 0			
009D			
136.608	137.900	6th Street	Grand
138.301	138.920	6th Street	
040A			
184.050	185.598	Park Ave	Grand
185.598	186.436	Byers Ave	
<b>La Jara</b> PDO = 4 Injury/Injured = 0 / 0 Fatal /Fatalities = 0 / 0			
136A			
0.000	0.152	Main Street	Conejos
0.152	0.553	Walnut Street	
0.553	0.832		
285A			
19.383	19.541	Ralph Carr Memorial Highway	Conejos
19.597	20.026	Spruce Street / Ralph Carr Memorial Highway	

# Colorado Highways by Cities

Begin MP	End MP	Highway Street Name	County
<b>La Junta</b> PDO = 41      Injury/Injured = 4 / 4      Fatal /Fatalities = 1 / 1			
<b>010A</b>			
			Otero
71.357	71.563	4th Street	
71.563	71.968	Dalton Ave	
<b>050B</b>			
			Otero
376.693	377.159		
377.460	378.736		
378.760	378.816	Santa Fe Tail Scenic Byway	
378.816	378.845	3rd Street / Scenic Byway	
378.845	378.885	Santa Fe Tail Scenic Byway	
378.885	380.354	1st Street / Scenic Byway	
380.750	380.840	1st Street / Scenic Byway	
380.840	380.861	Santa Fe Tail Scenic Byway	
<b>109A</b>			
			Otero
55.280	55.940	Adams Ave	
55.940	56.000	Adams Ave / Scenic Byway	
<b>109B</b>			
			Otero
0.000	0.060	Bradish Ave / Scenic Byway	
0.060	0.184	Santa Fe Tail Scenic Byway	
<b>350A</b>			
			Otero
72.303	72.444	Santa Fe Tail Scenic Byway	
72.444	72.713	5th Street / Scenic Byway	
72.713	72.770	Santa Fe Tail Scenic Byway	
72.770	72.970	Barnes Ave / Scenic Byway	
72.970	73.001	Santa Fe Tail Scenic Byway	
<b>La Salle</b> PDO = 9      Injury/Injured = 0 / 0      Fatal /Fatalities = 0 / 0			
<b>085C</b>			
			Weld
262.368	263.114	2nd Street	
<b>La Veta</b> PDO = 1      Injury/Injured = 1 / 1      Fatal /Fatalities = 0 / 0			
<b>012A</b>			
			Huerfano
4.214	5.039	Main Street / Scenic Byway	
5.039	5.157	Grand Ave Highway of Legends Scenic Byway	
5.157	5.605	Oak Street / Scenic Byway	
5.605	5.678	Highway of Legends Scenic Byway	
<b>Lafayette</b> PDO = 351      Injury/Injured = 38 / 47      Fatal /Fatalities = 0 / 0			
<b>007C</b>			
			Boulder
59.035	59.535	Arapahoe	

# Colorado Highways by Cities

Begin MP	End MP	Highway Street Name	County
<b>Lafayette</b> PDO = 351      Injury/Injured = 38 / 47      Fatal /Fatalities = 0 / 0			
<b>007C</b>			
60.674	60.683	Arapahoe	Boulder
<b>007D</b>			
61.877	64.404	Baseline Rd	Boulder
64.464	64.551	Baseline Rd	
<b>042A</b>			
0.000	1.350	95th Street	Boulder
1.350	1.458	96th Street	
4.346	4.876		
<b>287C</b>			
300.847	304.000	Lafayette ByPass	Boulder
304.000	304.930	N 10th Street	
304.936	306.083	N 10th Street	
306.409	306.623	N 10th Street	
306.883	307.000	N 10th Street	
307.000	307.192	Main Street	
<b>470N</b>			
52.360	53.000	Northwest Parkway	Boulder
<b>Lake City</b> PDO = 1      Injury/Injured = 0 / 0      Fatal /Fatalities = 0 / 0			
<b>149A</b>			
71.955	72.893	Gunnison Street / Scenic Byway	Hinsdale
<b>Lakeside</b> PDO = 40      Injury/Injured = 5 / 6      Fatal /Fatalities = 0 / 0			
<b>070A</b>			
270.000	270.496	Wheat Ridge / Mountain View / Denver	Jefferson
<b>095A</b>			
8.569	8.974	Sheridan Blvd	Jefferson
<b>Lakewood</b> PDO = 3,270      Injury/Injured = 255 / 285      Fatal /Fatalities = 10 / 10			
<b>006G</b>			
276.310	282.333	6th Ave	Jefferson
<b>008A</b>			
3.174	6.543	Morrison Rd	Jefferson
6.901	7.359	Morrison Rd	

# Colorado Highways by Cities

Begin MP	End MP	Highway Street Name	County
<b>Lakewood</b> PDO = 3,270      Injury/Injured = 255 / 285      Fatal /Fatalities = 10 / 10			
<b>008A</b>			
7.518	8.683	Morrison Rd	Jefferson
<b>040C</b>			
288.041	289.020	Colfax Ave	Jefferson
289.495	294.273	Colfax Ave	
<b>070A</b>			
262.081	263.000	Green Mountain / Golden	Jefferson
263.000	263.122	LakeWood	
<b>095A</b>			
1.000	1.500	Sheridan Blvd	Jefferson
3.016	5.527	Sheridan Blvd	
5.656	6.245	Sheridan Blvd	
<b>121A</b>			
4.961	5.364	Wadsworth Blvd	Jefferson
6.530	7.311	Wadsworth Blvd	
7.515	8.639	Wadsworth Blvd	
8.713	14.614	Wadsworth Blvd	
<b>285D</b>			
250.036	250.063	Ralph Carr Memorial Highway	Jefferson
250.063	253.512	Hampden Ave	
255.184	255.396	Hampden Ave	
<b>391A</b>			
0.000	1.504	Kipling Street	Jefferson
2.000	7.364	Kipling Street	
<b>470A</b>			
0.801	1.423	C-470	Jefferson
2.236	2.512	C-470	
2.519	3.243	C-470	
4.840	5.956	C-470	
<b>Lamar</b> PDO = 88      Injury/Injured = 8 / 9      Fatal /Fatalities = 0 / 0			
<b>050B</b>			
434.300	435.312	Main Street / Scenic Byway	Prowers
435.312	435.425	Santa Fe Tail Scenic Byway	
435.425	436.000	Olive Street / Scenic Byway	
436.000	436.262	Santa Fe Tail Scenic Byway	

# Colorado Highways by Cities

Begin MP	End MP	Highway Street Name	County
<b>Lamar</b> PDO = 88      Injury/Injured = 8 / 9      Fatal /Fatalities = 0 / 0			
<b>287A</b>			
			Prowers
75.928	77.639	/ Heartland Expressway	
<b>Las Animas</b> PDO = 11      Injury/Injured = 0 / 0      Fatal /Fatalities = 0 / 0			
<b>050B</b>			
			Bent
397.710	398.769	Ambassador Thompson Blvd / Scenic Byway	
398.769	398.834	Santa Fe Tail Scenic Byway	
398.834	399.735	Bent Ave / Scenic Byway	
399.735	399.848	Santa Fe Tail Scenic Byway	
<b>101A</b>			
			Bent
0.000	0.084	Carson Ave / Scenic Byway	
0.084	0.404	Carson Ave	
<b>Leadville</b> PDO = 48      Injury/Injured = 2 / 2      Fatal /Fatalities = 0 / 0			
<b>024A</b>			
			Lake
175.414	175.709	9th Street / Scenic Byway	
175.709	176.239	Harrison Street / Scenic Byway	
176.239	176.557	Silver Drive / Scenic Byway	
176.557	176.849	Front Street / Scenic Byway	
176.849	177.133	Top of the Rockies Scenic Byway	
<b>Limon</b> PDO = 5      Injury/Injured = 0 / 0      Fatal /Fatalities = 0 / 0			
<b>024F</b>			
			Lincoln
0.000	0.300	24 Spur	
0.498	0.548	24 Spur	
<b>024G</b>			
			Lincoln
376.711	376.751	Main Street / Heartland Expressway	
377.075	377.524	Main Street / Heartland Expressway	
377.746	378.975	Main Street / Heartland Expressway	
378.975	379.166	Main Street	
<b>040G</b>			
			Lincoln
381.937	382.184		
<b>070A</b>			
			Lincoln
359.082	359.592	Memorial Hwy	
360.941	361.171	Memorial Hwy	
361.383	361.625	Memorial Hwy	
<b>071C</b>			
			Lincoln

# Colorado Highways by Cities

Begin MP	End MP	Highway Street Name	County
<b>Limon</b> PDO = 5      Injury/Injured = 0 / 0      Fatal /Fatalities = 0 / 0			
071C			
100.242	100.730	Indiana Ave	Lincoln
071D			
101.973	102.538	1st Ave / Heartland Expressway	Lincoln
<b>Littleton</b> PDO = 960      Injury/Injured = 70 / 74      Fatal /Fatalities = 1 / 1			
075B			
5.287	5.416	Platte Canyon	Arapahoe
085B			
200.550	205.079	Santa Fe Drive / Memorial Hwy	Arapahoe
088A			
8.064	9.096	Bellevue Ave	Arapahoe
470A			
15.862	16.214	C-470	Arapahoe
17.112	17.588	C-470	Douglas
<b>Lochbuie</b> PDO = 3      Injury/Injured = 0 / 0      Fatal /Fatalities = 0 / 0			
076A			
25.145	28.502	CoRoute for 002C	Weld
<b>Lone Tree</b> PDO = 678      Injury/Injured = 27 / 29      Fatal /Fatalities = 3 / 3			
025A			
190.932	191.313	Castle Pines North / Surrey Ridge	Douglas
191.313	192.990	Castle Pines North / Monument Hill	
192.990	195.076	South East Corridor	
470A			
24.144	26.195	C-470	Douglas
<b>Longmont</b> PDO = 1,510      Injury/Injured = 182 / 214      Fatal /Fatalities = 4 / 4			
066B			
35.238	35.555		Boulder
36.622	36.792		
37.662	38.641		
119B			

# Colorado Highways by Cities

Begin MP	End MP	Highway Street Name	County
<b>Longmont</b> PDO = 1,510      Injury/Injured = 182 / 214      Fatal /Fatalities = 4 / 4			
			Boulder
54.003	55.450	Diagonal Hwy	
55.450	55.970	Ken Pratt Blvd	
55.970	57.425	Longmont Bypass	
58.460	59.089	Longmont Bypass	
<b>119C</b>			
			Boulder
59.089	59.479	3rd Ave	
			Weld
59.479	60.487	3rd Ave	
<b>287C</b>			
			Boulder
313.542	318.326	Main Street	
318.326	318.564	Mountain Ave	
<b>Louisville</b> PDO = 196      Injury/Injured = 17 / 17      Fatal /Fatalities = 1 / 1			
<b>042A</b>			
			Boulder
1.458	3.000	96th Street	
3.000	3.795		
<b>170A</b>			
			Boulder
5.181	5.558	Marshall Drive	
<b>Loveland</b> PDO = 545      Injury/Injured = 127 / 135      Fatal /Fatalities = 1 / 1			
<b>025A</b>			
			Larimer
256.279	259.309	Fort Collins / Timnath / Easton / Ault	
<b>034A</b>			
			Larimer
87.669	87.690		
87.690	87.901	Eisenhower Blvd	
88.103	88.421	Eisenhower Blvd	
88.677	89.018	Eisenhower Blvd	
89.386	89.480	Eisenhower Blvd	
89.717	93.798	Eisenhower Blvd	
94.500	97.797		
<b>060A</b>			
			Larimer
0.000	0.537		
<b>287C</b>			
			Larimer
330.000	334.641	Lincoln Ave / Buchanan Ave / Garfield Ave	
334.679	335.908	Lincoln Ave / Buchanan Ave / Garfield Ave	
336.000	336.664	Lincoln Ave / Buchanan Ave / Garfield Ave	
336.752	336.903	Lincoln Ave / Buchanan Ave / Garfield Ave	

# Colorado Highways by Cities

Begin MP	End MP	Highway Street Name	County
<b>Loveland</b> PDO = 545      Injury/Injured = 127 / 135      Fatal /Fatalities = 1 / 1			
<b>287C</b>			
337.415	337.748	Lincoln Ave / Buchanan Ave / Garfield Ave	Larimer
<b>287Z</b>			
0.000	1.763	Cleveland Ave	Larimer
<b>402A</b>			
0.000	0.511	14th Street SE	Larimer
<b>Lyons</b> PDO = 9      Injury/Injured = 0 / 0      Fatal /Fatalities = 0 / 0			
<b>007A</b>			
32.705	33.080	5th Ave	Boulder
<b>036B</b>			
19.739	20.287	North St. Vrain	Boulder
20.287	20.357	5th Street / Broadway Street	
20.357	20.907	North Foothills Hwy	
<b>036Z</b>			
0.000	0.299	Main Street	Boulder
<b>Manassa</b> PDO = 2      Injury/Injured = 0 / 0      Fatal /Fatalities = 0 / 0			
<b>142A</b>			
2.266	3.152	Main Street / Scenic Byway	Conejos
3.152	3.282	Los Caminos Antiguos Scenic Byway	
<b>Mancos</b> PDO = 1      Injury/Injured = 0 / 0      Fatal /Fatalities = 0 / 0			
<b>160A</b>			
55.351	56.212	CoRoute for 491A / ScenicByway	Montezuma
<b>160D</b>			
0.690	1.883	Grand Ave / Scenic Byway	Montezuma
<b>184B</b>			
26.226	26.530	Main Street / Scenic Byway	Montezuma
26.530	26.599	San Juan Skyway	
<b>Manitou Springs</b> PDO = 115      Injury/Injured = 5 / 5      Fatal /Fatalities = 0 / 0			
<b>024A</b>			
			El Paso



# Colorado Highways by Cities

Begin MP	End MP	Highway Street Name	County
<b>Manitou Springs</b> PDO = 115      Injury/Injured = 5 / 5      Fatal /Fatalities = 0 / 0			
024A			
297.358	299.612	John A. Love Memorial Highway	El Paso
024E			
0.305	3.281	Manitou Ave	El Paso
<b>Manzanola</b> PDO = 1      Injury/Injured = 0 / 0      Fatal /Fatalities = 0 / 0			
050B			
359.463	360.000	1st Street	Otero
207A			
0.000	0.340	Park Street	Otero
<b>Mead</b> PDO = 202      Injury/Injured = 18 / 23      Fatal /Fatalities = 0 / 0			
025A			
242.650	246.210	Fredrick / Firestone / Mead / Longmont	Weld
066B			
41.920	45.440		Weld
<b>Meeker</b> PDO = 1      Injury/Injured = 0 / 0      Fatal /Fatalities = 0 / 0			
013A			
41.080	43.604	Market Street	Rio Blanco
44.079	45.000	Market Street	
45.293	45.336	Market Street	
<b>Merino</b> PDO = 1      Injury/Injured = 0 / 0      Fatal /Fatalities = 0 / 0			
006J			
391.728	392.000	Platte Street	Logan
<b>Milliken</b> PDO = 35      Injury/Injured = 3 / 3      Fatal /Fatalities = 0 / 0			
060B			
11.333	13.902	Broad Street	Weld
257A			
0.000	0.696	Quintine Ave	Weld
0.730	1.840	Quintine Ave	
1.888	2.309	Quintine Ave	
<b>Minturn</b> PDO = 10      Injury/Injured = 0 / 0      Fatal /Fatalities = 0 / 0			

# Colorado Highways by Cities

Begin MP	End MP	Highway Street Name	County
<b>Minturn</b> PDO = 10      Injury/Injured = 0 / 0      Fatal /Fatalities = 0 / 0			
024A			
Eagle			
143.539	146.432	Memorial Highway / Scenic Byway	
146.432	147.119	Mountain Pass / Scenic Byway	
<b>Moffat</b> PDO = 0      Injury/Injured = 0 / 0      Fatal /Fatalities = 0 / 0			
017B			
Saguache			
105.016	106.398		
<b>Monte Vista</b> PDO = 45      Injury/Injured = 2 / 2      Fatal /Fatalities = 0 / 0			
015A			
Rio Grande			
0.000	0.880	Broadway	
160A			
Rio Grande			
214.190	215.928	1st Ave	
215.928	217.129	Grand Ave	
285B			
Rio Grande			
51.159	51.536	Broadway	
<b>Montrose</b> PDO = 327      Injury/Injured = 19 / 19      Fatal /Fatalities = 0 / 0			
050A			
Montrose			
89.833	91.878	N. Townsend Ave	
91.878	93.558	N San Juan Ave / The Montrose Bypass	
93.558	94.580	E Main Street	
95.107	95.970		
97.363	98.214		
090B			
Montrose			
88.650	89.858	Spring Creek Rd	
550B			
Montrose			
126.154	130.219	S Townsend Ave	
<b>Monument</b> PDO = 30      Injury/Injured = 1 / 0      Fatal /Fatalities = 0 / 0			
105A			
El Paso			
5.365	5.980		
<b>Morrison</b> PDO = 58      Injury/Injured = 6 / 7      Fatal /Fatalities = 0 / 0			
008A			
Jefferson			
0.240	1.916		

# Colorado Highways by Cities

Begin MP	End MP	Highway Street Name	County
<b>Morrison</b> PDO = 58      Injury/Injured = 6 / 7      Fatal /Fatalities = 0 / 0			
<b>008A</b>			
			Jefferson
1.916	2.501	Bear Creek Ave	
2.519	2.598	Morrison Rd	
2.669	2.793	Morrison Rd	
<b>074A</b>			
			Jefferson
17.705	17.789		
17.789	18.110	Bear Creek Canyon	
<b>285D</b>			
			Jefferson
247.184	248.372	Ralph Carr Memorial Highway	
<b>470A</b>			
			Jefferson
3.747	4.248	C-470	
<b>Mountain View</b> PDO = 13      Injury/Injured = 1 / 1      Fatal /Fatalities = 0 / 0			
<b>095A</b>			
			Jefferson
8.291	8.569	Sheridan Blvd	
<b>Mountain Village</b> PDO = 6      Injury/Injured = 0 / 0      Fatal /Fatalities = 0 / 0			
<b>145A</b>			
			San Miguel
69.760	70.421	San Juan Skyway	
70.528	70.571	San Juan Skyway	
70.596	70.793	San Juan Skyway	
<b>Naturita</b> PDO = 0      Injury/Injured = 0 / 0      Fatal /Fatalities = 0 / 0			
<b>097A</b>			
			Montrose
0.000	0.579		
0.715	1.000		
<b>141A</b>			
			Montrose
60.030	61.000	Main Street	
<b>Nederland</b> PDO = 19      Injury/Injured = 1 / 1      Fatal /Fatalities = 0 / 0			
<b>072B</b>			
			Boulder
32.369	33.270	Second Street / Scenic Byway	
33.270	33.395	Peak To Peak Scenic Byway	
33.558	33.752	Peak To Peak Scenic Byway	
<b>119A</b>			
			Boulder

# Colorado Highways by Cities

Begin MP	End MP	Highway Street Name	County
<b>Nederland</b> PDO = 19      Injury/Injured = 1 / 1      Fatal /Fatalities = 0 / 0			
119A			
			Boulder
24.298	24.427	CoRoute for 072A / ScenicByway	
25.000	25.690	CoRoute for 072A / ScenicByway	
25.690	25.801	Peak To Peak Scenic Byway	
25.801	26.401		
<b>New Castle</b> PDO = 39      Injury/Injured = 1 / 1      Fatal /Fatalities = 0 / 0			
006D			
			Garfield
105.484	107.426	Main Street	
070A			
			Garfield
103.698	104.000	Silt	
104.000	104.700	Grand Hogback	
<b>Northglenn</b> PDO = 848      Injury/Injured = 45 / 46      Fatal /Fatalities = 0 / 0			
025A			
			Adams
220.319	223.049	Federal Heights / Thornton / NorthGlenn / Westminster	
128B			
			Adams
13.900	14.071	120th Ave	
287C			
			Adams
293.744	293.751	Federal Blvd	
<b>Norwood</b> PDO = 1      Injury/Injured = 0 / 0      Fatal /Fatalities = 0 / 0			
145A			
			San Miguel
100.877	101.505	Grand Ave	
101.505	101.561		
<b>Nucla</b> PDO = 0      Injury/Injured = 0 / 0      Fatal /Fatalities = 0 / 0			
097A			
			Montrose
3.794	4.584		
<b>Nunn</b> PDO = 2      Injury/Injured = 1 / 1      Fatal /Fatalities = 0 / 0			
085L			
			Weld
287.837	289.560		
<b>Oak Creek</b> PDO = 3      Injury/Injured = 0 / 0      Fatal /Fatalities = 0 / 0			
131B			
			Routt

# Colorado Highways by Cities

Begin MP	End MP	Highway Street Name	County
<b>Oak Creek</b> PDO = 3      Injury/Injured = 0 / 0      Fatal /Fatalities = 0 / 0			
131B			
Routt			
51.373	51.568		
51.568	52.000	Main Sreet	
<b>Olathe</b> PDO = 0      Injury/Injured = 1 / 1      Fatal /Fatalities = 0 / 0			
050A			
Montrose			
82.024	82.613		
050D			
Montrose			
0.000	1.485	Business Rt. 50	
348A			
Montrose			
16.010	16.883	5th Street	
<b>Olney Springs</b> PDO = 1      Injury/Injured = 0 / 0      Fatal /Fatalities = 0 / 0			
096B			
Crowley			
94.339	94.790	Warner Ave	
<b>Orchard City</b> PDO = 25      Injury/Injured = 1 / 1      Fatal /Fatalities = 0 / 0			
065A			
Delta			
1.684	8.496		
092A			
Delta			
6.582	6.671		
<b>Ordway</b> PDO = 2      Injury/Injured = 0 / 0      Fatal /Fatalities = 0 / 0			
071C			
Crowley			
26.638	26.642		
26.642	26.881	CoRoute for 096B	
26.881	27.336		
096B			
Crowley			
105.240	105.830		
<b>Otis</b> PDO = 0      Injury/Injured = 0 / 0      Fatal /Fatalities = 0 / 0			
034B			
Washington			
209.075	209.824	1st Street	
061A			
Washington			

# Colorado Highways by Cities

Begin MP	End MP	Highway Street Name	County
<b>Otis</b> PDO = 0      Injury/Injured = 0 / 0      Fatal /Fatalities = 0 / 0			
061A			
			Washington
0.000	0.495	Dade Ave	
<b>Ouray</b> PDO = 11      Injury/Injured = 0 / 0      Fatal /Fatalities = 0 / 0			
550B			
			Ouray
92.069	92.210	Red Mountain Pass / Scenic Byway	
92.210	92.894	San Juan Skyway	
92.894	95.136	3rd Street / Scenic Byway	
<b>Ovid</b> PDO = 1      Injury/Injured = 0 / 0      Fatal /Fatalities = 0 / 0			
138A			
			Sedgwick
50.325	50.550	Saunders Ave	
50.550	50.680	Saunders Ave / Scenic Byway	
50.680	50.751	South Platte River Trail Scenic Byway	
<b>Pagosa Springs</b> PDO = 59      Injury/Injured = 3 / 7      Fatal /Fatalities = 1 / 1			
084A			
			Archuleta
27.775	27.807		
160A			
			Archuleta
138.834	142.944		
142.944	143.324	San Juan	
143.324	144.459	Pagosa Street	
144.459	144.472		
<b>Palisade</b> PDO = 5      Injury/Injured = 0 / 0      Fatal /Fatalities = 0 / 0			
006C			
			Mesa
42.364	43.283	8th Street	
<b>Palmer Lake</b> PDO = 8      Injury/Injured = 1 / 1      Fatal /Fatalities = 0 / 0			
105A			
			El Paso
6.310	9.480		
<b>Paoli</b> PDO = 0      Injury/Injured = 0 / 0      Fatal /Fatalities = 0 / 0			
006J			
			Phillips
444.448	445.280	Bee Street	
<b>Parachute</b> PDO = 32      Injury/Injured = 1 / 1      Fatal /Fatalities = 0 / 0			
006M			
			Garfield
74.491	75.422	1st Street	

# Colorado Highways by Cities

Begin MP	End MP	Highway Street Name	County
<b>Parachute</b> PDO = 32      Injury/Injured = 1 / 1      Fatal /Fatalities = 0 / 0			
070A			
Garfield			
73.860	74.000	De Beque Canyon	
74.000	74.661	Parachute	
<b>Parker</b> PDO = 632      Injury/Injured = 48 / 53      Fatal /Fatalities = 0 / 0			
083A			
Douglas			
56.861	63.115	Parker Rd	
470B			
Douglas			
4.380	4.386	E-470	
4.744	5.750	E-470	
<b>Peetz</b> PDO = 0      Injury/Injured = 0 / 0      Fatal /Fatalities = 0 / 0			
113A			
Logan			
15.673	15.971		
<b>Pierce</b> PDO = 2      Injury/Injured = 0 / 0      Fatal /Fatalities = 0 / 0			
085L			
Weld			
283.176	284.180		
<b>Platteville</b> PDO = 37      Injury/Injured = 2 / 3      Fatal /Fatalities = 0 / 0			
066B			
Weld			
51.160	51.181		
51.181	51.386	Justin Ave	
085C			
Weld			
250.220	252.226		
085F			
Weld			
0.876	2.690	Main Street	
<b>Poncha Springs</b> PDO = 8      Injury/Injured = 0 / 0      Fatal /Fatalities = 0 / 0			
050A			
Chaffee			
216.768	216.953		
216.953	217.000	Collogiate Peeks Scenic Byway	
217.000	217.345	CoRoute for 285B / Scenic Byway	
217.345	217.938	Collogiate Peeks Scenic Byway	
285B			
Chaffee			
125.777	125.888	Poncha Pass	

# Colorado Highways by Cities

Begin MP	End MP	Highway Street Name	County
<b>Poncha Springs</b> PDO = 8      Injury/Injured = 0 / 0      Fatal /Fatalities = 0 / 0			
<b>285B</b>			
			Chaffee
125.888	126.398	Ralph Carr Memorial Highway	
126.398	126.480	Collogiate Peeks Scenic Byway	
<b>Pritchett</b> PDO = 0      Injury/Injured = 0 / 0      Fatal /Fatalities = 0 / 0			
<b>160C</b>			
			Baca
449.721	449.837	Railroad Street	
449.837	450.370	Randolph Street	
<b>Pueblo</b> PDO = 2,773      Injury/Injured = 196 / 220      Fatal /Fatalities = 9 / 9			
<b>025A</b>			
			Pueblo
92.901	97.514	Pueblo / John F. Kennedy Memorial Hwy / John F. Kenn	
97.514	99.981	Pueblo / John F. Kennedy Memorial Hwy	
99.981	103.613	Pueblo / John F. Kennedy Memorial Hwy / CoRoute for 0	
<b>045A</b>			
			Pueblo
0.000	5.803	Pueblo / John F. Kennedy Memorial Hwy Blvd	
<b>047A</b>			
			Pueblo
0.000	3.038	University Blvd	
4.515	4.635	University Blvd	
<b>050A</b>			
			Pueblo
312.863	314.598		
<b>050B</b>			
			Pueblo
315.709	321.904	50 Bypass	
<b>050C</b>			
			Pueblo
0.000	1.278	Santa Fe	
1.278	2.092	Business Rt. 50	
<b>078A</b>			
			Pueblo
29.903	32.000		
32.000	33.272	Northern Ave	
<b>096A</b>			
			Pueblo
51.894	52.000	Thatcher Ave / Scenic Byway	
52.438	52.689	Thatcher Ave / Scenic Byway	
52.689	54.080	Thatcher Ave	
54.080	54.761	Lincoln Ave	



# Colorado Highways by Cities

Begin MP	End MP	Highway Street Name	County
<b>Pueblo</b> PDO = 2,773      Injury/Injured = 196 / 220      Fatal /Fatalities = 9 / 9			
096A			
Pueblo			
54.761	58.812	4th Street	
227A			
Pueblo			
0.539	0.653		
0.903	1.851	Joplin Ave	
<b>Ramah</b> PDO = 1      Injury/Injured = 0 / 0      Fatal /Fatalities = 0 / 0			
024G			
El Paso			
348.972	349.279	John A. Love Memorial Highway	
<b>Rangely</b> PDO = 13      Injury/Injured = 1 / 1      Fatal /Fatalities = 0 / 0			
064A			
Rio Blanco			
17.860	17.964	Dinosaur Diamond Scenic Byway	
17.964	19.330	Main Street / Scenic Byway	
19.330	19.532	Dinosaur Diamond Scenic Byway	
19.659	19.874	Dinosaur Diamond Scenic Byway	
19.874	22.000		
139A			
Rio Blanco			
70.771	70.950	Dinosaur Diamond Scenic Byway	
72.039	72.065	Dinosaur Diamond Scenic Byway	
<b>Raymer</b> PDO = 1      Injury/Injured = 0 / 0      Fatal /Fatalities = 0 / 0			
014C			
Weld			
202.136	203.373		
<b>Red Cliff</b> PDO = 0      Injury/Injured = 0 / 0      Fatal /Fatalities = 0 / 0			
024A			
Eagle			
153.450	153.535	Mountain Pass / Scenic Byway	
<b>Rico</b> PDO = 2      Injury/Injured = 0 / 0      Fatal /Fatalities = 0 / 0			
145A			
Dolores			
46.235	47.476	Glasgow Ave / Scenic Byway	
<b>Ridgway</b> PDO = 5      Injury/Injured = 0 / 0      Fatal /Fatalities = 0 / 0			
062A			
Ouray			
22.113	23.332	Main Street / Scenic Byway	
23.332	23.414	San Juan Skyway	
550B			

# Colorado Highways by Cities

Begin MP	End MP	Highway Street Name	County
<b>Ridgway</b> PDO = 5      Injury/Injured = 0 / 0      Fatal /Fatalities = 0 / 0			
			Ouray
103.388	103.702	San Juan Skyway	
104.000	104.640		
<b>Rifle</b> PDO = 103      Injury/Injured = 5 / 6      Fatal /Fatalities = 0 / 0			
<b>006D</b>			
			Garfield
91.999	92.209	1st Street	
92.907	92.932	1st Street	
<b>006L</b>			
			Garfield
88.895	91.240	1st Street	
<b>006M</b>			
			Garfield
88.299	88.419	1st Street	
<b>013A</b>			
			Garfield
0.000	0.970		
0.970	1.132	13 Bypass	
2.405	3.752	13 Bypass	
<b>070A</b>			
			Garfield
86.377	86.691	Webster Mesa	
89.459	90.000	Webster Mesa	
90.000	91.808	Prefontaine Mesa	
<b>Rocky Ford</b> PDO = 15      Injury/Injured = 6 / 8      Fatal /Fatalities = 0 / 0			
<b>050B</b>			
			Otero
368.063	368.188	CoRoute for 071B	
368.188	369.420	Elm Ave	
369.420	369.597		
<b>050Z</b>			
			Otero
0.000	1.510	Swink Ave	
<b>071B</b>			
			Otero
13.725	14.539	12th Street	
<b>202A</b>			
			Otero
0.000	0.220	2nd Street	
<b>266A</b>			
			Otero
0.000	0.217	12th Street	

# Colorado Highways by Cities

Begin MP	End MP	Highway Street Name	County
<b>Rocky Ford</b> PDO = 15      Injury/Injured = 6 / 8      Fatal /Fatalities = 0 / 0			
266A			
0.217	0.363	Thomas Ave	Otero
<b>Romeo</b> PDO = 1      Injury/Injured = 0 / 0      Fatal /Fatalities = 0 / 0			
142A			
0.000	0.300	Main Street / Scenic Byway	Conejos
285A			
12.201	12.936	Los Caminos Antiguos Scenic Byway	Conejos
<b>Saguache</b> PDO = 1      Injury/Injured = 1 / 1      Fatal /Fatalities = 0 / 0			
114A			
61.527	61.697	Gunnison Ave	Saguache
285B			
86.005	86.290	8th Street	Saguache
86.290	86.727	Gunnison Ave	Saguache
<b>Salida</b> PDO = 60      Injury/Injured = 4 / 5      Fatal /Fatalities = 1 / 1			
050A			
220.293	220.474	Rainbow Blvd / Scenic Byway	Chaffee
220.620	222.345	Rainbow Blvd / Scenic Byway	Chaffee
222.345	222.399	Collogiate Peeks Scenic Byway	Chaffee
291A			
0.000	0.220	Oak Street / Scenic Byway	Chaffee
0.303	0.570	Oak Street / Scenic Byway	Chaffee
0.570	0.640	Collogiate Peeks Scenic Byway	Chaffee
0.640	1.754	1st Street / Scenic Byway	Chaffee
1.840	1.893	1st Street / Scenic Byway	Chaffee
<b>San Luis</b> PDO = 1      Injury/Injured = 0 / 0      Fatal /Fatalities = 0 / 0			
142A			
33.642	33.840	Los Caminos Antiguos Scenic Byway	Costilla
159A			
17.374	17.547	Main Street	Costilla
17.547	18.334	Main Street / Scenic Byway	Costilla
18.334	18.504	Los Caminos Antiguos Scenic Byway	Costilla
<b>Sanford</b> PDO = 0      Injury/Injured = 0 / 0      Fatal /Fatalities = 0 / 0			

# Colorado Highways by Cities

Begin MP	End MP	Highway Street Name	County
<b>Sanford</b> PDO = 0      Injury/Injured = 0 / 0      Fatal /Fatalities = 0 / 0			
<b>136A</b>			
			Conejos
3.352	3.480		
3.480	4.469	Main Street	
<b>Sawpit</b> PDO = 0      Injury/Injured = 0 / 0      Fatal /Fatalities = 0 / 0			
<b>145A</b>			
			San Miguel
79.898	80.074	Wheeler Street / Scenic Byway	
80.074	80.176	San Juan Skyway	
<b>Sedgwick</b> PDO = 0      Injury/Injured = 0 / 0      Fatal /Fatalities = 0 / 0			
<b>138A</b>			
			Sedgwick
42.697	42.823	2nd Ave	
42.823	43.217	Railroad Street	
<b>Seibert</b> PDO = 2      Injury/Injured = 0 / 0      Fatal /Fatalities = 0 / 0			
<b>024B</b>			
			Kit Carson
422.707	423.198	2nd Street	
<b>059A</b>			
			Kit Carson
41.479	41.645		
<b>Severance</b> PDO = 8      Injury/Injured = 0 / 0      Fatal /Fatalities = 0 / 0			
<b>014C</b>			
			Weld
144.159	147.082		
<b>257A</b>			
			Weld
14.541	16.075	7th Street	
<b>Sheridan</b> PDO = 272      Injury/Injured = 17 / 20      Fatal /Fatalities = 0 / 0			
<b>085B</b>			
			Arapahoe
205.616	206.787	Santa Fe Drive / Memorial Hwy	
206.801	206.861	Santa Fe Drive / Memorial Hwy	
<b>088A</b>			
			Arapahoe
5.692	7.134	Federal Blvd	
<b>285D</b>			
			Arapahoe
257.587	259.277	Hampden Ave	
259.299	259.409	Hampden Ave	

# Colorado Highways by Cities

Begin MP	End MP	Highway Street Name	County
<b>Sheridan Lake</b> PDO = 0      Injury/Injured = 0 / 0      Fatal /Fatalities = 0 / 0			
<b>096D</b>			
			Kiowa
193.311	193.850	CoRoute for 385A	
193.850	194.329		
<b>385B</b>			
			Kiowa
123.682	123.927	Colorado Ave	
123.927	124.000	Borders Street	
124.055	124.269	Borders Street	
<b>Silt</b> PDO = 21      Injury/Injured = 1 / 1      Fatal /Fatalities = 1 / 1			
<b>006D</b>			
			Garfield
98.451	98.491	Main Street	
98.735	99.627	Main Street	
99.728	100.065	Main Street	
<b>070A</b>			
			Garfield
97.000	97.853	Cactus Valley	
<b>070E</b>			
			Garfield
0.000	0.222	9th Street	
<b>Silver Cliff</b> PDO = 3      Injury/Injured = 0 / 0      Fatal /Fatalities = 0 / 0			
<b>096A</b>			
			Custer
0.315	2.309	Main Street / Scenic Byway	
2.856	3.494	Main Street / Scenic Byway	
3.609	4.800	Main Street / Scenic Byway	
4.800	5.000	Frontier Pathways Scenic Byway	
<b>Silver Plume</b> PDO = 7      Injury/Injured = 1 / 1      Fatal /Fatalities = 0 / 0			
<b>070A</b>			
			Clear Creek
225.272	225.887	Silver Plume	
225.887	226.000	Memorial Hwy	
226.000	226.058	Georgetown Loop RailRoad	
<b>Silverthorne</b> PDO = 87      Injury/Injured = 10 / 9      Fatal /Fatalities = 0 / 0			
<b>006F</b>			
			Summit
208.659	208.950		
<b>009D</b>			
			Summit
101.562	104.574	Blue River Pwy	
105.694	105.751	6th Street	

# Colorado Highways by Cities

Begin MP	End MP	Highway Street Name	County
<b>Silverthorne</b> PDO = 87      Injury/Injured = 10 / 9      Fatal /Fatalities = 0 / 0			
070A			
Summit			
204.986	205.000	Salt Lick Gulch	
205.000	205.749	Silverthorne / Dillon / Keystone / A-Basin	
<b>Silverton</b> PDO = 8      Injury/Injured = 0 / 0      Fatal /Fatalities = 0 / 0			
110A			
San Juan			
0.000	0.097	Green Street / Scenic Byway	
0.097	0.140	San Juan Skyway	
550B			
San Juan			
69.928	70.000	Molas Divide Pass / Scenic Byway	
70.000	70.747	San Juan Skyway	
<b>Simla</b> PDO = 1      Injury/Injured = 1 / 2      Fatal /Fatalities = 0 / 0			
024G			
Elbert			
353.319	354.339	Caribou Street	
<b>Snowmass Village</b> PDO = 31      Injury/Injured = 2 / 2      Fatal /Fatalities = 0 / 0			
082A			
Pitkin			
31.928	33.125	Old Hwy 82	
<b>South Fork</b> PDO = 4      Injury/Injured = 0 / 0      Fatal /Fatalities = 0 / 0			
149A			
Rio Grande			
0.000	2.222	Silver Thread Scenic Byway	
160A			
Rio Grande			
183.796	185.460		
185.460	186.356	Silver Thread Scenic Byway	
186.356	188.000		
<b>Springfield</b> PDO = 5      Injury/Injured = 0 / 0      Fatal /Fatalities = 0 / 0			
287A			
Baca			
28.777	30.874	/ Heartland Expressway	
<b>Steamboat Springs</b> PDO = 323      Injury/Injured = 11 / 13      Fatal /Fatalities = 0 / 0			
040A			
Routt			
128.776	128.931		
129.254	129.368		
129.368	135.621	Lincoln Ave	
<b>Sterling</b> PDO = 265      Injury/Injured = 15 / 16      Fatal /Fatalities = 0 / 0			

# Colorado Highways by Cities

Begin MP	End MP	Highway Street Name	County
<b>Sterling</b> PDO = 265      Injury/Injured = 15 / 16      Fatal /Fatalities = 0 / 0			
<b>006J</b>			
			Logan
402.969	403.164		
403.238	403.864		
403.864	404.149	Division Street	
404.149	404.181	3rd Street	
404.181	404.644	3rd Street / Scenic Byway	
404.644	407.000	Chestnut Street / Scenic Byway	
407.000	407.049	Chestnut Street	
<b>006Z</b>			
			Logan
0.000	0.445	4th Street / Scenic Byway	
0.445	0.580	Division Street / Scenic Byway	
0.580	0.604	Pawnee Pioneer Trails Scenic Byway	
<b>014C</b>			
			Logan
234.774	236.924	Main Street / Scenic Byway	
<b>061A</b>			
			Logan
40.191	40.993	Pawnee Pioneer Trails Scenic Byway	
<b>076A</b>			
			Logan
124.049	125.000	Pawnee Pioneer Trails Scenic Byway	
125.000	125.458		
<b>138A</b>			
			Logan
0.000	1.250	3rd Street / Scenic Byway	
1.250	1.273	3rd Street	
1.273	1.810		
<b>138Z</b>			
			Logan
0.000	0.047	Broadway / Scenic Byway	
0.047	0.127	Pawnee Pioneer Trails Scenic Byway	
0.127	0.563	4th Street / Scenic Byway	
0.563	0.614	Pawnee Pioneer Trails Scenic Byway	
<b>Stratton</b> PDO = 3      Injury/Injured = 0 / 0      Fatal /Fatalities = 0 / 0			
<b>024B</b>			
			Kit Carson
436.864	437.200	4th Street	
<b>024C</b>			
			Kit Carson
437.200	437.453		
<b>057A</b>			

# Colorado Highways by Cities

Begin MP	End MP	Highway Street Name	County
<b>Stratton</b> PDO = 3      Injury/Injured = 0 / 0      Fatal /Fatalities = 0 / 0			
<b>057A</b>			
			Kit Carson
0.229	0.302		
0.302	0.534	Colorado Ave	
<b>Sugar City</b> PDO = 1      Injury/Injured = 0 / 0      Fatal /Fatalities = 0 / 0			
<b>096C</b>			
			Crowley
110.212	110.498	Railroad Ave	
110.790	110.919	Railroad Ave	
110.919	110.982	Colorado Street	
110.982	111.323	Adams Ave	
<b>Superior</b> PDO = 54      Injury/Injured = 5 / 7      Fatal /Fatalities = 0 / 0			
<b>036B</b>			
			Boulder
43.213	43.397	Denver/Boulder Turnpike	
<b>128A</b>			
			Boulder
2.194	2.755		
5.211	5.245		
			Jefferson
1.524	2.194		
2.755	5.211		
<b>170A</b>			
			Boulder
5.811	6.727	Marshall Drive	
6.727	6.916	McCaslin Blvd	
<b>Swink</b> PDO = 3      Injury/Injured = 0 / 0      Fatal /Fatalities = 0 / 0			
<b>050B</b>			
			Otero
374.259	374.757		
<b>Thornton</b> PDO = 1,804      Injury/Injured = 122 / 132      Fatal /Fatalities = 3 / 7			
<b>007D</b>			
			Adams
68.541	69.120	Bridge Street	
69.648	73.853	Bridge Street	
<b>025A</b>			
			Adams
218.198	220.319	Federal Heights / Thornton / NorthGlenn / Westminster	
223.049	223.300	Federal Heights / Thornton / NorthGlenn / Westminster	
223.608	223.829	Federal Heights / Thornton / NorthGlenn / Westminster	
226.067	227.347	Federal Heights / Thornton / NorthGlenn / Westminster	
<b>044A</b>			



# Colorado Highways by Cities

Begin MP	End MP	Highway Street Name	County
<b>Thornton</b> PDO = 1,804      Injury/Injured = 122 / 132      Fatal /Fatalities = 3 / 7			
<b>044A</b>			
3.489	4.958	104th Ave	Adams
<b>128B</b>			
14.071	14.113	120th Ave	Adams
<b>470B</b>			
40.511	44.099	E-470	Adams
44.193	46.388	E-470	Adams
<b>Trinidad</b> PDO = 194      Injury/Injured = 12 / 14      Fatal /Fatalities = 0 / 0			
<b>012A</b>			
			Las Animas
69.213	69.328	Highway of Legends Scenic Byway	
69.328	69.812	Robinson Ave / Scenic Byway	
69.812	69.883	San Juan Street / Scenic Byway	
69.883	70.127	Stonewall Ave / Scenic Byway	
70.127	70.240	Highway of Legends Scenic Byway	
70.240	70.437	University Street / Scenic Byway	
70.437	70.833	Highway of Legends Scenic Byway	
<b>025A</b>			
			Las Animas
11.013	11.086	Starkville / Scenic Byway	
12.087	14.957	Trinidad / Scenic Byway	
14.957	16.000	Trinidad / John F. Kennedy Memorial Hwy	
16.000	17.728	John F. Kennedy Memorial Hwy	
<b>160C</b>			
			Las Animas
344.572	344.781	Kit Carson Trail / Scenic Byway	
345.283	345.438	Kit Carson Trail / Scenic Byway	
<b>239A</b>			
			Las Animas
0.000	0.063	Santa Fe Tail Scenic Byway	
0.063	0.854		
<b>Two Buttes</b> PDO = 0      Injury/Injured = 0 / 0      Fatal /Fatalities = 0 / 0			
<b>116A</b>			
12.042	12.555		Baca
<b>Vail</b> PDO = 76      Injury/Injured = 1 / 1      Fatal /Fatalities = 1 / 1			
<b>070A</b>			
			Eagle
172.000	179.697	Vail	
179.697	181.838	Vail Pass	

# Colorado Highways by Cities

Begin MP	End MP	Highway Street Name	County
<b>Vail</b> PDO = 76      Injury/Injured = 1 / 1      Fatal /Fatalities = 1 / 1			
070A			
182.159	182.267	Vail Pass	Eagle
<b>Vilas</b> PDO = 0      Injury/Injured = 0 / 0      Fatal /Fatalities = 0 / 0			
100A			
0.000	0.419	A Street	Baca
<b>Vona</b> PDO = 0      Injury/Injured = 0 / 0      Fatal /Fatalities = 0 / 0			
024B			
429.342	429.838	North Street	Kit Carson
070P			
0.358	0.528	1st Ave	Kit Carson
<b>Walden</b> PDO = 3      Injury/Injured = 0 / 0      Fatal /Fatalities = 0 / 0			
014B			
34.090	34.451	6th Street / Scenic Byway/Poudre Canyon Hwy	Jackson
34.451	34.453	Cache La Poudre River North Park Scenic Byway	
125A			
53.129	53.288	Main Street	Jackson
53.288	53.350	Main Street / Scenic Byway	
53.350	53.913	Main Street	
<b>Walsenburg</b> PDO = 59      Injury/Injured = 1 / 1      Fatal /Fatalities = 0 / 0			
025A			
48.827	49.209	Walsenburg	Huerfano
50.054	50.271	Walsenburg	
025C			
0.000	0.363	Main Street	Huerfano
0.363	1.294	Main Street / Highway of Legends Scenic Byway	
1.294	1.366	Highway of Legends Scenic Byway	
1.366	1.439	Main Street / Highway of Legends Scenic Byway	
1.439	1.510	Highway of Legends Scenic Byway	
1.510	1.848	Main Street / Highway of Legends Scenic Byway	
1.848	2.844	Main Street	
160A			
304.473	305.380	Highway of Legends Scenic Byway	Huerfano
160B			

# Colorado Highways by Cities

Begin MP	End MP	Highway Street Name	County	
<b>Walsenburg</b>		<b>PDO = 59</b>	<b>Injury/Injured = 1 / 1</b>	<b>Fatal /Fatalities = 0 / 0</b>
Huerfano				
305.526	306.084	5th Street / Scenic Byway		
306.128	306.287	5th Street / Scenic Byway		
306.287	306.350	5th Street		
<b>Walsh</b>		<b>PDO = 1</b>	<b>Injury/Injured = 0 / 0</b>	<b>Fatal /Fatalities = 0 / 0</b>
Baca				
482.801	483.321	Santa Fe Street		
<b>Ward</b>		<b>PDO = 1</b>	<b>Injury/Injured = 1 / 1</b>	<b>Fatal /Fatalities = 0 / 0</b>
Boulder				
43.000	43.933	Peak To Peak Scenic Byway		
<b>Wellington</b>		<b>PDO = 3</b>	<b>Injury/Injured = 1 / 1</b>	<b>Fatal /Fatalities = 0 / 0</b>
Larimer				
9.000	9.792	Cleveland Ave		
<b>Westcliffe</b>		<b>PDO = 8</b>	<b>Injury/Injured = 0 / 0</b>	<b>Fatal /Fatalities = 0 / 0</b>
Custer				
57.030	58.705	Sixth Street		
58.705	58.774	Main Street / Scenic Byway		
58.774	58.902	Main Street		
58.902	59.430	Third Street		
Custer				
0.000	0.315	Main Street / Scenic Byway		
<b>Westminster</b>		<b>PDO = 1,841</b>	<b>Injury/Injured = 158 / 178</b>	<b>Fatal /Fatalities = 6 / 6</b>
Adams				
223.300	223.608	Federal Heights / Thornton / NorthGlenn / Westminster		
223.829	226.067	Federal Heights / Thornton / NorthGlenn / Westminster		
Adams				
52.793	55.358	Denver/Boulder Turnpike		
Jefferson				
49.406	52.793	Denver/Boulder Turnpike		
Adams				
11.844	12.190	Sheridan Blvd		
13.383	13.942	Sheridan Blvd		
Jefferson				
12.190	12.975	Sheridan Blvd		
13.942	14.376	Sheridan Blvd		

# Colorado Highways by Cities

Begin MP	End MP	Highway Street Name	County
<b>Westminster</b> PDO = 1,841      Injury/Injured = 158 / 178      Fatal /Fatalities = 6 / 6			
<b>121A</b>			
21.675	24.680	Wadsworth Blvd	Jefferson
<b>128B</b>			
12.168	13.900	120th Ave	Adams
<b>287C</b>			
288.348	290.770	Federal Blvd	Adams
291.229	291.429	Federal Blvd	
291.477	291.776	Federal Blvd	
291.813	291.837	Federal Blvd	
291.907	292.124	Federal Blvd	
292.779	293.744	Federal Blvd	
293.751	294.753	Federal Blvd	
294.753	296.087	120th Ave	
<b>Wheat Ridge</b> PDO = 1,113      Injury/Injured = 110 / 135      Fatal /Fatalities = 3 / 4			
<b>058A</b>			
4.822	5.627		Jefferson
<b>070A</b>			
264.333	265.000	LakeWood	Jefferson
265.000	268.799	Wheat Ridge / Mountian View / Denver	
269.500	270.000	Wheat Ridge / Mountian View / Denver	
<b>072A</b>			
0.000	0.396	Ward Rd	Jefferson
<b>076A</b>			
0.768	1.086		Denver
0.264	0.531		Jefferson
<b>095A</b>			
7.096	7.665	Sheridan Blvd	Jefferson
7.729	7.855	Sheridan Blvd	
8.000	8.291	Sheridan Blvd	
<b>121A</b>			
14.614	16.678	Wadsworth Blvd	Jefferson
<b>391A</b>			
			Jefferson

# Colorado Highways by Cities

Begin MP	End MP	Highway Street Name	County
<b>Wheat Ridge</b> PDO = 1,113      Injury/Injured = 110 / 135      Fatal /Fatalities = 3 / 4			
<b>391A</b>			
7.364	9.641	Kipling Street	Jefferson
<b>Wiggins</b> PDO = 1      Injury/Injured = 0 / 0      Fatal /Fatalities = 0 / 0			
<b>006I</b>			
344.275	345.149	Central Ave	Morgan
346.061	346.310	Central Ave	
<b>052A</b>			
72.559	72.579		Morgan
<b>Wiley</b> PDO = 0      Injury/Injured = 0 / 0      Fatal /Fatalities = 0 / 0			
<b>287B</b>			
88.094	88.506	/ Heartland Expressway	Prowers
<b>Windsor</b> PDO = 145      Injury/Injured = 11 / 10      Fatal /Fatalities = 0 / 0			
<b>257A</b>			
7.782	10.595		Weld
10.595	11.580	Main Street	
11.580	14.541	7th Street	
<b>392A</b>			
100.160	100.260	Main Street	Larimer
103.000	104.455	Main Street	Weld
<b>392B</b>			
105.439	105.935	Main Street	Weld
<b>Winter Park</b> PDO = 38      Injury/Injured = 2 / 2      Fatal /Fatalities = 0 / 0			
<b>040A</b>			
228.646	229.650		Grand
230.238	235.290		
<b>Woodland Park</b> PDO = 126      Injury/Injured = 4 / 4      Fatal /Fatalities = 0 / 0			
<b>024A</b>			
284.463	284.508	CoRoute for 067C	Teller
284.508	286.425	Midland Ave / Scott Ave	
286.762	286.930	John A. Love Memorial Highway	
<b>067D</b>			

# Colorado Highways by Cities

Begin MP	End MP	Highway Street Name	County
<b>Woodland Park</b> PDO = 126      Injury/Injured = 4 / 4      Fatal /Fatalities = 0 / 0			
<b>067D</b>			
Teller			
76.920	78.488		
78.658	79.852		
<b>Wray</b> PDO = 29      Injury/Injured = 0 / 0      Fatal /Fatalities = 0 / 0			
<b>034B</b>			
Yuma			
249.457	249.603	3rd Street	
249.607	250.771	3rd Street	
<b>385D</b>			
Yuma			
242.582	243.487	Dexter Street	
244.538	245.055	Interocean Ave	
<b>Yampa</b> PDO = 2      Injury/Injured = 0 / 0      Fatal /Fatalities = 0 / 0			
<b>131B</b>			
Routt			
42.191	42.363		
42.463	42.655		
<b>Yuma</b> PDO = 39      Injury/Injured = 2 / 2      Fatal /Fatalities = 0 / 0			
<b>034B</b>			
Yuma			
222.366	223.843	8th Ave	
<b>059B</b>			
Yuma			
106.058	107.944	Detroit Street	



# **COLORADO HIGHWAYS BY COUNTIES**





# Colorado Highways by Counties

Begin MP	End MP	Highway Street Name	City
<b>Adams</b>			
PDO = 8,452    Injury/Injured = 805 / 897    Fatal /Fatalities = 25 / 29			
<b>002A</b>			
9.443	9.842	Colorado Blvd	COMMERCE CITY
<b>002B</b>			
10.860	11.473	Hansen Blvd	COMMERCE CITY
11.473	11.641	Hansen Blvd	
11.641	13.345	Hansen Blvd	COMMERCE CITY
<b>002C</b>			
13.345	15.690		COMMERCE CITY
15.690	17.000		
17.000	17.175		COMMERCE CITY
17.175	17.422		
17.422	19.072		COMMERCE CITY
19.072	19.944		
<b>006H</b>			
292.047	294.326	Vasquez Blvd	COMMERCE CITY
294.326	294.638	Vasquez Blvd	
294.638	295.241	Vasquez Blvd	COMMERCE CITY
295.241	296.320	Vasquez Blvd	
<b>007D</b>			
68.541	69.120	Bridge Street	THORNTON
69.120	69.648	Bridge Street	
69.648	73.853	Bridge Street	THORNTON
73.853	76.587	Bridge Street	
76.587	77.052	Bridge Street	BRIGHTON
<b>022A</b>			
0.000	1.847	124th Ave	BRIGHTON
1.847	2.472	124th Ave	
2.472	2.476	124th Ave	BRIGHTON
<b>025A</b>			
214.500	218.000	Commerce City	
218.000	218.198	Federal Heights / Thornton / NorthGlenn / Westmin	
218.198	220.319	Federal Heights / Thornton / NorthGlenn / Westmin	THORNTON
220.319	223.049	Federal Heights / Thornton / NorthGlenn / Westmin	NORTHGLENN
223.049	223.300	Federal Heights / Thornton / NorthGlenn / Westmin	THORNTON
223.300	223.608	Federal Heights / Thornton / NorthGlenn / Westmin	WESTMINSTER
223.608	223.829	Federal Heights / Thornton / NorthGlenn / Westmin	THORNTON
223.829	226.067	Federal Heights / Thornton / NorthGlenn / Westmin	WESTMINSTER
226.067	227.347	Federal Heights / Thornton / NorthGlenn / Westmin	THORNTON
<b>036B</b>			
52.793	55.358	Denver/Boulder Turnpike	WESTMINSTER
55.358	57.252	Denver/Boulder Turnpike	

# Colorado Highways by Counties

Begin MP	End MP	Highway Street Name	City
<b>Adams</b>			
PDO = 8,452		Injury/Injured = 805 / 897	Fatal /Fatalities = 25 / 29
<b>036C</b>			
76.441	77.270	Adams Street	
78.133	88.836	Adams Street	
88.836	89.210	Adams Street	BENNETT
<b>036D</b>			
89.210	89.894		
89.894	89.970		BENNETT
89.970	90.797		
90.797	91.173		BENNETT
91.933	92.184		
92.306	97.000		
105.580	109.507		
109.632	113.686		
125.000	129.571		
<b>040C</b>			
303.607	304.669	Colfax Ave	AURORA
305.667	306.031	Colfax Ave	AURORA
306.284	308.075	Colfax Ave	AURORA
310.646	311.754	Colfax Ave	AURORA
311.754	312.142	Colfax Ave	
<b>044A</b>			
0.000	2.242	104th Ave	COMMERCE CITY
2.242	3.489	104th Ave	
3.489	4.958	104th Ave	THORNTON
<b>053A</b>			
0.000	0.156	58th Ave	
0.156	1.663	Broadway	
<b>070A</b>			
282.561	285.449	Memorial Hwy / Commerce City / Aurora	AURORA
285.449	288.094	Memorial Hwy	AURORA
288.094	292.476	Memorial Hwy	
293.871	305.323	Memorial Hwy	
305.323	305.458	Memorial Hwy	BENNETT
<b>070L</b>			
0.068	0.400		
<b>076A</b>			
1.768	5.777		
5.777	9.700	CoRoute for 025A	
9.700	12.715	CoRoute for 006H	
12.715	12.835	CoRoute for 006H	COMMERCE CITY
12.835	13.275	CoRoute for 006H	

# Colorado Highways by Counties

Begin MP	End MP	Highway Street Name	City
<b>Adams</b>			
PDO = 8,452		Injury/Injured = 805 / 897	Fatal /Fatalities = 25 / 29
<b>076A</b>			
13.275	15.683	CoRoute for 006H	COMMERCE CITY
15.683	16.477	CoRoute for 006H	
16.477	17.102	CoRoute for 002C	
17.102	17.146	CoRoute for 002C	COMMERCE CITY
17.146	17.227	CoRoute for 002C	
17.227	20.117	CoRoute for 002C	BRIGHTON
20.117	20.345	CoRoute for 002C	
20.345	24.581	CoRoute for 002C	BRIGHTON
24.581	25.145	CoRoute for 002C	
<b>079A</b>			
0.161	0.356		
0.356	1.027		BENNETT
1.027	1.186		
1.186	1.240		BENNETT
<b>079B</b>			
1.580	1.950		BENNETT
1.950	18.926		
<b>085C</b>			
226.797	227.385		
227.385	229.757		COMMERCE CITY
229.757	235.603		BRIGHTON
235.603	236.034		
<b>095A</b>			
9.541	10.331	Sheridan Blvd	
10.331	10.562	Sheridan Blvd	ARVADA
11.235	11.564	Sheridan Blvd	ARVADA
11.564	11.844	Sheridan Blvd	
11.844	12.190	Sheridan Blvd	WESTMINSTER
13.383	13.942	Sheridan Blvd	WESTMINSTER
<b>128B</b>			
12.168	13.900	120th Ave	WESTMINSTER
13.900	14.071	120th Ave	NORTHGLENN
14.071	14.113	120th Ave	THORNTON
<b>224A</b>			
0.000	0.268	Broadway	
0.268	0.768	70th Ave	
0.768	2.835	74th Ave	
2.835	3.246	74th Ave	COMMERCE CITY
3.246	3.290	74th Ave	
3.290	3.634	74th Ave	COMMERCE CITY
<b>225A</b>			

# Colorado Highways by Counties

Begin MP	End MP	Highway Street Name	City
<b>Adams</b>			
PDO = 8,452		Injury/Injured = 805 / 897	Fatal /Fatalities = 25 / 29
9.901	12.431		AURORA
<b>265A</b>			
1.190	3.621	Brighton Blvd	COMMERCE CITY
<b>270A</b>			
0.000	0.922	CoRoute for 270B	
0.922	4.255	CoRoute for 270B	COMMERCE CITY
<b>270B</b>			
0.000	1.100	CoRoute for 036B	
<b>287C</b>			
286.452	288.348	Federal Blvd	
288.348	290.770	Federal Blvd	WESTMINSTER
290.770	291.229	Federal Blvd	FEDERAL HEIGHTS
291.229	291.429	Federal Blvd	WESTMINSTER
291.429	291.477	Federal Blvd	FEDERAL HEIGHTS
291.477	291.776	Federal Blvd	WESTMINSTER
291.776	291.813	Federal Blvd	FEDERAL HEIGHTS
291.813	291.837	Federal Blvd	WESTMINSTER
291.837	291.907	Federal Blvd	FEDERAL HEIGHTS
291.907	292.124	Federal Blvd	WESTMINSTER
292.124	292.779	Federal Blvd	FEDERAL HEIGHTS
292.779	293.744	Federal Blvd	WESTMINSTER
293.744	293.751	Federal Blvd	NORTHGLENN
293.751	294.753	Federal Blvd	WESTMINSTER
294.753	296.087	120th Ave	WESTMINSTER
<b>470B</b>			
20.542	20.604	E-470	
20.604	21.138	E-470	AURORA
21.138	21.192	E-470	
21.192	21.527	E-470	AURORA
21.527	22.537	E-470	
22.537	24.091	E-470	AURORA
24.091	27.123	E-470	
28.570	29.390	E-470	
29.390	31.564	E-470	COMMERCE CITY
31.564	32.598	E-470	
32.598	34.691	E-470	COMMERCE CITY
34.691	34.713	E-470	
34.713	35.455	E-470	COMMERCE CITY
35.455	35.471	E-470	
35.471	35.812	E-470	BRIGHTON
35.812	35.931	E-470	
35.931	36.829	E-470	BRIGHTON

# Colorado Highways by Counties

Begin MP	End MP	Highway Street Name	City
<b>Adams</b> PDO = 8,452      Injury/Injured = 805 / 897      Fatal /Fatalities = 25 / 29			
<b>470B</b>			
36.829	37.754	E-470	
37.754	37.830	E-470	BRIGHTON
37.830	38.619	E-470	
38.619	38.767	E-470	BRIGHTON
38.767	40.511	E-470	
40.511	44.099	E-470	THORNTON
44.099	44.193	E-470	
44.193	46.388	E-470	THORNTON
<b>Alamosa</b> PDO = 368      Injury/Injured = 32 / 38      Fatal /Fatalities = 3 / 4			
<b>017B</b>			
69.024	87.695	5th Ave	
87.695	88.195	5th Ave	HOOPER
<b>112A</b>			
21.330	21.814	County Line Rd	
25.235	26.430	County Line Rd	
<b>150A</b>			
0.000	16.114	Los Caminos Antiguos Scenic Byway	
<b>160A</b>			
222.548	230.652	Main Street / Alamosa	
230.652	231.851	Main Street / Alamosa	ALAMOSA
231.851	232.769	CoRoute for 285A	ALAMOSA
232.769	233.413	Sixth Street / Alamosa ByPass	ALAMOSA
233.413	233.564	Denver Ave	ALAMOSA
233.564	233.624	Broadway	ALAMOSA
233.624	247.928	Broadway	
<b>160Z</b>			
0.000	0.929	Main Street / Fifth Street	ALAMOSA
<b>285A</b>			
25.765	33.403	West Ave / Ralph Carr Memorial Highway	
33.403	34.102	West Ave / Ralph Carr Memorial Highway	ALAMOSA
<b>368A</b>			
5.021	12.329		
<b>370A</b>			
5.975	14.115		
<b>371A</b>			
5.062	5.332		
5.875	6.067		
<b>Arapahoe</b> PDO = 9,690      Injury/Injured = 1,071 / 1,212      Fatal /Fatalities = 26 / 27			
<b>002A</b>			

# Colorado Highways by Counties

Begin MP	End MP	Highway Street Name	City
<b>Arapahoe</b>			
PDO = 9,690		Injury/Injured = 1,071 / 1,212	Fatal /Fatalities = 26 / 27
<b>002A</b>			
2.929	2.997	Colorado Blvd	GLENDALE
<b>025A</b>			
195.076	196.685	South East Corridor	CENTENNIAL
196.685	197.188	South East Corridor	GREENWOOD VILLAGE
197.188	199.397	Tech Center / South East Corridor	GREENWOOD VILLAGE
<b>030A</b>			
3.846	7.844	Havana Street	AURORA
7.844	14.000	6th Ave	AURORA
14.000	17.000	SH 30	AURORA
17.000	18.374	Gun Club Rd.	AURORA
18.374	20.416	Gun Club Rd.	
<b>036C</b>			
76.394	76.441	Adams Street	
77.270	78.133	Adams Street	
<b>036D</b>			
91.173	91.933		
92.184	92.306		
97.000	105.580		
109.507	109.632		
113.686	125.000		
<b>040C</b>			
304.669	305.667	Colfax Ave	AURORA
306.031	306.284	Colfax Ave	AURORA
308.075	310.646	Colfax Ave	AURORA
<b>040D</b>			
338.570	340.381		
<b>040E</b>			
346.290	349.914	1st Ave	
349.914	350.169	1st Ave	DEER TRAIL
350.169	350.325	1st Ave	
350.325	351.147	1st Ave	DEER TRAIL
351.147	352.245	1st Ave	
<b>070A</b>			
292.476	293.871	Memorial Hwy	
305.458	327.624	Memorial Hwy	
327.624	328.773	Memorial Hwy	DEER TRAIL
328.773	332.024	Memorial Hwy	
<b>070L</b>			
0.000	0.068		
<b>070M</b>			

# Colorado Highways by Counties

Section Page 7 of 77

Begin MP	End MP	Highway Street Name	City
<b>Arapahoe</b>			
PDO = 9,690		Injury/Injured = 1,071 / 1,212	Fatal /Fatalities = 26 / 27
<b>070M</b>			
0.000	0.348		
<b>070N</b>			
0.000	0.396	Cedar Street	DEER TRAIL
<b>075B</b>			
5.287	5.416	Platte Canyon	LITTLETON
5.416	7.694	Platte Canyon	
<b>079A</b>			
0.000	0.161		
<b>083A</b>			
63.115	64.048	Parker Rd	CENTENNIAL
64.048	64.274	Parker Rd	
64.274	64.367	Parker Rd	FOXFIELD
64.367	64.736	Parker Rd	
64.736	65.884	Parker Rd	AURORA
65.884	66.557	Parker Rd	CENTENNIAL
66.557	67.632	Parker Rd	
67.632	70.248	Parker Rd	AURORA
70.248	70.486	Parker Rd	
70.486	72.129	Parker Rd	AURORA
72.491	74.541	Parker Rd	
74.660	74.726	Leetsdale Dr	
76.592	76.891	Leetsdale Dr	GLENDALE
<b>085B</b>			
200.550	205.079	Santa Fe Drive / Memorial Hwy	LITTLETON
205.079	205.616	Santa Fe Drive / Memorial Hwy	ENGLEWOOD
205.616	206.787	Santa Fe Drive / Memorial Hwy	SHERIDAN
206.787	206.801	Santa Fe Drive / Memorial Hwy	ENGLEWOOD
206.801	206.861	Santa Fe Drive / Memorial Hwy	SHERIDAN
206.861	207.945	Santa Fe Drive / Memorial Hwy	ENGLEWOOD
<b>088A</b>			
5.692	7.134	Federal Blvd	SHERIDAN
7.134	7.436	Federal Blvd	ENGLEWOOD
7.641	7.939	Federal Blvd	ENGLEWOOD
7.939	8.064	Belleview Ave	ENGLEWOOD
8.064	9.096	Belleview Ave	LITTLETON
9.096	10.575	Belleview Ave	ENGLEWOOD
10.575	14.119	Belleview Ave	CHERRY HILLS VILLAG
14.540	14.770	Belleview Ave	GREENWOOD VILLAGE
<b>088B</b>			
16.827	17.473	Arapahoe Rd	GREENWOOD VILLAGE

# Colorado Highways by Counties

Begin MP	End MP	Highway Street Name	City
<b>Arapahoe</b> PDO = 9,690      Injury/Injured = 1,071 / 1,212      Fatal /Fatalities = 26 / 27			
<b>088B</b>			
17.473	20.496	Arapahoe Rd	CENTENNIAL
20.496	21.734	Arapahoe Rd	AURORA
<b>177A</b>			
0.100	2.979	University Blvd	CENTENNIAL
2.979	4.117	University Blvd	GREENWOOD VILLAGE
4.117	6.111	University Blvd	CHERRY HILLS VILLAG
<b>225A</b>			
1.624	1.783		GREENWOOD VILLAGE
1.783	3.937		
3.937	9.901		AURORA
<b>285D</b>			
257.587	259.277	Hampden Ave	SHERIDAN
259.277	259.299	Hampden Ave	ENGLEWOOD
259.299	259.409	Hampden Ave	SHERIDAN
259.409	259.927	Hampden Ave	ENGLEWOOD
259.927	260.667	E Jefferson Ave / Hampden Bypass	ENGLEWOOD
260.667	260.784	E Jefferson Ave / Hampden Bypass	CHERRY HILLS VILLAG
260.784	260.937	E Jefferson Ave / Hampden Bypass	ENGLEWOOD
260.937	260.949	E Jefferson Ave / Hampden Bypass	CHERRY HILLS VILLAG
260.949	261.059	E Jefferson Ave / Hampden Bypass	ENGLEWOOD
261.059	261.185	E Jefferson Ave / Hampden Bypass	CHERRY HILLS VILLAG
261.185	261.395	Hampden Ave	CHERRY HILLS VILLAG
261.395	261.716	Hampden Ave	ENGLEWOOD
261.716	263.181	Hampden Ave	CHERRY HILLS VILLAG
<b>470A</b>			
15.862	16.214	C-470	LITTLETON
16.214	16.582	C-470	
<b>470B</b>			
6.180	10.484	E-470	AURORA
10.484	10.502	E-470	
10.502	11.598	E-470	AURORA
11.598	13.352	E-470	
13.352	13.356	E-470	AURORA
13.356	15.404	E-470	
15.404	16.945	E-470	AURORA
16.945	19.000	E-470	
19.000	19.360	E-470	AURORA
19.360	19.509	E-470	
19.509	20.477	E-470	AURORA
20.477	20.542	E-470	
<b>Archuleta</b> PDO = 245      Injury/Injured = 42 / 53      Fatal /Fatalities = 2 / 2			



# Colorado Highways by Counties

Begin MP	End MP	Highway Street Name	City
<b>Archuleta</b> PDO = 245      Injury/Injured = 42 / 53      Fatal /Fatalities = 2 / 2			
<b>017A</b>			
0.000	1.209	Los Caminos Antiguos Scenic Byway	
<b>084A</b>			
0.000	27.775		
27.775	27.807		PAGOSA SPRINGS
27.807	27.924		
<b>151A</b>			
12.806	33.960		
<b>160A</b>			
111.497	138.834		
138.834	142.944		PAGOSA SPRINGS
142.944	143.324	San Juan	PAGOSA SPRINGS
143.324	144.459	Pagosa Street	PAGOSA SPRINGS
144.459	144.472		PAGOSA SPRINGS
144.472	154.970		
<b>Baca</b> PDO = 63      Injury/Injured = 4 / 4      Fatal /Fatalities = 2 / 2			
<b>089A</b>			
0.000	5.976		
<b>100A</b>			
0.000	0.419	A Street	VILAS
<b>116A</b>			
0.000	12.042		
12.042	12.555		TWO BUTTES
12.555	32.322		
<b>160C</b>			
431.691	449.721	Railroad Street	
449.721	449.837	Railroad Street	PRITCHETT
449.837	450.370	Randolph Street	PRITCHETT
450.370	482.801	Santa Fe Street	
482.801	483.321	Santa Fe Street	WALSH
483.321	497.223	Santa Fe Street	
<b>287A</b>			
0.000	8.643	Main Street / Heartland Expressway	
8.643	9.142	Main Street / Heartland Expressway	CAMPO
9.142	28.777	/ Heartland Expressway	
28.777	30.874	/ Heartland Expressway	SPRINGFIELD
30.874	46.672	/ Heartland Expressway	
<b>Bent</b> PDO = 56      Injury/Injured = 5 / 5      Fatal /Fatalities = 0 / 0			
<b>050B</b>			
388.750	397.710	Ambassador Thompson Blvd / Scenic Byway	
397.710	398.769	Ambassador Thompson Blvd / Scenic Byway	LAS ANIMAS

# Colorado Highways by Counties

Begin MP	End MP	Highway Street Name	City
<b>Bent</b>			
PDO = 56      Injury/Injured = 5 / 5      Fatal/Fatalities = 0 / 0			
<b>050B</b>			
398.769	398.834	Santa Fe Tail Scenic Byway	LAS ANIMAS
398.834	399.735	Bent Ave / Scenic Byway	LAS ANIMAS
399.735	399.848	Santa Fe Tail Scenic Byway	LAS ANIMAS
399.848	426.710	Main Street / Scenic Byway	
<b>101A</b>			
0.000	0.084	Carson Ave / Scenic Byway	LAS ANIMAS
0.084	0.404	Carson Ave	LAS ANIMAS
0.404	21.413		
<b>109A</b>			
27.525	30.975	Adams Ave	
<b>183A</b>			
0.000	1.000	Santa Fe Tail Scenic Byway	
<b>194A</b>			
10.131	19.950		
19.950	20.327	Santa Fe Tail Scenic Byway	
<b>196A</b>			
0.000	1.000	Main Street / Scenic Byway	
1.000	7.905	Main Street	
<b>Boulder</b>			
PDO = 4,834      Injury/Injured = 583 / 661      Fatal/Fatalities = 17 / 17			
<b>007A</b>			
9.741	19.333	Peak To Peak Scenic Byway	
19.333	32.649		
32.649	32.705	5th Ave	
32.705	33.080	5th Ave	LYONS
<b>007B</b>			
49.506	50.639	Canyon Blvd	BOULDER
<b>007C</b>			
52.290	55.071	Arapahoe	BOULDER
55.071	59.035	Arapahoe	
59.035	59.535	Arapahoe	LAFAYETTE
59.535	60.674	Arapahoe	
60.674	60.683	Arapahoe	LAFAYETTE
<b>007D</b>			
61.877	64.404	Baseline Rd	LAFAYETTE
64.464	64.551	Baseline Rd	LAFAYETTE
<b>007E</b>			
0.000	1.592	Peak To Peak Scenic Byway	
<b>036B</b>			
13.242	19.739	North St. Vrain	

# Colorado Highways by Counties

Begin MP	End MP	Highway Street Name	City
<b>Boulder</b>			
PDO = 4,834		Injury/Injured = 583 / 661	Fatal /Fatalities = 17 / 17
<b>036B</b>			
19.739	20.287	North St. Vrain	LYONS
20.287	20.357	5th Street / Broadway Street	LYONS
20.357	20.907	North Foothills Hwy	LYONS
20.907	33.985	North Foothills Hwy	
33.985	34.000	North Foothills Hwy	BOULDER
34.000	39.220	28th Street	BOULDER
39.220	43.213	Denver/Boulder Turnpike	
43.213	43.397	Denver/Boulder Turnpike	SUPERIOR
43.397	45.177	Denver/Boulder Turnpike	
<b>036E</b>			
0.000	0.357	Baseline Rd	BOULDER
<b>036Z</b>			
0.000	0.299	Main Street	LYONS
<b>042A</b>			
0.000	1.350	95th Street	LAFAYETTE
1.350	1.458	96th Street	LAFAYETTE
1.458	3.000	96th Street	LOUISVILLE
3.000	3.795		LOUISVILLE
3.795	4.346		
4.346	4.876		LAFAYETTE
<b>052A</b>			
0.000	7.177		
7.177	7.196		ERIE
<b>066B</b>			
28.693	35.238		
35.238	35.555		LONGMONT
35.555	36.622		
36.622	36.792		LONGMONT
36.792	37.662		
37.662	38.641		LONGMONT
38.641	38.921		
<b>072A</b>			
18.889	21.486		
24.675	26.602		
27.175	29.378		
<b>072B</b>			
32.369	33.270	Second Street / Scenic Byway	NEDERLAND
33.270	33.395	Peak To Peak Scenic Byway	NEDERLAND
33.395	33.558	Peak To Peak Scenic Byway	
33.558	33.752	Peak To Peak Scenic Byway	NEDERLAND

# Colorado Highways by Counties

Begin MP	End MP	Highway Street Name	City
<b>Boulder</b>			
PDO = 4,834		Injury/Injured = 583 / 661	Fatal /Fatalities = 17 / 17
<b>072B</b>			
33.752	43.000	Peak To Peak Scenic Byway	
43.000	43.933	Peak To Peak Scenic Byway	WARD
43.933	54.064	Peak To Peak Scenic Byway	
<b>093A</b>			
10.705	15.000		
15.000	18.849	Broadway	BOULDER
<b>119A</b>			
22.000	22.748	Peak To Peak Scenic Byway	
22.748	24.298	CoRoute for 072A / ScenicByway	
24.298	24.427	CoRoute for 072A / ScenicByway	NEDERLAND
24.427	25.000	CoRoute for 072A / ScenicByway	
25.000	25.690	CoRoute for 072A / ScenicByway	NEDERLAND
25.690	25.801	Peak To Peak Scenic Byway	NEDERLAND
25.801	26.401		NEDERLAND
26.401	40.529		
40.529	40.595	Canyon Blvd	
40.595	41.892	Canyon Blvd	BOULDER
<b>119B</b>			
44.237	45.096	Diagonal Hwy	BOULDER
45.096	54.003	Diagonal Hwy	
54.003	55.450	Diagonal Hwy	LONGMONT
55.450	55.970	Ken Pratt Blvd	LONGMONT
55.970	57.425	Longmont Bypass	LONGMONT
57.425	58.460	Longmont Bypass	
58.460	59.089	Longmont Bypass	LONGMONT
<b>119C</b>			
59.089	59.479	3rd Ave	LONGMONT
<b>128A</b>			
0.000	1.524		
2.194	2.755		SUPERIOR
5.211	5.245		SUPERIOR
<b>157A</b>			
0.000	3.000	Foothills Py	BOULDER
3.000	3.118	Foothills Py	
3.118	3.625	Foothills Py	BOULDER
3.625	4.530	Foothills Py	
<b>170A</b>			
0.000	2.964	Eldorado Springs Drive	
2.964	5.181	Marshall Drive	
5.181	5.558	Marshall Drive	LOUISVILLE

# Colorado Highways by Counties

Begin MP	End MP	Highway Street Name	City
<b>Boulder</b> PDO = 4,834      Injury/Injured = 583 / 661      Fatal /Fatalities = 17 / 17			
<b>170A</b>			
5.558	5.811	Marshall Drive	
5.811	6.727	Marshall Drive	SUPERIOR
6.727	6.916	McCaslin Blvd	SUPERIOR
6.916	6.969	McCaslin Blvd	
<b>287C</b>			
299.820	300.847	Lafayette ByPass	
300.847	304.000	Lafayette ByPass	LAFAYETTE
304.000	304.930	N 10th Street	LAFAYETTE
304.930	304.936	N 10th Street	
304.936	306.083	N 10th Street	LAFAYETTE
306.083	306.409	N 10th Street	
306.409	306.623	N 10th Street	LAFAYETTE
306.623	306.883	N 10th Street	
306.883	307.000	N 10th Street	LAFAYETTE
307.000	307.192	Main Street	LAFAYETTE
307.192	307.639	Main Street	ERIE
307.639	313.542	Main Street	
313.542	318.326	Main Street	LONGMONT
318.326	318.564	Mountain Ave	LONGMONT
318.564	322.499	Mountain Ave	
<b>470N</b>			
52.252	52.360	Northwest Parkway	
52.360	53.000	Northwest Parkway	LAFAYETTE
<b>Broomfield</b> PDO = 1,128      Injury/Injured = 99 / 110      Fatal /Fatalities = 1 / 1			
<b>007D</b>			
64.551	65.000	Baseline Rd	BROOMFIELD
65.000	68.433	160TH Ave	BROOMFIELD
68.433	68.541	Bridge Street	BROOMFIELD
<b>025A</b>			
227.347	228.000	Federal Heights / Thornton / NorthGlenn / Westmin	BROOMFIELD
228.000	229.000	Norhwest Parkway / Federal Heights / Thornton / N	BROOMFIELD
229.000	231.090	Federal Heights / Thornton / NorthGlenn / Westmin	BROOMFIELD
<b>036B</b>			
45.177	49.406	Denver/Boulder Turnpike	BROOMFIELD
<b>121A</b>			
24.831	26.419	Wadsworth Blvd	BROOMFIELD
<b>128A</b>			
5.657	7.973	120TH Ave	BROOMFIELD
<b>287C</b>			
296.087	298.082	120th Ave	BROOMFIELD

# Colorado Highways by Counties

Begin MP	End MP	Highway Street Name	City
<b>Broomfield</b> PDO = 1,128      Injury/Injured = 99 / 110      Fatal /Fatalities = 1 / 1			
<b>287C</b>			
298.082	299.201	Commerce Street	BROOMFIELD
299.201	299.820	Lafayette ByPass	BROOMFIELD
<b>470B</b>			
46.388	46.398	E-470	BROOMFIELD
<b>470N</b>			
46.398	52.252	Northwest Parkway	BROOMFIELD
53.000	54.450	Northwest Parkway	BROOMFIELD
<b>Chaffee</b> PDO = 343      Injury/Injured = 31 / 33      Fatal /Fatalities = 4 / 6			
<b>024A</b>			
192.735	210.000	Collogiate Peeks Scenic Byway	
210.000	211.302	Collogiate Peeks Scenic Byway	BUENA VISTA
211.302	212.900	Collogiate Peeks Scenic Byway	
212.900	213.480	CoRoute for 285C / Scenic Byway	
213.480	214.712	CoRoute for 285C	
214.712	225.596	Trout Creek Pass	
<b>050A</b>			
199.340	210.364	Monarch Pass	
210.364	216.768		
216.768	216.953		PONCHA SPRINGS
216.953	217.000	Collogiate Peeks Scenic Byway	PONCHA SPRINGS
217.000	217.345	CoRoute for 285B / Scenic Byway	PONCHA SPRINGS
217.345	217.938	Collogiate Peeks Scenic Byway	PONCHA SPRINGS
217.938	218.000	Collogiate Peeks Scenic Byway	
218.000	220.293	Rainbow Blvd / Scenic Byway	
220.293	220.474	Rainbow Blvd / Scenic Byway	SALIDA
220.474	220.620	Rainbow Blvd / Scenic Byway	
220.620	222.345	Rainbow Blvd / Scenic Byway	SALIDA
222.345	222.399	Collogiate Peeks Scenic Byway	SALIDA
222.399	222.422	Royal Gorge Blvd / Scenic Byway	
222.422	225.578	Royal Gorge Blvd	
<b>285B</b>			
119.036	125.777	Poncha Pass	
125.777	125.888	Poncha Pass	PONCHA SPRINGS
125.888	126.398	Ralph Carr Memorial Highway	PONCHA SPRINGS
126.398	126.480	Collogiate Peeks Scenic Byway	PONCHA SPRINGS
<b>285C</b>			
126.853	148.065	Collogiate Peeks Scenic Byway / Ralph Carr Memo	
<b>291A</b>			
0.000	0.220	Oak Street / Scenic Byway	SALIDA
0.220	0.303	Oak Street / Scenic Byway	

# Colorado Highways by Counties

Begin MP	End MP	Highway Street Name	City
<b>Chaffee</b> PDO = 343      Injury/Injured = 31 / 33      Fatal /Fatalities = 4 / 6			
<b>291A</b>			
0.303	0.570	Oak Street / Scenic Byway	SALIDA
0.570	0.640	Collogiate Peaks Scenic Byway	SALIDA
0.640	1.754	1st Street / Scenic Byway	SALIDA
1.754	1.840	1st Street / Scenic Byway	
1.840	1.893	1st Street / Scenic Byway	SALIDA
1.893	9.105	1st Street / Scenic Byway	
9.105	9.135	Collogiate Peaks Scenic Byway	
<b>Cheyenne</b> PDO = 32      Injury/Injured = 3 / 2      Fatal /Fatalities = 3 / 8			
<b>040H</b>			
422.135	444.794	3rd Street / Heartland Expressway	
444.794	445.320	3rd Street / Heartland Expressway	KIT CARSON
445.320	445.601	3rd Street	KIT CARSON
445.601	445.694		KIT CARSON
445.694	469.395		
469.395	470.311		CHEYENNE WELLS
470.311	470.335	CoRoute for 385B	CHEYENNE WELLS
470.335	470.558	CoRoute for 385B	
470.558	470.665	CoRoute for 385B	CHEYENNE WELLS
470.665	470.885	CoRoute for 385B	
470.885	486.924		
<b>059A</b>			
0.000	0.485		KIT CARSON
0.485	18.990		
<b>094A</b>			
83.626	86.174		
<b>287B</b>			
122.775	133.240	Wansted Street / Heartland Expressway	
<b>385B</b>			
135.413	149.701	Borders Street	
<b>385C</b>			
150.251	150.418	E 5th Street S	CHEYENNE WELLS
150.418	150.777	S 2nd Street E	CHEYENNE WELLS
150.777	150.917	W 1st Street S	CHEYENNE WELLS
150.917	151.089	W 1st Street N	CHEYENNE WELLS
151.089	151.150	W 1st Street N	
151.150	151.336	W 1st Street N	CHEYENNE WELLS
151.336	170.293	Lincoln Street	
<b>Clear Creek</b> PDO = 629      Injury/Injured = 50 / 56      Fatal /Fatalities = 2 / 2			
<b>005A</b>			
0.000	14.894	Mount Evans Summit Road	

# Colorado Highways by Counties

Begin MP	End MP	Highway Street Name	City
<b>Clear Creek</b>			
PDO = 629		Injury/Injured = 50 / 56	Fatal /Fatalities = 2 / 2
<b>006F</b>			
225.036	229.896	Loveland Pass	
<b>006G</b>			
257.079	260.076	6th Ave	
<b>040A</b>			
242.972	248.719	Berthoud Pass	
248.719	255.892		
255.892	255.950		EMPIRE
255.950	256.491	Park Ave	EMPIRE
256.491	258.258	Park Ave	
<b>040B</b>			
269.441	272.210		
<b>070A</b>			
214.000	215.000	Memorial Hwy	
215.000	215.491	Eisenhower/Johnson Tunnel / Contenintal Divide /	
215.491	215.624	Memorial Hwy	
215.624	217.389	Loveland Ski Area / Mount Sniktau	
217.389	218.000	Memorial Hwy	
218.000	224.999	Clear Creek	
224.999	225.000	Memorial Hwy	
225.000	225.272	Silver Plume	
225.272	225.887	Silver Plume	SILVER PLUME
225.887	226.000	Memorial Hwy	SILVER PLUME
226.000	226.058	Georgetown Loop RailRoad	SILVER PLUME
226.058	226.844	Georgetown Loop RailRoad	
226.844	227.000	Memorial Hwy	
227.000	227.019	Georgetown / Lake Georgetown	
227.019	229.247	Georgetown / Lake Georgetown	GEORGETOWN
229.247	230.000	Memorial Hwy	
230.000	231.889	Douglass Mountain / Clear Creek	
231.889	238.985	Clear Creek / Idaho Springs	
238.985	241.351	Clear Creek / Idaho Springs	IDAHO SPRINGS
241.351	241.505	Clear Creek / Idaho Springs	
241.505	243.264	Clear Creek / Idaho Springs	IDAHO SPRINGS
243.264	244.260	Clear Creek / Idaho Springs	
244.260	247.240	Hidden Valley / Saddleback Mountain	
<b>070K</b>			
0.000	0.207	Colorado Blvd	
0.207	2.483	Colorado Blvd	IDAHO SPRINGS
2.483	2.711		
<b>103A</b>			
0.000	0.119	13th Ave	IDAHO SPRINGS



# Colorado Highways by Counties

Begin MP	End MP	Highway Street Name	City
<b>Clear Creek</b>			
PDO = 629		Injury/Injured = 50 / 56	Fatal /Fatalities = 2 / 2
<b>103A</b>			
0.119	0.214	Chicago Creek Rd	IDAHO SPRINGS
0.214	0.466	Mt. Evans Scenic Bwy	IDAHO SPRINGS
0.466	22.488	Mt. Evans Scenic Bwy	
<b>Conejos</b>			
PDO = 87		Injury/Injured = 18 / 17	Fatal /Fatalities = 2 / 2
<b>015B</b>			
20.398	30.915		
<b>017A</b>			
1.209	8.000	Mountain Pass / Scenic Byway	
8.000	8.100	Los Caminos Antiguos Scenic Byway	
8.100	16.000	Mountain Pass / Scenic Byway	
16.000	39.052	Los Caminos Antiguos Scenic Byway	
<b>136A</b>			
0.000	0.152	Main Street	LA JARA
0.152	0.553	Walnut Street	LA JARA
0.553	0.832		LA JARA
0.832	3.352		
3.352	3.480		SANFORD
3.480	4.469	Main Street	SANFORD
<b>142A</b>			
0.000	0.300	Main Street / Scenic Byway	ROMEO
0.300	2.266	Main Street / Scenic Byway	
2.266	3.152	Main Street / Scenic Byway	MANASSA
3.152	3.282	Los Caminos Antiguos Scenic Byway	MANASSA
3.282	14.205	Los Caminos Antiguos Scenic Byway	
<b>285A</b>			
0.000	4.419	Main Street / Ralph Carr Memorial Highway	
4.419	5.511	Main Street / Scenic Byway / Ralph Carr Memorial	
5.511	6.300	Main Street / Scenic Byway / Ralph Carr Memorial	ANTONITO
6.300	6.304	Los Caminos Antiguos Scenic Byway	ANTONITO
6.304	12.201	Los Caminos Antiguos Scenic Byway	
12.201	12.936	Los Caminos Antiguos Scenic Byway	ROMEO
12.936	13.240	Los Caminos Antiguos Scenic Byway	
13.240	19.383	Ralph Carr Memorial Highway	
19.383	19.541	Ralph Carr Memorial Highway	LA JARA
19.541	19.597	Ralph Carr Memorial Highway	
19.597	20.026	Spruce Street / Ralph Carr Memorial Highway	LA JARA
20.026	25.765	West Ave / Ralph Carr Memorial Highway	
<b>368A</b>			
2.000	5.021		
<b>371A</b>			

# Colorado Highways by Counties

Begin MP	End MP	Highway Street Name	City
<b>Conejos</b> PDO = 87      Injury/Injured = 18 / 17      Fatal /Fatalities = 2 / 2			
<b>371A</b>			
0.000	5.062		
5.332	5.875		
<b>Costilla</b> PDO = 141      Injury/Injured = 22 / 30      Fatal /Fatalities = 1 / 2			
<b>142A</b>			
14.205	33.642	Los Caminos Antiguos Scenic Byway	
33.642	33.840	Los Caminos Antiguos Scenic Byway	SAN LUIS
<b>159A</b>			
0.000	17.374		
17.374	17.547	Main Street	SAN LUIS
17.547	18.334	Main Street / Scenic Byway	SAN LUIS
18.334	18.504	Los Caminos Antiguos Scenic Byway	SAN LUIS
18.504	33.661	Los Caminos Antiguos Scenic Byway	
<b>160A</b>			
247.928	252.683	Broadway / Scenic Byway	
252.683	254.510	Broadway / Scenic Byway	BLANCA
254.510	254.946	Los Caminos Antiguos Scenic Byway	
254.946	258.820	7th Street / Scenic Byway	
258.820	259.000	Los Caminos Antiguos Scenic Byway	
259.000	272.000		
272.000	278.625	La Veta Pass	
<b>Crowley</b> PDO = 33      Injury/Injured = 4 / 4      Fatal /Fatalities = 0 / 0			
<b>071C</b>			
19.527	26.638		
26.638	26.642		ORDWAY
26.642	26.881	CoRoute for 096B	ORDWAY
26.881	27.336		ORDWAY
27.336	48.665		
<b>096B</b>			
87.994	94.339		
94.339	94.790	Warner Ave	OLNEY SPRINGS
94.790	99.281		
99.281	99.483		CROWLEY
99.483	105.240		
105.240	105.830		ORDWAY
<b>096C</b>			
106.036	110.212	Railroad Ave	
110.212	110.498	Railroad Ave	SUGAR CITY
110.498	110.790	Railroad Ave	
110.790	110.919	Railroad Ave	SUGAR CITY
110.919	110.982	Colorado Street	SUGAR CITY

# Colorado Highways by Counties

Begin MP	End MP	Highway Street Name	City
<b>Crowley</b> PDO = 33      Injury/Injured = 4 / 4      Fatal /Fatalities = 0 / 0			
<b>096C</b>			
110.982	111.323	Adams Ave	SUGAR CITY
111.323	119.491		
119.760	120.063		
<b>167A</b>			
0.000	0.961	Main Street	
<b>207A</b>			
1.377	5.935	Park Street	
<b>Custer</b> PDO = 72      Injury/Injured = 14 / 14      Fatal /Fatalities = 1 / 1			
<b>067A</b>			
0.000	0.557	Frontier Pathways Scenic Byway	
0.557	1.574		
<b>069A</b>			
42.156	54.125	Promontory Divide Pass	
54.125	57.030		
57.030	58.705	Sixth Street	WESTCLIFFE
58.705	58.774	Main Street / Scenic Byway	WESTCLIFFE
58.774	58.902	Main Street	WESTCLIFFE
58.902	59.430	Third Street	WESTCLIFFE
59.430	71.722		
<b>078A</b>			
0.000	1.000	Frontier Pathways Scenic Byway	
1.000	2.396		
<b>096A</b>			
0.000	0.315	Main Street / Scenic Byway	WESTCLIFFE
0.315	2.309	Main Street / Scenic Byway	SILVER CLIFF
2.309	2.856	Main Street / Scenic Byway	
2.856	3.494	Main Street / Scenic Byway	SILVER CLIFF
3.494	3.609	Main Street / Scenic Byway	
3.609	4.800	Main Street / Scenic Byway	SILVER CLIFF
4.800	5.000	Frontier Pathways Scenic Byway	SILVER CLIFF
5.000	29.217	Frontier Pathways Scenic Byway	
<b>165A</b>			
0.000	15.498	Frontier Pathways Scenic Byway	
15.498	16.000		
16.000	18.698	Frontier Pathways Scenic Byway	
<b>Delta</b> PDO = 341      Injury/Injured = 46 / 52      Fatal /Fatalities = 5 / 6			
<b>050A</b>			
53.103	64.951		
64.951	65.535		DELTA
65.535	65.627		

# Colorado Highways by Counties

Begin MP	End MP	Highway Street Name	City
<b>Delta</b>			
PDO = 341		Injury/Injured = 46 / 52	Fatal /Fatalities = 5 / 6
<b>050A</b>			
65.627	70.545		DELTA
70.545	73.762	Main Street	DELTA
73.762	74.341	Main Street	
74.341	77.865		
<b>065A</b>			
0.000	1.684		
1.684	8.496		ORCHARD CITY
8.496	9.419		
9.419	9.705	Grand Mesa Skyway	
9.705	9.970	Grand Mesa Skyway	CEDAREEDGE
9.970	11.400	Grand Mesa Drive / Scenic Byway	CEDAREEDGE
11.400	11.731	Grand Mesa Skyway	CEDAREEDGE
11.731	29.961	Grand Mesa Skyway	
<b>092A</b>			
0.000	0.239	Crawford Ave	DELTA
0.239	2.050		DELTA
2.050	6.582		
6.582	6.671		ORCHARD CITY
6.671	19.965		
19.965	20.085	Bridge Street / Scenic Byway	
20.085	21.262	Bridge Street / Scenic Byway	HOTCHKISS
21.262	21.683	Bridge Street / Scenic Byway	
21.683	21.754	Bridge Street / Scenic Byway	HOTCHKISS
21.754	22.000	West Elk Loop Scenic Byway	
22.000	30.798	Crawford Street / Scenic Byway	
30.798	30.983	Crawford Street / Scenic Byway	CRAWFORD
30.983	31.059	Crawford Street / Scenic Byway	
31.059	31.273	Crawford Street / Scenic Byway	CRAWFORD
31.273	31.279	West Elk Loop Scenic Byway	CRAWFORD
31.279	31.458	Dogwood Street / Scenic Byway	CRAWFORD
31.458	31.525	West Elk Loop Scenic Byway	CRAWFORD
31.525	31.571	Graham Ave / Scenic Byway	CRAWFORD
31.571	31.713	West Elk Loop Scenic Byway	CRAWFORD
31.713	34.333	West Elk Loop Scenic Byway	
<b>133A</b>			
0.000	0.308	West Elk Loop Scenic Byway	HOTCHKISS
0.308	15.403	West Elk Loop Scenic Byway	
<b>133B</b>			
12.159	15.581	West Elk Loop Scenic Byway	
<b>348A</b>			
0.000	0.290	6th Street	DELTA

# Colorado Highways by Counties

Begin MP	End MP	Highway Street Name	City
<b>Delta</b>			
PDO = 341		Injury/Injured = 46 / 52	Fatal /Fatalities = 5 / 6
<b>348A</b>			
0.290	0.479	Silver Street	DELTA
0.479	0.701	Bridge Street	DELTA
0.701	6.074	5th Street	
<b>Denver</b>			
PDO = 15,208		Injury/Injured = 1,502 / 1,751	Fatal /Fatalities = 31 / 33
<b>002A</b>			
0.000	2.929	Colorado Blvd	DENVER
2.997	9.443	Colorado Blvd	DENVER
<b>006G</b>			
282.333	284.876	6th Ave	DENVER
<b>006H</b>			
290.980	292.047	Vasquez Blvd	DENVER
<b>025A</b>			
199.397	200.171	Tech Center / South East Corridor	DENVER
200.171	201.592	Cherry Hills / South East Corridor / Valley Hwy	DENVER
201.592	206.619	South East Corridor / Valley Hwy	DENVER
206.619	209.268	Valley Highway	DENVER
209.268	210.311	South Platte / Denver	DENVER
210.311	210.801	South Platte / Invesco Field at Mile High / Denver	DENVER
210.801	213.454	Denver	DENVER
213.454	213.647	Denver / Mouse Trap / I-70	DENVER
213.647	214.500	Commerce City	DENVER
<b>026B</b>			
11.170	14.140	Alameda Ave	DENVER
<b>030A</b>			
0.000	2.630	Hampden Ave	DENVER
2.630	3.846	Havana Street	DENVER
<b>035A</b>			
8.435	9.704		DENVER
<b>040C</b>			
294.273	303.607	Colfax Ave	DENVER
<b>070A</b>			
270.496	275.199	Wheat Ridge / Mountian View / Denver	DENVER
275.199	282.561	Memorial Hwy / Commerce City / Aurora	DENVER
<b>076A</b>			
0.768	1.086		WHEAT RIDGE
<b>083A</b>			
72.129	72.491	Parker Rd	DENVER
74.541	74.660	Leetsdale Dr	DENVER
74.726	76.592	Leetsdale Dr	DENVER

# Colorado Highways by Counties

Begin MP	End MP	Highway Street Name	City
<b>Denver</b>			
PDO = 15,208		Injury/Injured = 1,502 / 1,751	Fatal /Fatalities = 31 / 33
<b>083A</b>			
76.891	77.267	Leetsdale Dr	DENVER
<b>085B</b>			
207.945	210.756	Santa Fe Drive / Memorial Hwy	DENVER
210.756	210.864	Santa Fe Drive	DENVER
<b>088A</b>			
0.000	5.692	Federal Blvd	DENVER
7.436	7.641	Federal Blvd	DENVER
14.119	14.540	Bellevue Ave	DENVER
<b>095A</b>			
0.000	1.000	Sheridan Blvd	DENVER
1.500	3.016	Sheridan Blvd	DENVER
5.527	5.656	Sheridan Blvd	DENVER
6.471	6.603	Sheridan Blvd	DENVER
7.665	7.729	Sheridan Blvd	DENVER
7.855	8.000	Sheridan Blvd	DENVER
8.974	9.541	Sheridan Blvd	DENVER
<b>121A</b>			
4.670	4.961	Wadsworth Blvd	DENVER
5.364	5.408	Wadsworth Blvd	DENVER
5.574	6.530	Wadsworth Blvd	DENVER
8.639	8.713	Wadsworth Blvd	DENVER
<b>225A</b>			
0.000	1.624		DENVER
<b>265A</b>			
0.000	1.190	Brighton Blvd	DENVER
<b>270A</b>			
4.255	5.436	CoRoute for 270B	DENVER
5.436	5.986		DENVER
<b>285D</b>			
255.784	257.587	Hampden Ave	DENVER
263.181	263.874	Hampden Ave	DENVER
<b>287C</b>			
282.700	286.452	Federal Blvd	DENVER
<b>470B</b>			
27.123	28.570	E-470	DENVER
<b>Dolores</b>			
PDO = 44		Injury/Injured = 7 / 6	Fatal /Fatalities = 0 / 0
<b>141A</b>			
0.000	7.349		
<b>145A</b>			

# Colorado Highways by Counties

Begin MP	End MP	Highway Street Name	City
<b>Dolores</b>			
PDO = 44		Injury/Injured = 7 / 6	Fatal /Fatalities = 0 / 0
<b>145A</b>			
43.000	46.235	San Juan Skyway	
46.235	47.476	Glasgow Ave / Scenic Byway	RICO
47.476	47.481	Glasgow Ave / Scenic Byway	
47.481	53.489	San Juan Skyway	
53.489	59.465	Mountain Pass / Scenic Byway	
<b>491B</b>			
49.645	54.990	Trail of the Ancients Scenic Byway	
54.990	60.838		
60.838	61.848		DOVE CREEK
61.848	69.602		
<b>Douglas</b>			
PDO = 3,787		Injury/Injured = 296 / 328	Fatal /Fatalities = 11 / 12
<b>025A</b>			
163.321	165.000	Bald Mountain	
165.000	167.590	Ronald Reagan Highway	
167.590	170.000	Rattlesnake Butte / Ronald Reagan Highway	
170.000	172.307	Larkspur Butte / Ronald Reagan Highway	
172.307	178.927	Hunt Mountain / Ronald Reagan Highway	
178.927	180.884	Castle Rock / Ronald Reagan Highway	
180.884	181.000	Castle Rock / Ronald Reagan Highway	CASTLE ROCK
181.000	181.517	Castle Rock / Ronald Reagan Highway	
181.517	181.853	Castle Rock / Ronald Reagan Highway	CASTLE ROCK
181.853	183.162	Castle Rock / Ronald Reagan Highway	
183.162	184.178	Castle Rock / Ronald Reagan Highway	CASTLE ROCK
184.178	185.000	Castle Rock / Ronald Reagan Highway	
185.000	188.000	Happy Canyon / Ronald Reagan Highway	
188.000	189.499	Castle Pines North / Monument Hill	
189.499	190.932	Castle Pines North / Surrey Ridge	
190.932	191.313	Castle Pines North / Surrey Ridge	LONE TREE
191.313	192.990	Castle Pines North / Monument Hill	LONE TREE
192.990	195.076	South East Corridor	LONE TREE
<b>067D</b>			
87.229	100.036		
<b>067E</b>			
117.349	127.449		
<b>083A</b>			
30.237	56.861		
56.861	63.115	Parker Rd	PARKER
<b>085B</b>			
184.667	184.750	Meadows Parkway	
184.750	185.117	Meadows Parkway	CASTLE ROCK

# Colorado Highways by Counties

Begin MP	End MP	Highway Street Name	City
<b>Douglas</b> PDO = 3,787      Injury/Injured = 296 / 328      Fatal /Fatalities = 11 / 12			
<b>085B</b>			
185.117	186.281	Santa Fe Drive	CASTLE ROCK
186.281	200.388	Santa Fe Drive	
200.388	200.550	Santa Fe Drive / Memorial Hwy	
<b>086A</b>			
1.854	2.776		CASTLE ROCK
2.776	4.024		
4.024	4.937		CASTLE ROCK
4.937	12.261		
<b>086B</b>			
100.000	104.247	Old Founders Pkwy	CASTLE ROCK
104.247	104.341	Old Founders Pkwy	
104.341	104.348	Old Founders Pkwy	CASTLE ROCK
<b>105B</b>			
28.160	32.628		
<b>177A</b>			
0.000	0.100	University Blvd	
<b>470A</b>			
16.582	17.112	C-470	
17.112	17.588	C-470	LITTLETON
17.588	24.144	C-470	
24.144	26.195	C-470	LONE TREE
<b>470B</b>			
0.000	4.380	E-470	
4.380	4.386	E-470	PARKER
4.386	4.744	E-470	
4.744	5.750	E-470	PARKER
5.750	6.180	E-470	AURORA
<b>Eagle</b> PDO = 905      Injury/Injured = 113 / 121      Fatal /Fatalities = 4 / 4			
<b>006E</b>			
141.818	141.887		
141.887	147.000		GYPSUM
147.000	148.411		
148.411	148.913		EAGLE
148.913	149.741	Grand Ave	EAGLE
149.741	149.743		EAGLE
149.743	170.041		
170.041	170.659		AVON
170.659	171.021		
171.021	171.116		AVON
171.116	172.230		



# Colorado Highways by Counties

Begin MP	End MP	Highway Street Name	City
<b>Eagle</b>			
PDO = 905		Injury/Injured = 113 / 121	Fatal /Fatalities = 4 / 4
<b>006E</b>			
172.230	172.301		AVON
172.301	174.541		
<b>024A</b>			
143.400	143.539	Memorial Highway / Scenic Byway	
143.539	146.432	Memorial Highway / Scenic Byway	MINTURN
146.432	147.119	Mountain Pass / Scenic Byway	MINTURN
147.119	153.450	Mountain Pass / Scenic Byway	
153.450	153.535	Mountain Pass / Scenic Byway	RED CLIFF
153.535	165.891	Mountain Pass / Scenic Byway	
<b>070A</b>			
130.286	133.000	Grizzly Creek Rest Area / Glenwood Canyon	
133.000	135.000	Dotsero	
135.000	139.000		
139.000	139.315	Gypsum	
139.315	139.773	Gypsum	GYPSUM
139.773	140.000	Gypsum	
140.000	146.000		
146.000	146.410	Eagle	
146.410	146.954	Eagle	EAGLE
146.954	147.000	Eagle	
147.000	156.661	Red Caynon	
156.661	164.683	Eagle River	
164.683	165.000	Eagle River	AVON
165.000	168.554	Avon	AVON
168.554	171.105	Avon	
171.105	171.250	Avon / Scenic Byway	
171.250	172.000	Avon	
172.000	179.697	Vail	VAIL
179.697	181.838	Vail Pass	VAIL
181.838	182.159	Vail Pass	
182.159	182.267	Vail Pass	VAIL
182.267	189.981	Vail Pass	
<b>070F</b>			
0.000	0.346	Eby Creek Rd	EAGLE
<b>070G</b>			
0.000	0.577	Edwards Village	
<b>082A</b>			
17.673	20.193	Old Hwy 82	
20.193	21.044	Old Hwy 82	BASALT
21.044	21.369	Old Hwy 82	
22.150	22.231	Old Hwy 82	

# Colorado Highways by Counties

Begin MP	End MP	Highway Street Name	City
<b>Eagle</b>			
PDO = 905		Injury/Injured = 113 / 121	Fatal /Fatalities = 4 / 4
<b>131A</b>			
0.000	0.323	Bellyache Ridge Rd	
<b>131B</b>			
0.053	21.233		
<b>El Paso</b>			
PDO = 9,119		Injury/Injured = 933 / 1,083	Fatal /Fatalities = 40 / 43
<b>016A</b>			
0.000	0.186	Mesa Ridge Pkwy	
0.186	0.240	Mesa Ridge Pkwy	FOUNTAIN
0.240	0.996	Mesa Ridge Pkwy	
0.996	3.000	Mesa Ridge Pkwy	FOUNTAIN
3.000	3.118	Mesa Ridge Pkwy	
<b>021A</b>			
131.813	137.606		
137.606	139.582		COLORADO SPRINGS
<b>021B</b>			
141.738	142.541		COLORADO SPRINGS
142.541	143.772		
143.772	147.468		COLORADO SPRINGS
147.468	148.208		
148.208	154.112		COLORADO SPRINGS
<b>024A</b>			
288.411	289.512	John A. Love Memorial Highway	
289.512	289.620	John A. Love Memorial Highway	GREEN MTN FALLS
289.620	297.358	John A. Love Memorial Highway	
297.358	299.612	John A. Love Memorial Highway	MANITOU SPRINGS
299.612	301.274	John A. Love Memorial Highway	
301.274	303.840	John A. Love Memorial Highway	COLORADO SPRINGS
<b>024E</b>			
0.000	0.305	Manitou Ave	
0.305	3.281	Manitou Ave	MANITOU SPRINGS
3.281	3.656	Manitou Spgs Bus Rt	
3.656	4.196	Manitou Spgs Bus Rt	COLORADO SPRINGS
4.196	4.323	Manitou Spgs Bus Rt	
<b>024G</b>			
303.412	303.951	Fountain Blvd / Heartland Expressway / Memorial	COLORADO SPRINGS
303.951	304.351	Fountain Blvd / Heartland Expressway / Memorial	
304.351	308.230	Fountain Blvd / Heartland Expressway / Memorial	COLORADO SPRINGS
308.230	308.910	Founders Pkwy / Powers Blvd / Heartland Express	COLORADO SPRINGS
308.910	310.892	Powers Blvd / Heartland Expressway / Memorial	COLORADO SPRINGS
310.892	313.178	Platte Ave / Heartland Expressway / Memorial	
313.178	313.444	Platte Ave / Heartland Expressway / Memorial	COLORADO SPRINGS

# Colorado Highways by Counties

Begin MP	End MP	Highway Street Name	City
<b>El Paso</b>			
PDO = 9,119		Injury/Injured = 933 / 1,083	Fatal /Fatalities = 40 / 43
<b>024G</b>			
313.444	314.592	Platte Ave / Heartland Expressway / Memorial	
314.592	316.000	Platte Ave / Heartland Expressway / Memorial	COLORADO SPRINGS
316.000	318.592	John A. Love Memorial Highway	COLORADO SPRINGS
318.592	319.833	John A. Love Memorial Highway	
319.833	319.925	John A. Love Memorial Highway	COLORADO SPRINGS
319.925	338.981	John A. Love Memorial Highway	
338.981	339.970	John A. Love Memorial Highway	CALHAN
339.970	348.972	John A. Love Memorial Highway	
348.972	349.279	John A. Love Memorial Highway	RAMAH
349.279	350.478	John A. Love Memorial Highway	
350.478	350.535	Caribou Street	
<b>025A</b>			
116.426	119.678	John F. Kennedy Memorial Hwy	
119.678	123.000	Fountain / Ronald Reagan Highway	FOUNTAIN
123.000	127.198	Fountain / Ronald Reagan Highway	
127.198	128.931	Fountain / Ronald Reagan Highway	FOUNTAIN
128.931	131.218	Fountain / Ronald Reagan Highway	
131.218	137.000	Colorado Springs / Ronald Reagan Highway	
137.000	149.000	Colorado Springs / Ronald Reagan Highway	COLORADO SPRINGS
149.000	149.359	Academy Blvd / Ronald Reagan Highway	COLORADO SPRINGS
149.359	151.000	Academy Blvd / Ronald Reagan Highway	
151.000	157.000	United States Air Force Academy	
157.000	163.321	Monument / Palmer Lake / Ronald Reagan Highwa	
<b>083A</b>			
20.368	20.692		COLORADO SPRINGS
20.692	30.237		
<b>085A</b>			
127.651	129.342	Santa Fe	FOUNTAIN
129.342	130.433	Santa Fe	
130.433	130.450	Santa Fe	FOUNTAIN
130.450	130.958	Santa Fe	
130.958	131.517	Santa Fe	FOUNTAIN
131.517	137.040	Santa Fe	
<b>094A</b>			
0.548	3.914		COLORADO SPRINGS
3.914	4.000		
4.000	4.079		COLORADO SPRINGS
4.079	35.008		
<b>105A</b>			
4.731	5.365		
5.365	5.980		MONUMENT

# Colorado Highways by Counties

Begin MP	End MP	Highway Street Name	City
<b>El Paso</b> PDO = 9,119      Injury/Injured = 933 / 1,083      Fatal/Fatalities = 40 / 43			
<b>105A</b>			
5.980	6.310		
6.310	9.480		PALMER LAKE
<b>115A</b>			
27.168	43.827		
43.827	46.248	Nevada Ave	COLORADO SPRINGS
46.248	47.496		COLORADO SPRINGS
<b>Elbert</b> PDO = 207      Injury/Injured = 29 / 33      Fatal/Fatalities = 3 / 3			
<b>024G</b>			
350.535	353.319	Caribou Street	
353.319	354.339	Caribou Street	SIMLA
354.339	376.498	Heartland Expressway	
<b>040F</b>			
360.201	362.999		
<b>040G</b>			
380.689	381.937		
<b>070A</b>			
332.024	359.082	Memorial Hwy	
<b>0700</b>			
0.000	0.353		
<b>086A</b>			
12.261	15.000		
15.000	15.496	Kiowa Ave	
15.496	16.025	Kiowa Ave	ELIZABETH
16.025	16.267	Kiowa Ave	
16.267	22.613	Commanche Street	
22.613	23.336	Commanche Street	KIOWA
23.336	23.466	Commanche Street	
23.466	23.686	Commanche Street	KIOWA
23.686	24.131		
24.131	24.804		KIOWA
24.804	59.279		
<b>Fremont</b> PDO = 686      Injury/Injured = 68 / 73      Fatal/Fatalities = 9 / 9			
<b>009A</b>			
0.000	8.626	Gold Belt Scenic Byway	
8.626	18.091		
<b>050A</b>			
225.578	269.000	Royal Gorge Blvd	
269.000	276.662	Royal Gorge Blvd / Scenic Byway	
276.662	281.240	Royal Gorge Blvd / Scenic Byway	CANON CITY
281.240	281.502	Royal Gorge Blvd / Scenic Byway	

# Colorado Highways by Counties

Begin MP	End MP	Highway Street Name	City
<b>Fremont</b>			
PDO = 686		Injury/Injured = 68 / 73	Fatal /Fatalities = 9 / 9
<b>050A</b>			
281.502	282.445	Royal Gorge Blvd / Scenic Byway	CANON CITY
282.445	286.000	Gold Belt Scenic Byway	
286.000	296.262		
<b>067A</b>			
1.574	9.456		
9.456	10.781		FLORENCE
10.781	10.855	Gold Belt Scenic Byway	FLORENCE
10.855	11.000	Robinson Ave / Scenic Byway	FLORENCE
11.000	11.047	Gold Belt Scenic Byway	FLORENCE
<b>067B</b>			
11.562	11.965	Pikes Peak Ave / Scenic Byway	FLORENCE
11.965	15.000	Pikes Peak Ave / Scenic Byway	
15.000	15.074	Gold Belt Scenic Byway	
<b>069A</b>			
71.722	82.664		
<b>115A</b>			
0.000	0.792	9th Street / Scenic Byway	CANON CITY
0.792	1.279	9th Street / Scenic Byway	
1.279	1.325	Gold Belt Scenic Byway	
1.325	2.482	Elm Ave / Scenic Byway	
2.482	2.533	Gold Belt Scenic Byway	
2.533	2.663	Lombard Street / Scenic Byway	
2.663	2.911	Gold Belt Scenic Byway	
2.911	3.657	Cedar Ave / Scenic Byway	
3.657	4.240	Cedar Ave / Scenic Byway	BROOKSIDE
4.240	4.340	Cedar Ave / Scenic Byway	
4.340	4.661	Gold Belt Scenic Byway	
4.661	7.847	3rd Street / Scenic Byway	
7.847	8.262	3rd Street / Scenic Byway	FLORENCE
8.262	8.280	Gold Belt Scenic Byway	FLORENCE
8.280	8.370	Church Street / Scenic Byway	FLORENCE
8.370	8.487	Gold Belt Scenic Byway	FLORENCE
8.487	8.603	Main Street / Scenic Byway	FLORENCE
8.603	8.694	Gold Belt Scenic Byway	FLORENCE
8.694	8.925	Main Street / Scenic Byway	FLORENCE
8.925	8.985	Gold Belt Scenic Byway	FLORENCE
8.985	9.448	Main Street / Scenic Byway	FLORENCE
9.448	9.616	Main Street	FLORENCE
9.616	27.168		
<b>120A</b>			
0.000	7.186		

# Colorado Highways by Counties

Begin MP	End MP	Highway Street Name	City
<b>Garfield</b>			
PDO = 1,096 Injury/Injured = 87 / 99 Fatal /Fatalities = 7 / 7			
<b>006D</b>			
91.999	92.209	1st Street	RIFLE
92.209	92.907	1st Street	
92.907	92.932	1st Street	RIFLE
92.932	98.314	1st Street	
98.314	98.451	Main Street	
98.451	98.491	Main Street	SILT
98.491	98.735	Main Street	
98.735	99.627	Main Street	SILT
99.627	99.728	Main Street	
99.728	100.065	Main Street	SILT
100.065	105.484	Main Street	
105.484	107.426	Main Street	NEW CASTLE
107.426	110.806	Main Street	
<b>006K</b>			
0.000	0.338	W 6th Street	GLENWOOD SPRINGS
<b>006L</b>			
88.895	91.240	1st Street	RIFLE
<b>006M</b>			
65.902	74.491	1st Street	
74.491	75.422	1st Street	PARACHUTE
75.422	88.299	1st Street	
88.299	88.419	1st Street	RIFLE
88.419	88.895	1st Street	
<b>013A</b>			
0.000	0.970		RIFLE
0.970	1.132	13 Bypass	RIFLE
1.132	2.405	13 Bypass	
2.405	3.752	13 Bypass	RIFLE
3.752	3.978	13 Bypass	
3.978	16.894		
<b>070A</b>			
65.419	73.860	De Beque Canyon	
73.860	74.000	De Beque Canyon	PARACHUTE
74.000	74.661	Parachute	PARACHUTE
74.661	75.000	Parachute	
75.000	82.000	Colorado River	
82.000	85.000	Sherrard Park	
85.000	86.377	Webster Mesa	
86.377	86.691	Webster Mesa	RIFLE
86.691	89.459	Webster Mesa	
89.459	90.000	Webster Mesa	RIFLE

# Colorado Highways by Counties

Begin MP	End MP	Highway Street Name	City
<b>Garfield</b> PDO = 1,096      Injury/Injured = 87 / 99      Fatal /Fatalities = 7 / 7			
<b>070A</b>			
90.000	91.808	Prefontaine Mesa	RIFLE
91.808	92.000	Prefontaine Mesa	
92.000	94.000	Rifle	
94.000	97.000	Cactus Valley	
97.000	97.853	Cactus Valley	SILT
97.853	98.000	Cactus Valley	
98.000	103.698	Silt	
103.698	104.000	Silt	NEW CASTLE NEW CASTLE
104.000	104.700	Grand Hogback	
104.700	113.000	Grand Hogback	
113.000	113.851	Glenwood Springs	
113.851	117.000	Glenwood Springs	GLENWOOD SPRINGS
117.000	117.854	Glenwood Canyon	GLENWOOD SPRINGS
117.854	121.000	Glenwood Canyon	
121.000	130.286	Grizzly Creek Rest Area / Glenwood Canyon	
<b>070E</b>			
0.000	0.222	9th Street	SILT
<b>082A</b>			
0.000	0.070		GLENWOOD SPRINGS
0.070	0.176	6th Street	GLENWOOD SPRINGS
0.176	1.401	Grand Ave	GLENWOOD SPRINGS
1.401	2.380	Old Hwy 82	GLENWOOD SPRINGS
2.380	11.683	Old Hwy 82	
11.683	11.699	Old Hwy 82 / Scenic Byway	
11.699	17.673	Old Hwy 82	
<b>133A</b>			
65.142	66.000	West Elk Loop Scenic Byway	
66.000	66.183	West Elk Loop Scenic Byway	CARBONDALE
66.183	66.447	West Elk Loop Scenic Byway	
66.447	68.446	West Elk Loop Scenic Byway	CARBONDALE
68.446	68.646	West Elk Loop Scenic Byway	
68.646	68.721	West Elk Loop Scenic Byway	CARBONDALE
68.721	68.821	West Elk Loop Scenic Byway	
<b>139A</b>			
13.228	15.712	Dinosaur Diamond Scenic Byway	
15.712	39.000	Mountain Pass / Scenic Byway	
39.000	39.301	Dinosaur Diamond Scenic Byway	
<b>325A</b>			
0.000	11.395		
<b>Gilpin</b> PDO = 155      Injury/Injured = 23 / 25      Fatal /Fatalities = 1 / 1			
<b>046A</b>			

# Colorado Highways by Counties

Begin MP	End MP	Highway Street Name	City
<b>Gilpin</b> PDO = 155      Injury/Injured = 23 / 25      Fatal /Fatalities = 1 / 1			
0.000	0.504	Peak To Peak Scenic Byway	
0.504	6.550		
<b>072A</b>			
21.486	24.675		
26.602	27.175		
<b>119A</b>			
0.053	5.997	Clear Creek Street	
5.997	6.375	Clear Creek Street / Scenic Byway	BLACK HAWK
6.375	8.065	Black Hawk / Scienic Byway	BLACK HAWK
8.065	9.000	Black Hawk / Scienic Byway	
9.000	22.000	Peak To Peak Scenic Byway	
<b>Grand</b> PDO = 357      Injury/Injured = 46 / 52      Fatal /Fatalities = 2 / 2			
<b>009D</b>			
127.430	136.608	6th Street	
136.608	137.900	6th Street	KREMMLING
137.900	138.301	6th Street	
138.301	138.920	6th Street	KREMMLING
<b>034A</b>			
0.000	1.565	Tower Rd	
1.565	14.540		
14.540	15.093		GRAND LAKE
15.093	32.328		
<b>040A</b>			
151.807	154.070	Rabbit Ears Pass	
157.386	184.000		
184.000	184.050	Park Ave	
184.050	185.598	Park Ave	KREMMLING
185.598	186.436	Byers Ave	KREMMLING
186.436	201.355	Byers Ave	
201.355	202.361	Byers Ave	HOT SULPHUR SPRING
202.361	203.464	Byers Ave	
203.464	211.747	Agate Ave	
211.747	212.470	Agate Ave	GRANBY
212.470	212.502	Agate Ave	
212.502	212.787	Zerex Street	
212.787	213.226	Zerex Street	GRANBY
213.226	214.022	Zerex Street	
214.022	214.370	Zerex Street	GRANBY
214.370	218.413	Zerex Street	
218.413	218.946	Zerex Street	GRANBY
218.946	226.473	Zerex Street	
226.473	228.646	Zerex Street	FRASER



# Colorado Highways by Counties

Begin MP	End MP	Highway Street Name	City
<b>Grand</b>			
PDO = 357		Injury/Injured = 46 / 52	Fatal /Fatalities = 2 / 2
<b>040A</b>			
228.646	229.650		WINTER PARK
229.650	230.238		WINTER PARK
230.238	235.290		WINTER PARK
235.290	236.290		
236.290	242.972	Berthoud Pass	
<b>125A</b>			
0.000	9.080		
9.080	21.607	Willow Creek Pass	
<b>134A</b>			
10.712	18.559	Gore Pass	
18.559	27.163		
<b>Gunnison</b>			
PDO = 262		Injury/Injured = 37 / 39	Fatal /Fatalities = 3 / 3
<b>050A</b>			
116.675	131.000		
131.000	156.241	West Elk Loop Scenic Byway	GUNNISON
156.241	157.965	West Elk Loop Scenic Byway	GUNNISON
157.965	158.724	West Elk Loop Scenic Byway	GUNNISON
158.724	181.626		
190.607	199.340	Monarch Pass	
<b>092A</b>			
56.467	73.259	West Elk Loop Scenic Byway	
<b>114A</b>			
0.000	8.020		
<b>133A</b>			
15.403	15.867	West Elk Loop Scenic Byway	
15.867	42.939	McClure Pass / Scenic Byway	
44.248	46.590	McClure Pass / Scenic Byway	
<b>133B</b>			
15.581	16.076	West Elk Loop Scenic Byway	
<b>135A</b>			
0.000	0.922	Main Street / Scenic Byway	GUNNISON
0.922	1.000	West Elk Loop Scenic Byway	GUNNISON
1.000	27.200	West Elk Loop Scenic Byway	
27.200	27.405	6th Street / Scenic Byway	CRESTED BUTTE
27.405	27.484	West Elk Loop Scenic Byway	CRESTED BUTTE
<b>149A</b>			
81.198	117.000	Silver Thread Scenic Byway	
117.000	117.522	West Elk Loop Scenic Byway	
<b>Hinsdale</b>			
PDO = 9		Injury/Injured = 1 / 1	Fatal /Fatalities = 1 / 1
<b>149A</b>			

# Colorado Highways by Counties

Begin MP	End MP	Highway Street Name	City
<b>Hinsdale</b>			
PDO = 9		Injury/Injured = 1 / 1	Fatal /Fatalities = 1 / 1
42.377	71.945	Mountain Pass / Scenic Byway	LAKE CITY
71.945	71.955	Silver Thread Scenic Byway	
71.955	72.893	Gunnison Street / Scenic Byway	
72.893	81.198	Silver Thread Scenic Byway	
<b>Huerfano</b>			
PDO = 221		Injury/Injured = 24 / 26	Fatal /Fatalities = 3 / 3
<b>010A</b>			
0.000	21.294	Memorial Hwy	
<b>012A</b>			
0.000	4.214	Main Street / Scenic Byway	LA VETA
4.214	5.039	Main Street / Scenic Byway	
5.039	5.157	Grand AveHighway of Legends Scenic Byway	
5.157	5.605	Oak Street / Scenic Byway	
5.605	5.678	Highway of Legends Scenic Byway	
5.678	11.000	Highway of Legends Scenic Byway	
11.000	22.266	Mountain Pass / Scenic Byway	
<b>025A</b>			
39.103	40.000	Bunker Hill	WALSENBURG
40.000	42.145	Santa Clara	
42.145	48.827	John F. Kennedy Memorial Hwy	
48.827	49.209	Walsenburg	
49.209	50.054	Walsenburg	
50.054	50.271	Walsenburg	
50.271	51.000	Walsenburg	
51.000	68.851	John F. Kennedy Memorial Hwy	
<b>025C</b>			
0.000	0.363	Main Street	WALSENBURG
0.363	1.294	Main Street / Highway of Legends Scenic Byway	WALSENBURG
1.294	1.366	Highway of Legends Scenic Byway	WALSENBURG
1.366	1.439	Main Street / Highway of Legends Scenic Byway	WALSENBURG
1.439	1.510	Highway of Legends Scenic Byway	WALSENBURG
1.510	1.848	Main Street / Highway of Legends Scenic Byway	WALSENBURG
1.848	2.844	Main Street	WALSENBURG
2.844	4.039	Main Street	
<b>069A</b>			
0.000	38.199		
38.199	42.156	Promontory Divide Pass	
<b>160A</b>			
278.625	281.000	La Veta Pass	WALSENBURG
281.000	293.770		
293.770	304.473	Highway of Legends Scenic Byway	
304.473	305.380	Highway of Legends Scenic Byway	

# Colorado Highways by Counties

Begin MP	End MP	Highway Street Name	City
<b>Huerfano</b> PDO = 221      Injury/Injured = 24 / 26      Fatal /Fatalities = 3 / 3			
<b>160B</b>			
305.526	306.084	5th Street / Scenic Byway	WALSENBURG
306.084	306.128	5th Street / Scenic Byway	
306.128	306.287	5th Street / Scenic Byway	WALSENBURG
306.287	306.350	5th Street	WALSENBURG
<b>Jackson</b> PDO = 85      Injury/Injured = 14 / 19      Fatal /Fatalities = 0 / 0			
<b>014A</b>			
0.000	1.000	Muddy Pass	
1.000	32.968		
<b>014B</b>			
34.090	34.451	6th Street / Scenic Byway/Poudre Canyon Hwy	WALDEN
34.451	34.453	Cache La Poudre River North Park Scenic Byway	WALDEN
34.453	61.000	Cache La Poudre River North Park Scenic Byway	
61.000	64.928	Cameron Pass / Scenic Byway/Poudre Canyon Hw	
<b>040A</b>			
154.070	157.133	Rabbit Ears Pass	
157.133	157.386		
<b>125A</b>			
21.607	26.868	Willow Creek Pass	
26.868	52.020		
52.020	53.129	CoRoute for 014A	
53.129	53.288	Main Street	WALDEN
53.288	53.350	Main Street / Scenic Byway	WALDEN
53.350	53.913	Main Street	WALDEN
53.913	75.406		
<b>127A</b>			
0.000	9.202		
<b>Jefferson</b> PDO = 9,475      Injury/Injured = 892 / 995      Fatal /Fatalities = 29 / 31			
<b>006G</b>			
260.076	271.392	6th Ave	
271.392	271.689	6th Ave	GOLDEN
271.689	272.059	6th Ave	
272.059	274.876	6th Ave	GOLDEN
274.876	275.129	6th Ave	
275.129	275.332	6th Ave	GOLDEN
275.332	276.310	6th Ave	
276.310	282.333	6th Ave	LAKESWOOD
<b>008A</b>			
0.000	0.240		
0.240	1.916		MORRISON
1.916	2.501	Bear Creek Ave	MORRISON

# Colorado Highways by Counties

Begin MP	End MP	Highway Street Name	City
<b>Jefferson</b>			
PDO = 9,475		Injury/Injured = 892 / 995	Fatal /Fatalities = 29 / 31
<b>008A</b>			
2.501	2.519	Morrison Rd	
2.519	2.598	Morrison Rd	MORRISON
2.598	2.669	Morrison Rd	
2.669	2.793	Morrison Rd	MORRISON
2.793	3.174	Morrison Rd	
3.174	6.543	Morrison Rd	LAKEWOOD
6.543	6.901	Morrison Rd	
6.901	7.359	Morrison Rd	LAKEWOOD
7.359	7.518	Morrison Rd	
7.518	8.683	Morrison Rd	LAKEWOOD
<b>036B</b>			
49.406	52.793	Denver/Boulder Turnpike	WESTMINSTER
<b>040B</b>			
272.210	276.920		
<b>040C</b>			
279.208	285.958	Colfax Ave	
285.958	286.580	Colfax Ave	GOLDEN
286.580	287.000	Colfax Ave	
287.000	287.530	Colfax Ave	GOLDEN
287.530	287.556	Colfax Ave	
287.556	287.695	Colfax Ave	GOLDEN
287.695	288.041	Colfax Ave	
288.041	289.020	Colfax Ave	LAKEWOOD
289.020	289.495	Colfax Ave	
289.495	294.273	Colfax Ave	LAKEWOOD
<b>046A</b>			
6.550	6.610		
<b>058A</b>			
0.000	1.575		GOLDEN
1.575	2.457		
2.457	2.483		GOLDEN
2.483	4.822		
4.822	5.627		WHEAT RIDGE
<b>070A</b>			
247.240	251.691	Hidden Valley / Saddleback Mountain	
251.691	253.528	El Rancho / Genesse Park / Soda Creek / Beaver Br	
253.528	258.722	Mount Vernon Canyon / Paradise Hills	
258.722	259.000	Dinosaur Ridge Hogback	
259.000	259.870	Green Mountain / Golden	
259.870	261.000	Green Mountain / Golden	GOLDEN
261.000	262.081	Green Mountain / Golden	

# Colorado Highways by Counties

Begin MP	End MP	Highway Street Name	City
<b>Jefferson</b>			
PDO = 9,475		Injury/Injured = 892 / 995	Fatal /Fatalities = 29 / 31
<b>070A</b>			
262.081	263.000	Green Mountain / Golden	LAKEWOOD
263.000	263.122	LakeWood	LAKEWOOD
263.122	264.333	LakeWood	
264.333	265.000	LakeWood	WHEAT RIDGE
265.000	268.799	Wheat Ridge / Mountian View / Denver	WHEAT RIDGE
268.799	269.500	Wheat Ridge / Mountian View / Denver	ARVADA
269.500	270.000	Wheat Ridge / Mountian View / Denver	WHEAT RIDGE
270.000	270.496	Wheat Ridge / Mountian View / Denver	LAKESIDE
<b>072A</b>			
0.000	0.396	Ward Rd	WHEAT RIDGE
0.396	0.986	Ward Rd	
0.986	1.753	Ward Rd	ARVADA
1.753	1.799	Ward Rd	
1.799	2.373	Ward Rd	ARVADA
2.373	3.612	Ralston Rd / W 64th Ave	ARVADA
3.612	3.880	Indiana Street	ARVADA
3.880	3.941	Indiana Street	
3.941	4.412	Indiana Street	ARVADA
4.412	4.572	Indiana Street	
4.572	4.651	Indiana Street	ARVADA
4.651	5.115		ARVADA
5.115	7.353		
7.353	7.586		ARVADA
7.586	7.809		
7.809	7.888		ARVADA
7.888	9.585		
9.585	10.683		ARVADA
10.683	13.148		
13.148	13.555		ARVADA
13.555	18.889		
<b>074A</b>			
0.000	0.255	CoRoute for 040B	
0.255	17.705		
17.705	17.789		MORRISON
17.789	18.110	Bear Creek Canyon	MORRISON
<b>075B</b>			
7.694	8.524	Platte Canyon	
<b>076A</b>			
0.000	0.264		ARVADA
0.264	0.531		WHEAT RIDGE
0.531	0.768		ARVADA

# Colorado Highways by Counties

Begin MP	End MP	Highway Street Name	City
<b>Jefferson</b>			
PDO = 9,475		Injury/Injured = 892 / 995	Fatal /Fatalities = 29 / 31
<b>076A</b>			
1.086	1.768		
<b>093A</b>			
0.000	1.867		GOLDEN
1.867	4.310		
4.310	4.336		ARVADA
4.336	4.354		
4.354	4.413		ARVADA
4.413	7.124		
7.124	7.581		ARVADA
7.581	10.705		
<b>095A</b>			
1.000	1.500	Sheridan Blvd	LAKEWOOD
3.016	5.527	Sheridan Blvd	LAKEWOOD
5.656	6.245	Sheridan Blvd	LAKEWOOD
6.245	6.471	Sheridan Blvd	EDGEWATER
6.603	7.096	Sheridan Blvd	EDGEWATER
7.096	7.665	Sheridan Blvd	WHEAT RIDGE
7.729	7.855	Sheridan Blvd	WHEAT RIDGE
8.000	8.291	Sheridan Blvd	WHEAT RIDGE
8.291	8.569	Sheridan Blvd	MOUNTAIN VIEW
8.569	8.974	Sheridan Blvd	LAKESIDE
10.562	11.235	Sheridan Blvd	ARVADA
12.190	12.975	Sheridan Blvd	WESTMINSTER
12.975	13.383	Sheridan Blvd	ARVADA
13.942	14.376	Sheridan Blvd	WESTMINSTER
<b>119A</b>			
0.000	0.053	Clear Creek Street	
<b>121A</b>			
0.000	4.670	Wadsworth Blvd	
4.961	5.364	Wadsworth Blvd	LAKEWOOD
5.408	5.574	Wadsworth Blvd	
6.530	7.311	Wadsworth Blvd	LAKEWOOD
7.311	7.515	Wadsworth Blvd	
7.515	8.639	Wadsworth Blvd	LAKEWOOD
8.713	14.614	Wadsworth Blvd	LAKEWOOD
14.614	16.678	Wadsworth Blvd	WHEAT RIDGE
16.678	18.007	Wadsworth Blvd	ARVADA
18.007	18.079	Wadsworth Blvd	
18.079	21.675	Wadsworth Blvd	ARVADA
21.675	24.680	Wadsworth Blvd	WESTMINSTER
24.680	24.831	Wadsworth Blvd	

# Colorado Highways by Counties

Begin MP	End MP	Highway Street Name	City
<b>Jefferson</b> PDO = 9,475      Injury/Injured = 892 / 995      Fatal /Fatalities = 29 / 31			
<b>121B</b>			
0.000	4.413		
<b>128A</b>			
1.524	2.194		SUPERIOR
2.755	5.211		SUPERIOR
5.245	5.657	120TH Ave	
<b>285D</b>			
228.803	247.184	Ralph Carr Memorial Highway	
247.184	248.372	Ralph Carr Memorial Highway	MORRISON
248.372	250.036	Ralph Carr Memorial Highway	
250.036	250.063	Ralph Carr Memorial Highway	LAKEWOOD
250.063	253.512	Hampden Ave	LAKEWOOD
253.512	255.184	Hampden Ave	
255.184	255.396	Hampden Ave	LAKEWOOD
255.396	255.784	Hampden Ave	
<b>391A</b>			
0.000	1.504	Kipling Street	LAKEWOOD
1.504	2.000	Kipling Street	
2.000	7.364	Kipling Street	LAKEWOOD
7.364	9.641	Kipling Street	WHEAT RIDGE
<b>470A</b>			
0.000	0.062	C-470	
0.062	0.109	C-470	GOLDEN
0.109	0.801	C-470	
0.801	1.423	C-470	LAKEWOOD
1.423	2.236	C-470	
2.236	2.512	C-470	LAKEWOOD
2.512	2.519	C-470	
2.519	3.243	C-470	LAKEWOOD
3.243	3.747	C-470	
3.747	4.248	C-470	MORRISON
4.248	4.840	C-470	
4.840	5.956	C-470	LAKEWOOD
5.956	15.862	C-470	
<b>470W</b>			
0.000	0.380	C 470	
0.380	1.212	C 470	GOLDEN
<b>Kiowa</b> PDO = 26      Injury/Injured = 2 / 3      Fatal /Fatalities = 0 / 0			
<b>096C</b>			
120.063	143.780		
143.780	144.332		HASWELL

# Colorado Highways by Counties

Begin MP	End MP	Highway Street Name	City
<b>Kiowa</b> PDO = 26      Injury/Injured = 2 / 3      Fatal /Fatalities = 0 / 0			
<b>096C</b>			
144.332	144.496	4th Street	HASWELL
144.496	144.614		HASWELL
144.614	166.046		
166.046	166.114		EADS
<b>096D</b>			
168.992	193.050		
193.050	193.311	CoRoute for 385A	
193.311	193.850	CoRoute for 385A	SHERIDAN LAKE
193.850	194.329		SHERIDAN LAKE
194.329	207.454		
<b>287B</b>			
95.970	110.590	/ Heartland Expressway	
110.590	112.640	CoRoute for 096C / Heartland Expressway	
112.640	113.420	15th Street / Heartland Expressway	EADS
113.420	113.787	Wansted Street / Heartland Expressway	EADS
113.787	122.775	Wansted Street / Heartland Expressway	
<b>385A</b>			
109.243	122.879		
<b>385B</b>			
123.682	123.927	Colorado Ave	SHERIDAN LAKE
123.927	124.000	Borders Street	SHERIDAN LAKE
124.000	124.055	Borders Street	
124.055	124.269	Borders Street	SHERIDAN LAKE
124.269	135.413	Borders Street	
<b>Kit Carson</b> PDO = 122      Injury/Injured = 21 / 26      Fatal /Fatalities = 3 / 3			
<b>024B</b>			
419.950	422.707		
422.707	423.198	2nd Street	SEIBERT
423.198	423.512	2nd Street	
423.512	429.342	North Street	
429.342	429.838	North Street	VONA
429.838	436.864	4th Street	
436.864	437.200	4th Street	STRATTON
<b>024C</b>			
437.200	437.453		STRATTON
437.453	446.851		
446.851	447.333		BETHUNE
447.333	453.869		
453.869	454.828	Rose Ave	BURLINGTON
<b>024D</b>			



# Colorado Highways by Counties

Begin MP	End MP	Highway Street Name	City
<b>Kit Carson</b> PDO = 122      Injury/Injured = 21 / 26      Fatal /Fatalities = 3 / 3			
<b>024D</b>			
455.882	456.568	Rose Ave	BURLINGTON
456.568	457.290	Rose Ave	
<b>057A</b>			
0.000	0.229		
0.229	0.302		STRATTON
0.302	0.534	Colorado Ave	STRATTON
<b>059A</b>			
18.990	41.479		
41.479	41.645		SEIBERT
41.645	60.333		
<b>070A</b>			
389.533	438.225	Memorial Hwy	
438.225	438.513	Memorial Hwy	BURLINGTON
438.513	449.589	Memorial Hwy	
<b>070P</b>			
0.000	0.358	1st Ave	
0.358	0.528	1st Ave	VONA
<b>070Q</b>			
0.137	0.377	Rose Ave / Burlington Bus Rt	BURLINGTON
<b>385C</b>			
170.293	187.463	Lincoln Street	
187.463	187.886	Lincoln Street	BURLINGTON
187.886	188.855	Rose Ave	BURLINGTON
188.855	189.347	8th Street	BURLINGTON
189.347	207.508	8th Street	
<b>La Plata</b> PDO = 1,052      Injury/Injured = 140 / 156      Fatal /Fatalities = 7 / 12			
<b>003A</b>			
0.000	0.146	8th Ave	DURANGO
0.146	0.572	8th Ave	
0.572	1.391	8th Ave	DURANGO
1.391	1.852	8th Ave	
1.852	2.194	8th Ave	DURANGO
2.194	2.444	Santa Rita Dr	DURANGO
<b>140A</b>			
0.000	23.435		
<b>151A</b>			
0.000	0.066	Ute Street	
0.066	12.806		
<b>160A</b>			
61.880	81.345	CoRoute for 491A / ScenicByway	

# Colorado Highways by Counties

Begin MP	End MP	Highway Street Name	City
<b>La Plata</b>			
PDO = 1,052		Injury/Injured = 140 / 156	Fatal /Fatalities = 7 / 12
<b>160A</b>			
81.345	83.165	CoRoute for 491A / ScenicByway	DURANGO
83.165	83.207	San Juan Skyway	DURANGO
83.207	83.394	CoRoute for 550A / ScenicByway	DURANGO
83.394	88.053	CoRoute for 550A	DURANGO
88.053	88.316	CoRoute for 550A	
88.316	103.104		
103.104	103.369		BAYFIELD
103.369	111.497		
<b>172A</b>			
0.000	8.364		
8.364	8.614		IGNACIO
8.614	9.119	Goddard Street	IGNACIO
9.119	9.240		IGNACIO
9.240	24.499		
<b>550A</b>			
0.000	16.561		
<b>550B</b>			
20.916	21.522	Camino Del Rio / Scenic Byway	DURANGO
21.522	21.538	San Juan Skyway	DURANGO
21.538	25.852	Main Ave / Scenic Byway	DURANGO
25.852	49.583	San Juan Skyway	
49.583	49.870	Molas Divide Pass / Scenic Byway	
<b>Lake</b>			
PDO = 86		Injury/Injured = 14 / 18	Fatal /Fatalities = 0 / 0
<b>024A</b>			
165.891	169.000	Mountain Pass / Scenic Byway	
169.000	174.649	Top of the Rockies Scenic Byway	
174.649	175.414	Poplar Street / Scenic Byway	
175.414	175.709	9th Street / Scenic Byway	LEADVILLE
175.709	176.239	Harrison Street / Scenic Byway	LEADVILLE
176.239	176.557	Silver Drive / Scenic Byway	LEADVILLE
176.557	176.849	Front Street / Scenic Byway	LEADVILLE
176.849	177.133	Top of the Rockies Scenic Byway	LEADVILLE
177.133	191.206	Top of the Rockies Scenic Byway	
191.206	192.735	Collogiate Peaks Scenic Byway	
<b>082A</b>			
61.127	81.000	Mountain Pass / Scenic Byway	
81.000	85.293	Top of the Rockies Scenic Byway	
<b>091A</b>			
0.000	8.599	Top of the Rockies Scenic Byway	
8.599	12.076	Mountain Pass / Scenic Byway	

# Colorado Highways by Counties

Begin MP	End MP	Highway Street Name	City
<b>Lake</b>			
PDO = 86		Injury/Injured = 14 / 18	Fatal /Fatalities = 0 / 0
<b>300A</b>			
0.000	0.308	Top of the Rockies Scenic Byway	
0.308	3.356		
<b>Larimer</b>			
PDO = 4,911		Injury/Injured = 619 / 671	Fatal /Fatalities = 22 / 22
<b>001A</b>			
0.000	1.840	Terry Lake Rd	
1.840	5.482		
5.482	9.000	Cleveland Ave	
9.000	9.792	Cleveland Ave	WELLINGTON
9.792	10.053	Cleveland Ave	
<b>007A</b>			
0.000	2.253	S Street Vrain / Scenic Byway	ESTES PARK
2.253	2.295	Peak To Peak Scenic Byway	ESTES PARK
2.295	3.615	Peak To Peak Scenic Byway	
3.615	3.770	Peak To Peak Scenic Byway	ESTES PARK
3.770	3.999	Peak To Peak Scenic Byway	
3.999	4.100	Peak To Peak Scenic Byway	ESTES PARK
4.100	9.741	Peak To Peak Scenic Byway	
<b>014B</b>			
64.928	78.000	Cameron Pass / Scenic Byway/Poudre Canyon Hw	
78.000	121.713	Cache La Poudre River - North Park Scenic Byway	
<b>014C</b>			
134.770	135.711	Riverside / Scenic Byway	FORT COLLINS
135.711	136.116	Mulberry Street / Scenic Byway	FORT COLLINS
136.116	139.000	Mulberry Street / Scenic Byway	
139.000	139.212	Mulberry Street	
139.212	139.428	Mulberry Street	FORT COLLINS
139.428	140.233	Mulberry Street	
140.233	142.182		
<b>025A</b>			
253.207	256.279	Fort Collins / Timnath / Easton / Ault	JOHNSTOWN
256.279	259.309	Fort Collins / Timnath / Easton / Ault	LOVELAND
259.309	266.471	Fort Collins / Timnath / Easton / Ault	
266.471	268.895	Fort Collins / Timnath / Easton / Ault	FORT COLLINS
268.895	269.370	Fort Collins / Timnath / Easton / Ault	
269.370	269.424	Fort Collins / Timnath / Easton / North Park Scenic	
269.424	270.249	Fort Collins / Timnath / Easton / Ault	
270.249	272.477	Fort Collins / Timnath / Easton / Ault	FORT COLLINS
272.477	273.000	Fort Collins / Timnath / Easton / Ault	
273.000	276.000		
276.000	278.250	Wellington	
278.250	280.000		

# Colorado Highways by Counties

Begin MP	End MP	Highway Street Name	City
<b>Larimer</b>		<b>PDO = 4,911    Injury/Injured = 619    /    671    Fatal /Fatalities = 22    /    22</b>	
<b>025A</b>			
280.000	281.184	Clark Reservoir	
281.184	291.967		
<b>034A</b>			
32.328	58.119		
58.119	59.012		ESTES PARK
59.012	59.894	Fall River Rd	ESTES PARK
59.894	59.898	Fall River Rd	
59.898	60.965	Fall River Rd	ESTES PARK
60.965	62.507	Wonderview Dr	ESTES PARK
62.507	64.232	Big Thompson Av	ESTES PARK
64.232	64.446		ESTES PARK
64.446	87.669		
87.669	87.690		LOVELAND
87.690	87.901	Eisenhower Blvd	LOVELAND
87.901	88.103	Eisenhower Blvd	
88.103	88.421	Eisenhower Blvd	LOVELAND
88.421	88.677	Eisenhower Blvd	
88.677	89.018	Eisenhower Blvd	LOVELAND
89.018	89.386	Eisenhower Blvd	
89.386	89.480	Eisenhower Blvd	LOVELAND
89.480	89.717	Eisenhower Blvd	
89.717	93.798	Eisenhower Blvd	LOVELAND
93.798	94.500		
94.500	97.797		LOVELAND
97.797	98.836		JOHNSTOWN
<b>034C</b>			
0.000	1.690	Elkhorn Ave	ESTES PARK
<b>036A</b>			
0.000	5.139		
5.139	5.141		ESTES PARK
5.141	6.982	Morraine Ave	ESTES PARK
<b>036B</b>			
0.000	0.367	North St. Vrain	ESTES PARK
0.367	0.470	North St. Vrain / Peak To Peak Scenic Byway	ESTES PARK
0.470	1.371	North St. Vrain	ESTES PARK
1.371	13.242	North St. Vrain	
<b>056B</b>			
3.000	3.581	Mountain Ave/CO RD 44	BERTHOUD
3.581	3.605	Mountain Ave/CO RD 44	
3.605	4.738	Mountain Ave/CO RD 44	BERTHOUD
4.738	5.000	Mountain Ave/CO RD 44	

# Colorado Highways by Counties

Begin MP	End MP	Highway Street Name	City
<b>Larimer</b>			
PDO = 4,911		Injury/Injured = 619 / 671	Fatal /Fatalities = 22 / 22
<b>056B</b>			
5.000	5.518	Mountain Ave/CO RD 44	BERTHOUD
<b>060A</b>			
0.000	0.537		LOVELAND
0.537	1.170		
1.899	3.961		
<b>287C</b>			
322.499	324.960	Mountain Ave	
324.960	325.000	Mountain Ave	BERTHOUD
325.000	326.129	Berthoud ByPass	BERTHOUD
326.129	327.185	Berthoud ByPass	
327.185	327.860	Berthoud ByPass	BERTHOUD
327.860	329.364	Berthoud ByPass	
329.364	330.000	Lincoln Ave / Buchanan Ave / Garfield Ave	
330.000	334.641	Lincoln Ave / Buchanan Ave / Garfield Ave	LOVELAND
334.641	334.679	Lincoln Ave / Buchanan Ave / Garfield Ave	
334.679	335.908	Lincoln Ave / Buchanan Ave / Garfield Ave	LOVELAND
335.908	336.000	Lincoln Ave / Buchanan Ave / Garfield Ave	
336.000	336.664	Lincoln Ave / Buchanan Ave / Garfield Ave	LOVELAND
336.664	336.752	Lincoln Ave / Buchanan Ave / Garfield Ave	
336.752	336.903	Lincoln Ave / Buchanan Ave / Garfield Ave	LOVELAND
336.903	337.415	Lincoln Ave / Buchanan Ave / Garfield Ave	
337.415	337.748	Lincoln Ave / Buchanan Ave / Garfield Ave	LOVELAND
337.748	338.100	Lincoln Ave / Buchanan Ave / Garfield Ave	
338.100	339.128	College Ave	
339.128	339.309	College Ave	FORT COLLINS
339.309	339.456	College Ave	
339.456	346.412	College Ave	FORT COLLINS
346.412	346.746	College Ave / Scenic Byway	FORT COLLINS
346.746	346.874	Cache La Poudre River North Park Scenic Byway	FORT COLLINS
346.874	347.150	College Ave / Scenic Byway	FORT COLLINS
347.150	347.187	College Ave / Scenic Byway	
347.187	348.434	College Ave / Scenic Byway	FORT COLLINS
348.434	348.447	College Ave / Scenic Byway	
348.447	348.635	Cache La Poudre River North Park Scenic Byway	
348.635	355.759	CoRoute for 014B / Scenic Byway	
355.759	356.000	Cache La Poudre River North Park Scenic Byway	
356.000	385.223		
<b>287Z</b>			
0.000	1.763	Cleveland Ave	LOVELAND
<b>392A</b>			
95.305	95.807	County Road 32   Carpenter Road	

# Colorado Highways by Counties

Begin MP	End MP	Highway Street Name	City
<b>Larimer</b>			
PDO = 4,911		Injury/Injured = 619 / 671	Fatal /Fatalities = 22 / 22
<b>392A</b>			
95.807	96.185	County Road 32   Carpenter Road	FORT COLLINS
96.185	96.654	County Road 32   Carpenter Road	
96.654	97.553	County Road 32   Carpenter Road	FORT COLLINS
97.553	100.000	County Road 32   Carpenter Road	
100.000	100.160	Main Street	
100.160	100.260	Main Street	WINDSOR
100.260	102.528	Main Street	
<b>402A</b>			
0.000	0.511	14th Street SE	LOVELAND
0.511	4.118	14th Street SE	
4.118	4.306	14th Street SE	JOHNSTOWN
<b>Las Animas</b>			
PDO = 385		Injury/Injured = 44 / 48	Fatal /Fatalities = 2 / 2
<b>010A</b>			
21.294	28.330	Memorial Hwy	
<b>012A</b>			
22.266	28.000	Mountain Pass / Scenic Byway	
28.000	62.490	Highway of Legends Scenic Byway	
62.490	62.792	Highway of Legends Scenic Byway	COKEDALE
62.792	69.213	Highway of Legends Scenic Byway	
69.213	69.328	Highway of Legends Scenic Byway	TRINIDAD
69.328	69.812	Robinson Ave / Scenic Byway	TRINIDAD
69.812	69.883	San Juan Street / Scenic Byway	TRINIDAD
69.883	70.127	Stonewall Ave / Scenic Byway	TRINIDAD
70.127	70.240	Highway of Legends Scenic Byway	TRINIDAD
70.240	70.437	University Street / Scenic Byway	TRINIDAD
70.437	70.833	Highway of Legends Scenic Byway	TRINIDAD
<b>025A</b>			
0.000	9.000	Memorial Highway / Scenic Byway	
9.000	11.013	Starkville / Scenic Byway	
11.013	11.086	Starkville / Scenic Byway	TRINIDAD
11.086	11.348	Starkville / Scenic Byway	
11.348	12.087	Trinidad / Scenic Byway	
12.087	14.957	Trinidad / Scenic Byway	TRINIDAD
14.957	16.000	Trinidad / John F. Kennedy Memorial Hwy	TRINIDAD
16.000	17.728	John F. Kennedy Memorial Hwy	TRINIDAD
17.728	34.000	John F. Kennedy Memorial Hwy	
34.000	34.993	Memorial Highway / Scenic Byway	
34.993	39.103	John F. Kennedy Memorial Hwy	
<b>025B</b>			
0.000	1.807	Highway of Legends Scenic Byway	
1.807	1.815	Highway of Legends Scenic Byway	AGUILAR

# Colorado Highways by Counties

Begin MP	End MP	Highway Street Name	City
<b>Las Animas</b>			
PDO = 385		Injury/Injured = 44 / 48	Fatal /Fatalities = 2 / 2
<b>025B</b>			
1.815	1.948	Fir Street / Highway of Legends Scenic Byway	AGUILAR
<b>109A</b>			
0.000	27.525	Adams Ave	
<b>160C</b>			
344.572	344.781	Kit Carson Trail / Scenic Byway	TRINIDAD
344.781	345.283	Kit Carson Trail / Scenic Byway	
345.283	345.438	Kit Carson Trail / Scenic Byway	TRINIDAD
345.438	345.714	Kit Carson Trail / Scenic Byway	
345.714	350.848	Santa Fe Tail Scenic Byway	
350.848	414.188		
414.188	414.761		KIM
414.761	415.000		
415.000	431.691	Railroad Street	
<b>239A</b>			
0.000	0.063	Santa Fe Tail Scenic Byway	TRINIDAD
0.063	0.854		TRINIDAD
0.854	3.345		
<b>350A</b>			
0.000	37.357	Santa Fe Tail Scenic Byway	
<b>389A</b>			
0.000	1.068	Main Street	
1.068	1.834	Main Street	BRANSON
1.834	2.124	Athens Street	BRANSON
2.124	12.803		
<b>Lincoln</b>			
PDO = 52		Injury/Injured = 15 / 13	Fatal /Fatalities = 3 / 4
<b>024F</b>			
0.000	0.300	24 Spur	LIMON
0.300	0.498	24 Spur	
0.498	0.548	24 Spur	LIMON
<b>024G</b>			
376.498	376.711	Heartland Expressway	
376.711	376.751	Main Street / Heartland Expressway	LIMON
376.751	377.075	Main Street / Heartland Expressway	
377.075	377.524	Main Street / Heartland Expressway	LIMON
377.524	377.746	Main Street / Heartland Expressway	
377.746	378.975	Main Street / Heartland Expressway	LIMON
378.975	379.166	Main Street	LIMON
379.166	379.557	Main Street	
379.557	380.464	3rd Street / Main Street	
<b>040G</b>			

# Colorado Highways by Counties

Begin MP	End MP	Highway Street Name	City
<b>Lincoln</b>			
PDO = 52		Injury/Injured = 15 / 13	Fatal /Fatalities = 3 / 4
<b>040G</b>			
381.937	382.184		LIMON
<b>040H</b>			
386.010	398.041	Clifford Ave / Heartland Expressway	
398.041	399.627	Clifford Ave / Heartland Expressway	HUGO
399.627	422.135	3rd Street / Heartland Expressway	
<b>070A</b>			
359.082	359.592	Memorial Hwy	LIMON
359.592	360.941	Memorial Hwy	
360.941	361.171	Memorial Hwy	LIMON
361.171	361.383	Memorial Hwy	
361.383	361.625	Memorial Hwy	LIMON
361.625	370.914	Memorial Hwy	
370.914	371.071	Memorial Hwy	GENOA
371.071	382.714	Memorial Hwy	
382.714	383.496	Memorial Hwy	ARRIBA
383.496	389.533	Memorial Hwy	
<b>071C</b>			
48.665	97.785		
97.785	100.242	Sgt. Eric Autobee Memorial Hwy	
100.242	100.730	Indiana Ave	LIMON
100.730	101.063	Indiana Ave	
<b>071D</b>			
101.973	102.538	1st Ave / Heartland Expressway	LIMON
102.538	103.000	1st Ave / Heartland Expressway	
103.000	125.941	Heartland Expressway	
<b>094A</b>			
35.008	83.626		
<b>Logan</b>			
PDO = 463		Injury/Injured = 42 / 46	Fatal /Fatalities = 2 / 2
<b>006J</b>			
387.939	391.728		
391.728	392.000	Platte Street	MERINO
392.000	392.026	Platte Street	
392.026	402.969		
402.969	403.164		STERLING
403.164	403.238		
403.238	403.864		STERLING
403.864	404.149	Division Street	STERLING
404.149	404.181	3rd Street	STERLING
404.181	404.644	3rd Street / Scenic Byway	STERLING
404.644	407.000	Chestnut Street / Scenic Byway	STERLING



# Colorado Highways by Counties

Begin MP	End MP	Highway Street Name	City
<b>Logan</b>			
PDO = 463		Injury/Injured = 42 / 46	Fatal/Fatalities = 2 / 2
<b>006J</b>			
407.000	407.049	Chestnut Street	STERLING
407.049	424.683	Weston / S. Railroad Street	
424.683	425.220	Weston / S. Railroad Street	FLEMING
425.220	434.406		
<b>006Z</b>			
0.000	0.445	4th Street / Scenic Byway	STERLING
0.445	0.580	Division Street / Scenic Byway	STERLING
0.580	0.604	Pawnee Pioneer Trails Scenic Byway	STERLING
<b>014C</b>			
216.811	234.263	Pawnee Pioneer Trails Scenic Byway	
234.263	234.774	Main Street / Scenic Byway	
234.774	236.924	Main Street / Scenic Byway	STERLING
<b>055A</b>			
0.000	0.237	1st Street	CROOK
0.237	0.290		CROOK
0.290	5.659		
<b>061A</b>			
21.708	40.191		
40.191	40.993	Pawnee Pioneer Trails Scenic Byway	STERLING
<b>063A</b>			
48.200	56.412		
<b>076A</b>			
109.757	124.000		
124.000	124.049	Pawnee Pioneer Trails Scenic Byway	
124.049	125.000	Pawnee Pioneer Trails Scenic Byway	STERLING
125.000	125.458		STERLING
125.458	157.356		
<b>113A</b>			
0.000	15.673		
15.673	15.971		PEETZ
15.971	18.830		
<b>138A</b>			
0.000	1.250	3rd Street / Scenic Byway	STERLING
1.250	1.273	3rd Street	STERLING
1.273	1.810		STERLING
1.810	11.696		
11.696	12.219		ILIFF
12.219	27.446		
27.446	27.503	Park Ave	CROOK
27.503	27.911	2nd Ave	CROOK

# Colorado Highways by Counties

Begin MP	End MP	Highway Street Name	City
<b>Logan</b>			
PDO = 463		Injury/Injured = 42 / 46	Fatal /Fatalities = 2 / 2
<b>138A</b>			
27.911	35.985	2nd Ave	
<b>138Z</b>			
0.000	0.047	Broadway / Scenic Byway	STERLING
0.047	0.127	Pawnee Pioneer Trails Scenic Byway	STERLING
0.127	0.563	4th Street / Scenic Byway	STERLING
0.563	0.614	Pawnee Pioneer Trails Scenic Byway	STERLING
<b>Mesa</b>			
PDO = 2,080		Injury/Injured = 294 / 307	Fatal /Fatalities = 17 / 19
<b>006A</b>			
11.080	11.179	Dinosaur Diamond Scenic Byway	
11.179	15.132	Dinosaur Diamond Scenic Byway	
15.132	15.449	Dinosaur Diamond Scenic Byway	
15.449	19.173	Dinosaur Diamond Scenic Byway	
19.173	19.210	Dinosaur Diamond Scenic Byway	FRUITA
19.210	22.455	Dinosaur Diamond Scenic Byway	FRUITA
22.455	25.207	Dinosaur Diamond Scenic Byway	
25.207	26.080	Dinosaur Diamond Scenic Byway	GRAND JUNCTION
<b>006B</b>			
30.123	30.270		GRAND JUNCTION
30.270	33.668	North Ave	GRAND JUNCTION
33.668	33.899	North Ave	
33.899	34.000	North Ave	GRAND JUNCTION
34.000	34.077	North Ave	
34.077	34.144	North Ave	GRAND JUNCTION
34.144	34.495	North Ave	
34.495	34.535	North Ave	GRAND JUNCTION
<b>006C</b>			
37.161	39.229	F Road	
39.229	42.364	8th Street	
42.364	43.283	8th Street	PALISADE
43.283	46.058	8th Street	
<b>006M</b>			
62.305	63.000		
63.000	65.902	1st Street	
<b>050A</b>			
31.760	32.945	5th Street	GRAND JUNCTION
32.945	34.112		GRAND JUNCTION
34.112	34.308		
34.308	34.553		GRAND JUNCTION
34.553	36.816		
36.816	36.828		GRAND JUNCTION

# Colorado Highways by Counties

Begin MP	End MP	Highway Street Name	City	
<b>Mesa</b>		<b>PDO = 2,080</b>	<b>Injury/Injured = 294 / 307</b>	<b>Fatal /Fatalities = 17 / 19</b>
<b>050A</b>				
36.828	38.504			
38.504	41.137	CoRoute for 141A		
41.137	53.103			
<b>065A</b>				
29.961	61.377	Grand Mesa Skyway		
<b>070A</b>				
0.000	19.223	Memorial Hwy / Scenic Byway		
19.223	21.746	Memorial Hwy / Scenic Byway	FRUITA	
21.746	24.755	Memorial Hwy / Scenic Byway		
24.755	25.000	Dinosaur Diamond Scenic Byway		
25.000	25.228	Grand Junction / Scenic Byway		
25.228	25.833	Grand Junction / Scenic Byway	GRAND JUNCTION	
25.833	25.872	Grand Junction	GRAND JUNCTION	
25.872	26.300	Grand Junction		
26.300	27.079	Grand Junction	GRAND JUNCTION	
27.079	27.206	Grand Junction		
27.206	27.856	Grand Junction	GRAND JUNCTION	
27.856	29.393	Grand Junction		
29.393	33.936	Grand Junction	GRAND JUNCTION	
33.936	35.000	Grand Junction		
35.000	48.799	Moulton Valley		
48.799	49.000	Grand Mesa Skyway		
49.000	49.456	De Beque Canyon / Scenic Byway		
49.456	65.419	De Beque Canyon		
<b>070B</b>				
0.000	0.078	I-70 Bus RtScenic Byway	GRAND JUNCTION	
0.078	0.265	I-70 Bus Rt	GRAND JUNCTION	
0.265	0.364	I-70 Bus Rt		
0.364	4.952	I-70 Bus Rt	GRAND JUNCTION	
4.952	5.389	1st Street	GRAND JUNCTION	
5.389	6.588	Pitkin Ave	GRAND JUNCTION	
6.588	7.400	I-70 Bus Rt	GRAND JUNCTION	
7.400	7.607	I-70 Bus Rt		
7.607	8.419	I-70 Bus Rt	GRAND JUNCTION	
8.419	8.880	I-70 Bus Rt		
8.880	8.996	I-70 Bus Rt	GRAND JUNCTION	
8.996	9.308	I-70 Bus Rt		
9.308	9.400	I-70 Bus Rt	GRAND JUNCTION	
9.400	9.623	I-70 Bus Rt		
9.623	9.759	I-70 Bus Rt	GRAND JUNCTION	
9.759	10.199	I-70 Bus Rt		

# Colorado Highways by Counties

Begin MP	End MP	Highway Street Name	City
<b>Mesa</b>			
PDO = 2,080		Injury/Injured = 294 / 307	Fatal /Fatalities = 17 / 19
<b>070B</b>			
10.199	10.379	I-70 Bus Rt	GRAND JUNCTION
10.379	10.728	I-70 Bus Rt	
10.728	11.069	I-70 Bus Rt	GRAND JUNCTION
11.069	13.265	I-70 Bus Rt	
<b>070Z</b>			
0.000	1.338	Ute Ave	GRAND JUNCTION
<b>139A</b>			
0.000	13.228	Dinosaur Diamond Scenic Byway	
<b>141A</b>			
95.800	154.109		
<b>141B</b>			
156.746	160.113		
160.113	160.440		GRAND JUNCTION
160.440	162.297		
<b>330A</b>			
0.000	1.000	High Street / Scenic Byway	
1.000	9.510	High Street	
9.510	9.860	High Street	COLLBRAN
9.860	10.169	High Street	
10.169	10.762	High Street	COLLBRAN
10.762	10.844	High Street	
10.844	10.913	High Street	COLLBRAN
10.913	11.069	High Street	
11.069	11.395	High Street	COLLBRAN
<b>340A</b>			
0.000	0.220	Aspen Street / Scenic Byway	FRUITA
0.220	0.408	Dinosaur Diamond Scenic Byway	FRUITA
0.408	0.657	Coulson Street / Scenic Byway	FRUITA
0.657	1.070	Coulson Street	FRUITA
1.070	1.289	Coulson Street	
1.289	1.471	Broadway / Grand Ave	
1.471	1.472	Broadway / Grand Ave	FRUITA
1.472	7.222	Broadway / Grand Ave	
7.222	7.307	Broadway	GRAND JUNCTION
7.307	7.372	Broadway	
7.372	7.588	Broadway	GRAND JUNCTION
7.588	8.516	Broadway	
8.516	8.605	Broadway	GRAND JUNCTION
8.605	9.526	Broadway	
9.526	9.612	Broadway	GRAND JUNCTION
9.612	11.980	Broadway	

# Colorado Highways by Counties

Begin MP	End MP	Highway Street Name	City
<b>Mesa</b> PDO = 2,080      Injury/Injured = 294 / 307      Fatal /Fatalities = 17 / 19			
<b>340A</b>			
11.980	12.105	Broadway	GRAND JUNCTION
12.105	12.294	Broadway	
12.294	13.223	Broadway	GRAND JUNCTION
13.223	13.341	Grand Ave	GRAND JUNCTION
<b>Mineral</b> PDO = 79      Injury/Injured = 15 / 14      Fatal /Fatalities = 1 / 1			
<b>149A</b>			
4.697	21.223	Silver Thread Scenic Byway	
21.223	21.426	Silver Thread Scenic Byway	CREEDE
21.426	21.540	La Garita Street / Scenic Byway	CREEDE
21.540	21.648	Silver Thread Scenic Byway	CREEDE
21.648	21.892	Main Street / Scenic Byway	CREEDE
21.892	38.200	Silver Thread Scenic Byway	
38.200	42.377	Mountain Pass / Scenic Byway	
<b>160A</b>			
154.970	157.433		
157.433	176.000	Wolf Creek Pass	
176.000	180.230		
<b>Moffat</b> PDO = 320      Injury/Injured = 35 / 41      Fatal /Fatalities = 3 / 4			
<b>013A</b>			
58.231	87.920	CR 7	
87.920	88.635	CR 7	CRAIG
<b>013B</b>			
89.580	91.326	Yampa Street	CRAIG
91.326	91.370	Yampa Street	
91.370	128.070		
<b>040A</b>			
0.000	2.441	Dinosaur Diamond Scenic Byway	
2.441	2.559	Dinosaur Diamond Scenic Byway	DINOSAUR
2.559	2.765	Dinosaur Diamond Scenic Byway	
2.765	2.835	Brontosaurus Blvd / Scenic Byway	
2.835	3.247	Brontosaurus Blvd / Scenic Byway	DINOSAUR
3.247	4.272	Brontosaurus Blvd / Scenic Byway	
4.272	87.153	Brontosaurus Blvd	
87.153	87.886	W. Victory Wy.	
87.886	90.358	W. Victory Wy.	CRAIG
90.358	90.531	Pershing Street	CRAIG
90.531	91.091	4th Street	CRAIG
91.091	91.262	Lincoln Street	CRAIG
91.262	91.533	W Victory Way	CRAIG
91.533	93.000		CRAIG

# Colorado Highways by Counties

Begin MP	End MP	Highway Street Name	City
<b>Moffat</b> PDO = 320      Injury/Injured = 35 / 41      Fatal /Fatalities = 3 / 4			
<b>040A</b>			
93.000	93.077	Jefferson Ave	CRAIG
93.077	97.641	Jefferson Ave	
<b>040Z</b>			
0.000	0.730	Victory Way	CRAIG
<b>064A</b>			
0.000	0.714	Stegosaurus Fwy / Scenic Byway	DINOSAUR
0.714	1.019	Dinosaur Diamond Scenic Byway	DINOSAUR
1.019	1.837	Dinosaur Diamond Scenic Byway	
<b>317A</b>			
0.000	10.886		
<b>318A</b>			
0.000	60.697	Hwy 318	
<b>394A</b>			
0.000	0.239	Ranney Street	CRAIG
0.239	9.378	Ranney Street	
<b>Montezuma</b> PDO = 387      Injury/Injured = 70 / 81      Fatal /Fatalities = 5 / 5			
<b>041A</b>			
0.000	9.505	Trail of the Ancients Scenic Byway	
<b>145A</b>			
0.000	0.110	State Street / Scenic Byway	CORTEZ
0.110	0.203	San Juan Skyway	CORTEZ
0.203	1.261	Dolores Rd / Scenic Byway	CORTEZ
1.261	1.390	San Juan Skyway	CORTEZ
1.390	7.864	San Juan Skyway	
7.864	8.391	CoRoute for 184A / ScenicByway	
8.391	9.424	San Juan Skyway	
9.424	9.540	San Juan Skyway	DOLORES
9.540	11.400	Railroad Ave / Scenic Byway	DOLORES
11.400	11.500	Railroad Ave / Scenic Byway	
11.500	43.000	San Juan Skyway	
<b>160A</b>			
0.000	35.923	Trail of the Ancients Scenic Byway	
35.923	36.000	Trail of the Ancients Scenic Byway	CORTEZ
36.000	37.789	Broadway / Scenic Byway	CORTEZ
37.789	37.859	San Juan Skyway	CORTEZ
37.859	39.720	Main Street / Scenic Byway	CORTEZ
39.720	39.864	San Juan Skyway	CORTEZ
39.864	40.511	Mancos RoadScenic Byway	CORTEZ
40.511	40.655	San Juan Skyway	CORTEZ
40.655	55.351	CoRoute for 491A / ScenicByway	

# Colorado Highways by Counties

Begin MP	End MP	Highway Street Name	City	
<b>Montezuma</b> PDO = 387      Injury/Injured = 70 / 81      Fatal /Fatalities = 5 / 5				
<b>160A</b>				
55.351	56.212	CoRoute for 491A / ScenicByway	MANCOS	
56.212	61.880	CoRoute for 491A / ScenicByway		
<b>160D</b>				
0.000	0.690	Grand Ave / Scenic Byway	MANCOS	
0.690	1.883	Grand Ave / Scenic Byway		
1.883	2.477	Grand Ave / Scenic Byway		
2.477	2.488	San Juan Skyway		
<b>184A</b>				
0.000	8.159	Trail of the Ancients Scenic Byway		
<b>184B</b>				
8.900	26.226	San Juan Skyway	MANCOS	
26.226	26.530	Main Street / Scenic Byway		
26.530	26.599	San Juan Skyway		
<b>491A</b>				
0.000	6.422	Trail of the Ancients Scenic Byway		
<b>491B</b>				
26.217	27.150	Broadway / Scenic Byway	CORTEZ	
27.150	27.216	Trail of the Ancients Scenic Byway	CORTEZ	
27.216	49.645	Trail of the Ancients Scenic Byway		
<b>491C</b>				
0.000	0.174	Old 666 Bus Rt Scenic Byway	CORTEZ	
0.174	0.242	San Juan Skyway	CORTEZ	
<b>Montrose</b> PDO = 499      Injury/Injured = 54 / 59      Fatal /Fatalities = 4 / 4				
<b>050A</b>				
77.865	82.024		OLATHE	
82.024	82.613			
82.613	89.833	N. Townsend Ave		
89.833	91.878	N. Townsend Ave		
91.878	93.558	N San Juan Ave / The Montrose Bypass		
93.558	94.580	E Main Street		
94.580	95.107	E Main Street		
95.107	95.970			
95.970	97.363			
97.363	98.214			
98.214	116.675			
<b>050D</b>				
0.000	1.485	Business Rt. 50		OLATHE
1.485	1.539	Business Rt. 50		
<b>090A</b>				
0.000	33.874			

# Colorado Highways by Counties

Begin MP	End MP	Highway Street Name	City
<b>Montrose</b> PDO = 499      Injury/Injured = 54 / 59      Fatal /Fatalities = 4 / 4			
<b>090B</b>			
81.533	88.650	Spring Creek Rd	
88.650	89.858	Spring Creek Rd	MONTROSE
<b>092A</b>			
34.333	56.467	West Elk Loop Scenic Byway	
<b>097A</b>			
0.000	0.579		NATURITA
0.579	0.715		
0.715	1.000		NATURITA
1.000	3.794		
3.794	4.584		NUCLA
<b>141A</b>			
51.163	60.000		
60.000	60.030	Main Street	
60.030	61.000	Main Street	NATURITA
61.000	95.800		
<b>145A</b>			
103.592	116.879		
<b>347A</b>			
0.000	5.248		
<b>348A</b>			
6.074	16.010	5th Street	
16.010	16.883	5th Street	OLATHE
16.883	17.059	5th Street	
<b>550B</b>			
117.526	126.000		
126.000	126.154	S Townsend Ave	
126.154	130.219	S Townsend Ave	MONTROSE
<b>Morgan</b> PDO = 510      Injury/Injured = 64 / 67      Fatal /Fatalities = 2 / 3			
<b>006I</b>			
343.519	344.275	Central Ave	
344.275	345.149	Central Ave	WIGGINS
345.149	346.061	Central Ave	
346.061	346.310	Central Ave	WIGGINS
346.310	346.697	Central Ave	
<b>006J</b>			
371.690	376.316		
376.316	376.796		HILLROSE
376.796	380.585		
<b>034A</b>			
143.366	149.633		



# Colorado Highways by Counties

Begin MP	End MP	Highway Street Name	City
<b>Morgan</b>			
PDO = 510		Injury/Injured = 64 / 67	Fatal /Fatalities = 2 / 3
<b>034B</b>			
158.485	162.144	Platte Ave	
162.144	163.734	Platte Ave	FORT MORGAN
163.734	164.464	Platte Ave	
164.464	164.473	Platte Ave	FORT MORGAN
164.473	165.490	Platte Ave	
165.490	170.363	Edison Street	
170.363	172.414	Edison Street	BRUSH
172.414	172.480	Edison Street and Colorado Ave	BRUSH
172.480	172.922	Edison Street	BRUSH
172.922	180.511	Edison Street	
<b>034E</b>			
0.000	0.932		
<b>039A</b>			
0.000	0.224	CoRoute for 052A	
0.224	7.571		
<b>052A</b>			
55.677	72.559		
72.559	72.579		WIGGINS
72.579	72.581		
<b>052B</b>			
86.481	87.116	Main Street	FORT MORGAN
87.116	87.239	Main Street	
87.239	105.570	Pawnee Pioneer Trails Scenic Byway	
<b>071D</b>			
155.967	173.596	Heartland Expressway	
173.596	174.357	Brush Sub Station / Heartland Expressway	
<b>071E</b>			
175.486	175.960	Colorado Ave / Heartland Expressway	BRUSH
175.960	176.000	Colorado Ave / Heartland Expressway	
176.000	176.253	Colorado Ave / Heartland Expressway	BRUSH
176.253	176.280	Colorado Ave / Heartland Expressway	
176.280	176.294	Colorado Ave / Heartland Expressway	BRUSH
176.294	176.372	Colorado Ave / Heartland Expressway	
176.372	176.904	Colorado Ave / Heartland Expressway	BRUSH
176.904	178.848	Colorado Ave / Heartland Expressway	
178.848	195.610	Heartland Expressway	
<b>076A</b>			
60.886	66.099	CoRoute for 002C	
66.099	67.000	CoRoute for 039A	
67.000	75.704	CoRoute for 034A	

# Colorado Highways by Counties

Begin MP	End MP	Highway Street Name	City
<b>Morgan</b>			
PDO = 510		Injury/Injured = 64 / 67	Fatal /Fatalities = 2 / 3
<b>076A</b>			
75.704	80.139		
80.139	81.909		FORT MORGAN
81.909	89.559		
89.559	89.769		BRUSH
89.769	99.125		
<b>144A</b>			
0.000	26.887		
26.887	28.000	Cedar Street	
28.000	28.725	Riverview	
28.725	28.796	Riverview	FORT MORGAN
<b>Otero</b>			
PDO = 201		Injury/Injured = 30 / 37	Fatal /Fatalities = 6 / 8
<b>010A</b>			
43.049	70.541	Memorial Hwy	
70.541	71.026	6th Street	
71.026	71.357	4th Street	
71.357	71.563	4th Street	LA JUNTA
71.563	71.968	Dalton Ave	LA JUNTA
<b>050B</b>			
348.777	350.200	Cranston Ave	
350.200	350.387	Cranston Ave	FOWLER
350.387	350.545	Cranston Ave	
350.545	351.321	Cranston Ave	FOWLER
351.321	359.463	Cranston Ave	
359.463	360.000	1st Street	MANZANOLA
360.000	366.970		
366.970	368.063	CoRoute for 071B	
368.063	368.188	CoRoute for 071B	ROCKY FORD
368.188	369.420	Elm Ave	ROCKY FORD
369.420	369.597		ROCKY FORD
369.597	374.259		
374.259	374.757		SWINK
374.757	376.693		
376.693	377.159		LA JUNTA
377.159	377.460		
377.460	378.736		LA JUNTA
378.736	378.760	Santa Fe Tail Scenic Byway	
378.760	378.816	Santa Fe Tail Scenic Byway	LA JUNTA
378.816	378.845	3rd Street / Scenic Byway	LA JUNTA
378.845	378.885	Santa Fe Tail Scenic Byway	LA JUNTA
378.885	380.354	1st Street / Scenic Byway	LA JUNTA
380.354	380.750	1st Street / Scenic Byway	

# Colorado Highways by Counties

Begin MP	End MP	Highway Street Name	City
<b>Otero</b>			
PDO = 201		Injury/Injured = 30 / 37	Fatal /Fatalities = 6 / 8
<b>050B</b>			
380.750	380.840	1st Street / Scenic Byway	LA JUNTA
380.840	380.861	Santa Fe Tail Scenic Byway	LA JUNTA
380.861	388.750	Ambassador Thompson Blvd / Scenic Byway	
<b>050Z</b>			
0.000	1.510	Swink Ave	ROCKY FORD
1.510	2.603	Swink Ave	
<b>071A</b>			
0.000	1.000	Santa Fe Tail Scenic Byway	
1.000	9.032		
<b>071B</b>			
9.601	13.725	12th Street	
13.725	14.539	12th Street	ROCKY FORD
<b>071C</b>			
16.157	19.527		
<b>096C</b>			
119.491	119.760		
<b>109A</b>			
30.975	55.280	Adams Ave	
55.280	55.940	Adams Ave	LA JUNTA
55.940	56.000	Adams Ave / Scenic Byway	LA JUNTA
56.000	56.010	Santa Fe Tail Scenic Byway	
56.010	56.950	E Grand Ave / Scenic Byway	
56.950	65.196	E Grand Ave	
65.196	65.327	E Grand Ave	CHERAW
<b>109B</b>			
0.000	0.060	Bradish Ave / Scenic Byway	LA JUNTA
0.060	0.184	Santa Fe Tail Scenic Byway	LA JUNTA
<b>167A</b>			
0.961	1.492	Main Street	
1.492	2.005	Main Street	FOWLER
2.005	2.395	Grant Ave	FOWLER
2.395	4.860	Grant Ave	
<b>194A</b>			
0.000	0.260	Trail Ave	
0.260	10.131		
<b>202A</b>			
0.000	0.220	2nd Street	ROCKY FORD
0.220	3.228	2nd Street	
<b>207A</b>			
0.000	0.340	Park Street	MANZANOLA

# Colorado Highways by Counties

Begin MP	End MP	Highway Street Name	City
<b>Otero</b> PDO = 201      Injury/Injured = 30 / 37      Fatal /Fatalities = 6 / 8			
<b>207A</b>			
0.340	1.377	Park Street	
<b>266A</b>			
0.000	0.217	12th Street	ROCKY FORD
0.217	0.363	Thomas Ave	ROCKY FORD
0.363	11.516		
<b>350A</b>			
37.357	72.303	Santa Fe Tail Scenic Byway	
72.303	72.444	Santa Fe Tail Scenic Byway	LA JUNTA
72.444	72.713	5th Street / Scenic Byway	LA JUNTA
72.713	72.770	Santa Fe Tail Scenic Byway	LA JUNTA
72.770	72.970	Barnes Ave / Scenic Byway	LA JUNTA
72.970	73.001	Santa Fe Tail Scenic Byway	LA JUNTA
<b>Ouray</b> PDO = 106      Injury/Injured = 9 / 8      Fatal /Fatalities = 0 / 0			
<b>062A</b>			
12.352	16.010	Mountain Pass / Scenic Byway	
16.010	22.000	San Juan Skyway	
22.000	22.113	Main Street / Scenic Byway	
22.113	23.332	Main Street / Scenic Byway	RIDGWAY
23.332	23.414	San Juan Skyway	RIDGWAY
<b>550B</b>			
80.197	92.069	Red Mountain Pass / Scenic Byway	
92.069	92.210	Red Mountain Pass / Scenic Byway	OURAY
92.210	92.894	San Juan Skyway	OURAY
92.894	95.136	3rd Street / Scenic Byway	OURAY
95.136	103.388	San Juan Skyway	
103.388	103.702	San Juan Skyway	RIDGWAY
103.702	104.000	San Juan Skyway	
104.000	104.640		RIDGWAY
104.640	117.526		
<b>Park</b> PDO = 360      Injury/Injured = 48 / 57      Fatal /Fatalities = 3 / 3			
<b>009A</b>			
18.091	46.980		
<b>009B</b>			
47.582	63.732		
<b>009C</b>			
64.673	65.640		FAIRPLAY
65.640	70.371		
70.371	71.182		ALMA
71.182	72.682		
72.682	76.402	Hoosier Pass	

# Colorado Highways by Counties

Begin MP	End MP	Highway Street Name	City
<b>Park</b>			
PDO = 360		Injury/Injured = 48 / 57	Fatal /Fatalities = 3 / 3
<b>024A</b>			
225.596	226.297	Trout Creek Pass	
226.297	226.550	CoRoute for 285C	
226.550	238.236		
238.236	239.320	CoRoute for 009A	
239.320	252.865		
252.865	258.705	Wilkerson Pass	
258.705	267.299		
<b>285D</b>			
161.789	181.971	Ralph Carr Memorial Highway	
181.971	182.950	CoRoute for 009B / Ralph Carr Memorial Highway	
182.950	182.989	CoRoute for 009B / Ralph Carr Memorial Highway	FAIRPLAY
182.989	183.165	Ralph Carr Memorial Highway	FAIRPLAY
183.165	183.371	Ralph Carr Memorial Highway	
183.371	183.869	Ralph Carr Memorial Highway	FAIRPLAY
183.869	201.284	Ralph Carr Memorial Highway	
201.284	210.118	Kenosha Pass / Ralph Carr Memorial Highway	
210.118	228.803	Ralph Carr Memorial Highway	
<b>Phillips</b>			
PDO = 42		Injury/Injured = 5 / 6	Fatal /Fatalities = 0 / 0
<b>006J</b>			
434.406	436.092		
436.092	436.550		HAXTUN
436.550	436.747		
436.747	444.448	Bee Street	
444.448	445.280	Bee Street	PAOLI
445.280	453.036	Denver Street	
453.036	454.889	Denver Street	HOLYOKE
454.889	467.284	Denver Street	
<b>023A</b>			
0.000	16.790		
<b>059B</b>			
133.637	147.013	Washington Ave	
147.013	147.839	Washington Ave	HAXTUN
147.839	158.661	Washington Ave	
<b>385D</b>			
269.322	278.552	Interocean Ave	
278.552	278.952		
278.952	280.153		HOLYOKE
280.153	290.896		
<b>Pitkin</b>			
PDO = 523		Injury/Injured = 44 / 45	Fatal /Fatalities = 3 / 3
<b>082A</b>			

# Colorado Highways by Counties

Begin MP	End MP	Highway Street Name	City
<b>Pitkin</b>			
PDO = 523		Injury/Injured = 44 / 45	Fatal /Fatalities = 3 / 3
<b>082A</b>			
21.369	22.150	Old Hwy 82	
22.231	22.860	Old Hwy 82	
22.860	23.000	Old Hwy 82	BASALT
23.000	23.091	Old Hwy 82	
23.091	23.758	Old Hwy 82	BASALT
23.758	23.801	Old Hwy 82	
23.801	24.165	Old Hwy 82	BASALT
24.165	31.928	Old Hwy 82	
31.928	33.125	Old Hwy 82	SNOWMASS VILLAGE
33.125	38.318	Old Hwy 82	
38.318	38.476	Old Hwy 82	ASPEN
38.476	38.878	Old Hwy 82	
38.878	39.804	Old Hwy 82	ASPEN
39.804	40.381	Hallum Street	ASPEN
40.381	40.494	Seventh Street	ASPEN
40.494	41.430	Main Street	ASPEN
41.430	41.573	Original Street	ASPEN
41.573	42.111	Cooper Street	ASPEN
42.111	42.227	Independence Pass	ASPEN
42.227	42.471	Independence Pass	
42.471	61.127	Mountain Pass / Scenic Byway	
<b>133A</b>			
42.939	44.248	McClure Pass / Scenic Byway	
46.590	61.000	McClure Pass / Scenic Byway	
61.000	65.142	West Elk Loop Scenic Byway	
<b>Prowers</b>			
PDO = 184		Injury/Injured = 17 / 19	Fatal /Fatalities = 3 / 3
<b>050B</b>			
426.710	427.589	Main Street / Scenic Byway	
427.589	427.737	Santa Fe Tail Scenic Byway	
427.737	434.300	Main Street / Scenic Byway	
434.300	435.312	Main Street / Scenic Byway	LAMAR
435.312	435.425	Santa Fe Tail Scenic Byway	LAMAR
435.425	436.000	Olive Street / Scenic Byway	LAMAR
436.000	436.262	Santa Fe Tail Scenic Byway	LAMAR
436.262	452.233	Santa Fe Tail Scenic Byway	
452.233	452.272	Santa Fe Tail Scenic Byway	GRANADA
452.272	452.923	Goff Street / Scenic Byway	GRANADA
452.923	452.964	Santa Fe Tail Scenic Byway	GRANADA
452.964	453.000	Colorado Street / Scenic Byway	GRANADA
453.000	462.737	Colorado Street / Scenic Byway	
462.737	463.512	Colorado Street / Scenic Byway	HOLLY

# Colorado Highways by Counties

Begin MP	End MP	Highway Street Name	City
<b>Prowers</b> PDO = 184      Injury/Injured = 17 / 19      Fatal /Fatalities = 3 / 3			
<b>050B</b>			
463.512	467.328	Colorado Street / Scenic Byway	
467.328	467.583	Santa Fe Tail Scenic Byway	
<b>089A</b>			
5.976	34.000		
34.000	34.340	1st Street	HOLLY
<b>196A</b>			
7.905	8.922	Main Street	
<b>287A</b>			
46.672	75.928	/ Heartland Expressway	
75.928	77.639	/ Heartland Expressway	LAMAR
<b>287B</b>			
85.188	85.631	Scenic Byway / Heartland Expressway	
85.631	88.094	/ Heartland Expressway	
88.094	88.506	/ Heartland Expressway	WILEY
88.506	95.970	/ Heartland Expressway	
<b>385A</b>			
95.000	95.081	Main Street / Scenic Byway	GRANADA
95.081	95.581	Main Street	GRANADA
95.581	95.675	Main Street	
95.675	109.243		
<b>Pueblo</b> PDO = 3,516      Injury/Injured = 312 / 339      Fatal /Fatalities = 23 / 24			
<b>010A</b>			
28.330	43.049	Memorial Hwy	
<b>025A</b>			
68.851	71.000	John F. Kennedy Memorial Hwy	
71.000	74.000	Graneros Gorge / John F. Kennedy Memorial Hwy	
74.000	75.000	John F. Kennedy Memorial Hwy / Frontier Pathwa	
75.000	86.938	John F. Kennedy Memorial Hwy	
86.938	90.000	Nolan / John F. Kennedy Memorial Hwy	
90.000	92.000	St. Charles Reservoir / John F. Kennedy Memorial	
92.000	92.901	Pueblo / John F. Kennedy Memorial Hwy / John F.	
92.901	97.514	Pueblo / John F. Kennedy Memorial Hwy / John F.	PUEBLO
97.514	99.981	Pueblo / John F. Kennedy Memorial Hwy	PUEBLO
99.981	103.613	Pueblo / John F. Kennedy Memorial Hwy / CoRout	PUEBLO
103.613	104.000	Pueblo / John F. Kennedy Memorial Hwy / CoRout	
104.000	116.426	John F. Kennedy Memorial Hwy	
<b>045A</b>			
0.000	5.803	Pueblo / John F. Kennedy Memorial Hwy Blvd	PUEBLO
5.803	8.734	Pueblo / John F. Kennedy Memorial Hwy Blvd	
<b>047A</b>			

# Colorado Highways by Counties

Begin MP	End MP	Highway Street Name	City
<b>Pueblo</b>			
PDO = 3,516		Injury/Injured = 312 / 339	Fatal /Fatalities = 23 / 24
<b>047A</b>			
0.000	3.038	University Blvd	PUEBLO
3.038	4.515	University Blvd	
4.515	4.635	University Blvd	PUEBLO
<b>050A</b>			
296.262	312.863		
312.863	314.598		PUEBLO
<b>050B</b>			
315.709	321.904	50 Bypass	PUEBLO
321.904	323.100	50 Bypass	
323.100	348.777	Cranston Ave	
<b>050C</b>			
0.000	1.278	Santa Fe	PUEBLO
1.278	2.092	Business Rt. 50	PUEBLO
2.092	16.948	Business Rt. 50	
<b>078A</b>			
2.396	29.903		
29.903	32.000		PUEBLO
32.000	33.272	Northern Ave	PUEBLO
<b>078B</b>			
0.000	1.493	Grand Ave	
<b>096A</b>			
29.217	51.894	Frontier Pathways Scenic Byway	
51.894	52.000	Thatcher Ave / Scenic Byway	PUEBLO
52.000	52.438	Thatcher Ave / Scenic Byway	
52.438	52.689	Thatcher Ave / Scenic Byway	PUEBLO
52.689	54.080	Thatcher Ave	PUEBLO
54.080	54.761	Lincoln Ave	PUEBLO
54.761	58.812	4th Street	PUEBLO
<b>096B</b>			
69.499	75.143		
75.143	75.907		BOONE
75.907	87.994		
<b>165A</b>			
18.698	36.894	Frontier Pathways Scenic Byway	
<b>209A</b>			
0.000	1.353	Hughes Ave	
1.353	1.528	Hughes Ave	BOONE
<b>227A</b>			
0.000	0.539		
0.539	0.653		PUEBLO



# Colorado Highways by Counties

Begin MP	End MP	Highway Street Name	City
<b>Pueblo</b> PDO = 3,516      Injury/Injured = 312 / 339      Fatal /Fatalities = 23 / 24			
<b>227A</b>			
0.653	0.903		
0.903	1.851	Joplin Ave	PUEBLO
<b>231A</b>			
0.000	2.050	36th Ln	
<b>233A</b>			
0.000	2.147	Baxter Rd	
<b>Rio Blanco</b> PDO = 123      Injury/Injured = 24 / 22      Fatal /Fatalities = 2 / 4			
<b>013A</b>			
16.894	41.080		
41.080	43.604	Market Street	MEEKER
43.604	44.079	Market Street	
44.079	45.000	Market Street	MEEKER
45.000	45.293	Market Street	
45.293	45.336	Market Street	MEEKER
45.336	46.000	Market Street	
46.000	58.231	CR 7	
<b>064A</b>			
1.837	17.860	Dinosaur Diamond Scenic Byway	
17.860	17.964	Dinosaur Diamond Scenic Byway	RANGELY
17.964	19.330	Main Street / Scenic Byway	RANGELY
19.330	19.532	Dinosaur Diamond Scenic Byway	RANGELY
19.532	19.659	Dinosaur Diamond Scenic Byway	
19.659	19.874	Dinosaur Diamond Scenic Byway	RANGELY
19.874	22.000		RANGELY
22.000	73.705		
<b>139A</b>			
39.301	70.771	Dinosaur Diamond Scenic Byway	
70.771	70.950	Dinosaur Diamond Scenic Byway	RANGELY
70.950	72.039	Dinosaur Diamond Scenic Byway	
72.039	72.065	Dinosaur Diamond Scenic Byway	RANGELY
<b>Rio Grande</b> PDO = 201      Injury/Injured = 28 / 27      Fatal /Fatalities = 1 / 1			
<b>015A</b>			
0.000	0.880	Broadway	MONTE VISTA
0.880	12.374		
<b>112A</b>			
0.000	0.439	Oak Ave	DEL NORTE
0.439	0.504		DEL NORTE
0.504	7.359		
7.563	9.667		
10.076	12.579		

# Colorado Highways by Counties

Begin MP	End MP	Highway Street Name	City
<b>Rio Grande</b>			
PDO = 201		Injury/Injured = 28 / 27	Fatal /Fatalities = 1 / 1
<b>149A</b>			
0.000	2.222	Silver Thread Scenic Byway	SOUTH FORK
2.222	4.697	Silver Thread Scenic Byway	
<b>160A</b>			
180.230	183.796		
183.796	185.460		SOUTH FORK
185.460	186.356	Silver Thread Scenic Byway	SOUTH FORK
186.356	188.000		SOUTH FORK
188.000	201.705		
201.705	202.373	Grand Ave	DEL NORTE
202.373	202.462	Grand Ave	
202.462	214.190	1st Ave	
214.190	215.928	1st Ave	MONTE VISTA
215.928	217.129	Grand Ave	MONTE VISTA
217.129	217.190	Grand Ave	
217.190	222.548	Main Street / Alamosa	
<b>285B</b>			
51.159	51.536	Broadway	MONTE VISTA
51.536	62.904	8th Street	
<b>368A</b>			
0.000	2.000		
<b>370A</b>			
0.000	5.975		
<b>Routt</b>			
PDO = 590		Injury/Injured = 45 / 49	Fatal /Fatalities = 3 / 3
<b>040A</b>			
97.641	106.553	Jefferson Ave	
106.553	108.380	Jefferson Ave	HAYDEN
108.380	128.776		
128.776	128.931		STEAMBOAT SPRINGS
128.931	129.254		
129.254	129.368		STEAMBOAT SPRINGS
129.368	135.621	Lincoln Ave	STEAMBOAT SPRINGS
135.621	135.862	Lincoln Ave	
135.862	141.837		
141.837	151.807	Rabbit Ears Pass	
<b>131B</b>			
21.233	42.191		
42.191	42.363		YAMPA
42.363	42.463		
42.463	42.655		YAMPA
42.655	51.373		

# Colorado Highways by Counties

Begin MP	End MP	Highway Street Name	City
<b>Rout</b>			
PDO = 590		Injury/Injured = 45 / 49	Fatal /Fatalities = 3 / 3
<b>131B</b>			
51.373	51.568		OAK CREEK
51.568	52.000	Main Srreet	OAK CREEK
52.000	68.721	Main Srreet	
<b>134A</b>			
0.000	3.082		
3.082	10.712	Gore Pass	
<b>317A</b>			
10.886	12.237		
<b>Saguache</b>			
PDO = 107		Injury/Injured = 23 / 24	Fatal /Fatalities = 2 / 2
<b>017B</b>			
88.195	105.016		
105.016	106.398		MOFFAT
106.398	118.864		
<b>050A</b>			
181.626	190.522		
190.522	190.607	Monarch Pass	
<b>112A</b>			
7.359	7.563		
9.667	10.076		
12.579	14.570		
14.570	15.662	8th Street	CENTER
15.662	16.000	County Line Rd	CENTER
16.000	21.330	County Line Rd	
21.814	25.235	County Line Rd	
26.430	27.802	County Line Rd	
<b>114A</b>			
8.020	23.817		
23.817	35.873	North Pass	
35.873	61.527		
61.527	61.697	Gunnison Ave	SAGUACHE
<b>285B</b>			
62.904	86.005	8th Street	
86.005	86.290	8th Street	SAGUACHE
86.290	86.727	Gunnison Ave	SAGUACHE
86.727	86.739	Gunnison Ave	
86.739	115.874	Ralph Carr Memorial Highway	
115.874	119.036	Poncha Pass	
<b>San Juan</b>			
PDO = 46		Injury/Injured = 9 / 11	Fatal /Fatalities = 0 / 0
<b>110A</b>			
0.000	0.097	Green Street / Scenic Byway	SILVERTON

# Colorado Highways by Counties

Begin MP	End MP	Highway Street Name	City
<b>San Juan</b> PDO = 46      Injury/Injured = 9 / 11      Fatal /Fatalities = 0 / 0			
<b>110A</b>			
0.097	0.140	San Juan Skyway	SILVERTON
<b>550B</b>			
49.870	69.928	Molas Divide Pass / Scenic Byway	
69.928	70.000	Molas Divide Pass / Scenic Byway	SILVERTON
70.000	70.747	San Juan Skyway	SILVERTON
70.747	71.829	San Juan Skyway	
71.829	80.197	Red Mountain Pass / Scenic Byway	
<b>San Miguel</b> PDO = 115      Injury/Injured = 18 / 16      Fatal /Fatalities = 1 / 1			
<b>062A</b>			
0.000	12.352	Mountain Pass / Scenic Byway	
<b>141A</b>			
7.349	51.163		
<b>145A</b>			
59.465	68.080	Mountain Pass / Scenic Byway	
68.080	69.760	San Juan Skyway	
69.760	70.421	San Juan Skyway	MOUNTAIN VILLAGE
70.421	70.528	San Juan Skyway	
70.528	70.571	San Juan Skyway	MOUNTAIN VILLAGE
70.571	70.596	San Juan Skyway	
70.596	70.793	San Juan Skyway	MOUNTAIN VILLAGE
70.793	79.898	San Juan Skyway	
79.898	80.074	Wheeler Street / Scenic Byway	SAWPIT
80.074	80.176	San Juan Skyway	SAWPIT
80.176	84.389	San Juan Skyway	
84.389	100.877		
100.877	101.505	Grand Ave	NORWOOD
101.505	101.561		NORWOOD
101.561	103.592		
<b>Sedgwick</b> PDO = 52      Injury/Injured = 11 / 12      Fatal /Fatalities = 0 / 0			
<b>011A</b>			
0.000	0.410	South Platte River Trail Scenic Byway	
0.410	1.350		
<b>023A</b>			
16.790	17.507		
<b>059B</b>			
158.661	173.337	Washington Ave	
<b>076A</b>			
157.356	172.000		
172.000	180.054	South Platte River Trail Scenic Byway	
180.054	180.221	South Platte River Trail Scenic Byway	JULESBURG

# Colorado Highways by Counties

Begin MP	End MP	Highway Street Name	City
<b>Sedgwick</b> PDO = 52      Injury/Injured = 11 / 12      Fatal /Fatalities = 0 / 0			
<b>076A</b>			
180.221	180.424	South Platte River Trail Scenic Byway	
180.424	184.135		
<b>138A</b>			
35.985	42.697	2nd Ave	
42.697	42.823	2nd Ave	SEDGWICK
42.823	43.217	Railroad Street	SEDGWICK
43.217	50.325	Saunders Ave	
50.325	50.550	Saunders Ave	OVID
50.550	50.680	Saunders Ave / Scenic Byway	OVID
50.680	50.751	South Platte River Trail Scenic Byway	OVID
50.751	54.000	1st Street / Scenic Byway	
54.000	54.810	South Platte River Trail Scenic Byway	
54.810	57.000	1st Street / Scenic Byway	
57.000	58.326	1st Street / Scenic Byway	JULESBURG
58.326	58.534	South Platte River Trail Scenic Byway	
58.534	58.750	1st Street / Scenic Byway	
58.750	59.823	1st Street	
<b>385D</b>			
290.896	309.000		
309.000	309.831	South Platte River Trail Scenic Byway	JULESBURG
309.831	310.257	South Platte River Trail Scenic Byway	
310.257	310.950	South Platte River Trail Scenic Byway	JULESBURG
310.950	310.996	South Platte River Trail Scenic Byway	
<b>385E</b>			
313.849	314.000	South Platte River Trail Scenic Byway	
314.000	317.631		
<b>Summit</b> PDO = 813      Injury/Injured = 65 / 72      Fatal /Fatalities = 8 / 8			
<b>006F</b>			
208.659	208.950		SILVERTHORNE
208.950	210.214		DILLON
210.214	210.449		
210.449	211.264		DILLON
211.264	214.000		
214.000	217.000	Keystone	
217.000	225.036	Loveland Pass	
<b>009C</b>			
76.402	80.773	Hoosier Pass	
80.773	84.716		BLUE RIVER
84.716	86.000		
86.000	86.165		BRECKENRIDGE
86.165	89.000	S Parker Ave / Boreas Pass	BRECKENRIDGE

# Colorado Highways by Counties

Section Page 70 of 77

Begin MP	End MP	Highway Street Name	City
<b>Summit</b>			
PDO = 813		Injury/Injured = 65 / 72	Fatal /Fatalities = 8 / 8
<b>009C</b>			
89.000	90.006	S Parker Ave / Boreas Pass	
90.006	90.254	S Parker Ave / Boreas Pass	BRECKENRIDGE
90.254	90.602	Boreas Pass	BRECKENRIDGE
90.602	90.695	Boreas Pass	
90.695	94.307	Summit Blvd	
94.307	94.602	Summit Blvd	FRISCO
94.602	94.810	Summit Blvd	
94.810	95.000	Summit Blvd	FRISCO
95.000	95.230	Summit Blvd	
95.230	97.000	Summit Blvd	FRISCO
97.000	97.230	Summit Blvd	
<b>009D</b>			
101.562	104.574	Blue River Pwy	SILVERTHORNE
104.574	105.000	Blue River Pwy	
105.000	105.694	6th Street	
105.694	105.751	6th Street	SILVERTHORNE
105.751	127.430	6th Street	
<b>070A</b>			
189.981	194.000	Vail Pass	
194.000	195.084	Copper Mountain / Ski Area	
195.084	195.548	Copper Mountain / Ski Area / Scenic Byway	
195.548	195.672	Copper Mountain / Ski Area	
195.672	198.000	Tenmile Creek	
198.000	199.000	Officers Gulch / Tenmile Creek	
199.000	201.000	Tenmile Creek	
201.000	203.000	Frisco / Breckenridge / Frisco Bay on Lake Dillon	
203.000	204.986	Salt Lick Gulch	
204.986	205.000	Salt Lick Gulch	SILVERTHORNE
205.000	205.749	Silverthorne / Dillon / Keystone / A-Basin	SILVERTHORNE
205.749	206.995	Silverthorne / Dillon / Keystone / A-Basin	
206.995	207.000	Memorial Hwy	
207.000	214.000	Eisenhower/Johnson Tunnel West Side Pass	
<b>091A</b>			
12.076	20.569	Mountain Pass / Scenic Byway	
20.569	22.605	Top of the Rockies Scenic Byway	
<b>Teller</b>			
PDO = 375		Injury/Injured = 36 / 41	Fatal /Fatalities = 1 / 1
<b>024A</b>			
267.299	278.182		
278.182	284.463	CoRoute for 067C	
284.463	284.508	CoRoute for 067C	WOODLAND PARK
284.508	286.425	Midland Ave / Scott Ave	WOODLAND PARK

# Colorado Highways by Counties

Begin MP	End MP	Highway Street Name	City
<b>Teller</b>			
PDO = 375		Injury/Injured = 36 / 41	Fatal /Fatalities = 1 / 1
<b>024A</b>			
286.425	286.762	John A. Love Memorial Highway	
286.762	286.930	John A. Love Memorial Highway	WOODLAND PARK
286.930	288.411	John A. Love Memorial Highway	
<b>067C</b>			
45.560	45.746	Victor Ave / Scenic Byway	
45.746	45.841	Gold Belt Scenic Byway	
45.841	50.730	2nd Street / Scenic Byway	
50.730	51.300	2nd Street / Scenic Byway	CRIPPLE CREEK
51.300	51.363	Gold Belt Scenic Byway	CRIPPLE CREEK
51.363	51.577	Bennett Ave / Scenic Byway	CRIPPLE CREEK
51.577	51.682	Gold Belt Scenic Byway	CRIPPLE CREEK
51.682	52.002	5th Street	CRIPPLE CREEK
52.002	52.304	Pikes Peak Ave	CRIPPLE CREEK
52.304	69.652	Pikes Peak Ave	
<b>067D</b>			
76.920	78.488		WOODLAND PARK
78.488	78.658		
78.658	79.852		WOODLAND PARK
79.852	87.229		
<b>Washington</b>			
PDO = 77		Injury/Injured = 17 / 20	Fatal /Fatalities = 3 / 3
<b>006J</b>			
380.585	387.939		
<b>034B</b>			
180.511	195.528	Edison Street	
195.528	196.777	1st Street	AKRON
196.777	209.075	1st Street	
209.075	209.824	1st Street	OTIS
209.824	218.372		
<b>036D</b>			
129.571	178.048		
178.048	180.404	CoRoute for 059A	
<b>059A</b>			
60.333	67.142		
<b>061A</b>			
0.000	0.495	Dade Ave	OTIS
0.495	0.515	Dade Ave	
0.515	21.708		
<b>063A</b>			
0.000	27.635		
27.635	28.315		AKRON

# Colorado Highways by Counties

Begin MP	End MP	Highway Street Name	City
<b>Washington</b>			
PDO = 77		Injury/Injured = 17 / 20	Fatal /Fatalities = 3 / 3
<b>063A</b>			
28.315	28.737		
28.737	28.884	Cedar Ave	
28.884	29.733	Cedar Ave	AKRON
29.733	29.784		AKRON
29.784	48.200		
<b>071D</b>			
125.941	155.967	Heartland Expressway	
<b>076A</b>			
99.125	109.757		
<b>Weld</b>			
PDO = 4,311		Injury/Injured = 446 / 535	Fatal /Fatalities = 34 / 36
<b>007D</b>			
64.404	64.464	Baseline Rd	ERIE
<b>014C</b>			
142.182	144.159		
144.159	147.082		SEVERANCE
147.082	153.000		
153.000	153.017	1st Street / Scenic Byway	
153.017	153.622	1st Street / Scenic Byway	AULT
153.622	183.000	Pawnee Pioneer Trails Scenic Byway	
183.000	202.136		
202.136	203.373		RAYMER
203.373	204.000		
204.000	211.807	Pawnee Pioneer Trails Scenic Byway	
211.807	215.637	Scenic Byway / Heartland Expressway	
215.637	216.811	Pawnee Pioneer Trails Scenic Byway	
<b>025A</b>			
231.090	231.944	Federal Heights / Thornton / NorthGlenn / Westmin	
231.944	232.095	Federal Heights / Thornton / NorthGlenn / Westmin	ERIE
232.095	232.105	Erie /Dacono	ERIE
232.105	234.110	Erie /Dacono	DACONO
234.110	235.094	Fredrick / Firestone / Mead / Longmont	DACONO
235.094	235.125	Fredrick / Firestone / Mead / Longmont	FREDERICK
235.125	237.111	Fredrick / Firestone / Mead / Longmont	
237.111	237.123	Fredrick / Firestone / Mead / Longmont	FREDERICK
237.123	242.650	Fredrick / Firestone / Mead / Longmont	
242.650	246.210	Fredrick / Firestone / Mead / Longmont	MEAD
246.210	247.000	Fredrick / Firestone / Mead / Longmont	
247.000	248.217	Berthoud / Lovelend / Johnstown / Windsor	
248.217	249.714	Berthoud / Lovelend / Johnstown / Windsor	BERTHOUD
249.714	252.261	Berthoud / Lovelend / Johnstown / Windsor	JOHNSTOWN
252.261	252.415	Berthoud / Lovelend / Johnstown / Windsor / Greel	JOHNSTOWN



# Colorado Highways by Counties

Begin MP	End MP	Highway Street Name	City
<b>Weld</b>			
PDO = 4,311		Injury/Injured = 446 / 535	Fatal /Fatalities = 34 / 36
<b>025A</b>			
252.415	253.207	Berthoud / Lovelend / Johnstown / Windsor / Greel	
291.967	295.000		
295.000	296.000	Natural Fort Rest Area	
296.000	298.879		
<b>034A</b>			
98.836	100.817		
100.817	104.776		GREELEY
104.776	112.235	34 Bypass	GREELEY
112.235	112.594	34 Bypass	
112.594	112.886	34 Bypass	EVANS
112.886	113.455	34 Bypass	GREELEY
113.455	115.411	34 Bypass	
115.411	116.244	Hill Street	
116.244	118.693	Hill Street	KERSEY
118.693	119.692	Hill Street	
119.692	143.366		
<b>034D</b>			
0.000	10.194	10th St	GREELEY
10.194	11.057	8th Ave	GREELEY
11.057	11.749	18th Street	GREELEY
11.749	11.862	18th Street	
11.862	11.924	18th Street	GREELEY
11.924	14.711	18th Street	
<b>034Z</b>			
0.000	0.094	10th Ave	GREELEY
0.094	1.239	9th Street	GREELEY
1.239	1.301	23rd Ave	GREELEY
<b>052A</b>			
7.196	10.405		ERIE
10.405	13.178		FREDERICK
13.178	13.647		DACONO
13.647	14.815		FREDERICK
14.815	14.976	1st Street	FREDERICK
14.976	19.704	1st Street	
19.704	19.987	1st Street	FORT LUPTON
19.987	20.000	1st Street	
20.000	21.952	1st Street	FORT LUPTON
21.952	22.430	1st Street	
22.430	28.918		
28.918	29.462		HUDSON
29.462	29.753	Main Street	HUDSON

# Colorado Highways by Counties

Begin MP	End MP	Highway Street Name	City
<b>Weld</b>			
PDO = 4,311		Injury/Injured = 446 / 535	Fatal /Fatalities = 34 / 36
<b>052A</b>			
29.753	30.762		HUDSON
30.762	55.677		
<b>052B</b>			
105.570	111.569	Pawnee Pioneer Trails Scenic Byway	
<b>056B</b>			
5.518	6.006	Mountain Ave/CO RD 44	BERTHOUD
6.006	6.498	Mountain Ave/CO RD 44	
6.498	9.021	Mountain Ave/CO RD 44	BERTHOUD
9.021	9.529	Mountain Ave/CO RD 44	JOHNSTOWN
<b>060A</b>			
1.170	1.899		
3.961	4.968		
<b>060B</b>			
5.823	11.248	1st Street	JOHNSTOWN
11.248	11.333	1st Street	
11.333	13.902	Broad Street	MILLIKEN
13.902	20.203	Broad Street	
<b>066B</b>			
38.921	41.920		
41.920	45.440		MEAD
45.440	51.160		
51.160	51.181		PLATTEVILLE
51.181	51.386	Justin Ave	PLATTEVILLE
<b>071E</b>			
195.610	201.636	Heartland Expressway	
<b>071F</b>			
205.525	206.000	Scenic Byway / Heartland Expressway	
206.000	232.899	/ Heartland Expressway	
<b>076A</b>			
25.145	28.502	CoRoute for 002C	LOCHBUIE
28.502	34.609	CoRoute for 002C	HUDSON
34.609	60.886	CoRoute for 002C	
<b>076B</b>			
0.000	0.140	Market Street	
0.140	0.472	Market Street	KEENESBURG
<b>079B</b>			
18.926	23.892		
<b>085C</b>			
236.034	241.579		
241.579	242.845		FORT LUPTON

# Colorado Highways by Counties

Begin MP	End MP	Highway Street Name	City
<b>Weld</b>			
PDO = 4,311		Injury/Injured = 446 / 535	Fatal /Fatalities = 34 / 36
<b>085C</b>			
242.845	250.220		
250.220	252.226		PLATTEVILLE
252.226	255.907	2nd Street	
255.907	256.727	2nd Street	GILCREST
256.727	262.368	2nd Street	
262.368	263.114	2nd Street	LA SALLE
263.114	263.712	85 Bypass	
263.712	265.763	85 Bypass	EVANS
<b>085E</b>			
0.000	1.515	Denver Ave / Ft Lupton Bus Rt	FORT LUPTON
<b>085F</b>			
0.000	0.876	Main Street	
0.876	2.690	Main Street	PLATTEVILLE
<b>085G</b>			
0.000	0.357		EVANS
0.357	0.507		
0.507	0.722		GARDEN CITY
0.722	0.993		GREELEY
0.993	1.629	8th Ave	GREELEY
<b>085H</b>			
0.000	2.000	8th Ave	GREELEY
2.000	2.239		GREELEY
<b>085L</b>			
265.849	266.007	Lake Ave	GREELEY
266.007	267.178	Nevada Ave	GREELEY
267.178	268.486	Oak Ave	GREELEY
268.486	270.222	Oak Ave	
270.222	270.452	Oak Ave	GREELEY
270.452	275.000	Oak Ave	
275.000	275.868	Oak Ave	EATON
275.868	276.071	Oak Ave	
276.071	276.352	Oak Ave	EATON
276.352	276.617		EATON
276.617	279.264		
279.264	279.622		AULT
279.622	280.284	Pawnee Pioneer Trails Scenic Byway	AULT
280.284	280.830	Pawnee Pioneer Trails Scenic Byway	
280.830	283.176		
283.176	284.180		PIERCE
284.180	287.837		
287.837	289.560		NUNN

# Colorado Highways by Counties

Begin MP	End MP	Highway Street Name	City
<b>Weld</b> PDO = 4,311      Injury/Injured = 446 / 535      Fatal /Fatalities = 34 / 36			
<b>085L</b>			
289.560	309.542		
<b>119C</b>			
59.479	60.487	3rd Ave	LONGMONT
60.487	63.700	3rd Ave	
<b>257A</b>			
0.000	0.696	Quintine Ave	MILLIKEN
0.696	0.730	Quintine Ave	
0.730	1.840	Quintine Ave	MILLIKEN
1.840	1.888	Quintine Ave	
1.888	2.309	Quintine Ave	MILLIKEN
2.309	2.640	Quintine Ave	
2.640	3.137		
3.137	6.157		GREELEY
6.157	7.782		
7.782	10.595		WINDSOR
10.595	11.580	Main Street	WINDSOR
11.580	14.541	7th Street	WINDSOR
14.541	16.075	7th Street	SEVERANCE
16.075	18.487	7th Street	
<b>257B</b>			
0.037	1.146		GREELEY
<b>263A</b>			
0.635	2.733	8th Street	GREELEY
<b>392A</b>			
102.528	103.000	Main Street	
103.000	104.455	Main Street	WINDSOR
<b>392B</b>			
105.439	105.935	Main Street	WINDSOR
105.935	123.596	Main Street	
123.596	141.583	County Road 392	
<b>Yuma</b> PDO = 154      Injury/Injured = 19 / 20      Fatal /Fatalities = 3 / 3			
<b>034B</b>			
218.372	222.366		
222.366	223.843	8th Ave	YUMA
223.843	249.457	8th Ave	
249.457	249.603	3rd Street	WRAY
249.603	249.607	3rd Street	
249.607	250.771	3rd Street	WRAY
250.771	259.529	3rd Street	
<b>036D</b>			

# Colorado Highways by Counties

Begin MP	End MP	Highway Street Name	City
<b>Yuma</b>			
PDO = 154		Injury/Injured = 19 / 20	Fatal /Fatalities = 3 / 3
<b>036D</b>			
180.404	185.382	CoRoute for 059A	
185.382	211.109		
211.109	213.654	CoRoute for 385C	
213.654	224.718		
<b>059B</b>			
74.474	106.058	Detroit Street	
106.058	107.944	Detroit Street	YUMA
107.944	133.637	Washington Ave	
<b>385C</b>			
207.508	216.861	8th Street	
<b>385D</b>			
219.448	242.582	Dexter Street	
242.582	243.487	Dexter Street	WRAY
243.487	244.538	Interocean Ave	
244.538	245.055	Interocean Ave	WRAY
245.055	269.322	Interocean Ave	





**COLORADO HIGHWAYS**  
**BY**  
**FUNCTIONAL CLASS**





# Colorado Highways by Functional Class

Section Page 1 of 19

Functional Class	Begin MP	End MP	Region
<b>001A</b>			
Minor Arterial	0.000	1.840	4
Major Collector	1.840	10.053	4
<b>002A</b>			
Other Principal Arterial	0.000	9.842	6
<b>002B</b>			
Other Principal Arterial	10.860	13.345	6
<b>002C</b>			
Other Principal Arterial	13.345	19.944	6
<b>003A</b>			
Minor Arterial	0.000	2.444	5
<b>005A</b>			
Minor Collector	0.000	14.894	1
<b>006A</b>			
Major Collector	11.080	19.781	3
Minor Arterial	19.781	25.772	3
Other Principal Arterial	25.772	26.080	3
<b>006B</b>			
Other Principal Arterial	30.123	34.535	3
<b>006C</b>			
Minor Arterial	37.161	43.283	3
Major Collector	43.283	46.058	3
<b>006D</b>			
Major Collector	91.999	110.806	3
<b>006E</b>			
Major Collector	141.818	159.184	3
Minor Arterial	159.184	159.573	3
Major Collector	159.573	174.541	3
<b>006F</b>			
Other Principal Arterial	208.659	213.393	1
Minor Arterial	213.393	229.896	1
<b>006G</b>			
Minor Arterial	257.079	271.602	1
Other Freeways and Expressways	271.602	284.876	6
<b>006H</b>			
Minor Arterial	290.980	292.145	6
Other Principal Arterial	292.145	296.320	6
<b>006I</b>			
Minor Collector	343.519	346.697	4
<b>006J</b>			
Major Collector	371.690	397.955	4

# Colorado Highways by Functional Class

Functional Class	Begin MP	End MP	Region
<b>006J</b>			
Minor Arterial	397.955	402.663	4
Other Principal Arterial	402.663	407.020	4
Minor Arterial	407.020	467.284	4
<b>006K</b>			
Major Collector	0.000	0.338	3
<b>006L</b>			
Major Collector	88.895	91.240	3
<b>006M</b>			
Major Collector	62.305	88.895	3
<b>006Z</b>			
Other Principal Arterial	0.000	0.604	4
<b>007A</b>			
Minor Arterial	0.000	33.080	4
<b>007B</b>			
Other Principal Arterial	49.506	50.639	4
<b>007C</b>			
Other Principal Arterial	52.290	60.683	4
<b>007D</b>			
Other Principal Arterial	61.877	77.052	6
<b>007E</b>			
Minor Collector	0.000	1.592	4
<b>008A</b>			
Minor Arterial	0.000	8.683	6
<b>009A</b>			
Minor Arterial	0.000	18.168	2
Minor Arterial	18.168	46.980	1
<b>009B</b>			
Minor Arterial	47.582	63.732	1
<b>009C</b>			
Minor Arterial	64.673	87.270	1
Other Principal Arterial	87.270	97.230	1
<b>009D</b>			
Other Principal Arterial	101.562	105.449	1
Minor Arterial	105.449	127.430	1
Minor Arterial	127.430	138.920	3
<b>010A</b>			
Minor Arterial	0.000	70.541	2
Other Principal Arterial	70.541	71.968	2
<b>011A</b>			
Major Collector	0.000	1.350	4

# Colorado Highways by Functional Class

Section Page 3 of 19

Functional Class	Begin MP	End MP	Region
<b>012A</b>			
Major Collector	0.000	69.052	2
Other Principal Arterial	69.052	70.833	2
<b>013A</b>			
Other Principal Arterial	0.000	1.059	3
Minor Arterial	1.059	2.405	3
Other Principal Arterial	2.405	3.978	3
Minor Arterial	3.978	87.301	3
Other Principal Arterial	87.301	88.635	3
<b>013B</b>			
Other Principal Arterial	89.580	91.759	3
Minor Arterial	91.759	128.070	3
<b>014A</b>			
Minor Arterial	0.000	32.968	3
<b>014B</b>			
Minor Arterial	34.090	64.928	3
Minor Arterial	64.928	121.713	4
<b>014C</b>			
Other Principal Arterial	134.770	144.159	4
Minor Arterial	144.159	211.807	4
Other Principal Arterial	211.807	215.828	4
Minor Arterial	215.828	234.263	4
Other Principal Arterial	234.263	236.924	4
<b>015A</b>			
Minor Arterial	0.000	10.412	5
Minor Collector	10.412	12.374	5
<b>015B</b>			
Minor Collector	20.398	22.484	5
Major Collector	22.484	26.562	5
Minor Arterial	26.562	30.915	5
<b>016A</b>			
Other Freeways and Expressways	0.000	3.118	2
<b>017A</b>			
Minor Arterial	0.000	39.052	5
<b>017B</b>			
Other Principal Arterial	69.024	118.864	5
<b>021A</b>			
Other Freeways and Expressways	131.813	139.582	2
<b>021B</b>			
Other Freeways and Expressways	141.738	154.112	2
<b>022A</b>			
Major Collector	0.000	2.476	6

# Colorado Highways by Functional Class

Functional Class	Begin MP	End MP	Region
<b>023A</b>			
Major Collector	0.000	17.507	4
<b>024A</b>			
Minor Arterial	143.400	171.018	3
Other Principal Arterial	171.018	181.000	3
Minor Arterial	181.000	192.735	3
Minor Arterial	192.735	212.900	5
Other Principal Arterial	212.900	225.596	5
Other Principal Arterial	225.596	226.550	1
Minor Arterial	226.550	267.000	1
Minor Arterial	267.000	278.000	2
Other Principal Arterial	278.000	297.300	2
Other Freeways and Expressways	297.300	303.840	2
<b>024B</b>			
Minor Collector	419.950	436.576	1
Major Collector	436.576	437.200	1
<b>024C</b>			
Minor Collector	437.200	437.339	1
Major Collector	437.339	437.453	1
Minor Collector	437.453	454.828	1
<b>024D</b>			
Minor Collector	455.882	457.290	1
<b>024E</b>			
Minor Arterial	0.000	4.323	2
<b>024F</b>			
Other Principal Arterial	0.000	0.548	1
<b>024G</b>			
Other Freeways and Expressways	303.412	313.178	2
Other Principal Arterial	313.178	350.535	2
Other Principal Arterial	350.535	376.627	1
Minor Arterial	376.627	379.166	1
Local	379.166	380.464	1
<b>025A</b>			
Interstate	0.000	163.321	2
Interstate	163.321	192.990	1
Interstate	192.990	229.107	6
Interstate	229.107	298.879	4
<b>025B</b>			
Major Collector	0.000	1.948	2
<b>025C</b>			
Minor Arterial	0.000	1.366	2
Other Principal Arterial	1.366	1.510	2

# Colorado Highways by Functional Class

Functional Class	Begin MP	End MP	Region
<b>025C</b>			
Minor Arterial	1.510	4.039	2
<b>026B</b>			
Other Principal Arterial	11.170	14.140	6
<b>030A</b>			
Other Principal Arterial	0.000	11.573	6
Minor Arterial	11.573	12.585	6
Minor Arterial	12.585	20.416	1
<b>034A</b>			
Other Principal Arterial	0.000	32.328	3
Other Principal Arterial	32.328	100.817	4
Other Freeways and Expressways	100.817	116.405	4
Other Principal Arterial	116.405	149.633	4
<b>034B</b>			
Other Principal Arterial	158.485	259.529	4
<b>034C</b>			
Minor Arterial	0.000	1.306	4
Other Principal Arterial	1.306	1.690	4
<b>034D</b>			
Other Freeways and Expressways	0.000	0.545	4
Other Principal Arterial	0.545	11.643	4
Minor Arterial	11.643	14.711	4
<b>034E</b>			
Other Principal Arterial	0.000	0.932	4
<b>034Z</b>			
Other Principal Arterial	0.000	1.301	4
<b>035A</b>			
Other Freeways and Expressways	8.435	9.302	6
Other Principal Arterial	9.302	9.704	6
<b>036A</b>			
Minor Arterial	0.000	5.141	4
Other Principal Arterial	5.141	6.982	4
<b>036B</b>			
Other Principal Arterial	0.000	37.601	4
Other Freeways and Expressways	37.601	48.035	4
Other Freeways and Expressways	48.035	57.252	6
<b>036C</b>			
Minor Collector	76.394	79.730	1
Major Collector	79.730	89.210	1
<b>036D</b>			
Local	89.210	95.000	1
Major Collector	95.000	95.234	1

# Colorado Highways by Functional Class

Functional Class	Begin MP	End MP	Region
<b>036D</b>			
Local	95.234	100.980	1
Minor Collector	100.980	100.994	1
Minor Arterial	100.994	129.571	1
Minor Arterial	129.571	211.109	4
Other Principal Arterial	211.109	213.654	4
Minor Arterial	213.654	224.718	4
<b>036E</b>			
Other Principal Arterial	0.000	0.357	4
<b>036Z</b>			
Other Principal Arterial	0.000	0.299	4
<b>039A</b>			
Minor Arterial	0.000	0.268	4
Major Collector	0.268	7.571	4
<b>040A</b>			
Other Principal Arterial	0.000	242.972	3
Other Principal Arterial	242.972	258.258	1
<b>040B</b>			
Minor Collector	269.441	272.210	1
Major Collector	272.210	276.920	1
<b>040C</b>			
Minor Collector	279.208	281.000	1
Minor Arterial	281.000	284.498	1
Minor Arterial	284.498	287.903	6
Other Principal Arterial	287.903	309.219	6
Other Principal Arterial	309.219	312.142	1
<b>040D</b>			
Minor Collector	338.570	340.000	1
Local	340.000	340.381	1
<b>040E</b>			
Local	346.290	352.245	1
<b>040F</b>			
Minor Collector	360.201	362.999	1
<b>040G</b>			
Local	380.689	382.184	1
<b>040H</b>			
Other Principal Arterial	386.010	470.311	1
Minor Arterial	470.311	486.924	1
<b>040Z</b>			
Other Principal Arterial	0.000	0.730	3
<b>041A</b>			
Minor Arterial	0.000	9.505	5

# Colorado Highways by Functional Class

Functional Class	Begin MP	End MP	Region
<b>042A</b>			
Minor Arterial	0.000	4.876	4
<b>044A</b>			
Other Principal Arterial	0.000	4.958	6
<b>045A</b>			
Other Principal Arterial	0.000	4.734	2
Other Freeways and Expressways	4.734	8.734	2
<b>046A</b>			
Minor Arterial	0.000	6.610	1
<b>047A</b>			
Other Freeways and Expressways	0.000	4.635	2
<b>050A</b>			
Other Principal Arterial	31.760	154.000	3
Other Freeways and Expressways	154.000	159.672	3
Other Principal Arterial	159.672	181.626	3
Other Principal Arterial	181.626	225.584	5
Other Principal Arterial	225.584	280.307	2
Other Freeways and Expressways	280.307	286.628	2
Other Principal Arterial	286.628	300.396	2
Other Freeways and Expressways	300.396	314.598	2
<b>050B</b>			
Other Freeways and Expressways	315.709	324.825	2
Other Principal Arterial	324.825	467.583	2
<b>050C</b>			
Minor Arterial	0.000	2.092	2
Other Principal Arterial	2.092	7.387	2
Minor Arterial	7.387	16.948	2
<b>050D</b>			
Major Collector	0.000	1.539	3
<b>050Z</b>			
Other Principal Arterial	0.000	2.603	2
<b>052A</b>			
Other Principal Arterial	0.000	20.017	4
Minor Arterial	20.017	72.581	4
<b>052B</b>			
Minor Arterial	86.481	87.161	4
Major Collector	87.161	111.569	4
<b>053A</b>			
Minor Arterial	0.000	1.663	6
<b>055A</b>			
Major Collector	0.000	5.659	4

# Colorado Highways by Functional Class

Functional Class	Begin MP	End MP	Region
<b>056B</b>			
Major Collector	3.000	9.529	4
<b>057A</b>			
Major Collector	0.000	0.534	1
<b>058A</b>			
Other Freeways and Expressways	0.000	5.627	6
<b>059A</b>			
Minor Arterial	0.000	60.333	1
Minor Arterial	60.333	67.142	4
<b>059B</b>			
Minor Arterial	74.474	173.337	4
<b>060A</b>			
Major Collector	0.000	4.968	4
<b>060B</b>			
Major Collector	5.823	20.203	4
<b>061A</b>			
Major Collector	0.000	40.305	4
Minor Arterial	40.305	40.993	4
<b>062A</b>			
Minor Arterial	0.000	23.414	5
<b>063A</b>			
Major Collector	0.000	53.290	4
Minor Arterial	53.290	56.412	4
<b>064A</b>			
Minor Arterial	0.000	73.705	3
<b>065A</b>			
Minor Arterial	0.000	61.377	3
<b>066B</b>			
Minor Arterial	28.693	51.386	4
<b>067A</b>			
Major Collector	0.000	11.047	2
<b>067B</b>			
Major Collector	11.562	15.074	2
<b>067C</b>			
Minor Arterial	45.560	69.652	2
<b>067D</b>			
Other Principal Arterial	76.920	79.085	2
Minor Arterial	79.085	100.036	2
<b>067E</b>			
Major Collector	117.349	127.449	1
<b>069A</b>			



# Colorado Highways by Functional Class

Functional Class	Begin MP	End MP	Region
<b>069A</b>			
Minor Arterial	0.000	82.664	2
<b>070A</b>			
Interstate	0.000	190.000	3
Interstate	190.000	258.722	1
Interstate	258.722	285.727	6
Interstate	285.727	449.589	1
<b>070B</b>			
Other Principal Arterial	0.000	13.265	3
<b>070E</b>			
Major Collector	0.000	0.222	3
<b>070F</b>			
Major Collector	0.000	0.346	3
<b>070G</b>			
Major Collector	0.000	0.577	3
<b>070K</b>			
Minor Collector	0.000	2.711	1
<b>070L</b>			
Major Collector	0.000	0.400	1
<b>070M</b>			
Minor Collector	0.000	0.348	1
<b>070N</b>			
Minor Collector	0.000	0.396	1
<b>070O</b>			
Minor Collector	0.000	0.353	1
<b>070P</b>			
Minor Collector	0.000	0.528	1
<b>070Q</b>			
Major Collector	0.137	0.377	1
<b>070Z</b>			
Other Principal Arterial	0.000	1.338	3
<b>071A</b>			
Major Collector	0.000	9.032	2
<b>071B</b>			
Major Collector	9.601	14.539	2
<b>071C</b>			
Minor Arterial	16.157	48.665	2
Minor Arterial	48.665	101.063	1
<b>071D</b>			
Other Principal Arterial	101.973	126.000	1
Other Principal Arterial	126.000	174.357	4

# Colorado Highways by Functional Class

Section Page 10 of 19

Functional Class	Begin MP	End MP	Region
<b>071E</b>			
Other Principal Arterial	175.486	201.636	4
<b>071F</b>			
Other Principal Arterial	205.525	232.899	4
<b>072A</b>			
Other Principal Arterial	0.000	10.659	6
Other Principal Arterial	10.659	10.683	1
Minor Arterial	10.683	29.378	1
<b>072B</b>			
Minor Arterial	32.369	54.064	4
<b>074A</b>			
Minor Arterial	0.000	0.374	1
Other Principal Arterial	0.374	10.829	1
Minor Arterial	10.829	18.110	1
<b>075B</b>			
Minor Arterial	5.287	8.524	6
<b>076A</b>			
Interstate	0.000	25.145	6
Interstate	25.145	184.135	4
<b>076B</b>			
Major Collector	0.000	0.472	4
<b>078A</b>			
Minor Collector	0.000	12.710	2
Major Collector	12.710	27.264	2
Minor Arterial	27.264	33.272	2
<b>078B</b>			
Major Collector	0.000	1.493	2
<b>079A</b>			
Major Collector	0.000	1.240	1
<b>079B</b>			
Major Collector	1.580	18.926	1
Major Collector	18.926	23.892	4
<b>082A</b>			
Other Principal Arterial	0.000	41.459	3
Major Collector	41.459	85.293	3
<b>083A</b>			
Other Principal Arterial	20.368	30.237	2
Other Principal Arterial	30.237	65.320	1
Other Freeways and Expressways	65.320	70.566	6
Other Principal Arterial	70.566	77.267	6
<b>084A</b>			

# Colorado Highways by Functional Class

Functional Class	Begin MP	End MP	Region
<b>084A</b>			
Minor Arterial	0.000	27.924	5
<b>085A</b>			
Other Principal Arterial	127.651	135.457	2
Minor Arterial	135.457	137.040	2
<b>085B</b>			
Other Principal Arterial	184.667	200.111	1
Other Principal Arterial	200.111	200.388	6
Other Freeways and Expressways	200.388	210.864	6
<b>085C</b>			
Other Freeways and Expressways	226.797	236.034	6
Other Freeways and Expressways	236.034	265.763	4
<b>085E</b>			
Minor Arterial	0.000	1.515	4
<b>085F</b>			
Minor Collector	0.000	2.690	4
<b>085G</b>			
Other Principal Arterial	0.000	1.629	4
<b>085H</b>			
Other Principal Arterial	0.000	2.239	4
<b>085L</b>			
Other Freeways and Expressways	265.849	272.484	4
Minor Arterial	272.484	309.542	4
<b>086A</b>			
Other Principal Arterial	1.854	6.820	1
Minor Arterial	6.820	59.279	1
<b>086B</b>			
Other Principal Arterial	100.000	104.348	1
<b>088A</b>			
Other Principal Arterial	0.000	14.770	6
<b>088B</b>			
Other Principal Arterial	16.827	21.734	6
<b>089A</b>			
Major Collector	0.000	34.340	2
<b>090A</b>			
Major Collector	0.000	33.874	5
<b>090B</b>			
Major Collector	81.533	88.977	3
Minor Arterial	88.977	89.858	3
<b>091A</b>			
Other Principal Arterial	0.000	0.548	3

# Colorado Highways by Functional Class

Functional Class	Begin MP	End MP	Region
<b>091A</b>			
Minor Arterial	0.548	12.083	3
Minor Arterial	12.083	22.605	1
<b>092A</b>			
Other Principal Arterial	0.000	2.050	3
Minor Arterial	2.050	20.723	3
Major Collector	20.723	73.259	3
<b>093A</b>			
Other Principal Arterial	0.000	11.781	6
Other Principal Arterial	11.781	18.849	4
<b>094A</b>			
Minor Arterial	0.548	35.000	2
Minor Arterial	35.000	86.174	1
<b>095A</b>			
Other Principal Arterial	0.000	14.376	6
<b>096A</b>			
Minor Arterial	0.000	51.651	2
Other Principal Arterial	51.651	58.812	2
<b>096B</b>			
Minor Arterial	69.499	105.830	2
<b>096C</b>			
Minor Arterial	106.036	166.114	2
<b>096D</b>			
Minor Arterial	168.992	207.454	2
<b>097A</b>			
Minor Collector	0.000	4.584	5
<b>100A</b>			
Minor Collector	0.000	0.419	2
<b>101A</b>			
Major Collector	0.000	21.413	2
<b>103A</b>			
Minor Collector	0.000	0.119	1
Major Collector	0.119	22.488	1
<b>105A</b>			
Minor Arterial	4.731	9.424	2
Minor Collector	9.424	9.480	2
<b>105B</b>			
Major Collector	28.160	32.628	1
<b>109A</b>			
Major Collector	0.000	54.790	2
Minor Arterial	54.790	57.791	2

# Colorado Highways by Functional Class

Functional Class	Begin MP	End MP	Region
<b>109A</b>			
Major Collector	57.791	65.327	2
<b>109B</b>			
Minor Arterial	0.000	0.184	2
<b>110A</b>			
Major Collector	0.000	0.140	5
<b>112A</b>			
Minor Arterial	0.000	27.802	5
<b>113A</b>			
Minor Arterial	0.000	18.830	4
<b>114A</b>			
Major Collector	0.000	8.020	3
Major Collector	8.020	61.697	5
<b>115A</b>			
Minor Arterial	0.000	4.661	2
Major Collector	4.661	13.960	2
Minor Arterial	13.960	40.344	2
Other Principal Arterial	40.344	47.496	2
<b>116A</b>			
Major Collector	0.000	32.322	2
<b>119A</b>			
Minor Arterial	0.000	22.748	1
Minor Arterial	22.748	40.473	4
Other Principal Arterial	40.473	41.892	4
<b>119B</b>			
Other Principal Arterial	44.237	44.919	4
Other Freeways and Expressways	44.919	59.089	4
<b>119C</b>			
Other Freeways and Expressways	59.089	63.700	4
<b>120A</b>			
Major Collector	0.000	7.186	2
<b>121A</b>			
Other Freeways and Expressways	0.000	4.667	6
Other Principal Arterial	4.667	26.419	6
<b>121B</b>			
Minor Arterial	0.000	3.161	6
Other Principal Arterial	3.161	4.413	6
<b>125A</b>			
Minor Arterial	0.000	75.406	3
<b>127A</b>			
Minor Arterial	0.000	9.202	3

# Colorado Highways by Functional Class

Functional Class	Begin MP	End MP	Region
<b>128A</b>			
Minor Arterial	0.000	4.219	6
Other Principal Arterial	4.219	7.973	6
<b>128B</b>			
Other Principal Arterial	12.168	14.113	6
<b>131A</b>			
Minor Arterial	0.000	0.323	3
<b>131B</b>			
Minor Arterial	0.053	68.721	3
<b>133A</b>			
Minor Arterial	0.000	66.562	3
Other Principal Arterial	66.562	68.725	3
Minor Arterial	68.725	68.821	3
<b>133B</b>			
Minor Arterial	12.159	16.076	3
<b>134A</b>			
Major Collector	0.000	27.163	3
<b>135A</b>			
Other Principal Arterial	0.000	1.365	3
Minor Arterial	1.365	27.484	3
<b>136A</b>			
Major Collector	0.000	4.469	5
<b>138A</b>			
Other Principal Arterial	0.000	1.810	4
Minor Arterial	1.810	8.970	4
Major Collector	8.970	54.810	4
Minor Arterial	54.810	59.823	4
<b>138Z</b>			
Minor Arterial	0.000	0.614	4
<b>139A</b>			
Minor Arterial	0.000	72.065	3
<b>140A</b>			
Major Collector	0.000	23.435	5
<b>141A</b>			
Major Collector	0.000	55.505	5
Minor Arterial	55.505	95.800	5
Minor Arterial	95.800	154.109	3
<b>141B</b>			
Other Principal Arterial	156.746	162.297	3
<b>142A</b>			
Minor Arterial	0.000	33.840	5

# Colorado Highways by Functional Class

Functional Class	Begin MP	End MP	Region
<b>144A</b>			
Major Collector	0.000	26.093	4
Minor Arterial	26.093	28.796	4
<b>145A</b>			
Other Principal Arterial	0.000	3.305	5
Minor Arterial	3.305	116.879	5
<b>149A</b>			
Minor Arterial	0.000	42.000	5
Minor Arterial	42.000	117.522	3
<b>150A</b>			
Major Collector	0.000	16.114	5
<b>151A</b>			
Major Collector	0.000	33.960	5
<b>157A</b>			
Other Freeways and Expressways	0.000	4.530	4
<b>159A</b>			
Minor Arterial	0.000	33.661	5
<b>160A</b>			
Other Principal Arterial	0.000	278.625	5
Other Principal Arterial	278.625	305.380	2
<b>160B</b>			
Other Principal Arterial	305.526	306.350	2
<b>160C</b>			
Other Principal Arterial	344.572	346.000	2
Minor Arterial	346.000	497.223	2
<b>160D</b>			
Major Collector	0.000	2.488	5
<b>160Z</b>			
Other Principal Arterial	0.000	0.929	5
<b>165A</b>			
Major Collector	0.000	36.894	2
<b>167A</b>			
Major Collector	0.000	4.860	2
<b>170A</b>			
Major Collector	0.000	6.969	4
<b>172A</b>			
Major Collector	0.000	24.499	5
<b>177A</b>			
Other Principal Arterial	0.000	6.111	6
<b>183A</b>			
Major Collector	0.000	1.000	2

# Colorado Highways by Functional Class

Functional Class	Begin MP	End MP	Region
<b>184A</b>			
Major Collector	0.000	8.159	5
<b>184B</b>			
Major Collector	8.900	26.599	5
<b>194A</b>			
Minor Arterial	0.000	0.292	2
Major Collector	0.292	20.327	2
<b>196A</b>			
Major Collector	0.000	8.922	2
<b>202A</b>			
Minor Collector	0.000	3.228	2
<b>207A</b>			
Major Collector	0.000	5.935	2
<b>209A</b>			
Major Collector	0.000	1.528	2
<b>224A</b>			
Minor Arterial	0.000	3.634	6
<b>225A</b>			
Interstate	0.000	12.431	6
<b>227A</b>			
Minor Arterial	0.000	1.851	2
<b>231A</b>			
Major Collector	0.000	2.050	2
<b>233A</b>			
Major Collector	0.000	2.147	2
<b>239A</b>			
Minor Arterial	0.000	3.345	2
<b>257A</b>			
Major Collector	0.000	5.124	4
Minor Arterial	5.124	18.487	4
<b>257B</b>			
Minor Arterial	0.037	1.146	4
<b>263A</b>			
Major Collector	0.635	2.733	4
<b>265A</b>			
Minor Arterial	0.000	3.621	6
<b>266A</b>			
Major Collector	0.000	11.516	2
<b>270A</b>			
Interstate	0.000	5.986	6



# Colorado Highways by Functional Class

Section Page 17 of 19

Functional Class	Begin MP	End MP	Region
<b>270B</b>			
Interstate	0.000	1.100	6
<b>285A</b>			
Other Principal Arterial	0.000	34.102	5
<b>285B</b>			
Other Principal Arterial	51.159	126.480	5
<b>285C</b>			
Other Principal Arterial	126.853	148.065	5
<b>285D</b>			
Other Principal Arterial	161.789	248.443	1
Other Freeways and Expressways	248.443	259.326	6
Other Principal Arterial	259.326	263.874	6
<b>287A</b>			
Other Principal Arterial	0.000	77.639	2
<b>287B</b>			
Other Principal Arterial	85.188	123.000	2
Other Principal Arterial	123.000	133.240	1
<b>287C</b>			
Other Principal Arterial	282.700	304.372	6
Other Principal Arterial	304.372	318.326	4
Other Freeways and Expressways	318.326	330.023	4
Other Principal Arterial	330.023	385.223	4
<b>287Z</b>			
Other Principal Arterial	0.000	1.763	4
<b>291A</b>			
Other Principal Arterial	0.000	3.019	5
Minor Arterial	3.019	9.135	5
<b>300A</b>			
Major Collector	0.000	0.308	3
Minor Collector	0.308	3.356	3
<b>317A</b>			
Minor Collector	0.000	12.237	3
<b>318A</b>			
Major Collector	0.000	60.697	3
<b>325A</b>			
Major Collector	0.000	11.395	3
<b>330A</b>			
Major Collector	0.000	11.395	3
<b>340A</b>			
Minor Arterial	0.000	0.507	3
Other Principal Arterial	0.507	1.472	3

# Colorado Highways by Functional Class

Functional Class	Begin MP	End MP	Region
<b>340A</b>			
Minor Arterial	1.472	9.526	3
Other Principal Arterial	9.526	13.341	3
<b>347A</b>			
Major Collector	0.000	5.248	3
<b>348A</b>			
Other Principal Arterial	0.000	0.591	3
Minor Arterial	0.591	17.059	3
<b>350A</b>			
Minor Arterial	0.000	72.021	2
Other Principal Arterial	72.021	73.001	2
<b>368A</b>			
Minor Arterial	0.000	6.022	5
Major Collector	6.022	12.329	5
<b>370A</b>			
Minor Arterial	0.000	3.996	5
Major Collector	3.996	14.115	5
<b>371A</b>			
Minor Arterial	0.000	6.067	5
<b>385A</b>			
Minor Arterial	95.000	122.879	2
<b>385B</b>			
Minor Arterial	123.682	135.414	2
Minor Arterial	135.414	149.701	1
<b>385C</b>			
Other Principal Arterial	150.251	207.508	1
Other Principal Arterial	207.508	216.861	4
<b>385D</b>			
Other Principal Arterial	219.448	309.097	4
Minor Arterial	309.097	310.996	4
<b>385E</b>			
Minor Arterial	313.849	317.631	4
<b>389A</b>			
Major Collector	0.000	12.803	2
<b>391A</b>			
Other Principal Arterial	0.000	9.641	6
<b>392A</b>			
Minor Arterial	95.305	104.455	4
<b>392B</b>			
Minor Arterial	105.439	115.437	4
Major Collector	115.437	141.583	4

# Colorado Highways by Functional Class

Functional Class	Begin MP	End MP	Region
<b>394A</b>			
Major Collector	0.000	3.933	3
Minor Collector	3.933	9.378	3
<b>402A</b>			
Other Principal Arterial	0.000	4.306	4
<b>470A</b>			
Other Freeways and Expressways	0.000	26.195	6
<b>470B</b>			
Other Freeways and Expressways	0.000	34.130	1
Other Freeways and Expressways	34.130	46.398	6
<b>470N</b>			
Other Freeways and Expressways	46.398	53.290	6
Other Freeways and Expressways	53.290	54.450	4
<b>470W</b>			
Other Freeways and Expressways	0.000	1.212	6
<b>491A</b>			
Other Principal Arterial	0.000	6.422	5
<b>491B</b>			
Other Principal Arterial	26.217	69.602	5
<b>491C</b>			
Other Principal Arterial	0.000	0.242	5
<b>550A</b>			
Other Principal Arterial	0.000	16.561	5
<b>550B</b>			
Other Principal Arterial	20.916	117.526	5
Other Principal Arterial	117.526	130.219	3