



**CRASHES AND RATES
ON STATE HIGHWAYS
2010**

**COLORADO DEPARTMENT OF TRANSPORTATION
SAFETY AND TRAFFIC ENGINEERING BRANCH
Accident Data Management Unit**

TABLE OF CONTENTS

➤ Introduction	i
➤ Average Traffic Crash Rates on State Highways by Federal Class	vii
➤ Average Traffic Crash Rates on State Highways by Functional Class	viii
➤ Accident and Rates Book for 2010	1
➤ State Highway Crashes Graphic Representations.....	163
• Crash Severity.....	167
• Multi-Vehicle.....	168
• Roadway Location	169
• Accident Type	170
• Fixed and Other Object	171
• Lighting Condition.....	172
• Weather Condition.....	173
• Road Condition	174
• Roadway Description	175
• Vehicle Type.....	176
• Human Contributing Factor	177
• Condition of Driver	178
➤ State-wide Crash Severities by Counties	181
• Bike-Related Crashes	182
• Pedestrian-Related Crashes.....	183
• Motorcycle-Related Crashes	184
➤ Alcohol-Related Fatal Crashes by Counties.....	185
➤ Colorado Highways by Sections	189
➤ Colorado Highways by Cities.....	251
➤ Colorado Highways by Counties	317
➤ Colorado Highways by Functional Class.....	403



INTRODUCTION

INTRODUCTION

This report describes traffic crash severities, i.e., Property Damage Only (PDO), Injuries, and Fatalities and associated rates on the Colorado State Highway System for Calendar year 2010. Two major sources of data were required to produce this report: The computerized traffic volume data supplied by the Division of Transportation Development, and computerized crash data gathered and maintained by the Traffic Records Unit of the Safety and Traffic Engineering Branch.

REPORT FORMAT AND DEFINITION OF TERMS

SHXXXX	State Highway Number followed by a Highway Section designation, e.g., SH006G, SH050B, SH318A.
MP	The milepost location of the section terminus as described in the aforementioned Colorado Roadway Information System (CORIS) Report.
Section Length	The distance in miles (to two decimal places) between the indicated section terminus and the previous section terminus. Note that this distance is not necessarily the same as the difference in mile points of the two section termini. The limits of a section of highway as used in the CORIS. These limits have been established at State Highway Junctions, urban limits, city limits, county lines, Engineering Region Boundaries, construction projects, and other points where there are material changes in traffic volumes.
SPF Classification	"U" denotes that the section is within a designated urban area, and "R" denotes that the section is outside a designated urban area, or in a rural area. The number (2, 4, 6, etc.) denotes number of lanes. "M" denotes that the section is in mountainous terrain, "F" denotes that the section is in flat terrain, and "R" denotes that the section is in the rolling terrain.
MVMT	Million Vehicle Miles Traveled (MVMT).
AADT	Average Annual Daily Traffic, the average number of vehicles using a given highway section in one day.
PDO	Property Damage Only (PDO) type accidents (severity type).

INTRODUCTION

PDO Rate Rates for sections are indicated in units of crashes per million vehicle-miles, computed from:

$$M = (365 \text{ days})(\text{Avg. Daily Traffic})(\text{Section Length})$$

$$PDO \text{ Rate} = \frac{(\# \text{ of PDO Crashes})(1,000,000)}{M}$$

Injury Injury type accidents (severity type).

Injury Rate The number of injury-producing crashes per million vehicle miles of travel computed from:

$$Injury \text{ Crash Rate} = \frac{(\# \text{ of Injury Crashes})(1,000,000)}{M}$$

Fatal Fatal type accidents (severity type).

Fatal Rate The number of fatality-producing crashes per 100 million vehicle miles of travel computed from:

$$Fatal \text{ Crash Rate} = \frac{(\# \text{ of Fatal Crashes})(100,000,000)}{M}$$

Total The number of total crashes per million vehicle miles of travel computed from:

$$Total \text{ Crash Rate} = PDO \text{ Rate} + Injury \text{ Crash Rate} + (0.01) \text{ Fatal Crash Rate}$$

USING THE REPORT

The information shown on each line refers to the highway section bounded by the section termini described on the line and by the previous termini. All sections (except the first section for highway or alpha section letter change) exclude the crashes at the beginning terminus but include the crash data at the ending terminus. For example, on SH002A, 20 crashes occurred with the section from, but not including, RD W (9TH AVE) up to and including RD W (12TH AVE). However, for the first section on SH002A, 25 crashes occurred within the section from, and including, JCT U.S. 285 E AND W (E HAMPDEN AVE) up to and including MILEPOST 1.

The ending mile point of a highway and the total section length are not the same on some highways. The reasons for this apparent discrepancy are as follows:

INTRODUCTION

Section changes (indicated by a change in the alpha section letter under the column “Section Length”) result when a given highway overlaps another highway, which takes precedence. For example, HWY002 has an overlapping non-chargeable section with SH006H between mile points 9.84 and 10.86 during which time mile points on HWY002 continue to increase but crashes are charged to SH006H.

A section of highway may contain an equation (either positive or negative) so the difference between the ending mile points is not equal to the given section length. For example, between Sheridan Blvd (SH095A) and Federal Blvd (SH287C) on Colfax Ave (SH040C) 0.42 mile has been added to the segment in order to concur with the original posted mile markers.

Using the following procedure, it is possible to compute the various rates for combined highway sections. The equations used to compute Total Crash Rate (shown below) when combining sections, the total number of crashes, total section length, and average daily traffic for the combined sections must be determined before the rates can be computed. Given the following definitions:

Number of crashes in an individual highway section	= A_i
Number of total crashes in the combined section	= A_s
Individual section length (miles to two decimal places)	= L_i
Length of combined section	= L_s
Individual section Average Daily Traffic Volume	= ADT_i
Combined section Average Daily Traffic Volume	= ADT_s
Total Crash Rate for the combined section per million vehicles or per million vehicle-miles as appropriate	= R_s

The necessary calculations are:

$$A_s = \sum A_i$$

$$L_s = \sum L_i$$

$$ADT_s = \sum \frac{(ADT_i)(L_i)}{L_s}$$

$$R_s = \frac{(A_s)(1,000,000)}{(365)(L_s)(ADT_s)}$$

INTRODUCTION

For example, to determine the Total Crash Rate on SH050A from the JCT SH 67 SW (MP 285.62) to JCT SH 120 S RD N (CO RD 368) (MP 294.33) three sections are involved:

Section Termini	Section Length (mile)	AADT	Total Crashes
JCT SH67 SW	N/A	N/A	N/A
INTERCHANGE STR (K-16-CC) JCT SH115A NE AND (MP 289.76)	4.10	12,002	25
RD N AND S (K ST) (CO RD 221) (MP 292.12)	2.34	10,000	8
JCT SH 120 S RD N (CO RD 368) (MP 294.33)	2.12	8,100	4
Total	$L_s = 8.56$		$A_s = 37$

The combined ADT's for this section is then;

$$ADTs = \frac{(12,002)(4.10) + (10,000)(2.34) + (8,100)(2.12)}{8.56}$$

$$ADTs = 10,488 \text{ Vehicles}$$

The Total Crash Rate for the combined section is then;

$$Rs = \frac{(37)(1,000,000)}{(365)(8.56)(10,488)}$$

$$Rs = 1.129 \text{ Crashes}$$

In a similar manner, Injury Crash Rates for combined sections may be computed by replacing "A_s" with the total number of injury crashes in the combined sections. Likewise, Fatal Crash rates can be computed by substituting the total number of fatal crashes in the combined section for "A_s" and using the constant 100,000,000 rather than 1,000,000 since Fatal Crash Rates are computed on the basis of 100 Million Vehicles or 100 Million Vehicle Miles of Travel.

This document can be obtained electronically at:

http://www.dot.state.co.us/Traffic_Manuals_Guidelines/Accident_and_Rates_Books.asp

M. R. Marandi
Colorado Department of Transportation
HQ Safety and Traffic Engineering
Accident Data Management Unit
4201 E. Arkansas Avenue
Denver, CO 80222
303-757-9876 Voice
303-512-5113 Fax
Rm.Marandi@dot.state.co.us

AVERAGE TRAFFIC CRASH RATES ON STATE HIGHWAYS
Federal Class

Federal Aid Class	Miles	MVMT	ADT	PDO		Injury			Fatal			Total	
				#	Rate	#	Injured	Rate	#	Killed	Rate	#	Rate
Federal Aid Interstate Rural	689	4,243	16,878	3,116	0.73	389	519	0.09	37	43	0.87	3,542	0.83
Federal Aid Interstate Urban	264	7,395	76,748	7,876	1.07	692	896	0.09	33	34	0.45	8,601	1.16
Federal Aid Primary Rural	3,576	4,984	3,819	4,606	0.92	709	994	0.14	71	77	1.42	5,386	1.08
Federal Aid Primary Urban	9	33	10,005	49	1.48	4	7	0.12	0	0	0.00	53	1.61
Federal Aid Secondary	3,212	1,733	1,478	2,110	1.22	430	590	0.25	36	39	2.08	2,576	1.49
Federal Aid Urban State Highway	1,127	9,359	22,759	22,657	2.42	2,166	2,744	0.23	64	70	0.68	24,887	2.66
Non Federal Aid State Highway	233	151	1,775	122	0.81	22	27	0.15	1	1	0.66	145	0.96
Total State Highway Rural	7,709	11,111	3,949	9,954	0.90	1,550	2,130	0.14	145	160	1.30	11,649	1.05
Total State Highway Urban	1,400	16,787	32,859	30,582	1.82	2,862	3,647	0.17	97	104	0.58	33,541	2.00
Other State Highway Rural	7,020	6,868	2,680	6,838	1.00	1,161	1,611	0.17	108	117	1.57	8,107	1.18
Other State Highway Urban	1,136	9,392	22,657	22,706	2.42	2,170	2,751	0.23	64	70	0.68	24,940	2.66
Total State Highway	9,109	27,898	8,391	40,536	1.45	4,412	5,777	0.16	242	264	0.87	45,190	1.62

AVERAGE TRAFFIC CRASH RATES ON STATE HIGHWAYS
Functional Class

Functional Class	Miles	MVMT	ADT	PDO		Injury			Fatal			Total	
				#	Rate	#	Injured	Rate	#	Killed	Rate	#	Rate
Rural Interstate	689	4,243	16,878	3,116	0.73	389	519	0.09	37	43	0.87	3,542	0.83
Rural Principal Arterial	2,297	4,100	4,891	3,693	0.90	577	812	0.14	53	57	1.29	4,323	1.05
Rural Minor Arterial	3,270	2,219	1,859	2,417	1.09	442	586	0.20	48	51	2.16	2,907	1.31
Rural Major Collector	1,354	582	1,178	681	1.17	133	213	0.23	10	12	1.72	824	1.42
Rural Minor Collector	119	31	713	31	1.00	7	8	0.23	0	0	0.00	38	1.23
Rural Local	21	16	2,114	9	0.56	1	1	0.06	0	0	0.00	10	0.62
Urban Interstate	264	7,395	76,748	7,876	1.07	692	896	0.09	33	34	0.45	8,601	1.16
Urban Principal Arterial	286	4,026	38,559	5,377	1.34	477	592	0.12	16	18	0.40	5,870	1.46
Urban Other Principal Arterial	609	4,739	21,319	16,291	3.44	1,573	1,988	0.33	36	39	0.76	17,900	3.78
Urban Minor Arterial	144	412	7,824	840	2.04	90	116	0.22	6	7	1.46	936	2.27
Urban Collector	56	135	6,549	205	1.52	31	46	0.23	3	3	2.22	239	1.77
Urban Local	0	0	0	0	0.00	0	0	0.00	0	0	0.00	0	0.00
Total State Highway Rural	7,749	11,191	3,957	9,947	0.89	1,549	2,139	0.14	148	163	1.32	11,644	1.04
Total State Highway Urban	1,360	16,707	33,661	30,589	1.83	2,863	3,638	0.17	94	101	0.56	33,546	2.01
Total State Highway	9,109	27,898	8,391	40,536	1.45	4,412	5,777	0.16	242	264	0.87	45,190	1.62



COLORADO DEPARTMENT OF TRANSPORTATION
ACCIDENTS AND RATES BOOK FOR 2010



**Colorado Department of Transportation
Accident and Rates Book for 2010**

V2012.03.13

SH001A													
MP	Section Length	SPF Class	Section Description	MVMT	AADT	** PDO	Accidents			Accident Rates *			
							Injury	Fatal	Total	** PDO	Injury	Fatal	Total
0.00		U-2-R	JCT U.S. 287C NW AND S (COLLEGE AVE) IN FORT										
0.34	0.32	U-2-R	RD E (COUNTRY CLUB RD) (CO RD 50E)	0.98	8,400	0	0	0	0	0.00	0.00	0.00	0.00
1.07	0.75	U-2-R	RD E (GREGORY RD) (CO RD 52C)	1.64	6,000	3	0	0	3	1.83	0.00	0.00	1.83
1.83	0.74	U-2-R	RD E AND W (CO RD 54) (DOUGLAS RD)	1.78	6,600	1	0	0	1	0.56	0.00	0.00	0.56
2.85	1.00	U-2-R	LEAVE FORT COLLINS URBAN AREA BOUNDARY	2.15	5,900	3	2	0	5	1.39	0.93	0.00	2.31
3.69	0.89	R-2-R	RD N (CO RD 15) (WAVERLY CORNER) - CHANGE	1.92	5,900	1	0	0	1	0.52	0.00	0.00	0.52
7.41	3.63	R-2-R	RD E AND W (CO RD 60) (BUSH AVE)	5.04	3,801	5	1	0	6	0.99	0.20	0.00	1.19
8.64	1.22	R-2-R	CHANGE ROADWAY DIRECTION (E) - HISTORIC	1.78	4,000	2	0	0	2	1.13	0.00	0.00	1.13
9.40	0.75	R-2-R	RD N AND S (1ST ST)	1.31	4,799	0	0	0	0	0.00	0.00	0.00	0.00
10.05	0.61	R-4-R	RD N AND S (FRONTAGE ROAD) - END SH001A	1.79	8,018	0	1	0	1	0.00	0.56	0.00	0.56
Totals:		9.91				15	4	0	19	0.82	0.22	0.00	1.03

SH002A													
MP	Section Length	SPF Class	Section Description	MVMT	AADT	** PDO	Accidents			Accident Rates *			
							Injury	Fatal	Total	** PDO	Injury	Fatal	Total
0.00		U-3-R	JCT U.S. 285 E AND W (E HAMPDEN AVE) - RD S (S										
1.00	0.98	U-3-R	MILEPOST 1	6.80	19,000	24	1	0	25	3.53	0.15	0.00	3.68
1.39	0.40	U-6-R	RD E (E WESLEY AVE)	4.52	30,925	23	1	0	24	5.12	0.22	0.00	5.34
1.74	0.34	U-6-R	RD E AND W (E EVANS AVE)	4.79	38,607	21	2	0	23	4.37	0.42	0.00	4.79
2.00	0.23	U-6-R	MILEPOST 2	3.48	41,509	23	0	0	23	6.54	0.00	0.00	6.54
2.25	0.25	U-6-R	RD E AND W (E MEXICO AVE) - END HPMS	4.97	54,512	15	0	0	15	3.02	0.00	0.00	3.02
2.61	0.36	U-8-R	RD E AND W (ARKANSAS AVE)	8.03	61,083	94	2	0	96	11.61	0.25	0.00	11.86
3.64	1.03	U-7-R	RD NW AND SE (CHERRY CREEK DR SOUTH) -	22.18	59,000	119	13	0	132	5.38	0.59	0.00	5.96
3.99	0.25	U-6-R	MILEPOST 4	4.90	53,753	65	3	0	68	13.41	0.62	0.00	14.03
4.25	0.22	U-6-R	RD W (CEDAR AVE)	3.95	49,242	31	2	0	33	7.73	0.50	0.00	8.23
4.57	0.31	U-6-R	RD E AND W (E 1ST AVE)	6.01	53,146	51	3	0	54	8.37	0.49	0.00	8.87
4.97	0.52	U-6-R	RD E AND W (E 6TH AVENUE PKWY) - RAMP OFF	10.63	56,000	93	8	0	101	8.83	0.76	0.00	9.59
5.32	0.33	U-6-R	RD W (9TH AVE)	6.51	54,037	62	4	0	66	9.58	0.62	0.00	10.20
5.61	0.29	U-6-R	RD E (12TH AVE)	5.40	51,000	17	2	1	20	3.17	0.37	18.65	3.73
5.86	0.24	U-6-R	RD E AND W (14TH AVE)	4.63	52,869	36	0	0	36	7.87	0.00	0.00	7.87
6.13	0.28	U-6-R	RD E (BATAVIA PL)	4.98	48,721	58	1	2	61	11.65	0.20	40.17	12.25
6.46	0.32	U-6-F	RD E (MONTVIEW BLVD) - RD W (TO CITY PARK)	5.11	43,773	26	2	0	28	5.05	0.39	0.00	5.44
6.84	0.37	U-6-F	RD E (25TH AVE)	6.95	51,477	30	2	0	32	4.35	0.29	0.00	4.64
7.22	0.37	U-6-F	RD E AND W (E 29TH AVE)	6.40	47,358	17	2	0	19	2.65	0.31	0.00	2.96



**Colorado Department of Transportation
Accident and Rates Book for 2010**

V2012.03.13

SH002A													
MP	Section Length	SPF Class	Section Description	MVMT	AADT	** PDO	Accidents			Accident Rates *			
							Injury	Fatal	Total	** PDO	Injury	Fatal	Total
7.65	0.42	U-6-F	RD E AND W (E 34TH AVE) (BRUCE RANDOLPH	6.81	44,428	27	3	0	30	3.98	0.44	0.00	4.43
8.23	0.57	U-6-F	RD W (E 40TH AVE) - MAJOR STR (E-17-AH) TWO	9.36	45,000	23	2	0	25	2.48	0.22	0.00	2.69
8.72	0.49	U-6-F	I-70/COLORADO BOULEVARD INTERCHANGE	9.48	53,000	20	2	0	22	2.13	0.21	0.00	2.34
8.97	0.25	U-6-F	RD E AND W (48TH AVE)	2.92	32,000	10	1	0	11	3.44	0.34	0.00	3.78
9.84	0.90	U-6-F	DIRECT CONNECTION RAMP -- JCT U.S. 006H	8.21	25,000	13	5	0	18	1.59	0.61	0.00	2.20
Totals:		9.72				898	61	3	962	5.72	0.39	1.91	6.13

SH002B													
MP	Section Length	SPF Class	Section Description	MVMT	AADT	** PDO	Accidents			Accident Rates *			
							Injury	Fatal	Total	** PDO	Injury	Fatal	Total
10.86		U-2-F	JCT U.S. 006H NW AND SE (VASQUEZ BLVD) --										
11.14	0.29	U-2-F	RAMP OFF (TO SH 006H) NB	1.21	11,446	7	1	0	8	5.84	0.83	0.00	6.67
12.23	1.21	U-2-F	RD E (71ST AVE)	5.30	12,000	4	0	0	4	0.76	0.00	0.00	0.76
12.50	0.30	U-4-F	RD E (73RD AVE) - RD S (LOCUST ST)	1.21	11,030	9	1	0	10	7.53	0.84	0.00	8.36
13.35	0.83	U-2-F	JCT SH 002C - RD S (QUEBEC ST) -- END SH 002B	3.03	10,000	2	0	0	2	0.66	0.00	0.00	0.66
Totals:		2.63				22	2	0	24	2.05	0.19	0.00	2.23

SH002C													
MP	Section Length	SPF Class	Section Description	MVMT	AADT	** PDO	Accidents			Accident Rates *			
							Injury	Fatal	Total	** PDO	Injury	Fatal	Total
13.35		U-2-F	JCT SH 002B - RD S (QUEBEC ST) -- END SH 002B										
13.65	0.30	U-2-F	SLIP RAMPS OFF (TO 80TH AVE AND QUEBEC	1.20	11,000	5	4	0	9	4.19	3.35	0.00	7.55
14.83	1.18	U-2-F	RD N AND S (YOSEMITE ST) - OFFSET	6.03	14,000	4	4	0	8	0.66	0.66	0.00	1.33
15.41	0.57	U-2-F	CHANGE IN ROADWAY WIDTH OR DESIGNED	2.64	12,690	1	0	0	1	0.38	0.00	0.00	0.38
16.38	0.95	U-2-F	RD E AND W (96TH AVE)	4.16	12,000	9	0	0	9	2.16	0.00	0.00	2.16
17.41	1.03	U-2-F	RE-ENTER COMMERCE CITY CITY LIMIT	3.27	8,700	7	0	0	7	2.15	0.00	0.00	2.15
17.74	0.32	U-2-F	JCT SH 044A WEST - RD E (104TH AVE) - BEGIN	1.02	8,700	0	0	0	0	0.00	0.00	0.00	0.00
18.99	1.25	U-2-F	MILEPOST 19 -- MISSING -- (NEW MILEPOST	3.51	7,700	1	1	0	2	0.29	0.29	0.00	0.57
19.94	0.95	U-2-F	WEST SIDE RAMPS - END SH 002C - BEGIN	2.67	7,700	6	0	0	6	2.25	0.00	0.00	2.25
Totals:		6.55				33	9	0	42	1.35	0.37	0.00	1.71



Colorado Department of Transportation Accident and Rates Book for 2010

V2012.03.13

SH003A

MP	Section Length	SPF Class	Section Description	MVMT	AADT	** PDO	Accidents			Accident Rates *			
							Injury	Fatal	Total	** PDO	Injury	Fatal	Total
0.00		U-2-M	JCT U.S. 160 NW AND SE -- BEGIN SH 003A -										
1.38	1.44	U-2-M	LEAVE DURANGO CITY LIMITS	4.78	9,100	9	3	0	12	1.89	0.63	0.00	2.52
2.18	0.84	U-2-M	RD NE (8TH AVE) - CHANGE ROADWAY	2.79	9,100	2	0	0	2	0.72	0.00	0.00	0.72
2.44	0.26	U-4-M	JCT U.S. 160A NORTH AND SOUTH - RD W (SANTA	0.70	7,328	4	0	0	4	5.84	0.00	0.00	5.84
Totals:		2.54				15	3	0	18	1.81	0.36	0.00	2.18

SH005A

MP	Section Length	SPF Class	Section Description	MVMT	AADT	** PDO	Accidents			Accident Rates *			
							Injury	Fatal	Total	** PDO	Injury	Fatal	Total
0.00		R-2-M	JCT SH 103 NE AND NW (ECHO LAKE) -- BEGIN SH										
9.05	8.98	R-2-M	RD NW (CO RD 60) (USFS - SUMMIT LAKE LOOP	1.25	380	0	2	0	2	0.00	1.61	0.00	1.61
14.89	5.37	R-2-M	SUMMIT OF MT EVANS ELEVATION 14,264 FT -	0.74	380	0	0	0	0	0.00	0.00	0.00	0.00
Totals:		14.35				0	2	0	2	0.00	1.00	0.00	1.00

SH006A

MP	Section Length	SPF Class	Section Description	MVMT	AADT	** PDO	Accidents			Accident Rates *			
							Injury	Fatal	Total	** PDO	Injury	Fatal	Total
11.08		R-2-R	RAMP ON AND OFF (TO/FROM EB I-70 EXIT 11) --										
11.69	0.66	R-2-R	RD W (0.00 RD) (M.80 RD)	0.16	673	0	1	0	1	0.00	6.22	0.00	6.22
12.99	1.26	R-2-R	MILEPOST 13	0.38	820	0	0	0	0	0.00	0.00	0.00	0.00
13.86	0.84	R-2-R	RD N AND S (12.00 RD)	0.26	840	0	0	0	0	0.00	0.00	0.00	0.00
15.12	1.24	R-2-R	JCT SH 139 N AND S (LOMA)	0.59	1,300	2	1	0	3	3.41	1.71	0.00	5.12
16.32	1.21	R-2-R	RD N (14.00 RD)	0.97	2,199	2	0	0	2	2.06	0.00	0.00	2.06
18.74	2.42	R-2-R	RD N AND S (16.00 RD)	2.65	3,000	3	1	0	4	1.13	0.38	0.00	1.51
19.16	0.38	R-2-R	ENTER FRUITA CITY LIMITS	0.76	5,487	0	0	0	0	0.00	0.00	0.00	0.00
19.77	0.62	U-2-R	Y CONNECTION - JCT SH 340 E (ASPEN ST)	1.24	5,500	0	1	0	1	0.00	0.81	0.00	0.81
20.23	0.45	U-2-R	RD N AND S (MESA ST)	0.92	5,600	2	0	0	2	2.18	0.00	0.00	2.18
21.25	0.90	U-2-R	RD N AND S (PINE ST) (18 RD)	2.82	8,587	2	0	0	2	0.71	0.00	0.00	0.71
21.60	0.35	U-2-R	CHANGE MEDIAN WIDTH	1.40	10,993	3	0	0	3	2.14	0.00	0.00	2.14
22.45	0.85	R-2-R	RD N (19.00 RD) (ABANDONED SB ACCESS) -	3.41	11,000	1	0	0	1	0.29	0.00	0.00	0.29
23.65	1.19	R-2-R	RD N AND S (20.00 RD)	5.65	13,000	9	0	0	9	1.60	0.00	0.00	1.60
24.85	1.19	R-2-R	RD N AND S (21.00 RD) - BEGIN HPMS SAMPLE	6.52	15,000	3	0	0	3	0.46	0.00	0.00	0.46
25.76	0.91	R-2-R	MAJOR STR (H-02-D) PERSIGO WASH - ENTER	4.65	14,000	7	0	0	7	1.50	0.00	0.00	1.50
26.08	0.29	U-4-R	I-70 INTERCHANGE STRS (H-02-FU) WB AND	2.12	20,048	6	2	0	8	2.82	0.94	0.00	3.76



Colorado Department of Transportation Accident and Rates Book for 2010

V2012.03.13

SH006A														
MP	Section Length	SPF Class	Section Description	MVMT	AADT	** PDO	Accidents			Accident Rates *				
							Injury	Fatal	Total	** PDO	Injury	Fatal	Total	
Totals:						14.76	40	6	0	46	1.16	0.17	0.00	1.33

SH006B														
MP	Section Length	SPF Class	Section Description	MVMT	AADT	** PDO	Accidents			Accident Rates *				
							Injury	Fatal	Total	** PDO	Injury	Fatal	Total	
30.12		U-4-R	I-70 GRAND JUNCTION BUSINESS LOOP OFF											
30.40	0.32	U-4-R	RD N (FRONTAGE RD TO MOTOR ST) - RD S (AUTO	2.23	19,079	5	2	0	7	2.28	0.91	0.00	3.19	
30.65	0.21	U-4-R	RD N (SHERWOOD DR) - RD S (2ND ST)	1.58	20,621	6	1	0	7	3.87	0.64	0.00	4.51	
30.99	0.25	U-4-R	MILEPOST 31	2.01	22,000	16	2	0	18	7.97	1.00	0.00	8.97	
31.28	0.28	U-4-R	RD S (8TH ST)	2.80	27,361	30	0	0	30	10.84	0.00	0.00	10.84	
31.55	0.27	U-4-R	RD S (11TH ST)	2.46	25,000	23	1	0	24	9.48	0.41	0.00	9.89	
31.88	0.34	U-4-R	RD N (15TH ST) - END HPMS SAMPLE	2.98	24,003	17	3	0	20	5.74	1.01	0.00	6.75	
32.62	0.74	U-4-R	RD N AND S (28TH ST)	6.21	23,004	14	2	0	16	2.24	0.32	0.00	2.56	
33.10	0.49	U-4-R	RD N AND S (28.50 RD)	4.65	25,982	27	3	0	30	5.80	0.64	0.00	6.44	
34.07	1.00	U-4-R	RD N (29.50 RD) - END HPMS SAMPLE	9.85	26,999	52	7	0	59	5.30	0.71	0.00	6.01	
34.54	0.33	U-4-R	JCT I-70B (GRAND JUNCTION BUSINESS LOOP) NE	1.81	15,000	9	3	0	12	5.06	1.69	0.00	6.74	
Totals:						4.23	199	24	0	223	5.44	0.66	0.00	6.10

SH006C														
MP	Section Length	SPF Class	Section Description	MVMT	AADT	** PDO	Accidents			Accident Rates *				
							Injury	Fatal	Total	** PDO	Injury	Fatal	Total	
37.16		U-4-R	RD NE (FRONTAGE ROAD) - RD E AND W (CO RD											
38.14	0.71	U-4-R	RD N AND S (33.00 RD)	3.37	13,000	3	1	0	4	0.89	0.30	0.00	1.19	
39.22	1.04	U-2-R	RD N AND S (34.00 RD) - LEAVE GRAND JUNCTION	2.36	6,207	5	0	0	5	2.13	0.00	0.00	2.13	
40.33	1.04	U-2-R	RD N AND S (35.00 RD)	2.35	6,200	6	1	0	7	2.56	0.43	0.00	2.99	
41.35	1.06	U-2-R	RD N (36.00 RD)	2.05	5,301	1	0	0	1	0.49	0.00	0.00	0.49	
42.03	0.66	U-2-R	RD W (G.00 RD)	1.28	5,300	4	0	0	4	3.12	0.00	0.00	3.12	
43.07	1.04	U-2-R	RD S (PORTOBELLO RD) - RD N (PEACH AVE)	2.39	6,298	0	1	0	1	0.00	0.42	0.00	0.42	
43.27	0.18	U-4-R	LEAVE PALISADE CITY LIMITS	0.30	4,634	0	0	0	0	0.00	0.00	0.00	0.00	
43.86	0.60	R-2-R	RD S (38.50 RD)	0.39	1,800	0	0	0	0	0.00	0.00	0.00	0.00	
46.06	2.05	R-2-R	DIRECT CONNECTION (ON RAMP) - OVER	1.02	1,366	2	0	0	2	1.96	0.00	0.00	1.96	
Totals:						8.38	21	3	0	24	1.35	0.19	0.00	1.55



**Colorado Department of Transportation
Accident and Rates Book for 2010**

V2012.03.13

SH006D													
MP	Section Length	SPF Class	Section Description	MVMT	AADT	** PDO	Accidents			Accident Rates *			
							Injury	Fatal	Total	** PDO	Injury	Fatal	Total
92.00		U-2-M	JCT U.S. 006L EAST - JCT SH 013C SOUTH - RD N										
92.76	0.76	U-2-M	RD NW (HOSPITAL HILL RD)	1.34	4,813	7	0	0	7	5.26	0.00	0.00	5.26
93.42	0.73	U-2-M	RD NE (CO RD 210) (MILE POND RD)	1.31	4,900	2	0	0	2	1.53	0.00	0.00	1.53
94.99	1.47	U-2-M	MILEPOST 95	2.68	5,000	5	0	0	5	1.87	0.00	0.00	1.87
95.99	1.03	U-2-M	MILEPOST 96	1.88	5,000	0	0	0	0	0.00	0.00	0.00	0.00
98.73	2.71	R-2-M	RD N (1ST ST) - REENTER SILT CITY LIMITS -	4.95	5,000	10	1	1	12	2.02	0.20	20.20	2.42
99.28	0.54	R-2-M	RD N (DOMELBY DR)	1.15	5,847	5	0	0	5	4.33	0.00	0.00	4.33
104.42	5.12	R-2-M	RD NW (CO RD 214) (PEACH VALLEY RD)	11.96	6,400	8	2	0	10	0.67	0.17	0.00	0.84
105.90	1.47	R-2-M	RD N (7TH ST)	1.34	2,500	3	0	0	3	2.24	0.00	0.00	2.24
107.11	1.09	R-2-M	RD S (BURNING MOUNTAIN AVE)	2.15	5,400	8	1	0	9	3.72	0.47	0.00	4.19
110.81	3.86	R-2-M	SOUTH SIDE RAMP ON AND OFF (TO/FROM I-70A) -	2.25	1,600	2	0	0	2	0.89	0.00	0.00	0.89
Totals:	18.78					50	4	1	55	1.61	0.13	3.23	1.77

SH006E													
MP	Section Length	SPF Class	Section Description	MVMT	AADT	** PDO	Accidents			Accident Rates *			
							Injury	Fatal	Total	** PDO	Injury	Fatal	Total
141.82		R-2-M	RD W (FRONTAGE RD) -- BEGIN U.S. 006E - LRS										
142.37	0.57	R-2-M	MAJOR STR (F-09-D) D AND RGW RR --	1.63	7,838	2	0	0	2	1.23	0.00	0.00	1.23
142.99	0.59	R-2-M	CHANGE SPEED LIMIT (55)	1.93	8,952	9	0	0	9	4.68	0.00	0.00	4.68
145.49	2.31	R-2-M	MAJOR STR (F-09-G) ALKALI CREEK	8.18	9,700	3	0	0	3	0.37	0.00	0.00	0.37
149.13	3.81	R-2-M	RD E (5TH ST) AND RD NW (BROOKS LN)	11.54	8,300	12	0	0	12	1.04	0.00	0.00	1.04
149.66	0.55	R-2-M	JCT SH 070F NORTH (EAGLE BUSINESS SPUR) -	2.07	10,322	7	1	0	8	3.38	0.48	0.00	3.87
158.99	9.29	R-2-M	MILEPOST 159	9.49	2,800	11	4	1	16	1.16	0.42	10.53	1.68
159.56	0.57	R-2-M	JCT SH 131 S (WOLCOTT)	0.65	3,145	2	1	0	3	3.05	1.53	0.00	4.58
163.33	3.76	R-2-M	RD SW (CO RD 23) (SQUAW CREEK RD) - BEGIN	4.25	3,100	16	2	0	18	3.76	0.47	0.00	4.23
164.06	0.61	R-2-M	RD N (HILLCREST DR) - ENTER SMALL URBAN	2.10	9,448	2	0	0	2	0.95	0.00	0.00	0.95
165.12	1.15	U-2-M	MAJOR STR (F-10-C) EAST LAKE CREEK	3.99	9,500	6	1	0	7	1.50	0.25	0.00	1.76
165.45	0.30	U-2-M	RD S (PRIVATE DRIVE)	1.13	10,290	0	0	0	0	0.00	0.00	0.00	0.00
165.99	0.53	U-2-M	JCT I-70G NORTH (EDWARDS BUSINESS SPUR) -	2.13	11,000	1	0	0	1	0.47	0.00	0.00	0.47
166.99	0.92	U-2-M	MILEPOST 167	3.36	10,000	10	1	0	11	2.98	0.30	0.00	3.28
168.27	1.26	U-2-M	RD N AND S (RVERBEND DR) - MINOR STR	4.60	10,000	7	2	0	9	1.52	0.43	0.00	1.95
169.47	1.18	U-2-M	LEAVE AVON URBAN AREA	4.31	10,000	14	1	0	15	3.25	0.23	0.00	3.49
170.03	0.56	U-2-M	RD N (AVON RD) ROUNDABOUT (OLD STATE HWY	2.04	10,000	2	0	0	2	0.98	0.00	0.00	0.98
171.11	1.04	U-2-M	RD NE (POST BLVD) - LEAVE AVON CITY LIMITS -	4.17	10,998	12	2	0	14	2.87	0.48	0.00	3.34



Colorado Department of Transportation Accident and Rates Book for 2010

V2012.03.13

SH006E													
MP	Section Length	SPF Class	Section Description	MVMT	AADT	** PDO	Accidents			Accident Rates *			
							Injury	Fatal	Total	** PDO	Injury	Fatal	Total
172.13	1.05	U-2-M	RAMP OFF (TO 70A EB)EB	1.26	3,300	3	0	0	3	2.37	0.00	0.00	2.37
173.24	1.05	U-3-M	REGION BOUNDARY OR CLASSIFICATION	1.26	3,300	1	1	0	2	0.79	0.79	0.00	1.58
174.54	1.34	U-2-M	DOWD JUNCTION (MINTURN/LEADVILLE)	1.61	3,300	2	0	0	2	1.24	0.00	0.00	1.24
Totals:		32.44				122	16	1	139	1.70	0.22	1.39	1.94

SH006F													
MP	Section Length	SPF Class	Section Description	MVMT	AADT	** PDO	Accidents			Accident Rates *			
							Injury	Fatal	Total	** PDO	Injury	Fatal	Total
208.66		U-4-M	(DILLON/SILVERTHORNE) INTERCHANGE STRS										
208.94	0.25	U-4-M	RD NE (LITTLE BEAVER TRAIL) - END HPMS	2.37	26,000	17	1	0	18	7.08	0.42	0.00	7.50
209.83	0.91	U-4-M	SLIP RAMP OFF	5.65	17,000	14	2	0	16	2.48	0.35	0.00	2.83
210.65	0.83	U-4-M	RD E (ELK HORN ST) - RD W (TENDERFOOT ST)	3.34	11,029	8	0	0	8	2.38	0.00	0.00	2.38
211.68	1.00	U-4-M	CHANGE ROADWAY WIDTH	4.38	11,998	4	0	0	4	0.92	0.00	0.00	0.92
212.85	1.17	U-4-M	MAJOR STR (F-12-I) SNAKE RIVER	5.12	12,000	0	0	0	0	0.00	0.00	0.00	0.00
213.22	0.25	U-4-M	RD S (CO RD 1) (SWAN MTN RD) - RD N (COVE	1.05	11,504	1	0	0	1	0.95	0.00	0.00	0.95
213.49	0.40	U-4-M	RD S (ELK DR) (CO RD 157)	1.61	11,000	1	0	0	1	0.63	0.00	0.00	0.63
215.99	2.35	R-4-M	MILEPOST 216	9.44	11,000	8	1	0	9	0.85	0.11	0.00	0.95
216.50	0.60	R-4-M	RAMP ON - RAMP OFF (TO/FROM MONTEZUMA	0.76	3,450	4	1	0	5	5.29	1.32	0.00	6.62
225.99	9.26	R-2-M	MILEPOST 226	4.06	1,200	25	3	0	28	6.17	0.74	0.00	6.91
229.90	4.10	R-2-M	JCT SH070A EB ON RAMP -- END U.S. 006F	1.80	1,200	9	0	0	9	5.01	0.00	0.00	5.01
Totals:		21.12				91	8	0	99	2.30	0.20	0.00	2.50

SH006G													
MP	Section Length	SPF Class	Section Description	MVMT	AADT	** PDO	Accidents			Accident Rates *			
							Injury	Fatal	Total	** PDO	Injury	Fatal	Total
257.08		R-2-M	DIRECT CONNECTION ONTO U.S. 006G -- OVER										
257.63	0.50	R-2-M	RD NE (MINE ENTERENCE) - MINORSTR STR	0.66	3,625	1	0	0	1	1.53	0.00	0.00	1.53
258.54	0.91	R-2-M	MAJOR STR (F-15-CO) CLEAR CREEK	1.70	5,112	1	5	0	6	0.59	2.94	0.00	3.52
260.07	1.48	R-2-M	MAJOR STRS (F-15-AB) NORTH CLEAR CREEK --	2.86	5,300	4	1	0	5	1.40	0.35	0.00	1.75
269.39	9.31	R-2-M	MINOR STR (006G269400BL) DRAINAGE	44.18	13,000	44	11	0	55	1.00	0.25	0.00	1.24
271.38	2.01	R-2-M	ENTER GOLDEN CITY LIMITS - IN JEFFERSON	9.54	13,000	17	2	0	19	1.79	0.21	0.00	2.00
271.67	0.32	U-4-M	RAMP OFF	2.00	17,158	14	1	0	15	6.94	0.50	0.00	7.44
272.63	0.85	U-4-M	RD NE AND SW (19TH ST) - END HPMS SAMPLE	8.07	26,000	6	0	1	7	0.74	0.00	12.38	0.87
273.95	1.32	U-4-R	RD N (10TH AVE) (JEFFERSON COUNTY PKWY) -	17.82	36,983	39	4	0	43	2.20	0.23	0.00	2.42

Safety Performance Function (SPF) Definition
 Rural/Urban - # of Lanes - Terrain
 R-4-F = Rural 4-Lane Flat Roadway

* PDO and Injury Rates in Million Vehicle Miles Traveled
 Fatal Rate in 100 Million Vehicle Miles Traveled
 ** PDO = Property Damage Only



**Colorado Department of Transportation
Accident and Rates Book for 2010**

V2012.03.13

SH006G													
MP	Section Length	SPF Class	Section Description	MVMT	AADT	** PDO	Accidents			Accident Rates *			
							Injury	Fatal	Total	** PDO	Injury	Fatal	Total
274.87	0.91	U-4-R	RD N (ULYSSES ST)	12.29	37,000	32	3	0	35	2.61	0.24	0.00	2.85
275.12	0.26	U-4-R	JCT U.S.040C NE AND SW	3.32	35,000	6	0	0	6	1.79	0.00	0.00	1.79
275.64	0.50	U-4-R	I-70 INTERCHANGE STR (F-16-AT) WB - JCT I-70A	5.48	30,000	24	2	0	26	4.37	0.36	0.00	4.74
276.30	0.74	U-4-R	SIGN BRIDGE STR (F-16-HD) WBND RAMP - ENTER	16.75	62,000	19	5	0	24	1.14	0.30	0.00	1.44
277.62	1.24	U-6-R	RD S (ZANG ST)	27.61	61,004	39	3	0	42	1.41	0.11	0.00	1.52
278.22	0.60	U-6-R	SIMMS STREET/UNION BOULEVARD	13.36	61,000	16	1	0	17	1.20	0.08	0.00	1.28
279.28	1.06	U-6-R	LOOP RAMPS ON AND OFF (FROM TO KIPLING)	37.88	97,896	59	7	0	66	1.55	0.18	0.00	1.74
279.82	0.53	U-6-R	GARRISON STREET INTERCHANGE STR (F-16-ER)	18.96	98,000	21	3	0	24	1.11	0.16	0.00	1.27
280.35	0.49	U-6-R	RD (CARR ST) - OFFSET REFERENCE - END HPMS	16.10	90,000	19	0	1	20	1.17	0.00	6.17	1.23
280.83	0.45	U-6-R	LOOP RAMPS ON AND OFF	17.74	108,000	34	0	0	34	1.90	0.00	0.00	1.90
281.87	0.99	U-6-R	RD (HARLAN ST) - OFFSET REFERENCE	37.94	105,000	49	2	0	51	1.30	0.05	0.00	1.35
282.32	0.49	U-6-R	SHERIDAN BLVD INTERCHANGE STR (F-16-FL) -	18.78	105,000	19	1	0	20	1.01	0.05	0.00	1.07
283.37	1.01	U-6-R	RAMP GORE SPLITS - (NORTH AND SOUTH RAMPS	42.38	114,970	68	9	0	77	1.61	0.21	0.00	1.82
283.65	0.24	U-6-R	SIGN BRIDGE STR (F-16-VS) RAMP OFF (TO SH	10.96	125,164	15	2	0	17	1.35	0.18	0.00	1.53
283.91	0.28	U-7-R	RAMP ON (FROM I-25 (EXIT-209B) SOUTH AND W	13.44	131,522	44	4	0	48	3.32	0.30	0.00	3.62
284.18	0.28	U-7-R	MAJOR STR (F-16-EN) - RD N AND S (BRYANT ST)	13.69	134,000	18	1	0	19	1.32	0.07	0.00	1.40
284.75	0.56	U-5-R	RAMP ON (FROM SEMINOLE ST) - BEGIN	28.82	141,000	41	4	0	45	1.43	0.14	0.00	1.56
Totals:	27.33					649	71	2	722	1.54	0.17	0.47	1.71

SH006H													
MP	Section Length	SPF Class	Section Description	MVMT	AADT	** PDO	Accidents			Accident Rates *			
							Injury	Fatal	Total	** PDO	Injury	Fatal	Total
290.98		U-4-R	RAMP ON AND OFF (FROM I-70 EB AT 45TH S) --										
291.99	1.01	U-4-R	MILEPOST 292	7.00	19,000	26	3	0	29	3.73	0.43	0.00	4.16
292.27	0.33	U-4-R	JCT 002A MAJOR STRS (E-17-BT) SB AND (E-17-CB)	2.71	22,521	1	0	0	1	0.37	0.00	0.00	0.37
292.59	0.23	U-6-R	RAMPS ON AND OFF	3.56	42,410	42	2	0	44	11.60	0.55	0.00	12.15
292.85	0.27	U-6-R	RAMP ON	4.26	43,215	9	0	0	9	2.15	0.00	0.00	2.15
293.11	0.26	U-6-R	RD E AND W (E 60TH AVE)	3.80	40,000	9	1	0	10	2.41	0.27	0.00	2.68
293.66	0.51	U-6-R	HANSEN BLVD INTERCHANGE STR (E-17-MU) SB -	6.33	34,024	30	4	0	34	4.74	0.63	0.00	5.37
294.23	0.60	U-4-R	JCT SH 265 WEST - RD E (E 69TH AVE)	5.26	24,000	4	0	0	4	0.76	0.00	0.00	0.76
294.64	0.40	U-4-R	ENTER COMMERCE CITY CITY LIMITS - IN ADAMS	3.80	26,000	7	1	0	8	1.86	0.27	0.00	2.12
294.90	0.26	U-4-R	JCT SH 224 WEST	2.75	28,988	19	2	0	21	6.99	0.74	0.00	7.72
295.23	0.37	U-4-R	RD E AND W (E 77TH AVE)	3.51	26,000	15	1	0	16	4.23	0.28	0.00	4.51
296.32	1.08	U-4-R	DIRECT CONNECTION ON RAMP (NB) - MAJOR	7.49	19,006	7	2	0	9	0.93	0.27	0.00	1.20



**Colorado Department of Transportation
Accident and Rates Book for 2010**

V2012.03.13

SH006H																		
MP	Section Length	SPF Class	Section Description	MVMT	AADT	** PDO	Accidents			Accident Rates *								
							Injury	Fatal	Total	** PDO	Injury	Fatal	Total					
Totals:						5.32					169	16	0	185	3.35	0.32	0.00	3.67

SH006I																		
MP	Section Length	SPF Class	Section Description	MVMT	AADT	** PDO	Accidents			Accident Rates *								
							Injury	Fatal	Total	** PDO	Injury	Fatal	Total					
343.52		R-2-F	RAMP ON (TO WB I-76) - RD (CR 3.00) - IN UPPER															
344.07	0.48	R-2-F	RD (CR 8)	0.17	993	0	0	0	0	0.00	0.00	0.00	0.00	0.00	0.00	0.00	0.00	0.00
344.70	0.61	R-2-F	RD N (PEARL ST) - RD S (MAIN ST)	0.22	1,000	0	0	0	0	0.00	0.00	0.00	0.00	0.00	0.00	0.00	0.00	0.00
346.70	1.97	R-2-F	JCT I-76 E (EB ON RAMP) -- END U.S. 006I - BEGIN	1.26	1,753	0	0	0	0	0.00	0.00	0.00	0.00	0.00	0.00	0.00	0.00	0.00
Totals:						3.06					0	0	0	0	0.00	0.00	0.00	0.00

SH006J																		
MP	Section Length	SPF Class	Section Description	MVMT	AADT	** PDO	Accidents			Accident Rates *								
							Injury	Fatal	Total	** PDO	Injury	Fatal	Total					
371.69		R-2-R	I-76 INTERCHANGE (AKRON/YUMA/BRUSH) STRS															
376.21	4.51	R-2-R	RD E AND W (CO RD W.0)	1.81	1,100	5	1	0	6	2.76	0.55	0.00	3.32					
385.14	8.96	R-2-R	RD NW (CO RD R)	3.20	980	3	0	0	3	0.94	0.00	0.00	0.94					
391.76	6.62	R-2-R	RD NW (LINCOLN AVE) - END HPMS SAMPLE	1.69	700	6	0	0	6	3.55	0.00	0.00	3.55					
392.99	1.20	R-2-R	MILEPOST 393	0.68	1,542	0	0	0	0	0.00	0.00	0.00	0.00					
397.95	4.99	R-2-R	JCT SH 63 S - RD E (FRONT AVE) (CO RD 16.5)	2.91	1,600	6	1	0	7	2.06	0.34	0.00	2.40					
402.28	4.29	R-4-R	RD E AND W (CO RD 24.0) - END HPMS SAMPLE	5.64	3,600	2	0	0	2	0.36	0.00	0.00	0.36					
402.65	0.38	R-4-R	MAJOR STR (B-24-A) AND (B-24-F) STERLING	0.57	4,100	0	0	0	0	0.00	0.00	0.00	0.00					
403.49	0.81	U-4-R	RD N (3RD AVE) - BEGIN HPMS SAMPLE	1.21	4,100	1	0	0	1	0.82	0.00	0.00	0.82					
403.85	0.34	U-4-R	RD NE (S FRONT ST) - END HPMS SAMPLE	0.56	4,500	1	0	0	1	1.78	0.00	0.00	1.78					
404.14	0.29	U-2-R	JCT SH006Z - RD N (DIVISION AVE) - END HPMS	0.38	3,600	5	0	0	5	13.35	0.00	0.00	13.35					
404.45	0.30	U-2-R	JCT SH 014C NW RD SE (MAIN ST) - END HPMS	0.34	3,100	3	0	0	3	8.75	0.00	0.00	8.75					
404.72	0.28	U-3-F	RD NE (N FRONT ST)	0.72	6,997	7	0	0	7	9.79	0.00	0.00	9.79					
405.87	1.20	U-4-F	MAJOR STR (B-24-K) HENDERSON CANAL	3.77	8,600	11	0	0	11	2.92	0.00	0.00	2.92					
406.27	0.26	U-4-F	RAMP ON (FROM WB I 76 TO WB U.S. 6)	0.87	9,118	3	1	0	4	3.41	1.14	0.00	4.55					
406.56	0.37	U-4-F	I-76 (STERLING/HOLYOKE) INTERCHANGE STRS	1.28	9,500	0	0	0	0	0.00	0.00	0.00	0.00					
406.89	0.29	U-4-F	CHANGE ROADWAY WIDTH (LANES 4 TO 2) -	0.64	6,070	1	0	0	1	1.56	0.00	0.00	1.56					
407.42	0.55	U-2-F	CHANGE ROADWAY WIDTH	0.69	3,414	1	0	0	1	1.45	0.00	0.00	1.45					
416.99	9.49	R-2-F	MILEPOST 417	6.93	2,000	4	0	0	4	0.58	0.00	0.00	0.58					
424.95	8.00	R-2-F	RD N AND S (LOGAN ST) - BEGIN HPMS SAMPLE	5.84	2,000	4	1	0	5	0.69	0.17	0.00	0.86					

Safety Performance Function (SPF) Definition
Rural/Urban - # of Lanes - Terrain
R-4-F = Rural 4-Lane Flat Roadway

* PDO and Injury Rates in Million Vehicle Miles Traveled
Fatal Rate in 100 Million Vehicle Miles Traveled
** PDO = Property Damage Only



**Colorado Department of Transportation
Accident and Rates Book for 2010**

V2012.03.13

SH006J

MP	Section Length	SPF Class	Section Description	MVMT	AADT	** PDO	Accidents			Accident Rates *							
							Injury	Fatal	Total	** PDO	Injury	Fatal	Total				
433.99	9.10	R-2-F	MILEPOST 434	5.65	1,700	4	0	0	4	0.71	0.00	0.00	0.71				
436.18	2.17	R-2-F	RD S (FAIRVIEW AVE) - END HPMS SAMPLE	1.35	1,700	3	0	0	3	2.23	0.00	0.00	2.23				
436.74	0.53	R-4-F	RD N (COOPER AVE)	0.38	1,974	0	0	0	0	0.00	0.00	0.00	0.00				
444.75	7.96	R-2-F	RD N AND S (CO RD 21) - BEGIN HPMS SAMPLE	4.65	1,600	2	1	0	3	0.43	0.22	0.00	0.65				
453.03	8.27	R-2-F	RD N AND S (CO RD 37) - END HPMS SAMPLE	4.53	1,500	0	1	0	1	0.00	0.22	0.00	0.22				
453.83	0.79	R-2-F	RD S (BOWMAN AVE) - END HPMS SAMPLE	0.52	1,800	1	0	0	1	1.93	0.00	0.00	1.93				
454.34	0.50	R-4-F	RD N AND S (HIGH SCHOOL AVE)	0.70	3,848	4	0	0	4	5.68	0.00	0.00	5.68				
454.88	0.54	R-2-F	LEAVE HOLYOKE CITY LIMITS	0.58	2,964	0	0	0	0	0.00	0.00	0.00	0.00				
459.07	4.22	R-2-F	RD N AND S (CO RD 49)	3.08	2,000	1	0	0	1	0.32	0.00	0.00	0.32				
465.10	6.03	R-2-F	RD N AND S (CO RD 61)	2.18	990	0	0	0	0	0.00	0.00	0.00	0.00				
466.27	1.17	R-2-F	RD N AND S (CO RD 63)	1.36	3,192	0	2	0	2	0.00	1.47	0.00	1.47				
467.28	0.98	R-2-F	RD N AND S (CO RD 65) COLORADO-NEBRASKA	0.20	563	0	0	0	0	0.00	0.00	0.00	0.00				
Totals:						95.39				78	8	0	86	1.20	0.12	0.00	1.33

SH006K

MP	Section Length	SPF Class	Section Description	MVMT	AADT	** PDO	Accidents			Accident Rates *							
							Injury	Fatal	Total	** PDO	Injury	Fatal	Total				
0.00		U-2-M	MILEPOST 0 -- BEGIN SH 006K RD SW (DEVEREUX														
0.34	0.33	U-2-M	JCT SH 82 SW AND E (6TH ST) - RD N (LAUREL ST)	1.57	13,000	4	0	0	4	2.58	0.00	0.00	2.58				
Totals:						0.33				4	0	0	4	2.55	0.00	0.00	2.55

SH006L

MP	Section Length	SPF Class	Section Description	MVMT	AADT	** PDO	Accidents			Accident Rates *							
							Injury	Fatal	Total	** PDO	Injury	Fatal	Total				
88.90		R-2-M	INTERCHANGE STRS (F-05-N) EB (F-05-M) WB -														
89.64	1.03	R-2-M	MINOR STR (006D089570BL) DRAINAGE	1.69	4,500	1	0	0	1	0.59	0.00	0.00	0.59				
90.38	0.74	U-2-M	RD N (2ND ST) (SWALLOW LN)	1.22	4,500	2	1	0	3	1.66	0.83	0.00	2.49				
91.24	0.85	U-2-M	JCT SH013A NORTH -- END U.S.006L	1.49	4,799	1	0	0	1	0.67	0.00	0.00	0.67				
Totals:						2.62				4	1	0	5	0.91	0.23	0.00	1.14



Colorado Department of Transportation Accident and Rates Book for 2010

V2012.03.13

SH006M

Section MP	SPF Length	Class	Section Description	MVMT	AADT	** PDO	Accidents			Accident Rates *			
							Injury	Fatal	Total	** PDO	Injury	Fatal	Total
62.31		R-2-M	RD W (CO RD V.50) - RD S (FRONTAGE ROAD) -										
65.40	3.29	R-2-M	MAJOR STR (G-04-AH) - JCT I-70 OVERPASS	1.16	970	0	0	0	0	0.00	0.00	0.00	0.00
74.48	9.11	R-2-M	REGION BOUNDARY OR CLASSIFICATION	2.36	710	1	0	0	1	0.42	0.00	0.00	0.42
74.99	0.41	R-2-M	MILEPOST 75	0.19	1,295	0	0	0	0	0.00	0.00	0.00	0.00
75.99	0.95	R-4-M	MILEPOST 76	1.49	4,309	4	0	0	4	2.69	0.00	0.00	2.69
85.99	9.25	R-2-M	MILEPOST 86	16.21	4,800	2	0	0	2	0.12	0.00	0.00	0.12
88.90	2.70	R-2-M	INTERCHANGE STRS (F-05-N) EB (F-05-M) WB - RD	4.73	4,800	2	0	0	2	0.42	0.00	0.00	0.42
Totals:	25.71					9	0	0	9	0.34	0.00	0.00	0.34

SH006Z

Section MP	SPF Length	Class	Section Description	MVMT	AADT	** PDO	Accidents			Accident Rates *			
							Injury	Fatal	Total	** PDO	Injury	Fatal	Total
0.00		U-4-R	JCT SH 138 NE (3RD ST) AND SH 6 SE (CHESTNUT										
0.27	0.27	U-4-R	JCT SH 14 NW AND SE (MAIN ST)	0.51	5,177	2	0	0	2	3.91	0.00	0.00	3.91
0.60	0.34	U-6-R	JCT SH 6 SOUTH (DIVISION AVE) AND NE (3RD ST)	0.31	2,497	2	0	0	2	6.45	0.00	0.00	6.45
Totals:	0.61					4	0	0	4	4.88	0.00	0.00	4.88

SH007A

Section MP	SPF Length	Class	Section Description	MVMT	AADT	** PDO	Accidents			Accident Rates *			
							Injury	Fatal	Total	** PDO	Injury	Fatal	Total
0.00		U-2-M	JCT U.S.36 SH 36 NW AND SE (ST VRAIN AVE) --										
0.45	0.47	U-2-M	RD E (WOODSTOCK DR) - RD W (STANLEY AVE)	1.60	9,300	5	0	0	5	3.14	0.00	0.00	3.14
1.47	0.99	U-2-M	RD W (TRANQUIL LN)	3.97	11,000	5	0	0	5	1.25	0.00	0.00	1.25
1.74	0.26	U-2-M	RD W (HIGH ACRES DR N)	0.70	7,366	3	0	0	3	4.36	0.00	0.00	4.36
2.99	1.20	U-2-M	MILEPOST 3	2.50	5,700	2	1	0	3	0.80	0.40	0.00	1.20
3.47	0.50	U-2-M	RD NW (MARYS LAKE RD)	1.04	5,700	0	1	0	1	0.00	0.95	0.00	0.95
3.87	0.39	U-2-M	RD SE (FISH CREEK RD) (CO RD 63)	0.43	3,014	0	0	0	0	0.00	0.00	0.00	0.00
4.99	1.11	U-2-M	MILEPOST 5	0.73	1,800	0	0	0	0	0.00	0.00	0.00	0.00
6.32	1.33	U-2-M	RD S (SERENITY LN) - MINOR STR (007A006330BR)	0.87	1,800	1	0	0	1	1.14	0.00	0.00	1.14
14.90	8.53	R-2-M	JCT SH 7 ALLENSPARK-FERNCLIFFE BUSINESS	5.60	1,800	2	3	0	5	0.36	0.54	0.00	0.89
16.08	1.18	R-2-M	JCT SH 7 ALLENSPARK-FERNCLIFFE BUSINESS	0.69	1,600	0	0	0	0	0.00	0.00	0.00	0.00
19.24	3.14	R-2-M	JCT SH 72 SW (RAYMOND)	2.06	1,800	4	1	0	5	1.94	0.49	0.00	2.43
28.99	10.09	R-2-M	MILEPOST 29	4.79	1,300	10	4	0	14	2.09	0.84	0.00	2.93
33.08	4.11	R-2-M	JCT SH036B N AND E (BROADWAY ST) -- END	2.20	1,467	3	0	0	3	1.36	0.00	0.00	1.36



**Colorado Department of Transportation
Accident and Rates Book for 2010**

V2012.03.13

SH007A													
MP	Section Length	SPF Class	Section Description	MVMT	AADT	** PDO	Accidents			Accident Rates *			
							Injury	Fatal	Total	** PDO	Injury	Fatal	Total
Totals:	33.30					35	10	0	45	1.29	0.37	0.00	1.66

SH007B													
MP	Section Length	SPF Class	Section Description	MVMT	AADT	** PDO	Accidents			Accident Rates *			
							Injury	Fatal	Total	** PDO	Injury	Fatal	Total
49.51		U-4-R	JCT SH 119A WEST - JCT (CANYON BLVD) - JCT SH										
49.86	0.35	U-4-R	RD N AND S (17TH ST) - BEGIN HPMS SAMPLE	2.94	23,000	19	2	0	21	6.54	0.69	0.00	7.23
50.64	0.76	U-4-R	JCT U.S.36 SH 36 N AND S (28TH ST) -- END SH 7 -	7.13	25,711	53	7	0	60	7.41	0.98	0.00	8.39
Totals:	1.11					72	9	0	81	7.15	0.89	0.00	8.04

SH007C													
MP	Section Length	SPF Class	Section Description	MVMT	AADT	** PDO	Accidents			Accident Rates *			
							Injury	Fatal	Total	** PDO	Injury	Fatal	Total
52.29		U-5-R	JCT SH036B N AND S (28TH ST) -- BEGIN SH007C										
52.75	0.24	U-5-R	RD N AND S (30TH ST)	2.80	32,000	38	0	0	38	13.79	0.00	0.00	13.79
53.45	0.69	U-6-R	JCT SH 157 N AND S (FOOTHILLS PKWY) - MAJOR	7.05	28,000	35	9	0	44	4.97	1.28	0.00	6.25
53.91	0.45	U-6-R	RD N (COMMERCE ST) - RD S (EISENHOWER DR)	4.93	30,000	33	2	0	35	6.73	0.41	0.00	7.13
54.91	1.00	U-6-R	RD S (CO RD 39) (CHERRYVALE RD) (60TH ST)	9.13	25,015	23	5	0	28	2.52	0.55	0.00	3.07
55.24	0.33	U-5-R	RD N AND S (63RD ST)	2.29	19,000	13	2	0	15	5.63	0.87	0.00	6.50
56.30	1.03	U-2-R	RD N (CO RD 33A) (VALTEC LN)	6.02	16,000	15	1	0	16	2.48	0.17	0.00	2.65
56.76	0.45	U-2-R	RD N AND S (GOODVIEW) (75TH ST)	2.63	16,000	2	1	0	3	0.77	0.38	0.00	1.15
58.79	2.00	R-2-R	RD S (WICKLOW ST) (CO RD SE1) - END HPMS	11.68	16,000	9	0	0	9	0.77	0.00	0.00	0.77
59.82	1.03	U-2-R	MINOR STR (007C059830BR) BULLHEAD GULCH	6.02	16,000	19	1	0	20	3.15	0.17	0.00	3.31
60.68	0.94	U-2-R	JCT U.S.287 NORTH AND SOUTH - RD E (CO RD 54)	5.49	16,000	10	1	0	11	1.82	0.18	0.00	2.00
Totals:	8.16					197	22	0	219	3.39	0.38	0.00	3.77

SH007D													
MP	Section Length	SPF Class	Section Description	MVMT	AADT	** PDO	Accidents			Accident Rates *			
							Injury	Fatal	Total	** PDO	Injury	Fatal	Total
61.88		U-2-R	JCT U.S.287 NORTH AND SOUTH - RD W										
62.37	0.49	U-2-R	RD S (CHRISTOPHER ST)	3.22	18,000	43	0	0	43	13.38	0.00	0.00	13.38
62.64	0.28	U-2-R	RD S (GOUGH AVE)	1.37	13,370	5	0	0	5	3.71	0.00	0.00	3.71
63.21	0.71	U-2-R	RD N (119TH ST) - RD S (120TH ST) (OLD CO RD 5)	2.59	10,000	5	1	0	6	1.93	0.39	0.00	2.31



**Colorado Department of Transportation
Accident and Rates Book for 2010**

V2012.03.13

SH007D													
MP	Section Length	SPF Class	Section Description	MVMT	AADT	** PDO	Accidents			Accident Rates *			
							Injury	Fatal	Total	** PDO	Injury	Fatal	Total
64.13	0.72	U-2-R	RD NE (EAST COUNTY LINE RD) (OLD CO RD 1)	4.73	18,000	3	4	0	7	0.63	0.84	0.00	1.47
65.34	1.24	U-2-R	RD N (BONANZA DR) - RD S (LOWELL BLVD) -	9.05	19,994	14	2	0	16	1.55	0.22	0.00	1.78
66.40	1.03	U-3-R	RD N (MOUNTAINVIEW BLVD)	7.52	20,000	9	1	0	10	1.20	0.13	0.00	1.34
67.48	1.07	U-3-R	RD S (HURON ST)	7.81	20,000	16	2	0	18	2.05	0.26	0.00	2.31
68.34	0.85	U-2-R	I-25 INTERCHANGE STR (E-17-MW) - JCT I-25	5.89	19,000	7	2	0	9	1.19	0.34	0.00	1.53
68.55	0.26	U-4-R	BROOMFIELD - ADAMS COUNTY LINE - ENTER	2.08	21,965	13	1	0	14	6.33	0.49	0.00	6.82
69.85	1.32	R-4-R	RD N AND S (YORK ST) - BEGIN HPMS SAMPLE	10.60	22,000	8	0	0	8	0.76	0.00	0.00	0.76
75.88	6.07	R-2-R	RD SW (RIVERDALE RD)	26.59	12,002	17	3	0	20	0.64	0.11	0.00	0.75
76.58	0.72	R-2-R	ENTER BRIGHTON CITY LIMITS - ENTER	4.20	16,000	4	1	0	5	0.95	0.24	0.00	1.19
77.05	0.46	U-2-R	ROTARY TRAFFIC CIRCLE - ISLAND AND	2.84	16,939	33	1	0	34	11.63	0.35	0.00	11.98
Totals:		15.22				177	18	0	195	2.00	0.20	0.00	2.20

SH007E													
MP	Section Length	SPF Class	Section Description	MVMT	AADT	** PDO	Accidents			Accident Rates *			
							Injury	Fatal	Total	** PDO	Injury	Fatal	Total
0.00		R-2-M	JCT SH 7 NW AND SE IN ROOSEVELT NATIONAL										
0.56	0.54	R-2-M	RD S (CO RD 107E) (SKI RD)	0.15	780	0	0	0	0	0.00	0.00	0.00	0.00
1.59	0.94	R-2-M	JCT SH 007A NW AND SE - END	0.09	270	0	0	0	0	0.00	0.00	0.00	0.00
Totals:		1.48				0	0	0	0	0.00	0.00	0.00	0.00

SH008A													
MP	Section Length	SPF Class	Section Description	MVMT	AADT	** PDO	Accidents			Accident Rates *			
							Injury	Fatal	Total	** PDO	Injury	Fatal	Total
0.00		R-2-M	JCT SH285D EB (RAMP FROM SH285D EB TO										
0.23	0.31	R-2-M	RAMP OFF	0.46	4,057	0	0	0	0	0.00	0.00	0.00	0.00
0.55	0.39	U-2-M	RD E (CO RD 60) (TURKEY CREEK RD) - RD W	0.61	4,293	2	0	0	2	3.25	0.00	0.00	3.25
1.59	1.10	U-2-M	RD (HAUL RD)	1.73	4,300	2	0	0	2	1.16	0.00	0.00	1.16
2.15	0.57	U-2-M	RAMP ON EB	0.89	4,300	3	0	0	3	3.34	0.00	0.00	3.34
2.49	0.35	U-2-M	RD NW (MT VERNON AVE) (CO RD 93)	1.78	13,960	6	0	0	6	3.34	0.00	0.00	3.34
3.53	1.08	U-2-M	RD E (OLD MORRISON RD)	4.34	11,005	1	0	0	1	0.23	0.00	0.00	0.23
4.82	1.27	U-4-R	RD NW (BEAR CREEK BLVD)	5.10	11,000	1	1	0	2	0.20	0.20	0.00	0.39
5.20	0.35	U-4-R	RD N (YOUNGFIELD ST) (YOUNGFIELD BLVD) (CO	1.47	11,527	3	0	0	3	2.04	0.00	0.00	2.04
6.21	1.03	U-4-R	WIDTH CHANGE (LANE CHANGE)	4.51	12,000	0	0	0	0	0.00	0.00	0.00	0.00
7.10	0.95	U-3-R	RD N AND S (KIPLING ST)	4.16	12,000	8	1	0	9	1.92	0.24	0.00	2.16



**Colorado Department of Transportation
Accident and Rates Book for 2010**

V2012.03.13

SH008A													
MP	Section Length	SPF Class	Section Description	MVMT	AADT	** PDO	Accidents			Accident Rates *			
							Injury	Fatal	Total	** PDO	Injury	Fatal	Total
7.91	0.79	U-2-R	RD S (ESTES ST) - RD N (GARRISON ST)	2.28	7,905	4	0	0	4	1.76	0.00	0.00	1.76
8.68	0.77	U-2-R	JCT SH 121 N AND S (WADSWORTH BLVD) -- END	2.02	7,203	9	2	0	11	4.45	0.99	0.00	5.44
Totals:		8.96				39	4	0	43	1.33	0.14	0.00	1.46

SH009A													
MP	Section Length	SPF Class	Section Description	MVMT	AADT	** PDO	Accidents			Accident Rates *			
							Injury	Fatal	Total	** PDO	Injury	Fatal	Total
0.00		R-2-M	JCT U.S. 50 E AND W - MAJOR STR (H-13-E) SOUTH										
8.62	8.53	R-2-M	RD N (CO RD 11) (HIGH PARK RD)	4.67	1,500	12	1	0	13	2.57	0.21	0.00	2.78
17.99	9.29	R-2-M	MILEPOST 18	2.75	810	8	1	0	9	2.91	0.36	0.00	3.28
21.24	3.18	R-2-M	RD NE (CO RD 102)	0.94	810	0	0	0	0	0.00	0.00	0.00	0.00
30.99	9.86	R-2-R	CURRENT CREEK PASS SUMMIT - ELEVATION	1.98	550	2	0	0	2	1.01	0.00	0.00	1.01
40.99	9.80	R-2-R	MILEPOST 41	1.97	550	3	2	0	5	1.52	1.02	0.00	2.54
44.92	3.95	R-2-R	RD SW (CO RD 53)	0.79	550	1	0	0	1	1.26	0.00	0.00	1.26
46.98	1.99	R-2-R	JCT U.S.24 SH 24 NE AND SW (HARTSEL) -- END	0.47	650	0	0	0	0	0.00	0.00	0.00	0.00
Totals:		46.60				26	4	0	30	1.92	0.29	0.00	2.21

SH009B													
MP	Section Length	SPF Class	Section Description	MVMT	AADT	** PDO	Accidents			Accident Rates *			
							Injury	Fatal	Total	** PDO	Injury	Fatal	Total
47.58		R-2-R	JCT SH-24A E AND W -- BEGIN SH 009B										
56.99	9.40	R-2-R	MILEPOST 57	4.80	1,400	8	0	0	8	1.67	0.00	0.00	1.67
63.73	6.72	R-2-R	JCT U.S.285 NORTH AND SOUTH -- END SH 009B -	3.43	1,400	8	2	0	10	2.33	0.58	0.00	2.91
Totals:		16.12				16	2	0	18	1.94	0.24	0.00	2.19

SH009C													
MP	Section Length	SPF Class	Section Description	MVMT	AADT	** PDO	Accidents			Accident Rates *			
							Injury	Fatal	Total	** PDO	Injury	Fatal	Total
64.67		R-2-R	JCT U.S.285 SH 285 NE AND S END OVERLAPPING										
65.18	0.51	R-2-R	RD NE AND SW (5TH ST)	0.92	4,956	0	1	0	1	0.00	1.08	0.00	1.08
65.99	0.80	R-2-M	MILEPOST 66	1.07	3,662	2	0	0	2	1.87	0.00	0.00	1.87
70.47	4.40	R-2-M	RD SW (1ST ST SO) (CO RD 19)	5.78	3,600	11	0	0	11	1.90	0.00	0.00	1.90
78.79	8.31	R-2-M	RD NW (BLUE LAKES RD) (CO RD 850)	12.13	4,000	27	3	0	30	2.23	0.25	0.00	2.47



**Colorado Department of Transportation
Accident and Rates Book for 2010**

V2012.03.13

SH009C													
MP	Section Length	SPF Class	Section Description	MVMT	AADT	** PDO	Accidents			Accident Rates *			
							Injury	Fatal	Total	** PDO	Injury	Fatal	Total
84.86	6.12	R-2-M	RD W (CO RD 790) (GRN MT DR) - RD S (HORIXON	11.84	5,300	23	2	0	25	1.94	0.17	0.00	2.11
86.16	1.19	R-2-M	RD E (BOREAS PASS RD) - BEGIN HPMS SAMPLE	3.73	8,597	6	0	0	6	1.61	0.00	0.00	1.61
86.73	0.71	R-2-M	RD E AND W (SKI HILL RD)	2.69	10,399	19	0	0	19	7.09	0.00	0.00	7.09
87.26	0.70	R-2-M	RD S (MAIN ST) (END BRECKENRIDGE BY PASS)	2.86	11,175	12	0	0	12	4.23	0.00	0.00	4.23
89.05	1.62	R-3-M	RD SE (CO RD 400) - RD NE (FAIRVIEW BLVD) -	12.42	21,000	32	1	0	33	2.58	0.08	0.00	2.66
90.24	1.28	R-2-M	RD E AND W (TIGER RD) - RD NE (SHORES LN)	8.42	18,012	11	2	0	13	1.31	0.24	0.00	1.55
92.88	2.55	R-4-M	RD E (CO RD 1) SWAN MOUNTAIN ROAD	19.54	20,993	12	0	0	12	0.61	0.00	0.00	0.61
94.30	1.34	R-2-M	ENTER FRISCO URBAN AREA - ENTER FRISCO	8.81	18,004	14	2	1	17	1.59	0.23	11.36	1.93
95.44	1.19	U-2-M	RD N (WATERDANCE DR) LOOP DRIVE - RD S	7.82	18,000	5	1	0	6	0.64	0.13	0.00	0.76
95.96	0.41	U-2-M	RD W (GRANITE ST)	2.69	18,000	2	0	0	2	0.75	0.00	0.00	0.75
97.23	1.30	U-4-M	NORTH SIDE ROUNDABOUT (TO/FROM I-70) -- END	10.36	21,842	22	0	0	22	2.12	0.00	0.00	2.12
Totals:										1.78	0.11	0.90	1.90

SH009D													
MP	Section Length	SPF Class	Section Description	MVMT	AADT	** PDO	Accidents			Accident Rates *			
							Injury	Fatal	Total	** PDO	Injury	Fatal	Total
101.56		U-4-M	(DILLON/SILVERTHORNE) INTERCHANGE STR										
101.91	0.35	U-4-M	RD W (3RD ST)	3.53	27,669	18	2	0	20	5.05	0.56	0.00	5.61
102.27	0.36	U-4-M	RD W (6TH ST) (DILLON AVE)	3.02	23,000	4	0	0	4	1.33	0.00	0.00	1.33
102.57	0.30	U-4-M	RD W (9TH ST)	1.61	14,673	3	0	0	3	1.89	0.00	0.00	1.89
103.43	0.85	U-4-M	RD SW (WILLOWBROOK RD)	2.73	8,800	5	0	0	5	1.83	0.00	0.00	1.83
103.97	0.53	U-4-M	RD NE (CO RD 1900) (HAMILTON CREEK RD)	2.13	11,000	1	0	0	1	0.47	0.00	0.00	0.47
104.99	0.99	U-4-M	MILEPOST 105	2.06	5,700	3	0	0	3	1.45	0.00	0.00	1.45
105.74	0.75	U-2-M	REGIONAL SECTION OR DISTRICT BOUNDARY -	1.56	5,700	5	0	0	5	3.20	0.00	0.00	3.20
110.30	4.58	R-2-M	RD W (CO RD 1375) (BOULDER CREEK RD)	9.53	5,700	13	2	0	15	1.36	0.21	0.00	1.57
114.15	3.82	R-2-M	RD E (CO RD 15) (UTE PASS RD)	5.58	4,000	2	0	0	2	0.36	0.00	0.00	0.36
118.13	4.08	R-2-M	RD NW (CO RD 30) (HEENEY RD) - BEGIN HPMS	5.51	3,700	5	0	0	5	0.91	0.00	0.00	0.91
126.03	7.74	R-2-M	RD SW (GREEN MTN RESERVOIR RD) (HEENEY	9.32	3,300	8	0	0	8	0.86	0.00	0.00	0.86
135.16	9.09	R-2-M	MINOR STR (009D135170BR) ELLIOTT CREEK	9.29	2,800	19	5	0	24	2.04	0.54	0.00	2.58
136.60	1.46	R-2-M	RD SW (CO RD 1)	1.49	2,800	3	0	0	3	2.01	0.00	0.00	2.01
138.23	1.52	R-2-M	RD N (13TH ST)	1.94	3,500	2	0	0	2	1.03	0.00	0.00	1.03
138.92	0.69	R-2-M	JCT U.S.40 EAST AND WEST (PARK AVE) - RD N	0.84	3,347	0	0	0	0	0.00	0.00	0.00	0.00
Totals:										1.51	0.15	0.00	1.66



**Colorado Department of Transportation
Accident and Rates Book for 2010**

V2012.03.13

SH010A													
MP	Section Length	SPF Class	Section Description	MVMT	AADT	** PDO	Accidents			Accident Rates *			
							Injury	Fatal	Total	** PDO	Injury	Fatal	Total
0.00		R-2-R	I-25 INTERCHANGE STRS (N-17-AC) (N-17-AD) JCT										
5.11	5.13	R-2-R	RD N (CO RD 120)	1.39	740	1	0	0	1	0.72	0.00	0.00	0.72
14.90	9.81	R-2-F	MINOR STR (010A014910BR) STOCK PASS	1.79	500	1	0	0	1	0.56	0.00	0.00	0.56
23.99	9.00	R-2-F	MILEPOST 24	1.64	500	1	1	1	3	0.61	0.61	60.86	1.83
33.05	8.97	R-2-F	MINOR STR (M-20-P MINOR) DRAW	1.64	500	0	0	0	0	0.00	0.00	0.00	0.00
42.99	9.96	R-2-F	MILEPOST 43	1.82	500	2	0	0	2	1.10	0.00	0.00	1.10
44.14	1.10	R-2-F	RD N (CO RD 2) - END HPMS SAMPLE	0.20	500	0	0	0	0	0.00	0.00	0.00	0.00
53.73	9.67	R-2-R	MINOR STR (010A053740BR) DRAINAGE	1.41	400	2	0	0	2	1.42	0.00	0.00	1.42
54.99	1.33	R-2-R	MILEPOST 55	0.21	425	0	0	0	0	0.00	0.00	0.00	0.00
61.36	6.32	R-2-R	RD N AND S (CO RD 18)	0.99	430	0	1	0	1	0.00	1.01	0.00	1.01
62.36	0.99	R-2-R	JCT SH 071A SOUTH - RD N (CO RD 19.00)	0.20	550	0	0	0	0	0.00	0.00	0.00	0.00
62.87	0.50	R-2-R	JCT SH 071B NORTH - RD S (CO RD 19.50)	0.12	650	1	0	0	1	8.50	0.00	0.00	8.50
68.01	5.00	R-2-R	RD N (CO RD 24.5)	1.20	660	1	1	1	3	0.83	0.83	83.04	2.49
70.53	2.48	R-2-R	RD N AND S (CO RD 27) - ENTER LA JUNTA URBAN	0.83	920	2	1	0	3	2.40	1.20	0.00	3.60
71.02	0.43	U-2-R	RD E (CO RD AA.00) (6TH ST) - BEGIN HPMS	0.14	920	0	0	0	0	0.00	0.00	0.00	0.00
71.55	0.57	U-2-R	RD S (DALTON AVE) (CO RD 28) - END HPMS	0.19	900	0	0	0	0	0.00	0.00	0.00	0.00
71.97	0.34	U-2-R	JCT U.S.50 NW AND E -- END SH 010A - END HPMS	0.15	1,197	0	0	0	0	0.00	0.00	0.00	0.00
Totals:	71.60					11	4	2	17	0.79	0.29	14.37	1.22

SH011A													
MP	Section Length	SPF Class	Section Description	MVMT	AADT	** PDO	Accidents			Accident Rates *			
							Injury	Fatal	Total	** PDO	Injury	Fatal	Total
0.00		R-2-R	JCT U.S.138 EAST AND WEST -- BEGIN SH 011A -										
1.35	1.34	R-2-R	COLORADO-NEBRASKA STATE LINE -- END	0.24	485	2	2	0	4	8.41	8.41	0.00	16.82
Totals:	1.34					2	2	0	4	8.43	8.43	0.00	16.86

SH012A													
MP	Section Length	SPF Class	Section Description	MVMT	AADT	** PDO	Accidents			Accident Rates *			
							Injury	Fatal	Total	** PDO	Injury	Fatal	Total
0.00		R-2-R	JCT U.S.160 EAST AND WEST -- BEGIN SH012A -										
4.59	4.59	R-2-R	RD E AND W (RYUS AVE)	3.02	1,800	3	0	0	3	1.00	0.00	0.00	1.00
5.38	0.71	R-2-R	RD E (CUCHARAS ST) - CHANGE ROADWAY	0.62	2,400	0	0	0	0	0.00	0.00	0.00	0.00
14.99	9.69	R-2-R	RD (CUCHARA AVE) - MILEPOST 15 - (1.018 MILE	7.43	2,100	7	1	0	8	0.94	0.13	0.00	1.08
15.99	0.54	R-2-M	MILEPOST 16	0.26	1,341	1	0	0	1	3.78	0.00	0.00	3.78



**Colorado Department of Transportation
Accident and Rates Book for 2010**

V2012.03.13

SH012A													
MP	Section Length	SPF Class	Section Description	MVMT	AADT	** PDO	Accidents			Accident Rates *			
							Injury	Fatal	Total	** PDO	Injury	Fatal	Total
25.99	9.99	R-2-M	MILEPOST 26 - MOVED	4.01	1,100	1	1	0	2	0.25	0.25	0.00	0.50
33.05	7.20	R-2-M	RD E (CO RD 9.6)	2.89	1,100	1	1	0	2	0.35	0.35	0.00	0.69
42.75	9.76	R-2-M	MAJOR STR (P-17-F) NORTH FORK PURGATOIRE	3.49	980	2	2	0	4	0.57	0.57	0.00	1.15
43.50	0.52	R-2-M	RD NW (CO RD 23.2)	0.15	812	0	0	0	0	0.00	0.00	0.00	0.00
52.56	9.23	R-2-M	CHANGE IN ROADWAY WIDTH OR DESIGNED	2.16	640	7	1	0	8	3.25	0.46	0.00	3.71
56.84	4.29	R-2-M	RD S (CO RD 47.7)	1.00	640	3	0	0	3	2.99	0.00	0.00	2.99
61.38	4.45	R-2-M	RD N (CO RD 55.7)	3.90	2,400	5	0	0	5	1.28	0.00	0.00	1.28
68.39	6.90	R-2-M	RD NW (CO RD 67.3) (JANSEN)	7.56	3,000	8	0	1	9	1.06	0.00	13.23	1.19
69.04	0.62	R-2-F	RD SE (CO RD 22.9) - ENTER SMALL URBAN AREA	0.79	3,500	2	1	0	3	2.54	1.27	0.00	3.81
69.35	0.32	U-2-F	RD N AND S (ARTHUR ST) - END HPMS SAMPLE	0.41	3,500	0	0	0	0	0.00	0.00	0.00	0.00
70.23	0.87	U-2-F	RD N (PROSPECT ST) - RD W (UNIVERSITY ST)	1.52	4,797	3	0	0	3	1.98	0.00	0.00	1.98
70.83	0.53	U-2-F	WEST SIDE RAMP DIVIDE (ROW) - PAST THE VAN	1.41	7,300	1	0	0	1	0.71	0.00	0.00	0.71
Totals:	70.21					44	7	1	52	1.08	0.17	2.46	1.28

SH013A													
MP	Section Length	SPF Class	Section Description	MVMT	AADT	** PDO	Accidents			Accident Rates *			
							Injury	Fatal	Total	** PDO	Injury	Fatal	Total
0.00		U-2-M	RD E (AIRPORT RD) AND RD W (7TH) - RD S										
0.32	0.44	U-2-M	MAJOR STR (F-05-Q) D AND RGW RRX	2.86	17,795	9	1	0	10	3.13	0.35	0.00	3.48
0.61	0.25	U-2-M	RD N (WEST AVE)	1.35	14,837	2	0	0	2	1.48	0.00	0.00	1.48
0.96	0.64	U-2-M	RAMP OFF	1.28	5,500	0	0	0	0	0.00	0.00	0.00	0.00
1.64	0.79	U-2-M	ENTER URBAN AREA (RIFLE)	1.56	5,400	1	1	0	2	0.64	0.64	0.00	1.28
2.21	0.61	R-2-M	MAJOR STR (F-05-AA) HUBBARD GULCH	1.19	5,339	2	0	0	2	1.69	0.00	0.00	1.69
2.60	0.52	U-2-M	RAMP OFF	0.99	5,200	0	0	0	0	0.00	0.00	0.00	0.00
2.93	0.28	U-2-M	MAJOR STR (F-05-AC) GOVERNMENT CREEK	1.41	13,837	6	1	0	7	4.21	0.70	0.00	4.91
3.66	0.98	U-4-M	RD SE (CO RD 188)	2.37	6,627	3	0	0	3	1.26	0.00	0.00	1.26
3.94	0.35	U-2-M	RD N (CO RD 296)	0.60	4,700	1	0	0	1	1.65	0.00	0.00	1.65
4.95	1.03	R-2-M	RD NE (CO RD 469)	1.34	3,567	4	0	0	4	2.98	0.00	0.00	2.98
13.99	9.79	R-2-M	MILEPOST 14	11.79	3,300	22	0	1	23	1.87	0.00	8.48	1.95
18.26	4.25	R-2-M	RD E (CO RD 5) (PICEANCE CREEK) (CO RD 5)	5.12	3,300	19	1	0	20	3.71	0.20	0.00	3.91
27.99	9.68	R-2-M	MILEPOST 28	9.54	2,700	14	0	0	14	1.47	0.00	0.00	1.47
37.56	9.56	R-2-M	CHANGE IN ROADWAY WIDTH OR DESIGNED	9.42	2,700	6	1	0	7	0.64	0.11	0.00	0.74
39.00	1.42	R-2-M	MILEPOST 39	1.40	2,700	1	0	0	1	0.72	0.00	0.00	0.72
40.74	1.75	R-2-M	RD NE (CO RD 18) (MAIN ST)	2.43	3,800	6	1	1	8	2.47	0.41	41.10	3.29



**Colorado Department of Transportation
Accident and Rates Book for 2010**

V2012.03.13

SH013A													
MP	Section Length	SPF Class	Section Description	MVMT	AADT	** PDO	Accidents			Accident Rates *			
							Injury	Fatal	Total	** PDO	Injury	Fatal	Total
41.41	0.66	R-2-M	RD N AND S (10TH ST)	1.83	7,583	1	0	0	1	0.55	0.00	0.00	0.55
41.94	0.51	R-2-M	RD N AND S (3RD ST)	1.43	7,700	0	0	0	0	0.00	0.00	0.00	0.00
42.70	0.77	R-2-M	RD NE (MEEKER AIRPORT - AIRPORT RD) (CO RD	1.12	3,974	0	0	0	0	0.00	0.00	0.00	0.00
43.36	0.65	R-2-M	RD SE (CO RD 8)	0.76	3,202	0	0	0	0	0.00	0.00	0.00	0.00
44.44	1.00	R-2-M	RD N (CO RD 15)	0.88	2,402	0	0	0	0	0.00	0.00	0.00	0.00
53.92	9.46	R-2-M	MINOR STR (SH13-053.93BL)	6.22	1,800	9	0	0	9	1.45	0.00	0.00	1.45
62.99	9.10	R-3-M	MILEPOST 63	5.98	1,800	12	1	0	13	2.01	0.17	0.00	2.17
64.15	1.16	R-2-M	RD NW (CO RD 17) - END HPMS SAMPLE	0.76	1,800	3	0	0	3	3.95	0.00	0.00	3.95
73.27	9.17	R-2-R	MINOR STR (SH13-073.28BL)	7.36	2,200	14	2	0	16	1.90	0.27	0.00	2.17
82.99	9.56	R-2-R	MILEPOST 83	7.68	2,200	18	2	0	20	2.35	0.26	0.00	2.61
85.13	2.14	R-2-R	RD E (CO RD 107)	1.72	2,200	4	0	0	4	2.33	0.00	0.00	2.33
87.29	2.14	R-2-R	ENTER CRAIG URBAN LIMIT - BEGIN HPMS	2.26	2,899	3	1	0	4	1.32	0.44	0.00	1.76
88.31	0.92	U-2-R	MAJOR STR (C-06-P) PINE RIDGE GULCH - RD SE	0.97	2,900	2	0	1	3	2.06	0.00	103.02	3.09
88.64	0.42	U-2-R	JCT U.S.40 EAST AND WEST -- END SH013A - END	0.78	5,100	2	0	0	2	2.55	0.00	0.00	2.55
Totals:	90.00					164	12	3	179	1.74	0.13	3.18	1.90

SH013B													
MP	Section Length	SPF Class	Section Description	MVMT	AADT	** PDO	Accidents			Accident Rates *			
							Injury	Fatal	Total	** PDO	Injury	Fatal	Total
89.58		U-2-R	JCT U.S. 040A EAST- RD E AND W (4TH ST) - RD S										
89.82	0.24	U-2-R	RD E AND W (6TH ST)	0.29	3,268	12	0	0	12	42.09	0.00	0.00	42.09
90.10	0.25	U-2-R	RD E AND W (8TH ST)	0.48	5,248	9	1	0	10	18.87	2.10	0.00	20.97
90.54	0.44	U-2-R	RD W (11TH ST)	0.80	5,005	1	0	0	1	1.25	0.00	0.00	1.25
90.85	0.29	U-2-R	RD E (14TH ST)	0.42	4,000	1	0	0	1	2.35	0.00	0.00	2.35
91.36	0.49	U-2-R	RD SW (CO RD 183) ACCESS TO (RANNEY ST) -	0.52	2,900	1	0	0	1	1.93	0.00	0.00	1.93
91.71	0.26	U-2-R	LEAVE SMALL URBAN AREA	0.16	1,700	1	0	0	1	6.13	0.00	0.00	6.13
96.94	5.24	R-2-R	RD E (CO RD S-18)	3.25	1,700	4	1	0	5	1.23	0.31	0.00	1.54
105.99	9.04	R-2-R	MILEPOST 106	4.62	1,400	8	1	0	9	1.73	0.22	0.00	1.95
115.16	9.12	R-2-R	RD NE (CO RD 38)	4.66	1,400	10	2	0	12	2.15	0.43	0.00	2.58
124.26	9.01	R-2-R	MINOR STR (013B124270BR) DRAINAGE	3.62	1,100	4	0	0	4	1.11	0.00	0.00	1.11
128.07	3.83	R-2-R	COLORADO-WYOMING STATE LINE -- END SH013B	1.54	1,100	2	0	0	2	1.30	0.00	0.00	1.30
Totals:	38.21					53	5	0	58	2.60	0.25	0.00	2.85



Colorado Department of Transportation Accident and Rates Book for 2010

V2012.03.13

SH014A																	
MP	Section Length	SPF Class	Section Description	MVMT	AADT	** PDO	Accidents			Accident Rates *							
							Injury	Fatal	Total	** PDO	Injury	Fatal	Total				
0.00		R-2-M	JCT U.S.40 EAST AND WEST - MUDDY PASS														
9.23	9.20	R-2-M	RD S (INDIAN CREEK RD) (CO RD 53) - END HPMS	2.75	820	7	1	0	8	2.54	0.36	0.00	2.91				
18.78	9.32	R-2-M	RD W (CO RD 26)	2.79	820	4	1	0	5	1.43	0.36	0.00	1.79				
21.63	2.86	R-2-M	RD SW (CO RD 24)	0.86	820	2	1	0	3	2.34	1.17	0.00	3.51				
30.99	9.40	R-2-M	MILEPOST 31	4.46	1,300	5	1	0	6	1.12	0.22	0.00	1.35				
32.97	1.98	R-2-M	JCT SH 125 N AND S END SH 14 BEGIN	0.94	1,300	0	0	0	0	0.00	0.00	0.00	0.00				
Totals:										18	4	0	22	1.53	0.34	0.00	1.86

SH014B																	
MP	Section Length	SPF Class	Section Description	MVMT	AADT	** PDO	Accidents			Accident Rates *							
							Injury	Fatal	Total	** PDO	Injury	Fatal	Total				
34.09		R-2-R	JCT SH 125 NORTH AND SOUTH (MAIN ST) -- END														
34.71	0.62	R-2-R	RD E (CO RD 36)	0.22	980	0	0	0	0	0.00	0.00	0.00	0.00				
43.99	9.17	R-2-M	MILEPOST 44	2.58	770	2	0	0	2	0.78	0.00	0.00	0.78				
51.31	7.32	R-2-M	RD W (CO RD 27)	2.06	770	6	0	0	6	2.92	0.00	0.00	2.92				
60.61	9.05	R-2-M	CHANGE ROADWAY WIDTH	2.31	700	1	0	0	1	0.43	0.00	0.00	0.43				
69.99	9.59	R-2-M	MILEPOST 70	2.45	700	2	1	0	3	0.82	0.41	0.00	1.22				
71.53	1.53	R-2-M	RD NW (CO RD 103)	0.39	700	0	0	0	0	0.00	0.00	0.00	0.00				
80.99	9.67	R-2-M	MILEPOST 81	2.44	690	5	0	0	5	2.05	0.00	0.00	2.05				
90.95	10.12	R-2-M	RD N (CO RD 69) (TO RED FEATHER LAKES)	2.55	690	8	0	0	8	3.14	0.00	0.00	3.14				
99.99	9.17	R-2-M	MILEPOST 100	2.98	890	2	2	0	4	0.67	0.67	0.00	1.34				
109.06	9.21	R-2-M	MAJOR STR (B-15-I) YOUNGS GULCH	2.99	890	1	4	1	6	0.33	1.34	33.44	2.01				
111.76	2.72	R-2-M	RD N (CO RD 60D) - END HPMS SAMPLE	0.88	890	4	0	0	4	4.53	0.00	0.00	4.53				
121.71	10.04	R-2-M	JCT SH-287C N AND S (TEDS PLACE) -- END SH	9.16	2,500	12	5	0	17	1.31	0.55	0.00	1.86				
Totals:										43	12	1	56	1.39	0.39	3.22	1.81

SH014C													
MP	Section Length	SPF Class	Section Description	MVMT	AADT	** PDO	Accidents			Accident Rates *			
							Injury	Fatal	Total	** PDO	Injury	Fatal	Total
134.77		U-2-R	JCT U.S. 287C NORTH AND SOUTH (COLLEGE										
135.12	0.36	U-2-R	RD NE AND SW (MOUNTAIN AVE)	1.71	13,000	7	1	0	8	4.05	0.58	0.00	4.63
135.70	0.58	U-4-R	RD W (MULBERRY ST) - RD SE (RIVERSIDE AVE) -	3.81	18,000	5	0	0	5	1.32	0.00	0.00	1.32
136.04	0.33	U-4-R	RD S (LEMAY ST) (CR 13) - BEGIN HPMS SAMPLE	3.49	28,966	18	0	0	18	5.21	0.00	0.00	5.21
137.29	1.23	U-4-R	MAJOR STR (B-16-GL) DRY CREEK	14.82	33,000	26	3	0	29	1.75	0.20	0.00	1.95



Colorado Department of Transportation Accident and Rates Book for 2010

V2012.03.13

SH014C													
Section MP	Section Length	SPF Class	Section Description	MVMT	AADT	** PDO	Accidents			Accident Rates *			
							Injury	Fatal	Total	** PDO	Injury	Fatal	Total
137.61	0.31	U-4-R	RD NW AND SE (SUMMIT VIEW DR) - BEGIN HPMS	3.73	33,000	13	1	0	14	3.52	0.27	0.00	3.79
138.74	1.13	U-4-R	RD N AND S (FRONTAGE RD) - END HPMS SAMPLE	11.55	28,000	12	3	0	15	1.04	0.26	0.00	1.30
138.99	0.25	U-4-R	MILEPOST 139	3.20	35,072	6	1	0	7	1.88	0.31	0.00	2.20
140.02	0.97	U-4-R	RD S (CO RD 5) (TO TIMNATH) (CAMINO REAL)-	6.02	17,000	12	3	0	15	2.00	0.50	0.00	2.49
140.22	0.14	U-2-R	MAJOR STR (B-17-DK) LARIMER-WELD CANAL--	0.87	17,000	0	0	0	0	0.00	0.00	0.00	0.00
142.17	1.77	R-2-R	RD N (CR 13) LARIMER CO - RD S (CR 1)	6.10	9,448	3	0	0	3	0.49	0.00	0.00	0.49
144.14	1.92	R-2-R	JCT SH 257 S RD N (CO RD 17) - END HPMS	6.03	8,600	11	0	0	11	1.83	0.00	0.00	1.83
146.99	2.88	R-2-R	MILEPOST 147	6.31	6,001	8	0	0	8	1.27	0.00	0.00	1.27
152.15	5.17	R-2-R	RD N AND S (CO RD 33) - END HPMS SAMPLE	12.27	6,500	4	2	0	6	0.33	0.16	0.00	0.49
153.21	1.03	R-2-R	RD N AND S (1ST AVE)	1.77	4,703	8	0	0	8	4.51	0.00	0.00	4.51
153.99	0.79	R-2-R	MILEPOST 154	0.85	2,934	4	0	0	4	4.75	0.00	0.00	4.75
157.34	3.19	R-2-R	RD N AND S (CO RD 43)	2.79	2,400	4	1	0	5	1.43	0.36	0.00	1.79
166.99	9.73	R-2-R	MILEPOST 167	4.97	1,400	4	0	0	4	0.80	0.00	0.00	0.80
176.05	9.05	R-2-R	RD N (CO RD 77) LEAVE PAWNEE NATIONAL	4.62	1,400	1	1	0	2	0.22	0.22	0.00	0.43
176.55	0.49	R-2-F	RD S (CO RD 77.5)	0.26	1,448	1	0	0	1	3.88	0.00	0.00	3.88
185.99	9.46	R-2-F	MILEPOST 186	5.18	1,500	1	0	1	2	0.19	0.00	19.31	0.39
192.87	6.82	R-2-F	RD NW (CO RD 390)	3.73	1,500	2	0	0	2	0.54	0.00	0.00	0.54
201.99	9.09	R-2-F	MILEPOST 202	4.31	1,300	1	0	0	1	0.23	0.00	0.00	0.23
203.26	1.16	R-2-F	RD N AND S (CO RD 129) - LEAVE RAYMER CITY	0.55	1,300	1	0	0	1	1.82	0.00	0.00	1.82
212.32	9.30	R-2-F	RD S (CO RD 147.5) (MARBLE AVE)	4.75	1,400	2	1	0	3	0.42	0.21	0.00	0.63
215.82	3.42	R-2-F	JCT SH 71 S RD N (CO RD 155) - END HPMS	1.75	1,400	0	0	0	0	0.00	0.00	0.00	0.00
222.19	6.28	R-2-F	RD N AND S (CO RD 11)	2.75	1,200	2	0	0	2	0.73	0.00	0.00	0.73
229.22	7.01	R-2-F	RD N AND S (CO RD 25)	3.33	1,300	1	0	0	1	0.30	0.00	0.00	0.30
233.14	4.01	R-2-R	RD N AND S (CO RD 33)	5.12	3,498	1	0	0	1	0.20	0.00	0.00	0.20
234.25	1.00	U-2-R	RD S (CO RD 35) ENTER STERLING URBAN LIMIT -	1.28	3,500	1	0	0	1	0.79	0.00	0.00	0.79
235.22	0.96	U-2-R	RD N AND S (CO RD 37) - END HPMS SAMPLE	1.23	3,500	1	0	0	1	0.82	0.00	0.00	0.82
236.22	0.99	U-4-R	RD N (N 7TH AVE)	2.64	7,300	13	2	0	15	4.93	0.76	0.00	5.69
236.54	0.31	U-4-R	RD N (N 3RD AVE) AND S (S 3RD AVE)	1.68	14,814	8	0	0	8	4.80	0.00	0.00	4.80
236.92	0.37	U-4-R	JCT U.S.6 NE (3RD ST) - RD SE (MAIN ST) -- END	1.33	9,839	26	0	0	26	19.67	0.00	0.00	19.67
Totals:	101.50					207	19	1	227	1.54	0.14	0.74	1.68



**Colorado Department of Transportation
Accident and Rates Book for 2010**

V2012.03.13

SH015A													
MP	Section Length	SPF Class	Section Description	MVMT	AADT	** PDO	Accidents			Accident Rates *			
							Injury	Fatal	Total	** PDO	Injury	Fatal	Total
0.00		R-2-R	JCT U.S. 160A (215.698) E AND W (1ST AVE) - JCT										
0.51	0.51	R-2-R	RD E (7TH AVE)	0.62	3,323	3	1	0	4	4.81	1.60	0.00	6.42
1.38	0.86	R-2-R	RD E AND W (CO RD 1S)	0.46	1,453	2	0	0	2	4.36	0.00	0.00	4.36
2.38	0.98	R-2-R	RD E AND W (CO RD 2S)	0.39	1,100	0	0	0	0	0.00	0.00	0.00	0.00
8.41	6.01	R-2-R	RD E AND W (CO RD 8S)	1.23	560	1	0	0	1	0.81	0.00	0.00	0.81
10.40	2.00	R-2-R	JCT SH 370 E RD W (CO RD 10S)	0.30	410	0	0	0	0	0.00	0.00	0.00	0.00
12.37	1.96	R-2-R	RD E AND W (CO RD 12S) RIO GRANDE-CONEJOS	0.16	230	0	0	0	0	0.00	0.00	0.00	0.00
Totals:	12.32					6	1	0	7	1.90	0.32	0.00	2.21

SH015B													
MP	Section Length	SPF Class	Section Description	MVMT	AADT	** PDO	Accidents			Accident Rates *			
							Injury	Fatal	Total	** PDO	Injury	Fatal	Total
20.40		R-2-R	RD N (CO RD 9) END OVERLAPPING										
22.47	2.05	R-2-R	RD N AND S (CO RD 8) (CAPULIN)	0.82	1,100	1	0	0	1	1.22	0.00	0.00	1.22
26.55	4.02	R-2-R	JCT SH 371 N	1.31	890	2	1	1	4	1.53	0.77	76.63	3.07
27.57	1.01	R-2-R	RD N AND S (CO RD 13)	0.52	1,399	0	1	0	1	0.00	1.95	0.00	1.95
30.92	3.36	R-2-R	JCT U.S.285 SH 285 NE AND SW -- END SH 015B	2.08	1,700	2	0	0	2	0.96	0.00	0.00	0.96
Totals:	10.44					5	2	1	8	1.06	0.42	21.14	1.69

SH016A													
MP	Section Length	SPF Class	Section Description	MVMT	AADT	** PDO	Accidents			Accident Rates *			
							Injury	Fatal	Total	** PDO	Injury	Fatal	Total
0.00		U-2-R	RD S (FRONTAGE RD) BEGIN SH016A -- BEGIN SH										
0.39	0.42	U-2-R	MAJOR STR (J-18-BI) CREWS GULCH	3.11	20,285	2	0	0	2	0.64	0.00	0.00	0.64
0.91	0.48	U-3-R	RAMP ON AND OFF - ENTER FOUNTAIN CITY	3.50	20,000	0	0	0	0	0.00	0.00	0.00	0.00
1.95	1.07	U-2-R	RD N AND S (FOUNTAIN MESA RD)	7.03	18,000	0	0	0	0	0.00	0.00	0.00	0.00
3.12	1.18	U-4-R	JCT SH021A (OLD POWERS BLVD) -- END SH 016A	4.05	9,400	0	0	0	0	0.00	0.00	0.00	0.00
Totals:	3.15					2	0	0	2	0.11	0.00	0.00	0.11



**Colorado Department of Transportation
Accident and Rates Book for 2010**

V2012.03.13

SH017A													
MP	Section Length	SPF Class	Section Description	MVMT	AADT	** PDO	Accidents			Accident Rates *			
							Injury	Fatal	Total	** PDO	Injury	Fatal	Total
0.00		R-2-M	NEW MEXICO-COLORADO STATE LINE BEGIN SH										
9.99	10.00	R-2-M	MILEPOST 10	2.56	700	6	1	0	7	2.35	0.39	0.00	2.74
17.27	7.24	R-2-M	RD W (CO RD 250) (PLATORO RD)	1.85	700	2	0	0	2	1.08	0.00	0.00	1.08
26.28	8.91	R-2-M	LEAVE RIO GRANDE NATIONAL FOREST	2.73	840	1	1	0	2	0.37	0.37	0.00	0.73
29.04	2.74	R-2-M	RD SE (CO RD 10)	0.84	840	0	0	0	0	0.00	0.00	0.00	0.00
34.54	5.58	R-2-R	RD SE (CO RD 15)	2.44	1,200	2	2	0	4	0.82	0.82	0.00	1.64
39.05	4.41	R-2-R	JCT SH285A N AND S -- END SH 017A	2.44	1,514	1	0	0	1	0.41	0.00	0.00	0.41
Totals:	38.88					12	4	0	16	0.93	0.31	0.00	1.24

SH017B													
MP	Section Length	SPF Class	Section Description	MVMT	AADT	** PDO	Accidents			Accident Rates *			
							Injury	Fatal	Total	** PDO	Injury	Fatal	Total
69.02		U-2-R	JCT U.S.160 SW AND E -- BEGIN SH017B RUNNING										
69.53	0.51	U-2-R	RD E (CURTIS LN) - END HPMS SAMPLE	0.89	4,800	3	0	0	3	3.37	0.00	0.00	3.37
70.14	0.51	U-2-R	RD E AND W (CO RD 6S) - LEAVE ALAMOSA	0.71	3,800	2	0	0	2	2.83	0.00	0.00	2.83
76.11	6.01	R-2-R	RD E AND W (CO RD O.O) (STANLEY RD) - END	5.26	2,400	8	2	0	10	1.52	0.38	0.00	1.90
82.12	6.03	R-2-R	RD E AND W (CO RD 6N) - TO SAND DUNES	3.96	1,800	4	0	0	4	1.01	0.00	0.00	1.01
83.11	1.00	R-2-R	RD E AND W (CO RD 7N) - BEGIN HPMS SAMPLE	0.69	1,900	1	0	0	1	1.44	0.00	0.00	1.44
87.89	4.71	R-2-R	RD E (MADISON ST) - END HPMS SAMPLE	3.09	1,800	1	0	0	1	0.32	0.00	0.00	0.32
88.99	1.08	R-2-R	MILEPOST 89	0.58	1,483	0	0	0	0	0.00	0.00	0.00	0.00
91.13	2.21	R-2-R	RD E AND W (CO RD D)	1.13	1,400	1	0	0	1	0.89	0.00	0.00	0.89
100.99	9.80	R-2-R	MILEPOST 101	4.65	1,300	2	1	0	3	0.43	0.22	0.00	0.65
105.47	4.46	R-2-R	RD E (MOFFAT WAY) AND RD W (CO RD U60) -	2.12	1,300	2	0	0	2	0.95	0.00	0.00	0.95
112.41	6.99	R-2-R	RD E AND W (CO RD AA) - END HPMS SAMPLE	2.81	1,100	2	0	0	2	0.71	0.00	0.00	0.71
118.86	6.31	R-2-R	JCT U.S. 285B N AND SW (NB SH 017B TO NB U.S.	3.22	1,400	2	2	0	4	0.62	0.62	0.00	1.24
Totals:	49.62					28	5	0	33	0.96	0.17	0.00	1.13



**Colorado Department of Transportation
Accident and Rates Book for 2010**

V2012.03.13

SH021A													
MP	Section Length	SPF Class	Section Description	MVMT	AADT	** PDO	Accidents			Accident Rates *			
							Injury	Fatal	Total	** PDO	Injury	Fatal	Total
131.81		U-4-F	MESA RIDGE PKY - LEAVE FOUNTAIN CITY LIMITS										
132.93	1.11	U-4-F	RD E AND W (FONTAINE BLVD) - END HPMS	4.01	9,900	0	0	0	0	0.00	0.00	0.00	0.00
133.99	1.07	U-4-F	MILEPOST 134	5.86	14,995	3	2	0	5	0.51	0.34	0.00	0.86
135.99	2.07	U-4-F	MILEPOST 136	11.33	15,000	6	3	0	9	0.53	0.27	0.00	0.80
136.60	0.60	U-4-F	RD S (GRINNELL BLVD) (CO RD 969) - ROADWAY	3.29	15,000	2	0	0	2	0.61	0.00	0.00	0.61
137.99	1.36	U-4-F	MILEPOST 138	14.89	30,000	12	2	1	15	0.81	0.13	6.72	1.01
139.07	1.05	U-4-F	RD E AND W (ASTROZON BLVD)	11.88	31,000	8	3	0	11	0.67	0.25	0.00	0.93
139.58	0.50	U-4-F	JCT U.S. 024G WEST AND NORTH - RD E	5.66	31,000	14	3	1	18	2.49	0.53	17.78	3.20
Totals:	7.76					45	13	2	60	0.79	0.23	3.51	1.05

SH021B													
MP	Section Length	SPF Class	Section Description	MVMT	AADT	** PDO	Accidents			Accident Rates *			
							Injury	Fatal	Total	** PDO	Injury	Fatal	Total
141.74		U-6-F	JCT U.S. 024G SOUTH AND EAST - RUNNING										
142.72	0.98	U-6-F	RD E (OMAHA BLVD) - LEAVE COLORADO	17.53	49,000	40	0	0	40	2.28	0.00	0.00	2.28
142.99	0.27	U-6-F	RAMP ON RAMP OFF (TO/FROM PALMER PARK	5.20	52,729	29	2	0	31	5.60	0.39	0.00	5.99
144.36	1.36	U-6-F	RD W AND E (CAREFREE CIRCLE SOUTH)	32.27	65,000	56	2	0	58	1.74	0.06	0.00	1.80
145.49	1.11	U-6-F	RD E AND W (BARNES RD) - BEGIN HPMS SAMPLE	26.33	65,000	76	2	0	78	2.88	0.08	0.00	2.95
146.67	1.18	U-6-F	RD E AND W (STETSON HILLS BLVD) - END HPMS	18.52	43,000	40	2	0	42	2.15	0.11	0.00	2.26
147.73	1.03	U-6-F	RD E AND W (DUBLIN BLVD)	16.17	43,000	51	3	0	54	3.15	0.19	0.00	3.33
148.99	1.31	U-6-F	MILEPOST 149	20.56	43,000	44	2	0	46	2.14	0.10	0.00	2.24
150.01	0.90	U-4-F	RD SW AND NE (RESEARCH PRKY)	12.15	37,000	3	0	0	3	0.25	0.00	0.00	0.25
151.19	1.19	U-4-F	RD SW AND NE (BRIARGATE PRKY)	16.07	37,000	11	1	0	12	0.69	0.06	0.00	0.75
151.64	0.44	U-4-F	RD SW AND NE (UNION BLVD)	5.94	37,000	12	4	0	16	2.02	0.67	0.00	2.70
152.76	1.13	U-4-F	RD SW AND NE (OLD RANCH RD) RE-ALIGNED	10.31	25,000	16	5	0	21	1.55	0.48	0.00	2.03
154.11	1.41	U-4-F	JCT SH 083A SOUTH AND NORTH - END SH 021B	12.87	25,000	19	3	0	22	1.48	0.23	0.00	1.71
Totals:	12.31					397	26	0	423	2.05	0.13	0.00	2.18



**Colorado Department of Transportation
Accident and Rates Book for 2010**

V2012.03.13

SH022A													
MP	Section Length	SPF Class	Section Description	MVMT	AADT	** PDO	Accidents			Accident Rates *			
							Injury	Fatal	Total	** PDO	Injury	Fatal	Total
0.00		U-2-R	JCT SH 002D NORTH AND SOUTH (SABLE BD) --										
1.05	1.05	U-2-R	RD N AND S (LEVI CI) (CO RD 211.35) (CO RD	0.96	2,500	1	0	0	1	1.04	0.00	0.00	1.04
1.49	0.44	U-2-R	RD S (CO RD 211) (PEORIA ST)	0.40	2,500	1	0	0	1	2.51	0.00	0.00	2.51
1.83	0.33	U-2-R	JCT SH085C NORTH AND SOUTH - BEGIN HPMS	0.42	3,500	0	0	0	0	0.00	0.00	0.00	0.00
2.48	0.64	U-2-R	RD NW AND SW (CR 208.51) (BRIGHTON RD)	1.87	8,000	2	0	0	2	1.07	0.00	0.00	1.07
Totals:		2.46				4	0	0	4	1.10	0.00	0.00	1.10

SH023A													
MP	Section Length	SPF Class	Section Description	MVMT	AADT	** PDO	Accidents			Accident Rates *			
							Injury	Fatal	Total	** PDO	Injury	Fatal	Total
0.00		R-2-F	JCT U.S.385 SH 385 N AND S BEGIN SH 23										
9.38	9.38	R-2-F	RD N (CO RD 51.85) (MONMOUTH AVE) - RD SE	1.81	530	0	1	0	1	0.00	0.55	0.00	0.55
9.99	0.58	R-2-F	RD E AND W (CO RD 36)	0.10	489	0	0	0	0	0.00	0.00	0.00	0.00
15.99	5.96	R-2-F	MILEPOST 16	1.02	470	0	0	0	0	0.00	0.00	0.00	0.00
17.51	1.51	R-2-F	RD N AND S (CO RD 63.2) COLORADO-NEBRASKA	0.16	290	0	0	0	0	0.00	0.00	0.00	0.00
Totals:		17.43				0	1	0	1	0.00	0.32	0.00	0.32

SH024A													
MP	Section Length	SPF Class	Section Description	MVMT	AADT	** PDO	Accidents			Accident Rates *			
							Injury	Fatal	Total	** PDO	Injury	Fatal	Total
143.40		R-2-M	DOWD JUNCTION (MINTURN/LEADVILLE)										
145.17	1.74	R-2-M	RD N (EAGLE ST) - RD NE (MINTURN RD)	4.19	6,600	11	1	0	12	2.63	0.24	0.00	2.86
145.81	0.64	R-2-M	RD E (CO RD 113) (CEMETARY RD)	0.98	4,216	3	0	0	3	3.03	0.00	0.00	3.03
150.86	4.97	R-2-M	RD SW (CO RD 109) (GILMAN RD) - BEGIN HPMS	4.54	2,500	5	0	0	5	1.10	0.00	0.00	1.10
153.39	2.57	R-2-M	RD E (CO RD 124A) - END HPMS SAMPLE	2.25	2,400	5	3	0	8	2.22	1.33	0.00	3.56
156.11	2.63	R-2-M	RD SW (TO BUDGET CAMPGROUND) (HOMESTAKE	2.02	2,100	1	1	0	2	0.50	0.50	0.00	0.99
165.28	9.07	R-2-M	MINOR STR (024A165290BL) PINEY GULCH	5.96	1,800	15	1	0	16	2.52	0.17	0.00	2.68
171.42	6.16	R-2-M	CHANGE BOUNDARY LINE	4.05	1,800	5	1	0	6	1.23	0.25	0.00	1.48
171.99	0.51	U-2-M	MILEPOST 172	0.43	2,318	0	0	0	0	0.00	0.00	0.00	0.00
173.00	1.00	U-2-M	MILEPOST 173 - BEGIN HPMS SAMPLE	0.91	2,500	0	0	0	0	0.00	0.00	0.00	0.00
174.18	1.17	U-2-M	MAJOR STR (I-16-A) GAME CROSSING	1.07	2,500	1	0	0	1	0.94	0.00	0.00	0.94
174.64	0.45	U-2-M	JCT SH091A NE - END HPMS SAMPLE	0.41	2,500	0	0	0	0	0.00	0.00	0.00	0.00
175.07	0.42	U-4-M	RD W (CO RD 17) (MOUNTAIN VIEW DR)	1.17	7,600	1	0	0	1	0.86	0.00	0.00	0.86
175.99	0.96	U-3-M	RD W (WEST 4TH ST)	2.98	8,500	8	0	0	8	2.69	0.00	0.00	2.69



Colorado Department of Transportation Accident and Rates Book for 2010

V2012.03.13

SH024A													
MP	Section Length	SPF Class	Section Description	MVMT	AADT	** PDO	Accidents			Accident Rates *			
							Injury	Fatal	Total	** PDO	Injury	Fatal	Total
176.38	0.35	U-4-M	RD N (PINE ST)	0.82	6,420	3	0	0	3	3.62	0.00	0.00	3.62
176.99	0.55	U-2-M	MILEPOST 177	1.02	5,100	1	0	0	1	0.97	0.00	0.00	0.97
178.13	1.11	U-2-M	RD SE (CO RD 23) (AIRPORT RD) - BEGIN HPMS	1.58	3,900	1	1	0	2	0.63	0.63	0.00	1.27
179.53	1.42	U-2-M	CHANGE ROADWAY WIDTH	2.02	3,900	0	0	0	0	0.00	0.00	0.00	0.00
180.09	0.34	U-2-M	JCT SH 300 W (MALTA) - END HPMS SAMPLE	0.48	3,900	0	0	0	0	0.00	0.00	0.00	0.00
181.58	1.42	U-2-M	LEAVE LEADVILLE URBAN AREA	2.38	4,600	0	0	0	0	0.00	0.00	0.00	0.00
181.99	0.46	U-2-M	MILEPOST 182	0.77	4,600	0	0	0	0	0.00	0.00	0.00	0.00
183.59	1.56	R-2-M	RD SE (CO RD 7)	2.62	4,600	0	0	0	0	0.00	0.00	0.00	0.00
192.73	9.07	R-2-M	LEAVE REGION (3) - LEAVE LAKE COUNTY - LEAVE	8.61	2,600	1	1	0	2	0.12	0.12	0.00	0.23
195.48	2.75	R-2-M	RD SW (CO RD 390)	2.61	2,600	0	0	0	0	0.00	0.00	0.00	0.00
204.83	9.10	R-2-M	CHANGE ROADWAY WIDTH	11.29	3,400	13	0	0	13	1.15	0.00	0.00	1.15
205.34	0.50	R-2-M	CHANGE ROADWAY WIDTH	1.42	7,756	4	0	0	4	2.85	0.00	0.00	2.85
210.22	4.86	R-2-M	RD W (CO RD 350) (CROSSMAN AVE)	15.97	9,000	17	3	0	20	1.06	0.19	0.00	1.25
210.78	0.56	R-4-M	RD E AND W (PINE ST)	2.45	11,982	9	3	0	12	3.70	1.23	0.00	4.93
211.61	0.93	R-4-M	RD W (STEELE DR) (CO RD 319)	4.41	13,000	4	0	0	4	0.91	0.00	0.00	0.91
212.89	1.28	R-2-M	JCT U.S.285 SOUTH - CHANGE ROADWAY	4.02	8,600	3	1	0	4	0.75	0.25	0.00	1.00
213.47	0.70	R-2-M	MAJOR STR (I-12-T) ARKANSAS RIVER	1.61	6,305	0	0	0	0	0.00	0.00	0.00	0.00
213.99	0.51	R-2-M	MILEPOST 214	1.04	5,569	4	0	0	4	3.90	0.00	0.00	3.90
223.88	9.83	R-2-M	MINOR STR (024A223890BR) DRAINAGE	18.30	5,100	19	8	2	29	1.04	0.44	10.94	1.59
226.54	2.60	R-2-M	JCT U.S.285D NORTH - END HPMS SAMPLE	4.84	5,100	9	2	1	12	1.86	0.41	20.68	2.48
235.99	9.33	R-2-R	MILEPOST 236	4.77	1,400	8	2	0	10	1.68	0.42	0.00	2.10
238.23	2.26	R-2-R	MAJOR STR (H-13-AA) - JCT SH 009B NORTH (TO	1.15	1,400	0	0	0	0	0.00	0.00	0.00	0.00
239.31	1.10	R-2-R	JCT SH 009A SE - RD N (CO RD HB2) (TO CANON	1.12	2,800	2	1	0	3	1.79	0.89	0.00	2.68
248.40	9.04	R-2-R	MAJOR STR (H-14-B) CHASE GULCH	8.25	2,500	5	0	0	5	0.61	0.00	0.00	0.61
249.78	1.45	R-2-R	RD N AND S (CO RD SP56) (GLENTIVAR RD)	1.32	2,500	1	0	0	1	0.76	0.00	0.00	0.76
258.99	9.14	R-2-R	MILEPOST 259	6.67	2,000	13	3	2	18	1.95	0.45	29.97	2.70
264.10	5.07	R-2-M	RD NE (CO RD 77) (TARRYALL RD)	3.70	2,000	5	1	0	6	1.35	0.27	0.00	1.62
264.99	0.90	R-2-M	MILEPOST 265 - SPEED LIMIT (45)	0.79	2,400	2	1	0	3	2.53	1.27	0.00	3.80
265.53	0.47	R-2-M	RD NE (CO RD 94)	0.59	3,420	0	0	0	0	0.00	0.00	0.00	0.00
268.30	2.80	R-2-M	RD N (CR 47) (STOHL RD) - RD S (CR WE30)	3.78	3,700	3	2	0	5	0.79	0.53	0.00	1.32
269.15	0.83	R-2-M	RD S (BLUE MTN RD) (CO RD 46)	1.09	3,600	4	0	0	4	3.67	0.00	0.00	3.67
269.83	0.67	R-2-M	RD N (CO RD 31) - RD S (CO RD 1)	1.12	4,600	2	0	0	2	1.77	0.00	0.00	1.77
276.56	6.62	R-2-M	RD S (CO RD 42) (TWIN ROCK RD)	13.53	5,600	14	3	0	17	1.04	0.22	0.00	1.26
278.10	1.55	R-2-M	UTE PASS DIVIDE PASS SUMMIT - ELEVATION	5.26	9,300	8	1	0	9	1.52	0.19	0.00	1.71
281.99	3.93	R-3-M	CHANGE BOUNDARY LINE	24.39	17,000	13	6	0	19	0.53	0.25	0.00	0.78



Colorado Department of Transportation Accident and Rates Book for 2010

V2012.03.13

SH024A													
MP	Section Length	SPF Class	Section Description	MVMT	AADT	** PDO	Accidents			Accident Rates *			
							Injury	Fatal	Total	** PDO	Injury	Fatal	Total
282.82	0.92	U-4-M	RD E (CO RD 26) (BLUEBIRD HILL RD) (ELK PARK	6.59	19,620	5	0	0	5	0.76	0.00	0.00	0.76
283.90	1.02	U-4-M	RD SE (CO RD 23) (NORTH FORTY RD)	7.45	20,000	9	1	0	10	1.21	0.13	0.00	1.34
284.76	0.85	U-4-M	RD W (BROWNING AVE)	6.21	20,000	5	0	0	5	0.81	0.00	0.00	0.81
285.03	0.19	U-4-M	RD NW (MIDLAND AVE)	1.64	23,694	8	1	0	9	4.79	0.60	0.00	5.39
285.32	0.28	U-4-M	RD E (MIDLAND AVE)	2.74	26,858	13	0	0	13	4.70	0.00	0.00	4.70
285.83	0.49	U-4-M	RD W (SHERIDAN AVE)	4.65	26,000	18	1	0	19	3.89	0.22	0.00	4.11
286.92	1.08	U-4-M	RD E (MORNING SUN DR)	10.64	26,994	18	2	0	20	1.70	0.19	0.00	1.88
287.99	1.01	U-4-M	MILEPOST 288	9.95	27,000	11	0	0	11	1.10	0.00	0.00	1.10
289.13	1.24	U-4-M	CHANGE MEDIAN (CROSSOVER)	12.22	27,000	7	0	0	7	0.57	0.00	0.00	0.57
289.53	0.32	U-4-M	RD S (UTE PASS AVE) - END HPMS SAMPLE	3.15	27,000	2	0	0	2	0.64	0.00	0.00	0.64
289.99	0.55	U-4-R	MILEPOST 290	4.42	22,000	5	0	0	5	1.14	0.00	0.00	1.14
292.37	2.38	R-4-R	REGION OR DISTRICT BOUNDARY	19.11	22,000	14	1	0	15	0.73	0.05	0.00	0.78
293.47	1.04	U-4-R	SIGN BRIDGE STR (I-17-FH) MEDIAN - PIKES PEAK	8.35	22,000	5	0	1	6	0.60	0.00	12.03	0.72
293.74	0.28	U-4-R	SIGN BRIDGE STR (I-17-FK) WB RAMP	2.37	23,176	2	0	0	2	0.85	0.00	0.00	0.85
293.95	0.17	R-4-R	MAJOR STR (I-17-IE) FOUNTAIN CREEK AND	1.61	26,000	3	0	0	3	1.83	0.00	0.00	1.83
294.41	0.51	U-4-R	MAJOR STR (I-17-V) FOUNTAIN CREEK EB LANE	4.84	26,000	7	0	0	7	1.45	0.00	0.00	1.45
297.29	2.83	R-4-R	ENTER COLORADO SPRINGS URBAN AREA	26.86	26,000	27	5	1	33	1.01	0.19	3.72	1.23
298.97	1.66	U-4-R	EL PASO BOULEVARD INTERCHANGE STRS	15.75	26,000	10	0	0	10	0.64	0.00	0.00	0.64
299.37	0.41	U-4-R	MAJOR STRS (I-17-GD) WB (I-17-GE) EB	4.44	29,668	2	0	0	2	0.45	0.00	0.00	0.45
300.43	1.06	U-4-R	MAJOR STR (I-17-IG) CAMP CREEK -- JCT U.S. 24	11.99	31,000	9	2	0	11	0.75	0.17	0.00	0.92
301.99	0.99	U-4-R	MILEPOST 302	11.92	33,000	25	4	0	29	2.09	0.33	0.00	2.42
302.61	0.60	U-4-R	MINOR STR (024A302620BL) DRAINAGE	8.23	37,564	17	2	0	19	2.08	0.24	0.00	2.33
303.42	0.62	U-4-R	RD N (LIMIT ST) - RD NE AND S (8TH ST) - BEGIN	8.60	38,000	12	1	0	13	1.41	0.12	0.00	1.52
303.84	0.42	U-4-R	RAMPS (TO/FROM I-25 N/B) -- END U.S. 024A	6.89	44,950	41	6	0	47	5.91	0.86	0.00	6.77
Totals:		158.27				498	72	7	577	1.25	0.18	1.76	1.45

SH024B													
MP	Section Length	SPF Class	Section Description	MVMT	AADT	** PDO	Accidents			Accident Rates *			
							Injury	Fatal	Total	** PDO	Injury	Fatal	Total
419.95		R-2-F	RD N AND S (CO RD 12) -- (FRONTAGE ALONG I-70										
422.70	3.32	R-2-F	JCT SH 059A NORTH AND SOUTH	0.11	90	0	0	0	0	0.00	0.00	0.00	0.00
423.50	0.81	R-2-F	RD W (1ST ST)	0.07	239	1	0	0	1	14.24	0.00	0.00	14.24
429.59	6.17	R-2-F	JCT I-70 VONA BUSINESS SPUR SH 70 S RD N (1ST	0.32	140	1	0	0	1	3.17	0.00	0.00	3.17
437.20	7.42	R-2-F	JCT SH 057A SOUTH - JCT SH024C EAST - RD N	0.86	318	1	0	0	1	1.16	0.00	0.00	1.16



Colorado Department of Transportation Accident and Rates Book for 2010

V2012.03.13

SH024B															
MP	Section Length	SPF Class	Section Description	MVMT	AADT	** PDO	Accidents			Accident Rates *					
							Injury	Fatal	Total	** PDO	Injury	Fatal	Total		
Totals:						17.72		3	0	0	3	2.21	0.00	0.00	2.21

SH024C															
MP	Section Length	SPF Class	Section Description	MVMT	AADT	** PDO	Accidents			Accident Rates *					
							Injury	Fatal	Total	** PDO	Injury	Fatal	Total		
437.20		R-2-F	JCT SH024B W JCT SH057A S RD N (COLORADO												
437.70	0.50	R-2-F	RD N AND S (CO RD 31) - LEAVE STRATTON CITY	0.15	827	0	0	0	0	0.00	0.00	0.00	0.00	0.00	
446.84	9.12	R-2-F	RD N AND S (CO RD 40) (NORTH RD) - ENTER	2.16	650	1	0	0	1	0.46	0.00	0.00	0.46		
450.79	4.00	R-2-F	RD N (CO RD 44)	1.37	940	2	0	0	2	1.46	0.00	0.00	1.46		
451.86	0.99	R-2-F	RD N AND S (CO RD 45)	0.43	1,200	0	0	0	0	0.00	0.00	0.00	0.00		
453.86	2.00	R-2-F	RD N AND S (CO RD 47) ENTER BURLINGTON CITY	0.80	1,100	0	0	0	0	0.00	0.00	0.00	0.00		
454.83	1.00	R-2-F	JCT SH 385C (187.886) S AND E - RD N (LINCOLN	0.81	2,208	3	2	0	5	3.73	2.48	0.00	6.21		
Totals:						17.61		6	2	0	8	1.05	0.35	0.00	1.40

SH024D															
MP	Section Length	SPF Class	Section Description	MVMT	AADT	** PDO	Accidents			Accident Rates *					
							Injury	Fatal	Total	** PDO	Injury	Fatal	Total		
455.88		R-3-F	JCT SH385C NORTH AND WEST - RD N (8TH ST) -												
456.43	0.55	R-3-F	RD N (2ND ST)	0.47	2,350	0	0	0	0	0.00	0.00	0.00	0.00		
457.29	0.87	R-2-F	BEGIN I-70 FRONTAGE ROAD -- END U.S. 024D	0.40	1,272	0	0	0	0	0.00	0.00	0.00	0.00		
Totals:						1.42		0	0	0	0	0.00	0.00	0.00	0.00

SH024E														
MP	Section Length	SPF Class	Section Description	MVMT	AADT	** PDO	Accidents			Accident Rates *				
							Injury	Fatal	Total	** PDO	Injury	Fatal	Total	
0.00		R-2-M	U.S. 24 INTERCHANGE (MIDLAND EXPRESSWAY)											
0.30	0.33	R-2-M	ENTER COLORADO SPRINGS URBAN LIMIT -	0.19	1,600	0	0	0	0	0.00	0.00	0.00	0.00	
0.61	0.33	U-3-R	RD N (CAVE-OF-THE-WINDS RD) (SERPINTINE RD)	0.19	1,600	0	0	0	0	0.00	0.00	0.00	0.00	
1.22	0.25	U-2-R	RD E (PARK AVE) - END HPMS SAMPLE	0.41	4,500	2	0	0	2	4.89	0.00	0.00	4.89	
1.53	0.30	U-2-R	RD N (LAFAYETTE RD) - RD S (OTOE PL)	0.64	5,856	8	0	0	8	12.39	0.00	0.00	12.39	
1.83	0.29	U-2-R	RD S (SOUTH PATH)	0.71	6,686	4	0	0	4	5.58	0.00	0.00	5.58	
2.56	0.67	U-2-R	RD S (CRYSTAL PARK RD) (POPLAR PLACE)	3.18	13,000	6	1	0	7	1.88	0.31	0.00	2.20	
2.99	0.43	U-4-R	RD N (BECKER LN)	2.15	13,685	6	2	0	8	2.83	0.94	0.00	3.77	



**Colorado Department of Transportation
Accident and Rates Book for 2010**

V2012.03.13

SH024E													
MP	Section Length	SPF Class	Section Description	MVMT	AADT	** PDO	Accidents			Accident Rates *			
							Injury	Fatal	Total	** PDO	Injury	Fatal	Total
3.50	0.47	U-4-R	MAJOR STR (I-17-GC) FOUNTAIN CREEK	2.23	13,000	4	1	0	5	1.80	0.45	0.00	2.25
4.32	0.73	U-4-R	JCT U.S. 024A NW AND SE - MAJOR STR (I-17-FM)	4.44	16,664	18	3	0	21	4.04	0.67	0.00	4.72
Totals:		3.80				48	7	0	55	3.39	0.49	0.00	3.89

SH024G													
MP	Section Length	SPF Class	Section Description	MVMT	AADT	** PDO	Accidents			Accident Rates *			
							Injury	Fatal	Total	** PDO	Injury	Fatal	Total
303.41		U-3-R	GORE POINT Y CONNECTION SOUTH BOUND OFF										
304.34	1.09	U-3-R	MAJOR STRS (I-17-JM) AND (I-17-JD) - RD N AND S	17.90	45,000	11	0	0	11	0.61	0.00	0.00	0.61
304.70	0.35	U-4-R	INTERCHANGE STRS (I-17-IX) AND (I-17-IY) - RD N	4.47	35,029	4	0	0	4	0.89	0.00	0.00	0.89
305.33	0.59	U-4-R	MAJOR STRS (I-17-JG) (I-17-HH) (I-17-KB) (I-17-JY) -	10.34	48,000	5	0	0	5	0.48	0.00	0.00	0.48
305.78	0.49	U-4-R	SIGN BRIDGE STR (I-17-LH) WB RAMP - RD W	5.19	29,000	20	3	0	23	3.89	0.58	0.00	4.47
306.45	0.66	U-4-R	RD N (ACADEMY PARK LOOP) - RD S (ALVARADO)	9.15	38,000	33	0	0	33	3.59	0.00	0.00	3.59
306.99	0.54	U-4-R	MILEPOST 307	7.29	37,000	47	2	0	49	6.42	0.27	0.00	6.69
307.25	0.25	U-4-R	CHANGE ROADWAY WIDTH	3.09	33,894	22	0	0	22	7.23	0.00	0.00	7.23
307.56	0.31	U-4-R	RD NE AND SW (JETWING DR) - BEGIN HPMS	3.73	33,000	4	0	0	4	1.06	0.00	0.00	1.06
308.90	1.33	U-4-R	RD E AND W (AEROPLAZA RD)	11.65	24,000	23	3	0	26	1.98	0.26	0.00	2.24
309.99	1.16	U-4-R	MILEPOST 310	16.94	40,000	30	4	0	34	1.77	0.24	0.00	2.01
310.87	0.50	U-4-R	JCT SH 021B (141.738) NORTH - RD W (PLATTE	8.94	49,000	8	0	0	8	0.89	0.00	0.00	0.89
311.31	0.60	U-4-R	RD N (HATHAWAY DR) - RD S (FRONTAGE RD)	8.15	37,195	19	5	0	24	2.34	0.61	0.00	2.95
311.74	0.42	U-4-R	PETERSON FIELD INTERCHANGE STRS (I-18-AU)	5.52	36,000	5	0	0	5	0.90	0.00	0.00	0.90
312.42	0.62	U-4-R	JCT SH094A EAST - RD NW (MEADOWBROOK	6.56	29,000	3	0	0	3	0.46	0.00	0.00	0.46
313.17	0.78	U-4-R	RD N AND S (MARKSHEFFEL ROAD) (CO RD 423) -	5.12	18,000	4	1	0	5	0.78	0.19	0.00	0.97
314.58	1.29	R-4-R	RD NW (CONSTITUTION DR) (CO RD 2600) - ENTER	7.06	15,000	15	1	0	16	2.13	0.14	0.00	2.27
319.63	4.95	R-4-R	RD E (CO RD 132) (FALCON PRKY) (WOODMAN RD)	28.91	16,000	12	2	1	15	0.42	0.07	3.46	0.52
322.53	2.87	R-2-F	RD SE (CO RD 1152) (BLUEGILL DR)	13.62	13,000	24	2	0	26	1.76	0.15	0.00	1.91
325.83	3.29	R-2-F	RD N AND S (CO RD 91) (CHEYENNE AVE) (ELBERT	10.34	8,612	6	2	0	8	0.58	0.19	0.00	0.77
329.54	3.78	R-2-F	RD NW (CO RD 978) (BRADSHAW RD) - BEGIN	8.97	6,500	9	2	0	11	1.00	0.22	0.00	1.23
330.65	1.13	R-2-F	MAJOR STR (H-19-L) DRAW	2.02	4,887	0	0	0	0	0.00	0.00	0.00	0.00
334.80	4.06	R-2-F	RD N AND S (CO RD 493) (ELLICOT DR)	6.52	4,400	4	2	0	6	0.61	0.31	0.00	0.92
339.62	4.82	R-2-F	RD N AND S (COLORADO ST)	7.92	4,500	2	0	2	4	0.25	0.00	25.28	0.51
340.23	0.56	R-4-F	MAJOR STR (H-19-P) DRAW	1.11	5,433	0	0	0	0	0.00	0.00	0.00	0.00
341.31	1.19	R-2-F	RD SE (CO RD 48) (HARRISVILLE RD) - END HPMS	1.56	3,600	1	0	0	1	0.64	0.00	0.00	0.64
347.90	6.52	R-2-F	RD N AND S (CO RD 565) (BLASINGAME RD) - END	6.90	2,900	1	0	0	1	0.14	0.00	0.00	0.14



Colorado Department of Transportation Accident and Rates Book for 2010

V2012.03.13

SH024G

Section MP	SPF Length	Class	Section Description	MVMT	AADT	Accidents			Accident Rates *								
						** PDO	Injury	Fatal	Total	** PDO	Injury	Fatal	Total				
350.37	2.46	R-2-F	RD N AND S (CO RD 577) (RAMAH HWY)	3.50	3,900	0	1	0	1	0.00	0.29	0.00	0.29				
353.73	3.35	R-2-F	RD N AND S (SIOUX AVE) - END HPMS SAMPLE	4.16	3,400	0	0	0	0	0.00	0.00	0.00	0.00				
354.33	0.64	R-2-F	LEAVE SIMLA CITY LIMITS	0.59	2,514	0	0	0	0	0.00	0.00	0.00	0.00				
355.73	1.30	R-2-F	RD S (CO RD 133) - END HPMS SAMPLE	1.09	2,300	1	0	0	1	0.92	0.00	0.00	0.92				
364.99	9.31	R-2-F	MILEPOST 365	7.48	2,200	2	0	0	2	0.27	0.00	0.00	0.27				
374.99	10.01	R-2-F	MILEPOST 375	8.04	2,200	6	0	1	7	0.75	0.00	12.45	0.87				
376.63	1.61	R-2-F	CHANGE ROADWAY WIDTH	1.29	2,200	0	0	0	0	0.00	0.00	0.00	0.00				
377.17	0.64	R-2-F	RD N AND S (PORT OF ENTRY)	0.90	3,832	0	0	0	0	0.00	0.00	0.00	0.00				
377.74	0.54	R-5-F	RD N (J AVE)	0.80	4,070	0	0	0	0	0.00	0.00	0.00	0.00				
378.29	0.43	R-5-F	RD N AND S (D AVE)	1.12	7,112	0	0	0	0	0.00	0.00	0.00	0.00				
378.97	0.76	R-5-F	RD N (COLORADO AVE)	1.46	5,280	0	0	0	0	0.00	0.00	0.00	0.00				
379.55	0.55	R-5-F	MAJOR (G-22-J) DRAW	0.57	2,846	1	0	0	1	1.76	0.00	0.00	1.76				
380.46	0.98	R-4-F	LIMON INTERCHANGE STRS (G-22-BT) WB AND	0.57	1,597	1	0	0	1	1.75	0.00	0.00	1.75				
Totals:										323	30	4	357	1.29	0.12	1.60	1.42

SH025A

Section MP	SPF Length	Class	Section Description	MVMT	AADT	Accidents			Accident Rates *								
						** PDO	Injury	Fatal	Total	** PDO	Injury	Fatal	Total				
0.00		R-4-M	NEW MEXICO-COLORADO STATE LINE -- BEGIN														
9.99	9.93	R-4-M	MILEPOST 10	32.26	8,900	53	10	0	63	1.64	0.31	0.00	1.95				
11.00	1.01	R-4-F	MILEPOST 11	3.28	8,900	3	0	0	3	0.91	0.00	0.00	0.91				
11.21	0.22	R-4-F	RD (WEIGH STATION)	1.10	13,655	1	0	0	1	0.90	0.00	0.00	0.90				
12.23	0.95	U-4-F	ENTER TRINIDAD CITY LIMITS	4.85	14,000	3	0	0	3	0.62	0.00	0.00	0.62				
12.99	0.75	U-4-F	VAN BUREN DR INTERCHANGE STR (P-18-AD) -	3.83	14,000	3	0	0	3	0.78	0.00	0.00	0.78				
13.30	0.31	U-4-F	MAIN STREET INTERCHANGE STRS (P-18-BR) SB	1.70	15,000	1	0	0	1	0.58	0.00	0.00	0.58				
14.00	0.66	U-4-F	MILEPOST 14	2.89	12,005	3	0	0	3	1.04	0.00	0.00	1.04				
14.87	0.85	U-4-F	GODDARD AVENUE INTERCHANGE STRS	4.34	13,991	1	0	0	1	0.23	0.00	0.00	0.23				
15.99	1.08	U-4-F	MILEPOST 16	3.74	9,500	2	0	0	2	0.54	0.00	0.00	0.54				
17.17	1.16	U-4-F	REGIONAL SECTION OR DISTRICT BOUNDARY -	4.02	9,500	4	0	0	4	0.99	0.00	0.00	0.99				
17.72	0.64	R-4-F	EL MORO ROAD INTERCHANGE STR (P-19-BA) -	2.22	9,500	2	0	0	2	0.90	0.00	0.00	0.90				
26.74	8.93	R-4-F	RAMP OFF (EXIT 27 - TO CO RD 63.2 NE) NB	32.59	10,000	21	5	2	28	0.64	0.15	6.13	0.86				
34.14	7.35	R-4-R	AGUILAR INTERCHANGE STRS (O-18-BE) SB AND	26.83	10,000	10	3	1	14	0.37	0.11	3.73	0.52				
43.99	9.83	R-4-R	MILEPOST 44	39.47	11,000	9	2	0	11	0.23	0.05	0.00	0.28				
48.99	4.99	R-4-R	WALSBURG INTERCHANGE STR (N-17-AE) - JCT	20.03	11,000	5	3	0	8	0.25	0.15	0.00	0.40				



Colorado Department of Transportation Accident and Rates Book for 2010

V2012.03.13

SH025A													
MP	Section Length	SPF Class	Section Description	MVMT	AADT	** PDO	Accidents			Accident Rates *			
							Injury	Fatal	Total	** PDO	Injury	Fatal	Total
52.31	3.31	R-4-R	WALSENBURG INTERCHANGE BUSINESS LOOP	10.87	9,000	20	1	1	22	1.84	0.09	9.19	2.02
61.77	9.46	R-4-R	MAJOR STR (M-17-BF) GREASEWOOD ARROYO	44.89	13,000	27	7	0	34	0.60	0.16	0.00	0.76
70.99	9.11	R-4-R	MILEPOST 71	43.23	13,000	18	6	0	24	0.42	0.14	0.00	0.56
74.36	3.49	R-4-R	RYE/SAN ISABEL INTERCHANGE STR (M-17-AN)	16.56	13,000	14	3	0	17	0.84	0.18	0.00	1.03
83.45	9.05	R-4-R	BRANTZELL INTERCHANGE STR (L-18-CC) - RD E	49.55	15,000	30	6	0	36	0.61	0.12	0.00	0.73
92.75	9.24	R-4-R	MAJOR STRS (L-18-BB) NB AND (L-18-BC) SALT	50.59	15,000	24	8	2	34	0.47	0.16	3.95	0.67
92.99	0.28	R-4-R	SIGN BRIDGE STR (D-17-EB) SB - MILEPOST 93	1.53	15,000	0	1	0	1	0.00	0.65	0.00	0.65
94.45	1.38	U-4-R	CHANGE ROADWAY WIDTH	7.56	15,000	4	2	1	7	0.53	0.26	13.24	0.93
94.76	0.36	U-4-R	PUEBLO BOULEVARD INTERCHANGE STR	1.97	15,000	1	0	0	1	0.51	0.00	0.00	0.51
95.34	0.61	U-4-R	RAMP OFF (TO ILLINOIS AVE) SB LANE ONLY	7.57	34,000	8	2	0	10	1.06	0.27	0.00	1.33
95.89	0.50	U-4-R	INDIANA AVENUE INTERCHANGE STRS (L-18-M)	6.94	38,000	2	1	0	3	0.29	0.14	0.00	0.43
96.66	0.74	U-4-R	CENTRAL AVENUE INTERCHANGE STR (L-18-CD) -	11.07	40,996	10	0	0	10	0.90	0.00	0.00	0.90
97.50	0.83	U-4-R	RAMP OFF	13.93	45,976	26	4	0	30	1.86	0.29	0.00	2.15
97.85	0.38	U-4-R	RAMP ON	8.44	60,843	9	0	0	9	1.06	0.00	0.00	1.06
98.54	0.62	U-4-R	1ST STREET INTERCHANGE STRS (K-18-CN) NB	13.35	59,000	48	5	0	53	3.58	0.37	0.00	3.96
98.87	0.33	U-4-R	SIGN BRIDGE STR (D-17-EJ) SB	7.23	60,000	16	1	0	17	2.19	0.14	0.00	2.33
99.38	0.43	U-4-R	MAJOR STR (K-18-EN) - RD W (13TH STREET	13.02	82,947	8	1	0	9	0.61	0.08	0.00	0.69
99.97	0.60	U-4-R	U.S.50 INTERCHANGE STR (K-18-J) SH050B (LA	15.77	72,000	29	5	0	34	1.84	0.32	0.00	2.15
100.67	0.76	U-4-R	29TH STREET INTERCHANGE STR (K-18-EB) SB	19.42	70,003	19	2	0	21	0.98	0.10	0.00	1.08
101.38	0.65	U-4-R	CANON CITY INTERCHANGE STRS (K-18-GG) NB	10.21	43,042	20	2	0	22	1.96	0.20	0.00	2.15
102.84	1.44	U-4-R	SIGN STR (D-17-FE) SB	18.92	36,000	28	0	1	29	1.48	0.00	5.30	1.54
103.58	0.67	U-4-R	RD W (DILLON DR) - END HPMS SAMPLE	8.80	36,000	2	0	0	2	0.23	0.00	0.00	0.23
103.89	0.35	U-4-R	EDEN INTERCHANGE STRS (K-18-DO) SB (K-18-DP)	3.21	25,125	3	1	0	4	0.93	0.31	0.00	1.24
104.99	1.12	U-4-R	MILEPOST 105	11.45	28,000	6	1	0	7	0.52	0.09	0.00	0.61
106.01	1.07	U-4-R	MAJOR STR (K-18-GQ) PORTER DRAW --	10.94	28,000	1	0	0	1	0.09	0.00	0.00	0.09
107.04	0.93	U-4-R	MAJOR STR (K-18-S) UNDERPASS AT AND SF RRX	9.50	28,000	7	0	0	7	0.74	0.00	0.00	0.74
108.09	1.05	U-4-R	RAMPS ON AND OFF	10.73	28,000	13	1	0	14	1.21	0.09	0.00	1.30
108.95	0.81	U-4-R	LEAVE PUEBLO URBAN AREA - END HPMS	8.28	28,000	5	0	0	5	0.61	0.00	0.00	0.61
117.99	9.04	R-4-R	MILEPOST 118	92.39	28,000	34	7	3	44	0.37	0.08	3.25	0.48
118.83	0.82	R-4-R	MINOR INTERCHANGE STR (J-18-R) - RD W	8.38	28,000	4	0	0	4	0.48	0.00	0.00	0.48
121.45	2.64	R-4-R	PIKES PEAK MEADOWS INTERCHANGE STR	30.82	31,988	11	1	0	12	0.36	0.03	0.00	0.39
127.85	6.38	R-4-R	FOUNTAIN INTERCHANGE STR (J-18-Q) SH-85A NE	62.87	27,000	42	5	1	48	0.67	0.08	1.59	0.76
128.92	0.99	U-4-R	RD NE (CO RD 235) (DAVIS PT) - ENTER TPR (14) -	13.73	38,000	9	1	0	10	0.66	0.07	0.00	0.73
129.99	1.09	U-4-R	MILEPOST 130	15.12	38,000	8	3	0	11	0.53	0.20	0.00	0.73
131.21	1.24	U-4-R	MAJOR STR (J-18-BA) CLOVER DITCH - END HPMS	17.20	38,000	10	2	1	13	0.58	0.12	5.82	0.76



**Colorado Department of Transportation
Accident and Rates Book for 2010**

V2012.03.13

SH025A													
MP	Section Length	SPF Class	Section Description	MVMT	AADT	** PDO	Accidents			Accident Rates *			
							Injury	Fatal	Total	** PDO	Injury	Fatal	Total
131.64	0.48	U-4-R	WIDFIELD - SECURITY INTERCHANGE STR	6.66	38,000	4	2	0	6	0.60	0.30	0.00	0.89
132.99	1.26	U-4-R	MILEPOST 133	20.69	44,978	10	3	2	15	0.48	0.15	9.68	0.73
134.02	1.02	U-4-R	LEAVE FORT CARSON MILITARY RESERVATION	16.75	45,000	14	4	0	18	0.84	0.24	0.00	1.08
135.04	1.06	U-4-R	ENTER FORT CARSON MILITARY RESERVATION	17.41	45,000	11	2	0	13	0.63	0.11	0.00	0.75
135.39	0.39	U-4-R	LEAVE FORT CARSON MILITARY RESERVATION	7.94	55,746	34	2	0	36	4.24	0.25	0.00	4.49
136.68	1.18	U-4-R	MAJOR STR (I-17-AG) OVERPASS (HARRISON ST)	31.87	74,000	11	0	0	11	0.35	0.00	0.00	0.35
137.72	1.07	U-4-R	SIGN BRIDGE STR (I-17-MF) WB	28.90	74,000	4	2	0	6	0.14	0.07	0.00	0.21
137.99	0.29	U-4-R	MILEPOST 138 - RD E (FOUR SEASONS DR)	8.51	80,405	41	7	0	48	4.75	0.81	0.00	5.56
138.73	0.70	U-6-R	MAJOR STR (I-17-JC) - JCT U.S. 024G E AND W -	20.70	81,000	5	0	0	5	0.24	0.00	0.00	0.24
139.74	1.00	U-6-R	SOUTH NEVADA AVENUE INTERCHANGE STRS	37.21	101,958	14	3	0	17	0.38	0.08	0.00	0.46
139.99	0.33	U-6-R	MILEPOST 140	11.81	98,037	28	0	0	28	2.40	0.00	0.00	2.40
141.00	0.86	U-6-R	MILEPOST 141	33.90	108,000	25	3	0	28	0.73	0.09	0.00	0.82
141.25	0.28	U-6-R	SIGN BRIDGE STR (I-17-FG) SB LANES	11.21	109,690	42	2	0	44	3.79	0.18	0.00	3.97
141.84	0.54	U-5-R	BIJOU STREET INTERCHANGE MAJOR STR	22.08	112,000	19	3	0	22	0.86	0.14	0.00	0.99
142.82	0.96	U-6-R	UINTAH STREET INTERCHANGE STRS (I-17-EB) NB	36.44	104,000	44	7	1	52	1.21	0.19	2.76	1.43
143.51	0.70	U-6-R	FONTANERO STREET INTERCHANGE STRS	29.63	115,966	34	3	0	37	1.15	0.10	0.00	1.25
144.57	1.03	U-6-R	HISTORIC MAJOR STR (I-17-L) UP RR --	40.23	107,000	21	1	1	23	0.52	0.02	2.49	0.57
144.99	0.40	U-6-R	MILEPOST 145	16.14	110,569	44	1	0	45	2.73	0.06	0.00	2.79
146.06	1.09	U-6-R	GARDEN OF THE GODS INTERCHANGE STRS	44.16	111,000	22	2	0	24	0.50	0.05	0.00	0.55
147.14	1.05	U-6-R	MARK DABLING BOULEVARD INTERCHANGE STRS	44.06	114,977	39	2	0	41	0.88	0.05	0.00	0.93
147.56	0.44	U-6-R	NORTH NEVADA AVENUE INTERCHANGE STR	15.74	98,000	8	1	0	9	0.50	0.06	0.00	0.57
148.74	1.16	U-6-R	RAMPS SB E ON AND NB B OFF	55.04	130,000	29	2	0	31	0.53	0.04	0.00	0.56
148.99	0.23	U-6-R	RAMP ON - MILEPOST 149	9.18	109,292	83	2	0	85	9.21	0.22	0.00	9.43
150.07	1.01	U-6-R	SIGN BRIDGE STR (E-17-PF) NBND RAMP	36.87	100,000	29	1	0	30	0.79	0.03	0.00	0.81
150.37	0.35	U-5-R	RAMPS SB I ON AND NB H OFF	12.63	98,859	39	0	0	39	3.11	0.00	0.00	3.11
151.45	1.02	U-4-R	SIGN BRIDGE STR (E-17-RK) NBND RAMP	33.88	91,000	20	2	0	22	0.59	0.06	0.00	0.65
151.73	0.38	U-4-R	BUTTERFLY SIGN STR (I-17-IU) SB IN MEDIAN --	12.27	88,432	10	0	0	10	0.83	0.00	0.00	0.83
152.99	1.13	U-4-R	SIGN BRIDGE STR (E-17-SI) NB - RAMP ON (FROM	33.82	82,000	28	2	0	30	0.83	0.06	0.00	0.88
153.89	0.92	U-4-R	SIGN BRIDGE STR (E-17-VA) SB	26.86	79,974	43	2	0	45	1.60	0.07	0.00	1.68
154.92	1.07	U-4-R	MAJOR STRS (H-17-AG) NB (H-17-I) SB MONUMENT	30.85	79,000	20	0	0	20	0.65	0.00	0.00	0.65
155.92	0.94	U-4-R	AIR FORCE ACADEMY NORTH INTERCHANGE	27.10	79,000	24	5	0	29	0.89	0.19	0.00	1.07
156.96	1.02	U-4-R	SIGN BRIDGE STR (E-17-VI) NB	24.94	67,000	30	1	0	31	1.21	0.04	0.00	1.25
157.98	1.00	U-4-R	NB B RAMP OFF	24.46	67,000	21	3	0	24	0.86	0.12	0.00	0.98
158.27	0.42	U-4-R	NB C RAMP ON	10.49	68,438	21	2	0	23	2.00	0.19	0.00	2.19
159.33	0.94	U-4-R	MAJOR STR (H-17-BK) TEACHOUT CREEK	24.36	71,000	12	1	0	13	0.49	0.04	0.00	0.53



Colorado Department of Transportation Accident and Rates Book for 2010

V2012.03.13

SH025A													
MP	Section Length	SPF Class	Section Description	MVMT	AADT	** PDO	Accidents			Accident Rates *			
							Injury	Fatal	Total	** PDO	Injury	Fatal	Total
160.39	1.04	U-4-R	RAMP OFF (TO 105A) NB	26.95	71,000	18	0	0	18	0.67	0.00	0.00	0.67
160.75	0.36	U-4-R	MONUMENT INTERCHANGE STR (H-17-BW) - JCT	9.33	71,000	8	0	0	8	0.86	0.00	0.00	0.86
161.92	1.15	U-4-R	MONUMENT WEIGH STATION (SB RAMP OFF)	20.17	48,060	26	3	0	29	1.29	0.15	0.00	1.44
162.99	1.02	U-4-R	BLACK FOREST DIVIDE PASS SUMMIT -	17.87	48,000	16	1	0	17	0.90	0.06	0.00	0.95
163.31	0.40	U-4-R	PALMER DIVIDE INTERCHANGE STR (H-17-CF) -	7.01	48,000	11	1	0	12	1.56	0.14	0.00	1.70
167.45	4.08	R-4-R	GREENLAND INTERCHANGE RD E AND W (CR 74)	87.86	58,997	49	11	1	61	0.56	0.13	1.14	0.70
171.81	4.40	R-4-R	SOUTH LAKE GULCH ROAD INTERCHANGE STRS	80.31	50,008	60	7	1	68	0.75	0.09	1.25	0.85
172.47	0.65	R-4-R	RAMP ON (FROM LARKSPUR EXIT) NB LN	11.93	50,302	15	1	0	16	1.26	0.08	0.00	1.34
173.78	1.28	R-4-R	SKYVIEW/BEARDANCE INTERCHANGE STR	21.49	46,000	9	2	0	11	0.42	0.09	0.00	0.51
178.99	5.17	R-4-R	MILEPOST 179	118.88	62,997	53	1	0	54	0.45	0.01	0.00	0.45
180.39	1.45	U-4-R	RD (BROOKSIDE CIR)	33.34	63,000	11	4	0	15	0.33	0.12	0.00	0.45
180.85	0.42	U-4-R	EXIT 181 / CASTLE ROCK INTERCHANGE STRS	9.66	63,000	8	0	0	8	0.83	0.00	0.00	0.83
181.84	0.96	U-4-R	WOLFENSBERGER INTERCHANGE STR (G-17-R) -	23.13	66,000	15	1	0	16	0.65	0.04	0.00	0.69
182.99	1.13	U-6-R	MINOR STR (006G266200BR) DRAINAGE	28.86	69,982	11	0	0	11	0.38	0.00	0.00	0.38
183.29	0.29	U-6-R	MAJOR STR (G-17-BG) SEDALIA/LITTLETON - JCT	7.41	70,000	2	0	0	2	0.27	0.00	0.00	0.27
184.20	0.88	U-6-R	FOUNDERS PARKWAY INTERCHANGE STR	26.02	81,000	12	1	0	13	0.46	0.04	0.00	0.50
185.20	1.06	U-6-R	CHANGE ROADWAY WIDTH	42.90	110,886	24	1	0	25	0.56	0.02	0.00	0.58
186.24	1.02	U-6-R	SIGN BRIDGE STR (E-17-YF) SB	41.33	111,000	15	1	0	16	0.36	0.02	0.00	0.39
186.93	0.65	U-6-R	HAPPY CANYON INTERCHANGE STR (G-17-AG) -	26.33	111,000	10	2	0	12	0.38	0.08	0.00	0.45
187.99	1.02	U-6-R	MILEPOST 188	32.76	88,000	16	4	0	20	0.49	0.12	0.00	0.61
188.48	0.50	U-6-R	CASTLE PINES PARKWAY INTERCHANGE STR	16.06	88,000	7	0	0	7	0.43	0.00	0.00	0.43
189.49	1.02	U-6-R	SIGN BRIDGE STR (F-16-FD) NB AND RAMP	45.79	123,000	24	3	1	28	0.53	0.07	2.19	0.61
189.84	0.33	U-6-R	RAMPS ON AND OFF	14.02	116,380	10	3	0	13	0.72	0.21	0.00	0.93
190.92	1.08	U-6-R	ENTER LONE TREE CITY LIMITS - IN DOUGLAS	39.81	101,000	27	3	0	30	0.68	0.08	0.00	0.75
191.33	0.37	U-6-R	SIGN BRIDGE STR (F-16-GV) NB - VMS - ENTER	13.64	101,000	8	0	0	8	0.58	0.00	0.00	0.58
191.88	0.55	U-6-R	RAMP ON DIVE TAPER - PAINTED GORE (FROM	21.44	106,823	13	1	0	14	0.61	0.05	0.00	0.66
192.98	1.09	R-6-R	LINCOLN AVE INTERCHANGE STR (F-17-JR) - RD E	42.97	108,000	43	2	0	45	1.00	0.05	0.00	1.04
193.99	1.00	U-7-R	MILEPOST 194	55.48	152,000	81	2	0	83	1.47	0.04	0.00	1.50
194.30	0.29	U-6-R	SH-470A/SH-470B MAJOR INTERCHANGE STRS	16.09	152,000	18	0	0	18	1.10	0.00	0.00	1.10
195.15	0.84	U-6-R	SIGN BRIDGE STR (F-17-IP) MEDIAN	49.65	161,952	81	3	1	85	1.64	0.06	2.02	1.72
196.39	1.18	U-10-R	RAMP OFF (TO DRY CREEK) SB	87.43	203,000	66	6	0	72	0.76	0.07	0.00	0.83
197.18	0.81	U-10-R	ARAPAHOE ROAD INTERCHANGE STR (F-17-DG) -	60.02	203,000	12	0	0	12	0.20	0.00	0.00	0.20
198.28	1.09	U-10-R	ORCHARD ROAD INTERCHANGE STR (F-17-DE) -	86.73	218,000	69	4	0	73	0.80	0.05	0.00	0.85
199.39	1.09	U-10-R	BELLEVUE AVENUE INTERCHANGE STR	87.13	218,997	87	4	0	91	1.00	0.05	0.00	1.05
200.12	0.76	U-9-R	MAJOR RAMP FLYOVER STR (F-17-FW) TO I-225	61.86	223,000	63	7	0	70	1.02	0.11	0.00	1.13



Colorado Department of Transportation Accident and Rates Book for 2010

V2012.03.13

SH025A													
Section MP	Section Length	SPF Class	Section Description	MVMT	AADT	** PDO	Accidents			Accident Rates *			
							Injury	Fatal	Total	** PDO	Injury	Fatal	Total
201.29	1.14	U-8-R	SIGN BRIDGE STR (F-17-LS) NB LANE - RAMP ON	92.38	222,002	54	5	0	59	0.59	0.05	0.00	0.64
201.58	0.28	U-8-R	HAMPDEN AVENUE INTERCHANGE STR (F-17-NV) -	22.69	222,000	30	4	0	34	1.32	0.18	0.00	1.49
202.68	1.07	U-8-R	YALE AVENUE INTERCHANGE STR (F-17-DA) - RD	78.91	202,037	49	8	0	57	0.62	0.10	0.00	0.72
203.53	0.86	U-8-R	EVANS AVENUE INTERCHANGE STR (F-17-AY) - RD	61.52	196,000	37	7	0	44	0.60	0.11	0.00	0.71
204.03	0.48	U-8-R	I-25/COLORADO BOULEVARD INTERCHANGE	33.46	191,000	46	5	0	51	1.39	0.15	0.00	1.54
205.05	1.02	U-8-R	UNIVERSITY BOULEVARD INTERCHANGE STR	72.60	195,000	89	11	0	100	1.23	0.15	0.00	1.38
205.91	0.83	U-8-R	MAJOR STR (F-17-CN) AND (F-17-NH) RD N AND S	56.35	186,000	86	6	0	92	1.53	0.11	0.00	1.63
206.21	0.31	U-8-R	MAJOR STR (F-17-NE) RD E AND W (LOUISIANA	22.30	197,098	41	5	0	46	1.87	0.23	0.00	2.10
206.56	0.35	U-8-R	SOUTH RAMP DIVIDES (NORTH RAMP ON AND	23.30	182,410	33	1	0	34	1.43	0.04	0.00	1.48
206.98	0.41	U-8-R	CANTILEVER SIGN STR (F-16-FG)	26.79	179,000	36	4	0	40	1.34	0.15	0.00	1.49
207.58	0.57	U-8-R	RAMP OFF (TO U.S. 085B/SANTA FE/KALAMATH	39.32	188,983	78	2	0	80	1.97	0.05	0.00	2.02
207.98	0.40	U-7-R	ALAMEDA AVENUE INTERCHANGE STR (F-16-DS)	30.34	207,811	92	1	0	93	3.02	0.03	0.00	3.05
208.99	1.02	U-7-R	MILEPOST 209	84.88	228,000	249	16	0	265	2.95	0.19	0.00	3.14
209.26	0.26	U-8-R	LOOP RAMP OFF (EXIT 209B - TO U.S 006G/6TH	21.52	226,718	101	8	1	110	4.66	0.37	4.61	5.07
209.53	0.29	U-8-R	RAMP ON (FROM U.S 006G/6TH AVE) NB - SIGN	23.33	220,375	43	4	1	48	1.84	0.17	4.27	2.05
210.30	0.70	U-8-R	MAJOR STRS (F-16-QJ) (F-16-OB) (F-16-RI)	63.62	249,000	63	6	0	69	1.00	0.09	0.00	1.09
210.63	0.33	U-8-R	RAMP ON (FROM (W 23RD AVE) AND (W 20TH AVE)	24.56	203,919	69	11	0	80	2.78	0.44	0.00	3.22
211.10	0.48	U-8-R	23RD AVENUE INTERCHANGE STR (F-16-DA) - RD	33.46	191,000	25	0	0	25	0.74	0.00	0.00	0.74
211.45	0.34	U-8-R	SPEER BOULEVARD INTERCHANGE STRS	25.81	208,000	30	5	0	35	1.16	0.19	0.00	1.36
212.09	0.59	U-8-R	20TH STREET INTERCHANGE STR (E-16-OO) - RD	42.65	198,034	88	7	0	95	2.07	0.16	0.00	2.24
212.76	0.72	U-8-R	38TH AVENUE INTERCHANGE STR (E-16-FA) - RD	62.55	238,000	137	9	0	146	2.20	0.14	0.00	2.34
213.64	0.91	U-8-R	MAJOR STR (E-16-MR) I 70 ML EBND - END HPMS	79.72	240,000	142	22	1	165	1.78	0.28	1.25	2.07
214.65	0.89	U-8-R	SIGN BRIDGE STR (H-17-CY) NB	62.37	192,000	77	5	0	82	1.23	0.08	0.00	1.31
215.23	0.62	U-8-R	SIGN BRIDGE STR (I-17-IS) NB AND RAMP ACCESS	43.45	192,000	48	1	1	50	1.11	0.02	2.31	1.16
216.29	1.10	U-8-R	I-76 INTERCHANGE STRS (E-17-GO) WB AND	82.68	205,936	76	1	0	77	0.92	0.01	0.00	0.93
216.77	0.41	U-7-R	MAJOR STR (E-17-GK) - JCT SH 224A E AND W - RD	35.16	234,929	23	3	0	26	0.66	0.09	0.00	0.74
217.07	0.39	U-6-R	RAMP OFF	29.73	208,872	64	3	2	69	2.15	0.10	6.71	2.31
218.09	0.98	U-7-R	SIGN BRIDGE STR (I-17-MQ)	62.60	175,000	46	2	0	48	0.74	0.03	0.00	0.77
218.45	0.35	U-7-R	84TH AVENUE INTERCHANGE STR (E-17-EZ) - RD E	22.36	175,000	21	4	0	25	0.95	0.18	0.00	1.13
219.46	0.89	U-6-R	RAMP OFF (EXIT 220 - TO THORNTON PARKWAY)	51.02	157,060	80	11	1	92	1.56	0.21	1.95	1.80
219.85	0.42	U-6-R	THORNTON PARKWAY INTERCHANGE STRS	24.07	157,000	33	0	0	33	1.38	0.00	0.00	1.38
220.88	0.95	U-6-R	RAMPS ON AND OFF (EXIT 221 - 104TH AVE)	49.59	143,000	98	6	1	105	1.97	0.12	2.01	2.11
221.28	0.44	U-6-R	RAMPS ON AND OFF	22.48	139,979	91	6	0	97	4.06	0.27	0.00	4.32
222.29	1.02	U-6-R	SIGN BRIDGE STR (I-17-OE) MEDIAN VMS	51.01	137,000	31	1	0	32	0.61	0.02	0.00	0.63
223.04	0.75	U-6-R	120TH AVENUE INTERCHANGE STR (E-17-HE)	37.50	137,000	52	0	0	52	1.39	0.00	0.00	1.39



Colorado Department of Transportation Accident and Rates Book for 2010

V2012.03.13

SH025A													
MP	Section Length	SPF Class	Section Description	MVMT	AADT	** PDO	Accidents			Accident Rates *			
							Injury	Fatal	Total	** PDO	Injury	Fatal	Total
224.07	1.01	U-6-R	128TH STREET INTERCHANGE STR (E-17-ADM) -	32.44	88,000	45	2	0	47	1.39	0.06	0.00	1.45
225.07	0.99	U-6-R	136TH AVENUE INTERCHANGE STR (I-17-OW) - RD	31.80	88,000	31	1	0	32	0.98	0.03	0.00	1.01
226.08	1.00	U-6-R	144TH AVE INTERCHANGE STR (E-17-ABU) - RD E	30.30	83,010	41	2	0	43	1.36	0.07	0.00	1.42
227.10	1.01	U-6-R	RAMP OFF (EXIT 227 - TO NORTHWEST PARKWAY)	30.60	83,000	28	0	0	28	0.92	0.00	0.00	0.92
227.74	0.64	U-6-R	NORTHWEST PARKWAY INTERCHANGE STR	19.39	83,000	5	1	0	6	0.26	0.05	0.00	0.31
228.79	1.04	U-6-R	SIGN BRIDGE STR (E-17-AAO)	36.06	95,000	29	3	0	32	0.80	0.08	0.00	0.88
229.10	0.30	U-6-R	168TH STREET INTERCHANGE STR (E-17-MW) -	10.40	95,000	15	1	0	16	1.47	0.10	0.00	1.56
232.09	3.00	R-6-R	ERIE INTERCHANGE MAJOR STR (D-17-DY) - RD E	104.03	95,000	42	3	1	46	0.40	0.03	0.96	0.44
234.11	2.01	R-6-R	RD (CO RD 12) (EST) - OFFSET REFERENCE	61.63	84,000	20	0	0	20	0.32	0.00	0.00	0.32
235.10	0.98	U-6-R	DACONO/FORT LUPTON INTERCHANGE - JCT SH	30.05	84,000	10	2	0	12	0.33	0.07	0.00	0.40
236.33	1.23	U-4-R	SIGN BRIDGE STR (K-18-FU) SBND RAMP	31.00	69,061	11	4	0	15	0.36	0.13	0.00	0.49
237.99	1.66	U-4-R	MILEPOST 238	41.81	69,000	24	1	0	25	0.58	0.02	0.00	0.60
238.62	0.60	U-4-R	REGION BOUNDARY OR CLASSIFICATION	15.11	69,000	8	0	0	8	0.53	0.00	0.00	0.53
240.10	1.51	R-4-R	119C INTERCHANGE STRS (D-17-DI) NB AND	38.03	69,000	18	4	0	22	0.47	0.11	0.00	0.58
243.14	3.00	R-4-R	LONGMONT/LYONS INTERCHANGE - JCT SH066B	72.28	66,006	37	2	0	39	0.51	0.03	0.00	0.54
245.21	2.01	R-4-R	INTERCHANGE STR (D-17-DC) UNDERPASS - RD E	52.09	71,000	48	4	0	52	0.92	0.08	0.00	1.00
248.21	2.99	R-4-R	MAJOR STR (C-17-AT) (C-17-AS) - ENTER SMALL	63.30	58,000	47	6	1	54	0.74	0.09	1.58	0.85
249.41	1.22	U-4-R	MINORSTR STR (025A249460BL) DRAINAGE	25.83	58,000	15	2	0	17	0.58	0.08	0.00	0.66
250.23	0.79	U-4-R	BERTHOUD INTERCHANGE STR (C-17-AJ) SH-56B	16.72	58,000	30	2	0	32	1.80	0.12	0.00	1.92
251.73	1.50	U-4-R	MAJOR STRS (C-17-CE) NB (C-17-CB) SB	33.40	60,998	23	0	0	23	0.69	0.00	0.00	0.69
252.25	0.50	U-4-R	JCT SH60B EAST - RD W (TO JOHNSTOWN AND	11.13	61,000	16	1	0	17	1.43	0.09	0.00	1.52
253.96	1.67	U-4-R	RAMP OFF (TO CAMPION EXIT) NB LN	33.53	55,004	24	5	0	29	0.72	0.15	0.00	0.87
254.38	0.49	U-4-R	RAMP OFF	10.33	57,731	12	0	0	12	1.17	0.00	0.00	1.17
255.26	0.86	U-4-R	LOVELAND INTERCHANGE STRS (C-17-DD) NB	19.46	62,000	19	0	0	19	0.97	0.00	0.00	0.97
256.27	0.99	U-4-R	LEAVE JOHNSTOWN CITY LIMITS	23.12	63,996	29	5	0	34	1.26	0.22	0.00	1.47
257.30	1.00	U-4-R	GREELEY/LOVELAND INTERCHANGE STRS	23.36	64,000	32	1	0	33	1.37	0.04	0.00	1.41
258.34	1.08	U-4-R	MAJOR STRS (C-17-EP) NB AND (C-17-EO) SB --	23.65	60,000	33	3	0	36	1.39	0.13	0.00	1.52
259.30	0.89	U-4-R	CROSSROADS INTERCHANGE STRS (C-17-ES) NB	19.49	60,000	18	1	0	19	0.93	0.05	0.00	0.98
260.75	1.47	U-4-R	RD W (ROCKWELL AVE) - OFFSET REFERENCE	34.88	65,000	22	2	0	24	0.63	0.06	0.00	0.69
261.99	1.20	U-4-R	MILEPOST 262	28.47	65,000	10	0	0	10	0.35	0.00	0.00	0.35
262.29	0.31	U-4-R	WINDSOR INTERCHANGE STR (C-17-ER) - JCT SH	7.35	65,000	3	0	0	3	0.41	0.00	0.00	0.41
263.56	1.25	U-4-R	LEAVE (FORT COLLINS) URBAN AREA - RD E (CO	27.38	60,000	22	3	0	25	0.81	0.11	0.00	0.92
264.31	0.74	R-4-R	MAJOR STR (B-17-BN) UNDERPASS - RD E AND W	16.21	60,000	3	2	0	5	0.19	0.12	0.00	0.31
265.30	0.99	U-4-R	HARMONY ROAD INTERCHANGE STR (B-17-DS) -	21.68	60,000	21	3	0	24	0.97	0.14	0.00	1.11
266.43	1.12	U-4-R	MAJOR STRS (B-17-BC) NB AND (B-17-BD) SB	21.28	52,050	33	4	1	38	1.55	0.19	4.70	1.78



Colorado Department of Transportation Accident and Rates Book for 2010

V2012.03.13

SH025A													
MP	Section Length	SPF Class	Section Description	MVMT	AADT	** PDO	Accidents			Accident Rates *			
							Injury	Fatal	Total	** PDO	Injury	Fatal	Total
267.58	1.09	U-4-R	RD NE RD NW (TO PORTS OF ENTRY)	20.69	52,000	13	0	0	13	0.63	0.00	0.00	0.63
268.47	0.80	U-4-R	RD E AND W (CO RD 44) (PROSPECT ST)	15.18	52,000	25	0	0	25	1.65	0.00	0.00	1.65
269.36	0.99	U-4-R	AULT/FORT COLLINS INTERCHANGE STRS	14.09	39,000	23	3	0	26	1.64	0.21	0.00	1.85
270.36	0.99	U-4-R	MAJOR STR (B-16-EU) UNDERPASS SEPARATION -	9.40	26,000	9	2	0	11	0.96	0.21	0.00	1.17
271.36	1.00	U-4-R	MOUNTAIN VISTA DRIVE INTERCHANGE STR	9.49	26,000	5	1	0	6	0.53	0.11	0.00	0.64
272.37	0.98	U-4-R	MAJOR STR (B-16-FL) UNDERPASS - RD E AND W	8.94	25,003	3	0	0	3	0.33	0.00	0.00	0.33
273.75	1.36	U-4-R	LEAVE FORT COLLINS URBAN AREA - END HPMS	12.41	25,000	7	0	1	8	0.56	0.00	8.04	0.64
277.87	4.11	R-4-R	I-25/WELLINGTON INTERCHANGE STR (B-16-FN) -	37.50	25,000	14	2	1	17	0.37	0.05	2.67	0.45
286.99	9.10	R-4-R	MILEPOST 287	63.12	19,003	19	9	0	28	0.30	0.14	0.00	0.44
292.57	5.60	R-4-R	CARR INTERCHANGE STR (A-17-Z) - RD NW-SE	38.84	19,000	12	2	0	14	0.31	0.05	0.00	0.36
298.88	6.25	R-4-R	COLORADO-WYOMING STATE LINE -- END I-025A	38.79	17,002	21	5	0	26	0.54	0.13	0.00	0.67
Totals:		296.47				5,851	538	34	6,423	0.97	0.09	0.56	1.06

SH025B													
MP	Section Length	SPF Class	Section Description	MVMT	AADT	** PDO	Accidents			Accident Rates *			
							Injury	Fatal	Total	** PDO	Injury	Fatal	Total
0.00		R-2-R	RD NW AND SE (CR60) BEGIN SH025B -- BEGIN SH										
0.84	0.85	R-2-R	MINOR STR (25BA000850BR) DRAINAGE	0.14	455	0	0	0	0	0.00	0.00	0.00	0.00
1.95	1.12	R-2-R	RD NE AND SW (MAIN ST) - RD SE (FIR ST) -- END	0.22	545	0	0	0	0	0.00	0.00	0.00	0.00
Totals:		1.97				0	0	0	0	0.00	0.00	0.00	0.00

SH025C													
MP	Section Length	SPF Class	Section Description	MVMT	AADT	** PDO	Accidents			Accident Rates *			
							Injury	Fatal	Total	** PDO	Injury	Fatal	Total
0.00		R-2-R	RD N AND S (FRONTAGE ROAD) BEGIN SH025C --										
0.53	0.56	R-2-R	MAJOR STR (N-17-L) I 25 ML - BEAR CREEK	0.45	2,189	0	0	0	0	0.00	0.00	0.00	0.00
1.04	0.53	R-2-R	RD SW (11TH ST)	0.45	2,303	1	0	0	1	2.23	0.00	0.00	2.23
1.57	0.46	R-2-R	RRX (245-089K) C AND S RRXAND D AND RGW RR	0.98	5,850	8	0	0	8	8.13	0.00	0.00	8.13
2.14	0.58	R-2-R	RD NE AND SW (GRAND ST)	1.88	8,873	8	1	0	9	4.24	0.53	0.00	4.77
2.81	0.68	R-2-R	RD E (CUERNO VERDE DR)	1.49	6,023	3	0	0	3	2.00	0.00	0.00	2.00
4.04	1.50	R-2-R	RAMPS ON AND OFF (TO/FROM I-25 NB) (NB ON	2.83	5,171	4	1	0	5	1.41	0.35	0.00	1.76
Totals:		4.31				24	2	0	26	2.97	0.25	0.00	3.22



**Colorado Department of Transportation
Accident and Rates Book for 2010**

V2012.03.13

SH026B													
MP	Section Length	SPF Class	Section Description	MVMT	AADT	** PDO	Accidents			Accident Rates *			
							Injury	Fatal	Total	** PDO	Injury	Fatal	Total
11.17		U-4-R	JCT SH 095A (3.975) NORTH AND SOUTH										
12.17	0.97	U-4-R	RD N AND S (LOWELL BLVD)	8.50	24,000	41	5	0	46	4.81	0.59	0.00	5.39
12.44	0.26	U-4-R	RD N AND S (IRVING ST)	2.42	25,494	19	2	0	21	8.01	0.84	0.00	8.85
12.69	0.25	U-5-R	JCT SH 88 N AND S (FEDERAL BLVD)	2.46	27,000	13	2	0	15	5.28	0.81	0.00	6.09
13.44	0.73	U-6-R	RD S (S TEJON ST)	7.46	28,000	40	8	2	50	5.34	1.07	26.70	6.67
14.14	0.67	U-5-R	RD N AND S (KALAMATH ST)- RD E ALAMEDA AVE	10.64	43,507	65	3	0	68	6.08	0.28	0.00	6.36
Totals:		2.88				178	20	2	200	5.65	0.64	6.35	6.35

SH030A													
MP	Section Length	SPF Class	Section Description	MVMT	AADT	** PDO	Accidents			Accident Rates *			
							Injury	Fatal	Total	** PDO	Injury	Fatal	Total
0.00		U-8-R	I-25 INTERCHANGE STR (F-17-NV) - JCT SH285										
0.30	0.28	U-8-R	RD N AND S (S MONACO ST)	4.60	45,000	43	2	0	45	9.25	0.43	0.00	9.68
1.32	0.99	U-6-R	RD N (ULSTER ST)	15.18	42,000	84	15	0	99	5.53	0.99	0.00	6.52
2.33	0.98	U-6-R	RD N (DAYTON ST)	15.02	42,000	45	2	0	47	3.00	0.13	0.00	3.13
3.08	0.89	U-6-R	RD E (DARTMOUTH AVE)	13.97	43,000	37	7	0	44	2.66	0.50	0.00	3.17
3.82	0.71	U-5-R	JCT SH 083A NW AND SE (PARKER RD) -- LEAVE	8.56	33,042	34	6	0	40	3.97	0.70	0.00	4.67
4.27	0.28	U-6-R	RD E AND W (E ILIFF AVE)	3.98	38,978	26	4	0	30	6.57	1.01	0.00	7.59
5.28	1.00	U-6-R	RD E AND W (E FLORIDA AVE)	16.06	44,000	71	10	1	82	4.43	0.62	6.24	5.12
5.78	0.48	U-6-R	RD E AND W (E MISSISSIPPI AVE)	7.71	44,000	35	4	0	39	4.54	0.52	0.00	5.06
6.71	0.99	U-6-R	RD E AND W (E ALAMEDA AVE)	12.29	34,000	53	5	0	58	4.30	0.41	0.00	4.70
7.31	0.48	U-6-R	RD E AND W (E 1ST AVE)	6.83	39,000	25	1	0	26	3.67	0.15	0.00	3.82
7.83	0.50	U-5-R	RD N (HAVANA ST) - RD W (6TH AVE) - CHANGE	5.67	31,048	32	5	0	37	5.66	0.88	0.00	6.54
8.85	0.99	U-4-R	RD N (PEORIA ST)	9.76	27,016	43	5	0	48	4.41	0.51	0.00	4.92
9.49	0.62	U-4-R	RD S (TOLEDO ST)	7.22	31,919	15	3	0	18	2.08	0.42	0.00	2.50
9.88	0.37	U-4-R	RD N AND S (POTOMAC ST)	4.46	33,000	11	2	0	13	2.45	0.45	0.00	2.89
10.15	0.45	U-5-R	RD N (DILLON WAY)	6.15	37,430	76	12	1	89	12.33	1.95	16.23	14.44
10.41	0.26	U-5-R	RD N (ELKHART ST)	2.69	28,307	27	4	0	31	10.01	1.48	0.00	11.50
11.08	0.72	U-4-R	RD N (LAREDO ST)	7.36	28,000	30	1	0	31	4.06	0.14	0.00	4.20
11.56	0.48	U-4-R	RD N AND S (BUCKLEY RD) (AIRPORT RD)	2.98	17,000	1	0	0	1	0.33	0.00	0.00	0.33
12.58	1.00	U-2-R	RD (TOWER RD) - BEGIN HPMS SAMPLE	5.11	14,012	16	1	0	17	3.14	0.20	0.00	3.34
13.66	1.02	U-2-R	MINOR STR (030A013670BR) STOCK PASS	2.94	7,900	2	1	0	3	0.68	0.34	0.00	1.02
14.99	1.28	U-2-R	MILEPOST 15	3.69	7,900	3	0	0	3	0.81	0.00	0.00	0.81
15.94	0.95	U-2-R	MAJOR STR (F-18-V) E-470 OVERPASS	4.10	11,831	3	0	0	3	0.73	0.00	0.00	0.73



**Colorado Department of Transportation
Accident and Rates Book for 2010**

V2012.03.13

SH030A													
MP	Section Length	SPF Class	Section Description	MVMT	AADT	** PDO	Accidents			Accident Rates *			
							Injury	Fatal	Total	** PDO	Injury	Fatal	Total
16.99	1.07	U-2-R	MILEPOST 17	4.69	12,000	0	0	0	0	0.00	0.00	0.00	0.00
18.36	1.34	U-2-R	LEAVE AURORA CITY LIMITS - IN ARAPAHOE	5.87	12,000	0	0	0	0	0.00	0.00	0.00	0.00
19.28	0.94	U-2-R	RD W (CO RD 26) (HAMPDEN AVE)	4.12	12,000	3	0	0	3	0.73	0.00	0.00	0.73
20.42	1.01	U-2-R	RD E AND W (QUINCY AVE) -- END SH030A	5.16	13,992	8	3	0	11	1.55	0.58	0.00	2.13
Totals:		20.08				723	93	2	818	3.88	0.50	1.07	4.39

SH034A													
MP	Section Length	SPF Class	Section Description	MVMT	AADT	** PDO	Accidents			Accident Rates *			
							Injury	Fatal	Total	** PDO	Injury	Fatal	Total
0.00		R-2-R	JCT SH040A NW AND SE - MILEPOST 0 -- BEGIN										
5.21	5.15	R-2-R	RD W (CO RD 40) - END HPMS SAMPLE	8.08	4,300	8	1	0	9	0.99	0.12	0.00	1.11
5.99	0.75	R-2-R	MILEPOST 6	1.41	5,133	1	0	0	1	0.71	0.00	0.00	0.71
10.01	3.95	R-2-R	RD S (CR 64) (LAKE FOREST 442)	7.50	5,200	1	0	0	1	0.13	0.00	0.00	0.13
10.70	0.67	R-2-R	RD S (CO RD 64)	1.22	5,000	0	1	0	1	0.00	0.82	0.00	0.82
14.67	3.89	R-2-R	RD E WEST PORTAL RD	7.24	5,100	4	0	0	4	0.55	0.00	0.00	0.55
23.99	9.41	R-2-R	MILEPOST 24	16.14	4,700	2	0	0	2	0.12	0.00	0.00	0.12
33.99	10.06	R-2-M	MILEPOST 34	17.26	4,700	0	0	0	0	0.00	0.00	0.00	0.00
43.76	9.74	R-2-M	CHANGE ROADWAY WIDTH	16.71	4,700	0	0	0	0	0.00	0.00	0.00	0.00
51.30	7.52	R-2-M	RD W (CO RD 20E)	12.90	4,700	0	0	0	0	0.00	0.00	0.00	0.00
53.75	2.45	R-2-M	JCT SH-36A SE (DEER RIDGE)	2.33	2,600	0	0	0	0	0.00	0.00	0.00	0.00
57.84	4.10	R-2-M	LEAVE ROCKY MOUNTAIN NATIONAL PARK	3.44	2,300	1	0	0	1	0.29	0.00	0.00	0.29
58.99	1.14	U-2-M	MILEPOST 59	0.96	2,300	0	0	0	0	0.00	0.00	0.00	0.00
59.30	0.32	U-2-M	RD SW (DAVID DR)	0.35	2,971	0	0	0	0	0.00	0.00	0.00	0.00
60.96	1.63	U-2-M	JCT U.S.34 ESTES PARK BUSINESS LOOP SH 34	2.50	4,200	2	0	0	2	0.80	0.00	0.00	0.80
61.93	0.98	U-2-M	RD S (VIRGINIA LN) - END HPMS SAMPLE	1.07	3,000	0	0	0	0	0.00	0.00	0.00	0.00
62.28	0.38	U-2-M	RD NE (STEAMER PKY) STANLEY HOTEL ((THE	0.73	5,279	3	0	0	3	4.08	0.00	0.00	4.08
62.79	0.50	U-2-M	RD NW (STEAMER DR)	2.15	11,792	10	0	0	10	4.68	0.00	0.00	4.68
63.18	0.25	U-3-M	RD N (SUMMIT DR)	1.55	17,000	1	1	0	2	0.65	0.65	0.00	1.30
63.45	0.28	U-3-M	RD S (GRAND ESTATES DR) - RD N (ELK TRAIL CT)	0.91	8,915	1	1	0	2	1.08	1.08	0.00	2.16
64.22	0.75	U-3-M	RD N (CO RD 63E) (DRY GULCH RD) LEAVE ESTES	2.16	7,902	3	0	0	3	1.39	0.00	0.00	1.39
64.79	0.54	U-2-M	RD S (CO RD 63) (MALL RD)	1.32	6,704	2	0	0	2	1.50	0.00	0.00	1.50
65.36	0.45	U-2-M	ENTER ROOSEVELT NATIONAL FOREST	0.82	5,004	1	1	0	2	1.21	1.21	0.00	2.42
74.66	9.28	R-2-M	MINOR STR (034A074670BL) DRAINAGE	16.94	5,000	13	5	0	18	0.77	0.30	0.00	1.06
75.57	0.90	R-2-M	RD NW (CO RD 43) (GLEN HAVEN) (DEVILS GULCH	1.64	5,000	2	0	0	2	1.22	0.00	0.00	1.22



Colorado Department of Transportation Accident and Rates Book for 2010

V2012.03.13

SH034A

MP	Section Length	SPF Class	Section Description	MVMT	AADT	** PDO	Accidents			Accident Rates *			
							Injury	Fatal	Total	** PDO	Injury	Fatal	Total
84.58	9.08	R-2-M	MAJOR STR (C-16-AG) HOME SUPPLY DITCH	18.56	5,600	24	7	0	31	1.29	0.38	0.00	1.67
85.14	0.48	R-2-M	MAJOR STR (C-16-DA) BIG THOMPSON RIVER --	1.19	6,771	2	0	0	2	1.68	0.00	0.00	1.68
85.93	0.77	R-2-M	MAJOR STR (C-16-R) LOUDEN DITCH	2.24	7,987	2	0	0	2	0.89	0.00	0.00	0.89
86.65	0.70	R-2-M	ENTER FORT COLLINS URBAN AREA - BEGIN	2.27	8,900	9	0	0	9	3.94	0.00	0.00	3.94
87.66	1.10	U-2-M	MAJOR STR (C-16-AR) DRAW -- HISTORICAL STRID	3.57	8,900	5	1	0	6	1.40	0.28	0.00	1.68
87.99	0.29	U-2-M	MILEPOST 88	1.22	11,536	3	0	0	3	2.42	0.00	0.00	2.42
88.67	0.69	U-2-M	RD N (CO RD 19J) (MORNING DR)	3.02	12,000	5	1	0	6	1.64	0.33	0.00	1.97
89.38	0.69	U-4-M	RD S (CO RD 19E) (NAMAQUA RD) - BEGIN HPMS	4.03	16,000	0	2	0	2	0.00	0.49	0.00	0.49
89.93	0.54	U-4-R	RD N AND S (WILSON AVE) - END HPMS SAMPLE	3.94	20,000	5	1	0	6	1.27	0.25	0.00	1.52
90.27	0.33	U-4-R	RD N AND S (VAN BUREN AVE)	2.65	21,976	8	4	0	12	3.00	1.50	0.00	4.51
90.65	0.36	U-4-R	RD N AND S (TAFT AVE)	3.55	27,000	3	2	0	5	0.84	0.56	0.00	1.39
91.66	1.01	U-4-R	RD W (14TH ST)	10.32	28,000	12	2	0	14	1.17	0.19	0.00	1.36
91.91	0.25	U-4-R	JCT U.S.287 SH 287 SB (CLEVELAND AVE)	2.56	28,000	8	1	0	9	3.12	0.39	0.00	3.51
92.20	0.27	U-4-R	RD N (ADAMS AVE)	3.22	32,644	11	4	0	15	3.46	1.26	0.00	4.72
92.75	0.53	U-4-R	RD N AND S (MADISON AVE)	6.38	33,000	6	0	0	6	0.93	0.00	0.00	0.93
93.05	0.26	U-6-R	RD N AND S (N BOISE AVE)	3.69	38,908	6	2	0	8	1.62	0.54	0.00	2.17
94.49	1.39	U-6-R	RD (MTN LION RD) - ENTER LOVELAND CITY	20.80	41,000	27	6	0	33	1.30	0.29	0.00	1.59
94.80	0.32	U-4-R	RD N AND S (BOYD LAKE RD) (CO RD 9)	4.79	41,000	4	0	0	4	0.85	0.00	0.00	0.85
95.81	0.98	U-4-R	RD (ROCKY MTN WAY)	14.31	40,000	22	4	0	26	1.53	0.28	0.00	1.81
96.10	0.29	U-4-R	SIGN BRIDGE STR (C-17-ED) NB - VMS	4.21	39,812	8	6	0	14	1.92	1.44	0.00	3.36
96.39	0.33	U-4-R	RAMPS ON AND OFF	5.10	42,348	8	1	0	9	1.59	0.20	0.00	1.79
97.64	1.20	U-4-R	RRX (804-498W) UP RR	20.59	47,000	24	3	0	27	1.16	0.15	0.00	1.31
97.99	0.35	U-4-R	MILEPOST 98	6.00	47,000	2	0	0	2	0.33	0.00	0.00	0.33
98.83	0.84	R-4-R	RD N (LARIMER CO RD 901) - RD S (WELD CO RD	14.41	47,000	3	0	0	3	0.21	0.00	0.00	0.21
100.81	1.96	R-4-R	RD N AND S (CO RD 17) - END HPMS SAMPLE	25.75	36,000	12	2	0	14	0.47	0.08	0.00	0.54
101.87	1.05	U-4-R	SIGN BRIDGE STR (C-18-BU) SB AND RAMP	13.80	36,000	15	1	0	16	1.08	0.07	0.00	1.16
102.47	0.58	U-4-R	GREELEY INTERCHANGE U.S.34 GREELEY	7.62	36,000	0	0	0	0	0.00	0.00	0.00	0.00
102.79	0.30	U-4-R	JCT SH 257 NORTH AND SOUTH - BEGIN HPMS	2.96	27,000	1	0	0	1	0.34	0.00	0.00	0.34
103.99	1.17	U-4-R	MILEPOST 104	12.38	28,993	9	3	0	12	0.72	0.24	0.00	0.97
104.77	0.80	U-4-R	MAJOR STR (C-17-FR) SHEEP DRAW -- RD N AND	8.47	29,000	2	0	0	2	0.24	0.00	0.00	0.24
105.90	1.12	U-4-R	RD N AND S(CO RD 27) (83RD AVE)	11.45	28,000	3	1	0	4	0.26	0.09	0.00	0.35
106.99	1.07	U-4-R	MILEPOST 107	10.94	28,000	5	0	0	5	0.46	0.00	0.00	0.46
107.60	0.59	U-4-R	RD S (MILLIKIN RD) (CR 29.5) (65TH AVE)	6.03	28,000	6	0	0	6	1.00	0.00	0.00	1.00
108.81	1.20	U-4-R	MAJOR STR (C-17-EX)EB LOVELAND-GREELEY	13.58	30,995	12	0	0	12	0.88	0.00	0.00	0.88
109.99	1.17	U-4-R	MILEPOST 110	13.24	31,000	29	1	0	30	2.19	0.08	0.00	2.27



**Colorado Department of Transportation
Accident and Rates Book for 2010**

V2012.03.13

SH034A													
Section MP	SPF Length	Class	Section Description	MVMT	AADT	** PDO	Accidents			Accident Rates *			
							Injury	Fatal	Total	** PDO	Injury	Fatal	Total
110.57	0.55	U-4-R	RD NE (RESERVOIR RD)	6.68	33,283	27	0	0	27	4.08	0.00	0.00	4.08
111.04	0.49	U-4-R	RAMP ON AND OFF (FROM 27TH ST /TO 23RD AVE)	6.26	35,000	2	0	0	2	0.32	0.00	0.00	0.32
111.48	0.34	U-4-R	RAMP ON	4.57	36,788	11	0	0	11	2.42	0.00	0.00	2.42
112.22	0.83	U-4-R	RD N AND S (11TH AVE) - END HPMS SAMPLE	10.30	34,000	29	1	0	30	2.82	0.10	0.00	2.92
112.70	0.48	U-4-R	INTERCHANGE STR (C-18-BB) JCT SH 85 -	5.26	30,025	28	0	0	28	5.37	0.00	0.00	5.37
113.13	0.47	U-4-R	INTERCHANGE STRS (C-18-EL) WB AND (C-18-EM)	5.49	32,000	7	1	0	8	1.29	0.18	0.00	1.47
114.24	1.09	U-2-R	RD (CO RD 43)	5.17	13,000	3	0	0	3	0.58	0.00	0.00	0.58
115.20	1.01	U-4-R	RD S (CO RD 45) - END HPMS SAMPLE	4.79	13,000	5	0	0	5	1.05	0.00	0.00	1.05
116.20	0.97	U-4-R	ENTER KERSEY CITY LIMITS - IN WELD COUNTY	4.25	12,000	8	0	1	9	1.89	0.00	23.59	2.12
116.74	0.54	U-4-R	RD N (CO RD 47 1/2) - BEGIN HPMS SAMPLE	2.37	12,000	1	0	0	1	0.43	0.00	0.00	0.43
119.17	2.48	R-4-R	RD N AND S (1ST ST)(CO RD 53) (ABANDONED SH	10.86	12,000	8	2	0	10	0.74	0.18	0.00	0.92
119.68	0.48	R-4-R	RD S (9TH ST)	1.23	7,027	2	1	0	3	1.62	0.81	0.00	2.43
124.54	4.44	R-4-R	MAJOR STR (C-19-AJ) BOX ELDER CREEK --	10.53	6,500	6	2	0	8	0.57	0.19	0.00	0.76
133.99	9.40	R-2-R	MILEPOST 134	18.18	5,300	13	4	0	17	0.72	0.22	0.00	0.94
135.60	1.91	R-4-R	RD S (CO RD 386)	3.69	5,300	1	0	0	1	0.27	0.00	0.00	0.27
144.46	8.83	R-2-R	JCT SH 144 N AND S	13.86	4,300	5	0	0	5	0.36	0.00	0.00	0.36
149.63	5.03	R-2-R	JCT U.S. 006I AT RAMP CONNECTION ONTO I-76	7.06	3,848	3	1	0	4	0.43	0.14	0.00	0.57
Totals:	148.49					515	77	1	593	0.96	0.14	0.19	1.10

SH034B													
Section MP	SPF Length	Class	Section Description	MVMT	AADT	** PDO	Accidents			Accident Rates *			
							Injury	Fatal	Total	** PDO	Injury	Fatal	Total
158.49		R-2-R	RD N (CR 14) - RD S (FRONTAGE RD) -- BEGIN										
158.99	0.50	R-2-R	MILEPOST 159	0.53	2,918	0	1	0	1	0.00	1.87	0.00	1.87
160.46	1.47	R-2-R	RD N AND S (CO RD 16)	1.50	2,800	1	0	0	1	0.67	0.00	0.00	0.67
161.45	0.99	R-2-R	MINOR STR (034B161460BR) IRRIGATION CANAL	1.19	3,298	0	0	0	0	0.00	0.00	0.00	0.00
162.25	0.78	U-2-R	RD N (LANE ST)	0.94	3,300	3	0	0	3	3.20	0.00	0.00	3.20
162.54	0.30	U-4-R	RD N AND S (WALNUT ST)	0.48	4,418	3	0	0	3	6.24	0.00	0.00	6.24
162.80	0.24	U-4-R	RD N AND S (MEEKER ST)	0.66	7,576	0	1	0	1	0.00	1.50	0.00	1.50
163.12	0.23	U-4-R	RD N AND S (STATE ST)	0.78	9,233	16	1	0	17	21.10	1.32	0.00	22.42
163.45	0.39	U-4-R	RD N AND S (SHERMAN ST)	1.57	11,000	6	0	0	6	3.82	0.00	0.00	3.82
164.20	0.75	U-4-R	RD S (CO RD 19.70) (BEEF PLANT RD)	2.52	9,200	11	2	0	13	4.38	0.80	0.00	5.18
164.45	0.24	U-4-R	RD N (CO RD 20) (BARLOW RD)	0.58	6,600	2	0	0	2	3.47	0.00	0.00	3.47
165.48	0.99	U-4-R	RD N AND S (CO RD 21)	2.24	6,202	5	0	0	5	2.23	0.00	0.00	2.23



Colorado Department of Transportation Accident and Rates Book for 2010

V2012.03.13

SH034B													
Section MP	SPF Length	Class	Section Description	MVMT	AADT	Accidents				Accident Rates *			
						** PDO	Injury	Fatal	Total	** PDO	Injury	Fatal	Total
168.46	3.00	R-2-R	RD N AND S (CO RD 24.00)	6.79	6,200	4	0	0	4	0.59	0.00	0.00	0.59
170.35	1.93	R-2-R	RD N AND S (CO RD 26) ENTER BRUSH	3.87	5,500	5	0	0	5	1.29	0.00	0.00	1.29
171.01	0.65	U-2-R	RD N (CAMBRIDGE ST)	1.30	5,500	1	0	0	1	0.76	0.00	0.00	0.76
171.37	0.33	U-2-R	RD N AND S (HOSPITAL RD)	0.61	5,100	0	0	0	0	0.00	0.00	0.00	0.00
172.12	0.74	U-2-R	RD N AND S (CUSTER ST)	1.35	5,000	7	1	0	8	5.16	0.74	0.00	5.90
172.40	0.28	U-2-R	JCT SH 071E NORTH - RD S (COLORADO AVE)	0.77	7,500	2	0	0	2	2.62	0.00	0.00	2.62
172.73	0.31	U-2-R	RD NW (EDMUNDS ST)	0.59	5,229	3	0	0	3	5.01	0.00	0.00	5.01
173.56	0.81	U-2-R	MAJOR STR (C-22-AR) BNSF RRX- JCT SH-71D S	1.80	6,096	0	0	0	0	0.00	0.00	0.00	0.00
174.99	1.36	R-4-F	MILEPOST 175	1.36	2,733	1	1	1	3	0.74	0.74	73.76	2.21
184.85	9.85	R-3-F	RD N AND S (CO RD S)	10.07	2,800	4	0	1	5	0.40	0.00	9.94	0.50
193.99	9.18	R-2-F	MILEPOST 194	9.38	2,800	3	0	0	3	0.32	0.00	0.00	0.32
195.28	1.23	R-2-F	RD N AND S (CO RD BB) - END HPMS SAMPLE	1.26	2,800	0	0	0	0	0.00	0.00	0.00	0.00
195.83	0.54	R-2-F	RD N AND S (CUSTER AVE)	0.51	2,600	0	0	0	0	0.00	0.00	0.00	0.00
196.40	0.50	R-4-F	RD N AND S (DATE AVE)	0.75	4,093	3	0	0	3	3.99	0.00	0.00	3.99
196.99	0.63	R-4-F	MILEPOST 197	0.96	4,187	0	0	0	0	0.00	0.00	0.00	0.00
204.05	7.06	R-2-F	RD N AND S (CO RD KK.8)	12.37	4,800	2	2	0	4	0.16	0.16	0.00	0.32
209.30	5.25	R-2-F	JCT SH 61 N RD S (DADE ST)	5.17	2,700	6	0	0	6	1.16	0.00	0.00	1.16
218.34	9.02	R-2-F	RD N AND S (CO RD B)	9.22	2,800	2	0	0	2	0.22	0.00	0.00	0.22
220.52	2.13	R-2-F	RD E AND W (CO RD 39)	2.18	2,800	1	0	0	1	0.46	0.00	0.00	0.46
222.76	2.30	R-2-F	RD N AND S (DATE ST)	1.85	2,200	2	1	0	3	1.09	0.54	0.00	1.63
223.29	0.50	R-4-F	RD N AND S (COLUMBUS ST)	1.16	6,356	2	0	0	2	1.72	0.00	0.00	1.72
223.83	0.52	R-3-F	RD N (IDLEWILD ST)	1.33	7,008	1	0	0	1	0.76	0.00	0.00	0.76
232.99	9.17	R-2-F	MILEPOST 233	10.71	3,201	11	1	0	12	1.03	0.09	0.00	1.12
235.59	2.55	R-2-F	RD N (MAIN ST) - BEGIN HPMS SAMPLE	2.98	3,200	4	1	0	5	1.34	0.34	0.00	1.68
244.63	9.11	R-2-F	RD N (CO RD CC) - END HPMS SAMPLE	7.32	2,200	1	0	0	1	0.14	0.00	0.00	0.14
245.33	0.70	R-2-F	RD W (CO RD 35)	0.56	2,200	0	0	0	0	0.00	0.00	0.00	0.00
248.05	2.62	R-2-F	RD SE (CO RD 35)	2.96	3,100	1	0	0	1	0.34	0.00	0.00	0.34
249.92	1.88	R-2-F	JCT U.S.385 - JCT SH 385D - RD N AND S (DEXTER	3.36	4,898	3	0	0	3	0.89	0.00	0.00	0.89
250.47	0.56	R-2-F	RD S (DOUGLAS ST)	0.96	4,700	2	0	0	2	2.10	0.00	0.00	2.10
250.99	0.53	R-2-F	MILEPOST 251	0.64	3,286	0	0	0	0	0.00	0.00	0.00	0.00
256.53	5.61	R-2-F	RD N AND S (CO RD PP.5) - BEGIN HPMS SAMPLE	4.71	2,300	1	1	0	2	0.21	0.21	0.00	0.42
259.53	2.99	R-2-F	COLORADO-NEBRASKA STATE LINE -- END U.S.	1.31	1,201	1	0	0	1	0.76	0.00	0.00	0.76
Totals:	100.72					120	13	2	135	0.97	0.11	1.62	1.10



**Colorado Department of Transportation
Accident and Rates Book for 2010**

V2012.03.13

SH034C

MP	Section Length	SPF Class	Section Description	MVMT	AADT	** PDO	Accidents			Accident Rates *			
							Injury	Fatal	Total	** PDO	Injury	Fatal	Total
0.00		U-2-M	JCT U.S. 034A E AND W (DIRECT CONNECTION)										
1.10	1.09	U-2-M	RD N (SPRUCE ST) (PROSPECT DR)	0.84	2,100	1	0	0	1	1.20	0.00	0.00	1.20
1.39	0.28	U-2-M	RD NW (VIRGINIA DR) - END HPMS SAMPLE	0.77	7,576	6	0	0	6	7.81	0.00	0.00	7.81
1.69	0.29	U-4-M	JCT U.S. 034A NORTH - RD (W WONDERVIEW AVE)	1.93	18,203	11	0	0	11	5.71	0.00	0.00	5.71
Totals:		1.66				18	0	0	18	5.09	0.00	0.00	5.09

SH034D

MP	Section Length	SPF Class	Section Description	MVMT	AADT	** PDO	Accidents			Accident Rates *			
							Injury	Fatal	Total	** PDO	Injury	Fatal	Total
0.00		U-2-R	OFF RAMP (PRIMARY DIRECT CONNECTION) EB -										
0.26	0.61	U-2-R	MAJOR STR (C-17-FA) - U.S. 034A EAST AND WEST	2.23	10,000	1	0	0	1	0.45	0.00	0.00	0.45
0.54	0.53	U-3-R	HIGHMAST STR (HMLC17K) - (GROUND REF 1.121)	2.84	14,689	0	0	0	0	0.00	0.00	0.00	0.00
1.74	1.09	U-4-R	JCT SH 257B (BUSINESS SPUR) NORTH - RD S	6.76	17,000	1	1	0	2	0.15	0.15	0.00	0.30
2.99	1.31	U-2-R	MILEPOST 3	7.65	16,002	0	1	0	1	0.00	0.13	0.00	0.13
4.12	1.14	U-2-R	RD (77TH AVE) - END HPMS SAMPLE	6.66	16,000	1	0	0	1	0.15	0.00	0.00	0.15
5.14	1.00	U-4-R	MAJOR STR (C-17-AZ) SHEEP DRAW - HISTORICAL	5.84	16,000	6	1	0	7	1.03	0.17	0.00	1.20
5.60	0.49	U-4-R	RD N AND S (CO RD 31) (59TH AVE) - END HPMS	2.86	16,000	3	1	0	4	1.05	0.35	0.00	1.39
6.61	0.99	U-5-R	RD N AND S (47TH AVE) - END HPMS SAMPLE	10.11	27,976	14	0	0	14	1.38	0.00	0.00	1.38
7.73	1.00	U-5-R	RD N (36TH AVE)	9.13	25,000	48	2	0	50	5.27	0.22	0.00	5.49
8.24	0.57	U-5-R	RD N AND S (28TH AVE) - BEGIN HPMS SAMPLE	5.41	26,000	39	1	0	40	7.27	0.19	0.00	7.46
8.76	0.44	U-4-R	JCT SH 034Z -- BEGIN 1 WAY RECIPROCAL EB	3.71	23,103	15	0	0	15	4.06	0.00	0.00	4.06
9.02	0.27	U-3-R	RD N AND S (21ST AVE)	1.02	10,352	14	0	0	14	13.88	0.00	0.00	13.88
9.53	0.50	U-3-R	RD N AND S (14TH AVE) - BEGIN HPMS SAMPLE	1.83	10,000	5	0	0	5	2.76	0.00	0.00	2.76
9.99	0.37	U-3-R	JCT SH 034Z RD N AND S (10TH AVE) - MILEPOST	1.15	8,500	14	5	1	20	12.10	4.32	86.41	17.28
10.28	0.28	U-4-R	RD E AND W (11TH ST)	0.88	8,652	15	1	0	16	16.90	1.13	0.00	18.03
10.79	0.50	U-4-R	RD E AND W (16TH ST) - BEGIN HPMS SAMPLE	2.19	12,000	23	0	0	23	10.52	0.00	0.00	10.52
11.05	0.26	U-4-R	JCT U.S. 085G SOUTH (8TH AVE) - CHANGE	1.52	16,000	15	1	0	16	10.07	0.67	0.00	10.74
11.31	0.24	U-4-R	MINOR STR (C-18-D) GREELEY CANAL NO 3	0.33	3,749	1	1	0	2	3.00	3.00	0.00	5.99
11.63	0.31	U-3-R	RD N AND S (2ND AVE) (FRONTAGE RD)	0.41	3,600	1	0	0	1	2.45	0.00	0.00	2.45
11.91	0.34	U-2-R	LEAVE GREELEY CITY LIMITS	0.48	3,853	2	1	0	3	4.23	2.12	0.00	6.35
12.34	0.25	U-2-R	RD N AND S (CO RD 41.5) (BALSAM ST) - END	0.31	3,400	0	0	0	0	0.00	0.00	0.00	0.00
12.88	0.50	U-2-R	RD S (CO RD 43.00) (CHERRY ST) - BEGIN HPMS	0.44	2,400	0	0	0	0	0.00	0.00	0.00	0.00
13.97	1.14	U-2-R	MINOR STR (034D013980BR) PATTERSON DITCH	0.83	2,000	1	0	0	1	1.20	0.00	0.00	1.20
14.71	0.60	U-2-R	JCT U.S. 034A EAST AND WEST (END GREELEY	0.44	2,000	0	0	0	0	0.00	0.00	0.00	0.00



**Colorado Department of Transportation
Accident and Rates Book for 2010**

V2012.03.13

SH034D														
MP	Section Length	SPF Class	Section Description	MVMT	AADT	** PDO	Accidents			Accident Rates *				
							Injury	Fatal	Total	** PDO	Injury	Fatal	Total	
Totals:						14.73	219	16	1	236	2.92	0.21	1.33	3.15

SH034Z														
MP	Section Length	SPF Class	Section Description	MVMT	AADT	** PDO	Accidents			Accident Rates *				
							Injury	Fatal	Total	** PDO	Injury	Fatal	Total	
0.00		U-4-R	JCT SH 34 (1-WAY RECIPROCAL EB) E AND W											
0.27	0.27	U-4-R	RD N AND S (12TH AVE)	0.67	6,849	13	0	0	13	19.12	0.00	0.00	19.12	
0.56	0.28	U-3-R	RD N AND S (15TH AVE)	1.08	10,567	7	0	0	7	6.60	0.00	0.00	6.60	
1.30	0.76	U-3-R	JCT SH 34 E AND W (10TH ST) (GREELEY)	2.71	9,762	11	1	0	12	4.07	0.37	0.00	4.44	
Totals:						1.31	31	1	0	32	6.95	0.22	0.00	7.17

SH035A														
MP	Section Length	SPF Class	Section Description	MVMT	AADT	** PDO	Accidents			Accident Rates *				
							Injury	Fatal	Total	** PDO	Injury	Fatal	Total	
8.44		U-6-R	RD S (N QUEBEC STREET) - SOUTH SIDE SLIP											
8.68	0.24	U-6-R	RAMP OFF	4.86	55,502	47	1	0	48	9.55	0.20	0.00	9.75	
8.93	0.26	U-6-R	RAMP OFF 3-WAY SIGNALIZED (TO SH 270A WEST)	4.87	51,337	22	1	0	23	4.55	0.21	0.00	4.76	
9.70	0.77	U-6-R	RD N (QUEBEC STREET) - RD E AND W (53RD PL)	7.87	28,000	25	2	0	27	3.17	0.25	0.00	3.42	
Totals:						1.27	94	4	0	98	5.34	0.23	0.00	5.57

SH036A														
MP	Section Length	SPF Class	Section Description	MVMT	AADT	** PDO	Accidents			Accident Rates *				
							Injury	Fatal	Total	** PDO	Injury	Fatal	Total	
0.00		R-2-M	JCT U.S.34 SH 34 N AND NW (DEER RIDGE) IN											
2.89	2.90	R-2-M	RD SE (CO RD 16G) (TO MORAIN PARK)	3.39	3,200	0	0	0	0	0.00	0.00	0.00	0.00	
4.95	2.03	R-2-M	JCT SH 66 SW	3.41	4,600	0	0	0	0	0.00	0.00	0.00	0.00	
5.43	0.59	R-4-M	RD NW (ELM RD) (CO RD 63F)	2.37	11,000	1	0	0	1	0.43	0.00	0.00	0.43	
6.37	0.88	U-2-M	RD N (DAVIS ST) - END HPMS SAMPLE	3.53	11,000	1	0	0	1	0.28	0.00	0.00	0.28	
6.98	0.30	U-2-M	JCT U.S. 34 (ESTES PARK BUSINESS LOOP) EAST	1.31	11,993	3	2	0	5	2.27	1.51	0.00	3.78	
Totals:						6.70	5	2	0	7	0.36	0.14	0.00	0.50



Colorado Department of Transportation Accident and Rates Book for 2010

V2012.03.13

SH036B													
Section MP	SPF Length	Class	Section Description	MVMT	AADT	** PDO	Accidents			Accident Rates *			
							Injury	Fatal	Total	** PDO	Injury	Fatal	Total
0.00		U-4-M	JCT U.S.34 SH 34 NW (WONDERVIEW AVE) AND NE										
0.39	0.41	U-4-M	JCT SH 7 SE (ST VRAIN AVE)	2.10	14,000	4	0	0	4	1.90	0.00	0.00	1.90
1.36	0.94	U-4-M	RD SW (CO RD 63) (FISH CREEK RD) LEAVE	2.20	6,400	7	2	0	9	3.19	0.91	0.00	4.11
1.99	0.61	U-2-M	MILEPOST 2	1.41	6,342	2	1	0	3	1.43	0.71	0.00	2.14
2.37	0.37	U-2-M	REGION BOUNDARY OR CLASSIFICATION	0.80	5,900	2	1	0	3	2.54	1.27	0.00	3.81
10.74	8.32	R-2-M	RD W (CO RD 47) (BIG ELK MEADOWS RD)	17.92	5,900	20	2	0	22	1.12	0.11	0.00	1.23
16.21	5.58	R-2-M	RD S (CO RD 80)	12.63	6,200	13	6	1	20	1.03	0.48	7.92	1.58
20.28	3.94	R-2-M	RD N (5TH AVE)	14.38	10,000	20	1	0	21	1.39	0.07	0.00	1.46
20.84	0.54	R-4-M	RD W (PARK ST)	1.75	8,900	2	1	0	3	1.13	0.57	0.00	1.70
21.75	1.00	R-4-M	MINORSTR STR (US36-021.80BR)	4.75	13,000	3	1	0	4	0.63	0.21	0.00	0.84
27.69	5.97	R-4-R	RD W (CO RD 94) (LEFT HAND CANYON)	18.53	8,503	14	3	0	17	0.76	0.16	0.00	0.92
29.97	2.26	R-2-R	RD E (NEVA RD) - BEGIN HPMS SAMPLE	9.07	11,000	4	1	0	5	0.44	0.11	0.00	0.55
32.11	2.32	R-2-R	RD N (CO RD 65A) (BROADWAY) - MINOR STR	11.01	13,000	5	1	1	7	0.45	0.09	9.09	0.64
32.83	0.49	U-2-R	RD W (CO RD 106) (LEE HILL RD) - END HPMS	2.08	11,627	5	0	0	5	2.43	0.00	0.00	2.43
33.62	0.78	U-2-R	RD W AND E (CO RD 42.5) (VIOLET ST) - END HPMS	5.40	18,980	2	1	0	3	0.37	0.18	0.00	0.55
33.98	0.37	U-2-R	RD E AND W (CO RD 44) (JAY RD)	2.83	20,989	9	0	0	9	3.21	0.00	0.00	3.21
34.50	0.51	U-2-R	RD W ((WINDING TRAIL DR) - R E (PALO PKWY)	3.16	17,000	16	1	0	17	5.05	0.32	0.00	5.36
34.99	0.48	U-2-R	MILEPOST 35	3.93	22,448	8	0	0	8	2.04	0.00	0.00	2.04
35.25	0.25	U-4-R	RD E AND W (GLENWOOD DRIVE)	2.55	27,940	34	4	0	38	13.34	1.57	0.00	14.90
35.50	0.24	U-4-R	RD E AND W (VALMONT RD) - MINOR STR (D-15-B	2.45	28,000	12	0	0	12	4.93	0.00	0.00	4.93
35.97	0.46	U-4-R	RD NE AND SW (PEARL ST) - BEGIN HPMS	5.70	33,947	44	5	0	49	7.77	0.88	0.00	8.65
36.52	0.53	U-4-R	JCT SH 007C EAST - RD W (ARAPAHOE AVE) -	7.93	40,973	41	2	0	43	5.21	0.25	0.00	5.47
37.03	0.44	U-4-R	RD E AND W (COLORADO AVE) - END HPMS	6.43	40,007	20	1	0	21	3.11	0.16	0.00	3.26
37.59	0.53	U-4-R	BASELINE ROAD INTERCHANGE STRS (D-15-AZ)	8.70	44,991	35	1	0	36	4.01	0.11	0.00	4.12
38.98	1.43	U-4-R	RAMP OFF	25.05	47,998	26	2	0	28	1.04	0.08	0.00	1.12
39.51	0.59	U-4-R	RAMPS ON AND OFF - END HPMS SAMPLE	12.70	58,971	30	4	0	34	2.37	0.32	0.00	2.69
40.37	0.89	U-4-R	MAJOR STR (E-16-QT) - RD N AND S	23.06	71,000	26	0	0	26	1.13	0.00	0.00	1.13
42.09	1.69	R-4-R	ENTER LAFAYETTE-LOUISVILLE URBAN AREA -	43.80	71,000	23	2	0	25	0.52	0.05	0.00	0.57
43.19	1.11	U-4-R	SUPERIOR INTERCHANGE STR (E-16-KZ) JCT SH	28.77	71,000	23	3	0	26	0.80	0.10	0.00	0.90
44.44	1.20	U-4-R	SIGN BRIDGE STR (E-16-JE) EB	36.79	84,000	40	7	1	48	1.08	0.19	2.71	1.30
45.17	0.73	U-4-R	BOULDER - BROOMFIELD COUNTY LINE - ENTER	22.38	84,000	8	0	0	8	0.36	0.00	0.00	0.36
45.82	0.64	U-4-R	96TH STREET INTERCHANGE (E-16-QI) - RD N AND	17.75	76,000	12	4	0	16	0.68	0.23	0.00	0.90
46.57	0.71	U-4-R	RAMPS ON/OFF (FLATIRON CIRCLE)	17.88	69,000	31	0	0	31	1.74	0.00	0.00	1.74
47.64	1.06	U-4-R	SIGN BRIDGE STR (E-16-OT) HOV LANES	31.34	81,000	24	2	0	26	0.77	0.06	0.00	0.83
48.03	0.41	U-4-R	BROOMFIELD INTERCHANGE STRS (E-16-FK) SB	12.12	81,000	23	2	0	25	1.90	0.17	0.00	2.07



Colorado Department of Transportation Accident and Rates Book for 2010

V2012.03.13

SH036B

MP	Section Length	SPF Class	Section Description	MVMT	AADT	** PDO	Accidents			Accident Rates *								
							Injury	Fatal	Total	** PDO	Injury	Fatal	Total					
49.06	1.00	U-4-R	SIGN BRIDGE STR (E-16-OU) WBND RAMP	29.20	80,000	45	1	0	46	1.55	0.03	0.00	1.58					
50.11	1.07	U-4-R	RAMP ON (FROM CHURCHRANCH RD 104TH AVE)	31.24	80,000	15	2	0	17	0.48	0.06	0.00	0.55					
50.67	0.55	U-4-R	MAJOR STR (E-16-FS) PEDESTRIAN UNDERPASS -	16.06	80,000	44	5	0	49	2.72	0.31	0.00	3.03					
51.73	1.01	U-4-R	MAJOR STR (E-16-QI) HIGHLINE CANAL	30.23	82,000	27	0	0	27	0.89	0.00	0.00	0.89					
52.56	0.75	U-4-R	SHERIDAN BOULEVARD INTERCHANGE STR	22.45	82,000	14	1	0	15	0.62	0.04	0.00	0.67					
53.64	1.13	U-5-R	SIGN BRIDGE STR (E-16-IG) SB LANES	43.71	105,979	44	4	0	48	1.01	0.09	0.00	1.10					
54.69	0.89	U-5-R	SIGN BRIDGE STR (E-16-RO) U.S. 36 MEDIAN	34.43	106,000	30	6	0	36	0.87	0.17	0.00	1.04					
54.96	0.43	U-4-R	SIGN BRIDGE STR (E-16-RR) WB	17.33	110,422	34	0	0	34	1.94	0.00	0.00	1.94					
55.92	0.94	U-4-R	PECOS STREET INTERCHANGE STRS (E-16-DS) -	42.89	125,000	36	2	0	38	0.84	0.05	0.00	0.88					
56.97	1.01	U-4-R	SIGN BRIDGE STR (E-17-QU) EBND RAMP	50.87	137,987	57	2	0	59	1.12	0.04	0.00	1.16					
57.25	0.24	U-5-R	INTERCHANGE STRS (E-17-JJ) (E-17-JK) - JCT I-25	12.09	138,000	33	2	0	35	2.72	0.16	0.00	2.88					
Totals:						56.82					967	86	3	1,056	1.29	0.11	0.40	1.41

SH036C

MP	Section Length	SPF Class	Section Description	MVMT	AADT	** PDO	Accidents			Accident Rates *								
							Injury	Fatal	Total	** PDO	Injury	Fatal	Total					
76.39		R-2-R	RD E AND W (FRONTAGE) (COLFAX AVE) -- BEGIN															
78.68	2.29	R-2-R	RD N (CO RD 23N) (CR 223) (HUDSON RD)	0.67	800	2	0	0	2	2.99	0.00	0.00	2.99					
79.72	1.01	R-2-R	JCT I-70 WATKINS BUSINESS SPUR SH 70 S RD N	0.66	1,800	0	0	0	0	0.00	0.00	0.00	0.00					
80.81	1.07	R-2-R	RD N (CO RD 25N) (IMBODEN RD) - BEGIN HPMS	1.13	2,900	1	0	0	1	0.89	0.00	0.00	0.89					
83.70	3.03	R-2-R	RD N AND S (CO RD 28N) (228) (MANILA RD) - END	1.88	1,700	1	1	0	2	0.53	0.53	0.00	1.06					
89.21	5.30	R-2-R	JCT SH079B N RD N AND S (ADAMS ST) - JCT	4.00	2,069	3	0	0	3	0.75	0.00	0.00	0.75					
Totals:						12.70					7	1	0	8	0.84	0.12	0.00	0.96

SH036D

MP	Section Length	SPF Class	Section Description	MVMT	AADT	** PDO	Accidents			Accident Rates *				
							Injury	Fatal	Total	** PDO	Injury	Fatal	Total	
89.21		R-2-R	JCT SH079B N RD N AND S (ADAMS ST) - JCT											
90.31	1.15	R-2-R	RD SW (CO RD 34N) (KIOWA - BENNET RD)	1.01	2,400	0	0	0	0	0.00	0.00	0.00	0.00	
91.33	1.03	R-2-R	RAMP OFF	0.79	2,100	2	0	0	2	2.52	0.00	0.00	2.52	
94.99	3.64	R-2-R	JCT I-70 (STRASBURG BUSINESS SPUR) SOUTH -	3.99	3,000	1	0	0	1	0.25	0.00	0.00	0.25	
95.51	0.54	R-2-R	MAJOR STR (F-19-C) LITTLE COMANCHE CREEK	0.90	4,547	1	0	0	1	1.12	0.00	0.00	1.12	
100.97	5.45	R-2-R	RD W (CEDAR ST)	8.55	4,300	4	1	0	5	0.47	0.12	0.00	0.59	
101.99	1.30	R-2-R	MILEPOST 102	1.84	3,880	0	0	0	0	0.00	0.00	0.00	0.00	



**Colorado Department of Transportation
Accident and Rates Book for 2010**

V2012.03.13

SH036D													
MP	Section Length	SPF Class	Section Description	MVMT	AADT	** PDO	Accidents			Accident Rates *			
							Injury	Fatal	Total	** PDO	Injury	Fatal	Total
103.56	1.55	R-2-R	RD N AND S (CO RD 185) (CR 46N) (CALHOUN -	2.21	3,900	0	0	0	0	0.00	0.00	0.00	0.00
109.50	5.99	R-2-R	RD N (CO RD 52N) (RECTOR-LEADER RD) - BEGIN	2.10	960	1	1	1	3	0.48	0.48	47.64	1.43
111.59	1.99	R-2-R	RD N AND S (CO RD 54N) (CR 217) - END HPMS	0.57	790	0	0	0	0	0.00	0.00	0.00	0.00
120.99	9.44	R-2-R	MILEPOST 121	2.83	820	1	0	0	1	0.35	0.00	0.00	0.35
124.78	3.71	R-2-R	RD S (CO RD 269) - BEGIN HPMS SAMPLE	1.11	820	0	0	0	0	0.00	0.00	0.00	0.00
127.56	2.84	R-2-R	RD N (WINNVIEW) - ARAPAHOE - ADAMS COUNTY	0.61	590	0	0	0	0	0.00	0.00	0.00	0.00
135.57	7.93	R-2-R	JCT SH 71 N AND S (LAST CHANCE)	1.97	680	0	0	0	0	0.00	0.00	0.00	0.00
144.63	8.99	R-2-R	RD N (CO RD R) ACCESS REMOVED	1.97	600	0	0	0	0	0.00	0.00	0.00	0.00
145.58	1.01	R-2-F	RD N AND S (CO RD S)	0.22	600	0	0	0	0	0.00	0.00	0.00	0.00
154.60	9.00	R-2-F	RD N AND S (CO RD BB)	1.84	560	3	0	0	3	1.63	0.00	0.00	1.63
155.60	0.99	R-2-F	JCT SH 063A NORTH - RD S (CO RD CC) (ANTON) -	0.20	560	0	0	0	0	0.00	0.00	0.00	0.00
164.81	9.22	R-2-F	RD N AND S (CO RD LL) - RD W (CO RD 9) - END	4.37	1,300	1	0	0	1	0.23	0.00	0.00	0.23
170.05	5.34	R-2-F	RD N (CO RD RR)	1.07	550	0	0	1	1	0.00	0.00	93.21	0.93
177.05	6.85	R-2-F	RD N AND S (1ST ST) - RD E (CO RD 6.9) (MONROE	1.48	590	0	0	0	0	0.00	0.00	0.00	0.00
178.04	1.00	R-2-F	JCT SH 59 W - BEGIN HPMS SAMPLE	0.31	840	0	0	0	0	0.00	0.00	0.00	0.00
185.37	7.34	R-2-F	JCT SH 59 N RD S (CO RD F)	1.66	620	2	1	0	3	1.20	0.60	0.00	1.81
191.45	6.08	R-2-F	RD N AND S (CO RD M)	1.53	690	0	0	0	0	0.00	0.00	0.00	0.00
194.47	3.01	R-2-F	RD N AND S (CO RD Q) - BEGIN HPMS SAMPLE	0.58	530	0	0	0	0	0.00	0.00	0.00	0.00
203.85	9.35	R-2-F	RD N AND S (CO RD Y) - END HPMS SAMPLE	1.71	500	0	0	1	1	0.00	0.00	58.58	0.59
205.87	2.01	R-2-F	RD N AND S (CO RD AA)	0.37	500	0	0	0	0	0.00	0.00	0.00	0.00
211.10	5.17	R-2-F	JCT U.S.385 SH 385 S RD E - BEGIN HPMS SAMPLE	1.30	690	0	0	0	0	0.00	0.00	0.00	0.00
213.64	2.52	R-2-F	JCT U.S.385 SH 385 N RD W - END HPMS SAMPLE	0.85	920	1	0	0	1	1.18	0.00	0.00	1.18
216.68	3.04	R-2-F	RD N AND S (CO RD JJ)	0.57	511	1	1	0	2	1.76	1.76	0.00	3.53
224.72	8.05	R-2-F	COLORADO-KANSAS STATE LINE -- END SH036D	1.20	410	1	0	0	1	0.83	0.00	0.00	0.83
Totals:	135.53					19	4	3	26	0.38	0.08	6.04	0.52

SH036E													
MP	Section Length	SPF Class	Section Description	MVMT	AADT	** PDO	Accidents			Accident Rates *			
							Injury	Fatal	Total	** PDO	Injury	Fatal	Total
0.00		U-4-R	JCT SH093A NW AND SW (BROADWAY) - RD W										
0.36	0.36	U-4-R	EAST SIDE RAMPS ON AND OFF (TO/FROM SH	3.94	30,000	36	8	0	44	9.13	2.03	0.00	11.16
Totals:	0.36					36	8	0	44	9.13	2.03	0.00	11.16



**Colorado Department of Transportation
Accident and Rates Book for 2010**

V2012.03.13

SH039A													
MP	Section Length	SPF Class	Section Description	MVMT	AADT	** PDO	Accidents			Accident Rates *			
							Injury	Fatal	Total	** PDO	Injury	Fatal	Total
0.00		R-2-F	JCT SH 600I NE AND SW - JCT SH052A SOUTH -										
0.99	1.00	R-2-F	MILEPOST 1	0.61	1,682	2	0	0	2	3.25	0.00	0.00	3.25
1.99	1.00	R-2-R	MILEPOST 2	0.32	882	0	0	0	0	0.00	0.00	0.00	0.00
3.34	1.30	R-2-R	RD E AND W (CO RD U.00)	0.39	830	0	0	0	0	0.00	0.00	0.00	0.00
7.57	4.23	R-2-R	JCT SH 144 NE AND SW (GOODRICH) -- END SH 39	0.88	570	2	1	1	4	2.27	1.14	113.63	4.55
Totals:		7.53				4	1	1	6	1.81	0.45	45.25	2.72

SH040A													
MP	Section Length	SPF Class	Section Description	MVMT	AADT	** PDO	Accidents			Accident Rates *			
							Injury	Fatal	Total	** PDO	Injury	Fatal	Total
0.00		R-2-M	UTAH-COLORADO STATE LINE -- BEGIN U.S. 040A -										
2.90	2.91	R-2-M	JCT SH 64 S - RD N (STEGOSAURUS FREEWAY) -	2.12	2,000	1	0	0	1	0.47	0.00	0.00	0.47
4.88	1.90	R-2-M	RD N (DINOSAUR NAT MONUMENT)	0.60	862	0	0	0	0	0.00	0.00	0.00	0.00
13.99	9.10	R-2-M	MILEPOST 14	3.65	1,100	2	0	0	2	0.55	0.00	0.00	0.55
23.99	9.63	R-2-R	MILEPOST 24	3.87	1,100	5	0	0	5	1.29	0.00	0.00	1.29
33.61	9.58	R-2-R	CHANGE IN ROADWAY WIDTH OR DESIGNED	3.85	1,100	1	1	0	2	0.26	0.26	0.00	0.52
42.61	8.91	R-2-R	RD N AND S (CO RD - OLD SH 40R)	3.58	1,100	7	1	0	8	1.96	0.28	0.00	2.24
45.59	2.98	R-2-R	RD N AND S (CO RD 85)	1.20	1,100	0	0	0	0	0.00	0.00	0.00	0.00
54.65	8.98	R-2-R	CHANGE ROADWAY WIDTH	3.11	950	3	0	0	3	0.96	0.00	0.00	0.96
59.77	5.10	R-2-R	JCT SH 318A NW (GATES OF LADORE - BROWNS	1.77	950	2	0	0	2	1.13	0.00	0.00	1.13
68.99	9.36	R-2-R	MILEPOST 69	4.10	1,200	15	0	0	15	3.66	0.00	0.00	3.66
72.34	3.31	R-2-R	RD N (CO RD 14)	1.45	1,200	1	1	0	2	0.69	0.69	0.00	1.38
81.52	9.11	R-2-R	MINOR STR (040A081530BL) DRAINAGE	3.03	910	7	0	0	7	2.31	0.00	0.00	2.31
83.20	1.69	R-2-R	RD N AND S (CO RD 201)	0.56	910	1	0	0	1	1.78	0.00	0.00	1.78
87.14	4.09	R-3-R	RD S (CO RD 64) - ENTER CRAIG URBAN LIMIT	3.43	2,300	8	0	0	8	2.33	0.00	0.00	2.33
88.16	0.77	U-2-R	RD N (WICKES AV) - RD S (CO RD 30) - BEGIN	0.65	2,300	3	0	0	3	4.63	0.00	0.00	4.63
88.99	0.85	U-2-R	MILEPOST 89 - RD N (FRONTAGE RD) - END HPMS	1.05	3,400	0	0	1	1	0.00	0.00	95.36	0.95
89.31	0.25	U-2-R	JCT SH 013A SOUTH - RD N (GREAT DIVIDE RD) -	0.48	5,300	0	0	0	0	0.00	0.00	0.00	0.00
89.62	0.30	U-4-R	RD N (5TH AVE)	1.09	9,968	8	1	0	9	7.45	0.93	0.00	8.39
89.94	0.31	U-4-R	RD N (FINLEY LN) - RD S (MACK LN)	1.24	10,994	2	0	0	2	1.60	0.00	0.00	1.60
90.35	0.38	U-4-R	JCT SH 040Z (END OF WB 1-WAY RECIPROCAL -	1.94	14,000	9	1	0	10	4.59	0.51	0.00	5.10
90.64	0.31	U-2-R	RD N AND S (BARCLAY ST)	0.67	5,928	2	1	0	3	3.01	1.51	0.00	4.52
90.96	0.32	U-2-R	RD N AND S (TUCKER ST)	0.74	6,312	1	0	0	1	1.37	0.00	0.00	1.37
91.21	0.25	U-2-R	SIGN BRIDGE STR (B-06-U) EB - RAMP ACCESS	0.49	5,406	0	1	0	1	0.00	2.03	0.00	2.03



Colorado Department of Transportation Accident and Rates Book for 2010

V2012.03.13

SH040A													
MP	Section Length	SPF Class	Section Description	MVMT	AADT	** PDO	Accidents			Accident Rates *			
							Injury	Fatal	Total	** PDO	Injury	Fatal	Total
91.52	0.36	U-1-R	RD E (VICTORY WAY)	1.03	7,823	2	1	0	3	1.97	0.98	0.00	2.95
92.06	0.56	U-2-R	RD NE (CO RD C9) (1ST ST) - END HPMS SAMPLE	1.66	8,100	0	0	0	0	0.00	0.00	0.00	0.00
93.07	1.06	U-2-R	LEAVE CRAIG CITY LIMITS - LEAVE CRAIG URBAN	2.21	5,700	1	0	0	1	0.46	0.00	0.00	0.46
93.70	0.66	R-2-R	RD N (CO RD 225) (OLD VICTORY WAY)	1.37	5,700	2	0	0	2	1.45	0.00	0.00	1.45
96.69	2.94	R-2-R	RD NE (CO RD 29)	4.61	4,300	11	2	0	13	2.38	0.43	0.00	2.81
105.99	9.49	R-2-R	MILEPOST 106 - END HPMS SAMPLE	19.40	5,600	28	5	0	33	1.44	0.26	0.00	1.70
107.05	1.01	R-2-R	MAJOR STR (C-07-S) DRY CREEK	2.06	5,600	1	1	0	2	0.48	0.48	0.00	0.96
107.57	0.51	R-2-R	RD N AND S (WALNUT ST)	1.12	6,026	0	0	0	0	0.00	0.00	0.00	0.00
108.26	0.51	R-2-R	RD N AND S (SHELTON ST) - END HPMS SAMPLE	1.19	6,400	0	0	0	0	0.00	0.00	0.00	0.00
112.57	4.48	R-2-F	RD S (CO RD 27)	8.67	5,300	14	1	0	15	1.62	0.12	0.00	1.73
121.85	9.20	R-2-F	RD S (CO RD 178)	16.12	4,800	25	7	1	33	1.55	0.43	6.21	2.05
123.78	1.93	R-2-F	RD W (CO RD 44)	3.38	4,800	11	0	0	11	3.26	0.00	0.00	3.26
125.15	1.39	R-2-F	RD S (CO RD 33A) - ENTER STEAMBOAT SPRINGS	2.59	5,100	7	1	0	8	2.71	0.39	0.00	3.10
126.40	1.23	U-2-F	MINOR STR (040A126410BL) UNNAMED DITCH	2.29	5,100	6	1	0	7	2.63	0.44	0.00	3.07
126.67	0.26	R-2-F	MINOR STR (040A126680BL) UNNAMED DITCH	0.48	5,100	0	0	0	0	0.00	0.00	0.00	0.00
127.56	0.89	U-2-F	RD N (CO RD 204N) (ANCHOR WAY) MOONLIGHT	1.66	5,100	5	2	0	7	3.04	1.21	0.00	4.25
128.77	1.19	U-2-F	ENTER STEAMBOAT SPRINGS CITY LIMITS	5.21	12,000	5	0	0	5	0.96	0.00	0.00	0.96
129.79	0.89	U-2-F	RD (CONESTOGA RD) - SPEED LIMIT (40)	3.90	12,000	1	0	0	1	0.26	0.00	0.00	0.26
130.56	0.72	U-2-R	RD S (SHIELD RD)	3.15	12,000	5	0	0	5	1.59	0.00	0.00	1.59
131.65	1.19	U-2-M	SPEED LIMIT (25)	8.69	20,000	10	0	0	10	1.15	0.00	0.00	1.15
131.95	0.33	U-2-M	RD NE (12TH ST)	2.52	20,958	8	0	0	8	3.15	0.00	0.00	3.15
132.34	0.38	U-4-M	RD NE AND SW (7TH ST)	3.05	22,000	34	0	0	34	11.17	0.00	0.00	11.17
132.63	0.28	U-4-F	RD NE AND SW (3RD ST)	2.48	24,286	31	0	0	31	12.67	0.00	0.00	12.67
133.63	0.92	U-4-F	RD E (HIGHPOINT DR)	9.74	29,000	30	0	0	30	3.07	0.00	0.00	3.07
133.97	0.32	U-4-M	RD E AND W (PINE GROVE RD)	3.39	29,000	12	1	0	13	3.50	0.29	0.00	3.79
134.40	0.44	U-4-M	MOUNT WERNER INTERCHANGE STR (C-09-AS) -	3.21	20,000	12	1	0	13	3.78	0.31	0.00	4.09
135.11	0.70	U-4-M	RD E (WALTON CREEK RD)	3.84	15,036	3	1	0	4	0.78	0.26	0.00	1.04
135.39	0.29	U-4-M	RD (SUPER 8 MOTEL DRIVEWAY)	1.25	11,775	7	2	0	9	5.71	1.63	0.00	7.35
136.10	0.69	U-2-M	REGION BOUNDARY OR CLASSIFICATION	2.01	8,000	2	0	0	2	0.99	0.00	0.00	0.99
136.63	0.51	R-2-M	RD E AND W (CO RD 24)	1.44	7,758	3	0	0	3	2.10	0.00	0.00	2.10
145.99	9.36	R-2-M	MILEPOST 146 - BEGIN HPMS SAMPLE	15.72	4,600	28	5	0	33	1.78	0.32	0.00	2.10
153.67	7.66	R-3-M	RD S (CO RD 19) (BUFFALO RD)	12.86	4,600	9	2	0	11	0.70	0.16	0.00	0.86
157.32	3.49	R-2-M	JCT SH-14A NE - CONTINENTAL DIVIDE - MUDDY	2.93	2,300	13	1	0	14	4.44	0.34	0.00	4.78
166.80	9.44	R-3-M	MINOR STR (040A166810BL) BADGER CREEK	6.55	1,900	23	3	0	26	3.51	0.46	0.00	3.97
175.99	9.15	R-2-M	MILEPOST 176	6.35	1,900	14	5	0	19	2.21	0.79	0.00	3.00



Colorado Department of Transportation Accident and Rates Book for 2010

V2012.03.13

SH040A													
MP	Section Length	SPF Class	Section Description	MVMT	AADT	Accidents				Accident Rates *			
						** PDO	Injury	Fatal	Total	** PDO	Injury	Fatal	Total
178.25	2.17	R-2-M	JCT SH 134A NW	1.50	1,900	0	0	0	0	0.00	0.00	0.00	0.00
183.59	5.31	R-2-M	RD W (CO RD 12)	4.26	2,200	6	0	0	6	1.41	0.00	0.00	1.41
184.20	0.61	R-2-M	RD N AND S (1ST ST) - END HPMS SAMPLE	0.65	2,897	0	0	0	0	0.00	0.00	0.00	0.00
184.78	0.57	R-4-M	RD N AND S (10TH ST)	1.04	5,013	0	0	0	0	0.00	0.00	0.00	0.00
185.42	0.79	R-2-M	RD N (22ND ST) (CO RD 22 N)	0.65	2,260	1	0	0	1	1.53	0.00	0.00	1.53
194.62	9.11	R-2-M	RD N (CORRAL CREEK) (CO RD 21)	6.65	2,000	3	1	0	4	0.45	0.15	0.00	0.60
197.31	2.66	R-2-M	RD S (CO RD 3) (WILLIAMS FORK RD)	1.94	2,000	1	0	0	1	0.52	0.00	0.00	0.52
201.70	4.36	R-2-M	RD N AND S (ASPEN ST)	3.98	2,500	7	3	0	10	1.76	0.75	0.00	2.51
202.35	0.63	R-2-M	LEAVE HOT SULPHUR SPRINGS CITY LIMITS - IN	0.70	3,042	0	0	0	0	0.00	0.00	0.00	0.00
209.16	6.83	R-2-M	JCT SH 125A NORTH	8.23	3,300	10	1	0	11	1.21	0.12	0.00	1.34
211.07	1.91	R-2-M	JCT U.S. 034A NORTH	3.07	4,400	5	0	0	5	1.63	0.00	0.00	1.63
211.87	0.79	R-3-R	RD N (MESA ST) - ENTER GRANBY CITY LIMITS	1.90	6,597	3	0	0	3	1.57	0.00	0.00	1.57
212.49	0.61	R-4-R	RD N (6TH ST) - RD E (CO RD 60) LEAVE GRANBY	2.05	9,200	1	0	0	1	0.49	0.00	0.00	0.49
221.61	9.07	R-3-R	RD S (MEADOW BD) (CO RD 5151)	33.11	10,000	23	5	1	29	0.69	0.15	3.02	0.88
223.02	1.34	R-2-R	RD N AND S (CO RD 522)	4.89	10,000	2	0	0	2	0.41	0.00	0.00	0.41
223.99	0.96	R-2-R	MILEPOST 224	2.28	6,500	5	1	0	6	2.19	0.44	0.00	2.63
226.18	2.33	R-2-R	RD E AND W (CO RD 5) - END HPMS SAMPLE	7.40	8,700	3	0	0	3	0.41	0.00	0.00	0.41
226.83	0.65	R-2-R	RD W (EISENHOWER DR)	2.30	9,700	1	0	0	1	0.44	0.00	0.00	0.44
229.61	2.72	R-2-R	RD (COOPER CK WAY) (VALLEY HI MOTEL)	12.91	13,000	17	2	0	19	1.32	0.16	0.00	1.47
232.05	2.39	R-4-M	RD (DENVER WATER-WORKS RD) (MIDDLE	8.72	10,001	12	1	0	13	1.38	0.11	0.00	1.49
232.72	0.65	R-4-M	CHANGE ROADWAY WIDTH	1.58	6,674	2	1	0	3	1.27	0.63	0.00	1.90
233.70	1.02	R-4-M	LEAVE WINTER PARK CITY LIMITS	2.38	6,390	3	0	0	3	1.26	0.00	0.00	1.26
242.90	9.18	R-2-M	MINOR STR (040A242910BR) BERTHOUD PASS	21.44	6,400	28	6	0	34	1.31	0.28	0.00	1.59
248.71	5.72	R-2-M	RD W (CO RD 202) (HENDERSON MINE RD) -	13.36	6,400	15	0	0	15	1.12	0.00	0.00	1.12
254.30	5.59	R-2-M	RD SW (CO RD 232)	12.65	6,200	14	2	0	16	1.11	0.16	0.00	1.27
256.16	1.82	R-3-M	RD N AND S (MAIN ST) - BEGIN HPMS SAMPLE	3.85	5,801	6	0	0	6	1.56	0.00	0.00	1.56
258.26	1.96	R-2-M	JCT SH070A (I-70 WB) -- END SH040A	5.41	7,560	5	0	0	5	0.93	0.00	0.00	0.93
Totals:	256.57					614	72	3	689	1.61	0.19	0.79	1.81



Colorado Department of Transportation Accident and Rates Book for 2010

V2012.03.13

SH040B													
MP	Section Length	SPF Class	Section Description	MVMT	AADT	** PDO	Accidents			Accident Rates *			
							Injury	Fatal	Total	** PDO	Injury	Fatal	Total
269.44		R-2-M	JCT U.S. 006G NW AND SE - MAJOR STR (F-15-CN)										
271.48	2.05	R-2-M	RD S (TO I-70 HYLAND HILLS INTERCHANGE)	1.35	1,800	0	0	0	0	0.00	0.00	0.00	0.00
272.54	1.05	R-2-M	RD S (CO RD 65) - BEGIN HPMS SAMPLE	2.45	6,400	1	0	0	1	0.41	0.00	0.00	0.41
276.17	3.67	R-2-M	I-70 INTERCHANGE (EL RANCHO - WEST) STR	0.50	373	2	1	0	3	4.00	2.00	0.00	6.00
276.92	0.56	R-2-M	JCT SH074A (EVERGREEN PKWY) NE AND SW --	0.57	2,783	3	2	0	5	5.24	3.49	0.00	8.73
Totals:		7.33				6	3	0	9	1.23	0.62	0.00	1.85

SH040C													
MP	Section Length	SPF Class	Section Description	MVMT	AADT	** PDO	Accidents			Accident Rates *			
							Injury	Fatal	Total	** PDO	Injury	Fatal	Total
279.21		R-2-R	RAMPS ON AND OFF (TO/FROM EB I-70)										
279.99	0.77	R-2-R	MILEPOST 280	0.56	1,995	2	0	0	2	3.59	0.00	0.00	3.59
281.81	1.82	R-2-R	RD N (CO RD LM9) (PARADISE RD)	1.33	2,000	2	0	0	2	1.51	0.00	0.00	1.51
282.99	1.19	U-2-R	MILEPOST 283	1.11	2,560	0	1	0	1	0.00	0.90	0.00	0.90
284.49	1.45	U-2-R	RD SE (TO PARK-N-RIDE)	1.38	2,600	0	0	0	0	0.00	0.00	0.00	0.00
284.79	0.29	U-2-R	ENTER GOLDEN CITY LIMITS	0.46	4,305	0	0	0	0	0.00	0.00	0.00	0.00
285.18	0.69	U-3-R	CHANGE ROADWAY WIDTH	1.99	7,900	1	1	0	2	0.50	0.50	0.00	1.00
286.22	0.98	U-3-R	RD N (WEST ST) - RD SE (ROONEY RD)	5.01	14,000	5	3	0	8	1.00	0.60	0.00	1.59
286.47	0.27	U-3-R	RD S (CORPORATE DR) - BEGIN HPMS SAMPLE	1.50	15,268	2	1	0	3	1.35	0.68	0.00	2.03
286.86	0.37	U-4-R	JCT U.S. 006G E AND W (6TH AVE)	2.16	16,000	6	1	0	7	2.75	0.46	0.00	3.21
287.69	0.82	U-4-R	RD N AND S (CO RD 15) (MC INTYRE ST)	6.88	22,991	12	1	0	13	1.74	0.15	0.00	1.89
287.99	0.28	U-4-R	MILEPOST 288	2.89	28,291	10	1	0	11	3.52	0.35	0.00	3.87
288.38	0.40	U-4-R	CHANGE ROADWAY WIDTH	3.45	23,607	10	0	0	10	2.89	0.00	0.00	2.89
289.37	0.98	U-6-R	RD N AND S (KINGSBURY CT) (YOUNGFIELD ST)	8.23	23,000	40	1	0	41	4.87	0.12	0.00	4.99
290.01	0.73	U-4-R	RD S (UNION ST)	5.60	21,000	11	1	0	12	1.96	0.18	0.00	2.14
290.32	0.30	U-5-R	RD N (ROUTT ST)	3.38	30,891	13	0	1	14	3.81	0.00	29.27	4.10
291.43	0.91	U-6-R	JCT SH 391 N AND S (KIPLING ST)	8.64	26,000	29	2	0	31	3.35	0.23	0.00	3.58
291.94	0.50	U-6-R	RD S (GARRISON ST) - RD N (GLEN GYLE DR)	4.56	25,008	32	3	0	35	7.04	0.66	0.00	7.70
292.93	0.99	U-6-R	JCT SH 121 N AND S (WADSWORTH BLVD)	9.76	27,000	31	2	0	33	3.19	0.21	0.00	3.39
293.26	0.49	U-6-R	RD N AND S (PIERCE ST)	4.65	26,006	39	1	0	40	8.40	0.22	0.00	8.62
294.26	0.99	U-6-R	JCT SH 95 N AND S (SHERIDAN BLVD)	9.76	26,997	57	3	1	61	5.87	0.31	10.29	6.28
295.27	0.60	U-5-R	RD N AND S (RALEIGH ST)	6.78	30,980	69	13	0	82	10.10	1.90	0.00	12.01
296.15	0.87	U-5-R	FEDERAL BLVD INTERCHANGE STRS (F-16-FW) -	9.84	31,000	47	11	0	58	4.76	1.11	0.00	5.87
296.40	0.19	U-5-R	RD N AND S (MILE HIGH STADIUM WEST CIR) -	3.19	46,027	16	2	0	18	5.07	0.63	0.00	5.70



Colorado Department of Transportation Accident and Rates Book for 2010

V2012.03.13

SH040C													
MP	Section Length	SPF Class	Section Description	MVMT	AADT	** PDO	Accidents			Accident Rates *			
							Injury	Fatal	Total	** PDO	Injury	Fatal	Total
296.99	0.63	U-6-R	MILEPOST 297	11.04	48,000	32	7	0	39	2.89	0.63	0.00	3.52
297.34	0.34	U-6-R	RD S (MARIPOSA ST)	5.31	42,789	23	4	0	27	4.32	0.75	0.00	5.07
297.59	0.24	U-6-R	RD N AND S (SPEER BLVD NB)	3.80	43,435	64	3	0	67	17.03	0.80	0.00	17.83
297.88	0.34	U-6-R	RD S (CHEROKEE ST) (COURT PL) (14TH ST)	4.39	35,412	51	5	0	56	11.71	1.15	0.00	12.86
298.19	0.30	U-6-R	RD N AND S (LINCOLN ST)	3.38	30,834	54	6	0	60	15.89	1.77	0.00	17.65
298.46	0.26	U-6-R	RD N AND S (PENNSYLVANIA ST)	2.56	27,012	72	6	0	78	28.31	2.36	0.00	30.66
298.72	0.25	U-4-R	RD S (EMERSON ST)	2.69	29,464	33	5	0	38	12.27	1.86	0.00	14.13
298.99	0.26	U-4-R	MILEPOST 299	2.75	28,969	59	3	0	62	21.54	1.10	0.00	22.64
299.26	0.26	U-4-R	RD N AND S (WILLIAMS ST)	2.78	29,296	45	5	0	50	16.37	1.82	0.00	18.19
299.59	0.32	U-4-R	RD S (YORK ST)	3.74	32,000	38	5	0	43	10.14	1.33	0.00	11.47
299.85	0.25	U-4-R	RD S (CLAYTON ST)	2.69	29,478	31	3	0	34	11.76	1.14	0.00	12.90
300.62	0.77	U-4-R	JCT SH 002A - RD N AND S (COLORADO BLVD)	8.15	29,000	51	6	0	57	6.30	0.74	0.00	7.04
301.63	1.00	U-4-R	RD S (IVANHOE ST)	9.86	27,000	31	1	0	32	3.14	0.10	0.00	3.24
302.59	0.95	U-4-R	RD N AND S (QUEBEC ST)	9.36	27,000	55	5	0	60	5.86	0.53	0.00	6.39
303.60	1.00	U-4-R	RD N AND S (YOSEMITE ST) LEAVE DENVER	10.22	27,997	44	8	0	52	4.31	0.78	0.00	5.10
304.10	0.49	U-4-R	RD N AND S (DAYTON ST)	5.72	32,000	32	4	0	36	5.57	0.70	0.00	6.26
304.60	0.49	U-4-R	RD N AND S (HAVANA ST)	5.01	28,000	37	3	0	40	7.37	0.60	0.00	7.97
305.60	0.99	U-4-R	RD N AND S (PEORIA ST)	11.20	31,000	72	10	0	82	6.43	0.89	0.00	7.33
306.33	1.14	U-4-R	COLFAX AVENUE INTERCHANGE STR (F-17-JK)	19.97	48,000	114	11	1	126	5.73	0.55	5.02	6.33
306.65	0.30	U-6-R	RD N AND S (SABLE AVE)	4.49	41,046	40	6	0	46	8.78	1.32	0.00	10.10
307.13	0.50	U-4-R	RD N AND S (CHAMBERS RD)	4.39	24,034	16	5	0	21	3.68	1.15	0.00	4.83
308.07	0.49	U-4-R	RD N AND S (LAREDO ST) - ADAMS - ARAPAHOE	3.93	22,000	32	1	0	33	8.08	0.25	0.00	8.34
308.56	0.48	U-4-R	RD N AND S (AIRPORT RD)	2.98	17,000	10	3	0	13	3.34	1.00	0.00	4.35
309.25	0.99	U-4-R	RD N (TOWER ROAD) - LEAVE REGION (6) - BEGIN	6.50	17,997	18	1	0	19	2.76	0.15	0.00	2.91
310.53	0.95	U-4-R	ARAPAHOE - ADAMS COUNTY LINE	2.12	6,100	5	4	0	9	2.37	1.89	0.00	4.26
311.55	0.88	U-4-R	RAMP ON (FROM EB I-70)	1.96	6,100	3	0	0	3	1.54	0.00	0.00	1.54
312.14	0.70	U-4-R	MAJOR STR (F-18-T) EB - JCT I-70 NW AND E -	1.28	5,000	0	0	0	0	0.00	0.00	0.00	0.00
Totals:	32.45					1,496	168	3	1,667	5.86	0.66	1.17	6.53



**Colorado Department of Transportation
Accident and Rates Book for 2010**

V2012.03.13

SH040D													
MP	Section Length	SPF Class	Section Description	MVMT	AADT	** PDO	Accidents			Accident Rates *			
							Injury	Fatal	Total	** PDO	Injury	Fatal	Total
338.57		R-2-R	JCT U.S. 036D NORTH - RD S (MAIN ST) -- END										
340.38	1.80	R-2-R	RD N AND S (CO RD 185.00) (S CALHOUN BYERS)	0.62	950	0	0	0	0	0.00	0.00	0.00	0.00
Totals:		1.80				0	0	0	0	0.00	0.00	0.00	0.00

SH040E													
MP	Section Length	SPF Class	Section Description	MVMT	AADT	** PDO	Accidents			Accident Rates *			
							Injury	Fatal	Total	** PDO	Injury	Fatal	Total
346.29		R-2-R	JCT I-70 FRONTAGE ROAD (MP-324) SEPARATION										
350.59	4.29	R-2-R	RD NE (FIR ST)	0.44	280	0	0	0	0	0.00	0.00	0.00	0.00
351.13	0.48	R-2-R	RD E AND W (BURTON ST)	0.10	570	0	0	0	0	0.00	0.00	0.00	0.00
352.25	1.13	R-2-R	RD E AND W (CO RD 42) - RD E (WALL RD) (TO I-70)	0.05	130	0	0	0	0	0.00	0.00	0.00	0.00
Totals:		5.90				0	0	0	0	0.00	0.00	0.00	0.00

SH040F													
MP	Section Length	SPF Class	Section Description	MVMT	AADT	** PDO	Accidents			Accident Rates *			
							Injury	Fatal	Total	** PDO	Injury	Fatal	Total
360.20		R-2-R	JCT I-70 FRONTAGE ROAD SEPARATION -- BEGIN										
363.00	2.07	R-2-R	JCT I-70 (O AGATE BUSINESS SPUR) EAST - RD W	0.07	90	1	0	0	1	14.70	0.00	0.00	14.70
Totals:		2.07				1	0	0	1	14.71	0.00	0.00	14.71

SH040G													
MP	Section Length	SPF Class	Section Description	MVMT	AADT	** PDO	Accidents			Accident Rates *			
							Injury	Fatal	Total	** PDO	Injury	Fatal	Total
380.69		R-2-F	I-70 FRONTAGE ROAD SEPARATION (MP-358) -										
382.18	1.49	R-2-F	JCT U.S. 024G SW AND EAST - JCT U.S. 024F	0.06	102	0	0	0	0	0.00	0.00	0.00	0.00
Totals:		1.49				0	0	0	0	0.00	0.00	0.00	0.00



Colorado Department of Transportation Accident and Rates Book for 2010

V2012.03.13

SH040H													
Section MP	SPF Length	SPF Class	Section Description	MVMT	AADT	** PDO	Accidents			Accident Rates *			
							Injury	Fatal	Total	** PDO	Injury	Fatal	Total
386.01		R-2-F	I-70 INTERCHANGE STRS (G-22-BU) EB AND										
395.70	9.66	R-2-F	MINOR STR (040H395710BR) STOCK PASS	10.58	3,000	3	1	0	4	0.28	0.09	0.00	0.38
397.82	2.12	R-2-F	RD N (CO RD 31) (CO RD 109)	2.32	3,000	0	0	0	0	0.00	0.00	0.00	0.00
398.84	1.01	R-3-F	RD NE (1ST AVE) (SHELL ST)	1.62	4,396	0	0	0	0	0.00	0.00	0.00	0.00
399.39	0.54	R-4-F	RD NE (6TH AVE) (WILLIAMS ST)	1.04	5,256	1	0	0	1	0.96	0.00	0.00	0.96
399.99	0.57	R-4-F	MILEPOST 400	0.78	3,754	0	0	0	0	0.00	0.00	0.00	0.00
400.99	0.98	R-2-F	MILEPOST 401 - BEGIN HPMS SAMPLE	0.97	2,713	0	0	0	0	0.00	0.00	0.00	0.00
410.05	9.19	R-2-F	MAJOR STR (H-23-R) DRAW	8.05	2,400	1	0	0	1	0.12	0.00	0.00	0.12
413.63	3.46	R-2-F	RD N AND S (CO RD 42) - BEGIN HPMS SAMPLE	3.03	2,400	1	1	0	2	0.33	0.33	0.00	0.66
422.99	9.52	R-2-F	MILEPOST 423	7.64	2,200	6	0	1	7	0.78	0.00	13.08	0.92
425.46	2.28	R-2-F	JCT SH 94 W - BEGIN HPMS SAMPLE	1.83	2,200	2	1	0	3	1.09	0.55	0.00	1.64
433.01	7.59	R-2-F	RD N AND S (CO RD 9) (FLAGLER RD)	7.20	2,600	2	1	0	3	0.28	0.14	0.00	0.42
442.19	9.04	R-2-F	RD N (CO RD 17)	12.87	3,900	4	0	0	4	0.31	0.00	0.00	0.31
444.88	2.69	R-2-F	RD S (GRAND AVE)	3.83	3,900	1	0	0	1	0.26	0.00	0.00	0.26
445.44	0.55	R-4-F	RD N AND S (DEPOT ST)	1.14	5,656	0	0	0	0	0.00	0.00	0.00	0.00
445.99	0.32	R-4-F	MILEPOST 446	0.53	4,547	0	0	0	0	0.00	0.00	0.00	0.00
446.99	1.23	R-2-F	MILEPOST 447	0.59	1,314	0	0	0	0	0.00	0.00	0.00	0.00
456.65	9.61	R-2-F	RD S (CO RD 31)	2.42	690	0	0	0	0	0.00	0.00	0.00	0.00
459.64	3.03	R-2-F	RD N AND S (CO RD 34)	0.76	690	0	0	0	0	0.00	0.00	0.00	0.00
465.81	6.12	R-2-F	RD N AND S (CO RD 40)	1.32	590	2	0	0	2	1.52	0.00	0.00	1.52
469.61	3.83	R-2-F	RD N AND S (GRAHAM ST) (W 6TH ST S)	1.23	880	1	0	1	2	0.81	0.00	81.37	1.63
470.30	0.75	R-2-F	JCT U.S. 385C NORTH	0.33	1,200	0	0	0	0	0.00	0.00	0.00	0.00
470.88	0.58	R-2-F	JCT U.S. 385B SOUTH	0.38	1,799	0	0	0	0	0.00	0.00	0.00	0.00
479.99	9.03	R-2-F	MILEPOST 480	2.44	740	1	0	0	1	0.41	0.00	0.00	0.41
480.99	0.95	R-2-F	MILEPOST 481	0.20	591	0	0	0	0	0.00	0.00	0.00	0.00
486.92	5.97	R-2-F	COLORADO-KANSAS STATE LINE -- END SH040H	1.09	500	1	0	0	1	0.92	0.00	0.00	0.92
Totals:	100.62					26	4	2	32	0.35	0.05	2.70	0.43



**Colorado Department of Transportation
Accident and Rates Book for 2010**

V2012.03.13

SH040Z													
Section MP	Section Length	SPF Class	Section Description	MVMT	AADT	** PDO	Accidents			Accident Rates *			
							Injury	Fatal	Total	** PDO	Injury	Fatal	Total
0.00		U-3-R	JCT SH040A S (END 1-WAY RECIP EB) RD N										
0.26	0.24	U-3-R	RD N AND S (RUSSELL ST)	0.52	5,891	3	0	0	3	5.74	0.00	0.00	5.74
0.73	0.48	U-3-R	JCT SH040A AND US 40 S (BEGIN 1-WAY RECIP)	1.38	7,884	9	0	0	9	6.50	0.00	0.00	6.50
Totals:		0.72				12	0	0	12	6.32	0.00	0.00	6.32

SH041A													
Section MP	Section Length	SPF Class	Section Description	MVMT	AADT	** PDO	Accidents			Accident Rates *			
							Injury	Fatal	Total	** PDO	Injury	Fatal	Total
0.00		R-2-R	JCT U.S.160 SH 160 NE AND SW IN UTE MOUNTAIN										
9.51	9.52	R-2-R	COLORADO-UTAH STATE LINE -- END SH041A	3.44	990	0	0	0	0	0.00	0.00	0.00	0.00
Totals:		9.52				0	0	0	0	0.00	0.00	0.00	0.00

SH042A													
Section MP	Section Length	SPF Class	Section Description	MVMT	AADT	** PDO	Accidents			Accident Rates *			
							Injury	Fatal	Total	** PDO	Injury	Fatal	Total
0.00		U-2-R	JCT SH 007C EAST AND WEST - BEGIN SH 042A										
1.34	1.34	U-2-R	RD E (ROBERTS ST)	8.31	17,000	10	3	0	13	1.20	0.36	0.00	1.56
1.95	0.62	U-2-R	RD E AND W (BOULDER RD) - BEGIN HPMS	3.85	17,000	7	0	0	7	1.83	0.00	0.00	1.83
2.61	0.64	U-2-R	RD W (PINE ST) AND RD E (EMPIRE RD) - END	3.74	16,000	23	1	0	24	6.12	0.27	0.00	6.39
3.79	1.28	U-2-R	RD S (104TH ST) - RD N (EMPIRE RD)	3.61	7,726	7	2	0	9	1.94	0.55	0.00	2.49
4.88	1.01	U-2-R	JCT U.S. 287C NORTH AND SOUTH - RD E	2.84	7,700	13	1	1	15	4.57	0.35	35.16	5.27
Totals:		4.89				60	7	1	68	2.68	0.31	4.47	3.04

SH044A													
Section MP	Section Length	SPF Class	Section Description	MVMT	AADT	** PDO	Accidents			Accident Rates *			
							Injury	Fatal	Total	** PDO	Injury	Fatal	Total
0.00		U-2-R	JCT SH 2 SW AND NE IN DENVER URBAN LIMIT										
1.07	1.10	U-2-R	MAJOR STR (E-17-VR) I 76 ML	4.02	10,000	10	1	0	11	2.49	0.25	0.00	2.74
1.79	0.69	U-2-R	JCT U.S.85 SH 85 NE AND SW - END HPMS	2.52	10,000	9	1	0	10	3.56	0.40	0.00	3.95
2.23	0.42	U-2-R	RD NE AND SW (BRIGHTON RD) - LEAVE	1.84	12,000	14	2	0	16	7.70	1.10	0.00	8.80
3.48	1.21	U-2-R	ENTER THORNTON CITY LIMITS	5.74	12,998	7	1	0	8	1.22	0.17	0.00	1.40
3.99	0.50	U-2-R	MILEPOST 4	2.47	13,510	4	1	0	5	1.64	0.41	0.00	2.04
4.29	0.30	U-2-R	MINOR STR (044A004300BL) LOWER CLEAR	1.53	14,000	7	0	0	7	4.64	0.00	0.00	4.64



Colorado Department of Transportation Accident and Rates Book for 2010

V2012.03.13

SH044A													
MP	Section Length	SPF Class	Section Description	MVMT	AADT	** PDO	Accidents			Accident Rates *			
							Injury	Fatal	Total	** PDO	Injury	Fatal	Total
4.96	0.65	U-2-R	RD N AND S (COLORADO BLVD) - RD W (104TH	4.27	17,988	22	1	0	23	5.14	0.23	0.00	5.37
Totals:		4.87				73	7	0	80	3.26	0.31	0.00	3.57

SH045A													
MP	Section Length	SPF Class	Section Description	MVMT	AADT	** PDO	Accidents			Accident Rates *			
							Injury	Fatal	Total	** PDO	Injury	Fatal	Total
0.00		U-4-R	RD SW (GREENHORN DR) -- BEGIN SH045A - LRS										
0.37	0.37	U-4-R	RD N AND S (LAKE AVE)	2.56	18,992	4	1	0	5	1.56	0.39	0.00	1.95
1.30	1.03	U-4-R	RD N AND S (PRAIRIE AVE)	6.77	18,000	9	3	0	12	1.34	0.45	0.00	1.78
1.99	0.68	U-4-R	MILEPOST 2	4.96	20,000	14	0	0	14	2.80	0.00	0.00	2.80
2.96	0.94	U-4-R	RD E (IVYWOOD LANE)	4.46	13,000	15	1	0	16	3.37	0.22	0.00	3.60
3.31	0.35	U-4-R	RD W (GLENROYAL DR)	2.73	21,365	26	2	0	28	9.58	0.74	0.00	10.32
3.72	0.40	U-4-R	RD W (SOVEREIGN CIR)	3.80	26,000	15	1	0	16	3.99	0.27	0.00	4.26
4.26	0.53	U-4-R	RD E (ST CLAIR AVE) - RD W (PLAIN VIEW ST) -	5.22	27,000	16	1	0	17	3.05	0.19	0.00	3.24
5.38	1.17	U-4-R	MAJOR STR (K-18-EP) ARKANSAS RIVER	11.96	28,000	41	5	0	46	3.43	0.42	0.00	3.85
6.03	0.54	U-4-R	RD E (11TH ST) AND RD W (NATURE CENTER RD) -	5.52	28,000	8	0	0	8	1.44	0.00	0.00	1.44
7.11	1.04	U-4-R	RD E (24TH ST)	9.11	24,000	21	3	0	24	2.31	0.33	0.00	2.64
8.12	1.07	U-4-R	RD E (TUXEDO BLVD) (SPAULDING AVE)	10.15	26,000	11	0	0	11	1.08	0.00	0.00	1.08
8.73	0.71	U-4-R	NORTH SIDE FRONTAGE ROADS - RD NW	6.74	26,000	21	5	0	26	3.14	0.75	0.00	3.89
Totals:		8.83				201	22	0	223	2.72	0.30	0.00	3.01

SH046A													
MP	Section Length	SPF Class	Section Description	MVMT	AADT	** PDO	Accidents			Accident Rates *			
							Injury	Fatal	Total	** PDO	Injury	Fatal	Total
0.00		R-2-M	JCT SH 119 NE AND SW IN ARAPAHO NATIONAL										
3.84	3.78	R-2-M	RD NW (CO RD GC1) (MOUNTAIN BASE RD) -	2.48	1,800	3	3	0	6	1.21	1.21	0.00	2.42
6.61	2.68	R-2-M	RD SE (CO RD 70) -- END SH 046A	1.41	1,444	2	0	0	2	1.42	0.00	0.00	1.42
Totals:		6.46				5	3	0	8	1.28	0.77	0.00	2.05



**Colorado Department of Transportation
Accident and Rates Book for 2010**

V2012.03.13

SH047A													
MP	Section Length	SPF Class	Section Description	MVMT	AADT	** PDO	Accidents			Accident Rates *			
							Injury	Fatal	Total	** PDO	Injury	Fatal	Total
0.00		U-6-R	I-25 INTERCHANGE STRS (K-18-GG) (K-18-CB) SB										
0.34	0.37	U-6-R	RD N AND S (DILLON DR)	5.00	37,000	23	0	0	23	4.63	0.00	0.00	4.63
0.83	0.45	U-6-R	INTERCHANGE STR (K-18-EY) - RD N AND S	6.73	41,000	40	0	0	40	5.95	0.00	0.00	5.95
1.86	1.00	U-4-R	MAJOR STR (K-18-EL) -- RD NE AND SW (6.95	19,044	14	2	0	16	2.01	0.29	0.00	2.30
2.40	0.55	U-4-R	INTERCHANGE STR (K-18-EX) OVERPASS (TROY	3.21	16,000	1	0	0	1	0.31	0.00	0.00	0.31
3.99	1.60	U-4-R	MILEPOST 4	5.85	10,015	6	1	0	7	1.02	0.17	0.00	1.20
4.35	0.32	U-2-R	RD E AND W (11TH ST) (CO RD 539)	1.10	9,396	1	0	0	1	0.90	0.00	0.00	0.90
4.64	0.27	U-2-R	U.S. 50 INTERCHANGE (4TH ST/EASTERN AVE)	0.86	8,700	1	1	0	2	1.15	1.15	0.00	2.31
Totals:		4.56				86	4	0	90	2.90	0.13	0.00	3.03

SH050A													
MP	Section Length	SPF Class	Section Description	MVMT	AADT	** PDO	Accidents			Accident Rates *			
							Injury	Fatal	Total	** PDO	Injury	Fatal	Total
31.76		U-4-R	JCT SH 070Z (BUSINESS LOOP) E AND W (UTE										
32.08	0.32	U-4-R	MAJOR STR (H-02-W) OVERPASS D AND RGW RRX	1.64	14,000	11	0	0	11	6.73	0.00	0.00	6.73
32.35	0.27	U-4-R	RAMP OFF(TO RIVERSIDE PKWY EB) NB	2.12	21,473	8	2	0	10	3.74	0.93	0.00	4.67
32.94	0.57	U-4-R	RD E AND W (UNAWEEP AVE) - END HPMS	6.66	32,000	5	0	0	5	0.75	0.00	0.00	0.75
33.78	0.83	U-4-R	RD N AND S (27 RD)	8.79	29,000	11	2	0	13	1.26	0.23	0.00	1.49
34.09	0.28	U-4-R	RD E (B 1/2 RD)	2.25	22,000	10	0	0	10	4.53	0.00	0.00	4.53
35.37	1.30	U-4-R	RD N AND S (CO RD 28.50	8.07	17,000	2	2	0	4	0.25	0.25	0.00	0.50
36.03	0.59	U-4-R	RD N AND S (29 RD)	3.66	17,000	2	0	0	2	0.55	0.00	0.00	0.55
37.04	1.02	U-4-R	RD S (BURNS DR)	4.84	13,004	3	2	0	5	0.62	0.41	0.00	1.03
37.75	0.68	U-4-R	RD S (CO RD 30.48) (FRONTAGE RD)	2.77	11,177	0	1	0	1	0.00	0.36	0.00	0.36
38.49	0.70	U-4-R	JCT SH 141 NE	2.81	11,000	0	1	0	1	0.00	0.35	0.00	0.35
41.13	2.61	R-4-R	JCT SH 141 SW	12.38	12,997	5	0	0	5	0.40	0.00	0.00	0.40
41.88	0.77	R-4-R	RD SE (CO RD DS.00	3.37	12,000	1	0	0	1	0.30	0.00	0.00	0.30
44.99	3.22	R-4-R	MILEPOST 45 - BEGIN HPMS SAMPLE	11.64	9,900	4	0	0	4	0.34	0.00	0.00	0.34
54.22	9.07	R-4-R	CHANGE ROADWAY WIDTH	27.48	8,300	9	4	0	13	0.33	0.15	0.00	0.47
59.32	5.17	R-4-R	RD SW (CO RD 6.50) - POINT OF INTEREST	15.66	8,300	5	3	0	8	0.32	0.19	0.00	0.51
64.94	5.59	R-4-R	RD SE (CO RD G.50)	19.79	9,700	4	0	1	5	0.20	0.00	5.06	0.25
65.99	1.03	U-4-R	MILEPOST 66	3.23	8,600	1	1	0	2	0.31	0.31	0.00	0.62
67.38	1.38	U-4-R	RD S (CO RD H.25)	4.33	8,600	5	0	0	5	1.15	0.00	0.00	1.15
68.89	1.49	U-4-R	RD N (1400 LN)	4.68	8,600	0	0	1	1	0.00	0.00	21.44	0.21
69.39	0.50	U-4-R	RD N (CO RD 15.25)	1.57	8,600	2	0	0	2	1.28	0.00	0.00	1.28



Colorado Department of Transportation Accident and Rates Book for 2010

V2012.03.13

SH050A													
MP	Section Length	SPF Class	Section Description	MVMT	AADT	** PDO	Accidents			Accident Rates *			
							Injury	Fatal	Total	** PDO	Injury	Fatal	Total
69.98	0.55	U-4-R	RD E (CO RD H.25)	2.21	10,996	1	0	0	1	0.46	0.00	0.00	0.46
70.91	1.00	U-4-R	RD E (1ST ST)	4.38	12,000	9	0	0	9	2.06	0.00	0.00	2.06
71.23	0.24	U-4-R	RD E AND W (4TH ST)	1.52	17,340	1	0	0	1	0.66	0.00	0.00	0.66
71.51	0.27	U-4-R	RD E AND W (7TH ST) - END HPMS SAMPLE	1.71	17,305	1	0	0	1	0.60	0.00	0.00	0.60
71.87	0.35	U-4-R	RD E AND W (11TH ST)	2.30	18,000	1	0	0	1	0.43	0.00	0.00	0.43
72.99	1.13	U-4-R	MILEPOST 73	5.77	14,000	9	0	0	9	1.55	0.00	0.00	1.55
73.21	0.20	U-5-R	LEAVE DELTA CITY LIMITS	1.02	14,000	0	0	0	0	0.00	0.00	0.00	0.00
73.75	0.52	R-5-R	REGIONAL SECTION OR DISTRICT BOUNDARY -	2.37	12,509	0	0	0	0	0.00	0.00	0.00	0.00
80.28	6.51	R-4-R	RD E AND W (CARNATION RD)	28.51	12,000	9	3	0	12	0.32	0.11	0.00	0.42
82.60	2.25	R-4-R	JCT SH 348A WEST - RD E (DAVID RD) (CO RD	9.03	11,000	3	0	0	3	0.33	0.00	0.00	0.33
83.14	0.50	R-4-R	JCT U.S. 050D (OLATHE BUSINESS RT) NORTH -	2.19	11,994	4	1	0	5	1.83	0.46	0.00	2.29
83.79	0.74	R-4-R	MEDIAN CROSSOVER - (HERMAN RD)	3.94	14,605	0	0	0	0	0.00	0.00	0.00	0.00
87.94	4.18	R-4-R	RD W (JAY JAY RD)	24.41	16,000	12	0	0	12	0.49	0.00	0.00	0.49
88.99	1.06	U-4-R	MILEPOST 89 ENTER MONTROSE URBAN LIMIT -	6.19	16,000	1	2	0	3	0.16	0.32	0.00	0.49
90.09	1.09	U-4-R	FRONTAGE RD	6.37	16,000	1	0	0	1	0.16	0.00	0.00	0.16
90.53	0.44	U-4-R	RD W (CO RD M LA SALLE RD)	2.57	16,000	3	0	0	3	1.18	0.00	0.00	1.18
91.64	1.09	U-4-R	RD SW (MERCHANT CR) (M.88 RD)	8.75	21,989	5	0	0	5	0.57	0.00	0.00	0.57
91.91	0.27	U-4-R	SLIP RAMP ON (FROM U.S. 550B / TOWNSEND AVE	2.05	20,823	7	1	0	8	3.40	0.49	0.00	3.88
92.16	0.23	U-4-R	RD NW (CO RD 64.50) AND SE (PARK AVE) - END	0.92	11,000	3	0	0	3	3.21	0.00	0.00	3.21
93.13	0.78	U-4-R	RD SE (7TH STREET)	2.36	8,300	1	0	0	1	0.42	0.00	0.00	0.42
93.55	0.30	U-4-R	RD SE (SAN JUAN AVE) - RD SW (MAIN STREET) -	0.99	9,000	2	1	0	3	2.04	1.02	0.00	3.05
93.99	0.44	U-4-R	RD S (ROSE LN)	2.33	14,485	5	1	0	6	2.15	0.43	0.00	2.59
94.33	0.33	U-4-R	CHANGE ROADWAY WIDTH (LANES 2) (JOHN	1.25	10,408	2	2	0	4	1.59	1.59	0.00	3.18
95.10	0.77	U-2-R	RD N AND S (CO RD 67.00) ENTER MONTROSE	2.56	9,100	1	0	0	1	0.39	0.00	0.00	0.39
96.21	1.01	U-2-R	LEAVE URBAN AREA (MONTROSE)	1.22	3,300	2	1	0	3	1.65	0.82	0.00	2.47
97.14	0.91	R-2-R	RD S (MIGUEL RD) (CO RD 69.00) LOOP ROAD	1.10	3,300	2	1	0	3	1.83	0.92	0.00	2.75
98.20	1.06	U-2-R	LEAVE MONTROSE CITY LIMITS	1.28	3,300	0	0	0	0	0.00	0.00	0.00	0.00
100.54	2.31	R-2-M	JCT SH347A NORTH	2.78	3,300	1	0	0	1	0.36	0.00	0.00	0.36
109.70	9.02	R-2-M	RD SW (VEO RD)	11.52	3,500	12	1	0	13	1.04	0.09	0.00	1.13
114.82	5.15	R-2-M	RD SW (CO RD V81)	6.58	3,500	2	1	0	3	0.30	0.15	0.00	0.46
123.99	9.09	R-2-M	MILEPOST 124	9.95	3,000	13	4	1	18	1.31	0.40	10.05	1.81
131.12	7.20	R-2-M	JCT SH 92 NW - BEGIN HPMS SAMPLE	7.88	3,000	11	3	0	14	1.40	0.38	0.00	1.78
140.33	9.25	R-2-M	RD N (CO RD 723D)	9.79	2,900	11	4	0	15	1.12	0.41	0.00	1.53
148.04	7.61	R-2-M	JCT SH 149A SOUTH	8.06	2,900	4	0	0	4	0.50	0.00	0.00	0.50
153.00	4.94	R-2-M	MILEPOST 153	8.11	4,499	2	0	0	2	0.25	0.00	0.00	0.25



Colorado Department of Transportation Accident and Rates Book for 2010

V2012.03.13

SH050A													
MP	Section Length	SPF Class	Section Description	MVMT	AADT	** PDO	Accidents			Accident Rates *			
							Injury	Fatal	Total	** PDO	Injury	Fatal	Total
155.17	2.15	R-2-M	RD S (CO RD 33)	5.18	6,600	10	0	0	10	1.93	0.00	0.00	1.93
155.75	0.62	U-2-M	RD N AND S (CO RD 38) - END HPMS SAMPLE	1.49	6,600	2	0	0	2	1.35	0.00	0.00	1.35
156.38	0.47	U-2-M	RD E (RIO GRANDE AVE AIRPORT RD)	1.66	9,674	2	0	0	2	1.21	0.00	0.00	1.21
156.93	0.51	U-3-M	RD N AND S (11TH ST)	1.51	8,100	2	0	0	2	1.34	0.00	0.00	1.34
157.38	0.53	U-4-M	JCT SH 135 N RD S (MAIN ST)	2.32	11,993	6	0	0	6	2.57	0.00	0.00	2.57
157.66	0.27	U-4-M	RD N AND S (TELLER ST)	0.88	8,976	2	0	0	2	2.25	0.00	0.00	2.25
157.96	0.28	U-4-M	LEAVE GUNNISON CITY LIMITS	0.70	6,867	0	0	0	0	0.00	0.00	0.00	0.00
158.99	0.97	U-2-M	MILEPOST 159	1.56	4,400	1	0	0	1	0.64	0.00	0.00	0.64
159.75	0.76	U-2-M	REGION BOUNDARY OR CLASSIFICATION	1.22	4,400	1	0	0	1	0.82	0.00	0.00	0.82
163.33	3.56	R-2-M	RD S (CO RD 42)	5.72	4,400	3	0	0	3	0.52	0.00	0.00	0.52
165.59	2.23	R-2-M	JCT SH 114 S	2.44	3,000	2	0	0	2	0.82	0.00	0.00	0.82
169.00	3.46	R-2-M	MILEPOST 169	3.66	2,900	4	0	0	4	1.09	0.00	0.00	1.09
176.60	7.53	R-2-M	RD S (CO RD 45)	7.42	2,700	2	1	0	3	0.27	0.13	0.00	0.40
185.82	9.26	R-2-M	MAJOR STR (K-11-B) DAWSON CREEK	8.79	2,600	7	0	0	7	0.80	0.00	0.00	0.80
194.99	9.19	R-2-M	MILEPOST 195	8.72	2,600	22	6	0	28	2.52	0.69	0.00	3.21
204.09	9.04	R-3-M	EMERGENCY (TRUCK RAMP)	8.58	2,600	27	3	0	30	3.15	0.35	0.00	3.50
204.75	0.65	R-3-M	RD N (CO RD 228) - BEGIN HPMS SAMPLE	0.62	2,600	2	0	0	2	3.24	0.00	0.00	3.24
210.55	5.84	R-2-M	RD N (CO RD 240)	4.69	2,200	18	2	0	20	3.84	0.43	0.00	4.27
215.03	4.51	R-2-M	RD N (CO RD 250)	4.61	2,799	9	0	0	9	1.95	0.00	0.00	1.95
216.99	1.81	R-2-M	MILEPOST 217	3.11	4,700	3	1	0	4	0.97	0.32	0.00	1.29
217.22	0.25	R-2-M	RAMP ON (FROM WB SH-50A)	0.37	4,100	1	0	0	1	2.73	0.00	0.00	2.73
217.52	0.32	U-2-M	RD S (LA PLATA ST)	0.61	5,193	3	0	0	3	4.93	0.00	0.00	4.93
217.89	0.38	U-4-M	RD S (PONCHA SPRINGS LN)	1.03	7,416	0	0	0	0	0.00	0.00	0.00	0.00
218.40	0.46	U-4-M	REGIONAL SECTION OR DISTRICT BOUNDARY -	1.26	7,500	3	0	0	3	2.38	0.00	0.00	2.38
219.71	1.30	R-4-M	RD N (CO RD 125)	3.56	7,500	5	0	0	5	1.41	0.00	0.00	1.41
220.93	1.22	U-4-M	RD S (CO RD 110)	3.34	7,500	7	1	0	8	2.10	0.30	0.00	2.40
221.27	0.33	U-4-M	RD NE (G ST) - RD NW (16TH ST) - BEGIN HPMS	0.93	7,762	4	0	0	4	4.28	0.00	0.00	4.28
221.53	0.26	U-4-M	RD NW (14TH ST)	1.18	12,399	2	3	0	5	1.68	2.52	0.00	4.20
221.97	0.41	U-4-M	RD N (TELLER ST)	1.65	11,000	3	0	0	3	1.80	0.00	0.00	1.80
222.22	0.24	U-4-M	RD N (2 NEW ST)	0.81	9,291	0	0	0	0	0.00	0.00	0.00	0.00
222.64	0.43	U-4-M	RD N AND S (CR 104)	0.99	6,303	1	0	0	1	1.02	0.00	0.00	1.02
231.99	9.33	R-4-M	MILEPOST 232	17.71	5,200	13	2	0	15	0.73	0.11	0.00	0.85
233.61	1.63	R-2-M	RD E (CO RD 4) - RD W (CO RD 45) - BEGIN HPMS	3.09	5,200	2	0	0	2	0.65	0.00	0.00	0.65
242.64	8.99	R-2-M	MAJOR STR (K-14-Z) COTTONWOOD CREEK	9.52	2,900	17	3	0	20	1.79	0.32	0.00	2.10
251.88	9.28	R-2-M	CHANGE ROADWAY WIDTH	9.82	2,900	16	1	0	17	1.63	0.10	0.00	1.73



Colorado Department of Transportation Accident and Rates Book for 2010

V2012.03.13

SH050A													
Section MP	Section Length	SPF Class	Section Description	MVMT	AADT	Accidents				Accident Rates *			
						** PDO	Injury	Fatal	Total	** PDO	Injury	Fatal	Total
252.65	0.63	R-2-M	JCT SH 069A SOUTH (TEXAS CREEK)	0.67	2,900	0	0	0	0	0.00	0.00	0.00	0.00
261.85	9.30	R-2-M	MAJOR STR (K-15-H) BAKERS GULCH	10.18	3,000	10	5	0	15	0.98	0.49	0.00	1.47
267.32	5.27	R-2-M	RD SW (CO RD 3)	5.77	3,000	8	0	0	8	1.39	0.00	0.00	1.39
269.12	1.76	R-2-M	JCT SH 009A NORTH	2.96	4,600	7	4	0	11	2.37	1.35	0.00	3.72
270.25	1.19	R-2-M	RD S (CO RD 3A)	2.61	6,000	2	0	0	2	0.77	0.00	0.00	0.77
274.26	3.91	R-4-M	RD SW AND NE (CO RD 69)	11.85	8,300	10	2	0	12	0.85	0.17	0.00	1.01
274.62	0.34	R-2-R	CHANGE ROADWAY WIDTH	1.05	8,500	0	0	0	0	0.00	0.00	0.00	0.00
275.74	1.25	U-4-R	SIGN BRIDGE STR (K-15-J) U.S. 50 ML	3.88	8,500	4	1	0	5	1.03	0.26	0.00	1.29
276.99	1.16	U-4-R	MILEPOST 277	3.60	8,500	3	0	0	3	0.83	0.00	0.00	0.83
277.49	0.35	U-4-R	RD W (TUNNEL DR) (CANAL ST)	1.09	8,500	2	0	0	2	1.83	0.00	0.00	1.83
278.01	0.56	U-4-R	RD N AND S (1ST ST)	2.25	10,996	5	1	0	6	2.24	0.45	0.00	2.68
278.27	0.28	U-4-R	RD NW AND SE (4TH ST)	1.46	14,246	2	0	0	2	1.39	0.00	0.00	1.39
278.53	0.23	U-4-R	RD NW AND SE (7TH ST)	1.73	20,626	3	0	0	3	1.73	0.00	0.00	1.73
278.86	0.32	U-4-R	RD NW AND SE (11TH ST)	2.74	23,486	21	1	0	22	7.58	0.36	0.00	7.95
279.21	0.31	U-4-R	RD NW AND SE (15TH ST)	2.72	24,000	7	0	0	7	2.54	0.00	0.00	2.54
279.61	0.39	U-4-R	RD N (19TH ST RAINBOW LN)	2.79	19,629	5	0	0	5	1.80	0.00	0.00	1.80
280.30	0.73	U-4-R	RD N AND S (REYNOLDS AVE) - BEGIN HPMS	5.33	20,000	6	0	0	6	1.13	0.00	0.00	1.13
281.06	0.70	U-4-R	RD N AND S (DOZIER AVE) - END HPMS SAMPLE	5.37	21,000	13	1	0	14	2.41	0.19	0.00	2.60
281.95	0.89	U-4-R	RD N (CO RD 168 FOUR MILE LANE CO RD 123) -	6.50	20,002	18	3	0	21	2.79	0.46	0.00	3.25
282.99	1.02	U-4-R	MILEPOST 283 - MISSING	6.33	17,012	6	3	0	9	0.95	0.47	0.00	1.42
283.20	0.20	U-4-R	RD S (EVANS BLVD) - RD N (FOUR MILE WAY) -	1.24	17,000	1	0	0	1	0.81	0.00	0.00	0.81
285.62	2.39	R-4-R	JCT SH 67B SW - END HPMS SAMPLE	14.83	17,000	3	1	0	4	0.20	0.07	0.00	0.27
289.76	4.10	R-4-R	INTERCHANGE STR (K-16-CC) JCT SH115A NE AND	17.96	12,002	24	1	0	25	1.34	0.06	0.00	1.39
292.12	2.34	R-4-R	RD N AND S (K ST CO RD 221)	8.54	10,000	7	1	0	8	0.82	0.12	0.00	0.94
294.33	2.12	R-4-R	JCT SH 120 S RD N (CO RD 368)	6.27	8,100	4	0	0	4	0.64	0.00	0.00	0.64
300.39	6.11	R-4-R	RD N (CO RD 111) (STONECITY RD)	18.51	8,300	8	1	0	9	0.43	0.05	0.00	0.49
301.51	1.12	U-4-R	CHANGE ROADWAY WIDTH	3.39	8,300	0	2	0	2	0.00	0.59	0.00	0.59
302.99	1.49	U-4-R	MILEPOST 303	4.51	8,300	0	0	1	1	0.00	0.00	22.17	0.22
304.99	1.99	U-4-R	MILEPOST 305	6.03	8,300	3	0	0	3	0.50	0.00	0.00	0.50
305.80	0.80	U-4-R	RD S (MC CULLOCH BLVD-WEST)	2.42	8,300	0	0	0	0	0.00	0.00	0.00	0.00
306.99	1.11	U-4-R	MILEPOST 307	5.27	12,996	4	1	0	5	0.76	0.19	0.00	0.95
307.33	0.31	U-4-R	RD N AND S (MC CULLOCH BLVD-EAST)	1.47	13,000	5	0	0	5	3.38	0.00	0.00	3.38
308.99	1.70	U-4-R	MILEPOST 309	15.51	25,000	13	2	0	15	0.84	0.13	0.00	0.97
309.77	0.74	U-4-R	RD N AND S (PURCELL BLVD)	6.75	25,000	6	0	0	6	0.88	0.00	0.00	0.88
310.98	1.28	U-4-R	ENTER PUEBLO URBAN LIMIT	17.29	37,000	31	0	0	31	1.79	0.00	0.00	1.79



**Colorado Department of Transportation
Accident and Rates Book for 2010**

V2012.03.13

SH050A																	
MP	Section Length	SPF Class	Section Description	MVMT	AADT	** PDO	Accidents			Accident Rates *							
							Injury	Fatal	Total	** PDO	Injury	Fatal	Total				
311.99	0.80	U-4-R	MILEPOST 312	10.80	37,000	10	2	0	12	0.92	0.18	0.00	1.11				
312.33	0.40	U-4-R	MAJOR STR (K-18-CZ) EB AND (K-18-O) WB	5.71	39,120	15	2	0	17	2.63	0.35	0.00	2.98				
313.14	0.84	U-4-R	RD N (WILLS BLVD) - END HPMS SAMPLE	12.57	41,000	4	0	0	4	0.32	0.00	0.00	0.32				
313.51	0.35	U-4-R	RD S (BALTIMORE AVE)	4.85	38,000	20	2	0	22	4.11	0.41	0.00	4.52				
314.60	1.19	U-4-R	INTERCHANGE STR (K-18-J) - JCT SH047A EAST -	16.51	38,018	144	5	0	149	8.71	0.30	0.00	9.01				
Totals:						280.62				865	108	4	977	1.18	0.15	0.55	1.33

SH050B																	
MP	Section Length	SPF Class	Section Description	MVMT	AADT	** PDO	Accidents			Accident Rates *							
							Injury	Fatal	Total	** PDO	Injury	Fatal	Total				
315.71		U-2-R	SB DIRECT CONNECTOR (RAMP ON FROM SB I-25														
316.54	0.79	U-2-R	RD N (BONFORTE BD) - RD S (HUDSON AVE) - END	9.23	32,000	8	1	0	9	0.87	0.11	0.00	0.97				
317.04	0.64	U-4-R	RD N AND S (NORWOOD AVE) - END HPMS	3.98	17,023	18	1	0	19	4.51	0.25	0.00	4.76				
317.74	0.69	U-4-R	RD N AND S (TROY AVE) - BEGIN HPMS SAMPLE	3.02	12,000	13	1	0	14	4.30	0.33	0.00	4.63				
318.70	1.00	U-4-R	4TH ST/EASTERN AVE INTERCHANGE MAJOR STR	2.74	7,500	9	0	0	9	3.29	0.00	0.00	3.29				
319.90	1.18	U-4-R	MINOR STR (050B319910BL) DRAINAGE	5.60	13,000	6	1	0	7	1.07	0.18	0.00	1.25				
320.92	1.01	U-4-R	MINOR STR (050B320930BL) DRAINAGE	4.79	13,000	2	2	0	4	0.42	0.42	0.00	0.84				
321.99	1.10	U-4-R	MILEPOST 322	5.22	13,000	6	0	0	6	1.15	0.00	0.00	1.15				
322.36	0.37	U-4-R	RD S (32ND LANE)	1.59	11,740	2	0	0	2	1.28	0.00	0.00	1.28				
322.93	0.56	U-4-R	RD S (COTTONWOOD LN) (CO RD 3095) - END	2.25	11,000	1	1	0	2	0.44	0.44	0.00	0.89				
323.98	0.93	U-4-R	MAJOR STR (K-19-F) WASH	3.36	9,900	4	3	0	7	1.19	0.89	0.00	2.07				
324.37	0.74	U-4-R	RD S (CO RD 3438) (37TH LN)	2.49	9,206	0	1	0	1	0.00	0.40	0.00	0.40				
324.87	0.27	U-4-R	RD N (38TH LN) - LEAVE PUEBLO URBAN LIMIT	0.84	8,500	0	1	0	1	0.00	1.21	0.00	1.21				
329.32	4.46	R-4-R	JCT SH 096B NE - RD SW (CO RD 487)	13.84	8,500	3	4	1	8	0.22	0.29	7.24	0.58				
330.67	1.33	R-4-R	MINOR STR (050B330670BL) DRAINAGE	2.24	4,606	2	0	0	2	0.90	0.00	0.00	0.90				
332.24	1.70	R-2-R	JCT U.S. 050C (PUEBLO BUSINESS LOOP) WEST -	2.48	4,000	7	0	0	7	2.83	0.00	0.00	2.83				
334.01	1.58	R-2-R	RD S (CO RD 39 ASBURY LN) - END HPMS SAMPLE	2.88	5,000	5	0	0	5	1.73	0.00	0.00	1.73				
335.75	1.73	R-2-R	JCT SH 209 N RD W (CO RD 474)	2.53	4,000	5	0	0	5	1.98	0.00	0.00	1.98				
343.65	7.96	R-2-R	RD NE (CO RD 613)	10.75	3,700	10	0	0	10	0.93	0.00	0.00	0.93				
350.75	6.99	R-2-R	RD N AND S (8TH ST)	8.42	3,300	9	4	0	13	1.07	0.48	0.00	1.54				
351.31	0.55	R-2-R	LEAVE FOWLER CITY LIMITS	0.84	4,204	0	0	0	0	0.00	0.00	0.00	0.00				
354.02	2.70	R-2-R	RD S (CO RD 6.00) - END HPMS SAMPLE	3.74	3,800	3	0	0	3	0.80	0.00	0.00	0.80				
359.63	5.57	R-2-R	RD NE AND SW (GRAND ST)	6.91	3,400	15	2	0	17	2.17	0.29	0.00	2.46				
360.29	0.64	R-4-R	RD N AND S (CO RD 12) - MAJOR STR (L-21-K)	1.48	6,357	0	0	0	0	0.00	0.00	0.00	0.00				



**Colorado Department of Transportation
Accident and Rates Book for 2010**

V2012.03.13

SH050B													
MP	Section Length	SPF Class	Section Description	MVMT	AADT	** PDO	Accidents			Accident Rates *			
							Injury	Fatal	Total	** PDO	Injury	Fatal	Total
366.96	6.64	R-4-R	JCT SH 071C NORTH - RD S (10TH STREET) (CO	16.72	6,900	7	0	0	7	0.42	0.00	0.00	0.42
368.10	1.13	R-4-R	JCT SH202A NE AND SW (2ND ST)	1.57	3,800	4	0	0	4	2.54	0.00	0.00	2.54
368.61	0.50	R-2-R	RD NE AND SW (9TH ST)	0.79	4,326	2	0	0	2	2.52	0.00	0.00	2.52
369.23	0.62	R-2-R	RD NW (RAILROAD AVE)	1.53	6,757	5	2	0	7	3.25	1.30	0.00	4.56
369.75	0.51	R-2-R	RD N (CO RD 20.5)	1.68	9,022	1	0	0	1	0.59	0.00	0.00	0.59
374.49	4.66	R-4-R	RD N AND S (COLUMBIA AVE) (CR 24.5) - END	16.67	9,800	14	2	0	16	0.84	0.12	0.00	0.96
375.01	0.57	R-4-R	RD S (CO RD 25)	1.96	9,416	6	0	0	6	3.07	0.00	0.00	3.07
376.68	1.66	R-4-R	RD S (CO RD 26.5) (CONLEY RD) - ENTER LA	6.06	10,000	4	2	0	6	0.66	0.33	0.00	0.99
376.94	0.26	U-4-R	MAJOR STRS (M-22-A) AND (M-22-K) CROOKED	0.95	10,000	2	0	0	2	2.12	0.00	0.00	2.12
377.99	1.04	U-4-R	MILEPOST 378	5.31	13,996	0	0	0	0	0.00	0.00	0.00	0.00
378.73	0.72	U-4-R	MAJOR STR (M-22-R) UNDERPASS AT AND SF RR	3.68	14,000	0	0	0	0	0.00	0.00	0.00	0.00
378.96	0.25	R-4-R	RD NW (BARNES AVE)	1.17	12,805	0	0	0	0	0.00	0.00	0.00	0.00
379.22	0.22	U-4-R	SIGN BRIDGE STR (M-22-AV) EB	0.83	10,330	0	0	0	0	0.00	0.00	0.00	0.00
379.54	0.31	U-4-R	RD S (SAN JUAN AVE)	1.28	11,349	0	0	0	0	0.00	0.00	0.00	0.00
379.82	0.27	U-4-R	RD S (CIMARRON AVE)	1.05	10,680	0	0	0	0	0.00	0.00	0.00	0.00
380.22	0.39	U-4-R	JCT SH-109B S (BRADISH AVE) - BEGIN HPMS	1.32	9,300	0	0	0	0	0.00	0.00	0.00	0.00
380.79	0.57	U-4-R	RD N AND S (LACEY AVE) - END HPMS SAMPLE	0.94	4,508	1	0	0	1	1.08	0.00	0.00	1.08
381.41	0.61	U-4-R	REGIONAL SECTION OR DISTRICT BOUNDARY -	0.98	4,400	1	0	0	1	1.01	0.00	0.00	1.01
381.99	0.58	R-4-R	MILEPOST 382	0.79	3,711	0	0	0	0	0.00	0.00	0.00	0.00
384.13	2.14	R-4-F	RD NW (CO RD 33.00)	2.73	3,500	3	1	0	4	1.10	0.37	0.00	1.47
393.48	9.26	R-4-F	RD N (CO RD 5.5)	12.51	3,700	7	0	0	7	0.56	0.00	0.00	0.56
398.18	4.76	R-2-R	RD N AND S (POPLAR AVE)	6.43	3,700	5	1	0	6	0.78	0.16	0.00	0.93
398.69	0.50	R-4-R	RD N AND S (ELM AVE)	1.03	5,633	4	1	0	5	3.91	0.98	0.00	4.89
399.27	0.57	R-4-R	RD E AND W (2ND ST)	1.18	5,692	3	0	0	3	2.56	0.00	0.00	2.56
399.84	0.59	R-4-R	LEAVE LAS ANIMAS CITY LIMIT	1.09	5,039	4	0	0	4	3.69	0.00	0.00	3.69
400.44	0.62	R-4-R	RD N (CO RD 11) - END HPMS SAMPLE	1.02	4,514	0	1	0	1	0.00	0.98	0.00	0.98
403.55	3.07	R-4-R	RD N AND S (CO RD 14) - END HPMS SAMPLE	4.71	4,200	3	0	0	3	0.64	0.00	0.00	0.64
404.62	1.06	R-4-R	JCT SH 183 S RD N (CO RD 15) - END HPMS	1.32	3,400	0	0	0	0	0.00	0.00	0.00	0.00
413.99	9.37	R-3-R	MILEPOST 414	11.29	3,300	9	1	0	10	0.80	0.09	0.00	0.89
414.85	0.80	R-2-R	RD N AND S (CO RD 24)	0.96	3,300	0	0	0	0	0.00	0.00	0.00	0.00
420.73	5.84	R-2-R	JCT SH 196 N RD S (CO RD 30)	5.12	2,400	8	0	1	9	1.56	0.00	19.54	1.76
425.71	4.96	R-2-R	RD N AND S (CO RD 35)	4.53	2,500	6	0	0	6	1.33	0.00	0.00	1.33
427.73	2.03	R-2-R	JCT SH-287B MAJOR STR (L-26-BU) - END HPMS	2.45	3,300	1	0	0	1	0.41	0.00	0.00	0.41
432.88	5.12	R-4-R	RD N (CO RD 7)	14.76	7,900	6	0	0	6	0.41	0.00	0.00	0.41
433.49	0.61	R-4-R	RAMP OFF (TO SH 196A)	2.23	10,000	0	0	0	0	0.00	0.00	0.00	0.00



Colorado Department of Transportation Accident and Rates Book for 2010

V2012.03.13

SH050B

MP	Section Length	SPF Class	Section Description	MVMT	AADT	** PDO	Accidents			Accident Rates *			
							Injury	Fatal	Total	** PDO	Injury	Fatal	Total
434.11	0.72	R-4-R	MAJOR STRS (L-26-D) NB (L-26-H) SB ARKANSAS	3.42	13,000	6	0	0	6	1.75	0.00	0.00	1.75
434.43	0.30	U-4-R	RD E (CRYSTAL ST) - BEGIN HPMS SAMPLE	1.42	13,000	1	0	0	1	0.70	0.00	0.00	0.70
435.06	0.62	U-4-R	RD E AND W (MAPLE ST)	3.62	15,985	9	2	0	11	2.50	0.55	0.00	3.05
435.38	0.28	U-4-R	JCT U.S. 287A SOUTH - RD W (OLIVE ST) - CHANGE	1.74	17,000	13	0	0	13	7.51	0.00	0.00	7.51
435.68	0.29	U-4-R	RD S (1ST ST)	0.61	5,783	7	1	0	8	11.40	1.63	0.00	13.02
435.95	0.26	U-4-R	RD N AND S (DIVISION ST) - BEGIN HPMS SAMPLE	0.60	6,300	0	0	0	0	0.00	0.00	0.00	0.00
436.25	0.30	U-3-R	LEAVE LAMAR CITY LIMIT AND URBAN AREA - END	0.27	2,500	3	0	0	3	10.81	0.00	0.00	10.81
436.99	0.72	R-2-R	MILEPOST 437	0.67	2,540	0	0	0	0	0.00	0.00	0.00	0.00
440.87	3.85	R-2-R	RD N (CO RD 13)	3.65	2,600	1	0	0	1	0.27	0.00	0.00	0.27
446.81	5.94	R-2-R	RD N AND S (CO RD 19) - BEGIN HPMS SAMPLE	3.25	1,500	11	0	0	11	3.38	0.00	0.00	3.38
450.77	3.94	R-2-R	RD N (CO RD 22.5) - END HPMS SAMPLE	3.60	2,500	3	0	0	3	0.83	0.00	0.00	0.83
452.76	1.99	R-2-R	JCT U.S. 385A NORTH - RD S (MAIN ST) - END	1.74	2,400	1	0	0	1	0.57	0.00	0.00	0.57
453.99	1.22	R-2-R	MILEPOST 454	0.82	1,846	1	0	0	1	1.22	0.00	0.00	1.22
458.48	4.47	R-2-R	RD N (CO RD 30)	2.77	1,700	5	0	0	5	1.80	0.00	0.00	1.80
462.86	4.38	R-2-R	RD N AND S (10TH ST)	3.68	2,300	3	2	0	5	0.82	0.54	0.00	1.36
463.50	0.62	R-2-R	JCT SH-89A S RD N (1ST AVE) LEAVE HOLLY - END	0.81	3,598	0	0	0	0	0.00	0.00	0.00	0.00
465.54	2.04	R-2-R	RD N (CO RD 37) - END HPMS SAMPLE	1.34	1,800	1	0	0	1	0.75	0.00	0.00	0.75
466.41	0.86	R-2-R	RD (REST AREA)	0.51	1,636	0	0	0	0	0.00	0.00	0.00	0.00
467.58	1.17	R-2-R	RD N AND S (CO RD 39) COLORADO-KANSAS	0.77	1,800	0	0	0	0	0.00	0.00	0.00	0.00
Totals:	151.27					299	38	2	339	1.09	0.14	0.73	1.23

SH050C

MP	Section Length	SPF Class	Section Description	MVMT	AADT	** PDO	Accidents			Accident Rates *			
							Injury	Fatal	Total	** PDO	Injury	Fatal	Total
0.00		U-4-R	JCT SH 96 E AND W (4TH ST) - RD N (SANTA FE)										
0.25	0.25	U-4-R	RD E (RIVER ST)	1.21	13,234	31	2	0	33	25.88	1.67	0.00	27.55
0.53	0.27	U-4-R	MAJOR STR (K-18-ER) BNSF RR DRGW RR	1.40	14,167	5	0	0	5	3.58	0.00	0.00	3.58
0.78	0.24	U-4-R	RD SW (CLARK ST) - RD NW (CO RD D ST)	1.35	15,407	2	0	0	2	1.48	0.00	0.00	1.48
1.03	0.20	U-4-R	MAJOR STRS (K-18-AX) AND (K-18-AY) - JCT I-25 N	1.43	19,585	9	0	0	9	6.46	0.00	0.00	6.46
1.35	0.32	U-4-R	RD (MOFFAT ST)	2.44	20,900	14	1	1	16	5.72	0.41	40.84	6.53
2.08	0.71	U-4-R	RD SW (NORTHERN AVE) LEAVE PUEBLO CITY	4.41	17,000	3	0	0	3	0.68	0.00	0.00	0.68
2.37	0.32	U-4-R	RAMP OFF	2.78	23,835	12	1	0	13	4.38	0.36	0.00	4.74
2.85	0.45	U-4-R	RD N AND S (ASPEN ST) - END HPMS SAMPLE	4.60	28,000	6	2	0	8	1.31	0.44	0.00	1.75
3.84	0.99	U-4-R	RD N AND S (21ST LANE) - END HPMS SAMPLE	6.87	19,018	19	3	0	22	2.77	0.44	0.00	3.21



**Colorado Department of Transportation
Accident and Rates Book for 2010**

V2012.03.13

SH050C													
MP	Section Length	SPF Class	Section Description	MVMT	AADT	** PDO	Accidents			Accident Rates *			
							Injury	Fatal	Total	** PDO	Injury	Fatal	Total
4.36	0.50	U-4-R	RD N AND S (23RD LN)	2.56	14,010	2	0	0	2	0.79	0.00	0.00	0.79
4.85	0.48	U-4-R	RD N AND S (25TH LANE)	2.28	13,000	4	2	0	6	1.75	0.87	0.00	2.62
5.36	0.50	U-4-R	RD N AND S (27TH LANE)	2.01	11,012	5	0	0	5	2.50	0.00	0.00	2.50
6.37	1.00	U-4-R	RD N AND S (29TH LANE)	3.36	9,200	9	3	0	12	2.69	0.90	0.00	3.59
6.87	0.48	U-4-R	RD N AND S (30TH LANE)	1.61	9,200	2	0	0	2	1.24	0.00	0.00	1.24
7.38	0.50	U-4-R	JCT SH-233A N (BAXTER RD)	1.24	6,800	0	1	0	1	0.00	0.80	0.00	0.80
8.67	1.27	R-4-R	RD N AND S (34TH LANE)	2.41	5,200	3	0	1	4	1.25	0.00	41.65	1.67
9.44	0.76	R-4-R	JCT SH 231 N RD S (CO RD 331) (VINELAND)	1.14	4,101	2	0	0	2	1.77	0.00	0.00	1.77
11.45	1.98	R-2-R	RD S (CO RD 323)	2.24	3,100	10	0	0	10	4.47	0.00	0.00	4.47
15.66	4.19	R-2-R	RD N AND S (CO RD 327) (48TH LN) (AVONDALE)	2.75	1,801	2	0	0	2	0.73	0.00	0.00	0.73
16.95	1.49	R-2-R	DIRECT CONNECTION RAMP (EAST BOUND) - JCT	0.65	1,200	1	0	0	1	1.53	0.00	0.00	1.53
Totals:		16.90				141	15	2	158	2.89	0.31	4.10	3.24

SH050D													
MP	Section Length	SPF Class	Section Description	MVMT	AADT	** PDO	Accidents			Accident Rates *			
							Injury	Fatal	Total	** PDO	Injury	Fatal	Total
0.00		R-2-R	JCT U.S. 050A SE AND NW (OLATHE BUSINESS)										
0.84	0.85	R-2-R	RD E (S 4TH ST) - END HPMS SAMPLE	0.43	1,400	0	0	0	0	0.00	0.00	0.00	0.00
1.54	0.67	R-2-R	JCT U.S. 050A SE AND NW - END (OLATHE)	0.37	1,504	0	0	0	0	0.00	0.00	0.00	0.00
Totals:		1.52				0	0	0	0	0.00	0.00	0.00	0.00

SH050Z													
MP	Section Length	SPF Class	Section Description	MVMT	AADT	** PDO	Accidents			Accident Rates *			
							Injury	Fatal	Total	** PDO	Injury	Fatal	Total
0.00		R-2-R	JCT SH050A (END 1-WAY RECIP EB) (SWINK AVE)										
0.60	0.62	R-2-R	JCT SH 266 NE AND SW	1.04	4,600	1	0	0	1	0.97	0.00	0.00	0.97
1.11	0.50	R-2-R	MINOR STR (L-22-D MINOR) ROCKY FORD CANAL	0.87	4,771	6	0	0	6	6.85	0.00	0.00	6.85
2.60	1.46	R-2-R	JCT SH 50 NW END 1-WAY RECIPROCAL WB	1.87	3,512	0	0	0	0	0.00	0.00	0.00	0.00
Totals:		2.58				7	0	0	7	1.85	0.00	0.00	1.85



Colorado Department of Transportation Accident and Rates Book for 2010

V2012.03.13

SH052A													
Section MP	SPF Length	SPF Class	Section Description	MVMT	AADT	** PDO	Accidents			Accident Rates *			
							Injury	Fatal	Total	** PDO	Injury	Fatal	Total
0.00		U-2-R	JCT SH-119B NE AND SW RD (IBM DR) IN										
0.45	0.46	U-2-R	RD N (DRY CREEK PKY)	1.59	9,479	7	0	0	7	4.42	0.00	0.00	4.42
1.99	1.55	U-2-R	MILEPOST 2 - END HPMS SAMPLE (013-9876-052)	5.20	9,200	2	3	0	5	0.38	0.58	0.00	0.96
3.15	1.12	R-2-R	RD N AND S (CO RD 19) (HOVER RD) (N 95TH ST)	3.76	9,200	3	0	0	3	0.80	0.00	0.00	0.80
4.66	1.50	R-2-R	JCT U.S.287 SH 287 N AND S	5.26	9,600	5	0	0	5	0.95	0.00	0.00	0.95
10.18	5.51	R-3-R	RD N AND S (CO RD 7) - END HPMS SAMPLE	30.16	14,997	24	2	0	26	0.80	0.07	0.00	0.86
11.16	0.96	U-2-R	DACONO/FORT LUPTON INTERCHANGE STR	6.31	18,000	11	1	0	12	1.74	0.16	0.00	1.90
12.18	1.00	U-4-R	MAJOR STR (D-17-AV) LOWER BOULDER DITCH	7.30	20,000	35	0	0	35	4.78	0.00	0.00	4.78
13.18	0.99	U-2-R	LEAVE FREDERICK CITY LIMITS	7.23	20,000	9	3	0	12	1.24	0.41	0.00	1.65
13.44	0.25	U-2-R	RD S (CHERRY ST)	1.39	15,263	11	2	0	13	7.99	1.45	0.00	9.45
13.82	0.36	U-2-R	RD S (GLEN CREIGHTON DR) - RD N (FREDERICK	1.84	14,000	2	3	0	5	1.08	1.61	0.00	2.69
14.81	1.12	U-2-R	RD E (CO RD 14)	4.50	11,005	1	1	0	2	0.22	0.22	0.00	0.45
15.28	0.36	R-2-R	REGION BOUNDARY OR CLASSIFICATION	1.45	11,000	0	0	0	0	0.00	0.00	0.00	0.00
15.66	0.33	U-2-R	RD W (CO RD 12.5)	1.32	11,000	1	0	0	1	0.75	0.00	0.00	0.75
18.43	2.76	R-2-R	RD N AND S (CO RD 23)	11.08	11,000	3	0	1	4	0.27	0.00	9.02	0.36
19.86	1.45	R-2-R	MAJOR STR (D-17-I) SOUTH PLATTE RIVER	4.71	8,900	5	1	0	6	1.06	0.21	0.00	1.28
20.22	0.31	U-2-R	RD S (ELBOW CT)	1.29	11,440	6	0	0	6	4.65	0.00	0.00	4.65
20.48	0.29	U-2-R	RD N AND S (MAIN AVE)	1.22	11,540	13	0	0	13	10.75	0.00	0.00	10.75
20.99	0.44	U-2-R	MILEPOST 21	1.58	9,818	6	2	0	8	3.81	1.27	0.00	5.09
22.42	1.47	U-2-R	LEAVE URBAN AREA	5.20	9,700	3	0	0	3	0.58	0.00	0.00	0.58
25.45	3.01	R-2-R	RD N AND S (CO RD 37)	10.66	9,700	3	0	0	3	0.28	0.00	0.00	0.28
29.27	3.83	R-2-R	HUDSON INTERCHANGE STR (D-18-BR) - JCT I-76	6.29	4,503	7	1	0	8	1.11	0.16	0.00	1.27
29.83	0.55	R-2-R	RD S (EVERGREEN ST)	1.12	5,577	3	1	0	4	2.70	0.90	0.00	3.61
31.99	2.03	R-2-R	MILEPOST 32	2.59	3,500	5	0	0	5	1.93	0.00	0.00	1.93
36.91	4.76	R-2-R	RD N AND S (CO RD 59)	4.17	2,400	6	4	0	10	1.44	0.96	0.00	2.40
41.93	5.00	R-2-R	JCT SH 79 S - RD N (CO RD 69) (PROSPECT	3.47	1,900	5	0	0	5	1.44	0.00	0.00	1.44
43.96	2.00	R-2-R	RD N AND S (CO RD 73)	0.66	900	1	0	0	1	1.53	0.00	0.00	1.53
52.99	9.27	R-2-F	MILEPOST 53	2.06	610	0	0	0	0	0.00	0.00	0.00	0.00
58.88	5.63	R-2-F	RD N AND S (CO RD 3)	1.25	610	0	0	0	0	0.00	0.00	0.00	0.00
60.89	1.99	R-2-F	CHANGE ROADWAY DIRECTION (N) --	0.25	340	0	0	0	0	0.00	0.00	0.00	0.00
69.90	8.97	R-2-F	RD E (CO RD O)	1.57	480	1	2	0	3	0.64	1.27	0.00	1.91
70.89	0.99	R-2-F	RD E AND W (CO RD P)	0.17	480	0	0	0	0	0.00	0.00	0.00	0.00
72.58	1.66	R-2-F	LEAVE WIGGINS CITY LIMITS - ENTER WIGGINS	0.77	1,273	0	1	0	1	0.00	1.30	0.00	1.30
Totals:	71.92					178	27	1	206	1.30	0.20	0.73	1.50



**Colorado Department of Transportation
Accident and Rates Book for 2010**

V2012.03.13

SH052B													
MP	Section Length	SPF Class	Section Description	MVMT	AADT	** PDO	Accidents			Accident Rates *			
							Injury	Fatal	Total	** PDO	Injury	Fatal	Total
86.48		U-4-R	JCT U.S. 034B EAST AND WEST (PLATTE AVE) - RD										
86.97	0.49	U-4-R	JCT SH144A WEST - RD E (RIVERVIEW AVE)	1.57	8,800	8	1	0	9	5.14	0.64	0.00	5.78
87.23	0.25	U-4-R	MAJOR STR (C-21-AV) BEAVER CANAL	0.71	7,807	1	0	0	1	1.42	0.00	0.00	1.42
87.55	0.33	U-2-R	MISCSTR STR (C-21-C) SOUTH PLATTE RIVER	0.58	4,841	0	0	0	0	0.00	0.00	0.00	0.00
87.76	0.20	U-2-R	REGION BOUNDARY OR CLASSIFICATION	0.29	4,000	0	0	0	0	0.00	0.00	0.00	0.00
88.46	0.68	R-4-R	RD E AND W (CO RD T.50)	0.99	4,000	0	0	0	0	0.00	0.00	0.00	0.00
91.06	2.52	R-4-F	RD E AND W (CO RD W.0)	1.48	1,604	0	0	0	0	0.00	0.00	0.00	0.00
99.48	8.41	R-2-F	RD E (CO RD EE.00)	2.36	770	1	0	0	1	0.42	0.00	0.00	0.42
108.55	9.06	R-2-F	RD E AND W (CO RD 80)	1.98	600	3	0	0	3	1.51	0.00	0.00	1.51
111.57	3.00	R-2-F	JCT SH014C E AND W RD N (CO RD 133) -- END	0.66	600	0	0	0	0	0.00	0.00	0.00	0.00
Totals:	24.94					13	1	0	14	1.22	0.09	0.00	1.32

SH053A													
MP	Section Length	SPF Class	Section Description	MVMT	AADT	** PDO	Accidents			Accident Rates *			
							Injury	Fatal	Total	** PDO	Injury	Fatal	Total
0.00		U-4-R	RD E (58TH AVE) - RAMP OFF NORTH (TO I-25) NB -										
0.38	0.39	U-4-R	RD W (CO RD 58.51)	2.39	16,801	23	1	0	24	9.59	0.42	0.00	10.01
0.99	0.65	U-4-R	MAJOR STR (E-17-OK) -- MILEPOST 1	3.08	13,000	5	0	0	5	1.63	0.00	0.00	1.63
1.66	0.68	U-2-R	JCT SH 224A NORTH AND EAST - RD W (70TH AVE)	2.98	12,000	0	0	1	1	0.00	0.00	33.62	0.34
Totals:	1.72					28	1	1	30	3.31	0.12	11.83	3.55

SH055A													
MP	Section Length	SPF Class	Section Description	MVMT	AADT	** PDO	Accidents			Accident Rates *			
							Injury	Fatal	Total	** PDO	Injury	Fatal	Total
0.00		R-2-R	JCT SH138A E (2ND AVE) W RD N (1ST ST) IN										
0.98	0.98	R-2-R	MAJOR STR (A-25-AR) SOUTH PLATTE RIVER	0.10	287	0	0	0	0	0.00	0.00	0.00	0.00
2.41	1.36	R-2-F	INTERCHANGE STRS WB (A-25-J) AND EB (A-25-K)	0.13	270	0	0	0	0	0.00	0.00	0.00	0.00
5.66	3.25	R-2-F	RD S (CO RD 81) -- END SH055A	0.85	720	1	0	0	1	1.17	0.00	0.00	1.17
Totals:	5.59					1	0	0	1	0.92	0.00	0.00	0.92



**Colorado Department of Transportation
Accident and Rates Book for 2010**

V2012.03.13

SH056B													
MP	Section Length	SPF Class	Section Description	MVMT	AADT	** PDO	Accidents			Accident Rates *			
							Injury	Fatal	Total	** PDO	Injury	Fatal	Total
3.00		U-2-R	RD N AND S (MEADOWLARK DR) AT BERTS										
4.00	0.92	U-2-R	MILEPOST 4	6.04	18,000	2	1	0	3	0.33	0.17	0.00	0.50
4.48	0.47	U-2-R	RD N AND S (2ND STREET) - END HPMS SAMPLE	3.09	18,000	5	0	0	5	1.62	0.00	0.00	1.62
4.99	0.57	U-2-R	MILEPOST 5	1.34	6,451	3	0	0	3	2.26	0.00	0.00	2.26
6.00	1.00	U-2-R	MILEPOST 6	2.37	6,500	1	2	1	4	0.42	0.84	42.19	1.69
7.50	1.48	U-2-R	RD N AND S (CO RD 5)	3.51	6,500	0	0	0	0	0.00	0.00	0.00	0.00
8.50	0.98	U-2-R	RD N AND S (CO RD 7)	1.72	4,800	1	0	0	1	0.58	0.00	0.00	0.58
9.53	1.01	U-2-R	RD N AND S (FRONTAGE RD) - RD E (CR 44) -- END	1.77	4,800	1	0	0	1	0.56	0.00	0.00	0.56
Totals:		6.43				13	3	1	17	0.66	0.15	5.04	0.86

SH058A													
MP	Section Length	SPF Class	Section Description	MVMT	AADT	** PDO	Accidents			Accident Rates *			
							Injury	Fatal	Total	** PDO	Injury	Fatal	Total
0.00		U-4-R	JCT SH006G W AND S SH093A N IN GOLDEN CITY										
0.71	0.67	U-4-R	MAJOR STR (E-16-XR) -- RD N AND S	2.93	12,000	3	0	0	3	1.02	0.00	0.00	1.02
1.40	0.47	U-4-R	RAMP OFF (TO FRONTAGE RD) - END HPMS	3.26	19,000	8	1	0	9	2.45	0.31	0.00	2.76
2.35	0.95	U-4-R	RAMP ON (FROM EASLEY RD)	6.94	20,000	5	1	0	6	0.72	0.14	0.00	0.86
3.56	1.18	U-4-R	RAMP ON	8.18	19,000	4	0	0	4	0.49	0.00	0.00	0.49
3.97	0.49	U-4-R	RAMP ON	3.89	21,777	11	2	0	13	2.80	0.51	0.00	3.31
4.99	1.02	U-4-R	MILEPOST 5	9.68	26,000	2	3	0	5	0.21	0.31	0.00	0.52
5.63	0.66	U-4-R	JCT I-70 (EB ON RAMP TO I-70) -- END SH058A	6.26	26,000	15	5	0	20	2.38	0.79	0.00	3.17
Totals:		5.44				48	12	0	60	1.17	0.29	0.00	1.46

SH059A													
MP	Section Length	SPF Class	Section Description	MVMT	AADT	** PDO	Accidents			Accident Rates *			
							Injury	Fatal	Total	** PDO	Injury	Fatal	Total
0.00		R-2-F	JCT U.S.40 SH 40 E AND W BEGIN SH 59 MILEPOST										
0.98	0.99	R-2-F	RD W (CO RD N)	0.14	399	1	0	0	1	6.94	0.00	0.00	6.94
9.99	9.00	R-2-F	MILEPOST 10	1.08	330	0	0	0	0	0.00	0.00	0.00	0.00
15.01	5.01	R-2-F	RD E AND W (CO RD CC.00)	0.60	330	0	0	0	0	0.00	0.00	0.00	0.00
24.99	9.91	R-2-F	MILEPOST 25	0.80	220	0	0	0	0	0.00	0.00	0.00	0.00
32.99	8.03	R-2-F	MILEPOST 33	0.64	220	0	0	0	0	0.00	0.00	0.00	0.00
40.95	7.31	R-2-F	RAMPS ON AND OFF (I-70)	1.31	490	2	0	0	2	1.53	0.00	0.00	1.53
41.47	0.49	R-2-F	JCT U.S.24 EAST AND WEST - RD E (2ND ST)	0.14	772	0	0	0	0	0.00	0.00	0.00	0.00



**Colorado Department of Transportation
Accident and Rates Book for 2010**

V2012.03.13

SH059A														
MP	Section Length	SPF Class	Section Description	MVMT	AADT	** PDO	Accidents			Accident Rates *				
							Injury	Fatal	Total	** PDO	Injury	Fatal	Total	
41.99	0.54	R-2-F	MILEPOST 42	0.10	530	0	0	0	0	0.00	0.00	0.00	0.00	
49.58	7.55	R-2-F	RD E AND W (CO RD DD)	1.41	510	2	0	0	2	1.42	0.00	0.00	1.42	
58.65	9.06	R-2-F	RD W (CO RD NN)	1.88	570	0	0	0	0	0.00	0.00	0.00	0.00	
60.18	1.48	R-2-F	RD E (CO RD PP.00)	0.31	570	1	0	0	1	3.24	0.00	0.00	3.24	
67.14	7.00	R-2-F	JCT SH036D NW AND SE END SH059A	1.18	460	0	0	0	0	0.00	0.00	0.00	0.00	
Totals:							6	0	0	6	0.63	0.00	0.00	0.63

SH059B													
MP	Section Length	SPF Class	Section Description	MVMT	AADT	** PDO	Accidents			Accident Rates *			
							Injury	Fatal	Total	** PDO	Injury	Fatal	Total
74.47		R-2-F	JCT U.S.36 SH 36 E AND W RD S (CO RD F) -- END										
83.50	9.04	R-2-F	RD E AND W (CO RD 15)	0.99	300	0	0	0	0	0.00	0.00	0.00	0.00
87.53	4.00	R-2-F	RD E AND W (CO RD 19)	0.44	300	1	0	0	1	2.28	0.00	0.00	2.28
96.99	9.71	R-2-F	MILEPOST 97	1.35	380	1	0	0	1	0.74	0.00	0.00	0.74
98.28	1.31	R-2-F	RD W (CO RD 30) - END HPMS SAMPLE	0.18	380	4	1	0	5	22.10	5.52	0.00	27.62
105.29	7.01	R-2-F	RD E AND W (CO RD 37)	1.43	560	2	1	0	3	1.40	0.70	0.00	2.09
105.97	0.69	R-2-F	RD W (12TH AVE) - ENTER YUMA CITY LIMITS - IN	0.28	1,098	0	0	0	0	0.00	0.00	0.00	0.00
106.71	0.43	R-2-F	RD W (6TH AVE)	0.32	2,028	1	0	0	1	3.18	0.00	0.00	3.18
107.27	0.25	R-2-F	RD W (2ND AVE)	0.24	2,600	0	0	0	0	0.00	0.00	0.00	0.00
107.86	0.59	R-2-F	RD W (BEATTY AVE) - RD E (CO RD 39)	0.65	2,999	0	0	0	0	0.00	0.00	0.00	0.00
116.89	8.97	R-2-F	RD E AND W (CO RD 48)	4.58	1,400	0	0	0	0	0.00	0.00	0.00	0.00
120.91	4.01	R-2-F	RD E AND W (CO RD 52)	2.05	1,400	1	0	0	1	0.49	0.00	0.00	0.49
122.85	1.90	R-2-F	RD NW (CO RD F)	0.32	461	0	0	0	0	0.00	0.00	0.00	0.00
130.58	7.71	R-2-F	RD E (CO RD 57)	0.62	220	2	0	0	2	3.23	0.00	0.00	3.23
139.74	9.35	R-2-F	MAJOR STR (B-26-F) SANDY CREEK	0.65	190	2	0	0	2	3.08	0.00	0.00	3.08
145.51	5.73	R-2-F	RD E AND W (CO RD 26) - BEGIN HPMS SAMPLE	0.40	190	1	1	0	2	2.52	2.52	0.00	5.03
147.14	1.63	R-2-F	RD E AND W (2ND ST)	0.29	480	0	0	0	0	0.00	0.00	0.00	0.00
147.70	0.56	R-2-F	RD E AND W (GRANT ST)	0.17	811	0	1	0	1	0.00	6.01	0.00	6.01
148.50	0.79	R-2-F	RD E AND W (CO RD 32)	0.15	511	0	0	0	0	0.00	0.00	0.00	0.00
155.58	7.03	R-2-F	RD E (CO RD 38)	1.23	480	0	0	0	0	0.00	0.00	0.00	0.00
159.67	4.01	R-2-F	RD E AND W (CO RD 4)	0.32	220	0	0	0	0	0.00	0.00	0.00	0.00
166.49	6.83	R-2-R	RD E (CO RD 14.00)	0.40	160	0	0	0	0	0.00	0.00	0.00	0.00
171.06	4.58	R-2-R	INTERCHANGE STRS (A-26-P) (A-26-O)	0.37	220	2	0	0	2	5.44	0.00	0.00	5.44
173.34	2.22	R-2-R	JCT SH138A SW AND NE END SH059B	0.36	450	2	0	0	2	5.48	0.00	0.00	5.48



**Colorado Department of Transportation
Accident and Rates Book for 2010**

V2012.03.13

SH059B													
MP	Section Length	SPF Class	Section Description	MVMT	AADT	** PDO	Accidents			Accident Rates *			
							Injury	Fatal	Total	** PDO	Injury	Fatal	Total
Totals:	98.35					19	4	0	23	1.07	0.23	0.00	1.29

SH060A													
MP	Section Length	SPF Class	Section Description	MVMT	AADT	** PDO	Accidents			Accident Rates *			
							Injury	Fatal	Total	** PDO	Injury	Fatal	Total
0.00		U-2-R	JCT SH287C N AND S RD W (CO RD 14) -										
1.16	1.15	U-2-R	LEAVE LARIMER COUNTY	1.05	2,500	1	0	0	1	0.96	0.00	0.00	0.96
2.57	1.38	U-2-R	RD S (CELESTE LANE)	1.26	2,500	1	0	0	1	0.79	0.00	0.00	0.79
3.80	1.22	U-2-R	RD N (CO RD 7)	1.11	2,500	1	1	0	2	0.90	0.90	0.00	1.79
4.97	1.16	U-2-R	RD N AND S (FRONTAGE RD) - RD E (CO RD 14) --	0.97	2,300	2	1	1	4	2.06	1.03	103.13	4.13
Totals:	4.91					5	2	1	8	1.14	0.45	22.75	1.82

SH060B													
MP	Section Length	SPF Class	Section Description	MVMT	AADT	** PDO	Accidents			Accident Rates *			
							Injury	Fatal	Total	** PDO	Injury	Fatal	Total
5.82		U-2-R	RAMP ON AND OFF (TO/FROM I-25 SB) - RD W (CO										
6.38	0.56	U-2-R	RD N (HIGH PLAINS BD)	2.22	10,853	5	1	0	6	2.27	0.45	0.00	2.73
7.44	0.99	U-2-R	RD N (CARLSON RD) -- END HPMS SAMPLE	3.97	11,000	0	0	0	0	0.00	0.00	0.00	0.00
7.91	0.50	U-2-R	RD N AND S (CO RD 13) - END HPMS SAMPLE	2.01	11,000	1	0	0	1	0.50	0.00	0.00	0.50
8.99	1.07	U-2-R	MILEPOST 9	3.55	9,100	6	0	0	6	1.69	0.00	0.00	1.69
9.25	0.26	U-2-R	RD N AND S (HARDING AVE)	0.85	8,957	1	0	0	1	1.18	0.00	0.00	1.18
9.78	0.51	U-2-R	RD N AND S (PARISH AVE CO RD 17)	1.56	8,400	2	0	1	3	1.27	0.00	63.58	1.91
10.09	0.31	U-2-R	RRX (872-099U) GW RR	0.80	7,071	1	0	0	1	1.27	0.00	0.00	1.27
11.24	1.13	U-2-R	LEAVE JOHNSTOWN CITY LIMITS	2.76	6,700	3	0	0	3	1.08	0.00	0.00	1.08
11.84	0.58	U-2-R	JCT SH 257 N RD S (QUENTINE ST)	1.42	6,700	0	1	0	1	0.00	0.71	0.00	0.71
12.38	0.53	U-2-R	RD S (IRENE AVE)	1.10	5,706	3	1	0	4	2.71	0.90	0.00	3.62
12.63	0.24	U-2-R	RD N AND S (ETHEL AVE)	0.55	6,261	2	0	0	2	3.65	0.00	0.00	3.65
12.89	0.25	U-2-R	RD N AND S (ALICE AVE CO RD 23) LEAVE	0.56	6,100	2	0	0	2	3.58	0.00	0.00	3.58
14.69	1.75	R-2-R	RAMP ON	3.90	6,100	3	0	0	3	0.77	0.00	0.00	0.77
16.56	1.79	R-2-R	RD E (CO RD44) (OLD SH 256)	2.87	4,400	9	1	0	10	3.14	0.35	0.00	3.49
20.20	3.61	R-2-R	JCT SH085C SW AND NE -- END SH060B	5.40	4,100	1	2	0	3	0.19	0.37	0.00	0.56
Totals:	14.08					39	6	1	46	1.16	0.18	2.98	1.37



**Colorado Department of Transportation
Accident and Rates Book for 2010**

V2012.03.13

SH061A													
MP	Section Length	SPF Class	Section Description	MVMT	AADT	** PDO	Accidents			Accident Rates *			
							Injury	Fatal	Total	** PDO	Injury	Fatal	Total
0.00		R-2-F	JCT U.S.34 SH 34 E AND W (FIRST AVE) - RD S (CO										
0.51	0.50	R-2-F	LEAVE OTIS	0.12	639	0	0	0	0	0.00	0.00	0.00	0.00
8.05	7.55	R-2-F	RD E AND W (CO RD 48)	1.68	610	1	0	0	1	0.59	0.00	0.00	0.59
14.02	5.88	R-2-F	RD E AND W (CO RD 54)	0.56	260	2	1	0	3	3.58	1.79	0.00	5.37
22.50	8.56	R-2-F	RD W (CO RD 4)	1.44	460	1	0	0	1	0.70	0.00	0.00	0.70
31.66	9.15	R-2-F	RD E (CO RD 22)	2.71	810	3	1	0	4	1.11	0.37	0.00	1.48
32.46	0.82	R-2-F	RD S (CO RD 59)	0.29	979	0	0	0	0	0.00	0.00	0.00	0.00
35.99	3.48	R-2-F	MILEPOST 36	1.40	1,100	3	1	0	4	2.15	0.72	0.00	2.87
39.05	3.04	R-2-F	RD SW (CO RD 24.8)	1.44	1,300	2	0	0	2	1.39	0.00	0.00	1.39
40.22	1.05	R-2-F	REGION BOUNDARY OR CLASSIFICATION	0.96	2,495	1	0	0	1	1.04	0.00	0.00	1.04
40.99	0.60	U-2-F	JCT U.S.6 SH 6 NE AND SW RD N (RAMP TO I-76) --	0.55	2,500	1	1	0	2	1.83	1.83	0.00	3.65
Totals:	40.63					14	4	0	18	1.26	0.36	0.00	1.62

SH062A													
MP	Section Length	SPF Class	Section Description	MVMT	AADT	** PDO	Accidents			Accident Rates *			
							Injury	Fatal	Total	** PDO	Injury	Fatal	Total
0.00		R-2-M	JCT SH 145 NW AND SE (PLACERVILLE) -- BEGIN										
9.99	10.08	R-2-M	MILEPOST 10	12.51	3,400	18	1	0	19	1.44	0.08	0.00	1.52
19.67	9.67	R-2-M	RD NE (CO RD 24C)	12.00	3,400	27	7	0	34	2.25	0.58	0.00	2.83
21.53	1.65	R-2-R	RD N (CO RD 24A)	1.93	3,200	0	0	0	0	0.00	0.00	0.00	0.00
22.55	1.03	R-2-R	RD N AND S (AMELIA ST)	1.50	4,000	1	0	0	1	0.66	0.00	0.00	0.66
23.41	0.84	R-2-R	JCT U.S. 550B N AND S - RD E (HUNTER PKWY) --	1.64	5,354	4	0	0	4	2.45	0.00	0.00	2.45
Totals:	23.27					50	8	0	58	1.69	0.27	0.00	1.96

SH063A													
MP	Section Length	SPF Class	Section Description	MVMT	AADT	** PDO	Accidents			Accident Rates *			
							Injury	Fatal	Total	** PDO	Injury	Fatal	Total
0.00		R-2-F	JCT U.S.36 SH 36 E AND W RD S (CO RD CC)										
5.07	5.02	R-2-F	RD E AND W (CO RD 17)	0.88	480	1	0	0	1	1.14	0.00	0.00	1.14
11.13	6.01	R-2-F	RD E AND W (CO RD 23)	0.61	280	0	0	0	0	0.00	0.00	0.00	0.00
20.15	9.15	R-2-F	RD E AND W (CO RD 32)	1.87	560	0	0	0	0	0.00	0.00	0.00	0.00
24.19	4.04	R-2-F	RD E AND W (CO RD 36)	0.83	560	0	0	0	0	0.00	0.00	0.00	0.00
28.14	3.93	R-2-F	RD W (CO RD 40)	0.85	590	1	0	0	1	1.18	0.00	0.00	1.18
28.87	0.72	R-2-F	RD E AND W (N RAILROAD ST)	0.39	1,500	0	0	0	0	0.00	0.00	0.00	0.00

Safety Performance Function (SPF) Definition
Rural/Urban - # of Lanes - Terrain
R-4-F = Rural 4-Lane Flat Roadway

* PDO and Injury Rates in Million Vehicle Miles Traveled
Fatal Rate in 100 Million Vehicle Miles Traveled
** PDO = Property Damage Only



**Colorado Department of Transportation
Accident and Rates Book for 2010**

V2012.03.13

SH063A																	
MP	Section Length	SPF Class	Section Description	MVMT	AADT	Accidents				Accident Rates *							
						** PDO	Injury	Fatal	Total	** PDO	Injury	Fatal	Total				
29.42	0.54	R-2-F	RD E AND W (7TH ST)	0.28	1,408	0	0	0	0	0.00	0.00	0.00	0.00				
29.99	0.46	R-2-F	MILEPOST 30	0.15	908	0	0	0	0	0.00	0.00	0.00	0.00				
39.25	9.35	R-2-F	RD E AND W (CO RD 51)	2.80	820	1	0	0	1	0.36	0.00	0.00	0.36				
48.19	9.00	R-2-F	WASHINGTON-LOGAN COUNTY LINE - RD E	1.74	530	0	0	0	0	0.00	0.00	0.00	0.00				
53.28	5.09	R-2-F	JCT I-76 NE AND SW (ATWOOD/STERLING) -	1.26	680	4	0	0	4	3.16	0.00	0.00	3.16				
53.93	0.63	R-2-F	RD W (CO RD 12) AND RD SW (CO RD 310)	0.37	1,600	2	0	0	2	5.42	0.00	0.00	5.42				
56.41	2.44	R-2-R	JCT U.S.6 SH 6 NE AND SW (ATWOOD) -- END SH	1.51	1,700	3	0	0	3	1.98	0.00	0.00	1.98				
Totals:																	
						56.38				12	0	0	12	0.89	0.00	0.00	0.89

SH064A																	
MP	Section Length	SPF Class	Section Description	MVMT	AADT	Accidents				Accident Rates *							
						** PDO	Injury	Fatal	Total	** PDO	Injury	Fatal	Total				
0.00		R-2-M	JCT U.S.40 SH 40 NW AND E BEGIN SH 64														
0.53	0.54	R-2-M	RD W (7TH ST)	0.32	1,600	0	0	0	0	0.00	0.00	0.00	0.00				
5.77	5.08	R-2-M	RD SW (CO RD 21)	2.78	1,500	0	1	0	1	0.00	0.36	0.00	0.36				
13.99	8.16	R-2-M	MILEPOST 14	4.77	1,600	2	0	0	2	0.42	0.00	0.00	0.42				
15.99	1.99	R-2-M	MILEPOST 16	1.82	2,500	0	0	0	0	0.00	0.00	0.00	0.00				
17.26	1.14	R-2-M	RD NE (CO RD 46) (NORTH RIVER EAST)	0.87	2,100	2	0	0	2	2.29	0.00	0.00	2.29				
18.13	0.97	R-2-M	RD N AND S (STANOLIND AVE)	1.84	5,200	1	0	0	1	0.54	0.00	0.00	0.54				
18.68	0.56	R-2-M	RD S (STEEL AVE)	1.19	5,839	1	0	0	1	0.85	0.00	0.00	0.85				
19.27	0.57	R-2-M	RD S (KENNEDY DR)	0.98	4,728	1	0	0	1	1.02	0.00	0.00	1.02				
19.78	0.50	R-2-M	JCT SH 139A SOUTH -- BEGIN HPMS SAMPLE	0.55	3,007	1	0	0	1	1.82	0.00	0.00	1.82				
27.30	7.51	R-2-M	RD N (CO RD 65)	5.76	2,100	0	0	0	0	0.00	0.00	0.00	0.00				
36.33	9.00	R-2-M	MINOR STR (064A036340BR) SPRING GULCH	3.61	1,100	9	0	0	9	2.49	0.00	0.00	2.49				
45.85	9.35	R-2-M	MINOR STR (064A045860BR) DRAINAGE	3.75	1,100	4	0	1	5	1.07	0.00	26.64	1.33				
54.95	9.00	R-2-M	MINOR STR (064A054960BL) DRAINAGE	3.61	1,100	4	1	0	5	1.11	0.28	0.00	1.38				
56.23	1.28	R-2-M	RD SW (CO RD 5) PICEANCE CREEK	0.51	1,100	1	0	0	1	1.94	0.00	0.00	1.94				
65.48	9.12	R-2-M	MINOR STR (064A065490BL) DRAINAGE	4.66	1,400	5	1	0	6	1.07	0.21	0.00	1.29				
72.54	7.08	R-2-M	RD N (CO RD 7) (STRAWBERRY CR) - BEGIN HPMS	3.62	1,400	6	1	0	7	1.66	0.28	0.00	1.93				
73.71	1.15	R-2-M	JCT SH 013A NE AND SW -- END SH 064A	0.88	2,100	0	0	0	0	0.00	0.00	0.00	0.00				
Totals:																	
						73.00				37	4	1	42	0.89	0.10	2.41	1.01



**Colorado Department of Transportation
Accident and Rates Book for 2010**

V2012.03.13

SH065A													
Section MP	SPF Length	Class	Section Description	MVMT	AADT	** PDO	Accidents			Accident Rates *			
							Injury	Fatal	Total	** PDO	Injury	Fatal	Total
0.00		R-2-R	JCT SH 92 NE AND SW BEGIN SH 65 MILEPOST 0 --										
2.04	2.03	R-2-R	RD E (CO RD J.25 DR)	5.41	7,300	6	0	0	6	1.11	0.00	0.00	1.11
5.17	3.11	R-2-R	RD S (CO RD 21.00)	6.47	5,700	8	0	0	8	1.24	0.00	0.00	1.24
6.20	1.03	R-2-R	RD E AND W (CO RD N.00)	2.67	7,095	4	0	0	4	1.50	0.00	0.00	1.50
10.07	3.85	R-2-R	RD E (INDEPENDENCE AVE)	8.71	6,200	15	0	0	15	1.72	0.00	0.00	1.72
10.67	0.61	R-2-R	RD W (2ND AVE)	1.42	6,399	0	0	0	0	0.00	0.00	0.00	0.00
11.78	1.09	R-2-R	RD W (CO RD S.00)	1.28	3,209	0	1	0	1	0.00	0.79	0.00	0.79
14.34	2.55	R-2-M	RD E AND W (CO RD U.50)	2.05	2,200	0	2	0	2	0.00	0.98	0.00	0.98
23.99	9.63	R-2-M	MILEPOST 24 - MISSING	3.51	1,000	4	2	1	7	1.14	0.57	28.45	1.99
26.86	2.85	R-2-M	RD E (CO RD AA.50)	1.04	1,000	0	0	0	0	0.00	0.00	0.00	0.00
35.91	9.34	R-2-M	RD SW (CO RD SW.40)	1.50	440	6	0	0	6	4.00	0.00	0.00	4.00
36.47	0.42	R-2-M	CHANGE ROADWAY WIDTH	0.07	476	0	0	0	0	0.00	0.00	0.00	0.00
45.76	9.05	R-2-M	RD (ROBBINS LN)	1.72	520	4	1	0	5	2.33	0.58	0.00	2.91
49.56	3.77	R-2-M	RD E (CO RD KE.00) - RD W (STATE ST)	0.72	520	2	1	0	3	2.79	1.40	0.00	4.19
51.16	1.58	R-2-M	JCT SH 330 E	0.81	1,400	0	0	0	0	0.00	0.00	0.00	0.00
51.99	0.81	R-2-M	MILEPOST 52	0.68	2,307	0	0	0	0	0.00	0.00	0.00	0.00
61.38	9.37	R-2-M	RAMPS ON AND OFF (TO/FROM I-70 WB) -- END	7.52	2,200	5	2	0	7	0.66	0.27	0.00	0.93
Totals:	61.09					54	9	1	64	1.18	0.20	2.19	1.40

SH066B													
Section MP	SPF Length	Class	Section Description	MVMT	AADT	** PDO	Accidents			Accident Rates *			
							Injury	Fatal	Total	** PDO	Injury	Fatal	Total
28.69		R-4-R	JCT U.S.36 NW AND SOUTH - RD N (CO RD 49) --										
32.58	3.88	R-4-R	RD N AND S (CO RD 31) (75TH ST) - BEGIN HPMS	12.18	8,600	6	0	0	6	0.49	0.00	0.00	0.49
33.99	1.39	U-2-R	MILEPOST 34	4.92	9,700	4	0	0	4	0.81	0.00	0.00	0.81
34.83	0.83	U-2-R	RD N (JOTIPA DR) - RD S (LAKE PARK DR)	2.94	9,700	3	0	0	3	1.02	0.00	0.00	1.02
35.23	0.39	U-2-R	CHANGE ROADWAY WIDTH	2.07	14,555	4	0	0	4	1.93	0.00	0.00	1.93
35.83	0.59	U-2-R	RD S (FRANCIS ST) - END HPMS SAMPLE	3.66	17,000	2	1	0	3	0.55	0.28	0.00	0.83
36.19	0.32	U-2-R	RD S (GAY ST) - END HPMS SAMPLE	2.34	20,000	2	1	0	3	0.85	0.42	0.00	1.27
36.61	0.41	U-4-R	JCT U.S. 287C NORTH AND SOUTH (MAIN ST) -	3.59	24,000	7	1	0	8	1.95	0.28	0.00	2.23
37.65	1.24	U-4-R	REGIONAL SECTION OR DISTRICT BOUNDARY -	7.25	16,013	19	1	0	20	2.62	0.14	0.00	2.76
37.90	0.24	U-2-R	RD S (CO RD 3)(PACE ST) - END HPMS SAMPLE	1.40	16,000	4	0	0	4	2.87	0.00	0.00	2.87
38.91	1.00	U-2-R	RD N AND S (BOULDER CO RD 901) (WELD CO RD	4.39	12,016	5	1	0	6	1.14	0.23	0.00	1.37
42.73	3.96	R-2-R	I-25 INTERCHANGE STR (D-17-EP) - JCT SH 25 N	20.23	13,999	14	6	0	20	0.69	0.30	0.00	0.99



**Colorado Department of Transportation
Accident and Rates Book for 2010**

V2012.03.13

SH066B													
Section MP	Length	SPF Class	Section Description	MVMT	AADT	** PDO	Accidents			Accident Rates *			
							Injury	Fatal	Total	** PDO	Injury	Fatal	Total
44.91	2.01	R-2-R	RD N AND S (CO RD 13)	8.07	11,000	15	1	0	16	1.86	0.12	0.00	1.98
47.90	2.94	R-2-R	RD N AND S (CO RD 19)	7.08	6,601	2	2	0	4	0.28	0.28	0.00	0.56
51.39	3.48	R-2-R	JCT U.S. 85 NORTH AND SOUTH - RD E (PLATTE	9.27	7,296	24	2	1	27	2.59	0.22	10.78	2.91
Totals:		22.68				111	16	1	128	1.24	0.18	1.12	1.43

SH067A													
Section MP	Length	SPF Class	Section Description	MVMT	AADT	** PDO	Accidents			Accident Rates *			
							Injury	Fatal	Total	** PDO	Injury	Fatal	Total
0.00		R-2-R	JCT SH 96 A - E AND SW (WETMORE) - MILEPOST										
6.83	6.78	R-2-R	RD SW (CO RD 741C) (CR 15)	3.22	1,300	5	1	0	6	1.55	0.31	0.00	1.87
10.17	3.33	R-2-R	RD SW (ARROWHEAD DR) (CO RD 685C)	1.82	1,500	1	0	0	1	0.55	0.00	0.00	0.55
11.05	0.94	R-2-R	JCT SH115A E AND W RD NE (ROBINSON AVE) --	1.38	4,018	0	0	0	0	0.00	0.00	0.00	0.00
Totals:		11.05				6	1	0	7	0.93	0.16	0.00	1.09

SH067B													
Section MP	Length	SPF Class	Section Description	MVMT	AADT	** PDO	Accidents			Accident Rates *			
							Injury	Fatal	Total	** PDO	Injury	Fatal	Total
11.56		R-2-R	JCT U.S. 115 EAST AND WEST - RD SW (PIKES										
15.07	3.59	R-2-R	NORTH SIDE R-O-W - RD N (CO RD 767C) -- END	3.51	2,676	4	0	0	4	1.14	0.00	0.00	1.14
Totals:		3.59				4	0	0	4	1.14	0.00	0.00	1.14

SH067C													
Section MP	Length	SPF Class	Section Description	MVMT	AADT	** PDO	Accidents			Accident Rates *			
							Injury	Fatal	Total	** PDO	Injury	Fatal	Total
45.56		R-2-M	RD N AND S (4TH ST) - RD E (VICTOR AVE) -- END										
46.58	1.01	R-2-M	RD NE (CRIPPLE CREEK AND VICTOR) GOLD MINE	0.41	1,123	2	0	0	2	4.84	0.00	0.00	4.84
51.06	4.01	R-2-M	RD S (XENIA ST)	1.61	1,100	5	1	0	6	3.11	0.62	0.00	3.73
51.57	0.39	R-2-M	RD N AND S (4TH ST)	0.34	2,369	1	0	0	1	2.94	0.00	0.00	2.94
52.07	0.43	R-2-M	RD S (BISON ST)	0.58	3,671	0	0	0	0	0.00	0.00	0.00	0.00
55.76	3.69	R-2-M	RD NE (CO RD 61) (FOUR MILE RD)	5.12	3,800	5	2	0	7	0.98	0.39	0.00	1.37
56.76	0.98	R-2-M	RD S (CO RD 81)	1.32	3,700	0	0	0	0	0.00	0.00	0.00	0.00
65.80	9.00	R-2-M	RD NE (CO RD 62 FSR 383)	13.47	4,100	25	9	1	35	1.86	0.67	7.43	2.60
69.65	4.29	R-2-M	JCT U.S. 024 NE AND SW (DIVIDE) - RD N (CO RD	8.46	5,400	11	4	0	15	1.30	0.47	0.00	1.77



Colorado Department of Transportation Accident and Rates Book for 2010

V2012.03.13

SH067C																		
MP	Section Length	SPF Class	Section Description	MVMT	AADT	** PDO	Accidents			Accident Rates *								
							Injury	Fatal	Total	** PDO	Injury	Fatal	Total					
Totals:						23.80					49	16	1	66	1.57	0.51	3.19	2.11

SH067D																		
MP	Section Length	SPF Class	Section Description	MVMT	AADT	** PDO	Accidents			Accident Rates *								
							Injury	Fatal	Total	** PDO	Injury	Fatal	Total					
76.92		U-2-M	JCT SH024A NE AND SW RD SE (ST 1) IN															
77.19	0.27	U-2-M	RD W (SPRUCE HAVEN)	0.82	8,302	1	0	0	1	1.23	0.00	0.00	1.23	0.00	0.00	0.00	1.23	
77.49	0.29	U-2-M	RD E AND W (COUNTY RD)	0.97	9,142	0	0	0	0	0.00	0.00	0.00	0.00	0.00	0.00	0.00	0.00	
78.01	0.49	U-2-M	RD E (CO RD 71) (KELLYS RD) - BEGIN HPMS	1.75	9,800	3	0	0	3	1.70	0.00	0.00	1.70	0.00	0.00	0.00	1.70	
78.56	0.54	U-2-M	RD E (CO RD SM5) (TAMARAC PKWY)	0.73	3,711	8	2	0	10	10.92	2.73	0.00	13.65	2.73	0.00	0.00	13.65	
80.89	2.31	R-2-M	RD E AND W (CO RD 75) (RED ROCK)	3.12	3,700	2	0	0	2	0.64	0.00	0.00	0.64	0.00	0.00	0.00	0.64	
89.99	9.05	R-2-M	MILEPOST 90	6.61	2,000	4	3	0	7	0.61	0.45	0.00	1.06	0.45	0.00	0.00	1.06	
91.23	1.21	R-2-M	RD SW (CO RD 73 WESTCREEK RD)	0.88	2,000	1	1	0	2	1.13	1.13	0.00	2.26	1.13	0.00	0.00	2.26	
100.04	8.81	R-2-M	RD SW (CO RD 75) (CAMP RD) - RD NW (CO RD)	2.12	660	3	6	0	9	1.41	2.83	0.00	4.24	2.83	0.00	0.00	4.24	
Totals:						22.97					22	12	0	34	1.29	0.71	0.00	2.00

SH067E																		
MP	Section Length	SPF Class	Section Description	MVMT	AADT	** PDO	Accidents			Accident Rates *								
							Injury	Fatal	Total	** PDO	Injury	Fatal	Total					
117.35		R-2-M	RD SW (RAMPART RANGE ROAD) (CO RD 5) --															
122.30	4.94	R-2-M	RD S (OAK VALLEY RD) LOOP ROAD - BEGIN HPMS	1.98	1,100	6	2	0	8	3.03	1.01	0.00	4.03	1.01	0.00	0.00	4.03	
124.83	2.58	R-2-R	RD W (RAINBOW CREEK RD) (CO RD 67C) - END	1.60	1,700	3	1	0	4	1.88	0.63	0.00	2.50	0.63	0.00	0.00	2.50	
126.73	1.82	R-2-R	JCT SH 105B SE (PERRY PARK RD) - TO PALMER	2.13	3,200	1	0	0	1	0.47	0.00	0.00	0.47	0.00	0.00	0.00	0.47	
127.45	0.59	R-2-R	JCT U.S. 085B SE AND NW (SEDALIA) -- END SH	0.93	4,310	5	0	0	5	5.42	0.00	0.00	5.42	0.00	0.00	0.00	5.42	
Totals:						9.93					15	3	0	18	2.26	0.45	0.00	2.71

SH069A																		
MP	Section Length	SPF Class	Section Description	MVMT	AADT	** PDO	Accidents			Accident Rates *								
							Injury	Fatal	Total	** PDO	Injury	Fatal	Total					
0.00		R-2-M	JCT I-25 WALSENBURG BUSINESS LOOP SH 25 N															
5.30	5.25	R-2-M	LONG SADDLE PASS SUMMIT - ELEVATION 6,370	1.69	880	4	0	0	4	2.37	0.00	0.00	2.37	0.00	0.00	0.00	2.37	
9.66	4.32	R-2-M	RD SW (CO RD 524)	1.10	700	4	0	0	4	3.62	0.00	0.00	3.62	0.00	0.00	0.00	3.62	
18.93	9.31	R-2-M	MAJOR STR (N-16-L) TURKEY CREEK	2.21	650	3	1	0	4	1.36	0.45	0.00	1.81	0.45	0.00	0.00	1.81	

Safety Performance Function (SPF) Definition
 Rural/Urban - # of Lanes - Terrain
 R-4-F = Rural 4-Lane Flat Roadway

* PDO and Injury Rates in Million Vehicle Miles Traveled
 Fatal Rate in 100 Million Vehicle Miles Traveled
 ** PDO = Property Damage Only



**Colorado Department of Transportation
Accident and Rates Book for 2010**

V2012.03.13

SH069A													
MP	Section Length	SPF Class	Section Description	MVMT	AADT	** PDO	Accidents			Accident Rates *			
							Injury	Fatal	Total	** PDO	Injury	Fatal	Total
25.01	5.81	R-2-M	RD N (CO RD 632) - RD S (CO RD 543)	1.38	650	2	0	0	2	1.45	0.00	0.00	1.45
26.03	1.08	R-2-M	RD SW (CO RD 550) TO REDWING	0.27	690	0	0	0	0	0.00	0.00	0.00	0.00
35.18	9.03	R-2-M	MINOR STR (069A035190BR) DRAINAGE	0.99	300	0	0	0	0	0.00	0.00	0.00	0.00
44.99	9.68	R-2-M	MILEPOST 45	1.06	300	2	0	0	2	1.89	0.00	0.00	1.89
49.41	4.38	R-2-R	RD E (CO RD 310)	0.48	300	0	0	0	0	0.00	0.00	0.00	0.00
54.12	4.69	R-2-R	RD S (CO RD 119) (COLFAX LN) - END	0.91	530	2	0	0	2	2.21	0.00	0.00	2.21
55.30	1.14	R-2-R	RD E (CO RD 328 ROSITA RD) - RD W (CO RD 140)	0.35	850	2	0	0	2	5.64	0.00	0.00	5.64
58.38	3.07	R-2-R	RD E (HERMIT LN) - RD W (HERMIT RD CR 60)	2.24	2,000	1	0	0	1	0.45	0.00	0.00	0.45
58.89	0.52	R-2-R	RD S (3RD ST) - RD W (MAIN ST)	0.64	3,362	1	0	0	1	1.56	0.00	0.00	1.56
59.42	0.50	R-2-R	CHANGE SPEED LIMIT (65) - LEAVE WESTCLIFFE	0.48	2,609	1	0	0	1	2.12	0.00	0.00	2.12
62.11	2.66	R-2-R	RD N (CO RD 215) - RD S (CO RD 175 COPPER	1.94	2,000	2	1	0	3	1.03	0.51	0.00	1.54
64.68	2.59	R-2-M	RD W (CO RD 182)	1.32	1,400	0	0	0	0	0.00	0.00	0.00	0.00
71.56	6.78	R-2-M	RD SW (CO RD 198)	2.97	1,200	3	0	0	3	1.01	0.00	0.00	1.01
80.57	9.15	R-2-M	MINOR STR (069A080580BR) DRAINAGE	1.40	420	3	0	0	3	2.14	0.00	0.00	2.14
82.66	2.08	R-2-M	JCT U.S.50 SH 50 E AND W (TEXAS CREEK) -- END	0.32	420	0	0	0	0	0.00	0.00	0.00	0.00
Totals:	82.04					30	2	0	32	1.38	0.09	0.00	1.47

SH070A													
MP	Section Length	SPF Class	Section Description	MVMT	AADT	** PDO	Accidents			Accident Rates *			
							Injury	Fatal	Total	** PDO	Injury	Fatal	Total
0.00		R-4-R	UTAH-COLORADO STATE LINE - MILEPOST 0 --										
9.54	9.67	R-4-R	MAJOR STR (H-01-AH) WB - SALT CREEK -	21.88	6,200	15	1	0	16	0.69	0.05	0.00	0.73
11.10	1.44	R-4-R	MACK INTERCHANGE STRS (H-1-AF) WB AND	3.26	6,200	2	0	0	2	0.62	0.00	0.00	0.62
15.07	3.92	R-4-R	LOMA INTERCHANGE STR (H-01-AA) - JCT SH 139A	9.01	6,300	2	0	0	2	0.22	0.00	0.00	0.22
18.55	3.58	R-4-R	MAJOR STRS (H-02-FP) EB AND (H-02-FO) WB BIG	10.71	8,199	14	2	0	16	1.31	0.19	0.00	1.49
19.43	0.88	U-4-R	JCT SH 340 N AND S - FRUITA REST AREA	2.63	8,200	1	1	0	2	0.38	0.38	0.00	0.76
19.99	0.52	U-4-R	MILEPOST 20	3.03	15,940	3	0	0	3	0.98	0.00	0.00	0.98
24.40	4.47	R-4-R	REGIONAL SECTION OR DISTRICT BOUNDARY -	26.10	16,000	11	5	0	16	0.42	0.19	0.00	0.61
25.41	0.94	U-4-R	SIGN BRIDGE STR (H-02-GF) EB - RAMP ACCESS	5.49	16,000	6	1	0	7	1.10	0.18	0.00	1.28
26.54	1.14	U-4-R	MAJOR STR (H-02-Q) UNDERPASS - RD N AND S	6.66	16,000	3	0	0	3	0.45	0.00	0.00	0.45
27.56	0.98	U-4-R	INTERCHANGE STR (H-2-EG) UNDERPASS - RD N	5.72	16,000	0	2	0	2	0.00	0.35	0.00	0.35
28.99	1.44	U-4-R	MILEPOST 29	9.46	18,000	4	2	0	6	0.42	0.21	0.00	0.63
30.07	1.05	U-4-R	MAJOR STR (H-02-EM) UNDERPASS - RD N AND S	6.90	18,000	1	1	0	2	0.14	0.14	0.00	0.29
31.25	1.18	U-4-R	RAMP OFF	7.75	18,000	7	2	0	9	0.90	0.26	0.00	1.16



Colorado Department of Transportation Accident and Rates Book for 2010

V2012.03.13

SH070A

MP	Section Length	SPF Class	Section Description	MVMT	AADT	** PDO	Accidents			Accident Rates *			
							Injury	Fatal	Total	** PDO	Injury	Fatal	Total
31.52	0.25	U-4-R	RAMPS ON AND OFF	1.98	21,648	3	1	0	4	1.52	0.51	0.00	2.02
32.99	1.47	U-4-R	MILEPOST 33	12.88	24,000	1	2	0	3	0.08	0.16	0.00	0.23
34.75	1.76	U-4-R	MAJOR STR (H-03-BF) LEWIS WASH	15.42	24,000	1	5	0	6	0.06	0.32	0.00	0.39
35.99	1.24	U-4-R	MILEPOST 36 - SPEED LIMIT (65)	10.86	24,000	3	1	0	4	0.28	0.09	0.00	0.37
36.63	0.61	U-4-R	CLIFTON/GRAND JUNCTION INTERCHANGE STR	5.34	24,000	2	1	0	3	0.38	0.19	0.00	0.56
37.99	1.36	U-4-R	MILEPOST 38	9.95	20,038	8	0	0	8	0.80	0.00	0.00	0.80
38.49	0.49	U-4-R	CHANGE IN ROADWAY WIDTH OR DESIGNED	3.58	20,000	1	1	0	2	0.28	0.28	0.00	0.56
41.57	3.09	R-4-R	ELBERTA INTERCHANGE STRS (H-03-BB) WB AND	22.56	20,000	6	2	0	8	0.27	0.09	0.00	0.35
42.37	0.79	U-4-R	LEAVE GRAND JUNCTION URBAN AREA	4.61	16,000	3	0	0	3	0.65	0.00	0.00	0.65
43.67	1.48	R-4-R	INTERCHANGE STR (H-3-AY) COLORADO RIVER	8.64	16,000	4	0	0	4	0.46	0.00	0.00	0.46
49.01	4.99	R-4-M	INTERCHANGE STR (H-03-BK) AND (H-03-BV) - JCT	32.78	17,999	22	6	0	28	0.67	0.18	0.00	0.85
58.05	9.30	R-4-M	MAJOR STR (G-04-BA) WB - COLORADO RIVER	54.31	16,000	42	4	0	46	0.77	0.07	0.00	0.85
61.64	3.56	R-4-M	ROAN CREEK ROAD / DE BEQUE INTERCHANGE	20.79	16,000	13	0	0	13	0.62	0.00	0.00	0.62
65.42	3.73	R-4-M	MESA-GARFIELD COUNTY LINE	19.06	14,000	13	6	1	20	0.68	0.32	5.25	1.05
74.45	8.99	R-4-M	RAMP OFF (TO CO RD 300) NB	52.50	16,000	32	9	0	41	0.61	0.17	0.00	0.78
74.99	0.58	R-4-M	MAJOR STRS (G-04-AO) AND (G-04-AP) -- RD NW	4.20	19,830	20	0	0	20	4.81	0.00	0.00	4.81
81.23	6.22	R-4-M	RULISON CROSS ROAD INTERCHANGE STRS	49.95	22,000	20	7	0	27	0.40	0.14	0.00	0.54
86.84	5.60	R-4-M	WEST RIFLE / MEEKER INTERCHANGE STRS	32.70	16,000	27	3	1	31	0.82	0.09	3.06	0.95
89.63	2.78	R-4-M	ENTER RIFLE CITY LIMITS	17.25	17,000	25	2	0	27	1.45	0.12	0.00	1.57
90.41	0.78	U-4-M	RIFLE / MEEKER INTERCHANGE STRS (F-05-P) EB	4.84	17,000	8	1	0	9	1.65	0.21	0.00	1.85
91.80	1.35	U-4-M	LEAVE RIFLE CITY LIMITS	9.36	18,996	9	0	0	9	0.96	0.00	0.00	0.96
97.42	5.62	R-4-M	SILT INTERCHANGE STR (F-06-U) - JCT I-70 SILT	38.97	19,000	37	8	0	45	0.95	0.21	0.00	1.16
105.25	7.82	R-4-M	NEW CASTLE INTERCHANGE STR (F-06-L) -- RD N	51.38	18,000	57	7	0	64	1.11	0.14	0.00	1.25
108.99	3.73	R-4-M	EXIT 109 / CHACRA INTERCHANGE STR (F-7-AC)	25.87	19,000	30	2	2	34	1.16	0.08	7.73	1.31
113.51	4.50	R-4-M	ENTER GLENWOOD SPRINGS URBAN LIMIT	50.92	31,000	21	1	1	23	0.41	0.02	1.96	0.45
114.29	0.78	U-4-M	EXIT 114 / WEST GLENWOOD INTERCHANGE STRS	8.83	31,000	7	1	0	8	0.80	0.11	0.00	0.91
115.94	1.63	U-4-M	SIGN BRIDGE STR (E-16-GK) WB AND RAMP	10.71	18,000	24	1	0	25	2.24	0.09	0.00	2.34
116.37	0.43	U-4-M	EXIT 116 / GLENWOOD SPRINGS / CARBONDALE	2.83	18,000	4	0	0	4	1.43	0.00	0.00	1.43
116.83	0.43	U-4-M	MINORSTR STR (070A116820BL) ENTER	2.51	16,000	5	0	0	5	1.97	0.00	0.00	1.97
117.05	0.21	R-4-M	REGION BOUNDARY OR CLASSIFICATION	1.23	16,000	1	0	0	1	0.82	0.00	0.00	0.82
117.33	0.35	U-4-M	LEAVE GLENWOOD SPRINGS URBAN AREA -	2.04	16,000	0	0	0	0	0.00	0.00	0.00	0.00
117.58	0.31	R-4-M	MINORSTR STR (070A118610EL) DRAINAGE	1.81	16,000	0	0	0	0	0.00	0.00	0.00	0.00
117.84	0.21	U-4-M	REGION BOUNDARY OR CLASSIFICATION	1.23	16,000	2	0	0	2	1.65	0.00	0.00	1.65
118.19	0.27	R-4-M	SIGN BRIDGE STR (E-16-KH) MEDIAN	1.58	16,000	3	0	0	3	1.90	0.00	0.00	1.90
118.63	0.44	U-4-M	EXIT 119 / COUNTY ROAD 129 / NO NAME	2.57	16,000	4	0	0	4	1.55	0.00	0.00	1.55



Colorado Department of Transportation Accident and Rates Book for 2010

V2012.03.13

SH070A													
MP	Section Length	SPF Class	Section Description	MVMT	AADT	** PDO	Accidents			Accident Rates *			
							Injury	Fatal	Total	** PDO	Injury	Fatal	Total
119.75	1.18	U-4-M	MAJOR STR (F-07-AL) HILLSIDE	5.60	13,000	16	1	0	17	2.86	0.18	0.00	3.04
119.99	0.24	U-4-M	MILEPOST 120	1.14	13,000	1	1	0	2	0.87	0.87	0.00	1.73
120.20	0.18	R-4-M	MAJOR STR (F-07-AX) HILLSIDE	0.85	13,000	8	0	0	8	9.16	0.00	0.00	9.16
120.94	0.75	U-4-M	MAJOR STR (F-07-AU) RAMP TO I 70 WBND DRAW	3.56	13,000	7	0	0	7	1.96	0.00	0.00	1.96
129.97	9.50	R-4-M	MINOR STR (F-08-A) BICYCLE PATH	45.08	13,000	79	4	0	83	1.75	0.09	0.00	1.84
134.04	4.17	R-4-M	EXIT 133 / DOTSERO EAST INTERCHANGE STRS	19.79	13,000	20	2	0	22	1.01	0.10	0.00	1.11
139.52	5.43	R-4-M	EXIT 140 / GYPSUM INTERCHANGE STR (F-09-J) -	21.80	11,001	15	3	0	18	0.69	0.14	0.00	0.82
146.64	7.10	R-4-M	EXIT 147 / EAGLE INTERCHANGE STR (F-09-AB) -	36.28	13,998	29	5	0	34	0.80	0.14	0.00	0.94
155.86	9.22	R-4-M	MAJOR STR (F-10-AH)	70.67	21,000	76	12	1	89	1.08	0.17	1.41	1.26
156.54	0.68	R-4-M	EXIT 157 / WOLCOTT INTERCHANGE STRS (F-10-K)	5.21	21,000	5	0	0	5	0.96	0.00	0.00	0.96
160.55	3.91	R-4-M	MAJOR STR (F-10-N) - RD (HILLCREST DR) - ENTER	31.40	22,000	48	7	0	55	1.53	0.22	0.00	1.75
161.64	1.18	U-4-M	EDWARDS SCENIC OVERLOOK EB RAMP ON	9.48	22,000	4	1	0	5	0.42	0.11	0.00	0.53
162.71	0.97	U-4-M	RAMP ON	7.79	22,000	5	2	0	7	0.64	0.26	0.00	0.90
162.99	0.34	U-4-M	MILEPOST 163 - RAMPS ON AND OFF	3.12	25,147	4	0	0	4	1.28	0.00	0.00	1.28
164.67	1.65	U-4-M	ENTER AVON CITY LIMITS - IN EAGLE COUNTY	16.26	27,000	11	3	0	14	0.68	0.18	0.00	0.86
165.99	1.31	U-4-M	MILEPOST 166	12.91	27,000	16	2	0	18	1.24	0.15	0.00	1.39
166.63	0.64	U-4-M	EXIT 167 / AVON WEST INTERCHANGE STRS	6.31	27,000	3	2	0	5	0.48	0.32	0.00	0.80
167.92	1.31	U-4-M	RAMP OFF (EXIT 168 - TO EAST AVON	15.30	32,000	14	1	1	16	0.91	0.07	6.53	1.04
168.99	1.02	U-4-M	MILEPOST 169	11.91	32,000	11	1	0	12	0.92	0.08	0.00	1.01
170.21	1.24	U-4-M	LEAVE AVON SMALL URBAN	14.48	32,000	12	1	0	13	0.83	0.07	0.00	0.90
173.31	3.05	R-4-M	EXIT 173 / WEST VAIL INTERCHANGE STRS	35.62	32,000	50	4	0	54	1.41	0.11	0.00	1.52
176.05	2.69	R-4-M	EXIT 176 / MID VAIL - LOINSHEAD INTERCHANGE	24.55	25,000	16	0	0	16	0.65	0.00	0.00	0.65
179.86	3.85	R-4-M	EXIT 180 / EAST VAIL INTERCHANGE STRS	32.32	23,000	27	1	0	28	0.84	0.03	0.00	0.87
188.99	9.31	R-4-M	MILEPOST 189	64.56	19,000	191	24	1	216	2.96	0.37	1.55	3.34
195.25	6.31	R-4-M	EXIT 195 / COPPER MOUNTAIN INTERCHANGE	43.76	19,000	58	5	0	63	1.33	0.11	0.00	1.44
200.99	5.63	R-4-M	EXIT 201 / FRISCO/MAIN STREET INTERCHANGE	45.21	22,000	94	8	1	103	2.08	0.18	2.21	2.28
201.99	1.00	U-4-M	MILEPOST 202	8.40	23,000	8	0	0	8	0.96	0.00	0.00	0.96
202.34	0.35	U-4-M	EXIT 203 / FRISCO-BRECKENRIDGE	2.94	23,000	0	0	1	1	0.00	0.00	34.33	0.34
203.40	1.05	U-4-M	RD SW (FROM OVERLOOK RT NB LANE ONLY)	12.26	31,983	20	3	0	23	1.64	0.25	0.00	1.88
204.46	1.06	U-4-M	REGIONAL SECTION OR DISTRICT BOUNDARY	12.38	32,000	15	1	0	16	1.21	0.08	0.00	1.29
205.41	0.93	U-4-M	EXIT 205 (DILLON/SILVERTHORNE) INTERCHANGE	10.86	32,000	22	0	0	22	2.03	0.00	0.00	2.03
206.48	1.05	U-4-M	CHANGE IN ROADWAY WIDTH OR DESIGNED	11.12	29,014	8	1	0	9	0.72	0.09	0.00	0.81
207.99	1.53	U-6-M	MILEPOST 208 - END HPMS SAMPLE	16.20	29,000	28	1	0	29	1.73	0.06	0.00	1.79
208.26	0.25	U-6-M	CHANGE BOUNDARY LINE	2.65	29,000	7	0	0	7	2.63	0.00	0.00	2.63
216.18	7.91	R-6-M	LOVELAND PASS INTERCHANGE STRS (F-13-P) EB	83.73	29,000	153	4	0	157	1.83	0.05	0.00	1.88



Colorado Department of Transportation Accident and Rates Book for 2010

V2012.03.13

SH070A													
Section MP	Section Length	SPF Class	Section Description	MVMT	AADT	** PDO	Accidents			Accident Rates *			
							Injury	Fatal	Total	** PDO	Injury	Fatal	Total
225.26	8.95	R-4-M	ENTER SILVER PLUME CITY LIMITS - IN CLEAR	88.20	27,000	147	10	1	158	1.67	0.11	1.13	1.79
227.90	2.71	R-4-M	EXIT 228 GEORGETOWN INTERCHANGE STRS	26.71	27,000	33	0	0	33	1.24	0.00	0.00	1.24
231.88	3.93	R-4-M	EXIT 232 (EMPIRE JUNCTION) INTERCHANGE STR	43.03	30,000	25	1	0	26	0.58	0.02	0.00	0.60
234.20	2.32	R-4-M	EXIT 234 / DOWNIEVILLE INTERCHANGE STRS	26.25	31,000	37	1	0	38	1.41	0.04	0.00	1.45
235.00	0.78	R-4-M	MILEPOST 235	10.82	38,000	7	0	0	7	0.65	0.00	0.00	0.65
237.65	2.62	R-4-M	INTERCHANGE STRS (E-14-AY) WB (E-14-AZ) EB	42.08	44,000	27	4	0	31	0.64	0.10	0.00	0.74
239.64	1.98	R-4-M	EXIT 240 (IDAHO SPRINGS-MOUNT EVANS)	30.35	42,000	25	0	1	26	0.82	0.00	3.29	0.86
241.12	1.44	R-4-M	EXIT 241A-B IDAHO SPRINGS INTERCHANGE STR	21.55	41,002	25	2	0	27	1.16	0.09	0.00	1.25
244.25	3.13	R-4-M	CLEAR CREEK / KERMIT'S INTERCHANGE STRS	47.98	42,000	92	8	0	100	1.92	0.17	0.00	2.09
247.23	3.16	R-5-M	CLEAR CREEK COUNTY - JEFFERSON COUNTY	47.29	41,000	46	4	0	50	0.97	0.08	0.00	1.06
251.31	4.09	R-6-M	MAJOR STR (F-15-CF) - RD NW (CO RD GP10)	65.69	44,000	46	4	0	50	0.70	0.06	0.00	0.76
252.23	0.84	R-6-M	INTERCHANGE STR (F-15-CH) - UNDERPASS	18.40	60,000	18	1	0	19	0.98	0.05	0.00	1.04
253.52	1.29	R-6-M	JCT U.S. 040C - END HPMS SAMPLE (059-2005-040)	30.13	63,981	13	1	0	14	0.43	0.03	0.00	0.47
254.59	1.04	U-6-M	CHANGE IN ROADWAY WIDTH OR DESIGNED	23.16	61,000	22	1	0	23	0.95	0.04	0.00	1.00
255.85	1.19	U-6-M	RAMP ON	26.50	61,000	21	3	1	25	0.80	0.11	3.79	0.95
256.14	0.33	U-6-M	RAMPS ON AND OFF	7.64	63,402	7	0	0	7	0.91	0.00	0.00	0.91
257.23	1.06	U-6-M	END TRUCK ESCAPE RAMP	25.54	66,000	21	1	1	23	0.82	0.04	3.91	0.90
258.37	1.10	U-6-M	SIGN BRIDGE STR (F-16-GU) EB - ENTER DISTRICT	26.50	66,000	14	4	0	18	0.53	0.15	0.00	0.68
258.71	0.35	U-6-M	RED ROCKS INTERCHANGE STRS (F-16-GS) EB	8.43	66,000	5	0	0	5	0.60	0.00	0.00	0.60
259.72	1.00	U-6-R	RD NW AND SE (ROONEY RD) (CO RD 53)	23.36	64,008	37	2	0	39	1.58	0.09	0.00	1.67
259.99	0.21	U-6-R	MILEPOST 260	6.64	86,582	6	0	0	6	0.89	0.00	0.00	0.89
261.02	1.03	U-6-R	6TH AVENUE INTERCHANGE STRS (F-16-AT) WB	33.84	90,000	29	1	0	30	0.86	0.03	0.00	0.89
261.62	0.59	U-6-R	W COLFAX AVENUE INTERCHANGE STRS (F-16-HI)	14.21	66,000	6	0	0	6	0.42	0.00	0.00	0.42
262.56	0.86	U-6-R	DENVER WEST MARRIOTT BLVD INTERCHANGE	24.80	79,000	31	2	0	33	1.25	0.08	0.00	1.33
263.86	1.26	U-6-R	MAJOR STR (E-16-HP) PEDESTRIAN OVERPASS	48.74	105,979	47	4	0	51	0.96	0.08	0.00	1.05
264.33	0.51	U-6-R	ENTER WHEAT RIDGE CITY LIMIT	19.73	106,000	11	0	0	11	0.56	0.00	0.00	0.56
265.33	0.94	U-6-R	GOLDEN INTERCHANGE STR (E-16-JJ) - JCT SH	29.17	85,022	23	2	0	25	0.79	0.07	0.00	0.86
265.72	0.41	U-6-R	WARD ROAD INTERCHANGE STRS (E-16-JN) EB	15.70	104,903	23	2	0	25	1.45	0.13	0.00	1.58
266.99	1.15	U-6-R	SIGN BRIDGE STR (E-16-WF) (E-16-YQ) - MILEPOST	47.01	112,000	67	5	1	73	1.42	0.11	2.12	1.55
267.39	0.39	U-6-R	KIPLING STREET INTERCHANGE STRS (E-16-GY)	15.94	112,000	22	2	1	25	1.38	0.13	6.29	1.57
268.41	1.00	U-6-R	MAJOR STR (E-16-GW) OVERPASSES - RD N AND	48.17	131,960	56	6	0	62	1.16	0.12	0.00	1.29
269.00	0.40	U-11-R	MILEPOST 269	19.27	132,000	23	3	0	26	1.20	0.16	0.00	1.36
269.33	0.31	U-10-R	MAJOR LOOP RAMP STR (E-16-JY) - SH 121A	12.57	111,085	27	3	0	30	2.18	0.24	0.00	2.43
269.99	0.70	U-6-R	HARLAN STREET INTERCHANGE STR (E-16-FZ) -	21.72	85,000	12	3	0	15	0.55	0.14	0.00	0.69
270.49	0.50	U-6-R	SHERIDAN BOULEVARD INTERCHANGE STR	15.88	87,000	19	2	0	21	1.21	0.13	0.00	1.34



Colorado Department of Transportation Accident and Rates Book for 2010

V2012.03.13

SH070A													
MP	Section Length	SPF Class	Section Description	MVMT	AADT	** PDO	Accidents			Accident Rates *			
							Injury	Fatal	Total	** PDO	Injury	Fatal	Total
271.54	1.03	U-6-R	INTERCHANGE STR (E-16-DN) OVERPASS - RD N	36.84	98,000	37	2	0	39	1.01	0.05	0.00	1.06
272.00	0.49	U-6-R	MILEPOST 272	19.32	108,000	9	3	0	12	0.46	0.15	0.00	0.62
273.01	0.99	U-6-R	PECOS STREET INTERCHANGE STR (E-16-FW) -	44.45	123,000	36	4	0	40	0.81	0.09	0.00	0.90
274.03	0.89	U-6-R	INTERCHANGE STRS (E-16-BQ) SB AND (E-16-BI)	38.33	118,000	76	4	0	80	1.98	0.10	0.00	2.08
274.60	0.59	U-4-R	SIGN BRIDGE STR (F-12-BS) WB	31.87	148,000	47	12	0	59	1.48	0.38	0.00	1.86
274.99	0.34	U-5-R	MILEPOST 275 - (1.013 MILE LENGTH)	17.13	138,000	34	6	0	40	1.99	0.35	0.00	2.34
275.24	0.25	U-8-R	MAJOR STR (E-17-FX) - RD NW (E 46TH AVE) -	12.63	138,418	11	4	0	15	0.87	0.32	0.00	1.19
275.56	0.44	U-6-R	RD N AND S (YORK ST) OFFSET REFERENCE -	22.32	139,000	37	4	0	41	1.66	0.18	0.00	1.84
276.25	0.67	U-6-R	RAMPS ON AND OFF (TO/FROM VASQUEZ ST	33.26	136,000	55	8	0	63	1.64	0.24	0.00	1.88
276.56	0.30	U-6-R	I-70/COLORADO BOULEVARD INTERCHANGE	12.37	113,000	17	0	0	17	1.37	0.00	0.00	1.37
277.01	0.46	U-6-R	MAJOR STR (E-17-HZ) DAHLIA STREET OVERPASS	19.31	114,996	43	6	1	50	2.25	0.31	5.22	2.61
278.04	1.01	U-6-R	MAJOR STRS (E-17-GC) WB AND (E-17-GD) EB	44.60	120,970	45	4	0	49	1.01	0.09	0.00	1.10
278.54	0.49	U-6-R	QUEBEC STREET INTERCHANGE STRS (E-17-GA)	22.89	128,000	49	7	0	56	2.15	0.31	0.00	2.46
279.32	0.77	U-6-R	SIGN BRIDGE STR (F-15-CU) WB AND RAMP	38.50	137,000	71	8	0	79	1.85	0.21	0.00	2.06
280.35	1.03	U-6-R	SIGN BRIDGE STR (F-15-DK) MEDIAN	66.54	177,000	38	1	0	39	0.57	0.02	0.00	0.59
280.66	0.29	U-8-R	RAMPS ON AND OFF (CLOVERLEAFS TO/FROM	19.06	180,069	41	4	0	45	2.15	0.21	0.00	2.36
281.55	0.89	U-8-R	RD N AND S (PEORIA ST) OVERPASS SEPARATION	60.75	187,000	67	5	0	72	1.10	0.08	0.00	1.18
282.55	1.00	U-7-R	SIGN BRIDGE STR (F-16-MQ) WB AND RAMP	55.12	151,000	75	8	0	83	1.36	0.15	0.00	1.51
283.52	0.97	U-6-R	RD N AND S (CHAMBERS ROAD) UNDERPASS	38.25	108,045	38	6	0	44	1.00	0.16	0.00	1.15
283.82	0.36	U-5-R	SIGN BRIDGE STR (E-17-LA) WB	12.31	93,685	28	3	0	31	2.31	0.25	0.00	2.55
284.84	0.93	U-4-R	RAMP ON (AIRPORT BLVD)	22.40	66,000	22	3	0	25	0.98	0.13	0.00	1.12
285.72	0.85	U-4-R	TOWER ROAD INTRCHANGE STE(E-17-MY) - RD N	20.48	66,000	4	1	0	5	0.19	0.05	0.00	0.24
286.82	1.13	U-4-R	MAJOR STRS (E-17-JW) EB (E-17-JX) WB	11.96	29,000	8	3	0	11	0.67	0.25	0.00	0.92
287.99	1.07	U-4-R	MILEPOST 288	11.33	29,000	3	2	0	5	0.26	0.18	0.00	0.44
288.32	0.36	U-4-R	RAMP OFF (TO U.S. 040C) WB - SECONDARY	4.13	31,403	2	0	0	2	0.48	0.00	0.00	0.48
289.15	0.77	U-4-R	MAJOR STR (F-18-AW) - RD N AND S (OLD E-470	10.96	39,000	7	2	0	9	0.64	0.18	0.00	0.82
292.12	2.90	R-4-R	AIRPARK ROAD INTERCHANGE STR (F-18-AY) -	22.25	21,025	14	0	0	14	0.63	0.00	0.00	0.63
295.25	3.13	R-4-R	WATKINS INTERCHANGE STR (F-18-R) - JCT	21.71	19,000	6	1	0	7	0.28	0.05	0.00	0.32
304.35	9.01	R-4-R	BENNETT INTERCHANGE STR (F-19-AG)	49.33	15,000	20	5	0	25	0.41	0.10	0.00	0.51
305.77	1.43	R-4-R	COLORADO WELCOME CENTER INTERCHANGE	8.35	16,000	6	1	0	7	0.72	0.12	0.00	0.84
310.16	4.31	R-4-R	I-70 (STRASBURG) INTERCHANGE STR (F-19-BA) -	22.03	14,002	7	1	0	8	0.32	0.05	0.00	0.36
315.99	5.72	R-4-R	BYERS INTERCHANGE MILEPOST 316 - BEGIN	25.05	12,000	8	6	0	14	0.32	0.24	0.00	0.56
322.08	6.14	R-4-R	PEORIA (CO RD 201) INTERCHANGE STRS	21.96	9,800	8	1	0	9	0.36	0.05	0.00	0.41
328.32	6.21	R-4-R	DEER TRAIL INTERCHANGE STRS (F-20-BC) EB	31.73	14,000	11	1	0	12	0.35	0.03	0.00	0.38
337.64	9.27	R-4-R	MAJOR STR (G-21-J) DRY WASH	29.44	8,700	8	0	0	8	0.27	0.00	0.00	0.27



**Colorado Department of Transportation
Accident and Rates Book for 2010**

V2012.03.13

SH070A													
MP	Section Length	SPF Class	Section Description	MVMT	AADT	** PDO	Accidents			Accident Rates *			
							Injury	Fatal	Total	** PDO	Injury	Fatal	Total
340.34	2.62	R-4-F	AGATE INTERCHANGE MAJOR STR (G-21-Y) - JCT	8.32	8,700	1	0	0	1	0.12	0.00	0.00	0.12
349.99	9.84	R-4-F	MILEPOST 350	30.17	8,400	22	4	1	27	0.73	0.13	3.32	0.90
352.33	2.33	R-4-F	KIOWA INTERCHANGE STR (G-21-T) - JCT SH 086A	7.14	8,400	3	1	0	4	0.42	0.14	0.00	0.56
359.49	7.14	R-4-F	INTERCHANGE STR (G-22-BA) UNDERPASS SH-24F	23.72	9,100	12	3	1	16	0.51	0.13	4.22	0.67
361.73	2.24	R-4-F	LIMON INTERCHANGE STRS (G-22-BL) EB AND	10.63	13,000	6	0	0	6	0.56	0.00	0.00	0.56
363.02	1.26	R-4-F	HUGO/KIT CARSON INTERCHANGE SH 24 NW AND	5.06	11,008	5	1	1	7	0.99	0.20	19.83	1.39
371.47	8.44	R-4-F	GENOA INTERCHANGE - RD N AND S (CO RD 31)	26.19	8,500	8	2	1	11	0.31	0.08	3.82	0.42
380.99	9.53	R-4-F	MILEPOST 381	23.31	6,701	4	0	0	4	0.17	0.00	0.00	0.17
383.49	2.49	R-4-F	INTERCHANGE STR (G-23-AI) - RD N AND S	6.09	6,700	0	0	0	0	0.00	0.00	0.00	0.00
392.51	9.02	R-4-F	MAJOR STR (G-24-Z) OVERPASS - RD N AND S (CO	21.73	6,600	4	2	0	6	0.18	0.09	0.00	0.28
394.55	2.00	R-4-F	INTERCHANGE STR (G-24-Q) OVERPASS - RD N	4.82	6,600	2	0	0	2	0.41	0.00	0.00	0.41
403.99	9.27	R-4-F	MILEPOST 404	31.13	9,199	6	0	0	6	0.19	0.00	0.00	0.19
404.99	0.99	R-4-F	MILEPOST 405 - REPOSTED MARKER	3.32	9,200	0	0	0	0	0.00	0.00	0.00	0.00
411.95	7.06	R-4-F	VONA INTERCHANGE STR (G-26-L) - JCT I-70 -	16.75	6,500	9	2	0	11	0.54	0.12	0.00	0.66
419.30	7.41	R-4-F	INTERCHANGE STR (G-26-P) UNDERPASS SH-57A	17.31	6,400	11	0	0	11	0.64	0.00	0.00	0.64
428.61	9.29	R-4-F	RAMPS ON AND OFF	23.40	6,900	4	0	0	4	0.17	0.00	0.00	0.17
436.78	8.20	R-4-F	BURLINGTON INTERCHANGE STR (G-27-Y) - JCT	20.65	6,900	5	1	1	7	0.24	0.05	4.84	0.34
438.22	1.41	R-4-F	ROSE AVENUE INTERCHANGE STRS (G-28-F) WB	4.12	8,000	1	0	0	1	0.24	0.00	0.00	0.24
447.70	9.53	R-4-F	MAJOR STR (G-28-S) WASH	27.48	7,900	5	0	0	5	0.18	0.00	0.00	0.18
449.59	1.81	R-4-F	COLORADO-KANSAS STATE LINE -- END	5.22	7,900	4	0	0	4	0.77	0.00	0.00	0.77
Totals:	448.29					3,778	412	22	4,212	1.01	0.11	0.59	1.12

SH070B													
MP	Section Length	SPF Class	Section Description	MVMT	AADT	** PDO	Accidents			Accident Rates *			
							Injury	Fatal	Total	** PDO	Injury	Fatal	Total
0.00		U-4-R	I-70 (GRAND JUNCTION) INTERCHANGE STRS										
0.59	0.60	U-4-R	RD E AND SW (CO RD G.00 RAILROAD BLVD)	5.69	26,000	2	1	0	3	0.35	0.17	0.00	0.52
1.99	1.27	U-4-R	MILEPOST 2	13.44	28,998	4	2	0	6	0.30	0.15	0.00	0.45
2.25	0.38	U-4-R	RAMP OFF(TO F RD)NB	3.76	27,100	6	1	1	8	1.60	0.27	26.67	2.13
2.50	0.22	U-4-R	MAJOR STR (H-02-B) LEACH CREEK	1.98	24,626	2	2	0	4	1.02	1.02	0.00	2.03
3.01	0.50	U-4-R	RD N AND S (CO RD 24.50) - BEGIN HPMS SAMPLE	4.93	27,000	4	0	0	4	0.81	0.00	0.00	0.81
3.60	0.58	U-4-R	RD N AND S (CO RD 25.00) - END HPMS SAMPLE	8.47	40,000	25	1	0	26	2.94	0.12	0.00	3.06
4.36	0.59	U-4-R	GRAND JUNCTION BUSINESS LOOP OFF RAMP	7.11	33,000	42	2	0	44	5.87	0.28	0.00	6.15
4.94	0.73	U-4-R	JCT SH 340 W - RD E (GRAND AVE) - RD N (FIRST	6.39	24,000	4	1	0	5	0.62	0.16	0.00	0.78



**Colorado Department of Transportation
Accident and Rates Book for 2010**

V2012.03.13

SH070B													
MP	Section Length	SPF Class	Section Description	MVMT	AADT	** PDO	Accidents			Accident Rates *			
							Injury	Fatal	Total	** PDO	Injury	Fatal	Total
5.21	0.27	U-4-R	RD E AND W (COLORADO AVE)	3.15	31,940	24	1	0	25	7.74	0.32	0.00	8.06
5.47	0.25	U-4-R	RD N AND S (3RD ST)	1.69	18,514	5	0	0	5	3.00	0.00	0.00	3.00
5.74	0.26	U-5-R	RD N AND S (6TH ST)	1.43	15,091	12	1	0	13	8.25	0.69	0.00	8.94
6.02	0.26	U-3-R	RD N AND S (9TH ST)	1.08	11,345	5	3	0	8	4.57	2.74	0.00	7.32
6.30	0.27	U-3-R	RD N AND S (12TH ST)	1.08	11,000	10	4	0	14	9.22	3.69	0.00	12.91
6.58	0.33	U-3-R	RD N (15TH) (ON WB LANE) BEGIN 1-WAY RECIP	1.18	9,811	4	0	0	4	3.44	0.00	0.00	3.44
7.60	0.94	U-4-R	ENTER GRAND JUNCTION CITY LIMITS - IN MESA	7.21	21,000	6	0	0	6	0.83	0.00	0.00	0.83
8.28	0.67	U-4-R	RD N (MELODY LN 42ND ST)	5.14	21,000	4	1	0	5	0.78	0.20	0.00	0.98
8.87	0.57	U-4-R	ENTER GRAND JUNCTION CITY LIMITS	3.32	15,942	2	0	0	2	0.60	0.00	0.00	0.60
9.30	0.42	U-4-R	JCT SH-6B (NORTH AVE) W (KENNEDY AVE) E1 -	2.30	15,000	1	0	0	1	0.44	0.00	0.00	0.44
9.56	0.26	U-4-R	RD N (FRUITVALE CT)	2.68	28,188	18	1	0	19	6.83	0.38	0.00	7.21
10.50	0.93	U-4-R	RD N (CO RD 31.00 APPLE BLOSSOM RD)	6.45	19,000	1	1	0	2	0.15	0.15	0.00	0.31
11.06	0.55	U-4-R	RD N AND S (CO RD 31.50)	3.61	18,005	5	2	0	7	1.39	0.56	0.00	1.95
11.71	0.64	U-4-R	JCT SH 141 SE RD NW (CO RD 32.00)	3.97	17,000	5	1	0	6	1.25	0.25	0.00	1.50
12.17	0.36	U-4-R	JCT U.S.6 SH 6 E RD W (CO RD F.00)	3.42	26,000	21	2	0	23	6.18	0.59	0.00	6.77
13.27	1.11	U-4-R	RAMP ON AND OFF (TO/FROM I-70 WB) -- END	6.48	16,000	6	0	0	6	0.92	0.00	0.00	0.92
Totals:		12.96				218	27	1	246	2.06	0.25	0.94	2.32

SH070G													
MP	Section Length	SPF Class	Section Description	MVMT	AADT	** PDO	Accidents			Accident Rates *			
							Injury	Fatal	Total	** PDO	Injury	Fatal	Total
0.00		U-2-M	NORTH SIDE RAMP ON AND OFF (TO/FROM I-70										
0.58	0.57	U-2-M	JCT U.S. 006E NW AND SE (EDWARDS BUSINESS	3.13	15,063	7	1	0	8	2.25	0.32	0.00	2.57
Totals:		0.57				7	1	0	8	2.23	0.32	0.00	2.55

SH070K													
MP	Section Length	SPF Class	Section Description	MVMT	AADT	** PDO	Accidents			Accident Rates *			
							Injury	Fatal	Total	** PDO	Injury	Fatal	Total
0.00		R-2-M	JCT I-70A E AND W -- BEGIN SH 070K (IDAHO										
0.71	0.70	R-2-M	RD N AND S (9TH AVE)	0.41	1,600	1	0	0	1	2.44	0.00	0.00	2.44
1.24	0.52	R-2-M	RD SW AND NE (RIVERSIDE DR)	0.67	3,532	2	0	0	2	2.97	0.00	0.00	2.97
2.71	1.46	R-2-M	JCT I-70 ON RAMP CONNECTION (TO I-70 EB) --	3.62	6,800	4	0	0	4	1.10	0.00	0.00	1.10
Totals:		2.68				7	0	0	7	1.49	0.00	0.00	1.49



**Colorado Department of Transportation
Accident and Rates Book for 2010**

V2012.03.13

SH070Z													
MP	Section Length	SPF Class	Section Description	MVMT	AADT	** PDO	Accidents			Accident Rates *			
							Injury	Fatal	Total	** PDO	Injury	Fatal	Total
0.00		U-4-R	JCT FAP RT 70 AND U.S.6-50 EB (GRAND										
0.33	0.31	U-4-R	RD N AND S (12TH ST)	1.14	10,075	4	3	0	7	3.49	2.61	0.00	6.10
0.62	0.28	U-6-R	RD N AND S (9TH ST)	1.30	12,707	9	1	0	10	7.03	0.78	0.00	7.81
0.90	0.27	U-6-R	RD N AND S (6TH ST)	1.31	13,316	13	0	0	13	10.06	0.00	0.00	10.06
1.34	0.43	U-6-R	JCT SH 070Z AND U.S.6-50 N AND S (1ST ST)	1.29	8,211	11	1	0	12	8.54	0.78	0.00	9.31
Totals:		1.29				37	5	0	42	7.34	0.99	0.00	8.33

SH071A													
MP	Section Length	SPF Class	Section Description	MVMT	AADT	** PDO	Accidents			Accident Rates *			
							Injury	Fatal	Total	** PDO	Injury	Fatal	Total
0.00		R-2-R	JCT U.S.350 SH 350 NE AND SW -- BEGIN SH 071A -										
7.03	6.96	R-2-R	RD E (CO RD Y)	0.64	250	1	0	0	1	1.58	0.00	0.00	1.58
9.03	2.03	R-2-R	JCT SH 10 E AND W -- END SH 071A BEGIN	0.17	230	0	0	0	0	0.00	0.00	0.00	0.00
Totals:		8.99				1	0	0	1	1.24	0.00	0.00	1.24

SH071B													
MP	Section Length	SPF Class	Section Description	MVMT	AADT	** PDO	Accidents			Accident Rates *			
							Injury	Fatal	Total	** PDO	Injury	Fatal	Total
9.60		R-2-R	JCT SH 10 E AND W RD S (CO RD 19.5) (HAWLEY) --										
11.60	1.99	R-2-R	RD E (CO RD CC) - END HPMS SAMPLE	0.34	470	2	0	0	2	5.86	0.00	0.00	5.86
13.74	2.13	R-2-R	RD E AND W (HOPKINS AVE) - END HPMS SAMPLE	0.49	630	2	0	0	2	4.08	0.00	0.00	4.08
14.54	0.73	R-2-R	JCT SH050B NW AND SE (ELM AVE) JCT SH266A	0.65	2,444	1	0	0	1	1.54	0.00	0.00	1.54
Totals:		4.85				5	0	0	5	3.37	0.00	0.00	3.37

SH071C													
MP	Section Length	SPF Class	Section Description	MVMT	AADT	** PDO	Accidents			Accident Rates *			
							Injury	Fatal	Total	** PDO	Injury	Fatal	Total
16.16		R-2-R	JCT U.S.50 SH 50 NW AND SE END OVERLAPPING										
22.66	6.39	R-2-R	RD W (CO RD 8) (CO RD C) - BEGIN HPMS SAMPLE	4.20	1,800	9	0	0	9	2.14	0.00	0.00	2.14
26.63	3.94	R-2-R	CHANGE SPEED LIMIT (35)	2.16	1,500	4	0	0	4	1.85	0.00	0.00	1.85
27.32	0.76	R-2-R	RD W (9TH ST) LEAVE ORDWAY CITY LIMITS	0.36	1,296	2	0	0	2	5.54	0.00	0.00	5.54
27.99	0.62	R-2-R	MILEPOST 28	0.21	920	1	0	0	1	4.79	0.00	0.00	4.79
37.26	9.33	R-2-F	MAJOR STR (K-22-O) POND CREEK	2.96	870	2	1	0	3	0.68	0.34	0.00	1.01



**Colorado Department of Transportation
Accident and Rates Book for 2010**

V2012.03.13

SH071C														
MP	Section Length	SPF Class	Section Description	MVMT	AADT	** PDO	Accidents			Accident Rates *				
							Injury	Fatal	Total	** PDO	Injury	Fatal	Total	
45.69	8.40	R-2-F	RD E (CO RD BB) (CO RD 52.00)	2.67	870	2	1	0	3	0.75	0.38	0.00	1.13	
54.99	9.28	R-2-F	MILEPOST 55	2.78	820	4	0	0	4	1.44	0.00	0.00	1.44	
64.49	9.11	R-2-F	RD N (CO RD 19)	2.73	820	2	0	0	2	0.73	0.00	0.00	0.73	
65.55	1.11	R-2-F	RD E AND W (CO RD T) TO KARVAL - BEGIN HPMS	0.33	820	0	0	0	0	0.00	0.00	0.00	0.00	
72.59	7.00	R-2-F	JCT SH 94 E AND W (PUNKIN CENTER) - END	1.66	650	1	0	0	1	0.60	0.00	0.00	0.60	
81.60	8.98	R-2-F	RD W (CO RD 2K)	2.26	690	2	0	1	3	0.88	0.00	44.22	1.33	
90.72	9.07	R-2-F	RD W (CO RD 2Y)	2.28	690	2	0	0	2	0.88	0.00	0.00	0.88	
91.76	1.00	R-2-F	RD E AND W (CO RD 2W)	0.25	690	0	0	0	0	0.00	0.00	0.00	0.00	
94.79	3.03	R-2-F	RD E AND W (CO RD 2Z)	0.80	720	1	0	0	1	1.25	0.00	0.00	1.25	
97.78	2.99	R-2-F	RD W (CO RD 3C)	0.85	780	0	0	0	0	0.00	0.00	0.00	0.00	
99.71	1.97	R-2-F	RD E AND W (CO RD 3E)	0.93	1,300	0	0	0	0	0.00	0.00	0.00	0.00	
101.06	1.38	R-2-F	JCT SH-24G E AND W - RD (3RD ST) -- END SH	0.93	1,847	0	0	0	0	0.00	0.00	0.00	0.00	
Totals:														
						84.36	32	2	1	35	1.13	0.07	3.53	1.23

SH071D														
MP	Section Length	SPF Class	Section Description	MVMT	AADT	** PDO	Accidents			Accident Rates *				
							Injury	Fatal	Total	** PDO	Injury	Fatal	Total	
101.97		R-2-F	JCT SH-24G (MAIN ST) E AND W - ENTER LIMON											
102.53	0.64	R-2-F	LEAVE LIMON CITY LIMITS	0.37	1,600	0	0	0	0	0.00	0.00	0.00	0.00	
104.66	2.02	R-2-F	RD E (CO RD 3J)	1.03	1,400	0	0	0	0	0.00	0.00	0.00	0.00	
113.99	9.39	R-2-F	MILEPOST 114	2.84	830	1	0	0	1	0.35	0.00	0.00	0.35	
123.99	10.08	R-2-F	MILEPOST 124	3.05	830	3	0	0	3	0.98	0.00	0.00	0.98	
133.99	9.88	R-2-F	MILEPOST 134	2.99	830	3	1	0	4	1.00	0.33	0.00	1.34	
138.00	3.99	R-2-R	MILEPOST 138	1.21	830	0	0	0	0	0.00	0.00	0.00	0.00	
147.08	9.04	R-2-R	RD E (CO RD 21)	2.71	820	1	1	0	2	0.37	0.37	0.00	0.74	
150.11	3.01	R-2-R	RD E AND W (CO RD 24)	0.90	820	1	0	0	1	1.11	0.00	0.00	1.11	
155.18	5.04	R-2-F	RD E AND W (CO RD 29) - END HPMS SAMPLE	1.49	810	1	0	0	1	0.67	0.00	0.00	0.67	
164.63	9.50	R-2-F	RD W (CO RD 1.50)	2.18	630	1	2	0	3	0.46	0.92	0.00	1.37	
166.36	1.69	R-2-F	RD E AND W (CO RD K)	0.39	630	0	0	1	1	0.00	0.00	257.63	2.58	
173.51	7.19	R-2-F	RD N (CO RD 29) - RD E AND W (CO RD R) - BEGIN	4.72	1,800	2	1	0	3	0.42	0.21	0.00	0.64	
173.99	0.47	R-2-F	MILEPOST 174	0.27	1,600	1	0	0	1	3.64	0.00	0.00	3.64	
174.36	0.35	U-2-F	MAJOR STR (C-22-BS) - JCT U.S.34 E AND W -	0.20	1,600	1	0	0	1	4.93	0.00	0.00	4.93	
Totals:														
						72.29	15	5	1	21	0.62	0.21	4.10	0.86



**Colorado Department of Transportation
Accident and Rates Book for 2010**

V2012.03.13

SH071E													
MP	Section Length	SPF Class	Section Description	MVMT	AADT	** PDO	Accidents			Accident Rates *			
							Injury	Fatal	Total	** PDO	Injury	Fatal	Total
175.49		U-4-R	JCT U.S.34 SH 34 E AND W (EDISON ST) -- END										
175.92	0.43	U-4-R	RD E AND W (MILL ST) - END HPMS SAMPLE	0.66	4,200	4	0	0	4	6.11	0.00	0.00	6.11
176.45	0.46	U-4-R	I-76 INTERCHANGE STR (C-22-AU) - JCT I-76 E AND	1.02	6,083	4	0	0	4	3.93	0.00	0.00	3.93
176.89	0.22	U-2-R	RD W (INDUSTRIAL PARK RD)	0.16	2,014	0	0	0	0	0.00	0.00	0.00	0.00
178.84	2.24	U-2-R	RD S (CO RD 29)	1.55	1,900	1	0	0	1	0.64	0.00	0.00	0.64
181.34	2.47	R-2-R	RD E (CO RD W)	1.08	1,200	1	0	0	1	0.92	0.00	0.00	0.92
181.86	0.44	R-2-R	RD NE (CO RD W.60) - ACCESS REMOVED	0.16	1,000	0	0	0	0	0.00	0.00	0.00	0.00
182.55	0.58	R-2-R	RD E (CO RD X.00)	0.12	578	0	0	0	0	0.00	0.00	0.00	0.00
189.57	6.99	R-2-F	RD E AND W (CO RD EE) - END HPMS SAMPLE	1.05	410	1	2	0	3	0.96	1.91	0.00	2.87
198.99	9.42	R-2-F	MILEPOST 199	1.17	340	1	1	0	2	0.86	0.86	0.00	1.71
201.64	2.64	R-2-F	JCT SH 14 EAST AND WEST - BEGIN	0.33	340	0	0	0	0	0.00	0.00	0.00	0.00
Totals:	25.89					12	3	0	15	1.64	0.41	0.00	2.05

SH071F													
MP	Section Length	SPF Class	Section Description	MVMT	AADT	** PDO	Accidents			Accident Rates *			
							Injury	Fatal	Total	** PDO	Injury	Fatal	Total
205.53		R-2-F	JCT SH 14 EAST AND WEST -- END OVERLAPPING										
214.99	9.51	R-2-F	MILEPOST 215	2.40	690	2	0	0	2	0.84	0.00	0.00	0.84
224.38	9.35	R-2-R	MAJOR STR (A-22-B) TWO MILE CREEK	2.35	690	0	1	0	1	0.00	0.42	0.00	0.42
225.16	0.77	R-2-F	RD E (CO RD 124)	0.19	690	0	0	0	0	0.00	0.00	0.00	0.00
232.90	7.67	R-2-F	COLORADO-NEBRASKA STATE LINE -- END SH	1.76	630	1	0	0	1	0.57	0.00	0.00	0.57
Totals:	27.30					3	1	0	4	0.45	0.15	0.00	0.60

SH072A													
MP	Section Length	SPF Class	Section Description	MVMT	AADT	** PDO	Accidents			Accident Rates *			
							Injury	Fatal	Total	** PDO	Injury	Fatal	Total
0.00		U-3-R	RD E AND W (44TH AVE) - RD N (WARD RD) --										
0.27	0.36	U-3-R	RD E (48TH AVE)	3.98	30,316	15	2	0	17	3.76	0.50	0.00	4.26
1.29	0.98	U-4-R	ENTER ARVADA CITY LIMITS	10.37	29,000	25	1	0	26	2.41	0.10	0.00	2.51
2.06	0.74	U-4-R	MAJOR STR (E-16-NZ) PEDESTRIAN OVERPASS	7.83	29,000	20	2	0	22	2.55	0.26	0.00	2.81
2.36	0.34	U-4-R	CHANGE ROADWAY DIRECTION (W) - RD N (WARD	3.72	30,000	10	0	0	10	2.66	0.00	0.00	2.66
3.03	0.67	U-5-R	RD N (DEFRAME ST) - RD S (WINDHAM PKWY)	4.91	20,060	16	3	0	19	3.25	0.61	0.00	3.86
3.60	0.58	U-4-R	CHANGE ROADWAY DIRECTION (N) - RD W (64TH	5.93	28,000	0	0	0	0	0.00	0.00	0.00	0.00
4.64	1.08	U-4-R	RD E AND W (W 72ND AVE) LEAVE DENVER	6.71	17,031	12	0	0	12	1.79	0.00	0.00	1.79

Safety Performance Function (SPF) Definition
Rural/Urban - # of Lanes - Terrain
R-4-F = Rural 4-Lane Flat Roadway

* PDO and Injury Rates in Million Vehicle Miles Traveled
Fatal Rate in 100 Million Vehicle Miles Traveled
** PDO = Property Damage Only



**Colorado Department of Transportation
Accident and Rates Book for 2010**

V2012.03.13

SH072A													
MP	Section Length	SPF Class	Section Description	MVMT	AADT	** PDO	Accidents			Accident Rates *			
							Injury	Fatal	Total	** PDO	Injury	Fatal	Total
5.71	0.97	U-2-R	MINOR STR (E-16-AH MINOR) FARMERS HIGHLINE	4.96	14,003	10	1	0	11	2.02	0.20	0.00	2.23
5.98	0.28	U-2-R	RD E (82ND AVE) - RD W (LEYDEN RD)	1.43	14,000	4	1	0	5	2.78	0.69	0.00	3.47
6.26	0.33	U-2-R	RD N (INDIANA ST) (CO RD 17) - RD E (86TH PKY)	1.81	15,000	1	0	0	1	0.55	0.00	0.00	0.55
7.34	1.00	U-2-R	ENTER ARVADA CITY LIMITS	1.51	4,133	4	1	0	5	2.65	0.66	0.00	3.31
8.78	1.38	U-2-R	RD (TOSCO RD) - END HPMS SAMPLE	2.07	4,100	0	0	0	0	0.00	0.00	0.00	0.00
9.99	1.18	U-2-R	MILEPOST 10	1.77	4,100	2	0	0	2	1.14	0.00	0.00	1.14
10.65	0.63	U-2-R	JCT SH-93A NW AND SE1	0.94	4,100	0	0	0	0	0.00	0.00	0.00	0.00
10.99	0.34	U-2-R	MILEPOST 11	0.61	4,900	2	0	0	2	3.27	0.00	0.00	3.27
17.51	6.51	R-2-M	RD SW (CO RD 2 TWIN SPRUCE RD GAP RD)	11.64	4,900	19	8	0	27	1.63	0.69	0.00	2.32
18.60	1.06	R-2-M	RD SW (RANCH ELSIE RD)	1.47	3,800	2	2	0	4	1.36	1.36	0.00	2.72
20.72	2.13	R-2-M	RD S (CAMP EDEN RD)	2.02	2,601	4	0	0	4	1.98	0.00	0.00	1.98
25.60	4.80	R-2-M	RD NW (CO RD 97)	2.45	1,401	3	1	0	4	1.22	0.41	0.00	1.63
29.38	3.78	R-2-M	JCT SH 119 NE AND SW - BEGIN OVERLAPPING	1.38	1,000	3	1	0	4	2.17	0.72	0.00	2.90
Totals:	29.14					152	23	0	175	1.96	0.30	0.00	2.26

SH072B													
MP	Section Length	SPF Class	Section Description	MVMT	AADT	** PDO	Accidents			Accident Rates *			
							Injury	Fatal	Total	** PDO	Injury	Fatal	Total
32.37		R-2-M	JCT SH-119A S AND NE IN NEDERLAND CITY										
32.89	0.52	R-2-M	RD NE (FOREST RD)	0.61	3,215	0	0	0	0	0.00	0.00	0.00	0.00
41.97	9.05	R-2-M	LEAVE ROOSEVELT NATIONAL FOREST	6.61	2,000	4	2	0	6	0.61	0.30	0.00	0.91
44.09	2.19	R-2-M	RD SW (AMERICAN ST)	1.60	2,000	4	0	1	5	2.51	0.00	62.67	3.13
48.34	4.19	R-2-M	RD E (CO RD 94)	1.68	1,100	1	1	0	2	0.59	0.59	0.00	1.19
54.06	5.64	R-2-M	JCT SH007A NW AND NE -- END SH072B	1.91	930	4	1	1	6	2.09	0.52	52.23	3.13
Totals:	21.59					13	4	2	19	1.05	0.32	16.11	1.53

SH074A													
MP	Section Length	SPF Class	Section Description	MVMT	AADT	** PDO	Accidents			Accident Rates *			
							Injury	Fatal	Total	** PDO	Injury	Fatal	Total
0.00		R-4-M	JCT SH070A (OFF RAMP FROM I-70 WB) BEGIN SH										
0.44	1.01	R-4-M	ENTER EVERGREEN URBAN LIMITS	8.10	21,965	13	0	0	13	1.61	0.00	0.00	1.61
1.51	1.03	U-4-M	ENTER FILLIUS PARK	8.27	22,000	6	1	0	7	0.72	0.12	0.00	0.84
1.88	0.37	U-4-M	RD N AND S (SODA CREEK RD) (CO RD 63)	2.97	22,000	5	0	0	5	1.68	0.00	0.00	1.68
2.39	0.45	U-4-M	RD E (SUGARBUSH DR)	2.96	18,009	4	0	0	4	1.35	0.00	0.00	1.35

Safety Performance Function (SPF) Definition
Rural/Urban - # of Lanes - Terrain
R-4-F = Rural 4-Lane Flat Roadway

* PDO and Injury Rates in Million Vehicle Miles Traveled
Fatal Rate in 100 Million Vehicle Miles Traveled
** PDO = Property Damage Only



Colorado Department of Transportation Accident and Rates Book for 2010

V2012.03.13

SH074A													
MP	Section Length	SPF Class	Section Description	MVMT	AADT	** PDO	Accidents			Accident Rates *			
							Injury	Fatal	Total	** PDO	Injury	Fatal	Total
2.99	0.54	U-4-M	MILEPOST 3	3.94	20,000	12	2	0	14	3.02	0.50	0.00	3.53
3.34	0.35	U-4-M	RD NE (BERGAN PKWY) (OLD HWY 74)	2.30	18,000	1	0	0	1	0.44	0.00	0.00	0.44
4.48	1.28	U-4-M	RD E (LEWIS RIDGE RD) - RD W (BERGEN PEAK	10.75	23,000	10	1	0	11	0.93	0.09	0.00	1.03
5.33	0.84	U-4-M	RD E AND W (STAGECOACH BLVD EL PINAL DR)	6.44	21,010	11	2	0	13	1.72	0.31	0.00	2.03
5.80	0.40	U-4-M	RD W (PALO VERDE)	2.84	19,442	6	1	0	7	2.12	0.35	0.00	2.48
6.10	0.36	U-4-M	RD W (TROUTDALE RD) - END HPMS SAMPLE	2.23	17,000	4	0	0	4	1.79	0.00	0.00	1.79
6.43	0.30	U-4-M	RD SE (DOUGLAS PARK RD)	2.37	21,680	0	0	0	0	0.00	0.00	0.00	0.00
7.07	0.64	U-4-M	RD SW (BEAR CREEK RD CO RD 74)	5.14	22,000	11	0	0	11	2.16	0.00	0.00	2.16
7.47	0.35	U-2-M	RD SW (TURKEY CREEK RD) (CO RD 73)	0.88	6,900	4	0	0	4	4.49	0.00	0.00	4.49
7.80	0.23	U-2-M	RD SE (FOREST HILL RD) (CO RD EG 11)	0.49	5,800	7	0	0	7	14.31	0.00	0.00	14.31
8.99	1.26	U-2-M	MILEPOST 9	2.58	5,600	3	1	0	4	1.17	0.39	0.00	1.55
10.00	0.96	U-2-M	MILEPOST 10	1.96	5,600	0	0	0	0	0.00	0.00	0.00	0.00
10.39	0.39	U-2-M	LEAVE EVERGREEN URBAN AREA LIMITS	0.63	4,440	1	0	0	1	1.58	0.00	0.00	1.58
14.18	3.75	R-2-M	RD NE (GRAPEVINE RD) (CO RD ID7) - END HPMS	4.65	3,400	3	3	0	6	0.64	0.64	0.00	1.29
17.61	3.34	R-2-M	RD N (DRIVE WAY) AMPHITHEATER ENTRANCE	3.90	3,200	11	9	0	20	2.82	2.31	0.00	5.13
18.11	0.41	R-3-M	JCT SH008A SOUTH AND EAST -- END SH074A	0.79	5,300	0	0	1	1	0.00	0.00	125.77	1.26
Totals:		18.26				112	20	1	133	1.51	0.27	1.35	1.79

SH075A													
MP	Section Length	SPF Class	Section Description	MVMT	AADT	** PDO	Accidents			Accident Rates *			
							Injury	Fatal	Total	** PDO	Injury	Fatal	Total
2.18		U-6-R	RD W (RAFFERTY GARDENS AVE) - RD E (BURT										
2.65	0.46	U-6-R	RD S (S BROADWAY) - RD E (LITTLETON BLVD) --	5.54	33,000	30	1	0	31	5.46	0.18	0.00	5.64
Totals:		0.46				30	1	0	31	5.41	0.18	0.00	5.59

SH075B													
MP	Section Length	SPF Class	Section Description	MVMT	AADT	** PDO	Accidents			Accident Rates *			
							Injury	Fatal	Total	** PDO	Injury	Fatal	Total
5.29		U-4-R	RD N (LOWELL BLVD) - RD W (BOWLES AVE)										
6.30	1.04	U-4-R	RD W (COAL MINE AVE)	6.07	16,000	18	0	0	18	2.96	0.00	0.00	2.96
6.90	0.60	U-2-R	RD W (FREMONT AVE)	2.20	10,040	0	0	0	0	0.00	0.00	0.00	0.00
7.35	0.46	U-2-R	RD E AND W (MINERAL RD)	2.01	12,000	2	0	0	2	0.99	0.00	0.00	0.99
7.80	0.44	U-2-R	RD NW (CANYON TRAIL)	1.24	7,730	5	1	0	6	4.07	0.81	0.00	4.89
8.52	0.75	U-2-R	JCT SH 470A EAST AND WEST -- END SH 075B	1.93	7,034	2	0	0	2	1.04	0.00	0.00	1.04



Colorado Department of Transportation Accident and Rates Book for 2010

V2012.03.13

SH075B															
MP	Section Length	SPF Class	Section Description	MVMT	AADT	** PDO	Accidents			Accident Rates *					
							Injury	Fatal	Total	** PDO	Injury	Fatal	Total		
Totals:						3.29		27	1	0	28	2.01	0.07	0.00	2.08

SH076A														
MP	Section Length	SPF Class	Section Description	MVMT	AADT	** PDO	Accidents			Accident Rates *				
							Injury	Fatal	Total	** PDO	Injury	Fatal	Total	
0.00		U-5-R	JCT I-70A (3) LANES CHANGE DIRECTIONS I-70											
1.08	0.92	U-5-R	MAJOR STRS (E-16-IQ) EB (E-16-IP) WB - RD W	23.84	71,000	5	2	0	7	0.21	0.08	0.00	0.29	
1.76	0.62	U-4-R	SHERIDAN BOULEVARD/SH 095A INTERCHANGE	16.07	71,000	6	0	0	6	0.38	0.00	0.00	0.38	
2.77	1.01	U-4-R	MAJOR STRS (E-16-LC) WB AND (E-16-LB) EB - RD	26.91	73,000	12	2	0	14	0.45	0.07	0.00	0.52	
3.21	0.49	U-4-R	FEDERAL BOULEVARD/U.S. 287C INTERCHANGE	13.06	73,000	6	1	0	7	0.46	0.08	0.00	0.53	
4.21	0.97	U-4-R	MAJOR STRS (E-16-MI) EB AND (E-16-MJ) WB AND	23.02	65,025	17	0	0	17	0.74	0.00	0.00	0.74	
5.31	1.17	U-4-R	MAJOR STR (E-17-OK) SH 53 ML	29.04	68,000	8	0	0	8	0.27	0.00	0.00	0.27	
5.77	0.41	U-4-R	I-25 INTERCHANGE STRS (E-17-GO) EB (E-17-GN)	10.18	68,000	16	2	0	18	1.59	0.20	0.00	1.79	
6.79	1.08	U-4-R	INTERCHANGE STRS (E-17-IA) WB (E-17-IB) EB	31.14	79,000	36	2	1	39	1.16	0.06	3.21	1.25	
7.86	1.01	U-6-R	RAMP ON (FROM SH-224A)	27.29	74,015	30	3	0	33	1.10	0.11	0.00	1.21	
8.56	0.82	U-4-R	SIGN BRIDGE STR (E-17-LV) EB LANE	18.83	62,928	18	1	0	19	0.95	0.05	0.00	1.01	
9.47	0.89	U-4-R	COMMERCE CITY INTERCHANGE STR (E-17-HB)	18.19	56,000	7	0	0	7	0.38	0.00	0.00	0.38	
10.46	0.99	U-4-R	88TH AVENUE INTERCHANGE STR (E-17-KS)	27.80	76,936	15	2	0	17	0.54	0.07	0.00	0.61	
11.49	0.99	U-6-R	SIGN BRIDGE STR (E-17-RF) WBND RAMP	27.46	76,000	34	2	0	36	1.24	0.07	0.00	1.31	
11.77	0.33	U-6-R	RAMPS ON AND OFF	8.00	66,400	17	0	0	17	2.16	0.00	0.00	2.16	
12.42	0.66	U-6-R	JCT U.S. 85C NORTH - RAMP OFF TO SH-85C NB -	15.42	64,000	11	0	0	11	0.72	0.00	0.00	0.72	
13.68	1.15	U-4-R	MAJOR STR (E-17-VR) I 76 ML - ENTER	10.91	26,000	16	2	0	18	1.46	0.18	0.00	1.65	
14.99	1.36	U-4-R	MILEPOST 15 - POST IS NOT VISIBLE	12.91	26,000	0	2	0	2	0.00	0.15	0.00	0.15	
16.03	0.98	U-4-R	MINOR STR (E-17-AC MINOR) FARM UNDERPASS	9.30	26,000	2	2	0	4	0.21	0.21	0.00	0.43	
16.47	0.47	U-4-R	I-76 INTERCHANGE (COMMERCE CITY/SABLE)	4.46	26,000	4	0	0	4	0.89	0.00	0.00	0.89	
17.82	1.32	U-4-R	MAJOR STR (E-17-LI) AND (E-17-FS) BURLINGTON	12.05	25,000	7	1	0	8	0.58	0.08	0.00	0.66	
18.12	0.29	U-4-R	MAJOR STR (E-17-UM) THIRD CREEK -	2.73	25,761	5	1	0	6	1.84	0.37	0.00	2.21	
19.13	0.98	U-4-R	MINOR STR (076A019030BR) BRIGHTON LATERAL	10.73	30,000	8	2	1	11	0.74	0.19	9.30	1.02	
19.71	0.57	U-4-R	INTERCHANGE STR (XX-XX-XX) - RD E AND W	6.24	30,000	3	0	0	3	0.48	0.00	0.00	0.48	
20.74	1.00	U-4-R	EXIT 21 - SIGN BRIDGE STR (E-17-YA) - RAMP ON	9.13	25,010	8	0	0	8	0.88	0.00	0.00	0.88	
21.10	0.43	U-4-R	RAMP ON RAMP OFF (TO/FROM 144TH AVE) --	3.92	25,000	14	0	0	14	3.56	0.00	0.00	3.56	
22.14	0.95	U-4-R	EXIT 22 - SIGN BRIDGE STR (E-17-ZH) EB (TEXT -	10.74	30,981	9	0	0	9	0.84	0.00	0.00	0.84	
22.40	0.29	U-4-R	BROMLEY LANE INTERCHANGE STR (E-17-MI) - RD	3.28	31,000	3	0	0	3	0.92	0.00	0.00	0.92	
23.41	1.03	U-4-R	MAJOR STR (E-18-B) W BURLINGTON DITCH	7.52	20,000	13	2	1	16	1.73	0.27	13.30	2.13	



Colorado Department of Transportation Accident and Rates Book for 2010

V2012.03.13

SH076A													
MP	Section Length	SPF Class	Section Description	MVMT	AADT	** PDO	Accidents			Accident Rates *			
							Injury	Fatal	Total	** PDO	Injury	Fatal	Total
23.70	0.24	U-4-R	INTERCHANGE STR (E-18-AO) SH 7D (BRIDGE ST -	1.75	20,000	3	1	0	4	1.72	0.57	0.00	2.29
24.86	1.09	U-4-R	RAMPS ON AND OFF (EXIT 25 - To 168TH)	7.16	18,004	2	0	0	2	0.28	0.00	0.00	0.28
25.14	0.35	U-4-R	ADAMS/WELD COUNTY LINE - ENTER DISTRICT (1)	2.30	18,000	0	0	0	0	0.00	0.00	0.00	0.00
31.47	6.27	R-4-R	HUDSON INTERCHANGE STR (D-18-BR) SH 52 ML	38.91	17,000	11	2	2	15	0.28	0.05	5.14	0.39
34.40	2.98	R-4-R	INTERCHANGE STRS (D-18-BE) EB (D-18-BG) WB -	16.32	15,000	7	0	0	7	0.43	0.00	0.00	0.43
38.92	4.48	R-4-R	KEENESBURG INTERCHANGE STRS (D-18-BH) -	22.90	14,002	7	2	0	9	0.31	0.09	0.00	0.39
47.96	9.00	R-4-F	ROGGEN INTERCHANGE - RD N AND S (CO RD 73)	36.14	11,000	15	4	0	19	0.42	0.11	0.00	0.53
49.23	1.27	R-4-F	PAINTER ROAD INTERCHANGE STRS (D-19-S) EB	3.76	8,105	4	1	0	5	1.06	0.27	0.00	1.33
58.99	9.84	R-4-F	MILEPOST 59	32.32	9,000	14	3	0	17	0.43	0.09	0.00	0.53
63.87	4.75	R-4-F	WIGGINS INTERCHANGE STR (D-20-A) AND	15.60	9,000	12	2	0	14	0.77	0.13	0.00	0.90
66.09	2.22	R-4-F	WIGGINS/GGODRICH INTERCHANGE - JCT SH 39 N	7.78	9,599	1	1	1	3	0.13	0.13	12.89	0.39
66.60	0.47	R-4-F	RAMP OFF (TO U.S. 034A AND U.S. 006I) WB	2.22	12,958	2	0	0	2	0.90	0.00	0.00	0.90
75.61	8.89	R-4-F	RAMP ON (FROM SH-34B TO 76 WB)	45.43	14,000	17	6	1	24	0.37	0.13	2.20	0.53
76.61	1.09	R-4-R	RD S (CO RD 15.00)	4.87	12,238	2	2	0	4	0.41	0.41	0.00	0.82
78.66	2.00	R-4-R	ENTER FORT MORGAN URBAN LIMIT - BEGIN	8.76	12,000	3	1	0	4	0.34	0.11	0.00	0.46
78.99	0.35	U-4-R	MILEPOST 79	1.58	12,377	2	0	0	2	1.25	0.00	0.00	1.25
80.13	1.15	U-4-R	FORT MORGAN INTERCHANGE STRS (C-21-M) EB	5.46	13,000	5	1	0	6	0.92	0.18	0.00	1.10
81.51	1.33	U-4-R	RAMPS ON AND OFF	5.34	11,000	5	1	0	6	0.94	0.19	0.00	1.13
81.83	0.35	U-4-R	RAMPS ON AND OFF	1.47	11,486	1	0	0	1	0.68	0.00	0.00	0.68
82.70	0.84	U-4-R	LEAVE FORT MORGAN URBAN AREA	3.68	12,000	1	0	0	1	0.27	0.00	0.00	0.27
85.70	3.00	R-4-R	DODD BRIDGE ROAD INTERCHANGE STRS	13.14	12,000	9	2	1	12	0.69	0.15	7.62	0.91
87.70	1.98	R-4-R	MINOR STR (C-22-F MINOR) COUNTY ROAD 26 -	9.39	12,998	2	0	0	2	0.21	0.00	0.00	0.21
88.69	0.98	U-4-R	HOSPITAL ROAD INTERCHANGE STRS (C-22-AT)	4.65	13,000	1	0	0	1	0.21	0.00	0.00	0.21
89.64	0.99	U-4-R	BRUSH INTERCHANGE STR (C-22-AU) - JCT SH 71	4.34	12,000	5	0	0	5	1.15	0.00	0.00	1.15
91.68	1.98	R-4-R	RAMP OFF	8.67	12,000	6	1	0	7	0.69	0.12	0.00	0.81
100.99	9.27	R-4-R	MILEPOST 101	33.84	10,001	17	2	0	19	0.50	0.06	0.00	0.56
110.68	9.71	R-4-R	MAJOR STRS (C-23-E) WB (C-23-F) EB TWENTY	35.44	10,000	14	1	1	16	0.40	0.03	2.82	0.45
115.19	4.52	R-4-R	ATWOOD/STERLING INTERCHANGE STRS	16.50	10,000	15	0	0	15	0.91	0.00	0.00	0.91
124.04	8.83	R-4-R	ENTER STERLING CITY AND URBAN LIMITS -	26.75	8,300	6	1	1	8	0.22	0.04	3.74	0.30
124.75	0.72	U-4-R	STERLING INTERCHANGE JCT SH 6 E AND W - JCT	2.18	8,300	0	1	0	1	0.00	0.46	0.00	0.46
125.45	0.69	U-4-R	LEAVE STERLING URBAN AREA - LEAVE	1.69	6,700	1	1	0	2	0.60	0.60	0.00	1.19
133.50	8.03	R-4-R	ILIFF INTERCHANGE STRS (B-24-J) EB AND (B-24-I)	19.64	6,700	17	3	0	20	0.87	0.15	0.00	1.02
142.99	9.50	R-4-R	MILEPOST 143	23.93	6,900	10	2	0	12	0.42	0.08	0.00	0.50
148.87	5.89	R-4-R	CROOK INTERCHANGE STRS (A-25-K) EB AND	14.83	6,900	9	1	0	10	0.61	0.07	0.00	0.67
157.99	9.08	R-4-R	MILEPOST 158	20.88	6,300	14	1	0	15	0.67	0.05	0.00	0.72



**Colorado Department of Transportation
Accident and Rates Book for 2010**

V2012.03.13

SH076A														
MP	Section Length	SPF Class	Section Description	MVMT	AADT	** PDO	Accidents			Accident Rates *				
							Injury	Fatal	Total	** PDO	Injury	Fatal	Total	
164.92	6.92	R-4-R	SEDGWICK INTERCHANGE STRS (A-26-P) EB AND	15.91	6,300	6	1	0	7	0.38	0.06	0.00	0.44	
172.01	7.09	R-4-R	OVID INTERCHANGE STRS (A-27-AF) EB AND	17.60	6,800	5	2	0	7	0.28	0.11	0.00	0.40	
180.21	8.19	R-4-R	JULESBURG INTERCHANGE STRS (A-28-R) EB AND	19.13	6,400	6	2	0	8	0.31	0.10	0.00	0.42	
184.14	3.85	R-4-R	COLORADO-NEBRASKA STATE LINE - END HPMS	10.40	7,400	3	0	0	3	0.29	0.00	0.00	0.29	
Totals:						183.36	590	77	10	677	0.60	0.08	1.02	0.69

SH078A														
MP	Section Length	SPF Class	Section Description	MVMT	AADT	** PDO	Accidents			Accident Rates *				
							Injury	Fatal	Total	** PDO	Injury	Fatal	Total	
0.00		R-2-M	JCT SH 165 NW AND SE IN SAN ISABEL NATIONAL											
8.99	8.98	R-2-M	MILEPOST 9	0.16	50	0	0	0	0	0.00	0.00	0.00	0.00	
12.70	3.37	R-2-M	JCT SH 078B NW (BEULAH SPUR) - CHANGE	0.55	450	2	1	0	3	3.61	1.81	0.00	5.42	
18.18	5.40	R-2-M	RD N AND S (CO RD 221)	2.17	1,100	1	1	0	2	0.46	0.46	0.00	0.92	
27.25	9.03	R-2-R	MAJOR STR (L-17-CD) BOGGS CREEK - ENTER	4.61	1,400	3	1	0	4	0.65	0.22	0.00	0.87	
28.99	1.79	U-2-R	MILEPOST 29	0.91	1,400	1	0	0	1	1.09	0.00	0.00	1.09	
29.89	0.81	U-2-R	RD NW (CO RD 931) (HOG FARM RD) - BEGIN	0.41	1,400	0	0	0	0	0.00	0.00	0.00	0.00	
30.99	1.17	U-2-R	MILEPOST 31	1.07	2,497	0	0	0	0	0.00	0.00	0.00	0.00	
32.10	1.05	U-2-R	RD NW AND SE (BANDERA PKWY) - BEGIN HPMS	0.96	2,500	1	0	0	1	1.05	0.00	0.00	1.05	
32.43	0.32	U-2-R	RD SE (LA VISTA ROAD)	0.53	4,576	3	0	0	3	5.61	0.00	0.00	5.61	
32.99	0.55	U-3-R	RD NW (THAMES DR) - END HPMS SAMPLE	2.11	10,503	4	0	0	4	1.88	0.00	0.00	1.88	
33.27	0.27	U-4-R	JCT SH 045A N AND S (PUEBLO BLVD) - RD NE	1.58	16,000	4	0	0	4	2.54	0.00	0.00	2.54	
Totals:						32.74	19	3	0	22	1.26	0.20	0.00	1.46

SH078B														
MP	Section Length	SPF Class	Section Description	MVMT	AADT	** PDO	Accidents			Accident Rates *				
							Injury	Fatal	Total	** PDO	Injury	Fatal	Total	
0.00		R-2-R	JCT SH 078B NORTH - BEGIN SH 078B - ROUTE 78											
1.49	1.47	R-2-R	RD N AND S (CR 213) (PENNSYLVANIA AVE) - RD W	0.41	760	0	0	0	0	0.00	0.00	0.00	0.00	
Totals:						1.47	0	0	0	0	0.00	0.00	0.00	0.00



**Colorado Department of Transportation
Accident and Rates Book for 2010**

V2012.03.13

SH079A													
MP	Section Length	SPF Class	Section Description	MVMT	AADT	** PDO	Accidents			Accident Rates *			
							Injury	Fatal	Total	** PDO	Injury	Fatal	Total
0.00		R-2-R	RD W (DRIVEWAY TO YARD) BEGIN SH079A --										
1.24	1.38	R-2-R	JCT SH036C WEST -- END SH079A	2.17	4,300	1	2	0	3	0.46	0.93	0.00	1.39
Totals:		1.38				1	2	0	3	0.46	0.92	0.00	1.39

SH079B													
MP	Section Length	SPF Class	Section Description	MVMT	AADT	** PDO	Accidents			Accident Rates *			
							Injury	Fatal	Total	** PDO	Injury	Fatal	Total
1.58		R-2-R	JCT SH 36 -- BEGIN SH 079B - BEGIN HPMS										
8.81	7.38	R-2-R	RD E AND W (88TH AVE IRONDALE RD CO RD 24) -	7.00	2,600	2	1	0	3	0.29	0.14	0.00	0.43
15.77	6.99	R-2-R	RD E AND W (144TH AVE) - END HPMS SAMPLE	3.83	1,500	1	0	0	1	0.26	0.00	0.00	0.26
23.89	8.11	R-2-R	JCT SH 52 E AND W - RD N (CO RD 69) (PROSPECT	3.55	1,200	2	0	0	2	0.56	0.00	0.00	0.56
Totals:		22.48				5	1	0	6	0.35	0.07	0.00	0.42

SH082A													
MP	Section Length	SPF Class	Section Description	MVMT	AADT	** PDO	Accidents			Accident Rates *			
							Injury	Fatal	Total	** PDO	Injury	Fatal	Total
0.00		U-4-M	RAMPS ON AND OFF (TO/FROM I-70 EB) BEGIN										
1.07	1.19	U-4-M	RD E (HYLAND PARK DR)	10.24	23,572	103	4	0	107	10.09	0.39	0.00	10.49
1.39	0.41	U-4-M	RD S (GRAND AVE) - END HPMS SAMPLE	3.44	23,000	13	0	0	13	3.82	0.00	0.00	3.82
2.18	0.77	U-4-M	RD (32ND AVE)	7.31	25,996	18	3	0	21	2.46	0.41	0.00	2.87
2.56	0.37	U-4-M	REGION BOUNDARY OR CLASSIFICATION	2.98	22,043	3	0	0	3	1.00	0.00	0.00	1.00
3.42	0.84	R-4-M	REGION BOUNDARY OR CLASSIFICATION	6.75	22,000	5	0	0	5	0.74	0.00	0.00	0.74
3.99	0.54	U-4-M	MILEPOST 4 - LEAVE GLENWOOD SPRINGS	4.34	22,000	10	2	0	12	2.31	0.46	0.00	2.77
4.75	0.75	R-4-M	REGION BOUNDARY OR CLASSIFICATION	6.02	22,000	3	1	0	4	0.50	0.17	0.00	0.66
4.99	0.22	U-4-M	RD NE (CO RD 154) - RD SW (OLD HWY 82) -	1.77	22,000	0	0	0	0	0.00	0.00	0.00	0.00
6.51	1.49	R-4-M	REGION BOUNDARY OR CLASSIFICATION	11.96	22,000	8	0	0	8	0.67	0.00	0.00	0.67
6.75	0.22	U-4-M	REGION BOUNDARY OR CLASSIFICATION	1.77	22,000	6	0	0	6	3.43	0.00	0.00	3.43
7.81	1.03	R-4-M	RD NE (CO RD 110 SPRING VALLY RD)	8.27	22,000	10	3	0	13	1.21	0.36	0.00	1.58
11.69	3.86	R-4-M	JCT SH 133 S (CARBONDALE) - RD N (CO RD 107) -	32.40	22,999	24	5	0	29	0.74	0.15	0.00	0.90
13.54	1.80	R-4-M	RD NE (CO RD 103 CRYSTAL SPRINGS RD)	11.83	18,000	15	2	0	17	1.27	0.17	0.00	1.44
17.32	3.78	R-4-M	REGION BOUNDARY OR CLASSIFICATION	40.00	28,991	28	2	0	30	0.70	0.05	0.00	0.75
18.91	1.58	U-4-M	RD E (NURSERY RD) (CO RD 3A)	16.72	29,000	11	2	0	13	0.66	0.12	0.00	0.78
19.17	0.25	U-4-M	CHANGE ROADWAY WIDTH	2.36	25,864	4	1	0	5	1.69	0.42	0.00	2.12
19.48	0.30	U-4-M	RD SW (WILLITS LN) (CO RD 102)	2.41	22,000	0	0	0	0	0.00	0.00	0.00	0.00



Colorado Department of Transportation Accident and Rates Book for 2010

V2012.03.13

SH082A													
Section MP	Section Length	SPF Class	Section Description	MVMT	AADT	Accidents				Accident Rates *			
						** PDO	Injury	Fatal	Total	** PDO	Injury	Fatal	Total
20.60	1.11	U-4-M	RD SW (EAST VALLEY RD) LOOP ROAD - RD NE	9.32	23,000	7	0	0	7	0.75	0.00	0.00	0.75
20.94	0.34	U-4-M	RD SW (WILLITS LN) (CO RD 3-C) - RD NE (TWO	2.85	23,000	9	0	0	9	3.12	0.00	0.00	3.12
21.17	0.28	U-4-M	CHANGE ROADWAY WIDTH	2.05	20,043	8	0	0	8	3.96	0.00	0.00	3.96
22.14	0.93	R-4-M	PITKIN - EAGLE COUNTY LINE	6.79	20,000	7	4	0	11	1.04	0.59	0.00	1.63
22.53	0.38	U-4-M	BEGIN FRONTAGE RD LEFT	2.77	20,000	3	0	0	3	1.08	0.00	0.00	1.08
22.85	0.31	R-4-M	BEGIN FRONTAGE RD RIGHT	2.26	20,000	1	0	0	1	0.44	0.00	0.00	0.44
23.12	0.26	U-4-M	ENTER BASALT CITY LIMITS	1.85	19,542	10	0	0	10	5.39	0.00	0.00	5.39
23.56	0.44	U-4-M	CHANGE ROADWAY WIDTH	3.05	19,000	1	0	0	1	0.33	0.00	0.00	0.33
24.08	0.47	R-4-M	RD NE (ARBANEY RANCH RD)	2.97	17,310	5	1	0	6	1.69	0.34	0.00	2.03
26.72	2.61	R-4-M	RD N (LOWER RIVER RD) (CO RD 17) - RD S	15.24	16,000	5	1	0	6	0.33	0.07	0.00	0.39
35.27	8.49	R-4-F	RD SW (BRUSH CREEK RD) (MEDICINE BOW RD)	55.78	18,000	63	9	1	73	1.13	0.16	1.79	1.31
37.07	1.80	R-4-R	REGION BOUNDARY OR CLASSIFICATION	9.20	14,007	26	3	0	29	2.82	0.33	0.00	3.14
37.62	0.50	U-4-R	RD E AND W (BAL TIC AVE)	2.98	16,341	3	2	0	5	1.00	0.67	0.00	1.66
38.31	0.73	U-4-R	ENTER ASPEN CITY LIMITS - IN PITKIN COUNTY	4.80	18,000	9	1	0	10	1.88	0.21	0.00	2.09
39.35	1.09	U-4-R	RD S (CO RD 3)	7.96	19,995	19	0	0	19	2.38	0.00	0.00	2.38
39.79	0.45	U-2-R	RD S (CO RD 13 MAROON CR RD CASTLE CREEK	3.29	20,000	5	1	0	6	1.52	0.30	0.00	1.82
40.62	0.76	U-2-M	RD N AND S (5TH ST) - END HPMS SAMPLE	5.82	20,995	43	1	0	44	7.35	0.17	0.00	7.53
40.88	0.25	U-4-M	RD N AND S (1ST ST)	2.15	23,526	8	1	0	9	3.77	0.47	0.00	4.24
41.15	0.26	U-4-M	RD N AND S (MILL ST)	2.08	21,935	27	1	0	28	12.82	0.47	0.00	13.30
41.42	0.26	U-4-M	RD E (NEALE ST)	1.04	10,992	11	0	0	11	10.46	0.00	0.00	10.46
41.73	0.26	U-2-M	RD N (CLEVELAND ST)	0.61	6,395	7	0	0	7	11.58	0.00	0.00	11.58
42.46	0.76	U-2-M	RD NE (EAST LUPINE DRIVE) (CO RD 103)	1.83	6,598	1	0	0	1	0.55	0.00	0.00	0.55
42.86	0.38	U-2-M	REGIONAL SECTION OR DISTRICT BOUNDARY -	0.16	1,158	0	0	0	0	0.00	0.00	0.00	0.00
51.91	8.90	R-2-M	MINOR STR (082A051920BL) PTARMIGAN CREEK	3.57	1,100	0	1	0	1	0.00	0.28	0.00	0.28
60.99	8.90	R-2-M	MILEPOST 61	3.57	1,100	3	2	0	5	0.84	0.56	0.00	1.40
70.55	9.22	R-2-M	RD SW (CO RD 82C) SOUTH FORK CREEK ROAD	3.70	1,100	0	1	0	1	0.00	0.27	0.00	0.27
78.99	8.26	R-2-M	MILEPOST 79	3.32	1,100	2	1	0	3	0.60	0.30	0.00	0.90
83.46	4.44	R-2-M	RD N (CO RD 10) - BEGIN HPMS SAMPLE	2.27	1,400	0	0	0	0	0.00	0.00	0.00	0.00
85.29	1.82	R-2-M	MAJOR STR (H-11-AD) - JCT U.S.24 NORTH AND	1.06	1,600	0	0	0	0	0.00	0.00	0.00	0.00
Totals:	84.06					544	55	1	600	1.62	0.16	0.30	1.79



Colorado Department of Transportation Accident and Rates Book for 2010

V2012.03.13

SH083A													
MP	Section Length	SPF Class	Section Description	MVMT	AADT	Accidents			Accident Rates *				
						** PDO	Injury	Fatal	Total	** PDO	Injury	Fatal	Total
20.37		U-4-R	WEST SIDE RIGHT-OF-WAY RAMPS ON AND OFF										
21.23	0.86	U-4-R	RD NE (SHOUP RD CR 68)	5.02	16,000	2	0	0	2	0.40	0.00	0.00	0.40
22.58	1.31	U-4-R	CHANGE IN ROADWAY WIDTH OR DESIGNED	4.78	10,005	1	0	0	1	0.21	0.00	0.00	0.21
23.12	0.54	U-4-R	RD W (NORTH GATE RD CO RD 52)	1.97	10,000	1	0	0	1	0.51	0.00	0.00	0.51
24.59	1.45	U-2-R	RD W (STAGECOACH RD) (SHAMROCK RANCH RD)	4.23	8,000	1	1	1	3	0.24	0.24	23.63	0.71
25.86	1.25	U-2-R	RD E AND W (HODGEN RD) (CO RD 26) - BEGIN	3.65	8,000	3	0	0	3	0.82	0.00	0.00	0.82
26.99	1.08	U-2-R	MILEPOST 27	2.64	6,700	4	1	0	5	1.51	0.38	0.00	1.89
28.12	1.04	U-2-R	JCT SH 105A WEST - RD E (WALKER RD) (CO RD	2.54	6,700	2	1	0	3	0.78	0.39	0.00	1.18
29.99	1.94	U-2-R	MILEPOST 30	3.47	4,901	3	1	0	4	0.87	0.29	0.00	1.15
30.23	0.14	U-2-R	RD E AND W (CO RD 404) -- EL PASO-DOUGLAS	0.25	4,900	0	0	0	0	0.00	0.00	0.00	0.00
39.99	9.73	U-2-R	MILEPOST 40	11.36	3,200	7	1	0	8	0.62	0.09	0.00	0.70
42.33	2.33	R-2-R	RD SW (DAHLBURG RD CO RD 63) - RD W (LAKE	2.72	3,200	6	0	0	6	2.20	0.00	0.00	2.20
50.75	8.57	R-2-R	JCT SH 86 SE AND W (FRANKTOWN)	19.08	6,100	8	3	0	11	0.42	0.16	0.00	0.58
53.85	3.08	R-2-R	RD SE (BAYOU GULCH RD) (CO RD 28)	13.49	12,000	14	4	0	18	1.04	0.30	0.00	1.33
54.20	0.36	U-4-R	RD E (PINERY PKWY) - RD W (OLD SCHOOL	2.49	18,980	7	1	0	8	2.84	0.41	0.00	3.24
55.24	1.02	U-5-R	MAJOR STR (G-17-BP) DRAW AND BIKEPATH BP	7.82	21,000	10	3	0	13	1.28	0.38	0.00	1.67
55.99	0.74	U-5-R	MILEPOST 56	8.74	32,344	7	2	0	9	0.80	0.23	0.00	1.03
56.85	0.85	U-6-R	RD E AND W (STROH RD CO RD 14) -- ENTER	10.55	34,000	1	0	0	1	0.10	0.00	0.00	0.10
57.85	1.00	U-6-R	RD E AND W (HESS RD)	14.60	39,994	11	1	1	13	0.75	0.07	6.84	0.89
58.97	0.99	U-6-R	ENTER PARKER CITY LIMITS - IN DOUGLAS	14.45	40,000	21	1	0	22	1.45	0.07	0.00	1.52
59.31	0.32	U-6-R	RD NE (PIKES PEAK RD) (CO RD 8A)	4.76	40,730	16	1	0	17	3.42	0.21	0.00	3.63
59.77	0.47	U-6-R	RD E AND W (MAINSTREET ST) - END HPMS	7.21	42,000	9	1	0	10	1.25	0.14	0.00	1.39
60.81	1.15	U-6-R	RD E (BALDWIN AVE)	19.31	46,000	62	4	0	66	3.20	0.21	0.00	3.41
61.16	0.34	U-6-R	MAJOR STR (F-17-IB) BALDWIN GULCH	5.88	47,390	35	1	0	36	5.93	0.17	0.00	6.10
61.44	0.27	U-6-R	RD E (PINE LN AVE) - BEGIN HPMS SAMPLE	4.73	48,000	10	1	0	11	2.15	0.22	0.00	2.37
62.07	0.59	U-7-R	INTERCHANGE STR (F-17-L) JCT E-470 E AND W --	11.63	54,000	35	1	1	37	3.03	0.09	8.64	3.20
63.11	1.05	U-6-R	DOUGLAS-ARAPAHOE COUNTY LINE - LEAVE	16.10	42,000	16	1	0	17	0.99	0.06	0.00	1.05
63.55	0.47	U-6-R	RD NE (E MINERAL PL) (CO RD 48.2)	7.21	42,000	0	0	0	0	0.00	0.00	0.00	0.00
64.61	1.01	U-6-R	RD NE (FREMONT AVE CR 44.1) ENTER AURORA	13.27	36,000	15	0	0	15	1.13	0.00	0.00	1.13
65.31	0.70	U-6-R	JCT SH 088B WEST - RD E AND W (ARAPAHOE RD)	9.20	36,000	12	2	0	14	1.30	0.22	0.00	1.52
66.45	1.04	U-5-R	MAJOR STR (F-17-I) PINEY CREEK	20.88	55,000	61	7	0	68	2.92	0.33	0.00	3.25
66.73	0.26	U-6-R	RD NE (MALL ENTERANCE)	4.43	46,646	21	1	0	22	4.69	0.22	0.00	4.91
67.92	1.18	U-5-R	RD (WHITAKER PL)	18.09	42,000	40	13	0	53	2.21	0.72	0.00	2.93
68.78	0.85	U-4-R	RD E AND W (QUINCY AVE)	13.03	42,000	18	1	0	19	1.38	0.08	0.00	1.45
69.85	1.09	U-5-R	RAMP ON (FROM HAMPDEN) NB	29.04	73,000	68	4	0	72	2.35	0.14	0.00	2.49



**Colorado Department of Transportation
Accident and Rates Book for 2010**

V2012.03.13

SH083A													
MP	Section Length	SPF Class	Section Description	MVMT	AADT	** PDO	Accidents			Accident Rates *			
							Injury	Fatal	Total	** PDO	Injury	Fatal	Total
70.56	0.69	U-6-R	I-225 INTERCHANGE STRS (F-17-FD) SB AND	18.89	74,991	35	6	0	41	1.85	0.32	0.00	2.16
70.88	0.29	U-6-R	RD (REGENT TOWERS)	5.53	52,250	52	6	0	58	9.34	1.08	0.00	10.42
71.22	0.35	U-6-R	RD W (DARTMOUTH AVE) - RD E (CORNELL ST)	6.00	47,000	22	4	0	26	3.71	0.67	0.00	4.38
71.80	0.57	U-7-R	RD E AND W (YALE AVE)	8.53	41,000	23	7	0	30	2.68	0.81	0.00	3.49
72.12	0.30	U-6-R	LEAVE ARAPAHOE COUNTY - LEAVE AURORA	5.04	45,983	22	3	0	25	4.44	0.61	0.00	5.05
72.48	0.36	U-5-R	LEAVE DENVER COUNTY - LEAVE DENVER CITY	5.00	38,089	15	0	0	15	3.01	0.00	0.00	3.01
73.62	1.14	U-5-R	CHANGE ROADWAY WIDTH	13.32	32,005	41	3	0	44	3.07	0.22	0.00	3.29
74.53	0.90	U-4-R	RD NE (MISSISSIPPI AVE)	10.51	32,000	16	3	0	19	1.52	0.29	0.00	1.81
74.91	0.36	U-4-R	RD N AND S (S QUEBEC ST)	5.91	44,964	45	3	0	48	7.66	0.51	0.00	8.17
75.48	0.58	U-4-R	RD N AND S (MONACO PKWY)	9.74	46,000	95	6	0	101	9.77	0.62	0.00	10.39
76.07	0.58	U-4-R	RD N AND S (HOLLY ST)	8.04	38,000	69	8	0	77	8.65	1.00	0.00	9.65
76.68	0.60	U-4-R	RD S (S CHERRY ST)	8.76	40,000	38	5	0	43	4.37	0.57	0.00	4.94
76.99	0.28	U-4-R	MILEPOST 77	2.89	28,297	37	1	0	38	12.84	0.35	0.00	13.19
77.27	0.25	U-2-R	JCT SH 002A NORTH AND SOUTH (COLORADO	2.37	26,000	2	1	0	3	0.84	0.42	0.00	1.25
Totals:		56.32				1,039	114	3	1,156	2.42	0.27	0.70	2.69

SH084A													
MP	Section Length	SPF Class	Section Description	MVMT	AADT	** PDO	Accidents			Accident Rates *			
							Injury	Fatal	Total	** PDO	Injury	Fatal	Total
0.00		R-2-M	NEW MEXICO-COLORADO STATE LINE -- BEGIN										
4.61	4.58	R-2-M	MAJOR STR (P-09-E) LITTLE NAVAJO RIVER - RD	1.50	900	2	1	0	3	1.33	0.66	0.00	1.99
12.43	7.85	R-2-M	RD S (CO RD 33.50)	3.15	1,100	4	3	0	7	1.27	0.95	0.00	2.22
19.73	7.30	R-2-M	RD NE (CO RD O.00)	3.46	1,300	7	3	0	10	2.02	0.87	0.00	2.89
25.91	6.09	R-2-M	RD NW (CO RD P.90) (HOT SPINGS BLVD)	4.22	1,900	7	2	0	9	1.66	0.47	0.00	2.13
27.92	1.98	R-2-M	JCT U.S.160 NE AND SW -- END U.S. 084A	2.14	2,968	5	0	0	5	2.33	0.00	0.00	2.33
Totals:		27.80				25	9	0	34	1.73	0.62	0.00	2.35



Colorado Department of Transportation Accident and Rates Book for 2010

V2012.03.13

SH085A													
MP	Section Length	SPF Class	Section Description	MVMT	AADT	** PDO	Accidents			Accident Rates *			
							Injury	Fatal	Total	** PDO	Injury	Fatal	Total
127.65		R-2-R	RD N AND S (S CHARTER OAK RANCH RD) (CO RD										
127.94	0.28	R-2-R	LEAVE TPR (14) - LEAVE CENTRAL FRONT RANGE	0.94	9,200	0	0	0	0	0.00	0.00	0.00	0.00
128.24	0.29	U-2-R	RD NW (CREST DR) - RD S (SANTA FE AVE) -	1.13	10,716	1	0	0	1	0.90	0.00	0.00	0.90
128.63	0.37	U-2-R	RD E AND W (ILLINOIS AVE) - END HPMS SAMPLE	1.49	11,000	0	0	0	0	0.00	0.00	0.00	0.00
129.72	1.08	U-2-R	RD E (COMANCHE VILLAGE DR) - END HPMS	3.94	10,000	0	1	0	1	0.00	0.25	0.00	0.25
130.85	1.30	U-4-R	RD W (CATTAIL MARSH RD) - ENTER FOUNTAIN	5.69	12,000	0	0	0	0	0.00	0.00	0.00	0.00
131.55	0.62	U-2-R	WIDFIELD INTERCHANGE STR (J-18-BJ) JCT SH	2.72	12,000	0	0	0	0	0.00	0.00	0.00	0.00
131.99	0.31	U-2-R	MILEPOST 132 - CHANGE ROADWAY WIDTH	1.92	16,984	0	0	0	0	0.00	0.00	0.00	0.00
132.78	0.84	U-3-R	RD W AND NE (FONTAINE BLVD) (CO RD 476)	4.91	16,000	0	0	0	0	0.00	0.00	0.00	0.00
133.86	1.11	U-4-R	RD SW (CR 673) (WIDFIELD RD) (SOUTHMOOR	8.91	22,000	0	0	0	0	0.00	0.00	0.00	0.00
134.72	0.78	U-4-R	CHANGE ROADWAY WIDTH - BEGIN CHANNALIZED	6.02	21,145	1	1	0	2	0.17	0.17	0.00	0.33
135.45	0.79	U-4-R	ACADEMY BOULEVARD INTERCHANGE STRS	6.06	21,000	7	1	0	8	1.16	0.17	0.00	1.33
136.25	0.79	U-4-R	RD NW (CO RD 379) (HAMLIN RD)	3.75	13,000	12	1	0	13	3.22	0.27	0.00	3.49
137.04	0.87	U-2-R	RD SW (CO RD 420) (B ST) - RD N (VENETUCCI	3.18	10,014	11	3	0	14	3.47	0.95	0.00	4.42
Totals:		9.43				32	7	0	39	0.63	0.14	0.00	0.77

SH085B													
MP	Section Length	SPF Class	Section Description	MVMT	AADT	** PDO	Accidents			Accident Rates *			
							Injury	Fatal	Total	** PDO	Injury	Fatal	Total
184.67		U-6-R	FOUNDERS PARKWAY INTERCHANGE STR										
184.99	0.32	U-6-R	MILEPOST 185	3.83	32,829	39	1	0	40	10.11	0.26	0.00	10.37
185.70	0.70	U-4-R	RD NE (ATRIUM DR) - RD SW (DRIVEWAY) - END	4.04	15,830	11	1	0	12	2.72	0.25	0.00	2.97
186.92	1.21	U-3-R	RD SW (DRIVEWAY TO WATER TREATMENT	6.62	15,000	4	1	0	5	0.61	0.15	0.00	0.76
187.77	0.83	U-2-R	RD N (DANIELS PARK RD) (CR 29)	4.54	15,000	6	1	0	7	1.31	0.22	0.00	1.53
196.18	8.52	R-2-R	MAJOR STR (F-16-JB) TITAN PARKWAY (NEW	49.76	16,000	34	6	2	42	0.68	0.12	4.02	0.84
196.69	0.41	R-2-R	ENTER DENVER AURORA URBAN AREA	3.44	23,000	4	0	0	4	1.17	0.00	0.00	1.17
197.19	0.47	U-4-R	RD NE (LAKESIDE DR) - BEGIN HPMS SAMPLE	3.95	23,000	1	0	0	1	0.26	0.00	0.00	0.26
198.30	1.09	U-4-R	REGIONAL SECTION OR DISTRICT BOUNDARY -	9.55	23,996	3	0	0	3	0.31	0.00	0.00	0.31
198.90	0.60	U-4-R	RD (BRANDON DR)	5.80	26,502	9	0	0	9	1.56	0.00	0.00	1.56
199.16	0.27	U-4-R	RD E AND W (TOWN CENTER DR) (MIDWAY) - END	2.76	28,000	3	0	0	3	1.10	0.00	0.00	1.10
199.95	0.76	U-4-R	MAJOR STR (F-16-KI) UNDERPASS AT AND SF RR	10.26	37,000	6	1	0	7	0.58	0.10	0.00	0.68
200.38	0.42	R-4-R	C-470 INTERCHANGE STR (F-16-IC) JCT SH-470A	5.77	37,643	34	4	0	38	5.96	0.70	0.00	6.66
200.99	0.61	U-4-R	MILEPOST 201	9.16	41,130	18	2	0	20	1.97	0.22	0.00	2.18
201.42	0.46	U-4-R	RD E AND W (MINERAL AVE) LITTLETON PARK	7.05	42,000	7	1	0	8	0.99	0.14	0.00	1.13



Colorado Department of Transportation Accident and Rates Book for 2010

V2012.03.13

SH085B																		
MP	Section Length	SPF Class	Section Description	MVMT	AADT	** PDO	Accidents			Accident Rates *								
							Injury	Fatal	Total	** PDO	Injury	Fatal	Total					
202.79	1.32	U-4-R	MAJOR STR (F-16-AA) LEE GULCH	22.16	46,000	40	3	0	43	1.80	0.13	0.00	1.93					
203.61	0.84	U-4-R	RD E AND W (W CHURCH AVE)	14.10	46,000	33	2	0	35	2.35	0.14	0.00	2.49					
203.99	0.36	U-5-R	SIGN BRIDGE STR (F-16-LY) SB - MILEPOST 204	7.15	54,436	33	0	0	33	4.64	0.00	0.00	4.64					
204.75	0.69	U-4-R	JCT SH 088A E AND W (W BELLEVIEW AVE)	13.85	55,000	41	3	0	44	2.95	0.22	0.00	3.16					
205.75	1.05	U-4-R	RD E AND W (W QUINCY AVE) LEAVE	25.29	66,000	38	0	0	38	1.51	0.00	0.00	1.51					
206.32	0.57	U-4-R	RD NW (RIVER POINT DR)	13.85	66,555	38	1	0	39	2.76	0.07	0.00	2.84					
206.78	0.46	U-4-R	U.S. 285 INTERCHANGE SH 285 E AND W	11.25	67,000	26	2	0	28	2.31	0.18	0.00	2.49					
207.33	0.53	U-4-R	RD E AND W (W DARTMOUTH AVE)	13.35	69,000	28	3	0	31	2.11	0.23	0.00	2.34					
208.33	0.95	U-4-R	SIGN BRIDGE STR (F-16-UE) SB	26.70	77,000	74	4	0	78	2.78	0.15	0.00	2.93					
208.65	0.30	U-4-R	MAJOR STR (F-16-PL) RAMP TO EVANS AVE	8.43	77,000	3	0	0	3	0.36	0.00	0.00	0.36					
209.44	0.75	U-4-R	RD E AND W (W FLORIDA AVE) - END HPMS	22.17	81,000	31	5	0	36	1.39	0.22	0.00	1.61					
209.92	0.50	U-6-R	RD E AND W (W MISSISSIPPI AVE) - END HPMS	16.42	89,964	38	1	0	39	2.30	0.06	0.00	2.36					
210.86	0.91	U-7-R	RAMPS ON AND OFF (TO/FROM I-25 NB RAMPS) --	29.56	89,000	73	11	2	86	2.46	0.37	6.74	2.90					
Totals:						25.90					675	53	4	732	1.92	0.15	1.14	2.09

SH085C														
MP	Section Length	SPF Class	Section Description	MVMT	AADT	** PDO	Accidents			Accident Rates *				
							Injury	Fatal	Total	** PDO	Injury	Fatal	Total	
226.80		U-3-R	DIRECT CONNECTION NE (EXIT-12 LEFT LANES)											
227.38	0.53	U-3-R	JCT SH0 44A E AND W (104TH AVE) - ENTER	7.16	37,000	13	1	0	14	1.82	0.14	0.00	1.96	
228.39	1.03	U-4-R	RRX (804-518F) UP RR - ABANDONED	13.16	35,000	23	3	0	26	1.75	0.23	0.00	1.98	
229.57	1.17	U-4-R	RAMP OFF (TO 120TH AVE) - CHANGE MEDIAN	14.95	35,000	12	2	0	14	0.80	0.13	0.00	0.94	
229.99	0.43	U-4-R	MILEPOST 230	5.21	33,218	15	1	0	16	2.87	0.19	0.00	3.06	
230.29	0.28	U-4-R	JCT SH022A E AND W (124TH AVE) - END HPMS	3.27	32,000	11	0	0	11	3.39	0.00	0.00	3.39	
231.22	0.94	U-4-R	MAJOR STR (E-17-ZO) - JCT E-470 EBND (TOLL) -	10.64	31,000	23	2	0	25	2.17	0.19	0.00	2.36	
231.92	0.67	U-4-R	RD E AND W (136TH AVE) - END HPMS SAMPLE	7.83	32,000	10	0	0	10	1.27	0.00	0.00	1.27	
232.99	1.05	U-4-R	MILEPOST 233	13.03	33,996	11	1	0	12	0.85	0.08	0.00	0.92	
234.08	1.07	U-4-R	RD W (BROMLEY LN) - END HPMS SAMPLE	13.28	34,000	2	1	0	3	0.15	0.08	0.00	0.23	
235.09	1.01	U-4-R	BRIGHTON INTERCHANGE STRS (E-17-JC) SB AND	11.80	32,000	25	1	0	26	2.12	0.08	0.00	2.20	
235.59	0.50	U-4-R	RD E AND W (DENVER ST) - END HPMS SAMPLE	4.93	27,040	6	2	0	8	1.22	0.41	0.00	1.63	
236.68	1.09	U-4-R	CHANGE ROADWAY WIDTH	11.14	27,997	18	3	0	21	1.62	0.27	0.00	1.89	
237.99	1.27	U-4-R	MILEPOST 238	12.98	28,000	2	1	0	3	0.15	0.08	0.00	0.23	
238.23	0.25	U-4-R	LEAVE BRIGHTON URBAN AREA	2.44	26,733	5	1	0	6	2.04	0.41	0.00	2.45	
241.58	3.33	R-4-R	ENTER FORT LUPTON CITY LIMITS - IN WELD	31.60	26,000	16	5	0	21	0.51	0.16	0.00	0.66	



**Colorado Department of Transportation
Accident and Rates Book for 2010**

V2012.03.13

SH085C													
MP	Section Length	SPF Class	Section Description	MVMT	AADT	** PDO	Accidents			Accident Rates *			
							Injury	Fatal	Total	** PDO	Injury	Fatal	Total
242.65	1.09	U-4-R	JCT U.S.85 FORT LUPTON BUSINESS LOOP SH 85	7.56	19,000	8	0	0	8	1.06	0.00	0.00	1.06
242.99	0.29	U-4-R	MILEPOST 243	2.01	19,000	6	4	1	11	2.97	1.98	49.55	5.45
244.20	1.19	R-4-R	RD E AND W (CO RD 18)	8.25	19,000	7	2	1	10	0.85	0.24	12.08	1.21
250.64	6.27	R-4-R	JCT SH066B WEST - RD W (JUSTIN AVE)	38.91	17,000	25	10	1	36	0.64	0.26	2.57	0.93
253.80	3.31	R-4-R	JCT SH 60 N (HOUSTON)	25.37	21,000	21	0	0	21	0.83	0.00	0.00	0.83
258.59	4.76	R-4-R	MINOR STR (C-17-F MINOR) WESTERN SUPPLY	29.54	17,000	6	1	0	7	0.20	0.03	0.00	0.24
261.86	3.27	R-4-R	MAJOR STR (C-18-FB) UP RR -ENTER GREELEY	21.48	18,000	13	3	0	16	0.61	0.14	0.00	0.75
262.62	0.75	U-4-R	RD NW AND SE (1ST AVE) - BEGIN HPMS SAMPLE	4.93	18,000	0	1	0	1	0.00	0.20	0.00	0.20
263.70	1.15	U-4-R	MAJOR STRS (C-18-K) NB AND (C-18-AG) SB	9.65	22,991	12	1	0	13	1.25	0.10	0.00	1.35
264.64	0.81	U-4-R	RD E AND W (37TH ST) (CO RD 54) - BEGIN HPMS	6.80	23,000	7	0	1	8	1.03	0.00	14.65	1.17
265.18	0.51	U-4-R	RD E AND W (31ST ST) - END HPMS SAMPLE	3.72	20,000	11	0	0	11	2.95	0.00	0.00	2.95
265.76	0.62	U-3-R	DIRECT CONNECTION (NE) - JCT U.S. 034A EAST --	2.23	9,854	3	0	0	3	1.35	0.00	0.00	1.35
Totals:						311	46	4	361	0.96	0.14	1.24	1.11

SH085E													
MP	Section Length	SPF Class	Section Description	MVMT	AADT	** PDO	Accidents			Accident Rates *			
							Injury	Fatal	Total	** PDO	Injury	Fatal	Total
0.00		U-2-R	JCT SH 52 E AND W (FIRST ST) - RD S (DENVER)										
0.48	0.48	U-2-R	RD E AND W (9TH ST)	1.14	6,500	2	0	0	2	1.76	0.00	0.00	1.76
1.52	1.01	U-2-R	RD E AND W (16TH ST) - END FORT LUPTON	1.55	4,209	2	0	0	2	1.29	0.00	0.00	1.29
Totals:						4	0	0	4	1.49	0.00	0.00	1.49

SH085F													
MP	Section Length	SPF Class	Section Description	MVMT	AADT	** PDO	Accidents			Accident Rates *			
							Injury	Fatal	Total	** PDO	Injury	Fatal	Total
0.00		R-2-R	RD E AND W (CO RD 28) - RD S (CO RD 25.5) --										
1.23	1.27	R-2-R	JCT SH 066B E AND W (JUSTIN AVE)	0.56	1,200	0	0	0	0	0.00	0.00	0.00	0.00
2.69	1.38	R-2-R	JCT SH085C N AND S - END U.S. 085F	0.91	1,800	2	1	0	3	2.21	1.10	0.00	3.31
Totals:						2	1	0	3	1.37	0.68	0.00	2.05



Colorado Department of Transportation Accident and Rates Book for 2010

V2012.03.13

SH085G													
MP	Section Length	SPF Class	Section Description	MVMT	AADT	** PDO	Accidents			Accident Rates *			
							Injury	Fatal	Total	** PDO	Injury	Fatal	Total
0.00		U-4-R	JCT SH085C S AT THE RAMP GORE POINTS S OF										
0.71	0.74	U-4-R	RD E AND W (25TH ST) - END HPMS SAMPLE	2.97	11,000	2	1	0	3	0.67	0.34	0.00	1.01
0.98	0.25	U-4-R	RD S (8TH AVE)	0.74	8,123	6	0	0	6	8.00	0.00	0.00	8.00
1.35	0.37	U-4-R	RD E AND W (20TH ST) - END HPMS SAMPLE	2.42	17,892	4	0	0	4	1.68	0.00	0.00	1.68
1.63	0.26	U-4-R	JCT SH034D EAST (18TH ST) - RD N (8TH AVE) --	1.52	16,000	6	1	0	7	3.91	0.65	0.00	4.56
Totals:		1.62				18	2	0	20	2.35	0.26	0.00	2.62

SH085H													
MP	Section Length	SPF Class	Section Description	MVMT	AADT	** PDO	Accidents			Accident Rates *			
							Injury	Fatal	Total	** PDO	Injury	Fatal	Total
0.00		U-4-R	JCT SH 034D WEST AND SOUTH (8TH AVE) - RD E										
0.31	0.31	U-4-R	RD E AND W (6TH ST)	1.17	10,324	9	0	0	9	7.68	0.00	0.00	7.68
0.69	0.37	U-4-R	RD W (2ND ST) - END HPMS SAMPLE	1.22	9,001	9	1	0	10	7.48	0.83	0.00	8.32
1.89	1.19	U-4-R	MAJOR STRS (C-18-BM) AND (C-18-BL)	2.26	5,206	6	1	0	7	2.66	0.44	0.00	3.11
2.24	0.27	U-4-R	JCT U.S. 085H NORTH (AT-GRADE DIRECT	0.51	5,200	0	0	0	0	0.00	0.00	0.00	0.00
Totals:		2.14				24	2	0	26	4.65	0.39	0.00	5.04

SH085L													
MP	Section Length	SPF Class	Section Description	MVMT	AADT	** PDO	Accidents			Accident Rates *			
							Injury	Fatal	Total	** PDO	Injury	Fatal	Total
265.85		U-5-R	CHANGE SPEED LIMIT (45) -- BEGIN SH 085L										
266.64	0.74	U-5-R	RD E AND W (22ND ST) - BEGIN HPMS SAMPLE	6.48	24,000	4	1	1	6	0.62	0.15	15.49	0.93
267.17	0.52	U-4-R	JCT U.S.34 GREELEY BUSINESS LOOP SH 34 E	3.05	16,061	10	1	0	11	3.26	0.33	0.00	3.58
267.76	0.56	U-4-R	RD E AND W (13TH ST) - END HPMS SAMPLE	5.72	28,000	18	2	0	20	3.16	0.35	0.00	3.51
268.22	0.45	U-4-R	HISTORIC MAJOR STR (C-18-DE) CACHE LA	3.12	19,000	4	0	0	4	1.29	0.00	0.00	1.29
268.48	0.27	U-4-R	RD E AND W (5TH ST) LEAVE GREELEY CITY	1.68	17,022	5	0	0	5	3.00	0.00	0.00	3.00
269.59	1.08	U-4-R	MINOR STR (085C269600BR) IN WELD COUNTY	3.74	9,500	5	1	0	6	1.33	0.27	0.00	1.60
270.24	0.67	U-4-R	MAJOR STR (C-18-BK) - JCT SH085H (GREELEY	2.32	9,500	1	0	0	1	0.43	0.00	0.00	0.43
271.25	1.07	U-4-R	RD S (11TH AVE)	5.46	13,992	3	0	0	3	0.55	0.00	0.00	0.55
272.42	1.02	U-4-R	MAJOR STRS (C-18-CA) SB AND (C-18-L) NB --	5.21	14,000	3	0	0	3	0.58	0.00	0.00	0.58
272.99	0.57	U-4-R	MILEPOST 273	2.54	12,218	10	4	0	14	3.95	1.58	0.00	5.53
275.58	2.58	R-4-R	RD E AND W (COLLINS AVE) (CO RD 74)	11.30	12,000	7	0	0	7	0.62	0.00	0.00	0.62
276.10	0.51	R-4-R	RRX (871-943M) GW RR	1.72	9,229	0	0	0	0	0.00	0.00	0.00	0.00
279.61	3.46	R-4-R	RD W (B ST)	8.08	6,400	4	0	0	4	0.49	0.00	0.00	0.49



**Colorado Department of Transportation
Accident and Rates Book for 2010**

V2012.03.13

SH085L													
MP	Section Length	SPF Class	Section Description	MVMT	AADT	** PDO	Accidents			Accident Rates *			
							Injury	Fatal	Total	** PDO	Injury	Fatal	Total
280.25	0.65	R-4-R	RD W (JACKIE ANN ST)	1.26	5,298	0	0	0	0	0.00	0.00	0.00	0.00
280.82	0.56	R-4-R	RD E AND W (CO RD 84)	0.83	4,074	2	0	0	2	2.42	0.00	0.00	2.42
283.60	2.75	R-2-R	RD E AND W (MAIN ST)	4.02	4,000	2	1	0	3	0.50	0.25	0.00	0.75
284.17	0.64	R-4-R	MINOR STR (085L284180BL) PIERCE LATERAL	0.84	3,611	0	0	0	0	0.00	0.00	0.00	0.00
288.52	4.23	R-2-R	RD E AND W (4TH ST)	4.63	3,000	0	0	0	0	0.00	0.00	0.00	0.00
293.14	4.64	R-2-R	RD E AND W (CO RD 108)	4.74	2,800	2	1	1	4	0.42	0.21	21.11	0.84
302.21	9.03	R-2-R	RD W (CO RD 126)	7.25	2,200	8	0	1	9	1.10	0.00	13.79	1.24
309.54	7.35	R-2-R	COLORADO-WYOMING STATE LINE -- END U.S.	5.90	2,200	10	0	0	10	1.69	0.00	0.00	1.69
Totals:	43.35					98	11	3	112	1.09	0.12	3.34	1.25

SH086A													
MP	Section Length	SPF Class	Section Description	MVMT	AADT	** PDO	Accidents			Accident Rates *			
							Injury	Fatal	Total	** PDO	Injury	Fatal	Total
1.85		U-2-R	JCT SH 086B NORTH (OLD FOUNDERS PKWY) - RD										
2.99	1.06	U-2-R	MILEPOST 3	5.03	13,000	3	1	0	4	0.60	0.20	0.00	0.80
3.40	0.41	U-2-R	CHANGE ROADWAY WIDTH	1.71	11,459	7	1	0	8	4.09	0.58	0.00	4.68
4.93	1.57	U-3-R	LEAVE CASTLE ROCK CITY LIMITS DRAINAGE	5.56	9,700	3	0	0	3	0.54	0.00	0.00	0.54
5.81	0.82	U-3-R	MAJOR STR (G-17-CE) MITCHELL GULCH	2.90	9,700	3	0	0	3	1.03	0.00	0.00	1.03
6.81	1.11	R-2-R	JCT SH 83 N AND S (FRANKTOWN)	3.93	9,700	3	1	0	4	0.76	0.25	0.00	1.02
11.17	4.22	R-2-R	RD SW (DEERFIELD RD)	16.94	11,000	10	2	0	12	0.59	0.12	0.00	0.71
11.97	0.79	R-2-R	RD (BILL DAVIS RD)	2.58	8,940	3	0	0	3	1.16	0.00	0.00	1.16
15.21	3.25	R-2-R	RD S (ELIZABETH ST)	10.68	9,000	14	0	0	14	1.31	0.00	0.00	1.31
15.73	0.49	R-3-R	RD N AND S (ELBERT ST)	2.50	14,000	12	0	0	12	4.77	0.00	0.00	4.77
16.26	0.49	R-2-R	RD N AND S (CO RD 17)	1.97	11,000	10	1	0	11	5.06	0.51	0.00	5.57
17.23	1.00	R-2-R	RD N AND S (CO RD 21)	2.99	8,200	4	1	0	5	1.34	0.34	0.00	1.68
22.60	5.33	R-2-R	RD S (ELBERT RD) (CO RD 25 - 41)	9.73	5,000	4	0	0	4	0.41	0.00	0.00	0.41
23.12	0.53	R-2-R	RD N AND S (UTE AVE) (CO RD 157)	1.04	5,398	4	0	0	4	3.82	0.00	0.00	3.82
27.71	4.62	R-2-R	RD NE (CO RD 61.69) (COMMANCHE CREEK RD)	4.22	2,500	2	0	0	2	0.47	0.00	0.00	0.47
32.24	4.46	R-2-F	RD S (CALHAN RD) (CO RD 77.0) - BEGIN HPMS	1.95	1,200	2	0	0	2	1.02	0.00	0.00	1.02
41.27	9.09	R-2-F	MINOR STR (086A041280BL) DRAINAGE	1.66	500	1	1	0	2	0.60	0.60	0.00	1.21
50.60	9.23	R-2-F	RD W (CO RD 141)	1.68	500	8	1	1	10	4.75	0.59	59.37	5.94
51.16	0.55	R-2-F	RD N (CO RD 153)	0.10	500	0	0	0	0	0.00	0.00	0.00	0.00
59.28	8.10	R-2-F	RAMPS ON AND OFF (TO/FROM I-70) WB - RD NE	1.42	480	2	0	0	2	1.41	0.00	0.00	1.41
Totals:	57.12					95	9	1	105	1.21	0.11	1.27	1.34



**Colorado Department of Transportation
Accident and Rates Book for 2010**

V2012.03.13

SH086B													
MP	Section Length	SPF Class	Section Description	MVMT	AADT	** PDO	Accidents			Accident Rates *			
							Injury	Fatal	Total	** PDO	Injury	Fatal	Total
100.00		U-4-F	I-25 INTERCHANGE STR (G-17-AM) - JCT SH 085B										
100.37	0.38	U-4-F	RD NE AND SW (FRONT ST)	5.55	40,000	37	0	0	37	6.72	0.00	0.00	6.72
101.52	1.12	U-4-F	RD N (CROWFOOT VALLEY RD)	10.64	26,025	42	5	0	47	3.93	0.47	0.00	4.40
102.78	1.32	U-4-F	RD E (CRIMSON SKY DR)	8.19	17,000	18	0	0	18	2.19	0.00	0.00	2.19
103.92	1.06	U-4-F	RD W (BLACK PINE DR)	6.58	17,000	5	0	0	5	0.76	0.00	0.00	0.76
104.35	0.42	U-4-F	RD S (RIDGE RD) - RD E (5TH ST) (OLD SH086A TO	2.23	14,570	7	2	0	9	3.13	0.89	0.00	4.02
Totals:		4.30				109	7	0	116	3.28	0.21	0.00	3.50

SH088A													
MP	Section Length	SPF Class	Section Description	MVMT	AADT	** PDO	Accidents			Accident Rates *			
							Injury	Fatal	Total	** PDO	Injury	Fatal	Total
0.00		U-7-R	U.S.40 INTERCHANGE STR (F-16-FW) - JCT U.S.										
0.30	0.32	U-7-R	RD E (W HOLDEN PL)	4.03	34,509	15	3	0	18	3.74	0.75	0.00	4.49
0.74	0.43	U-5-R	RD E AND W (W 8TH AVE)	5.34	34,000	27	2	0	29	5.02	0.37	0.00	5.40
1.08	0.25	U-4-R	U.S. 006G (6TH STREET) INTERCHANGE STR	3.29	36,000	41	6	0	47	12.43	1.82	0.00	14.25
1.97	0.98	U-5-R	JCT SH 26 E AND W (W ALAMEDA AVE)	15.02	42,000	63	10	0	73	4.20	0.67	0.00	4.86
2.95	0.98	U-5-R	RD E AND W (W MISSISSIPPI AVE)	13.23	37,000	84	12	0	96	6.33	0.90	0.00	7.23
3.44	0.49	U-5-R	RD E AND W (W FLORIDA AVE)	6.26	35,004	63	8	0	71	10.10	1.28	0.00	11.39
3.93	0.49	U-5-R	RD E AND W (W JEWELL AVE)	5.20	29,049	32	4	0	36	6.12	0.77	0.00	6.89
4.31	0.37	U-5-R	RD E AND W (W WARREN AVE)	4.37	32,374	51	3	0	54	11.70	0.69	0.00	12.38
4.93	0.62	U-4-R	RD W (W YALE AVE)	6.56	29,000	21	5	0	26	3.23	0.77	0.00	3.99
5.43	0.49	U-4-R	RD E AND W (W DARTMOUTH AVE)	4.65	26,000	9	7	0	16	1.95	1.51	0.00	3.46
5.92	0.49	U-4-R	RD E AND W (HAMPDEN AVE) (OLD HAMPDEN	4.11	23,000	22	0	0	22	5.36	0.00	0.00	5.36
6.69	0.75	U-4-R	RD E AND W (OXFORD AVE)	6.57	23,995	33	5	0	38	5.00	0.76	0.00	5.76
7.71	1.02	U-4-R	RD W (GRAND AVE)	7.45	20,000	10	1	0	11	1.35	0.13	0.00	1.48
7.99	0.28	U-4-R	MILEPOST 8	2.22	21,761	9	1	0	10	4.11	0.46	0.00	4.56
8.86	0.72	U-4-R	MAJOR STR (F-16-JV) - RD N AND S (RIO GRANDE	7.62	29,000	38	4	0	42	5.01	0.53	0.00	5.53
9.39	0.53	U-5-R	RD S (HICKORY ST)	6.62	34,223	19	0	0	19	2.90	0.00	0.00	2.90
10.40	1.01	U-4-R	RD N (PENNWOOD ST)	11.43	31,000	40	2	0	42	3.50	0.18	0.00	3.68
11.43	1.03	U-4-R	MAJOR STR (F-17-J) LITTLE DRY CREEK	11.65	31,000	14	3	0	17	1.20	0.26	0.00	1.46
11.79	0.31	U-4-R	RD (CHERRY HILLS FARM DR)	3.37	29,772	44	5	0	49	13.02	1.48	0.00	14.50
12.83	1.00	U-4-R	MINOR STR (F-17-M MINOR) EQUESTRIAN	10.59	29,000	10	0	0	10	0.95	0.00	0.00	0.95
13.99	1.14	U-4-R	MILEPOST 14	12.07	29,000	15	1	0	16	1.24	0.08	0.00	1.32
14.35	0.35	U-4-R	RD N (S NIAGARA ST)	4.03	31,553	13	0	0	13	3.22	0.00	0.00	3.22



**Colorado Department of Transportation
Accident and Rates Book for 2010**

V2012.03.13

SH088A													
MP	Section Length	SPF Class	Section Description	MVMT	AADT	** PDO	Accidents			Accident Rates *			
							Injury	Fatal	Total	** PDO	Injury	Fatal	Total
14.77	0.42	U-4-R	RAMPS (TO/FROM I-25 NB) - RD E AND W	5.31	34,613	63	7	0	70	11.76	1.31	0.00	13.07
Totals:		14.47				736	89	0	825	4.57	0.55	0.00	5.12

SH088B													
MP	Section Length	SPF Class	Section Description	MVMT	AADT	** PDO	Accidents			Accident Rates *			
							Injury	Fatal	Total	** PDO	Injury	Fatal	Total
16.83		U-4-R	RAMP ON (FROM I-25 SB) - RD W (ARAPAHOE RD)										
17.12	0.30	U-4-R	RD N (BOSTON ST) - RD S (CLINTON ST)	6.64	60,668	65	0	0	65	9.85	0.00	0.00	9.85
17.46	0.33	U-5-R	RD S (EMPORIA ST) LEAVE GREENWOOD VILLAGE	7.35	61,000	48	3	0	51	6.51	0.41	0.00	6.92
17.87	0.40	U-6-R	RD N (HAVANA ST) - BEGIN HPMS SAMPLE	7.17	49,090	27	2	0	29	3.75	0.28	0.00	4.03
18.99	0.88	U-6-R	RD N (PARIS ST) - MILEPOST 19	19.26	59,975	38	3	0	41	1.98	0.16	0.00	2.14
19.46	0.52	U-6-R	RD N AND S (S REVERE WY)	10.06	52,992	32	2	0	34	3.21	0.20	0.00	3.41
20.49	1.03	U-6-R	RD NW AND SE (JORDAN RD)	19.17	51,000	62	4	0	66	3.24	0.21	0.00	3.45
21.73	1.00	U-6-R	JCT SH 83 NW AND SE- RD N AND S (PARKER RD)	22.63	62,000	48	0	1	49	2.13	0.00	4.43	2.17
Totals:		4.46				320	14	1	335	3.47	0.15	1.08	3.63

SH089A													
MP	Section Length	SPF Class	Section Description	MVMT	AADT	** PDO	Accidents			Accident Rates *			
							Injury	Fatal	Total	** PDO	Injury	Fatal	Total
0.00		R-2-F	JCT SH 116 (LYCAN) BEGIN SH 089A - ENTER TPR										
8.97	8.96	R-2-F	RD E AND W (CO RD D)	0.49	150	0	0	0	0	0.00	0.00	0.00	0.00
17.99	9.03	R-2-F	MILEPOST 18	0.53	160	1	0	0	1	1.90	0.00	0.00	1.90
18.56	0.52	R-2-F	RD E AND W (CO RD N)	0.03	160	0	0	0	0	0.00	0.00	0.00	0.00
21.54	3.01	R-2-F	RD E AND W (CO RD S)	0.27	250	0	0	0	0	0.00	0.00	0.00	0.00
30.99	9.44	R-2-F	MILEPOST 31	0.93	270	1	0	0	1	1.08	0.00	0.00	1.08
33.17	2.19	R-2-F	RD W (CO RD DD.5)	0.22	270	1	1	0	2	4.63	4.63	0.00	9.26
34.34	1.15	R-2-F	JCT U.S.50 SH 50 E AND W (COLORADO ST) - END	0.36	864	1	0	0	1	2.76	0.00	0.00	2.76
Totals:		34.30				4	1	0	5	1.41	0.35	0.00	1.77



Colorado Department of Transportation Accident and Rates Book for 2010

V2012.03.13

SH090A													
MP	Section Length	SPF Class	Section Description	MVMT	AADT	** PDO	Accidents			Accident Rates *			
							Injury	Fatal	Total	** PDO	Injury	Fatal	Total
0.00		R-2-M	COLORADO-UTAH STATE LINE MILEPOST 0 BEGIN										
9.48	9.58	R-2-M	RD NE (CO RD 575)	0.80	230	0	1	0	1	0.00	1.24	0.00	1.24
14.79	5.12	R-2-M	RD NE (CO RD Z10)	0.62	330	0	0	0	0	0.00	0.00	0.00	0.00
23.99	9.10	R-2-M	RD SW (CO RD CC17) - MILEPOST 24	1.43	430	0	1	0	1	0.00	0.70	0.00	0.70
33.87	10.00	R-2-M	JCT SH 141 NW AND SE (VANCORUM) - BEGIN	1.57	430	2	0	0	2	1.27	0.00	0.00	1.27
Totals:		33.80				2	2	0	4	0.45	0.45	0.00	0.91

SH090B													
MP	Section Length	SPF Class	Section Description	MVMT	AADT	** PDO	Accidents			Accident Rates *			
							Injury	Fatal	Total	** PDO	Injury	Fatal	Total
81.53		R-2-R	RD SW (CO RD 90) BEGIN SH090B -- BEGIN SH										
82.03	0.50	R-2-R	MINOR STR (K-05-B) DRAW IN MONTROSE	0.03	186	0	0	0	0	0.00	0.00	0.00	0.00
84.87	2.82	R-2-R	RD S (CO RD 62.10)	0.20	190	0	0	0	0	0.00	0.00	0.00	0.00
86.05	1.16	R-2-R	RD W (CO RD P) (W OAK GROVE) (CO RD 62.50)	0.24	569	0	1	0	1	0.00	4.16	0.00	4.16
86.92	0.86	R-2-R	RD E (CO RD P) - RD S (CO RD 62.95)	0.31	1,000	0	0	0	0	0.00	0.00	0.00	0.00
87.90	0.99	R-2-R	RD W (SPRING CREEK RD)	0.51	1,400	1	0	0	1	1.98	0.00	0.00	1.98
88.23	0.26	R-2-R	REGION BOUNDARY OR CLASSIFICATION	0.50	5,240	0	0	0	0	0.00	0.00	0.00	0.00
88.97	0.72	U-2-R	RD N AND S (CR 64.00) (MARINE DR) ENTER	1.39	5,300	1	0	0	1	0.71	0.00	0.00	0.71
89.29	0.36	U-2-R	RD S (CO RD 64.50) (CHIPETA DR)	1.20	9,100	0	2	0	2	0.00	1.65	0.00	1.65
89.86	0.59	U-4-R	JCT U.S. 50 NW (TOWNSEND AVE) - JCT U.S. 550	2.79	12,973	20	0	0	20	7.22	0.00	0.00	7.22
Totals:		8.26				22	3	0	25	3.07	0.42	0.00	3.49

SH091A													
MP	Section Length	SPF Class	Section Description	MVMT	AADT	** PDO	Accidents			Accident Rates *			
							Injury	Fatal	Total	** PDO	Injury	Fatal	Total
0.00		U-4-M	JCT U.S.24 SH 24 NW AND S BEGIN SH 91 -										
0.73	0.72	U-4-M	REGION BOUNDARY OR CLASSIFICATION	0.95	3,600	0	0	0	0	0.00	0.00	0.00	0.00
1.54	0.83	R-2-M	ENTER URBAN AREA (LEADVILLE)	1.09	3,600	2	0	0	2	1.84	0.00	0.00	1.84
1.99	0.47	U-2-M	MILEPOST 2	0.62	3,600	0	0	0	0	0.00	0.00	0.00	0.00
11.12	9.09	R-2-M	CHANGE ROADWAY WIDTH	11.94	3,600	5	5	2	12	0.42	0.42	16.74	1.00
11.90	0.72	R-2-M	RD N (CO RD 53)	0.86	3,271	1	0	0	1	1.16	0.00	0.00	1.16
20.99	8.79	R-2-M	MILEPOST 21 - END FREMONT PASS	10.27	3,200	13	0	1	14	1.27	0.00	9.74	1.36
22.61	1.67	R-2-M	RAMPS ON AND OFF (FROM/TO I-70 WB/EB) -- END	2.39	3,923	11	0	0	11	4.59	0.00	0.00	4.59
Totals:		22.29				32	5	3	40	1.14	0.18	10.67	1.42



Colorado Department of Transportation Accident and Rates Book for 2010

V2012.03.13

SH092A													
Section MP	SPF Length	Class	Section Description	MVMT	AADT	** PDO	Accidents			Accident Rates *			
							Injury	Fatal	Total	** PDO	Injury	Fatal	Total
0.00		U-3-R	JCT U.S.50 SH 50 N AND S SH 92 MILEPOST 0 --										
1.20	1.22	U-3-R	RD N AND S (16.75 RD)	6.68	15,000	8	2	0	10	1.19	0.30	0.00	1.49
2.04	0.86	U-4-R	RD (INDUSTRIAL BLVD)	4.71	15,000	2	0	0	2	0.43	0.00	0.00	0.43
2.88	0.77	R-4-R	RD S (18.50 RD)	3.95	14,040	1	1	0	2	0.25	0.25	0.00	0.50
3.80	0.91	R-4-R	JCT SH 65 N	4.32	13,000	1	0	0	1	0.23	0.00	0.00	0.23
6.95	3.13	R-2-R	RD N AND S (22.00 RD)	7.09	6,209	2	0	0	2	0.28	0.00	0.00	0.28
10.54	3.57	R-2-R	RD N (25.00 RD) (REDLANDS MESA RD) (PAYNE	5.73	4,400	1	0	0	1	0.17	0.00	0.00	0.17
16.90	6.42	R-2-R	RD N AND S (31.00 RD)	12.65	5,400	9	3	1	13	0.71	0.24	7.90	1.03
20.20	3.30	R-2-R	RD N AND S (B ST)	8.43	7,000	9	1	0	10	1.07	0.12	0.00	1.19
20.71	0.47	R-2-R	JCT SH 133 - RD N (5TH ST)	1.30	7,582	3	0	0	3	2.29	0.00	0.00	2.29
21.66	0.96	R-2-R	RD NE (J.75 DR)	1.23	3,510	2	0	0	2	1.62	0.00	0.00	1.62
27.07	5.39	R-2-R	RD W (F.50 RD)	4.53	2,301	5	2	0	7	1.10	0.44	0.00	1.55
30.10	3.03	R-2-R	RD N (39.00 RD)	1.99	1,800	4	0	0	4	2.01	0.00	0.00	2.01
31.52	1.41	R-2-R	RD E (DOGWOOD ST)	0.98	1,900	1	2	0	3	1.02	2.04	0.00	3.07
33.63	2.10	R-2-R	RD E AND W (B.00 RD) (CO RD 81.00)	1.00	1,300	0	0	0	0	0.00	0.00	0.00	0.00
36.57	2.91	R-2-M	RD E AND W (CR 73 B.80 RD) (CLEAR FORK RD) -	0.42	391	0	0	0	0	0.00	0.00	0.00	0.00
45.99	9.37	R-2-M	MILEPOST 46	0.89	260	0	0	0	0	0.00	0.00	0.00	0.00
55.46	9.41	R-2-M	CHANGE IN ROADWAY WIDTH OR DESIGNED	0.89	260	0	1	0	1	0.00	1.12	0.00	1.12
64.99	9.47	R-2-M	MILEPOST 65	0.90	260	3	1	0	4	3.34	1.11	0.00	4.45
71.81	6.78	R-2-M	RD NE (CO RD 721) (SOAP CREEK RD) - END HPMS	0.64	260	4	0	0	4	6.22	0.00	0.00	6.22
73.26	1.50	R-2-M	JCT SH050A E AND W -- END SH092A	0.20	370	0	0	0	0	0.00	0.00	0.00	0.00
Totals:	72.98					55	13	1	69	0.80	0.19	1.46	1.01

SH093A													
Section MP	SPF Length	Class	Section Description	MVMT	AADT	** PDO	Accidents			Accident Rates *			
							Injury	Fatal	Total	** PDO	Injury	Fatal	Total
0.00		U-4-R	JCT SH006G W AND S JCT SH058A E -- BEGIN										
0.99	1.29	U-4-R	MAJOR STR (E-16-IZ) TUCKER GULCH - MILEPOST	10.36	22,000	41	7	0	48	3.97	0.68	0.00	4.65
1.41	0.42	U-3-R	RD W (SPYDERCO WAY)	3.83	25,000	7	2	0	9	1.84	0.53	0.00	2.37
2.43	1.07	U-2-R	MINOR STR (093A002440BL) DRAINAGE	8.20	21,000	10	2	0	12	1.22	0.24	0.00	1.47
3.99	1.78	U-2-R	MILEPOST 4	13.64	21,000	4	0	0	4	0.29	0.00	0.00	0.29
4.30	0.39	U-3-R	REGION BOUNDARY OR CLASSIFICATION	2.93	20,573	3	0	0	3	1.03	0.00	0.00	1.03
5.83	1.58	U-3-R	RD W (INDIAN HEAD RD)	10.96	19,000	6	3	0	9	0.55	0.27	0.00	0.82
6.21	0.44	U-3-R	LEAVE URBAN AREA (DENVER-AURORA)	2.89	17,979	1	1	0	2	0.35	0.35	0.00	0.70



**Colorado Department of Transportation
Accident and Rates Book for 2010**

V2012.03.13

SH093A													
MP	Section Length	SPF Class	Section Description	MVMT	AADT	** PDO	Accidents			Accident Rates *			
							Injury	Fatal	Total	** PDO	Injury	Fatal	Total
7.30	1.08	U-3-R	RRX () CROSSING	6.70	17,000	2	3	0	5	0.30	0.45	0.00	0.75
7.56	0.28	U-3-R	JCT SH072A E AND W - LEAVE DENVER URBAN	1.74	17,000	1	0	0	1	0.58	0.00	0.00	0.58
7.83	0.40	U-2-R	MINOR STR (093A007840BL) IRRIGATION CANAL	2.19	15,015	2	1	0	3	0.92	0.46	0.00	1.39
11.77	3.95	R-2-R	JCT SH 128A EAST (TO BROOMFIELD) 3-WAY	21.63	15,000	21	4	0	25	0.97	0.18	0.00	1.16
13.62	1.82	R-2-R	REGION BOUNDARY OR CLASSIFICATION	10.63	15,999	14	1	0	15	1.32	0.09	0.00	1.42
14.69	1.08	U-4-R	MINOR STR (093A014700BL) DRAINAGE	6.31	16,000	4	1	0	5	0.64	0.16	0.00	0.80
15.34	0.61	U-4-R	RD SW (GREENBRIAR BLVD) - END HPMS SAMPLE	3.56	16,000	2	1	0	3	0.56	0.28	0.00	0.84
15.79	0.44	U-4-R	RD SW (DARLEY AVE) - EMERGENCY SIGNAL	3.24	20,167	3	0	0	3	0.93	0.00	0.00	0.93
16.16	0.39	U-4-R	RD E AND W (TABLE MESA RD) - MINOR STR	3.31	23,267	12	1	0	13	3.66	0.31	0.00	3.97
16.56	0.39	U-6-R	RD NE AND SW (DARTMOUTH AVE) - BEGIN HPMS	3.84	27,000	22	2	0	24	5.71	0.52	0.00	6.23
17.15	0.57	U-6-R	RD NE AND SW (27TH WAY) SLIP RAMPOFF - END	6.65	31,965	12	1	0	13	1.80	0.15	0.00	1.95
17.41	0.27	U-6-R	JCT U.S. 036E EAST - RD W (BASELINE RD)	2.17	22,000	8	1	0	9	3.70	0.46	0.00	4.17
17.84	0.43	U-6-R	RD N AND SW (18TH ST)	4.39	27,972	25	1	0	26	5.72	0.23	0.00	5.95
18.44	0.58	U-4-R	RD E AND W (UNIVERSITY AVE)	5.08	24,014	35	7	0	42	6.92	1.38	0.00	8.30
18.85	0.40	U-4-R	JCT SH 7 N (BROADWAY) AND E (CANYON BLVD)	3.19	21,876	23	2	0	25	7.27	0.63	0.00	7.91
Totals:	19.66					258	41	0	299	1.88	0.30	0.00	2.18

SH094A													
MP	Section Length	SPF Class	Section Description	MVMT	AADT	** PDO	Accidents			Accident Rates *			
							Injury	Fatal	Total	** PDO	Injury	Fatal	Total
0.55		U-2-R	U.S.24 (PETERSON FIELD) INTERCHANGE STRS										
0.99	0.46	U-2-R	RD N AND S (MARKSHEFFEL RD)(CO RD 423) -	1.41	8,400	0	0	0	0	0.00	0.00	0.00	0.00
8.08	7.08	R-2-R	RD N AND S (CO RD 439) (CURTIS RD)	28.43	11,000	15	4	0	19	0.53	0.14	0.00	0.67
9.08	0.98	R-2-F	RD S (CO RD 441) (ENOCH RD TO CSOK SHRIEVER	2.58	7,200	4	0	0	4	1.56	0.00	0.00	1.56
13.09	3.98	R-2-F	RD N AND S (CO RD 463) (PEYTON HWY)	7.12	4,903	7	0	0	7	0.98	0.00	0.00	0.98
17.09	3.97	R-2-F	RD N AND S (CO RD 493) (ELLCOTT HWY)	5.80	4,000	3	1	0	4	0.52	0.17	0.00	0.69
24.01	6.91	R-2-F	RD N AND S (CO RD 523) (CALHAN HWY)	6.05	2,400	2	0	0	2	0.33	0.00	0.00	0.33
26.01	1.99	R-2-F	RD N AND S (CO RD 1639) (YODER RD)	1.23	1,700	1	0	0	1	0.81	0.00	0.00	0.81
30.07	4.01	R-2-F	RD N (CO RD 577) (RAMAH RD)	1.26	860	1	0	0	1	0.79	0.00	0.00	0.79
33.07	2.99	R-2-F	RD N AND S (CO RD 591) (RUSH RD) - BEGIN HPMS	1.20	1,100	0	1	0	1	0.00	0.83	0.00	0.83
42.08	9.00	R-2-F	RD S (CO RD 8)	2.96	900	1	0	0	1	0.34	0.00	0.00	0.34
45.04	2.97	R-2-F	RD N AND S (CO RD 11) (HALL STATION)	0.98	900	1	0	0	1	1.03	0.00	0.00	1.03
54.57	9.51	R-2-F	JCT SH 71 N AND S (PUNKIN CENTER)	1.46	420	3	0	0	3	2.06	0.00	0.00	2.06
63.99	9.40	R-2-F	MILEPOST 64	0.89	260	1	0	0	1	1.12	0.00	0.00	1.12



**Colorado Department of Transportation
Accident and Rates Book for 2010**

V2012.03.13

SH094A														
MP	Section Length	SPF Class	Section Description	MVMT	AADT	** PDO	Accidents			Accident Rates *				
							Injury	Fatal	Total	** PDO	Injury	Fatal	Total	
73.99	9.96	R-2-F	MILEPOST 74	0.95	260	0	1	0	1	0.00	1.06	0.00	1.06	
83.62	9.57	R-2-F	RD S (LINCOLN CR 49) (CHEYENNE CR 0.00) - RD E	0.91	260	0	0	0	0	0.00	0.00	0.00	0.00	
86.17	2.71	R-2-F	JCT SH040H NW AND SE END SH094A	0.26	260	0	0	0	0	0.00	0.00	0.00	0.00	
Totals:							39	7	0	46	0.61	0.11	0.00	0.72

SH095A													
MP	Section Length	SPF Class	Section Description	MVMT	AADT	** PDO	Accidents			Accident Rates *			
							Injury	Fatal	Total	** PDO	Injury	Fatal	Total
0.00		U-4-R	RD S (SHERIDAN BLVD) - RD E (ON RAMP TO EB										
0.26	0.36	U-4-R	RD E (W COLGATE PL) - RD W (W COLGATE DR)	4.64	35,280	37	2	0	39	7.96	0.43	0.00	8.39
0.99	0.72	U-4-R	RD E AND W (YALE AVE) - MILEPOST 1	7.36	28,000	10	4	0	14	1.37	0.55	0.00	1.91
1.78	0.78	U-4-R	RD E AND W (W EVANS AVE)	8.83	31,000	22	6	0	28	2.49	0.68	0.00	3.17
2.08	0.29	U-4-R	RD E (COLORADO AVE)	3.49	32,979	32	4	0	36	9.30	1.16	0.00	10.46
2.50	0.41	U-4-R	LEAVE DENVER COUNTY - LEAVE DENVER CITY	5.39	36,000	10	2	0	12	1.86	0.37	0.00	2.23
2.77	0.22	U-4-R	RD W (LOUISIANA AVE)	3.29	40,978	18	3	0	21	5.40	0.90	0.00	6.30
3.25	0.48	U-4-R	RD E AND W (W KENTUCKY AVE)	6.31	36,012	29	4	0	33	4.58	0.63	0.00	5.21
3.97	0.74	U-4-R	JCT SH 26 E AND RD W ALAMEDA AV	9.45	35,000	40	4	0	44	4.24	0.42	0.00	4.66
4.43	0.48	U-4-R	RD W (1ST AVE) - BEGIN HPMS SAMPLE	8.76	50,000	34	7	1	42	3.89	0.80	11.44	4.80
5.01	0.50	U-4-R	U.S.6 INTERCHANGE STR (F-16-FL) SH 6 E AND W	9.49	52,000	89	5	1	95	9.40	0.53	10.56	10.03
5.52	0.50	U-4-R	ENTER DENVER COUNTY - ENTER DENVER CITY	7.12	39,000	110	4	0	114	15.49	0.56	0.00	16.05
6.02	0.47	U-4-R	JCT U.S.40 SH 40 E AND W (W COLFAX AVE)	5.49	32,000	42	3	0	45	7.65	0.55	0.00	8.20
6.52	0.49	U-4-R	RD E AND W (20TH AVE)	5.90	32,996	42	8	0	50	7.15	1.36	0.00	8.51
7.03	0.50	U-4-R	RD E AND W (W 26TH AVE)	6.57	35,976	22	6	0	28	3.36	0.92	0.00	4.28
8.03	0.99	U-4-R	RD E AND W (W 38TH AVE)	10.84	30,000	32	2	0	34	2.96	0.18	0.00	3.14
8.79	0.74	U-4-R	RD E (W 46TH AVE)	8.64	32,000	42	5	0	47	4.86	0.58	0.00	5.44
9.04	0.24	U-4-R	RD W (48TH AVE)	3.12	35,656	7	0	0	7	2.20	0.00	0.00	2.20
9.53	0.48	U-4-R	RD E AND W (W 52ND AVE)	5.08	29,000	16	2	0	18	3.13	0.39	0.00	3.52
9.88	0.35	U-4-R	I-76 INTERCHANGE STRS (E-16-IO) EB (E-16-IN) WB	4.47	34,983	22	5	0	27	4.87	1.11	0.00	5.97
10.14	0.19	U-5-R	RD E AND W (W 58TH AVE) (RALSTON RD)	3.40	49,072	14	1	0	15	4.03	0.29	0.00	4.32
11.06	0.94	U-4-R	RD E AND W (W 64TH AVE)	13.72	40,000	61	5	0	66	4.45	0.37	0.00	4.82
12.08	1.00	U-4-R	RD E AND W (W 72ND AVE)	12.78	35,000	45	5	0	50	3.53	0.39	0.00	3.93
13.10	0.99	U-4-R	RD E AND W (80TH AVE)	12.29	34,000	59	7	0	66	4.82	0.57	0.00	5.39
14.08	1.02	U-6-R	RD E AND W (W 88TH AVE)	11.91	32,000	73	9	0	82	6.11	0.75	0.00	6.86
14.38	0.31	U-5-R	RAMPS ON AND OFF (TO/FROM SH036B WB) --	6.00	53,000	51	7	0	58	8.45	1.16	0.00	9.61



Colorado Department of Transportation Accident and Rates Book for 2010

V2012.03.13

SH095A														
MP	Section Length	SPF Class	Section Description	MVMT	AADT	** PDO	Accidents			Accident Rates *				
							Injury	Fatal	Total	** PDO	Injury	Fatal	Total	
Totals:						14.19	959	110	2	1,071	5.20	0.60	1.09	5.81

SH096A														
MP	Section Length	SPF Class	Section Description	MVMT	AADT	** PDO	Accidents			Accident Rates *				
							Injury	Fatal	Total	** PDO	Injury	Fatal	Total	
0.00		R-2-R	JCT SH 69 W (MAIN ST) AND S (SIXTH ST) - RD N											
0.64	0.64	R-2-R	RD E (OHIO ST) - RD S (WOOD ST)	0.96	4,100	2	0	0	2	2.08	0.00	0.00	2.08	
1.17	0.52	R-2-R	RD N AND S (DEWALT ST)	0.66	3,500	0	0	0	0	0.00	0.00	0.00	0.00	
1.79	0.62	R-2-R	MINOR STR (096A001800BR) CHLORIDE GULCH	0.43	1,892	0	0	0	0	0.00	0.00	0.00	0.00	
10.99	9.14	R-2-R	MILEPOST 11	5.67	1,700	10	1	0	11	1.76	0.18	0.00	1.94	
11.85	0.85	R-2-R	MINOR STR (096A011860BR) DRAINAGE	0.50	1,608	0	0	0	0	0.00	0.00	0.00	0.00	
16.60	4.67	R-2-R	MAJOR STR (L-16-A) NORTH HARDSCRABBLE	2.73	1,600	4	0	0	4	1.47	0.00	0.00	1.47	
22.06	5.43	R-2-R	RD SE (CO RD 387)	2.97	1,500	5	3	0	8	1.68	1.01	0.00	2.69	
26.26	4.18	R-2-R	MAJOR STR (L-16-J) HARDSCRABBLE CREEK - JCT	2.90	1,900	5	1	0	6	1.73	0.35	0.00	2.07	
33.57	6.78	R-2-R	RD N AND S (CO RD 201 SILOAM RD)	2.45	990	4	0	0	4	1.63	0.00	0.00	1.63	
40.05	6.52	R-2-R	REGION BOUNDARY OR CLASSIFICATION	2.05	860	1	0	0	1	0.49	0.00	0.00	0.49	
41.12	1.06	U-2-R	MAJOR STR (K-17-Z) DRAW	0.33	860	0	0	0	0	0.00	0.00	0.00	0.00	
42.20	1.01	U-2-R	RD N (TO PUEBLO RESERVOIR)	0.32	860	1	0	0	1	3.15	0.00	0.00	3.15	
43.75	1.59	U-2-R	MINOR STR (096A043760BR) DRAINAGE	1.39	2,400	0	0	0	0	0.00	0.00	0.00	0.00	
44.99	1.25	U-2-R	MILEPOST 45	1.10	2,400	1	0	0	1	0.92	0.00	0.00	0.92	
46.15	1.12	U-2-R	REGIONAL SECTION OR DISTRICT BOUNDARY -	0.98	2,400	0	0	0	0	0.00	0.00	0.00	0.00	
47.42	1.25	U-3-R	MINOR STR (096A047430BL) DRAINAGE	1.10	2,400	1	0	0	1	0.92	0.00	0.00	0.92	
48.63	1.19	U-2-R	CHANGE ROADWAY WIDTH	1.04	2,400	0	0	0	0	0.00	0.00	0.00	0.00	
49.76	1.11	U-2-R	RD NW (RESERVOIR RD)	0.97	2,400	0	0	0	0	0.00	0.00	0.00	0.00	
50.99	1.22	U-2-R	BEGIN CHANNELIZED INTERSECTION MILEPOST	1.07	2,400	4	0	0	4	3.76	0.00	0.00	3.76	
51.73	0.68	U-2-R	RD N (GOODNIGHT AVE) (CO RD 906) - END HPMS	0.60	2,400	0	0	0	0	0.00	0.00	0.00	0.00	
52.12	0.37	U-4-R	RD S (EDNA ST) - END HPMS SAMPLE	0.50	3,700	1	0	0	1	1.99	0.00	0.00	1.99	
52.43	0.30	U-4-R	RD S (CACTUS ST)	0.58	5,295	2	0	0	2	3.46	0.00	0.00	3.46	
52.78	0.34	U-4-R	MINOR STR (K-18-I MINOR) BESSEMER DITCH -	0.77	6,200	3	0	0	3	3.92	0.00	0.00	3.92	
53.75	0.94	U-4-R	RD N AND S (PRAIRIE AVE) - BEGIN HPMS SAMPLE	4.46	13,000	14	4	1	19	3.14	0.90	22.42	4.26	
54.26	0.53	U-4-R	RD NW AND SE (ORMAN AVE) - BEGIN HPMS	3.68	19,000	24	3	0	27	6.48	0.81	0.00	7.29	
54.75	0.47	U-4-R	RD NW AND SE (ABRIENDO AVE) - END HPMS	3.43	20,000	13	6	0	19	3.82	1.76	0.00	5.59	
55.44	0.68	U-4-R	RD N (MIDTOWN CIR) - BEGIN HPMS SAMPLE	7.69	30,984	54	2	0	56	7.02	0.26	0.00	7.28	
55.74	0.29	U-4-R	RD N AND S (GREENWOOD ST)	2.51	23,736	14	0	0	14	5.61	0.00	0.00	5.61	



**Colorado Department of Transportation
Accident and Rates Book for 2010**

V2012.03.13

SH096A														
MP	Section Length	SPF Class	Section Description	MVMT	AADT	** PDO	Accidents			Accident Rates *				
							Injury	Fatal	Total	** PDO	Injury	Fatal	Total	
56.00	0.24	U-4-R	MILEPOST 56	1.29	14,690	25	0	0	25	19.27	0.00	0.00	19.27	
56.29	0.24	U-4-R	RD N (RAMP ON TO NB I-25) AND S (BRADFORD	1.46	16,671	10	0	0	10	6.85	0.00	0.00	6.85	
56.57	0.30	U-4-R	RD N AND S (FOUNTAIN AVE)	1.95	17,829	13	0	0	13	6.68	0.00	0.00	6.68	
56.90	0.32	U-4-R	JCT SH 227 S RD N (JOPLIN AVE)	2.00	17,106	20	2	1	23	9.98	1.00	49.89	11.48	
57.32	0.41	U-4-R	RD N AND S (NORWOOD AVE)	1.95	13,005	9	1	1	11	4.67	0.52	51.89	5.71	
57.97	0.63	U-4-R	RD N (TROY AVE)	2.76	12,003	7	2	1	10	2.55	0.73	36.40	3.64	
58.81	0.86	U-4-R	INTERCHANGE STR (K-18-FD) JCT SH050B NW	2.48	7,905	9	1	0	10	3.62	0.40	0.00	4.02	
Totals:						57.75	256	26	4	286	3.78	0.38	5.91	4.22

SH096B														
MP	Section Length	SPF Class	Section Description	MVMT	AADT	** PDO	Accidents			Accident Rates *				
							Injury	Fatal	Total	** PDO	Injury	Fatal	Total	
69.50		R-2-R	JCT U.S. 50 SH050B NW AND SE RD SW											
70.56	1.10	R-2-R	RD S (CO RD 327)	2.97	7,400	1	0	0	1	0.34	0.00	0.00	0.34	
75.49	4.91	R-2-R	JCT SH 209 S (HUGHES AVE)	3.41	1,902	3	4	1	8	0.88	1.17	29.32	2.35	
76.65	1.11	R-2-R	RD N (CO RD 611) (BOONE RD)	0.69	1,700	0	1	0	1	0.00	1.46	0.00	1.46	
85.66	9.28	R-2-R	MINOR STR (096B085670BL) DRAINAGE	4.06	1,200	8	1	0	9	1.97	0.25	0.00	2.21	
90.14	4.29	R-2-R	JCT SH 167A SOUTH - RD N (CO RD 5.00)	1.88	1,200	5	1	0	6	2.66	0.53	0.00	3.19	
99.27	9.17	R-2-R	LEAVE CROWLEY CITY LIMITS	5.02	1,500	5	3	0	8	1.00	0.60	0.00	1.59	
99.99	0.69	R-2-R	MILEPOST 100	0.39	1,555	0	0	0	0	0.00	0.00	0.00	0.00	
105.83	5.79	R-2-R	JCT SH 71 N AND S END SH 96 BEGIN	3.40	1,609	1	0	0	1	0.29	0.00	0.00	0.29	
Totals:						36.34	23	10	1	34	1.05	0.46	4.58	1.56

SH096C													
MP	Section Length	SPF Class	Section Description	MVMT	AADT	** PDO	Accidents			Accident Rates *			
							Injury	Fatal	Total	** PDO	Injury	Fatal	Total
106.04		R-2-R	JCT SH071C N AND S (LANE 18) - RD W (3RD ST)										
110.97	4.91	R-2-R	RD N AND S (NEBRASKA ST)	1.97	1,100	5	0	0	5	2.53	0.00	0.00	2.53
111.82	0.86	R-2-R	RD S (LANE 23.5) CO RD 43.5)	0.12	393	0	0	0	0	0.00	0.00	0.00	0.00
119.48	7.65	R-2-R	CROWLEY - OTERO COUNTY LINE	1.12	400	1	0	0	1	0.89	0.00	0.00	0.89
128.99	9.49	R-2-F	MILEPOST 129	1.18	340	2	0	0	2	1.70	0.00	0.00	1.70
138.99	10.12	R-2-F	MILEPOST 139	1.26	340	1	0	0	1	0.80	0.00	0.00	0.80
143.77	4.70	R-2-F	RD S (CO RD 19) ENTER HASWELL CITY LIMITS	0.58	340	1	0	0	1	1.72	0.00	0.00	1.72
144.40	0.60	R-2-F	RD S (HOGUE ST)	0.07	330	0	0	0	0	0.00	0.00	0.00	0.00



**Colorado Department of Transportation
Accident and Rates Book for 2010**

V2012.03.13

SH096C													
MP	Section Length	SPF Class	Section Description	MVMT	AADT	** PDO	Accidents			Accident Rates *			
							Injury	Fatal	Total	** PDO	Injury	Fatal	Total
153.64	9.21	R-2-F	MAJOR STR (K-25-N) DRAW	1.51	450	0	0	0	0	0.00	0.00	0.00	0.00
160.94	7.31	R-2-F	RD S (CO RD 35)	1.20	450	0	0	0	0	0.00	0.00	0.00	0.00
166.11	5.13	R-2-F	PRIMARY DIRECT CONNECTION (1-WAY) EB - JCT	1.39	740	0	0	0	0	0.00	0.00	0.00	0.00
Totals:		59.98				10	0	0	10	0.96	0.00	0.00	0.96

SH096D													
MP	Section Length	SPF Class	Section Description	MVMT	AADT	** PDO	Accidents			Accident Rates *			
							Injury	Fatal	Total	** PDO	Injury	Fatal	Total
168.99		R-2-F	JCT SH287B NW AND SE BEGIN SH096D -- BEGIN										
175.09	6.30	R-2-F	RD N AND S (CO RD 49)	1.24	540	0	0	0	0	0.00	0.00	0.00	0.00
184.24	9.09	R-2-F	RD S (CO RD 57.2)	1.66	500	2	0	0	2	1.21	0.00	0.00	1.21
185.97	1.75	R-2-F	RD N AND S (CO RD 59)	0.32	500	0	0	0	0	0.00	0.00	0.00	0.00
193.04	7.05	R-2-F	JCT U.S.385 SH 385 S	1.06	410	1	0	0	1	0.95	0.00	0.00	0.95
193.84	0.79	R-2-F	JCT U.S.385 SH 385 N RD S (COLORADO AVE)	0.28	960	0	0	0	0	0.00	0.00	0.00	0.00
198.06	4.22	R-2-F	RD N AND S (CO RD 71)	0.72	470	0	0	0	0	0.00	0.00	0.00	0.00
205.13	6.99	R-2-F	RD N AND S (CO RD 78)	1.15	450	0	0	0	0	0.00	0.00	0.00	0.00
207.45	2.34	R-2-F	RD N AND S (CR 80.2) COLORADO-KANSAS STATE	0.42	490	0	0	0	0	0.00	0.00	0.00	0.00
Totals:		38.53				3	0	0	3	0.44	0.00	0.00	0.44

SH097A													
MP	Section Length	SPF Class	Section Description	MVMT	AADT	** PDO	Accidents			Accident Rates *			
							Injury	Fatal	Total	** PDO	Injury	Fatal	Total
0.00		R-2-R	JCT SH 141 NW AND SE BEGIN SH 97 MILEPOST 0										
0.57	0.58	R-2-R	REGION BOUNDARY OR CLASSIFICATION	0.31	1,458	0	0	0	0	0.00	0.00	0.00	0.00
4.58	3.96	R-2-R	RD E AND W (3RD AVE) -- END SH097A	1.95	1,349	1	1	0	2	0.51	0.51	0.00	1.03
Totals:		4.54				1	1	0	2	0.44	0.44	0.00	0.89



**Colorado Department of Transportation
Accident and Rates Book for 2010**

V2012.03.13

SH101A													
MP	Section Length	SPF Class	Section Description	MVMT	AADT	** PDO	Accidents			Accident Rates *			
							Injury	Fatal	Total	** PDO	Injury	Fatal	Total
0.00		R-2-R	JCT U.S. 050B E AND W (SEVENTH ST) - RD N										
0.99	1.00	R-2-R	MILEPOST 1	0.52	1,432	0	0	0	0	0.00	0.00	0.00	0.00
1.99	0.99	R-2-F	MILEPOST 2	0.17	480	0	0	0	0	0.00	0.00	0.00	0.00
5.14	3.17	R-2-F	RD E (CO RD BB)	0.47	410	0	0	0	0	0.00	0.00	0.00	0.00
14.30	9.12	R-2-R	MINOR STR (101A014310BR) DRAINAGE	0.90	270	1	0	0	1	1.11	0.00	0.00	1.11
16.44	2.08	R-2-R	RD E AND W (CO RD P)	0.20	270	0	0	0	0	0.00	0.00	0.00	0.00
21.41	4.95	R-2-R	RD E AND W (CR K) - RD SE (CR 18) -- END SH101A	0.13	70	1	0	0	1	7.90	0.00	0.00	7.90
Totals:		21.31				2	0	0	2	0.83	0.00	0.00	0.83

SH103A													
MP	Section Length	SPF Class	Section Description	MVMT	AADT	** PDO	Accidents			Accident Rates *			
							Injury	Fatal	Total	** PDO	Injury	Fatal	Total
0.00		R-2-M	JCT I-70 IDAHO SPRINGS BUSINESS LOOP SH 70 E										
0.59	0.64	R-2-M	RD W (CO RD 130) (SPRING GULCH RD)	0.55	2,346	1	0	0	1	1.83	0.00	0.00	1.83
6.69	6.01	R-2-M	RD SW (CO RD 114) (W CHICAGO CREEK RD)	4.17	1,900	5	0	0	5	1.20	0.00	0.00	1.20
13.26	6.58	R-2-M	JCT SH 005A SE (ECHO LAKE)	1.39	580	1	1	0	2	0.72	0.72	0.00	1.44
22.49	9.15	R-2-M	SQUAW PASS SUMMIT - ELEVATION 9,790 FT -	0.80	240	3	1	0	4	3.74	1.25	0.00	4.99
Totals:		22.38				10	2	0	12	1.45	0.29	0.00	1.74

SH105A													
MP	Section Length	SPF Class	Section Description	MVMT	AADT	** PDO	Accidents			Accident Rates *			
							Injury	Fatal	Total	** PDO	Injury	Fatal	Total
4.73		U-4-R	RD S (JACKSON CREEK PKWY) (OLD FRONTAGE										
5.20	0.41	U-4-R	MONUMENT/PALMER LAKE INTERCHANGE STR	2.24	15,000	18	0	0	18	8.06	0.00	0.00	8.06
5.51	0.36	U-4-R	DRIVEWAY ACCESS	2.57	19,540	11	0	1	12	4.30	0.00	39.06	4.69
5.92	0.34	U-3-R	MAJOR STR (H-17-U) CRYSTAL CREEK --	1.30	10,513	1	0	0	1	0.76	0.00	0.00	0.76
6.19	0.36	U-2-R	RD S (MC SHANE DR) (CO RD 1299)	1.08	8,200	2	0	0	2	1.86	0.00	0.00	1.86
6.40	0.20	R-2-R	RD NE (MEADOW LN)	0.57	7,830	0	0	0	0	0.00	0.00	0.00	0.00
7.08	0.67	U-2-R	LEAVE COLORADO SPRINGS URBAN AREA	1.74	7,100	3	1	0	4	1.73	0.58	0.00	2.31
7.99	0.90	R-2-R	MILEPOST 8	2.01	6,114	1	0	0	1	0.50	0.00	0.00	0.50
8.55	0.60	R-2-R	RD W (LOWER GLENWAY)	1.20	5,471	1	0	0	1	0.84	0.00	0.00	0.84
9.48	0.84	R-2-R	RD N (PERRY PARK RD) (CO RD 105) -- EL	0.83	2,711	2	0	0	2	2.41	0.00	0.00	2.41
Totals:		4.68				39	1	1	41	2.88	0.07	7.39	3.03



**Colorado Department of Transportation
Accident and Rates Book for 2010**

V2012.03.13

SH105B													
MP	Section Length	SPF Class	Section Description	MVMT	AADT	** PDO	Accidents			Accident Rates *			
							Injury	Fatal	Total	** PDO	Injury	Fatal	Total
28.16		R-2-R	RD E (WOLFENBERGER RD) - BEGIN SH 105B -										
32.63	4.48	R-2-R	JCT SH067E NE AND SW END SH105B - END HPMS	3.60	2,200	3	0	0	3	0.83	0.00	0.00	0.83
Totals:		4.48				3	0	0	3	0.83	0.00	0.00	0.83

SH109A													
MP	Section Length	SPF Class	Section Description	MVMT	AADT	** PDO	Accidents			Accident Rates *			
							Injury	Fatal	Total	** PDO	Injury	Fatal	Total
0.00		R-2-R	JCT U.S.160 SH 160 S AND NE BEGIN SH 109 -										
7.71	7.52	R-2-R	RD E (CO RD 54)	0.60	220	1	0	0	1	1.66	0.00	0.00	1.66
16.99	8.99	R-2-R	MILEPOST 17	1.18	360	1	1	0	2	0.85	0.85	0.00	1.69
26.99	10.12	R-2-R	MILEPOST 27	1.33	360	2	1	0	3	1.50	0.75	0.00	2.26
36.74	9.82	R-2-R	RD NE (CO RD J.00)	1.29	360	0	0	0	0	0.00	0.00	0.00	0.00
45.99	9.18	R-2-F	MILEPOST 46	1.21	360	0	0	0	0	0.00	0.00	0.00	0.00
52.99	6.99	R-2-F	MILEPOST 53	0.92	360	1	0	0	1	1.09	0.00	0.00	1.09
54.78	1.66	R-2-R	RD W (22ND ST)	0.25	410	1	0	0	1	4.03	0.00	0.00	4.03
55.27	0.46	U-2-R	RD E AND W (14TH ST) ENTER LA JUNTA CITY	0.20	1,200	0	0	0	0	0.00	0.00	0.00	0.00
55.64	0.38	U-2-R	RD E AND W (8TH ST)	0.37	2,638	0	0	0	0	0.00	0.00	0.00	0.00
55.93	0.29	U-2-R	RD W (4TH ST)	0.41	3,894	0	0	0	0	0.00	0.00	0.00	0.00
56.40	0.18	U-2-R	RAMP OFF (TO 2ND STREET) SB - CHANGE SPEED	0.29	4,405	0	0	0	0	0.00	0.00	0.00	0.00
57.07	0.51	U-2-R	RD W (CHURCH ST) (CO RD AA.75)	0.84	4,500	1	0	0	1	1.20	0.00	0.00	1.20
57.43	0.36	U-2-R	JCT SH 194A NORTHEAST	0.53	4,000	0	0	0	0	0.00	0.00	0.00	0.00
57.78	0.34	U-2-R	RD E AND W (CANAL RD) (CO RD BB.55) -- LEAVE	0.32	2,600	0	0	0	0	0.00	0.00	0.00	0.00
59.55	1.83	R-2-R	RD E (CO RD DD.50) (AIRPORT RD)	1.47	2,200	0	0	0	0	0.00	0.00	0.00	0.00
63.25	3.65	R-2-R	JCT SH 266A W - RD E (CO RD HH.00) - END HPMS	1.60	1,200	2	1	0	3	1.25	0.63	0.00	1.88
65.33	2.29	R-2-R	STATE HIGHWAY END POSTING SIGN - JUST	0.72	862	2	0	0	2	2.77	0.00	0.00	2.77
Totals:		64.57				11	3	0	14	0.81	0.22	0.00	1.04



**Colorado Department of Transportation
Accident and Rates Book for 2010**

V2012.03.13

SH112A													
MP	Section Length	SPF Class	Section Description	MVMT	AADT	** PDO	Accidents			Accident Rates *			
							Injury	Fatal	Total	** PDO	Injury	Fatal	Total
0.00		R-2-R	JCT U.S.160 SH 160 E AND W (GRAND AVE) BEGIN										
0.49	0.50	R-2-R	MAJOR STR (N-11-E) RIO GRANDE OVERFLOW	0.44	2,402	0	0	0	0	0.00	0.00	0.00	0.00
1.27	0.78	R-2-R	RD E (CO RD 374 CO RD 7N) AND RD W (CO RD	0.46	1,618	0	0	0	0	0.00	0.00	0.00	0.00
9.10	7.79	R-2-R	RD N (SCR CR 43) AND S (RG CR 4W)	4.55	1,600	8	0	0	8	1.76	0.00	0.00	1.76
14.98	5.91	R-2-R	RD N (WASHINGTON ST)	3.67	1,700	1	2	0	3	0.27	0.55	0.00	0.82
15.49	0.47	R-2-R	RD N AND S (MILES ST)	0.71	4,162	1	0	0	1	1.40	0.00	0.00	1.40
16.17	0.66	R-2-R	RD S (RG CR 3E)	0.63	2,633	0	0	0	0	0.00	0.00	0.00	0.00
19.31	3.01	R-2-R	RD N (SCR 53) AND S (RG CR 6E) TRI COUNTY	2.31	2,100	1	0	0	1	0.43	0.00	0.00	0.43
25.23	6.05	R-2-R	RD S (CO RD 106.0) (ACR N06)	1.30	590	0	0	0	0	0.00	0.00	0.00	0.00
27.80	2.57	R-2-R	JCT SH 017B NORTH AND SOUTH - RUNNING	0.51	540	1	0	0	1	1.97	0.00	0.00	1.97
Totals:	27.74					12	2	0	14	0.82	0.14	0.00	0.96

SH113A													
MP	Section Length	SPF Class	Section Description	MVMT	AADT	** PDO	Accidents			Accident Rates *			
							Injury	Fatal	Total	** PDO	Injury	Fatal	Total
0.00		R-2-R	JCT U.S.138 SH 138 NE AND SW BEGIN SH 113										
1.89	1.85	R-2-R	RD E AND W (CO RD 46)	1.15	1,700	0	0	0	0	0.00	0.00	0.00	0.00
10.99	9.09	R-2-R	MILEPOST 11	4.31	1,300	1	1	0	2	0.23	0.23	0.00	0.46
18.83	7.81	R-2-F	COLORADO-NEBRASKA STATE LINE -- END SH	3.71	1,300	3	1	0	4	0.81	0.27	0.00	1.08
Totals:	18.75					4	2	0	6	0.44	0.22	0.00	0.65

SH114A													
MP	Section Length	SPF Class	Section Description	MVMT	AADT	** PDO	Accidents			Accident Rates *			
							Injury	Fatal	Total	** PDO	Injury	Fatal	Total
0.00		R-2-M	JCT U.S. 050A EAST AND WEST -- BEGIN SH 114A										
9.54	9.48	R-2-M	RD E (CO RD WW-13)	1.52	440	17	3	0	20	11.16	1.97	0.00	13.14
18.99	9.40	R-2-M	RD N (CO RD 14-PP) - MILEPOST 19	1.51	440	4	1	0	5	2.65	0.66	0.00	3.31
20.25	1.25	R-2-M	RD S (CO RD 14-MM)	0.12	270	0	0	0	0	0.00	0.00	0.00	0.00
29.68	9.44	R-2-M	RD NW (CO RD 22-JJ)	0.38	110	2	0	0	2	5.28	0.00	0.00	5.28
38.99	9.35	R-2-M	MILEPOST 39	0.38	110	3	0	0	3	7.99	0.00	0.00	7.99
48.19	9.13	R-2-R	MAJOR STR (L-11-G) SAGUACHE CREEK	0.37	110	4	2	0	6	10.91	5.45	0.00	16.36
56.03	7.87	R-2-R	RD S (CO RD 42)	0.32	110	6	0	0	6	19.00	0.00	0.00	19.00
61.70	5.59	R-2-R	JCT U.S.285 SH 285 NE (GUNNISON AVE) AND S	1.11	544	0	0	0	0	0.00	0.00	0.00	0.00
Totals:	61.51					36	6	0	42	6.31	1.05	0.00	7.37



Colorado Department of Transportation Accident and Rates Book for 2010

V2012.03.13

SH115A													
Section MP	SPF Length	SPF Class	Section Description	MVMT	AADT	** PDO	Accidents			Accident Rates *			
							Injury	Fatal	Total	** PDO	Injury	Fatal	Total
0.00		U-2-R	JCT U.S.50 SH 50 NE AND SW (ROYAL GORGE										
0.53	0.53	U-2-R	RD W (GRIFFIN AVE)	2.90	15,000	11	0	0	11	3.83	0.00	0.00	3.83
0.78	0.24	U-2-R	MINOR STR (115A000790BR) IRRIGATION CANAL	0.90	10,331	3	0	0	3	3.31	0.00	0.00	3.31
1.07	0.18	U-2-R	RD E (GRAND AVE) (CO RD 470B)	0.62	9,500	3	0	0	3	4.75	0.00	0.00	4.75
1.41	0.33	U-2-R	RD N (FALLWELL CT) (CO RD 507B)	1.02	8,504	2	2	0	4	1.94	1.94	0.00	3.88
1.80	0.38	U-2-R	RD N AND S (PINE ST) (CO RD 511B)	0.98	7,100	2	1	0	3	2.03	1.02	0.00	3.05
2.34	0.60	U-2-R	RD E (ELM AVE) (CO RD 460B) (LINCOLN PARK)	1.36	6,202	2	0	0	2	1.47	0.00	0.00	1.47
2.90	0.55	U-2-R	RD SW (CEDAR AVE) (CO RD 440B)	0.98	4,900	3	0	0	3	3.07	0.00	0.00	3.07
3.40	0.49	U-2-R	RD N AND S (ASH ST) (CO RD 561B)	0.79	4,401	3	0	0	3	3.83	0.00	0.00	3.83
4.23	0.81	U-2-R	RD E (CEDAR AVE) (CO RD 442B)	1.54	5,200	8	0	0	8	5.18	0.00	0.00	5.18
4.65	0.48	U-2-R	RD N (MAC KENZIE AVE) (CO RD 607B) LEAVE	0.98	5,600	2	2	0	4	2.04	2.04	0.00	4.08
5.69	0.97	R-2-R	RD SW (CO RD 11A) - RD N (CUCUMBER LN) (CO	2.12	6,000	5	0	0	5	2.36	0.00	0.00	2.36
8.35	2.58	R-2-R	RD SE (2ND ST)	4.71	5,000	13	0	0	13	2.76	0.00	0.00	2.76
8.89	0.53	R-2-R	MAJOR STR (K-16-X) COAL CREEK	1.38	7,145	1	0	0	1	0.72	0.00	0.00	0.72
9.44	0.57	R-2-R	RD N (SUNNYSIDE AVE)	1.74	8,362	0	0	0	0	0.00	0.00	0.00	0.00
10.25	0.80	R-2-R	RD NW (CO RD 142)	2.48	8,500	2	0	0	2	0.81	0.00	0.00	0.81
11.04	0.76	R-2-R	MAJOR STR (K-16-T) COCKELBURR CREEK - JCT	1.36	4,900	2	1	0	3	1.47	0.73	0.00	2.20
13.95	2.89	R-2-R	U.S. 50 INTERCHANGE MAJOR STR (K-16-CC) - JCT	6.75	6,400	3	1	0	4	0.44	0.15	0.00	0.59
14.77	0.83	R-2-R	RD E AND W (9TH ST) (CO RD 460C) (PENROSE)	3.94	13,000	4	0	0	4	1.02	0.00	0.00	1.02
18.19	3.30	R-4-R	RD S (K ST) (CO RD 991C)	10.12	8,403	5	0	0	5	0.49	0.00	0.00	0.49
27.94	9.67	R-2-R	MAJOR STR (J-17-I) RED CREEK	26.82	7,600	14	3	2	19	0.52	0.11	7.46	0.71
36.70	8.81	R-2-R	MAJOR STR (J-17-AC) LITTLE FOUNTAIN CREEK --	24.44	7,600	23	1	1	25	0.94	0.04	4.09	1.02
39.64	2.77	R-4-R	RD W (CHEROKEE RD) (CO RD 844)	9.20	9,100	13	0	0	13	1.41	0.00	0.00	1.41
40.33	0.67	R-2-R	RD E (TITUS BLVD) (TO FORT CARSON) ENTER	2.69	10,997	0	0	0	0	0.00	0.00	0.00	0.00
41.83	1.21	U-2-R	RAMP OFF	4.86	11,000	7	2	0	9	1.44	0.41	0.00	1.85
42.25	0.53	U-4-R	RAMP ON	3.26	16,865	8	0	0	8	2.43	0.00	0.00	2.43
42.66	0.53	U-4-R	RD W (TO NORAD) FORT CARSON INTERCHANGE -	4.45	23,000	5	0	0	5	1.12	0.00	0.00	1.12
43.75	1.07	U-4-R	RAMP OFF	9.76	25,000	6	2	0	8	0.61	0.20	0.00	0.82
44.03	0.34	U-4-R	RAMPS ON AND OFF	2.89	23,286	7	0	0	7	2.45	0.00	0.00	2.45
44.54	0.43	U-4-R	RD NE (CHEYENNE MEADOWS RD) - RD SW (STAR	3.61	23,000	1	0	0	1	0.28	0.00	0.00	0.28
45.57	0.97	U-4-R	RD E AND W (CHEYENNE MOUNTAIN BLVD)	10.27	29,000	17	2	0	19	1.65	0.19	0.00	1.85
45.99	0.26	U-4-R	RAMPS ON AND OFF - GOLD PASS HEIGHTS -	3.51	36,939	17	2	0	19	4.78	0.56	0.00	5.34
46.45	0.48	U-4-R	RAMPS ON AND OFF - SIGN STR (I-17-GT) SB LANE	4.38	25,000	9	2	0	11	2.06	0.46	0.00	2.52
47.01	0.56	U-4-R	RD E (ST ELMO ST)	3.69	18,050	34	3	0	37	9.18	0.81	0.00	9.99
47.50	0.50	U-4-R	NORTH SIDE RAMPS ON AND OFF (TO I-25A)	6.38	34,966	77	10	0	87	12.14	1.58	0.00	13.72



Colorado Department of Transportation Accident and Rates Book for 2010

V2012.03.13

SH115A														
MP	Section Length	SPF Class	Section Description	MVMT	AADT	Accidents				Accident Rates *				
						** PDO	Injury	Fatal	Total	** PDO	Injury	Fatal	Total	
Totals:		46.62					312	34	3	349	1.87	0.20	1.80	2.09

SH116A														
MP	Section Length	SPF Class	Section Description	MVMT	AADT	Accidents				Accident Rates *				
						** PDO	Injury	Fatal	Total	** PDO	Injury	Fatal	Total	
0.00		R-2-F	JCT U.S.287 SH 287 N AND S BEGIN SH 116											
9.11	9.07	R-2-F	RD N (CO RD 34)	0.60	180	0	0	0	0	0.00	0.00	0.00	0.00	0.00
12.03	2.96	R-2-F	RD N (7TH ST) - RD S (CO RD 37) - ENTER TWO	0.19	180	0	0	0	0	0.00	0.00	0.00	0.00	0.00
12.55	0.50	R-2-F	RD S (CO RD 37.5) - LEAVE TWO BUTTES CITY	0.05	247	0	0	0	0	0.00	0.00	0.00	0.00	0.00
13.54	0.99	R-2-F	RD S (CO RD 39.00)	0.06	170	0	0	0	0	0.00	0.00	0.00	0.00	0.00
20.02	6.47	R-2-F	RD N AND S (CO RD 45)	0.17	70	1	0	0	1	6.05	0.00	0.00	6.05	6.05
27.01	6.98	R-2-F	CHANGE SPEED LIMIT (65)	0.64	250	0	0	0	0	0.00	0.00	0.00	0.00	0.00
32.32	5.30	R-2-F	RD N AND S (CO RD 57) COLORADO-KANSAS	0.14	70	0	0	0	0	0.00	0.00	0.00	0.00	0.00
Totals:		32.27					1	0	0	1	0.55	0.00	0.00	0.55

SH119A														
MP	Section Length	SPF Class	Section Description	MVMT	AADT	Accidents				Accident Rates *				
						** PDO	Injury	Fatal	Total	** PDO	Injury	Fatal	Total	
0.00		R-2-M	JCT SH 006G NW AND SE -- MAJOR STR (F-15-CP)											
0.99	0.97	R-2-M	MILEPOST 1	5.26	14,854	5	2	0	7	0.95	0.38	0.00	1.33	1.33
6.71	5.77	R-2-M	RD W (MAIN ST)	31.59	15,000	46	6	0	52	1.46	0.19	0.00	1.65	1.65
7.27	0.53	R-4-M	RD W (GREGORY ST)	1.03	5,300	7	2	0	9	6.83	1.95	0.00	8.78	8.78
7.99	0.68	R-2-M	MILEPOST 8	0.76	3,049	3	0	0	3	3.96	0.00	0.00	3.96	3.96
9.15	1.17	R-2-M	RD W (CO RD 4-S APEX RD)	1.11	2,600	4	1	0	5	3.61	0.90	0.00	4.51	4.51
12.48	3.36	R-2-M	JCT SH 46 SE (TO GOLDEN GATE CANYON STATE	2.94	2,400	7	0	0	7	2.38	0.00	0.00	2.38	2.38
20.90	8.35	R-2-M	RD E (MAIN ST) (CR CH2) - RD W (TOLLAND RD)	8.23	2,700	12	5	0	17	1.46	0.61	0.00	2.07	2.07
22.74	1.83	R-2-M	JCT SH 72 E	1.67	2,500	3	1	0	4	1.79	0.60	0.00	2.39	2.39
25.11	2.35	R-2-M	RD NW (ELDORA RD CO RD 130)	2.74	3,200	7	0	0	7	2.55	0.00	0.00	2.55	2.55
25.62	0.47	R-2-M	RD E (LAKEVIEW DR)	0.89	5,216	2	0	0	2	2.26	0.00	0.00	2.26	2.26
26.39	0.76	R-2-M	LEAVE NEDERLAND	1.22	4,395	3	0	0	3	2.45	0.00	0.00	2.45	2.45
35.99	9.66	R-2-M	MILEPOST 36	12.34	3,500	40	13	2	55	3.24	1.05	16.21	4.46	4.46
36.75	0.80	R-2-M	RD S (CO RD 132) (MAGNOLIA RD)	1.06	3,629	2	1	0	3	1.90	0.95	0.00	2.85	2.85
38.97	2.10	R-2-M	RD N (CO RD 118 4 MILE CANYON RD)	2.99	3,900	5	0	0	5	1.67	0.00	0.00	1.67	1.67
40.39	1.41	R-2-M	MAJOR STR (D-15-G) BOULDER CREEK	4.22	8,200	6	0	0	6	1.42	0.00	0.00	1.42	1.42



**Colorado Department of Transportation
Accident and Rates Book for 2010**

V2012.03.13

SH119A													
MP	Section Length	SPF Class	Section Description	MVMT	AADT	** PDO	Accidents			Accident Rates *			
							Injury	Fatal	Total	** PDO	Injury	Fatal	Total
40.76	0.36	U-2-M	RD S (ARAPAHOE AVE)	1.23	9,348	4	1	0	5	3.30	0.83	0.00	4.13
41.17	0.34	U-2-R	RD NW (3RD ST)	1.22	9,812	3	0	0	3	2.44	0.00	0.00	2.44
41.61	0.43	U-4-R	RD NW AND SE (9TH ST) - END HPMS SAMPLE	1.81	11,510	6	0	0	6	3.31	0.00	0.00	3.31
41.89	0.22	U-4-R	JCT SH 7 NW (BROADWAY) AND NE (CANYON)	1.52	18,972	7	2	0	9	4.66	1.33	0.00	5.99
Totals:	41.56					172	34	2	208	2.05	0.41	2.39	2.48

SH119B													
MP	Section Length	SPF Class	Section Description	MVMT	AADT	** PDO	Accidents			Accident Rates *			
							Injury	Fatal	Total	** PDO	Injury	Fatal	Total
44.24		U-5-R	JCT U.S. 036B N AND S (28TH ST) - RD W (IRIS)										
44.50	0.26	U-5-R	RD S (30TH ST) - BEGIN HPMS SAMPLE	2.37	25,000	0	1	0	1	0.00	0.42	0.00	0.42
44.97	0.46	U-5-R	FOOTHILLS PKWY INTERCHANGE STR (D-16-DF) -	4.70	28,000	11	1	0	12	2.36	0.21	0.00	2.57
45.32	0.41	U-4-R	LOOP RAMP ON (FROM SH 157A NORTH) SB - END	1.51	10,084	4	1	0	5	2.64	0.66	0.00	3.30
45.76	0.30	U-4-R	JCT 157A END CHANGE ROADWAY WIDTH - BEGIN	1.07	9,800	1	0	0	1	0.93	0.00	0.00	0.93
46.06	0.37	U-6-R	RD E AND W (CO RD 44 JAY RD) - END HPMS	6.89	51,000	14	2	0	16	2.03	0.29	0.00	2.32
47.62	1.52	U-5-R	MINOR STR (119B047630NL) BOULDER COUNTY	24.41	44,000	18	0	0	18	0.74	0.00	0.00	0.74
48.20	0.55	U-4-R	RD N AND S (N 63RD ST) - END HPMS SAMPLE	8.83	44,000	8	0	0	8	0.91	0.00	0.00	0.91
49.35	1.16	U-4-R	CHANGE ROADWAY WIDTH	17.36	41,000	13	2	0	15	0.75	0.12	0.00	0.87
49.66	0.30	U-4-R	CHANGE ROADWAY WIDTH	4.41	40,270	7	2	0	9	1.61	0.46	0.00	2.07
50.70	1.03	U-4-R	RD E AND W (NIWOT RD) (CO RD 34)	14.66	39,000	27	1	0	28	1.84	0.07	0.00	1.91
51.97	1.25	U-4-R	RD W (CO RD 26) (OXFORD RD) - RD E (CO RD 25)	17.79	39,000	11	0	0	11	0.62	0.00	0.00	0.62
52.67	0.74	U-4-R	RD SE (OGALLALA RD) (CO RD 26) PRIMARY	10.53	39,000	6	3	0	9	0.57	0.28	0.00	0.85
53.99	1.27	U-4-R	MILEPOST 54	14.37	31,006	13	3	0	16	0.91	0.21	0.00	1.12
54.40	0.39	U-4-R	RD N AND S (CO RD 19) (HOVER RD) - END HPMS	4.41	31,000	6	2	0	8	1.36	0.45	0.00	1.81
55.06	0.69	U-4-R	RD N AND S (SUNSET RD) - BEGIN HPMS SAMPLE	6.05	24,030	34	2	0	36	5.59	0.33	0.00	5.91
55.44	0.28	U-4-R	RD NW (NELSON RD) ACCESS TO (PRICE RD)	2.35	23,011	9	1	0	10	3.84	0.43	0.00	4.27
55.76	0.42	U-4-R	RD N (SAFEGWAY ENTRANCE)	4.93	32,128	34	5	0	39	6.87	1.01	0.00	7.88
56.19	0.39	U-4-R	JCT SH 287C RD N AND S (MAIN ST) - END HPMS	4.13	29,000	48	1	0	49	11.75	0.24	0.00	11.99
56.99	0.07	U-4-R	MILEPOST 57	0.69	27,056	26	1	0	27	36.57	1.41	0.00	37.97
58.02	1.29	U-5-R	MAJOR STR (D-16-DX) ST VRAIN RIVER	14.60	31,000	34	1	0	35	2.32	0.07	0.00	2.39
59.09	0.88	U-4-R	RD S (IRON HORSE DRIVE)	9.96	31,000	18	2	0	20	1.80	0.20	0.00	2.00
Totals:	14.03					342	31	0	373	1.94	0.18	0.00	2.12



**Colorado Department of Transportation
Accident and Rates Book for 2010**

V2012.03.13

SH119C

Section MP	SPF Length	Class	Section Description	MVMT	AADT	** PDO	Accidents			Accident Rates *			
							Injury	Fatal	Total	** PDO	Injury	Fatal	Total
59.09		U-4-R	END KEN PRATT BLVD EXTENSION - RD S (IRON										
60.48	1.36	U-4-R	RD N AND S (FAIRVIEW ST)	17.37	35,000	25	4	0	29	1.44	0.23	0.00	1.67
61.01	0.50	U-4-R	RD N (CO RD 3.50) - RD S (VISTA COMM) - END	6.39	35,000	1	2	0	3	0.16	0.31	0.00	0.47
63.70	2.62	R-4-R	RAMPS ON AND OFF (TO/FROM I-25) - END HPMS	35.31	36,928	52	3	0	55	1.47	0.08	0.00	1.56
Totals:	4.48					78	9	0	87	1.32	0.15	0.00	1.47

SH120A

Section MP	SPF Length	Class	Section Description	MVMT	AADT	** PDO	Accidents			Accident Rates *			
							Injury	Fatal	Total	** PDO	Injury	Fatal	Total
0.00		R-2-R	JCT SH 115 NE AND W - RD N (CO RD 119) -- BEGIN										
3.10	3.15	R-2-R	RD SW (CO RD 154)	1.05	910	0	0	0	0	0.00	0.00	0.00	0.00
7.19	3.96	R-2-R	JCT SH050A NW AND SE - RD N (CO RD 368) (R ST)	0.32	220	0	0	0	0	0.00	0.00	0.00	0.00
Totals:	7.11					0	0	0	0	0.00	0.00	0.00	0.00

SH121A

Section MP	SPF Length	Class	Section Description	MVMT	AADT	** PDO	Accidents			Accident Rates *			
							Injury	Fatal	Total	** PDO	Injury	Fatal	Total
0.00		U-4-R	C-470 INTERCHANGE STRS (F-16-MG) EB AND										
1.21	0.86	U-4-R	RD E AND W (CHATFIELD AVE) (CO RD 56) - BEGIN	7.53	24,000	10	0	0	10	1.33	0.00	0.00	1.33
2.27	1.03	U-4-R	RD E AND W (KEN CARYL RD) (CO RD 54) - END	8.27	22,000	14	1	0	15	1.70	0.12	0.00	1.82
3.32	1.03	U-4-R	RD E AND W (COAL MINE RD) (CO RD 52)	11.65	30,991	28	0	1	29	2.41	0.00	8.61	2.50
3.58	0.24	U-4-R	RD E AND W (CO RD 32M) (PEAKVIEW DRIVE)	2.89	32,967	15	1	0	16	5.19	0.35	0.00	5.54
4.34	0.75	U-4-R	RD E AND W (BOWLES AVE) (CO RD 50)	11.50	42,000	27	1	0	28	2.35	0.09	0.00	2.44
4.66	0.31	U-6-R	RD W (CROSS DR) SOUTHWEST PLAZA	5.20	46,000	37	1	0	38	7.13	0.19	0.00	7.32
5.35	0.66	U-7-R	RD E AND W (BELLEVIEW AVE)	11.80	49,000	60	4	0	64	5.10	0.34	0.00	5.44
6.39	1.01	U-7-R	RD E (RADCLIFF AVE)	15.49	42,028	36	3	0	39	2.32	0.19	0.00	2.51
6.79	0.39	U-7-R	RD W (OXFORD DR)	5.89	41,376	17	1	0	18	2.92	0.17	0.00	3.09
7.48	0.67	U-6-R	U.S.285 INTERCHANGE (WADSWORTH BLVD)	10.03	41,000	53	3	0	56	5.25	0.30	0.00	5.55
8.54	1.05	U-4-R	RD E AND W (YALE AVE) -- BEGIN DENVER	16.48	42,989	85	6	0	91	5.18	0.37	0.00	5.55
9.05	0.48	U-4-R	JCT SH 8 W (MORRISON RD)	7.88	44,996	22	4	0	26	2.78	0.51	0.00	3.28
10.07	1.00	U-4-R	RD E AND W (FLORIDA AVE)	15.70	43,004	86	4	0	90	5.51	0.26	0.00	5.76
10.57	0.48	U-4-R	RD E AND W (MISSISSIPPI AVE)	7.18	41,000	29	2	0	31	4.00	0.28	0.00	4.28
11.42	0.98	U-5-R	RD E AND W (ALAMEDA AVE) - BEGIN HPMS	16.81	47,000	110	10	1	121	6.52	0.59	5.92	7.17
11.91	0.50	U-6-R	RD E AND W (1ST AVE) - END HPMS SAMPLE	9.86	54,000	66	4	0	70	6.70	0.41	0.00	7.10



Colorado Department of Transportation Accident and Rates Book for 2010

V2012.03.13

SH121A													
MP	Section Length	SPF Class	Section Description	MVMT	AADT	** PDO	Accidents			Accident Rates *			
							Injury	Fatal	Total	** PDO	Injury	Fatal	Total
12.43	0.48	U-6-R	U.S.6 INTERCHANGE (WADSWORTH BLVD) STR	9.81	56,000	115	1	1	117	11.77	0.10	10.24	11.98
13.07	0.50	U-5-R	RD E AND W (10TH AVE)	8.95	49,042	44	4	0	48	4.88	0.44	0.00	5.32
13.45	0.37	U-4-R	RD E AND W (14TH AVE)	5.94	44,014	51	1	0	52	8.70	0.17	0.00	8.87
13.74	0.25	U-5-R	RD E (16TH AVE)	3.83	41,971	46	3	0	49	12.26	0.80	0.00	13.06
14.10	0.36	U-4-R	RD E AND W (20TH AVE) - BEGIN HPMS SAMPLE	5.65	43,000	19	2	1	22	3.34	0.35	17.60	3.87
14.60	0.49	U-4-R	RD E AND W (26TH AVE) LEAVE LAKEWOOD	6.80	38,010	40	3	0	43	5.91	0.44	0.00	6.35
15.11	0.49	U-4-R	RD E AND W (32ND AVE)	6.97	38,990	26	3	0	29	3.76	0.43	0.00	4.19
15.62	0.50	U-4-R	RD E AND W (38TH AVE)	6.75	37,012	30	1	0	31	4.43	0.15	0.00	4.58
16.13	0.49	U-4-R	RD E AND W (44TH AVE)	7.33	40,984	73	5	0	78	10.00	0.68	0.00	10.68
16.78	0.64	U-4-R	I-70 INTERCHANGE STRS (E-16-GN) (E-16-GO) JCT	10.98	47,000	75	7	0	82	6.81	0.64	0.00	7.45
17.14	0.33	U-5-R	RD E AND W (52ND AVE) - RD N (OLD	7.83	65,000	20	0	0	20	2.52	0.00	0.00	2.52
17.97	0.80	U-7-R	RD E AND W (RALSTON RD) (58TH AVE)	12.28	42,057	61	4	0	65	4.95	0.32	0.00	5.28
18.60	0.78	U-6-R	RD E AND W (64TH AVE)	12.24	42,995	28	3	0	31	2.29	0.25	0.00	2.54
19.63	0.99	U-6-R	RD E AND W (72ND AVE)	18.43	50,992	48	4	0	52	2.60	0.22	0.00	2.81
20.65	1.00	U-6-R	RD E AND W (80TH AVE)	18.62	51,000	44	5	0	49	2.37	0.27	0.00	2.64
21.67	1.00	U-6-R	RD E AND W (88TH AVE) LEAVE ARVADA CITY	15.33	42,000	58	5	0	63	3.80	0.33	0.00	4.13
22.11	0.48	U-4-R	RD NE (92ND CONNECTION)	7.53	43,000	44	3	0	47	5.82	0.40	0.00	6.21
23.02	0.87	U-4-R	RD W (INDEPENDENCE DR)	12.38	39,000	21	2	0	23	1.69	0.16	0.00	1.85
23.33	0.32	U-4-R	RD E AND W (100TH AVE) (CHURCH RANCH RD)	4.09	35,025	12	1	0	13	2.94	0.25	0.00	3.19
24.32	0.99	U-4-R	RD E AND W (108TH AVE) LEAVE WESTMINSTER	10.84	30,010	47	3	0	50	4.33	0.28	0.00	4.60
25.34	1.12	U-4-R	RD W (JEFFCO AIRPORT AVE) (OLD 116TH AVE)	10.63	26,007	19	4	0	23	1.79	0.38	0.00	2.16
25.81	0.35	U-4-R	JCT SH 128 W RD E (120TH AVE)	3.32	26,000	9	1	0	10	2.73	0.30	0.00	3.04
26.12	0.30	U-4-R	RAMPS ON AND OFF (TO/FROM SH036B)	4.63	42,264	42	2	0	44	8.99	0.43	0.00	9.41
26.42	0.30	U-5-R	JCT SH287C N RAMP W (TO SH287C S) (T	5.15	47,000	23	2	0	25	4.51	0.39	0.00	4.91
Totals:		25.64				1,690	114	4	1,808	4.44	0.30	1.05	4.75

SH121B													
MP	Section Length	SPF Class	Section Description	MVMT	AADT	** PDO	Accidents			Accident Rates *			
							Injury	Fatal	Total	** PDO	Injury	Fatal	Total
0.00		R-4-R	MILEPOST 0 -- BEGIN SH 121B										
3.15	3.11	R-4-R	RD W (TRAIL MARK PKWY) - ENTER	24.97	22,000	5	0	0	5	0.20	0.00	0.00	0.20
3.78	0.67	U-4-R	MAJOR STR (F-16-HZ) DEER CREEK	5.51	22,550	1	0	0	1	0.18	0.00	0.00	0.18
4.41	0.63	U-4-R	C-470 INTERCHANGE (WADSWORTH BLVD) SH 470	5.41	23,533	5	1	0	6	0.92	0.18	0.00	1.11
Totals:		4.41				11	1	0	12	0.31	0.03	0.00	0.33



Colorado Department of Transportation Accident and Rates Book for 2010

V2012.03.13

SH125A													
Section MP	SPF Length	Class	Section Description	MVMT	AADT	** PDO	Accidents			Accident Rates *			
							Injury	Fatal	Total	** PDO	Injury	Fatal	Total
0.00		R-2-M	JCT U.S.40 SH 40 E AND W BEGIN SH 125										
9.07	9.04	R-2-M	ENTER ARAPAHO NATIONAL FOREST - START	1.98	600	1	0	0	1	0.51	0.00	0.00	0.51
18.41	9.27	R-2-M	MINOR STR (125A018420BL) DRAINAGE	2.03	600	4	1	0	5	1.97	0.49	0.00	2.46
27.51	9.03	R-2-M	MINOR STR (125A027520BL) DRAINAGE	1.98	600	2	2	0	4	1.01	1.01	0.00	2.02
29.45	1.93	R-2-R	RD NE (CO RD 21)	0.42	600	0	0	0	0	0.00	0.00	0.00	0.00
31.49	2.02	R-2-R	RD N (CO RD 27)	0.22	300	0	0	0	0	0.00	0.00	0.00	0.00
35.57	4.05	R-2-R	RD W (CO RD 28)	0.33	220	0	0	0	0	0.00	0.00	0.00	0.00
44.99	9.36	R-2-M	MILEPOST 45	1.43	420	0	1	0	1	0.00	0.70	0.00	0.70
52.01	7.12	R-2-M	JCT SH014A W1	1.09	420	1	0	0	1	0.92	0.00	0.00	0.92
52.64	0.63	R-2-R	RD W (CO RD 12 CR 12W)	0.22	960	1	0	0	1	4.52	0.00	0.00	4.52
53.21	0.56	R-2-R	RD S (MAIN ST CO RD 17)	0.39	1,900	0	0	0	0	0.00	0.00	0.00	0.00
53.78	0.54	R-2-R	RD E AND W (2ND ST)	0.49	2,462	1	0	0	1	2.05	0.00	0.00	2.05
54.39	0.74	R-2-R	RD E (CO RD 44)	0.56	2,081	0	0	0	0	0.00	0.00	0.00	0.00
57.20	2.77	R-2-R	RD E (CO RD 10)	2.02	2,000	0	0	0	0	0.00	0.00	0.00	0.00
62.58	5.32	R-2-R	RD E AND W (CO RD 6 CR 6W)	3.30	1,700	0	0	0	0	0.00	0.00	0.00	0.00
66.55	3.95	R-2-R	JCT SH 127 NE	1.05	730	0	0	0	0	0.00	0.00	0.00	0.00
75.41	8.75	R-2-R	COLORADO-WYOMING STATE LINE -- END	0.89	280	2	1	0	3	2.24	1.12	0.00	3.35
Totals:	75.08					12	5	0	17	0.65	0.27	0.00	0.92

SH127A													
Section MP	SPF Length	Class	Section Description	MVMT	AADT	** PDO	Accidents			Accident Rates *			
							Injury	Fatal	Total	** PDO	Injury	Fatal	Total
0.00		R-2-R	JCT SH 125 NW AND S BEGIN SH 127 MILEPOST 0										
9.20	9.07	R-2-R	COLORADO-WYOMING STATE LINE -- END SH127A	2.02	610	3	0	0	3	1.49	0.00	0.00	1.49
Totals:	9.07					3	0	0	3	1.49	0.00	0.00	1.49

SH128A													
Section MP	SPF Length	Class	Section Description	MVMT	AADT	** PDO	Accidents			Accident Rates *			
							Injury	Fatal	Total	** PDO	Injury	Fatal	Total
0.00		R-4-R	JCT SH 93 N AND S -- BEGIN SH 128A - MILEPOST										
3.93	4.00	R-4-R	RD N (CO RD 17) (MCCASLIN BLVD) - END HPMS	5.55	3,800	3	0	0	3	0.54	0.00	0.00	0.54
4.21	0.21	R-2-R	RD S (INDIANA ST) ENTER DENVER URBAN AREA	0.74	9,600	1	0	0	1	1.35	0.00	0.00	1.35
5.24	0.98	U-2-R	RD S (DRIVEWAY TO BUSINESS)	3.43	9,600	5	3	0	8	1.46	0.88	0.00	2.34
5.75	0.50	U-2-R	RD S (SIMMS ST) ENTER DENVER URBAN LIMIT -	1.75	9,600	1	0	0	1	0.58	0.00	0.00	0.58



**Colorado Department of Transportation
Accident and Rates Book for 2010**

V2012.03.13

SH128A													
MP	Section Length	SPF Class	Section Description	MVMT	AADT	** PDO	Accidents			Accident Rates *			
							Injury	Fatal	Total	** PDO	Injury	Fatal	Total
6.20	0.44	U-2-R	RD N (W INTERLOCKEN LOOP)	2.08	12,969	4	0	0	4	1.92	0.00	0.00	1.92
6.60	0.39	U-3-R	RD N (NETWORK PKWY) - RD S (W 120TH AVE)	2.42	17,000	1	0	0	1	0.41	0.00	0.00	0.41
7.58	1.03	U-2-R	RD S (AIRPORT WAY)	5.64	15,000	2	0	0	2	0.35	0.00	0.00	0.35
7.97	0.40	U-4-R	JCT SH 121A NE AND SW - MILEPOST 8 -- END SH	2.34	16,000	7	0	0	7	3.02	0.00	0.00	3.02
Totals:		7.95				24	3	0	27	1.00	0.13	0.00	1.13

SH128B													
MP	Section Length	SPF Class	Section Description	MVMT	AADT	** PDO	Accidents			Accident Rates *			
							Injury	Fatal	Total	** PDO	Injury	Fatal	Total
12.17		U-4-R	JCT SH287C S AND W (N FEDERAL BLVD) -										
13.19	0.99	U-4-R	RD S (PECOS ST)	14.82	41,000	31	2	0	33	2.09	0.13	0.00	2.22
14.11	0.91	U-6-R	RAMPS ON AND OFF (TO/FROM NB I-25) - RD E	13.62	41,000	110	10	0	120	8.10	0.74	0.00	8.83
Totals:		1.90				141	12	0	153	4.96	0.42	0.00	5.38

SH131B													
MP	Section Length	SPF Class	Section Description	MVMT	AADT	** PDO	Accidents			Accident Rates *			
							Injury	Fatal	Total	** PDO	Injury	Fatal	Total
0.05		R-2-M	JCT U.S.6 SH 6 E AND W (WOLCOTT) - END										
2.43	2.43	R-2-M	RD NE (CO RD 6) (MUDDY PASS RD)	1.77	2,000	1	0	0	1	0.56	0.00	0.00	0.56
11.99	9.39	R-2-M	MILEPOST 12	4.80	1,400	5	1	0	6	1.04	0.21	0.00	1.25
13.70	1.76	R-2-M	RD NE (CR E74) (CR 11) (TROUGH RD)	0.90	1,400	1	0	0	1	1.11	0.00	0.00	1.11
22.99	9.36	R-2-M	MILEPOST 23	4.44	1,300	3	0	0	3	0.68	0.00	0.00	0.68
32.77	9.71	R-2-M	RD N (CO RD 20-2) - RD SW (CO RD 5)	4.61	1,300	4	0	0	4	0.87	0.00	0.00	0.87
33.44	0.65	R-2-M	RD N (CO RD 18-2) (GREEN RIDGE RD)	0.24	997	0	0	0	0	0.00	0.00	0.00	0.00
38.43	4.97	R-2-M	RD NE (CO RD 6) - RD SW (CO RD 3)	1.63	900	3	1	0	4	1.84	0.61	0.00	2.45
42.04	3.58	R-2-M	RD W (CO RD 21-2) (MOFFAT ST)	1.44	1,100	3	0	0	3	2.09	0.00	0.00	2.09
42.65	0.61	R-2-M	RD E (CO RD 8) - RD W (CO RD 17) - RD S (MAIN	0.40	1,800	0	0	0	0	0.00	0.00	0.00	0.00
47.91	5.21	R-2-M	RD N AND S (CO RD 15) (1ST STREET)	3.61	1,900	5	0	0	5	1.38	0.00	0.00	1.38
50.03	2.09	R-2-M	RD E (CR 14) (YELLOW JACKET PASS RD) (STAGE	1.53	2,000	1	1	0	2	0.66	0.66	0.00	1.31
51.68	1.65	R-2-M	RD S (MOFFAT AVE)	1.08	1,800	4	2	0	6	3.68	1.84	0.00	5.52
52.45	0.73	R-2-M	CHANGE IN ROADWAY WIDTH OR DESIGNED	0.40	1,487	0	0	0	0	0.00	0.00	0.00	0.00
61.99	9.46	R-2-M	MILEPOST 62	3.80	1,100	16	2	0	18	4.21	0.53	0.00	4.74
62.61	0.61	R-2-M	CHANGE IN ROADWAY WIDTH OR DESIGNED	0.57	2,576	1	0	0	1	1.76	0.00	0.00	1.76
68.72	6.07	R-2-M	JCT U.S.40 SH 40 N AND S END SH 131	8.40	3,793	11	2	0	13	1.31	0.24	0.00	1.55



**Colorado Department of Transportation
Accident and Rates Book for 2010**

V2012.03.13

SH131B														
MP	Section Length	SPF Class	Section Description	MVMT	AADT	** PDO	Accidents			Accident Rates *				
							Injury	Fatal	Total	** PDO	Injury	Fatal	Total	
Totals:						68.28	58	9	0	67	1.46	0.23	0.00	1.69

SH133A														
MP	Section Length	SPF Class	Section Description	MVMT	AADT	** PDO	Accidents			Accident Rates *				
							Injury	Fatal	Total	** PDO	Injury	Fatal	Total	
0.00		R-2-R	JCT SH 92 W AND E (BRIDGE ST) BEGIN SH 133											
2.21	2.18	R-2-R	RD NW (CO RD L.25) (CO RD L.00)	4.30	5,400	6	1	0	7	1.39	0.23	0.00	1.63	
7.81	5.63	R-2-M	RD NW (CO RD P.00) (PITKIN RD) - RD SE (CO RD	7.61	3,701	12	2	1	15	1.58	0.26	13.15	1.97	
8.85	1.02	R-2-M	JCT SH 187A SOUTH (TO PAONIA) - RD N	1.08	2,902	1	0	0	1	0.93	0.00	0.00	0.93	
12.16	3.25	R-2-M	RD W (OLD HWY 133A RE-ROUTE)	2.97	2,500	1	0	0	1	0.34	0.00	0.00	0.34	
15.99	3.86	R-2-M	MILEPOST 16	2.96	2,100	1	0	0	1	0.34	0.00	0.00	0.34	
17.66	1.37	R-2-M	RD SW (CO RD S4)	1.55	3,100	0	1	0	1	0.00	0.65	0.00	0.65	
18.20	0.73	R-2-M	RD N (OLD HWY-133A)	0.59	2,200	0	0	0	0	0.00	0.00	0.00	0.00	
23.99	5.72	R-2-M	MILEPOST 24	2.30	1,100	2	0	0	2	0.87	0.00	0.00	0.87	
33.60	8.56	R-2-M	SCENIC OVERLOOK	4.37	1,400	1	1	0	2	0.23	0.23	0.00	0.46	
42.75	8.48	R-2-M	LEAVE GUNNISON NATIONAL FOREST - ENTER	4.33	1,400	2	1	1	4	0.46	0.23	23.08	0.92	
46.36	3.53	R-2-M	RD SE (CO RD 3)	1.80	1,400	3	0	0	3	1.66	0.00	0.00	1.66	
55.51	9.12	R-2-M	CHANGE IN ROADWAY WIDTH OR DESIGNED	5.99	1,800	3	1	1	5	0.50	0.17	16.68	0.83	
56.80	1.34	R-2-M	RD E (CO RD 3D AVALANCHE RD)	0.88	1,800	0	0	0	0	0.00	0.00	0.00	0.00	
65.94	9.07	R-2-M	RD W (CO RD 118) (MT SOPRIS RANCH RD)	12.25	3,700	9	1	0	10	0.73	0.08	0.00	0.82	
66.51	0.75	R-2-M	LEAVE CARBONDALE URBAN AREA - ENTER	1.27	4,631	0	0	0	0	0.00	0.00	0.00	0.00	
66.75	0.23	R-2-M	RD NE (ROARING FORK DR)	0.39	4,700	1	0	0	1	2.57	0.00	0.00	2.57	
67.03	0.07	U-2-M	RD NE (SNOWMASS DR) - RD SW (RIVER VALLEY	0.12	4,700	2	0	0	2	16.42	0.00	0.00	16.42	
67.41	0.46	U-2-M	RD N (8TH ST) - BEGIN HPMS SAMPLE	1.37	8,154	0	0	0	0	0.00	0.00	0.00	0.00	
67.79	0.38	U-2-M	RAMP OFF EB	1.52	10,985	2	0	0	2	1.33	0.00	0.00	1.33	
68.82	1.03	U-2-M	JCT SH 82 NW AND SE -- END SH 133A	7.89	21,000	11	2	0	13	1.39	0.25	0.00	1.65	
Totals:						66.78	57	10	3	70	0.87	0.15	4.58	1.07



**Colorado Department of Transportation
Accident and Rates Book for 2010**

V2012.03.13

SH133B													
Section MP	SPF Length	Class	Section Description	MVMT	AADT	** PDO	Accidents			Accident Rates *			
							Injury	Fatal	Total	** PDO	Injury	Fatal	Total
12.16		R-2-M	DIRECT (Y) CONNECTION ALONG THE FIRE										
13.26	1.10	R-2-M	RD E (CO RD S.35) (BOWIE)	0.52	1,300	0	0	0	0	0.00	0.00	0.00	0.00
16.08	2.90	R-2-M	JCT SH133A -- END SH 133B	1.02	960	0	0	0	0	0.00	0.00	0.00	0.00
Totals:		4.00				0	0	0	0	0.00	0.00	0.00	0.00

SH134A													
Section MP	SPF Length	Class	Section Description	MVMT	AADT	** PDO	Accidents			Accident Rates *			
							Injury	Fatal	Total	** PDO	Injury	Fatal	Total
0.00		R-2-M	JCT SH 131 NW AND SE (TOPONAS) BEGIN SH 134										
9.99	9.85	R-2-M	MILEPOST 10	1.19	330	3	1	0	4	2.53	0.84	0.00	3.37
16.31	6.28	R-2-M	RD N (CO RD 144)	0.76	330	2	0	0	2	2.65	0.00	0.00	2.65
25.99	9.56	R-2-M	MILEPOST 26	2.06	590	3	2	1	6	1.46	0.97	48.56	2.91
27.16	1.21	R-2-M	JCT SH040A NE AND SE -- END SH134A	0.26	590	0	0	0	0	0.00	0.00	0.00	0.00
Totals:		26.90				8	3	1	12	1.88	0.70	23.46	2.82

SH135A													
Section MP	SPF Length	Class	Section Description	MVMT	AADT	** PDO	Accidents			Accident Rates *			
							Injury	Fatal	Total	** PDO	Injury	Fatal	Total
0.00		U-4-M	JCT U.S. 50 EAST AND WEST (TOMICHI AVE) --										
0.73	0.74	U-4-M	RD E AND W (SPENCER AVE)	2.97	11,000	7	0	0	7	2.37	0.00	0.00	2.37
1.27	0.52	U-4-M	RD NE (CO RD 10) (CLARK BLVD)	1.54	8,100	3	0	0	3	1.94	0.00	0.00	1.94
1.82	0.59	R-4-M	CHANGE ROADWAY WIDTH	1.70	7,897	1	0	0	1	0.59	0.00	0.00	0.59
3.13	1.23	R-2-M	RD N (CO RD 48E) (CASTLE MOUNTAIN RD)	3.37	7,500	1	0	0	1	0.30	0.00	0.00	0.30
3.99	0.86	R-2-M	MILEPOST 4	1.33	4,234	1	0	0	1	0.75	0.00	0.00	0.75
10.23	6.16	R-2-M	RD E (CO RD 742) (TAYLOR RIVER RD) - END	8.77	3,900	13	1	0	14	1.48	0.11	0.00	1.60
19.49	9.22	R-2-M	CHANGE IN ROADWAY WIDTH OR DESIGNED	12.12	3,600	14	0	0	14	1.16	0.00	0.00	1.16
20.69	1.20	R-2-M	RD NE (CO RD 740) (CEMENT CREEK RD)	1.58	3,600	1	0	0	1	0.63	0.00	0.00	0.63
27.48	6.74	R-2-M	RD N (6TH ST) - RD E AND W (ELK AVE) -- END SH	15.24	6,194	10	0	0	10	0.66	0.00	0.00	0.66
Totals:		27.26				51	1	0	52	1.05	0.02	0.00	1.07



**Colorado Department of Transportation
Accident and Rates Book for 2010**

V2012.03.13

SH136A													
Section MP	SPF Length	Class	Section Description	MVMT	AADT	** PDO	Accidents			Accident Rates *			
							Injury	Fatal	Total	** PDO	Injury	Fatal	Total
0.00		R-2-R	JCT U.S.285 NE AND SW (SPRUCE ST) - RD (MAIN										
0.54	0.55	R-2-R	RD W (CO RD W)	0.14	716	1	0	0	1	7.01	0.00	0.00	7.01
1.57	1.03	R-2-R	RD N (CO RD 31.3) (CO RD 17.3)	0.53	1,398	0	0	0	0	0.00	0.00	0.00	0.00
4.47	2.87	R-2-R	RD E AND W (2ND SOUTH ST) - RD S (MAIN ST) --	2.09	1,992	0	0	0	0	0.00	0.00	0.00	0.00
Totals:		4.45				1	0	0	1	0.36	0.00	0.00	0.36

SH138A													
Section MP	SPF Length	Class	Section Description	MVMT	AADT	** PDO	Accidents			Accident Rates *			
							Injury	Fatal	Total	** PDO	Injury	Fatal	Total
0.00		U-3-R	MILEPOST 0 JCT SH AND U.S. 6 SW (3RD ST) NW										
0.46	0.48	U-3-R	RD N AND S (SIDNEY AVE) - END HPMS SAMPLE	0.75	4,300	4	0	0	4	5.34	0.00	0.00	5.34
0.74	0.25	U-2-R	RD W (JACKSON ST)	0.31	3,379	3	0	0	3	9.69	0.00	0.00	9.69
1.80	1.04	U-4-R	RD W (PIONEER RD) (CO RD 30.5) MAJOR STR	1.44	3,800	0	0	0	0	0.00	0.00	0.00	0.00
3.32	1.53	R-4-R	RD N AND S (CO RD 43.5)	1.84	3,300	3	0	0	3	1.63	0.00	0.00	1.63
8.96	5.67	R-2-R	JCT SH 113 N - BEGIN HPMS SAMPLE	5.59	2,700	7	0	0	7	1.25	0.00	0.00	1.25
11.90	2.92	R-2-R	RD N (4TH ST) - RD W (4TH AVE) - END HPMS	1.28	1,200	1	0	0	1	0.78	0.00	0.00	0.78
12.60	0.68	R-2-R	RD N AND S (CO RD 55)	0.24	980	0	0	0	0	0.00	0.00	0.00	0.00
21.73	9.11	R-2-R	RD N (CO RD 71)	2.73	820	8	2	0	10	2.93	0.73	0.00	3.67
26.32	4.56	R-2-R	RD W (CO RD 58)	0.82	490	0	0	0	0	0.00	0.00	0.00	0.00
27.49	1.11	R-2-R	JCT SH 55 S RD N (FIRST ST)	0.19	470	0	0	0	0	0.00	0.00	0.00	0.00
28.50	1.02	R-2-R	MINOR STR (A-26-B MINOR) -- REMOVED OR	0.16	432	0	0	0	0	0.00	0.00	0.00	0.00
34.97	6.43	R-2-R	RD N AND S (CO RD 95.00)	0.96	410	2	0	0	2	2.08	0.00	0.00	2.08
41.38	6.45	R-2-R	RD N (CO RD 11)	0.75	320	0	0	0	0	0.00	0.00	0.00	0.00
43.01	1.67	R-2-R	RD N (WEST AVE)	0.23	370	1	0	0	1	4.43	0.00	0.00	4.43
43.67	0.65	R-2-R	MAJOR STR (A-26-G) PETERSON DITCH	0.14	603	0	0	1	1	0.00	0.00	697.93	6.98
50.47	6.66	R-2-R	RD N AND S (6TH ST)	1.46	600	3	0	0	3	2.06	0.00	0.00	2.06
50.99	0.71	R-2-R	MILEPOST 51	0.23	898	0	0	0	0	0.00	0.00	0.00	0.00
53.99	2.99	R-2-R	MILEPOST 54	0.96	880	1	2	0	3	1.04	2.09	0.00	3.13
54.80	0.59	R-2-R	JCT SH AND U.S.385 NW - SPEED LIMIT (55)	0.21	980	0	0	0	0	0.00	0.00	0.00	0.00
56.99	2.36	R-2-R	MILEPOST 57	1.03	1,200	1	0	0	1	0.97	0.00	0.00	0.97
57.66	0.35	R-2-R	RD NW (SYCAMORE ST)	0.20	1,600	0	0	0	0	0.00	0.00	0.00	0.00
58.17	0.68	R-2-R	RRX (805-404W) UP RR - (ABANDONDED)	0.64	2,592	0	0	0	0	0.00	0.00	0.00	0.00
58.71	0.52	R-4-R	RAMP OFF (TO SH385D) WB LN	0.30	1,593	0	0	0	0	0.00	0.00	0.00	0.00
59.82	1.07	R-2-R	RD W (CR 36.3) COLO-NEBRASKA STATE LINE END	0.27	690	0	0	0	0	0.00	0.00	0.00	0.00



**Colorado Department of Transportation
Accident and Rates Book for 2010**

V2012.03.13

SH138A													
MP	Section Length	SPF Class	Section Description	MVMT	AADT	** PDO	Accidents			Accident Rates *			
							Injury	Fatal	Total	** PDO	Injury	Fatal	Total
Totals:	59.50					34	4	1	39	1.49	0.18	4.40	1.71

SH138Z													
MP	Section Length	SPF Class	Section Description	MVMT	AADT	** PDO	Accidents			Accident Rates *			
							Injury	Fatal	Total	** PDO	Injury	Fatal	Total
0.00		U-2-R	MILEPOST 0 JCT SH AND U.S. ROUTE 138 (END										
0.33	0.35	U-2-R	RD NW AND SE (ELM ST)	0.62	4,831	3	0	0	3	4.92	0.00	0.00	4.92
0.61	0.27	U-6-R	JCT SH AND U.S. 6 SE (CHESNUT ST) AND SW	0.36	3,695	5	1	0	6	13.99	2.80	0.00	16.79
Totals:	0.62					8	1	0	9	8.15	1.02	0.00	9.17

SH139A													
MP	Section Length	SPF Class	Section Description	MVMT	AADT	** PDO	Accidents			Accident Rates *			
							Injury	Fatal	Total	** PDO	Injury	Fatal	Total
0.00		R-2-R	RD E AND W (HAWKEYE RD) BEGIN SH139A (13										
0.55	0.60	R-2-R	RD E (L 1/2 RD)	0.46	2,088	0	0	0	0	0.00	0.00	0.00	0.00
1.24	0.71	R-2-R	RRX (253-800K) DRGW RR	0.54	2,100	0	0	0	0	0.00	0.00	0.00	0.00
5.02	3.77	R-2-R	RD E AND W (Q.00 RD)	3.71	2,699	2	0	0	2	0.54	0.00	0.00	0.54
13.59	8.47	R-2-M	MESA - GARFIELD COUNTY LINE	2.57	830	0	0	0	0	0.00	0.00	0.00	0.00
22.99	9.38	R-2-M	MILEPOST 23	4.11	1,200	4	1	0	5	0.97	0.24	0.00	1.22
32.55	9.50	R-2-M	CHANGE ROADWAY WIDTH	4.16	1,200	3	0	0	3	0.72	0.00	0.00	0.72
41.99	9.36	R-2-M	MILEPOST 42	4.10	1,200	8	5	3	16	1.95	1.22	73.17	3.90
51.18	9.16	R-2-M	RD W (CO RD 11620)	4.01	1,200	3	0	0	3	0.75	0.00	0.00	0.75
60.99	9.71	R-2-M	MILEPOST 61	4.25	1,200	1	1	0	2	0.24	0.24	0.00	0.47
65.14	4.17	R-2-M	RD SW (HORSEDRAW) (CO RD 105)	1.83	1,200	0	0	0	0	0.00	0.00	0.00	0.00
72.07	6.76	R-2-M	JCT SH 64 E AND W -- END SH 139A	2.71	1,100	0	2	0	2	0.00	0.74	0.00	0.74
Totals:	71.59					21	9	3	33	0.65	0.28	9.24	1.02



**Colorado Department of Transportation
Accident and Rates Book for 2010**

V2012.03.13

SH140A													
MP	Section Length	SPF Class	Section Description	MVMT	AADT	** PDO	Accidents			Accident Rates *			
							Injury	Fatal	Total	** PDO	Injury	Fatal	Total
0.00		R-2-R	COLORADO-NEW MEXICO STATE LINE MILEPOST										
8.26	8.21	R-2-R	RD E AND W (CO RD 100)	5.99	2,000	10	1	0	11	1.67	0.17	0.00	1.84
10.51	2.27	R-2-M	RD S (CO RD 134)	1.41	1,700	1	1	0	2	0.71	0.71	0.00	1.42
15.65	5.09	R-2-M	RD E (CO RD 141)	4.64	2,500	3	0	0	3	0.65	0.00	0.00	0.65
23.44	7.71	R-2-M	JCT U.S.160 NW AND SE -- END SH 140A	5.63	2,000	12	3	0	15	2.13	0.53	0.00	2.67
Totals:	23.28					26	5	0	31	1.47	0.28	0.00	1.75

SH141A													
MP	Section Length	SPF Class	Section Description	MVMT	AADT	** PDO	Accidents			Accident Rates *			
							Injury	Fatal	Total	** PDO	Injury	Fatal	Total
0.00		R-2-R	JCT U.S. 491 NW AND SE - MILEPOST 0 - BEGIN										
9.37	9.36	R-2-R	RD E AND W (CO RD H1 BURNS RD)	2.02	590	1	1	0	2	0.50	0.50	0.00	0.99
11.26	1.87	R-2-M	RD NE (CO RD K8)	0.24	350	1	0	0	1	4.18	0.00	0.00	4.18
20.99	9.68	R-2-R	MILEPOST 21	0.88	250	1	0	0	1	1.13	0.00	0.00	1.13
30.99	9.96	R-2-R	MILEPOST 31	0.91	250	0	0	0	0	0.00	0.00	0.00	0.00
40.99	10.04	R-2-R	MILEPOST 41	0.92	250	0	0	0	0	0.00	0.00	0.00	0.00
44.11	3.13	R-2-R	RD E AND W (CO RD U29)	0.29	250	0	0	0	0	0.00	0.00	0.00	0.00
53.26	9.10	R-2-R	RD SW (CO RD HH31)	1.56	470	1	0	0	1	0.64	0.00	0.00	0.64
55.50	2.28	R-2-R	RD SE (CO RD FF31)	0.39	470	0	0	0	0	0.00	0.00	0.00	0.00
60.20	4.63	R-2-R	RD NE (2ND ST)	2.20	1,300	2	0	1	3	0.91	0.00	45.51	1.37
60.79	0.61	R-2-M	RD NE (W 3RD AVE)	0.39	1,748	0	0	0	0	0.00	0.00	0.00	0.00
62.43	2.02	R-2-M	JCT SH 90 SW (VANCORUM)	0.44	600	1	0	0	1	2.26	0.00	0.00	2.26
64.39	1.96	R-2-M	RD NE (CO RD CC) (CALAMITY RD)	0.19	270	1	0	0	1	5.19	0.00	0.00	5.19
73.40	9.06	R-2-M	RD SW (CO RD W19)	0.93	280	1	0	0	1	1.08	0.00	0.00	1.08
82.99	9.49	R-2-M	MILEPOST 83	0.97	280	0	0	0	0	0.00	0.00	0.00	0.00
92.99	9.97	R-2-M	MILEPOST 93	1.02	280	1	0	0	1	0.98	0.00	0.00	0.98
102.99	10.08	R-2-M	MILEPOST 103	1.03	280	1	2	0	3	0.97	1.94	0.00	2.91
110.52	7.42	R-2-M	RD SW (JOHN BROWN CR RD)	0.76	280	0	0	1	1	0.00	0.00	131.94	1.32
119.97	9.33	R-2-M	MAJOR STR (I-1-C) WEST CREEK	2.25	660	2	7	0	9	0.89	3.11	0.00	4.00
128.99	9.04	R-2-M	MILEPOST 129	2.18	660	6	2	0	8	2.75	0.92	0.00	3.67
138.99	10.00	R-2-M	MILEPOST 139	2.41	660	2	0	0	2	0.83	0.00	0.00	0.83
148.99	9.97	R-2-M	MILEPOST 149	2.40	660	1	0	0	1	0.42	0.00	0.00	0.42
154.11	5.08	R-2-R	JCT SH050A NW AND SE -- END SH 141A	1.28	689	4	2	0	6	3.13	1.56	0.00	4.69
Totals:	154.08					26	14	2	42	1.01	0.55	7.80	1.64



**Colorado Department of Transportation
Accident and Rates Book for 2010**

V2012.03.13

SH141B													
MP	Section Length	SPF Class	Section Description	MVMT	AADT	** PDO	Accidents			Accident Rates *			
							Injury	Fatal	Total	** PDO	Injury	Fatal	Total
156.75		U-2-R	JCT SH050A SE AND NW BEGIN SH141B1 -- BEGIN										
157.56	0.79	U-2-R	RD NW (CO RD A.25) (CAROL CT) - LEAVE GRAND	1.61	5,600	2	0	0	2	1.23	0.00	0.00	1.23
158.92	1.34	R-2-R	RD E AND W (CO RD B.50)	2.74	5,600	3	0	0	3	1.09	0.00	0.00	1.09
159.44	0.49	R-2-R	RD E AND W (CO RD C.00) - BEGIN HPMS SAMPLE	1.66	9,292	0	0	0	0	0.00	0.00	0.00	0.00
159.92	0.45	R-2-R	MAJOR STR (H-03-BL) COLORADO RIVER - ENTER	2.13	12,984	3	0	0	3	1.41	0.00	0.00	1.41
160.43	0.52	U-2-R	ENTER AND LEAVE A SMALL PART OF GRAND	2.47	13,000	2	0	0	2	0.81	0.00	0.00	0.81
160.94	0.48	U-3-R	RD E AND W (CR D.50) (GRAND AVE) - BEGIN	2.80	15,988	4	0	0	4	1.42	0.00	0.00	1.42
161.47	0.62	U-4-R	MAJOR STR (H-03-BO) GRAND VALLEY CANAL	4.07	17,984	11	3	0	14	2.70	0.74	0.00	3.44
161.93	0.34	U-4-R	RD W (CO RD E.40) (HALL AVE) - BEGIN NEW	2.48	19,988	4	2	0	6	1.59	0.80	0.00	2.39
162.30	0.33	U-4-R	NORTHWEST SIDE SLIP RAMPS (TO/FROM GRAND	2.65	22,000	7	4	0	11	2.63	1.50	0.00	4.13
Totals:		5.36				36	9	0	45	1.59	0.40	0.00	1.99

SH142A													
MP	Section Length	SPF Class	Section Description	MVMT	AADT	** PDO	Accidents			Accident Rates *			
							Injury	Fatal	Total	** PDO	Injury	Fatal	Total
0.00		R-2-R	JCT SH 285A NORTH AND SOUTH -- BEGIN SH										
2.26	2.30	R-2-R	RD N AND S (CO RD 17) (9TH ST)	1.85	2,200	3	0	0	3	1.63	0.00	0.00	1.63
3.27	0.96	R-2-R	RD N AND S (CO RD 18) (1ST ST)	0.74	2,100	1	0	0	1	1.36	0.00	0.00	1.36
12.99	9.78	R-2-R	RD NE (CO RD 27.8) - MILEPOST 13	3.43	960	1	0	0	1	0.29	0.00	0.00	0.29
13.99	1.00	R-2-R	MILEPOST 14	0.18	489	0	0	0	0	0.00	0.00	0.00	0.00
22.95	8.81	R-2-R	RD E (CO RD 54)	0.55	170	0	0	0	0	0.00	0.00	0.00	0.00
28.70	5.67	R-2-R	RD S (CO RD 59)	0.43	210	0	1	0	1	0.00	2.30	0.00	2.30
33.84	4.97	R-2-R	JCT SH 159 N AND SW (MAIN ST) -- END SH 142A	0.80	440	3	1	1	5	3.76	1.25	125.41	6.27
Totals:		33.49				8	2	1	11	1.00	0.25	12.55	1.38

SH144A													
MP	Section Length	SPF Class	Section Description	MVMT	AADT	** PDO	Accidents			Accident Rates *			
							Injury	Fatal	Total	** PDO	Injury	Fatal	Total
0.00		R-2-F	RD E (S FRONTAGE RD) - RD S (CO RD 1) BEGIN										
2.81	2.89	R-2-F	JCT U.S.34 SH 34 NW AND SE - END HPMS	0.17	160	0	0	0	0	0.00	0.00	0.00	0.00
10.48	7.63	R-2-R	JCT SH 39 S (GOODRICH)	0.92	330	1	0	0	1	1.09	0.00	0.00	1.09
11.05	0.44	R-2-R	RD W (CO RD Y.50) - BEGIN HPMS SAMPLE	0.10	628	0	0	0	0	0.00	0.00	0.00	0.00
16.59	5.50	R-2-R	RD N (WARREN) (CO RD 9.50) - END HPMS	0.94	470	3	0	0	3	3.18	0.00	0.00	3.18
20.83	4.25	R-2-R	RD S (CO RD 12.00)	1.05	680	0	0	0	0	0.00	0.00	0.00	0.00

Safety Performance Function (SPF) Definition
Rural/Urban - # of Lanes - Terrain
R-4-F = Rural 4-Lane Flat Roadway

* PDO and Injury Rates in Million Vehicle Miles Traveled
Fatal Rate in 100 Million Vehicle Miles Traveled
** PDO = Property Damage Only



**Colorado Department of Transportation
Accident and Rates Book for 2010**

V2012.03.13

SH144A																	
MP	Section Length	SPF Class	Section Description	MVMT	AADT	** PDO	Accidents			Accident Rates *							
							Injury	Fatal	Total	** PDO	Injury	Fatal	Total				
26.88	6.04	R-2-R	RD N (CEDAR ST) (CO RD 16.80) ENTER FORT	3.31	1,500	4	3	0	7	1.21	0.91	0.00	2.12				
27.12	0.22	U-2-R	RD N (ASH ST)	0.26	3,300	1	0	0	1	3.76	0.00	0.00	3.76				
27.32	0.17	R-2-R	RAMP ON	0.20	3,300	1	0	0	1	4.80	0.00	0.00	4.80				
27.58	0.28	U-2-R	RD N (CO RD 17.25)	0.32	3,173	0	0	0	0	0.00	0.00	0.00	0.00				
28.29	0.70	U-2-R	RD S (WEST ST)	0.79	3,100	1	0	0	1	1.27	0.00	0.00	1.27				
28.80	0.50	U-2-R	JCT SH 052N NORTH AND SOUTH (MAIN ST) - RD E	0.81	4,457	1	0	0	1	1.23	0.00	0.00	1.23				
Totals:										12	3	0	15	1.35	0.34	0.00	1.69

SH145A																	
MP	Section Length	SPF Class	Section Description	MVMT	AADT	** PDO	Accidents			Accident Rates *							
							Injury	Fatal	Total	** PDO	Injury	Fatal	Total				
0.00		U-4-R	JCT U.S.160 EAST AND WEST (MAIN ST) -- BEGIN														
0.43	0.44	U-4-R	RD W (RAMPART ST)	1.34	8,357	0	0	0	0	0.00	0.00	0.00	0.00				
1.25	0.79	U-4-R	RD E AND W (ALAMOSA RD) - END HPMS SAMPLE	2.05	7,100	1	0	0	1	0.49	0.00	0.00	0.49				
2.25	1.01	U-4-R	RD E AND W (CO RD M) - BEGIN HPMS SAMPLE	2.29	6,201	1	0	0	1	0.44	0.00	0.00	0.44				
3.26	1.00	U-2-R	RD E AND W (CO RD N) - END HPMS SAMPLE	1.68	4,600	3	0	0	3	1.79	0.00	0.00	1.79				
7.85	4.55	R-2-R	JCT SH 184 NW	7.64	4,600	18	1	0	19	2.36	0.13	0.00	2.49				
8.72	0.85	R-3-R	JCT SH 184 SE	1.64	5,297	2	0	0	2	1.21	0.00	0.00	1.21				
9.53	0.83	R-2-R	RD N (B ST)	1.70	5,600	0	0	0	0	0.00	0.00	0.00	0.00				
11.30	1.14	R-2-R	RD N (17TH ST)	2.29	5,500	3	1	0	4	1.31	0.44	0.00	1.75				
17.09	5.81	R-2-M	RD NE (CO RD 36)	6.57	3,100	2	2	0	4	0.30	0.30	0.00	0.61				
26.70	9.68	R-2-M	MINOR STR (145A026710BL) STOCK PASS	5.65	1,600	5	4	0	9	0.88	0.71	0.00	1.59				
35.99	9.33	R-2-M	MILEPOST 36	5.45	1,600	9	3	0	12	1.65	0.55	0.00	2.20				
45.60	9.61	R-2-M	MINOR STR (145A045610BR) DOLORES COUNTY	5.61	1,600	2	0	0	2	0.36	0.00	0.00	0.36				
47.15	1.55	R-2-M	RD E AND W (MENTZ AVE)	0.91	1,600	1	1	0	2	1.10	1.10	0.00	2.20				
56.51	9.26	R-2-M	MINOR STR (145A056520BL) SNOW SPUR CREEK	6.42	1,900	3	0	0	3	0.47	0.00	0.00	0.47				
64.18	7.65	R-2-M	RD NW (CO RD 63-L) - RD SE (CO RD D-65) (ILLIUM	5.31	1,900	3	1	0	4	0.57	0.19	0.00	0.75				
68.90	4.63	R-2-M	RD SE (CO RD TR-1) (1 VANCE CR RD) - END	3.55	2,100	3	0	0	3	0.85	0.00	0.00	0.85				
69.75	0.90	R-2-M	RD E (MOUNTAIN VILLAGE BLVD)	1.65	5,008	1	0	0	1	0.61	0.00	0.00	0.61				
71.47	1.65	R-2-M	JCT SH 145 SPUR E (TO TELLURIDE AND IDARADO	4.22	7,000	1	0	0	1	0.24	0.00	0.00	0.24				
79.96	8.49	R-2-M	RD N (HYDE ST) (CO RD 58P) (LOST DOLLAR RD)	15.49	5,000	5	3	0	8	0.32	0.19	0.00	0.52				
81.21	1.25	R-2-M	RD S (CO RD 57-P) (FALL CREEK RD)	2.19	4,800	0	0	0	0	0.00	0.00	0.00	0.00				
84.28	3.00	R-2-M	JCT SH 062A NE	4.71	4,300	3	1	0	4	0.64	0.21	0.00	0.85				
93.42	9.13	R-2-M	MINOR STR (145A093430BR) DRAINAGE	4.33	1,300	0	2	0	2	0.00	0.46	0.00	0.46				



**Colorado Department of Transportation
Accident and Rates Book for 2010**

V2012.03.13

SH145A													
MP	Section Length	SPF Class	Section Description	MVMT	AADT	Accidents				Accident Rates *			
						** PDO	Injury	Fatal	Total	** PDO	Injury	Fatal	Total
96.06	2.63	R-2-R	RD N (CO RD 47-2) (SANBORN PARK RD)	1.25	1,300	1	1	0	2	0.80	0.80	0.00	1.61
99.48	3.39	R-2-R	RD N AND S (CO RD 44ZS) (LONE CONE RD)	2.23	1,800	2	1	0	3	0.90	0.45	0.00	1.35
101.55	2.06	R-2-R	RD E (SUMMET ST) - BEGIN HPMS SAMPLE	1.95	2,598	0	0	0	0	0.00	0.00	0.00	0.00
102.59	0.99	R-2-R	RD E (CO RD AA42) (CO RD W35) - END HPMS	0.65	1,801	0	0	0	0	0.00	0.00	0.00	0.00
111.99	9.44	R-2-R	MILEPOST 112	4.13	1,200	4	1	0	5	0.97	0.24	0.00	1.21
116.88	4.85	R-2-R	JCT SH 141 SE AND NW END -- SH 145A	2.12	1,200	1	0	0	1	0.47	0.00	0.00	0.47
Totals: 115.91						74	22	0	96	0.70	0.21	0.00	0.91

SH149A													
MP	Section Length	SPF Class	Section Description	MVMT	AADT	Accidents				Accident Rates *			
						** PDO	Injury	Fatal	Total	** PDO	Injury	Fatal	Total
0.00		R-2-M	JCT SH160A (US 160) E AND SW IN SOUTH FORK										
1.15	0.95	R-2-M	RD E (N RIVER RD) (CO RD 15)	1.14	3,300	0	0	0	0	0.00	0.00	0.00	0.00
3.44	2.29	R-2-M	RD SW (CO RD MP.8) (MASONIC PARK RD)	1.59	1,901	3	1	0	4	1.89	0.63	0.00	2.51
12.99	9.46	R-2-M	MILEPOST 13	5.52	1,600	4	1	0	5	0.72	0.18	0.00	0.90
21.56	8.76	R-2-M	RD W (W 11TH AVE)	5.12	1,600	1	0	0	1	0.20	0.00	0.00	0.20
22.88	1.27	R-2-M	RD S (CO RD 806) (AIRPORT RD)	0.78	1,687	0	2	0	2	0.00	2.55	0.00	2.55
26.57	3.64	R-2-M	RD E (DEEP CREEK RD) (CO RD 806)	1.32	990	0	0	0	0	0.00	0.00	0.00	0.00
27.68	1.13	R-2-M	RD S (MIDDLE CREEK RD) (CO RD 523)	0.40	970	0	0	0	0	0.00	0.00	0.00	0.00
36.93	9.13	R-2-M	CHANGE WIDTH	3.67	1,100	0	0	0	0	0.00	0.00	0.00	0.00
41.47	4.35	R-2-M	RD W (CO RD 520)	1.75	1,100	0	0	0	0	0.00	0.00	0.00	0.00
45.46	3.62	R-2-M	RD NW (BROWNS LAKE RD) (CO RD 10) - RD SE	0.91	690	0	0	0	0	0.00	0.00	0.00	0.00
54.96	9.48	R-2-M	SPRING CREEK PASS SUMMIT - ELEVATION 10,901	1.28	370	0	0	0	0	0.00	0.00	0.00	0.00
62.65	7.66	R-2-M	SLUMGULLION PASS SUMMIT - ELEVATION 11,320	1.03	370	2	2	0	4	1.93	1.93	0.00	3.87
69.84	7.17	R-2-M	RD NW (CO RD 30) (LAKE SAN CRISTOBAL)	1.49	570	0	2	0	2	0.00	1.34	0.00	1.34
71.89	2.03	R-2-M	RD E (SPRING ST) (CO RD 21)	0.61	820	1	1	0	2	1.65	1.65	0.00	3.30
72.41	0.52	R-2-M	RD E AND W (5TH ST)	0.35	1,834	1	0	1	2	2.87	0.00	286.73	5.73
72.97	0.55	R-2-M	CHANGE WIDTH	0.34	1,690	1	1	0	2	2.96	2.96	0.00	5.93
73.74	0.73	R-2-M	RD SW (SAN JUAN SPRINGS DR) (CO RD 13E)	0.14	523	0	0	0	0	0.00	0.00	0.00	0.00
82.99	9.29	R-2-M	MILEPOST 83	1.76	520	4	0	0	4	2.27	0.00	0.00	2.27
92.95	9.95	R-2-M	MINOR STR (149A092960BR) INDIAN CREEK	1.89	520	0	0	0	0	0.00	0.00	0.00	0.00
100.59	7.63	R-2-M	RD SE (CO RD 27) (TO POWDERHORN)	1.45	520	3	0	0	3	2.07	0.00	0.00	2.07
109.99	9.42	R-2-M	MILEPOST 110	2.34	680	5	0	0	5	2.14	0.00	0.00	2.14
117.52	7.51	R-2-M	JCT U.S.050A EAST AND WEST -- END SH 149A	1.86	680	0	0	0	0	0.00	0.00	0.00	0.00



Colorado Department of Transportation Accident and Rates Book for 2010

V2012.03.13

SH149A														
Section MP	Length	SPF Class	Section Description	MVMT	AADT	** PDO	Accidents			Accident Rates *				
							Injury	Fatal	Total	** PDO	Injury	Fatal	Total	
Totals:						116.54	25	10	1	36	0.68	0.27	2.72	0.98

SH150A														
Section MP	Length	SPF Class	Section Description	MVMT	AADT	** PDO	Accidents			Accident Rates *				
							Injury	Fatal	Total	** PDO	Injury	Fatal	Total	
0.00		R-2-R	JCT U.S.160 EAST AND WEST											
9.16	9.14	R-2-R	RD E (CO RD 2N)	2.14	640	2	1	0	3	0.94	0.47	0.00	1.41	
13.50	4.28	R-2-R	RD W (CO RD 6.0N) (OLD HWY150)	1.00	640	1	0	0	1	1.00	0.00	0.00	1.00	
16.11	2.50	R-2-R	ENTER SAND DUNES NATIONAL MONUMENT --	0.78	860	0	0	0	0	0.00	0.00	0.00	0.00	
Totals:						15.92	3	1	0	4	0.77	0.26	0.00	1.02

SH151A														
Section MP	Length	SPF Class	Section Description	MVMT	AADT	** PDO	Accidents			Accident Rates *				
							Injury	Fatal	Total	** PDO	Injury	Fatal	Total	
0.00		R-2-R	JCT SH 172 N AND S - RD W (UTE ST) SOUTHERN											
0.52	0.53	R-2-R	RD N (CO RD 521)	0.66	3,400	0	1	0	1	0.00	1.53	0.00	1.53	
4.99	4.46	R-2-R	RD N AND S (CO RD 334) - MILEPOST 5 - (1.058	4.56	2,800	12	0	0	12	2.63	0.00	0.00	2.63	
14.36	9.32	R-2-R	RD S (BARTON CIR)	5.78	1,700	6	2	0	8	1.04	0.35	0.00	1.38	
16.09	1.67	R-2-M	RD SW (CO RD B.80)	1.04	1,700	0	0	0	0	0.00	0.00	0.00	0.00	
22.72	6.62	R-2-M	RD NW (CO RD 7.30) (FOSSETT GULCH RD) (CR	2.66	1,100	4	0	0	4	1.50	0.00	0.00	1.50	
31.99	9.26	R-2-M	MILEPOST 32	2.23	660	3	0	0	3	1.34	0.00	0.00	1.34	
33.96	1.95	R-2-M	JCT U.S.160 EAST AND WEST -- END SH 151A	0.47	660	1	0	0	1	2.13	0.00	0.00	2.13	
Totals:						33.81	26	3	0	29	1.49	0.17	0.00	1.67

SH157A														
Section MP	Length	SPF Class	Section Description	MVMT	AADT	** PDO	Accidents			Accident Rates *				
							Injury	Fatal	Total	** PDO	Injury	Fatal	Total	
0.00		U-3-R	U.S. 36 INTERCHANGE STR (E-16-HW) - JCT U.S. 36											
0.57	0.78	U-3-R	MAJOR STR (E-16-HZ) PEDESTRIAN OVERPASS -	10.95	38,444	35	1	0	36	3.18	0.09	0.00	3.27	
0.95	0.46	U-4-R	RD E AND W (BASELINE RD) - BEGIN HPMS	6.88	41,000	5	1	0	6	0.72	0.14	0.00	0.87	
1.76	0.67	U-4-R	RD W (COLORADO AVE) - END HPMS SAMPLE	10.51	42,994	24	1	0	25	2.27	0.09	0.00	2.37	
2.03	0.43	U-4-R	JCT SH 007C EAST AND WEST - RD E AND W	7.99	50,925	15	0	0	15	1.88	0.00	0.00	1.88	
2.91	0.61	U-4-R	PEARL STREET INTERCHANGE STR (D-16-CU) - RD	11.58	52,000	10	0	0	10	0.86	0.00	0.00	0.86	



**Colorado Department of Transportation
Accident and Rates Book for 2010**

V2012.03.13

SH157A													
Section MP	SPF Length	Class	Section Description	MVMT	AADT	** PDO	Accidents			Accident Rates *			
							Injury	Fatal	Total	** PDO	Injury	Fatal	Total
3.36	0.71	U-4-R	MAJOR STR (D-16-DD) WONDERLAND CREEK -	11.20	43,212	34	3	0	37	3.05	0.27	0.00	3.32
3.72	0.32	U-4-R	DIAGONAL HWY INTERCHANGE STR (D-16-DF) -	4.91	42,000	4	0	0	4	0.81	0.00	0.00	0.81
4.53	0.76	U-4-R	DIRECT CONNECTION - JCT SH 119 NE AND W --	12.20	43,997	1	1	0	2	0.08	0.08	0.00	0.16
Totals:		4.74				128	7	0	135	1.68	0.09	0.00	1.77

SH159A													
Section MP	SPF Length	Class	Section Description	MVMT	AADT	** PDO	Accidents			Accident Rates *			
							Injury	Fatal	Total	** PDO	Injury	Fatal	Total
0.00		R-2-R	COLORADO-NEW MEXICO STATE LINE MILEPOST										
7.00	7.05	R-2-R	MILEPOST 7	1.60	620	6	0	0	6	3.76	0.00	0.00	3.76
13.29	6.30	R-2-R	RD W (CO RD 54) (CO RD P) - BEGIN HPMS	2.09	910	8	0	0	8	3.83	0.00	0.00	3.83
17.54	4.18	R-2-R	RD E (1ST ST) - END HPMS SAMPLE (023-0070-159)	1.51	990	1	1	0	2	0.66	0.66	0.00	1.33
18.07	0.48	R-2-R	RD E (6TH ST) (CO RD P.7)	0.38	2,189	0	0	0	0	0.00	0.00	0.00	0.00
18.99	0.90	R-2-R	MILEPOST 19	0.67	2,040	1	0	0	1	1.49	0.00	0.00	1.49
28.96	9.97	R-2-R	RD E AND W (CO RD 102) (CO RD Z.7) (LANE 6)	6.55	1,800	4	1	0	5	0.61	0.15	0.00	0.76
30.95	1.99	R-2-R	RD E AND W (CO RD 110) (LANE 4) (CO RD BB)	1.31	1,800	3	0	0	3	2.30	0.00	0.00	2.30
33.66	2.68	R-2-R	JCT U.S.160 SH 160 E AND W -- END SH 159A	1.53	1,567	3	1	0	4	1.96	0.65	0.00	2.61
Totals:		33.55				26	3	0	29	1.66	0.19	0.00	1.85

SH160A													
Section MP	SPF Length	Class	Section Description	MVMT	AADT	** PDO	Accidents			Accident Rates *			
							Injury	Fatal	Total	** PDO	Injury	Fatal	Total
0.00		R-2-R	COLORADO-NEW MEXICO STATE LINE -- BEGIN										
4.87	4.89	R-2-R	JCT SH 41 NW	3.57	2,000	1	1	0	2	0.28	0.28	0.00	0.56
13.91	8.97	R-2-R	MINOR STR (160A013920BL) DRAINAGE	8.19	2,500	2	1	0	3	0.24	0.12	0.00	0.37
18.29	4.35	R-2-R	RAMP ON	3.97	2,500	0	0	0	0	0.00	0.00	0.00	0.00
26.54	8.12	R-2-R	RD W (CO RD UM 31) (MIKE WASH RD) - END HPMS	17.19	5,800	7	1	0	8	0.41	0.06	0.00	0.47
34.07	7.74	R-2-R	RD W (CO RD F)	18.65	6,600	13	0	0	13	0.70	0.00	0.00	0.70
35.18	1.10	U-2-R	RD S (CO RD 24) - RD E AND W (MCELMO RD) (CO	3.05	7,600	2	1	1	4	0.65	0.33	32.74	1.31
36.44	1.23	U-2-R	RD W (ARROWHEAD LN)	4.49	9,992	8	1	0	9	1.79	0.22	0.00	2.01
37.38	0.92	U-2-R	RD E AND W (7TH ST HARTMAN RD)	3.36	10,000	3	0	0	3	0.90	0.00	0.00	0.90
37.71	0.33	U-4-R	JCT SH 491B NE (BROADWAY) - RD E (3RD ST) -	1.69	14,000	3	0	0	3	1.79	0.00	0.00	1.79
37.99	0.29	U-4-R	MILEPOST 38	1.76	16,640	4	0	0	4	2.28	0.00	0.00	2.28
38.26	0.27	U-4-R	RD N AND S (CHESTNUT ST)	1.44	14,575	7	0	0	7	4.91	0.00	0.00	4.91



Colorado Department of Transportation Accident and Rates Book for 2010

V2012.03.13

SH160A													
Section MP	Section Length	SPF Class	Section Description	MVMT	AADT	** PDO	Accidents			Accident Rates *			
							Injury	Fatal	Total	** PDO	Injury	Fatal	Total
38.62	0.35	U-4-R	RD N AND S (MADISON ST)	2.17	17,000	15	3	0	18	6.93	1.39	0.00	8.31
39.57	0.88	U-4-R	RD N AND S(SLIGO ST)	5.78	18,000	13	2	1	16	2.24	0.35	17.26	2.76
39.85	0.32	U-4-R	RD SE (E MAIN ST) (HAWKINS ST)	1.87	16,019	5	0	0	5	2.68	0.00	0.00	2.68
40.29	0.38	U-4-R	JCT SH 145 NW (STATE ST)	1.95	14,026	4	0	0	4	2.05	0.00	0.00	2.05
40.65	0.33	U-4-R	RD S (TO REST AREA KOA CAMPGROUND) -	1.32	11,000	1	0	0	1	0.76	0.00	0.00	0.76
41.93	1.13	U-2-R	RD N (CO RD 29 TOTTEN LAKE RD) - LEAVE	3.26	7,900	4	0	0	4	1.23	0.00	0.00	1.23
48.60	6.77	R-2-R	MESA VERDE NATIONAL PARK INTERCHANGE	17.54	7,100	26	2	0	28	1.48	0.11	0.00	1.60
54.74	5.99	R-3-R	JCT U.S.160D (MANCOS BUSINESS LOOP) WB	13.56	6,200	13	0	0	13	0.96	0.00	0.00	0.96
56.06	1.47	R-2-R	JCT SH 184B NORTH AND SOUTH (MAIN ST)	2.90	5,406	2	1	0	3	0.69	0.34	0.00	1.03
56.98	0.92	R-2-R	JCT U.S. 160D WEST (MANCOS BUSINESS LOOP)	2.18	6,500	4	0	0	4	1.84	0.00	0.00	1.84
65.99	9.02	R-2-M	MILEPOST 66	22.06	6,700	28	6	0	34	1.27	0.27	0.00	1.54
72.33	6.27	R-3-M	RD N (CO RD 124 LA PLATA CANYON RD)	15.33	6,700	17	4	0	21	1.11	0.26	0.00	1.37
72.99	0.72	R-2-M	MILEPOST 73	1.82	6,915	3	0	0	3	1.66	0.00	0.00	1.66
76.14	3.18	R-2-M	RD N (ASPEN DR) (CO RD 162E)	7.20	6,200	9	1	0	10	1.25	0.14	0.00	1.39
79.86	3.67	R-2-M	RD NW (CO RD 207) (LIGHTNER CREEK RD)	11.25	8,396	14	1	0	15	1.24	0.09	0.00	1.33
81.18	1.27	R-3-M	RD SW (CO RD 141) (WILDCAT CANYON RD) (CO	4.50	9,700	4	2	0	6	0.89	0.44	0.00	1.33
82.27	1.15	U-3-M	RD NW (CO RD 206) (PERINS CANYON DR) - END	6.30	15,000	6	0	0	6	0.95	0.00	0.00	0.95
83.12	0.79	U-4-M	RD N (ROOSA AVE) (CO RD 206B)	5.77	20,000	1	1	0	2	0.17	0.17	0.00	0.35
83.38	0.25	U-4-M	RAMP OFF	2.64	28,931	9	1	0	10	3.48	0.39	0.00	3.87
84.24	0.73	U-4-M	SIGN BRIDGE STR (P-05-A) WB	10.13	38,000	7	0	0	7	0.69	0.00	0.00	0.69
85.25	1.14	U-4-M	RD E AND W (SAWYER DR)	14.15	34,000	14	0	0	14	0.99	0.00	0.00	0.99
85.56	0.29	U-4-M	RD SW (TURNER DR) - END HPMS SAMPLE	3.60	34,000	6	1	0	7	1.66	0.28	0.00	1.94
86.48	0.91	U-4-M	HIGHMAST STR (HMLP05E)	9.63	29,000	17	5	0	22	1.77	0.52	0.00	2.29
87.91	0.77	U-4-M	RD S (FRONTAGE RD)	9.56	34,000	11	3	0	14	1.15	0.31	0.00	1.46
88.31	0.34	U-4-M	MINORSTR STR (160A088300BL) WILSON GULCH	4.22	34,000	2	0	0	2	0.47	0.00	0.00	0.47
89.55	1.12	U-3-M	RD S (CO RD 232)	7.77	19,000	11	0	0	11	1.42	0.00	0.00	1.42
90.78	1.21	U-4-M	RD S (VALLE ESCONDIDO DR)	8.39	19,000	7	2	0	9	0.84	0.24	0.00	1.08
91.47	0.70	U-4-M	JCT SH172A SOUTH - RD N (COUNTY ROAD) - END	4.85	19,000	2	1	0	3	0.41	0.21	0.00	0.62
91.81	0.33	U-4-M	MAJOR STR (XX-XX-XX) FLORIDA CANAL -- LEAVE	1.57	13,000	5	3	0	8	3.18	1.91	0.00	5.09
93.13	1.38	R-2-M	RD NE (CO RD 223) - RD SE (CO RD 222) - END	6.55	13,000	9	2	0	11	1.38	0.31	0.00	1.68
100.80	7.34	R-2-M	RD N AND S (CO RD 507)	25.19	9,402	41	3	0	44	1.63	0.12	0.00	1.75
101.38	0.87	R-2-M	JCT U.S. 160E (BAYFIELD BUSINESS LOOP) NE	2.89	9,100	2	0	0	2	0.69	0.00	0.00	0.69
103.17	1.71	R-2-M	RD NW (COMMERCE DR TO COLORADO DR) (CO	4.18	6,700	9	2	0	11	2.15	0.48	0.00	2.63
103.90	0.71	R-2-M	MINOR STR (160A103910BR) STOCK PASS	1.94	7,490	1	0	1	2	0.52	0.00	51.88	1.04
112.99	9.11	R-2-M	MILEPOST 113	16.96	5,100	19	1	0	20	1.12	0.06	0.00	1.18



Colorado Department of Transportation Accident and Rates Book for 2010

V2012.03.13

SH160A													
MP	Section Length	SPF Class	Section Description	MVMT	AADT	** PDO	Accidents			Accident Rates *			
							Injury	Fatal	Total	** PDO	Injury	Fatal	Total
117.59	4.50	R-2-M	RD SE (CO RD 7.30) (CR 193) (FOSSET GULCH RD)	8.38	5,100	5	1	0	6	0.60	0.12	0.00	0.72
126.82	9.28	R-3-M	CHANGE ROADWAY WIDTH	16.94	5,000	26	7	0	33	1.54	0.41	0.00	1.95
127.67	0.86	R-2-M	CHANGE ROADWAY WIDTH	1.54	4,916	2	0	0	2	1.30	0.00	0.00	1.30
129.89	2.22	R-2-M	RD E (CAT CREEK RD (WEST) (CO RD 700)	3.97	4,900	5	1	0	6	1.26	0.25	0.00	1.51
138.05	8.07	R-2-M	RD SE (CO RD 23.90) (SCENIC DR) - ENTER	25.04	8,500	15	3	1	19	0.60	0.12	3.99	0.76
142.93	4.88	R-2-M	RD S (10TH ST)	26.72	15,000	20	3	0	23	0.75	0.11	0.00	0.86
143.54	0.58	R-3-M	RD NW (4TH ST) - RD SE (HOT SPRINGS RD)	2.97	14,007	10	2	0	12	3.39	0.68	0.00	4.07
144.45	0.91	R-4-M	JCT SH084A - LEAVE PAGOSA SPRINGS CITY	2.92	8,800	8	0	0	8	2.74	0.00	0.00	2.74
153.97	9.48	R-2-M	MAJOR STR (O-09-S) WEST FORK SAN JUAN	14.88	4,300	17	1	0	18	1.14	0.07	0.00	1.21
154.72	0.81	R-2-M	MINOR STR (160A154730BR) STOCK PASS	0.99	3,358	0	0	0	0	0.00	0.00	0.00	0.00
163.99	9.26	R-2-M	MILEPOST 164 - END HPMS SAMPLE	10.82	3,200	22	8	1	31	2.03	0.74	9.24	2.86
173.79	9.58	R-4-M	CHANGE ROADWAY WIDTH	11.19	3,200	23	3	0	26	2.06	0.27	0.00	2.32
182.99	9.19	R-3-M	MILEPOST 183	10.73	3,200	19	2	0	21	1.77	0.19	0.00	1.96
184.65	1.64	R-2-M	MINOR STR (160A184650BL) TROUT CREEK	1.92	3,200	1	0	0	1	0.52	0.00	0.00	0.52
186.11	1.35	R-2-M	JCT SH 149 NW (SOUTH FORK)	2.02	4,100	0	0	0	0	0.00	0.00	0.00	0.00
188.88	2.76	R-2-R	RD N (GERRARD LN) (CO RD 19) (ALDER CREEK	5.54	5,499	3	1	0	4	0.54	0.18	0.00	0.72
196.05	7.24	R-2-R	RD N (CO RD 17)	11.10	4,200	24	3	0	27	2.16	0.27	0.00	2.43
201.55	5.48	R-2-R	RD SW (PINOS CR RD) (CO RD 14) CENTER ST	9.20	4,600	8	1	0	9	0.87	0.11	0.00	0.98
202.07	0.51	R-2-R	JCT SH 112 N RD S (OAK ST)	1.27	6,827	0	0	0	0	0.00	0.00	0.00	0.00
202.68	0.63	R-4-R	RD S (CO RD DN6)	1.46	6,345	1	0	0	1	0.69	0.00	0.00	0.69
207.09	4.16	R-2-R	RD NE (CO RD 5N) - BEGIN HPMS SAMPLE	9.41	6,200	16	2	0	18	1.70	0.21	0.00	1.91
213.08	6.18	R-2-R	RD SE (CO RD 28) - END HPMS SAMPLE	11.05	4,900	4	2	0	6	0.36	0.18	0.00	0.54
215.11	2.01	R-2-R	RD N (CHICO CAMINO)	4.11	5,599	4	1	1	6	0.97	0.24	24.30	1.46
215.69	0.57	R-2-R	JCT U.S.285 SH 285 N JCT SH 15 S (BROADWAY) -	1.79	8,595	12	0	0	12	6.71	0.00	0.00	6.71
216.23	0.55	R-4-R	RD N AND S (FRANKLIN ST)	2.32	11,580	6	1	0	7	2.57	0.43	0.00	3.00
216.90	0.65	R-2-R	RD E (SHERMAN ST)	2.85	12,000	7	0	0	7	2.45	0.00	0.00	2.45
219.08	2.16	R-2-R	RD N AND S (CO RD 3E)	6.94	8,800	11	1	0	12	1.59	0.14	0.00	1.73
227.05	7.98	R-2-R	RD N AND S (CO RD S104)	21.27	7,301	19	3	0	22	0.89	0.14	0.00	1.04
229.69	2.19	R-2-R	RD N (CO RD S106.4 CLARK AVE)	15.19	19,000	10	1	0	11	0.66	0.07	0.00	0.72
230.43	1.14	R-2-R	RD N AND S (CO RD S107) - ENTER ALAMOSA	9.15	21,995	3	0	1	4	0.33	0.00	10.96	0.44
231.50	1.07	U-4-R	RD NE (CRAFT DR) - END HPMS SAMPLE	8.59	22,000	5	0	0	5	0.58	0.00	0.00	0.58
231.84	0.33	U-4-R	RD NE (VICTORIA ST) - RD E (1ST ST)	2.41	20,000	9	2	0	11	3.69	0.82	0.00	4.51
232.36	0.51	U-4-R	RD N (EDGEMONT AVE)	3.91	20,998	14	1	0	15	3.62	0.26	0.00	3.88
232.68	0.31	U-4-R	RD S (LA VETA AVE) -- START TC -(200444) OLD	1.27	11,182	4	0	0	4	3.19	0.00	0.00	3.19
233.48	0.81	U-6-R	JCT U.S. 160Z WEST - RD E (MAIN ST) - END	2.96	10,000	20	0	0	20	6.76	0.00	0.00	6.76



**Colorado Department of Transportation
Accident and Rates Book for 2010**

V2012.03.13

SH160A													
MP	Section Length	SPF Class	Section Description	MVMT	AADT	** PDO	Accidents			Accident Rates *			
							Injury	Fatal	Total	** PDO	Injury	Fatal	Total
233.73	0.24	U-2-R	RD S (CONEJOS RD)	1.20	13,703	6	0	0	6	5.08	0.00	0.00	5.08
234.00	0.19	U-2-R	MILEPOST 234	0.97	14,000	5	1	0	6	5.26	1.05	0.00	6.31
234.27	0.26	U-2-R	RD S (3RD ST CO RD S110.4) - RD N (OKEEF CO	0.82	8,600	4	1	0	5	4.86	1.22	0.00	6.08
235.08	0.80	U-2-R	RD S (WILD ACRES LN CO RD S111.5)	2.10	7,202	6	0	0	6	2.87	0.00	0.00	2.87
235.38	0.33	U-2-R	REGION BOUNDARY OR CLASSIFICATION	0.60	5,020	0	0	0	0	0.00	0.00	0.00	0.00
235.92	0.58	R-2-R	RD N AND S (HARMONY RD CO RD S112)	1.06	5,000	2	0	0	2	1.90	0.00	0.00	1.90
236.89	0.96	R-2-R	RD (EL RANCHO LN) (CO RD S113)	1.65	4,700	1	2	0	3	0.61	1.22	0.00	1.82
245.99	9.12	R-2-R	MILEPOST 246	13.65	4,100	19	2	1	22	1.39	0.15	7.32	1.61
247.92	1.90	R-2-R	JCT SH 150 N ALAMOSA-COSTILLA COUNTY LINE -	2.84	4,100	4	0	0	4	1.41	0.00	0.00	1.41
253.60	5.71	R-2-R	RD N AND S (BROADWAY CO RD 14)	5.84	2,800	4	1	1	6	0.69	0.17	17.15	1.03
254.11	0.49	R-2-R	RD N (DOW LANE 3RD AVE) - RD S (CO RD 14)	0.75	4,200	2	0	0	2	2.67	0.00	0.00	2.67
256.16	2.01	R-2-R	RD S (SMITH LN) (CO RD 69)	3.74	5,100	3	2	0	5	0.80	0.53	0.00	1.34
258.18	2.01	R-2-R	RD N AND S (BEARDEN ST)	3.37	4,600	7	1	0	8	2.08	0.30	0.00	2.38
258.81	0.63	R-2-R	MINOR STR (160A258820BL) DRAINAGE	0.99	4,291	2	0	0	2	2.03	0.00	0.00	2.03
267.87	9.04	R-2-R	MINOR STR (160A267880BL) GOMER GULCH	13.86	4,200	25	7	0	32	1.80	0.51	0.00	2.31
276.74	8.87	R-2-M	RD NW (PASS CR RD CO RD 127 CO RD 29)	13.60	4,200	33	0	1	34	2.43	0.00	7.36	2.50
285.99	9.22	R-3-M	MILEPOST 286	10.77	3,200	27	3	0	30	2.51	0.28	0.00	2.79
288.42	2.40	R-3-R	RD SE (CO RD 450)	2.80	3,200	3	1	0	4	1.07	0.36	0.00	1.43
290.61	2.17	R-2-R	RD N (CO RD 520)	1.51	1,902	7	0	0	7	4.65	0.00	0.00	4.65
291.19	0.59	R-2-R	MINOR STR (160A291200BR) DRAINAGE	0.59	2,720	0	0	0	0	0.00	0.00	0.00	0.00
294.16	2.93	R-2-R	JCT SH 12 SW (TO LA VETA)	2.67	2,500	2	1	0	3	0.75	0.37	0.00	1.12
297.47	3.27	R-2-R	RD W (CO RD 510 NAVAJO RD)	4.30	3,599	4	0	1	5	0.93	0.00	23.25	1.16
302.07	4.60	R-2-R	RD NW (CO RD 502)	10.57	6,298	11	0	1	12	1.04	0.00	9.45	1.13
304.41	2.31	R-3-R	RD SE (CO RD 340)	4.72	5,600	3	1	0	4	0.64	0.21	0.00	0.85
305.38	0.97	R-2-R	JCT I-25 (WALSENBURG BUSINESS LOOP) NW	3.07	8,678	9	0	0	9	2.94	0.00	0.00	2.94
Totals:	303.18					933	125	12	1,070	1.32	0.18	1.69	1.51

SH160B													
MP	Section Length	SPF Class	Section Description	MVMT	AADT	** PDO	Accidents			Accident Rates *			
							Injury	Fatal	Total	** PDO	Injury	Fatal	Total
305.53		R-2-R	JCT I-025C (WALSENBURG BUSINESS LOOP) NW										
306.35	0.90	R-2-R	I-25 INTERCHANGE (WALSENBURG/LA JUNTA)	0.35	1,064	2	1	0	3	5.70	2.85	0.00	8.55
Totals:	0.90					2	1	0	3	5.72	2.86	0.00	8.58



Colorado Department of Transportation Accident and Rates Book for 2010

V2012.03.13

SH160C													
Section MP	Section Length	SPF Class	Section Description	MVMT	AADT	Accidents			Accident Rates *				
						** PDO	Injury	Fatal	Total	** PDO	Injury	Fatal	Total
344.57		U-2-F	RD W (GODDARD AVE) -- BEGIN U.S. 160C										
344.99	0.37	U-2-F	MILEPOST 345	0.49	3,612	0	0	0	0	0.00	0.00	0.00	0.00
345.50	0.55	U-2-F	RD SW (MAIN ST) (OLD HWY 160C) - END HPMS	0.72	3,600	1	0	0	1	1.38	0.00	0.00	1.38
346.00	0.42	U-2-F	MILEPOST 346	0.48	3,100	0	0	0	0	0.00	0.00	0.00	0.00
347.53	1.58	R-2-F	RD NW (CO RD 75.1) - BEGIN HPMS SAMPLE	1.79	3,100	0	0	0	0	0.00	0.00	0.00	0.00
349.57	2.03	R-2-F	RD N (CO RD 79) - END HPMS SAMPLE	1.11	1,504	1	0	0	1	0.90	0.00	0.00	0.90
350.76	1.21	R-2-F	JCT SH AND U.S.350 NE (BESHOAR JUNCTION)	0.79	1,800	2	0	0	2	2.52	0.00	0.00	2.52
353.64	3.07	R-2-F	RD N (CO RD 87)	0.94	840	0	0	0	0	0.00	0.00	0.00	0.00
362.99	9.31	R-2-R	MILEPOST 363	0.65	190	2	0	0	2	3.10	0.00	0.00	3.10
367.78	4.85	R-2-F	RD S (CO RD 113)	0.34	190	0	1	0	1	0.00	2.97	0.00	2.97
375.82	8.08	R-2-F	RD N AND S (CO RD 127)	0.35	120	0	0	0	0	0.00	0.00	0.00	0.00
382.76	6.93	R-2-F	JCT SH 389 SW (TO BRANSON)	0.25	100	0	1	0	1	0.00	3.95	0.00	3.95
386.60	3.84	R-2-F	RD N AND S (CO RD 147)	0.24	170	0	1	0	1	0.00	4.19	0.00	4.19
395.99	9.42	R-2-F	MILEPOST 396	0.38	110	0	0	0	0	0.00	0.00	0.00	0.00
405.99	9.99	R-2-F	MILEPOST 406	0.40	110	0	0	0	0	0.00	0.00	0.00	0.00
406.68	0.75	R-2-F	RD S (CO RD 185)	0.03	110	0	0	0	0	0.00	0.00	0.00	0.00
414.32	7.56	R-2-F	RD E (CASCADE AVE) - END HPMS SAMPLE	0.41	150	1	0	0	1	2.42	0.00	0.00	2.42
414.99	0.65	R-2-F	MILEPOST 415	0.07	280	0	0	0	0	0.00	0.00	0.00	0.00
416.52	1.59	R-2-F	JCT SH 109 NORTH - CHANGE ROADWAY	0.15	260	0	0	0	0	0.00	0.00	0.00	0.00
425.67	9.04	R-2-F	RD N AND S (CO RD 215)	0.92	280	1	0	0	1	1.08	0.00	0.00	1.08
434.99	9.30	R-2-F	MILEPOST 435	0.44	130	0	0	0	0	0.00	0.00	0.00	0.00
441.64	6.59	R-2-F	RD S (CO RD 10)	0.31	130	1	0	0	1	3.20	0.00	0.00	3.20
447.58	5.96	R-2-F	RD W (CO RD CC)	0.89	410	2	0	0	2	2.24	0.00	0.00	2.24
450.96	3.42	R-2-F	RD W (CO RD DD)	0.57	460	0	1	0	1	0.00	1.74	0.00	1.74
459.99	8.90	R-2-F	MILEPOST 460	1.88	580	0	0	0	0	0.00	0.00	0.00	0.00
460.64	0.65	R-2-F	CHANGE IN ROADWAY WIDTH OR DESIGNED	0.17	718	0	0	0	0	0.00	0.00	0.00	0.00
464.42	3.73	R-2-F	JCT U.S. 287A NORTH AND SOUTH (SOUTH OF	1.05	770	0	0	1	1	0.00	0.00	95.29	0.95
473.64	9.27	R-2-F	JCT SH 100A SOUTH (TO VILAS) - RD N (CO RD	3.28	970	0	0	0	0	0.00	0.00	0.00	0.00
482.73	9.09	R-2-F	RD NW (CO RD 43.2)	2.06	620	1	0	1	2	0.49	0.00	48.59	0.97
483.26	0.54	R-2-F	RD S (TEXAS ST)	0.13	669	0	0	0	0	0.00	0.00	0.00	0.00
484.41	1.14	R-2-F	RD N AND S (CO RD 45)	0.31	740	0	0	0	0	0.00	0.00	0.00	0.00
491.95	7.53	R-2-F	RD N AND S (CO RD 52) - END HPMS SAMPLE	1.87	680	1	0	0	1	0.53	0.00	0.00	0.53
497.22	5.23	R-2-F	RD N AND S (CR 57) COLO-KANSAS STATE LINE -	0.61	320	3	0	0	3	4.91	0.00	0.00	4.91
Totals:	152.59					16	4	2	22	0.66	0.17	8.30	0.91



**Colorado Department of Transportation
Accident and Rates Book for 2010**

V2012.03.13

SH160D

Section MP	SPF Length	Class	Section Description	MVMT	AADT	** PDO	Accidents			Accident Rates *			
							Injury	Fatal	Total	** PDO	Injury	Fatal	Total
0.00		R-2-R	JCT U.S.160 SH 160 NE AND SW BEGIN SH AND										
0.68	0.80	R-2-R	ENTER MANCOS CITY LIMITS - IN MONTEZUMA	0.18	632	2	0	0	2	10.81	0.00	0.00	10.81
1.20	0.48	R-2-R	RD S (BEECH ST)	0.11	620	0	1	0	1	0.00	9.24	0.00	9.24
2.49	1.33	R-2-R	JCT U.S.160 NE AND SW -- END U.S. 160D	0.37	764	0	0	0	0	0.00	0.00	0.00	0.00
Totals:		2.61				2	1	0	3	3.01	1.51	0.00	4.52

SH160E

Section MP	SPF Length	Class	Section Description	MVMT	AADT	** PDO	Accidents			Accident Rates *			
							Injury	Fatal	Total	** PDO	Injury	Fatal	Total
0.00		R-2-M	JCT U.S.160 NE AND SW -- BEGIN U.S. 160E										
0.55	0.51	R-2-M	RD N AND S (CO RD 509)	0.30	1,600	0	0	0	0	0.00	0.00	0.00	0.00
1.21	0.68	R-2-M	MINOR STR (160A001210BL) IN LA PLATA COUNTY	0.92	3,691	1	1	0	2	1.09	1.09	0.00	2.17
2.44	1.20	R-2-M	JCT U.S.160 NE AND SW -- END U.S. 160E	1.25	2,857	1	0	0	1	0.80	0.00	0.00	0.80
Totals:		2.39				2	1	0	3	0.81	0.41	0.00	1.22

SH160Z

Section MP	SPF Length	Class	Section Description	MVMT	AADT	** PDO	Accidents			Accident Rates *			
							Injury	Fatal	Total	** PDO	Injury	Fatal	Total
0.00		U-3-R	JCT U.S. 160A NORTH AND SOUTH - (DENVER										
0.26	0.26	U-3-R	RD N AND S (SAN JUAN AVE)	1.26	13,295	8	0	0	8	6.32	0.00	0.00	6.32
0.93	0.66	U-3-R	JCT U.S. 160A NORTHWEST AND SOUTHEAST	3.37	14,000	23	0	0	23	6.83	0.00	0.00	6.83
Totals:		0.92				31	0	0	31	6.69	0.00	0.00	6.69

SH165A

Section MP	SPF Length	Class	Section Description	MVMT	AADT	** PDO	Accidents			Accident Rates *			
							Injury	Fatal	Total	** PDO	Injury	Fatal	Total
0.00		R-2-M	JCT SH 96 W AND NE - MILEPOST 0 -- BEGIN SH										
9.99	9.97	R-2-M	MILEPOST 10	1.16	320	1	5	1	7	0.86	4.29	85.88	6.01
15.30	5.17	R-2-M	GREENHILL DIVIDE PASS SUMMIT - ELEVATION	0.60	320	0	0	0	0	0.00	0.00	0.00	0.00
18.49	3.13	R-2-M	RD SW (CO RD 371) - SPEED LIMIT (35)	0.42	370	0	0	0	0	0.00	0.00	0.00	0.00
27.99	9.54	R-2-M	RD N (CO RD 243) (OLD SAN ISABEL RD) -	2.99	860	3	1	0	4	1.00	0.33	0.00	1.34
28.55	0.54	R-2-R	RD W (MAIN ST)	0.17	860	1	0	0	1	5.93	0.00	0.00	5.93
31.17	2.59	R-2-R	RD SE (CO RD CC445) (STANLEY AVE)	2.27	2,400	1	2	0	3	0.44	0.88	0.00	1.32



**Colorado Department of Transportation
Accident and Rates Book for 2010**

V2012.03.13

SH165A													
MP	Section Length	SPF Class	Section Description	MVMT	AADT	** PDO	Accidents			Accident Rates *			
							Injury	Fatal	Total	** PDO	Injury	Fatal	Total
33.32	2.13	R-2-R	RD NW (CO RD 130) (CUERNO VERDE BLVD)	2.49	3,198	5	0	0	5	2.01	0.00	0.00	2.01
33.93	0.60	R-2-R	RD SE (CO RD 192) (CIBOLA DR)	0.72	3,300	0	0	0	0	0.00	0.00	0.00	0.00
34.71	0.77	R-2-R	RD N (CO RD 229) (BURNT MILL RD) (CROW RD)	1.29	4,593	3	0	0	3	2.31	0.00	0.00	2.31
36.89	2.17	R-2-R	RD NE AND SW (FRONTAGE RD) -- END SH165A	3.96	5,000	5	1	0	6	1.27	0.25	0.00	1.52
Totals:		36.61				19	9	1	29	1.18	0.56	6.22	1.80

SH167A													
MP	Section Length	SPF Class	Section Description	MVMT	AADT	** PDO	Accidents			Accident Rates *			
							Injury	Fatal	Total	** PDO	Injury	Fatal	Total
0.00		R-2-R	JCT SH096B E AND W - RD N (CO RD 5) -										
1.66	1.70	R-2-R	JCT U.S.50 AST AND WEST (CRANSTON AVE)	0.68	1,100	0	0	0	0	0.00	0.00	0.00	0.00
2.18	0.43	R-2-R	RD N (8TH ST)	0.17	1,086	0	0	0	0	0.00	0.00	0.00	0.00
2.90	0.71	R-2-R	RD N (CO RD 2) - RD W (CO RD LL)	0.25	946	0	0	0	0	0.00	0.00	0.00	0.00
4.86	1.99	R-2-R	RD W (CO RD JJ) - RD S (CO RD 2) -- END SH167A	0.15	200	0	0	0	0	0.00	0.00	0.00	0.00
Totals:		4.83				0	0	0	0	0.00	0.00	0.00	0.00

SH170A													
MP	Section Length	SPF Class	Section Description	MVMT	AADT	** PDO	Accidents			Accident Rates *			
							Injury	Fatal	Total	** PDO	Injury	Fatal	Total
0.00		R-2-R	RD NW (CO RD ES2) - RD W (CO RD 68) (TO										
1.15	1.21	R-2-R	MAJOR STR (E-15-AB) DAVIDSON DITCH	0.62	1,400	0	0	0	0	0.00	0.00	0.00	0.00
2.15	0.91	U-2-R	RD N (SENOA ROCOSO AVE) (CO RD AC1)	0.47	1,400	0	0	0	0	0.00	0.00	0.00	0.00
2.39	0.32	U-2-R	RD N (PRIVATE DRIVE) - LEAVE BOULDER URBAN	0.29	2,500	0	0	0	0	0.00	0.00	0.00	0.00
2.72	0.27	R-2-R	JCT SH 093A NORTH AND SOUTH (4-WAY	0.40	4,097	0	0	0	0	0.00	0.00	0.00	0.00
3.05	0.34	U-2-R	CHANGE SPEED LIMIT (40)	0.56	4,500	1	0	0	1	1.81	0.00	0.00	1.81
3.68	0.78	U-2-R	LEAVE BOULDER URBAN AREA - END HPMS	5.41	19,000	1	1	0	2	0.18	0.18	0.00	0.37
5.55	1.73	R-2-R	CHANGE ROADWAY DIRECTION (SE) - LEAVE	12.00	19,000	2	1	1	4	0.17	0.08	8.35	0.33
6.59	1.01	U-2-R	RD S (2ND AVE)	7.00	19,000	6	0	0	6	0.85	0.00	0.00	0.85
6.97	0.37	U-4-R	RD N (MCCASLIN BLVD) - SLIP RAMPS ON AND	3.18	23,566	37	2	0	39	11.59	0.63	0.00	12.22
Totals:		6.94				47	4	1	52	1.57	0.13	3.34	1.74



**Colorado Department of Transportation
Accident and Rates Book for 2010**

V2012.03.13

SH172A													
MP	Section Length	SPF Class	Section Description	MVMT	AADT	** PDO	Accidents			Accident Rates *			
							Injury	Fatal	Total	** PDO	Injury	Fatal	Total
0.00		R-2-R	COLORADO-NEW MEXICO STATE LINE - MILEPOST										
2.07	2.00	R-2-R	RD E (CO RD 322)	0.29	400	1	0	0	1	3.43	0.00	0.00	3.43
7.54	5.47	R-2-R	RD W (CO RD 318)	2.40	1,200	1	1	0	2	0.42	0.42	0.00	0.83
8.78	1.15	R-2-R	RD E AND W (EMPIRE ST)	2.27	5,400	5	1	0	6	2.21	0.44	0.00	2.66
9.49	0.82	R-2-R	RD E (CO RD IA2 UTE RD)	2.13	7,110	4	0	0	4	1.88	0.00	0.00	1.88
9.99	0.47	R-3-R	MILEPOST 10	1.20	7,005	1	0	0	1	0.83	0.00	0.00	0.83
11.63	1.59	R-2-R	RD E (CO RD 516) - RD W (CO RD 317)	4.00	6,900	4	1	0	5	1.00	0.25	0.00	1.25
12.59	1.14	R-2-R	RD E (CO RD 509A)	1.89	4,543	4	0	0	4	2.11	0.00	0.00	2.11
18.89	6.12	R-2-R	RD S (CO RD 309)	9.83	4,400	10	1	1	12	1.02	0.10	10.17	1.22
23.58	4.64	R-2-R	RD E (CO RD 221) - RD W (CO RD 220)	9.65	5,700	10	3	0	13	1.04	0.31	0.00	1.35
24.50	1.01	U-2-R	JCT U.S.160 EAST AND WEST -- END SH 172A	3.32	9,000	4	3	0	7	1.21	0.91	0.00	2.11
Totals:	24.41					44	10	1	55	1.19	0.27	2.70	1.49

SH177A													
MP	Section Length	SPF Class	Section Description	MVMT	AADT	** PDO	Accidents			Accident Rates *			
							Injury	Fatal	Total	** PDO	Injury	Fatal	Total
0.00		U-6-R	RAMPS ON AND OFF (FROM/TO EB C470) -										
0.28	0.54	U-6-R	RD E AND W (OTERO AVE)	5.84	29,619	54	2	0	56	9.23	0.34	0.00	9.57
0.99	0.70	U-4-R	RD E AND W (DRY CREEK RD) - MILEPOST 1 -	7.41	29,000	23	2	0	25	3.09	0.27	0.00	3.36
2.15	1.20	U-4-R	RD SE (EUCLID AVE) MAJOR STR (F-17-AC) BIG	14.02	32,000	45	4	1	50	3.22	0.29	7.16	3.58
3.22	1.00	U-4-R	RD E (LONGS RD)	11.68	32,000	16	1	0	17	1.37	0.09	0.00	1.45
4.11	0.89	U-4-R	JCT SH 88 E AND W (BELLEVIEW AVE) - MAJOR	10.40	32,000	10	0	0	10	0.97	0.00	0.00	0.97
5.04	0.91	U-4-R	RD E AND W (QUINCY AVE)	10.96	33,000	10	2	0	12	0.91	0.18	0.00	1.10
6.11	1.07	U-4-R	JCT SH285D E AND W (E HAMPDEN AVE) -- END	9.76	25,000	25	0	0	25	2.57	0.00	0.00	2.57
Totals:	6.31					183	11	1	195	2.61	0.16	1.43	2.78

SH183A													
MP	Section Length	SPF Class	Section Description	MVMT	AADT	** PDO	Accidents			Accident Rates *			
							Injury	Fatal	Total	** PDO	Injury	Fatal	Total
0.00		R-2-R	JCT SH050B NE AND SW MILEPOST 0 BEGIN										
1.00	1.00	R-2-R	RD E AND W (CO RD HH) - RD S (CO RD 15) (FORT	0.08	230	0	0	0	0	0.00	0.00	0.00	0.00
Totals:	1.00					0	0	0	0	0.00	0.00	0.00	0.00



**Colorado Department of Transportation
Accident and Rates Book for 2010**

V2012.03.13

SH184A													
Section MP	SPF Length	Class	Section Description	MVMT	AADT	** PDO	Accidents			Accident Rates *			
							Injury	Fatal	Total	** PDO	Injury	Fatal	Total
0.00		R-2-R	JCT U.S. 491B S NW AND SE -- BEGIN U.S. 184A --										
6.93	6.87	R-2-R	RD NW (ENTRANCE TO ESCALANTE RUINS)	3.51	1,400	3	2	0	5	0.85	0.57	0.00	1.42
8.16	1.20	R-2-R	JCT SH145A NE AND SW -- END SH 184A	1.27	2,900	1	0	0	1	0.79	0.00	0.00	0.79
Totals:		8.07				4	2	0	6	0.84	0.42	0.00	1.26

SH184B													
Section MP	SPF Length	Class	Section Description	MVMT	AADT	** PDO	Accidents			Accident Rates *			
							Injury	Fatal	Total	** PDO	Injury	Fatal	Total
8.90		R-2-R	JCT SH145A EAST AND WEST - BEGIN HPMS										
10.59	1.58	R-2-R	RD S (CO RD 30) - END HPMS SAMPLE	1.38	2,400	2	0	0	2	1.44	0.00	0.00	1.44
11.72	1.12	R-2-R	RD S (CO RD 31) - END HPMS SAMPLE	1.06	2,600	4	0	0	4	3.75	0.00	0.00	3.75
14.59	2.85	R-2-R	RD N AND S (CO RD 33)	2.08	2,000	4	0	0	4	1.92	0.00	0.00	1.92
23.85	9.25	R-2-R	RD N (CO RD 40)	8.10	2,400	10	1	0	11	1.23	0.12	0.00	1.36
26.60	2.75	R-2-R	JCT U.S.160 EAST AND WEST (MANCOS BUSINESS	2.58	2,569	2	0	0	2	0.78	0.00	0.00	0.78
Totals:		17.55				22	1	0	23	1.45	0.07	0.00	1.51

SH194A													
Section MP	SPF Length	Class	Section Description	MVMT	AADT	** PDO	Accidents			Accident Rates *			
							Injury	Fatal	Total	** PDO	Injury	Fatal	Total
0.00		U-2-R	JCT SH 109 N AND S IN LA JUNTA URBAN LIMIT										
0.73	0.73	U-2-R	RD S (CO RD 30.50) (FRUIT AVE) LEAVE SMALL	0.26	990	0	0	0	0	0.00	0.00	0.00	0.00
3.79	3.02	R-2-R	RD N AND S (CO RD 33) (70TH RD)	1.09	990	0	2	0	2	0.00	1.83	0.00	1.83
12.99	9.21	R-2-R	MILEPOST 13	3.70	1,100	3	1	0	4	0.81	0.27	0.00	1.08
14.67	1.64	R-2-R	RD N (CO RD 5.5)	0.66	1,100	0	0	0	0	0.00	0.00	0.00	0.00
20.33	5.54	R-2-R	JCT SH050B E AND W -- END SH 194A	1.31	650	4	0	0	4	3.04	0.00	0.00	3.04
Totals:		20.14				7	3	0	10	1.00	0.43	0.00	1.42



**Colorado Department of Transportation
Accident and Rates Book for 2010**

V2012.03.13

SH196A													
MP	Section Length	SPF Class	Section Description	MVMT	AADT	** PDO	Accidents			Accident Rates *			
							Injury	Fatal	Total	** PDO	Injury	Fatal	Total
0.00		R-2-R	JCT U.S. 050B EAST AND WEST -- BEGIN SH 196A										
1.59	1.56	R-2-R	RD E (CO RD LL.5) (1ST ST)	0.34	600	0	0	0	0	0.00	0.00	0.00	0.00
6.90	5.32	R-2-R	RD N AND S (CO RD 35)	0.62	320	0	0	0	0	0.00	0.00	0.00	0.00
8.92	1.98	R-2-R	JCT U.S. 287 NORTH AND SOUTH - RD E (OLD SH	0.30	410	0	0	0	0	0.00	0.00	0.00	0.00
Totals:		8.86				0	0	0	0	0.00	0.00	0.00	0.00

SH202A													
MP	Section Length	SPF Class	Section Description	MVMT	AADT	** PDO	Accidents			Accident Rates *			
							Injury	Fatal	Total	** PDO	Injury	Fatal	Total
0.00		R-2-R	JCT U.S. 50 WEST (SWINK AVE) - RD NE (2ND ST)										
0.61	0.62	R-2-R	RD N (INDUSTRIAL PARK RD)	0.18	789	0	0	0	0	0.00	0.00	0.00	0.00
1.21	0.57	R-2-R	RD N AND S (CO RD 18)	0.11	510	0	0	0	0	0.00	0.00	0.00	0.00
3.23	2.01	R-2-R	RD N (CO RD 16) - RD W (CO RD FF) -- END SH	0.14	190	1	0	0	1	7.17	0.00	0.00	7.17
Totals:		3.20				1	0	0	1	2.36	0.00	0.00	2.36

SH207A													
MP	Section Length	SPF Class	Section Description	MVMT	AADT	** PDO	Accidents			Accident Rates *			
							Injury	Fatal	Total	** PDO	Injury	Fatal	Total
0.00		R-2-R	JCT U.S. 050B NW AND SE (FIRST ST) - RD SW										
3.50	3.45	R-2-R	RD E (CO RD 8) (CO RD D) - BEGIN HPMS SAMPLE	1.10	870	5	0	0	5	4.57	0.00	0.00	4.57
5.94	2.47	R-2-R	JCT SH 96 NE AND SW - END HPMS SAMPLE	0.48	530	1	0	0	1	2.09	0.00	0.00	2.09
Totals:		5.92				6	0	0	6	3.81	0.00	0.00	3.81

SH209A													
MP	Section Length	SPF Class	Section Description	MVMT	AADT	** PDO	Accidents			Accident Rates *			
							Injury	Fatal	Total	** PDO	Injury	Fatal	Total
0.00		R-2-R	JCT U.S. 50 WEST AND SOUTHEAST -- BEGIN SH										
1.53	1.51	R-2-R	JCT SH 96 E AND W -- END SH 209A	0.13	242	1	0	0	1	7.50	0.00	0.00	7.50
Totals:		1.51				1	0	0	1	7.50	0.00	0.00	7.50



**Colorado Department of Transportation
Accident and Rates Book for 2010**

V2012.03.13

SH224A													
MP	Section Length	SPF Class	Section Description	MVMT	AADT	** PDO	Accidents			Accident Rates *			
							Injury	Fatal	Total	** PDO	Injury	Fatal	Total
0.00		U-4-R	RAMP ON AND OFF (FROM/TO BROADWAY) --										
0.26	0.31	U-4-R	JCT SH 53 S (BROADWAY) - RD W (70TH AVE) (CO	2.09	18,432	12	2	0	14	5.75	0.96	0.00	6.71
0.76	0.49	U-4-R	RD N AND S (CO RD 204 WASHINGTON ST)	2.50	14,000	18	1	0	19	7.16	0.40	0.00	7.56
1.80	1.06	U-2-R	RD N AND S (YORK ST)	3.87	10,000	5	0	0	5	1.29	0.00	0.00	1.29
2.74	0.93	U-4-R	I-76 INTERCHANGE STRS (E-17-HN) WB (E-17-HL)	4.41	13,000	11	1	0	12	2.49	0.23	0.00	2.72
3.06	0.29	U-4-R	RD S (CO RD 206.25) (BIRCH ST)	2.60	24,602	22	0	0	22	8.33	0.00	0.00	8.33
3.63	0.54	U-4-R	JCT U.S.6 NE AND SW - JCT U.S. 85 -- END SH 224A	3.74	19,000	11	0	0	11	2.96	0.00	0.00	2.96
Totals:		3.62				79	4	0	83	4.11	0.21	0.00	4.32

SH225A													
MP	Section Length	SPF Class	Section Description	MVMT	AADT	** PDO	Accidents			Accident Rates *			
							Injury	Fatal	Total	** PDO	Injury	Fatal	Total
0.00		U-5-R	RAMPS (WB I-225 TO NB I-25) (NB I-25 TO EB I-225)										
0.66	0.69	U-5-R	RAMP ON (FROM I-25 SB)EB	31.48	125,000	28	1	0	29	0.89	0.03	0.00	0.92
1.32	0.65	U-5-R	YOSEMITE ST INTERCHANGE STR (F-17-GL) - RD N	26.82	113,056	57	4	1	62	2.14	0.15	3.75	2.33
2.59	1.25	U-6-R	SIGN BRIDGE STR (E-17-WN) SB	56.11	122,976	35	4	0	39	0.63	0.07	0.00	0.70
3.61	1.03	U-8-R	RAMP ON FLYOVER (FROM RTD PARKING LOT) SB	46.24	123,000	40	8	0	48	0.86	0.17	0.00	1.04
3.94	0.31	U-7-R	PARKER ROAD INTERCHANGE STRS (F-17-GX) NB	13.92	123,000	36	6	0	42	2.61	0.44	0.00	3.05
4.97	0.95	U-6-R	MAJOR STR (F-17-AW) UNDERPASS - RD E AND W	37.45	108,000	49	2	0	51	1.30	0.05	0.00	1.36
5.36	0.48	U-4-R	MAJOR STR (F-17-HZ) ILIFF AVE	18.92	108,000	16	0	0	16	0.85	0.00	0.00	0.85
6.71	1.29	U-4-R	RAMPS ON AND OFF (TO/FROM MISSISSIPPI AVE)	49.44	105,009	50	4	1	55	1.01	0.08	2.03	1.12
6.99	0.27	U-4-R	SIGN BRIDGE STR (F-17-MT) - MILEPOST 7 - (0.865	10.62	107,775	79	3	0	82	7.52	0.29	0.00	7.81
7.91	0.95	U-4-R	INTERCHANGE STR (F-17-GN) UNDERPASS - RD E	40.92	118,000	32	2	0	34	0.78	0.05	0.00	0.83
8.94	0.99	U-4-R	6TH AVENUE INTERCHANGE STRS (F-17-GI) NB	42.28	117,001	82	3	0	85	1.94	0.07	0.00	2.01
9.89	1.00	U-4-R	COLFAX AVENUE INTERCHANGE STR (F-17-JK)	43.80	119,988	46	4	0	50	1.06	0.09	0.00	1.15
10.99	1.01	U-5-R	MILEPOST 11	44.61	120,999	27	4	0	31	0.61	0.09	0.00	0.70
12.03	1.01	U-5-R	SIGNS STR (E-17-JF) I-225 INTERCHANGE SH 225	44.61	121,000	22	0	1	23	0.50	0.00	2.25	0.52
12.43	0.43	U-4-R	JCT I-70 EB (NB I-225 TO EB I-70) -- END SH 225A	18.99	121,000	4	0	0	4	0.21	0.00	0.00	0.21
Totals:		12.31				603	45	3	651	1.15	0.09	0.57	1.24



**Colorado Department of Transportation
Accident and Rates Book for 2010**

V2012.03.13

SH227A													
Section MP	SPF Length	Class	Section Description	MVMT	AADT	** PDO	Accidents			Accident Rates *			
							Injury	Fatal	Total	** PDO	Injury	Fatal	Total
0.00		U-2-R	RD NE (SECORRA RD) - RD S (ROSELAWN RD)										
0.30	0.46	U-2-R	CHANGE MEDIAN WIDTH	1.01	6,005	0	0	0	0	0.00	0.00	0.00	0.00
0.89	0.60	U-2-R	RD NE (PORTLAND AVE)	1.34	6,100	1	0	0	1	0.75	0.00	0.00	0.75
1.85	0.97	U-4-R	JCT SH 96 E AND W (4TH ST) - RD N (JOPLIN AVE)	1.38	3,907	0	0	0	0	0.00	0.00	0.00	0.00
Totals:		2.03				1	0	0	1	0.27	0.00	0.00	0.27

SH231A													
Section MP	SPF Length	Class	Section Description	MVMT	AADT	** PDO	Accidents			Accident Rates *			
							Injury	Fatal	Total	** PDO	Injury	Fatal	Total
0.00		R-2-R	JCT U.S.50 PUEBLO BUSINESS LOOP - JKCT SH 50										
0.50	0.50	R-2-R	RD E (CO RD 31) (DANIEL RD)	0.28	1,549	0	1	0	1	0.00	3.55	0.00	3.55
1.52	1.00	R-2-R	ENTER PUEBLO URBAN AREA	0.51	1,400	2	1	0	3	3.93	1.96	0.00	5.89
2.05	0.50	U-2-R	JCT SH050B E AND W -- END SH 231A	0.26	1,400	0	0	0	0	0.00	0.00	0.00	0.00
Totals:		2.00				2	2	0	4	1.91	1.91	0.00	3.81

SH233A													
Section MP	SPF Length	Class	Section Description	MVMT	AADT	** PDO	Accidents			Accident Rates *			
							Injury	Fatal	Total	** PDO	Injury	Fatal	Total
0.00		U-2-R	JCT U.S.50 PUEBLO BUSINESS LOOP SH 50 E AND										
0.50	0.49	U-2-R	RD W (CO RD 21) (EVERETT RD)	0.59	3,300	1	1	0	2	1.70	1.70	0.00	3.41
1.83	1.29	U-2-R	RD W (CO RD 85) (BARNETT RD)	1.70	3,600	1	0	0	1	0.59	0.00	0.00	0.59
2.15	0.30	U-2-R	JCT SH050B E AND W RD N (KEELER PKWY) - END	0.39	3,600	1	0	0	1	2.57	0.00	0.00	2.57
Totals:		2.08				3	1	0	4	1.12	0.37	0.00	1.49

SH239A													
Section MP	SPF Length	Class	Section Description	MVMT	AADT	** PDO	Accidents			Accident Rates *			
							Injury	Fatal	Total	** PDO	Injury	Fatal	Total
0.00		U-2-F	JCT SH160C E AND W (GODDARD AVE) BEGIN										
0.67	0.57	U-2-F	RD E (CO RD 26.7)	0.37	1,800	1	0	0	1	2.69	0.00	0.00	2.69
0.96	0.30	U-2-F	RD E (CO RD 28.2) -- LEAVE TRINIDAD URBAN	0.09	840	0	0	0	0	0.00	0.00	0.00	0.00
3.35	2.37	R-2-F	RD E (CR 32) - RD N (CR 75) -- END SH239A	0.47	540	1	0	0	1	2.14	0.00	0.00	2.14
Totals:		3.24				2	0	0	2	2.14	0.00	0.00	2.14



Colorado Department of Transportation Accident and Rates Book for 2010

V2012.03.13

SH257A													
MP	Section Length	SPF Class	Section Description	MVMT	AADT	** PDO	Accidents			Accident Rates *			
							Injury	Fatal	Total	** PDO	Injury	Fatal	Total
0.00		U-2-R	JCT SH 60 E AND W RD S (QUENTINE AVE) BEGIN										
0.33	0.34	U-2-R	REGION BOUNDARY OR CLASSIFICATION	0.72	5,800	0	0	0	0	0.00	0.00	0.00	0.00
0.57	0.23	R-2-R	MINOR STR (C-17-E MINOR) IRRIGATION DITCH	0.49	5,800	0	0	0	0	0.00	0.00	0.00	0.00
0.99	0.42	U-2-R	MILEPOST 1	0.89	5,800	1	0	0	1	1.12	0.00	0.00	1.12
3.13	2.11	R-2-R	ENTER GREELEY CITY LIMITS - IN WELD COUNTY	4.47	5,800	0	0	0	0	0.00	0.00	0.00	0.00
3.99	0.85	U-2-R	MILEPOST 4	1.74	5,603	2	2	0	4	1.15	1.15	0.00	2.30
5.06	1.06	U-2-R	RAMPS ON AND OFF (TO/FROM SH034A EB)	2.17	5,600	1	0	0	1	0.46	0.00	0.00	0.46
5.34	0.27	U-2-R	RAMP OFF (TO SH034D EB)	0.70	7,082	0	1	0	1	0.00	1.44	0.00	1.44
5.99	0.64	U-2-R	MILEPOST 6	1.96	8,396	1	0	0	1	0.51	0.00	0.00	0.51
6.34	0.30	U-2-R	JCT SH 257 SPUR SE - END HPMS SAMPLE	0.93	8,500	1	0	0	1	1.09	0.00	0.00	1.09
7.44	1.15	U-2-R	ENTER URBAN AREA (GREELEY)	3.40	8,100	3	1	0	4	0.89	0.30	0.00	1.18
8.50	1.03	U-2-R	RD E (WEBER RD) (KODAK GATE B)	3.05	8,100	4	0	0	4	1.31	0.00	0.00	1.31
9.58	1.06	U-2-R	RD E AND W (CO RD 66) (EASTMAN PARK DR)	3.13	8,100	3	2	0	5	0.95	0.64	0.00	1.59
10.39	0.80	U-2-R	RD W (WALNUT ST) RRX (244-898S) C AND S RR	2.19	7,500	7	1	0	8	3.20	0.46	0.00	3.65
10.91	0.51	U-2-R	RD N (CHIMNEY PARK DR) AND RD S (ZERO ST 0	1.80	9,646	5	0	0	5	2.77	0.00	0.00	2.77
11.17	0.25	U-4-R	RRX (244-895W) C AND S RR	0.97	10,656	1	1	0	2	1.04	1.04	0.00	2.08
11.57	0.38	U-4-R	JCT SH 392A W (MAIN ST) - RD S (7TH ST)	1.53	11,000	4	0	0	4	2.59	0.00	0.00	2.59
12.99	1.37	U-2-R	RD (VENTANA WY) - MILEPOST 13	3.50	7,000	3	0	0	3	0.85	0.00	0.00	0.85
14.15	1.22	U-2-R	RD W (VALLEY VIEW TERRACE)	3.12	7,000	1	0	0	1	0.32	0.00	0.00	0.32
14.52	0.35	U-3-R	RD E AND W (CO RD 74)	0.89	7,000	0	0	0	0	0.00	0.00	0.00	0.00
15.55	1.01	U-2-R	RD W (CO RD 76)	1.22	3,300	2	2	0	4	1.65	1.65	0.00	3.29
18.49	3.02	R-2-R	JCT SH 14 EAST AND WEST - RD N (CO RD 17) --	3.64	3,300	3	1	0	4	0.83	0.28	0.00	1.10
Totals:		18.37				42	11	0	53	0.99	0.26	0.00	1.25

SH257B													
MP	Section Length	SPF Class	Section Description	MVMT	AADT	** PDO	Accidents			Accident Rates *			
							Injury	Fatal	Total	** PDO	Injury	Fatal	Total
0.04		U-2-R	JCT SH 257A NW AND S -- BEGIN SH 257B										
0.63	0.60	U-2-R	RD N (MISSILE SILO RD)	0.26	1,200	0	0	0	0	0.00	0.00	0.00	0.00
1.15	0.51	U-2-R	JCT SH034D SW AND E -- END SH 257B	0.02	99	0	0	0	0	0.00	0.00	0.00	0.00
Totals:		1.11				0	0	0	0	0.00	0.00	0.00	0.00



Colorado Department of Transportation Accident and Rates Book for 2010

V2012.03.13

SH263A													
MP	Section Length	SPF Class	Section Description	MVMT	AADT	** PDO	Accidents			Accident Rates *			
							Injury	Fatal	Total	** PDO	Injury	Fatal	Total
0.64		U-2-R	JCT U.S.85 SH 85 N AND S -- BEGIN SH 263A -										
1.71	1.04	U-2-R	RD N (CO RD 43) (CHERRY AVE)	2.66	7,000	1	0	0	1	0.38	0.00	0.00	0.38
2.73	1.01	U-2-R	RD N AND S (CO RD 45) (FERN AVE) - END SH 263A	1.33	3,600	3	1	0	4	2.27	0.76	0.00	3.03
Totals:		2.05				4	1	0	5	1.00	0.25	0.00	1.25

SH265A													
MP	Section Length	SPF Class	Section Description	MVMT	AADT	** PDO	Accidents			Accident Rates *			
							Injury	Fatal	Total	** PDO	Injury	Fatal	Total
0.00		U-4-R	RD SW (BRIGHTON BLVD) RAMPS ON AND OFF										
0.24	0.32	U-4-R	RD E (48TH AVE)	0.95	8,156	13	2	0	15	13.86	2.13	0.00	16.00
0.62	0.38	U-2-R	RD S (RACE ST)	1.08	7,800	2	0	0	2	1.83	0.00	0.00	1.83
0.95	0.30	U-2-R	RD S (YORK ST)	0.64	5,800	0	0	0	0	0.00	0.00	0.00	0.00
1.21	0.25	U-2-R	RD NW (YORK ST)	1.27	13,967	2	1	0	3	1.56	0.78	0.00	2.34
2.24	1.03	U-2-R	RD W (E 60TH AVE)	2.87	7,637	5	1	0	6	1.75	0.35	0.00	2.10
2.50	0.24	U-2-R	RD N (COLORADO BLVD)	0.67	7,600	0	0	0	0	0.00	0.00	0.00	0.00
3.62	1.08	U-2-R	JCT U.S. 6 NORTH AND SOUTH -- END SH AND FAU	2.40	6,100	4	0	0	4	1.66	0.00	0.00	1.66
Totals:		3.60				26	4	0	30	2.63	0.40	0.00	3.03

SH266A													
MP	Section Length	SPF Class	Section Description	MVMT	AADT	** PDO	Accidents			Accident Rates *			
							Injury	Fatal	Total	** PDO	Injury	Fatal	Total
0.00		R-2-R	JCT U.S.50 SE (ELM AVE) - JCT SH 71 SW -										
0.84	0.85	R-2-R	RD N AND S (CO RD 20.5)	0.27	876	1	0	0	1	3.70	0.00	0.00	3.70
1.55	0.71	R-2-R	RD W (CO RD FF.25)	0.15	564	3	0	0	3	20.47	0.00	0.00	20.47
2.95	1.33	R-2-R	RD N (CO RD 22)	0.16	330	2	0	0	2	12.45	0.00	0.00	12.45
5.35	2.52	R-2-R	RD S (CO RD 24.5)	0.29	320	0	0	0	0	0.00	0.00	0.00	0.00
9.50	3.99	R-2-R	RD N AND S (CO RD 28)	0.61	420	1	0	0	1	1.64	0.00	0.00	1.64
11.52	2.01	R-2-R	JCT SH 109 N AND S RD E (CO RD HH) -- END SH	0.32	440	2	0	0	2	6.20	0.00	0.00	6.20
Totals:		11.41				9	0	0	9	4.98	0.00	0.00	4.98



**Colorado Department of Transportation
Accident and Rates Book for 2010**

V2012.03.13

SH270A													
MP	Section Length	SPF Class	Section Description	MVMT	AADT	** PDO	Accidents			Accident Rates *			
							Injury	Fatal	Total	** PDO	Injury	Fatal	Total
0.00		U-4-R	I-76 INTERCHANGE STRS (E-17-QO) WASHINGTON										
0.38	0.36	U-4-R	YORK ST INTERCHANGE STR (E-17-IC) - RD N AND	10.91	83,000	16	2	0	18	1.45	0.18	0.00	1.64
1.69	1.31	U-5-R	MAJOR STRS (E-17-IH) (E-17-II) OVERPASS SH265A	44.47	93,000	24	2	0	26	0.54	0.05	0.00	0.59
2.35	0.62	U-4-R	INTERCHANGE STRS (E-17-WZ) SB AND (E-17-IL)	21.05	93,000	23	1	0	24	1.09	0.05	0.00	1.14
3.68	1.35	U-4-R	SIGNC STR (E-17-ACF)	41.88	85,000	41	1	1	43	0.98	0.02	2.38	1.02
4.56	0.82	U-4-R	QUEBEC INTERCHANGE STR (E-17-ABI) - RD N	25.44	85,000	18	1	0	19	0.71	0.04	0.00	0.75
5.62	1.11	U-4-R	MAJOR STR (E-17-NA) CARGO ROAD -	32.01	79,000	4	0	0	4	0.12	0.00	0.00	0.12
5.99	0.40	U-2-R	PRIMARY DIRECT CONNECTION EAST - JCT I-70 - 2	11.53	79,000	0	0	0	0	0.00	0.00	0.00	0.00
Totals:		5.97				126	7	1	134	0.67	0.04	0.53	0.72

SH270B													
MP	Section Length	SPF Class	Section Description	MVMT	AADT	** PDO	Accidents			Accident Rates *			
							Injury	Fatal	Total	** PDO	Injury	Fatal	Total
0.00		U-4-R	INTERCHANGE STRS (E-17-QJ) AND (E-17-JJ) - JCT										
1.10	1.09	U-4-R	I-76 INTERCHANGE STR (E-17-QT) AND (E-17-QT) -	23.08	58,000	38	2	0	40	1.65	0.09	0.00	1.74
Totals:		1.09				38	2	0	40	1.65	0.09	0.00	1.73

SH285A													
MP	Section Length	SPF Class	Section Description	MVMT	AADT	** PDO	Accidents			Accident Rates *			
							Injury	Fatal	Total	** PDO	Injury	Fatal	Total
0.00		R-2-R	COLORADO-NEW MEXICO STATE LINE -- BEGIN										
4.67	4.71	R-2-R	RD NE (CO RD 12)	2.06	1,200	0	0	0	0	0.00	0.00	0.00	0.00
5.17	0.47	R-2-R	RD SW (CR 12.5)	0.24	1,400	0	0	0	0	0.00	0.00	0.00	0.00
5.67	0.53	R-2-R	RD E AND W (3RD AVE)	0.67	3,484	0	0	0	0	0.00	0.00	0.00	0.00
6.23	0.53	R-2-R	RD W (11TH AVE)	0.86	4,430	1	0	0	1	1.16	0.00	0.00	1.16
6.85	0.58	R-2-R	RD W (CO RD 14.7) (CR G.7)	0.91	4,300	3	0	0	3	3.31	0.00	0.00	3.31
8.05	1.24	R-2-R	RD W (CO RD 18) (CR J)	1.63	3,600	3	1	0	4	1.84	0.61	0.00	2.45
12.70	4.65	R-2-R	JCT SH 142 E (TO ROMEO)	6.62	3,900	3	2	0	5	0.45	0.30	0.00	0.76
16.32	3.60	R-2-R	RD E AND W (CO RD 34) (CR T)	5.65	4,300	3	1	0	4	0.53	0.18	0.00	0.71
19.81	3.48	R-2-R	JCT SH 136A EAST - RD W (MAIN ST)	7.49	5,900	7	0	0	7	0.93	0.00	0.00	0.93
20.41	0.59	R-2-R	JCT SH015A W - RD E (CO RD 42) (CR X)	1.31	6,100	0	0	0	0	0.00	0.00	0.00	0.00
26.82	6.34	R-2-R	JCT SH 368 WEST - RD E (CO RD 14.0S)	12.03	5,200	8	0	0	8	0.67	0.00	0.00	0.67
31.25	4.46	R-2-R	JCT SH 370 W RD E (CO RD 10S)	8.63	5,300	5	2	0	7	0.58	0.23	0.00	0.81
32.35	1.11	R-2-R	RD W (CO RD 9S)	2.88	7,100	0	0	0	0	0.00	0.00	0.00	0.00



**Colorado Department of Transportation
Accident and Rates Book for 2010**

V2012.03.13

SH285A																	
Section MP	SPF Length	Class	Section Description	MVMT	AADT	** PDO	Accidents			Accident Rates *							
							Injury	Fatal	Total	** PDO	Injury	Fatal	Total				
33.40	1.04	R-2-R	CHANGE SPEED LIMIT (35)	2.96	7,800	1	0	0	1	0.34	0.00	0.00	0.34				
33.67	0.26	U-2-R	RD E AND W (10TH ST) - BEGIN HPMS SAMPLE	0.88	9,300	5	0	0	5	5.62	0.00	0.00	5.62				
34.10	0.42	U-2-R	JCT SH160A W AND E (MAIN ST) - RD N (WEST)	1.99	12,958	5	1	0	6	2.52	0.50	0.00	3.03				
Totals:						34.01				44	7	0	51	0.77	0.12	0.00	0.90

SH285B																	
Section MP	SPF Length	Class	Section Description	MVMT	AADT	** PDO	Accidents			Accident Rates *							
							Injury	Fatal	Total	** PDO	Injury	Fatal	Total				
51.16		R-4-R	JCT SH160A E AND W (1ST AVE) JCT SH015A S														
51.74	0.58	R-4-R	RD E (SHAEFER RD) (CO RD 36)	1.18	5,584	0	0	0	0	0.00	0.00	0.00	0.00				
53.30	1.51	R-4-R	RD E (N FARM RD) (CO RD 2.5N)	2.81	5,100	2	1	0	3	0.71	0.36	0.00	1.07				
57.88	4.45	R-4-R	RD E AND W (7 MILE RD) (CO RD 7N) - BEGIN	4.87	3,001	2	0	0	2	0.41	0.00	0.00	0.41				
66.88	8.99	R-2-R	RD E AND W (CO RD E)	7.22	2,200	2	3	0	5	0.28	0.42	0.00	0.69				
75.90	9.04	R-2-R	RD W (CO RD P)	7.26	2,200	4	1	0	5	0.55	0.14	0.00	0.69				
84.22	8.36	R-2-R	RD E AND W (CO RD X)	6.71	2,200	6	2	0	8	0.89	0.30	0.00	1.19				
86.25	1.99	R-2-R	RD E AND W (DENVER AVE)	0.94	1,300	3	1	0	4	3.18	1.06	0.00	4.24				
86.99	0.73	R-2-R	MILEPOST 87	0.46	1,723	1	1	0	2	2.18	2.18	0.00	4.36				
96.99	9.99	R-2-R	MILEPOST 97	5.10	1,400	1	2	0	3	0.20	0.39	0.00	0.59				
99.04	1.99	R-2-R	RD E (CO RD EE.6)	1.02	1,400	0	0	0	0	0.00	0.00	0.00	0.00				
100.51	1.44	R-2-R	JCT SH 017B SOUTH	0.84	1,600	0	1	0	1	0.00	1.19	0.00	1.19				
104.90	4.41	R-2-R	RD W (CO RD LL.56) - BEGIN HPMS SAMPLE	4.02	2,500	0	0	0	0	0.00	0.00	0.00	0.00				
113.99	9.02	R-2-M	MILEPOST 114	7.57	2,300	1	0	0	1	0.13	0.00	0.00	0.13				
121.40	7.41	R-2-M	RD SW (CO RD 200) - END HPMS SAMPLE	6.22	2,300	10	1	0	11	1.61	0.16	0.00	1.77				
126.48	5.05	R-3-M	JCT U.S.50 SH 50 N AND E -- END U.S. 285B -	4.12	2,236	4	0	0	4	0.97	0.00	0.00	0.97				
Totals:						74.96				36	13	0	49	0.60	0.22	0.00	0.81

SH285C																	
Section MP	SPF Length	Class	Section Description	MVMT	AADT	** PDO	Accidents			Accident Rates *							
							Injury	Fatal	Total	** PDO	Injury	Fatal	Total				
126.85		R-2-M	JCT U.S.50 WEST AND SOUTH -- BEGIN SH 285C														
128.41	1.54	R-2-M	RD W (CO RD 256) (TALKINGTON) - END HPMS	2.36	4,200	6	0	0	6	2.55	0.00	0.00	2.55				
133.87	5.34	R-4-M	JCT SH 291 SE (TO SALIDA)	8.77	4,500	9	1	0	10	1.03	0.11	0.00	1.14				
142.48	8.56	R-2-M	RD W (CO RD 162)	18.12	5,800	27	1	0	28	1.49	0.06	0.00	1.54				
148.07	5.55	R-2-M	JCT SH024A NW AND E -- END U.S.285C	14.38	7,100	14	2	0	16	0.97	0.14	0.00	1.11				



**Colorado Department of Transportation
Accident and Rates Book for 2010**

V2012.03.13

SH285C														
MP	Section Length	SPF Class	Section Description	MVMT	AADT	** PDO	Accidents			Accident Rates *				
							Injury	Fatal	Total	** PDO	Injury	Fatal	Total	
Totals:						20.99	56	4	0	60	1.28	0.09	0.00	1.38

SH285D														
MP	Section Length	SPF Class	Section Description	MVMT	AADT	** PDO	Accidents			Accident Rates *				
							Injury	Fatal	Total	** PDO	Injury	Fatal	Total	
161.79		R-2-R	DIRECT CONNECTION - JCT U.S 024A SW AND NE											
170.99	9.42	R-2-R	MILEPOST 171	10.31	3,000	11	1	0	12	1.07	0.10	0.00	1.16	
178.27	7.26	R-2-R	RD SE (CO RD 5) (WESTON PASS RD)	7.95	3,000	10	1	0	11	1.26	0.13	0.00	1.38	
181.96	3.70	R-2-R	JCT SH 9 SE (TO HARTSEL)	6.35	4,700	4	0	0	4	0.63	0.00	0.00	0.63	
182.98	1.01	R-2-R	JCT SH 009C NW - RD W (MAIN ST)	2.21	5,999	4	1	0	5	1.81	0.45	0.00	2.27	
191.99	9.07	R-2-R	MILEPOST 192	13.24	4,000	32	3	1	36	2.42	0.23	7.55	2.72	
192.60	0.63	R-2-R	RD SE (ELK HORN RD) (CO RD 15)	0.94	4,070	2	0	0	2	2.13	0.00	0.00	2.13	
198.96	6.22	R-2-R	RD SE (CO RD 77) (TARRYALL LAKE RD)	9.31	4,100	15	2	0	17	1.61	0.21	0.00	1.83	
207.99	8.96	R-2-R	MILEPOST 208	14.06	4,300	20	3	1	24	1.42	0.21	7.11	1.71	
210.81	2.81	R-2-M	RD N (CO RD 62)	4.41	4,300	6	0	0	6	1.36	0.00	0.00	1.36	
219.99	9.18	R-2-M	MILEPOST 220	12.40	3,700	20	1	0	21	1.61	0.08	0.00	1.69	
220.60	0.61	R-2-M	RD S (CO RD GL2)	0.82	3,700	3	0	0	3	3.67	0.00	0.00	3.67	
221.88	1.31	R-2-M	RD SW AND NE (CO RD 64) (MAIN ST)	2.49	5,198	3	0	0	3	1.21	0.00	0.00	1.21	
222.43	0.51	R-2-M	LEAVE PIKE NATIONAL FOREST	1.33	7,142	4	0	0	4	3.03	0.00	0.00	3.03	
224.67	2.15	R-3-M	RD NW (CO RD 43) - RD SE (CO RD 72) - END HPMS	6.12	7,800	13	0	0	13	2.12	0.00	0.00	2.12	
226.32	1.67	R-4-M	RD SE (ROWLAND VALLEY DR) (CR 120)	6.70	10,996	15	0	0	15	2.24	0.00	0.00	2.24	
228.94	2.69	R-3-M	RD NW (MT EVANS BLVD) - RD S (PINE VALLEY	13.75	14,000	20	2	0	22	1.45	0.15	0.00	1.60	
230.90	1.88	R-4-M	MAJOR STR (G-15-D) ELK CREEK -- BEGIN DIVIDED	10.29	15,000	17	6	1	24	1.65	0.58	9.72	2.33	
234.28	3.42	R-4-M	RD SW (WAGON TRAIL RD) (CO RD GV12)	21.22	17,000	14	5	1	20	0.66	0.24	4.71	0.94	
235.17	0.85	R-2-M	RD SE (FOXTON RD) (CO RD 97)	6.82	21,982	9	3	0	12	1.32	0.44	0.00	1.77	
235.75	0.56	R-4-M	CHANGE ROADWAY WIDTH	4.70	22,993	2	1	0	3	0.43	0.21	0.00	0.64	
237.37	1.63	R-6-M	RD NW (TAYLOR DR) (CO RD AP24) - RD SE	13.09	22,000	19	4	0	23	1.45	0.31	0.00	1.76	
238.87	1.38	R-4-M	RD (CO RD 122)	11.58	22,997	11	4	1	16	0.95	0.34	8.61	1.38	
245.55	6.62	R-4-M	RD E (SOUTH TURKEY CREEK RD) (CO RD 122) --	60.41	25,000	49	10	1	60	0.81	0.17	1.66	0.99	
246.07	0.45	R-4-M	RAMP ON (FROM PARMALEE GULCH RD)	4.07	24,753	8	2	0	10	1.99	0.50	0.00	2.48	
248.43	2.36	R-4-M	MORRISON INTERCHANGE STR (F-16-FB) - JCT SH	24.98	29,000	22	0	0	22	0.88	0.00	0.00	0.88	
249.57	1.16	U-4-M	MINOR STR (285D249580BL) DRAINAGE	11.86	28,002	7	1	0	8	0.59	0.08	0.00	0.67	
250.07	0.51	U-4-M	RAMP ON (LOOP RAMP FROM SB C-470 TO EB	5.21	28,000	6	1	0	7	1.15	0.19	0.00	1.34	
251.29	1.22	U-4-R	SIGN BRIDGE STR (F-16-SU) NB	11.58	26,005	4	1	0	5	0.35	0.09	0.00	0.43	



Colorado Department of Transportation Accident and Rates Book for 2010

V2012.03.13

SH285D													
Section MP	SPF Length	Class	Section Description	MVMT	AADT	** PDO	Accidents			Accident Rates *			
							Injury	Fatal	Total	** PDO	Injury	Fatal	Total
252.04	0.73	U-4-R	MAJOR STR (F-16-KN) SIMMS ST NW AND SE	6.93	26,000	2	0	0	2	0.29	0.00	0.00	0.29
253.09	1.01	U-5-R	SIGN BRIDGE STR (F-16-SY) SB	11.06	29,988	5	2	0	7	0.45	0.18	0.00	0.63
253.50	0.39	U-4-R	INTERCHANGE STRS (F-16-RP) EB (F-16-DF) WB -	4.27	30,000	0	0	0	0	0.00	0.00	0.00	0.00
254.79	1.21	U-4-R	SIGN BRIDGE STR (F-16-VB) U.S. 285 ML	17.22	38,985	14	3	0	17	0.81	0.17	0.00	0.99
255.17	0.48	U-4-R	RAMPS ON AND OFF (FROM/TO SH121A)	7.81	44,565	16	0	0	16	2.04	0.00	0.00	2.04
256.29	1.09	U-4-R	RAMP ON (FROM SH095A TO WB SH285)	20.29	51,000	11	2	0	13	0.54	0.10	0.00	0.64
256.58	0.22	U-5-R	SIGN BRIDGE STR (F-16-VH)	4.14	51,542	18	3	0	21	4.43	0.74	0.00	5.17
257.59	1.02	U-4-R	DENVER - ARAPAHOE COUNTY LINE - ENTER	22.34	60,000	23	0	0	23	1.03	0.00	0.00	1.03
258.05	0.46	U-6-R	INTERCHANGE STR (F-16-FY) WB (F-16-FZ) EB	10.07	60,000	50	2	0	52	5.02	0.20	0.00	5.22
259.12	1.02	U-6-R	MAJOR STRS (F-16-ES) EB AND (F-16-ET) WB - RD	23.45	62,982	52	2	0	54	2.22	0.09	0.00	2.30
259.37	0.25	U-6-R	RAMP ON (FROM NB SH085B TO EB SH285D)	5.69	62,333	13	2	0	15	2.32	0.36	0.00	2.68
259.79	0.40	U-5-R	RD N AND S (S ELATI ST)	8.61	59,000	54	3	1	58	6.27	0.35	11.61	6.73
260.06	0.24	U-6-R	RAMP OFF (FROM EB SH285 TO BROADWAY)	4.86	55,462	36	2	0	38	7.47	0.42	0.00	7.89
260.47	0.43	U-6-R	RD N AND S (PENNSYLVANIA ST)	8.79	56,000	52	7	1	60	5.93	0.80	11.40	6.84
260.77	0.29	U-6-R	ENTER ENGLEWOOD CITY LIMITS - IN ARAPAHOE	5.87	55,439	38	0	0	38	6.50	0.00	0.00	6.50
261.18	0.40	U-6-R	RD W (E HAMPDEN AVE)	8.47	58,000	22	0	0	22	2.60	0.00	0.00	2.60
261.71	0.52	U-6-R	JCT SH177A S AND RD N (S UNIVERSITY BLVD) -	11.20	59,000	17	2	0	19	1.52	0.18	0.00	1.70
262.68	0.99	U-6-R	JCT SH 002A NORTH - RD S (S COLORADO BLVD) -	21.68	60,000	60	1	0	61	2.78	0.05	0.00	2.82
263.17	0.47	U-6-R	RD N AND S (S DAHLIA ST) - RD SE (HAPPY	10.12	59,000	27	0	0	27	2.68	0.00	0.00	2.68
263.87	0.71	U-4-R	INTERCHANGE STR (F-17-W) - JCT I-25 NORTH	13.48	52,010	70	3	0	73	5.23	0.22	0.00	5.45
Totals:		101.57				930	86	8	1,024	1.77	0.16	1.53	1.95

SH287A													
Section MP	SPF Length	Class	Section Description	MVMT	AADT	** PDO	Accidents			Accident Rates *			
							Injury	Fatal	Total	** PDO	Injury	Fatal	Total
0.00		R-2-F	OKLAHOMA-COLORADO STATE LINE - IN										
8.92	8.87	R-2-F	RD E AND W (CO RD J.0 4TH ST)	9.39	2,900	2	0	1	3	0.21	0.00	10.65	0.32
9.49	0.50	R-2-F	RD N (CO RD 28)	1.15	6,300	1	0	0	1	0.87	0.00	0.00	0.87
12.61	3.20	R-2-F	RD E AND W (CO RD M.0)	6.77	5,800	1	0	0	1	0.15	0.00	0.00	0.15
21.48	8.99	R-2-F	RD W (CO RD W.0)	8.53	2,601	5	0	0	5	0.59	0.00	0.00	0.59
28.77	7.18	R-2-F	JCT U.S.160 EAST AND WEST - LEAVE	6.55	2,500	4	1	1	6	0.61	0.15	15.27	0.92
29.95	1.17	R-4-F	RD E AND W (13TH AVE) - END HPMS SAMPLE	2.14	5,000	1	0	0	1	0.47	0.00	0.00	0.47
30.48	0.52	R-4-F	RD E AND W (6TH AVE)	1.35	7,134	0	0	0	0	0.00	0.00	0.00	0.00
30.99	0.49	R-4-F	MILEPOST 31	0.87	4,892	1	0	0	1	1.13	0.00	0.00	1.13



**Colorado Department of Transportation
Accident and Rates Book for 2010**

V2012.03.13

SH287A

MP	Section Length	SPF Class	Section Description	MVMT	AADT	** PDO	Accidents			Accident Rates *			
							Injury	Fatal	Total	** PDO	Injury	Fatal	Total
40.08	9.09	R-2-F	MAJOR STR (N-26-Q) N BRANCH WILD HORSE	13.27	4,000	1	0	0	1	0.08	0.00	0.00	0.08
40.76	0.67	R-2-F	JCT SH 116A EAST - RD W (CO RD RR.0) - END	0.98	4,000	0	0	0	0	0.00	0.00	0.00	0.00
49.99	9.20	R-2-F	MILEPOST 50	13.10	3,900	10	0	0	10	0.76	0.00	0.00	0.76
51.86	1.87	R-2-F	RD E AND W (CO RD F)	2.66	3,900	0	0	0	0	0.00	0.00	0.00	0.00
56.97	5.09	R-2-F	RD W (CO RD L)	6.87	3,700	7	0	0	7	1.02	0.00	0.00	1.02
65.99	9.01	R-2-F	MILEPOST 66 - BEGIN HPMS SAMPLE	12.50	3,800	2	0	1	3	0.16	0.00	8.00	0.24
73.69	7.65	R-2-F	RD NE (CO RD 8.1) (MEMORIAL DRIVE)	10.61	3,800	4	0	0	4	0.38	0.00	0.00	0.38
75.45	1.75	R-2-F	RD W (CR FF) - RD E (COLLEGE RD) - END HPMS	1.85	2,900	1	0	1	2	0.54	0.00	53.98	1.08
75.92	0.50	R-2-F	RD W (9TH ST) (SADDLE CLUB DR) - - BEGIN HPMS	0.75	4,088	0	0	0	0	0.00	0.00	0.00	0.00
76.46	0.49	U-4-F	RD W (SAVAGE ST) - END HPMS SAMPLE	0.73	4,100	1	0	0	1	1.37	0.00	0.00	1.37
76.72	0.24	U-4-R	RD E (L2 ST)	1.00	11,444	2	0	0	2	1.99	0.00	0.00	1.99
76.99	0.29	U-4-R	RD E (LAUREL ST) - MILEPOST 77 - (1.039 MILE	1.30	12,266	0	0	0	0	0.00	0.00	0.00	0.00
77.28	0.27	U-4-R	RD E AND W (PARK ST)	1.38	14,000	2	1	0	3	1.47	0.73	0.00	2.20
77.64	0.36	U-4-R	JCT U.S. 050B NORTH AND EAST (MAIN ST) - RD E	1.97	15,000	12	0	0	12	6.14	0.00	0.00	6.14
Totals:		77.40				57	2	4	63	0.54	0.02	3.78	0.60

SH287B

MP	Section Length	SPF Class	Section Description	MVMT	AADT	** PDO	Accidents			Accident Rates *			
							Injury	Fatal	Total	** PDO	Injury	Fatal	Total
85.19		R-2-R	DIRECT CONNECTION (LOOP RAMP) EB AND										
85.80	0.61	R-2-R	RAMP ON (WB SH050B TO NB SH287B)	0.65	2,913	0	0	0	0	0.00	0.00	0.00	0.00
87.36	1.56	R-2-R	JCT SH 196 E AND W (WILEY)	1.71	3,000	1	0	0	1	0.59	0.00	0.00	0.59
91.45	4.03	R-2-R	RD E AND W (CO RD SS)	4.27	2,900	0	0	0	0	0.00	0.00	0.00	0.00
100.52	9.11	R-2-R	MAJOR STR (K-26-J) NE GRANDE RES OUTLET	8.31	2,500	1	0	0	1	0.12	0.00	0.00	0.12
109.99	9.42	R-2-F	MILEPOST 110	8.60	2,500	3	0	0	3	0.35	0.00	0.00	0.35
110.58	0.59	R-2-F	JCT SH 96 NE RAMP ON	0.54	2,500	0	0	0	0	0.00	0.00	0.00	0.00
112.90	2.33	R-2-F	RD N AND S (RITTGERS ST)	2.38	2,800	2	0	0	2	0.84	0.00	0.00	0.84
113.41	0.48	R-2-F	JCT SH 96C WEST - RD S (WANSTED ST)	0.96	5,464	2	0	0	2	2.07	0.00	0.00	2.07
122.52	9.26	R-2-F	MAJOR STR (J-25-F) RUSH CREEK	10.82	3,200	3	1	0	4	0.28	0.09	0.00	0.37
128.31	5.65	R-2-F	RD E AND W (CO RD G)	6.60	3,200	1	0	1	2	0.15	0.00	15.15	0.30
133.24	4.93	R-2-F	JCT SH040H NW AND NE -- END U.S. 287B	4.50	2,500	2	0	0	2	0.44	0.00	0.00	0.44
Totals:		47.97				15	1	1	17	0.30	0.02	2.03	0.34



Colorado Department of Transportation Accident and Rates Book for 2010

V2012.03.13

SH287C													
Section MP	SPF Length	SPF Class	Section Description	MVMT	AADT	** PDO	Accidents			Accident Rates *			
							Injury	Fatal	Total	** PDO	Injury	Fatal	Total
282.70		U-6-R	JCT SH088A SOUTH INTERCHANGE STR (F-16-FW)										
283.45	0.74	U-6-R	RD E AND W (23RD AVE)	7.29	27,000	36	5	0	41	4.95	0.69	0.00	5.64
283.70	0.24	U-4-R	RD E AND W (26TH AVE)	2.63	30,000	21	1	0	22	8.02	0.38	0.00	8.41
284.08	0.37	U-4-R	RD NW AND SE (SPEER BLVD)	3.92	29,000	27	4	0	31	6.95	1.03	0.00	7.98
284.71	0.61	U-4-R	RD E AND W (38TH AVE)	7.12	32,000	37	3	0	40	5.23	0.42	0.00	5.65
285.23	0.50	U-4-R	RD E AND W (44TH AVE)	5.11	28,016	28	3	0	31	5.44	0.58	0.00	6.03
285.74	0.49	U-4-R	RAMP ON AND OFF	5.54	31,000	36	3	1	40	6.47	0.54	17.96	7.19
286.11	0.35	U-4-R	RD E (51ST AVE)	4.34	34,000	31	3	0	34	7.22	0.70	0.00	7.92
286.90	0.78	U-4-R	FEDERAL BOULEVARD/U.S. 287C INTERCHANGE	10.25	36,000	49	13	0	62	4.81	1.27	0.00	6.08
287.79	0.83	U-4-R	RD E AND W (64TH AVE)	11.81	38,993	26	8	0	34	2.20	0.68	0.00	2.88
288.81	1.00	U-6-R	RD E AND W (72ND AVE)	10.60	29,030	58	6	0	64	5.50	0.57	0.00	6.06
289.33	0.57	U-6-R	SIGN BRIDGE STR (E-16-RQ) WB	9.15	44,000	53	5	0	58	5.82	0.55	0.00	6.37
289.75	0.41	U-6-R	RD E AND W (80TH AVE)	5.84	39,000	21	2	0	23	3.64	0.35	0.00	3.99
290.26	0.49	U-5-R	RD E AND W (84TH AVE)	5.91	33,037	31	1	0	32	5.23	0.17	0.00	5.39
291.25	0.99	U-4-R	RD E AND W (92ND AVE)	10.12	28,000	60	7	0	67	5.96	0.70	0.00	6.66
291.77	0.50	U-4-R	RD E AND W (96TH AVE)	5.47	29,988	27	3	1	31	4.92	0.55	18.24	5.65
292.77	1.03	U-4-R	LEAVE FEDERAL HEIGHTS CITY LIMITS	10.15	27,000	52	2	0	54	5.13	0.20	0.00	5.33
293.89	1.09	U-5-R	RD W (113TH AVE)	9.95	25,000	19	0	0	19	1.91	0.00	0.00	1.91
294.74	0.89	U-6-R	CHANGE SPEED LIMIT (55)	8.12	25,000	25	1	0	26	3.09	0.12	0.00	3.21
295.06	0.44	U-4-R	RD N (LOWELL BLVD)	6.90	42,959	7	0	0	7	1.01	0.00	0.00	1.01
296.08	0.98	U-5-R	RD N AND S (SHERIDAN BLVD) - ADAMS -	11.81	33,010	82	12	0	94	6.94	1.02	0.00	7.95
297.00	0.91	U-4-R	MILEPOST 297	12.29	37,000	70	4	0	74	5.69	0.33	0.00	6.01
297.56	0.47	U-4-R	RD W (120TH AVE) (WEBSTER ST)	5.34	31,102	29	1	0	30	5.44	0.19	0.00	5.62
298.07	0.52	U-4-R	RD NE AND SW (NICKEL ST) - LOOP RAMP ON	6.26	33,000	15	1	0	16	2.42	0.16	0.00	2.58
298.36	0.28	U-2-R	RD E AND W (W MIDWAY BLVD)	3.88	37,965	35	4	0	39	8.92	1.02	0.00	9.94
298.83	0.45	U-4-R	MINOR STR (E-16-DU MINOR) PED. UNDER	6.41	38,996	43	4	0	47	6.65	0.62	0.00	7.27
299.19	0.38	U-4-R	RD E AND W (MIRAMONTE BLVD)	4.72	34,040	13	1	0	14	2.78	0.21	0.00	3.00
300.84	1.62	R-4-R	RD E AND W (DILLON RD EAST) (ACCESS RAMPS	20.10	34,000	26	0	0	26	1.29	0.00	0.00	1.29
301.82	0.99	U-4-R	JCT SH 042A WEST - END HPMS SAMPLE	13.37	37,000	54	5	0	59	4.04	0.37	0.00	4.42
302.30	0.46	U-4-R	RD NE (PUBLIC RD) - BEGIN HPMS SAMPLE	4.53	27,000	2	1	0	3	0.44	0.22	0.00	0.66
303.13	0.74	U-4-R	MAJOR STR (E-16-PO) -- RD E AND W (SOUTH	6.48	24,000	5	1	0	6	0.77	0.15	0.00	0.93
304.17	0.90	U-4-R	RD W (DRIVEWAY ACCESS TO OFFICES)	9.86	30,000	25	3	0	28	2.54	0.30	0.00	2.84
305.21	0.96	U-4-R	MINOR STR ()	10.51	30,000	31	1	0	32	2.96	0.10	0.00	3.05
305.57	0.34	U-4-R	RD W (SUMMIT PL) - BEGIN HPMS SAMPLE	3.57	28,794	12	1	0	13	3.36	0.28	0.00	3.64
308.08	2.50	R-4-R	RD E (JASPER RD) - END HPMS SAMPLE	25.55	28,000	15	4	0	19	0.59	0.16	0.00	0.74



Colorado Department of Transportation Accident and Rates Book for 2010

V2012.03.13

SH287C													
MP	Section Length	SPF Class	Section Description	MVMT	AADT	Accidents				Accident Rates *			
						** PDO	Injury	Fatal	Total	** PDO	Injury	Fatal	Total
309.38	1.26	R-4-R	RD E AND W (CO RD 38) (LOOKOUT RD)	8.28	18,000	1	2	0	3	0.12	0.24	0.00	0.36
310.38	0.99	R-4-R	JCT SH 52 E AND W	7.95	22,000	6	2	0	8	0.75	0.25	0.00	1.01
311.41	1.01	R-4-R	RD W (CO RD 34) (NIWOT RD)	9.95	27,000	4	0	1	5	0.40	0.00	10.02	0.50
313.55	2.12	R-4-R	RD W (CO RD 26 PLATEAU RD)	18.57	24,004	7	2	0	9	0.38	0.11	0.00	0.48
313.89	0.34	U-4-R	RD W (PIKE RD)	2.98	24,000	2	0	0	2	0.67	0.00	0.00	0.67
314.35	0.46	U-4-R	RD W (MISSOURI AVE) AND RD E (QUAIL RD)	3.24	19,279	19	2	0	21	5.93	0.62	0.00	6.56
314.80	0.43	U-4-R	RD E (GRAND AVE)	3.33	21,201	8	2	0	10	2.39	0.60	0.00	2.98
315.05	0.28	U-4-R	MAJOR STR (D-16-H) ST VRAIN RIVER	2.68	26,231	27	0	0	27	10.18	0.00	0.00	10.18
315.38	0.31	U-4-R	RD E AND W (1ST AVE)	2.70	23,835	2	0	0	2	0.74	0.00	0.00	0.74
315.65	0.25	U-4-R	JCT SH 119 E RD W (3RD AVE)	1.92	21,000	16	1	0	17	8.49	0.53	0.00	9.02
316.32	0.68	U-4-R	RD E AND W (9TH AVE) - BEGIN HPMS SAMPLE	5.96	24,000	58	5	0	63	9.78	0.84	0.00	10.62
316.84	0.50	U-4-R	RD E AND W (MOUNTAIN VIEW AVE)	4.75	26,000	26	5	0	31	5.52	1.06	0.00	6.59
317.86	1.00	U-4-R	RD E AND W (21ST AVE) - BEGIN HPMS SAMPLE	9.86	27,000	81	10	0	91	8.22	1.01	0.00	9.23
318.32	0.50	U-4-R	JCT SH 66 EAST AND WEST - END HPMS SAMPLE	4.56	25,000	16	3	0	19	3.50	0.66	0.00	4.16
318.53	0.20	U-4-R	RD W (PARK RIDGE RD) - LEAVE LONGMANT CITY	1.46	20,000	6	0	0	6	4.07	0.00	0.00	4.07
322.98	4.29	R-4-R	RD E (CO RD 2E)	31.32	20,000	3	0	0	3	0.10	0.00	0.00	0.10
323.97	1.00	R-4-R	RD E (CO RD 4E)	6.21	17,000	3	1	0	4	0.48	0.16	0.00	0.64
324.99	1.03	U-4-R	MILEPOST 325	6.39	17,000	1	0	0	1	0.16	0.00	0.00	0.16
326.12	1.11	U-4-R	CHANGE SHOULDER WIDTH -- CHANGE MEDIAN	6.89	17,000	11	2	0	13	1.59	0.29	0.00	1.88
327.18	0.83	U-4-R	REGIONAL SECTION OR DISTRICT BOUNDARY -	5.15	17,000	4	0	0	4	0.77	0.00	0.00	0.77
328.20	0.92	U-4-R	RD N AND S (CO RD 17) (TAFT ROAD) - BEGIN	5.71	17,000	3	0	0	3	0.53	0.00	0.00	0.53
329.30	1.12	U-4-R	RAMP ON (FROM 1ST STREET)	6.95	17,000	10	3	0	13	1.44	0.43	0.00	1.87
330.01	0.70	U-4-R	JCT SH 60 EAST - RD W (42ND STREET) (CO RD 14)	4.34	17,000	1	1	0	2	0.23	0.23	0.00	0.46
331.39	1.36	U-5-R	CHANGE ROADWAY WIDTH	6.95	14,007	0	0	0	0	0.00	0.00	0.00	0.00
331.99	0.59	U-4-R	MILEPOST 332	3.52	16,345	0	1	0	1	0.00	0.28	0.00	0.28
332.24	0.25	U-4-R	MINORSTR STR (287C332250BL) DRAINAGE	1.88	20,601	8	1	0	9	4.29	0.54	0.00	4.83
332.60	0.35	U-4-R	JCT SH 287 N (CLEVELAND AVE - END 1-WAY	2.68	21,000	0	0	0	0	0.00	0.00	0.00	0.00
333.03	0.41	U-2-R	RD E AND W (1ST ST)	1.66	11,097	2	0	0	2	1.20	0.00	0.00	1.20
333.29	0.25	U-2-R	RD E AND W (5TH ST)	1.10	12,000	4	0	0	4	3.73	0.00	0.00	3.73
333.54	0.24	U-2-R	RD E (8TH ST)	1.10	12,549	3	1	0	4	2.79	0.93	0.00	3.72
333.87	0.32	U-3-R	RD E AND W (12TH ST)	1.64	14,000	1	1	0	2	0.62	0.62	0.00	1.24
334.17	0.29	U-3-R	RD E (16TH ST)	1.46	13,792	2	0	0	2	1.38	0.00	0.00	1.38
334.63	0.46	U-3-R	RD E (23ND ST)	2.52	15,000	7	0	0	7	2.80	0.00	0.00	2.80
335.10	0.45	U-4-R	RD E AND W (29TH ST) - END HPMS SAMPLE	3.77	22,982	2	0	0	2	0.53	0.00	0.00	0.53
335.63	0.51	U-4-R	MAJOR STR (C-16-J) DRY CREEK	5.08	27,316	11	2	0	13	2.17	0.39	0.00	2.56



Colorado Department of Transportation Accident and Rates Book for 2010

V2012.03.13

SH287C													
MP	Section Length	SPF Class	Section Description	MVMT	AADT	Accidents				Accident Rates *			
						** PDO	Injury	Fatal	Total	** PDO	Injury	Fatal	Total
335.90	0.26	U-4-R	RD W (39TH ST)	2.77	29,163	2	1	0	3	0.71	0.36	0.00	1.07
336.99	1.10	U-4-R	MILEPOST 337	12.05	30,000	9	1	0	10	0.74	0.08	0.00	0.83
337.31	0.29	U-4-R	MAJOR STR (C-16-K) LOUDEN CANAL	3.01	28,448	9	3	0	12	2.99	1.00	0.00	3.99
338.59	1.33	U-4-R	RD E (MIDLAND DR)	13.11	27,000	5	1	0	6	0.38	0.08	0.00	0.46
339.99	1.32	U-4-R	MILEPOST 340	13.01	27,000	11	1	0	12	0.84	0.08	0.00	0.92
340.68	0.68	U-4-R	RD W (SKYWAY DR)	7.42	29,904	26	5	0	31	3.53	0.68	0.00	4.21
341.53	0.85	U-4-R	RD W (CAMERON DR) AND RD E (FOSSIL CREEK	9.62	31,000	18	3	0	21	1.87	0.31	0.00	2.18
342.16	0.61	U-4-R	RD E AND W (HARMONY RD)	7.79	34,987	20	1	0	21	2.56	0.13	0.00	2.69
342.80	0.61	U-5-R	RD E AND W (BOARDWALK DR) (MUDDY RD) -	7.35	33,000	62	5	0	67	8.38	0.68	0.00	9.06
343.18	0.37	U-6-R	RD E AND W (HORSETOOTH RD) - END HPMS	5.13	38,000	30	2	0	32	5.86	0.39	0.00	6.25
344.18	0.98	U-6-R	RD E AND W (DRAKE RD) - BEGIN HPMS SAMPLE	12.88	36,000	141	6	0	147	10.93	0.46	0.00	11.39
345.20	0.99	U-6-R	RD E AND W (PROSPECT ST) - BEGIN HPMS	15.17	41,976	86	7	0	93	5.65	0.46	0.00	6.11
345.71	0.50	U-6-R	RD E (ELIZABETH ST) - END HPMS SAMPLE	6.39	35,028	48	3	0	51	7.58	0.47	0.00	8.06
345.97	0.25	U-6-R	RD E AND W (LAUREL ST) - END HPMS SAMPLE	2.92	32,000	17	1	0	18	5.92	0.35	0.00	6.26
346.31	0.32	U-4-R	RD E AND W (MAGNOLIA ST)	3.32	28,447	70	6	0	76	21.20	1.82	0.00	23.02
346.60	0.28	U-4-R	RD E AND W (MOUNTAIN AVE)	2.45	24,000	29	0	0	29	11.78	0.00	0.00	11.78
346.86	0.25	U-4-R	JCT SH 014C SE (JEFFERSON ST) - RD W (MAPLE	1.56	17,081	32	2	0	34	20.86	1.30	0.00	22.17
347.24	0.37	U-4-R	RD E (E VINE DRIVE) - END HPMS SAMPLE	3.76	27,858	12	0	0	12	3.22	0.00	0.00	3.22
347.71	0.45	U-4-R	RD E (CONIFER ST) - END HPMS SAMPLE	4.11	25,000	11	0	0	11	2.67	0.00	0.00	2.67
348.25	0.53	U-4-F	RD E AND W (WILLOX LANE)	3.87	20,000	16	2	0	18	4.17	0.52	0.00	4.70
348.63	0.37	U-4-R	JCT SH 001A NE (TO WELLINGTON) - END HPMS	2.97	22,000	18	1	0	19	6.11	0.34	0.00	6.45
349.67	1.21	U-4-R	RD N AND S (SHIELDS ST) (CO RD 17) - END HPMS	6.18	14,000	4	1	0	5	0.65	0.16	0.00	0.81
350.34	0.48	U-2-R	RD W (CO RD 54G) (OLD SH 287) - BEGIN LA	2.45	14,000	6	0	0	6	2.46	0.00	0.00	2.46
351.62	1.41	U-2-R	LEAVE FORT COLLINS URBAN LIMIT - END HPMS	4.58	8,904	2	0	0	2	0.44	0.00	0.00	0.44
352.34	0.82	R-2-R	RD N AND S (CO RD 21C) (OVERLAND TRAIL)	2.66	8,900	3	0	0	3	1.13	0.00	0.00	1.13
354.99	2.91	R-2-R	RD SW (CO RD 54E)	7.01	6,602	8	1	0	9	1.14	0.14	0.00	1.29
355.85	0.98	R-3-R	JCT SH 014B WEST (TEDS PLACE)	2.79	7,800	4	0	0	4	1.44	0.00	0.00	1.44
363.22	7.24	R-2-R	RD N (CO RD 72)	13.74	5,200	6	3	0	9	0.44	0.22	0.00	0.66
367.00	3.65	R-3-R	MILEPOST 367	6.79	5,100	7	2	0	9	1.03	0.29	0.00	1.32
367.83	0.76	R-2-R	RD N (CO RD 80)	0.97	3,502	1	0	0	1	1.03	0.00	0.00	1.03
376.99	9.27	R-2-R	MILEPOST 377	12.18	3,600	9	3	0	12	0.74	0.25	0.00	0.99
385.22	8.12	R-2-R	COLORADO-WYOMING STATE LINE -- END U.S.	10.67	3,600	15	3	1	19	1.41	0.28	9.37	1.78
Totals:	101.19					2,193	224	4	2,421	3.18	0.32	0.58	3.51



**Colorado Department of Transportation
Accident and Rates Book for 2010**

V2012.03.13

SH287Z													
MP	Section Length	SPF Class	Section Description	MVMT	AADT	** PDO	Accidents			Accident Rates *			
							Injury	Fatal	Total	** PDO	Injury	Fatal	Total
0.00		U-4-R	JCT SH287C N AND S (LINCOLN AVE) - MILEPOST 0										
0.29	0.32	U-4-R	MAJOR STR (C-16-AQ) BNSF RR - JCT SH 34 E AND	1.40	12,000	2	1	0	3	1.43	0.72	0.00	2.15
0.64	0.34	U-2-R	RD E AND W (10TH ST)	1.37	11,012	5	0	0	5	3.70	0.00	0.00	3.70
0.97	0.32	U-3-R	RD E AND W (6TH ST)	1.64	14,000	2	0	0	2	1.24	0.00	0.00	1.24
1.31	0.33	U-3-R	MAJOR STR (C-16-BH) GREELEY-LOVELAND	1.45	12,018	3	1	0	4	2.10	0.70	0.00	2.80
1.76	0.43	U-3-R	JCT SH AND U.S. 287 S AND N (LINCOLN AVE)	1.48	9,418	2	1	0	3	1.36	0.68	0.00	2.03
Totals:		1.74				14	3	0	17	1.91	0.41	0.00	2.32

SH291A													
MP	Section Length	SPF Class	Section Description	MVMT	AADT	** PDO	Accidents			Accident Rates *			
							Injury	Fatal	Total	** PDO	Injury	Fatal	Total
0.00		U-2-M	JCT U.S.50 SH 50 SE AND W BEGIN SH 291 -										
0.86	0.83	U-2-M	RD NE AND SW (C ST) - BEGIN HPMS SAMPLE	1.27	4,200	4	0	0	4	3.13	0.00	0.00	3.13
1.86	0.96	U-2-M	RD SE (GRAND AVE)	1.33	3,800	8	1	0	9	6.00	0.75	0.00	6.75
2.48	0.60	U-2-M	REGION BOUNDARY OR CLASSIFICATION	0.83	3,800	1	1	0	2	1.21	1.21	0.00	2.42
2.99	0.54	R-2-M	MILEPOST 3	0.65	3,320	0	0	0	0	0.00	0.00	0.00	0.00
6.19	3.17	R-2-M	RD NE (CO RD 190E)	3.59	3,100	5	1	0	6	1.39	0.28	0.00	1.67
9.14	2.77	R-2-M	JCT SH285C N AND S -- END SH 291A	3.34	3,300	3	0	0	3	0.90	0.00	0.00	0.90
Totals:		8.87				21	3	0	24	1.91	0.27	0.00	2.18

SH300A													
MP	Section Length	SPF Class	Section Description	MVMT	AADT	** PDO	Accidents			Accident Rates *			
							Injury	Fatal	Total	** PDO	Injury	Fatal	Total
0.00		U-2-M	JCT U.S.24 SH 24 N AND S (MALTA) BEGIN SH 300										
0.30	0.31	U-2-M	MAJOR STR (H-11-AB) CALIFORNIA GULCH	0.12	1,100	0	0	0	0	0.00	0.00	0.00	0.00
0.99	0.67	R-2-M	MILEPOST 1	0.07	294	0	0	0	0	0.00	0.00	0.00	0.00
3.36	2.37	R-2-M	RD E (CO RD 5A) -- END SH 300A	0.06	70	0	0	0	0	0.00	0.00	0.00	0.00
Totals:		3.35				0	0	0	0	0.00	0.00	0.00	0.00



**Colorado Department of Transportation
Accident and Rates Book for 2010**

V2012.03.13

SH317A													
Section MP	SPF Length	Class	Section Description	MVMT	AADT	** PDO	Accidents			Accident Rates *			
							Injury	Fatal	Total	** PDO	Injury	Fatal	Total
0.00		R-2-M	JCT SH 013A NORTH AND SOUTH (HAMILTON) --										
9.99	9.81	R-2-M	MILEPOST 10	0.72	200	0	0	0	0	0.00	0.00	0.00	0.00
12.24	2.22	R-2-M	RD S (CO RD 29) -- END SH317A	0.16	200	0	0	0	0	0.00	0.00	0.00	0.00
Totals:		12.03				0	0	0	0	0.00	0.00	0.00	0.00

SH318A													
Section MP	SPF Length	Class	Section Description	MVMT	AADT	** PDO	Accidents			Accident Rates *			
							Injury	Fatal	Total	** PDO	Injury	Fatal	Total
0.00		R-2-R	UTAH-COLORADO STATE LINE -- BEGIN SH 318 -										
9.46	9.41	R-2-R	RD SW (CO RD 164)	0.89	260	0	0	0	0	0.00	0.00	0.00	0.00
18.99	9.46	R-2-R	MILEPOST 19	0.90	260	1	0	0	1	1.11	0.00	0.00	1.11
20.55	1.54	R-2-R	RD S (CO RD 10)	0.15	260	0	0	0	0	0.00	0.00	0.00	0.00
29.99	9.42	R-2-R	MILEPOST 30	0.83	240	0	0	0	0	0.00	0.00	0.00	0.00
39.99	9.97	R-2-R	MILEPOST 40	0.87	240	2	0	0	2	2.29	0.00	0.00	2.29
49.99	9.96	R-2-R	MILEPOST 50	0.87	240	3	0	0	3	3.44	0.00	0.00	3.44
54.30	4.31	R-2-R	RD N AND S (ACCESS RD TO SUNBEAM)	0.38	240	0	0	0	0	0.00	0.00	0.00	0.00
60.70	6.38	R-2-R	JCT U.S.40 SH 40 E AND W END SH 318A	0.84	360	0	0	0	0	0.00	0.00	0.00	0.00
Totals:		60.45				6	0	0	6	1.05	0.00	0.00	1.05

SH325A													
Section MP	SPF Length	Class	Section Description	MVMT	AADT	** PDO	Accidents			Accident Rates *			
							Injury	Fatal	Total	** PDO	Injury	Fatal	Total
0.00		R-2-M	JCT SH013A N AND S MILEPOST 0 BEGIN SH325A										
4.09	4.01	R-2-M	RD NW (CO RD 252)	1.76	1,200	3	0	0	3	1.71	0.00	0.00	1.71
6.97	2.88	R-2-M	RD SE (CO RD 226)	0.83	790	0	1	0	1	0.00	1.20	0.00	1.20
11.40	4.38	R-2-M	RD N (CR 217) TO SOUTH ENTRANCE TO RIFLE	0.24	150	0	0	0	0	0.00	0.00	0.00	0.00
Totals:		11.27				3	1	0	4	1.06	0.35	0.00	1.42



**Colorado Department of Transportation
Accident and Rates Book for 2010**

V2012.03.13

SH330A													
Section MP	SPF Length	Class	Section Description	MVMT	AADT	** PDO	Accidents			Accident Rates *			
							Injury	Fatal	Total	** PDO	Injury	Fatal	Total
0.00		R-2-M	JCT SH 65 N AND S BEGIN SH 330 MILEPOST 0 --										
4.65	4.61	R-2-M	RD S (CO RD L.50)	3.37	2,000	4	0	0	4	1.19	0.00	0.00	1.19
11.40	6.75	R-2-M	RD S (GROVE CREEK) (RD CR 58.5) - RD E (HIGH	6.90	2,800	11	1	0	12	1.60	0.15	0.00	1.74
Totals:	11.36					15	1	0	16	1.46	0.10	0.00	1.56

SH340A													
Section MP	SPF Length	Class	Section Description	MVMT	AADT	** PDO	Accidents			Accident Rates *			
							Injury	Fatal	Total	** PDO	Injury	Fatal	Total
0.00		U-2-R	JCT U.S. 006A NW AND SE -- MILEPOST 0 --										
0.40	0.42	U-2-R	MAJOR STR (H-02-FL) - JCT U.S. 006A EAST AND	1.15	7,490	1	0	0	1	0.88	0.00	0.00	0.88
0.73	0.34	U-4-R	RD E AND W (JURASSIC RD)	1.16	9,385	8	0	0	8	6.87	0.00	0.00	6.87
1.46	0.70	U-2-R	LEAVE FRUITA URBAN AREA - ENTER FRUITA CITY	2.10	8,200	1	1	0	2	0.48	0.48	0.00	0.96
2.84	1.47	U-2-R	RD SW (CO RD CM.10)	4.40	8,200	0	0	0	0	0.00	0.00	0.00	0.00
4.17	1.29	R-2-R	ENTER GRAND JUNCTION URBAN AREA	1.33	2,817	0	1	0	1	0.00	0.75	0.00	0.75
5.30	1.09	U-2-R	RD SW (DEER PARK RD) (CO RD F.85)	1.11	2,800	0	0	1	1	0.00	0.00	89.77	0.90
6.47	1.14	U-2-R	RD N (CO RD 19.88) (CANYON CREEK DR)	1.17	2,800	2	0	0	2	1.71	0.00	0.00	1.71
6.73	0.17	U-2-R	RD S (CO RD 20.00)	0.17	2,800	0	0	0	0	0.00	0.00	0.00	0.00
7.21	0.55	U-2-R	RD N (CO RD 20.50) ENTER GRAND JUNCTION	0.68	3,399	0	0	0	0	0.00	0.00	0.00	0.00
7.58	0.35	U-2-R	RD S (CO RD 20.75)	0.59	4,593	0	0	0	0	0.00	0.00	0.00	0.00
8.02	0.44	U-2-R	RD NE (CO RD E.90) (COLONIAL DR)	1.03	6,400	2	0	0	2	1.93	0.00	0.00	1.93
9.03	0.99	U-2-R	LEAVE GRAND JUNCTION CITY LIMITS - ENTER	3.54	9,790	3	0	0	3	0.85	0.00	0.00	0.85
9.35	0.31	U-2-R	LEAVE GRAND JUNCTION CITY LIMITS - ENTER	1.35	11,895	1	0	0	1	0.74	0.00	0.00	0.74
9.60	0.23	U-2-R	RD NE (CO RD 22.60) (KANSAS AVE)	1.07	12,716	5	0	0	5	4.64	0.00	0.00	4.64
10.68	1.02	U-2-R	MAJOR STR (H-2-EF) RED CANYON CREEK	4.47	12,000	3	1	0	4	0.67	0.22	0.00	0.89
11.52	0.83	U-2-R	RD S (CO RD 24.05) (RIDGES BLVD) - END HPMS	3.64	12,000	2	0	0	2	0.55	0.00	0.00	0.55
12.39	0.91	U-4-R	RD N (CO RD 25.20) (DIKE RD) (POWER RD) - RD S	5.31	15,982	3	0	0	3	0.57	0.00	0.00	0.57
13.34	0.87	U-4-R	JCT I-70B (GRAND JUNCTION BUSINESS LOOP)	6.67	20,994	13	0	0	13	1.95	0.00	0.00	1.95
Totals:	13.12					44	3	1	48	1.08	0.07	2.44	1.17



**Colorado Department of Transportation
Accident and Rates Book for 2010**

V2012.03.13

SH347A													
MP	Section Length	SPF Class	Section Description	MVMT	AADT	** PDO	Accidents			Accident Rates *			
							Injury	Fatal	Total	** PDO	Injury	Fatal	Total
0.00		R-2-M	JCT U.S.50 SH 50 E AND W BEGIN SH 347										
1.81	1.81	R-2-M	RD E AND W (CO RD L73)	0.59	890	1	0	0	1	1.70	0.00	0.00	1.70
5.25	3.34	R-2-M	RD NE (CO RD J-74) -- END SH 347A	0.82	670	0	1	0	1	0.00	1.22	0.00	1.22
Totals:		5.15				1	1	0	2	0.71	0.71	0.00	1.42

SH348A													
MP	Section Length	SPF Class	Section Description	MVMT	AADT	** PDO	Accidents			Accident Rates *			
							Injury	Fatal	Total	** PDO	Injury	Fatal	Total
0.00		U-2-R	JCT U.S.50 SH 50 N AND S (MAIN ST) BEGIN SH 348										
0.69	0.71	U-2-R	MAJOR STR (J-04-AT) UNCOMPAHGRE RIVER -	0.41	1,600	0	0	0	0	0.00	0.00	0.00	0.00
1.33	0.63	R-2-R	RD W (CO RD F.00)	0.37	1,600	2	1	0	3	5.47	2.74	0.00	8.21
3.24	1.99	R-2-R	RD E (CO RD D.00) (CR 1500) - CHANGE ROADWAY	0.94	1,300	0	0	0	0	0.00	0.00	0.00	0.00
3.99	0.66	R-2-R	MILEPOST 4	0.18	733	0	0	0	0	0.00	0.00	0.00	0.00
7.33	3.35	R-2-R	RD E AND W (CO RD C) (BANNER RD)	0.67	550	0	0	0	0	0.00	0.00	0.00	0.00
11.38	4.00	R-2-R	RD N (CO RD 55.00) (CR 5500) AND RD E (CO RD E	0.63	430	0	1	0	1	0.00	1.59	0.00	1.59
12.91	1.51	R-2-R	RD S (CO RD 55.50) (CR 5550)	0.51	920	0	0	0	0	0.00	0.00	0.00	0.00
14.39	1.46	R-2-R	MINOR STR (J-04-AC MINOR) IRONSTONE CANAL	0.64	1,200	0	0	1	1	0.00	0.00	155.95	1.56
16.10	1.70	R-2-R	RD N (COFFMAN LN) (CO RD 348)	1.67	2,699	3	1	0	4	1.79	0.60	0.00	2.39
17.06	0.96	R-2-R	JCT SH050A SE AND NW RD E (DAVID ST) (CR	1.23	3,512	1	0	0	1	0.82	0.00	0.00	0.82
Totals:		16.97				6	3	1	10	0.83	0.41	13.78	1.38

SH350A													
MP	Section Length	SPF Class	Section Description	MVMT	AADT	** PDO	Accidents			Accident Rates *			
							Injury	Fatal	Total	** PDO	Injury	Fatal	Total
0.00		R-2-F	JCT U.S.160 EAST AND SOUTHWEST (BESHOAR										
2.74	2.60	R-2-F	RD N AND S (CO RD 85)	1.04	1,100	1	0	0	1	0.96	0.00	0.00	0.96
7.09	4.32	R-2-F	RD W (CO RD 40) - RD SE (CO RD 40.9)	1.29	820	2	1	0	3	1.55	0.77	0.00	2.32
16.70	9.72	R-2-F	RD W (CO RD 58)	2.27	640	5	0	0	5	2.20	0.00	0.00	2.20
23.89	7.13	R-2-F	RD W (CO RD 70) (SIMPSON RD)	1.67	640	0	0	0	0	0.00	0.00	0.00	0.00
32.99	9.25	R-2-F	MILEPOST 33 - HAS MOVED	1.45	430	0	0	0	0	0.00	0.00	0.00	0.00
42.23	9.09	R-2-F	RD NW (CO RD 6.60) (CR 801)	1.43	430	1	0	0	1	0.70	0.00	0.00	0.70
51.68	9.31	R-2-F	MAJOR STR (M-21-B) LONE TREE ARROYO	1.46	430	1	0	1	2	0.68	0.00	68.46	1.37
56.23	4.53	R-2-R	RD NW (CO RD 16.5)	0.71	430	1	0	0	1	1.41	0.00	0.00	1.41
59.40	3.17	R-2-R	JCT SH 071A NORTH - LEAVE COMANCHE	0.40	350	0	0	0	0	0.00	0.00	0.00	0.00



**Colorado Department of Transportation
Accident and Rates Book for 2010**

V2012.03.13

SH350A														
MP	Section Length	SPF Class	Section Description	MVMT	AADT	** PDO	Accidents			Accident Rates *				
							Injury	Fatal	Total	** PDO	Injury	Fatal	Total	
68.91	9.51	R-2-R	RD S (CO RD 26)	0.83	240	0	0	0	0	0.00	0.00	0.00	0.00	
69.68	0.75	R-2-R	RD E AND W (CO RD Y)	0.07	240	0	0	0	0	0.00	0.00	0.00	0.00	
72.01	2.28	R-2-R	RD S (DALTON AVE) (CR 28) - RD E (CR Z.7) (10TH	0.47	570	1	0	0	1	2.11	0.00	0.00	2.11	
72.29	0.27	R-2-R	LEAVE LA JUNTA URBAN AREA - ENTER LA JUNTA	0.08	769	0	0	0	0	0.00	0.00	0.00	0.00	
72.57	0.26	U-2-R	RD N AND S (GRANT AVE)	0.12	1,224	0	0	0	0	0.00	0.00	0.00	0.00	
73.00	0.43	U-2-R	JCT U.S. 050B E AND W -- END SH350A	0.19	1,235	0	0	0	0	0.00	0.00	0.00	0.00	
Totals:							12	1	1	14	0.89	0.07	7.41	1.04

SH368A														
MP	Section Length	SPF Class	Section Description	MVMT	AADT	** PDO	Accidents			Accident Rates *				
							Injury	Fatal	Total	** PDO	Injury	Fatal	Total	
0.00		R-2-R	JCT SH 370 E AND W - RD N () -- BEGIN SH 368A -											
5.01	4.98	R-2-R	RD N (CR S100) - RD E (CR 13S) -	0.53	290	1	1	0	2	1.90	1.90	0.00	3.79	
6.01	0.99	R-2-R	JCT SH-371A SOUTH - RD W (CO RD 52) (CONEJOS	0.27	750	0	0	0	0	0.00	0.00	0.00	0.00	
12.33	6.33	R-2-R	JCT U.S.285 NE AND SW -- END SH 368A	0.81	350	0	0	0	0	0.00	0.00	0.00	0.00	
Totals:							1	1	0	2	0.62	0.62	0.00	1.24

SH370A														
MP	Section Length	SPF Class	Section Description	MVMT	AADT	** PDO	Accidents			Accident Rates *				
							Injury	Fatal	Total	** PDO	Injury	Fatal	Total	
0.00		R-2-R	JCT SH 15 N AND S -- BEGIN SH 370A - MILEPOST											
2.96	2.95	R-2-R	RD N AND S (CO RD 3E)	0.78	720	1	1	0	2	1.29	1.29	0.00	2.58	
3.99	1.01	R-2-R	JCT SH 368 S RD N (CO RD 4E)	0.19	520	0	0	0	0	0.00	0.00	0.00	0.00	
5.97	1.97	R-2-R	RD N AND S (ACR S100 RGCR 6E) RIO	0.24	330	1	0	0	1	4.21	0.00	0.00	4.21	
12.06	6.08	R-2-R	RD N AND S (CO RD S106)	1.64	740	2	1	0	3	1.22	0.61	0.00	1.83	
14.12	2.07	R-2-R	JCT SH285A NE AND SW -- END SH 370A	0.57	760	0	0	0	0	0.00	0.00	0.00	0.00	
Totals:							4	2	0	6	1.17	0.58	0.00	1.75



**Colorado Department of Transportation
Accident and Rates Book for 2010**

V2012.03.13

SH371A													
MP	Section Length	SPF Class	Section Description	MVMT	AADT	** PDO	Accidents			Accident Rates *			
							Injury	Fatal	Total	** PDO	Injury	Fatal	Total
0.00		R-2-R	JCT SH015B EAST AND WEST -- BEGIN SH 371A --										
6.07	6.06	R-2-R	JCT SH368A E AND W -- END SH 371A	1.77	800	2	1	0	3	1.13	0.57	0.00	1.70
Totals:		6.06				2	1	0	3	1.13	0.57	0.00	1.70

SH385A													
MP	Section Length	SPF Class	Section Description	MVMT	AADT	** PDO	Accidents			Accident Rates *			
							Injury	Fatal	Total	** PDO	Injury	Fatal	Total
95.00		R-2-R	JCT U.S. 50B E AND W (GOFF ST) - RD S (MAIN ST)										
95.57	0.54	R-2-R	MAJOR STR (L-27-I) WOLF CREEK -- HISTORIC STR	0.20	1,006	0	0	0	0	0.00	0.00	0.00	0.00
98.62	3.04	R-2-R	JCT SH 196 W RD E (CO RD KK)	0.80	720	1	0	0	1	1.25	0.00	0.00	1.25
99.13	0.51	R-2-R	RD W (CO RD KK.5)	0.13	690	0	0	0	0	0.00	0.00	0.00	0.00
108.35	9.23	R-2-R	RD N (CO RD 24.50)	1.28	380	2	0	0	2	1.56	0.00	0.00	1.56
117.99	9.62	R-2-F	MILEPOST 118	1.33	380	0	0	0	0	0.00	0.00	0.00	0.00
122.88	4.82	R-2-F	JCT SH 96 E AND W - BEGIN OVERLAPPING	0.67	380	0	0	0	0	0.00	0.00	0.00	0.00
Totals:		27.76				3	0	0	3	0.68	0.00	0.00	0.68

SH385B													
MP	Section Length	SPF Class	Section Description	MVMT	AADT	** PDO	Accidents			Accident Rates *			
							Injury	Fatal	Total	** PDO	Injury	Fatal	Total
123.68		R-2-F	JCT SH 096D E AND W - RD S (COLORADO AVE) IN										
124.26	0.58	R-2-F	RD S (WESTERN AVE) - LEAVE SHERIDAN LAKE	0.13	598	1	0	0	1	7.90	0.00	0.00	7.90
133.40	9.15	R-2-F	RD W (CO RD Z)	1.64	490	0	0	0	0	0.00	0.00	0.00	0.00
134.39	0.97	R-2-F	RD E (CO RD AA)	0.17	490	0	0	0	0	0.00	0.00	0.00	0.00
141.15	6.67	R-2-F	RD W (CO RD G)	1.39	570	0	0	0	0	0.00	0.00	0.00	0.00
149.70	8.66	R-2-F	JCT U.S.40 E AND W - BEGIN OVERLAPPING	2.59	820	2	0	0	2	0.77	0.00	0.00	0.77
Totals:		26.03				3	0	0	3	0.51	0.00	0.00	0.51



**Colorado Department of Transportation
Accident and Rates Book for 2010**

V2012.03.13

SH385C													
Section MP	SPF Length	Class	Section Description	MVMT	AADT	** PDO	Accidents			Accident Rates *			
							Injury	Fatal	Total	** PDO	Injury	Fatal	Total
150.25		R-2-F	JCT U.S. 40 E AND W - IN CHEYENNE WELLS CITY										
150.77	0.53	R-2-F	RD NE AND SW (S 1ST ST E)	0.21	1,104	0	0	0	0	0.00	0.00	0.00	0.00
151.33	0.49	R-2-F	RD W (CO RD R)	0.16	893	0	0	0	0	0.00	0.00	0.00	0.00
160.99	9.56	R-2-F	MILEPOST 161	1.50	430	0	0	0	0	0.00	0.00	0.00	0.00
167.11	6.19	R-2-F	RD E (CO RD DD)	0.97	430	0	1	0	1	0.00	1.03	0.00	1.03
175.93	8.80	R-2-F	RD E AND W (CO RD G)	0.93	290	1	0	0	1	1.07	0.00	0.00	1.07
184.99	9.02	R-2-F	MILEPOST 185	3.62	1,100	0	0	0	0	0.00	0.00	0.00	0.00
186.88	1.89	R-2-F	RD E AND W (CO RD U.00)	0.76	1,100	1	0	0	1	1.32	0.00	0.00	1.32
187.40	0.51	R-2-F	JCT I-70 EAST AND WEST - (BURLINGTON)	0.24	1,300	0	0	0	0	0.00	0.00	0.00	0.00
187.95	0.54	R-2-F	RD N (POMEROY ST)	0.77	3,917	1	0	0	1	1.29	0.00	0.00	1.29
188.51	0.56	R-4-F	RD N AND S (13TH ST)	0.96	4,700	2	1	0	3	2.10	1.05	0.00	3.15
189.02	0.51	R-4-F	RD W (LOWELL AVE)	0.71	3,815	3	1	0	4	4.22	1.41	0.00	5.63
189.85	0.82	R-2-F	RD E AND W (CO RD W)	0.45	1,508	1	0	0	1	2.22	0.00	0.00	2.22
194.80	5.00	R-2-F	RD E AND W (CO RD BB)	2.56	1,400	1	0	0	1	0.39	0.00	0.00	0.39
203.99	9.25	R-2-F	MILEPOST 204	2.53	750	0	0	0	0	0.00	0.00	0.00	0.00
213.65	9.48	R-2-F	RD E (CO RD 6)	2.60	750	1	0	0	1	0.39	0.00	0.00	0.39
214.66	1.00	R-2-F	RD E AND W (CO RD 7) - END HPMS SAMPLE	0.27	750	0	0	0	0	0.00	0.00	0.00	0.00
216.86	2.17	R-2-F	JCT U.S.36 SW - BEGIN OVERLAPPING	0.51	640	1	0	0	1	1.98	0.00	0.00	1.98
Totals:	66.32					12	3	0	15	0.61	0.15	0.00	0.76

SH385D													
Section MP	SPF Length	Class	Section Description	MVMT	AADT	** PDO	Accidents			Accident Rates *			
							Injury	Fatal	Total	** PDO	Injury	Fatal	Total
219.45		R-2-F	JCT U.S.36 SH036D E BEGIN SH385D -- BEGIN SH										
228.99	9.78	R-2-F	MILEPOST 229	2.50	700	1	1	0	2	0.40	0.40	0.00	0.80
233.72	4.70	R-2-R	RD E AND W (CO RD 26)	1.20	700	0	2	0	2	0.00	1.66	0.00	1.66
241.11	7.40	R-2-R	RD E (CO RD 33)	2.19	810	3	0	0	3	1.37	0.00	0.00	1.37
242.91	1.78	R-2-R	RD E (W 10TH ST)	1.49	2,299	2	0	0	2	1.34	0.00	0.00	1.34
243.41	0.54	R-2-F	RRX (057-341D) BN RR	0.68	3,437	1	0	0	1	1.49	0.00	0.00	1.49
243.99	0.55	R-2-F	MILEPOST 244	0.57	2,851	0	0	0	0	0.00	0.00	0.00	0.00
244.53	0.56	R-3-F	ENTER WRAY CITY LIMITS	0.56	2,763	0	0	0	0	0.00	0.00	0.00	0.00
253.99	9.40	R-2-F	MILEPOST 254	9.26	2,700	0	0	0	0	0.00	0.00	0.00	0.00
259.66	5.67	R-2-F	RD E AND W (CO RD 51) - BEGIN HPMS SAMPLE	5.59	2,700	0	0	0	0	0.00	0.00	0.00	0.00
262.89	3.22	R-2-F	RD E AND W (CO RD 54) - END HPMS SAMPLE	0.90	770	0	0	0	0	0.00	0.00	0.00	0.00



**Colorado Department of Transportation
Accident and Rates Book for 2010**

V2012.03.13

SH385D													
MP	Section Length	SPF Class	Section Description	MVMT	AADT	** PDO	Accidents			Accident Rates *			
							Injury	Fatal	Total	** PDO	Injury	Fatal	Total
271.99	9.16	R-2-F	MILEPOST 272	3.68	1,100	4	1	0	5	1.09	0.27	0.00	1.36
278.43	6.42	R-2-F	RD W (CO RD 20)	2.58	1,100	2	0	0	2	0.78	0.00	0.00	0.78
278.94	0.50	R-2-F	ENTER HOLYOKE CITY LIMITS	0.26	1,420	0	0	0	0	0.00	0.00	0.00	0.00
279.49	0.54	R-4-F	RD E AND W (CARNAHAN ST)	0.70	3,548	4	0	0	4	5.69	0.00	0.00	5.69
279.99	0.50	R-2-F	MILEPOST 280	0.38	2,102	1	0	0	1	2.63	0.00	0.00	2.63
287.65	7.68	R-2-F	RD E AND W (CO RD 38)	2.21	790	0	0	0	0	0.00	0.00	0.00	0.00
294.61	6.98	R-2-F	RD E (CO RD 4)	1.40	550	0	0	0	0	0.00	0.00	0.00	0.00
302.69	8.15	R-2-F	RD E AND W (CO RD 20.00) - SPEED LIMIT (65)	1.81	610	1	0	0	1	0.55	0.00	0.00	0.55
305.70	3.00	R-2-F	RD E (CO RD 26.00)	0.72	660	0	0	0	0	0.00	0.00	0.00	0.00
309.15	3.30	R-2-F	INTERCHANGE STRS (A-28-R) EB (A-28-Q) WB	0.98	810	1	0	0	1	1.02	0.00	0.00	1.02
311.00	1.89	R-2-F	RAMPS ON AND OFF (TO/FROM WB SH138A) --	1.49	2,167	3	0	0	3	2.01	0.00	0.00	2.01
Totals:	91.72					23	4	0	27	0.56	0.10	0.00	0.66

SH385E													
MP	Section Length	SPF Class	Section Description	MVMT	AADT	** PDO	Accidents			Accident Rates *			
							Injury	Fatal	Total	** PDO	Injury	Fatal	Total
313.85		R-2-R	JCT SH138A SE -- BEGIN SH 385E										
317.63	3.96	R-2-R	RD W (CO RD 36.3) COLORADO-NEBRASKA STATE	0.65	450	0	0	0	0	0.00	0.00	0.00	0.00
Totals:	3.96					0	0	0	0	0.00	0.00	0.00	0.00

SH389A													
MP	Section Length	SPF Class	Section Description	MVMT	AADT	** PDO	Accidents			Accident Rates *			
							Injury	Fatal	Total	** PDO	Injury	Fatal	Total
0.00		R-2-R	NEW MEXICO-COLORADO STATE LINE -- BEGIN SH										
1.88	1.89	R-2-R	RD E AND W (BRANSON ST)	0.03	40	0	0	0	0	0.00	0.00	0.00	0.00
10.99	9.09	R-2-R	MILEPOST 11	0.27	80	0	0	0	0	0.00	0.00	0.00	0.00
12.80	1.61	R-2-F	JCT U.S.160 SH 160 E AND W -- END SH 389A	0.05	80	0	0	0	0	0.00	0.00	0.00	0.00
Totals:	12.59					0	0	0	0	0.00	0.00	0.00	0.00



Colorado Department of Transportation Accident and Rates Book for 2010

V2012.03.13

SH391A													
MP	Section Length	SPF Class	Section Description	MVMT	AADT	** PDO	Accidents			Accident Rates *			
							Injury	Fatal	Total	** PDO	Injury	Fatal	Total
0.00		U-4-R	RD S (KIPLING PKWY) - RD E (SH285 FRONTAGE										
0.27	0.32	U-4-R	CHANGE ROADWAY WIDTH	4.84	41,451	38	3	1	42	7.87	0.62	20.72	8.70
0.62	0.36	U-4-R	MAJOR STRS (F-16-JN) NB (F-16-JO) SB BEAR	5.17	39,335	17	1	0	18	3.28	0.19	0.00	3.47
0.98	0.32	U-4-R	JCT SH008A (MORRISON RD) NE AND SW1	4.67	40,000	8	1	0	9	1.70	0.21	0.00	1.91
1.99	1.03	U-4-R	MILEPOST 2 - ENTER LAKEWOOD CITY LIMITS - IN	13.91	37,000	10	0	0	10	0.72	0.00	0.00	0.72
3.21	1.13	U-4-R	RD E AND W (MISSISSIPPI AVE)	15.26	37,000	34	2	0	36	2.23	0.13	0.00	2.36
4.23	1.00	U-4-R	RD E AND W (ALAMEDA AVE)	13.87	38,000	28	2	0	30	2.02	0.14	0.00	2.17
5.23	1.00	U-4-R	KIPLING ST/6TH AVE INTERCHANGE STR (F-16-EP)	17.14	46,964	48	2	0	50	2.81	0.12	0.00	2.92
5.78	0.52	U-4-R	RD W (10TH AVE)	7.40	39,000	41	6	0	47	5.55	0.81	0.00	6.36
6.26	0.48	U-4-R	JCT U.S.40 E AND W (W COLFAX AVE)	6.13	35,000	17	1	0	18	2.77	0.16	0.00	2.93
6.76	0.49	U-4-R	RD E AND W (20TH AVE)	6.62	37,000	21	0	0	21	3.20	0.00	0.00	3.20
7.35	0.48	U-4-R	RD E AND W (W 26TH AVE) LEAVE LAKEWOOD	6.83	38,992	18	1	0	19	2.62	0.15	0.00	2.77
7.86	0.51	U-4-R	RD E AND W (W 32ND AVE) ENTER WHEAT RIDGE	7.44	39,992	23	2	0	25	3.11	0.27	0.00	3.38
8.47	0.49	U-4-R	RD E AND W (W 38TH AVE)	6.26	35,000	14	1	0	15	2.26	0.16	0.00	2.42
9.64	1.13	U-4-R	RD E AND W (49TH AVE) - RD N (KIPLING PKWY) --	17.32	41,988	119	19	0	138	6.85	1.09	0.00	7.94
Totals:		9.26				436	41	1	478	3.28	0.31	0.75	3.60

SH392A													
MP	Section Length	SPF Class	Section Description	MVMT	AADT	** PDO	Accidents			Accident Rates *			
							Injury	Fatal	Total	** PDO	Injury	Fatal	Total
95.31		U-3-R	JCT SH287C NORTH AND SOUTH -- BEGIN SH										
96.30	0.99	U-3-R	RD N AND S (S LEMAY AVE) (CO RD 13) - BEGIN	3.18	8,800	3	2	0	5	0.94	0.63	0.00	1.57
97.31	0.99	U-2-R	RD N AND S (TIMBERLINE RD) (CO RD 11) - END	3.18	8,800	6	1	0	7	1.88	0.31	0.00	2.19
97.96	0.64	U-2-R	LEAVE URBAN AREA	2.06	8,800	10	1	0	11	4.86	0.49	0.00	5.35
98.49	0.52	R-2-R	RD S (BOYD LAKE AVE) (CO RD 9)	1.67	8,800	0	0	0	0	0.00	0.00	0.00	0.00
99.90	1.40	R-2-R	RD N AND S (FRONTAGE RD)	6.64	12,988	4	2	0	6	0.60	0.30	0.00	0.91
100.25	0.34	U-2-R	RD S (ROYAL VISTA RD) - LEAVE WINDSOR CITY	1.87	15,101	24	0	0	24	12.92	0.00	0.00	12.92
101.44	1.23	U-3-R	RD N AND S (CO RD 3)	7.63	17,000	5	0	0	5	0.66	0.00	0.00	0.66
102.52	1.01	U-4-R	RD N AND S (LCR 1 WCR 13)	6.27	17,000	7	0	0	7	1.12	0.00	0.00	1.12
103.55	1.03	U-2-R	RD S (14TH ST)	5.64	15,000	11	0	0	11	1.95	0.00	0.00	1.95
104.46	0.88	U-2-R	JCT SH257A NORTH AND EAST (MAIN ST) - RD S	4.82	15,000	10	0	0	10	2.07	0.00	0.00	2.07
Totals:		9.03				80	6	0	86	1.86	0.14	0.00	2.00



**Colorado Department of Transportation
Accident and Rates Book for 2010**

V2012.03.13

SH392B													
Section MP	SPF Length Class	Section Description	MVMT	AADT	** PDO	Accidents			Accident Rates *				
						Injury	Fatal	Total	** PDO	Injury	Fatal	Total	
105.44	U-2-R	JCT SH 257A S AND W (MAIN ST) - RD N (CO RD 19)											
106.55	1.14 U-2-R	MAJOR STR (C-17-EZ) GREELEY CANAL NO 2	3.04	7,300	0	0	0	0	0.00	0.00	0.00	0.00	
107.13	0.56 U-2-R	RD S (CO RD 23) (CO RD 2180)	1.49	7,300	0	2	1	3	0.00	1.33	66.66	2.00	
107.99	0.84 R-2-R	MILEPOST 108	2.09	6,813	4	1	0	5	1.92	0.48	0.00	2.41	
109.25	1.23 R-2-R	RD S (CO RD 27) (CO RD 2575)	2.96	6,600	4	0	0	4	1.35	0.00	0.00	1.35	
110.54	1.27 U-2-R	RD N AND S (CO RD 29) - BEGIN HPMS SAMPLE	3.06	6,600	1	0	0	1	0.33	0.00	0.00	0.33	
111.54	0.99 U-2-R	RD N AND S (CO RD 31) - END HPMS SAMPLE	2.13	5,900	0	0	0	0	0.00	0.00	0.00	0.00	
112.56	1.00 U-2-R	RD N AND S (CO RD 33)	2.08	5,700	2	1	0	3	0.96	0.48	0.00	1.44	
113.57	1.00 U-2-R	RD N AND S (CO RD 35)	1.86	5,100	1	0	0	1	0.54	0.00	0.00	0.54	
114.58	1.00 U-2-R	RD N AND S (CO RD 37)	1.86	5,100	1	1	0	2	0.54	0.54	0.00	1.08	
115.39	0.83 U-2-R	MAJOR STR (C-18-CA) GREELEY CANAL NO 2 - JCT	1.55	5,100	0	1	0	1	0.00	0.65	0.00	0.65	
117.60	2.16 R-2-R	RD N AND S (CO RD 43)	2.68	3,400	5	1	0	6	1.86	0.37	0.00	2.24	
121.58	3.95 R-2-R	RD N AND S (CO RD 51)	4.61	3,200	13	0	0	13	2.82	0.00	0.00	2.82	
130.99	9.43 R-2-R	MILEPOST 131	6.20	1,801	9	2	0	11	1.45	0.32	0.00	1.77	
131.99	1.10 R-2-R	MILEPOST 132	0.72	1,800	1	0	0	1	1.38	0.00	0.00	1.38	
141.58	9.42 R-2-R	JCT SH014C E AND W RD N (CO RD 77) -- END SH	3.77	1,096	6	1	0	7	1.59	0.27	0.00	1.86	
Totals:	35.92				47	10	1	58	1.17	0.25	2.49	1.45	

SH394A													
Section MP	SPF Length Class	Section Description	MVMT	AADT	** PDO	Accidents			Accident Rates *				
						Injury	Fatal	Total	** PDO	Injury	Fatal	Total	
0.00	U-2-R	JCT U.S. 040Z EAST AND WEST (VICTORY WAY) -											
0.37	0.36 U-2-R	RD E (2ND ST)	0.49	3,712	0	0	0	0	0.00	0.00	0.00	0.00	
0.69	0.33 U-2-R	RRX (254-711W) COLORADO UTE RR	0.43	3,602	1	0	0	1	2.33	0.00	0.00	2.33	
1.36	0.60 U-2-R	RD SW (CO RD 107) - CHANGE ROADWAY	0.70	3,200	2	0	0	2	2.86	0.00	0.00	2.86	
2.81	1.52 U-2-R	RD S (ENTRANCE TO CRAIG MUNICIPAL AIRPORT)	1.00	1,803	1	0	0	1	1.00	0.00	0.00	1.00	
3.27	0.36 U-2-R	RD NE (GOLF COURSE RD) (CO RD 33-N)	0.16	1,182	0	0	0	0	0.00	0.00	0.00	0.00	
3.92	0.64 U-2-R	RD S (CO RD 33) - LEAVE CRAIG URBAN LIMIT	0.17	710	0	0	0	0	0.00	0.00	0.00	0.00	
9.38	5.41 R-2-R	RD E (CO CR 65) -- END SH 394A - MOFFAT-ROUTT	0.45	230	0	0	0	0	0.00	0.00	0.00	0.00	
Totals:	9.22				4	0	0	4	1.18	0.00	0.00	1.18	



**Colorado Department of Transportation
Accident and Rates Book for 2010**

V2012.03.13

SH402A													
MP	Section Length	SPF Class	Section Description	MVMT	AADT	** PDO	Accidents			Accident Rates *			
							Injury	Fatal	Total	** PDO	Injury	Fatal	Total
0.00		U-2-R	JCT SH287C N AND S (LINCOLN AVE) - RD W (14TH										
1.99	1.99	U-2-R	MILEPOST 2	10.17	14,000	8	0	0	8	0.79	0.00	0.00	0.79
2.39	0.39	U-2-R	RD NW (CO RD 9E)	1.99	14,000	2	0	0	2	1.00	0.00	0.00	1.00
2.73	0.32	U-2-R	RD S (CO RD 9) (SAUK RD)	1.40	12,000	1	0	0	1	0.72	0.00	0.00	0.72
3.99	1.26	U-2-R	MILEPOST 4	5.06	11,001	1	1	0	2	0.20	0.20	0.00	0.40
4.31	0.30	U-2-R	RD N AND S (I-25 E FRONTAGE RD) - RD E (CO RD	1.20	11,000	7	0	0	7	5.77	0.00	0.00	5.77
Totals:		4.26				19	1	0	20	0.96	0.05	0.00	1.01

SH470A													
MP	Section Length	SPF Class	Section Description	MVMT	AADT	** PDO	Accidents			Accident Rates *			
							Injury	Fatal	Total	** PDO	Injury	Fatal	Total
0.00		U-5-R	I-70 INTERCHANGE STRS (F-16-KX) SB AND										
1.23	1.22	U-5-R	MAJOR STR (F-16-KV) UNDERPASS (BIKE PATH	32.51	73,000	26	2	1	29	0.80	0.06	3.08	0.89
2.24	0.97	U-6-R	LEAVE LAKEWOOD CITY LIMITS	25.85	73,000	38	1	0	39	1.47	0.04	0.00	1.51
3.42	1.19	U-6-R	SIGN BRIDGE STR (F-16-OX) EBND RAMP	31.71	73,000	14	0	0	14	0.44	0.00	0.00	0.44
4.24	0.81	U-5-R	INTERCHANGE STR (F-16-LD) EB (F-16-LC) SH008A	21.58	73,000	13	2	0	15	0.60	0.09	0.00	0.70
5.28	1.01	U-4-R	RAMP OFF (TO PARK RD)	27.65	75,000	20	1	0	21	0.72	0.04	0.00	0.76
5.69	0.42	U-4-R	INTERCHANGE STRS (F-16-MZ) EB (F-16-MY) WB	11.50	75,000	10	1	0	11	0.87	0.09	0.00	0.95
6.25	0.54	U-4-R	SIGN BRIDGE STR (F-16-QE) WB	13.21	67,000	15	1	0	16	1.14	0.08	0.00	1.22
7.59	1.34	U-4-R	RAMP OFF (FROM SH470A SB TO BOWLES AVE)	30.81	63,000	9	2	1	12	0.29	0.07	3.26	0.39
7.89	0.29	U-4-R	SIGN BRIDGE STR (F-16-QN) EB AND RAMP	6.67	63,000	8	0	0	8	1.20	0.00	0.00	1.20
8.90	1.03	U-4-R	SIGN BRIDGE STR (F-16-QQ) MEDIAN	21.81	58,005	15	2	0	17	0.69	0.09	0.00	0.78
9.90	0.96	U-4-R	SIGN BRIDGE STR (F-16-QR) EB	20.32	58,000	11	1	0	12	0.54	0.05	0.00	0.59
10.18	0.27	U-4-R	KEN CARYL INTERCHANGE STRS (F-16-MA) SB	5.72	58,000	6	1	0	7	1.06	0.18	0.00	1.23
11.32	1.13	U-4-R	SIGN BRIDGE STR (F-16-RB) WB	18.98	46,021	16	0	0	16	0.84	0.00	0.00	0.84
12.44	1.11	U-4-R	KIPLING PARKWAY INTERCHANGE STRS (F-16-MC)	18.64	46,000	6	1	0	7	0.32	0.05	0.00	0.38
13.58	1.17	U-4-R	SIGN BRIDGE STR (F-16-RH) EB	24.77	58,000	9	2	0	11	0.36	0.08	0.00	0.45
13.89	0.27	U-4-R	WADSWORTH BOULEVARD INTERCHANGE STRS	5.72	58,000	2	2	0	4	0.35	0.35	0.00	0.71
14.99	1.08	U-4-R	MILEPOST 15 - BEGIN HPMS SAMPLE	27.98	70,976	23	0	0	23	0.82	0.00	0.00	0.82
15.43	0.43	U-4-R	SIGN BRIDGE STR (F-16-SC) WB	11.14	71,000	7	2	0	9	0.63	0.18	0.00	0.81
16.49	1.10	U-4-R	MISCSTR STR (F-16-PF) SOUTH PLATTE RIVER BP	27.71	69,005	4	1	0	5	0.14	0.04	0.00	0.18
16.99	0.43	U-4-R	MILEPOST 17	10.83	69,000	12	2	0	14	1.11	0.18	0.00	1.29
18.01	1.03	U-4-R	SIGN BRIDGE STR (F-16-UU) WB	28.95	77,000	35	2	0	37	1.21	0.07	0.00	1.27
18.45	0.38	U-4-R	RD N AND S (LUCENT BLVD) - END HPMS SAMPLE	10.68	77,000	11	1	0	12	1.02	0.09	0.00	1.11



**Colorado Department of Transportation
Accident and Rates Book for 2010**

V2012.03.13

SH470A													
MP	Section Length	SPF Class	Section Description	MVMT	AADT	** PDO	Accidents			Accident Rates *			
							Injury	Fatal	Total	** PDO	Injury	Fatal	Total
19.54	1.13	U-4-R	SIGN BRIDGE STR (F-17-IN) MEDIAN	32.58	79,000	32	4	0	36	0.98	0.12	0.00	1.11
19.84	0.32	U-4-R	RAMP OFF (FROM SH470 WB TO BROADWAY)	10.61	90,850	47	3	0	50	4.44	0.28	0.00	4.73
20.99	1.12	U-4-R	SIGN BRIDGE STR (F-17-KF) EB	38.02	93,000	30	2	0	32	0.79	0.05	0.00	0.84
21.36	0.30	U-4-R	RAMP OFF (FROM SH470A WB TO UNIVERSITY)	10.69	97,626	23	0	0	23	2.17	0.00	0.00	2.17
22.99	1.69	U-4-R	SIGNC STR (F-17-QP)	61.07	99,000	21	5	0	26	0.34	0.08	0.00	0.43
23.99	1.00	U-4-R	MILEPOST 24	36.14	99,000	19	2	0	21	0.52	0.06	0.00	0.58
24.43	0.41	U-4-R	RAMP OFF (FROM SH470A WB TO QUEBEC ST)	15.10	100,934	48	1	0	49	3.17	0.07	0.00	3.24
25.48	0.93	U-4-R	RAMP ON (FROM I-25 NB AND SB RAMPS TO	34.62	102,000	18	3	0	21	0.52	0.09	0.00	0.61
25.77	0.38	U-4-R	SIGN BRIDGE STR (F-17-PN) EB	13.65	98,409	22	2	0	24	1.60	0.15	0.00	1.74
26.20	0.42	U-4-R	I-25 INTERCHANGE STRS (F-17-JU) SB (F-17-V) NB	14.56	95,000	6	2	0	8	0.41	0.14	0.00	0.55
Totals:	25.88					576	51	2	629	0.82	0.07	0.28	0.90

SH470B													
MP	Section Length	SPF Class	Section Description	MVMT	AADT	** PDO	Accidents			Accident Rates *			
							Injury	Fatal	Total	** PDO	Injury	Fatal	Total
0.00		U-4-F	I-25 INTERCHANGE STRS (F-17-JU) SB AND										
1.16	1.02	U-4-F	REGIONAL SECTION OR DISTRICT BOUNDARY -	13.78	37,000	6	1	0	7	0.44	0.07	0.00	0.51
1.70	0.68	U-4-F	PEORIA STREET INTERCHANGE STR (E-470-1.71B)	9.18	37,000	2	0	0	2	0.22	0.00	0.00	0.22
2.99	1.28	U-4-F	MILEPOST 3 RAMP ON - (1.009 MILE LENGTH)	16.35	35,003	3	0	0	3	0.18	0.00	0.00	0.18
3.49	0.50	U-4-F	CHAMBERS ROAD INTERCHANGE	6.39	35,000	0	1	0	1	0.00	0.16	0.00	0.16
4.63	1.18	U-4-F	RAMPS ON AND OFF	15.94	36,998	5	2	0	7	0.31	0.13	0.00	0.44
5.17	0.61	U-4-F	MAJOR STR (F-17-C) E-470 EB (TOLL) -- ALT STRID	8.24	37,000	3	0	0	3	0.36	0.00	0.00	0.36
6.99	1.90	U-4-F	MILEPOST 7	20.81	30,000	6	0	0	6	0.29	0.00	0.00	0.29
8.39	1.29	U-4-F	RAMP OFF(TO GARTRELL RD)EB	14.13	30,000	10	2	0	12	0.71	0.14	0.00	0.85
9.55	1.11	U-4-F	MAJOR STR (PINEY CREEK)	12.15	30,000	4	1	0	5	0.33	0.08	0.00	0.41
10.64	1.02	U-4-F	RE-ENTER AURORA CITY LIMITS	11.17	30,000	4	1	0	5	0.36	0.09	0.00	0.45
10.99	0.34	U-4-F	MILEPOST 11	2.93	23,644	11	3	0	14	3.78	1.03	0.00	4.81
12.99	1.98	U-4-F	MILEPOST 13 RAMPS ON AND OFF - (1.035 MILE	16.62	23,000	1	1	0	2	0.06	0.06	0.00	0.12
13.34	0.34	U-4-F	MAJOR STR (QUINCY AVE)	2.85	23,000	1	0	0	1	0.35	0.00	0.00	0.35
14.38	0.98	U-4-F	MAJOR STR (E-470-14.32C) - RD E AND W	7.51	21,004	6	0	0	6	0.80	0.00	0.00	0.80
15.39	1.00	U-4-F	ENTER AURORA CITY LIMITS	7.67	21,000	2	0	0	2	0.26	0.00	0.00	0.26
16.44	1.04	U-4-F	TRAFFIC COUNT STATION	7.97	21,000	2	0	0	2	0.25	0.00	0.00	0.25
17.95	1.21	U-4-F	MAJOR STR (F-18-V) - JCT E-470 - ENTER AURORA	10.16	22,998	2	0	0	2	0.20	0.00	0.00	0.20
18.99	1.37	U-4-F	RD E AND W (E 6TH PKWY) - ENTER AURORA CITY	11.50	23,000	2	0	0	2	0.17	0.00	0.00	0.17



**Colorado Department of Transportation
Accident and Rates Book for 2010**

V2012.03.13

SH470B													
MP	Section Length	SPF Class	Section Description	MVMT	AADT	** PDO	Accidents			Accident Rates *			
							Injury	Fatal	Total	** PDO	Injury	Fatal	Total
20.17	1.09	U-4-F	RD (E-470 RAMP SB) - OVERPASS SEPARATION	9.15	23,000	3	1	0	4	0.33	0.11	0.00	0.44
20.54	0.36	U-4-F	LEAVE ARAPAHOE COUNTY	3.02	23,000	1	0	0	1	0.33	0.00	0.00	0.33
21.99	1.47	U-4-F	MILEPOST 22	7.51	14,000	1	0	0	1	0.13	0.00	0.00	0.13
23.61	1.53	U-4-F	RD (48TH AVE)	7.82	14,000	2	0	0	2	0.26	0.00	0.00	0.26
24.47	1.01	U-4-F	MAJOR INTERCHANGE STR (E-470-24.44C) - RD	5.16	14,000	0	0	0	0	0.00	0.00	0.00	0.00
25.51	1.02	U-4-F	MAJOR INTERCHANGE STR (E-470-25.48C) - RD E	5.96	16,000	1	0	0	1	0.17	0.00	0.00	0.17
26.99	1.49	U-4-F	MILEPOST 27	8.70	16,000	3	0	0	3	0.34	0.00	0.00	0.34
27.84	0.86	U-4-F	MAJOR INTERCHANGE STR (E-470-27.86A) - RD E	5.02	16,000	1	0	0	1	0.20	0.00	0.00	0.20
28.99	1.14	U-4-F	MILEPOST 29	7.49	18,000	8	1	0	9	1.06	0.13	0.00	1.20
30.34	1.16	U-4-F	RAMPS ON AND OFF	7.62	18,000	0	0	0	0	0.00	0.00	0.00	0.00
30.68	0.62	U-4-F	RAMP ON	4.30	19,021	1	0	0	1	0.23	0.00	0.00	0.23
31.91	1.07	U-4-F	RAMP ON	7.81	20,000	1	0	0	1	0.13	0.00	0.00	0.13
32.99	1.05	U-4-F	MILEPOST 33	7.67	20,000	1	0	0	1	0.13	0.00	0.00	0.13
34.12	1.10	U-4-F	RD E AND W (120TH AVE)	8.03	20,000	3	2	0	5	0.37	0.25	0.00	0.62
34.32	0.19	U-5-F	REGIONAL SECTION OR DISTRICT BOUNDARY -	1.39	20,000	4	0	0	4	2.91	0.00	0.00	2.91
34.59	0.26	R-5-F	ENTER SMALL URBAN AREA	1.90	20,000	1	0	0	1	0.54	0.00	0.00	0.54
35.48	0.91	U-5-F	I-76 INTERCHANGE STR (E-17-ZY) - JCT I-76	6.64	20,000	1	0	0	1	0.15	0.00	0.00	0.15
36.82	1.32	U-5-F	LEAVE BRIGHTON CITY LIMITS	7.23	15,004	4	0	0	4	0.56	0.00	0.00	0.56
37.82	1.07	U-4-F	MAJOR STRS (E-17-ZO) E-470 EB - (E-17-ZB) E470	5.86	15,000	1	0	0	1	0.17	0.00	0.00	0.17
38.83	1.02	U-4-F	REGION BOUNDARY OR CLASSIFICATION	5.21	14,000	5	0	0	5	0.96	0.00	0.00	0.96
43.80	4.89	R-4-F	ENTER DENVER-AURORA URBAN AREA	24.99	14,000	5	1	0	6	0.20	0.04	0.00	0.24
44.09	0.28	U-4-F	REGION BOUNDARY OR CLASSIFICATION	1.53	14,975	0	0	0	0	0.00	0.00	0.00	0.00
45.47	1.37	U-4-F	RAMPS ON AND OFF	7.50	15,000	1	2	0	3	0.13	0.27	0.00	0.40
46.40	0.93	U-4-F	NORTHWEST PARKWAY INTERCHANGE STR	5.09	15,000	0	0	0	0	0.00	0.00	0.00	0.00
Totals:	46.06					118	19	0	137	0.33	0.05	0.00	0.38

SH470N													
MP	Section Length	SPF Class	Section Description	MVMT	AADT	** PDO	Accidents			Accident Rates *			
							Injury	Fatal	Total	** PDO	Injury	Fatal	Total
46.40		U-4-F	NORTHWEST PARKWAY TOLL ROAD -- BEGIN SH										
47.99	1.49	U-4-F	RD N AND S (ZUNI ST) - OFFSET REFERNCE -	5.44	10,000	2	0	0	2	0.37	0.00	0.00	0.37
49.04	1.06	U-4-F	MAJOR STR (XX-XX-XX) - RD N AND S (LOWELL	3.87	10,000	2	0	0	2	0.52	0.00	0.00	0.52
49.30	0.38	U-4-F	TOLL PLAZA	1.39	10,000	0	0	0	0	0.00	0.00	0.00	0.00
51.24	1.78	R-4-F	CHANGE URBAN AREA (LAFAYETTE-LOUISVILLE)	6.50	10,000	4	0	0	4	0.61	0.00	0.00	0.61



**Colorado Department of Transportation
Accident and Rates Book for 2010**

V2012.03.13

SH470N													
Section MP	Length	SPF Class	Section Description	MVMT	AADT	** PDO	Accidents			Accident Rates *			
							Injury	Fatal	Total	** PDO	Injury	Fatal	Total
51.78	0.53	U-4-F	RAMP OFF (TO DILLON ROAD AND U.S. 287C-	1.93	10,000	0	1	0	1	0.00	0.52	0.00	0.52
52.79	1.03	U-4-F	LEAVE LAFAYETTE CITY LIMITS - ENTER	4.51	11,998	2	0	0	2	0.44	0.00	0.00	0.44
53.21	0.42	U-4-F	CHANGE URBAN AREA (LAFAYETTE-LOUISVILLE)	1.84	12,000	1	0	0	1	0.54	0.00	0.00	0.54
54.45	1.23	R-4-F	96TH ST INTERCHANGE - RD (96TH ST) -- END	5.39	12,000	3	1	0	4	0.56	0.19	0.00	0.74
Totals:		7.92				14	2	0	16	0.45	0.06	0.00	0.52

SH470W													
Section MP	Length	SPF Class	Section Description	MVMT	AADT	** PDO	Accidents			Accident Rates *			
							Injury	Fatal	Total	** PDO	Injury	Fatal	Total
0.00		U-4-R	JCT I-70 NE AND SW -- MILEPOST 0 -- BEGIN SH										
1.21	1.19	U-4-R	JCT U.S. 6 -- END SH 470W	9.99	23,000	12	0	0	12	1.20	0.00	0.00	1.20
Totals:		1.19				12	0	0	12	1.20	0.00	0.00	1.20

SH491A													
Section MP	Length	SPF Class	Section Description	MVMT	AADT	** PDO	Accidents			Accident Rates *			
							Injury	Fatal	Total	** PDO	Injury	Fatal	Total
0.00		R-2-R	COLORADO-NEW MEXICO STATE LINE IN THE UTE										
6.42	6.36	R-2-R	JCT U.S. 160 SW AND NE - BEGIN OVERLAPPING	9.05	3,900	0	0	1	1	0.00	0.00	11.04	0.11
Totals:		6.36				0	0	1	1	0.00	0.00	11.05	0.11

SH491B													
Section MP	Length	SPF Class	Section Description	MVMT	AADT	** PDO	Accidents			Accident Rates *			
							Injury	Fatal	Total	** PDO	Injury	Fatal	Total
26.22		U-2-R	JCT U.S. 160A NE - RD E (3RD ST) - RD W (CANYON										
26.53	0.31	U-2-R	RD E (NORTH ST)	0.81	7,128	0	0	0	0	0.00	0.00	0.00	0.00
26.79	0.25	U-4-R	RD E (DOWNEY AVE)	0.81	8,868	0	0	0	0	0.00	0.00	0.00	0.00
27.08	0.21	U-4-R	RD SE (EMPIRE RD) - END HPMS SAMPLE	0.92	12,000	0	0	0	0	0.00	0.00	0.00	0.00
27.45	0.43	U-4-R	RD SW (CO RD K.20)	1.64	10,481	4	0	0	4	2.42	0.00	0.00	2.42
28.35	0.88	U-4-R	RD E AND W (CO RD L)	3.21	10,000	0	1	0	1	0.00	0.31	0.00	0.31
29.46	1.10	U-4-R	RD E AND W (CO RD M)	2.97	7,409	5	1	0	6	1.68	0.34	0.00	2.02
30.70	1.21	U-4-R	RD E AND W (CO RD N)	3.27	7,400	2	1	0	3	0.61	0.31	0.00	0.92
31.73	1.01	R-2-R	RD E AND W (CO RD P)	2.73	7,400	3	0	0	3	1.10	0.00	0.00	1.10
33.87	2.15	R-2-R	RD E AND W (CO RD S) - BEGIN HPMS SAMPLE	4.08	5,200	7	0	0	7	1.71	0.00	0.00	1.71



**Colorado Department of Transportation
Accident and Rates Book for 2010**

V2012.03.13

SH491B													
MP	Section Length	SPF Class	Section Description	MVMT	AADT	** PDO	Accidents			Accident Rates *			
							Injury	Fatal	Total	** PDO	Injury	Fatal	Total
36.79	2.91	R-2-R	JCT SH 184 E (TO DOLORES) - END HPMS SAMPLE	4.89	4,600	3	0	0	3	0.61	0.00	0.00	0.61
37.99	1.18	R-3-R	BEGIN CHANNELIZED INTERSECTION MILEPOST	1.54	3,569	5	0	0	5	3.26	0.00	0.00	3.26
41.23	3.26	R-3-R	RD W (CO RD Y) - BEGIN HPMS SAMPLE	4.05	3,400	7	0	0	7	1.73	0.00	0.00	1.73
45.12	3.85	R-2-R	RD E AND W (CO RD BB) - RD N (CO RD 16) -	4.92	3,500	4	1	0	5	0.81	0.20	0.00	1.02
46.26	1.11	R-2-R	RD E AND W (CO RD CC) - END HPMS SAMPLE	1.58	3,900	3	2	0	5	1.90	1.27	0.00	3.17
51.86	5.63	R-4-R	RD E AND W (CO RD R)	5.14	2,500	12	1	0	13	2.34	0.19	0.00	2.53
60.83	8.95	R-2-R	RD N (EAST AVE) - RD S (CO RD 8) - ENTER DOVE	9.15	2,800	9	5	0	14	0.98	0.55	0.00	1.53
61.37	0.50	R-3-R	RD N (GUYRENE ST)	0.79	4,327	0	0	0	0	0.00	0.00	0.00	0.00
61.99	0.62	R-4-R	MILEPOST 62	0.75	3,318	0	0	0	0	0.00	0.00	0.00	0.00
63.26	1.25	R-2-R	JCT SH 141 N RD S (CO RD 6) - END HPMS	1.41	3,100	1	1	0	2	0.71	0.71	0.00	1.41
67.94	4.69	R-2-R	RD N AND S (CO RD 2)	3.94	2,300	5	1	0	6	1.27	0.25	0.00	1.52
69.60	1.64	R-2-R	COLORADO-UTAH STATE LINE -- END U.S. 491B	1.34	2,240	1	1	0	2	0.75	0.75	0.00	1.49
Totals:		43.14				71	15	0	86	1.18	0.25	0.00	1.44

SH550A													
MP	Section Length	SPF Class	Section Description	MVMT	AADT	** PDO	Accidents			Accident Rates *			
							Injury	Fatal	Total	** PDO	Injury	Fatal	Total
0.00		R-2-M	NEW MEXICO-COLORADO STATE LINE IN										
4.47	4.41	R-2-M	RD E (CO RD 310) (CO RD 318)	7.89	4,900	6	4	0	10	0.76	0.51	0.00	1.27
12.18	7.60	R-2-M	RD E (CO RD 302) - END HPMS SAMPLE	15.81	5,700	16	2	0	18	1.01	0.13	0.00	1.14
16.56	4.33	R-2-M	JCT U.S.160 SW AND NE - BEGIN OVERLAPPING	10.37	6,560	11	2	0	13	1.06	0.19	0.00	1.25
Totals:		16.34				33	8	0	41	0.97	0.23	0.00	1.20

SH550B													
MP	Section Length	SPF Class	Section Description	MVMT	AADT	** PDO	Accidents			Accident Rates *			
							Injury	Fatal	Total	** PDO	Injury	Fatal	Total
20.92		U-4-M	JCT U.S. 160A W AND SE -- BEGIN U.S. 550B -- IN										
21.21	0.29	U-4-M	RD E AND W (8TH ST)	3.76	35,502	20	0	0	20	5.27	0.00	0.00	5.27
21.51	0.30	U-4-M	RD NW (INDUSTRIAL ST)	2.55	23,250	19	2	0	21	7.56	0.80	0.00	8.36
21.77	0.25	U-4-M	RD E (BURGER KING ENTRANCE)	2.36	25,822	11	1	0	12	4.73	0.43	0.00	5.15
22.03	0.18	U-4-M	RD NE AND SW (W PARK AVE) - RD W (17TH ST) -	2.19	33,284	9	0	0	9	4.21	0.00	0.00	4.21
22.39	0.35	U-4-M	RD E (ALAMO DR) - RD W (22ND ST) - END HPMS	3.83	30,000	32	0	0	32	8.42	0.00	0.00	8.42
22.66	0.27	U-4-M	RD W (25TH ST JUNCTION ST) - END HPMS	2.56	26,000	18	2	0	20	6.97	0.77	0.00	7.75
23.40	0.67	U-4-M	RD NW AND SE (32ND ST)	4.89	20,000	32	0	0	32	6.59	0.00	0.00	6.59



**Colorado Department of Transportation
Accident and Rates Book for 2010**

V2012.03.13

SH550B													
MP	Section Length	SPF Class	Section Description	MVMT	AADT	Accidents				Accident Rates *			
						** PDO	Injury	Fatal	Total	** PDO	Injury	Fatal	Total
24.13	0.48	U-4-M	RD NW (HOSPITAL ST) - RD NE (ANIMAS VIEW DR)	3.33	19,000	3	2	0	5	0.90	0.60	0.00	1.50
25.21	1.12	U-4-M	CHANGE ROADWAY WIDTH	5.32	13,005	5	1	0	6	0.94	0.19	0.00	1.13
26.67	1.43	U-4-M	REGIONAL SECTION OR DISTRICT BOUNDARY -	6.79	13,000	5	0	0	5	0.74	0.00	0.00	0.74
27.55	0.86	R-2-M	RD W (CO RD 203A)	4.08	13,000	1	1	1	3	0.24	0.24	24.42	0.73
30.32	2.76	R-2-M	RD E AND W (CO RD 252) (TRIMBLE LN)	7.86	7,806	4	1	0	5	0.51	0.13	0.00	0.64
31.07	0.78	R-2-M	RD E (CO RD HM14) (CR 251) (HERMOSA)	1.94	6,801	2	0	0	2	1.03	0.00	0.00	1.03
35.53	4.40	R-2-M	RD E (CO RD 250)	9.16	5,702	17	1	0	18	1.86	0.11	0.00	1.97
44.65	8.32	R-3-M	CHANGE IN ROADWAY WIDTH OR DESIGNED	10.63	3,500	10	2	0	12	0.94	0.19	0.00	1.13
49.57	4.84	R-3-M	RD W (CO RD FS578) (PURGATORY SKI AREA) -	6.18	3,500	4	0	0	4	0.65	0.00	0.00	0.65
58.99	9.43	R-2-M	MILEPOST 59	6.88	2,000	7	2	0	9	1.02	0.29	0.00	1.31
68.46	9.34	R-2-M	CHANGE IN ROADWAY WIDTH OR DESIGNED	6.82	2,000	6	4	0	10	0.88	0.59	0.00	1.47
72.38	3.90	R-2-M	RD SW (CO RD 7)(SOUTH MINERAL) - END HPMS	2.85	2,000	1	0	0	1	0.35	0.00	0.00	0.35
80.51	8.18	R-2-M	RD S (CO RD 31)	5.37	1,800	2	1	0	3	0.37	0.19	0.00	0.56
89.52	8.73	R-2-M	RD SE (CO RD 18)	7.01	2,200	7	1	0	8	1.00	0.14	0.00	1.14
92.20	2.61	R-2-M	RD SE (AMPHITHEATRE RD)	2.10	2,200	0	2	0	2	0.00	0.96	0.00	0.96
92.88	0.65	R-2-M	RD SW (CO RD 361) (CAMP BIRD RD) - END RED	0.57	2,400	0	0	0	0	0.00	0.00	0.00	0.00
93.44	0.51	R-2-M	RD E AND W (5TH AVE) - END HPMS SAMPLE	0.48	2,573	1	0	0	1	2.09	0.00	0.00	2.09
93.99	0.55	R-2-M	MILEPOST 94	0.95	4,735	3	0	0	3	3.18	0.00	0.00	3.18
98.02	4.03	R-2-M	RD NW (CO RD 23) - RD E (CO RD 9Z)	5.74	3,900	4	2	0	6	0.70	0.35	0.00	1.05
103.38	5.26	R-2-R	RD E (CO RD 12) ENTER RIDGEWAY CITY LIMITS	8.26	4,300	5	1	0	6	0.61	0.12	0.00	0.73
103.99	0.61	R-2-R	MILEPOST 104	1.29	5,789	2	1	0	3	1.56	0.78	0.00	2.34
105.42	1.45	R-2-R	RD E (CO RD 10) - END HPMS SAMPLE	3.65	6,900	4	0	0	4	1.10	0.00	0.00	1.10
106.15	0.56	R-2-R	RD SW (CO RD 24)	1.37	6,701	3	0	0	3	2.21	0.00	0.00	2.21
115.99	10.60	R-2-R	MILEPOST 116	28.24	7,300	20	2	1	23	0.71	0.07	3.54	0.81
117.04	1.06	R-2-R	RD W (CO RD 22) (CR 1)	2.82	7,300	6	0	0	6	2.13	0.00	0.00	2.13
122.50	5.39	R-2-R	RD E (CO RD T) (TROUT RD)	13.18	6,700	6	1	0	7	0.46	0.08	0.00	0.53
124.81	2.42	R-2-R	RD E AND W (RACINE DR)(CO RD R.1) ENTER	7.51	8,499	9	0	0	9	1.20	0.00	0.00	1.20
125.97	1.04	U-2-R	RD NW AND SE (CO RD 64.5) (CHIPETA RD) - END	4.18	11,000	2	1	0	3	0.48	0.24	0.00	0.72
126.80	0.76	U-4-R	RD W (RIO GRANDE AVE) ACCESS TO	3.33	11,997	3	1	0	4	0.90	0.30	0.00	1.20
127.73	0.96	U-4-R	RD E AND W (CO RD P) (OAKGROVE RD)	8.41	24,000	17	2	0	19	2.02	0.24	0.00	2.26
128.23	0.49	U-4-R	RD E (NIAGARA RD)	4.65	26,000	37	1	0	38	7.94	0.21	0.00	8.16
128.55	0.32	U-4-R	RD SW AND NE (BROWN RD)	3.05	26,140	17	4	0	21	5.66	1.33	0.00	6.99
128.90	0.34	U-4-R	RD NE AND SW (5TH ST)	3.10	25,000	17	0	0	17	5.48	0.00	0.00	5.48
129.25	0.34	U-4-R	JCT SH 090B SW - RD NE (MAIN ST) (OLD US 50) --	3.23	26,000	18	0	0	18	5.53	0.00	0.00	5.53
129.53	0.27	U-4-R	RD NE AND SW (N 4TH ST)	1.85	18,742	5	0	0	5	2.74	0.00	0.00	2.74



**Colorado Department of Transportation
Accident and Rates Book for 2010**

V2012.03.13

SH550B													
MP	Section Length	SPF Class	Section Description	MVMT	AADT	** PDO	Accidents			Accident Rates *			
							Injury	Fatal	Total	** PDO	Injury	Fatal	Total
129.88	0.34	U-4-R	RD NE AND SW (N 9TH ST)	2.36	19,000	0	0	0	0	0.00	0.00	0.00	0.00
130.22	0.32	U-4-R	JCT U.S. 050A NW AND EAST (SAN JUAN AVE) -	1.99	17,012	2	0	0	2	1.00	0.00	0.00	1.00
Totals:		107.76				396	39	2	437	1.81	0.18	0.91	2.00



2010 STATE HIGHWAYS CRASHES GRAPHIC REPRESENTATIONS

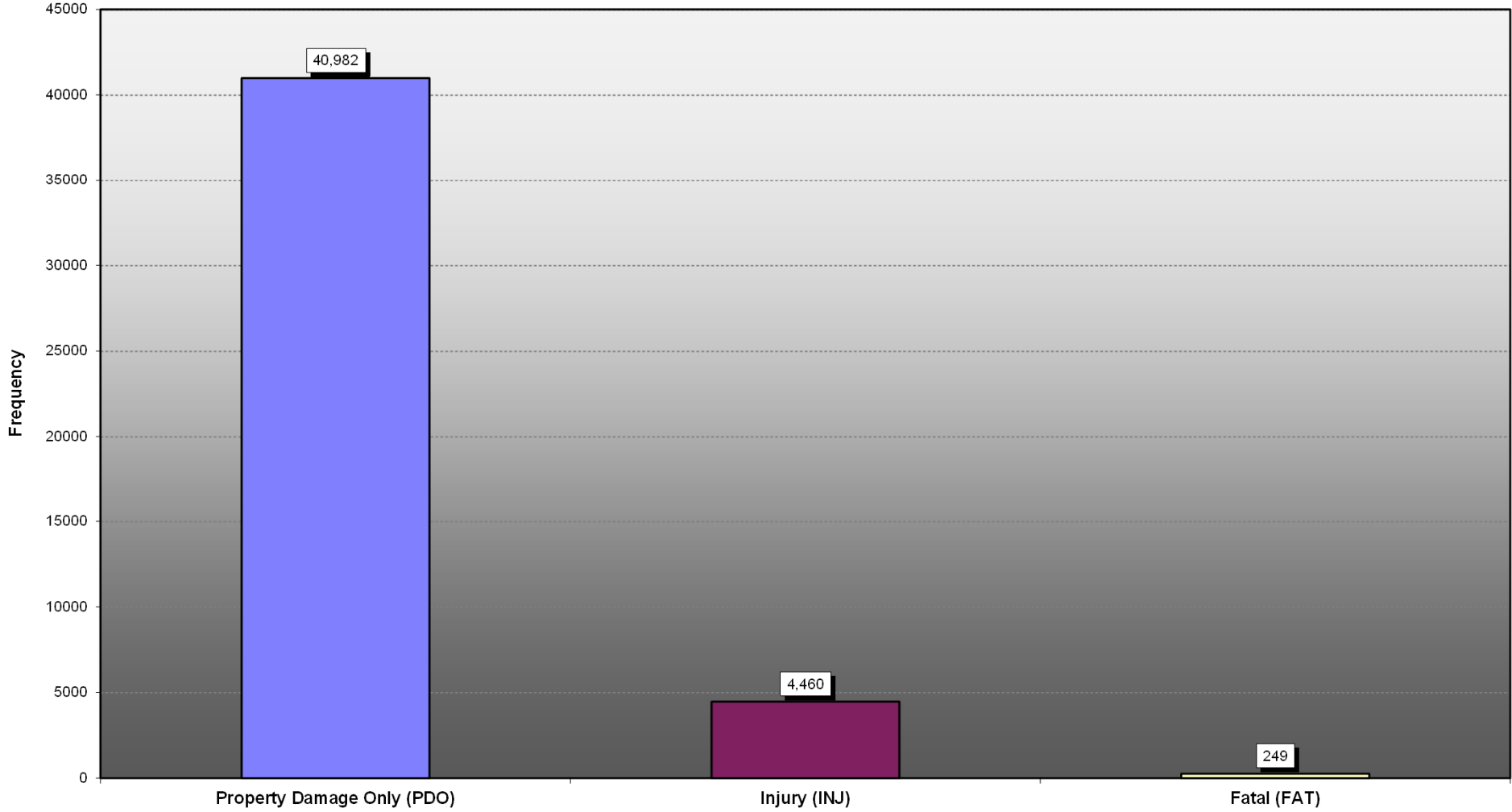


STATE HIGHWAY CRASHES GRAPHIC REPRESENTATIONS INDEX PAGE

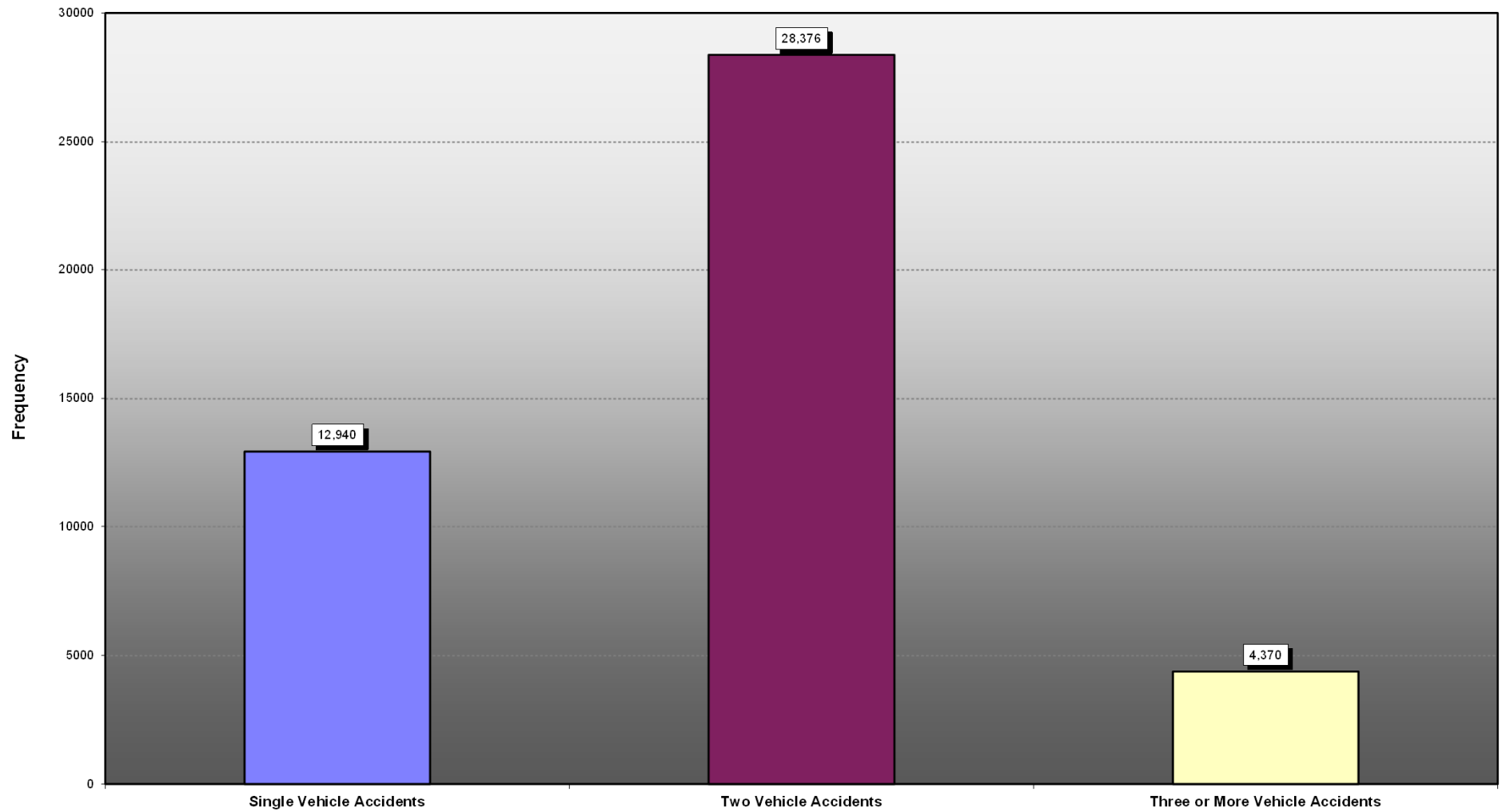
CHART DESCRIPTION	PAGE NUMBER
Crash Severity	167
Multi-Vehicle	168
Roadway Location	169
Accident Type	170
Fixed and Other Object	171
Lighting Condition	172
Weather Condition	173
Road Condition	174
Roadway Description	175
Vehicle Type	176
Human Contributing Factor	177
Condition of Driver	178

2010 STATE HIGHWAY CRASHES

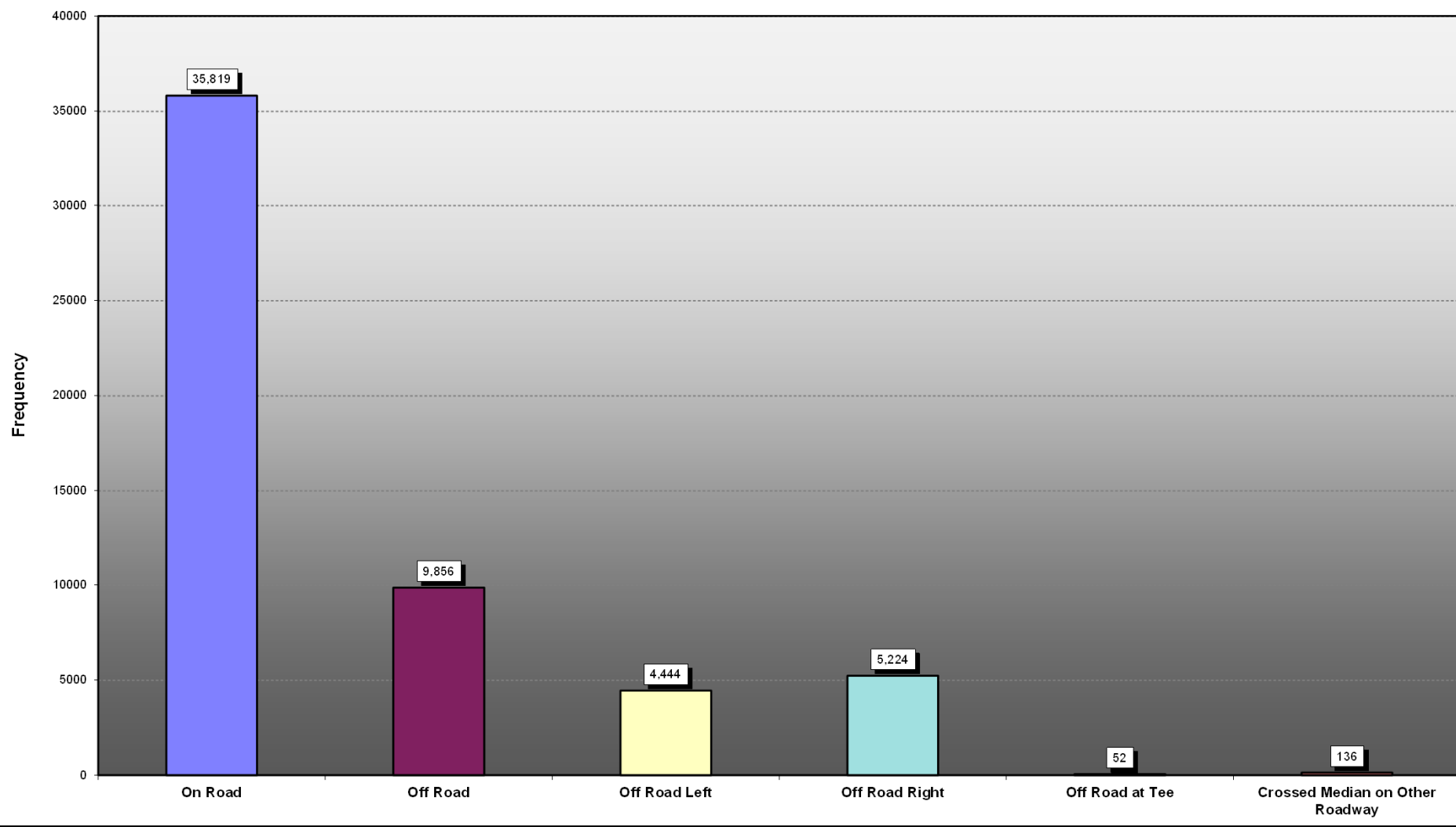
Crash Severity



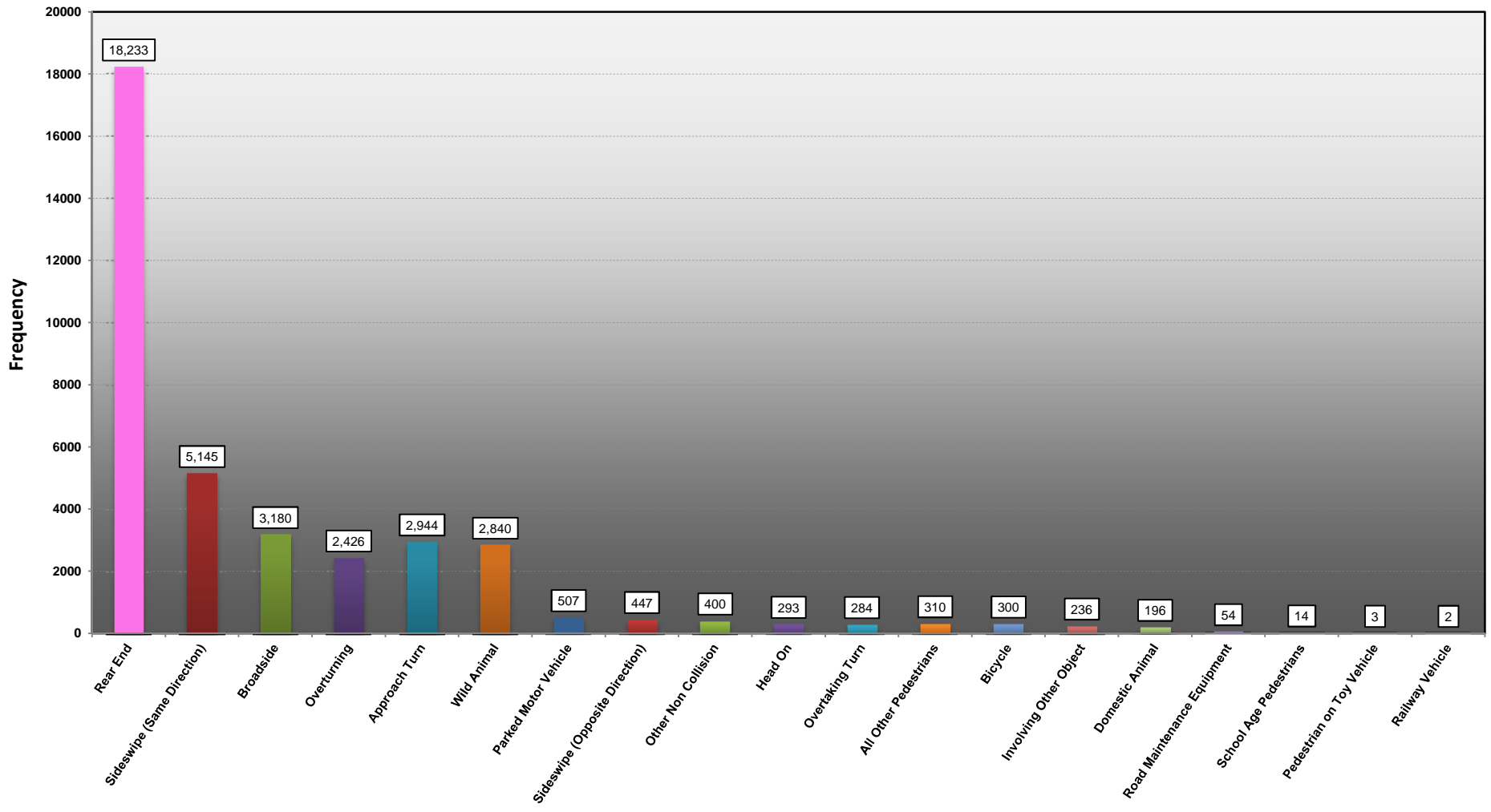
2010 STATE HIGHWAY CRASHES Multi - Vehicle



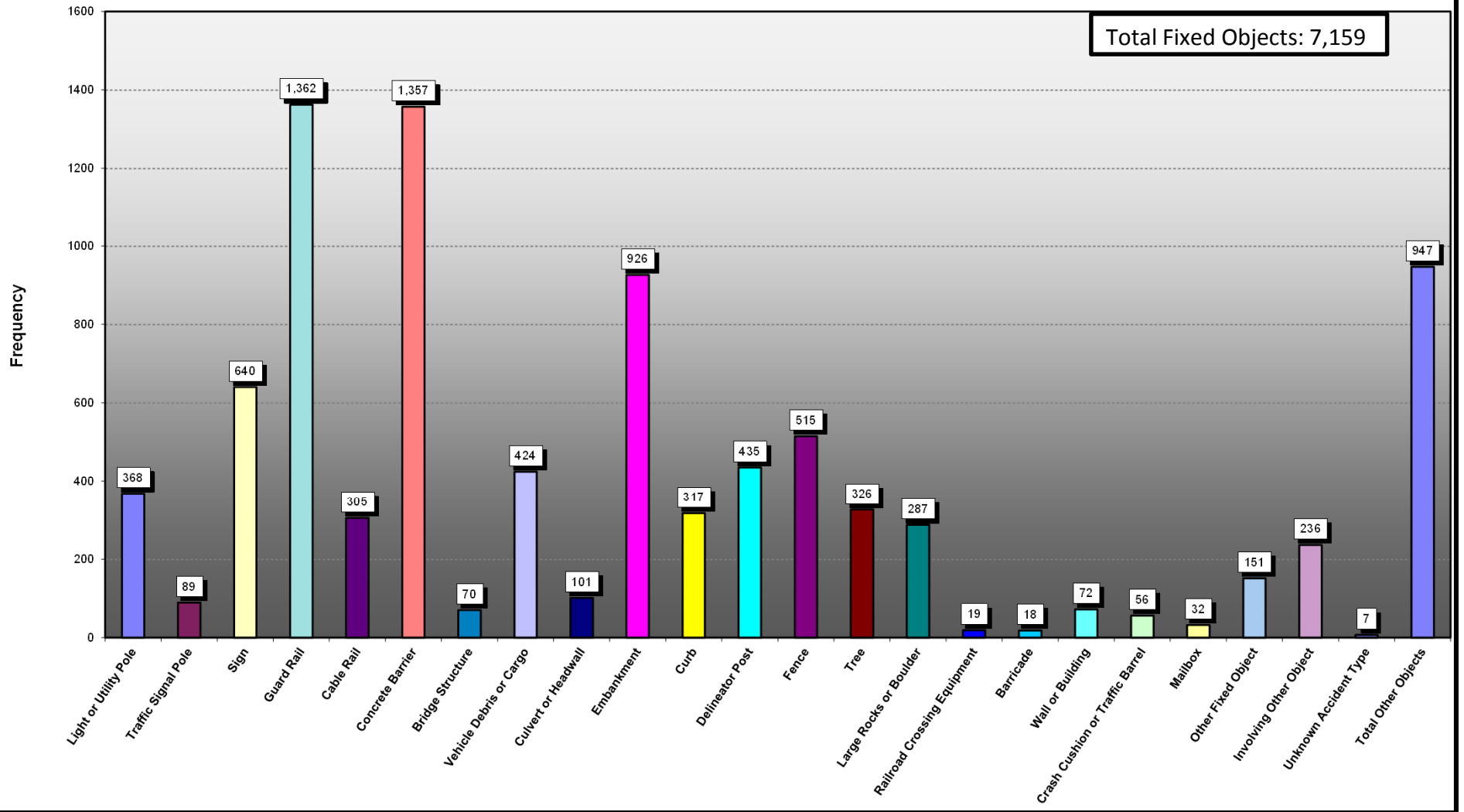
2010 STATE HIGHWAY CRASHES Roadway Location



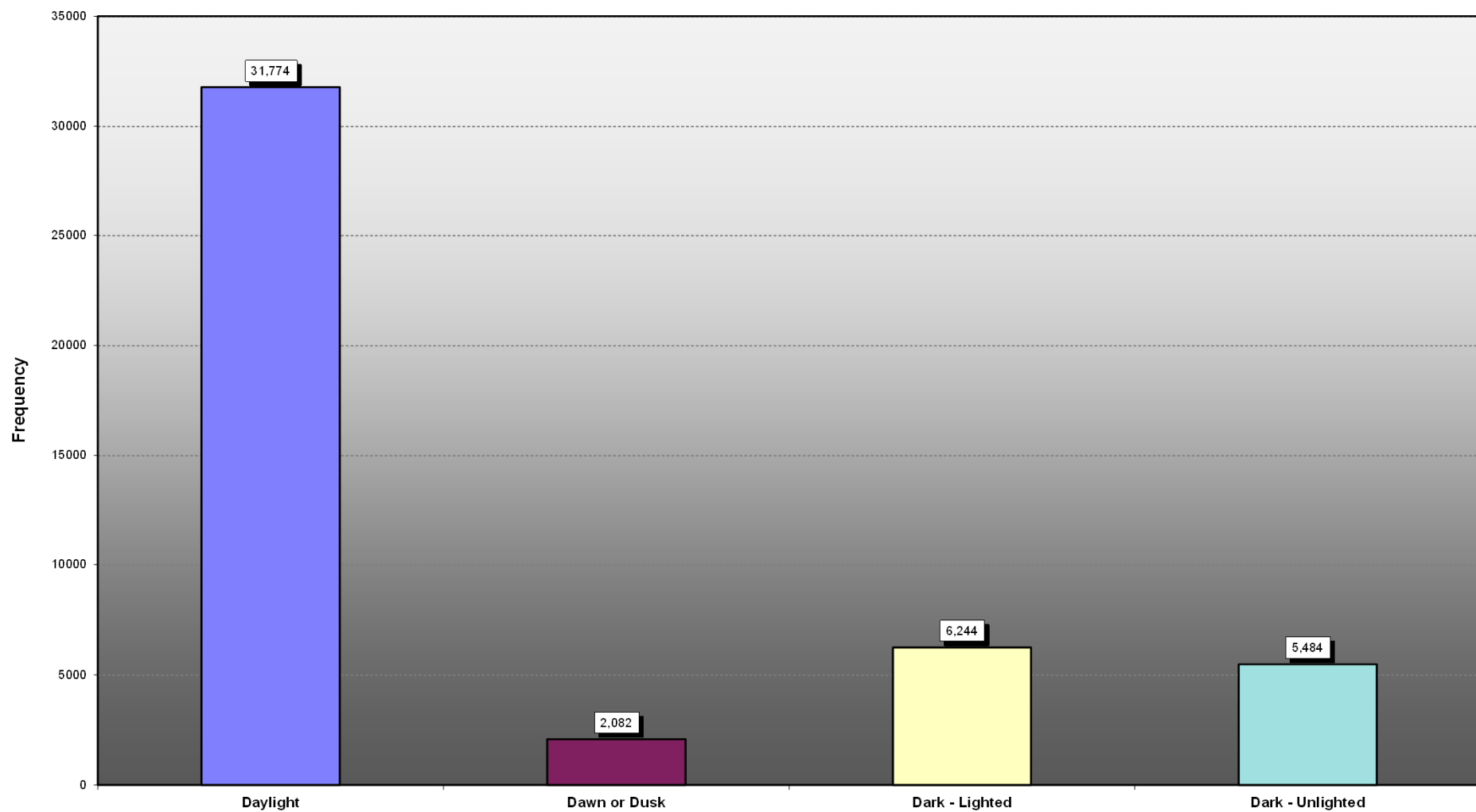
2010 STATE HIGHWAY CRASHES Accident Type



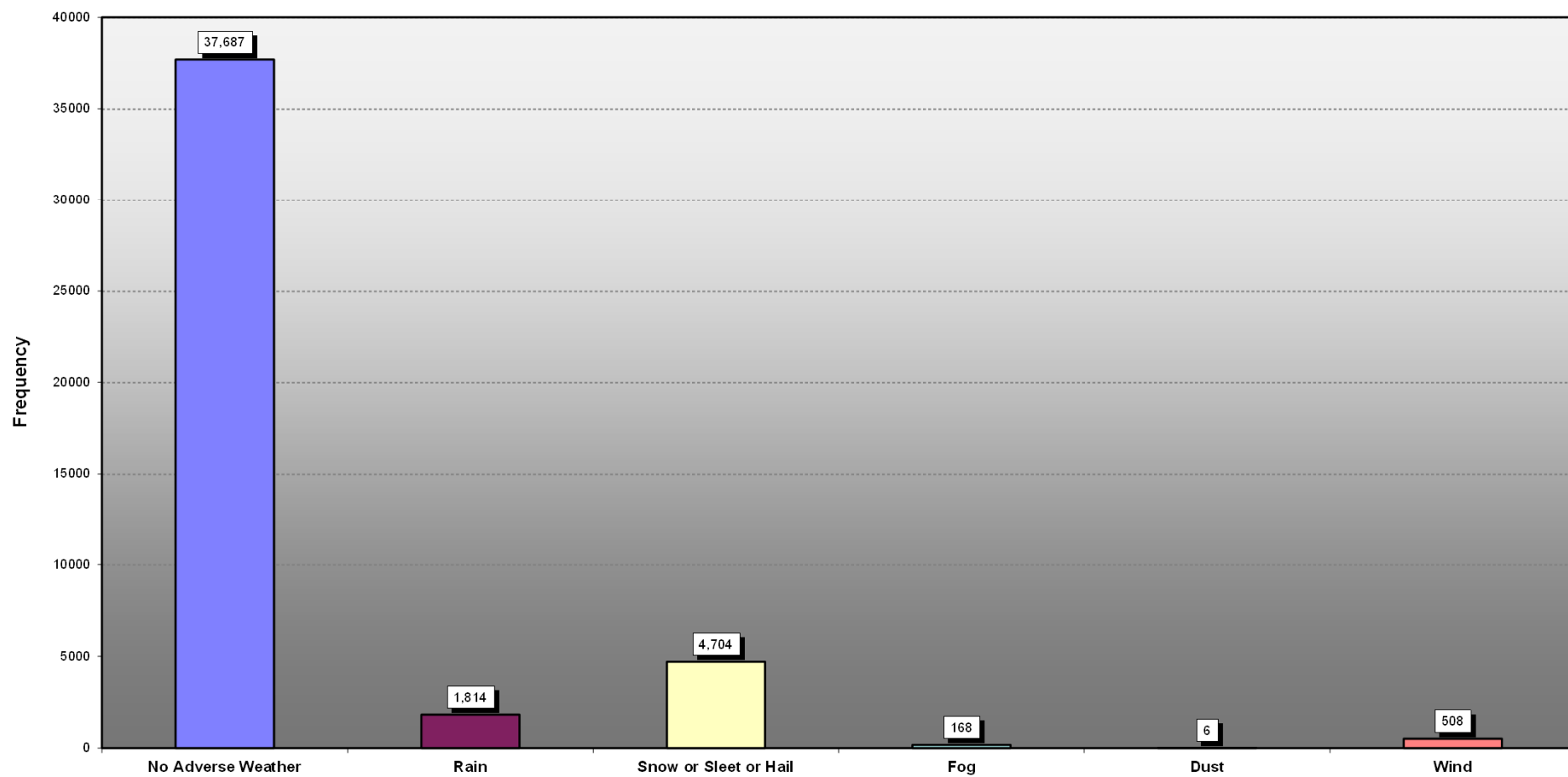
2010 STATE HIGHWAY CRASHES Fixed and other Object



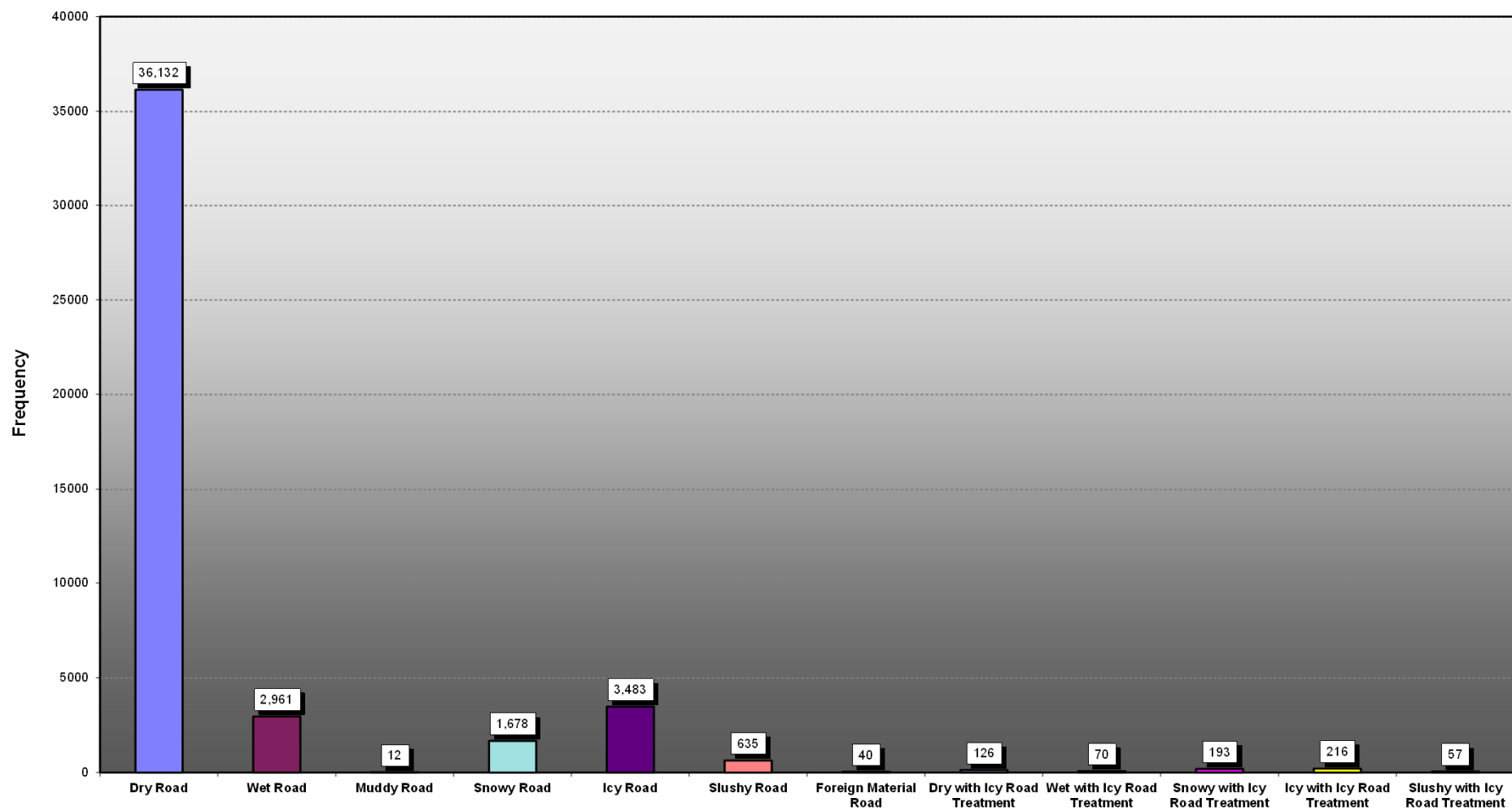
2010 STATE HIGHWAY CRASHES Lighting Condition



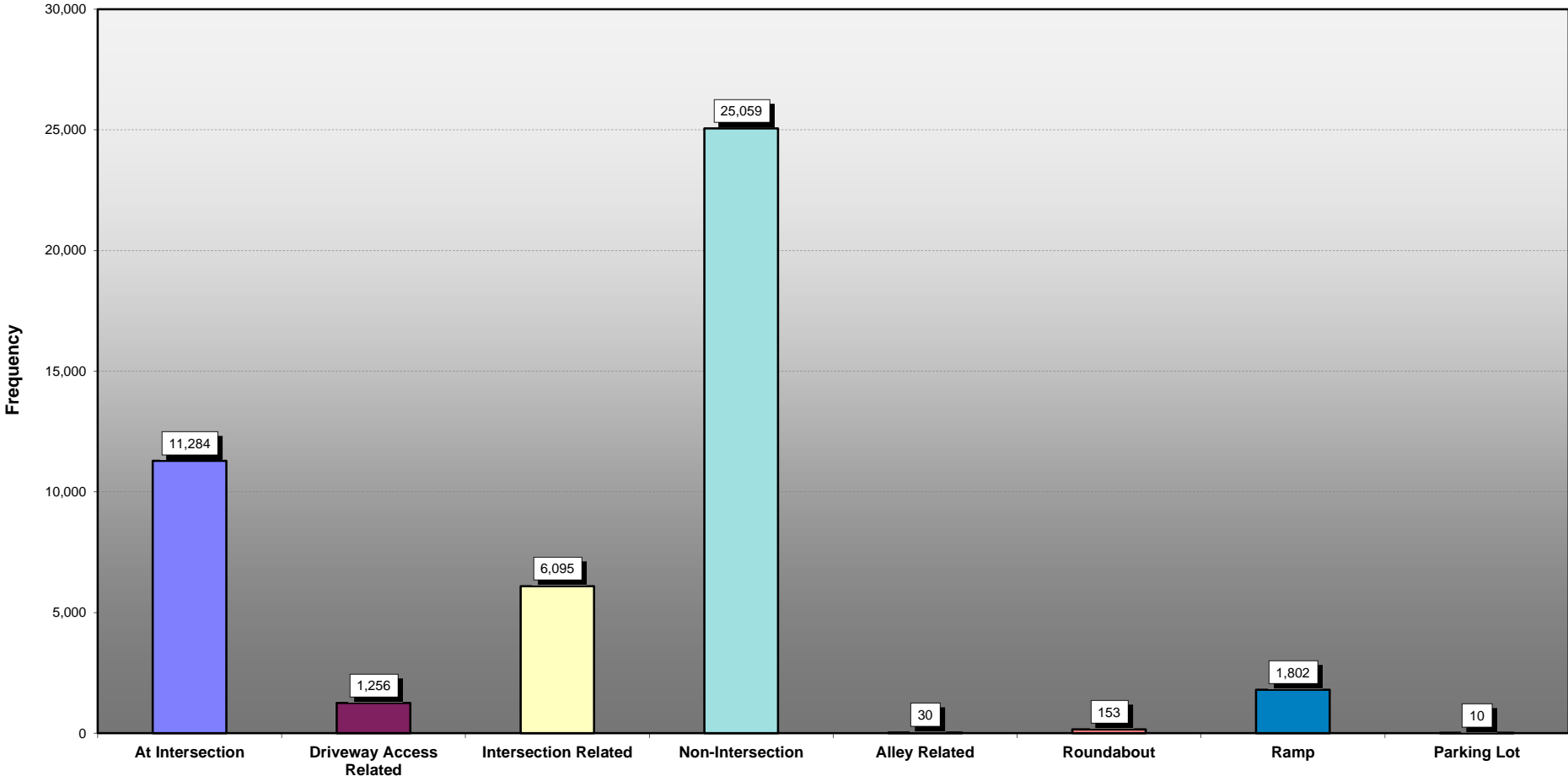
2010 STATE HIGHWAY CRASHES Weather Condition



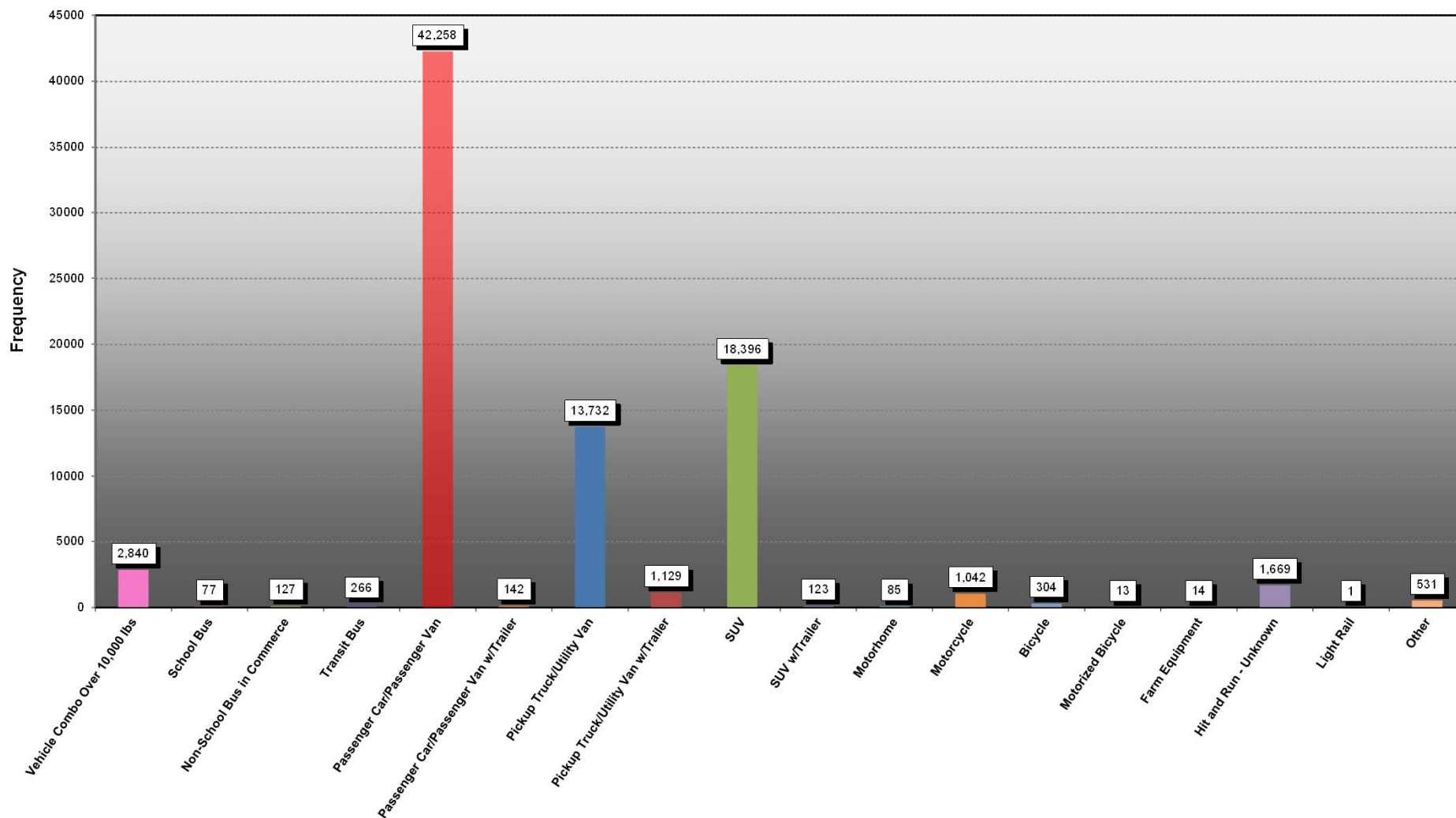
2010 STATE HIGHWAY CRASHES Road Condition



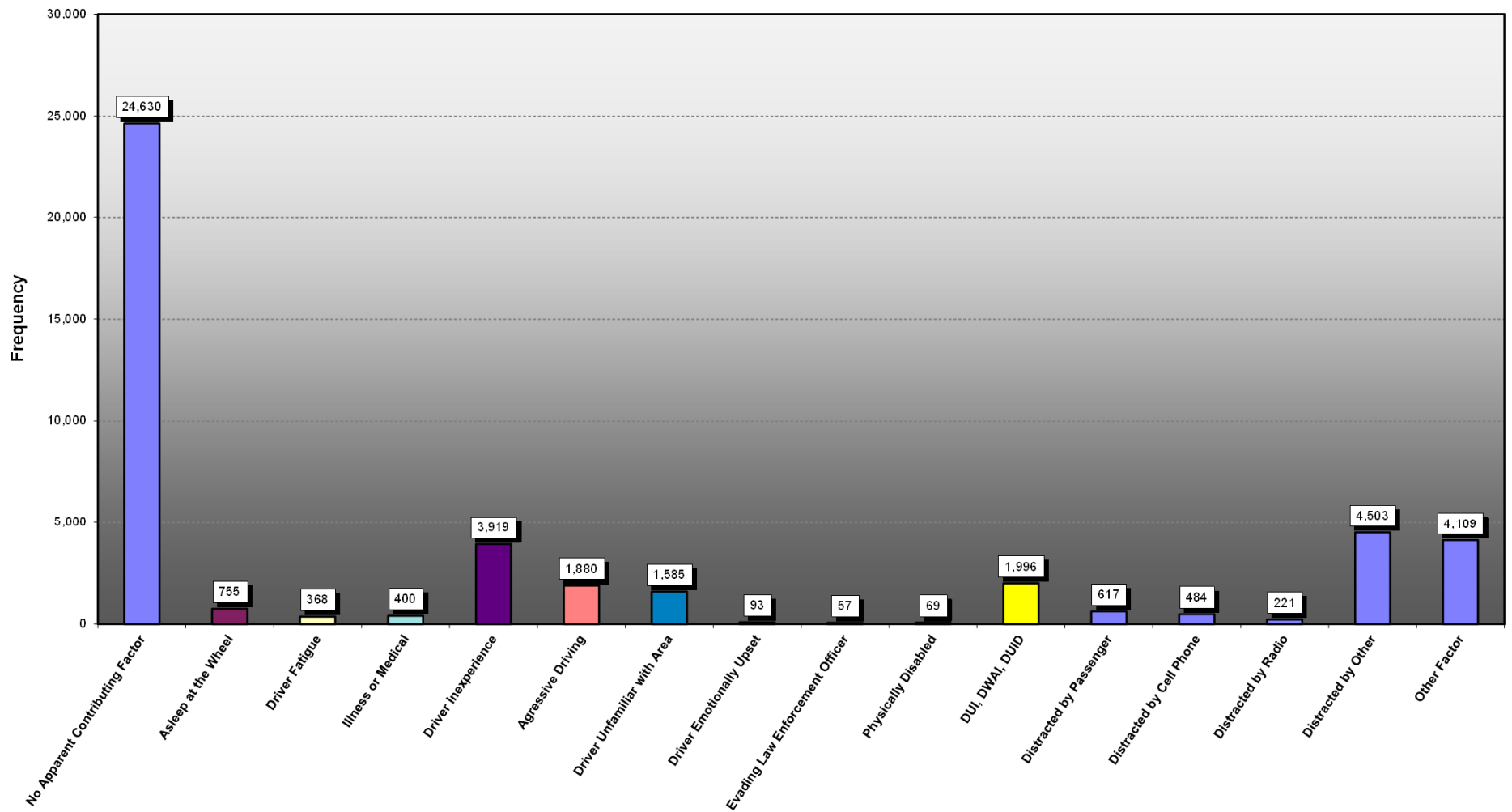
2010 STATE HIGHWAY CRASHES Roadway Description



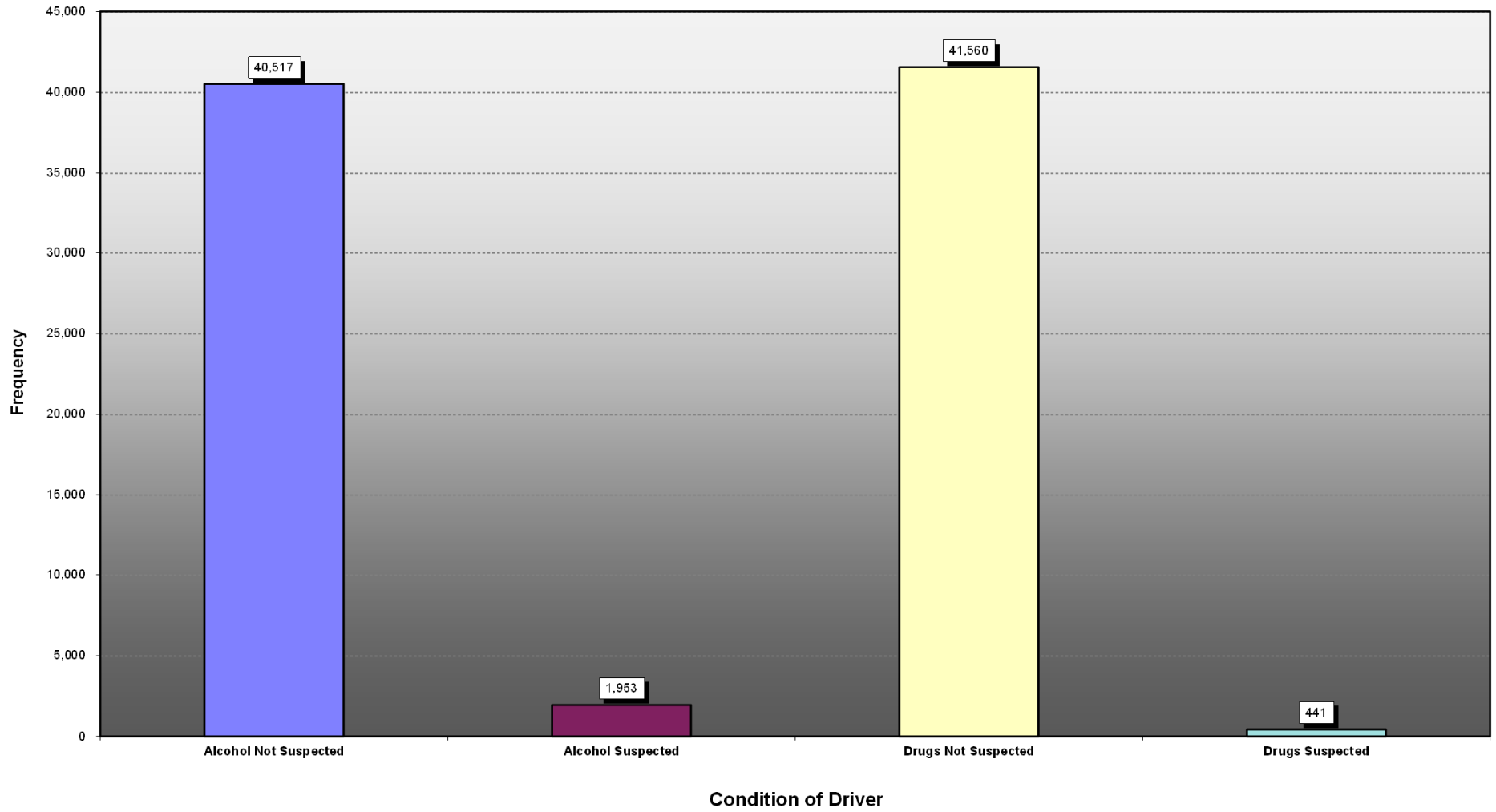
2010 STATE HIGHWAY CRASHES Vehicle Type



2010 STATE HIGHWAY CRASHES Human Contributing Factor



2010 STATE HIGHWAY CRASHES Condition of Driver





STATE-WIDE CRASH SEVERITIES

BY

COUNTIES

INVOLVING

BICYCLE, PEDESTRIAN AND MOTORCYCLE

CRASH SEVERITIES by COUNTY

County Name	PDO	INJ	FAT
Adams	8,143	718	28
Alamosa	365	33	6
Arapahoe	8,941	897	18
Archuleta	211	43	1
Baca	48	2	6
Bent	81	7	1
Boulder	4,798	597	22
Broomfield	1,052	95	1
Chaffee	340	40	5
Cheyenne	27	4	3
Clear Creek	662	51	2
Conejos	79	18	3
Costilla	130	24	3
Crowley	41	7	0
Custer	66	18	1
Delta	345	54	5
Denver	16,382	1,659	35
Dolores	31	11	2
Douglas	3,416	303	13
Eagle	1,121	124	4
El Paso	9,131	953	37
Elbert	241	21	6
Fremont	592	68	4
Garfield	1,305	122	16
Gilpin	157	33	0
Grand	326	48	3
Gunnison	262	28	2
Hinsdale	25	8	1
Huerfano	229	44	6
Jackson	56	12	0
Jefferson	8,977	930	33
Kiowa	25	3	3
Total Accidents	99,509		

County Name	PDO	INJ	FAT
Kit Carson	131	16	3
La Plata	1,056	136	7
Lake	54	13	2
Larimer	4,561	606	17
Las Animas	396	47	6
Lincoln	70	12	7
Logan	427	34	1
Mesa	2,080	302	13
Mineral	65	15	1
Moffat	325	37	4
Montezuma	398	68	5
Montrose	441	62	3
Morgan	495	63	10
Otero	166	25	3
Ouray	103	21	1
Park	354	36	4
Phillips	42	9	0
Pitkin	559	51	4
Prowers	185	9	2
Pueblo	3,530	316	20
Rio Blanco	140	16	2
Rio Grande	204	31	3
Routt	611	66	3
Saguache	96	29	0
San Juan	25	9	0
San Miguel	107	13	0
Sedgwick	58	10	1
Summit	994	66	6
Teller	348	72	2
Washington	85	12	3
Weld	3,643	384	40
Yuma	131	18	2
TOTALS	89,485	9,579	445

BICYCLE - RELATED CRASHES

by COUNTY

County Name	PDO	INJ	FAT
Adams	55	31	1
Alamosa	2	0	1
Arapahoe	91	46	0
Archuleta	0	1	0
Baca	0	0	0
Bent	0	0	0
Boulder	61	114	1
Broomfield	3	8	0
Chaffee	2	2	0
Cheyenne	0	0	0
Clear Creek	0	0	0
Conejos	0	0	0
Costilla	0	0	0
Crowley	0	0	0
Custer	0	0	0
Delta	1	0	0
Denver	116	147	2
Dolores	0	0	0
Douglas	13	19	0
Eagle	4	6	0
El Paso	46	49	0
Elbert	1	0	0
Fremont	1	5	0
Garfield	4	4	0
Gilpin	0	0	0
Grand	1	0	0
Gunnison	0	0	0
Hinsdale	0	0	0
Huerfano	0	0	0
Jackson	0	0	0
Jefferson	72	74	0
Kiowa	0	0	0

County Name	PDO	INJ	FAT
Kit Carson	0	0	0
La Plata	2	6	0
Lake	0	0	0
Larimer	77	78	0
Las Animas	0	1	0
Lincoln	0	0	0
Logan	0	1	0
Mesa	16	20	0
Mineral	0	0	0
Moffat	0	0	0
Montezuma	1	1	0
Montrose	6	5	0
Morgan	3	2	0
Otero	0	1	0
Ouray	0	1	0
Park	0	0	0
Phillips	0	0	0
Pitkin	1	8	0
Prowers	0	0	0
Pueblo	24	10	1
Rio Blanco	0	0	0
Rio Grande	0	1	0
Routt	0	2	1
Saguache	2	0	0
San Juan	0	0	0
San Miguel	1	1	0
Sedgwick	0	0	0
Summit	1	1	0
Teller	0	1	0
Washington	0	0	0
Weld	15	13	1
Yuma	0	0	0

Total Accidents
1,289

	PDO	INJ	FAT
TOTALS	622	659	8

PEDESTRIAN - RELATED CRASHES

by COUNTY

County Name	PDO	INJ	FAT
Adams	57	57	2
Alamosa	0	0	1
Arapahoe	98	87	3
Archuleta	1	0	0
Baca	0	0	1
Bent	0	0	0
Boulder	23	34	3
Broomfield	2	8	0
Chaffee	0	0	0
Cheyenne	0	0	0
Clear Creek	0	1	0
Conejos	0	0	0
Costilla	0	1	0
Crowley	0	0	0
Custer	0	0	0
Delta	2	1	0
Denver	132	203	9
Dolores	0	0	0
Douglas	6	10	0
Eagle	3	5	0
El Paso	49	49	3
Elbert	1	0	0
Fremont	4	2	0
Garfield	4	4	0
Gilpin	0	2	0
Grand	0	1	0
Gunnison	0	1	0
Hinsdale	0	1	0
Huerfano	0	0	1
Jackson	0	0	0
Jefferson	55	67	4
Kiowa	0	0	0

County Name	PDO	INJ	FAT
Kit Carson	0	0	0
La Plata	6	7	0
Lake	0	0	0
Larimer	29	48	1
Las Animas	2	2	0
Lincoln	0	0	0
Logan	0	2	0
Mesa	7	10	2
Mineral	0	0	0
Moffat	1	3	1
Montezuma	1	3	2
Montrose	3	0	0
Morgan	3	2	0
Otero	0	0	0
Ouray	0	0	0
Park	0	0	0
Phillips	0	0	0
Pitkin	4	2	0
Prowers	0	0	0
Pueblo	29	21	3
Rio Blanco	0	1	0
Rio Grande	1	1	0
Routt	2	3	0
Saguache	0	0	0
San Juan	0	1	0
San Miguel	0	0	0
Sedgwick	0	0	0
Summit	1	6	0
Teller	0	0	0
Washington	1	0	0
Weld	21	14	3
Yuma	0	0	0

Total Accidents
1,247

	PDO	INJ	FAT
TOTALS	548	660	39

MOTORCYCLE - RELATED CRASHES

by COUNTY

County Name	PDO	INJ	FAT
Adams	68	80	7
Alamosa	6	3	0
Arapahoe	64	93	2
Archuleta	1	5	0
Baca	1	0	0
Bent	1	1	1
Boulder	30	61	5
Broomfield	5	6	0
Chaffee	6	6	0
Cheyenne	0	0	0
Clear Creek	13	10	0
Conejos	0	3	0
Costilla	0	3	0
Crowley	0	0	0
Custer	4	7	1
Delta	1	8	0
Denver	132	139	6
Dolores	0	1	2
Douglas	40	63	2
Eagle	4	7	0
El Paso	112	145	8
Elbert	0	1	0
Fremont	15	11	0
Garfield	10	7	4
Gilpin	7	7	0
Grand	4	4	0
Gunnison	4	10	2
Hinsdale	0	5	0
Huerfano	3	4	0
Jackson	4	5	0
Jefferson	115	160	8
Kiowa	0	0	0

Total Accidents
2,164

County Name	PDO	INJ	FAT
Kit Carson	2	1	0
La Plata	10	20	3
Lake	2	2	1
Larimer	63	101	6
Las Animas	1	6	0
Lincoln	0	0	0
Logan	1	3	0
Mesa	12	47	2
Mineral	3	4	0
Moffat	0	6	1
Montezuma	3	5	0
Montrose	6	15	1
Morgan	4	10	1
Otero	1	2	0
Ouray	2	9	0
Park	3	5	1
Phillips	0	0	0
Pitkin	6	7	2
Prowers	0	0	0
Pueblo	40	48	7
Rio Blanco	1	3	0
Rio Grande	1	2	0
Routt	1	6	0
Saguache	0	4	0
San Juan	2	2	0
San Miguel	2	2	0
Sedgwick	0	1	0
Summit	4	5	2
Teller	7	16	0
Washington	0	1	0
Weld	28	35	7
Yuma	2	2	0

	PDO	INJ	FAT
TOTALS	857	1,225	82



ALCOHOL-RELATED FATAL CRASHES

BY COUNTIES

2010 Alcohol Related Fatalities

Section Page 1 of 2

County	Fatal Crashes	Alcohol Related Crashes	Fatalities	Alcohol Related Fatalities
Adams	27	13	29	14
Alamosa	6	3	6	3
Arapahoe	17	6	19	8
Archuleta	1	0	1	0
Baca	6	2	6	2
Bent	1	0	1	0
Boulder	20	5	20	5
Broomfield	1	0	1	0
Chaffee	4	2	4	2
Cheyenne	3	0	3	0
Clear Creek	2	1	2	1
Conejos	3	2	5	4
Costilla	3	0	4	0
Crowley	0	0	0	0
Custer	1	0	1	0
Delta	5	2	5	2
Denver	35	14	40	15
Dolores	2	1	3	1
Douglas	13	4	13	4
Eagle	4	1	4	1
El Paso	37	15	41	19
Elbert	5	2	6	2
Fremont	4	1	6	1
Garfield	12	6	12	6
Gilpin	0	0	0	0
Grand	3	1	3	1
Gunnison	2	0	2	0
Hinsdale	1	1	1	1
Huerfano	5	1	5	1
Jackson	0	0	0	0
Jefferson	31	11	35	12
Kiowa	2	0	2	0
Kit Carson	3	1	7	1
La Plata	6	0	6	0

2010 Alcohol Related Fatalities

County	Fatal Crashes	Alcohol Related Crashes	Fatalities	Alcohol Related Fatalities
Lake	2	1	2	1
Larimer	15	5	16	6
Las Animas	6	1	7	1
Lincoln	5	0	5	0
Logan	1	0	1	0
Mesa	12	3	12	3
Mineral	1	0	1	0
Moffat	4	2	4	2
Montezuma	5	0	7	0
Montrose	2	1	2	1
Morgan	7	3	7	3
Otero	2	0	2	0
Ouray	1	0	1	0
Park	4	1	4	1
Phillips	0	0	0	0
Pitkin	2	2	2	2
Prowers	2	0	2	0
Pueblo	19	7	20	8
Rio Blanco	2	1	2	1
Rio Grande	2	0	2	0
Routt	3	1	3	1
Saguache	0	0	0	0
San Juan	0	0	0	0
San Miguel	0	0	0	0
Sedgwick	1	0	1	0
Summit	5	1	5	1
Teller	2	0	2	0
Washington	3	0	3	0
Weld	36	18	41	19
Yuma	2	0	3	0
Totals	411	142	450	156



COLORADO HIGHWAYS BY SECTIONS

Colorado Highways by Sections

Begin MP	End MP	Highway Street Name	City	County
001A				
0.000	1.840	Terry Lake Rd		Larimer
1.840	5.482			Larimer
5.482	8.987	Cleveland Ave		Larimer
8.987	9.793	Cleveland Ave	Wellington	Larimer
9.793	10.053	Cleveland Ave		Larimer
002A				
0.000	0.003	Colorado Blvd	Cherry Hills Village	Arapahoe
0.003	2.921	Colorado Blvd	Denver	Denver
2.921	2.996	Colorado Blvd	Glendale	Arapahoe
2.996	9.444	Colorado Blvd	Denver	Denver
9.444	9.842	Colorado Blvd	Commerce City	Adams
002B				
10.860	11.521	Hansen Blvd	Commerce City	Adams
11.521	11.639	Hansen Blvd		Adams
11.639	13.345	Hansen Blvd	Commerce City	Adams
002C				
13.345	15.690		Commerce City	Adams
15.690	16.362			Adams
16.362	16.387		Commerce City	Adams
16.387	17.056			Adams
17.056	17.175		Commerce City	Adams
17.175	17.422			Adams
17.422	19.065		Commerce City	Adams
19.065	19.298			Adams
19.298	19.304		Commerce City	Adams
19.304	19.944			Adams
003A				
0.000	0.138	8th Ave	Durango	La Plata
0.138	0.571	8th Ave		La Plata
0.571	1.420	8th Ave	Durango	La Plata
1.420	1.868	8th Ave		La Plata
1.868	2.194	8th Ave	Durango	La Plata
2.194	2.444	Santa Rita Dr	Durango	La Plata
005A				
0.000	14.894	Mount Evans Summit Road		Clear Creek
006A				
11.078	11.080			Mesa
11.080	11.179	Dinosaur Diamond Scenic Byway		Mesa
11.179	11.221	Dinosaur Diamond Scenic Byway		Mesa
11.221	15.132			Mesa
15.132	15.449	Dinosaur Diamond Scenic Byway		Mesa
15.449	19.189			Mesa
19.189	19.210		Fruita	Mesa
19.210	22.450	Dinosaur Diamond Scenic Byway	Fruita	Mesa
22.450	25.210	Dinosaur Diamond Scenic Byway		Mesa
25.210	26.080	Dinosaur Diamond Scenic Byway	Grand Junction	Mesa
006B				
30.123	30.270		Grand Junction	Mesa
30.270	33.668	North Ave	Grand Junction	Mesa
33.668	33.899	North Ave		Mesa
33.899	33.959	North Ave	Grand Junction	Mesa

Colorado Highways by Sections

Begin MP	End MP	Highway Street Name	City	County
006B				
33.959	34.045	North Ave		Mesa
34.045	34.114	North Ave	Grand Junction	Mesa
34.114	34.486	North Ave		Mesa
34.486	34.535	North Ave	Grand Junction	Mesa
006C				
37.161	39.229	F Road		Mesa
39.229	42.375	8th Street		Mesa
42.375	43.299	8th Street	Palisade	Mesa
43.299	46.058	8th Street		Mesa
006D				
91.999	92.256	1st Street	Rifle	Garfield
92.256	92.907	1st Street		Garfield
92.907	92.932	1st Street	Rifle	Garfield
92.932	98.314	1st Street		Garfield
98.314	98.396	Main Street		Garfield
98.396	98.519	Main Street	Silt	Garfield
98.519	98.732	Main Street		Garfield
98.732	99.633	Main Street	Silt	Garfield
99.633	99.738	Main Street		Garfield
99.738	100.059	Main Street	Silt	Garfield
100.059	105.468	Main Street		Garfield
105.468	107.450	Main Street	New Castle	Garfield
107.450	110.806	Main Street		Garfield
006E				
141.818	141.871			Eagle
141.871	147.044		Gypsum	Eagle
147.044	148.428			Eagle
148.428	148.713		Eagle	Eagle
148.713	148.736			Eagle
148.736	148.913		Eagle	Eagle
148.913	149.741	Grand Ave	Eagle	Eagle
149.741	149.746		Eagle	Eagle
149.746	150.341			Eagle
150.341	150.401		Eagle	Eagle
150.401	170.041			Eagle
170.041	170.088		Avon	Eagle
170.088	170.092			Eagle
170.092	170.659		Avon	Eagle
170.659	171.029			Eagle
171.029	171.120		Avon	Eagle
171.120	172.221			Eagle
172.221	172.283		Avon	Eagle
172.283	174.541			Eagle
006F				
208.659	208.968		Silverthorne	Summit
208.968	210.201		Dillon	Summit
210.201	210.409			Summit
210.409	211.262		Dillon	Summit
211.262	214.000			Summit
214.000	217.000	Keystone		Summit
217.000	225.036	Loveland Pass		Summit
225.036	229.896	Loveland Pass		Clear Creek

Colorado Highways by Sections

Begin MP	End MP	Highway Street Name	City	County
006G				
257.079	260.243	6th Ave		Clear Creek
260.243	271.382	6th Ave		Jefferson
271.382	271.695	6th Ave	Golden	Jefferson
271.695	272.059	6th Ave		Jefferson
272.059	274.882	6th Ave	Golden	Jefferson
274.882	275.166	6th Ave		Jefferson
275.166	275.321	6th Ave	Golden	Jefferson
275.321	276.303	6th Ave		Jefferson
276.303	282.334	6th Ave	Lakewood	Jefferson
282.334	284.748	6th Ave	Denver	Denver
006H				
290.980	292.040	Vasquez Blvd	Denver	Denver
292.040	294.327	Vasquez Blvd	Commerce City	Adams
294.327	294.644	Vasquez Blvd		Adams
294.644	295.237	Vasquez Blvd	Commerce City	Adams
295.237	296.320	Vasquez Blvd		Adams
006I				
343.519	344.282	Central Ave		Morgan
344.282	345.149	Central Ave	Wiggins	Morgan
345.149	346.061	Central Ave		Morgan
346.061	346.258	Central Ave	Wiggins	Morgan
346.258	346.697	Central Ave		Morgan
006J				
371.690	376.318			Morgan
376.318	376.851		Hillrose	Morgan
376.851	380.583			Morgan
380.583	387.934			Washington
387.934	391.728			Logan
391.728	392.004	Platte Street	Merino	Logan
392.004	392.026	Platte Street		Logan
392.026	402.927			Logan
402.927	403.177		Sterling	Logan
403.177	403.233			Logan
403.233	403.864		Sterling	Logan
403.864	404.149	Division Street	Sterling	Logan
404.149	404.181	3rd Street	Sterling	Logan
404.181	404.644	3rd Street / Scenic Byway	Sterling	Logan
404.644	407.000	Chestnut Street / Scenic Byway	Sterling	Logan
407.000	407.043	Chestnut Street	Sterling	Logan
407.043	407.049	Chestnut Street		Logan
407.049	424.679	Weston / S. Railroad Street		Logan
424.679	425.207	Weston / S. Railroad Street	Fleming	Logan
425.207	425.220	Weston / S. Railroad Street		Logan
425.220	434.377			Logan
434.377	435.904			Phillips
435.904	435.950		Haxtun	Phillips
435.950	436.044			Phillips
436.044	436.747		Haxtun	Phillips
436.747	436.765	Bee Street	Haxtun	Phillips
436.765	444.448	Bee Street		Phillips
444.448	445.265	Bee Street	Paoli	Phillips
445.265	445.280	Bee Street		Phillips

Colorado Highways by Sections

Begin MP	End MP	Highway Street Name	City	County
006J				
445.280	453.057	Denver Street		Phillips
453.057	454.881	Denver Street	Holyoke	Phillips
454.881	467.284	Denver Street		Phillips
006K				
0.000	0.338	W 6th Street	Glenwood Springs	Garfield
006L				
88.895	88.995	1st Street		Garfield
88.995	91.240	1st Street	Rifle	Garfield
006M				
62.305	63.000			Mesa
63.000	65.902	1st Street		Mesa
65.902	74.485	1st Street		Garfield
74.485	75.381	1st Street	Parachute	Garfield
75.381	88.284	1st Street		Garfield
88.284	88.397	1st Street	Rifle	Garfield
88.397	88.895	1st Street		Garfield
006Z				
0.000	0.445	4th Street / Scenic Byway	Sterling	Logan
0.445	0.580	Division Street / Scenic Byway	Sterling	Logan
0.580	0.604	Pawnee Pioneer Trails Scenic By	Sterling	Logan
007A				
0.000	2.253	S Street Vrain / Scenic Byway	Estes Park	Larimer
2.253	2.307	Peak To Peak Scenic Byway	Estes Park	Larimer
2.307	3.562	Peak To Peak Scenic Byway		Larimer
3.562	3.758	Peak To Peak Scenic Byway	Estes Park	Larimer
3.758	3.998	Peak To Peak Scenic Byway		Larimer
3.998	4.100	Peak To Peak Scenic Byway	Estes Park	Larimer
4.100	9.740	Peak To Peak Scenic Byway		Larimer
9.740	19.333	Peak To Peak Scenic Byway		Boulder
19.333	32.649			Boulder
32.649	32.776	5th Ave		Boulder
32.776	33.080	5th Ave	Lyons	Boulder
007B				
49.506	50.530	Canyon Blvd	Boulder	Boulder
50.530	50.639	Canyon Blvd.	Boulder	Boulder
007C				
52.290	55.088	Arapahoe	Boulder	Boulder
55.088	59.064	Arapahoe		Boulder
59.064	59.535	Arapahoe	Lafayette	Boulder
59.535	60.674	Arapahoe		Boulder
60.674	60.683	Arapahoe	Lafayette	Boulder
007D				
61.877	64.406	Baseline Rd	Lafayette	Boulder
64.406	64.417	Baseline Rd	Erie	Boulder
64.417	64.449	Baseline Rd	Erie	Weld
64.449	64.541	Baseline Rd	Lafayette	Boulder
64.541	65.000	Baseline Rd	Broomfield	Broomfield
65.000	68.433	160TH Ave	Broomfield	Broomfield
68.433	68.500	Bridge Street	Broomfield	Broomfield
68.500	69.113	Bridge Street	Thornton	Adams
69.113	69.639	Bridge Street		Adams

Colorado Highways by Sections

Begin MP	End MP	Highway Street Name	City	County
007D				
69.639	73.849	Bridge Street	Thornton	Adams
73.849	76.582	Bridge Street		Adams
76.582	77.052	Bridge Street	Brighton	Adams
007E				
0.000	1.592	Peak To Peak Scenic Byway		Boulder
008A				
0.000	0.042		Morrison	Jefferson
0.042	0.218			Jefferson
0.218	1.916		Morrison	Jefferson
1.916	2.469	Bear Creek Ave	Morrison	Jefferson
2.469	2.501	Bear Creek Ave		Jefferson
2.501	2.527	Morrison Rd		Jefferson
2.527	2.588	Morrison Rd	Morrison	Jefferson
2.588	2.654	Morrison Rd		Jefferson
2.654	2.781	Morrison Rd	Morrison	Jefferson
2.781	3.174	Morrison Rd		Jefferson
3.174	6.543	Morrison Rd	Lakewood	Jefferson
6.543	6.905	Morrison Rd		Jefferson
6.905	7.381	Morrison Rd	Lakewood	Jefferson
7.381	7.525	Morrison Rd		Jefferson
7.525	8.683	Morrison Rd	Lakewood	Jefferson
009A				
0.000	8.626	Gold Belt Scenic Byway		Fremont
8.626	18.091			Fremont
18.091	46.980			Park
009B				
47.582	63.732			Park
009C				
64.673	65.651		Fairplay	Park
65.651	70.337			Park
70.337	71.146		Alma	Park
71.146	72.682			Park
72.682	76.442	Hoosier Pass		Park
76.442	80.773	Hoosier Pass		Summit
80.773	84.653		Blue River	Summit
84.653	85.992			Summit
85.992	86.165		Breckenridge	Summit
86.165	89.014	S Parker Ave / Boreas Pass	Breckenridge	Summit
89.014	90.007	S Parker Ave / Boreas Pass		Summit
90.007	90.254	S Parker Ave / Boreas Pass	Breckenridge	Summit
90.254	90.625	Boreas Pass	Breckenridge	Summit
90.625	90.695	Boreas Pass		Summit
90.695	94.306	Summit Blvd		Summit
94.306	94.602	Summit Blvd	Frisco	Summit
94.602	94.721	Summit Blvd		Summit
94.721	94.995	Summit Blvd	Frisco	Summit
94.995	95.109	Summit Blvd		Summit
95.109	97.028	Summit Blvd	Frisco	Summit
97.028	97.230	Summit Blvd		Summit
009D				
101.562	104.574	Blue River Pwy	Silverthorne	Summit

Colorado Highways by Sections

Begin MP	End MP	Highway Street Name	City	County
009D				
104.574	105.000	Blue River Pwy		Summit
105.000	105.694	6th Street		Summit
105.694	105.751	6th Street	Silverthorne	Summit
105.751	127.427	6th Street		Summit
127.427	137.637	6th Street		Grand
137.637	137.897	6th Street	Kremmling	Grand
137.897	138.301	6th Street		Grand
138.301	138.920	6th Street	Kremmling	Grand
010A				
0.000	0.017	Memorial Hwy	Walsenburg	Huerfano
0.017	21.294	Memorial Hwy		Huerfano
21.294	28.330	Memorial Hwy		Las Animas
28.330	43.041	Memorial Hwy		Pueblo
43.041	70.541	Memorial Hwy		Otero
70.541	71.026	6th Street		Otero
71.026	71.330	4th Street		Otero
71.330	71.474	4th Street	La Junta	Otero
71.474	71.494	4th Street		Otero
71.494	71.563	4th Street	La Junta	Otero
71.563	71.968	Dalton Ave	La Junta	Otero
011A				
0.000	0.410	South Platte River Trail Scenic By		Sedgwick
0.410	1.350			Sedgwick
012A				
0.000	4.230	Main Street / Scenic Byway		Huerfano
4.230	5.039	Main Street / Scenic Byway	La Veta	Huerfano
5.039	5.157	Grand Ave Highway of Legends Sc	La Veta	Huerfano
5.157	5.605	Oak Street / Scenic Byway	La Veta	Huerfano
5.605	5.664	Highway of Legends Scenic Bywa	La Veta	Huerfano
5.664	11.000	Highway of Legends Scenic Bywa		Huerfano
11.000	22.283	Mountain Pass / Scenic Byway		Huerfano
22.283	28.000	Mountain Pass / Scenic Byway		Las Animas
28.000	62.494	Highway of Legends Scenic Bywa		Las Animas
62.494	62.799	Highway of Legends Scenic Bywa	Cokedale	Las Animas
62.799	69.224	Highway of Legends Scenic Bywa		Las Animas
69.224	69.328	Highway of Legends Scenic Bywa	Trinidad	Las Animas
69.328	69.812	Robinson Ave / Scenic Byway	Trinidad	Las Animas
69.812	69.883	San Juan Street / Scenic Byway	Trinidad	Las Animas
69.883	70.127	Stonewall Ave / Scenic Byway	Trinidad	Las Animas
70.127	70.240	Highway of Legends Scenic Bywa	Trinidad	Las Animas
70.240	70.437	University Street / Scenic Byway	Trinidad	Las Animas
70.437	70.833	Highway of Legends Scenic Bywa	Trinidad	Las Animas
013A				
0.000	0.970		Rifle	Garfield
0.970	1.129	13 Bypass	Rifle	Garfield
1.129	2.378	13 Bypass		Garfield
2.378	3.761	13 Bypass	Rifle	Garfield
3.761	3.978	13 Bypass		Garfield
3.978	16.895			Garfield
16.895	41.080			Rio Blanco
41.080	41.087	Market Street		Rio Blanco
41.087	43.605	Market Street	Meeker	Rio Blanco

Colorado Highways by Sections

Begin MP	End MP	Highway Street Name	City	County
013A				
43.605	44.079	Market Street		Rio Blanco
44.079	44.994	Market Street	Meeker	Rio Blanco
44.994	45.255	Market Street		Rio Blanco
45.255	45.292	Market Street	Meeker	Rio Blanco
45.292	46.000	Market Street		Rio Blanco
46.000	58.230	CR 7		Rio Blanco
58.230	87.927	CR 7		Moffat
87.927	88.635	CR 7	Craig	Moffat
013B				
89.580	91.335	Yampa Street	Craig	Moffat
91.335	91.370	Yampa Street		Moffat
91.370	128.070			Moffat
014A				
0.000	1.000	Muddy Pass		Jackson
1.000	32.968			Jackson
014B				
34.090	34.451	6th Street / Scenic Byway/Poudre	Walden	Jackson
34.451	34.456	Cache La Poudre River North Park	Walden	Jackson
34.456	61.000	Cache La Poudre River North Park		Jackson
61.000	64.928	Cameron Pass / Scenic Byway/Po		Jackson
64.928	78.000	Cameron Pass / Scenic Byway/Po		Larimer
78.000	121.713	Cache La Poudre River - North Pa		Larimer
014C				
134.770	135.711	Riverside / Scenic Byway	Fort Collins	Larimer
135.711	136.119	Mulberry Street / Scenic Byway	Fort Collins	Larimer
136.119	139.000	Mulberry Street / Scenic Byway		Larimer
139.000	139.167	Mulberry Street		Larimer
139.167	139.442	Mulberry Street	Fort Collins	Larimer
139.442	140.233	Mulberry Street		Larimer
140.233	142.182			Larimer
142.182	144.159			Weld
144.159	147.082		Severance	Weld
147.082	153.000			Weld
153.000	153.015	1st Street / Scenic Byway		Weld
153.015	153.622	1st Street / Scenic Byway	Ault	Weld
153.622	153.628	Pawnee Pioneer Trails Scenic By	Ault	Weld
153.628	183.000	Pawnee Pioneer Trails Scenic By		Weld
183.000	202.135			Weld
202.135	203.361		Raymer	Weld
203.361	204.000			Weld
204.000	211.807	Pawnee Pioneer Trails Scenic By		Weld
211.807	215.637	Scenic Byway / Heartland Express		Weld
215.637	216.812	Pawnee Pioneer Trails Scenic By		Weld
216.812	234.263	Pawnee Pioneer Trails Scenic By		Logan
234.263	234.782	Main Street / Scenic Byway		Logan
234.782	236.924	Main Street / Scenic Byway	Sterling	Logan
015A				
0.000	0.880	Broadway	Monte Vista	Rio Grande
0.880	12.374			Rio Grande
015B				
20.398	30.915			Conejos

Colorado Highways by Sections

Begin MP	End MP	Highway Street Name	City	County
016A				
0.000	0.165	Mesa Ridge Pkwy		El Paso
0.165	0.262	Mesa Ridge Pkwy	Fountain	El Paso
0.262	0.998	Mesa Ridge Pkwy		El Paso
0.998	2.274	Mesa Ridge Pkwy	Fountain	El Paso
2.274	2.287	Mesa Ridge Pkwy		El Paso
2.287	3.042	Mesa Ridge Pkwy	Fountain	El Paso
3.042	3.118	Mesa Ridge Pkwy		El Paso
017A				
0.000	1.206	Los Caminos Antiguos Scenic By		Archuleta
1.206	1.209	Los Caminos Antiguos Scenic By		Conejos
1.209	8.000	Mountain Pass / Scenic Byway		Conejos
8.000	8.100	Los Caminos Antiguos Scenic By		Conejos
8.100	16.000	Mountain Pass / Scenic Byway		Conejos
16.000	39.052	Los Caminos Antiguos Scenic By		Conejos
017B				
69.024	87.563	5th Ave		Alamosa
87.563	88.181	5th Ave	Hooper	Alamosa
88.181	88.195	5th Ave		Saguache
88.195	105.011			Saguache
105.011	106.447		Moffat	Saguache
106.447	118.864			Saguache
021A				
131.813	137.586			El Paso
137.586	139.582		Colorado Springs	El Paso
021B				
141.738	142.541		Colorado Springs	El Paso
142.541	143.773			El Paso
143.773	147.470		Colorado Springs	El Paso
147.470	148.206			El Paso
148.206	154.112		Colorado Springs	El Paso
022A				
0.000	1.846	124th Ave	Brighton	Adams
1.846	2.471	124th Ave		Adams
2.471	2.476	124th Ave	Brighton	Adams
023A				
0.000	0.004		Holyoke	Phillips
0.004	16.773			Phillips
16.773	17.507			Sedgwick
024A				
143.400	143.541	Memorial Highway / Scenic Bywa		Eagle
143.541	146.432	Memorial Highway / Scenic Bywa	Minturn	Eagle
146.432	147.102	Mountain Pass / Scenic Byway	Minturn	Eagle
147.102	153.423	Mountain Pass / Scenic Byway		Eagle
153.423	153.536	Mountain Pass / Scenic Byway	Redcliff	Eagle
153.536	165.908	Mountain Pass / Scenic Byway		Eagle
165.908	169.000	Mountain Pass / Scenic Byway		Lake
169.000	174.649	Top of the Rockies Scenic Byway		Lake
174.649	175.414	Poplar Street / Scenic Byway		Lake
175.414	175.420	9th Street / Scenic Byway		Lake
175.420	175.709	9th Street / Scenic Byway	Leadville	Lake
175.709	176.239	Harrison Street / Scenic Byway	Leadville	Lake

Colorado Highways by Sections

Begin MP	End MP	Highway Street Name	City	County
024A				
176.239	176.557	Silver Drive / Scenic Byway	Leadville	Lake
176.557	176.849	Front Street / Scenic Byway	Leadville	Lake
176.849	177.120	Top of the Rockies Scenic Byway	Leadville	Lake
177.120	191.206	Top of the Rockies Scenic Byway		Lake
191.206	192.748	Collogiate Peeks Scenic Byway		Lake
192.748	209.998	Collogiate Peeks Scenic Byway		Chaffee
209.998	211.292	Collogiate Peeks Scenic Byway	Buena Vista	Chaffee
211.292	212.900	Collogiate Peeks Scenic Byway		Chaffee
212.900	213.480	CoRoute for 285C / Scenic Byway		Chaffee
213.480	214.712	CoRoute for 285C		Chaffee
214.712	225.590	Trout Creek Pass		Chaffee
225.590	226.297	Trout Creek Pass		Park
226.297	226.550	CoRoute for 285C		Park
226.550	238.236			Park
238.236	239.320	CoRoute for 009A		Park
239.320	252.865			Park
252.865	258.705	Wilkerson Pass		Park
258.705	267.299			Park
267.299	278.182			Teller
278.182	283.725	CoRoute for 067C		Teller
283.725	283.734	CoRoute for 067C	Woodland Park	Teller
283.734	284.457	CoRoute for 067C		Teller
284.457	284.508	CoRoute for 067C	Woodland Park	Teller
284.508	286.373	Midland Ave / Scott Ave	Woodland Park	Teller
286.373	286.425	Midland Ave / Scott Ave		Teller
286.425	286.747	John A. Love Memorial Highway		Teller
286.747	286.912	John A. Love Memorial Highway	Woodland Park	Teller
286.912	288.408	John A. Love Memorial Highway		Teller
288.408	289.522	John A. Love Memorial Highway		El Paso
289.522	289.618	John A. Love Memorial Highway	Green Mountain Falls	El Paso
289.618	297.381	John A. Love Memorial Highway		El Paso
297.381	299.599	John A. Love Memorial Highway	Manitou Springs	El Paso
299.599	301.180	John A. Love Memorial Highway		El Paso
301.180	303.840	John A. Love Memorial Highway	Colorado Springs	El Paso
024B				
419.950	422.701			Kit Carson
422.701	422.707		Seibert	Kit Carson
422.707	423.189	2nd Street	Seibert	Kit Carson
423.189	423.512	2nd Street		Kit Carson
423.512	429.339	North Street		Kit Carson
429.339	429.825	North Street	Vona	Kit Carson
429.825	429.838	North Street		Kit Carson
429.838	436.836	4th Street		Kit Carson
436.836	437.200	4th Street	Stratton	Kit Carson
024C				
437.200	437.467		Stratton	Kit Carson
437.467	446.850			Kit Carson
446.850	447.334		Bethune	Kit Carson
447.334	453.869			Kit Carson
453.869	453.872	Rose Ave		Kit Carson
453.872	454.828	Rose Ave	Burlington	Kit Carson
024D				

Colorado Highways by Sections

Begin MP	End MP	Highway Street Name	City	County
024D				
455.882	455.886	Rose Ave	Burlington	Kit Carson
455.886	455.971	Rose Ave		Kit Carson
455.971	456.563	Rose Ave	Burlington	Kit Carson
456.563	457.290	Rose Ave		Kit Carson
024E				
0.000	0.352	Manitou Ave		El Paso
0.352	3.228	Manitou Ave	Manitou Springs	El Paso
3.228	3.292	Manitou Spgs Bus Rt	Manitou Springs	El Paso
3.292	3.680	Manitou Spgs Bus Rt		El Paso
3.680	4.162	Manitou Spgs Bus Rt	Colorado Springs	El Paso
4.162	4.323	Manitou Spgs Bus Rt		El Paso
024F				
0.000	0.307	24 Spur	Limon	Lincoln
0.307	0.493	24 Spur		Lincoln
0.493	0.548	24 Spur	Limon	Lincoln
024G				
303.412	303.916	Fountain Blvd / Heartland Express	Colorado Springs	El Paso
303.916	304.306	Fountain Blvd / Heartland Express		El Paso
304.306	308.230	Fountain Blvd / Heartland Express	Colorado Springs	El Paso
308.230	308.910	Founders Pkwy / Powers Blvd / He	Colorado Springs	El Paso
308.910	310.892	Powers Blvd / Heartland Express	Colorado Springs	El Paso
310.892	310.893	Platte Ave / Heartland Expressway	Colorado Springs	El Paso
310.893	313.137	Platte Ave / Heartland Expressway		El Paso
313.137	313.444	Platte Ave / Heartland Expressway	Colorado Springs	El Paso
313.444	314.542	Platte Ave / Heartland Expressway		El Paso
314.542	316.000	Platte Ave / Heartland Expressway	Colorado Springs	El Paso
316.000	318.594	John A. Love Memorial Highway	Colorado Springs	El Paso
318.594	319.823	John A. Love Memorial Highway		El Paso
319.823	319.926	John A. Love Memorial Highway	Colorado Springs	El Paso
319.926	338.978	John A. Love Memorial Highway		El Paso
338.978	339.970	John A. Love Memorial Highway	Calhan	El Paso
339.970	348.943	John A. Love Memorial Highway		El Paso
348.943	349.271	John A. Love Memorial Highway	Ramah	El Paso
349.271	350.478	John A. Love Memorial Highway		El Paso
350.478	350.534	Caribou Street		El Paso
350.534	353.357	Caribou Street		Elbert
353.357	354.321	Caribou Street	Simla	Elbert
354.321	354.339	Caribou Street		Elbert
354.339	376.577	Heartland Expressway		Elbert
376.577	376.711	Heartland Expressway		Lincoln
376.711	376.712	Main Street / Heartland Expresswa		Lincoln
376.712	376.770	Main Street / Heartland Expresswa	Limon	Lincoln
376.770	377.077	Main Street / Heartland Expresswa		Lincoln
377.077	377.575	Main Street / Heartland Expresswa	Limon	Lincoln
377.575	377.736	Main Street / Heartland Expresswa		Lincoln
377.736	378.975	Main Street / Heartland Expresswa	Limon	Lincoln
378.975	379.152	Main Street	Limon	Lincoln
379.152	379.557	Main Street		Lincoln
379.557	380.464	3rd Street / Main Street		Lincoln
025A				
0.000	9.000	Memorial Highway / Scenic Bywa		Las Animas
9.000	11.033	Starkville / Scenic Byway		Las Animas

Colorado Highways by Sections

Begin MP	End MP	Highway Street Name	City	County
025A				
11.033	11.087	Starkville / Scenic Byway	Trinidad	Las Animas
11.087	11.346	Starkville / Scenic Byway		Las Animas
11.346	12.087	Trinidad / Scenic Byway		Las Animas
12.087	14.957	Trinidad / Scenic Byway	Trinidad	Las Animas
14.957	16.000	Trinidad / John F. Kennedy Memo	Trinidad	Las Animas
16.000	17.678	John F. Kennedy Memorial Hwy	Trinidad	Las Animas
17.678	34.000	John F. Kennedy Memorial Hwy		Las Animas
34.000	34.993	Memorial Highway / Scenic Bywa		Las Animas
34.993	39.101	John F. Kennedy Memorial Hwy		Las Animas
39.101	39.103	John F. Kennedy Memorial Hwy		Huerfano
39.103	40.000	Bunker Hill		Huerfano
40.000	42.145	Santa Clara		Huerfano
42.145	48.785	John F. Kennedy Memorial Hwy		Huerfano
48.785	48.888	John F. Kennedy Memorial Hwy	Walsenburg	Huerfano
48.888	49.206	Walsenburg	Walsenburg	Huerfano
49.206	50.053	Walsenburg		Huerfano
50.053	50.311	Walsenburg	Walsenburg	Huerfano
50.311	51.000	Walsenburg		Huerfano
51.000	68.828	John F. Kennedy Memorial Hwy		Huerfano
68.828	71.000	John F. Kennedy Memorial Hwy		Pueblo
71.000	74.000	Graneros Gorge / John F. Kenned		Pueblo
74.000	75.000	John F. Kennedy Memorial Hwy /		Pueblo
75.000	86.938	John F. Kennedy Memorial Hwy		Pueblo
86.938	90.000	Nolan / John F. Kennedy Memorial		Pueblo
90.000	92.000	St. Charles Reservoir / John F. Ke		Pueblo
92.000	92.952	Pueblo / John F. Kennedy Memori		Pueblo
92.952	97.514	Pueblo / John F. Kennedy Memori	Pueblo	Pueblo
97.514	99.981	Pueblo / John F. Kennedy Memori	Pueblo	Pueblo
99.981	103.610	Pueblo / John F. Kennedy Memori	Pueblo	Pueblo
103.610	104.000	Pueblo / John F. Kennedy Memori		Pueblo
104.000	116.369	John F. Kennedy Memorial Hwy		Pueblo
116.369	119.629	John F. Kennedy Memorial Hwy		El Paso
119.629	119.678	John F. Kennedy Memorial Hwy	Fountain	El Paso
119.678	122.284	Fountain	Fountain	El Paso
122.284	123.008	Ronald Reagan Highway	Fountain	El Paso
123.008	126.000	Ronald Reagan Highway		El Paso
126.000	127.183	Fountain / Ronald Reagan Highwa		El Paso
127.183	128.933	Fountain / Ronald Reagan Highwa	Fountain	El Paso
128.933	131.218	Fountain / Ronald Reagan Highwa		El Paso
131.218	136.885	Colorado Springs / Ronald Reaga		El Paso
136.885	149.000	Colorado Springs / Ronald Reaga	Colorado Springs	El Paso
149.000	149.391	Academy Blvd / Ronald Reagan Hi	Colorado Springs	El Paso
149.391	151.000	Academy Blvd / Ronald Reagan Hi		El Paso
151.000	157.000	United States Air Force Academy		El Paso
157.000	163.321	Monument / Palmer Lake		El Paso
163.321	163.323	Bald Mountain		El Paso
163.323	165.000	Bald Mountain		Douglas
165.000	167.590	Ronald Reagan Highway		Douglas
167.590	170.000	Rattlesnake Butte		Douglas
170.000	172.307	Larkspur Butte		Douglas
172.307	178.927	Hunt Mountain		Douglas
178.927	180.870	Castle Rock		Douglas
180.870	181.067	Castle Rock	Castle Rock	Douglas

Colorado Highways by Sections

Begin MP	End MP	Highway Street Name	City	County
025A				
181.067	181.410	Castle Rock		Douglas
181.410	181.858	Castle Rock	Castle Rock	Douglas
181.858	183.166	Castle Rock		Douglas
183.166	184.178	Castle Rock	Castle Rock	Douglas
184.178	185.000	Castle Rock		Douglas
185.000	188.000	Happy Canyon		Douglas
188.000	189.499	Castle Pines North / Monument Hil		Douglas
189.499	190.954	Castle Pines North / Surrey Ridge		Douglas
190.954	191.313	Castle Pines North / Surrey Ridge	Lone Tree	Douglas
191.313	192.990	Castle Pines North / Monument Hil	Lone Tree	Douglas
192.990	195.048	South East Corridor	Lone Tree	Douglas
195.048	196.715	South East Corridor	Centennial	Arapahoe
196.715	197.188	South East Corridor	Greenwood Village	Arapahoe
197.188	199.420	Tech Center / South East Corridor	Greenwood Village	Arapahoe
199.420	200.171	Tech Center / South East Corridor	Denver	Denver
200.171	201.592	Denver / Cherry Hills / South East	Denver	Denver
201.592	206.619	Denver / South East Corridor	Denver	Denver
206.619	209.268	Denver / Valley Highway	Denver	Denver
209.268	210.311	South Platte / Denver	Denver	Denver
210.311	210.801	South Platte / Invesco Field at Mil	Denver	Denver
210.801	213.454	Denver	Denver	Denver
213.454	214.415	Denver / Mouse Trap / I-70	Denver	Denver
214.415	214.501	Commerce City	Denver	Denver
214.501	218.000	Commerce City		Adams
218.000	218.212	Federal Heights / Thornton / North		Adams
218.212	220.338	Federal Heights / Thornton / North	Thornton	Adams
220.338	223.045	Federal Heights / Thornton / North	Northglenn	Adams
223.045	223.157	Federal Heights / Thornton / North	Thornton	Adams
223.157	223.166	Federal Heights / Thornton / North	Westminster	Adams
223.166	223.362	Federal Heights / Thornton / North	Thornton	Adams
223.362	223.546	Federal Heights / Thornton / North	Westminster	Adams
223.546	223.563	Federal Heights / Thornton / North	Thornton	Adams
223.563	223.604	Federal Heights / Thornton / North	Westminster	Adams
223.604	223.880	Federal Heights / Thornton / North	Thornton	Adams
223.880	225.056	Federal Heights / Thornton / North	Westminster	Adams
225.056	225.172	Federal Heights / Thornton / North	Thornton	Adams
225.172	226.033	Federal Heights / Thornton / North	Westminster	Adams
226.033	227.251	Federal Heights / Thornton / North	Thornton	Adams
227.251	227.347	Federal Heights / Thornton / North		Adams
227.347	228.000	Federal Heights / Thornton / North	Broomfield	Broomfield
228.000	229.000	Norhwest Parkway / Federal Heigh	Broomfield	Broomfield
229.000	231.087	Federal Heights / Thornton / North	Broomfield	Broomfield
231.087	231.868	Federal Heights / Thornton / North		Weld
231.868	232.095	Federal Heights / Thornton / North	Erie	Weld
232.095	232.106	Erie /Dacono	Erie	Weld
232.106	232.111	Erie /Dacono		Weld
232.111	234.110	Erie /Dacono	Dacono	Weld
234.110	235.091	Fredrick / Firestone / Mead / Long	Dacono	Weld
235.091	235.122	Fredrick / Firestone / Mead / Long	Frederick	Weld
235.122	237.104	Fredrick / Firestone / Mead / Long		Weld
237.104	237.115	Fredrick / Firestone / Mead / Long	Frederick	Weld
237.115	242.676	Fredrick / Firestone / Mead / Long		Weld
242.676	246.205	Fredrick / Firestone / Mead / Long	Mead	Weld

Colorado Highways by Sections

Begin MP	End MP	Highway Street Name	City	County
025A				
246.205	247.000	Fredrick / Firestone / Mead / Long		Weld
247.000	248.235	Berthoud / Lovelend / Johnstown		Weld
248.235	249.709	Berthoud / Lovelend / Johnstown	Berthoud	Weld
249.709	252.261	Berthoud / Lovelend / Johnstown	Johnstown	Weld
252.261	252.439	Berthoud / Lovelend / Johnstown	Johnstown	Weld
252.439	253.215	Berthoud / Lovelend / Johnstown		Weld
253.215	256.282	Berthoud / Lovelend / Johnstown	Johnstown	Larimer
256.282	259.302	Berthoud / Lovelend / Johnstown	Loveland	Larimer
259.302	263.000	Berthoud / Lovelend / Johnstown		Larimer
263.000	266.449	Fort Collins / Timnath / Easton / A		Larimer
266.449	268.807	Fort Collins / Timnath / Easton / A	Fort Collins	Larimer
268.807	269.370	Fort Collins / Timnath / Easton / A		Larimer
269.370	269.424	Fort Collins / Timnath / Easton / A		Larimer
269.424	270.247	Fort Collins / Timnath / Easton / A		Larimer
270.247	272.471	Fort Collins / Timnath / Easton / A	Fort Collins	Larimer
272.471	273.000	Fort Collins / Timnath / Easton / A		Larimer
273.000	276.000			Larimer
276.000	277.331	Wellington		Larimer
277.331	277.349	Wellington	Wellington	Larimer
277.349	278.250	Wellington		Larimer
278.250	280.000			Larimer
280.000	281.232	Clark Reservoir		Larimer
281.232	291.971			Larimer
291.971	295.000			Weld
295.000	296.000	Natural Fort Rest Area		Weld
296.000	298.879			Weld
025B				
0.000	1.801	Highway of Legends Scenic Bywa		Las Animas
1.801	1.815	Highway of Legends Scenic Bywa	Aguilar	Las Animas
1.815	1.948	Fir Street / Highway of Legends S	Aguilar	Las Animas
025C				
0.000	0.363	Main Street	Walsenburg	Huerfano
0.363	1.294	Main Street / Highway of Legends	Walsenburg	Huerfano
1.294	1.366	Highway of Legends Scenic Bywa	Walsenburg	Huerfano
1.366	1.439	Main Street / Highway of Legends	Walsenburg	Huerfano
1.439	1.510	Highway of Legends Scenic Bywa	Walsenburg	Huerfano
1.510	1.848	Main Street / Highway of Legends	Walsenburg	Huerfano
1.848	2.828	Main Street	Walsenburg	Huerfano
2.828	4.039	Main Street		Huerfano
026B				
11.170	11.171	Alameda Ave	Lakewood	Jefferson
11.171	14.140	Alameda Ave	Denver	Denver
030A				
0.000	2.630	Hampden Ave	Denver	Denver
2.630	3.863	Havana Street	Denver	Denver
3.863	7.844	Havana Street	Aurora	Arapahoe
7.844	14.000	6th Ave	Aurora	Arapahoe
14.000	17.000	SH 30	Aurora	Arapahoe
17.000	18.317	Gun Club Rd.	Aurora	Arapahoe
18.317	20.411	Gun Club Rd.		Arapahoe
20.411	20.416	Gun Club Rd.	Aurora	Arapahoe
034A				

Colorado Highways by Sections

Begin MP	End MP	Highway Street Name	City	County
034A				
0.000	1.565	Tower Rd		Grand
1.565	14.571			Grand
14.571	15.095		Grand Lake	Grand
15.095	32.329			Grand
32.329	58.132			Larimer
58.132	59.012		Estes Park	Larimer
59.012	59.894	Fall River Rd	Estes Park	Larimer
59.894	59.898	Fall River Rd		Larimer
59.898	60.965	Fall River Rd	Estes Park	Larimer
60.965	62.507	Wonderview Dr	Estes Park	Larimer
62.507	64.232	Big Thompson Av	Estes Park	Larimer
64.232	64.471		Estes Park	Larimer
64.471	87.682			Larimer
87.682	87.690		Loveland	Larimer
87.690	87.901	Eisenhower Blvd	Loveland	Larimer
87.901	88.086	Eisenhower Blvd		Larimer
88.086	88.405	Eisenhower Blvd	Loveland	Larimer
88.405	88.673	Eisenhower Blvd		Larimer
88.673	89.074	Eisenhower Blvd	Loveland	Larimer
89.074	89.380	Eisenhower Blvd		Larimer
89.380	89.481	Eisenhower Blvd	Loveland	Larimer
89.481	89.701	Eisenhower Blvd		Larimer
89.701	93.798	Eisenhower Blvd	Loveland	Larimer
93.798	93.800		Loveland	Larimer
93.800	94.447			Larimer
94.447	97.809		Loveland	Larimer
97.809	98.835		Johnstown	Larimer
98.835	98.837			Larimer
98.837	100.817			Weld
100.817	104.776		Greeley	Weld
104.776	112.265	34 Bypass	Greeley	Weld
112.265	112.476	34 Bypass		Weld
112.476	112.896	34 Bypass	Evans	Weld
112.896	113.456	34 Bypass	Greeley	Weld
113.456	115.411	34 Bypass		Weld
115.411	116.244	Hill Street		Weld
116.244	118.693	Hill Street	Kersey	Weld
118.693	119.692	Hill Street		Weld
119.692	143.365			Weld
143.365	149.633			Morgan
034B				
158.485	162.130	Platte Ave		Morgan
162.130	163.725	Platte Ave	Fort Morgan	Morgan
163.725	163.948	Platte Ave		Morgan
163.948	163.953	Platte Ave	Fort Morgan	Morgan
163.953	164.461	Platte Ave		Morgan
164.461	164.472	Platte Ave	Fort Morgan	Morgan
164.472	165.490	Platte Ave		Morgan
165.490	170.354	Edison Street		Morgan
170.354	172.414	Edison Street	Brush	Morgan
172.414	172.480	Edison Street and Colorado Ave	Brush	Morgan
172.480	172.923	Edison Street	Brush	Morgan
172.923	180.511	Edison Street		Morgan

Colorado Highways by Sections

Begin MP	End MP	Highway Street Name	City	County
034B				
180.511	195.522	Edison Street		Washington
195.522	195.528	Edison Street	Akron	Washington
195.528	196.780	1st Street	Akron	Washington
196.780	209.075	1st Street		Washington
209.075	209.797	1st Street	Otis	Washington
209.797	209.824	1st Street		Washington
209.824	218.349			Washington
218.349	222.366			Yuma
222.366	222.368	8th Ave		Yuma
222.368	223.848	8th Ave	Yuma	Yuma
223.848	249.457	8th Ave		Yuma
249.457	249.463	3rd Street		Yuma
249.463	250.772	3rd Street	Wray	Yuma
250.772	259.529	3rd Street		Yuma
034C				
0.000	1.690	Elkhorn Ave	Estes Park	Larimer
034D				
0.000	10.194	10th St	Greeley	Weld
10.194	11.057	8th Ave	Greeley	Weld
11.057	11.749	18th Street	Greeley	Weld
11.749	11.864	18th Street		Weld
11.864	11.925	18th Street	Greeley	Weld
11.925	14.711	18th Street		Weld
034E				
0.000	0.932			Morgan
034Z				
0.000	0.094	10th Ave	Greeley	Weld
0.094	1.239	9th Street	Greeley	Weld
1.239	1.301	23rd Ave	Greeley	Weld
035A				
8.435	9.704		Denver	Denver
036A				
0.000	4.947			Larimer
4.947	4.962		Estes Park	Larimer
4.962	5.140			Larimer
5.140	5.141		Estes Park	Larimer
5.141	6.982	Morraine Ave	Estes Park	Larimer
036B				
0.000	0.367	North St. Vrain	Estes Park	Larimer
0.367	0.470	North St. Vrain / Peak To Peak Sce	Estes Park	Larimer
0.470	1.362	North St. Vrain	Estes Park	Larimer
1.362	13.222	North St. Vrain		Larimer
13.222	19.739	North St. Vrain		Boulder
19.739	20.287	North St. Vrain	Lyons	Boulder
20.287	20.357	5th Street / Broadway Street	Lyons	Boulder
20.357	20.891	North Foothills Hwy	Lyons	Boulder
20.891	33.951	North Foothills Hwy		Boulder
33.951	34.000	North Foothills Hwy	Boulder	Boulder
34.000	39.220	28th Street	Boulder	Boulder
39.220	39.235	Denver/Boulder Turnpike	Boulder	Boulder
39.235	43.223	Denver/Boulder Turnpike		Boulder

Colorado Highways by Sections

Begin MP	End MP	Highway Street Name	City	County
036B				
43.223	43.473	Denver/Boulder Turnpike	Superior	Boulder
43.473	45.176	Denver/Boulder Turnpike		Boulder
45.176	49.401	Denver/Boulder Turnpike	Broomfield	Broomfield
49.401	52.790	Denver/Boulder Turnpike	Westminster	Jefferson
52.790	55.358	Denver/Boulder Turnpike	Westminster	Adams
55.358	57.252	Denver/Boulder Turnpike		Adams
036C				
76.394	76.440	Adams Street		Arapahoe
76.440	77.216	Adams Street		Adams
77.216	78.156	Adams Street		Arapahoe
78.156	80.309	Adams Street		Adams
80.309	80.341	Adams Street	Aurora	Adams
80.341	84.699	Adams Street		Adams
84.699	84.711	Adams Street	Aurora	Adams
84.711	88.830	Adams Street		Adams
88.830	89.210	Adams Street	Bennett	Adams
036D				
89.210	89.377		Bennett	Adams
89.377	89.894			Adams
89.894	89.938		Bennett	Adams
89.938	90.823			Adams
90.823	91.180		Bennett	Adams
91.180	92.173			Arapahoe
92.173	92.198			Adams
92.198	92.348			Arapahoe
92.348	96.266			Adams
96.266	105.584			Arapahoe
105.584	106.568			Adams
106.000	107.680			Arapahoe
107.680	109.518			Adams
109.518	109.632			Arapahoe
109.632	113.686			Adams
113.686	114.299			Arapahoe
114.299	114.301			Adams
114.301	125.029			Arapahoe
125.029	129.571			Adams
129.571	178.048			Washington
178.048	180.410	CoRoute for 059A		Washington
180.410	185.382	CoRoute for 059A		Yuma
185.382	211.109			Yuma
211.109	213.654	CoRoute for 385C		Yuma
213.654	224.718			Yuma
036E				
0.000	0.357	Baseline Rd	Boulder	Boulder
036Z				
0.000	0.299	Main Street	Lyons	Boulder
039A				
0.000	0.224	CoRoute for 052A		Morgan
0.224	7.574			Morgan
040A				
0.000	2.443	Dinosaur Diamond Scenic Byway		Moffat

Colorado Highways by Sections

Begin MP	End MP	Highway Street Name	City	County
040A				
2.443	2.564	Dinosaur Diamond Scenic Byway	Dinosaur	Moffat
2.564	2.765	Dinosaur Diamond Scenic Byway		Moffat
2.765	2.863	Brontosaurus Blvd / Scenic Bywa		Moffat
2.863	3.258	Brontosaurus Blvd / Scenic Bywa	Dinosaur	Moffat
3.258	4.272	Brontosaurus Blvd / Scenic Bywa		Moffat
4.272	87.153	Brontosaurus Blvd		Moffat
87.153	87.886	W. Victory Wy.		Moffat
87.886	90.358	W. Victory Wy.	Craig	Moffat
90.358	90.531	Pershing Street	Craig	Moffat
90.531	91.091	4th Street	Craig	Moffat
91.091	91.262	Lincoln Street	Craig	Moffat
91.262	91.533	W Victory Way	Craig	Moffat
91.533	93.000		Craig	Moffat
93.000	93.073	Jefferson Ave	Craig	Moffat
93.073	97.594	Jefferson Ave		Moffat
97.594	106.556	Jefferson Ave		Routt
106.556	108.355	Jefferson Ave	Hayden	Routt
108.355	108.380	Jefferson Ave		Routt
108.380	128.784			Routt
128.784	128.934		Steamboat Springs	Routt
128.934	129.254			Routt
129.254	129.368		Steamboat Springs	Routt
129.368	135.612	Lincoln Ave	Steamboat Springs	Routt
135.612	135.862	Lincoln Ave		Routt
135.862	141.837			Routt
141.837	151.804	Rabbit Ears Pass		Routt
151.804	154.069	Rabbit Ears Pass		Grand
154.069	157.133	Rabbit Ears Pass		Jackson
157.133	157.396			Jackson
157.396	184.000			Grand
184.000	184.030	Park Ave		Grand
184.030	185.598	Park Ave	Kremmling	Grand
185.598	186.448	Byers Ave	Kremmling	Grand
186.448	201.344	Byers Ave		Grand
201.344	202.339	Byers Ave	Hot Sulphur Springs	Grand
202.339	203.464	Byers Ave		Grand
203.464	211.747	Agate Ave		Grand
211.747	212.467	Agate Ave	Granby	Grand
212.467	212.502	Agate Ave		Grand
212.502	212.826	Zerex Street		Grand
212.826	213.191	Zerex Street	Granby	Grand
213.191	214.034	Zerex Street		Grand
214.034	214.356	Zerex Street	Granby	Grand
214.356	218.420	Zerex Street		Grand
218.420	218.918	Zerex Street	Granby	Grand
218.918	226.478	Zerex Street		Grand
226.478	228.629	Zerex Street	Fraser	Grand
228.629	228.646	Zerex Street	Winter Park	Grand
228.646	229.643		Winter Park	Grand
229.643	230.257			Grand
230.257	235.290		Winter Park	Grand
235.290	236.290			Grand
236.290	242.969	Berthoud Pass		Grand

Colorado Highways by Sections

Begin MP	End MP	Highway Street Name	City	County
040A				
242.969	248.719	Berthoud Pass		Clear Creek
248.719	255.892			Clear Creek
255.892	255.950		Empire	Clear Creek
255.950	256.494	Park Ave	Empire	Clear Creek
256.494	258.258	Park Ave		Clear Creek
040B				
269.441	272.193			Clear Creek
272.193	276.920			Jefferson
040C				
279.208	284.566	Colfax Ave		Jefferson
284.566	284.892	Colfax Ave	Golden	Jefferson
284.892	285.933	Colfax Ave		Jefferson
285.933	286.584	Colfax Ave	Golden	Jefferson
286.584	286.946	Colfax Ave		Jefferson
286.946	287.508	Colfax Ave	Golden	Jefferson
287.508	287.617	Colfax Ave		Jefferson
287.617	287.639	Colfax Ave	Golden	Jefferson
287.639	287.689	Colfax Ave		Jefferson
287.689	287.700	Colfax Ave	Golden	Jefferson
287.700	287.705	Colfax Ave		Jefferson
287.705	287.711	Colfax Ave	Golden	Jefferson
287.711	287.718	Colfax Ave		Jefferson
287.718	287.724	Colfax Ave	Golden	Jefferson
287.724	288.058	Colfax Ave		Jefferson
288.058	289.021	Colfax Ave	Lakewood	Jefferson
289.021	289.495	Colfax Ave		Jefferson
289.495	294.273	Colfax Ave	Lakewood	Jefferson
294.273	303.607	Colfax Ave	Denver	Denver
303.607	304.659	Colfax Ave	Aurora	Adams
304.659	305.667	Colfax Ave	Aurora	Arapahoe
305.667	306.029	Colfax Ave	Aurora	Adams
306.029	306.270	Colfax Ave	Aurora	Arapahoe
306.270	308.359	Colfax Ave	Aurora	Adams
308.359	309.122	Colfax Ave	Aurora	Arapahoe
309.122	309.209	Colfax Ave	Aurora	Adams
309.209	310.197	Colfax Ave	Aurora	Arapahoe
310.197	311.690	Colfax Ave	Aurora	Adams
311.690	312.142	Colfax Ave		Adams
040D				
338.570	340.381			Arapahoe
040E				
346.290	349.958	1st Ave		Arapahoe
349.958	350.169	1st Ave	Deer Trail	Arapahoe
350.169	350.295	1st Ave		Arapahoe
350.295	351.180	1st Ave	Deer Trail	Arapahoe
351.180	352.245	1st Ave		Arapahoe
040F				
360.201	362.999			Elbert
040G				
380.689	381.936			Elbert
381.936	381.938			Lincoln

Colorado Highways by Sections

Begin MP	End MP	Highway Street Name	City	County
040G				
381.938	382.184		Limon	Lincoln
040H				
386.010	398.029	Clifford Ave / Heartland Expressw		Lincoln
398.029	399.627	Clifford Ave / Heartland Expressw	Hugo	Lincoln
399.627	399.642	3rd Street / Heartland Expressway	Hugo	Lincoln
399.642	422.146	3rd Street / Heartland Expressway		Lincoln
422.146	444.804	3rd Street / Heartland Expressway		Cheyenne
444.804	445.320	3rd Street / Heartland Expressway	Kit Carson	Cheyenne
445.320	445.601	3rd Street	Kit Carson	Cheyenne
445.601	445.673		Kit Carson	Cheyenne
445.673	469.400			Cheyenne
469.400	470.311		Cheyenne Wells	Cheyenne
470.311	470.345	CoRoute for 385B	Cheyenne Wells	Cheyenne
470.345	470.560	CoRoute for 385B		Cheyenne
470.560	470.666	CoRoute for 385B	Cheyenne Wells	Cheyenne
470.666	470.885	CoRoute for 385B		Cheyenne
470.885	486.924			Cheyenne
040Z				
0.000	0.730	Victory Way	Craig	Moffat
041A				
0.000	9.505	Trail of the Ancients Scenic Bywa		Montezuma
042A				
0.000	1.350	95th Street	Lafayette	Boulder
1.350	1.474	96th Street	Lafayette	Boulder
1.474	3.000	96th Street	Louisville	Boulder
3.000	3.807		Louisville	Boulder
3.807	4.341			Boulder
4.341	4.876		Lafayette	Boulder
044A				
0.000	2.246	104th Ave	Commerce City	Adams
2.246	3.490	104th Ave		Adams
3.490	4.958	104th Ave	Thornton	Adams
045A				
0.000	5.836	Pueblo / John F. Kennedy Memori	Pueblo	Pueblo
5.836	8.734	Pueblo / John F. Kennedy Memori		Pueblo
046A				
0.000	0.504	Peak To Peak Scenic Byway		Gilpin
0.504	6.562			Gilpin
6.562	6.610			Jefferson
047A				
0.000	3.038	University Blvd	Pueblo	Pueblo
3.038	4.515	University Blvd		Pueblo
4.515	4.635	University Blvd	Pueblo	Pueblo
050A				
31.760	32.945	5th Street	Grand Junction	Mesa
32.945	34.120		Grand Junction	Mesa
34.120	34.277			Mesa
34.277	34.545		Grand Junction	Mesa
34.545	35.406			Mesa
35.406	36.648			Mesa
36.648	36.649		Grand Junction	Mesa

Colorado Highways by Sections

Begin MP	End MP	Highway Street Name	City	County
050A				
36.649	36.815			Mesa
36.815	36.828		Grand Junction	Mesa
36.828	38.504			Mesa
38.504	41.137	CoRoute for 141A		Mesa
41.137	53.103			Mesa
53.103	64.959			Delta
64.959	65.535		Delta	Delta
65.535	65.633			Delta
65.633	70.545		Delta	Delta
70.545	73.762	Main Street	Delta	Delta
73.762	74.341	Main Street		Delta
74.341	77.860			Delta
77.860	82.024			Montrose
82.024	82.605		Olathe	Montrose
82.605	82.613			Montrose
82.613	89.824	N. Townsend Ave		Montrose
89.824	91.878	N. Townsend Ave	Montrose	Montrose
91.878	93.558	N San Juan Ave / The Montrose B	Montrose	Montrose
93.558	94.608	E Main Street	Montrose	Montrose
94.608	95.100	E Main Street		Montrose
95.100	95.107	E Main Street	Montrose	Montrose
95.107	95.964		Montrose	Montrose
95.964	97.406			Montrose
97.406	98.214		Montrose	Montrose
98.214	116.669			Montrose
116.669	131.000			Gunnison
131.000	156.277	West Elk Loop Scenic Byway		Gunnison
156.277	157.964	West Elk Loop Scenic Byway	Gunnison	Gunnison
157.964	158.724	West Elk Loop Scenic Byway		Gunnison
158.724	181.626			Gunnison
181.626	190.522			Saguache
190.522	190.581	Monarch Pass		Saguache
190.581	199.349	Monarch Pass		Gunnison
199.349	210.364	Monarch Pass		Chaffee
210.364	216.755			Chaffee
216.755	216.953		Poncha Springs	Chaffee
216.953	217.000	Collogiate Peaks Scenic Byway	Poncha Springs	Chaffee
217.000	217.345	CoRoute for 285B / Scenic Byway	Poncha Springs	Chaffee
217.345	217.916	Collogiate Peaks Scenic Byway	Poncha Springs	Chaffee
217.916	218.000	Collogiate Peaks Scenic Byway		Chaffee
218.000	220.293	Rainbow Blvd / Scenic Byway		Chaffee
220.293	220.458	Rainbow Blvd / Scenic Byway	Salida	Chaffee
220.458	220.561	Rainbow Blvd / Scenic Byway		Chaffee
220.561	222.345	Rainbow Blvd / Scenic Byway	Salida	Chaffee
222.345	222.399	Collogiate Peaks Scenic Byway	Salida	Chaffee
222.399	222.400	Royal Gorge Blvd / Scenic Byway	Salida	Chaffee
222.400	222.422	Royal Gorge Blvd / Scenic Byway		Chaffee
222.422	225.580	Royal Gorge Blvd		Chaffee
225.580	269.000	Royal Gorge Blvd		Fremont
269.000	276.699	Royal Gorge Blvd / Scenic Byway		Fremont
276.699	281.240	Royal Gorge Blvd / Scenic Byway	Canon City	Fremont
281.240	281.503	Royal Gorge Blvd / Scenic Byway		Fremont
281.503	282.445	Royal Gorge Blvd / Scenic Byway	Canon City	Fremont

Colorado Highways by Sections

Begin MP	End MP	Highway Street Name	City	County
050A				
282.445	286.000	Gold Belt Scenic Byway		Fremont
286.000	296.262			Fremont
296.262	312.876			Pueblo
312.876	314.598		Pueblo	Pueblo
050B				
315.709	321.887	50 Bypass	Pueblo	Pueblo
321.887	323.100	50 Bypass		Pueblo
323.100	348.777	Cranston Ave		Pueblo
348.777	350.220	Cranston Ave		Otero
350.220	350.382	Cranston Ave	Fowler	Otero
350.382	350.578	Cranston Ave		Otero
350.578	351.309	Cranston Ave	Fowler	Otero
351.309	359.463	Cranston Ave		Otero
359.463	359.473	1st Street		Otero
359.473	359.993	1st Street	Manzanola	Otero
359.993	360.000	1st Street		Otero
360.000	366.970			Otero
366.970	368.073	CoRoute for 071B		Otero
368.073	368.188	CoRoute for 071B	Rocky Ford	Otero
368.188	369.420	Elm Ave	Rocky Ford	Otero
369.420	369.610		Rocky Ford	Otero
369.610	374.254			Otero
374.254	374.797		Swink	Otero
374.797	376.694			Otero
376.694	377.159		La Junta	Otero
377.159	377.202			Otero
377.202	378.728		La Junta	Otero
378.728	378.736			Otero
378.736	378.760	Santa Fe Tail Scenic Byway		Otero
378.760	378.816	Santa Fe Tail Scenic Byway	La Junta	Otero
378.816	378.845	3rd Street / Scenic Byway	La Junta	Otero
378.845	378.885	Santa Fe Tail Scenic Byway	La Junta	Otero
378.885	380.354	1st Street / Scenic Byway	La Junta	Otero
380.354	380.768	1st Street / Scenic Byway		Otero
380.768	380.840	1st Street / Scenic Byway	La Junta	Otero
380.840	380.859	Santa Fe Tail Scenic Byway	La Junta	Otero
380.859	380.861	Santa Fe Tail Scenic Byway		Otero
380.861	388.750	Ambassador Thompson Blvd / Sc		Otero
388.750	397.717	Ambassador Thompson Blvd / Sc		Bent
397.717	398.769	Ambassador Thompson Blvd / Sc	Las Animas	Bent
398.769	398.834	Santa Fe Tail Scenic Byway	Las Animas	Bent
398.834	399.735	Bent Ave / Scenic Byway	Las Animas	Bent
399.735	399.818	Santa Fe Tail Scenic Byway	Las Animas	Bent
399.818	399.848	Santa Fe Tail Scenic Byway		Bent
399.848	426.715	Main Street / Scenic Byway		Bent
426.715	427.589	Main Street / Scenic Byway		Prowers
427.589	427.737	Santa Fe Tail Scenic Byway		Prowers
427.737	434.300	Main Street / Scenic Byway		Prowers
434.300	435.312	Main Street / Scenic Byway	Lamar	Prowers
435.312	435.425	Santa Fe Tail Scenic Byway	Lamar	Prowers
435.425	436.000	Olive Street / Scenic Byway	Lamar	Prowers
436.000	436.262	Santa Fe Tail Scenic Byway	Lamar	Prowers
436.262	452.238	Santa Fe Tail Scenic Byway		Prowers

Colorado Highways by Sections

Begin MP	End MP	Highway Street Name	City	County
050B				
452.238	452.272	Santa Fe Tail Scenic Byway	Granada	Prowers
452.272	452.923	Goff Street / Scenic Byway	Granada	Prowers
452.923	452.964	Santa Fe Tail Scenic Byway	Granada	Prowers
452.964	453.001	Colorado Street / Scenic Byway	Granada	Prowers
453.001	462.737	Colorado Street / Scenic Byway		Prowers
462.737	463.513	Colorado Street / Scenic Byway	Holly	Prowers
463.513	467.328	Colorado Street / Scenic Byway		Prowers
467.328	467.583	Santa Fe Tail Scenic Byway		Prowers
050C				
0.000	1.278	Santa Fe	Pueblo	Pueblo
1.278	2.110	Business Rt. 50	Pueblo	Pueblo
2.110	16.948	Business Rt. 50		Pueblo
050D				
0.000	0.192	Business Rt. 50		Montrose
0.192	1.500	Business Rt. 50	Olathe	Montrose
1.500	1.539	Business Rt. 50		Montrose
050Z				
0.000	1.511	Swink Ave	Rocky Ford	Otero
1.511	2.603	Swink Ave		Otero
052A				
0.000	7.172			Boulder
7.172	7.202		Erie	Boulder
7.202	10.384		Erie	Weld
10.384	10.812			Weld
10.812	13.184		Frederick	Weld
13.184	13.643		Dacono	Weld
13.643	14.815		Frederick	Weld
14.815	14.944	1st Street	Frederick	Weld
14.944	19.704	1st Street		Weld
19.704	19.990	1st Street	Fort Lupton	Weld
19.990	20.002	1st Street		Weld
20.002	21.957	1st Street	Fort Lupton	Weld
21.957	22.430	1st Street		Weld
22.430	28.915			Weld
28.915	29.462		Hudson	Weld
29.462	29.753	Main Street	Hudson	Weld
29.753	30.764		Hudson	Weld
30.764	55.690			Weld
55.690	72.553			Morgan
72.553	72.579		Wiggins	Morgan
72.579	72.581			Morgan
052B				
86.481	87.050	Main Street	Fort Morgan	Morgan
87.050	87.067	Main Street		Morgan
87.067	87.096	Main Street	Fort Morgan	Morgan
87.096	87.239	Main Street		Morgan
87.239	105.568	Pawnee Pioneer Trails Scenic By		Morgan
105.568	111.569	Pawnee Pioneer Trails Scenic By		Weld
053A				
0.000	0.156	58th Ave		Adams
0.156	1.663	Broadway		Adams

Colorado Highways by Sections

Begin MP	End MP	Highway Street Name	City	County
055A				
0.000	0.237	1st Street	Crook	Logan
0.237	0.287		Crook	Logan
0.287	5.659			Logan
056B				
3.000	3.580	Mountain Ave/CO RD 44	Berthoud	Larimer
3.580	3.661	Mountain Ave/CO RD 44		Larimer
3.661	4.817	Mountain Ave/CO RD 44	Berthoud	Larimer
4.817	5.020	Mountain Ave/CO RD 44		Larimer
5.020	5.519	Mountain Ave/CO RD 44	Berthoud	Larimer
5.519	6.008	Mountain Ave/CO RD 44	Berthoud	Weld
6.008	6.489	Mountain Ave/CO RD 44		Weld
6.489	9.021	Mountain Ave/CO RD 44	Berthoud	Weld
9.021	9.529	Mountain Ave/CO RD 44	Johnstown	Weld
057A				
0.000	0.232			Kit Carson
0.232	0.302		Stratton	Kit Carson
0.302	0.534	Colorado Ave	Stratton	Kit Carson
058A				
0.000	1.552		Golden	Jefferson
1.552	2.426			Jefferson
2.426	2.446		Golden	Jefferson
2.446	4.811			Jefferson
4.811	5.627		Wheat Ridge	Jefferson
059A				
0.000	0.473		Kit Carson	Cheyenne
0.473	18.991			Cheyenne
18.991	41.468			Kit Carson
41.468	41.636		Seibert	Kit Carson
41.636	60.333			Kit Carson
60.333	67.142			Washington
059B				
74.474	105.956	Detroit Street		Yuma
105.956	105.964	Detroit Street	Yuma	Yuma
105.964	106.058	Detroit Street		Yuma
106.058	107.931	Detroit Street	Yuma	Yuma
107.931	107.944	Detroit Street		Yuma
107.944	133.628	Washington Ave		Yuma
133.628	147.004	Washington Ave		Phillips
147.004	147.858	Washington Ave	Haxtun	Phillips
147.858	158.661	Washington Ave		Phillips
158.661	173.337	Washington Ave		Sedgwick
060A				
0.000	0.524		Loveland	Larimer
0.524	0.937			Larimer
0.937	0.954			Weld
0.954	1.166			Larimer
1.166	1.876			Weld
1.876	3.951			Larimer
3.951	4.894			Weld
4.894	4.911			Larimer
4.911	4.968			Weld

Colorado Highways by Sections

Begin MP	End MP	Highway Street Name	City	County
060B				
5.823	11.245	1st Street	Johnstown	Weld
11.245	11.329	1st Street		Weld
11.329	11.333	1st Street	Milliken	Weld
11.333	13.893	Broad Street	Milliken	Weld
13.893	20.203	Broad Street		Weld
061A				
0.000	0.496	Dade Ave	Otis	Washington
0.496	0.515	Dade Ave		Washington
0.515	21.703			Washington
21.703	40.191			Logan
40.191	40.238	Pawnee Pioneer Trails Scenic By		Logan
40.238	40.993	Pawnee Pioneer Trails Scenic By	Sterling	Logan
062A				
0.000	12.352	Mountain Pass / Scenic Byway		San Miguel
12.352	16.010	Mountain Pass / Scenic Byway		Ouray
16.010	22.000	San Juan Skyway		Ouray
22.000	22.100	Main Street / Scenic Byway		Ouray
22.100	23.324	Main Street / Scenic Byway	Ridgway	Ouray
23.324	23.332	Main Street / Scenic Byway		Ouray
23.332	23.336	San Juan Skyway		Ouray
23.336	23.414	San Juan Skyway	Ridgway	Ouray
063A				
0.000	27.635			Washington
27.635	28.263		Akron	Washington
28.263	28.315			Washington
28.315	28.676		Akron	Washington
28.676	28.737			Washington
28.737	28.879	Cedar Ave		Washington
28.879	29.733	Cedar Ave	Akron	Washington
29.733	29.782		Akron	Washington
29.782	48.196			Washington
48.196	56.412			Logan
064A				
0.000	0.714	Stegosaurus Fwy / Scenic Byway	Dinosaur	Moffat
0.714	1.021	Dinosaur Diamond Scenic Byway	Dinosaur	Moffat
1.021	1.837	Dinosaur Diamond Scenic Byway		Moffat
1.837	17.860	Dinosaur Diamond Scenic Byway		Rio Blanco
17.860	17.964	Dinosaur Diamond Scenic Byway	Rangely	Rio Blanco
17.964	19.330	Main Street / Scenic Byway	Rangely	Rio Blanco
19.330	19.508	Dinosaur Diamond Scenic Byway	Rangely	Rio Blanco
19.508	19.659	Dinosaur Diamond Scenic Byway		Rio Blanco
19.659	19.874	Dinosaur Diamond Scenic Byway	Rangely	Rio Blanco
19.874	21.986		Rangely	Rio Blanco
21.986	73.705			Rio Blanco
065A				
0.000	1.684			Delta
1.684	8.487		Orchard City	Delta
8.487	9.419			Delta
9.419	9.711	Grand Mesa Skyway		Delta
9.711	9.970	Grand Mesa Skyway	Cedaredge	Delta
9.970	11.400	Grand Mesa Drive / Scenic Byway	Cedaredge	Delta
11.400	11.736	Grand Mesa Skyway	Cedaredge	Delta

Colorado Highways by Sections

Begin MP	End MP	Highway Street Name	City	County
065A				
11.736	29.979	Grand Mesa Skyway		Delta
29.979	61.377	Grand Mesa Skyway		Mesa
066B				
28.693	35.248			Boulder
35.248	35.555		Longmont	Boulder
35.555	36.607			Boulder
36.607	36.815		Longmont	Boulder
36.815	37.662			Boulder
37.662	38.637		Longmont	Boulder
38.637	38.919			Boulder
38.919	41.920			Weld
41.920	42.770		Mead	Weld
42.770	43.048			Weld
43.048	45.440		Mead	Weld
45.440	51.180			Weld
51.180	51.181		Platteville	Weld
51.181	51.386	Justin Ave	Platteville	Weld
067A				
0.000	0.557	Frontier Pathways Scenic Byway		Custer
0.557	1.547			Custer
1.547	9.457			Fremont
9.457	10.781		Florence	Fremont
10.781	10.855	Gold Belt Scenic Byway	Florence	Fremont
10.855	11.000	Robinson Ave / Scenic Byway	Florence	Fremont
11.000	11.047	Gold Belt Scenic Byway	Florence	Fremont
067B				
11.562	11.951	Pikes Peak Ave / Scenic Byway	Florence	Fremont
11.951	15.000	Pikes Peak Ave / Scenic Byway		Fremont
15.000	15.074	Gold Belt Scenic Byway		Fremont
067C				
45.560	45.641	Victor Ave / Scenic Byway	Victor	Teller
45.641	45.746	Victor Ave / Scenic Byway		Teller
45.746	45.841	Gold Belt Scenic Byway		Teller
45.841	50.732	2nd Street / Scenic Byway		Teller
50.732	51.300	2nd Street / Scenic Byway	Cripple Creek	Teller
51.300	51.363	Gold Belt Scenic Byway	Cripple Creek	Teller
51.363	51.577	Bennett Ave / Scenic Byway	Cripple Creek	Teller
51.577	51.682	Gold Belt Scenic Byway	Cripple Creek	Teller
51.682	52.002	5th Street	Cripple Creek	Teller
52.002	52.305	Pikes Peak Ave	Cripple Creek	Teller
52.305	69.652	Pikes Peak Ave		Teller
067D				
76.920	78.040		Woodland Park	Teller
78.040	78.063			Teller
78.063	78.463		Woodland Park	Teller
78.463	78.666			Teller
78.666	79.876		Woodland Park	Teller
79.876	87.229			Teller
87.229	100.036			Douglas
067E				
117.349	127.449			Douglas

Colorado Highways by Sections

Begin MP	End MP	Highway Street Name	City	County
069A				
0.000	38.199			Huerfano
38.199	42.146	Promontory Divide Pass		Huerfano
42.146	54.125	Promontory Divide Pass		Custer
54.125	57.030			Custer
57.030	57.031	Sixth Street		Custer
57.031	58.705	Sixth Street	Westcliffe	Custer
58.705	58.774	Main Street / Scenic Byway	Westcliffe	Custer
58.774	58.902	Main Street	Westcliffe	Custer
58.902	59.326	Third Street	Westcliffe	Custer
59.326	59.430	Third Street		Custer
59.430	71.707			Custer
71.707	82.664			Fremont
070A				
0.000	19.139	Memorial Hwy / Scenic Byway		Mesa
19.139	21.743	Memorial Hwy / Scenic Byway	Fruita	Mesa
21.743	24.755	Memorial Hwy / Scenic Byway		Mesa
24.755	25.000	Dinosaur Diamond Scenic Byway		Mesa
25.000	25.223	Grand Junction / Scenic Byway		Mesa
25.223	25.799	Grand Junction / Scenic Byway	Grand Junction	Mesa
25.799	25.831	Grand Junction	Grand Junction	Mesa
25.831	26.299	Grand Junction		Mesa
26.299	27.073	Grand Junction	Grand Junction	Mesa
27.073	27.191	Grand Junction		Mesa
27.191	27.856	Grand Junction	Grand Junction	Mesa
27.856	29.395	Grand Junction		Mesa
29.395	33.937	Grand Junction	Grand Junction	Mesa
33.937	35.000	Grand Junction		Mesa
35.000	48.799	Moulton Valley		Mesa
48.799	49.000	Grand Mesa Skyway		Mesa
49.000	49.456	De Beque Canyon / Scenic Byway		Mesa
49.456	65.427	De Beque Canyon		Mesa
65.427	73.854	De Beque Canyon		Garfield
73.854	74.000	De Beque Canyon	Parachute	Garfield
74.000	74.835	Parachute	Parachute	Garfield
74.835	75.000	Parachute		Garfield
75.000	82.000	Colorado River		Garfield
82.000	85.000	Sherrard Park		Garfield
85.000	86.421	Webster Mesa		Garfield
86.421	86.741	Webster Mesa	Rifle	Garfield
86.741	89.482	Webster Mesa		Garfield
89.482	90.000	Webster Mesa	Rifle	Garfield
90.000	91.809	Prefontaine Mesa	Rifle	Garfield
91.809	92.000	Prefontaine Mesa		Garfield
92.000	94.000	Rifle		Garfield
94.000	96.939	Cactus Valley		Garfield
96.939	97.814	Cactus Valley	Silt	Garfield
97.814	98.000	Cactus Valley		Garfield
98.000	103.683	Silt		Garfield
103.683	104.000	Silt	New Castle	Garfield
104.000	104.700	Grand Hogback	New Castle	Garfield
104.700	113.000	Grand Hogback		Garfield
113.000	113.852	Glenwood Springs		Garfield
113.852	117.000	Glenwood Springs	Glenwood Springs	Garfield

Colorado Highways by Sections

Begin MP	End MP	Highway Street Name	City	County
070A				
117.000	117.750	Glenwood Canyon	Glenwood Springs	Garfield
117.750	121.000	Glenwood Canyon		Garfield
121.000	130.261	Grizzly Creek Rest Area / Glenwoo		Garfield
130.261	133.000	Grizzly Creek Rest Area / Glenwoo		Eagle
133.000	135.000	Dotsero		Eagle
135.000	139.000			Eagle
139.000	139.236	Gypsum		Eagle
139.236	139.773	Gypsum	Gypsum	Eagle
139.773	140.000	Gypsum		Eagle
140.000	146.000			Eagle
146.000	146.410	Eagle		Eagle
146.410	146.943	Eagle	Eagle	Eagle
146.943	147.000	Eagle		Eagle
147.000	156.712	Red Caynon		Eagle
156.712	164.683	Eagle River		Eagle
164.683	165.000	Eagle River	Avon	Eagle
165.000	168.554	Avon	Avon	Eagle
168.554	171.105	Avon		Eagle
171.105	171.250	Avon / Scenic Byway		Eagle
171.250	171.990	Avon		Eagle
171.990	172.000	Avon	Vail	Eagle
172.000	179.735	Vail	Vail	Eagle
179.735	181.850	Vail Pass	Vail	Eagle
181.850	182.026	Vail Pass		Eagle
182.026	182.167	Vail Pass	Vail	Eagle
182.167	189.977	Vail Pass		Eagle
189.977	194.000	Vail Pass		Summit
194.000	195.141	Copper Mountain / Ski Area		Summit
195.141	195.548	Copper Mountain / Ski Area / Sce		Summit
195.548	195.672	Copper Mountain / Ski Area		Summit
195.672	198.000	Tenmile Creek		Summit
198.000	199.000	Officers Gulch / Tenmile Creek		Summit
199.000	201.000	Tenmile Creek		Summit
201.000	203.000	Frisco / Breckenridge / Frisco Bay		Summit
203.000	204.986	Salt Lick Gulch		Summit
204.986	205.000	Salt Lick Gulch	Silverthorne	Summit
205.000	205.741	Silverthorne / Dillon / Keystone / A	Silverthorne	Summit
205.741	206.995	Silverthorne / Dillon / Keystone / A		Summit
206.995	207.000	Memorial Hwy		Summit
207.000	214.000	Eisenhower/Johnson Tunnel West		Summit
214.000	214.008	Memorial Hwy		Summit
214.008	215.000	Memorial Hwy		Clear Creek
215.000	215.555	Eisenhower/Johnson Tunnel / Co		Clear Creek
215.555	215.624	Memorial Hwy		Clear Creek
215.624	217.389	Loveland Ski Area / Mount Snikta		Clear Creek
217.389	218.000	Memorial Hwy		Clear Creek
218.000	224.999	Clear Creek		Clear Creek
224.999	225.000	Memorial Hwy		Clear Creek
225.000	225.127	Silver Plume		Clear Creek
225.127	225.857	Silver Plume	Silver Plume	Clear Creek
225.857	226.000	Memorial Hwy	Silver Plume	Clear Creek
226.000	226.059	Georgetown Loop RailRoad	Silver Plume	Clear Creek
226.059	226.844	Georgetown Loop RailRoad		Clear Creek

Colorado Highways by Sections

Begin MP	End MP	Highway Street Name	City	County
070A				
226.844	227.000	Memorial Hwy		Clear Creek
227.000	227.009	Georgetown / Lake Georgetown		Clear Creek
227.009	229.247	Georgetown / Lake Georgetown	Georgetown	Clear Creek
229.247	229.249	Memorial Hwy	Georgetown	Clear Creek
229.249	230.000	Memorial Hwy		Clear Creek
230.000	231.889	Douglass Mountain / Clear Creek		Clear Creek
231.889	238.983	Clear Creek / Idaho Springs		Clear Creek
238.983	241.381	Clear Creek / Idaho Springs	Idaho Springs	Clear Creek
241.381	241.568	Clear Creek / Idaho Springs		Clear Creek
241.568	243.264	Clear Creek / Idaho Springs	Idaho Springs	Clear Creek
243.264	244.260	Clear Creek / Idaho Springs		Clear Creek
244.260	247.258	Hidden Valley / Saddleback Mount		Clear Creek
247.258	251.318	Hidden Valley / Saddleback Mount		Jefferson
251.318	253.528	El Rancho / Genesse Park / Soda		Jefferson
253.528	258.722	Mount Vernon Canyon / Paradise		Jefferson
258.722	259.000	Dinosaur Ridge Hogback		Jefferson
259.000	259.871	Green Mountain / Golden		Jefferson
259.871	260.969	Green Mountain / Golden	Golden	Jefferson
260.969	262.054	Green Mountain / Golden		Jefferson
262.054	263.000	Green Mountain / Golden	Lakewood	Jefferson
263.000	263.121	LakeWood	Lakewood	Jefferson
263.121	264.328	LakeWood		Jefferson
264.328	265.000	LakeWood	Wheat Ridge	Jefferson
265.000	268.795	Wheat Ridge / Mountian View / De	Wheat Ridge	Jefferson
268.795	269.549	Wheat Ridge / Mountian View / De	Arvada	Jefferson
269.549	269.998	Wheat Ridge / Mountian View / De	Wheat Ridge	Jefferson
269.998	270.495	Wheat Ridge / Mountian View / De	Lakeside	Jefferson
270.495	275.200	Wheat Ridge / Mountian View / De	Denver	Denver
275.200	282.563	Memorial Hwy / Commerce City /	Denver	Denver
282.563	285.528	Memorial Hwy / Commerce City /	Aurora	Adams
285.528	288.136	Memorial Hwy	Aurora	Adams
288.136	292.467	Memorial Hwy		Adams
292.467	293.824	Memorial Hwy		Arapahoe
293.824	305.354	Memorial Hwy		Adams
305.354	305.592	Memorial Hwy	Bennett	Adams
305.592	327.624	Memorial Hwy		Arapahoe
327.624	328.777	Memorial Hwy	Deer Trail	Arapahoe
328.777	332.028	Memorial Hwy		Arapahoe
332.028	359.083	Memorial Hwy		Elbert
359.083	359.089	Memorial Hwy		Lincoln
359.089	359.594	Memorial Hwy	Limon	Lincoln
359.594	360.950	Memorial Hwy		Lincoln
360.950	361.185	Memorial Hwy	Limon	Lincoln
361.185	361.488	Memorial Hwy		Lincoln
361.488	361.675	Memorial Hwy	Limon	Lincoln
361.675	370.915	Memorial Hwy		Lincoln
370.915	371.089	Memorial Hwy	Genoa	Lincoln
371.089	382.714	Memorial Hwy		Lincoln
382.714	383.499	Memorial Hwy	Arriba	Lincoln
383.499	389.531	Memorial Hwy		Lincoln
389.531	438.222	Memorial Hwy		Kit Carson
438.222	438.538	Memorial Hwy	Burlington	Kit Carson
438.538	449.589	Memorial Hwy		Kit Carson

Colorado Highways by Sections

Begin MP	End MP	Highway Street Name	City	County
070B				
0.000	0.078	I-70 Bus Rt Scenic Byway	Grand Junction	Mesa
0.078	0.227	I-70 Bus Rt	Grand Junction	Mesa
0.227	0.364	I-70 Bus Rt		Mesa
0.364	4.952	I-70 Bus Rt	Grand Junction	Mesa
4.952	5.389	1st Street	Grand Junction	Mesa
5.389	6.588	Pitkin Ave	Grand Junction	Mesa
6.588	7.396	I-70 Bus Rt	Grand Junction	Mesa
7.396	7.641	I-70 Bus Rt		Mesa
7.641	8.420	I-70 Bus Rt	Grand Junction	Mesa
8.420	8.890	I-70 Bus Rt		Mesa
8.890	8.997	I-70 Bus Rt	Grand Junction	Mesa
8.997	9.256	I-70 Bus Rt		Mesa
9.256	9.379	I-70 Bus Rt	Grand Junction	Mesa
9.379	9.622	I-70 Bus Rt		Mesa
9.622	9.757	I-70 Bus Rt	Grand Junction	Mesa
9.757	10.239	I-70 Bus Rt		Mesa
10.239	10.397	I-70 Bus Rt	Grand Junction	Mesa
10.397	10.728	I-70 Bus Rt		Mesa
10.728	11.066	I-70 Bus Rt	Grand Junction	Mesa
11.066	13.265	I-70 Bus Rt		Mesa
070E				
0.000	0.222	9th Street	Silt	Garfield
070F				
0.000	0.346	Eby Creek Rd	Eagle	Eagle
070G				
0.000	0.577	Edwards Village		Eagle
070K				
0.000	0.194	Colorado Blvd		Clear Creek
0.194	2.483	Colorado Blvd	Idaho Springs	Clear Creek
2.483	2.537		Idaho Springs	Clear Creek
2.537	2.680			Clear Creek
2.680	2.711		Idaho Springs	Clear Creek
070L				
0.000	0.085			Arapahoe
0.085	0.400			Adams
070M				
0.000	0.340			Arapahoe
0.340	0.348			Adams
070N				
0.000	0.396	Cedar Street	Deer Trail	Arapahoe
070O				
0.000	0.353			Elbert
070P				
0.000	0.329	1st Ave		Kit Carson
0.329	0.528	1st Ave	Vona	Kit Carson
070Q				
0.137	0.377	Rose Ave / Burlington Bus Rt	Burlington	Kit Carson
070Z				
0.000	1.338	Ute Ave	Grand Junction	Mesa
071A				

Colorado Highways by Sections

Begin MP	End MP	Highway Street Name	City	County
071A				
0.000	1.000	Santa Fe Tail Scenic Byway		Otero
1.000	9.032			Otero
071B				
9.601	13.725	12th Street		Otero
13.725	14.539	12th Street	Rocky Ford	Otero
071C				
16.157	19.528			Otero
19.528	26.639			Crowley
26.639	26.642		Ordway	Crowley
26.642	26.881	CoRoute for 096B	Ordway	Crowley
26.881	27.339		Ordway	Crowley
27.339	48.658			Crowley
48.658	100.212			Lincoln
100.212	100.242		Limon	Lincoln
100.242	100.736	Indiana Ave	Limon	Lincoln
100.736	101.063	Indiana Ave		Lincoln
071D				
101.973	102.476	1st Ave / Heartland Expressway	Limon	Lincoln
102.476	103.000	1st Ave / Heartland Expressway		Lincoln
103.000	125.941	Heartland Expressway		Lincoln
125.941	155.961	Heartland Expressway		Washington
155.961	173.596	Heartland Expressway		Morgan
173.596	174.357	Brush Sub Station / Heartland Exp		Morgan
071E				
175.486	175.950	Colorado Ave / Heartland Express	Brush	Morgan
175.950	176.154	Colorado Ave / Heartland Express		Morgan
176.154	176.267	Colorado Ave / Heartland Express	Brush	Morgan
176.267	176.276	Colorado Ave / Heartland Express		Morgan
176.276	176.282	Colorado Ave / Heartland Express	Brush	Morgan
176.282	176.360	Colorado Ave / Heartland Express		Morgan
176.360	176.922	Colorado Ave / Heartland Express	Brush	Morgan
176.922	178.848	Colorado Ave / Heartland Express		Morgan
178.848	195.582	Heartland Expressway		Morgan
195.582	201.636	Heartland Expressway		Weld
071F				
205.525	206.000	Scenic Byway / Heartland Express		Weld
206.000	232.899	/ Heartland Expressway		Weld
072A				
0.000	0.396	Ward Rd	Wheat Ridge	Jefferson
0.396	0.985	Ward Rd		Jefferson
0.985	1.251	Ward Rd	Arvada	Jefferson
1.251	1.303	Ward Rd		Jefferson
1.303	1.754	Ward Rd	Arvada	Jefferson
1.754	1.799	Ward Rd		Jefferson
1.799	2.373	Ward Rd	Arvada	Jefferson
2.373	3.612	Ralston Rd / W 64th Ave	Arvada	Jefferson
3.612	4.393	Indiana Street	Arvada	Jefferson
4.393	4.559	Indiana Street		Jefferson
4.559	4.651	Indiana Street	Arvada	Jefferson
4.651	5.091		Arvada	Jefferson
5.091	7.400			Jefferson

Colorado Highways by Sections

Begin MP	End MP	Highway Street Name	City	County
072A				
7.400	7.646		Arvada	Jefferson
7.646	7.881			Jefferson
7.881	7.965		Arvada	Jefferson
7.965	9.657			Jefferson
9.657	10.684		Arvada	Jefferson
10.684	13.161			Jefferson
13.161	13.540		Arvada	Jefferson
13.540	18.866			Jefferson
18.866	21.483			Boulder
21.483	24.678			Gilpin
24.678	26.607			Boulder
26.607	27.275			Gilpin
27.275	29.378			Boulder
072B				
32.369	33.270	Second Street / Scenic Byway	Nederland	Boulder
33.270	33.396	Peak To Peak Scenic Byway	Nederland	Boulder
33.396	33.559	Peak To Peak Scenic Byway		Boulder
33.559	33.719	Peak To Peak Scenic Byway	Nederland	Boulder
33.719	43.026	Peak To Peak Scenic Byway		Boulder
43.026	43.919	Peak To Peak Scenic Byway	Ward	Boulder
43.919	54.064	Peak To Peak Scenic Byway		Boulder
074A				
0.000	0.255	CoRoute for 040B		Jefferson
0.255	17.719			Jefferson
17.719	17.789		Morrison	Jefferson
17.789	18.110	Bear Creek Canyon	Morrison	Jefferson
075A				
2.179	2.221	Broadway	Englewood	Arapahoe
2.221	2.650	Broadway	Littleton	Arapahoe
075B				
5.287	5.417	Platte Canyon	Littleton	Arapahoe
5.417	7.703	Platte Canyon		Arapahoe
7.703	8.524	Platte Canyon		Jefferson
076A				
0.000	0.291		Arvada	Jefferson
0.291	0.481		Wheat Ridge	Jefferson
0.481	0.526		Arvada	Jefferson
0.526	0.682		Wheat Ridge	Jefferson
0.682	0.865			Jefferson
0.865	1.087		Denver	Denver
1.087	1.765			Jefferson
1.765	5.777			Adams
5.777	9.700	CoRoute for 025A		Adams
9.700	12.710	CoRoute for 006H		Adams
12.710	12.836	CoRoute for 006H	Commerce City	Adams
12.836	13.279	CoRoute for 006H		Adams
13.279	15.694	CoRoute for 006H	Commerce City	Adams
15.694	16.477	CoRoute for 006H		Adams
16.477	17.091	CoRoute for 002C		Adams
17.091	17.119	CoRoute for 002C	Commerce City	Adams
17.119	17.213	CoRoute for 002C		Adams
17.213	18.426	CoRoute for 002C	Brighton	Adams

Colorado Highways by Sections

Begin MP	End MP	Highway Street Name	City	County
076A				
18.426	18.489	CoRoute for 002C		Adams
18.489	19.833	CoRoute for 002C	Brighton	Adams
19.833	19.856	CoRoute for 002C		Adams
19.856	20.116	CoRoute for 002C	Brighton	Adams
20.116	20.345	CoRoute for 002C		Adams
20.345	24.649	CoRoute for 002C	Brighton	Adams
24.649	25.152	CoRoute for 002C		Adams
25.152	28.499	CoRoute for 002C	Lochbuie	Weld
28.499	34.603	CoRoute for 002C	Hudson	Weld
34.603	60.891	CoRoute for 002C		Weld
60.891	66.099	CoRoute for 002C		Morgan
66.099	67.000	CoRoute for 039A		Morgan
67.000	75.704	CoRoute for 034A		Morgan
75.704	80.144			Morgan
80.144	81.897		Fort Morgan	Morgan
81.897	89.465			Morgan
89.465	89.821		Brush	Morgan
89.821	99.130			Morgan
99.130	109.737			Washington
109.737	124.000			Logan
124.000	124.049	Pawnee Pioneer Trails Scenic By		Logan
124.049	125.000	Pawnee Pioneer Trails Scenic By	Sterling	Logan
125.000	125.491		Sterling	Logan
125.491	157.356			Logan
157.356	172.000			Sedgwick
172.000	180.052	South Platte River Trail Scenic By		Sedgwick
180.052	180.240	South Platte River Trail Scenic By	Julesburg	Sedgwick
180.240	180.424	South Platte River Trail Scenic By		Sedgwick
180.424	184.135			Sedgwick
076B				
0.000	0.003	Market Street		Weld
0.003	0.141	Market Street	Keenesburg	Weld
0.141	0.247	Market Street		Weld
0.247	0.472	Market Street	Keenesburg	Weld
078A				
0.000	1.000	Frontier Pathways Scenic Byway		Custer
1.000	2.373			Custer
2.373	29.897			Pueblo
29.897	32.000		Pueblo	Pueblo
32.000	33.272	Northern Ave	Pueblo	Pueblo
078B				
0.000	1.493	Grand Ave		Pueblo
079A				
0.000	0.151			Arapahoe
0.151	0.360			Adams
0.360	1.024		Bennett	Adams
1.024	1.147			Adams
1.147	1.240		Bennett	Adams
079B				
1.580	1.922		Bennett	Adams
1.922	18.939			Adams
18.939	23.892			Weld

Colorado Highways by Sections

Begin MP	End MP	Highway Street Name	City	County
082A				
0.000	0.070		Glenwood Springs	Garfield
0.070	0.176	6th Street	Glenwood Springs	Garfield
0.176	1.401	Grand Ave	Glenwood Springs	Garfield
1.401	2.358	Old Hwy 82	Glenwood Springs	Garfield
2.358	11.683	Old Hwy 82		Garfield
11.683	11.699	Old Hwy 82 / Scenic Byway		Garfield
11.699	17.660	Old Hwy 82		Garfield
17.660	20.193	Old Hwy 82		Eagle
20.193	21.036	Old Hwy 82	Basalt	Eagle
21.036	21.386	Old Hwy 82		Eagle
21.386	22.151	Old Hwy 82		Pitkin
22.151	22.231	Old Hwy 82		Eagle
22.231	22.864	Old Hwy 82		Pitkin
22.864	22.987	Old Hwy 82	Basalt	Pitkin
22.987	23.110	Old Hwy 82		Pitkin
23.110	23.126	Old Hwy 82	Basalt	Pitkin
23.126	23.140	Old Hwy 82		Pitkin
23.140	23.771	Old Hwy 82	Basalt	Pitkin
23.771	23.815	Old Hwy 82		Pitkin
23.815	24.164	Old Hwy 82	Basalt	Pitkin
24.164	31.904	Old Hwy 82		Pitkin
31.904	33.154	Old Hwy 82	Snowmass Village	Pitkin
33.154	38.327	Old Hwy 82		Pitkin
38.327	38.509	Old Hwy 82	Aspen	Pitkin
38.509	38.895	Old Hwy 82		Pitkin
38.895	39.804	Old Hwy 82	Aspen	Pitkin
39.804	40.381	Hallum Street	Aspen	Pitkin
40.381	40.494	Seventh Street	Aspen	Pitkin
40.494	41.430	Main Street	Aspen	Pitkin
41.430	41.573	Original Street	Aspen	Pitkin
41.573	42.111	Cooper Street	Aspen	Pitkin
42.111	42.286	Independence Pass	Aspen	Pitkin
42.286	42.471	Independence Pass		Pitkin
42.471	61.183	Mountain Pass / Scenic Byway		Pitkin
61.183	81.000	Mountain Pass / Scenic Byway		Lake
81.000	85.293	Top of the Rockies Scenic Byway		Lake
083A				
20.368	20.692		Colorado Springs	El Paso
20.692	30.229			El Paso
30.229	56.858			Douglas
56.858	56.861		Parker	Douglas
56.861	63.099	Parker Rd	Parker	Douglas
63.099	64.064	Parker Rd	Centennial	Arapahoe
64.064	64.197	Parker Rd		Arapahoe
64.197	64.733	Parker Rd	Foxfield	Arapahoe
64.733	65.868	Parker Rd	Aurora	Arapahoe
65.868	66.525	Parker Rd	Centennial	Arapahoe
66.525	67.612	Parker Rd		Arapahoe
67.612	70.244	Parker Rd	Aurora	Arapahoe
70.244	70.434	Parker Rd		Arapahoe
70.434	72.128	Parker Rd	Aurora	Arapahoe
72.128	72.493	Parker Rd	Denver	Denver
72.493	74.540	Parker Rd		Arapahoe

Colorado Highways by Sections

Begin MP	End MP	Highway Street Name	City	County
083A				
74.540	74.541	Parker Rd	Denver	Denver
74.541	74.672	Leetsdale Dr	Denver	Denver
74.672	74.717	Leetsdale Dr		Arapahoe
74.717	76.601	Leetsdale Dr	Denver	Denver
76.601	76.869	Leetsdale Dr	Glendale	Arapahoe
76.869	77.267	Leetsdale Dr	Denver	Denver
084A				
0.000	27.737			Archuleta
27.737	27.742		Pagosa Springs	Archuleta
27.742	27.777			Archuleta
27.777	27.799		Pagosa Springs	Archuleta
27.799	27.924			Archuleta
085A				
127.651	129.368	Santa Fe	Fountain	El Paso
129.368	130.433	Santa Fe		El Paso
130.433	130.450	Santa Fe	Fountain	El Paso
130.450	130.942	Santa Fe		El Paso
130.942	131.496	Santa Fe	Fountain	El Paso
131.496	137.040	Santa Fe		El Paso
085B				
184.667	184.745	Meadows Parkway		Douglas
184.745	185.117	Meadows Parkway	Castle Rock	Douglas
185.117	186.281	Santa Fe Drive	Castle Rock	Douglas
186.281	200.388	Santa Fe Drive		Douglas
200.388	200.506	Santa Fe Drive / Memorial Hwy		Douglas
200.506	205.080	Santa Fe Drive / Memorial Hwy	Littleton	Arapahoe
205.080	205.600	Santa Fe Drive / Memorial Hwy	Englewood	Arapahoe
205.600	206.795	Santa Fe Drive / Memorial Hwy	Sheridan	Arapahoe
206.795	206.813	Santa Fe Drive / Memorial Hwy	Englewood	Arapahoe
206.813	206.869	Santa Fe Drive / Memorial Hwy	Sheridan	Arapahoe
206.869	207.945	Santa Fe Drive / Memorial Hwy	Englewood	Arapahoe
207.945	210.756	Santa Fe Drive / Memorial Hwy	Denver	Denver
210.756	210.864	Santa Fe Drive	Denver	Denver
085C				
226.797	227.376			Adams
227.376	229.771		Commerce City	Adams
229.771	235.605		Brighton	Adams
235.605	236.034			Adams
236.034	241.579			Weld
241.579	242.845		Fort Lupton	Weld
242.845	250.222			Weld
250.222	252.226		Platteville	Weld
252.226	252.237	2nd Street	Platteville	Weld
252.237	255.908	2nd Street		Weld
255.908	256.825	2nd Street	Gilcrest	Weld
256.825	262.399	2nd Street		Weld
262.399	263.114	2nd Street	La Salle	Weld
263.114	263.156	85 Bypass	La Salle	Weld
263.156	263.760	85 Bypass		Weld
263.760	265.742	85 Bypass	Evans	Weld
265.742	265.763	85 Bypass	Greeley	Weld
085E				

Colorado Highways by Sections

Begin MP	End MP	Highway Street Name	City	County
085E				
0.000	1.182	Denver Ave / Ft Lupton Bus Rt	Fort Lupton	Weld
1.182	1.515	Denver Ave / Ft Lupton Bus Rt		Weld
085F				
0.000	0.885	Main Street		Weld
0.885	2.690	Main Street	Platteville	Weld
085G				
0.000	0.339		Evans	Weld
0.339	0.522			Weld
0.522	0.710		Garden City	Weld
0.710	0.993		Greeley	Weld
0.993	1.629	8th Ave	Greeley	Weld
085H				
0.000	2.000	8th Ave	Greeley	Weld
2.000	2.117		Greeley	Weld
2.117	2.239			Weld
085L				
265.849	266.007	Lake Ave	Greeley	Weld
266.007	267.178	Nevada Ave	Greeley	Weld
267.178	268.447	Oak Ave	Greeley	Weld
268.447	270.283	Oak Ave		Weld
270.283	270.457	Oak Ave	Greeley	Weld
270.457	275.017	Oak Ave		Weld
275.017	275.825	Oak Ave	Eaton	Weld
275.825	276.078	Oak Ave		Weld
276.078	276.352	Oak Ave	Eaton	Weld
276.352	276.621		Eaton	Weld
276.621	279.264			Weld
279.264	279.622		Ault	Weld
279.622	280.267	Pawnee Pioneer Trails Scenic By	Ault	Weld
280.267	280.830	Pawnee Pioneer Trails Scenic By		Weld
280.830	283.172			Weld
283.172	284.126		Pierce	Weld
284.126	287.825			Weld
287.825	289.545		Nunn	Weld
289.545	309.542			Weld
086A				
1.854	2.870		Castle Rock	Douglas
2.870	4.109			Douglas
4.109	4.911		Castle Rock	Douglas
4.911	12.317			Douglas
12.317	15.000			Elbert
15.000	15.496	Kiowa Ave		Elbert
15.496	16.015	Kiowa Ave	Elizabeth	Elbert
16.015	16.267	Kiowa Ave		Elbert
16.267	22.627	Commance Street		Elbert
22.627	23.323	Commance Street	Kiowa	Elbert
23.323	23.445	Commance Street		Elbert
23.445	23.674	Commance Street	Kiowa	Elbert
23.674	23.686	Commance Street		Elbert
23.686	24.132			Elbert
24.132	24.804		Kiowa	Elbert
24.804	59.279			Elbert

Colorado Highways by Sections

Begin MP	End MP	Highway Street Name	City	County
086B				
100.000	100.018	Old Founders Pkwy		Douglas
100.018	104.246	Old Founders Pkwy	Castle Rock	Douglas
104.246	104.256	Old Founders Pkwy		Douglas
104.256	104.348	Old Founders Pkwy	Castle Rock	Douglas
088A				
0.000	5.692	Federal Blvd	Denver	Denver
5.692	7.126	Federal Blvd	Sheridan	Arapahoe
7.126	7.436	Federal Blvd	Englewood	Arapahoe
7.436	7.639	Federal Blvd	Denver	Denver
7.639	7.939	Federal Blvd	Englewood	Arapahoe
7.939	8.065	Bellevue Ave	Englewood	Arapahoe
8.065	9.108	Bellevue Ave	Littleton	Arapahoe
9.108	10.575	Bellevue Ave	Englewood	Arapahoe
10.575	14.115	Bellevue Ave	Cherry Hills Village	Arapahoe
14.115	14.541	Bellevue Ave	Denver	Denver
14.541	14.770	Bellevue Ave	Greenwood Village	Arapahoe
088B				
16.827	17.481	Arapahoe Rd	Greenwood Village	Arapahoe
17.481	20.511	Arapahoe Rd	Centennial	Arapahoe
20.511	21.734	Arapahoe Rd	Aurora	Arapahoe
089A				
0.000	5.976			Baca
5.976	34.000			Prowers
34.000	34.001	1st Street		Prowers
34.001	34.340	1st Street	Holly	Prowers
090A				
0.000	33.874			Montrose
090B				
81.533	88.646	Spring Creek Rd		Montrose
88.646	89.858	Spring Creek Rd	Montrose	Montrose
091A				
0.000	8.599	Top of the Rockies Scenic Byway		Lake
8.599	12.048	Mountain Pass / Scenic Byway		Lake
12.048	20.569	Mountain Pass / Scenic Byway		Summit
20.569	22.605	Top of the Rockies Scenic Byway		Summit
092A				
0.000	0.239	Crawford Ave	Delta	Delta
0.239	2.073		Delta	Delta
2.073	6.578			Delta
6.578	6.667		Orchard City	Delta
6.667	19.965			Delta
19.965	20.079	Bridge Street / Scenic Byway		Delta
20.079	20.897	Bridge Street / Scenic Byway	Hotchkiss	Delta
20.897	20.935	Bridge Street / Scenic Byway		Delta
20.935	21.297	Bridge Street / Scenic Byway	Hotchkiss	Delta
21.297	21.687	Bridge Street / Scenic Byway		Delta
21.687	21.754	Bridge Street / Scenic Byway	Hotchkiss	Delta
21.754	21.756	West Elk Loop Scenic Byway	Hotchkiss	Delta
21.756	22.000	West Elk Loop Scenic Byway		Delta
22.000	30.789	Crawford Street / Scenic Byway		Delta
30.789	30.841	Crawford Street / Scenic Byway	Crawford	Delta

Colorado Highways by Sections

Begin MP	End MP	Highway Street Name	City	County
092A				
30.841	30.868	Crawford Street / Scenic Byway		Delta
30.868	30.983	Crawford Street / Scenic Byway	Crawford	Delta
30.983	31.057	Crawford Street / Scenic Byway		Delta
31.057	31.273	Crawford Street / Scenic Byway	Crawford	Delta
31.273	31.279	West Elk Loop Scenic Byway	Crawford	Delta
31.279	31.458	Dogwood Street / Scenic Byway	Crawford	Delta
31.458	31.525	West Elk Loop Scenic Byway	Crawford	Delta
31.525	31.571	Graham Ave / Scenic Byway	Crawford	Delta
31.571	31.713	West Elk Loop Scenic Byway	Crawford	Delta
31.713	34.342	West Elk Loop Scenic Byway		Delta
34.342	56.461	West Elk Loop Scenic Byway		Montrose
56.461	73.259	West Elk Loop Scenic Byway		Gunnison
093A				
0.000	1.931		Golden	Jefferson
1.931	4.202			Jefferson
4.202	4.351		Arvada	Jefferson
4.351	4.375			Jefferson
4.375	4.408		Arvada	Jefferson
4.408	6.966			Jefferson
6.966	7.575		Arvada	Jefferson
7.575	10.705			Jefferson
10.705	15.000			Boulder
15.000	15.002	Broadway		Boulder
15.002	18.849	Broadway	Boulder	Boulder
094A				
0.548	0.691			El Paso
0.691	3.914		Colorado Springs	El Paso
3.914	4.029			El Paso
4.029	4.115		Colorado Springs	El Paso
4.115	35.013			El Paso
35.013	83.626			Lincoln
83.626	86.174			Cheyenne
095A				
0.000	1.006	Sheridan Blvd	Denver	Denver
1.006	1.502	Sheridan Blvd	Lakewood	Jefferson
1.502	3.055	Sheridan Blvd	Denver	Denver
3.055	3.512	Sheridan Blvd	Lakewood	Jefferson
3.512	3.515	Sheridan Blvd	Denver	Denver
3.515	5.520	Sheridan Blvd	Lakewood	Jefferson
5.520	5.652	Sheridan Blvd	Denver	Denver
5.652	6.246	Sheridan Blvd	Lakewood	Jefferson
6.246	6.471	Sheridan Blvd	Edgewater	Jefferson
6.471	6.603	Sheridan Blvd	Denver	Denver
6.603	7.098	Sheridan Blvd	Edgewater	Jefferson
7.098	7.682	Sheridan Blvd	Wheat Ridge	Jefferson
7.682	7.755	Sheridan Blvd	Denver	Denver
7.755	7.862	Sheridan Blvd	Wheat Ridge	Jefferson
7.862	7.970	Sheridan Blvd	Denver	Denver
7.970	8.291	Sheridan Blvd	Wheat Ridge	Jefferson
8.291	8.559	Sheridan Blvd	Mountain View	Jefferson
8.559	8.975	Sheridan Blvd	Lakeside	Jefferson
8.975	9.541	Sheridan Blvd	Denver	Denver

Colorado Highways by Sections

Begin MP	End MP	Highway Street Name	City	County
095A				
9.541	10.286	Sheridan Blvd		Adams
10.286	10.607	Sheridan Blvd	Arvada	Adams
10.607	11.216	Sheridan Blvd	Arvada	Jefferson
11.216	11.564	Sheridan Blvd	Arvada	Adams
11.564	11.838	Sheridan Blvd		Adams
11.838	12.143	Sheridan Blvd	Westminster	Adams
12.143	12.971	Sheridan Blvd	Westminster	Jefferson
12.971	13.353	Sheridan Blvd	Arvada	Jefferson
13.353	13.931	Sheridan Blvd	Westminster	Adams
13.931	14.376	Sheridan Blvd	Westminster	Jefferson
096A				
0.000	0.311	Main Street / Scenic Byway	Westcliffe	Custer
0.311	2.320	Main Street / Scenic Byway	Silver Cliff	Custer
2.320	2.826	Main Street / Scenic Byway		Custer
2.826	3.494	Main Street / Scenic Byway	Silver Cliff	Custer
3.494	3.610	Main Street / Scenic Byway		Custer
3.610	4.800	Main Street / Scenic Byway	Silver Cliff	Custer
4.800	5.007	Frontier Pathways Scenic Byway	Silver Cliff	Custer
5.007	29.166	Frontier Pathways Scenic Byway		Custer
29.166	51.846	Frontier Pathways Scenic Byway		Pueblo
51.846	51.894	Frontier Pathways Scenic Byway	Pueblo	Pueblo
51.894	51.999	Thatcher Ave / Scenic Byway	Pueblo	Pueblo
51.999	52.430	Thatcher Ave / Scenic Byway		Pueblo
52.430	52.689	Thatcher Ave / Scenic Byway	Pueblo	Pueblo
52.689	54.080	Thatcher Ave	Pueblo	Pueblo
54.080	54.761	Lincoln Ave	Pueblo	Pueblo
54.761	58.812	4th Street	Pueblo	Pueblo
096B				
69.499	75.189			Pueblo
75.189	75.899		Boone	Pueblo
75.899	87.994			Pueblo
87.994	94.335			Crowley
94.335	94.339		Olney Springs	Crowley
94.339	94.790	Warner Ave	Olney Springs	Crowley
94.790	99.282			Crowley
99.282	99.483		Crowley	Crowley
99.483	105.233			Crowley
105.233	105.830		Ordway	Crowley
096C				
106.036	106.044	Railroad Ave	Ordway	Crowley
106.044	110.221	Railroad Ave		Crowley
110.221	110.498	Railroad Ave	Sugar City	Crowley
110.498	110.787	Railroad Ave		Crowley
110.787	110.919	Railroad Ave	Sugar City	Crowley
110.919	110.982	Colorado Street	Sugar City	Crowley
110.982	111.323	Adams Ave	Sugar City	Crowley
111.323	111.332		Sugar City	Crowley
111.332	119.491			Crowley
119.491	119.760			Otero
119.760	120.064			Crowley
120.064	143.782			Kiowa
143.782	144.332		Haswell	Kiowa

Colorado Highways by Sections

Begin MP	End MP	Highway Street Name	City	County
096C				
144.332	144.496	4th Street	Haswell	Kiowa
144.496	144.578		Haswell	Kiowa
144.578	166.043			Kiowa
166.043	166.114		Eads	Kiowa
096D				
168.992	193.050			Kiowa
193.050	193.313	CoRoute for 385A		Kiowa
193.313	193.850	CoRoute for 385A	Sheridan Lake	Kiowa
193.850	194.354		Sheridan Lake	Kiowa
194.354	207.454			Kiowa
097A				
0.000	0.570		Naturita	Montrose
0.570	0.692			Montrose
0.692	0.983		Naturita	Montrose
0.983	3.794			Montrose
3.794	4.584		Nucla	Montrose
100A				
0.000	0.276	A Street		Baca
0.276	0.419	A Street	Vilas	Baca
0.419	0.423		Vilas	Baca
101A				
0.000	0.084	Carson Ave / Scenic Byway	Las Animas	Bent
0.084	0.388	Carson Ave	Las Animas	Bent
0.388	0.404	Carson Ave		Bent
0.404	21.413			Bent
103A				
0.000	0.119	13th Ave	Idaho Springs	Clear Creek
0.119	0.214	Chicago Creek Rd	Idaho Springs	Clear Creek
0.214	0.462	Mt. Evans Scenic Bwy	Idaho Springs	Clear Creek
0.462	22.488	Mt. Evans Scenic Bwy		Clear Creek
105A				
4.731	5.363			El Paso
5.363	5.979		Monument	El Paso
5.979	6.310			El Paso
6.310	9.474		Palmer Lake	El Paso
9.474	9.480			Douglas
105B				
28.160	32.628			Douglas
109A				
0.000	27.537	Adams Ave		Las Animas
27.537	30.975	Adams Ave		Bent
30.975	55.158	Adams Ave		Otero
55.158	55.196	Adams Ave	La Junta	Otero
55.196	55.278	Adams Ave		Otero
55.278	55.940	Adams Ave	La Junta	Otero
55.940	56.000	Adams Ave / Scenic Byway	La Junta	Otero
56.000	56.002	Santa Fe Tail Scenic Byway	La Junta	Otero
56.002	56.010	Santa Fe Tail Scenic Byway		Otero
56.010	56.950	E Grand Ave / Scenic Byway		Otero
56.950	65.196	E Grand Ave		Otero
65.196	65.327	E Grand Ave	Cheraw	Otero

Colorado Highways by Sections

Begin MP	End MP	Highway Street Name	City	County
109B				
0.000	0.060	Bradish Ave / Scenic Byway	La Junta	Otero
0.060	0.183	Santa Fe Tail Scenic Byway	La Junta	Otero
0.183	0.184	Santa Fe Tail Scenic Byway		Otero
110A				
0.000	0.097	Green Street / Scenic Byway	Silverton	San Juan
0.097	0.140	San Juan Skyway	Silverton	San Juan
112A				
0.000	0.439	Oak Ave	Del Norte	Rio Grande
0.439	0.448		Del Norte	Rio Grande
0.448	7.397			Rio Grande
7.397	7.457			Saguache
7.457	9.667			Rio Grande
9.667	10.077			Saguache
10.077	12.567			Rio Grande
12.567	14.556			Saguache
14.556	14.570		Center	Saguache
14.570	15.662	8th Street	Center	Saguache
15.662	15.929	County Line Rd	Center	Saguache
15.929	21.326	County Line Rd		Saguache
21.326	21.814	County Line Rd		Alamosa
21.814	27.802	County Line Rd		Saguache
113A				
0.000	15.581			Logan
15.581	15.625		Peetz	Logan
15.625	15.662			Logan
15.662	15.978		Peetz	Logan
15.978	18.830			Logan
114A				
0.000	8.018			Gunnison
8.018	23.817			Saguache
23.817	35.873	North Pass		Saguache
35.873	61.527			Saguache
61.527	61.528	Gunnison Ave		Saguache
61.528	61.697	Gunnison Ave	Saguache	Saguache
115A				
0.000	0.810	9th Street / Scenic Byway	Canon City	Fremont
0.810	1.279	9th Street / Scenic Byway		Fremont
1.279	1.325	Gold Belt Scenic Byway		Fremont
1.325	2.482	Elm Ave / Scenic Byway		Fremont
2.482	2.533	Gold Belt Scenic Byway		Fremont
2.533	2.663	Lombard Street / Scenic Byway		Fremont
2.663	2.911	Gold Belt Scenic Byway		Fremont
2.911	3.663	Cedar Ave / Scenic Byway		Fremont
3.663	4.253	Cedar Ave / Scenic Byway	Brookside	Fremont
4.253	4.340	Cedar Ave / Scenic Byway		Fremont
4.340	4.661	Gold Belt Scenic Byway		Fremont
4.661	7.829	3rd Street / Scenic Byway		Fremont
7.829	8.262	3rd Street / Scenic Byway	Florence	Fremont
8.262	8.280	Gold Belt Scenic Byway	Florence	Fremont
8.280	8.370	Church Street / Scenic Byway	Florence	Fremont
8.370	8.487	Gold Belt Scenic Byway	Florence	Fremont
8.487	8.603	Main Street / Scenic Byway	Florence	Fremont

Colorado Highways by Sections

Begin MP	End MP	Highway Street Name	City	County
115A				
8.603	8.694	Gold Belt Scenic Byway	Florence	Fremont
8.694	8.925	Main Street / Scenic Byway	Florence	Fremont
8.925	8.985	Gold Belt Scenic Byway	Florence	Fremont
8.985	9.448	Main Street / Scenic Byway	Florence	Fremont
9.448	9.616	Main Street	Florence	Fremont
9.616	9.620		Florence	Fremont
9.620	27.157			Fremont
27.157	43.827			El Paso
43.827	43.831	Nevada Ave		El Paso
43.831	46.248	Nevada Ave	Colorado Springs	El Paso
46.248	47.496		Colorado Springs	El Paso
116A				
0.000	12.057			Baca
12.057	12.562		Two Buttes	Baca
12.562	32.322			Baca
119A				
0.000	0.059	Clear Creek Street		Jefferson
0.059	5.997	Clear Creek Street		Gilpin
5.997	5.998	Clear Creek Street / Scenic Byway		Gilpin
5.998	6.375	Clear Creek Street / Scenic Byway	Black Hawk	Gilpin
6.375	8.082	Black Hawk / Scienic Byway	Black Hawk	Gilpin
8.082	9.000	Black Hawk / Scienic Byway		Gilpin
9.000	22.035	Peak To Peak Scenic Byway		Gilpin
22.035	22.748	Peak To Peak Scenic Byway		Boulder
22.748	24.309	CoRoute for 072A / ScenicByway		Boulder
24.309	24.427	CoRoute for 072A / ScenicByway	Nederland	Boulder
24.427	24.987	CoRoute for 072A / ScenicByway		Boulder
24.987	25.690	CoRoute for 072A / ScenicByway	Nederland	Boulder
25.690	25.801	Peak To Peak Scenic Byway	Nederland	Boulder
25.801	26.404		Nederland	Boulder
26.404	40.529			Boulder
40.529	40.595	Canyon Blvd		Boulder
40.595	41.892	Canyon Blvd	Boulder	Boulder
119B				
44.237	45.095	Diagonal Hwy	Boulder	Boulder
45.095	54.004	Diagonal Hwy		Boulder
54.004	55.450	Diagonal Hwy	Longmont	Boulder
55.450	55.970	Ken Pratt Blvd	Longmont	Boulder
55.970	57.423	Longmont Bypass	Longmont	Boulder
57.423	58.460	Longmont Bypass		Boulder
58.460	59.089	Longmont Bypass	Longmont	Boulder
119C				
59.089	59.485	3rd Ave	Longmont	Boulder
59.485	60.493	3rd Ave	Longmont	Weld
60.493	63.700	3rd Ave		Weld
120A				
0.000	7.186			Fremont
121A				
0.000	4.671	Wadsworth Blvd		Jefferson
4.671	4.949	Wadsworth Blvd	Denver	Denver
4.949	5.337	Wadsworth Blvd	Lakewood	Jefferson

Colorado Highways by Sections

Begin MP	End MP	Highway Street Name	City	County
121A				
5.337	5.367	Wadsworth Blvd		Jefferson
5.367	5.408	Wadsworth Blvd	Denver	Denver
5.408	5.571	Wadsworth Blvd		Jefferson
5.571	6.536	Wadsworth Blvd	Denver	Denver
6.536	7.293	Wadsworth Blvd	Lakewood	Jefferson
7.293	7.516	Wadsworth Blvd		Jefferson
7.516	8.626	Wadsworth Blvd	Lakewood	Jefferson
8.626	8.713	Wadsworth Blvd	Denver	Denver
8.713	14.615	Wadsworth Blvd	Lakewood	Jefferson
14.615	16.740	Wadsworth Blvd	Wheat Ridge	Jefferson
16.740	18.038	Wadsworth Blvd	Arvada	Jefferson
18.038	18.081	Wadsworth Blvd		Jefferson
18.081	21.679	Wadsworth Blvd	Arvada	Jefferson
21.679	24.649	Wadsworth Blvd	Westminster	Jefferson
24.649	24.822	Wadsworth Blvd		Jefferson
24.822	26.419	Wadsworth Blvd	Broomfield	Broomfield
121B				
0.000	4.413			Jefferson
125A				
0.000	9.080			Grand
9.080	21.588	Willow Creek Pass		Grand
21.588	26.868	Willow Creek Pass		Jackson
26.868	52.020			Jackson
52.020	53.125	CoRoute for 014A		Jackson
53.125	53.129	CoRoute for 014A	Walden	Jackson
53.129	53.288	Main Street	Walden	Jackson
53.288	53.350	Main Street / Scenic Byway	Walden	Jackson
53.350	53.913	Main Street	Walden	Jackson
53.913	53.919		Walden	Jackson
53.919	75.406			Jackson
127A				
0.000	9.202			Jackson
128A				
0.000	1.505			Boulder
1.505	1.559			Jefferson
1.559	2.194		Superior	Jefferson
2.194	2.740		Superior	Boulder
2.740	5.230		Superior	Jefferson
5.230	5.245		Superior	Boulder
5.245	5.279	120TH Ave	Superior	Boulder
5.279	5.280	120TH Ave	Broomfield	Broomfield
5.280	5.657	120TH Ave		Jefferson
5.657	7.973	120TH Ave	Broomfield	Broomfield
128B				
12.168	13.872	120th Ave	Westminster	Adams
13.872	14.005	120th Ave	Northglenn	Adams
14.005	14.071	120th Ave	Westminster	Adams
14.071	14.113	120th Ave	Thornton	Adams
131A				
0.000	0.323	Bellyache Ridge Rd		Eagle
131B				

Colorado Highways by Sections

Begin MP	End MP	Highway Street Name	City	County
131B				
0.053	21.233			Eagle
21.233	42.202			Routt
42.202	42.361		Yampa	Routt
42.361	42.462			Routt
42.462	42.653		Yampa	Routt
42.653	51.367			Routt
51.367	51.568		Oak Creek	Routt
51.568	51.969	Main Srreet	Oak Creek	Routt
51.969	68.721	Main Srreet		Routt
133A				
0.000	0.302	West Elk Loop Scenic Byway	Hotchkiss	Delta
0.302	15.403	West Elk Loop Scenic Byway		Delta
15.403	15.867	West Elk Loop Scenic Byway		Gunnison
15.867	42.951	McClure Pass / Scenic Byway		Gunnison
42.951	44.244	McClure Pass / Scenic Byway		Pitkin
44.244	46.571	McClure Pass / Scenic Byway		Gunnison
46.571	61.000	McClure Pass / Scenic Byway		Pitkin
61.000	65.142	West Elk Loop Scenic Byway		Pitkin
65.142	66.051	West Elk Loop Scenic Byway		Garfield
66.051	66.137	West Elk Loop Scenic Byway	Carbondale	Garfield
66.137	66.455	West Elk Loop Scenic Byway		Garfield
66.455	68.473	West Elk Loop Scenic Byway	Carbondale	Garfield
68.473	68.646	West Elk Loop Scenic Byway		Garfield
68.646	68.718	West Elk Loop Scenic Byway	Carbondale	Garfield
68.718	68.821	West Elk Loop Scenic Byway		Garfield
133B				
12.159	15.571	West Elk Loop Scenic Byway		Delta
15.571	16.076	West Elk Loop Scenic Byway		Gunnison
134A				
0.000	3.082			Routt
3.082	10.712	Gore Pass		Routt
10.712	18.559	Gore Pass		Grand
18.559	27.163			Grand
135A				
0.000	0.922	Main Street / Scenic Byway	Gunnison	Gunnison
0.922	0.994	West Elk Loop Scenic Byway	Gunnison	Gunnison
0.994	27.194	West Elk Loop Scenic Byway		Gunnison
27.194	27.200	West Elk Loop Scenic Byway	Crested Butte	Gunnison
27.200	27.405	6th Street / Scenic Byway	Crested Butte	Gunnison
27.405	27.484	West Elk Loop Scenic Byway	Crested Butte	Gunnison
136A				
0.000	0.152	Main Street	La Jara	Conejos
0.152	0.553	Walnut Street	La Jara	Conejos
0.553	0.823		La Jara	Conejos
0.823	3.362			Conejos
3.362	3.480		Sanford	Conejos
3.480	4.469	Main Street	Sanford	Conejos
4.469	4.470		Sanford	Conejos
138A				
0.000	1.250	3rd Street / Scenic Byway	Sterling	Logan
1.250	1.273	3rd Street	Sterling	Logan

Colorado Highways by Sections

Begin MP	End MP	Highway Street Name	City	County
138A				
1.273	1.807		Sterling	Logan
1.807	11.694			Logan
11.694	12.268		Iliff	Logan
12.268	27.446			Logan
27.446	27.503	Park Ave	Crook	Logan
27.503	27.910	2nd Ave	Crook	Logan
27.910	35.971	2nd Ave		Logan
35.971	42.697	2nd Ave		Sedgwick
42.697	42.823	2nd Ave	Sedgwick	Sedgwick
42.823	43.217	Railroad Street	Sedgwick	Sedgwick
43.217	43.269	Saunders Ave	Sedgwick	Sedgwick
43.269	50.336	Saunders Ave		Sedgwick
50.336	50.550	Saunders Ave	Ovid	Sedgwick
50.550	50.680	Saunders Ave / Scenic Byway	Ovid	Sedgwick
50.680	50.747	South Platte River Trail Scenic By	Ovid	Sedgwick
50.747	50.751	South Platte River Trail Scenic By		Sedgwick
50.751	54.000	1st Street / Scenic Byway		Sedgwick
54.000	54.810	South Platte River Trail Scenic By		Sedgwick
54.810	56.963	1st Street / Scenic Byway		Sedgwick
56.963	58.243	1st Street / Scenic Byway	Julesburg	Sedgwick
58.243	58.283	1st Street / Scenic Byway		Sedgwick
58.283	58.303	1st Street / Scenic Byway	Julesburg	Sedgwick
58.303	58.326	1st Street / Scenic Byway		Sedgwick
58.326	58.534	South Platte River Trail Scenic By		Sedgwick
58.534	58.718	1st Street / Scenic Byway		Sedgwick
58.718	59.823	1st Street		Sedgwick
138Z				
0.000	0.047	Broadway / Scenic Byway	Sterling	Logan
0.047	0.127	Pawnee Pioneer Trails Scenic By	Sterling	Logan
0.127	0.563	4th Street / Scenic Byway	Sterling	Logan
0.563	0.614	Pawnee Pioneer Trails Scenic By	Sterling	Logan
139A				
0.000	13.228	Dinosaur Diamond Scenic Byway		Mesa
13.228	15.712	Dinosaur Diamond Scenic Byway		Garfield
15.712	39.000	Mountain Pass / Scenic Byway		Garfield
39.000	39.273	Dinosaur Diamond Scenic Byway		Garfield
39.273	70.771	Dinosaur Diamond Scenic Byway		Rio Blanco
70.771	70.951	Dinosaur Diamond Scenic Byway	Rangely	Rio Blanco
70.951	72.040	Dinosaur Diamond Scenic Byway		Rio Blanco
72.040	72.065	Dinosaur Diamond Scenic Byway	Rangely	Rio Blanco
140A				
0.000	23.435			La Plata
141A				
0.000	7.344			Dolores
7.344	51.173			San Miguel
51.173	60.000			Montrose
60.000	60.036	Main Street		Montrose
60.036	60.825	Main Street	Naturita	Montrose
60.825	60.826	Main Street		Montrose
60.826	60.851	Main Street	Naturita	Montrose
60.851	60.880	Main Street		Montrose
60.880	60.958	Main Street	Naturita	Montrose

Colorado Highways by Sections

Begin MP	End MP	Highway Street Name	City	County
141A				
60.958	61.000	Main Street		Montrose
61.000	95.738			Montrose
95.738	154.109			Mesa
141B				
156.746	160.113			Mesa
160.113	160.441		Grand Junction	Mesa
160.441	162.297			Mesa
142A				
0.000	0.303	Main Street / Scenic Byway	Romeo	Conejos
0.303	2.253	Main Street / Scenic Byway		Conejos
2.253	3.152	Main Street / Scenic Byway	Manassa	Conejos
3.152	3.283	Los Caminos Antiguos Scenic By	Manassa	Conejos
3.283	14.217	Los Caminos Antiguos Scenic By		Conejos
14.217	33.638	Los Caminos Antiguos Scenic By		Costilla
33.638	33.840	Los Caminos Antiguos Scenic By	San Luis	Costilla
144A				
0.000	26.887			Morgan
26.887	28.000	Cedar Street		Morgan
28.000	28.717	Riverview		Morgan
28.717	28.796	Riverview	Fort Morgan	Morgan
145A				
0.000	0.110	State Street / Scenic Byway	Cortez	Montezuma
0.110	0.203	San Juan Skyway	Cortez	Montezuma
0.203	1.261	Dolores Rd / Scenic Byway	Cortez	Montezuma
1.261	1.421	San Juan Skyway	Cortez	Montezuma
1.421	7.864	San Juan Skyway		Montezuma
7.864	8.391	CoRoute for 184A / ScenicByway		Montezuma
8.391	9.406	San Juan Skyway		Montezuma
9.406	9.540	San Juan Skyway	Dolores	Montezuma
9.540	11.410	Railroad Ave / Scenic Byway	Dolores	Montezuma
11.410	11.500	Railroad Ave / Scenic Byway		Montezuma
11.500	42.999	San Juan Skyway		Montezuma
42.999	46.235	San Juan Skyway		Dolores
46.235	47.469	Glasgow Ave / Scenic Byway	Rico	Dolores
47.469	47.481	Glasgow Ave / Scenic Byway		Dolores
47.481	53.489	San Juan Skyway		Dolores
53.489	59.419	Mountain Pass / Scenic Byway		Dolores
59.419	68.080	Mountain Pass / Scenic Byway		San Miguel
68.080	69.790	San Juan Skyway		San Miguel
69.790	70.421	San Juan Skyway	Mountain Village	San Miguel
70.421	70.529	San Juan Skyway		San Miguel
70.529	70.572	San Juan Skyway	Mountain Village	San Miguel
70.572	70.597	San Juan Skyway		San Miguel
70.597	70.793	San Juan Skyway	Mountain Village	San Miguel
70.793	71.481	San Juan Skyway		San Miguel
71.481	71.484	San Juan Skyway	Telluride	San Miguel
71.484	79.895	San Juan Skyway		San Miguel
79.895	79.898	San Juan Skyway	Sawpit	San Miguel
79.898	80.074	Wheeler Street / Scenic Byway	Sawpit	San Miguel
80.074	80.179	San Juan Skyway	Sawpit	San Miguel
80.179	84.389	San Juan Skyway		San Miguel
84.389	100.877			San Miguel

Colorado Highways by Sections

Begin MP	End MP	Highway Street Name	City	County
145A				
100.877	100.879	Grand Ave		San Miguel
100.879	101.505	Grand Ave	Norwood	San Miguel
101.505	101.559		Norwood	San Miguel
101.559	103.592			San Miguel
103.592	116.879			Montrose
149A				
0.000	2.226	Silver Thread Scenic Byway	South Fork	Rio Grande
2.226	4.695	Silver Thread Scenic Byway		Rio Grande
4.695	21.223	Silver Thread Scenic Byway		Mineral
21.223	21.426	Silver Thread Scenic Byway	Creede	Mineral
21.426	21.540	La Garita Street / Scenic Byway	Creede	Mineral
21.540	21.648	Silver Thread Scenic Byway	Creede	Mineral
21.648	21.861	Main Street / Scenic Byway	Creede	Mineral
21.861	21.892	Main Street / Scenic Byway		Mineral
21.892	38.200	Silver Thread Scenic Byway		Mineral
38.200	42.377	Mountain Pass / Scenic Byway		Mineral
42.377	71.945	Mountain Pass / Scenic Byway		Hinsdale
71.945	71.955	Silver Thread Scenic Byway		Hinsdale
71.955	71.958	Gunnison Street / Scenic Byway		Hinsdale
71.958	72.893	Gunnison Street / Scenic Byway	Lake City	Hinsdale
72.893	72.927	Silver Thread Scenic Byway	Lake City	Hinsdale
72.927	73.075	Silver Thread Scenic Byway		Hinsdale
73.075	73.089	Silver Thread Scenic Byway	Lake City	Hinsdale
73.089	73.245	Silver Thread Scenic Byway		Hinsdale
73.245	73.309	Silver Thread Scenic Byway	Lake City	Hinsdale
73.309	81.198	Silver Thread Scenic Byway		Hinsdale
81.198	117.000	Silver Thread Scenic Byway		Gunnison
117.000	117.522	West Elk Loop Scenic Byway		Gunnison
150A				
0.000	0.023	Los Caminos Antiguos Scenic By		Costilla
0.023	16.114	Los Caminos Antiguos Scenic By		Alamosa
151A				
0.000	0.059	Ute Street	Ignacio	La Plata
0.059	0.066	Ute Street		La Plata
0.066	12.809			La Plata
12.809	33.960			Archuleta
157A				
0.000	0.088	Foothills Py		Boulder
0.088	3.014	Foothills Py	Boulder	Boulder
3.014	3.113	Foothills Py		Boulder
3.113	3.625	Foothills Py	Boulder	Boulder
3.625	3.710	Foothills Py		Boulder
3.710	3.749	Foothills Py	Boulder	Boulder
3.749	4.530	Foothills Py		Boulder
159A				
0.000	17.362			Costilla
17.362	17.374		San Luis	Costilla
17.374	17.547	Main Street	San Luis	Costilla
17.547	18.334	Main Street / Scenic Byway	San Luis	Costilla
18.334	18.504	Los Caminos Antiguos Scenic By	San Luis	Costilla
18.504	33.661	Los Caminos Antiguos Scenic By		Costilla

Colorado Highways by Sections

Begin MP	End MP	Highway Street Name	City	County
160A				
0.000	35.925	Trail of the Ancients Scenic Bywa		Montezuma
35.925	36.000	Trail of the Ancients Scenic Bywa	Cortez	Montezuma
36.000	37.789	Broadway / Scenic Byway	Cortez	Montezuma
37.789	37.859	San Juan Skyway	Cortez	Montezuma
37.859	39.720	Main Street / Scenic Byway	Cortez	Montezuma
39.720	39.864	San Juan Skyway	Cortez	Montezuma
39.864	40.511	Mancos RoadScenic Byway	Cortez	Montezuma
40.511	40.655	San Juan Skyway	Cortez	Montezuma
40.655	55.327	CoRoute for 491A / ScenicByway		Montezuma
55.327	56.228	CoRoute for 491A / ScenicByway	Mancos	Montezuma
56.228	61.828	CoRoute for 491A / ScenicByway		Montezuma
61.828	81.357	CoRoute for 491A / ScenicByway		La Plata
81.357	83.165	CoRoute for 491A / ScenicByway	Durango	La Plata
83.165	83.207	San Juan Skyway	Durango	La Plata
83.207	83.394	CoRoute for 550A / ScenicByway	Durango	La Plata
83.394	88.061	CoRoute for 550A	Durango	La Plata
88.061	88.316	CoRoute for 550A		La Plata
88.316	103.104			La Plata
103.104	103.369		Bayfield	La Plata
103.369	111.497			La Plata
111.497	138.959			Archuleta
138.959	141.360		Pagosa Springs	Archuleta
141.360	141.378			Archuleta
141.378	142.944		Pagosa Springs	Archuleta
142.944	143.324	San Juan	Pagosa Springs	Archuleta
143.324	144.444	Pagosa Street	Pagosa Springs	Archuleta
144.444	144.459	Pagosa Street		Archuleta
144.459	144.462			Archuleta
144.462	144.480		Pagosa Springs	Archuleta
144.480	144.481			Archuleta
144.481	144.487		Pagosa Springs	Archuleta
144.487	154.968			Archuleta
154.968	157.433			Mineral
157.433	176.000	Wolf Creek Pass		Mineral
176.000	180.234			Mineral
180.234	183.793			Rio Grande
183.793	185.460		South Fork	Rio Grande
185.460	186.356	Silver Thread Scenic Byway	South Fork	Rio Grande
186.356	188.008		South Fork	Rio Grande
188.008	201.661			Rio Grande
201.661	201.705		Del Norte	Rio Grande
201.705	202.413	Grand Ave	Del Norte	Rio Grande
202.413	202.462	Grand Ave		Rio Grande
202.462	214.175	1st Ave		Rio Grande
214.175	215.928	1st Ave	Monte Vista	Rio Grande
215.928	217.129	Grand Ave	Monte Vista	Rio Grande
217.129	217.190	Grand Ave		Rio Grande
217.190	222.547	Main Street / Alamosa		Rio Grande
222.547	230.653	Main Street / Alamosa		Alamosa
230.653	231.851	Main Street / Alamosa	Alamosa	Alamosa
231.851	232.769	CoRoute for 285A	Alamosa	Alamosa
232.769	233.413	Sixth Street / Alamosa ByPass	Alamosa	Alamosa
233.413	233.564	Denver Ave	Alamosa	Alamosa

Colorado Highways by Sections

Begin MP	End MP	Highway Street Name	City	County
160A				
233.564	233.610	Broadway	Alamosa	Alamosa
233.610	247.905	Broadway		Alamosa
247.905	247.928	Broadway		Costilla
247.928	252.662	Broadway / Scenic Byway		Costilla
252.662	254.510	Broadway / Scenic Byway	Blanca	Costilla
254.510	254.946	Los Caminos Antiguos Scenic By		Costilla
254.946	258.820	7th Street / Scenic Byway		Costilla
258.820	259.000	Los Caminos Antiguos Scenic By		Costilla
259.000	272.000			Costilla
272.000	278.593	La Veta Pass		Costilla
278.593	281.000	La Veta Pass		Huerfano
281.000	293.770			Huerfano
293.770	304.473	Highway of Legends Scenic Bywa		Huerfano
304.473	305.380	Highway of Legends Scenic Bywa	Walsenburg	Huerfano
160B				
305.526	306.084	5th Street / Scenic Byway	Walsenburg	Huerfano
306.084	306.128	5th Street / Scenic Byway		Huerfano
306.128	306.287	5th Street / Scenic Byway	Walsenburg	Huerfano
306.287	306.350	5th Street	Walsenburg	Huerfano
160C				
344.572	344.812	Kit Carson Trail / Scenic Byway	Trinidad	Las Animas
344.812	345.256	Kit Carson Trail / Scenic Byway		Las Animas
345.256	345.352	Kit Carson Trail / Scenic Byway	Trinidad	Las Animas
345.352	345.450	Kit Carson Trail / Scenic Byway		Las Animas
345.450	345.506	Kit Carson Trail / Scenic Byway	Trinidad	Las Animas
345.506	345.714	Kit Carson Trail / Scenic Byway		Las Animas
345.714	350.848	Santa Fe Tail Scenic Byway		Las Animas
350.848	414.201			Las Animas
414.201	414.761		Kim	Las Animas
414.761	415.000			Las Animas
415.000	431.691	Railroad Street		Las Animas
431.691	449.722	Railroad Street		Baca
449.722	449.837	Railroad Street	Pritchett	Baca
449.837	450.370	Randolph Street	Pritchett	Baca
450.370	450.375	Santa Fe Street	Pritchett	Baca
450.375	482.804	Santa Fe Street		Baca
482.804	483.349	Santa Fe Street	Walsh	Baca
483.349	497.223	Santa Fe Street		Baca
160D				
0.000	0.677	Grand Ave / Scenic Byway		Montezuma
0.677	1.831	Grand Ave / Scenic Byway	Mancos	Montezuma
1.831	2.477	Grand Ave / Scenic Byway		Montezuma
2.477	2.488	San Juan Skyway		Montezuma
160E				
0.000	0.945	BayField Bus Rt		La Plata
0.945	1.355	BayField Bus Rt	Bayfield	La Plata
1.355	1.571	BayField Bus Rt		La Plata
1.571	1.701	BayField Bus Rt	Bayfield	La Plata
1.701	1.816	BayField Bus Rt		La Plata
1.816	1.927	BayField Bus Rt	Bayfield	La Plata
1.927	2.439	BayField Bus Rt		La Plata
160Z				

Colorado Highways by Sections

Begin MP	End MP	Highway Street Name	City	County
160Z				
0.000	0.929	Main Street / Fifth Street	Alamosa	Alamosa
165A				
0.000	15.498	Frontier Pathways Scenic Byway		Custer
15.498	16.000			Custer
16.000	18.697	Frontier Pathways Scenic Byway		Custer
18.697	36.894	Frontier Pathways Scenic Byway		Pueblo
167A				
0.000	0.961	Main Street		Crowley
0.961	1.500	Main Street		Otero
1.500	2.005	Main Street	Fowler	Otero
2.005	2.398	Grant Ave	Fowler	Otero
2.398	4.860	Grant Ave		Otero
170A				
0.000	5.183			Boulder
5.183	5.564		Louisville	Boulder
5.564	5.805			Boulder
5.805	6.672		Superior	Boulder
6.672	6.903	McCaslin Blvd	Superior	Boulder
6.903	6.969	McCaslin Blvd		Boulder
172A				
0.000	8.370			La Plata
8.370	8.614		Ignacio	La Plata
8.614	9.119	Goddard Street	Ignacio	La Plata
9.119	9.262		Ignacio	La Plata
9.262	24.499			La Plata
177A				
0.000	0.099	University Blvd		Douglas
0.099	2.943	University Blvd	Centennial	Arapahoe
2.943	4.112	University Blvd	Greenwood Village	Arapahoe
4.112	6.111	University Blvd	Cherry Hills Village	Arapahoe
183A				
0.000	1.000	Santa Fe Tail Scenic Byway		Bent
184A				
0.000	8.159	Trail of the Ancients Scenic Bywa		Montezuma
184B				
8.900	26.226	San Juan Skyway		Montezuma
26.226	26.249	Main Street / Scenic Byway		Montezuma
26.249	26.530	Main Street / Scenic Byway	Mancos	Montezuma
26.530	26.599	San Juan Skyway	Mancos	Montezuma
194A				
0.000	0.260	Trail Ave		Otero
0.260	10.111			Otero
10.111	19.950			Bent
19.950	20.327	Santa Fe Tail Scenic Byway		Bent
196A				
0.000	1.000	Main Street / Scenic Byway		Bent
1.000	7.905	Main Street		Bent
7.905	8.922	Main Street		Prowers
202A				
0.000	0.218	2nd Street	Rocky Ford	Otero

Colorado Highways by Sections

Begin MP	End MP	Highway Street Name	City	County
202A				
0.218	0.241	2nd Street		Otero
0.241	0.247	2nd Street	Rocky Ford	Otero
0.247	3.228	2nd Street		Otero
207A				
0.000	0.340	Park Street	Manzanola	Otero
0.340	1.377	Park Street		Otero
1.377	5.935	Park Street		Crowley
209A				
0.000	1.348	Hughes Ave		Pueblo
1.348	1.528	Hughes Ave	Boone	Pueblo
224A				
0.000	0.268	Broadway		Adams
0.268	0.768	70th Ave		Adams
0.768	2.814	74th Ave		Adams
2.814	3.250	74th Ave	Commerce City	Adams
3.250	3.327	74th Ave		Adams
3.327	3.634	74th Ave	Commerce City	Adams
225A				
0.000	1.646		Denver	Denver
1.646	1.802		Greenwood Village	Arapahoe
1.802	3.923			Arapahoe
3.923	9.900		Aurora	Arapahoe
9.900	12.431		Aurora	Adams
227A				
0.000	0.621			Pueblo
0.621	0.663		Pueblo	Pueblo
0.663	0.903			Pueblo
0.903	0.915	Joplin Ave		Pueblo
0.915	1.851	Joplin Ave	Pueblo	Pueblo
231A				
0.000	2.050	36th Ln		Pueblo
233A				
0.000	2.147	Baxter Rd		Pueblo
239A				
0.000	0.063	Santa Fe Tail Scenic Byway	Trinidad	Las Animas
0.063	0.860		Trinidad	Las Animas
0.860	3.345			Las Animas
257A				
0.000	0.693	Quintine Ave	Milliken	Weld
0.693	0.745	Quintine Ave		Weld
0.745	1.840	Quintine Ave	Milliken	Weld
1.840	1.888	Quintine Ave		Weld
1.888	2.479	Quintine Ave	Milliken	Weld
2.479	2.640	Quintine Ave		Weld
2.640	3.137			Weld
3.137	6.157		Greeley	Weld
6.157	7.782			Weld
7.782	10.595		Windsor	Weld
10.595	11.580	Main Street	Windsor	Weld
11.580	14.541	7th Street	Windsor	Weld
14.541	16.095	7th Street	Severance	Weld

Colorado Highways by Sections

Begin MP	End MP	Highway Street Name	City	County
257A				
16.095	18.487	7th Street		Weld
257B				
0.037	0.332			Weld
0.332	1.146		Greeley	Weld
263A				
0.635	2.733	8th Street	Greeley	Weld
265A				
0.000	1.187	Brighton Blvd	Denver	Denver
1.187	3.621	Brighton Blvd	Commerce City	Adams
266A				
0.000	0.217	12th Street	Rocky Ford	Otero
0.217	0.344	Thomas Ave	Rocky Ford	Otero
0.344	0.363	Thomas Ave		Otero
0.363	11.516			Otero
270A				
0.000	0.948	CoRoute for 270B		Adams
0.948	4.229	CoRoute for 270B	Commerce City	Adams
4.229	5.436	CoRoute for 270B	Denver	Denver
5.436	5.986		Denver	Denver
270B				
0.000	1.100	CoRoute for 036B		Adams
285A				
0.000	4.419	Main Street		Conejos
4.419	5.491	Main Street / Scenic Byway		Conejos
5.491	6.300	Main Street / Scenic Byway	Antonito	Conejos
6.300	6.356	Los Caminos Antiguos Scenic By	Antonito	Conejos
6.356	12.195	Los Caminos Antiguos Scenic By		Conejos
12.195	12.936	Los Caminos Antiguos Scenic By	Romeo	Conejos
12.936	13.240	Los Caminos Antiguos Scenic By		Conejos
13.240	19.382			Conejos
19.382	19.536		La Jara	Conejos
19.536	19.597			Conejos
19.597	20.026	Spruce Street	La Jara	Conejos
20.026	20.040	West Ave	La Jara	Conejos
20.040	25.758	West Ave		Conejos
25.758	33.398	West Ave		Alamosa
33.398	34.102	West Ave	Alamosa	Alamosa
285B				
51.159	51.526	Broadway	Monte Vista	Rio Grande
51.526	51.536	Broadway		Rio Grande
51.536	62.903	8th Street		Rio Grande
62.903	86.014	8th Street		Saguache
86.014	86.290	8th Street	Saguache	Saguache
86.290	86.712	Gunnison Ave	Saguache	Saguache
86.712	86.739	Gunnison Ave		Saguache
86.739	115.874			Saguache
115.874	119.032	Poncha Pass		Saguache
119.032	125.777	Poncha Pass		Chaffee
125.777	125.888	Poncha Pass	Poncha Springs	Chaffee
125.888	126.398		Poncha Springs	Chaffee
126.398	126.480	Collogiate Peaks Scenic Byway	Poncha Springs	Chaffee

Colorado Highways by Sections

Begin MP	End MP	Highway Street Name	City	County
285C				
126.853	126.931	Collogiate Peaks Scenic Byway	Poncha Springs	Chaffee
126.931	148.065	Collogiate Peaks Scenic Byway		Chaffee
285D				
161.789	181.971			Park
181.971	182.898	CoRoute for 009B		Park
182.898	182.989	CoRoute for 009B	Fairplay	Park
182.989	183.164		Fairplay	Park
183.164	183.388			Park
183.388	183.901		Fairplay	Park
183.901	201.284			Park
201.284	210.118	Kenosha Pass		Park
210.118	228.800			Park
228.800	247.184			Jefferson
247.184	248.376		Morrison	Jefferson
248.376	250.025			Jefferson
250.025	250.071		Lakewood	Jefferson
250.071	253.533	Hampden Ave	Lakewood	Jefferson
253.533	255.237	Hampden Ave		Jefferson
255.237	255.405	Hampden Ave	Lakewood	Jefferson
255.405	255.785	Hampden Ave		Jefferson
255.785	257.604	Hampden Ave	Denver	Denver
257.604	259.263	Hampden Ave	Sheridan	Arapahoe
259.263	259.295	Hampden Ave	Englewood	Arapahoe
259.295	259.391	Hampden Ave	Sheridan	Arapahoe
259.391	260.667	Hampden Ave	Englewood	Arapahoe
260.667	260.777	Hampden Ave	Cherry Hills Village	Arapahoe
260.777	260.931	Hampden Ave	Englewood	Arapahoe
260.931	260.944	Hampden Ave	Cherry Hills Village	Arapahoe
260.944	261.045	Hampden Ave	Englewood	Arapahoe
261.045	261.340	Hampden Ave	Cherry Hills Village	Arapahoe
261.340	261.677	Hampden Ave	Englewood	Arapahoe
261.677	263.180	Hampden Ave	Cherry Hills Village	Arapahoe
263.180	263.874	Hampden Ave	Denver	Denver
287A				
0.000	8.651	Main Street / Heartland Expresswa		Baca
8.651	9.142	Main Street / Heartland Expresswa	Campo	Baca
9.142	9.153	/ Heartland Expressway	Campo	Baca
9.153	28.787	/ Heartland Expressway		Baca
28.787	30.867	/ Heartland Expressway	Springfield	Baca
30.867	46.719	/ Heartland Expressway		Baca
46.719	75.930	/ Heartland Expressway		Prowers
75.930	77.639	/ Heartland Expressway	Lamar	Prowers
287B				
85.188	85.631	Scenic Byway / Heartland Express		Prowers
85.631	88.087	/ Heartland Expressway		Prowers
88.087	88.501	/ Heartland Expressway	Wiley	Prowers
88.501	95.953	/ Heartland Expressway		Prowers
95.953	110.590	/ Heartland Expressway		Kiowa
110.590	112.638	CoRoute for 096C / Heartland Exp		Kiowa
112.638	112.640	CoRoute for 096C / Heartland Exp	Eads	Kiowa
112.640	113.420	15th Street / Heartland Expresswa	Eads	Kiowa
113.420	113.782	Wansted Street / Heartland Expres	Eads	Kiowa

Colorado Highways by Sections

Begin MP	End MP	Highway Street Name	City	County
287B				
113.782	122.734	Wansted Street / Heartland Expres		Kiowa
122.734	133.240	Wansted Street / Heartland Expres		Cheyenne
287C				
282.700	286.455	Federal Blvd	Denver	Denver
286.455	288.368	Federal Blvd		Adams
288.368	290.770	Federal Blvd	Westminster	Adams
290.770	291.230	Federal Blvd	Federal Heights	Adams
291.230	291.430	Federal Blvd	Westminster	Adams
291.430	291.478	Federal Blvd	Federal Heights	Adams
291.478	291.754	Federal Blvd	Westminster	Adams
291.754	291.813	Federal Blvd	Federal Heights	Adams
291.813	291.838	Federal Blvd	Westminster	Adams
291.838	291.907	Federal Blvd	Federal Heights	Adams
291.907	292.107	Federal Blvd	Westminster	Adams
292.107	292.725	Federal Blvd	Federal Heights	Adams
292.725	293.745	Federal Blvd	Westminster	Adams
293.745	293.751	Federal Blvd	Northglenn	Adams
293.751	294.753	Federal Blvd	Westminster	Adams
294.753	296.088	120th Ave	Westminster	Adams
296.088	298.082	120th Ave	Broomfield	Broomfield
298.082	299.201	Commerce Street	Broomfield	Broomfield
299.201	299.820	Lafayette ByPass	Broomfield	Broomfield
299.820	300.829	Lafayette ByPass		Boulder
300.829	304.000	Lafayette ByPass	Lafayette	Boulder
304.000	304.909	N 10th Street	Lafayette	Boulder
304.909	304.917	N 10th Street		Boulder
304.917	306.083	N 10th Street	Lafayette	Boulder
306.083	306.409	N 10th Street		Boulder
306.409	306.623	N 10th Street	Lafayette	Boulder
306.623	306.901	N 10th Street		Boulder
306.901	307.000	N 10th Street	Lafayette	Boulder
307.000	307.194	Main Street	Lafayette	Boulder
307.194	307.617	Main Street	Erie	Boulder
307.617	313.547	Main Street		Boulder
313.547	318.326	Main Street	Longmont	Boulder
318.326	318.845	Mountain Ave	Longmont	Boulder
318.845	322.460	Mountain Ave		Boulder
322.460	324.906	Mountain Ave		Larimer
324.906	325.000	Mountain Ave	Berthoud	Larimer
325.000	326.128	Berthoud ByPass	Berthoud	Larimer
326.128	327.211	Berthoud ByPass		Larimer
327.211	327.882	Berthoud ByPass	Berthoud	Larimer
327.882	329.364	Berthoud ByPass		Larimer
329.364	330.001	Lincoln Ave / Buchanan Ave / Garf		Larimer
330.001	332.066	Lincoln Ave / Buchanan Ave / Garf	Loveland	Larimer
332.066	332.087	Lincoln Ave / Buchanan Ave / Garf		Larimer
332.087	334.636	Lincoln Ave / Buchanan Ave / Garf	Loveland	Larimer
334.636	334.666	Lincoln Ave / Buchanan Ave / Garf		Larimer
334.666	335.631	Lincoln Ave / Buchanan Ave / Garf	Loveland	Larimer
335.631	335.650	Lincoln Ave / Buchanan Ave / Garf		Larimer
335.650	335.949	Lincoln Ave / Buchanan Ave / Garf	Loveland	Larimer
335.949	336.007	Lincoln Ave / Buchanan Ave / Garf		Larimer
336.007	336.659	Lincoln Ave / Buchanan Ave / Garf	Loveland	Larimer

Colorado Highways by Sections

Begin MP	End MP	Highway Street Name	City	County
287C				
336.659	336.767	Lincoln Ave / Buchanan Ave / Garf		Larimer
336.767	336.912	Lincoln Ave / Buchanan Ave / Garf	Loveland	Larimer
336.912	337.443	Lincoln Ave / Buchanan Ave / Garf		Larimer
337.443	337.738	Lincoln Ave / Buchanan Ave / Garf	Loveland	Larimer
337.738	338.100	Lincoln Ave / Buchanan Ave / Garf		Larimer
338.100	339.128	College Ave		Larimer
339.128	339.309	College Ave	Fort Collins	Larimer
339.309	339.498	College Ave		Larimer
339.498	346.412	College Ave	Fort Collins	Larimer
346.412	346.746	College Ave / Scenic Byway	Fort Collins	Larimer
346.746	346.874	Cache La Poudre River North Park	Fort Collins	Larimer
346.874	347.142	College Ave / Scenic Byway	Fort Collins	Larimer
347.142	347.186	College Ave / Scenic Byway		Larimer
347.186	348.436	College Ave / Scenic Byway	Fort Collins	Larimer
348.436	348.447	College Ave / Scenic Byway		Larimer
348.447	348.635	Cache La Poudre River North Park		Larimer
348.635	355.759	CoRoute for 014B / Scenic Byway		Larimer
355.759	356.000	Cache La Poudre River North Park		Larimer
356.000	385.223			Larimer
287Z				
0.000	1.763	Cleveland Ave	Loveland	Larimer
291A				
0.000	0.191	Oak Street / Scenic Byway	Salida	Chaffee
0.191	0.303	Oak Street / Scenic Byway		Chaffee
0.303	0.570	Oak Street / Scenic Byway	Salida	Chaffee
0.570	0.640	Collogiate Peaks Scenic Byway	Salida	Chaffee
0.640	1.776	1st Street / Scenic Byway	Salida	Chaffee
1.776	1.828	1st Street / Scenic Byway		Chaffee
1.828	1.944	1st Street / Scenic Byway	Salida	Chaffee
1.944	9.105	1st Street / Scenic Byway		Chaffee
9.105	9.135	Collogiate Peaks Scenic Byway		Chaffee
300A				
0.000	0.308	Top of the Rockies Scenic Byway		Lake
0.308	3.356			Lake
317A				
0.000	10.843			Moffat
10.843	12.237			Routt
318A				
0.000	60.697	Hwy 318		Moffat
325A				
0.000	11.395			Garfield
330A				
0.000	1.000	High Street / Scenic Byway		Mesa
1.000	9.861	High Street		Mesa
9.861	10.049	High Street	Collbran	Mesa
10.049	10.075	High Street		Mesa
10.075	10.274	High Street	Collbran	Mesa
10.274	10.505	High Street		Mesa
10.505	10.636	High Street	Collbran	Mesa
10.636	10.845	High Street		Mesa
10.845	11.395	High Street	Collbran	Mesa

Colorado Highways by Sections

Begin MP	End MP	Highway Street Name	City	County
340A				
0.000	0.220	Aspen Street / Scenic Byway	Fruita	Mesa
0.220	0.408	Dinosaur Diamond Scenic Byway	Fruita	Mesa
0.408	0.657	Coulson Street / Scenic Byway	Fruita	Mesa
0.657	1.068	Coulson Street	Fruita	Mesa
1.068	1.289	Coulson Street		Mesa
1.289	1.469	Broadway / Grand Ave		Mesa
1.469	1.523	Broadway / Grand Ave	Fruita	Mesa
1.523	7.222	Broadway / Grand Ave		Mesa
7.222	8.558	Broadway		Mesa
8.558	8.619	Broadway	Grand Junction	Mesa
8.619	9.019	Broadway		Mesa
9.019	9.025	Broadway	Grand Junction	Mesa
9.025	9.123	Broadway		Mesa
9.123	9.127	Broadway	Grand Junction	Mesa
9.127	9.359	Broadway		Mesa
9.359	9.509	Broadway		Mesa
9.509	9.594	Broadway	Grand Junction	Mesa
9.594	11.176	Broadway		Mesa
11.176	11.186	Broadway	Grand Junction	Mesa
11.186	11.979	Broadway		Mesa
11.979	12.121	Broadway	Grand Junction	Mesa
12.121	12.304	Broadway		Mesa
12.304	13.223	Broadway	Grand Junction	Mesa
13.223	13.341	Grand Ave	Grand Junction	Mesa
347A				
0.000	5.248			Montrose
348A				
0.000	0.290	6th Street	Delta	Delta
0.290	0.479	Silver Street	Delta	Delta
0.479	0.694	Bridge Street	Delta	Delta
0.694	0.701	Bridge Street		Delta
0.701	6.074	5th Street		Delta
6.074	16.023	5th Street		Montrose
16.023	16.911	5th Street	Olathe	Montrose
16.911	17.059	5th Street		Montrose
350A				
0.000	37.390	Santa Fe Tail Scenic Byway		Las Animas
37.390	72.294	Santa Fe Tail Scenic Byway		Otero
72.294	72.444	Santa Fe Tail Scenic Byway	La Junta	Otero
72.444	72.713	5th Street / Scenic Byway	La Junta	Otero
72.713	72.770	Santa Fe Tail Scenic Byway	La Junta	Otero
72.770	72.970	Barnes Ave / Scenic Byway	La Junta	Otero
72.970	73.001	Santa Fe Tail Scenic Byway	La Junta	Otero
368A				
0.000	2.004			Rio Grande
2.004	5.025			Conejos
5.025	5.918			Alamosa
5.918	5.975			Conejos
5.975	12.329			Alamosa
370A				
0.000	5.978			Rio Grande
5.978	14.115			Alamosa

Colorado Highways by Sections

Begin MP	End MP	Highway Street Name	City	County
371A				
0.000	5.060			Conejos
5.060	5.233			Alamosa
5.233	5.856			Conejos
5.856	6.067			Alamosa
385A				
95.000	95.081	Main Street / Scenic Byway	Granada	Prowers
95.081	95.581	Main Street	Granada	Prowers
95.581	95.675	Main Street		Prowers
95.675	109.238			Prowers
109.238	122.879			Kiowa
385B				
123.682	123.927	Colorado Ave	Sheridan Lake	Kiowa
123.927	124.006	Borders Street	Sheridan Lake	Kiowa
124.006	124.083	Borders Street		Kiowa
124.083	124.264	Borders Street	Sheridan Lake	Kiowa
124.264	135.413	Borders Street		Kiowa
135.413	149.701	Borders Street		Cheyenne
385C				
150.251	150.418	E 5th Street S	Cheyenne Wells	Cheyenne
150.418	150.777	S 2nd Street E	Cheyenne Wells	Cheyenne
150.777	150.917	W 1st Street S	Cheyenne Wells	Cheyenne
150.917	151.087	W 1st Street N	Cheyenne Wells	Cheyenne
151.087	151.126	W 1st Street N		Cheyenne
151.126	151.330	W 1st Street N	Cheyenne Wells	Cheyenne
151.330	151.336	W 1st Street N		Cheyenne
151.336	170.293	Lincoln Street		Cheyenne
170.293	187.472	Lincoln Street		Kit Carson
187.472	187.886	Lincoln Street	Burlington	Kit Carson
187.886	188.855	Rose Ave	Burlington	Kit Carson
188.855	189.348	8th Street	Burlington	Kit Carson
189.348	207.510	8th Street		Kit Carson
207.510	216.861	8th Street		Yuma
385D				
219.448	242.611	Dexter Street		Yuma
242.611	243.467	Dexter Street	Wray	Yuma
243.467	243.487	Dexter Street		Yuma
243.487	244.556	Interocean Ave		Yuma
244.556	245.058	Interocean Ave	Wray	Yuma
245.058	269.284	Interocean Ave		Yuma
269.284	278.552	Interocean Ave		Phillips
278.552	278.954			Phillips
278.954	280.153		Holyoke	Phillips
280.153	290.897			Phillips
290.897	309.000			Sedgwick
309.000	309.820	South Platte River Trail Scenic By	Julesburg	Sedgwick
309.820	310.240	South Platte River Trail Scenic By		Sedgwick
310.240	310.959	South Platte River Trail Scenic By	Julesburg	Sedgwick
310.959	310.996	South Platte River Trail Scenic By		Sedgwick
385E				
313.849	314.000	South Platte River Trail Scenic By		Sedgwick
314.000	317.631			Sedgwick

Colorado Highways by Sections

Begin MP	End MP	Highway Street Name	City	County
389A				
0.000	1.068	Main Street		Las Animas
1.068	1.834	Main Street	Branson	Las Animas
1.834	2.124	Athens Street	Branson	Las Animas
2.124	2.154		Branson	Las Animas
2.154	12.803			Las Animas
391A				
0.000	0.966	Kipling Street	Lakewood	Jefferson
0.966	0.979	Kipling Street		Jefferson
0.979	1.476	Kipling Street	Lakewood	Jefferson
1.476	1.998	Kipling Street		Jefferson
1.998	7.373	Kipling Street	Lakewood	Jefferson
7.373	9.641	Kipling Street	Wheat Ridge	Jefferson
392A				
95.305	95.306	County Road 32 Carpenter Road	Fort Collins	Larimer
95.306	95.810	County Road 32 Carpenter Road		Larimer
95.810	95.937	County Road 32 Carpenter Road	Fort Collins	Larimer
95.937	95.957	County Road 32 Carpenter Road		Larimer
95.957	96.185	County Road 32 Carpenter Road	Fort Collins	Larimer
96.185	96.627	County Road 32 Carpenter Road		Larimer
96.627	97.553	County Road 32 Carpenter Road	Fort Collins	Larimer
97.553	100.000	County Road 32 Carpenter Road		Larimer
100.000	100.109	Main Street		Larimer
100.109	100.268	Main Street	Windsor	Larimer
100.268	102.528	Main Street		Larimer
102.528	103.211	Main Street		Weld
103.211	104.455	Main Street	Windsor	Weld
392B				
105.439	105.823	Main Street	Windsor	Weld
105.823	123.596	Main Street		Weld
123.596	141.583	County Road 392		Weld
394A				
0.000	0.257	Ranney Street	Craig	Moffat
0.257	0.446	Ranney Street		Moffat
0.446	0.520	Ranney Street	Craig	Moffat
0.520	9.349	Ranney Street		Moffat
9.349	9.378	Ranney Street		Routt
402A				
0.000	0.461	14th Street SE	Loveland	Larimer
0.461	0.511	14th Street SE	Loveland	Larimer
0.511	4.118	14th Street SE		Larimer
4.118	4.306	14th Street SE	Johnstown	Larimer
470A				
0.000	0.059	C-470		Jefferson
0.059	0.115	C-470	Golden	Jefferson
0.115	0.652	C-470		Jefferson
0.652	0.696	C-470	Lakewood	Jefferson
0.696	0.820	C-470		Jefferson
0.820	1.465	C-470	Lakewood	Jefferson
1.465	2.237	C-470		Jefferson
2.237	2.513	C-470	Lakewood	Jefferson
2.513	2.519	C-470		Jefferson

Colorado Highways by Sections

Begin MP	End MP	Highway Street Name	City	County
470A				
2.519	2.564	C-470	Lakewood	Jefferson
2.564	2.596	C-470		Jefferson
2.596	3.229	C-470	Lakewood	Jefferson
3.229	3.747	C-470		Jefferson
3.747	4.234	C-470	Morrison	Jefferson
4.234	4.511	C-470		Jefferson
4.511	4.521	C-470	Lakewood	Jefferson
4.521	4.814	C-470		Jefferson
4.814	5.860	C-470	Lakewood	Jefferson
5.860	5.890	C-470		Jefferson
5.890	5.957	C-470	Lakewood	Jefferson
5.957	15.861	C-470		Jefferson
15.861	16.223	C-470	Littleton	Arapahoe
16.223	16.601	C-470		Arapahoe
16.601	17.125	C-470		Douglas
17.125	17.602	C-470	Littleton	Douglas
17.602	24.165	C-470		Douglas
24.165	26.195	C-470	Lone Tree	Douglas
470B				
0.000	0.082	E-470	Lone Tree	Douglas
0.082	4.374	E-470		Douglas
4.374	4.387	E-470	Parker	Douglas
4.387	4.765	E-470		Douglas
4.765	5.794	E-470	Parker	Douglas
5.794	6.206	E-470	Aurora	Douglas
6.206	10.477	E-470	Aurora	Arapahoe
10.477	10.488	E-470		Arapahoe
10.488	10.621	E-470	Aurora	Arapahoe
10.621	10.646	E-470		Arapahoe
10.646	11.599	E-470	Aurora	Arapahoe
11.599	13.343	E-470		Arapahoe
13.343	13.356	E-470	Aurora	Arapahoe
13.356	15.422	E-470		Arapahoe
15.422	16.938	E-470	Aurora	Arapahoe
16.938	17.944	E-470		Arapahoe
17.944	17.974	E-470	Aurora	Arapahoe
17.974	18.944	E-470		Arapahoe
18.944	19.360	E-470	Aurora	Arapahoe
19.360	19.505	E-470		Arapahoe
19.505	20.375	E-470	Aurora	Arapahoe
20.375	20.397	E-470		Arapahoe
20.397	20.468	E-470	Aurora	Arapahoe
20.468	20.538	E-470		Arapahoe
20.538	20.605	E-470		Adams
20.605	21.138	E-470	Aurora	Adams
21.138	21.192	E-470		Adams
21.192	21.542	E-470	Aurora	Adams
21.542	22.537	E-470		Adams
22.537	24.047	E-470	Aurora	Adams
24.047	24.476	E-470		Adams
24.476	24.499	E-470	Aurora	Adams
24.499	27.115	E-470		Adams
27.115	28.574	E-470	Denver	Denver

Colorado Highways by Sections

Begin MP	End MP	Highway Street Name	City	County
470B				
28.574	29.382	E-470		Adams
29.382	31.596	E-470	Commerce City	Adams
31.596	32.591	E-470		Adams
32.591	34.708	E-470	Commerce City	Adams
34.708	34.723	E-470		Adams
34.723	35.446	E-470	Commerce City	Adams
35.446	35.463	E-470		Adams
35.463	35.787	E-470	Brighton	Adams
35.787	35.896	E-470		Adams
35.896	36.832	E-470	Brighton	Adams
36.832	37.732	E-470		Adams
37.732	37.842	E-470	Brighton	Adams
37.842	38.597	E-470		Adams
38.597	38.713	E-470	Brighton	Adams
38.713	40.509	E-470		Adams
40.509	44.099	E-470	Thornton	Adams
44.099	44.151	E-470		Adams
44.151	46.385	E-470	Thornton	Adams
46.385	46.398	E-470	Broomfield	Broomfield
470N				
46.398	52.262	Northwest Parkway	Broomfield	Broomfield
52.262	52.346	Northwest Parkway		Boulder
52.346	52.929	Northwest Parkway	Lafayette	Boulder
52.929	53.423	Northwest Parkway	Broomfield	Broomfield
53.423	53.443	Northwest Parkway	Louisville	Boulder
53.443	54.450	Northwest Parkway	Broomfield	Broomfield
470W				
0.000	0.360	C 470		Jefferson
0.360	1.212	C 470	Golden	Jefferson
491A				
0.000	6.422	Trail of the Ancients Scenic Bywa		Montezuma
491B				
26.217	27.150	Broadway / Scenic Byway	Cortez	Montezuma
27.150	27.212	Trail of the Ancients Scenic Bywa	Cortez	Montezuma
27.212	49.634	Trail of the Ancients Scenic Bywa		Montezuma
49.634	54.990	Trail of the Ancients Scenic Bywa		Dolores
54.990	60.828			Dolores
60.828	61.837		Dove Creek	Dolores
61.837	69.602			Dolores
491C				
0.000	0.174	Old 666 Bus RtScenic Byway	Cortez	Montezuma
0.174	0.242	San Juan Skyway	Cortez	Montezuma
550A				
0.000	16.561			La Plata
550B				
20.916	21.522	Camino Del Rio / Scenic Byway	Durango	La Plata
21.522	21.538	San Juan Skyway	Durango	La Plata
21.538	25.852	Main Ave / Scenic Byway	Durango	La Plata
25.852	25.889	San Juan Skyway	Durango	La Plata
25.889	49.583	San Juan Skyway		La Plata
49.583	49.760	Molas Divide Pass / Scenic Byway		La Plata

Colorado Highways by Sections

Begin MP	End MP	Highway Street Name	City	County
550B				
49.760	69.928	Molas Divide Pass / Scenic Byway		San Juan
69.928	70.000	Molas Divide Pass / Scenic Byway	Silverton	San Juan
70.000	70.747	San Juan Skyway	Silverton	San Juan
70.747	71.829	San Juan Skyway		San Juan
71.829	80.187	Red Mountain Pass / Scenic Bywa		San Juan
80.187	92.072	Red Mountain Pass / Scenic Bywa		Ouray
92.072	92.210	Red Mountain Pass / Scenic Bywa	Ouray	Ouray
92.210	92.894	San Juan Skyway	Ouray	Ouray
92.894	95.136	3rd Street / Scenic Byway	Ouray	Ouray
95.136	103.388	San Juan Skyway		Ouray
103.388	103.716	San Juan Skyway	Ridgway	Ouray
103.716	104.000	San Juan Skyway		Ouray
104.000	104.002			Ouray
104.002	104.640		Ridgway	Ouray
104.640	117.514			Ouray
117.514	126.000			Montrose
126.000	126.153	S Townsend Ave		Montrose
126.153	130.219	S Townsend Ave	Montrose	Montrose



COLORADO HIGHWAYS BY CITIES

Colorado Highways by Cities

Begin MP	End MP	Highway Street Name	County
Aguilar PDO = 1 Injury/Injured = 0 / 0 Fatal /Fatalities = 0 / 0			
025B			
			Las Animas
1.801	1.815	Highway of Legends Scenic Byway	
1.815	1.948	Fir Street / Highway of Legends Scenic Byway	
Akron PDO = 12 Injury/Injured = 0 / 0 Fatal /Fatalities = 0 / 0			
034B			
			Washington
195.522	195.528	Edison Street	
195.528	196.780	1st Street	
063A			
			Washington
27.635	28.263		
28.315	28.676		
28.879	29.733	Cedar Ave	
29.733	29.782		
Alamosa PDO = 220 Injury/Injured = 11 / 13 Fatal /Fatalities = 0 / 0			
160A			
			Alamosa
230.653	231.851	Main Street / Alamosa	
231.851	232.769	CoRoute for 285A	
232.769	233.413	Sixth Street / Alamosa ByPass	
233.413	233.564	Denver Ave	
233.564	233.610	Broadway	
160Z			
			Alamosa
0.000	0.929	Main Street / Fifth Street	
285A			
			Alamosa
33.398	34.102	West Ave	
Alma PDO = 1 Injury/Injured = 0 / 0 Fatal /Fatalities = 0 / 0			
009C			
			Park
70.337	71.146		
Antonito PDO = 1 Injury/Injured = 0 / 0 Fatal /Fatalities = 0 / 0			
285A			
			Conejos
5.491	6.300	Main Street / Scenic Byway	
6.300	6.356	Los Caminos Antiguos Scenic Byway	
Arriba PDO = 0 Injury/Injured = 0 / 0 Fatal /Fatalities = 0 / 0			
070A			
			Lincoln
382.714	383.499	Memorial Hwy	
Arvada PDO = 1,234 Injury/Injured = 124 / 144 Fatal /Fatalities = 0 / 0			
070A			

Colorado Highways by Cities

Begin MP	End MP	Highway Street Name	County
Arvada PDO = 1,234 Injury/Injured = 124 / 144 Fatal /Fatalities = 0 / 0			
070A			
268.795	269.549	Wheat Ridge / Mountian View / Denver	Jefferson
072A			
0.985	1.251	Ward Rd	
1.303	1.754	Ward Rd	
1.799	2.373	Ward Rd	
2.373	3.612	Ralston Rd / W 64th Ave	
3.612	4.393	Indiana Street	
4.559	4.651	Indiana Street	
4.651	5.091		
7.400	7.646		
7.881	7.965		
9.657	10.684		
13.161	13.540		
076A			
0.000	0.291		Jefferson
0.481	0.526		
093A			
4.202	4.351		Jefferson
4.375	4.408		
6.966	7.575		
095A			
10.286	10.607	Sheridan Blvd	Adams
11.216	11.564	Sheridan Blvd	
10.607	11.216	Sheridan Blvd	Jefferson
12.971	13.353	Sheridan Blvd	
121A			
16.740	18.038	Wadsworth Blvd	Jefferson
18.081	21.679	Wadsworth Blvd	
Aspen PDO = 317 Injury/Injured = 12 / 13 Fatal /Fatalities = 0 / 0			
082A			
38.327	38.509	Old Hwy 82	Pitkin
38.895	39.804	Old Hwy 82	
39.804	40.381	Hallum Street	
40.381	40.494	Seventh Street	
40.494	41.430	Main Street	
41.430	41.573	Original Street	
41.573	42.111	Cooper Street	
42.111	42.286	Independence Pass	

Colorado Highways by Cities

Begin MP	End MP	Highway Street Name	County
Ault PDO = 9 Injury/Injured = 1 / 1 Fatal /Fatalities = 0 / 0			
014C			
			Weld
153.015	153.622	1st Street / Scenic Byway	
153.622	153.628	Pawnee Pioneer Trails Scenic Byway	
085L			
			Weld
279.264	279.622		
279.622	280.267	Pawnee Pioneer Trails Scenic Byway	
Aurora PDO = 4,786 Injury/Injured = 599 / 742 Fatal /Fatalities = 10 / 10			
030A			
			Arapahoe
3.863	7.844	Havana Street	
7.844	14.000	6th Ave	
14.000	17.000	SH 30	
17.000	18.317	Gun Club Rd.	
20.411	20.416	Gun Club Rd.	
036C			
			Adams
80.309	80.341	Adams Street	
84.699	84.711	Adams Street	
040C			
			Adams
303.607	304.659	Colfax Ave	
305.667	306.029	Colfax Ave	
306.270	308.359	Colfax Ave	
309.122	309.209	Colfax Ave	
310.197	311.690	Colfax Ave	
			Arapahoe
304.659	305.667	Colfax Ave	
306.029	306.270	Colfax Ave	
308.359	309.122	Colfax Ave	
309.209	310.197	Colfax Ave	
070A			
			Adams
282.563	285.528	Memorial Hwy / Commerce City / Aurora	
285.528	288.136	Memorial Hwy	
083A			
			Arapahoe
64.733	65.868	Parker Rd	
67.612	70.244	Parker Rd	
70.434	72.128	Parker Rd	
088B			
			Arapahoe
20.511	21.734	Arapahoe Rd	
225A			
			Adams
9.900	12.431		

Colorado Highways by Cities

Begin MP	End MP	Highway Street Name	County
Aurora PDO = 4,786 Injury/Injured = 599 / 742 Fatal /Fatalities = 10 / 10			
225A			
3.923	9.900		Arapahoe
470B			
20.605	21.138	E-470	Adams
21.192	21.542	E-470	
22.537	24.047	E-470	
24.476	24.499	E-470	
Arapahoe			
6.206	10.477	E-470	Douglas
10.488	10.621	E-470	
10.646	11.599	E-470	
13.343	13.356	E-470	
15.422	16.938	E-470	
17.944	17.974	E-470	
18.944	19.360	E-470	
19.505	20.375	E-470	
20.397	20.468	E-470	
5.794	6.206	E-470	
Avon PDO = 99 Injury/Injured = 8 / 8 Fatal /Fatalities = 0 / 0			
006E			
170.041	170.088		Eagle
170.092	170.659		
171.029	171.120		
172.221	172.283		
070A			
164.683	165.000	Eagle River	Eagle
165.000	168.554	Avon	
Basalt PDO = 63 Injury/Injured = 2 / 2 Fatal /Fatalities = 0 / 0			
082A			
20.193	21.036	Old Hwy 82	Eagle
Pitkin			
22.864	22.987	Old Hwy 82	Pitkin
23.110	23.126	Old Hwy 82	
23.140	23.771	Old Hwy 82	
23.815	24.164	Old Hwy 82	
Bayfield PDO = 7 Injury/Injured = 0 / 0 Fatal /Fatalities = 1 / 1			
160A			
103.104	103.369		La Plata
160E			
			La Plata

Colorado Highways by Cities

Begin MP	End MP	Highway Street Name	County
Bayfield PDO = 7 Injury/Injured = 0 / 0 Fatal /Fatalities = 1 / 1			
160E			
La Plata			
0.945	1.355	BayField Bus Rt	
1.571	1.701	BayField Bus Rt	
1.816	1.927	BayField Bus Rt	
Bennett PDO = 7 Injury/Injured = 1 / 1 Fatal /Fatalities = 0 / 0			
036C			
Adams			
88.830	89.210	Adams Street	
036D			
Adams			
89.210	89.377		
89.894	89.938		
90.823	91.180		
070A			
Adams			
305.354	305.592	Memorial Hwy	
079A			
Adams			
0.360	1.024		
1.147	1.240		
079B			
Adams			
1.580	1.922		
Berthoud PDO = 76 Injury/Injured = 11 / 13 Fatal /Fatalities = 1 / 1			
025A			
Weld			
248.235	249.709	Berthoud / Lovelend / Johnstown / Windsor	
056B			
Larimer			
3.000	3.580	Mountain Ave/CO RD 44	
3.661	4.817	Mountain Ave/CO RD 44	
5.020	5.519	Mountain Ave/CO RD 44	
Weld			
5.519	6.008	Mountain Ave/CO RD 44	
6.489	9.021	Mountain Ave/CO RD 44	
287C			
Larimer			
324.906	325.000	Mountain Ave	
325.000	326.128	Berthoud ByPass	
327.211	327.882	Berthoud ByPass	
Bethune PDO = 0 Injury/Injured = 0 / 0 Fatal /Fatalities = 0 / 0			
024C			
Kit Carson			
446.850	447.334		

Colorado Highways by Cities

Begin MP	End MP	Highway Street Name	County
Black Hawk PDO = 35 Injury/Injured = 7 / 10 Fatal /Fatalities = 0 / 0			
119A			
Gilpin			
5.998	6.375	Clear Creek Street / Scenic Byway	
6.375	8.082	Black Hawk / Scenic Byway	
Blanca PDO = 1 Injury/Injured = 0 / 0 Fatal /Fatalities = 0 / 0			
160A			
Costilla			
252.662	254.510	Broadway / Scenic Byway	
Blue River PDO = 19 Injury/Injured = 0 / 0 Fatal /Fatalities = 0 / 0			
009C			
Summit			
80.773	84.653		
Boone PDO = 3 Injury/Injured = 1 / 1 Fatal /Fatalities = 0 / 0			
096B			
Pueblo			
75.189	75.899		
209A			
Pueblo			
1.348	1.528	Hughes Ave	
Boulder PDO = 1,671 Injury/Injured = 173 / 186 Fatal /Fatalities = 1 / 1			
007B			
Boulder			
49.506	50.530	Canyon Blvd	
50.530	50.639	Canyon Blvd.	
007C			
Boulder			
52.290	55.088	Arapahoe	
036B			
Boulder			
33.951	34.000	North Foothills Hwy	
34.000	39.220	28th Street	
39.220	39.235	Denver/Boulder Turnpike	
036E			
Boulder			
0.000	0.357	Baseline Rd	
093A			
Boulder			
15.002	18.849	Broadway	
119A			
Boulder			
40.595	41.892	Canyon Blvd	
119B			
Boulder			
44.237	45.095	Diagonal Hwy	

Colorado Highways by Cities

Begin MP	End MP	Highway Street Name	County
Boulder PDO = 1,671 Injury/Injured = 173 / 186 Fatal /Fatalities = 1 / 1			
157A			
			Boulder
0.088	3.014	Foothills Py	
3.113	3.625	Foothills Py	
3.710	3.749	Foothills Py	
Branson PDO = 0 Injury/Injured = 0 / 0 Fatal /Fatalities = 0 / 0			
389A			
			Las Animas
1.068	1.834	Main Street	
1.834	2.124	Athens Street	
2.124	2.154		
Breckenridge PDO = 182 Injury/Injured = 3 / 3 Fatal /Fatalities = 0 / 0			
009C			
			Summit
85.992	86.165		
86.165	89.014	S Parker Ave / Boreas Pass	
90.007	90.254	S Parker Ave / Boreas Pass	
90.254	90.625	Boreas Pass	
Brighton PDO = 553 Injury/Injured = 47 / 59 Fatal /Fatalities = 4 / 4			
007D			
			Adams
76.582	77.052	Bridge Street	
022A			
			Adams
0.000	1.846	124th Ave	
2.471	2.476	124th Ave	
076A			
			Adams
17.213	18.426	CoRoute for 002C	
18.489	19.833	CoRoute for 002C	
19.856	20.116	CoRoute for 002C	
20.345	24.649	CoRoute for 002C	
085C			
			Adams
229.771	235.605		
470B			
			Adams
35.463	35.787	E-470	
35.896	36.832	E-470	
37.732	37.842	E-470	
38.597	38.713	E-470	
Brookside PDO = Injury/Injured = / Fatal /Fatalities = /			
115A			
			Fremont
3.663	4.253	Cedar Ave / Scenic Byway	

Colorado Highways by Cities

Begin MP	End MP	Highway Street Name	County
Broomfield PDO = 1,065 Injury/Injured = 96 / 122 Fatal /Fatalities = 1 / 1			
007D			
			Broomfield
64.541	65.000	Baseline Rd	
65.000	68.433	160TH Ave	
68.433	68.500	Bridge Street	
025A			
			Broomfield
227.347	228.000	Federal Heights / Thornton / NorthGlenn / Westminster	
228.000	229.000	Norwest Parkway / Federal Heights / Thornton / NorthG	
229.000	231.087	Federal Heights / Thornton / NorthGlenn / Westminster	
036B			
			Broomfield
45.176	49.401	Denver/Boulder Turnpike	
121A			
			Broomfield
24.822	26.419	Wadsworth Blvd	
128A			
			Broomfield
5.279	5.280	120TH Ave	
5.657	7.973	120TH Ave	
287C			
			Broomfield
296.088	298.082	120th Ave	
298.082	299.201	Commerce Street	
299.201	299.820	Lafayette ByPass	
470B			
			Broomfield
46.385	46.398	E-470	
470N			
			Broomfield
46.398	52.262	Northwest Parkway	
52.929	53.423	Northwest Parkway	
53.443	54.450	Northwest Parkway	
Brush PDO = 52 Injury/Injured = 3 / 3 Fatal /Fatalities = 0 / 0			
034B			
			Morgan
170.354	172.414	Edison Street	
172.414	172.480	Edison Street and Colorado Ave	
172.480	172.923	Edison Street	
071E			
			Morgan
175.486	175.950	Colorado Ave / Heartland Expressway	
176.154	176.267	Colorado Ave / Heartland Expressway	
176.276	176.282	Colorado Ave / Heartland Expressway	
176.360	176.922	Colorado Ave / Heartland Expressway	
076A			

Colorado Highways by Cities

Begin MP	End MP	Highway Street Name	County
Brush PDO = 52 Injury/Injured = 3 / 3 Fatal /Fatalities = 0 / 0			
076A			
89.465	89.821		Morgan
Buena Vista PDO = 34 Injury/Injured = 3 / 3 Fatal /Fatalities = 0 / 0			
024A			
209.998	211.292	Collogiate Peaks Scenic Byway	Chaffee
Burlington PDO = 38 Injury/Injured = 4 / 4 Fatal /Fatalities = 0 / 0			
024C			
453.872	454.828	Rose Ave	Kit Carson
024D			
455.882	455.886	Rose Ave	Kit Carson
455.971	456.563	Rose Ave	
070A			
438.222	438.538	Memorial Hwy	Kit Carson
070Q			
0.137	0.377	Rose Ave / Burlington Bus Rt	Kit Carson
385C			
187.472	187.886	Lincoln Street	Kit Carson
187.886	188.855	Rose Ave	
188.855	189.348	8th Street	
Calhan PDO = 3 Injury/Injured = 0 / 0 Fatal /Fatalities = 0 / 0			
024G			
338.978	339.970	John A. Love Memorial Highway	El Paso
Campo PDO = 0 Injury/Injured = 0 / 0 Fatal /Fatalities = 0 / 0			
287A			
8.651	9.142	Main Street / Heartland Expressway	Baca
9.142	9.153	/ Heartland Expressway	
Canon City PDO = 254 Injury/Injured = 22 / 28 Fatal /Fatalities = 0 / 0			
050A			
276.699	281.240	Royal Gorge Blvd / Scenic Byway	Fremont
281.503	282.445	Royal Gorge Blvd / Scenic Byway	
115A			
0.000	0.810	9th Street / Scenic Byway	Fremont

Colorado Highways by Cities

Begin MP	End MP	Highway Street Name	County
Carbondale PDO = 40 Injury/Injured = 5 / 5 Fatal /Fatalities = 0 / 0			
133A			
			Garfield
66.051	66.137	West Elk Loop Scenic Byway	
66.455	68.473	West Elk Loop Scenic Byway	
68.646	68.718	West Elk Loop Scenic Byway	
Castle Rock PDO = 486 Injury/Injured = 36 / 42 Fatal /Fatalities = 0 / 0			
025A			
			Douglas
180.870	181.067	Castle Rock	
181.410	181.858	Castle Rock	
183.166	184.178	Castle Rock	
085B			
			Douglas
184.745	185.117	Meadows Parkway	
185.117	186.281	Santa Fe Drive	
086A			
			Douglas
1.854	2.870		
4.109	4.911		
086B			
			Douglas
100.018	104.246	Old Founders Pkwy	
104.256	104.348	Old Founders Pkwy	
Cedaredge PDO = 5 Injury/Injured = 1 / 2 Fatal /Fatalities = 0 / 0			
065A			
			Delta
9.711	9.970	Grand Mesa Skyway	
9.970	11.400	Grand Mesa Drive / Scenic Byway	
11.400	11.736	Grand Mesa Skyway	
Centennial PDO = 607 Injury/Injured = 63 / 87 Fatal /Fatalities = 1 / 1			
025A			
			Arapahoe
195.048	196.715	South East Corridor	
083A			
			Arapahoe
63.099	64.064	Parker Rd	
65.868	66.525	Parker Rd	
088B			
			Arapahoe
17.481	20.511	Arapahoe Rd	
177A			
			Arapahoe
0.099	2.943	University Blvd	
Center PDO = 9 Injury/Injured = 0 / 0 Fatal /Fatalities = 0 / 0			

Colorado Highways by Cities

Begin MP	End MP	Highway Street Name	County
Center PDO = 9 Injury/Injured = 0 / 0 Fatal /Fatalities = 0 / 0			
112A			
Saguache			
14.556	14.570		
14.570	15.662	8th Street	
15.662	15.929	County Line Rd	
Cheraw PDO = 1 Injury/Injured = 0 / 0 Fatal /Fatalities = 0 / 0			
109A			
Otero			
65.196	65.327	E Grand Ave	
Cherry Hills Village PDO = 198 Injury/Injured = 6 / 6 Fatal /Fatalities = 0 / 0			
002A			
Arapahoe			
0.000	0.003	Colorado Blvd	
088A			
Arapahoe			
10.575	14.115	Bellevue Ave	
177A			
Arapahoe			
4.112	6.111	University Blvd	
285D			
Arapahoe			
260.667	260.777	Hampden Ave	
260.931	260.944	Hampden Ave	
261.045	261.340	Hampden Ave	
261.677	263.180	Hampden Ave	
Cheyenne Wells PDO = 2 Injury/Injured = 0 / 0 Fatal /Fatalities = 0 / 0			
040H			
Cheyenne			
469.400	470.311		
470.311	470.345	CoRoute for 385B	
470.560	470.666	CoRoute for 385B	
385C			
Cheyenne			
150.251	150.418	E 5th Street S	
150.418	150.777	S 2nd Street E	
150.777	150.917	W 1st Street S	
150.917	151.087	W 1st Street N	
151.126	151.330	W 1st Street N	
Cokedale PDO = 0 Injury/Injured = 0 / 0 Fatal /Fatalities = 0 / 0			
012A			
Las Animas			
62.494	62.799	Highway of Legends Scenic Byway	
Collbran PDO = 1 Injury/Injured = 0 / 0 Fatal /Fatalities = 0 / 0			
330A			

Colorado Highways by Cities

Begin MP	End MP	Highway Street Name	County
Collbran PDO = 1 Injury/Injured = 0 / 0 Fatal /Fatalities = 0 / 0			
330A			
			Mesa
9.861	10.049	High Street	
10.075	10.274	High Street	
10.505	10.636	High Street	
10.845	11.395	High Street	
Colorado Springs PDO = 7,140 Injury/Injured = 717 / 886 Fatal /Fatalities = 19 / 20			
021A			
			El Paso
137.586	139.582		
021B			
			El Paso
141.738	142.541		
143.773	147.470		
148.206	154.112		
024A			
			El Paso
301.180	303.840	John A. Love Memorial Highway	
024E			
			El Paso
3.680	4.162	Manitou Spgs Bus Rt	
024G			
			El Paso
303.412	303.916	Fountain Blvd / Heartland Expressway / Memorial	
304.306	308.230	Fountain Blvd / Heartland Expressway / Memorial	
308.230	308.910	Founders Pkwy / Powers Blvd / Heartland Expressway /	
308.910	310.892	Powers Blvd / Heartland Expressway / Memorial	
310.892	310.893	Platte Ave / Heartland Expressway / Memorial	
313.137	313.444	Platte Ave / Heartland Expressway / Memorial	
314.542	316.000	Platte Ave / Heartland Expressway / Memorial	
316.000	318.594	John A. Love Memorial Highway	
319.823	319.926	John A. Love Memorial Highway	
025A			
			El Paso
136.885	149.000	Colorado Springs / Ronald Reagan Highway	
149.000	149.391	Academy Blvd / Ronald Reagan Highway	
083A			
			El Paso
20.368	20.692		
094A			
			El Paso
0.691	3.914		
4.029	4.115		
115A			
			El Paso
43.831	46.248	Nevada Ave	

Colorado Highways by Cities

Begin MP	End MP	Highway Street Name	County
Colorado Springs PDO = 7,140 Injury/Injured = 717 / 886 Fatal /Fatalities = 19 / 20			
115A			
46.248	47.496		El Paso
Commerce City PDO = 796 Injury/Injured = 71 / 97 Fatal /Fatalities = 4 / 5			
002A			
9.444	9.842	Colorado Blvd	Adams
002B			
10.860	11.521	Hansen Blvd	Adams
11.639	13.345	Hansen Blvd	
002C			
13.345	15.690		Adams
16.362	16.387		
17.056	17.175		
17.422	19.065		
19.298	19.304		
006H			
292.040	294.327	Vasquez Blvd	Adams
294.644	295.237	Vasquez Blvd	
044A			
0.000	2.246	104th Ave	Adams
076A			
12.710	12.836	CoRoute for 006H	Adams
13.279	15.694	CoRoute for 006H	
17.091	17.119	CoRoute for 002C	
085C			
227.376	229.771		Adams
224A			
2.814	3.250	74th Ave	Adams
3.327	3.634	74th Ave	
265A			
1.187	3.621	Brighton Blvd	Adams
270A			
0.948	4.229	CoRoute for 270B	Adams
470B			
			Adams

Colorado Highways by Cities

Begin MP	End MP	Highway Street Name	County
Commerce City PDO = 796 Injury/Injured = 71 / 97 Fatal /Fatalities = 4 / 5			
470B			
			Adams
29.382	31.596	E-470	
32.591	34.708	E-470	
34.723	35.446	E-470	
Cortez PDO = 112 Injury/Injured = 9 / 9 Fatal /Fatalities = 1 / 1			
145A			
			Montezuma
0.000	0.110	State Street / Scenic Byway	
0.110	0.203	San Juan Skyway	
0.203	1.261	Dolores Rd / Scenic Byway	
1.261	1.421	San Juan Skyway	
160A			
			Montezuma
35.925	36.000	Trail of the Ancients Scenic Byway	
36.000	37.789	Broadway / Scenic Byway	
37.789	37.859	San Juan Skyway	
37.859	39.720	Main Street / Scenic Byway	
39.720	39.864	San Juan Skyway	
39.864	40.511	Mancos RoadScenic Byway	
40.511	40.655	San Juan Skyway	
491B			
			Montezuma
26.217	27.150	Broadway / Scenic Byway	
27.150	27.212	Trail of the Ancients Scenic Byway	
491C			
			Montezuma
0.000	0.174	Old 666 Bus RtScenic Byway	
0.174	0.242	San Juan Skyway	
Craig PDO = 115 Injury/Injured = 14 / 17 Fatal /Fatalities = 1 / 1			
013A			
			Moffat
87.927	88.635	CR 7	
013B			
			Moffat
89.580	91.335	Yampa Street	
040A			
			Moffat
87.886	90.358	W. Victory Wy.	
90.358	90.531	Pershing Street	
90.531	91.091	4th Street	
91.091	91.262	Lincoln Street	
91.262	91.533	W Victory Way	
91.533	93.000		
93.000	93.073	Jefferson Ave	
040Z			

Colorado Highways by Cities

Begin MP	End MP	Highway Street Name	County	
Craig		PDO = 115	Injury/Injured = 14 / 17	Fatal /Fatalities = 1 / 1
040Z				
0.000	0.730	Victory Way	Moffat	
394A				
0.000	0.257	Ranney Street	Moffat	
0.446	0.520	Ranney Street		
Crawford		PDO = 1	Injury/Injured = 0 / 0	Fatal /Fatalities = 0 / 0
092A				
			Delta	
30.789	30.841	Crawford Street / Scenic Byway		
30.868	30.983	Crawford Street / Scenic Byway		
31.057	31.273	Crawford Street / Scenic Byway		
31.273	31.279	West Elk Loop Scenic Byway		
31.279	31.458	Dogwood Street / Scenic Byway		
31.458	31.525	West Elk Loop Scenic Byway		
31.525	31.571	Graham Ave / Scenic Byway		
31.571	31.713	West Elk Loop Scenic Byway		
Creede		PDO = 1	Injury/Injured = 0 / 0	Fatal /Fatalities = 0 / 0
149A				
			Mineral	
21.223	21.426	Silver Thread Scenic Byway		
21.426	21.540	La Garita Street / Scenic Byway		
21.540	21.648	Silver Thread Scenic Byway		
21.648	21.861	Main Street / Scenic Byway		
Crested Butte		PDO = 7	Injury/Injured = 0 / 0	Fatal /Fatalities = 0 / 0
135A				
			Gunnison	
27.194	27.200	West Elk Loop Scenic Byway		
27.200	27.405	6th Street / Scenic Byway		
27.405	27.484	West Elk Loop Scenic Byway		
Cripple Creek		PDO = 9	Injury/Injured = 1 / 1	Fatal /Fatalities = 1 / 1
067C				
			Teller	
50.732	51.300	2nd Street / Scenic Byway		
51.300	51.363	Gold Belt Scenic Byway		
51.363	51.577	Bennett Ave / Scenic Byway		
51.577	51.682	Gold Belt Scenic Byway		
51.682	52.002	5th Street		
52.002	52.305	Pikes Peak Ave		
Crook		PDO = 0	Injury/Injured = 0 / 0	Fatal /Fatalities = 0 / 0
055A				
			Logan	
0.000	0.237	1st Street		
0.237	0.287			

Colorado Highways by Cities

Begin MP	End MP	Highway Street Name	County
Crook PDO = 0 Injury/Injured = 0 / 0 Fatal /Fatalities = 0 / 0			
138A			
Logan			
27.446	27.503	Park Ave	
27.503	27.910	2nd Ave	
Crowley PDO = 0 Injury/Injured = 0 / 0 Fatal /Fatalities = 0 / 0			
096B			
Crowley			
99.282	99.483		
Dacono PDO = 30 Injury/Injured = 7 / 10 Fatal /Fatalities = 0 / 0			
025A			
Weld			
232.111	234.110	Erie /Dacono	
234.110	235.091	Fredrick / Firestone / Mead / Longmont	
052A			
Weld			
13.184	13.643		
Deer Trail PDO = 1 Injury/Injured = 0 / 0 Fatal /Fatalities = 0 / 0			
040E			
Arapahoe			
349.958	350.169	1st Ave	
350.295	351.180	1st Ave	
070A			
Arapahoe			
327.624	328.777	Memorial Hwy	
070N			
Arapahoe			
0.000	0.396	Cedar Street	
Del Norte PDO = 1 Injury/Injured = 0 / 0 Fatal /Fatalities = 0 / 0			
112A			
Rio Grande			
0.000	0.439	Oak Ave	
0.439	0.448		
160A			
Rio Grande			
201.661	201.705		
201.705	202.413	Grand Ave	
Delta PDO = 154 Injury/Injured = 11 / 12 Fatal /Fatalities = 1 / 1			
050A			
Delta			
64.959	65.535		
65.633	70.545		
70.545	73.762	Main Street	
092A			
Delta			

Colorado Highways by Cities

Begin MP	End MP	Highway Street Name	County
Delta PDO = 154 Injury/Injured = 11 / 12 Fatal /Fatalities = 1 / 1			
092A			
			Delta
0.000	0.239	Crawford Ave	
0.239	2.073		
348A			
			Delta
0.000	0.290	6th Street	
0.290	0.479	Silver Street	
0.479	0.694	Bridge Street	
Denver PDO = 16,372 Injury/Injured = 1,656 / 2,042 Fatal /Fatalities = 35 / 40			
002A			
			Denver
0.003	2.921	Colorado Blvd	
2.996	9.444	Colorado Blvd	
006G			
			Denver
282.334	284.748	6th Ave	
006H			
			Denver
290.980	292.040	Vasquez Blvd	
025A			
			Denver
199.420	200.171	Tech Center / South East Corridor	
200.171	201.592	Denver / Cherry Hills / South East Corridor	
201.592	206.619	Denver / South East Corridor	
206.619	209.268	Denver / Valley Highway	
209.268	210.311	South Platte / Denver	
210.311	210.801	South Platte / Invesco Field at Mile High / Denver	
210.801	213.454	Denver	
213.454	214.415	Denver / Mouse Trap / I-70	
214.415	214.501	Commerce City	
026B			
			Denver
11.171	14.140	Alameda Ave	
030A			
			Denver
0.000	2.630	Hampden Ave	
2.630	3.863	Havana Street	
035A			
			Denver
8.435	9.704		
040C			
			Denver
294.273	303.607	Colfax Ave	
070A			
			Denver

Colorado Highways by Cities

Begin MP	End MP	Highway Street Name	County
Denver			
PDO = 16,372		Injury/Injured = 1,656 / 2,042	Fatal /Fatalities = 35 / 40
070A			
			Denver
270.495	275.200	Wheat Ridge / Mountian View / Denver	
275.200	282.563	Memorial Hwy / Commerce City / Aurora	
076A			
			Denver
0.865	1.087		
083A			
			Denver
72.128	72.493	Parker Rd	
74.540	74.541	Parker Rd	
74.541	74.672	Leetsdale Dr	
74.717	76.601	Leetsdale Dr	
76.869	77.267	Leetsdale Dr	
085B			
			Denver
207.945	210.756	Santa Fe Drive / Memorial Hwy	
210.756	210.864	Santa Fe Drive	
088A			
			Denver
0.000	5.692	Federal Blvd	
7.436	7.639	Federal Blvd	
14.115	14.541	Bellevue Ave	
095A			
			Denver
0.000	1.006	Sheridan Blvd	
1.502	3.055	Sheridan Blvd	
3.512	3.515	Sheridan Blvd	
5.520	5.652	Sheridan Blvd	
6.471	6.603	Sheridan Blvd	
7.682	7.755	Sheridan Blvd	
7.862	7.970	Sheridan Blvd	
8.975	9.541	Sheridan Blvd	
121A			
			Denver
4.671	4.949	Wadsworth Blvd	
5.367	5.408	Wadsworth Blvd	
5.571	6.536	Wadsworth Blvd	
8.626	8.713	Wadsworth Blvd	
225A			
			Denver
0.000	1.646		
265A			
			Denver
0.000	1.187	Brighton Blvd	
270A			
			Denver

Colorado Highways by Cities

Begin MP	End MP	Highway Street Name	County
Denver PDO = 16,372 Injury/Injured = 1,656 / 2,042 Fatal /Fatalities = 35 / 40			
270A			
			Denver
4.229	5.436	CoRoute for 270B	
5.436	5.986		
285D			
			Denver
255.785	257.604	Hampden Ave	
263.180	263.874	Hampden Ave	
287C			
			Denver
282.700	286.455	Federal Blvd	
470B			
			Denver
27.115	28.574	E-470	
Dillon PDO = 33 Injury/Injured = 4 / 4 Fatal /Fatalities = 0 / 0			
006F			
			Summit
208.968	210.201		
210.409	211.262		
Dinosaur PDO = 0 Injury/Injured = 0 / 0 Fatal /Fatalities = 0 / 0			
040A			
			Moffat
2.443	2.564	Dinosaur Diamond Scenic Byway	
2.863	3.258	Brontosaurus Blvd / Scenic Byway	
064A			
			Moffat
0.000	0.714	Stegosaurus Fwy / Scenic Byway	
0.714	1.021	Dinosaur Diamond Scenic Byway	
Dolores PDO = 6 Injury/Injured = 1 / 1 Fatal /Fatalities = 0 / 0			
145A			
			Montezuma
9.406	9.540	San Juan Skyway	
9.540	11.410	Railroad Ave / Scenic Byway	
Dove Creek PDO = 0 Injury/Injured = 0 / 0 Fatal /Fatalities = 0 / 0			
491B			
			Dolores
60.828	61.837		
Durango PDO = 552 Injury/Injured = 32 / 46 Fatal /Fatalities = 0 / 0			
003A			
			La Plata
0.000	0.138	8th Ave	
0.571	1.420	8th Ave	
1.868	2.194	8th Ave	
2.194	2.444	Santa Rita Dr	

Colorado Highways by Cities

Begin MP	End MP	Highway Street Name	County
Durango PDO = 552 Injury/Injured = 32 / 46 Fatal /Fatalities = 0 / 0			
160A			
			La Plata
81.357	83.165	CoRoute for 491A / ScenicByway	
83.165	83.207	San Juan Skyway	
83.207	83.394	CoRoute for 550A / ScenicByway	
83.394	88.061	CoRoute for 550A	
550B			
			La Plata
20.916	21.522	Camino Del Rio / Scenic Byway	
21.522	21.538	San Juan Skyway	
21.538	25.852	Main Ave / Scenic Byway	
25.852	25.889	San Juan Skyway	
Eads PDO = 2 Injury/Injured = 0 / 0 Fatal /Fatalities = 0 / 0			
096C			
			Kiowa
166.043	166.114		
287B			
			Kiowa
112.638	112.640	CoRoute for 096C / Heartland Expressway	
112.640	113.420	15th Street / Heartland Expressway	
113.420	113.782	Wansted Street / Heartland Expressway	
Eagle PDO = 53 Injury/Injured = 4 / 6 Fatal /Fatalities = 0 / 0			
006E			
			Eagle
148.428	148.713		
148.736	148.913		
148.913	149.741	Grand Ave	
149.741	149.746		
150.341	150.401		
070A			
			Eagle
146.410	146.943	Eagle	
070F			
			Eagle
0.000	0.346	Eby Creek Rd	
Eaton PDO = 10 Injury/Injured = 0 / 0 Fatal /Fatalities = 0 / 0			
085L			
			Weld
275.017	275.825	Oak Ave	
276.078	276.352	Oak Ave	
276.352	276.621		
Edgewater PDO = 46 Injury/Injured = 9 / 11 Fatal /Fatalities = 0 / 0			
095A			
			Jefferson
6.246	6.471	Sheridan Blvd	

Colorado Highways by Cities

Begin MP	End MP	Highway Street Name	County
Edgewater PDO = 46 Injury/Injured = 9 / 11 Fatal /Fatalities = 0 / 0			
095A			
6.603	7.098	Sheridan Blvd	Jefferson
Elizabeth PDO = 72 Injury/Injured = 2 / 2 Fatal /Fatalities = 0 / 0			
086A			
15.496	16.015	Kiowa Ave	Elbert
Empire PDO = 2 Injury/Injured = 0 / 0 Fatal /Fatalities = 0 / 0			
040A			
255.892	255.950		Clear Creek
255.950	256.494	Park Ave	
Englewood PDO = 819 Injury/Injured = 60 / 81 Fatal /Fatalities = 3 / 5			
075A			
2.179	2.221	Broadway	Arapahoe
085B			
205.080	205.600	Santa Fe Drive / Memorial Hwy	Arapahoe
206.795	206.813	Santa Fe Drive / Memorial Hwy	
206.869	207.945	Santa Fe Drive / Memorial Hwy	
088A			
7.126	7.436	Federal Blvd	Arapahoe
7.639	7.939	Federal Blvd	
7.939	8.065	Bellevue Ave	
9.108	10.575	Bellevue Ave	
285D			
259.263	259.295	Hampden Ave	Arapahoe
259.391	260.667	Hampden Ave	
260.777	260.931	Hampden Ave	
260.944	261.045	Hampden Ave	
261.340	261.677	Hampden Ave	
Erie PDO = 61 Injury/Injured = 7 / 8 Fatal /Fatalities = 0 / 0			
007D			
64.406	64.417	Baseline Rd	Boulder
64.417	64.449	Baseline Rd	Weld
025A			
231.868	232.095	Federal Heights / Thornton / NorthGlenn / Westminster	Weld
232.095	232.106	Erie /Dacono	
052A			

Colorado Highways by Cities

Begin MP	End MP	Highway Street Name	County
Erie PDO = 61 Injury/Injured = 7 / 8 Fatal /Fatalities = 0 / 0			
052A			
7.172	7.202		Boulder
7.202	10.384		Weld
287C			
307.194	307.617	Main Street	Boulder
Estes Park PDO = 118 Injury/Injured = 10 / 14 Fatal /Fatalities = 0 / 0			
007A			
0.000	2.253	S Street Vrain / Scenic Byway	Larimer
2.253	2.307	Peak To Peak Scenic Byway	
3.562	3.758	Peak To Peak Scenic Byway	
3.998	4.100	Peak To Peak Scenic Byway	
034A			
58.132	59.012		Larimer
59.012	59.894	Fall River Rd	
59.898	60.965	Fall River Rd	
60.965	62.507	Wonderview Dr	
62.507	64.232	Big Thompson Av	
64.232	64.471		
034C			
0.000	1.690	Elkhorn Ave	Larimer
036A			
4.947	4.962		Larimer
5.140	5.141		
5.141	6.982	Morraine Ave	
036B			
0.000	0.367	North St. Vrain	Larimer
0.367	0.470	North St. Vrain / Peak To Peak Scenic Byway	
0.470	1.362	North St. Vrain	
Evans PDO = 185 Injury/Injured = 15 / 17 Fatal /Fatalities = 2 / 2			
034A			
112.476	112.896	34 Bypass	Weld
085C			
263.760	265.742	85 Bypass	Weld
085G			
0.000	0.339		Weld

Colorado Highways by Cities

Begin MP	End MP	Highway Street Name	County
Fairplay PDO = 6 Injury/Injured = 2 / 3 Fatal /Fatalities = 0 / 0			
009C			
64.673	65.651		Park
285D			
182.898	182.989	CoRoute for 009B	Park
182.989	183.164		
183.388	183.901		
Federal Heights PDO = 134 Injury/Injured = 8 / 9 Fatal /Fatalities = 1 / 2			
287C			
290.770	291.230	Federal Blvd	Adams
291.430	291.478	Federal Blvd	
291.754	291.813	Federal Blvd	
291.838	291.907	Federal Blvd	
292.107	292.725	Federal Blvd	
Fleming PDO = 1 Injury/Injured = 0 / 0 Fatal /Fatalities = 0 / 0			
006J			
424.679	425.207	Weston / S. Railroad Street	Logan
Florence PDO = 9 Injury/Injured = 0 / 0 Fatal /Fatalities = 0 / 0			
067A			
9.457	10.781		Fremont
10.781	10.855	Gold Belt Scenic Byway	
10.855	11.000	Robinson Ave / Scenic Byway	
11.000	11.047	Gold Belt Scenic Byway	
067B			
11.562	11.951	Pikes Peak Ave / Scenic Byway	Fremont
115A			
7.829	8.262	3rd Street / Scenic Byway	Fremont
8.262	8.280	Gold Belt Scenic Byway	
8.280	8.370	Church Street / Scenic Byway	
8.370	8.487	Gold Belt Scenic Byway	
8.487	8.603	Main Street / Scenic Byway	
8.603	8.694	Gold Belt Scenic Byway	
8.694	8.925	Main Street / Scenic Byway	
8.925	8.985	Gold Belt Scenic Byway	
8.985	9.448	Main Street / Scenic Byway	
9.448	9.616	Main Street	
9.616	9.620		
Fort Collins PDO = 2,769 Injury/Injured = 264 / 301 Fatal /Fatalities = 3 / 4			
014C			
Larimer			

Colorado Highways by Cities

Begin MP	End MP	Highway Street Name	County
Fort Collins PDO = 2,769 Injury/Injured = 264 / 301 Fatal /Fatalities = 3 / 4			
014C			
			Larimer
134.770	135.711	Riverside / Scenic Byway	
135.711	136.119	Mulberry Street / Scenic Byway	
139.167	139.442	Mulberry Street	
025A			
			Larimer
266.449	268.807	Fort Collins / Timnath / Easton / Ault	
270.247	272.471	Fort Collins / Timnath / Easton / Ault	
287C			
			Larimer
339.128	339.309	College Ave	
339.498	346.412	College Ave	
346.412	346.746	College Ave / Scenic Byway	
346.746	346.874	Cache La Poudre River North Park Scenic Byway	
346.874	347.142	College Ave / Scenic Byway	
347.186	348.436	College Ave / Scenic Byway	
392A			
			Larimer
95.305	95.306	County Road 32 Carpenter Road	
95.810	95.937	County Road 32 Carpenter Road	
95.957	96.185	County Road 32 Carpenter Road	
96.627	97.553	County Road 32 Carpenter Road	
Fort Lupton PDO = 90 Injury/Injured = 7 / 7 Fatal /Fatalities = 1 / 1			
052A			
			Weld
19.704	19.990	1st Street	
20.002	21.957	1st Street	
085C			
			Weld
241.579	242.845		
085E			
			Weld
0.000	1.182	Denver Ave / Ft Lupton Bus Rt	
Fort Morgan PDO = 245 Injury/Injured = 14 / 15 Fatal /Fatalities = 0 / 0			
034B			
			Morgan
162.130	163.725	Platte Ave	
163.948	163.953	Platte Ave	
164.461	164.472	Platte Ave	
052B			
			Morgan
86.481	87.050	Main Street	
87.067	87.096	Main Street	
076A			
			Morgan

Colorado Highways by Cities

Begin MP	End MP	Highway Street Name	County
Fort Morgan PDO = 245 Injury/Injured = 14 / 15 Fatal /Fatalities = 0 / 0			
076A			
80.144	81.897		Morgan
144A			
28.717	28.796	Riverview	Morgan
Fountain PDO = 4 Injury/Injured = 1 / 1 Fatal /Fatalities = 1 / 2			
016A			
0.165	0.262	Mesa Ridge Pkwy	El Paso
0.998	2.274	Mesa Ridge Pkwy	
2.287	3.042	Mesa Ridge Pkwy	
025A			
119.629	119.678	John F. Kennedy Memorial Hwy	El Paso
119.678	122.284	Fountain	
122.284	123.008	Ronald Reagan Highway	
127.183	128.933	Fountain / Ronald Reagan Highway	
085A			
127.651	129.368	Santa Fe	El Paso
130.433	130.450	Santa Fe	
130.942	131.496	Santa Fe	
Fowler PDO = 0 Injury/Injured = 0 / 0 Fatal /Fatalities = 0 / 0			
050B			
350.220	350.382	Cranston Ave	Otero
350.578	351.309	Cranston Ave	
167A			
1.500	2.005	Main Street	Otero
2.005	2.398	Grant Ave	
Foxfield PDO = 4 Injury/Injured = 1 / 1 Fatal /Fatalities = 0 / 0			
083A			
64.197	64.733	Parker Rd	Arapahoe
Fraser PDO = 19 Injury/Injured = 1 / 1 Fatal /Fatalities = 0 / 0			
040A			
226.478	228.629	Zerex Street	Grand
Frederick PDO = 85 Injury/Injured = 11 / 12 Fatal /Fatalities = 1 / 1			
025A			
235.091	235.122	Fredrick / Firestone / Mead / Longmont	Weld

Colorado Highways by Cities

Begin MP	End MP	Highway Street Name	County
Frederick PDO = 85 Injury/Injured = 11 / 12 Fatal /Fatalities = 1 / 1			
025A			
			Weld
237.104	237.115	Frederick / Firestone / Mead / Longmont	
052A			
			Weld
10.812	13.184		
13.643	14.815		
14.815	14.944	1st Street	
Frisco PDO = 37 Injury/Injured = 0 / 0 Fatal /Fatalities = 0 / 0			
009C			
			Summit
94.306	94.602	Summit Blvd	
94.721	94.995	Summit Blvd	
95.109	97.028	Summit Blvd	
Fruita PDO = 76 Injury/Injured = 11 / 15 Fatal /Fatalities = 0 / 0			
006A			
			Mesa
19.189	19.210		
19.210	22.450	Dinosaur Diamond Scenic Byway	
070A			
			Mesa
19.139	21.743	Memorial Hwy / Scenic Byway	
340A			
			Mesa
0.000	0.220	Aspen Street / Scenic Byway	
0.220	0.408	Dinosaur Diamond Scenic Byway	
0.408	0.657	Coulson Street / Scenic Byway	
0.657	1.068	Coulson Street	
1.469	1.523	Broadway / Grand Ave	
Garden City PDO = 14 Injury/Injured = 3 / 3 Fatal /Fatalities = 0 / 0			
085G			
			Weld
0.522	0.710		
Genoa PDO = 0 Injury/Injured = 0 / 0 Fatal /Fatalities = 0 / 0			
070A			
			Lincoln
370.915	371.089	Memorial Hwy	
Georgetown PDO = 1 Injury/Injured = 0 / 0 Fatal /Fatalities = 0 / 0			
070A			
			Clear Creek
227.009	229.247	Georgetown / Lake Georgetown	
229.247	229.249	Memorial Hwy	
Gilcrest PDO = 4 Injury/Injured = 0 / 0 Fatal /Fatalities = 0 / 0			
085C			

Colorado Highways by Cities

Begin MP	End MP	Highway Street Name	County
Gilcrest PDO = 4 Injury/Injured = 0 / 0 Fatal /Fatalities = 0 / 0			
085C			
255.908	256.825	2nd Street	Weld
Glendale PDO = 158 Injury/Injured = 9 / 10 Fatal /Fatalities = 0 / 0			
002A			
2.921	2.996	Colorado Blvd	Arapahoe
083A			
76.601	76.869	Leetsdale Dr	Arapahoe
Glenwood Springs PDO = 342 Injury/Injured = 13 / 14 Fatal /Fatalities = 1 / 1			
006K			
0.000	0.338	W 6th Street	Garfield
070A			
113.852	117.000	Glenwood Springs	Garfield
117.000	117.750	Glenwood Canyon	Garfield
082A			
0.000	0.070		Garfield
0.070	0.176	6th Street	
0.176	1.401	Grand Ave	
1.401	2.358	Old Hwy 82	
Golden PDO = 450 Injury/Injured = 51 / 57 Fatal /Fatalities = 1 / 1			
006G			
271.382	271.695	6th Ave	Jefferson
272.059	274.882	6th Ave	
275.166	275.321	6th Ave	
040C			
284.566	284.892	Colfax Ave	Jefferson
285.933	286.584	Colfax Ave	
286.946	287.508	Colfax Ave	
287.617	287.639	Colfax Ave	
287.689	287.700	Colfax Ave	
287.705	287.711	Colfax Ave	
287.718	287.724	Colfax Ave	
058A			
0.000	1.552		Jefferson
2.426	2.446		
070A			
			Jefferson

Colorado Highways by Cities

Begin MP	End MP	Highway Street Name	County
Golden PDO = 450 Injury/Injured = 51 / 57 Fatal /Fatalities = 1 / 1			
070A			
259.871	260.969	Green Mountain / Golden	Jefferson
093A			
0.000	1.931		Jefferson
470A			
0.059	0.115	C-470	Jefferson
470W			
0.360	1.212	C 470	Jefferson
Granada PDO = 1 Injury/Injured = 0 / 0 Fatal /Fatalities = 0 / 0			
050B			
452.238	452.272	Santa Fe Tail Scenic Byway	Prowers
452.272	452.923	Goff Street / Scenic Byway	
452.923	452.964	Santa Fe Tail Scenic Byway	
452.964	453.001	Colorado Street / Scenic Byway	
385A			
95.000	95.081	Main Street / Scenic Byway	Prowers
95.081	95.581	Main Street	
Granby PDO = 18 Injury/Injured = 0 / 0 Fatal /Fatalities = 0 / 0			
040A			
211.747	212.467	Agate Ave	Grand
212.826	213.191	Zerex Street	
214.034	214.356	Zerex Street	
218.420	218.918	Zerex Street	
Grand Junction PDO = 1,252 Injury/Injured = 159 / 196 Fatal /Fatalities = 5 / 5			
006A			
25.210	26.080	Dinosaur Diamond Scenic Byway	Mesa
006B			
30.123	30.270		Mesa
30.270	33.668	North Ave	
33.899	33.959	North Ave	
34.045	34.114	North Ave	
34.486	34.535	North Ave	
050A			
31.760	32.945	5th Street	Mesa
32.945	34.120		

Colorado Highways by Cities

Begin MP	End MP	Highway Street Name	County
Grand Junction PDO = 1,252 Injury/Injured = 159 / 196 Fatal /Fatalities = 5 / 5			
050A			
			Mesa
34.277	34.545		
36.648	36.649		
36.815	36.828		
070A			
			Mesa
25.223	25.799	Grand Junction / Scenic Byway	
25.799	25.831	Grand Junction	
26.299	27.073	Grand Junction	
27.191	27.856	Grand Junction	
29.395	33.937	Grand Junction	
070B			
			Mesa
0.000	0.078	I-70 Bus Rt Scenic Byway	
0.078	0.227	I-70 Bus Rt	
0.364	4.952	I-70 Bus Rt	
4.952	5.389	1st Street	
5.389	6.588	Pitkin Ave	
6.588	7.396	I-70 Bus Rt	
7.641	8.420	I-70 Bus Rt	
8.890	8.997	I-70 Bus Rt	
9.256	9.379	I-70 Bus Rt	
9.622	9.757	I-70 Bus Rt	
10.239	10.397	I-70 Bus Rt	
10.728	11.066	I-70 Bus Rt	
070Z			
			Mesa
0.000	1.338	Ute Ave	
141B			
			Mesa
160.113	160.441		
340A			
			Mesa
8.558	8.619	Broadway	
9.019	9.025	Broadway	
9.123	9.127	Broadway	
9.509	9.594	Broadway	
11.176	11.186	Broadway	
11.979	12.121	Broadway	
12.304	13.223	Broadway	
13.223	13.341	Grand Ave	
Grand Lake PDO = 9 Injury/Injured = 1 / 1 Fatal /Fatalities = 0 / 0			
034A			
			Grand
14.571	15.095		
Greeley PDO = 1,528 Injury/Injured = 88 / 122 Fatal /Fatalities = 5 / 6			

Colorado Highways by Cities

Begin MP	End MP	Highway Street Name	County
Greeley PDO = 1,528 Injury/Injured = 88 / 122 Fatal /Fatalities = 5 / 6			
034A			
			Weld
100.817	104.776		
104.776	112.265	34 Bypass	
112.896	113.456	34 Bypass	
034D			
			Weld
0.000	10.194	10th St	
10.194	11.057	8th Ave	
11.057	11.749	18th Street	
11.864	11.925	18th Street	
034Z			
			Weld
0.000	0.094	10th Ave	
0.094	1.239	9th Street	
1.239	1.301	23rd Ave	
085C			
			Weld
265.742	265.763	85 Bypass	
085G			
			Weld
0.710	0.993		
0.993	1.629	8th Ave	
085H			
			Weld
0.000	2.000	8th Ave	
2.000	2.117		
085L			
			Weld
265.849	266.007	Lake Ave	
266.007	267.178	Nevada Ave	
267.178	268.447	Oak Ave	
270.283	270.457	Oak Ave	
257A			
			Weld
3.137	6.157		
257B			
			Weld
0.332	1.146		
263A			
			Weld
0.635	2.733	8th Street	
Green Mountain Falls PDO = 0 Injury/Injured = 0 / 0 Fatal /Fatalities = 0 / 0			
024A			
			El Paso
289.522	289.618	John A. Love Memorial Highway	

Colorado Highways by Cities

Begin MP	End MP	Highway Street Name	County
Greenwood Village PDO = 748 Injury/Injured = 44 / 45 Fatal /Fatalities = 0 / 0			
025A			
196.715	197.188	South East Corridor	Arapahoe
197.188	199.420	Tech Center / South East Corridor	
088A			
14.541	14.770	Bellevue Ave	Arapahoe
088B			
16.827	17.481	Arapahoe Rd	Arapahoe
177A			
2.943	4.112	University Blvd	Arapahoe
225A			
1.646	1.802		Arapahoe
Gunnison PDO = 44 Injury/Injured = 2 / 2 Fatal /Fatalities = 0 / 0			
050A			
156.277	157.964	West Elk Loop Scenic Byway	Gunnison
135A			
0.000	0.922	Main Street / Scenic Byway	Gunnison
0.922	0.994	West Elk Loop Scenic Byway	
Gypsum PDO = 16 Injury/Injured = 0 / 0 Fatal /Fatalities = 0 / 0			
006E			
141.871	147.044		Eagle
070A			
139.236	139.773	Gypsum	Eagle
Haswell PDO = 0 Injury/Injured = 0 / 0 Fatal /Fatalities = 0 / 0			
096C			
143.782	144.332		Kiowa
144.332	144.496	4th Street	
144.496	144.578		
Haxtun PDO = 1 Injury/Injured = 1 / 1 Fatal /Fatalities = 0 / 0			
006J			
435.904	435.950		Phillips
436.044	436.747		
436.747	436.765	Bee Street	
059B			

Colorado Highways by Cities

Begin MP	End MP	Highway Street Name	County
Haxtun PDO = 1 Injury/Injured = 1 / 1 Fatal /Fatalities = 0 / 0			
059B			
147.004	147.858	Washington Ave	Phillips
Hayden PDO = 3 Injury/Injured = 0 / 0 Fatal /Fatalities = 0 / 0			
040A			
106.556	108.355	Jefferson Ave	Routt
Hillrose PDO = 0 Injury/Injured = 0 / 0 Fatal /Fatalities = 0 / 0			
006J			
376.318	376.851		Morgan
Holly PDO = 0 Injury/Injured = 0 / 0 Fatal /Fatalities = 0 / 0			
050B			
462.737	463.513	Colorado Street / Scenic Byway	Prowers
089A			
34.001	34.340	1st Street	Prowers
Holyoke PDO = 21 Injury/Injured = 0 / 0 Fatal /Fatalities = 0 / 0			
006J			
453.057	454.881	Denver Street	Phillips
023A			
0.000	0.004		Phillips
385D			
278.954	280.153		Phillips
Hooper PDO = 0 Injury/Injured = 0 / 0 Fatal /Fatalities = 0 / 0			
017B			
87.563	88.181	5th Ave	Alamosa
Hot Sulphur Springs PDO = 4 Injury/Injured = 0 / 0 Fatal /Fatalities = 0 / 0			
040A			
201.344	202.339	Byers Ave	Grand
Hotchkiss PDO = 11 Injury/Injured = 1 / 1 Fatal /Fatalities = 0 / 0			
092A			
20.079	20.897	Bridge Street / Scenic Byway	Delta
20.935	21.297	Bridge Street / Scenic Byway	
21.687	21.754	Bridge Street / Scenic Byway	
21.754	21.756	West Elk Loop Scenic Byway	

Colorado Highways by Cities

Begin MP	End MP	Highway Street Name	County
Hotchkiss PDO = 11 Injury/Injured = 1 / 1 Fatal /Fatalities = 0 / 0			
133A			
0.000	0.302	West Elk Loop Scenic Byway	Delta
Hudson PDO = 16 Injury/Injured = 1 / 1 Fatal /Fatalities = 1 / 1			
052A			
28.915	29.462		Weld
29.462	29.753	Main Street	
29.753	30.764		
076A			
28.499	34.603	CoRoute for 002C	Weld
Hugo PDO = 1 Injury/Injured = 0 / 0 Fatal /Fatalities = 0 / 0			
040H			
398.029	399.627	Clifford Ave / Heartland Expressway	Lincoln
399.627	399.642	3rd Street / Heartland Expressway	
Idaho Springs PDO = 140 Injury/Injured = 8 / 8 Fatal /Fatalities = 0 / 0			
070A			
238.983	241.381	Clear Creek / Idaho Springs	Clear Creek
241.568	243.264	Clear Creek / Idaho Springs	
070K			
0.194	2.483	Colorado Blvd	Clear Creek
2.483	2.537		
2.680	2.711		
103A			
0.000	0.119	13th Ave	Clear Creek
0.119	0.214	Chicago Creek Rd	
0.214	0.462	Mt. Evans Scenic Bwy	
Ignacio PDO = 23 Injury/Injured = 4 / 5 Fatal /Fatalities = 0 / 0			
151A			
0.000	0.059	Ute Street	La Plata
172A			
8.370	8.614		La Plata
8.614	9.119	Goddard Street	
9.119	9.262		
Iliff PDO = 2 Injury/Injured = 0 / 0 Fatal /Fatalities = 0 / 0			
138A			
			Logan

Colorado Highways by Cities

Begin MP	End MP	Highway Street Name	County
Iliff PDO = 2 Injury/Injured = 0 / 0 Fatal /Fatalities = 0 / 0			
138A			
11.694	12.268		Logan
Johnstown PDO = 78 Injury/Injured = 4 / 6 Fatal /Fatalities = 2 / 2			
025A			
253.215	256.282	Berthoud / Loveland / Johnstown / Windsor / Greeley	Larimer
249.709	252.261	Berthoud / Loveland / Johnstown / Windsor	Weld
252.261	252.439	Berthoud / Loveland / Johnstown / Windsor / Greeley	
034A			
97.809	98.835		Larimer
056B			
9.021	9.529	Mountain Ave/CO RD 44	Weld
060B			
5.823	11.245	1st Street	Weld
402A			
4.118	4.306	14th Street SE	Larimer
Julesburg PDO = 5 Injury/Injured = 0 / 0 Fatal /Fatalities = 0 / 0			
076A			
180.052	180.240	South Platte River Trail Scenic Byway	Sedgwick
138A			
56.963	58.243	1st Street / Scenic Byway	Sedgwick
58.283	58.303	1st Street / Scenic Byway	
385D			
309.000	309.820	South Platte River Trail Scenic Byway	Sedgwick
310.240	310.959	South Platte River Trail Scenic Byway	
Keenesburg PDO = 3 Injury/Injured = 0 / 0 Fatal /Fatalities = 0 / 0			
076B			
0.003	0.141	Market Street	Weld
0.247	0.472	Market Street	
Kersey PDO = 20 Injury/Injured = 2 / 2 Fatal /Fatalities = 0 / 0			
034A			
116.244	118.693	Hill Street	Weld
Kim PDO = 0 Injury/Injured = 0 / 0 Fatal /Fatalities = 0 / 0			

Colorado Highways by Cities

Begin MP	End MP	Highway Street Name	County
Kim PDO = 0 Injury/Injured = 0 / 0 Fatal /Fatalities = 0 / 0			
160C			
			Las Animas
414.201	414.761		
Kiowa PDO = 15 Injury/Injured = 0 / 0 Fatal /Fatalities = 0 / 0			
086A			
			Elbert
22.627	23.323	Commanche Street	
23.445	23.674	Commanche Street	
24.132	24.804		
Kit Carson PDO = 1 Injury/Injured = 0 / 0 Fatal /Fatalities = 0 / 0			
040H			
			Cheyenne
444.804	445.320	3rd Street / Heartland Expressway	
445.320	445.601	3rd Street	
445.601	445.673		
059A			
			Cheyenne
0.000	0.473		
Kremmling PDO = 1 Injury/Injured = 0 / 0 Fatal /Fatalities = 0 / 0			
009D			
			Grand
137.637	137.897	6th Street	
138.301	138.920	6th Street	
040A			
			Grand
184.030	185.598	Park Ave	
185.598	186.448	Byers Ave	
La Jara PDO = 0 Injury/Injured = 0 / 0 Fatal /Fatalities = 0 / 0			
136A			
			Conejos
0.000	0.152	Main Street	
0.152	0.553	Walnut Street	
0.553	0.823		
285A			
			Conejos
19.382	19.536		
19.597	20.026	Spruce Street	
20.026	20.040	West Ave	
La Junta PDO = 1 Injury/Injured = 0 / 0 Fatal /Fatalities = 0 / 0			
010A			
			Otero
71.330	71.474	4th Street	
71.494	71.563	4th Street	
71.563	71.968	Dalton Ave	

Colorado Highways by Cities

Begin MP	End MP	Highway Street Name	County
La Junta PDO = 1 Injury/Injured = 0 / 0 Fatal /Fatalities = 0 / 0			
050B			
			Otero
376.694	377.159		
377.202	378.728		
378.760	378.816	Santa Fe Tail Scenic Byway	
378.816	378.845	3rd Street / Scenic Byway	
378.845	378.885	Santa Fe Tail Scenic Byway	
378.885	380.354	1st Street / Scenic Byway	
380.768	380.840	1st Street / Scenic Byway	
380.840	380.859	Santa Fe Tail Scenic Byway	
109A			
			Otero
55.158	55.196	Adams Ave	
55.278	55.940	Adams Ave	
55.940	56.000	Adams Ave / Scenic Byway	
56.000	56.002	Santa Fe Tail Scenic Byway	
109B			
			Otero
0.000	0.060	Bradish Ave / Scenic Byway	
0.060	0.183	Santa Fe Tail Scenic Byway	
350A			
			Otero
72.294	72.444	Santa Fe Tail Scenic Byway	
72.444	72.713	5th Street / Scenic Byway	
72.713	72.770	Santa Fe Tail Scenic Byway	
72.770	72.970	Barnes Ave / Scenic Byway	
72.970	73.001	Santa Fe Tail Scenic Byway	
La Salle PDO = 14 Injury/Injured = 1 / 1 Fatal /Fatalities = 0 / 0			
085C			
			Weld
262.399	263.114	2nd Street	
263.114	263.156	85 Bypass	
La Veta PDO = 0 Injury/Injured = 0 / 0 Fatal /Fatalities = 0 / 0			
012A			
			Huerfano
4.230	5.039	Main Street / Scenic Byway	
5.039	5.157	Grand Ave Highway of Legends Scenic Byway	
5.157	5.605	Oak Street / Scenic Byway	
5.605	5.664	Highway of Legends Scenic Byway	
Lafayette PDO = 388 Injury/Injured = 38 / 45 Fatal /Fatalities = 3 / 3			
007C			
			Boulder
59.064	59.535	Arapahoe	
60.674	60.683	Arapahoe	
007D			
			Boulder

Colorado Highways by Cities

Begin MP	End MP	Highway Street Name	County
Lafayette PDO = 388 Injury/Injured = 38 / 45 Fatal /Fatalities = 3 / 3			
007D			
			Boulder
61.877	64.406	Baseline Rd	
64.449	64.541	Baseline Rd	
042A			
			Boulder
0.000	1.350	95th Street	
1.350	1.474	96th Street	
4.341	4.876		
287C			
			Boulder
300.829	304.000	Lafayette ByPass	
304.000	304.909	N 10th Street	
304.917	306.083	N 10th Street	
306.409	306.623	N 10th Street	
306.901	307.000	N 10th Street	
307.000	307.194	Main Street	
470N			
			Boulder
52.346	52.929	Northwest Parkway	
Lake City PDO = 3 Injury/Injured = 1 / 1 Fatal /Fatalities = 1 / 1			
149A			
			Hinsdale
71.958	72.893	Gunnison Street / Scenic Byway	
72.893	72.927	Silver Thread Scenic Byway	
73.075	73.089	Silver Thread Scenic Byway	
73.245	73.309	Silver Thread Scenic Byway	
Lakeside PDO = 40 Injury/Injured = 2 / 2 Fatal /Fatalities = 0 / 0			
070A			
			Jefferson
269.998	270.495	Wheat Ridge / Mountian View / Denver	
095A			
			Jefferson
8.559	8.975	Sheridan Blvd	
Lakewood PDO = 3,146 Injury/Injured = 234 / 287 Fatal /Fatalities = 13 / 14			
006G			
			Jefferson
276.303	282.334	6th Ave	
008A			
			Jefferson
3.174	6.543	Morrison Rd	
6.905	7.381	Morrison Rd	
7.525	8.683	Morrison Rd	
026B			
			Jefferson

Colorado Highways by Cities

Begin MP	End MP	Highway Street Name	County
Lakewood PDO = 3,146 Injury/Injured = 234 / 287 Fatal /Fatalities = 13 / 14			
026B			
11.170	11.171	Alameda Ave	Jefferson
040C			
288.058	289.021	Colfax Ave	Jefferson
289.495	294.273	Colfax Ave	
070A			
262.054	263.000	Green Mountain / Golden	Jefferson
263.000	263.121	LakeWood	
095A			
1.006	1.502	Sheridan Blvd	Jefferson
3.055	3.512	Sheridan Blvd	
3.515	5.520	Sheridan Blvd	
5.652	6.246	Sheridan Blvd	
121A			
4.949	5.337	Wadsworth Blvd	Jefferson
6.536	7.293	Wadsworth Blvd	
7.516	8.626	Wadsworth Blvd	
8.713	14.615	Wadsworth Blvd	
285D			
250.025	250.071		Jefferson
250.071	253.533	Hampden Ave	
255.237	255.405	Hampden Ave	
391A			
0.000	0.966	Kipling Street	Jefferson
0.979	1.476	Kipling Street	
1.998	7.373	Kipling Street	
470A			
0.652	0.696	C-470	Jefferson
0.820	1.465	C-470	
2.237	2.513	C-470	
2.519	2.564	C-470	
2.596	3.229	C-470	
4.511	4.521	C-470	
4.814	5.860	C-470	
5.890	5.957	C-470	
Lamar PDO = 91 Injury/Injured = 3 / 3 Fatal /Fatalities = 0 / 0			
050B			
434.300	435.312	Main Street / Scenic Byway	Prowers

Colorado Highways by Cities

Begin MP	End MP	Highway Street Name	County
Lamar PDO = 91 Injury/Injured = 3 / 3 Fatal /Fatalities = 0 / 0			
050B			
			Prowers
435.312	435.425	Santa Fe Tail Scenic Byway	
435.425	436.000	Olive Street / Scenic Byway	
436.000	436.262	Santa Fe Tail Scenic Byway	
287A			
			Prowers
75.930	77.639	/ Heartland Expressway	
Las Animas PDO = 20 Injury/Injured = 3 / 3 Fatal /Fatalities = 0 / 0			
050B			
			Bent
397.717	398.769	Ambassador Thompson Blvd / Scenic Byway	
398.769	398.834	Santa Fe Tail Scenic Byway	
398.834	399.735	Bent Ave / Scenic Byway	
399.735	399.818	Santa Fe Tail Scenic Byway	
101A			
			Bent
0.000	0.084	Carson Ave / Scenic Byway	
0.084	0.388	Carson Ave	
Leadville PDO = 37 Injury/Injured = 1 / 1 Fatal /Fatalities = 0 / 0			
024A			
			Lake
175.420	175.709	9th Street / Scenic Byway	
175.709	176.239	Harrison Street / Scenic Byway	
176.239	176.557	Silver Drive / Scenic Byway	
176.557	176.849	Front Street / Scenic Byway	
176.849	177.120	Top of the Rockies Scenic Byway	
Limon PDO = 4 Injury/Injured = 0 / 0 Fatal /Fatalities = 1 / 1			
024F			
			Lincoln
0.000	0.307	24 Spur	
0.493	0.548	24 Spur	
024G			
			Lincoln
376.712	376.770	Main Street / Heartland Expressway	
377.077	377.575	Main Street / Heartland Expressway	
377.736	378.975	Main Street / Heartland Expressway	
378.975	379.152	Main Street	
040G			
			Lincoln
381.938	382.184		
070A			
			Lincoln
359.089	359.594	Memorial Hwy	
360.950	361.185	Memorial Hwy	
361.488	361.675	Memorial Hwy	

Colorado Highways by Cities

Begin MP	End MP	Highway Street Name	County
Limon PDO = 4 Injury/Injured = 0 / 0 Fatal /Fatalities = 1 / 1			
071C			
100.212	100.242		Lincoln
100.242	100.736	Indiana Ave	
071D			
101.973	102.476	1st Ave / Heartland Expressway	Lincoln
Littleton PDO = 823 Injury/Injured = 46 / 62 Fatal /Fatalities = 2 / 2			
075A			
2.221	2.650	Broadway	Arapahoe
075B			
5.287	5.417	Platte Canyon	Arapahoe
085B			
200.506	205.080	Santa Fe Drive / Memorial Hwy	Arapahoe
088A			
8.065	9.108	Belleview Ave	Arapahoe
470A			
15.861	16.223	C-470	Arapahoe
17.125	17.602	C-470	Douglas
Lochbuie PDO = 0 Injury/Injured = 0 / 0 Fatal /Fatalities = 0 / 0			
076A			
25.152	28.499	CoRoute for 002C	Weld
Lone Tree PDO = 622 Injury/Injured = 27 / 34 Fatal /Fatalities = 1 / 1			
025A			
190.954	191.313	Castle Pines North / Surrey Ridge	Douglas
191.313	192.990	Castle Pines North / Monument Hill	
192.990	195.048	South East Corridor	
470A			
24.165	26.195	C-470	Douglas
470B			
0.000	0.082	E-470	Douglas
Longmont PDO = 1,453 Injury/Injured = 179 / 235 Fatal /Fatalities = 2 / 2			
066B			
			Boulder

Colorado Highways by Cities

Begin MP	End MP	Highway Street Name	County
Longmont PDO = 1,453 Injury/Injured = 179 / 235 Fatal /Fatalities = 2 / 2			
066B			
			Boulder
35.248	35.555		
36.607	36.815		
37.662	38.637		
119B			
			Boulder
54.004	55.450	Diagonal Hwy	
55.450	55.970	Ken Pratt Blvd	
55.970	57.423	Longmont Bypass	
58.460	59.089	Longmont Bypass	
119C			
			Boulder
59.089	59.485	3rd Ave	
			Weld
59.485	60.493	3rd Ave	
287C			
			Boulder
313.547	318.326	Main Street	
318.326	318.845	Mountain Ave	
Louisville PDO = 256 Injury/Injured = 22 / 25 Fatal /Fatalities = 1 / 1			
042A			
			Boulder
1.474	3.000	96th Street	
3.000	3.807		
170A			
			Boulder
5.183	5.564		
470N			
			Boulder
53.423	53.443	Northwest Parkway	
Loveland PDO = 430 Injury/Injured = 123 / 148 Fatal /Fatalities = 1 / 1			
025A			
			Larimer
256.282	259.302	Berthoud / Lovelend / Johnstown / Windsor / Greeley	
034A			
			Larimer
87.682	87.690		
87.690	87.901	Eisenhower Blvd	
88.086	88.405	Eisenhower Blvd	
88.673	89.074	Eisenhower Blvd	
89.380	89.481	Eisenhower Blvd	
89.701	93.798	Eisenhower Blvd	
93.798	93.800		
94.447	97.809		
060A			

Colorado Highways by Cities

Begin MP	End MP	Highway Street Name	County
Loveland PDO = 430 Injury/Injured = 123 / 148 Fatal /Fatalities = 1 / 1			
060A			
0.000	0.524		Larimer
287C			
330.001	332.066	Lincoln Ave / Buchanan Ave / Garfield Ave	Larimer
332.087	334.636	Lincoln Ave / Buchanan Ave / Garfield Ave	
334.666	335.631	Lincoln Ave / Buchanan Ave / Garfield Ave	
335.650	335.949	Lincoln Ave / Buchanan Ave / Garfield Ave	
336.007	336.659	Lincoln Ave / Buchanan Ave / Garfield Ave	
336.767	336.912	Lincoln Ave / Buchanan Ave / Garfield Ave	
337.443	337.738	Lincoln Ave / Buchanan Ave / Garfield Ave	
287Z			
0.000	1.763	Cleveland Ave	Larimer
402A			
0.000	0.461	14th Street SE	Larimer
0.461	0.511	14th Street SE	
Lyons PDO = 5 Injury/Injured = 1 / 1 Fatal /Fatalities = 0 / 0			
007A			
32.776	33.080	5th Ave	Boulder
036B			
19.739	20.287	North St. Vrain	Boulder
20.287	20.357	5th Street / Broadway Street	
20.357	20.891	North Foothills Hwy	
036Z			
0.000	0.299	Main Street	Boulder
Manassa PDO = 0 Injury/Injured = 0 / 0 Fatal /Fatalities = 0 / 0			
142A			
2.253	3.152	Main Street / Scenic Byway	Conejos
3.152	3.283	Los Caminos Antiguos Scenic Byway	
Mancos PDO = 1 Injury/Injured = 2 / 2 Fatal /Fatalities = 0 / 0			
160A			
55.327	56.228	CoRoute for 491A / ScenicByway	Montezuma
160D			
0.677	1.831	Grand Ave / Scenic Byway	Montezuma
184B			
			Montezuma

Colorado Highways by Cities

Begin MP	End MP	Highway Street Name	County
Mancos PDO = 1 Injury/Injured = 2 / 2 Fatal /Fatalities = 0 / 0			
184B			
Montezuma			
26.249	26.530	Main Street / Scenic Byway	
26.530	26.599	San Juan Skyway	
Manitou Springs PDO = 87 Injury/Injured = 5 / 5 Fatal /Fatalities = 0 / 0			
024A			
El Paso			
297.381	299.599	John A. Love Memorial Highway	
024E			
El Paso			
0.352	3.228	Manitou Ave	
3.228	3.292	Manitou Spgs Bus Rt	
Manzanola PDO = 1 Injury/Injured = 0 / 0 Fatal /Fatalities = 0 / 0			
050B			
Otero			
359.473	359.993	1st Street	
207A			
Otero			
0.000	0.340	Park Street	
Mead PDO = 14 Injury/Injured = 4 / 4 Fatal /Fatalities = 0 / 0			
025A			
Weld			
242.676	246.205	Fredrick / Firestone / Mead / Longmont	
066B			
Weld			
41.920	42.770		
43.048	45.440		
Meeker PDO = 0 Injury/Injured = 0 / 0 Fatal /Fatalities = 0 / 0			
013A			
Rio Blanco			
41.087	43.605	Market Street	
44.079	44.994	Market Street	
45.255	45.292	Market Street	
Merino PDO = 0 Injury/Injured = 0 / 0 Fatal /Fatalities = 0 / 0			
006J			
Logan			
391.728	392.004	Platte Street	
Milliken PDO = 24 Injury/Injured = 5 / 8 Fatal /Fatalities = 0 / 0			
060B			
Weld			
11.329	11.333	1st Street	
11.333	13.893	Broad Street	
257A			

Colorado Highways by Cities

Begin MP	End MP	Highway Street Name	County	
Milliken		PDO = 24	Injury/Injured = 5 / 8	Fatal /Fatalities = 0 / 0
257A				
			Weld	
0.000	0.693	Quintine Ave		
0.745	1.840	Quintine Ave		
1.888	2.479	Quintine Ave		
Minturn		PDO = 15	Injury/Injured = 1 / 1	Fatal /Fatalities = 0 / 0
024A				
			Eagle	
143.541	146.432	Memorial Highway / Scenic Byway		
146.432	147.102	Mountain Pass / Scenic Byway		
Moffat		PDO = 2	Injury/Injured = 0 / 0	Fatal /Fatalities = 0 / 0
017B				
			Saguache	
105.011	106.447			
Monte Vista		PDO = 55	Injury/Injured = 4 / 6	Fatal /Fatalities = 0 / 0
015A				
			Rio Grande	
0.000	0.880	Broadway		
160A				
			Rio Grande	
214.175	215.928	1st Ave		
215.928	217.129	Grand Ave		
285B				
			Rio Grande	
51.159	51.526	Broadway		
Montrose		PDO = 305	Injury/Injured = 34 / 50	Fatal /Fatalities = 0 / 0
050A				
			Montrose	
89.824	91.878	N. Townsend Ave		
91.878	93.558	N San Juan Ave / The Montrose Bypass		
93.558	94.608	E Main Street		
95.100	95.107	E Main Street		
95.107	95.964			
97.406	98.214			
090B				
			Montrose	
88.646	89.858	Spring Creek Rd		
550B				
			Montrose	
126.153	130.219	S Townsend Ave		
Monument		PDO = 31	Injury/Injured = 3 / 5	Fatal /Fatalities = 1 / 1
105A				
			El Paso	
5.363	5.979			

Colorado Highways by Cities

Begin MP	End MP	Highway Street Name	County
Morrison PDO = 22 Injury/Injured = 1 / 1 Fatal /Fatalities = 0 / 0			
008A			
			Jefferson
0.000	0.042		
0.218	1.916		
1.916	2.469	Bear Creek Ave	
2.527	2.588	Morrison Rd	
2.654	2.781	Morrison Rd	
074A			
			Jefferson
17.719	17.789		
17.789	18.110	Bear Creek Canyon	
285D			
			Jefferson
247.184	248.376		
470A			
			Jefferson
3.747	4.234	C-470	
Mountain View PDO = 7 Injury/Injured = 0 / 0 Fatal /Fatalities = 0 / 0			
095A			
			Jefferson
8.291	8.559	Sheridan Blvd	
Mountain Village PDO = 9 Injury/Injured = 0 / 0 Fatal /Fatalities = 0 / 0			
145A			
			San Miguel
69.790	70.421	San Juan Skyway	
70.529	70.572	San Juan Skyway	
70.597	70.793	San Juan Skyway	
Naturita PDO = 0 Injury/Injured = 0 / 0 Fatal /Fatalities = 1 / 1			
097A			
			Montrose
0.000	0.570		
0.692	0.983		
141A			
			Montrose
60.036	60.825	Main Street	
60.826	60.851	Main Street	
60.880	60.958	Main Street	
Nederland PDO = 21 Injury/Injured = 1 / 3 Fatal /Fatalities = 0 / 0			
072B			
			Boulder
32.369	33.270	Second Street / Scenic Byway	
33.270	33.396	Peak To Peak Scenic Byway	
33.559	33.719	Peak To Peak Scenic Byway	
119A			
			Boulder

Colorado Highways by Cities

Begin MP	End MP	Highway Street Name	County	
Nederland		PDO = 21	Injury/Injured = 1 / 3	Fatal /Fatalities = 0 / 0
119A			Boulder	
24.309	24.427	CoRoute for 072A / ScenicByway		
24.987	25.690	CoRoute for 072A / ScenicByway		
25.690	25.801	Peak To Peak Scenic Byway		
25.801	26.404			
New Castle		PDO = 43	Injury/Injured = 2 / 3	Fatal /Fatalities = 0 / 0
006D			Garfield	
105.468	107.450	Main Street		
070A			Garfield	
103.683	104.000	Silt		
104.000	104.700	Grand Hogback		
Northglenn		PDO = 907	Injury/Injured = 58 / 71	Fatal /Fatalities = 2 / 2
025A			Adams	
220.338	223.045	Federal Heights / Thornton / NorthGlenn / Westminster		
128B			Adams	
13.872	14.005	120th Ave		
287C			Adams	
293.745	293.751	Federal Blvd		
Norwood		PDO = 0	Injury/Injured = 1 / 1	Fatal /Fatalities = 0 / 0
145A			San Miguel	
100.879	101.505	Grand Ave		
101.505	101.559			
Nucla		PDO = 0	Injury/Injured = 0 / 0	Fatal /Fatalities = 0 / 0
097A			Montrose	
3.794	4.584			
Nunn		PDO = 2	Injury/Injured = 0 / 0	Fatal /Fatalities = 1 / 1
085L			Weld	
287.825	289.545			
Oak Creek		PDO = 4	Injury/Injured = 4 / 4	Fatal /Fatalities = 0 / 0
131B			Routt	
51.367	51.568			
51.568	51.969	Main Sreet		
Olathe		PDO = 2	Injury/Injured = 0 / 0	Fatal /Fatalities = 0 / 0

Colorado Highways by Cities

Begin MP	End MP	Highway Street Name	County
Olathe PDO = 2 Injury/Injured = 0 / 0 Fatal /Fatalities = 0 / 0			
050A			
82.024	82.605		Montrose
050D			
0.192	1.500	Business Rt. 50	Montrose
348A			
16.023	16.911	5th Street	Montrose
Olney Springs PDO = 0 Injury/Injured = 0 / 0 Fatal /Fatalities = 0 / 0			
096B			
94.335	94.339		Crowley
94.339	94.790	Warner Ave	
Orchard City PDO = 0 Injury/Injured = 0 / 0 Fatal /Fatalities = 0 / 0			
065A			
1.684	8.487		Delta
092A			
6.578	6.667		Delta
Ordway PDO = 0 Injury/Injured = 0 / 0 Fatal /Fatalities = 0 / 0			
071C			
26.639	26.642		Crowley
26.642	26.881	CoRoute for 096B	
26.881	27.339		
096B			
105.233	105.830		Crowley
096C			
106.036	106.044	Railroad Ave	Crowley
Otis PDO = 5 Injury/Injured = 0 / 0 Fatal /Fatalities = 0 / 0			
034B			
209.075	209.797	1st Street	Washington
061A			
0.000	0.496	Dade Ave	Washington
Ouray PDO = 12 Injury/Injured = 1 / 1 Fatal /Fatalities = 0 / 0			
550B			
			Ouray

Colorado Highways by Cities

Begin MP	End MP	Highway Street Name	County
Ouray PDO = 12 Injury/Injured = 1 / 1 Fatal /Fatalities = 0 / 0			
550B			
			Ouray
92.072	92.210	Red Mountain Pass / Scenic Byway	
92.210	92.894	San Juan Skyway	
92.894	95.136	3rd Street / Scenic Byway	
Ovid PDO = 1 Injury/Injured = 0 / 0 Fatal /Fatalities = 0 / 0			
138A			
			Sedgwick
50.336	50.550	Saunders Ave	
50.550	50.680	Saunders Ave / Scenic Byway	
50.680	50.747	South Platte River Trail Scenic Byway	
Pagosa Springs PDO = 48 Injury/Injured = 6 / 7 Fatal /Fatalities = 0 / 0			
084A			
			Archuleta
27.737	27.742		
27.777	27.799		
160A			
			Archuleta
138.959	141.360		
141.378	142.944		
142.944	143.324	San Juan	
143.324	144.444	Pagosa Street	
144.462	144.480		
144.481	144.487		
Palisade PDO = 4 Injury/Injured = 3 / 4 Fatal /Fatalities = 0 / 0			
006C			
			Mesa
42.375	43.299	8th Street	
Palmer Lake PDO = 8 Injury/Injured = 1 / 1 Fatal /Fatalities = 0 / 0			
105A			
			El Paso
6.310	9.474		
Paoli PDO = 0 Injury/Injured = 0 / 0 Fatal /Fatalities = 0 / 0			
006J			
			Phillips
444.448	445.265	Bee Street	
Parachute PDO = 31 Injury/Injured = 0 / 0 Fatal /Fatalities = 0 / 0			
006M			
			Garfield
74.485	75.381	1st Street	
070A			
			Garfield
73.854	74.000	De Beque Canyon	
74.000	74.835	Parachute	

Colorado Highways by Cities

Begin MP	End MP	Highway Street Name	County
Parker PDO = 584 Injury/Injured = 35 / 37 Fatal /Fatalities = 3 / 3			
083A			
56.858	56.861		Douglas
56.861	63.099	Parker Rd	
470B			
4.374	4.387	E-470	Douglas
4.765	5.794	E-470	
Peetz PDO = 2 Injury/Injured = 0 / 0 Fatal /Fatalities = 0 / 0			
113A			
15.581	15.625		Logan
15.662	15.978		
Pierce PDO = 3 Injury/Injured = 0 / 0 Fatal /Fatalities = 0 / 0			
085L			
283.172	284.126		Weld
Platteville PDO = 43 Injury/Injured = 4 / 7 Fatal /Fatalities = 0 / 0			
066B			
51.180	51.181		Weld
51.181	51.386	Justin Ave	
085C			
250.222	252.226		Weld
252.226	252.237	2nd Street	
085F			
0.885	2.690	Main Street	Weld
Poncha Springs PDO = 1 Injury/Injured = 0 / 0 Fatal /Fatalities = 0 / 0			
050A			
216.755	216.953		Chaffee
216.953	217.000	Collogiate Peeks Scenic Byway	
217.000	217.345	CoRoute for 285B / Scenic Byway	
217.345	217.916	Collogiate Peeks Scenic Byway	
285B			
125.777	125.888	Poncha Pass	Chaffee
125.888	126.398		
126.398	126.480	Collogiate Peeks Scenic Byway	
285C			
126.853	126.931	Collogiate Peeks Scenic Byway	Chaffee

Colorado Highways by Cities

Begin MP	End MP	Highway Street Name	County
Pritchett PDO = 0 Injury/Injured = 0 / 0 Fatal /Fatalities = 0 / 0			
160C			
			Baca
449.722	449.837	Railroad Street	
449.837	450.370	Randolph Street	
450.370	450.375	Santa Fe Street	
Pueblo PDO = 2,850 Injury/Injured = 196 / 226 Fatal /Fatalities = 9 / 9			
025A			
			Pueblo
92.952	97.514	Pueblo / John F. Kennedy Memorial Hwy / John F. Kenn	
97.514	99.981	Pueblo / John F. Kennedy Memorial Hwy	
99.981	103.610	Pueblo / John F. Kennedy Memorial Hwy / CoRoute for 0	
045A			
			Pueblo
0.000	5.836	Pueblo / John F. Kennedy Memorial Hwy Blvd	
047A			
			Pueblo
0.000	3.038	University Blvd	
4.515	4.635	University Blvd	
050A			
			Pueblo
312.876	314.598		
050B			
			Pueblo
315.709	321.887	50 Bypass	
050C			
			Pueblo
0.000	1.278	Santa Fe	
1.278	2.110	Business Rt. 50	
078A			
			Pueblo
29.897	32.000		
32.000	33.272	Northern Ave	
096A			
			Pueblo
51.846	51.894	Frontier Pathways Scenic Byway	
51.894	51.999	Thatcher Ave / Scenic Byway	
52.430	52.689	Thatcher Ave / Scenic Byway	
52.689	54.080	Thatcher Ave	
54.080	54.761	Lincoln Ave	
54.761	58.812	4th Street	
227A			
			Pueblo
0.621	0.663		
0.915	1.851	Joplin Ave	
Ramah PDO = 0 Injury/Injured = 0 / 0 Fatal /Fatalities = 0 / 0			

Colorado Highways by Cities

Begin MP	End MP	Highway Street Name	County
Ramah PDO = 0 Injury/Injured = 0 / 0 Fatal /Fatalities = 0 / 0			
024G			
348.943	349.271	John A. Love Memorial Highway	El Paso
Rangely PDO = 12 Injury/Injured = 0 / 0 Fatal /Fatalities = 0 / 0			
064A			
17.860	17.964	Dinosaur Diamond Scenic Byway	Rio Blanco
17.964	19.330	Main Street / Scenic Byway	
19.330	19.508	Dinosaur Diamond Scenic Byway	
19.659	19.874	Dinosaur Diamond Scenic Byway	
19.874	21.986		
139A			
70.771	70.951	Dinosaur Diamond Scenic Byway	Rio Blanco
72.040	72.065	Dinosaur Diamond Scenic Byway	
Raymer PDO = 0 Injury/Injured = 0 / 0 Fatal /Fatalities = 0 / 0			
014C			
202.135	203.361		Weld
Redcliff PDO = Injury/Injured = / Fatal /Fatalities = /			
024A			
153.423	153.536	Mountain Pass / Scenic Byway	Eagle
Rico PDO = 0 Injury/Injured = 0 / 0 Fatal /Fatalities = 0 / 0			
145A			
46.235	47.469	Glasgow Ave / Scenic Byway	Dolores
Ridgway PDO = 9 Injury/Injured = 0 / 0 Fatal /Fatalities = 0 / 0			
062A			
22.100	23.324	Main Street / Scenic Byway	Ouray
23.336	23.414	San Juan Skyway	
550B			
103.388	103.716	San Juan Skyway	Ouray
104.002	104.640		
Rifle PDO = 143 Injury/Injured = 11 / 17 Fatal /Fatalities = 0 / 0			
006D			
91.999	92.256	1st Street	Garfield
92.907	92.932	1st Street	
006L			
88.995	91.240	1st Street	Garfield

Colorado Highways by Cities

Begin MP	End MP	Highway Street Name	County
Rifle PDO = 143 Injury/Injured = 11 / 17 Fatal /Fatalities = 0 / 0			
006M			
88.284	88.397	1st Street	Garfield
013A			
0.000	0.970		Garfield
0.970	1.129	13 Bypass	
2.378	3.761	13 Bypass	
070A			
86.421	86.741	Webster Mesa	Garfield
89.482	90.000	Webster Mesa	
90.000	91.809	Prefontaine Mesa	
Rocky Ford PDO = 26 Injury/Injured = 2 / 2 Fatal /Fatalities = 0 / 0			
050B			
368.073	368.188	CoRoute for 071B	Otero
368.188	369.420	Elm Ave	
369.420	369.610		
050Z			
0.000	1.511	Swink Ave	Otero
071B			
13.725	14.539	12th Street	Otero
202A			
0.000	0.218	2nd Street	Otero
0.241	0.247	2nd Street	
266A			
0.000	0.217	12th Street	Otero
0.217	0.344	Thomas Ave	
Romeo PDO = 0 Injury/Injured = 0 / 0 Fatal /Fatalities = 0 / 0			
142A			
0.000	0.303	Main Street / Scenic Byway	Conejos
285A			
12.195	12.936	Los Caminos Antiguos Scenic Byway	Conejos
Saguache PDO = 3 Injury/Injured = 1 / 1 Fatal /Fatalities = 0 / 0			
114A			
61.528	61.697	Gunnison Ave	Saguache

Colorado Highways by Cities

Begin MP	End MP	Highway Street Name	County
Saguache PDO = 3 Injury/Injured = 1 / 1 Fatal /Fatalities = 0 / 0			
285B			
			Saguache
86.014	86.290	8th Street	
86.290	86.712	Gunnison Ave	
Salida PDO = 59 Injury/Injured = 8 / 11 Fatal /Fatalities = 0 / 0			
050A			
			Chaffee
220.293	220.458	Rainbow Blvd / Scenic Byway	
220.561	222.345	Rainbow Blvd / Scenic Byway	
222.345	222.399	Collogiate Peeks Scenic Byway	
222.399	222.400	Royal Gorge Blvd / Scenic Byway	
291A			
			Chaffee
0.000	0.191	Oak Street / Scenic Byway	
0.303	0.570	Oak Street / Scenic Byway	
0.570	0.640	Collogiate Peeks Scenic Byway	
0.640	1.776	1st Street / Scenic Byway	
1.828	1.944	1st Street / Scenic Byway	
San Luis PDO = 2 Injury/Injured = 0 / 0 Fatal /Fatalities = 0 / 0			
142A			
			Costilla
33.638	33.840	Los Caminos Antiguos Scenic Byway	
159A			
			Costilla
17.362	17.374		
17.374	17.547	Main Street	
17.547	18.334	Main Street / Scenic Byway	
18.334	18.504	Los Caminos Antiguos Scenic Byway	
Sanford PDO = 0 Injury/Injured = 0 / 0 Fatal /Fatalities = 0 / 0			
136A			
			Conejos
3.362	3.480		
3.480	4.469	Main Street	
4.469	4.470		
Sawpit PDO = Injury/Injured = / Fatal /Fatalities = /			
145A			
			San Miguel
79.895	79.898	San Juan Skyway	
79.898	80.074	Wheeler Street / Scenic Byway	
80.074	80.179	San Juan Skyway	
Sedgwick PDO = 0 Injury/Injured = 0 / 0 Fatal /Fatalities = 0 / 0			
138A			
			Sedgwick
42.697	42.823	2nd Ave	
42.823	43.217	Railroad Street	

Colorado Highways by Cities

Begin MP	End MP	Highway Street Name	County
Sedgwick PDO = 0 Injury/Injured = 0 / 0 Fatal /Fatalities = 0 / 0			
138A			
43.217	43.269	Saunders Ave	Sedgwick
Seibert PDO = 0 Injury/Injured = 0 / 0 Fatal /Fatalities = 0 / 0			
024B			
422.701	422.707		Kit Carson
422.707	423.189	2nd Street	
059A			
41.468	41.636		Kit Carson
Severance PDO = 7 Injury/Injured = 0 / 0 Fatal /Fatalities = 0 / 0			
014C			
144.159	147.082		Weld
257A			
14.541	16.095	7th Street	Weld
Sheridan PDO = 296 Injury/Injured = 20 / 23 Fatal /Fatalities = 0 / 0			
085B			
205.600	206.795	Santa Fe Drive / Memorial Hwy	Arapahoe
206.813	206.869	Santa Fe Drive / Memorial Hwy	
088A			
5.692	7.126	Federal Blvd	Arapahoe
285D			
257.604	259.263	Hampden Ave	Arapahoe
259.295	259.391	Hampden Ave	
Sheridan Lake PDO = 1 Injury/Injured = 0 / 0 Fatal /Fatalities = 0 / 0			
096D			
193.313	193.850	CoRoute for 385A	Kiowa
193.850	194.354		
385B			
123.682	123.927	Colorado Ave	Kiowa
123.927	124.006	Borders Street	
124.083	124.264	Borders Street	
Silt PDO = 26 Injury/Injured = 1 / 1 Fatal /Fatalities = 1 / 1			
006D			
98.396	98.519	Main Street	Garfield

Colorado Highways by Cities

Begin MP	End MP	Highway Street Name	County
Silt PDO = 26 Injury/Injured = 1 / 1 Fatal /Fatalities = 1 / 1			
006D			
98.732	99.633	Main Street	Garfield
99.738	100.059	Main Street	
070A			
96.939	97.814	Cactus Valley	Garfield
070E			
0.000	0.222	9th Street	Garfield
Silver Cliff PDO = 1 Injury/Injured = 0 / 0 Fatal /Fatalities = 0 / 0			
096A			
0.311	2.320	Main Street / Scenic Byway	Custer
2.826	3.494	Main Street / Scenic Byway	
3.610	4.800	Main Street / Scenic Byway	
4.800	5.007	Frontier Pathways Scenic Byway	
Silver Plume PDO = 0 Injury/Injured = 0 / 0 Fatal /Fatalities = 0 / 0			
070A			
225.127	225.857	Silver Plume	Clear Creek
225.857	226.000	Memorial Hwy	
226.000	226.059	Georgetown Loop RailRoad	
Silverthorne PDO = 89 Injury/Injured = 5 / 9 Fatal /Fatalities = 0 / 0			
006F			
208.659	208.968		Summit
009D			
101.562	104.574	Blue River Pwy	Summit
105.694	105.751	6th Street	
070A			
204.986	205.000	Salt Lick Gulch	Summit
205.000	205.741	Silverthorne / Dillon / Keystone / A-Basin	
Silverton PDO = 1 Injury/Injured = 0 / 0 Fatal /Fatalities = 0 / 0			
110A			
0.000	0.097	Green Street / Scenic Byway	San Juan
0.097	0.140	San Juan Skyway	
550B			
69.928	70.000	Molas Divide Pass / Scenic Byway	San Juan
70.000	70.747	San Juan Skyway	

Colorado Highways by Cities

Begin MP	End MP	Highway Street Name	County
Simla PDO = 4 Injury/Injured = 0 / 0 Fatal /Fatalities = 0 / 0			
024G			
353.357	354.321	Caribou Street	Elbert
Snowmass Village PDO = 51 Injury/Injured = 3 / 3 Fatal /Fatalities = 0 / 0			
082A			
31.904	33.154	Old Hwy 82	Pitkin
South Fork PDO = 0 Injury/Injured = 1 / 1 Fatal /Fatalities = 0 / 0			
149A			
0.000	2.226	Silver Thread Scenic Byway	Rio Grande
160A			
183.793	185.460		
185.460	186.356	Silver Thread Scenic Byway	
186.356	188.008		
Springfield PDO = 2 Injury/Injured = 0 / 0 Fatal /Fatalities = 0 / 0			
287A			
28.787	30.867	/ Heartland Expressway	Baca
Steamboat Springs PDO = 315 Injury/Injured = 13 / 16 Fatal /Fatalities = 0 / 0			
040A			
128.784	128.934		
129.254	129.368		
129.368	135.612	Lincoln Ave	
Sterling PDO = 213 Injury/Injured = 10 / 11 Fatal /Fatalities = 0 / 0			
006J			
402.927	403.177		
403.233	403.864		
403.864	404.149	Division Street	
404.149	404.181	3rd Street	
404.181	404.644	3rd Street / Scenic Byway	
404.644	407.000	Chestnut Street / Scenic Byway	
407.000	407.043	Chestnut Street	
006Z			
0.000	0.445	4th Street / Scenic Byway	Logan
0.445	0.580	Division Street / Scenic Byway	
0.580	0.604	Pawnee Pioneer Trails Scenic Byway	
014C			
234.782	236.924	Main Street / Scenic Byway	Logan

Colorado Highways by Cities

Begin MP	End MP	Highway Street Name	County
Sterling PDO = 213 Injury/Injured = 10 / 11 Fatal /Fatalities = 0 / 0			
061A			
40.238	40.993	Pawnee Pioneer Trails Scenic Byway	Logan
076A			
124.049	125.000	Pawnee Pioneer Trails Scenic Byway	Logan
125.000	125.491		
138A			
0.000	1.250	3rd Street / Scenic Byway	Logan
1.250	1.273	3rd Street	
1.273	1.807		
138Z			
0.000	0.047	Broadway / Scenic Byway	Logan
0.047	0.127	Pawnee Pioneer Trails Scenic Byway	
0.127	0.563	4th Street / Scenic Byway	
0.563	0.614	Pawnee Pioneer Trails Scenic Byway	
Stratton PDO = 4 Injury/Injured = 0 / 0 Fatal /Fatalities = 0 / 0			
024B			
436.836	437.200	4th Street	Kit Carson
024C			
437.200	437.467		Kit Carson
057A			
0.232	0.302		Kit Carson
0.302	0.534	Colorado Ave	
Sugar City PDO = 1 Injury/Injured = 0 / 0 Fatal /Fatalities = 0 / 0			
096C			
110.221	110.498	Railroad Ave	Crowley
110.787	110.919	Railroad Ave	
110.919	110.982	Colorado Street	
110.982	111.323	Adams Ave	
111.323	111.332		
Superior PDO = 49 Injury/Injured = 4 / 5 Fatal /Fatalities = 0 / 0			
036B			
43.223	43.473	Denver/Boulder Turnpike	Boulder
128A			
2.194	2.740		Boulder
5.230	5.245		

Colorado Highways by Cities

Begin MP	End MP	Highway Street Name	County
Superior PDO = 49 Injury/Injured = 4 / 5 Fatal /Fatalities = 0 / 0			
128A			
5.245	5.279	120TH Ave	Boulder
1.559	2.194		Jefferson
2.740	5.230		
170A			
5.805	6.672		Boulder
6.672	6.903	McCaslin Blvd	
Swink PDO = 4 Injury/Injured = 0 / 0 Fatal /Fatalities = 0 / 0			
050B			
374.254	374.797		Otero
Telluride PDO = 40 Injury/Injured = 2 / 2 Fatal /Fatalities = 0 / 0			
145A			
71.481	71.484	San Juan Skyway	San Miguel
Thornton PDO = 1,696 Injury/Injured = 111 / 136 Fatal /Fatalities = 5 / 5			
007D			
68.500	69.113	Bridge Street	Adams
69.639	73.849	Bridge Street	
025A			
218.212	220.338	Federal Heights / Thornton / NorthGlenn / Westminster	Adams
223.045	223.157	Federal Heights / Thornton / NorthGlenn / Westminster	
223.166	223.362	Federal Heights / Thornton / NorthGlenn / Westminster	
223.546	223.563	Federal Heights / Thornton / NorthGlenn / Westminster	
223.604	223.880	Federal Heights / Thornton / NorthGlenn / Westminster	
225.056	225.172	Federal Heights / Thornton / NorthGlenn / Westminster	
226.033	227.251	Federal Heights / Thornton / NorthGlenn / Westminster	
044A			
3.490	4.958	104th Ave	Adams
128B			
14.071	14.113	120th Ave	Adams
470B			
40.509	44.099	E-470	Adams
44.151	46.385	E-470	
Trinidad PDO = 199 Injury/Injured = 11 / 11 Fatal /Fatalities = 0 / 0			
012A			
			Las Animas

Colorado Highways by Cities

Begin MP	End MP	Highway Street Name	County
Trinidad PDO = 199 Injury/Injured = 11 / 11 Fatal /Fatalities = 0 / 0			
012A			
			Las Animas
69.224	69.328	Highway of Legends Scenic Byway	
69.328	69.812	Robinson Ave / Scenic Byway	
69.812	69.883	San Juan Street / Scenic Byway	
69.883	70.127	Stonewall Ave / Scenic Byway	
70.127	70.240	Highway of Legends Scenic Byway	
70.240	70.437	University Street / Scenic Byway	
70.437	70.833	Highway of Legends Scenic Byway	
025A			
			Las Animas
11.033	11.087	Starkville / Scenic Byway	
12.087	14.957	Trinidad / Scenic Byway	
14.957	16.000	Trinidad / John F. Kennedy Memorial Hwy	
16.000	17.678	John F. Kennedy Memorial Hwy	
160C			
			Las Animas
344.572	344.812	Kit Carson Trail / Scenic Byway	
345.256	345.352	Kit Carson Trail / Scenic Byway	
345.450	345.506	Kit Carson Trail / Scenic Byway	
239A			
			Las Animas
0.000	0.063	Santa Fe Tail Scenic Byway	
0.063	0.860		
Two Buttes PDO = 0 Injury/Injured = 0 / 0 Fatal /Fatalities = 0 / 0			
116A			
			Baca
12.057	12.562		
Vail PDO = 175 Injury/Injured = 8 / 9 Fatal /Fatalities = 0 / 0			
070A			
			Eagle
171.990	172.000	Avon	
172.000	179.735	Vail	
179.735	181.850	Vail Pass	
182.026	182.167	Vail Pass	
Victor PDO = 5 Injury/Injured = 0 / 0 Fatal /Fatalities = 0 / 0			
067C			
			Teller
45.560	45.641	Victor Ave / Scenic Byway	
Vilas PDO = 0 Injury/Injured = 0 / 0 Fatal /Fatalities = 0 / 0			
100A			
			Baca
0.276	0.419	A Street	
0.419	0.423		
Vona PDO = 0 Injury/Injured = 0 / 0 Fatal /Fatalities = 0 / 0			

Colorado Highways by Cities

Begin MP	End MP	Highway Street Name	County
Vona PDO = 0 Injury/Injured = 0 / 0 Fatal /Fatalities = 0 / 0			
024B			
429.339	429.825	North Street	Kit Carson
070P			
0.329	0.528	1st Ave	Kit Carson
Walden PDO = 3 Injury/Injured = 0 / 0 Fatal /Fatalities = 0 / 0			
014B			
34.090	34.451	6th Street / Scenic Byway/Poudre Canyon Hwy	Jackson
34.451	34.456	Cache La Poudre River North Park Scenic Byway	
125A			
53.125	53.129	CoRoute for 014A	Jackson
53.129	53.288	Main Street	
53.288	53.350	Main Street / Scenic Byway	
53.350	53.913	Main Street	
53.913	53.919		
Walsenburg PDO = 59 Injury/Injured = 5 / 5 Fatal /Fatalities = 0 / 0			
010A			
0.000	0.017	Memorial Hwy	Huerfano
025A			
48.785	48.888	John F. Kennedy Memorial Hwy	Huerfano
48.888	49.206	Walsenburg	
50.053	50.311	Walsenburg	
025C			
0.000	0.363	Main Street	Huerfano
0.363	1.294	Main Street / Highway of Legends Scenic Byway	
1.294	1.366	Highway of Legends Scenic Byway	
1.366	1.439	Main Street / Highway of Legends Scenic Byway	
1.439	1.510	Highway of Legends Scenic Byway	
1.510	1.848	Main Street / Highway of Legends Scenic Byway	
1.848	2.828	Main Street	
160A			
304.473	305.380	Highway of Legends Scenic Byway	Huerfano
160B			
305.526	306.084	5th Street / Scenic Byway	Huerfano
306.128	306.287	5th Street / Scenic Byway	
306.287	306.350	5th Street	
Walsh PDO = 0 Injury/Injured = 0 / 0 Fatal /Fatalities = 0 / 0			

Colorado Highways by Cities

Begin MP	End MP	Highway Street Name	County
Walsh PDO = 0 Injury/Injured = 0 / 0 Fatal /Fatalities = 0 / 0			
160C			
482.804	483.349	Santa Fe Street	Baca
Ward PDO = 0 Injury/Injured = 0 / 0 Fatal /Fatalities = 0 / 0			
072B			
43.026	43.919	Peak To Peak Scenic Byway	Boulder
Wellington PDO = 5 Injury/Injured = 1 / 1 Fatal /Fatalities = 0 / 0			
001A			
8.987	9.793	Cleveland Ave	Larimer
025A			
277.331	277.349	Wellington	Larimer
Westcliffe PDO = 10 Injury/Injured = 0 / 0 Fatal /Fatalities = 0 / 0			
069A			
57.031	58.705	Sixth Street	Custer
58.705	58.774	Main Street / Scenic Byway	
58.774	58.902	Main Street	
58.902	59.326	Third Street	
096A			
0.000	0.311	Main Street / Scenic Byway	Custer
Westminster PDO = 1,963 Injury/Injured = 190 / 235 Fatal /Fatalities = 2 / 2			
025A			
223.157	223.166	Federal Heights / Thornton / NorthGlenn / Westminster	Adams
223.362	223.546	Federal Heights / Thornton / NorthGlenn / Westminster	
223.563	223.604	Federal Heights / Thornton / NorthGlenn / Westminster	
223.880	225.056	Federal Heights / Thornton / NorthGlenn / Westminster	
225.172	226.033	Federal Heights / Thornton / NorthGlenn / Westminster	
036B			
52.790	55.358	Denver/Boulder Turnpike	Adams
49.401	52.790	Denver/Boulder Turnpike	Jefferson
095A			
11.838	12.143	Sheridan Blvd	Adams
13.353	13.931	Sheridan Blvd	
12.143	12.971	Sheridan Blvd	Jefferson
13.931	14.376	Sheridan Blvd	
121A			

Colorado Highways by Cities

Begin MP	End MP	Highway Street Name	County
Westminster PDO = 1,963 Injury/Injured = 190 / 235 Fatal /Fatalities = 2 / 2			
121A			
21.679	24.649	Wadsworth Blvd	Jefferson
128B			
12.168	13.872	120th Ave	Adams
14.005	14.071	120th Ave	
287C			
288.368	290.770	Federal Blvd	Adams
291.230	291.430	Federal Blvd	
291.478	291.754	Federal Blvd	
291.813	291.838	Federal Blvd	
291.907	292.107	Federal Blvd	
292.725	293.745	Federal Blvd	
293.751	294.753	Federal Blvd	
294.753	296.088	120th Ave	
Wheat Ridge PDO = 991 Injury/Injured = 117 / 140 Fatal /Fatalities = 3 / 4			
058A			
4.811	5.627		Jefferson
070A			
264.328	265.000	LakeWood	
265.000	268.795	Wheat Ridge / Mountian View / Denver	
269.549	269.998	Wheat Ridge / Mountian View / Denver	
072A			
0.000	0.396	Ward Rd	Jefferson
076A			
0.291	0.481		Jefferson
0.526	0.682		
095A			
7.098	7.682	Sheridan Blvd	Jefferson
7.755	7.862	Sheridan Blvd	
7.970	8.291	Sheridan Blvd	
121A			
14.615	16.740	Wadsworth Blvd	Jefferson
391A			
7.373	9.641	Kipling Street	Jefferson
Wiggins PDO = 8 Injury/Injured = 1 / 1 Fatal /Fatalities = 0 / 0			

Colorado Highways by Cities

Begin MP	End MP	Highway Street Name	County
Wiggins PDO = 8 Injury/Injured = 1 / 1 Fatal /Fatalities = 0 / 0			
006I			
			Morgan
344.282	345.149	Central Ave	
346.061	346.258	Central Ave	
052A			
			Morgan
72.553	72.579		
Wiley PDO = 0 Injury/Injured = 0 / 0 Fatal /Fatalities = 0 / 0			
287B			
			Prowers
88.087	88.501	/ Heartland Expressway	
Windsor PDO = 118 Injury/Injured = 8 / 9 Fatal /Fatalities = 0 / 0			
257A			
			Weld
7.782	10.595		
10.595	11.580	Main Street	
11.580	14.541	7th Street	
392A			
			Larimer
100.109	100.268	Main Street	
			Weld
103.211	104.455	Main Street	
392B			
			Weld
105.439	105.823	Main Street	
Winter Park PDO = 37 Injury/Injured = 6 / 9 Fatal /Fatalities = 0 / 0			
040A			
			Grand
228.629	228.646	Zerex Street	
228.646	229.643		
230.257	235.290		
Woodland Park PDO = 126 Injury/Injured = 9 / 12 Fatal /Fatalities = 0 / 0			
024A			
			Teller
283.725	283.734	CoRoute for 067C	
284.457	284.508	CoRoute for 067C	
284.508	286.373	Midland Ave / Scott Ave	
286.747	286.912	John A. Love Memorial Highway	
067D			
			Teller
76.920	78.040		
78.063	78.463		
78.666	79.876		
Wray PDO = 17 Injury/Injured = 0 / 0 Fatal /Fatalities = 0 / 0			

Colorado Highways by Cities

Begin MP	End MP	Highway Street Name	County
Wray PDO = 17 Injury/Injured = 0 / 0 Fatal /Fatalities = 0 / 0			
034B			
249.463	250.772	3rd Street	Yuma
385D			
242.611	243.467	Dexter Street	Yuma
244.556	245.058	Interocean Ave	
Yampa PDO = 0 Injury/Injured = 0 / 0 Fatal /Fatalities = 0 / 0			
131B			
42.202	42.361		Routt
42.462	42.653		
Yuma PDO = 25 Injury/Injured = 0 / 0 Fatal /Fatalities = 0 / 0			
034B			
222.368	223.848	8th Ave	Yuma
059B			
105.956	105.964	Detroit Street	Yuma
106.058	107.931	Detroit Street	



COLORADO HIGHWAYS BY COUNTIES

Colorado Highways by Counties

Begin MP	End MP	Highway Street Name	City
Adams			
PDO = 8,143 Injury/Injured = 718 / 902 Fatal /Fatalities = 28 / 30			
002A			
9.444	9.842	Colorado Blvd	Commerce City
002B			
10.860	11.521	Hansen Blvd	Commerce City
11.521	11.639	Hansen Blvd	
11.639	13.345	Hansen Blvd	Commerce City
002C			
13.345	15.690		Commerce City
15.690	16.362		
16.362	16.387		Commerce City
16.387	17.056		
17.056	17.175		Commerce City
17.175	17.422		
17.422	19.065		Commerce City
19.065	19.298		
19.298	19.304		Commerce City
19.304	19.944		
006H			
292.040	294.327	Vasquez Blvd	Commerce City
294.327	294.644	Vasquez Blvd	
294.644	295.237	Vasquez Blvd	Commerce City
295.237	296.320	Vasquez Blvd	
007D			
68.500	69.113	Bridge Street	Thornton
69.113	69.639	Bridge Street	
69.639	73.849	Bridge Street	Thornton
73.849	76.582	Bridge Street	
76.582	77.052	Bridge Street	Brighton
022A			
0.000	1.846	124th Ave	Brighton
1.846	2.471	124th Ave	
2.471	2.476	124th Ave	Brighton
025A			
214.501	218.000	Commerce City	
218.000	218.212	Federal Heights / Thornton / NorthGlenn / Westmin	
218.212	220.338	Federal Heights / Thornton / NorthGlenn / Westmin	Thornton
220.338	223.045	Federal Heights / Thornton / NorthGlenn / Westmin	Northglenn
223.045	223.157	Federal Heights / Thornton / NorthGlenn / Westmin	Thornton
223.157	223.166	Federal Heights / Thornton / NorthGlenn / Westmin	Westminster
223.166	223.362	Federal Heights / Thornton / NorthGlenn / Westmin	Thornton
223.362	223.546	Federal Heights / Thornton / NorthGlenn / Westmin	Westminster
223.546	223.563	Federal Heights / Thornton / NorthGlenn / Westmin	Thornton

Colorado Highways by Counties

Begin MP	End MP	Highway Street Name	City
Adams PDO = 8,143 Injury/Injured = 718 / 902 Fatal/Fatalities = 28 / 30			
025A			
223.563	223.604	Federal Heights / Thornton / NorthGlenn / Westmin	Westminster
223.604	223.880	Federal Heights / Thornton / NorthGlenn / Westmin	Thornton
223.880	225.056	Federal Heights / Thornton / NorthGlenn / Westmin	Westminster
225.056	225.172	Federal Heights / Thornton / NorthGlenn / Westmin	Thornton
225.172	226.033	Federal Heights / Thornton / NorthGlenn / Westmin	Westminster
226.033	227.251	Federal Heights / Thornton / NorthGlenn / Westmin	Thornton
227.251	227.347	Federal Heights / Thornton / NorthGlenn / Westmin	
036B			
52.790	55.358	Denver/Boulder Turnpike	Westminster
55.358	57.252	Denver/Boulder Turnpike	
036C			
76.440	77.216	Adams Street	
78.156	80.309	Adams Street	
80.309	80.341	Adams Street	Aurora
80.341	84.699	Adams Street	
84.699	84.711	Adams Street	Aurora
84.711	88.830	Adams Street	
88.830	89.210	Adams Street	Bennett
036D			
89.210	89.377		Bennett
89.377	89.894		
89.894	89.938		Bennett
89.938	90.823		
90.823	91.180		Bennett
92.173	92.198		
92.348	96.266		
105.584	106.568		
107.680	109.518		
109.632	113.686		
114.299	114.301		
125.029	129.571		
040C			
303.607	304.659	Colfax Ave	Aurora
305.667	306.029	Colfax Ave	Aurora
306.270	308.359	Colfax Ave	Aurora
309.122	309.209	Colfax Ave	Aurora
310.197	311.690	Colfax Ave	Aurora
311.690	312.142	Colfax Ave	
044A			
0.000	2.246	104th Ave	Commerce City
2.246	3.490	104th Ave	

Colorado Highways by Counties

Begin MP	End MP	Highway Street Name	City
Adams			
PDO = 8,143		Injury/Injured = 718 / 902	Fatal /Fatalities = 28 / 30
044A			
3.490	4.958	104th Ave	Thornton
053A			
0.000	0.156	58th Ave	
0.156	1.663	Broadway	
070A			
282.563	285.528	Memorial Hwy / Commerce City / Aurora	Aurora
285.528	288.136	Memorial Hwy	Aurora
288.136	292.467	Memorial Hwy	
293.824	305.354	Memorial Hwy	
305.354	305.592	Memorial Hwy	Bennett
070L			
0.085	0.400		
070M			
0.340	0.348		
076A			
1.765	5.777		
5.777	9.700	CoRoute for 025A	
9.700	12.710	CoRoute for 006H	
12.710	12.836	CoRoute for 006H	Commerce City
12.836	13.279	CoRoute for 006H	
13.279	15.694	CoRoute for 006H	Commerce City
15.694	16.477	CoRoute for 006H	
16.477	17.091	CoRoute for 002C	
17.091	17.119	CoRoute for 002C	Commerce City
17.119	17.213	CoRoute for 002C	
17.213	18.426	CoRoute for 002C	Brighton
18.426	18.489	CoRoute for 002C	
18.489	19.833	CoRoute for 002C	Brighton
19.833	19.856	CoRoute for 002C	
19.856	20.116	CoRoute for 002C	Brighton
20.116	20.345	CoRoute for 002C	
20.345	24.649	CoRoute for 002C	Brighton
24.649	25.152	CoRoute for 002C	
079A			
0.151	0.360		
0.360	1.024		Bennett
1.024	1.147		
1.147	1.240		Bennett
079B			
1.580	1.922		Bennett
1.922	18.939		

Colorado Highways by Counties

Begin MP	End MP	Highway Street Name	City
Adams			
PDO = 8,143		Injury/Injured = 718 / 902	Fatal /Fatalities = 28 / 30
085C			
226.797	227.376		
227.376	229.771		Commerce City
229.771	235.605		Brighton
235.605	236.034		
095A			
9.541	10.286	Sheridan Blvd	
10.286	10.607	Sheridan Blvd	Arvada
11.216	11.564	Sheridan Blvd	Arvada
11.564	11.838	Sheridan Blvd	
11.838	12.143	Sheridan Blvd	Westminster
13.353	13.931	Sheridan Blvd	Westminster
128B			
12.168	13.872	120th Ave	Westminster
13.872	14.005	120th Ave	Northglenn
14.005	14.071	120th Ave	Westminster
14.071	14.113	120th Ave	Thornton
224A			
0.000	0.268	Broadway	
0.268	0.768	70th Ave	
0.768	2.814	74th Ave	
2.814	3.250	74th Ave	Commerce City
3.250	3.327	74th Ave	
3.327	3.634	74th Ave	Commerce City
225A			
9.900	12.431		Aurora
265A			
1.187	3.621	Brighton Blvd	Commerce City
270A			
0.000	0.948	CoRoute for 270B	
0.948	4.229	CoRoute for 270B	Commerce City
270B			
0.000	1.100	CoRoute for 036B	
287C			
286.455	288.368	Federal Blvd	
288.368	290.770	Federal Blvd	Westminster
290.770	291.230	Federal Blvd	Federal Heights
291.230	291.430	Federal Blvd	Westminster
291.430	291.478	Federal Blvd	Federal Heights
291.478	291.754	Federal Blvd	Westminster
291.754	291.813	Federal Blvd	Federal Heights
291.813	291.838	Federal Blvd	Westminster

Colorado Highways by Counties

Begin MP	End MP	Highway Street Name	City
Adams PDO = 8,143 Injury/Injured = 718 / 902 Fatal /Fatalities = 28 / 30			
287C			
291.838	291.907	Federal Blvd	Federal Heights
291.907	292.107	Federal Blvd	Westminster
292.107	292.725	Federal Blvd	Federal Heights
292.725	293.745	Federal Blvd	Westminster
293.745	293.751	Federal Blvd	Northglenn
293.751	294.753	Federal Blvd	Westminster
294.753	296.088	120th Ave	Westminster
470B			
20.538	20.605	E-470	
20.605	21.138	E-470	Aurora
21.138	21.192	E-470	
21.192	21.542	E-470	Aurora
21.542	22.537	E-470	
22.537	24.047	E-470	Aurora
24.047	24.476	E-470	
24.476	24.499	E-470	Aurora
24.499	27.115	E-470	
28.574	29.382	E-470	
29.382	31.596	E-470	Commerce City
31.596	32.591	E-470	
32.591	34.708	E-470	Commerce City
34.708	34.723	E-470	
34.723	35.446	E-470	Commerce City
35.446	35.463	E-470	
35.463	35.787	E-470	Brighton
35.787	35.896	E-470	
35.896	36.832	E-470	Brighton
36.832	37.732	E-470	
37.732	37.842	E-470	Brighton
37.842	38.597	E-470	
38.597	38.713	E-470	Brighton
38.713	40.509	E-470	
40.509	44.099	E-470	Thornton
44.099	44.151	E-470	
44.151	46.385	E-470	Thornton
Alamosa PDO = 365 Injury/Injured = 33 / 41 Fatal /Fatalities = 6 / 6			
017B			
69.024	87.563	5th Ave	
87.563	88.181	5th Ave	Hooper
112A			
21.326	21.814	County Line Rd	

Colorado Highways by Counties

Begin MP	End MP	Highway Street Name	City
Alamosa PDO = 365 Injury/Injured = 33 / 41 Fatal /Fatalities = 6 / 6			
150A			
0.023	16.114	Los Caminos Antiguos Scenic Byway	
160A			
222.547	230.653	Main Street / Alamosa	
230.653	231.851	Main Street / Alamosa	Alamosa
231.851	232.769	CoRoute for 285A	Alamosa
232.769	233.413	Sixth Street / Alamosa ByPass	Alamosa
233.413	233.564	Denver Ave	Alamosa
233.564	233.610	Broadway	Alamosa
233.610	247.905	Broadway	
160Z			
0.000	0.929	Main Street / Fifth Street	Alamosa
285A			
25.758	33.398	West Ave	
33.398	34.102	West Ave	Alamosa
368A			
5.025	5.918		
5.975	12.329		
370A			
5.978	14.115		
371A			
5.060	5.233		
5.856	6.067		
Arapahoe PDO = 8,941 Injury/Injured = 897 / 1,107 Fatal /Fatalities = 18 / 20			
002A			
0.000	0.003	Colorado Blvd	Cherry Hills Village
2.921	2.996	Colorado Blvd	Glendale
025A			
195.048	196.715	South East Corridor	Centennial
196.715	197.188	South East Corridor	Greenwood Village
197.188	199.420	Tech Center / South East Corridor	Greenwood Village
030A			
3.863	7.844	Havana Street	Aurora
7.844	14.000	6th Ave	Aurora
14.000	17.000	SH 30	Aurora
17.000	18.317	Gun Club Rd.	Aurora
18.317	20.411	Gun Club Rd.	
20.411	20.416	Gun Club Rd.	Aurora
036C			
76.394	76.440	Adams Street	
77.216	78.156	Adams Street	

Colorado Highways by Counties

Begin MP	End MP	Highway Street Name	City
Arapahoe			
PDO = 8,941		Injury/Injured = 897 / 1,107	Fatal /Fatalities = 18 / 20
036D			
91.180	92.173		
92.198	92.348		
96.266	105.584		
106.000	107.680		
109.518	109.632		
113.686	114.299		
114.301	125.029		
040C			
304.659	305.667	Colfax Ave	Aurora
306.029	306.270	Colfax Ave	Aurora
308.359	309.122	Colfax Ave	Aurora
309.209	310.197	Colfax Ave	Aurora
040D			
338.570	340.381		
040E			
346.290	349.958	1st Ave	
349.958	350.169	1st Ave	Deer Trail
350.169	350.295	1st Ave	
350.295	351.180	1st Ave	Deer Trail
351.180	352.245	1st Ave	
070A			
292.467	293.824	Memorial Hwy	
305.592	327.624	Memorial Hwy	
327.624	328.777	Memorial Hwy	Deer Trail
328.777	332.028	Memorial Hwy	
070L			
0.000	0.085		
070M			
0.000	0.340		
070N			
0.000	0.396	Cedar Street	Deer Trail
075A			
2.179	2.221	Broadway	Englewood
2.221	2.650	Broadway	Littleton
075B			
5.287	5.417	Platte Canyon	Littleton
5.417	7.703	Platte Canyon	
079A			
0.000	0.151		
083A			

Colorado Highways by Counties

Begin MP	End MP	Highway Street Name	City
Arapahoe			
PDO = 8,941		Injury/Injured = 897 / 1,107	Fatal /Fatalities = 18 / 20
083A			
63.099	64.064	Parker Rd	Centennial
64.064	64.197	Parker Rd	
64.197	64.733	Parker Rd	Foxfield
64.733	65.868	Parker Rd	Aurora
65.868	66.525	Parker Rd	Centennial
66.525	67.612	Parker Rd	
67.612	70.244	Parker Rd	Aurora
70.244	70.434	Parker Rd	
70.434	72.128	Parker Rd	Aurora
72.493	74.540	Parker Rd	
74.672	74.717	Leetsdale Dr	
76.601	76.869	Leetsdale Dr	Glendale
085B			
200.506	205.080	Santa Fe Drive / Memorial Hwy	Littleton
205.080	205.600	Santa Fe Drive / Memorial Hwy	Englewood
205.600	206.795	Santa Fe Drive / Memorial Hwy	Sheridan
206.795	206.813	Santa Fe Drive / Memorial Hwy	Englewood
206.813	206.869	Santa Fe Drive / Memorial Hwy	Sheridan
206.869	207.945	Santa Fe Drive / Memorial Hwy	Englewood
088A			
5.692	7.126	Federal Blvd	Sheridan
7.126	7.436	Federal Blvd	Englewood
7.639	7.939	Federal Blvd	Englewood
7.939	8.065	Belleview Ave	Englewood
8.065	9.108	Belleview Ave	Littleton
9.108	10.575	Belleview Ave	Englewood
10.575	14.115	Belleview Ave	Cherry Hills Village
14.541	14.770	Belleview Ave	Greenwood Village
088B			
16.827	17.481	Arapahoe Rd	Greenwood Village
17.481	20.511	Arapahoe Rd	Centennial
20.511	21.734	Arapahoe Rd	Aurora
177A			
0.099	2.943	University Blvd	Centennial
2.943	4.112	University Blvd	Greenwood Village
4.112	6.111	University Blvd	Cherry Hills Village
225A			
1.646	1.802		Greenwood Village
1.802	3.923		
3.923	9.900		Aurora
285D			

Colorado Highways by Counties

Begin MP	End MP	Highway Street Name	City
Arapahoe PDO = 8,941 Injury/Injured = 897 / 1,107 Fatal /Fatalities = 18 / 20			
285D			
257.604	259.263	Hampden Ave	Sheridan
259.263	259.295	Hampden Ave	Englewood
259.295	259.391	Hampden Ave	Sheridan
259.391	260.667	Hampden Ave	Englewood
260.667	260.777	Hampden Ave	Cherry Hills Village
260.777	260.931	Hampden Ave	Englewood
260.931	260.944	Hampden Ave	Cherry Hills Village
260.944	261.045	Hampden Ave	Englewood
261.045	261.340	Hampden Ave	Cherry Hills Village
261.340	261.677	Hampden Ave	Englewood
261.677	263.180	Hampden Ave	Cherry Hills Village
470A			
15.861	16.223	C-470	Littleton
16.223	16.601	C-470	
470B			
6.206	10.477	E-470	Aurora
10.477	10.488	E-470	
10.488	10.621	E-470	Aurora
10.621	10.646	E-470	
10.646	11.599	E-470	Aurora
11.599	13.343	E-470	
13.343	13.356	E-470	Aurora
13.356	15.422	E-470	
15.422	16.938	E-470	Aurora
16.938	17.944	E-470	
17.944	17.974	E-470	Aurora
17.974	18.944	E-470	
18.944	19.360	E-470	Aurora
19.360	19.505	E-470	
19.505	20.375	E-470	Aurora
20.375	20.397	E-470	
20.397	20.468	E-470	Aurora
20.468	20.538	E-470	
Archuleta PDO = 211 Injury/Injured = 43 / 55 Fatal /Fatalities = 1 / 1			
017A			
0.000	1.206	Los Caminos Antiguos Scenic Byway	
084A			
0.000	27.737		
27.737	27.742		Pagosa Springs
27.742	27.777		
27.777	27.799		Pagosa Springs

Colorado Highways by Counties

Begin MP	End MP	Highway Street Name	City
Archuleta PDO = 211 Injury/Injured = 43 / 55 Fatal /Fatalities = 1 / 1			
084A			
27.799	27.924		
151A			
12.809	33.960		
160A			
111.497	138.959		
138.959	141.360		Pagosa Springs
141.360	141.378		
141.378	142.944		Pagosa Springs
142.944	143.324	San Juan	Pagosa Springs
143.324	144.444	Pagosa Street	Pagosa Springs
144.444	144.459	Pagosa Street	
144.459	144.462		
144.462	144.480		Pagosa Springs
144.480	144.481		
144.481	144.487		Pagosa Springs
144.487	154.968		
Baca PDO = 48 Injury/Injured = 2 / 2 Fatal /Fatalities = 6 / 6			
089A			
0.000	5.976		
100A			
0.000	0.276	A Street	
0.276	0.419	A Street	Vilas
0.419	0.423		Vilas
116A			
0.000	12.057		
12.057	12.562		Two Buttes
12.562	32.322		
160C			
431.691	449.722	Railroad Street	
449.722	449.837	Railroad Street	Pritchett
449.837	450.370	Randolph Street	Pritchett
450.370	450.375	Santa Fe Street	Pritchett
450.375	482.804	Santa Fe Street	
482.804	483.349	Santa Fe Street	Walsh
483.349	497.223	Santa Fe Street	
287A			
0.000	8.651	Main Street / Heartland Expressway	
8.651	9.142	Main Street / Heartland Expressway	Campo
9.142	9.153	/ Heartland Expressway	Campo
9.153	28.787	/ Heartland Expressway	
28.787	30.867	/ Heartland Expressway	Springfield

Colorado Highways by Counties

Begin MP	End MP	Highway Street Name	City
Baca			
PDO = 48		Injury/Injured = 2 / 2	Fatal /Fatalities = 6 / 6
287A			
30.867	46.719	/ Heartland Expressway	
Bent			
PDO = 81		Injury/Injured = 7 / 9	Fatal /Fatalities = 1 / 1
050B			
388.750	397.717	Ambassador Thompson Blvd / Scenic Byway	
397.717	398.769	Ambassador Thompson Blvd / Scenic Byway	Las Animas
398.769	398.834	Santa Fe Tail Scenic Byway	Las Animas
398.834	399.735	Bent Ave / Scenic Byway	Las Animas
399.735	399.818	Santa Fe Tail Scenic Byway	Las Animas
399.818	399.848	Santa Fe Tail Scenic Byway	
399.848	426.715	Main Street / Scenic Byway	
101A			
0.000	0.084	Carson Ave / Scenic Byway	Las Animas
0.084	0.388	Carson Ave	Las Animas
0.388	0.404	Carson Ave	
0.404	21.413		
109A			
27.537	30.975	Adams Ave	
183A			
0.000	1.000	Santa Fe Tail Scenic Byway	
194A			
10.111	19.950		
19.950	20.327	Santa Fe Tail Scenic Byway	
196A			
0.000	1.000	Main Street / Scenic Byway	
1.000	7.905	Main Street	
Boulder			
PDO = 4,798		Injury/Injured = 597 / 715	Fatal /Fatalities = 22 / 22
007A			
9.740	19.333	Peak To Peak Scenic Byway	
19.333	32.649		
32.649	32.776	5th Ave	
32.776	33.080	5th Ave	Lyons
007B			
49.506	50.530	Canyon Blvd	Boulder
50.530	50.639	Canyon Blvd.	Boulder
007C			
52.290	55.088	Arapahoe	Boulder
55.088	59.064	Arapahoe	
59.064	59.535	Arapahoe	Lafayette
59.535	60.674	Arapahoe	
60.674	60.683	Arapahoe	Lafayette

Colorado Highways by Counties

Begin MP	End MP	Highway Street Name	City
Boulder			
PDO = 4,798		Injury/Injured = 597 / 715	Fatal/Fatalities = 22 / 22
007D			
61.877	64.406	Baseline Rd	Lafayette
64.406	64.417	Baseline Rd	Erie
64.449	64.541	Baseline Rd	Lafayette
007E			
0.000	1.592	Peak To Peak Scenic Byway	
036B			
13.222	19.739	North St. Vrain	
19.739	20.287	North St. Vrain	Lyons
20.287	20.357	5th Street / Broadway Street	Lyons
20.357	20.891	North Foothills Hwy	Lyons
20.891	33.951	North Foothills Hwy	
33.951	34.000	North Foothills Hwy	Boulder
34.000	39.220	28th Street	Boulder
39.220	39.235	Denver/Boulder Turnpike	Boulder
39.235	43.223	Denver/Boulder Turnpike	
43.223	43.473	Denver/Boulder Turnpike	Superior
43.473	45.176	Denver/Boulder Turnpike	
036E			
0.000	0.357	Baseline Rd	Boulder
036Z			
0.000	0.299	Main Street	Lyons
042A			
0.000	1.350	95th Street	Lafayette
1.350	1.474	96th Street	Lafayette
1.474	3.000	96th Street	Louisville
3.000	3.807		Louisville
3.807	4.341		
4.341	4.876		Lafayette
052A			
0.000	7.172		
7.172	7.202		Erie
066B			
28.693	35.248		
35.248	35.555		Longmont
35.555	36.607		
36.607	36.815		Longmont
36.815	37.662		
37.662	38.637		Longmont
38.637	38.919		
072A			
18.866	21.483		

Colorado Highways by Counties

Begin MP	End MP	Highway Street Name	City
Boulder			
PDO = 4,798		Injury/Injured = 597 / 715	Fatal /Fatalities = 22 / 22
072A			
24.678	26.607		
27.275	29.378		
072B			
32.369	33.270	Second Street / Scenic Byway	Nederland
33.270	33.396	Peak To Peak Scenic Byway	Nederland
33.396	33.559	Peak To Peak Scenic Byway	
33.559	33.719	Peak To Peak Scenic Byway	Nederland
33.719	43.026	Peak To Peak Scenic Byway	
43.026	43.919	Peak To Peak Scenic Byway	Ward
43.919	54.064	Peak To Peak Scenic Byway	
093A			
10.705	15.000		
15.000	15.002	Broadway	
15.002	18.849	Broadway	Boulder
119A			
22.035	22.748	Peak To Peak Scenic Byway	
22.748	24.309	CoRoute for 072A / ScenicByway	
24.309	24.427	CoRoute for 072A / ScenicByway	Nederland
24.427	24.987	CoRoute for 072A / ScenicByway	
24.987	25.690	CoRoute for 072A / ScenicByway	Nederland
25.690	25.801	Peak To Peak Scenic Byway	Nederland
25.801	26.404		Nederland
26.404	40.529		
40.529	40.595	Canyon Blvd	
40.595	41.892	Canyon Blvd	Boulder
119B			
44.237	45.095	Diagonal Hwy	Boulder
45.095	54.004	Diagonal Hwy	
54.004	55.450	Diagonal Hwy	Longmont
55.450	55.970	Ken Pratt Blvd	Longmont
55.970	57.423	Longmont Bypass	Longmont
57.423	58.460	Longmont Bypass	
58.460	59.089	Longmont Bypass	Longmont
119C			
59.089	59.485	3rd Ave	Longmont
128A			
0.000	1.505		
2.194	2.740		Superior
5.230	5.245		Superior
5.245	5.279	120TH Ave	Superior
157A			

Colorado Highways by Counties

Begin MP	End MP	Highway Street Name	City
Boulder PDO = 4,798 Injury/Injured = 597 / 715 Fatal /Fatalities = 22 / 22			
157A			
0.000	0.088	Foothills Py	
0.088	3.014	Foothills Py	Boulder
3.014	3.113	Foothills Py	
3.113	3.625	Foothills Py	Boulder
3.625	3.710	Foothills Py	
3.710	3.749	Foothills Py	Boulder
3.749	4.530	Foothills Py	
170A			
0.000	5.183		
5.183	5.564		Louisville
5.564	5.805		
5.805	6.672		Superior
6.672	6.903	McCasin Blvd	Superior
6.903	6.969	McCasin Blvd	
287C			
299.820	300.829	Lafayette ByPass	
300.829	304.000	Lafayette ByPass	Lafayette
304.000	304.909	N 10th Street	Lafayette
304.909	304.917	N 10th Street	
304.917	306.083	N 10th Street	Lafayette
306.083	306.409	N 10th Street	
306.409	306.623	N 10th Street	Lafayette
306.623	306.901	N 10th Street	
306.901	307.000	N 10th Street	Lafayette
307.000	307.194	Main Street	Lafayette
307.194	307.617	Main Street	Erie
307.617	313.547	Main Street	
313.547	318.326	Main Street	Longmont
318.326	318.845	Mountain Ave	Longmont
318.845	322.460	Mountain Ave	
470N			
52.262	52.346	Northwest Parkway	
52.346	52.929	Northwest Parkway	Lafayette
53.423	53.443	Northwest Parkway	Louisville
Broomfield PDO = 1,052 Injury/Injured = 95 / 121 Fatal /Fatalities = 1 / 1			
007D			
64.541	65.000	Baseline Rd	Broomfield
65.000	68.433	160TH Ave	Broomfield
68.433	68.500	Bridge Street	Broomfield
025A			
227.347	228.000	Federal Heights / Thornton / NorthGlenn / Westmin	Broomfield

Colorado Highways by Counties

Begin MP	End MP	Highway Street Name	City
Broomfield PDO = 1,052 Injury/Injured = 95 / 121 Fatal /Fatalities = 1 / 1			
025A			
228.000	229.000	Norwest Parkway / Federal Heights / Thornton / N	Broomfield
229.000	231.087	Federal Heights / Thornton / NorthGlenn / Westmin	Broomfield
036B			
45.176	49.401	Denver/Boulder Turnpike	Broomfield
121A			
24.822	26.419	Wadsworth Blvd	Broomfield
128A			
5.279	5.280	120TH Ave	Broomfield
5.657	7.973	120TH Ave	Broomfield
287C			
296.088	298.082	120th Ave	Broomfield
298.082	299.201	Commerce Street	Broomfield
299.201	299.820	Lafayette ByPass	Broomfield
470B			
46.385	46.398	E-470	Broomfield
470N			
46.398	52.262	Northwest Parkway	Broomfield
52.929	53.423	Northwest Parkway	Broomfield
53.443	54.450	Northwest Parkway	Broomfield
Chaffee PDO = 340 Injury/Injured = 40 / 54 Fatal /Fatalities = 5 / 5			
024A			
192.748	209.998	Collogiate Peeks Scenic Byway	
209.998	211.292	Collogiate Peeks Scenic Byway	Buena Vista
211.292	212.900	Collogiate Peeks Scenic Byway	
212.900	213.480	CoRoute for 285C / Scenic Byway	
213.480	214.712	CoRoute for 285C	
214.712	225.590	Trout Creek Pass	
050A			
199.349	210.364	Monarch Pass	
210.364	216.755		
216.755	216.953		Poncha Springs
216.953	217.000	Collogiate Peeks Scenic Byway	Poncha Springs
217.000	217.345	CoRoute for 285B / Scenic Byway	Poncha Springs
217.345	217.916	Collogiate Peeks Scenic Byway	Poncha Springs
217.916	218.000	Collogiate Peeks Scenic Byway	
218.000	220.293	Rainbow Blvd / Scenic Byway	
220.293	220.458	Rainbow Blvd / Scenic Byway	Salida
220.458	220.561	Rainbow Blvd / Scenic Byway	
220.561	222.345	Rainbow Blvd / Scenic Byway	Salida
222.345	222.399	Collogiate Peeks Scenic Byway	Salida
222.399	222.400	Royal Gorge Blvd / Scenic Byway	Salida

Colorado Highways by Counties

Begin MP	End MP	Highway Street Name	City
Chaffee PDO = 340 Injury/Injured = 40 / 54 Fatal /Fatalities = 5 / 5			
050A			
222.400	222.422	Royal Gorge Blvd / Scenic Byway	
222.422	225.580	Royal Gorge Blvd	
285B			
119.032	125.777	Poncha Pass	
125.777	125.888	Poncha Pass	Poncha Springs
125.888	126.398		Poncha Springs
126.398	126.480	Collogiate Peeks Scenic Byway	Poncha Springs
285C			
126.853	126.931	Collogiate Peeks Scenic Byway	Poncha Springs
126.931	148.065	Collogiate Peeks Scenic Byway	
291A			
0.000	0.191	Oak Street / Scenic Byway	Salida
0.191	0.303	Oak Street / Scenic Byway	
0.303	0.570	Oak Street / Scenic Byway	Salida
0.570	0.640	Collogiate Peeks Scenic Byway	Salida
0.640	1.776	1st Street / Scenic Byway	Salida
1.776	1.828	1st Street / Scenic Byway	
1.828	1.944	1st Street / Scenic Byway	Salida
1.944	9.105	1st Street / Scenic Byway	
9.105	9.135	Collogiate Peeks Scenic Byway	
Cheyenne PDO = 27 Injury/Injured = 4 / 6 Fatal /Fatalities = 3 / 3			
040H			
422.146	444.804	3rd Street / Heartland Expressway	
444.804	445.320	3rd Street / Heartland Expressway	Kit Carson
445.320	445.601	3rd Street	Kit Carson
445.601	445.673		Kit Carson
445.673	469.400		
469.400	470.311		Cheyenne Wells
470.311	470.345	CoRoute for 385B	Cheyenne Wells
470.345	470.560	CoRoute for 385B	
470.560	470.666	CoRoute for 385B	Cheyenne Wells
470.666	470.885	CoRoute for 385B	
470.885	486.924		
059A			
0.000	0.473		Kit Carson
0.473	18.991		
094A			
83.626	86.174		
287B			
122.734	133.240	Wansted Street / Heartland Expressway	
385B			

Colorado Highways by Counties

Begin MP	End MP	Highway Street Name	City
Cheyenne PDO = 27 Injury/Injured = 4 / 6 Fatal /Fatalities = 3 / 3			
385B			
135.413	149.701	Borders Street	
385C			
150.251	150.418	E 5th Street S	Cheyenne Wells
150.418	150.777	S 2nd Street E	Cheyenne Wells
150.777	150.917	W 1st Street S	Cheyenne Wells
150.917	151.087	W 1st Street N	Cheyenne Wells
151.087	151.126	W 1st Street N	
151.126	151.330	W 1st Street N	Cheyenne Wells
151.330	151.336	W 1st Street N	
151.336	170.293	Lincoln Street	
Clear Creek PDO = 662 Injury/Injured = 51 / 55 Fatal /Fatalities = 2 / 2			
005A			
0.000	14.894	Mount Evans Summit Road	
006F			
225.036	229.896	Loveland Pass	
006G			
257.079	260.243	6th Ave	
040A			
242.969	248.719	Berthoud Pass	
248.719	255.892		
255.892	255.950		Empire
255.950	256.494	Park Ave	Empire
256.494	258.258	Park Ave	
040B			
269.441	272.193		
070A			
214.008	215.000	Memorial Hwy	
215.000	215.555	Eisenhower/Johnson Tunnel / Contenintal Divide /	
215.555	215.624	Memorial Hwy	
215.624	217.389	Loveland Ski Area / Mount Sniktau	
217.389	218.000	Memorial Hwy	
218.000	224.999	Clear Creek	
224.999	225.000	Memorial Hwy	
225.000	225.127	Silver Plume	
225.127	225.857	Silver Plume	Silver Plume
225.857	226.000	Memorial Hwy	Silver Plume
226.000	226.059	Georgetown Loop RailRoad	Silver Plume
226.059	226.844	Georgetown Loop RailRoad	
226.844	227.000	Memorial Hwy	
227.000	227.009	Georgetown / Lake Georgetown	
227.009	229.247	Georgetown / Lake Georgetown	Georgetown

Colorado Highways by Counties

Begin MP	End MP	Highway Street Name	City
Clear Creek PDO = 662 Injury/Injured = 51 / 55 Fatal /Fatalities = 2 / 2			
070A			
229.247	229.249	Memorial Hwy	Georgetown
229.249	230.000	Memorial Hwy	
230.000	231.889	Douglass Mountain / Clear Creek	
231.889	238.983	Clear Creek / Idaho Springs	
238.983	241.381	Clear Creek / Idaho Springs	Idaho Springs
241.381	241.568	Clear Creek / Idaho Springs	
241.568	243.264	Clear Creek / Idaho Springs	Idaho Springs
243.264	244.260	Clear Creek / Idaho Springs	
244.260	247.258	Hidden Valley / Saddleback Mountain	
070K			
0.000	0.194	Colorado Blvd	
0.194	2.483	Colorado Blvd	Idaho Springs
2.483	2.537		Idaho Springs
2.537	2.680		
2.680	2.711		Idaho Springs
103A			
0.000	0.119	13th Ave	Idaho Springs
0.119	0.214	Chicago Creek Rd	Idaho Springs
0.214	0.462	Mt. Evans Scenic Bwy	Idaho Springs
0.462	22.488	Mt. Evans Scenic Bwy	
Conejos PDO = 79 Injury/Injured = 18 / 24 Fatal /Fatalities = 3 / 5			
015B			
20.398	30.915		
017A			
1.206	1.209	Los Caminos Antiguos Scenic Byway	
1.209	8.000	Mountain Pass / Scenic Byway	
8.000	8.100	Los Caminos Antiguos Scenic Byway	
8.100	16.000	Mountain Pass / Scenic Byway	
16.000	39.052	Los Caminos Antiguos Scenic Byway	
136A			
0.000	0.152	Main Street	La Jara
0.152	0.553	Walnut Street	La Jara
0.553	0.823		La Jara
0.823	3.362		
3.362	3.480		Sanford
3.480	4.469	Main Street	Sanford
4.469	4.470		Sanford
142A			
0.000	0.303	Main Street / Scenic Byway	Romeo
0.303	2.253	Main Street / Scenic Byway	
2.253	3.152	Main Street / Scenic Byway	Manassa

Colorado Highways by Counties

Begin MP	End MP	Highway Street Name	City
Conejos PDO = 79 Injury/Injured = 18 / 24 Fatal /Fatalities = 3 / 5			
142A			
3.152	3.283	Los Caminos Antiguos Scenic Byway	Manassa
3.283	14.217	Los Caminos Antiguos Scenic Byway	
285A			
0.000	4.419	Main Street	
4.419	5.491	Main Street / Scenic Byway	
5.491	6.300	Main Street / Scenic Byway	Antonito
6.300	6.356	Los Caminos Antiguos Scenic Byway	Antonito
6.356	12.195	Los Caminos Antiguos Scenic Byway	
12.195	12.936	Los Caminos Antiguos Scenic Byway	Romeo
12.936	13.240	Los Caminos Antiguos Scenic Byway	
13.240	19.382		
19.382	19.536		La Jara
19.536	19.597		
19.597	20.026	Spruce Street	La Jara
20.026	20.040	West Ave	La Jara
20.040	25.758	West Ave	
368A			
2.004	5.025		
5.918	5.975		
371A			
0.000	5.060		
5.233	5.856		
Costilla PDO = 130 Injury/Injured = 24 / 30 Fatal /Fatalities = 3 / 4			
142A			
14.217	33.638	Los Caminos Antiguos Scenic Byway	
33.638	33.840	Los Caminos Antiguos Scenic Byway	San Luis
150A			
0.000	0.023	Los Caminos Antiguos Scenic Byway	
159A			
0.000	17.362		
17.362	17.374		San Luis
17.374	17.547	Main Street	San Luis
17.547	18.334	Main Street / Scenic Byway	San Luis
18.334	18.504	Los Caminos Antiguos Scenic Byway	San Luis
18.504	33.661	Los Caminos Antiguos Scenic Byway	
160A			
247.905	247.928	Broadway	
247.928	252.662	Broadway / Scenic Byway	
252.662	254.510	Broadway / Scenic Byway	Blanca
254.510	254.946	Los Caminos Antiguos Scenic Byway	
254.946	258.820	7th Street / Scenic Byway	

Colorado Highways by Counties

Begin MP	End MP	Highway Street Name	City
Costilla			
PDO = 130		Injury/Injured = 24 / 30	Fatal /Fatalities = 3 / 4
160A			
258.820	259.000	Los Caminos Antiguos Scenic Byway	
259.000	272.000		
272.000	278.593	La Veta Pass	
Crowley			
PDO = 41		Injury/Injured = 7 / 7	Fatal /Fatalities = 0 / 0
071C			
19.528	26.639		
26.639	26.642		Ordway
26.642	26.881	CoRoute for 096B	Ordway
26.881	27.339		Ordway
27.339	48.658		
096B			
87.994	94.335		
94.335	94.339		Olney Springs
94.339	94.790	Warner Ave	Olney Springs
94.790	99.282		
99.282	99.483		Crowley
99.483	105.233		
105.233	105.830		Ordway
096C			
106.036	106.044	Railroad Ave	Ordway
106.044	110.221	Railroad Ave	
110.221	110.498	Railroad Ave	Sugar City
110.498	110.787	Railroad Ave	
110.787	110.919	Railroad Ave	Sugar City
110.919	110.982	Colorado Street	Sugar City
110.982	111.323	Adams Ave	Sugar City
111.323	111.332		Sugar City
111.332	119.491		
119.760	120.064		
167A			
0.000	0.961	Main Street	
207A			
1.377	5.935	Park Street	
Custer			
PDO = 66		Injury/Injured = 18 / 18	Fatal /Fatalities = 1 / 1
067A			
0.000	0.557	Frontier Pathways Scenic Byway	
0.557	1.547		
069A			
42.146	54.125	Promontory Divide Pass	
54.125	57.030		
57.030	57.031	Sixth Street	

Colorado Highways by Counties

Begin MP	End MP	Highway Street Name	City
Custer			
PDO = 66		Injury/Injured = 18 / 18	Fatal /Fatalities = 1 / 1
069A			
57.031	58.705	Sixth Street	Westcliffe
58.705	58.774	Main Street / Scenic Byway	Westcliffe
58.774	58.902	Main Street	Westcliffe
58.902	59.326	Third Street	Westcliffe
59.326	59.430	Third Street	
59.430	71.707		
078A			
0.000	1.000	Frontier Pathways Scenic Byway	
1.000	2.373		
096A			
0.000	0.311	Main Street / Scenic Byway	Westcliffe
0.311	2.320	Main Street / Scenic Byway	Silver Cliff
2.320	2.826	Main Street / Scenic Byway	
2.826	3.494	Main Street / Scenic Byway	Silver Cliff
3.494	3.610	Main Street / Scenic Byway	
3.610	4.800	Main Street / Scenic Byway	Silver Cliff
4.800	5.007	Frontier Pathways Scenic Byway	Silver Cliff
5.007	29.166	Frontier Pathways Scenic Byway	
165A			
0.000	15.498	Frontier Pathways Scenic Byway	
15.498	16.000		
16.000	18.697	Frontier Pathways Scenic Byway	
Delta			
PDO = 345		Injury/Injured = 54 / 66	Fatal /Fatalities = 5 / 5
050A			
53.103	64.959		
64.959	65.535		Delta
65.535	65.633		
65.633	70.545		Delta
70.545	73.762	Main Street	Delta
73.762	74.341	Main Street	
74.341	77.860		
065A			
0.000	1.684		
1.684	8.487		Orchard City
8.487	9.419		
9.419	9.711	Grand Mesa Skyway	
9.711	9.970	Grand Mesa Skyway	Cedaredge
9.970	11.400	Grand Mesa Drive / Scenic Byway	Cedaredge
11.400	11.736	Grand Mesa Skyway	Cedaredge
11.736	29.979	Grand Mesa Skyway	
092A			

Colorado Highways by Counties

Begin MP	End MP	Highway Street Name	City
----------	--------	---------------------	------

Delta PDO = 345 Injury/Injured = 54 / 66 Fatal /Fatalities = 5 / 5

092A

0.000	0.239	Crawford Ave	Delta
0.239	2.073		Delta
2.073	6.578		
6.578	6.667		Orchard City
6.667	19.965		
19.965	20.079	Bridge Street / Scenic Byway	
20.079	20.897	Bridge Street / Scenic Byway	Hotchkiss
20.897	20.935	Bridge Street / Scenic Byway	
20.935	21.297	Bridge Street / Scenic Byway	Hotchkiss
21.297	21.687	Bridge Street / Scenic Byway	
21.687	21.754	Bridge Street / Scenic Byway	Hotchkiss
21.754	21.756	West Elk Loop Scenic Byway	Hotchkiss
21.756	22.000	West Elk Loop Scenic Byway	
22.000	30.789	Crawford Street / Scenic Byway	
30.789	30.841	Crawford Street / Scenic Byway	Crawford
30.841	30.868	Crawford Street / Scenic Byway	
30.868	30.983	Crawford Street / Scenic Byway	Crawford
30.983	31.057	Crawford Street / Scenic Byway	
31.057	31.273	Crawford Street / Scenic Byway	Crawford
31.273	31.279	West Elk Loop Scenic Byway	Crawford
31.279	31.458	Dogwood Street / Scenic Byway	Crawford
31.458	31.525	West Elk Loop Scenic Byway	Crawford
31.525	31.571	Graham Ave / Scenic Byway	Crawford
31.571	31.713	West Elk Loop Scenic Byway	Crawford
31.713	34.342	West Elk Loop Scenic Byway	

133A

0.000	0.302	West Elk Loop Scenic Byway	Hotchkiss
0.302	15.403	West Elk Loop Scenic Byway	

133B

12.159	15.571	West Elk Loop Scenic Byway	
--------	--------	----------------------------	--

348A

0.000	0.290	6th Street	Delta
0.290	0.479	Silver Street	Delta
0.479	0.694	Bridge Street	Delta
0.694	0.701	Bridge Street	
0.701	6.074	5th Street	

Denver PDO = 16,382 Injury/Injured = 1,659 / 2,046 Fatal /Fatalities = 35 / 40

002A

0.003	2.921	Colorado Blvd	Denver
2.996	9.444	Colorado Blvd	Denver

006G

Colorado Highways by Counties

Begin MP	End MP	Highway Street Name	City
Denver PDO = 16,382 Injury/Injured = 1,659 / 2,046 Fatal /Fatalities = 35 / 40			
006G			
282.334	284.748	6th Ave	Denver
006H			
290.980	292.040	Vasquez Blvd	Denver
025A			
199.420	200.171	Tech Center / South East Corridor	Denver
200.171	201.592	Denver / Cherry Hills / South East Corridor	Denver
201.592	206.619	Denver / South East Corridor	Denver
206.619	209.268	Denver / Valley Highway	Denver
209.268	210.311	South Platte / Denver	Denver
210.311	210.801	South Platte / Invesco Field at Mile High / Denver	Denver
210.801	213.454	Denver	Denver
213.454	214.415	Denver / Mouse Trap / I-70	Denver
214.415	214.501	Commerce City	Denver
026B			
11.171	14.140	Alameda Ave	Denver
030A			
0.000	2.630	Hampden Ave	Denver
2.630	3.863	Havana Street	Denver
035A			
8.435	9.704		Denver
040C			
294.273	303.607	Colfax Ave	Denver
070A			
270.495	275.200	Wheat Ridge / Mountian View / Denver	Denver
275.200	282.563	Memorial Hwy / Commerce City / Aurora	Denver
076A			
0.865	1.087		Denver
083A			
72.128	72.493	Parker Rd	Denver
74.540	74.541	Parker Rd	Denver
74.541	74.672	Leetsdale Dr	Denver
74.717	76.601	Leetsdale Dr	Denver
76.869	77.267	Leetsdale Dr	Denver
085B			
207.945	210.756	Santa Fe Drive / Memorial Hwy	Denver
210.756	210.864	Santa Fe Drive	Denver
088A			
0.000	5.692	Federal Blvd	Denver
7.436	7.639	Federal Blvd	Denver
14.115	14.541	Belleview Ave	Denver

Colorado Highways by Counties

Begin MP	End MP	Highway Street Name	City
Denver PDO = 16,382 Injury/Injured = 1,659 / 2,046 Fatal /Fatalities = 35 / 40			
095A			
0.000	1.006	Sheridan Blvd	Denver
1.502	3.055	Sheridan Blvd	Denver
3.512	3.515	Sheridan Blvd	Denver
5.520	5.652	Sheridan Blvd	Denver
6.471	6.603	Sheridan Blvd	Denver
7.682	7.755	Sheridan Blvd	Denver
7.862	7.970	Sheridan Blvd	Denver
8.975	9.541	Sheridan Blvd	Denver
121A			
4.671	4.949	Wadsworth Blvd	Denver
5.367	5.408	Wadsworth Blvd	Denver
5.571	6.536	Wadsworth Blvd	Denver
8.626	8.713	Wadsworth Blvd	Denver
225A			
0.000	1.646		Denver
265A			
0.000	1.187	Brighton Blvd	Denver
270A			
4.229	5.436	CoRoute for 270B	Denver
5.436	5.986		Denver
285D			
255.785	257.604	Hampden Ave	Denver
263.180	263.874	Hampden Ave	Denver
287C			
282.700	286.455	Federal Blvd	Denver
470B			
27.115	28.574	E-470	Denver
Dolores PDO = 31 Injury/Injured = 11 / 13 Fatal /Fatalities = 2 / 3			
141A			
0.000	7.344		
145A			
42.999	46.235	San Juan Skyway	
46.235	47.469	Glascow Ave / Scenic Byway	Rico
47.469	47.481	Glascow Ave / Scenic Byway	
47.481	53.489	San Juan Skyway	
53.489	59.419	Mountain Pass / Scenic Byway	
491B			
49.634	54.990	Trail of the Ancients Scenic Byway	
54.990	60.828		
60.828	61.837		Dove Creek

Colorado Highways by Counties

Begin MP	End MP	Highway Street Name	City
Dolores			
PDO = 31 Injury/Injured = 11 / 13 Fatal /Fatalities = 2 / 3			
491B			
61.837	69.602		
Douglas			
PDO = 3,416 Injury/Injured = 303 / 362 Fatal /Fatalities = 13 / 13			
025A			
163.323	165.000	Bald Mountain	
165.000	167.590	Ronald Reagan Highway	
167.590	170.000	Rattlesnake Butte	
170.000	172.307	Larkspur Butte	
172.307	178.927	Hunt Mountain	
178.927	180.870	Castle Rock	
180.870	181.067	Castle Rock	Castle Rock
181.067	181.410	Castle Rock	
181.410	181.858	Castle Rock	Castle Rock
181.858	183.166	Castle Rock	
183.166	184.178	Castle Rock	Castle Rock
184.178	185.000	Castle Rock	
185.000	188.000	Happy Canyon	
188.000	189.499	Castle Pines North / Monument Hill	
189.499	190.954	Castle Pines North / Surrey Ridge	
190.954	191.313	Castle Pines North / Surrey Ridge	Lone Tree
191.313	192.990	Castle Pines North / Monument Hill	Lone Tree
192.990	195.048	South East Corridor	Lone Tree
067D			
87.229	100.036		
067E			
117.349	127.449		
083A			
30.229	56.858		
56.858	56.861		Parker
56.861	63.099	Parker Rd	Parker
085B			
184.667	184.745	Meadows Parkway	
184.745	185.117	Meadows Parkway	Castle Rock
185.117	186.281	Santa Fe Drive	Castle Rock
186.281	200.388	Santa Fe Drive	
200.388	200.506	Santa Fe Drive / Memorial Hwy	
086A			
1.854	2.870		Castle Rock
2.870	4.109		
4.109	4.911		Castle Rock
4.911	12.317		
086B			

Colorado Highways by Counties

Begin MP	End MP	Highway Street Name	City
Douglas PDO = 3,416 Injury/Injured = 303 / 362 Fatal /Fatalities = 13 / 13			
086B			
100.000	100.018	Old Founders Pkwy	
100.018	104.246	Old Founders Pkwy	Castle Rock
104.246	104.256	Old Founders Pkwy	
104.256	104.348	Old Founders Pkwy	Castle Rock
105A			
9.474	9.480		
105B			
28.160	32.628		
177A			
0.000	0.099	University Blvd	
470A			
16.601	17.125	C-470	
17.125	17.602	C-470	Littleton
17.602	24.165	C-470	
24.165	26.195	C-470	Lone Tree
470B			
0.000	0.082	E-470	Lone Tree
0.082	4.374	E-470	
4.374	4.387	E-470	Parker
4.387	4.765	E-470	
4.765	5.794	E-470	Parker
5.794	6.206	E-470	Aurora
Eagle PDO = 1,121 Injury/Injured = 124 / 152 Fatal /Fatalities = 4 / 4			
006E			
141.818	141.871		
141.871	147.044		Gypsum
147.044	148.428		
148.428	148.713		Eagle
148.713	148.736		
148.736	148.913		Eagle
148.913	149.741	Grand Ave	Eagle
149.741	149.746		Eagle
149.746	150.341		
150.341	150.401		Eagle
150.401	170.041		
170.041	170.088		Avon
170.088	170.092		
170.092	170.659		Avon
170.659	171.029		
171.029	171.120		Avon
171.120	172.221		

Colorado Highways by Counties

Begin MP	End MP	Highway Street Name	City
Eagle			
PDO = 1,121		Injury/Injured = 124 / 152	Fatal /Fatalities = 4 / 4
006E			
172.221	172.283		Avon
172.283	174.541		
024A			
143.400	143.541	Memorial Highway / Scenic Byway	
143.541	146.432	Memorial Highway / Scenic Byway	Minturn
146.432	147.102	Mountain Pass / Scenic Byway	Minturn
147.102	153.423	Mountain Pass / Scenic Byway	
153.423	153.536	Mountain Pass / Scenic Byway	Redcliff
153.536	165.908	Mountain Pass / Scenic Byway	
070A			
130.261	133.000	Grizzly Creek Rest Area / Glenwood Canyon	
133.000	135.000	Dotsero	
135.000	139.000		
139.000	139.236	Gypsum	
139.236	139.773	Gypsum	Gypsum
139.773	140.000	Gypsum	
140.000	146.000		
146.000	146.410	Eagle	
146.410	146.943	Eagle	Eagle
146.943	147.000	Eagle	
147.000	156.712	Red Caynon	
156.712	164.683	Eagle River	
164.683	165.000	Eagle River	Avon
165.000	168.554	Avon	Avon
168.554	171.105	Avon	
171.105	171.250	Avon / Scenic Byway	
171.250	171.990	Avon	
171.990	172.000	Avon	Vail
172.000	179.735	Vail	Vail
179.735	181.850	Vail Pass	Vail
181.850	182.026	Vail Pass	
182.026	182.167	Vail Pass	Vail
182.167	189.977	Vail Pass	
070F			
0.000	0.346	Eby Creek Rd	Eagle
070G			
0.000	0.577	Edwards Village	
082A			
17.660	20.193	Old Hwy 82	
20.193	21.036	Old Hwy 82	Basalt
21.036	21.386	Old Hwy 82	

Colorado Highways by Counties

Begin MP	End MP	Highway Street Name	City
Eagle			
PDO = 1,121		Injury/Injured = 124 / 152	Fatal /Fatalities = 4 / 4
082A			
22.151	22.231	Old Hwy 82	
131A			
0.000	0.323	Bellyache Ridge Rd	
131B			
0.053	21.233		
El Paso			
PDO = 9,131		Injury/Injured = 953 / 1,195	Fatal /Fatalities = 37 / 41
016A			
0.000	0.165	Mesa Ridge Pkwy	
0.165	0.262	Mesa Ridge Pkwy	Fountain
0.262	0.998	Mesa Ridge Pkwy	
0.998	2.274	Mesa Ridge Pkwy	Fountain
2.274	2.287	Mesa Ridge Pkwy	
2.287	3.042	Mesa Ridge Pkwy	Fountain
3.042	3.118	Mesa Ridge Pkwy	
021A			
131.813	137.586		
137.586	139.582		Colorado Springs
021B			
141.738	142.541		Colorado Springs
142.541	143.773		
143.773	147.470		Colorado Springs
147.470	148.206		
148.206	154.112		Colorado Springs
024A			
288.408	289.522	John A. Love Memorial Highway	
289.522	289.618	John A. Love Memorial Highway	Green Mountain Falls
289.618	297.381	John A. Love Memorial Highway	
297.381	299.599	John A. Love Memorial Highway	Manitou Springs
299.599	301.180	John A. Love Memorial Highway	
301.180	303.840	John A. Love Memorial Highway	Colorado Springs
024E			
0.000	0.352	Manitou Ave	
0.352	3.228	Manitou Ave	Manitou Springs
3.228	3.292	Manitou Spgs Bus Rt	Manitou Springs
3.292	3.680	Manitou Spgs Bus Rt	
3.680	4.162	Manitou Spgs Bus Rt	Colorado Springs
4.162	4.323	Manitou Spgs Bus Rt	
024G			
303.412	303.916	Fountain Blvd / Heartland Expressway / Memorial	Colorado Springs
303.916	304.306	Fountain Blvd / Heartland Expressway / Memorial	
304.306	308.230	Fountain Blvd / Heartland Expressway / Memorial	Colorado Springs

Colorado Highways by Counties

Begin MP	End MP	Highway Street Name	City
El Paso			
PDO = 9,131		Injury/Injured = 953 / 1,195	Fatal /Fatalities = 37 / 41
024G			
308.230	308.910	Founders Pkwy / Powers Blvd / Heartland Express	Colorado Springs
308.910	310.892	Powers Blvd / Heartland Expressway / Memorial	Colorado Springs
310.892	310.893	Platte Ave / Heartland Expressway / Memorial	Colorado Springs
310.893	313.137	Platte Ave / Heartland Expressway / Memorial	
313.137	313.444	Platte Ave / Heartland Expressway / Memorial	Colorado Springs
313.444	314.542	Platte Ave / Heartland Expressway / Memorial	
314.542	316.000	Platte Ave / Heartland Expressway / Memorial	Colorado Springs
316.000	318.594	John A. Love Memorial Highway	Colorado Springs
318.594	319.823	John A. Love Memorial Highway	
319.823	319.926	John A. Love Memorial Highway	Colorado Springs
319.926	338.978	John A. Love Memorial Highway	
338.978	339.970	John A. Love Memorial Highway	Calhan
339.970	348.943	John A. Love Memorial Highway	
348.943	349.271	John A. Love Memorial Highway	Ramah
349.271	350.478	John A. Love Memorial Highway	
350.478	350.534	Caribou Street	
025A			
116.369	119.629	John F. Kennedy Memorial Hwy	
119.629	119.678	John F. Kennedy Memorial Hwy	Fountain
119.678	122.284	Fountain	Fountain
122.284	123.008	Ronald Reagan Highway	Fountain
123.008	126.000	Ronald Reagan Highway	
126.000	127.183	Fountain / Ronald Reagan Highway	
127.183	128.933	Fountain / Ronald Reagan Highway	Fountain
128.933	131.218	Fountain / Ronald Reagan Highway	
131.218	136.885	Colorado Springs / Ronald Reagan Highway	
136.885	149.000	Colorado Springs / Ronald Reagan Highway	Colorado Springs
149.000	149.391	Academy Blvd / Ronald Reagan Highway	Colorado Springs
149.391	151.000	Academy Blvd / Ronald Reagan Highway	
151.000	157.000	United States Air Force Academy	
157.000	163.321	Monument / Palmer Lake	
163.321	163.323	Bald Mountain	
083A			
20.368	20.692		Colorado Springs
20.692	30.229		
085A			
127.651	129.368	Santa Fe	Fountain
129.368	130.433	Santa Fe	
130.433	130.450	Santa Fe	Fountain
130.450	130.942	Santa Fe	
130.942	131.496	Santa Fe	Fountain
131.496	137.040	Santa Fe	

Colorado Highways by Counties

Begin MP	End MP	Highway Street Name	City
El Paso			
PDO = 9,131		Injury/Injured = 953 / 1,195	Fatal /Fatalities = 37 / 41
094A			
0.548	0.691		
0.691	3.914		Colorado Springs
3.914	4.029		
4.029	4.115		Colorado Springs
4.115	35.013		
105A			
4.731	5.363		
5.363	5.979		Monument
5.979	6.310		
6.310	9.474		Palmer Lake
115A			
27.157	43.827		
43.827	43.831	Nevada Ave	
43.831	46.248	Nevada Ave	Colorado Springs
46.248	47.496		Colorado Springs
Elbert			
PDO = 241		Injury/Injured = 21 / 27	Fatal /Fatalities = 6 / 7
024G			
350.534	353.357	Caribou Street	
353.357	354.321	Caribou Street	Simla
354.321	354.339	Caribou Street	
354.339	376.577	Heartland Expressway	
040F			
360.201	362.999		
040G			
380.689	381.936		
070A			
332.028	359.083	Memorial Hwy	
0700			
0.000	0.353		
086A			
12.317	15.000		
15.000	15.496	Kiowa Ave	
15.496	16.015	Kiowa Ave	Elizabeth
16.015	16.267	Kiowa Ave	
16.267	22.627	Commance Street	
22.627	23.323	Commance Street	Kiowa
23.323	23.445	Commance Street	
23.445	23.674	Commance Street	Kiowa
23.674	23.686	Commance Street	
23.686	24.132		
24.132	24.804		Kiowa

Colorado Highways by Counties

Begin MP	End MP	Highway Street Name	City
Elbert			
PDO = 241		Injury/Injured = 21 / 27	Fatal /Fatalities = 6 / 7
086A			
24.804	59.279		
Fremont			
PDO = 592		Injury/Injured = 68 / 90	Fatal /Fatalities = 4 / 6
009A			
0.000	8.626	Gold Belt Scenic Byway	
8.626	18.091		
050A			
225.580	269.000	Royal Gorge Blvd	
269.000	276.699	Royal Gorge Blvd / Scenic Byway	
276.699	281.240	Royal Gorge Blvd / Scenic Byway	Canon City
281.240	281.503	Royal Gorge Blvd / Scenic Byway	
281.503	282.445	Royal Gorge Blvd / Scenic Byway	Canon City
282.445	286.000	Gold Belt Scenic Byway	
286.000	296.262		
067A			
1.547	9.457		
9.457	10.781		Florence
10.781	10.855	Gold Belt Scenic Byway	Florence
10.855	11.000	Robinson Ave / Scenic Byway	Florence
11.000	11.047	Gold Belt Scenic Byway	Florence
067B			
11.562	11.951	Pikes Peak Ave / Scenic Byway	Florence
11.951	15.000	Pikes Peak Ave / Scenic Byway	
15.000	15.074	Gold Belt Scenic Byway	
069A			
71.707	82.664		
115A			
0.000	0.810	9th Street / Scenic Byway	Canon City
0.810	1.279	9th Street / Scenic Byway	
1.279	1.325	Gold Belt Scenic Byway	
1.325	2.482	Elm Ave / Scenic Byway	
2.482	2.533	Gold Belt Scenic Byway	
2.533	2.663	Lombard Street / Scenic Byway	
2.663	2.911	Gold Belt Scenic Byway	
2.911	3.663	Cedar Ave / Scenic Byway	
3.663	4.253	Cedar Ave / Scenic Byway	Brookside
4.253	4.340	Cedar Ave / Scenic Byway	
4.340	4.661	Gold Belt Scenic Byway	
4.661	7.829	3rd Street / Scenic Byway	
7.829	8.262	3rd Street / Scenic Byway	Florence
8.262	8.280	Gold Belt Scenic Byway	Florence
8.280	8.370	Church Street / Scenic Byway	Florence

Colorado Highways by Counties

Begin MP	End MP	Highway Street Name	City
Fremont			
PDO = 592		Injury/Injured = 68 / 90	Fatal /Fatalities = 4 / 6
115A			
8.370	8.487	Gold Belt Scenic Byway	Florence
8.487	8.603	Main Street / Scenic Byway	Florence
8.603	8.694	Gold Belt Scenic Byway	Florence
8.694	8.925	Main Street / Scenic Byway	Florence
8.925	8.985	Gold Belt Scenic Byway	Florence
8.985	9.448	Main Street / Scenic Byway	Florence
9.448	9.616	Main Street	Florence
9.616	9.620		Florence
9.620	27.157		
120A			
0.000	7.186		
Garfield			
PDO = 1,305		Injury/Injured = 122 / 152	Fatal /Fatalities = 16 / 16
006D			
91.999	92.256	1st Street	Rifle
92.256	92.907	1st Street	
92.907	92.932	1st Street	Rifle
92.932	98.314	1st Street	
98.314	98.396	Main Street	
98.396	98.519	Main Street	Silt
98.519	98.732	Main Street	
98.732	99.633	Main Street	Silt
99.633	99.738	Main Street	
99.738	100.059	Main Street	Silt
100.059	105.468	Main Street	
105.468	107.450	Main Street	New Castle
107.450	110.806	Main Street	
006K			
0.000	0.338	W 6th Street	Glenwood Springs
006L			
88.895	88.995	1st Street	
88.995	91.240	1st Street	Rifle
006M			
65.902	74.485	1st Street	
74.485	75.381	1st Street	Parachute
75.381	88.284	1st Street	
88.284	88.397	1st Street	Rifle
88.397	88.895	1st Street	
013A			
0.000	0.970		Rifle
0.970	1.129	13 Bypass	Rifle
1.129	2.378	13 Bypass	

Colorado Highways by Counties

Begin MP	End MP	Highway Street Name	City
Garfield			
PDO = 1,305		Injury/Injured = 122 / 152	Fatal /Fatalities = 16 / 16
013A			
2.378	3.761	13 Bypass	Rifle
3.761	3.978	13 Bypass	
3.978	16.895		
070A			
65.427	73.854	De Beque Canyon	
73.854	74.000	De Beque Canyon	Parachute
74.000	74.835	Parachute	Parachute
74.835	75.000	Parachute	
75.000	82.000	Colorado River	
82.000	85.000	Sherrard Park	
85.000	86.421	Webster Mesa	
86.421	86.741	Webster Mesa	Rifle
86.741	89.482	Webster Mesa	
89.482	90.000	Webster Mesa	Rifle
90.000	91.809	Prefontaine Mesa	Rifle
91.809	92.000	Prefontaine Mesa	
92.000	94.000	Rifle	
94.000	96.939	Cactus Valley	
96.939	97.814	Cactus Valley	Silt
97.814	98.000	Cactus Valley	
98.000	103.683	Silt	
103.683	104.000	Silt	New Castle
104.000	104.700	Grand Hogback	New Castle
104.700	113.000	Grand Hogback	
113.000	113.852	Glenwood Springs	
113.852	117.000	Glenwood Springs	Glenwood Springs
117.000	117.750	Glenwood Canyon	Glenwood Springs
117.750	121.000	Glenwood Canyon	
121.000	130.261	Grizzly Creek Rest Area / Glenwood Canyon	
070E			
0.000	0.222	9th Street	Silt
082A			
0.000	0.070		Glenwood Springs
0.070	0.176	6th Street	Glenwood Springs
0.176	1.401	Grand Ave	Glenwood Springs
1.401	2.358	Old Hwy 82	Glenwood Springs
2.358	11.683	Old Hwy 82	
11.683	11.699	Old Hwy 82 / Scenic Byway	
11.699	17.660	Old Hwy 82	
133A			
65.142	66.051	West Elk Loop Scenic Byway	
66.051	66.137	West Elk Loop Scenic Byway	Carbondale

Colorado Highways by Counties

Begin MP	End MP	Highway Street Name	City
Garfield PDO = 1,305 Injury/Injured = 122 / 152 Fatal /Fatalities = 16 / 16			
133A			
66.137	66.455	West Elk Loop Scenic Byway	
66.455	68.473	West Elk Loop Scenic Byway	Carbondale
68.473	68.646	West Elk Loop Scenic Byway	
68.646	68.718	West Elk Loop Scenic Byway	Carbondale
68.718	68.821	West Elk Loop Scenic Byway	
139A			
13.228	15.712	Dinosaur Diamond Scenic Byway	
15.712	39.000	Mountain Pass / Scenic Byway	
39.000	39.273	Dinosaur Diamond Scenic Byway	
325A			
0.000	11.395		
Gilpin PDO = 157 Injury/Injured = 33 / 42 Fatal /Fatalities = 0 / 0			
046A			
0.000	0.504	Peak To Peak Scenic Byway	
0.504	6.562		
072A			
21.483	24.678		
26.607	27.275		
119A			
0.059	5.997	Clear Creek Street	
5.997	5.998	Clear Creek Street / Scenic Byway	
5.998	6.375	Clear Creek Street / Scenic Byway	Black Hawk
6.375	8.082	Black Hawk / Scienic Byway	Black Hawk
8.082	9.000	Black Hawk / Scienic Byway	
9.000	22.035	Peak To Peak Scenic Byway	
Grand PDO = 326 Injury/Injured = 48 / 73 Fatal /Fatalities = 3 / 3			
009D			
127.427	137.637	6th Street	
137.637	137.897	6th Street	Kremmling
137.897	138.301	6th Street	
138.301	138.920	6th Street	Kremmling
034A			
0.000	1.565	Tower Rd	
1.565	14.571		
14.571	15.095		Grand Lake
15.095	32.329		
040A			
151.804	154.069	Rabbit Ears Pass	
157.396	184.000		
184.000	184.030	Park Ave	

Colorado Highways by Counties

Begin MP	End MP	Highway Street Name	City
Grand PDO = 326 Injury/Injured = 48 / 73 Fatal /Fatalities = 3 / 3			
040A			
184.030	185.598	Park Ave	Kremmling
185.598	186.448	Byers Ave	Kremmling
186.448	201.344	Byers Ave	
201.344	202.339	Byers Ave	Hot Sulphur Springs
202.339	203.464	Byers Ave	
203.464	211.747	Agate Ave	
211.747	212.467	Agate Ave	Granby
212.467	212.502	Agate Ave	
212.502	212.826	Zerex Street	
212.826	213.191	Zerex Street	Granby
213.191	214.034	Zerex Street	
214.034	214.356	Zerex Street	Granby
214.356	218.420	Zerex Street	
218.420	218.918	Zerex Street	Granby
218.918	226.478	Zerex Street	
226.478	228.629	Zerex Street	Fraser
228.629	228.646	Zerex Street	Winter Park
228.646	229.643		Winter Park
229.643	230.257		
230.257	235.290		Winter Park
235.290	236.290		
236.290	242.969	Berthoud Pass	
125A			
0.000	9.080		
9.080	21.588	Willow Creek Pass	
134A			
10.712	18.559	Gore Pass	
18.559	27.163		
Gunnison PDO = 262 Injury/Injured = 28 / 72 Fatal /Fatalities = 2 / 2			
050A			
116.669	131.000		
131.000	156.277	West Elk Loop Scenic Byway	
156.277	157.964	West Elk Loop Scenic Byway	Gunnison
157.964	158.724	West Elk Loop Scenic Byway	
158.724	181.626		
190.581	199.349	Monarch Pass	
092A			
56.461	73.259	West Elk Loop Scenic Byway	
114A			
0.000	8.018		
133A			

Colorado Highways by Counties

Begin MP	End MP	Highway Street Name	City
Gunnison PDO = 262 Injury/Injured = 28 / 72 Fatal /Fatalities = 2 / 2			
133A			
15.403	15.867	West Elk Loop Scenic Byway	
15.867	42.951	McClure Pass / Scenic Byway	
44.244	46.571	McClure Pass / Scenic Byway	
133B			
15.571	16.076	West Elk Loop Scenic Byway	
135A			
0.000	0.922	Main Street / Scenic Byway	Gunnison
0.922	0.994	West Elk Loop Scenic Byway	Gunnison
0.994	27.194	West Elk Loop Scenic Byway	
27.194	27.200	West Elk Loop Scenic Byway	Crested Butte
27.200	27.405	6th Street / Scenic Byway	Crested Butte
27.405	27.484	West Elk Loop Scenic Byway	Crested Butte
149A			
81.198	117.000	Silver Thread Scenic Byway	
117.000	117.522	West Elk Loop Scenic Byway	
Hinsdale PDO = 25 Injury/Injured = 8 / 10 Fatal /Fatalities = 1 / 1			
149A			
42.377	71.945	Mountain Pass / Scenic Byway	
71.945	71.955	Silver Thread Scenic Byway	
71.955	71.958	Gunnison Street / Scenic Byway	
71.958	72.893	Gunnison Street / Scenic Byway	Lake City
72.893	72.927	Silver Thread Scenic Byway	Lake City
72.927	73.075	Silver Thread Scenic Byway	
73.075	73.089	Silver Thread Scenic Byway	Lake City
73.089	73.245	Silver Thread Scenic Byway	
73.245	73.309	Silver Thread Scenic Byway	Lake City
73.309	81.198	Silver Thread Scenic Byway	
Huerfano PDO = 229 Injury/Injured = 44 / 53 Fatal /Fatalities = 6 / 6			
010A			
0.000	0.017	Memorial Hwy	Walsenburg
0.017	21.294	Memorial Hwy	
012A			
0.000	4.230	Main Street / Scenic Byway	
4.230	5.039	Main Street / Scenic Byway	La Veta
5.039	5.157	Grand AveHighway of Legends Scenic Byway	La Veta
5.157	5.605	Oak Street / Scenic Byway	La Veta
5.605	5.664	Highway of Legends Scenic Byway	La Veta
5.664	11.000	Highway of Legends Scenic Byway	
11.000	22.283	Mountain Pass / Scenic Byway	
025A			
39.101	39.103	John F. Kennedy Memorial Hwy	

Colorado Highways by Counties

Begin MP	End MP	Highway Street Name	City
Huerfano PDO = 229 Injury/Injured = 44 / 53 Fatal/Fatalities = 6 / 6			
025A			
39.103	40.000	Bunker Hill	
40.000	42.145	Santa Clara	
42.145	48.785	John F. Kennedy Memorial Hwy	
48.785	48.888	John F. Kennedy Memorial Hwy	Walsenburg
48.888	49.206	Walsenburg	Walsenburg
49.206	50.053	Walsenburg	
50.053	50.311	Walsenburg	Walsenburg
50.311	51.000	Walsenburg	
51.000	68.828	John F. Kennedy Memorial Hwy	
025C			
0.000	0.363	Main Street	Walsenburg
0.363	1.294	Main Street / Highway of Legends Scenic Byway	Walsenburg
1.294	1.366	Highway of Legends Scenic Byway	Walsenburg
1.366	1.439	Main Street / Highway of Legends Scenic Byway	Walsenburg
1.439	1.510	Highway of Legends Scenic Byway	Walsenburg
1.510	1.848	Main Street / Highway of Legends Scenic Byway	Walsenburg
1.848	2.828	Main Street	Walsenburg
2.828	4.039	Main Street	
069A			
0.000	38.199		
38.199	42.146	Promontory Divide Pass	
160A			
278.593	281.000	La Veta Pass	
281.000	293.770		
293.770	304.473	Highway of Legends Scenic Byway	
304.473	305.380	Highway of Legends Scenic Byway	Walsenburg
160B			
305.526	306.084	5th Street / Scenic Byway	Walsenburg
306.084	306.128	5th Street / Scenic Byway	
306.128	306.287	5th Street / Scenic Byway	Walsenburg
306.287	306.350	5th Street	Walsenburg
Jackson PDO = 56 Injury/Injured = 12 / 15 Fatal/Fatalities = 0 / 0			
014A			
0.000	1.000	Muddy Pass	
1.000	32.968		
014B			
34.090	34.451	6th Street / Scenic Byway/Poudre Canyon Hwy	Walden
34.451	34.456	Cache La Poudre River North Park Scenic Byway	Walden
34.456	61.000	Cache La Poudre River North Park Scenic Byway	
61.000	64.928	Cameron Pass / Scenic Byway/Poudre Canyon Hw	
040A			

Colorado Highways by Counties

Begin MP	End MP	Highway Street Name	City
Jackson PDO = 56 Injury/Injured = 12 / 15 Fatal /Fatalities = 0 / 0			
040A			
154.069	157.133	Rabbit Ears Pass	
157.133	157.396		
125A			
21.588	26.868	Willow Creek Pass	
26.868	52.020		
52.020	53.125	CoRoute for 014A	
53.125	53.129	CoRoute for 014A	Walden
53.129	53.288	Main Street	Walden
53.288	53.350	Main Street / Scenic Byway	Walden
53.350	53.913	Main Street	Walden
53.913	53.919		Walden
53.919	75.406		
127A			
0.000	9.202		
Jefferson PDO = 8,977 Injury/Injured = 930 / 1,135 Fatal /Fatalities = 33 / 37			
006G			
260.243	271.382	6th Ave	
271.382	271.695	6th Ave	Golden
271.695	272.059	6th Ave	
272.059	274.882	6th Ave	Golden
274.882	275.166	6th Ave	
275.166	275.321	6th Ave	Golden
275.321	276.303	6th Ave	
276.303	282.334	6th Ave	Lakewood
008A			
0.000	0.042		Morrison
0.042	0.218		
0.218	1.916		Morrison
1.916	2.469	Bear Creek Ave	Morrison
2.469	2.501	Bear Creek Ave	
2.501	2.527	Morrison Rd	
2.527	2.588	Morrison Rd	Morrison
2.588	2.654	Morrison Rd	
2.654	2.781	Morrison Rd	Morrison
2.781	3.174	Morrison Rd	
3.174	6.543	Morrison Rd	Lakewood
6.543	6.905	Morrison Rd	
6.905	7.381	Morrison Rd	Lakewood
7.381	7.525	Morrison Rd	
7.525	8.683	Morrison Rd	Lakewood
026B			

Colorado Highways by Counties

Begin MP	End MP	Highway Street Name	City
Jefferson			
PDO = 8,977		Injury/Injured = 930 / 1,135	Fatal /Fatalities = 33 / 37
026B			
11.170	11.171	Alameda Ave	Lakewood
036B			
49.401	52.790	Denver/Boulder Turnpike	Westminster
040B			
272.193	276.920		
040C			
279.208	284.566	Colfax Ave	
284.566	284.892	Colfax Ave	Golden
284.892	285.933	Colfax Ave	
285.933	286.584	Colfax Ave	Golden
286.584	286.946	Colfax Ave	
286.946	287.508	Colfax Ave	Golden
287.508	287.617	Colfax Ave	
287.617	287.639	Colfax Ave	Golden
287.639	287.689	Colfax Ave	
287.689	287.700	Colfax Ave	Golden
287.700	287.705	Colfax Ave	
287.705	287.711	Colfax Ave	Golden
287.711	287.718	Colfax Ave	
287.718	287.724	Colfax Ave	Golden
287.724	288.058	Colfax Ave	
288.058	289.021	Colfax Ave	Lakewood
289.021	289.495	Colfax Ave	
289.495	294.273	Colfax Ave	Lakewood
046A			
6.562	6.610		
058A			
0.000	1.552		Golden
1.552	2.426		
2.426	2.446		Golden
2.446	4.811		
4.811	5.627		Wheat Ridge
070A			
247.258	251.318	Hidden Valley / Saddleback Mountain	
251.318	253.528	El Rancho / Genesse Park / Soda Creek / Beaver Br	
253.528	258.722	Mount Vernon Canyon / Paradise Hills	
258.722	259.000	Dinosaur Ridge Hogback	
259.000	259.871	Green Mountain / Golden	
259.871	260.969	Green Mountain / Golden	Golden
260.969	262.054	Green Mountain / Golden	
262.054	263.000	Green Mountain / Golden	Lakewood

Colorado Highways by Counties

Begin MP	End MP	Highway Street Name	City
Jefferson			
PDO = 8,977		Injury/Injured = 930 / 1,135	Fatal /Fatalities = 33 / 37
070A			
263.000	263.121	LakeWood	Lakewood
263.121	264.328	LakeWood	
264.328	265.000	LakeWood	Wheat Ridge
265.000	268.795	Wheat Ridge / Mountian View / Denver	Wheat Ridge
268.795	269.549	Wheat Ridge / Mountian View / Denver	Arvada
269.549	269.998	Wheat Ridge / Mountian View / Denver	Wheat Ridge
269.998	270.495	Wheat Ridge / Mountian View / Denver	Lakeside
072A			
0.000	0.396	Ward Rd	Wheat Ridge
0.396	0.985	Ward Rd	
0.985	1.251	Ward Rd	Arvada
1.251	1.303	Ward Rd	
1.303	1.754	Ward Rd	Arvada
1.754	1.799	Ward Rd	
1.799	2.373	Ward Rd	Arvada
2.373	3.612	Ralston Rd / W 64th Ave	Arvada
3.612	4.393	Indiana Street	Arvada
4.393	4.559	Indiana Street	
4.559	4.651	Indiana Street	Arvada
4.651	5.091		Arvada
5.091	7.400		
7.400	7.646		Arvada
7.646	7.881		
7.881	7.965		Arvada
7.965	9.657		
9.657	10.684		Arvada
10.684	13.161		
13.161	13.540		Arvada
13.540	18.866		
074A			
0.000	0.255	CoRoute for 040B	
0.255	17.719		
17.719	17.789		Morrison
17.789	18.110	Bear Creek Canyon	Morrison
075B			
7.703	8.524	Platte Canyon	
076A			
0.000	0.291		Arvada
0.291	0.481		Wheat Ridge
0.481	0.526		Arvada
0.526	0.682		Wheat Ridge
0.682	0.865		

Colorado Highways by Counties

Begin MP	End MP	Highway Street Name	City
Jefferson			
PDO = 8,977		Injury/Injured = 930 / 1,135	Fatal /Fatalities = 33 / 37
076A			
1.087	1.765		
093A			
0.000	1.931		Golden
1.931	4.202		
4.202	4.351		Arvada
4.351	4.375		
4.375	4.408		Arvada
4.408	6.966		
6.966	7.575		Arvada
7.575	10.705		
095A			
1.006	1.502	Sheridan Blvd	Lakewood
3.055	3.512	Sheridan Blvd	Lakewood
3.515	5.520	Sheridan Blvd	Lakewood
5.652	6.246	Sheridan Blvd	Lakewood
6.246	6.471	Sheridan Blvd	Edgewater
6.603	7.098	Sheridan Blvd	Edgewater
7.098	7.682	Sheridan Blvd	Wheat Ridge
7.755	7.862	Sheridan Blvd	Wheat Ridge
7.970	8.291	Sheridan Blvd	Wheat Ridge
8.291	8.559	Sheridan Blvd	Mountain View
8.559	8.975	Sheridan Blvd	Lakeside
10.607	11.216	Sheridan Blvd	Arvada
12.143	12.971	Sheridan Blvd	Westminster
12.971	13.353	Sheridan Blvd	Arvada
13.931	14.376	Sheridan Blvd	Westminster
119A			
0.000	0.059	Clear Creek Street	
121A			
0.000	4.671	Wadsworth Blvd	
4.949	5.337	Wadsworth Blvd	Lakewood
5.337	5.367	Wadsworth Blvd	
5.408	5.571	Wadsworth Blvd	
6.536	7.293	Wadsworth Blvd	Lakewood
7.293	7.516	Wadsworth Blvd	
7.516	8.626	Wadsworth Blvd	Lakewood
8.713	14.615	Wadsworth Blvd	Lakewood
14.615	16.740	Wadsworth Blvd	Wheat Ridge
16.740	18.038	Wadsworth Blvd	Arvada
18.038	18.081	Wadsworth Blvd	
18.081	21.679	Wadsworth Blvd	Arvada
21.679	24.649	Wadsworth Blvd	Westminster

Colorado Highways by Counties

Begin MP	End MP	Highway Street Name	City
Jefferson			
PDO = 8,977		Injury/Injured = 930 / 1,135	Fatal /Fatalities = 33 / 37
121A			
24.649	24.822	Wadsworth Blvd	
121B			
0.000	4.413		
128A			
1.505	1.559		
1.559	2.194		Superior
2.740	5.230		Superior
5.280	5.657	120TH Ave	
285D			
228.800	247.184		
247.184	248.376		Morrison
248.376	250.025		
250.025	250.071		Lakewood
250.071	253.533	Hampden Ave	Lakewood
253.533	255.237	Hampden Ave	
255.237	255.405	Hampden Ave	Lakewood
255.405	255.785	Hampden Ave	
391A			
0.000	0.966	Kipling Street	Lakewood
0.966	0.979	Kipling Street	
0.979	1.476	Kipling Street	Lakewood
1.476	1.998	Kipling Street	
1.998	7.373	Kipling Street	Lakewood
7.373	9.641	Kipling Street	Wheat Ridge
470A			
0.000	0.059	C-470	
0.059	0.115	C-470	Golden
0.115	0.652	C-470	
0.652	0.696	C-470	Lakewood
0.696	0.820	C-470	
0.820	1.465	C-470	Lakewood
1.465	2.237	C-470	
2.237	2.513	C-470	Lakewood
2.513	2.519	C-470	
2.519	2.564	C-470	Lakewood
2.564	2.596	C-470	
2.596	3.229	C-470	Lakewood
3.229	3.747	C-470	
3.747	4.234	C-470	Morrison
4.234	4.511	C-470	
4.511	4.521	C-470	Lakewood

Colorado Highways by Counties

Begin MP	End MP	Highway Street Name	City
Jefferson PDO = 8,977 Injury/Injured = 930 / 1,135 Fatal /Fatalities = 33 / 37			
470A			
4.521	4.814	C-470	
4.814	5.860	C-470	Lakewood
5.860	5.890	C-470	
5.890	5.957	C-470	Lakewood
5.957	15.861	C-470	
470W			
0.000	0.360	C 470	
0.360	1.212	C 470	Golden
Kiowa PDO = 25 Injury/Injured = 3 / 7 Fatal /Fatalities = 3 / 3			
096C			
120.064	143.782		
143.782	144.332		Haswell
144.332	144.496	4th Street	Haswell
144.496	144.578		Haswell
144.578	166.043		
166.043	166.114		Eads
096D			
168.992	193.050		
193.050	193.313	CoRoute for 385A	
193.313	193.850	CoRoute for 385A	Sheridan Lake
193.850	194.354		Sheridan Lake
194.354	207.454		
287B			
95.953	110.590	/ Heartland Expressway	
110.590	112.638	CoRoute for 096C / Heartland Expressway	
112.638	112.640	CoRoute for 096C / Heartland Expressway	Eads
112.640	113.420	15th Street / Heartland Expressway	Eads
113.420	113.782	Wansted Street / Heartland Expressway	Eads
113.782	122.734	Wansted Street / Heartland Expressway	
385A			
109.238	122.879		
385B			
123.682	123.927	Colorado Ave	Sheridan Lake
123.927	124.006	Borders Street	Sheridan Lake
124.006	124.083	Borders Street	
124.083	124.264	Borders Street	Sheridan Lake
124.264	135.413	Borders Street	
Kit Carson PDO = 131 Injury/Injured = 16 / 18 Fatal /Fatalities = 3 / 7			
024B			
419.950	422.701		
422.701	422.707		Seibert

Colorado Highways by Counties

Begin MP	End MP	Highway Street Name	City
Kit Carson			
PDO = 131		Injury/Injured = 16 / 18	Fatal /Fatalities = 3 / 7
024B			
422.707	423.189	2nd Street	Seibert
423.189	423.512	2nd Street	
423.512	429.339	North Street	
429.339	429.825	North Street	Vona
429.825	429.838	North Street	
429.838	436.836	4th Street	
436.836	437.200	4th Street	Stratton
024C			
437.200	437.467		Stratton
437.467	446.850		
446.850	447.334		Bethune
447.334	453.869		
453.869	453.872	Rose Ave	
453.872	454.828	Rose Ave	Burlington
024D			
455.882	455.886	Rose Ave	Burlington
455.886	455.971	Rose Ave	
455.971	456.563	Rose Ave	Burlington
456.563	457.290	Rose Ave	
057A			
0.000	0.232		
0.232	0.302		Stratton
0.302	0.534	Colorado Ave	Stratton
059A			
18.991	41.468		
41.468	41.636		Seibert
41.636	60.333		
070A			
389.531	438.222	Memorial Hwy	
438.222	438.538	Memorial Hwy	Burlington
438.538	449.589	Memorial Hwy	
070P			
0.000	0.329	1st Ave	
0.329	0.528	1st Ave	Vona
070Q			
0.137	0.377	Rose Ave / Burlington Bus Rt	Burlington
385C			
170.293	187.472	Lincoln Street	
187.472	187.886	Lincoln Street	Burlington
187.886	188.855	Rose Ave	Burlington
188.855	189.348	8th Street	Burlington

Colorado Highways by Counties

Begin MP	End MP	Highway Street Name	City
Kit Carson			
PDO = 131 Injury/Injured = 16 / 18 Fatal /Fatalities = 3 / 7			
385C			
189.348	207.510	8th Street	
La Plata			
PDO = 1,056 Injury/Injured = 136 / 179 Fatal /Fatalities = 7 / 7			
003A			
0.000	0.138	8th Ave	Durango
0.138	0.571	8th Ave	
0.571	1.420	8th Ave	Durango
1.420	1.868	8th Ave	
1.868	2.194	8th Ave	Durango
2.194	2.444	Santa Rita Dr	Durango
140A			
0.000	23.435		
151A			
0.000	0.059	Ute Street	Ignacio
0.059	0.066	Ute Street	
0.066	12.809		
160A			
61.828	81.357	CoRoute for 491A / ScenicByway	
81.357	83.165	CoRoute for 491A / ScenicByway	Durango
83.165	83.207	San Juan Skyway	Durango
83.207	83.394	CoRoute for 550A / ScenicByway	Durango
83.394	88.061	CoRoute for 550A	Durango
88.061	88.316	CoRoute for 550A	
88.316	103.104		
103.104	103.369		Bayfield
103.369	111.497		
160E			
0.000	0.945	BayField Bus Rt	
0.945	1.355	BayField Bus Rt	Bayfield
1.355	1.571	BayField Bus Rt	
1.571	1.701	BayField Bus Rt	Bayfield
1.701	1.816	BayField Bus Rt	
1.816	1.927	BayField Bus Rt	Bayfield
1.927	2.439	BayField Bus Rt	
172A			
0.000	8.370		
8.370	8.614		Ignacio
8.614	9.119	Goddard Street	Ignacio
9.119	9.262		Ignacio
9.262	24.499		
550A			
0.000	16.561		

Colorado Highways by Counties

Begin MP	End MP	Highway Street Name	City
La Plata			
PDO = 1,056		Injury/Injured = 136 / 179	Fatal /Fatalities = 7 / 7
550B			
20.916	21.522	Camino Del Rio / Scenic Byway	Durango
21.522	21.538	San Juan Skyway	Durango
21.538	25.852	Main Ave / Scenic Byway	Durango
25.852	25.889	San Juan Skyway	Durango
25.889	49.583	San Juan Skyway	
49.583	49.760	Molas Divide Pass / Scenic Byway	
Lake			
PDO = 54		Injury/Injured = 13 / 22	Fatal /Fatalities = 2 / 2
024A			
165.908	169.000	Mountain Pass / Scenic Byway	
169.000	174.649	Top of the Rockies Scenic Byway	
174.649	175.414	Poplar Street / Scenic Byway	
175.414	175.420	9th Street / Scenic Byway	
175.420	175.709	9th Street / Scenic Byway	Leadville
175.709	176.239	Harrison Street / Scenic Byway	Leadville
176.239	176.557	Silver Drive / Scenic Byway	Leadville
176.557	176.849	Front Street / Scenic Byway	Leadville
176.849	177.120	Top of the Rockies Scenic Byway	Leadville
177.120	191.206	Top of the Rockies Scenic Byway	
191.206	192.748	Collogiate Peaks Scenic Byway	
082A			
61.183	81.000	Mountain Pass / Scenic Byway	
81.000	85.293	Top of the Rockies Scenic Byway	
091A			
0.000	8.599	Top of the Rockies Scenic Byway	
8.599	12.048	Mountain Pass / Scenic Byway	
300A			
0.000	0.308	Top of the Rockies Scenic Byway	
0.308	3.356		
Larimer			
PDO = 4,561		Injury/Injured = 606 / 723	Fatal /Fatalities = 17 / 18
001A			
0.000	1.840	Terry Lake Rd	
1.840	5.482		
5.482	8.987	Cleveland Ave	
8.987	9.793	Cleveland Ave	Wellington
9.793	10.053	Cleveland Ave	
007A			
0.000	2.253	S Street Vrain / Scenic Byway	Estes Park
2.253	2.307	Peak To Peak Scenic Byway	Estes Park
2.307	3.562	Peak To Peak Scenic Byway	
3.562	3.758	Peak To Peak Scenic Byway	Estes Park
3.758	3.998	Peak To Peak Scenic Byway	

Colorado Highways by Counties

Begin MP	End MP	Highway Street Name	City
Larimer			
PDO = 4,561		Injury/Injured = 606 / 723	Fatal /Fatalities = 17 / 18
007A			
3.998	4.100	Peak To Peak Scenic Byway	Estes Park
4.100	9.740	Peak To Peak Scenic Byway	
014B			
64.928	78.000	Cameron Pass / Scenic Byway/Poudre Canyon Hw	
78.000	121.713	Cache La Poudre River - North Park Scenic Byway	
014C			
134.770	135.711	Riverside / Scenic Byway	Fort Collins
135.711	136.119	Mulberry Street / Scenic Byway	Fort Collins
136.119	139.000	Mulberry Street / Scenic Byway	
139.000	139.167	Mulberry Street	
139.167	139.442	Mulberry Street	Fort Collins
139.442	140.233	Mulberry Street	
140.233	142.182		
025A			
253.215	256.282	Berthoud / Lovelend / Johnstown / Windsor / Greel	Johnstown
256.282	259.302	Berthoud / Lovelend / Johnstown / Windsor / Greel	Loveland
259.302	263.000	Berthoud / Lovelend / Johnstown / Windsor / Greel	
263.000	266.449	Fort Collins / Timnath / Easton / Ault	
266.449	268.807	Fort Collins / Timnath / Easton / Ault	Fort Collins
268.807	269.370	Fort Collins / Timnath / Easton / Ault	
269.370	269.424	Fort Collins / Timnath / Easton / AultScenic Byway	
269.424	270.247	Fort Collins / Timnath / Easton / Ault	
270.247	272.471	Fort Collins / Timnath / Easton / Ault	Fort Collins
272.471	273.000	Fort Collins / Timnath / Easton / Ault	
273.000	276.000		
276.000	277.331	Wellington	
277.331	277.349	Wellington	Wellington
277.349	278.250	Wellington	
278.250	280.000		
280.000	281.232	Clark Reservoir	
281.232	291.971		
034A			
32.329	58.132		
58.132	59.012		Estes Park
59.012	59.894	Fall River Rd	Estes Park
59.894	59.898	Fall River Rd	
59.898	60.965	Fall River Rd	Estes Park
60.965	62.507	Wonderview Dr	Estes Park
62.507	64.232	Big Thompson Av	Estes Park
64.232	64.471		Estes Park
64.471	87.682		
87.682	87.690		Loveland

Colorado Highways by Counties

Begin MP	End MP	Highway Street Name	City
Larimer			
PDO = 4,561		Injury/Injured = 606 / 723	Fatal /Fatalities = 17 / 18
034A			
87.690	87.901	Eisenhower Blvd	Loveland
87.901	88.086	Eisenhower Blvd	
88.086	88.405	Eisenhower Blvd	Loveland
88.405	88.673	Eisenhower Blvd	
88.673	89.074	Eisenhower Blvd	Loveland
89.074	89.380	Eisenhower Blvd	
89.380	89.481	Eisenhower Blvd	Loveland
89.481	89.701	Eisenhower Blvd	
89.701	93.798	Eisenhower Blvd	Loveland
93.798	93.800		Loveland
93.800	94.447		
94.447	97.809		Loveland
97.809	98.835		Johnstown
98.835	98.837		
034C			
0.000	1.690	Elkhorn Ave	Estes Park
036A			
0.000	4.947		
4.947	4.962		Estes Park
4.962	5.140		
5.140	5.141		Estes Park
5.141	6.982	Morraine Ave	Estes Park
036B			
0.000	0.367	North St. Vrain	Estes Park
0.367	0.470	North St. Vrain / Peak To Peak Scenic Byway	Estes Park
0.470	1.362	North St. Vrain	Estes Park
1.362	13.222	North St. Vrain	
056B			
3.000	3.580	Mountain Ave/CO RD 44	Berthoud
3.580	3.661	Mountain Ave/CO RD 44	
3.661	4.817	Mountain Ave/CO RD 44	Berthoud
4.817	5.020	Mountain Ave/CO RD 44	
5.020	5.519	Mountain Ave/CO RD 44	Berthoud
060A			
0.000	0.524		Loveland
0.524	0.937		
0.954	1.166		
1.876	3.951		
4.894	4.911		
287C			
322.460	324.906	Mountain Ave	

Colorado Highways by Counties

Begin MP	End MP	Highway Street Name	City
Larimer			
PDO = 4,561		Injury/Injured = 606 / 723	Fatal /Fatalities = 17 / 18
287C			
324.906	325.000	Mountain Ave	Berthoud
325.000	326.128	Berthoud ByPass	Berthoud
326.128	327.211	Berthoud ByPass	
327.211	327.882	Berthoud ByPass	Berthoud
327.882	329.364	Berthoud ByPass	
329.364	330.001	Lincoln Ave / Buchanan Ave / Garfield Ave	
330.001	332.066	Lincoln Ave / Buchanan Ave / Garfield Ave	Loveland
332.066	332.087	Lincoln Ave / Buchanan Ave / Garfield Ave	
332.087	334.636	Lincoln Ave / Buchanan Ave / Garfield Ave	Loveland
334.636	334.666	Lincoln Ave / Buchanan Ave / Garfield Ave	
334.666	335.631	Lincoln Ave / Buchanan Ave / Garfield Ave	Loveland
335.631	335.650	Lincoln Ave / Buchanan Ave / Garfield Ave	
335.650	335.949	Lincoln Ave / Buchanan Ave / Garfield Ave	Loveland
335.949	336.007	Lincoln Ave / Buchanan Ave / Garfield Ave	
336.007	336.659	Lincoln Ave / Buchanan Ave / Garfield Ave	Loveland
336.659	336.767	Lincoln Ave / Buchanan Ave / Garfield Ave	
336.767	336.912	Lincoln Ave / Buchanan Ave / Garfield Ave	Loveland
336.912	337.443	Lincoln Ave / Buchanan Ave / Garfield Ave	
337.443	337.738	Lincoln Ave / Buchanan Ave / Garfield Ave	Loveland
337.738	338.100	Lincoln Ave / Buchanan Ave / Garfield Ave	
338.100	339.128	College Ave	
339.128	339.309	College Ave	Fort Collins
339.309	339.498	College Ave	
339.498	346.412	College Ave	Fort Collins
346.412	346.746	College Ave / Scenic Byway	Fort Collins
346.746	346.874	Cache La Poudre River North Park Scenic Byway	Fort Collins
346.874	347.142	College Ave / Scenic Byway	Fort Collins
347.142	347.186	College Ave / Scenic Byway	
347.186	348.436	College Ave / Scenic Byway	Fort Collins
348.436	348.447	College Ave / Scenic Byway	
348.447	348.635	Cache La Poudre River North Park Scenic Byway	
348.635	355.759	CoRoute for 014B / Scenic Byway	
355.759	356.000	Cache La Poudre River North Park Scenic Byway	
356.000	385.223		
287Z			
0.000	1.763	Cleveland Ave	Loveland
392A			
95.305	95.306	County Road 32 Carpenter Road	Fort Collins
95.306	95.810	County Road 32 Carpenter Road	
95.810	95.937	County Road 32 Carpenter Road	Fort Collins
95.937	95.957	County Road 32 Carpenter Road	
95.957	96.185	County Road 32 Carpenter Road	Fort Collins

Colorado Highways by Counties

Begin MP	End MP	Highway Street Name	City
Larimer PDO = 4,561 Injury/Injured = 606 / 723 Fatal /Fatalities = 17 / 18			
392A			
96.185	96.627	County Road 32 Carpenter Road	
96.627	97.553	County Road 32 Carpenter Road	Fort Collins
97.553	100.000	County Road 32 Carpenter Road	
100.000	100.109	Main Street	
100.109	100.268	Main Street	Windsor
100.268	102.528	Main Street	
402A			
0.000	0.461	14th Street SE	Loveland
0.461	0.511	14th Street SE	Loveland
0.511	4.118	14th Street SE	
4.118	4.306	14th Street SE	Johnstown
Las Animas PDO = 396 Injury/Injured = 47 / 67 Fatal /Fatalities = 6 / 7			
010A			
21.294	28.330	Memorial Hwy	
012A			
22.283	28.000	Mountain Pass / Scenic Byway	
28.000	62.494	Highway of Legends Scenic Byway	
62.494	62.799	Highway of Legends Scenic Byway	Cokedale
62.799	69.224	Highway of Legends Scenic Byway	
69.224	69.328	Highway of Legends Scenic Byway	Trinidad
69.328	69.812	Robinson Ave / Scenic Byway	Trinidad
69.812	69.883	San Juan Street / Scenic Byway	Trinidad
69.883	70.127	Stonewall Ave / Scenic Byway	Trinidad
70.127	70.240	Highway of Legends Scenic Byway	Trinidad
70.240	70.437	University Street / Scenic Byway	Trinidad
70.437	70.833	Highway of Legends Scenic Byway	Trinidad
025A			
0.000	9.000	Memorial Highway / Scenic Byway	
9.000	11.033	Starkville / Scenic Byway	
11.033	11.087	Starkville / Scenic Byway	Trinidad
11.087	11.346	Starkville / Scenic Byway	
11.346	12.087	Trinidad / Scenic Byway	
12.087	14.957	Trinidad / Scenic Byway	Trinidad
14.957	16.000	Trinidad / John F. Kennedy Memorial Hwy	Trinidad
16.000	17.678	John F. Kennedy Memorial Hwy	Trinidad
17.678	34.000	John F. Kennedy Memorial Hwy	
34.000	34.993	Memorial Highway / Scenic Byway	
34.993	39.101	John F. Kennedy Memorial Hwy	
025B			
0.000	1.801	Highway of Legends Scenic Byway	
1.801	1.815	Highway of Legends Scenic Byway	Aguilar

Colorado Highways by Counties

Begin MP	End MP	Highway Street Name	City
Las Animas PDO = 396 Injury/Injured = 47 / 67 Fatal /Fatalities = 6 / 7			
025B			
1.815	1.948	Fir Street / Highway of Legends Scenic Byway	Aguilar
109A			
0.000	27.537	Adams Ave	
160C			
344.572	344.812	Kit Carson Trail / Scenic Byway	Trinidad
344.812	345.256	Kit Carson Trail / Scenic Byway	
345.256	345.352	Kit Carson Trail / Scenic Byway	Trinidad
345.352	345.450	Kit Carson Trail / Scenic Byway	
345.450	345.506	Kit Carson Trail / Scenic Byway	Trinidad
345.506	345.714	Kit Carson Trail / Scenic Byway	
345.714	350.848	Santa Fe Tail Scenic Byway	
350.848	414.201		
414.201	414.761		Kim
414.761	415.000		
415.000	431.691	Railroad Street	
239A			
0.000	0.063	Santa Fe Tail Scenic Byway	Trinidad
0.063	0.860		Trinidad
0.860	3.345		
350A			
0.000	37.390	Santa Fe Tail Scenic Byway	
389A			
0.000	1.068	Main Street	
1.068	1.834	Main Street	Branson
1.834	2.124	Athens Street	Branson
2.124	2.154		Branson
2.154	12.803		
Lincoln PDO = 70 Injury/Injured = 12 / 17 Fatal /Fatalities = 7 / 7			
024F			
0.000	0.307	24 Spur	Limon
0.307	0.493	24 Spur	
0.493	0.548	24 Spur	Limon
024G			
376.577	376.711	Heartland Expressway	
376.711	376.712	Main Street / Heartland Expressway	
376.712	376.770	Main Street / Heartland Expressway	Limon
376.770	377.077	Main Street / Heartland Expressway	
377.077	377.575	Main Street / Heartland Expressway	Limon
377.575	377.736	Main Street / Heartland Expressway	
377.736	378.975	Main Street / Heartland Expressway	Limon
378.975	379.152	Main Street	Limon

Colorado Highways by Counties

Begin MP	End MP	Highway Street Name	City
Lincoln			
PDO = 70		Injury/Injured = 12 / 17	Fatal /Fatalities = 7 / 7
024G			
379.152	379.557	Main Street	
379.557	380.464	3rd Street / Main Street	
040G			
381.936	381.938		
381.938	382.184		Limon
040H			
386.010	398.029	Clifford Ave / Heartland Expressway	
398.029	399.627	Clifford Ave / Heartland Expressway	Hugo
399.627	399.642	3rd Street / Heartland Expressway	Hugo
399.642	422.146	3rd Street / Heartland Expressway	
070A			
359.083	359.089	Memorial Hwy	
359.089	359.594	Memorial Hwy	Limon
359.594	360.950	Memorial Hwy	
360.950	361.185	Memorial Hwy	Limon
361.185	361.488	Memorial Hwy	
361.488	361.675	Memorial Hwy	Limon
361.675	370.915	Memorial Hwy	
370.915	371.089	Memorial Hwy	Genoa
371.089	382.714	Memorial Hwy	
382.714	383.499	Memorial Hwy	Arriba
383.499	389.531	Memorial Hwy	
071C			
48.658	100.212		
100.212	100.242		Limon
100.242	100.736	Indiana Ave	Limon
100.736	101.063	Indiana Ave	
071D			
101.973	102.476	1st Ave / Heartland Expressway	Limon
102.476	103.000	1st Ave / Heartland Expressway	
103.000	125.941	Heartland Expressway	
094A			
35.013	83.626		
Logan			
PDO = 427		Injury/Injured = 34 / 42	Fatal /Fatalities = 1 / 1
006J			
387.934	391.728		
391.728	392.004	Platte Street	Merino
392.004	392.026	Platte Street	
392.026	402.927		
402.927	403.177		Sterling
403.177	403.233		

Colorado Highways by Counties

Begin MP	End MP	Highway Street Name	City
Logan			
PDO = 427		Injury/Injured = 34 / 42	Fatal /Fatalities = 1 / 1
006J			
403.233	403.864		Sterling
403.864	404.149	Division Street	Sterling
404.149	404.181	3rd Street	Sterling
404.181	404.644	3rd Street / Scenic Byway	Sterling
404.644	407.000	Chestnut Street / Scenic Byway	Sterling
407.000	407.043	Chestnut Street	Sterling
407.043	407.049	Chestnut Street	
407.049	424.679	Weston / S. Railroad Street	
424.679	425.207	Weston / S. Railroad Street	Fleming
425.207	425.220	Weston / S. Railroad Street	
425.220	434.377		
006Z			
0.000	0.445	4th Street / Scenic Byway	Sterling
0.445	0.580	Division Street / Scenic Byway	Sterling
0.580	0.604	Pawnee Pioneer Trails Scenic Byway	Sterling
014C			
216.812	234.263	Pawnee Pioneer Trails Scenic Byway	
234.263	234.782	Main Street / Scenic Byway	
234.782	236.924	Main Street / Scenic Byway	Sterling
055A			
0.000	0.237	1st Street	Crook
0.237	0.287		Crook
0.287	5.659		
061A			
21.703	40.191		
40.191	40.238	Pawnee Pioneer Trails Scenic Byway	
40.238	40.993	Pawnee Pioneer Trails Scenic Byway	Sterling
063A			
48.196	56.412		
076A			
109.737	124.000		
124.000	124.049	Pawnee Pioneer Trails Scenic Byway	
124.049	125.000	Pawnee Pioneer Trails Scenic Byway	Sterling
125.000	125.491		Sterling
125.491	157.356		
113A			
0.000	15.581		
15.581	15.625		Peetz
15.625	15.662		
15.662	15.978		Peetz
15.978	18.830		

Colorado Highways by Counties

Begin MP	End MP	Highway Street Name	City
Logan			
PDO = 427		Injury/Injured = 34 / 42	Fatal /Fatalities = 1 / 1
138A			
0.000	1.250	3rd Street / Scenic Byway	Sterling
1.250	1.273	3rd Street	Sterling
1.273	1.807		Sterling
1.807	11.694		
11.694	12.268		Iliff
12.268	27.446		
27.446	27.503	Park Ave	Crook
27.503	27.910	2nd Ave	Crook
27.910	35.971	2nd Ave	
138Z			
0.000	0.047	Broadway / Scenic Byway	Sterling
0.047	0.127	Pawnee Pioneer Trails Scenic Byway	Sterling
0.127	0.563	4th Street / Scenic Byway	Sterling
0.563	0.614	Pawnee Pioneer Trails Scenic Byway	Sterling
Mesa			
PDO = 2,080		Injury/Injured = 302 / 387	Fatal /Fatalities = 13 / 13
006A			
11.078	11.080		
11.080	11.179	Dinosaur Diamond Scenic Byway	
11.179	11.221	Dinosaur Diamond Scenic Byway	
11.221	15.132		
15.132	15.449	Dinosaur Diamond Scenic Byway	
15.449	19.189		
19.189	19.210		Fruita
19.210	22.450	Dinosaur Diamond Scenic Byway	Fruita
22.450	25.210	Dinosaur Diamond Scenic Byway	
25.210	26.080	Dinosaur Diamond Scenic Byway	Grand Junction
006B			
30.123	30.270		Grand Junction
30.270	33.668	North Ave	Grand Junction
33.668	33.899	North Ave	
33.899	33.959	North Ave	Grand Junction
33.959	34.045	North Ave	
34.045	34.114	North Ave	Grand Junction
34.114	34.486	North Ave	
34.486	34.535	North Ave	Grand Junction
006C			
37.161	39.229	F Road	
39.229	42.375	8th Street	
42.375	43.299	8th Street	Palisade
43.299	46.058	8th Street	
006M			

Colorado Highways by Counties

Begin MP	End MP	Highway Street Name	City
Mesa			
PDO = 2,080		Injury/Injured = 302 / 387	Fatal /Fatalities = 13 / 13
006M			
62.305	63.000		
63.000	65.902	1st Street	
050A			
31.760	32.945	5th Street	Grand Junction
32.945	34.120		Grand Junction
34.120	34.277		
34.277	34.545		Grand Junction
34.545	35.406		
35.406	36.648		
36.648	36.649		Grand Junction
36.649	36.815		
36.815	36.828		Grand Junction
36.828	38.504		
38.504	41.137	CoRoute for 141A	
41.137	53.103		
065A			
29.979	61.377	Grand Mesa Skyway	
070A			
0.000	19.139	Memorial Hwy / Scenic Byway	
19.139	21.743	Memorial Hwy / Scenic Byway	Fruita
21.743	24.755	Memorial Hwy / Scenic Byway	
24.755	25.000	Dinosaur Diamond Scenic Byway	
25.000	25.223	Grand Junction / Scenic Byway	
25.223	25.799	Grand Junction / Scenic Byway	Grand Junction
25.799	25.831	Grand Junction	Grand Junction
25.831	26.299	Grand Junction	
26.299	27.073	Grand Junction	Grand Junction
27.073	27.191	Grand Junction	
27.191	27.856	Grand Junction	Grand Junction
27.856	29.395	Grand Junction	
29.395	33.937	Grand Junction	Grand Junction
33.937	35.000	Grand Junction	
35.000	48.799	Moulton Valley	
48.799	49.000	Grand Mesa Skyway	
49.000	49.456	De Beque Canyon / Scenic Byway	
49.456	65.427	De Beque Canyon	
070B			
0.000	0.078	I-70 Bus Rt Scenic Byway	Grand Junction
0.078	0.227	I-70 Bus Rt	Grand Junction
0.227	0.364	I-70 Bus Rt	
0.364	4.952	I-70 Bus Rt	Grand Junction
4.952	5.389	1st Street	Grand Junction

Colorado Highways by Counties

Begin MP	End MP	Highway Street Name	City
Mesa			
PDO = 2,080		Injury/Injured = 302 / 387	Fatal /Fatalities = 13 / 13
070B			
5.389	6.588	Pitkin Ave	Grand Junction
6.588	7.396	I-70 Bus Rt	Grand Junction
7.396	7.641	I-70 Bus Rt	
7.641	8.420	I-70 Bus Rt	Grand Junction
8.420	8.890	I-70 Bus Rt	
8.890	8.997	I-70 Bus Rt	Grand Junction
8.997	9.256	I-70 Bus Rt	
9.256	9.379	I-70 Bus Rt	Grand Junction
9.379	9.622	I-70 Bus Rt	
9.622	9.757	I-70 Bus Rt	Grand Junction
9.757	10.239	I-70 Bus Rt	
10.239	10.397	I-70 Bus Rt	Grand Junction
10.397	10.728	I-70 Bus Rt	
10.728	11.066	I-70 Bus Rt	Grand Junction
11.066	13.265	I-70 Bus Rt	
070Z			
0.000	1.338	Ute Ave	Grand Junction
139A			
0.000	13.228	Dinosaur Diamond Scenic Byway	
141A			
95.738	154.109		
141B			
156.746	160.113		
160.113	160.441		Grand Junction
160.441	162.297		
330A			
0.000	1.000	High Street / Scenic Byway	
1.000	9.861	High Street	
9.861	10.049	High Street	Collbran
10.049	10.075	High Street	
10.075	10.274	High Street	Collbran
10.274	10.505	High Street	
10.505	10.636	High Street	Collbran
10.636	10.845	High Street	
10.845	11.395	High Street	Collbran
340A			
0.000	0.220	Aspen Street / Scenic Byway	Fruita
0.220	0.408	Dinosaur Diamond Scenic Byway	Fruita
0.408	0.657	Coulson Street / Scenic Byway	Fruita
0.657	1.068	Coulson Street	Fruita
1.068	1.289	Coulson Street	

Colorado Highways by Counties

Begin MP	End MP	Highway Street Name	City
Mesa PDO = 2,080 Injury/Injured = 302 / 387 Fatal /Fatalities = 13 / 13			
340A			
1.289	1.469	Broadway / Grand Ave	
1.469	1.523	Broadway / Grand Ave	Fruita
1.523	7.222	Broadway / Grand Ave	
7.222	8.558	Broadway	
8.558	8.619	Broadway	Grand Junction
8.619	9.019	Broadway	
9.019	9.025	Broadway	Grand Junction
9.025	9.123	Broadway	
9.123	9.127	Broadway	Grand Junction
9.127	9.359	Broadway	
9.359	9.509	Broadway	
9.509	9.594	Broadway	Grand Junction
9.594	11.176	Broadway	
11.176	11.186	Broadway	Grand Junction
11.186	11.979	Broadway	
11.979	12.121	Broadway	Grand Junction
12.121	12.304	Broadway	
12.304	13.223	Broadway	Grand Junction
13.223	13.341	Grand Ave	Grand Junction
Mineral PDO = 65 Injury/Injured = 15 / 18 Fatal /Fatalities = 1 / 1			
149A			
4.695	21.223	Silver Thread Scenic Byway	
21.223	21.426	Silver Thread Scenic Byway	Creede
21.426	21.540	La Garita Street / Scenic Byway	Creede
21.540	21.648	Silver Thread Scenic Byway	Creede
21.648	21.861	Main Street / Scenic Byway	Creede
21.861	21.892	Main Street / Scenic Byway	
21.892	38.200	Silver Thread Scenic Byway	
38.200	42.377	Mountain Pass / Scenic Byway	
160A			
154.968	157.433		
157.433	176.000	Wolf Creek Pass	
176.000	180.234		
Moffat PDO = 325 Injury/Injured = 37 / 44 Fatal /Fatalities = 4 / 4			
013A			
58.230	87.927	CR 7	
87.927	88.635	CR 7	Craig
013B			
89.580	91.335	Yampa Street	Craig
91.335	91.370	Yampa Street	
91.370	128.070		

Colorado Highways by Counties

Begin MP	End MP	Highway Street Name	City
Moffat PDO = 325 Injury/Injured = 37 / 44 Fatal /Fatalities = 4 / 4			
040A			
0.000	2.443	Dinosaur Diamond Scenic Byway	
2.443	2.564	Dinosaur Diamond Scenic Byway	Dinosaur
2.564	2.765	Dinosaur Diamond Scenic Byway	
2.765	2.863	Brontosaurus Blvd / Scenic Byway	
2.863	3.258	Brontosaurus Blvd / Scenic Byway	Dinosaur
3.258	4.272	Brontosaurus Blvd / Scenic Byway	
4.272	87.153	Brontosaurus Blvd	
87.153	87.886	W. Victory Wy.	
87.886	90.358	W. Victory Wy.	Craig
90.358	90.531	Pershing Street	Craig
90.531	91.091	4th Street	Craig
91.091	91.262	Lincoln Street	Craig
91.262	91.533	W Victory Way	Craig
91.533	93.000		Craig
93.000	93.073	Jefferson Ave	Craig
93.073	97.594	Jefferson Ave	
040Z			
0.000	0.730	Victory Way	Craig
064A			
0.000	0.714	Stegosaurus Fwy / Scenic Byway	Dinosaur
0.714	1.021	Dinosaur Diamond Scenic Byway	Dinosaur
1.021	1.837	Dinosaur Diamond Scenic Byway	
317A			
0.000	10.843		
318A			
0.000	60.697	Hwy 318	
394A			
0.000	0.257	Ranney Street	Craig
0.257	0.446	Ranney Street	
0.446	0.520	Ranney Street	Craig
0.520	9.349	Ranney Street	
Montezuma PDO = 398 Injury/Injured = 68 / 92 Fatal /Fatalities = 5 / 7			
041A			
0.000	9.505	Trail of the Ancients Scenic Byway	
145A			
0.000	0.110	State Street / Scenic Byway	Cortez
0.110	0.203	San Juan Skyway	Cortez
0.203	1.261	Dolores Rd / Scenic Byway	Cortez
1.261	1.421	San Juan Skyway	Cortez
1.421	7.864	San Juan Skyway	
7.864	8.391	CoRoute for 184A / ScenicByway	

Colorado Highways by Counties

Begin MP	End MP	Highway Street Name	City
Montezuma PDO = 398 Injury/Injured = 68 / 92 Fatal /Fatalities = 5 / 7			
145A			
8.391	9.406	San Juan Skyway	
9.406	9.540	San Juan Skyway	Dolores
9.540	11.410	Railroad Ave / Scenic Byway	Dolores
11.410	11.500	Railroad Ave / Scenic Byway	
11.500	42.999	San Juan Skyway	
160A			
0.000	35.925	Trail of the Ancients Scenic Byway	
35.925	36.000	Trail of the Ancients Scenic Byway	Cortez
36.000	37.789	Broadway / Scenic Byway	Cortez
37.789	37.859	San Juan Skyway	Cortez
37.859	39.720	Main Street / Scenic Byway	Cortez
39.720	39.864	San Juan Skyway	Cortez
39.864	40.511	Mancos RoadScenic Byway	Cortez
40.511	40.655	San Juan Skyway	Cortez
40.655	55.327	CoRoute for 491A / ScenicByway	
55.327	56.228	CoRoute for 491A / ScenicByway	Mancos
56.228	61.828	CoRoute for 491A / ScenicByway	
160D			
0.000	0.677	Grand Ave / Scenic Byway	
0.677	1.831	Grand Ave / Scenic Byway	Mancos
1.831	2.477	Grand Ave / Scenic Byway	
2.477	2.488	San Juan Skyway	
184A			
0.000	8.159	Trail of the Ancients Scenic Byway	
184B			
8.900	26.226	San Juan Skyway	
26.226	26.249	Main Street / Scenic Byway	
26.249	26.530	Main Street / Scenic Byway	Mancos
26.530	26.599	San Juan Skyway	Mancos
491A			
0.000	6.422	Trail of the Ancients Scenic Byway	
491B			
26.217	27.150	Broadway / Scenic Byway	Cortez
27.150	27.212	Trail of the Ancients Scenic Byway	Cortez
27.212	49.634	Trail of the Ancients Scenic Byway	
491C			
0.000	0.174	Old 666 Bus RtScenic Byway	Cortez
0.174	0.242	San Juan Skyway	Cortez
Montrose PDO = 441 Injury/Injured = 62 / 87 Fatal /Fatalities = 3 / 3			
050A			
77.860	82.024		

Colorado Highways by Counties

Begin MP	End MP	Highway Street Name	City
Montrose			
PDO = 441		Injury/Injured = 62 / 87	Fatal /Fatalities = 3 / 3
050A			
82.024	82.605		Olathe
82.605	82.613		
82.613	89.824	N. Townsend Ave	
89.824	91.878	N. Townsend Ave	Montrose
91.878	93.558	N San Juan Ave / The Montrose Bypass	Montrose
93.558	94.608	E Main Street	Montrose
94.608	95.100	E Main Street	
95.100	95.107	E Main Street	Montrose
95.107	95.964		Montrose
95.964	97.406		
97.406	98.214		Montrose
98.214	116.669		
050D			
0.000	0.192	Business Rt. 50	
0.192	1.500	Business Rt. 50	Olathe
1.500	1.539	Business Rt. 50	
090A			
0.000	33.874		
090B			
81.533	88.646	Spring Creek Rd	
88.646	89.858	Spring Creek Rd	Montrose
092A			
34.342	56.461	West Elk Loop Scenic Byway	
097A			
0.000	0.570		Naturita
0.570	0.692		
0.692	0.983		Naturita
0.983	3.794		
3.794	4.584		Nucla
141A			
51.173	60.000		
60.000	60.036	Main Street	
60.036	60.825	Main Street	Naturita
60.825	60.826	Main Street	
60.826	60.851	Main Street	Naturita
60.851	60.880	Main Street	
60.880	60.958	Main Street	Naturita
60.958	61.000	Main Street	
61.000	95.738		
145A			
103.592	116.879		

Colorado Highways by Counties

Begin MP	End MP	Highway Street Name	City
Montrose PDO = 441 Injury/Injured = 62 / 87 Fatal /Fatalities = 3 / 3			
347A			
0.000	5.248		
348A			
6.074	16.023	5th Street	
16.023	16.911	5th Street	Olathe
16.911	17.059	5th Street	
550B			
117.514	126.000		
126.000	126.153	S Townsend Ave	
126.153	130.219	S Townsend Ave	Montrose
Morgan PDO = 495 Injury/Injured = 63 / 76 Fatal /Fatalities = 10 / 10			
006I			
343.519	344.282	Central Ave	
344.282	345.149	Central Ave	Wiggins
345.149	346.061	Central Ave	
346.061	346.258	Central Ave	Wiggins
346.258	346.697	Central Ave	
006J			
371.690	376.318		
376.318	376.851		Hillrose
376.851	380.583		
034A			
143.365	149.633		
034B			
158.485	162.130	Platte Ave	
162.130	163.725	Platte Ave	Fort Morgan
163.725	163.948	Platte Ave	
163.948	163.953	Platte Ave	Fort Morgan
163.953	164.461	Platte Ave	
164.461	164.472	Platte Ave	Fort Morgan
164.472	165.490	Platte Ave	
165.490	170.354	Edison Street	
170.354	172.414	Edison Street	Brush
172.414	172.480	Edison Street and Colorado Ave	Brush
172.480	172.923	Edison Street	Brush
172.923	180.511	Edison Street	
034E			
0.000	0.932		
039A			
0.000	0.224	CoRoute for 052A	
0.224	7.574		

Colorado Highways by Counties

Begin MP	End MP	Highway Street Name	City
Morgan PDO = 495 Injury/Injured = 63 / 76 Fatal /Fatalities = 10 / 10			
052A			
55.690	72.553		
72.553	72.579		Wiggins
72.579	72.581		
052B			
86.481	87.050	Main Street	Fort Morgan
87.050	87.067	Main Street	
87.067	87.096	Main Street	Fort Morgan
87.096	87.239	Main Street	
87.239	105.568	Pawnee Pioneer Trails Scenic Byway	
071D			
155.961	173.596	Heartland Expressway	
173.596	174.357	Brush Sub Station / Heartland Expressway	
071E			
175.486	175.950	Colorado Ave / Heartland Expressway	Brush
175.950	176.154	Colorado Ave / Heartland Expressway	
176.154	176.267	Colorado Ave / Heartland Expressway	Brush
176.267	176.276	Colorado Ave / Heartland Expressway	
176.276	176.282	Colorado Ave / Heartland Expressway	Brush
176.282	176.360	Colorado Ave / Heartland Expressway	
176.360	176.922	Colorado Ave / Heartland Expressway	Brush
176.922	178.848	Colorado Ave / Heartland Expressway	
178.848	195.582	Heartland Expressway	
076A			
60.891	66.099	CoRoute for 002C	
66.099	67.000	CoRoute for 039A	
67.000	75.704	CoRoute for 034A	
75.704	80.144		
80.144	81.897		Fort Morgan
81.897	89.465		
89.465	89.821		Brush
89.821	99.130		
144A			
0.000	26.887		
26.887	28.000	Cedar Street	
28.000	28.717	Riverview	
28.717	28.796	Riverview	Fort Morgan
Otero PDO = 166 Injury/Injured = 25 / 36 Fatal /Fatalities = 3 / 3			
010A			
43.041	70.541	Memorial Hwy	
70.541	71.026	6th Street	
71.026	71.330	4th Street	

Colorado Highways by Counties

Begin MP	End MP	Highway Street Name	City
Otero			
PDO = 166		Injury/Injured = 25 / 36	Fatal /Fatalities = 3 / 3
010A			
71.330	71.474	4th Street	La Junta
71.474	71.494	4th Street	
71.494	71.563	4th Street	La Junta
71.563	71.968	Dalton Ave	La Junta
050B			
348.777	350.220	Cranston Ave	
350.220	350.382	Cranston Ave	Fowler
350.382	350.578	Cranston Ave	
350.578	351.309	Cranston Ave	Fowler
351.309	359.463	Cranston Ave	
359.463	359.473	1st Street	
359.473	359.993	1st Street	Manzanola
359.993	360.000	1st Street	
360.000	366.970		
366.970	368.073	CoRoute for 071B	
368.073	368.188	CoRoute for 071B	Rocky Ford
368.188	369.420	Elm Ave	Rocky Ford
369.420	369.610		Rocky Ford
369.610	374.254		
374.254	374.797		Swink
374.797	376.694		
376.694	377.159		La Junta
377.159	377.202		
377.202	378.728		La Junta
378.728	378.736		
378.736	378.760	Santa Fe Tail Scenic Byway	
378.760	378.816	Santa Fe Tail Scenic Byway	La Junta
378.816	378.845	3rd Street / Scenic Byway	La Junta
378.845	378.885	Santa Fe Tail Scenic Byway	La Junta
378.885	380.354	1st Street / Scenic Byway	La Junta
380.354	380.768	1st Street / Scenic Byway	
380.768	380.840	1st Street / Scenic Byway	La Junta
380.840	380.859	Santa Fe Tail Scenic Byway	La Junta
380.859	380.861	Santa Fe Tail Scenic Byway	
380.861	388.750	Ambassador Thompson Blvd / Scenic Byway	
050Z			
0.000	1.511	Swink Ave	Rocky Ford
1.511	2.603	Swink Ave	
071A			
0.000	1.000	Santa Fe Tail Scenic Byway	
1.000	9.032		
071B			

Colorado Highways by Counties

Begin MP	End MP	Highway Street Name	City
Otero			
PDO = 166		Injury/Injured = 25 / 36	Fatal /Fatalities = 3 / 3
071B			
9.601	13.725	12th Street	
13.725	14.539	12th Street	Rocky Ford
071C			
16.157	19.528		
096C			
119.491	119.760		
109A			
30.975	55.158	Adams Ave	
55.158	55.196	Adams Ave	La Junta
55.196	55.278	Adams Ave	
55.278	55.940	Adams Ave	La Junta
55.940	56.000	Adams Ave / Scenic Byway	La Junta
56.000	56.002	Santa Fe Tail Scenic Byway	La Junta
56.002	56.010	Santa Fe Tail Scenic Byway	
56.010	56.950	E Grand Ave / Scenic Byway	
56.950	65.196	E Grand Ave	
65.196	65.327	E Grand Ave	Cheraw
109B			
0.000	0.060	Bradish Ave / Scenic Byway	La Junta
0.060	0.183	Santa Fe Tail Scenic Byway	La Junta
0.183	0.184	Santa Fe Tail Scenic Byway	
167A			
0.961	1.500	Main Street	
1.500	2.005	Main Street	Fowler
2.005	2.398	Grant Ave	Fowler
2.398	4.860	Grant Ave	
194A			
0.000	0.260	Trail Ave	
0.260	10.111		
202A			
0.000	0.218	2nd Street	Rocky Ford
0.218	0.241	2nd Street	
0.241	0.247	2nd Street	Rocky Ford
0.247	3.228	2nd Street	
207A			
0.000	0.340	Park Street	Manzanola
0.340	1.377	Park Street	
266A			
0.000	0.217	12th Street	Rocky Ford
0.217	0.344	Thomas Ave	Rocky Ford
0.344	0.363	Thomas Ave	

Colorado Highways by Counties

Begin MP	End MP	Highway Street Name	City
Otero PDO = 166 Injury/Injured = 25 / 36 Fatal/Fatalities = 3 / 3			
266A			
0.363	11.516		
350A			
37.390	72.294	Santa Fe Tail Scenic Byway	
72.294	72.444	Santa Fe Tail Scenic Byway	La Junta
72.444	72.713	5th Street / Scenic Byway	La Junta
72.713	72.770	Santa Fe Tail Scenic Byway	La Junta
72.770	72.970	Barnes Ave / Scenic Byway	La Junta
72.970	73.001	Santa Fe Tail Scenic Byway	La Junta
Ouray PDO = 103 Injury/Injured = 21 / 23 Fatal/Fatalities = 1 / 1			
062A			
12.352	16.010	Mountain Pass / Scenic Byway	
16.010	22.000	San Juan Skyway	
22.000	22.100	Main Street / Scenic Byway	
22.100	23.324	Main Street / Scenic Byway	Ridgway
23.324	23.332	Main Street / Scenic Byway	
23.332	23.336	San Juan Skyway	
23.336	23.414	San Juan Skyway	Ridgway
550B			
80.187	92.072	Red Mountain Pass / Scenic Byway	
92.072	92.210	Red Mountain Pass / Scenic Byway	Ouray
92.210	92.894	San Juan Skyway	Ouray
92.894	95.136	3rd Street / Scenic Byway	Ouray
95.136	103.388	San Juan Skyway	
103.388	103.716	San Juan Skyway	Ridgway
103.716	104.000	San Juan Skyway	
104.000	104.002		
104.002	104.640		Ridgway
104.640	117.514		
Park PDO = 354 Injury/Injured = 36 / 53 Fatal/Fatalities = 4 / 4			
009A			
18.091	46.980		
009B			
47.582	63.732		
009C			
64.673	65.651		Fairplay
65.651	70.337		
70.337	71.146		Alma
71.146	72.682		
72.682	76.442	Hoosier Pass	
024A			
225.590	226.297	Trout Creek Pass	

Colorado Highways by Counties

Begin MP	End MP	Highway Street Name	City
Park			
PDO = 354		Injury/Injured = 36 / 53	Fatal /Fatalities = 4 / 4
024A			
226.297	226.550	CoRoute for 285C	
226.550	238.236		
238.236	239.320	CoRoute for 009A	
239.320	252.865		
252.865	258.705	Wilkerson Pass	
258.705	267.299		
285D			
161.789	181.971		
181.971	182.898	CoRoute for 009B	
182.898	182.989	CoRoute for 009B	Fairplay
182.989	183.164		Fairplay
183.164	183.388		
183.388	183.901		Fairplay
183.901	201.284		
201.284	210.118	Kenosha Pass	
210.118	228.800		
Phillips			
PDO = 42		Injury/Injured = 9 / 9	Fatal /Fatalities = 0 / 0
006J			
434.377	435.904		
435.904	435.950		Haxtun
435.950	436.044		
436.044	436.747		Haxtun
436.747	436.765	Bee Street	Haxtun
436.765	444.448	Bee Street	
444.448	445.265	Bee Street	Paoli
445.265	445.280	Bee Street	
445.280	453.057	Denver Street	
453.057	454.881	Denver Street	Holyoke
454.881	467.284	Denver Street	
023A			
0.000	0.004		Holyoke
0.004	16.773		
059B			
133.628	147.004	Washington Ave	
147.004	147.858	Washington Ave	Haxtun
147.858	158.661	Washington Ave	
385D			
269.284	278.552	Interocean Ave	
278.552	278.954		
278.954	280.153		Holyoke
280.153	290.897		

Colorado Highways by Counties

Begin MP	End MP	Highway Street Name	City
Pitkin PDO = 559 Injury/Injured = 51 / 56 Fatal /Fatalities = 4 / 4			
082A			
21.386	22.151	Old Hwy 82	
22.231	22.864	Old Hwy 82	
22.864	22.987	Old Hwy 82	Basalt
22.987	23.110	Old Hwy 82	
23.110	23.126	Old Hwy 82	Basalt
23.126	23.140	Old Hwy 82	
23.140	23.771	Old Hwy 82	Basalt
23.771	23.815	Old Hwy 82	
23.815	24.164	Old Hwy 82	Basalt
24.164	31.904	Old Hwy 82	
31.904	33.154	Old Hwy 82	Snowmass Village
33.154	38.327	Old Hwy 82	
38.327	38.509	Old Hwy 82	Aspen
38.509	38.895	Old Hwy 82	
38.895	39.804	Old Hwy 82	Aspen
39.804	40.381	Hallum Street	Aspen
40.381	40.494	Seventh Street	Aspen
40.494	41.430	Main Street	Aspen
41.430	41.573	Original Street	Aspen
41.573	42.111	Cooper Street	Aspen
42.111	42.286	Independence Pass	Aspen
42.286	42.471	Independence Pass	
42.471	61.183	Mountain Pass / Scenic Byway	
133A			
42.951	44.244	McClure Pass / Scenic Byway	
46.571	61.000	McClure Pass / Scenic Byway	
61.000	65.142	West Elk Loop Scenic Byway	
Prowers PDO = 185 Injury/Injured = 9 / 11 Fatal /Fatalities = 2 / 2			
050B			
426.715	427.589	Main Street / Scenic Byway	
427.589	427.737	Santa Fe Tail Scenic Byway	
427.737	434.300	Main Street / Scenic Byway	
434.300	435.312	Main Street / Scenic Byway	Lamar
435.312	435.425	Santa Fe Tail Scenic Byway	Lamar
435.425	436.000	Olive Street / Scenic Byway	Lamar
436.000	436.262	Santa Fe Tail Scenic Byway	Lamar
436.262	452.238	Santa Fe Tail Scenic Byway	
452.238	452.272	Santa Fe Tail Scenic Byway	Granada
452.272	452.923	Goff Street / Scenic Byway	Granada
452.923	452.964	Santa Fe Tail Scenic Byway	Granada
452.964	453.001	Colorado Street / Scenic Byway	Granada
453.001	462.737	Colorado Street / Scenic Byway	

Colorado Highways by Counties

Begin MP	End MP	Highway Street Name	City
Prowers PDO = 185 Injury/Injured = 9 / 11 Fatal /Fatalities = 2 / 2			
050B			
462.737	463.513	Colorado Street / Scenic Byway	Holly
463.513	467.328	Colorado Street / Scenic Byway	
467.328	467.583	Santa Fe Tail Scenic Byway	
089A			
5.976	34.000		
34.000	34.001	1st Street	
34.001	34.340	1st Street	Holly
196A			
7.905	8.922	Main Street	
287A			
46.719	75.930	/ Heartland Expressway	
75.930	77.639	/ Heartland Expressway	Lamar
287B			
85.188	85.631	Scenic Byway / Heartland Expressway	
85.631	88.087	/ Heartland Expressway	
88.087	88.501	/ Heartland Expressway	Wiley
88.501	95.953	/ Heartland Expressway	
385A			
95.000	95.081	Main Street / Scenic Byway	Granada
95.081	95.581	Main Street	Granada
95.581	95.675	Main Street	
95.675	109.238		
Pueblo PDO = 3,530 Injury/Injured = 316 / 380 Fatal /Fatalities = 20 / 21			
010A			
28.330	43.041	Memorial Hwy	
025A			
68.828	71.000	John F. Kennedy Memorial Hwy	
71.000	74.000	Graneros Gorge / John F. Kennedy Memorial Hwy	
74.000	75.000	John F. Kennedy Memorial Hwy / Frontier Pathwa	
75.000	86.938	John F. Kennedy Memorial Hwy	
86.938	90.000	Nolan / John F. Kennedy Memorial Hwy	
90.000	92.000	St. Charles Reservoir / John F. Kennedy Memorial	
92.000	92.952	Pueblo / John F. Kennedy Memorial Hwy / John F.	
92.952	97.514	Pueblo / John F. Kennedy Memorial Hwy / John F.	Pueblo
97.514	99.981	Pueblo / John F. Kennedy Memorial Hwy	Pueblo
99.981	103.610	Pueblo / John F. Kennedy Memorial Hwy / CoRout	Pueblo
103.610	104.000	Pueblo / John F. Kennedy Memorial Hwy / CoRout	
104.000	116.369	John F. Kennedy Memorial Hwy	
045A			
0.000	5.836	Pueblo / John F. Kennedy Memorial Hwy Blvd	Pueblo
5.836	8.734	Pueblo / John F. Kennedy Memorial Hwy Blvd	

Colorado Highways by Counties

Begin MP	End MP	Highway Street Name	City
Pueblo			
PDO = 3,530		Injury/Injured = 316 / 380	Fatal /Fatalities = 20 / 21
047A			
0.000	3.038	University Blvd	Pueblo
3.038	4.515	University Blvd	
4.515	4.635	University Blvd	Pueblo
050A			
296.262	312.876		
312.876	314.598		Pueblo
050B			
315.709	321.887	50 Bypass	Pueblo
321.887	323.100	50 Bypass	
323.100	348.777	Cranston Ave	
050C			
0.000	1.278	Santa Fe	Pueblo
1.278	2.110	Business Rt. 50	Pueblo
2.110	16.948	Business Rt. 50	
078A			
2.373	29.897		
29.897	32.000		Pueblo
32.000	33.272	Northern Ave	Pueblo
078B			
0.000	1.493	Grand Ave	
096A			
29.166	51.846	Frontier Pathways Scenic Byway	
51.846	51.894	Frontier Pathways Scenic Byway	Pueblo
51.894	51.999	Thatcher Ave / Scenic Byway	Pueblo
51.999	52.430	Thatcher Ave / Scenic Byway	
52.430	52.689	Thatcher Ave / Scenic Byway	Pueblo
52.689	54.080	Thatcher Ave	Pueblo
54.080	54.761	Lincoln Ave	Pueblo
54.761	58.812	4th Street	Pueblo
096B			
69.499	75.189		
75.189	75.899		Boone
75.899	87.994		
165A			
18.697	36.894	Frontier Pathways Scenic Byway	
209A			
0.000	1.348	Hughes Ave	
1.348	1.528	Hughes Ave	Boone
227A			
0.000	0.621		

Colorado Highways by Counties

Begin MP	End MP	Highway Street Name	City
Pueblo PDO = 3,530 Injury/Injured = 316 / 380 Fatal /Fatalities = 20 / 21			
227A			
0.621	0.663		Pueblo
0.663	0.903		
0.903	0.915	Joplin Ave	
0.915	1.851	Joplin Ave	Pueblo
231A			
0.000	2.050	36th Ln	
233A			
0.000	2.147	Baxter Rd	
Rio Blanco PDO = 140 Injury/Injured = 16 / 17 Fatal /Fatalities = 2 / 2			
013A			
16.895	41.080		
41.080	41.087	Market Street	
41.087	43.605	Market Street	Meeker
43.605	44.079	Market Street	
44.079	44.994	Market Street	Meeker
44.994	45.255	Market Street	
45.255	45.292	Market Street	Meeker
45.292	46.000	Market Street	
46.000	58.230	CR 7	
064A			
1.837	17.860	Dinosaur Diamond Scenic Byway	
17.860	17.964	Dinosaur Diamond Scenic Byway	Rangely
17.964	19.330	Main Street / Scenic Byway	Rangely
19.330	19.508	Dinosaur Diamond Scenic Byway	Rangely
19.508	19.659	Dinosaur Diamond Scenic Byway	
19.659	19.874	Dinosaur Diamond Scenic Byway	Rangely
19.874	21.986		Rangely
21.986	73.705		
139A			
39.273	70.771	Dinosaur Diamond Scenic Byway	
70.771	70.951	Dinosaur Diamond Scenic Byway	Rangely
70.951	72.040	Dinosaur Diamond Scenic Byway	
72.040	72.065	Dinosaur Diamond Scenic Byway	Rangely
Rio Grande PDO = 204 Injury/Injured = 31 / 42 Fatal /Fatalities = 3 / 3			
015A			
0.000	0.880	Broadway	Monte Vista
0.880	12.374		
112A			
0.000	0.439	Oak Ave	Del Norte
0.439	0.448		Del Norte
0.448	7.397		

Colorado Highways by Counties

Begin MP	End MP	Highway Street Name	City
Rio Grande PDO = 204 Injury/Injured = 31 / 42 Fatal /Fatalities = 3 / 3			
112A			
7.457	9.667		
10.077	12.567		
149A			
0.000	2.226	Silver Thread Scenic Byway	South Fork
2.226	4.695	Silver Thread Scenic Byway	
160A			
180.234	183.793		
183.793	185.460		South Fork
185.460	186.356	Silver Thread Scenic Byway	South Fork
186.356	188.008		South Fork
188.008	201.661		
201.661	201.705		Del Norte
201.705	202.413	Grand Ave	Del Norte
202.413	202.462	Grand Ave	
202.462	214.175	1st Ave	
214.175	215.928	1st Ave	Monte Vista
215.928	217.129	Grand Ave	Monte Vista
217.129	217.190	Grand Ave	
217.190	222.547	Main Street / Alamosa	
285B			
51.159	51.526	Broadway	Monte Vista
51.526	51.536	Broadway	
51.536	62.903	8th Street	
368A			
0.000	2.004		
370A			
0.000	5.978		
Routt PDO = 611 Injury/Injured = 66 / 80 Fatal /Fatalities = 3 / 3			
040A			
97.594	106.556	Jefferson Ave	
106.556	108.355	Jefferson Ave	Hayden
108.355	108.380	Jefferson Ave	
108.380	128.784		
128.784	128.934		Steamboat Springs
128.934	129.254		
129.254	129.368		Steamboat Springs
129.368	135.612	Lincoln Ave	Steamboat Springs
135.612	135.862	Lincoln Ave	
135.862	141.837		
141.837	151.804	Rabbit Ears Pass	
131B			

Colorado Highways by Counties

Begin MP	End MP	Highway Street Name	City
Rout			
PDO = 611		Injury/Injured = 66 / 80	Fatal /Fatalities = 3 / 3
131B			
21.233	42.202		
42.202	42.361		Yampa
42.361	42.462		
42.462	42.653		Yampa
42.653	51.367		
51.367	51.568		Oak Creek
51.568	51.969	Main Srreet	Oak Creek
51.969	68.721	Main Srreet	
134A			
0.000	3.082		
3.082	10.712	Gore Pass	
317A			
10.843	12.237		
394A			
9.349	9.378	Ranney Street	
Saguache			
PDO = 96		Injury/Injured = 29 / 38	Fatal /Fatalities = 0 / 0
017B			
88.181	88.195	5th Ave	
88.195	105.011		
105.011	106.447		Moffat
106.447	118.864		
050A			
181.626	190.522		
190.522	190.581	Monarch Pass	
112A			
7.397	7.457		
9.667	10.077		
12.567	14.556		
14.556	14.570		Center
14.570	15.662	8th Street	Center
15.662	15.929	County Line Rd	Center
15.929	21.326	County Line Rd	
21.814	27.802	County Line Rd	
114A			
8.018	23.817		
23.817	35.873	North Pass	
35.873	61.527		
61.527	61.528	Gunnison Ave	
61.528	61.697	Gunnison Ave	Saguache
285B			
62.903	86.014	8th Street	

Colorado Highways by Counties

Begin MP	End MP	Highway Street Name	City
Saguache PDO = 96 Injury/Injured = 29 / 38 Fatal /Fatalities = 0 / 0			
285B			
86.014	86.290	8th Street	Saguache
86.290	86.712	Gunnison Ave	Saguache
86.712	86.739	Gunnison Ave	
86.739	115.874		
115.874	119.032	Poncha Pass	
San Juan PDO = 25 Injury/Injured = 9 / 10 Fatal /Fatalities = 0 / 0			
110A			
0.000	0.097	Green Street / Scenic Byway	Silverton
0.097	0.140	San Juan Skyway	Silverton
550B			
49.760	69.928	Molas Divide Pass / Scenic Byway	
69.928	70.000	Molas Divide Pass / Scenic Byway	Silverton
70.000	70.747	San Juan Skyway	Silverton
70.747	71.829	San Juan Skyway	
71.829	80.187	Red Mountain Pass / Scenic Byway	
San Miguel PDO = 107 Injury/Injured = 13 / 18 Fatal /Fatalities = 0 / 0			
062A			
0.000	12.352	Mountain Pass / Scenic Byway	
141A			
7.344	51.173		
145A			
59.419	68.080	Mountain Pass / Scenic Byway	
68.080	69.790	San Juan Skyway	
69.790	70.421	San Juan Skyway	Mountain Village
70.421	70.529	San Juan Skyway	
70.529	70.572	San Juan Skyway	Mountain Village
70.572	70.597	San Juan Skyway	
70.597	70.793	San Juan Skyway	Mountain Village
70.793	71.481	San Juan Skyway	
71.481	71.484	San Juan Skyway	Telluride
71.484	79.895	San Juan Skyway	
79.895	79.898	San Juan Skyway	Sawpit
79.898	80.074	Wheeler Street / Scenic Byway	Sawpit
80.074	80.179	San Juan Skyway	Sawpit
80.179	84.389	San Juan Skyway	
84.389	100.877		
100.877	100.879	Grand Ave	
100.879	101.505	Grand Ave	Norwood
101.505	101.559		Norwood
101.559	103.592		
Sedgwick PDO = 58 Injury/Injured = 10 / 13 Fatal /Fatalities = 1 / 1			

Colorado Highways by Counties

Begin MP	End MP	Highway Street Name	City
Sedgwick			
PDO = 58		Injury/Injured = 10 / 13	Fatal /Fatalities = 1 / 1
011A			
0.000	0.410	South Platte River Trail Scenic Byway	
0.410	1.350		
023A			
16.773	17.507		
059B			
158.661	173.337	Washington Ave	
076A			
157.356	172.000		
172.000	180.052	South Platte River Trail Scenic Byway	
180.052	180.240	South Platte River Trail Scenic Byway	Julesburg
180.240	180.424	South Platte River Trail Scenic Byway	
180.424	184.135		
138A			
35.971	42.697	2nd Ave	
42.697	42.823	2nd Ave	Sedgwick
42.823	43.217	Railroad Street	Sedgwick
43.217	43.269	Saunders Ave	Sedgwick
43.269	50.336	Saunders Ave	
50.336	50.550	Saunders Ave	Ovid
50.550	50.680	Saunders Ave / Scenic Byway	Ovid
50.680	50.747	South Platte River Trail Scenic Byway	Ovid
50.747	50.751	South Platte River Trail Scenic Byway	
50.751	54.000	1st Street / Scenic Byway	
54.000	54.810	South Platte River Trail Scenic Byway	
54.810	56.963	1st Street / Scenic Byway	
56.963	58.243	1st Street / Scenic Byway	Julesburg
58.243	58.283	1st Street / Scenic Byway	
58.283	58.303	1st Street / Scenic Byway	Julesburg
58.303	58.326	1st Street / Scenic Byway	
58.326	58.534	South Platte River Trail Scenic Byway	
58.534	58.718	1st Street / Scenic Byway	
58.718	59.823	1st Street	
385D			
290.897	309.000		
309.000	309.820	South Platte River Trail Scenic Byway	Julesburg
309.820	310.240	South Platte River Trail Scenic Byway	
310.240	310.959	South Platte River Trail Scenic Byway	Julesburg
310.959	310.996	South Platte River Trail Scenic Byway	
385E			
313.849	314.000	South Platte River Trail Scenic Byway	
314.000	317.631		

Colorado Highways by Counties

Begin MP	End MP	Highway Street Name	City
Summit			
PDO = 994		Injury/Injured = 66 / 81	Fatal /Fatalities = 6 / 6
006F			
208.659	208.968		Silverthorne
208.968	210.201		Dillon
210.201	210.409		
210.409	211.262		Dillon
211.262	214.000		
214.000	217.000	Keystone	
217.000	225.036	Loveland Pass	
009C			
76.442	80.773	Hoosier Pass	
80.773	84.653		Blue River
84.653	85.992		
85.992	86.165		Breckenridge
86.165	89.014	S Parker Ave / Boreas Pass	Breckenridge
89.014	90.007	S Parker Ave / Boreas Pass	
90.007	90.254	S Parker Ave / Boreas Pass	Breckenridge
90.254	90.625	Boreas Pass	Breckenridge
90.625	90.695	Boreas Pass	
90.695	94.306	Summit Blvd	
94.306	94.602	Summit Blvd	Frisco
94.602	94.721	Summit Blvd	
94.721	94.995	Summit Blvd	Frisco
94.995	95.109	Summit Blvd	
95.109	97.028	Summit Blvd	Frisco
97.028	97.230	Summit Blvd	
009D			
101.562	104.574	Blue River Pwy	Silverthorne
104.574	105.000	Blue River Pwy	
105.000	105.694	6th Street	
105.694	105.751	6th Street	Silverthorne
105.751	127.427	6th Street	
070A			
189.977	194.000	Vail Pass	
194.000	195.141	Copper Mountain / Ski Area	
195.141	195.548	Copper Mountain / Ski Area / Scenic Byway	
195.548	195.672	Copper Mountain / Ski Area	
195.672	198.000	Tenmile Creek	
198.000	199.000	Officers Gulch / Tenmile Creek	
199.000	201.000	Tenmile Creek	
201.000	203.000	Frisco / Breckenridge / Frisco Bay on Lake Dillon	
203.000	204.986	Salt Lick Gulch	
204.986	205.000	Salt Lick Gulch	Silverthorne
205.000	205.741	Silverthorne / Dillon / Keystone / A-Basin	Silverthorne

Colorado Highways by Counties

Begin MP	End MP	Highway Street Name	City
Summit PDO = 994 Injury/Injured = 66 / 81 Fatal /Fatalities = 6 / 6			
070A			
205.741	206.995	Silverthorne / Dillon / Keystone / A-Basin	
206.995	207.000	Memorial Hwy	
207.000	214.000	Eisenhower/Johnson Tunnel West Side Pass	
214.000	214.008	Memorial Hwy	
091A			
12.048	20.569	Mountain Pass / Scenic Byway	
20.569	22.605	Top of the Rockies Scenic Byway	
Teller PDO = 348 Injury/Injured = 72 / 94 Fatal /Fatalities = 2 / 2			
024A			
267.299	278.182		
278.182	283.725	CoRoute for 067C	
283.725	283.734	CoRoute for 067C	Woodland Park
283.734	284.457	CoRoute for 067C	
284.457	284.508	CoRoute for 067C	Woodland Park
284.508	286.373	Midland Ave / Scott Ave	Woodland Park
286.373	286.425	Midland Ave / Scott Ave	
286.425	286.747	John A. Love Memorial Highway	
286.747	286.912	John A. Love Memorial Highway	Woodland Park
286.912	288.408	John A. Love Memorial Highway	
067C			
45.560	45.641	Victor Ave / Scenic Byway	Victor
45.641	45.746	Victor Ave / Scenic Byway	
45.746	45.841	Gold Belt Scenic Byway	
45.841	50.732	2nd Street / Scenic Byway	
50.732	51.300	2nd Street / Scenic Byway	Cripple Creek
51.300	51.363	Gold Belt Scenic Byway	Cripple Creek
51.363	51.577	Bennett Ave / Scenic Byway	Cripple Creek
51.577	51.682	Gold Belt Scenic Byway	Cripple Creek
51.682	52.002	5th Street	Cripple Creek
52.002	52.305	Pikes Peak Ave	Cripple Creek
52.305	69.652	Pikes Peak Ave	
067D			
76.920	78.040		Woodland Park
78.040	78.063		
78.063	78.463		Woodland Park
78.463	78.666		
78.666	79.876		Woodland Park
79.876	87.229		
Washington PDO = 85 Injury/Injured = 12 / 16 Fatal /Fatalities = 3 / 3			
006J			
380.583	387.934		

Colorado Highways by Counties

Begin MP	End MP	Highway Street Name	City
Washington			
PDO = 85 Injury/Injured = 12 / 16 Fatal /Fatalities = 3 / 3			
034B			
180.511	195.522	Edison Street	
195.522	195.528	Edison Street	Akron
195.528	196.780	1st Street	Akron
196.780	209.075	1st Street	
209.075	209.797	1st Street	Otis
209.797	209.824	1st Street	
209.824	218.349		
036D			
129.571	178.048		
178.048	180.410	CoRoute for 059A	
059A			
60.333	67.142		
061A			
0.000	0.496	Dade Ave	Otis
0.496	0.515	Dade Ave	
0.515	21.703		
063A			
0.000	27.635		
27.635	28.263		Akron
28.263	28.315		
28.315	28.676		Akron
28.676	28.737		
28.737	28.879	Cedar Ave	
28.879	29.733	Cedar Ave	Akron
29.733	29.782		Akron
29.782	48.196		
071D			
125.941	155.961	Heartland Expressway	
076A			
99.130	109.737		
Weld			
PDO = 3,643 Injury/Injured = 384 / 501 Fatal /Fatalities = 40 / 45			
007D			
64.417	64.449	Baseline Rd	Erie
014C			
142.182	144.159		
144.159	147.082		Severance
147.082	153.000		
153.000	153.015	1st Street / Scenic Byway	
153.015	153.622	1st Street / Scenic Byway	Ault
153.622	153.628	Pawnee Pioneer Trails Scenic Byway	Ault
153.628	183.000	Pawnee Pioneer Trails Scenic Byway	

Colorado Highways by Counties

Begin MP	End MP	Highway Street Name	City
Weld			
PDO = 3,643		Injury/Injured = 384 / 501	Fatal /Fatalities = 40 / 45
014C			
183.000	202.135		
202.135	203.361		Raymer
203.361	204.000		
204.000	211.807	Pawnee Pioneer Trails Scenic Byway	
211.807	215.637	Scenic Byway / Heartland Expressway	
215.637	216.812	Pawnee Pioneer Trails Scenic Byway	
025A			
231.087	231.868	Federal Heights / Thornton / NorthGlenn / Westmin	
231.868	232.095	Federal Heights / Thornton / NorthGlenn / Westmin	Erie
232.095	232.106	Erie /Dacono	Erie
232.106	232.111	Erie /Dacono	
232.111	234.110	Erie /Dacono	Dacono
234.110	235.091	Fredrick / Firestone / Mead / Longmont	Dacono
235.091	235.122	Fredrick / Firestone / Mead / Longmont	Frederick
235.122	237.104	Fredrick / Firestone / Mead / Longmont	
237.104	237.115	Fredrick / Firestone / Mead / Longmont	Frederick
237.115	242.676	Fredrick / Firestone / Mead / Longmont	
242.676	246.205	Fredrick / Firestone / Mead / Longmont	Mead
246.205	247.000	Fredrick / Firestone / Mead / Longmont	
247.000	248.235	Berthoud / Lovelend / Johnstown / Windsor	
248.235	249.709	Berthoud / Lovelend / Johnstown / Windsor	Berthoud
249.709	252.261	Berthoud / Lovelend / Johnstown / Windsor	Johnstown
252.261	252.439	Berthoud / Lovelend / Johnstown / Windsor / Greel	Johnstown
252.439	253.215	Berthoud / Lovelend / Johnstown / Windsor / Greel	
291.971	295.000		
295.000	296.000	Natural Fort Rest Area	
296.000	298.879		
034A			
98.837	100.817		
100.817	104.776		Greeley
104.776	112.265	34 Bypass	Greeley
112.265	112.476	34 Bypass	
112.476	112.896	34 Bypass	Evans
112.896	113.456	34 Bypass	Greeley
113.456	115.411	34 Bypass	
115.411	116.244	Hill Street	
116.244	118.693	Hill Street	Kersey
118.693	119.692	Hill Street	
119.692	143.365		
034D			
0.000	10.194	10th St	Greeley
10.194	11.057	8th Ave	Greeley

Colorado Highways by Counties

Begin MP	End MP	Highway Street Name	City
Weld			
PDO = 3,643		Injury/Injured = 384 / 501	Fatal /Fatalities = 40 / 45
034D			
11.057	11.749	18th Street	Greeley
11.749	11.864	18th Street	
11.864	11.925	18th Street	Greeley
11.925	14.711	18th Street	
034Z			
0.000	0.094	10th Ave	Greeley
0.094	1.239	9th Street	Greeley
1.239	1.301	23rd Ave	Greeley
052A			
7.202	10.384		Erie
10.384	10.812		
10.812	13.184		Frederick
13.184	13.643		Dacono
13.643	14.815		Frederick
14.815	14.944	1st Street	Frederick
14.944	19.704	1st Street	
19.704	19.990	1st Street	Fort Lupton
19.990	20.002	1st Street	
20.002	21.957	1st Street	Fort Lupton
21.957	22.430	1st Street	
22.430	28.915		
28.915	29.462		Hudson
29.462	29.753	Main Street	Hudson
29.753	30.764		Hudson
30.764	55.690		
052B			
105.568	111.569	Pawnee Pioneer Trails Scenic Byway	
056B			
5.519	6.008	Mountain Ave/CO RD 44	Berthoud
6.008	6.489	Mountain Ave/CO RD 44	
6.489	9.021	Mountain Ave/CO RD 44	Berthoud
9.021	9.529	Mountain Ave/CO RD 44	Johnstown
060A			
0.937	0.954		
1.166	1.876		
3.951	4.894		
4.911	4.968		
060B			
5.823	11.245	1st Street	Johnstown
11.245	11.329	1st Street	
11.329	11.333	1st Street	Milliken

Colorado Highways by Counties

Begin MP	End MP	Highway Street Name	City
Weld			
PDO = 3,643		Injury/Injured = 384 / 501	Fatal /Fatalities = 40 / 45
060B			
11.333	13.893	Broad Street	Milliken
13.893	20.203	Broad Street	
066B			
38.919	41.920		
41.920	42.770		Mead
42.770	43.048		
43.048	45.440		Mead
45.440	51.180		
51.180	51.181		Platteville
51.181	51.386	Justin Ave	Platteville
071E			
195.582	201.636	Heartland Expressway	
071F			
205.525	206.000	Scenic Byway / Heartland Expressway	
206.000	232.899	/ Heartland Expressway	
076A			
25.152	28.499	CoRoute for 002C	Lochbuie
28.499	34.603	CoRoute for 002C	Hudson
34.603	60.891	CoRoute for 002C	
076B			
0.000	0.003	Market Street	
0.003	0.141	Market Street	Keenesburg
0.141	0.247	Market Street	
0.247	0.472	Market Street	Keenesburg
079B			
18.939	23.892		
085C			
236.034	241.579		
241.579	242.845		Fort Lupton
242.845	250.222		
250.222	252.226		Platteville
252.226	252.237	2nd Street	Platteville
252.237	255.908	2nd Street	
255.908	256.825	2nd Street	Gilcrest
256.825	262.399	2nd Street	
262.399	263.114	2nd Street	La Salle
263.114	263.156	85 Bypass	La Salle
263.156	263.760	85 Bypass	
263.760	265.742	85 Bypass	Evans
265.742	265.763	85 Bypass	Greeley
085E			

Colorado Highways by Counties

Begin MP	End MP	Highway Street Name	City
Weld			
PDO = 3,643		Injury/Injured = 384 / 501	Fatal /Fatalities = 40 / 45
085E			
0.000	1.182	Denver Ave / Ft Lupton Bus Rt	Fort Lupton
1.182	1.515	Denver Ave / Ft Lupton Bus Rt	
085F			
0.000	0.885	Main Street	
0.885	2.690	Main Street	Platteville
085G			
0.000	0.339		Evans
0.339	0.522		
0.522	0.710		Garden City
0.710	0.993		Greeley
0.993	1.629	8th Ave	Greeley
085H			
0.000	2.000	8th Ave	Greeley
2.000	2.117		Greeley
2.117	2.239		
085L			
265.849	266.007	Lake Ave	Greeley
266.007	267.178	Nevada Ave	Greeley
267.178	268.447	Oak Ave	Greeley
268.447	270.283	Oak Ave	
270.283	270.457	Oak Ave	Greeley
270.457	275.017	Oak Ave	
275.017	275.825	Oak Ave	Eaton
275.825	276.078	Oak Ave	
276.078	276.352	Oak Ave	Eaton
276.352	276.621		Eaton
276.621	279.264		
279.264	279.622		Ault
279.622	280.267	Pawnee Pioneer Trails Scenic Byway	Ault
280.267	280.830	Pawnee Pioneer Trails Scenic Byway	
280.830	283.172		
283.172	284.126		Pierce
284.126	287.825		
287.825	289.545		Nunn
289.545	309.542		
119C			
59.485	60.493	3rd Ave	Longmont
60.493	63.700	3rd Ave	
257A			
0.000	0.693	Quintine Ave	Milliken
0.693	0.745	Quintine Ave	

Colorado Highways by Counties

Begin MP	End MP	Highway Street Name	City
Weld PDO = 3,643 Injury/Injured = 384 / 501 Fatal /Fatalities = 40 / 45			
257A			
0.745	1.840	Quintine Ave	Milliken
1.840	1.888	Quintine Ave	
1.888	2.479	Quintine Ave	Milliken
2.479	2.640	Quintine Ave	
2.640	3.137		
3.137	6.157		Greeley
6.157	7.782		
7.782	10.595		Windsor
10.595	11.580	Main Street	Windsor
11.580	14.541	7th Street	Windsor
14.541	16.095	7th Street	Severance
16.095	18.487	7th Street	
257B			
0.037	0.332		
0.332	1.146		Greeley
263A			
0.635	2.733	8th Street	Greeley
392A			
102.528	103.211	Main Street	
103.211	104.455	Main Street	Windsor
392B			
105.439	105.823	Main Street	Windsor
105.823	123.596	Main Street	
123.596	141.583	County Road 392	
Yuma PDO = 131 Injury/Injured = 18 / 27 Fatal /Fatalities = 2 / 3			
034B			
218.349	222.366		
222.366	222.368	8th Ave	
222.368	223.848	8th Ave	Yuma
223.848	249.457	8th Ave	
249.457	249.463	3rd Street	
249.463	250.772	3rd Street	Wray
250.772	259.529	3rd Street	
036D			
180.410	185.382	CoRoute for 059A	
185.382	211.109		
211.109	213.654	CoRoute for 385C	
213.654	224.718		
059B			
74.474	105.956	Detroit Street	
105.956	105.964	Detroit Street	Yuma

Colorado Highways by Counties

Begin MP	End MP	Highway Street Name	City
Yuma			
PDO = 131		Injury/Injured = 18 / 27	Fatal /Fatalities = 2 / 3
059B			
105.964	106.058	Detroit Street	Yuma
106.058	107.931	Detroit Street	
107.931	107.944	Detroit Street	
107.944	133.628	Washington Ave	
385C			
207.510	216.861	8th Street	
385D			
219.448	242.611	Dexter Street	Wray
242.611	243.467	Dexter Street	
243.467	243.487	Dexter Street	
243.487	244.556	Interocean Ave	Wray
244.556	245.058	Interocean Ave	
245.058	269.284	Interocean Ave	



COLORADO HIGHWAYS
BY
FUNCTIONAL CLASS

Colorado Highways by Functional Class

Functional Class	Begin MP	End MP	Region
001A			
Urban Minor Arterial	0.000	1.839	4
Urban Collector	1.840	2.863	4
Rural Major Collector	2.864	10.053	4
002A			
Urban Other Principal Arterial	0.000	9.842	6
002B			
Urban Other Principal Arterial	10.860	13.345	6
002C			
Urban Other Principal Arterial	13.345	19.944	6
002D			
Urban Minor Arterial	0.000	5.550	6
003A			
Urban Minor Arterial	0.000	2.444	5
005A			
Rural Minor Collector	0.000	14.894	1
006A			
Rural Major Collector	11.080	19.172	3
Urban Collector	19.173	19.780	3
Urban Minor Arterial	19.781	21.339	3
Rural Minor Arterial	21.340	25.771	3
Urban Other Principal Arterial	25.772	26.080	3
006B			
Urban Other Principal Arterial	30.123	34.535	3
006C			
Urban Minor Arterial	37.161	43.282	3
Rural Major Collector	43.283	46.058	3
006D			
Urban Collector	91.999	95.173	3
Rural Major Collector	95.174	110.806	3
006E			
Rural Major Collector	141.818	159.183	3
Rural Minor Arterial	159.184	159.572	3
Rural Major Collector	159.573	164.069	3
Urban Collector	164.070	173.575	3
Rural Major Collector	173.576	174.541	3
006F			
Urban Other Principal Arterial	208.659	213.392	1
Rural Minor Arterial	213.393	229.896	1
006G			
Rural Minor Arterial	257.079	271.391	1

Colorado Highways by Functional Class

Functional Class	Begin MP	End MP	Region
006G			
Urban Minor Arterial	271.392	271.601	1
Urban Principal Arterial	271.602	284.748	6
006H			
Urban Minor Arterial	290.980	292.144	6
Urban Other Principal Arterial	292.145	296.320	6
006I			
Rural Minor Collector	343.519	346.697	4
006J			
Rural Major Collector	371.690	397.954	4
Rural Minor Arterial	397.955	402.662	4
Urban Other Principal Arterial	402.663	407.019	4
Rural Minor Arterial	407.020	467.284	4
006K			
Urban Collector	0.000	0.338	3
006L			
Rural Major Collector	88.895	89.648	3
Urban Collector	89.649	91.240	3
006M			
Rural Major Collector	62.305	88.895	3
006Z			
Urban Other Principal Arterial	0.000	0.604	4
007A			
Urban Minor Arterial	0.000	6.329	4
Rural Minor Arterial	6.330	33.080	4
007B			
Urban Other Principal Arterial	49.506	50.639	4
007C			
Urban Other Principal Arterial	52.290	56.476	4
Rural Minor Arterial	56.477	58.794	4
Urban Other Principal Arterial	58.795	60.683	4
007D			
Urban Other Principal Arterial	61.877	68.319	6
Urban Minor Arterial	68.320	68.378	6
Rural Minor Arterial	68.379	76.586	6
Urban Other Principal Arterial	76.587	81.760	6
007E			
Rural Minor Collector	0.000	1.592	4
008A			
Rural Minor Arterial	0.000	0.058	1
Urban Minor Arterial	0.059	8.683	1

Colorado Highways by Functional Class

Section Page 3 of 24

Functional Class	Begin MP	End MP	Region
009A			
Rural Minor Arterial	0.000	46.980	2
009B			
Rural Minor Arterial	47.582	63.732	1
009C			
Rural Minor Arterial	64.673	87.269	1
Rural Principal Arterial	87.270	94.306	1
Urban Other Principal Arterial	94.307	97.230	1
009D			
Urban Other Principal Arterial	101.562	105.448	1
Urban Minor Arterial	105.449	105.750	1
Rural Minor Arterial	105.751	138.920	1
010A			
Rural Minor Arterial	0.000	70.540	2
Urban Other Principal Arterial	70.541	71.968	2
011A			
Rural Major Collector	0.000	1.350	4
012A			
Rural Major Collector	0.000	69.051	2
Urban Other Principal Arterial	69.052	70.485	2
013A			
Urban Other Principal Arterial	0.000	1.058	3
Urban Minor Arterial	1.059	1.131	3
Rural Minor Arterial	1.132	2.222	3
Urban Minor Arterial	2.223	2.404	3
Urban Other Principal Arterial	2.405	3.977	3
Rural Minor Arterial	3.978	87.300	3
Urban Other Principal Arterial	87.301	88.635	3
013B			
Urban Other Principal Arterial	89.580	91.758	3
Rural Minor Arterial	91.759	128.070	3
014A			
Rural Minor Arterial	0.000	32.968	3
014B			
Rural Minor Arterial	34.090	121.713	3
014C			
Urban Other Principal Arterial	134.770	136.045	4
Urban Principal Arterial	136.046	138.967	4
Urban Other Principal Arterial	138.968	140.232	4
Rural Principal Arterial	140.233	142.181	4
Rural Minor Arterial	142.182	211.806	4

Colorado Highways by Functional Class

Functional Class	Begin MP	End MP	Region
014C			
Rural Principal Arterial	211.807	215.827	4
Rural Minor Arterial	215.828	233.152	4
Urban Minor Arterial	233.153	234.262	4
Urban Other Principal Arterial	234.263	236.924	4
015A			
Rural Minor Arterial	0.000	10.411	5
Rural Minor Collector	10.412	12.374	5
015B			
Rural Minor Collector	20.398	22.483	5
Rural Major Collector	22.484	26.561	5
Rural Minor Arterial	26.562	30.915	5
016A			
Urban Other Principal Arterial	0.000	3.118	2
017A			
Rural Minor Arterial	0.000	39.052	5
017B			
Urban Other Principal Arterial	69.024	70.999	5
Rural Principal Arterial	71.000	118.864	5
021A			
Urban Principal Arterial	131.813	139.582	2
021B			
Urban Principal Arterial	141.738	154.112	2
022A			
Urban Collector	0.000	2.476	6
023A			
Rural Major Collector	0.000	17.507	4
024A			
Rural Minor Arterial	143.400	171.017	3
Urban Other Principal Arterial	171.018	180.999	3
Urban Minor Arterial	181.000	181.642	3
Rural Minor Arterial	181.643	212.899	3
Rural Principal Arterial	212.900	226.549	5
Rural Minor Arterial	226.550	277.999	1
Rural Principal Arterial	278.000	280.999	2
Urban Other Principal Arterial	281.000	288.322	2
Urban Principal Arterial	288.323	289.612	2
Urban Other Principal Arterial	289.613	289.722	2
Rural Principal Arterial	289.723	292.376	2
Urban Other Principal Arterial	292.377	292.803	2
Urban Principal Arterial	292.804	294.002	2

Colorado Highways by Functional Class

Functional Class	Begin MP	End MP	Region
024A			
Urban Other Principal Arterial	294.003	294.073	2
Rural Principal Arterial	294.074	297.299	2
Urban Principal Arterial	297.300	303.840	2
024B			
Rural Minor Collector	419.950	436.575	1
Rural Major Collector	436.576	437.200	1
024C			
Rural Minor Collector	437.200	437.338	1
Rural Major Collector	437.339	437.452	1
Rural Minor Collector	437.453	454.828	1
024D			
Rural Minor Collector	455.882	457.290	1
024E			
Rural Minor Arterial	0.000	0.304	2
Urban Minor Arterial	0.305	4.323	2
024F			
Rural Principal Arterial	0.000	0.548	1
024G			
Urban Principal Arterial	303.412	313.177	2
Rural Principal Arterial	313.178	376.626	2
Rural Minor Arterial	376.627	379.165	1
Rural Local	379.166	380.464	1
025A			
Rural Interstate	0.000	11.161	2
Urban Interstate	11.162	17.626	2
Rural Interstate	17.627	92.778	2
Urban Interstate	92.779	108.963	2
Rural Interstate	108.964	127.859	2
Urban Interstate	127.860	163.320	2
Rural Interstate	163.321	178.926	1
Urban Interstate	178.927	191.343	1
Rural Interstate	191.344	192.989	1
Urban Interstate	192.990	229.106	1
Rural Interstate	229.107	232.094	4
Urban Interstate	232.095	238.999	4
Rural Interstate	239.000	248.216	4
Urban Interstate	248.217	263.567	4
Rural Interstate	263.568	264.319	4
Urban Interstate	264.320	273.762	4
Rural Interstate	273.763	298.879	4
025B			

Colorado Highways by Functional Class

Functional Class	Begin MP	End MP	Region
025B			
Rural Major Collector	0.000	1.948	2
025C			
Rural Minor Arterial	0.000	1.365	2
Rural Principal Arterial	1.366	1.509	2
Rural Minor Arterial	1.510	4.039	2
026B			
Urban Other Principal Arterial	11.170	14.140	6
030A			
Urban Other Principal Arterial	0.000	11.572	6
Urban Minor Arterial	11.573	20.416	6
034A			
Rural Principal Arterial	0.000	57.685	3
Urban Other Principal Arterial	57.686	65.365	4
Rural Principal Arterial	65.366	86.656	4
Urban Other Principal Arterial	86.657	97.796	4
Rural Principal Arterial	97.797	100.816	4
Urban Principal Arterial	100.817	116.404	4
Rural Principal Arterial	116.405	149.633	4
034B			
Rural Minor Arterial	158.485	161.459	4
Urban Minor Arterial	161.460	161.472	4
Urban Other Principal Arterial	161.473	165.489	4
Rural Minor Arterial	165.490	170.362	4
Urban Minor Arterial	170.363	170.402	4
Urban Other Principal Arterial	170.403	173.569	4
Rural Minor Arterial	173.570	173.851	4
Rural Principal Arterial	173.852	259.529	4
034C			
Urban Minor Arterial	0.000	1.305	4
Urban Other Principal Arterial	1.306	1.690	4
034D			
Urban Principal Arterial	0.000	0.544	4
Urban Other Principal Arterial	0.545	11.642	4
Urban Minor Arterial	11.643	14.711	4
034E			
Rural Principal Arterial	0.000	0.932	4
034Z			
Urban Other Principal Arterial	0.000	1.301	4
035A			
Urban Principal Arterial	8.435	9.301	6

Colorado Highways by Functional Class

Section Page 7 of 24

Functional Class	Begin MP	End MP	Region
035A			
Urban Other Principal Arterial	9.302	9.704	6
036A			
Rural Minor Arterial	0.000	5.138	4
Urban Minor Arterial	5.139	5.140	4
Urban Other Principal Arterial	5.141	6.982	4
036B			
Urban Other Principal Arterial	0.000	2.379	4
Rural Principal Arterial	2.380	32.118	4
Urban Other Principal Arterial	32.119	37.302	4
Urban Principal Arterial	37.303	40.378	4
Rural Principal Arterial	40.379	42.098	4
Urban Principal Arterial	42.099	57.252	4
036C			
Rural Minor Collector	76.394	79.729	1
Rural Major Collector	79.730	89.210	1
036D			
Rural Local	89.210	94.999	1
Rural Major Collector	95.000	95.233	1
Rural Local	95.234	100.979	1
Rural Minor Collector	100.980	100.993	1
Rural Minor Arterial	100.994	211.108	1
Rural Principal Arterial	211.109	213.653	4
Rural Minor Arterial	213.654	224.718	4
036E			
Urban Other Principal Arterial	0.000	0.357	4
036Z			
Rural Principal Arterial	0.000	0.299	4
039A			
Rural Minor Arterial	0.000	0.268	4
Rural Major Collector	0.269	7.571	4
040A			
Rural Principal Arterial	0.000	87.152	3
Urban Other Principal Arterial	87.153	93.076	3
Rural Principal Arterial	93.077	125.158	3
Urban Other Principal Arterial	125.159	136.104	3
Rural Principal Arterial	136.105	258.258	3
040B			
Rural Minor Collector	269.441	272.209	1
Rural Major Collector	272.210	276.920	1
040C			

Colorado Highways by Functional Class

Functional Class	Begin MP	End MP	Region
040C			
Rural Minor Collector	279.208	280.999	1
Rural Minor Arterial	281.000	281.819	1
Urban Minor Arterial	281.820	287.902	1
Urban Other Principal Arterial	287.903	312.142	6
040D			
Rural Minor Collector	338.570	339.999	1
Rural Local	340.000	340.381	1
040E			
Rural Local	346.290	352.245	1
040F			
Rural Minor Collector	360.201	362.999	1
040G			
Rural Local	380.689	382.184	1
040H			
Rural Principal Arterial	386.010	470.310	1
Rural Minor Arterial	470.311	486.924	1
040Z			
Urban Other Principal Arterial	0.000	0.730	3
041A			
Rural Minor Arterial	0.000	9.505	5
042A			
Urban Minor Arterial	0.000	4.876	4
044A			
Urban Other Principal Arterial	0.000	4.958	6
045A			
Urban Other Principal Arterial	0.000	4.733	2
Urban Principal Arterial	4.734	8.734	2
046A			
Rural Minor Arterial	0.000	6.610	1
047A			
Urban Principal Arterial	0.000	4.635	2
050A			
Urban Other Principal Arterial	31.760	38.503	3
Rural Principal Arterial	38.504	64.946	3
Urban Other Principal Arterial	64.947	73.219	3
Rural Principal Arterial	73.220	87.953	3
Urban Other Principal Arterial	87.954	96.214	3
Rural Principal Arterial	96.215	96.999	3
Urban Other Principal Arterial	97.000	98.213	3
Rural Principal Arterial	98.214	153.999	3

Colorado Highways by Functional Class

Functional Class	Begin MP	End MP	Region
050A			
Urban Principal Arterial	154.000	159.671	3
Urban Other Principal Arterial	159.672	159.755	3
Rural Principal Arterial	159.756	217.071	3
Urban Other Principal Arterial	217.072	222.398	5
Rural Principal Arterial	222.399	274.626	5
Urban Other Principal Arterial	274.627	280.306	2
Urban Principal Arterial	280.307	286.627	2
Rural Principal Arterial	286.628	300.395	2
Urban Principal Arterial	300.396	314.598	2
050B			
Urban Principal Arterial	315.709	324.824	2
Urban Other Principal Arterial	324.825	324.881	2
Rural Principal Arterial	324.882	376.692	2
Urban Other Principal Arterial	376.693	381.559	2
Rural Principal Arterial	381.560	434.116	2
Urban Other Principal Arterial	434.117	436.755	2
Rural Principal Arterial	436.756	467.583	2
050C			
Urban Minor Arterial	0.000	2.091	2
Urban Other Principal Arterial	2.092	7.386	2
Rural Minor Arterial	7.387	16.948	2
050D			
Rural Major Collector	0.000	1.539	3
050Z			
Rural Principal Arterial	0.000	2.603	2
052A			
Urban Other Principal Arterial	0.000	1.999	4
Rural Minor Arterial	2.000	10.187	4
Urban Other Principal Arterial	10.188	16.999	4
Rural Minor Arterial	17.000	19.703	4
Urban Other Principal Arterial	19.704	22.429	4
Rural Minor Arterial	22.430	72.581	4
052B			
Urban Minor Arterial	86.481	87.160	4
Urban Collector	87.161	87.773	4
Rural Major Collector	87.774	111.569	4
053A			
Urban Minor Arterial	0.000	1.663	6
055A			
Rural Major Collector	0.000	5.659	4
056B			

Colorado Highways by Functional Class

Functional Class	Begin MP	End MP	Region
056B			
Urban Collector	3.000	9.529	4
057A			
Rural Major Collector	0.000	0.534	1
058A			
Urban Principal Arterial	0.000	5.627	6
059A			
Rural Minor Arterial	0.000	67.142	1
059B			
Rural Minor Arterial	74.474	173.337	4
060A			
Urban Collector	0.000	4.968	4
060B			
Urban Collector	5.823	12.894	4
Rural Major Collector	12.895	20.203	4
061A			
Rural Major Collector	0.000	40.227	4
Urban Collector	40.228	40.304	4
Urban Minor Arterial	40.305	40.993	4
062A			
Rural Minor Arterial	0.000	23.414	5
063A			
Rural Major Collector	0.000	53.289	4
Rural Minor Arterial	53.290	56.412	4
064A			
Rural Minor Arterial	0.000	73.705	3
065A			
Rural Minor Arterial	0.000	61.377	3
066B			
Rural Minor Arterial	28.693	32.584	4
Urban Other Principal Arterial	32.585	38.920	4
Rural Minor Arterial	38.921	51.386	4
067A			
Rural Major Collector	0.000	11.047	2
067B			
Rural Major Collector	11.562	15.074	2
067C			
Rural Minor Arterial	45.560	69.652	2
067D			
Urban Other Principal Arterial	76.920	79.084	2

Colorado Highways by Functional Class

Functional Class	Begin MP	End MP	Region
067D			
Rural Minor Arterial	79.085	100.036	2
067E			
Rural Major Collector	117.349	127.449	1
069A			
Rural Minor Arterial	0.000	82.664	2
070A			
Rural Interstate	0.000	17.999	3
Urban Interstate	18.000	19.999	3
Rural Interstate	20.000	24.406	3
Urban Interstate	24.407	38.148	3
Rural Interstate	38.149	41.577	3
Urban Interstate	41.578	42.377	3
Rural Interstate	42.378	89.637	3
Urban Interstate	89.638	91.807	3
Rural Interstate	91.808	113.523	3
Urban Interstate	113.524	121.999	3
Rural Interstate	122.000	160.557	3
Urban Interstate	160.558	170.216	3
Rural Interstate	170.217	200.994	3
Urban Interstate	200.995	208.273	1
Rural Interstate	208.274	253.527	1
Urban Interstate	253.528	289.163	1
Rural Interstate	289.164	449.589	1
070B			
Urban Other Principal Arterial	0.000	13.265	3
070E			
Rural Major Collector	0.000	0.222	3
070F			
Rural Major Collector	0.000	0.346	3
070G			
Urban Collector	0.000	0.577	3
070K			
Rural Minor Collector	0.000	2.711	1
070L			
Rural Major Collector	0.000	0.400	1
070M			
Rural Minor Collector	0.000	0.348	1
070N			
Rural Minor Collector	0.000	0.396	1
070O			

Colorado Highways by Functional Class

Functional Class	Begin MP	End MP	Region
0700			
Rural Minor Collector	0.000	0.353	1
070P			
Rural Minor Collector	0.000	0.528	1
070Q			
Rural Major Collector	0.137	0.377	1
070Z			
Urban Other Principal Arterial	0.000	1.338	3
071A			
Rural Major Collector	0.000	9.032	2
071B			
Rural Major Collector	9.601	14.539	2
071C			
Rural Minor Arterial	16.157	101.063	2
071D			
Rural Principal Arterial	101.973	173.520	1
Urban Other Principal Arterial	173.521	174.357	4
071E			
Urban Other Principal Arterial	175.486	176.896	4
Urban Principal Arterial	176.897	176.903	4
Rural Principal Arterial	176.904	201.636	4
071F			
Rural Principal Arterial	205.525	232.899	4
072A			
Urban Other Principal Arterial	0.000	10.682	6
Rural Minor Arterial	10.683	29.378	1
072B			
Rural Minor Arterial	32.369	54.064	4
074A			
Rural Minor Arterial	0.000	0.373	1
Rural Principal Arterial	0.374	0.445	1
Urban Other Principal Arterial	0.446	10.398	1
Rural Principal Arterial	10.399	10.828	1
Rural Minor Arterial	10.829	17.788	1
Urban Minor Arterial	17.789	18.110	1
075A			
Urban Other Principal Arterial	2.179	2.650	6
075B			
Urban Other Principal Arterial	4.343	5.286	6
Urban Minor Arterial	5.287	8.524	6

Colorado Highways by Functional Class

Functional Class	Begin MP	End MP	Region
076A			
Urban Interstate	0.000	25.144	6
Rural Interstate	25.145	77.999	4
Urban Interstate	78.000	82.708	4
Rural Interstate	82.709	87.704	4
Urban Interstate	87.705	89.653	4
Rural Interstate	89.654	123.999	4
Urban Interstate	124.000	125.457	4
Rural Interstate	125.458	184.135	4
076B			
Rural Major Collector	0.000	0.472	4
078A			
Rural Minor Collector	0.000	12.709	2
Rural Major Collector	12.710	27.263	2
Urban Minor Arterial	27.264	33.272	2
078B			
Rural Major Collector	0.000	1.493	2
079A			
Rural Major Collector	0.000	1.240	1
079B			
Rural Major Collector	1.580	23.892	1
082A			
Urban Other Principal Arterial	0.000	7.109	3
Rural Principal Arterial	7.110	16.999	3
Urban Other Principal Arterial	17.000	21.179	3
Rural Principal Arterial	21.180	22.149	3
Urban Other Principal Arterial	22.150	22.230	3
Rural Principal Arterial	22.231	22.539	3
Urban Other Principal Arterial	22.540	23.565	3
Rural Principal Arterial	23.566	36.999	3
Urban Other Principal Arterial	37.000	41.458	3
Urban Collector	41.459	42.865	3
Rural Major Collector	42.866	85.293	3
083A			
Urban Other Principal Arterial	20.368	30.241	2
Rural Principal Arterial	30.242	53.860	1
Urban Other Principal Arterial	53.861	65.319	1
Urban Principal Arterial	65.320	70.565	6
Urban Other Principal Arterial	70.566	77.267	6
084A			
Rural Minor Arterial	0.000	27.924	5
085A			

Colorado Highways by Functional Class

Functional Class	Begin MP	End MP	Region
085A			
Rural Principal Arterial	127.651	127.945	2
Urban Other Principal Arterial	127.946	135.456	2
Urban Minor Arterial	135.457	137.040	2
085B			
Urban Other Principal Arterial	184.667	187.777	1
Rural Principal Arterial	187.778	196.700	1
Urban Other Principal Arterial	196.701	199.958	1
Rural Principal Arterial	199.959	200.387	1
Urban Principal Arterial	200.388	210.864	6
085C			
Urban Principal Arterial	226.797	238.061	6
Urban Other Principal Arterial	238.062	238.133	4
Rural Principal Arterial	238.134	238.154	4
Urban Principal Arterial	238.155	238.322	4
Rural Principal Arterial	238.323	241.584	4
Urban Principal Arterial	241.585	242.844	4
Urban Other Principal Arterial	242.845	243.211	4
Rural Principal Arterial	243.212	261.871	4
Urban Principal Arterial	261.872	265.763	4
085E			
Urban Minor Arterial	0.000	1.515	4
085F			
Rural Minor Collector	0.000	2.690	4
085G			
Urban Other Principal Arterial	0.000	1.629	4
085H			
Urban Other Principal Arterial	0.000	2.239	4
085L			
Urban Principal Arterial	265.849	272.483	4
Rural Minor Arterial	272.484	309.542	4
086A			
Urban Other Principal Arterial	1.854	5.816	1
Rural Principal Arterial	5.817	6.819	1
Rural Minor Arterial	6.820	59.279	1
086B			
Urban Other Principal Arterial	100.000	104.348	1
088A			
Urban Other Principal Arterial	0.000	14.770	6
088B			
Urban Other Principal Arterial	16.827	21.734	6

Colorado Highways by Functional Class

Functional Class	Begin MP	End MP	Region
089A			
Rural Major Collector	0.000	34.340	2
090A			
Rural Major Collector	0.000	33.874	5
090B			
Rural Major Collector	81.533	88.235	3
Urban Collector	88.236	88.976	3
Urban Minor Arterial	88.977	89.858	3
091A			
Urban Other Principal Arterial	0.000	0.547	3
Urban Minor Arterial	0.548	0.735	3
Rural Minor Arterial	0.736	1.549	3
Urban Minor Arterial	1.550	1.562	3
Rural Minor Arterial	1.563	22.605	3
092A			
Urban Other Principal Arterial	0.000	2.049	3
Rural Minor Arterial	2.050	20.722	3
Rural Major Collector	20.723	73.259	3
093A			
Urban Other Principal Arterial	0.000	7.839	6
Rural Principal Arterial	7.840	13.631	6
Urban Other Principal Arterial	13.632	18.849	4
094A			
Urban Minor Arterial	0.548	0.999	2
Rural Minor Arterial	1.000	86.174	2
095A			
Urban Other Principal Arterial	0.000	14.376	6
096A			
Rural Minor Arterial	0.000	40.061	2
Urban Minor Arterial	40.062	51.650	2
Urban Other Principal Arterial	51.651	58.812	2
096B			
Rural Minor Arterial	69.499	105.830	2
096C			
Rural Minor Arterial	106.036	166.114	2
096D			
Rural Minor Arterial	168.992	207.454	2
097A			
Rural Minor Collector	0.000	4.584	5
100A			
Rural Minor Collector	0.000	0.419	2

Colorado Highways by Functional Class

Functional Class	Begin MP	End MP	Region
101A			
Rural Major Collector	0.000	21.413	2
103A			
Rural Minor Collector	0.000	0.118	1
Rural Major Collector	0.119	22.488	1
105A			
Urban Minor Arterial	4.731	5.979	2
Rural Minor Arterial	5.980	6.309	2
Urban Minor Arterial	6.310	6.330	2
Rural Minor Arterial	6.331	6.350	2
Urban Minor Arterial	6.351	7.092	2
Rural Minor Arterial	7.093	9.423	2
Rural Minor Collector	9.424	9.480	2
105B			
Rural Major Collector	28.160	32.628	1
109A			
Rural Major Collector	0.000	54.789	2
Urban Minor Arterial	54.790	57.790	2
Rural Major Collector	57.791	65.327	2
109B			
Urban Minor Arterial	0.000	0.184	2
110A			
Rural Major Collector	0.000	0.140	5
112A			
Rural Minor Arterial	0.000	27.802	5
113A			
Rural Minor Arterial	0.000	18.830	4
114A			
Rural Major Collector	0.000	61.697	3
115A			
Urban Minor Arterial	0.000	4.660	2
Rural Major Collector	4.661	13.959	2
Rural Minor Arterial	13.960	40.343	2
Urban Other Principal Arterial	40.344	47.496	2
116A			
Rural Major Collector	0.000	32.322	2
119A			
Rural Minor Arterial	0.000	40.397	1
Urban Minor Arterial	40.398	40.472	4
Urban Other Principal Arterial	40.473	41.892	4
119B			

Colorado Highways by Functional Class

Functional Class	Begin MP	End MP	Region
119B			
Urban Other Principal Arterial	44.237	44.936	4
Urban Principal Arterial	44.937	52.055	4
Rural Principal Arterial	52.056	52.680	4
Urban Principal Arterial	52.681	54.412	4
Urban Other Principal Arterial	54.413	59.089	4
119C			
Urban Principal Arterial	59.089	61.015	4
Rural Principal Arterial	61.016	63.700	4
120A			
Rural Major Collector	0.000	7.186	2
121A			
Urban Principal Arterial	0.000	4.666	6
Urban Other Principal Arterial	4.667	26.419	6
121B			
Rural Minor Arterial	0.000	3.160	6
Urban Other Principal Arterial	3.161	4.413	6
125A			
Rural Minor Arterial	0.000	75.406	3
127A			
Rural Minor Arterial	0.000	9.202	3
128A			
Rural Minor Arterial	0.000	4.218	6
Urban Other Principal Arterial	4.219	7.973	6
128B			
Urban Other Principal Arterial	12.168	14.113	6
131A			
Rural Minor Arterial	0.000	0.323	3
131B			
Rural Minor Arterial	0.053	68.721	3
133A			
Rural Minor Arterial	0.000	66.050	3
Urban Minor Arterial	66.051	66.136	3
Rural Minor Arterial	66.137	66.531	3
Urban Minor Arterial	66.532	66.561	3
Urban Other Principal Arterial	66.562	68.724	3
Rural Minor Arterial	68.725	68.821	3
133B			
Rural Minor Arterial	12.159	16.076	3
134A			
Rural Major Collector	0.000	27.163	3

Colorado Highways by Functional Class

Functional Class	Begin MP	End MP	Region
135A			
Urban Other Principal Arterial	0.000	1.364	3
Rural Minor Arterial	1.365	27.484	3
136A			
Rural Major Collector	0.000	4.469	5
138A			
Urban Other Principal Arterial	0.000	1.809	4
Rural Minor Arterial	1.810	8.969	4
Rural Major Collector	8.970	54.809	4
Rural Minor Arterial	54.810	59.823	4
138Z			
Urban Minor Arterial	0.000	0.614	4
139A			
Rural Minor Arterial	0.000	72.065	3
140A			
Rural Major Collector	0.000	23.435	5
141A			
Rural Major Collector	0.000	55.504	5
Rural Minor Arterial	55.505	154.109	5
141B			
Urban Other Principal Arterial	156.746	157.566	3
Rural Principal Arterial	157.567	159.926	3
Urban Other Principal Arterial	159.927	162.297	3
142A			
Rural Minor Arterial	0.000	33.840	5
144A			
Rural Major Collector	0.000	26.092	4
Urban Minor Arterial	26.093	28.796	4
145A			
Urban Other Principal Arterial	0.000	3.304	5
Rural Minor Arterial	3.305	116.879	5
149A			
Rural Minor Arterial	0.000	117.522	5
150A			
Rural Major Collector	0.000	16.114	5
151A			
Rural Major Collector	0.000	33.960	5
157A			
Urban Principal Arterial	0.000	4.530	4
159A			

Colorado Highways by Functional Class

Functional Class	Begin MP	End MP	Region
159A			
Rural Minor Arterial	0.000	33.661	5
160A			
Rural Principal Arterial	0.000	34.079	5
Urban Other Principal Arterial	34.080	41.934	5
Rural Principal Arterial	41.935	80.999	5
Urban Other Principal Arterial	81.000	91.816	5
Rural Principal Arterial	91.817	230.437	5
Urban Other Principal Arterial	230.438	235.393	5
Rural Principal Arterial	235.394	305.380	5
160B			
Rural Principal Arterial	305.526	306.350	2
160C			
Urban Other Principal Arterial	344.572	345.999	2
Urban Minor Arterial	346.000	346.008	2
Rural Minor Arterial	346.009	497.223	2
160D			
Rural Major Collector	0.000	2.488	5
160E			
Rural Major Collector	0.000	2.439	5
160Z			
Urban Other Principal Arterial	0.000	0.929	5
165A			
Rural Major Collector	0.000	36.894	2
167A			
Rural Major Collector	0.000	4.860	2
170A			
Rural Major Collector	0.000	1.156	4
Urban Collector	1.157	2.394	4
Rural Major Collector	2.395	2.724	4
Urban Collector	2.725	3.687	4
Rural Major Collector	3.688	5.557	4
Urban Collector	5.558	6.969	4
172A			
Rural Major Collector	0.000	23.514	5
Urban Collector	23.515	24.499	5
177A			
Urban Other Principal Arterial	0.000	6.111	6
183A			
Rural Major Collector	0.000	1.000	2
184A			

Colorado Highways by Functional Class

Functional Class	Begin MP	End MP	Region
184A			
Rural Major Collector	0.000	8.159	5
184B			
Rural Major Collector	8.900	26.599	5
187A			
Rural Major Collector	0.000	0.689	3
194A			
Urban Minor Arterial	0.000	0.291	2
Urban Collector	0.292	0.734	2
Rural Major Collector	0.735	20.327	2
196A			
Rural Major Collector	0.000	35.637	2
196B			
Rural Major Collector	0.000	0.200	2
202A			
Rural Minor Collector	0.000	3.228	2
207A			
Rural Major Collector	0.000	5.935	2
209A			
Rural Major Collector	0.000	1.528	2
224A			
Urban Minor Arterial	0.000	3.634	6
225A			
Urban Interstate	0.000	12.431	6
227A			
Urban Minor Arterial	0.000	1.851	2
231A			
Rural Major Collector	0.000	1.533	2
Urban Collector	1.534	2.050	2
233A			
Urban Collector	0.000	2.147	2
239A			
Urban Minor Arterial	0.000	0.853	2
Rural Minor Arterial	0.854	3.345	2
257A			
Urban Collector	0.000	0.586	4
Rural Major Collector	0.587	3.136	4
Urban Collector	3.137	5.123	4
Urban Minor Arterial	5.124	15.562	4
Rural Minor Arterial	15.563	18.487	4

Colorado Highways by Functional Class

Functional Class	Begin MP	End MP	Region
257B			
Urban Minor Arterial	0.037	1.146	4
263A			
Urban Collector	0.635	2.733	4
265A			
Urban Minor Arterial	0.000	3.621	6
266A			
Rural Major Collector	0.000	11.516	2
270A			
Urban Interstate	0.000	5.986	6
270B			
Urban Interstate	0.000	1.100	6
285A			
Rural Principal Arterial	0.000	33.402	5
Urban Other Principal Arterial	33.403	34.102	5
285B			
Rural Principal Arterial	51.159	126.183	5
Urban Other Principal Arterial	126.184	126.480	5
285C			
Rural Principal Arterial	126.853	148.065	5
285D			
Rural Principal Arterial	161.789	248.442	1
Urban Principal Arterial	248.443	259.325	6
Urban Other Principal Arterial	259.326	263.874	6
287A			
Rural Principal Arterial	0.000	74.764	2
Urban Other Principal Arterial	74.765	77.639	2
287B			
Rural Principal Arterial	85.188	133.240	2
287C			
Urban Other Principal Arterial	282.700	299.200	6
Rural Principal Arterial	299.201	300.846	6
Urban Other Principal Arterial	300.847	305.577	6
Rural Principal Arterial	305.578	313.556	4
Urban Other Principal Arterial	313.557	318.325	4
Urban Principal Arterial	318.326	318.535	4
Rural Principal Arterial	318.536	323.981	4
Urban Principal Arterial	323.982	330.022	4
Urban Other Principal Arterial	330.023	338.099	4
Urban Principal Arterial	338.100	339.040	4
Urban Other Principal Arterial	339.041	350.353	4

Colorado Highways by Functional Class

Functional Class	Begin MP	End MP	Region
287C			
Urban Principal Arterial	350.354	351.631	4
Rural Principal Arterial	351.632	385.223	4
287Z			
Urban Other Principal Arterial	0.000	1.763	4
291A			
Urban Other Principal Arterial	0.000	3.018	5
Rural Minor Arterial	3.019	9.135	5
300A			
Urban Collector	0.000	0.307	3
Rural Minor Collector	0.308	3.356	3
317A			
Rural Minor Collector	0.000	12.237	3
318A			
Rural Major Collector	0.000	60.697	3
325A			
Rural Major Collector	0.000	11.395	3
330A			
Rural Major Collector	0.000	11.395	3
340A			
Urban Minor Arterial	0.000	0.506	3
Urban Other Principal Arterial	0.507	1.471	3
Rural Minor Arterial	1.472	4.176	3
Urban Minor Arterial	4.177	9.525	3
Urban Other Principal Arterial	9.526	13.341	3
347A			
Rural Major Collector	0.000	5.248	3
348A			
Urban Other Principal Arterial	0.000	0.590	3
Urban Minor Arterial	0.591	0.700	3
Rural Minor Arterial	0.701	17.059	3
350A			
Rural Minor Arterial	0.000	72.020	2
Urban Other Principal Arterial	72.021	73.001	2
368A			
Rural Minor Arterial	0.000	6.021	5
Rural Major Collector	6.022	12.329	5
370A			
Rural Minor Arterial	0.000	3.995	5
Rural Major Collector	3.996	14.115	5
371A			

Colorado Highways by Functional Class

Functional Class	Begin MP	End MP	Region
371A			
Rural Minor Arterial	0.000	6.067	5
385A			
Rural Minor Arterial	95.000	122.879	2
385B			
Rural Minor Arterial	123.682	149.701	2
385C			
Rural Principal Arterial	150.251	216.861	1
385D			
Rural Principal Arterial	219.448	309.096	4
Rural Minor Arterial	309.097	310.996	4
385E			
Rural Minor Arterial	313.849	317.631	4
389A			
Rural Major Collector	0.000	12.803	2
391A			
Urban Other Principal Arterial	0.000	9.641	6
392A			
Urban Minor Arterial	95.305	97.968	4
Rural Minor Arterial	97.969	99.910	4
Urban Minor Arterial	99.911	104.455	4
392B			
Urban Minor Arterial	105.439	107.142	4
Rural Minor Arterial	107.143	109.257	4
Urban Minor Arterial	109.258	115.399	4
Rural Minor Arterial	115.400	115.436	4
Rural Major Collector	115.437	141.583	4
394A			
Urban Collector	0.000	3.932	3
Rural Minor Collector	3.933	9.378	3
402A			
Urban Other Principal Arterial	0.000	4.306	4
470A			
Urban Principal Arterial	0.000	26.195	6
470B			
Urban Principal Arterial	0.000	34.153	1
Rural Principal Arterial	34.154	34.600	6
Urban Principal Arterial	34.601	38.944	6
Rural Principal Arterial	38.945	43.811	6
Urban Principal Arterial	43.812	46.398	6
470N			

Colorado Highways by Functional Class

Functional Class	Begin MP	End MP	Region
470N			
Urban Principal Arterial	46.398	49.109	6
Rural Principal Arterial	49.110	51.249	6
Urban Principal Arterial	51.250	53.218	6
Rural Principal Arterial	53.219	54.450	6
470W			
Urban Principal Arterial	0.000	1.212	6
491A			
Rural Principal Arterial	0.000	6.422	5
491B			
Urban Other Principal Arterial	26.217	30.720	5
Rural Principal Arterial	30.721	69.602	5
491C			
Urban Other Principal Arterial	0.000	0.242	5
550A			
Rural Principal Arterial	0.000	16.561	5
550B			
Urban Other Principal Arterial	20.916	26.674	5
Rural Principal Arterial	26.675	124.818	5
Urban Other Principal Arterial	124.819	129.257	3