



**CRASHES AND RATES
ON STATE HIGHWAYS
2008**

**COLORADO DEPARTMENT OF TRANSPORTATION
SAFETY AND TRAFFIC ENGINEERING BRANCH
Accident Data Management Unit**

TABLE OF CONTENTS

• Introduction	i
• Average Traffic Crash Rates on State Highways by Federal Class	vii
• Average Traffic Crash Rates on State Highways by Functional Class	viii
• Accident and Rates Book for 2008	1
• State Highway Crashes Graphic Representations.....	163
◦ Crash Severity.....	167
◦ Multi-Vehicle.....	168
◦ Roadway Location	169
◦ Accident Type	170
◦ Fixed and Other Object	171
◦ Lighting Condition.....	172
◦ Weather Condition.....	173
◦ Road Condition	174
◦ Roadway Description	175
◦ Vehicle Type.....	176
◦ Human Contributing Factor	177
◦ Condition of Driver	178
• State-wide Severity of Crashes by Counties	181
◦ Bike Related Crash Severity.....	182
◦ Pedestrian Related Crash Severity.....	183
◦ Motorcycle Related Crash Severity	184
• State-wide Fatal Crashes by Counties/Alcohol Related.....	185
• Colorado Highways by Sections	189
• Colorado Highways by Cities.....	251
• Colorado Highways by Counties	321
• Colorado Highways by Functional Class.....	411



INTRODUCTION

INTRODUCTION

This report describes traffic crash severities, i.e., Property Damage Only (PDO), Injuries, and Fatalities and associated rates on the Colorado State Highway System for Calendar year 2008. Two major sources of data were required to produce this report: The computerized traffic volume data supplied by the Division of Transportation Development, and computerized crash data gathered and maintained by the Traffic Records Unit of the Safety and Traffic Engineering Branch.

REPORT FORMAT AND DEFINITION OF TERMS

SHXXXX	State Highway Number followed by a Highway Section designation, e.g., SH006G, SH050B, SH318A.
MP	The milepost location of the section terminus as described in the aforementioned Colorado Roadway Information System (CORIS) Report.
Section Length	The distance in miles (to two decimal places) between the indicated section terminus and the previous section terminus. Note that this distance is not necessarily the same as the difference in mile points of the two section termini. The limits of a section of highway as used in the CORIS. These limits have been established at State Highway Junctions, urban limits, city limits, county lines, Engineering Region Boundaries, construction projects, and other points where there are material changes in traffic volumes.
Functional Classification	"U" denotes that the section is within a designated urban area, and "R" denotes that the section is outside a designated urban area, or in a rural area. The number (2, 4, 6, etc.) denotes number of lanes. "M" denotes that the section is in mountainous terrain, "F" denotes that the section is in flat terrain, and "R" denotes that the section is in the rolling terrain.
MVMT	Million Vehicle Miles Traveled (MVMT).
AADT	Average Annual Daily Traffic, the average number of vehicles using a given highway section in one day.
PDO	Property Damage Only (PDO) type accidents (severity type).

INTRODUCTION

PDO Rate Rates for sections are indicated in units of crashes per million vehicle-miles, computed from:

$$M = (365 \text{ days})(\text{Avg. Daily Traffic})(\text{Section Length})$$

$$PDO \text{ Rate} = \frac{(\# \text{ of PDO Crashes})(1,000,000)}{M}$$

Injury Injury type accidents (severity type).

Injury Rate The number of injury-producing crashes per million vehicle miles of travel computed from:

$$Injury \text{ Crash Rate} = \frac{(\# \text{ of Injury Crashes})(1,000,000)}{M}$$

Fatal Fatal type accidents (severity type).

Fatal Rate The number of fatality-producing crashes per 100 million vehicle miles of travel computed from:

$$Fatal \text{ Crash Rate} = \frac{(\# \text{ of Fatal Crashes})(100,000,000)}{M}$$

Total The number of total crashes per million vehicle miles of travel computed from:

$$Total \text{ Crash Rate} = PDO \text{ Rate} + Injury \text{ Crash Rate} + (0.01) \text{ Fatal Crash Rate}$$

USING THE REPORT

The information shown on each line refers to the highway section bounded by the section termini described on the line and by the previous termini. All sections (except the first section for highway or alpha section letter change) exclude the crashes at the beginning terminus but include the crash data at the ending terminus. For example, on SH002A, 44 crashes occurred with the section from, but not including, RD W (7TH AVE) up to and including RD W (9TH AVE). However, for the first section on SH002A, 20 crashes occurred within the section from, and including, JCT U.S. 285 E AND W (E HAMPDEN AVE) up to and including MILEPOST 1.

The ending mile point of a highway and the total section length are not the same on some highways. The reasons for this apparent discrepancy are as follows:

INTRODUCTION

Section changes (indicated by a change in the alpha section letter under the column "Section Length") result when a given highway overlaps another highway, which takes precedence. For example, SH002A has an overlapping non-chargeable section with SH006H between mile points 9.84 and 10.86 during which time mile points on SH002A continue to increase but crashes are charged to SH006H.

A section of highway may contain an equation (either positive or negative) so the difference between the ending mile points is not equal to the given section length. For example, between Sheridan Blvd (SH095A) and Federal Blvd (SH287C) on Colfax Ave (SH040C) 0.42 mile has been added to the segment in order to concur with the original posted mile markers.

Using the following procedure, it is possible to compute the various rates for combined highway sections. The equations used to compute Total Crash Rate (shown below) when combining sections, the total number of crashes, total section length, and average daily traffic for the combined sections must be determined before the rates can be computed. Given the following definitions:

Number of crashes in an individual highway section	= A_i
Number of total crashes in the combined section	= A_s
Individual section length (miles to two decimal places)	= L_i
Length of combined section	= L_s
Individual section Average Daily Traffic Volume	= ADT_i
Combined section Average Daily Traffic Volume	= ADT_s
Total Crash Rate for the combined section per million vehicles or per million vehicle-miles as appropriate	= R_s

The necessary calculations are:

$$A_s = \sum A_i$$

$$L_s = \sum L_i$$

$$ADT_s = \sum \frac{(ADT_i)(L_i)}{L_s}$$

$$R_s = \frac{(A_s)(1,000,000)}{(365)(L_s)(ADT_s)}$$

INTRODUCTION

For example, to determine the Total Crash Rate on SH050A from the JCT SH 67 SW (MP 285.62) to JCT SH 120 S RD N (CO RD 368) (MP 294.33) three sections are involved:

Section Termini	Section Length (mile)	AADT	Total Crashes
JCT SH67 SW	N/A	N/A	N/A
INTERCHANGE STR (K-16-CC) JCT SH115A NE AND (MP 289.76)	4.10	11,902	6
RD N AND S (K ST) (CO RD 221) (MP 292.12)	2.34	8,600	4
JCT SH 120 S RD N (CO RD 368) (MP 294.33)	2.12	8,100	4
Total	$L_s = 8.56$		$A_s = 14$

The combined ADT's for this section is then;

$$ADTs = \frac{(11,902)(4.10) + (8,600)(2.34) + (8,100)(2.12)}{8.56}$$

$$ADTs = 10,058 \text{ Vehicles}$$

The Total Crash Rate for the combined section is then;

$$R_s = \frac{(14)(1,000,000)}{(365)(8.56)(10,058)}$$

$$R_s = .446 \text{ Crashes}$$

In a similar manner, Injury Crash Rates for combined sections may be computed by replacing "A_s" with the total number of injury crashes in the combined sections. Likewise, Fatal Crash rates can be computed by substituting the total number of fatal crashes in the combined section for "A_s" and using the constant 100,000,000 rather than 1,000,000 since Fatal Crash Rates are computed on the basis of 100 Million Vehicles or 100 Million Vehicle Miles of Travel.

This document can be obtained electronically at:

http://www.dot.state.co.us/Traffic_Manuals_Guidelines/Accident_and_Rates_Books.asp

M. R. Marandi
Colorado Department of Transportation
HQ Safety and Traffic Engineering
Accident Data Management Unit
4201 E. Arkansas Avenue
Denver, CO 80222
303-757-9876 Voice
303-512-5113 Fax
Rm.Marandi@dot.state.co.us

AVERAGE TRAFFIC CRASH RATES ON STATE HIGHWAYS
Federal Class

Federal Aid Class	Miles	MVMT	ADT	PDO		Injury			Fatal			Total	
				#	Rate	#	Injured	Rate	#	Killed	Rate	#	Rate
Federal Aid Interstate Rural	682	4,397	17,666	3,434	0.78	426	543	0.10	47	57	1.07	3,907	0.89
Federal Aid Interstate Urban	271	7,293	73,772	7,489	1.03	885	1,100	0.12	32	41	0.44	8,406	1.15
Federal Aid Primary Rural	3,576	4,994	3,826	5,084	1.02	903	1,211	0.18	83	99	1.66	6,070	1.22
Federal Aid Primary Urban	9	31	9,698	39	1.26	9	10	0.29	1	1	3.23	49	1.58
Federal Aid Secondary	3,229	1,795	1,523	2,251	1.25	541	709	0.30	44	49	2.45	2,836	1.58
Federal Aid Urban State Highway	1,135	9,415	22,724	22,978	2.44	2,419	3,046	0.26	93	107	0.99	25,490	2.71
Non Federal Aid State Highway	244	152	1,708	167	1.10	17	26	0.11	2	2	1.32	186	1.22
Total State Highway Rural	7,731	11,338	4,018	10,936	0.96	1,887	2,489	0.17	176	207	1.55	12,999	1.15
Total State Highway Urban	1,415	16,739	32,416	30,506	1.82	3,313	4,156	0.20	126	149	0.75	33,945	2.03
Other State Highway Rural	7,049	6,941	2,698	7,502	1.08	1,461	1,946	0.21	129	150	1.86	9,092	1.31
Other State Highway Urban	1,144	9,446	22,624	23,017	2.44	2,428	3,056	0.26	94	108	1.00	25,539	2.70
Total State Highway	9,146	28,077	8,411	41,442	1.48	5,200	6,645	0.19	302	356	1.08	46,944	1.67

AVERAGE TRAFFIC CRASH RATES ON STATE HIGHWAYS
Functional Class

Functional Class	Miles	MVMT	ADT	PDO		Injury			Fatal			Total	
				#	Rate	#	Injured	Rate	#	Killed	Rate	#	Rate
Rural Interstate	682	4,397	17,666	3,434	0.78	426	543	0.10	47	57	1.07	3,907	0.89
Rural Principal Arterial	2,274	3,971	4,784	3,929	0.99	687	935	0.17	63	76	1.59	4,679	1.18
Rural Minor Arterial	3,270	2,282	1,912	2,666	1.17	608	794	0.27	50	56	2.19	3,324	1.46
Rural Major Collector	1,380	622	1,235	733	1.18	149	190	0.24	15	17	2.41	897	1.44
Rural Minor Collector	119	34	782	39	1.15	6	7	0.18	0	0	0.00	45	1.32
Rural Local	21	16	2,120	5	0.31	2	2	0.12	0	0	0.00	7	0.44
Urban Interstate	271	7,293	73,772	7,489	1.03	885	1,100	0.12	32	41	0.44	8,406	1.15
Urban Principal Arterial	291	3,982	37,490	5,179	1.30	505	633	0.13	26	31	0.65	5,710	1.43
Urban Other Principal Arterial	630	4,888	21,251	16,676	3.41	1,783	2,238	0.36	63	70	1.29	18,522	3.79
Urban Minor Arterial	150	449	8,199	993	2.21	116	156	0.26	5	7	1.11	1,114	2.48
Urban Collector	57	144	6,885	299	2.08	33	47	0.23	1	1	0.69	333	2.31
Urban Local	0	0	0	0	0.00	0	0	0.00	0	0	0.00	0	0.00
Total State Highway Rural	7,747	11,322	4,004	10,806	0.95	1,878	2,471	0.17	175	206	1.55	12,859	1.14
Total State Highway Urban	1,399	16,756	32,806	30,636	1.83	3,322	4,174	0.20	127	150	0.76	34,085	2.03
Total State Highway	9,146	28,078	8,411	41,442	1.48	5,200	6,645	0.19	302	356	1.08	46,944	1.67



COLORADO DEPARTMENT OF TRANSPORTATION
ACCIDENTS AND RATES BOOK FOR 2008



Colorado Department of Transportation Accident and Rates Book for 2008

V2011.09.20

SH001A													
MP	Section Length	Func Class	Section Description	MVMT	AADT	** PDO	Accidents			Accident Rates *			
							Injury	Fatal	Total	** PDO	Injury	Fatal	Total
0.00		U-2-R	JCT U.S.287 SH 287 NW AND S (COLLEGE AVE) IN										
0.34	0.32	U-2-R	RD E (COUNTRY CLUB RD) (CO RD 50E)	1.01	8,600	2	0	0	2	1.97	0.00	0.00	1.97
1.07	0.75	U-2-R	RD E (GREGORY RD) (CO RD 52C)	1.65	6,000	4	0	0	4	2.44	0.00	0.00	2.44
1.83	0.74	U-2-R	RD E AND W (CO RD 54) (DOUGLAS RD)	1.79	6,600	5	0	0	5	2.80	0.00	0.00	2.80
2.85	1.00	U-2-R	LEAVE FORT COLLINS URBAN AREA BOUNDARY	2.12	5,800	2	1	0	3	0.94	0.47	0.00	1.41
3.69	0.89	R-2-R	RD N (CO RD 15) (WAVERLY CORNER)	1.89	5,800	1	0	0	1	0.53	0.00	0.00	0.53
7.41	3.63	R-2-R	RD E AND W (CO RD 60) (BUSH AVE)	5.05	3,801	7	1	0	8	1.39	0.20	0.00	1.59
8.64	1.22	R-2-R	CHANGE ROADWAY DIRECTION (E) - HISTORIC	1.79	4,000	3	0	0	3	1.69	0.00	0.00	1.69
9.40	0.75	R-2-R	RD N AND S (1ST ST)	1.32	4,799	0	0	0	0	0.00	0.00	0.00	0.00
10.05	0.61	R-4-R	RD N AND S (FRONTAGE ROAD) - END SH001A	1.79	8,017	6	0	0	6	3.36	0.00	0.00	3.36
Totals:		9.91				30	2	0	32	1.63	0.11	0.00	1.74

SH002A													
MP	Section Length	Func Class	Section Description	MVMT	AADT	** PDO	Accidents			Accident Rates *			
							Injury	Fatal	Total	** PDO	Injury	Fatal	Total
0.00		U-6-R	JCT U.S. 285 E AND W (E HAMPDEN AVE) - RD S (S										
1.00	0.98	U-6-R	MILEPOST 1	8.86	24,700	19	1	0	20	2.14	0.11	0.00	2.26
1.39	0.40	U-6-R	RD E (E WESLEY AVE)	4.78	32,621	15	0	1	16	3.16	0.00	21.04	3.37
1.74	0.34	U-6-R	RD E AND W (E EVANS AVE)	4.92	39,537	19	3	0	22	3.85	0.61	0.00	4.46
2.00	0.23	U-6-R	MILEPOST 2	3.99	47,379	34	2	0	36	8.42	0.50	0.00	8.91
2.37	0.38	U-6-R	RD E (E IOWA AVE)	8.49	61,076	59	3	0	62	6.95	0.35	0.00	7.30
2.74	0.37	U-7-R	RD E AND W (E LOUISIANA AVE)	8.42	62,192	64	3	0	67	7.70	0.36	0.00	8.06
3.11	0.36	U-6-R	RD W (E TENNESSEE AVE)	7.99	60,668	68	4	0	72	8.48	0.50	0.00	8.98
3.73	0.61	U-6-R	RD NW (CHERRY CREEK DR NORTH) - RD E (E	13.53	60,600	89	7	0	96	6.59	0.52	0.00	7.11
4.13	0.28	U-6-R	RD E AND W (E ALAMEDA AVE)	5.34	52,131	40	1	0	41	7.54	0.19	0.00	7.73
4.46	0.32	U-6-R	RD E AND W (ELLSWORTH AVE)	5.93	50,664	55	3	0	58	9.36	0.51	0.00	9.87
4.78	0.31	U-6-R	RD E AND W (3RD AVE)	6.57	57,941	43	7	0	50	6.52	1.06	0.00	7.58
5.04	0.40	U-6-R	RD W (7TH AVE)	8.40	57,369	62	6	0	68	7.38	0.71	0.00	8.10
5.32	0.24	U-6-R	RD W (9TH AVE)	4.84	55,133	38	6	0	44	7.95	1.25	0.00	9.20
5.61	0.29	U-6-R	RD E (12TH AVE)	5.58	52,600	18	1	0	19	3.25	0.18	0.00	3.43
5.92	0.30	U-6-R	MINOR STR (F-17-K MINOR) PEDESTRIAN	5.93	53,973	54	3	0	57	9.14	0.51	0.00	9.65
6.19	0.28	U-6-R	RAMP OFF	5.03	49,092	36	6	0	42	7.08	1.18	0.00	8.26
6.46	0.26	U-6-F	RD E (MONTVIEW BLVD) - RD W (TO CITY PARK)	4.77	50,079	29	6	0	35	6.13	1.27	0.00	7.40
6.84	0.37	U-6-F	RD E (25TH AVE)	7.15	52,831	33	4	0	37	4.65	0.56	0.00	5.21



**Colorado Department of Transportation
Accident and Rates Book for 2008**

V2011.09.20

SH002A

Section MP	Section Length	Func Class	Section Description	MVMT	AADT	** PDO	Accidents			Accident Rates *			
							Injury	Fatal	Total	** PDO	Injury	Fatal	Total
7.22	0.37	U-6-F	RD E AND W (E 29TH AVE)	6.54	48,330	16	0	0	16	2.44	0.00	0.00	2.44
7.65	0.42	U-6-F	RD E AND W (E 34TH AVE) (BRUCE RANDOLPH	6.58	42,830	31	3	0	34	4.73	0.46	0.00	5.19
8.23	0.57	U-6-F	RD W (E 40TH AVE) - MAJOR STR (E-17-AH) TWO	8.39	40,200	23	2	0	25	2.74	0.24	0.00	2.98
8.72	0.48	U-6-F	I-70/COLORADO BOULEVARD INTERCHANGE	8.31	47,300	19	3	0	22	2.31	0.36	0.00	2.67
8.99	0.28	U-6-F	MILEPOST 9	2.67	26,084	23	1	0	24	8.70	0.38	0.00	9.08
9.84	0.87	U-6-F	DIRECT CONNECTION RAMP -- JCT U.S. 006H	9.20	28,900	12	1	0	13	1.30	0.11	0.00	1.41
Totals:		9.71				899	76	1	976	5.54	0.47	0.62	6.02

SH002B

Section MP	Section Length	Func Class	Section Description	MVMT	AADT	** PDO	Accidents			Accident Rates *			
							Injury	Fatal	Total	** PDO	Injury	Fatal	Total
10.86		U-4-F	JCT U.S. 006H NW AND SE (VASQUEZ BLVD) --										
11.86	0.99	U-4-F	RD SE (HOLLY ST)	4.28	11,800	5	3	0	8	1.17	0.70	0.00	1.87
12.36	0.66	U-4-F	RD E AND W (E 72ND AVE)	2.85	11,800	7	0	0	7	2.44	0.00	0.00	2.44
13.35	0.99	U-4-F	JCT SH 002C - RD S (QUEBEC ST) -- END SH 002B	4.02	11,100	10	3	0	13	2.50	0.75	0.00	3.25
Totals:		2.64				22	6	0	28	1.97	0.54	0.00	2.51

SH002C

Section MP	Section Length	Func Class	Section Description	MVMT	AADT	** PDO	Accidents			Accident Rates *			
							Injury	Fatal	Total	** PDO	Injury	Fatal	Total
13.35		U-2-F	JCT SH 002B - RD S (QUEBEC ST) -- END SH 002B										
14.83	1.49	U-2-F	RD N AND S (YOSEMITE ST) - OFFSET	7.74	14,200	10	3	0	13	1.29	0.39	0.00	1.68
15.41	0.57	U-2-F	CHANGE IN ROADWAY WIDTH OR DESIGNED	2.10	10,076	3	1	0	4	1.42	0.47	0.00	1.90
16.99	1.57	U-2-F	MILEPOST 17 (NEW MILEPOST LOCATION)	5.40	9,400	6	6	0	12	1.11	1.11	0.00	2.23
18.36	1.36	U-2-F	RD SE (TURNBERRY PKWY)	3.68	7,400	5	0	0	5	1.36	0.00	0.00	1.36
19.48	1.12	U-2-F	MAJOR STR (E-17-MX) O_BRIAN CANAL	3.03	7,400	2	0	0	2	0.66	0.00	0.00	0.66
19.94	0.46	U-2-F	WEST SIDE RAMPS - END SH 002C - BEGIN	1.25	7,400	3	1	0	4	2.42	0.81	0.00	3.23
Totals:		6.57				29	11	0	40	1.25	0.47	0.00	1.72



**Colorado Department of Transportation
Accident and Rates Book for 2008**

V2011.09.20

SH002D													
Section MP	Section Length	Func Class	Section Description	MVMT	AADT	** PDO	Accidents			Accident Rates *			
							Injury	Fatal	Total	** PDO	Injury	Fatal	Total
0.00		U-4-R	I-76 INTERCHANGE STR (E-17-FM) AND (E-17-UF) -										
0.29	0.75	U-4-R	ROADWAY SURFACE CHANGE - (USE LENGTH OF	3.15	11,463	5	0	0	5	1.58	0.00	0.00	1.58
0.57	0.27	U-4-R	JCT SH 022A WEST (124TH AVE) - BEGIN HPMS	1.02	10,300	0	0	0	0	0.00	0.00	0.00	0.00
1.83	1.25	U-2-R	RD W (134TH AVE)	3.94	8,604	2	1	0	3	0.51	0.25	0.00	0.76
2.99	1.14	U-2-R	MILEPOST 3	3.59	8,600	0	0	0	0	0.00	0.00	0.00	0.00
4.08	1.08	U-2-R	RD E AND W (BROMLEY LANE) - END HPMS	3.40	8,600	2	0	0	2	0.59	0.00	0.00	0.59
4.58	0.49	U-2-R	RD E (SOUTHERN ST)	2.06	11,488	17	1	0	18	8.23	0.48	0.00	8.72
5.55	0.51	U-2-R	JCT SH 7 E AND W (BRIDGE ST) -- END SH 002D	1.75	9,400	9	0	0	9	5.18	0.00	0.00	5.18
Totals:		5.49				35	2	0	37	1.85	0.11	0.00	1.96

SH003A													
Section MP	Section Length	Func Class	Section Description	MVMT	AADT	** PDO	Accidents			Accident Rates *			
							Injury	Fatal	Total	** PDO	Injury	Fatal	Total
0.00		U-2-M	JCT U.S.160 SH 160 NW AND SE -- BEGIN SH 003A -										
1.38	1.43	U-2-M	LEAVING DURANGO CITY LIMITS	5.02	9,600	4	1	0	5	0.79	0.20	0.00	0.99
1.84	0.47	U-2-M	ENTERING DURANGO CITY LIMITS	1.61	9,344	1	1	0	2	0.63	0.63	0.00	1.25
2.18	0.36	U-2-M	RD W (SANTA RITA DR) - RD N (8TH AVE)	1.20	9,100	1	0	0	1	0.83	0.00	0.00	0.83
2.44	0.26	U-4-M	JCT US 160 SH 160 END SH 3	0.70	7,328	10	1	0	11	14.51	1.45	0.00	15.96
Totals:		2.52				16	3	0	19	1.88	0.35	0.00	2.23

SH005A													
Section MP	Section Length	Func Class	Section Description	MVMT	AADT	** PDO	Accidents			Accident Rates *			
							Injury	Fatal	Total	** PDO	Injury	Fatal	Total
0.00		R-2-M	JCT SH 103 NE AND NW (ECHO LAKE) -- BEGIN SH										
9.05	8.98	R-2-M	RD NW (CO RD 60)	1.25	380	1	3	0	4	0.80	2.40	0.00	3.20
14.89	5.37	R-2-M	SUMMIT OF MT EVANS ELEVATION 14,264 FT -	0.75	380	0	0	0	0	0.00	0.00	0.00	0.00
Totals:		14.35				1	3	0	4	0.50	1.50	0.00	2.00



**Colorado Department of Transportation
Accident and Rates Book for 2008**

V2011.09.20

SH006A													
Section MP	Func Length	Class	Section Description	MVMT	AADT	** PDO	Accidents			Accident Rates *			
							Injury	Fatal	Total	** PDO	Injury	Fatal	Total
11.08		R-2-F	RAMP ON AND OFF (TO/FROM EB I-70 EXIT 11) --										
11.82	0.79	R-2-F	RD E (0.00 RD) (OLD HWY 6)	0.24	820	2	0	0	2	8.41	0.00	0.00	8.41
15.12	3.22	R-2-F	JCT SH 139 N AND S (LOMA)	1.41	1,200	1	0	0	1	0.71	0.00	0.00	0.71
16.32	1.21	R-2-F	RD N (14.00 RD)	1.11	2,498	3	2	0	5	2.71	1.81	0.00	4.52
18.91	2.56	R-2-F	CHANGE ROADWAY WIDTH	2.62	2,800	3	0	0	3	1.14	0.00	0.00	1.14
19.16	0.25	R-2-F	MAJOR STR (H-2-V) BIG SALT WASH ENTER	0.53	5,800	0	0	0	0	0.00	0.00	0.00	0.00
19.77	0.62	U-2-F	JCT SH 340 E (ASPEN ST) RD N (COULSON ST)	1.32	5,800	1	1	0	2	0.76	0.76	0.00	1.53
20.23	0.45	U-2-F	RD N AND S (MESA ST)	0.77	4,702	3	0	0	3	3.88	0.00	0.00	3.88
21.25	0.90	U-2-F	RD N AND S (PINE ST) (18 RD) LEAVE FRUITA CITY	2.14	6,492	4	0	0	4	1.87	0.00	0.00	1.87
22.45	1.21	U-2-F	RD N (19.00 RD) (ABANDONED SB ACCESS)	5.05	11,396	7	0	0	7	1.39	0.00	0.00	1.39
23.65	1.19	R-2-F	RD N AND S (20.00 RD)	5.23	12,000	9	1	0	10	1.73	0.19	0.00	1.92
24.85	1.19	R-3-F	RD N AND S (21.00 RD)	5.88	13,500	7	2	0	9	1.19	0.34	0.00	1.53
25.76	0.85	R-2-F	MAJOR STR (H-02-D) PERSIGO WASH - ENTER	4.14	13,300	3	2	0	5	0.73	0.48	0.00	1.21
26.08	0.29	U-4-F	I-70 INTERCHANGE STRS (H-02-FU) WB AND	2.21	20,785	17	2	0	19	7.68	0.90	0.00	8.58
Totals:	14.73					60	10	0	70	1.84	0.31	0.00	2.14

SH006B													
Section MP	Func Length	Class	Section Description	MVMT	AADT	** PDO	Accidents			Accident Rates *			
							Injury	Fatal	Total	** PDO	Injury	Fatal	Total
30.12		U-4-R	I-70 GRAND JUNCTION BUSINESS LOOP OFF										
30.58	0.46	U-4-R	RD N AND S (1ST ST) - END HPMS SAMPLE	3.08	18,300	9	1	0	10	2.92	0.32	0.00	3.25
30.99	0.32	U-4-R	MILEPOST 31	2.68	22,855	32	1	0	33	11.95	0.37	0.00	12.33
31.28	0.28	U-4-R	RD S (8TH ST)	2.62	25,605	40	4	0	44	15.41	1.54	0.00	16.95
31.55	0.27	U-4-R	RD S (11TH ST)	2.57	26,055	28	2	0	30	11.08	0.79	0.00	11.87
31.88	0.34	U-4-R	RD N (15TH ST) - END HPMS SAMPLE	3.26	26,216	25	0	0	25	7.73	0.00	0.00	7.73
32.62	0.74	U-4-R	RD N AND S (28TH ST)	6.42	23,700	33	0	1	34	5.11	0.00	15.50	5.27
33.10	0.49	U-4-R	RD N AND S (28.50 RD)	4.75	26,483	30	4	0	34	6.30	0.84	0.00	7.14
33.52	0.42	U-4-R	RD S (SPARN ST)	3.75	24,405	33	4	0	37	8.73	1.06	0.00	9.79
34.07	0.56	U-4-R	RD N (29.50 RD) - END HPMS SAMPLE	4.73	23,102	18	2	0	20	3.78	0.42	0.00	4.20
34.54	0.33	U-4-R	JCT I-70B (GRAND JUNCTION BUSINESS LOOP) NE	2.17	18,000	23	3	0	26	10.74	1.40	0.00	12.14
Totals:	4.21					271	21	1	293	7.52	0.58	2.77	8.13



**Colorado Department of Transportation
Accident and Rates Book for 2008**

V2011.09.20

SH006C													
MP	Section Length	Func Class	Section Description	MVMT	AADT	** PDO	Accidents			Accident Rates *			
							Injury	Fatal	Total	** PDO	Injury	Fatal	Total
37.16		U-4-R	RD NE (FRONTAGE ROAD) - RD E AND W (CO RD)										
38.14	0.71	U-4-R	RD N AND S (33.00 RD)	3.38	13,000	34	2	0	36	10.05	0.59	0.00	10.64
39.22	1.03	U-2-R	RD N AND S (34.00 RD) - LEAVE GRAND JUNCTION	2.75	7,306	6	0	0	6	2.17	0.00	0.00	2.17
40.33	1.03	U-2-R	RD N AND S (35.00 RD)	2.75	7,300	4	3	0	7	1.45	1.09	0.00	2.53
41.35	1.06	U-2-R	RD N (36.00 RD)	2.06	5,302	2	0	0	2	0.97	0.00	0.00	0.97
42.03	0.66	U-2-R	RD W (G.00 RD)	1.28	5,300	3	0	0	3	2.34	0.00	0.00	2.34
43.07	1.03	U-2-R	RD S (PORTOBELLO RD) - RD N (PEACH AVE) -	2.26	5,999	3	0	0	3	1.32	0.00	0.00	1.32
43.27	0.18	U-4-R	LEAVING PALISADE CITY LIMITS	0.31	4,768	0	0	0	0	0.00	0.00	0.00	0.00
43.86	0.60	R-2-R	RD S (38.50 RD)	0.40	1,800	0	0	0	0	0.00	0.00	0.00	0.00
46.06	2.05	R-2-R	DIRECT CONNECTION (ON RAMP) - INTERCHANGE	1.02	1,366	2	1	0	3	1.96	0.98	0.00	2.93
Totals:		8.35				54	6	0	60	3.33	0.37	0.00	3.70

SH006D													
MP	Section Length	Func Class	Section Description	MVMT	AADT	** PDO	Accidents			Accident Rates *			
							Injury	Fatal	Total	** PDO	Injury	Fatal	Total
92.00		U-2-M	JCT US 006L EAST - JCT SH013C SOUTH - RD N										
92.76	0.76	U-2-M	RD (HOSPITAL RD) (ASH AVE)	1.59	5,713	17	0	0	17	10.73	0.00	0.00	10.73
93.42	0.73	U-2-M	RD NE (CO RD 210) (MILE POND RD)	1.55	5,800	8	0	0	8	5.16	0.00	0.00	5.16
94.99	1.47	U-2-M	MILEPOST 95	2.91	5,400	5	1	0	6	1.73	0.35	0.00	2.07
95.99	1.03	U-2-M	MILEPOST 96	2.04	5,400	2	0	0	2	0.98	0.00	0.00	0.98
98.73	2.71	R-2-M	RD N (1ST ST) - REENTER SILT CITY LIMITS -	5.36	5,400	10	1	0	11	1.86	0.19	0.00	2.05
99.28	0.54	R-2-M	RD N (DOMELBY DR)	1.22	6,149	6	0	0	6	4.94	0.00	0.00	4.94
104.42	5.13	R-2-M	RD NW (CO RD 214) (PEACH VALLEY RD)	9.76	5,200	10	0	1	11	1.02	0.00	10.24	1.13
105.90	1.47	R-2-M	RD N (7TH ST)	1.45	2,700	3	1	1	5	2.07	0.69	68.98	3.45
107.11	1.09	R-2-M	RD S (BURNING MOUNTAIN AVE)	2.83	7,100	5	0	0	5	1.77	0.00	0.00	1.77
110.81	3.85	R-2-M	SOUTH SIDE RAMP ON AND OFF (TO/FROM I-70A)	2.54	1,800	6	0	0	6	2.37	0.00	0.00	2.37
Totals:		18.78				72	3	2	77	2.31	0.10	6.40	2.47



**Colorado Department of Transportation
Accident and Rates Book for 2008**

V2011.09.20

SH006E													
MP	Section Length	Func Class	Section Description	MVMT	AADT	** PDO	Accidents			Accident Rates *			
							Injury	Fatal	Total	** PDO	Injury	Fatal	Total
141.82		R-2-M	RD W (FRONTAGE RD) -- BEGIN U.S. 006E - LRS										
142.60	0.72	R-2-M	RD S (VALLEY RD)	2.16	8,200	5	0	0	5	2.30	0.00	0.00	2.30
145.49	2.66	R-2-M	MAJOR STR (F-09-G) ALKALI CREEK	9.44	9,700	9	0	0	9	0.95	0.00	0.00	0.95
149.13	3.77	R-2-M	RD E (5TH ST) AND RD NW (BROOKS LN)	11.59	8,400	16	2	0	18	1.38	0.17	0.00	1.55
149.66	0.53	R-2-M	JCT SH070F EAGLE BUSINESS SPUR NW (EBY	2.00	10,326	9	0	0	9	4.53	0.00	0.00	4.53
158.99	9.31	R-2-M	MILEPOST 159	10.22	3,000	22	2	0	24	2.15	0.20	0.00	2.35
159.56	0.57	R-2-M	JCT SH 131 S (WOLCOTT)	0.77	3,690	1	1	0	2	1.30	1.30	0.00	2.59
163.33	3.76	R-2-M	RD SW (CO RD 23) (SQUAW CREEK RD)	6.19	4,500	12	2	0	14	1.94	0.32	0.00	2.26
164.06	0.61	R-2-M	RD N (HILLCREST DR) - ENTER SMALL URBAN	2.53	11,343	2	1	0	3	0.79	0.40	0.00	1.19
165.11	1.11	U-2-M	CHANGE ROADWAY WIDTH	4.63	11,400	11	1	0	12	2.38	0.22	0.00	2.59
165.45	0.34	U-2-M	RD (ASPEN RD)	1.44	11,587	2	0	0	2	1.40	0.00	0.00	1.40
165.99	0.53	U-2-M	JCT I-70G NORTH (EDWARDS BUSINESS SPUR) -	2.29	11,800	2	0	0	2	0.87	0.00	0.00	0.87
167.04	0.97	U-2-M	RD S (ARROWHEAD DR) - BEGIN HPMS SAMPLE	4.37	12,300	23	0	0	23	5.29	0.00	0.00	5.29
168.27	1.21	U-2-M	RD N AND S (RVERBEND DR) - MINOR STR	5.45	12,300	7	0	0	7	1.28	0.00	0.00	1.28
169.47	1.18	U-2-M	LEAVE AVON URBAN AREA	5.31	12,300	14	1	0	15	2.64	0.19	0.00	2.83
170.03	0.56	U-2-M	RD (AVON RD) ROUNDABOUT (OLD STATE HWY	2.52	12,300	7	1	0	8	2.79	0.40	0.00	3.19
170.99	0.92	U-2-M	MILEPOST 171	4.48	13,298	16	2	0	18	3.56	0.45	0.00	4.01
172.03	1.05	U-2-M	RD SE (EAGLE RD)	1.88	4,900	17	2	0	19	9.00	1.06	0.00	10.06
173.08	1.02	U-2-M	LEAVE AVON URBAN AREA	1.83	4,900	7	0	0	7	3.83	0.00	0.00	3.83
174.54	1.50	U-2-M	DOWD JUNCTION (MINTURN/LEADVILLE)	2.69	4,900	5	1	0	6	1.86	0.37	0.00	2.24
Totals:	32.32					187	16	0	203	2.29	0.20	0.00	2.48

SH006F													
MP	Section Length	Func Class	Section Description	MVMT	AADT	** PDO	Accidents			Accident Rates *			
							Injury	Fatal	Total	** PDO	Injury	Fatal	Total
208.66		U-4-M	I-70 INTERCHANGE STRS (F-12-S) AND (F-12-R) EB										
208.94	0.25	U-4-M	RD NE (LITTLE BEAVER TRAIL) - END HPMS	2.36	25,800	11	0	0	11	4.59	0.00	0.00	4.59
209.83	0.92	U-4-M	RAMP OFF	5.22	15,500	33	4	0	37	6.34	0.77	0.00	7.11
210.65	0.82	U-4-M	RD E (ELK HORN ST) RD W (TENDERFOOT ST)	3.28	10,922	3	2	0	5	0.91	0.61	0.00	1.52
211.68	1.00	U-4-M	CHANGE ROADWAY WIDTH	4.32	11,798	4	0	0	4	0.93	0.00	0.00	0.93
212.85	1.17	U-4-M	MAJOR STR (F-12-I) SNAKE RIVER	5.05	11,800	1	0	0	1	0.20	0.00	0.00	0.20
213.22	0.25	U-4-M	RD S (CO RD 1) (SWAN MTN RD) RD N (COVE	1.03	11,257	1	0	0	1	0.96	0.00	0.00	0.96
213.56	0.50	U-4-M	MAJOR STR (F-13-AC) SNAKE RIVER	1.96	10,700	4	0	0	4	2.03	0.00	0.00	2.03
215.99	2.25	R-4-M	MILEPOST 216	8.81	10,700	10	3	0	13	1.14	0.34	0.00	1.48

Functional Class Definition
Rural/Urban - # of Lanes - Terrain
R-4-F = Rural 4-Lane Flat Roadway

* PDO and Injury Rates in Million Vehicle Miles Traveled
Fatal Rate in 100 Million Vehicle Miles Traveled
** PDO = Property Damage Only



**Colorado Department of Transportation
Accident and Rates Book for 2008**

V2011.09.20

SH006F

MP	Section Length	Func Class	Section Description	MVMT	AADT	** PDO	Accidents			Accident Rates *			
							Injury	Fatal	Total	** PDO	Injury	Fatal	Total
216.50	0.60	R-4-M	RAMP ON - RAMP OFF (TO/FROM MONTEZUMA	0.76	3,476	8	1	0	9	10.46	1.31	0.00	11.77
225.99	10.25	R-2-M	MILEPOST 226	4.88	1,300	27	1	0	28	5.53	0.20	0.00	5.74
229.90	4.11	R-2-M	JCT SH070A EB ON RAMP -- END U.S. 006F	1.96	1,300	10	1	0	11	5.12	0.51	0.00	5.63
Totals:	22.12					112	12	0	124	2.83	0.30	0.00	3.13

SH006G

MP	Section Length	Func Class	Section Description	MVMT	AADT	** PDO	Accidents			Accident Rates *			
							Injury	Fatal	Total	** PDO	Injury	Fatal	Total
257.08		R-2-M	DIRECT CONNECTION ONTO U.S. 006G -- OVER										
257.74	0.61	R-2-M	JCT U.S. 040B SOUTH - MAJOR STR (F-15-CN)	0.67	3,000	2	0	0	2	2.99	0.00	0.00	2.99
260.07	2.30	R-2-M	MAJOR STRS (F-15-AB) NORTH CLEAR CREEK --	4.12	4,899	13	0	0	13	3.15	0.00	0.00	3.15
269.39	9.32	R-2-M	MINOR STR (006G269400BL) DRAINAGE	45.37	13,300	43	17	2	62	0.95	0.37	4.41	1.37
271.37	2.00	R-2-M	ENTER GOLDEN CITY LIMITS - IN JEFFERSON	9.74	13,300	9	3	0	12	0.93	0.31	0.00	1.23
271.67	0.33	R-2-M	RAMP OFF	2.15	17,842	14	1	0	15	6.46	0.46	0.00	6.92
272.63	0.85	U-4-M	RD NE AND SW (19TH ST) - END HPMS SAMPLE	8.65	27,800	5	0	0	5	0.58	0.00	0.00	0.58
273.95	1.31	U-4-R	RD N (10TH AVE) (JEFFERSON COUNTY PKWY) -	18.79	39,183	25	2	0	27	1.33	0.11	0.00	1.43
274.64	0.69	U-4-R	RAMP ON AND OFF (470W) RD N (JOHNSON RD)	8.84	35,000	21	2	0	23	2.39	0.23	0.00	2.61
274.93	0.28	U-4-R	RAMPS ON AND OFF	3.47	33,822	18	0	0	18	5.14	0.00	0.00	5.14
275.23	0.33	U-4-R	RAMP OFF (TO U.S. 040C) WB (PIKE ST)	4.61	38,186	28	1	0	29	6.07	0.22	0.00	6.29
275.64	0.36	U-4-R	I-70 INTERCHANGE STR (F-16-AT) WB - JCT I-70A	5.63	42,700	1	0	0	1	0.18	0.00	0.00	0.18
276.30	0.74	U-4-R	INDIANA STREET INTERCHANGE STR (F-16-IO) -	16.06	59,300	6	1	0	7	0.38	0.06	0.00	0.44
277.62	1.24	U-6-R	RD S (ZANG ST)	29.53	65,077	43	5	0	48	1.46	0.17	0.00	1.63
278.22	0.60	U-6-R	SIMMS STREET/UNION BOULEVARD	14.30	65,100	11	1	1	13	0.77	0.07	7.02	0.91
279.28	1.06	U-6-R	LOOP RAMPS ON AND OFF (FROM TO KIPLING)	33.34	85,941	37	5	0	42	1.11	0.15	0.00	1.26
279.82	0.53	U-6-R	GARRISON STREET INTERCHANGE STR (F-16-ER)	19.77	101,940	22	1	0	23	1.11	0.05	0.00	1.16
280.82	0.95	U-6-R	LOOP RAMPS ON AND OFF	35.12	101,000	24	5	0	29	0.69	0.14	0.00	0.83
281.42	0.60	U-6-R	SIGN BRIDGE STR (F-16-TE) MEDIAN ML	24.11	109,792	50	1	0	51	2.07	0.04	0.00	2.11
282.32	0.91	U-6-R	SHERIDAN BLVD INTERCHANGE STR (F-16-FL) -	36.64	110,000	33	2	0	35	0.90	0.05	0.00	0.96
283.37	0.97	U-6-R	RAMP ON	40.11	112,991	61	9	0	70	1.52	0.22	0.00	1.75
283.65	0.26	U-6-R	SIGN BRIDGE STRS (F-16-VT) AND (F-16-VS) AND	11.25	118,265	17	1	0	18	1.53	0.09	0.00	1.62
283.94	0.33	U-6-R	SIGN BRIDGE STRS (F-16-VV) AND (F-16-VU)	15.18	125,671	55	7	1	63	3.61	0.46	6.57	4.14
284.30	0.35	U-6-R	SIGN BRIDGE STR (F-16-VY) GREATER DENVER	16.99	132,653	36	2	0	38	2.11	0.12	0.00	2.22
284.88	0.59	U-6-R	RD N (N SEMINOLE ST) - RD S (N OSAGE ST) --	29.58	137,000	28	2	0	30	0.95	0.07	0.00	1.02
Totals:	27.51					602	68	4	674	1.39	0.16	0.92	1.55

Functional Class Definition
Rural/Urban - # of Lanes - Terrain
R-4-F = Rural 4-Lane Flat Roadway

* PDO and Injury Rates in Million Vehicle Miles Traveled
Fatal Rate in 100 Million Vehicle Miles Traveled
** PDO = Property Damage Only



**Colorado Department of Transportation
Accident and Rates Book for 2008**

V2011.09.20

SH006H													
MP	Section Length	Func Class	Section Description	MVMT	AADT	** PDO	Accidents			Accident Rates *			
							Injury	Fatal	Total	** PDO	Injury	Fatal	Total
290.98		U-4-R	RAMP ON AND OFF (FROM I-70 EB AT 45TH S) --										
291.99	1.01	U-4-R	MILEPOST 292	7.10	19,200	29	5	0	34	4.11	0.71	0.00	4.81
292.27	0.29	U-4-R	JCT 002A MAJOR STRS (E-17-BT) SB AND (E-17-CB)	2.84	26,744	2	0	0	2	0.72	0.00	0.00	0.72
292.59	0.28	U-6-R	RAMPS ON AND OFF	4.40	42,911	30	2	0	32	6.95	0.46	0.00	7.41
292.85	0.27	U-6-R	RAMP ON	4.50	45,568	5	0	0	5	1.13	0.00	0.00	1.13
293.11	0.26	U-6-R	RD E AND W (E 60TH AVE)	4.17	43,800	8	1	0	9	1.95	0.24	0.00	2.19
293.66	0.51	U-6-R	HANSEN BLVD INTERCHANGE STR (E-17-MU) SB -	6.45	34,536	28	5	0	33	4.32	0.77	0.00	5.09
294.23	0.60	U-4-R	JCT SH 265 WEST - RD E (E 69TH AVE)	5.62	25,600	7	0	0	7	1.25	0.00	0.00	1.25
294.64	0.40	U-4-R	ENTER COMMERCE CITY CITY LIMITS - IN ADAMS	3.35	22,900	9	0	0	9	2.70	0.00	0.00	2.70
294.90	0.26	U-4-R	JCT SH 224 WEST (E 74TH AVE)	2.72	28,578	7	0	0	7	2.60	0.00	0.00	2.60
295.23	0.37	U-4-R	RD E AND W (E 77TH AVE)	3.34	24,700	11	0	0	11	3.25	0.00	0.00	3.25
296.32	1.08	U-4-R	DIRECT CONNECTION ON RAMP (NB) - MAJOR	7.32	18,506	10	2	0	12	1.36	0.27	0.00	1.63
Totals:	5.33					146	15	0	161	2.82	0.29	0.00	3.11

SH006I													
MP	Section Length	Func Class	Section Description	MVMT	AADT	** PDO	Accidents			Accident Rates *			
							Injury	Fatal	Total	** PDO	Injury	Fatal	Total
343.52		R-2-F	RAMP ON (TO WB I-76) - RD (CR 3.00) - IN UPPER										
344.70	1.10	R-2-F	RD N (PEARL ST) RD S (MAIN ST)	0.39	980	0	0	0	0	0.00	0.00	0.00	0.00
346.70	1.97	R-2-F	JCT I-76 E (EB ON RAMP) -- END U.S. 006I - BEGIN	1.23	1,710	0	0	0	0	0.00	0.00	0.00	0.00
Totals:	3.07					0	0	0	0	0.00	0.00	0.00	0.00

SH006J													
MP	Section Length	Func Class	Section Description	MVMT	AADT	** PDO	Accidents			Accident Rates *			
							Injury	Fatal	Total	** PDO	Injury	Fatal	Total
371.69		R-2-R	I-76 INTERCHANGE (AKRON/YUMA/BRUSH) STRS										
376.21	4.49	R-2-R	RD E AND W (CO RD W.0)	1.61	980	3	1	0	4	1.86	0.62	0.00	2.48
385.14	8.98	R-2-R	RD NW (CO RD R)	3.02	920	2	1	0	3	0.66	0.33	0.00	0.99
391.76	6.62	R-2-R	RD NW (LINCOLN AVE) - END HPMS SAMPLE	1.74	720	3	0	0	3	1.72	0.00	0.00	1.72
392.99	1.20	R-2-R	MILEPOST 393	0.59	1,351	0	0	0	0	0.00	0.00	0.00	0.00
397.95	5.00	R-2-R	JCT SH 63 S - RD E (FRONT AVE) (CO RD 16.5)	2.56	1,400	3	0	0	3	1.17	0.00	0.00	1.17
402.28	4.29	R-4-R	RD E AND W (CO RD 24.0)	5.50	3,500	6	0	0	6	1.09	0.00	0.00	1.09
402.65	0.37	R-4-R	MAJOR STR (B-24-A) AND (B-24-F) STERLING	0.57	4,200	3	0	0	3	5.33	0.00	0.00	5.33
403.49	0.82	U-4-R	RD N (3RD AVE) - BEGIN HPMS SAMPLE	1.26	4,200	1	0	0	1	0.79	0.00	0.00	0.79

Functional Class Definition
Rural/Urban - # of Lanes - Terrain
R-4-F = Rural 4-Lane Flat Roadway

* PDO and Injury Rates in Million Vehicle Miles Traveled
Fatal Rate in 100 Million Vehicle Miles Traveled
** PDO = Property Damage Only



**Colorado Department of Transportation
Accident and Rates Book for 2008**

V2011.09.20

SH006J													
MP	Section Length	Func Class	Section Description	MVMT	AADT	** PDO	Accidents			Accident Rates *			
							Injury	Fatal	Total	** PDO	Injury	Fatal	Total
403.85	0.34	U-4-R	RD NE (S FRONT ST) - END HPMS SAMPLE	0.45	3,600	2	0	0	2	4.43	0.00	0.00	4.43
404.14	0.28	U-2-R	JCT SH006Z - RD N (DIVISION AVE) - END HPMS	0.38	3,700	1	0	0	1	2.60	0.00	0.00	2.60
404.45	0.30	U-3-R	JCT SH 14 NW RD SE (MAIN ST) - END HPMS	0.35	3,200	5	0	0	5	14.09	0.00	0.00	14.09
404.76	0.35	U-3-F	MAJOR OVERPASS STR (B-24-AQ) - RD NE AND	0.87	6,811	14	4	0	18	16.23	4.64	0.00	20.87
405.87	1.14	U-4-F	MAJOR STR (B-24-K) HENDERSON CANAL	3.67	8,800	1	1	0	2	0.27	0.27	0.00	0.54
406.27	0.26	U-4-F	RAMP ON (FROM WB I 76 TO WB US 6)	0.89	9,315	0	1	0	1	0.00	1.11	0.00	1.11
406.56	0.37	U-4-F	I-76 (STERLING/HOLYOKE) INTERCHANGE STRS	1.31	9,700	1	0	0	1	0.76	0.00	0.00	0.76
406.89	0.29	U-4-F	CHANGE ROADWAY WIDTH (LANES 4 TO 2) -	0.66	6,230	0	2	0	2	0.00	3.05	0.00	3.05
407.42	0.55	U-2-F	CHANGE ROADWAY WIDTH	0.70	3,454	0	0	0	0	0.00	0.00	0.00	0.00
416.99	9.49	R-2-F	MILEPOST 417	6.95	2,000	4	0	0	4	0.58	0.00	0.00	0.58
424.95	7.99	R-2-F	RD N AND S (LOGAN ST) - BEGIN HPMS SAMPLE	5.85	2,000	4	0	0	4	0.68	0.00	0.00	0.68
433.99	9.10	R-2-F	MILEPOST 434	5.66	1,700	4	0	0	4	0.71	0.00	0.00	0.71
436.18	2.17	R-2-F	RD S (FAIRVIEW AVE) - END HPMS SAMPLE	1.35	1,700	0	0	0	0	0.00	0.00	0.00	0.00
436.74	0.53	R-2-F	RD N (STREET ONE)	0.37	1,929	0	0	0	0	0.00	0.00	0.00	0.00
445.76	8.98	R-2-F	RD N AND S (CO RD 23)	4.93	1,500	1	0	0	1	0.20	0.00	0.00	0.20
453.03	7.25	R-2-F	RD N AND S (CO RD 37) - END HPMS SAMPLE	3.98	1,500	1	0	0	1	0.25	0.00	0.00	0.25
453.83	0.79	R-2-F	RD S (BOWMAN AVE) - END HPMS SAMPLE	0.52	1,800	0	0	0	0	0.00	0.00	0.00	0.00
454.34	0.50	R-3-F	RD N AND S (HIGH SCHOOL AVE)	0.70	3,819	7	0	0	7	10.00	0.00	0.00	10.00
454.88	0.54	R-2-F	LEAVING HOLYOKE CITY LIMITS	0.61	3,084	0	0	0	0	0.00	0.00	0.00	0.00
459.07	4.22	R-2-F	RD N AND S (CO RD 49)	3.40	2,200	2	0	0	2	0.59	0.00	0.00	0.59
465.10	6.03	R-2-F	RD N AND S (CO RD 61)	2.21	1,000	0	0	0	0	0.00	0.00	0.00	0.00
467.28	2.17	R-2-F	RD N AND S (CO RD 65) COLORADO-NEBRASKA	2.54	3,196	0	0	0	0	0.00	0.00	0.00	0.00
Totals:	95.41					68	10	0	78	1.04	0.15	0.00	1.20

SH006K													
MP	Section Length	Func Class	Section Description	MVMT	AADT	** PDO	Accidents			Accident Rates *			
							Injury	Fatal	Total	** PDO	Injury	Fatal	Total
0.00		U-2-M	MILEPOST 0 -- BEGIN SH 006K RD SW (DEVEREUX										
0.34	0.31	U-2-M	JCT SH 82 SW AND E (6TH ST) RD N (LAUREL ST) --	1.43	12,600	16	0	0	16	11.26	0.00	0.00	11.26
Totals:	0.31					16	0	0	16	11.19	0.00	0.00	11.19



**Colorado Department of Transportation
Accident and Rates Book for 2008**

V2011.09.20

SH006L													
MP	Section Length	Func Class	Section Description	MVMT	AADT	** PDO	Accidents			Accident Rates *			
							Injury	Fatal	Total	** PDO	Injury	Fatal	Total
88.90		R-2-M	INTERCHANGE STRS (F-05-N) EB (F-05-M) WB -										
89.64	1.03	R-2-M	CHANGE BOUNDARY LINE	1.88	5,000	1	0	0	1	0.53	0.00	0.00	0.53
90.38	0.74	U-2-M	RD N (2ND ST) (SWALLOW LN)	1.35	5,000	1	2	0	3	0.74	1.49	0.00	2.23
91.24	0.85	U-2-M	JCT SH013A NORTH -- END U.S.006L	1.83	5,896	4	1	0	5	2.18	0.54	0.00	2.72
Totals:	2.62					6	3	0	9	1.18	0.59	0.00	1.77

SH006M													
MP	Section Length	Func Class	Section Description	MVMT	AADT	** PDO	Accidents			Accident Rates *			
							Injury	Fatal	Total	** PDO	Injury	Fatal	Total
62.31		R-2-M	RD W (CO RD V.50) - RD S (FRONTAGE ROAD) -										
71.32	9.04	R-2-M	REGIONAL SECTION OR DISTRICT BOUNDARY -	3.24	980	5	1	0	6	1.54	0.31	0.00	1.85
74.87	3.65	R-2-M	RD NW (WATSON AVE)	1.31	980	3	0	0	3	2.29	0.00	0.00	2.29
75.41	0.55	R-2-M	RD NW AND SE (CR 215) (PARACHUTE CREEK RD)	0.87	4,333	4	0	0	4	4.57	0.00	0.00	4.57
84.82	8.69	R-2-M	RD N(CO RD 246)	22.58	7,100	7	0	0	7	0.31	0.00	0.00	0.31
88.90	3.78	R-2-M	INTERCHANGE STRS (F-05-N) EB (F-05-M) WB - RD	9.82	7,100	2	2	0	4	0.20	0.20	0.00	0.41
Totals:	25.71					21	3	0	24	0.56	0.08	0.00	0.63

SH006Z													
MP	Section Length	Func Class	Section Description	MVMT	AADT	** PDO	Accidents			Accident Rates *			
							Injury	Fatal	Total	** PDO	Injury	Fatal	Total
0.00		U-3-R	JCT SH 138 NE (3RD ST) AND SH 6 SE (CHESTNUT										
0.27	0.27	U-3-R	JCT SH 14 NW AND SE (MAIN ST)	0.68	6,928	5	0	0	5	7.28	0.00	0.00	7.28
0.60	0.34	U-3-R	JCT SH 6 SOUTH (DIVISION AVE) AND NE (3RD ST)	0.32	2,541	11	1	0	12	34.79	3.16	0.00	37.95
Totals:	0.61					16	1	0	17	15.99	1.00	0.00	16.99

SH007A													
MP	Section Length	Func Class	Section Description	MVMT	AADT	** PDO	Accidents			Accident Rates *			
							Injury	Fatal	Total	** PDO	Injury	Fatal	Total
0.00		U-2-M	JCT U.S.36 SH 36 NW AND SE (ST VRAIN AVE) --										
0.45	0.47	U-2-M	RD E (WOODSTOCK DR) - RD W (STANLEY AVE)	1.88	10,900	8	0	0	8	4.30	0.00	0.00	4.30
1.47	1.00	U-2-M	RD W (TRANQUIL LN)	4.03	11,000	2	0	0	2	0.50	0.00	0.00	0.50
1.74	0.26	U-2-M	RD W (HIGH ACRES DR N)	0.75	7,932	2	0	0	2	2.68	0.00	0.00	2.68
2.99	1.20	U-2-M	MILEPOST 3	2.64	6,000	1	0	0	1	0.38	0.00	0.00	0.38

Functional Class Definition
Rural/Urban - # of Lanes - Terrain
R-4-F = Rural 4-Lane Flat Roadway

* PDO and Injury Rates in Million Vehicle Miles Traveled
Fatal Rate in 100 Million Vehicle Miles Traveled
** PDO = Property Damage Only



**Colorado Department of Transportation
Accident and Rates Book for 2008**

V2011.09.20

SH007A													
Section MP	Func Length	Class	Section Description	MVMT	AADT	** PDO	Accidents			Accident Rates *			
							Injury	Fatal	Total	** PDO	Injury	Fatal	Total
3.47	0.50	U-2-M	RD NW (MARYS LAKE RD)	1.10	6,000	2	0	0	2	1.81	0.00	0.00	1.81
3.87	0.39	U-2-M	RD SE (FISH CREEK RD) (CO RD 63)	0.47	3,314	0	0	0	0	0.00	0.00	0.00	0.00
4.99	1.11	U-2-M	MILEPOST 5	0.77	1,900	1	0	0	1	1.29	0.00	0.00	1.29
6.32	1.33	U-2-M	RD S (SERENITY LN) - BEGIN HPMS SAMPLE	0.92	1,900	2	0	0	2	2.16	0.00	0.00	2.16
14.90	8.53	R-2-M	JCT SH 7 ALLENSPARK-FERNCLIFFE BUSINESS	5.93	1,900	3	4	0	7	0.51	0.67	0.00	1.18
19.24	4.23	R-2-M	JCT SH 72 SW (RAYMOND)	2.48	1,600	3	0	0	3	1.21	0.00	0.00	1.21
28.99	10.09	R-2-M	MILEPOST 29	4.80	1,300	4	12	2	18	0.83	2.50	41.66	3.75
33.08	4.11	R-2-M	JCT SH036B N AND E (BROADWAY ST) -- END	2.16	1,436	2	1	0	3	0.93	0.46	0.00	1.39
Totals:		33.22				30	17	2	49	1.07	0.61	7.16	1.75

SH007B													
Section MP	Func Length	Class	Section Description	MVMT	AADT	** PDO	Accidents			Accident Rates *			
							Injury	Fatal	Total	** PDO	Injury	Fatal	Total
49.51		U-2-R	JCT SH 119A WEST - JCT (CANYON BLVD) - JCT SH										
49.86	0.35	U-2-R	RD N AND S (17TH ST)	2.82	22,000	31	4	0	35	11.06	1.43	0.00	12.49
50.64	0.76	U-4-R	JCT U.S.36 SH 36 N AND S (28TH ST) -- END SH 7 -	6.14	22,075	52	12	0	64	8.46	1.95	0.00	10.41
Totals:		1.11				83	16	0	99	9.26	1.79	0.00	11.05

SH007C													
Section MP	Func Length	Class	Section Description	MVMT	AADT	** PDO	Accidents			Accident Rates *			
							Injury	Fatal	Total	** PDO	Injury	Fatal	Total
52.29		U-6-R	JCT SH036B N AND S (28TH ST) -- BEGIN SH007C										
52.75	0.24	U-6-R	RD N AND S (30TH ST)	2.43	27,700	43	5	0	48	17.97	2.09	0.00	20.06
53.45	0.69	U-6-R	JCT SH 157 N AND S (47TH ST) - MAJOR STRS	7.32	29,000	43	5	1	49	5.89	0.68	13.69	6.71
53.91	0.45	U-6-R	RD N (COMMERCE ST) - RD S (EISENHOWER DR)	5.14	31,200	23	5	0	28	4.51	0.98	0.00	5.49
54.26	0.35	U-6-R	RD N AND S (55TH ST) (VALLEY VIEW RD)	3.32	25,946	9	3	0	12	2.75	0.92	0.00	3.66
54.91	0.65	U-6-R	RD S (CO RD 39) (CHERRYVALE RD) (60TH ST)	6.11	25,700	14	3	0	17	2.30	0.49	0.00	2.80
55.24	0.33	U-2-R	RD N AND S (63RD ST)	2.31	19,100	3	2	0	5	1.29	0.86	0.00	2.15
56.30	1.04	U-2-R	RD N (CO RD 33A) (VALTEC LN)	6.36	16,700	19	3	0	22	3.00	0.47	0.00	3.48
56.76	0.45	U-2-R	RD N AND S (GOODVIEW) (75TH ST)	2.75	16,700	5	1	0	6	1.83	0.37	0.00	2.20
58.79	2.00	R-2-R	RD S (WICKLOW ST) (CO RD SE1) - END HPMS	12.22	16,700	15	1	0	16	1.23	0.08	0.00	1.31
59.14	0.33	U-2-R	RD (CROSS CREEK DR) - ENTER LAFAYETTE CITY	2.00	16,556	1	0	0	1	0.51	0.00	0.00	0.51
59.53	0.40	U-2-R	LEAVING LAFAYETTE CITY LIMITS	2.29	15,628	16	0	0	16	6.98	0.00	0.00	6.98
60.68	1.24	U-2-R	JCT U.S.287 NORTH AND SOUTH - RD E (CO RD 54)	6.90	15,200	15	1	0	16	2.18	0.15	0.00	2.33

Functional Class Definition
Rural/Urban - # of Lanes - Terrain
R-4-F = Rural 4-Lane Flat Roadway

* PDO and Injury Rates in Million Vehicle Miles Traveled
Fatal Rate in 100 Million Vehicle Miles Traveled
** PDO = Property Damage Only



**Colorado Department of Transportation
Accident and Rates Book for 2008**

V2011.09.20

SH007C													
MP	Section Length	Func Class	Section Description	MVMT	AADT	** PDO	Accidents			Accident Rates *			
							Injury	Fatal	Total	** PDO	Injury	Fatal	Total
Totals:		8.17				206	29	1	236	3.48	0.49	1.69	3.99

SH007D													
MP	Section Length	Func Class	Section Description	MVMT	AADT	** PDO	Accidents			Accident Rates *			
							Injury	Fatal	Total	** PDO	Injury	Fatal	Total
61.88		U-2-R	JCT U.S.287 NORTH AND SOUTH - RD W										
62.37	0.49	U-2-R	RD S (CHRISTOPHER ST)	3.26	18,200	28	3	0	31	8.58	0.92	0.00	9.50
62.64	0.28	U-2-R	RD S (GOUGH AVE)	1.48	14,440	10	0	0	10	6.88	0.00	0.00	6.88
63.21	0.71	U-2-R	RD N (119TH ST) - RD S (120TH ST) (OLD CO RD 5)	3.17	12,200	6	0	0	6	1.88	0.00	0.00	1.88
64.13	0.72	U-2-R	RD NE (EAST COUNTY LINE RD) (OLD CO RD 1)	4.43	16,800	14	1	0	15	3.15	0.22	0.00	3.37
65.34	1.23	U-2-R	RD N (BONANZA DR) - RD S (LOWELL BLVD) -	8.37	18,594	12	2	0	14	1.43	0.24	0.00	1.67
66.40	1.03	U-3-R	RD N (MOUNTAINVIEW BLVD)	7.01	18,600	7	0	0	7	1.00	0.00	0.00	1.00
67.48	1.07	U-3-R	RD S (HURON ST)	7.28	18,600	11	2	0	13	1.51	0.27	0.00	1.79
68.34	0.85	U-2-R	RAMP OFF	6.10	19,600	9	3	0	12	1.48	0.49	0.00	1.97
68.55	0.26	U-2-R	BROOMFIELD - ADAMS COUNTY LINE - ENTER	2.13	22,367	12	2	0	14	5.73	0.95	0.00	6.68
69.85	1.32	R-2-R	RD N AND S (YORK ST) - BEGIN HPMS SAMPLE	10.82	22,400	9	1	0	10	0.83	0.09	0.00	0.92
75.88	6.07	R-2-R	RD SW (RIVERDALE RD)	32.44	14,601	14	4	2	20	0.43	0.12	6.17	0.62
76.58	0.70	R-2-R	ENTER BRIGHTON CITY LIMITS - ENTER	3.43	13,400	1	1	0	2	0.29	0.29	0.00	0.58
76.90	0.33	U-2-R	RD N AND S (KUNER RD)	1.70	14,072	3	0	0	3	1.74	0.00	0.00	1.74
77.17	0.25	U-4-R	RRX (804-482A) UP RR	1.68	18,364	43	0	0	43	25.19	0.00	0.00	25.19
77.44	0.26	U-4-R	RD N AND S (6TH AVE)	2.21	23,225	20	1	0	21	9.08	0.45	0.00	9.54
77.72	0.28	U-4-R	RD N (10TH AVE)	1.95	19,014	14	0	0	14	7.16	0.00	0.00	7.16
78.22	0.48	U-4-R	RD N AND S (18TH AVE)	2.81	16,000	10	2	0	12	3.53	0.71	0.00	4.23
78.67	0.46	U-4-R	RD S (27TH AVE)	2.31	13,700	13	1	0	14	5.62	0.43	0.00	6.06
79.27	0.59	U-2-R	RD S (TELLURIDE ST) - BEGIN HPMS SAMPLE	2.46	11,400	9	0	0	9	3.67	0.00	0.00	3.67
80.78	1.49	U-2-R	RD N AND S (50TH AV) (HIMALAYA ST) - END HPMS	4.91	9,003	7	2	0	9	1.43	0.41	0.00	1.84
81.76	0.98	U-2-R	RD E (160TH) RAMP ON RAMP OFF (EAST SIDE	1.36	3,800	4	0	0	4	2.94	0.00	0.00	2.94
Totals:		19.85				256	25	2	283	2.30	0.22	1.80	2.54



**Colorado Department of Transportation
Accident and Rates Book for 2008**

V2011.09.20

SH007E

Section MP	Func Length Class	Section Description	MVMT	AADT	** PDO	Accidents			Accident Rates *				
						Injury	Fatal	Total	** PDO	Injury	Fatal	Total	
0.00	R-2-M	JCT SH 7 NW AND SE IN ROOSEVELT NATIONAL											
0.56	0.54 R-2-M	RD S (CO RD 107E) (SKI RD)	0.17	860	0	0	0	0	0.00	0.00	0.00	0.00	0.00
1.59	0.94 R-2-M	JCT SH 7 NW AND SE END SH 7	0.11	320	0	0	0	0	0.00	0.00	0.00	0.00	0.00
Totals:		1.48			0	0	0	0	0.00	0.00	0.00	0.00	0.00

SH008A

Section MP	Func Length Class	Section Description	MVMT	AADT	** PDO	Accidents			Accident Rates *				
						Injury	Fatal	Total	** PDO	Injury	Fatal	Total	
0.00	R-2-M	JCT SH285D EB (RAMP FROM SH285D EB TO											
0.23	0.31 R-2-M	RAMP OFF	0.47	4,100	1	0	0	1	2.13	0.00	0.00	2.13	0.00
0.55	0.39 U-2-M	RD E (CO RD 60) (TURKEY CREEK RD) RD W	0.61	4,286	0	0	0	0	0.00	0.00	0.00	0.00	0.00
1.59	1.10 U-2-M	RD (HAUL RD)	1.73	4,300	3	1	0	4	1.73	0.58	0.00	2.31	0.00
2.14	0.54 U-2-M	JCT SH 74 W (BEAR CREEK CANYON RD) - END	0.85	4,300	2	0	0	2	2.34	0.00	0.00	2.34	0.00
2.49	0.39 U-2-M	RD NW (CO RD 93) (MT VERNON AVE)	1.93	13,530	1	0	0	1	0.52	0.00	0.00	0.52	0.00
2.87	0.33 U-2-M	BEAR CREEK INTERCHANGE STRS (F-16-LC)	1.47	12,211	0	0	0	0	0.00	0.00	0.00	0.00	0.00
3.99	1.17 U-4-M	MILEPOST 4	5.52	12,898	1	0	0	1	0.18	0.00	0.00	0.18	0.00
4.99	0.98 U-4-R	MILEPOST 5	4.63	12,900	6	2	0	8	1.29	0.43	0.00	1.72	0.00
6.21	1.22 U-4-R	WIDTH CHANGE (LANE CHANGE)	5.54	12,400	1	0	0	1	0.18	0.00	0.00	0.18	0.00
6.90	0.71 U-2-R	ENTER LAKEWOOD CITY LIMITS - IN JEFFERSON	3.22	12,400	5	1	0	6	1.55	0.31	0.00	1.86	0.00
7.27	0.40 U-4-R	RD N (JELLISON ST)	1.50	10,278	11	2	0	13	7.29	1.33	0.00	8.62	0.00
7.91	0.62 U-2-R	RD S (ESTES ST) RD N (GARRISON ST)	1.79	7,900	1	0	0	1	0.56	0.00	0.00	0.56	0.00
8.68	0.77 U-2-R	JCT SH 121 N AND S (WADSWORTH BLVD) -- END	1.95	6,904	10	6	0	16	5.13	3.08	0.00	8.21	0.00
Totals:		8.93			42	12	0	54	1.35	0.38	0.00	1.73	0.00

SH009A

Section MP	Func Length Class	Section Description	MVMT	AADT	** PDO	Accidents			Accident Rates *				
						Injury	Fatal	Total	** PDO	Injury	Fatal	Total	
0.00	R-2-M	JCT U.S.50 SH 50 E AND W - MAJOR STR (H-13-E)											
8.62	8.53 R-2-M	RD N (CO RD 11) (HIGH PARK RD)	4.68	1,500	6	0	0	6	1.28	0.00	0.00	1.28	0.00
17.99	9.29 R-2-M	MILEPOST 18	2.55	750	7	2	0	9	2.74	0.78	0.00	3.53	0.00
21.24	3.18 R-2-M	RD NE (CO RD 102)	0.87	750	3	0	0	3	3.43	0.00	0.00	3.43	0.00
30.99	9.87 R-2-R	MILEPOST 31	2.20	610	0	3	0	3	0.00	1.36	0.00	1.36	0.00
40.99	9.81 R-2-R	MILEPOST 41	2.19	610	4	1	0	5	1.83	0.46	0.00	2.28	0.00
44.92	3.95 R-2-R	RD SW (CO RD 53)	0.88	610	1	0	0	1	1.13	0.00	0.00	1.13	0.00

Functional Class Definition
Rural/Urban - # of Lanes - Terrain
R-4-F = Rural 4-Lane Flat Roadway

* PDO and Injury Rates in Million Vehicle Miles Traveled
Fatal Rate in 100 Million Vehicle Miles Traveled
** PDO = Property Damage Only



Colorado Department of Transportation Accident and Rates Book for 2008

V2011.09.20

SH009A														
MP	Section Length	Func Class	Section Description	MVMT	AADT	** PDO	Accidents			Accident Rates *				
							Injury	Fatal	Total	** PDO	Injury	Fatal	Total	
46.98	1.99	R-2-R	JCT U.S.24 SH 24 NE AND SW (HARTSEL) -- END	0.47	650	2	0	0	2	4.23	0.00	0.00	4.23	
Totals:						46.62	23	6	0	29	1.66	0.43	0.00	2.09

SH009B														
MP	Section Length	Func Class	Section Description	MVMT	AADT	** PDO	Accidents			Accident Rates *				
							Injury	Fatal	Total	** PDO	Injury	Fatal	Total	
47.58		R-2-R	JCT SH-24A E AND W -- BEGIN SH 009B											
56.99	9.40	R-2-R	MILEPOST 57	4.82	1,400	7	2	0	9	1.45	0.42	0.00	1.87	
63.73	6.72	R-2-R	JCT U.S.285 NORTH AND SOUTH -- END SH 009B -	3.44	1,400	8	2	0	10	2.32	0.58	0.00	2.91	
Totals:						16.12	15	4	0	19	1.82	0.48	0.00	2.30

SH009C														
MP	Section Length	Func Class	Section Description	MVMT	AADT	** PDO	Accidents			Accident Rates *				
							Injury	Fatal	Total	** PDO	Injury	Fatal	Total	
64.67		R-2-R	JCT U.S.285 SH 285 NE AND S END OVERLAPPING											
65.18	0.51	R-2-R	RD NE AND SW (5TH ST)	0.93	4,972	1	0	0	1	1.07	0.00	0.00	1.07	
65.99	0.80	R-2-M	MILEPOST 66	1.15	3,941	1	1	0	2	0.87	0.87	0.00	1.73	
70.47	4.40	R-2-M	RD SW (1ST ST SO)	6.28	3,900	13	2	0	15	2.07	0.32	0.00	2.39	
71.30	0.94	R-2-M	RD NW (CO RD 6)	1.24	3,600	0	0	0	0	0.00	0.00	0.00	0.00	
78.79	7.35	R-2-M	RD NW (BLUE LAKES RD) (CO RD 850)	10.76	4,000	13	4	0	17	1.21	0.37	0.00	1.58	
82.62	3.89	R-2-M	RD E (BLUE ROCK SPRINGS) (BLUE RIVER RD)	6.26	4,400	13	4	0	17	2.08	0.64	0.00	2.71	
84.86	2.22	R-2-M	RD W (CO RD 790) (GRN MT DR) - RD S	5.04	6,200	11	3	0	14	2.18	0.60	0.00	2.78	
86.16	1.19	R-2-M	RD E (BOREAS PASS RD) - BEGIN HPMS SAMPLE	3.61	8,298	2	0	0	2	0.55	0.00	0.00	0.55	
86.73	0.71	R-2-M	RD E AND W (SKI HILL RD)	2.69	10,335	22	1	0	23	8.23	0.37	0.00	8.60	
87.26	0.70	R-2-M	RD S (MAIN ST) (END BRECKENRIDGE BY PASS)	2.47	9,632	20	0	0	20	8.16	0.00	0.00	8.16	
90.24	2.91	R-2-M	RD E AND W (TIGER RD)	19.49	18,300	44	3	0	47	2.26	0.15	0.00	2.41	
92.88	2.54	R-2-M	RD E (CO RD 1) SWAN MOUNTAIN ROAD	16.83	18,100	16	4	0	20	0.95	0.24	0.00	1.19	
94.30	1.35	R-2-M	ENTER FRISCO URBAN AREA - ENTER FRISCO	8.40	17,002	22	2	1	25	2.61	0.24	11.88	2.97	
95.56	1.33	U-2-M	RD B (CR 1004) (CO RD 1000) (MINERS CREEK RD)	8.28	17,000	9	0	0	9	1.09	0.00	0.00	1.09	
95.96	0.28	U-4-M	RD W (GRANITE ST)	1.74	17,000	3	1	0	4	1.74	0.58	0.00	2.32	
96.35	0.41	U-4-M	RD E (SUMMIT SCHOOL RD) - RD W (CO RD 1040)	3.20	21,304	11	1	0	12	3.41	0.31	0.00	3.72	
97.23	0.88	U-4-M	NORTH SIDE ROUNDABOUT (TO/FROM I-70) -- END	7.15	22,189	28	0	0	28	3.94	0.00	0.00	3.94	
Totals:						32.41	229	26	1	256	2.17	0.25	0.95	2.43



**Colorado Department of Transportation
Accident and Rates Book for 2008**

V2011.09.20

SH009D													
MP	Section Length	Func Class	Section Description	MVMT	AADT	** PDO	Accidents			Accident Rates *			
							Injury	Fatal	Total	** PDO	Injury	Fatal	Total
101.56		U-4-M	(DILLON/SILVERTHORNE) INTERCHANGE STR										
101.91	0.35	U-4-M	RD W (3RD ST)	3.65	28,521	23	1	0	24	6.22	0.27	0.00	6.49
102.27	0.36	U-4-M	RD W (6TH ST) (DILLON AVE)	3.06	23,200	2	0	0	2	0.66	0.00	0.00	0.66
102.57	0.30	U-4-M	RD W (9TH ST)	1.70	15,438	3	0	0	3	1.79	0.00	0.00	1.79
103.43	0.85	U-4-M	RD SW (WILLOWBROOK RD)	3.73	12,000	2	0	0	2	0.53	0.00	0.00	0.53
103.97	0.53	U-4-M	RD NE (CO RD 1900) (HAMILTON CREEK RD)	2.09	10,800	1	0	0	1	0.48	0.00	0.00	0.48
104.99	0.99	U-2-M	MILEPOST 105	2.21	6,100	3	1	0	4	1.36	0.45	0.00	1.81
105.74	0.75	U-2-M	REGIONAL SECTION OR DISTRICT BOUNDARY -	1.67	6,100	2	0	0	2	1.19	0.00	0.00	1.19
110.30	4.58	R-2-M	RD W (CO RD 1375) (BOULDER CREEK RD)	10.23	6,100	7	1	0	8	0.68	0.10	0.00	0.78
114.15	3.82	R-2-M	RD E (CO RD 15) (UTE PASS RD)	5.59	4,000	4	1	0	5	0.72	0.18	0.00	0.89
118.13	4.08	R-2-M	RD NW (CO RD 30) (HEENEY RD) - BEGIN HPMS	5.53	3,700	6	1	0	7	1.09	0.18	0.00	1.27
126.03	7.75	R-2-M	RD SW (CO RD 30) (GREEN MTN RESERVOIR RD)	9.36	3,300	5	1	0	6	0.53	0.11	0.00	0.64
135.16	9.09	R-2-M	MINOR STR (009D135170BR) IN GRAND COUNTY	9.32	2,800	21	3	0	24	2.25	0.32	0.00	2.58
136.60	1.46	R-2-M	RD SW (CO RD 1)	1.50	2,800	6	0	0	6	4.02	0.00	0.00	4.02
138.23	1.52	R-2-M	RD N (13TH ST)	1.95	3,500	2	0	0	2	1.03	0.00	0.00	1.03
138.92	0.69	R-2-M	JCT U.S.40 EAST AND WEST (PARK AVE) - RD N	0.95	3,774	0	0	0	0	0.00	0.00	0.00	0.00
Totals:	37.12					87	9	0	96	1.39	0.14	0.00	1.54

SH010A													
MP	Section Length	Func Class	Section Description	MVMT	AADT	** PDO	Accidents			Accident Rates *			
							Injury	Fatal	Total	** PDO	Injury	Fatal	Total
0.00		R-2-R	I-25 INTERCHANGE STRS (N-17-AC) (N-17-AD) JCT										
5.11	5.14	R-2-R	RD N (CO RD 120)	1.28	680	2	0	0	2	1.56	0.00	0.00	1.56
14.90	9.81	R-2-F	MINOR STR (010A014910BR) IN HUERFANO	2.26	630	2	0	0	2	0.88	0.00	0.00	0.88
23.99	9.00	R-2-F	MILEPOST 24	2.08	630	1	0	0	1	0.48	0.00	0.00	0.48
33.05	8.98	R-2-F	MINOR STR (M-20-P MINOR) DRAW	2.07	630	0	0	0	0	0.00	0.00	0.00	0.00
42.99	9.96	R-2-F	MILEPOST 43	2.30	630	3	0	0	3	1.31	0.00	0.00	1.31
52.99	10.12	R-2-F	MILEPOST 53 - BEGIN HPMS SAMPLE	2.33	630	1	0	0	1	0.43	0.00	0.00	0.43
53.99	0.87	R-2-R	MILEPOST 54 (CO RD 11)- END HPMS SAMPLE	0.20	630	0	0	0	0	0.00	0.00	0.00	0.00
61.36	7.43	R-2-R	RD N AND S (CO RD 18)	0.98	360	2	1	0	3	2.04	1.02	0.00	3.07
62.36	0.99	R-2-R	JCT SH 71 S RD N (CO RD 19)	0.17	470	0	0	0	0	0.00	0.00	0.00	0.00
62.87	0.50	R-2-R	JCT SH 71 N RD S (CO RD 19.5) (HAWLEY)	0.11	620	0	0	0	0	0.00	0.00	0.00	0.00
68.01	5.00	R-2-R	RD N (CO RD 24.5)	1.10	600	2	1	0	3	1.82	0.91	0.00	2.73
70.53	2.49	R-2-R	RD N AND S (CO RD 27) - ENTER LA JUNTA URBAN	0.83	910	4	0	0	4	4.83	0.00	0.00	4.83



**Colorado Department of Transportation
Accident and Rates Book for 2008**

V2011.09.20

SH010A													
MP	Section Length	Func Class	Section Description	MVMT	AADT	** PDO	Accidents			Accident Rates *			
							Injury	Fatal	Total	** PDO	Injury	Fatal	Total
71.02	0.43	U-2-R	RD E (CO RD AA.00) (6TH ST)	0.14	910	0	0	0	0	0.00	0.00	0.00	0.00
71.55	0.57	U-2-R	RD S (DALTON AVE) (CO RD 28) - END HPMS	0.17	820	0	0	0	0	0.00	0.00	0.00	0.00
71.97	0.34	U-2-R	JCT U.S.50 NW AND E -- END SH 010A - END HPMS	0.11	919	0	0	0	0	0.00	0.00	0.00	0.00
Totals:		71.63				17	2	0	19	1.05	0.12	0.00	1.18

SH011A													
MP	Section Length	Func Class	Section Description	MVMT	AADT	** PDO	Accidents			Accident Rates *			
							Injury	Fatal	Total	** PDO	Injury	Fatal	Total
0.00		R-2-R	JCT U.S.138 EAST AND WEST -- BEGIN SH 011A -										
1.35	1.35	R-2-R	COLORADO-NEBRASKA STATE LINE -- END	0.25	515	0	0	0	0	0.00	0.00	0.00	0.00
Totals:		1.35				0	0	0	0	0.00	0.00	0.00	0.00

SH012A													
MP	Section Length	Func Class	Section Description	MVMT	AADT	** PDO	Accidents			Accident Rates *			
							Injury	Fatal	Total	** PDO	Injury	Fatal	Total
0.00		R-2-R	JCT U.S.160 EAST AND WEST -- BEGIN SH012A -										
4.59	4.59	R-2-R	RD E AND W (RYUS AVE)	2.69	1,600	3	1	0	4	1.12	0.37	0.00	1.49
5.38	0.71	R-2-R	RD E (CUCHARAS ST) - CHANGE ROADWAY	0.73	2,800	0	0	0	0	0.00	0.00	0.00	0.00
14.99	9.68	R-2-R	RD (CUCHARA AVE) - MILEPOST 15 - (1.018 MILE	7.44	2,100	4	0	1	5	0.54	0.00	13.44	0.67
15.99	0.54	R-2-M	MILEPOST 16	0.23	1,158	0	0	0	0	0.00	0.00	0.00	0.00
25.99	9.99	R-2-M	MILEPOST 26 - MOVED	3.14	860	0	0	0	0	0.00	0.00	0.00	0.00
33.05	7.20	R-2-M	RD E (CO RD 9.6)	2.27	860	0	1	0	1	0.00	0.44	0.00	0.44
42.75	9.70	R-2-M	MAJOR STR (P-17-F) NORTH FORK PURGATOIRE	3.48	980	0	0	0	0	0.00	0.00	0.00	0.00
51.99	9.24	R-2-M	MILEPOST 52	3.31	980	7	1	0	8	2.11	0.30	0.00	2.41
56.84	4.86	R-2-M	RD S (CO RD 47.7)	1.74	980	1	1	0	2	0.57	0.57	0.00	1.15
61.38	4.45	R-2-M	RD N (CO RD 55.7)	3.91	2,400	3	1	1	5	0.77	0.26	25.58	1.28
68.39	6.91	R-2-M	RD NW (CO RD 67.3) (JANSEN)	8.35	3,300	11	1	1	13	1.32	0.12	11.99	1.56
69.04	0.62	R-2-F	RD SE (CO RD 22.9) - ENTER SMALL URBAN AREA	0.95	4,200	0	0	0	0	0.00	0.00	0.00	0.00
69.35	0.32	U-2-F	RD N AND S (ARTHUR ST) - END HPMS SAMPLE	0.49	4,200	0	0	0	0	0.00	0.00	0.00	0.00
70.23	0.86	U-2-F	RD N (PROSPECT ST) RD W (UNIVERSITY ST)	1.79	5,697	7	1	0	8	3.89	0.56	0.00	4.45
70.49	0.20	U-2-F	RD N AND S (NEVADA AVE) CDOT LRS (R-O-W)	0.57	7,800	1	0	0	1	1.77	0.00	0.00	1.77
Totals:		69.87				37	7	3	47	0.90	0.17	7.30	1.14



**Colorado Department of Transportation
Accident and Rates Book for 2008**

V2011.09.20

SH013A													
Section MP	Section Length	Func Class	Section Description	MVMT	AADT	** PDO	Accidents			Accident Rates *			
							Injury	Fatal	Total	** PDO	Injury	Fatal	Total
0.00		U-4-M	RD E (AIRPORT RD) AND RD W (7TH) RD S										
0.54	0.64	U-4-M	JCT SH-6D E - RD N (RAILROAD AVE) - BEGIN	4.22	18,000	34	0	0	34	8.13	0.00	0.00	8.13
0.96	0.70	U-2-M	RAMP OFF	1.41	5,500	7	1	0	8	4.94	0.71	0.00	5.65
1.99	1.21	U-2-M	RD NW AND SE (FRAVERT RESERVOIR RD) (CO	2.52	5,700	2	1	0	3	0.79	0.39	0.00	1.18
2.21	0.18	R-4-M	MAJOR STR (F-05-AA) HUBBARD GULCH	0.34	5,200	3	0	0	3	8.61	0.00	0.00	8.61
2.60	0.52	U-2-M	RAMP OFF	0.99	5,200	0	0	0	0	0.00	0.00	0.00	0.00
2.93	0.28	U-4-M	MAJOR STR (F-05-AC) GOVERNMENT CREEK	1.42	13,849	8	3	0	11	5.62	2.11	0.00	7.72
3.66	0.98	U-2-M	RD SE (CO RD 188)	2.58	7,198	9	0	0	9	3.48	0.00	0.00	3.48
3.94	0.35	U-2-M	RD N (CO RD 296)	0.68	5,300	0	0	0	0	0.00	0.00	0.00	0.00
4.95	1.03	R-2-M	RD NE (CO RD 469)	1.39	3,683	4	0	0	4	2.87	0.00	0.00	2.87
13.99	9.79	R-2-M	MILEPOST 14	11.82	3,300	20	4	0	24	1.69	0.34	0.00	2.03
23.43	9.41	R-2-M	MINOR STR (SH13-023.44BR)	11.37	3,300	20	1	0	21	1.76	0.09	0.00	1.85
32.99	9.51	R-2-M	MILEPOST 33	11.49	3,300	9	4	0	13	0.78	0.35	0.00	1.13
39.00	6.01	R-2-M	MILEPOST 39	7.26	3,300	14	2	0	16	1.93	0.28	0.00	2.20
40.74	1.76	R-4-M	RD NE (CO RD 18) (MAIN ST)	3.41	5,300	9	2	0	11	2.64	0.59	0.00	3.23
41.41	0.66	R-2-M	RD N AND S (10TH ST)	1.86	7,689	0	0	0	0	0.00	0.00	0.00	0.00
41.94	0.51	R-2-M	RD N AND S (3RD ST)	1.46	7,800	0	0	0	0	0.00	0.00	0.00	0.00
42.70	0.77	R-2-M	RD NE (AIRPORT RD) (CO RD 81)	1.12	3,975	0	0	0	0	0.00	0.00	0.00	0.00
43.36	0.65	R-2-M	RD SE (CO RD 8)	1.00	4,199	0	0	0	0	0.00	0.00	0.00	0.00
44.44	1.00	R-2-M	RD N (CO RD 15)	0.88	2,405	1	0	0	1	1.14	0.00	0.00	1.14
53.92	9.46	R-2-M	MINOR STR (SH13-053.93BL)	6.23	1,800	12	3	1	16	1.93	0.48	16.05	2.57
62.99	9.10	R-3-M	MILEPOST 63	6.00	1,800	22	0	1	23	3.67	0.00	16.67	3.83
64.15	1.16	R-2-M	RD NW (CO RD 17)	0.76	1,800	3	0	0	3	3.94	0.00	0.00	3.94
73.27	9.17	R-2-R	MINOR STR (SH13-073.28BL)	7.38	2,200	20	1	0	21	2.71	0.14	0.00	2.85
82.99	9.56	R-2-R	MILEPOST 83	7.70	2,200	36	4	0	40	4.68	0.52	0.00	5.20
85.13	2.14	R-2-R	RD E (CO RD 107)	1.72	2,200	0	0	0	0	0.00	0.00	0.00	0.00
87.29	2.14	R-2-R	ENTER CRAIG URBAN LIMIT - BEGIN HPMS	2.82	3,597	8	0	0	8	2.84	0.00	0.00	2.84
88.31	0.92	U-2-R	MAJOR STR (C-06-P) PINE RIDGE GULCH - RD SE	1.21	3,600	3	0	0	3	2.48	0.00	0.00	2.48
88.64	0.42	U-2-R	JCT U.S.40 EAST AND WEST -- END SH013A - END	0.81	5,300	4	1	0	5	4.89	1.22	0.00	6.11
Totals:	90.03					248	27	2	277	2.43	0.27	1.96	2.72



**Colorado Department of Transportation
Accident and Rates Book for 2008**

V2011.09.20

SH013B													
Section MP	Section Length	Func Class	Section Description	MVMT	AADT	** PDO	Accidents			Accident Rates *			
							Injury	Fatal	Total	** PDO	Injury	Fatal	Total
89.58		U-2-R	JCT U.S. 040A EAST- RD E AND W (4TH ST) - RD S										
89.83	0.25	U-2-R	RD E AND W (6TH ST)	0.33	3,595	20	1	0	21	61.05	3.05	0.00	64.10
90.28	0.42	U-2-R	RD W (10TH ST) - BEGIN HPMS SAMPLE	0.81	5,300	8	1	0	9	9.84	1.23	0.00	11.07
90.72	0.43	U-2-R	RD W (13TH ST)	0.72	4,600	0	0	0	0	0.00	0.00	0.00	0.00
91.32	0.59	U-2-R	RD W (CO RD CG9) (RANNEY ST)	0.63	2,900	1	0	0	1	1.60	0.00	0.00	1.60
91.71	0.30	U-2-R	LEAVE SMALL URBAN AREA - END HPMS SAMPLE	0.18	1,600	1	0	0	1	5.67	0.00	0.00	5.67
100.99	9.27	R-2-R	MILEPOST 101	5.43	1,600	22	0	0	22	4.05	0.00	0.00	4.05
110.34	9.36	R-2-R	MINOR STR (013B110350BR) IN MOFFAT COUNTY	5.48	1,600	16	0	0	16	2.92	0.00	0.00	2.92
115.16	4.77	R-2-R	RD NE (CO RD 38)	2.79	1,600	8	1	0	9	2.87	0.36	0.00	3.22
124.26	9.02	R-2-R	MINOR STR (013B124270BR) IN MOFFAT COUNTY	4.95	1,500	9	2	1	12	1.82	0.40	20.20	2.42
126.11	1.83	R-2-R	RD W (CO RD 4)	1.00	1,500	3	0	0	3	2.99	0.00	0.00	2.99
128.07	2.00	R-2-R	COLORADO-WYOMING STATE LINE -- END SH013B	0.63	860	0	0	0	0	0.00	0.00	0.00	0.00
Totals:	38.24					88	5	1	94	3.83	0.22	4.36	4.09

SH014A													
Section MP	Section Length	Func Class	Section Description	MVMT	AADT	** PDO	Accidents			Accident Rates *			
							Injury	Fatal	Total	** PDO	Injury	Fatal	Total
0.00		R-2-M	JCT U.S.40 EAST AND WEST - MUDDY PASS										
9.23	9.19	R-2-M	RD S (INDIAN CREEK RD) (CO RD 53) - END HPMS	2.93	870	5	1	0	6	1.71	0.34	0.00	2.05
18.78	9.32	R-2-M	RD W (CO RD 26)	2.97	870	4	0	0	4	1.35	0.00	0.00	1.35
21.63	2.86	R-2-M	RD SW (CO RD 24)	0.91	870	0	0	0	0	0.00	0.00	0.00	0.00
30.99	9.40	R-2-M	MILEPOST 31	3.78	1,100	3	2	0	5	0.79	0.53	0.00	1.32
32.97	1.98	R-2-M	JCT SH 125 N AND S END SH 14 BEGIN	0.80	1,100	1	0	0	1	1.26	0.00	0.00	1.26
Totals:	32.75					13	3	0	16	1.14	0.26	0.00	1.41

SH014B													
Section MP	Section Length	Func Class	Section Description	MVMT	AADT	** PDO	Accidents			Accident Rates *			
							Injury	Fatal	Total	** PDO	Injury	Fatal	Total
34.09		R-2-R	JCT SH 125 NORTH AND SOUTH (MAIN ST) -- END										
34.71	0.62	R-2-R	RD E (CO RD 36)	0.22	986	5	0	0	5	22.31	0.00	0.00	22.31
43.99	9.17	R-2-M	MILEPOST 44	2.62	780	1	0	0	1	0.38	0.00	0.00	0.38
51.31	7.32	R-2-M	RD W (CO RD 27)	2.09	780	3	0	0	3	1.44	0.00	0.00	1.44
60.61	9.05	R-2-M	CHANGE ROADWAY WIDTH	2.35	710	2	3	0	5	0.85	1.28	0.00	2.13
69.99	9.59	R-2-M	MILEPOST 70	2.49	710	5	2	0	7	2.01	0.80	0.00	2.81



**Colorado Department of Transportation
Accident and Rates Book for 2008**

V2011.09.20

SH014B																	
MP	Section Length	Func Class	Section Description	MVMT	AADT	** PDO	Accidents			Accident Rates *							
							Injury	Fatal	Total	** PDO	Injury	Fatal	Total				
71.53	1.53	R-2-M	RD NW (CO RD 103)	0.40	710	1	0	0	1	2.52	0.00	0.00	2.52				
80.99	9.67	R-2-M	MILEPOST 81	2.48	700	7	1	0	8	2.82	0.40	0.00	3.23				
90.95	10.12	R-2-M	RD N (CO RD 69) (TO RED FEATHER LAKES)	2.59	700	3	0	0	3	1.16	0.00	0.00	1.16				
99.99	9.15	R-2-M	MILEPOST 100	3.01	900	4	2	0	6	1.33	0.66	0.00	1.99				
109.06	9.21	R-2-M	MAJOR STR (B-15-I) YOUNGS GULCH	3.03	900	4	2	0	6	1.32	0.66	0.00	1.98				
111.76	2.72	R-2-M	RD N (CO RD 60D)	0.90	900	1	2	0	3	1.12	2.23	0.00	3.35				
121.71	10.04	R-2-M	JCT SH-287C N AND S (TEDS PLACE) -- END SH	8.45	2,300	13	7	0	20	1.54	0.83	0.00	2.37				
Totals:						88.19				49	19	0	68	1.60	0.62	0.00	2.22

SH014C																	
MP	Section Length	Func Class	Section Description	MVMT	AADT	** PDO	Accidents			Accident Rates *							
							Injury	Fatal	Total	** PDO	Injury	Fatal	Total				
134.77		U-4-F	JCT US 287C N AND S (COLLEGE AVE) - RD W														
135.21	0.38	U-4-F	RD S (WHEDBEE ST)	1.50	10,800	13	1	0	14	8.75	0.67	0.00	9.42				
135.70	0.48	U-4-F	RD W (MULBERRY ST) RD SE (RIVERSIDE AVE)	2.79	15,889	7	1	0	8	2.52	0.36	0.00	2.88				
136.04	0.33	U-4-F	RD N AND S (LEMAY ST)	3.06	25,371	19	0	0	19	6.26	0.00	0.00	6.26				
137.29	1.26	U-4-F	RD N AND S (TIMBERLINE RD) (CR 11)	12.22	26,500	38	7	0	45	3.11	0.57	0.00	3.68				
137.61	0.29	U-4-R	RD NW AND SE (SUMMIT VIEW DR) - END HPMS	3.01	28,400	12	0	0	12	4.04	0.00	0.00	4.04				
138.74	1.12	U-4-R	RD N AND S (FRONTAGE RD) - END HPMS SAMPLE	11.56	28,200	13	2	0	15	1.12	0.17	0.00	1.30				
139.02	0.28	U-4-R	RAMPS ON AND OFF	2.85	27,770	4	1	0	5	1.43	0.36	0.00	1.78				
140.21	1.08	U-4-R	MAJOR STR (B-17-DK) LARIMER-WELD CANAL AND	7.35	18,600	5	1	0	6	0.68	0.14	0.00	0.82				
140.52	0.17	U-2-R	RD S (BOULDER AVE)	1.04	16,656	0	0	0	0	0.00	0.00	0.00	0.00				
142.17	1.68	R-2-R	RD N (CR 13) LARIMER CO - RD S (CR 1)	7.81	12,700	2	0	0	2	0.26	0.00	0.00	0.26				
144.14	1.92	R-2-R	JCT SH 257 S RD N (CO RD 17) - END HPMS	6.33	9,002	3	0	0	3	0.48	0.00	0.00	0.48				
146.99	2.88	R-2-R	MILEPOST 147	6.85	6,501	0	0	0	0	0.00	0.00	0.00	0.00				
152.15	5.17	R-2-R	RD N AND S (CO RD 33) - END HPMS SAMPLE	11.16	5,900	6	4	1	11	0.54	0.36	8.95	0.98				
153.21	1.03	R-2-R	RD N AND S (1ST AVE)	1.70	4,503	5	2	1	8	2.93	1.17	58.68	4.69				
153.99	0.79	R-2-R	MILEPOST 154	0.83	2,874	5	0	0	5	6.05	0.00	0.00	6.05				
157.34	3.20	R-2-R	RD N AND S (CO RD 43)	2.34	2,000	3	0	0	3	1.28	0.00	0.00	1.28				
166.99	9.73	R-2-R	MILEPOST 167	4.99	1,400	4	0	1	5	0.80	0.00	20.07	1.00				
176.05	9.05	R-2-R	RD N (CO RD 77) LEAVE PAWNEE NATIONAL	4.64	1,400	3	0	0	3	0.65	0.00	0.00	0.65				
176.89	0.87	R-2-F	MINOR STR (014C176900BR) IN WELD COUNTY	0.47	1,470	1	0	0	1	2.15	0.00	0.00	2.15				
185.99	9.11	R-2-F	MILEPOST 186	5.00	1,500	2	1	0	3	0.40	0.20	0.00	0.60				
192.87	6.80	R-2-F	RD NW (CO RD 390)	3.73	1,500	6	1	0	7	1.61	0.27	0.00	1.88				



**Colorado Department of Transportation
Accident and Rates Book for 2008**

V2011.09.20

SH014C													
MP	Section Length	Func Class	Section Description	MVMT	AADT	** PDO	Accidents			Accident Rates *			
							Injury	Fatal	Total	** PDO	Injury	Fatal	Total
201.99	9.08	R-2-F	MILEPOST 202	4.32	1,300	1	0	0	1	0.23	0.00	0.00	0.23
203.26	1.16	R-2-F	RD N AND S (CO RD 129) - LEAVE RAYMER CITY	0.55	1,300	1	0	0	1	1.82	0.00	0.00	1.82
211.80	8.71	R-2-F	JCT SH 71 N (WEIGH STATION) - BEGIN HPMS	4.46	1,400	1	0	0	1	0.22	0.00	0.00	0.22
220.83	8.99	R-2-F	RD S (CO RD 9)	4.94	1,500	2	2	0	4	0.41	0.41	0.00	0.81
222.19	1.29	R-2-F	RD N AND S (CO RD 11)	0.71	1,500	0	0	0	0	0.00	0.00	0.00	0.00
229.22	7.01	R-3-F	RD N AND S (CO RD 25)	3.34	1,300	4	1	0	5	1.20	0.30	0.00	1.50
233.14	4.01	R-2-R	RD N AND S (CO RD 33)	5.28	3,598	1	0	0	1	0.19	0.00	0.00	0.19
234.25	1.00	U-2-R	RD S (CO RD 35) ENTER STERLING URBAN LIMIT -	1.32	3,600	3	0	0	3	2.28	0.00	0.00	2.28
235.22	0.96	U-4-R	RD N AND S (CO RD 37) - END HPMS SAMPLE	1.26	3,600	2	0	0	2	1.59	0.00	0.00	1.59
236.26	1.03	U-4-R	RD N (N 6TH AVE) AND S (S 6TH AVE)	2.83	7,500	17	3	1	21	6.03	1.06	35.47	7.45
236.54	0.27	U-4-R	RD N (N 3RD AVE) AND S (S 3RD AVE)	1.60	16,201	9	1	0	10	5.66	0.63	0.00	6.29
236.92	0.37	U-4-R	JCT U.S.6 SH 6 NE (3RD ST) - RD SE (MAIN ST) --	1.35	9,963	15	1	0	16	11.18	0.75	0.00	11.92
Totals:		101.50				207	29	4	240	1.55	0.22	3.00	1.80

SH015A													
MP	Section Length	Func Class	Section Description	MVMT	AADT	** PDO	Accidents			Accident Rates *			
							Injury	Fatal	Total	** PDO	Injury	Fatal	Total
0.00		R-3-R	JCT U.S.160 SH 160 E AND W (1ST AVE) JCT										
0.51	0.51	R-3-R	RD E (7TH AVE)	0.59	3,178	2	0	0	2	3.35	0.00	0.00	3.35
1.38	0.87	R-2-R	RD E AND W (CO RD 1S)	0.44	1,371	0	0	0	0	0.00	0.00	0.00	0.00
2.38	0.98	R-2-R	RD E AND W (CO RD 2S)	0.35	970	1	0	0	1	2.87	0.00	0.00	2.87
8.41	6.01	R-2-R	RD E AND W (CO RD 8S)	1.10	500	3	1	0	4	2.73	0.91	0.00	3.64
10.40	2.00	R-2-R	JCT SH 370 E RD W (CO RD 10S)	0.28	380	0	0	0	0	0.00	0.00	0.00	0.00
12.37	1.96	R-2-R	RD E AND W (CO RD 12S) RIO GRANDE-CONEJOS	0.14	200	0	0	0	0	0.00	0.00	0.00	0.00
Totals:		12.33				6	1	0	7	2.07	0.34	0.00	2.41

SH015B													
MP	Section Length	Func Class	Section Description	MVMT	AADT	** PDO	Accidents			Accident Rates *			
							Injury	Fatal	Total	** PDO	Injury	Fatal	Total
20.40		R-2-R	RD N (CO RD 9) END OVERLAPPING										
22.47	2.05	R-2-R	RD N AND S (CO RD 8) (CAPULIN)	0.83	1,100	0	0	0	0	0.00	0.00	0.00	0.00
26.55	4.02	R-2-R	JCT SH 371 N	1.44	980	2	0	0	2	1.39	0.00	0.00	1.39
27.57	1.01	R-2-R	RD N AND S (CO RD 13)	0.41	1,100	0	0	0	0	0.00	0.00	0.00	0.00
30.92	3.36	R-2-R	JCT U.S.285 SH 285 NE AND SW -- END SH 015B	1.60	1,300	5	0	0	5	3.13	0.00	0.00	3.13

Functional Class Definition
Rural/Urban - # of Lanes - Terrain
R-4-F = Rural 4-Lane Flat Roadway

* PDO and Injury Rates in Million Vehicle Miles Traveled
Fatal Rate in 100 Million Vehicle Miles Traveled
** PDO = Property Damage Only



**Colorado Department of Transportation
Accident and Rates Book for 2008**

V2011.09.20

SH015B														
MP	Section Length	Func Class	Section Description	MVMT	AADT	** PDO	Accidents			Accident Rates *				
							Injury	Fatal	Total	** PDO	Injury	Fatal	Total	
Totals:						10.44	7	0	0	7	1.64	0.00	0.00	1.64

SH016A														
MP	Section Length	Func Class	Section Description	MVMT	AADT	** PDO	Accidents			Accident Rates *				
							Injury	Fatal	Total	** PDO	Injury	Fatal	Total	
0.00		U-3-R	RD S (FRONTAGE RD) BEGIN SH016A -- BEGIN SH											
0.39	0.43	U-3-R	MAJOR STR (J-18-BI) CREWS GULCH	3.29	20,899	3	0	0	3	0.92	0.00	0.00	0.92	
0.91	0.52	U-3-R	RAMP ON AND OFF - ENTER FOUNTAIN CITY	3.94	20,700	0	0	0	0	0.00	0.00	0.00	0.00	
1.95	1.01	U-2-R	RD N AND S (FOUNTAIN MESA RD)	6.91	18,700	0	0	0	0	0.00	0.00	0.00	0.00	
3.12	1.18	U-2-R	JCT SH021A (OLD POWERS BLVD) -- END SH 016A	8.08	18,700	0	0	0	0	0.00	0.00	0.00	0.00	
Totals:						3.14	3	0	0	3	0.14	0.00	0.00	0.14

SH017A														
MP	Section Length	Func Class	Section Description	MVMT	AADT	** PDO	Accidents			Accident Rates *				
							Injury	Fatal	Total	** PDO	Injury	Fatal	Total	
0.00		R-2-M	NEW MEXICO-COLORADO STATE LINE BEGIN SH											
9.99	10.03	R-2-M	MILEPOST 10	1.84	500	7	3	0	10	3.81	1.63	0.00	5.45	
17.27	7.24	R-2-M	RD W (CO RD 250) (PLATORO RD)	1.32	500	3	0	0	3	2.26	0.00	0.00	2.26	
26.28	8.90	R-2-M	LEAVE RIO GRANDE NATIONAL FOREST	2.08	640	4	1	0	5	1.92	0.48	0.00	2.40	
29.04	2.74	R-2-M	RD SE (CO RD 10)	0.64	640	0	0	0	0	0.00	0.00	0.00	0.00	
39.05	10.00	R-2-R	JCT SH285A N AND S -- END SH 017A	5.13	1,403	7	3	0	10	1.36	0.58	0.00	1.95	
Totals:						38.91	21	7	0	28	1.91	0.64	0.00	2.54

SH017B														
MP	Section Length	Func Class	Section Description	MVMT	AADT	** PDO	Accidents			Accident Rates *				
							Injury	Fatal	Total	** PDO	Injury	Fatal	Total	
69.02		U-2-R	JCT U.S.160 SW AND E -- BEGIN SH017B RUNNING											
69.61	0.59	U-2-R	RD E (SUNNEYSIDE LN)	0.86	4,000	3	1	0	4	3.50	1.17	0.00	4.67	
70.14	0.43	U-2-R	RD E AND W (CO RD 6S) - LEAVE ALAMOSA	0.60	3,800	0	0	0	0	0.00	0.00	0.00	0.00	
76.11	6.00	R-2-R	RD E AND W (CO RD O.O) (STANLEY RD) - END	5.27	2,400	6	0	1	7	1.14	0.00	18.96	1.33	
82.12	6.03	R-2-R	RD E AND W (CO RD 6N) - TO SAND DUNES	3.97	1,800	7	2	1	10	1.76	0.50	25.16	2.52	
83.11	1.00	R-2-R	RD E AND W (CO RD 7N) - BEGIN HPMS SAMPLE	0.70	1,900	0	0	0	0	0.00	0.00	0.00	0.00	
87.89	4.71	R-2-R	RD E (MADISON ST) - END HPMS SAMPLE	3.10	1,800	2	0	0	2	0.64	0.00	0.00	0.64	



Colorado Department of Transportation Accident and Rates Book for 2008

V2011.09.20

SH017B																	
MP	Section Length	Func Class	Section Description	MVMT	AADT	** PDO	Accidents			Accident Rates *							
							Injury	Fatal	Total	** PDO	Injury	Fatal	Total				
88.99	1.08	R-2-R	MILEPOST 89	0.59	1,483	0	0	0	0	0.00	0.00	0.00	0.00				
91.13	2.21	R-2-R	RD E AND W (CO RD D)	1.13	1,400	0	1	0	1	0.00	0.88	0.00	0.88				
100.99	9.79	R-2-R	MILEPOST 101	4.66	1,300	3	1	1	5	0.64	0.21	21.46	1.07				
105.47	4.45	R-2-R	RD E (MOFFAT WAY) AND RD W (CO RD U60) -	2.12	1,300	1	0	0	1	0.47	0.00	0.00	0.47				
114.61	9.04	R-2-R	RD E AND W (CO RD CC)	3.64	1,100	3	1	0	4	0.82	0.27	0.00	1.10				
118.86	4.27	R-2-R	JCT SH285B N AND SW (NB SH017B TO NB)	1.72	1,100	1	0	0	1	0.58	0.00	0.00	0.58				
Totals:						49.60				26	6	3	35	0.92	0.21	10.58	1.23

SH021A																	
MP	Section Length	Func Class	Section Description	MVMT	AADT	** PDO	Accidents			Accident Rates *							
							Injury	Fatal	Total	** PDO	Injury	Fatal	Total				
131.81		U-4-F	MESA RIDGE PKY - LEAVE FOUNTAIN CITY LIMITS														
132.36	0.54	U-4-F	RD E (ROANFIELD LANE)	1.94	9,800	0	0	0	0	0.00	0.00	0.00	0.00				
133.99	1.63	U-4-F	MILEPOST 134	5.79	9,700	1	0	0	1	0.17	0.00	0.00	0.17				
135.99	2.07	U-4-F	MILEPOST 136	11.44	15,100	2	0	0	2	0.18	0.00	0.00	0.18				
136.60	0.60	U-4-F	RD S (GRINNELL BLVD) (CO RD 969) - ROADWAY	3.32	15,100	0	0	0	0	0.00	0.00	0.00	0.00				
137.99	1.36	U-4-F	MILEPOST 138	13.19	26,500	12	2	0	14	0.91	0.15	0.00	1.06				
139.07	1.05	U-4-F	RD E AND W (ASTROZON BLVD)	11.41	29,700	9	2	0	11	0.79	0.18	0.00	0.97				
139.58	0.50	U-4-F	JCT US 024G WEST AND NORTH - RD E (FOUNTAIN)	5.44	29,700	5	2	0	7	0.93	0.37	0.00	1.30				
Totals:						7.75				29	6	0	35	0.55	0.11	0.00	0.67

SH021B														
MP	Section Length	Func Class	Section Description	MVMT	AADT	** PDO	Accidents			Accident Rates *				
							Injury	Fatal	Total	** PDO	Injury	Fatal	Total	
141.74		U-4-F	JCT US 024G SOUTH AND EAST - RUNNING											
142.72	0.98	U-4-F	RD E (OMAHA BLVD) - LEAVE COLORADO	18.11	50,500	27	7	0	34	1.49	0.39	0.00	1.88	
143.56	0.85	U-4-F	RD E (WAYNOKA RD) LOOP	14.72	47,315	10	1	0	11	0.68	0.07	0.00	0.75	
144.68	1.11	U-6-F	REGIONAL SECTION OR DISTRICT BOUNDARY -	22.67	55,800	87	3	1	91	3.86	0.13	4.43	4.03	
145.49	0.79	U-4-F	RD E AND W (BARNES RD) - BEGIN HPMS SAMPLE	16.13	55,800	36	2	0	38	2.22	0.12	0.00	2.35	
146.67	1.18	U-6-F	RD E AND W (STETSON HILLS BLVD)	18.01	41,700	43	7	0	50	2.38	0.39	0.00	2.77	
147.46	0.76	U-6-F	LEAVE COLORADO SPRINGS CITY LIMITS	11.60	41,700	34	1	0	35	2.92	0.09	0.00	3.01	
148.70	1.24	U-6-F	RD E AND W (E WOODMEN RD)	16.29	35,900	26	3	0	29	1.60	0.18	0.00	1.79	
148.99	0.33	U-4-F	MILEPOST 149	4.34	35,900	12	0	0	12	2.75	0.00	0.00	2.75	
150.01	0.90	U-4-F	RD SW AND NE (RESEARCH PRKY)	10.41	31,600	8	1	0	9	0.77	0.10	0.00	0.87	

Functional Class Definition
Rural/Urban - # of Lanes - Terrain
R-4-F = Rural 4-Lane Flat Roadway

* PDO and Injury Rates in Million Vehicle Miles Traveled
Fatal Rate in 100 Million Vehicle Miles Traveled
** PDO = Property Damage Only



**Colorado Department of Transportation
Accident and Rates Book for 2008**

V2011.09.20

SH021B													
MP	Section Length	Func Class	Section Description	MVMT	AADT	** PDO	Accidents			Accident Rates *			
							Injury	Fatal	Total	** PDO	Injury	Fatal	Total
151.19	1.19	U-4-F	RD SW AND NE (BRIARGATE PRKY)	13.76	31,600	15	3	0	18	1.09	0.22	0.00	1.31
151.64	0.44	U-4-F	RD SW AND NE (UNION BLVD)	5.09	31,600	14	4	0	18	2.76	0.79	0.00	3.55
152.76	1.15	U-4-F	RD SW AND NE (OLD RANCH RD)	8.88	21,100	17	3	0	20	1.92	0.34	0.00	2.26
154.11	1.39	U-4-F	JCT SH 083A SOUTH AND NORTH - END SH 021B	10.73	21,100	8	1	1	10	0.75	0.09	9.32	0.93
Totals:		12.31				337	36	2	375	1.97	0.21	1.17	2.20

SH022A													
MP	Section Length	Func Class	Section Description	MVMT	AADT	** PDO	Accidents			Accident Rates *			
							Injury	Fatal	Total	** PDO	Injury	Fatal	Total
0.00		U-2-R	JCT SH 2 (SABLE BD) N AND S BEGIN SH 22										
1.19	1.19	U-2-R	RD (LEVI CIRCLE)	1.05	2,400	0	0	0	0	0.00	0.00	0.00	0.00
1.49	0.30	U-2-R	RD S (CO RD 211) (PEORIA ST)	0.26	2,400	0	0	0	0	0.00	0.00	0.00	0.00
1.83	0.33	U-2-R	JCT SH085C NORTH AND SOUTH - BEGIN HPMS	0.40	3,300	0	0	0	0	0.00	0.00	0.00	0.00
2.48	0.64	U-2-R	RD NW AND SW (CR 208.51) (BRIGHTON RD)	1.85	7,900	3	1	0	4	1.63	0.54	0.00	2.17
Totals:		2.46				3	1	0	4	0.84	0.28	0.00	1.12

SH023A													
MP	Section Length	Func Class	Section Description	MVMT	AADT	** PDO	Accidents			Accident Rates *			
							Injury	Fatal	Total	** PDO	Injury	Fatal	Total
0.00		R-2-F	JCT U.S.385 SH 385 N AND S BEGIN SH 23										
9.38	9.39	R-2-F	RD N (CO RD 51.85) (MONMOUTH AVE) RD SE (CO	1.82	530	1	0	0	1	0.55	0.00	0.00	0.55
9.99	0.58	R-2-F	RD E AND W (CO RD 36)	0.10	489	0	0	0	0	0.00	0.00	0.00	0.00
15.99	5.95	R-2-F	MILEPOST 16	1.02	470	0	0	0	0	0.00	0.00	0.00	0.00
17.51	1.51	R-2-F	RD N AND S (CO RD 63.2) COLORADO-NEBRASKA	0.16	290	0	0	0	0	0.00	0.00	0.00	0.00
Totals:		17.43				1	0	0	1	0.32	0.00	0.00	0.32

SH024A													
MP	Section Length	Func Class	Section Description	MVMT	AADT	** PDO	Accidents			Accident Rates *			
							Injury	Fatal	Total	** PDO	Injury	Fatal	Total
143.40		R-2-M	I-70 INTERCHANGE (MINTURN/LEADVILLE) STR										
145.17	1.74	R-2-M	RD N (EAGLE ST) RD NE (MINTURN RD)	4.78	7,500	1	1	0	2	0.21	0.21	0.00	0.42
145.81	0.64	R-2-M	RD E (CO RD 113) (CEMETARY RD)	1.15	4,916	4	0	0	4	3.45	0.00	0.00	3.45
150.86	4.97	R-2-M	RD SW (CO RD 109) (GILMAN RD)	5.82	3,200	8	3	0	11	1.37	0.52	0.00	1.89

Functional Class Definition
Rural/Urban - # of Lanes - Terrain
R-4-F = Rural 4-Lane Flat Roadway

* PDO and Injury Rates in Million Vehicle Miles Traveled
Fatal Rate in 100 Million Vehicle Miles Traveled
** PDO = Property Damage Only



**Colorado Department of Transportation
Accident and Rates Book for 2008**

V2011.09.20

SH024A													
MP	Section Length	Func Class	Section Description	MVMT	AADT	Accidents				Accident Rates *			
						** PDO	Injury	Fatal	Total	** PDO	Injury	Fatal	Total
153.39	2.57	R-2-M	RD E (CO RD 124A) - END HPMS SAMPLE	2.35	2,500	3	2	0	5	1.28	0.85	0.00	2.13
156.11	2.63	R-2-M	RD SW (TO BUDGET CAMPGROUND) (HOMESTAKE)	2.02	2,100	4	0	0	4	1.98	0.00	0.00	1.98
165.28	9.07	R-2-M	MINOR STR (024A165290BL) IN EAGLE COUNTY	6.64	2,000	18	3	0	21	2.71	0.45	0.00	3.16
171.42	6.17	R-2-M	CHANGE BOUNDARY LINE	4.52	2,000	8	1	0	9	1.77	0.22	0.00	1.99
171.99	0.51	U-2-M	MILEPOST 172	0.51	2,739	1	0	0	1	1.96	0.00	0.00	1.96
173.00	1.00	U-2-M	MILEPOST 173 - BEGIN HPMS SAMPLE	1.10	3,000	3	0	0	3	2.74	0.00	0.00	2.74
174.18	1.17	U-2-M	MAJOR STR (I-16-A) GAME CROSSING	1.28	3,000	5	0	0	5	3.89	0.00	0.00	3.89
174.64	0.45	U-2-M	JCT SH091A NE - END HPMS SAMPLE	0.49	3,000	0	0	0	0	0.00	0.00	0.00	0.00
175.07	0.42	U-4-M	RD W (CO RD 17) (MOUNTAIN VIEW DR)	1.03	6,700	0	0	0	0	0.00	0.00	0.00	0.00
175.99	0.96	U-2-M	RD W (WEST 4TH ST)	3.30	9,400	26	0	0	26	7.90	0.00	0.00	7.90
176.38	0.35	U-2-M	RD N (PINE ST)	0.79	6,131	7	0	0	7	8.81	0.00	0.00	8.81
176.99	0.55	U-4-M	MILEPOST 177	1.03	5,100	0	0	0	0	0.00	0.00	0.00	0.00
178.13	1.11	U-2-M	RD SE (CO RD 23) (AIRPORT RD) - BEGIN HPMS	1.71	4,200	1	0	0	1	0.59	0.00	0.00	0.59
179.53	1.42	U-2-M	CHANGE ROADWAY WIDTH	2.18	4,200	7	0	0	7	3.22	0.00	0.00	3.22
180.09	0.34	U-2-M	JCT SH 300 W (MALTA) - END HPMS SAMPLE	0.52	4,200	0	0	0	0	0.00	0.00	0.00	0.00
181.58	1.42	U-2-M	LEAVE LEADVILLE URBAN AREA	1.97	3,800	1	0	0	1	0.51	0.00	0.00	0.51
181.99	0.46	U-2-M	MILEPOST 182	0.64	3,800	0	0	0	0	0.00	0.00	0.00	0.00
183.59	1.56	R-2-M	RD SE (CO RD 7)	2.17	3,800	0	0	0	0	0.00	0.00	0.00	0.00
191.18	7.55	R-2-M	JCT SH 82 W	8.29	3,000	12	1	0	13	1.45	0.12	0.00	1.57
195.48	4.26	R-2-M	RD SW (CO RD 390)	4.21	2,700	6	1	0	7	1.42	0.24	0.00	1.66
204.83	9.11	R-2-M	CHANGE ROADWAY WIDTH	10.00	3,000	11	0	0	11	1.10	0.00	0.00	1.10
205.34	0.50	R-2-M	CHANGE ROADWAY WIDTH	1.22	6,646	2	0	0	2	1.66	0.00	0.00	1.66
210.22	4.86	R-2-M	RD W (CO RD 350) (CROSSMAN AVE)	13.70	7,700	16	3	0	19	1.17	0.22	0.00	1.39
210.78	0.56	R-4-M	RD E AND W (PINE ST)	2.14	10,432	14	1	0	15	6.58	0.47	0.00	7.05
211.61	0.93	R-4-M	RD W (STEELE DR) (CO RD 319)	4.15	12,200	7	1	0	8	1.69	0.24	0.00	1.93
212.89	1.28	R-2-M	JCT U.S.285 SOUTH - CHANGE ROADWAY	3.70	7,900	1	0	0	1	0.27	0.00	0.00	0.27
213.47	0.70	R-2-M	MAJOR STR (I-12-T) ARKANSAS RIVER	1.44	5,622	2	0	0	2	1.40	0.00	0.00	1.40
213.99	0.51	R-4-M	MILEPOST 214	0.75	4,017	2	0	0	2	2.69	0.00	0.00	2.69
223.88	9.83	R-2-M	MINOR STR (024A223890BR) IN CHAFFEE COUNTY	8.63	2,400	28	2	0	30	3.24	0.23	0.00	3.48
226.54	2.60	R-2-M	JCT U.S.285D NORTH - END HPMS SAMPLE	2.28	2,400	2	1	0	3	0.88	0.44	0.00	1.31
235.99	9.34	R-2-R	MILEPOST 236	4.79	1,400	4	2	0	6	0.84	0.42	0.00	1.25
238.23	2.26	R-2-R	MAJOR STR (H-13-AA) - JCT SH 009B NORTH (TO	1.16	1,400	5	1	0	6	4.32	0.86	0.00	5.18
239.31	1.10	R-2-R	JCT SH 009A SE - RD N (CO RD HB2) (TO CANON	1.05	2,600	2	0	0	2	1.92	0.00	0.00	1.92
248.40	9.04	R-2-R	MAJOR STR (H-14-B) CHASE GULCH	6.95	2,100	7	0	0	7	1.01	0.00	0.00	1.01
249.78	1.45	R-2-R	RD N AND S (CO RD SP56) (GLENTIVAR RD)	1.11	2,100	0	0	0	0	0.00	0.00	0.00	0.00

Functional Class Definition
Rural/Urban - # of Lanes - Terrain
R-4-F = Rural 4-Lane Flat Roadway

* PDO and Injury Rates in Million Vehicle Miles Traveled
Fatal Rate in 100 Million Vehicle Miles Traveled
** PDO = Property Damage Only



**Colorado Department of Transportation
Accident and Rates Book for 2008**

V2011.09.20

SH024A													
MP	Section Length	Func Class	Section Description	MVMT	AADT	** PDO	Accidents			Accident Rates *			
							Injury	Fatal	Total	** PDO	Injury	Fatal	Total
258.99	9.15	R-2-R	MILEPOST 259	6.70	2,000	11	1	0	12	1.64	0.15	0.00	1.79
264.10	5.07	R-2-M	RD NE (CO RD 77) (TARRYALL RD)	3.71	2,000	0	0	0	0	0.00	0.00	0.00	0.00
264.99	0.90	R-2-M	RD E (CO RD 94) - MILEPOST 265 - SPEED LIMIT	0.82	2,499	0	0	0	0	0.00	0.00	0.00	0.00
265.53	0.47	R-2-M	RD NE (CO RD 94)	0.55	3,220	0	0	0	0	0.00	0.00	0.00	0.00
268.30	2.80	R-2-M	RD N (CR 47) (STOHL RD) - RD S (CR WE30)	3.59	3,500	5	0	0	5	1.39	0.00	0.00	1.39
269.15	0.81	R-2-M	RD S (CO RD 46)	1.22	4,100	2	0	0	2	1.66	0.00	0.00	1.66
269.83	0.69	R-2-M	RD N (CO RD 31) RD S (CO RD 1)	1.21	4,800	2	0	0	2	1.64	0.00	0.00	1.64
276.56	6.62	R-2-M	RD S (CO RD 42) (TWIN ROCK RD)	12.11	5,000	21	4	0	25	1.73	0.33	0.00	2.06
278.10	1.56	R-2-M	JCT SH067C S - RD N (CO RD 5) (NORTH RD)	5.14	9,000	3	3	0	6	0.58	0.58	0.00	1.17
281.99	3.96	R-4-M	CHANGE BOUNDARY LINE	23.04	15,900	17	4	0	21	0.74	0.17	0.00	0.91
282.82	0.88	U-2-M	RD E (CO RD 26) (BLUEBIRD HILL RD) (ELK PARK	6.26	19,434	0	0	0	0	0.00	0.00	0.00	0.00
283.90	1.02	U-4-M	RD SE (CO RD 23) (NORTH FORTY RD)	7.62	20,400	10	1	0	11	1.31	0.13	0.00	1.44
284.76	0.85	U-4-M	RD W (BROWNING AVE)	6.35	20,400	6	0	0	6	0.95	0.00	0.00	0.95
285.06	0.23	U-4-M	RD N AND S (WEST ST)	2.13	25,348	22	0	0	22	10.54	0.00	0.00	10.54
285.32	0.25	U-4-M	RD E (MIDLAND AVE)	2.67	29,231	10	0	0	10	3.72	0.00	0.00	3.72
285.83	0.49	U-4-M	RD W (SHERIDAN AVE)	4.61	25,700	17	2	0	19	3.71	0.44	0.00	4.15
286.92	1.08	U-4-M	RD E (MORNING SUN DR)	10.43	26,395	18	3	0	21	1.73	0.29	0.00	2.02
287.99	1.01	U-4-M	MILEPOST 288	9.76	26,400	10	2	1	13	1.02	0.20	10.23	1.33
289.13	1.24	U-4-M	CHANGE MEDIAN (CROSSOVER)	11.98	26,400	9	2	0	11	0.75	0.17	0.00	0.92
289.53	0.32	U-4-M	RD S (UTE PASS AV) - END HPMS SAMPLE	3.09	26,400	4	0	0	4	1.30	0.00	0.00	1.30
289.99	0.55	U-4-R	MILEPOST 290	4.23	21,000	6	1	0	7	1.42	0.24	0.00	1.66
292.37	2.38	R-4-R	REGION OR DISTRICT BOUNDARY	18.29	21,000	11	1	0	12	0.60	0.05	0.00	0.66
293.47	1.04	U-4-R	SIGN BRIDGE STR (I-17-FH) MEDIAN - PIKES PEAK	7.99	21,000	7	0	0	7	0.87	0.00	0.00	0.87
293.74	0.28	U-4-R	SIGN BRIDGE STR (I-17-FK) WB RAMP	2.29	22,352	2	0	0	2	0.88	0.00	0.00	0.88
293.95	0.17	R-4-R	MAJOR STR (I-17-IE) FOUNTAIN CREEK AND	1.59	25,600	1	1	0	2	0.62	0.62	0.00	1.24
294.41	0.51	U-4-R	MAJOR STR (I-17-V) FOUNTAIN CREEK EB LANE	4.78	25,600	1	0	0	1	0.21	0.00	0.00	0.21
297.07	2.61	R-4-R	CHANGE ROADWAY WIDTH	24.45	25,600	22	12	0	34	0.90	0.49	0.00	1.39
297.29	0.22	R-4-R	ENTER COLORADO SPRINGS URBAN AREA	2.21	27,400	0	0	0	0	0.00	0.00	0.00	0.00
298.99	1.66	U-4-R	MILEPOST 299	16.65	27,400	23	0	0	23	1.38	0.00	0.00	1.38
299.37	0.39	U-4-R	MAJOR STRS (I-17-GD) WB (I-17-GE) EB	4.06	28,478	7	2	0	9	1.74	0.50	0.00	2.23
300.43	1.06	U-4-R	JCT U.S.24 MANITOU SPRINGS BUSINESS LOOP -	11.17	28,800	14	1	0	15	1.25	0.09	0.00	1.34
301.99	0.99	U-4-R	MILEPOST 302	11.31	31,200	15	2	0	17	1.32	0.18	0.00	1.50
302.61	0.60	U-4-R	MINOR STR (024A302620BL) IN EL PASO COUNTY	7.49	34,121	19	1	0	20	2.55	0.13	0.00	2.68
303.42	0.62	U-4-R	RD N (LIMIT ST) RD NE AND S (8TH ST) - BEGIN	7.81	34,400	8	1	0	9	1.03	0.13	0.00	1.16
303.84	0.42	U-4-R	RAMPS (TO/FROM I-25 N/B) -- END U.S. 024A	6.60	42,939	29	2	0	31	4.35	0.30	0.00	4.65

Functional Class Definition
Rural/Urban - # of Lanes - Terrain
R-4-F = Rural 4-Lane Flat Roadway

* PDO and Injury Rates in Million Vehicle Miles Traveled
Fatal Rate in 100 Million Vehicle Miles Traveled
** PDO = Property Damage Only



**Colorado Department of Transportation
Accident and Rates Book for 2008**

V2011.09.20

SH024A													
MP	Section Length	Func Class	Section Description	MVMT	AADT	** PDO	Accidents			Accident Rates *			
							Injury	Fatal	Total	** PDO	Injury	Fatal	Total
Totals:		158.29				550	69	1	620	1.46	0.18	0.27	1.65

SH024B													
MP	Section Length	Func Class	Section Description	MVMT	AADT	** PDO	Accidents			Accident Rates *			
							Injury	Fatal	Total	** PDO	Injury	Fatal	Total
419.95		R-2-F	RD N AND S (CO RD 12) -- (FRONTAGE ALONG I-70										
422.70	3.33	R-2-F	JCT SH 059A NORTH AND SOUTH	0.15	120	0	0	0	0	0.00	0.00	0.00	0.00
423.50	0.81	R-2-F	RD W (1ST ST)	0.14	487	0	0	0	0	0.00	0.00	0.00	0.00
429.59	6.17	R-2-F	JCT I-70 VONA BUSINESS SPUR SH 70 S RD N (1ST	1.13	500	0	0	0	0	0.00	0.00	0.00	0.00
437.20	7.44	R-2-F	JCT SH 057A SOUTH - JCT SH024C EAST - RD N	0.92	338	0	0	0	0	0.00	0.00	0.00	0.00
Totals:		17.75				0	0	0	0	0.00	0.00	0.00	0.00

SH024C													
MP	Section Length	Func Class	Section Description	MVMT	AADT	** PDO	Accidents			Accident Rates *			
							Injury	Fatal	Total	** PDO	Injury	Fatal	Total
437.20		R-2-F	JCT SH024B W JCT SH057A S RD N (COLORADO										
437.70	0.50	R-2-F	RD N AND S (CO RD 31) - LEAVE STRATTON CITY	0.16	873	0	0	0	0	0.00	0.00	0.00	0.00
446.84	9.12	R-2-F	RD N AND S (CO RD 40) (NORTH RD) - ENTER	2.14	640	1	0	0	1	0.47	0.00	0.00	0.47
450.79	4.00	R-2-F	RD N (CO RD 44)	1.14	780	0	0	0	0	0.00	0.00	0.00	0.00
451.86	0.99	R-2-F	RD N AND S (CO RD 45)	0.43	1,200	0	0	0	0	0.00	0.00	0.00	0.00
453.86	2.00	R-2-F	RD N AND S (CO RD 47) ENTER BURLINGTON CITY	0.95	1,300	0	0	0	0	0.00	0.00	0.00	0.00
454.83	1.00	R-2-F	JCT SH385C S AND E - RD N (LINCOLN ST) -- END	0.78	2,130	1	0	0	1	1.28	0.00	0.00	1.28
Totals:		17.61				2	0	0	2	0.36	0.00	0.00	0.36

SH024D													
MP	Section Length	Func Class	Section Description	MVMT	AADT	** PDO	Accidents			Accident Rates *			
							Injury	Fatal	Total	** PDO	Injury	Fatal	Total
455.88		R-2-F	JCT SH385C NORTH AND WEST - RD N (8TH ST) -										
457.29	1.43	R-2-F	BEGIN I-70 FRONTAGE ROAD -- END U.S. 024D	0.80	1,524	1	0	0	1	1.26	0.00	0.00	1.26
Totals:		1.43				1	0	0	1	1.25	0.00	0.00	1.25



**Colorado Department of Transportation
Accident and Rates Book for 2008**

V2011.09.20

SH024E													
MP	Section Length	Func Class	Section Description	MVMT	AADT	** PDO	Accidents			Accident Rates *			
							Injury	Fatal	Total	** PDO	Injury	Fatal	Total
0.00		R-2-M	U.S.24 INTERCHANGE (MIDLAND EXPRESSWAY)										
0.30	0.33	R-2-M	ENTER COLORADO SPRINGS URBAN LIMIT -	0.22	1,800	0	0	0	0	0.00	0.00	0.00	0.00
0.61	0.35	U-2-R	RD N (CAVE-OF-THE-WINDS RD) (SERPINTINE RD)	0.23	1,800	0	0	0	0	0.00	0.00	0.00	0.00
1.22	0.23	U-3-R	RD E (PARK AVE) - END HPMS SAMPLE	0.38	4,500	1	0	0	1	2.59	0.00	0.00	2.59
1.53	0.30	U-4-R	RD N (LAFAYETTE RD) RD S (OTOE PL)	0.88	7,990	13	2	0	15	14.72	2.26	0.00	16.98
1.83	0.29	U-4-R	RD S (SOUTH PATH)	0.97	9,138	3	0	0	3	3.06	0.00	0.00	3.06
2.56	0.67	U-4-R	RD S (CRYSTAL PARK RD) (POPLAR PLACE)	2.92	11,900	7	2	0	9	2.39	0.68	0.00	3.08
2.99	0.43	U-4-R	RD N (BECKER LN)	2.17	13,779	7	2	1	10	3.27	0.93	46.66	4.67
3.50	0.47	U-4-R	MAJOR STR (I-17-GC) FOUNTAIN CREEK	2.44	14,200	3	0	0	3	1.23	0.00	0.00	1.23
4.32	0.73	U-4-R	JCT U.S. 024A NW AND SE - MAJOR STR (I-17-FM)	5.49	20,552	12	3	0	15	2.18	0.54	0.00	2.72
Totals:	3.80					46	9	1	56	2.93	0.57	6.37	3.57

SH024G													
MP	Section Length	Func Class	Section Description	MVMT	AADT	** PDO	Accidents			Accident Rates *			
							Injury	Fatal	Total	** PDO	Injury	Fatal	Total
303.41		U-3-R	GORE POINT Y CONNECTION SOUTH BOUND OFF										
304.51	1.26	U-3-R	SIGN BRIDGE STR (I-17-LE) RAMP OFF (TO UNION)	16.51	35,800	14	1	0	15	0.85	0.06	0.00	0.91
305.04	0.53	U-4-R	RAMP OFF	6.94	35,800	5	0	0	5	0.71	0.00	0.00	0.71
305.78	0.73	U-4-R	SIGN BRIDGE STR (I-17-LH) WB RAMP - RD W	6.25	23,400	15	0	0	15	2.40	0.00	0.00	2.40
306.45	0.67	U-4-R	RD N (ACADEMY PARK LOOP) - RD S (ALVARADO)	8.58	35,000	18	2	0	20	2.10	0.23	0.00	2.33
306.99	0.53	U-4-R	MILEPOST 307	5.76	29,700	28	0	0	28	4.82	0.00	0.00	4.82
307.56	0.57	U-4-R	RD NE AND SW (JETWING DR) - BEGIN HPMS	5.95	28,500	13	0	0	13	2.20	0.00	0.00	2.20
307.99	0.43	U-4-R	MILEPOST 308	4.55	28,900	12	2	0	14	2.66	0.44	0.00	3.10
308.90	0.89	U-4-R	RD E AND W (AEROPLAZA RD)	6.61	20,300	13	0	0	13	1.97	0.00	0.00	1.97
309.96	1.14	U-4-R	MAJOR STR (I-18-BG) AND (I-18-BH) SAND CREEK	16.15	38,700	47	2	0	49	2.91	0.12	0.00	3.03
310.87	0.53	U-6-R	JCT SH021B NORTH - RD W (PLATTE AVE) - RD N	9.65	49,758	2	1	0	3	0.21	0.10	0.00	0.31
311.31	0.60	U-4-R	RD N (HATHAWAY DR) - RD S (FRONTAGE RD)	8.25	37,581	11	1	0	12	1.33	0.12	0.00	1.45
311.74	0.42	U-4-R	PETERSON FIELD INTERCHANGE STRS (I-18-AU)	4.70	30,600	7	1	0	8	1.48	0.21	0.00	1.69
312.42	0.62	U-4-R	JCT SH094A EAST - RD NW (MEADOWBROOK)	5.54	24,400	10	1	0	11	1.81	0.18	0.00	1.99
313.17	0.78	U-4-R	RD N AND S (MARKSHEFFEL ROAD) (CO RD 423) -	5.05	17,700	7	0	0	7	1.38	0.00	0.00	1.38
314.58	1.28	R-4-R	RD NW (CONSTITUTION DR) (CO RD 2600) -	6.93	14,800	4	2	0	6	0.58	0.29	0.00	0.87
319.63	4.97	R-4-R	RD E (CO RD 132) (FALCON PRKY) (WOODMAN RD)	28.56	15,700	19	2	1	22	0.67	0.07	3.50	0.77
320.28	0.68	R-4-F	RD NW (CO RD 427) (OLD MERIDIAN RD) - RD S	3.43	13,800	6	0	0	6	1.75	0.00	0.00	1.75
322.53	2.18	R-2-F	RD SE (CO RD 1152) (BLUEGILL DR)	9.73	12,201	29	3	0	32	2.98	0.31	0.00	3.29



**Colorado Department of Transportation
Accident and Rates Book for 2008**

V2011.09.20

SH024G													
MP	Section Length	Func Class	Section Description	MVMT	AADT	** PDO	Accidents			Accident Rates *			
							Injury	Fatal	Total	** PDO	Injury	Fatal	Total
325.83	3.29	R-2-F	RD N AND S (CO RD 91) (CHEYENNE AVE)	10.25	8,510	7	1	0	8	0.68	0.10	0.00	0.78
329.54	3.78	R-2-F	RD NW (CO RD 978) (BRADSHAW RD) - BEGIN	8.72	6,300	9	2	0	11	1.03	0.23	0.00	1.26
330.65	1.13	R-2-F	MAJOR STR (H-19-L) DRAW	1.99	4,822	1	5	1	7	0.50	2.52	50.37	3.53
334.80	4.14	R-2-F	RD N AND S (CO RD 493) (ELLICOT DR)	7.27	4,800	7	2	0	9	0.96	0.27	0.00	1.24
339.62	4.74	R-2-F	RD N AND S (COLORADO ST)	7.98	4,600	7	2	1	10	0.88	0.25	12.53	1.25
340.23	0.56	R-4-F	MAJOR STR (H-19-P) DRAW	0.88	4,316	1	0	0	1	1.13	0.00	0.00	1.13
347.90	7.72	R-2-F	RD N AND S (CO RD 565) (BLASINGAME RD) - END	9.04	3,200	4	1	0	5	0.44	0.11	0.00	0.55
350.37	2.46	R-2-F	RD N AND S (CO RD 577) (RAMAH HWY)	3.51	3,900	1	0	0	1	0.28	0.00	0.00	0.28
353.73	3.35	R-2-F	RD N AND S (SIOUX AVE)	3.68	3,000	1	0	0	1	0.27	0.00	0.00	0.27
354.33	0.64	R-2-F	LEAVE SIMLA CITY LIMITS	0.61	2,607	0	0	0	0	0.00	0.00	0.00	0.00
355.73	1.30	R-2-F	RD S (CO RD 133)	1.19	2,500	0	0	0	0	0.00	0.00	0.00	0.00
360.49	4.72	R-2-F	RD N AND S (CO RD 149)	4.15	2,400	1	1	0	2	0.24	0.24	0.00	0.48
369.99	9.58	R-2-F	MILEPOST 370	7.71	2,200	4	0	0	4	0.52	0.00	0.00	0.52
376.63	6.62	R-2-F	CHANGE ROADWAY WIDTH	5.33	2,200	2	1	0	3	0.37	0.19	0.00	0.56
377.17	0.64	R-2-F	RD N AND S (PORT OF ENTRY)	0.88	3,767	2	0	0	2	2.28	0.00	0.00	2.28
377.74	0.54	R-2-F	RD N (J AVE)	0.82	4,145	1	0	0	1	1.22	0.00	0.00	1.22
378.29	0.43	R-4-F	RD N AND S (D AVE)	0.94	5,949	3	1	0	4	3.23	1.08	0.00	4.31
378.97	0.76	R-4-F	RD N (COLORADO AVE)	1.52	5,460	1	0	0	1	0.66	0.00	0.00	0.66
379.55	0.55	R-4-F	MAJOR (G-22-J) DRAW	0.58	2,905	1	0	0	1	1.72	0.00	0.00	1.72
380.46	0.98	R-2-F	LIMON INTERCHANGE STRS (G-22-BT) WB AND	0.83	2,303	0	0	0	0	0.00	0.00	0.00	0.00
Totals:	76.74					313	34	3	350	1.32	0.14	1.27	1.48

SH025A													
MP	Section Length	Func Class	Section Description	MVMT	AADT	** PDO	Accidents			Accident Rates *			
							Injury	Fatal	Total	** PDO	Injury	Fatal	Total
0.00		R-4-M	NEW MEXICO-COLORADO STATE LINE -- BEGIN										
9.99	9.93	R-4-M	MILEPOST 10	30.89	8,500	48	7	0	55	1.55	0.23	0.00	1.78
11.00	1.01	R-4-R	MILEPOST 11	3.14	8,500	2	1	0	3	0.64	0.32	0.00	0.95
11.21	0.22	R-4-F	RD (WEIGH STATION)	1.08	13,442	4	0	0	4	3.66	0.00	0.00	3.66
12.23	0.95	U-4-F	ENTERING TRINIDAD CITY LIMITS	4.80	13,800	4	0	0	4	0.83	0.00	0.00	0.83
12.99	0.75	U-4-F	MILEPOST 13 - VAN BUREN DR INTERCHANGE	3.79	13,800	1	1	0	2	0.26	0.26	0.00	0.53
13.30	0.30	U-4-F	MAIN STREET INTERCHANGE STRS (P-18-BR) SB	1.64	14,900	1	0	0	1	0.61	0.00	0.00	0.61
13.60	0.31	U-4-F	INTERCHANGE STRS (P-18-Q) SB AND (P-18-M) NB	1.37	12,109	1	0	0	1	0.74	0.00	0.00	0.74
14.00	0.35	U-4-F	MILEPOST 14	1.58	12,300	4	0	0	4	2.52	0.00	0.00	2.52

Functional Class Definition
Rural/Urban - # of Lanes - Terrain
R-4-F = Rural 4-Lane Flat Roadway

* PDO and Injury Rates in Million Vehicle Miles Traveled
Fatal Rate in 100 Million Vehicle Miles Traveled
** PDO = Property Damage Only



**Colorado Department of Transportation
Accident and Rates Book for 2008**

V2011.09.20

SH025A													
MP	Section Length	Func Class	Section Description	MVMT	AADT	** PDO	Accidents			Accident Rates *			
							Injury	Fatal	Total	** PDO	Injury	Fatal	Total
14.87	0.85	U-4-F	GODDARD AVENUE INTERCHANGE STRS	4.29	13,793	3	1	0	4	0.70	0.23	0.00	0.93
15.99	1.08	U-4-F	MILEPOST 16	3.83	9,700	2	1	0	3	0.52	0.26	0.00	0.79
17.17	1.16	U-4-F	REGIONAL SECTION OR DISTRICT BOUNDARY -	4.12	9,700	2	1	0	3	0.48	0.24	0.00	0.73
17.72	0.64	R-4-F	EL MORO ROAD INTERCHANGE STR (P-19-BA) -	2.27	9,700	1	0	0	1	0.44	0.00	0.00	0.44
26.74	8.91	R-4-F	RAMP OFF	37.18	11,400	21	1	1	23	0.56	0.03	2.69	0.62
34.14	7.36	R-4-R	AGUILAR INTERCHANGE STRS (O-18-BE) SB AND	30.71	11,400	11	2	1	14	0.36	0.07	3.25	0.46
43.99	9.83	R-4-R	MILEPOST 44	30.94	8,600	17	2	1	20	0.55	0.06	3.23	0.65
48.99	5.00	R-4-R	WALSENBURG INTERCHANGE STR (N-17-AE) -	15.74	8,600	13	0	0	13	0.83	0.00	0.00	0.83
50.04	1.06	R-4-R	WALSENBURG INTERCHANGE STRS (N-17-AD) SB	2.95	7,600	13	1	0	14	4.39	0.34	0.00	4.73
52.31	2.24	R-4-R	WALSENBURG INTERCHANGE BUSINESS LOOP	6.15	7,500	9	0	0	9	1.47	0.00	0.00	1.47
58.72	6.43	R-4-R	BUTTE ROAD INTERCHANGE STR (N-17-S) NB -	29.41	12,499	13	0	0	13	0.44	0.00	0.00	0.44
66.74	7.97	R-4-R	APACHE INTERCHANGE STRS (M-17-AV) AND	34.71	11,900	24	2	0	26	0.69	0.06	0.00	0.75
74.36	7.74	R-4-R	RYE/SAN ISABEL INTERCHANGE STR (M-17-AN)	34.56	12,200	33	6	0	39	0.95	0.17	0.00	1.13
83.45	9.06	R-4-R	BRANTZELL INTERCHANGE STR (L-18-CC) - RD E	55.71	16,800	28	3	2	33	0.50	0.05	3.59	0.59
92.75	9.25	R-4-R	MAJOR STRS (L-18-BB) NB AND (L-18-BC) SALT	56.88	16,800	50	2	1	53	0.88	0.04	1.76	0.93
92.99	0.24	R-4-R	SIGN BRIDGE STR (D-17-EB) SB - MILEPOST 93	1.48	16,800	1	0	0	1	0.67	0.00	0.00	0.67
94.45	1.45	U-4-R	CHANGE ROADWAY WIDTH	8.92	16,800	6	0	0	6	0.67	0.00	0.00	0.67
94.76	0.33	U-4-R	PUEBLO BOULEVARD INTERCHANGE STR	2.03	16,800	3	0	0	3	1.47	0.00	0.00	1.47
95.34	0.60	U-4-R	RAMP OFF (TO ILLINOIS AVE) SB LANE ONLY -	7.49	34,100	9	1	0	10	1.21	0.13	0.00	1.34
95.89	0.51	U-4-R	INDIANA AVENUE INTERCHANGE STRS (L-18-M)	7.09	38,000	2	2	0	4	0.28	0.28	0.00	0.57
96.66	0.75	U-4-R	CENTRAL AVENUE INTERCHANGE STR (L-18-CD) -	10.49	38,200	10	1	0	11	0.96	0.10	0.00	1.06
97.50	0.83	U-4-R	RAMP OFF	12.69	41,783	33	6	0	39	2.62	0.48	0.00	3.09
97.85	0.39	U-4-R	RAMP ON	8.58	60,108	23	3	0	26	2.71	0.35	0.00	3.06
98.54	0.62	U-4-R	1ST STREET INTERCHANGE STRS (K-18-CN) NB	11.75	51,800	21	4	0	25	1.79	0.34	0.00	2.13
98.87	0.33	U-4-R	SIGN BRIDGE STR (D-17-EJ) SB	6.64	55,000	9	0	1	10	1.34	0.00	14.92	1.49
99.32	0.38	U-4-R	SIGN BRIDGE STR (D-17-EL) SB	6.98	50,213	14	1	0	15	1.99	0.14	0.00	2.13
99.97	0.65	U-4-R	U.S.50 INTERCHANGE STR (K-18-J) SH050B (LA	16.92	71,103	19	1	0	20	1.12	0.06	0.00	1.18
100.67	0.75	U-4-R	29TH STREET INTERCHANGE STR (K-18-EB) SB	17.13	62,412	6	1	0	7	0.35	0.06	0.00	0.41
101.38	0.65	U-4-R	CANON CITY INTERCHANGE STRS (K-18-GG) NB	10.27	43,159	26	2	0	28	2.53	0.19	0.00	2.72
102.11	0.71	U-4-R	MINORSTR STR (025A102250BL) EAGLERIDGE	7.33	28,200	6	0	0	6	0.82	0.00	0.00	0.82
103.16	1.01	U-4-R	SIGN BRIDGE STR (E-16-GD) EBND RAMP	10.57	28,600	11	3	1	15	1.04	0.28	9.47	1.42
103.89	0.74	U-4-R	EDEN INTERCHANGE STRS (K-18-DO) SB (K-18-DP)	7.75	28,600	3	0	0	3	0.39	0.00	0.00	0.39
104.99	1.12	U-4-R	MILEPOST 105	11.23	27,400	5	2	0	7	0.44	0.18	0.00	0.62
106.01	1.07	U-4-R	MAJOR STR (K-18-GQ) PORTER DRAW --	10.73	27,400	5	2	0	7	0.47	0.19	0.00	0.66
107.04	0.92	U-4-R	MAJOR STR (K-18-S) UNDERPASS AT AND SF RRX	9.23	27,400	6	0	0	6	0.65	0.00	0.00	0.65



Colorado Department of Transportation Accident and Rates Book for 2008

V2011.09.20

SH025A													
MP	Section Length	Func Class	Section Description	MVMT	AADT	** PDO	Accidents			Accident Rates *			
							Injury	Fatal	Total	** PDO	Injury	Fatal	Total
108.09	1.06	U-4-R	RAMPS ON AND OFF	10.63	27,400	5	3	0	8	0.47	0.28	0.00	0.76
108.95	0.81	U-4-R	LEAVE PUEBLO URBAN AREA - END HPMS	8.12	27,400	3	2	0	5	0.37	0.25	0.00	0.62
117.99	9.01	R-4-R	MILEPOST 118	90.36	27,400	23	2	1	26	0.25	0.02	1.11	0.29
118.83	0.87	R-4-R	RD E AND W (MIDWAY) (EL CENTRO BLVD)	8.72	27,400	8	0	0	8	0.92	0.00	0.00	0.92
121.45	2.64	R-4-R	PIKES PEAK MEADOWS INTERCHANGE STR	29.66	30,696	14	1	1	16	0.47	0.03	3.37	0.54
127.85	6.38	R-4-R	FOUNTAIN INTERCHANGE STR (J-18-Q) SH-85A NE	79.63	34,100	56	7	2	65	0.70	0.09	2.51	0.82
128.92	0.99	U-4-R	RD NE (CO RD 235) (DAVIS PT) - ENTERING TPR	13.55	37,400	8	0	0	8	0.59	0.00	0.00	0.59
129.99	1.11	U-4-R	MILEPOST 130	15.19	37,400	5	0	0	5	0.33	0.00	0.00	0.33
131.21	1.21	U-4-R	MAJOR STR (J-18-BA) CLOVER DITCH - END HPMS	16.56	37,400	7	1	0	8	0.42	0.06	0.00	0.48
131.64	0.45	U-4-R	WIDEFIELD - SECURITY INTERCHANGE STR	6.16	37,400	2	1	0	3	0.33	0.16	0.00	0.49
132.99	1.24	U-4-R	MILEPOST 133	21.68	47,767	12	2	1	15	0.55	0.09	4.61	0.69
134.02	1.01	U-4-R	LEAVE FORT CARSON MILITARY RESERVATION	17.67	47,800	3	0	0	3	0.17	0.00	0.00	0.17
135.04	1.13	U-4-R	ENTER FORT CARSON MILITARY RESERVATION	19.77	47,800	16	0	1	17	0.81	0.00	5.08	0.86
135.39	0.40	U-4-R	LEAVE FORT CARSON MILITARY RESERVATION	7.73	52,806	21	4	0	25	2.72	0.52	0.00	3.23
136.68	1.17	U-4-R	MAJOR STR (I-17-AG) OVERPASS (HARRISON ST)	26.51	61,900	15	1	0	16	0.57	0.04	0.00	0.60
137.72	1.07	U-4-R	SIGN BRIDGE STR (I-17-MF) WB	24.24	61,900	7	1	1	9	0.29	0.04	4.13	0.37
137.99	0.29	U-4-R	MILEPOST 138 - RD E (FOUR SEASONS DR)	6.73	63,364	42	7	0	49	6.16	1.03	0.00	7.19
138.73	0.70	U-6-R	MAJOR STR (I-17-JC) - JCT U.S. 024G E AND W -	16.27	63,500	4	0	0	4	0.25	0.00	0.00	0.25
139.74	0.97	U-6-R	SOUTH NEVADA AVENUE INTERCHANGE STRS	28.11	79,168	14	0	0	14	0.50	0.00	0.00	0.50
140.04	0.41	U-6-R	SIGN BRIDGE STR (E-17-AAE)	12.95	86,291	29	3	0	32	2.22	0.23	0.00	2.45
141.06	0.85	U-4-R	RAMP OFF SB	27.19	87,400	19	6	0	25	0.70	0.22	0.00	0.92
141.32	0.28	U-4-R	RAMP ON (NB C)	9.08	88,641	14	3	0	17	1.56	0.33	0.00	1.89
141.84	0.47	U-4-R	BIJOU STREET INTERCHANGE MAJOR STR	15.34	89,200	10	2	0	12	0.66	0.13	0.00	0.79
142.82	0.96	U-4-R	UINTAH STREET INTERCHANGE STRS (I-17-EB) NB	33.10	94,200	27	6	1	34	0.82	0.18	3.04	1.03
143.51	0.70	U-4-R	FONTANERO STREET INTERCHANGE STRS	25.87	100,981	22	1	0	23	0.85	0.04	0.00	0.89
144.57	1.06	U-4-R	HISTORIC MAJOR STR (I-17-L) UP RR --	37.94	97,800	9	2	0	11	0.24	0.05	0.00	0.29
144.99	0.38	U-4-R	MILEPOST 145	14.28	102,684	30	7	0	37	2.11	0.49	0.00	2.60
146.06	1.09	U-4-R	GARDEN OF THE GODS INTERCHANGE STRS	41.09	103,000	17	4	0	21	0.42	0.10	0.00	0.51
146.99	0.89	U-4-R	MILEPOST 147	31.25	95,948	53	4	0	57	1.71	0.13	0.00	1.83
147.56	0.62	U-4-R	NORTH NEVADA AVENUE INTERCHANGE STR	20.22	89,100	20	4	0	24	0.99	0.20	0.00	1.19
148.74	1.13	U-4-R	RAMPS SB E ON AND NB B OFF	40.12	97,000	43	5	0	48	1.07	0.12	0.00	1.20
149.05	0.23	U-4-R	SB D RAMP OFF	7.28	86,485	72	6	0	78	9.72	0.81	0.00	10.53
150.07	1.03	U-4-R	SIGN BRIDGE STR (E-17-PF) NBND RAMP	29.59	78,500	18	2	0	20	0.61	0.07	0.00	0.67
150.37	0.36	U-4-R	RAMPS SB I ON AND NB H OFF	10.22	77,567	15	1	0	16	1.49	0.10	0.00	1.59
151.45	1.02	U-4-R	SIGN BRIDGE STR (E-17-RK) NBND RAMP	26.62	71,300	28	3	0	31	1.06	0.11	0.00	1.17

Functional Class Definition
Rural/Urban - # of Lanes - Terrain
R-4-F = Rural 4-Lane Flat Roadway

* PDO and Injury Rates in Million Vehicle Miles Traveled
Fatal Rate in 100 Million Vehicle Miles Traveled
** PDO = Property Damage Only



Colorado Department of Transportation Accident and Rates Book for 2008

V2011.09.20

SH025A													
MP	Section Length	Func Class	Section Description	MVMT	AADT	** PDO	Accidents			Accident Rates *			
							Injury	Fatal	Total	** PDO	Injury	Fatal	Total
151.73	0.38	U-4-R	BUTTERFLY SIGN STR (I-17-IU) SB IN MEDIAN --	9.87	70,958	9	2	0	11	0.92	0.21	0.00	1.13
152.99	1.13	U-4-R	SIGN BRIDGE STR (E-17-SI) NB - RAMP ON (FROM	28.99	70,100	20	5	0	25	0.69	0.17	0.00	0.86
154.00	1.02	U-4-R	MILEPOST 154	29.64	79,400	28	3	0	31	0.95	0.10	0.00	1.05
155.68	1.67	U-4-R	SIGN BRIDGE STR (H-17-CT) NB	48.53	79,400	24	3	0	27	0.50	0.06	0.00	0.56
155.97	0.28	U-4-R	RAMP ON	7.96	77,722	19	2	0	21	2.39	0.25	0.00	2.65
156.99	1.01	U-4-R	MAJOR STR (H-17-M) DRAW - MILEPOST 157	23.77	64,300	22	6	0	28	0.92	0.25	0.00	1.18
158.05	1.05	U-4-R	SB E RAMP ON	24.71	64,300	21	5	0	26	0.85	0.20	0.00	1.05
158.32	0.29	U-4-R	SB D RAMP OFF	6.76	63,690	21	0	0	21	3.14	0.00	0.00	3.14
159.33	1.00	U-4-R	MAJOR STR (H-17-BK) TEACHOUT CREEK	22.91	62,600	19	3	0	22	0.83	0.13	0.00	0.96
160.51	1.17	U-4-R	RAMP ON	26.81	62,600	13	0	0	13	0.48	0.00	0.00	0.48
160.99	0.42	U-4-R	SIGN BRIDGE STR (E-17-VN) - MILEPOST 161 -	9.03	58,752	12	2	0	14	1.33	0.22	0.00	1.55
162.99	1.99	U-4-R	MILEPOST 163	39.04	53,600	56	4	0	60	1.44	0.10	0.00	1.54
163.31	0.40	U-4-R	RD E AND W (COUNTY LINE RD) EL PASO -	7.85	53,600	12	1	0	13	1.53	0.13	0.00	1.66
167.45	4.07	R-4-R	GREENLAND INTERCHANGE RD E AND W (CR 74)	77.76	52,201	47	3	1	51	0.60	0.04	1.29	0.66
171.81	4.41	R-4-R	SOUTH LAKE GULCH ROAD INTERCHANGE	86.67	53,698	49	4	0	53	0.57	0.05	0.00	0.61
172.47	0.64	R-4-R	RAMP ON (FROM LARKSPUR EXIT) NB LN	12.40	52,957	10	3	0	13	0.80	0.24	0.00	1.04
173.78	1.28	R-4-R	SKYVIEW/BEARDANCE INTERCHANGE STR	25.58	54,600	20	1	0	21	0.78	0.04	0.00	0.82
178.99	5.17	R-4-R	MILEPOST 179	105.02	55,500	45	12	1	58	0.43	0.11	0.95	0.55
180.39	1.45	U-4-R	RD (BROOKSIDE CIR)	29.45	55,500	14	3	0	17	0.47	0.10	0.00	0.58
180.80	0.35	U-4-R	CASTLE ROCK INTERCHANGE STRS (G-17-Q) NB	7.11	55,500	5	0	0	5	0.70	0.00	0.00	0.70
181.84	1.02	U-4-R	WOLFENBERGER INTERCHANGE STR (G-17-R) -	25.42	68,100	22	1	0	23	0.87	0.04	0.00	0.90
182.99	1.11	U-4-R	MINOR STR (006G266200BR) IN JEFFERSON	30.98	76,263	18	1	0	19	0.58	0.03	0.00	0.61
184.04	0.85	U-4-R	RAMP ON	23.74	76,300	4	0	0	4	0.17	0.00	0.00	0.17
184.35	0.69	U-4-R	RAMP ON	21.16	83,806	11	2	0	13	0.52	0.09	0.00	0.61
185.52	1.00	U-4-R	SIGN BRIDGE STR (E-17-XW) NB	33.53	91,600	19	2	0	21	0.57	0.06	0.00	0.63
186.70	1.15	U-4-R	SIGN BRIDGE STR (E-17-ZQ)	38.55	91,600	17	2	0	19	0.44	0.05	0.00	0.49
186.99	0.25	U-4-R	MILEPOST 187	8.39	91,684	6	0	0	6	0.73	0.00	0.00	0.73
188.31	1.31	U-6-R	RAMPS ON AND OFF	44.16	92,100	43	4	0	47	0.97	0.09	0.00	1.06
188.63	0.33	U-6-R	RAMP ON	10.81	89,498	14	0	0	14	1.32	0.00	0.00	1.32
189.72	1.09	U-6-R	MAJOR INTERCHANGE STR (G-17-T) SURREY	34.51	86,500	12	0	0	12	0.35	0.00	0.00	0.35
190.92	1.21	U-6-R	ENTER LONE TREE CITY LIMITS - IN DOUGLAS	42.12	95,100	40	2	0	42	0.95	0.05	0.00	1.00
191.33	0.36	U-6-R	SIGN BRIDGE STR (F-16-GV) NB - VMS ENTERING	12.53	95,100	17	1	0	18	1.37	0.08	0.00	1.45
191.99	0.65	U-6-R	MILEPOST 192	24.25	101,922	19	0	0	19	0.78	0.00	0.00	0.78
192.98	0.98	R-6-R	LINCOLN AVE INTERCHANGE STR (F-17-JR) - RD E	36.94	103,000	25	3	0	28	0.67	0.08	0.00	0.76
193.99	1.08	U-6-R	MILEPOST 194	46.64	118,000	91	1	0	92	1.95	0.02	0.00	1.97

Functional Class Definition
Rural/Urban - # of Lanes - Terrain
R-4-F = Rural 4-Lane Flat Roadway

* PDO and Injury Rates in Million Vehicle Miles Traveled
Fatal Rate in 100 Million Vehicle Miles Traveled
** PDO = Property Damage Only



Colorado Department of Transportation Accident and Rates Book for 2008

V2011.09.20

SH025A													
MP	Section Length	Func Class	Section Description	MVMT	AADT	** PDO	Accidents			Accident Rates *			
							Injury	Fatal	Total	** PDO	Injury	Fatal	Total
195.07	1.07	U-6-R	COUNTY LINE ROAD INTERCHANGE STR (F-17-DK)	46.21	118,000	68	3	0	71	1.48	0.07	0.00	1.54
196.09	0.94	U-10-R	SIGN BRIDGE STR (F-17-EN) SB AND (F-17-EP) NB	59.52	173,000	53	3	0	56	0.89	0.05	0.00	0.94
196.39	0.29	U-10-R	RAMP OFF (TO DRY CREEK) SB	19.09	179,853	32	3	0	35	1.70	0.16	0.00	1.86
197.18	0.83	U-10-R	ARAPAHOE ROAD INTERCHANGE STR (F-17-DG) -	54.98	181,000	42	2	0	44	0.76	0.04	0.00	0.80
198.28	1.09	U-10-R	ORCHARD ROAD INTERCHANGE STR (F-17-DE) -	80.59	202,000	71	8	0	79	0.89	0.10	0.00	0.98
199.39	1.09	U-10-R	BELLEVIEW AVENUE INTERCHANGE STR	88.54	221,945	79	9	0	88	0.90	0.10	0.00	1.00
200.12	0.76	U-8-R	MAJOR RAMP FLYOVER STR (F-17-FW) TO I-225	59.53	214,000	84	13	0	97	1.41	0.22	0.00	1.63
201.29	1.14	U-8-R	SIGN BRIDGE STR (F-17-LS) NB LANE - RAMP ON	87.21	209,009	33	7	0	40	0.38	0.08	0.00	0.46
201.58	0.28	U-8-R	HAMPDEN AVENUE INTERCHANGE STR (F-17-NV) -	21.42	209,000	24	2	0	26	1.12	0.09	0.00	1.21
202.68	1.07	U-8-R	YALE AVENUE INTERCHANGE STR (F-17-DA) - RD	75.59	193,030	37	6	0	43	0.49	0.08	0.00	0.57
203.53	0.86	U-8-R	EVANS AVENUE INTERCHANGE STR (F-17-AY) - RD	58.86	187,000	39	9	0	48	0.66	0.15	0.00	0.81
204.03	0.48	U-8-R	I-25/COLORADO BOULEVARD INTERCHANGE	31.62	180,000	41	6	0	47	1.31	0.19	0.00	1.50
205.05	1.02	U-8-R	UNIVERSITY BOULEVARD INTERCHANGE STR	70.56	189,000	76	6	0	82	1.08	0.09	0.00	1.16
205.87	0.79	U-8-R	RAMP OFF (EXIT 205 - TO UNIVERSITY BLVD) SB	54.07	187,000	72	13	0	85	1.34	0.24	0.00	1.58
206.14	0.27	U-8-R	MAJOR STR (F-17-CX) AND (F-17-NF) - RD N AND S	17.19	174,000	32	7	0	39	1.84	0.40	0.00	2.24
206.42	0.27	U-8-R	MAJOR STR (F-17-XX) OFF RAMP (TO LINCOLN	16.94	171,376	22	2	0	24	1.29	0.12	0.00	1.41
206.96	0.53	U-8-R	MAJOR STR (F-16-SP)	34.14	176,000	33	2	0	35	0.96	0.06	0.00	1.02
207.58	0.59	U-8-R	RAMP OFF (TO U.S. 085B/SANTA FE/KALAMATH	40.60	188,000	105	8	1	114	2.57	0.20	2.45	2.79
207.98	0.40	U-7-R	ALAMEDA AVENUE INTERCHANGE STR (F-16-DS)	30.28	206,811	42	3	0	45	1.38	0.10	0.00	1.48
208.99	1.02	U-8-R	MILEPOST 209	82.50	221,000	135	21	0	156	1.64	0.26	0.00	1.90
209.26	0.26	U-8-R	LOOP RAMP OFF (EXIT 209B - TO U.S 006G/6TH	20.96	220,267	71	17	1	89	3.36	0.80	4.73	4.21
209.53	0.29	U-8-R	RAMP ON (FROM U.S 006G/6TH AVE) NB	22.67	213,546	48	6	0	54	2.11	0.26	0.00	2.37
210.30	0.70	U-8-R	MAJOR STRS (F-16-QJ) (F-16-OB) (F-16-RI)	55.34	216,000	43	3	0	46	0.78	0.05	0.00	0.84
210.63	0.33	U-8-R	RAMP ON (FROM (W 23RD AVE) AND (W 20TH AVE)	24.49	202,725	60	11	0	71	2.42	0.44	0.00	2.86
211.10	0.48	U-8-R	23RD AVENUE INTERCHANGE STR (F-16-DA) - RD	35.49	202,000	27	1	0	28	0.76	0.03	0.00	0.79
211.45	0.34	U-8-R	SPEER BOULEVARD INTERCHANGE STRS	24.89	200,000	24	8	0	32	0.96	0.32	0.00	1.29
212.07	0.57	U-8-R	HOV OFF(SB)	44.43	212,954	89	11	1	101	2.01	0.25	2.26	2.29
212.76	0.74	U-8-R	38TH AVENUE INTERCHANGE STR (E-16-FA) - RD	67.44	249,000	177	13	0	190	2.63	0.19	0.00	2.82
213.59	0.83	U-8-R	MAJOR STR (E-16-ND) I 25 ML I 70 ML RAMPS R	77.16	254,000	141	12	0	153	1.83	0.16	0.00	1.99
214.65	0.99	U-8-R	SIGN BRIDGE STR (H-17-CY) NB	69.21	191,000	98	18	1	117	1.42	0.26	1.45	1.70
215.23	0.62	U-8-R	SIGN BRIDGE STR (I-17-IS) NB AND RAMP ACCESS	43.34	191,000	38	4	0	42	0.88	0.09	0.00	0.97
216.29	1.09	U-8-R	I-76 INTERCHANGE STRS (E-17-GO) WB AND	81.76	204,936	93	4	0	97	1.14	0.05	0.00	1.18
216.77	0.41	U-8-R	MAJOR STR (E-17-GK) - JCT SH 224A E AND W - RD	35.10	233,930	23	0	0	23	0.65	0.00	0.00	0.65
217.07	0.35	U-8-R	RAMP OFF	27.12	211,732	46	5	0	51	1.69	0.18	0.00	1.87
218.09	1.02	U-6-R	SIGN BRIDGE STR (I-17-MQ)	64.96	174,000	38	2	0	40	0.58	0.03	0.00	0.61



**Colorado Department of Transportation
Accident and Rates Book for 2008**

V2011.09.20

SH025A													
MP	Section Length	Func Class	Section Description	MVMT	AADT	** PDO	Accidents			Accident Rates *			
							Injury	Fatal	Total	** PDO	Injury	Fatal	Total
218.45	0.36	U-6-R	84TH AVENUE INTERCHANGE STR (E-17-EZ) - RD E	22.93	174,000	25	2	0	27	1.09	0.09	0.00	1.18
219.46	0.88	U-6-R	RAMP OFF (EXIT 220 - TO THORNTON PARKWAY)	50.26	156,062	115	4	1	120	2.30	0.08	2.00	2.40
219.85	0.42	U-6-R	THORNTON PARKWAY INTERCHANGE STRS	23.98	156,000	18	1	0	19	0.75	0.04	0.00	0.79
220.88	0.95	U-6-R	RAMPS ON AND OFF (EXIT 221 - 104TH AVE)	51.81	149,000	74	4	0	78	1.43	0.08	0.00	1.50
221.28	0.44	U-6-R	RAMPS ON AND OFF	21.57	133,932	86	5	1	92	3.99	0.23	4.64	4.27
222.29	1.03	U-6-R	SIGN BRIDGE STR (I-17-OE) MEDIAN VMS	44.86	119,000	26	1	1	28	0.58	0.02	2.23	0.62
223.04	0.73	U-6-R	120TH AVENUE INTERCHANGE STR (E-17-HE)	31.79	119,000	31	2	0	33	0.97	0.06	0.00	1.03
224.07	1.01	U-6-R	MAJOR STR (E-17-ADM) RD E AND W (128TH AVE)	32.38	87,600	26	3	0	29	0.80	0.09	0.00	0.90
225.07	0.99	U-6-R	LEAVE DENVER URBAN LIMIT REF TO 136TH AVE	31.74	87,600	12	2	0	14	0.38	0.06	0.00	0.44
226.08	1.00	U-6-R	MAJOR STR (E-17-ABU) 144TH AVE - BEGIN HPMS	30.82	84,207	22	0	1	23	0.71	0.00	3.24	0.75
227.09	1.00	U-6-R	SIGNC STR (E-17-ACD)	30.82	84,200	12	2	0	14	0.39	0.07	0.00	0.46
227.74	0.65	U-6-R	MAJOR STR (E-17-ZP) NORTHWEST PARKWAY	20.03	84,200	9	1	0	10	0.45	0.05	0.00	0.50
228.79	1.04	U-6-R	SIGNC STR (E-17-AAO)	30.79	80,900	29	0	2	31	0.94	0.00	6.48	1.00
229.10	0.30	U-6-R	MAJOR INTERCHANGE STR (E-17-MW) - JCT SH	8.88	80,900	8	2	0	10	0.92	0.23	0.00	1.14
232.09	3.00	R-6-R	ERIE INTERCHANGE MAJOR STR (D-17-DY) - RD E	100.25	91,300	30	6	3	39	0.30	0.06	3.00	0.39
234.11	1.98	R-6-R	RD (CO RD 12) (EST) - OFFSET REFERENCE	55.73	76,900	21	3	1	25	0.38	0.05	1.80	0.45
235.10	1.01	U-6-R	DACONO/FORT LUPTON INTERCHANGE - JCT SH	28.43	76,900	22	2	0	24	0.78	0.07	0.00	0.85
236.33	1.23	U-6-R	SIGN BRIDGE STR (K-18-FU) SBND RAMP	30.40	67,538	20	3	0	23	0.66	0.10	0.00	0.76
237.99	1.66	U-4-R	MILEPOST 238	41.01	67,500	27	6	0	33	0.66	0.15	0.00	0.81
238.62	0.60	U-4-R	DISTRICT / REGION / BOUNDARY OR	14.82	67,500	14	1	0	15	0.94	0.07	0.00	1.01
240.10	1.51	R-4-R	119C INTERCHANGE STRS (D-17-DI) NB AND	37.30	67,500	21	0	0	21	0.56	0.00	0.00	0.56
243.14	3.00	R-4-R	LONGMONT/LYONS INTERCHANGE - JCT SH066B	73.46	66,901	58	5	0	63	0.79	0.07	0.00	0.86
245.21	2.01	R-4-R	INTERCHANGE STR (D-17-DC) UNDERPASS - RD E	45.17	61,400	39	3	1	43	0.87	0.07	2.22	0.95
248.21	2.99	R-4-R	MAJOR STR (C-17-AT) (C-17-AS) - ENTER SMALL	66.43	60,700	39	8	0	47	0.59	0.12	0.00	0.71
249.41	1.22	U-4-R	MINOR STR (025A249460BL) DRAINAGE	27.10	60,700	15	1	0	16	0.55	0.04	0.00	0.59
250.23	0.79	U-4-R	BERTHOUD INTERCHANGE STR (C-17-AJ) SH-56B	17.55	60,700	16	0	0	16	0.92	0.00	0.00	0.92
251.73	1.50	U-4-R	MAJOR STRS (C-17-CE) NB (C-17-CB) SB	33.38	60,800	21	3	0	24	0.63	0.09	0.00	0.72
252.25	0.50	U-4-R	JCT SH60B EAST - RD W (TO JOHNSTOWN AND	11.13	60,800	14	0	0	14	1.25	0.00	0.00	1.25
253.96	1.67	U-4-R	RAMP OFF (TO CAMPION EXIT) NB LN	41.07	67,196	23	1	1	25	0.56	0.02	2.44	0.61
254.38	0.49	U-4-R	RAMP OFF	11.83	65,991	10	1	0	11	0.85	0.09	0.00	0.94
255.26	0.86	U-4-R	LOVELAND INTERCHANGE STRS (C-17-DD) NB	20.18	64,100	16	3	0	19	0.79	0.15	0.00	0.94
256.27	0.98	U-4-R	LEAVING JOHNSTOWN CITY LIMITS	23.06	64,300	18	3	0	21	0.78	0.13	0.00	0.91
257.30	1.01	U-4-R	GREELEY/LOVELAND INTERCHANGE STRS	23.77	64,300	27	2	0	29	1.13	0.08	0.00	1.22
258.34	1.08	U-4-R	MAJOR STRS (C-17-EP) NB AND (C-17-EO) SB	27.59	69,800	33	7	0	40	1.20	0.25	0.00	1.45
259.30	0.89	U-4-R	CROSSROADS INTERCHANGE STRS (C-17-ES) NB	22.74	69,800	11	2	0	13	0.49	0.09	0.00	0.57



**Colorado Department of Transportation
Accident and Rates Book for 2008**

V2011.09.20

SH025A													
MP	Section Length	Func Class	Section Description	MVMT	AADT	** PDO	Accidents			Accident Rates *			
							Injury	Fatal	Total	** PDO	Injury	Fatal	Total
260.75	1.47	U-4-R	RD W (ROCKWELL AVE) - OFFSET REFERENCE	36.53	67,900	18	7	0	25	0.49	0.19	0.00	0.69
261.99	1.20	U-4-R	MILEPOST 262	29.82	67,900	10	1	0	11	0.34	0.03	0.00	0.37
263.27	1.28	U-4-R	MAJOR STR (C-17-EC) OUTLET FOSSIL CREEK	31.81	67,900	21	1	0	22	0.66	0.03	0.00	0.69
263.56	0.28	U-4-R	REGIONAL SECTION OR DISTRICT BOUNDARY -	6.96	67,900	2	0	0	2	0.29	0.00	0.00	0.29
264.31	0.74	R-4-R	MAJOR STR (B-17-BN) UNDERPASS - RD E AND W	18.39	67,900	2	0	0	2	0.11	0.00	0.00	0.11
265.30	0.99	U-4-R	HARMONY ROAD INTERCHANGE STR (B-17-DS) -	24.60	67,900	12	5	0	17	0.49	0.20	0.00	0.69
266.43	1.10	U-4-R	MAJOR STRS (B-17-BC) NB AND (B-17-BD) SB	20.01	49,700	14	3	0	17	0.70	0.15	0.00	0.85
267.58	1.11	U-4-R	RD NE RD NW (TO PORTS OF ENTRY)	20.15	49,600	15	1	0	16	0.74	0.05	0.00	0.79
268.47	0.80	U-4-R	RD E AND W (CO RD 44) (PROSPECT ST)	14.52	49,600	28	0	0	28	1.93	0.00	0.00	1.93
269.36	0.99	U-4-R	AULT/FORT COLLINS INTERCHANGE STRS	18.01	49,700	20	4	0	24	1.11	0.22	0.00	1.33
270.95	1.59	U-4-R	MAJOR STRS (B-16-EA) NB (B-16-FI) SB	21.36	36,700	18	2	0	20	0.84	0.09	0.00	0.94
271.36	0.40	U-4-R	MOUNTAIN VISTA DRIVE INTERCHANGE STR	5.37	36,700	0	0	0	0	0.00	0.00	0.00	0.00
272.37	0.98	U-4-R	MAJOR STR (B-16-FL) UNDERPASS - RD E AND W	8.48	23,640	4	0	0	4	0.47	0.00	0.00	0.47
273.75	1.37	U-4-R	LEAVE FORT COLLINS URBAN AREA - END HPMS	11.83	23,600	3	0	0	3	0.25	0.00	0.00	0.25
277.87	4.11	R-4-R	WELLINGTON INTERCHANGE STR (B-16-FN) JCT	35.50	23,600	18	5	0	23	0.51	0.14	0.00	0.65
286.99	9.10	R-4-R	MILEPOST 287	60.62	18,202	28	3	0	31	0.46	0.05	0.00	0.51
292.57	5.60	R-4-R	CARR INTERCHANGE STR (A-17-Z) - RD NW-SE	37.30	18,200	22	7	0	29	0.59	0.19	0.00	0.78
298.88	6.26	R-4-R	COLORADO-WYOMING STATE LINE -- INTERSTATE	38.95	17,001	24	12	0	36	0.62	0.31	0.00	0.92
Totals:	296.66					5,421	620	34	6,075	0.93	0.11	0.58	1.04

SH025B													
MP	Section Length	Func Class	Section Description	MVMT	AADT	** PDO	Accidents			Accident Rates *			
							Injury	Fatal	Total	** PDO	Injury	Fatal	Total
0.00		R-2-R	RD NW AND SE (CR60) BEGIN SH025B -- BEGIN SH										
1.95	1.98	R-2-R	RD NE AND SW (MAIN ST) RD SE (FIR ST) -- END	0.50	696	0	0	0	0	0.00	0.00	0.00	0.00
Totals:	1.98					0	0	0	0	0.00	0.00	0.00	0.00



**Colorado Department of Transportation
Accident and Rates Book for 2008**

V2011.09.20

SH025C													
MP	Section Length	Func Class	Section Description	MVMT	AADT	** PDO	Accidents			Accident Rates *			
							Injury	Fatal	Total	** PDO	Injury	Fatal	Total
0.00		R-2-R	RD N AND S (FRONTAGE ROAD) BEGIN SH025C --										
0.88	0.92	R-2-R	RD S (CO RD 330) (IDEAL CANYON RD)	0.71	2,100	1	1	0	2	1.42	1.42	0.00	2.83
1.43	0.53	R-2-R	RD NE AND SW (6TH ST)	0.78	4,033	5	0	0	5	6.40	0.00	0.00	6.40
1.99	0.55	R-2-R	RD NE AND SW (SPRUCE ST) - MILEPOST 2 - (0.979	1.84	9,156	17	1	0	18	9.24	0.54	0.00	9.78
2.83	0.85	R-2-R	LEAVE WALSENBURG CITY LIMITS	2.02	6,480	0	0	0	0	0.00	0.00	0.00	0.00
4.04	1.48	R-2-R	RAMPS ON AND OFF (TO/FROM I-25 NB) (NB ON	2.96	5,457	2	3	0	5	0.68	1.01	0.00	1.69
Totals:		4.33				25	5	0	30	3.01	0.60	0.00	3.61

SH026B													
MP	Section Length	Func Class	Section Description	MVMT	AADT	** PDO	Accidents			Accident Rates *			
							Injury	Fatal	Total	** PDO	Injury	Fatal	Total
11.17		U-4-R	JCT SH095A NORTH AND SOUTH (SHERDIAN BD) -										
12.17	0.97	U-4-R	RD N AND S (LOWELL BLVD)	7.49	21,100	26	2	0	28	3.47	0.27	0.00	3.73
12.44	0.26	U-4-R	RD N AND S (IRVING ST)	2.55	26,827	15	4	0	19	5.99	1.60	0.00	7.59
12.76	0.32	U-5-R	RD N AND S (ELIOT ST)	3.85	32,907	32	5	0	37	8.41	1.31	0.00	9.72
13.44	0.67	U-5-R	RD S (S TEJON ST)	8.41	34,300	39	4	1	44	4.66	0.48	11.94	5.25
14.14	0.67	U-5-R	RD N AND S (KALAMATH ST)- RD E ALAMEDA AVE	10.98	44,788	73	9	1	83	6.62	0.82	9.06	7.52
Totals:		2.89				185	24	2	211	5.56	0.72	6.01	6.34

SH030A													
MP	Section Length	Func Class	Section Description	MVMT	AADT	** PDO	Accidents			Accident Rates *			
							Injury	Fatal	Total	** PDO	Injury	Fatal	Total
0.00		U-6-R	I-25 INTERCHANGE STR (F-17-NV) - JCT SH285										
0.30	0.28	U-6-R	RD N AND S (S MONACO ST)	5.25	51,200	47	5	0	52	8.83	0.94	0.00	9.77
0.99	0.73	U-6-R	MILEPOST 1	11.81	44,200	69	8	0	77	5.83	0.68	0.00	6.51
1.85	0.75	U-6-R	RD N AND S (S YOSEMITE ST)	12.54	45,700	43	11	0	54	3.44	0.88	0.00	4.32
2.33	0.48	U-6-R	RD N (DAYTON ST)	7.99	45,500	25	4	1	30	3.13	0.50	12.51	3.75
3.08	0.89	U-6-R	RD E (DARTMOUTH AVE)	14.01	43,000	51	8	0	59	3.65	0.57	0.00	4.23
3.82	0.72	U-6-R	JCT SH 083A NW AND SE (PARKER RD) -- LEAVING	10.05	38,120	22	1	0	23	2.19	0.10	0.00	2.29
4.27	0.26	U-6-R	RD E AND W (E ILIFF AVE)	3.83	40,292	21	1	0	22	5.39	0.26	0.00	5.65
5.28	1.01	U-6-R	RD E AND W (E FLORIDA AVE)	16.78	45,400	72	11	1	84	4.30	0.66	5.98	5.02
5.78	0.48	U-6-R	RD E AND W (E MISSISSIPPI AVE)	7.98	45,400	34	4	2	40	4.30	0.51	25.29	5.06
6.71	1.00	U-6-R	RD E AND W (E ALAMEDA AVE)	14.71	40,200	61	13	0	74	4.17	0.89	0.00	5.05
7.31	0.48	U-6-R	RD E AND W (E 1ST AVE)	6.32	36,000	23	1	0	24	3.64	0.16	0.00	3.80

Functional Class Definition
Rural/Urban - # of Lanes - Terrain
R-4-F = Rural 4-Lane Flat Roadway

* PDO and Injury Rates in Million Vehicle Miles Traveled
Fatal Rate in 100 Million Vehicle Miles Traveled
** PDO = Property Damage Only



**Colorado Department of Transportation
Accident and Rates Book for 2008**

V2011.09.20

SH030A													
MP	Section Length	Func Class	Section Description	MVMT	AADT	** PDO	Accidents			Accident Rates *			
							Injury	Fatal	Total	** PDO	Injury	Fatal	Total
7.83	0.50	U-4-R	RD N (HAVANA AVE) RD W (E 6TH AVE)	6.48	35,404	24	5	0	29	3.73	0.78	0.00	4.50
8.68	0.82	U-4-R	RD N AND S (W DELMAR CIRCLE)	7.16	23,856	24	5	0	29	3.34	0.70	0.00	4.04
8.99	0.32	U-4-R	MILEPOST 9	3.47	29,618	26	3	0	29	7.43	0.86	0.00	8.28
9.88	0.84	U-4-R	RD N AND S (POTOMAC ST)	9.84	32,000	23	1	0	24	2.35	0.10	0.00	2.45
10.15	0.45	U-4-R	RD N (DILLON WAY)	6.26	38,030	63	13	0	76	9.97	2.06	0.00	12.03
10.41	0.26	U-4-R	RD N (ELKHART ST)	3.07	32,302	35	4	0	39	11.34	1.30	0.00	12.64
10.77	0.32	U-4-R	RD (HELENA ST)	3.52	30,060	21	6	0	27	5.89	1.68	0.00	7.57
11.08	0.39	U-4-R	RD N (LAREDO ST)	3.74	26,200	6	0	0	6	1.60	0.00	0.00	1.60
11.56	0.49	U-4-R	RD N AND S (BUCKLEY RD) (AIRPORT RD)	3.12	17,400	2	4	0	6	0.65	1.30	0.00	1.94
12.58	1.00	U-2-R	RD (TOWER RD) - BEGIN HPMS SAMPLE	5.27	14,412	13	2	0	15	2.47	0.38	0.00	2.85
13.66	1.02	U-2-R	MINOR STR (030A013670BR) IN ARAPAHOE	2.95	7,900	3	2	0	5	1.02	0.68	0.00	1.70
14.99	1.28	U-2-R	MILEPOST 15	3.70	7,900	3	0	0	3	0.81	0.00	0.00	0.81
15.94	0.94	U-2-R	MAJOR STR (F-18-V) E-470 OVERPASS	4.60	13,365	2	3	0	5	0.43	0.65	0.00	1.08
16.99	1.07	U-2-R	MILEPOST 17	5.33	13,600	5	2	0	7	0.94	0.38	0.00	1.32
18.36	1.34	U-2-R	LEAVE AURORA CITY LIMITS - IN ARAPAHOE	6.67	13,600	5	1	1	7	0.75	0.15	14.96	1.05
19.99	1.57	U-2-R	MILEPOST 20	7.81	13,600	9	1	0	10	1.15	0.13	0.00	1.28
20.42	0.75	U-2-R	RD E AND W (QUINCY AVE) -- END SH030A	3.73	13,600	9	1	0	10	2.42	0.27	0.00	2.69
Totals:	20.44					741	120	5	866	3.74	0.61	2.53	4.37

SH034A													
MP	Section Length	Func Class	Section Description	MVMT	AADT	** PDO	Accidents			Accident Rates *			
							Injury	Fatal	Total	** PDO	Injury	Fatal	Total
0.00		R-2-R	JCT SH040A NW AND SE - MILEPOST 0 -- BEGIN										
5.21	5.15	R-2-R	RD W (CO RD 40) - END HPMS SAMPLE	8.48	4,500	4	3	0	7	0.47	0.35	0.00	0.83
5.99	0.75	R-2-R	MILEPOST 6	1.46	5,334	3	0	0	3	2.05	0.00	0.00	2.05
10.01	3.95	R-2-R	RD S (CR 64) (LAKE FOREST 442)	7.52	5,200	3	1	0	4	0.40	0.13	0.00	0.53
10.70	0.67	R-2-R	RD S (CO RD 64)	1.32	5,400	1	0	0	1	0.76	0.00	0.00	0.76
14.67	3.89	R-2-R	RD E WEST PORTAL RD	8.54	6,000	7	3	0	10	0.82	0.35	0.00	1.17
23.99	9.41	R-2-R	MILEPOST 24	13.09	3,801	1	0	0	1	0.08	0.00	0.00	0.08
33.99	10.06	R-3-M	MILEPOST 34	13.99	3,800	0	0	0	0	0.00	0.00	0.00	0.00
43.76	9.74	R-2-M	CHANGE ROADWAY WIDTH	13.55	3,800	0	0	0	0	0.00	0.00	0.00	0.00
51.30	7.52	R-2-M	RD W (CO RD 20E)	10.46	3,800	0	0	0	0	0.00	0.00	0.00	0.00
53.75	2.45	R-2-M	JCT SH-36A SE (DEER RIDGE)	2.69	3,000	0	0	0	0	0.00	0.00	0.00	0.00
57.68	3.92	R-2-M	RD SW (TOLL GATE)	2.87	2,000	0	0	0	0	0.00	0.00	0.00	0.00



**Colorado Department of Transportation
Accident and Rates Book for 2008**

V2011.09.20

SH034A													
MP	Section Length	Func Class	Section Description	MVMT	AADT	** PDO	Accidents			Accident Rates *			
							Injury	Fatal	Total	** PDO	Injury	Fatal	Total
57.99	0.34	R-4-M	MILEPOST 58	0.29	2,300	0	0	0	0	0.00	0.00	0.00	0.00
59.00	0.98	U-2-M	MILEPOST 59	0.82	2,300	1	0	0	1	1.21	0.00	0.00	1.21
59.30	0.31	U-2-M	RD SW (DAVID DR)	0.34	2,956	1	1	0	2	2.95	2.95	0.00	5.91
60.96	1.63	U-2-M	JCT U.S.34 ESTES PARK BUSINESS LOOP SH 34	2.45	4,100	4	0	0	4	1.64	0.00	0.00	1.64
61.93	0.98	U-2-M	RD S (VIRGINIA LN)	1.08	3,000	8	0	0	8	7.46	0.00	0.00	7.46
62.28	0.38	U-2-M	RD NE (STEAMER PKY) STANLEY HOTEL ((THE	0.72	5,183	3	0	0	3	4.15	0.00	0.00	4.15
62.79	0.50	U-2-M	RD NW (STEAMER DR)	2.23	12,185	6	1	0	7	2.71	0.45	0.00	3.16
63.18	0.25	U-3-M	RD N (SUMMIT DR)	1.55	16,900	1	0	0	1	0.65	0.00	0.00	0.65
63.45	0.28	U-3-M	RD S (GRAND ESTATES DR) RD N (ELK TRAIL CT)	0.99	9,703	3	0	0	3	2.97	0.00	0.00	2.97
64.22	0.74	U-3-M	RD N (CO RD 63E) (DRY GULCH RD) LEAVE ESTES	2.06	7,605	1	0	0	1	0.48	0.00	0.00	0.48
65.29	0.93	U-2-M	MINOR STR (034A065300BL) IN LARIMER COUNTY	1.87	5,504	2	1	0	3	1.06	0.53	0.00	1.59
65.52	0.23	U-2-M	MAJOR STR (C-15-J) BIG THOMPSON RIVER	0.46	5,500	0	0	0	0	0.00	0.00	0.00	0.00
74.66	9.11	R-2-M	MINOR STR (034A074670BL) IN LARIMER COUNTY	18.34	5,500	12	8	1	21	0.65	0.44	5.45	1.15
75.57	0.87	R-2-M	MAJOR STR (C-15-AK) BIG THOMPSON RIVER	1.75	5,500	1	0	0	1	0.57	0.00	0.00	0.57
84.58	9.10	R-2-M	MAJOR STR (C-16-AG) HOME SUPPLY DITCH	22.30	6,696	14	11	1	26	0.63	0.49	4.48	1.17
85.14	0.48	R-2-M	MAJOR STR (C-16-AA) BIG THOMPSON RIVER	1.29	7,344	2	0	0	2	1.57	0.00	0.00	1.57
85.85	0.71	R-2-M	MAJOR STR (C-16-DD) BIG THOMPSON RIVER	2.04	7,832	1	1	0	2	0.49	0.49	0.00	0.98
86.65	0.77	R-2-M	ENTER FORT COLLINS URBAN AREA - BEGIN	2.28	8,100	4	1	0	5	1.75	0.44	0.00	2.18
87.66	1.12	U-2-M	MAJOR STR (C-16-AJ) DRAW	3.32	8,100	2	5	0	7	0.60	1.50	0.00	2.10
87.99	0.27	U-2-M	MILEPOST 88	1.03	10,415	1	1	0	2	0.97	0.97	0.00	1.94
88.67	0.69	U-2-M	RD N (CO RD 19J) (MORNING DR)	2.68	10,600	2	1	0	3	0.74	0.37	0.00	1.11
89.38	0.69	U-4-M	RD S (CO RD 19E) (NAMAQUA RD) - BEGIN HPMS	3.94	15,600	4	2	0	6	1.01	0.51	0.00	1.52
89.93	0.54	U-4-R	RD N AND S (WILSON AVE)	4.05	20,500	2	1	0	3	0.49	0.25	0.00	0.74
90.27	0.33	U-4-R	RD N AND S (VAN BUREN AVE) - END HPMS	2.55	21,093	7	2	0	9	2.73	0.78	0.00	3.51
90.65	0.37	U-4-R	RD N AND S (TAFT AVE)	3.39	25,000	3	1	0	4	0.90	0.30	0.00	1.20
91.66	1.01	U-4-R	RD W (14TH ST)	9.02	24,400	15	5	0	20	1.67	0.56	0.00	2.23
91.99	0.32	U-4-R	MILEPOST 92	3.24	27,668	8	1	0	9	2.48	0.31	0.00	2.79
92.25	0.25	U-4-R	RD N AND S (MONROE AVE) - BEGIN HPMS	2.89	31,541	8	5	0	13	2.73	1.71	0.00	4.43
92.75	0.49	U-4-R	RD N AND S (MADISON AVE)	5.69	31,700	4	4	0	8	0.71	0.71	0.00	1.42
93.05	0.26	U-5-R	RD N AND S (N BOISE AVE)	3.46	36,328	5	1	0	6	1.45	0.29	0.00	1.74
94.23	1.15	U-4-R	RD (FALL RIVER DR)	17.89	42,500	22	6	0	28	1.24	0.34	0.00	1.57
94.80	0.56	U-4-R	RD N AND S (BOYD LAKE RD) (CO RD 9)	8.71	42,500	4	1	0	5	0.46	0.12	0.00	0.58
95.81	0.99	U-4-R	RD (ROCKY MTN WAY)	14.67	40,500	15	10	0	25	1.03	0.68	0.00	1.71
96.10	0.29	U-4-R	SIGN BRIDGE STR (C7-ED) NB - VMS	4.29	40,425	2	1	0	3	0.47	0.24	0.00	0.71
96.39	0.33	U-4-R	RAMPS ON AND OFF	4.89	40,477	2	0	0	2	0.42	0.00	0.00	0.42

Functional Class Definition
Rural/Urban - # of Lanes - Terrain
R-4-F = Rural 4-Lane Flat Roadway

* PDO and Injury Rates in Million Vehicle Miles Traveled
Fatal Rate in 100 Million Vehicle Miles Traveled
** PDO = Property Damage Only



Colorado Department of Transportation Accident and Rates Book for 2008

V2011.09.20

SH034A													
Section MP	Section Length	Func Class	Section Description	MVMT	AADT	Accidents				Accident Rates *			
						** PDO	Injury	Fatal	Total	** PDO	Injury	Fatal	Total
97.64	1.20	U-4-R	RRX (804-498W) UP RR	18.01	41,000	6	5	0	11	0.33	0.28	0.00	0.61
97.99	0.35	U-4-R	MILEPOST 98	5.25	41,000	2	0	0	2	0.38	0.00	0.00	0.38
98.83	0.84	R-4-R	RD N (LARIMER CO RD 901) RD S (WELD CO RD	12.61	41,000	5	1	0	6	0.40	0.08	0.00	0.48
100.81	1.96	R-4-R	ENTER GREELEY CITY LIMITS	25.68	35,800	16	3	0	19	0.62	0.12	0.00	0.74
101.87	1.05	R-4-R	SIGN BRIDGE STR (C-18-BU) SB AND RAMP	13.76	35,800	17	3	0	20	1.23	0.22	0.00	1.45
102.47	0.58	U-4-R	GREELEY INTERCHANGE U.S.34 GREELEY	7.60	35,800	2	0	0	2	0.26	0.00	0.00	0.26
102.79	0.30	U-4-R	JCT SH 257 NORTH AND SOUTH - BEGIN HPMS	3.24	29,500	3	0	0	3	0.94	0.00	0.00	0.94
103.99	1.17	U-4-R	MILEPOST 104	11.74	27,407	6	0	0	6	0.51	0.00	0.00	0.51
104.77	0.80	U-4-R	RD N AND S (CO RD 25) (95TH AVE)	8.02	27,400	4	0	0	4	0.50	0.00	0.00	0.50
105.90	1.12	U-4-R	RD N AND S(CO RD 27) (83RD AVE) - END HPMS	10.04	24,500	4	1	0	5	0.40	0.10	0.00	0.50
106.99	1.07	U-2-R	MILEPOST 107	9.59	24,500	7	0	0	7	0.73	0.00	0.00	0.73
107.60	0.59	U-4-R	RD S (MILLIKIN RD) (CR 29.5) (65TH AVE)	5.40	24,993	8	2	0	10	1.48	0.37	0.00	1.85
108.81	1.20	U-4-R	MAJOR STR (C-17-EX)EB LOVELAND-GREELEY	12.60	28,694	12	1	0	13	0.95	0.08	0.00	1.03
109.10	0.28	U-4-R	RD N AND S (CO RD 33) (47TH AVE) - BEGIN HPMS	2.94	28,700	5	0	0	5	1.70	0.00	0.00	1.70
110.22	1.11	U-4-R	RD N AND S (35TH AVE) - END HPMS SAMPLE	13.16	32,393	24	0	0	24	1.82	0.00	0.00	1.82
110.57	0.34	U-4-R	RD NE (RESERVOIR RD)	4.01	32,202	19	1	0	20	4.74	0.25	0.00	4.99
111.22	0.65	U-4-R	MAJOR STR (C-18-ER) OVERPASS - RD N AND S	7.59	31,900	12	1	0	13	1.58	0.13	0.00	1.71
112.22	0.99	U-4-R	RD N AND S (11TH AVE) - END HPMS SAMPLE	10.58	29,208	33	4	0	37	3.12	0.38	0.00	3.50
112.70	0.48	U-4-R	INTERCHANGE STR (C-18-BB) JCT SH 85	5.32	30,293	15	3	0	18	2.85	0.57	0.00	3.42
113.13	0.48	U-4-R	INTERCHANGE STRS (C-18-EL) WB AND (C-18-EM)	5.02	28,600	6	0	0	6	1.20	0.00	0.00	1.20
114.24	1.08	U-4-R	RD (CO RD 43)	4.43	11,200	1	0	0	1	0.23	0.00	0.00	0.23
115.20	1.01	U-4-R	RD S (CO RD 45) - END HPMS SAMPLE	4.14	11,200	3	0	0	3	0.73	0.00	0.00	0.73
115.74	0.52	U-4-R	RD N (CO RD 45 1/2)	2.43	12,766	2	0	0	2	0.82	0.00	0.00	0.82
116.40	0.65	U-4-R	LEAVING GREELEY URBAN AREA	2.93	12,300	2	0	0	2	0.68	0.00	0.00	0.68
117.24	0.83	R-4-R	RD S (CO RD 49) - END HPMS SAMPLE	3.74	12,300	1	1	0	2	0.27	0.27	0.00	0.53
119.17	1.97	R-4-R	JCT SH 37 NORTH - RD S (1ST ST)	6.42	8,902	4	1	0	5	0.62	0.16	0.00	0.78
119.68	0.48	R-4-R	RD S (9TH ST)	1.14	6,468	4	1	0	5	3.51	0.88	0.00	4.38
124.54	4.44	R-4-R	MAJOR STR (C-19-AJ) BOX ELDER CREEK	11.54	7,100	4	0	0	4	0.35	0.00	0.00	0.35
133.99	9.39	R-4-R	MILEPOST 134	16.84	4,900	7	2	0	9	0.42	0.12	0.00	0.53
135.60	1.91	R-4-R	RD S (CO RD 386)	3.43	4,900	3	1	0	4	0.88	0.29	0.00	1.17
144.46	8.83	R-2-R	JCT SH 144 N AND S	13.57	4,200	4	3	1	8	0.29	0.22	7.37	0.59
149.63	5.02	R-2-R	JCT US 006I AT RAMP CONNECTION ONTO I-76	7.39	4,022	3	1	0	4	0.41	0.14	0.00	0.54
Totals:	148.45					433	113	3	549	0.84	0.22	0.59	1.07



Colorado Department of Transportation Accident and Rates Book for 2008

V2011.09.20

SH034B

Section MP	Section Length	Func Class	Section Description	MVMT	AADT	** PDO	Accidents			Accident Rates *			
							Injury	Fatal	Total	** PDO	Injury	Fatal	Total
158.49		R-2-R	RD N (CR 14) RD S (FRONTAGE RD) -- BEGIN										
160.46	1.98	R-2-R	RD N AND S (CO RD 16)	2.17	3,000	0	0	0	0	0.00	0.00	0.00	0.00
161.45	0.99	R-2-R	MINOR STR (034B161460BR) IN MORGAN COUNTY	1.05	2,900	0	0	0	0	0.00	0.00	0.00	0.00
162.25	0.78	U-2-R	RD N (LANE ST)	0.83	2,900	1	0	0	1	1.21	0.00	0.00	1.21
162.54	0.30	U-4-R	RD N AND S (WALNUT ST)	0.48	4,340	6	0	0	6	12.68	0.00	0.00	12.68
162.80	0.24	U-4-R	RD N AND S (MEEKER ST)	0.67	7,657	6	1	0	7	8.88	1.48	0.00	10.36
163.12	0.23	U-4-R	RD N AND S (STATE ST)	0.84	9,988	12	1	0	13	14.59	1.22	0.00	15.81
163.45	0.39	U-4-R	RD N AND S (SHERMAN ST)	1.46	10,200	12	0	0	12	8.22	0.00	0.00	8.22
164.20	0.75	U-4-R	RD S (CO RD 19.70) (BEEF PLANT RD)	2.28	8,300	10	0	0	10	4.40	0.00	0.00	4.40
164.46	0.25	U-4-R	RD N (CO RD 20) (BARLOW RD)	0.59	6,500	6	0	0	6	10.13	0.00	0.00	10.13
165.48	0.98	U-4-R	RD N AND S (CO RD 21)	2.47	6,900	4	2	0	6	1.62	0.81	0.00	2.43
168.46	3.00	R-2-R	RD N AND S (CO RD 24.00)	7.58	6,900	2	0	0	2	0.26	0.00	0.00	0.26
170.35	1.93	R-2-R	RD N AND S (CO RD 26) ENTER BRUSH	3.11	4,400	1	0	0	1	0.32	0.00	0.00	0.32
171.01	0.65	U-2-R	RD N (CAMBRIDGE ST)	1.05	4,400	2	0	0	2	1.90	0.00	0.00	1.90
171.37	0.33	U-2-R	RD N AND S (HOSPITAL RD)	0.57	4,700	0	0	0	0	0.00	0.00	0.00	0.00
172.12	0.75	U-2-R	RD N AND S (CUSTER ST)	1.37	5,000	8	0	0	8	5.87	0.00	0.00	5.87
172.40	0.28	U-2-R	JCT SH-71E N AND RD S (COLORADO AVE)	0.54	5,300	3	1	0	4	5.54	1.85	0.00	7.39
172.73	0.32	U-2-R	RD NW (EDMUNDS ST)	0.61	5,201	4	0	0	4	6.67	0.00	0.00	6.67
173.56	0.81	U-4-R	MAJOR STR (C-22-AR) BNSF RRX- JCT SH-71D S	1.07	3,608	0	0	0	0	0.00	0.00	0.00	0.00
174.99	1.36	R-4-F	MILEPOST 175	1.26	2,522	1	0	0	1	0.80	0.00	0.00	0.80
184.85	9.84	R-2-F	RD N AND S (CO RD S)	8.28	2,300	2	0	0	2	0.24	0.00	0.00	0.24
193.99	9.18	R-2-F	MILEPOST 194	7.73	2,300	3	0	0	3	0.39	0.00	0.00	0.39
195.28	1.23	R-2-F	RD N AND S (CO RD BB) - END HPMS SAMPLE	1.04	2,300	1	0	0	1	0.97	0.00	0.00	0.97
195.83	0.54	R-2-F	RD N AND S (CUSTER AVE)	0.51	2,600	1	0	0	1	1.95	0.00	0.00	1.95
196.40	0.50	R-4-F	RD N AND S (DATE AVE)	0.78	4,263	0	0	0	0	0.00	0.00	0.00	0.00
196.99	0.63	R-4-F	MILEPOST 197	0.97	4,186	1	0	0	1	1.04	0.00	0.00	1.04
204.05	7.06	R-2-F	RD N AND S (CO RD KK.8)	12.40	4,800	4	1	0	5	0.32	0.08	0.00	0.40
209.30	5.25	R-2-F	JCT SH 61 N RD S (DADE ST)	5.19	2,700	2	0	0	2	0.39	0.00	0.00	0.39
218.36	9.04	R-2-F	LEAVING WASHINGTON COUNTY	7.94	2,400	2	1	0	3	0.25	0.13	0.00	0.38
220.52	2.12	R-2-F	RD E AND W (CO RD 39)	1.86	2,400	1	0	0	1	0.54	0.00	0.00	0.54
222.76	2.29	R-2-F	RD N AND S (DATE ST)	1.84	2,200	1	0	0	1	0.54	0.00	0.00	0.54
223.29	0.51	R-4-F	RD N AND S (COLUMBUS ST)	1.18	6,343	5	0	0	5	4.21	0.00	0.00	4.21
223.83	0.52	R-2-F	RD N (IDLEWILD ST)	0.95	4,978	0	1	0	1	0.00	1.06	0.00	1.06
232.99	9.18	R-2-F	MILEPOST 233	10.75	3,201	10	1	0	11	0.93	0.09	0.00	1.02
235.59	2.55	R-2-F	RD N (MAIN ST)	2.99	3,200	4	0	0	4	1.34	0.00	0.00	1.34



**Colorado Department of Transportation
Accident and Rates Book for 2008**

V2011.09.20

SH034B																	
MP	Section Length	Func Class	Section Description	MVMT	AADT	** PDO	Accidents			Accident Rates *							
							Injury	Fatal	Total	** PDO	Injury	Fatal	Total				
244.63	9.11	R-2-F	RD N (CO RD CC)	7.34	2,200	6	1	0	7	0.82	0.14	0.00	0.95				
245.33	0.70	R-2-F	RD W (CO RD 35)	0.56	2,200	0	0	0	0	0.00	0.00	0.00	0.00				
248.05	2.62	R-2-F	RD SE (CO RD 35) - END HPMS SAMPLE	2.97	3,100	0	0	0	0	0.00	0.00	0.00	0.00				
249.92	1.88	R-2-F	JCT U.S.385 - JCT SH 385D - RD N AND S (DEXTER)	3.37	4,898	2	1	0	3	0.60	0.30	0.00	0.89				
250.47	0.56	R-2-F	RD S (DOUGLAS ST)	0.96	4,700	3	1	0	4	3.13	1.04	0.00	4.17				
250.99	0.53	R-2-F	MILEPOST 251	0.64	3,289	0	0	0	0	0.00	0.00	0.00	0.00				
256.53	5.62	R-2-F	RD N AND S (CO RD PP.5) - BEGIN HPMS SAMPLE	4.73	2,300	5	0	0	5	1.06	0.00	0.00	1.06				
259.53	2.99	R-2-F	COLORADO-NEBRASKA STATE LINE -- END US	1.31	1,201	2	0	0	2	1.52	0.00	0.00	1.52				
Totals:						100.77				133	12	0	145	1.14	0.10	0.00	1.25

SH034C																	
MP	Section Length	Func Class	Section Description	MVMT	AADT	** PDO	Accidents			Accident Rates *							
							Injury	Fatal	Total	** PDO	Injury	Fatal	Total				
0.00		U-2-M	JCT U.S. 034A E AND W (DIRECT CONNECTION)														
1.10	1.09	U-2-M	RD N (SPRUCE ST) (PROSPECT DR)	0.80	2,000	0	0	0	0	0.00	0.00	0.00	0.00				
1.39	0.28	U-2-M	RD NW (VIRGINIA DR)	0.86	8,423	8	0	0	8	9.33	0.00	0.00	9.33				
1.69	0.29	U-3-M	JCT U.S. 034A NORTH - RD (W WONDERVIEW AVE)	1.82	17,161	11	3	0	14	6.04	1.65	0.00	7.69				
Totals:						1.66				19	3	0	22	5.46	0.86	0.00	6.32

SH034D																	
MP	Section Length	Func Class	Section Description	MVMT	AADT	** PDO	Accidents			Accident Rates *							
							Injury	Fatal	Total	** PDO	Injury	Fatal	Total				
0.00		U-3-R	OFF RAMP (DIRECT CONNECTION) EB - JCT U.S.														
0.39	1.01	U-3-R	U.S. 34 BYPASS INTERCHANGE STRS (C-17-FP)	3.84	10,400	1	0	0	1	0.26	0.00	0.00	0.26				
1.74	1.22	U-4-R	JCT SH 257B (BUSINESS SPUR) NORTH AND WEST	6.34	14,200	6	0	0	6	0.95	0.00	0.00	0.95				
2.99	1.30	U-2-R	MILEPOST 3	6.90	14,500	4	0	0	4	0.58	0.00	0.00	0.58				
4.12	1.14	U-2-R	RD (77TH AVE)	6.05	14,500	10	1	0	11	1.66	0.17	0.00	1.82				
4.66	0.49	U-2-R	RD N AND S (CO RD 29) (71ST AVE) - END HPMS	2.60	14,500	2	0	0	2	0.76	0.00	0.00	0.76				
5.60	1.00	U-4-R	RD N AND S (CO RD 31) (59TH AVE) - END HPMS	5.56	15,200	5	1	0	6	0.90	0.18	0.00	1.08				
6.61	0.99	U-4-R	RD N AND S (47TH AVE) - END HPMS SAMPLE	9.23	25,479	16	0	0	16	1.73	0.00	0.00	1.73				
7.73	1.00	U-4-R	RD N (36TH AVE)	8.93	24,400	56	2	0	58	6.28	0.22	0.00	6.51				
8.24	0.60	U-4-R	RD N AND S (28TH AVE) - BEGIN HPMS SAMPLE	5.49	25,000	42	2	0	44	7.66	0.36	0.00	8.03				
8.76	0.43	U-4-R	JCT SH 034Z -- BEGIN 1 WAY RECIPROCAL EB	3.51	22,332	16	3	0	19	4.57	0.86	0.00	5.43				
9.02	0.27	U-2-R	RD N AND S (21ST AVE)	0.96	9,730	8	1	0	9	8.45	1.06	0.00	9.50				

Functional Class Definition
Rural/Urban - # of Lanes - Terrain
R-4-F = Rural 4-Lane Flat Roadway

* PDO and Injury Rates in Million Vehicle Miles Traveled
Fatal Rate in 100 Million Vehicle Miles Traveled
** PDO = Property Damage Only



**Colorado Department of Transportation
Accident and Rates Book for 2008**

V2011.09.20

SH034D													
MP	Section Length	Func Class	Section Description	MVMT	AADT	** PDO	Accidents			Accident Rates *			
							Injury	Fatal	Total	** PDO	Injury	Fatal	Total
9.53	0.50	U-4-R	RD N AND S (14TH AVE) - BEGIN HPMS SAMPLE	1.74	9,500	6	0	0	6	3.47	0.00	0.00	3.47
9.81	0.27	U-3-R	RD N AND S (11TH AVE)	0.86	8,700	7	0	0	7	8.14	0.00	0.00	8.14
10.09	0.18	U-3-R	RD N AND S (9TH AVE)	0.45	6,850	8	2	0	10	17.44	4.36	0.00	21.80
10.38	0.29	U-4-R	RD (12TH ST)	1.01	9,559	12	0	0	12	12.03	0.00	0.00	12.03
10.79	0.40	U-4-R	RD E AND W (16TH ST) - BEGIN HPMS SAMPLE	1.60	10,900	11	3	0	14	6.88	1.88	0.00	8.75
11.05	0.26	U-4-R	JCT U.S. 085G SOUTH (8TH AVE) - CHANGE	1.49	15,700	13	2	0	15	8.87	1.36	0.00	10.24
11.31	0.24	U-4-R	MINOR STR (C-18-D) GREELEY CANAL NO 3	0.34	3,853	2	0	0	2	5.91	0.00	0.00	5.91
11.63	0.32	U-2-R	RD N AND S (2ND AVE) (FRONTAGE RD)	0.43	3,700	2	0	0	2	4.64	0.00	0.00	4.64
11.91	0.34	U-2-R	LEAVE GREELEY CITY LIMITS	0.51	4,131	3	0	0	3	5.89	0.00	0.00	5.89
12.34	0.25	U-2-R	RD N AND S (CO RD 41.5) (BALSAM ST)	0.32	3,500	0	1	0	1	0.00	3.10	0.00	3.10
12.91	0.56	U-2-R	RD E (CO RD 58.25) (18TH ST)	0.49	2,400	1	0	0	1	2.05	0.00	0.00	2.05
13.97	1.08	U-2-R	MINOR STR (034D013980BR) PATTERSON DITCH	0.67	1,705	0	0	0	0	0.00	0.00	0.00	0.00
14.71	0.60	U-2-R	JCT U.S. 034A EAST AND WEST (END GREELEY	0.37	1,700	1	2	0	3	2.67	5.34	0.00	8.01
Totals:		14.74				232	20	0	252	3.33	0.29	0.00	3.61

SH034Z													
MP	Section Length	Func Class	Section Description	MVMT	AADT	** PDO	Accidents			Accident Rates *			
							Injury	Fatal	Total	** PDO	Injury	Fatal	Total
0.00		U-4-R	JCT SH 34 (1-WAY RECIPROCAL EB) E AND W										
0.27	0.27	U-4-R	RD N AND S (12TH AVE)	0.61	6,207	11	0	0	11	17.80	0.00	0.00	17.80
0.56	0.27	U-3-R	RD N AND S (15TH AVE)	0.93	9,403	8	0	0	8	8.48	0.00	0.00	8.48
1.30	0.76	U-3-R	JCT SH 34 E AND W (10TH ST) (GREELEY	2.90	10,427	15	1	0	16	5.17	0.34	0.00	5.52
Totals:		1.30				34	1	0	35	7.65	0.23	0.00	7.88

SH035A													
MP	Section Length	Func Class	Section Description	MVMT	AADT	** PDO	Accidents			Accident Rates *			
							Injury	Fatal	Total	** PDO	Injury	Fatal	Total
8.44		U-6-R	RD S (N QUEBEC STREET) - SOUTH SIDE SLIP										
8.89	0.48	U-6-R	I-270 INTERCHANGE STR (E-17-KQ) - JCT SH 270	9.98	56,800	78	9	0	87	7.85	0.91	0.00	8.76
9.70	0.82	U-6-R	RD N (QUEBEC STREET) - RD E AND W (53RD PL)	8.46	28,200	21	3	1	25	2.48	0.35	11.82	2.95
Totals:		1.30				99	12	1	112	5.37	0.65	5.42	6.07



**Colorado Department of Transportation
Accident and Rates Book for 2008**

V2011.09.20

SH036A													
MP	Section Length	Func Class	Section Description	MVMT	AADT	** PDO	Accidents			Accident Rates *			
							Injury	Fatal	Total	** PDO	Injury	Fatal	Total
0.00		R-2-M	JCT U.S.34 SH 34 N AND NW (DEER RIDGE) IN										
2.89	2.90	R-2-M	RD SE (CO RD 16G) (TO MORAINE PARK)	2.87	2,700	0	0	0	0	0.00	0.00	0.00	0.00
4.95	2.03	R-2-M	JCT SH 66 SW	3.71	5,000	2	0	0	2	0.54	0.00	0.00	0.54
5.43	0.51	R-2-M	RD NW (CO RD 63F) (ELM RD)	1.75	9,400	1	0	0	1	0.57	0.00	0.00	0.57
6.37	0.90	U-2-M	RD N (DAVIS ST) - END HPMS SAMPLE	3.10	9,400	4	1	0	5	1.29	0.32	0.00	1.62
6.98	0.31	U-2-M	JCT U.S. 34 (ESTES PARK BUSINESS LOOP) EAST	1.31	11,586	1	0	0	1	0.77	0.00	0.00	0.77
Totals:		6.65				8	1	0	9	0.63	0.08	0.00	0.71

SH036B													
MP	Section Length	Func Class	Section Description	MVMT	AADT	** PDO	Accidents			Accident Rates *			
							Injury	Fatal	Total	** PDO	Injury	Fatal	Total
0.00		U-3-M	JCT U.S.34 SH 34 NW (WONDERVIEW AVE) AND NE										
0.39	0.41	U-3-M	JCT SH 7 SE (ST VRRAIN AVE)	2.52	16,800	3	0	0	3	1.18	0.00	0.00	1.18
1.36	0.94	U-2-M	RD SW (CO RD 63) (FISH CREEK RD) LEAVE	2.06	6,000	5	0	0	5	2.43	0.00	0.00	2.43
1.99	0.61	U-2-M	MILEPOST 2	1.35	6,028	1	1	0	2	0.75	0.75	0.00	1.50
2.37	0.37	U-2-M	DISTRICT / REGION / BOUNDARY OR	0.77	5,700	0	0	0	0	0.00	0.00	0.00	0.00
10.74	8.32	R-2-M	RD W (CO RD 47) (BIG ELK MEADOWS RD)	17.36	5,700	8	4	1	13	0.46	0.23	5.76	0.75
16.21	5.59	R-2-M	RD S (CO RD 80)	10.64	5,200	10	8	0	18	0.94	0.75	0.00	1.69
20.28	3.93	R-2-M	RD N (5TH AVE)	11.79	8,200	10	4	2	16	0.85	0.34	16.94	1.36
20.84	0.54	R-2-M	RD W (PARK ST)	1.64	8,292	3	1	0	4	1.82	0.61	0.00	2.42
21.75	1.00	R-4-M	MINORSTR STR (US36-021.80BR)	4.65	12,700	0	1	1	2	0.00	0.21	21.49	0.43
26.90	5.18	R-4-R	RD E (CO RD 20) (NELSON RD)	14.61	7,704	12	5	0	17	0.82	0.34	0.00	1.16
27.69	0.78	R-2-R	RD W (CO RD 94) (LEFT HAND CANYON)	2.54	8,900	1	0	0	1	0.39	0.00	0.00	0.39
29.99	2.28	R-4-R	MILEPOST 30	8.68	10,400	11	2	0	13	1.27	0.23	0.00	1.50
32.11	2.30	R-2-R	RD N (CO RD 65A) (BROADWAY) - MINOR STR	9.60	11,400	5	2	0	7	0.52	0.21	0.00	0.73
32.83	0.48	U-2-R	RD W (CO RD 106) (LEE HILL RD) - END HPMS	2.00	11,400	1	3	1	5	0.50	1.49	49.52	2.48
33.62	0.78	U-2-R	RD W AND E (CO RD 42.5) (VIOLET ST) - END HPMS	4.42	15,490	5	0	0	5	1.12	0.00	0.00	1.12
33.98	0.37	U-2-R	RD E AND W (CO RD 44) (JAY RD)	2.87	21,169	5	0	0	5	1.77	0.00	0.00	1.77
34.50	0.51	U-2-R	RD W (WINDING TRAIL DR) - R E (PALO PKWY)	3.10	16,600	4	5	0	9	1.29	1.61	0.00	2.90
34.99	0.48	U-2-R	MILEPOST 35	3.86	21,954	6	4	0	10	1.56	1.04	0.00	2.60
35.25	0.25	U-4-R	RD E AND W (GLENWOOD DRIVE)	2.47	26,944	43	6	0	49	17.44	2.43	0.00	19.88
35.63	0.37	U-4-R	RD E (BLUFF ST)	3.80	28,065	29	2	0	31	7.59	0.52	0.00	8.11
35.99	0.35	U-4-R	MILEPOST 36	3.88	30,300	44	4	0	48	11.24	1.02	0.00	12.26
36.33	0.29	U-6-R	JCT SH 007B WEST (CANYON BLVD)	3.71	35,000	26	1	0	27	6.97	0.27	0.00	7.24



**Colorado Department of Transportation
Accident and Rates Book for 2008**

V2011.09.20

SH036B													
Section MP	Section Length	Func Class	Section Description	MVMT	AADT	** PDO	Accidents			Accident Rates *			
							Injury	Fatal	Total	** PDO	Injury	Fatal	Total
36.62	0.28	U-6-R	RD W (CULVER CT)	3.98	38,867	26	3	0	29	6.48	0.75	0.00	7.23
36.99	0.30	U-5-R	RD E AND W (PENNSYLVANIA AVE) - MILEPOST 37	4.51	41,100	14	2	0	16	3.07	0.44	0.00	3.51
37.59	0.57	U-5-R	BASELINE ROAD INTERCHANGE STRS (D-15-AZ)	9.22	44,200	25	1	0	26	2.70	0.11	0.00	2.80
38.98	1.41	U-4-R	RAMP OFF	24.31	47,098	19	1	0	20	0.78	0.04	0.00	0.82
39.51	0.60	U-4-R	RAMPS ON AND OFF - END HPMS SAMPLE	12.91	58,808	35	4	0	39	2.71	0.31	0.00	3.02
40.37	0.89	U-4-R	MAJOR STR (E-16-FE) UNDERPASS (CHERRYVALE	23.49	72,100	23	2	0	25	0.98	0.09	0.00	1.07
42.09	1.70	R-4-R	ENTER LAFAYETTE-LOUISVILLE URBAN AREA -	44.86	72,100	21	5	0	26	0.47	0.11	0.00	0.58
43.19	1.11	U-4-R	SUPERIOR INTERCHANGE STR (E-16-KZ) JCT SH	29.29	72,100	25	2	0	27	0.85	0.07	0.00	0.92
44.44	1.21	U-4-R	SIGN BRIDGE STR (E-16-JE) EB	33.13	74,800	35	4	0	39	1.06	0.12	0.00	1.18
45.53	1.08	U-4-R	SIGN BRIDGE STR (E-16-KA) EB - VMS	29.57	74,800	11	1	0	12	0.37	0.03	0.00	0.41
46.09	0.53	U-4-R	MINOR STR (E-16-L MINOR) RTD PED UNDERPASS	15.38	79,300	20	3	0	23	1.29	0.19	0.00	1.49
46.57	0.46	U-4-R	MAJOR STR (E-16-WG) MCCASLIN PARK N RIDE	12.64	75,100	16	1	0	17	1.27	0.08	0.00	1.35
47.64	1.06	U-4-R	SIGN BRIDGE STR (E-16-OT) HOV LANES	29.80	76,800	26	3	0	29	0.88	0.10	0.00	0.98
48.03	0.41	U-4-R	BROOMFIELD INTERCHANGE STRS (E-16-FK) SB	11.52	76,800	35	0	0	35	3.04	0.00	0.00	3.04
49.06	1.00	U-4-R	SIGN BRIDGE STR (E-16-OU) WBND RAMP	28.69	78,400	42	4	0	46	1.47	0.14	0.00	1.61
50.20	1.09	U-4-R	CHANGE ROADWAY WIDTH	31.28	78,400	20	3	0	23	0.64	0.10	0.00	0.74
50.69	0.29	U-4-R	INTERCHANGE STR (E-16-NM) - RD E AND W	8.32	78,400	44	4	0	48	5.25	0.48	0.00	5.73
51.78	1.30	U-4-R	MAJOR STR (xx-xx-xx) HIGHLINE CANAL - BEGIN	39.87	83,800	14	4	0	18	0.35	0.10	0.00	0.45
52.47	0.76	U-4-R	SHERIDAN BOULEVARD INTERCHANGE STR	23.31	83,800	18	2	0	20	0.77	0.09	0.00	0.86
53.64	1.13	U-4-R	SIGN BRIDGE STR (E-16-IG) SB LANES	42.60	103,000	62	8	0	70	1.46	0.19	0.00	1.65
54.69	0.90	U-5-R	SIGN BRIDGE STR (E-16-RO) US 36 MEDIAN	33.93	103,000	23	2	1	26	0.68	0.06	2.96	0.77
54.96	0.43	U-5-R	SIGN BRIDGE STR (E-16-RR) WB	16.58	105,327	13	2	0	15	0.78	0.12	0.00	0.90
55.92	0.94	U-5-R	PECOS STREET INTERCHANGE STRS (E-16-DS) -	38.88	113,000	28	4	0	32	0.72	0.10	0.00	0.82
56.97	1.02	U-5-R	SIGN BRIDGE STR (E-17-QU) EBND RAMP	44.05	117,995	58	4	0	62	1.32	0.09	0.00	1.41
57.25	0.24	U-6-R	INTERCHANGE STRS (E-17-JJ) (E-17-JK)	10.87	123,750	22	1	0	23	2.02	0.09	0.00	2.12
Totals:	56.84					907	123	6	1,036	1.26	0.17	0.83	1.44

SH036C													
Section MP	Section Length	Func Class	Section Description	MVMT	AADT	** PDO	Accidents			Accident Rates *			
							Injury	Fatal	Total	** PDO	Injury	Fatal	Total
76.39		R-2-R	RD E AND W (FRONTAGE) (COLFAX AVE) -- BEGIN										
78.68	2.29	R-2-R	RD N (CO RD 23N) (CR 223) (HUDSON RD)	0.67	800	0	0	0	0	0.00	0.00	0.00	0.00
79.72	1.01	R-2-R	JCT I-70 WATKINS BUSINESS SPUR SH 70 S RD N	0.67	1,800	0	0	0	0	0.00	0.00	0.00	0.00
80.81	1.07	R-2-R	RD N (CO RD 25N) (IMBODEN RD) - BEGIN HPMS	1.14	2,900	0	0	0	0	0.00	0.00	0.00	0.00

Functional Class Definition
Rural/Urban - # of Lanes - Terrain
R-4-F = Rural 4-Lane Flat Roadway

* PDO and Injury Rates in Million Vehicle Miles Traveled
Fatal Rate in 100 Million Vehicle Miles Traveled
** PDO = Property Damage Only



**Colorado Department of Transportation
Accident and Rates Book for 2008**

V2011.09.20

SH036C														
MP	Section Length	Func Class	Section Description	MVMT	AADT	** PDO	Accidents			Accident Rates *				
							Injury	Fatal	Total	** PDO	Injury	Fatal	Total	
83.70	3.03	R-2-R	RD N AND S (CO RD 28N) (228) (MANILA RD) - END	1.89	1,700	0	0	0	0	0.00	0.00	0.00	0.00	
89.21	5.30	R-2-R	JCT SH079B N RD N AND S (ADAMS ST) - JCT	4.01	2,069	3	0	0	3	0.75	0.00	0.00	0.75	
Totals:							3	0	0	3	0.36	0.00	0.00	0.36

SH036D													
MP	Section Length	Func Class	Section Description	MVMT	AADT	** PDO	Accidents			Accident Rates *			
							Injury	Fatal	Total	** PDO	Injury	Fatal	Total
89.21		R-2-R	JCT SH079B N RD N AND S (ADAMS ST) - JCT										
90.31	1.15	R-2-R	RD SW (CO RD 34N) (KIOWA - BENNET RD)	1.01	2,400	0	1	0	1	0.00	0.99	0.00	0.99
91.33	1.04	R-2-R	RAMP OFF	0.80	2,100	0	0	0	0	0.00	0.00	0.00	0.00
94.99	3.64	R-2-R	JCT I-70 (STRASBURG BUSINESS SPUR) SOUTH -	3.33	2,500	2	0	0	2	0.60	0.00	0.00	0.60
95.51	0.54	R-2-R	MAJOR STR (F-19-C) LITTLE COMANCHE CREEK	0.90	4,546	4	0	0	4	4.48	0.00	0.00	4.48
100.97	5.39	R-2-R	JCT U.S. 040D SE (SPUR) (BYERS)	8.48	4,300	1	1	0	2	0.12	0.12	0.00	0.24
101.99	1.31	R-2-R	MILEPOST 102	1.67	3,478	1	0	0	1	0.60	0.00	0.00	0.60
103.56	1.55	R-2-R	RD N AND S (CO RD 185) (CR 46N) (CALHOUN -	1.93	3,400	1	0	0	1	0.52	0.00	0.00	0.52
109.50	5.99	R-2-R	RD N (CO RD 52N) (RECTOR-LEADER RD) - BEGIN	2.13	970	0	0	0	0	0.00	0.00	0.00	0.00
111.59	1.99	R-2-R	RD N AND S (CO RD 54N) (CR 217)	0.62	850	0	0	0	0	0.00	0.00	0.00	0.00
120.99	9.44	R-2-R	MILEPOST 121	2.90	840	2	0	0	2	0.69	0.00	0.00	0.69
124.78	3.71	R-2-R	RD S (CO RD 269) - BEGIN HPMS SAMPLE	1.14	840	0	0	0	0	0.00	0.00	0.00	0.00
127.56	2.84	R-2-R	RD N (WINNVIEW) - ARAPAHOE - ADAMS COUNTY	0.64	620	0	0	0	0	0.00	0.00	0.00	0.00
136.99	9.30	R-2-R	MILEPOST 137	1.87	550	1	0	0	1	0.53	0.00	0.00	0.53
145.58	8.65	R-2-F	RD N AND S (CO RD S)	1.74	550	3	0	0	3	1.72	0.00	0.00	1.72
154.60	8.99	R-2-F	RD N AND S (CO RD BB)	1.88	570	0	0	0	0	0.00	0.00	0.00	0.00
155.60	0.99	R-2-F	JCT SH 63 N RD S (CO RD CC) (ANTON) - BEGIN	0.21	570	0	1	0	1	0.00	4.85	0.00	4.85
164.81	9.22	R-2-F	RD N AND S (CO RD LL) RD W (CO RD 9) - END	4.39	1,300	3	1	0	4	0.68	0.23	0.00	0.91
170.05	5.34	R-2-F	RD N (CO RD RR)	1.07	550	0	0	0	0	0.00	0.00	0.00	0.00
177.05	6.84	R-2-F	RD N AND S (1ST ST) RD E (CO RD 6.9) (MONROE	1.50	600	0	0	0	0	0.00	0.00	0.00	0.00
178.04	1.01	R-2-F	JCT SH 59 W	0.31	850	0	0	0	0	0.00	0.00	0.00	0.00
185.37	7.34	R-2-F	JCT SH 59 N RD S (CO RD F)	1.56	580	0	0	0	0	0.00	0.00	0.00	0.00
191.45	6.08	R-2-F	RD N AND S (CO RD M)	1.56	700	1	0	0	1	0.64	0.00	0.00	0.64
194.47	3.01	R-2-F	RD N AND S (CO RD Q) - BEGIN HPMS SAMPLE	0.58	530	0	0	0	0	0.00	0.00	0.00	0.00
203.85	9.35	R-2-F	RD N AND S (CO RD Y) - END HPMS SAMPLE	1.71	500	0	2	0	2	0.00	1.17	0.00	1.17
205.87	2.01	R-2-F	RD N AND S (CO RD AA)	0.37	500	0	0	0	0	0.00	0.00	0.00	0.00
211.10	5.17	R-2-F	JCT U.S.385 SH 385 S RD E - BEGIN HPMS SAMPLE	1.44	760	3	0	0	3	2.09	0.00	0.00	2.09



Colorado Department of Transportation Accident and Rates Book for 2008

V2011.09.20

SH036D

MP	Section Length	Func Class	Section Description	MVMT	AADT	** PDO	Accidents			Accident Rates *			
							Injury	Fatal	Total	** PDO	Injury	Fatal	Total
213.64	2.52	R-2-F	JCT U.S.385 SH 385 N RD W - END HPMS SAMPLE	0.85	920	0	0	0	0	0.00	0.00	0.00	0.00
216.68	3.04	R-2-F	RD N AND S (CO RD JJ)	0.51	461	1	0	0	1	1.95	0.00	0.00	1.95
224.72	8.05	R-2-F	COLORADO-KANSAS STATE LINE -- END SH036D	1.15	390	0	0	0	0	0.00	0.00	0.00	0.00
Totals:		135.50				23	6	0	29	0.48	0.12	0.00	0.60

SH036E

MP	Section Length	Func Class	Section Description	MVMT	AADT	** PDO	Accidents			Accident Rates *			
							Injury	Fatal	Total	** PDO	Injury	Fatal	Total
0.00		U-6-R	JCT SH093A NW AND SW (BROADWAY) - RD W										
0.36	0.36	U-6-R	EAST SIDE RAMPS ON AND OFF (TO/FROM SH	4.06	30,800	58	5	0	63	14.29	1.23	0.00	15.52
Totals:		0.36				58	5	0	63	14.29	1.23	0.00	15.52

SH039A

MP	Section Length	Func Class	Section Description	MVMT	AADT	** PDO	Accidents			Accident Rates *			
							Injury	Fatal	Total	** PDO	Injury	Fatal	Total
0.00		R-2-F	JCT SH 600I NE AND SW - JCT SH052A SOUTH -										
0.99	1.01	R-2-F	MILEPOST 1	0.68	1,853	0	1	0	1	0.00	1.47	0.00	1.47
1.99	1.00	R-2-R	MILEPOST 2	0.34	918	0	0	0	0	0.00	0.00	0.00	0.00
3.34	1.29	R-2-R	RD E AND W (CO RD U.00)	0.42	890	0	0	0	0	0.00	0.00	0.00	0.00
7.57	4.24	R-2-R	JCT SH 144 NE AND SW (GOODRICH) -- END SH 39	0.90	580	0	0	0	0	0.00	0.00	0.00	0.00
Totals:		7.54				0	1	0	1	0.00	0.43	0.00	0.43

SH040A

MP	Section Length	Func Class	Section Description	MVMT	AADT	** PDO	Accidents			Accident Rates *			
							Injury	Fatal	Total	** PDO	Injury	Fatal	Total
0.00		R-2-M	UTAH-COLORADO STATE LINE -- BEGIN US 040A -										
2.90	2.91	R-2-M	JCT SH 64 S - RD N (STEGOSAURUS FREEWAY) -	2.34	2,200	0	1	0	1	0.00	0.43	0.00	0.43
11.99	9.00	R-2-M	MILEPOST 12	3.62	1,100	2	1	0	3	0.55	0.28	0.00	0.83
21.89	9.90	R-2-R	RD NW (CO RD 104)	3.99	1,100	4	2	0	6	1.00	0.50	0.00	1.51
30.99	8.71	R-2-R	MILEPOST 31	3.51	1,100	3	1	0	4	0.86	0.29	0.00	1.14
40.99	9.92	R-2-R	MILEPOST 41	3.99	1,100	4	0	0	4	1.00	0.00	0.00	1.00
45.59	4.57	R-2-R	RD N AND S (CO RD 85)	1.84	1,100	1	2	0	3	0.54	1.09	0.00	1.63
54.65	8.97	R-2-R	CHANGE ROADWAY WIDTH	3.12	950	4	0	0	4	1.28	0.00	0.00	1.28



**Colorado Department of Transportation
Accident and Rates Book for 2008**

V2011.09.20

SH040A													
MP	Section Length	Func Class	Section Description	MVMT	AADT	Accidents				Accident Rates *			
						** PDO	Injury	Fatal	Total	** PDO	Injury	Fatal	Total
59.77	5.10	R-2-R	JCT SH 318A NW (GATES OF LADORE - BROWNS	1.77	950	2	0	0	2	1.13	0.00	0.00	1.13
68.99	9.36	R-2-R	MILEPOST 69	4.11	1,200	12	3	0	15	2.92	0.73	0.00	3.65
72.34	3.31	R-2-R	RD N (CO RD 14)	1.45	1,200	4	0	0	4	2.75	0.00	0.00	2.75
81.52	9.11	R-2-R	MINOR STR (040A081530BL) IN MOFFAT COUNTY	4.33	1,300	12	1	0	13	2.77	0.23	0.00	3.00
83.20	1.69	R-2-R	RD N AND S (CO RD 201)	0.80	1,300	0	0	0	0	0.00	0.00	0.00	0.00
87.14	4.09	R-3-R	RD S (CO RD 64) - ENTER CRAIG URBAN LIMIT -	3.44	2,300	12	1	0	13	3.48	0.29	0.00	3.77
87.99	0.60	U-2-R	MILEPOST 88 (0.99 MILE LENGTH)	0.51	2,300	0	1	0	1	0.00	1.97	0.00	1.97
88.99	1.02	U-2-R	MILEPOST 89 - RD N (FRONTAGE RD) - END HPMS	1.31	3,500	2	0	0	2	1.54	0.00	0.00	1.54
89.31	0.25	U-4-R	JCT SH 013A SOUTH - RD N (GREAT DIVIDE RD) -	0.54	5,900	1	0	0	1	1.83	0.00	0.00	1.83
89.62	0.29	U-4-R	RD N (5TH AVE)	1.04	9,773	6	0	0	6	5.71	0.00	0.00	5.71
89.94	0.31	U-4-R	RD N (FINLEY LN) - RD S (MACK LN)	1.26	11,092	4	1	0	5	3.15	0.79	0.00	3.93
90.35	0.38	U-4-R	JCT SH 040Z (END OF WB 1-WAY RECIPROCAL -	1.99	14,300	16	1	0	17	7.96	0.50	0.00	8.46
90.64	0.31	U-2-R	RD N AND S (BARCLAY ST)	0.80	7,079	3	0	0	3	3.77	0.00	0.00	3.77
90.96	0.32	U-3-R	RD N AND S (TUCKER ST)	0.88	7,493	1	0	0	1	1.15	0.00	0.00	1.15
91.24	0.28	U-2-R	RAMP ON RAMP OFF (U.S. 40 EB AND WB)	0.57	5,521	1	0	0	1	1.80	0.00	0.00	1.80
91.52	0.35	U-2-R	RD E (VICTORY WAY) - END HPMS SAMPLE	1.06	8,278	2	0	0	2	1.91	0.00	0.00	1.91
92.06	0.56	U-2-R	RD NE (CO RD C9) (1ST ST)	1.72	8,400	1	0	0	1	0.58	0.00	0.00	0.58
93.07	1.05	U-2-R	LEAVING CRAIG CITY LIMITS - LEAVING CRAIG	2.23	5,800	3	0	0	3	1.34	0.00	0.00	1.34
93.70	0.66	R-2-R	RD N (CO RD 225) (OLD VICTORY WAY)	1.40	5,800	7	1	0	8	4.97	0.71	0.00	5.68
96.69	2.95	R-2-R	RD NE (CO RD 29)	5.07	4,700	8	0	0	8	1.58	0.00	0.00	1.58
105.99	9.49	R-2-R	MILEPOST 106 - END HPMS SAMPLE	18.76	5,400	32	2	0	34	1.71	0.11	0.00	1.81
107.05	1.02	R-2-R	MAJOR STR (C-07-S) DRY CREEK	2.02	5,400	2	0	0	2	1.00	0.00	0.00	1.00
107.57	0.51	R-2-R	RD N AND S (WALNUT ST)	1.11	5,926	0	0	0	0	0.00	0.00	0.00	0.00
108.26	0.51	R-2-R	RD N AND S (SHELTON ST) - END HPMS SAMPLE	1.12	6,000	0	0	0	0	0.00	0.00	0.00	0.00
112.57	4.48	R-2-F	RD S (CO RD 27)	10.66	6,500	15	3	0	18	1.41	0.28	0.00	1.69
121.99	9.33	R-4-F	MILEPOST 122	17.76	5,200	28	4	1	33	1.58	0.23	5.63	1.86
123.78	1.79	R-2-F	RD W (CO RD 44)	3.41	5,200	10	3	0	13	2.94	0.88	0.00	3.82
125.15	1.39	R-2-F	RD S (CO RD 33A) - ENTER STEAMBOAT SPRINGS	3.00	5,900	10	4	0	14	3.34	1.34	0.00	4.68
126.40	1.23	U-2-F	MINOR STR (040A126410BL)	2.66	5,900	4	1	0	5	1.51	0.38	0.00	1.89
126.67	0.26	R-2-F	MINOR STR (040A126680BL)	0.56	5,900	2	0	0	2	3.58	0.00	0.00	3.58
127.56	0.89	U-2-F	RD N (CO RD 204N) (ANCHOR WAY) MOONLIGHT	1.92	5,900	0	1	0	1	0.00	0.52	0.00	0.52
128.77	1.19	U-2-F	ENTER STEAMBOAT SPRINGS CITY LIMITS	5.97	13,700	3	1	0	4	0.50	0.17	0.00	0.67
129.79	0.89	U-2-F	RD (CONESTOGA RD) - SPEED LIMIT (40)	4.46	13,700	3	0	0	3	0.67	0.00	0.00	0.67
130.56	0.72	U-2-R	RD S (SHIELD RD)	3.61	13,700	6	1	0	7	1.67	0.28	0.00	1.94
131.65	1.19	U-2-M	SPEED LIMIT (25)	8.84	20,300	27	1	0	28	3.06	0.11	0.00	3.17

Functional Class Definition
Rural/Urban - # of Lanes - Terrain
R-4-F = Rural 4-Lane Flat Roadway

* PDO and Injury Rates in Million Vehicle Miles Traveled
Fatal Rate in 100 Million Vehicle Miles Traveled
** PDO = Property Damage Only



Colorado Department of Transportation Accident and Rates Book for 2008

V2011.09.20

SH040A													
Section MP	Section Length	Func Class	Section Description	MVMT	AADT	** PDO	Accidents			Accident Rates *			
							Injury	Fatal	Total	** PDO	Injury	Fatal	Total
131.95	0.34	U-2-M	RD NE (12TH ST)	2.66	21,360	8	2	0	10	3.05	0.76	0.00	3.82
132.34	0.38	U-4-M	RD NE AND SW (7TH ST)	3.17	22,800	51	2	0	53	16.17	0.63	0.00	16.80
132.63	0.28	U-4-F	RD NE AND SW (3RD ST)	2.82	27,564	49	0	0	49	17.60	0.00	0.00	17.60
133.66	0.95	U-4-F	DRIVE WAY (RAMADA INN DRIVEWAY)	10.43	30,000	42	1	0	43	4.02	0.10	0.00	4.11
133.97	0.28	U-4-M	RD E AND W (PINE GROVE RD)	3.07	30,000	22	1	0	23	7.06	0.32	0.00	7.38
134.40	0.44	U-4-M	MOUNT WERNER INTERCHANGE STR (C-09-AS) -	3.01	18,700	27	2	0	29	8.89	0.66	0.00	9.54
135.11	0.71	U-4-M	RD E (WALTON CR RD)	4.09	15,721	9	0	0	9	2.22	0.00	0.00	2.22
135.39	0.27	U-4-M	RD (SUPER 8 MOTEL DRIVEWAY)	1.21	12,219	18	0	0	18	14.96	0.00	0.00	14.96
136.10	0.71	U-2-M	DISTRICT / REGION / BOUNDARY OR	2.31	8,900	6	1	0	7	2.61	0.43	0.00	3.04
136.63	0.51	R-2-M	RD E AND W (CO RD 24)	1.60	8,593	7	0	0	7	4.41	0.00	0.00	4.41
145.99	9.36	R-2-M	MILEPOST 146 - BEGIN HPMS SAMPLE	15.76	4,600	23	6	0	29	1.46	0.38	0.00	1.84
153.67	7.66	R-3-M	RD S (CO RD 19) (BUFFALO RD)	12.90	4,600	19	2	0	21	1.47	0.16	0.00	1.63
157.32	3.58	R-3-M	JCT SH-14A NE - CONTINENTAL DIVIDE - MUDDY	3.41	2,600	19	3	0	22	5.58	0.88	0.00	6.46
166.80	9.44	R-2-M	MINOR STR (040A166810BL) IN GRAND COUNTY	7.60	2,200	17	6	0	23	2.24	0.79	0.00	3.02
175.99	9.14	R-2-M	MILEPOST 176	7.36	2,200	15	5	0	20	2.04	0.68	0.00	2.72
178.25	2.17	R-2-M	JCT SH 134A NW	1.75	2,200	0	0	0	0	0.00	0.00	0.00	0.00
183.59	5.31	R-2-M	RD W (CO RD 12)	5.25	2,700	15	3	0	18	2.86	0.57	0.00	3.43
184.20	0.61	R-2-M	RD N AND S (1ST ST) - END HPMS SAMPLE	0.71	3,198	0	0	0	0	0.00	0.00	0.00	0.00
184.78	0.57	R-4-M	RD N AND S (10TH ST)	1.05	5,048	0	0	0	0	0.00	0.00	0.00	0.00
185.42	0.79	R-2-M	RD N (22ND ST) (CO RD 22 N)	0.67	2,306	0	0	0	0	0.00	0.00	0.00	0.00
194.62	9.12	R-2-M	RD N (CO RD 21) RD S (CO RD 394)	7.01	2,100	14	2	1	17	2.00	0.29	14.27	2.43
197.31	2.66	R-2-M	RD S (CO RD 3) (WILLIAMS FORK RD)	2.04	2,100	6	3	0	9	2.94	1.47	0.00	4.41
201.70	4.36	R-2-M	RD N AND S (ASPEN ST)	3.99	2,500	8	3	0	11	2.01	0.75	0.00	2.76
202.35	0.63	R-2-M	LEAVE HOT SULPHUR SPRINGS CITY LIMITS - IN	0.70	3,048	0	0	0	0	0.00	0.00	0.00	0.00
209.16	6.83	R-2-M	JCT SH 125A NORTH	8.75	3,500	6	2	0	8	0.69	0.23	0.00	0.91
211.07	1.91	R-2-M	JCT U.S. 034A NORTH	3.08	4,400	3	0	0	3	0.98	0.00	0.00	0.98
211.87	0.79	R-4-R	RD N (MESA ST) - ENTER GRANBY CITY LIMITS	2.23	7,696	2	0	0	2	0.89	0.00	0.00	0.89
212.49	0.61	R-4-R	RD N (6TH ST) RD E (CO RD 60) LEAVE GRANBY	2.05	9,200	3	0	0	3	1.45	0.00	0.00	1.45
221.99	9.45	R-4-R	MILEPOST 222	34.59	10,000	32	7	1	40	0.93	0.20	2.89	1.16
223.02	0.96	R-2-R	RD N AND S (CO RD 522)	3.51	10,000	3	0	0	3	0.86	0.00	0.00	0.86
223.99	0.96	R-2-R	MILEPOST 224	2.88	8,200	1	0	1	2	0.35	0.00	34.67	0.69
226.18	2.33	R-2-R	RD E AND W (CO RD 5) - END HPMS SAMPLE	7.93	9,300	9	0	0	9	1.14	0.00	0.00	1.14
226.83	0.65	R-2-R	RD W (EISENHOWER DR)	2.31	9,700	0	0	0	0	0.00	0.00	0.00	0.00
229.61	2.72	R-2-R	RD (COOPER CK WAY) (VALLEY HI MOTEL)	13.34	13,400	17	2	0	19	1.28	0.15	0.00	1.43
232.05	2.41	R-4-M	RD (DENVER WATER-WORKS RD) (MIDDLE	11.20	12,700	17	2	0	19	1.52	0.18	0.00	1.69

Functional Class Definition
 Rural/Urban - # of Lanes - Terrain
 R-4-F = Rural 4-Lane Flat Roadway

* PDO and Injury Rates in Million Vehicle Miles Traveled
 Fatal Rate in 100 Million Vehicle Miles Traveled
 ** PDO = Property Damage Only



**Colorado Department of Transportation
Accident and Rates Book for 2008**

V2011.09.20

SH040A													
MP	Section Length	Func Class	Section Description	MVMT	AADT	** PDO	Accidents			Accident Rates *			
							Injury	Fatal	Total	** PDO	Injury	Fatal	Total
232.72	0.62	R-4-M	CHANGE ROADWAY WIDTH	1.51	6,662	4	0	0	4	2.67	0.00	0.00	2.67
233.70	1.02	R-4-M	LEAVE WINTER PARK CITY LIMITS	2.92	7,824	2	1	0	3	0.68	0.34	0.00	1.03
242.90	9.17	R-3-M	MINOR STR (040A242910BR) IN GRAND COUNTY	26.85	8,000	39	5	0	44	1.45	0.19	0.00	1.64
248.71	5.72	R-3-M	RD W (CO RD 202) (HENDERSON MINE RD) -	16.75	8,000	19	3	0	22	1.14	0.18	0.00	1.31
254.30	5.59	R-2-M	RD SW (CO RD 232)	11.66	5,700	14	3	0	17	1.20	0.26	0.00	1.46
256.16	1.81	R-3-M	RD N AND S (MAIN ST) - BEGIN HPMS SAMPLE	3.84	5,800	3	1	0	4	0.78	0.26	0.00	1.04
258.26	1.93	R-2-M	JCT SH070A (I-70 WB) -- END SH040A	5.58	7,898	7	1	0	8	1.25	0.18	0.00	1.43
Totals: 256.61						813	106	4	923	1.98	0.26	0.98	2.25

SH040B													
MP	Section Length	Func Class	Section Description	MVMT	AADT	** PDO	Accidents			Accident Rates *			
							Injury	Fatal	Total	** PDO	Injury	Fatal	Total
269.44		R-2-M	JCT U.S.6 SH 6 NW AND SE - END OVERLAPPING										
271.48	2.06	R-2-M	RD S (TO I-70 HYLAND HILLS INTERCHANGE)	1.36	1,800	2	0	0	2	1.48	0.00	0.00	1.48
272.54	1.05	R-2-M	RD S (CO RD 65) - BEGIN HPMS SAMPLE	2.46	6,400	5	0	0	5	2.03	0.00	0.00	2.03
276.17	3.68	R-2-M	I-70 INTERCHANGE (EL RANCHO - WEST) STR	0.50	373	0	0	1	1	0.00	0.00	199.27	1.99
276.92	0.56	R-2-M	JCT SH074A (EVERGREEN PKWY) NE AND SW --	0.57	2,783	2	0	0	2	3.48	0.00	0.00	3.48
Totals: 7.35						9	0	1	10	1.84	0.00	20.45	2.05

SH040C													
MP	Section Length	Func Class	Section Description	MVMT	AADT	** PDO	Accidents			Accident Rates *			
							Injury	Fatal	Total	** PDO	Injury	Fatal	Total
279.21		R-2-R	RAMPS ON AND OFF (TO/FROM EB I-70)										
281.81	2.60	R-2-R	RD N (CO RD LM9) (PARADISE RD)	1.81	1,900	7	1	1	9	3.88	0.55	55.37	4.98
282.99	1.18	U-2-R	MILEPOST 283	1.15	2,659	1	0	0	1	0.87	0.00	0.00	0.87
284.46	1.46	U-2-R	ENTER GOLDEN CITY LIMITS - IN JEFFERSON	1.44	2,700	3	0	0	3	2.08	0.00	0.00	2.08
284.77	0.37	U-2-R	LEAVING GOLDEN CITY LIMITS	0.85	6,274	4	0	0	4	4.70	0.00	0.00	4.70
285.18	0.52	U-3-R	CHANGE ROADWAY WIDTH	1.67	8,800	1	1	0	2	0.59	0.59	0.00	1.19
286.22	0.98	U-4-R	RD N (WEST ST) - RD SE (ROONEY RD)	5.09	14,200	4	2	0	6	0.78	0.39	0.00	1.17
286.57	0.37	U-4-R	DISTRICT / REGION / BOUNDARY OR	2.36	17,456	5	0	0	5	2.10	0.00	0.00	2.10
286.86	0.27	U-4-R	JCT U.S. 006G E AND W (6TH AVE)	1.84	18,600	4	1	0	5	2.22	0.55	0.00	2.77
287.69	0.86	U-4-R	RD N AND S (CO RD 15) (MC INTYRE ST)	6.51	20,698	7	0	0	7	1.08	0.00	0.00	1.08
287.99	0.24	U-4-R	MILEPOST 288	2.34	26,588	20	0	0	20	8.46	0.00	0.00	8.46
288.38	0.40	U-4-R	CHANGE ROADWAY WIDTH	3.77	25,724	10	1	0	11	2.64	0.26	0.00	2.90

Functional Class Definition
Rural/Urban - # of Lanes - Terrain
R-4-F = Rural 4-Lane Flat Roadway

* PDO and Injury Rates in Million Vehicle Miles Traveled
Fatal Rate in 100 Million Vehicle Miles Traveled
** PDO = Property Damage Only



**Colorado Department of Transportation
Accident and Rates Book for 2008**

V2011.09.20

SH040C													
MP	Section Length	Func Class	Section Description	MVMT	AADT	** PDO	Accidents			Accident Rates *			
							Injury	Fatal	Total	** PDO	Injury	Fatal	Total
288.99	0.60	U-6-R	MILEPOST 289 - MISSING	5.56	25,300	43	2	0	45	7.75	0.36	0.00	8.11
289.37	0.37	U-4-R	RD N AND S (KINGSBURY CT) (YOUNGFIELD ST)	3.34	24,700	7	0	0	7	2.09	0.00	0.00	2.09
290.01	0.71	U-4-R	RD S (UNION ST)	6.44	24,800	18	2	0	20	2.80	0.31	0.00	3.12
290.32	0.33	U-4-R	RD N (ROUTT ST)	3.15	26,073	22	1	0	23	6.99	0.32	0.00	7.30
291.43	0.91	U-6-R	JCT SH 391 N AND S (KIPLING ST)	8.96	26,900	21	3	0	24	2.34	0.33	0.00	2.67
291.94	0.50	U-6-R	RD S (GARRISON ST) RD N (GLEN GYLE DR)	4.96	27,098	33	2	0	35	6.68	0.40	0.00	7.09
292.93	0.99	U-6-R	JCT SH 121 N AND S (WADSWORTH BLVD)	9.35	25,800	33	4	0	37	3.54	0.43	0.00	3.97
293.26	0.49	U-6-R	RD N AND S (PIERCE ST)	4.77	26,595	30	4	0	34	6.30	0.84	0.00	7.14
294.26	0.99	U-6-R	JCT SH 95 N AND S (SHERIDAN BLVD)	10.11	27,896	55	6	0	61	5.47	0.60	0.00	6.07
295.27	0.60	U-5-R	RD N AND S (RALEIGH ST)	7.15	32,577	60	8	0	68	8.33	1.11	0.00	9.44
296.15	0.87	U-5-R	FEDERAL INTERCHANGE STRS (F-16-LO) AND	10.38	32,600	43	10	0	53	4.13	0.96	0.00	5.09
296.46	0.26	U-6-R	RD (BRYANT ST) OFFSET REFERENCE	4.04	42,416	10	1	0	11	2.46	0.25	0.00	2.70
296.99	0.56	U-6-R	MILEPOST 297	10.04	49,000	24	4	0	28	2.40	0.40	0.00	2.80
297.29	0.33	U-6-R	RD N AND S (MARIPOSA ST) (9TH ST)	5.73	47,466	24	1	0	25	4.14	0.17	0.00	4.31
297.56	0.30	U-6-R	RD NE (WELTON ST)	4.81	43,769	73	11	0	84	15.45	2.33	0.00	17.77
297.88	0.27	U-6-R	RD S (CHEROKEE ST) (COURT PL) (14TH ST)	3.52	35,574	57	6	1	64	16.04	1.69	28.13	18.01
298.19	0.30	U-6-R	RD N AND S (LINCOLN ST)	3.46	31,472	41	4	0	45	11.71	1.14	0.00	12.85
298.46	0.26	U-6-R	RD N AND S (PENNSYLVANIA ST)	2.64	27,735	59	8	0	67	22.53	3.05	0.00	25.58
298.72	0.25	U-4-R	RD S (EMERSON ST)	2.75	30,028	30	7	0	37	10.92	2.55	0.00	13.47
298.99	0.26	U-4-R	MILEPOST 299	2.82	29,685	43	4	0	47	15.28	1.42	0.00	16.70
299.26	0.26	U-4-R	RD N AND S (WILLIAMS ST)	2.75	28,848	32	8	0	40	11.79	2.95	0.00	14.74
299.59	0.32	U-4-R	RD S (YORK ST)	3.54	30,200	48	3	1	52	13.53	0.85	28.18	14.66
299.85	0.24	U-4-R	RD S (CLAYTON ST)	2.65	30,225	36	3	0	39	13.34	1.11	0.00	14.45
300.62	0.77	U-4-R	JCT SH 2 N AND S (COLORADO BLVD) - MINOR	8.40	29,800	42	6	1	49	5.03	0.72	11.97	5.87
301.63	1.00	U-4-R	RD S (IVANHOE ST)	9.70	26,500	33	3	0	36	3.39	0.31	0.00	3.70
302.10	0.46	U-4-R	RD N AND S (MONACO PKWY) SB	4.46	26,500	22	4	0	26	4.93	0.90	0.00	5.83
302.59	0.48	U-4-R	RD N AND S (QUEBEC ST)	4.90	27,900	27	3	0	30	5.47	0.61	0.00	6.08
303.60	1.00	U-4-R	RD N AND S (YOSEMITE ST) LEAVE DENVER	10.43	28,498	41	9	1	51	3.94	0.87	9.62	4.90
304.10	0.49	U-4-R	RD N AND S (DAYTON ST)	5.90	32,900	41	9	0	50	6.95	1.53	0.00	8.47
304.60	0.49	U-4-R	RD N AND S (HAVANA ST)	5.29	29,500	36	7	0	43	6.79	1.32	0.00	8.11
305.60	0.99	U-4-R	RD N AND S (PEORIA ST)	11.41	31,500	69	12	1	82	6.05	1.05	8.77	7.19
306.33	1.14	U-4-R	COLFAX AVENUE INTERCHANGE STR (F-17-JK)	18.11	43,400	108	23	0	131	5.99	1.27	0.00	7.26
306.65	0.30	U-4-R	RD N AND S (SABLE AVE)	4.71	42,903	43	2	0	45	9.01	0.42	0.00	9.43
307.13	0.50	U-5-R	RD N AND S (CHAMBERS RD)	5.22	28,529	31	2	0	33	5.99	0.39	0.00	6.37
308.07	0.50	U-4-R	RD N AND S (LAREDO ST) - ADAMS - ARAPAHOE	4.76	26,000	21	4	0	25	4.46	0.85	0.00	5.31

Functional Class Definition
Rural/Urban - # of Lanes - Terrain
R-4-F = Rural 4-Lane Flat Roadway

* PDO and Injury Rates in Million Vehicle Miles Traveled
Fatal Rate in 100 Million Vehicle Miles Traveled
** PDO = Property Damage Only



**Colorado Department of Transportation
Accident and Rates Book for 2008**

V2011.09.20

SH040C													
MP	Section Length	Func Class	Section Description	MVMT	AADT	** PDO	Accidents			Accident Rates *			
							Injury	Fatal	Total	** PDO	Injury	Fatal	Total
308.56	0.48	U-4-R	RD N AND S (AIRPORT RD)	3.39	19,300	5	3	0	8	1.47	0.88	0.00	2.34
309.25	0.99	U-4-R	RD N (TOWER ROAD) - LEAVING REGION (6) -	7.43	20,496	20	3	0	23	2.69	0.40	0.00	3.10
310.53	0.99	U-4-R	ARAPAHOE - ADAMS COUNTY LINE	1.96	5,400	13	1	0	14	6.66	0.51	0.00	7.18
311.55	0.83	U-4-R	RAMP ON (FROM EB I-70)	1.64	5,400	1	0	0	1	0.61	0.00	0.00	0.61
312.14	0.70	U-4-R	MAJOR STR (F-18-T) EB - JCT I-70 NW AND E -	1.18	4,601	1	1	0	2	0.85	0.85	0.00	1.70
Totals:		32.33				1,462	200	6	1,668	5.61	0.77	2.30	6.40

SH040D													
MP	Section Length	Func Class	Section Description	MVMT	AADT	** PDO	Accidents			Accident Rates *			
							Injury	Fatal	Total	** PDO	Injury	Fatal	Total
338.57		R-2-R	JCT U.S. 036D NORTH - RD S (MAIN ST) -- END										
340.38	1.80	R-2-R	RD N AND S (CO RD 185.00) (S CALHOUN BYERS)	0.63	950	0	0	0	0	0.00	0.00	0.00	0.00
Totals:		1.80				0	0	0	0	0.00	0.00	0.00	0.00

SH040E													
MP	Section Length	Func Class	Section Description	MVMT	AADT	** PDO	Accidents			Accident Rates *			
							Injury	Fatal	Total	** PDO	Injury	Fatal	Total
346.29		R-2-R	JCT I-70 FRONTAGE ROAD (MP-324) SEPARATION										
350.59	4.29	R-2-R	RD NE (FIR ST)	0.44	280	0	0	0	0	0.00	0.00	0.00	0.00
351.13	0.48	R-2-R	RD E AND W (BURTON ST)	0.10	570	0	0	0	0	0.00	0.00	0.00	0.00
352.25	1.13	R-2-R	RD E AND W (CO RD 42) - RD E (WALL RD) (TO I-70)	0.05	130	0	0	0	0	0.00	0.00	0.00	0.00
Totals:		5.90				0	0	0	0	0.00	0.00	0.00	0.00

SH040F													
MP	Section Length	Func Class	Section Description	MVMT	AADT	** PDO	Accidents			Accident Rates *			
							Injury	Fatal	Total	** PDO	Injury	Fatal	Total
360.20		R-2-R	JCT I-70 FRONTAGE ROAD SEPARATION -- BEGIN										
363.00	2.07	R-2-R	JCT I-70 (O AGATE BUSINESS SPUR) EAST - RD W	0.07	90	0	0	0	0	0.00	0.00	0.00	0.00
Totals:		2.07				0	0	0	0	0.00	0.00	0.00	0.00



**Colorado Department of Transportation
Accident and Rates Book for 2008**

V2011.09.20

SH040G													
MP	Section Length	Func Class	Section Description	MVMT	AADT	** PDO	Accidents			Accident Rates *			
							Injury	Fatal	Total	** PDO	Injury	Fatal	Total
380.69		R-2-F	I-70 FRONTAGE ROAD SEPARATION (MP-358) -										
382.18	1.49	R-2-F	JCT U.S. 024G SW AND EAST - JCT U.S. 024F	0.09	160	0	0	0	0	0.00	0.00	0.00	0.00
Totals:		1.49				0	0	0	0	0.00	0.00	0.00	0.00

SH040H													
MP	Section Length	Func Class	Section Description	MVMT	AADT	** PDO	Accidents			Accident Rates *			
							Injury	Fatal	Total	** PDO	Injury	Fatal	Total
386.01		R-2-F	I-70 INTERCHANGE STRS (G-22-BU) EB AND										
395.70	9.66	R-2-F	MINOR STR (040H395710BR) IN LINCOLN COUNTY	10.61	3,000	3	1	0	4	0.28	0.09	0.00	0.38
397.82	2.12	R-2-F	RD N (CO RD 31) (CO RD 109)	2.33	3,000	0	0	0	0	0.00	0.00	0.00	0.00
398.84	1.01	R-2-F	RD NE (1ST AVE) (SHELL ST)	1.63	4,396	1	0	0	1	0.62	0.00	0.00	0.62
399.39	0.54	R-2-F	RD NE (6TH AVE) (WILLIAMS ST) - END HPMS	1.04	5,256	0	0	0	0	0.00	0.00	0.00	0.00
399.99	0.57	R-2-F	MILEPOST 400	0.78	3,754	0	0	0	0	0.00	0.00	0.00	0.00
400.99	0.98	R-2-F	MILEPOST 401 - BEGIN HPMS SAMPLE	0.97	2,714	1	0	0	1	1.03	0.00	0.00	1.03
410.05	9.19	R-2-F	MAJOR STR (H-23-R) DRAW	8.07	2,400	7	0	0	7	0.87	0.00	0.00	0.87
413.63	3.46	R-2-F	RD N AND S (CO RD 42) - BEGIN HPMS SAMPLE	3.04	2,400	1	0	0	1	0.33	0.00	0.00	0.33
422.99	9.52	R-2-F	MILEPOST 423	7.67	2,200	1	0	0	1	0.13	0.00	0.00	0.13
425.46	2.28	R-2-F	JCT SH 94 W - BEGIN HPMS SAMPLE	1.84	2,200	0	0	0	0	0.00	0.00	0.00	0.00
433.01	7.59	R-2-F	RD N AND S (CO RD 9) (FLAGLER RD)	7.22	2,600	0	0	0	0	0.00	0.00	0.00	0.00
442.19	9.03	R-2-F	RD N (CO RD 17)	12.89	3,900	4	1	0	5	0.31	0.08	0.00	0.39
444.88	2.70	R-2-F	RD S(GRAND AVE)	3.85	3,900	0	0	0	0	0.00	0.00	0.00	0.00
445.44	0.55	R-4-F	RD N AND S (DEPOT ST)	1.14	5,654	0	1	0	1	0.00	0.89	0.00	0.89
445.99	0.33	R-4-F	MILEPOST 446	0.55	4,544	1	0	0	1	1.85	0.00	0.00	1.85
446.99	1.23	R-2-F	MILEPOST 447	0.59	1,314	1	0	0	1	1.69	0.00	0.00	1.69
456.65	9.60	R-2-F	RD S (CO RD 31)	2.42	690	0	1	0	1	0.00	0.41	0.00	0.41
459.64	3.03	R-2-F	RD N AND S (CO RD 34)	0.77	690	0	0	0	0	0.00	0.00	0.00	0.00
465.81	6.12	R-2-F	RD N AND S (CO RD 40)	1.64	730	1	0	0	1	0.61	0.00	0.00	0.61
469.61	3.83	R-2-F	RD N AND S (GRAHAM ST) (W 6TH ST S)	1.23	880	0	1	0	1	0.00	0.81	0.00	0.81
470.88	1.34	R-2-F	JCT U.S.385 SH 385 S	0.64	1,300	0	0	0	0	0.00	0.00	0.00	0.00
479.99	9.03	R-2-F	MILEPOST 480	2.84	860	0	1	0	1	0.00	0.35	0.00	0.35
480.99	0.95	R-2-F	MILEPOST 481	0.22	637	0	0	0	0	0.00	0.00	0.00	0.00
486.92	5.98	R-2-F	COLORADO-KANSAS STATE LINE -- END SH040H	1.09	500	0	0	0	0	0.00	0.00	0.00	0.00
Totals:		100.64				21	6	0	27	0.28	0.08	0.00	0.36



**Colorado Department of Transportation
Accident and Rates Book for 2008**

V2011.09.20

SH040Z

Section MP	Section Length	Func Class	Section Description	MVMT	AADT	** PDO	Accidents			Accident Rates *			
							Injury	Fatal	Total	** PDO	Injury	Fatal	Total
0.00		U-3-R	JCT SH040A S (END 1-WAY RECIP EB) RD N										
0.26	0.24	U-3-R	RD N AND S (RUSSELL ST)	0.61	6,892	4	0	0	4	6.55	0.00	0.00	6.55
0.73	0.48	U-3-R	JCT SH040A AND US 40 S (BEGIN 1-WAY RECIP)	1.55	8,818	26	0	0	26	16.96	0.00	0.00	16.96
Totals:		0.72				30	0	0	30	13.92	0.00	0.00	13.92

SH041A

Section MP	Section Length	Func Class	Section Description	MVMT	AADT	** PDO	Accidents			Accident Rates *			
							Injury	Fatal	Total	** PDO	Injury	Fatal	Total
0.00		R-2-R	JCT U.S.160 SH 160 NE AND SW IN UTE MOUNTAIN										
9.51	9.52	R-2-R	COLORADO-UTAH STATE LINE -- END SH041A	3.48	1,000	1	0	0	1	0.29	0.00	0.00	0.29
Totals:		9.52				1	0	0	1	0.29	0.00	0.00	0.29

SH042A

Section MP	Section Length	Func Class	Section Description	MVMT	AADT	** PDO	Accidents			Accident Rates *			
							Injury	Fatal	Total	** PDO	Injury	Fatal	Total
0.00		U-2-R	JCT SH 007C EAST AND WEST - BEGIN SH 042A										
0.95	0.99	U-2-R	RD E AND W (BASELINE RD) (CR 56) ENTER	5.40	14,900	2	0	0	2	0.37	0.00	0.00	0.37
1.95	0.96	U-2-R	RD E AND W (BOULDER RD)	6.39	18,200	14	0	0	14	2.20	0.00	0.00	2.20
2.61	0.64	U-2-R	RD W (PINE ST) RD E (EMPIRE RD)	3.51	15,000	18	1	0	19	5.11	0.28	0.00	5.39
3.79	1.28	U-2-R	RD S (104TH ST) - RD N (EMPIRE RD)	3.71	7,922	9	0	0	9	2.42	0.00	0.00	2.42
4.88	1.01	U-2-R	JCT U.S. 287C NORTH AND SOUTH - RD E	2.92	7,900	8	0	0	8	2.73	0.00	0.00	2.73
Totals:		4.88				51	1	0	52	2.32	0.05	0.00	2.37

SH044A

Section MP	Section Length	Func Class	Section Description	MVMT	AADT	** PDO	Accidents			Accident Rates *			
							Injury	Fatal	Total	** PDO	Injury	Fatal	Total
0.00		U-2-R	JCT SH 2 SW AND NE IN DENVER URBAN LIMIT										
0.91	0.93	U-2-R	RD S (HAVANA ST) - END HPMS SAMPLE	4.36	12,800	3	1	0	4	0.69	0.23	0.00	0.92
1.79	0.86	U-2-R	JCT U.S.85 SH 85 NE AND SW - END HPMS	3.90	12,400	12	0	0	12	3.08	0.00	0.00	3.08
2.23	0.41	U-2-R	RD NE AND SW (BRIGHTON RD) - LEAVE	2.13	14,200	15	1	0	16	6.99	0.47	0.00	7.45
3.48	1.21	U-2-R	ENTER THORNTON CITY LIMITS	5.36	12,103	3	1	0	4	0.56	0.19	0.00	0.75
3.99	0.50	U-2-R	MILEPOST 4	2.81	15,331	9	0	0	9	3.23	0.00	0.00	3.23
4.29	0.30	U-2-R	MINOR STR (044A004300BL) IN ADAMS COUNTY	2.01	18,300	2	0	0	2	1.01	0.00	0.00	1.01



**Colorado Department of Transportation
Accident and Rates Book for 2008**

V2011.09.20

SH044A													
MP	Section Length	Func Class	Section Description	MVMT	AADT	** PDO	Accidents			Accident Rates *			
							Injury	Fatal	Total	** PDO	Injury	Fatal	Total
4.96	0.65	U-2-R	RD N AND S (COLORADO BLVD) RD W (104TH AVE)	4.38	18,400	14	1	1	16	3.19	0.23	22.81	3.65
Totals:		4.86				58	4	1	63	2.33	0.16	4.01	2.53

SH045A													
MP	Section Length	Func Class	Section Description	MVMT	AADT	** PDO	Accidents			Accident Rates *			
							Injury	Fatal	Total	** PDO	Injury	Fatal	Total
0.00		U-4-R	RD SW (GREENHORN DR) -- BEGIN SH045A - LRS										
0.37	0.37	U-4-R	RD N AND S (LAKE AVE)	2.33	17,200	5	0	0	5	2.15	0.00	0.00	2.15
1.30	1.03	U-4-R	RD N AND S (PRAIRIE AVE)	7.05	18,700	18	1	0	19	2.56	0.14	0.00	2.71
1.96	0.63	U-4-R	RD N AND S (HOLLYWOOD DR)	3.60	15,600	13	2	0	15	3.64	0.56	0.00	4.20
2.96	1.00	U-4-R	RD E (IVYWOOD LANE)	4.28	11,704	15	1	0	16	3.49	0.23	0.00	3.73
3.31	0.35	U-4-R	RD W (GLENROYAL DR)	2.48	19,341	37	1	0	38	15.02	0.41	0.00	15.43
3.72	0.40	U-4-R	RD W (SOVEREIGN CIR)	3.84	26,250	9	1	1	11	2.37	0.26	26.28	2.89
4.26	0.53	U-4-R	RD E (ST CLAIR AVE) RD W (PLAIN VIEW ST) - END	5.88	30,300	14	0	0	14	2.37	0.00	0.00	2.37
4.72	0.44	U-4-R	JCT SH 96 E AND W (THATCHER AVE) - END HPMS	4.07	25,300	15	1	0	16	3.65	0.24	0.00	3.89
5.06	0.37	U-4-R	RD E AND W (GOODNIGHT AVE) - END HPMS	3.09	22,827	19	0	0	19	6.20	0.00	0.00	6.20
6.03	0.89	U-4-R	RD E (11TH ST) AND RD W (NATURE CENTER RD) -	9.67	29,700	9	2	0	11	0.93	0.21	0.00	1.14
7.11	1.04	U-4-R	RD E (24TH ST)	9.55	25,100	7	4	0	11	0.74	0.42	0.00	1.16
8.12	1.03	U-4-R	RD E (TUXEDO BLVD) (SPAULDING AVE)	8.22	21,800	7	2	1	10	0.85	0.24	12.19	1.22
8.73	0.76	U-2-R	JCT U.S.50 SH 50 W RD NW (WILDHORSE DR) (CO	6.06	21,800	30	1	0	31	4.98	0.17	0.00	5.15
Totals:		8.84				198	16	2	216	2.82	0.23	2.85	3.08

SH046A													
MP	Section Length	Func Class	Section Description	MVMT	AADT	** PDO	Accidents			Accident Rates *			
							Injury	Fatal	Total	** PDO	Injury	Fatal	Total
0.00		R-2-M	JCT SH 119 NE AND SW IN ARAPAHO NATIONAL										
3.84	3.78	R-2-M	RD NW (CO RD GC1) (MOUNTAIN BASE RD) -	2.49	1,800	1	0	0	1	0.40	0.00	0.00	0.40
6.61	2.68	R-2-M	RD SE (CO RD 70) -- END SH 046A	1.42	1,444	1	2	0	3	0.71	1.41	0.00	2.12
Totals:		6.46				2	2	0	4	0.51	0.51	0.00	1.02



**Colorado Department of Transportation
Accident and Rates Book for 2008**

V2011.09.20

SH047A

Section MP	Section Length	Func Class	Section Description	MVMT	AADT	** PDO	Accidents			Accident Rates *							
							Injury	Fatal	Total	** PDO	Injury	Fatal	Total				
0.00		U-6-R	I-25 INTERCHANGE STRS (K-18-GG) (K-18-CB) SB														
0.34	0.36	U-6-R	RD N AND S (DILLON DR)	4.45	33,767	18	0	0	18	4.03	0.00	0.00	4.03				
0.83	0.45	U-4-R	INTERCHANGE STR (K-18-EY) - RD N AND S	5.91	35,900	33	1	0	34	5.59	0.17	0.00	5.76				
1.86	1.01	U-4-R	INTERCHANGE STR (K-18-EL) UNDERPASS	6.81	18,435	11	0	0	11	1.62	0.00	0.00	1.62				
2.40	0.56	U-4-R	INTERCHANGE STR (K-18-EX) OVERPASS (TROY)	2.73	13,300	5	0	0	5	1.84	0.00	0.00	1.84				
3.99	1.60	U-4-R	MILEPOST 4	4.92	8,409	5	1	0	6	1.02	0.20	0.00	1.22				
4.64	0.61	U-4-R	U.S.50 INTERCHANGE (4TH ST/EASTERN AVE) SH	2.15	9,615	3	2	0	5	1.41	0.94	0.00	2.34				
Totals:										75	4	0	79	2.78	0.15	0.00	2.93

SH050A

Section MP	Section Length	Func Class	Section Description	MVMT	AADT	** PDO	Accidents			Accident Rates *							
							Injury	Fatal	Total	** PDO	Injury	Fatal	Total				
31.76		U-4-R	JCT SH070Z BUSINESS LOOP E AND W (UTE AVE) -														
32.08	0.32	U-4-R	MAJOR STR (H-02-W) OVERPASS D AND RGW RRX	3.07	26,200	25	4	0	29	8.15	1.30	0.00	9.45				
32.39	0.32	U-4-R	RD E (STRUTHERS AVE)	3.18	27,118	9	3	0	12	2.86	0.95	0.00	3.81				
32.94	0.52	U-4-R	RD E AND W (UNAWEEP AVE) - END HPMS	6.70	35,200	6	0	0	6	0.89	0.00	0.00	0.89				
33.78	0.83	U-4-R	RD N AND S (27 RD)	7.66	25,200	8	2	0	10	1.05	0.26	0.00	1.31				
34.09	0.28	U-4-R	RD E (B 1/2 RD)	2.15	21,000	5	2	0	7	2.36	0.94	0.00	3.30				
35.37	1.29	U-4-R	RD N AND S (CO RD 28.50)	6.99	14,800	9	0	0	9	1.28	0.00	0.00	1.28				
36.03	0.59	U-4-R	RD N AND S (29 RD)	3.20	14,800	9	2	0	11	2.82	0.63	0.00	3.44				
37.04	1.02	U-4-R	RD S (BURNS DR)	4.74	12,702	7	0	0	7	1.48	0.00	0.00	1.48				
37.75	0.68	U-4-R	RD S (CO RD 30.48) (FRONTAGE RD)	2.84	11,424	1	0	0	1	0.35	0.00	0.00	0.35				
38.49	0.70	U-4-R	JCT SH 141 NE	2.90	11,300	1	0	0	1	0.34	0.00	0.00	0.34				
41.13	2.61	R-4-R	JCT SH 141 SW	10.99	11,500	6	2	0	8	0.55	0.18	0.00	0.73				
41.88	0.77	R-4-R	RD SE (CO RD DS.00)	3.38	12,000	1	0	0	1	0.30	0.00	0.00	0.30				
44.99	3.21	R-4-R	MILEPOST 45 - BEGIN HPMS SAMPLE	11.63	9,900	2	0	0	2	0.17	0.00	0.00	0.17				
54.22	9.07	R-4-R	CHANGE ROADWAY WIDTH	35.19	10,600	11	7	0	18	0.31	0.20	0.00	0.51				
59.32	5.17	R-4-R	RD SW (CO RD 6.50) - POINT OF INTEREST	20.06	10,600	5	0	0	5	0.25	0.00	0.00	0.25				
64.94	5.59	R-4-R	RD SE (CO RD G.50)	18.21	8,900	4	3	0	7	0.22	0.16	0.00	0.38				
65.99	1.03	U-4-R	MILEPOST 66	3.51	9,300	0	0	0	0	0.00	0.00	0.00	0.00				
67.38	1.38	U-4-R	RD S (CO RD H.25)	4.70	9,300	2	0	0	2	0.43	0.00	0.00	0.43				
68.89	1.49	U-4-R	RD N (1400 LN)	5.07	9,300	0	0	0	0	0.00	0.00	0.00	0.00				
69.39	0.49	U-4-R	RD N (CO RD 15.25)	1.67	9,300	1	0	0	1	0.59	0.00	0.00	0.59				
69.98	0.55	U-4-R	RD E (CO RD H.25)	2.49	12,394	4	0	0	4	1.61	0.00	0.00	1.61				



Colorado Department of Transportation Accident and Rates Book for 2008

V2011.09.20

SH050A

MP	Section Length	Func Class	Section Description	MVMT	AADT	** PDO	Accidents			Accident Rates *			
							Injury	Fatal	Total	** PDO	Injury	Fatal	Total
70.91	1.00	U-4-R	RD E (1ST ST)	5.53	15,100	4	0	0	4	0.73	0.00	0.00	0.73
71.23	0.24	U-4-R	RD E AND W (4TH ST)	1.46	16,581	20	1	0	21	13.73	0.69	0.00	14.42
71.51	0.27	U-4-R	RD E AND W (7TH ST) - END HPMS SAMPLE	1.67	16,853	15	0	0	15	9.14	0.00	0.00	9.14
71.87	0.35	U-4-R	RD E AND W (11TH ST)	2.41	18,800	11	1	0	12	4.54	0.41	0.00	4.95
72.18	0.33	U-4-R	RD N (GRAND ST)	1.81	15,000	7	0	0	7	3.92	0.00	0.00	3.92
73.21	1.01	U-4-R	LEAVE DELTA CITY LIMITS	5.62	15,199	4	1	0	5	0.71	0.18	0.00	0.89
73.75	0.52	R-4-R	REGIONAL SECTION OR DISTRICT BOUNDARY -	2.65	13,935	2	0	0	2	0.75	0.00	0.00	0.75
80.28	6.51	R-4-R	RD E AND W (CARNATION RD)	32.17	13,500	16	3	0	19	0.50	0.09	0.00	0.59
81.46	1.23	R-4-R	JCT U.S. 050D (OLATHE BUSINESS RT) SOUTH	6.80	15,100	6	1	0	7	0.88	0.15	0.00	1.03
82.60	1.01	R-4-R	JCT SH 348A WEST - RD E (DAVID RD) (CO RD	4.07	11,008	1	0	0	1	0.25	0.00	0.00	0.25
83.14	0.50	R-4-R	JCT U.S. 050D (OLATHE BUSINESS RT) NORTH -	2.85	15,572	5	1	2	8	1.75	0.35	70.18	2.81
83.79	0.65	R-4-R	MEDIAN CROSSOVER - (HERMAN RD)	3.69	15,527	6	0	0	6	1.61	0.00	0.00	1.61
87.94	4.26	R-4-R	RD W (JAY JAY RD)	24.95	16,000	10	4	0	14	0.40	0.16	0.00	0.56
88.99	1.05	U-4-R	MILEPOST 89 ENTER MONTROSE URBAN LIMIT -	6.15	16,000	3	0	0	3	0.49	0.00	0.00	0.49
90.09	1.09	U-4-R	FRONTAGE RD	6.38	16,000	2	0	0	2	0.31	0.00	0.00	0.31
90.53	0.44	U-4-R	RD W (CO RD M LA SALLE RD)	2.58	16,000	1	0	0	1	0.39	0.00	0.00	0.39
91.64	1.18	U-4-R	RD (M.88 RD)	9.63	22,289	16	2	0	18	1.66	0.21	0.00	1.87
91.99	0.31	U-4-R	MILEPOST 92	2.43	21,452	12	1	0	13	4.87	0.41	0.00	5.27
92.28	0.20	U-4-R	RD NE (N 8TH ST)	1.41	19,211	0	0	0	0	0.00	0.00	0.00	0.00
92.77	0.48	U-4-R	RD NE AND SW (N 1ST ST) - BEGIN HPMS SAMPLE	3.58	20,400	0	0	0	0	0.00	0.00	0.00	0.00
93.10	0.37	U-4-R	RD NW AND SE (MESA AVE)	2.06	15,191	0	0	0	0	0.00	0.00	0.00	0.00
93.55	0.43	U-4-R	RD NW AND SE (SAN JUAN AVE)	2.55	16,200	2	0	0	2	0.78	0.00	0.00	0.78
93.99	0.44	U-4-R	RD S (ROSE LN)	2.72	16,874	7	1	0	8	2.59	0.37	0.00	2.96
94.33	0.33	U-4-R	CHANGE ROADWAY WIDTH (LANES 2) (JOHN	1.35	11,217	4	0	0	4	2.94	0.00	0.00	2.94
95.10	0.77	U-2-R	RD N AND S (CO RD 67.00) ENTER MONTROSE	2.37	8,400	0	0	0	0	0.00	0.00	0.00	0.00
96.21	1.01	U-2-R	LEAVING URBAN AREA (MONTROSE)	1.52	4,100	2	0	0	2	1.32	0.00	0.00	1.32
97.14	0.91	R-2-R	RD S (MIGUEL RD) (CO RD 69.00) LOOP ROAD	1.37	4,100	3	1	0	4	2.21	0.74	0.00	2.95
98.20	1.06	U-2-R	LEAVING MONTROSE CITY LIMITS	1.59	4,100	3	0	0	3	1.88	0.00	0.00	1.88
100.54	2.31	R-2-M	JCT SH347A NORTH	3.47	4,100	3	0	1	4	0.86	0.00	28.81	1.15
109.99	9.29	R-2-M	MILEPOST 110	11.90	3,500	14	1	0	15	1.18	0.08	0.00	1.26
114.82	4.88	R-2-M	RD SW (CO RD V81)	6.25	3,500	8	1	0	9	1.28	0.16	0.00	1.44
123.99	9.08	R-2-M	MILEPOST 124	9.97	3,000	15	4	0	19	1.50	0.40	0.00	1.90
131.12	7.20	R-2-M	JCT SH 92 NW	7.91	3,000	18	3	0	21	2.28	0.38	0.00	2.66
135.51	4.48	R-2-M	RD S (CO RD 26)	4.10	2,500	6	0	0	6	1.46	0.00	0.00	1.46
144.82	9.17	R-2-M	MINOR STR (050A144830BL) IN GUNNISON	9.73	2,900	8	1	0	9	0.82	0.10	0.00	0.93



Colorado Department of Transportation Accident and Rates Book for 2008

V2011.09.20

SH050A													
Section MP	Section Length	Func Class	Section Description	MVMT	AADT	** PDO	Accidents			Accident Rates *			
							Injury	Fatal	Total	** PDO	Injury	Fatal	Total
148.04	3.20	R-2-M	JCT SH 149 S	3.40	2,900	2	0	0	2	0.59	0.00	0.00	0.59
153.00	4.94	R-2-M	MILEPOST 153	6.33	3,500	3	0	1	4	0.47	0.00	15.80	0.63
155.17	2.18	R-2-M	RD S (CO RD 33)	5.27	6,600	4	1	0	5	0.76	0.19	0.00	0.95
155.75	0.58	U-2-M	RD N AND S (CO RD 38)	1.40	6,600	2	0	0	2	1.43	0.00	0.00	1.43
156.38	0.47	U-2-M	RD E (RIO GRANDE AVE AIRPORT RD) - END HPMS	1.44	8,385	1	0	0	1	0.69	0.00	0.00	0.69
156.93	0.51	U-4-M	RD N AND S (11TH ST)	1.51	8,100	3	0	0	3	2.00	0.00	0.00	2.00
157.38	0.53	U-4-M	JCT SH 135 N RD S (MAIN ST)	2.23	11,494	8	0	0	8	3.57	0.00	0.00	3.57
157.66	0.27	U-4-M	RD N AND S (TELLER ST)	0.92	9,277	3	0	0	3	3.26	0.00	0.00	3.26
157.96	0.28	U-4-M	LEAVING GUNNISON CITY LIMITS	0.70	6,867	3	0	0	3	4.34	0.00	0.00	4.34
158.99	0.97	U-2-M	MILEPOST 159	1.56	4,400	1	1	0	2	0.64	0.64	0.00	1.28
159.75	0.76	U-2-M	DISTRICT / REGION / BOUNDARY OR	1.22	4,400	1	0	0	1	0.82	0.00	0.00	0.82
163.33	3.56	R-2-M	RD S (CO RD 42)	5.73	4,400	5	0	0	5	0.87	0.00	0.00	0.87
165.59	2.23	R-2-M	JCT SH 114 S	2.37	2,900	5	0	0	5	2.12	0.00	0.00	2.12
169.00	3.47	R-2-M	MILEPOST 169	3.30	2,600	3	3	0	6	0.91	0.91	0.00	1.82
176.60	7.53	R-2-M	RD S (CO RD 45)	6.34	2,300	8	2	0	10	1.26	0.32	0.00	1.58
185.82	9.27	R-2-M	MAJOR STR (K-11-B) DAWSON CREEK	8.82	2,600	8	0	0	8	0.91	0.00	0.00	0.91
189.27	3.50	R-2-M	RD S (CO RD 31-XX)	3.33	2,600	12	3	0	15	3.61	0.90	0.00	4.51
198.99	9.68	R-2-M	MILEPOST 199	6.38	1,800	23	8	0	31	3.61	1.25	0.00	4.86
204.75	5.70	R-3-M	RD N (CO RD 228)	3.76	1,800	22	6	0	28	5.86	1.60	0.00	7.45
210.55	5.84	R-2-M	RD N (CO RD 240)	4.70	2,200	16	1	1	18	3.40	0.21	21.27	3.83
215.03	4.51	R-2-M	RD N (CO RD 250)	4.29	2,600	20	0	0	20	4.66	0.00	0.00	4.66
216.99	1.84	R-2-M	MILEPOST 217	2.56	3,800	3	0	0	3	1.17	0.00	0.00	1.17
217.22	0.21	R-3-M	RAMP ON (FROM WB SH-50A)	0.32	4,100	4	0	0	4	12.75	0.00	0.00	12.75
217.52	0.32	U-3-M	RD S (LA PLATA ST)	0.59	5,014	1	0	0	1	1.70	0.00	0.00	1.70
217.93	0.43	U-4-M	LEAVE PONCHA SPRINGS CITY LIMITS	1.03	6,519	3	0	0	3	2.94	0.00	0.00	2.94
218.40	0.41	U-4-M	REGIONAL SECTION OR DISTRICT BOUNDARY -	0.98	6,500	1	0	0	1	1.02	0.00	0.00	1.02
219.71	1.30	R-4-M	RD N (CO RD 125)	3.09	6,500	4	0	0	4	1.29	0.00	0.00	1.29
220.93	1.21	U-4-M	RD S (CO RD 110)	2.88	6,500	7	1	1	9	2.42	0.35	34.62	3.12
221.27	0.33	U-4-M	RD NE (G ST) - RD NW (16TH ST) - BEGIN HPMS	0.79	6,500	5	3	0	8	6.37	3.82	0.00	10.19
221.97	0.69	U-4-M	RD N (TELLER ST)	2.95	11,700	3	2	0	5	1.02	0.68	0.00	1.70
222.34	0.35	U-4-M	LEAVING SALIDA CITY LIMITS - ENTERING SALIDA	1.03	8,056	4	0	0	4	3.87	0.00	0.00	3.87
222.64	0.31	U-4-M	RD N AND S (CR 104)	0.53	4,663	0	0	0	0	0.00	0.00	0.00	0.00
231.99	9.33	R-4-M	MILEPOST 232	14.68	4,300	20	4	0	24	1.36	0.27	0.00	1.64
233.61	1.63	R-2-M	RD E (CO RD 4) RD W (CO RD 45) - BEGIN HPMS	2.57	4,300	2	0	0	2	0.78	0.00	0.00	0.78
242.64	8.99	R-2-M	MAJOR STR (K-14-Z) COTTONWOOD CREEK	9.21	2,800	18	3	0	21	1.95	0.33	0.00	2.28



Colorado Department of Transportation Accident and Rates Book for 2008

V2011.09.20

SH050A													
Section MP	Section Length	Func Class	Section Description	MVMT	AADT	Accidents				Accident Rates *			
						** PDO	Injury	Fatal	Total	** PDO	Injury	Fatal	Total
245.39	2.71	R-2-M	RD N (CO RD 12) RD S (CO RD 1A)	2.78	2,800	3	0	1	4	1.08	0.00	36.06	1.44
252.65	7.21	R-3-M	JCT SH 069A SOUTH (TEXAS CREEK)	7.65	2,900	9	1	0	10	1.18	0.13	0.00	1.31
261.85	9.30	R-2-M	MAJOR STR (K-15-H) BAKERS GULCH	10.21	3,000	11	1	1	13	1.08	0.10	9.79	1.27
267.32	5.27	R-2-M	RD SW (CO RD 3)	5.79	3,000	2	1	0	3	0.35	0.17	0.00	0.52
269.12	1.84	R-2-M	JCT SH 009A NORTH	2.69	4,000	2	1	1	4	0.74	0.37	37.12	1.48
270.25	1.12	R-4-M	RD S (CO RD 3A)	2.58	6,300	2	0	0	2	0.77	0.00	0.00	0.77
274.26	3.91	R-4-M	RD SW AND NE (CO RD 69)	10.73	7,500	6	3	0	9	0.56	0.28	0.00	0.84
274.62	0.34	R-3-R	CHANGE ROADWAY WIDTH	1.06	8,500	1	0	0	1	0.95	0.00	0.00	0.95
275.74	1.25	U-4-R	SIGN BRIDGE STR (K-15-J) US 50 ML	3.89	8,500	5	2	0	7	1.29	0.52	0.00	1.80
276.99	1.16	U-4-R	MILEPOST 277	3.61	8,500	3	0	0	3	0.83	0.00	0.00	0.83
277.49	0.35	U-4-R	RD W (TUNNEL DR) (CANAL ST)	1.09	8,500	1	0	0	1	0.91	0.00	0.00	0.91
278.01	0.56	U-4-R	RD N AND S (1ST ST)	2.25	10,996	1	1	0	2	0.45	0.45	0.00	0.89
278.27	0.28	U-4-R	RD NW AND SE (4TH ST)	1.46	14,246	5	2	0	7	3.47	1.39	0.00	4.86
278.53	0.23	U-4-R	RD NW AND SE (7TH ST)	1.52	18,049	4	1	0	5	2.63	0.66	0.00	3.29
278.86	0.32	U-4-R	RD NW AND SE (11TH ST)	2.53	21,628	15	2	0	17	5.87	0.78	0.00	6.65
279.21	0.32	U-4-R	RD NW AND SE (15TH ST)	2.85	24,300	15	1	0	16	5.35	0.36	0.00	5.71
279.61	0.39	U-4-R	RD N (19TH ST RAINBOW LN)	2.89	20,270	8	0	0	8	2.78	0.00	0.00	2.78
280.30	0.73	U-4-R	RD N AND S (REYNOLDS AVE) - BEGIN HPMS	5.56	20,800	11	2	0	13	1.98	0.36	0.00	2.34
281.06	0.70	U-4-R	RD N AND S (DOZIER AVE) - END HPMS SAMPLE	5.43	21,200	9	2	0	11	1.65	0.37	0.00	2.02
281.95	0.88	U-4-R	RD N (CO RD 168 FOUR MILE LANE CO RD 123) RD	6.67	20,701	25	0	0	25	3.73	0.00	0.00	3.73
282.99	1.02	U-4-R	MILEPOST 283 - MISSING	6.09	16,317	7	1	0	8	1.15	0.16	0.00	1.31
283.20	0.20	U-4-R	RD S (EVANS BLVD) - RD N (FOUR MILE WAY) -	1.19	16,300	4	0	0	4	3.39	0.00	0.00	3.39
285.62	2.38	R-4-R	JCT SH 67B SW - END HPMS SAMPLE	14.20	16,300	5	1	0	6	0.35	0.07	0.00	0.42
289.76	4.10	R-4-R	INTERCHANGE STR (K-16-CC) JCT SH115A NE AND	17.86	11,902	6	0	0	6	0.34	0.00	0.00	0.34
292.12	2.34	R-4-R	RD N AND S (K ST CO RD 221)	7.37	8,600	2	2	0	4	0.27	0.27	0.00	0.54
294.33	2.12	R-4-R	JCT SH 120 S RD N (CO RD 368)	6.28	8,100	4	0	0	4	0.64	0.00	0.00	0.64
300.39	6.12	R-4-R	RD N (CO RD 111) (STONECITY RD)	18.59	8,300	8	2	0	10	0.43	0.11	0.00	0.54
301.51	1.12	U-4-R	CHANGE ROADWAY WIDTH	3.40	8,300	5	1	0	6	1.47	0.29	0.00	1.76
302.99	1.49	U-4-R	MILEPOST 303	4.53	8,300	1	0	1	2	0.22	0.00	22.15	0.44
304.99	1.99	U-4-R	MILEPOST 305	6.05	8,300	0	1	0	1	0.00	0.17	0.00	0.17
305.80	0.79	U-4-R	RD S (MC CULLOCH BLVD-WEST)	2.40	8,300	2	1	0	3	0.83	0.41	0.00	1.24
306.99	1.11	U-4-R	MILEPOST 307	5.12	12,596	12	1	0	13	2.35	0.20	0.00	2.55
307.33	0.33	U-4-R	RD N AND S (MC CULLOCH BLVD-EAST)	1.52	12,600	2	0	0	2	1.33	0.00	0.00	1.33
308.99	1.68	U-4-R	MILEPOST 309	15.25	24,800	5	0	0	5	0.33	0.00	0.00	0.33
309.77	0.74	U-4-R	RD N AND S (PURCELL BLVD)	6.72	24,800	10	0	0	10	1.48	0.00	0.00	1.48

Functional Class Definition
Rural/Urban - # of Lanes - Terrain
R-4-F = Rural 4-Lane Flat Roadway

* PDO and Injury Rates in Million Vehicle Miles Traveled
Fatal Rate in 100 Million Vehicle Miles Traveled
** PDO = Property Damage Only



**Colorado Department of Transportation
Accident and Rates Book for 2008**

V2011.09.20

SH050A													
MP	Section Length	Func Class	Section Description	MVMT	AADT	Accidents				Accident Rates *			
						** PDO	Injury	Fatal	Total	** PDO	Injury	Fatal	Total
310.98	1.28	U-4-R	ENTER PUEBLO URBAN LIMIT	18.36	39,200	28	1	0	29	1.53	0.05	0.00	1.58
311.99	0.80	U-4-R	MILEPOST 312	11.48	39,200	7	1	0	8	0.61	0.09	0.00	0.69
312.33	0.40	U-4-R	MAJOR STR (K-18-CZ) EB AND (K-18-O) WB	5.54	37,819	9	5	0	14	1.62	0.90	0.00	2.52
313.14	0.84	U-4-R	RD N (WILLS BLVD) - END HPMS SAMPLE	11.25	36,600	5	0	0	5	0.44	0.00	0.00	0.44
313.51	0.35	U-4-R	RD S (BALTIMORE AVE)	5.01	39,100	29	6	0	35	5.77	1.19	0.00	6.97
314.22	0.80	U-4-R	RD N AND S (CLUB MANOR DR) - BEGIN HPMS	11.30	38,603	68	6	0	74	6.02	0.53	0.00	6.55
314.60	0.38	U-6-R	INTERCHANGE STR (K-18-J) - JCT SH047A EAST -	6.20	44,594	44	1	0	45	7.15	0.16	0.00	7.31
Totals:										1.32	0.19	1.34	1.52

SH050B													
MP	Section Length	Func Class	Section Description	MVMT	AADT	Accidents				Accident Rates *			
						** PDO	Injury	Fatal	Total	** PDO	Injury	Fatal	Total
315.71		U-4-R	SB DIRECT CONNECTOR (RAMP ON FROM SB I-25										
316.54	0.79	U-4-R	RD N (BONFORTE BD) - RD S (HUDSON AVE) - END	9.43	32,600	6	1	0	7	0.64	0.11	0.00	0.74
317.04	0.64	U-4-R	RD N AND S (NORWOOD AVE)	3.96	16,924	30	5	0	35	7.54	1.26	0.00	8.80
317.74	0.69	U-4-R	RD N AND S (TROY AVE)	2.98	11,800	14	3	0	17	4.70	1.01	0.00	5.71
318.70	1.00	U-4-R	4TH ST/EASTERN AVE INTERCHANGE MAJOR STR	2.93	8,000	6	1	0	7	2.05	0.34	0.00	2.39
319.90	1.18	U-4-R	MINOR STR (050B319910BL) IN PUEBLO COUNTY	8.46	19,600	2	0	0	2	0.24	0.00	0.00	0.24
320.92	1.01	U-4-R	MINOR STR (050B320930BL) IN PUEBLO COUNTY	7.25	19,600	2	1	0	3	0.28	0.14	0.00	0.42
321.63	0.72	U-4-R	MAJOR STR (K-18-FL) OVERPASS (TO PUEBLO	5.16	19,600	1	0	0	1	0.19	0.00	0.00	0.19
322.12	0.50	U-4-R	JCT SH 233 SOUTH - RD N (KEELER BLVD) (CO RD	2.32	12,700	4	0	0	4	1.72	0.00	0.00	1.72
322.93	0.80	U-4-R	RD S (COTTONWOOD LN) (CO RD 3095)	2.81	9,600	3	0	0	3	1.07	0.00	0.00	1.07
323.98	0.93	U-4-R	MAJOR STR (K-19-F) WASH	2.83	8,300	4	1	0	5	1.41	0.35	0.00	1.76
324.37	0.74	U-4-R	RD S (CO RD 3438) (37TH LN)	2.05	7,556	1	1	0	2	0.49	0.49	0.00	0.97
324.87	0.27	U-4-R	RD N (38TH LN) - LEAVE PUEBLO URBAN LIMIT	0.67	6,800	1	0	0	1	1.50	0.00	0.00	1.50
329.32	4.45	R-4-R	JCT SH 096B NE - RD SW (CO RD 487)	11.08	6,800	5	2	0	7	0.45	0.18	0.00	0.63
330.67	1.33	R-4-R	MINOR STR (050B330670BL)	2.10	4,304	2	0	0	2	0.96	0.00	0.00	0.96
332.24	1.70	R-2-R	JCT U.S. 050C (PUEBLO BUSINESS LOOP) WEST -	2.86	4,600	0	1	0	1	0.00	0.35	0.00	0.35
334.01	1.58	R-2-R	RD S (CO RD 39 ASBURY LN) - END HPMS SAMPLE	2.78	4,800	4	1	0	5	1.44	0.36	0.00	1.80
335.75	1.73	R-2-R	JCT SH 209 N RD W (CO RD 474)	2.98	4,700	6	0	0	6	2.02	0.00	0.00	2.02
336.29	0.51	R-2-R	RD S (CO RD 702 58TH LN)	0.90	4,799	0	0	0	0	0.00	0.00	0.00	0.00
343.65	7.44	R-2-R	RD NE (CO RD 613)	12.80	4,700	6	1	1	8	0.47	0.08	7.82	0.63
350.75	6.99	R-2-R	RD N AND S (8TH ST)	9.72	3,800	6	3	2	11	0.62	0.31	20.57	1.13
351.31	0.55	R-2-R	LEAVE FOWLER CITY LIMITS	0.91	4,522	3	0	0	3	3.33	0.00	0.00	3.33

Functional Class Definition
Rural/Urban - # of Lanes - Terrain
R-4-F = Rural 4-Lane Flat Roadway

* PDO and Injury Rates in Million Vehicle Miles Traveled
Fatal Rate in 100 Million Vehicle Miles Traveled
** PDO = Property Damage Only



Colorado Department of Transportation Accident and Rates Book for 2008

V2011.09.20

SH050B

MP	Section Length	Func Class	Section Description	MVMT	AADT	** PDO	Accidents			Accident Rates *			
							Injury	Fatal	Total	** PDO	Injury	Fatal	Total
354.02	2.70	R-2-R	RD S (CO RD 5.5)	4.05	4,100	2	0	0	2	0.49	0.00	0.00	0.49
359.63	5.57	R-2-R	RD NE AND SW (GRAND ST)	9.58	4,700	4	1	0	5	0.42	0.10	0.00	0.52
360.29	0.64	R-4-R	RD N AND S (CO RD 12) - MAJOR STR (L-21-K)	1.20	5,123	0	0	0	0	0.00	0.00	0.00	0.00
366.96	6.63	R-4-R	JCT SH-71C N AND - RD S (CO RD 18 10TH - RD	12.62	5,200	9	0	0	9	0.71	0.00	0.00	0.71
368.10	1.13	R-2-R	JCT SH202A NE AND SW (2ND ST)	1.32	3,200	4	2	0	6	3.01	1.51	0.00	4.52
368.68	0.58	R-2-R	RD NE AND SW (MAIN ST)	0.93	4,400	3	0	0	3	3.22	0.00	0.00	3.22
369.23	0.55	R-2-R	RD NW (RAILROAD AVE)	1.41	7,022	10	0	0	10	7.05	0.00	0.00	7.05
369.75	0.51	R-2-R	RD N (CO RD 20.5)	1.53	8,178	1	0	0	1	0.65	0.00	0.00	0.65
374.49	4.67	R-4-R	RD N AND S (COLUMBIA AVE CR 24.5) - END HPMS	13.16	7,700	10	2	0	12	0.76	0.15	0.00	0.91
375.01	0.57	R-4-R	RD S (CO RD 25)	2.20	10,553	4	0	0	4	1.82	0.00	0.00	1.82
376.68	1.66	R-4-R	RD S (CO RD 26.5) (CONLEY RD) - ENTER LA	6.20	10,200	2	2	0	4	0.32	0.32	0.00	0.65
376.94	0.26	U-4-R	MAJOR STRS (M-22-A) AND (M-22-K) CROOKED	0.97	10,200	4	1	0	5	4.14	1.03	0.00	5.17
377.99	1.04	U-4-R	MILEPOST 378	4.38	11,499	6	0	0	6	1.37	0.00	0.00	1.37
378.41	0.39	U-4-R	JCT SH 010A SOUTH (AT CHECKER AUTO PARTS)	1.64	11,500	0	0	0	0	0.00	0.00	0.00	0.00
378.73	0.32	U-4-R	MAJOR STR (M-22-R) UNDERPASS AT AND SF RR	1.91	16,300	0	0	0	0	0.00	0.00	0.00	0.00
378.99	0.29	R-4-R	MILEPOST 379	1.39	13,079	2	0	0	2	1.47	0.00	0.00	1.47
379.27	0.23	U-4-R	RD S (MAPLE AVE) RD (SAFEWAY DRIVEWAY)	0.82	9,770	1	0	0	1	1.24	0.00	0.00	1.24
379.54	0.26	U-4-R	RD S (SAN JUAN AVE)	0.98	10,272	0	0	0	0	0.00	0.00	0.00	0.00
379.82	0.27	U-4-R	RD S (CIMARRON AVE)	0.94	9,475	1	0	0	1	1.07	0.00	0.00	1.07
380.22	0.39	U-4-R	JCT SH-109B S (BRADISH AVE) - BEGIN HPMS	1.21	8,500	0	0	0	0	0.00	0.00	0.00	0.00
380.79	0.57	U-4-R	RD N AND S (LACEY AVE) - END HPMS SAMPLE	0.90	4,307	0	1	0	1	0.00	1.12	0.00	1.12
381.41	0.61	U-4-R	REGIONAL SECTION OR DISTRICT BOUNDARY -	0.92	4,100	0	0	0	0	0.00	0.00	0.00	0.00
381.99	0.58	R-4-R	MILEPOST 382	0.74	3,488	0	0	0	0	0.00	0.00	0.00	0.00
384.13	2.11	R-4-F	RD NW (CO RD 33)	2.55	3,300	1	0	0	1	0.39	0.00	0.00	0.39
393.48	9.29	R-4-F	RD N (CO RD 5.5)	18.36	5,399	8	0	0	8	0.44	0.00	0.00	0.44
398.18	4.76	R-2-R	RD N AND S (POPLAR AVE)	9.41	5,400	4	0	0	4	0.43	0.00	0.00	0.43
398.69	0.50	R-4-R	RD N AND S (ELM AVE)	0.93	5,094	1	0	0	1	1.08	0.00	0.00	1.08
399.27	0.57	R-4-R	RD E AND W (2ND ST)	1.09	5,240	5	0	0	5	4.61	0.00	0.00	4.61
399.84	0.59	R-4-R	LEAVE LAS ANIMAS CITY LIMIT	0.94	4,339	0	0	0	0	0.00	0.00	0.00	0.00
400.44	0.62	R-4-R	RD N (CO RD 11) - END HPMS SAMPLE	0.88	3,861	2	0	0	2	2.28	0.00	0.00	2.28
403.55	3.08	R-4-R	RD N AND S (CO RD 14) - END HPMS SAMPLE	4.06	3,600	4	0	0	4	0.99	0.00	0.00	0.99
404.62	1.06	R-4-R	JCT SH 183 S RD N (CO RD 15) - END HPMS	1.20	3,100	2	0	0	2	1.66	0.00	0.00	1.66
413.99	9.37	R-4-R	MILEPOST 414	8.23	2,400	7	1	0	8	0.85	0.12	0.00	0.97
420.73	6.65	R-2-R	JCT SH 196 N RD S (CO RD 30)	5.84	2,400	3	0	0	3	0.51	0.00	0.00	0.51
427.73	7.00	R-2-R	JCT SH-287B MAJOR STR (L-26-BU) - END HPMS	6.41	2,500	9	1	0	10	1.41	0.16	0.00	1.56

Functional Class Definition
Rural/Urban - # of Lanes - Terrain
R-4-F = Rural 4-Lane Flat Roadway

* PDO and Injury Rates in Million Vehicle Miles Traveled
Fatal Rate in 100 Million Vehicle Miles Traveled
** PDO = Property Damage Only



**Colorado Department of Transportation
Accident and Rates Book for 2008**

V2011.09.20

SH050B													
MP	Section Length	Func Class	Section Description	MVMT	AADT	** PDO	Accidents			Accident Rates *			
							Injury	Fatal	Total	** PDO	Injury	Fatal	Total
432.88	5.12	R-4-R	RD N (CO RD 7)	14.62	7,800	7	0	0	7	0.48	0.00	0.00	0.48
433.49	0.61	R-4-R	RAMP OFF (TO SH 196A)	1.83	8,200	5	0	0	5	2.74	0.00	0.00	2.74
434.11	0.72	R-4-R	MAJOR STRS (L-26-D) NB (L-26-H) SB ARKANSAS	2.79	10,600	0	0	0	0	0.00	0.00	0.00	0.00
434.43	0.30	U-4-R	RD E (CRYSTAL ST) - BEGIN HPMS SAMPLE	1.16	10,600	1	0	0	1	0.86	0.00	0.00	0.86
435.06	0.62	U-4-R	RD E AND W (MAPLE ST)	2.72	11,993	5	1	0	6	1.85	0.37	0.00	2.22
435.38	0.28	U-4-R	JCT U.S. 287A SOUTH - RD W (OLIVE ST) - CHANGE	1.46	14,246	11	0	0	11	7.53	0.00	0.00	7.53
435.68	0.29	U-4-R	RD S (1ST ST)	0.65	6,104	10	0	0	10	15.38	0.00	0.00	15.38
435.95	0.26	U-4-R	RD N AND S (DIVISION ST) - BEGIN HPMS SAMPLE	0.61	6,400	2	0	0	2	3.31	0.00	0.00	3.31
436.25	0.31	U-2-R	LEAVE LAMAR CITY LIMIT AND URBAN AREA - END	0.32	2,800	0	0	0	0	0.00	0.00	0.00	0.00
436.99	0.72	R-2-R	MILEPOST 437	0.76	2,880	0	0	0	0	0.00	0.00	0.00	0.00
440.87	3.84	R-2-R	RD N (CO RD 13)	4.22	3,000	3	0	0	3	0.71	0.00	0.00	0.71
446.81	5.95	R-2-R	RD N AND S (CO RD 19) - BEGIN HPMS SAMPLE	5.23	2,400	9	0	0	9	1.72	0.00	0.00	1.72
450.77	3.94	R-2-R	RD N (CO RD 22.5)	3.61	2,500	5	0	0	5	1.39	0.00	0.00	1.39
452.76	1.99	R-2-R	JCT U.S. 385A NORTH - RD S (MAIN ST) - END	1.75	2,400	2	0	0	2	1.15	0.00	0.00	1.15
453.99	1.22	R-2-R	MILEPOST 454	1.01	2,261	0	0	0	0	0.00	0.00	0.00	0.00
458.48	4.47	R-2-R	RD N (CO RD 30)	3.60	2,200	5	2	0	7	1.39	0.56	0.00	1.95
462.86	4.37	R-2-R	RD N AND S (10TH ST)	3.68	2,300	7	0	0	7	1.90	0.00	0.00	1.90
463.50	0.62	R-2-R	JCT SH-89A S RD N (1ST AVE) LEAVE HOLLY - END	0.93	4,097	0	0	0	0	0.00	0.00	0.00	0.00
465.54	2.04	R-2-R	RD N (CO RD 37)	1.64	2,200	2	0	0	2	1.22	0.00	0.00	1.22
467.58	2.03	R-2-R	RD N AND S (CO RD 39) COLORADO-KANSAS	1.34	1,800	2	0	0	2	1.49	0.00	0.00	1.49
Totals:	151.27					291	35	3	329	1.03	0.12	1.06	1.17

SH050C													
MP	Section Length	Func Class	Section Description	MVMT	AADT	** PDO	Accidents			Accident Rates *			
							Injury	Fatal	Total	** PDO	Injury	Fatal	Total
0.00		U-4-R	JCT SH 96 E AND W (4TH ST) - RD N (SANTA FE)										
0.25	0.25	U-4-R	RD E (RIVER ST)	1.13	12,333	28	1	0	29	24.91	0.89	0.00	25.80
0.53	0.27	U-4-R	MAJOR STR (K-18-ER) BNSF RR DRGW RR	1.31	13,283	2	1	0	3	1.52	0.76	0.00	2.29
0.81	0.27	U-4-R	RD E (ILEX ST) - END HPMS SAMPLE	1.41	14,247	8	2	0	10	5.66	1.42	0.00	7.08
1.07	0.21	U-4-R	RD E (LOCUST ST) - END HPMS SAMPLE	1.43	18,614	15	0	0	15	10.59	0.00	0.00	10.59
1.35	0.28	U-4-R	RD (MOFFAT ST)	1.95	19,035	15	0	0	15	7.80	0.00	0.00	7.80
2.08	0.71	U-4-R	RD SW (NORTHERN AVE) LEAVE PUEBLO CITY	4.34	16,700	3	1	0	4	0.69	0.23	0.00	0.92
2.85	0.77	U-4-R	RD N AND S (ASPEN ST) - END HPMS SAMPLE	6.48	22,984	19	3	0	22	2.93	0.46	0.00	3.40
3.84	0.99	U-4-R	RD N AND S (21ST LANE) - END HPMS SAMPLE	6.20	17,112	10	2	1	13	1.62	0.32	16.19	2.11



**Colorado Department of Transportation
Accident and Rates Book for 2008**

V2011.09.20

SH050C													
Section MP	Section Length	Func Class	Section Description	MVMT	AADT	** PDO	Accidents			Accident Rates *			
							Injury	Fatal	Total	** PDO	Injury	Fatal	Total
4.36	0.50	U-4-R	RD N AND S (23RD LN)	2.53	13,807	5	0	0	5	1.99	0.00	0.00	1.99
4.85	0.48	U-4-R	RD N AND S (25TH LANE)	2.04	11,600	3	0	0	3	1.46	0.00	0.00	1.46
5.36	0.50	U-4-R	RD N AND S (27TH LANE)	1.92	10,507	3	0	0	3	1.57	0.00	0.00	1.57
6.37	0.99	U-4-R	RD N AND S (29TH LANE)	3.08	8,500	5	3	0	8	1.62	0.97	0.00	2.59
6.87	0.48	U-4-R	RD N AND S (30TH LANE)	1.49	8,500	1	0	0	1	0.67	0.00	0.00	0.67
7.38	0.50	U-4-R	JCT SH-233A N (BAXTER RD)	1.39	7,600	4	0	0	4	2.86	0.00	0.00	2.86
8.67	1.26	R-4-R	RD N AND S (34TH LANE)	1.94	4,200	7	1	0	8	3.61	0.52	0.00	4.12
9.44	0.75	R-4-R	JCT SH 231 N RD S (CO RD 331) (VINELAND)	1.13	4,100	2	0	0	2	1.77	0.00	0.00	1.77
11.45	1.98	R-2-R	RD S (CO RD 323)	2.17	3,000	2	2	0	4	0.92	0.92	0.00	1.84
15.15	3.69	R-2-R	RD N (CO RD 482) (WILLIAMS ST)	2.43	1,801	7	2	0	9	2.88	0.82	0.00	3.70
15.66	0.50	R-2-R	RD N AND S (CO RD 327) (48TH LN) (AVONDALE)	0.24	1,300	1	0	0	1	4.20	0.00	0.00	4.20
16.95	1.49	R-2-R	DIRECT CONNECTION RAMP (EAST BOUND) - JCT	0.50	920	1	1	0	2	1.99	1.99	0.00	3.99
Totals:	16.87					141	19	1	161	3.13	0.42	2.22	3.57

SH050D													
Section MP	Section Length	Func Class	Section Description	MVMT	AADT	** PDO	Accidents			Accident Rates *			
							Injury	Fatal	Total	** PDO	Injury	Fatal	Total
0.00		R-2-R	JCT U.S. 050A SE AND NW (OLATHE BUSINESS)										
0.84	0.85	R-2-R	RD E (S 4TH ST) - END HPMS SAMPLE	0.40	1,300	0	0	0	0	0.00	0.00	0.00	0.00
1.54	0.67	R-2-R	JCT U.S. 050A SE AND NW - END (OLATHE)	0.39	1,572	0	0	0	0	0.00	0.00	0.00	0.00
Totals:	1.52					0	0	0	0	0.00	0.00	0.00	0.00

SH050Z													
Section MP	Section Length	Func Class	Section Description	MVMT	AADT	** PDO	Accidents			Accident Rates *			
							Injury	Fatal	Total	** PDO	Injury	Fatal	Total
0.00		R-2-R	JCT SH050A (END 1-WAY RECIP EB) (SWINK AVE)										
0.60	0.62	R-2-R	JCT SH 266 NE AND SW	1.16	5,100	2	0	0	2	1.74	0.00	0.00	1.74
1.11	0.50	R-2-R	MINOR STR (L-22-D MINOR) ROCKY FORD CANAL	1.10	5,985	8	0	0	8	7.26	0.00	0.00	7.26
2.60	1.46	R-2-R	JCT SH 50 NW END 1-WAY RECIPROCAL WB	1.99	3,725	1	0	0	1	0.50	0.00	0.00	0.50
Totals:	2.58					11	0	0	11	2.59	0.00	0.00	2.59



**Colorado Department of Transportation
Accident and Rates Book for 2008**

V2011.09.20

SH052A

Section MP	Section Length	Func Class	Section Description	MVMT	AADT	Accidents			Accident Rates *				
						** PDO	Injury	Fatal	Total	** PDO	Injury	Fatal	Total
0.00		U-3-R	JCT SH-119B NE AND SW RD (IBM DR) IN										
0.85	0.88	U-3-R	MINOR STR (D-16-Q MINOR)	2.83	8,791	3	0	0	3	1.06	0.00	0.00	1.06
1.99	1.13	U-2-R	MILEPOST 2 - END HPMS SAMPLE (013-9876-052)	3.60	8,700	3	0	0	3	0.84	0.00	0.00	0.84
3.15	1.12	R-2-R	RD N AND S (CO RD 19) (HOVER RD) (N 95TH ST)	3.57	8,700	0	0	0	0	0.00	0.00	0.00	0.00
4.66	1.51	R-2-R	JCT U.S.287 SH 287 N AND S	5.42	9,800	4	0	0	4	0.74	0.00	0.00	0.74
10.18	5.50	R-2-R	RD N AND S (CO RD 7) - END HPMS SAMPLE	33.81	16,796	23	3	0	26	0.68	0.09	0.00	0.77
11.16	0.98	U-4-R	INTERCHANGE STR (D-17-P) OVERPASS	4.95	13,800	13	3	0	16	2.64	0.61	0.00	3.25
12.18	1.01	U-4-R	RD N AND S (CO RD 11)	6.51	17,600	28	3	0	31	4.29	0.46	0.00	4.75
13.23	1.04	U-2-R	RD N AND S (COLORADO AVE CO RD 13)	6.70	17,600	7	2	0	9	1.05	0.30	0.00	1.35
13.82	0.57	U-2-R	RD S (GLEN CREIGHTON DR) - RD N (FREDERICK	2.82	13,500	10	0	0	10	3.57	0.00	0.00	3.57
14.81	1.11	U-2-R	RD E (CO RD 14)	3.86	9,507	1	0	0	1	0.26	0.00	0.00	0.26
15.28	0.36	R-2-R	DISTRICT / REGION / BOUNDARY OR	1.25	9,500	0	0	0	0	0.00	0.00	0.00	0.00
15.66	0.33	U-2-R	RD W (CO RD 12.5)	1.15	9,500	0	0	0	0	0.00	0.00	0.00	0.00
18.43	2.76	R-2-R	RD N AND S (CO RD 23)	9.60	9,500	3	2	0	5	0.31	0.21	0.00	0.52
19.86	1.45	R-2-R	MAJOR STR (D-17-I) SOUTH PLATTE RIVER	4.88	9,200	3	1	0	4	0.61	0.20	0.00	0.82
20.22	0.31	U-2-R	RD S (ELBOW CT)	1.36	12,027	8	0	0	8	5.88	0.00	0.00	5.88
20.48	0.29	U-2-R	RD N AND S (MAIN AVE)	1.29	12,164	13	0	0	13	10.21	0.00	0.00	10.21
20.99	0.44	U-2-R	MILEPOST 21	1.64	10,197	12	0	0	12	7.32	0.00	0.00	7.32
22.42	1.47	U-2-R	LEAVING URBAN AREA	4.90	9,100	1	2	1	4	0.20	0.41	20.37	0.81
25.45	3.02	R-2-R	RD N AND S (CO RD 37)	10.06	9,100	8	0	0	8	0.80	0.00	0.00	0.80
29.27	3.82	R-2-R	HUDSON INTERCHANGE STR (D-18-BR) - JCT I-76	6.85	4,902	6	0	0	6	0.88	0.00	0.00	0.88
29.99	0.66	R-2-R	MILEPOST 30	1.02	4,230	6	2	0	8	5.89	1.96	0.00	7.85
31.99	1.97	R-2-R	MAJOR STR (D-18-BD) BOX ELDER CREEK	1.95	2,700	1	1	0	2	0.51	0.51	0.00	1.03
36.91	4.65	R-2-R	RD N AND S (CO RD 59)	4.42	2,600	7	2	0	9	1.58	0.45	0.00	2.03
41.93	5.00	R-2-R	JCT SH 79 S - RD N (CO RD 69) (PROSPECT	2.93	1,600	2	2	0	4	0.68	0.68	0.00	1.37
43.96	2.00	R-2-R	RD N AND S (CO RD 73)	0.73	1,000	0	0	0	0	0.00	0.00	0.00	0.00
52.99	9.27	R-2-F	MILEPOST 53	2.10	620	1	0	0	1	0.48	0.00	0.00	0.48
58.88	5.63	R-2-F	RD N AND S (CO RD 3)	1.28	620	1	0	0	1	0.78	0.00	0.00	0.78
60.89	1.99	R-2-F	RD E (CO RD F.00) - RD S (CO RD 5.00) - CHANGE	0.25	340	1	0	0	1	4.04	0.00	0.00	4.04
69.90	8.97	R-2-F	RD E (CO RD O)	1.58	480	3	0	0	3	1.90	0.00	0.00	1.90
70.89	0.99	R-2-F	RD E AND W (CO RD P)	0.17	480	0	0	0	0	0.00	0.00	0.00	0.00
72.58	1.65	R-2-F	LEAVING WIGGINS CITY LIMITS - ENTERING	0.97	1,613	0	0	0	0	0.00	0.00	0.00	0.00
Totals:	71.88					168	23	1	192	1.25	0.17	0.74	1.43



**Colorado Department of Transportation
Accident and Rates Book for 2008**

V2011.09.20

SH052B													
MP	Section Length	Func Class	Section Description	MVMT	AADT	** PDO	Accidents			Accident Rates *			
							Injury	Fatal	Total	** PDO	Injury	Fatal	Total
86.48		U-4-R	JCT U.S. 034B EAST AND WEST (PLATTE AVE) - RD										
86.97	0.49	U-4-R	JCT SH144A WEST - RD E (RIVERVIEW AVE)	1.51	8,400	5	0	0	5	3.35	0.00	0.00	3.35
87.23	0.25	U-2-R	MAJOR STR (C-21-AV) BEAVER CANAL	0.74	8,117	3	1	0	4	4.09	1.36	0.00	5.45
87.55	0.32	U-2-R	MISCSTR STR (C-21-C) SOUTH PLATTE RIVER	0.52	4,438	0	0	0	0	0.00	0.00	0.00	0.00
87.76	0.21	U-2-R	DISTRICT / REGION / BOUNDARY OR	0.32	4,100	0	0	0	0	0.00	0.00	0.00	0.00
88.46	0.68	R-2-R	RD E AND W (CO RD T.50)	1.02	4,100	0	0	0	0	0.00	0.00	0.00	0.00
91.06	2.52	R-4-F	RD E AND W (CO RD W.0)	1.57	1,704	2	0	0	2	1.28	0.00	0.00	1.28
99.48	8.37	R-2-F	RD E (CO RD EE.00)	2.30	750	6	0	0	6	2.61	0.00	0.00	2.61
108.55	9.09	R-2-F	RD E AND W (CO RD 80)	1.50	450	3	0	0	3	2.00	0.00	0.00	2.00
111.57	3.00	R-2-F	JCT SH014C E AND W RD N (CO RD 133) -- END	0.49	450	0	0	0	0	0.00	0.00	0.00	0.00
Totals:	24.93					19	1	0	20	1.91	0.10	0.00	2.01

SH053A													
MP	Section Length	Func Class	Section Description	MVMT	AADT	** PDO	Accidents			Accident Rates *			
							Injury	Fatal	Total	** PDO	Injury	Fatal	Total
0.00		U-4-R	RD E (58TH AVE) - RAMP OFF NORTH (TO I-25) NB -										
0.46	0.48	U-4-R	RRX (253-266H) D AND RGW RRX	2.51	14,273	10	0	1	11	4.01	0.00	40.13	4.41
0.99	0.56	U-2-R	MILEPOST 1 - MAJOR STR (E-17-OK)	2.56	12,500	4	1	0	5	1.57	0.39	0.00	1.96
1.66	0.68	U-2-R	JCT SH 224A NORTH AND EAST - RD W (70TH AVE)	2.96	11,900	5	1	0	6	1.69	0.34	0.00	2.03
Totals:	1.72					19	2	1	22	2.37	0.25	12.45	2.74

SH055A													
MP	Section Length	Func Class	Section Description	MVMT	AADT	** PDO	Accidents			Accident Rates *			
							Injury	Fatal	Total	** PDO	Injury	Fatal	Total
0.00		R-2-R	JCT SH138A E (2ND AVE) W RD N (1ST ST) IN										
0.98	0.98	R-2-R	MAJOR STR (A-25-AR) SOUTH PLATTE RIVER	0.12	338	0	0	0	0	0.00	0.00	0.00	0.00
2.41	1.37	R-2-F	INTERCHANGE STRS WB (A-25-J) AND EB (A-25-K)	0.17	340	0	0	0	0	0.00	0.00	0.00	0.00
5.66	3.25	R-2-F	RD S (CO RD 81) -- END SH055A	1.09	920	1	0	0	1	0.91	0.00	0.00	0.91
Totals:	5.60					1	0	0	1	0.72	0.00	0.00	0.72



**Colorado Department of Transportation
Accident and Rates Book for 2008**

V2011.09.20

SH056B													
MP	Section Length	Func Class	Section Description	MVMT	AADT	** PDO	Accidents			Accident Rates *			
							Injury	Fatal	Total	** PDO	Injury	Fatal	Total
3.00		U-2-R	RD N (MEADOWLARK DR) AT BERTS CORNER -										
4.00	0.92	U-2-R	MILEPOST 4	4.82	14,300	2	0	0	2	0.42	0.00	0.00	0.42
4.48	0.47	U-2-R	RD N AND S (2ND STREET) - END HPMS SAMPLE	2.46	14,300	9	1	0	10	3.66	0.41	0.00	4.07
5.51	1.09	U-2-R	LEAVING BERTHOUD URBAN AREA - ENTERING	2.68	6,707	1	0	0	1	0.37	0.00	0.00	0.37
6.99	1.46	U-2-R	MILEPOST 7	3.58	6,700	0	0	0	0	0.00	0.00	0.00	0.00
7.50	0.50	U-2-R	RD N AND S (CO RD 5)	1.23	6,700	1	0	0	1	0.82	0.00	0.00	0.82
8.99	1.48	U-2-R	MILEPOST 9	2.65	4,900	0	0	0	0	0.00	0.00	0.00	0.00
9.53	0.52	U-2-R	RD N AND S (FRONTAGE RD) RD E (CR 44) -- END	0.93	4,900	1	0	0	1	1.06	0.00	0.00	1.06
Totals:		6.44				14	1	0	15	0.76	0.05	0.00	0.82

SH058A													
MP	Section Length	Func Class	Section Description	MVMT	AADT	** PDO	Accidents			Accident Rates *			
							Injury	Fatal	Total	** PDO	Injury	Fatal	Total
0.00		U-4-R	JCT SH006G W AND S SH093A N IN GOLDEN CITY										
0.71	0.67	U-4-R	RD N AND S (WASHINGTON STREET) UNDERPASS	2.92	11,900	4	2	0	6	1.37	0.69	0.00	2.06
1.40	0.48	U-4-R	RAMP OFF (TO FRONTAGE RD)	2.78	15,800	13	0	0	13	4.70	0.00	0.00	4.70
2.35	0.95	U-4-R	RAMP ON (FROM EASLEY RD)	6.64	19,100	3	0	0	3	0.45	0.00	0.00	0.45
3.56	1.24	U-4-R	RAMP ON	7.81	17,200	6	0	0	6	0.77	0.00	0.00	0.77
3.97	0.42	U-4-R	RAMP ON	3.18	20,686	9	0	0	9	2.82	0.00	0.00	2.82
4.99	1.04	U-4-R	MILEPOST 5	9.67	25,400	6	1	0	7	0.62	0.10	0.00	0.73
5.63	0.69	U-4-R	JCT I-70 (EB ON RAMP TO I-70) -- END SH058A	6.41	25,400	7	2	0	9	1.09	0.31	0.00	1.40
Totals:		5.49				48	5	0	53	1.22	0.13	0.00	1.35

SH059A													
MP	Section Length	Func Class	Section Description	MVMT	AADT	** PDO	Accidents			Accident Rates *			
							Injury	Fatal	Total	** PDO	Injury	Fatal	Total
0.00		R-2-F	JCT U.S.40 SH 40 E AND W BEGIN SH 59 MILEPOST										
0.98	0.99	R-2-F	RD W (CO RD N)	0.14	399	0	0	0	0	0.00	0.00	0.00	0.00
9.99	9.01	R-2-F	MILEPOST 10	1.09	330	0	1	0	1	0.00	0.92	0.00	0.92
15.01	5.01	R-2-F	RD E AND W (CO RD CC)	0.61	330	0	0	0	0	0.00	0.00	0.00	0.00
24.99	9.91	R-2-F	MILEPOST 25	0.80	220	1	1	0	2	1.25	1.25	0.00	2.51
32.99	8.03	R-2-F	MILEPOST 33	0.65	220	0	0	0	0	0.00	0.00	0.00	0.00
40.95	7.31	R-2-F	RAMPS ON AND OFF (I-70)	1.31	490	0	0	0	0	0.00	0.00	0.00	0.00
41.47	0.49	R-2-F	JCT U.S.24 EAST AND WEST - RD E (2ND ST)	0.18	1,001	0	0	0	0	0.00	0.00	0.00	0.00

Functional Class Definition
Rural/Urban - # of Lanes - Terrain
R-4-F = Rural 4-Lane Flat Roadway

* PDO and Injury Rates in Million Vehicle Miles Traveled
Fatal Rate in 100 Million Vehicle Miles Traveled
** PDO = Property Damage Only



**Colorado Department of Transportation
Accident and Rates Book for 2008**

V2011.09.20

SH059A													
MP	Section Length	Func Class	Section Description	MVMT	AADT	Accidents				Accident Rates *			
						** PDO	Injury	Fatal	Total	** PDO	Injury	Fatal	Total
41.99	0.54	R-2-F	MILEPOST 42	0.10	510	0	0	0	0	0.00	0.00	0.00	0.00
49.58	7.55	R-2-F	RD E AND W (CO RD DD)	1.30	470	1	0	0	1	0.77	0.00	0.00	0.77
58.65	9.06	R-2-F	RD W (CO RD NN)	1.36	410	0	0	0	0	0.00	0.00	0.00	0.00
60.18	1.48	R-2-F	RD E (CO RD PP.00)	0.22	410	0	0	0	0	0.00	0.00	0.00	0.00
67.14	7.00	R-2-F	JCT SH036D NW AND SE END SH059A	1.18	460	0	0	0	0	0.00	0.00	0.00	0.00
Totals:	66.38					2	2	0	4	0.22	0.22	0.00	0.45

SH059B													
MP	Section Length	Func Class	Section Description	MVMT	AADT	Accidents				Accident Rates *			
						** PDO	Injury	Fatal	Total	** PDO	Injury	Fatal	Total
74.47		R-2-F	JCT U.S.36 SH 36 E AND W RD S (CO RD F) -- END										
83.50	9.02	R-2-F	RD E AND W (CO RD 15)	1.02	310	4	0	0	4	3.91	0.00	0.00	3.91
87.53	4.02	R-2-F	RD E AND W (CO RD 19)	0.46	310	0	0	0	0	0.00	0.00	0.00	0.00
96.99	9.69	R-2-F	MILEPOST 97	1.35	380	0	0	0	0	0.00	0.00	0.00	0.00
98.28	1.32	R-2-F	RD W (CO RD 30) - END HPMS SAMPLE	0.18	380	1	0	0	1	5.45	0.00	0.00	5.45
105.29	7.00	R-2-F	RD E AND W (CO RD 37)	1.43	560	3	0	0	3	2.09	0.00	0.00	2.09
105.97	0.69	R-2-F	RD W (12TH AVE) - ENTER YUMA CITY LIMITS - IN	0.28	1,098	0	0	0	0	0.00	0.00	0.00	0.00
106.99	0.48	R-2-F	MILEPOST 107	0.39	2,239	1	0	0	1	2.56	0.00	0.00	2.56
107.86	0.81	R-2-F	RD W (BEATTY AVE) RD E (CO RD 39)	0.89	3,000	1	0	0	1	1.12	0.00	0.00	1.12
116.89	8.99	R-2-F	RD E AND W (CO RD 48)	5.59	1,700	2	1	0	3	0.36	0.18	0.00	0.54
120.91	4.00	R-2-F	RD E AND W (CO RD 52)	2.49	1,700	1	2	0	3	0.40	0.80	0.00	1.20
122.85	1.91	R-2-F	RD NW (CO RD F)	0.32	461	0	0	0	0	0.00	0.00	0.00	0.00
130.58	7.72	R-2-F	RD E (CO RD 57)	0.62	220	0	0	0	0	0.00	0.00	0.00	0.00
139.74	9.35	R-2-F	MAJOR STR (B-26-F) SANDY CREEK	0.65	190	0	1	0	1	0.00	1.54	0.00	1.54
146.57	6.74	R-2-F	RD E AND W (CO RD 28)	0.47	190	1	0	0	1	2.13	0.00	0.00	2.13
147.14	0.64	R-2-F	RD E AND W (2ND ST)	0.11	480	0	0	0	0	0.00	0.00	0.00	0.00
147.70	0.56	R-2-F	RD E AND W (GRANT ST)	0.15	735	0	0	0	0	0.00	0.00	0.00	0.00
148.50	0.79	R-2-F	RD E AND W (CO RD 32)	0.14	467	0	0	0	0	0.00	0.00	0.00	0.00
155.58	7.03	R-2-F	RD E (CO RD 38)	1.11	430	2	0	0	2	1.81	0.00	0.00	1.81
159.67	4.00	R-2-F	RD E AND W (CO RD 4)	0.32	220	0	0	0	0	0.00	0.00	0.00	0.00
166.49	6.93	R-2-R	RD E (CO RD 14)	0.41	160	1	0	0	1	2.46	0.00	0.00	2.46
171.06	4.45	R-2-R	INTERCHANGE STRS (A-26-P) (A-26-O)	0.54	330	0	0	0	0	0.00	0.00	0.00	0.00
173.34	2.22	R-2-R	JCT SH138A SW AND NE END SH059B	0.46	570	0	0	0	0	0.00	0.00	0.00	0.00
Totals:	98.36					17	4	0	21	0.88	0.21	0.00	1.08



**Colorado Department of Transportation
Accident and Rates Book for 2008**

V2011.09.20

SH060A

Section MP	Func Length	Class	Section Description	MVMT	AADT	** PDO	Accidents			Accident Rates *			
							Injury	Fatal	Total	** PDO	Injury	Fatal	Total
0.00		U-2-R	JCT SH287C N AND S RD W (CO RD 14) -										
1.16	1.15	U-2-R	LEAVING LARIMER COUNTY	1.14	2,700	2	0	0	2	1.76	0.00	0.00	1.76
2.95	1.76	U-2-R	RD S (CO RD 5)	1.74	2,700	1	0	0	1	0.58	0.00	0.00	0.58
3.80	0.85	U-2-R	RD N (CO RD 7)	0.84	2,700	0	0	0	0	0.00	0.00	0.00	0.00
4.97	1.14	U-2-R	RD N AND S (FRONTAGE RD) - RD E (CO RD 14) --	0.75	1,801	0	0	0	0	0.00	0.00	0.00	0.00
Totals:	4.90					3	0	0	3	0.67	0.00	0.00	0.67

SH060B

Section MP	Func Length	Class	Section Description	MVMT	AADT	** PDO	Accidents			Accident Rates *			
							Injury	Fatal	Total	** PDO	Injury	Fatal	Total
5.82		U-2-R	RAMP ON AND OFF (TO/FROM I-25 SB) - RD W (CO										
6.99	1.17	U-2-R	MILEPOST 7	4.03	9,400	6	0	0	6	1.50	0.00	0.00	1.50
7.91	0.89	U-2-R	RD N AND S (CO RD 13) - END HPMS SAMPLE	3.06	9,400	0	1	0	1	0.00	0.33	0.00	0.33
8.99	1.07	U-2-R	MILEPOST 9	3.60	9,200	7	1	0	8	1.94	0.28	0.00	2.22
9.25	0.26	U-2-R	RD N AND S (HARDING AVE)	0.86	9,039	2	0	0	2	2.34	0.00	0.00	2.34
9.78	0.52	U-2-R	RD N AND S (PARISH AVE CO RD 17)	1.60	8,400	8	0	0	8	5.05	0.00	0.00	5.05
10.09	0.31	U-2-R	RRX (872-099U) GW RR	0.78	6,891	2	0	0	2	2.60	0.00	0.00	2.60
11.24	1.13	U-2-R	LEAVE JOHNSTOWN CITY LIMITS	2.85	6,900	3	1	0	4	1.05	0.35	0.00	1.40
11.84	0.58	U-2-R	JCT SH 257 N RD S (QUENTINE ST)	1.46	6,900	2	1	0	3	1.36	0.68	0.00	2.04
12.51	0.66	U-2-R	RD N AND S (GRACE AVE)	1.50	6,203	1	0	0	1	0.67	0.00	0.00	0.67
12.89	0.37	U-2-R	RD N AND S (ALICE AVE CO RD 23) LEAVE	0.89	6,599	1	1	0	2	1.11	1.11	0.00	2.22
14.69	1.75	R-2-R	RAMP ON	4.23	6,600	6	2	0	8	1.42	0.47	0.00	1.89
16.56	1.78	R-2-R	RD E (CO RD44) (OLD SH 256)	2.87	4,400	6	1	0	7	2.09	0.35	0.00	2.44
20.20	3.61	R-2-R	JCT SH085C SW AND NE -- END SH060B	4.76	3,601	1	1	0	2	0.21	0.21	0.00	0.42
Totals:	14.10					45	9	0	54	1.38	0.28	0.00	1.66

SH061A

Section MP	Func Length	Class	Section Description	MVMT	AADT	** PDO	Accidents			Accident Rates *			
							Injury	Fatal	Total	** PDO	Injury	Fatal	Total
0.00		R-2-F	JCT U.S.34 SH 34 E AND W (FIRST AVE) RD S (CO										
0.51	0.50	R-2-F	LEAVE OTIS	0.13	720	0	0	0	0	0.00	0.00	0.00	0.00
8.05	7.55	R-2-F	RD E AND W (CO RD 48)	1.60	580	0	0	0	0	0.00	0.00	0.00	0.00
14.02	5.88	R-2-F	RD E AND W (CO RD 54)	0.93	430	1	0	0	1	1.08	0.00	0.00	1.08
22.50	8.56	R-2-F	RD W (CO RD 4)	2.22	710	0	1	0	1	0.00	0.45	0.00	0.45

Functional Class Definition
Rural/Urban - # of Lanes - Terrain
R-4-F = Rural 4-Lane Flat Roadway

* PDO and Injury Rates in Million Vehicle Miles Traveled
Fatal Rate in 100 Million Vehicle Miles Traveled
** PDO = Property Damage Only



**Colorado Department of Transportation
Accident and Rates Book for 2008**

V2011.09.20

SH061A														
MP	Section Length	Func Class	Section Description	MVMT	AADT	** PDO	Accidents			Accident Rates *				
							Injury	Fatal	Total	** PDO	Injury	Fatal	Total	
31.66	9.14	R-2-F	RD E (CO RD 22) - HAS MOVED	2.71	810	0	0	0	0	0.00	0.00	0.00	0.00	
32.46	0.82	R-2-F	RD S (CO RD 59)	0.29	979	0	0	0	0	0.00	0.00	0.00	0.00	
35.99	3.50	R-2-F	MILEPOST 36 - HAS MOVED	1.41	1,100	2	1	0	3	1.42	0.71	0.00	2.13	
39.05	3.06	R-2-F	RD SW (CO RD 24.8)	1.46	1,300	0	0	0	0	0.00	0.00	0.00	0.00	
40.22	1.09	R-2-F	DISTRICT / REGION / BOUNDARY OR	0.96	2,399	1	0	0	1	1.04	0.00	0.00	1.04	
40.99	0.56	U-2-F	JCT U.S.6 SH 6 NE AND SW RD N (RAMP TO I-76) --	0.49	2,400	1	0	0	1	2.03	0.00	0.00	2.03	
Totals:							5	2	0	7	0.41	0.16	0.00	0.57

SH062A														
MP	Section Length	Func Class	Section Description	MVMT	AADT	** PDO	Accidents			Accident Rates *				
							Injury	Fatal	Total	** PDO	Injury	Fatal	Total	
0.00		R-2-M	JCT SH 145 NW AND SE (PLACERVILLE) -- BEGIN											
9.99	10.08	R-2-M	MILEPOST 10	13.65	3,700	19	0	1	20	1.39	0.00	7.33	1.47	
19.67	9.67	R-2-M	RD NE (CO RD 24C)	13.10	3,700	18	3	2	23	1.37	0.23	15.27	1.76	
21.53	1.66	R-2-R	RD N (CO RD 24A)	2.37	3,900	3	0	0	3	1.27	0.00	0.00	1.27	
22.55	1.03	R-2-R	RD N AND S (AMELIA ST)	1.43	3,800	2	0	0	2	1.39	0.00	0.00	1.39	
23.41	0.84	R-2-R	JCT SH550B N AND S RD E (HUNTER PKWY) -- END	2.05	6,655	1	1	0	2	0.49	0.49	0.00	0.98	
Totals:							43	4	3	50	1.32	0.12	9.20	1.53

SH063A													
MP	Section Length	Func Class	Section Description	MVMT	AADT	** PDO	Accidents			Accident Rates *			
							Injury	Fatal	Total	** PDO	Injury	Fatal	Total
0.00		R-2-F	JCT U.S.36 SH 36 E AND W RD S (CO RD CC)										
5.07	5.03	R-2-F	RD E AND W (CO RD 17)	0.63	340	0	0	0	0	0.00	0.00	0.00	0.00
11.13	6.07	R-2-F	RD E AND W (CO RD 23)	0.82	370	1	0	0	1	1.22	0.00	0.00	1.22
20.15	9.09	R-2-F	RD E AND W (CO RD 32)	1.86	560	0	0	0	0	0.00	0.00	0.00	0.00
24.19	4.03	R-2-F	RD E AND W (CO RD 36)	0.83	560	0	0	0	0	0.00	0.00	0.00	0.00
28.14	3.93	R-2-F	RD W (CO RD 40)	1.12	780	1	0	0	1	0.89	0.00	0.00	0.89
28.87	0.72	R-2-F	RD E AND W (N RAILROAD ST)	0.40	1,500	0	0	0	0	0.00	0.00	0.00	0.00
29.42	0.53	R-2-F	RD E AND W (7TH ST)	0.30	1,523	2	0	0	2	6.76	0.00	0.00	6.76
29.99	0.46	R-2-F	MILEPOST 30	0.16	979	0	0	0	0	0.00	0.00	0.00	0.00
39.25	9.34	R-2-F	RD E AND W (CO RD 51)	3.08	900	2	3	0	5	0.65	0.97	0.00	1.62
48.19	9.00	R-2-F	WASHINGTON-LOGAN COUNTY LINE - RD E	2.11	640	1	0	0	1	0.47	0.00	0.00	0.47
53.28	5.09	R-2-F	JCT I-76 NE AND SW (ATWOOD/STERLING) -	1.23	660	4	0	0	4	3.26	0.00	0.00	3.26



**Colorado Department of Transportation
Accident and Rates Book for 2008**

V2011.09.20

SH063A														
MP	Section Length	Func Class	Section Description	MVMT	AADT	** PDO	Accidents			Accident Rates *				
							Injury	Fatal	Total	** PDO	Injury	Fatal	Total	
53.93	0.65	R-2-F	RD W (CO RD 12) AND RD SW (CO RD 310)	0.45	1,900	0	0	0	0	0.00	0.00	0.00	0.00	
56.41	2.44	R-2-R	JCT U.S.6 SH 6 NE AND SW (ATWOOD) -- END SH	1.79	2,000	2	0	0	2	1.12	0.00	0.00	1.12	
Totals:						56.38	13	3	0	16	0.88	0.20	0.00	1.08

SH064A														
MP	Section Length	Func Class	Section Description	MVMT	AADT	** PDO	Accidents			Accident Rates *				
							Injury	Fatal	Total	** PDO	Injury	Fatal	Total	
0.00		R-2-M	JCT U.S.40 SH 40 NW AND E BEGIN SH 64											
0.53	0.54	R-2-M	RD W (7TH ST)	0.36	1,800	0	0	0	0	0.00	0.00	0.00	0.00	
5.77	5.08	R-2-M	RD SW (CO RD 21)	2.60	1,400	3	1	0	4	1.15	0.38	0.00	1.54	
13.99	8.16	R-2-M	MILEPOST 14	4.48	1,500	1	2	1	4	0.22	0.45	22.33	0.89	
17.26	3.13	R-3-M	RD NE (CO RD 46) (NORTH RIVER EAST)	2.86	2,500	4	1	0	5	1.40	0.35	0.00	1.75	
18.13	0.98	R-2-M	RD N AND S (STANOLIND AVE)	1.72	4,800	1	0	0	1	0.58	0.00	0.00	0.58	
18.68	0.56	R-2-M	RD S (STEEL AVE)	1.33	6,473	3	0	0	3	2.28	0.00	0.00	2.28	
19.27	0.57	R-2-M	RD S (KENNEDY DR)	1.16	5,557	2	0	0	2	1.73	0.00	0.00	1.73	
19.78	0.50	R-2-M	JCT SH 139A SOUTH -- BEGIN HPMS SAMPLE	0.62	3,409	1	0	0	1	1.61	0.00	0.00	1.61	
27.30	7.50	R-2-M	RD N (CO RD 65)	5.49	2,000	6	0	0	6	1.09	0.00	0.00	1.09	
36.33	9.00	R-2-M	MINOR STR (064A036340BR) IN RIO BLANCO	3.95	1,200	8	3	1	12	2.02	0.76	25.30	3.04	
45.85	9.35	R-2-M	MINOR STR (064A045860BR) IN RIO BLANCO	4.11	1,200	8	4	0	12	1.95	0.97	0.00	2.92	
54.95	9.00	R-2-M	MINOR STR (064A054960BL) IN RIO BLANCO	3.95	1,200	7	1	1	9	1.77	0.25	25.30	2.28	
56.23	1.28	R-2-M	RD N (CO RD 71) AND RD SW (CO RD 5) PICEANCE	0.56	1,200	0	0	0	0	0.00	0.00	0.00	0.00	
65.48	9.12	R-2-M	MINOR STR (064A065490BL) IN RIO BLANCO	4.67	1,400	8	1	0	9	1.71	0.21	0.00	1.93	
72.54	7.08	R-2-M	RD N (CO RD 7) (STRAWBERRY CR) - BEGIN HPMS	3.63	1,400	9	1	0	10	2.48	0.28	0.00	2.76	
73.71	1.15	R-2-M	JCT SH 013A NE AND SW -- END SH 064A	1.52	3,600	1	0	0	1	0.66	0.00	0.00	0.66	
Totals:						73.00	62	14	3	79	1.44	0.33	6.97	1.84

SH065A													
MP	Section Length	Func Class	Section Description	MVMT	AADT	** PDO	Accidents			Accident Rates *			
							Injury	Fatal	Total	** PDO	Injury	Fatal	Total
0.00		R-2-R	JCT SH 92 NE AND SW BEGIN SH 65 MILEPOST 0 --										
2.04	2.03	R-2-R	RD E (CO RD J.25 DR)	5.80	7,800	8	1	0	9	1.38	0.17	0.00	1.55
5.17	3.11	R-2-R	RD S (CO RD 21.00)	7.97	7,000	3	1	0	4	0.38	0.13	0.00	0.50
6.20	1.03	R-2-R	RD E AND W (CO RD N.00)	2.26	6,004	6	0	0	6	2.65	0.00	0.00	2.65
10.07	3.84	R-2-R	RD E (INDEPENDENCE AVE)	8.85	6,300	9	1	1	11	1.02	0.11	11.28	1.24

Functional Class Definition
Rural/Urban - # of Lanes - Terrain
R-4-F = Rural 4-Lane Flat Roadway

* PDO and Injury Rates in Million Vehicle Miles Traveled
Fatal Rate in 100 Million Vehicle Miles Traveled
** PDO = Property Damage Only



Colorado Department of Transportation Accident and Rates Book for 2008

V2011.09.20

SH065A													
Section MP	Section Length	Func Class	Section Description	MVMT	AADT	** PDO	Accidents			Accident Rates *			
							Injury	Fatal	Total	** PDO	Injury	Fatal	Total
10.67	0.61	R-2-R	RD W (2ND AVE)	1.67	7,496	1	0	0	1	0.60	0.00	0.00	0.60
11.78	1.09	R-2-R	RD W (CO RD S.00)	1.48	3,710	2	1	0	3	1.36	0.68	0.00	2.03
14.34	2.55	R-2-M	RD E AND W (CO RD U.50)	2.05	2,200	2	2	0	4	0.98	0.98	0.00	1.95
23.99	9.63	R-2-M	MILEPOST 24 - MISSING	2.89	820	6	2	1	9	2.08	0.69	34.59	3.11
26.86	2.85	R-2-M	RD E (CO RD AA.50)	0.86	820	1	0	0	1	1.17	0.00	0.00	1.17
35.91	9.34	R-2-M	RD SW (CO RD SW.40)	1.50	440	4	2	0	6	2.66	1.33	0.00	3.99
36.47	0.42	R-2-M	CHANGE ROADWAY WIDTH	0.07	467	0	0	0	0	0.00	0.00	0.00	0.00
45.76	9.04	R-2-M	RD (ROBBINS LN)	1.65	500	10	5	0	15	6.04	3.02	0.00	9.07
49.56	3.77	R-2-M	RD E (CO RD KE.00) RD W (STATE ST)	0.69	500	2	2	0	4	2.90	2.90	0.00	5.80
51.16	1.58	R-2-M	JCT SH 330 E	1.04	1,800	1	1	0	2	0.96	0.96	0.00	1.93
51.99	0.82	R-2-M	MILEPOST 52	0.68	2,273	1	0	0	1	1.47	0.00	0.00	1.47
61.38	9.36	R-2-M	RAMPS ON AND OFF (TO/FROM I-70 WB) -- END	7.88	2,300	16	4	0	20	2.03	0.51	0.00	2.54
Totals:	61.07					72	22	2	96	1.52	0.46	4.22	2.03

SH066B													
Section MP	Section Length	Func Class	Section Description	MVMT	AADT	** PDO	Accidents			Accident Rates *			
							Injury	Fatal	Total	** PDO	Injury	Fatal	Total
28.69		R-4-R	JCT U.S.36 NW AND SOUTH - RD N (CO RD 49) --										
32.58	3.87	R-4-R	RD N AND S (CO RD 31) (75TH ST) - BEGIN HPMS	11.47	8,100	7	3	1	11	0.61	0.26	8.71	0.96
33.99	1.39	U-2-R	MILEPOST 34	4.99	9,800	2	1	0	3	0.40	0.20	0.00	0.60
34.83	0.83	U-2-R	RD N (JOTIPA DR) RD S (LAKE PARK DR)	2.98	9,800	1	1	1	3	0.34	0.34	33.59	1.01
35.23	0.39	U-2-R	CHANGE ROADWAY WIDTH	2.25	15,791	10	1	0	11	4.41	0.44	0.00	4.86
35.83	0.59	U-2-R	RD S (FRANCIS ST) - END HPMS SAMPLE	4.08	18,900	2	0	0	2	0.49	0.00	0.00	0.49
36.19	0.32	U-2-R	RD S (GAY ST)	2.46	21,000	3	1	0	4	1.21	0.40	0.00	1.61
36.61	0.41	U-2-R	JCT U.S. 287C NORTH AND SOUTH (MAIN ST) -	3.29	21,900	2	0	0	2	0.61	0.00	0.00	0.61
36.94	0.49	U-2-R	RRX (245-010J) C AND S RR	2.98	16,590	15	2	0	17	5.04	0.67	0.00	5.71
37.90	0.99	U-2-R	RD S (CO RD 3)(PACE ST) - END HPMS SAMPLE	5.94	16,400	5	1	0	6	0.84	0.17	0.00	1.01
38.91	1.00	U-2-R	RD N AND S (BOULDER CO RD 901) (WELD CO RD)	6.15	16,798	7	3	0	10	1.14	0.49	0.00	1.63
42.73	3.97	R-2-R	I-25 INTERCHANGE STR (D-17-EP) - JCT SH 25 N	21.94	15,100	25	4	0	29	1.14	0.18	0.00	1.32
44.91	2.01	R-2-R	RD N AND S (CO RD 13)	8.53	11,600	12	1	1	14	1.41	0.12	11.74	1.64
47.90	2.94	R-2-R	RD N AND S (CO RD 19)	7.32	6,802	9	2	0	11	1.23	0.27	0.00	1.50
51.39	3.48	R-2-R	JCT U.S. 85 NORTH AND SOUTH - RD E (PLATTE	7.40	5,809	15	2	1	18	2.03	0.27	13.50	2.43
Totals:	22.68					115	22	4	141	1.25	0.24	4.36	1.54



**Colorado Department of Transportation
Accident and Rates Book for 2008**

V2011.09.20

SH067A													
MP	Section Length	Func Class	Section Description	MVMT	AADT	** PDO	Accidents			Accident Rates *			
							Injury	Fatal	Total	** PDO	Injury	Fatal	Total
0.00		R-2-R	JCT SH 96 A - E AND SW (WETMORE) - MILEPOST										
6.83	6.78	R-2-R	RD SW (CO RD 741C) (CR 15)	3.47	1,400	0	2	1	3	0.00	0.58	28.81	0.86
11.05	4.28	R-2-R	JCT SH115A E AND W RD NE (ROBINSON AVE) --	3.47	2,215	3	0	0	3	0.87	0.00	0.00	0.87
Totals:	11.06					3	2	1	6	0.43	0.29	14.40	0.86

SH067B													
MP	Section Length	Func Class	Section Description	MVMT	AADT	** PDO	Accidents			Accident Rates *			
							Injury	Fatal	Total	** PDO	Injury	Fatal	Total
11.56		R-2-R	JCT U.S. 115 EAST AND WEST - RD SW (PIKES										
12.18	0.65	R-2-R	MAJOR STR (K-16-CG) ARKANSAS RIVER	0.57	2,379	10	0	0	10	17.78	0.00	0.00	17.78
15.07	2.93	R-2-R	NORTH SIDE R-O-W - RD N (CO RD 767C) -- END	2.57	2,400	1	0	0	1	0.39	0.00	0.00	0.39
Totals:	3.58					11	0	0	11	3.50	0.00	0.00	3.50

SH067C													
MP	Section Length	Func Class	Section Description	MVMT	AADT	** PDO	Accidents			Accident Rates *			
							Injury	Fatal	Total	** PDO	Injury	Fatal	Total
45.56		R-2-M	RD N AND S (4TH ST) RD E (VICTOR AVE) -- END										
46.58	1.01	R-2-M	RD NE (CRIPPLE CREEK AND VICTOR) GOLD MINE	0.35	959	0	0	0	0	0.00	0.00	0.00	0.00
51.06	4.01	R-2-M	RD S (XENIA ST)	1.34	910	0	0	0	0	0.00	0.00	0.00	0.00
51.57	0.40	R-2-M	RD N AND S (4TH ST)	0.38	2,585	3	1	0	4	8.01	2.67	0.00	10.68
52.29	0.65	R-2-M	CHANGE SPEED LIMIT (40) - LEAVING CRIPPLE	1.02	4,295	5	0	0	5	4.89	0.00	0.00	4.89
53.20	0.93	R-2-M	RD SE (CO RD 82)	1.50	4,400	1	0	0	1	0.67	0.00	0.00	0.67
55.76	2.53	R-2-M	RD NE (CO RD 61) (FOUR MILE RD)	3.89	4,200	9	1	1	11	2.32	0.26	25.73	2.83
56.76	0.98	R-2-M	RD S (CO RD 81)	1.69	4,698	10	1	0	11	5.96	0.60	0.00	6.56
65.80	9.00	R-2-M	RD NE (CO RD 62 FSR 383)	14.49	4,400	27	6	0	33	1.86	0.41	0.00	2.28
69.65	4.29	R-2-M	JCT U.S.24 SH 24 NE AND SW (DIVIDE) RD N (CO	8.32	5,300	13	2	0	15	1.56	0.24	0.00	1.80
Totals:	23.80					68	11	1	80	2.06	0.33	3.03	2.43



**Colorado Department of Transportation
Accident and Rates Book for 2008**

V2011.09.20

SH067D													
MP	Section Length	Func Class	Section Description	MVMT	AADT	** PDO	Accidents			Accident Rates *			
							Injury	Fatal	Total	** PDO	Injury	Fatal	Total
76.92		U-4-M	JCT SH024A NE AND SW RD SE (ST 1) IN										
77.28	0.37	U-4-M	RD E (LAKE AVE)	1.14	8,400	2	0	0	2	1.78	0.00	0.00	1.78
77.72	0.42	U-2-M	RD E (RED FEATHER LN)	1.33	8,665	0	0	0	0	0.00	0.00	0.00	0.00
78.01	0.27	U-2-M	RD E (CO RD 71) (KELLYS RD) - BEGIN HPMS	0.85	8,600	3	0	0	3	3.54	0.00	0.00	3.54
78.56	0.54	U-2-M	RD E (CO RD SM5) (TAMARAC PKWY)	0.65	3,310	4	1	0	5	6.10	1.53	0.00	7.63
80.89	2.31	R-2-M	RD E AND W (CO RD 75) (RED ROCK	2.79	3,300	3	0	0	3	1.07	0.00	0.00	1.07
89.99	9.05	R-2-M	MILEPOST 90	5.96	1,800	6	3	0	9	1.01	0.50	0.00	1.51
91.23	1.22	R-2-M	RD SW (CO RD 73 WESTCREEK RD)	0.80	1,800	3	9	0	12	3.75	11.24	0.00	14.99
100.04	8.81	R-2-M	RD SW (CO RD 75) (CAMP RD) RD NW (CO RD 126)	1.81	560	3	3	1	7	1.66	1.66	55.37	3.88
Totals:	22.99					24	16	1	41	1.57	1.04	6.52	2.67

SH067E													
MP	Section Length	Func Class	Section Description	MVMT	AADT	** PDO	Accidents			Accident Rates *			
							Injury	Fatal	Total	** PDO	Injury	Fatal	Total
117.35		R-2-M	RD SW (RAMPART RANGE ROAD) (CO RD 5) --										
122.30	4.94	R-2-M	RD S (OAK VALLEY RD) LOOP ROAD	1.99	1,100	3	3	1	7	1.51	1.51	50.30	3.52
124.83	2.58	R-2-R	RD W (RAINBOW CREEK RD) (CO RD 67C) - END	1.61	1,700	2	0	0	2	1.25	0.00	0.00	1.25
126.73	1.82	R-2-R	JCT SH 105B SE (PERRY PARK RD) - TO PALMER	2.00	3,000	1	1	0	2	0.50	0.50	0.00	1.00
127.45	0.59	R-2-R	JCT U.S. 085B SE AND NW (SEDALIA) -- END SH	0.93	4,310	11	3	0	14	11.92	3.25	0.00	15.17
Totals:	9.93					17	7	1	25	2.61	1.07	15.33	3.83

SH069A													
MP	Section Length	Func Class	Section Description	MVMT	AADT	** PDO	Accidents			Accident Rates *			
							Injury	Fatal	Total	** PDO	Injury	Fatal	Total
0.00		R-2-M	JCT I-25 WALSLENBURG BUSINESS LOOP SH 25 N										
5.30	5.25	R-2-M	RD NE (CO RD 610 RED ROCK RD) - END HPMS	1.86	970	0	1	0	1	0.00	0.54	0.00	0.54
9.66	4.32	R-2-M	RD SW (CO RD 524)	0.95	600	3	0	0	3	3.16	0.00	0.00	3.16
18.93	9.31	R-2-M	MAJOR STR (N-16-L) TURKEY CREEK	1.98	580	5	1	0	6	2.53	0.51	0.00	3.03
25.01	5.81	R-2-M	RD N (CO RD 632) RD S (CO RD 543)	1.23	580	0	1	0	1	0.00	0.81	0.00	0.81
26.03	1.08	R-2-M	RD SW (CO RD 550) TO REDWING	0.25	640	1	1	0	2	3.95	3.95	0.00	7.91
35.18	9.02	R-2-M	MINOR STR (069A035190BR) IN HUERFANO	1.62	490	1	0	0	1	0.62	0.00	0.00	0.62
44.99	9.68	R-2-M	MILEPOST 45	1.74	490	0	0	0	0	0.00	0.00	0.00	0.00
49.41	4.38	R-2-R	RD E (CO RD 310)	0.79	490	0	0	0	0	0.00	0.00	0.00	0.00
54.12	4.69	R-2-R	RD S (CO RD 119) (COLFAX LN) - END	0.96	560	4	0	0	4	4.16	0.00	0.00	4.16

Functional Class Definition
Rural/Urban - # of Lanes - Terrain
R-4-F = Rural 4-Lane Flat Roadway

* PDO and Injury Rates in Million Vehicle Miles Traveled
Fatal Rate in 100 Million Vehicle Miles Traveled
** PDO = Property Damage Only



**Colorado Department of Transportation
Accident and Rates Book for 2008**

V2011.09.20

SH069A

MP	Section Length	Func Class	Section Description	MVMT	AADT	** PDO	Accidents			Accident Rates *			
							Injury	Fatal	Total	** PDO	Injury	Fatal	Total
55.30	1.14	R-2-R	RD E (CO RD 328 ROSITA RD) RD W (CO RD 140)	0.27	640	0	0	0	0	0.00	0.00	0.00	0.00
58.70	3.41	R-2-R	JCT SH 96 E RD N (SIXTH ST)	2.50	2,000	6	0	0	6	2.40	0.00	0.00	2.40
59.38	0.59	R-2-R	RD SW (ADAMS BLVD)	0.56	2,583	2	0	0	2	3.62	0.00	0.00	3.62
62.11	2.76	R-2-R	RD N (CO RD 215) RD S (CO RD 175 COPPER	1.62	1,600	1	0	0	1	0.62	0.00	0.00	0.62
64.68	2.59	R-2-M	RD W (CO RD 182)	1.33	1,400	1	1	0	2	0.75	0.75	0.00	1.51
71.56	6.78	R-2-M	RD SW (CO RD 198)	2.98	1,200	6	0	0	6	2.01	0.00	0.00	2.01
80.57	9.15	R-2-M	MINOR STR (069A080580BR) IN FREMONT COUNTY	1.54	460	4	1	0	5	2.60	0.65	0.00	3.25
82.66	2.08	R-2-M	JCT U.S.50 SH 50 E AND W (TEXAS CREEK) -- END	0.35	460	1	0	0	1	2.86	0.00	0.00	2.86
Totals:	82.04					35	6	0	41	1.55	0.27	0.00	1.82

SH070A

MP	Section Length	Func Class	Section Description	MVMT	AADT	** PDO	Accidents			Accident Rates *			
							Injury	Fatal	Total	** PDO	Injury	Fatal	Total
0.00		R-4-M	UTAH-COLORADO STATE LINE - MILEPOST 0 --										
9.54	9.67	R-4-M	MAJOR STR (H-01-AH) WB - SALT CREEK -	23.36	6,600	14	3	0	17	0.60	0.13	0.00	0.73
11.10	1.44	R-4-M	MACK INTERCHANGE STRS (H-1-AF) WB AND	3.48	6,600	5	0	0	5	1.44	0.00	0.00	1.44
15.07	3.92	R-4-M	LOMA INTERCHANGE STR (H-01-AA) - JCT SH	14.63	10,200	2	1	0	3	0.14	0.07	0.00	0.20
18.55	3.58	R-4-R	MAJOR STRS (H-02-FP) EB AND (H-02-FO) WB BIG	18.73	14,298	6	1	0	7	0.32	0.05	0.00	0.37
19.43	0.87	U-4-R	JCT SH 340 N AND S - FRUITA REST AREA	4.55	14,300	3	1	0	4	0.66	0.22	0.00	0.88
19.99	0.53	U-4-R	MILEPOST 20	3.43	17,661	2	0	0	2	0.59	0.00	0.00	0.59
24.40	4.47	R-4-R	REGIONAL SECTION OR DISTRICT BOUNDARY -	28.96	17,700	12	3	0	15	0.41	0.10	0.00	0.52
25.41	0.94	U-4-R	SIGN BRIDGE STR (H-02-GF) EB - RAMP ACCESS	6.09	17,700	4	0	0	4	0.66	0.00	0.00	0.66
25.79	0.39	U-4-R	RAMP ON	2.39	16,728	1	0	0	1	0.42	0.00	0.00	0.42
26.99	1.19	U-4-R	MILEPOST 27	6.93	15,900	1	1	1	3	0.14	0.14	14.49	0.43
27.56	0.53	U-4-R	INTERCHANGE STR (H-2-EG) UNDERPASS - RD N	3.08	15,900	0	0	0	0	0.00	0.00	0.00	0.00
28.99	1.44	U-4-R	MILEPOST 29	9.64	18,300	15	1	1	17	1.55	0.10	10.36	1.76
30.07	1.05	U-4-R	MAJOR STR (H-02-EM) UNDERPASS - RD N AND S	7.03	18,300	4	0	0	4	0.57	0.00	0.00	0.57
31.25	1.11	U-4-R	RAMP OFF	7.43	18,300	3	2	0	5	0.40	0.27	0.00	0.67
31.52	0.30	U-4-R	RAMPS ON AND OFF	2.30	20,916	11	2	0	13	4.79	0.87	0.00	5.66
32.99	1.49	U-4-R	MILEPOST 33	13.20	24,200	5	2	0	7	0.38	0.15	0.00	0.53
34.75	1.76	U-4-R	MAJOR STR (H-03-BF) LEWIS WASH	15.59	24,200	2	2	0	4	0.13	0.13	0.00	0.26
35.99	1.24	U-4-R	MILEPOST 36 - SPEED LIMIT (65)	10.98	24,200	5	0	0	5	0.46	0.00	0.00	0.46
36.63	0.61	U-4-R	CLIFTON/GRAND JUNCTION INTERCHANGE STR	5.40	24,200	4	0	0	4	0.74	0.00	0.00	0.74
37.99	1.36	U-4-R	MILEPOST 38	12.44	24,992	10	1	0	11	0.80	0.08	0.00	0.88



Colorado Department of Transportation Accident and Rates Book for 2008

V2011.09.20

SH070A													
Section MP	Section Length	Func Class	Section Description	MVMT	AADT	** PDO	Accidents			Accident Rates *			
							Injury	Fatal	Total	** PDO	Injury	Fatal	Total
38.99	1.00	U-4-R	MILEPOST 39	9.15	25,000	3	0	0	3	0.33	0.00	0.00	0.33
41.57	2.59	R-4-R	ELBERTA INTERCHANGE STRS (H-03-BB) WB AND	23.70	25,000	7	3	0	10	0.30	0.13	0.00	0.42
42.37	0.79	U-4-M	LEAVE GRAND JUNCTION URBAN AREA	5.61	19,400	3	0	0	3	0.54	0.00	0.00	0.54
43.67	1.40	R-4-M	INTERCHANGE STR (H-3-AY) COLORADO RIVER	9.94	19,400	10	1	0	11	1.01	0.10	0.00	1.11
49.01	5.07	R-4-M	INTERCHANGE STR (H-03-BK) AND (H-03-BV) - JCT	33.03	17,801	39	8	0	47	1.18	0.24	0.00	1.42
58.05	9.29	R-4-M	MAJOR STR (G-04-BA) WB - COLORADO RIVER	53.38	15,700	41	5	0	46	0.77	0.09	0.00	0.86
61.64	3.56	R-4-M	INTERCHANGE STR (G-04-AE) UNDERPASS CO RD	20.46	15,700	7	1	1	9	0.34	0.05	4.89	0.44
64.86	3.17	R-4-M	MAJOR STR (G-04-AH) - RD (FRONTAGE RD)	23.20	20,000	9	6	0	15	0.39	0.26	0.00	0.65
73.99	9.07	R-4-R	MILEPOST 74	74.69	22,500	32	6	4	42	0.43	0.08	5.35	0.56
74.67	0.68	R-4-R	PARACHUTE/BATTELEMENT MESA INTERCHANGE	5.53	22,229	18	0	0	18	3.28	0.00	0.00	3.28
81.23	6.64	R-4-R	INTERCHANGE STRS (F-05-Y) EB (F-05-X) WB	53.71	22,100	42	4	0	46	0.78	0.07	0.00	0.86
86.84	5.62	R-4-R	INTERCHANGE STRS (F-05-N) EB AND (F-05-M) WB	47.72	23,200	34	3	0	37	0.71	0.06	0.00	0.78
89.63	2.77	R-4-R	ENTERING RIFLE CITY LIMITS	17.34	17,100	24	2	1	27	1.38	0.12	5.76	1.56
90.41	0.79	U-4-R	INTERCHANGE STRS (F-05-P) EB AND (F-05-O) WB	4.94	17,100	12	1	0	13	2.44	0.20	0.00	2.64
91.80	1.36	U-4-R	LEAVE RIFLE CITY LIMITS	10.70	21,494	4	1	0	5	0.37	0.09	0.00	0.47
97.42	5.62	R-4-R	SILT INTERCHANGE STR (F-06-U) - JCT I-70 SILT	44.22	21,500	36	9	1	46	0.81	0.20	2.26	1.04
105.25	7.82	R-4-R	INTERCHANGE STR (F-6-L) - RD N-S (CO RD 335)	71.84	25,100	47	5	0	52	0.65	0.07	0.00	0.72
108.99	3.73	R-4-M	INTERCHANGE STR (F-7-AC) UNDERPASS SH-6D -	27.03	19,800	31	3	0	34	1.15	0.11	0.00	1.26
113.51	4.50	R-4-M	ENTER GLENWOOD SPRINGS URBAN LIMIT	45.13	27,400	45	1	0	46	1.00	0.02	0.00	1.02
114.29	0.78	U-4-M	RD S (FRONTAGE RD)(MEL RAY RD) WEST	7.82	27,400	10	1	0	11	1.29	0.13	0.00	1.41
115.94	1.63	U-4-M	SIGN BRIDGE STR (E-16-GK) WB AND RAMP	15.39	25,800	13	3	0	16	0.84	0.19	0.00	1.04
116.37	0.43	U-4-M	JCT SH 82 NE OVERPASS SEPARATION - END	4.06	25,800	5	0	0	5	1.24	0.00	0.00	1.24
116.83	0.43	U-4-M	MINORSTR STR (070A116820BL) ENTERING	3.12	19,800	4	1	0	5	1.28	0.32	0.00	1.60
117.05	0.21	R-4-M	DISTRICT / REGION / BOUNDARY OR	1.52	19,800	1	1	0	2	0.66	0.66	0.00	1.31
117.33	0.35	U-4-M	LEAVING GLENWOOD SPRINGS URBAN AREA -	2.54	19,800	0	0	0	0	0.00	0.00	0.00	0.00
117.58	0.31	R-4-M	MINORSTR STR (070A118610EL)	2.25	19,800	2	0	0	2	0.89	0.00	0.00	0.89
117.84	0.21	U-4-M	DISTRICT / REGION / BOUNDARY OR	1.52	19,800	0	0	0	0	0.00	0.00	0.00	0.00
118.19	0.27	R-4-M	SIGN BRIDGE STR (E-16-KH) MEDIAN	1.96	19,800	5	0	0	5	2.54	0.00	0.00	2.54
118.63	0.44	U-4-M	RD NE AND SW (COUNTY ROAD 129) UNDERPASS	3.19	19,800	1	1	0	2	0.31	0.31	0.00	0.63
119.75	1.18	U-4-M	MAJOR STR (F-07-AL) HILLSIDE	7.21	16,700	9	0	0	9	1.25	0.00	0.00	1.25
119.99	0.24	U-4-M	MILEPOST 120	1.47	16,700	1	0	0	1	0.67	0.00	0.00	0.67
120.20	0.18	R-4-M	MAJOR STR (F-07-AX) HILLSIDE	1.10	16,700	6	1	0	7	5.34	0.89	0.00	6.22
120.94	0.75	U-4-M	MAJOR STR (F-07-AU) RAMP TO I 70 WBND DRAW	4.58	16,700	6	1	0	7	1.31	0.22	0.00	1.53
129.97	9.48	R-4-M	MINOR STR (F-08-A) BICYCLE PATH	57.94	16,700	106	7	1	114	1.83	0.12	1.73	1.97
134.04	4.18	R-4-M	INTERCHANGE STRS (F-8-V) WB (F-8-U) EB -	25.55	16,700	24	6	0	30	0.94	0.23	0.00	1.17



Colorado Department of Transportation Accident and Rates Book for 2008

V2011.09.20

SH070A													
MP	Section Length	Func Class	Section Description	MVMT	AADT	Accidents				Accident Rates *			
						** PDO	Injury	Fatal	Total	** PDO	Injury	Fatal	Total
139.52	5.43	R-4-M	JCT U.S. 006E SE - GYPSUM INTERCHANGE	33.98	17,100	27	4	0	31	0.79	0.12	0.00	0.91
146.64	7.11	R-4-M	EAGLE INTERCHANGE STR (F-09-AB) - JCT I-70	49.70	19,099	65	6	0	71	1.31	0.12	0.00	1.43
155.86	9.22	R-4-M	MAJOR STR (F-10-AH)	90.77	26,900	88	11	0	99	0.97	0.12	0.00	1.09
156.54	0.68	R-4-M	WOLCOTT INTERCHANGE STRS (F-10-K) EB AND	6.69	26,900	7	1	0	8	1.05	0.15	0.00	1.20
160.55	3.92	R-4-M	MAJOR STR (F-10-N) RD (HILLCREST DR) - ENTER	34.72	24,200	75	8	1	84	2.16	0.23	2.88	2.42
161.64	1.11	U-4-M	EDWARDS SCENIC OVERLOOK EB RAMP ON	9.83	24,200	8	1	0	9	0.81	0.10	0.00	0.92
162.71	1.11	U-4-M	RAMP ON	9.83	24,200	12	2	0	14	1.23	0.20	0.00	1.43
162.99	0.28	U-4-M	MILEPOST 163 - RAMPS ON AND OFF	2.98	29,100	6	0	0	6	2.02	0.00	0.00	2.02
164.67	1.65	U-4-M	ENTER AVON CITY LIMITS - IN EAGLE COUNTY	18.42	30,500	30	7	1	38	1.63	0.38	5.44	2.07
165.99	1.31	U-4-M	MILEPOST 166	14.62	30,500	12	4	0	16	0.82	0.27	0.00	1.09
166.63	0.64	U-4-M	AVON I-70 INTERCHANGE STRS (F-10-T) EB AND	7.14	30,500	12	0	0	12	1.68	0.00	0.00	1.68
167.92	1.31	U-4-M	RAMP OFF (EXIT 168 - TO EAST AVON	16.54	34,500	35	4	1	40	2.11	0.24	6.04	2.42
168.99	1.02	U-4-M	MILEPOST 169	12.88	34,500	17	1	0	18	1.32	0.08	0.00	1.40
170.21	1.25	U-4-M	LEAVE AVON SMALL URBAN	15.78	34,500	18	2	0	20	1.14	0.13	0.00	1.27
171.10	0.98	R-4-M	MINTURN/LEADVILLE INTERCHANGE STR	12.37	34,500	29	2	0	31	2.34	0.16	0.00	2.50
173.31	2.06	R-4-M	INTERCHANGE STRS (F-11-P) WB (F-11-R) EB	26.31	34,900	44	4	0	48	1.67	0.15	0.00	1.83
176.05	2.69	R-4-M	VAIL INTERCHANGE STRS (F-11-N) WB AND	23.63	24,000	38	1	0	39	1.61	0.04	0.00	1.65
179.86	3.85	R-4-M	VAIL EAST INTERCHANGE STRS (F-11-AG) EB AND	33.11	23,500	37	2	1	40	1.12	0.06	3.02	1.21
188.99	9.31	R-4-M	MILEPOST 189	64.40	18,900	265	21	1	287	4.11	0.33	1.55	4.46
195.25	6.31	R-4-M	COPPER MOUNTAIN INTERCHANGE STR (F-12-AG)	43.65	18,900	113	17	0	130	2.59	0.39	0.00	2.98
200.99	5.63	R-4-M	FRISCO/MAIN STREET INTERCHANGE STRS	43.48	21,100	81	6	0	87	1.86	0.14	0.00	2.00
202.16	1.14	U-4-M	RAMP ON	9.93	23,800	17	2	0	19	1.72	0.20	0.00	1.92
202.51	0.45	U-4-M	RAMP ON	5.13	31,127	7	1	0	8	1.36	0.19	0.00	1.55
203.99	1.41	U-4-M	MILEPOST 204	19.71	38,200	20	2	0	22	1.02	0.10	0.00	1.12
205.00	0.98	U-5-M	MILEPOST 205	13.70	38,200	24	0	0	24	1.75	0.00	0.00	1.75
205.41	0.39	U-5-M	(DILLON/SILVERTHORNE) INTERCHANGE STRS	5.45	38,200	5	1	0	6	0.91	0.18	0.00	1.09
206.48	1.05	U-4-M	CHANGE IN ROADWAY WIDTH OR DESIGNED	11.20	29,143	12	1	0	13	1.07	0.09	0.00	1.16
207.99	1.53	U-6-M	MILEPOST 208	16.30	29,100	13	2	0	15	0.80	0.12	0.00	0.92
208.26	0.25	U-6-M	CHANGE BOUNDARY LINE	2.66	29,100	9	0	0	9	3.37	0.00	0.00	3.37
216.18	7.91	R-6-M	LOVELAND PASS INTERCHANGE STRS (F-13-P) EB	84.25	29,100	171	14	2	187	2.03	0.17	2.37	2.22
225.26	8.95	R-4-M	ENTER SILVER PLUME CITY LIMITS - IN CLEAR	85.17	26,000	147	12	0	159	1.73	0.14	0.00	1.87
225.85	0.62	R-4-M	RAMPS ON AND OFF	6.09	26,850	8	0	0	8	1.31	0.00	0.00	1.31
227.90	2.08	R-4-M	INTERCHANGE STRS (F-14-AH) EB (F-14-AF) WB -	22.31	29,300	41	4	0	45	1.84	0.18	0.00	2.02
231.88	3.93	R-4-M	EMPIRE JUNCTION INTERCHANGE STR (E-14-S)	45.88	31,900	50	2	1	53	1.09	0.04	2.18	1.16
234.20	2.32	R-4-M	DOWNEVILLE INTERCHANGE STRS (E-14-AJ) WB	30.23	35,600	55	1	0	56	1.82	0.03	0.00	1.86

Functional Class Definition
Rural/Urban - # of Lanes - Terrain
R-4-F = Rural 4-Lane Flat Roadway

* PDO and Injury Rates in Million Vehicle Miles Traveled
Fatal Rate in 100 Million Vehicle Miles Traveled
** PDO = Property Damage Only



**Colorado Department of Transportation
Accident and Rates Book for 2008**

V2011.09.20

SH070A													
Section MP	Section Length	Func Class	Section Description	MVMT	AADT	** PDO	Accidents			Accident Rates *			
							Injury	Fatal	Total	** PDO	Injury	Fatal	Total
235.00	0.78	R-4-M	MILEPOST 235	9.56	33,500	8	1	0	9	0.84	0.10	0.00	0.94
237.65	2.62	R-4-M	INTERCHANGE STRS (E-14-AY) WB (E-14-AZ) EB	39.41	41,100	31	3	0	34	0.79	0.08	0.00	0.86
238.88	1.07	R-4-M	IDAHO SPRINGS WEST INTERCHANGE STR	16.45	42,000	9	0	0	9	0.55	0.00	0.00	0.55
239.64	0.89	R-4-M	MOUNT EVANS INTERCHANGE STR (F-14-E)	13.39	41,100	8	2	0	10	0.60	0.15	0.00	0.74
241.12	1.44	R-4-M	INTERCHANGE STR (F-14-Y) IDAHO SPRINGS	20.66	39,204	21	2	0	23	1.02	0.10	0.00	1.11
242.97	1.86	R-4-M	HIDDEN VALLEY INTERCHANGE STRS (F-15-BQ)	28.46	41,800	36	4	0	40	1.26	0.14	0.00	1.40
244.25	1.25	R-4-M	CENTRAL CITY/GOLDEN INTERCHANGE STRS	19.63	42,900	26	0	0	26	1.32	0.00	0.00	1.32
247.23	3.16	R-4-M	CLEAR CREEK COUNTY - JEFFERSON COUNTY	53.55	46,300	43	6	1	50	0.80	0.11	1.87	0.93
250.76	3.50	R-6-M	EVERGREEN INTERCHANGE STR (F-15-CE) - JCT	51.50	40,200	27	5	0	32	0.52	0.10	0.00	0.62
251.31	0.58	R-6-M	MAJOR STR (F-15-CF) - RD NW (CO RD GP10)	9.43	44,400	13	3	0	16	1.39	0.32	0.00	1.71
252.23	0.84	R-6-M	INTERCHANGE STR (F-15-CH) - UNDERPASS	15.71	51,100	11	1	0	12	0.70	0.06	0.00	0.77
253.52	1.29	R-6-M	GENESEE INTERCHANGE GENESEE PARK'N'RIDE	25.44	53,887	16	2	0	18	0.63	0.08	0.00	0.71
254.59	1.04	U-6-M	CHANGE IN ROADWAY WIDTH OR DESIGNED	22.00	57,800	20	3	0	23	0.91	0.14	0.00	1.05
255.85	1.19	U-6-M	RAMP ON	25.17	57,800	22	3	0	25	0.88	0.12	0.00	1.00
256.14	0.33	U-6-M	RAMPS ON AND OFF	7.55	62,509	11	1	0	12	1.44	0.13	0.00	1.58
257.23	1.06	U-6-M	END TRUCK ESCAPE RAMP	26.23	67,600	23	3	0	26	0.87	0.11	0.00	0.99
258.37	1.10	U-6-M	SIGN BRIDGE STR (F-16-GU) EB - ENTER DISTRICT	27.22	67,600	20	2	0	22	0.73	0.07	0.00	0.81
258.71	0.35	U-6-M	RED ROCKS INTERCHANGE STRS (F-16-GS) EB	8.66	67,600	9	1	0	10	1.05	0.12	0.00	1.17
259.72	1.00	U-6-M	RD NW AND SE (ROONEY RD) (CO RD 53)	24.92	68,098	18	3	1	22	0.72	0.12	4.00	0.88
259.99	0.21	U-7-R	MILEPOST 260	6.35	82,605	10	0	0	10	1.55	0.00	0.00	1.55
261.02	1.03	U-7-R	W 6TH AVENUE INTERCHANGE STRS (F-16-AT) WB	31.97	84,800	27	3	0	30	0.85	0.09	0.00	0.94
261.62	0.59	U-6-R	W COLFAX AVENUE INTERCHANGE STRS (F-16-HI)	14.88	68,900	11	0	0	11	0.74	0.00	0.00	0.74
262.56	0.86	U-6-R	MAJOR STR (F-16-OF) LENA GULCH	25.94	82,400	23	2	0	25	0.89	0.08	0.00	0.97
263.86	1.22	U-6-R	MAJOR STR (E-16-HP) PEDESTRIAN OVERPASS	37.77	84,598	39	2	0	41	1.03	0.05	0.00	1.08
264.33	0.54	U-6-R	ENTER WHEAT RIDGE CITY LIMIT	16.72	84,600	10	0	0	10	0.60	0.00	0.00	0.60
265.33	0.96	U-6-R	GOLDEN INTERCHANGE STR (E-16-JJ) - JCT SH	29.58	84,200	29	2	0	31	0.98	0.07	0.00	1.05
265.72	0.40	U-6-R	INTERCHANGE STRS (E-16-JN) EB (E-16-JL) WB	15.20	103,850	19	3	0	22	1.26	0.20	0.00	1.46
266.99	1.12	U-6-R	SIGN BRIDGE STR (E-16-WF) (E-16-YQ) - MILEPOST	44.27	108,000	57	8	0	65	1.29	0.18	0.00	1.47
267.39	0.39	U-6-R	KIPLING STREET INTERCHANGE STRS (E-16-GY)	17.03	119,286	12	3	0	15	0.71	0.18	0.00	0.89
268.41	1.00	U-8-R	MAJOR STR (E-16-GW) OVERPASSES RD N AND S	50.14	137,000	61	5	0	66	1.22	0.10	0.00	1.32
269.00	0.40	U-8-R	MILEPOST 269	20.06	137,000	28	0	0	28	1.40	0.00	0.00	1.40
269.33	0.42	U-8-R	MAJOR STR (E-16-JY) UNDERPASS I-76 EB	17.32	112,681	34	2	0	36	1.98	0.12	0.00	2.09
269.99	0.70	U-6-R	HARLAN STREET INTERCHANGE STR (E-16-FZ) -	21.52	84,000	5	4	0	9	0.23	0.19	0.00	0.42
270.49	0.49	U-6-R	LEAVING JEFFERSON COUNTY - LEAVING	15.28	85,200	12	1	0	13	0.78	0.06	0.00	0.84
271.54	1.03	U-6-R	INTERCHANGE STR (E-16-DN) OVERPASS - RD N	36.38	96,500	26	3	0	29	0.72	0.08	0.00	0.80



Colorado Department of Transportation Accident and Rates Book for 2008

V2011.09.20

SH070A													
Section MP	Section Length	Func Class	Section Description	MVMT	AADT	Accidents				Accident Rates *			
						** PDO	Injury	Fatal	Total	** PDO	Injury	Fatal	Total
272.00	0.49	U-6-R	MILEPOST 272	19.19	107,000	7	3	1	11	0.36	0.16	5.19	0.57
273.01	0.99	U-6-R	INTERCHANGE STR (E-16-FW) UNDERPASS - RD N	40.58	112,000	24	6	0	30	0.59	0.15	0.00	0.74
274.03	0.90	U-6-R	INTERCHANGE STRS (E-16-BQ) SB (E-16-BI) NB	39.20	119,000	79	11	0	90	2.03	0.28	0.00	2.31
274.60	0.59	U-4-R	SIGN BRIDGE STR (F-12-BS) WB	32.82	152,000	70	9	0	79	2.15	0.28	0.00	2.42
274.99	0.37	U-6-R	MILEPOST 275 - (1.013 MILE LENGTH)	18.55	137,000	38	4	0	42	2.03	0.21	0.00	2.24
275.26	0.42	U-6-R	RAMP ON (FROM BRIGHTON BLVD TO 70 EB)	21.17	137,715	37	2	0	39	1.74	0.09	0.00	1.84
275.56	0.22	U-6-R	OVERPASS RD N AND S YORK ST	11.11	138,000	24	2	0	26	2.19	0.18	0.00	2.37
276.25	0.68	U-6-R	RAMPS ON AND OFF (TO/FROM VASQUEZ ST	33.60	135,000	39	7	0	46	1.17	0.21	0.00	1.38
276.56	0.30	U-6-R	I-70/COLORADO BOULEVARD INTERCHANGE	13.62	124,000	19	2	0	21	1.39	0.15	0.00	1.54
277.01	0.46	U-6-R	MAJOR STR (E-17-HZ) DAHLIA STREET OVERPASS	20.04	119,022	39	4	0	43	1.95	0.20	0.00	2.15
278.04	1.01	U-6-R	MAJOR STRS (E-17-GC) WB (E-17-GD) EB	43.62	118,004	49	7	0	56	1.12	0.16	0.00	1.28
278.54	0.49	U-6-R	INTERCHANGE STRS (E-17-GA) WB (E-17-GB) EB	22.96	128,000	53	9	0	62	2.32	0.39	0.00	2.71
279.32	0.77	U-6-R	SIGN BRIDGE STR (F-15-CU) WB AND RAMP	37.76	134,000	79	7	0	86	2.11	0.19	0.00	2.29
280.35	1.03	U-6-R	SIGN BRIDGE STR (F-15-DK) MEDIAN	68.99	183,000	58	4	0	62	0.84	0.06	0.00	0.90
280.66	0.29	U-6-R	RAMPS ON AND OFF (CLOVERLEAFS TO/FROM	18.90	178,052	50	3	0	53	2.64	0.16	0.00	2.79
281.55	0.89	U-6-R	RD N AND S (PEORIA ST) OVERPASS SEPARATION	54.40	167,000	67	9	0	76	1.23	0.16	0.00	1.39
282.55	1.00	U-6-R	SIGN BRIDGE STR (F-16-MQ) WB AND RAMP	54.90	150,000	105	12	0	117	1.92	0.22	0.00	2.14
283.52	0.97	U-6-R	RD N AND S (CHAMBERS ROAD) UNDERPASS	38.00	107,045	51	8	0	59	1.35	0.21	0.00	1.56
283.82	0.36	U-4-R	SIGN BRIDGE STR (E-17-LA) WB	12.24	92,865	39	3	0	42	3.23	0.25	0.00	3.48
284.62	0.71	U-4-R	AIRPORT BLVD INTERCHANGE STR (E-17-RU) - RD	17.05	65,600	8	4	0	12	0.47	0.23	0.00	0.70
285.72	1.08	U-4-R	RD (TOWER RD) UNDERPASS SEPARATION -	26.01	65,800	26	3	0	29	1.00	0.12	0.00	1.12
286.82	1.13	U-4-R	MAJOR STRS (E-17-JW) EB (E-17-JX) WB	27.96	67,600	15	5	0	20	0.54	0.18	0.00	0.72
287.99	1.08	U-4-R	MILEPOST 288	26.72	67,600	5	2	0	7	0.19	0.08	0.00	0.26
288.32	0.36	U-4-R	RAMP OFF (TO U.S. 040C) WB - SECONDARY	8.06	61,183	1	1	0	2	0.12	0.12	0.00	0.25
289.15	0.76	U-4-R	MAJOR STR (F-18-AW) - RD N AND S (OLD E-470	11.38	40,900	7	2	0	9	0.61	0.17	0.00	0.79
289.86	0.73	R-4-R	SIGN BRIDGE STR (G-22-CA) WB	5.81	21,748	4	2	1	7	0.69	0.34	17.14	1.20
292.12	2.16	R-4-R	AIRPARK ROAD INTERCHANGE STR (F-18-AY) -	16.68	21,100	6	1	0	7	0.36	0.06	0.00	0.42
295.25	3.13	R-4-R	WATKINS INTERCHANGE STR (F-18-R) - JCT	23.94	20,900	11	4	0	15	0.46	0.17	0.00	0.63
304.35	9.01	R-4-R	BENNETT INTERCHANGE STR (F-19-AG)	64.30	19,500	19	3	1	23	0.30	0.05	1.56	0.36
305.77	1.43	R-4-R	COLORADO WELCOME CENTER INTERCHANGE	10.62	20,300	6	1	0	7	0.57	0.09	0.00	0.66
310.16	4.30	R-4-R	I-70 (STRASBURG) INTERCHANGE STR (F-19-BA) -	25.34	16,104	5	1	0	6	0.20	0.04	0.00	0.24
315.99	5.72	R-4-R	BYERS INTERCHANGE MILEPOST 316 - BEGIN	23.87	11,400	4	6	1	11	0.17	0.25	4.19	0.46
322.08	6.15	R-4-R	PEORIA (CO RD 201) INTERCHANGE STRS	24.98	11,100	9	2	0	11	0.36	0.08	0.00	0.44
328.32	6.20	R-4-R	DEER TRAIL INTERCHANGE STRS (F-20-BC) EB	32.45	14,300	10	1	1	12	0.31	0.03	3.08	0.37
337.64	9.27	R-4-R	MAJOR STR (G-21-J) DRY WASH	33.25	9,800	5	1	3	9	0.15	0.03	9.02	0.27

Functional Class Definition
Rural/Urban - # of Lanes - Terrain
R-4-F = Rural 4-Lane Flat Roadway

* PDO and Injury Rates in Million Vehicle Miles Traveled
Fatal Rate in 100 Million Vehicle Miles Traveled
** PDO = Property Damage Only



**Colorado Department of Transportation
Accident and Rates Book for 2008**

V2011.09.20

SH070A													
MP	Section Length	Func Class	Section Description	MVMT	AADT	** PDO	Accidents			Accident Rates *			
							Injury	Fatal	Total	** PDO	Injury	Fatal	Total
340.34	2.62	R-4-F	AGATE INTERCHANGE MAJOR STR (G-21-Y) - JCT	9.40	9,800	3	0	0	3	0.32	0.00	0.00	0.32
349.99	9.84	R-4-R	MILEPOST 350	36.73	10,200	14	7	0	21	0.38	0.19	0.00	0.57
352.33	2.33	R-4-R	KIOWA INTERCHANGE STR (G-21-T) - JCT SH 086A	8.70	10,200	4	2	0	6	0.46	0.23	0.00	0.69
359.49	7.14	R-4-F	INTERCHANGE STR (G-22-BA) UNDERPASS SH-24F	28.75	11,000	8	3	0	11	0.28	0.10	0.00	0.38
361.73	2.25	R-4-F	LIMON INTERCHANGE STRS (G-22-BL) EB AND	9.22	11,200	4	1	0	5	0.43	0.11	0.00	0.54
363.02	1.26	R-4-F	HUGO/KIT CARSON INTERCHANGE SH 24 NW AND	5.07	11,000	5	1	0	6	0.99	0.20	0.00	1.19
371.47	8.44	R-4-F	GENOA INTERCHANGE - RD N AND S (CO RD 31)	25.95	8,400	11	3	2	16	0.42	0.12	7.71	0.62
380.99	9.53	R-4-F	MILEPOST 381	30.35	8,700	6	1	0	7	0.20	0.03	0.00	0.23
383.49	2.49	R-4-F	INTERCHANGE STR (G-23-AI) - RD N AND S	7.93	8,700	6	0	0	6	0.76	0.00	0.00	0.76
392.51	9.02	R-4-F	MAJOR STR (G-24-Z) OVERPASS - RD N AND S (CO	35.98	10,900	10	1	0	11	0.28	0.03	0.00	0.31
394.55	2.00	R-4-F	INTERCHANGE STR (G-24-Q) OVERPASS - RD N	7.98	10,900	2	0	0	2	0.25	0.00	0.00	0.25
403.99	9.28	R-4-F	MILEPOST 404	27.51	8,101	6	0	0	6	0.22	0.00	0.00	0.22
404.99	0.99	R-4-F	MILEPOST 405 - REPOSTED MARKER	2.93	8,100	0	0	0	0	0.00	0.00	0.00	0.00
411.95	7.06	R-4-F	INTERCHANGE STR (G-26-L) JCT SH 070P - VONA	29.20	11,300	4	1	1	6	0.14	0.03	3.43	0.21
419.30	7.41	R-4-F	INTERCHANGE STR (G-26-P) UNDERPASS SH-57A	30.92	11,400	8	3	0	11	0.26	0.10	0.00	0.36
428.61	9.30	R-4-F	RAMPS ON AND OFF	38.46	11,300	6	1	0	7	0.16	0.03	0.00	0.18
436.78	8.20	R-4-F	BURLINGTON INTERCHANGE STR (G-27-Y) - JCT	33.91	11,300	10	2	1	13	0.29	0.06	2.95	0.38
438.22	1.41	R-4-F	ROSE AVENUE INTERCHANGE STRS (G-28-F) WB	4.13	8,000	2	0	0	2	0.48	0.00	0.00	0.48
447.70	9.53	R-4-F	MAJOR STR (G-28-S) WASH	26.51	7,600	13	3	0	16	0.49	0.11	0.00	0.60
449.59	1.81	R-4-F	COLORADO-KANSAS STATE LINE -- END	5.03	7,600	5	1	0	6	1.00	0.20	0.00	1.19
Totals:	448.38					4,314	511	32	4,857	1.06	0.13	0.78	1.19

SH070B													
MP	Section Length	Func Class	Section Description	MVMT	AADT	** PDO	Accidents			Accident Rates *			
							Injury	Fatal	Total	** PDO	Injury	Fatal	Total
0.00		U-4-R	I-70 (GRAND JUNCTION) INTERCHANGE STRS										
0.59	0.60	U-4-R	RD E AND SW (CO RD G.00 RAILROAD BLVD)	6.13	27,900	6	1	0	7	0.97	0.16	0.00	1.13
1.99	1.27	U-4-R	MILEPOST 2	12.27	26,401	11	5	0	16	0.90	0.41	0.00	1.30
2.41	0.52	U-4-R	REDLANDS PARKWAY INTERCHANGE STR	4.77	25,045	5	2	0	7	1.05	0.42	0.00	1.47
3.01	0.59	U-4-R	RD N AND S (CO RD 24.50) - BEGIN HPMS SAMPLE	6.06	28,078	9	1	0	10	1.48	0.16	0.00	1.65
3.60	0.58	U-4-R	RD N AND S (CO RD 25.00)	7.96	37,500	34	2	0	36	4.26	0.25	0.00	4.51
4.36	0.59	U-4-R	MAJOR STR (H-02-J) I 70 BSNS RT EBND	7.69	35,600	80	2	1	83	10.34	0.26	12.92	10.72
4.94	0.73	U-4-R	JCT SH 340 W - RD E (GRAND AVE) - RD N (FIRST	6.57	24,600	3	2	0	5	0.45	0.30	0.00	0.76
5.21	0.27	U-4-R	RD E AND W (COLORADO AVE)	3.23	32,639	34	5	0	39	10.70	1.57	0.00	12.27



**Colorado Department of Transportation
Accident and Rates Book for 2008**

V2011.09.20

SH070B													
MP	Section Length	Func Class	Section Description	MVMT	AADT	** PDO	Accidents			Accident Rates *			
							Injury	Fatal	Total	** PDO	Injury	Fatal	Total
5.47	0.25	U-4-R	RD N AND S (3RD ST)	1.73	18,940	4	3	0	7	2.34	1.75	0.00	4.09
5.74	0.26	U-2-R	RD N AND S (6TH ST)	1.46	15,359	10	2	0	12	6.74	1.35	0.00	8.09
6.02	0.26	U-2-R	RD N AND S (9TH ST)	1.12	11,807	6	0	0	6	5.26	0.00	0.00	5.26
6.30	0.27	U-2-R	RD N AND S (12TH ST)	1.11	11,200	10	0	0	10	9.04	0.00	0.00	9.04
6.58	0.32	U-2-R	RD N (15TH) (ON WB LANE) BEGIN 1-WAY RECIP	1.40	11,993	8	1	0	9	5.63	0.70	0.00	6.33
7.60	0.94	U-4-R	ENTER GRAND JUNCTION CITY LIMITS - IN MESA	7.29	21,200	2	0	0	2	0.27	0.00	0.00	0.27
8.28	0.67	U-4-R	RD N (MELODY LN 42ND ST)	5.20	21,200	2	0	0	2	0.39	0.00	0.00	0.39
8.87	0.57	U-4-R	ENTER GRAND JUNCTION CITY LIMITS	3.77	18,082	7	1	0	8	1.86	0.27	0.00	2.12
9.30	0.41	U-4-R	JCT SH-6B (NORTH AVE) W (KENNEDY AVE) E1 -	2.66	17,700	3	0	0	3	1.12	0.00	0.00	1.12
9.56	0.26	U-4-R	RD N (FRUITVALE CT)	2.75	28,888	29	0	0	29	10.71	0.00	0.00	10.71
10.50	0.93	U-4-R	RD N (CO RD 31.00 APPLE BLOSSOM RD)	6.71	19,700	2	0	0	2	0.30	0.00	0.00	0.30
11.06	0.55	U-4-R	RD N AND S (CO RD 31.50)	3.81	18,904	12	2	0	14	3.18	0.53	0.00	3.71
11.71	0.64	U-4-R	JCT SH 141 SE RD NW (CO RD 32.00)	4.15	17,700	13	2	0	15	3.12	0.48	0.00	3.60
12.17	0.36	U-4-R	JCT U.S.6 SH 6 E RD W (CO RD F.00)	3.62	27,500	37	3	0	40	10.27	0.83	0.00	11.10
13.27	1.11	U-4-R	RAMP ON AND OFF (TO/FROM I-70 WB) -- END	7.68	18,900	19	3	0	22	2.47	0.39	0.00	2.86
Totals:	12.95					346	37	1	384	3.17	0.34	0.92	3.52

SH070G													
MP	Section Length	Func Class	Section Description	MVMT	AADT	** PDO	Accidents			Accident Rates *			
							Injury	Fatal	Total	** PDO	Injury	Fatal	Total
0.00		U-2-M	NORTH SIDE RAMP ON AND OFF (TO/FROM I-70										
0.58	0.57	U-2-M	JCT U.S. 006E NW AND SE (EDWARDS BUSINESS	3.59	17,200	2	0	0	2	0.56	0.00	0.00	0.56
Totals:	0.57					2	0	0	2	0.56	0.00	0.00	0.56

SH070K													
MP	Section Length	Func Class	Section Description	MVMT	AADT	** PDO	Accidents			Accident Rates *			
							Injury	Fatal	Total	** PDO	Injury	Fatal	Total
0.00		R-2-M	JCT I-70A E AND W -- BEGIN SH 070K (IDAHO										
0.71	0.70	R-2-M	RD N AND S (9TH AVE)	0.51	2,000	4	0	0	4	7.78	0.00	0.00	7.78
1.24	0.52	R-2-M	RD SW AND NE (RIVERSIDE DR)	0.76	3,971	6	0	0	6	7.91	0.00	0.00	7.91
2.71	1.46	R-2-M	JCT I-70 ON RAMP CONNECTION (TO I-70 EB) --	4.22	7,900	5	1	0	6	1.18	0.24	0.00	1.42
Totals:	2.68					15	1	0	16	2.73	0.18	0.00	2.91



**Colorado Department of Transportation
Accident and Rates Book for 2008**

V2011.09.20

SH070Z													
MP	Section Length	Func Class	Section Description	MVMT	AADT	** PDO	Accidents			Accident Rates *			
							Injury	Fatal	Total	** PDO	Injury	Fatal	Total
0.00		U-2-R	JCT FAP RT 70 AND U.S.6-50 EB (GRAND										
0.33	0.31	U-2-R	RD N AND S (12TH ST)	1.35	11,875	4	1	1	6	2.95	0.74	73.74	4.42
0.62	0.28	U-2-R	RD N AND S (9TH ST)	1.36	13,247	3	0	0	3	2.25	0.00	0.00	2.25
0.90	0.27	U-2-R	RD N AND S (6TH ST)	1.36	13,782	11	1	0	12	8.20	0.75	0.00	8.94
1.34	0.43	U-2-R	JCT SH 070Z AND U.S.6-50 N AND S (1ST ST)	2.25	14,305	16	2	0	18	7.11	0.89	0.00	8.00
Totals:		1.29				34	4	1	39	5.38	0.63	15.83	6.17

SH071A													
MP	Section Length	Func Class	Section Description	MVMT	AADT	** PDO	Accidents			Accident Rates *			
							Injury	Fatal	Total	** PDO	Injury	Fatal	Total
0.00		R-2-R	JCT U.S.350 SH 350 NE AND SW -- BEGIN SH 071A -										
7.03	6.96	R-2-R	RD E (CO RD Y)	0.64	250	2	0	0	2	3.14	0.00	0.00	3.14
9.03	2.03	R-2-R	JCT SH 10 E AND W -- END SH 071A BEGIN	0.17	230	0	0	0	0	0.00	0.00	0.00	0.00
Totals:		8.99				2	0	0	2	2.48	0.00	0.00	2.48

SH071B													
MP	Section Length	Func Class	Section Description	MVMT	AADT	** PDO	Accidents			Accident Rates *			
							Injury	Fatal	Total	** PDO	Injury	Fatal	Total
9.60		R-2-R	JCT SH 10 E AND W RD S (CO RD 19.5) (HAWLEY) --										
11.60	1.99	R-2-R	RD E (CO RD CC)	0.34	470	0	0	0	0	0.00	0.00	0.00	0.00
13.74	2.13	R-2-R	RD E AND W (HOPKINS AVE)	0.58	749	0	0	0	0	0.00	0.00	0.00	0.00
14.54	0.73	R-2-R	JCT SH050B NW AND SE (ELM AVE) JCT SH266A	0.55	2,058	0	0	0	0	0.00	0.00	0.00	0.00
Totals:		4.85				0	0	0	0	0.00	0.00	0.00	0.00

SH071C													
MP	Section Length	Func Class	Section Description	MVMT	AADT	** PDO	Accidents			Accident Rates *			
							Injury	Fatal	Total	** PDO	Injury	Fatal	Total
16.16		R-2-R	JCT U.S.50 SH 50 NW AND SE END OVERLAPPING										
22.66	6.39	R-2-R	RD W (CO RD 8) (CO RD C)	3.74	1,600	1	0	0	1	0.27	0.00	0.00	0.27
26.63	3.94	R-2-R	CHANGE SPEED LIMIT (35)	2.02	1,400	0	0	0	0	0.00	0.00	0.00	0.00
27.32	0.77	R-2-R	RD W (9TH ST) LEAVE ORDWAY CITY LIMITS	0.39	1,378	0	0	0	0	0.00	0.00	0.00	0.00
27.99	0.62	R-2-R	MILEPOST 28	0.23	1,004	0	0	0	0	0.00	0.00	0.00	0.00
37.26	9.33	R-2-F	MAJOR STR (K-22-O) POND CREEK	3.01	880	3	0	0	3	1.00	0.00	0.00	1.00



**Colorado Department of Transportation
Accident and Rates Book for 2008**

V2011.09.20

SH071C													
MP	Section Length	Func Class	Section Description	MVMT	AADT	** PDO	Accidents			Accident Rates *			
							Injury	Fatal	Total	** PDO	Injury	Fatal	Total
45.69	8.40	R-2-F	RD E (CO RD BB) (CO RD 52.00)	2.71	880	0	1	0	1	0.00	0.37	0.00	0.37
54.99	9.29	R-2-F	MILEPOST 55	2.82	830	1	2	0	3	0.35	0.71	0.00	1.06
64.49	9.11	R-2-F	RD N (CO RD 19)	2.77	830	3	0	0	3	1.08	0.00	0.00	1.08
65.55	1.11	R-2-F	RD E AND W (CO RD T) TO KARVAL - BEGIN HPMS	0.34	830	0	0	0	0	0.00	0.00	0.00	0.00
74.99	9.39	R-2-F	MILEPOST 75	1.82	530	2	1	0	3	1.10	0.55	0.00	1.65
84.60	9.60	R-2-F	RD W (CO RD 2N)	1.86	530	3	2	1	6	1.61	1.07	53.70	3.22
91.76	7.06	R-2-F	RD E AND W (CO RD 2W)	1.37	530	1	0	0	1	0.73	0.00	0.00	0.73
94.79	3.03	R-2-F	RD E AND W (CO RD 2Z)	0.81	730	0	0	0	0	0.00	0.00	0.00	0.00
97.78	3.00	R-2-F	RD W (CO RD 3C)	0.87	790	0	1	0	1	0.00	1.15	0.00	1.15
99.71	1.97	R-2-F	RD E AND W (CO RD 3E)	0.94	1,300	2	1	0	3	2.13	1.07	0.00	3.20
101.06	1.37	R-2-F	JCT SH-24G E AND W - RD (3RD ST) -- END SH	0.94	1,875	2	0	0	2	2.12	0.00	0.00	2.12
Totals:		84.38				18	8	1	27	0.68	0.30	3.76	1.01

SH071D													
MP	Section Length	Func Class	Section Description	MVMT	AADT	** PDO	Accidents			Accident Rates *			
							Injury	Fatal	Total	** PDO	Injury	Fatal	Total
101.97		R-2-F	JCT SH-24G (MAIN ST) E AND W - ENTER LIMON										
102.53	0.64	R-2-F	LEAVE LIMON CITY LIMITS	0.45	1,900	0	0	0	0	0.00	0.00	0.00	0.00
104.66	2.02	R-2-F	RD E (CO RD 3J)	1.33	1,800	0	1	0	1	0.00	0.75	0.00	0.75
113.99	9.39	R-2-F	MILEPOST 114	3.37	980	2	0	0	2	0.59	0.00	0.00	0.59
123.99	10.08	R-2-F	MILEPOST 124	3.62	980	4	1	0	5	1.11	0.28	0.00	1.38
132.98	8.86	R-2-F	RD E (CO RD 7)	3.18	980	1	0	1	2	0.31	0.00	31.45	0.63
138.00	5.00	R-2-R	MILEPOST 138	1.41	770	0	0	0	0	0.00	0.00	0.00	0.00
147.08	9.04	R-2-R	RD E (CO RD 21)	3.64	1,100	1	0	0	1	0.27	0.00	0.00	0.27
155.18	8.06	R-2-R	RD E AND W (CO RD 29) - END HPMS SAMPLE	3.24	1,100	2	0	1	3	0.62	0.00	30.81	0.92
164.63	9.49	R-2-F	RD W (CO RD 1.50)	3.40	980	9	2	0	11	2.64	0.59	0.00	3.23
166.36	1.68	R-2-F	RD E AND W (CO RD K)	0.60	980	0	0	0	0	0.00	0.00	0.00	0.00
173.51	7.20	R-2-F	RD N (CO RD 29) RD E AND W (CO RD R) - BEGIN	4.48	1,700	0	3	0	3	0.00	0.67	0.00	0.67
173.99	0.47	R-2-F	MILEPOST 174	0.40	2,299	0	0	0	0	0.00	0.00	0.00	0.00
174.36	0.35	U-2-F	MAJOR STR (C-22-BS) - JCT U.S.34 E AND W -	0.29	2,300	0	0	0	0	0.00	0.00	0.00	0.00
Totals:		72.28				19	7	2	28	0.65	0.24	6.80	0.95



**Colorado Department of Transportation
Accident and Rates Book for 2008**

V2011.09.20

SH071E													
MP	Section Length	Func Class	Section Description	MVMT	AADT	** PDO	Accidents			Accident Rates *			
							Injury	Fatal	Total	** PDO	Injury	Fatal	Total
175.49		U-4-R	JCT U.S.34 SH 34 E AND W (EDISON ST) -- END										
175.92	0.43	U-4-R	RD E AND W (MILL ST) - END HPMS SAMPLE	0.57	3,600	0	0	0	0	0.00	0.00	0.00	0.00
176.45	0.46	U-4-R	I-76 INTERCHANGE STR (C-22-AU) - JCT I-76 E AND	1.02	6,078	3	0	0	3	2.94	0.00	0.00	2.94
176.89	0.22	U-2-R	RD W (INDUSTRIAL PARK RD)	0.30	3,765	3	0	0	3	9.85	0.00	0.00	9.85
178.84	2.24	U-2-R	RD S (CO RD 29)	3.03	3,700	0	0	0	0	0.00	0.00	0.00	0.00
181.34	2.45	R-2-R	RD E (CO RD W)	1.08	1,200	2	0	0	2	1.86	0.00	0.00	1.86
181.86	0.53	R-2-R	RD NE (CO RD W.60)	0.19	1,000	1	0	0	1	5.16	0.00	0.00	5.16
182.49	0.63	R-2-R	RD E (CO RD W.9)	0.14	601	0	0	0	0	0.00	0.00	0.00	0.00
189.57	6.88	R-2-F	RD E AND W (CO RD EE) - END HPMS SAMPLE	1.03	410	1	0	0	1	0.97	0.00	0.00	0.97
198.99	9.43	R-2-F	MILEPOST 199	1.31	380	0	0	0	0	0.00	0.00	0.00	0.00
201.64	2.64	R-2-F	JCT SH 14 EAST AND WEST - BEGIN	0.37	380	0	0	0	0	0.00	0.00	0.00	0.00
Totals:	25.91					10	0	0	10	1.11	0.00	0.00	1.11

SH071F													
MP	Section Length	Func Class	Section Description	MVMT	AADT	** PDO	Accidents			Accident Rates *			
							Injury	Fatal	Total	** PDO	Injury	Fatal	Total
205.53		R-2-F	JCT SH 14 EAST AND WEST -- END OVERLAPPING										
214.99	9.51	R-2-F	MILEPOST 215	2.02	580	3	0	0	3	1.49	0.00	0.00	1.49
224.38	9.34	R-2-R	MAJOR STR (A-22-B) TWO MILE CREEK	1.98	580	0	0	0	0	0.00	0.00	0.00	0.00
225.16	0.77	R-2-F	RD E (CO RD 124)	0.16	580	0	0	0	0	0.00	0.00	0.00	0.00
232.90	7.68	R-2-F	COLORADO-NEBRASKA STATE LINE -- END SH	1.77	630	0	0	0	0	0.00	0.00	0.00	0.00
Totals:	27.30					3	0	0	3	0.51	0.00	0.00	0.51

SH072A													
MP	Section Length	Func Class	Section Description	MVMT	AADT	** PDO	Accidents			Accident Rates *			
							Injury	Fatal	Total	** PDO	Injury	Fatal	Total
0.00		U-4-R	RD E AND W (44TH AVE) - RD N (WARD RD) --										
1.02	1.09	U-4-R	RD E (54TH DR)	14.20	35,600	50	9	0	59	3.53	0.63	0.00	4.16
1.56	0.51	U-4-R	RD E AND W (58TH AVE)	6.65	35,600	13	0	0	13	1.97	0.00	0.00	1.97
2.06	0.48	U-4-R	MAJOR STR (E-16-NZ) PEDESTRIAN OVERPASS	5.22	29,700	16	0	0	16	3.06	0.00	0.00	3.06
2.36	0.25	U-4-R	CHANGE ROADWAY DIRECTION (W) - RD N (WARD	2.85	31,100	12	0	1	13	4.15	0.00	34.59	4.50
3.03	0.77	U-4-R	RD N (DEFRAME ST) RD S (WINDHAM PKWY)	5.84	20,727	19	1	0	20	3.25	0.17	0.00	3.42
3.60	0.66	U-4-R	CHANGE ROADWAY DIRECTION (N) - RD W (64TH	6.59	27,300	0	0	0	0	0.00	0.00	0.00	0.00
4.64	1.00	U-4-R	RD E AND W (W 72ND AVE) LEAVE DENVER	5.76	15,746	1	0	0	1	0.17	0.00	0.00	0.17

Functional Class Definition
Rural/Urban - # of Lanes - Terrain
R-4-F = Rural 4-Lane Flat Roadway

* PDO and Injury Rates in Million Vehicle Miles Traveled
Fatal Rate in 100 Million Vehicle Miles Traveled
** PDO = Property Damage Only



**Colorado Department of Transportation
Accident and Rates Book for 2008**

V2011.09.20

SH072A

MP	Section Length	Func Class	Section Description	MVMT	AADT	Accidents			Accident Rates *				
						** PDO	Injury	Fatal	Total	** PDO	Injury	Fatal	Total
5.71	0.96	U-2-R	MINOR STR (E-16-AH MINOR) FARMERS HIGHLINE	4.88	13,902	8	0	0	8	1.64	0.00	0.00	1.64
5.98	0.29	U-2-R	RD E (82ND AVE) - RD W (LEYDEN RD)	1.48	13,900	6	0	0	6	4.12	0.00	0.00	4.12
6.26	0.34	U-2-R	RD N (INDIANA ST) (CO RD 17) - RD E (86TH PKY)	1.87	15,000	1	0	0	1	0.54	0.00	0.00	0.54
7.34	1.00	U-2-R	ENTER ARVADA CITY LIMITS	1.51	4,133	5	2	0	7	3.30	1.32	0.00	4.62
8.78	1.38	U-2-R	RD (TOSCO RD) - END HPMS SAMPLE	2.07	4,100	1	0	0	1	0.48	0.00	0.00	0.48
9.99	1.18	U-2-R	MILEPOST 10	1.77	4,100	2	0	0	2	1.13	0.00	0.00	1.13
10.65	0.63	U-2-R	JCT SH-93A NW AND SE1	0.95	4,100	1	0	0	1	1.05	0.00	0.00	1.05
10.99	0.34	U-2-R	MILEPOST 11	0.62	5,000	2	0	0	2	3.19	0.00	0.00	3.19
17.51	6.52	R-2-M	RD SW (CO RD 2 TWIN SPRUCE RD GAP RD)	11.93	5,000	16	5	0	21	1.34	0.42	0.00	1.76
18.60	1.06	R-2-M	RD SW (RANCH ELSIE RD)	1.47	3,800	2	2	0	4	1.35	1.35	0.00	2.71
20.72	2.12	R-2-M	RD S (CAMP EDEN RD)	2.02	2,601	1	1	0	2	0.49	0.49	0.00	0.99
25.60	4.81	R-2-M	RD NW (CO RD 97)	2.47	1,401	2	0	0	2	0.81	0.00	0.00	0.81
29.38	3.79	R-2-M	JCT SH 119 NE AND SW - BEGIN OVERLAPPING	1.22	880	3	0	0	3	2.46	0.00	0.00	2.46
Totals:	29.18					161	20	1	182	1.98	0.25	1.23	2.24

SH072B

MP	Section Length	Func Class	Section Description	MVMT	AADT	Accidents			Accident Rates *				
						** PDO	Injury	Fatal	Total	** PDO	Injury	Fatal	Total
32.37		R-2-M	JCT SH-119A S AND NE IN NEDERLAND CITY										
32.89	0.52	R-2-M	RD NE (FOREST RD)	0.54	2,837	0	0	0	0	0.00	0.00	0.00	0.00
41.97	9.05	R-2-M	LEAVE ROOSEVELT NATIONAL FOREST	6.29	1,900	3	1	0	4	0.48	0.16	0.00	0.64
44.09	2.19	R-2-M	RD SW (AMERICAN ST)	1.52	1,900	0	0	0	0	0.00	0.00	0.00	0.00
48.34	4.19	R-2-M	RD E (CO RD 94)	1.69	1,100	1	0	0	1	0.59	0.00	0.00	0.59
54.06	5.64	R-2-M	JCT SH007A NW AND NE -- END SH072B	1.69	820	2	1	0	3	1.18	0.59	0.00	1.77
Totals:	21.59					6	2	0	8	0.51	0.17	0.00	0.68

SH074A

MP	Section Length	Func Class	Section Description	MVMT	AADT	Accidents			Accident Rates *				
						** PDO	Injury	Fatal	Total	** PDO	Injury	Fatal	Total
0.00		R-4-M	JCT SH070A (OFF RAMP FROM I-70 WB) BEGIN SH										
0.44	1.01	R-4-M	ENTER EVERGREEN URBAN LIMITS	8.02	21,694	12	0	0	12	1.50	0.00	0.00	1.50
1.51	1.03	U-4-M	ENTER FILLIUS PARK	8.41	22,300	4	0	0	4	0.47	0.00	0.00	0.47
1.88	0.37	U-4-M	RD N AND S (SODA CREEK RD) (CO RD 63)	3.02	22,300	1	0	0	1	0.33	0.00	0.00	0.33
2.39	0.45	U-4-M	RD E (SUGARBUSH DR)	3.06	18,608	3	0	1	4	0.98	0.00	32.70	1.31

Functional Class Definition
Rural/Urban - # of Lanes - Terrain
R-4-F = Rural 4-Lane Flat Roadway

* PDO and Injury Rates in Million Vehicle Miles Traveled
Fatal Rate in 100 Million Vehicle Miles Traveled
** PDO = Property Damage Only



**Colorado Department of Transportation
Accident and Rates Book for 2008**

V2011.09.20

SH074A													
MP	Section Length	Func Class	Section Description	MVMT	AADT	** PDO	Accidents			Accident Rates *			
							Injury	Fatal	Total	** PDO	Injury	Fatal	Total
2.99	0.55	U-4-M	MILEPOST 3	3.95	19,600	10	3	1	14	2.56	0.77	25.58	3.58
3.34	0.39	U-4-M	RD (BERGAN PKWY E OLD HWY 74)	2.75	19,300	1	0	0	1	0.36	0.00	0.00	0.36
4.48	1.23	U-4-M	RD E (LEWIS RIDGE RD) - RD W (BERGEN PEAK	10.80	24,000	12	0	0	12	1.11	0.00	0.00	1.11
5.33	0.84	U-4-M	RD E AND W (STAGECOACH BLVD EL PINAL DR)	6.67	21,711	12	0	0	12	1.81	0.00	0.00	1.81
5.80	0.40	U-4-M	RD W (PALO VERDE)	2.89	19,721	6	0	0	6	2.08	0.00	0.00	2.08
6.10	0.36	U-4-M	RD W (TROUTDALE RD) - END HPMS SAMPLE	2.37	18,000	1	0	0	1	0.42	0.00	0.00	0.42
6.43	0.30	U-4-M	RD (DOUGLAS PARK RD)	2.41	21,984	2	0	0	2	0.82	0.00	0.00	0.82
7.07	0.64	U-3-M	RD SW (BEAR CREEK RD CO RD 74)	5.18	22,100	10	0	0	10	1.95	0.00	0.00	1.95
7.47	0.37	U-2-M	RD S (CO RD 73)	0.95	7,000	10	1	0	11	10.49	1.05	0.00	11.54
7.80	0.22	U-2-M	RD E (CO RD EG 21)	0.47	5,800	4	2	0	6	8.49	4.24	0.00	12.73
8.99	1.25	U-2-M	MILEPOST 9	2.56	5,600	7	1	0	8	2.73	0.39	0.00	3.13
10.00	0.96	U-2-M	MILEPOST 10	1.97	5,600	2	1	0	3	1.01	0.51	0.00	1.52
10.39	0.38	U-2-M	LEAVE EVERGREEN URBAN AREA LIMITS	0.64	4,591	0	0	0	0	0.00	0.00	0.00	0.00
14.18	3.76	R-2-M	RD NE (CO RD 7) - RD W (GRAPEVINE) - END	4.95	3,600	11	2	0	13	2.22	0.40	0.00	2.62
17.61	3.33	R-2-M	RD N (DRIVE WAY) AMPHITHEATER ENTRANCE	3.90	3,200	15	15	1	31	3.85	3.85	25.66	7.95
18.11	0.41	R-3-M	JCT SH008A SOUTH AND EAST -- END SH074A	0.65	4,300	0	0	0	0	0.00	0.00	0.00	0.00
Totals:	18.25					123	25	3	151	1.63	0.33	3.97	2.00

SH075A													
MP	Section Length	Func Class	Section Description	MVMT	AADT	** PDO	Accidents			Accident Rates *			
							Injury	Fatal	Total	** PDO	Injury	Fatal	Total
2.18		U-6-R	RD W (W RAFFERTY LANE) RD E (BURT SUBARU) -										
2.65	0.46	U-6-R	RD S (S BROADWAY) - RD E (LITTLETON BLVD) --	6.67	39,600	31	2	1	34	4.67	0.30	15.06	5.12
Totals:	0.46					31	2	1	34	4.65	0.30	15.00	5.10

SH075B													
MP	Section Length	Func Class	Section Description	MVMT	AADT	** PDO	Accidents			Accident Rates *			
							Injury	Fatal	Total	** PDO	Injury	Fatal	Total
4.34		U-4-R	JCT U.S. 085B N AND S (SANTA FE) -- BEGIN										
4.71	0.37	U-4-R	RD N (FEDERAL BLVD)	4.55	33,600	10	1	0	11	2.20	0.22	0.00	2.42
5.28	0.55	U-4-R	RD N (LOWELL BLVD) - RD W (BOWLES AVE)	7.49	37,200	17	1	0	18	2.26	0.13	0.00	2.39
6.30	1.04	U-4-R	RD W (COAL MINE AVE)	6.93	18,200	19	2	0	21	2.74	0.29	0.00	3.03
6.90	0.59	U-2-R	RD W (FREMONT AVE)	2.81	13,035	4	0	0	4	1.41	0.00	0.00	1.41
7.35	0.46	U-2-R	RD E AND W (MINERAL RD)	2.07	12,300	2	0	0	2	0.96	0.00	0.00	0.96

Functional Class Definition
Rural/Urban - # of Lanes - Terrain
R-4-F = Rural 4-Lane Flat Roadway

* PDO and Injury Rates in Million Vehicle Miles Traveled
Fatal Rate in 100 Million Vehicle Miles Traveled
** PDO = Property Damage Only



**Colorado Department of Transportation
Accident and Rates Book for 2008**

V2011.09.20

SH075B													
MP	Section Length	Func Class	Section Description	MVMT	AADT	** PDO	Accidents			Accident Rates *			
							Injury	Fatal	Total	** PDO	Injury	Fatal	Total
7.80	0.44	U-2-R	RD NW (CANYON TRAIL)	1.23	7,632	1	1	0	2	0.82	0.82	0.00	1.64
8.52	0.75	U-2-R	JCT C-470 (PLATTE CANYON RD) SH 470 W -- END	2.34	8,536	0	0	0	0	0.00	0.00	0.00	0.00
Totals:		4.20				53	5	0	58	1.93	0.18	0.00	2.11

SH076A													
MP	Section Length	Func Class	Section Description	MVMT	AADT	** PDO	Accidents			Accident Rates *			
							Injury	Fatal	Total	** PDO	Injury	Fatal	Total
0.00		U-4-R	JCT SH070A EB (I-70 EB LANES) -- BEGIN SH076A										
1.00	0.72	U-4-R	MILEPOST 1	19.66	74,600	5	1	1	7	0.25	0.05	5.06	0.35
1.76	0.78	U-4-R	SHERIDAN BOULEVARD INTERCHANGE STRS	21.30	74,600	9	0	0	9	0.42	0.00	0.00	0.42
2.77	1.01	U-4-R	MAJOR STRS (E-16-LC) WB (E-16-LB) EB	27.28	73,800	13	1	0	14	0.48	0.04	0.00	0.52
3.21	0.51	U-4-R	FEDERAL BOULEVARD INTERCHANGE STRS	13.78	73,800	6	1	0	7	0.43	0.07	0.00	0.51
4.20	1.12	U-4-R	PECOS STREET INTERCHANGE STR (E-16-MI)	30.74	74,997	16	3	0	19	0.52	0.10	0.00	0.62
5.31	0.98	U-4-R	MAJOR STR (E-17-OK) SH 53 ML	26.36	73,500	14	2	0	16	0.53	0.08	0.00	0.60
5.77	0.40	U-4-R	I-25 INTERCHANGE STRS (E-17-GO) EB (E-17-GN)	10.76	73,500	13	2	0	15	1.22	0.19	0.00	1.41
6.79	1.10	U-4-R	INTERCHANGE STRS (E-17-IA) WB (E-17-IB) EB	39.33	97,700	25	2	0	27	0.64	0.05	0.00	0.69
7.92	1.11	U-4-R	RAMP ON (FROM SH-224A)	19.11	47,037	33	2	0	35	1.73	0.10	0.00	1.83
8.56	0.72	U-4-R	SIGN BRIDGE STR (E-17-LV) EB LANE	10.56	40,090	13	4	0	17	1.24	0.38	0.00	1.62
9.47	0.88	U-4-R	COMMERCE CITY INTERCHANGE STR (E-17-HB)	12.05	37,400	6	1	0	7	0.50	0.08	0.00	0.58
10.46	0.99	U-4-R	88TH AVENUE INTERCHANGE STR (E-17-KS)	22.26	61,427	16	1	0	17	0.72	0.05	0.00	0.77
11.49	0.99	U-6-R	SIGN BRIDGE STR (E-17-RF) WBND RAMP	25.94	71,600	35	1	1	37	1.35	0.04	3.85	1.42
11.77	0.33	U-6-R	RAMPS ON AND OFF	6.33	52,400	17	2	0	19	2.73	0.32	0.00	3.05
12.42	0.66	U-6-R	JCT US 85C NORTH - RAMP OFF TO SH-85C NB -	11.50	47,600	7	0	0	7	0.61	0.00	0.00	0.61
13.68	1.15	U-4-R	MAJOR STR (E-17-VR) I 76 ML - ENTERING	10.82	25,700	15	2	0	17	1.38	0.18	0.00	1.57
14.99	1.36	U-4-R	MILEPOST 15 - POST IS NOT VISIBLE	12.79	25,700	1	1	0	2	0.08	0.08	0.00	0.16
16.03	0.98	U-4-R	MINOR STR (E-17-AC MINOR) FARM UNDERPASS	9.22	25,700	0	1	0	1	0.00	0.11	0.00	0.11
16.47	0.48	U-4-R	SABLE INTERCHANGE STR (E-17-UF) - JCT SH 2	4.51	25,700	2	0	0	2	0.45	0.00	0.00	0.45
16.94	0.42	U-4-R	MAJOR STR (E-17-UG) - REMOVED AND	3.64	23,700	3	0	0	3	0.83	0.00	0.00	0.83
17.99	1.07	U-4-R	MILEPOST 18	10.69	27,293	2	1	0	3	0.19	0.09	0.00	0.28
18.33	0.33	U-4-R	SIGN BRIDGE STR (E-17-TI) EB (TEXT - 136TH AVE	3.58	29,676	4	4	0	8	1.10	1.10	0.00	2.21
19.49	1.17	U-4-R	RAMP ON (FROM 136TH) SB	13.02	30,400	3	3	0	6	0.23	0.23	0.00	0.46
19.81	0.27	U-4-R	ENTER BRIGHTON CITY LIMITS	2.90	29,322	7	0	0	7	2.46	0.00	0.00	2.46
20.86	1.02	U-4-R	SIGN BRIDGE STR (E-17-YB) WB (TEXT - BROMLEY	10.08	27,000	3	0	0	3	0.30	0.00	0.00	0.30
21.58	0.78	U-4-R	CHANGE ROADWAY WIDTH	8.13	28,488	12	3	0	15	1.48	0.37	0.00	1.85



Colorado Department of Transportation Accident and Rates Book for 2008

V2011.09.20

SH076A													
Section MP	Section Length	Func Class	Section Description	MVMT	AADT	** PDO	Accidents			Accident Rates *			
							Injury	Fatal	Total	** PDO	Injury	Fatal	Total
22.40	0.78	U-4-R	BROMLEY LANE INTERCHANGE STR (E-17-MI) - RD	8.45	29,600	10	1	0	11	1.19	0.12	0.00	1.31
23.41	1.03	U-4-R	MAJOR STR (E-18-B) W BURLINGTON DITCH	8.07	21,400	11	2	0	13	1.37	0.25	0.00	1.62
23.70	0.24	U-4-R	INTERCHANGE STR (E-18-AO) SH 7D (BRIDGE ST -	1.88	21,400	0	0	0	0	0.00	0.00	0.00	0.00
24.86	1.15	U-4-R	RAMPS ON AND OFF (EXIT 25 - To 168TH)	8.21	19,503	2	1	0	3	0.24	0.12	0.00	0.37
25.14	0.29	U-4-R	ADAMS/WELD COUNTY LINE - ENTER DISTRICT (1)	2.07	19,500	0	0	0	0	0.00	0.00	0.00	0.00
31.47	6.27	R-4-R	HUDSON INTERCHANGE STR (D-18-BR) SH 52 ML	34.88	15,200	7	4	0	11	0.20	0.11	0.00	0.32
34.40	3.01	R-4-R	INTERCHANGE STRS (D-18-BE) EB (D-18-BG) WB -	15.53	14,100	3	0	1	4	0.19	0.00	6.44	0.26
38.92	4.49	R-4-R	KEENESBURG INTERCHANGE STRS (D-18-BH) -	21.53	13,100	10	2	0	12	0.46	0.09	0.00	0.56
47.96	9.00	R-4-F	ROGGEN INTERCHANGE - RD N AND S (CO RD 73)	33.60	10,200	8	4	1	13	0.24	0.12	2.98	0.39
49.23	1.27	R-4-F	PAINTER ROAD INTERCHANGE STRS (D-19-S) EB	5.81	12,496	3	0	0	3	0.52	0.00	0.00	0.52
58.99	9.84	R-4-F	MILEPOST 59	36.73	10,200	12	4	0	16	0.33	0.11	0.00	0.44
66.09	6.99	R-4-F	WIGGINS/GGODRICH INTERCHANGE - JCT SH 39 N	26.10	10,200	11	6	1	18	0.42	0.23	3.83	0.69
66.60	0.47	R-4-F	RAMP OFF (TO U.S. 034A AND U.S. 006I) WB	2.42	14,070	0	0	0	0	0.00	0.00	0.00	0.00
75.61	8.89	R-4-F	RAMP ON (FROM SH-34B TO 76 WB)	45.55	14,000	10	4	1	15	0.22	0.09	2.20	0.33
76.99	1.46	R-4-R	MILEPOST 77	7.53	14,091	4	0	0	4	0.53	0.00	0.00	0.53
78.66	1.62	R-4-R	ENTER FORT MORGAN URBAN LIMIT - BEGIN	8.36	14,100	3	0	0	3	0.36	0.00	0.00	0.36
78.99	0.36	U-4-R	MILEPOST 79	1.90	14,406	0	0	0	0	0.00	0.00	0.00	0.00
80.13	1.14	U-4-R	FORT MORGAN INTERCHANGE STRS (C-21-M) EB	6.22	14,900	3	1	0	4	0.48	0.16	0.00	0.64
81.51	1.33	U-4-R	RAMPS ON AND OFF	7.20	14,800	4	0	0	4	0.56	0.00	0.00	0.56
81.83	0.33	U-4-R	RAMPS ON AND OFF	1.80	14,933	0	0	0	0	0.00	0.00	0.00	0.00
82.70	0.87	U-4-R	LEAVE FORT MORGAN URBAN AREA - BEGIN	4.81	15,100	2	0	0	2	0.42	0.00	0.00	0.42
85.70	3.00	R-4-R	DODD BRIDGE ROAD INTERCHANGE STRS	16.58	15,100	3	0	0	3	0.18	0.00	0.00	0.18
87.70	1.98	R-4-R	MINOR STR (C-22-F MINOR) COUNTY ROAD 26 -	9.42	13,003	1	0	0	1	0.11	0.00	0.00	0.11
88.69	0.98	U-4-R	HOSPITAL ROAD INTERCHANGE STRS (C-22-AT)	4.66	13,000	1	0	0	1	0.21	0.00	0.00	0.21
89.63	0.97	U-4-R	BRUSH INTERCHANGE STR (C-22-AU) - JCT SH 71	4.51	12,700	3	2	0	5	0.66	0.44	0.00	1.11
89.85	0.23	U-4-R	BUTTERFLY SIGN STR (C-22-BK) WB LANE	0.98	11,633	1	0	0	1	1.00	0.00	0.00	1.00
91.68	1.77	R-4-R	RAMP OFF	7.51	11,600	3	2	0	5	0.40	0.27	0.00	0.67
100.99	9.28	R-4-R	MILEPOST 101	30.23	8,901	10	5	1	16	0.33	0.17	3.31	0.53
110.68	9.70	R-4-R	MAJOR STRS (C-23-E) WB (C-23-F) EB TWENTY	31.60	8,900	18	3	0	21	0.57	0.09	0.00	0.66
115.19	4.53	R-4-R	ATWOOD/STERLING INTERCHANGE STRS	14.76	8,900	6	1	0	7	0.41	0.07	0.00	0.47
124.04	8.83	R-4-R	ENTER STERLING CITY AND URBAN LIMITS -	27.15	8,400	6	1	0	7	0.22	0.04	0.00	0.26
124.75	0.72	U-4-R	STERLING INTERCHANGE JCT SH 6 E AND W - JCT	2.21	8,400	1	0	0	1	0.45	0.00	0.00	0.45
125.45	0.69	U-4-R	LEAVE STERLING URBAN AREA - LEAVE	1.64	6,500	4	1	2	7	2.44	0.61	122.02	4.27
133.50	8.02	R-4-R	ILIFF INTERCHANGE STRS (B-24-J) EB AND (B-24-I)	19.08	6,500	14	0	0	14	0.73	0.00	0.00	0.73
142.99	9.49	R-4-R	MILEPOST 143	24.66	7,100	9	0	0	9	0.36	0.00	0.00	0.36



**Colorado Department of Transportation
Accident and Rates Book for 2008**

V2011.09.20

SH076A																	
MP	Section Length	Func Class	Section Description	MVMT	AADT	** PDO	Accidents			Accident Rates *							
							Injury	Fatal	Total	** PDO	Injury	Fatal	Total				
148.87	5.88	R-4-R	CROOK INTERCHANGE STRS (A-25-K) EB AND	15.28	7,100	5	1	0	6	0.33	0.07	0.00	0.39				
157.99	9.09	R-4-R	MILEPOST 158	20.63	6,200	11	2	0	13	0.53	0.10	0.00	0.63				
164.92	6.92	R-4-R	SEDGWICK INTERCHANGE STRS (A-26-P) EB AND	15.70	6,200	7	1	0	8	0.45	0.06	0.00	0.51				
172.01	7.09	R-4-R	OVID INTERCHANGE STRS (A-27-AF) EB AND	15.05	5,800	3	1	0	4	0.20	0.07	0.00	0.27				
180.21	8.19	R-4-R	JULESBURG INTERCHANGE STRS (A-28-R) EB AND	25.78	8,600	10	0	0	10	0.39	0.00	0.00	0.39				
184.14	3.85	R-4-R	COLORADO-NEBRASKA STATE LINE - END HPMS	9.44	6,700	1	0	0	1	0.11	0.00	0.00	0.11				
Totals:						183.37				500	87	9	596	0.51	0.09	0.93	0.61

SH078A																	
MP	Section Length	Func Class	Section Description	MVMT	AADT	** PDO	Accidents			Accident Rates *							
							Injury	Fatal	Total	** PDO	Injury	Fatal	Total				
0.00		R-2-M	JCT SH 165 NW AND SE IN SAN ISABEL NATIONAL														
9.10	9.03	R-2-M	RD E (CO RD 205 OLDHAM RD)	1.12	340	1	1	0	2	0.89	0.89	0.00	1.78				
12.70	3.33	R-2-M	JCT SH 078B NW (BEULAH SPUR) - CHANGE	0.55	450	2	0	0	2	3.65	0.00	0.00	3.65				
14.58	1.81	R-2-M	RD S (CO RD 230) (3R RD) LOOP ROAD	0.65	980	1	0	0	1	1.54	0.00	0.00	1.54				
15.52	0.91	R-2-R	RD N (SILOAM RD) (CO RD 201)	0.37	1,100	1	0	0	1	2.72	0.00	0.00	2.72				
18.18	2.65	R-2-R	RD N AND S (CO RD 221)	1.16	1,200	2	0	0	2	1.72	0.00	0.00	1.72				
27.25	9.03	R-2-R	MAJOR STR (L-17-CD) BOGGS CREEK - ENTER	4.63	1,400	3	1	0	4	0.65	0.22	0.00	0.86				
28.99	1.79	U-2-R	MILEPOST 29	0.92	1,400	0	0	0	0	0.00	0.00	0.00	0.00				
29.89	0.81	U-2-R	RD NW (CO RD 931) (HOG FARM RD) - BEGIN	0.42	1,400	0	0	0	0	0.00	0.00	0.00	0.00				
30.99	1.17	U-2-R	MILEPOST 31	1.07	2,497	1	0	0	1	0.93	0.00	0.00	0.93				
32.10	1.05	U-2-R	RD NW AND SE (BANDERA PKWY) - BEGIN HPMS	0.96	2,500	0	0	0	0	0.00	0.00	0.00	0.00				
32.43	0.32	U-2-R	RD SE (LA VISTA ROAD)	0.55	4,691	1	0	0	1	1.82	0.00	0.00	1.82				
32.99	0.55	U-3-R	RD NW (THAMES DR) - END HPMS SAMPLE	1.87	9,305	2	0	0	2	1.06	0.00	0.00	1.06				
33.27	0.27	U-4-R	JCT SH 045A N AND S (PUEBLO BLVD) - RD NE	1.72	17,400	7	1	0	8	4.07	0.58	0.00	4.65				
Totals:						32.72				21	3	0	24	1.31	0.19	0.00	1.50



**Colorado Department of Transportation
Accident and Rates Book for 2008**

V2011.09.20

SH078B													
MP	Section Length	Func Class	Section Description	MVMT	AADT	** PDO	Accidents			Accident Rates *			
							Injury	Fatal	Total	** PDO	Injury	Fatal	Total
0.00		R-2-R	JCT SH 78 NE AND SW BEGIN SH AND NFA ROUTE										
1.49	1.47	R-2-R	RD N AND S (CR 213) (PENNSYLVANIA AVE) - RD W	0.38	710	0	0	0	0	0.00	0.00	0.00	0.00
Totals:		1.47				0	0	0	0	0.00	0.00	0.00	0.00

SH079A													
MP	Section Length	Func Class	Section Description	MVMT	AADT	** PDO	Accidents			Accident Rates *			
							Injury	Fatal	Total	** PDO	Injury	Fatal	Total
0.00		R-2-R	RD W (DRIVEWAY TO YARD) BEGIN SH079A --										
1.24	1.38	R-2-R	JCT SH036C WEST -- END SH079A	2.12	4,206	0	0	0	0	0.00	0.00	0.00	0.00
Totals:		1.38				0	0	0	0	0.00	0.00	0.00	0.00

SH079B													
MP	Section Length	Func Class	Section Description	MVMT	AADT	** PDO	Accidents			Accident Rates *			
							Injury	Fatal	Total	** PDO	Injury	Fatal	Total
1.58		R-2-R	JCT SH 36 -- BEGIN SH 079B - BEGIN HPMS										
8.81	7.37	R-2-R	RD E AND W (88TH AVE IRONDALE RD CO RD 24) -	7.01	2,600	2	1	1	4	0.29	0.14	14.25	0.57
15.77	6.99	R-2-R	RD E AND W (144TH AVE) - END HPMS SAMPLE	4.61	1,800	3	0	0	3	0.65	0.00	0.00	0.65
23.89	8.11	R-2-R	JCT SH 52 E AND W - RD N (CO RD 69) (PROSPECT	3.56	1,200	2	2	0	4	0.56	0.56	0.00	1.12
Totals:		22.47				7	3	1	11	0.46	0.20	6.59	0.72

SH082A													
MP	Section Length	Func Class	Section Description	MVMT	AADT	** PDO	Accidents			Accident Rates *			
							Injury	Fatal	Total	** PDO	Injury	Fatal	Total
0.00		U-4-M	RAMPS ON AND OFF (TO/FROM I-70 EB) BEGIN										
0.33	0.36	U-4-M	RAMPS ON AND OFF TO FRONTAGE ROADS (TO	3.51	26,642	37	0	0	37	10.57	0.00	0.00	10.57
1.35	1.21	U-4-M	RD W (WENDY_S DRIVEWAY)	11.47	25,900	126	1	0	127	11.01	0.09	0.00	11.10
1.70	0.35	U-4-M	RD E AND W (27TH ST)	3.42	26,703	11	1	0	12	3.26	0.30	0.00	3.56
2.18	0.45	U-4-M	RD (32ND AVE)	4.41	26,800	10	0	0	10	2.26	0.00	0.00	2.26
2.56	0.37	U-4-M	DISTRICT / REGION / BOUNDARY OR	3.36	24,822	10	2	0	12	2.96	0.59	0.00	3.55
3.42	0.87	R-4-M	DISTRICT / REGION / BOUNDARY OR	7.90	24,800	10	0	1	11	1.26	0.00	12.63	1.39
3.99	0.51	U-4-M	MILEPOST 4 - LEAVE GLENWOOD SPRINGS	4.63	24,800	9	1	0	10	1.93	0.21	0.00	2.15
4.75	0.75	R-4-M	DISTRICT / REGION / BOUNDARY OR	6.81	24,800	8	2	0	10	1.18	0.29	0.00	1.47
4.99	0.22	U-4-M	RD NE (CO RD 154) RD SW (OLD HWY 82) -	2.00	24,800	4	0	0	4	1.97	0.00	0.00	1.97



Colorado Department of Transportation Accident and Rates Book for 2008

V2011.09.20

SH082A													
Section MP	Section Length	Func Class	Section Description	MVMT	AADT	Accidents				Accident Rates *			
						** PDO	Injury	Fatal	Total	** PDO	Injury	Fatal	Total
6.51	1.49	R-4-M	DISTRICT / REGION / BOUNDARY OR	13.52	24,800	18	0	0	18	1.33	0.00	0.00	1.33
6.75	0.22	U-4-M	DISTRICT / REGION / BOUNDARY OR	2.00	24,800	3	2	0	5	1.52	1.02	0.00	2.54
7.81	1.03	R-4-M	RD NE (CO RD 110 SPRING VALLY RD)	9.35	24,800	17	3	1	21	1.83	0.32	10.74	2.25
11.69	3.85	R-4-M	JCT SH 133 S (CARBONDALE) RD N (CO RD 107) -	31.99	22,702	53	8	0	61	1.66	0.25	0.00	1.90
13.54	1.80	R-4-M	RD NE (CO RD 103 CRYSTAL SPRINGS RD)	13.24	20,100	13	1	0	14	0.98	0.08	0.00	1.06
17.32	3.78	R-4-M	DISTRICT / REGION / BOUNDARY OR	30.02	21,699	31	2	1	34	1.03	0.07	3.33	1.13
18.99	1.66	U-4-M	MILEPOST 19	13.18	21,700	9	1	0	10	0.68	0.08	0.00	0.76
19.39	0.50	U-4-M	RD SW (WILLITS LN) (CO RD 102)	4.04	22,052	8	1	0	9	2.00	0.25	0.00	2.25
20.40	0.90	U-4-M	MINOR STR (082A020410BR)	7.35	22,300	11	1	0	12	1.50	0.14	0.00	1.64
20.94	0.53	U-4-M	RD SW (WILLITS LN) (CO RD 3-C) - RD NE (TWO	4.33	22,300	7	0	1	8	1.63	0.00	23.25	1.86
21.17	0.28	U-4-M	CHANGE ROADWAY WIDTH	2.31	22,497	6	1	0	7	2.63	0.44	0.00	3.07
22.14	0.92	R-4-M	PITKIN - EAGLE COUNTY LINE	7.58	22,500	9	2	0	11	1.19	0.26	0.00	1.45
22.53	0.38	U-4-M	BEGIN FRONTAGE RD LEFT	3.13	22,500	5	0	0	5	1.59	0.00	0.00	1.59
22.85	0.31	R-4-M	BEGIN FRONTAGE RD RIGHT	2.55	22,500	2	0	0	2	0.78	0.00	0.00	0.78
23.12	0.27	U-4-M	ENTER BASALT CITY LIMITS	1.97	19,895	9	0	0	9	4.65	0.00	0.00	4.65
23.56	0.45	U-4-M	CHANGE ROADWAY WIDTH	2.80	17,000	3	0	0	3	1.07	0.00	0.00	1.07
24.08	0.45	R-4-M	RD NE (ARBANEY RANCH RD)	2.88	17,503	13	0	0	13	4.52	0.00	0.00	4.52
26.72	2.65	R-4-M	RD N (CO RD 17 LOWER RIVER RD) AND RD S (CO	17.36	17,900	15	2	0	17	0.86	0.12	0.00	0.98
35.27	8.50	R-4-F	RD SW (BRUSH CREEK RD) (MEDICINE BOW RD)	61.91	19,900	68	5	0	73	1.10	0.08	0.00	1.18
37.07	1.81	R-4-R	DISTRICT / REGION / BOUNDARY OR	10.80	16,306	27	0	0	27	2.51	0.00	0.00	2.51
37.62	0.50	U-4-R	RD (BAL TIC AVE)	3.21	17,529	2	0	0	2	0.62	0.00	0.00	0.62
38.31	0.74	U-4-R	ENTER ASPEN CITY LIMITS - IN PITKIN COUNTY	4.98	18,400	7	1	0	8	1.41	0.20	0.00	1.61
39.35	1.07	U-4-R	RD S (CO RD 3)	8.81	22,488	26	2	0	28	2.96	0.23	0.00	3.18
39.79	0.45	U-2-R	RD S (CO RD 13 MAROON CR RD CASTLE CREEK	3.71	22,500	10	1	0	11	2.70	0.27	0.00	2.97
40.62	0.78	U-2-M	RD N AND S (5TH ST) - END HPMS SAMPLE	6.71	23,495	50	0	0	50	7.48	0.00	0.00	7.48
40.88	0.24	U-4-M	RD N AND S (1ST ST)	2.04	23,205	15	0	0	15	7.45	0.00	0.00	7.45
41.15	0.27	U-4-M	RD N AND S (MILL ST)	2.12	21,480	49	1	0	50	23.08	0.47	0.00	23.56
41.42	0.26	U-4-M	RD E (NEALE ST)	1.21	12,682	24	1	0	25	19.74	0.82	0.00	20.56
41.73	0.26	U-2-M	RD N (CLEVELAND ST)	0.73	7,633	13	0	0	13	17.83	0.00	0.00	17.83
42.46	0.76	U-2-M	RD NE (EAST LUPINE DRIVE) (CO RD 103)	1.61	5,802	9	0	0	9	5.60	0.00	0.00	5.60
42.86	0.38	U-2-M	REGIONAL SECTION OR DISTRICT BOUNDARY -	0.16	1,150	1	0	0	1	6.29	0.00	0.00	6.29
51.91	8.91	R-2-M	MINOR STR (082A051920BL) IN PITKIN COUNTY	3.59	1,100	3	1	0	4	0.84	0.28	0.00	1.12
60.99	8.90	R-2-M	MILEPOST 61	3.58	1,100	2	0	0	2	0.56	0.00	0.00	0.56
70.55	9.22	R-2-M	RD SW (CO RD 82C) SOUTH FORK CREEK ROAD	3.71	1,100	1	4	0	5	0.27	1.08	0.00	1.35
78.99	8.26	R-2-M	MILEPOST 79	3.33	1,100	0	1	0	1	0.00	0.30	0.00	0.30



Colorado Department of Transportation Accident and Rates Book for 2008

V2011.09.20

SH082A														
MP	Section Length	Func Class	Section Description	MVMT	AADT	** PDO	Accidents			Accident Rates *				
							Injury	Fatal	Total	** PDO	Injury	Fatal	Total	
83.46	4.43	R-2-M	RD N (CO RD 10) - BEGIN HPMS SAMPLE	1.95	1,200	1	1	0	2	0.51	0.51	0.00	1.03	
85.29	1.82	R-2-M	MAJOR STR (H-11-AD) - JCT U.S.24 NORTH AND	1.00	1,500	0	0	0	0	0.00	0.00	0.00	0.00	
Totals:							765	49	4	818	2.24	0.14	1.17	2.39

SH083A													
MP	Section Length	Func Class	Section Description	MVMT	AADT	** PDO	Accidents			Accident Rates *			
							Injury	Fatal	Total	** PDO	Injury	Fatal	Total
20.37		U-2-R	WEST SIDE RIGHT-OF-WAY RAMPS ON AND OFF										
21.23	0.86	U-2-R	RD NE (SHOUP RD) (CR 68)	3.68	11,700	4	0	0	4	1.09	0.00	0.00	1.09
22.58	1.31	U-2-R	CHANGE IN ROADWAY WIDTH OR DESIGNED	4.51	9,402	1	0	0	1	0.22	0.00	0.00	0.22
23.12	0.54	U-2-R	RD W (NORTH GATE RD CO RD 52)	1.86	9,400	1	1	0	2	0.54	0.54	0.00	1.09
24.59	1.45	U-2-R	RD W (STAGECOACH RD) (SHAMROCK RANCH RD)	4.83	9,100	8	1	0	9	1.66	0.21	0.00	1.86
25.86	1.25	U-2-R	RD E AND W (HODGEN RD) (CO RD 26)	4.16	9,100	3	0	0	3	0.72	0.00	0.00	0.72
26.99	1.08	U-2-R	MILEPOST 27	3.00	7,600	3	1	0	4	1.00	0.33	0.00	1.33
28.12	1.04	U-2-R	JCT SH 105A WEST - RD E (WALKER RD) (CO RD	2.89	7,600	4	1	0	5	1.38	0.34	0.00	1.72
29.99	1.94	U-2-R	MILEPOST 30	3.62	5,101	4	2	0	6	1.10	0.55	0.00	1.66
30.23	0.14	U-2-R	RD E AND W (CO RD 404) -- EL PASO-DOUGLAS	0.26	5,100	0	0	0	0	0.00	0.00	0.00	0.00
39.99	9.73	U-2-R	MILEPOST 40	10.33	2,900	6	7	1	14	0.58	0.68	9.68	1.36
42.33	2.33	R-2-R	RD SW (DAHLBURG RD CO RD 63) RD W (LAKE	2.47	2,900	4	1	0	5	1.62	0.40	0.00	2.02
50.75	8.57	R-2-R	JCT SH 86 SE AND W (FRANKTOWN)	18.19	5,800	9	3	0	12	0.49	0.16	0.00	0.66
53.85	3.08	R-2-R	RD E (BAYOU GULCH RD) (CO RD 28)	13.98	12,400	20	2	0	22	1.43	0.14	0.00	1.57
54.20	0.36	U-4-R	RD E (PINERY PKWY) - RD W (OLD SCHOOL	2.45	18,583	3	1	0	4	1.24	0.41	0.00	1.66
55.24	1.02	U-6-R	MAJOR STR (G-17-BP) DRAW AND BIKEPATH BP	7.91	21,200	9	0	0	9	1.14	0.00	0.00	1.14
55.99	0.74	U-6-R	MILEPOST 56	8.72	32,191	5	1	0	6	0.58	0.12	0.00	0.69
56.85	0.85	U-4-R	RD E AND W (STROH RD CO RD 14) -- ENTER	10.52	33,800	4	0	1	5	0.38	0.00	9.56	0.48
57.99	1.08	U-6-R	MILEPOST 58	15.61	39,495	28	1	0	29	1.79	0.06	0.00	1.85
59.06	1.00	U-4-R	RD W (PARKER SQUARE DR)	14.46	39,500	8	1	0	9	0.55	0.07	0.00	0.62
59.38	0.29	U-4-R	RD SE(CO RD 224)	4.42	41,606	23	0	0	23	5.23	0.00	0.00	5.23
59.77	0.40	U-6-R	RD E AND W (MAINSTREET ST) - END HPMS	6.28	42,900	11	0	0	11	1.73	0.00	0.00	1.73
60.81	1.15	U-6-R	RD E (BALDWIN AVE)	18.44	43,800	51	3	1	55	2.76	0.16	5.41	2.98
61.16	0.34	U-6-R	MAJOR STR (F-17-IB) BALDWIN GULCH	5.79	46,511	27	1	0	28	4.65	0.17	0.00	4.82
61.44	0.27	U-6-R	RD E (PINE LN AVE) - END HPMS SAMPLE	4.71	47,700	18	0	0	18	3.89	0.00	0.00	3.89
62.07	0.59	U-6-R	INTERCHANGE STR (F-17-L) JCT E-470 E AND W --	11.19	51,800	25	3	0	28	2.25	0.27	0.00	2.52
63.11	1.05	U-6-R	DOUGLAS-ARAPAHOE COUNTY LINE - LEAVE	14.68	38,200	15	2	0	17	1.02	0.14	0.00	1.16



**Colorado Department of Transportation
Accident and Rates Book for 2008**

V2011.09.20

SH083A													
Section MP	Section Length	Func Class	Section Description	MVMT	AADT	** PDO	Accidents			Accident Rates *			
							Injury	Fatal	Total	** PDO	Injury	Fatal	Total
63.55	0.43	U-6-R	RD NE (E MINERAL PL CO RD 48.2)	6.01	38,200	2	0	0	2	0.33	0.00	0.00	0.33
64.61	1.05	U-6-R	RD NE (FREMONT AVE CR 44.1) ENTER AURORA	15.83	41,200	11	4	0	15	0.70	0.25	0.00	0.95
65.31	0.70	U-6-R	JCT SH 088B WEST - RD E AND W (ARAPAHOE RD)	10.56	41,200	13	1	0	14	1.23	0.09	0.00	1.32
66.45	1.04	U-6-R	MAJOR STR (F-17-I) PINEY CREEK	21.51	56,500	65	6	0	71	3.02	0.28	0.00	3.30
66.73	0.26	U-5-R	RD NE (MALL ENTERANCE)	4.50	47,311	42	3	0	45	9.22	0.66	0.00	9.88
67.92	1.18	U-5-R	RD (WHITAKER PL)	18.23	42,200	21	4	1	26	1.15	0.22	5.49	1.43
68.78	0.85	U-4-R	RD E AND W (QUINCY AVE)	13.13	42,200	24	0	0	24	1.83	0.00	0.00	1.83
69.85	1.09	U-5-R	RAMP ON (FROM HAMPDEN) NB	30.04	75,300	101	5	1	107	3.37	0.17	3.34	3.58
70.56	0.69	U-6-R	I-225 INTERCHANGE STRS (F-17-FD) SB AND	18.44	73,010	49	3	0	52	2.65	0.16	0.00	2.82
70.88	0.29	U-6-R	RD (REGENT TOWERS)	5.78	54,473	49	0	1	50	8.45	0.00	17.24	8.62
71.22	0.34	U-6-R	RD W (DARTMOUTH AVE) RD E (CORNELL ST)	6.55	52,600	16	3	0	19	2.42	0.45	0.00	2.87
71.80	0.57	U-6-R	RD E AND W (YALE AVE)	8.87	42,500	19	3	0	22	2.14	0.34	0.00	2.47
72.12	0.30	U-5-R	LEAVING ARAPAHOE COUNTY - LEAVING AURORA	5.14	46,786	22	2	0	24	4.33	0.39	0.00	4.72
72.48	0.36	U-5-R	LEAVING DENVER COUNTY - LEAVING DENVER	5.20	39,483	12	2	0	14	2.33	0.39	0.00	2.71
73.62	1.14	U-5-R	CHANGE ROADWAY WIDTH	13.60	32,606	46	4	0	50	3.37	0.29	0.00	3.66
74.53	0.90	U-5-R	RD NE (MISSISSIPPI AVE)	10.74	32,600	28	9	0	37	2.61	0.84	0.00	3.45
74.91	0.36	U-4-R	RD N AND S (S QUEBEC ST)	6.62	50,251	38	8	1	47	5.76	1.21	15.15	7.12
75.48	0.58	U-4-R	RD N AND S (MONACO PKWY)	10.06	47,400	79	9	0	88	7.86	0.90	0.00	8.76
76.07	0.57	U-4-R	RD N AND S (HOLLY ST)	8.09	38,800	55	6	1	62	6.75	0.74	12.27	7.61
76.68	0.60	U-4-R	RD S (S CHERRY ST)	8.89	40,500	32	4	0	36	3.62	0.45	0.00	4.07
76.99	0.28	U-4-R	MILEPOST 77	2.76	26,950	26	2	0	28	9.41	0.72	0.00	10.14
77.27	0.25	U-2-R	JCT SH 2 N AND S (COLORADO BLVD) -- END SH	1.79	19,600	4	0	0	4	2.21	0.00	0.00	2.21
Totals:	56.29					1,048	110	8	1,166	2.43	0.26	1.85	2.70

SH084A													
Section MP	Section Length	Func Class	Section Description	MVMT	AADT	** PDO	Accidents			Accident Rates *			
							Injury	Fatal	Total	** PDO	Injury	Fatal	Total
0.00		R-2-M	NEW MEXICO-COLORADO STATE LINE -- BEGIN										
4.61	4.58	R-2-M	MAJOR STR (P-09-E) LITTLE NAVAJO RIVER	2.18	1,300	2	1	0	3	0.92	0.46	0.00	1.38
12.43	7.85	R-2-M	RD S (CO RD 33.50)	3.45	1,200	5	1	0	6	1.45	0.29	0.00	1.74
19.73	7.30	R-2-M	RD NE (CO RD O.00)	3.74	1,400	8	1	0	9	2.14	0.27	0.00	2.41
25.91	6.09	R-2-M	RD NW (CO RD P.90) (HOT SPINGS BLVD)	4.23	1,900	9	2	1	12	2.13	0.47	23.62	2.83
27.92	1.98	R-2-M	JCT U.S.160 NE AND SW -- END U.S. 084A	2.21	3,043	3	0	0	3	1.36	0.00	0.00	1.36
Totals:	27.80					27	5	1	33	1.71	0.32	6.33	2.09

Functional Class Definition
Rural/Urban - # of Lanes - Terrain
R-4-F = Rural 4-Lane Flat Roadway

* PDO and Injury Rates in Million Vehicle Miles Traveled
Fatal Rate in 100 Million Vehicle Miles Traveled
** PDO = Property Damage Only



**Colorado Department of Transportation
Accident and Rates Book for 2008**

V2011.09.20

SH085A													
MP	Section Length	Func Class	Section Description	MVMT	AADT	** PDO	Accidents			Accident Rates *			
							Injury	Fatal	Total	** PDO	Injury	Fatal	Total
127.65		R-2-R	RD N AND S (S CHARTER OAK RANCH RD) (CO RD										
127.94	0.25	R-2-R	LEAVING TPR (14) - LEAVING CENTRAL FRONT	0.87	9,500	0	0	0	0	0.00	0.00	0.00	0.00
128.24	0.31	U-2-R	RD NW (CREST DR) RD S (SANTA FE AVE) - BEGIN	1.06	9,329	0	0	0	0	0.00	0.00	0.00	0.00
128.63	0.37	U-2-R	RD E AND W (ILLINOIS AVE)	1.25	9,200	0	0	0	0	0.00	0.00	0.00	0.00
129.51	0.87	U-2-R	RD W (LYCKMAN DR)	3.12	9,800	0	0	0	0	0.00	0.00	0.00	0.00
130.53	1.18	U-4-R	RD W (BUSINESS PARK)	5.27	12,198	0	1	0	1	0.00	0.19	0.00	0.19
131.55	0.96	U-2-R	WIDEFIELD INTERCHANGE STR (J-18-BJ) JCT SH	4.29	12,200	0	0	0	0	0.00	0.00	0.00	0.00
131.99	0.40	U-4-R	MILEPOST 132 - CHANGE ROADWAY WIDTH	2.49	16,988	1	0	0	1	0.40	0.00	0.00	0.40
132.78	0.75	U-2-R	RD W AND NE (FONTAINE BLVD)	4.09	14,900	0	0	0	0	0.00	0.00	0.00	0.00
133.86	1.11	U-4-R	RD SW (CR 673) (WIDEFIELD RD) (SOUTHMOOR	7.84	19,300	0	0	0	0	0.00	0.00	0.00	0.00
134.72	0.78	U-4-R	CHANGE ROADWAY WIDTH - BEGIN CHANNALIZED	6.41	22,465	4	1	0	5	0.62	0.16	0.00	0.78
135.45	0.79	U-4-R	ACADEMY BOULEVARD INTERCHANGE STRS	6.65	23,000	12	2	1	15	1.82	0.30	15.13	2.27
136.25	0.78	U-4-R	RD NW (CO RD 379) (HAMLIN RD)	3.77	13,200	10	3	0	13	2.64	0.79	0.00	3.43
137.04	0.87	U-2-R	RD SW (CO RD 420) (B ST) RD N (VENETUCCI	3.35	10,512	22	0	0	22	6.58	0.00	0.00	6.58
Totals:	9.42					49	7	1	57	0.97	0.14	1.98	1.13

SH085B													
MP	Section Length	Func Class	Section Description	MVMT	AADT	** PDO	Accidents			Accident Rates *			
							Injury	Fatal	Total	** PDO	Injury	Fatal	Total
184.67		U-4-R	FOUNDERS PARKWAY INTERCHANGE STR										
184.99	0.32	U-4-R	MILEPOST 185	3.50	29,889	30	3	0	33	8.49	0.85	0.00	9.34
185.70	0.70	U-4-R	RD NE (ATRIUM DR) - RD SW (DRIVEWAY) - END	4.35	16,980	13	0	0	13	2.99	0.00	0.00	2.99
186.92	1.21	U-2-R	RD SW (DRIVEWAY TO WATER TREATMENT	7.17	16,200	1	0	1	2	0.14	0.00	14.00	0.28
187.77	0.83	U-2-R	RD N (DANIELS PARK RD) (CR 29)	4.92	16,200	12	2	0	14	2.43	0.40	0.00	2.83
193.98	6.18	R-2-R	RD W (KELLEY AVE) - RD E (GANN RD) (LOUVIERS	37.55	16,600	27	3	1	31	0.72	0.08	2.67	0.83
196.18	2.33	R-2-R	MAJOR STR (F-16-JB) TITAN PARKWAY (NEW	15.61	18,299	14	3	0	17	0.90	0.19	0.00	1.09
196.69	0.40	R-2-R	ENTER DENVER AURORA URBAN AREA	3.72	25,400	0	0	0	0	0.00	0.00	0.00	0.00
197.19	0.47	U-2-R	RD NE (LAKESIDE DR)	4.37	25,400	0	0	0	0	0.00	0.00	0.00	0.00
198.30	1.09	U-2-R	REGIONAL SECTION OR DISTRICT BOUNDARY -	9.86	24,703	1	2	0	3	0.10	0.20	0.00	0.30
198.90	0.60	U-2-R	RD (BRANDON DR)	5.67	25,825	4	2	0	6	0.71	0.35	0.00	1.06
199.16	0.27	U-4-R	RD E AND W (TOWN CENTER DR) (MIDWAY)	2.62	26,500	2	1	0	3	0.78	0.39	0.00	1.16
199.95	0.76	U-4-R	MAJOR STR (F-16-KI) UNDERPASS AT AND SF RR	10.46	37,600	12	2	0	14	1.14	0.19	0.00	1.33
200.38	0.42	R-4-R	INTERCHANGE STR (F-16-IC) OVERPASS SH-470A -	6.25	40,635	26	3	0	29	4.21	0.49	0.00	4.70
200.99	0.61	U-4-R	MILEPOST 201	9.01	40,365	14	3	0	17	1.56	0.33	0.00	1.89



Colorado Department of Transportation Accident and Rates Book for 2008

V2011.09.20

SH085B													
MP	Section Length	Func Class	Section Description	MVMT	AADT	** PDO	Accidents			Accident Rates *			
							Injury	Fatal	Total	** PDO	Injury	Fatal	Total
201.42	0.36	U-4-R	RD E (MINERAL AVE)	5.47	41,500	8	0	0	8	1.46	0.00	0.00	1.46
202.79	1.43	U-4-R	MAJOR STR (F-16-AA) LEE GULCH	24.34	46,500	40	5	0	45	1.64	0.21	0.00	1.85
203.61	0.85	U-4-R	RD E AND W (W CHURCH AVE)	14.47	46,500	23	2	0	25	1.60	0.14	0.00	1.73
203.99	0.35	U-6-R	SIGN BRIDGE STR (F-16-LY) SBND RAMP	6.83	53,344	35	3	0	38	5.11	0.44	0.00	5.55
204.75	0.69	U-6-R	JCT SH 88 E AND W (W BELLEVIEW AVE)	13.74	54,400	40	3	1	44	2.91	0.22	7.28	3.20
205.92	1.21	U-6-R	RRX (253-038N) D AND RGW RR	31.22	70,500	40	2	0	42	1.28	0.06	0.00	1.34
206.39	0.47	U-6-R	SIGN BRIDGE STR (F-16-TJ) NB	12.07	70,170	53	0	0	53	4.41	0.00	0.00	4.41
206.78	0.39	U-6-R	U.S. 285 INTERCHANGE SH 285 E AND W	10.01	70,100	14	0	0	14	1.41	0.00	0.00	1.41
207.33	0.53	U-6-R	RD E AND W (W DARTMOUTH AVE)	12.32	63,500	31	2	0	33	2.54	0.16	0.00	2.70
208.39	1.01	U-6-R	RD W (ILIFF AVE)	25.65	69,400	58	2	1	61	2.26	0.08	3.89	2.38
208.65	0.24	U-6-R	MAJOR STR (F-16-PL) RAMP TO EVANS AVE	6.10	69,400	5	0	0	5	0.83	0.00	0.00	0.83
209.44	0.75	U-6-R	RD E AND W (W FLORIDA AVE) - END HPMS	22.04	80,300	31	3	1	35	1.40	0.14	4.53	1.59
209.92	0.50	U-7-R	RD E AND W (W MISSISSIPPI AVE) - END HPMS	14.04	76,714	33	5	0	38	2.34	0.35	0.00	2.69
210.86	0.85	U-8-R	RAMPS ON AND OFF (TO/FROM I-25 NB RAMPS) --	25.82	83,000	84	16	0	100	3.24	0.62	0.00	3.85
Totals:	25.82					651	67	5	723	1.86	0.19	1.43	2.07

SH085C													
MP	Section Length	Func Class	Section Description	MVMT	AADT	** PDO	Accidents			Accident Rates *			
							Injury	Fatal	Total	** PDO	Injury	Fatal	Total
226.80		U-4-R	DIRECT CONNECTION NE (EXIT-12 LEFT LANES)										
227.38	0.53	U-4-R	JCT SH0 44A E AND W (104TH AVE) - ENTER	7.10	36,600	11	0	0	11	1.55	0.00	0.00	1.55
228.39	1.03	U-4-R	RRX (804-518F) UP RR - ABANDONED	13.84	36,700	10	0	0	10	0.72	0.00	0.00	0.72
229.57	1.17	U-4-R	RAMP OFF (TO 120TH AVE) - CHANGE MEDIAN	15.72	36,700	9	3	0	12	0.57	0.19	0.00	0.76
229.99	0.43	U-4-R	MILEPOST 230	5.52	35,096	16	2	0	18	2.89	0.36	0.00	3.25
230.29	0.28	U-4-R	JCT SH022A E AND W (124TH AVE) - END HPMS	3.48	34,000	1	0	0	1	0.29	0.00	0.00	0.29
231.22	0.94	U-4-R	MAJOR STR (E-17-ZO) - JCT E-470 EBND (TOLL) -	11.83	34,400	13	1	0	14	1.10	0.08	0.00	1.19
232.83	1.59	U-4-R	MAJOR STR (E-17-ET) 3RD CREEK	19.49	33,500	16	2	0	18	0.82	0.10	0.00	0.92
233.99	1.12	U-4-R	MILEPOST 234	13.73	33,500	14	2	2	18	1.02	0.15	14.51	1.31
234.63	0.60	U-4-R	MAJOR STR (E-17-MK) PEDESTRIAN OVERPASS	6.83	31,111	24	2	2	28	3.52	0.29	29.32	4.11
235.09	0.49	U-4-R	BRIGHTON INTERCHANGE STRS (E-17-JC) SB AND	5.51	30,700	3	0	0	3	0.54	0.00	0.00	0.54
235.59	0.50	U-4-R	RD E AND W (DENVER ST) - END HPMS SAMPLE	4.71	25,740	3	0	0	3	0.64	0.00	0.00	0.64
236.02	0.43	U-4-R	RD W (168TH AVE) OLD U.S.85 (BRIGHTON	4.58	29,076	2	0	0	2	0.44	0.00	0.00	0.44
237.05	1.01	U-4-R	RD E (CO RD 4)	9.43	25,511	14	1	0	15	1.48	0.11	0.00	1.59
238.05	0.99	U-4-R	RD E AND W (CO RD 6) - END HPMS SAMPLE	9.24	25,500	3	0	0	3	0.32	0.00	0.00	0.32



**Colorado Department of Transportation
Accident and Rates Book for 2008**

V2011.09.20

SH085C													
MP	Section Length	Func Class	Section Description	MVMT	AADT	** PDO	Accidents			Accident Rates *			
							Injury	Fatal	Total	** PDO	Injury	Fatal	Total
238.31	0.24	U-4-R	RD E (CO RD 6.25)	2.14	24,315	8	1	0	9	3.78	0.47	0.00	4.25
241.58	3.26	R-4-R	ENTER FORT LUPTON CITY LIMITS - IN WELD	28.99	24,300	15	2	2	19	0.52	0.07	6.91	0.66
242.65	1.10	U-4-R	JCT U.S.85 FORT LUPTON BUSINESS LOOP SH 85	8.49	21,100	9	0	0	9	1.06	0.00	0.00	1.06
242.99	0.29	U-4-R	MILEPOST 243	1.93	18,200	6	1	0	7	3.10	0.52	0.00	3.61
244.20	1.19	R-4-R	RD E AND W (CO RD 18)	7.93	18,200	5	3	1	9	0.63	0.38	12.57	1.13
246.20	1.99	R-4-R	RD E (CO RD 22)	11.80	16,200	4	0	1	5	0.34	0.00	8.48	0.42
250.64	4.27	R-4-R	JCT SH066B WEST - RD W (JUSTIN AVE)	27.97	17,898	12	6	0	18	0.43	0.21	0.00	0.64
251.79	1.33	R-4-R	JCT U.S. 085F (PLATTEVILLE BUSINESS LOOP)	8.42	17,300	6	1	0	7	0.71	0.12	0.00	0.83
253.80	1.97	R-4-R	JCT SH 60 N (HOUSTON)	11.75	16,300	5	4	0	9	0.43	0.34	0.00	0.77
256.85	3.02	R-4-R	RD N AND S (CO RD 31) - LEAVE GILCREST CITY	16.47	14,900	12	1	0	13	0.73	0.06	0.00	0.79
258.59	1.71	R-4-R	MINOR STR (C-17-F MINOR) WESTERN SUPPLY	9.58	15,300	7	0	0	7	0.73	0.00	0.00	0.73
261.86	3.29	R-4-R	MAJOR STR (C-18-FB) UP RR -ENTERING	18.06	15,000	9	2	0	11	0.50	0.11	0.00	0.61
262.62	0.75	U-4-R	RD NW AND SE (1ST AVE) - BEGIN HPMS SAMPLE	4.12	15,000	0	0	0	0	0.00	0.00	0.00	0.00
263.70	1.14	U-4-R	MAJOR STRS (C-18-K) NB AND (C-18-AG) SB	8.26	19,792	7	0	0	7	0.84	0.00	0.00	0.84
264.64	0.81	U-4-R	RD E AND W (37TH ST) (CO RD 54)	5.87	19,800	17	0	0	17	2.89	0.00	0.00	2.89
265.18	0.51	U-4-R	RD E AND W (31ST ST) - END HPMS SAMPLE	3.58	19,200	4	1	0	5	1.11	0.28	0.00	1.39
265.76	0.62	U-4-R	DIRECT CONNECTION (NE) - JCT U.S. 034A EAST --	1.94	8,530	10	3	0	13	5.20	1.56	0.00	6.76
Totals:	38.60					275	38	8	321	0.89	0.12	2.59	1.04

SH085E													
MP	Section Length	Func Class	Section Description	MVMT	AADT	** PDO	Accidents			Accident Rates *			
							Injury	Fatal	Total	** PDO	Injury	Fatal	Total
0.00		U-2-R	JCT SH 52 E AND W (FIRST ST) - RD S (DENVER)										
0.48	0.48	U-2-R	RD E AND W (9TH ST)	1.26	7,200	4	0	0	4	3.16	0.00	0.00	3.16
1.52	1.01	U-2-R	RD E AND W (16TH ST) - END FORT LUPTON	1.56	4,212	2	0	0	2	1.29	0.00	0.00	1.29
Totals:	1.49					6	0	0	6	2.13	0.00	0.00	2.13



**Colorado Department of Transportation
Accident and Rates Book for 2008**

V2011.09.20

SH085F

MP	Section Length	Func Class	Section Description	MVMT	AADT	** PDO	Accidents			Accident Rates *			
							Injury	Fatal	Total	** PDO	Injury	Fatal	Total
0.00		R-2-R	RD E AND W (CO RD 28) - RD S (CO RD 25.5) --										
2.69	2.66	R-2-R	JCT SH085C N AND S - END U.S. 085F	1.17	1,200	5	0	0	5	4.29	0.00	0.00	4.29
Totals:		2.66				5	0	0	5	4.28	0.00	0.00	4.28

SH085G

MP	Section Length	Func Class	Section Description	MVMT	AADT	** PDO	Accidents			Accident Rates *			
							Injury	Fatal	Total	** PDO	Injury	Fatal	Total
0.00		U-4-R	JCT SH085C S AT THE RAMP GORE POINTS S OF										
0.71	0.76	U-4-R	RD E AND W (25TH ST)	2.48	8,900	3	1	0	4	1.22	0.41	0.00	1.63
0.98	0.24	U-4-R	RD S (8TH AVE)	0.73	8,305	8	1	0	9	11.20	1.40	0.00	12.60
1.35	0.37	U-4-R	RD E AND W (20TH ST) - END HPMS SAMPLE	2.46	18,192	7	0	0	7	2.84	0.00	0.00	2.84
1.63	0.26	U-4-R	JCT SH034D EAST (18TH ST) - RD N (8TH AVE) --	1.18	12,400	9	1	0	10	7.69	0.85	0.00	8.54
Totals:		1.63				27	3	0	30	3.94	0.44	0.00	4.38

SH085H

MP	Section Length	Func Class	Section Description	MVMT	AADT	** PDO	Accidents			Accident Rates *			
							Injury	Fatal	Total	** PDO	Injury	Fatal	Total
0.00		U-4-R	JCT SH 034D WEST AND SOUTH (8TH AVE) - RD E										
0.31	0.31	U-4-R	RD E AND W (6TH ST)	1.06	9,370	8	0	0	8	7.50	0.00	0.00	7.50
0.69	0.37	U-4-R	RD W (2ND ST) - END HPMS SAMPLE	1.25	9,201	7	4	0	11	5.68	3.25	0.00	8.92
1.89	1.19	U-4-R	MAJOR STRS (C-18-BM) AND (C-18-BL)	2.49	5,706	4	1	0	5	1.62	0.40	0.00	2.02
2.24	0.27	U-4-R	JCT U.S. 085H NORTH (AT-GRADE DIRECT	1.22	12,391	0	0	0	0	0.00	0.00	0.00	0.00
Totals:		2.14				19	5	0	24	3.16	0.83	0.00	3.99

SH085L

MP	Section Length	Func Class	Section Description	MVMT	AADT	** PDO	Accidents			Accident Rates *			
							Injury	Fatal	Total	** PDO	Injury	Fatal	Total
265.85		U-3-R	CHANGE SPEED LIMIT (45) -- BEGIN SH 085L										
266.64	0.73	U-3-R	RD E AND W (22ND ST) - BEGIN HPMS SAMPLE (5.24	19,600	0	0	0	0	0.00	0.00	0.00	0.00
267.17	0.53	U-4-R	JCT U.S.34 GREELEY BUSINESS LOOP SH 34 E	3.32	17,119	9	0	0	9	2.74	0.00	0.00	2.74
267.76	0.56	U-4-R	RD E AND W (13TH ST) - END HPMS SAMPLE	4.69	22,900	12	0	0	12	2.57	0.00	0.00	2.57
268.22	0.44	U-4-R	HISTORIC MAJOR STR (C-18-DE) CACHE LA	2.93	18,200	4	0	0	4	1.36	0.00	0.00	1.36
268.48	0.27	U-4-R	RD E AND W (5TH ST) LEAVE GREELEY CITY	1.53	15,442	4	1	0	5	2.63	0.66	0.00	3.29



Colorado Department of Transportation Accident and Rates Book for 2008

V2011.09.20

SH085L

MP	Section Length	Func Class	Section Description	MVMT	AADT	Accidents			Accident Rates *				
						** PDO	Injury	Fatal	Total	** PDO	Injury	Fatal	Total
269.59	1.09	U-4-R	MINOR STR (085C269600BR) IN WELD COUNTY	4.19	10,500	2	1	0	3	0.48	0.24	0.00	0.72
270.24	0.77	U-4-R	MAJOR STR (C-18-BK) - JCT SH085H (GREELEY	2.96	10,500	0	0	0	0	0.00	0.00	0.00	0.00
271.25	0.85	U-3-R	RD S (11TH AVE)	4.60	14,775	6	2	1	9	1.31	0.44	21.81	1.96
272.42	1.16	U-4-R	MAJOR STRS (C-18-CA) AND (C-18-L) GREELEY	6.28	14,800	0	0	0	0	0.00	0.00	0.00	0.00
272.99	0.57	U-4-R	MILEPOST 273	2.21	10,613	5	6	0	11	2.27	2.72	0.00	4.99
275.64	2.67	R-4-R	RD E AND W (1ST ST)	9.87	10,100	10	3	0	13	1.01	0.30	0.00	1.32
276.34	0.65	R-4-R	RD W (7TH ST)	2.42	10,193	3	1	0	4	1.24	0.41	0.00	1.66
279.61	3.23	R-4-R	RD W (B ST)	11.70	9,900	2	1	0	3	0.17	0.09	0.00	0.26
280.25	0.65	R-4-R	RD W (JACKIE ANN ST)	1.39	5,835	2	0	0	2	1.45	0.00	0.00	1.45
280.82	0.55	R-4-R	RD E AND W (CO RD 84)	0.81	4,046	0	0	0	0	0.00	0.00	0.00	0.00
283.60	2.76	R-2-R	RD E AND W (MAIN ST)	4.04	4,000	4	1	0	5	0.99	0.25	0.00	1.24
284.17	0.64	R-4-R	MINOR STR (085L284180BL) IN WELD COUNTY	0.85	3,608	2	0	0	2	2.37	0.00	0.00	2.37
288.52	4.22	R-2-R	RD E AND W (4TH ST)	4.63	3,000	0	2	0	2	0.00	0.43	0.00	0.43
293.14	4.64	R-2-R	RD E AND W (CO RD 108)	4.76	2,800	4	1	0	5	0.84	0.21	0.00	1.05
302.21	9.02	R-2-R	RD W (CO RD 126)	6.93	2,100	2	0	0	2	0.29	0.00	0.00	0.29
309.54	7.35	R-2-R	COLORADO-WYOMING STATE LINE -- END U.S.	5.65	2,100	2	1	0	3	0.35	0.18	0.00	0.53
Totals:	43.35					73	20	1	94	0.80	0.22	1.10	1.03

SH086A

MP	Section Length	Func Class	Section Description	MVMT	AADT	Accidents			Accident Rates *				
						** PDO	Injury	Fatal	Total	** PDO	Injury	Fatal	Total
1.85		U-2-R	JCT SH 086B NORTH (OLD FOUNDERS PKWY) -										
2.99	1.06	U-2-R	MILEPOST 3	5.78	14,900	8	2	0	10	1.38	0.35	0.00	1.73
3.40	0.41	U-2-R	CHANGE ROADWAY WIDTH	1.89	12,606	3	1	0	4	1.59	0.53	0.00	2.12
4.93	1.57	U-3-R	LEAVE CASTLE ROCK CITY LIMITS	5.75	10,000	1	0	0	1	0.17	0.00	0.00	0.17
5.81	0.82	U-2-R	MAJOR STR (G-17-CE) MITCHELL GULCH	3.00	10,000	1	1	0	2	0.33	0.33	0.00	0.66
6.81	1.11	R-2-R	JCT SH 83 N AND S (FRANKTOWN)	4.06	10,000	3	0	0	3	0.74	0.00	0.00	0.74
11.17	4.22	R-2-R	RD SW (DEERFIELD RD)	16.68	10,800	13	3	0	16	0.78	0.18	0.00	0.96
11.97	0.79	R-2-R	RD (BILL DAVIS RD)	2.63	9,082	2	0	0	2	0.76	0.00	0.00	0.76
15.21	3.25	R-2-R	RD S (ELIZABETH ST)	10.59	8,900	10	1	0	11	0.94	0.09	0.00	1.04
15.73	0.49	R-2-R	RD N AND S (ELBERT ST)	2.39	13,300	11	1	0	12	4.59	0.42	0.00	5.01
16.26	0.49	R-2-R	RD N AND S (CO RD 17)	2.11	11,772	3	0	0	3	1.42	0.00	0.00	1.42
17.23	1.00	R-2-R	RD N AND S (CO RD 21)	3.15	8,600	3	1	0	4	0.96	0.32	0.00	1.28
22.60	5.33	R-2-R	RD S (ELBERT RD) (CR 25 - 41)	9.56	4,900	4	0	0	4	0.42	0.00	0.00	0.42



Colorado Department of Transportation Accident and Rates Book for 2008

V2011.09.20

SH086A														
MP	Section Length	Func Class	Section Description	MVMT	AADT	** PDO	Accidents			Accident Rates *				
							Injury	Fatal	Total	** PDO	Injury	Fatal	Total	
23.12	0.53	R-2-R	RD N AND S (UTE AVE) (CR 157)	0.97	4,999	1	0	0	1	1.03	0.00	0.00	1.03	
27.71	4.62	R-4-R	RD NE (CO RD 61.69) (COMMANCHE CREEK RD)	4.06	2,400	9	0	1	10	2.22	0.00	24.62	2.46	
32.24	4.46	R-2-F	RD S (CALHAN RD) (CO RD 77.0)	2.12	1,300	3	2	0	5	1.41	0.94	0.00	2.36	
41.27	9.09	R-2-F	MINOR STR (086A041280BL)	2.20	660	1	0	0	1	0.46	0.00	0.00	0.46	
50.60	9.23	R-2-F	RD W (CO RD 141)	2.23	660	2	1	0	3	0.90	0.45	0.00	1.35	
51.16	0.55	R-2-F	RD N (CO RD 153)	0.13	660	1	0	0	1	7.58	0.00	0.00	7.58	
59.28	8.09	R-2-F	RAMPS ON AND OFF (TO/FROM I-70) WB - RD NE	1.42	480	1	0	0	1	0.70	0.00	0.00	0.70	
Totals:						57.11	80	13	1	94	0.99	0.16	1.24	1.16

SH086B														
MP	Section Length	Func Class	Section Description	MVMT	AADT	** PDO	Accidents			Accident Rates *				
							Injury	Fatal	Total	** PDO	Injury	Fatal	Total	
100.00		U-4-F	I-25 INTERCHANGE STR (G-17-AM) - JCT SH 085B											
100.37	0.38	U-4-F	RD NE AND SW (FRONT ST)	5.62	40,400	28	0	0	28	5.04	0.00	0.00	5.04	
101.52	1.12	U-4-F	RD N (CROWFOOT VALLEY RD)	10.67	26,026	28	2	0	30	2.62	0.19	0.00	2.80	
102.78	1.32	U-4-F	RD E (CRIMSON SKY DR)	8.02	16,600	18	5	0	23	2.24	0.62	0.00	2.86	
103.92	1.06	U-4-F	RD W (BLACK PINE DR)	6.44	16,600	3	1	0	4	0.47	0.16	0.00	0.62	
104.35	0.42	U-4-F	RD S (RIDGE RD) - RD E (5TH ST) (OLD SH086A TO	2.24	14,577	6	0	0	6	2.68	0.00	0.00	2.68	
Totals:						4.30	83	8	0	91	2.52	0.24	0.00	2.76

SH088A													
MP	Section Length	Func Class	Section Description	MVMT	AADT	** PDO	Accidents			Accident Rates *			
							Injury	Fatal	Total	** PDO	Injury	Fatal	Total
0.00		U-6-R	U.S.40 INTERCHANGE STR (F-16-FW) - JCT U.S.										
0.30	0.32	U-6-R	RD E (W HOLDEN PL)	4.19	35,760	18	1	2	21	4.35	0.24	48.36	5.08
0.74	0.43	U-5-R	RD E AND W (W 8TH AVE)	5.54	35,200	25	7	0	32	4.50	1.26	0.00	5.76
1.08	0.25	U-5-R	U.S.6 INTERCHANGE STR (F-16-EK) - JCT SH-6G E	3.39	37,100	31	4	0	35	9.13	1.18	0.00	10.31
1.35	0.35	U-5-R	RD E (W 2ND AVE)	5.25	41,000	24	5	0	29	4.56	0.95	0.00	5.51
1.97	0.62	U-5-R	JCT SH 26 E AND W (W ALAMEDA AVE)	9.87	43,500	37	7	0	44	3.76	0.71	0.00	4.47
2.95	0.98	U-5-R	RD E AND W (W MISSISSIPPI AVE)	13.59	37,900	93	10	0	103	6.82	0.73	0.00	7.55
3.44	0.49	U-5-R	RD E AND W (W FLORIDA AVE)	8.50	47,381	35	3	0	38	4.14	0.35	0.00	4.49
3.93	0.49	U-5-R	RD E AND W (W JEWELL AVE)	5.28	29,447	41	7	0	48	7.72	1.32	0.00	9.03
4.18	0.24	U-5-R	RD E AND W (W EVANS AVE)	3.09	35,200	29	3	0	32	9.34	0.97	0.00	10.31
4.93	0.74	U-4-R	RD W (W YALE AVE)	7.96	29,400	65	5	0	70	8.12	0.62	0.00	8.74

Functional Class Definition
Rural/Urban - # of Lanes - Terrain
R-4-F = Rural 4-Lane Flat Roadway

* PDO and Injury Rates in Million Vehicle Miles Traveled
Fatal Rate in 100 Million Vehicle Miles Traveled
** PDO = Property Damage Only



**Colorado Department of Transportation
Accident and Rates Book for 2008**

V2011.09.20

SH088A													
MP	Section Length	Func Class	Section Description	MVMT	AADT	** PDO	Accidents			Accident Rates *			
							Injury	Fatal	Total	** PDO	Injury	Fatal	Total
5.43	0.49	U-4-R	RD E AND W (W DARTMOUTH AVE)	4.73	26,400	13	3	0	16	2.76	0.64	0.00	3.40
5.92	0.49	U-4-R	RD E AND W (HAMPDEN AVE) (OLD HAMPDEN)	4.30	24,000	20	3	0	23	4.65	0.70	0.00	5.34
6.20	0.26	U-4-R	RD W (KENYON AVE)	2.60	27,350	38	3	0	41	14.38	1.14	0.00	15.51
6.69	0.48	U-4-R	RD E AND W (OXFORD AVE)	4.69	26,700	5	1	0	6	1.06	0.21	0.00	1.27
7.71	1.01	U-4-R	RD W (GRAND AVE)	7.69	20,800	10	2	0	12	1.30	0.26	0.00	1.55
7.99	0.28	U-4-R	MILEPOST 8	2.25	21,970	13	0	0	13	5.84	0.00	0.00	5.84
8.86	0.72	U-4-R	MAJOR STR (F-16-JV) - RD N AND S (RIO GRANDE	7.06	26,800	22	3	0	25	3.13	0.43	0.00	3.55
9.39	0.53	U-4-R	RD S (HICKORY ST)	6.64	34,211	17	2	0	19	2.58	0.30	0.00	2.88
10.07	0.67	U-4-R	JCT SH075A N AND S (S BROADWAY)	7.77	31,700	17	0	0	17	2.20	0.00	0.00	2.20
10.37	0.31	U-4-R	RD N AND S (S PENNSYLVANIA ST)	3.59	31,598	24	0	0	24	6.80	0.00	0.00	6.80
11.43	1.06	U-4-R	MAJOR STR (F-17-J) LITTLE DRY CREEK	12.73	32,800	14	1	0	15	1.10	0.08	0.00	1.18
11.79	0.31	U-4-R	RD (CHERRY HILLS FARM DR)	3.51	30,896	28	3	0	31	7.96	0.85	0.00	8.81
12.83	1.00	U-4-R	MINOR STR (F-17-M MINOR) EQUESTRIAN	10.87	29,700	6	0	0	6	0.55	0.00	0.00	0.55
13.99	1.15	U-4-R	MILEPOST 14	12.50	29,700	7	1	0	8	0.56	0.08	0.00	0.64
14.77	0.79	U-4-R	RAMPS (TO/FROM I-25 NB) - RD E AND W	11.08	38,321	79	5	0	84	7.18	0.45	0.00	7.63
Totals:	14.46					711	79	2	792	4.21	0.47	1.19	4.70

SH088B													
MP	Section Length	Func Class	Section Description	MVMT	AADT	** PDO	Accidents			Accident Rates *			
							Injury	Fatal	Total	** PDO	Injury	Fatal	Total
16.83		U-4-R	RAMP ON (FROM I-25 SB) - RD W (ARAPAHOE RD)										
17.46	0.64	U-4-R	RD S (EMPORIA ST) LEAVE GREENWOOD VILLAGE	14.62	62,400	100	5	0	105	6.81	0.34	0.00	7.15
17.99	0.49	U-6-R	MILEPOST 18	9.34	52,064	41	3	0	44	4.40	0.32	0.00	4.72
19.05	0.91	U-6-R	RD N AND S (PEORIA ST) - END HPMS SAMPLE	21.48	64,500	28	0	0	28	1.31	0.00	0.00	1.31
20.09	1.04	U-6-R	RD N (ABILENE WY) - OFFSET REFERENCE	20.57	54,030	54	2	0	56	2.64	0.10	0.00	2.73
20.49	0.40	U-6-R	RD NW AND SE (JORDAN RD)	7.91	54,000	12	1	0	13	1.52	0.13	0.00	1.65
21.73	0.99	U-6-R	JCT SH 83 NW AND SE- RD N AND S (PARKER RD)	18.88	52,100	44	4	0	48	2.34	0.21	0.00	2.55
Totals:	4.47					279	15	0	294	3.01	0.16	0.00	3.17



**Colorado Department of Transportation
Accident and Rates Book for 2008**

V2011.09.20

SH089A													
MP	Section Length	Func Class	Section Description	MVMT	AADT	** PDO	Accidents			Accident Rates *			
							Injury	Fatal	Total	** PDO	Injury	Fatal	Total
0.00		R-2-F	JCT SH 116 (LYCAN) BEGIN SH 089A - ENTERING										
8.97	8.96	R-2-F	RD E AND W (CO RD D)	0.49	150	1	0	0	1	2.03	0.00	0.00	2.03
17.99	9.02	R-2-F	MILEPOST 18	0.53	160	0	0	0	0	0.00	0.00	0.00	0.00
18.56	0.52	R-2-F	RD E AND W (CO RD N)	0.03	160	0	0	0	0	0.00	0.00	0.00	0.00
21.54	3.01	R-2-F	RD E AND W (CO RD S)	0.28	250	1	0	0	1	3.63	0.00	0.00	3.63
30.99	9.43	R-2-F	MILEPOST 31	0.93	270	1	0	0	1	1.07	0.00	0.00	1.07
33.17	2.19	R-2-F	RD W (CO RD DD.5)	0.22	270	1	0	0	1	4.61	0.00	0.00	4.61
34.34	1.15	R-2-R	JCT U.S.50 SH 50 E AND W (COLORADO ST) - END	0.36	864	0	0	0	0	0.00	0.00	0.00	0.00
Totals:	34.28					4	0	0	4	1.41	0.00	0.00	1.41

SH090A													
MP	Section Length	Func Class	Section Description	MVMT	AADT	** PDO	Accidents			Accident Rates *			
							Injury	Fatal	Total	** PDO	Injury	Fatal	Total
0.00		R-2-M	COLORADO-UTAH STATE LINE MILEPOST 0 BEGIN										
9.48	9.57	R-2-M	RD NE (CO RD 575)	0.70	200	1	0	0	1	1.43	0.00	0.00	1.43
14.79	5.10	R-2-M	RD NE (CO RD Z10)	0.60	320	0	0	0	0	0.00	0.00	0.00	0.00
23.99	9.11	R-2-M	RD SW (CO RD CC17) - MILEPOST 24	1.77	530	2	0	0	2	1.13	0.00	0.00	1.13
33.87	10.00	R-2-M	JCT SH 141 NW AND SE (VANCORUM) - BEGIN	1.94	530	1	1	0	2	0.52	0.52	0.00	1.03
Totals:	33.78					4	1	0	5	0.80	0.20	0.00	1.00

SH090B													
MP	Section Length	Func Class	Section Description	MVMT	AADT	** PDO	Accidents			Accident Rates *			
							Injury	Fatal	Total	** PDO	Injury	Fatal	Total
81.53		R-2-R	RD SW (CO RD 90) BEGIN SH090B -- BEGIN SH										
84.87	3.33	R-2-R	RD S (CO RD 62.10)	0.22	180	1	0	0	1	4.56	0.00	0.00	4.56
86.05	1.16	R-2-R	RD W (CO RD P) (W OAK GROVE) (CO RD 62.50)	0.27	638	0	0	0	0	0.00	0.00	0.00	0.00
86.92	0.86	R-2-R	RD E (CO RD P) RD S (CO RD 62.95)	0.41	1,300	0	0	0	0	0.00	0.00	0.00	0.00
87.90	0.99	R-2-R	RD W (SPRING CREEK RD)	0.62	1,700	0	0	0	0	0.00	0.00	0.00	0.00
88.23	0.26	R-2-R	DISTRICT / REGION / BOUNDARY OR	0.58	6,131	3	0	0	3	5.10	0.00	0.00	5.10
88.97	0.73	U-2-R	RD N AND S (CR 64.00) (MARINE DR) ENTER	1.66	6,200	0	0	0	0	0.00	0.00	0.00	0.00
89.29	0.36	U-2-R	RD S (CO RD 64.50) (CHIPETA DR)	1.32	10,000	6	2	0	8	4.52	1.51	0.00	6.02
89.86	0.59	U-2-R	JCT U.S.50 SH 50 NW (TOWNSEND AVE) AND NE	3.04	14,065	28	1	0	29	9.30	0.33	0.00	9.63
Totals:	8.28					38	3	0	41	4.69	0.37	0.00	5.06



Colorado Department of Transportation Accident and Rates Book for 2008

V2011.09.20

SH091A													
MP	Section Length	Func Class	Section Description	MVMT	AADT	** PDO	Accidents			Accident Rates *			
							Injury	Fatal	Total	** PDO	Injury	Fatal	Total
0.00		U-4-M	JCT U.S.24 SH 24 NW AND S BEGIN SH 91 -										
0.73	0.72	U-4-M	DISTRICT / REGION / BOUNDARY OR	1.16	4,400	3	1	0	4	2.58	0.86	0.00	3.45
1.54	0.83	R-2-M	ENTER URBAN AREA (LEADVILLE)	1.34	4,400	2	0	0	2	1.50	0.00	0.00	1.50
1.99	0.47	U-2-M	MILEPOST 2	0.76	4,400	0	1	0	1	0.00	1.32	0.00	1.32
11.12	9.10	R-2-M	CHANGE ROADWAY WIDTH	14.65	4,400	13	3	0	16	0.89	0.20	0.00	1.09
11.90	0.72	R-2-M	RD N (CO RD 53)	0.90	3,414	0	0	0	0	0.00	0.00	0.00	0.00
20.99	8.79	R-2-M	MILEPOST 21 - END FREMONT PASS	10.29	3,200	21	4	0	25	2.04	0.39	0.00	2.43
22.61	1.67	R-2-M	RAMPS ON AND OFF (FROM/TO I-70 WB/EB) -- END	2.41	3,945	9	0	0	9	3.73	0.00	0.00	3.73
Totals:	22.30					48	9	0	57	1.52	0.29	0.00	1.81

SH092A													
MP	Section Length	Func Class	Section Description	MVMT	AADT	** PDO	Accidents			Accident Rates *			
							Injury	Fatal	Total	** PDO	Injury	Fatal	Total
0.00		U-4-R	JCT U.S.50 SH 50 N AND S SH 92 MILEPOST 0 --										
1.20	1.23	U-4-R	RD N AND S (16.75 RD)	7.25	16,100	9	0	0	9	1.25	0.00	0.00	1.25
2.04	0.86	U-4-R	RD (INDUSTRIAL BLVD)	5.07	16,100	4	0	0	4	0.79	0.00	0.00	0.79
2.88	0.77	R-4-R	RD S (18.50 RD)	4.23	14,998	3	0	0	3	0.71	0.00	0.00	0.71
3.80	0.90	R-4-R	JCT SH 65 N	4.55	13,800	5	0	0	5	1.10	0.00	0.00	1.10
6.95	3.13	R-4-R	RD N AND S (22.00 RD)	7.23	6,310	9	2	0	11	1.24	0.28	0.00	1.52
10.54	3.58	R-2-R	RD N (25.00 RD) (REDLANDS MESA RD) (PAYNE	6.29	4,800	11	4	3	18	1.75	0.64	47.75	2.87
16.90	6.42	R-2-R	RD N AND S (31.00 RD)	12.69	5,400	9	1	0	10	0.71	0.08	0.00	0.79
20.20	3.30	R-2-R	RD N AND S (B ST)	8.58	7,100	8	3	0	11	0.93	0.35	0.00	1.28
20.71	0.47	R-2-R	JCT SH 133 NE	1.32	7,682	1	0	0	1	0.75	0.00	0.00	0.75
21.66	0.96	R-2-R	RD NE (J.75 DR)	1.34	3,810	0	1	0	1	0.00	0.75	0.00	0.75
27.07	5.40	R-2-R	RD W (F.50 RD)	4.55	2,301	5	3	0	8	1.10	0.66	0.00	1.76
30.10	3.02	R-2-R	RD N (39.00 RD)	1.99	1,800	5	0	0	5	2.51	0.00	0.00	2.51
31.52	1.41	R-2-R	RD E (DOGWOOD ST)	0.98	1,900	1	0	0	1	1.02	0.00	0.00	1.02
33.63	2.10	R-2-R	RD E AND W (B.00 RD) (CO RD 81.00)	1.00	1,300	2	0	0	2	2.00	0.00	0.00	2.00
36.57	2.91	R-2-M	RD E AND W (CR 73 B.80 RD) (CLEAR FORK RD)	0.42	391	2	0	0	2	4.80	0.00	0.00	4.80
45.99	9.38	R-2-M	MILEPOST 46	0.89	260	1	0	1	2	1.12	0.00	112.06	2.24
55.99	9.94	R-2-M	MILEPOST 56	0.95	260	3	0	0	3	3.17	0.00	0.00	3.17
65.05	8.99	R-2-M	RD NE (CO RD 720) - BEGIN HPMS SAMPLE	0.86	260	1	2	0	3	1.17	2.34	0.00	3.51
71.81	6.75	R-2-M	RD NE (CO RD 721) (SOAP CREEK RD)	0.64	260	1	0	0	1	1.56	0.00	0.00	1.56
73.26	1.49	R-2-M	JCT SH050A E AND W - END HPMS SAMPLE	0.20	370	0	0	0	0	0.00	0.00	0.00	0.00



**Colorado Department of Transportation
Accident and Rates Book for 2008**

V2011.09.20

SH092A																		
MP	Section Length	Func Class	Section Description	MVMT	AADT	** PDO	Accidents			Accident Rates *								
							Injury	Fatal	Total	** PDO	Injury	Fatal	Total					
Totals:						73.01					80	16	4	100	1.13	0.23	5.63	1.41

SH093A																		
MP	Section Length	Func Class	Section Description	MVMT	AADT	** PDO	Accidents			Accident Rates *								
							Injury	Fatal	Total	** PDO	Injury	Fatal	Total					
0.00		U-2-R	JCT SH006G W AND S JCT SH058A E -- BEGIN															
0.99	1.27	U-2-R	MAJOR STR (E-16-IZ) TUCKER GULCH - MILEPOST	9.34	20,100	34	2	0	36	3.64	0.21	0.00	3.86					
1.41	0.28	U-2-R	RD W (SPYDERCO WAY)	2.59	25,300	7	1	0	8	2.72	0.39	0.00	3.11					
1.77	0.46	U-2-R	CHANGE ROADWAY WIDTH	3.60	21,400	4	0	0	4	1.12	0.00	0.00	1.12					
2.85	1.21	U-2-R	MINOR STR (093A002860BL) IN JEFFERSON	9.70	21,899	5	0	0	5	0.52	0.00	0.00	0.52					
3.99	1.23	U-3-R	MILEPOST 4	9.86	21,900	3	0	0	3	0.30	0.00	0.00	0.30					
4.30	0.32	U-3-R	DISTRICT / REGION / BOUNDARY OR	2.44	20,831	0	1	0	1	0.00	0.41	0.00	0.41					
5.83	1.61	U-3-R	RD W (INDIAN HEAD RD)	10.96	18,600	7	0	0	7	0.64	0.00	0.00	0.64					
6.21	0.37	U-3-R	LEAVE URBAN AREA (DENVER-AURORA)	2.39	17,655	0	1	0	1	0.00	0.41	0.00	0.41					
7.45	1.28	U-3-R	CHANGE WIDTH	7.92	16,900	6	1	0	7	0.76	0.13	0.00	0.88					
7.83	0.52	U-3-R	MINOR STR (093A007840BL) IN JEFFERSON	3.14	16,522	7	1	0	8	2.23	0.32	0.00	2.55					
11.77	3.95	R-2-R	JCT SH 128A EAST (TO BROOMFIELD) 3-WAY	23.71	16,400	16	2	0	18	0.67	0.08	0.00	0.76					
13.62	1.82	R-2-R	DISTRICT / REGION / BOUNDARY OR	10.52	15,800	6	4	0	10	0.57	0.38	0.00	0.95					
14.69	1.08	U-3-R	MINOR STR (093A014700BL) IN BOULDER COUNTY	5.69	14,403	5	0	0	5	0.88	0.00	0.00	0.88					
15.34	0.61	U-4-R	RD SW (GREENBRIAR BLVD) - END HPMS SAMPLE	3.21	14,400	1	1	0	2	0.31	0.31	0.00	0.62					
15.79	0.44	U-4-R	RD SW (DARLEY AVE) - EMERGENCY SIGNAL	3.39	21,076	8	1	0	9	2.37	0.30	0.00	2.66					
16.16	0.39	U-6-R	RD E AND W (TABLE MESA RD) - MINOR STR	3.43	24,001	10	1	0	11	2.94	0.29	0.00	3.24					
16.99	0.76	U-6-R	RD SW (RAYLEIGH) RD) -- HISTORICAL MINOR	8.40	30,200	22	3	0	25	2.61	0.36	0.00	2.97					
17.41	0.48	U-6-R	JCT U.S. 036E EAST - RD W (BASELINE RD)	3.95	22,500	16	1	0	17	4.06	0.25	0.00	4.32					
17.84	0.43	U-5-R	RD N AND SW (18TH ST)	4.90	31,159	15	4	0	19	3.07	0.82	0.00	3.89					
18.44	0.58	U-4-R	RD E AND W (UNIVERSITY AVE)	5.95	28,011	51	7	0	58	8.65	1.19	0.00	9.84					
18.85	0.39	U-4-R	JCT SH 7 N (BROADWAY) AND E (CANYON BLVD)	3.60	25,247	33	3	0	36	9.18	0.83	0.00	10.02					
Totals:						19.48					256	34	0	290	1.85	0.25	0.00	2.09



Colorado Department of Transportation Accident and Rates Book for 2008

V2011.09.20

SH094A

Section MP	Func Length	Class	Section Description	MVMT	AADT	Accidents			Accident Rates *				
						** PDO	Injury	Fatal	Total	** PDO	Injury	Fatal	Total
0.55		U-2-R	U.S.24 (PETERSON FIELD) INTERCHANGE STRS										
0.99	0.46	U-2-R	RD N AND S (MARKSHEFFEL RD)(CO RD 423) -	1.46	8,700	0	1	0	1	0.00	0.68	0.00	0.68
8.08	7.08	R-2-R	RD N AND S (CO RD 439) (CURTIS RD)	28.24	10,900	16	4	2	22	0.57	0.14	7.08	0.78
9.08	0.98	R-2-F	RD S (CO RD 441) (ENOCH RD TO CSOK SHRIVER	3.34	9,300	12	1	0	13	3.62	0.30	0.00	3.92
13.09	3.99	R-2-F	RD N AND S (CO RD 463) (PEYTON HWY)	7.16	4,906	4	3	0	7	0.56	0.42	0.00	0.98
17.09	3.97	R-2-F	RD N AND S (CO RD 493) (ELLCOTT HWY)	6.10	4,200	5	0	0	5	0.82	0.00	0.00	0.82
24.01	6.91	R-2-F	RD N AND S (CO RD 523) (CALHAN HWY)	6.07	2,400	3	1	0	4	0.49	0.16	0.00	0.66
26.01	1.99	R-2-F	RD N AND S (CO RD 1639) (YODER RD)	1.46	2,000	3	1	0	4	2.06	0.69	0.00	2.74
30.07	4.01	R-2-F	RD N (CO RD 577) (RAMAH RD)	1.91	1,300	1	0	0	1	0.52	0.00	0.00	0.52
33.07	2.99	R-2-F	RD N AND S (CO RD 591) (RUSH RD) - BEGIN HPMS	1.20	1,100	0	1	0	1	0.00	0.83	0.00	0.83
42.08	9.00	R-2-F	RD S (CO RD 8)	3.00	910	0	1	0	1	0.00	0.33	0.00	0.33
45.04	2.97	R-2-F	RD N AND S (CO RD 11) (HALL STATION)	0.99	910	1	0	0	1	1.01	0.00	0.00	1.01
54.57	9.51	R-2-F	JCT SH 71 N AND S (PUNKIN CENTER)	1.43	410	1	0	0	1	0.70	0.00	0.00	0.70
63.99	9.40	R-2-F	MILEPOST 64	1.00	290	0	0	0	0	0.00	0.00	0.00	0.00
73.99	9.96	R-2-F	MILEPOST 74	1.06	290	0	0	0	0	0.00	0.00	0.00	0.00
83.62	9.58	R-2-F	RD S (LINCOLN CR 49) (CHEYENNE CR 0.00) RD E	1.02	290	0	0	0	0	0.00	0.00	0.00	0.00
86.17	2.71	R-2-F	JCT SH040H NW AND SE END SH094A	0.29	290	0	0	0	0	0.00	0.00	0.00	0.00
Totals:													
	85.51					46	13	2	61	0.70	0.20	3.04	0.93

SH095A

Section MP	Func Length	Class	Section Description	MVMT	AADT	Accidents			Accident Rates *				
						** PDO	Injury	Fatal	Total	** PDO	Injury	Fatal	Total
0.00		U-4-R	RD S (SHERIDAN BLVD) RD E (ON RAMP TO EB										
0.26	0.36	U-4-R	RD E (W COLGATE PL) RD W (W COLGATE DR)	4.08	30,961	49	7	0	56	11.98	1.71	0.00	13.69
0.99	0.72	U-4-R	RD E AND W (YALE AVE) - MILEPOST 1	7.43	28,200	11	2	0	13	1.49	0.27	0.00	1.76
1.78	0.78	U-4-R	RD E AND W (W EVANS AVE)	8.22	28,800	21	3	0	24	2.55	0.36	0.00	2.92
2.08	0.29	U-4-R	RD E (COLORADO AVE)	3.42	32,255	33	7	0	40	9.77	2.07	0.00	11.85
2.50	0.41	U-4-R	LEAVING DENVER COUNTY - LEAVING DENVER	4.73	31,500	9	1	1	11	1.90	0.21	21.16	2.33
2.77	0.22	U-4-R	RD W (LOUISIANA AVE)	2.82	34,984	22	3	0	25	7.70	1.05	0.00	8.76
3.25	0.48	U-4-R	RD E AND W (W KENTUCKY AVE)	5.85	33,322	27	5	0	32	4.59	0.85	0.00	5.44
3.97	0.74	U-5-R	JCT SH 26 E AND RD W ALAMEDA AV	8.53	31,500	25	6	0	31	2.94	0.71	0.00	3.64
4.43	0.48	U-5-R	RD W (1ST AVE) - BEGIN HPMS SAMPLE	6.75	38,400	31	5	0	36	4.57	0.74	0.00	5.30
5.01	0.50	U-4-R	U.S.6 INTERCHANGE STR (F-16-FL) SH 6 E AND W	8.42	46,000	93	6	0	99	11.09	0.72	0.00	11.81
5.52	0.50	U-4-R	ENTERING DENVER COUNTY - ENTERING DENVER	7.37	40,300	62	4	0	66	8.42	0.54	0.00	8.97



**Colorado Department of Transportation
Accident and Rates Book for 2008**

V2011.09.20

SH095A													
Section MP	Section Length	Func Class	Section Description	MVMT	AADT	Accidents				Accident Rates *			
						** PDO	Injury	Fatal	Total	** PDO	Injury	Fatal	Total
6.02	0.47	U-4-R	JCT U.S.40 SH 40 E AND W (W COLFAX AVE)	5.69	33,100	35	3	1	39	6.13	0.53	17.53	6.83
6.52	0.49	U-4-R	RD E AND W (20TH AVE)	5.81	32,403	33	4	0	37	5.69	0.69	0.00	6.38
7.03	0.50	U-4-R	RD E AND W (W 26TH AVE)	6.13	33,491	17	0	0	17	2.78	0.00	0.00	2.78
7.53	0.49	U-4-R	RD E AND W (W 32ND AVE)	5.70	31,800	13	3	0	16	2.30	0.53	0.00	2.83
8.03	0.49	U-4-R	RD E AND W (W 38TH AVE)	5.51	30,702	10	5	0	15	1.81	0.90	0.00	2.71
8.79	0.74	U-4-R	RD E (SCOTT PL)	8.80	32,500	37	3	0	40	4.21	0.34	0.00	4.55
9.08	0.29	U-5-R	RAMP OFF	3.30	31,089	10	1	0	11	3.06	0.31	0.00	3.37
9.53	0.44	U-4-R	RD E AND W (W 52ND AVE)	5.07	31,500	9	1	0	10	1.79	0.20	0.00	1.99
9.88	0.35	U-4-R	I-76 INTERCHANGE STRS (E-16-IO) EB (E-16-IN) WB	4.10	31,999	20	3	0	23	4.82	0.72	0.00	5.55
10.14	0.19	U-4-R	RD E AND W (W 58TH AVE) (RALSTON RD)	3.15	45,235	13	2	0	15	4.05	0.62	0.00	4.67
11.06	0.94	U-4-R	RD E AND W (W 64TH AVE)	15.34	44,600	53	6	0	59	3.46	0.39	0.00	3.85
12.08	1.00	U-4-R	RD E AND W (W 72ND AVE)	13.18	36,000	49	4	0	53	3.73	0.30	0.00	4.03
12.57	0.48	U-4-R	RD E AND W (76TH AVE)	6.08	34,600	29	1	0	30	4.77	0.16	0.00	4.94
13.10	0.50	U-4-R	RD E AND W (80TH AVE)	7.69	42,040	36	6	0	42	4.72	0.79	0.00	5.50
14.08	1.02	U-4-R	RD E AND W (W 88TH AVE)	14.37	38,500	78	5	0	83	5.41	0.35	0.00	5.75
14.38	0.31	U-4-R	RAMPS ON AND OFF (TO/FROM SH036B WB) --	5.40	47,600	24	1	0	25	4.42	0.18	0.00	4.60
Totals:	14.18					849	97	2	948	4.64	0.53	1.09	5.18

SH096A													
Section MP	Section Length	Func Class	Section Description	MVMT	AADT	Accidents				Accident Rates *			
						** PDO	Injury	Fatal	Total	** PDO	Injury	Fatal	Total
0.00		R-2-R	JCT SH 69 W (MAIN ST) AND S (SIXTH ST) RD N										
0.64	0.64	R-2-R	RD E (OHIO ST) RD S (WOOD ST)	1.08	4,600	2	0	0	2	1.86	0.00	0.00	1.86
1.17	0.52	R-2-R	RD N AND S (DEWALT ST)	0.67	3,500	0	0	0	0	0.00	0.00	0.00	0.00
1.79	0.62	R-2-R	MINOR STR (096A001800BR) IN CUSTER COUNTY	0.43	1,892	0	0	0	0	0.00	0.00	0.00	0.00
10.99	9.14	R-2-R	MILEPOST 11	5.69	1,700	9	1	1	11	1.58	0.18	17.58	1.93
11.85	0.85	R-2-R	MINOR STR (096A011860BR) IN CUSTER COUNTY	0.50	1,608	0	1	0	1	0.00	2.00	0.00	2.00
16.60	4.67	R-2-R	MAJOR STR (L-16-A) NORTH HARDSCRABBLE	2.73	1,600	1	0	0	1	0.37	0.00	0.00	0.37
22.06	5.43	R-2-R	RD SE (CO RD 387)	2.98	1,500	5	4	0	9	1.68	1.34	0.00	3.02
26.26	4.18	R-2-R	MAJOR STR (L-16-J) HARDSCRABBLE CREEK - JCT	2.91	1,900	2	0	0	2	0.69	0.00	0.00	0.69
33.57	6.78	R-2-R	RD N AND S (CO RD 201 SILOAM RD)	2.48	1,000	1	1	0	2	0.40	0.40	0.00	0.81
40.05	6.52	R-2-R	DISTRICT / REGION / BOUNDARY OR	2.08	870	3	1	0	4	1.45	0.48	0.00	1.93
41.12	1.06	U-2-R	MAJOR STR (K-17-Z) DRAW	0.34	870	0	0	0	0	0.00	0.00	0.00	0.00
42.20	1.01	U-2-R	RD N (TO PUEBLO RESERVOIR)	0.32	870	0	0	0	0	0.00	0.00	0.00	0.00



**Colorado Department of Transportation
Accident and Rates Book for 2008**

V2011.09.20

SH096A													
Section MP	Section Length	Func Class	Section Description	MVMT	AADT	** PDO	Accidents			Accident Rates *			
							Injury	Fatal	Total	** PDO	Injury	Fatal	Total
43.75	1.59	U-2-R	MINOR STR (096A043760BR) IN PUEBLO COUNTY	1.57	2,700	1	0	0	1	0.64	0.00	0.00	0.64
44.99	1.25	U-2-R	MILEPOST 45	1.24	2,700	0	0	0	0	0.00	0.00	0.00	0.00
46.15	1.12	U-2-R	REGIONAL SECTION OR DISTRICT BOUNDARY -	1.11	2,700	1	0	0	1	0.91	0.00	0.00	0.91
47.42	1.24	U-2-R	MINOR STR (096A047430BL) IN PUEBLO COUNTY	1.23	2,700	1	0	0	1	0.81	0.00	0.00	0.81
48.63	1.19	U-2-R	CHANGE ROADWAY WIDTH	1.18	2,700	1	1	0	2	0.85	0.85	0.00	1.71
49.76	1.11	U-2-R	RD NW (RESERVOIR RD)	1.10	2,700	2	0	0	2	1.82	0.00	0.00	1.82
50.99	1.22	U-2-R	BEGIN CHANNELIZED INTERSECTION MILEPOST	1.21	2,700	1	1	0	2	0.83	0.83	0.00	1.66
51.73	0.68	U-2-R	RD N (GOODNIGHT AVE) (CO RD 906)	0.67	2,700	0	0	0	0	0.00	0.00	0.00	0.00
52.12	0.37	U-4-R	RD S (EDNA ST) - END HPMS SAMPLE	0.51	3,800	0	0	0	0	0.00	0.00	0.00	0.00
52.43	0.30	U-4-R	RD S (CACTUS ST)	0.59	5,413	2	0	0	2	3.38	0.00	0.00	3.38
52.78	0.34	U-4-R	MINOR STR (K-18-I MINOR) BESSEMER DITCH -	0.80	6,400	2	0	0	2	2.52	0.00	0.00	2.52
53.75	0.94	U-4-R	RD N AND S (PRAIRIE AVE) - BEGIN HPMS SAMPLE	4.37	12,700	9	1	0	10	2.06	0.23	0.00	2.29
54.02	0.30	U-4-R	RD S (BELMONT AVE)	2.17	19,807	13	0	1	14	5.96	0.00	45.83	6.42
54.35	0.31	U-4-R	RD NW AND SE (GRAND AVE)	2.23	19,631	8	1	0	9	3.62	0.45	0.00	4.07
54.75	0.38	U-4-R	RD NW AND SE (ABRIENDO AVE) - END HPMS	2.82	20,300	13	0	0	13	4.58	0.00	0.00	4.58
55.44	0.68	U-4-R	RD N (MIDTOWN CIR) - BEGIN HPMS SAMPLE	7.94	31,883	44	2	1	47	5.55	0.25	12.60	5.92
55.74	0.29	U-4-R	RD N AND S (GREENWOOD ST)	2.59	24,363	21	2	0	23	8.18	0.78	0.00	8.96
56.00	0.24	U-4-R	MILEPOST 56	1.31	14,963	23	3	1	27	17.43	2.27	75.77	20.46
56.29	0.24	U-4-R	RD N (RAMP ON TO NB I-25) AND S (BRADFORD	1.31	14,927	12	3	0	15	9.15	2.29	0.00	11.44
56.57	0.30	U-4-R	RD N AND S (FOUNTAIN AVE)	1.99	18,083	14	1	0	15	7.07	0.51	0.00	7.58
56.90	0.32	U-4-R	JCT SH 227 S RD N (JOPLIN AVE)	2.07	17,643	23	2	0	25	11.10	0.96	0.00	12.06
57.32	0.41	U-4-R	RD N AND S (NORWOOD AVE)	1.97	13,107	11	2	0	13	5.65	1.03	0.00	6.67
57.65	0.31	U-4-R	RD N AND S (QUEENS AVE)	1.43	12,596	6	1	0	7	4.14	0.69	0.00	4.84
57.97	0.30	U-4-R	RD N (TROY AVE)	1.41	12,800	6	0	0	6	4.23	0.00	0.00	4.23
58.81	0.86	U-4-R	INTERCHANGE STR (K-18-FD) JCT SH050B NW	2.55	8,105	10	3	0	13	3.91	1.17	0.00	5.08
Totals:	57.71					247	31	4	282	3.55	0.45	5.75	4.06

SH096B													
Section MP	Section Length	Func Class	Section Description	MVMT	AADT	** PDO	Accidents			Accident Rates *			
							Injury	Fatal	Total	** PDO	Injury	Fatal	Total
69.50		R-2-R	JCT US 50 SH050B NW AND SE RD SW										
70.56	1.10	R-2-R	RD S (CO RD 327)	2.25	5,600	1	0	0	1	0.45	0.00	0.00	0.45
75.49	4.91	R-2-R	JCT SH 209 S (HUGHES AVE)	2.70	1,503	7	3	0	10	2.59	1.11	0.00	3.70
76.65	1.11	R-2-R	RD N (CO RD 611) (BOONE RD)	0.69	1,700	2	0	0	2	2.91	0.00	0.00	2.91



**Colorado Department of Transportation
Accident and Rates Book for 2008**

V2011.09.20

SH096B

MP	Section Length	Func Class	Section Description	MVMT	AADT	** PDO	Accidents			Accident Rates *			
							Injury	Fatal	Total	** PDO	Injury	Fatal	Total
85.66	9.28	R-2-R	MINOR STR (096B085670BL) IN PUEBLO COUNTY	4.08	1,200	7	1	0	8	1.72	0.25	0.00	1.96
90.14	4.29	R-2-R	JCT SH 167 S RD N (LANE 3) (CO RD 5)	1.88	1,200	1	0	0	1	0.53	0.00	0.00	0.53
99.27	9.17	R-2-R	LEAVE CROWLEY CITY LIMITS	5.03	1,500	10	2	0	12	1.99	0.40	0.00	2.38
105.83	6.50	R-2-R	JCT SH 71 N AND S END SH 96 BEGIN	3.60	1,515	7	1	0	8	1.94	0.28	0.00	2.22
Totals:	36.36					35	7	0	42	1.73	0.35	0.00	2.07

SH096C

MP	Section Length	Func Class	Section Description	MVMT	AADT	** PDO	Accidents			Accident Rates *			
							Injury	Fatal	Total	** PDO	Injury	Fatal	Total
106.04		R-2-R	JCT SH071C N AND S (LANE 18) RD W (3RD ST)										
110.97	4.91	R-2-R	RD N AND S (NEBRASKA ST)	1.80	1,000	2	0	0	2	1.11	0.00	0.00	1.11
111.82	0.86	R-2-R	RD S (LANE 23.5) CO RD 43.5)	0.12	393	0	0	1	1	0.00	0.00	807.46	8.07
119.48	7.65	R-2-R	CROWLEY - OTERO COUNTY LINE	1.12	400	0	0	0	0	0.00	0.00	0.00	0.00
128.99	9.50	R-2-F	MILEPOST 129	1.18	340	2	0	0	2	1.69	0.00	0.00	1.69
138.99	10.13	R-2-F	MILEPOST 139	1.26	340	3	0	0	3	2.38	0.00	0.00	2.38
143.77	4.70	R-2-F	RD S (CO RD 19) ENTER HASWELL CITY LIMITS	0.58	340	0	0	0	0	0.00	0.00	0.00	0.00
144.40	0.60	R-2-F	RD S (HOGUE ST)	0.07	330	0	0	0	0	0.00	0.00	0.00	0.00
153.64	9.21	R-2-F	MAJOR STR (K-25-N) DRAW	1.52	450	2	0	0	2	1.32	0.00	0.00	1.32
160.94	7.31	R-2-F	RD S (CO RD 35)	1.20	450	0	0	0	0	0.00	0.00	0.00	0.00
166.11	5.13	R-2-F	PRIMARY DIRECT CONNECTION (1-WAY) EB - JCT	1.43	760	0	1	0	1	0.00	0.70	0.00	0.70
Totals:	60.00					9	1	1	11	0.87	0.10	9.72	1.07

SH096D

MP	Section Length	Func Class	Section Description	MVMT	AADT	** PDO	Accidents			Accident Rates *			
							Injury	Fatal	Total	** PDO	Injury	Fatal	Total
168.99		R-2-F	JCT SH287B NW AND SE BEGIN SH096D -- BEGIN										
177.99	9.21	R-2-F	MILEPOST 178	1.69	500	2	0	0	2	1.19	0.00	0.00	1.19
185.97	7.93	R-2-F	RD N AND S (CO RD 59)	1.45	500	2	0	0	2	1.38	0.00	0.00	1.38
193.04	7.05	R-2-F	JCT U.S.385 SH 385 S	1.06	410	0	0	0	0	0.00	0.00	0.00	0.00
193.84	0.79	R-2-F	JCT U.S.385 SH 385 N RD S (COLORADO AVE)	0.28	970	0	0	0	0	0.00	0.00	0.00	0.00
198.06	4.22	R-2-F	RD N AND S (CO RD 71)	0.73	470	0	1	0	1	0.00	1.38	0.00	1.38
205.13	6.99	R-2-F	RD N AND S (CO RD 78)	1.15	450	0	0	0	0	0.00	0.00	0.00	0.00
207.45	2.34	R-2-F	RD N AND S (CR 80.2) COLORADO-KANSAS STATE	0.42	490	0	0	0	0	0.00	0.00	0.00	0.00
Totals:	38.53					4	1	0	5	0.59	0.15	0.00	0.74



**Colorado Department of Transportation
Accident and Rates Book for 2008**

V2011.09.20

SH097A													
Section MP	Section Length	Func Class	Section Description	MVMT	AADT	** PDO	Accidents			Accident Rates *			
							Injury	Fatal	Total	** PDO	Injury	Fatal	Total
0.00		R-2-R	JCT SH 141 NW AND SE BEGIN SH 97 MILEPOST 0										
0.57	0.57	R-2-R	DISTRICT / REGION / BOUNDARY OR	0.38	1,837	0	0	0	0	0.00	0.00	0.00	0.00
4.58	3.97	R-2-R	RD E AND W (3RD AVE) -- END SH097A	2.25	1,549	0	0	0	0	0.00	0.00	0.00	0.00
Totals:		4.54				0	0	0	0	0.00	0.00	0.00	0.00

SH101A													
Section MP	Section Length	Func Class	Section Description	MVMT	AADT	** PDO	Accidents			Accident Rates *			
							Injury	Fatal	Total	** PDO	Injury	Fatal	Total
0.00		R-2-R	JCT U.S.50 SH 50 E AND W (SEVENTH ST) RD N										
0.99	1.00	R-2-R	MILEPOST 1	0.55	1,493	1	0	0	1	1.84	0.00	0.00	1.84
1.99	0.99	R-2-F	MILEPOST 2	0.20	547	0	0	0	0	0.00	0.00	0.00	0.00
5.14	3.17	R-2-F	RD E (CO RD BB)	0.57	490	0	0	0	0	0.00	0.00	0.00	0.00
14.30	9.12	R-2-R	MINOR STR (101A014310BR) IN BENT COUNTY	0.90	270	0	0	0	0	0.00	0.00	0.00	0.00
16.44	2.08	R-2-R	RD E AND W (CO RD P)	0.21	270	0	0	0	0	0.00	0.00	0.00	0.00
21.41	4.96	R-2-R	RD E AND W (CR K) RD SE (CR 18) -- END SH101A	0.13	70	1	0	0	1	7.88	0.00	0.00	7.88
Totals:		21.32				2	0	0	2	0.79	0.00	0.00	0.79

SH103A													
Section MP	Section Length	Func Class	Section Description	MVMT	AADT	** PDO	Accidents			Accident Rates *			
							Injury	Fatal	Total	** PDO	Injury	Fatal	Total
0.00		R-2-M	JCT I-70 IDAHO SPRINGS BUSINESS LOOP SH 70 E										
0.59	0.64	R-2-M	RD W (CO RD 130) (SPRING GULCH RD)	0.59	2,527	1	0	0	1	1.70	0.00	0.00	1.70
6.69	6.00	R-2-M	RD SW (CO RD 114) (W CHICAGO CREEK RD)	4.39	2,000	3	1	0	4	0.68	0.23	0.00	0.91
13.26	6.59	R-2-M	JCT SH005A SE	1.40	580	1	1	0	2	0.71	0.71	0.00	1.43
22.49	9.16	R-2-M	RD NW (CO RD 151) (LITTLE BEAR CREEK ROAD)	0.87	260	3	3	0	6	3.44	3.44	0.00	6.89
Totals:		22.39				8	5	0	13	1.10	0.69	0.00	1.79



Colorado Department of Transportation Accident and Rates Book for 2008

V2011.09.20

SH105A

Section MP	Func Length Class	Section Description	MVMT	AADT	** PDO	Accidents			Accident Rates *				
						Injury	Fatal	Total	** PDO	Injury	Fatal	Total	
5.14	U-2-R	RD N (CO RD 8) (WOODMOOR DR) -- NEW BEGIN											
5.57	0.53 U-2-R	RD E (ACCESS TO FRONTAGE RD AND I-25 SB)	3.22	16,598	16	0	0	16	4.97	0.00	0.00	4.97	
5.92	0.26 U-2-R	MAJOR STR (H-17-U) CRYSTAL CREEK --	0.83	8,760	4	1	0	5	4.78	1.20	0.00	5.98	
6.19	0.36 U-2-R	RD S (MC SHANE DR) (CO RD 1299)	1.09	8,300	1	0	0	1	0.91	0.00	0.00	0.91	
6.40	0.20 R-2-R	RD NE (MEADOW LN)	0.58	7,932	0	0	0	0	0.00	0.00	0.00	0.00	
7.08	0.67 U-2-R	LEAVE COLORADO SPRINGS URBAN AREA	1.77	7,200	1	0	0	1	0.57	0.00	0.00	0.57	
7.99	0.90 R-2-R	MILEPOST 8	2.07	6,279	4	0	0	4	1.94	0.00	0.00	1.94	
8.55	0.60 R-2-R	RD W (LOWER GLENWAY)	1.24	5,653	0	0	0	0	0.00	0.00	0.00	0.00	
9.48	0.84 R-2-R	RD N (PERRY PARK RD) (CO RD 105) -- EL	0.83	2,702	1	0	0	1	1.20	0.00	0.00	1.20	
Totals:	4.36				27	1	0	28	2.32	0.09	0.00	2.41	

SH105B

Section MP	Func Length Class	Section Description	MVMT	AADT	** PDO	Accidents			Accident Rates *			
						Injury	Fatal	Total	** PDO	Injury	Fatal	Total
28.16	R-2-R	RD E (WOLFENBERGER RD) - BEGIN SH 105B -										
32.63	4.48 R-2-R	JCT SH067E NE AND SW END SH105B - END HPMS	3.61	2,200	4	1	0	5	1.11	0.28	0.00	1.39
Totals:	4.48				4	1	0	5	1.11	0.28	0.00	1.39

SH109A

Section MP	Func Length Class	Section Description	MVMT	AADT	** PDO	Accidents			Accident Rates *			
						Injury	Fatal	Total	** PDO	Injury	Fatal	Total
0.00	R-2-R	JCT U.S.160 SH 160 S AND NE BEGIN SH 109 -										
7.71	7.52 R-2-R	RD E (CO RD 54)	0.63	230	1	1	0	2	1.58	1.58	0.00	3.16
16.99	8.99 R-2-R	MILEPOST 17 - MOVED OR RELOCATE SIGN POST	1.25	380	0	0	0	0	0.00	0.00	0.00	0.00
26.99	10.11 R-2-R	MILEPOST 27 - MOVED OR RELOCATE SIGN POST	1.41	380	0	0	0	0	0.00	0.00	0.00	0.00
36.74	9.78 R-2-R	RD NE (CO RD J.00)	1.36	380	1	0	0	1	0.74	0.00	0.00	0.74
45.99	9.22 R-2-F	MILEPOST 46	1.28	380	2	0	0	2	1.56	0.00	0.00	1.56
52.99	6.99 R-2-F	MILEPOST 53	0.97	380	3	0	0	3	3.09	0.00	0.00	3.09
54.78	1.66 R-2-R	RD W (22ND ST)	0.30	500	0	0	0	0	0.00	0.00	0.00	0.00
55.27	0.49 U-2-R	RD E AND W (14TH ST) ENTER LA JUNTA CITY	0.25	1,400	1	0	0	1	4.00	0.00	0.00	4.00
55.64	0.37 U-2-R	RD E AND W (8TH ST)	0.39	2,866	0	0	0	0	0.00	0.00	0.00	0.00
55.93	0.28 U-2-R	RD W (4TH ST)	0.42	4,057	0	0	0	0	0.00	0.00	0.00	0.00
56.40	0.16 U-2-R	RAMP OFF (TO 2ND STREET) SB - CHANGE SPEED	0.27	4,580	0	1	0	1	0.00	3.64	0.00	3.64
57.07	0.51 U-2-R	RD W (CHURCH ST) (CO RD AA.75)	0.95	5,100	1	0	0	1	1.04	0.00	0.00	1.04



**Colorado Department of Transportation
Accident and Rates Book for 2008**

V2011.09.20

SH109A														
MP	Section Length	Func Class	Section Description	MVMT	AADT	** PDO	Accidents			Accident Rates *				
							Injury	Fatal	Total	** PDO	Injury	Fatal	Total	
57.43	0.35	U-2-R	JCT SH 194A NORTHEAST	0.51	4,000	3	1	0	4	5.84	1.95	0.00	7.78	
57.78	0.34	U-2-R	RD E AND W (CANAL RD) (CO RD BB.55) -- LEAVE	0.31	2,500	1	0	0	1	3.20	0.00	0.00	3.20	
59.55	1.83	R-2-R	RD E (CO RD DD.50) (AIRPORT RD)	1.54	2,300	1	0	0	1	0.65	0.00	0.00	0.65	
63.25	3.65	R-2-R	JCT SH 266A W - RD E (CO RD HH.00) - END HPMS	1.31	980	1	0	0	1	0.76	0.00	0.00	0.76	
65.33	2.29	R-2-R	STATE HIGHWAY END POSTING SIGN - JUST	0.66	786	0	0	0	0	0.00	0.00	0.00	0.00	
Totals:						64.54	15	3	0	18	1.09	0.22	0.00	1.30

SH112A														
MP	Section Length	Func Class	Section Description	MVMT	AADT	** PDO	Accidents			Accident Rates *				
							Injury	Fatal	Total	** PDO	Injury	Fatal	Total	
0.00		R-2-R	JCT U.S.160 SH 160 E AND W (GRAND AVE) BEGIN											
0.53	0.53	R-2-R	RD N (CO RD 15)	0.46	2,371	0	0	0	0	0.00	0.00	0.00	0.00	
9.66	9.10	R-2-R	ENTERING SAGUACHE COUNTY	5.33	1,600	4	0	0	4	0.75	0.00	0.00	0.75	
13.13	3.46	R-2-R	JCT U.S. 285 NORTH AND SOUTH	2.03	1,600	1	0	0	1	0.49	0.00	0.00	0.49	
14.98	1.87	R-2-R	RD N (WASHINGTON ST)	1.16	1,700	1	0	0	1	0.86	0.00	0.00	0.86	
15.49	0.47	R-2-R	RD N AND S (MILES ST)	0.71	4,135	2	0	0	2	2.81	0.00	0.00	2.81	
16.17	0.66	R-2-R	RD S (RG CR 3E)	0.64	2,633	0	0	0	0	0.00	0.00	0.00	0.00	
19.31	3.01	R-2-R	RD N (SCR 53) AND S (RG CR 6E) TRI COUNTY	2.31	2,100	1	0	0	1	0.43	0.00	0.00	0.43	
25.23	6.06	R-2-R	RD N (SCR 59) - RD S (ACR N06)	1.33	600	1	0	0	1	0.75	0.00	0.00	0.75	
27.80	2.56	R-2-R	JCT SH 017B NORTH AND SOUTH - RUNNING	0.51	540	1	0	0	1	1.98	0.00	0.00	1.98	
Totals:						27.72	11	0	0	11	0.76	0.00	0.00	0.76

SH113A														
MP	Section Length	Func Class	Section Description	MVMT	AADT	** PDO	Accidents			Accident Rates *				
							Injury	Fatal	Total	** PDO	Injury	Fatal	Total	
0.00		R-2-R	JCT U.S.138 SH 138 NE AND SW BEGIN SH 113											
1.89	1.85	R-2-R	RD E AND W (CO RD 46)	0.81	1,200	2	0	0	2	2.47	0.00	0.00	2.47	
10.99	9.09	R-2-R	MILEPOST 11	4.66	1,400	1	3	0	4	0.21	0.64	0.00	0.86	
15.84	4.85	R-2-F	RD E AND W (MAIN ST) - END HPMS SAMPLE	2.49	1,400	2	0	0	2	0.81	0.00	0.00	0.81	
18.83	2.95	R-2-F	COLORADO-NEBRASKA STATE LINE -- END	1.62	1,500	0	0	0	0	0.00	0.00	0.00	0.00	
Totals:						18.74	5	3	0	8	0.52	0.31	0.00	0.84



**Colorado Department of Transportation
Accident and Rates Book for 2008**

V2011.09.20

SH114A													
MP	Section Length	Func Class	Section Description	MVMT	AADT	** PDO	Accidents			Accident Rates *			
							Injury	Fatal	Total	** PDO	Injury	Fatal	Total
0.00		R-2-M	JCT U.S.50 SH 50 E AND W BEGIN SH 114										
9.54	9.48	R-2-M	RD E (CO RD WW-13)	1.39	400	7	1	0	8	5.04	0.72	0.00	5.76
18.99	9.40	R-2-M	RD N (CO RD 14-PP) - MILEPOST 19	1.38	400	8	0	1	9	5.81	0.00	72.66	6.54
20.25	1.25	R-2-M	RD S (CO RD 14-MM)	0.16	350	0	0	0	0	0.00	0.00	0.00	0.00
29.68	9.44	R-2-M	RD NW (CO RD 22-JJ)	1.49	430	4	0	0	4	2.69	0.00	0.00	2.69
38.99	9.35	R-2-M	MILEPOST 39	1.47	430	4	3	0	7	2.72	2.04	0.00	4.76
48.19	9.14	R-2-R	MAJOR STR (L-11-G) SAGUACHE CREEK	1.44	430	2	1	0	3	1.39	0.70	0.00	2.09
56.03	7.86	R-2-R	RD S (CO RD 42)	1.24	430	1	2	0	3	0.81	1.62	0.00	2.42
61.70	5.59	R-2-R	JCT U.S.285 SH 285 NE (GUNNISON AVE) AND S	1.24	605	1	2	0	3	0.81	1.62	0.00	2.42
Totals:	61.51					27	9	1	37	2.76	0.92	10.21	3.78

SH115A													
MP	Section Length	Func Class	Section Description	MVMT	AADT	** PDO	Accidents			Accident Rates *			
							Injury	Fatal	Total	** PDO	Injury	Fatal	Total
0.00		U-2-R	JCT U.S.50 SH 50 NE AND SW (ROYAL GORGE)										
0.53	0.53	U-2-R	RD W (GRIFFIN AVE)	2.58	13,300	9	1	0	10	3.52	0.39	0.00	3.91
0.89	0.35	U-2-R	RD E (SHORT ST) (CO RD 474B)	1.29	10,070	5	2	0	7	3.88	1.55	0.00	5.43
1.17	0.17	U-2-R	RD W (COBALT AVE) (CO RD 466B)	0.58	9,249	3	0	0	3	5.12	0.00	0.00	5.12
1.55	0.38	U-2-R	RD N (WALNUT ST) (CO RD 501B)	1.09	7,841	4	1	0	5	3.70	0.92	0.00	4.62
1.98	0.42	U-2-R	RD S (LOGAN ST) (CO RD 517B)	1.04	6,738	3	0	0	3	2.93	0.00	0.00	2.93
2.34	0.42	U-2-R	RD E (ELM AVE) (CO RD 460B) (LINCOLN PARK)	0.95	6,200	1	0	0	1	1.05	0.00	0.00	1.05
2.90	0.55	U-2-R	RD SW (CEDAR AVE) (CO RD 440B)	0.99	4,900	1	1	0	2	1.02	1.02	0.00	2.04
3.40	0.49	U-2-R	RD N AND S (ASH ST) (CO RD 561B)	0.79	4,401	1	0	0	1	1.27	0.00	0.00	1.27
4.23	0.81	U-2-R	RD E (CEDAR AVE) (CO RD 442B)	1.54	5,200	6	0	0	6	3.87	0.00	0.00	3.87
4.65	0.48	U-2-R	RD N (MAC KENZIE AVE) (CO RD 607B) LEAVE	0.88	5,000	3	0	0	3	3.42	0.00	0.00	3.42
5.69	0.97	R-2-R	RD SW (CO RD 11A) RD N (CUCUMBER LN) (CO RD	2.45	6,898	5	3	0	8	2.05	1.23	0.00	3.28
8.07	2.29	R-2-R	RD N AND S (FRASIER AVE)	4.27	5,100	3	1	0	4	0.70	0.23	0.00	0.93
8.59	0.51	R-2-R	RD N AND S (SANTA FE AVE)	1.00	5,372	1	0	0	1	0.99	0.00	0.00	0.99
9.16	0.60	R-2-R	RD N (FLORENCE AVE) RD S (CIRCLE DR)	1.56	7,101	3	0	0	3	1.93	0.00	0.00	1.93
10.25	1.08	R-2-R	RD NW (CO RD 142)	2.96	7,500	1	0	0	1	0.34	0.00	0.00	0.34
11.04	0.76	R-2-R	MAJOR STR (K-16-T) COCKELBURR CREEK - JCT	1.59	5,700	2	0	0	2	1.26	0.00	0.00	1.26
13.95	2.89	R-2-R	U.S. 50 INTERCHANGE MAJOR STR (K-16-CC) - JCT	5.29	5,000	7	2	0	9	1.32	0.38	0.00	1.70
14.77	0.83	R-4-R	RD E AND W (9TH ST) (CO RD 460C) (PENROSE)	3.16	10,400	3	0	0	3	0.96	0.00	0.00	0.96
18.19	3.30	R-4-R	RD S (K ST) (CO RD 991C)	12.44	10,300	4	1	0	5	0.32	0.08	0.00	0.40



**Colorado Department of Transportation
Accident and Rates Book for 2008**

V2011.09.20

SH115A													
MP	Section Length	Func Class	Section Description	MVMT	AADT	** PDO	Accidents			Accident Rates *			
							Injury	Fatal	Total	** PDO	Injury	Fatal	Total
27.94	9.67	R-3-R	MAJOR STR (J-17-I) RED CREEK	25.84	7,300	23	5	0	28	0.89	0.19	0.00	1.08
36.70	8.81	R-2-R	MAJOR STR (J-17-AC) LITTLE FOUNTAIN CREEK --	23.54	7,300	26	3	2	31	1.10	0.13	8.50	1.32
39.64	2.77	R-2-R	RD W (CHEROKEE RD) (CO RD 844)	9.73	9,600	10	1	0	11	1.03	0.10	0.00	1.13
40.33	0.67	R-2-R	RD E (TITUS BLVD) (TO FORT CARSON) ENTER	2.75	11,198	3	1	0	4	1.10	0.37	0.00	1.46
41.83	1.21	U-2-R	RAMP OFF	4.96	11,200	11	2	0	13	2.22	0.40	0.00	2.62
42.25	0.53	U-4-R	RAMP ON	2.99	15,403	6	0	0	6	1.99	0.00	0.00	1.99
42.66	0.53	U-4-R	RD W (TO NORAD) FORT CARSON INTERCHANGE -	3.84	19,800	3	0	0	3	0.78	0.00	0.00	0.78
43.75	1.07	U-4-R	RAMP OFF	8.38	21,400	4	2	0	6	0.48	0.24	0.00	0.71
44.03	0.34	U-4-R	RAMPS ON AND OFF	2.36	19,000	2	3	0	5	0.86	1.28	0.00	2.14
44.54	0.43	U-4-R	RD NE (CHEYENNE MEADOWS RD) - RD SW (STAR	2.93	18,600	1	0	0	1	0.34	0.00	0.00	0.34
45.57	0.97	U-4-R	RD E AND W (CHEYENNE MOUNTAIN BLVD)	10.30	29,000	11	2	0	13	1.07	0.19	0.00	1.26
45.99	0.26	U-4-R	RAMPS ON AND OFF - MILEPOST 46	3.09	32,473	11	1	0	12	3.51	0.32	0.00	3.82
46.45	0.48	U-4-R	RAMPS ON AND OFF - SIGN STR (I-17-GT) SB LANE	4.36	24,800	7	1	0	8	1.61	0.23	0.00	1.84
47.01	0.56	U-4-R	RD E (ST ELMO ST)	3.52	17,155	43	4	0	47	12.19	1.13	0.00	13.32
47.50	0.48	U-4-R	NORTH SIDE RAMPS ON AND OFF (TO I-25A)	5.42	30,867	49	9	0	58	9.11	1.67	0.00	10.79
Totals:		46.61				275	46	2	323	1.71	0.29	1.25	2.01

SH116A													
MP	Section Length	Func Class	Section Description	MVMT	AADT	** PDO	Accidents			Accident Rates *			
							Injury	Fatal	Total	** PDO	Injury	Fatal	Total
0.00		R-2-F	JCT U.S.287 SH 287 N AND S BEGIN SH 116										
9.11	9.07	R-2-F	RD N (CO RD 34)	0.66	200	0	0	0	0	0.00	0.00	0.00	0.00
12.03	2.96	R-2-F	RD N (7TH ST) - RD S (CO RD 37) - ENTER TWO	0.22	200	0	0	0	0	0.00	0.00	0.00	0.00
12.55	0.51	R-2-F	RD S (CO RD 37.5) - LEAVE TWO BUTTES CITY	0.05	254	0	0	0	0	0.00	0.00	0.00	0.00
13.99	1.43	R-2-F	MILEPOST 14	0.09	172	0	0	0	0	0.00	0.00	0.00	0.00
20.02	6.02	R-2-F	RD N AND S (CO RD 45)	0.29	130	0	0	0	0	0.00	0.00	0.00	0.00
27.01	6.98	R-2-F	CHANGE SPEED LIMIT (65)	0.31	120	0	0	0	0	0.00	0.00	0.00	0.00
32.32	5.30	R-2-F	RD N AND S (CO RD 57) COLORADO-KANSAS	0.21	110	0	0	0	0	0.00	0.00	0.00	0.00
Totals:		32.27				0	0	0	0	0.00	0.00	0.00	0.00



**Colorado Department of Transportation
Accident and Rates Book for 2008**

V2011.09.20

SH119A

MP	Section Length	Func Class	Section Description	MVMT	AADT	** PDO	Accidents			Accident Rates *			
							Injury	Fatal	Total	** PDO	Injury	Fatal	Total
0.00		R-2-M	JCT SH006G NW AND SE -- BEGIN SH119A - IN										
6.71	6.75	R-2-M	RD W (MAIN ST)	32.86	13,300	36	5	0	41	1.10	0.15	0.00	1.25
7.27	0.53	R-2-M	RD W (GREGORY ST)	1.45	7,500	3	0	0	3	2.06	0.00	0.00	2.06
7.99	0.68	R-2-M	MILEPOST 8	0.84	3,365	0	0	0	0	0.00	0.00	0.00	0.00
9.15	1.17	R-2-M	RD W (CO RD 4-S APEX RD)	1.37	3,200	1	0	0	1	0.73	0.00	0.00	0.73
12.48	3.36	R-2-M	JCT SH 46 SE (TO GOLDEN GATE CANYON STATE	3.81	3,100	8	1	0	9	2.10	0.26	0.00	2.36
20.90	8.36	R-2-M	RD E (MAIN ST) (CR CH2) - RD W (TOLLAND RD)	8.87	2,900	11	5	0	16	1.24	0.56	0.00	1.80
22.74	1.83	R-2-M	JCT SH 72 E	1.61	2,400	0	0	0	0	0.00	0.00	0.00	0.00
25.11	2.35	R-2-M	RD NW (ELDORA RD CO RD 130)	2.75	3,200	5	2	0	7	1.82	0.73	0.00	2.55
25.62	0.46	R-2-M	RD E (LAKEVIEW DR)	0.88	5,199	1	0	0	1	1.13	0.00	0.00	1.13
26.39	0.76	R-2-M	LEAVE NEDERLAND	1.26	4,523	1	0	0	1	0.79	0.00	0.00	0.79
35.99	9.84	R-2-M	MILEPOST 36	12.61	3,500	31	11	1	43	2.46	0.87	7.94	3.41
36.75	0.80	R-2-M	RD S (CO RD 132) (MAGNOLIA RD)	1.38	4,727	6	0	0	6	4.36	0.00	0.00	4.36
38.97	2.09	R-2-M	RD N (CO RD 118 4 MILE CANYON RD)	5.58	7,300	5	1	0	6	0.90	0.18	0.00	1.08
40.39	1.41	R-2-M	MAJOR STR (D-15-G) BOULDER CREEK	5.01	9,700	6	1	0	7	1.20	0.20	0.00	1.40
40.84	0.44	U-2-M	MINOR STR (D-15-T MINOR) PEDESTRIAN	1.47	9,103	4	0	0	4	2.75	0.00	0.00	2.75
41.17	0.26	U-2-R	RD NW (3RD ST)	1.00	10,522	0	0	0	0	0.00	0.00	0.00	0.00
41.61	0.43	U-4-R	RD NW AND SE (9TH ST) - END HPMS SAMPLE	2.02	12,861	11	1	0	12	5.42	0.49	0.00	5.91
41.89	0.14	U-4-R	JCT SH 7 NW (BROADWAY) AND NE (CANYON	0.92	17,876	17	1	0	18	18.04	1.06	0.00	19.11
Totals:	41.66					146	28	1	175	1.70	0.33	1.17	2.04

SH119B

MP	Section Length	Func Class	Section Description	MVMT	AADT	** PDO	Accidents			Accident Rates *			
							Injury	Fatal	Total	** PDO	Injury	Fatal	Total
44.24		U-5-R	JCT U.S. 036B N AND S (28TH ST) - RD W (IRIS										
44.50	0.26	U-5-R	RD S (30TH ST)	2.51	26,400	2	1	0	3	0.80	0.40	0.00	1.19
44.97	0.46	U-5-R	FOOTHILLS PKWY INTERCHANGE STR (D-16-DF) -	5.40	32,100	5	1	0	6	0.93	0.19	0.00	1.11
45.32	0.41	U-4-R	LOOP RAMP ON (FROM SH 157A NORTH) SB - END	3.76	25,027	13	1	0	14	3.46	0.27	0.00	3.73
45.76	0.30	U-2-R	JCT 157A END CHANGE ROADWAY WIDTH - BEGIN	3.01	27,400	2	1	0	3	0.66	0.33	0.00	0.99
46.06	0.37	U-6-R	RD E AND W (CO RD 44 JAY RD) - END HPMS	7.33	54,100	14	1	0	15	1.91	0.14	0.00	2.04
47.62	1.52	U-6-R	MINOR STR (119B047630NL) BOULDER COUNTY	24.31	43,700	17	5	0	22	0.70	0.21	0.00	0.91
48.20	0.55	U-4-R	RD N AND S (N 63RD ST) - END HPMS SAMPLE	8.80	43,700	7	1	0	8	0.80	0.11	0.00	0.91
49.35	1.16	U-4-R	CHANGE ROADWAY WIDTH	18.47	43,500	38	3	0	41	2.06	0.16	0.00	2.23
49.66	0.30	U-4-R	CHANGE ROADWAY WIDTH	4.54	41,347	14	2	0	16	3.13	0.45	0.00	3.57



**Colorado Department of Transportation
Accident and Rates Book for 2008**

V2011.09.20

SH119B													
Section MP	Section Length	Func Class	Section Description	MVMT	AADT	** PDO	Accidents			Accident Rates *			
							Injury	Fatal	Total	** PDO	Injury	Fatal	Total
50.70	1.03	U-4-R	RD E AND W (NIWOT RD) (CO RD 34)	14.17	37,600	12	0	0	12	0.85	0.00	0.00	0.85
51.97	1.25	U-4-R	RD W (CO RD 26) (OXFORD RD) - RD E (CO RD 25)	17.20	37,600	6	2	0	8	0.35	0.12	0.00	0.47
52.67	0.74	U-4-R	RD S (CO RD 26) (OGALLALA RD) RD N (87TH ST) -	10.18	37,600	4	2	0	6	0.39	0.20	0.00	0.59
53.99	1.27	U-4-R	MILEPOST 54	15.15	32,604	14	1	0	15	0.93	0.07	0.00	0.99
54.40	0.39	U-4-R	RD N AND S (CO RD 19) (HOVER RD) - END HPMS	4.65	32,600	3	0	0	3	0.64	0.00	0.00	0.64
55.06	0.70	U-4-R	RD N AND S (SUNSET RD) - BEGIN HPMS SAMPLE	5.88	22,942	30	4	0	34	5.14	0.69	0.00	5.83
55.44	0.32	U-4-R	RD NW (FLORIDA AVE) - END HPMS SAMPLE	2.81	23,990	14	0	0	14	5.03	0.00	0.00	5.03
55.76	0.38	U-4-R	RD N (SAFEWAY ENTRANCE)	4.87	35,051	44	1	0	45	8.98	0.20	0.00	9.18
56.19	0.38	U-4-R	JCT SH 287C RD N AND S (MAIN ST) - END HPMS	4.28	30,800	44	3	0	47	10.22	0.70	0.00	10.91
56.99	0.08	U-4-R	MILEPOST 57	0.79	27,004	23	2	0	25	31.03	2.70	0.00	33.73
58.02	1.27	U-4-R	MAJOR STR (D-16-DX) ST VRAIN RIVER	11.53	24,800	10	3	0	13	0.87	0.26	0.00	1.13
59.09	0.91	U-4-R	RD S (IRON HORSE DRIVE)	8.26	24,800	12	2	0	14	1.45	0.24	0.00	1.69
Totals:	14.05					328	36	0	364	1.84	0.20	0.00	2.05

SH119C													
Section MP	Section Length	Func Class	Section Description	MVMT	AADT	** PDO	Accidents			Accident Rates *			
							Injury	Fatal	Total	** PDO	Injury	Fatal	Total
59.09		U-4-R	END KEN PRATT BLVD EXTENSION - RD S (IRON										
60.48	1.36	U-4-R	RD N AND S (FAIRVIEW ST)	15.93	32,000	28	3	0	31	1.75	0.19	0.00	1.94
61.01	0.50	U-4-R	RD N (CO RD 3.50) - RD S (VISTA COMM) - END	5.86	32,000	7	0	0	7	1.19	0.00	0.00	1.19
63.70	2.62	R-4-R	RAMPS ON AND OFF (TO/FROM I-25) - END HPMS	32.13	33,505	61	6	0	67	1.90	0.19	0.00	2.08
Totals:	4.48					96	9	0	105	1.78	0.17	0.00	1.95

SH120A													
Section MP	Section Length	Func Class	Section Description	MVMT	AADT	** PDO	Accidents			Accident Rates *			
							Injury	Fatal	Total	** PDO	Injury	Fatal	Total
0.00		R-2-R	JCT SH 115 NE AND W - RD N (CO RD 119) --										
3.10	3.15	R-2-R	RD SW (CO RD 154)	1.05	910	0	0	0	0	0.00	0.00	0.00	0.00
7.19	3.96	R-2-R	JCT SH050A NW AND SE - RD N (CO RD 368) (R ST)	0.32	220	0	0	0	0	0.00	0.00	0.00	0.00
Totals:	7.11					0	0	0	0	0.00	0.00	0.00	0.00



Colorado Department of Transportation Accident and Rates Book for 2008

V2011.09.20

SH121A													
Section MP	Section Length	Func Class	Section Description	MVMT	AADT	** PDO	Accidents			Accident Rates *			
							Injury	Fatal	Total	** PDO	Injury	Fatal	Total
0.00		U-4-R	C-470 INTERCHANGE STRS (F-16-MG) EB AND										
1.21	0.86	U-4-R	RD E AND W (CHATFIELD AVE) (CO RD 56) - BEGIN	8.06	25,600	9	0	0	9	1.12	0.00	0.00	1.12
2.27	1.03	U-4-R	RD E AND W (KEN CARYL RD) (CO RD 54) - END	8.44	22,400	13	3	0	16	1.54	0.36	0.00	1.90
3.32	1.03	U-4-R	RD E AND W (COAL MINE RD) (CO RD 52)	13.00	34,488	16	3	0	19	1.23	0.23	0.00	1.46
3.58	0.24	U-4-R	RD E AND W (CO RD 32M) (PEAKVIEW DRIVE)	3.09	35,188	11	1	0	12	3.56	0.32	0.00	3.88
4.34	0.75	U-6-R	RD E AND W (BOWLES AVE) (CO RD 50)	11.97	43,600	24	1	0	25	2.01	0.08	0.00	2.09
4.66	0.31	U-6-R	RD W (CROSS DR) SOUTHWEST PLAZA	5.38	47,400	29	3	0	32	5.41	0.56	0.00	5.97
5.35	0.66	U-6-R	RD E AND W (BELLEVIEW AVE)	12.13	50,200	55	3	0	58	4.54	0.25	0.00	4.78
6.39	1.02	U-6-R	RD E (RADCLIFF AVE)	17.36	46,515	38	8	0	46	2.19	0.46	0.00	2.66
6.79	0.39	U-6-R	RD W (OXFORD DR)	6.92	48,504	20	0	0	20	2.91	0.00	0.00	2.91
7.48	0.68	U-6-R	MAJOR STR (F-16-AM) SH 121 ML	12.39	49,800	55	5	1	61	4.46	0.41	8.12	4.95
8.54	1.04	U-4-R	RD E AND W (YALE AVE) -- BEGIN DENVER	17.44	45,823	115	6	0	121	6.57	0.34	0.00	6.92
9.05	0.48	U-4-R	JCT SH 8 W (MORRISON RD)	6.68	38,016	32	5	0	37	4.78	0.75	0.00	5.53
9.56	0.50	U-4-R	RD E AND W (JEWELL AVE)	8.41	45,968	20	1	0	21	2.40	0.12	0.00	2.52
10.07	0.49	U-4-R	RD E AND W (FLORIDA AVE)	7.20	40,124	46	3	0	49	6.38	0.42	0.00	6.80
10.57	0.48	U-4-R	RD E AND W (MISSISSIPPI AVE)	8.05	45,800	24	3	0	27	2.96	0.37	0.00	3.33
11.42	0.98	U-4-R	RD E AND W (ALAMEDA AVE) - BEGIN HPMS	20.55	57,300	93	5	0	98	4.52	0.24	0.00	4.76
11.91	0.50	U-6-R	RD E AND W (1ST AVE) - END HPMS SAMPLE	9.42	51,500	74	6	0	80	7.85	0.64	0.00	8.49
12.43	0.48	U-6-R	U.S.6 INTERCHANGE (WADSWORTH BLVD) STR	10.15	57,800	111	5	0	116	11.00	0.50	0.00	11.50
13.07	0.50	U-4-R	RD E AND W (10TH AVE)	9.60	52,432	35	2	0	37	3.65	0.21	0.00	3.86
13.45	0.37	U-4-R	RD E AND W (14TH AVE)	6.10	45,020	49	3	0	52	7.99	0.49	0.00	8.48
13.74	0.27	U-4-R	RD E AND W (16TH AVE)	4.14	41,913	27	4	0	31	6.54	0.97	0.00	7.51
14.10	0.34	U-4-R	RD E AND W (20TH AVE)	5.19	41,700	11	0	0	11	2.11	0.00	0.00	2.11
14.60	0.49	U-4-R	RD E AND W (26TH AVE) LEAVE LAKEWOOD	7.03	39,205	23	3	0	26	3.30	0.43	0.00	3.73
15.11	0.49	U-4-R	RD E AND W (32ND AVE)	7.21	40,190	29	1	0	30	4.06	0.14	0.00	4.20
15.62	0.49	U-4-R	RD E AND W (38TH AVE)	6.80	37,914	19	6	0	25	2.77	0.88	0.00	3.65
16.13	0.49	U-4-R	RD E AND W (44TH AVE)	7.58	42,282	59	9	0	68	7.72	1.18	0.00	8.89
16.78	0.64	U-6-R	I-70 INTERCHANGE STRS (E-16-GN) (E-16-GO) SH	10.78	46,000	57	9	0	66	5.31	0.84	0.00	6.14
17.14	0.33	U-5-R	RD E AND W (52ND AVE) RD N (OLD WADSWORTH	7.48	61,900	33	3	0	36	4.36	0.40	0.00	4.76
17.97	0.80	U-6-R	RD E AND W (RALSTON RD) (58TH AVE)	14.24	48,633	92	8	0	100	6.43	0.56	0.00	6.99
18.33	0.51	U-6-R	RD E AND W (62ND AVE)	9.78	52,370	22	3	0	25	2.24	0.31	0.00	2.55
18.60	0.25	U-6-R	RD E AND W (64TH AVE)	4.80	52,500	9	1	0	10	1.86	0.21	0.00	2.07
19.63	0.99	U-6-R	RD E AND W (72ND AVE)	16.81	46,406	53	4	0	57	3.14	0.24	0.00	3.38
20.65	1.00	U-6-R	RD E AND W (80TH AVE)	16.98	46,400	63	6	0	69	3.73	0.36	0.00	4.08
21.67	1.00	U-6-R	RD E AND W (88TH AVE) LEAVE ARVADA CITY	13.76	37,600	83	5	0	88	6.06	0.37	0.00	6.43



**Colorado Department of Transportation
Accident and Rates Book for 2008**

V2011.09.20

SH121A																	
MP	Section Length	Func Class	Section Description	MVMT	AADT	** PDO	Accidents			Accident Rates *							
							Injury	Fatal	Total	** PDO	Injury	Fatal	Total				
22.11	0.48	U-4-R	RD NE (92ND CONNECTION)	6.94	39,500	38	5	0	43	5.44	0.72	0.00	6.16				
23.02	0.88	U-4-R	RD W (INDEPENDENCE DR)	12.56	39,000	15	1	0	16	1.20	0.08	0.00	1.28				
23.33	0.32	U-4-R	RD E AND W (100TH AVE) (CHURCH RANCH RD)	4.52	38,603	8	3	0	11	1.78	0.67	0.00	2.45				
24.32	0.99	U-4-R	RD E AND W (108TH AVE) LEAVE WESTMINSTER	11.13	30,716	36	4	0	40	3.22	0.36	0.00	3.58				
25.34	1.03	U-4-R	RD E AND W (116TH AVE)	9.88	26,209	18	3	0	21	1.82	0.30	0.00	2.13				
25.81	0.45	U-4-R	JCT SH 128 W RD E (120TH AVE)	4.32	26,200	16	1	0	17	3.68	0.23	0.00	3.90				
26.12	0.30	U-4-R	RAMPS ON AND OFF (TO/FROM SH036B)	4.50	41,013	46	3	0	49	10.28	0.67	0.00	10.95				
26.42	0.30	U-5-R	JCT SH287C N RAMP W (TO SH287C S) (T	5.33	48,500	25	1	0	26	4.77	0.19	0.00	4.97				
Totals:						25.63				1,651	149	1	1,801	4.19	0.38	0.25	4.57

SH121B																	
MP	Section Length	Func Class	Section Description	MVMT	AADT	** PDO	Accidents			Accident Rates *							
							Injury	Fatal	Total	** PDO	Injury	Fatal	Total				
0.00		R-4-R	MILEPOST 0 -- BEGIN SH 121B - BEGIN HPMS														
3.15	3.12	R-4-R	RD W (TRAIL MARK PKWY) - ENTER	25.24	22,100	13	4	0	17	0.52	0.16	0.00	0.67				
3.78	0.67	U-4-R	MAJOR STR (F-16-HZ) DEER CREEK	5.59	22,815	5	1	0	6	0.90	0.18	0.00	1.08				
4.41	0.63	U-4-R	C-470 INTERCHANGE (WADSWORTH BLVD) SH 470	5.40	23,400	7	1	0	8	1.30	0.19	0.00	1.48				
Totals:						4.42				25	6	0	31	0.69	0.17	0.00	0.86

SH125A													
MP	Section Length	Func Class	Section Description	MVMT	AADT	** PDO	Accidents			Accident Rates *			
							Injury	Fatal	Total	** PDO	Injury	Fatal	Total
0.00		R-2-M	JCT U.S.40 SH 40 E AND W BEGIN SH 125										
9.07	9.04	R-2-M	ENTER ARAPAHO NATIONAL FOREST - START	2.35	710	3	1	0	4	1.28	0.43	0.00	1.70
18.41	9.27	R-2-M	MINOR STR (125A018420BL) IN GRAND COUNTY	2.41	710	3	0	0	3	1.25	0.00	0.00	1.25
27.51	9.04	R-2-M	MINOR STR (125A027520BL) IN JACKSON COUNTY	2.35	710	4	0	0	4	1.70	0.00	0.00	1.70
29.45	1.93	R-2-R	RD NE (CO RD 21)	0.50	710	0	0	0	0	0.00	0.00	0.00	0.00
31.49	2.02	R-2-R	RD N (CO RD 27)	0.23	310	1	1	0	2	4.37	4.37	0.00	8.73
35.57	4.05	R-2-R	RD W (CO RD 28)	0.40	270	0	0	0	0	0.00	0.00	0.00	0.00
44.99	9.36	R-2-M	MILEPOST 45	1.54	450	1	1	0	2	0.65	0.65	0.00	1.30
52.01	7.12	R-2-M	JCT SH014A W1	1.17	450	0	0	0	0	0.00	0.00	0.00	0.00
52.64	0.63	R-2-R	RD W (CO RD 12 CR 12W)	0.35	1,500	2	1	0	3	5.76	2.88	0.00	8.65
53.21	0.56	R-2-R	RD S (MAIN ST CO RD 17)	0.39	1,900	1	0	0	1	2.59	0.00	0.00	2.59
53.78	0.55	R-2-R	RD E AND W (2ND ST)	0.64	3,203	2	0	0	2	3.12	0.00	0.00	3.12



**Colorado Department of Transportation
Accident and Rates Book for 2008**

V2011.09.20

SH125A													
MP	Section Length	Func Class	Section Description	MVMT	AADT	** PDO	Accidents			Accident Rates *			
							Injury	Fatal	Total	** PDO	Injury	Fatal	Total
54.39	0.74	R-2-R	RD E (CO RD 44)	0.65	2,413	1	0	0	1	1.52	0.00	0.00	1.52
57.20	2.77	R-2-R	RD E (CO RD 10)	2.23	2,200	0	0	0	0	0.00	0.00	0.00	0.00
62.58	5.32	R-2-R	RD E AND W (CO RD 6 CR 6W)	3.50	1,800	0	0	0	0	0.00	0.00	0.00	0.00
66.55	3.95	R-2-R	JCT SH 127 NE	1.03	710	2	1	0	3	1.95	0.97	0.00	2.92
75.41	8.75	R-2-R	COLORADO-WYOMING STATE LINE -- END	1.02	320	4	2	0	6	3.90	1.95	0.00	5.86
Totals:		75.10				24	7	0	31	1.16	0.34	0.00	1.49

SH127A													
MP	Section Length	Func Class	Section Description	MVMT	AADT	** PDO	Accidents			Accident Rates *			
							Injury	Fatal	Total	** PDO	Injury	Fatal	Total
0.00		R-2-R	JCT SH 125 NW AND S BEGIN SH 127 MILEPOST 0										
9.20	9.08	R-2-R	COLORADO-WYOMING STATE LINE -- END SH127A	1.96	590	12	3	2	17	6.12	1.53	102.05	8.67
Totals:		9.08				12	3	2	17	6.12	1.53	102.00	8.67

SH128A													
MP	Section Length	Func Class	Section Description	MVMT	AADT	** PDO	Accidents			Accident Rates *			
							Injury	Fatal	Total	** PDO	Injury	Fatal	Total
0.00		R-4-R	JCT SH 93 N AND S -- BEGIN SH 128A - MILEPOST										
3.93	4.00	R-4-R	RD N (CO RD 17) (MCCASLIN BLVD) - END HPMS	5.86	4,000	4	1	0	5	0.68	0.17	0.00	0.85
4.21	0.21	R-2-R	RD S (INDIANA ST) ENTER DENVER URBAN AREA	0.71	9,200	3	0	0	3	4.22	0.00	0.00	4.22
5.24	0.98	U-2-R	RD S (DRIVEWAY TO BUSINESS)	3.30	9,200	3	0	0	3	0.91	0.00	0.00	0.91
6.20	0.95	U-2-R	RD N (W INTERLOCKEN LOOP) - END HPMS	3.20	9,200	4	3	0	7	1.25	0.94	0.00	2.19
6.60	0.39	U-2-R	RD N (NETWORK PKWY) RD S (W 120TH AVE)	1.66	11,600	1	1	0	2	0.60	0.60	0.00	1.21
7.49	0.95	U-2-R	RD S (AIRPORT WAY)	5.08	14,600	1	0	0	1	0.20	0.00	0.00	0.20
7.97	0.49	U-4-R	JCT SH121A NE AND SW MILEPOST 8 END SH128A	2.83	15,800	1	1	0	2	0.35	0.35	0.00	0.70
Totals:		7.97				17	6	0	23	0.75	0.27	0.00	1.02



**Colorado Department of Transportation
Accident and Rates Book for 2008**

V2011.09.20

SH128B													
MP	Section Length	Func Class	Section Description	MVMT	AADT	** PDO	Accidents			Accident Rates *			
							Injury	Fatal	Total	** PDO	Injury	Fatal	Total
12.17		U-4-R	JCT SH287C S AND W (N FEDERAL BLVD) -										
13.19	0.99	U-4-R	RD S (PECOS ST)	13.88	38,300	25	1	0	26	1.80	0.07	0.00	1.87
13.69	0.49	U-5-R	RD N AND S (HURON ST)	6.87	38,300	23	3	1	27	3.35	0.44	14.56	3.93
14.11	0.41	U-5-R	RAMPS ON AND OFF (TO/FROM SB I-25) - RD E	7.46	49,700	104	4	0	108	14.08	0.54	0.00	14.62
Totals:		1.89				152	8	1	161	5.39	0.28	3.55	5.71

SH131B													
MP	Section Length	Func Class	Section Description	MVMT	AADT	** PDO	Accidents			Accident Rates *			
							Injury	Fatal	Total	** PDO	Injury	Fatal	Total
0.05		R-2-M	JCT U.S.6 SH 6 E AND W (WOLCOTT) - END										
2.43	2.44	R-2-M	RD NE (CO RD 6) (MUDDY PASS RD)	2.59	2,900	6	1	0	7	2.32	0.39	0.00	2.71
11.99	9.39	R-2-M	MILEPOST 12	5.84	1,700	9	3	0	12	1.54	0.51	0.00	2.05
13.70	1.78	R-2-M	RD NE (CR E74) (CR 11) (TROUGH RD)	1.11	1,700	3	0	0	3	2.72	0.00	0.00	2.72
22.99	9.34	R-2-M	MILEPOST 23	4.44	1,300	8	1	1	10	1.80	0.23	22.50	2.25
32.77	9.71	R-2-M	RD N (CO RD 20-2) RD SW (CO RD 5)	4.62	1,300	2	2	0	4	0.43	0.43	0.00	0.87
33.44	0.65	R-2-M	RD N (CO RD 18-2) (GREEN RIDGE RD)	0.24	1,004	0	0	0	0	0.00	0.00	0.00	0.00
38.43	4.97	R-2-M	RD NE (CO RD 6) RD SW (CO RD 3)	1.66	910	4	2	0	6	2.42	1.21	0.00	3.63
42.04	3.58	R-2-M	RD W (CO RD 21-2) (MOFFAT ST)	1.44	1,100	6	1	0	7	4.17	0.69	0.00	4.86
42.65	0.62	R-2-M	RD E (CO RD 8) RD W (CO RD 17) RD S (MAIN ST)	0.34	1,500	0	0	0	0	0.00	0.00	0.00	0.00
50.03	7.31	R-2-M	RD E (CR 14) (YELLOW JACKET PASS RD) (STAGE	5.35	2,000	8	4	0	12	1.49	0.75	0.00	2.24
51.68	1.59	R-2-M	RD S (MOFFAT AVE)	1.51	2,600	3	0	0	3	1.98	0.00	0.00	1.98
52.99	1.33	R-2-M	MILEPOST 53	0.86	1,759	4	0	0	4	4.67	0.00	0.00	4.67
62.26	9.19	R-2-M	RD S (CO RD 14)	5.05	1,500	11	3	0	14	2.18	0.59	0.00	2.77
68.72	6.42	R-2-M	JCT U.S.40 SH 40 N AND S END SH 131	10.09	4,295	4	0	0	4	0.40	0.00	0.00	0.40
Totals:		68.32				68	17	1	86	1.51	0.38	2.22	1.91

SH133A													
MP	Section Length	Func Class	Section Description	MVMT	AADT	** PDO	Accidents			Accident Rates *			
							Injury	Fatal	Total	** PDO	Injury	Fatal	Total
0.00		R-2-R	JCT SH 92 W AND E (BRIDGE ST) BEGIN SH 133										
2.21	2.19	R-2-R	RD NW (CO RD L.25) (CO RD L.00)	4.09	5,100	7	1	0	8	1.72	0.25	0.00	1.96
7.81	5.63	R-2-M	RD NW (CO RD P.00) (PITKIN RD) - RD SE (CO RD	7.62	3,700	15	4	0	19	1.97	0.52	0.00	2.49
8.85	1.02	R-2-M	JCT SH 187A SOUTH (TO PAONIA) - RD N	1.08	2,902	4	1	0	5	3.70	0.93	0.00	4.63
12.16	3.25	R-2-M	RD W (OLD HWY 133A RE-ROUTE)	3.57	3,000	4	3	0	7	1.12	0.84	0.00	1.96

Functional Class Definition
Rural/Urban - # of Lanes - Terrain
R-4-F = Rural 4-Lane Flat Roadway

* PDO and Injury Rates in Million Vehicle Miles Traveled
Fatal Rate in 100 Million Vehicle Miles Traveled
** PDO = Property Damage Only



**Colorado Department of Transportation
Accident and Rates Book for 2008**

V2011.09.20

SH133A													
MP	Section Length	Func Class	Section Description	MVMT	AADT	** PDO	Accidents			Accident Rates *			
							Injury	Fatal	Total	** PDO	Injury	Fatal	Total
15.99	3.86	R-2-M	MILEPOST 16	2.97	2,100	1	1	0	2	0.34	0.34	0.00	0.67
17.66	1.37	R-2-M	RD SW (CO RD S4)	1.55	3,100	2	0	0	2	1.29	0.00	0.00	1.29
18.20	0.73	R-2-M	RD N (OLD HWY-133A)	0.59	2,200	0	0	0	0	0.00	0.00	0.00	0.00
27.72	9.24	R-2-M	MAJOR STR (I-07-K) MUDDY CREEK	4.73	1,400	8	2	0	10	1.69	0.42	0.00	2.11
36.99	7.82	R-2-M	MILEPOST 37	4.01	1,400	4	0	0	4	1.00	0.00	0.00	1.00
46.36	9.22	R-2-M	RD SE (CO RD 3)	4.72	1,400	2	0	0	2	0.42	0.00	0.00	0.42
51.35	5.01	R-2-M	RD E (CO RD 3 REDSTONE BLVD)	3.30	1,800	4	2	0	6	1.21	0.61	0.00	1.82
56.80	5.37	R-2-M	RD E (CO RD 3D AVALANCHE RD)	4.13	2,100	6	1	1	8	1.45	0.24	24.22	1.94
65.94	9.16	R-2-M	RD W (CO RD 118) (MT SOPRIS RANCH RD)	12.40	3,700	9	6	0	15	0.73	0.48	0.00	1.21
66.51	0.75	R-2-M	LEAVING CARBONDALE URBAN AREA - ENTERING	1.27	4,631	1	0	0	1	0.78	0.00	0.00	0.78
66.75	0.23	R-2-M	RD NE (ROARING FORK DR)	0.40	4,700	0	0	0	0	0.00	0.00	0.00	0.00
67.03	0.07	U-2-M	RD NE (SNOWMASS DR) RD SW (RIVER VALLEY	0.12	4,700	0	0	0	0	0.00	0.00	0.00	0.00
67.41	0.46	U-2-M	RD N (8TH ST) - BEGIN HPMS SAMPLE	1.39	8,253	0	1	0	1	0.00	0.72	0.00	0.72
67.79	0.38	U-2-M	RAMP OFF EB	1.47	10,588	8	1	0	9	5.51	0.69	0.00	6.19
68.82	1.03	U-2-M	JCT SH 82 NW AND SE -- END SH 133A	8.11	21,500	28	1	0	29	3.45	0.12	0.00	3.58
Totals:	66.79					103	24	1	128	1.53	0.36	1.48	1.90

SH133B													
MP	Section Length	Func Class	Section Description	MVMT	AADT	** PDO	Accidents			Accident Rates *			
							Injury	Fatal	Total	** PDO	Injury	Fatal	Total
12.16		R-2-M	DIRECT (Y) CONNECTION ALONG THE FIRE										
13.26	1.10	R-2-M	RD E (CO RD S.35) (BOWIE)	0.52	1,300	0	0	0	0	0.00	0.00	0.00	0.00
16.08	2.90	R-2-M	JCT SH133A -- END SH 133B	1.03	970	0	0	0	0	0.00	0.00	0.00	0.00
Totals:	4.00					0	0	0	0	0.00	0.00	0.00	0.00

SH134A													
MP	Section Length	Func Class	Section Description	MVMT	AADT	** PDO	Accidents			Accident Rates *			
							Injury	Fatal	Total	** PDO	Injury	Fatal	Total
0.00		R-2-M	JCT SH 131 NW AND SE (TOPONAS) BEGIN SH 134										
9.99	9.85	R-2-M	MILEPOST 10	1.23	340	4	0	0	4	3.26	0.00	0.00	3.26
16.31	6.28	R-2-M	RD N (CO RD 144)	0.78	340	5	0	0	5	6.40	0.00	0.00	6.40
25.99	9.56	R-2-M	MILEPOST 26	1.89	540	10	1	0	11	5.29	0.53	0.00	5.82
27.16	1.21	R-2-M	JCT SH040A NE AND SE -- END SH134A	0.24	540	0	0	0	0	0.00	0.00	0.00	0.00
Totals:	26.90					19	1	0	20	4.59	0.24	0.00	4.84

Functional Class Definition
Rural/Urban - # of Lanes - Terrain
R-4-F = Rural 4-Lane Flat Roadway

* PDO and Injury Rates in Million Vehicle Miles Traveled
Fatal Rate in 100 Million Vehicle Miles Traveled
** PDO = Property Damage Only



**Colorado Department of Transportation
Accident and Rates Book for 2008**

V2011.09.20

SH135A													
MP	Section Length	Func Class	Section Description	MVMT	AADT	** PDO	Accidents			Accident Rates *			
							Injury	Fatal	Total	** PDO	Injury	Fatal	Total
0.00		U-4-M	JCT U.S. 50 EAST AND WEST (TOMICHI AVE) --										
0.73	0.74	U-4-M	RD E AND W (SPENCER AVE)	2.76	10,200	6	0	0	6	2.19	0.00	0.00	2.19
1.27	0.52	U-4-M	RD NE (CO RD 10) (CLARK BLVD)	1.56	8,200	4	0	0	4	2.55	0.00	0.00	2.55
1.82	0.59	R-4-M	CHANGE ROADWAY WIDTH	1.73	7,996	4	1	0	5	2.32	0.58	0.00	2.91
3.13	1.23	R-2-M	RD N (CO RD 48E) (CASTLE MOUNTAIN RD)	3.42	7,600	4	0	0	4	1.17	0.00	0.00	1.17
3.99	0.86	R-2-M	MILEPOST 4	1.41	4,488	1	0	0	1	0.71	0.00	0.00	0.71
10.23	6.17	R-2-M	RD E (CO RD 742) (TAYLOR RIVER RD) - END	9.71	4,300	11	0	0	11	1.13	0.00	0.00	1.13
19.99	9.69	R-2-M	MILEPOST 20	12.77	3,600	5	1	0	6	0.39	0.08	0.00	0.47
20.69	0.74	R-2-M	RD NE (CO RD 740) (CEMENT CREEK RD)	0.98	3,600	0	1	0	1	0.00	1.03	0.00	1.03
27.48	6.73	R-2-M	RD N (6TH ST) RD E AND W (ELK AVE) -- END SH	15.50	6,294	8	1	0	9	0.52	0.06	0.00	0.58
Totals:		27.27				43	4	0	47	0.86	0.08	0.00	0.94

SH136A													
MP	Section Length	Func Class	Section Description	MVMT	AADT	** PDO	Accidents			Accident Rates *			
							Injury	Fatal	Total	** PDO	Injury	Fatal	Total
0.00		R-2-R	JCT U.S.285 SH 285 NE AND SW (SPRUCE ST)										
1.57	1.58	R-2-R	RD N (CO RD 31.3) (CO RD 17.3)	0.74	1,276	0	0	0	0	0.00	0.00	0.00	0.00
4.47	2.87	R-2-R	RD E AND W (2ND SOUTH ST) RD S (MAIN ST) --	1.47	1,398	2	0	0	2	1.36	0.00	0.00	1.36
Totals:		4.45				2	0	0	2	0.91	0.00	0.00	0.91

SH138A													
MP	Section Length	Func Class	Section Description	MVMT	AADT	** PDO	Accidents			Accident Rates *			
							Injury	Fatal	Total	** PDO	Injury	Fatal	Total
0.00		U-3-R	MILEPOST 0 JCT SH AND US 6 SW (3RD ST) NW										
0.46	0.48	U-3-R	RD N AND S (SIDNEY AVE) - END HPMS SAMPLE	0.76	4,300	8	2	0	10	10.68	2.67	0.00	13.35
0.74	0.25	U-3-R	RD W (JACKSON ST)	0.32	3,544	2	0	0	2	6.17	0.00	0.00	6.17
1.24	0.47	U-4-R	RD NW (LOGAN ST)	0.67	3,900	0	0	0	0	0.00	0.00	0.00	0.00
1.80	0.56	U-4-R	RD W (PIONEER RD) (CO RD 30.5) MAJOR STR	0.75	3,652	1	0	0	1	1.33	0.00	0.00	1.33
3.32	1.53	R-4-R	RD N AND S (CO RD 43.5)	2.13	3,800	1	0	0	1	0.47	0.00	0.00	0.47
8.96	5.67	R-2-R	JCT SH 113 N - BEGIN HPMS SAMPLE	4.36	2,100	6	0	0	6	1.38	0.00	0.00	1.38
11.90	2.92	R-2-R	RD N (4TH ST) RD W (4TH AVE)	1.18	1,100	1	0	0	1	0.85	0.00	0.00	0.85
12.60	0.68	R-2-R	RD N AND S (CO RD 55)	0.24	980	0	0	0	0	0.00	0.00	0.00	0.00
21.73	9.11	R-2-R	RD N (CO RD 71)	2.73	820	3	0	0	3	1.10	0.00	0.00	1.10
26.32	4.56	R-2-R	RD W (CO RD 58)	0.97	580	3	0	0	3	3.10	0.00	0.00	3.10

Functional Class Definition
Rural/Urban - # of Lanes - Terrain
R-4-F = Rural 4-Lane Flat Roadway

* PDO and Injury Rates in Million Vehicle Miles Traveled
Fatal Rate in 100 Million Vehicle Miles Traveled
** PDO = Property Damage Only



**Colorado Department of Transportation
Accident and Rates Book for 2008**

V2011.09.20

SH138A													
MP	Section Length	Func Class	Section Description	MVMT	AADT	** PDO	Accidents			Accident Rates *			
							Injury	Fatal	Total	** PDO	Injury	Fatal	Total
27.49	1.11	R-2-R	JCT SH 55 S RD N (FIRST ST)	0.22	540	0	0	0	0	0.00	0.00	0.00	0.00
28.50	1.02	R-2-R	MINOR STR (A-26-B MINOR) -- REMOVED OR	0.20	524	0	0	0	0	0.00	0.00	0.00	0.00
34.97	6.43	R-2-R	RD N AND S (CO RD 95.00)	0.96	410	0	0	0	0	0.00	0.00	0.00	0.00
41.38	6.45	R-2-R	RD N (CO RD 11)	0.92	390	1	0	0	1	1.09	0.00	0.00	1.09
43.01	1.68	R-2-R	RD N (WEST AVE)	0.23	370	0	0	0	0	0.00	0.00	0.00	0.00
43.67	0.65	R-2-R	MAJOR STR (A-26-G) PETERSON DITCH	0.15	624	0	0	0	0	0.00	0.00	0.00	0.00
50.47	6.66	R-2-R	RD N AND S (6TH ST)	1.66	680	1	0	0	1	0.60	0.00	0.00	0.60
50.99	0.71	R-2-R	MILEPOST 51	0.27	1,048	1	0	0	1	3.67	0.00	0.00	3.67
54.80	3.58	R-2-R	JCT SH AND U.S.385 NW - SPEED LIMIT (55)	1.28	980	2	0	0	2	1.56	0.00	0.00	1.56
56.99	2.36	R-2-R	MILEPOST 57	1.21	1,400	0	2	0	2	0.00	1.65	0.00	1.65
57.66	0.35	R-2-R	RD NW (SYCAMORE ST)	0.20	1,600	0	0	0	0	0.00	0.00	0.00	0.00
58.17	0.68	R-2-R	RRX (805-404W) UP RR - (ABANDONDED)	0.81	3,246	1	2	0	3	1.24	2.49	0.00	3.73
58.71	0.52	R-4-R	RAMP OFF (TO SH385D) WB LN	0.49	2,559	0	0	0	0	0.00	0.00	0.00	0.00
59.82	1.07	R-2-R	RD W (CR 36.3) COLO-NEBRASKA STATE LINE END	0.20	500	0	0	0	0	0.00	0.00	0.00	0.00
Totals:		59.50				31	6	0	37	1.35	0.26	0.00	1.62

SH138Z													
MP	Section Length	Func Class	Section Description	MVMT	AADT	** PDO	Accidents			Accident Rates *			
							Injury	Fatal	Total	** PDO	Injury	Fatal	Total
0.00		U-3-R	MILEPOST 0 JCT SH AND US ROUTE 138 (END)										
0.33	0.35	U-3-R	RD NW AND SE (ELM ST)	0.62	4,829	9	0	0	9	14.67	0.00	0.00	14.67
0.61	0.27	U-3-R	JCT SH AND US 6 SE (CHESNUT ST) AND SW (4TH	0.37	3,695	1	1	0	2	2.79	2.79	0.00	5.58
Totals:		0.62				10	1	0	11	10.17	1.02	0.00	11.18

SH139A													
MP	Section Length	Func Class	Section Description	MVMT	AADT	** PDO	Accidents			Accident Rates *			
							Injury	Fatal	Total	** PDO	Injury	Fatal	Total
0.00		R-2-R	RD E AND W (HAWKEYE RD) BEGIN SH139A (13										
1.24	1.32	R-2-R	RRX (253-800K) DRGW RR	0.97	2,000	1	0	0	1	1.04	0.00	0.00	1.04
5.02	3.77	R-2-R	RD E AND W (Q.00 RD)	4.27	3,098	4	0	0	4	0.93	0.00	0.00	0.93
13.59	8.47	R-2-M	MESA - GARFIELD COUNTY LINE	2.60	840	3	0	0	3	1.15	0.00	0.00	1.15
22.99	9.38	R-2-M	MILEPOST 23	4.12	1,200	2	3	0	5	0.49	0.73	0.00	1.21
32.55	9.50	R-2-M	CHANGE ROADWAY WIDTH	4.17	1,200	3	0	0	3	0.72	0.00	0.00	0.72
41.99	9.36	R-2-M	MILEPOST 42	4.11	1,200	11	4	0	15	2.67	0.97	0.00	3.65

Functional Class Definition
Rural/Urban - # of Lanes - Terrain
R-4-F = Rural 4-Lane Flat Roadway

* PDO and Injury Rates in Million Vehicle Miles Traveled
Fatal Rate in 100 Million Vehicle Miles Traveled
** PDO = Property Damage Only



**Colorado Department of Transportation
Accident and Rates Book for 2008**

V2011.09.20

SH139A													
Section MP	Section Length	Func Class	Section Description	MVMT	AADT	** PDO	Accidents			Accident Rates *			
							Injury	Fatal	Total	** PDO	Injury	Fatal	Total
51.18	9.24	R-2-M	RD W (CO RD 11620)	4.06	1,200	2	4	0	6	0.49	0.99	0.00	1.48
60.99	9.63	R-2-M	MILEPOST 61	4.23	1,200	1	1	0	2	0.24	0.24	0.00	0.47
65.14	4.22	R-2-M	RD SW (CO RD 105)	1.85	1,200	1	0	0	1	0.54	0.00	0.00	0.54
72.07	6.69	R-2-M	JCT SH 64 E AND W -- END SH 139A	2.45	1,000	0	0	0	0	0.00	0.00	0.00	0.00
Totals:	71.58					28	12	0	40	0.85	0.37	0.00	1.22

SH140A													
Section MP	Section Length	Func Class	Section Description	MVMT	AADT	** PDO	Accidents			Accident Rates *			
							Injury	Fatal	Total	** PDO	Injury	Fatal	Total
0.00		R-2-R	COLORADO-NEW MEXICO STATE LINE MILEPOST										
8.26	8.21	R-2-R	RD E AND W (CO RD 100)	5.71	1,900	11	5	0	16	1.93	0.88	0.00	2.80
10.51	2.27	R-2-M	RD S (CO RD 134)	1.66	2,000	1	0	0	1	0.60	0.00	0.00	0.60
15.65	5.09	R-2-M	RD E (CO RD 141)	4.66	2,500	5	0	0	5	1.07	0.00	0.00	1.07
23.44	7.71	R-2-M	JCT U.S.160 NW AND SE -- END SH 140A	5.64	2,000	18	0	0	18	3.19	0.00	0.00	3.19
Totals:	23.28					35	5	0	40	1.98	0.28	0.00	2.26

SH141A													
Section MP	Section Length	Func Class	Section Description	MVMT	AADT	** PDO	Accidents			Accident Rates *			
							Injury	Fatal	Total	** PDO	Injury	Fatal	Total
0.00		R-2-R	JCT U.S. 491 NW AND SE - MILEPOST 0 - BEGIN										
9.37	9.36	R-2-R	RD E AND W (CO RD H1 BURNS RD)	2.50	730	2	1	0	3	0.80	0.40	0.00	1.20
11.26	1.88	R-2-M	RD NE (CO RD K8)	0.50	730	1	0	0	1	2.00	0.00	0.00	2.00
20.99	9.68	R-2-R	MILEPOST 21	1.70	480	2	0	0	2	1.18	0.00	0.00	1.18
30.99	9.96	R-2-R	MILEPOST 31	1.75	480	2	0	0	2	1.14	0.00	0.00	1.14
40.99	10.03	R-2-R	MILEPOST 41	1.76	480	0	1	0	1	0.00	0.57	0.00	0.57
44.11	3.14	R-2-R	RD E AND W (CO RD U29)	0.55	480	0	0	0	0	0.00	0.00	0.00	0.00
53.26	9.10	R-2-R	RD SW (CO RD HH31)	1.97	590	2	0	0	2	1.02	0.00	0.00	1.02
55.50	2.28	R-2-R	RD SE (CO RD FF31)	0.49	590	0	0	0	0	0.00	0.00	0.00	0.00
60.20	4.63	R-2-R	RD NE (2ND ST)	2.54	1,500	2	2	0	4	0.79	0.79	0.00	1.58
60.79	0.61	R-2-M	RD NE (W 3RD AVE)	0.43	1,913	0	0	0	0	0.00	0.00	0.00	0.00
62.43	2.02	R-2-M	JCT SH 90 SW (VANCORUM)	0.49	660	0	0	0	0	0.00	0.00	0.00	0.00
64.39	1.96	R-2-M	RD NE (CO RD CC) (CALAMITY RD)	0.24	340	1	1	0	2	4.09	4.09	0.00	8.19
73.40	9.06	R-2-M	RD SW (CO RD W19)	1.53	460	1	0	0	1	0.66	0.00	0.00	0.66
82.99	9.49	R-2-M	MILEPOST 83	1.60	460	1	2	0	3	0.63	1.25	0.00	1.88



**Colorado Department of Transportation
Accident and Rates Book for 2008**

V2011.09.20

SH141A																	
MP	Section Length	Func Class	Section Description	MVMT	AADT	** PDO	Accidents			Accident Rates *							
							Injury	Fatal	Total	** PDO	Injury	Fatal	Total				
92.99	9.97	R-2-M	MILEPOST 93	1.68	460	2	0	2	4	1.19	0.00	119.16	2.38				
102.99	10.08	R-2-M	MILEPOST 103	1.70	460	3	2	0	5	1.77	1.18	0.00	2.95				
110.52	7.42	R-2-M	RD SW (JOHN BROWN CR RD)	1.25	460	0	1	0	1	0.00	0.80	0.00	0.80				
119.97	9.34	R-2-M	MAJOR STR (I-1-C) WEST CREEK	2.32	680	5	2	0	7	2.15	0.86	0.00	3.01				
128.99	9.04	R-2-M	MILEPOST 129	2.25	680	2	2	1	5	0.89	0.89	44.43	2.22				
138.99	10.00	R-2-M	MILEPOST 139	2.49	680	3	1	0	4	1.21	0.40	0.00	1.61				
148.99	9.97	R-2-M	MILEPOST 149	2.48	680	3	3	0	6	1.21	1.21	0.00	2.42				
154.11	5.09	R-2-R	JCT SH050A NW AND SE -- END SH 141A	1.35	727	3	1	1	5	2.22	0.74	73.91	3.70				
Totals:						154.11				35	19	4	58	1.04	0.57	11.91	1.73

SH141B																	
MP	Section Length	Func Class	Section Description	MVMT	AADT	** PDO	Accidents			Accident Rates *							
							Injury	Fatal	Total	** PDO	Injury	Fatal	Total				
156.75		U-2-R	JCT SH050A SE AND NW BEGIN SH141B1 -- BEGIN														
157.56	0.79	U-2-R	RD NW (CO RD A.25) (CAROL CT) - LEAVE GRAND	1.94	6,700	2	0	0	2	1.03	0.00	0.00	1.03				
158.92	1.34	R-2-R	RD E AND W (CO RD B.50)	3.29	6,700	2	0	0	2	0.61	0.00	0.00	0.61				
159.44	0.49	R-2-R	RD E AND W (CO RD C.00) - BEGIN HPMS SAMPLE	1.86	10,372	3	0	0	3	1.62	0.00	0.00	1.62				
159.92	0.45	R-2-R	MAJOR STR (H-03-BL) COLORADO RIVER - ENTER	2.19	13,288	1	1	1	3	0.46	0.46	45.79	1.37				
160.43	0.52	U-2-R	ENTERING AND LEAVING A SMALL PART OF	2.53	13,300	5	1	0	6	1.98	0.40	0.00	2.38				
160.94	0.48	U-3-R	RD E AND W (CR D.50) (GRAND AVE)	2.79	15,889	7	3	0	10	2.50	1.07	0.00	3.57				
161.46	0.62	U-4-R	MAJOR STR (H-03-BO) GRAND VALLEY CANAL	4.15	18,281	13	1	1	15	3.13	0.24	24.11	3.62				
161.93	0.34	U-4-R	RD W (CO RD E.40) (HALL AVE) - BEGIN NEW	2.60	20,892	5	0	0	5	1.91	0.00	0.00	1.91				
162.30	0.33	U-4-R	NORTHWEST SIDE SLIP RAMPS (TO/FROM GRAND	2.84	23,500	14	0	0	14	4.90	0.00	0.00	4.90				
Totals:						5.36				52	6	2	60	2.15	0.25	8.27	2.48

SH142A													
MP	Section Length	Func Class	Section Description	MVMT	AADT	** PDO	Accidents			Accident Rates *			
							Injury	Fatal	Total	** PDO	Injury	Fatal	Total
0.00		R-2-R	JCT SH 285A NORTH AND SOUTH -- BEGIN SH										
2.26	2.30	R-2-R	RD N AND S (CO RD 17) (9TH ST)	1.77	2,100	3	0	0	3	1.70	0.00	0.00	1.70
3.27	0.96	R-2-R	RD N AND S (CO RD 18) (1ST ST)	0.81	2,300	1	0	0	1	1.24	0.00	0.00	1.24
12.99	9.78	R-2-R	RD NE (CO RD 27.8) - MILEPOST 13	3.47	970	1	1	0	2	0.29	0.29	0.00	0.58
13.99	1.00	R-2-R	MILEPOST 14	0.33	904	0	0	0	0	0.00	0.00	0.00	0.00
22.95	8.81	R-2-R	RD E (CO RD 54)	2.77	860	1	2	0	3	0.36	0.72	0.00	1.08

Functional Class Definition
Rural/Urban - # of Lanes - Terrain
R-4-F = Rural 4-Lane Flat Roadway

* PDO and Injury Rates in Million Vehicle Miles Traveled
Fatal Rate in 100 Million Vehicle Miles Traveled
** PDO = Property Damage Only



**Colorado Department of Transportation
Accident and Rates Book for 2008**

V2011.09.20

SH142A													
MP	Section Length	Func Class	Section Description	MVMT	AADT	** PDO	Accidents			Accident Rates *			
							Injury	Fatal	Total	** PDO	Injury	Fatal	Total
28.70	5.67	R-2-R	RD S (CO RD 59)	0.46	220	0	1	0	1	0.00	2.19	0.00	2.19
33.84	4.96	R-2-R	JCT SH 159 N AND SW (MAIN ST) -- END SH 142A	0.80	440	1	1	0	2	1.25	1.25	0.00	2.50
Totals:		33.48				7	5	0	12	0.67	0.48	0.00	1.15

SH144A													
MP	Section Length	Func Class	Section Description	MVMT	AADT	** PDO	Accidents			Accident Rates *			
							Injury	Fatal	Total	** PDO	Injury	Fatal	Total
0.00		R-2-F	RD E (S FRONTAGE RD) RD S (CO RD 1) BEGIN SH										
2.81	2.90	R-2-F	JCT U.S.34 SH 34 NW AND SE - END HPMS	0.17	160	0	0	0	0	0.00	0.00	0.00	0.00
10.48	7.57	R-2-R	JCT SH 39 S (GOODRICH) - BEGIN HPMS SAMPLE	0.91	330	2	0	0	2	2.19	0.00	0.00	2.19
11.05	0.44	R-2-R	RD W (CO RD Y.50)	0.10	629	0	0	0	0	0.00	0.00	0.00	0.00
16.50	5.42	R-2-R	RD N (CO RD 9.50)	0.93	470	0	0	0	0	0.00	0.00	0.00	0.00
20.83	4.32	R-2-R	RD S (CO RD 12.00)	1.08	680	3	0	0	3	2.79	0.00	0.00	2.79
26.06	5.20	R-2-R	RD N AND S (CO RD 16.00)	2.85	1,500	5	1	0	6	1.75	0.35	0.00	2.10
26.88	0.82	R-2-R	RD N (CEDAR ST) (CO RD 16.80) ENTER FORT	0.48	1,600	0	0	0	0	0.00	0.00	0.00	0.00
27.12	0.22	U-2-R	RD N (ASH ST)	0.23	2,900	0	0	0	0	0.00	0.00	0.00	0.00
27.37	0.22	R-2-R	RAMP OFF	0.23	2,900	0	1	0	1	0.00	4.38	0.00	4.38
27.64	0.29	U-2-R	RD N (CO RD 17.3)	0.32	3,058	0	0	0	0	0.00	0.00	0.00	0.00
28.29	0.64	U-2-R	RD S (WEST ST)	0.73	3,100	1	0	0	1	1.37	0.00	0.00	1.37
28.80	0.50	U-2-R	JCT SH 052N NORTH AND SOUTH (MAIN ST) - RD	0.78	4,263	3	0	0	3	3.85	0.00	0.00	3.85
Totals:		28.54				14	2	0	16	1.59	0.23	0.00	1.81

SH145A													
MP	Section Length	Func Class	Section Description	MVMT	AADT	** PDO	Accidents			Accident Rates *			
							Injury	Fatal	Total	** PDO	Injury	Fatal	Total
0.00		U-4-R	JCT U.S.160 EAST AND WEST (MAIN ST) - BEGIN										
0.43	0.44	U-4-R	RD W (RAMPART ST)	1.14	7,081	1	0	0	1	0.88	0.00	0.00	0.88
1.25	0.79	U-4-R	RD E AND W (ALAMOSA RD) - END HPMS SAMPLE	2.11	7,300	2	0	0	2	0.94	0.00	0.00	0.94
2.25	1.01	U-3-R	RD E AND W (CO RD M) - BEGIN HPMS SAMPLE	2.37	6,401	4	0	0	4	1.70	0.00	0.00	1.70
3.26	1.00	U-2-R	RD E AND W (CO RD N) - END HPMS SAMPLE	1.72	4,700	5	0	0	5	2.90	0.00	0.00	2.90
7.85	4.55	R-2-R	JCT SH 184 NW	7.83	4,700	16	3	0	19	2.04	0.38	0.00	2.43
8.72	0.85	R-3-R	JCT SH 184 SE	1.74	5,596	4	0	0	4	2.29	0.00	0.00	2.29
9.53	0.80	R-3-R	RD N (B ST)	1.67	5,700	1	0	0	1	0.60	0.00	0.00	0.60
10.12	0.29	R-2-R	RD N AND S (4TH ST)	0.58	5,500	0	0	0	0	0.00	0.00	0.00	0.00



**Colorado Department of Transportation
Accident and Rates Book for 2008**

V2011.09.20

SH145A													
MP	Section Length	Func Class	Section Description	MVMT	AADT	** PDO	Accidents			Accident Rates *			
							Injury	Fatal	Total	** PDO	Injury	Fatal	Total
11.30	0.88	R-4-R	RD N (17TH ST)	1.80	5,600	1	0	0	1	0.56	0.00	0.00	0.56
17.09	5.82	R-2-M	RD NE (CO RD 36)	7.24	3,400	2	3	0	5	0.28	0.41	0.00	0.69
26.70	9.67	R-2-M	MINOR STR (145A026710BL) IN MONTEZUMA	5.66	1,600	6	3	0	9	1.06	0.53	0.00	1.59
35.99	9.33	R-2-M	MILEPOST 36	5.46	1,600	3	1	0	4	0.55	0.18	0.00	0.73
45.60	9.60	R-2-M	MINOR STR (145A045610BR) DOLORES COUNTY	5.62	1,600	5	1	0	6	0.89	0.18	0.00	1.07
47.15	1.56	R-2-M	RD E AND W (MENTZ AVE)	0.91	1,600	0	0	0	0	0.00	0.00	0.00	0.00
56.51	9.26	R-4-M	MINOR STR (145A056520BL) IN DOLORES COUNTY	7.12	2,100	10	1	0	11	1.41	0.14	0.00	1.55
64.18	7.76	R-2-M	RD NW (CO RD 63-L) RD SE (CO RD D-65) (ILLIUM	5.96	2,100	7	1	0	8	1.17	0.17	0.00	1.34
68.90	4.60	R-2-M	RD E (CO RD TR-1) (VANCE CR RD) - END LIZARD	2.69	1,600	3	3	0	6	1.11	1.11	0.00	2.23
69.75	0.82	R-2-M	RD E (MOUNTAIN VILLAGE BLVD)	1.90	6,316	2	0	0	2	1.05	0.00	0.00	1.05
71.47	1.65	R-2-M	JCT SH 145 SPUR E (TO TELLURIDE AND IDARADO	4.95	8,200	3	0	0	3	0.60	0.00	0.00	0.60
79.96	8.48	R-2-M	RD N (HYDE ST) (CO RD 58P) (LOST DOLLAR RD)	17.69	5,700	11	0	0	11	0.62	0.00	0.00	0.62
81.21	1.26	R-2-M	RD S (CO RD 57-P) (FALL CREEK RD)	2.35	5,101	1	0	0	1	0.43	0.00	0.00	0.43
84.28	3.00	R-2-M	JCT SH 062A NE	5.16	4,700	3	0	0	3	0.58	0.00	0.00	0.58
93.42	9.14	R-2-M	MINOR STR (145A093430BR) IN SAN MIGUEL	6.02	1,800	4	0	0	4	0.66	0.00	0.00	0.66
99.48	6.02	R-2-R	RD N AND S (CO RD 44ZS) (LONE CONE RD)	3.97	1,800	1	2	0	3	0.25	0.50	0.00	0.76
101.06	1.56	R-2-R	RD N AND S (LUCERNE DR)	1.60	2,797	0	1	0	1	0.00	0.63	0.00	0.63
101.99	0.90	R-4-R	MILEPOST 102	0.77	2,327	0	0	0	0	0.00	0.00	0.00	0.00
102.59	0.60	R-2-R	RD W (CO RD W35)	0.44	2,000	0	1	0	1	0.00	2.29	0.00	2.29
110.10	7.48	R-2-R	RD N AND S (CO RD 35.50 REDVALE RD)	3.56	1,300	6	0	0	6	1.69	0.00	0.00	1.69
116.88	6.79	R-2-R	JCT SH 141 SE AND NW END -- SH 145A	2.98	1,200	0	1	0	1	0.00	0.34	0.00	0.34
Totals:	115.91					101	21	0	122	0.89	0.19	0.00	1.08

SH149A													
MP	Section Length	Func Class	Section Description	MVMT	AADT	** PDO	Accidents			Accident Rates *			
							Injury	Fatal	Total	** PDO	Injury	Fatal	Total
0.00		R-3-M	JCT SH160A (US 160) E AND SW IN SOUTH FORK										
1.15	0.95	R-3-M	RD E (N RIVER RD) (CO RD 15)	1.25	3,600	0	0	0	0	0.00	0.00	0.00	0.00
3.44	2.28	R-2-M	RD SW (CO RD MP.8) (MASONIC PARK RD)	1.59	1,901	1	0	0	1	0.63	0.00	0.00	0.63
12.99	9.49	R-2-M	MILEPOST 13	5.56	1,600	1	2	0	3	0.18	0.36	0.00	0.54
21.56	8.76	R-2-M	RD W (W 11TH AVE)	5.13	1,600	3	0	0	3	0.58	0.00	0.00	0.58
22.88	1.28	R-2-M	RD S (CO RD 806) (AIRPORT RD)	0.79	1,687	0	0	0	0	0.00	0.00	0.00	0.00
26.57	3.64	R-2-M	RD E (DEEP CREEK RD) (CO RD 806)	1.33	1,000	0	0	0	0	0.00	0.00	0.00	0.00
27.68	1.13	R-2-M	RD S (MIDDLE CREEK RD) (CO RD 523)	0.41	980	1	0	0	1	2.47	0.00	0.00	2.47



**Colorado Department of Transportation
Accident and Rates Book for 2008**

V2011.09.20

SH149A													
MP	Section Length	Func Class	Section Description	MVMT	AADT	** PDO	Accidents			Accident Rates *			
							Injury	Fatal	Total	** PDO	Injury	Fatal	Total
36.93	9.13	R-2-M	CHANGE WIDTH	3.68	1,100	3	0	0	3	0.82	0.00	0.00	0.82
41.47	4.35	R-2-M	RD W (CO RD 520)	1.75	1,100	0	0	0	0	0.00	0.00	0.00	0.00
45.46	3.63	R-2-M	RD NW (BROWNS LAKE RD) (CO RD 10) - RD SE	0.93	700	0	1	0	1	0.00	1.08	0.00	1.08
54.96	9.48	R-2-M	SPRING CREEK PASS SUMMIT - ELEVATION 10,901	1.28	370	0	0	0	0	0.00	0.00	0.00	0.00
62.65	7.66	R-2-M	RD N (CO RD 50) (DEER LAKES)	1.04	370	2	1	0	3	1.93	0.96	0.00	2.89
69.84	7.18	R-2-M	RD NW (CO RD 30) (LAKE SAN CRISTOBAL)	1.52	580	2	0	0	2	1.31	0.00	0.00	1.31
71.89	2.03	R-2-M	RD E (SPRING ST) (CO RD 21)	0.62	830	0	0	0	0	0.00	0.00	0.00	0.00
72.41	0.52	R-2-M	RD E AND W (5TH ST)	0.35	1,834	0	1	0	1	0.00	2.86	0.00	2.86
72.97	0.55	R-2-M	CHANGE WIDTH	0.34	1,689	1	0	0	1	2.96	0.00	0.00	2.96
73.94	0.91	R-2-M	CHANGE WIDTH	0.17	522	2	0	0	2	11.55	0.00	0.00	11.55
82.99	9.12	R-2-M	MILEPOST 83	1.74	520	0	1	0	1	0.00	0.58	0.00	0.58
92.95	9.95	R-2-M	MINOR STR (149A092960BR) IN GUNNISON	1.89	520	2	1	0	3	1.06	0.53	0.00	1.58
100.59	7.63	R-2-M	RD SE (CO RD 27) (TO POWDERHORN)	1.45	520	1	0	0	1	0.69	0.00	0.00	0.69
109.99	9.41	R-2-M	MILEPOST 110	2.38	690	2	0	0	2	0.84	0.00	0.00	0.84
117.52	7.51	R-2-M	JCT U.S.050A EAST AND WEST -- END SH 149A	1.90	690	2	0	0	2	1.05	0.00	0.00	1.05
Totals:		116.59				23	7	0	30	0.62	0.19	0.00	0.81

SH150A													
MP	Section Length	Func Class	Section Description	MVMT	AADT	** PDO	Accidents			Accident Rates *			
							Injury	Fatal	Total	** PDO	Injury	Fatal	Total
0.00		R-2-R	JCT U.S.160 EAST AND WEST										
9.16	9.14	R-2-R	RD E (CO RD 2N)	2.04	610	2	0	0	2	0.98	0.00	0.00	0.98
13.50	4.28	R-2-R	RD W (CO RD 6.0N) (OLD HWY150)	0.96	610	1	0	0	1	1.05	0.00	0.00	1.05
16.11	2.50	R-2-R	ENTER SAND DUNES NATIONAL MONUMENT --	0.66	720	1	0	0	1	1.52	0.00	0.00	1.52
Totals:		15.92				4	0	0	4	1.09	0.00	0.00	1.09

SH151A													
MP	Section Length	Func Class	Section Description	MVMT	AADT	** PDO	Accidents			Accident Rates *			
							Injury	Fatal	Total	** PDO	Injury	Fatal	Total
0.00		R-2-R	JCT SH 172 N AND S - RD W (UTE ST) SOUTHERN										
0.52	0.53	R-2-R	RD N (CO RD 521)	0.81	4,200	1	1	0	2	1.23	1.23	0.00	2.47
4.99	4.46	R-2-R	RD N AND S (CO RD 334) - MILEPOST 5 - (1.058)	5.88	3,600	8	2	0	10	1.36	0.34	0.00	1.70
14.97	9.94	R-2-R	RD N AND S (CO RD 4.00) (CR 975)	5.09	1,400	10	3	1	14	1.96	0.59	19.63	2.75
16.09	1.05	R-2-M	RD SW (CO RD B.80)	0.54	1,400	0	0	0	0	0.00	0.00	0.00	0.00

Functional Class Definition
Rural/Urban - # of Lanes - Terrain
R-4-F = Rural 4-Lane Flat Roadway

* PDO and Injury Rates in Million Vehicle Miles Traveled
Fatal Rate in 100 Million Vehicle Miles Traveled
** PDO = Property Damage Only



**Colorado Department of Transportation
Accident and Rates Book for 2008**

V2011.09.20

SH151A													
MP	Section Length	Func Class	Section Description	MVMT	AADT	** PDO	Accidents			Accident Rates *			
							Injury	Fatal	Total	** PDO	Injury	Fatal	Total
22.72	6.62	R-2-M	RD NW (CO RD 7.30) (FOSSETT GULCH RD) (CR	2.18	900	5	0	0	5	2.29	0.00	0.00	2.29
31.99	9.26	R-2-M	MILEPOST 32	2.61	770	3	2	0	5	1.15	0.77	0.00	1.92
33.96	1.95	R-2-M	JCT U.S.160 EAST AND WEST -- END SH 151A	0.55	770	0	0	0	0	0.00	0.00	0.00	0.00
Totals:		33.81				27	8	1	36	1.53	0.45	5.66	2.04

SH157A													
MP	Section Length	Func Class	Section Description	MVMT	AADT	** PDO	Accidents			Accident Rates *			
							Injury	Fatal	Total	** PDO	Injury	Fatal	Total
0.00		U-1-R	U.S. 36 INTERCHANGE STR (E-16-HW) - JCT U.S. 36										
0.99	1.30	U-1-R	MILEPOST 1	17.75	37,300	48	3	0	51	2.70	0.17	0.00	2.87
1.76	0.64	U-4-R	RD W (COLORADO AVE) - END HPMS SAMPLE	10.21	43,600	12	1	0	13	1.18	0.10	0.00	1.28
2.31	0.55	U-4-R	MAJOR STR (D-16-CY) BOULDER CREEK	9.42	46,782	20	1	0	21	2.13	0.11	0.00	2.24
2.91	0.49	U-4-R	PEARL STREET INTERCHANGE STR (D-16-CU) - RD	7.87	43,900	5	0	0	5	0.63	0.00	0.00	0.63
3.36	0.65	U-4-R	MAJOR STR (D-16-DD) WONDERLAND CREEK -	9.69	40,746	41	4	0	45	4.21	0.41	0.00	4.62
3.72	0.38	U-4-R	DIAGONAL HWY INTERCHANGE STR (D-16-DF) -	5.52	39,700	1	0	0	1	0.18	0.00	0.00	0.18
4.53	0.76	U-5-R	DIRECT CONNECTION - JCT SH 119 NE AND W --	10.99	39,500	6	1	0	7	0.55	0.09	0.00	0.64
Totals:		4.77				133	10	0	143	1.86	0.14	0.00	2.00

SH159A													
MP	Section Length	Func Class	Section Description	MVMT	AADT	** PDO	Accidents			Accident Rates *			
							Injury	Fatal	Total	** PDO	Injury	Fatal	Total
0.00		R-2-R	COLORADO-NEW MEXICO STATE LINE MILEPOST										
7.00	7.04	R-2-R	MILEPOST 7	2.06	800	4	0	0	4	1.94	0.00	0.00	1.94
13.29	6.29	R-2-R	RD W (CO RD 54) (CO RD P)	2.12	920	4	1	0	5	1.89	0.47	0.00	2.36
17.54	4.18	R-2-R	RD E (1ST ST) - END HPMS SAMPLE (023-0070-159)	1.53	1,000	4	1	0	5	2.62	0.65	0.00	3.27
18.07	0.48	R-2-R	RD E (6TH ST) (CO RD P.7)	0.39	2,197	1	0	0	1	2.57	0.00	0.00	2.57
18.99	0.91	R-2-R	MILEPOST 19	0.68	2,039	0	0	0	0	0.00	0.00	0.00	0.00
28.96	9.97	R-2-R	RD E AND W (CO RD 102) (CO RD Z.7) (LANE 6)	6.57	1,800	4	2	0	6	0.61	0.30	0.00	0.91
30.95	1.99	R-2-R	RD E AND W (CO RD 110) (LANE 4) (CO RD BB)	1.31	1,800	1	0	0	1	0.76	0.00	0.00	0.76
33.66	2.69	R-2-R	JCT U.S.160 SH 160 E AND W -- END SH 159A	1.73	1,754	10	1	0	11	5.80	0.58	0.00	6.38
Totals:		33.55				28	5	0	33	1.71	0.31	0.00	2.01



Colorado Department of Transportation Accident and Rates Book for 2008

V2011.09.20

SH160A													
Section MP	Func Length Class	Section Description	MVMT	AADT	** PDO	Accidents			Accident Rates *				
						Injury	Fatal	Total	** PDO	Injury	Fatal	Total	
0.00		R-2-R COLORADO-NEW MEXICO STATE LINE -- BEGIN											
4.87	4.89	R-2-R JCT SH 41 NW	3.04	1,700	0	1	0	1	0.00	0.33	0.00	0.33	
13.91	8.97	R-2-R MINOR STR (160A013920BL)	7.88	2,400	0	1	0	1	0.00	0.13	0.00	0.13	
18.29	4.35	R-2-R RAMP ON	3.82	2,400	0	1	0	1	0.00	0.26	0.00	0.26	
26.54	8.12	R-2-R RD W (CO RD UM 31) (MIKE WASH RD) - END HPMS	14.86	5,000	6	1	0	7	0.40	0.07	0.00	0.47	
34.07	7.75	R-2-R RD W (CO RD F)	18.44	6,500	20	1	1	22	1.09	0.05	5.43	1.19	
35.18	1.10	U-2-R RD S (CO RD 24) - RD E AND W (MCELMO RD) (CO	2.98	7,400	5	0	0	5	1.68	0.00	0.00	1.68	
36.44	1.23	U-4-R RD W (ARROWHEAD LN)	4.86	10,789	7	0	0	7	1.44	0.00	0.00	1.44	
37.38	0.92	U-2-R RD E AND W (7TH ST HARTMAN RD)	3.64	10,800	5	0	0	5	1.38	0.00	0.00	1.38	
37.71	0.33	U-4-R RD E (3RD ST) - RD W (CANYON DR) - JCT SH491B	1.88	15,600	5	2	0	7	2.67	1.07	0.00	3.74	
37.99	0.29	U-4-R MILEPOST 38	1.73	16,270	9	0	0	9	5.21	0.00	0.00	5.21	
38.26	0.26	U-4-R RD N AND S (CHESTNUT ST)	1.36	14,334	7	0	0	7	5.11	0.00	0.00	5.11	
38.62	0.36	U-4-R RD N AND S (MADISON ST)	2.13	16,200	15	1	0	16	7.07	0.47	0.00	7.54	
39.04	0.39	U-4-R RD N (MILDRED RD)	2.84	19,900	15	0	0	15	5.32	0.00	0.00	5.32	
39.57	0.49	U-4-R RD S (VEACH ST)	3.64	20,300	8	0	0	8	2.20	0.00	0.00	2.20	
39.85	0.32	U-4-R RD SE (E MAIN ST) (HAWKINS ST)	1.91	16,338	5	1	0	6	2.61	0.52	0.00	3.14	
40.29	0.38	U-4-R JCT SH 145 NW (STATE ST)	1.90	13,636	2	0	0	2	1.05	0.00	0.00	1.05	
40.65	0.33	U-4-R RD S (TO REST AREA KOA CAMPGROUND) -	1.15	9,500	3	1	0	4	2.63	0.88	0.00	3.51	
41.93	1.13	U-4-R RD N (CO RD 29 TOTTEN LAKE RD) - LEAVE	3.35	8,100	5	0	0	5	1.50	0.00	0.00	1.50	
48.60	6.77	R-2-R MESA VERDE NATIONAL PARK INTERCHANGE	17.59	7,100	24	5	0	29	1.37	0.28	0.00	1.65	
54.74	5.99	R-4-R JCT U.S.160D (MANCOS BUSINESS LOOP) WB	13.15	6,000	14	5	0	19	1.06	0.38	0.00	1.44	
56.06	1.47	R-2-R JCT SH 184B NORTH AND SOUTH (MAIN ST)	2.91	5,404	2	1	0	3	0.69	0.34	0.00	1.03	
56.98	0.92	R-2-R JCT U.S. 160D WEST (MANCOS BUSINESS LOOP)	2.19	6,500	2	2	0	4	0.92	0.92	0.00	1.84	
65.99	9.02	R-3-M MILEPOST 66	22.12	6,700	19	4	0	23	0.86	0.18	0.00	1.04	
72.33	6.27	R-3-M RD N (CO RD 124 LA PLATA CANYON RD)	15.38	6,700	17	2	0	19	1.11	0.13	0.00	1.24	
72.99	0.72	R-2-M MILEPOST 73	1.70	6,460	2	1	0	3	1.18	0.59	0.00	1.77	
76.14	3.18	R-3-M RD N (ASPEN DR) (CO RD 162E)	7.45	6,400	9	1	0	10	1.21	0.13	0.00	1.34	
79.86	3.67	R-3-M RD NW (CO RD 207) (LIGHTNER CREEK RD)	10.07	7,498	14	5	0	19	1.39	0.50	0.00	1.88	
81.18	1.27	R-3-M RD SW (CO RD 141) (WILDCAT CANYON RD) (CO	4.60	9,900	6	0	0	6	1.30	0.00	0.00	1.30	
82.27	1.15	U-4-M RD NW (CO RD 206) (PERINS CANYON DR) - END	6.73	16,000	0	0	0	0	0.00	0.00	0.00	0.00	
83.12	0.79	U-4-M RD N (ROOSA AVE) (CO RD 206B)	5.52	19,100	11	1	0	12	1.98	0.18	0.00	2.16	
83.38	0.25	U-4-M RAMP OFF	2.18	23,824	12	0	0	12	5.59	0.00	0.00	5.59	
84.24	0.73	U-4-M SIGN BRIDGE STR (P-05-A) WB	7.29	27,300	15	0	0	15	2.06	0.00	0.00	2.06	
85.25	1.14	U-4-M RD E AND W (SAWYER DR)	16.23	38,900	29	3	0	32	1.78	0.18	0.00	1.97	
85.56	0.29	U-4-M RD SW (TURNER DR)	4.13	38,900	18	2	0	20	4.34	0.48	0.00	4.83	



**Colorado Department of Transportation
Accident and Rates Book for 2008**

V2011.09.20

SH160A													
MP	Section Length	Func Class	Section Description	MVMT	AADT	** PDO	Accidents			Accident Rates *			
							Injury	Fatal	Total	** PDO	Injury	Fatal	Total
86.48	0.91	U-4-M	HIGHMAST STR (HMLP05E)	10.42	31,300	10	2	0	12	0.96	0.19	0.00	1.15
87.91	0.78	U-4-M	RD S (FRONTAGE RD)	8.62	30,200	6	2	0	8	0.70	0.23	0.00	0.93
88.31	0.34	U-4-M	MINORSTR STR (160A088300BL)	3.76	30,200	7	0	0	7	1.85	0.00	0.00	1.85
89.55	1.12	U-3-M	RD S (CO RD 232)	10.49	25,600	17	1	1	19	1.62	0.10	9.51	1.81
90.78	1.21	U-3-M	RD S (VALLE ESCONDIDO DR)	11.34	25,600	16	1	0	17	1.42	0.09	0.00	1.51
91.47	0.70	U-3-M	JCT SH172A SOUTH - RD N (COUNTY ROAD) - END	6.56	25,600	3	0	0	3	0.46	0.00	0.00	0.46
91.81	0.33	U-4-M	MAJOR STR (XX-XX-XX) FLORIDA CANAL -- LEAVE	1.46	12,100	4	0	0	4	2.74	0.00	0.00	2.74
93.13	1.38	R-4-M	RD NE (CO RD 223) RD SE (CO RD 222) - END	6.11	12,100	9	3	0	12	1.47	0.49	0.00	1.96
100.80	7.34	R-2-M	RD N AND S (CO RD 507)	23.38	8,702	28	4	0	32	1.20	0.17	0.00	1.37
101.38	0.86	R-2-M	JCT U.S. 160E (BAYFIELD BUSINESS LOOP) NE	2.49	7,901	3	0	0	3	1.20	0.00	0.00	1.20
103.17	1.71	R-2-M	RD NW (COMMERCE DR TO COLORADO DR) (CO	3.69	5,900	12	0	0	12	3.24	0.00	0.00	3.24
103.90	0.71	R-4-M	MINOR STR (160A103910BR) IN LA PLATA COUNTY	1.88	7,235	1	0	0	1	0.54	0.00	0.00	0.54
112.99	9.11	R-2-M	MILEPOST 113	15.34	4,600	26	2	1	29	1.69	0.13	6.52	1.89
117.59	4.50	R-3-M	RD SE (CO RD 7.30) (CR 193) (FOSSET GULCH RD)	7.58	4,600	8	1	0	9	1.06	0.13	0.00	1.19
126.82	9.28	R-3-M	CHANGE ROADWAY WIDTH	13.25	3,900	23	4	0	27	1.74	0.30	0.00	2.04
127.67	0.86	R-2-M	CHANGE ROADWAY WIDTH	1.49	4,737	3	0	0	3	2.02	0.00	0.00	2.02
129.89	2.22	R-2-M	RD E (CAT CREEK RD (WEST) (CO RD 700)	3.98	4,900	9	4	0	13	2.27	1.01	0.00	3.27
138.05	8.07	R-2-M	RD SE (CO RD 23.90) (SCENIC DR) - ENTER	22.74	7,700	23	2	1	26	1.01	0.09	4.40	1.14
140.87	2.79	R-2-M	RD NW (CO RD 600) (PIEDRA RD) - RD S	13.27	13,000	9	3	0	12	0.68	0.23	0.00	0.90
142.93	2.08	R-3-M	RD S (10TH ST)	10.28	13,500	12	3	0	15	1.17	0.29	0.00	1.46
143.54	0.58	R-4-M	RD NW (4TH ST) - RD SE (HOT SPRINGS RD)	3.56	16,777	10	2	0	12	2.83	0.57	0.00	3.39
144.45	0.91	R-4-M	JCT SH084A - LEAVE PAGOSA SPRINGS CITY	2.83	8,500	7	1	0	8	2.48	0.35	0.00	2.83
153.97	9.48	R-2-M	MAJOR STR (O-09-S) WEST FORK SAN JUAN	14.92	4,300	11	1	0	12	0.74	0.07	0.00	0.80
154.72	0.81	R-2-M	MINOR STR (160A154730BR) IN ARCHULETA	0.87	2,929	1	0	0	1	1.15	0.00	0.00	1.15
163.99	9.27	R-2-M	MILEPOST 164 - END HPMS SAMPLE	9.16	2,700	22	4	0	26	2.40	0.44	0.00	2.84
173.99	9.78	R-4-M	MILEPOINT 174 - (1.016 MILE LENGTH)	9.66	2,700	25	2	1	28	2.59	0.21	10.34	2.90
178.31	4.23	R-2-M	RD (PARK CREEK RD)	4.18	2,700	9	3	0	12	2.15	0.72	0.00	2.87
184.65	6.39	R-2-M	MINOR STR (160A184650BL) IN RIO GRANDE	6.55	2,800	9	2	0	11	1.37	0.31	0.00	1.68
186.11	1.36	R-2-M	JCT SH 149 NW (SOUTH FORK)	1.99	4,000	5	0	0	5	2.50	0.00	0.00	2.50
188.88	2.79	R-2-R	RD N (CO RD 19) (ALDER CREEK RD)	5.41	5,300	8	3	0	11	1.48	0.55	0.00	2.03
196.05	7.20	R-2-R	RD N (CO RD 17)	11.07	4,200	28	0	0	28	2.53	0.00	0.00	2.53
201.55	5.48	R-2-R	RD SW (PINOS CR RD) (CO RD 14)	9.23	4,600	10	2	0	12	1.08	0.22	0.00	1.30
202.07	0.51	R-2-R	JCT SH 112 N RD S (OAK ST)	1.27	6,827	3	0	0	3	2.36	0.00	0.00	2.36
202.68	0.63	R-4-R	RD S (CO RD DN6)	1.55	6,738	4	0	0	4	2.59	0.00	0.00	2.59
207.09	4.16	R-2-R	RD NE (CO RD 5N) - BEGIN HPMS SAMPLE	9.90	6,500	16	2	0	18	1.62	0.20	0.00	1.82

Functional Class Definition
Rural/Urban - # of Lanes - Terrain
R-4-F = Rural 4-Lane Flat Roadway

* PDO and Injury Rates in Million Vehicle Miles Traveled
Fatal Rate in 100 Million Vehicle Miles Traveled
** PDO = Property Damage Only



Colorado Department of Transportation Accident and Rates Book for 2008

V2011.09.20

SH160A													
MP	Section Length	Func Class	Section Description	MVMT	AADT	Accidents				Accident Rates *			
						** PDO	Injury	Fatal	Total	** PDO	Injury	Fatal	Total
213.08	6.18	R-2-R	RD SE (CO RD 28) - END HPMS SAMPLE	11.99	5,300	7	2	1	10	0.58	0.17	8.34	0.83
215.11	2.01	R-2-R	RD N (CHICO CAMINO)	4.34	5,899	0	1	0	1	0.00	0.23	0.00	0.23
215.69	0.57	R-2-R	JCT U.S.285 SH 285 N JCT SH 15 S (BROADWAY) -	1.69	8,096	5	0	0	5	2.96	0.00	0.00	2.96
216.23	0.55	R-4-R	RD N AND S (FRANKLIN ST)	2.07	10,305	12	1	0	13	5.78	0.48	0.00	6.27
216.77	0.52	R-2-R	RD N (HENDERSON RD) - RD S (CR 1E)	2.02	10,600	1	0	0	1	0.50	0.00	0.00	0.50
217.86	1.08	R-2-R	RRX (862-060N) SLC RR	3.24	8,209	6	1	0	7	1.86	0.31	0.00	2.17
219.08	1.21	R-2-R	RD N AND S (CO RD 3E)	3.50	7,900	6	1	0	7	1.72	0.29	0.00	2.00
222.54	3.40	R-2-R	RD N AND S (RG CR 6E ACR S100) RIO GR -	9.09	7,301	7	0	0	7	0.77	0.00	0.00	0.77
227.05	4.56	R-2-R	RD N AND S (CO RD S104)	11.52	6,900	11	1	0	12	0.95	0.09	0.00	1.04
229.69	2.19	R-2-R	RD N (CO RD S106.4 CLARK AVE)	14.91	18,600	12	1	0	13	0.80	0.07	0.00	0.87
230.43	1.14	R-2-R	RD N AND S (CO RD S107) - ENTER ALAMOSA	7.80	18,700	2	2	0	4	0.26	0.26	0.00	0.51
231.50	1.07	U-4-R	RD NE (CRAFT DR) - END HPMS SAMPLE	7.32	18,700	1	1	0	2	0.14	0.14	0.00	0.27
231.84	0.33	U-4-R	RD NE (VICTORIA ST) RD E (1ST ST)	2.31	19,100	9	2	0	11	3.85	0.86	0.00	4.71
232.36	0.51	U-4-R	RD N (EDGEMONT AVE)	4.03	21,595	7	0	0	7	1.75	0.00	0.00	1.75
232.73	0.36	U-4-R	JCT U.S.285 SH 285 S RD N (WEST AVE) - BEGIN	2.39	18,129	1	0	0	1	0.42	0.00	0.00	0.42
233.22	0.47	U-4-R	RD N AND S (STATE AVE)	2.45	14,225	17	1	0	18	6.93	0.41	0.00	7.34
233.48	0.25	U-4-R	RD W (4TH ST)	1.27	13,846	9	0	0	9	7.05	0.00	0.00	7.05
234.00	0.36	U-2-R	MILEPOST 234	1.86	14,100	6	1	0	7	3.23	0.54	0.00	3.77
234.27	0.26	U-3-R	RD S (3RD ST CO RD S110.4) RD N (OKEEF CO RD	0.93	9,800	3	0	0	3	3.28	0.00	0.00	3.28
235.08	0.82	U-2-R	RD S (WILD ACRES LN CO RD S111.5)	2.28	7,603	2	0	0	2	0.88	0.00	0.00	0.88
235.38	0.32	U-2-R	DISTRICT / REGION / BOUNDARY OR	0.60	5,124	0	0	0	0	0.00	0.00	0.00	0.00
235.92	0.58	R-2-R	RD N AND S (HARMONY RD CO RD S112)	1.08	5,100	0	1	0	1	0.00	0.93	0.00	0.93
236.89	0.96	R-2-R	RD (EL RANCHO LN CO RD S113)	1.69	4,800	4	0	0	4	2.38	0.00	0.00	2.38
245.99	9.12	R-2-R	MILEPOST 246	12.02	3,600	13	0	0	13	1.08	0.00	0.00	1.08
247.92	1.90	R-2-R	JCT SH 150 N ALAMOSA-COSTILLA COUNTY LINE -	2.50	3,600	1	0	0	1	0.40	0.00	0.00	0.40
253.60	5.71	R-2-R	RD N AND S (BROADWAY CO RD 14)	7.73	3,700	3	0	0	3	0.39	0.00	0.00	0.39
254.11	0.49	R-2-R	RD N (DOW LANE 3RD AVE) RD S (CO RD 14)	0.81	4,500	0	0	0	0	0.00	0.00	0.00	0.00
256.16	2.01	R-2-R	RD S (SMITH LN CO RD 16 CO RD 69)	3.68	5,000	9	0	0	9	2.45	0.00	0.00	2.45
258.18	2.01	R-2-R	RD N AND S (BEARDEN ST CO RD 18.4 CO RD 75.5)	3.09	4,200	6	0	0	6	1.95	0.00	0.00	1.95
258.81	0.63	R-2-R	MINOR STR (160A258820BL) IN COSTILLA COUNTY	0.84	3,622	5	0	0	5	6.02	0.00	0.00	6.02
267.87	9.04	R-2-R	MINOR STR (160A267880BL) IN COSTILLA COUNTY	11.58	3,500	26	2	0	28	2.25	0.17	0.00	2.42
276.99	9.13	R-2-M	MILEPOST 277	11.70	3,500	24	3	0	27	2.05	0.26	0.00	2.31
286.79	9.77	R-3-M	MINOR STR (160A286800BL) IN HUERFANO	12.52	3,500	39	2	0	41	3.12	0.16	0.00	3.28
288.42	1.60	R-3-R	RD SE (CO RD 450)	2.05	3,500	4	1	0	5	1.95	0.49	0.00	2.43
290.61	2.17	R-2-R	RD N (CO RD 520)	2.07	2,601	3	0	0	3	1.45	0.00	0.00	1.45



**Colorado Department of Transportation
Accident and Rates Book for 2008**

V2011.09.20

SH160A																	
MP	Section Length	Func Class	Section Description	MVMT	AADT	** PDO	Accidents			Accident Rates *							
							Injury	Fatal	Total	** PDO	Injury	Fatal	Total				
291.19	0.59	R-2-R	MINOR STR (160A291200BR) IN HUERFANO	0.59	2,720	1	0	0	1	1.70	0.00	0.00	1.70				
294.16	2.93	R-2-R	JCT SH 12 SW (TO LA VETA)	2.68	2,500	4	0	0	4	1.49	0.00	0.00	1.49				
297.47	3.27	R-2-R	RD W (CO RD 510 NAVAJO RD)	6.10	5,098	4	0	0	4	0.66	0.00	0.00	0.66				
302.07	4.60	R-2-R	RD NW (CO RD 502)	9.93	5,899	11	3	0	14	1.11	0.30	0.00	1.41				
304.41	2.31	R-3-R	RD SE (CO RD 340)	5.83	6,900	2	0	2	4	0.34	0.00	34.27	0.69				
305.38	0.97	R-2-R	JCT I-25 (WALSENBURG BUSINESS LOOP) NW	3.13	8,814	4	0	0	4	1.28	0.00	0.00	1.28				
Totals:						303.07				995	123	8	1,126	1.44	0.18	1.16	1.63

SH160B																	
MP	Section Length	Func Class	Section Description	MVMT	AADT	** PDO	Accidents			Accident Rates *							
							Injury	Fatal	Total	** PDO	Injury	Fatal	Total				
305.53		R-2-R	JCT I-25 WALSENBURG BUSINESS LOOP SH 25														
306.35	0.91	R-2-R	I-25 INTERCHANGE (WALSENBURG/LA JUNTA)	0.37	1,118	0	0	0	0	0.00	0.00	0.00	0.00				
Totals:						0.91				0	0	0	0	0.00	0.00	0.00	0.00

SH160C																
MP	Section Length	Func Class	Section Description	MVMT	AADT	** PDO	Accidents			Accident Rates *						
							Injury	Fatal	Total	** PDO	Injury	Fatal	Total			
344.57		U-2-F	RD W (GODDARD AVE) -- BEGIN U.S. 160C													
345.50	0.93	U-2-F	RD SW (MAIN ST) (OLD HWY 160C) - END HPMS	1.29	3,800	3	0	0	3	2.32	0.00	0.00	2.32			
346.00	0.42	U-2-F	MILEPOST 346	0.55	3,600	0	0	0	0	0.00	0.00	0.00	0.00			
347.53	1.57	R-2-F	RD NW (CO RD 75.1) - BEGIN HPMS SAMPLE	2.07	3,600	2	0	0	2	0.97	0.00	0.00	0.97			
349.57	2.03	R-2-F	RD N (CO RD 79)	1.34	1,804	2	0	0	2	1.49	0.00	0.00	1.49			
350.76	1.21	R-2-F	JCT SH AND U.S.350 NE (BESHOAR JUNCTION)	0.75	1,700	0	0	0	0	0.00	0.00	0.00	0.00			
353.64	3.07	R-2-F	RD N (CO RD 87)	0.63	560	1	1	0	2	1.59	1.59	0.00	3.18			
362.99	9.31	R-2-R	MILEPOST 363	1.40	410	0	0	0	0	0.00	0.00	0.00	0.00			
367.78	4.85	R-2-F	RD S (CO RD 113)	0.73	410	2	1	0	3	2.75	1.37	0.00	4.12			
375.82	8.08	R-2-F	RD N AND S (CO RD 127)	0.80	270	0	0	0	0	0.00	0.00	0.00	0.00			
382.76	6.94	R-2-F	JCT SH 389 SW (TO BRANSON)	0.61	240	0	0	0	0	0.00	0.00	0.00	0.00			
386.60	3.84	R-2-F	RD N AND S (CO RD 147)	0.25	180	0	0	0	0	0.00	0.00	0.00	0.00			
395.99	9.43	R-2-F	MILEPOST 396	0.66	190	1	0	0	1	1.52	0.00	0.00	1.52			
403.65	7.66	R-2-F	RD N AND S (CO RD 179)	0.53	190	0	0	0	0	0.00	0.00	0.00	0.00			
406.68	3.08	R-2-F	RD S (CO RD 185)	0.23	200	0	0	0	0	0.00	0.00	0.00	0.00			
414.32	7.56	R-2-F	RD E (CASCADE AVE) - END HPMS SAMPLE	0.58	210	1	1	0	2	1.72	1.72	0.00	3.44			



**Colorado Department of Transportation
Accident and Rates Book for 2008**

V2011.09.20

SH160C													
MP	Section Length	Func Class	Section Description	MVMT	AADT	** PDO	Accidents			Accident Rates *			
							Injury	Fatal	Total	** PDO	Injury	Fatal	Total
414.99	0.65	R-2-F	MILEPOST 415	0.06	263	0	1	0	1	0.00	16.11	0.00	16.11
416.52	1.59	R-2-F	JCT SH 109 N	0.15	250	0	0	0	0	0.00	0.00	0.00	0.00
425.67	9.04	R-2-F	RD N AND S (CO RD 215)	0.89	270	2	1	0	3	2.24	1.12	0.00	3.36
434.99	9.30	R-2-F	MILEPOST 435	1.19	350	0	0	0	0	0.00	0.00	0.00	0.00
441.64	6.58	R-2-F	RD S (CO RD 10)	0.84	350	0	0	0	0	0.00	0.00	0.00	0.00
447.58	5.96	R-2-F	RD W (CO RD CC)	0.74	340	0	0	0	0	0.00	0.00	0.00	0.00
450.96	3.42	R-2-F	RD W (CO RD DD)	0.56	450	1	0	0	1	1.78	0.00	0.00	1.78
459.99	8.90	R-2-F	MILEPOST 460	1.79	550	2	0	0	2	1.12	0.00	0.00	1.12
460.99	0.99	R-2-F	MILEPOST 461	0.27	739	0	0	0	0	0.00	0.00	0.00	0.00
464.42	3.40	R-2-F	JCT U.S. 287A NORTH AND SOUTH (SOUTH OF	0.97	780	0	0	0	0	0.00	0.00	0.00	0.00
473.64	9.27	R-2-F	JCT SH 100A SOUTH (TO VILAS) - RD N (CO RD	3.09	910	1	1	0	2	0.32	0.32	0.00	0.65
482.73	9.09	R-2-F	RD NW (CO RD 43.2)	2.10	630	0	1	0	1	0.00	0.48	0.00	0.48
483.26	0.54	R-2-F	RD S (TEXAS ST)	0.13	679	0	0	0	0	0.00	0.00	0.00	0.00
484.41	1.14	R-2-F	RD N AND S (CO RD 45)	0.31	750	0	0	0	0	0.00	0.00	0.00	0.00
491.95	7.53	R-2-F	RD N AND S (CO RD 52)	1.90	690	0	0	0	0	0.00	0.00	0.00	0.00
497.22	5.24	R-2-F	RD N AND S (CR 57) COLO-KANSAS STATE LINE -	0.61	320	1	0	0	1	1.63	0.00	0.00	1.63
Totals:	152.62					19	7	0	26	0.68	0.25	0.00	0.93

SH160D													
MP	Section Length	Func Class	Section Description	MVMT	AADT	** PDO	Accidents			Accident Rates *			
							Injury	Fatal	Total	** PDO	Injury	Fatal	Total
0.00		R-2-R	JCT U.S.160 SH 160 NE AND SW BEGIN SH AND US										
1.20	1.28	R-2-R	RD S (BEECH ST)	0.33	700	0	0	0	0	0.00	0.00	0.00	0.00
2.49	1.34	R-2-R	JCT U.S.160 NE AND SW -- END U.S. 160D	0.38	771	1	0	0	1	2.65	0.00	0.00	2.65
Totals:	2.62					1	0	0	1	1.42	0.00	0.00	1.42

SH160E													
MP	Section Length	Func Class	Section Description	MVMT	AADT	** PDO	Accidents			Accident Rates *			
							Injury	Fatal	Total	** PDO	Injury	Fatal	Total
0.00		R-2-M	JCT U.S.160 NE AND SW -- BEGIN U.S. 160E										
0.55	0.52	R-2-M	RD N AND S (CO RD 509)	0.34	1,800	1	0	0	1	2.95	0.00	0.00	2.95
1.21	0.68	R-2-M	MINOR STR (160A001210BL) IN LA PLATA COUNTY	1.07	4,289	2	1	0	3	1.86	0.93	0.00	2.79
2.44	1.20	R-2-M	JCT U.S.160 NE AND SW -- END U.S. 160E	1.39	3,163	0	0	0	0	0.00	0.00	0.00	0.00
Totals:	2.40					3	1	0	4	1.07	0.36	0.00	1.43



**Colorado Department of Transportation
Accident and Rates Book for 2008**

V2011.09.20

SH165A													
MP	Section Length	Func Class	Section Description	MVMT	AADT	** PDO	Accidents			Accident Rates *			
							Injury	Fatal	Total	** PDO	Injury	Fatal	Total
0.00		R-2-M	JCT SH 96 W AND NE - MILEPOST 0 -- BEGIN SH										
9.99	9.98	R-2-M	MILEPOST 10	0.80	220	1	3	0	4	1.25	3.74	0.00	4.98
15.30	5.17	R-2-M	JCT SH 78 SE	0.42	220	0	0	0	0	0.00	0.00	0.00	0.00
18.49	3.13	R-2-M	RD SW (CO RD 371) - SPEED LIMIT (35)	0.34	300	0	0	0	0	0.00	0.00	0.00	0.00
27.99	9.54	R-2-M	RD N (CO RD 243) (OLD SAN ISABEL RD) -	3.04	870	3	0	0	3	0.99	0.00	0.00	0.99
28.55	0.55	R-2-R	RD W (MAIN ST)	0.18	870	0	0	0	0	0.00	0.00	0.00	0.00
31.17	2.58	R-2-R	RD SE (CO RD CC445) (STANLEY AVE)	2.27	2,400	2	4	0	6	0.88	1.77	0.00	2.65
33.32	2.13	R-2-R	RD NW (CO RD 130) (CUERNO VERDE BLVD)	2.49	3,198	2	1	0	3	0.80	0.40	0.00	1.21
33.93	0.60	R-2-R	RD SE (CO RD 192) (CIBOLA DR)	0.79	3,600	1	2	0	3	1.27	2.54	0.00	3.81
34.71	0.77	R-2-R	RD N (CO RD 229) (BURNT MILL RD) (CROW RD)	1.15	4,097	2	0	0	2	1.73	0.00	0.00	1.73
36.89	2.17	R-2-R	RD NE AND SW (FRONTAGE RD) -- END SH165A	4.13	5,200	5	3	0	8	1.21	0.73	0.00	1.94
Totals:	36.62					16	13	0	29	1.02	0.83	0.00	1.86

SH167A													
MP	Section Length	Func Class	Section Description	MVMT	AADT	** PDO	Accidents			Accident Rates *			
							Injury	Fatal	Total	** PDO	Injury	Fatal	Total
0.00		R-2-R	JCT SH096B E AND W - RD N (CO RD 5) -										
1.66	1.70	R-2-R	JCT U.S.50 AST AND WEST (CRANSTON AVE)	0.47	750	1	0	0	1	2.14	0.00	0.00	2.14
2.18	0.43	R-2-R	RD N (8TH ST)	0.20	1,249	3	0	0	3	15.33	0.00	0.00	15.33
2.90	0.71	R-2-R	RD N (CO RD 2) RD W (CO RD LL)	0.25	980	0	0	0	0	0.00	0.00	0.00	0.00
4.86	1.99	R-2-R	RD W (CO RD JJ) RD S (CO RD 2) -- END SH167A	0.14	190	0	0	0	0	0.00	0.00	0.00	0.00
Totals:	4.83					4	0	0	4	3.79	0.00	0.00	3.79

SH170A													
MP	Section Length	Func Class	Section Description	MVMT	AADT	** PDO	Accidents			Accident Rates *			
							Injury	Fatal	Total	** PDO	Injury	Fatal	Total
0.00		R-2-R	RD NW (CO RD ES2) - RD W (CO RD 68) (TO										
1.15	1.14	R-2-R	MAJOR STR (E-15-AB) DAVIDSON DITCH	0.58	1,400	0	0	0	0	0.00	0.00	0.00	0.00
2.15	0.98	U-2-R	RD N (SENOA ROCOSO AVE) (CO RD AC1)	0.50	1,400	0	0	0	0	0.00	0.00	0.00	0.00
2.39	0.32	U-2-R	RD N (PRIVATE DRIVE) - LEAVE BOULDER URBAN	0.29	2,500	0	0	0	0	0.00	0.00	0.00	0.00
2.72	0.27	R-2-R	JCT SH 093A NORTH AND SOUTH (4-WAY	0.40	4,097	0	0	0	0	0.00	0.00	0.00	0.00
3.05	0.34	U-2-R	CHANGE SPEED LIMIT (40)	0.56	4,500	2	0	0	2	3.60	0.00	0.00	3.60
3.68	0.78	U-4-R	LEAVE BOULDER URBAN AREA - END HPMS	5.54	19,400	2	0	0	2	0.36	0.00	0.00	0.36
5.55	1.73	R-2-R	CHANGE ROADWAY DIRECTION (SE) - LEAVE	12.28	19,400	1	0	0	1	0.08	0.00	0.00	0.08

Functional Class Definition
Rural/Urban - # of Lanes - Terrain
R-4-F = Rural 4-Lane Flat Roadway

* PDO and Injury Rates in Million Vehicle Miles Traveled
Fatal Rate in 100 Million Vehicle Miles Traveled
** PDO = Property Damage Only



**Colorado Department of Transportation
Accident and Rates Book for 2008**

V2011.09.20

SH170A													
MP	Section Length	Func Class	Section Description	MVMT	AADT	** PDO	Accidents			Accident Rates *			
							Injury	Fatal	Total	** PDO	Injury	Fatal	Total
6.59	1.01	U-2-R	RD S (2ND AVE)	7.17	19,400	3	0	0	3	0.42	0.00	0.00	0.42
6.97	0.37	U-4-R	RD N (MCCASLIN BLVD) - SLIP RAMPS ON AND	3.97	29,327	33	2	0	35	8.29	0.50	0.00	8.79
Totals:		6.94				41	2	0	43	1.31	0.06	0.00	1.37

SH172A													
MP	Section Length	Func Class	Section Description	MVMT	AADT	** PDO	Accidents			Accident Rates *			
							Injury	Fatal	Total	** PDO	Injury	Fatal	Total
0.00		R-2-R	COLORADO-NEW MEXICO STATE LINE - MILEPOST										
2.07	2.04	R-2-R	RD E (CO RD 322)	0.34	460	1	0	0	1	2.91	0.00	0.00	2.91
7.54	5.37	R-2-R	RD W (CO RD 318)	3.14	1,600	1	0	0	1	0.32	0.00	0.00	0.32
8.78	1.22	R-2-R	RD E AND W (EMPIRE ST)	2.14	4,800	2	4	0	6	0.94	1.87	0.00	2.81
9.49	0.82	R-2-R	RD E (CO RD IA2 UTE RD)	2.60	8,663	2	0	0	2	0.77	0.00	0.00	0.77
10.02	0.55	R-4-R	RD W (CO RD 314) RD E (CO RD 517)	1.45	7,187	3	1	0	4	2.09	0.70	0.00	2.79
11.63	1.52	R-4-R	RD E (CO RD 516) RD W (CO RD 317)	3.73	6,700	4	1	0	5	1.08	0.27	0.00	1.34
12.59	1.14	R-2-R	RD E (CO RD 509A)	2.45	5,860	4	0	0	4	1.63	0.00	0.00	1.63
18.89	6.12	R-2-R	RD S (CO RD 309)	13.66	6,100	18	2	1	21	1.32	0.15	7.32	1.54
23.58	4.64	R-2-R	RD E (CO RD 221) RD W (CO RD 220)	9.68	5,700	11	4	0	15	1.14	0.41	0.00	1.55
24.50	1.01	U-2-R	JCT U.S.160 EAST AND WEST -- END SH 172A	3.40	9,200	6	1	0	7	1.77	0.29	0.00	2.06
Totals:		24.43				52	13	1	66	1.22	0.31	2.35	1.55

SH177A													
MP	Section Length	Func Class	Section Description	MVMT	AADT	** PDO	Accidents			Accident Rates *			
							Injury	Fatal	Total	** PDO	Injury	Fatal	Total
0.00		U-4-R	RAMPS ON AND OFF (FROM/TO EB C470) -										
0.28	0.54	U-4-R	RD E AND W (OTERO AVE)	6.14	31,078	63	3	1	67	10.24	0.49	16.25	10.89
0.99	0.70	U-4-R	RD E AND W (DRY CREEK RD) - MILEPOST 1 -	6.97	27,200	19	3	0	22	2.74	0.43	0.00	3.18
1.99	1.01	U-4-R	RD E AND W (ARAPAHOE RD)	12.27	33,200	40	5	0	45	3.26	0.41	0.00	3.67
3.11	1.07	U-4-R	RD E AND W (ORCHARD RD)	12.65	32,300	39	7	0	46	3.08	0.55	0.00	3.63
4.11	1.01	U-4-R	JCT SH 88 E AND W (BELLEVIEW AVE) - MAJOR	11.94	32,300	18	1	0	19	1.51	0.08	0.00	1.60
5.04	0.89	U-4-R	RD E AND W (QUINCY AVE)	10.94	33,600	16	2	0	18	1.46	0.18	0.00	1.64
6.11	1.07	U-4-R	JCT SH285D E AND W (E HAMPDEN AVE) -- END	11.83	30,200	20	0	0	20	1.70	0.00	0.00	1.70
Totals:		6.29				215	21	1	237	2.96	0.29	1.37	3.26



**Colorado Department of Transportation
Accident and Rates Book for 2008**

V2011.09.20

SH183A													
MP	Section Length	Func Class	Section Description	MVMT	AADT	** PDO	Accidents			Accident Rates *			
							Injury	Fatal	Total	** PDO	Injury	Fatal	Total
0.00		R-2-R	JCT SH050B NE AND SW MILEPOST 0 BEGIN										
1.00	1.00	R-2-R	RD E AND W (CO RD HH) RD S (CO RD 15) (FORT	0.12	320	0	0	0	0	0.00	0.00	0.00	0.00
Totals:		1.00				0	0	0	0	0.00	0.00	0.00	0.00

SH184A													
MP	Section Length	Func Class	Section Description	MVMT	AADT	** PDO	Accidents			Accident Rates *			
							Injury	Fatal	Total	** PDO	Injury	Fatal	Total
0.00		R-2-R	JCT US 491 SH 491 NW AND SE BEGIN SH 184										
6.93	6.90	R-2-R	RD NW (ENTRANCE TO ESCALANTE RUINS)	3.54	1,400	5	0	0	5	1.41	0.00	0.00	1.41
8.16	1.18	R-2-R	JCT SH145A NE AND SW -- END SH 184A	1.25	2,900	3	0	0	3	2.40	0.00	0.00	2.40
Totals:		8.08				8	0	0	8	1.67	0.00	0.00	1.67

SH184B													
MP	Section Length	Func Class	Section Description	MVMT	AADT	** PDO	Accidents			Accident Rates *			
							Injury	Fatal	Total	** PDO	Injury	Fatal	Total
8.90		R-2-R	JCT SH145A EAST AND WEST - BEGIN HPMS										
10.59	1.58	R-2-R	RD S (CO RD 30) - END HPMS SAMPLE	1.39	2,400	3	1	0	4	2.16	0.72	0.00	2.88
11.72	1.12	R-2-R	RD S (CO RD 31) - END HPMS SAMPLE	1.07	2,600	2	1	0	3	1.87	0.94	0.00	2.81
14.59	2.85	R-2-R	RD N AND S (CO RD 33)	2.09	2,000	1	1	0	2	0.48	0.48	0.00	0.96
23.85	9.26	R-2-R	RD N (CO RD 40)	8.13	2,400	8	4	0	12	0.98	0.49	0.00	1.48
26.60	2.74	R-2-R	JCT U.S.160 EAST AND WEST (MANCOS BUSINESS	2.57	2,559	4	0	0	4	1.56	0.00	0.00	1.56
Totals:		17.55				18	7	0	25	1.18	0.46	0.00	1.64

SH194A													
MP	Section Length	Func Class	Section Description	MVMT	AADT	** PDO	Accidents			Accident Rates *			
							Injury	Fatal	Total	** PDO	Injury	Fatal	Total
0.00		U-2-R	JCT SH 109 N AND S IN LA JUNTA URBAN LIMIT										
0.73	0.73	U-2-R	RD S (CO RD 30.50) (FRUIT AVE) LEAVE SMALL	0.26	980	0	0	0	0	0.00	0.00	0.00	0.00
3.79	3.06	R-2-R	RD N AND S (CO RD 33) (70TH RD)	1.10	980	1	0	0	1	0.91	0.00	0.00	0.91
12.99	9.17	R-2-R	MILEPOST 13	3.69	1,100	5	0	0	5	1.35	0.00	0.00	1.35
14.67	1.64	R-2-R	RD N (CO RD 5.5)	0.66	1,100	0	0	0	0	0.00	0.00	0.00	0.00
20.33	5.54	R-2-R	JCT SH050B E AND W -- END SH 194A	1.64	810	4	0	0	4	2.43	0.00	0.00	2.43
Totals:		20.14				10	0	0	10	1.36	0.00	0.00	1.36



**Colorado Department of Transportation
Accident and Rates Book for 2008**

V2011.09.20

SH196A													
Section MP	Func Length	Class	Section Description	MVMT	AADT	** PDO	Accidents			Accident Rates *			
							Injury	Fatal	Total	** PDO	Injury	Fatal	Total
0.00		R-2-R	JCT U.S.50 SH 50 E AND W BEGIN SH 196										
1.59	1.56	R-2-R	RD E (CO RD LL.5) (1ST ST)	0.34	600	1	0	0	1	2.92	0.00	0.00	2.92
6.90	5.32	R-2-R	RD N AND S (CO RD 35)	0.62	320	1	0	0	1	1.60	0.00	0.00	1.60
8.91	1.97	R-2-R	JCT U.S.287 SH 287 N AND S	0.30	410	1	0	0	1	3.38	0.00	0.00	3.38
9.78	0.89	R-2-R	RD E AND W (3RD ST)	0.13	400	1	0	0	1	7.69	0.00	0.00	7.69
10.34	0.52	R-2-R	RD N (MARANATHA ST)	0.11	601	0	0	0	0	0.00	0.00	0.00	0.00
15.82	5.52	R-2-R	RD N (CO RD 8) RD E (CO RD NN)	1.29	640	2	0	0	2	1.55	0.00	0.00	1.55
16.40	0.56	R-2-R	MINOR STR (L-26-G MINOR) DITCH	0.25	1,200	0	0	0	0	0.00	0.00	0.00	0.00
16.99	0.56	R-2-R	MILEPOST 17	0.32	1,559	0	0	0	0	0.00	0.00	0.00	0.00
18.74	1.76	R-2-R	RD S (CONN TO SH050B) - BEGIN HPMS SAMPLE	1.35	2,100	1	0	0	1	0.74	0.00	0.00	0.74
24.13	5.30	R-2-R	RD N AND S (CO RD 13)	1.69	870	1	0	1	2	0.59	0.00	59.28	1.19
28.20	3.92	R-2-R	RD N (CO RD 17) - END HPMS SAMPLE	0.83	580	2	0	0	2	2.40	0.00	0.00	2.40
30.09	2.00	R-2-R	RD N AND S (CO RD 19)	0.38	520	1	0	0	1	2.62	0.00	0.00	2.62
35.64	5.50	R-2-R	JCT U.S.385 SH 385 N AND S RD E (CO RD KK) --	0.91	450	5	0	0	5	5.52	0.00	0.00	5.52
Totals:	35.38					16	0	1	17	1.88	0.00	11.73	1.99

SH202A													
Section MP	Func Length	Class	Section Description	MVMT	AADT	** PDO	Accidents			Accident Rates *			
							Injury	Fatal	Total	** PDO	Injury	Fatal	Total
0.00		R-2-R	JCT U.S.50 SH 50 WB (SWINK AVE) RD NE (2ND ST)										
0.61	0.62	R-2-R	RD N (INDUSTRIAL PARK RD)	0.20	890	0	0	0	0	0.00	0.00	0.00	0.00
1.21	0.57	R-2-R	RD N AND S (CO RD 18)	0.11	520	0	0	0	0	0.00	0.00	0.00	0.00
3.23	2.01	R-2-R	RD N (CO RD 16) - RD W (CO RD FF) -- END SH	0.18	240	1	0	0	1	5.66	0.00	0.00	5.66
Totals:	3.20					1	0	0	1	2.05	0.00	0.00	2.05

SH207A													
Section MP	Func Length	Class	Section Description	MVMT	AADT	** PDO	Accidents			Accident Rates *			
							Injury	Fatal	Total	** PDO	Injury	Fatal	Total
0.00		R-2-R	JCT U.S.50 SH 50 NW AND SE (FIRST ST) RD SW										
3.50	3.45	R-2-R	RD E (CO RD 8) (CO RD D)	1.52	1,200	1	1	0	2	0.66	0.66	0.00	1.32
5.94	2.47	R-2-R	JCT SH 96 NE AND SW - END HPMS SAMPLE	0.45	501	0	0	0	0	0.00	0.00	0.00	0.00
Totals:	5.92					1	1	0	2	0.51	0.51	0.00	1.02



Colorado Department of Transportation Accident and Rates Book for 2008

V2011.09.20

SH209A													
MP	Section Length	Func Class	Section Description	MVMT	AADT	** PDO	Accidents			Accident Rates *			
							Injury	Fatal	Total	** PDO	Injury	Fatal	Total
0.00		R-2-R	JCT U.S.50 SH 50 W AND SE BEGIN SH 209										
1.53	1.51	R-2-R	JCT SH 96 E AND W -- END SH 209A	0.18	329	0	1	0	1	0.00	5.51	0.00	5.51
Totals:		1.51				0	1	0	1	0.00	5.50	0.00	5.50

SH224A													
MP	Section Length	Func Class	Section Description	MVMT	AADT	** PDO	Accidents			Accident Rates *			
							Injury	Fatal	Total	** PDO	Injury	Fatal	Total
0.00		U-4-R	RAMP ON AND OFF (FROM/TO BROADWAY) BEGIN										
0.26	0.31	U-4-R	JCT SH 53 S (BROADWAY) - RD W (70TH AVE) (CO	1.77	15,600	19	0	0	19	10.80	0.00	0.00	10.80
0.76	0.49	U-4-R	RD N AND S (CO RD 204 WASHINGTON ST)	2.60	14,500	8	3	0	11	3.08	1.15	0.00	4.23
1.80	1.06	U-4-R	RD N AND S (YORK ST)	4.54	11,700	6	1	0	7	1.32	0.22	0.00	1.54
2.74	0.93	U-4-R	I-76 INTERCHANGE STRS (E-17-HN) WB (E-17-HL)	4.77	14,000	9	1	0	10	1.90	0.21	0.00	2.11
3.06	0.30	U-4-R	RD S (CO RD 206.25) (BIRCH ST)	2.61	23,788	7	0	0	7	2.69	0.00	0.00	2.69
3.63	0.54	U-4-R	JCT U.S.6 NE AND SW - JCT U.S. 85 -- END SH 224A	3.46	17,500	13	2	0	15	3.79	0.58	0.00	4.37
Totals:		3.63				62	7	0	69	3.14	0.35	0.00	3.49

SH225A													
MP	Section Length	Func Class	Section Description	MVMT	AADT	** PDO	Accidents			Accident Rates *			
							Injury	Fatal	Total	** PDO	Injury	Fatal	Total
0.00		U-4-R	RAMPS (WB I-225 TO NB I-25) (NB I-25 TO EB I-225)										
0.66	0.69	U-4-R	RAMP ON (FROM DTC PKWY/TAMARAC PKWY TO	27.53	109,000	12	3	0	15	0.44	0.11	0.00	0.55
1.32	0.65	U-4-R	YOSEMITE ST INTERCHANGE STR (F-17-GL) - RD N	26.64	111,986	49	9	0	58	1.85	0.34	0.00	2.19
2.59	1.25	U-5-R	SIGN BRIDGE STR (E-17-WN) SB	58.54	127,962	59	9	0	68	1.01	0.15	0.00	1.16
3.61	1.03	U-5-R	RAMP ON FLYOVER (FROM RTD PARKING LOT) SB	48.25	128,000	29	3	0	32	0.60	0.06	0.00	0.66
3.94	0.31	U-5-R	PARKER ROAD INTERCHANGE STRS (F-17-GX) NB	14.52	128,000	18	2	0	20	1.25	0.14	0.00	1.39
4.97	0.95	U-4-R	MAJOR STR (F-17-AW) UNDERPASS - RD E AND W	37.90	109,000	40	1	0	41	1.05	0.03	0.00	1.08
5.36	0.48	U-4-R	MAJOR STR (F-17-HZ) ILIFF AVE.	19.15	109,000	13	0	0	13	0.68	0.00	0.00	0.68
6.71	1.29	U-4-R	RAMPS ON AND OFF (TO/FROM MISSISSIPPI AVE)	50.52	107,006	39	7	1	47	0.77	0.14	1.99	0.93
6.99	0.27	U-4-R	SIGN BRIDGE STR (F-17-MT) - MILEPOST 7 - (0.865	10.78	109,135	65	6	0	71	6.09	0.56	0.00	6.66
7.91	0.96	U-4-R	INTERCHANGE STR (F-17-GN) UNDERPASS - RD E	41.11	117,000	21	10	0	31	0.51	0.24	0.00	0.75
8.94	0.98	U-4-R	6TH AVENUE INTERCHANGE STRS (F-17-GI) NB	44.12	122,994	83	7	0	90	1.88	0.16	0.00	2.04
9.89	1.00	U-6-R	COLFAX AVENUE INTERCHANGE STR (F-17-JK)	47.21	128,976	38	9	1	48	0.81	0.19	2.13	1.02
10.99	1.00	U-4-R	MILEPOST 11	44.29	121,008	44	9	0	53	0.99	0.20	0.00	1.19
12.03	1.01	U-4-R	SIGNS STR (E-17-JF) I-225 INTERCHANGE SH 225	44.73	121,000	19	3	0	22	0.43	0.07	0.00	0.49



**Colorado Department of Transportation
Accident and Rates Book for 2008**

V2011.09.20

SH225A													
MP	Section Length	Func Class	Section Description	MVMT	AADT	** PDO	Accidents			Accident Rates *			
							Injury	Fatal	Total	** PDO	Injury	Fatal	Total
12.43	0.43	U-4-R	JCT I-70 EB (NB I-225 TO EB I-70) -- END SH 225A	19.04	121,000	4	2	1	7	0.21	0.11	5.28	0.37
Totals:		12.30				533	80	3	616	1.00	0.15	0.56	1.15

SH227A													
MP	Section Length	Func Class	Section Description	MVMT	AADT	** PDO	Accidents			Accident Rates *			
							Injury	Fatal	Total	** PDO	Injury	Fatal	Total
0.00		U-2-R	RD NE (SECORRA RD) RD S (ROSELAWN RD)										
0.89	1.07	U-2-R	RD NE (PORTLAND AVE)	2.39	6,100	0	0	0	0	0.00	0.00	0.00	0.00
1.85	0.97	U-4-R	JCT SH 96 E AND W (4TH ST) RD N (JOPLIN AVE) --	1.39	3,907	2	0	0	2	1.45	0.00	0.00	1.45
Totals:		2.04				2	0	0	2	0.53	0.00	0.00	0.53

SH231A													
MP	Section Length	Func Class	Section Description	MVMT	AADT	** PDO	Accidents			Accident Rates *			
							Injury	Fatal	Total	** PDO	Injury	Fatal	Total
0.00		R-2-R	JCT U.S.50 PUEBLO BUSINESS LOOP - JKCT SH 50										
0.50	0.50	R-2-R	RD E (CO RD 31) (DANIEL RD)	0.32	1,750	0	0	0	0	0.00	0.00	0.00	0.00
1.52	1.00	R-2-R	ENTER PUEBLO URBAN AREA - END HPMS	0.62	1,700	0	0	0	0	0.00	0.00	0.00	0.00
2.05	0.50	U-2-R	JCT SH050B E AND W -- END SH 231A	0.31	1,700	0	0	0	0	0.00	0.00	0.00	0.00
Totals:		2.00				0	0	0	0	0.00	0.00	0.00	0.00

SH233A													
MP	Section Length	Func Class	Section Description	MVMT	AADT	** PDO	Accidents			Accident Rates *			
							Injury	Fatal	Total	** PDO	Injury	Fatal	Total
0.00		U-2-R	JCT U.S.50 PUEBLO BUSINESS LOOP SH 50 E AND										
0.50	0.49	U-2-R	RD W (CO RD 21) (EVERETT RD)	0.63	3,500	1	0	0	1	1.61	0.00	0.00	1.61
1.83	1.29	U-2-R	RD W (CO RD 85) (BARNETT RD)	1.84	3,900	3	2	0	5	1.63	1.09	0.00	2.72
2.15	0.30	U-2-R	JCT SH050B E AND W RD N (KEELER PKWY) - END	0.43	3,900	0	0	0	0	0.00	0.00	0.00	0.00
Totals:		2.08				4	2	0	6	1.38	0.69	0.00	2.07



**Colorado Department of Transportation
Accident and Rates Book for 2008**

V2011.09.20

SH239A													
Section MP	Func Length	Class	Section Description	MVMT	AADT	** PDO	Accidents			Accident Rates *			
							Injury	Fatal	Total	** PDO	Injury	Fatal	Total
0.00		U-2-F	JCT SH160C E AND W (GODDARD AVE) BEGIN										
0.67	0.57	U-2-F	RD E (CO RD 26.7)	0.38	1,800	0	0	0	0	0.00	0.00	0.00	0.00
0.96	0.30	U-2-F	RD E (CO RD 28.2) -- LEAVE TRINIDAD URBAN	0.09	840	1	0	0	1	10.77	0.00	0.00	10.77
3.35	2.36	R-2-F	RD E (CR 32) - RD N (CR 75) -- END SH239A	0.47	540	0	0	0	0	0.00	0.00	0.00	0.00
Totals:		3.23				1	0	0	1	1.07	0.00	0.00	1.07

SH257A													
Section MP	Func Length	Class	Section Description	MVMT	AADT	** PDO	Accidents			Accident Rates *			
							Injury	Fatal	Total	** PDO	Injury	Fatal	Total
0.00		U-2-R	JCT SH 60 E AND W RD S (QUENTINE AVE) BEGIN										
0.33	0.34	U-2-R	DISTRICT / REGION / BOUNDARY OR	0.68	5,500	0	0	0	0	0.00	0.00	0.00	0.00
0.57	0.23	R-2-R	MINOR STR (C-17-E MINOR) IRRIGATION DITCH	0.46	5,500	0	0	0	0	0.00	0.00	0.00	0.00
0.99	0.42	U-2-R	MILEPOST 1	0.85	5,500	1	0	0	1	1.18	0.00	0.00	1.18
3.13	2.10	R-2-R	ENTER GREELEY CITY LIMITS - IN WELD COUNTY	4.23	5,500	0	1	0	1	0.00	0.24	0.00	0.24
3.99	0.85	U-2-R	MILEPOST 4	1.83	5,894	3	3	1	7	1.63	1.63	54.41	3.81
5.06	1.06	U-2-R	RAMPS ON AND OFF (TO/FROM SH034A EB)	2.29	5,900	0	1	0	1	0.00	0.44	0.00	0.44
5.34	0.27	U-2-R	RAMP OFF (TO SH034D EB)	0.69	7,022	5	0	0	5	7.26	0.00	0.00	7.26
5.99	0.64	U-2-R	MILEPOST 6	2.16	9,214	3	0	0	3	1.40	0.00	0.00	1.40
6.34	0.30	U-2-R	JCT SH 257 SPUR SE - END HPMS SAMPLE	1.03	9,400	1	0	0	1	0.98	0.00	0.00	0.98
7.44	1.14	U-2-R	ENTER URBAN AREA (GREELEY)	4.05	9,700	2	0	0	2	0.50	0.00	0.00	0.50
8.50	1.04	U-2-R	RD E (WEBER RD KODAK GATE B)	3.69	9,700	1	1	0	2	0.27	0.27	0.00	0.54
9.58	1.06	U-2-R	RD E AND W (CO RD 66 EASTMAN PARK DR)	3.76	9,700	1	0	0	1	0.27	0.00	0.00	0.27
10.39	0.80	U-2-R	RD W (WALNUT ST) RRX (244-898S) C AND S RR	2.20	7,500	4	0	0	4	1.82	0.00	0.00	1.82
10.91	0.51	U-2-R	RD N (CHIMNEY PARK DR) AND RD S (ZERO ST 0	1.80	9,646	8	0	0	8	4.43	0.00	0.00	4.43
11.17	0.25	U-4-R	RRX (244-895W) C AND S RR	1.00	10,918	3	0	0	3	3.04	0.00	0.00	3.04
11.57	0.38	U-4-R	JCT SH-392A W (MAIN ST) RD S (7TH ST)	1.59	11,400	4	1	0	5	2.50	0.62	0.00	3.12
12.99	1.37	U-2-R	MILEPOST 13	3.51	7,000	7	0	0	7	1.99	0.00	0.00	1.99
14.15	1.22	U-2-R	RD W (VALLEY VIEW TERRACE)	3.13	7,000	1	0	0	1	0.32	0.00	0.00	0.32
14.52	0.35	U-2-R	RD E AND W (CO RD 74)	0.90	7,000	0	0	0	0	0.00	0.00	0.00	0.00
15.55	1.04	U-2-R	RD W (CO RD 76)	1.41	3,700	1	0	0	1	0.71	0.00	0.00	0.71
18.49	2.99	R-2-R	JCT SH 14 E AND W RD N (CO RD 17) -- END SH	4.05	3,700	1	0	0	1	0.25	0.00	0.00	0.25
Totals:		18.36				46	7	1	54	1.02	0.15	2.21	1.19



**Colorado Department of Transportation
Accident and Rates Book for 2008**

V2011.09.20

SH257B													
MP	Section Length	Func Class	Section Description	MVMT	AADT	** PDO	Accidents			Accident Rates *			
							Injury	Fatal	Total	** PDO	Injury	Fatal	Total
0.04		U-2-R	BEGIN SH257B AT BARRICADE E/O SH257A --										
1.15	1.12	U-2-R	JCT SH034D SW AND E -- END SH 257B	0.49	1,200	1	0	0	1	2.04	0.00	0.00	2.04
Totals:		1.12				1	0	0	1	2.03	0.00	0.00	2.03

SH263A													
MP	Section Length	Func Class	Section Description	MVMT	AADT	** PDO	Accidents			Accident Rates *			
							Injury	Fatal	Total	** PDO	Injury	Fatal	Total
0.64		U-2-R	JCT U.S.85 SH 85 N AND S -- BEGIN SH 263A -										
1.71	1.03	U-2-R	RD N (CO RD 43) (CHERRY AVE)	2.15	5,700	1	1	0	2	0.46	0.46	0.00	0.93
2.73	1.01	U-2-R	RD N AND S (CO RD 45) (FERN AVE) - END SH 263A	1.74	4,700	2	0	0	2	1.15	0.00	0.00	1.15
Totals:		2.04				3	1	0	4	0.77	0.26	0.00	1.03

SH265A													
MP	Section Length	Func Class	Section Description	MVMT	AADT	** PDO	Accidents			Accident Rates *			
							Injury	Fatal	Total	** PDO	Injury	Fatal	Total
0.00		U-3-R	RD SW (BRIGHTON BLVD) RAMPS ON AND OFF										
0.62	0.71	U-3-R	RD S (RACE ST)	2.52	9,700	29	3	0	32	11.51	1.19	0.00	12.70
0.95	0.30	U-2-R	RD S (YORK ST)	0.64	5,800	2	0	0	2	3.10	0.00	0.00	3.10
1.21	0.25	U-2-R	RD NW (YORK ST)	1.23	13,469	2	0	0	2	1.62	0.00	0.00	1.62
2.24	1.03	U-2-R	RD W (E 60TH AVE)	2.88	7,635	8	0	0	8	2.79	0.00	0.00	2.79
2.50	0.24	U-2-R	RD N (COLORADO BLVD)	0.67	7,600	1	0	0	1	1.47	0.00	0.00	1.47
3.62	1.08	U-2-R	JCT U.S. 6 NORTH AND SOUTH -- END SH AND FAU	2.41	6,100	10	0	0	10	4.14	0.00	0.00	4.14
Totals:		3.61				52	3	0	55	5.03	0.29	0.00	5.32

SH266A													
MP	Section Length	Func Class	Section Description	MVMT	AADT	** PDO	Accidents			Accident Rates *			
							Injury	Fatal	Total	** PDO	Injury	Fatal	Total
0.00		R-2-R	JCT U.S.50 SE (ELM AVE) - JCT SH 71 SW -										
0.84	0.85	R-2-R	RD N AND S (CO RD 20.5)	0.28	889	0	0	0	0	0.00	0.00	0.00	0.00
1.55	0.71	R-2-R	RD W (CO RD FF.25)	0.16	601	2	0	0	2	12.75	0.00	0.00	12.75
2.95	1.33	R-2-R	RD N (CO RD 22)	0.18	380	0	0	0	0	0.00	0.00	0.00	0.00
5.35	2.52	R-2-R	RD S (CO RD 24.5)	0.33	360	1	0	0	1	3.01	0.00	0.00	3.01
9.50	3.99	R-2-R	RD N AND S (CO RD 28)	0.57	390	0	1	0	1	0.00	1.76	0.00	1.76



**Colorado Department of Transportation
Accident and Rates Book for 2008**

V2011.09.20

SH266A													
MP	Section Length	Func Class	Section Description	MVMT	AADT	** PDO	Accidents			Accident Rates *			
							Injury	Fatal	Total	** PDO	Injury	Fatal	Total
11.52	2.01	R-2-R	JCT SH 109 N AND S RD E (CO RD HH) -- END SH	0.30	410	0	0	0	0	0.00	0.00	0.00	0.00
Totals:		11.41				3	1	0	4	1.65	0.55	0.00	2.20

SH270A													
MP	Section Length	Func Class	Section Description	MVMT	AADT	** PDO	Accidents			Accident Rates *			
							Injury	Fatal	Total	** PDO	Injury	Fatal	Total
0.00		U-4-R	I-76 INTERCHANGE STRS (E-17-QO) WASHINGTON										
0.38	0.36	U-4-R	YORK ST INTERCHANGE STR (E-17-IC) - RD N AND	9.66	73,300	9	0	0	9	0.94	0.00	0.00	0.94
1.69	1.31	U-4-R	MAJOR STRS (E-17-IH) (E-17-II) OVERPASS SH265A	43.92	91,600	31	5	0	36	0.71	0.11	0.00	0.82
2.35	0.62	U-4-R	INTERCHANGE STRS (E-17-WZ) SB AND (E-17-IL)	20.79	91,600	14	0	0	14	0.68	0.00	0.00	0.68
3.68	1.35	U-4-R	SIGNC STR (E-17-ACF)	39.58	80,100	46	1	0	47	1.16	0.03	0.00	1.18
4.56	0.83	U-4-R	QUEBEC INTERCHANGE STR (E-17-ABI) - RD N	24.33	80,100	6	1	1	8	0.25	0.04	4.12	0.33
5.62	1.11	U-4-R	MAJOR STR (E-17-NA) CARGO ROAD -	31.97	78,700	12	1	0	13	0.38	0.03	0.00	0.41
5.99	0.40	U-2-R	PRIMARY DIRECT CONNECTION EAST - JCT I-70 - 2	11.52	78,700	2	0	0	2	0.18	0.00	0.00	0.18
Totals:		5.98				120	8	1	129	0.66	0.04	0.55	0.71

SH270B													
MP	Section Length	Func Class	Section Description	MVMT	AADT	** PDO	Accidents			Accident Rates *			
							Injury	Fatal	Total	** PDO	Injury	Fatal	Total
0.00		U-4-R	INTERCHANGE STRS (E-17-QJ) AND (E-17-JJ) - JCT										
1.10	1.09	U-4-R	I-76 INTERCHANGE STR (E-17-QT) AND (E-17-RT) -	22.70	56,900	29	4	0	33	1.28	0.18	0.00	1.45
Totals:		1.09				29	4	0	33	1.28	0.18	0.00	1.45

SH285A													
MP	Section Length	Func Class	Section Description	MVMT	AADT	** PDO	Accidents			Accident Rates *			
							Injury	Fatal	Total	** PDO	Injury	Fatal	Total
0.00		R-2-R	COLORADO-NEW MEXICO STATE LINE -- BEGIN										
4.67	4.71	R-2-R	RD NE (CO RD 12)	2.24	1,300	2	0	0	2	0.89	0.00	0.00	0.89
5.19	0.49	R-2-R	RRX (844-975W) CUMBRES AND TOLTEC SCENIC	0.27	1,520	2	0	0	2	7.32	0.00	0.00	7.32
5.74	0.57	R-2-R	RD E AND W (4TH AVE)	0.76	3,630	0	0	0	0	0.00	0.00	0.00	0.00
6.29	0.52	R-2-R	MINOR STR (285A006300BL) IN CONEJOS COUNTY	0.88	4,606	0	0	0	0	0.00	0.00	0.00	0.00
6.85	0.52	R-2-R	RD W (CO RD 14.7) (CR G.7)	0.76	4,000	1	0	0	1	1.32	0.00	0.00	1.32
8.05	1.24	R-2-R	RD W (CO RD 18) (CR J)	1.72	3,800	5	0	0	5	2.89	0.00	0.00	2.89



**Colorado Department of Transportation
Accident and Rates Book for 2008**

V2011.09.20

SH285A													
MP	Section Length	Func Class	Section Description	MVMT	AADT	Accidents				Accident Rates *			
						** PDO	Injury	Fatal	Total	** PDO	Injury	Fatal	Total
12.70	4.65	R-2-R	JCT SH 142 E (TO ROMEO)	6.64	3,900	8	4	0	12	1.21	0.60	0.00	1.81
16.32	3.60	R-2-R	RD E AND W (CO RD 34) (CR T)	6.19	4,700	6	1	0	7	0.97	0.16	0.00	1.13
19.81	3.48	R-2-R	JCT SH 136 E RD W (MAIN ST)	6.24	4,900	7	0	0	7	1.12	0.00	0.00	1.12
20.41	0.59	R-2-R	JCT SH015A W - RD E (CO RD 42) (CR X)	1.19	5,500	0	0	0	0	0.00	0.00	0.00	0.00
26.82	6.34	R-2-R	JCT SH 368 W RD E (CO RD 14S)	11.83	5,100	12	2	0	14	1.01	0.17	0.00	1.18
31.25	4.45	R-2-R	JCT SH 370 W RD E (CO RD 10S)	8.14	5,000	7	3	0	10	0.86	0.37	0.00	1.23
32.35	1.10	R-4-R	RD W (CO RD 9S)	2.58	6,400	2	0	0	2	0.77	0.00	0.00	0.77
33.40	1.04	R-2-R	CHANGE SPEED LIMIT (35)	2.55	6,700	8	0	0	8	3.13	0.00	0.00	3.13
33.67	0.26	U-2-R	RD E AND W (10TH ST) - BEGIN HPMS SAMPLE	0.82	8,600	3	0	0	3	3.64	0.00	0.00	3.64
34.10	0.42	U-2-R	JCT SH160A W AND E (MAIN ST) RD N (WEST AVE)	1.91	12,397	5	0	0	5	2.63	0.00	0.00	2.63
Totals:	33.98					68	10	0	78	1.24	0.18	0.00	1.43

SH285B													
MP	Section Length	Func Class	Section Description	MVMT	AADT	Accidents				Accident Rates *			
						** PDO	Injury	Fatal	Total	** PDO	Injury	Fatal	Total
51.16		R-4-R	JCT SH160A E AND W (1ST AVE) JCT SH015A S										
51.74	0.58	R-4-R	RD E (SHAEFER RD) (CO RD 36)	1.37	6,442	1	0	0	1	0.73	0.00	0.00	0.73
53.30	1.49	R-4-R	RD E (N FARM RD) (CO RD 2.5N)	3.38	6,200	11	0	0	11	3.26	0.00	0.00	3.26
57.88	4.47	R-4-R	RD E AND W (7 MILE RD) (CO RD 7N) - BEGIN	4.42	2,702	9	0	0	9	2.04	0.00	0.00	2.04
62.89	4.98	R-2-R	JCT SH 112 E AND W RIO GRANDE-SAGUACHE	3.46	1,900	6	0	0	6	1.73	0.00	0.00	1.73
68.88	5.99	R-2-R	RD E AND W (CO RD G) MINOR STR (M-12-B)	4.60	2,100	8	0	0	8	1.74	0.00	0.00	1.74
77.98	9.00	R-2-R	RD E (CO RD R)	7.25	2,200	8	2	0	10	1.10	0.28	0.00	1.38
84.22	6.38	R-2-R	RD E AND W (CO RD X)	5.14	2,200	4	0	1	5	0.78	0.00	19.45	0.97
86.25	2.11	R-2-R	RD E AND W (DENVER AVE)	1.54	2,000	3	1	0	4	1.94	0.65	0.00	2.59
86.99	0.63	R-2-R	MILEPOST 87	0.42	1,839	1	0	0	1	2.37	0.00	0.00	2.37
96.99	9.99	R-2-R	MILEPOST 97	6.22	1,700	7	0	0	7	1.13	0.00	0.00	1.13
99.04	1.95	R-2-R	RD E (CO RD EE.6)	1.21	1,700	0	0	0	0	0.00	0.00	0.00	0.00
100.51	1.49	R-2-R	JCT SH 017B SOUTH	0.87	1,600	1	0	0	1	1.15	0.00	0.00	1.15
104.90	4.41	R-2-R	RD W (CO RD LL.56)	4.04	2,500	0	0	0	0	0.00	0.00	0.00	0.00
113.99	9.02	R-2-M	MILEPOST 114	8.91	2,700	6	1	0	7	0.67	0.11	0.00	0.79
121.40	7.40	R-2-M	RD SW (CO RD 200) - END HPMS SAMPLE	7.31	2,700	9	4	0	13	1.23	0.55	0.00	1.78
126.48	5.05	R-3-M	JCT U.S.50 SH 50 N AND E -- END U.S. 285B -	4.14	2,240	7	0	0	7	1.69	0.00	0.00	1.69
Totals:	74.94					81	8	1	90	1.26	0.12	1.56	1.40



**Colorado Department of Transportation
Accident and Rates Book for 2008**

V2011.09.20

SH285C

MP	Section Length	Func Class	Section Description	MVMT	AADT	** PDO	Accidents			Accident Rates *			
							Injury	Fatal	Total	** PDO	Injury	Fatal	Total
126.85		R-2-M	JCT U.S.50 WEST AND SOUTH -- BEGIN SH 285C										
127.97	1.04	R-2-M	RD E AND W (CO RD 140)	1.75	4,600	2	1	0	3	1.14	0.57	0.00	1.71
133.87	5.84	R-3-M	JCT SH 291 SE (TO SALIDA)	9.62	4,500	16	0	0	16	1.66	0.00	0.00	1.66
142.48	8.57	R-3-M	RD W (CO RD 162)	22.27	7,099	25	4	0	29	1.12	0.18	0.00	1.30
148.07	5.55	R-2-M	JCT SH024A NW AND E -- END U.S.285C	13.81	6,800	19	1	0	20	1.38	0.07	0.00	1.45
Totals:	21.00					62	6	0	68	1.31	0.13	0.00	1.43

SH285D

MP	Section Length	Func Class	Section Description	MVMT	AADT	** PDO	Accidents			Accident Rates *			
							Injury	Fatal	Total	** PDO	Injury	Fatal	Total
161.79		R-2-R	DIRECT CONNECTION - JCT U.S 024A SW AND NE										
170.99	9.42	R-2-R	MILEPOST 171	10.69	3,100	17	5	1	23	1.59	0.47	9.35	2.15
178.27	7.27	R-2-R	RD SE (CO RD 5) (WESTON PASS RD)	8.25	3,100	24	2	0	26	2.91	0.24	0.00	3.15
181.96	3.70	R-2-R	JCT SH 9 SE (TO HARTSEL)	5.96	4,400	9	2	0	11	1.51	0.34	0.00	1.85
182.98	1.01	R-2-R	JCT SH 009C NW - RD W (MAIN ST)	2.14	5,799	2	0	0	2	0.93	0.00	0.00	0.93
191.99	9.07	R-2-R	MILEPOST 192	16.93	5,100	27	6	1	34	1.59	0.35	5.90	2.01
192.60	0.64	R-2-R	RD SE (ELK HORN RD) (CO RD 15)	1.06	4,519	1	0	0	1	0.95	0.00	0.00	0.95
198.96	6.22	R-2-R	RD SE (CO RD 77) (TARRYALL LAKE RD)	9.33	4,100	15	2	1	18	1.61	0.21	10.72	1.93
207.99	8.97	R-2-R	MILEPOST 208	14.12	4,300	19	3	0	22	1.35	0.21	0.00	1.56
210.81	2.83	R-4-M	RD N (CO RD 62)	4.45	4,300	2	1	1	4	0.45	0.22	22.48	0.90
219.99	9.16	R-4-M	MILEPOST 220	14.08	4,200	28	2	0	30	1.99	0.14	0.00	2.13
220.60	0.61	R-2-M	RD S (CO RD GL2)	0.94	4,200	0	0	0	0	0.00	0.00	0.00	0.00
221.88	1.31	R-2-M	RD SW AND NE (CO RD 64) (MAIN ST)	2.49	5,198	4	1	0	5	1.60	0.40	0.00	2.01
222.43	0.51	R-3-M	LEAVE PIKE NATIONAL FOREST	1.23	6,612	4	0	0	4	3.27	0.00	0.00	3.27
224.53	2.02	R-2-M	BEGIN DIVIDED ROADWAY	5.03	6,800	11	0	0	11	2.19	0.00	0.00	2.19
225.25	0.72	R-4-M	CHANGE ROADWAY WIDTH	2.87	10,900	10	3	0	13	3.50	1.05	0.00	4.54
226.32	1.08	R-2-M	RD SE (ROWLAND VALLEY DR) (CR 120)	4.43	11,200	6	0	0	6	1.36	0.00	0.00	1.36
228.94	2.67	R-2-M	RD NW (MT EVANS BLVD) RD S (PINE VALLEY RD)	13.58	13,900	16	2	0	18	1.18	0.15	0.00	1.32
230.90	1.90	R-3-M	MAJOR STR (G-15-D) ELK CREEK -- BEGIN DIVIDED	12.17	17,500	15	5	0	20	1.23	0.41	0.00	1.64
234.28	3.42	R-3-M	RD SW (WAGON TRAIL RD) (CO RD GV12)	21.03	16,800	24	5	0	29	1.14	0.24	0.00	1.38
235.17	0.85	R-2-M	RD SE (FOXTON RD) (CO RD 97)	6.71	21,583	12	1	0	13	1.79	0.15	0.00	1.94
235.75	0.56	R-4-M	CHANGE ROADWAY WIDTH	4.87	23,784	2	1	0	3	0.41	0.20	0.00	0.61
237.37	1.57	R-4-M	RD NW (TAYLOR DR) (CO RD AP24) - RD SE	13.22	23,000	15	4	0	19	1.14	0.30	0.00	1.44
238.87	1.43	R-4-M	RD (CO RD 122)	11.93	22,800	12	1	0	13	1.00	0.08	0.00	1.09



**Colorado Department of Transportation
Accident and Rates Book for 2008**

V2011.09.20

SH285D													
MP	Section Length	Func Class	Section Description	MVMT	AADT	** PDO	Accidents			Accident Rates *			
							Injury	Fatal	Total	** PDO	Injury	Fatal	Total
245.55	6.62	R-4-M	RD E (SOUTH TURKEY CREEK RD) (CO RD 122) --	59.60	24,600	53	9	0	62	0.89	0.15	0.00	1.04
246.07	0.45	R-4-M	RAMP ON (FROM PARMALIEE GULCH RD)	3.80	23,093	4	1	0	5	1.06	0.27	0.00	1.33
248.43	2.35	R-4-M	MORRISON INTERCHANGE STR (F-16-FB) - JCT SH	23.14	26,900	40	10	1	51	1.73	0.43	4.31	2.20
249.57	1.16	U-4-M	MINOR STR (285D249580BL) IN JEFFERSON	11.89	27,998	5	1	0	6	0.42	0.08	0.00	0.50
250.07	0.51	U-4-M	RAMP ON (LOOP RAMP FROM SB C-470 TO EB)	5.23	28,000	1	1	0	2	0.19	0.19	0.00	0.38
251.29	1.22	U-4-R	SIGN BRIDGE STR (F-16-SU) NB	11.88	26,603	4	0	0	4	0.34	0.00	0.00	0.34
252.04	0.73	U-4-R	MAJOR STR (F-16-KN) SIMMS ST NW AND SE	7.11	26,600	2	0	1	3	0.28	0.00	14.11	0.42
253.09	1.01	U-4-R	SIGN BRIDGE STR (F-16-SY) SB	12.30	33,280	3	3	0	6	0.24	0.24	0.00	0.49
253.50	0.39	U-4-R	INTERCHANGE STRS (F-16-RP) EB (F-16-DF) WB -	4.75	33,300	5	0	0	5	1.04	0.00	0.00	1.04
254.79	1.24	U-4-R	SIGN BRIDGE STR (F-16-VB) US 285 ML	19.37	42,685	12	0	1	13	0.62	0.00	5.18	0.67
255.17	0.43	U-4-R	RAMPS ON AND OFF (FROM/TO SH121A)	8.10	51,477	14	3	0	17	1.72	0.37	0.00	2.09
256.29	1.12	U-4-R	RAMP ON (FROM SH095A TO WB SH285)	25.50	62,200	8	2	1	11	0.31	0.08	3.93	0.43
256.58	0.22	U-4-R	SIGN BRIDGE STR (F-16-VH)	5.04	62,603	12	1	0	13	2.42	0.20	0.00	2.63
257.59	1.02	U-4-R	DENVER - ARAPAHOE COUNTY LINE - ENTER	25.72	68,900	14	3	0	17	0.55	0.12	0.00	0.66
258.05	0.46	U-6-R	INTERCHANGE STR (F-16-FY) WB (F-16-FZ) EB	11.60	68,900	40	1	0	41	3.48	0.09	0.00	3.57
259.12	1.02	U-4-R	MAJOR STRS (F-16-ES) EB AND (F-16-ET) WB - RD	23.46	62,836	59	4	0	63	2.51	0.17	0.00	2.68
259.40	0.27	U-5-R	LEAVING SHERIDAN CITY LIMITS	6.16	62,347	15	0	0	15	2.40	0.00	0.00	2.40
259.79	0.37	U-5-R	RD N AND S (S ELATI ST)	8.26	61,000	46	3	0	49	5.52	0.36	0.00	5.88
260.06	0.24	U-6-R	RAMP OFF (FROM EB SH285 TO BROADWAY)	4.97	56,610	41	3	0	44	8.28	0.61	0.00	8.89
260.33	0.28	U-5-R	MAJOR STR (F-17-CZ) LITTLE DRY CREEK	5.85	57,036	29	5	0	34	4.96	0.86	0.00	5.82
260.60	0.27	U-4-R	RD N (WASHINGTON ST)	5.57	56,318	25	3	0	28	4.54	0.55	0.00	5.09
260.91	0.30	U-4-R	RD N AND S (DOWNING ST)	6.43	58,520	21	1	0	22	3.30	0.16	0.00	3.46
261.18	0.27	U-4-R	RD W (E HAMPDEN AVE)	5.89	59,600	9	3	0	12	1.56	0.52	0.00	2.08
261.71	0.52	U-4-R	JCT SH177A S AND RD N (S UNIVERSITY BLVD) -	11.50	60,400	22	0	0	22	1.93	0.00	0.00	1.93
262.68	0.99	U-4-R	JCT SH002A NORTH - RD S (S COLORADO BLVD) -	20.04	55,300	51	4	0	55	2.54	0.20	0.00	2.74
263.17	0.47	U-4-R	RD N AND S (S DAHLIA ST) RD SE (HAPPY	10.42	60,600	24	2	0	26	2.31	0.19	0.00	2.50
263.87	0.70	U-4-R	INTERCHANGE STR (F-17-W) - JCT I-25 NORTH	13.76	53,710	69	7	1	77	4.99	0.51	7.23	5.56
Totals:	101.57					903	116	9	1,028	1.66	0.21	1.65	1.89



**Colorado Department of Transportation
Accident and Rates Book for 2008**

V2011.09.20

SH287A													
MP	Section Length	Func Class	Section Description	MVMT	AADT	** PDO	Accidents			Accident Rates *			
							Injury	Fatal	Total	** PDO	Injury	Fatal	Total
0.00		R-2-F	OKLAHOMA-COLORADO STATE LINE - IN										
8.92	8.87	R-2-F	RD E AND W (CO RD J.0 4TH ST)	8.77	2,700	1	0	0	1	0.11	0.00	0.00	0.11
9.49	0.50	R-2-F	RD N (CO RD 28)	1.15	6,300	0	0	0	0	0.00	0.00	0.00	0.00
12.61	3.20	R-2-F	RD E AND W (CO RD M.0)	6.79	5,800	0	0	0	0	0.00	0.00	0.00	0.00
21.99	9.39	R-2-F	MILEPOST 22	8.94	2,601	1	1	1	3	0.11	0.11	11.18	0.34
28.77	6.78	R-2-F	JCT U.S.160 EAST AND WEST - LEAVE	6.45	2,600	4	0	1	5	0.62	0.00	15.50	0.77
29.95	1.17	R-4-F	RD E AND W (13TH AVE) - END HPMS SAMPLE	2.14	5,000	0	0	0	0	0.00	0.00	0.00	0.00
30.48	0.52	R-4-F	RD E AND W (6TH AVE)	1.35	7,074	0	0	0	0	0.00	0.00	0.00	0.00
30.99	0.49	R-4-F	MILEPOST 31	0.74	4,134	0	0	0	0	0.00	0.00	0.00	0.00
40.08	9.09	R-2-F	MAJOR STR (N-26-Q) N BRANCH WILD HORSE	10.31	3,100	4	0	0	4	0.39	0.00	0.00	0.39
40.76	0.67	R-2-F	JCT SH 116 E RD W (CO RD RR.0) - END HPMS	0.76	3,100	0	0	0	0	0.00	0.00	0.00	0.00
49.99	9.20	R-2-F	MILEPOST 50	7.74	2,300	3	1	0	4	0.39	0.13	0.00	0.52
51.86	1.87	R-2-F	RD E AND W (CO RD F)	1.57	2,300	0	0	0	0	0.00	0.00	0.00	0.00
56.97	5.10	R-2-F	RD W (CO RD L)	6.16	3,300	3	0	0	3	0.49	0.00	0.00	0.49
65.99	9.01	R-2-F	MILEPOST 66 - BEGIN HPMS SAMPLE	9.56	2,900	7	0	0	7	0.73	0.00	0.00	0.73
73.69	7.65	R-2-F	RD NE (CO RD 8.1) (MEMORIAL DRIVE)	8.12	2,900	4	1	0	5	0.49	0.12	0.00	0.62
74.76	1.05	R-2-F	ENTER LAMAR URBAN LIMITS	1.15	3,000	0	0	0	0	0.00	0.00	0.00	0.00
75.45	0.63	R-2-F	RD W (CR FF) RD E (COLLEGE RD)	0.69	3,000	0	0	0	0	0.00	0.00	0.00	0.00
76.46	1.00	R-2-F	RD W (SAVAGE ST)	1.61	4,393	0	0	0	0	0.00	0.00	0.00	0.00
76.72	0.24	U-4-F	RD E (L2 ST)	0.71	8,044	2	0	0	2	2.82	0.00	0.00	2.82
76.99	0.29	U-4-F	RD E (LAUREL ST) MILEPOST 77	1.02	9,579	2	0	0	2	1.95	0.00	0.00	1.95
77.28	0.27	U-4-F	RD E AND W (PARK ST)	1.26	12,700	2	0	0	2	1.61	0.00	0.00	1.61
77.64	0.36	U-4-F	JCT U.S.50 SH 50 N (MAIN ST) AND E (OLIVE ST)	1.75	13,284	8	1	0	9	4.61	0.58	0.00	5.19
Totals:	77.35					41	4	2	47	0.46	0.05	2.25	0.53

SH287B													
MP	Section Length	Func Class	Section Description	MVMT	AADT	** PDO	Accidents			Accident Rates *			
							Injury	Fatal	Total	** PDO	Injury	Fatal	Total
85.19		R-2-R	DIRECT CONNECTION (LOOP RAMP) EB AND										
87.36	2.17	R-2-R	JCT SH 196 E AND W (WILEY)	2.22	2,800	0	0	0	0	0.00	0.00	0.00	0.00
91.45	4.03	R-2-R	RD E AND W (CO RD SS)	4.28	2,900	3	0	0	3	0.70	0.00	0.00	0.70
100.52	9.12	R-2-R	MAJOR STR (K-26-J) NE GRANDE RES OUTLET	8.34	2,500	3	0	0	3	0.36	0.00	0.00	0.36
109.99	9.42	R-2-F	MILEPOST 110	8.62	2,500	6	0	1	7	0.70	0.00	11.61	0.81
110.58	0.59	R-2-F	JCT SH 96 NE RAMP ON	0.54	2,500	0	0	0	0	0.00	0.00	0.00	0.00



**Colorado Department of Transportation
Accident and Rates Book for 2008**

V2011.09.20

SH287B																	
MP	Section Length	Func Class	Section Description	MVMT	AADT	** PDO	Accidents			Accident Rates *							
							Injury	Fatal	Total	** PDO	Injury	Fatal	Total				
112.90	2.33	R-2-F	RD N AND S (RITTGERS ST)	2.47	2,900	2	2	0	4	0.81	0.81	0.00	1.62				
113.41	0.49	R-2-F	JCT SH 96C WEST - RD S (WANSTED ST)	0.98	5,466	0	0	0	0	0.00	0.00	0.00	0.00				
122.52	9.26	R-2-F	MAJOR STR (J-25-F) RUSH CREEK	10.85	3,200	3	1	0	4	0.28	0.09	0.00	0.37				
128.31	5.65	R-2-F	RD E AND W (CO RD G)	6.62	3,200	8	0	0	8	1.21	0.00	0.00	1.21				
133.24	4.93	R-2-F	JCT SH040H NW AND NE -- END U.S. 287B	4.15	2,300	4	0	0	4	0.96	0.00	0.00	0.96				
Totals:						47.99				29	3	1	33	0.59	0.06	2.04	0.67

SH287C																	
MP	Section Length	Func Class	Section Description	MVMT	AADT	** PDO	Accidents			Accident Rates *							
							Injury	Fatal	Total	** PDO	Injury	Fatal	Total				
282.70		U-6-R	JCT SH088A SOUTH INTERCHANGE STR (F-16-FW)														
283.45	0.74	U-6-R	RD E AND W (23RD AVE)	9.29	34,300	29	7	0	36	3.12	0.75	0.00	3.87				
283.78	0.32	U-4-R	RD E AND W (27TH AVE)	3.54	30,185	19	2	0	21	5.44	0.57	0.00	6.02				
284.08	0.29	U-4-R	RD NW AND SE (SPEER BLVD)	3.12	29,400	9	2	0	11	2.88	0.64	0.00	3.53				
284.71	0.60	U-4-R	RD E AND W (38TH AVE)	7.22	32,900	39	5	1	45	5.36	0.69	13.75	6.19				
285.23	0.50	U-4-R	RD E AND W (44TH AVE)	5.31	29,015	28	3	0	31	5.23	0.56	0.00	5.79				
285.74	0.49	U-4-R	RAMP ON AND OFF	5.86	32,700	34	3	1	38	5.76	0.51	16.95	6.44				
286.11	0.35	U-4-R	RD E (51ST AVE)	4.24	33,127	34	3	0	37	8.08	0.71	0.00	8.79				
286.90	0.75	U-4-R	INTERCHANGE STRS (E-16-KK) (E-16-MG)	9.11	33,200	43	5	0	48	4.72	0.55	0.00	5.27				
287.79	0.85	U-4-R	RD E AND W (64TH AVE)	11.10	35,691	37	7	0	44	3.32	0.63	0.00	3.94				
288.81	1.00	U-6-R	RD E AND W (72ND AVE)	11.46	31,313	33	2	2	37	2.88	0.17	17.45	3.23				
289.33	0.57	U-6-R	SIGN BRIDGE STR (E-16-RQ) WB	7.53	36,100	55	2	1	58	7.34	0.27	13.35	7.74				
289.75	0.41	U-6-R	RD E AND W (80TH AVE)	5.79	38,600	36	2	0	38	6.29	0.35	0.00	6.64				
290.26	0.49	U-5-R	RD E AND W (84TH AVE)	6.44	35,916	27	2	0	29	4.17	0.31	0.00	4.48				
291.25	0.99	U-4-R	RD E AND W (92ND AVE)	12.14	33,500	29	7	0	36	2.40	0.58	0.00	2.97				
291.77	0.50	U-4-R	RD E AND W (96TH AVE)	5.75	31,413	39	4	0	43	6.74	0.69	0.00	7.44				
292.77	0.99	U-4-R	LEAVING FEDERAL HEIGHTS CITY LIMITS	10.22	28,200	36	5	0	41	3.52	0.49	0.00	4.01				
293.73	0.97	U-4-R	RD E AND W (112TH AVE)	8.88	25,000	8	3	0	11	0.90	0.34	0.00	1.24				
294.74	1.04	U-4-R	CHANGE SPEED LIMIT (55)	9.14	24,004	17	2	0	19	1.86	0.22	0.00	2.08				
295.06	0.44	U-4-R	RD N (LOWELL BLVD)	7.22	44,853	13	0	0	13	1.78	0.00	0.00	1.78				
296.08	0.98	U-6-R	RD N AND S (SHERIDAN BLVD) - ADAMS -	13.99	39,006	41	5	0	46	2.92	0.36	0.00	3.28				
297.00	0.91	U-4-R	MILEPOST 297	12.86	38,600	44	4	0	48	3.42	0.31	0.00	3.73				
297.56	0.47	U-4-R	RD W (120TH AVE) (WEBSTER ST)	6.00	34,865	20	5	0	25	3.33	0.83	0.00	4.16				
297.99	0.42	U-4-R	MILEPOST 298	4.46	29,000	10	1	0	11	2.23	0.22	0.00	2.45				



Colorado Department of Transportation Accident and Rates Book for 2008

V2011.09.20

SH287C													
MP	Section Length	Func Class	Section Description	MVMT	AADT	** PDO	Accidents			Accident Rates *			
							Injury	Fatal	Total	** PDO	Injury	Fatal	Total
298.26	0.34	U-4-R	RAMP ON (FROM SH121A NB) NB LANE	4.43	35,560	23	3	0	26	5.21	0.68	0.00	5.89
298.61	0.28	U-4-R	RD E AND W (W 6TH AVE)	4.09	39,926	43	2	0	45	10.66	0.50	0.00	11.16
298.99	0.39	U-4-R	MILEPOST 299	5.64	39,535	21	6	0	27	3.73	1.07	0.00	4.80
299.33	0.33	U-6-R	REGIONAL SECTION OR DISTRICT BOUNDARY -	4.69	38,800	6	1	0	7	1.27	0.21	0.00	1.48
300.84	1.48	R-4-R	RD E AND W (DILLON RD EAST) (ACCESS RAMPS	21.02	38,800	10	1	0	11	0.48	0.05	0.00	0.52
301.82	0.99	U-4-R	JCT SH 042A WEST - END HPMS SAMPLE	13.15	36,300	32	6	0	38	2.44	0.46	0.00	2.90
302.30	0.46	U-4-R	RD NE (PUBLIC RD) - BEGIN HPMS SAMPLE	5.19	30,800	5	1	0	6	0.96	0.19	0.00	1.15
302.99	0.58	U-4-R	MILEPOST 303	5.94	28,000	4	0	0	4	0.68	0.00	0.00	0.68
303.99	0.91	U-4-R	MILEPOST 304	9.49	28,500	17	0	0	17	1.80	0.00	0.00	1.80
305.04	0.93	U-4-R	RD E (LUCERNE DR)	9.29	27,300	24	2	0	26	2.58	0.21	0.00	2.79
305.35	0.31	U-4-R	JCT SH 007C WEST - RD E (ARAPAHOE RD) LEAVE	3.10	27,300	2	0	0	2	0.65	0.00	0.00	0.65
305.57	0.21	U-4-R	RD W (SUMMIT PL) - BEGIN HPMS SAMPLE	1.97	25,608	2	2	0	4	1.04	1.04	0.00	2.07
308.08	2.50	R-4-R	RD E (JASPER RD) - END HPMS SAMPLE	23.42	25,600	12	5	0	17	0.51	0.21	0.00	0.73
309.38	1.26	R-4-R	RD E AND W (CO RD 38) (LOOKOUT RD)	10.56	22,900	2	3	0	5	0.19	0.28	0.00	0.47
310.38	0.99	R-4-R	JCT SH 52 E AND W	9.49	26,200	2	0	0	2	0.21	0.00	0.00	0.21
311.41	1.01	R-4-R	RD W (CO RD 34) (NIWOT RD)	9.80	26,500	3	0	0	3	0.31	0.00	0.00	0.31
313.55	2.13	R-4-R	RD W (CO RD 26 PLATEAU RD)	17.78	22,807	8	1	1	10	0.45	0.06	5.63	0.56
313.89	0.34	U-4-R	RD W (PIKE RD)	2.84	22,800	2	0	0	2	0.70	0.00	0.00	0.70
314.35	0.46	U-4-R	RD W (MISSOURI AVE) AND RD E (QUAIL RD)	3.10	18,417	15	5	0	20	4.88	1.63	0.00	6.51
314.80	0.43	U-4-R	RD E (GRAND AVE)	3.38	21,467	5	1	0	6	1.47	0.29	0.00	1.76
315.22	0.43	U-4-R	RD W (BOSTON AVE)	4.19	26,645	29	0	0	29	6.93	0.00	0.00	6.93
315.65	0.41	U-4-R	JCT SH 119 E RD W (3RD AVE)	3.92	26,100	35	3	0	38	8.85	0.76	0.00	9.61
316.32	0.68	U-4-R	RD E AND W (9TH AVE) - BEGIN HPMS SAMPLE	6.77	27,200	81	5	0	86	12.02	0.74	0.00	12.76
316.84	0.50	U-4-R	RD E AND W (MOUNTAIN VIEW AVE)	5.51	30,100	31	6	0	37	5.68	1.10	0.00	6.78
317.35	0.49	U-4-R	RD E AND W (17TH AVE) - END HPMS SAMPLE	5.13	28,600	37	4	0	41	7.16	0.77	0.00	7.93
317.86	0.49	U-4-R	RD E AND W (21ST AVE) - BEGIN HPMS SAMPLE	5.15	28,700	28	5	0	33	5.40	0.96	0.00	6.36
318.32	0.50	U-4-R	JCT SH 66 EAST AND WEST - END HPMS SAMPLE	3.99	21,800	19	2	0	21	4.75	0.50	0.00	5.25
318.53	0.20	U-4-R	RD W (PARK RIDGE RD) - LEAVE LONGMANT CITY	1.49	20,300	1	1	0	2	0.67	0.67	0.00	1.33
322.98	4.29	R-4-R	RD E (CO RD 2E)	31.87	20,300	12	2	1	15	0.38	0.06	3.14	0.47
323.97	1.00	R-4-R	RD E (CO RD 4E)	6.08	16,600	6	1	0	7	0.99	0.16	0.00	1.15
324.99	1.02	U-4-R	MILEPOST 325	6.20	16,600	1	0	0	1	0.16	0.00	0.00	0.16
326.12	1.12	U-4-R	CHANGE SHOULDER WIDTH -- CHANGE MEDIAN	6.80	16,600	5	1	0	6	0.74	0.15	0.00	0.89
327.18	0.85	U-4-R	REGIONAL SECTION OR DISTRICT BOUNDARY -	5.16	16,600	2	0	0	2	0.39	0.00	0.00	0.39
328.20	0.90	U-4-R	RD N AND S (CO RD 17) (TAFT ROAD) - BEGIN	5.47	16,600	3	0	0	3	0.55	0.00	0.00	0.55
329.30	1.12	U-4-R	RAMP ON (FROM 1ST STREET)	6.80	16,600	5	2	0	7	0.74	0.29	0.00	1.03

Functional Class Definition
Rural/Urban - # of Lanes - Terrain
R-4-F = Rural 4-Lane Flat Roadway

* PDO and Injury Rates in Million Vehicle Miles Traveled
Fatal Rate in 100 Million Vehicle Miles Traveled
** PDO = Property Damage Only



Colorado Department of Transportation Accident and Rates Book for 2008

V2011.09.20

SH287C

MP	Section Length	Func Class	Section Description	MVMT	AADT	Accidents				Accident Rates *			
						** PDO	Injury	Fatal	Total	** PDO	Injury	Fatal	Total
330.01	0.70	U-4-R	JCT SH 60 EAST - RD W (42ND STREET) (CO RD 14)	4.25	16,600	1	1	0	2	0.23	0.23	0.00	0.47
331.39	1.36	U-4-R	CHANGE ROADWAY WIDTH	7.17	14,405	0	0	0	0	0.00	0.00	0.00	0.00
331.99	0.59	U-4-R	MILEPOST 332	3.59	16,625	0	1	0	1	0.00	0.28	0.00	0.28
332.36	0.37	U-4-R	MAJOR STR (C-16-H) BIG THOMPSON RIVER	2.71	20,019	11	3	0	14	4.11	1.12	0.00	5.23
332.71	0.33	U-4-R	RD W (5TH ST SE)	2.14	17,758	0	0	0	0	0.00	0.00	0.00	0.00
333.03	0.31	U-2-R	RD E AND W (1ST ST)	1.23	10,800	0	0	0	0	0.00	0.00	0.00	0.00
333.29	0.25	U-2-R	RD E AND W (5TH ST)	1.13	12,400	5	3	0	8	4.50	2.70	0.00	7.19
333.62	0.32	U-2-R	RD W (9TH ST)	1.61	13,714	2	5	0	7	1.26	3.15	0.00	4.41
333.93	0.30	U-2-R	RD E (13TH ST)	1.67	15,179	1	0	0	1	0.61	0.00	0.00	0.61
334.30	0.40	U-2-R	JCT SH 287 W (17TH ST) (BEGIN 1-WAY	2.15	14,672	1	1	0	2	0.47	0.47	0.00	0.94
334.63	0.28	U-4-R	RD E (23ND ST)	2.41	23,504	1	0	0	1	0.41	0.00	0.00	0.41
335.10	0.45	U-4-R	RD E AND W (29TH ST)	4.05	24,598	3	2	0	5	0.75	0.50	0.00	1.25
335.63	0.51	U-4-R	MAJOR STR (C-16-J) DRY CREEK	5.07	27,180	22	3	0	25	4.34	0.59	0.00	4.94
336.64	1.01	U-4-R	LEAVING LOVELAND CITY LIMITS	9.91	26,800	13	2	0	15	1.31	0.20	0.00	1.51
337.14	0.50	U-4-R	RD E AND W (57TH ST) (CO RD 28)	4.90	26,800	7	0	0	7	1.42	0.00	0.00	1.42
338.59	1.49	U-4-R	RD E (MIDLAND DR)	13.85	25,400	16	4	1	21	1.16	0.29	7.23	1.52
339.12	0.50	U-4-R	JCT SH 392A EAST - RD E (OLD CO RD 32)	4.65	25,400	5	1	0	6	1.08	0.22	0.00	1.29
340.17	1.00	U-4-R	RD E AND W (CO RD 34) (TRILBY RD)	9.63	26,300	13	1	0	14	1.35	0.10	0.00	1.46
341.40	1.20	U-4-R	MAJOR STR (B-16-FP) FOSSIL CREEK	12.25	27,899	30	8	0	38	2.44	0.65	0.00	3.09
341.73	0.34	U-4-R	RD E (FAIRWAY LN)	3.79	30,451	5	1	0	6	1.32	0.26	0.00	1.59
342.16	0.42	U-4-R	RD E AND W (HARMONY RD) - BEGIN HPMS	5.01	32,600	13	0	0	13	2.63	0.00	0.00	2.63
342.80	0.62	U-6-R	RD E AND W (BOARDWALK DR) (MUDDY RD) -	8.15	35,900	66	2	0	68	8.17	0.25	0.00	8.42
343.82	1.00	U-6-R	RD E (DEL CLAIR RD)	14.60	39,900	134	4	0	138	9.16	0.27	0.00	9.43
344.18	0.35	U-6-R	RD E AND W (DRAKE RD) - BEGIN HPMS SAMPLE	5.11	39,900	24	2	0	26	4.72	0.39	0.00	5.12
345.20	0.99	U-6-R	RD E AND W (PROSPECT ST) - BEGIN HPMS	14.06	38,804	72	5	0	77	5.11	0.35	0.00	5.46
345.71	0.50	U-6-R	RD E (ELIZABETH ST) - END HPMS SAMPLE	6.59	36,011	35	2	0	37	5.36	0.31	0.00	5.67
345.97	0.25	U-6-R	RD E AND W (LAUREL ST) - END HPMS SAMPLE	3.03	33,100	28	3	0	31	9.40	1.01	0.00	10.40
346.31	0.32	U-4-R	RD E AND W (MAGNOLIA ST)	3.25	27,736	46	3	0	49	14.25	0.93	0.00	15.18
346.60	0.28	U-4-R	RD E AND W (MOUNTAIN AVE)	2.55	24,900	23	1	0	24	8.98	0.39	0.00	9.37
346.86	0.25	U-4-R	JCT SH 14 SE (JEFFERSON ST) - RD W (MAPLE	1.80	19,666	46	2	0	48	26.09	1.13	0.00	27.22
347.24	0.37	U-4-R	RD E (E VINE DRIVE) - END HPMS SAMPLE	3.24	23,932	16	0	0	16	4.98	0.00	0.00	4.98
347.71	0.45	U-4-R	RD E (CONIFER ST) - END HPMS SAMPLE	4.17	25,300	15	1	0	16	3.60	0.24	0.00	3.84
348.25	0.53	U-4-F	RD E AND W (WILLOX LANE)	3.84	19,800	7	1	0	8	1.84	0.26	0.00	2.10
348.63	0.37	U-4-R	JCT SH 001A NE (TO WELLINGTON) - END HPMS	3.56	26,300	9	5	0	14	2.54	1.41	0.00	3.95
349.67	1.21	U-4-R	RD N AND S (SHIELDS ST) (CO RD 17) - END HPMS	6.33	14,300	9	3	0	12	1.42	0.47	0.00	1.89



**Colorado Department of Transportation
Accident and Rates Book for 2008**

V2011.09.20

SH287C

MP	Section Length	Func Class	Section Description	MVMT	AADT	** PDO	Accidents			Accident Rates *			
							Injury	Fatal	Total	** PDO	Injury	Fatal	Total
350.34	0.48	U-2-R	RD W (CO RD 54G) (OLD SH 287) - BEGIN LA	2.58	14,700	7	1	0	8	2.72	0.39	0.00	3.10
351.62	1.41	U-2-R	LEAVE FORT COLLINS URBAN LIMIT - END HPMS	3.87	7,505	1	2	1	4	0.26	0.51	25.75	1.03
352.34	0.82	R-2-R	RD N AND S (CO RD 21C) (OVERLAND TRAIL)	2.25	7,500	0	0	1	1	0.00	0.00	44.54	0.45
354.99	2.90	R-3-R	RD SW (CO RD 54E)	7.64	7,200	2	2	0	4	0.26	0.26	0.00	0.52
355.85	0.98	R-4-R	JCT SH 014B WEST (TEDS PLACE)	2.87	8,000	1	2	0	3	0.35	0.70	0.00	1.05
363.22	7.23	R-4-R	RD N (CO RD 72)	14.82	5,600	4	2	0	6	0.27	0.13	0.00	0.40
367.00	3.65	R-3-R	MILEPOST 367	7.08	5,300	6	2	0	8	0.85	0.28	0.00	1.13
367.83	0.76	R-2-R	RD N (CO RD 80)	0.92	3,303	2	0	0	2	2.17	0.00	0.00	2.17
376.99	9.27	R-3-R	MILEPOST 377	12.21	3,600	7	2	1	10	0.57	0.16	8.19	0.82
385.22	8.12	R-2-R	COLORADO-WYOMING STATE LINE -- END U.S.	10.70	3,600	16	6	1	23	1.50	0.56	9.35	2.15
Totals:		101.14				1,938	241	12	2,191	2.76	0.34	1.71	3.12

SH287Z

MP	Section Length	Func Class	Section Description	MVMT	AADT	** PDO	Accidents			Accident Rates *			
							Injury	Fatal	Total	** PDO	Injury	Fatal	Total
0.00		U-2-R	JCT SH287C N AND S (LINCOLN AVE) - MILEPOST 0										
0.29	0.32	U-2-R	MAJOR STR (C-16-AQ) BNSF RR - JCT SH 34 E AND	1.57	13,400	3	0	0	3	1.92	0.00	0.00	1.92
0.64	0.34	U-3-R	RD E AND W (10TH ST)	1.56	12,511	0	0	0	0	0.00	0.00	0.00	0.00
0.97	0.32	U-3-R	RD E AND W (6TH ST)	1.72	14,700	0	0	0	0	0.00	0.00	0.00	0.00
1.26	0.28	U-3-R	RD E AND W (2ND ST)	1.28	12,467	2	2	0	4	1.58	1.58	0.00	3.16
1.76	0.48	U-2-R	JCT SH AND US 287 S AND N (LINCOLN AVE)	1.74	9,921	3	0	0	3	1.73	0.00	0.00	1.73
Totals:		1.74				8	2	0	10	1.02	0.25	0.00	1.27

SH291A

MP	Section Length	Func Class	Section Description	MVMT	AADT	** PDO	Accidents			Accident Rates *			
							Injury	Fatal	Total	** PDO	Injury	Fatal	Total
0.00		U-2-M	JCT U.S.50 SH 50 SE AND W BEGIN SH 291 -										
0.86	0.83	U-2-M	RD NE AND SW (C ST)	1.28	4,200	2	0	0	2	1.57	0.00	0.00	1.57
1.88	0.98	U-2-M	LEAVING SALIDA CITY LIMITS - ENTERING SALIDA	1.65	4,600	7	1	0	8	4.23	0.60	0.00	4.83
2.48	0.60	U-2-M	DISTRICT / REGION / BOUNDARY OR	1.01	4,600	0	0	0	0	0.00	0.00	0.00	0.00
2.99	0.52	R-2-M	MILEPOST 3 - END HPMS SAMPLE (015-2006-211)	0.73	3,819	1	0	0	1	1.37	0.00	0.00	1.37
6.19	3.17	R-2-M	RD W (CO RD 190W) AND NE (CO RD 190E)	4.06	3,500	11	2	0	13	2.71	0.49	0.00	3.20
9.14	2.77	R-2-M	JCT SH285C N AND S -- END SH 291A	3.24	3,200	5	0	0	5	1.54	0.00	0.00	1.54
Totals:		8.87				26	3	0	29	2.17	0.25	0.00	2.42

Functional Class Definition
Rural/Urban - # of Lanes - Terrain
R-4-F = Rural 4-Lane Flat Roadway

* PDO and Injury Rates in Million Vehicle Miles Traveled
Fatal Rate in 100 Million Vehicle Miles Traveled
** PDO = Property Damage Only



**Colorado Department of Transportation
Accident and Rates Book for 2008**

V2011.09.20

SH300A													
MP	Section Length	Func Class	Section Description	MVMT	AADT	** PDO	Accidents			Accident Rates *			
							Injury	Fatal	Total	** PDO	Injury	Fatal	Total
0.00		U-2-M	JCT U.S.24 SH 24 N AND S (MALTA) BEGIN SH 300										
0.30	0.31	U-2-M	MAJOR STR (H-11-AB) CALIFORNIA GULCH	0.12	1,100	0	1	0	1	0.00	8.04	0.00	8.04
0.99	0.67	R-2-M	MILEPOST 1	0.07	295	0	0	0	0	0.00	0.00	0.00	0.00
3.36	2.37	R-2-M	RD E (CO RD 5A) -- END SH 300A	0.06	70	0	0	0	0	0.00	0.00	0.00	0.00
Totals:		3.35				0	1	0	1	0.00	3.88	0.00	3.88

SH317A													
MP	Section Length	Func Class	Section Description	MVMT	AADT	** PDO	Accidents			Accident Rates *			
							Injury	Fatal	Total	** PDO	Injury	Fatal	Total
0.00		R-2-M	JCT SH 13 N AND S (HAMILTON) -- BEGIN SH 317A -										
9.99	9.81	R-2-M	MILEPOST 10	0.72	200	0	0	0	0	0.00	0.00	0.00	0.00
12.24	2.21	R-2-M	RD S (CO RD 29) -- END SH317A	0.16	200	0	0	0	0	0.00	0.00	0.00	0.00
Totals:		12.02				0	0	0	0	0.00	0.00	0.00	0.00

SH318A													
MP	Section Length	Func Class	Section Description	MVMT	AADT	** PDO	Accidents			Accident Rates *			
							Injury	Fatal	Total	** PDO	Injury	Fatal	Total
0.00		R-2-R	UTAH-COLORADO STATE LINE -- BEGIN SH 318 -										
9.46	9.42	R-2-R	RD SW (CO RD 164)	0.90	260	0	0	0	0	0.00	0.00	0.00	0.00
18.99	9.46	R-2-R	MILEPOST 19	0.90	260	0	0	0	0	0.00	0.00	0.00	0.00
20.55	1.54	R-2-R	RD S (CO RD 10)	0.15	260	0	0	0	0	0.00	0.00	0.00	0.00
29.99	9.42	R-2-R	MILEPOST 30	0.83	240	1	0	0	1	1.21	0.00	0.00	1.21
39.99	9.97	R-2-R	MILEPOST 40	0.88	240	0	0	0	0	0.00	0.00	0.00	0.00
49.99	9.96	R-2-R	MILEPOST 50	0.87	240	3	4	0	7	3.43	4.57	0.00	8.00
54.30	4.30	R-2-R	RD N AND S (ACCESS RD TO SUNBEAM)	0.38	240	1	0	0	1	2.65	0.00	0.00	2.65
60.70	6.38	R-2-R	JCT U.S.40 SH 40 E AND W END SH 318A	0.84	360	2	0	0	2	2.38	0.00	0.00	2.38
Totals:		60.45				7	4	0	11	1.22	0.70	0.00	1.92



**Colorado Department of Transportation
Accident and Rates Book for 2008**

V2011.09.20

SH325A													
Section MP	Func Length Class	Section Description	MVMT	AADT	** PDO	Accidents			Accident Rates *				
						Injury	Fatal	Total	** PDO	Injury	Fatal	Total	
0.00	R-2-M	JCT SH013A N AND S MILEPOST 0 BEGIN SH325A											
4.09	4.00 R-2-M	RD NW (CO RD 252)	1.76	1,200	4	0	0	4	2.28	0.00	0.00	2.28	
6.97	2.89 R-2-M	RD SE (CO RD 226)	0.84	790	0	0	0	0	0.00	0.00	0.00	0.00	
11.40	4.39 R-2-M	RD N (CR 217) TO SOUTH ENTRANCE TO RIFLE	0.24	150	1	0	0	1	4.15	0.00	0.00	4.15	
Totals:	11.28				5	0	0	5	1.76	0.00	0.00	1.76	

SH330A													
Section MP	Func Length Class	Section Description	MVMT	AADT	** PDO	Accidents			Accident Rates *				
						Injury	Fatal	Total	** PDO	Injury	Fatal	Total	
0.00	R-2-M	JCT SH 65 N AND S BEGIN SH 330 MILEPOST 0 --											
4.65	4.62 R-2-M	RD S (CO RD L.50)	4.23	2,500	11	1	0	12	2.60	0.24	0.00	2.84	
11.40	6.75 R-2-M	RD S (GROVE CREEK) (RD CR 58.5) RD E (HIGH	6.92	2,800	11	2	1	14	1.59	0.29	14.47	2.03	
Totals:	11.37				22	3	1	26	1.97	0.27	8.97	2.33	

SH340A													
Section MP	Func Length Class	Section Description	MVMT	AADT	** PDO	Accidents			Accident Rates *				
						Injury	Fatal	Total	** PDO	Injury	Fatal	Total	
0.00	U-2-R	JCT U.S.6 SH 6 NW AND SE BEGIN SH 340											
0.40	0.42 U-2-R	MAJOR STR (H-02-FL) - JCT U.S. 006A EAST AND	1.12	7,312	4	0	0	4	3.59	0.00	0.00	3.59	
1.43	1.02 U-4-R	MAJOR STR (H-02-GA) COLORADO RIVER	4.41	11,800	14	0	0	14	3.18	0.00	0.00	3.18	
1.83	0.42 U-2-R	RD NW (CO RD J.10) (KINGS VIEW RD)	1.81	11,800	0	0	0	0	0.00	0.00	0.00	0.00	
2.84	1.07 R-2-R	RD SW (CO RD CM.10)	4.62	11,800	0	0	0	0	0.00	0.00	0.00	0.00	
4.17	1.29 R-2-R	ENTER GRAND JUNCTION URBAN AREA	1.24	2,628	0	0	0	0	0.00	0.00	0.00	0.00	
5.30	1.09 U-2-R	RD SW (DEER PARK RD) (CO RD F.85)	1.04	2,600	1	1	0	2	0.96	0.96	0.00	1.93	
6.47	1.14 U-2-R	RD N (CO RD 19.88) (CANYON CREEK DR)	1.08	2,600	1	0	0	1	0.92	0.00	0.00	0.92	
6.73	0.25 U-2-R	RD S (CO RD 20.00)	0.24	2,600	0	0	0	0	0.00	0.00	0.00	0.00	
7.21	0.46 U-2-R	RD N (CO RD 20.50) ENTER GRAND JUNCTION	0.57	3,398	2	0	0	2	3.49	0.00	0.00	3.49	
7.58	0.35 U-2-R	RD S (CO RD 20.75)	0.91	7,079	0	1	0	1	0.00	1.09	0.00	1.09	
8.02	0.44 U-2-R	RD NE (CO RD E.90) (COLONIAL DR)	1.22	7,600	1	0	0	1	0.82	0.00	0.00	0.82	
9.03	0.99 U-2-R	LEAVING GRAND JUNCTION CITY LIMITS -	4.13	11,388	9	0	0	9	2.18	0.00	0.00	2.18	
9.35	0.31 U-2-R	LEAVING GRAND JUNCTION CITY LIMITS -	1.47	12,972	5	1	0	6	3.40	0.68	0.00	4.08	
9.64	0.27 U-2-R	RD SE (CO RD D.97) (S BROADWAY)	1.25	12,651	7	1	0	8	5.62	0.80	0.00	6.42	
10.68	0.99 U-2-R	MAJOR STR (H-2-EF) RED CANYON CREEK	3.91	10,800	4	0	0	4	1.03	0.00	0.00	1.03	
11.52	0.83 U-2-R	RD S (CO RD 24.05) (RIDGES BLVD) - END HPMS	3.28	10,800	1	0	0	1	0.30	0.00	0.00	0.30	

Functional Class Definition
Rural/Urban - # of Lanes - Terrain
R-4-F = Rural 4-Lane Flat Roadway

* PDO and Injury Rates in Million Vehicle Miles Traveled
Fatal Rate in 100 Million Vehicle Miles Traveled
** PDO = Property Damage Only



**Colorado Department of Transportation
Accident and Rates Book for 2008**

V2011.09.20

SH340A													
MP	Section Length	Func Class	Section Description	MVMT	AADT	** PDO	Accidents			Accident Rates *			
							Injury	Fatal	Total	** PDO	Injury	Fatal	Total
12.39	0.91	U-4-R	RD N (CO RD 25.20) (DIKE RD) (POWER RD) - RD S	4.89	14,683	2	3	0	5	0.41	0.61	0.00	1.02
13.34	0.87	U-4-R	JCT I-70B (GRAND JUNCTION BUSINESS LOOP)	6.53	20,493	21	4	0	25	3.21	0.61	0.00	3.83
Totals:		13.12				72	11	0	83	1.65	0.25	0.00	1.90

SH347A													
MP	Section Length	Func Class	Section Description	MVMT	AADT	** PDO	Accidents			Accident Rates *			
							Injury	Fatal	Total	** PDO	Injury	Fatal	Total
0.00		R-2-M	JCT U.S.50 SH 50 E AND W BEGIN SH 347										
1.81	1.87	R-2-M	RD E AND W (CO RD L73)	0.60	870	1	0	0	1	1.68	0.00	0.00	1.68
5.25	3.28	R-2-M	RD NE (CO RD J-74) -- END SH 347A	0.72	600	0	0	0	0	0.00	0.00	0.00	0.00
Totals:		5.15				1	0	0	1	0.76	0.00	0.00	0.76

SH348A													
MP	Section Length	Func Class	Section Description	MVMT	AADT	** PDO	Accidents			Accident Rates *			
							Injury	Fatal	Total	** PDO	Injury	Fatal	Total
0.00		U-2-R	JCT U.S.50 SH 50 N AND S (MAIN ST) BEGIN SH 348										
0.69	0.71	U-2-R	MAJOR STR (J-04-AT) UNCOMPAHGRE RIVER -	0.60	2,300	1	0	0	1	1.68	0.00	0.00	1.68
1.33	0.63	R-2-R	RD W (CO RD F.00)	0.53	2,300	3	0	0	3	5.68	0.00	0.00	5.68
3.24	1.99	R-2-R	RD E (CO RD D.00) (CR 1500) - CHANGE ROADWAY	0.80	1,102	1	0	0	1	1.25	0.00	0.00	1.25
3.99	0.65	R-2-R	MILEPOST 4	0.18	742	0	0	0	0	0.00	0.00	0.00	0.00
7.33	3.36	R-2-R	RD E AND W (CO RD C) (BANNER RD)	0.55	450	0	0	0	0	0.00	0.00	0.00	0.00
11.38	4.00	R-2-R	RD N (CO RD 55.00) (CR 5500) AND RD E (CO RD E	0.50	340	0	1	0	1	0.00	2.01	0.00	2.01
12.91	1.52	R-2-R	RD S (CO RD 55.50) (CR 5550)	0.38	680	0	0	0	0	0.00	0.00	0.00	0.00
14.39	1.47	R-2-R	MINOR STR (J-04-AC MINOR) IRONSTONE CANAL	0.59	1,100	3	0	0	3	5.07	0.00	0.00	5.07
16.10	1.69	R-2-R	RD N (COFFMAN LN) (CO RD 348)	1.61	2,599	5	0	0	5	3.12	0.00	0.00	3.12
17.06	0.96	R-2-R	JCT SH050A SE AND NW RD E (DAVID ST) (CR	1.30	3,697	0	0	0	0	0.00	0.00	0.00	0.00
Totals:		16.98				13	1	0	14	1.85	0.14	0.00	1.99



**Colorado Department of Transportation
Accident and Rates Book for 2008**

V2011.09.20

SH350A													
Section MP	Section Length	Func Class	Section Description	MVMT	AADT	** PDO	Accidents			Accident Rates *			
							Injury	Fatal	Total	** PDO	Injury	Fatal	Total
0.00		R-2-F	JCT U.S.160 EAST AND SOUTHWEST (BESHOAR										
2.74	2.60	R-2-F	RD N AND S (CO RD 85)	0.95	1,000	4	0	0	4	4.21	0.00	0.00	4.21
7.09	4.32	R-2-F	RD W (CO RD 40) RD SE (CO RD 40.9)	1.31	830	2	0	0	2	1.52	0.00	0.00	1.52
16.70	9.73	R-2-F	RD W (CO RD 58)	2.31	650	1	0	1	2	0.43	0.00	43.22	0.86
23.89	7.12	R-2-F	RD W (CO RD 70) (SIMPSON RD)	1.69	650	0	0	0	0	0.00	0.00	0.00	0.00
32.99	9.25	R-2-F	MILEPOST 33 - HAS MOVED	1.46	430	0	0	0	0	0.00	0.00	0.00	0.00
42.23	9.10	R-2-F	RD NW (CO RD 6.60) (CR 801)	1.43	430	3	0	0	3	2.10	0.00	0.00	2.10
51.68	9.31	R-2-F	MAJOR STR (M-21-B) LONE TREE ARROYO	1.47	430	1	1	0	2	0.68	0.68	0.00	1.37
56.23	4.55	R-2-R	RD NW (CO RD 16.5)	0.72	430	1	1	0	2	1.40	1.40	0.00	2.79
59.40	3.15	R-2-R	JCT SH 071A NORTH - LEAVE COMANCHE	0.40	350	0	0	0	0	0.00	0.00	0.00	0.00
68.91	9.43	R-2-R	RD S (CO RD 26)	0.72	210	0	0	0	0	0.00	0.00	0.00	0.00
69.68	0.83	R-2-R	RD E AND W (CO RD Y)	0.06	210	1	0	0	1	15.62	0.00	0.00	15.62
72.01	2.28	R-2-R	RD S (DALTON AVE) (CR 28) RD E (CR Z.7) (10TH	0.47	560	0	0	0	0	0.00	0.00	0.00	0.00
72.29	0.27	R-2-R	LEAVING LA JUNTA URBAN AREA - ENTERING LA	0.09	888	0	0	0	0	0.00	0.00	0.00	0.00
72.57	0.26	U-2-R	RD N AND S (GRANT AVE)	0.13	1,334	1	0	0	1	8.00	0.00	0.00	8.00
73.00	0.44	U-2-R	JCT U.S. 050B E AND W - END HPMS SAMPLE	0.22	1,365	0	0	0	0	0.00	0.00	0.00	0.00
Totals:	72.64					14	2	1	17	1.04	0.15	7.44	1.27

SH368A													
Section MP	Section Length	Func Class	Section Description	MVMT	AADT	** PDO	Accidents			Accident Rates *			
							Injury	Fatal	Total	** PDO	Injury	Fatal	Total
0.00		R-2-R	JCT SH 370 E AND W - RD N () -- BEGIN SH 368A -										
5.01	4.98	R-2-R	RD N (CR S100) - RD E (CR 13S) -	0.35	190	2	1	0	3	5.78	2.89	0.00	8.67
6.01	0.99	R-2-R	JCT SH-371A SOUTH - RD W (CO RD 52) (CONEJOS	0.20	550	0	0	0	0	0.00	0.00	0.00	0.00
12.33	6.33	R-2-R	JCT U.S.285 NE AND SW -- END SH 368A	0.63	270	2	0	0	2	3.20	0.00	0.00	3.20
Totals:	12.30					4	1	0	5	3.42	0.85	0.00	4.27



**Colorado Department of Transportation
Accident and Rates Book for 2008**

V2011.09.20

SH370A													
Section MP	Func Length	Class	Section Description	MVMT	AADT	** PDO	Accidents			Accident Rates *			
							Injury	Fatal	Total	** PDO	Injury	Fatal	Total
0.00		R-2-R	JCT SH 15 N AND S -- BEGIN SH 370A - MILEPOST										
2.96	2.95	R-2-R	RD N AND S (CO RD 3E)	0.36	330	1	0	0	1	2.80	0.00	0.00	2.80
3.99	1.01	R-2-R	JCT SH 368 S RD N (CO RD 4E)	0.16	440	0	0	0	0	0.00	0.00	0.00	0.00
5.97	1.97	R-2-R	RD N AND S (ACR S100 RGCR 6E) RIO	0.31	430	0	0	0	0	0.00	0.00	0.00	0.00
12.06	6.08	R-2-R	RD N AND S (CO RD S106)	0.80	360	1	1	0	2	1.25	1.25	0.00	2.50
14.12	2.07	R-2-R	JCT SH285A NE AND SW -- END SH 370A	0.49	649	0	0	0	0	0.00	0.00	0.00	0.00
Totals:	14.08					2	1	0	3	0.94	0.47	0.00	1.41

SH371A													
Section MP	Func Length	Class	Section Description	MVMT	AADT	** PDO	Accidents			Accident Rates *			
							Injury	Fatal	Total	** PDO	Injury	Fatal	Total
0.00		R-2-R	JCT SH015B EAST AND WEST -- BEGIN SH 371A --										
6.07	6.05	R-2-R	JCT SH368A E AND W -- END SH 371A	1.55	700	3	1	0	4	1.94	0.65	0.00	2.58
Totals:	6.05					3	1	0	4	1.94	0.65	0.00	2.58

SH385A													
Section MP	Func Length	Class	Section Description	MVMT	AADT	** PDO	Accidents			Accident Rates *			
							Injury	Fatal	Total	** PDO	Injury	Fatal	Total
95.00		R-2-R	JCT SH050B (GOFF ST) E AND W - RD S (MAIN ST)										
95.57	0.54	R-2-R	MAJOR STR (L-27-I) WOLF CREEK -- HISTORIC STR	0.24	1,227	0	0	0	0	0.00	0.00	0.00	0.00
98.62	3.04	R-2-R	JCT SH 196 W RD E (CO RD KK)	1.08	970	2	0	0	2	1.85	0.00	0.00	1.85
99.13	0.50	R-2-R	RD W (CO RD KK.5)	0.13	690	0	0	0	0	0.00	0.00	0.00	0.00
108.35	9.23	R-2-R	RD N (CO RD 24.5)	1.28	380	1	0	1	2	0.78	0.00	77.89	1.56
117.99	9.62	R-2-F	MILEPOST 118	1.34	380	1	2	0	3	0.75	1.49	0.00	2.24
122.88	4.82	R-2-F	JCT SH 96 E AND W - BEGIN OVERLAPPING	0.67	380	0	0	0	0	0.00	0.00	0.00	0.00
Totals:	27.75					4	2	1	7	0.84	0.42	21.10	1.48



**Colorado Department of Transportation
Accident and Rates Book for 2008**

V2011.09.20

SH385B													
MP	Section Length	Func Class	Section Description	MVMT	AADT	** PDO	Accidents			Accident Rates *			
							Injury	Fatal	Total	** PDO	Injury	Fatal	Total
123.68		R-2-F	JCT SH096D E AND W - RD S (COLORADO AVE) IN										
124.26	0.58	R-2-F	RD S (WESTERN AVE) - LEAVE SHERIDAN LAKE	0.15	715	1	0	0	1	6.59	0.00	0.00	6.59
133.40	9.14	R-2-F	RD W (CO RD Z)	1.64	490	0	2	0	2	0.00	1.22	0.00	1.22
134.39	0.97	R-2-F	RD E (CO RD AA)	0.17	490	0	0	0	0	0.00	0.00	0.00	0.00
141.15	6.67	R-2-F	RD W (CO RD G)	1.42	580	1	0	0	1	0.71	0.00	0.00	0.71
149.70	8.67	R-2-F	JCT U.S.40 E AND W - BEGIN OVERLAPPING	2.38	750	1	0	0	1	0.42	0.00	0.00	0.42
Totals:	26.03					3	2	0	5	0.52	0.35	0.00	0.87

SH385C													
MP	Section Length	Func Class	Section Description	MVMT	AADT	** PDO	Accidents			Accident Rates *			
							Injury	Fatal	Total	** PDO	Injury	Fatal	Total
150.25		R-2-F	JCT US 40 SH040 E AND W - IN CHEYENNE WELLS										
150.77	0.53	R-2-F	RD NE AND SW (S 1ST ST E)	0.26	1,337	0	0	0	0	0.00	0.00	0.00	0.00
151.33	0.49	R-2-F	RD W (CO RD R)	0.23	1,270	1	0	0	1	4.42	0.00	0.00	4.42
160.99	9.56	R-2-F	MILEPOST 161	2.52	720	0	0	0	0	0.00	0.00	0.00	0.00
167.11	6.19	R-2-F	RD E (CO RD DD)	1.63	720	0	1	0	1	0.00	0.61	0.00	0.61
175.93	8.80	R-2-F	RD E AND W (CO RD G)	1.61	500	1	1	0	2	0.62	0.62	0.00	1.24
184.99	9.01	R-2-F	MILEPOST 185	3.63	1,100	2	0	0	2	0.55	0.00	0.00	0.55
186.88	1.88	R-2-F	RD E AND W (CO RD U.00)	0.76	1,100	0	0	0	0	0.00	0.00	0.00	0.00
187.40	0.51	R-2-F	JCT I-70 EAST AND WEST - (BURLINGTON)	0.24	1,300	1	0	0	1	4.13	0.00	0.00	4.13
187.95	0.54	R-2-F	RD N (POMEROY ST)	0.95	4,782	3	0	0	3	3.16	0.00	0.00	3.16
188.51	0.56	R-4-F	RD N AND S (13TH ST)	1.23	6,000	1	0	0	1	0.82	0.00	0.00	0.82
189.02	0.51	R-4-F	RD W (LOWELL AVE)	0.76	4,052	1	0	0	1	1.32	0.00	0.00	1.32
189.85	0.82	R-2-F	RD E AND W (CO RD W)	0.44	1,464	0	0	0	0	0.00	0.00	0.00	0.00
194.80	5.00	R-2-F	RD E AND W (CO RD BB)	2.38	1,300	1	0	0	1	0.42	0.00	0.00	0.42
203.99	9.25	R-2-F	MILEPOST 204	3.08	910	0	1	0	1	0.00	0.32	0.00	0.32
213.65	9.48	R-2-F	RD E (CO RD 6)	3.16	910	1	0	0	1	0.32	0.00	0.00	0.32
214.66	1.00	R-2-F	RD E AND W (CO RD 7)	0.33	910	0	0	0	0	0.00	0.00	0.00	0.00
216.86	2.17	R-2-F	JCT U.S.36 SW - BEGIN OVERLAPPING	0.67	840	0	0	0	0	0.00	0.00	0.00	0.00
Totals:	66.30					12	3	0	15	0.50	0.13	0.00	0.63



**Colorado Department of Transportation
Accident and Rates Book for 2008**

V2011.09.20

SH385D													
MP	Section Length	Func Class	Section Description	MVMT	AADT	** PDO	Accidents			Accident Rates *			
							Injury	Fatal	Total	** PDO	Injury	Fatal	Total
219.45		R-2-F	JCT U.S.36 SH036D E BEGIN SH385D -- BEGIN SH										
228.99	9.79	R-2-F	MILEPOST 229	2.26	630	2	0	0	2	0.89	0.00	0.00	0.89
233.72	4.71	R-2-R	RD E AND W (CO RD 26)	1.09	630	2	0	0	2	1.84	0.00	0.00	1.84
241.11	7.40	R-2-R	RD E (CO RD 33)	2.03	750	2	0	0	2	0.99	0.00	0.00	0.99
242.91	1.83	R-2-R	RD E (W 10TH ST)	1.41	2,099	0	0	0	0	0.00	0.00	0.00	0.00
243.42	0.47	R-2-F	RRX (057-341D) BN RR	0.55	3,204	3	0	0	3	5.40	0.00	0.00	5.40
244.32	0.95	R-3-F	RD SE (CO RD HH.5) (NORTH MAIN)	0.94	2,700	0	0	0	0	0.00	0.00	0.00	0.00
253.99	9.59	R-3-F	MILEPOST 254	6.67	1,900	3	0	0	3	0.45	0.00	0.00	0.45
259.66	5.67	R-2-F	RD E AND W (CO RD 51) - BEGIN HPMS SAMPLE	3.94	1,900	2	0	0	2	0.51	0.00	0.00	0.51
262.89	3.22	R-2-F	RD E AND W (CO RD 54) - END HPMS SAMPLE	1.15	980	0	0	0	0	0.00	0.00	0.00	0.00
271.99	9.16	R-2-F	MILEPOST 272	3.69	1,100	0	1	1	2	0.00	0.27	27.12	0.54
278.43	6.41	R-2-F	RD W (CO RD 20)	2.58	1,100	0	1	0	1	0.00	0.39	0.00	0.39
278.94	0.51	R-2-F	ENTER HOLYOKE CITY LIMITS	0.28	1,513	0	0	0	0	0.00	0.00	0.00	0.00
279.49	0.54	R-3-F	RD E AND W (CARNAHAN ST)	0.57	2,898	0	0	0	0	0.00	0.00	0.00	0.00
280.14	0.65	R-2-F	REGIONAL SECTION OR DISTRICT BOUNDARY -	0.43	1,810	1	0	0	1	2.31	0.00	0.00	2.31
287.65	7.50	R-2-F	RD E AND W (CO RD 38)	2.39	870	0	1	0	1	0.00	0.42	0.00	0.42
294.61	6.98	R-2-F	RD E (CO RD 4)	1.41	550	0	2	0	2	0.00	1.42	0.00	1.42
302.69	8.15	R-2-F	RD E AND W (CO RD 20.00) - SPEED LIMIT (65)	1.82	610	0	0	0	0	0.00	0.00	0.00	0.00
305.70	3.00	R-2-F	RD E (CO RD 26.00)	0.72	660	1	0	0	1	1.38	0.00	0.00	1.38
309.15	3.30	R-2-F	INTERCHANGE STRS (A-28-R) EB (A-28-Q) WB	1.33	1,100	2	0	0	2	1.50	0.00	0.00	1.50
311.00	1.89	R-2-F	RAMPS ON AND OFF (TO/FROM WB SH138A) --	1.55	2,234	1	0	0	1	0.65	0.00	0.00	0.65
Totals:	91.72					19	5	1	25	0.52	0.14	2.72	0.68

SH385E													
MP	Section Length	Func Class	Section Description	MVMT	AADT	** PDO	Accidents			Accident Rates *			
							Injury	Fatal	Total	** PDO	Injury	Fatal	Total
313.85		R-2-R	JCT SH138A SE -- BEGIN SH 385E										
317.63	3.96	R-2-R	RD W (CO RD 36.3) COLORADO-NEBRASKA STATE	0.68	470	0	0	0	0	0.00	0.00	0.00	0.00
Totals:	3.96					0	0	0	0	0.00	0.00	0.00	0.00



**Colorado Department of Transportation
Accident and Rates Book for 2008**

V2011.09.20

SH389A													
Section MP	Section Length	Func Class	Section Description	MVMT	AADT	** PDO	Accidents			Accident Rates *			
							Injury	Fatal	Total	** PDO	Injury	Fatal	Total
0.00		R-2-R	NEW MEXICO-COLORADO STATE LINE -- BEGIN SH										
1.88	1.89	R-2-R	RD E AND W (BRANSON ST)	0.08	120	0	0	0	0	0.00	0.00	0.00	0.00
10.99	9.09	R-2-R	MILEPOST 11	0.47	140	0	0	0	0	0.00	0.00	0.00	0.00
12.80	1.61	R-2-F	JCT U.S.160 SH 160 E AND W -- END SH 389A	0.08	140	1	0	0	1	12.11	0.00	0.00	12.11
Totals:		12.59				1	0	0	1	1.58	0.00	0.00	1.58

SH391A													
Section MP	Section Length	Func Class	Section Description	MVMT	AADT	** PDO	Accidents			Accident Rates *			
							Injury	Fatal	Total	** PDO	Injury	Fatal	Total
0.00		U-4-R	RD S (KIPLING PKWY) RD E (SH285 FRONTAGE										
0.27	0.31	U-4-R	CHANGE ROADWAY WIDTH	4.92	43,392	32	2	0	34	6.46	0.40	0.00	6.86
0.62	0.33	U-4-R	MAJOR STRS (F-16-JN) NB (F-16-JO) SB BEAR	4.48	37,105	18	2	0	20	4.08	0.45	0.00	4.53
0.98	0.37	U-4-R	JCT SH008A (MORRISON RD) NE AND SW1	5.00	36,900	3	0	0	3	0.60	0.00	0.00	0.60
1.99	1.03	U-4-R	MILEPOST 2 - ENTER LAKEWOOD CITY LIMITS - IN	12.86	34,100	17	3	0	20	1.32	0.23	0.00	1.55
2.69	0.61	U-4-R	RD E AND W (FLORIDA AVE)	7.85	35,152	14	5	0	19	1.79	0.64	0.00	2.43
3.21	0.51	U-4-R	RD E AND W (MISSISSIPPI AVE)	6.59	35,300	11	1	0	12	1.66	0.15	0.00	1.81
4.23	1.00	U-4-R	RD E AND W (ALAMEDA AVE)	13.62	37,200	36	3	0	39	2.65	0.22	0.00	2.87
5.23	1.00	U-4-R	INTERCHANGE STR (F-16-EP) (KIPLING ST) (6TH	17.48	47,758	57	6	1	64	3.26	0.34	5.73	3.67
5.78	0.52	U-4-R	RD W (10TH AVE)	7.35	38,600	42	3	0	45	5.71	0.41	0.00	6.11
6.26	0.48	U-4-R	JCT U.S.40 SH 40 E AND W (W COLFAX AVE)	5.74	32,700	15	1	0	16	2.62	0.17	0.00	2.79
6.76	0.49	U-4-R	RD E AND W (20TH AVE)	6.38	35,600	12	0	0	12	1.87	0.00	0.00	1.87
7.35	0.48	U-4-R	RD E AND W (W 26TH AVE) LEAVE LAKEWOOD	6.46	36,795	14	1	0	15	2.15	0.15	0.00	2.31
7.86	0.49	U-4-R	RD E AND W (W 32ND AVE) ENTER WHEAT RIDGE	6.51	36,304	23	2	0	25	3.53	0.31	0.00	3.83
8.47	0.50	U-4-R	RD E AND W (W 38TH AVE)	6.62	36,200	28	1	0	29	4.25	0.15	0.00	4.40
9.08	0.60	U-4-R	RD E AND W (W 44TH AVE)	8.65	39,389	33	5	1	39	3.80	0.58	11.50	4.49
9.64	0.53	U-4-R	RD E AND W (49TH AVE) RD N (KIPLING PKWY)	7.37	38,000	82	7	0	89	11.06	0.94	0.00	12.01
Totals:		9.25				437	42	2	481	3.42	0.33	1.56	3.76



**Colorado Department of Transportation
Accident and Rates Book for 2008**

V2011.09.20

SH392A													
MP	Section Length	Func Class	Section Description	MVMT	AADT	** PDO	Accidents			Accident Rates *			
							Injury	Fatal	Total	** PDO	Injury	Fatal	Total
95.31		U-2-R	JCT SH287C N AND S BEGIN SH392A -- BEGIN SH										
96.46	1.15	U-2-R	RD N (STREAMSIDE DR)	7.32	17,400	6	0	0	6	0.82	0.00	0.00	0.82
97.54	1.07	U-2-R	REGIONAL SECTION OR DISTRICT BOUNDARY -	6.81	17,400	5	1	0	6	0.74	0.15	0.00	0.88
97.96	0.41	U-2-R	LEAVING URBAN AREA	2.61	17,400	0	1	0	1	0.00	0.38	0.00	0.38
99.90	1.93	R-2-R	RD N AND S (FRONTAGE RD)	12.29	17,400	12	3	0	15	0.98	0.24	0.00	1.22
100.99	1.06	U-2-R	MILEPOST 101	6.75	17,400	31	2	0	33	4.60	0.30	0.00	4.89
102.52	1.52	U-2-R	RD N AND S (LCR 1 WCR 13)	9.68	17,400	8	2	0	10	0.82	0.21	0.00	1.03
103.55	1.03	U-2-R	RD S (14TH ST)	5.69	15,100	14	1	0	15	2.46	0.18	0.00	2.64
104.46	0.88	U-2-R	JCT SH257A N AND E (MAIN ST) RD S (7TH ST) --	4.86	15,100	16	1	0	17	3.28	0.20	0.00	3.48
Totals:	9.05					92	11	0	103	1.64	0.20	0.00	1.84

SH392B													
MP	Section Length	Func Class	Section Description	MVMT	AADT	** PDO	Accidents			Accident Rates *			
							Injury	Fatal	Total	** PDO	Injury	Fatal	Total
105.44		U-2-R	JCT SH257A S AND W (MAIN ST) RD N (CO RD 19)										
106.55	1.12	U-2-R	MAJOR STR (C-17-EZ) GREELEY CANAL NO 2	3.16	7,700	4	1	0	5	1.27	0.32	0.00	1.58
107.13	0.56	U-2-R	RD S (CO RD 23)	1.58	7,700	0	0	0	0	0.00	0.00	0.00	0.00
107.99	0.85	R-2-R	MILEPOST 108	2.18	7,019	3	0	0	3	1.37	0.00	0.00	1.37
109.25	1.23	R-2-R	RD S (CO RD 27)	3.02	6,700	1	0	0	1	0.33	0.00	0.00	0.33
110.54	1.27	U-2-R	RD N AND S (CO RD 29) - BEGIN HPMS SAMPLE	3.11	6,700	2	1	0	3	0.64	0.32	0.00	0.96
111.54	0.99	U-2-R	RD N AND S (CO RD 31) - END HPMS SAMPLE	2.17	6,000	2	1	0	3	0.92	0.46	0.00	1.38
112.56	1.00	U-2-R	RD N AND S (CO RD 33)	2.12	5,800	3	0	0	3	1.41	0.00	0.00	1.41
113.57	1.00	U-2-R	RD N AND S (CO RD 35)	1.72	4,700	3	0	0	3	1.75	0.00	0.00	1.75
114.58	1.00	U-2-R	RD N AND S (CO RD 37)	1.72	4,700	3	1	1	5	1.74	0.58	57.90	2.90
115.39	0.83	U-2-R	MAJOR STR (C-18-CA) GREELEY CANAL NO 2 - JCT	1.43	4,700	5	0	1	6	3.51	0.00	70.12	4.21
117.60	2.17	R-2-R	RD N AND S (CO RD 43)	3.26	4,100	2	2	0	4	0.62	0.62	0.00	1.23
121.58	3.94	R-2-R	RD N AND S (CO RD 51)	4.61	3,200	5	2	0	7	1.08	0.43	0.00	1.52
130.99	9.44	R-2-R	MILEPOST 131	6.22	1,801	6	0	0	6	0.96	0.00	0.00	0.96
141.58	10.53	R-2-R	JCT SH014C E AND W RD N (CO RD 77) -- END SH	6.94	1,800	2	1	0	3	0.29	0.14	0.00	0.43
Totals:	35.93					41	9	2	52	0.95	0.21	4.62	1.20



**Colorado Department of Transportation
Accident and Rates Book for 2008**

V2011.09.20

SH394A													
MP	Section Length	Func Class	Section Description	MVMT	AADT	** PDO	Accidents			Accident Rates *			
							Injury	Fatal	Total	** PDO	Injury	Fatal	Total
0.00		U-2-R	JCT U.S. 040Z EAST AND WEST (VICTORY WAY) -										
0.37	0.37	U-2-R	RD E (2ND ST)	0.61	4,520	0	0	0	0	0.00	0.00	0.00	0.00
0.69	0.33	U-2-R	RRX (254-711W) COLORADO UTE RR	0.50	4,142	0	2	0	2	0.00	4.05	0.00	4.05
1.36	0.60	U-2-R	RD SW (CO RD 107) - CHANGE ROADWAY	0.81	3,700	0	0	0	0	0.00	0.00	0.00	0.00
2.81	1.52	U-2-R	RD S (ENTRANCE TO CRAIG MUNICIPAL AIRPORT)	0.78	1,405	1	0	0	1	1.28	0.00	0.00	1.28
3.27	0.36	U-2-R	RD NE (GOLF COURSE RD) (CO RD 33-N)	0.14	1,065	0	0	0	0	0.00	0.00	0.00	0.00
3.92	0.64	U-2-R	RD S (CO RD 33) - LEAVE CRAIG URBAN LIMIT	0.19	790	0	0	0	0	0.00	0.00	0.00	0.00
9.38	5.40	R-2-R	RD E (CO CR 65) -- END SH 394A - MOFFAT-ROUTT	0.45	230	0	0	0	0	0.00	0.00	0.00	0.00
Totals:		9.22				1	2	0	3	0.29	0.57	0.00	0.86

SH402A													
MP	Section Length	Func Class	Section Description	MVMT	AADT	** PDO	Accidents			Accident Rates *			
							Injury	Fatal	Total	** PDO	Injury	Fatal	Total
0.00		U-2-R	JCT SH287C N AND S (LINCOLN AVE) RD W (14TH										
1.99	1.99	U-2-R	MILEPOST 2	11.07	15,200	8	4	0	12	0.72	0.36	0.00	1.08
2.39	0.39	U-2-R	RD NW (CO RD 9E)	2.17	15,200	1	0	0	1	0.46	0.00	0.00	0.46
2.73	0.32	U-2-R	RD S (CO RD 9) (SAUK RD)	1.43	12,200	2	0	0	2	1.42	0.00	0.00	1.42
3.99	1.26	U-2-R	MILEPOST 4	5.86	12,700	4	1	0	5	0.69	0.17	0.00	0.86
4.31	0.30	U-2-R	RD N AND S (I-25 E FRONTAGE RD) RD E (CO RD	1.39	12,700	2	0	0	2	1.42	0.00	0.00	1.42
Totals:		4.26				17	5	0	22	0.78	0.23	0.00	1.00

SH470A													
MP	Section Length	Func Class	Section Description	MVMT	AADT	** PDO	Accidents			Accident Rates *			
							Injury	Fatal	Total	** PDO	Injury	Fatal	Total
0.00		U-4-R	I-70 INTERCHANGE STRS (F-16-KX) SB AND										
1.23	1.21	U-4-R	MAJOR STR (F-16-KV) UNDERPASS (BIKE PATH	31.93	72,100	26	2	0	28	0.81	0.06	0.00	0.87
2.23	0.96	U-4-R	LEAVE LAKEWOOD CITY LIMITS	25.33	72,100	15	3	0	18	0.59	0.12	0.00	0.71
3.42	1.20	U-4-R	SIGN BRIDGE STR (F-16-OX) EBND RAMP	31.67	72,100	9	0	0	9	0.28	0.00	0.00	0.28
4.24	0.81	U-4-R	INTERCHANGE STR (F-16-LD) EB (F-16-LC) SH008A	21.37	72,100	10	4	0	14	0.47	0.19	0.00	0.65
5.28	1.01	U-4-R	RAMP OFF (TO PARK RD)	27.80	75,200	22	1	0	23	0.79	0.04	0.00	0.83
5.69	0.42	U-4-R	INTERCHANGE STRS (F-16-MZ) EB (F-16-MY) WB	11.56	75,200	12	1	0	13	1.03	0.09	0.00	1.12
6.25	0.54	U-4-R	SIGN BRIDGE STR (F-16-QE) WB	12.83	64,900	11	3	0	14	0.86	0.24	0.00	1.10
7.59	1.34	U-4-R	RAMP OFF (FROM SH470A SB TO BOWLES AVE)	28.79	58,700	20	2	0	22	0.70	0.07	0.00	0.77
7.89	0.29	U-4-R	SIGN BRIDGE STR (F-16-QN) EB AND RAMP	6.23	58,700	0	0	0	0	0.00	0.00	0.00	0.00

Functional Class Definition
Rural/Urban - # of Lanes - Terrain
R-4-F = Rural 4-Lane Flat Roadway

* PDO and Injury Rates in Million Vehicle Miles Traveled
Fatal Rate in 100 Million Vehicle Miles Traveled
** PDO = Property Damage Only



**Colorado Department of Transportation
Accident and Rates Book for 2008**

V2011.09.20

SH470A													
Section MP	Func Length	Class	Section Description	MVMT	AADT	** PDO	Accidents			Accident Rates *			
							Injury	Fatal	Total	** PDO	Injury	Fatal	Total
8.90	1.04	U-4-R	SIGN BRIDGE STR (F-16-QQ) MEDIAN	20.59	54,104	20	1	0	21	0.98	0.05	0.00	1.02
9.99	1.04	U-4-R	MILEPOST 10	20.59	54,100	8	0	0	8	0.39	0.00	0.00	0.39
10.45	0.45	U-4-R	RAMP OFF (TO KEN CARYL RD)	8.28	50,295	16	2	0	18	1.94	0.24	0.00	2.18
11.99	1.53	U-4-R	MILEPOST 12	26.54	47,400	7	0	0	7	0.26	0.00	0.00	0.26
12.44	0.47	U-4-R	KIPLING PARKWAY INTERCHANGE STRS (F-16-MC)	8.15	47,400	5	0	0	5	0.61	0.00	0.00	0.61
13.58	1.13	U-4-R	SIGN BRIDGE STR (F-16-RH) EB	21.84	52,800	8	2	1	11	0.37	0.09	4.59	0.50
13.89	0.27	U-4-R	WADSWORTH BOULEVARD INTERCHANGE STRS	5.22	52,800	2	0	0	2	0.39	0.00	0.00	0.39
14.99	1.08	U-4-R	MILEPOST 15 - BEGIN HPMS SAMPLE	27.26	68,970	17	0	0	17	0.62	0.00	0.00	0.62
15.43	0.43	U-4-R	SIGN BRIDGE STR (F-16-SC) WB	10.86	69,000	7	1	0	8	0.65	0.09	0.00	0.74
16.49	1.10	U-4-R	MISCSTR STR (F-16-PF) SOUTH PLATTE RIVER BP	28.58	70,995	7	0	0	7	0.25	0.00	0.00	0.25
16.99	0.43	U-4-R	MILEPOST 17	11.17	71,000	20	2	0	22	1.79	0.18	0.00	1.96
18.01	1.03	U-4-R	SIGN BRIDGE STR (F-16-UU) WB	28.35	75,200	22	3	1	26	0.77	0.11	3.52	0.91
18.45	0.38	U-4-R	RD N AND S (LUCENT BLVD) - END HPMS SAMPLE	10.46	75,200	12	0	0	12	1.14	0.00	0.00	1.14
19.54	1.13	U-4-R	SIGN BRIDGE STR (F-17-IN) MEDIAN	33.05	79,900	36	5	0	41	1.09	0.15	0.00	1.24
19.84	0.32	U-4-R	RAMP OFF (FROM SH470 WB TO BROADWAY)	10.41	88,872	72	7	0	79	6.94	0.67	0.00	7.61
20.99	1.12	U-4-R	SIGN BRIDGE STR (F-17-KF) EB	37.10	90,500	28	2	0	30	0.75	0.05	0.00	0.81
21.36	0.30	U-4-R	RAMP OFF (FROM SH470A WB TO UNIVERSITY)	10.44	95,049	30	4	0	34	2.90	0.39	0.00	3.29
22.99	1.69	U-4-R	SIGNC STR (F-17-QP)	59.63	96,400	19	4	0	23	0.32	0.07	0.00	0.39
24.13	1.14	U-4-R	QUEBEC STREET INTERCHANGE SIGN BRIDGE	40.22	96,400	28	1	0	29	0.69	0.02	0.00	0.72
25.25	1.12	U-4-R	RAMP OFF (FROM SH470A EB TO YOSEMITE ST)	43.85	106,962	87	9	0	96	1.99	0.21	0.00	2.20
25.56	0.24	U-6-R	INTERCHANGE STRS (F-17-HL) EB (F-17-HM) WB	9.40	107,000	15	0	0	15	1.58	0.00	0.00	1.58
26.20	0.64	U-4-R	I-25 INTERCHANGE STRS (F-17-JU) SB (F-17-V) NB	20.86	89,058	20	1	0	21	0.97	0.05	0.00	1.01
Totals:	25.86					611	60	2	673	0.89	0.09	0.29	0.97

SH470B													
Section MP	Func Length	Class	Section Description	MVMT	AADT	** PDO	Accidents			Accident Rates *			
							Injury	Fatal	Total	** PDO	Injury	Fatal	Total
0.00		U-4-R	I-25 INTERCHANGE STRS (F-17-JU) SB AND										
1.16	1.02	U-4-R	REGIONAL SECTION OR DISTRICT BOUNDARY -	14.34	38,400	7	1	0	8	0.49	0.07	0.00	0.56
1.70	0.68	U-6-R	PEORIA STREET INTERCHANGE STR (E-470-1.71B)	9.56	38,400	3	0	0	3	0.31	0.00	0.00	0.31
2.99	1.28	U-6-R	MILEPOST 3 RAMP ON	17.80	38,001	9	1	0	10	0.51	0.06	0.00	0.56
3.49	0.50	U-6-R	CHAMBERS ROAD INTERCHANGE	6.95	38,000	1	0	0	1	0.15	0.00	0.00	0.15
4.63	1.18	U-6-R	RAMPS ON AND OFF	16.58	38,400	9	2	0	11	0.54	0.12	0.00	0.66
5.17	0.61	U-6-R	MAJOR STR (F-17-C) E-470 EB (TOLL) -- ALT STRID	8.57	38,400	2	0	0	2	0.23	0.00	0.00	0.23



Colorado Department of Transportation Accident and Rates Book for 2008

V2011.09.20

SH470B

Section MP	Section Length	Func Class	Section Description	MVMT	AADT	** PDO	Accidents			Accident Rates *			
							Injury	Fatal	Total	** PDO	Injury	Fatal	Total
6.99	1.90	U-4-R	MILEPOST 7	21.56	31,000	12	1	0	13	0.56	0.05	0.00	0.60
8.39	1.29	U-4-R	RAMP OFF (TO GARTRELL RD) EB	14.64	31,000	20	2	1	23	1.36	0.14	6.82	1.57
9.55	1.11	U-4-R	MAJOR STR (PINEY CREEK)	12.59	31,000	7	1	0	8	0.55	0.08	0.00	0.63
10.64	1.02	U-4-R	RE-ENTER AURORA CITY LIMITS	11.57	31,000	7	0	0	7	0.60	0.00	0.00	0.60
10.99	0.34	U-4-R	MILEPOST 11	3.03	24,372	13	1	0	14	4.32	0.33	0.00	4.66
12.99	1.98	U-4-R	MILEPOST 13 RAMPS ON AND OFF	17.17	23,700	2	1	0	3	0.12	0.06	0.00	0.17
13.34	0.34	U-4-R	MAJOR STR (QUINCY AVE) INTERCHANGE	2.95	23,700	1	0	0	1	0.34	0.00	0.00	0.34
14.38	0.98	U-4-R	MAJOR STR (E-470-14.32C) - RD E AND W	8.18	22,802	3	0	0	3	0.37	0.00	0.00	0.37
15.39	1.00	U-4-R	ENTER AURORA CITY LIMITS	8.34	22,800	1	0	0	1	0.12	0.00	0.00	0.12
16.44	1.04	U-4-R	TRAFFIC COUNT STATION	8.68	22,800	4	0	0	4	0.46	0.00	0.00	0.46
17.95	1.21	U-4-R	MAJOR STR (F-18-V) E-470 - ENTERING AURORA	10.50	23,699	3	0	0	3	0.29	0.00	0.00	0.29
18.99	1.37	U-4-R	RD E AND W (E 6TH PKWY) - ENTER AURORA CITY	11.88	23,700	1	0	0	1	0.08	0.00	0.00	0.08
20.17	1.09	U-4-R	RD (SOUTH BOUND E-470 RAMP) - OVERPASS	9.45	23,700	6	1	0	7	0.63	0.11	0.00	0.74
20.54	0.36	U-4-R	LEAVING ARAPAHOE COUNTY	3.12	23,700	2	0	0	2	0.64	0.00	0.00	0.64
21.99	1.47	U-4-R	MILEPOST 22	8.29	15,400	2	0	0	2	0.24	0.00	0.00	0.24
23.61	1.53	U-4-R	RD (48TH AVE)	8.62	15,400	2	0	0	2	0.23	0.00	0.00	0.23
24.47	1.01	U-4-R	MAJOR INTERCHANGE STR (E-470-24.44C) - RD	5.69	15,400	1	0	0	1	0.18	0.00	0.00	0.18
25.51	1.02	U-4-R	MAJOR INTERCHANGE STR (E-470-25.48C) - RD E	6.09	16,300	2	1	0	3	0.33	0.16	0.00	0.49
26.99	1.49	U-4-R	MILEPOST 27	8.89	16,300	0	2	0	2	0.00	0.23	0.00	0.23
27.84	0.86	U-4-R	MAJOR INTERCHANGE STR (E-470-27.86A) - RD E	5.13	16,300	0	0	0	0	0.00	0.00	0.00	0.00
28.99	1.14	U-4-R	MILEPOST 29	8.14	19,500	1	1	0	2	0.12	0.12	0.00	0.24
30.34	1.35	U-4-R	RAMPS ON AND OFF	9.63	19,500	3	1	0	4	0.31	0.10	0.00	0.41
30.68	0.32	U-4-R	RAMP ON	2.30	19,679	0	0	0	0	0.00	0.00	0.00	0.00
31.91	1.19	U-4-R	RAMP ON	8.71	20,000	0	0	0	0	0.00	0.00	0.00	0.00
32.99	1.04	U-4-R	MILEPOST 33	7.61	20,000	0	1	0	1	0.00	0.13	0.00	0.13
34.12	1.09	U-4-R	RD E AND W (120TH AVE)	7.98	20,000	0	0	0	0	0.00	0.00	0.00	0.00
35.27	1.16	U-4-R	MAJOR STR (E-470-35.28D)	8.49	20,000	3	0	0	3	0.35	0.00	0.00	0.35
35.80	0.52	U-4-R	LEAVE BRIGHTON CITY LIMITS	3.31	17,382	1	0	0	1	0.30	0.00	0.00	0.30
36.82	1.01	U-4-R	LEAVING BRIGHTON CITY LIMITS	5.77	15,600	0	0	0	0	0.00	0.00	0.00	0.00
37.82	1.06	U-4-R	MAJOR STRS (E-17-ZO) E-470 EB - (E-17-ZB) E470	6.05	15,600	0	0	0	0	0.00	0.00	0.00	0.00
38.83	1.02	U-4-R	DISTRICT / REGION / BOUNDARY OR	5.75	15,400	0	0	0	0	0.00	0.00	0.00	0.00
43.80	4.89	R-4-R	ENTER DENVER-AURORA URBAN AREA	27.56	15,400	3	1	0	4	0.11	0.04	0.00	0.15
44.09	0.28	U-4-R	DISTRICT / REGION / BOUNDARY OR	1.60	15,595	0	0	0	0	0.00	0.00	0.00	0.00
45.47	1.37	U-4-R	RAMPS ON AND OFF	7.82	15,600	0	0	0	0	0.00	0.00	0.00	0.00
46.40	0.93	U-4-R	NORTHWEST PARKWAY INTERCHANGE STR	5.31	15,600	1	0	0	1	0.19	0.00	0.00	0.19



**Colorado Department of Transportation
Accident and Rates Book for 2008**

V2011.09.20

SH470B													
MP	Section Length	Func Class	Section Description	MVMT	AADT	** PDO	Accidents			Accident Rates *			
							Injury	Fatal	Total	** PDO	Injury	Fatal	Total
Totals:	46.05					132	18	1	151	0.35	0.05	0.27	0.40

SH470N													
MP	Section Length	Func Class	Section Description	MVMT	AADT	** PDO	Accidents			Accident Rates *			
							Injury	Fatal	Total	** PDO	Injury	Fatal	Total
46.40		U-4-F	NORTHWEST PARKWAY TOLL ROAD -- BEGIN SH										
47.99	1.52	U-4-F	MILEPOST 48	6.68	12,000	1	0	0	1	0.15	0.00	0.00	0.15
49.10	1.09	U-4-F	DISTRICT / REGION / BOUNDARY OR	4.79	12,000	1	0	0	1	0.21	0.00	0.00	0.21
51.24	2.12	R-4-F	REGIONAL SECTION OR DISTRICT BOUNDARY -	9.31	12,000	3	1	0	4	0.32	0.11	0.00	0.43
52.35	1.18	U-4-F	INTERCHANGE STRS (E-16-WD) AND (E-16-WE)	5.18	12,000	1	0	0	1	0.19	0.00	0.00	0.19
53.21	0.82	U-4-F	REGIONAL SECTION OR DISTRICT BOUNDARY -	3.60	12,000	2	1	1	4	0.56	0.28	27.83	1.11
54.45	1.22	R-4-F	96TH ST INTERCHANGE - RD (96TH ST) -- END	5.36	12,000	6	0	0	6	1.12	0.00	0.00	1.12
Totals:	7.95					14	2	1	17	0.40	0.06	2.86	0.49

SH470W													
MP	Section Length	Func Class	Section Description	MVMT	AADT	** PDO	Accidents			Accident Rates *			
							Injury	Fatal	Total	** PDO	Injury	Fatal	Total
0.00		U-4-R	JCT I-70 NE AND SW -- MILEPOST 0 -- BEGIN SH										
1.21	1.19	U-4-R	JCT U.S. 6 -- END SH 470W	8.62	19,800	12	2	0	14	1.39	0.23	0.00	1.63
Totals:	1.19					12	2	0	14	1.39	0.23	0.00	1.62

SH491A													
MP	Section Length	Func Class	Section Description	MVMT	AADT	** PDO	Accidents			Accident Rates *			
							Injury	Fatal	Total	** PDO	Injury	Fatal	Total
0.00		R-2-R	COLORADO-NEW MEXICO STATE LINE IN THE UTE										
6.42	6.36	R-2-R	JCT U.S. 160 SW AND NE - BEGIN OVERLAPPING	7.91	3,400	3	0	0	3	0.38	0.00	0.00	0.38
Totals:	6.36					3	0	0	3	0.38	0.00	0.00	0.38



**Colorado Department of Transportation
Accident and Rates Book for 2008**

V2011.09.20

SH491B													
MP	Section Length	Func Class	Section Description	MVMT	AADT	** PDO	Accidents			Accident Rates *			
							Injury	Fatal	Total	** PDO	Injury	Fatal	Total
26.22		U-4-R	JCT SH160A NE - RD W (CANYON DR) - IN CORTEZ										
26.71	0.50	U-4-R	JCT SH491C SPUR (PINON DR) SE - RD E	1.28	7,000	0	0	0	0	0.00	0.00	0.00	0.00
27.08	0.29	U-4-R	RD SE (EMPIRE RD)	1.21	11,400	1	0	0	1	0.84	0.00	0.00	0.84
27.45	0.43	U-4-R	RD SW (CO RD K.20)	1.81	11,525	3	0	1	4	1.65	0.00	54.88	2.20
28.35	0.88	U-4-R	RD E AND W (CO RD L)	3.90	12,100	5	0	0	5	1.28	0.00	0.00	1.28
29.46	1.10	U-4-R	RD E AND W (CO RD M)	3.07	7,616	6	0	1	7	1.95	0.00	32.55	2.28
30.70	1.21	U-4-R	RD E AND W (CO RD N)	3.37	7,600	1	1	0	2	0.30	0.30	0.00	0.59
31.73	1.01	R-2-R	RD E AND W (CO RD P)	2.81	7,600	4	0	0	4	1.43	0.00	0.00	1.43
33.87	2.15	R-2-R	RD E AND W (CO RD S) - BEGIN HPMS SAMPLE	4.41	5,600	6	0	0	6	1.36	0.00	0.00	1.36
36.79	2.91	R-2-R	JCT SH 184 E (TO DOLORES) - END HPMS SAMPLE	4.79	4,501	3	1	0	4	0.63	0.21	0.00	0.83
37.99	1.18	R-3-R	BEGIN CHANNELIZED INTERSECTION MILEPOST	1.78	4,111	6	0	0	6	3.38	0.00	0.00	3.38
41.23	3.28	R-3-R	RD W (CO RD Y)	4.68	3,900	6	1	0	7	1.28	0.21	0.00	1.50
45.12	3.83	R-2-R	RD E AND W (CO RD BB) RD N (CO RD 16) - BEGIN	4.91	3,500	8	0	0	8	1.63	0.00	0.00	1.63
46.26	1.11	R-2-R	RD E AND W (CO RD CC) - END HPMS SAMPLE	1.58	3,900	1	0	0	1	0.63	0.00	0.00	0.63
51.86	5.63	R-4-R	RD E AND W (CO RD R)	7.01	3,400	13	2	0	15	1.86	0.29	0.00	2.14
60.83	8.95	R-4-R	RD N (EAST AVE) RD S (CO RD 8) - ENTER DOVE	14.09	4,300	15	5	0	20	1.06	0.35	0.00	1.42
61.37	0.50	R-3-R	RD N (GUYRENE ST)	0.79	4,300	0	1	0	1	0.00	1.26	0.00	1.26
61.99	0.62	R-4-R	MILEPOST 62	0.77	3,403	0	0	0	0	0.00	0.00	0.00	0.00
63.26	1.25	R-2-R	JCT SH 141 N RD S (CO RD 6) - END HPMS	1.46	3,200	0	0	0	0	0.00	0.00	0.00	0.00
67.94	4.69	R-2-R	RD N AND S (CO RD 2)	4.12	2,400	2	2	0	4	0.49	0.49	0.00	0.97
69.60	1.64	R-2-R	COLORADO-UTAH STATE LINE -- END U.S. 491B	1.26	2,100	1	0	0	1	0.79	0.00	0.00	0.79
Totals:	43.16					81	13	2	96	1.17	0.19	2.89	1.39

SH550A													
MP	Section Length	Func Class	Section Description	MVMT	AADT	** PDO	Accidents			Accident Rates *			
							Injury	Fatal	Total	** PDO	Injury	Fatal	Total
0.00		R-2-M	NEW MEXICO-COLORADO STATE LINE IN										
4.47	4.40	R-2-M	RD E (CO RD 310) (CO RD 318)	13.21	8,200	18	3	0	21	1.36	0.23	0.00	1.59
12.18	7.60	R-2-M	RD E (CO RD 302) - END HPMS SAMPLE	15.86	5,700	32	1	0	33	2.02	0.06	0.00	2.08
16.56	4.33	R-2-M	JCT U.S.160 SW AND NE - BEGIN OVERLAPPING	11.41	7,201	19	2	0	21	1.67	0.18	0.00	1.84
Totals:	16.33					69	6	0	75	1.70	0.15	0.00	1.85



**Colorado Department of Transportation
Accident and Rates Book for 2008**

V2011.09.20

SH550B													
Section MP	Section Length	Func Class	Section Description	MVMT	AADT	** PDO	Accidents			Accident Rates *			
							Injury	Fatal	Total	** PDO	Injury	Fatal	Total
20.92		U-4-M	JCT U.S.160A W AND SE - BEGIN HPMS SAMPLE										
21.21	0.29	U-4-M	RD E AND W (8TH ST) - BEGIN HPMS SAMPLE	3.33	31,405	21	0	0	21	6.24	0.00	0.00	6.24
21.78	0.56	U-4-M	RD E (BURGER KING ENTRANCE)	5.64	27,507	40	2	0	42	7.06	0.35	0.00	7.41
22.10	0.23	U-4-M	RD E AND W (18TH ST)	2.79	33,132	12	1	0	13	4.30	0.36	0.00	4.66
22.39	0.28	U-4-M	RD E (ALAMO DR) RD W (22ND ST) - END HPMS	3.39	33,100	10	0	0	10	2.94	0.00	0.00	2.94
22.66	0.27	U-4-M	RD W (25TH ST JUNCTION ST) - END HPMS	3.02	30,600	22	0	0	22	7.22	0.00	0.00	7.22
23.40	0.67	U-4-M	RD NW AND SE (32ND ST)	5.96	24,300	34	5	0	39	5.75	0.85	0.00	6.59
24.13	0.48	U-4-M	RD NW (HOSPITAL ST) RD NE (ANIMAS VIEW DR)	3.43	19,500	9	1	0	10	2.62	0.29	0.00	2.91
25.21	1.12	U-4-M	CHANGE ROADWAY WIDTH	5.49	13,405	4	1	0	5	0.73	0.18	0.00	0.91
26.67	1.43	U-4-M	REGIONAL SECTION OR DISTRICT BOUNDARY -	7.01	13,400	8	0	0	8	1.14	0.00	0.00	1.14
27.55	0.86	R-2-M	RD W (CO RD 203A)	4.22	13,400	3	0	0	3	0.71	0.00	0.00	0.71
30.32	2.75	R-2-M	RD E AND W (CO RD 252) (TRIMBLE LN)	9.06	9,005	10	0	0	10	1.10	0.00	0.00	1.10
31.07	0.78	R-2-M	RD E (CO RD HM14) (CR 251) (HERMOSA)	1.91	6,703	1	0	0	1	0.52	0.00	0.00	0.52
35.53	4.40	R-2-M	RD E (CO RD 250)	9.18	5,702	16	1	0	17	1.74	0.11	0.00	1.85
44.99	8.67	R-3-M	MILEPOST 45	12.06	3,800	17	1	0	18	1.41	0.08	0.00	1.49
49.57	4.50	R-3-M	RD W (CO RD FS578) (PURGATORY SKI AREA) -	6.26	3,800	3	0	0	3	0.48	0.00	0.00	0.48
58.99	9.40	R-3-M	MILEPOST 59	6.88	2,001	3	2	0	5	0.44	0.29	0.00	0.73
68.99	9.88	R-2-M	MILEPOST 69	7.23	2,000	2	3	0	5	0.28	0.41	0.00	0.69
72.38	3.36	R-2-M	RD SW (CO RD 7)(SOUTH MINERAL) - END HPMS	2.46	2,000	2	1	0	3	0.81	0.41	0.00	1.22
80.51	8.17	R-2-M	RD S (CO RD 31)	5.38	1,800	4	1	1	6	0.74	0.19	18.57	1.11
89.52	8.73	R-2-M	RD SE (CO RD 18)	7.03	2,200	16	3	0	19	2.28	0.43	0.00	2.70
92.20	2.61	R-2-M	RD SE (AMPHITHEATRE RD)	2.10	2,200	2	1	0	3	0.95	0.48	0.00	1.43
92.88	0.65	R-2-M	RD SW (CO RD 361) (CAMP BIRD RD) - END RED	0.57	2,400	0	0	0	0	0.00	0.00	0.00	0.00
93.44	0.50	R-2-M	RD E AND W (5TH AVE) - END HPMS SAMPLE	0.52	2,815	1	0	0	1	1.94	0.00	0.00	1.94
93.99	0.55	R-4-M	MILEPOST 94	0.94	4,672	1	0	0	1	1.07	0.00	0.00	1.07
98.02	4.12	R-2-M	RD NW (CO RD 23) RD E (CO RD 9Z)	5.88	3,900	10	2	0	12	1.70	0.34	0.00	2.04
103.38	5.17	R-2-R	RD E (CO RD 12) ENTER RIDGEWAY CITY LIMITS	8.14	4,300	10	0	0	10	1.23	0.00	0.00	1.23
103.99	0.61	R-2-R	MILEPOST 104	1.34	5,987	4	0	0	4	3.00	0.00	0.00	3.00
105.42	1.44	R-2-R	RD E (CO RD 10)	3.85	7,300	6	0	0	6	1.56	0.00	0.00	1.56
106.15	0.56	R-2-R	RD SW (CO RD 24)	1.37	6,703	1	0	0	1	0.73	0.00	0.00	0.73
115.99	10.60	R-2-R	MILEPOST 116	28.32	7,300	32	5	2	39	1.13	0.18	7.06	1.38
117.04	1.07	R-2-R	RD W (CO RD 22) (CR 1)	2.86	7,300	2	0	0	2	0.70	0.00	0.00	0.70
122.50	5.40	R-2-R	RD E (CO RD T) (TROUT RD)	13.44	6,800	19	2	0	21	1.41	0.15	0.00	1.56
124.81	2.39	R-2-R	RD E AND W (RACINE DR)(CO RD R.1) ENTER	7.96	9,099	7	2	0	9	0.88	0.25	0.00	1.13
125.97	1.04	U-2-R	RD NW AND SE (CO RD 64.5) (CHIPETA RD) - END	4.11	10,800	7	1	0	8	1.70	0.24	0.00	1.94



**Colorado Department of Transportation
Accident and Rates Book for 2008**

V2011.09.20

SH550B													
MP	Section Length	Func Class	Section Description	MVMT	AADT	Accidents				Accident Rates *			
						** PDO	Injury	Fatal	Total	** PDO	Injury	Fatal	Total
126.80	0.76	U-4-R	RD E AND W (RIO GRANDE AVE)	3.53	12,695	5	2	0	7	1.41	0.56	0.00	1.98
127.73	0.96	U-4-R	RD E AND W (CO RD P) (OAKGROVE RD)	8.57	24,400	23	1	0	24	2.68	0.12	0.00	2.80
128.23	0.46	U-4-R	RD E (NIAGARA RD)	4.50	26,700	20	0	0	20	4.45	0.00	0.00	4.45
128.55	0.35	U-4-R	RD SW AND NE (BROWN RD)	3.31	25,840	16	2	0	18	4.88	0.61	0.00	5.48
128.90	0.34	U-4-R	RD NE AND SW (5TH ST)	3.12	25,100	16	0	0	16	5.12	0.00	0.00	5.12
129.26	0.35	U-4-R	JCT U.S.50 NW (TOWNSEND AVE) - RD NE (MAIN	3.02	23,558	23	5	0	28	7.54	1.64	0.00	9.17
Totals:	106.76					442	45	3	490	2.02	0.21	1.37	2.24



2008 STATE HIGHWAYS CRASHES GRAPHIC REPRESENTATIONS

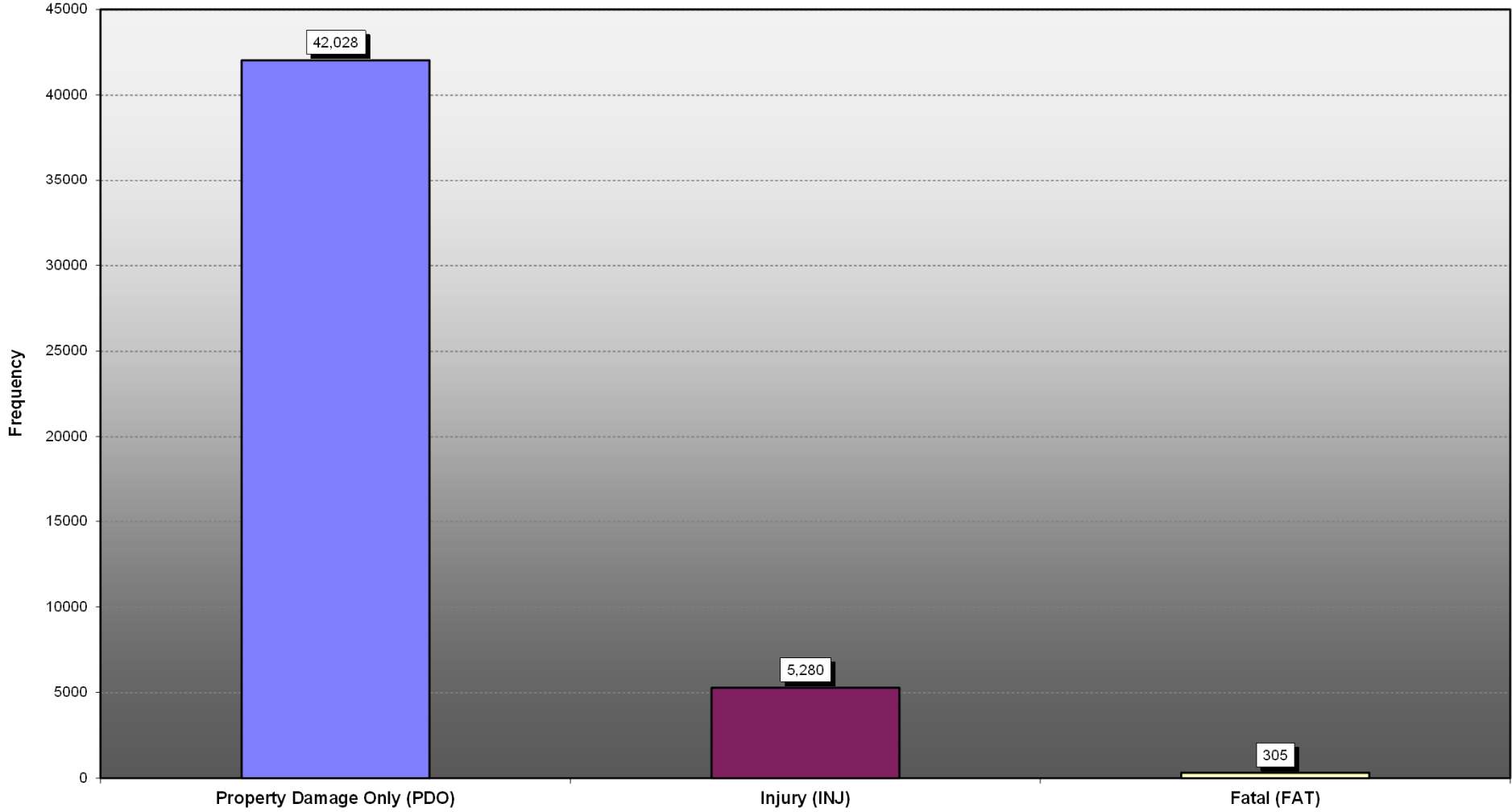


STATE HIGHWAY CRASHES GRAPHIC REPRESENTATIONS INDEX PAGE

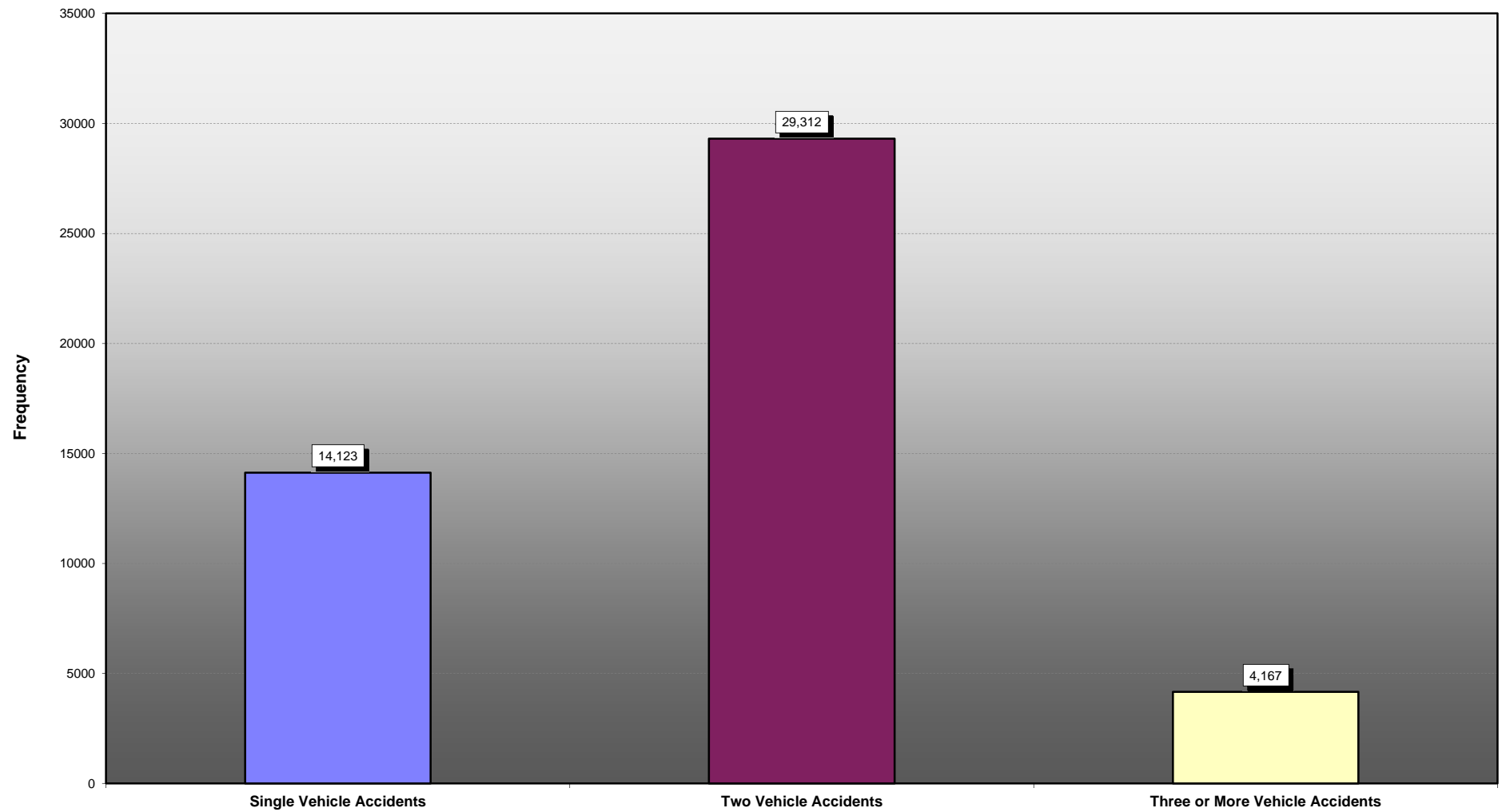
CHART DESCRIPTION	PAGE NUMBER
Crash Severity	167
Multi-Vehicle	168
Roadway Location	169
Accident Type	170
Fixed and Other Object	171
Lighting Condition	172
Weather Condition	173
Road Condition	174
Roadway Description	175
Vehicle Type	176
Human Contributing Factor	177
Condition of Driver	178

2008 STATE HIGHWAY CRASHES

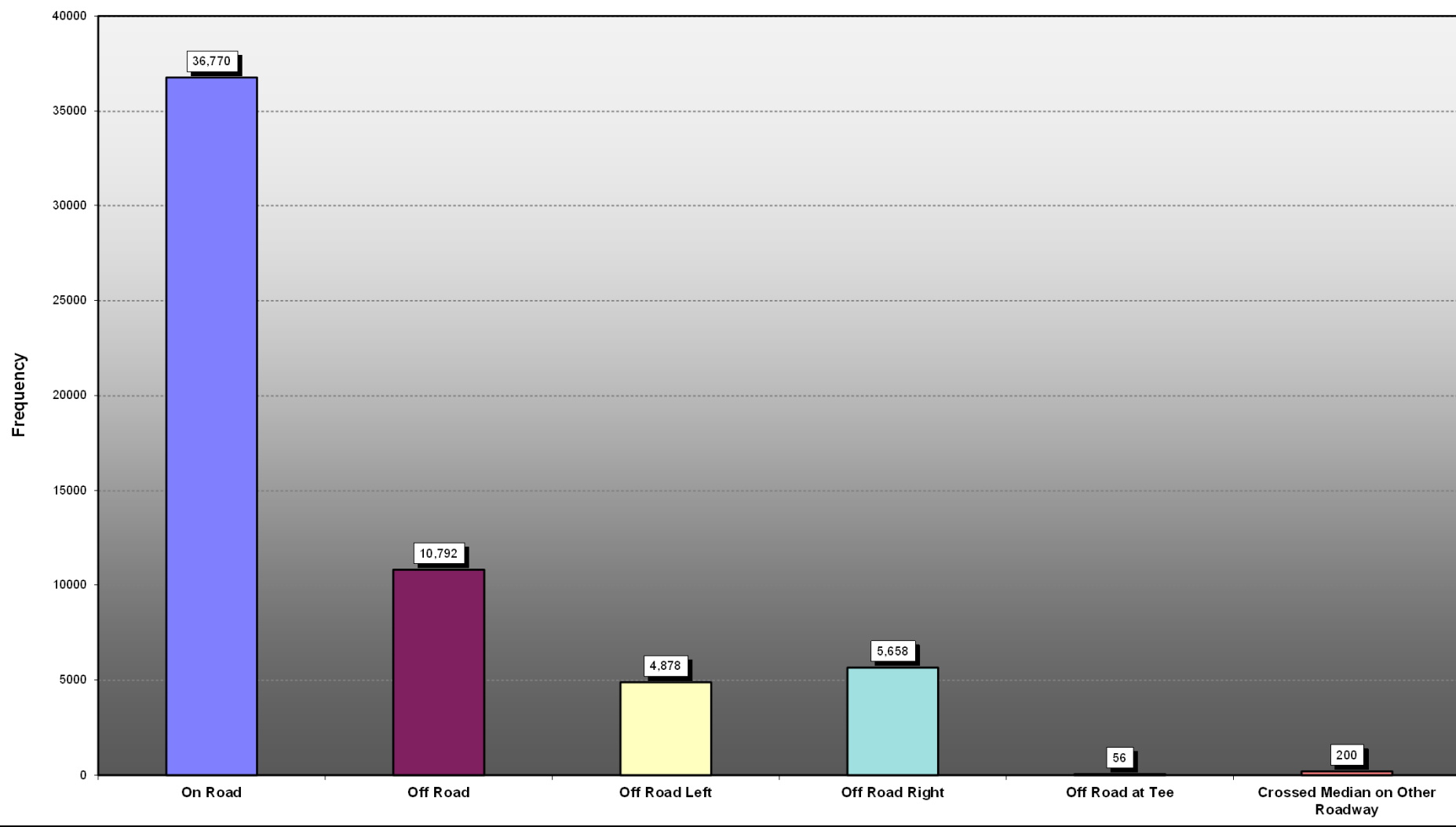
Crash Severity



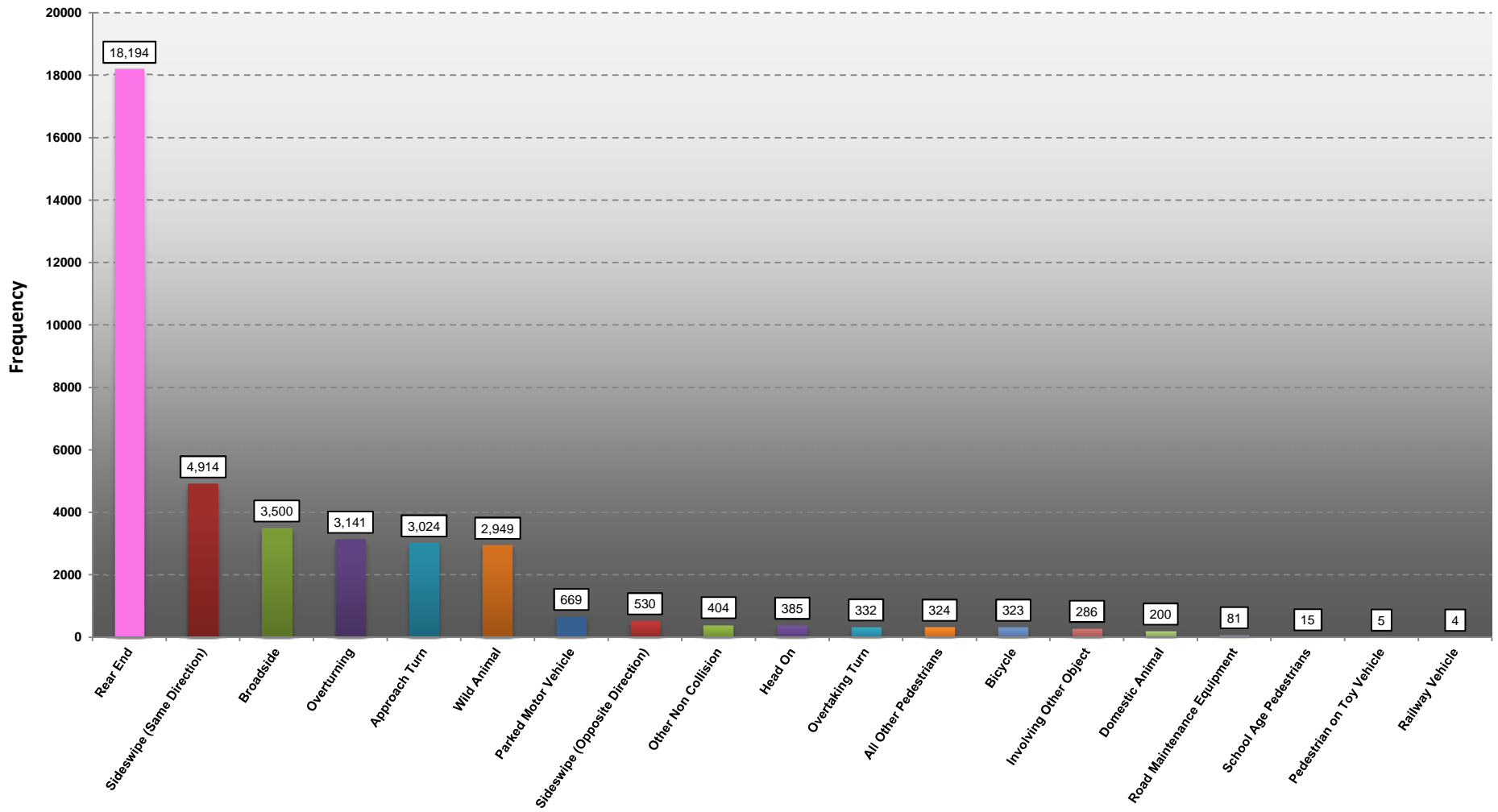
2008 STATE HIGHWAY CRASHES Multi - Vehicle



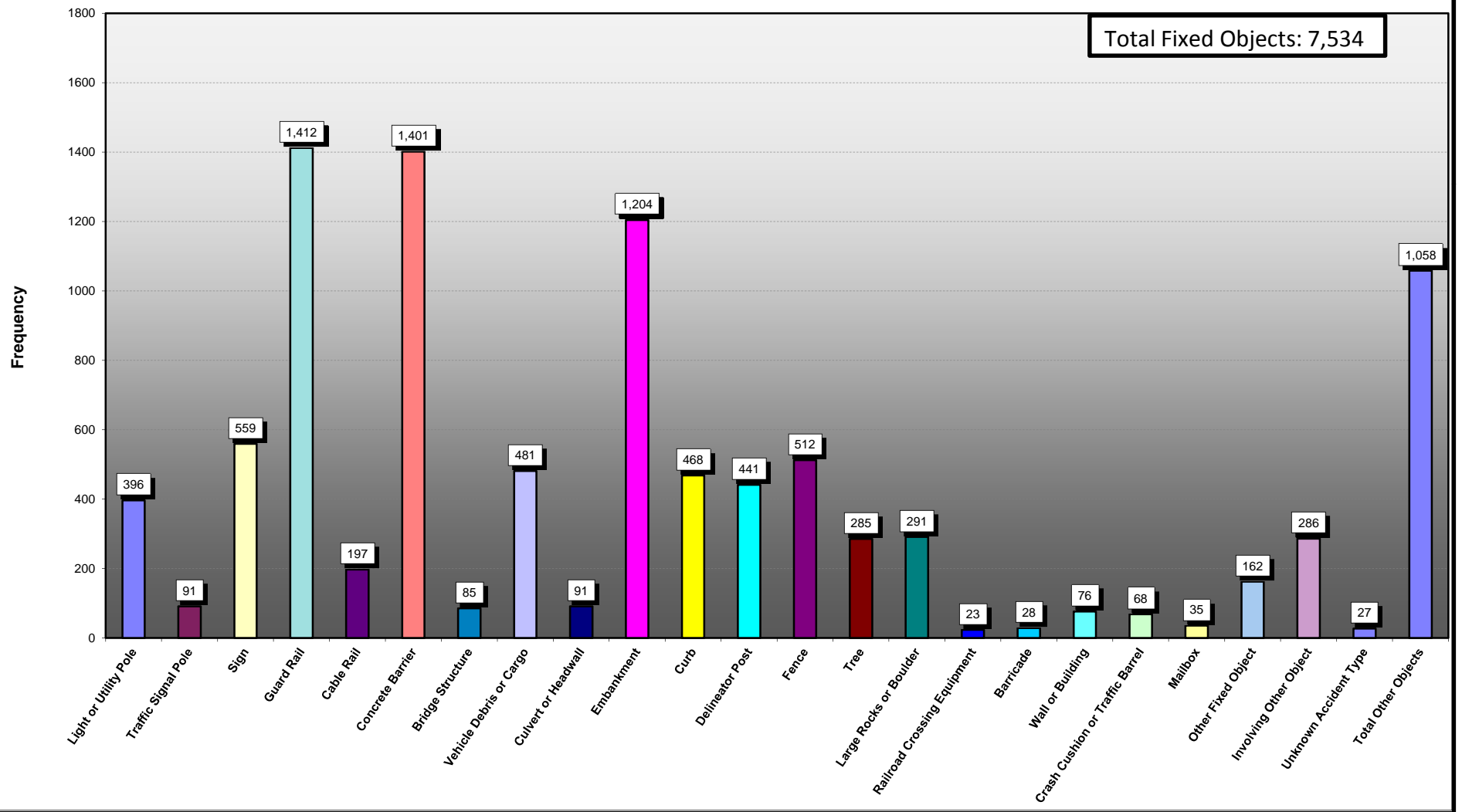
2008 STATE HIGHWAY CRASHES Roadway Location



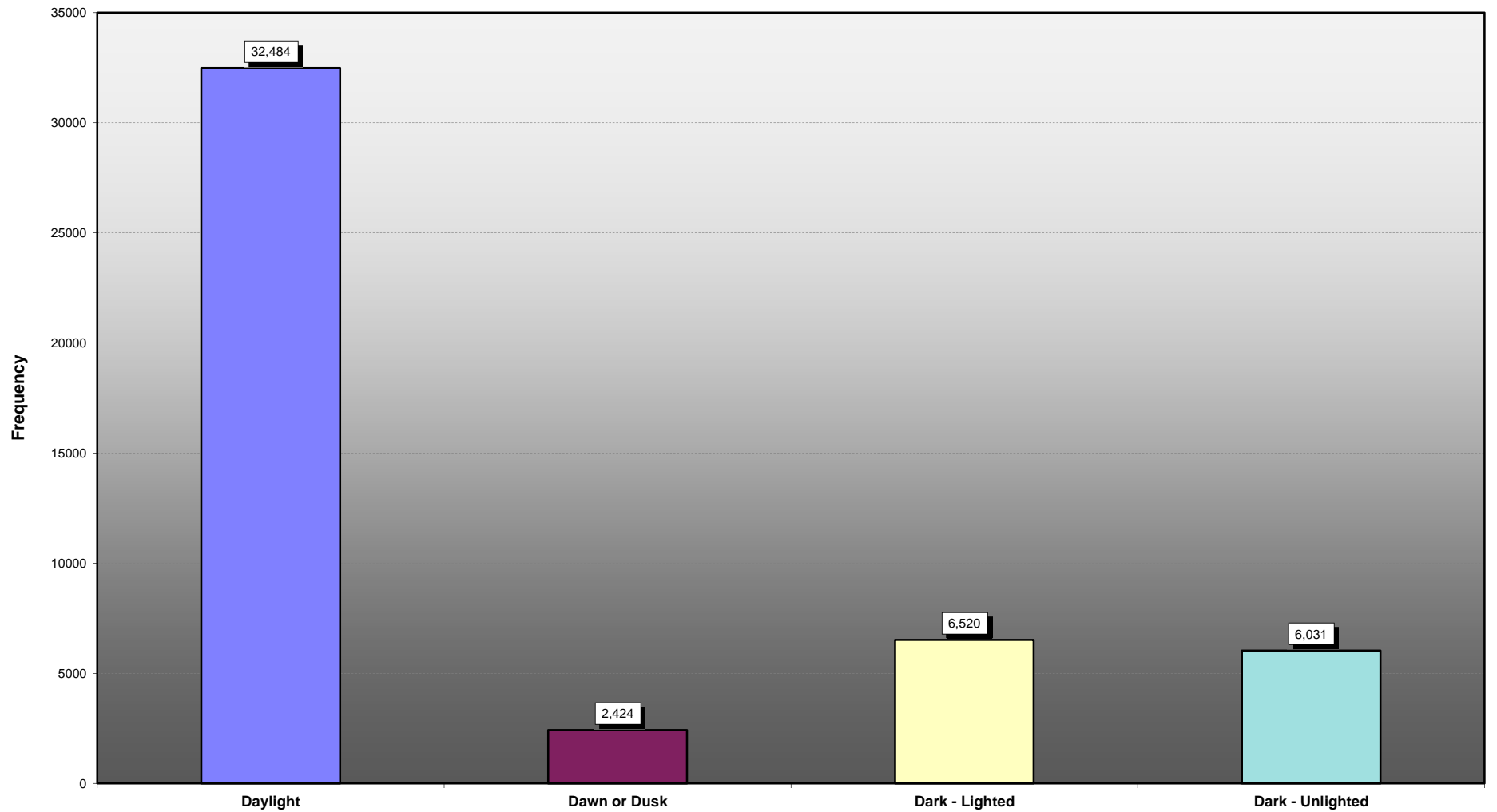
2008 STATE HIGHWAY CRASHES Accident Type



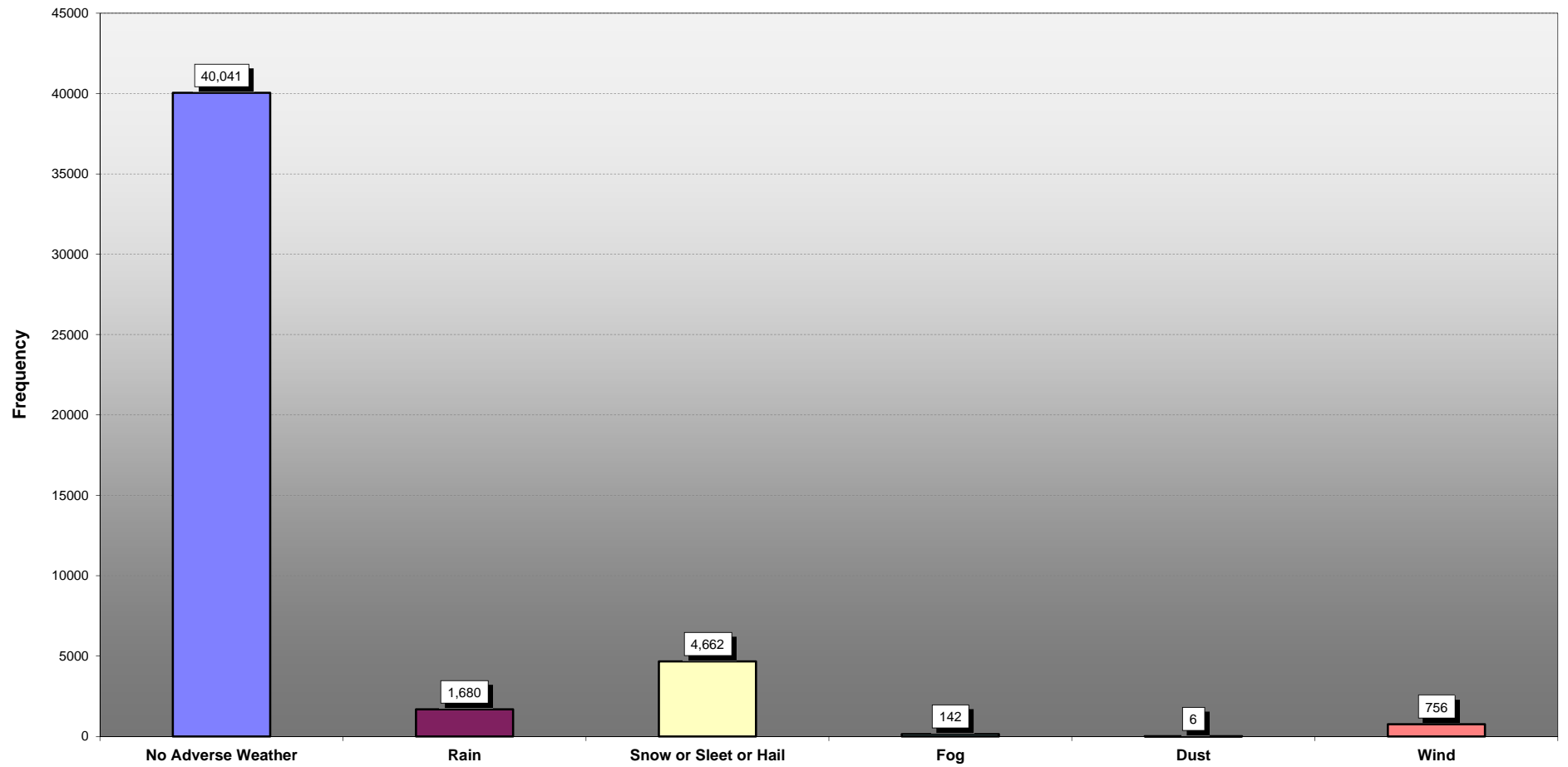
2008 STATE HIGHWAY CRASHES Fixed and other Object



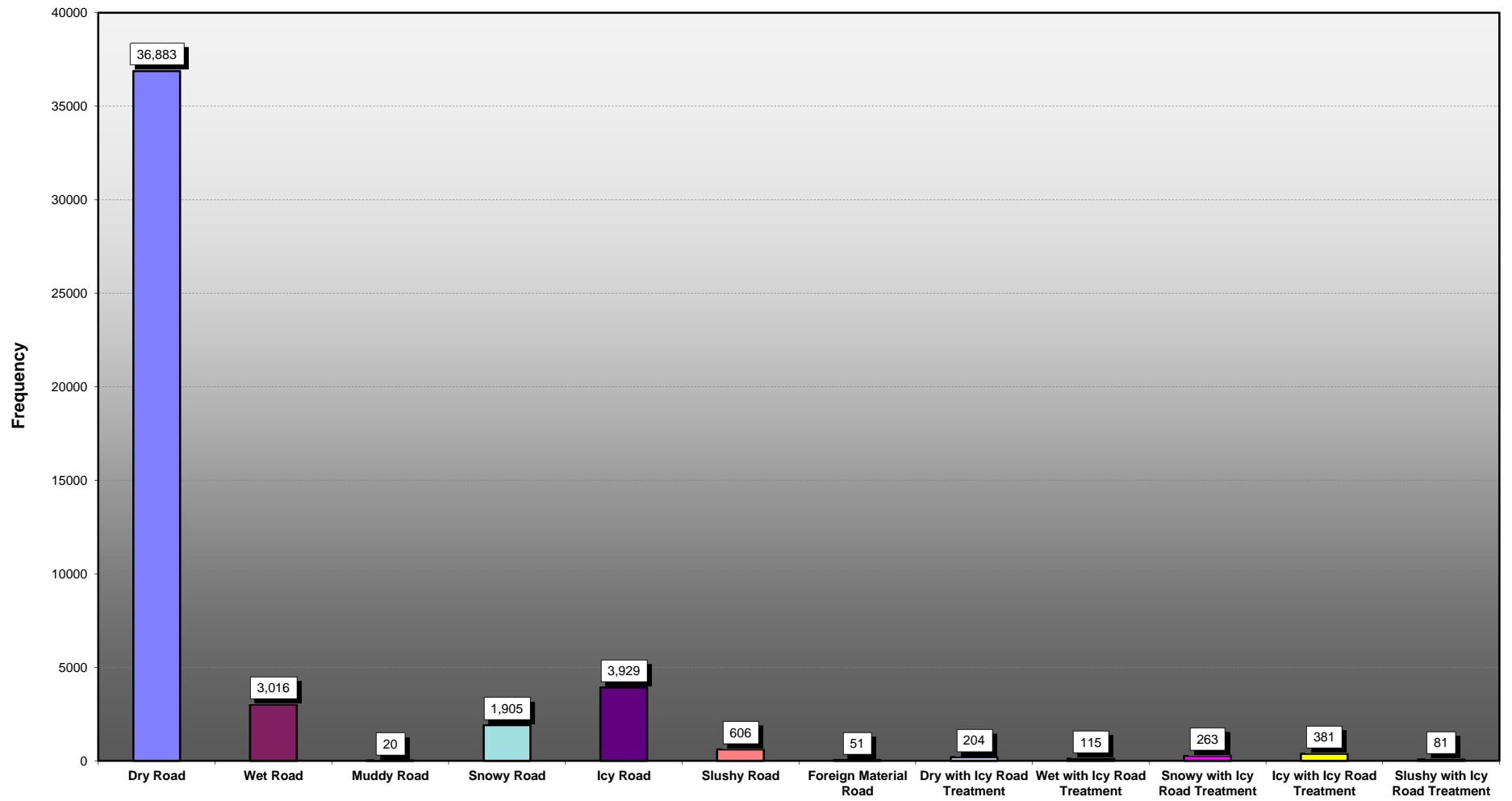
2008 STATE HIGHWAY CRASHES Lighting Condition



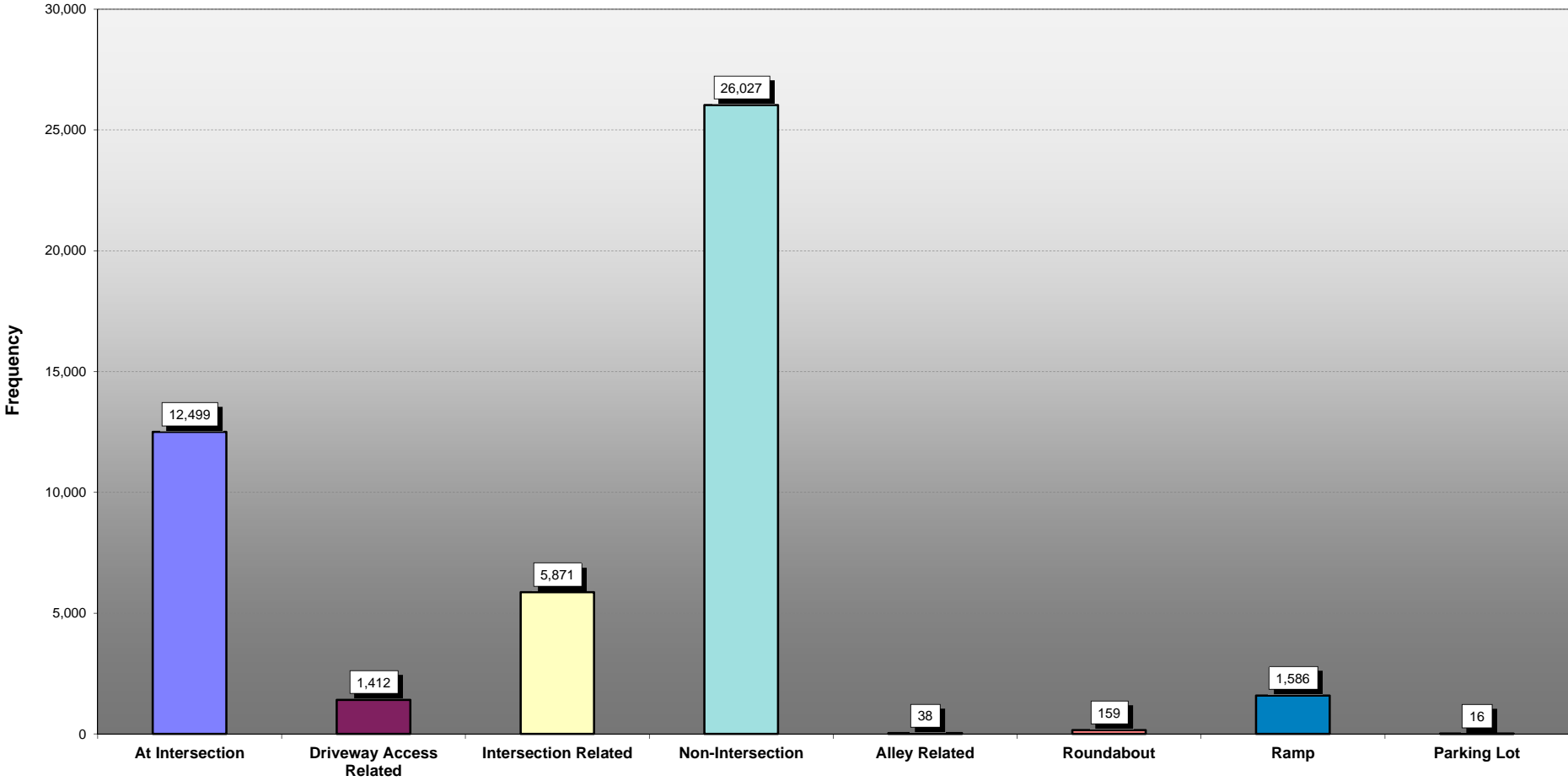
2008 STATE HIGHWAY CRASHES Weather Condition



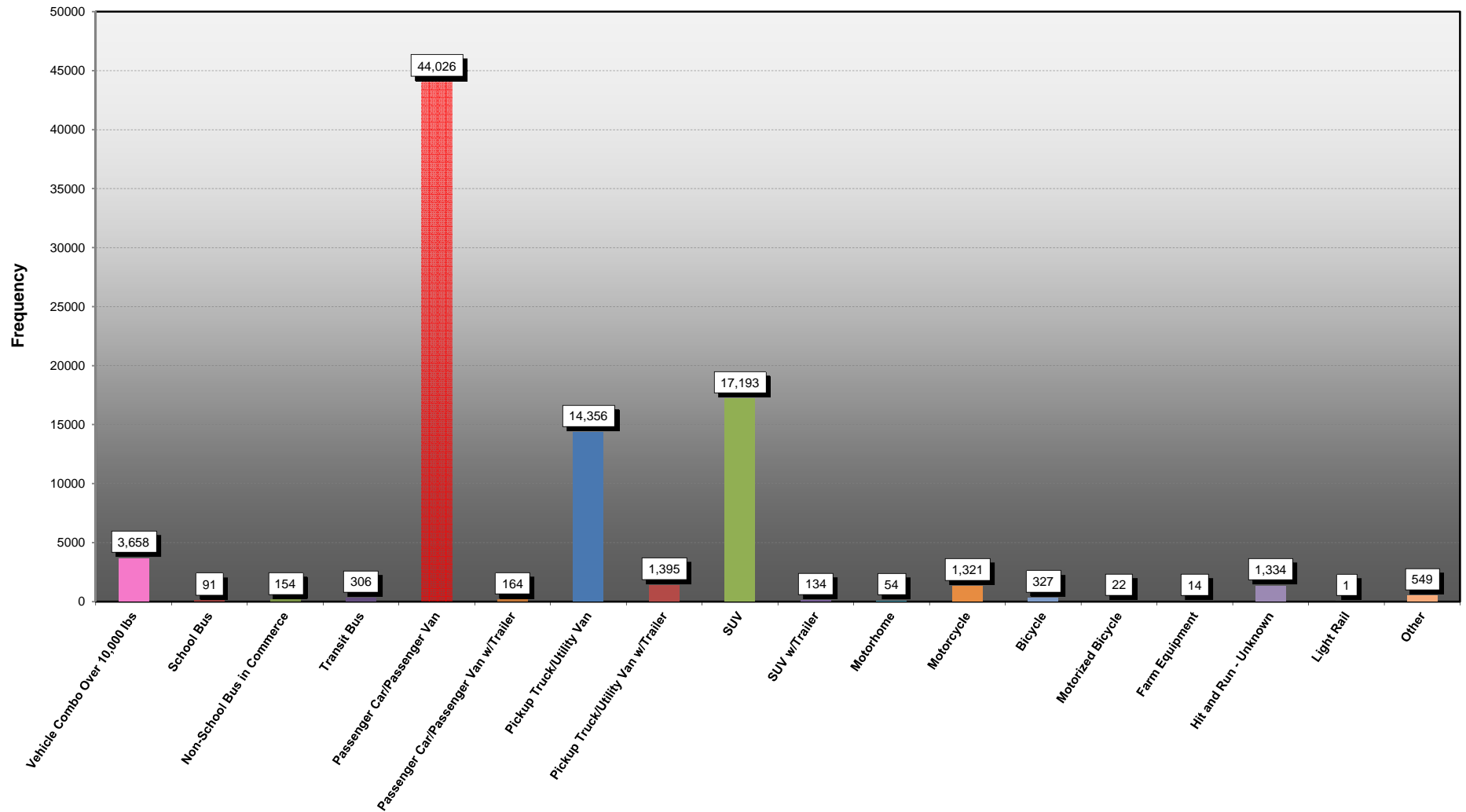
2008 STATE HIGHWAY CRASHES Road Condition



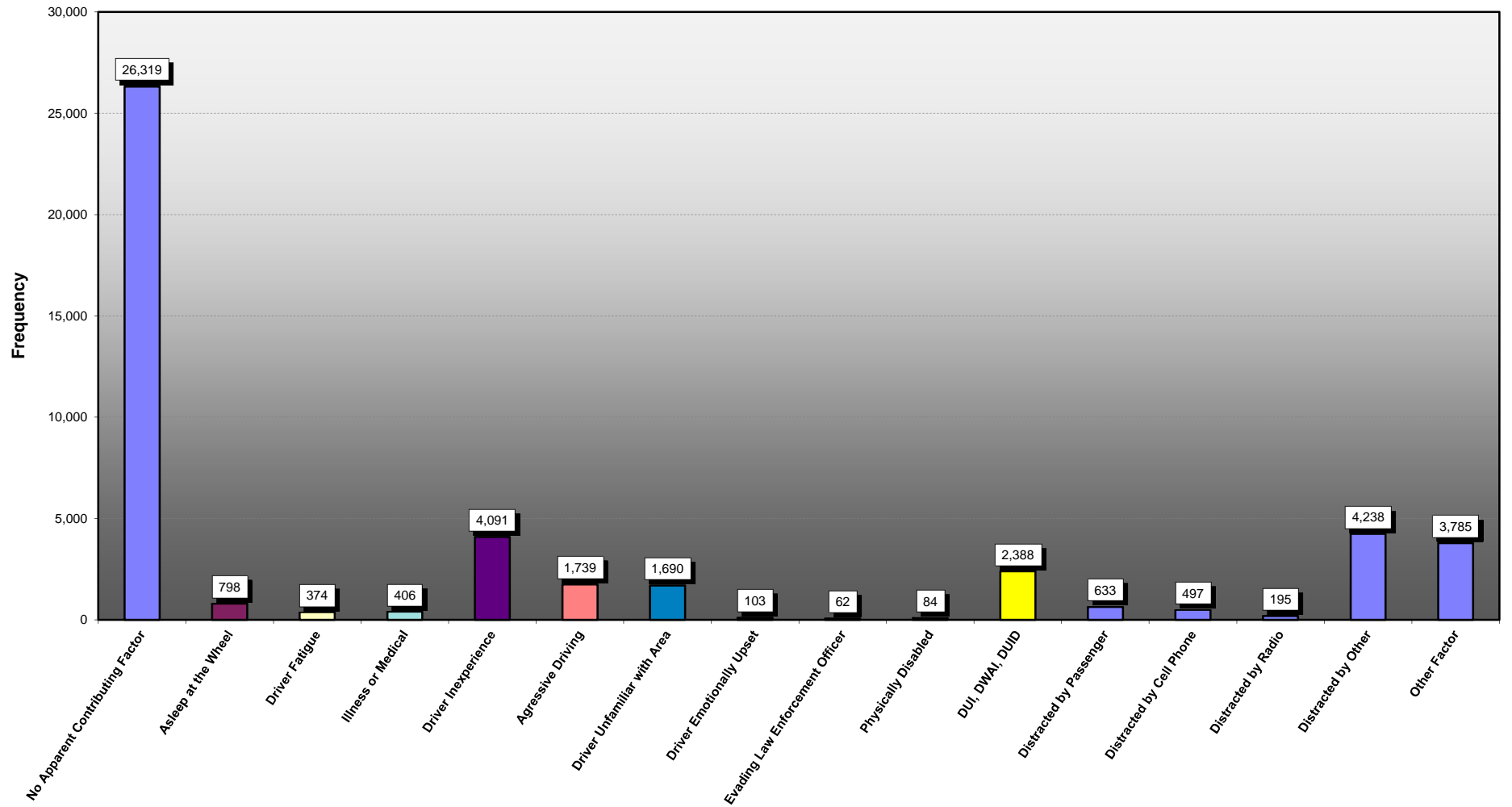
2008 STATE HIGHWAY CRASHES Roadway Description



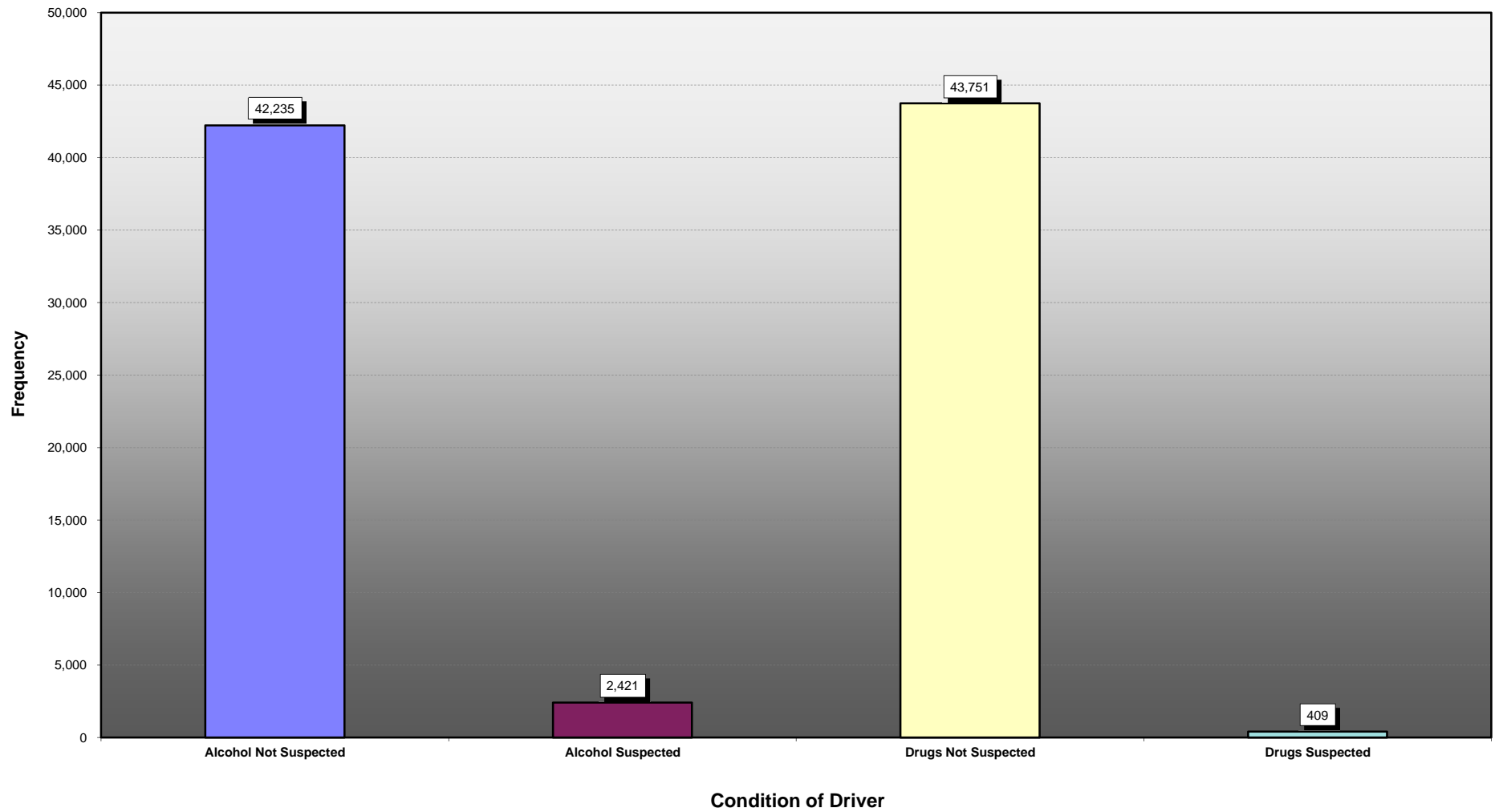
2008 STATE HIGHWAY CRASHES Vehicle Type



2008 STATE HIGHWAY CRASHES Human Contributing Factor



2008 STATE HIGHWAY CRASHES Condition of Driver





STATE-WIDE SEVERITY of CRASHES

BY

COUNTIES

WITH

BICYCLE, PEDESTRIAN AND MOTORCYCLE

CRASH SEVERITY by COUNTY

County Name	PDO	INJ	FAT
Adams	7,824	830	35
Alamosa	359	35	2
Arapahoe	9,344	1,115	34
Archuleta	223	47	3
Baca	31	9	4
Bent	71	7	1
Boulder	4,984	708	19
Broomfield	1,027	106	1
Chaffee	388	39	3
Cheyenne	28	10	0
Clear Creek	699	68	3
Conejos	120	24	0
Costilla	135	18	1
Crowley	33	7	1
Custer	72	20	2
Delta	432	80	6
Denver	16,588	1,882	45
Dolores	58	17	0
Douglas	3,707	350	19
Eagle	1,694	154	8
El Paso	8,898	1,059	41
Elbert	213	41	4
Fremont	600	88	5
Garfield	1,823	156	14
Gilpin	119	20	0
Grand	407	61	4
Gunnison	327	44	1
Hinsdale	17	5	0
Huerfano	232	30	4
Jackson	89	20	3
Jefferson	8,842	1,065	37
Kiowa	32	10	1
Total Accidents	105,292		

County Name	PDO	INJ	FAT
Kit Carson	115	19	3
La Plata	1,312	142	7
Lake	161	19	0
Larimer	4,233	703	19
Las Animas	370	48	6
Lincoln	100	21	3
Logan	440	49	5
Mesa	2,776	388	13
Mineral	73	13	1
Moffat	487	49	2
Montezuma	447	60	3
Montrose	618	82	9
Morgan	423	50	4
Otero	291	33	2
Ouray	135	17	2
Park	378	68	4
Phillips	42	5	1
Pitkin	856	45	2
Prowers	195	20	2
Pueblo	3,432	381	21
Rio Blanco	187	38	6
Rio Grande	251	29	3
Routt	800	77	1
Saguache	134	23	3
San Juan	21	10	1
San Miguel	156	18	4
Sedgwick	45	11	0
Summit	1,167	95	3
Teller	390	56	2
Washington	78	14	2
Weld	3,912	500	35
Yuma	153	17	3
TOTALS	93,594	11,225	473

BIKE RELATED CRASH SEVERITY

by COUNTY

County Name	PDO	INJ	FAT
Adams	48	35	1
Alamosa	1	1	0
Arapahoe	76	70	0
Archuleta	0	0	0
Baca	0	0	0
Bent	0	0	0
Boulder	73	138	2
Broomfield	5	6	0
Chaffee	0	2	0
Cheyenne	0	0	0
Clear Creek	0	0	0
Conejos	0	0	0
Costilla	0	0	0
Crowley	0	0	0
Custer	0	0	0
Delta	2	2	0
Denver	140	121	2
Dolores	0	0	0
Douglas	17	14	0
Eagle	1	4	0
El Paso	47	40	1
Elbert	0	0	0
Fremont	4	4	0
Garfield	5	6	0
Gilpin	0	0	0
Grand	0	0	0
Gunnison	0	1	0
Hinsdale	0	0	0
Huerfano	0	0	0
Jackson	0	0	0
Jefferson	80	74	1
Kiowa	0	0	0

Total Accidents
1,362

County Name	PDO	INJ	FAT
Kit Carson	0	1	0
La Plata	1	12	0
Lake	0	0	0
Larimer	72	84	2
Las Animas	0	1	0
Lincoln	0	0	0
Logan	2	2	0
Mesa	17	17	0
Mineral	0	0	0
Moffat	4	2	0
Montezuma	1	1	0
Montrose	5	9	0
Morgan	2	0	0
Otero	0	0	0
Ouray	0	0	1
Park	0	0	0
Phillips	0	0	0
Pitkin	2	1	0
Prowers	0	0	0
Pueblo	31	14	1
Rio Blanco	0	0	0
Rio Grande	0	0	0
Routt	7	2	0
Saguache	0	0	0
San Juan	0	0	0
San Miguel	1	0	0
Sedgwick	0	0	0
Summit	3	6	0
Teller	1	1	0
Washington	0	0	0
Weld	19	13	0
Yuma	0	0	0

	PDO	INJ	FAT
TOTALS	667	684	11

PEDESTRIAN RELATED CRASH SEVERITY

by COUNTY

County Name	PDO	INJ	FAT
Adams	39	53	8
Alamosa	5	3	0
Arapahoe	72	77	3
Archuleta	1	0	0
Baca	0	0	0
Bent	0	0	0
Boulder	15	44	2
Broomfield	2	7	1
Chaffee	0	1	0
Cheyenne	0	0	0
Clear Creek	1	0	0
Conejos	1	0	0
Costilla	0	0	0
Crowley	0	0	0
Custer	1	0	0
Delta	2	1	0
Denver	102	164	13
Dolores	0	0	0
Douglas	9	8	2
Eagle	2	4	1
El Paso	51	53	0
Elbert	0	0	0
Fremont	1	3	0
Garfield	2	6	0
Gilpin	1	0	0
Grand	1	0	0
Gunnison	0	0	0
Hinsdale	0	0	0
Huerfano	0	1	1
Jackson	0	0	0
Jefferson	48	68	4
Kiowa	0	0	0

County Name	PDO	INJ	FAT
Kit Carson	0	1	0
La Plata	3	1	1
Lake	0	1	0
Larimer	27	28	1
Las Animas	2	1	0
Lincoln	0	0	0
Logan	0	4	1
Mesa	17	13	1
Mineral	0	0	0
Moffat	1	0	0
Montezuma	0	0	0
Montrose	2	3	0
Morgan	1	4	0
Otero	1	1	0
Ouray	0	0	0
Park	0	0	0
Phillips	0	0	0
Pitkin	6	1	0
Prowers	1	0	0
Pueblo	24	16	0
Rio Blanco	0	1	0
Rio Grande	1	0	0
Routt	0	1	0
Saguache	0	0	0
San Juan	0	0	0
San Miguel	0	1	0
Sedgwick	0	0	0
Summit	6	3	0
Teller	0	2	0
Washington	0	0	0
Weld	15	11	0
Yuma	0	0	0

Total Accidents
1,088

	PDO	INJ	FAT
TOTALS	463	586	39

MOTORCYCLE RELATED CRASH SEVERITY by COUNTY

County Name	PDO	INJ	FAT
Adams	87	112	5
Alamosa	2	8	0
Arapahoe	90	104	5
Archuleta	1	9	1
Baca	0	1	0
Bent	1	0	0
Boulder	50	98	4
Broomfield	12	18	0
Chaffee	6	10	0
Cheyenne	0	1	0
Clear Creek	7	20	0
Conejos	1	2	0
Costilla	1	1	0
Crowley	0	1	0
Custer	3	10	1
Delta	3	9	1
Denver	126	157	10
Dolores	2	4	0
Douglas	32	67	7
Eagle	6	21	1
El Paso	119	184	13
Elbert	2	0	0
Fremont	19	25	2
Garfield	11	13	1
Gilpin	5	3	0
Grand	6	8	0
Gunnison	8	13	0
Hinsdale	1	1	0
Huerfano	1	2	0
Jackson	1	3	2
Jefferson	132	199	12
Kiowa	0	0	0

Total Accidents
2,693

County Name	PDO	INJ	FAT
Kit Carson	0	0	0
La Plata	17	20	1
Lake	2	7	0
Larimer	68	134	3
Las Animas	2	7	0
Lincoln	0	2	0
Logan	2	6	0
Mesa	32	62	4
Mineral	2	4	1
Moffat	1	6	0
Montezuma	3	6	2
Montrose	9	10	2
Morgan	5	7	0
Otero	1	4	0
Ouray	3	5	1
Park	3	10	1
Phillips	0	0	0
Pitkin	8	10	0
Prowers	2	4	0
Pueblo	76	65	2
Rio Blanco	1	2	2
Rio Grande	1	2	1
Routt	5	6	0
Saguache	2	3	1
San Juan	0	3	0
San Miguel	3	2	0
Sedgwick	0	0	0
Summit	7	8	1
Teller	8	11	0
Washington	0	1	0
Weld	34	57	3
Yuma	1	2	0

	PDO	INJ	FAT
TOTALS	1,033	1,570	90



STATE-WIDE FATAL CRASHES BY COUNTIES / ALCOHOL RELATED

2008 Alcohol Related Fatalities

County	Fatal Crashes	Alcohol Related Crashes	Fatalities	Alcohol Related Fatalities
Adams	34	15	39	20
Alamosa	3	1	3	1
Arapahoe	34	15	44	17
Archuleta	3	0	3	0
Baca	4	1	5	1
Bent	1	0	1	0
Boulder	19	8	23	11
Broomfield	2	1	2	1
Chaffee	3	2	3	2
Cheyenne	0	0	0	0
Clear Creek	3	0	3	0
Conejos	0	0	0	0
Costilla	1	1	3	3
Crowley	1	0	1	0
Custer	2	2	2	2
Delta	6	2	7	2
Denver	45	20	46	20
Dolores	0	0	0	0
Douglas	19	7	21	7
Eagle	8	2	8	2
El Paso	41	21	47	22
Elbert	4	1	4	1
Fremont	5	2	6	2
Garfield	14	8	17	9
Gilpin	0	0	0	0
Grand	4	0	4	0
Gunnison	1	0	1	0
Hinsdale	0	0	0	0
Huerfano	4	1	4	1
Jackson	3	1	3	1
Jefferson	37	18	39	19
Kiowa	1	0	4	0
Kit Carson	3	1	3	1
La Plata	7	3	8	4

2008 Alcohol Related Fatalities

Section Page 2 of 2

County	Fatal Crashes	Alcohol Related Crashes	Fatalities	Alcohol Related Fatalities
Lake	0	0	0	0
Larimer	19	6	26	6
Las Animas	6	2	6	2
Lincoln	3	0	5	0
Logan	5	3	5	3
Mesa	13	4	14	4
Mineral	1	0	1	0
Moffat	2	1	3	2
Montezuma	3	1	3	1
Montrose	9	1	10	1
Morgan	4	0	4	0
Otero	2	0	5	0
Ouray	2	0	2	0
Park	4	1	5	1
Phillips	1	0	1	0
Pitkin	2	1	2	1
Prowers	2	1	3	2
Pueblo	21	8	26	9
Rio Blanco	6	2	6	2
Rio Grande	2	1	3	2
Routt	1	1	1	1
Saguache	3	1	3	1
San Juan	1	1	1	1
San Miguel	4	1	4	1
Sedgwick	0	0	0	0
Summit	3	1	3	1
Teller	2	0	2	0
Washington	2	0	2	0
Weld	35	16	45	20
Yuma	3	3	3	3
Totals	473	189	548	213



COLORADO HIGHWAYS BY SECTIONS

Colorado Highways by Sections

Route				
Begin Mile Point	End Mile Point	Highway Street Name	City	County
001A				
0.000	1.840	Terry Lake Rd		Larimer
1.840	5.482			Larimer
5.482	8.987	Cleveland Ave		Larimer
8.987	9.793	Cleveland Ave	Wellington	Larimer
9.793	10.053	Cleveland Ave		Larimer
002A				
0.000	0.003	Colorado Blvd	Cherry Hills Village	Arapahoe
0.003	2.921	Colorado Blvd	Denver	Denver
2.921	2.996	Colorado Blvd	Glendale	Arapahoe
2.996	9.444	Colorado Blvd	Denver	Denver
9.444	9.842	Colorado Blvd	Commerce City	Adams
002B				
10.860	11.521	Hansen Blvd	Commerce City	Adams
11.521	11.639	Hansen Blvd		Adams
11.639	13.345	Hansen Blvd	Commerce City	Adams
002C				
13.345	15.690		Commerce City	Adams
15.690	16.362			Adams
16.362	16.387		Commerce City	Adams
16.387	17.056			Adams
17.056	17.175		Commerce City	Adams
17.175	17.422			Adams
17.422	19.065		Commerce City	Adams
19.065	19.298			Adams
19.298	19.304		Commerce City	Adams
19.304	19.944			Adams
003A				
0.000	0.138	8th Ave	Durango	La Plata
0.138	0.571	8th Ave		La Plata
0.571	1.420	8th Ave	Durango	La Plata
1.420	1.868	8th Ave		La Plata
1.868	2.194	8th Ave	Durango	La Plata
2.194	2.444	Santa Rita Dr	Durango	La Plata
005A				
0.000	14.894	Mount Evans Summit Road		Clear Creek
006A				
11.078	11.080			Mesa
11.080	11.179	Dinosaur Diamond Scenic Byway		Mesa
11.179	11.221	Dinosaur Diamond Scenic Byway		Mesa
11.221	15.132			Mesa
15.132	15.449	Dinosaur Diamond Scenic Byway		Mesa
15.449	19.189			Mesa
19.189	19.210		Fruita	Mesa
19.210	22.450	Dinosaur Diamond Scenic Byway	Fruita	Mesa
22.450	25.210	Dinosaur Diamond Scenic Byway		Mesa
25.210	26.080	Dinosaur Diamond Scenic Byway	Grand Junction	Mesa
006B				
30.123	30.270		Grand Junction	Mesa
30.270	33.668	North Ave	Grand Junction	Mesa
33.668	33.899	North Ave		Mesa
33.899	33.959	North Ave	Grand Junction	Mesa

Colorado Highways by Sections

Route				
Begin Mile Point	End Mile Point	Highway Street Name	City	County
006B				
33.959	34.045	North Ave		Mesa
34.045	34.114	North Ave	Grand Junction	Mesa
34.114	34.486	North Ave		Mesa
34.486	34.535	North Ave	Grand Junction	Mesa
006C				
37.161	39.229	F Road		Mesa
39.229	42.375	8th Street		Mesa
42.375	43.299	8th Street	Palisade	Mesa
43.299	46.058	8th Street		Mesa
006D				
91.999	92.256	1st Street	Rifle	Garfield
92.256	92.907	1st Street		Garfield
92.907	92.932	1st Street	Rifle	Garfield
92.932	98.314	1st Street		Garfield
98.314	98.396	Main Street		Garfield
98.396	98.519	Main Street	Silt	Garfield
98.519	98.732	Main Street		Garfield
98.732	99.633	Main Street	Silt	Garfield
99.633	99.738	Main Street		Garfield
99.738	100.059	Main Street	Silt	Garfield
100.059	105.468	Main Street		Garfield
105.468	107.450	Main Street	New Castle	Garfield
107.450	110.806	Main Street		Garfield
006E				
141.818	141.871			Eagle
141.871	147.044		Gypsum	Eagle
147.044	148.428			Eagle
148.428	148.713		Eagle	Eagle
148.713	148.736			Eagle
148.736	148.913		Eagle	Eagle
148.913	149.741	Grand Ave	Eagle	Eagle
149.741	149.746		Eagle	Eagle
149.746	150.341			Eagle
150.341	150.401		Eagle	Eagle
150.401	170.041			Eagle
170.041	170.088		Avon	Eagle
170.088	170.092			Eagle
170.092	170.659		Avon	Eagle
170.659	171.029			Eagle
171.029	171.120		Avon	Eagle
171.120	172.221			Eagle
172.221	172.283		Avon	Eagle
172.283	174.541			Eagle
006F				
208.659	208.968		Silverthorne	Summit
208.968	210.201		Dillon	Summit
210.201	210.409			Summit
210.409	211.262		Dillon	Summit
211.262	214.000			Summit
214.000	217.000	Keystone		Summit
217.000	225.036	Loveland Pass		Summit
225.036	229.896	Loveland Pass		Clear Creek

Colorado Highways by Sections

Route				
Begin Mile Point	End Mile Point	Highway Street Name	City	County
006G				
257.079	260.243	6th Ave		Clear Creek
260.243	271.382	6th Ave		Jefferson
271.382	271.695	6th Ave	Golden	Jefferson
271.695	272.059	6th Ave		Jefferson
272.059	274.882	6th Ave	Golden	Jefferson
274.882	275.166	6th Ave		Jefferson
275.166	275.321	6th Ave	Golden	Jefferson
275.321	276.303	6th Ave		Jefferson
276.303	282.334	6th Ave	Lakewood	Jefferson
282.334	284.748	6th Ave	Denver	Denver
006H				
290.980	292.040	Vasquez Blvd	Denver	Denver
292.040	294.327	Vasquez Blvd	Commerce City	Adams
294.327	294.644	Vasquez Blvd		Adams
294.644	295.237	Vasquez Blvd	Commerce City	Adams
295.237	296.320	Vasquez Blvd		Adams
006I				
343.519	344.282	Central Ave		Morgan
344.282	345.149	Central Ave	Wiggins	Morgan
345.149	346.061	Central Ave		Morgan
346.061	346.258	Central Ave	Wiggins	Morgan
346.258	346.697	Central Ave		Morgan
006J				
371.690	376.318			Morgan
376.318	376.851		Hillrose	Morgan
376.851	380.583			Morgan
380.583	387.934			Washington
387.934	391.728			Logan
391.728	392.004	Platte Street	Merino	Logan
392.004	392.026	Platte Street		Logan
392.026	402.927			Logan
402.927	403.177		Sterling	Logan
403.177	403.233			Logan
403.233	403.864		Sterling	Logan
403.864	404.149	Division Street	Sterling	Logan
404.149	404.181	3rd Street	Sterling	Logan
404.181	404.644	3rd Street / Scenic Byway	Sterling	Logan
404.644	407.000	Chestnut Street / Scenic Byway	Sterling	Logan
407.000	407.043	Chestnut Street	Sterling	Logan
407.043	407.049	Chestnut Street		Logan
407.049	424.679	Weston / S. Railroad Street		Logan
424.679	425.207	Weston / S. Railroad Street	Fleming	Logan
425.207	425.220	Weston / S. Railroad Street		Logan
425.220	434.377			Logan
434.377	435.904			Phillips
435.904	435.950		Haxtun	Phillips
435.950	436.044			Phillips
436.044	436.747		Haxtun	Phillips
436.747	436.765	Bee Street	Haxtun	Phillips
436.765	444.448	Bee Street		Phillips
444.448	445.265	Bee Street	Paoli	Phillips
445.265	445.280	Bee Street		Phillips

Colorado Highways by Sections

Route				
Begin Mile Point	End Mile Point	Highway Street Name	City	County
006J				
445.280	453.057	Denver Street		Phillips
453.057	454.881	Denver Street	Holyoke	Phillips
454.881	467.284	Denver Street		Phillips
006K				
0.000	0.338	W 6th Street	Glenwood Springs	Garfield
006L				
88.895	88.995	1st Street		Garfield
88.995	91.240	1st Street	Rifle	Garfield
006M				
62.305	63.000			Mesa
63.000	65.902	1st Street		Mesa
65.902	74.485	1st Street		Garfield
74.485	75.381	1st Street	Parachute	Garfield
75.381	88.284	1st Street		Garfield
88.284	88.397	1st Street	Rifle	Garfield
88.397	88.895	1st Street		Garfield
006Z				
0.000	0.445	4th Street / Scenic Byway	Sterling	Logan
0.445	0.580	Division Street / Scenic Byway	Sterling	Logan
0.580	0.604	Pawnee Pioneer Trails Scenic By	Sterling	Logan
007A				
0.000	2.253	S Street Vrain / Scenic Byway	Estes Park	Larimer
2.253	2.307	Peak To Peak Scenic Byway	Estes Park	Larimer
2.307	3.562	Peak To Peak Scenic Byway		Larimer
3.562	3.758	Peak To Peak Scenic Byway	Estes Park	Larimer
3.758	3.998	Peak To Peak Scenic Byway		Larimer
3.998	4.100	Peak To Peak Scenic Byway	Estes Park	Larimer
4.100	9.740	Peak To Peak Scenic Byway		Larimer
9.740	19.333	Peak To Peak Scenic Byway		Boulder
19.333	32.649			Boulder
32.649	32.776	5th Ave		Boulder
32.776	33.080	5th Ave	Lyons	Boulder
007B				
49.506	50.530	Canyon Blvd	Boulder	Boulder
50.530	50.639	Canyon Blvd.	Boulder	Boulder
007C				
52.290	55.088	Arapahoe	Boulder	Boulder
55.088	59.064	Arapahoe		Boulder
59.064	59.535	Arapahoe	Lafayette	Boulder
59.535	60.674	Arapahoe		Boulder
60.674	60.683	Arapahoe	Lafayette	Boulder
007D				
61.877	64.406	Baseline Rd	Lafayette	Boulder
64.406	64.417	Baseline Rd	Erie	Boulder
64.417	64.449	Baseline Rd	Erie	Weld
64.449	64.541	Baseline Rd	Lafayette	Boulder
64.541	65.000	Baseline Rd	Broomfield	Broomfield
65.000	68.433	160TH Ave	Broomfield	Broomfield
68.433	68.500	Bridge Street	Broomfield	Broomfield
68.500	69.113	Bridge Street	Thornton	Adams
69.113	69.639	Bridge Street		Adams

Colorado Highways by Sections

Route				
Begin Mile Point	End Mile Point	Highway Street Name	City	County
007D				
69.639	73.849	Bridge Street	Thornton	Adams
73.849	76.582	Bridge Street		Adams
76.582	77.052	Bridge Street	Brighton	Adams
007E				
0.000	1.592	Peak To Peak Scenic Byway		Boulder
008A				
0.000	0.042		Morrison	Jefferson
0.042	0.218			Jefferson
0.218	1.916		Morrison	Jefferson
1.916	2.469	Bear Creek Ave	Morrison	Jefferson
2.469	2.501	Bear Creek Ave		Jefferson
2.501	2.527	Morrison Rd		Jefferson
2.527	2.588	Morrison Rd	Morrison	Jefferson
2.588	2.654	Morrison Rd		Jefferson
2.654	2.781	Morrison Rd	Morrison	Jefferson
2.781	3.174	Morrison Rd		Jefferson
3.174	6.543	Morrison Rd	Lakewood	Jefferson
6.543	6.905	Morrison Rd		Jefferson
6.905	7.381	Morrison Rd	Lakewood	Jefferson
7.381	7.525	Morrison Rd		Jefferson
7.525	8.683	Morrison Rd	Lakewood	Jefferson
009A				
0.000	8.626	Gold Belt Scenic Byway		Fremont
8.626	18.091			Fremont
18.091	46.980			Park
009B				
47.582	63.732			Park
009C				
64.673	65.651		Fairplay	Park
65.651	70.337			Park
70.337	71.146		Alma	Park
71.146	72.682			Park
72.682	76.442	Hoosier Pass		Park
76.442	80.773	Hoosier Pass		Summit
80.773	84.653		Blue River	Summit
84.653	85.992			Summit
85.992	86.165		Breckenridge	Summit
86.165	89.014	S Parker Ave / Boreas Pass	Breckenridge	Summit
89.014	90.007	S Parker Ave / Boreas Pass		Summit
90.007	90.254	S Parker Ave / Boreas Pass	Breckenridge	Summit
90.254	90.625	Boreas Pass	Breckenridge	Summit
90.625	90.695	Boreas Pass		Summit
90.695	94.306	Summit Blvd		Summit
94.306	94.602	Summit Blvd	Frisco	Summit
94.602	94.721	Summit Blvd		Summit
94.721	94.995	Summit Blvd	Frisco	Summit
94.995	95.109	Summit Blvd		Summit
95.109	97.028	Summit Blvd	Frisco	Summit
97.028	97.230	Summit Blvd		Summit
009D				
101.562	104.574	Blue River Pwy	Silverthorne	Summit

Colorado Highways by Sections

Route				
Begin Mile Point	End Mile Point	Highway Street Name	City	County
009D				
104.574	105.000	Blue River Pwy		Summit
105.000	105.694	6th Street		Summit
105.694	105.751	6th Street	Silverthorne	Summit
105.751	127.427	6th Street		Summit
127.427	137.637	6th Street		Grand
137.637	137.897	6th Street	Kremmling	Grand
137.897	138.301	6th Street		Grand
138.301	138.920	6th Street	Kremmling	Grand
010A				
0.000	0.017	Memorial Hwy	Walsenburg	Huerfano
0.017	21.294	Memorial Hwy		Huerfano
21.294	28.330	Memorial Hwy		Las Animas
28.330	43.041	Memorial Hwy		Pueblo
43.041	70.541	Memorial Hwy		Otero
70.541	71.026	6th Street		Otero
71.026	71.330	4th Street		Otero
71.330	71.474	4th Street	La Junta	Otero
71.474	71.494	4th Street		Otero
71.494	71.563	4th Street	La Junta	Otero
71.563	71.968	Dalton Ave	La Junta	Otero
011A				
0.000	0.410	South Platte River Trail Scenic By		Sedgwick
0.410	1.350			Sedgwick
012A				
0.000	4.230	Main Street / Scenic Byway		Huerfano
4.230	5.039	Main Street / Scenic Byway	La Veta	Huerfano
5.039	5.157	Grand Ave Highway of Legends Sc	La Veta	Huerfano
5.157	5.605	Oak Street / Scenic Byway	La Veta	Huerfano
5.605	5.664	Highway of Legends Scenic Bywa	La Veta	Huerfano
5.664	11.000	Highway of Legends Scenic Bywa		Huerfano
11.000	22.283	Mountain Pass / Scenic Byway		Huerfano
22.283	28.000	Mountain Pass / Scenic Byway		Las Animas
28.000	62.494	Highway of Legends Scenic Bywa		Las Animas
62.494	62.799	Highway of Legends Scenic Bywa	Cokedale	Las Animas
62.799	69.224	Highway of Legends Scenic Bywa		Las Animas
69.224	69.328	Highway of Legends Scenic Bywa	Trinidad	Las Animas
69.328	69.812	Robinson Ave / Scenic Byway	Trinidad	Las Animas
69.812	69.883	San Juan Street / Scenic Byway	Trinidad	Las Animas
69.883	70.127	Stonewall Ave / Scenic Byway	Trinidad	Las Animas
70.127	70.240	Highway of Legends Scenic Bywa	Trinidad	Las Animas
70.240	70.437	University Street / Scenic Byway	Trinidad	Las Animas
70.437	70.833	Highway of Legends Scenic Bywa	Trinidad	Las Animas
013A				
0.000	0.970		Rifle	Garfield
0.970	1.129	13 Bypass	Rifle	Garfield
1.129	2.378	13 Bypass		Garfield
2.378	3.761	13 Bypass	Rifle	Garfield
3.761	3.978	13 Bypass		Garfield
3.978	16.895			Garfield
16.895	41.080			Rio Blanco
41.080	41.087	Market Street		Rio Blanco
41.087	43.605	Market Street	Meeker	Rio Blanco

Colorado Highways by Sections

Route				
Begin Mile Point	End Mile Point	Highway Street Name	City	County
013A				
43.605	44.079	Market Street		Rio Blanco
44.079	44.994	Market Street	Meeker	Rio Blanco
44.994	45.255	Market Street		Rio Blanco
45.255	45.292	Market Street	Meeker	Rio Blanco
45.292	46.000	Market Street		Rio Blanco
46.000	58.230	CR 7		Rio Blanco
58.230	87.927	CR 7		Moffat
87.927	88.635	CR 7	Craig	Moffat
013B				
89.580	91.335	Yampa Street	Craig	Moffat
91.335	91.370	Yampa Street		Moffat
91.370	128.070			Moffat
014A				
0.000	1.000	Muddy Pass		Jackson
1.000	32.968			Jackson
014B				
34.090	34.451	6th Street / Scenic Byway/Poudre	Walden	Jackson
34.451	34.456	Cache La Poudre River North Park	Walden	Jackson
34.456	61.000	Cache La Poudre River North Park		Jackson
61.000	64.928	Cameron Pass / Scenic Byway/Po		Jackson
64.928	78.000	Cameron Pass / Scenic Byway/Po		Larimer
78.000	121.713	Cache La Poudre River - North Pa		Larimer
014C				
134.770	135.711	Riverside / Scenic Byway	Fort Collins	Larimer
135.711	136.119	Mulberry Street / Scenic Byway	Fort Collins	Larimer
136.119	139.000	Mulberry Street / Scenic Byway		Larimer
139.000	139.167	Mulberry Street		Larimer
139.167	139.442	Mulberry Street	Fort Collins	Larimer
139.442	140.233	Mulberry Street		Larimer
140.233	142.182			Larimer
142.182	144.159			Weld
144.159	147.082		Severance	Weld
147.082	153.000			Weld
153.000	153.015	1st Street / Scenic Byway		Weld
153.015	153.622	1st Street / Scenic Byway	Ault	Weld
153.622	153.628	Pawnee Pioneer Trails Scenic By	Ault	Weld
153.628	183.000	Pawnee Pioneer Trails Scenic By		Weld
183.000	202.135			Weld
202.135	203.361		Raymer	Weld
203.361	204.000			Weld
204.000	211.807	Pawnee Pioneer Trails Scenic By		Weld
211.807	215.637	Scenic Byway / Heartland Express		Weld
215.637	216.812	Pawnee Pioneer Trails Scenic By		Weld
216.812	234.263	Pawnee Pioneer Trails Scenic By		Logan
234.263	234.782	Main Street / Scenic Byway		Logan
234.782	236.924	Main Street / Scenic Byway	Sterling	Logan
015A				
0.000	0.880	Broadway	Monte Vista	Rio Grande
0.880	12.374			Rio Grande
015B				
20.398	30.915			Conejos

Colorado Highways by Sections

Route				
Begin Mile Point	End Mile Point	Highway Street Name	City	County
016A				
0.000	0.165	Mesa Ridge Pkwy		El Paso
0.165	0.262	Mesa Ridge Pkwy	Fountain	El Paso
0.262	0.998	Mesa Ridge Pkwy		El Paso
0.998	2.274	Mesa Ridge Pkwy	Fountain	El Paso
2.274	2.287	Mesa Ridge Pkwy		El Paso
2.287	3.042	Mesa Ridge Pkwy	Fountain	El Paso
3.042	3.118	Mesa Ridge Pkwy		El Paso
017A				
0.000	1.206	Los Caminos Antiguos Scenic By		Archuleta
1.206	1.209	Los Caminos Antiguos Scenic By		Conejos
1.209	8.000	Mountain Pass / Scenic Byway		Conejos
8.000	8.100	Los Caminos Antiguos Scenic By		Conejos
8.100	16.000	Mountain Pass / Scenic Byway		Conejos
16.000	39.052	Los Caminos Antiguos Scenic By		Conejos
017B				
69.024	87.563	5th Ave		Alamosa
87.563	88.181	5th Ave	Hooper	Alamosa
88.181	88.195	5th Ave		Saguache
88.195	105.011			Saguache
105.011	106.447		Moffat	Saguache
106.447	118.864			Saguache
021A				
131.813	137.586			El Paso
137.586	139.582		Colorado Springs	El Paso
021B				
141.738	142.541		Colorado Springs	El Paso
142.541	143.773			El Paso
143.773	147.470		Colorado Springs	El Paso
147.470	148.206			El Paso
148.206	154.112		Colorado Springs	El Paso
022A				
0.000	1.846	124th Ave	Brighton	Adams
1.846	2.471	124th Ave		Adams
2.471	2.476	124th Ave	Brighton	Adams
023A				
0.000	0.004		Holyoke	Phillips
0.004	16.773			Phillips
16.773	17.507			Sedgwick
024A				
143.400	143.541	Memorial Highway / Scenic Bywa		Eagle
143.541	146.432	Memorial Highway / Scenic Bywa	Minturn	Eagle
146.432	147.102	Mountain Pass / Scenic Byway	Minturn	Eagle
147.102	153.423	Mountain Pass / Scenic Byway		Eagle
153.423	153.536	Mountain Pass / Scenic Byway	Redcliff	Eagle
153.536	165.908	Mountain Pass / Scenic Byway		Eagle
165.908	169.000	Mountain Pass / Scenic Byway		Lake
169.000	174.649	Top of the Rockies Scenic Byway		Lake
174.649	175.414	Poplar Street / Scenic Byway		Lake
175.414	175.420	9th Street / Scenic Byway		Lake
175.420	175.709	9th Street / Scenic Byway	Leadville	Lake
175.709	176.239	Harrison Street / Scenic Byway	Leadville	Lake

Colorado Highways by Sections

Route				
Begin Mile Point	End Mile Point	Highway Street Name	City	County
024A				
176.239	176.557	Silver Drive / Scenic Byway	Leadville	Lake
176.557	176.849	Front Street / Scenic Byway	Leadville	Lake
176.849	177.120	Top of the Rockies Scenic Byway	Leadville	Lake
177.120	191.206	Top of the Rockies Scenic Byway		Lake
191.206	192.748	Collogiate Peaks Scenic Byway		Lake
192.748	209.998	Collogiate Peaks Scenic Byway		Chaffee
209.998	211.292	Collogiate Peaks Scenic Byway	Buena Vista	Chaffee
211.292	212.900	Collogiate Peaks Scenic Byway		Chaffee
212.900	213.480	CoRoute for 285C / Scenic Byway		Chaffee
213.480	214.712	CoRoute for 285C		Chaffee
214.712	225.590	Trout Creek Pass		Chaffee
225.590	226.297	Trout Creek Pass		Park
226.297	226.550	CoRoute for 285C		Park
226.550	238.236			Park
238.236	239.320	CoRoute for 009A		Park
239.320	252.865			Park
252.865	258.705	Wilkerson Pass		Park
258.705	267.299			Park
267.299	278.182			Teller
278.182	283.725	CoRoute for 067C		Teller
283.725	283.734	CoRoute for 067C	Woodland Park	Teller
283.734	284.457	CoRoute for 067C		Teller
284.457	284.508	CoRoute for 067C	Woodland Park	Teller
284.508	286.373	Midland Ave / Scott Ave	Woodland Park	Teller
286.373	286.425	Midland Ave / Scott Ave		Teller
286.425	286.747	John A. Love Memorial Highway		Teller
286.747	286.912	John A. Love Memorial Highway	Woodland Park	Teller
286.912	288.408	John A. Love Memorial Highway		Teller
288.408	289.522	John A. Love Memorial Highway		El Paso
289.522	289.618	John A. Love Memorial Highway	Green Mountain Falls	El Paso
289.618	297.381	John A. Love Memorial Highway		El Paso
297.381	299.599	John A. Love Memorial Highway	Manitou Springs	El Paso
299.599	301.180	John A. Love Memorial Highway		El Paso
301.180	303.840	John A. Love Memorial Highway	Colorado Springs	El Paso
024B				
419.950	422.701			Kit Carson
422.701	422.707		Seibert	Kit Carson
422.707	423.189	2nd Street	Seibert	Kit Carson
423.189	423.512	2nd Street		Kit Carson
423.512	429.339	North Street		Kit Carson
429.339	429.825	North Street	Vona	Kit Carson
429.825	429.838	North Street		Kit Carson
429.838	436.836	4th Street		Kit Carson
436.836	437.200	4th Street	Stratton	Kit Carson
024C				
437.200	437.467		Stratton	Kit Carson
437.467	446.850			Kit Carson
446.850	447.334		Bethune	Kit Carson
447.334	453.869			Kit Carson
453.869	453.872	Rose Ave		Kit Carson
453.872	454.828	Rose Ave	Burlington	Kit Carson
024D				

Colorado Highways by Sections

Route				
Begin Mile Point	End Mile Point	Highway Street Name	City	County
024D				
455.882	455.886	Rose Ave	Burlington	Kit Carson
455.886	455.971	Rose Ave		Kit Carson
455.971	456.563	Rose Ave	Burlington	Kit Carson
456.563	457.290	Rose Ave		Kit Carson
024E				
0.000	0.352	Manitou Ave		El Paso
0.352	3.228	Manitou Ave	Manitou Springs	El Paso
3.228	3.292	Manitou Spgs Bus Rt	Manitou Springs	El Paso
3.292	3.680	Manitou Spgs Bus Rt		El Paso
3.680	4.162	Manitou Spgs Bus Rt	Colorado Springs	El Paso
4.162	4.323	Manitou Spgs Bus Rt		El Paso
024F				
0.000	0.307	24 Spur	Limon	Lincoln
0.307	0.493	24 Spur		Lincoln
0.493	0.548	24 Spur	Limon	Lincoln
024G				
303.412	303.916	Fountain Blvd / Heartland Express	Colorado Springs	El Paso
303.916	304.306	Fountain Blvd / Heartland Express		El Paso
304.306	308.230	Fountain Blvd / Heartland Express	Colorado Springs	El Paso
308.230	308.910	Founders Pkwy / Powers Blvd / He	Colorado Springs	El Paso
308.910	310.892	Powers Blvd / Heartland Express	Colorado Springs	El Paso
310.892	310.893	Platte Ave / Heartland Expressway	Colorado Springs	El Paso
310.893	313.137	Platte Ave / Heartland Expressway		El Paso
313.137	313.444	Platte Ave / Heartland Expressway	Colorado Springs	El Paso
313.444	314.542	Platte Ave / Heartland Expressway		El Paso
314.542	316.000	Platte Ave / Heartland Expressway	Colorado Springs	El Paso
316.000	318.594	John A. Love Memorial Highway	Colorado Springs	El Paso
318.594	319.823	John A. Love Memorial Highway		El Paso
319.823	319.926	John A. Love Memorial Highway	Colorado Springs	El Paso
319.926	338.978	John A. Love Memorial Highway		El Paso
338.978	339.970	John A. Love Memorial Highway	Calhan	El Paso
339.970	348.943	John A. Love Memorial Highway		El Paso
348.943	349.271	John A. Love Memorial Highway	Ramah	El Paso
349.271	350.478	John A. Love Memorial Highway		El Paso
350.478	350.534	Caribou Street		El Paso
350.534	353.357	Caribou Street		Elbert
353.357	354.321	Caribou Street	Simla	Elbert
354.321	354.339	Caribou Street		Elbert
354.339	376.577	Heartland Expressway		Elbert
376.577	376.711	Heartland Expressway		Lincoln
376.711	376.712	Main Street / Heartland Expresswa		Lincoln
376.712	376.770	Main Street / Heartland Expresswa	Limon	Lincoln
376.770	377.077	Main Street / Heartland Expresswa		Lincoln
377.077	377.575	Main Street / Heartland Expresswa	Limon	Lincoln
377.575	377.736	Main Street / Heartland Expresswa		Lincoln
377.736	378.975	Main Street / Heartland Expresswa	Limon	Lincoln
378.975	379.152	Main Street	Limon	Lincoln
379.152	379.557	Main Street		Lincoln
379.557	380.464	3rd Street / Main Street		Lincoln
025A				
0.000	9.000	Memorial Highway / Scenic Bywa		Las Animas
9.000	11.033	Starkville / Scenic Byway		Las Animas

Colorado Highways by Sections

Route				
Begin Mile Point	End Mile Point	Highway Street Name	City	County
025A				
11.033	11.087	Starkville / Scenic Byway	Trinidad	Las Animas
11.087	11.346	Starkville / Scenic Byway		Las Animas
11.346	12.087	Trinidad / Scenic Byway		Las Animas
12.087	14.957	Trinidad / Scenic Byway	Trinidad	Las Animas
14.957	16.000	Trinidad / John F. Kennedy Memo	Trinidad	Las Animas
16.000	17.678	John F. Kennedy Memorial Hwy	Trinidad	Las Animas
17.678	34.000	John F. Kennedy Memorial Hwy		Las Animas
34.000	34.993	Memorial Highway / Scenic Bywa		Las Animas
34.993	39.101	John F. Kennedy Memorial Hwy		Las Animas
39.101	39.103	John F. Kennedy Memorial Hwy		Huerfano
39.103	40.000	Bunker Hill		Huerfano
40.000	42.145	Santa Clara		Huerfano
42.145	48.785	John F. Kennedy Memorial Hwy		Huerfano
48.785	48.888	John F. Kennedy Memorial Hwy	Walsenburg	Huerfano
48.888	49.206	Walsenburg	Walsenburg	Huerfano
49.206	50.053	Walsenburg		Huerfano
50.053	50.311	Walsenburg	Walsenburg	Huerfano
50.311	51.000	Walsenburg		Huerfano
51.000	68.828	John F. Kennedy Memorial Hwy		Huerfano
68.828	71.000	John F. Kennedy Memorial Hwy		Pueblo
71.000	74.000	Graneros Gorge / John F. Kenned		Pueblo
74.000	75.000	John F. Kennedy Memorial Hwy /		Pueblo
75.000	86.938	John F. Kennedy Memorial Hwy		Pueblo
86.938	90.000	Nolan / John F. Kennedy Memorial		Pueblo
90.000	92.000	St. Charles Reservoir / John F. Ke		Pueblo
92.000	92.952	Pueblo / John F. Kennedy Memori		Pueblo
92.952	97.514	Pueblo / John F. Kennedy Memori	Pueblo	Pueblo
97.514	99.981	Pueblo / John F. Kennedy Memori	Pueblo	Pueblo
99.981	103.610	Pueblo / John F. Kennedy Memori	Pueblo	Pueblo
103.610	104.000	Pueblo / John F. Kennedy Memori		Pueblo
104.000	116.369	John F. Kennedy Memorial Hwy		Pueblo
116.369	119.629	John F. Kennedy Memorial Hwy		El Paso
119.629	119.678	John F. Kennedy Memorial Hwy	Fountain	El Paso
119.678	122.284	Fountain	Fountain	El Paso
122.284	123.008	Ronald Reagan Highway	Fountain	El Paso
123.008	126.000	Ronald Reagan Highway		El Paso
126.000	127.183	Fountain / Ronald Reagan Highwa		El Paso
127.183	128.933	Fountain / Ronald Reagan Highwa	Fountain	El Paso
128.933	131.218	Fountain / Ronald Reagan Highwa		El Paso
131.218	136.885	Colorado Springs / Ronald Reaga		El Paso
136.885	149.000	Colorado Springs / Ronald Reaga	Colorado Springs	El Paso
149.000	149.391	Academy Blvd / Ronald Reagan Hi	Colorado Springs	El Paso
149.391	151.000	Academy Blvd / Ronald Reagan Hi		El Paso
151.000	157.000	United States Air Force Academy		El Paso
157.000	163.321	Monument / Palmer Lake		El Paso
163.321	163.323	Bald Mountain		El Paso
163.323	165.000	Bald Mountain		Douglas
165.000	167.590	Ronald Reagan Highway		Douglas
167.590	170.000	Rattlesnake Butte		Douglas
170.000	172.307	Larkspur Butte		Douglas
172.307	178.927	Hunt Mountain		Douglas
178.927	180.870	Castle Rock		Douglas
180.870	181.067	Castle Rock	Castle Rock	Douglas

Colorado Highways by Sections

Route				
Begin Mile Point	End Mile Point	Highway Street Name	City	County
025A				
181.067	181.410	Castle Rock		Douglas
181.410	181.858	Castle Rock	Castle Rock	Douglas
181.858	183.166	Castle Rock		Douglas
183.166	184.178	Castle Rock	Castle Rock	Douglas
184.178	185.000	Castle Rock		Douglas
185.000	188.000	Happy Canyon		Douglas
188.000	189.499	Castle Pines North / Monument Hil		Douglas
189.499	190.954	Castle Pines North / Surrey Ridge		Douglas
190.954	191.313	Castle Pines North / Surrey Ridge	Lone Tree	Douglas
191.313	192.990	Castle Pines North / Monument Hil	Lone Tree	Douglas
192.990	195.048	South East Corridor	Lone Tree	Douglas
195.048	196.715	South East Corridor	Centennial	Arapahoe
196.715	197.188	South East Corridor	Greenwood Village	Arapahoe
197.188	199.420	Tech Center / South East Corridor	Greenwood Village	Arapahoe
199.420	200.171	Tech Center / South East Corridor	Denver	Denver
200.171	201.592	Denver / Cherry Hills / South East	Denver	Denver
201.592	206.619	Denver / South East Corridor	Denver	Denver
206.619	209.268	Denver / Valley Highway	Denver	Denver
209.268	210.311	South Platte / Denver	Denver	Denver
210.311	210.801	South Platte / Invesco Field at Mil	Denver	Denver
210.801	213.454	Denver	Denver	Denver
213.454	214.415	Denver / Mouse Trap / I-70	Denver	Denver
214.415	214.501	Commerce City	Denver	Denver
214.501	218.000	Commerce City		Adams
218.000	218.212	Federal Heights / Thornton / North		Adams
218.212	220.338	Federal Heights / Thornton / North	Thornton	Adams
220.338	223.045	Federal Heights / Thornton / North	Northglenn	Adams
223.045	223.157	Federal Heights / Thornton / North	Thornton	Adams
223.157	223.166	Federal Heights / Thornton / North	Westminster	Adams
223.166	223.362	Federal Heights / Thornton / North	Thornton	Adams
223.362	223.546	Federal Heights / Thornton / North	Westminster	Adams
223.546	223.563	Federal Heights / Thornton / North	Thornton	Adams
223.563	223.604	Federal Heights / Thornton / North	Westminster	Adams
223.604	223.880	Federal Heights / Thornton / North	Thornton	Adams
223.880	225.056	Federal Heights / Thornton / North	Westminster	Adams
225.056	225.172	Federal Heights / Thornton / North	Thornton	Adams
225.172	226.033	Federal Heights / Thornton / North	Westminster	Adams
226.033	227.251	Federal Heights / Thornton / North	Thornton	Adams
227.251	227.347	Federal Heights / Thornton / North		Adams
227.347	228.000	Federal Heights / Thornton / North	Broomfield	Broomfield
228.000	229.000	Norhwest Parkway / Federal Heigh	Broomfield	Broomfield
229.000	231.087	Federal Heights / Thornton / North	Broomfield	Broomfield
231.087	231.868	Federal Heights / Thornton / North		Weld
231.868	232.095	Federal Heights / Thornton / North	Erie	Weld
232.095	232.106	Erie /Dacono	Erie	Weld
232.106	232.111	Erie /Dacono		Weld
232.111	234.110	Erie /Dacono	Dacono	Weld
234.110	235.091	Fredrick / Firestone / Mead / Long	Dacono	Weld
235.091	235.122	Fredrick / Firestone / Mead / Long	Frederick	Weld
235.122	237.104	Fredrick / Firestone / Mead / Long		Weld
237.104	237.115	Fredrick / Firestone / Mead / Long	Frederick	Weld
237.115	242.676	Fredrick / Firestone / Mead / Long		Weld
242.676	246.205	Fredrick / Firestone / Mead / Long	Mead	Weld

Colorado Highways by Sections

Route				
Begin Mile Point	End Mile Point	Highway Street Name	City	County
025A				
246.205	247.000	Fredrick / Firestone / Mead / Long		Weld
247.000	248.235	Berthoud / Lovelend / Johnstown		Weld
248.235	249.709	Berthoud / Lovelend / Johnstown	Berthoud	Weld
249.709	252.261	Berthoud / Lovelend / Johnstown	Johnstown	Weld
252.261	252.439	Berthoud / Lovelend / Johnstown	Johnstown	Weld
252.439	253.215	Berthoud / Lovelend / Johnstown		Weld
253.215	256.282	Berthoud / Lovelend / Johnstown	Johnstown	Larimer
256.282	259.302	Berthoud / Lovelend / Johnstown	Loveland	Larimer
259.302	263.000	Berthoud / Lovelend / Johnstown		Larimer
263.000	266.449	Fort Collins / Timnath / Easton / A		Larimer
266.449	268.807	Fort Collins / Timnath / Easton / A	Fort Collins	Larimer
268.807	269.370	Fort Collins / Timnath / Easton / A		Larimer
269.370	269.424	Fort Collins / Timnath / Easton / A		Larimer
269.424	270.247	Fort Collins / Timnath / Easton / A		Larimer
270.247	272.471	Fort Collins / Timnath / Easton / A	Fort Collins	Larimer
272.471	273.000	Fort Collins / Timnath / Easton / A		Larimer
273.000	276.000			Larimer
276.000	277.331	Wellington		Larimer
277.331	277.349	Wellington	Wellington	Larimer
277.349	278.250	Wellington		Larimer
278.250	280.000			Larimer
280.000	281.232	Clark Reservoir		Larimer
281.232	291.971			Larimer
291.971	295.000			Weld
295.000	296.000	Natural Fort Rest Area		Weld
296.000	298.879			Weld
025B				
0.000	1.801	Highway of Legends Scenic Bywa		Las Animas
1.801	1.815	Highway of Legends Scenic Bywa	Aguilar	Las Animas
1.815	1.948	Fir Street / Highway of Legends S	Aguilar	Las Animas
025C				
0.000	0.363	Main Street	Walsenburg	Huerfano
0.363	1.294	Main Street / Highway of Legends	Walsenburg	Huerfano
1.294	1.366	Highway of Legends Scenic Bywa	Walsenburg	Huerfano
1.366	1.439	Main Street / Highway of Legends	Walsenburg	Huerfano
1.439	1.510	Highway of Legends Scenic Bywa	Walsenburg	Huerfano
1.510	1.848	Main Street / Highway of Legends	Walsenburg	Huerfano
1.848	2.828	Main Street	Walsenburg	Huerfano
2.828	4.039	Main Street		Huerfano
026B				
11.170	11.171	Alameda Ave	Lakewood	Jefferson
11.171	14.140	Alameda Ave	Denver	Denver
030A				
0.000	2.630	Hampden Ave	Denver	Denver
2.630	3.863	Havana Street	Denver	Denver
3.863	7.844	Havana Street	Aurora	Arapahoe
7.844	14.000	6th Ave	Aurora	Arapahoe
14.000	17.000	SH 30	Aurora	Arapahoe
17.000	18.317	Gun Club Rd.	Aurora	Arapahoe
18.317	20.411	Gun Club Rd.		Arapahoe
20.411	20.416	Gun Club Rd.	Aurora	Arapahoe
034A				

Colorado Highways by Sections

Route				
Begin Mile Point	End Mile Point	Highway Street Name	City	County
034A				
0.000	1.565	Tower Rd		Grand
1.565	14.571			Grand
14.571	15.095		Grand Lake	Grand
15.095	32.329			Grand
32.329	58.132			Larimer
58.132	59.012		Estes Park	Larimer
59.012	59.894	Fall River Rd	Estes Park	Larimer
59.894	59.898	Fall River Rd		Larimer
59.898	60.965	Fall River Rd	Estes Park	Larimer
60.965	62.507	Wonderview Dr	Estes Park	Larimer
62.507	64.232	Big Thompson Av	Estes Park	Larimer
64.232	64.471		Estes Park	Larimer
64.471	87.682			Larimer
87.682	87.690		Loveland	Larimer
87.690	87.901	Eisenhower Blvd	Loveland	Larimer
87.901	88.086	Eisenhower Blvd		Larimer
88.086	88.405	Eisenhower Blvd	Loveland	Larimer
88.405	88.673	Eisenhower Blvd		Larimer
88.673	89.074	Eisenhower Blvd	Loveland	Larimer
89.074	89.380	Eisenhower Blvd		Larimer
89.380	89.481	Eisenhower Blvd	Loveland	Larimer
89.481	89.701	Eisenhower Blvd		Larimer
89.701	93.798	Eisenhower Blvd	Loveland	Larimer
93.798	93.800		Loveland	Larimer
93.800	94.447			Larimer
94.447	97.809		Loveland	Larimer
97.809	98.835		Johnstown	Larimer
98.835	98.837			Larimer
98.837	100.817			Weld
100.817	104.776		Greeley	Weld
104.776	112.265	34 Bypass	Greeley	Weld
112.265	112.476	34 Bypass		Weld
112.476	112.896	34 Bypass	Evans	Weld
112.896	113.456	34 Bypass	Greeley	Weld
113.456	115.411	34 Bypass		Weld
115.411	116.244	Hill Street		Weld
116.244	118.693	Hill Street	Kersey	Weld
118.693	119.692	Hill Street		Weld
119.692	143.365			Weld
143.365	149.633			Morgan
034B				
158.485	162.130	Platte Ave		Morgan
162.130	163.725	Platte Ave	Fort Morgan	Morgan
163.725	163.948	Platte Ave		Morgan
163.948	163.953	Platte Ave	Fort Morgan	Morgan
163.953	164.461	Platte Ave		Morgan
164.461	164.472	Platte Ave	Fort Morgan	Morgan
164.472	165.490	Platte Ave		Morgan
165.490	170.354	Edison Street		Morgan
170.354	172.414	Edison Street	Brush	Morgan
172.414	172.480	Edison Street and Colorado Ave	Brush	Morgan
172.480	172.923	Edison Street	Brush	Morgan
172.923	180.511	Edison Street		Morgan

Colorado Highways by Sections

Route				
Begin Mile Point	End Mile Point	Highway Street Name	City	County
034B				
180.511	195.522	Edison Street		Washington
195.522	195.528	Edison Street	Akron	Washington
195.528	196.780	1st Street	Akron	Washington
196.780	209.075	1st Street		Washington
209.075	209.797	1st Street	Otis	Washington
209.797	209.824	1st Street		Washington
209.824	218.349			Washington
218.349	222.366			Yuma
222.366	222.368	8th Ave		Yuma
222.368	223.848	8th Ave	Yuma	Yuma
223.848	249.457	8th Ave		Yuma
249.457	249.463	3rd Street		Yuma
249.463	250.772	3rd Street	Wray	Yuma
250.772	259.529	3rd Street		Yuma
034C				
0.000	1.690	Elkhorn Ave	Estes Park	Larimer
034D				
0.000	10.194	10th St	Greeley	Weld
10.194	11.057	8th Ave	Greeley	Weld
11.057	11.749	18th Street	Greeley	Weld
11.749	11.864	18th Street		Weld
11.864	11.925	18th Street	Greeley	Weld
11.925	14.711	18th Street		Weld
034E				
0.000	0.932			Morgan
034Z				
0.000	0.094	10th Ave	Greeley	Weld
0.094	1.239	9th Street	Greeley	Weld
1.239	1.301	23rd Ave	Greeley	Weld
035A				
8.435	9.704		Denver	Denver
036A				
0.000	4.947			Larimer
4.947	4.962		Estes Park	Larimer
4.962	5.140			Larimer
5.140	5.141		Estes Park	Larimer
5.141	6.982	Morraine Ave	Estes Park	Larimer
036B				
0.000	0.367	North St. Vrain	Estes Park	Larimer
0.367	0.470	North St. Vrain / Peak To Peak Sce	Estes Park	Larimer
0.470	1.362	North St. Vrain	Estes Park	Larimer
1.362	13.222	North St. Vrain		Larimer
13.222	19.739	North St. Vrain		Boulder
19.739	20.287	North St. Vrain	Lyons	Boulder
20.287	20.357	5th Street / Broadway Street	Lyons	Boulder
20.357	20.891	North Foothills Hwy	Lyons	Boulder
20.891	33.951	North Foothills Hwy		Boulder
33.951	34.000	North Foothills Hwy	Boulder	Boulder
34.000	39.220	28th Street	Boulder	Boulder
39.220	39.235	Denver/Boulder Turnpike	Boulder	Boulder
39.235	43.223	Denver/Boulder Turnpike		Boulder

Colorado Highways by Sections

Route				
Begin Mile Point	End Mile Point	Highway Street Name	City	County
036B				
43.223	43.473	Denver/Boulder Turnpike	Superior	Boulder
43.473	45.176	Denver/Boulder Turnpike		Boulder
45.176	49.401	Denver/Boulder Turnpike	Broomfield	Broomfield
49.401	52.790	Denver/Boulder Turnpike	Westminster	Jefferson
52.790	55.358	Denver/Boulder Turnpike	Westminster	Adams
55.358	57.252	Denver/Boulder Turnpike		Adams
036C				
76.394	76.440	Adams Street		Arapahoe
76.440	77.216	Adams Street		Adams
77.216	78.156	Adams Street		Arapahoe
78.156	80.309	Adams Street		Adams
80.309	80.341	Adams Street	Aurora	Adams
80.341	84.699	Adams Street		Adams
84.699	84.711	Adams Street	Aurora	Adams
84.711	88.830	Adams Street		Adams
88.830	89.210	Adams Street	Bennett	Adams
036D				
89.210	89.377		Bennett	Adams
89.377	89.894			Adams
89.894	89.938		Bennett	Adams
89.938	90.823			Adams
90.823	91.180		Bennett	Adams
91.180	92.173			Arapahoe
92.173	92.198			Adams
92.198	92.348			Arapahoe
92.348	96.266			Adams
96.266	105.584			Arapahoe
105.584	106.568			Adams
106.000	107.680			Arapahoe
107.680	109.518			Adams
109.518	109.632			Arapahoe
109.632	113.686			Adams
113.686	114.299			Arapahoe
114.299	114.301			Adams
114.301	125.029			Arapahoe
125.029	129.571			Adams
129.571	178.048			Washington
178.048	180.410	CoRoute for 059A		Washington
180.410	185.382	CoRoute for 059A		Yuma
185.382	211.109			Yuma
211.109	213.654	CoRoute for 385C		Yuma
213.654	224.718			Yuma
036E				
0.000	0.357	Baseline Rd	Boulder	Boulder
036Z				
0.000	0.299	Main Street	Lyons	Boulder
039A				
0.000	0.224	CoRoute for 052A		Morgan
0.224	7.574			Morgan
040A				
0.000	2.443	Dinosaur Diamond Scenic Byway		Moffat

Colorado Highways by Sections

Route				
Begin Mile Point	End Mile Point	Highway Street Name	City	County
040A				
2.443	2.564	Dinosaur Diamond Scenic Byway	Dinosaur	Moffat
2.564	2.765	Dinosaur Diamond Scenic Byway		Moffat
2.765	2.863	Brontosaurus Blvd / Scenic Bywa		Moffat
2.863	3.258	Brontosaurus Blvd / Scenic Bywa	Dinosaur	Moffat
3.258	4.272	Brontosaurus Blvd / Scenic Bywa		Moffat
4.272	87.153	Brontosaurus Blvd		Moffat
87.153	87.886	W. Victory Wy.		Moffat
87.886	90.358	W. Victory Wy.	Craig	Moffat
90.358	90.531	Pershing Street	Craig	Moffat
90.531	91.091	4th Street	Craig	Moffat
91.091	91.262	Lincoln Street	Craig	Moffat
91.262	91.533	W Victory Way	Craig	Moffat
91.533	93.000		Craig	Moffat
93.000	93.073	Jefferson Ave	Craig	Moffat
93.073	97.594	Jefferson Ave		Moffat
97.594	106.556	Jefferson Ave		Routt
106.556	108.355	Jefferson Ave	Hayden	Routt
108.355	108.380	Jefferson Ave		Routt
108.380	128.784			Routt
128.784	128.934		Steamboat Springs	Routt
128.934	129.254			Routt
129.254	129.368		Steamboat Springs	Routt
129.368	135.612	Lincoln Ave	Steamboat Springs	Routt
135.612	135.862	Lincoln Ave		Routt
135.862	141.837			Routt
141.837	151.804	Rabbit Ears Pass		Routt
151.804	154.069	Rabbit Ears Pass		Grand
154.069	157.133	Rabbit Ears Pass		Jackson
157.133	157.396			Jackson
157.396	184.000			Grand
184.000	184.030	Park Ave		Grand
184.030	185.598	Park Ave	Kremmling	Grand
185.598	186.448	Byers Ave	Kremmling	Grand
186.448	201.344	Byers Ave		Grand
201.344	202.339	Byers Ave	Hot Sulphur Springs	Grand
202.339	203.464	Byers Ave		Grand
203.464	211.747	Agate Ave		Grand
211.747	212.467	Agate Ave	Granby	Grand
212.467	212.502	Agate Ave		Grand
212.502	212.826	Zerex Street		Grand
212.826	213.191	Zerex Street	Granby	Grand
213.191	214.034	Zerex Street		Grand
214.034	214.356	Zerex Street	Granby	Grand
214.356	218.420	Zerex Street		Grand
218.420	218.918	Zerex Street	Granby	Grand
218.918	226.478	Zerex Street		Grand
226.478	228.629	Zerex Street	Fraser	Grand
228.629	228.646	Zerex Street	Winter Park	Grand
228.646	229.643		Winter Park	Grand
229.643	230.257			Grand
230.257	235.290		Winter Park	Grand
235.290	236.290			Grand
236.290	242.969	Berthoud Pass		Grand

Colorado Highways by Sections

Route				
Begin Mile Point	End Mile Point	Highway Street Name	City	County
040A				
242.969	248.719	Berthoud Pass		Clear Creek
248.719	255.892			Clear Creek
255.892	255.950		Empire	Clear Creek
255.950	256.494	Park Ave	Empire	Clear Creek
256.494	258.258	Park Ave		Clear Creek
040B				
269.441	272.193			Clear Creek
272.193	276.920			Jefferson
040C				
279.208	284.566	Colfax Ave		Jefferson
284.566	284.892	Colfax Ave	Golden	Jefferson
284.892	285.933	Colfax Ave		Jefferson
285.933	286.584	Colfax Ave	Golden	Jefferson
286.584	286.946	Colfax Ave		Jefferson
286.946	287.508	Colfax Ave	Golden	Jefferson
287.508	287.617	Colfax Ave		Jefferson
287.617	287.639	Colfax Ave	Golden	Jefferson
287.639	287.689	Colfax Ave		Jefferson
287.689	287.700	Colfax Ave	Golden	Jefferson
287.700	287.705	Colfax Ave		Jefferson
287.705	287.711	Colfax Ave	Golden	Jefferson
287.711	287.718	Colfax Ave		Jefferson
287.718	287.724	Colfax Ave	Golden	Jefferson
287.724	288.058	Colfax Ave		Jefferson
288.058	289.021	Colfax Ave	Lakewood	Jefferson
289.021	289.495	Colfax Ave		Jefferson
289.495	294.273	Colfax Ave	Lakewood	Jefferson
294.273	303.607	Colfax Ave	Denver	Denver
303.607	304.659	Colfax Ave	Aurora	Adams
304.659	305.667	Colfax Ave	Aurora	Arapahoe
305.667	306.029	Colfax Ave	Aurora	Adams
306.029	306.270	Colfax Ave	Aurora	Arapahoe
306.270	308.359	Colfax Ave	Aurora	Adams
308.359	309.122	Colfax Ave	Aurora	Arapahoe
309.122	309.209	Colfax Ave	Aurora	Adams
309.209	310.197	Colfax Ave	Aurora	Arapahoe
310.197	311.690	Colfax Ave	Aurora	Adams
311.690	312.142	Colfax Ave		Adams
040D				
338.570	340.381			Arapahoe
040E				
346.290	349.958	1st Ave		Arapahoe
349.958	350.169	1st Ave	Deer Trail	Arapahoe
350.169	350.295	1st Ave		Arapahoe
350.295	351.180	1st Ave	Deer Trail	Arapahoe
351.180	352.245	1st Ave		Arapahoe
040F				
360.201	362.999			Elbert
040G				
380.689	381.936			Elbert
381.936	381.938			Lincoln

Colorado Highways by Sections

Route				
Begin Mile Point	End Mile Point	Highway Street Name	City	County
040G				
381.938	382.184		Limon	Lincoln
040H				
386.010	398.029	Clifford Ave / Heartland Expressw		Lincoln
398.029	399.627	Clifford Ave / Heartland Expressw	Hugo	Lincoln
399.627	399.642	3rd Street / Heartland Expressway	Hugo	Lincoln
399.642	422.146	3rd Street / Heartland Expressway		Lincoln
422.146	444.804	3rd Street / Heartland Expressway		Cheyenne
444.804	445.320	3rd Street / Heartland Expressway	Kit Carson	Cheyenne
445.320	445.601	3rd Street	Kit Carson	Cheyenne
445.601	445.673		Kit Carson	Cheyenne
445.673	469.400			Cheyenne
469.400	470.311		Cheyenne Wells	Cheyenne
470.311	470.345	CoRoute for 385B	Cheyenne Wells	Cheyenne
470.345	470.560	CoRoute for 385B		Cheyenne
470.560	470.666	CoRoute for 385B	Cheyenne Wells	Cheyenne
470.666	470.885	CoRoute for 385B		Cheyenne
470.885	486.924			Cheyenne
040Z				
0.000	0.730	Victory Way	Craig	Moffat
041A				
0.000	9.505	Trail of the Ancients Scenic Bywa		Montezuma
042A				
0.000	1.350	95th Street	Lafayette	Boulder
1.350	1.474	96th Street	Lafayette	Boulder
1.474	3.000	96th Street	Louisville	Boulder
3.000	3.807		Louisville	Boulder
3.807	4.341			Boulder
4.341	4.876		Lafayette	Boulder
044A				
0.000	2.246	104th Ave	Commerce City	Adams
2.246	3.490	104th Ave		Adams
3.490	4.958	104th Ave	Thornton	Adams
045A				
0.000	5.836	Pueblo / John F. Kennedy Memori	Pueblo	Pueblo
5.836	8.734	Pueblo / John F. Kennedy Memori		Pueblo
046A				
0.000	0.504	Peak To Peak Scenic Byway		Gilpin
0.504	6.562			Gilpin
6.562	6.610			Jefferson
047A				
0.000	3.038	University Blvd	Pueblo	Pueblo
3.038	4.515	University Blvd		Pueblo
4.515	4.635	University Blvd	Pueblo	Pueblo
050A				
31.760	32.945	5th Street	Grand Junction	Mesa
32.945	34.120		Grand Junction	Mesa
34.120	34.277			Mesa
34.277	34.545		Grand Junction	Mesa
34.545	35.406			Mesa
35.406	36.648			Mesa
36.648	36.649		Grand Junction	Mesa

Colorado Highways by Sections

Route				
Begin Mile Point	End Mile Point	Highway Street Name	City	County
050A				
36.649	36.815			Mesa
36.815	36.828		Grand Junction	Mesa
36.828	38.504			Mesa
38.504	41.137	CoRoute for 141A		Mesa
41.137	53.103			Mesa
53.103	64.959			Delta
64.959	65.535		Delta	Delta
65.535	65.633			Delta
65.633	70.545		Delta	Delta
70.545	73.762	Main Street	Delta	Delta
73.762	74.341	Main Street		Delta
74.341	77.860			Delta
77.860	82.024			Montrose
82.024	82.605		Olathe	Montrose
82.605	82.613			Montrose
82.613	89.824	N. Townsend Ave		Montrose
89.824	91.878	N. Townsend Ave	Montrose	Montrose
91.878	93.558	N San Juan Ave / The Montrose B	Montrose	Montrose
93.558	94.608	E Main Street	Montrose	Montrose
94.608	95.100	E Main Street		Montrose
95.100	95.107	E Main Street	Montrose	Montrose
95.107	95.964		Montrose	Montrose
95.964	97.406			Montrose
97.406	98.214		Montrose	Montrose
98.214	116.669			Montrose
116.669	131.000			Gunnison
131.000	156.277	West Elk Loop Scenic Byway		Gunnison
156.277	157.964	West Elk Loop Scenic Byway	Gunnison	Gunnison
157.964	158.724	West Elk Loop Scenic Byway		Gunnison
158.724	181.626			Gunnison
181.626	190.522			Saguache
190.522	190.581	Monarch Pass		Saguache
190.581	199.349	Monarch Pass		Gunnison
199.349	210.364	Monarch Pass		Chaffee
210.364	216.755			Chaffee
216.755	216.953		Poncha Springs	Chaffee
216.953	217.000	Collogiate Peaks Scenic Byway	Poncha Springs	Chaffee
217.000	217.345	CoRoute for 285B / Scenic Byway	Poncha Springs	Chaffee
217.345	217.916	Collogiate Peaks Scenic Byway	Poncha Springs	Chaffee
217.916	218.000	Collogiate Peaks Scenic Byway		Chaffee
218.000	220.293	Rainbow Blvd / Scenic Byway		Chaffee
220.293	220.458	Rainbow Blvd / Scenic Byway	Salida	Chaffee
220.458	220.561	Rainbow Blvd / Scenic Byway		Chaffee
220.561	222.345	Rainbow Blvd / Scenic Byway	Salida	Chaffee
222.345	222.399	Collogiate Peaks Scenic Byway	Salida	Chaffee
222.399	222.400	Royal Gorge Blvd / Scenic Byway	Salida	Chaffee
222.400	222.422	Royal Gorge Blvd / Scenic Byway		Chaffee
222.422	225.580	Royal Gorge Blvd		Chaffee
225.580	269.000	Royal Gorge Blvd		Fremont
269.000	276.699	Royal Gorge Blvd / Scenic Byway		Fremont
276.699	281.240	Royal Gorge Blvd / Scenic Byway	Canon City	Fremont
281.240	281.503	Royal Gorge Blvd / Scenic Byway		Fremont
281.503	282.445	Royal Gorge Blvd / Scenic Byway	Canon City	Fremont

Colorado Highways by Sections

Route				
Begin Mile Point	End Mile Point	Highway Street Name	City	County
050A				
282.445	286.000	Gold Belt Scenic Byway		Fremont
286.000	296.262			Fremont
296.262	312.876			Pueblo
312.876	314.598		Pueblo	Pueblo
050B				
315.709	321.887	50 Bypass	Pueblo	Pueblo
321.887	323.100	50 Bypass		Pueblo
323.100	348.777	Cranston Ave		Pueblo
348.777	350.220	Cranston Ave		Otero
350.220	350.382	Cranston Ave	Fowler	Otero
350.382	350.578	Cranston Ave		Otero
350.578	351.309	Cranston Ave	Fowler	Otero
351.309	359.463	Cranston Ave		Otero
359.463	359.473	1st Street		Otero
359.473	359.993	1st Street	Manzanola	Otero
359.993	360.000	1st Street		Otero
360.000	366.970			Otero
366.970	368.073	CoRoute for 071B		Otero
368.073	368.188	CoRoute for 071B	Rocky Ford	Otero
368.188	369.420	Elm Ave	Rocky Ford	Otero
369.420	369.610		Rocky Ford	Otero
369.610	374.254			Otero
374.254	374.797		Swink	Otero
374.797	376.694			Otero
376.694	377.159		La Junta	Otero
377.159	377.202			Otero
377.202	378.728		La Junta	Otero
378.728	378.736			Otero
378.736	378.760	Santa Fe Tail Scenic Byway		Otero
378.760	378.816	Santa Fe Tail Scenic Byway	La Junta	Otero
378.816	378.845	3rd Street / Scenic Byway	La Junta	Otero
378.845	378.885	Santa Fe Tail Scenic Byway	La Junta	Otero
378.885	380.354	1st Street / Scenic Byway	La Junta	Otero
380.354	380.768	1st Street / Scenic Byway		Otero
380.768	380.840	1st Street / Scenic Byway	La Junta	Otero
380.840	380.859	Santa Fe Tail Scenic Byway	La Junta	Otero
380.859	380.861	Santa Fe Tail Scenic Byway		Otero
380.861	388.750	Ambassador Thompson Blvd / Sc		Otero
388.750	397.717	Ambassador Thompson Blvd / Sc		Bent
397.717	398.769	Ambassador Thompson Blvd / Sc	Las Animas	Bent
398.769	398.834	Santa Fe Tail Scenic Byway	Las Animas	Bent
398.834	399.735	Bent Ave / Scenic Byway	Las Animas	Bent
399.735	399.818	Santa Fe Tail Scenic Byway	Las Animas	Bent
399.818	399.848	Santa Fe Tail Scenic Byway		Bent
399.848	426.715	Main Street / Scenic Byway		Bent
426.715	427.589	Main Street / Scenic Byway		Prowers
427.589	427.737	Santa Fe Tail Scenic Byway		Prowers
427.737	434.300	Main Street / Scenic Byway		Prowers
434.300	435.312	Main Street / Scenic Byway	Lamar	Prowers
435.312	435.425	Santa Fe Tail Scenic Byway	Lamar	Prowers
435.425	436.000	Olive Street / Scenic Byway	Lamar	Prowers
436.000	436.262	Santa Fe Tail Scenic Byway	Lamar	Prowers
436.262	452.238	Santa Fe Tail Scenic Byway		Prowers

Colorado Highways by Sections

Route				
Begin Mile Point	End Mile Point	Highway Street Name	City	County
050B				
452.238	452.272	Santa Fe Tail Scenic Byway	Granada	Prowers
452.272	452.923	Goff Street / Scenic Byway	Granada	Prowers
452.923	452.964	Santa Fe Tail Scenic Byway	Granada	Prowers
452.964	453.001	Colorado Street / Scenic Byway	Granada	Prowers
453.001	462.737	Colorado Street / Scenic Byway		Prowers
462.737	463.513	Colorado Street / Scenic Byway	Holly	Prowers
463.513	467.328	Colorado Street / Scenic Byway		Prowers
467.328	467.583	Santa Fe Tail Scenic Byway		Prowers
050C				
0.000	1.278	Santa Fe	Pueblo	Pueblo
1.278	2.110	Business Rt. 50	Pueblo	Pueblo
2.110	16.948	Business Rt. 50		Pueblo
050D				
0.000	0.192	Business Rt. 50		Montrose
0.192	1.500	Business Rt. 50	Olathe	Montrose
1.500	1.539	Business Rt. 50		Montrose
050Z				
0.000	1.511	Swink Ave	Rocky Ford	Otero
1.511	2.603	Swink Ave		Otero
052A				
0.000	7.172			Boulder
7.172	7.202		Erie	Boulder
7.202	10.384		Erie	Weld
10.384	10.812			Weld
10.812	13.184		Frederick	Weld
13.184	13.643		Dacono	Weld
13.643	14.815		Frederick	Weld
14.815	14.944	1st Street	Frederick	Weld
14.944	19.704	1st Street		Weld
19.704	19.990	1st Street	Fort Lupton	Weld
19.990	20.002	1st Street		Weld
20.002	21.957	1st Street	Fort Lupton	Weld
21.957	22.430	1st Street		Weld
22.430	28.915			Weld
28.915	29.462		Hudson	Weld
29.462	29.753	Main Street	Hudson	Weld
29.753	30.764		Hudson	Weld
30.764	55.690			Weld
55.690	72.553			Morgan
72.553	72.579		Wiggins	Morgan
72.579	72.581			Morgan
052B				
86.481	87.050	Main Street	Fort Morgan	Morgan
87.050	87.067	Main Street		Morgan
87.067	87.096	Main Street	Fort Morgan	Morgan
87.096	87.239	Main Street		Morgan
87.239	105.568	Pawnee Pioneer Trails Scenic By		Morgan
105.568	111.569	Pawnee Pioneer Trails Scenic By		Weld
053A				
0.000	0.156	58th Ave		Adams
0.156	1.663	Broadway		Adams

Colorado Highways by Sections

Route				
Begin Mile Point	End Mile Point	Highway Street Name	City	County
055A				
0.000	0.237	1st Street	Crook	Logan
0.237	0.287		Crook	Logan
0.287	5.659			Logan
056B				
3.000	3.580	Mountain Ave/CO RD 44	Berthoud	Larimer
3.580	3.661	Mountain Ave/CO RD 44		Larimer
3.661	4.817	Mountain Ave/CO RD 44	Berthoud	Larimer
4.817	5.020	Mountain Ave/CO RD 44		Larimer
5.020	5.519	Mountain Ave/CO RD 44	Berthoud	Larimer
5.519	6.008	Mountain Ave/CO RD 44	Berthoud	Weld
6.008	6.489	Mountain Ave/CO RD 44		Weld
6.489	9.021	Mountain Ave/CO RD 44	Berthoud	Weld
9.021	9.529	Mountain Ave/CO RD 44	Johnstown	Weld
057A				
0.000	0.232			Kit Carson
0.232	0.302		Stratton	Kit Carson
0.302	0.534	Colorado Ave	Stratton	Kit Carson
058A				
0.000	1.552		Golden	Jefferson
1.552	2.426			Jefferson
2.426	2.446		Golden	Jefferson
2.446	4.811			Jefferson
4.811	5.627		Wheat Ridge	Jefferson
059A				
0.000	0.473		Kit Carson	Cheyenne
0.473	18.991			Cheyenne
18.991	41.468			Kit Carson
41.468	41.636		Seibert	Kit Carson
41.636	60.333			Kit Carson
60.333	67.142			Washington
059B				
74.474	105.956	Detroit Street		Yuma
105.956	105.964	Detroit Street	Yuma	Yuma
105.964	106.058	Detroit Street		Yuma
106.058	107.931	Detroit Street	Yuma	Yuma
107.931	107.944	Detroit Street		Yuma
107.944	133.628	Washington Ave		Yuma
133.628	147.004	Washington Ave		Phillips
147.004	147.858	Washington Ave	Haxtun	Phillips
147.858	158.661	Washington Ave		Phillips
158.661	173.337	Washington Ave		Sedgwick
060A				
0.000	0.524		Loveland	Larimer
0.524	0.937			Larimer
0.937	0.954			Weld
0.954	1.166			Larimer
1.166	1.876			Weld
1.876	3.951			Larimer
3.951	4.894			Weld
4.894	4.911			Larimer
4.911	4.968			Weld

Colorado Highways by Sections

Route				
Begin Mile Point	End Mile Point	Highway Street Name	City	County
060B				
5.823	11.245	1st Street	Johnstown	Weld
11.245	11.329	1st Street		Weld
11.329	11.333	1st Street	Milliken	Weld
11.333	13.893	Broad Street	Milliken	Weld
13.893	20.203	Broad Street		Weld
061A				
0.000	0.496	Dade Ave	Otis	Washington
0.496	0.515	Dade Ave		Washington
0.515	21.703			Washington
21.703	40.191			Logan
40.191	40.238	Pawnee Pioneer Trails Scenic By		Logan
40.238	40.993	Pawnee Pioneer Trails Scenic By	Sterling	Logan
062A				
0.000	12.352	Mountain Pass / Scenic Byway		San Miguel
12.352	16.010	Mountain Pass / Scenic Byway		Ouray
16.010	22.000	San Juan Skyway		Ouray
22.000	22.100	Main Street / Scenic Byway		Ouray
22.100	23.324	Main Street / Scenic Byway	Ridgway	Ouray
23.324	23.332	Main Street / Scenic Byway		Ouray
23.332	23.336	San Juan Skyway		Ouray
23.336	23.414	San Juan Skyway	Ridgway	Ouray
063A				
0.000	27.635			Washington
27.635	28.263		Akron	Washington
28.263	28.315			Washington
28.315	28.676		Akron	Washington
28.676	28.737			Washington
28.737	28.879	Cedar Ave		Washington
28.879	29.733	Cedar Ave	Akron	Washington
29.733	29.782		Akron	Washington
29.782	48.196			Washington
48.196	56.412			Logan
064A				
0.000	0.714	Stegosaurus Fwy / Scenic Byway	Dinosaur	Moffat
0.714	1.021	Dinosaur Diamond Scenic Byway	Dinosaur	Moffat
1.021	1.837	Dinosaur Diamond Scenic Byway		Moffat
1.837	17.860	Dinosaur Diamond Scenic Byway		Rio Blanco
17.860	17.964	Dinosaur Diamond Scenic Byway	Rangely	Rio Blanco
17.964	19.330	Main Street / Scenic Byway	Rangely	Rio Blanco
19.330	19.508	Dinosaur Diamond Scenic Byway	Rangely	Rio Blanco
19.508	19.659	Dinosaur Diamond Scenic Byway		Rio Blanco
19.659	19.874	Dinosaur Diamond Scenic Byway	Rangely	Rio Blanco
19.874	21.986		Rangely	Rio Blanco
21.986	73.705			Rio Blanco
065A				
0.000	1.684			Delta
1.684	8.487		Orchard City	Delta
8.487	9.419			Delta
9.419	9.711	Grand Mesa Skyway		Delta
9.711	9.970	Grand Mesa Skyway	Cedaredge	Delta
9.970	11.400	Grand Mesa Drive / Scenic Byway	Cedaredge	Delta
11.400	11.736	Grand Mesa Skyway	Cedaredge	Delta

Colorado Highways by Sections

Route				
Begin Mile Point	End Mile Point	Highway Street Name	City	County
065A				
11.736	29.979	Grand Mesa Skyway		Delta
29.979	61.377	Grand Mesa Skyway		Mesa
066B				
28.693	35.248			Boulder
35.248	35.555		Longmont	Boulder
35.555	36.607			Boulder
36.607	36.815		Longmont	Boulder
36.815	37.662			Boulder
37.662	38.637		Longmont	Boulder
38.637	38.919			Boulder
38.919	41.920			Weld
41.920	42.770		Mead	Weld
42.770	43.048			Weld
43.048	45.440		Mead	Weld
45.440	51.180			Weld
51.180	51.181		Platteville	Weld
51.181	51.386	Justin Ave	Platteville	Weld
067A				
0.000	0.557	Frontier Pathways Scenic Byway		Custer
0.557	1.547			Custer
1.547	9.457			Fremont
9.457	10.781		Florence	Fremont
10.781	10.855	Gold Belt Scenic Byway	Florence	Fremont
10.855	11.000	Robinson Ave / Scenic Byway	Florence	Fremont
11.000	11.047	Gold Belt Scenic Byway	Florence	Fremont
067B				
11.562	11.951	Pikes Peak Ave / Scenic Byway	Florence	Fremont
11.951	15.000	Pikes Peak Ave / Scenic Byway		Fremont
15.000	15.074	Gold Belt Scenic Byway		Fremont
067C				
45.560	45.641	Victor Ave / Scenic Byway	Victor	Teller
45.641	45.746	Victor Ave / Scenic Byway		Teller
45.746	45.841	Gold Belt Scenic Byway		Teller
45.841	50.732	2nd Street / Scenic Byway		Teller
50.732	51.300	2nd Street / Scenic Byway	Cripple Creek	Teller
51.300	51.363	Gold Belt Scenic Byway	Cripple Creek	Teller
51.363	51.577	Bennett Ave / Scenic Byway	Cripple Creek	Teller
51.577	51.682	Gold Belt Scenic Byway	Cripple Creek	Teller
51.682	52.002	5th Street	Cripple Creek	Teller
52.002	52.305	Pikes Peak Ave	Cripple Creek	Teller
52.305	69.652	Pikes Peak Ave		Teller
067D				
76.920	78.040		Woodland Park	Teller
78.040	78.063			Teller
78.063	78.463		Woodland Park	Teller
78.463	78.666			Teller
78.666	79.876		Woodland Park	Teller
79.876	87.229			Teller
87.229	100.036			Douglas
067E				
117.349	127.449			Douglas

Colorado Highways by Sections

Route				
Begin Mile Point	End Mile Point	Highway Street Name	City	County
069A				
0.000	38.199			Huerfano
38.199	42.146	Promontory Divide Pass		Huerfano
42.146	54.125	Promontory Divide Pass		Custer
54.125	57.030			Custer
57.030	57.031	Sixth Street		Custer
57.031	58.705	Sixth Street	Westcliffe	Custer
58.705	58.774	Main Street / Scenic Byway	Westcliffe	Custer
58.774	58.902	Main Street	Westcliffe	Custer
58.902	59.326	Third Street	Westcliffe	Custer
59.326	59.430	Third Street		Custer
59.430	71.707			Custer
71.707	82.664			Fremont
070A				
0.000	19.139	Memorial Hwy / Scenic Byway		Mesa
19.139	21.743	Memorial Hwy / Scenic Byway	Fruita	Mesa
21.743	24.755	Memorial Hwy / Scenic Byway		Mesa
24.755	25.000	Dinosaur Diamond Scenic Byway		Mesa
25.000	25.223	Grand Junction / Scenic Byway		Mesa
25.223	25.799	Grand Junction / Scenic Byway	Grand Junction	Mesa
25.799	25.831	Grand Junction	Grand Junction	Mesa
25.831	26.299	Grand Junction		Mesa
26.299	27.073	Grand Junction	Grand Junction	Mesa
27.073	27.191	Grand Junction		Mesa
27.191	27.856	Grand Junction	Grand Junction	Mesa
27.856	29.395	Grand Junction		Mesa
29.395	33.937	Grand Junction	Grand Junction	Mesa
33.937	35.000	Grand Junction		Mesa
35.000	48.799	Moulton Valley		Mesa
48.799	49.000	Grand Mesa Skyway		Mesa
49.000	49.456	De Beque Canyon / Scenic Byway		Mesa
49.456	65.427	De Beque Canyon		Mesa
65.427	73.854	De Beque Canyon		Garfield
73.854	74.000	De Beque Canyon	Parachute	Garfield
74.000	74.835	Parachute	Parachute	Garfield
74.835	75.000	Parachute		Garfield
75.000	82.000	Colorado River		Garfield
82.000	85.000	Sherrard Park		Garfield
85.000	86.421	Webster Mesa		Garfield
86.421	86.741	Webster Mesa	Rifle	Garfield
86.741	89.482	Webster Mesa		Garfield
89.482	90.000	Webster Mesa	Rifle	Garfield
90.000	91.809	Prefontaine Mesa	Rifle	Garfield
91.809	92.000	Prefontaine Mesa		Garfield
92.000	94.000	Rifle		Garfield
94.000	96.939	Cactus Valley		Garfield
96.939	97.814	Cactus Valley	Silt	Garfield
97.814	98.000	Cactus Valley		Garfield
98.000	103.683	Silt		Garfield
103.683	104.000	Silt	New Castle	Garfield
104.000	104.700	Grand Hogback	New Castle	Garfield
104.700	113.000	Grand Hogback		Garfield
113.000	113.852	Glenwood Springs		Garfield
113.852	117.000	Glenwood Springs	Glenwood Springs	Garfield

Colorado Highways by Sections

Route				
Begin Mile Point	End Mile Point	Highway Street Name	City	County
070A				
117.000	117.750	Glenwood Canyon	Glenwood Springs	Garfield
117.750	121.000	Glenwood Canyon		Garfield
121.000	130.261	Grizzly Creek Rest Area / Glenwoo		Garfield
130.261	133.000	Grizzly Creek Rest Area / Glenwoo		Eagle
133.000	135.000	Dotsero		Eagle
135.000	139.000			Eagle
139.000	139.236	Gypsum		Eagle
139.236	139.773	Gypsum	Gypsum	Eagle
139.773	140.000	Gypsum		Eagle
140.000	146.000			Eagle
146.000	146.410	Eagle		Eagle
146.410	146.943	Eagle	Eagle	Eagle
146.943	147.000	Eagle		Eagle
147.000	156.712	Red Caynon		Eagle
156.712	164.683	Eagle River		Eagle
164.683	165.000	Eagle River	Avon	Eagle
165.000	168.554	Avon	Avon	Eagle
168.554	171.105	Avon		Eagle
171.105	171.250	Avon / Scenic Byway		Eagle
171.250	171.990	Avon		Eagle
171.990	172.000	Avon	Vail	Eagle
172.000	179.735	Vail	Vail	Eagle
179.735	181.850	Vail Pass	Vail	Eagle
181.850	182.026	Vail Pass		Eagle
182.026	182.167	Vail Pass	Vail	Eagle
182.167	189.977	Vail Pass		Eagle
189.977	194.000	Vail Pass		Summit
194.000	195.141	Copper Mountain / Ski Area		Summit
195.141	195.548	Copper Mountain / Ski Area / Sce		Summit
195.548	195.672	Copper Mountain / Ski Area		Summit
195.672	198.000	Tenmile Creek		Summit
198.000	199.000	Officers Gulch / Tenmile Creek		Summit
199.000	201.000	Tenmile Creek		Summit
201.000	203.000	Frisco / Breckenridge / Frisco Bay		Summit
203.000	204.986	Salt Lick Gulch		Summit
204.986	205.000	Salt Lick Gulch	Silverthorne	Summit
205.000	205.741	Silverthorne / Dillon / Keystone / A	Silverthorne	Summit
205.741	206.995	Silverthorne / Dillon / Keystone / A		Summit
206.995	207.000	Memorial Hwy		Summit
207.000	214.000	Eisenhower/Johnson Tunnel West		Summit
214.000	214.008	Memorial Hwy		Summit
214.008	215.000	Memorial Hwy		Clear Creek
215.000	215.555	Eisenhower/Johnson Tunnel / Co		Clear Creek
215.555	215.624	Memorial Hwy		Clear Creek
215.624	217.389	Loveland Ski Area / Mount Snikta		Clear Creek
217.389	218.000	Memorial Hwy		Clear Creek
218.000	224.999	Clear Creek		Clear Creek
224.999	225.000	Memorial Hwy		Clear Creek
225.000	225.127	Silver Plume		Clear Creek
225.127	225.857	Silver Plume	Silver Plume	Clear Creek
225.857	226.000	Memorial Hwy	Silver Plume	Clear Creek
226.000	226.059	Georgetown Loop RailRoad	Silver Plume	Clear Creek
226.059	226.844	Georgetown Loop RailRoad		Clear Creek

Colorado Highways by Sections

Route				
Begin Mile Point	End Mile Point	Highway Street Name	City	County
070A				
226.844	227.000	Memorial Hwy		Clear Creek
227.000	227.009	Georgetown / Lake Georgetown		Clear Creek
227.009	229.247	Georgetown / Lake Georgetown	Georgetown	Clear Creek
229.247	229.249	Memorial Hwy	Georgetown	Clear Creek
229.249	230.000	Memorial Hwy		Clear Creek
230.000	231.889	Douglass Mountain / Clear Creek		Clear Creek
231.889	238.983	Clear Creek / Idaho Springs		Clear Creek
238.983	241.381	Clear Creek / Idaho Springs	Idaho Springs	Clear Creek
241.381	241.568	Clear Creek / Idaho Springs		Clear Creek
241.568	243.264	Clear Creek / Idaho Springs	Idaho Springs	Clear Creek
243.264	244.260	Clear Creek / Idaho Springs		Clear Creek
244.260	247.258	Hidden Valley / Saddleback Mount		Clear Creek
247.258	251.318	Hidden Valley / Saddleback Mount		Jefferson
251.318	253.528	El Rancho / Genesse Park / Soda		Jefferson
253.528	258.722	Mount Vernon Canyon / Paradise		Jefferson
258.722	259.000	Dinosaur Ridge Hogback		Jefferson
259.000	259.871	Green Mountain / Golden		Jefferson
259.871	260.969	Green Mountain / Golden	Golden	Jefferson
260.969	262.054	Green Mountain / Golden		Jefferson
262.054	263.000	Green Mountain / Golden	Lakewood	Jefferson
263.000	263.121	LakeWood	Lakewood	Jefferson
263.121	264.328	LakeWood		Jefferson
264.328	265.000	LakeWood	Wheat Ridge	Jefferson
265.000	268.795	Wheat Ridge / Mountian View / De	Wheat Ridge	Jefferson
268.795	269.549	Wheat Ridge / Mountian View / De	Arvada	Jefferson
269.549	269.998	Wheat Ridge / Mountian View / De	Wheat Ridge	Jefferson
269.998	270.495	Wheat Ridge / Mountian View / De	Lakeside	Jefferson
270.495	275.200	Wheat Ridge / Mountian View / De	Denver	Denver
275.200	282.563	Memorial Hwy / Commerce City /	Denver	Denver
282.563	285.528	Memorial Hwy / Commerce City /	Aurora	Adams
285.528	288.136	Memorial Hwy	Aurora	Adams
288.136	292.467	Memorial Hwy		Adams
292.467	293.824	Memorial Hwy		Arapahoe
293.824	305.354	Memorial Hwy		Adams
305.354	305.592	Memorial Hwy	Bennett	Adams
305.592	327.624	Memorial Hwy		Arapahoe
327.624	328.777	Memorial Hwy	Deer Trail	Arapahoe
328.777	332.028	Memorial Hwy		Arapahoe
332.028	359.083	Memorial Hwy		Elbert
359.083	359.089	Memorial Hwy		Lincoln
359.089	359.594	Memorial Hwy	Limon	Lincoln
359.594	360.950	Memorial Hwy		Lincoln
360.950	361.185	Memorial Hwy	Limon	Lincoln
361.185	361.488	Memorial Hwy		Lincoln
361.488	361.675	Memorial Hwy	Limon	Lincoln
361.675	370.915	Memorial Hwy		Lincoln
370.915	371.089	Memorial Hwy	Genoa	Lincoln
371.089	382.714	Memorial Hwy		Lincoln
382.714	383.499	Memorial Hwy	Arriba	Lincoln
383.499	389.531	Memorial Hwy		Lincoln
389.531	438.222	Memorial Hwy		Kit Carson
438.222	438.538	Memorial Hwy	Burlington	Kit Carson
438.538	449.589	Memorial Hwy		Kit Carson

Colorado Highways by Sections

Route				
Begin Mile Point	End Mile Point	Highway Street Name	City	County
070B				
0.000	0.078	I-70 Bus Rt Scenic Byway	Grand Junction	Mesa
0.078	0.227	I-70 Bus Rt	Grand Junction	Mesa
0.227	0.364	I-70 Bus Rt		Mesa
0.364	4.952	I-70 Bus Rt	Grand Junction	Mesa
4.952	5.389	1st Street	Grand Junction	Mesa
5.389	6.588	Pitkin Ave	Grand Junction	Mesa
6.588	7.396	I-70 Bus Rt	Grand Junction	Mesa
7.396	7.641	I-70 Bus Rt		Mesa
7.641	8.420	I-70 Bus Rt	Grand Junction	Mesa
8.420	8.890	I-70 Bus Rt		Mesa
8.890	8.997	I-70 Bus Rt	Grand Junction	Mesa
8.997	9.256	I-70 Bus Rt		Mesa
9.256	9.379	I-70 Bus Rt	Grand Junction	Mesa
9.379	9.622	I-70 Bus Rt		Mesa
9.622	9.757	I-70 Bus Rt	Grand Junction	Mesa
9.757	10.239	I-70 Bus Rt		Mesa
10.239	10.397	I-70 Bus Rt	Grand Junction	Mesa
10.397	10.728	I-70 Bus Rt		Mesa
10.728	11.066	I-70 Bus Rt	Grand Junction	Mesa
11.066	13.265	I-70 Bus Rt		Mesa
070E				
0.000	0.222	9th Street	Silt	Garfield
070F				
0.000	0.346	Eby Creek Rd	Eagle	Eagle
070G				
0.000	0.577	Edwards Village		Eagle
070K				
0.000	0.194	Colorado Blvd		Clear Creek
0.194	2.483	Colorado Blvd	Idaho Springs	Clear Creek
2.483	2.537		Idaho Springs	Clear Creek
2.537	2.680			Clear Creek
2.680	2.711		Idaho Springs	Clear Creek
070L				
0.000	0.085			Arapahoe
0.085	0.400			Adams
070M				
0.000	0.340			Arapahoe
0.340	0.348			Adams
070N				
0.000	0.396	Cedar Street	Deer Trail	Arapahoe
070O				
0.000	0.353			Elbert
070P				
0.000	0.329	1st Ave		Kit Carson
0.329	0.528	1st Ave	Vona	Kit Carson
070Q				
0.137	0.377	Rose Ave / Burlington Bus Rt	Burlington	Kit Carson
070Z				
0.000	1.338	Ute Ave	Grand Junction	Mesa
071A				

Colorado Highways by Sections

Route				
Begin Mile Point	End Mile Point	Highway Street Name	City	County
071A				
0.000	1.000	Santa Fe Tail Scenic Byway		Otero
1.000	9.032			Otero
071B				
9.601	13.725	12th Street		Otero
13.725	14.539	12th Street	Rocky Ford	Otero
071C				
16.157	19.528			Otero
19.528	26.639			Crowley
26.639	26.642		Ordway	Crowley
26.642	26.881	CoRoute for 096B	Ordway	Crowley
26.881	27.339		Ordway	Crowley
27.339	48.658			Crowley
48.658	100.212			Lincoln
100.212	100.242		Limon	Lincoln
100.242	100.736	Indiana Ave	Limon	Lincoln
100.736	101.063	Indiana Ave		Lincoln
071D				
101.973	102.476	1st Ave / Heartland Expressway	Limon	Lincoln
102.476	103.000	1st Ave / Heartland Expressway		Lincoln
103.000	125.941	Heartland Expressway		Lincoln
125.941	155.961	Heartland Expressway		Washington
155.961	173.596	Heartland Expressway		Morgan
173.596	174.357	Brush Sub Station / Heartland Exp		Morgan
071E				
175.486	175.950	Colorado Ave / Heartland Express	Brush	Morgan
175.950	176.154	Colorado Ave / Heartland Express		Morgan
176.154	176.267	Colorado Ave / Heartland Express	Brush	Morgan
176.267	176.276	Colorado Ave / Heartland Express		Morgan
176.276	176.282	Colorado Ave / Heartland Express	Brush	Morgan
176.282	176.360	Colorado Ave / Heartland Express		Morgan
176.360	176.922	Colorado Ave / Heartland Express	Brush	Morgan
176.922	178.848	Colorado Ave / Heartland Express		Morgan
178.848	195.582	Heartland Expressway		Morgan
195.582	201.636	Heartland Expressway		Weld
071F				
205.525	206.000	Scenic Byway / Heartland Express		Weld
206.000	232.899	/ Heartland Expressway		Weld
072A				
0.000	0.396	Ward Rd	Wheat Ridge	Jefferson
0.396	0.985	Ward Rd		Jefferson
0.985	1.251	Ward Rd	Arvada	Jefferson
1.251	1.303	Ward Rd		Jefferson
1.303	1.754	Ward Rd	Arvada	Jefferson
1.754	1.799	Ward Rd		Jefferson
1.799	2.373	Ward Rd	Arvada	Jefferson
2.373	3.612	Ralston Rd / W 64th Ave	Arvada	Jefferson
3.612	4.393	Indiana Street	Arvada	Jefferson
4.393	4.559	Indiana Street		Jefferson
4.559	4.651	Indiana Street	Arvada	Jefferson
4.651	5.091		Arvada	Jefferson
5.091	7.400			Jefferson

Colorado Highways by Sections

Route				
Begin Mile Point	End Mile Point	Highway Street Name	City	County
072A				
7.400	7.646		Arvada	Jefferson
7.646	7.881			Jefferson
7.881	7.965		Arvada	Jefferson
7.965	9.657			Jefferson
9.657	10.684		Arvada	Jefferson
10.684	13.161			Jefferson
13.161	13.540		Arvada	Jefferson
13.540	18.866			Jefferson
18.866	21.483			Boulder
21.483	24.678			Gilpin
24.678	26.607			Boulder
26.607	27.275			Gilpin
27.275	29.378			Boulder
072B				
32.369	33.270	Second Street / Scenic Byway	Nederland	Boulder
33.270	33.396	Peak To Peak Scenic Byway	Nederland	Boulder
33.396	33.559	Peak To Peak Scenic Byway		Boulder
33.559	33.719	Peak To Peak Scenic Byway	Nederland	Boulder
33.719	43.026	Peak To Peak Scenic Byway		Boulder
43.026	43.919	Peak To Peak Scenic Byway	Ward	Boulder
43.919	54.064	Peak To Peak Scenic Byway		Boulder
074A				
0.000	0.255	CoRoute for 040B		Jefferson
0.255	17.719			Jefferson
17.719	17.789		Morrison	Jefferson
17.789	18.110	Bear Creek Canyon	Morrison	Jefferson
075A				
2.179	2.221	Broadway	Englewood	Arapahoe
2.221	2.650	Broadway	Littleton	Arapahoe
075B				
5.287	5.417	Platte Canyon	Littleton	Arapahoe
5.417	7.703	Platte Canyon		Arapahoe
7.703	8.524	Platte Canyon		Jefferson
076A				
0.000	0.291		Arvada	Jefferson
0.291	0.481		Wheat Ridge	Jefferson
0.481	0.526		Arvada	Jefferson
0.526	0.682		Wheat Ridge	Jefferson
0.682	0.865			Jefferson
0.865	1.087		Denver	Denver
1.087	1.765			Jefferson
1.765	5.777			Adams
5.777	9.700	CoRoute for 025A		Adams
9.700	12.710	CoRoute for 006H		Adams
12.710	12.836	CoRoute for 006H	Commerce City	Adams
12.836	13.279	CoRoute for 006H		Adams
13.279	15.694	CoRoute for 006H	Commerce City	Adams
15.694	16.477	CoRoute for 006H		Adams
16.477	17.091	CoRoute for 002C		Adams
17.091	17.119	CoRoute for 002C	Commerce City	Adams
17.119	17.213	CoRoute for 002C		Adams
17.213	18.426	CoRoute for 002C	Brighton	Adams

Colorado Highways by Sections

Route				
Begin Mile Point	End Mile Point	Highway Street Name	City	County
076A				
18.426	18.489	CoRoute for 002C		Adams
18.489	19.833	CoRoute for 002C	Brighton	Adams
19.833	19.856	CoRoute for 002C		Adams
19.856	20.116	CoRoute for 002C	Brighton	Adams
20.116	20.345	CoRoute for 002C		Adams
20.345	24.649	CoRoute for 002C	Brighton	Adams
24.649	25.152	CoRoute for 002C		Adams
25.152	28.499	CoRoute for 002C	Lochbuie	Weld
28.499	34.603	CoRoute for 002C	Hudson	Weld
34.603	60.891	CoRoute for 002C		Weld
60.891	66.099	CoRoute for 002C		Morgan
66.099	67.000	CoRoute for 039A		Morgan
67.000	75.704	CoRoute for 034A		Morgan
75.704	80.144			Morgan
80.144	81.897		Fort Morgan	Morgan
81.897	89.465			Morgan
89.465	89.821		Brush	Morgan
89.821	99.130			Morgan
99.130	109.737			Washington
109.737	124.000			Logan
124.000	124.049	Pawnee Pioneer Trails Scenic By		Logan
124.049	125.000	Pawnee Pioneer Trails Scenic By	Sterling	Logan
125.000	125.491		Sterling	Logan
125.491	157.356			Logan
157.356	172.000			Sedgwick
172.000	180.052	South Platte River Trail Scenic By		Sedgwick
180.052	180.240	South Platte River Trail Scenic By	Julesburg	Sedgwick
180.240	180.424	South Platte River Trail Scenic By		Sedgwick
180.424	184.135			Sedgwick
076B				
0.000	0.003	Market Street		Weld
0.003	0.141	Market Street	Keenesburg	Weld
0.141	0.247	Market Street		Weld
0.247	0.472	Market Street	Keenesburg	Weld
078A				
0.000	1.000	Frontier Pathways Scenic Byway		Custer
1.000	2.373			Custer
2.373	29.897			Pueblo
29.897	32.000		Pueblo	Pueblo
32.000	33.272	Northern Ave	Pueblo	Pueblo
078B				
0.000	1.493	Grand Ave		Pueblo
079A				
0.000	0.151			Arapahoe
0.151	0.360			Adams
0.360	1.024		Bennett	Adams
1.024	1.147			Adams
1.147	1.240		Bennett	Adams
079B				
1.580	1.922		Bennett	Adams
1.922	18.939			Adams
18.939	23.892			Weld

Colorado Highways by Sections

Route				
Begin Mile Point	End Mile Point	Highway Street Name	City	County
082A				
0.000	0.070		Glenwood Springs	Garfield
0.070	0.176	6th Street	Glenwood Springs	Garfield
0.176	1.401	Grand Ave	Glenwood Springs	Garfield
1.401	2.358	Old Hwy 82	Glenwood Springs	Garfield
2.358	11.683	Old Hwy 82		Garfield
11.683	11.699	Old Hwy 82 / Scenic Byway		Garfield
11.699	17.660	Old Hwy 82		Garfield
17.660	20.193	Old Hwy 82		Eagle
20.193	21.036	Old Hwy 82	Basalt	Eagle
21.036	21.386	Old Hwy 82		Eagle
21.386	22.151	Old Hwy 82		Pitkin
22.151	22.231	Old Hwy 82		Eagle
22.231	22.864	Old Hwy 82		Pitkin
22.864	22.987	Old Hwy 82	Basalt	Pitkin
22.987	23.110	Old Hwy 82		Pitkin
23.110	23.126	Old Hwy 82	Basalt	Pitkin
23.126	23.140	Old Hwy 82		Pitkin
23.140	23.771	Old Hwy 82	Basalt	Pitkin
23.771	23.815	Old Hwy 82		Pitkin
23.815	24.164	Old Hwy 82	Basalt	Pitkin
24.164	31.904	Old Hwy 82		Pitkin
31.904	33.154	Old Hwy 82	Snowmass Village	Pitkin
33.154	38.327	Old Hwy 82		Pitkin
38.327	38.509	Old Hwy 82	Aspen	Pitkin
38.509	38.895	Old Hwy 82		Pitkin
38.895	39.804	Old Hwy 82	Aspen	Pitkin
39.804	40.381	Hallum Street	Aspen	Pitkin
40.381	40.494	Seventh Street	Aspen	Pitkin
40.494	41.430	Main Street	Aspen	Pitkin
41.430	41.573	Original Street	Aspen	Pitkin
41.573	42.111	Cooper Street	Aspen	Pitkin
42.111	42.286	Independence Pass	Aspen	Pitkin
42.286	42.471	Independence Pass		Pitkin
42.471	61.183	Mountain Pass / Scenic Byway		Pitkin
61.183	81.000	Mountain Pass / Scenic Byway		Lake
81.000	85.293	Top of the Rockies Scenic Byway		Lake
083A				
20.368	20.692		Colorado Springs	El Paso
20.692	30.229			El Paso
30.229	56.858			Douglas
56.858	56.861		Parker	Douglas
56.861	63.099	Parker Rd	Parker	Douglas
63.099	64.064	Parker Rd	Centennial	Arapahoe
64.064	64.197	Parker Rd		Arapahoe
64.197	64.733	Parker Rd	Foxfield	Arapahoe
64.733	65.868	Parker Rd	Aurora	Arapahoe
65.868	66.525	Parker Rd	Centennial	Arapahoe
66.525	67.612	Parker Rd		Arapahoe
67.612	70.244	Parker Rd	Aurora	Arapahoe
70.244	70.434	Parker Rd		Arapahoe
70.434	72.128	Parker Rd	Aurora	Arapahoe
72.128	72.493	Parker Rd	Denver	Denver
72.493	74.540	Parker Rd		Arapahoe

Colorado Highways by Sections

Route				
Begin Mile Point	End Mile Point	Highway Street Name	City	County
083A				
74.540	74.541	Parker Rd	Denver	Denver
74.541	74.672	Leetsdale Dr	Denver	Denver
74.672	74.717	Leetsdale Dr		Arapahoe
74.717	76.601	Leetsdale Dr	Denver	Denver
76.601	76.869	Leetsdale Dr	Glendale	Arapahoe
76.869	77.267	Leetsdale Dr	Denver	Denver
084A				
0.000	27.737			Archuleta
27.737	27.742		Pagosa Springs	Archuleta
27.742	27.777			Archuleta
27.777	27.799		Pagosa Springs	Archuleta
27.799	27.924			Archuleta
085A				
127.651	129.368	Santa Fe	Fountain	El Paso
129.368	130.433	Santa Fe		El Paso
130.433	130.450	Santa Fe	Fountain	El Paso
130.450	130.942	Santa Fe		El Paso
130.942	131.496	Santa Fe	Fountain	El Paso
131.496	137.040	Santa Fe		El Paso
085B				
184.667	184.745	Meadows Parkway		Douglas
184.745	185.117	Meadows Parkway	Castle Rock	Douglas
185.117	186.281	Santa Fe Drive	Castle Rock	Douglas
186.281	200.388	Santa Fe Drive		Douglas
200.388	200.506	Santa Fe Drive / Memorial Hwy		Douglas
200.506	205.080	Santa Fe Drive / Memorial Hwy	Littleton	Arapahoe
205.080	205.600	Santa Fe Drive / Memorial Hwy	Englewood	Arapahoe
205.600	206.795	Santa Fe Drive / Memorial Hwy	Sheridan	Arapahoe
206.795	206.813	Santa Fe Drive / Memorial Hwy	Englewood	Arapahoe
206.813	206.869	Santa Fe Drive / Memorial Hwy	Sheridan	Arapahoe
206.869	207.945	Santa Fe Drive / Memorial Hwy	Englewood	Arapahoe
207.945	210.756	Santa Fe Drive / Memorial Hwy	Denver	Denver
210.756	210.864	Santa Fe Drive	Denver	Denver
085C				
226.797	227.376			Adams
227.376	229.771		Commerce City	Adams
229.771	235.605		Brighton	Adams
235.605	236.034			Adams
236.034	241.579			Weld
241.579	242.845		Fort Lupton	Weld
242.845	250.222			Weld
250.222	252.226		Platteville	Weld
252.226	252.237	2nd Street	Platteville	Weld
252.237	255.908	2nd Street		Weld
255.908	256.825	2nd Street	Gilcrest	Weld
256.825	262.399	2nd Street		Weld
262.399	263.114	2nd Street	La Salle	Weld
263.114	263.156	85 Bypass	La Salle	Weld
263.156	263.760	85 Bypass		Weld
263.760	265.742	85 Bypass	Evans	Weld
265.742	265.763	85 Bypass	Greeley	Weld
085E				

Colorado Highways by Sections

Route				
Begin Mile Point	End Mile Point	Highway Street Name	City	County
085E				
0.000	1.182	Denver Ave / Ft Lupton Bus Rt	Fort Lupton	Weld
1.182	1.515	Denver Ave / Ft Lupton Bus Rt		Weld
085F				
0.000	0.885	Main Street		Weld
0.885	2.690	Main Street	Platteville	Weld
085G				
0.000	0.339		Evans	Weld
0.339	0.522			Weld
0.522	0.710		Garden City	Weld
0.710	0.993		Greeley	Weld
0.993	1.629	8th Ave	Greeley	Weld
085H				
0.000	2.000	8th Ave	Greeley	Weld
2.000	2.117		Greeley	Weld
2.117	2.239			Weld
085L				
265.849	266.007	Lake Ave	Greeley	Weld
266.007	267.178	Nevada Ave	Greeley	Weld
267.178	268.447	Oak Ave	Greeley	Weld
268.447	270.283	Oak Ave		Weld
270.283	270.457	Oak Ave	Greeley	Weld
270.457	275.017	Oak Ave		Weld
275.017	275.825	Oak Ave	Eaton	Weld
275.825	276.078	Oak Ave		Weld
276.078	276.352	Oak Ave	Eaton	Weld
276.352	276.621		Eaton	Weld
276.621	279.264			Weld
279.264	279.622		Ault	Weld
279.622	280.267	Pawnee Pioneer Trails Scenic By	Ault	Weld
280.267	280.830	Pawnee Pioneer Trails Scenic By		Weld
280.830	283.172			Weld
283.172	284.126		Pierce	Weld
284.126	287.825			Weld
287.825	289.545		Nunn	Weld
289.545	309.542			Weld
086A				
1.854	2.870		Castle Rock	Douglas
2.870	4.109			Douglas
4.109	4.911		Castle Rock	Douglas
4.911	12.317			Douglas
12.317	15.000			Elbert
15.000	15.496	Kiowa Ave		Elbert
15.496	16.015	Kiowa Ave	Elizabeth	Elbert
16.015	16.267	Kiowa Ave		Elbert
16.267	22.627	Commanche Street		Elbert
22.627	23.323	Commanche Street	Kiowa	Elbert
23.323	23.445	Commanche Street		Elbert
23.445	23.674	Commanche Street	Kiowa	Elbert
23.674	23.686	Commanche Street		Elbert
23.686	24.132			Elbert
24.132	24.804		Kiowa	Elbert
24.804	59.279			Elbert

Colorado Highways by Sections

Route				
Begin Mile Point	End Mile Point	Highway Street Name	City	County
086B				
100.000	100.018	Old Founders Pkwy		Douglas
100.018	104.246	Old Founders Pkwy	Castle Rock	Douglas
104.246	104.256	Old Founders Pkwy		Douglas
104.256	104.348	Old Founders Pkwy	Castle Rock	Douglas
088A				
0.000	5.692	Federal Blvd	Denver	Denver
5.692	7.126	Federal Blvd	Sheridan	Arapahoe
7.126	7.436	Federal Blvd	Englewood	Arapahoe
7.436	7.639	Federal Blvd	Denver	Denver
7.639	7.939	Federal Blvd	Englewood	Arapahoe
7.939	8.065	Bellevue Ave	Englewood	Arapahoe
8.065	9.108	Bellevue Ave	Littleton	Arapahoe
9.108	10.575	Bellevue Ave	Englewood	Arapahoe
10.575	14.115	Bellevue Ave	Cherry Hills Village	Arapahoe
14.115	14.541	Bellevue Ave	Denver	Denver
14.541	14.770	Bellevue Ave	Greenwood Village	Arapahoe
088B				
16.827	17.481	Arapahoe Rd	Greenwood Village	Arapahoe
17.481	20.511	Arapahoe Rd	Centennial	Arapahoe
20.511	21.734	Arapahoe Rd	Aurora	Arapahoe
089A				
0.000	5.976			Baca
5.976	34.000			Prowers
34.000	34.001	1st Street		Prowers
34.001	34.340	1st Street	Holly	Prowers
090A				
0.000	33.874			Montrose
090B				
81.533	88.646	Spring Creek Rd		Montrose
88.646	89.858	Spring Creek Rd	Montrose	Montrose
091A				
0.000	8.599	Top of the Rockies Scenic Byway		Lake
8.599	12.048	Mountain Pass / Scenic Byway		Lake
12.048	20.569	Mountain Pass / Scenic Byway		Summit
20.569	22.605	Top of the Rockies Scenic Byway		Summit
092A				
0.000	0.239	Crawford Ave	Delta	Delta
0.239	2.073		Delta	Delta
2.073	6.578			Delta
6.578	6.667		Orchard City	Delta
6.667	19.965			Delta
19.965	20.079	Bridge Street / Scenic Byway		Delta
20.079	20.897	Bridge Street / Scenic Byway	Hotchkiss	Delta
20.897	20.935	Bridge Street / Scenic Byway		Delta
20.935	21.297	Bridge Street / Scenic Byway	Hotchkiss	Delta
21.297	21.687	Bridge Street / Scenic Byway		Delta
21.687	21.754	Bridge Street / Scenic Byway	Hotchkiss	Delta
21.754	21.756	West Elk Loop Scenic Byway	Hotchkiss	Delta
21.756	22.000	West Elk Loop Scenic Byway		Delta
22.000	30.789	Crawford Street / Scenic Byway		Delta
30.789	30.841	Crawford Street / Scenic Byway	Crawford	Delta

Colorado Highways by Sections

Route				
Begin Mile Point	End Mile Point	Highway Street Name	City	County
092A				
30.841	30.868	Crawford Street / Scenic Byway		Delta
30.868	30.983	Crawford Street / Scenic Byway	Crawford	Delta
30.983	31.057	Crawford Street / Scenic Byway		Delta
31.057	31.273	Crawford Street / Scenic Byway	Crawford	Delta
31.273	31.279	West Elk Loop Scenic Byway	Crawford	Delta
31.279	31.458	Dogwood Street / Scenic Byway	Crawford	Delta
31.458	31.525	West Elk Loop Scenic Byway	Crawford	Delta
31.525	31.571	Graham Ave / Scenic Byway	Crawford	Delta
31.571	31.713	West Elk Loop Scenic Byway	Crawford	Delta
31.713	34.342	West Elk Loop Scenic Byway		Delta
34.342	56.461	West Elk Loop Scenic Byway		Montrose
56.461	73.259	West Elk Loop Scenic Byway		Gunnison
093A				
0.000	1.931		Golden	Jefferson
1.931	4.202			Jefferson
4.202	4.351		Arvada	Jefferson
4.351	4.375			Jefferson
4.375	4.408		Arvada	Jefferson
4.408	6.966			Jefferson
6.966	7.575		Arvada	Jefferson
7.575	10.705			Jefferson
10.705	15.000			Boulder
15.000	15.002	Broadway		Boulder
15.002	18.849	Broadway	Boulder	Boulder
094A				
0.548	0.691			El Paso
0.691	3.914		Colorado Springs	El Paso
3.914	4.029			El Paso
4.029	4.115		Colorado Springs	El Paso
4.115	35.013			El Paso
35.013	83.626			Lincoln
83.626	86.174			Cheyenne
095A				
0.000	1.006	Sheridan Blvd	Denver	Denver
1.006	1.502	Sheridan Blvd	Lakewood	Jefferson
1.502	3.055	Sheridan Blvd	Denver	Denver
3.055	3.512	Sheridan Blvd	Lakewood	Jefferson
3.512	3.515	Sheridan Blvd	Denver	Denver
3.515	5.520	Sheridan Blvd	Lakewood	Jefferson
5.520	5.652	Sheridan Blvd	Denver	Denver
5.652	6.246	Sheridan Blvd	Lakewood	Jefferson
6.246	6.471	Sheridan Blvd	Edgewater	Jefferson
6.471	6.603	Sheridan Blvd	Denver	Denver
6.603	7.098	Sheridan Blvd	Edgewater	Jefferson
7.098	7.682	Sheridan Blvd	Wheat Ridge	Jefferson
7.682	7.755	Sheridan Blvd	Denver	Denver
7.755	7.862	Sheridan Blvd	Wheat Ridge	Jefferson
7.862	7.970	Sheridan Blvd	Denver	Denver
7.970	8.291	Sheridan Blvd	Wheat Ridge	Jefferson
8.291	8.559	Sheridan Blvd	Mountain View	Jefferson
8.559	8.975	Sheridan Blvd	Lakeside	Jefferson
8.975	9.541	Sheridan Blvd	Denver	Denver

Colorado Highways by Sections

Route				
Begin Mile Point	End Mile Point	Highway Street Name	City	County
095A				
9.541	10.286	Sheridan Blvd		Adams
10.286	10.607	Sheridan Blvd	Arvada	Adams
10.607	11.216	Sheridan Blvd	Arvada	Jefferson
11.216	11.564	Sheridan Blvd	Arvada	Adams
11.564	11.838	Sheridan Blvd		Adams
11.838	12.143	Sheridan Blvd	Westminster	Adams
12.143	12.971	Sheridan Blvd	Westminster	Jefferson
12.971	13.353	Sheridan Blvd	Arvada	Jefferson
13.353	13.931	Sheridan Blvd	Westminster	Adams
13.931	14.376	Sheridan Blvd	Westminster	Jefferson
096A				
0.000	0.311	Main Street / Scenic Byway	Westcliffe	Custer
0.311	2.320	Main Street / Scenic Byway	Silver Cliff	Custer
2.320	2.826	Main Street / Scenic Byway		Custer
2.826	3.494	Main Street / Scenic Byway	Silver Cliff	Custer
3.494	3.610	Main Street / Scenic Byway		Custer
3.610	4.800	Main Street / Scenic Byway	Silver Cliff	Custer
4.800	5.007	Frontier Pathways Scenic Byway	Silver Cliff	Custer
5.007	29.166	Frontier Pathways Scenic Byway		Custer
29.166	51.846	Frontier Pathways Scenic Byway		Pueblo
51.846	51.894	Frontier Pathways Scenic Byway	Pueblo	Pueblo
51.894	51.999	Thatcher Ave / Scenic Byway	Pueblo	Pueblo
51.999	52.430	Thatcher Ave / Scenic Byway		Pueblo
52.430	52.689	Thatcher Ave / Scenic Byway	Pueblo	Pueblo
52.689	54.080	Thatcher Ave	Pueblo	Pueblo
54.080	54.761	Lincoln Ave	Pueblo	Pueblo
54.761	58.812	4th Street	Pueblo	Pueblo
096B				
69.499	75.189			Pueblo
75.189	75.899		Boone	Pueblo
75.899	87.994			Pueblo
87.994	94.335			Crowley
94.335	94.339		Olney Springs	Crowley
94.339	94.790	Warner Ave	Olney Springs	Crowley
94.790	99.282			Crowley
99.282	99.483		Crowley	Crowley
99.483	105.233			Crowley
105.233	105.830		Ordway	Crowley
096C				
106.036	106.044	Railroad Ave	Ordway	Crowley
106.044	110.221	Railroad Ave		Crowley
110.221	110.498	Railroad Ave	Sugar City	Crowley
110.498	110.787	Railroad Ave		Crowley
110.787	110.919	Railroad Ave	Sugar City	Crowley
110.919	110.982	Colorado Street	Sugar City	Crowley
110.982	111.323	Adams Ave	Sugar City	Crowley
111.323	111.332		Sugar City	Crowley
111.332	119.491			Crowley
119.491	119.760			Otero
119.760	120.064			Crowley
120.064	143.782			Kiowa
143.782	144.332		Haswell	Kiowa

Colorado Highways by Sections

Route				
Begin Mile Point	End Mile Point	Highway Street Name	City	County
096C				
144.332	144.496	4th Street	Haswell	Kiowa
144.496	144.578		Haswell	Kiowa
144.578	166.043			Kiowa
166.043	166.114		Eads	Kiowa
096D				
168.992	193.050			Kiowa
193.050	193.313	CoRoute for 385A		Kiowa
193.313	193.850	CoRoute for 385A	Sheridan Lake	Kiowa
193.850	194.354		Sheridan Lake	Kiowa
194.354	207.454			Kiowa
097A				
0.000	0.570		Naturita	Montrose
0.570	0.692			Montrose
0.692	0.983		Naturita	Montrose
0.983	3.794			Montrose
3.794	4.584		Nucla	Montrose
100A				
0.000	0.276	A Street		Baca
0.276	0.419	A Street	Vilas	Baca
0.419	0.423		Vilas	Baca
101A				
0.000	0.084	Carson Ave / Scenic Byway	Las Animas	Bent
0.084	0.388	Carson Ave	Las Animas	Bent
0.388	0.404	Carson Ave		Bent
0.404	21.413			Bent
103A				
0.000	0.119	13th Ave	Idaho Springs	Clear Creek
0.119	0.214	Chicago Creek Rd	Idaho Springs	Clear Creek
0.214	0.462	Mt. Evans Scenic Bwy	Idaho Springs	Clear Creek
0.462	22.488	Mt. Evans Scenic Bwy		Clear Creek
105A				
4.731	5.363			El Paso
5.363	5.979		Monument	El Paso
5.979	6.310			El Paso
6.310	9.474		Palmer Lake	El Paso
9.474	9.480			Douglas
105B				
28.160	32.628			Douglas
109A				
0.000	27.537	Adams Ave		Las Animas
27.537	30.975	Adams Ave		Bent
30.975	55.158	Adams Ave		Otero
55.158	55.196	Adams Ave	La Junta	Otero
55.196	55.278	Adams Ave		Otero
55.278	55.940	Adams Ave	La Junta	Otero
55.940	56.000	Adams Ave / Scenic Byway	La Junta	Otero
56.000	56.002	Santa Fe Tail Scenic Byway	La Junta	Otero
56.002	56.010	Santa Fe Tail Scenic Byway		Otero
56.010	56.950	E Grand Ave / Scenic Byway		Otero
56.950	65.196	E Grand Ave		Otero
65.196	65.327	E Grand Ave	Cheraw	Otero

Colorado Highways by Sections

Route				
Begin Mile Point	End Mile Point	Highway Street Name	City	County
109B				
0.000	0.060	Bradish Ave / Scenic Byway	La Junta	Otero
0.060	0.183	Santa Fe Tail Scenic Byway	La Junta	Otero
0.183	0.184	Santa Fe Tail Scenic Byway		Otero
110A				
0.000	0.097	Green Street / Scenic Byway	Silverton	San Juan
0.097	0.140	San Juan Skyway	Silverton	San Juan
112A				
0.000	0.439	Oak Ave	Del Norte	Rio Grande
0.439	0.448		Del Norte	Rio Grande
0.448	7.397			Rio Grande
7.397	7.457			Saguache
7.457	9.667			Rio Grande
9.667	10.077			Saguache
10.077	12.567			Rio Grande
12.567	14.556			Saguache
14.556	14.570		Center	Saguache
14.570	15.662	8th Street	Center	Saguache
15.662	15.929	County Line Rd	Center	Saguache
15.929	21.326	County Line Rd		Saguache
21.326	21.814	County Line Rd		Alamosa
21.814	27.802	County Line Rd		Saguache
113A				
0.000	15.581			Logan
15.581	15.625		Peetz	Logan
15.625	15.662			Logan
15.662	15.978		Peetz	Logan
15.978	18.830			Logan
114A				
0.000	8.018			Gunnison
8.018	23.817			Saguache
23.817	35.873	North Pass		Saguache
35.873	61.527			Saguache
61.527	61.528	Gunnison Ave		Saguache
61.528	61.697	Gunnison Ave	Saguache	Saguache
115A				
0.000	0.810	9th Street / Scenic Byway	Canon City	Fremont
0.810	1.279	9th Street / Scenic Byway		Fremont
1.279	1.325	Gold Belt Scenic Byway		Fremont
1.325	2.482	Elm Ave / Scenic Byway		Fremont
2.482	2.533	Gold Belt Scenic Byway		Fremont
2.533	2.663	Lombard Street / Scenic Byway		Fremont
2.663	2.911	Gold Belt Scenic Byway		Fremont
2.911	3.663	Cedar Ave / Scenic Byway		Fremont
3.663	4.253	Cedar Ave / Scenic Byway	Brookside	Fremont
4.253	4.340	Cedar Ave / Scenic Byway		Fremont
4.340	4.661	Gold Belt Scenic Byway		Fremont
4.661	7.829	3rd Street / Scenic Byway		Fremont
7.829	8.262	3rd Street / Scenic Byway	Florence	Fremont
8.262	8.280	Gold Belt Scenic Byway	Florence	Fremont
8.280	8.370	Church Street / Scenic Byway	Florence	Fremont
8.370	8.487	Gold Belt Scenic Byway	Florence	Fremont
8.487	8.603	Main Street / Scenic Byway	Florence	Fremont

Colorado Highways by Sections

Route				
Begin Mile Point	End Mile Point	Highway Street Name	City	County
115A				
8.603	8.694	Gold Belt Scenic Byway	Florence	Fremont
8.694	8.925	Main Street / Scenic Byway	Florence	Fremont
8.925	8.985	Gold Belt Scenic Byway	Florence	Fremont
8.985	9.448	Main Street / Scenic Byway	Florence	Fremont
9.448	9.616	Main Street	Florence	Fremont
9.616	9.620		Florence	Fremont
9.620	27.157			Fremont
27.157	43.827			El Paso
43.827	43.831	Nevada Ave		El Paso
43.831	46.248	Nevada Ave	Colorado Springs	El Paso
46.248	47.496		Colorado Springs	El Paso
116A				
0.000	12.057			Baca
12.057	12.562		Two Buttes	Baca
12.562	32.322			Baca
119A				
0.000	0.059	Clear Creek Street		Jefferson
0.059	5.997	Clear Creek Street		Gilpin
5.997	5.998	Clear Creek Street / Scenic Byway		Gilpin
5.998	6.375	Clear Creek Street / Scenic Byway	Black Hawk	Gilpin
6.375	8.082	Black Hawk / Scienic Byway	Black Hawk	Gilpin
8.082	9.000	Black Hawk / Scienic Byway		Gilpin
9.000	22.035	Peak To Peak Scenic Byway		Gilpin
22.035	22.748	Peak To Peak Scenic Byway		Boulder
22.748	24.309	CoRoute for 072A / ScenicByway		Boulder
24.309	24.427	CoRoute for 072A / ScenicByway	Nederland	Boulder
24.427	24.987	CoRoute for 072A / ScenicByway		Boulder
24.987	25.690	CoRoute for 072A / ScenicByway	Nederland	Boulder
25.690	25.801	Peak To Peak Scenic Byway	Nederland	Boulder
25.801	26.404		Nederland	Boulder
26.404	40.529			Boulder
40.529	40.595	Canyon Blvd		Boulder
40.595	41.892	Canyon Blvd	Boulder	Boulder
119B				
44.237	45.095	Diagonal Hwy	Boulder	Boulder
45.095	54.004	Diagonal Hwy		Boulder
54.004	55.450	Diagonal Hwy	Longmont	Boulder
55.450	55.970	Ken Pratt Blvd	Longmont	Boulder
55.970	57.423	Longmont Bypass	Longmont	Boulder
57.423	58.460	Longmont Bypass		Boulder
58.460	59.089	Longmont Bypass	Longmont	Boulder
119C				
59.089	59.485	3rd Ave	Longmont	Boulder
59.485	60.493	3rd Ave	Longmont	Weld
60.493	63.700	3rd Ave		Weld
120A				
0.000	7.186			Fremont
121A				
0.000	4.671	Wadsworth Blvd		Jefferson
4.671	4.949	Wadsworth Blvd	Denver	Denver
4.949	5.337	Wadsworth Blvd	Lakewood	Jefferson

Colorado Highways by Sections

Route				
Begin Mile Point	End Mile Point	Highway Street Name	City	County
121A				
5.337	5.367	Wadsworth Blvd		Jefferson
5.367	5.408	Wadsworth Blvd	Denver	Denver
5.408	5.571	Wadsworth Blvd		Jefferson
5.571	6.536	Wadsworth Blvd	Denver	Denver
6.536	7.293	Wadsworth Blvd	Lakewood	Jefferson
7.293	7.516	Wadsworth Blvd		Jefferson
7.516	8.626	Wadsworth Blvd	Lakewood	Jefferson
8.626	8.713	Wadsworth Blvd	Denver	Denver
8.713	14.615	Wadsworth Blvd	Lakewood	Jefferson
14.615	16.740	Wadsworth Blvd	Wheat Ridge	Jefferson
16.740	18.038	Wadsworth Blvd	Arvada	Jefferson
18.038	18.081	Wadsworth Blvd		Jefferson
18.081	21.679	Wadsworth Blvd	Arvada	Jefferson
21.679	24.649	Wadsworth Blvd	Westminster	Jefferson
24.649	24.822	Wadsworth Blvd		Jefferson
24.822	26.419	Wadsworth Blvd	Broomfield	Broomfield
121B				
0.000	4.413			Jefferson
125A				
0.000	9.080			Grand
9.080	21.588	Willow Creek Pass		Grand
21.588	26.868	Willow Creek Pass		Jackson
26.868	52.020			Jackson
52.020	53.125	CoRoute for 014A		Jackson
53.125	53.129	CoRoute for 014A	Walden	Jackson
53.129	53.288	Main Street	Walden	Jackson
53.288	53.350	Main Street / Scenic Byway	Walden	Jackson
53.350	53.913	Main Street	Walden	Jackson
53.913	53.919		Walden	Jackson
53.919	75.406			Jackson
127A				
0.000	9.202			Jackson
128A				
0.000	1.505			Boulder
1.505	1.559			Jefferson
1.559	2.194		Superior	Jefferson
2.194	2.740		Superior	Boulder
2.740	5.230		Superior	Jefferson
5.230	5.245		Superior	Boulder
5.245	5.279	120TH Ave	Superior	Boulder
5.279	5.280	120TH Ave	Broomfield	Broomfield
5.280	5.657	120TH Ave		Jefferson
5.657	7.973	120TH Ave	Broomfield	Broomfield
128B				
12.168	13.872	120th Ave	Westminster	Adams
13.872	14.005	120th Ave	Northglenn	Adams
14.005	14.071	120th Ave	Westminster	Adams
14.071	14.113	120th Ave	Thornton	Adams
131A				
0.000	0.323	Bellyache Ridge Rd		Eagle
131B				

Colorado Highways by Sections

Route				
Begin Mile Point	End Mile Point	Highway Street Name	City	County
131B				
0.053	21.233			Eagle
21.233	42.202			Routt
42.202	42.361		Yampa	Routt
42.361	42.462			Routt
42.462	42.653		Yampa	Routt
42.653	51.367			Routt
51.367	51.568		Oak Creek	Routt
51.568	51.969	Main Srreet	Oak Creek	Routt
51.969	68.721	Main Srreet		Routt
133A				
0.000	0.302	West Elk Loop Scenic Byway	Hotchkiss	Delta
0.302	15.403	West Elk Loop Scenic Byway		Delta
15.403	15.867	West Elk Loop Scenic Byway		Gunnison
15.867	42.951	McClure Pass / Scenic Byway		Gunnison
42.951	44.244	McClure Pass / Scenic Byway		Pitkin
44.244	46.571	McClure Pass / Scenic Byway		Gunnison
46.571	61.000	McClure Pass / Scenic Byway		Pitkin
61.000	65.142	West Elk Loop Scenic Byway		Pitkin
65.142	66.051	West Elk Loop Scenic Byway		Garfield
66.051	66.137	West Elk Loop Scenic Byway	Carbondale	Garfield
66.137	66.455	West Elk Loop Scenic Byway		Garfield
66.455	68.473	West Elk Loop Scenic Byway	Carbondale	Garfield
68.473	68.646	West Elk Loop Scenic Byway		Garfield
68.646	68.718	West Elk Loop Scenic Byway	Carbondale	Garfield
68.718	68.821	West Elk Loop Scenic Byway		Garfield
133B				
12.159	15.571	West Elk Loop Scenic Byway		Delta
15.571	16.076	West Elk Loop Scenic Byway		Gunnison
134A				
0.000	3.082			Routt
3.082	10.712	Gore Pass		Routt
10.712	18.559	Gore Pass		Grand
18.559	27.163			Grand
135A				
0.000	0.922	Main Street / Scenic Byway	Gunnison	Gunnison
0.922	0.994	West Elk Loop Scenic Byway	Gunnison	Gunnison
0.994	27.194	West Elk Loop Scenic Byway		Gunnison
27.194	27.200	West Elk Loop Scenic Byway	Crested Butte	Gunnison
27.200	27.405	6th Street / Scenic Byway	Crested Butte	Gunnison
27.405	27.484	West Elk Loop Scenic Byway	Crested Butte	Gunnison
136A				
0.000	0.152	Main Street	La Jara	Conejos
0.152	0.553	Walnut Street	La Jara	Conejos
0.553	0.823		La Jara	Conejos
0.823	3.362			Conejos
3.362	3.480		Sanford	Conejos
3.480	4.469	Main Street	Sanford	Conejos
4.469	4.470		Sanford	Conejos
138A				
0.000	1.250	3rd Street / Scenic Byway	Sterling	Logan
1.250	1.273	3rd Street	Sterling	Logan

Colorado Highways by Sections

Route				
Begin Mile Point	End Mile Point	Highway Street Name	City	County
138A				
1.273	1.807		Sterling	Logan
1.807	11.694			Logan
11.694	12.268		Iliff	Logan
12.268	27.446			Logan
27.446	27.503	Park Ave	Crook	Logan
27.503	27.910	2nd Ave	Crook	Logan
27.910	35.971	2nd Ave		Logan
35.971	42.697	2nd Ave		Sedgwick
42.697	42.823	2nd Ave	Sedgwick	Sedgwick
42.823	43.217	Railroad Street	Sedgwick	Sedgwick
43.217	43.269	Saunders Ave	Sedgwick	Sedgwick
43.269	50.336	Saunders Ave		Sedgwick
50.336	50.550	Saunders Ave	Ovid	Sedgwick
50.550	50.680	Saunders Ave / Scenic Byway	Ovid	Sedgwick
50.680	50.747	South Platte River Trail Scenic By	Ovid	Sedgwick
50.747	50.751	South Platte River Trail Scenic By		Sedgwick
50.751	54.000	1st Street / Scenic Byway		Sedgwick
54.000	54.810	South Platte River Trail Scenic By		Sedgwick
54.810	56.963	1st Street / Scenic Byway		Sedgwick
56.963	58.243	1st Street / Scenic Byway	Julesburg	Sedgwick
58.243	58.283	1st Street / Scenic Byway		Sedgwick
58.283	58.303	1st Street / Scenic Byway	Julesburg	Sedgwick
58.303	58.326	1st Street / Scenic Byway		Sedgwick
58.326	58.534	South Platte River Trail Scenic By		Sedgwick
58.534	58.718	1st Street / Scenic Byway		Sedgwick
58.718	59.823	1st Street		Sedgwick
138Z				
0.000	0.047	Broadway / Scenic Byway	Sterling	Logan
0.047	0.127	Pawnee Pioneer Trails Scenic By	Sterling	Logan
0.127	0.563	4th Street / Scenic Byway	Sterling	Logan
0.563	0.614	Pawnee Pioneer Trails Scenic By	Sterling	Logan
139A				
0.000	13.228	Dinosaur Diamond Scenic Byway		Mesa
13.228	15.712	Dinosaur Diamond Scenic Byway		Garfield
15.712	39.000	Mountain Pass / Scenic Byway		Garfield
39.000	39.273	Dinosaur Diamond Scenic Byway		Garfield
39.273	70.771	Dinosaur Diamond Scenic Byway		Rio Blanco
70.771	70.951	Dinosaur Diamond Scenic Byway	Rangely	Rio Blanco
70.951	72.040	Dinosaur Diamond Scenic Byway		Rio Blanco
72.040	72.065	Dinosaur Diamond Scenic Byway	Rangely	Rio Blanco
140A				
0.000	23.435			La Plata
141A				
0.000	7.344			Dolores
7.344	51.173			San Miguel
51.173	60.000			Montrose
60.000	60.036	Main Street		Montrose
60.036	60.825	Main Street	Naturita	Montrose
60.825	60.826	Main Street		Montrose
60.826	60.851	Main Street	Naturita	Montrose
60.851	60.880	Main Street		Montrose
60.880	60.958	Main Street	Naturita	Montrose

Colorado Highways by Sections

Route				
Begin Mile Point	End Mile Point	Highway Street Name	City	County
141A				
60.958	61.000	Main Street		Montrose
61.000	95.738			Montrose
95.738	154.109			Mesa
141B				
156.746	160.113			Mesa
160.113	160.441		Grand Junction	Mesa
160.441	162.297			Mesa
142A				
0.000	0.303	Main Street / Scenic Byway	Romeo	Conejos
0.303	2.253	Main Street / Scenic Byway		Conejos
2.253	3.152	Main Street / Scenic Byway	Manassa	Conejos
3.152	3.283	Los Caminos Antiguos Scenic By	Manassa	Conejos
3.283	14.217	Los Caminos Antiguos Scenic By		Conejos
14.217	33.638	Los Caminos Antiguos Scenic By		Costilla
33.638	33.840	Los Caminos Antiguos Scenic By	San Luis	Costilla
144A				
0.000	26.887			Morgan
26.887	28.000	Cedar Street		Morgan
28.000	28.717	Riverview		Morgan
28.717	28.796	Riverview	Fort Morgan	Morgan
145A				
0.000	0.110	State Street / Scenic Byway	Cortez	Montezuma
0.110	0.203	San Juan Skyway	Cortez	Montezuma
0.203	1.261	Dolores Rd / Scenic Byway	Cortez	Montezuma
1.261	1.421	San Juan Skyway	Cortez	Montezuma
1.421	7.864	San Juan Skyway		Montezuma
7.864	8.391	CoRoute for 184A / ScenicByway		Montezuma
8.391	9.406	San Juan Skyway		Montezuma
9.406	9.540	San Juan Skyway	Dolores	Montezuma
9.540	11.410	Railroad Ave / Scenic Byway	Dolores	Montezuma
11.410	11.500	Railroad Ave / Scenic Byway		Montezuma
11.500	42.999	San Juan Skyway		Montezuma
42.999	46.235	San Juan Skyway		Dolores
46.235	47.469	Glasgow Ave / Scenic Byway	Rico	Dolores
47.469	47.481	Glasgow Ave / Scenic Byway		Dolores
47.481	53.489	San Juan Skyway		Dolores
53.489	59.419	Mountain Pass / Scenic Byway		Dolores
59.419	68.080	Mountain Pass / Scenic Byway		San Miguel
68.080	69.790	San Juan Skyway		San Miguel
69.790	70.421	San Juan Skyway	Mountain Village	San Miguel
70.421	70.529	San Juan Skyway		San Miguel
70.529	70.572	San Juan Skyway	Mountain Village	San Miguel
70.572	70.597	San Juan Skyway		San Miguel
70.597	70.793	San Juan Skyway	Mountain Village	San Miguel
70.793	71.481	San Juan Skyway		San Miguel
71.481	71.484	San Juan Skyway	Telluride	San Miguel
71.484	79.895	San Juan Skyway		San Miguel
79.895	79.898	San Juan Skyway	Sawpit	San Miguel
79.898	80.074	Wheeler Street / Scenic Byway	Sawpit	San Miguel
80.074	80.179	San Juan Skyway	Sawpit	San Miguel
80.179	84.389	San Juan Skyway		San Miguel
84.389	100.877			San Miguel

Colorado Highways by Sections

Route				
Begin Mile Point	End Mile Point	Highway Street Name	City	County
145A				
100.877	100.879	Grand Ave		San Miguel
100.879	101.505	Grand Ave	Norwood	San Miguel
101.505	101.559		Norwood	San Miguel
101.559	103.592			San Miguel
103.592	116.879			Montrose
149A				
0.000	2.226	Silver Thread Scenic Byway	South Fork	Rio Grande
2.226	4.695	Silver Thread Scenic Byway		Rio Grande
4.695	21.223	Silver Thread Scenic Byway		Mineral
21.223	21.426	Silver Thread Scenic Byway	Creede	Mineral
21.426	21.540	La Garita Street / Scenic Byway	Creede	Mineral
21.540	21.648	Silver Thread Scenic Byway	Creede	Mineral
21.648	21.861	Main Street / Scenic Byway	Creede	Mineral
21.861	21.892	Main Street / Scenic Byway		Mineral
21.892	38.200	Silver Thread Scenic Byway		Mineral
38.200	42.377	Mountain Pass / Scenic Byway		Mineral
42.377	71.945	Mountain Pass / Scenic Byway		Hinsdale
71.945	71.955	Silver Thread Scenic Byway		Hinsdale
71.955	71.958	Gunnison Street / Scenic Byway		Hinsdale
71.958	72.893	Gunnison Street / Scenic Byway	Lake City	Hinsdale
72.893	72.927	Silver Thread Scenic Byway	Lake City	Hinsdale
72.927	73.075	Silver Thread Scenic Byway		Hinsdale
73.075	73.089	Silver Thread Scenic Byway	Lake City	Hinsdale
73.089	73.245	Silver Thread Scenic Byway		Hinsdale
73.245	73.309	Silver Thread Scenic Byway	Lake City	Hinsdale
73.309	81.198	Silver Thread Scenic Byway		Hinsdale
81.198	117.000	Silver Thread Scenic Byway		Gunnison
117.000	117.522	West Elk Loop Scenic Byway		Gunnison
150A				
0.000	0.023	Los Caminos Antiguos Scenic By		Costilla
0.023	16.114	Los Caminos Antiguos Scenic By		Alamosa
151A				
0.000	0.059	Ute Street	Ignacio	La Plata
0.059	0.066	Ute Street		La Plata
0.066	12.809			La Plata
12.809	33.960			Archuleta
157A				
0.000	0.088	Foothills Py		Boulder
0.088	3.014	Foothills Py	Boulder	Boulder
3.014	3.113	Foothills Py		Boulder
3.113	3.625	Foothills Py	Boulder	Boulder
3.625	3.710	Foothills Py		Boulder
3.710	3.749	Foothills Py	Boulder	Boulder
3.749	4.530	Foothills Py		Boulder
159A				
0.000	17.362			Costilla
17.362	17.374		San Luis	Costilla
17.374	17.547	Main Street	San Luis	Costilla
17.547	18.334	Main Street / Scenic Byway	San Luis	Costilla
18.334	18.504	Los Caminos Antiguos Scenic By	San Luis	Costilla
18.504	33.661	Los Caminos Antiguos Scenic By		Costilla

Colorado Highways by Sections

Route				
Begin Mile Point	End Mile Point	Highway Street Name	City	County
160A				
0.000	35.925	Trail of the Ancients Scenic Bywa		Montezuma
35.925	36.000	Trail of the Ancients Scenic Bywa	Cortez	Montezuma
36.000	37.789	Broadway / Scenic Byway	Cortez	Montezuma
37.789	37.859	San Juan Skyway	Cortez	Montezuma
37.859	39.720	Main Street / Scenic Byway	Cortez	Montezuma
39.720	39.864	San Juan Skyway	Cortez	Montezuma
39.864	40.511	Mancos RoadScenic Byway	Cortez	Montezuma
40.511	40.655	San Juan Skyway	Cortez	Montezuma
40.655	55.327	CoRoute for 491A / ScenicByway		Montezuma
55.327	56.228	CoRoute for 491A / ScenicByway	Mancos	Montezuma
56.228	61.828	CoRoute for 491A / ScenicByway		Montezuma
61.828	81.357	CoRoute for 491A / ScenicByway		La Plata
81.357	83.165	CoRoute for 491A / ScenicByway	Durango	La Plata
83.165	83.207	San Juan Skyway	Durango	La Plata
83.207	83.394	CoRoute for 550A / ScenicByway	Durango	La Plata
83.394	88.061	CoRoute for 550A	Durango	La Plata
88.061	88.316	CoRoute for 550A		La Plata
88.316	103.104			La Plata
103.104	103.369		Bayfield	La Plata
103.369	111.497			La Plata
111.497	138.959			Archuleta
138.959	141.360		Pagosa Springs	Archuleta
141.360	141.378			Archuleta
141.378	142.944		Pagosa Springs	Archuleta
142.944	143.324	San Juan	Pagosa Springs	Archuleta
143.324	144.444	Pagosa Street	Pagosa Springs	Archuleta
144.444	144.459	Pagosa Street		Archuleta
144.459	144.462			Archuleta
144.462	144.480		Pagosa Springs	Archuleta
144.480	144.481			Archuleta
144.481	144.487		Pagosa Springs	Archuleta
144.487	154.968			Archuleta
154.968	157.433			Mineral
157.433	176.000	Wolf Creek Pass		Mineral
176.000	180.234			Mineral
180.234	183.793			Rio Grande
183.793	185.460		South Fork	Rio Grande
185.460	186.356	Silver Thread Scenic Byway	South Fork	Rio Grande
186.356	188.008		South Fork	Rio Grande
188.008	201.661			Rio Grande
201.661	201.705		Del Norte	Rio Grande
201.705	202.413	Grand Ave	Del Norte	Rio Grande
202.413	202.462	Grand Ave		Rio Grande
202.462	214.175	1st Ave		Rio Grande
214.175	215.928	1st Ave	Monte Vista	Rio Grande
215.928	217.129	Grand Ave	Monte Vista	Rio Grande
217.129	217.190	Grand Ave		Rio Grande
217.190	222.547	Main Street / Alamosa		Rio Grande
222.547	230.653	Main Street / Alamosa		Alamosa
230.653	231.851	Main Street / Alamosa	Alamosa	Alamosa
231.851	232.769	CoRoute for 285A	Alamosa	Alamosa
232.769	233.413	Sixth Street / Alamosa ByPass	Alamosa	Alamosa
233.413	233.564	Denver Ave	Alamosa	Alamosa

Colorado Highways by Sections

Route				
Begin Mile Point	End Mile Point	Highway Street Name	City	County
160A				
233.564	233.610	Broadway	Alamosa	Alamosa
233.610	247.905	Broadway		Alamosa
247.905	247.928	Broadway		Costilla
247.928	252.662	Broadway / Scenic Byway		Costilla
252.662	254.510	Broadway / Scenic Byway	Blanca	Costilla
254.510	254.946	Los Caminos Antiguos Scenic By		Costilla
254.946	258.820	7th Street / Scenic Byway		Costilla
258.820	259.000	Los Caminos Antiguos Scenic By		Costilla
259.000	272.000			Costilla
272.000	278.593	La Veta Pass		Costilla
278.593	281.000	La Veta Pass		Huerfano
281.000	293.770			Huerfano
293.770	304.473	Highway of Legends Scenic Bywa		Huerfano
304.473	305.380	Highway of Legends Scenic Bywa	Walsenburg	Huerfano
160B				
305.526	306.084	5th Street / Scenic Byway	Walsenburg	Huerfano
306.084	306.128	5th Street / Scenic Byway		Huerfano
306.128	306.287	5th Street / Scenic Byway	Walsenburg	Huerfano
306.287	306.350	5th Street	Walsenburg	Huerfano
160C				
344.572	344.812	Kit Carson Trail / Scenic Byway	Trinidad	Las Animas
344.812	345.256	Kit Carson Trail / Scenic Byway		Las Animas
345.256	345.352	Kit Carson Trail / Scenic Byway	Trinidad	Las Animas
345.352	345.450	Kit Carson Trail / Scenic Byway		Las Animas
345.450	345.506	Kit Carson Trail / Scenic Byway	Trinidad	Las Animas
345.506	345.714	Kit Carson Trail / Scenic Byway		Las Animas
345.714	350.848	Santa Fe Tail Scenic Byway		Las Animas
350.848	414.201			Las Animas
414.201	414.761		Kim	Las Animas
414.761	415.000			Las Animas
415.000	431.691	Railroad Street		Las Animas
431.691	449.722	Railroad Street		Baca
449.722	449.837	Railroad Street	Pritchett	Baca
449.837	450.370	Randolph Street	Pritchett	Baca
450.370	450.375	Santa Fe Street	Pritchett	Baca
450.375	482.804	Santa Fe Street		Baca
482.804	483.349	Santa Fe Street	Walsh	Baca
483.349	497.223	Santa Fe Street		Baca
160D				
0.000	0.677	Grand Ave / Scenic Byway		Montezuma
0.677	1.831	Grand Ave / Scenic Byway	Mancos	Montezuma
1.831	2.477	Grand Ave / Scenic Byway		Montezuma
2.477	2.488	San Juan Skyway		Montezuma
160E				
0.000	0.945	BayField Bus Rt		La Plata
0.945	1.355	BayField Bus Rt	Bayfield	La Plata
1.355	1.571	BayField Bus Rt		La Plata
1.571	1.701	BayField Bus Rt	Bayfield	La Plata
1.701	1.816	BayField Bus Rt		La Plata
1.816	1.927	BayField Bus Rt	Bayfield	La Plata
1.927	2.439	BayField Bus Rt		La Plata
160Z				

Colorado Highways by Sections

Route				
Begin Mile Point	End Mile Point	Highway Street Name	City	County
160Z				
0.000	0.929	Main Street / Fifth Street	Alamosa	Alamosa
165A				
0.000	15.498	Frontier Pathways Scenic Byway		Custer
15.498	16.000			Custer
16.000	18.697	Frontier Pathways Scenic Byway		Custer
18.697	36.894	Frontier Pathways Scenic Byway		Pueblo
167A				
0.000	0.961	Main Street		Crowley
0.961	1.500	Main Street		Otero
1.500	2.005	Main Street	Fowler	Otero
2.005	2.398	Grant Ave	Fowler	Otero
2.398	4.860	Grant Ave		Otero
170A				
0.000	5.183			Boulder
5.183	5.564		Louisville	Boulder
5.564	5.805			Boulder
5.805	6.672		Superior	Boulder
6.672	6.903	McCaslin Blvd	Superior	Boulder
6.903	6.969	McCaslin Blvd		Boulder
172A				
0.000	8.370			La Plata
8.370	8.614		Ignacio	La Plata
8.614	9.119	Goddard Street	Ignacio	La Plata
9.119	9.262		Ignacio	La Plata
9.262	24.499			La Plata
177A				
0.000	0.099	University Blvd		Douglas
0.099	2.943	University Blvd	Centennial	Arapahoe
2.943	4.112	University Blvd	Greenwood Village	Arapahoe
4.112	6.111	University Blvd	Cherry Hills Village	Arapahoe
183A				
0.000	1.000	Santa Fe Tail Scenic Byway		Bent
184A				
0.000	8.159	Trail of the Ancients Scenic Bywa		Montezuma
184B				
8.900	26.226	San Juan Skyway		Montezuma
26.226	26.249	Main Street / Scenic Byway		Montezuma
26.249	26.530	Main Street / Scenic Byway	Mancos	Montezuma
26.530	26.599	San Juan Skyway	Mancos	Montezuma
194A				
0.000	0.260	Trail Ave		Otero
0.260	10.111			Otero
10.111	19.950			Bent
19.950	20.327	Santa Fe Tail Scenic Byway		Bent
196A				
0.000	1.000	Main Street / Scenic Byway		Bent
1.000	7.905	Main Street		Bent
7.905	8.922	Main Street		Prowers
202A				
0.000	0.218	2nd Street	Rocky Ford	Otero

Colorado Highways by Sections

Route				
Begin Mile Point	End Mile Point	Highway Street Name	City	County
202A				
0.218	0.241	2nd Street		Otero
0.241	0.247	2nd Street	Rocky Ford	Otero
0.247	3.228	2nd Street		Otero
207A				
0.000	0.340	Park Street	Manzanola	Otero
0.340	1.377	Park Street		Otero
1.377	5.935	Park Street		Crowley
209A				
0.000	1.348	Hughes Ave		Pueblo
1.348	1.528	Hughes Ave	Boone	Pueblo
224A				
0.000	0.268	Broadway		Adams
0.268	0.768	70th Ave		Adams
0.768	2.814	74th Ave		Adams
2.814	3.250	74th Ave	Commerce City	Adams
3.250	3.327	74th Ave		Adams
3.327	3.634	74th Ave	Commerce City	Adams
225A				
0.000	1.646		Denver	Denver
1.646	1.802		Greenwood Village	Arapahoe
1.802	3.923			Arapahoe
3.923	9.900		Aurora	Arapahoe
9.900	12.431		Aurora	Adams
227A				
0.000	0.621			Pueblo
0.621	0.663		Pueblo	Pueblo
0.663	0.903			Pueblo
0.903	0.915	Joplin Ave		Pueblo
0.915	1.851	Joplin Ave	Pueblo	Pueblo
231A				
0.000	2.050	36th Ln		Pueblo
233A				
0.000	2.147	Baxter Rd		Pueblo
239A				
0.000	0.063	Santa Fe Tail Scenic Byway	Trinidad	Las Animas
0.063	0.860		Trinidad	Las Animas
0.860	3.345			Las Animas
257A				
0.000	0.693	Quintine Ave	Milliken	Weld
0.693	0.745	Quintine Ave		Weld
0.745	1.840	Quintine Ave	Milliken	Weld
1.840	1.888	Quintine Ave		Weld
1.888	2.479	Quintine Ave	Milliken	Weld
2.479	2.640	Quintine Ave		Weld
2.640	3.137			Weld
3.137	6.157		Greeley	Weld
6.157	7.782			Weld
7.782	10.595		Windsor	Weld
10.595	11.580	Main Street	Windsor	Weld
11.580	14.541	7th Street	Windsor	Weld
14.541	16.095	7th Street	Severance	Weld

Colorado Highways by Sections

Route				
Begin Mile Point	End Mile Point	Highway Street Name	City	County
257A				
16.095	18.487	7th Street		Weld
257B				
0.037	0.332			Weld
0.332	1.146		Greeley	Weld
263A				
0.635	2.733	8th Street	Greeley	Weld
265A				
0.000	1.187	Brighton Blvd	Denver	Denver
1.187	3.621	Brighton Blvd	Commerce City	Adams
266A				
0.000	0.217	12th Street	Rocky Ford	Otero
0.217	0.344	Thomas Ave	Rocky Ford	Otero
0.344	0.363	Thomas Ave		Otero
0.363	11.516			Otero
270A				
0.000	0.948	CoRoute for 270B		Adams
0.948	4.229	CoRoute for 270B	Commerce City	Adams
4.229	5.436	CoRoute for 270B	Denver	Denver
5.436	5.986		Denver	Denver
270B				
0.000	1.100	CoRoute for 036B		Adams
285A				
0.000	4.419	Main Street		Conejos
4.419	5.491	Main Street / Scenic Byway		Conejos
5.491	6.300	Main Street / Scenic Byway	Antonito	Conejos
6.300	6.356	Los Caminos Antiguos Scenic By	Antonito	Conejos
6.356	12.195	Los Caminos Antiguos Scenic By		Conejos
12.195	12.936	Los Caminos Antiguos Scenic By	Romeo	Conejos
12.936	13.240	Los Caminos Antiguos Scenic By		Conejos
13.240	19.382			Conejos
19.382	19.536		La Jara	Conejos
19.536	19.597			Conejos
19.597	20.026	Spruce Street	La Jara	Conejos
20.026	20.040	West Ave	La Jara	Conejos
20.040	25.758	West Ave		Conejos
25.758	33.398	West Ave		Alamosa
33.398	34.102	West Ave	Alamosa	Alamosa
285B				
51.159	51.526	Broadway	Monte Vista	Rio Grande
51.526	51.536	Broadway		Rio Grande
51.536	62.903	8th Street		Rio Grande
62.903	86.014	8th Street		Saguache
86.014	86.290	8th Street	Saguache	Saguache
86.290	86.712	Gunnison Ave	Saguache	Saguache
86.712	86.739	Gunnison Ave		Saguache
86.739	115.874			Saguache
115.874	119.032	Poncha Pass		Saguache
119.032	125.777	Poncha Pass		Chaffee
125.777	125.888	Poncha Pass	Poncha Springs	Chaffee
125.888	126.398		Poncha Springs	Chaffee
126.398	126.480	Collogiate Peeks Scenic Byway	Poncha Springs	Chaffee

Colorado Highways by Sections

Route				
Begin Mile Point	End Mile Point	Highway Street Name	City	County
285B				
126.398	126.480	Collogiate Peaks Scenic Byway	Poncha Springs	Chaffee
285C				
126.853	126.931	Collogiate Peaks Scenic Byway	Poncha Springs	Chaffee
126.931	148.065	Collogiate Peaks Scenic Byway		Chaffee
285D				
161.789	181.971			Park
181.971	182.898	CoRoute for 009B		Park
182.898	182.989	CoRoute for 009B	Fairplay	Park
182.989	183.164		Fairplay	Park
183.164	183.388			Park
183.388	183.901		Fairplay	Park
183.901	201.284			Park
201.284	210.118	Kenosha Pass		Park
210.118	228.800			Park
228.800	247.184			Jefferson
247.184	248.376		Morrison	Jefferson
248.376	250.025			Jefferson
250.025	250.071		Lakewood	Jefferson
250.071	253.533	Hampden Ave	Lakewood	Jefferson
253.533	255.237	Hampden Ave		Jefferson
255.237	255.405	Hampden Ave	Lakewood	Jefferson
255.405	255.785	Hampden Ave		Jefferson
255.785	257.604	Hampden Ave	Denver	Denver
257.604	259.263	Hampden Ave	Sheridan	Arapahoe
259.263	259.295	Hampden Ave	Englewood	Arapahoe
259.295	259.391	Hampden Ave	Sheridan	Arapahoe
259.391	260.667	Hampden Ave	Englewood	Arapahoe
260.667	260.777	Hampden Ave	Cherry Hills Village	Arapahoe
260.777	260.931	Hampden Ave	Englewood	Arapahoe
260.931	260.944	Hampden Ave	Cherry Hills Village	Arapahoe
260.944	261.045	Hampden Ave	Englewood	Arapahoe
261.045	261.340	Hampden Ave	Cherry Hills Village	Arapahoe
261.340	261.677	Hampden Ave	Englewood	Arapahoe
261.677	263.180	Hampden Ave	Cherry Hills Village	Arapahoe
263.180	263.874	Hampden Ave	Denver	Denver
287A				
0.000	8.651	Main Street / Heartland Expresswa		Baca
8.651	9.142	Main Street / Heartland Expresswa	Campo	Baca
9.142	9.153	/ Heartland Expressway	Campo	Baca
9.153	28.787	/ Heartland Expressway		Baca
28.787	30.867	/ Heartland Expressway	Springfield	Baca
30.867	46.719	/ Heartland Expressway		Baca
46.719	75.930	/ Heartland Expressway		Prowers
75.930	77.639	/ Heartland Expressway	Lamar	Prowers
287B				
85.188	85.631	Scenic Byway / Heartland Express		Prowers
85.631	88.087	/ Heartland Expressway		Prowers
88.087	88.501	/ Heartland Expressway	Wiley	Prowers
88.501	95.953	/ Heartland Expressway		Prowers
95.953	110.590	/ Heartland Expressway		Kiowa
110.590	112.638	CoRoute for 096C / Heartland Exp		Kiowa
112.638	112.640	CoRoute for 096C / Heartland Exp	Eads	Kiowa

Colorado Highways by Sections

Route				
Begin Mile Point	End Mile Point	Highway Street Name	City	County
287B				
112.640	113.420	15th Street / Heartland Expresswa	Eads	Kiowa
113.420	113.782	Wansted Street / Heartland Expres	Eads	Kiowa
113.782	122.734	Wansted Street / Heartland Expres		Kiowa
122.734	133.240	Wansted Street / Heartland Expres		Cheyenne
287C				
282.700	286.455	Federal Blvd	Denver	Denver
286.455	288.368	Federal Blvd		Adams
288.368	290.770	Federal Blvd	Westminster	Adams
290.770	291.230	Federal Blvd	Federal Heights	Adams
291.230	291.430	Federal Blvd	Westminster	Adams
291.430	291.478	Federal Blvd	Federal Heights	Adams
291.478	291.754	Federal Blvd	Westminster	Adams
291.754	291.813	Federal Blvd	Federal Heights	Adams
291.813	291.838	Federal Blvd	Westminster	Adams
291.838	291.907	Federal Blvd	Federal Heights	Adams
291.907	292.107	Federal Blvd	Westminster	Adams
292.107	292.725	Federal Blvd	Federal Heights	Adams
292.725	293.745	Federal Blvd	Westminster	Adams
293.745	293.751	Federal Blvd	Northglenn	Adams
293.751	294.753	Federal Blvd	Westminster	Adams
294.753	296.088	120th Ave	Westminster	Adams
296.088	298.082	120th Ave	Broomfield	Broomfield
298.082	299.201	Commerce Street	Broomfield	Broomfield
299.201	299.820	Lafayette ByPass	Broomfield	Broomfield
299.820	300.829	Lafayette ByPass		Boulder
300.829	304.000	Lafayette ByPass	Lafayette	Boulder
304.000	304.909	N 10th Street	Lafayette	Boulder
304.909	304.917	N 10th Street		Boulder
304.917	306.083	N 10th Street	Lafayette	Boulder
306.083	306.409	N 10th Street		Boulder
306.409	306.623	N 10th Street	Lafayette	Boulder
306.623	306.901	N 10th Street		Boulder
306.901	307.000	N 10th Street	Lafayette	Boulder
307.000	307.194	Main Street	Lafayette	Boulder
307.194	307.617	Main Street	Erie	Boulder
307.617	313.547	Main Street		Boulder
313.547	318.326	Main Street	Longmont	Boulder
318.326	318.845	Mountain Ave	Longmont	Boulder
318.845	322.460	Mountain Ave		Boulder
322.460	324.906	Mountain Ave		Larimer
324.906	325.000	Mountain Ave	Berthoud	Larimer
325.000	326.128	Berthoud ByPass	Berthoud	Larimer
326.128	327.211	Berthoud ByPass		Larimer
327.211	327.882	Berthoud ByPass	Berthoud	Larimer
327.882	329.364	Berthoud ByPass		Larimer
329.364	330.001	Lincoln Ave / Buchanan Ave / Garf		Larimer
330.001	332.066	Lincoln Ave / Buchanan Ave / Garf	Loveland	Larimer
332.066	332.087	Lincoln Ave / Buchanan Ave / Garf		Larimer
332.087	334.636	Lincoln Ave / Buchanan Ave / Garf	Loveland	Larimer
334.636	334.666	Lincoln Ave / Buchanan Ave / Garf		Larimer
334.666	335.631	Lincoln Ave / Buchanan Ave / Garf	Loveland	Larimer
335.631	335.650	Lincoln Ave / Buchanan Ave / Garf		Larimer
335.650	335.949	Lincoln Ave / Buchanan Ave / Garf	Loveland	Larimer

Colorado Highways by Sections

Route				
Begin Mile Point	End Mile Point	Highway Street Name	City	County
287C				
335.949	336.007	Lincoln Ave / Buchanan Ave / Garf		Larimer
336.007	336.659	Lincoln Ave / Buchanan Ave / Garf	Loveland	Larimer
336.659	336.767	Lincoln Ave / Buchanan Ave / Garf		Larimer
336.767	336.912	Lincoln Ave / Buchanan Ave / Garf	Loveland	Larimer
336.912	337.443	Lincoln Ave / Buchanan Ave / Garf		Larimer
337.443	337.738	Lincoln Ave / Buchanan Ave / Garf	Loveland	Larimer
337.738	338.100	Lincoln Ave / Buchanan Ave / Garf		Larimer
338.100	339.128	College Ave		Larimer
339.128	339.309	College Ave	Fort Collins	Larimer
339.309	339.498	College Ave		Larimer
339.498	346.412	College Ave	Fort Collins	Larimer
346.412	346.746	College Ave / Scenic Byway	Fort Collins	Larimer
346.746	346.874	Cache La Poudre River North Park	Fort Collins	Larimer
346.874	347.142	College Ave / Scenic Byway	Fort Collins	Larimer
347.142	347.186	College Ave / Scenic Byway		Larimer
347.186	348.436	College Ave / Scenic Byway	Fort Collins	Larimer
348.436	348.447	College Ave / Scenic Byway		Larimer
348.447	348.635	Cache La Poudre River North Park		Larimer
348.635	355.759	CoRoute for 014B / Scenic Byway		Larimer
355.759	356.000	Cache La Poudre River North Park		Larimer
356.000	385.223			Larimer
287Z				
0.000	1.763	Cleveland Ave	Loveland	Larimer
291A				
0.000	0.191	Oak Street / Scenic Byway	Salida	Chaffee
0.191	0.303	Oak Street / Scenic Byway		Chaffee
0.303	0.570	Oak Street / Scenic Byway	Salida	Chaffee
0.570	0.640	Collogiate Peaks Scenic Byway	Salida	Chaffee
0.640	1.776	1st Street / Scenic Byway	Salida	Chaffee
1.776	1.828	1st Street / Scenic Byway		Chaffee
1.828	1.944	1st Street / Scenic Byway	Salida	Chaffee
1.944	9.105	1st Street / Scenic Byway		Chaffee
9.105	9.135	Collogiate Peaks Scenic Byway		Chaffee
300A				
0.000	0.308	Top of the Rockies Scenic Byway		Lake
0.308	3.356			Lake
317A				
0.000	10.843			Moffat
10.843	12.237			Routt
318A				
0.000	60.697	Hwy 318		Moffat
325A				
0.000	11.395			Garfield
330A				
0.000	1.000	High Street / Scenic Byway		Mesa
1.000	9.861	High Street		Mesa
9.861	10.049	High Street	Collbran	Mesa
10.049	10.075	High Street		Mesa
10.075	10.274	High Street	Collbran	Mesa
10.274	10.505	High Street		Mesa
10.505	10.636	High Street	Collbran	Mesa

Colorado Highways by Sections

Route				
Begin Mile Point	End Mile Point	Highway Street Name	City	County
330A				
10.636	10.845	High Street		Mesa
10.845	11.395	High Street	Collbran	Mesa
340A				
0.000	0.220	Aspen Street / Scenic Byway	Fruita	Mesa
0.220	0.408	Dinosaur Diamond Scenic Byway	Fruita	Mesa
0.408	0.657	Coulson Street / Scenic Byway	Fruita	Mesa
0.657	1.068	Coulson Street	Fruita	Mesa
1.068	1.289	Coulson Street		Mesa
1.289	1.469	Broadway / Grand Ave		Mesa
1.469	1.523	Broadway / Grand Ave	Fruita	Mesa
1.523	7.222	Broadway / Grand Ave		Mesa
7.222	8.558	Broadway		Mesa
8.558	8.619	Broadway	Grand Junction	Mesa
8.619	9.019	Broadway		Mesa
9.019	9.025	Broadway	Grand Junction	Mesa
9.025	9.123	Broadway		Mesa
9.123	9.127	Broadway	Grand Junction	Mesa
9.127	9.359	Broadway		Mesa
9.359	9.509	Broadway		Mesa
9.509	9.594	Broadway	Grand Junction	Mesa
9.594	11.176	Broadway		Mesa
11.176	11.186	Broadway	Grand Junction	Mesa
11.186	11.979	Broadway		Mesa
11.979	12.121	Broadway	Grand Junction	Mesa
12.121	12.304	Broadway		Mesa
12.304	13.223	Broadway	Grand Junction	Mesa
13.223	13.341	Grand Ave	Grand Junction	Mesa
347A				
0.000	5.248			Montrose
348A				
0.000	0.290	6th Street	Delta	Delta
0.290	0.479	Silver Street	Delta	Delta
0.479	0.694	Bridge Street	Delta	Delta
0.694	0.701	Bridge Street		Delta
0.701	6.074	5th Street		Delta
6.074	16.023	5th Street		Montrose
16.023	16.911	5th Street	Olathe	Montrose
16.911	17.059	5th Street		Montrose
350A				
0.000	37.390	Santa Fe Tail Scenic Byway		Las Animas
37.390	72.294	Santa Fe Tail Scenic Byway		Otero
72.294	72.444	Santa Fe Tail Scenic Byway	La Junta	Otero
72.444	72.713	5th Street / Scenic Byway	La Junta	Otero
72.713	72.770	Santa Fe Tail Scenic Byway	La Junta	Otero
72.770	72.970	Barnes Ave / Scenic Byway	La Junta	Otero
72.970	73.001	Santa Fe Tail Scenic Byway	La Junta	Otero
368A				
0.000	2.004			Rio Grande
2.004	5.025			Conejos
5.025	5.918			Alamosa
5.918	5.975			Conejos
5.975	12.329			Alamosa

Colorado Highways by Sections

Route				
Begin Mile Point	End Mile Point	Highway Street Name	City	County
370A				
0.000	5.978			Rio Grande
5.978	14.115			Alamosa
371A				
0.000	5.060			Conejos
5.060	5.233			Alamosa
5.233	5.856			Conejos
5.856	6.067			Alamosa
385A				
95.000	95.081	Main Street / Scenic Byway	Granada	Prowers
95.081	95.581	Main Street	Granada	Prowers
95.581	95.675	Main Street		Prowers
95.675	109.238			Prowers
109.238	122.879			Kiowa
385B				
123.682	123.927	Colorado Ave	Sheridan Lake	Kiowa
123.927	124.006	Borders Street	Sheridan Lake	Kiowa
124.006	124.083	Borders Street		Kiowa
124.083	124.264	Borders Street	Sheridan Lake	Kiowa
124.264	135.413	Borders Street		Kiowa
135.413	149.701	Borders Street		Cheyenne
385C				
150.251	150.418	E 5th Street S	Cheyenne Wells	Cheyenne
150.418	150.777	S 2nd Street E	Cheyenne Wells	Cheyenne
150.777	150.917	W 1st Street S	Cheyenne Wells	Cheyenne
150.917	151.087	W 1st Street N	Cheyenne Wells	Cheyenne
151.087	151.126	W 1st Street N		Cheyenne
151.126	151.330	W 1st Street N	Cheyenne Wells	Cheyenne
151.330	151.336	W 1st Street N		Cheyenne
151.336	170.293	Lincoln Street		Cheyenne
170.293	187.472	Lincoln Street		Kit Carson
187.472	187.886	Lincoln Street	Burlington	Kit Carson
187.886	188.855	Rose Ave	Burlington	Kit Carson
188.855	189.348	8th Street	Burlington	Kit Carson
189.348	207.510	8th Street		Kit Carson
207.510	216.861	8th Street		Yuma
385D				
219.448	242.611	Dexter Street		Yuma
242.611	243.467	Dexter Street	Wray	Yuma
243.467	243.487	Dexter Street		Yuma
243.487	244.556	Interocean Ave		Yuma
244.556	245.058	Interocean Ave	Wray	Yuma
245.058	269.284	Interocean Ave		Yuma
269.284	278.552	Interocean Ave		Phillips
278.552	278.954			Phillips
278.954	280.153		Holyoke	Phillips
280.153	290.897			Phillips
290.897	309.000			Sedgwick
309.000	309.820	South Platte River Trail Scenic By	Julesburg	Sedgwick
309.820	310.240	South Platte River Trail Scenic By		Sedgwick
310.240	310.959	South Platte River Trail Scenic By	Julesburg	Sedgwick
310.959	310.996	South Platte River Trail Scenic By		Sedgwick

Colorado Highways by Sections

Route				
Begin Mile Point	End Mile Point	Highway Street Name	City	County
385E				
313.849	314.000	South Platte River Trail Scenic By		Sedgwick
314.000	317.631			Sedgwick
389A				
0.000	1.068	Main Street		Las Animas
1.068	1.834	Main Street	Branson	Las Animas
1.834	2.124	Athens Street	Branson	Las Animas
2.124	2.154		Branson	Las Animas
2.154	12.803			Las Animas
391A				
0.000	0.966	Kipling Street	Lakewood	Jefferson
0.966	0.979	Kipling Street		Jefferson
0.979	1.476	Kipling Street	Lakewood	Jefferson
1.476	1.998	Kipling Street		Jefferson
1.998	7.373	Kipling Street	Lakewood	Jefferson
7.373	9.641	Kipling Street	Wheat Ridge	Jefferson
392A				
95.305	95.306	County Road 32 Carpenter Road	Fort Collins	Larimer
95.306	95.810	County Road 32 Carpenter Road		Larimer
95.810	95.937	County Road 32 Carpenter Road	Fort Collins	Larimer
95.937	95.957	County Road 32 Carpenter Road		Larimer
95.957	96.185	County Road 32 Carpenter Road	Fort Collins	Larimer
96.185	96.627	County Road 32 Carpenter Road		Larimer
96.627	97.553	County Road 32 Carpenter Road	Fort Collins	Larimer
97.553	100.000	County Road 32 Carpenter Road		Larimer
100.000	100.109	Main Street		Larimer
100.109	100.268	Main Street	Windsor	Larimer
100.268	102.528	Main Street		Larimer
102.528	103.211	Main Street		Weld
103.211	104.455	Main Street	Windsor	Weld
392B				
105.439	105.823	Main Street	Windsor	Weld
105.823	123.596	Main Street		Weld
123.596	141.583	County Road 392		Weld
394A				
0.000	0.257	Ranney Street	Craig	Moffat
0.257	0.446	Ranney Street		Moffat
0.446	0.520	Ranney Street	Craig	Moffat
0.520	9.349	Ranney Street		Moffat
9.349	9.378	Ranney Street		Routt
402A				
0.000	0.461	14th Street SE	Loveland	Larimer
0.461	0.511	14th Street SE	Loveland	Larimer
0.511	4.118	14th Street SE		Larimer
4.118	4.306	14th Street SE	Johnstown	Larimer
470A				
0.000	0.059	C-470		Jefferson
0.059	0.115	C-470	Golden	Jefferson
0.115	0.652	C-470		Jefferson
0.652	0.696	C-470	Lakewood	Jefferson
0.696	0.820	C-470		Jefferson
0.820	1.465	C-470	Lakewood	Jefferson

Colorado Highways by Sections

Route				
Begin Mile Point	End Mile Point	Highway Street Name	City	County
470A				
1.465	2.237	C-470		Jefferson
2.237	2.513	C-470	Lakewood	Jefferson
2.513	2.519	C-470		Jefferson
2.519	2.564	C-470	Lakewood	Jefferson
2.564	2.596	C-470		Jefferson
2.596	3.229	C-470	Lakewood	Jefferson
3.229	3.747	C-470		Jefferson
3.747	4.234	C-470	Morrison	Jefferson
4.234	4.511	C-470		Jefferson
4.511	4.521	C-470	Lakewood	Jefferson
4.521	4.814	C-470		Jefferson
4.814	5.860	C-470	Lakewood	Jefferson
5.860	5.890	C-470		Jefferson
5.890	5.957	C-470	Lakewood	Jefferson
5.957	15.861	C-470		Jefferson
15.861	16.223	C-470	Littleton	Arapahoe
16.223	16.601	C-470		Arapahoe
16.601	17.125	C-470		Douglas
17.125	17.602	C-470	Littleton	Douglas
17.602	24.165	C-470		Douglas
24.165	26.195	C-470	Lone Tree	Douglas
470B				
0.000	0.082	E-470	Lone Tree	Douglas
0.082	4.374	E-470		Douglas
4.374	4.387	E-470	Parker	Douglas
4.387	4.765	E-470		Douglas
4.765	5.794	E-470	Parker	Douglas
5.794	6.206	E-470	Aurora	Douglas
6.206	10.477	E-470	Aurora	Arapahoe
10.477	10.488	E-470		Arapahoe
10.488	10.621	E-470	Aurora	Arapahoe
10.621	10.646	E-470		Arapahoe
10.646	11.599	E-470	Aurora	Arapahoe
11.599	13.343	E-470		Arapahoe
13.343	13.356	E-470	Aurora	Arapahoe
13.356	15.422	E-470		Arapahoe
15.422	16.938	E-470	Aurora	Arapahoe
16.938	17.944	E-470		Arapahoe
17.944	17.974	E-470	Aurora	Arapahoe
17.974	18.944	E-470		Arapahoe
18.944	19.360	E-470	Aurora	Arapahoe
19.360	19.505	E-470		Arapahoe
19.505	20.375	E-470	Aurora	Arapahoe
20.375	20.397	E-470		Arapahoe
20.397	20.468	E-470	Aurora	Arapahoe
20.468	20.538	E-470		Arapahoe
20.538	20.605	E-470		Adams
20.605	21.138	E-470	Aurora	Adams
21.138	21.192	E-470		Adams
21.192	21.542	E-470	Aurora	Adams
21.542	22.537	E-470		Adams
22.537	24.047	E-470	Aurora	Adams
24.047	24.476	E-470		Adams

Colorado Highways by Sections

Route				
Begin Mile Point	End Mile Point	Highway Street Name	City	County
470B				
24.476	24.499	E-470	Aurora	Adams
24.499	27.115	E-470		Adams
27.115	28.574	E-470	Denver	Denver
28.574	29.382	E-470		Adams
29.382	31.596	E-470	Commerce City	Adams
31.596	32.591	E-470		Adams
32.591	34.708	E-470	Commerce City	Adams
34.708	34.723	E-470		Adams
34.723	35.446	E-470	Commerce City	Adams
35.446	35.463	E-470		Adams
35.463	35.787	E-470	Brighton	Adams
35.787	35.896	E-470		Adams
35.896	36.832	E-470	Brighton	Adams
36.832	37.732	E-470		Adams
37.732	37.842	E-470	Brighton	Adams
37.842	38.597	E-470		Adams
38.597	38.713	E-470	Brighton	Adams
38.713	40.509	E-470		Adams
40.509	44.099	E-470	Thornton	Adams
44.099	44.151	E-470		Adams
44.151	46.385	E-470	Thornton	Adams
46.385	46.398	E-470	Broomfield	Broomfield
470N				
46.398	52.262	Northwest Parkway	Broomfield	Broomfield
52.262	52.346	Northwest Parkway		Boulder
52.346	52.929	Northwest Parkway	Lafayette	Boulder
52.929	53.423	Northwest Parkway	Broomfield	Broomfield
53.423	53.443	Northwest Parkway	Louisville	Boulder
53.443	54.450	Northwest Parkway	Broomfield	Broomfield
470W				
0.000	0.360	C 470		Jefferson
0.360	1.212	C 470	Golden	Jefferson
491A				
0.000	6.422	Trail of the Ancients Scenic Bywa		Montezuma
491B				
26.217	27.150	Broadway / Scenic Byway	Cortez	Montezuma
27.150	27.212	Trail of the Ancients Scenic Bywa	Cortez	Montezuma
27.212	49.634	Trail of the Ancients Scenic Bywa		Montezuma
49.634	54.990	Trail of the Ancients Scenic Bywa		Dolores
54.990	60.828			Dolores
60.828	61.837		Dove Creek	Dolores
61.837	69.602			Dolores
491C				
0.000	0.174	Old 666 Bus RtScenic Byway	Cortez	Montezuma
0.174	0.242	San Juan Skyway	Cortez	Montezuma
550A				
0.000	16.561			La Plata
550B				
20.916	21.522	Camino Del Rio / Scenic Byway	Durango	La Plata
21.522	21.538	San Juan Skyway	Durango	La Plata
21.538	25.852	Main Ave / Scenic Byway	Durango	La Plata

Colorado Highways by Sections

Route				
Begin Mile Point	End Mile Point	Highway Street Name	City	County
550B				
25.852	25.889	San Juan Skyway	Durango	La Plata
25.889	49.583	San Juan Skyway		La Plata
49.583	49.760	Molas Divide Pass / Scenic Byway		La Plata
49.760	69.928	Molas Divide Pass / Scenic Byway		San Juan
69.928	70.000	Molas Divide Pass / Scenic Byway	Silverton	San Juan
70.000	70.747	San Juan Skyway	Silverton	San Juan
70.747	71.829	San Juan Skyway		San Juan
71.829	80.187	Red Mountain Pass / Scenic Bywa		San Juan
80.187	92.072	Red Mountain Pass / Scenic Bywa		Ouray
92.072	92.210	Red Mountain Pass / Scenic Bywa	Ouray	Ouray
92.210	92.894	San Juan Skyway	Ouray	Ouray
92.894	95.136	3rd Street / Scenic Byway	Ouray	Ouray
95.136	103.388	San Juan Skyway		Ouray
103.388	103.716	San Juan Skyway	Ridgway	Ouray
103.716	104.000	San Juan Skyway		Ouray
104.000	104.002			Ouray
104.002	104.640		Ridgway	Ouray
104.640	117.514			Ouray
117.514	126.000			Montrose
126.000	126.153	S Townsend Ave		Montrose
126.153	130.219	S Townsend Ave	Montrose	Montrose



COLORADO HIGHWAYS BY CITIES

Colorado Highways by Cities

City	Highway Section	County	Begin Mile	End Mile	Highway Street Name	PDO	Injury/Injured	Fatal /Fatalities
Aguilar	025B	Las Animas	1.801 1.815	1.815 1.948	Highway of Legends Scenic Byway Fir Street / Highway of Legends Scenic Byway	1	0 / 0	0 / 0
Akron	034B	Washington	195.522 195.528	195.528 196.780	Edison Street 1st Street	9	0 / 0	0 / 0
	063A	Washington	27.635 28.315 28.879 29.733	28.263 28.676 29.733 29.782	Cedar Ave			
Alamosa	160A	Alamosa	230.653 231.851 232.769 233.413 233.564	231.851 232.769 233.413 233.564 233.610	Main Street / Alamosa CoRoute for 285A Sixth Street / Alamosa ByPass Denver Ave Broadway	223	11 / 12	0 / 0
	160Z	Alamosa	0.000	0.929	Main Street / Fifth Street			
	285A	Alamosa	33.398	34.102	West Ave			
Alma	009C	Park	70.337	71.146		1	0 / 0	0 / 0
Antonito	285A	Conejos	5.491 6.300	6.300 6.356	Main Street / Scenic Byway Los Caminos Antiguos Scenic Byway	1	0 / 0	0 / 0
Arriba	070A	Lincoln	382.714	383.499	Memorial Hwy	0	0 / 0	0 / 0

Colorado Highways by Cities

City	Highway Section	County	Begin Mile	End Mile	Highway Street Name
Arvada	PDO = 1,543 Injury/Injured = 146 / 183 Fatal /Fatalities = 4 / 4				
	070A				
	Jefferson		268.795	269.549	Wheat Ridge / Mountian View / Denver
	072A				
	Jefferson		0.985	1.251	Ward Rd
			1.303	1.754	Ward Rd
			1.799	2.373	Ward Rd
			2.373	3.612	Ralston Rd / W 64th Ave
			3.612	4.393	Indiana Street
			4.559	4.651	Indiana Street
			4.651	5.091	
			7.400	7.646	
			7.881	7.965	
			9.657	10.684	
			13.161	13.540	
	076A				
	Jefferson		0.000	0.291	
			0.481	0.526	
	093A				
	Jefferson		4.202	4.351	
			4.375	4.408	
			6.966	7.575	
	095A				
	Adams		10.286	10.607	Sheridan Blvd
			11.216	11.564	Sheridan Blvd
	Jefferson		10.607	11.216	Sheridan Blvd
			12.971	13.353	Sheridan Blvd
	121A				
	Jefferson		16.740	18.038	Wadsworth Blvd
			18.081	21.679	Wadsworth Blvd
Aspen	PDO = 540 Injury/Injured = 12 / 13 Fatal /Fatalities = 0 / 0				
	082A				
	Pitkin		38.327	38.509	Old Hwy 82
			38.895	39.804	Old Hwy 82
			39.804	40.381	Hallum Street
			40.381	40.494	Seventh Street
			40.494	41.430	Main Street
			41.430	41.573	Original Street
			41.573	42.111	Cooper Street

Colorado Highways by Cities

City	Highway Section	County	Begin Mile	End Mile	Highway Street Name
Aspen	082A	Pitkin	PDO = 540	Injury/Injured = 12 / 13	Fatal /Fatalities = 0 / 0
			42.111	42.286	Independence Pass
Ault	014C	Weld	PDO = 14	Injury/Injured = 1 / 1	Fatal /Fatalities = 0 / 0
			153.015	153.622	1st Street / Scenic Byway
			153.622	153.628	Pawnee Pioneer Trails Scenic Byway
	085L	Weld			
			279.264	279.622	
			279.622	280.267	Pawnee Pioneer Trails Scenic Byway
Aurora	030A	Arapahoe	PDO = 5,026	Injury/Injured = 757 / 968	Fatal /Fatalities = 19 / 23
			3.863	7.844	Havana Street
			7.844	14.000	6th Ave
			14.000	17.000	SH 30
			17.000	18.317	Gun Club Rd.
			20.411	20.416	Gun Club Rd.
	036C	Adams			
			80.309	80.341	Adams Street
			84.699	84.711	Adams Street
	040C	Adams			
			303.607	304.659	Colfax Ave
			305.667	306.029	Colfax Ave
			306.270	308.359	Colfax Ave
			309.122	309.209	Colfax Ave
			310.197	311.690	Colfax Ave
		Arapahoe			
			304.659	305.667	Colfax Ave
			306.029	306.270	Colfax Ave
			308.359	309.122	Colfax Ave
			309.209	310.197	Colfax Ave
	070A	Adams			
			282.563	285.528	Memorial Hwy / Commerce City / Aurora
			285.528	288.136	Memorial Hwy
	083A	Arapahoe			
			64.733	65.868	Parker Rd
			67.612	70.244	Parker Rd
			70.434	72.128	Parker Rd

Colorado Highways by Cities

City	Highway Section	County	Begin Mile	End Mile	Highway Street Name
Aurora	PDO = 5,026	Injury/Injured = 757 / 968	Fatal /Fatalities = 19 / 23		
	088B				
	Arapahoe		20.511	21.734	Arapahoe Rd
	225A				
	Adams		9.900	12.431	
	Arapahoe		3.923	9.900	
	470B				
	Adams		20.605	21.138	E-470
			21.192	21.542	E-470
			22.537	24.047	E-470
			24.476	24.499	E-470
	Arapahoe		6.206	10.477	E-470
			10.488	10.621	E-470
			10.646	11.599	E-470
			13.343	13.356	E-470
			15.422	16.938	E-470
			17.944	17.974	E-470
			18.944	19.360	E-470
			19.505	20.375	E-470
			20.397	20.468	E-470
	Douglas		5.794	6.206	E-470
Avon	PDO = 159	Injury/Injured = 15 / 16	Fatal /Fatalities = 0 / 0		
	006E				
	Eagle		170.041	170.088	
			170.092	170.659	
			171.029	171.120	
			172.221	172.283	
	070A				
	Eagle		164.683	165.000	Eagle River
			165.000	168.554	Avon
Basalt	PDO = 95	Injury/Injured = 4 / 9	Fatal /Fatalities = 1 / 1		
	082A				
	Eagle		20.193	21.036	Old Hwy 82
	Pitkin		22.864	22.987	Old Hwy 82
			23.110	23.126	Old Hwy 82
			23.140	23.771	Old Hwy 82
			23.815	24.164	Old Hwy 82

Colorado Highways by Cities

City	Highway Section	County	Begin Mile	End Mile	Highway Street Name
Bayfield					PDO = 7 Injury/Injured = 1 / 2 Fatal /Fatalities = 0 / 0
	160A	La Plata	103.104	103.369	
	160E	La Plata	0.945	1.355	BayField Bus Rt
			1.571	1.701	BayField Bus Rt
			1.816	1.927	BayField Bus Rt
Bennett					PDO = 5 Injury/Injured = 2 / 2 Fatal /Fatalities = 0 / 0
	036C	Adams	88.830	89.210	Adams Street
	036D	Adams	89.210	89.377	
			89.894	89.938	
			90.823	91.180	
	070A	Adams	305.354	305.592	Memorial Hwy
	079A	Adams	0.360	1.024	
			1.147	1.240	
	079B	Adams	1.580	1.922	
Berthoud					PDO = 75 Injury/Injured = 6 / 6 Fatal /Fatalities = 0 / 0
	025A	Weld	248.235	249.709	Berthoud / Lovelend / Johnstown / Windsor
	056B	Larimer	3.000	3.580	Mountain Ave/CO RD 44
			3.661	4.817	Mountain Ave/CO RD 44
			5.020	5.519	Mountain Ave/CO RD 44
		Weld	5.519	6.008	Mountain Ave/CO RD 44
			6.489	9.021	Mountain Ave/CO RD 44
	287C	Larimer	324.906	325.000	Mountain Ave
			325.000	326.128	Berthoud ByPass

Colorado Highways by Cities

City	Highway Section	County	Begin Mile	End Mile	Highway Street Name	PDO	Injury/Injured	Fatal /Fatalities
Berthoud	287C	Larimer	327.211	327.882	Berthoud ByPass	75	6 / 6	0 / 0
Bethune	024C	Kit Carson	446.850	447.334		1	0 / 0	0 / 0
Black Hawk	119A	Gilpin	5.998	6.375	Clear Creek Street / Scenic Byway	19	2 / 2	0 / 0
			6.375	8.082	Black Hawk / Scienic Byway			
Blanca	160A	Costilla	252.662	254.510	Broadway / Scenic Byway	0	0 / 0	0 / 0
Blue River	009C	Summit	80.773	84.653		22	5 / 8	0 / 0
Boone	096B	Pueblo	75.189	75.899		3	0 / 0	0 / 0
209A		Pueblo	1.348	1.528	Hughes Ave			
Boulder	007B	Boulder	49.506	50.530	Canyon Blvd	1,876	276 / 290	2 / 2
			50.530	50.639	Canyon Blvd.			
	007C	Boulder	52.290	55.088	Arapahoe			
036B		Boulder	33.951	34.000	North Foothills Hwy			
			34.000	39.220	28th Street			
			39.220	39.235	Denver/Boulder Turnpike			

Colorado Highways by Cities

City	Highway Section	County	Begin Mile	End Mile	Highway Street Name
Boulder			PDO = 1,876	Injury/Injured = 276 / 290	Fatal /Fatalities = 2 / 2
	036E	Boulder	0.000	0.357	Baseline Rd
	093A	Boulder	15.002	18.849	Broadway
	119A	Boulder	40.595	41.892	Canyon Blvd
	119B	Boulder	44.237	45.095	Diagonal Hwy
	157A	Boulder	0.088	3.014	Foothills Py
			3.113	3.625	Foothills Py
			3.710	3.749	Foothills Py
Branson			PDO = 0	Injury/Injured = 0 / 0	Fatal /Fatalities = 0 / 0
	389A	Las Animas	1.068	1.834	Main Street
			1.834	2.124	Athens Street
			2.124	2.154	
Breckenridge			PDO = 223	Injury/Injured = 7 / 12	Fatal /Fatalities = 0 / 0
	009C	Summit	85.992	86.165	
			86.165	89.014	S Parker Ave / Boreas Pass
			90.007	90.254	S Parker Ave / Boreas Pass
			90.254	90.625	Boreas Pass
Brighton			PDO = 559	Injury/Injured = 52 / 67	Fatal /Fatalities = 4 / 4
	007D	Adams	76.582	77.052	Bridge Street
	022A	Adams	0.000	1.846	124th Ave
			2.471	2.476	124th Ave
	076A	Adams	17.213	18.426	CoRoute for 002C
			18.489	19.833	CoRoute for 002C
			19.856	20.116	CoRoute for 002C

Colorado Highways by Cities

City	Highway Section	County	Begin Mile	End Mile	Highway Street Name
Brighton					PDO = 559 Injury/Injured = 52 / 67 Fatal /Fatalities = 4 / 4
	076A				
	Adams		20.345	24.649	CoRoute for 002C
	085C				
	Adams		229.771	235.605	
	470B				
	Adams		35.463	35.787	E-470
			35.896	36.832	E-470
			37.732	37.842	E-470
			38.597	38.713	E-470
Brookside					PDO = Injury/Injured = / Fatal /Fatalities = /
	115A				
	Fremont		3.663	4.253	Cedar Ave / Scenic Byway
Broomfield					PDO = 1,029 Injury/Injured = 106 / 125 Fatal /Fatalities = 2 / 2
	007D				
	Broomfield		64.541	65.000	Baseline Rd
			65.000	68.433	160TH Ave
			68.433	68.500	Bridge Street
	025A				
	Broomfield		227.347	228.000	Federal Heights / Thornton / NorthGlenn / Westminster
			228.000	229.000	Norhwest Parkway / Federal Heights / Thornton / NorthG
			229.000	231.087	Federal Heights / Thornton / NorthGlenn / Westminster
	036B				
	Broomfield		45.176	49.401	Denver/Boulder Turnpike
	121A				
	Broomfield		24.822	26.419	Wadsworth Blvd
	128A				
	Broomfield		5.279	5.280	120TH Ave
			5.657	7.973	120TH Ave
	287C				
	Broomfield		296.088	298.082	120th Ave
			298.082	299.201	Commerce Street
			299.201	299.820	Lafayette ByPass
	470B				

Colorado Highways by Cities

City	Highway Section	County	Begin Mile	End Mile	Highway Street Name
Broomfield	PDO = 1,029 Injury/Injured = 106 / 125 Fatal /Fatalities = 2 / 2				
	470B				
	Broomfield		46.385	46.398	E-470
	470N				
	Broomfield		46.398	52.262	Northwest Parkway
			52.929	53.423	Northwest Parkway
			53.443	54.450	Northwest Parkway
Brush	PDO = 50 Injury/Injured = 5 / 5 Fatal /Fatalities = 0 / 0				
	034B				
	Morgan		170.354	172.414	Edison Street
			172.414	172.480	Edison Street and Colorado Ave
			172.480	172.923	Edison Street
	071E				
	Morgan		175.486	175.950	Colorado Ave / Heartland Expressway
			176.154	176.267	Colorado Ave / Heartland Expressway
			176.276	176.282	Colorado Ave / Heartland Expressway
			176.360	176.922	Colorado Ave / Heartland Expressway
	076A				
	Morgan		89.465	89.821	
Buena Vista	PDO = 49 Injury/Injured = 4 / 4 Fatal /Fatalities = 0 / 0				
	024A				
	Chaffee		209.998	211.292	Collogiate Peeks Scenic Byway
Burlington	PDO = 32 Injury/Injured = 3 / 3 Fatal /Fatalities = 0 / 0				
	024C				
	Kit Carson		453.872	454.828	Rose Ave
	024D				
	Kit Carson		455.882	455.886	Rose Ave
			455.971	456.563	Rose Ave
	070A				
	Kit Carson		438.222	438.538	Memorial Hwy
	070Q				
	Kit Carson		0.137	0.377	Rose Ave / Burlington Bus Rt
	385C				

Colorado Highways by Cities

City	Highway Section	County	Begin Mile	End Mile	Highway Street Name
Burlington	PDO = 32	Injury/Injured = 3 / 3	Fatal /Fatalities = 0 / 0		
	385C				
	Kit Carson				
		187.472	187.886	Lincoln Street	
		187.886	188.855	Rose Ave	
		188.855	189.348	8th Street	
Calhan	PDO = 9	Injury/Injured = 0 / 0	Fatal /Fatalities = 0 / 0		
	024G				
	El Paso				
		338.978	339.970	John A. Love Memorial Highway	
Campo	PDO = 0	Injury/Injured = 0 / 0	Fatal /Fatalities = 0 / 0		
	287A				
	Baca				
		8.651	9.142	Main Street / Heartland Expressway	
		9.142	9.153	/ Heartland Expressway	
Canon City	PDO = 291	Injury/Injured = 25 / 26	Fatal /Fatalities = 0 / 0		
	050A				
	Fremont				
		276.699	281.240	Royal Gorge Blvd / Scenic Byway	
		281.503	282.445	Royal Gorge Blvd / Scenic Byway	
	115A				
	Fremont				
		0.000	0.810	9th Street / Scenic Byway	
Carbondale	PDO = 78	Injury/Injured = 7 / 9	Fatal /Fatalities = 0 / 0		
	133A				
	Garfield				
		66.051	66.137	West Elk Loop Scenic Byway	
		66.455	68.473	West Elk Loop Scenic Byway	
		68.646	68.718	West Elk Loop Scenic Byway	
Castle Rock	PDO = 462	Injury/Injured = 38 / 45	Fatal /Fatalities = 1 / 1		
	025A				
	Douglas				
		180.870	181.067	Castle Rock	
		181.410	181.858	Castle Rock	
		183.166	184.178	Castle Rock	
	085B				
	Douglas				
		184.745	185.117	Meadows Parkway	
		185.117	186.281	Santa Fe Drive	
	086A				
	Douglas				
		1.854	2.870		
		4.109	4.911		

Colorado Highways by Cities

City	Highway Section	County	Begin Mile	End Mile	Highway Street Name	PDO	Injury/Injured	Fatal /Fatalities
Castle Rock	086B	Douglas	100.018	104.246	Old Founders Pkwy	462	38 / 45	1 / 1
			104.256	104.348	Old Founders Pkwy			
Cedaredge	065A	Delta	9.711	9.970	Grand Mesa Skyway	8	1 / 1	0 / 0
			9.970	11.400	Grand Mesa Drive / Scenic Byway			
			11.400	11.736	Grand Mesa Skyway			
Centennial	025A	Arapahoe	195.048	196.715	South East Corridor	1,171	125 / 148	0 / 0
	083A	Arapahoe	63.099	64.064	Parker Rd			
			65.868	66.525	Parker Rd			
	088B	Arapahoe	17.481	20.511	Arapahoe Rd			
177A	Arapahoe	0.099	2.943	University Blvd				
Center	112A	Saguache	14.556	14.570		18	0 / 0	0 / 0
			14.570	15.662	8th Street			
			15.662	15.929	County Line Rd			
Cheraw	109A	Otero	65.196	65.327	E Grand Ave	0	0 / 0	0 / 0
Cherry Hills Village	002A	Arapahoe	0.000	0.003	Colorado Blvd	174	14 / 16	0 / 0
			088A	Arapahoe	10.575			

Colorado Highways by Cities

City	Highway Section	County	Begin Mile	End Mile	Highway Street Name
Cherry Hills Village					PDO = 174 Injury/Injured = 14 / 16 Fatal /Fatalities = 0 / 0
	177A	Arapahoe	4.112	6.111	University Blvd
	285D	Arapahoe	260.667	260.777	Hampden Ave
			260.931	260.944	Hampden Ave
			261.045	261.340	Hampden Ave
			261.677	263.180	Hampden Ave
Cheyenne Wells					PDO = 5 Injury/Injured = 0 / 0 Fatal /Fatalities = 0 / 0
	040H	Cheyenne	469.400	470.311	
			470.311	470.345	CoRoute for 385B
			470.560	470.666	CoRoute for 385B
	385C	Cheyenne	150.251	150.418	E 5th Street S
			150.418	150.777	S 2nd Street E
			150.777	150.917	W 1st Street S
			150.917	151.087	W 1st Street N
			151.126	151.330	W 1st Street N
Cokedale					PDO = 0 Injury/Injured = 0 / 0 Fatal /Fatalities = 0 / 0
	012A	Las Animas	62.494	62.799	Highway of Legends Scenic Byway
Collbran					PDO = 0 Injury/Injured = 0 / 0 Fatal /Fatalities = 0 / 0
	330A	Mesa	9.861	10.049	High Street
			10.075	10.274	High Street
			10.505	10.636	High Street
			10.845	11.395	High Street
Colorado Springs					PDO = 6,883 Injury/Injured = 779 / 941 Fatal /Fatalities = 21 / 24
	021A	El Paso	137.586	139.582	
	021B	El Paso	141.738	142.541	
			143.773	147.470	
			148.206	154.112	
	024A				

Colorado Highways by Cities

City	Highway Section	County	Begin Mile	End Mile	Highway Street Name
Colorado Springs			PDO = 6,883	Injury/Injured = 779 / 941	Fatal /Fatalities = 21 / 24
	024A	El Paso	301.180	303.840	John A. Love Memorial Highway
	024E	El Paso	3.680	4.162	Manitou Spgs Bus Rt
	024G	El Paso	303.412	303.916	Fountain Blvd / Heartland Expressway / Memorial
			304.306	308.230	Fountain Blvd / Heartland Expressway / Memorial
			308.230	308.910	Founders Pkwy / Powers Blvd / Heartland Expressway /
			308.910	310.892	Powers Blvd / Heartland Expressway / Memorial
			310.892	310.893	Platte Ave / Heartland Expressway / Memorial
			313.137	313.444	Platte Ave / Heartland Expressway / Memorial
			314.542	316.000	Platte Ave / Heartland Expressway / Memorial
			316.000	318.594	John A. Love Memorial Highway
			319.823	319.926	John A. Love Memorial Highway
	025A	El Paso	136.885	149.000	Colorado Springs / Ronald Reagan Highway
			149.000	149.391	Academy Blvd / Ronald Reagan Highway
	083A	El Paso	20.368	20.692	
	094A	El Paso	0.691	3.914	
			4.029	4.115	
	115A	El Paso	43.831	46.248	Nevada Ave
			46.248	47.496	
Commerce City			PDO = 638	Injury/Injured = 74 / 88	Fatal /Fatalities = 2 / 2
	002A	Adams	9.444	9.842	Colorado Blvd
	002B	Adams	10.860	11.521	Hansen Blvd
			11.639	13.345	Hansen Blvd
	002C	Adams	13.345	15.690	
			16.362	16.387	

Colorado Highways by Cities

City	Highway Section	County	Begin Mile	End Mile	Highway Street Name
Commerce City			PDO = 638	Injury/Injured = 74 / 88	Fatal /Fatalities = 2 / 2
	002C				
	Adams		17.056 17.422 19.298	17.175 19.065 19.304	
	006H				
	Adams		292.040 294.644	294.327 295.237	Vasquez Blvd Vasquez Blvd
	044A				
	Adams		0.000	2.246	104th Ave
	076A				
	Adams		12.710 13.279 17.091	12.836 15.694 17.119	CoRoute for 006H CoRoute for 006H CoRoute for 002C
	085C				
	Adams		227.376	229.771	
	224A				
	Adams		2.814 3.327	3.250 3.634	74th Ave 74th Ave
	265A				
	Adams		1.187	3.621	Brighton Blvd
	270A				
	Adams		0.948	4.229	CoRoute for 270B
	470B				
	Adams		29.382 32.591 34.723	31.596 34.708 35.446	E-470 E-470 E-470
Cortez			PDO = 134	Injury/Injured = 10 / 12	Fatal /Fatalities = 1 / 1
	145A				
	Montezuma		0.000 0.110 0.203 1.261	0.110 0.203 1.261 1.421	State Street / Scenic Byway San Juan Skyway Dolores Rd / Scenic Byway San Juan Skyway
	160A				

Colorado Highways by Cities

City	Highway Section	County	Begin Mile	End Mile	Highway Street Name
Cortez			PDO = 134	Injury/Injured = 10 / 12	Fatal /Fatalities = 1 / 1
	160A				
	Montezuma				
			35.925	36.000	Trail of the Ancients Scenic Byway
			36.000	37.789	Broadway / Scenic Byway
			37.789	37.859	San Juan Skyway
			37.859	39.720	Main Street / Scenic Byway
			39.720	39.864	San Juan Skyway
			39.864	40.511	Mancos RoadScenic Byway
			40.511	40.655	San Juan Skyway
	491B				
	Montezuma				
			26.217	27.150	Broadway / Scenic Byway
			27.150	27.212	Trail of the Ancients Scenic Byway
	491C				
	Montezuma				
			0.000	0.174	Old 666 Bus RtScenic Byway
			0.174	0.242	San Juan Skyway
Craig			PDO = 188	Injury/Injured = 10 / 10	Fatal /Fatalities = 0 / 0
	013A				
	Moffat				
			87.927	88.635	CR 7
	013B				
	Moffat				
			89.580	91.335	Yampa Street
	040A				
	Moffat				
			87.886	90.358	W. Victory Wy.
			90.358	90.531	Pershing Street
			90.531	91.091	4th Street
			91.091	91.262	Lincoln Street
			91.262	91.533	W Victory Way
			91.533	93.000	
			93.000	93.073	Jefferson Ave
	040Z				
	Moffat				
			0.000	0.730	Victory Way
	394A				
	Moffat				
			0.000	0.257	Ranney Street
			0.446	0.520	Ranney Street
Crawford			PDO = 0	Injury/Injured = 0 / 0	Fatal /Fatalities = 0 / 0
	092A				
	Delta				
			30.789	30.841	Crawford Street / Scenic Byway

Colorado Highways by Cities

City	Highway Section	County	Begin Mile	End Mile	Highway Street Name
Crawford	092A	Delta			
			PDO = 0 Injury/Injured = 0 / 0 Fatal /Fatalities = 0 / 0		
			30.868	30.983	Crawford Street / Scenic Byway
			31.057	31.273	Crawford Street / Scenic Byway
			31.273	31.279	West Elk Loop Scenic Byway
			31.279	31.458	Dogwood Street / Scenic Byway
			31.458	31.525	West Elk Loop Scenic Byway
			31.525	31.571	Graham Ave / Scenic Byway
			31.571	31.713	West Elk Loop Scenic Byway
Creede	149A	Mineral			
			PDO = 9 Injury/Injured = 0 / 0 Fatal /Fatalities = 0 / 0		
			21.223	21.426	Silver Thread Scenic Byway
			21.426	21.540	La Garita Street / Scenic Byway
			21.540	21.648	Silver Thread Scenic Byway
			21.648	21.861	Main Street / Scenic Byway
Crested Butte	135A	Gunnison			
			PDO = 13 Injury/Injured = 1 / 1 Fatal /Fatalities = 0 / 0		
			27.194	27.200	West Elk Loop Scenic Byway
			27.200	27.405	6th Street / Scenic Byway
			27.405	27.484	West Elk Loop Scenic Byway
Cripple Creek	067C	Teller			
			PDO = 14 Injury/Injured = 1 / 1 Fatal /Fatalities = 0 / 0		
			50.732	51.300	2nd Street / Scenic Byway
			51.300	51.363	Gold Belt Scenic Byway
			51.363	51.577	Bennett Ave / Scenic Byway
			51.577	51.682	Gold Belt Scenic Byway
			51.682	52.002	5th Street
			52.002	52.305	Pikes Peak Ave
Crook	055A	Logan			
			PDO = 0 Injury/Injured = 0 / 0 Fatal /Fatalities = 0 / 0		
			0.000	0.237	1st Street
			0.237	0.287	
	138A	Logan			
			27.446	27.503	Park Ave
			27.503	27.910	2nd Ave
Crowley	096B	Crowley			
			PDO = 0 Injury/Injured = 0 / 0 Fatal /Fatalities = 0 / 0		

Colorado Highways by Cities

City	Highway Section	County	Begin Mile	End Mile	Highway Street Name
Crowley	096B	Crowley	99.282	99.483	
PDO = 0 Injury/Injured = 0 / 0 Fatal /Fatalities = 0 / 0					
Dacono	025A	Weld	232.111 234.110	234.110 235.091	Erie /Dacono Fredrick / Firestone / Mead / Longmont
PDO = 40 Injury/Injured = 3 / 3 Fatal /Fatalities = 0 / 0					
	052A	Weld	13.184	13.643	
Deer Trail	040E	Arapahoe	349.958 350.295	350.169 351.180	1st Ave 1st Ave
PDO = 4 Injury/Injured = 2 / 3 Fatal /Fatalities = 0 / 0					
	070A	Arapahoe	327.624	328.777	Memorial Hwy
	070N	Arapahoe	0.000	0.396	Cedar Street
Del Norte	112A	Rio Grande	0.000 0.439	0.439 0.448	Oak Ave
PDO = 8 Injury/Injured = 0 / 0 Fatal /Fatalities = 0 / 0					
	160A	Rio Grande	201.661 201.705	201.705 202.413	Grand Ave
Delta	050A	Delta	64.959 65.633 70.545	65.535 70.545 73.762	Main Street
PDO = 148 Injury/Injured = 9 / 9 Fatal /Fatalities = 0 / 0					
	092A	Delta	0.000 0.239	0.239 2.073	Crawford Ave

Colorado Highways by Cities

City	Highway Section	County	Begin Mile	End Mile	Highway Street Name
Delta	348A				
			PDO = 148	Injury/Injured = 9 / 9	Fatal /Fatalities = 0 / 0
Delta			0.000	0.290	6th Street
			0.290	0.479	Silver Street
			0.479	0.694	Bridge Street
Denver	002A				
			PDO = 16,616	Injury/Injured = 1,884 / 2,341	Fatal /Fatalities = 45 / 46
Denver			0.003	2.921	Colorado Blvd
			2.996	9.444	Colorado Blvd
006G					
Denver			282.334	284.748	6th Ave
006H					
Denver			290.980	292.040	Vasquez Blvd
025A					
Denver			199.420	200.171	Tech Center / South East Corridor
			200.171	201.592	Denver / Cherry Hills / South East Corridor
			201.592	206.619	Denver / South East Corridor
			206.619	209.268	Denver / Valley Highway
			209.268	210.311	South Platte / Denver
			210.311	210.801	South Platte / Invesco Field at Mile High / Denver
			210.801	213.454	Denver
			213.454	214.415	Denver / Mouse Trap / I-70
			214.415	214.501	Commerce City
026B					
Denver			11.171	14.140	Alameda Ave
030A					
Denver			0.000	2.630	Hampden Ave
			2.630	3.863	Havana Street
035A					
Denver			8.435	9.704	
040C					
Denver			294.273	303.607	Colfax Ave
070A					
Denver			270.495	275.200	Wheat Ridge / Mountain View / Denver
			275.200	282.563	Memorial Hwy / Commerce City / Aurora

Colorado Highways by Cities

City	Highway Section	County	Begin Mile	End Mile	Highway Street Name
Denver			PDO = 16,616 Injury/Injured = 1,884 / 2,341 Fatal /Fatalities = 45 / 46		
	076A				
	Denver		0.865	1.087	
	083A				
	Denver				
			72.128	72.493	Parker Rd
			74.540	74.541	Parker Rd
			74.541	74.672	Leetsdale Dr
			74.717	76.601	Leetsdale Dr
			76.869	77.267	Leetsdale Dr
	085B				
	Denver				
			207.945	210.756	Santa Fe Drive / Memorial Hwy
			210.756	210.864	Santa Fe Drive
	088A				
	Denver				
			0.000	5.692	Federal Blvd
			7.436	7.639	Federal Blvd
			14.115	14.541	Bellevue Ave
	095A				
	Denver				
			0.000	1.006	Sheridan Blvd
			1.502	3.055	Sheridan Blvd
			3.512	3.515	Sheridan Blvd
			5.520	5.652	Sheridan Blvd
			6.471	6.603	Sheridan Blvd
			7.682	7.755	Sheridan Blvd
			7.862	7.970	Sheridan Blvd
			8.975	9.541	Sheridan Blvd
	121A				
	Denver				
			4.671	4.949	Wadsworth Blvd
			5.367	5.408	Wadsworth Blvd
			5.571	6.536	Wadsworth Blvd
			8.626	8.713	Wadsworth Blvd
	225A				
	Denver				
			0.000	1.646	
	265A				
	Denver				
			0.000	1.187	Brighton Blvd
	270A				
	Denver				
			4.229	5.436	CoRoute for 270B
			5.436	5.986	

Colorado Highways by Cities

City	Highway Section	County	Begin Mile	End Mile	Highway Street Name
Denver					PDO = 16,616 Injury/Injured = 1,884 / 2,341 Fatal /Fatalities = 45 / 46
	285D				
	Denver		255.785	257.604	Hampden Ave
			263.180	263.874	Hampden Ave
	287C				
	Denver		282.700	286.455	Federal Blvd
	470B				
	Denver		27.115	28.574	E-470
Dillon					PDO = 52 Injury/Injured = 5 / 6 Fatal /Fatalities = 0 / 0
	006F				
	Summit		208.968	210.201	
			210.409	211.262	
Dinosaur					PDO = 1 Injury/Injured = 1 / 2 Fatal /Fatalities = 0 / 0
	040A				
	Moffat		2.443	2.564	Dinosaur Diamond Scenic Byway
			2.863	3.258	Brontosaurus Blvd / Scenic Byway
	064A				
	Moffat		0.000	0.714	Stegosaurus Fwy / Scenic Byway
			0.714	1.021	Dinosaur Diamond Scenic Byway
Dolores					PDO = 7 Injury/Injured = 0 / 0 Fatal /Fatalities = 0 / 0
	145A				
	Montezuma		9.406	9.540	San Juan Skyway
			9.540	11.410	Railroad Ave / Scenic Byway
Dove Creek					PDO = 1 Injury/Injured = 0 / 0 Fatal /Fatalities = 0 / 0
	491B				
	Dolores		60.828	61.837	
Durango					PDO = 677 Injury/Injured = 38 / 40 Fatal /Fatalities = 1 / 1
	003A				
	La Plata		0.000	0.138	8th Ave
			0.571	1.420	8th Ave
			1.868	2.194	8th Ave
			2.194	2.444	Santa Rita Dr
	160A				

Colorado Highways by Cities

City	Highway Section	County	Begin Mile	End Mile	Highway Street Name
Durango	160A	La Plata			
			PDO = 677 Injury/Injured = 38 / 40 Fatal /Fatalities = 1 / 1		
			81.357	83.165	CoRoute for 491A / ScenicByway
			83.165	83.207	San Juan Skyway
			83.207	83.394	CoRoute for 550A / ScenicByway
			83.394	88.061	CoRoute for 550A
	550B	La Plata			
			20.916	21.522	Camino Del Rio / Scenic Byway
			21.522	21.538	San Juan Skyway
			21.538	25.852	Main Ave / Scenic Byway
			25.852	25.889	San Juan Skyway
Eads	096C	Kiowa			
			PDO = 1 Injury/Injured = 1 / 1 Fatal /Fatalities = 0 / 0		
			166.043	166.114	
	287B	Kiowa			
			112.638	112.640	CoRoute for 096C / Heartland Expressway
			112.640	113.420	15th Street / Heartland Expressway
			113.420	113.782	Wansted Street / Heartland Expressway
Eagle	006E	Eagle			
			PDO = 90 Injury/Injured = 2 / 2 Fatal /Fatalities = 0 / 0		
			148.428	148.713	
			148.736	148.913	
			148.913	149.741	Grand Ave
			149.741	149.746	
			150.341	150.401	
	070A	Eagle			
			146.410	146.943	Eagle
	070F	Eagle			
			0.000	0.346	Eby Creek Rd
Eaton	085L	Weld			
			PDO = 41 Injury/Injured = 2 / 2 Fatal /Fatalities = 0 / 0		
			275.017	275.825	Oak Ave
			276.078	276.352	Oak Ave
			276.352	276.621	
Edgewater	095A				
			PDO = 47 Injury/Injured = 5 / 7 Fatal /Fatalities = 0 / 0		

Colorado Highways by Cities

City	Highway Section	County	Begin Mile	End Mile	Highway Street Name	PDO	Injury/Injured	Fatal /Fatalities
Edgewater	095A	Jefferson	6.246 6.603	6.471 7.098	Sheridan Blvd Sheridan Blvd	47	5 / 7	0 / 0
Elizabeth	086A	Elbert	15.496	16.015	Kiowa Ave	82	4 / 4	0 / 0
Empire	040A	Clear Creek	255.892 255.950	255.950 256.494	 Park Ave	6	0 / 0	0 / 0
Englewood	075A	Arapahoe	2.179	2.221	Broadway	861	63 / 78	2 / 2
	085B	Arapahoe	205.080 206.795 206.869	205.600 206.813 207.945	Santa Fe Drive / Memorial Hwy Santa Fe Drive / Memorial Hwy Santa Fe Drive / Memorial Hwy			
	088A	Arapahoe	7.126 7.639 7.939 9.108	7.436 7.939 8.065 10.575	Federal Blvd Federal Blvd Bellevue Ave Bellevue Ave			
	285D	Arapahoe	259.263 259.391 260.777 260.944 261.340	259.295 260.667 260.931 261.045 261.677	Hampden Ave Hampden Ave Hampden Ave Hampden Ave Hampden Ave			
Erie	007D	Boulder	64.406	64.417	Baseline Rd	68	11 / 12	0 / 0
		Weld	64.417	64.449	Baseline Rd			
	025A	Weld						

Colorado Highways by Cities

City	Highway Section	County	Begin Mile	End Mile	Highway Street Name
Erie	025A	Weld	231.868 232.095	232.095 232.106	Federal Heights / Thornton / NorthGlenn / Westminster Erie /Dacono
	052A	Boulder	7.172	7.202	
		Weld	7.202	10.384	
	287C	Boulder	307.194	307.617	Main Street
Estes Park	007A	Larimer	0.000 2.253 3.562 3.998	2.253 2.307 3.758 4.100	S Street Vrain / Scenic Byway Peak To Peak Scenic Byway Peak To Peak Scenic Byway Peak To Peak Scenic Byway
	034A	Larimer	58.132 59.012 59.898 60.965 62.507 64.232	59.012 59.894 60.965 62.507 64.232 64.471	Fall River Rd Fall River Rd Wonderview Dr Big Thompson Av
	034C	Larimer	0.000	1.690	Elkhorn Ave
	036A	Larimer	4.947 5.140 5.141	4.962 5.141 6.982	Morraine Ave
	036B	Larimer	0.000 0.367 0.470	0.367 0.470 1.362	North St. Vrain North St. Vrain / Peak To Peak Scenic Byway North St. Vrain
Evans	034A	Weld	112.476	112.896	34 Bypass

Colorado Highways by Cities

City	Highway Section	County	Begin Mile	End Mile	Highway Street Name
Evans					PDO = 208 Injury/Injured = 35 / 40 Fatal /Fatalities = 1 / 1
	085C				
	Weld		263.760	265.742	85 Bypass
	085G				
	Weld		0.000	0.339	
Fairplay					PDO = 8 Injury/Injured = 0 / 0 Fatal /Fatalities = 0 / 0
	009C				
	Park		64.673	65.651	
	285D				
	Park		182.898	182.989	CoRoute for 009B
			182.989	183.164	
			183.388	183.901	
Federal Heights					PDO = 99 Injury/Injured = 10 / 12 Fatal /Fatalities = 0 / 0
	287C				
	Adams		290.770	291.230	Federal Blvd
			291.430	291.478	Federal Blvd
			291.754	291.813	Federal Blvd
			291.838	291.907	Federal Blvd
			292.107	292.725	Federal Blvd
Fleming					PDO = 1 Injury/Injured = 0 / 0 Fatal /Fatalities = 0 / 0
	006J				
	Logan		424.679	425.207	Weston / S. Railroad Street
Florence					PDO = 26 Injury/Injured = 2 / 2 Fatal /Fatalities = 0 / 0
	067A				
	Fremont		9.457	10.781	
			10.781	10.855	Gold Belt Scenic Byway
			10.855	11.000	Robinson Ave / Scenic Byway
			11.000	11.047	Gold Belt Scenic Byway
	067B				
	Fremont		11.562	11.951	Pikes Peak Ave / Scenic Byway
	115A				
	Fremont		7.829	8.262	3rd Street / Scenic Byway
			8.262	8.280	Gold Belt Scenic Byway
			8.280	8.370	Church Street / Scenic Byway
			8.370	8.487	Gold Belt Scenic Byway

Colorado Highways by Cities

City	Highway Section	County	Begin Mile	End Mile	Highway Street Name
Florence	115A	Fremont	PDO = 26 Injury/Injured = 2 / 2 Fatal /Fatalities = 0 / 0		
			8.487	8.603	Main Street / Scenic Byway
			8.603	8.694	Gold Belt Scenic Byway
			8.694	8.925	Main Street / Scenic Byway
			8.925	8.985	Gold Belt Scenic Byway
			8.985	9.448	Main Street / Scenic Byway
			9.448	9.616	Main Street
			9.616	9.620	
Fort Collins	014C	Larimer	PDO = 2,574 Injury/Injured = 267 / 297 Fatal /Fatalities = 2 / 2		
			134.770	135.711	Riverside / Scenic Byway
			135.711	136.119	Mulberry Street / Scenic Byway
			139.167	139.442	Mulberry Street
	025A	Larimer	PDO = 2,574 Injury/Injured = 267 / 297 Fatal /Fatalities = 2 / 2		
			266.449	268.807	Fort Collins / Timnath / Easton / Ault
			270.247	272.471	Fort Collins / Timnath / Easton / Ault
	287C	Larimer	PDO = 2,574 Injury/Injured = 267 / 297 Fatal /Fatalities = 2 / 2		
			339.128	339.309	College Ave
			339.498	346.412	College Ave
			346.412	346.746	College Ave / Scenic Byway
			346.746	346.874	Cache La Poudre River North Park Scenic Byway
			346.874	347.142	College Ave / Scenic Byway
			347.186	348.436	College Ave / Scenic Byway
	392A	Larimer	PDO = 2,574 Injury/Injured = 267 / 297 Fatal /Fatalities = 2 / 2		
			95.305	95.306	County Road 32 Carpenter Road
			95.810	95.937	County Road 32 Carpenter Road
			95.957	96.185	County Road 32 Carpenter Road
			96.627	97.553	County Road 32 Carpenter Road
Fort Lupton	052A	Weld	PDO = 104 Injury/Injured = 7 / 7 Fatal /Fatalities = 1 / 2		
			19.704	19.990	1st Street
			20.002	21.957	1st Street
	085C	Weld	PDO = 104 Injury/Injured = 7 / 7 Fatal /Fatalities = 1 / 2		
			241.579	242.845	
	085E	Weld	PDO = 104 Injury/Injured = 7 / 7 Fatal /Fatalities = 1 / 2		
			0.000	1.182	Denver Ave / Ft Lupton Bus Rt

Colorado Highways by Cities

City	Highway Section	County	Begin Mile	End Mile	Highway Street Name
Fort Morgan	PDO = 209	Injury/Injured = 13 / 16	Fatal /Fatalities = 0 / 0		
	034B				
	Morgan		162.130	163.725	Platte Ave
			163.948	163.953	Platte Ave
			164.461	164.472	Platte Ave
	052B				
	Morgan		86.481	87.050	Main Street
			87.067	87.096	Main Street
	076A				
	Morgan		80.144	81.897	
	144A				
	Morgan		28.717	28.796	Riverview
Fountain	PDO = 2	Injury/Injured = 1 / 2	Fatal /Fatalities = 0 / 0		
	016A				
	El Paso		0.165	0.262	Mesa Ridge Pkwy
			0.998	2.274	Mesa Ridge Pkwy
			2.287	3.042	Mesa Ridge Pkwy
	025A				
	El Paso		119.629	119.678	John F. Kennedy Memorial Hwy
			119.678	122.284	Fountain
			122.284	123.008	Ronald Reagan Highway
			127.183	128.933	Fountain / Ronald Reagan Highway
	085A				
	El Paso		127.651	129.368	Santa Fe
			130.433	130.450	Santa Fe
			130.942	131.496	Santa Fe
Fowler	PDO = 10	Injury/Injured = 0 / 0	Fatal /Fatalities = 0 / 0		
	050B				
	Otero		350.220	350.382	Cranston Ave
			350.578	351.309	Cranston Ave
	167A				
	Otero		1.500	2.005	Main Street
			2.005	2.398	Grant Ave
Foxfield	PDO = 9	Injury/Injured = 1 / 1	Fatal /Fatalities = 0 / 0		
	083A				

Colorado Highways by Cities

City	Highway Section	County	Begin Mile	End Mile	Highway Street Name	PDO	Injury/Injured	Fatal /Fatalities
Foxfield	083A	Arapahoe	64.197	64.733	Parker Rd	9	1 / 1	0 / 0
Fraser	040A	Grand	226.478	228.629	Zerex Street	16	1 / 1	0 / 0
Frederick	025A	Weld	235.091	235.122	Fredrick / Firestone / Mead / Longmont	88	15 / 19	1 / 1
			237.104	237.115	Fredrick / Firestone / Mead / Longmont			
			10.812	13.184				
			13.643	14.815				
			14.815	14.944	1st Street			
Frisco	009C	Summit	94.306	94.602	Summit Blvd	75	3 / 3	0 / 0
			94.721	94.995	Summit Blvd			
			95.109	97.028	Summit Blvd			
Fruita	006A	Mesa	19.189	19.210		123	3 / 3	0 / 0
			19.210	22.450	Dinosaur Diamond Scenic Byway			
	070A	Mesa	19.139	21.743	Memorial Hwy / Scenic Byway			
	340A	Mesa	0.000	0.220	Aspen Street / Scenic Byway			
			0.220	0.408	Dinosaur Diamond Scenic Byway			
			0.408	0.657	Coulson Street / Scenic Byway			
			0.657	1.068	Coulson Street			
			1.469	1.523	Broadway / Grand Ave			
Garden City	085G	Weld	0.522	0.710		13	1 / 1	0 / 0

Colorado Highways by Cities

City	Highway Section	County	Begin Mile	End Mile	Highway Street Name	PDO	Injury/Injured	Fatal /Fatalities
Genoa	070A	Lincoln	370.915	371.089	Memorial Hwy	1	0 / 0	0 / 0
Georgetown	070A	Clear Creek	227.009	229.247	Georgetown / Lake Georgetown	7	0 / 0	0 / 0
			229.247	229.249	Memorial Hwy			
Gilcrest	085C	Weld	255.908	256.825	2nd Street	7	0 / 0	0 / 0
Glendale	002A	Arapahoe	2.921	2.996	Colorado Blvd	178	16 / 18	0 / 0
Glendale	083A	Arapahoe	76.601	76.869	Leetsdale Dr			
Glenwood Springs	006K	Garfield	0.000	0.338	W 6th Street	430	21 / 30	0 / 0
Glenwood Springs	070A	Garfield	113.852	117.000	Glenwood Springs			
			117.000	117.750	Glenwood Canyon			
Glenwood Springs	082A	Garfield	0.000	0.070				
			0.070	0.176	6th Street			
			0.176	1.401	Grand Ave			
			1.401	2.358	Old Hwy 82			
Golden	006G	Jefferson	271.382	271.695	6th Ave	405	42 / 53	1 / 1
			272.059	274.882	6th Ave			
			275.166	275.321	6th Ave			
Golden	040C	Jefferson						

Colorado Highways by Cities

City	Highway Section	County	Begin Mile	End Mile	Highway Street Name
Golden	040C	Jefferson	PDO = 405	Injury/Injured = 42 / 53	Fatal /Fatalities = 1 / 1
			284.566	284.892	Cofax Ave
			285.933	286.584	Cofax Ave
			286.946	287.508	Cofax Ave
			287.617	287.639	Cofax Ave
			287.689	287.700	Cofax Ave
			287.705	287.711	Cofax Ave
			287.718	287.724	Cofax Ave
	058A	Jefferson	0.000	1.552	
			2.426	2.446	
	070A	Jefferson	259.871	260.969	Green Mountain / Golden
	093A	Jefferson	0.000	1.931	
	470A	Jefferson	0.059	0.115	C-470
	470W	Jefferson	0.360	1.212	C 470
Granada	050B	Prowers	PDO = 1	Injury/Injured = 1 / 1	Fatal /Fatalities = 0 / 0
			452.238	452.272	Santa Fe Tail Scenic Byway
			452.272	452.923	Goff Street / Scenic Byway
			452.923	452.964	Santa Fe Tail Scenic Byway
			452.964	453.001	Colorado Street / Scenic Byway
	385A	Prowers	95.000	95.081	Main Street / Scenic Byway
			95.081	95.581	Main Street
Granby	040A	Grand	PDO = 25	Injury/Injured = 0 / 0	Fatal /Fatalities = 0 / 0
			211.747	212.467	Agate Ave
			212.826	213.191	Zerex Street
			214.034	214.356	Zerex Street
			218.420	218.918	Zerex Street

Colorado Highways by Cities

City	Highway Section	County	Begin Mile	End Mile	Highway Street Name
Grand Junction					
			PDO = 1,564	Injury/Injured = 182 / 219	Fatal /Fatalities = 6 / 7
	006A				
	Mesa		25.210	26.080	Dinosaur Diamond Scenic Byway
	006B				
	Mesa		30.123	30.270	
			30.270	33.668	North Ave
			33.899	33.959	North Ave
			34.045	34.114	North Ave
			34.486	34.535	North Ave
	050A				
	Mesa		31.760	32.945	5th Street
			32.945	34.120	
			34.277	34.545	
			36.648	36.649	
			36.815	36.828	
	070A				
	Mesa		25.223	25.799	Grand Junction / Scenic Byway
			25.799	25.831	Grand Junction
			26.299	27.073	Grand Junction
			27.191	27.856	Grand Junction
			29.395	33.937	Grand Junction
	070B				
	Mesa		0.000	0.078	I-70 Bus RtScenic Byway
			0.078	0.227	I-70 Bus Rt
			0.364	4.952	I-70 Bus Rt
			4.952	5.389	1st Street
			5.389	6.588	Pitkin Ave
			6.588	7.396	I-70 Bus Rt
			7.641	8.420	I-70 Bus Rt
			8.890	8.997	I-70 Bus Rt
			9.256	9.379	I-70 Bus Rt
			9.622	9.757	I-70 Bus Rt
			10.239	10.397	I-70 Bus Rt
			10.728	11.066	I-70 Bus Rt
	070Z				
	Mesa		0.000	1.338	Ute Ave
	141B				
	Mesa		160.113	160.441	
	340A				
	Mesa				

Colorado Highways by Cities

City	Highway Section	County	Begin Mile	End Mile	Highway Street Name
Grand Junction	340A	Mesa			
			PDO = 1,564	Injury/Injured = 182 / 219	Fatal /Fatalities = 6 / 7
			8.558	8.619	Broadway
			9.019	9.025	Broadway
			9.123	9.127	Broadway
			9.509	9.594	Broadway
			11.176	11.186	Broadway
			11.979	12.121	Broadway
			12.304	13.223	Broadway
			13.223	13.341	Grand Ave
Grand Lake	034A	Grand			
			PDO = 10	Injury/Injured = 0 / 0	Fatal /Fatalities = 0 / 0
			14.571	15.095	
Greeley	034A	Weld			
			PDO = 1,792	Injury/Injured = 134 / 180	Fatal /Fatalities = 3 / 3
			100.817	104.776	
			104.776	112.265	34 Bypass
			112.896	113.456	34 Bypass
	034D	Weld			
			0.000	10.194	10th St
			10.194	11.057	8th Ave
			11.057	11.749	18th Street
			11.864	11.925	18th Street
	034Z	Weld			
			0.000	0.094	10th Ave
			0.094	1.239	9th Street
			1.239	1.301	23rd Ave
	085C	Weld			
			265.742	265.763	85 Bypass
	085G	Weld			
			0.710	0.993	
			0.993	1.629	8th Ave
	085H	Weld			
			0.000	2.000	8th Ave
			2.000	2.117	
	085L	Weld			

Colorado Highways by Cities

City	Highway Section	County	Begin Mile	End Mile	Highway Street Name
Greeley	PDO = 1,792 Injury/Injured = 134 / 180 Fatal /Fatalities = 3 / 3				
	085L				
	Weld		265.849	266.007	Lake Ave
			266.007	267.178	Nevada Ave
			267.178	268.447	Oak Ave
			270.283	270.457	Oak Ave
	257A				
	Weld		3.137	6.157	
	257B				
	Weld		0.332	1.146	
	263A				
	Weld		0.635	2.733	8th Street
Green Mountain Falls	PDO = 7 Injury/Injured = 0 / 0 Fatal /Fatalities = 0 / 0				
	024A				
	El Paso		289.522	289.618	John A. Love Memorial Highway
Greenwood Village	PDO = 800 Injury/Injured = 76 / 94 Fatal /Fatalities = 2 / 3				
	025A				
	Arapahoe		196.715	197.188	South East Corridor
			197.188	199.420	Tech Center / South East Corridor
	088A				
	Arapahoe		14.541	14.770	Bellevue Ave
	088B				
	Arapahoe		16.827	17.481	Arapahoe Rd
	177A				
	Arapahoe		2.943	4.112	University Blvd
	225A				
	Arapahoe		1.646	1.802	
Gunnison	PDO = 75 Injury/Injured = 1 / 1 Fatal /Fatalities = 0 / 0				
	050A				
	Gunnison		156.277	157.964	West Elk Loop Scenic Byway
	135A				

Colorado Highways by Cities

City	Highway Section	County	Begin Mile	End Mile	Highway Street Name	PDO	Injury/Injured	Fatal /Fatalities
Gunnison	135A	Gunnison	0.000	0.922	Main Street / Scenic Byway	75	1 / 1	0 / 0
			0.922	0.994	West Elk Loop Scenic Byway			
Gypsum	006E	Eagle	141.871	147.044		26	4 / 7	0 / 0
	070A	Eagle	139.236	139.773	Gypsum			
Haswell	096C	Kiowa	143.782	144.332		1	0 / 0	0 / 0
			144.332	144.496	4th Street			
			144.496	144.578				
Haxtun	006J	Phillips	435.904	435.950		1	0 / 0	0 / 0
			436.044	436.747				
			436.747	436.765	Bee Street			
	059B	Phillips	147.004	147.858	Washington Ave			
Hayden	040A	Routt	106.556	108.355	Jefferson Ave	0	0 / 0	0 / 0
Hillrose	006J	Morgan	376.318	376.851		1	0 / 0	0 / 0
Holly	050B	Prowers	462.737	463.513	Colorado Street / Scenic Byway	1	0 / 0	0 / 0
	089A	Prowers						

Colorado Highways by Cities

City	Highway Section	County	Begin Mile	End Mile	Highway Street Name	PDO	Injury/Injured	Fatal /Fatalities
Holly	089A	Prowers	34.001	34.340	1st Street	1	0 / 0	0 / 0
Holyoke	006J	Phillips	453.057	454.881	Denver Street	23	0 / 0	0 / 0
	023A	Phillips	0.000	0.004				
	385D	Phillips	278.954	280.153				
Hooper	017B	Alamosa	87.563	88.181	5th Ave	0	0 / 0	0 / 0
Hot Sulphur Springs	040A	Grand	201.344	202.339	Byers Ave	3	0 / 0	0 / 0
Hotchkiss	092A	Delta	20.079	20.897	Bridge Street / Scenic Byway	13	1 / 1	0 / 0
			20.935	21.297	Bridge Street / Scenic Byway			
			21.687	21.754	Bridge Street / Scenic Byway			
			21.754	21.756	West Elk Loop Scenic Byway			
	133A	Delta	0.000	0.302	West Elk Loop Scenic Byway			
Hudson	052A	Weld	28.915	29.462		20	3 / 3	1 / 1
			29.462	29.753	Main Street			
			29.753	30.764				
	076A	Weld	28.499	34.603	CoRoute for 002C			

Colorado Highways by Cities

City	Highway Section	County	Begin Mile	End Mile	Highway Street Name
Hugo	040H	Lincoln			
			PDO = 0	Injury/Injured = 0 / 0	Fatal /Fatalities = 0 / 0
			398.029	399.627	Clifford Ave / Heartland Expressway
			399.627	399.642	3rd Street / Heartland Expressway
Idaho Springs	070A	Clear Creek			
			PDO = 109	Injury/Injured = 10 / 12	Fatal /Fatalities = 0 / 0
			238.983	241.381	Clear Creek / Idaho Springs
			241.568	243.264	Clear Creek / Idaho Springs
	070K	Clear Creek			
			0.194	2.483	Colorado Blvd
			2.483	2.537	
			2.680	2.711	
	103A	Clear Creek			
			0.000	0.119	13th Ave
			0.119	0.214	Chicago Creek Rd
			0.214	0.462	Mt. Evans Scenic Bwy
Ignacio	151A	La Plata			
			PDO = 25	Injury/Injured = 5 / 6	Fatal /Fatalities = 0 / 0
			0.000	0.059	Ute Street
	172A	La Plata			
			8.370	8.614	
			8.614	9.119	Goddard Street
			9.119	9.262	
Iliff	138A	Logan			
			PDO = 0	Injury/Injured = 0 / 0	Fatal /Fatalities = 0 / 0
			11.694	12.268	
Johnstown	025A	Larimer			
			PDO = 77	Injury/Injured = 13 / 21	Fatal /Fatalities = 0 / 0
			253.215	256.282	Berthoud / Lovelend / Johnstown / Windsor / Greeley
		Weld			
			249.709	252.261	Berthoud / Lovelend / Johnstown / Windsor
			252.261	252.439	Berthoud / Lovelend / Johnstown / Windsor / Greeley
	034A	Larimer			
			97.809	98.835	

Colorado Highways by Cities

City	Highway Section	County	Begin Mile	End Mile	Highway Street Name
Johnstown					PDO = 77 Injury/Injured = 13 / 21 Fatal /Fatalities = 0 / 0
	056B				
	Weld		9.021	9.529	Mountain Ave/CO RD 44
	060B				
	Weld		5.823	11.245	1st Street
	402A				
	Larimer		4.118	4.306	14th Street SE
Julesburg					PDO = 8 Injury/Injured = 4 / 4 Fatal /Fatalities = 0 / 0
	076A				
	Sedgwick		180.052	180.240	South Platte River Trail Scenic Byway
	138A				
	Sedgwick		56.963	58.243	1st Street / Scenic Byway
			58.283	58.303	1st Street / Scenic Byway
	385D				
	Sedgwick		309.000	309.820	South Platte River Trail Scenic Byway
			310.240	310.959	South Platte River Trail Scenic Byway
Keenesburg					PDO = 11 Injury/Injured = 0 / 0 Fatal /Fatalities = 0 / 0
	076B				
	Weld		0.003	0.141	Market Street
			0.247	0.472	Market Street
Kersey					PDO = 22 Injury/Injured = 5 / 6 Fatal /Fatalities = 0 / 0
	034A				
	Weld		116.244	118.693	Hill Street
Kim					PDO = 1 Injury/Injured = 0 / 0 Fatal /Fatalities = 0 / 0
	160C				
	Las Animas		414.201	414.761	
Kiowa					PDO = 23 Injury/Injured = 3 / 4 Fatal /Fatalities = 0 / 0
	086A				
	Elbert		22.627	23.323	Commance Street
			23.445	23.674	Commance Street
			24.132	24.804	

Colorado Highways by Cities

City	Highway Section	County	Begin Mile	End Mile	Highway Street Name
Kit Carson	040H	Cheyenne			
			PDO = 1	Injury/Injured = 1 / 3	Fatal /Fatalities = 0 / 0
			444.804	445.320	3rd Street / Heartland Expressway
			445.320	445.601	3rd Street
			445.601	445.673	
059A		Cheyenne			
			0.000	0.473	
Kremmling	009D	Grand			
			PDO = 0	Injury/Injured = 0 / 0	Fatal /Fatalities = 0 / 0
			137.637	137.897	6th Street
			138.301	138.920	6th Street
040A		Grand			
			184.030	185.598	Park Ave
			185.598	186.448	Byers Ave
La Jara	136A	Conejos			
			PDO = 0	Injury/Injured = 0 / 0	Fatal /Fatalities = 0 / 0
			0.000	0.152	Main Street
			0.152	0.553	Walnut Street
			0.553	0.823	
285A		Conejos			
			19.382	19.536	
			19.597	20.026	Spruce Street
			20.026	20.040	West Ave
La Junta	010A	Otero			
			PDO = 113	Injury/Injured = 5 / 7	Fatal /Fatalities = 0 / 0
			71.330	71.474	4th Street
			71.494	71.563	4th Street
			71.563	71.968	Dalton Ave
050B		Otero			
			376.694	377.159	
			377.202	378.728	
			378.760	378.816	Santa Fe Tail Scenic Byway
			378.816	378.845	3rd Street / Scenic Byway
			378.845	378.885	Santa Fe Tail Scenic Byway
			378.885	380.354	1st Street / Scenic Byway
			380.768	380.840	1st Street / Scenic Byway
			380.840	380.859	Santa Fe Tail Scenic Byway

Colorado Highways by Cities

City	Highway Section	County	Begin Mile	End Mile	Highway Street Name
La Junta	109A	Otero	PDO = 113	Injury/Injured = 5 / 7	Fatal /Fatalities = 0 / 0
			55.158	55.196	Adams Ave
			55.278	55.940	Adams Ave
			55.940	56.000	Adams Ave / Scenic Byway
			56.000	56.002	Santa Fe Tail Scenic Byway
	109B	Otero	0.000	0.060	Bradish Ave / Scenic Byway
			0.060	0.183	Santa Fe Tail Scenic Byway
	350A	Otero	72.294	72.444	Santa Fe Tail Scenic Byway
			72.444	72.713	5th Street / Scenic Byway
			72.713	72.770	Santa Fe Tail Scenic Byway
			72.770	72.970	Barnes Ave / Scenic Byway
			72.970	73.001	Santa Fe Tail Scenic Byway
La Salle	085C	Weld	PDO = 7	Injury/Injured = 1 / 1	Fatal /Fatalities = 0 / 0
			262.399	263.114	2nd Street
			263.114	263.156	85 Bypass
La Veta	012A	Huerfano	PDO = 0	Injury/Injured = 0 / 0	Fatal /Fatalities = 0 / 0
			4.230	5.039	Main Street / Scenic Byway
			5.039	5.157	Grand Ave Highway of Legends Scenic Byway
			5.157	5.605	Oak Street / Scenic Byway
			5.605	5.664	Highway of Legends Scenic Byway
Lafayette	007C	Boulder	PDO = 370	Injury/Injured = 36 / 47	Fatal /Fatalities = 0 / 0
			59.064	59.535	Arapahoe
			60.674	60.683	Arapahoe
	007D	Boulder	61.877	64.406	Baseline Rd
			64.449	64.541	Baseline Rd
	042A	Boulder	0.000	1.350	95th Street
			1.350	1.474	96th Street
			4.341	4.876	

Colorado Highways by Cities

City	Highway Section	County	Begin Mile	End Mile	Highway Street Name
Lafayette	287C	Boulder	PDO = 370	Injury/Injured = 36 / 47	Fatal /Fatalities = 0 / 0
			300.829	304.000	Lafayette ByPass
			304.000	304.909	N 10th Street
			304.917	306.083	N 10th Street
			306.409	306.623	N 10th Street
			306.901	307.000	N 10th Street
			307.000	307.194	Main Street
	470N	Boulder	52.346	52.929	Northwest Parkway
Lake City	149A	Hinsdale	PDO = 9	Injury/Injured = 2 / 2	Fatal /Fatalities = 0 / 0
			71.958	72.893	Gunnison Street / Scenic Byway
			72.893	72.927	Silver Thread Scenic Byway
			73.075	73.089	Silver Thread Scenic Byway
			73.245	73.309	Silver Thread Scenic Byway
Lakeside	070A	Jefferson	PDO = 25	Injury/Injured = 4 / 4	Fatal /Fatalities = 0 / 0
			269.998	270.495	Wheat Ridge / Mountian View / Denver
	095A	Jefferson	8.559	8.975	Sheridan Blvd
Lakewood	006G	Jefferson	PDO = 2,879	Injury/Injured = 281 / 328	Fatal /Fatalities = 9 / 9
			276.303	282.334	6th Ave
	008A	Jefferson	3.174	6.543	Morrison Rd
			6.905	7.381	Morrison Rd
			7.525	8.683	Morrison Rd
	026B	Jefferson	11.170	11.171	Alameda Ave
	040C	Jefferson	288.058	289.021	Colfax Ave
			289.495	294.273	Colfax Ave
	070A	Jefferson			

Colorado Highways by Cities

City	Highway Section	County	Begin Mile	End Mile	Highway Street Name
Lakewood	PDO = 2,879	Injury/Injured = 281 / 328	Fatal /Fatalities = 9 / 9		
	070A				
	Jefferson				
			262.054	263.000	Green Mountain / Golden
			263.000	263.121	LakeWood
	095A				
	Jefferson				
			1.006	1.502	Sheridan Blvd
			3.055	3.512	Sheridan Blvd
			3.515	5.520	Sheridan Blvd
			5.652	6.246	Sheridan Blvd
	121A				
	Jefferson				
			4.949	5.337	Wadsworth Blvd
			6.536	7.293	Wadsworth Blvd
			7.516	8.626	Wadsworth Blvd
			8.713	14.615	Wadsworth Blvd
	285D				
	Jefferson				
			250.025	250.071	
			250.071	253.533	Hampden Ave
			255.237	255.405	Hampden Ave
	391A				
	Jefferson				
			0.000	0.966	Kipling Street
			0.979	1.476	Kipling Street
			1.998	7.373	Kipling Street
	470A				
	Jefferson				
			0.652	0.696	C-470
			0.820	1.465	C-470
			2.237	2.513	C-470
			2.519	2.564	C-470
			2.596	3.229	C-470
			4.511	4.521	C-470
			4.814	5.860	C-470
			5.890	5.957	C-470
Lamar	PDO = 83	Injury/Injured = 10 / 11	Fatal /Fatalities = 0 / 0		
	050B				
	Prowers				
			434.300	435.312	Main Street / Scenic Byway
			435.312	435.425	Santa Fe Tail Scenic Byway
			435.425	436.000	Olive Street / Scenic Byway
			436.000	436.262	Santa Fe Tail Scenic Byway
	287A				
	Prowers				
			75.930	77.639	/ Heartland Expressway

Colorado Highways by Cities

City	Highway Section	County	Begin Mile	End Mile	Highway Street Name
Las Animas	PDO = 18	Injury/Injured = 0 / 0	Fatal /Fatalities = 1 / 1		
	050B				
	Bent				
		397.717	398.769	Ambassador Thompson Blvd / Scenic Byway	
		398.769	398.834	Santa Fe Tail Scenic Byway	
		398.834	399.735	Bent Ave / Scenic Byway	
		399.735	399.818	Santa Fe Tail Scenic Byway	
	101A				
	Bent				
		0.000	0.084	Carson Ave / Scenic Byway	
		0.084	0.388	Carson Ave	
Leadville	PDO = 92	Injury/Injured = 3 / 4	Fatal /Fatalities = 0 / 0		
	024A				
	Lake				
		175.420	175.709	9th Street / Scenic Byway	
		175.709	176.239	Harrison Street / Scenic Byway	
		176.239	176.557	Silver Drive / Scenic Byway	
		176.557	176.849	Front Street / Scenic Byway	
		176.849	177.120	Top of the Rockies Scenic Byway	
Limon	PDO = 17	Injury/Injured = 3 / 3	Fatal /Fatalities = 0 / 0		
	024F				
	Lincoln				
		0.000	0.307	24 Spur	
		0.493	0.548	24 Spur	
	024G				
	Lincoln				
		376.712	376.770	Main Street / Heartland Expressway	
		377.077	377.575	Main Street / Heartland Expressway	
		377.736	378.975	Main Street / Heartland Expressway	
		378.975	379.152	Main Street	
	040G				
	Lincoln				
		381.938	382.184		
	070A				
	Lincoln				
		359.089	359.594	Memorial Hwy	
		360.950	361.185	Memorial Hwy	
		361.488	361.675	Memorial Hwy	
	071C				
	Lincoln				
		100.212	100.242		
		100.242	100.736	Indiana Ave	
	071D				
	Lincoln				
		101.973	102.476	1st Ave / Heartland Expressway	

Colorado Highways by Cities

City	Highway Section	County	Begin Mile	End Mile	Highway Street Name
Littleton			PDO = 781	Injury/Injured = 52 / 59	Fatal /Fatalities = 4 / 7
	075A	Arapahoe	2.221	2.650	Broadway
	075B	Arapahoe	5.287	5.417	Platte Canyon
	085B	Arapahoe	200.506	205.080	Santa Fe Drive / Memorial Hwy
	088A	Arapahoe	8.065	9.108	Belleview Ave
	470A	Arapahoe	15.861	16.223	C-470
		Douglas	17.125	17.602	C-470
Lochbuie			PDO = 16	Injury/Injured = 2 / 2	Fatal /Fatalities = 0 / 0
	076A	Weld	25.152	28.499	CoRoute for 002C
Lone Tree			PDO = 722	Injury/Injured = 31 / 35	Fatal /Fatalities = 0 / 0
	025A	Douglas	190.954	191.313	Castle Pines North / Surrey Ridge
			191.313	192.990	Castle Pines North / Monument Hill
			192.990	195.048	South East Corridor
	470A	Douglas	24.165	26.195	C-470
	470B	Douglas	0.000	0.082	E-470
Longmont			PDO = 1,575	Injury/Injured = 189 / 223	Fatal /Fatalities = 1 / 1
	066B	Boulder	35.248	35.555	
			36.607	36.815	
			37.662	38.637	
	119B	Boulder	54.004	55.450	Diagonal Hwy

Colorado Highways by Cities

City	Highway Section	County	Begin Mile	End Mile	Highway Street Name
Longmont			PDO = 1,575	Injury/Injured = 189 / 223	Fatal /Fatalities = 1 / 1
	119B	Boulder			
			55.450	55.970	Ken Pratt Blvd
			55.970	57.423	Longmont Bypass
			58.460	59.089	Longmont Bypass
	119C	Boulder			
			59.089	59.485	3rd Ave
		Weld			
			59.485	60.493	3rd Ave
	287C	Boulder			
			313.547	318.326	Main Street
			318.326	318.845	Mountain Ave
Louisville			PDO = 240	Injury/Injured = 24 / 30	Fatal /Fatalities = 1 / 3
	042A	Boulder			
			1.474	3.000	96th Street
			3.000	3.807	
	170A	Boulder			
			5.183	5.564	
	470N	Boulder			
			53.423	53.443	Northwest Parkway
Loveland			PDO = 410	Injury/Injured = 148 / 187	Fatal /Fatalities = 2 / 2
	025A	Larimer			
			256.282	259.302	Berthoud / Lovelend / Johnstown / Windsor / Greeley
	034A	Larimer			
			87.682	87.690	
			87.690	87.901	Eisenhower Blvd
			88.086	88.405	Eisenhower Blvd
			88.673	89.074	Eisenhower Blvd
			89.380	89.481	Eisenhower Blvd
			89.701	93.798	Eisenhower Blvd
			93.798	93.800	
			94.447	97.809	
	060A	Larimer			
			0.000	0.524	
	287C				

Colorado Highways by Cities

City	Highway Section	County	Begin Mile	End Mile	Highway Street Name
Loveland	287C	Larimer	PDO = 410	Injury/Injured = 148 / 187	Fatal /Fatalities = 2 / 2
			330.001	332.066	Lincoln Ave / Buchanan Ave / Garfield Ave
			332.087	334.636	Lincoln Ave / Buchanan Ave / Garfield Ave
			334.666	335.631	Lincoln Ave / Buchanan Ave / Garfield Ave
			335.650	335.949	Lincoln Ave / Buchanan Ave / Garfield Ave
			336.007	336.659	Lincoln Ave / Buchanan Ave / Garfield Ave
			336.767	336.912	Lincoln Ave / Buchanan Ave / Garfield Ave
			337.443	337.738	Lincoln Ave / Buchanan Ave / Garfield Ave
	287Z	Larimer	0.000	1.763	Cleveland Ave
	402A	Larimer	0.000	0.461	14th Street SE
			0.461	0.511	14th Street SE
Lyons	007A	Boulder	PDO = 15	Injury/Injured = 5 / 7	Fatal /Fatalities = 0 / 0
			32.776	33.080	5th Ave
	036B	Boulder	19.739	20.287	North St. Vrain
			20.287	20.357	5th Street / Broadway Street
			20.357	20.891	North Foothills Hwy
	036Z	Boulder	0.000	0.299	Main Street
Manassa	142A	Conejos	PDO = 2	Injury/Injured = 0 / 0	Fatal /Fatalities = 0 / 0
			2.253	3.152	Main Street / Scenic Byway
			3.152	3.283	Los Caminos Antiguos Scenic Byway
Mancos	160A	Montezuma	PDO = 2	Injury/Injured = 1 / 1	Fatal /Fatalities = 0 / 0
			55.327	56.228	CoRoute for 491A / ScenicByway
	160D	Montezuma	0.677	1.831	Grand Ave / Scenic Byway
	184B	Montezuma	26.249	26.530	Main Street / Scenic Byway

Colorado Highways by Cities

City	Highway Section	County	Begin Mile	End Mile	Highway Street Name	PDO	Injury/Injured	Fatal /Fatalities
Mancos	184B	Montezuma	26.530	26.599	San Juan Skyway	2	1 / 1	0 / 0
Manitou Springs	024A	El Paso	297.381	299.599	John A. Love Memorial Highway	105	12 / 12	1 / 1
	024E	El Paso	0.352	3.228	Manitou Ave			
			3.228	3.292	Manitou Spgs Bus Rt			
Manzanola	050B	Otero	359.473	359.993	1st Street	2	0 / 0	0 / 0
	207A	Otero	0.000	0.340	Park Street			
Mead	025A	Weld	242.676	246.205	Fredrick / Firestone / Mead / Longmont	45	6 / 6	1 / 2
	066B	Weld	41.920	42.770				
			43.048	45.440				
Meeker	013A	Rio Blanco	41.087	43.605	Market Street	0	0 / 0	1 / 1
			44.079	44.994	Market Street			
			45.255	45.292	Market Street			
Merino	006J	Logan	391.728	392.004	Platte Street	0	0 / 0	0 / 0
Milliken	060B	Weld	11.329	11.333	1st Street	22	8 / 11	0 / 0

Colorado Highways by Cities

City	Highway Section	County	Begin Mile	End Mile	Highway Street Name	PDO	Injury/Injured	Fatal /Fatalities
Milliken	060B	Weld	11.333	13.893	Broad Street	22	8 / 11	0 / 0
	257A	Weld	0.000	0.693	Quintine Ave			
			0.745	1.840	Quintine Ave			
			1.888	2.479	Quintine Ave			
Minturn	024A	Eagle	143.541	146.432	Memorial Highway / Scenic Byway	11	1 / 1	0 / 0
			146.432	147.102	Mountain Pass / Scenic Byway			
Moffat	017B	Saguache	105.011	106.447		0	1 / 1	0 / 0
Monte Vista	015A	Rio Grande	0.000	0.880	Broadway	53	4 / 4	0 / 0
	160A	Rio Grande	214.175	215.928	1st Ave			
			215.928	217.129	Grand Ave			
	285B	Rio Grande	51.159	51.526	Broadway			
Montrose	050A	Montrose	89.824	91.878	N. Townsend Ave	380	38 / 45	0 / 0
			91.878	93.558	N San Juan Ave / The Montrose Bypass			
			93.558	94.608	E Main Street			
			95.100	95.107	E Main Street			
			95.107	95.964				
			97.406	98.214				
	090B	Montrose	88.646	89.858	Spring Creek Rd			
	550B	Montrose						

Colorado Highways by Cities

City	Highway Section	County	Begin Mile	End Mile	Highway Street Name	PDO	Injury/Injured	Fatal /Fatalities
Montrose	550B	Montrose	126.153	130.219	S Townsend Ave	380	38 / 45	0 / 0
Monument	105A	El Paso	5.363	5.979		58	4 / 4	0 / 0
Morrison	008A	Jefferson	0.000	0.042		29	5 / 7	0 / 0
			0.218	1.916				
			1.916	2.469	Bear Creek Ave			
			2.527	2.588	Morrison Rd			
			2.654	2.781	Morrison Rd			
	074A	Jefferson	17.719	17.789				
			17.789	18.110	Bear Creek Canyon			
	285D	Jefferson	247.184	248.376				
	470A	Jefferson	3.747	4.234	C-470			
Mountain View	095A	Jefferson	8.291	8.559	Sheridan Blvd	4	1 / 1	0 / 0
Mountain Village	145A	San Miguel	69.790	70.421	San Juan Skyway	12	0 / 0	0 / 0
			70.529	70.572	San Juan Skyway			
			70.597	70.793	San Juan Skyway			
Naturita	097A	Montrose	0.000	0.570		0	0 / 0	0 / 0
			0.692	0.983				
	141A							

Colorado Highways by Cities

City	Highway Section	County	Begin Mile	End Mile	Highway Street Name	PDO	Injury/Injured	Fatal /Fatalities
Naturita	141A	Montrose	60.036	60.825	Main Street	0	0 / 0	0 / 0
			60.826	60.851	Main Street			
			60.880	60.958	Main Street			
Nederland	072B	Boulder	32.369	33.270	Second Street / Scenic Byway	5	2 / 2	0 / 0
			33.270	33.396	Peak To Peak Scenic Byway			
			33.559	33.719	Peak To Peak Scenic Byway			
	119A	Boulder	24.309	24.427	CoRoute for 072A / ScenicByway			
			24.987	25.690	CoRoute for 072A / ScenicByway			
			25.690	25.801	Peak To Peak Scenic Byway			
			25.801	26.404				
New Castle	006D	Garfield	105.468	107.450	Main Street	59	3 / 3	0 / 0
	070A	Garfield	103.683	104.000	Silt			
			104.000	104.700	Grand Hogback			
Northglenn	025A	Adams	220.338	223.045	Federal Heights / Thornton / NorthGlenn / Westminster	885	63 / 76	4 / 5
	128B	Adams	13.872	14.005	120th Ave			
	287C	Adams	293.745	293.751	Federal Blvd			
Norwood	145A	San Miguel	100.879	101.505	Grand Ave	2	1 / 1	0 / 0
			101.505	101.559				
Nucla						0	0 / 0	0 / 0

Colorado Highways by Cities

City	Highway Section	County	Begin Mile	End Mile	Highway Street Name	PDO	Injury/Injured	Fatal /Fatalities
Nucla	097A	Montrose	3.794	4.584		0	0 / 0	0 / 0
Nunn	085L	Weld	287.825	289.545		3	0 / 0	0 / 0
Oak Creek	131B	Routt	51.367	51.568		16	1 / 1	0 / 0
			51.568	51.969	Main Sreet			
Olathe	050A	Montrose	82.024	82.605		1	0 / 0	0 / 0
	050D	Montrose	0.192	1.500	Business Rt. 50			
	348A	Montrose	16.023	16.911	5th Street			
Olney Springs	096B	Crowley	94.335	94.339		1	0 / 0	0 / 0
			94.339	94.790	Warner Ave			
Orchard City	065A	Delta	1.684	8.487		0	0 / 0	0 / 0
	092A	Delta	6.578	6.667				
Ordway	071C	Crowley	26.639	26.642		1	0 / 0	0 / 0
			26.642	26.881	CoRoute for 096B			
			26.881	27.339				

Colorado Highways by Cities

City	Highway Section	County	Begin Mile	End Mile	Highway Street Name	PDO	Injury/Injured	Fatal /Fatalities
Ordway						PDO = 1	Injury/Injured = 0 / 0	Fatal /Fatalities = 0 / 0
	096B							
	Crowley		105.233	105.830				
	096C							
	Crowley		106.036	106.044	Railroad Ave			
Otis						PDO = 1	Injury/Injured = 1 / 1	Fatal /Fatalities = 0 / 0
	034B							
	Washington		209.075	209.797	1st Street			
	061A							
	Washington		0.000	0.496	Dade Ave			
Ouray						PDO = 15	Injury/Injured = 1 / 3	Fatal /Fatalities = 0 / 0
	550B							
	Ouray		92.072	92.210	Red Mountain Pass / Scenic Byway			
			92.210	92.894	San Juan Skyway			
			92.894	95.136	3rd Street / Scenic Byway			
Ovid						PDO = 0	Injury/Injured = 0 / 0	Fatal /Fatalities = 0 / 0
	138A							
	Sedgwick		50.336	50.550	Saunders Ave			
			50.550	50.680	Saunders Ave / Scenic Byway			
			50.680	50.747	South Platte River Trail Scenic Byway			
Pagosa Springs						PDO = 51	Injury/Injured = 8 / 9	Fatal /Fatalities = 0 / 0
	084A							
	Archuleta		27.737	27.742				
			27.777	27.799				
	160A							
	Archuleta		138.959	141.360				
			141.378	142.944				
			142.944	143.324	San Juan			
			143.324	144.444	Pagosa Street			
			144.462	144.480				
			144.481	144.487				
Palisade						PDO = 2	Injury/Injured = 0 / 0	Fatal /Fatalities = 0 / 0
	006C							
	Mesa		42.375	43.299	8th Street			

Colorado Highways by Cities

City	Highway Section	County	Begin Mile	End Mile	Highway Street Name	PDO	Injury/Injured	Fatal /Fatalities
Palmer Lake	105A	El Paso	6.310	9.474		6	0 / 0	0 / 0
Paoli	006J	Phillips	444.448	445.265	Bee Street	0	0 / 0	0 / 0
Parachute	006M	Garfield	74.485	75.381	1st Street	50	0 / 0	0 / 0
	070A	Garfield	73.854	74.000	De Beque Canyon			
			74.000	74.835	Parachute			
Parker	083A	Douglas	56.858	56.861		601	30 / 36	3 / 3
	470B	Douglas	56.861	63.099	Parker Rd			
			4.374	4.387	E-470			
			4.765	5.794	E-470			
Peetz	113A	Logan	15.581	15.625		0	0 / 0	0 / 0
			15.662	15.978				
Pierce	085L	Weld	283.172	284.126		7	0 / 0	0 / 0
Platteville	066B	Weld	51.180	51.181		37	2 / 3	0 / 0
	085C	Weld	51.181	51.386	Justin Ave			

Colorado Highways by Cities

City	Highway Section	County	Begin Mile	End Mile	Highway Street Name
Platteville					PDO = 37 Injury/Injured = 2 / 3 Fatal /Fatalities = 0 / 0
	085C				
	Weld		250.222	252.226	
			252.226	252.237	2nd Street
	085F				
	Weld		0.885	2.690	Main Street
Poncha Springs					PDO = 1 Injury/Injured = 0 / 0 Fatal /Fatalities = 0 / 0
	050A				
	Chaffee		216.755	216.953	
			216.953	217.000	Collogiate Peeks Scenic Byway
			217.000	217.345	CoRoute for 285B / Scenic Byway
			217.345	217.916	Collogiate Peeks Scenic Byway
	285B				
	Chaffee		125.777	125.888	Poncha Pass
			125.888	126.398	
			126.398	126.480	Collogiate Peeks Scenic Byway
	285C				
	Chaffee		126.853	126.931	Collogiate Peeks Scenic Byway
Pritchett					PDO = 0 Injury/Injured = 0 / 0 Fatal /Fatalities = 0 / 0
	160C				
	Baca		449.722	449.837	Railroad Street
			449.837	450.370	Randolph Street
			450.370	450.375	Santa Fe Street
Pueblo					PDO = 2,749 Injury/Injured = 256 / 343 Fatal /Fatalities = 9 / 10
	025A				
	Pueblo		92.952	97.514	Pueblo / John F. Kennedy Memorial Hwy / John F. Kenn
			97.514	99.981	Pueblo / John F. Kennedy Memorial Hwy
			99.981	103.610	Pueblo / John F. Kennedy Memorial Hwy / CoRoute for 0
	045A				
	Pueblo		0.000	5.836	Pueblo / John F. Kennedy Memorial Hwy Blvd
	047A				
	Pueblo		0.000	3.038	University Blvd
			4.515	4.635	University Blvd
	050A				
	Pueblo				

Colorado Highways by Cities

City	Highway Section	County	Begin Mile	End Mile	Highway Street Name
Pueblo			PDO = 2,749 Injury/Injured = 256 / 343 Fatal /Fatalities = 9 / 10		
	050A				
	Pueblo		312.876	314.598	
	050B				
	Pueblo		315.709	321.887	50 Bypass
	050C				
	Pueblo		0.000	1.278	Santa Fe
			1.278	2.110	Business Rt. 50
	078A				
	Pueblo		29.897	32.000	
			32.000	33.272	Northern Ave
	096A				
	Pueblo		51.846	51.894	Frontier Pathways Scenic Byway
			51.894	51.999	Thatcher Ave / Scenic Byway
			52.430	52.689	Thatcher Ave / Scenic Byway
			52.689	54.080	Thatcher Ave
			54.080	54.761	Lincoln Ave
			54.761	58.812	4th Street
	227A				
	Pueblo		0.621	0.663	
			0.915	1.851	Joplin Ave
Ramah			PDO = 0 Injury/Injured = 0 / 0 Fatal /Fatalities = 0 / 0		
	024G				
	El Paso		348.943	349.271	John A. Love Memorial Highway
Rangely			PDO = 17 Injury/Injured = 0 / 0 Fatal /Fatalities = 0 / 0		
	064A				
	Rio Blanco		17.860	17.964	Dinosaur Diamond Scenic Byway
			17.964	19.330	Main Street / Scenic Byway
			19.330	19.508	Dinosaur Diamond Scenic Byway
			19.659	19.874	Dinosaur Diamond Scenic Byway
			19.874	21.986	
	139A				
	Rio Blanco		70.771	70.951	Dinosaur Diamond Scenic Byway
			72.040	72.065	Dinosaur Diamond Scenic Byway
Raymer			PDO = 0 Injury/Injured = 0 / 0 Fatal /Fatalities = 0 / 0		

Colorado Highways by Cities

City	Highway Section	County	Begin Mile	End Mile	Highway Street Name	PDO	Injury/Injured	Fatal /Fatalities
Raymer	014C	Weld	202.135	203.361		0	0 / 0	0 / 0
Redcliff	024A	Eagle	153.423	153.536	Mountain Pass / Scenic Byway			
Rico	145A	Dolores	46.235	47.469	Glascow Ave / Scenic Byway	1	0 / 0	0 / 0
Ridgway	062A	Ouray	22.100	23.324	Main Street / Scenic Byway	10	1 / 1	0 / 0
	550B	Ouray	23.336	23.414	San Juan Skyway			
			103.388	103.716	San Juan Skyway			
			104.002	104.640				
Rifle	006D	Garfield	91.999	92.256	1st Street	247	17 / 23	0 / 0
			92.907	92.932	1st Street			
	006L	Garfield	88.995	91.240	1st Street			
	006M	Garfield						
			88.284	88.397	1st Street			
	013A	Garfield	0.000	0.970				
			0.970	1.129	13 Bypass			
			2.378	3.761	13 Bypass			
	070A	Garfield	86.421	86.741	Webster Mesa			
			89.482	90.000	Webster Mesa			
			90.000	91.809	Prefontaine Mesa			

Colorado Highways by Cities

City	Highway Section	County	Begin Mile	End Mile	Highway Street Name
Rocky Ford					
	PDO = 38			Injury/Injured = 1 / 1	Fatal /Fatalities = 0 / 0
	050B				
	Otero				
			368.073	368.188	CoRoute for 071B
			368.188	369.420	Elm Ave
			369.420	369.610	
	050Z				
	Otero				
			0.000	1.511	Swink Ave
	071B				
	Otero				
			13.725	14.539	12th Street
	202A				
	Otero				
			0.000	0.218	2nd Street
			0.241	0.247	2nd Street
	266A				
	Otero				
			0.000	0.217	12th Street
			0.217	0.344	Thomas Ave
Romeo					
	PDO = 1			Injury/Injured = 0 / 0	Fatal /Fatalities = 0 / 0
	142A				
	Conejos				
			0.000	0.303	Main Street / Scenic Byway
	285A				
	Conejos				
			12.195	12.936	Los Caminos Antiguos Scenic Byway
Saguache					
	PDO = 3			Injury/Injured = 0 / 0	Fatal /Fatalities = 0 / 0
	114A				
	Saguache				
			61.528	61.697	Gunnison Ave
	285B				
	Saguache				
			86.014	86.290	8th Street
			86.290	86.712	Gunnison Ave
Salida					
	PDO = 64			Injury/Injured = 8 / 9	Fatal /Fatalities = 1 / 1
	050A				
	Chaffee				
			220.293	220.458	Rainbow Blvd / Scenic Byway
			220.561	222.345	Rainbow Blvd / Scenic Byway
			222.345	222.399	Collogiate Peeks Scenic Byway
			222.399	222.400	Royal Gorge Blvd / Scenic Byway
	291A				

Colorado Highways by Cities

City	Highway Section	County	Begin Mile	End Mile	Highway Street Name
Salida	291A	Chaffee			
			PDO = 64	Injury/Injured = 8 / 9	Fatal /Fatalities = 1 / 1
			0.000	0.191	Oak Street / Scenic Byway
			0.303	0.570	Oak Street / Scenic Byway
			0.570	0.640	Collogiate Peeks Scenic Byway
			0.640	1.776	1st Street / Scenic Byway
			1.828	1.944	1st Street / Scenic Byway
San Luis	142A	Costilla			
			PDO = 1	Injury/Injured = 0 / 0	Fatal /Fatalities = 0 / 0
			33.638	33.840	Los Caminos Antiguos Scenic Byway
	159A	Costilla			
			17.362	17.374	
			17.374	17.547	Main Street
			17.547	18.334	Main Street / Scenic Byway
			18.334	18.504	Los Caminos Antiguos Scenic Byway
Sanford	136A	Conejos			
			PDO = 2	Injury/Injured = 1 / 1	Fatal /Fatalities = 0 / 0
			3.362	3.480	
			3.480	4.469	Main Street
			4.469	4.470	
Sawpit	145A	San Miguel			
			PDO =	Injury/Injured = /	Fatal /Fatalities = /
			79.895	79.898	San Juan Skyway
			79.898	80.074	Wheeler Street / Scenic Byway
			80.074	80.179	San Juan Skyway
Sedgwick	138A	Sedgwick			
			PDO = 0	Injury/Injured = 0 / 0	Fatal /Fatalities = 0 / 0
			42.697	42.823	2nd Ave
			42.823	43.217	Railroad Street
			43.217	43.269	Saunders Ave
Seibert	024B	Kit Carson			
			PDO = 0	Injury/Injured = 0 / 0	Fatal /Fatalities = 0 / 0
			422.701	422.707	
			422.707	423.189	2nd Street
	059A	Kit Carson			
			41.468	41.636	

Colorado Highways by Cities

City	Highway Section	County	Begin Mile	End Mile	Highway Street Name
Severance					
	PDO = 5			Injury/Injured = 1 / 2	Fatal /Fatalities = 1 / 1
	014C				
	Weld		144.159	147.082	
	257A				
	Weld		14.541	16.095	7th Street
Sheridan					
	PDO = 295			Injury/Injured = 22 / 23	Fatal /Fatalities = 1 / 1
	085B				
	Arapahoe		205.600	206.795	Santa Fe Drive / Memorial Hwy
			206.813	206.869	Santa Fe Drive / Memorial Hwy
	088A				
	Arapahoe		5.692	7.126	Federal Blvd
	285D				
	Arapahoe		257.604	259.263	Hampden Ave
			259.295	259.391	Hampden Ave
Sheridan Lake					
	PDO = 1			Injury/Injured = 0 / 0	Fatal /Fatalities = 0 / 0
	096D				
	Kiowa		193.313	193.850	CoRoute for 385A
			193.850	194.354	
	385B				
	Kiowa		123.682	123.927	Colorado Ave
			123.927	124.006	Borders Street
			124.083	124.264	Borders Street
Silt					
	PDO = 41			Injury/Injured = 3 / 3	Fatal /Fatalities = 0 / 0
	006D				
	Garfield		98.396	98.519	Main Street
			98.732	99.633	Main Street
			99.738	100.059	Main Street
	070A				
	Garfield		96.939	97.814	Cactus Valley
	070E				
	Garfield		0.000	0.222	9th Street
Silver Cliff					
	PDO = 6			Injury/Injured = 1 / 2	Fatal /Fatalities = 0 / 0

Colorado Highways by Cities

City	Highway Section	County	Begin Mile	End Mile	Highway Street Name
Silver Cliff	096A	Custer			
PDO = 6 Injury/Injured = 1 / 2 Fatal /Fatalities = 0 / 0					
			0.311	2.320	Main Street / Scenic Byway
			2.826	3.494	Main Street / Scenic Byway
			3.610	4.800	Main Street / Scenic Byway
			4.800	5.007	Frontier Pathways Scenic Byway
Silver Plume	070A	Clear Creek			
PDO = 0 Injury/Injured = 0 / 0 Fatal /Fatalities = 0 / 0					
			225.127	225.857	Silver Plume
			225.857	226.000	Memorial Hwy
			226.000	226.059	Georgetown Loop RailRoad
Silverthorne	006F	Summit			
PDO = 82 Injury/Injured = 4 / 5 Fatal /Fatalities = 0 / 0					
			208.659	208.968	
	009D	Summit			
			101.562	104.574	Blue River Pwy
			105.694	105.751	6th Street
	070A	Summit			
			204.986	205.000	Salt Lick Gulch
			205.000	205.741	Silverthorne / Dillon / Keystone / A-Basin
Silverton	110A	San Juan			
PDO = 7 Injury/Injured = 1 / 1 Fatal /Fatalities = 0 / 0					
			0.000	0.097	Green Street / Scenic Byway
			0.097	0.140	San Juan Skyway
	550B	San Juan			
			69.928	70.000	Molas Divide Pass / Scenic Byway
			70.000	70.747	San Juan Skyway
Simla	024G	Elbert			
PDO = 2 Injury/Injured = 0 / 0 Fatal /Fatalities = 0 / 0					
			353.357	354.321	Caribou Street
Snowmass Village	082A	Pitkin			
PDO = 81 Injury/Injured = 1 / 1 Fatal /Fatalities = 1 / 1					
			31.904	33.154	Old Hwy 82

Colorado Highways by Cities

City	Highway Section	County	Begin Mile	End Mile	Highway Street Name
South Fork					PDO = 10 Injury/Injured = 2 / 5 Fatal /Fatalities = 0 / 0
	149A				
	Rio Grande		0.000	2.226	Silver Thread Scenic Byway
	160A				
	Rio Grande		183.793	185.460	
			185.460	186.356	Silver Thread Scenic Byway
			186.356	188.008	
Springfield					PDO = 2 Injury/Injured = 1 / 1 Fatal /Fatalities = 0 / 0
	287A				
	Baca		28.787	30.867	/ Heartland Expressway
Steamboat Springs					PDO = 487 Injury/Injured = 17 / 21 Fatal /Fatalities = 0 / 0
	040A				
	Routt		128.784	128.934	
			129.254	129.368	
			129.368	135.612	Lincoln Ave
Sterling					PDO = 262 Injury/Injured = 29 / 34 Fatal /Fatalities = 3 / 3
	006J				
	Logan		402.927	403.177	
			403.233	403.864	
			403.864	404.149	Division Street
			404.149	404.181	3rd Street
			404.181	404.644	3rd Street / Scenic Byway
			404.644	407.000	Chestnut Street / Scenic Byway
			407.000	407.043	Chestnut Street
	006Z				
	Logan		0.000	0.445	4th Street / Scenic Byway
			0.445	0.580	Division Street / Scenic Byway
			0.580	0.604	Pawnee Pioneer Trails Scenic Byway
	014C				
	Logan		234.782	236.924	Main Street / Scenic Byway
	061A				
	Logan		40.238	40.993	Pawnee Pioneer Trails Scenic Byway
	076A				
	Logan		124.049	125.000	Pawnee Pioneer Trails Scenic Byway
			125.000	125.491	

Colorado Highways by Cities

City	Highway Section	County	Begin Mile	End Mile	Highway Street Name
Sterling	138A	Logan	PDO = 262	Injury/Injured = 29 / 34	Fatal /Fatalities = 3 / 3
			0.000	1.250	3rd Street / Scenic Byway
			1.250	1.273	3rd Street
			1.273	1.807	
	138Z	Logan	0.000	0.047	Broadway / Scenic Byway
			0.047	0.127	Pawnee Pioneer Trails Scenic Byway
			0.127	0.563	4th Street / Scenic Byway
			0.563	0.614	Pawnee Pioneer Trails Scenic Byway
Stratton	024B	Kit Carson	PDO = 3	Injury/Injured = 0 / 0	Fatal /Fatalities = 0 / 0
			436.836	437.200	4th Street
	024C	Kit Carson	437.200	437.467	
	057A	Kit Carson	0.232	0.302	
			0.302	0.534	Colorado Ave
Sugar City	096C	Crowley	PDO = 4	Injury/Injured = 0 / 0	Fatal /Fatalities = 1 / 1
			110.221	110.498	Railroad Ave
			110.787	110.919	Railroad Ave
			110.919	110.982	Colorado Street
			110.982	111.323	Adams Ave
			111.323	111.332	
Superior	036B	Boulder	PDO = 87	Injury/Injured = 8 / 9	Fatal /Fatalities = 0 / 0
			43.223	43.473	Denver/Boulder Turnpike
	128A	Boulder	2.194	2.740	
			5.230	5.245	
			5.245	5.279	120TH Ave
		Jefferson	1.559	2.194	
			2.740	5.230	
	170A				

Colorado Highways by Cities

City	Highway Section	County	Begin Mile	End Mile	Highway Street Name
Superior	170A	Boulder	5.805 6.672	6.672 6.903	McCaslin Blvd
Superior			PDO = 87	Injury/Injured = 8 / 9	Fatal /Fatalities = 0 / 0
Swink	050B	Otero	374.254	374.797	
Swink			PDO = 6	Injury/Injured = 0 / 0	Fatal /Fatalities = 0 / 0
Telluride	145A	San Miguel	71.481	71.484	San Juan Skyway
Telluride			PDO = 70	Injury/Injured = 2 / 3	Fatal /Fatalities = 0 / 0
Thornton	007D	Adams	68.500 69.639	69.113 73.849	Bridge Street Bridge Street
Thornton			PDO = 1,811	Injury/Injured = 105 / 139	Fatal /Fatalities = 7 / 9
	025A	Adams	218.212 223.045 223.166 223.546 223.604 225.056 226.033	220.338 223.157 223.362 223.563 223.880 225.172 227.251	Federal Heights / Thornton / NorthGlenn / Westminster Federal Heights / Thornton / NorthGlenn / Westminster Federal Heights / Thornton / NorthGlenn / Westminster Federal Heights / Thornton / NorthGlenn / Westminster Federal Heights / Thornton / NorthGlenn / Westminster Federal Heights / Thornton / NorthGlenn / Westminster Federal Heights / Thornton / NorthGlenn / Westminster
	044A	Adams	3.490	4.958	104th Ave
	128B	Adams	14.071	14.113	120th Ave
	470B	Adams	40.509 44.151	44.099 46.385	E-470 E-470
Trinidad	012A	Las Animas	69.224 69.328 69.812 69.883	69.328 69.812 69.883 70.127	Highway of Legends Scenic Byway Robinson Ave / Scenic Byway San Juan Street / Scenic Byway Stonewall Ave / Scenic Byway
Trinidad			PDO = 169	Injury/Injured = 12 / 12	Fatal /Fatalities = 0 / 0

Colorado Highways by Cities

City	Highway Section	County	Begin Mile	End Mile	Highway Street Name
Trinidad			PDO = 169	Injury/Injured = 12 / 12	Fatal /Fatalities = 0 / 0
	012A				
	Las Animas				
			70.127	70.240	Highway of Legends Scenic Byway
			70.240	70.437	University Street / Scenic Byway
			70.437	70.833	Highway of Legends Scenic Byway
	025A				
	Las Animas				
			11.033	11.087	Starkville / Scenic Byway
			12.087	14.957	Trinidad / Scenic Byway
			14.957	16.000	Trinidad / John F. Kennedy Memorial Hwy
			16.000	17.678	John F. Kennedy Memorial Hwy
	160C				
	Las Animas				
			344.572	344.812	Kit Carson Trail / Scenic Byway
			345.256	345.352	Kit Carson Trail / Scenic Byway
			345.450	345.506	Kit Carson Trail / Scenic Byway
	239A				
	Las Animas				
			0.000	0.063	Santa Fe Tail Scenic Byway
			0.063	0.860	
Two Buttes			PDO = 0	Injury/Injured = 0 / 0	Fatal /Fatalities = 0 / 0
	116A				
	Baca				
			12.057	12.562	
Vail			PDO = 311	Injury/Injured = 7 / 9	Fatal /Fatalities = 1 / 1
	070A				
	Eagle				
			171.990	172.000	Avon
			172.000	179.735	Vail
			179.735	181.850	Vail Pass
			182.026	182.167	Vail Pass
Victor			PDO = 0	Injury/Injured = 0 / 0	Fatal /Fatalities = 0 / 0
	067C				
	Teller				
			45.560	45.641	Victor Ave / Scenic Byway
Vilas			PDO = 0	Injury/Injured = 0 / 0	Fatal /Fatalities = 0 / 0
	100A				
	Baca				
			0.276	0.419	A Street
			0.419	0.423	
Vona			PDO = 0	Injury/Injured = 0 / 0	Fatal /Fatalities = 0 / 0
	024B				

Colorado Highways by Cities

City	Highway Section	County	Begin Mile	End Mile	Highway Street Name
Vona			PDO = 0	Injury/Injured = 0 / 0	Fatal /Fatalities = 0 / 0
	024B				
	Kit Carson		429.339	429.825	North Street
	070P				
	Kit Carson		0.329	0.528	1st Ave
Walden			PDO = 12	Injury/Injured = 0 / 0	Fatal /Fatalities = 0 / 0
	014B				
	Jackson		34.090	34.451	6th Street / Scenic Byway/Poudre Canyon Hwy
			34.451	34.456	Cache La Poudre River North Park Scenic Byway
	125A				
	Jackson		53.125	53.129	CoRoute for 014A
			53.129	53.288	Main Street
			53.288	53.350	Main Street / Scenic Byway
			53.350	53.913	Main Street
			53.913	53.919	
Walsenburg			PDO = 63	Injury/Injured = 5 / 10	Fatal /Fatalities = 0 / 0
	010A				
	Huerfano		0.000	0.017	Memorial Hwy
	025A				
	Huerfano		48.785	48.888	John F. Kennedy Memorial Hwy
			48.888	49.206	Walsenburg
			50.053	50.311	Walsenburg
	025C				
	Huerfano		0.000	0.363	Main Street
			0.363	1.294	Main Street / Highway of Legends Scenic Byway
			1.294	1.366	Highway of Legends Scenic Byway
			1.366	1.439	Main Street / Highway of Legends Scenic Byway
			1.439	1.510	Highway of Legends Scenic Byway
			1.510	1.848	Main Street / Highway of Legends Scenic Byway
			1.848	2.828	Main Street
	160A				
	Huerfano		304.473	305.380	Highway of Legends Scenic Byway
	160B				
	Huerfano		305.526	306.084	5th Street / Scenic Byway
			306.128	306.287	5th Street / Scenic Byway
			306.287	306.350	5th Street

Colorado Highways by Cities

City	Highway Section	County	Begin Mile	End Mile	Highway Street Name	PDO	Injury/Injured	Fatal /Fatalities
Walsh	160C	Baca	482.804	483.349	Santa Fe Street	1	0 / 0	0 / 0
Ward	072B	Boulder	43.026	43.919	Peak To Peak Scenic Byway	0	0 / 0	0 / 0
Wellington	001A	Larimer	8.987	9.793	Cleveland Ave	18	0 / 0	0 / 0
	025A	Larimer	277.331	277.349	Wellington			
Westcliffe	069A	Custer	57.031	58.705	Sixth Street	16	1 / 1	0 / 0
			58.705	58.774	Main Street / Scenic Byway			
			58.774	58.902	Main Street			
			58.902	59.326	Third Street			
	096A	Custer	0.000	0.311	Main Street / Scenic Byway			
Westminster	025A	Adams	223.157	223.166	Federal Heights / Thornton / NorthGlenn / Westminster	1,810	207 / 255	7 / 7
			223.362	223.546	Federal Heights / Thornton / NorthGlenn / Westminster			
			223.563	223.604	Federal Heights / Thornton / NorthGlenn / Westminster			
			223.880	225.056	Federal Heights / Thornton / NorthGlenn / Westminster			
			225.172	226.033	Federal Heights / Thornton / NorthGlenn / Westminster			
	036B	Adams	52.790	55.358	Denver/Boulder Turnpike			
		Jefferson	49.401	52.790	Denver/Boulder Turnpike			
	095A	Adams	11.838	12.143	Sheridan Blvd			
			13.353	13.931	Sheridan Blvd			
		Jefferson	12.143	12.971	Sheridan Blvd			

Colorado Highways by Cities

City	Highway Section	County	Begin Mile	End Mile	Highway Street Name
Westminster			PDO = 1,810	Injury/Injured = 207 / 255	Fatal /Fatalities = 7 / 7
	095A	Jefferson	13.931	14.376	Sheridan Blvd
	121A	Jefferson	21.679	24.649	Wadsworth Blvd
	128B	Adams	12.168	13.872	120th Ave
			14.005	14.071	120th Ave
	287C	Adams	288.368	290.770	Federal Blvd
			291.230	291.430	Federal Blvd
			291.478	291.754	Federal Blvd
			291.813	291.838	Federal Blvd
			291.907	292.107	Federal Blvd
			292.725	293.745	Federal Blvd
			293.751	294.753	Federal Blvd
			294.753	296.088	120th Ave
Wheat Ridge			PDO = 946	Injury/Injured = 129 / 167	Fatal /Fatalities = 3 / 3
	058A	Jefferson	4.811	5.627	
	070A	Jefferson	264.328	265.000	LakeWood
			265.000	268.795	Wheat Ridge / Mountian View / Denver
			269.549	269.998	Wheat Ridge / Mountian View / Denver
	072A	Jefferson	0.000	0.396	Ward Rd
	076A	Jefferson	0.291	0.481	
			0.526	0.682	
	095A	Jefferson	7.098	7.682	Sheridan Blvd
			7.755	7.862	Sheridan Blvd
			7.970	8.291	Sheridan Blvd
	121A	Jefferson	14.615	16.740	Wadsworth Blvd

Colorado Highways by Cities

City	Highway Section	County	Begin Mile	End Mile	Highway Street Name	PDO	Injury/Injured	Fatal /Fatalities
Wheat Ridge	391A	Jefferson	7.373	9.641	Kipling Street	946	129 / 167	3 / 3
Wiggins	006I	Morgan	344.282	345.149	Central Ave	2	0 / 0	0 / 0
			346.061	346.258	Central Ave			
Wiley	287B	Prowers	88.087	88.501	/ Heartland Expressway	1	0 / 0	0 / 0
Windsor	257A	Weld	7.782	10.595		152	10 / 11	0 / 0
			10.595	11.580	Main Street			
			11.580	14.541	7th Street			
	392A	Larimer	100.109	100.268	Main Street			
		Weld	103.211	104.455	Main Street			
	392B	Weld	105.439	105.823	Main Street			
Winter Park	040A	Grand	228.629	228.646	Zerex Street	47	3 / 3	0 / 0
			228.646	229.643				
			230.257	235.290				
Woodland Park	024A	Teller	283.725	283.734	CoRoute for 067C	129	9 / 12	1 / 1
			284.457	284.508	CoRoute for 067C			
			284.508	286.373	Midland Ave / Scott Ave			
			286.747	286.912	John A. Love Memorial Highway			

Colorado Highways by Cities

City	Highway Section	County	Begin Mile	End Mile	Highway Street Name
Woodland Park	067D	Teller			
			PDO = 129	Injury/Injured = 9 / 12	Fatal /Fatalities = 1 / 1
			76.920	78.040	
			78.063	78.463	
			78.666	79.876	
Wray	034B	Yuma			
			PDO = 24	Injury/Injured = 1 / 1	Fatal /Fatalities = 0 / 0
			249.463	250.772	3rd Street
	385D	Yuma			
			242.611	243.467	Dexter Street
			244.556	245.058	Interoccean Ave
Yampa	131B	Routt			
			PDO = 2	Injury/Injured = 0 / 0	Fatal /Fatalities = 0 / 0
			42.202	42.361	
			42.462	42.653	
Yuma	034B	Yuma			
			PDO = 40	Injury/Injured = 1 / 1	Fatal /Fatalities = 0 / 0
			222.368	223.848	8th Ave
	059B	Yuma			
			105.956	105.964	Detroit Street
			106.058	107.931	Detroit Street



COLORADO HIGHWAYS BY COUNTIES

Colorado Highways by Counties

County

Route

Begin Mile

End Mile

Highway Street Name

City

Adams

PDO = 7,824 Injury/Injured = 830 / 1,041 Fatal /Fatalities = 35 / 40

002A

9.444 9.842 Colorado Blvd Commerce City

002B

10.860 11.521 Hansen Blvd Commerce City

11.521 11.639 Hansen Blvd

11.639 13.345 Hansen Blvd Commerce City

002C

13.345 15.690 Commerce City

15.690 16.362

16.362 16.387 Commerce City

16.387 17.056

17.056 17.175 Commerce City

17.175 17.422

17.422 19.065 Commerce City

19.065 19.298

19.298 19.304 Commerce City

19.304 19.944

006H

292.040 294.327 Vasquez Blvd Commerce City

294.327 294.644 Vasquez Blvd

294.644 295.237 Vasquez Blvd Commerce City

295.237 296.320 Vasquez Blvd

007D

68.500 69.113 Bridge Street Thornton

69.113 69.639 Bridge Street

69.639 73.849 Bridge Street Thornton

73.849 76.582 Bridge Street

76.582 77.052 Bridge Street Brighton

022A

0.000 1.846 124th Ave Brighton

1.846 2.471 124th Ave

2.471 2.476 124th Ave Brighton

025A

214.501 218.000 Commerce City

218.000 218.212 Federal Heights / Thornton / NorthGlenn / We

218.212 220.338 Federal Heights / Thornton / NorthGlenn / We Thornton

220.338 223.045 Federal Heights / Thornton / NorthGlenn / We Northglenn

223.045 223.157 Federal Heights / Thornton / NorthGlenn / We Thornton

223.157 223.166 Federal Heights / Thornton / NorthGlenn / We Westminster

223.166 223.362 Federal Heights / Thornton / NorthGlenn / We Thornton

Colorado Highways by Counties

County

Route

Begin Mile End Mile Highway Street Name City

Adams PDO = 7,824 Injury/Injured = 830 / 1,041 Fatal /Fatalities = 35 / 40

025A

223.362	223.546	Federal Heights / Thornton / NorthGlenn / We	Westminster
223.546	223.563	Federal Heights / Thornton / NorthGlenn / We	Thornton
223.563	223.604	Federal Heights / Thornton / NorthGlenn / We	Westminster
223.604	223.880	Federal Heights / Thornton / NorthGlenn / We	Thornton
223.880	225.056	Federal Heights / Thornton / NorthGlenn / We	Westminster
225.056	225.172	Federal Heights / Thornton / NorthGlenn / We	Thornton
225.172	226.033	Federal Heights / Thornton / NorthGlenn / We	Westminster
226.033	227.251	Federal Heights / Thornton / NorthGlenn / We	Thornton
227.251	227.347	Federal Heights / Thornton / NorthGlenn / We	

036B

52.790	55.358	Denver/Boulder Turnpike	Westminster
55.358	57.252	Denver/Boulder Turnpike	

036C

76.440	77.216	Adams Street	
78.156	80.309	Adams Street	
80.309	80.341	Adams Street	Aurora
80.341	84.699	Adams Street	
84.699	84.711	Adams Street	Aurora
84.711	88.830	Adams Street	
88.830	89.210	Adams Street	Bennett

036D

89.210	89.377		Bennett
89.377	89.894		
89.894	89.938		Bennett
89.938	90.823		
90.823	91.180		Bennett
92.173	92.198		
92.348	96.266		
105.584	106.568		
107.680	109.518		
109.632	113.686		
114.299	114.301		
125.029	129.571		

040C

303.607	304.659	Colfax Ave	Aurora
305.667	306.029	Colfax Ave	Aurora
306.270	308.359	Colfax Ave	Aurora
309.122	309.209	Colfax Ave	Aurora
310.197	311.690	Colfax Ave	Aurora
311.690	312.142	Colfax Ave	

Colorado Highways by Counties

County

Route

Begin Mile

End Mile

Highway Street Name

City

Adams

PDO = 7,824 Injury/Injured = 830 / 1,041 Fatal /Fatalities = 35 / 40

044A

0.000	2.246	104th Ave	Commerce City
2.246	3.490	104th Ave	
3.490	4.958	104th Ave	Thornton

053A

0.000	0.156	58th Ave	
0.156	1.663	Broadway	

070A

282.563	285.528	Memorial Hwy / Commerce City / Aurora	Aurora
285.528	288.136	Memorial Hwy	Aurora
288.136	292.467	Memorial Hwy	
293.824	305.354	Memorial Hwy	
305.354	305.592	Memorial Hwy	Bennett

070L

0.085	0.400		
-------	-------	--	--

070M

0.340	0.348		
-------	-------	--	--

076A

1.765	5.777		
5.777	9.700	CoRoute for 025A	
9.700	12.710	CoRoute for 006H	
12.710	12.836	CoRoute for 006H	Commerce City
12.836	13.279	CoRoute for 006H	
13.279	15.694	CoRoute for 006H	Commerce City
15.694	16.477	CoRoute for 006H	
16.477	17.091	CoRoute for 002C	
17.091	17.119	CoRoute for 002C	Commerce City
17.119	17.213	CoRoute for 002C	
17.213	18.426	CoRoute for 002C	Brighton
18.426	18.489	CoRoute for 002C	
18.489	19.833	CoRoute for 002C	Brighton
19.833	19.856	CoRoute for 002C	
19.856	20.116	CoRoute for 002C	Brighton
20.116	20.345	CoRoute for 002C	
20.345	24.649	CoRoute for 002C	Brighton
24.649	25.152	CoRoute for 002C	

079A

0.151	0.360		
0.360	1.024		Bennett
1.024	1.147		

Colorado Highways by Counties

County

Route

Begin Mile

End Mile

Highway Street Name

City

Adams PDO = 7,824 Injury/Injured = 830 / 1,041 Fatal /Fatalities = 35 / 40

079A

1.147 1.240 Bennett

079B

1.580 1.922 Bennett

1.922 18.939

085C

226.797 227.376
 227.376 229.771 Commerce City
 229.771 235.605 Brighton
 235.605 236.034

095A

9.541 10.286 Sheridan Blvd
 10.286 10.607 Sheridan Blvd Arvada
 11.216 11.564 Sheridan Blvd Arvada
 11.564 11.838 Sheridan Blvd
 11.838 12.143 Sheridan Blvd Westminster
 13.353 13.931 Sheridan Blvd Westminster

128B

12.168 13.872 120th Ave Westminster
 13.872 14.005 120th Ave Northglenn
 14.005 14.071 120th Ave Westminster
 14.071 14.113 120th Ave Thornton

224A

0.000 0.268 Broadway
 0.268 0.768 70th Ave
 0.768 2.814 74th Ave
 2.814 3.250 74th Ave Commerce City
 3.250 3.327 74th Ave
 3.327 3.634 74th Ave Commerce City

225A

9.900 12.431 Aurora

265A

1.187 3.621 Brighton Blvd Commerce City

270A

0.000 0.948 CoRoute for 270B
 0.948 4.229 CoRoute for 270B Commerce City

270B

0.000 1.100 CoRoute for 036B

287C

Colorado Highways by Counties

County

Route

Begin Mile

End Mile

Highway Street Name

City

Adams

PDO = 7,824 Injury/Injured = 830 / 1,041 Fatal /Fatalities = 35 / 40

287C

286.455	288.368	Federal Blvd	
288.368	290.770	Federal Blvd	Westminster
290.770	291.230	Federal Blvd	Federal Heights
291.230	291.430	Federal Blvd	Westminster
291.430	291.478	Federal Blvd	Federal Heights
291.478	291.754	Federal Blvd	Westminster
291.754	291.813	Federal Blvd	Federal Heights
291.813	291.838	Federal Blvd	Westminster
291.838	291.907	Federal Blvd	Federal Heights
291.907	292.107	Federal Blvd	Westminster
292.107	292.725	Federal Blvd	Federal Heights
292.725	293.745	Federal Blvd	Westminster
293.745	293.751	Federal Blvd	Northglenn
293.751	294.753	Federal Blvd	Westminster
294.753	296.088	120th Ave	Westminster

470B

20.538	20.605	E-470	
20.605	21.138	E-470	Aurora
21.138	21.192	E-470	
21.192	21.542	E-470	Aurora
21.542	22.537	E-470	
22.537	24.047	E-470	Aurora
24.047	24.476	E-470	
24.476	24.499	E-470	Aurora
24.499	27.115	E-470	
28.574	29.382	E-470	
29.382	31.596	E-470	Commerce City
31.596	32.591	E-470	
32.591	34.708	E-470	Commerce City
34.708	34.723	E-470	
34.723	35.446	E-470	Commerce City
35.446	35.463	E-470	
35.463	35.787	E-470	Brighton
35.787	35.896	E-470	
35.896	36.832	E-470	Brighton
36.832	37.732	E-470	
37.732	37.842	E-470	Brighton
37.842	38.597	E-470	
38.597	38.713	E-470	Brighton
38.713	40.509	E-470	

Colorado Highways by Counties

County

Route

Begin Mile

End Mile

Highway Street Name

City

Adams PDO = 7,824 Injury/Injured = 830 / 1,041 Fatal /Fatalities = 35 / 40

470B

40.509	44.099	E-470	Thornton
44.099	44.151	E-470	
44.151	46.385	E-470	Thornton

Alamosa PDO = 359 Injury/Injured = 35 / 44 Fatal /Fatalities = 2 / 2

017B

69.024	87.563	5th Ave	
87.563	88.181	5th Ave	Hooper

112A

21.326	21.814	County Line Rd	
--------	--------	----------------	--

150A

0.023	16.114	Los Caminos Antiguos Scenic Byway	
-------	--------	-----------------------------------	--

160A

222.547	230.653	Main Street / Alamosa	
230.653	231.851	Main Street / Alamosa	Alamosa
231.851	232.769	CoRoute for 285A	Alamosa
232.769	233.413	Sixth Street / Alamosa ByPass	Alamosa
233.413	233.564	Denver Ave	Alamosa
233.564	233.610	Broadway	Alamosa
233.610	247.905	Broadway	

160Z

0.000	0.929	Main Street / Fifth Street	Alamosa
-------	-------	----------------------------	---------

285A

25.758	33.398	West Ave	
33.398	34.102	West Ave	Alamosa

368A

5.025	5.918		
5.975	12.329		

370A

5.978	14.115		
-------	--------	--	--

371A

5.060	5.233		
5.856	6.067		

Arapahoe PDO = 9,344 Injury/Injured = 1,115 / 1,397 Fatal /Fatalities = 34 / 44

002A

0.000	0.003	Colorado Blvd	Cherry Hills Village
2.921	2.996	Colorado Blvd	Glendale

025A

Colorado Highways by Counties

County

Route

Begin Mile	End Mile	Highway Street Name	City
------------	----------	---------------------	------

Arapahoe PDO = 9,344 Injury/Injured = 1,115 / 1,397 Fatal /Fatalities = 34 / 44

025A

195.048	196.715	South East Corridor	Centennial
196.715	197.188	South East Corridor	Greenwood Village
197.188	199.420	Tech Center / South East Corridor	Greenwood Village

030A

3.863	7.844	Havana Street	Aurora
7.844	14.000	6th Ave	Aurora
14.000	17.000	SH 30	Aurora
17.000	18.317	Gun Club Rd.	Aurora
18.317	20.411	Gun Club Rd.	
20.411	20.416	Gun Club Rd.	Aurora

036C

76.394	76.440	Adams Street	
77.216	78.156	Adams Street	

036D

91.180	92.173		
92.198	92.348		
96.266	105.584		
106.000	107.680		
109.518	109.632		
113.686	114.299		
114.301	125.029		

040C

304.659	305.667	Colfax Ave	Aurora
306.029	306.270	Colfax Ave	Aurora
308.359	309.122	Colfax Ave	Aurora
309.209	310.197	Colfax Ave	Aurora

040D

338.570	340.381		
---------	---------	--	--

040E

346.290	349.958	1st Ave	
349.958	350.169	1st Ave	Deer Trail
350.169	350.295	1st Ave	
350.295	351.180	1st Ave	Deer Trail
351.180	352.245	1st Ave	

070A

292.467	293.824	Memorial Hwy	
305.592	327.624	Memorial Hwy	
327.624	328.777	Memorial Hwy	Deer Trail
328.777	332.028	Memorial Hwy	

Colorado Highways by Counties

County

Route

Begin Mile

End Mile

Highway Street Name

City

Arapahoe

PDO = 9,344 Injury/Injured = 1,115 / 1,397 Fatal /Fatalities = 34 / 44

070L

0.000 0.085

070M

0.000 0.340

070N

0.000 0.396 Cedar Street Deer Trail

075A

2.179 2.221 Broadway Englewood
2.221 2.650 Broadway Littleton

075B

5.287 5.417 Platte Canyon Littleton
5.417 7.703 Platte Canyon

079A

0.000 0.151

083A

63.099 64.064 Parker Rd Centennial
64.064 64.197 Parker Rd
64.197 64.733 Parker Rd Foxfield
64.733 65.868 Parker Rd Aurora
65.868 66.525 Parker Rd Centennial
66.525 67.612 Parker Rd
67.612 70.244 Parker Rd Aurora
70.244 70.434 Parker Rd
70.434 72.128 Parker Rd Aurora
72.493 74.540 Parker Rd
74.672 74.717 Leetsdale Dr
76.601 76.869 Leetsdale Dr Glendale

085B

200.506 205.080 Santa Fe Drive / Memorial Hwy Littleton
205.080 205.600 Santa Fe Drive / Memorial Hwy Englewood
205.600 206.795 Santa Fe Drive / Memorial Hwy Sheridan
206.795 206.813 Santa Fe Drive / Memorial Hwy Englewood
206.813 206.869 Santa Fe Drive / Memorial Hwy Sheridan
206.869 207.945 Santa Fe Drive / Memorial Hwy Englewood

088A

5.692 7.126 Federal Blvd Sheridan
7.126 7.436 Federal Blvd Englewood
7.639 7.939 Federal Blvd Englewood
7.939 8.065 Bellevue Ave Englewood
8.065 9.108 Bellevue Ave Littleton

Colorado Highways by Counties

County

Route

Begin Mile

End Mile

Highway Street Name

City

Arapahoe

PDO = 9,344 Injury/Injured = 1,115 / 1,397 Fatal /Fatalities = 34 / 44

088A

9.108	10.575	Bellevue Ave	Englewood
10.575	14.115	Bellevue Ave	Cherry Hills Village
14.541	14.770	Bellevue Ave	Greenwood Village

088B

16.827	17.481	Arapahoe Rd	Greenwood Village
17.481	20.511	Arapahoe Rd	Centennial
20.511	21.734	Arapahoe Rd	Aurora

177A

0.099	2.943	University Blvd	Centennial
2.943	4.112	University Blvd	Greenwood Village
4.112	6.111	University Blvd	Cherry Hills Village

225A

1.646	1.802		Greenwood Village
1.802	3.923		
3.923	9.900		Aurora

285D

257.604	259.263	Hampden Ave	Sheridan
259.263	259.295	Hampden Ave	Englewood
259.295	259.391	Hampden Ave	Sheridan
259.391	260.667	Hampden Ave	Englewood
260.667	260.777	Hampden Ave	Cherry Hills Village
260.777	260.931	Hampden Ave	Englewood
260.931	260.944	Hampden Ave	Cherry Hills Village
260.944	261.045	Hampden Ave	Englewood
261.045	261.340	Hampden Ave	Cherry Hills Village
261.340	261.677	Hampden Ave	Englewood
261.677	263.180	Hampden Ave	Cherry Hills Village

470A

15.861	16.223	C-470	Littleton
16.223	16.601	C-470	

470B

6.206	10.477	E-470	Aurora
10.477	10.488	E-470	
10.488	10.621	E-470	Aurora
10.621	10.646	E-470	
10.646	11.599	E-470	Aurora
11.599	13.343	E-470	
13.343	13.356	E-470	Aurora
13.356	15.422	E-470	

Colorado Highways by Counties

County

Route

Begin Mile

End Mile

Highway Street Name

City

Arapahoe

PDO = 9,344 Injury/Injured = 1,115 / 1,397 Fatal /Fatalities = 34 / 44

470B

15.422	16.938	E-470	Aurora
16.938	17.944	E-470	
17.944	17.974	E-470	Aurora
17.974	18.944	E-470	
18.944	19.360	E-470	Aurora
19.360	19.505	E-470	
19.505	20.375	E-470	Aurora
20.375	20.397	E-470	
20.397	20.468	E-470	Aurora
20.468	20.538	E-470	

Archuleta

PDO = 223 Injury/Injured = 47 / 54 Fatal /Fatalities = 3 / 3

017A

0.000	1.206	Los Caminos Antiguos Scenic Byway	
-------	-------	-----------------------------------	--

084A

0.000	27.737		
27.737	27.742		Pagosa Springs
27.742	27.777		
27.777	27.799		Pagosa Springs
27.799	27.924		

151A

12.809	33.960		
--------	--------	--	--

160A

111.497	138.959		
138.959	141.360		Pagosa Springs
141.360	141.378		
141.378	142.944		Pagosa Springs
142.944	143.324	San Juan	Pagosa Springs
143.324	144.444	Pagosa Street	Pagosa Springs
144.444	144.459	Pagosa Street	
144.459	144.462		
144.462	144.480		Pagosa Springs
144.480	144.481		
144.481	144.487		Pagosa Springs
144.487	154.968		

Baca

PDO = 31 Injury/Injured = 9 / 14 Fatal /Fatalities = 4 / 5

089A

0.000	5.976		
-------	-------	--	--

100A

Colorado Highways by Counties

Section Page 11 of 88

County		Section Page 11 of 88			
Route		Begin Mile	End Mile	Highway Street Name	City
Baca		PDO = 31 Injury/Injured = 9 / 14 Fatal /Fatalities = 4 / 5			
100A					
0.000	0.276	A Street			
0.276	0.419	A Street		Vilas	
0.419	0.423			Vilas	
116A					
0.000	12.057				
12.057	12.562			Two Buttes	
12.562	32.322				
160C					
431.691	449.722	Railroad Street			
449.722	449.837	Railroad Street		Pritchett	
449.837	450.370	Randolph Street		Pritchett	
450.370	450.375	Santa Fe Street		Pritchett	
450.375	482.804	Santa Fe Street			
482.804	483.349	Santa Fe Street		Walsh	
483.349	497.223	Santa Fe Street			
287A					
0.000	8.651	Main Street / Heartland Expressway			
8.651	9.142	Main Street / Heartland Expressway		Campo	
9.142	9.153	/ Heartland Expressway		Campo	
9.153	28.787	/ Heartland Expressway			
28.787	30.867	/ Heartland Expressway		Springfield	
30.867	46.719	/ Heartland Expressway			
Bent		PDO = 71 Injury/Injured = 7 / 10 Fatal /Fatalities = 1 / 1			
050B					
388.750	397.717	Ambassador Thompson Blvd / Scenic Byway			
397.717	398.769	Ambassador Thompson Blvd / Scenic Byway		Las Animas	
398.769	398.834	Santa Fe Tail Scenic Byway		Las Animas	
398.834	399.735	Bent Ave / Scenic Byway		Las Animas	
399.735	399.818	Santa Fe Tail Scenic Byway		Las Animas	
399.818	399.848	Santa Fe Tail Scenic Byway			
399.848	426.715	Main Street / Scenic Byway			
101A					
0.000	0.084	Carson Ave / Scenic Byway		Las Animas	
0.084	0.388	Carson Ave		Las Animas	
0.388	0.404	Carson Ave			
0.404	21.413				
109A					
27.537	30.975	Adams Ave			

Colorado Highways by Counties

County			
Route			
Begin Mile	End Mile	Highway Street Name	City
Bent PDO = 71 Injury/Injured = 7 / 10 Fatal /Fatalities = 1 / 1			
183A			
0.000	1.000	Santa Fe Tail Scenic Byway	
194A			
10.111	19.950		
19.950	20.327	Santa Fe Tail Scenic Byway	
196A			
0.000	1.000	Main Street / Scenic Byway	
1.000	7.905	Main Street	
Boulder PDO = 4,984 Injury/Injured = 708 / 817 Fatal /Fatalities = 19 / 23			
007A			
9.740	19.333	Peak To Peak Scenic Byway	
19.333	32.649		
32.649	32.776	5th Ave	
32.776	33.080	5th Ave	Lyons
007B			
49.506	50.530	Canyon Blvd	Boulder
50.530	50.639	Canyon Blvd.	Boulder
007C			
52.290	55.088	Arapahoe	Boulder
55.088	59.064	Arapahoe	
59.064	59.535	Arapahoe	Lafayette
59.535	60.674	Arapahoe	
60.674	60.683	Arapahoe	Lafayette
007D			
61.877	64.406	Baseline Rd	Lafayette
64.406	64.417	Baseline Rd	Erie
64.449	64.541	Baseline Rd	Lafayette
007E			
0.000	1.592	Peak To Peak Scenic Byway	
036B			
13.222	19.739	North St. Vrain	
19.739	20.287	North St. Vrain	Lyons
20.287	20.357	5th Street / Broadway Street	Lyons
20.357	20.891	North Foothills Hwy	Lyons
20.891	33.951	North Foothills Hwy	
33.951	34.000	North Foothills Hwy	Boulder
34.000	39.220	28th Street	Boulder
39.220	39.235	Denver/Boulder Turnpike	Boulder
39.235	43.223	Denver/Boulder Turnpike	

Colorado Highways by Counties

County

Route

Begin Mile

End Mile

Highway Street Name

City

Boulder

PDO = 4,984 Injury/Injured = 708 / 817 Fatal /Fatalities = 19 / 23

036B

43.223	43.473	Denver/Boulder Turnpike	Superior
43.473	45.176	Denver/Boulder Turnpike	

036E

0.000	0.357	Baseline Rd	Boulder
-------	-------	-------------	---------

036Z

0.000	0.299	Main Street	Lyons
-------	-------	-------------	-------

042A

0.000	1.350	95th Street	Lafayette
1.350	1.474	96th Street	Lafayette
1.474	3.000	96th Street	Louisville
3.000	3.807		Louisville
3.807	4.341		
4.341	4.876		Lafayette

052A

0.000	7.172		
7.172	7.202		Erie

066B

28.693	35.248		
35.248	35.555		Longmont
35.555	36.607		
36.607	36.815		Longmont
36.815	37.662		
37.662	38.637		Longmont
38.637	38.919		

072A

18.866	21.483		
24.678	26.607		
27.275	29.378		

072B

32.369	33.270	Second Street / Scenic Byway	Nederland
33.270	33.396	Peak To Peak Scenic Byway	Nederland
33.396	33.559	Peak To Peak Scenic Byway	
33.559	33.719	Peak To Peak Scenic Byway	Nederland
33.719	43.026	Peak To Peak Scenic Byway	
43.026	43.919	Peak To Peak Scenic Byway	Ward
43.919	54.064	Peak To Peak Scenic Byway	

093A

10.705	15.000		
15.000	15.002	Broadway	

Colorado Highways by Counties

County

Route

Begin Mile

End Mile

Highway Street Name

City

Boulder

PDO = 4,984 Injury/Injured = 708 / 817 Fatal /Fatalities = 19 / 23

093A

15.002	18.849	Broadway	Boulder
--------	--------	----------	---------

119A

22.035	22.748	Peak To Peak Scenic Byway	
22.748	24.309	CoRoute for 072A / ScenicByway	
24.309	24.427	CoRoute for 072A / ScenicByway	Nederland
24.427	24.987	CoRoute for 072A / ScenicByway	
24.987	25.690	CoRoute for 072A / ScenicByway	Nederland
25.690	25.801	Peak To Peak Scenic Byway	Nederland
25.801	26.404		Nederland
26.404	40.529		
40.529	40.595	Canyon Blvd	
40.595	41.892	Canyon Blvd	Boulder

119B

44.237	45.095	Diagonal Hwy	Boulder
45.095	54.004	Diagonal Hwy	
54.004	55.450	Diagonal Hwy	Longmont
55.450	55.970	Ken Pratt Blvd	Longmont
55.970	57.423	Longmont Bypass	Longmont
57.423	58.460	Longmont Bypass	
58.460	59.089	Longmont Bypass	Longmont

119C

59.089	59.485	3rd Ave	Longmont
--------	--------	---------	----------

128A

0.000	1.505		
2.194	2.740		Superior
5.230	5.245		Superior
5.245	5.279	120TH Ave	Superior

157A

0.000	0.088	Foothills Py	
0.088	3.014	Foothills Py	Boulder
3.014	3.113	Foothills Py	
3.113	3.625	Foothills Py	Boulder
3.625	3.710	Foothills Py	
3.710	3.749	Foothills Py	Boulder
3.749	4.530	Foothills Py	

170A

0.000	5.183		
5.183	5.564		Louisville
5.564	5.805		

Colorado Highways by Counties

County

Route

Begin Mile

End Mile

Highway Street Name

City

Boulder

PDO = 4,984 Injury/Injured = 708 / 817 Fatal /Fatalities = 19 / 23

170A

5.805	6.672		Superior
6.672	6.903	McCaslin Blvd	Superior
6.903	6.969	McCaslin Blvd	

287C

299.820	300.829	Lafayette ByPass	
300.829	304.000	Lafayette ByPass	Lafayette
304.000	304.909	N 10th Street	Lafayette
304.909	304.917	N 10th Street	
304.917	306.083	N 10th Street	Lafayette
306.083	306.409	N 10th Street	
306.409	306.623	N 10th Street	Lafayette
306.623	306.901	N 10th Street	
306.901	307.000	N 10th Street	Lafayette
307.000	307.194	Main Street	Lafayette
307.194	307.617	Main Street	Erie
307.617	313.547	Main Street	
313.547	318.326	Main Street	Longmont
318.326	318.845	Mountain Ave	Longmont
318.845	322.460	Mountain Ave	

470N

52.262	52.346	Northwest Parkway	
52.346	52.929	Northwest Parkway	Lafayette
53.423	53.443	Northwest Parkway	Louisville

Broomfield

PDO = 1,027 Injury/Injured = 106 / 125 Fatal /Fatalities = 1 / 1

007D

64.541	65.000	Baseline Rd	Broomfield
65.000	68.433	160TH Ave	Broomfield
68.433	68.500	Bridge Street	Broomfield

025A

227.347	228.000	Federal Heights / Thornton / NorthGlenn / We	Broomfield
228.000	229.000	Norhwest Parkway / Federal Heights / Thornto	Broomfield
229.000	231.087	Federal Heights / Thornton / NorthGlenn / We	Broomfield

036B

45.176	49.401	Denver/Boulder Turnpike	Broomfield
--------	--------	-------------------------	------------

121A

24.822	26.419	Wadsworth Blvd	Broomfield
--------	--------	----------------	------------

128A

5.279	5.280	120TH Ave	Broomfield
-------	-------	-----------	------------

Colorado Highways by Counties

County		Section Page 16 of 88			
Route					
Begin Mile	End Mile	Highway Street Name	City		
Broomfield		PDO = 1,027	Injury/Injured = 106 / 125	Fatal /Fatalities = 1 / 1	
128A					
5.657	7.973	120TH Ave	Broomfield		
287C					
296.088	298.082	120th Ave	Broomfield		
298.082	299.201	Commerce Street	Broomfield		
299.201	299.820	Lafayette ByPass	Broomfield		
470B					
46.385	46.398	E-470	Broomfield		
470N					
46.398	52.262	Northwest Parkway	Broomfield		
52.929	53.423	Northwest Parkway	Broomfield		
53.443	54.450	Northwest Parkway	Broomfield		
Chaffee		PDO = 388	Injury/Injured = 39 / 49	Fatal /Fatalities = 3 / 3	
024A					
192.748	209.998	Collogiate Peaks Scenic Byway			
209.998	211.292	Collogiate Peaks Scenic Byway	Buena Vista		
211.292	212.900	Collogiate Peaks Scenic Byway			
212.900	213.480	CoRoute for 285C / Scenic Byway			
213.480	214.712	CoRoute for 285C			
214.712	225.590	Trout Creek Pass			
050A					
199.349	210.364	Monarch Pass			
210.364	216.755				
216.755	216.953		Poncha Springs		
216.953	217.000	Collogiate Peaks Scenic Byway	Poncha Springs		
217.000	217.345	CoRoute for 285B / Scenic Byway	Poncha Springs		
217.345	217.916	Collogiate Peaks Scenic Byway	Poncha Springs		
217.916	218.000	Collogiate Peaks Scenic Byway			
218.000	220.293	Rainbow Blvd / Scenic Byway			
220.293	220.458	Rainbow Blvd / Scenic Byway	Salida		
220.458	220.561	Rainbow Blvd / Scenic Byway			
220.561	222.345	Rainbow Blvd / Scenic Byway	Salida		
222.345	222.399	Collogiate Peaks Scenic Byway	Salida		
222.399	222.400	Royal Gorge Blvd / Scenic Byway	Salida		
222.400	222.422	Royal Gorge Blvd / Scenic Byway			
222.422	225.580	Royal Gorge Blvd			
285B					
119.032	125.777	Poncha Pass			
125.777	125.888	Poncha Pass	Poncha Springs		
125.888	126.398		Poncha Springs		

Colorado Highways by Counties

County

Route

Begin Mile

End Mile

Highway Street Name

City

Chaffee

PDO = 388 Injury/Injured = 39 / 49 Fatal /Fatalities = 3 / 3

285B

126.398	126.480	Collogiate Peeks Scenic Byway	Poncha Springs
---------	---------	-------------------------------	----------------

285C

126.853	126.931	Collogiate Peeks Scenic Byway	Poncha Springs
126.931	148.065	Collogiate Peeks Scenic Byway	

291A

0.000	0.191	Oak Street / Scenic Byway	Salida
0.191	0.303	Oak Street / Scenic Byway	
0.303	0.570	Oak Street / Scenic Byway	Salida
0.570	0.640	Collogiate Peeks Scenic Byway	Salida
0.640	1.776	1st Street / Scenic Byway	Salida
1.776	1.828	1st Street / Scenic Byway	
1.828	1.944	1st Street / Scenic Byway	Salida
1.944	9.105	1st Street / Scenic Byway	
9.105	9.135	Collogiate Peeks Scenic Byway	

Cheyenne

PDO = 28 Injury/Injured = 10 / 12 Fatal /Fatalities = 0 / 0

040H

422.146	444.804	3rd Street / Heartland Expressway	
444.804	445.320	3rd Street / Heartland Expressway	Kit Carson
445.320	445.601	3rd Street	Kit Carson
445.601	445.673		Kit Carson
445.673	469.400		
469.400	470.311		Cheyenne Wells
470.311	470.345	CoRoute for 385B	Cheyenne Wells
470.345	470.560	CoRoute for 385B	
470.560	470.666	CoRoute for 385B	Cheyenne Wells
470.666	470.885	CoRoute for 385B	
470.885	486.924		

059A

0.000	0.473		Kit Carson
0.473	18.991		

094A

83.626	86.174		
--------	--------	--	--

287B

122.734	133.240	Wansted Street / Heartland Expressway	
---------	---------	---------------------------------------	--

385B

135.413	149.701	Borders Street	
---------	---------	----------------	--

385C

150.251	150.418	E 5th Street S	Cheyenne Wells
---------	---------	----------------	----------------

Colorado Highways by Counties

County

Route

Begin Mile

End Mile

Highway Street Name

City

Cheyenne

PDO = 28

Injury/Injured = 10 / 12

Fatal /Fatalities = 0 / 0

385C

150.418	150.777	S 2nd Street E	Cheyenne Wells
150.777	150.917	W 1st Street S	Cheyenne Wells
150.917	151.087	W 1st Street N	Cheyenne Wells
151.087	151.126	W 1st Street N	
151.126	151.330	W 1st Street N	Cheyenne Wells
151.330	151.336	W 1st Street N	
151.336	170.293	Lincoln Street	

Clear Creek

PDO = 699

Injury/Injured = 68 / 79

Fatal /Fatalities = 3 / 3

005A

0.000	14.894	Mount Evans Summit Road	
-------	--------	-------------------------	--

006F

225.036	229.896	Loveland Pass	
---------	---------	---------------	--

006G

257.079	260.243	6th Ave	
---------	---------	---------	--

040A

242.969	248.719	Berthoud Pass	
248.719	255.892		
255.892	255.950		Empire
255.950	256.494	Park Ave	Empire
256.494	258.258	Park Ave	

040B

269.441	272.193		
---------	---------	--	--

070A

214.008	215.000	Memorial Hwy	
215.000	215.555	Eisenhower/Johnson Tunnel / Contentinal Div	
215.555	215.624	Memorial Hwy	
215.624	217.389	Loveland Ski Area / Mount Sniktau	
217.389	218.000	Memorial Hwy	
218.000	224.999	Clear Creek	
224.999	225.000	Memorial Hwy	
225.000	225.127	Silver Plume	
225.127	225.857	Silver Plume	Silver Plume
225.857	226.000	Memorial Hwy	Silver Plume
226.000	226.059	Georgetown Loop RailRoad	Silver Plume
226.059	226.844	Georgetown Loop RailRoad	
226.844	227.000	Memorial Hwy	
227.000	227.009	Georgetown / Lake Georgetown	
227.009	229.247	Georgetown / Lake Georgetown	Georgetown
229.247	229.249	Memorial Hwy	Georgetown

Colorado Highways by Counties

County

Route

Begin Mile End Mile Highway Street Name City

Clear Creek PDO = 699 Injury/Injured = 68 / 79 Fatal /Fatalities = 3 / 3

070A

229.249	230.000	Memorial Hwy	
230.000	231.889	Douglass Mountain / Clear Creek	
231.889	238.983	Clear Creek / Idaho Springs	
238.983	241.381	Clear Creek / Idaho Springs	Idaho Springs
241.381	241.568	Clear Creek / Idaho Springs	
241.568	243.264	Clear Creek / Idaho Springs	Idaho Springs
243.264	244.260	Clear Creek / Idaho Springs	
244.260	247.258	Hidden Valley / Saddleback Mountain	

070K

0.000	0.194	Colorado Blvd	
0.194	2.483	Colorado Blvd	Idaho Springs
2.483	2.537		Idaho Springs
2.537	2.680		
2.680	2.711		Idaho Springs

103A

0.000	0.119	13th Ave	Idaho Springs
0.119	0.214	Chicago Creek Rd	Idaho Springs
0.214	0.462	Mt. Evans Scenic Bwy	Idaho Springs
0.462	22.488	Mt. Evans Scenic Bwy	

Conejos PDO = 120 Injury/Injured = 24 / 34 Fatal /Fatalities = 0 / 0

015B

20.398	30.915		
--------	--------	--	--

017A

1.206	1.209	Los Caminos Antiguos Scenic Byway	
1.209	8.000	Mountain Pass / Scenic Byway	
8.000	8.100	Los Caminos Antiguos Scenic Byway	
8.100	16.000	Mountain Pass / Scenic Byway	
16.000	39.052	Los Caminos Antiguos Scenic Byway	

136A

0.000	0.152	Main Street	La Jara
0.152	0.553	Walnut Street	La Jara
0.553	0.823		La Jara
0.823	3.362		
3.362	3.480		Sanford
3.480	4.469	Main Street	Sanford
4.469	4.470		Sanford

142A

0.000	0.303	Main Street / Scenic Byway	Romeo
0.303	2.253	Main Street / Scenic Byway	

Colorado Highways by Counties

County

Route

Begin Mile

End Mile

Highway Street Name

City

Conejos

PDO = 120

Injury/Injured = 24 / 34

Fatal /Fatalities = 0 / 0

142A

2.253	3.152	Main Street / Scenic Byway	Manassa
3.152	3.283	Los Caminos Antiguos Scenic Byway	Manassa
3.283	14.217	Los Caminos Antiguos Scenic Byway	

285A

0.000	4.419	Main Street	
4.419	5.491	Main Street / Scenic Byway	
5.491	6.300	Main Street / Scenic Byway	Antonito
6.300	6.356	Los Caminos Antiguos Scenic Byway	Antonito
6.356	12.195	Los Caminos Antiguos Scenic Byway	
12.195	12.936	Los Caminos Antiguos Scenic Byway	Romeo
12.936	13.240	Los Caminos Antiguos Scenic Byway	
13.240	19.382		
19.382	19.536		La Jara
19.536	19.597		
19.597	20.026	Spruce Street	La Jara
20.026	20.040	West Ave	La Jara
20.040	25.758	West Ave	

368A

2.004	5.025		
5.918	5.975		

371A

0.000	5.060		
5.233	5.856		

Costilla

PDO = 135

Injury/Injured = 18 / 26

Fatal /Fatalities = 1 / 3

142A

14.217	33.638	Los Caminos Antiguos Scenic Byway	
33.638	33.840	Los Caminos Antiguos Scenic Byway	San Luis

150A

0.000	0.023	Los Caminos Antiguos Scenic Byway	
-------	-------	-----------------------------------	--

159A

0.000	17.362		
17.362	17.374		San Luis
17.374	17.547	Main Street	San Luis
17.547	18.334	Main Street / Scenic Byway	San Luis
18.334	18.504	Los Caminos Antiguos Scenic Byway	San Luis
18.504	33.661	Los Caminos Antiguos Scenic Byway	

160A

247.905	247.928	Broadway	
---------	---------	----------	--

Colorado Highways by Counties

County

Route

Begin Mile

End Mile

Highway Street Name

City

Costilla

PDO = 135 Injury/Injured = 18 / 26 Fatal /Fatalities = 1 / 3

160A

247.928	252.662	Broadway / Scenic Byway	
252.662	254.510	Broadway / Scenic Byway	Blanca
254.510	254.946	Los Caminos Antiguos Scenic Byway	
254.946	258.820	7th Street / Scenic Byway	
258.820	259.000	Los Caminos Antiguos Scenic Byway	
259.000	272.000		
272.000	278.593	La Veta Pass	

Crowley

PDO = 33 Injury/Injured = 7 / 9 Fatal /Fatalities = 1 / 1

071C

19.528	26.639		
26.639	26.642		Ordway
26.642	26.881	CoRoute for 096B	Ordway
26.881	27.339		Ordway
27.339	48.658		

096B

87.994	94.335		
94.335	94.339		Olney Springs
94.339	94.790	Warner Ave	Olney Springs
94.790	99.282		
99.282	99.483		Crowley
99.483	105.233		
105.233	105.830		Ordway

096C

106.036	106.044	Railroad Ave	Ordway
106.044	110.221	Railroad Ave	
110.221	110.498	Railroad Ave	Sugar City
110.498	110.787	Railroad Ave	
110.787	110.919	Railroad Ave	Sugar City
110.919	110.982	Colorado Street	Sugar City
110.982	111.323	Adams Ave	Sugar City
111.323	111.332		Sugar City
111.332	119.491		
119.760	120.064		

167A

0.000	0.961	Main Street	
-------	-------	-------------	--

207A

1.377	5.935	Park Street	
-------	-------	-------------	--

Custer

PDO = 72 Injury/Injured = 20 / 25 Fatal /Fatalities = 2 / 2

Colorado Highways by Counties

County

Route

Begin Mile	End Mile	Highway Street Name	City
------------	----------	---------------------	------

Custer PDO = 72 Injury/Injured = 20 / 25 Fatal /Fatalities = 2 / 2

067A

0.000	0.557	Frontier Pathways Scenic Byway	
0.557	1.547		

069A

42.146	54.125	Promontory Divide Pass	
54.125	57.030		
57.030	57.031	Sixth Street	
57.031	58.705	Sixth Street	Westcliffe
58.705	58.774	Main Street / Scenic Byway	Westcliffe
58.774	58.902	Main Street	Westcliffe
58.902	59.326	Third Street	Westcliffe
59.326	59.430	Third Street	
59.430	71.707		

078A

0.000	1.000	Frontier Pathways Scenic Byway	
1.000	2.373		

096A

0.000	0.311	Main Street / Scenic Byway	Westcliffe
0.311	2.320	Main Street / Scenic Byway	Silver Cliff
2.320	2.826	Main Street / Scenic Byway	
2.826	3.494	Main Street / Scenic Byway	Silver Cliff
3.494	3.610	Main Street / Scenic Byway	
3.610	4.800	Main Street / Scenic Byway	Silver Cliff
4.800	5.007	Frontier Pathways Scenic Byway	Silver Cliff
5.007	29.166	Frontier Pathways Scenic Byway	

165A

0.000	15.498	Frontier Pathways Scenic Byway	
15.498	16.000		
16.000	18.697	Frontier Pathways Scenic Byway	

Delta PDO = 432 Injury/Injured = 80 / 100 Fatal /Fatalities = 6 / 7

050A

53.103	64.959		
64.959	65.535		Delta
65.535	65.633		
65.633	70.545		Delta
70.545	73.762	Main Street	Delta
73.762	74.341	Main Street	
74.341	77.860		

065A

0.000	1.684		
-------	-------	--	--

Colorado Highways by Counties

County

Route

Begin Mile

End Mile

Highway Street Name

City

Delta PDO = 432 Injury/Injured = 80 / 100 Fatal /Fatalities = 6 / 7

065A

1.684	8.487		Orchard City
8.487	9.419		
9.419	9.711	Grand Mesa Skyway	
9.711	9.970	Grand Mesa Skyway	Cedaredge
9.970	11.400	Grand Mesa Drive / Scenic Byway	Cedaredge
11.400	11.736	Grand Mesa Skyway	Cedaredge
11.736	29.979	Grand Mesa Skyway	

092A

0.000	0.239	Crawford Ave	Delta
0.239	2.073		Delta
2.073	6.578		
6.578	6.667		Orchard City
6.667	19.965		
19.965	20.079	Bridge Street / Scenic Byway	
20.079	20.897	Bridge Street / Scenic Byway	Hotchkiss
20.897	20.935	Bridge Street / Scenic Byway	
20.935	21.297	Bridge Street / Scenic Byway	Hotchkiss
21.297	21.687	Bridge Street / Scenic Byway	
21.687	21.754	Bridge Street / Scenic Byway	Hotchkiss
21.754	21.756	West Elk Loop Scenic Byway	Hotchkiss
21.756	22.000	West Elk Loop Scenic Byway	
22.000	30.789	Crawford Street / Scenic Byway	
30.789	30.841	Crawford Street / Scenic Byway	Crawford
30.841	30.868	Crawford Street / Scenic Byway	
30.868	30.983	Crawford Street / Scenic Byway	Crawford
30.983	31.057	Crawford Street / Scenic Byway	
31.057	31.273	Crawford Street / Scenic Byway	Crawford
31.273	31.279	West Elk Loop Scenic Byway	Crawford
31.279	31.458	Dogwood Street / Scenic Byway	Crawford
31.458	31.525	West Elk Loop Scenic Byway	Crawford
31.525	31.571	Graham Ave / Scenic Byway	Crawford
31.571	31.713	West Elk Loop Scenic Byway	Crawford
31.713	34.342	West Elk Loop Scenic Byway	

133A

0.000	0.302	West Elk Loop Scenic Byway	Hotchkiss
0.302	15.403	West Elk Loop Scenic Byway	

133B

12.159	15.571	West Elk Loop Scenic Byway	
--------	--------	----------------------------	--

348A

0.000	0.290	6th Street	Delta
-------	-------	------------	-------

Colorado Highways by Counties

County

Route

Begin Mile

End Mile

Highway Street Name

City

Delta PDO = 432 Injury/Injured = 80 / 100 Fatal /Fatalities = 6 / 7

348A

0.290	0.479	Silver Street	Delta
0.479	0.694	Bridge Street	Delta
0.694	0.701	Bridge Street	
0.701	6.074	5th Street	

Denver PDO = 16,588 Injury/Injured = 1,882 / 2,334 Fatal /Fatalities = 45 / 46

002A

0.003	2.921	Colorado Blvd	Denver
2.996	9.444	Colorado Blvd	Denver

006G

282.334	284.748	6th Ave	Denver
---------	---------	---------	--------

006H

290.980	292.040	Vasquez Blvd	Denver
---------	---------	--------------	--------

025A

199.420	200.171	Tech Center / South East Corridor	Denver
200.171	201.592	Denver / Cherry Hills / South East Corridor	Denver
201.592	206.619	Denver / South East Corridor	Denver
206.619	209.268	Denver / Valley Highway	Denver
209.268	210.311	South Platte / Denver	Denver
210.311	210.801	South Platte / Invesco Field at Mile High / Den	Denver
210.801	213.454	Denver	Denver
213.454	214.415	Denver / Mouse Trap / I-70	Denver
214.415	214.501	Commerce City	Denver

026B

11.171	14.140	Alameda Ave	Denver
--------	--------	-------------	--------

030A

0.000	2.630	Hampden Ave	Denver
2.630	3.863	Havana Street	Denver

035A

8.435	9.704		Denver
-------	-------	--	--------

040C

294.273	303.607	Colfax Ave	Denver
---------	---------	------------	--------

070A

270.495	275.200	Wheat Ridge / Mountian View / Denver	Denver
275.200	282.563	Memorial Hwy / Commerce City / Aurora	Denver

076A

0.865	1.087		Denver
-------	-------	--	--------

083A

72.128	72.493	Parker Rd	Denver
--------	--------	-----------	--------

Colorado Highways by Counties

County

Route

Begin Mile

End Mile

Highway Street Name

City

Denver

PDO = 16,588 Injury/Injured = 1,882 / 2,334 Fatal /Fatalities = 45 / 46

083A

74.540	74.541	Parker Rd	Denver
74.541	74.672	Leetsdale Dr	Denver
74.717	76.601	Leetsdale Dr	Denver
76.869	77.267	Leetsdale Dr	Denver

085B

207.945	210.756	Santa Fe Drive / Memorial Hwy	Denver
210.756	210.864	Santa Fe Drive	Denver

088A

0.000	5.692	Federal Blvd	Denver
7.436	7.639	Federal Blvd	Denver
14.115	14.541	Bellevue Ave	Denver

095A

0.000	1.006	Sheridan Blvd	Denver
1.502	3.055	Sheridan Blvd	Denver
3.512	3.515	Sheridan Blvd	Denver
5.520	5.652	Sheridan Blvd	Denver
6.471	6.603	Sheridan Blvd	Denver
7.682	7.755	Sheridan Blvd	Denver
7.862	7.970	Sheridan Blvd	Denver
8.975	9.541	Sheridan Blvd	Denver

121A

4.671	4.949	Wadsworth Blvd	Denver
5.367	5.408	Wadsworth Blvd	Denver
5.571	6.536	Wadsworth Blvd	Denver
8.626	8.713	Wadsworth Blvd	Denver

225A

0.000	1.646		Denver
-------	-------	--	--------

265A

0.000	1.187	Brighton Blvd	Denver
-------	-------	---------------	--------

270A

4.229	5.436	CoRoute for 270B	Denver
5.436	5.986		Denver

285D

255.785	257.604	Hampden Ave	Denver
263.180	263.874	Hampden Ave	Denver

287C

282.700	286.455	Federal Blvd	Denver
---------	---------	--------------	--------

470B

Colorado Highways by Counties

County			
Route			
Begin Mile	End Mile	Highway Street Name	City
Denver			
PDO = 16,588 Injury/Injured = 1,882 / 2,334 Fatal /Fatalities = 45 / 46			
470B			
27.115	28.574	E-470	Denver
Dolores			
PDO = 58 Injury/Injured = 17 / 24 Fatal /Fatalities = 0 / 0			
141A			
0.000	7.344		
145A			
42.999	46.235	San Juan Skyway	
46.235	47.469	Glasgow Ave / Scenic Byway	Rico
47.469	47.481	Glasgow Ave / Scenic Byway	
47.481	53.489	San Juan Skyway	
53.489	59.419	Mountain Pass / Scenic Byway	
491B			
49.634	54.990	Trail of the Ancients Scenic Byway	
54.990	60.828		
60.828	61.837		Dove Creek
61.837	69.602		
Douglas			
PDO = 3,707 Injury/Injured = 350 / 418 Fatal /Fatalities = 19 / 21			
025A			
163.323	165.000	Bald Mountain	
165.000	167.590	Ronald Reagan Highway	
167.590	170.000	Rattlesnake Butte	
170.000	172.307	Larkspur Butte	
172.307	178.927	Hunt Mountain	
178.927	180.870	Castle Rock	
180.870	181.067	Castle Rock	Castle Rock
181.067	181.410	Castle Rock	
181.410	181.858	Castle Rock	Castle Rock
181.858	183.166	Castle Rock	
183.166	184.178	Castle Rock	Castle Rock
184.178	185.000	Castle Rock	
185.000	188.000	Happy Canyon	
188.000	189.499	Castle Pines North / Monument Hill	
189.499	190.954	Castle Pines North / Surrey Ridge	
190.954	191.313	Castle Pines North / Surrey Ridge	Lone Tree
191.313	192.990	Castle Pines North / Monument Hill	Lone Tree
192.990	195.048	South East Corridor	Lone Tree
067D			
87.229	100.036		
067E			

Colorado Highways by Counties

County

Route

Begin Mile

End Mile

Highway Street Name

City

Douglas

PDO = 3,707 Injury/Injured = 350 / 418 Fatal /Fatalities = 19 / 21

067E

117.349 127.449

083A

30.229 56.858

56.858 56.861

56.861 63.099

Parker Rd

Parker

Parker

085B

184.667 184.745

184.745 185.117

185.117 186.281

186.281 200.388

200.388 200.506

Meadows Parkway

Meadows Parkway

Santa Fe Drive

Santa Fe Drive

Santa Fe Drive / Memorial Hwy

Castle Rock

Castle Rock

086A

1.854 2.870

2.870 4.109

4.109 4.911

4.911 12.317

Castle Rock

Castle Rock

086B

100.000 100.018

100.018 104.246

104.246 104.256

104.256 104.348

Old Founders Pkwy

Old Founders Pkwy

Old Founders Pkwy

Old Founders Pkwy

Castle Rock

Castle Rock

105A

9.474 9.480

105B

28.160 32.628

177A

0.000 0.099

University Blvd

470A

16.601 17.125

17.125 17.602

17.602 24.165

24.165 26.195

C-470

C-470

C-470

C-470

Littleton

Lone Tree

470B

0.000 0.082

0.082 4.374

4.374 4.387

4.387 4.765

4.765 5.794

5.794 6.206

E-470

E-470

E-470

E-470

E-470

E-470

Lone Tree

Parker

Parker

Aurora

Colorado Highways by Counties

County

Route

Begin Mile

End Mile

Highway Street Name

City

Eagle

PDO = 1,694 Injury/Injured = 154 / 188 Fatal /Fatalities = 8 / 8

006E

Begin Mile	End Mile	Highway Street Name	City
141.818	141.871		
141.871	147.044		Gypsum
147.044	148.428		
148.428	148.713		Eagle
148.713	148.736		
148.736	148.913		Eagle
148.913	149.741	Grand Ave	Eagle
149.741	149.746		Eagle
149.746	150.341		
150.341	150.401		Eagle
150.401	170.041		
170.041	170.088		Avon
170.088	170.092		
170.092	170.659		Avon
170.659	171.029		
171.029	171.120		Avon
171.120	172.221		
172.221	172.283		Avon
172.283	174.541		

024A

Begin Mile	End Mile	Highway Street Name	City
143.400	143.541	Memorial Highway / Scenic Byway	
143.541	146.432	Memorial Highway / Scenic Byway	Minturn
146.432	147.102	Mountain Pass / Scenic Byway	Minturn
147.102	153.423	Mountain Pass / Scenic Byway	
153.423	153.536	Mountain Pass / Scenic Byway	Redcliff
153.536	165.908	Mountain Pass / Scenic Byway	

070A

Begin Mile	End Mile	Highway Street Name	City
130.261	133.000	Grizzly Creek Rest Area / Glenwood Canyon	
133.000	135.000	Dotsero	
135.000	139.000		
139.000	139.236	Gypsum	
139.236	139.773	Gypsum	Gypsum
139.773	140.000	Gypsum	
140.000	146.000		
146.000	146.410	Eagle	
146.410	146.943	Eagle	Eagle
146.943	147.000	Eagle	
147.000	156.712	Red Caynon	
156.712	164.683	Eagle River	
164.683	165.000	Eagle River	Avon

Colorado Highways by Counties

County

Route

Begin Mile

End Mile

Highway Street Name

City

Eagle PDO = 1,694 Injury/Injured = 154 / 188 Fatal /Fatalities = 8 / 8

070A

165.000	168.554	Avon	Avon
168.554	171.105	Avon	
171.105	171.250	Avon / Scenic Byway	
171.250	171.990	Avon	
171.990	172.000	Avon	Vail
172.000	179.735	Vail	Vail
179.735	181.850	Vail Pass	Vail
181.850	182.026	Vail Pass	
182.026	182.167	Vail Pass	Vail
182.167	189.977	Vail Pass	

070F

0.000	0.346	Eby Creek Rd	Eagle
-------	-------	--------------	-------

070G

0.000	0.577	Edwards Village	
-------	-------	-----------------	--

082A

17.660	20.193	Old Hwy 82	
20.193	21.036	Old Hwy 82	Basalt
21.036	21.386	Old Hwy 82	
22.151	22.231	Old Hwy 82	

131A

0.000	0.323	Bellyache Ridge Rd	
-------	-------	--------------------	--

131B

0.053	21.233		
-------	--------	--	--

El Paso PDO = 8,898 Injury/Injured = 1,059 / 1,279 Fatal /Fatalities = 41 / 47

016A

0.000	0.165	Mesa Ridge Pkwy	
0.165	0.262	Mesa Ridge Pkwy	Fountain
0.262	0.998	Mesa Ridge Pkwy	
0.998	2.274	Mesa Ridge Pkwy	Fountain
2.274	2.287	Mesa Ridge Pkwy	
2.287	3.042	Mesa Ridge Pkwy	Fountain
3.042	3.118	Mesa Ridge Pkwy	

021A

131.813	137.586		
137.586	139.582		Colorado Springs

021B

141.738	142.541		Colorado Springs
142.541	143.773		

Colorado Highways by Counties

County

Route

Begin Mile

End Mile

Highway Street Name

City

El Paso

PDO = 8,898

Injury/Injured = 1,059 / 1,279

Fatal /Fatalities = 41 / 47

021B

143.773

147.470

Colorado Springs

147.470

148.206

148.206

154.112

Colorado Springs

024A

288.408

289.522

John A. Love Memorial Highway

289.522

289.618

John A. Love Memorial Highway

Green Mountain Falls

289.618

297.381

John A. Love Memorial Highway

297.381

299.599

John A. Love Memorial Highway

Manitou Springs

299.599

301.180

John A. Love Memorial Highway

301.180

303.840

John A. Love Memorial Highway

Colorado Springs

024E

0.000

0.352

Manitou Ave

0.352

3.228

Manitou Ave

Manitou Springs

3.228

3.292

Manitou Spgs Bus Rt

Manitou Springs

3.292

3.680

Manitou Spgs Bus Rt

3.680

4.162

Manitou Spgs Bus Rt

Colorado Springs

4.162

4.323

Manitou Spgs Bus Rt

024G

303.412

303.916

Fountain Blvd / Heartland Expressway / Mem

Colorado Springs

303.916

304.306

Fountain Blvd / Heartland Expressway / Mem

304.306

308.230

Fountain Blvd / Heartland Expressway / Mem

Colorado Springs

308.230

308.910

Founders Pkwy / Powers Blvd / Heartland Exp

Colorado Springs

308.910

310.892

Powers Blvd / Heartland Expressway / Memor

Colorado Springs

310.892

310.893

Platte Ave / Heartland Expressway / Memorial

Colorado Springs

310.893

313.137

Platte Ave / Heartland Expressway / Memorial

313.137

313.444

Platte Ave / Heartland Expressway / Memorial

Colorado Springs

313.444

314.542

Platte Ave / Heartland Expressway / Memorial

314.542

316.000

Platte Ave / Heartland Expressway / Memorial

Colorado Springs

316.000

318.594

John A. Love Memorial Highway

Colorado Springs

318.594

319.823

John A. Love Memorial Highway

319.823

319.926

John A. Love Memorial Highway

Colorado Springs

319.926

338.978

John A. Love Memorial Highway

338.978

339.970

John A. Love Memorial Highway

Calhan

339.970

348.943

John A. Love Memorial Highway

348.943

349.271

John A. Love Memorial Highway

Ramah

349.271

350.478

John A. Love Memorial Highway

350.478

350.534

Caribou Street

025A

116.369

119.629

John F. Kennedy Memorial Hwy

119.629

119.678

John F. Kennedy Memorial Hwy

Fountain

Colorado Highways by Counties

County

Route

Begin Mile

End Mile

Highway Street Name

City

El Paso

PDO = 8,898 Injury/Injured = 1,059 / 1,279 Fatal /Fatalities = 41 / 47

025A

119.678	122.284	Fountain	Fountain
122.284	123.008	Ronald Reagan Highway	Fountain
123.008	126.000	Ronald Reagan Highway	
126.000	127.183	Fountain / Ronald Reagan Highway	
127.183	128.933	Fountain / Ronald Reagan Highway	Fountain
128.933	131.218	Fountain / Ronald Reagan Highway	
131.218	136.885	Colorado Springs / Ronald Reagan Highway	
136.885	149.000	Colorado Springs / Ronald Reagan Highway	Colorado Springs
149.000	149.391	Academy Blvd / Ronald Reagan Highway	Colorado Springs
149.391	151.000	Academy Blvd / Ronald Reagan Highway	
151.000	157.000	United States Air Force Academy	
157.000	163.321	Monument / Palmer Lake	
163.321	163.323	Bald Mountain	

083A

20.368	20.692		Colorado Springs
20.692	30.229		

085A

127.651	129.368	Santa Fe	Fountain
129.368	130.433	Santa Fe	
130.433	130.450	Santa Fe	Fountain
130.450	130.942	Santa Fe	
130.942	131.496	Santa Fe	Fountain
131.496	137.040	Santa Fe	

094A

0.548	0.691		
0.691	3.914		Colorado Springs
3.914	4.029		
4.029	4.115		Colorado Springs
4.115	35.013		

105A

4.731	5.363		
5.363	5.979		Monument
5.979	6.310		
6.310	9.474		Palmer Lake

115A

27.157	43.827		
43.827	43.831	Nevada Ave	
43.831	46.248	Nevada Ave	Colorado Springs
46.248	47.496		Colorado Springs

Colorado Highways by Counties

County

Route

Begin Mile	End Mile	Highway Street Name	City
------------	----------	---------------------	------

Elbert PDO = 213 Injury/Injured = 41 / 52 Fatal /Fatalities = 4 / 4

024G

350.534	353.357	Caribou Street	
353.357	354.321	Caribou Street	Simla
354.321	354.339	Caribou Street	
354.339	376.577	Heartland Expressway	

040F

360.201	362.999		
---------	---------	--	--

040G

380.689	381.936		
---------	---------	--	--

070A

332.028	359.083	Memorial Hwy	
---------	---------	--------------	--

0700

0.000	0.353		
-------	-------	--	--

086A

12.317	15.000		
15.000	15.496	Kiowa Ave	
15.496	16.015	Kiowa Ave	Elizabeth
16.015	16.267	Kiowa Ave	
16.267	22.627	Commanche Street	
22.627	23.323	Commanche Street	Kiowa
23.323	23.445	Commanche Street	
23.445	23.674	Commanche Street	Kiowa
23.674	23.686	Commanche Street	
23.686	24.132		
24.132	24.804		Kiowa
24.804	59.279		

Fremont PDO = 600 Injury/Injured = 88 / 97 Fatal /Fatalities = 5 / 6

009A

0.000	8.626	Gold Belt Scenic Byway	
8.626	18.091		

050A

225.580	269.000	Royal Gorge Blvd	
269.000	276.699	Royal Gorge Blvd / Scenic Byway	
276.699	281.240	Royal Gorge Blvd / Scenic Byway	Canon City
281.240	281.503	Royal Gorge Blvd / Scenic Byway	
281.503	282.445	Royal Gorge Blvd / Scenic Byway	Canon City
282.445	286.000	Gold Belt Scenic Byway	
286.000	296.262		

067A

Colorado Highways by Counties

County

Route

Begin Mile End Mile Highway Street Name City

Fremont PDO = 600 Injury/Injured = 88 / 97 Fatal /Fatalities = 5 / 6

067A

1.547	9.457		
9.457	10.781		Florence
10.781	10.855	Gold Belt Scenic Byway	Florence
10.855	11.000	Robinson Ave / Scenic Byway	Florence
11.000	11.047	Gold Belt Scenic Byway	Florence

067B

11.562	11.951	Pikes Peak Ave / Scenic Byway	Florence
11.951	15.000	Pikes Peak Ave / Scenic Byway	
15.000	15.074	Gold Belt Scenic Byway	

069A

71.707	82.664		
--------	--------	--	--

115A

0.000	0.810	9th Street / Scenic Byway	Canon City
0.810	1.279	9th Street / Scenic Byway	
1.279	1.325	Gold Belt Scenic Byway	
1.325	2.482	Elm Ave / Scenic Byway	
2.482	2.533	Gold Belt Scenic Byway	
2.533	2.663	Lombard Street / Scenic Byway	
2.663	2.911	Gold Belt Scenic Byway	
2.911	3.663	Cedar Ave / Scenic Byway	
3.663	4.253	Cedar Ave / Scenic Byway	Brookside
4.253	4.340	Cedar Ave / Scenic Byway	
4.340	4.661	Gold Belt Scenic Byway	
4.661	7.829	3rd Street / Scenic Byway	
7.829	8.262	3rd Street / Scenic Byway	Florence
8.262	8.280	Gold Belt Scenic Byway	Florence
8.280	8.370	Church Street / Scenic Byway	Florence
8.370	8.487	Gold Belt Scenic Byway	Florence
8.487	8.603	Main Street / Scenic Byway	Florence
8.603	8.694	Gold Belt Scenic Byway	Florence
8.694	8.925	Main Street / Scenic Byway	Florence
8.925	8.985	Gold Belt Scenic Byway	Florence
8.985	9.448	Main Street / Scenic Byway	Florence
9.448	9.616	Main Street	Florence
9.616	9.620		Florence
9.620	27.157		

120A

0.000	7.186		
-------	-------	--	--

Garfield PDO = 1,823 Injury/Injured = 156 / 205 Fatal /Fatalities = 14 / 17

Colorado Highways by Counties

County

Route

Begin Mile End Mile Highway Street Name City

Garfield PDO = 1,823 Injury/Injured = 156 / 205 Fatal /Fatalities = 14 / 17

006D

91.999	92.256	1st Street	Rifle
92.256	92.907	1st Street	
92.907	92.932	1st Street	Rifle
92.932	98.314	1st Street	
98.314	98.396	Main Street	
98.396	98.519	Main Street	Silt
98.519	98.732	Main Street	
98.732	99.633	Main Street	Silt
99.633	99.738	Main Street	
99.738	100.059	Main Street	Silt
100.059	105.468	Main Street	
105.468	107.450	Main Street	New Castle
107.450	110.806	Main Street	

006K

0.000	0.338	W 6th Street	Glenwood Springs
-------	-------	--------------	------------------

006L

88.895	88.995	1st Street	
88.995	91.240	1st Street	Rifle

006M

65.902	74.485	1st Street	
74.485	75.381	1st Street	Parachute
75.381	88.284	1st Street	
88.284	88.397	1st Street	Rifle
88.397	88.895	1st Street	

013A

0.000	0.970		Rifle
0.970	1.129	13 Bypass	Rifle
1.129	2.378	13 Bypass	
2.378	3.761	13 Bypass	Rifle
3.761	3.978	13 Bypass	
3.978	16.895		

070A

65.427	73.854	De Beque Canyon	
73.854	74.000	De Beque Canyon	Parachute
74.000	74.835	Parachute	Parachute
74.835	75.000	Parachute	
75.000	82.000	Colorado River	
82.000	85.000	Sherrard Park	
85.000	86.421	Webster Mesa	

Colorado Highways by Counties

County

Route

Begin Mile

End Mile

Highway Street Name

City

Garfield

PDO = 1,823 Injury/Injured = 156 / 205 Fatal /Fatalities = 14 / 17

070A

86.421	86.741	Webster Mesa	Rifle
86.741	89.482	Webster Mesa	
89.482	90.000	Webster Mesa	Rifle
90.000	91.809	Prefontaine Mesa	Rifle
91.809	92.000	Prefontaine Mesa	
92.000	94.000	Rifle	
94.000	96.939	Cactus Valley	
96.939	97.814	Cactus Valley	Silt
97.814	98.000	Cactus Valley	
98.000	103.683	Silt	
103.683	104.000	Silt	New Castle
104.000	104.700	Grand Hogback	New Castle
104.700	113.000	Grand Hogback	
113.000	113.852	Glenwood Springs	
113.852	117.000	Glenwood Springs	Glenwood Springs
117.000	117.750	Glenwood Canyon	Glenwood Springs
117.750	121.000	Glenwood Canyon	
121.000	130.261	Grizzly Creek Rest Area / Glenwood Canyon	

070E

0.000	0.222	9th Street	Silt
-------	-------	------------	------

082A

0.000	0.070		Glenwood Springs
0.070	0.176	6th Street	Glenwood Springs
0.176	1.401	Grand Ave	Glenwood Springs
1.401	2.358	Old Hwy 82	Glenwood Springs
2.358	11.683	Old Hwy 82	
11.683	11.699	Old Hwy 82 / Scenic Byway	
11.699	17.660	Old Hwy 82	

133A

65.142	66.051	West Elk Loop Scenic Byway	
66.051	66.137	West Elk Loop Scenic Byway	Carbondale
66.137	66.455	West Elk Loop Scenic Byway	
66.455	68.473	West Elk Loop Scenic Byway	Carbondale
68.473	68.646	West Elk Loop Scenic Byway	
68.646	68.718	West Elk Loop Scenic Byway	Carbondale
68.718	68.821	West Elk Loop Scenic Byway	

139A

13.228	15.712	Dinosaur Diamond Scenic Byway	
15.712	39.000	Mountain Pass / Scenic Byway	
39.000	39.273	Dinosaur Diamond Scenic Byway	

Colorado Highways by Counties

County

Route

Begin Mile

End Mile

Highway Street Name

City

Garfield PDO = 1,823 Injury/Injured = 156 / 205 Fatal /Fatalities = 14 / 17

325A

0.000 11.395

Gilpin PDO = 119 Injury/Injured = 20 / 23 Fatal /Fatalities = 0 / 0

046A

0.000 0.504 Peak To Peak Scenic Byway
0.504 6.562

072A

21.483 24.678
26.607 27.275

119A

0.059 5.997 Clear Creek Street
5.997 5.998 Clear Creek Street / Scenic Byway
5.998 6.375 Clear Creek Street / Scenic Byway Black Hawk
6.375 8.082 Black Hawk / Scenic Byway Black Hawk
8.082 9.000 Black Hawk / Scenic Byway
9.000 22.035 Peak To Peak Scenic Byway

Grand PDO = 407 Injury/Injured = 61 / 80 Fatal /Fatalities = 4 / 4

009D

127.427 137.637 6th Street
137.637 137.897 6th Street Kremmling
137.897 138.301 6th Street
138.301 138.920 6th Street Kremmling

034A

0.000 1.565 Tower Rd
1.565 14.571
14.571 15.095 Grand Lake
15.095 32.329

040A

151.804 154.069 Rabbit Ears Pass
157.396 184.000
184.000 184.030 Park Ave
184.030 185.598 Park Ave Kremmling
185.598 186.448 Byers Ave Kremmling
186.448 201.344 Byers Ave
201.344 202.339 Byers Ave Hot Sulphur Springs
202.339 203.464 Byers Ave
203.464 211.747 Agate Ave
211.747 212.467 Agate Ave Granby
212.467 212.502 Agate Ave

Colorado Highways by Counties

County

Route

Begin Mile

End Mile

Highway Street Name

City

Grand PDO = 407 Injury/Injured = 61 / 80 Fatal /Fatalities = 4 / 4

040A

212.502	212.826	Zerex Street	
212.826	213.191	Zerex Street	Granby
213.191	214.034	Zerex Street	
214.034	214.356	Zerex Street	Granby
214.356	218.420	Zerex Street	
218.420	218.918	Zerex Street	Granby
218.918	226.478	Zerex Street	
226.478	228.629	Zerex Street	Fraser
228.629	228.646	Zerex Street	Winter Park
228.646	229.643		Winter Park
229.643	230.257		
230.257	235.290		Winter Park
235.290	236.290		
236.290	242.969	Berthoud Pass	

125A

0.000	9.080		
9.080	21.588	Willow Creek Pass	

134A

10.712	18.559	Gore Pass	
18.559	27.163		

Gunnison PDO = 327 Injury/Injured = 44 / 50 Fatal /Fatalities = 1 / 1

050A

116.669	131.000		
131.000	156.277	West Elk Loop Scenic Byway	
156.277	157.964	West Elk Loop Scenic Byway	Gunnison
157.964	158.724	West Elk Loop Scenic Byway	
158.724	181.626		
190.581	199.349	Monarch Pass	

092A

56.461	73.259	West Elk Loop Scenic Byway	
--------	--------	----------------------------	--

114A

0.000	8.018		
-------	-------	--	--

133A

15.403	15.867	West Elk Loop Scenic Byway	
15.867	42.951	McClure Pass / Scenic Byway	
44.244	46.571	McClure Pass / Scenic Byway	

133B

15.571	16.076	West Elk Loop Scenic Byway	
--------	--------	----------------------------	--

Colorado Highways by Counties

County

Route

Begin Mile

End Mile

Highway Street Name

City

Gunnison

PDO = 327 Injury/Injured = 44 / 50 Fatal /Fatalities = 1 / 1

135A

0.000	0.922	Main Street / Scenic Byway	Gunnison
0.922	0.994	West Elk Loop Scenic Byway	Gunnison
0.994	27.194	West Elk Loop Scenic Byway	
27.194	27.200	West Elk Loop Scenic Byway	Crested Butte
27.200	27.405	6th Street / Scenic Byway	Crested Butte
27.405	27.484	West Elk Loop Scenic Byway	Crested Butte

149A

81.198	117.000	Silver Thread Scenic Byway	
117.000	117.522	West Elk Loop Scenic Byway	

Hinsdale

PDO = 17 Injury/Injured = 5 / 8 Fatal /Fatalities = 0 / 0

149A

42.377	71.945	Mountain Pass / Scenic Byway	
71.945	71.955	Silver Thread Scenic Byway	
71.955	71.958	Gunnison Street / Scenic Byway	
71.958	72.893	Gunnison Street / Scenic Byway	Lake City
72.893	72.927	Silver Thread Scenic Byway	Lake City
72.927	73.075	Silver Thread Scenic Byway	
73.075	73.089	Silver Thread Scenic Byway	Lake City
73.089	73.245	Silver Thread Scenic Byway	
73.245	73.309	Silver Thread Scenic Byway	Lake City
73.309	81.198	Silver Thread Scenic Byway	

Huerfano

PDO = 232 Injury/Injured = 30 / 58 Fatal /Fatalities = 4 / 4

010A

0.000	0.017	Memorial Hwy	Walsenburg
0.017	21.294	Memorial Hwy	

012A

0.000	4.230	Main Street / Scenic Byway	
4.230	5.039	Main Street / Scenic Byway	La Veta
5.039	5.157	Grand Ave Highway of Legends Scenic Byway	La Veta
5.157	5.605	Oak Street / Scenic Byway	La Veta
5.605	5.664	Highway of Legends Scenic Byway	La Veta
5.664	11.000	Highway of Legends Scenic Byway	
11.000	22.283	Mountain Pass / Scenic Byway	

025A

39.101	39.103	John F. Kennedy Memorial Hwy	
39.103	40.000	Bunker Hill	
40.000	42.145	Santa Clara	
42.145	48.785	John F. Kennedy Memorial Hwy	

Colorado Highways by Counties

County

Route

Begin Mile	End Mile	Highway Street Name	City
------------	----------	---------------------	------

Huerfano PDO = 232 Injury/Injured = 30 / 58 Fatal /Fatalities = 4 / 4

025A

48.785	48.888	John F. Kennedy Memorial Hwy	Walsenburg
48.888	49.206	Walsenburg	Walsenburg
49.206	50.053	Walsenburg	
50.053	50.311	Walsenburg	Walsenburg
50.311	51.000	Walsenburg	
51.000	68.828	John F. Kennedy Memorial Hwy	

025C

0.000	0.363	Main Street	Walsenburg
0.363	1.294	Main Street / Highway of Legends Scenic Byw	Walsenburg
1.294	1.366	Highway of Legends Scenic Byway	Walsenburg
1.366	1.439	Main Street / Highway of Legends Scenic Byw	Walsenburg
1.439	1.510	Highway of Legends Scenic Byway	Walsenburg
1.510	1.848	Main Street / Highway of Legends Scenic Byw	Walsenburg
1.848	2.828	Main Street	Walsenburg
2.828	4.039	Main Street	

069A

0.000	38.199		
38.199	42.146	Promontory Divide Pass	

160A

278.593	281.000	La Veta Pass	
281.000	293.770		
293.770	304.473	Highway of Legends Scenic Byway	
304.473	305.380	Highway of Legends Scenic Byway	Walsenburg

160B

305.526	306.084	5th Street / Scenic Byway	Walsenburg
306.084	306.128	5th Street / Scenic Byway	
306.128	306.287	5th Street / Scenic Byway	Walsenburg
306.287	306.350	5th Street	Walsenburg

Jackson PDO = 89 Injury/Injured = 20 / 23 Fatal /Fatalities = 3 / 3

014A

0.000	1.000	Muddy Pass	
1.000	32.968		

014B

34.090	34.451	6th Street / Scenic Byway/Poudre Canyon Hw	Walden
34.451	34.456	Cache La Poudre River North Park Scenic By	Walden
34.456	61.000	Cache La Poudre River North Park Scenic By	
61.000	64.928	Cameron Pass / Scenic Byway/Poudre Canyo	

040A

Colorado Highways by Counties

County

Route

Begin Mile

End Mile

Highway Street Name

City

Jackson

PDO = 89 Injury/Injured = 20 / 23 Fatal /Fatalities = 3 / 3

040A

154.069 157.133 Rabbit Ears Pass
 157.133 157.396

125A

21.588 26.868 Willow Creek Pass
 26.868 52.020
 52.020 53.125 CoRoute for 014A
 53.125 53.129 CoRoute for 014A Walden
 53.129 53.288 Main Street Walden
 53.288 53.350 Main Street / Scenic Byway Walden
 53.350 53.913 Main Street Walden
 53.913 53.919 Walden
 53.919 75.406

127A

0.000 9.202

Jefferson

PDO = 8,842 Injury/Injured = 1,065 / 1,280 Fatal /Fatalities = 37 / 39

006G

260.243 271.382 6th Ave
 271.382 271.695 6th Ave Golden
 271.695 272.059 6th Ave
 272.059 274.882 6th Ave Golden
 274.882 275.166 6th Ave
 275.166 275.321 6th Ave Golden
 275.321 276.303 6th Ave
 276.303 282.334 6th Ave Lakewood

008A

0.000 0.042 Morrison
 0.042 0.218
 0.218 1.916 Morrison
 1.916 2.469 Bear Creek Ave Morrison
 2.469 2.501 Bear Creek Ave
 2.501 2.527 Morrison Rd
 2.527 2.588 Morrison Rd Morrison
 2.588 2.654 Morrison Rd
 2.654 2.781 Morrison Rd Morrison
 2.781 3.174 Morrison Rd
 3.174 6.543 Morrison Rd Lakewood
 6.543 6.905 Morrison Rd
 6.905 7.381 Morrison Rd Lakewood
 7.381 7.525 Morrison Rd

Colorado Highways by Counties

County

Route

Begin Mile

End Mile

Highway Street Name

City

Jefferson

PDO = 8,842 Injury/Injured = 1,065 / 1,280 Fatal /Fatalities = 37 / 39

008A

7.525 8.683 Morrison Rd Lakewood

026B

11.170 11.171 Alameda Ave Lakewood

036B

49.401 52.790 Denver/Boulder Turnpike Westminster

040B

272.193 276.920

040C

279.208 284.566 Colfax Ave

284.566 284.892 Colfax Ave Golden

284.892 285.933 Colfax Ave

285.933 286.584 Colfax Ave Golden

286.584 286.946 Colfax Ave

286.946 287.508 Colfax Ave Golden

287.508 287.617 Colfax Ave

287.617 287.639 Colfax Ave Golden

287.639 287.689 Colfax Ave

287.689 287.700 Colfax Ave Golden

287.700 287.705 Colfax Ave

287.705 287.711 Colfax Ave Golden

287.711 287.718 Colfax Ave

287.718 287.724 Colfax Ave Golden

287.724 288.058 Colfax Ave

288.058 289.021 Colfax Ave Lakewood

289.021 289.495 Colfax Ave

289.495 294.273 Colfax Ave Lakewood

046A

6.562 6.610

058A

0.000 1.552 Golden

1.552 2.426 Golden

2.426 2.446 Golden

2.446 4.811 Wheat Ridge

4.811 5.627

070A

247.258 251.318 Hidden Valley / Saddleback Mountain

251.318 253.528 El Rancho / Genesse Park / Soda Creek / Bea

253.528 258.722 Mount Vernon Canyon / Paradise Hills

258.722 259.000 Dinosaur Ridge Hogback

Colorado Highways by Counties

County

Route

Begin Mile End Mile Highway Street Name City

Jefferson PDO = 8,842 Injury/Injured = 1,065 / 1,280 Fatal /Fatalities = 37 / 39

070A

259.000	259.871	Green Mountain / Golden	
259.871	260.969	Green Mountain / Golden	Golden
260.969	262.054	Green Mountain / Golden	
262.054	263.000	Green Mountain / Golden	Lakewood
263.000	263.121	LakeWood	Lakewood
263.121	264.328	LakeWood	
264.328	265.000	LakeWood	Wheat Ridge
265.000	268.795	Wheat Ridge / Mountian View / Denver	Wheat Ridge
268.795	269.549	Wheat Ridge / Mountian View / Denver	Arvada
269.549	269.998	Wheat Ridge / Mountian View / Denver	Wheat Ridge
269.998	270.495	Wheat Ridge / Mountian View / Denver	Lakeside

072A

0.000	0.396	Ward Rd	Wheat Ridge
0.396	0.985	Ward Rd	
0.985	1.251	Ward Rd	Arvada
1.251	1.303	Ward Rd	
1.303	1.754	Ward Rd	Arvada
1.754	1.799	Ward Rd	
1.799	2.373	Ward Rd	Arvada
2.373	3.612	Ralston Rd / W 64th Ave	Arvada
3.612	4.393	Indiana Street	Arvada
4.393	4.559	Indiana Street	
4.559	4.651	Indiana Street	Arvada
4.651	5.091		Arvada
5.091	7.400		
7.400	7.646		Arvada
7.646	7.881		
7.881	7.965		Arvada
7.965	9.657		
9.657	10.684		Arvada
10.684	13.161		
13.161	13.540		Arvada
13.540	18.866		

074A

0.000	0.255	CoRoute for 040B	
0.255	17.719		
17.719	17.789		Morrison
17.789	18.110	Bear Creek Canyon	Morrison

075B

7.703	8.524	Platte Canyon	
-------	-------	---------------	--

Colorado Highways by Counties

Section Page 43 of 88

County

Route

Begin Mile

End Mile

Highway Street Name

City

Jefferson

PDO = 8,842 Injury/Injured = 1,065 / 1,280 Fatal /Fatalities = 37 / 39

076A

0.000	0.291		Arvada
0.291	0.481		Wheat Ridge
0.481	0.526		Arvada
0.526	0.682		Wheat Ridge
0.682	0.865		
1.087	1.765		

093A

0.000	1.931		Golden
1.931	4.202		
4.202	4.351		Arvada
4.351	4.375		
4.375	4.408		Arvada
4.408	6.966		
6.966	7.575		Arvada
7.575	10.705		

095A

1.006	1.502	Sheridan Blvd	Lakewood
3.055	3.512	Sheridan Blvd	Lakewood
3.515	5.520	Sheridan Blvd	Lakewood
5.652	6.246	Sheridan Blvd	Lakewood
6.246	6.471	Sheridan Blvd	Edgewater
6.603	7.098	Sheridan Blvd	Edgewater
7.098	7.682	Sheridan Blvd	Wheat Ridge
7.755	7.862	Sheridan Blvd	Wheat Ridge
7.970	8.291	Sheridan Blvd	Wheat Ridge
8.291	8.559	Sheridan Blvd	Mountain View
8.559	8.975	Sheridan Blvd	Lakeside
10.607	11.216	Sheridan Blvd	Arvada
12.143	12.971	Sheridan Blvd	Westminster
12.971	13.353	Sheridan Blvd	Arvada
13.931	14.376	Sheridan Blvd	Westminster

119A

0.000	0.059	Clear Creek Street	
-------	-------	--------------------	--

121A

0.000	4.671	Wadsworth Blvd	
4.949	5.337	Wadsworth Blvd	Lakewood
5.337	5.367	Wadsworth Blvd	
5.408	5.571	Wadsworth Blvd	
6.536	7.293	Wadsworth Blvd	Lakewood
7.293	7.516	Wadsworth Blvd	

Colorado Highways by Counties

County

Route

Begin Mile

End Mile

Highway Street Name

City

Jefferson

PDO = 8,842 Injury/Injured = 1,065 / 1,280 Fatal /Fatalities = 37 / 39

121A

7.516	8.626	Wadsworth Blvd	Lakewood
8.713	14.615	Wadsworth Blvd	Lakewood
14.615	16.740	Wadsworth Blvd	Wheat Ridge
16.740	18.038	Wadsworth Blvd	Arvada
18.038	18.081	Wadsworth Blvd	
18.081	21.679	Wadsworth Blvd	Arvada
21.679	24.649	Wadsworth Blvd	Westminster
24.649	24.822	Wadsworth Blvd	

121B

0.000	4.413		
-------	-------	--	--

128A

1.505	1.559		
1.559	2.194		Superior
2.740	5.230		Superior
5.280	5.657	120TH Ave	

285D

228.800	247.184		
247.184	248.376		Morrison
248.376	250.025		
250.025	250.071		Lakewood
250.071	253.533	Hampden Ave	Lakewood
253.533	255.237	Hampden Ave	
255.237	255.405	Hampden Ave	Lakewood
255.405	255.785	Hampden Ave	

391A

0.000	0.966	Kipling Street	Lakewood
0.966	0.979	Kipling Street	
0.979	1.476	Kipling Street	Lakewood
1.476	1.998	Kipling Street	
1.998	7.373	Kipling Street	Lakewood
7.373	9.641	Kipling Street	Wheat Ridge

470A

0.000	0.059	C-470	
0.059	0.115	C-470	Golden
0.115	0.652	C-470	
0.652	0.696	C-470	Lakewood
0.696	0.820	C-470	
0.820	1.465	C-470	Lakewood
1.465	2.237	C-470	

Colorado Highways by Counties

County

Route

Begin Mile

End Mile

Highway Street Name

City

Jefferson

PDO = 8,842 Injury/Injured = 1,065 / 1,280 Fatal /Fatalities = 37 / 39

470A

2.237	2.513	C-470	Lakewood
2.513	2.519	C-470	
2.519	2.564	C-470	Lakewood
2.564	2.596	C-470	
2.596	3.229	C-470	Lakewood
3.229	3.747	C-470	
3.747	4.234	C-470	Morrison
4.234	4.511	C-470	
4.511	4.521	C-470	Lakewood
4.521	4.814	C-470	
4.814	5.860	C-470	Lakewood
5.860	5.890	C-470	
5.890	5.957	C-470	Lakewood
5.957	15.861	C-470	

470W

0.000	0.360	C 470	
0.360	1.212	C 470	Golden

Kiowa

PDO = 32 Injury/Injured = 10 / 11 Fatal /Fatalities = 1 / 4

096C

120.064	143.782		
143.782	144.332		Haswell
144.332	144.496	4th Street	Haswell
144.496	144.578		Haswell
144.578	166.043		
166.043	166.114		Eads

096D

168.992	193.050		
193.050	193.313	CoRoute for 385A	
193.313	193.850	CoRoute for 385A	Sheridan Lake
193.850	194.354		Sheridan Lake
194.354	207.454		

287B

95.953	110.590	/ Heartland Expressway	
110.590	112.638	CoRoute for 096C / Heartland Expressway	
112.638	112.640	CoRoute for 096C / Heartland Expressway	Eads
112.640	113.420	15th Street / Heartland Expressway	Eads
113.420	113.782	Wansted Street / Heartland Expressway	Eads
113.782	122.734	Wansted Street / Heartland Expressway	

385A

Colorado Highways by Counties

County

Route

Begin Mile

End Mile

Highway Street Name

City

Kiowa

PDO = 32 Injury/Injured = 10 / 11 Fatal /Fatalities = 1 / 4

385A

109.238 122.879

385B

123.682	123.927	Colorado Ave	Sheridan Lake
123.927	124.006	Borders Street	Sheridan Lake
124.006	124.083	Borders Street	
124.083	124.264	Borders Street	Sheridan Lake
124.264	135.413	Borders Street	

Kit Carson

PDO = 115 Injury/Injured = 19 / 25 Fatal /Fatalities = 3 / 3

024B

419.950	422.701		
422.701	422.707		Seibert
422.707	423.189	2nd Street	Seibert
423.189	423.512	2nd Street	
423.512	429.339	North Street	
429.339	429.825	North Street	Vona
429.825	429.838	North Street	
429.838	436.836	4th Street	
436.836	437.200	4th Street	Stratton

024C

437.200	437.467		Stratton
437.467	446.850		
446.850	447.334		Bethune
447.334	453.869		
453.869	453.872	Rose Ave	
453.872	454.828	Rose Ave	Burlington

024D

455.882	455.886	Rose Ave	Burlington
455.886	455.971	Rose Ave	
455.971	456.563	Rose Ave	Burlington
456.563	457.290	Rose Ave	

057A

0.000	0.232		
0.232	0.302		Stratton
0.302	0.534	Colorado Ave	Stratton

059A

18.991	41.468		
41.468	41.636		Seibert
41.636	60.333		

Colorado Highways by Counties

Section Page 47 of 88

County

Route

Begin Mile End Mile Highway Street Name City

Kit Carson PDO = 115 Injury/Injured = 19 / 25 Fatal /Fatalities = 3 / 3

070A

389.531	438.222	Memorial Hwy	
438.222	438.538	Memorial Hwy	Burlington
438.538	449.589	Memorial Hwy	

070P

0.000	0.329	1st Ave	
0.329	0.528	1st Ave	Vona

070Q

0.137	0.377	Rose Ave / Burlington Bus Rt	Burlington
-------	-------	------------------------------	------------

385C

170.293	187.472	Lincoln Street	
187.472	187.886	Lincoln Street	Burlington
187.886	188.855	Rose Ave	Burlington
188.855	189.348	8th Street	Burlington
189.348	207.510	8th Street	

La Plata PDO = 1,312 Injury/Injured = 142 / 182 Fatal /Fatalities = 7 / 8

003A

0.000	0.138	8th Ave	Durango
0.138	0.571	8th Ave	
0.571	1.420	8th Ave	Durango
1.420	1.868	8th Ave	
1.868	2.194	8th Ave	Durango
2.194	2.444	Santa Rita Dr	Durango

140A

0.000	23.435		
-------	--------	--	--

151A

0.000	0.059	Ute Street	Ignacio
0.059	0.066	Ute Street	
0.066	12.809		

160A

61.828	81.357	CoRoute for 491A / ScenicByway	
81.357	83.165	CoRoute for 491A / ScenicByway	Durango
83.165	83.207	San Juan Skyway	Durango
83.207	83.394	CoRoute for 550A / ScenicByway	Durango
83.394	88.061	CoRoute for 550A	Durango
88.061	88.316	CoRoute for 550A	
88.316	103.104		
103.104	103.369		Bayfield
103.369	111.497		

Colorado Highways by Counties

County

Route

Begin Mile	End Mile	Highway Street Name	City
------------	----------	---------------------	------

La Plata PDO = 1,312 Injury/Injured = 142 / 182 Fatal /Fatalities = 7 / 8

160E

0.000	0.945	BayField Bus Rt	
0.945	1.355	BayField Bus Rt	Bayfield
1.355	1.571	BayField Bus Rt	
1.571	1.701	BayField Bus Rt	Bayfield
1.701	1.816	BayField Bus Rt	
1.816	1.927	BayField Bus Rt	Bayfield
1.927	2.439	BayField Bus Rt	

172A

0.000	8.370		
8.370	8.614		Ignacio
8.614	9.119	Goddard Street	Ignacio
9.119	9.262		Ignacio
9.262	24.499		

550A

0.000	16.561		
-------	--------	--	--

550B

20.916	21.522	Camino Del Rio / Scenic Byway	Durango
21.522	21.538	San Juan Skyway	Durango
21.538	25.852	Main Ave / Scenic Byway	Durango
25.852	25.889	San Juan Skyway	Durango
25.889	49.583	San Juan Skyway	
49.583	49.760	Molas Divide Pass / Scenic Byway	

Lake PDO = 161 Injury/Injured = 19 / 24 Fatal /Fatalities = 0 / 0

024A

165.908	169.000	Mountain Pass / Scenic Byway	
169.000	174.649	Top of the Rockies Scenic Byway	
174.649	175.414	Poplar Street / Scenic Byway	
175.414	175.420	9th Street / Scenic Byway	
175.420	175.709	9th Street / Scenic Byway	Leadville
175.709	176.239	Harrison Street / Scenic Byway	Leadville
176.239	176.557	Silver Drive / Scenic Byway	Leadville
176.557	176.849	Front Street / Scenic Byway	Leadville
176.849	177.120	Top of the Rockies Scenic Byway	Leadville
177.120	191.206	Top of the Rockies Scenic Byway	
191.206	192.748	Collogiate Peaks Scenic Byway	

082A

61.183	81.000	Mountain Pass / Scenic Byway	
81.000	85.293	Top of the Rockies Scenic Byway	

091A

Colorado Highways by Counties

County

Route

Begin Mile

End Mile

Highway Street Name

City

Lake

PDO = 161 Injury/Injured = 19 / 24 Fatal /Fatalities = 0 / 0

091A

0.000	8.599	Top of the Rockies Scenic Byway	
8.599	12.048	Mountain Pass / Scenic Byway	

300A

0.000	0.308	Top of the Rockies Scenic Byway	
0.308	3.356		

Larimer

PDO = 4,233 Injury/Injured = 703 / 850 Fatal /Fatalities = 19 / 26

001A

0.000	1.840	Terry Lake Rd	
1.840	5.482		
5.482	8.987	Cleveland Ave	
8.987	9.793	Cleveland Ave	Wellington
9.793	10.053	Cleveland Ave	

007A

0.000	2.253	S Street Vrain / Scenic Byway	Estes Park
2.253	2.307	Peak To Peak Scenic Byway	Estes Park
2.307	3.562	Peak To Peak Scenic Byway	
3.562	3.758	Peak To Peak Scenic Byway	Estes Park
3.758	3.998	Peak To Peak Scenic Byway	
3.998	4.100	Peak To Peak Scenic Byway	Estes Park
4.100	9.740	Peak To Peak Scenic Byway	

014B

64.928	78.000	Cameron Pass / Scenic Byway/Poudre Canyo	
78.000	121.713	Cache La Poudre River - North Park Scenic B	

014C

134.770	135.711	Riverside / Scenic Byway	Fort Collins
135.711	136.119	Mulberry Street / Scenic Byway	Fort Collins
136.119	139.000	Mulberry Street / Scenic Byway	
139.000	139.167	Mulberry Street	
139.167	139.442	Mulberry Street	Fort Collins
139.442	140.233	Mulberry Street	
140.233	142.182		

025A

253.215	256.282	Berthoud / Lovelend / Johnstown / Windsor /	Johnstown
256.282	259.302	Berthoud / Lovelend / Johnstown / Windsor /	Lovelend
259.302	263.000	Berthoud / Lovelend / Johnstown / Windsor /	
263.000	266.449	Fort Collins / Timnath / Easton / Ault	
266.449	268.807	Fort Collins / Timnath / Easton / Ault	Fort Collins
268.807	269.370	Fort Collins / Timnath / Easton / Ault	
269.370	269.424	Fort Collins / Timnath / Easton / AultScenic B	

Colorado Highways by Counties

County

Route

Begin Mile End Mile Highway Street Name City

Larimer PDO = 4,233 Injury/Injured = 703 / 850 Fatal /Fatalities = 19 / 26

025A

269.424	270.247	Fort Collins / Timnath / Easton / Ault	
270.247	272.471	Fort Collins / Timnath / Easton / Ault	Fort Collins
272.471	273.000	Fort Collins / Timnath / Easton / Ault	
273.000	276.000		
276.000	277.331	Wellington	
277.331	277.349	Wellington	Wellington
277.349	278.250	Wellington	
278.250	280.000		
280.000	281.232	Clark Reservoir	
281.232	291.971		

034A

32.329	58.132		
58.132	59.012		Estes Park
59.012	59.894	Fall River Rd	Estes Park
59.894	59.898	Fall River Rd	
59.898	60.965	Fall River Rd	Estes Park
60.965	62.507	Wonderview Dr	Estes Park
62.507	64.232	Big Thompson Av	Estes Park
64.232	64.471		Estes Park
64.471	87.682		
87.682	87.690		Loveland
87.690	87.901	Eisenhower Blvd	Loveland
87.901	88.086	Eisenhower Blvd	
88.086	88.405	Eisenhower Blvd	Loveland
88.405	88.673	Eisenhower Blvd	
88.673	89.074	Eisenhower Blvd	Loveland
89.074	89.380	Eisenhower Blvd	
89.380	89.481	Eisenhower Blvd	Loveland
89.481	89.701	Eisenhower Blvd	
89.701	93.798	Eisenhower Blvd	Loveland
93.798	93.800		Loveland
93.800	94.447		
94.447	97.809		Loveland
97.809	98.835		Johnstown
98.835	98.837		

034C

0.000	1.690	Elkhorn Ave	Estes Park
-------	-------	-------------	------------

036A

0.000	4.947		
4.947	4.962		Estes Park

Colorado Highways by Counties

County

Route

Begin Mile End Mile Highway Street Name City

Larimer PDO = 4,233 Injury/Injured = 703 / 850 Fatal /Fatalities = 19 / 26

036A

4.962	5.140		
5.140	5.141		Estes Park
5.141	6.982	Morraine Ave	Estes Park

036B

0.000	0.367	North St. Vrain	Estes Park
0.367	0.470	North St. Vrain / Peak To Peak Scenic Byway	Estes Park
0.470	1.362	North St. Vrain	Estes Park
1.362	13.222	North St. Vrain	

056B

3.000	3.580	Mountain Ave/CO RD 44	Berthoud
3.580	3.661	Mountain Ave/CO RD 44	
3.661	4.817	Mountain Ave/CO RD 44	Berthoud
4.817	5.020	Mountain Ave/CO RD 44	
5.020	5.519	Mountain Ave/CO RD 44	Berthoud

060A

0.000	0.524		Loveland
0.524	0.937		
0.954	1.166		
1.876	3.951		
4.894	4.911		

287C

322.460	324.906	Mountain Ave	
324.906	325.000	Mountain Ave	Berthoud
325.000	326.128	Berthoud ByPass	Berthoud
326.128	327.211	Berthoud ByPass	
327.211	327.882	Berthoud ByPass	Berthoud
327.882	329.364	Berthoud ByPass	
329.364	330.001	Lincoln Ave / Buchanan Ave / Garfield Ave	
330.001	332.066	Lincoln Ave / Buchanan Ave / Garfield Ave	Loveland
332.066	332.087	Lincoln Ave / Buchanan Ave / Garfield Ave	
332.087	334.636	Lincoln Ave / Buchanan Ave / Garfield Ave	Loveland
334.636	334.666	Lincoln Ave / Buchanan Ave / Garfield Ave	
334.666	335.631	Lincoln Ave / Buchanan Ave / Garfield Ave	Loveland
335.631	335.650	Lincoln Ave / Buchanan Ave / Garfield Ave	
335.650	335.949	Lincoln Ave / Buchanan Ave / Garfield Ave	Loveland
335.949	336.007	Lincoln Ave / Buchanan Ave / Garfield Ave	
336.007	336.659	Lincoln Ave / Buchanan Ave / Garfield Ave	Loveland
336.659	336.767	Lincoln Ave / Buchanan Ave / Garfield Ave	
336.767	336.912	Lincoln Ave / Buchanan Ave / Garfield Ave	Loveland
336.912	337.443	Lincoln Ave / Buchanan Ave / Garfield Ave	

Colorado Highways by Counties

County

Route

Begin Mile End Mile Highway Street Name City

Larimer PDO = 4,233 Injury/Injured = 703 / 850 Fatal /Fatalities = 19 / 26

287C

337.443	337.738	Lincoln Ave / Buchanan Ave / Garfield Ave	Loveland
337.738	338.100	Lincoln Ave / Buchanan Ave / Garfield Ave	
338.100	339.128	College Ave	
339.128	339.309	College Ave	Fort Collins
339.309	339.498	College Ave	
339.498	346.412	College Ave	Fort Collins
346.412	346.746	College Ave / Scenic Byway	Fort Collins
346.746	346.874	Cache La Poudre River North Park Scenic By	Fort Collins
346.874	347.142	College Ave / Scenic Byway	Fort Collins
347.142	347.186	College Ave / Scenic Byway	
347.186	348.436	College Ave / Scenic Byway	Fort Collins
348.436	348.447	College Ave / Scenic Byway	
348.447	348.635	Cache La Poudre River North Park Scenic By	
348.635	355.759	CoRoute for 014B / Scenic Byway	
355.759	356.000	Cache La Poudre River North Park Scenic By	
356.000	385.223		

287Z

0.000	1.763	Cleveland Ave	Loveland
-------	-------	---------------	----------

392A

95.305	95.306	County Road 32 Carpenter Road	Fort Collins
95.306	95.810	County Road 32 Carpenter Road	
95.810	95.937	County Road 32 Carpenter Road	Fort Collins
95.937	95.957	County Road 32 Carpenter Road	
95.957	96.185	County Road 32 Carpenter Road	Fort Collins
96.185	96.627	County Road 32 Carpenter Road	
96.627	97.553	County Road 32 Carpenter Road	Fort Collins
97.553	100.000	County Road 32 Carpenter Road	
100.000	100.109	Main Street	
100.109	100.268	Main Street	Windsor
100.268	102.528	Main Street	

402A

0.000	0.461	14th Street SE	Loveland
0.461	0.511	14th Street SE	Loveland
0.511	4.118	14th Street SE	
4.118	4.306	14th Street SE	Johnstown

Las Animas PDO = 370 Injury/Injured = 48 / 64 Fatal /Fatalities = 6 / 6

010A

21.294	28.330	Memorial Hwy	
--------	--------	--------------	--

012A

Colorado Highways by Counties

County

Route

Begin Mile End Mile Highway Street Name City

Las Animas PDO = 370 Injury/Injured = 48 / 64 Fatal /Fatalities = 6 / 6

012A

22.283	28.000	Mountain Pass / Scenic Byway	
28.000	62.494	Highway of Legends Scenic Byway	
62.494	62.799	Highway of Legends Scenic Byway	Cokedale
62.799	69.224	Highway of Legends Scenic Byway	
69.224	69.328	Highway of Legends Scenic Byway	Trinidad
69.328	69.812	Robinson Ave / Scenic Byway	Trinidad
69.812	69.883	San Juan Street / Scenic Byway	Trinidad
69.883	70.127	Stonewall Ave / Scenic Byway	Trinidad
70.127	70.240	Highway of Legends Scenic Byway	Trinidad
70.240	70.437	University Street / Scenic Byway	Trinidad
70.437	70.833	Highway of Legends Scenic Byway	Trinidad

025A

0.000	9.000	Memorial Highway / Scenic Byway	
9.000	11.033	Starkville / Scenic Byway	
11.033	11.087	Starkville / Scenic Byway	Trinidad
11.087	11.346	Starkville / Scenic Byway	
11.346	12.087	Trinidad / Scenic Byway	
12.087	14.957	Trinidad / Scenic Byway	Trinidad
14.957	16.000	Trinidad / John F. Kennedy Memorial Hwy	Trinidad
16.000	17.678	John F. Kennedy Memorial Hwy	Trinidad
17.678	34.000	John F. Kennedy Memorial Hwy	
34.000	34.993	Memorial Highway / Scenic Byway	
34.993	39.101	John F. Kennedy Memorial Hwy	

025B

0.000	1.801	Highway of Legends Scenic Byway	
1.801	1.815	Highway of Legends Scenic Byway	Aguilar
1.815	1.948	Fir Street / Highway of Legends Scenic Bywa	Aguilar

109A

0.000	27.537	Adams Ave	
-------	--------	-----------	--

160C

344.572	344.812	Kit Carson Trail / Scenic Byway	Trinidad
344.812	345.256	Kit Carson Trail / Scenic Byway	
345.256	345.352	Kit Carson Trail / Scenic Byway	Trinidad
345.352	345.450	Kit Carson Trail / Scenic Byway	
345.450	345.506	Kit Carson Trail / Scenic Byway	Trinidad
345.506	345.714	Kit Carson Trail / Scenic Byway	
345.714	350.848	Santa Fe Tail Scenic Byway	
350.848	414.201		
414.201	414.761		Kim
414.761	415.000		

Colorado Highways by Counties

County

Route

Begin Mile

End Mile

Highway Street Name

City

Las Animas

PDO = 370

Injury/Injured = 48

/ 64

Fatal /Fatalities = 6

/ 6

160C

415.000

431.691

Railroad Street

239A

0.000

0.063

Santa Fe Tail Scenic Byway

Trinidad

0.063

0.860

Trinidad

0.860

3.345

350A

0.000

37.390

Santa Fe Tail Scenic Byway

389A

0.000

1.068

Main Street

1.068

1.834

Main Street

Branson

1.834

2.124

Athens Street

Branson

2.124

2.154

Branson

2.154

12.803

Lincoln

PDO = 100

Injury/Injured = 21

/ 25

Fatal /Fatalities = 3

/ 5

024F

0.000

0.307

24 Spur

Limon

0.307

0.493

24 Spur

0.493

0.548

24 Spur

Limon

024G

376.577

376.711

Heartland Expressway

376.711

376.712

Main Street / Heartland Expressway

376.712

376.770

Main Street / Heartland Expressway

Limon

376.770

377.077

Main Street / Heartland Expressway

377.077

377.575

Main Street / Heartland Expressway

Limon

377.575

377.736

Main Street / Heartland Expressway

377.736

378.975

Main Street / Heartland Expressway

Limon

378.975

379.152

Main Street

Limon

379.152

379.557

Main Street

379.557

380.464

3rd Street / Main Street

040G

381.936

381.938

381.938

382.184

Limon

040H

386.010

398.029

Clifford Ave / Heartland Expressway

398.029

399.627

Clifford Ave / Heartland Expressway

Hugo

399.627

399.642

3rd Street / Heartland Expressway

Hugo

399.642

422.146

3rd Street / Heartland Expressway

070A

Colorado Highways by Counties

County

Route

Begin Mile

End Mile

Highway Street Name

City

Lincoln

PDO = 100 Injury/Injured = 21 / 25 Fatal /Fatalities = 3 / 5

070A

359.083	359.089	Memorial Hwy	
359.089	359.594	Memorial Hwy	Limon
359.594	360.950	Memorial Hwy	
360.950	361.185	Memorial Hwy	Limon
361.185	361.488	Memorial Hwy	
361.488	361.675	Memorial Hwy	Limon
361.675	370.915	Memorial Hwy	
370.915	371.089	Memorial Hwy	Genoa
371.089	382.714	Memorial Hwy	
382.714	383.499	Memorial Hwy	Arriba
383.499	389.531	Memorial Hwy	

071C

48.658	100.212		
100.212	100.242		Limon
100.242	100.736	Indiana Ave	Limon
100.736	101.063	Indiana Ave	

071D

101.973	102.476	1st Ave / Heartland Expressway	Limon
102.476	103.000	1st Ave / Heartland Expressway	
103.000	125.941	Heartland Expressway	

094A

35.013	83.626		
--------	--------	--	--

Logan

PDO = 440 Injury/Injured = 49 / 57 Fatal /Fatalities = 5 / 5

006J

387.934	391.728		
391.728	392.004	Platte Street	Merino
392.004	392.026	Platte Street	
392.026	402.927		
402.927	403.177		Sterling
403.177	403.233		
403.233	403.864		Sterling
403.864	404.149	Division Street	Sterling
404.149	404.181	3rd Street	Sterling
404.181	404.644	3rd Street / Scenic Byway	Sterling
404.644	407.000	Chestnut Street / Scenic Byway	Sterling
407.000	407.043	Chestnut Street	Sterling
407.043	407.049	Chestnut Street	
407.049	424.679	Weston / S. Railroad Street	
424.679	425.207	Weston / S. Railroad Street	Fleming

Colorado Highways by Counties

County				
Route				
Begin Mile	End Mile	Highway Street Name	City	
Logan		PDO = 440	Injury/Injured = 49 / 57	Fatal /Fatalities = 5 / 5
006J				
425.207	425.220	Weston / S. Railroad Street		
425.220	434.377			
006Z				
0.000	0.445	4th Street / Scenic Byway		Sterling
0.445	0.580	Division Street / Scenic Byway		Sterling
0.580	0.604	Pawnee Pioneer Trails Scenic Byway		Sterling
014C				
216.812	234.263	Pawnee Pioneer Trails Scenic Byway		
234.263	234.782	Main Street / Scenic Byway		
234.782	236.924	Main Street / Scenic Byway		Sterling
055A				
0.000	0.237	1st Street		Crook
0.237	0.287			Crook
0.287	5.659			
061A				
21.703	40.191			
40.191	40.238	Pawnee Pioneer Trails Scenic Byway		
40.238	40.993	Pawnee Pioneer Trails Scenic Byway		Sterling
063A				
48.196	56.412			
076A				
109.737	124.000			
124.000	124.049	Pawnee Pioneer Trails Scenic Byway		
124.049	125.000	Pawnee Pioneer Trails Scenic Byway		Sterling
125.000	125.491			Sterling
125.491	157.356			
113A				
0.000	15.581			
15.581	15.625			Peetz
15.625	15.662			
15.662	15.978			Peetz
15.978	18.830			
138A				
0.000	1.250	3rd Street / Scenic Byway		Sterling
1.250	1.273	3rd Street		Sterling
1.273	1.807			Sterling
1.807	11.694			
11.694	12.268			Iliff
12.268	27.446			

Colorado Highways by Counties

County

Route

Begin Mile End Mile Highway Street Name City

Logan PDO = 440 Injury/Injured = 49 / 57 Fatal /Fatalities = 5 / 5

138A

27.446	27.503	Park Ave	Crook
27.503	27.910	2nd Ave	Crook
27.910	35.971	2nd Ave	

138Z

0.000	0.047	Broadway / Scenic Byway	Sterling
0.047	0.127	Pawnee Pioneer Trails Scenic Byway	Sterling
0.127	0.563	4th Street / Scenic Byway	Sterling
0.563	0.614	Pawnee Pioneer Trails Scenic Byway	Sterling

Mesa PDO = 2,776 Injury/Injured = 388 / 475 Fatal /Fatalities = 13 / 14

006A

11.078	11.080		
11.080	11.179	Dinosaur Diamond Scenic Byway	
11.179	11.221	Dinosaur Diamond Scenic Byway	
11.221	15.132		
15.132	15.449	Dinosaur Diamond Scenic Byway	
15.449	19.189		
19.189	19.210		Fruita
19.210	22.450	Dinosaur Diamond Scenic Byway	Fruita
22.450	25.210	Dinosaur Diamond Scenic Byway	
25.210	26.080	Dinosaur Diamond Scenic Byway	Grand Junction

006B

30.123	30.270		Grand Junction
30.270	33.668	North Ave	Grand Junction
33.668	33.899	North Ave	
33.899	33.959	North Ave	Grand Junction
33.959	34.045	North Ave	
34.045	34.114	North Ave	Grand Junction
34.114	34.486	North Ave	
34.486	34.535	North Ave	Grand Junction

006C

37.161	39.229	F Road	
39.229	42.375	8th Street	
42.375	43.299	8th Street	Palisade
43.299	46.058	8th Street	

006M

62.305	63.000		
63.000	65.902	1st Street	

050A

31.760	32.945	5th Street	Grand Junction
--------	--------	------------	----------------

Colorado Highways by Counties

County

Route

Begin Mile

End Mile

Highway Street Name

City

Mesa

PDO = 2,776

Injury/Injured = 388 / 475

Fatal /Fatalities = 13 / 14

050A

32.945	34.120		Grand Junction
34.120	34.277		
34.277	34.545		Grand Junction
34.545	35.406		
35.406	36.648		
36.648	36.649		Grand Junction
36.649	36.815		
36.815	36.828		Grand Junction
36.828	38.504		
38.504	41.137	CoRoute for 141A	
41.137	53.103		

065A

29.979	61.377	Grand Mesa Skyway	
--------	--------	-------------------	--

070A

0.000	19.139	Memorial Hwy / Scenic Byway	
19.139	21.743	Memorial Hwy / Scenic Byway	Fruita
21.743	24.755	Memorial Hwy / Scenic Byway	
24.755	25.000	Dinosaur Diamond Scenic Byway	
25.000	25.223	Grand Junction / Scenic Byway	
25.223	25.799	Grand Junction / Scenic Byway	Grand Junction
25.799	25.831	Grand Junction	Grand Junction
25.831	26.299	Grand Junction	
26.299	27.073	Grand Junction	Grand Junction
27.073	27.191	Grand Junction	
27.191	27.856	Grand Junction	Grand Junction
27.856	29.395	Grand Junction	
29.395	33.937	Grand Junction	Grand Junction
33.937	35.000	Grand Junction	
35.000	48.799	Moulton Valley	
48.799	49.000	Grand Mesa Skyway	
49.000	49.456	De Beque Canyon / Scenic Byway	
49.456	65.427	De Beque Canyon	

070B

0.000	0.078	I-70 Bus RtScenic Byway	Grand Junction
0.078	0.227	I-70 Bus Rt	Grand Junction
0.227	0.364	I-70 Bus Rt	
0.364	4.952	I-70 Bus Rt	Grand Junction
4.952	5.389	1st Street	Grand Junction
5.389	6.588	Pitkin Ave	Grand Junction
6.588	7.396	I-70 Bus Rt	Grand Junction

Colorado Highways by Counties

County

Route

Begin Mile End Mile Highway Street Name City

Mesa PDO = 2,776 Injury/Injured = 388 / 475 Fatal /Fatalities = 13 / 14

070B

7.396	7.641	I-70 Bus Rt	
7.641	8.420	I-70 Bus Rt	Grand Junction
8.420	8.890	I-70 Bus Rt	
8.890	8.997	I-70 Bus Rt	Grand Junction
8.997	9.256	I-70 Bus Rt	
9.256	9.379	I-70 Bus Rt	Grand Junction
9.379	9.622	I-70 Bus Rt	
9.622	9.757	I-70 Bus Rt	Grand Junction
9.757	10.239	I-70 Bus Rt	
10.239	10.397	I-70 Bus Rt	Grand Junction
10.397	10.728	I-70 Bus Rt	
10.728	11.066	I-70 Bus Rt	Grand Junction
11.066	13.265	I-70 Bus Rt	

070Z

0.000	1.338	Ute Ave	Grand Junction
-------	-------	---------	----------------

139A

0.000	13.228	Dinosaur Diamond Scenic Byway	
-------	--------	-------------------------------	--

141A

95.738	154.109		
--------	---------	--	--

141B

156.746	160.113		
160.113	160.441		Grand Junction
160.441	162.297		

330A

0.000	1.000	High Street / Scenic Byway	
1.000	9.861	High Street	
9.861	10.049	High Street	Collbran
10.049	10.075	High Street	
10.075	10.274	High Street	Collbran
10.274	10.505	High Street	
10.505	10.636	High Street	Collbran
10.636	10.845	High Street	
10.845	11.395	High Street	Collbran

340A

0.000	0.220	Aspen Street / Scenic Byway	Fruita
0.220	0.408	Dinosaur Diamond Scenic Byway	Fruita
0.408	0.657	Coulson Street / Scenic Byway	Fruita
0.657	1.068	Coulson Street	Fruita
1.068	1.289	Coulson Street	

Colorado Highways by Counties

County

Route

Begin Mile

End Mile

Highway Street Name

City

Mesa

PDO = 2,776 Injury/Injured = 388 / 475 Fatal /Fatalities = 13 / 14

340A

1.289	1.469	Broadway / Grand Ave	
1.469	1.523	Broadway / Grand Ave	Fruita
1.523	7.222	Broadway / Grand Ave	
7.222	8.558	Broadway	
8.558	8.619	Broadway	Grand Junction
8.619	9.019	Broadway	
9.019	9.025	Broadway	Grand Junction
9.025	9.123	Broadway	
9.123	9.127	Broadway	Grand Junction
9.127	9.359	Broadway	
9.359	9.509	Broadway	
9.509	9.594	Broadway	Grand Junction
9.594	11.176	Broadway	
11.176	11.186	Broadway	Grand Junction
11.186	11.979	Broadway	
11.979	12.121	Broadway	Grand Junction
12.121	12.304	Broadway	
12.304	13.223	Broadway	Grand Junction
13.223	13.341	Grand Ave	Grand Junction

Mineral

PDO = 73 Injury/Injured = 13 / 17 Fatal /Fatalities = 1 / 1

149A

4.695	21.223	Silver Thread Scenic Byway	
21.223	21.426	Silver Thread Scenic Byway	Creede
21.426	21.540	La Garita Street / Scenic Byway	Creede
21.540	21.648	Silver Thread Scenic Byway	Creede
21.648	21.861	Main Street / Scenic Byway	Creede
21.861	21.892	Main Street / Scenic Byway	
21.892	38.200	Silver Thread Scenic Byway	
38.200	42.377	Mountain Pass / Scenic Byway	

160A

154.968	157.433		
157.433	176.000	Wolf Creek Pass	
176.000	180.234		

Moffat

PDO = 487 Injury/Injured = 49 / 57 Fatal /Fatalities = 2 / 3

013A

58.230	87.927	CR 7	
87.927	88.635	CR 7	Craig

013B

Colorado Highways by Counties

County

Route

Begin Mile	End Mile	Highway Street Name	City
------------	----------	---------------------	------

Moffat PDO = 487 Injury/Injured = 49 / 57 Fatal /Fatalities = 2 / 3

013B

89.580	91.335	Yampa Street	Craig
91.335	91.370	Yampa Street	
91.370	128.070		

040A

0.000	2.443	Dinosaur Diamond Scenic Byway	
2.443	2.564	Dinosaur Diamond Scenic Byway	Dinosaur
2.564	2.765	Dinosaur Diamond Scenic Byway	
2.765	2.863	Brontosaurus Blvd / Scenic Byway	
2.863	3.258	Brontosaurus Blvd / Scenic Byway	Dinosaur
3.258	4.272	Brontosaurus Blvd / Scenic Byway	
4.272	87.153	Brontosaurus Blvd	
87.153	87.886	W. Victory Wy.	
87.886	90.358	W. Victory Wy.	Craig
90.358	90.531	Pershing Street	Craig
90.531	91.091	4th Street	Craig
91.091	91.262	Lincoln Street	Craig
91.262	91.533	W Victory Way	Craig
91.533	93.000		Craig
93.000	93.073	Jefferson Ave	Craig
93.073	97.594	Jefferson Ave	

040Z

0.000	0.730	Victory Way	Craig
-------	-------	-------------	-------

064A

0.000	0.714	Stegosaurus Fwy / Scenic Byway	Dinosaur
0.714	1.021	Dinosaur Diamond Scenic Byway	Dinosaur
1.021	1.837	Dinosaur Diamond Scenic Byway	

317A

0.000	10.843		
-------	--------	--	--

318A

0.000	60.697	Hwy 318	
-------	--------	---------	--

394A

0.000	0.257	Ranney Street	Craig
0.257	0.446	Ranney Street	
0.446	0.520	Ranney Street	Craig
0.520	9.349	Ranney Street	

Montezuma PDO = 447 Injury/Injured = 60 / 88 Fatal /Fatalities = 3 / 3

041A

0.000	9.505	Trail of the Ancients Scenic Byway	
-------	-------	------------------------------------	--

Colorado Highways by Counties

Section Page 62 of 88

County

Route

Begin Mile

End Mile

Highway Street Name

City

Montezuma

PDO = 447

Injury/Injured = 60 / 88

Fatal /Fatalities = 3 / 3

145A

0.000	0.110	State Street / Scenic Byway	Cortez
0.110	0.203	San Juan Skyway	Cortez
0.203	1.261	Dolores Rd / Scenic Byway	Cortez
1.261	1.421	San Juan Skyway	Cortez
1.421	7.864	San Juan Skyway	
7.864	8.391	CoRoute for 184A / ScenicByway	
8.391	9.406	San Juan Skyway	
9.406	9.540	San Juan Skyway	Dolores
9.540	11.410	Railroad Ave / Scenic Byway	Dolores
11.410	11.500	Railroad Ave / Scenic Byway	
11.500	42.999	San Juan Skyway	

160A

0.000	35.925	Trail of the Ancients Scenic Byway	
35.925	36.000	Trail of the Ancients Scenic Byway	Cortez
36.000	37.789	Broadway / Scenic Byway	Cortez
37.789	37.859	San Juan Skyway	Cortez
37.859	39.720	Main Street / Scenic Byway	Cortez
39.720	39.864	San Juan Skyway	Cortez
39.864	40.511	Mancos RoadScenic Byway	Cortez
40.511	40.655	San Juan Skyway	Cortez
40.655	55.327	CoRoute for 491A / ScenicByway	
55.327	56.228	CoRoute for 491A / ScenicByway	Mancos
56.228	61.828	CoRoute for 491A / ScenicByway	

160D

0.000	0.677	Grand Ave / Scenic Byway	
0.677	1.831	Grand Ave / Scenic Byway	Mancos
1.831	2.477	Grand Ave / Scenic Byway	
2.477	2.488	San Juan Skyway	

184A

0.000	8.159	Trail of the Ancients Scenic Byway	
-------	-------	------------------------------------	--

184B

8.900	26.226	San Juan Skyway	
26.226	26.249	Main Street / Scenic Byway	
26.249	26.530	Main Street / Scenic Byway	Mancos
26.530	26.599	San Juan Skyway	Mancos

491A

0.000	6.422	Trail of the Ancients Scenic Byway	
-------	-------	------------------------------------	--

491B

26.217	27.150	Broadway / Scenic Byway	Cortez
--------	--------	-------------------------	--------

Colorado Highways by Counties

County

Route

Begin Mile

End Mile

Highway Street Name

City

Montezuma

PDO = 447 Injury/Injured = 60 / 88 Fatal /Fatalities = 3 / 3

491B

27.150	27.212	Trail of the Ancients Scenic Byway	Cortez
27.212	49.634	Trail of the Ancients Scenic Byway	

491C

0.000	0.174	Old 666 Bus RtScenic Byway	Cortez
0.174	0.242	San Juan Skyway	Cortez

Montrose

PDO = 618 Injury/Injured = 82 / 102 Fatal /Fatalities = 9 / 10

050A

77.860	82.024		
82.024	82.605		Olathe
82.605	82.613		
82.613	89.824	N. Townsend Ave	
89.824	91.878	N. Townsend Ave	Montrose
91.878	93.558	N San Juan Ave / The Montrose Bypass	Montrose
93.558	94.608	E Main Street	Montrose
94.608	95.100	E Main Street	
95.100	95.107	E Main Street	Montrose
95.107	95.964		Montrose
95.964	97.406		
97.406	98.214		Montrose
98.214	116.669		

050D

0.000	0.192	Business Rt. 50	
0.192	1.500	Business Rt. 50	Olathe
1.500	1.539	Business Rt. 50	

090A

0.000	33.874		
-------	--------	--	--

090B

81.533	88.646	Spring Creek Rd	
88.646	89.858	Spring Creek Rd	Montrose

092A

34.342	56.461	West Elk Loop Scenic Byway	
--------	--------	----------------------------	--

097A

0.000	0.570		Naturita
0.570	0.692		
0.692	0.983		Naturita
0.983	3.794		
3.794	4.584		Nucla

141A

Colorado Highways by Counties

County

Route

Begin Mile End Mile Highway Street Name City

Montrose PDO = 618 Injury/Injured = 82 / 102 Fatal /Fatalities = 9 / 10

141A

51.173	60.000		
60.000	60.036	Main Street	
60.036	60.825	Main Street	Naturita
60.825	60.826	Main Street	
60.826	60.851	Main Street	Naturita
60.851	60.880	Main Street	
60.880	60.958	Main Street	Naturita
60.958	61.000	Main Street	
61.000	95.738		

145A

103.592	116.879		
---------	---------	--	--

347A

0.000	5.248		
-------	-------	--	--

348A

6.074	16.023	5th Street	
16.023	16.911	5th Street	Olathe
16.911	17.059	5th Street	

550B

117.514	126.000		
126.000	126.153	S Townsend Ave	
126.153	130.219	S Townsend Ave	Montrose

Morgan PDO = 423 Injury/Injured = 50 / 60 Fatal /Fatalities = 4 / 4

006I

343.519	344.282	Central Ave	
344.282	345.149	Central Ave	Wiggins
345.149	346.061	Central Ave	
346.061	346.258	Central Ave	Wiggins
346.258	346.697	Central Ave	

006J

371.690	376.318		
376.318	376.851		Hillrose
376.851	380.583		

034A

143.365	149.633		
---------	---------	--	--

034B

158.485	162.130	Platte Ave	
162.130	163.725	Platte Ave	Fort Morgan
163.725	163.948	Platte Ave	

Colorado Highways by Counties

County

Route

Begin Mile	End Mile	Highway Street Name	City
------------	----------	---------------------	------

Morgan PDO = 423 Injury/Injured = 50 / 60 Fatal /Fatalities = 4 / 4

034B

163.948	163.953	Platte Ave	Fort Morgan
163.953	164.461	Platte Ave	
164.461	164.472	Platte Ave	Fort Morgan
164.472	165.490	Platte Ave	
165.490	170.354	Edison Street	
170.354	172.414	Edison Street	Brush
172.414	172.480	Edison Street and Colorado Ave	Brush
172.480	172.923	Edison Street	Brush
172.923	180.511	Edison Street	

034E

0.000	0.932		
-------	-------	--	--

039A

0.000	0.224	CoRoute for 052A	
0.224	7.574		

052A

55.690	72.553		
72.553	72.579		Wiggins
72.579	72.581		

052B

86.481	87.050	Main Street	Fort Morgan
87.050	87.067	Main Street	
87.067	87.096	Main Street	Fort Morgan
87.096	87.239	Main Street	
87.239	105.568	Pawnee Pioneer Trails Scenic Byway	

071D

155.961	173.596	Heartland Expressway	
173.596	174.357	Brush Sub Station / Heartland Expressway	

071E

175.486	175.950	Colorado Ave / Heartland Expressway	Brush
175.950	176.154	Colorado Ave / Heartland Expressway	
176.154	176.267	Colorado Ave / Heartland Expressway	Brush
176.267	176.276	Colorado Ave / Heartland Expressway	
176.276	176.282	Colorado Ave / Heartland Expressway	Brush
176.282	176.360	Colorado Ave / Heartland Expressway	
176.360	176.922	Colorado Ave / Heartland Expressway	Brush
176.922	178.848	Colorado Ave / Heartland Expressway	
178.848	195.582	Heartland Expressway	

076A

60.891	66.099	CoRoute for 002C	
--------	--------	------------------	--

Colorado Highways by Counties

County

Route

Begin Mile End Mile Highway Street Name City

Morgan PDO = 423 Injury/Injured = 50 / 60 Fatal /Fatalities = 4 / 4

076A

66.099	67.000	CoRoute for 039A	
67.000	75.704	CoRoute for 034A	
75.704	80.144		
80.144	81.897		Fort Morgan
81.897	89.465		
89.465	89.821		Brush
89.821	99.130		

144A

0.000	26.887		
26.887	28.000	Cedar Street	
28.000	28.717	Riverview	
28.717	28.796	Riverview	Fort Morgan

Otero PDO = 291 Injury/Injured = 33 / 50 Fatal /Fatalities = 2 / 5

010A

43.041	70.541	Memorial Hwy	
70.541	71.026	6th Street	
71.026	71.330	4th Street	
71.330	71.474	4th Street	La Junta
71.474	71.494	4th Street	
71.494	71.563	4th Street	La Junta
71.563	71.968	Dalton Ave	La Junta

050B

348.777	350.220	Cranston Ave	
350.220	350.382	Cranston Ave	Fowler
350.382	350.578	Cranston Ave	
350.578	351.309	Cranston Ave	Fowler
351.309	359.463	Cranston Ave	
359.463	359.473	1st Street	
359.473	359.993	1st Street	Manzanola
359.993	360.000	1st Street	
360.000	366.970		
366.970	368.073	CoRoute for 071B	
368.073	368.188	CoRoute for 071B	Rocky Ford
368.188	369.420	Elm Ave	Rocky Ford
369.420	369.610		Rocky Ford
369.610	374.254		
374.254	374.797		Swink
374.797	376.694		
376.694	377.159		La Junta

Colorado Highways by Counties

Section Page 67 of 88

County

Route

Begin Mile End Mile Highway Street Name City

Otero PDO = 291 Injury/Injured = 33 / 50 Fatal /Fatalities = 2 / 5

050B

377.159	377.202		
377.202	378.728		La Junta
378.728	378.736		
378.736	378.760	Santa Fe Tail Scenic Byway	
378.760	378.816	Santa Fe Tail Scenic Byway	La Junta
378.816	378.845	3rd Street / Scenic Byway	La Junta
378.845	378.885	Santa Fe Tail Scenic Byway	La Junta
378.885	380.354	1st Street / Scenic Byway	La Junta
380.354	380.768	1st Street / Scenic Byway	
380.768	380.840	1st Street / Scenic Byway	La Junta
380.840	380.859	Santa Fe Tail Scenic Byway	La Junta
380.859	380.861	Santa Fe Tail Scenic Byway	
380.861	388.750	Ambassador Thompson Blvd / Scenic Byway	

050Z

0.000	1.511	Swink Ave	Rocky Ford
1.511	2.603	Swink Ave	

071A

0.000	1.000	Santa Fe Tail Scenic Byway	
1.000	9.032		

071B

9.601	13.725	12th Street	
13.725	14.539	12th Street	Rocky Ford

071C

16.157	19.528		
--------	--------	--	--

096C

119.491	119.760		
---------	---------	--	--

109A

30.975	55.158	Adams Ave	
55.158	55.196	Adams Ave	La Junta
55.196	55.278	Adams Ave	
55.278	55.940	Adams Ave	La Junta
55.940	56.000	Adams Ave / Scenic Byway	La Junta
56.000	56.002	Santa Fe Tail Scenic Byway	La Junta
56.002	56.010	Santa Fe Tail Scenic Byway	
56.010	56.950	E Grand Ave / Scenic Byway	
56.950	65.196	E Grand Ave	
65.196	65.327	E Grand Ave	Cheraw

109B

0.000	0.060	Bradish Ave / Scenic Byway	La Junta
-------	-------	----------------------------	----------

Colorado Highways by Counties

County

Route

Begin Mile

End Mile

Highway Street Name

City

Otero PDO = 291 Injury/Injured = 33 / 50 Fatal /Fatalities = 2 / 5

109B

0.060	0.183	Santa Fe Tail Scenic Byway	La Junta
0.183	0.184	Santa Fe Tail Scenic Byway	

167A

0.961	1.500	Main Street	
1.500	2.005	Main Street	Fowler
2.005	2.398	Grant Ave	Fowler
2.398	4.860	Grant Ave	

194A

0.000	0.260	Trail Ave	
0.260	10.111		

202A

0.000	0.218	2nd Street	Rocky Ford
0.218	0.241	2nd Street	
0.241	0.247	2nd Street	Rocky Ford
0.247	3.228	2nd Street	

207A

0.000	0.340	Park Street	Manzanola
0.340	1.377	Park Street	

266A

0.000	0.217	12th Street	Rocky Ford
0.217	0.344	Thomas Ave	Rocky Ford
0.344	0.363	Thomas Ave	
0.363	11.516		

350A

37.390	72.294	Santa Fe Tail Scenic Byway	
72.294	72.444	Santa Fe Tail Scenic Byway	La Junta
72.444	72.713	5th Street / Scenic Byway	La Junta
72.713	72.770	Santa Fe Tail Scenic Byway	La Junta
72.770	72.970	Barnes Ave / Scenic Byway	La Junta
72.970	73.001	Santa Fe Tail Scenic Byway	La Junta

Ouray PDO = 135 Injury/Injured = 17 / 26 Fatal /Fatalities = 2 / 2

062A

12.352	16.010	Mountain Pass / Scenic Byway	
16.010	22.000	San Juan Skyway	
22.000	22.100	Main Street / Scenic Byway	
22.100	23.324	Main Street / Scenic Byway	Ridgway
23.324	23.332	Main Street / Scenic Byway	
23.332	23.336	San Juan Skyway	

Colorado Highways by Counties

Section Page 69 of 88

County

Route

Begin Mile

End Mile

Highway Street Name

City

Ouray

PDO = 135

Injury/Injured = 17 / 26

Fatal /Fatalities = 2 / 2

062A

23.336

23.414

San Juan Skyway

Ridgway

550B

80.187

92.072

Red Mountain Pass / Scenic Byway

92.072

92.210

Red Mountain Pass / Scenic Byway

Ouray

92.210

92.894

San Juan Skyway

Ouray

92.894

95.136

3rd Street / Scenic Byway

Ouray

95.136

103.388

San Juan Skyway

103.388

103.716

San Juan Skyway

Ridgway

103.716

104.000

San Juan Skyway

104.000

104.002

104.002

104.640

Ridgway

104.640

117.514

Park

PDO = 378

Injury/Injured = 68 / 97

Fatal /Fatalities = 4 / 5

009A

18.091

46.980

009B

47.582

63.732

009C

64.673

65.651

Fairplay

65.651

70.337

70.337

71.146

Alma

71.146

72.682

72.682

76.442

Hoosier Pass

024A

225.590

226.297

Trout Creek Pass

226.297

226.550

CoRoute for 285C

226.550

238.236

238.236

239.320

CoRoute for 009A

239.320

252.865

252.865

258.705

Wilkerson Pass

258.705

267.299

285D

161.789

181.971

181.971

182.898

CoRoute for 009B

182.898

182.989

CoRoute for 009B

Fairplay

182.989

183.164

Fairplay

183.164

183.388

183.388

183.901

Fairplay

183.901

201.284

Colorado Highways by Counties

County

Route

Begin Mile

End Mile

Highway Street Name

City

Park

PDO = 378 Injury/Injured = 68 / 97 Fatal /Fatalities = 4 / 5

285D

201.284	210.118	Kenosha Pass	
210.118	228.800		

Phillips

PDO = 42 Injury/Injured = 5 / 9 Fatal /Fatalities = 1 / 1

006J

434.377	435.904		
435.904	435.950		Haxtun
435.950	436.044		
436.044	436.747		Haxtun
436.747	436.765	Bee Street	Haxtun
436.765	444.448	Bee Street	
444.448	445.265	Bee Street	Paoli
445.265	445.280	Bee Street	
445.280	453.057	Denver Street	
453.057	454.881	Denver Street	Holyoke
454.881	467.284	Denver Street	

023A

0.000	0.004		Holyoke
0.004	16.773		

059B

133.628	147.004	Washington Ave	
147.004	147.858	Washington Ave	Haxtun
147.858	158.661	Washington Ave	

385D

269.284	278.552	Interocean Ave	
278.552	278.954		
278.954	280.153		Holyoke
280.153	290.897		

Pitkin

PDO = 856 Injury/Injured = 45 / 57 Fatal /Fatalities = 2 / 2

082A

21.386	22.151	Old Hwy 82	
22.231	22.864	Old Hwy 82	
22.864	22.987	Old Hwy 82	Basalt
22.987	23.110	Old Hwy 82	
23.110	23.126	Old Hwy 82	Basalt
23.126	23.140	Old Hwy 82	
23.140	23.771	Old Hwy 82	Basalt
23.771	23.815	Old Hwy 82	
23.815	24.164	Old Hwy 82	Basalt

Colorado Highways by Counties

Section Page 71 of 88

County

Route

Begin Mile End Mile Highway Street Name City

Pitkin PDO = 856 Injury/Injured = 45 / 57 Fatal /Fatalities = 2 / 2

082A

24.164	31.904	Old Hwy 82	
31.904	33.154	Old Hwy 82	Snowmass Village
33.154	38.327	Old Hwy 82	
38.327	38.509	Old Hwy 82	Aspen
38.509	38.895	Old Hwy 82	
38.895	39.804	Old Hwy 82	Aspen
39.804	40.381	Hallum Street	Aspen
40.381	40.494	Seventh Street	Aspen
40.494	41.430	Main Street	Aspen
41.430	41.573	Original Street	Aspen
41.573	42.111	Cooper Street	Aspen
42.111	42.286	Independence Pass	Aspen
42.286	42.471	Independence Pass	
42.471	61.183	Mountain Pass / Scenic Byway	

133A

42.951	44.244	McClure Pass / Scenic Byway	
46.571	61.000	McClure Pass / Scenic Byway	
61.000	65.142	West Elk Loop Scenic Byway	

Prowers PDO = 195 Injury/Injured = 20 / 24 Fatal /Fatalities = 2 / 3

050B

426.715	427.589	Main Street / Scenic Byway	
427.589	427.737	Santa Fe Tail Scenic Byway	
427.737	434.300	Main Street / Scenic Byway	
434.300	435.312	Main Street / Scenic Byway	Lamar
435.312	435.425	Santa Fe Tail Scenic Byway	Lamar
435.425	436.000	Olive Street / Scenic Byway	Lamar
436.000	436.262	Santa Fe Tail Scenic Byway	Lamar
436.262	452.238	Santa Fe Tail Scenic Byway	
452.238	452.272	Santa Fe Tail Scenic Byway	Granada
452.272	452.923	Goff Street / Scenic Byway	Granada
452.923	452.964	Santa Fe Tail Scenic Byway	Granada
452.964	453.001	Colorado Street / Scenic Byway	Granada
453.001	462.737	Colorado Street / Scenic Byway	
462.737	463.513	Colorado Street / Scenic Byway	Holly
463.513	467.328	Colorado Street / Scenic Byway	
467.328	467.583	Santa Fe Tail Scenic Byway	

089A

5.976	34.000		
34.000	34.001	1st Street	

Colorado Highways by Counties

County			
Route			
Begin Mile	End Mile	Highway Street Name	City
Prowers PDO = 195 Injury/Injured = 20 / 24 Fatal /Fatalities = 2 / 3			
089A			
34.001	34.340	1st Street	Holly
196A			
7.905	8.922	Main Street	
287A			
46.719	75.930	/ Heartland Expressway	
75.930	77.639	/ Heartland Expressway	Lamar
287B			
85.188	85.631	Scenic Byway / Heartland Expressway	
85.631	88.087	/ Heartland Expressway	
88.087	88.501	/ Heartland Expressway	Wiley
88.501	95.953	/ Heartland Expressway	
385A			
95.000	95.081	Main Street / Scenic Byway	Granada
95.081	95.581	Main Street	Granada
95.581	95.675	Main Street	
95.675	109.238		
Pueblo PDO = 3,432 Injury/Injured = 381 / 499 Fatal /Fatalities = 21 / 26			
010A			
28.330	43.041	Memorial Hwy	
025A			
68.828	71.000	John F. Kennedy Memorial Hwy	
71.000	74.000	Graneros Gorge / John F. Kennedy Memorial	
74.000	75.000	John F. Kennedy Memorial Hwy / Frontier Pat	
75.000	86.938	John F. Kennedy Memorial Hwy	
86.938	90.000	Nolan / John F. Kennedy Memorial Hwy	
90.000	92.000	St. Charles Reservoir / John F. Kennedy Mem	
92.000	92.952	Pueblo / John F. Kennedy Memorial Hwy / Joh	
92.952	97.514	Pueblo / John F. Kennedy Memorial Hwy / Joh	Pueblo
97.514	99.981	Pueblo / John F. Kennedy Memorial Hwy	Pueblo
99.981	103.610	Pueblo / John F. Kennedy Memorial Hwy / Co	Pueblo
103.610	104.000	Pueblo / John F. Kennedy Memorial Hwy / Co	
104.000	116.369	John F. Kennedy Memorial Hwy	
045A			
0.000	5.836	Pueblo / John F. Kennedy Memorial Hwy Blvd	Pueblo
5.836	8.734	Pueblo / John F. Kennedy Memorial Hwy Blvd	
047A			
0.000	3.038	University Blvd	Pueblo
3.038	4.515	University Blvd	

Colorado Highways by Counties

County			
Route			
Begin Mile	End Mile	Highway Street Name	City
Pueblo PDO = 3,432 Injury/Injured = 381 / 499 Fatal /Fatalities = 21 / 26			
047A			
4.515	4.635	University Blvd	Pueblo
050A			
296.262	312.876		
312.876	314.598		Pueblo
050B			
315.709	321.887	50 Bypass	Pueblo
321.887	323.100	50 Bypass	
323.100	348.777	Cranston Ave	
050C			
0.000	1.278	Santa Fe	Pueblo
1.278	2.110	Business Rt. 50	Pueblo
2.110	16.948	Business Rt. 50	
078A			
2.373	29.897		
29.897	32.000		Pueblo
32.000	33.272	Northern Ave	Pueblo
078B			
0.000	1.493	Grand Ave	
096A			
29.166	51.846	Frontier Pathways Scenic Byway	
51.846	51.894	Frontier Pathways Scenic Byway	Pueblo
51.894	51.999	Thatcher Ave / Scenic Byway	Pueblo
51.999	52.430	Thatcher Ave / Scenic Byway	
52.430	52.689	Thatcher Ave / Scenic Byway	Pueblo
52.689	54.080	Thatcher Ave	Pueblo
54.080	54.761	Lincoln Ave	Pueblo
54.761	58.812	4th Street	Pueblo
096B			
69.499	75.189		
75.189	75.899		Boone
75.899	87.994		
165A			
18.697	36.894	Frontier Pathways Scenic Byway	
209A			
0.000	1.348	Hughes Ave	
1.348	1.528	Hughes Ave	Boone
227A			
0.000	0.621		

Colorado Highways by Counties

County

Route

Begin Mile

End Mile

Highway Street Name

City

Pueblo

PDO = 3,432 Injury/Injured = 381 / 499 Fatal /Fatalities = 21 / 26

227A

0.621	0.663		Pueblo
0.663	0.903		
0.903	0.915	Joplin Ave	
0.915	1.851	Joplin Ave	Pueblo

231A

0.000	2.050	36th Ln	
-------	-------	---------	--

233A

0.000	2.147	Baxter Rd	
-------	-------	-----------	--

Rio Blanco

PDO = 187 Injury/Injured = 38 / 51 Fatal /Fatalities = 6 / 6

013A

16.895	41.080		
41.080	41.087	Market Street	
41.087	43.605	Market Street	Meeker
43.605	44.079	Market Street	
44.079	44.994	Market Street	Meeker
44.994	45.255	Market Street	
45.255	45.292	Market Street	Meeker
45.292	46.000	Market Street	
46.000	58.230	CR 7	

064A

1.837	17.860	Dinosaur Diamond Scenic Byway	
17.860	17.964	Dinosaur Diamond Scenic Byway	Rangely
17.964	19.330	Main Street / Scenic Byway	Rangely
19.330	19.508	Dinosaur Diamond Scenic Byway	Rangely
19.508	19.659	Dinosaur Diamond Scenic Byway	
19.659	19.874	Dinosaur Diamond Scenic Byway	Rangely
19.874	21.986		Rangely
21.986	73.705		

139A

39.273	70.771	Dinosaur Diamond Scenic Byway	
70.771	70.951	Dinosaur Diamond Scenic Byway	Rangely
70.951	72.040	Dinosaur Diamond Scenic Byway	
72.040	72.065	Dinosaur Diamond Scenic Byway	Rangely

Rio Grande

PDO = 251 Injury/Injured = 29 / 38 Fatal /Fatalities = 3 / 4

015A

0.000	0.880	Broadway	Monte Vista
0.880	12.374		

112A

Colorado Highways by Counties

County

Route

Begin Mile

End Mile

Highway Street Name

City

Rio Grande

PDO = 251 Injury/Injured = 29 / 38 Fatal /Fatalities = 3 / 4

112A

0.000	0.439	Oak Ave	Del Norte
0.439	0.448		Del Norte
0.448	7.397		
7.457	9.667		
10.077	12.567		

149A

0.000	2.226	Silver Thread Scenic Byway	South Fork
2.226	4.695	Silver Thread Scenic Byway	

160A

180.234	183.793		
183.793	185.460		South Fork
185.460	186.356	Silver Thread Scenic Byway	South Fork
186.356	188.008		South Fork
188.008	201.661		
201.661	201.705		Del Norte
201.705	202.413	Grand Ave	Del Norte
202.413	202.462	Grand Ave	
202.462	214.175	1st Ave	
214.175	215.928	1st Ave	Monte Vista
215.928	217.129	Grand Ave	Monte Vista
217.129	217.190	Grand Ave	
217.190	222.547	Main Street / Alamosa	

285B

51.159	51.526	Broadway	Monte Vista
51.526	51.536	Broadway	
51.536	62.903	8th Street	

368A

0.000	2.004		
-------	-------	--	--

370A

0.000	5.978		
-------	-------	--	--

Routt

PDO = 800 Injury/Injured = 77 / 102 Fatal /Fatalities = 1 / 1

040A

97.594	106.556	Jefferson Ave	
106.556	108.355	Jefferson Ave	Hayden
108.355	108.380	Jefferson Ave	
108.380	128.784		
128.784	128.934		Steamboat Springs
128.934	129.254		
129.254	129.368		Steamboat Springs

Colorado Highways by Counties

County

Route

Begin Mile	End Mile	Highway Street Name	City
------------	----------	---------------------	------

Routt PDO = 800 Injury/Injured = 77 / 102 Fatal /Fatalities = 1 / 1

040A

129.368	135.612	Lincoln Ave	Steamboat Springs
135.612	135.862	Lincoln Ave	
135.862	141.837		
141.837	151.804	Rabbit Ears Pass	

131B

21.233	42.202		
42.202	42.361		Yampa
42.361	42.462		
42.462	42.653		Yampa
42.653	51.367		
51.367	51.568		Oak Creek
51.568	51.969	Main Srreet	Oak Creek
51.969	68.721	Main Srreet	

134A

0.000	3.082		
3.082	10.712	Gore Pass	

317A

10.843	12.237		
--------	--------	--	--

394A

9.349	9.378	Ranney Street	
-------	-------	---------------	--

Saguache PDO = 134 Injury/Injured = 23 / 33 Fatal /Fatalities = 3 / 3

017B

88.181	88.195	5th Ave	
88.195	105.011		
105.011	106.447		Moffat
106.447	118.864		

050A

181.626	190.522		
190.522	190.581	Monarch Pass	

112A

7.397	7.457		
9.667	10.077		
12.567	14.556		
14.556	14.570		Center
14.570	15.662	8th Street	Center
15.662	15.929	County Line Rd	Center
15.929	21.326	County Line Rd	
21.814	27.802	County Line Rd	

Colorado Highways by Counties

County

Route

Begin Mile

End Mile

Highway Street Name

City

Saguache

PDO = 134 Injury/Injured = 23 / 33 Fatal /Fatalities = 3 / 3

114A

8.018	23.817		
23.817	35.873	North Pass	
35.873	61.527		
61.527	61.528	Gunnison Ave	
61.528	61.697	Gunnison Ave	Saguache

285B

62.903	86.014	8th Street	
86.014	86.290	8th Street	Saguache
86.290	86.712	Gunnison Ave	Saguache
86.712	86.739	Gunnison Ave	
86.739	115.874		
115.874	119.032	Poncha Pass	

San Juan

PDO = 21 Injury/Injured = 10 / 12 Fatal /Fatalities = 1 / 1

110A

0.000	0.097	Green Street / Scenic Byway	Silverton
0.097	0.140	San Juan Skyway	Silverton

550B

49.760	69.928	Molas Divide Pass / Scenic Byway	
69.928	70.000	Molas Divide Pass / Scenic Byway	Silverton
70.000	70.747	San Juan Skyway	Silverton
70.747	71.829	San Juan Skyway	
71.829	80.187	Red Mountain Pass / Scenic Byway	

San Miguel

PDO = 156 Injury/Injured = 18 / 30 Fatal /Fatalities = 4 / 4

062A

0.000	12.352	Mountain Pass / Scenic Byway	
-------	--------	------------------------------	--

141A

7.344	51.173		
-------	--------	--	--

145A

59.419	68.080	Mountain Pass / Scenic Byway	
68.080	69.790	San Juan Skyway	
69.790	70.421	San Juan Skyway	Mountain Village
70.421	70.529	San Juan Skyway	
70.529	70.572	San Juan Skyway	Mountain Village
70.572	70.597	San Juan Skyway	
70.597	70.793	San Juan Skyway	Mountain Village
70.793	71.481	San Juan Skyway	
71.481	71.484	San Juan Skyway	Telluride
71.484	79.895	San Juan Skyway	

Colorado Highways by Counties

County

Route

Begin Mile

End Mile

Highway Street Name

City

San Miguel

PDO = 156

Injury/Injured = 18 / 30

Fatal /Fatalities = 4 / 4

145A

79.895

79.898

San Juan Skyway

Sawpit

79.898

80.074

Wheeler Street / Scenic Byway

Sawpit

80.074

80.179

San Juan Skyway

Sawpit

80.179

84.389

San Juan Skyway

84.389

100.877

100.877

100.879

Grand Ave

100.879

101.505

Grand Ave

Norwood

101.505

101.559

Norwood

101.559

103.592

Sedgwick

PDO = 45

Injury/Injured = 11 / 12

Fatal /Fatalities = 0 / 0

011A

0.000

0.410

South Platte River Trail Scenic Byway

0.410

1.350

023A

16.773

17.507

059B

158.661

173.337

Washington Ave

076A

157.356

172.000

172.000

180.052

South Platte River Trail Scenic Byway

180.052

180.240

South Platte River Trail Scenic Byway

Julesburg

180.240

180.424

South Platte River Trail Scenic Byway

180.424

184.135

138A

35.971

42.697

2nd Ave

42.697

42.823

2nd Ave

Sedgwick

42.823

43.217

Railroad Street

Sedgwick

43.217

43.269

Saunders Ave

Sedgwick

43.269

50.336

Saunders Ave

50.336

50.550

Saunders Ave

Ovid

50.550

50.680

Saunders Ave / Scenic Byway

Ovid

50.680

50.747

South Platte River Trail Scenic Byway

Ovid

50.747

50.751

South Platte River Trail Scenic Byway

50.751

54.000

1st Street / Scenic Byway

54.000

54.810

South Platte River Trail Scenic Byway

54.810

56.963

1st Street / Scenic Byway

56.963

58.243

1st Street / Scenic Byway

Julesburg

58.243

58.283

1st Street / Scenic Byway

58.283

58.303

1st Street / Scenic Byway

Julesburg

Colorado Highways by Counties

County		Route			City	
Begin Mile	End Mile	Highway Street Name				
Sedgwick PDO = 45 Injury/Injured = 11 / 12 Fatal /Fatalities = 0 / 0						
138A						
58.303	58.326	1st Street / Scenic Byway				
58.326	58.534	South Platte River Trail Scenic Byway				
58.534	58.718	1st Street / Scenic Byway				
58.718	59.823	1st Street				
385D						
290.897	309.000					
309.000	309.820	South Platte River Trail Scenic Byway			Julesburg	
309.820	310.240	South Platte River Trail Scenic Byway				
310.240	310.959	South Platte River Trail Scenic Byway			Julesburg	
310.959	310.996	South Platte River Trail Scenic Byway				
385E						
313.849	314.000	South Platte River Trail Scenic Byway				
314.000	317.631					
Summit PDO = 1,167 Injury/Injured = 95 / 134 Fatal /Fatalities = 3 / 3						
006F						
208.659	208.968				Silverthorne	
208.968	210.201				Dillon	
210.201	210.409					
210.409	211.262				Dillon	
211.262	214.000					
214.000	217.000	Keystone				
217.000	225.036	Loveland Pass				
009C						
76.442	80.773	Hoosier Pass				
80.773	84.653				Blue River	
84.653	85.992					
85.992	86.165				Breckenridge	
86.165	89.014	S Parker Ave / Boreas Pass			Breckenridge	
89.014	90.007	S Parker Ave / Boreas Pass				
90.007	90.254	S Parker Ave / Boreas Pass			Breckenridge	
90.254	90.625	Boreas Pass			Breckenridge	
90.625	90.695	Boreas Pass				
90.695	94.306	Summit Blvd				
94.306	94.602	Summit Blvd			Frisco	
94.602	94.721	Summit Blvd				
94.721	94.995	Summit Blvd			Frisco	
94.995	95.109	Summit Blvd				
95.109	97.028	Summit Blvd			Frisco	
97.028	97.230	Summit Blvd				

Colorado Highways by Counties

County

Route

Begin Mile End Mile Highway Street Name City

Summit PDO = 1,167 Injury/Injured = 95 / 134 Fatal /Fatalities = 3 / 3

009D

101.562	104.574	Blue River Pwy	Silverthorne
104.574	105.000	Blue River Pwy	
105.000	105.694	6th Street	
105.694	105.751	6th Street	Silverthorne
105.751	127.427	6th Street	

070A

189.977	194.000	Vail Pass	
194.000	195.141	Copper Mountain / Ski Area	
195.141	195.548	Copper Mountain / Ski Area / Scenic Byway	
195.548	195.672	Copper Mountain / Ski Area	
195.672	198.000	Tenmile Creek	
198.000	199.000	Officers Gulch / Tenmile Creek	
199.000	201.000	Tenmile Creek	
201.000	203.000	Frisco / Breckenridge / Frisco Bay on Lake Dil	
203.000	204.986	Salt Lick Gulch	
204.986	205.000	Salt Lick Gulch	Silverthorne
205.000	205.741	Silverthorne / Dillon / Keystone / A-Basin	Silverthorne
205.741	206.995	Silverthorne / Dillon / Keystone / A-Basin	
206.995	207.000	Memorial Hwy	
207.000	214.000	Eisenhower/Johnson Tunnel West Side Pass	
214.000	214.008	Memorial Hwy	

091A

12.048	20.569	Mountain Pass / Scenic Byway	
20.569	22.605	Top of the Rockies Scenic Byway	

Teller PDO = 390 Injury/Injured = 56 / 73 Fatal /Fatalities = 2 / 2

024A

267.299	278.182		
278.182	283.725	CoRoute for 067C	
283.725	283.734	CoRoute for 067C	Woodland Park
283.734	284.457	CoRoute for 067C	
284.457	284.508	CoRoute for 067C	Woodland Park
284.508	286.373	Midland Ave / Scott Ave	Woodland Park
286.373	286.425	Midland Ave / Scott Ave	
286.425	286.747	John A. Love Memorial Highway	
286.747	286.912	John A. Love Memorial Highway	Woodland Park
286.912	288.408	John A. Love Memorial Highway	

067C

45.560	45.641	Victor Ave / Scenic Byway	Victor
45.641	45.746	Victor Ave / Scenic Byway	

Colorado Highways by Counties

County

Route

Begin Mile

End Mile

Highway Street Name

City

Teller

PDO = 390

Injury/Injured = 56 / 73

Fatal /Fatalities = 2 / 2

067C

45.746	45.841	Gold Belt Scenic Byway	
45.841	50.732	2nd Street / Scenic Byway	
50.732	51.300	2nd Street / Scenic Byway	Cripple Creek
51.300	51.363	Gold Belt Scenic Byway	Cripple Creek
51.363	51.577	Bennett Ave / Scenic Byway	Cripple Creek
51.577	51.682	Gold Belt Scenic Byway	Cripple Creek
51.682	52.002	5th Street	Cripple Creek
52.002	52.305	Pikes Peak Ave	Cripple Creek
52.305	69.652	Pikes Peak Ave	

067D

76.920	78.040		Woodland Park
78.040	78.063		
78.063	78.463		Woodland Park
78.463	78.666		
78.666	79.876		Woodland Park
79.876	87.229		

Washington

PDO = 78

Injury/Injured = 14 / 20

Fatal /Fatalities = 2 / 2

006J

380.583	387.934		
---------	---------	--	--

034B

180.511	195.522	Edison Street	
195.522	195.528	Edison Street	Akron
195.528	196.780	1st Street	Akron
196.780	209.075	1st Street	
209.075	209.797	1st Street	Otis
209.797	209.824	1st Street	
209.824	218.349		

036D

129.571	178.048		
178.048	180.410	CoRoute for 059A	

059A

60.333	67.142		
--------	--------	--	--

061A

0.000	0.496	Dade Ave	Otis
0.496	0.515	Dade Ave	
0.515	21.703		

063A

0.000	27.635		
-------	--------	--	--

Colorado Highways by Counties

Section Page 82 of 88

County

Route

Begin Mile

End Mile

Highway Street Name

City

Washington

PDO = 78

Injury/Injured = 14 / 20

Fatal /Fatalities = 2 / 2

063A

27.635

28.263

Akron

28.263

28.315

28.315

28.676

Akron

28.676

28.737

28.737

28.879

Cedar Ave

28.879

29.733

Cedar Ave

Akron

29.733

29.782

Akron

29.782

48.196

071D

125.941

155.961

Heartland Expressway

076A

99.130

109.737

Weld

PDO = 3,912

Injury/Injured = 500 / 627

Fatal /Fatalities = 35 / 45

007D

64.417

64.449

Baseline Rd

Erie

014C

142.182

144.159

Severance

144.159

147.082

147.082

153.000

153.000

153.015

1st Street / Scenic Byway

153.015

153.622

1st Street / Scenic Byway

Ault

153.622

153.628

Pawnee Pioneer Trails Scenic Byway

Ault

153.628

183.000

Pawnee Pioneer Trails Scenic Byway

183.000

202.135

202.135

203.361

Raymer

203.361

204.000

204.000

211.807

Pawnee Pioneer Trails Scenic Byway

211.807

215.637

Scenic Byway / Heartland Expressway

215.637

216.812

Pawnee Pioneer Trails Scenic Byway

025A

231.087

231.868

Federal Heights / Thornton / NorthGlenn / We

231.868

232.095

Federal Heights / Thornton / NorthGlenn / We

Erie

232.095

232.106

Erie /Dacono

Erie

232.106

232.111

Erie /Dacono

232.111

234.110

Erie /Dacono

Dacono

234.110

235.091

Fredrick / Firestone / Mead / Longmont

Dacono

235.091

235.122

Fredrick / Firestone / Mead / Longmont

Frederick

235.122

237.104

Fredrick / Firestone / Mead / Longmont

237.104

237.115

Fredrick / Firestone / Mead / Longmont

Frederick

Colorado Highways by Counties

County

Route

Begin Mile End Mile Highway Street Name City

Weld PDO = 3,912 Injury/Injured = 500 / 627 Fatal /Fatalities = 35 / 45

025A

237.115	242.676	Fredrick / Firestone / Mead / Longmont	
242.676	246.205	Fredrick / Firestone / Mead / Longmont	Mead
246.205	247.000	Fredrick / Firestone / Mead / Longmont	
247.000	248.235	Berthoud / Lovelend / Johnstown / Windsor	
248.235	249.709	Berthoud / Lovelend / Johnstown / Windsor	Berthoud
249.709	252.261	Berthoud / Lovelend / Johnstown / Windsor	Johnstown
252.261	252.439	Berthoud / Lovelend / Johnstown / Windsor /	Johnstown
252.439	253.215	Berthoud / Lovelend / Johnstown / Windsor /	
291.971	295.000		
295.000	296.000	Natural Fort Rest Area	
296.000	298.879		

034A

98.837	100.817		
100.817	104.776		Greeley
104.776	112.265	34 Bypass	Greeley
112.265	112.476	34 Bypass	
112.476	112.896	34 Bypass	Evans
112.896	113.456	34 Bypass	Greeley
113.456	115.411	34 Bypass	
115.411	116.244	Hill Street	
116.244	118.693	Hill Street	Kersey
118.693	119.692	Hill Street	
119.692	143.365		

034D

0.000	10.194	10th St	Greeley
10.194	11.057	8th Ave	Greeley
11.057	11.749	18th Street	Greeley
11.749	11.864	18th Street	
11.864	11.925	18th Street	Greeley
11.925	14.711	18th Street	

034Z

0.000	0.094	10th Ave	Greeley
0.094	1.239	9th Street	Greeley
1.239	1.301	23rd Ave	Greeley

052A

7.202	10.384		Erie
10.384	10.812		
10.812	13.184		Frederick
13.184	13.643		Dacono
13.643	14.815		Frederick

Colorado Highways by Counties

County

Route

Begin Mile	End Mile	Highway Street Name	City
------------	----------	---------------------	------

Weld PDO = 3,912 Injury/Injured = 500 / 627 Fatal /Fatalities = 35 / 45

052A

14.815	14.944	1st Street	Frederick
14.944	19.704	1st Street	
19.704	19.990	1st Street	Fort Lupton
19.990	20.002	1st Street	
20.002	21.957	1st Street	Fort Lupton
21.957	22.430	1st Street	
22.430	28.915		
28.915	29.462		Hudson
29.462	29.753	Main Street	Hudson
29.753	30.764		Hudson
30.764	55.690		

052B

105.568	111.569	Pawnee Pioneer Trails Scenic Byway	
---------	---------	------------------------------------	--

056B

5.519	6.008	Mountain Ave/CO RD 44	Berthoud
6.008	6.489	Mountain Ave/CO RD 44	
6.489	9.021	Mountain Ave/CO RD 44	Berthoud
9.021	9.529	Mountain Ave/CO RD 44	Johnstown

060A

0.937	0.954		
1.166	1.876		
3.951	4.894		
4.911	4.968		

060B

5.823	11.245	1st Street	Johnstown
11.245	11.329	1st Street	
11.329	11.333	1st Street	Milliken
11.333	13.893	Broad Street	Milliken
13.893	20.203	Broad Street	

066B

38.919	41.920		
41.920	42.770		Mead
42.770	43.048		
43.048	45.440		Mead
45.440	51.180		
51.180	51.181		Platteville
51.181	51.386	Justin Ave	Platteville

071E

195.582	201.636	Heartland Expressway	
---------	---------	----------------------	--

Colorado Highways by Counties

Section Page 85 of 88

County

Route

Begin Mile	End Mile	Highway Street Name	City
------------	----------	---------------------	------

Weld PDO = 3,912 Injury/Injured = 500 / 627 Fatal /Fatalities = 35 / 45

071F

205.525	206.000	Scenic Byway / Heartland Expressway	
206.000	232.899	/ Heartland Expressway	

076A

25.152	28.499	CoRoute for 002C	Lochbuie
28.499	34.603	CoRoute for 002C	Hudson
34.603	60.891	CoRoute for 002C	

076B

0.000	0.003	Market Street	
0.003	0.141	Market Street	Keenesburg
0.141	0.247	Market Street	
0.247	0.472	Market Street	Keenesburg

079B

18.939	23.892		
--------	--------	--	--

085C

236.034	241.579		
241.579	242.845		Fort Lupton
242.845	250.222		
250.222	252.226		Platteville
252.226	252.237	2nd Street	Platteville
252.237	255.908	2nd Street	
255.908	256.825	2nd Street	Gilcrest
256.825	262.399	2nd Street	
262.399	263.114	2nd Street	La Salle
263.114	263.156	85 Bypass	La Salle
263.156	263.760	85 Bypass	
263.760	265.742	85 Bypass	Evans
265.742	265.763	85 Bypass	Greeley

085E

0.000	1.182	Denver Ave / Ft Lupton Bus Rt	Fort Lupton
1.182	1.515	Denver Ave / Ft Lupton Bus Rt	

085F

0.000	0.885	Main Street	
0.885	2.690	Main Street	Platteville

085G

0.000	0.339		Evans
0.339	0.522		
0.522	0.710		Garden City
0.710	0.993		Greeley
0.993	1.629	8th Ave	Greeley

Colorado Highways by Counties

Section Page 86 of 88

County

Route

Begin Mile

End Mile

Highway Street Name

City

Weld

PDO = 3,912

Injury/Injured = 500 / 627

Fatal /Fatalities = 35 / 45

085H

0.000	2.000	8th Ave	Greeley
2.000	2.117		Greeley
2.117	2.239		

085L

265.849	266.007	Lake Ave	Greeley
266.007	267.178	Nevada Ave	Greeley
267.178	268.447	Oak Ave	Greeley
268.447	270.283	Oak Ave	
270.283	270.457	Oak Ave	Greeley
270.457	275.017	Oak Ave	
275.017	275.825	Oak Ave	Eaton
275.825	276.078	Oak Ave	
276.078	276.352	Oak Ave	Eaton
276.352	276.621		Eaton
276.621	279.264		
279.264	279.622		Ault
279.622	280.267	Pawnee Pioneer Trails Scenic Byway	Ault
280.267	280.830	Pawnee Pioneer Trails Scenic Byway	
280.830	283.172		
283.172	284.126		Pierce
284.126	287.825		
287.825	289.545		Nunn
289.545	309.542		

119C

59.485	60.493	3rd Ave	Longmont
60.493	63.700	3rd Ave	

257A

0.000	0.693	Quintine Ave	Milliken
0.693	0.745	Quintine Ave	
0.745	1.840	Quintine Ave	Milliken
1.840	1.888	Quintine Ave	
1.888	2.479	Quintine Ave	Milliken
2.479	2.640	Quintine Ave	
2.640	3.137		
3.137	6.157		Greeley
6.157	7.782		
7.782	10.595		Windsor
10.595	11.580	Main Street	Windsor
11.580	14.541	7th Street	Windsor
14.541	16.095	7th Street	Severance

Colorado Highways by Counties

County

Route

Begin Mile

End Mile

Highway Street Name

City

Weld PDO = 3,912 Injury/Injured = 500 / 627 Fatal /Fatalities = 35 / 45

257A

16.095 18.487 7th Street

257B

0.037 0.332

0.332 1.146

Greeley

263A

0.635 2.733 8th Street

Greeley

392A

102.528 103.211 Main Street

103.211 104.455 Main Street

Windsor

392B

105.439 105.823 Main Street

105.823 123.596 Main Street

123.596 141.583 County Road 392

Windsor

Yuma PDO = 153 Injury/Injured = 17 / 33 Fatal /Fatalities = 3 / 3

034B

218.349 222.366

222.366 222.368

222.368 223.848

223.848 249.457

249.457 249.463

249.463 250.772

250.772 259.529

8th Ave

8th Ave

8th Ave

3rd Street

3rd Street

3rd Street

Yuma

Wray

036D

180.410 185.382 CoRoute for 059A

185.382 211.109

211.109 213.654 CoRoute for 385C

213.654 224.718

059B

74.474 105.956 Detroit Street

105.956 105.964 Detroit Street

105.964 106.058 Detroit Street

106.058 107.931 Detroit Street

107.931 107.944 Detroit Street

107.944 133.628 Washington Ave

Yuma

Yuma

385C

207.510 216.861 8th Street

385D

219.448 242.611 Dexter Street

Colorado Highways by Counties

County

Route

Begin Mile **End Mile** **Highway Street Name** **City**

Yuma PDO = 153 Injury/Injured = 17 / 33 Fatal /Fatalities = 3 / 3

385D

Begin Mile	End Mile	Highway Street Name	City
242.611	243.467	Dexter Street	Wray
243.467	243.487	Dexter Street	
243.487	244.556	Interocean Ave	
244.556	245.058	Interocean Ave	Wray
245.058	269.284	Interocean Ave	



COLORADO HIGHWAYS
BY
FUNCTIONAL CLASS

Colorado Highways by Functional Class

Section Page 1 of 24

Highway	Begin Mile Point	End Mile Point	CDOT's Region
001A			
Urban Minor Arterial	0.000	1.839	4
Urban Collector	1.840	2.863	4
Rural Major Collector	2.864	10.053	4
002A			
Urban Other Principal Arterial	0.000	9.842	6
002B			
Urban Other Principal Arterial	10.860	13.345	6
002C			
Urban Other Principal Arterial	13.345	19.944	6
002D			
Urban Minor Arterial	0.000	5.550	6
003A			
Urban Minor Arterial	0.000	2.444	5
005A			
Rural Minor Collector	0.000	14.894	1
006A			
Rural Major Collector	11.080	19.172	3
Urban Collector	19.173	19.780	3
Urban Minor Arterial	19.781	21.339	3
Rural Minor Arterial	21.340	25.771	3
Urban Other Principal Arterial	25.772	26.080	3
006B			
Urban Other Principal Arterial	30.123	34.535	3
006C			
Urban Minor Arterial	37.161	43.282	3
Rural Major Collector	43.283	46.058	3
006D			
Urban Collector	91.999	95.173	3
Rural Major Collector	95.174	110.806	3
006E			
Rural Major Collector	141.818	159.183	3
Rural Minor Arterial	159.184	159.572	3
Rural Major Collector	159.573	164.069	3
Urban Collector	164.070	173.575	3
Rural Major Collector	173.576	174.541	3
006F			
Urban Other Principal Arterial	208.659	213.392	1
Rural Minor Arterial	213.393	229.896	1
006G			
Rural Minor Arterial	257.079	271.391	1

Colorado Highways by Functional Class

Section Page 2 of 24

Highway	Begin Mile Point	End Mile Point	CDOT's Region
Functional Class			
006G			
Urban Minor Arterial	271.392	271.601	1
Urban Principal Arterial	271.602	284.748	6
006H			
Urban Minor Arterial	290.980	292.144	6
Urban Other Principal Arterial	292.145	296.320	6
006I			
Rural Minor Collector	343.519	346.697	4
006J			
Rural Major Collector	371.690	397.954	4
Rural Minor Arterial	397.955	402.662	4
Urban Other Principal Arterial	402.663	407.019	4
Rural Minor Arterial	407.020	467.284	4
006K			
Urban Collector	0.000	0.338	3
006L			
Rural Major Collector	88.895	89.648	3
Urban Collector	89.649	91.240	3
006M			
Rural Major Collector	62.305	88.895	3
006Z			
Urban Other Principal Arterial	0.000	0.604	4
007A			
Urban Minor Arterial	0.000	6.329	4
Rural Minor Arterial	6.330	33.080	4
007B			
Urban Other Principal Arterial	49.506	50.639	4
007C			
Urban Other Principal Arterial	52.290	56.476	4
Rural Minor Arterial	56.477	58.794	4
Urban Other Principal Arterial	58.795	60.683	4
007D			
Urban Other Principal Arterial	61.877	68.319	6
Urban Minor Arterial	68.320	68.378	6
Rural Minor Arterial	68.379	76.586	6
Urban Other Principal Arterial	76.587	81.760	6
007E			
Rural Minor Collector	0.000	1.592	4
008A			
Rural Minor Arterial	0.000	0.058	1
Urban Minor Arterial	0.059	8.683	1

Colorado Highways by Functional Class

Highway	Functional Class	Begin Mile Point	End Mile Point	CDOT's Region
009A				
	Rural Minor Arterial	0.000	46.980	2
009B				
	Rural Minor Arterial	47.582	63.732	1
009C				
	Rural Minor Arterial	64.673	87.269	1
	Rural Principal Arterial	87.270	94.306	1
	Urban Other Principal Arterial	94.307	97.230	1
009D				
	Urban Other Principal Arterial	101.562	105.448	1
	Urban Minor Arterial	105.449	105.750	1
	Rural Minor Arterial	105.751	138.920	1
010A				
	Rural Minor Arterial	0.000	70.540	2
	Urban Other Principal Arterial	70.541	71.968	2
011A				
	Rural Major Collector	0.000	1.350	4
012A				
	Rural Major Collector	0.000	69.051	2
	Urban Other Principal Arterial	69.052	70.485	2
013A				
	Urban Other Principal Arterial	0.000	1.058	3
	Urban Minor Arterial	1.059	1.131	3
	Rural Minor Arterial	1.132	2.222	3
	Urban Minor Arterial	2.223	2.404	3
	Urban Other Principal Arterial	2.405	3.977	3
	Rural Minor Arterial	3.978	87.300	3
	Urban Other Principal Arterial	87.301	88.635	3
013B				
	Urban Other Principal Arterial	89.580	91.758	3
	Rural Minor Arterial	91.759	128.070	3
014A				
	Rural Minor Arterial	0.000	32.968	3
014B				
	Rural Minor Arterial	34.090	121.713	3
014C				
	Urban Other Principal Arterial	134.770	136.045	4
	Urban Principal Arterial	136.046	138.967	4
	Urban Other Principal Arterial	138.968	140.232	4
	Rural Principal Arterial	140.233	142.181	4
	Rural Minor Arterial	142.182	211.806	4

Colorado Highways by Functional Class

Section Page 4 of 24

Highway	Begin Mile Point	End Mile Point	CDOT's Region
014C			
Rural Principal Arterial	211.807	215.827	4
Rural Minor Arterial	215.828	233.152	4
Urban Minor Arterial	233.153	234.262	4
Urban Other Principal Arterial	234.263	236.924	4
015A			
Rural Minor Arterial	0.000	10.411	5
Rural Minor Collector	10.412	12.374	5
015B			
Rural Minor Collector	20.398	22.483	5
Rural Major Collector	22.484	26.561	5
Rural Minor Arterial	26.562	30.915	5
016A			
Urban Other Principal Arterial	0.000	3.118	2
017A			
Rural Minor Arterial	0.000	39.052	5
017B			
Urban Other Principal Arterial	69.024	70.999	5
Rural Principal Arterial	71.000	118.864	5
021A			
Urban Principal Arterial	131.813	139.582	2
021B			
Urban Principal Arterial	141.738	154.112	2
022A			
Urban Collector	0.000	2.476	6
023A			
Rural Major Collector	0.000	17.507	4
024A			
Rural Minor Arterial	143.400	171.017	3
Urban Other Principal Arterial	171.018	180.999	3
Urban Minor Arterial	181.000	181.642	3
Rural Minor Arterial	181.643	212.899	3
Rural Principal Arterial	212.900	226.549	5
Rural Minor Arterial	226.550	277.999	1
Rural Principal Arterial	278.000	280.999	2
Urban Other Principal Arterial	281.000	288.322	2
Urban Principal Arterial	288.323	289.612	2
Urban Other Principal Arterial	289.613	289.722	2
Rural Principal Arterial	289.723	292.376	2
Urban Other Principal Arterial	292.377	292.803	2
Urban Principal Arterial	292.804	294.002	2
Urban Other Principal Arterial	294.003	294.073	2

Colorado Highways by Functional Class

Highway	Begin Mile Point	End Mile Point	CDOT's Region
Functional Class			
024A			
Rural Principal Arterial	294.074	297.299	2
Urban Principal Arterial	297.300	303.840	2
024B			
Rural Minor Collector	419.950	436.575	1
Rural Major Collector	436.576	437.200	1
024C			
Rural Minor Collector	437.200	437.338	1
Rural Major Collector	437.339	437.452	1
Rural Minor Collector	437.453	454.828	1
024D			
Rural Minor Collector	455.882	457.290	1
024E			
Rural Minor Arterial	0.000	0.304	2
Urban Minor Arterial	0.305	4.323	2
024F			
Rural Principal Arterial	0.000	0.548	1
024G			
Urban Principal Arterial	303.412	313.177	2
Rural Principal Arterial	313.178	376.626	2
Rural Minor Arterial	376.627	379.165	1
Rural Local	379.166	380.464	1
025A			
Rural Interstate	0.000	11.161	2
Urban Interstate	11.162	17.626	2
Rural Interstate	17.627	92.778	2
Urban Interstate	92.779	108.963	2
Rural Interstate	108.964	127.859	2
Urban Interstate	127.860	163.320	2
Rural Interstate	163.321	178.926	1
Urban Interstate	178.927	191.343	1
Rural Interstate	191.344	192.989	1
Urban Interstate	192.990	229.106	1
Rural Interstate	229.107	232.094	4
Urban Interstate	232.095	238.999	4
Rural Interstate	239.000	248.216	4
Urban Interstate	248.217	263.567	4
Rural Interstate	263.568	264.319	4
Urban Interstate	264.320	273.762	4
Rural Interstate	273.763	298.879	4
025B			
Rural Major Collector	0.000	1.948	2

Colorado Highways by Functional Class

Highway	Functional Class	Begin Mile Point	End Mile Point	CDOT's Region
025C				
	Rural Minor Arterial	0.000	1.365	2
	Rural Principal Arterial	1.366	1.509	2
	Rural Minor Arterial	1.510	4.039	2
026B				
	Urban Other Principal Arterial	11.170	14.140	6
030A				
	Urban Other Principal Arterial	0.000	11.572	6
	Urban Minor Arterial	11.573	20.416	6
034A				
	Rural Principal Arterial	0.000	57.685	3
	Urban Other Principal Arterial	57.686	65.365	4
	Rural Principal Arterial	65.366	86.656	4
	Urban Other Principal Arterial	86.657	97.796	4
	Rural Principal Arterial	97.797	100.816	4
	Urban Principal Arterial	100.817	116.404	4
	Rural Principal Arterial	116.405	149.633	4
034B				
	Rural Minor Arterial	158.485	161.459	4
	Urban Minor Arterial	161.460	161.472	4
	Urban Other Principal Arterial	161.473	165.489	4
	Rural Minor Arterial	165.490	170.362	4
	Urban Minor Arterial	170.363	170.402	4
	Urban Other Principal Arterial	170.403	173.569	4
	Rural Minor Arterial	173.570	173.851	4
	Rural Principal Arterial	173.852	259.529	4
034C				
	Urban Minor Arterial	0.000	1.305	4
	Urban Other Principal Arterial	1.306	1.690	4
034D				
	Urban Principal Arterial	0.000	0.544	4
	Urban Other Principal Arterial	0.545	11.642	4
	Urban Minor Arterial	11.643	14.711	4
034E				
	Rural Principal Arterial	0.000	0.932	4
034Z				
	Urban Other Principal Arterial	0.000	1.301	4
035A				
	Urban Principal Arterial	8.435	9.301	6
	Urban Other Principal Arterial	9.302	9.704	6
036A				
	Rural Minor Arterial	0.000	5.138	4

Colorado Highways by Functional Class

Section Page 7 of 24

Highway	Begin Mile Point	End Mile Point	CDOT's Region
036A			
Urban Minor Arterial	5.139	5.140	4
Urban Other Principal Arterial	5.141	6.982	4
036B			
Urban Other Principal Arterial	0.000	2.379	4
Rural Principal Arterial	2.380	32.118	4
Urban Other Principal Arterial	32.119	37.302	4
Urban Principal Arterial	37.303	40.378	4
Rural Principal Arterial	40.379	42.098	4
Urban Principal Arterial	42.099	57.252	4
036C			
Rural Minor Collector	76.394	79.729	1
Rural Major Collector	79.730	89.210	1
036D			
Rural Local	89.210	94.999	1
Rural Major Collector	95.000	95.233	1
Rural Local	95.234	100.979	1
Rural Minor Collector	100.980	100.993	1
Rural Minor Arterial	100.994	211.108	1
Rural Principal Arterial	211.109	213.653	4
Rural Minor Arterial	213.654	224.718	4
036E			
Urban Other Principal Arterial	0.000	0.357	4
036Z			
Rural Principal Arterial	0.000	0.299	4
039A			
Rural Minor Arterial	0.000	0.268	4
Rural Major Collector	0.269	7.571	4
040A			
Rural Principal Arterial	0.000	87.152	3
Urban Other Principal Arterial	87.153	93.076	3
Rural Principal Arterial	93.077	125.158	3
Urban Other Principal Arterial	125.159	136.104	3
Rural Principal Arterial	136.105	258.258	3
040B			
Rural Minor Collector	269.441	272.209	1
Rural Major Collector	272.210	276.920	1
040C			
Rural Minor Collector	279.208	280.999	1
Rural Minor Arterial	281.000	281.819	1
Urban Minor Arterial	281.820	287.902	1
Urban Other Principal Arterial	287.903	312.142	6

Colorado Highways by Functional Class

Highway	Begin Mile Point	End Mile Point	CDOT's Region
040D			
Rural Minor Collector	338.570	339.999	1
Rural Local	340.000	340.381	1
040E			
Rural Local	346.290	352.245	1
040F			
Rural Minor Collector	360.201	362.999	1
040G			
Rural Local	380.689	382.184	1
040H			
Rural Principal Arterial	386.010	470.310	1
Rural Minor Arterial	470.311	486.924	1
040Z			
Urban Other Principal Arterial	0.000	0.730	3
041A			
Rural Minor Arterial	0.000	9.505	5
042A			
Urban Minor Arterial	0.000	4.876	4
044A			
Urban Other Principal Arterial	0.000	4.958	6
045A			
Urban Other Principal Arterial	0.000	4.733	2
Urban Principal Arterial	4.734	8.734	2
046A			
Rural Minor Arterial	0.000	6.610	1
047A			
Urban Principal Arterial	0.000	4.635	2
050A			
Urban Other Principal Arterial	31.760	38.503	3
Rural Principal Arterial	38.504	64.946	3
Urban Other Principal Arterial	64.947	73.219	3
Rural Principal Arterial	73.220	87.953	3
Urban Other Principal Arterial	87.954	96.214	3
Rural Principal Arterial	96.215	96.999	3
Urban Other Principal Arterial	97.000	98.213	3
Rural Principal Arterial	98.214	153.999	3
Urban Principal Arterial	154.000	159.671	3
Urban Other Principal Arterial	159.672	159.755	3
Rural Principal Arterial	159.756	217.071	3
Urban Other Principal Arterial	217.072	222.398	5
Rural Principal Arterial	222.399	274.626	5

Colorado Highways by Functional Class

Highway	Begin Mile Point	End Mile Point	CDOT's Region
050A			
Urban Other Principal Arterial	274.627	280.306	2
Urban Principal Arterial	280.307	286.627	2
Rural Principal Arterial	286.628	300.395	2
Urban Principal Arterial	300.396	314.598	2
050B			
Urban Principal Arterial	315.709	324.824	2
Urban Other Principal Arterial	324.825	324.881	2
Rural Principal Arterial	324.882	376.692	2
Urban Other Principal Arterial	376.693	381.559	2
Rural Principal Arterial	381.560	434.116	2
Urban Other Principal Arterial	434.117	436.755	2
Rural Principal Arterial	436.756	467.583	2
050C			
Urban Minor Arterial	0.000	2.091	2
Urban Other Principal Arterial	2.092	7.386	2
Rural Minor Arterial	7.387	16.948	2
050D			
Rural Major Collector	0.000	1.539	3
050Z			
Rural Principal Arterial	0.000	2.603	2
052A			
Urban Other Principal Arterial	0.000	1.999	4
Rural Minor Arterial	2.000	10.187	4
Urban Other Principal Arterial	10.188	16.999	4
Rural Minor Arterial	17.000	19.703	4
Urban Other Principal Arterial	19.704	22.429	4
Rural Minor Arterial	22.430	72.581	4
052B			
Urban Minor Arterial	86.481	87.160	4
Urban Collector	87.161	87.773	4
Rural Major Collector	87.774	111.569	4
053A			
Urban Minor Arterial	0.000	1.663	6
055A			
Rural Major Collector	0.000	5.659	4
056B			
Urban Collector	3.000	9.529	4
057A			
Rural Major Collector	0.000	0.534	1
058A			

Colorado Highways by Functional Class

Section Page 10 of 24

Highway	Functional Class	Begin Mile Point	End Mile Point	CDOT's Region
058A				
	Urban Principal Arterial	0.000	5.627	6
059A				
	Rural Minor Arterial	0.000	67.142	1
059B				
	Rural Minor Arterial	74.474	173.337	4
060A				
	Urban Collector	0.000	4.968	4
060B				
	Urban Collector	5.823	12.894	4
	Rural Major Collector	12.895	20.203	4
061A				
	Rural Major Collector	0.000	40.227	4
	Urban Collector	40.228	40.304	4
	Urban Minor Arterial	40.305	40.993	4
062A				
	Rural Minor Arterial	0.000	23.414	5
063A				
	Rural Major Collector	0.000	53.289	4
	Rural Minor Arterial	53.290	56.412	4
064A				
	Rural Minor Arterial	0.000	73.705	3
065A				
	Rural Minor Arterial	0.000	61.377	3
066B				
	Rural Minor Arterial	28.693	32.584	4
	Urban Other Principal Arterial	32.585	38.920	4
	Rural Minor Arterial	38.921	51.386	4
067A				
	Rural Major Collector	0.000	11.047	2
067B				
	Rural Major Collector	11.562	15.074	2
067C				
	Rural Minor Arterial	45.560	69.652	2
067D				
	Urban Other Principal Arterial	76.920	79.084	2
	Rural Minor Arterial	79.085	100.036	2
067E				
	Rural Major Collector	117.349	127.449	1
069A				

Colorado Highways by Functional Class

Section Page 11 of 24

Highway	Begin Mile Point	End Mile Point	CDOT's Region
069A			
Rural Minor Arterial	0.000	82.664	2
070A			
Rural Interstate	0.000	17.999	3
Urban Interstate	18.000	19.999	3
Rural Interstate	20.000	24.406	3
Urban Interstate	24.407	38.148	3
Rural Interstate	38.149	41.577	3
Urban Interstate	41.578	42.377	3
Rural Interstate	42.378	89.637	3
Urban Interstate	89.638	91.807	3
Rural Interstate	91.808	113.523	3
Urban Interstate	113.524	121.999	3
Rural Interstate	122.000	160.557	3
Urban Interstate	160.558	170.216	3
Rural Interstate	170.217	200.994	3
Urban Interstate	200.995	208.273	1
Rural Interstate	208.274	253.527	1
Urban Interstate	253.528	289.163	1
Rural Interstate	289.164	449.589	1
070B			
Urban Other Principal Arterial	0.000	13.265	3
070E			
Rural Major Collector	0.000	0.222	3
070F			
Rural Major Collector	0.000	0.346	3
070G			
Urban Collector	0.000	0.577	3
070K			
Rural Minor Collector	0.000	2.711	1
070L			
Rural Major Collector	0.000	0.400	1
070M			
Rural Minor Collector	0.000	0.348	1
070N			
Rural Minor Collector	0.000	0.396	1
070O			
Rural Minor Collector	0.000	0.353	1
070P			
Rural Minor Collector	0.000	0.528	1
070Q			

Colorado Highways by Functional Class

Section Page 12 of 24

Highway	Begin Mile Point	End Mile Point	CDOT's Region
070Q			
Rural Major Collector	0.137	0.377	1
070Z			
Urban Other Principal Arterial	0.000	1.338	3
071A			
Rural Major Collector	0.000	9.032	2
071B			
Rural Major Collector	9.601	14.539	2
071C			
Rural Minor Arterial	16.157	101.063	2
071D			
Rural Principal Arterial	101.973	173.520	1
Urban Other Principal Arterial	173.521	174.357	4
071E			
Urban Other Principal Arterial	175.486	176.896	4
Urban Principal Arterial	176.897	176.903	4
Rural Principal Arterial	176.904	201.636	4
071F			
Rural Principal Arterial	205.525	232.899	4
072A			
Urban Other Principal Arterial	0.000	10.682	6
Rural Minor Arterial	10.683	29.378	1
072B			
Rural Minor Arterial	32.369	54.064	4
074A			
Rural Minor Arterial	0.000	0.373	1
Rural Principal Arterial	0.374	0.445	1
Urban Other Principal Arterial	0.446	10.398	1
Rural Principal Arterial	10.399	10.828	1
Rural Minor Arterial	10.829	17.788	1
Urban Minor Arterial	17.789	18.110	1
075A			
Urban Other Principal Arterial	2.179	2.650	6
075B			
Urban Other Principal Arterial	4.343	5.286	6
Urban Minor Arterial	5.287	8.524	6
076A			
Urban Interstate	0.000	25.144	6
Rural Interstate	25.145	77.999	4
Urban Interstate	78.000	82.708	4
Rural Interstate	82.709	87.704	4

Colorado Highways by Functional Class

Section Page 13 of 24

Highway	Begin Mile Point	End Mile Point	CDOT's Region
076A			
Urban Interstate	87.705	89.653	4
Rural Interstate	89.654	123.999	4
Urban Interstate	124.000	125.457	4
Rural Interstate	125.458	184.135	4
076B			
Rural Major Collector	0.000	0.472	4
078A			
Rural Minor Collector	0.000	12.709	2
Rural Major Collector	12.710	27.263	2
Urban Minor Arterial	27.264	33.272	2
078B			
Rural Major Collector	0.000	1.493	2
079A			
Rural Major Collector	0.000	1.240	1
079B			
Rural Major Collector	1.580	23.892	1
082A			
Urban Other Principal Arterial	0.000	7.109	3
Rural Principal Arterial	7.110	16.999	3
Urban Other Principal Arterial	17.000	21.179	3
Rural Principal Arterial	21.180	22.149	3
Urban Other Principal Arterial	22.150	22.230	3
Rural Principal Arterial	22.231	22.539	3
Urban Other Principal Arterial	22.540	23.565	3
Rural Principal Arterial	23.566	36.999	3
Urban Other Principal Arterial	37.000	41.458	3
Urban Collector	41.459	42.865	3
Rural Major Collector	42.866	85.293	3
083A			
Urban Other Principal Arterial	20.368	30.241	2
Rural Principal Arterial	30.242	53.860	1
Urban Other Principal Arterial	53.861	65.319	1
Urban Principal Arterial	65.320	70.565	6
Urban Other Principal Arterial	70.566	77.267	6
084A			
Rural Minor Arterial	0.000	27.924	5
085A			
Rural Principal Arterial	127.651	127.945	2
Urban Other Principal Arterial	127.946	135.456	2
Urban Minor Arterial	135.457	137.040	2
085B			

Colorado Highways by Functional Class

Section Page 14 of 24

Highway	Begin Mile Point	End Mile Point	CDOT's Region
085B			
Urban Other Principal Arterial	184.667	187.777	1
Rural Principal Arterial	187.778	196.700	1
Urban Other Principal Arterial	196.701	199.958	1
Rural Principal Arterial	199.959	200.387	1
Urban Principal Arterial	200.388	210.864	6
085C			
Urban Principal Arterial	226.797	238.061	6
Urban Other Principal Arterial	238.062	238.133	4
Rural Principal Arterial	238.134	238.154	4
Urban Principal Arterial	238.155	238.322	4
Rural Principal Arterial	238.323	241.584	4
Urban Principal Arterial	241.585	242.844	4
Urban Other Principal Arterial	242.845	243.211	4
Rural Principal Arterial	243.212	261.871	4
Urban Principal Arterial	261.872	265.763	4
085E			
Urban Minor Arterial	0.000	1.515	4
085F			
Rural Minor Collector	0.000	2.690	4
085G			
Urban Other Principal Arterial	0.000	1.629	4
085H			
Urban Other Principal Arterial	0.000	2.239	4
085L			
Urban Principal Arterial	265.849	272.483	4
Rural Minor Arterial	272.484	309.542	4
086A			
Urban Other Principal Arterial	1.854	5.816	1
Rural Principal Arterial	5.817	6.819	1
Rural Minor Arterial	6.820	59.279	1
086B			
Urban Other Principal Arterial	100.000	104.348	1
088A			
Urban Other Principal Arterial	0.000	14.770	6
088B			
Urban Other Principal Arterial	16.827	21.734	6
089A			
Rural Major Collector	0.000	34.340	2
090A			
Rural Major Collector	0.000	33.874	5

Colorado Highways by Functional Class

Section Page 15 of 24

Highway	Begin Mile Point	End Mile Point	CDOT's Region
090B			
Rural Major Collector	81.533	88.235	3
Urban Collector	88.236	88.976	3
Urban Minor Arterial	88.977	89.858	3
091A			
Urban Other Principal Arterial	0.000	0.547	3
Urban Minor Arterial	0.548	0.735	3
Rural Minor Arterial	0.736	1.549	3
Urban Minor Arterial	1.550	1.562	3
Rural Minor Arterial	1.563	22.605	3
092A			
Urban Other Principal Arterial	0.000	2.049	3
Rural Minor Arterial	2.050	20.722	3
Rural Major Collector	20.723	73.259	3
093A			
Urban Other Principal Arterial	0.000	7.839	6
Rural Principal Arterial	7.840	13.631	6
Urban Other Principal Arterial	13.632	18.849	4
094A			
Urban Minor Arterial	0.548	0.999	2
Rural Minor Arterial	1.000	86.174	2
095A			
Urban Other Principal Arterial	0.000	14.376	6
096A			
Rural Minor Arterial	0.000	40.061	2
Urban Minor Arterial	40.062	51.650	2
Urban Other Principal Arterial	51.651	58.812	2
096B			
Rural Minor Arterial	69.499	105.830	2
096C			
Rural Minor Arterial	106.036	166.114	2
096D			
Rural Minor Arterial	168.992	207.454	2
097A			
Rural Minor Collector	0.000	4.584	5
100A			
Rural Minor Collector	0.000	0.419	2
101A			
Rural Major Collector	0.000	21.413	2
103A			
Rural Minor Collector	0.000	0.118	1

Colorado Highways by Functional Class

Section Page 16 of 24

Highway	Functional Class	Begin Mile Point	End Mile Point	CDOT's Region
103A				
	Rural Major Collector	0.119	22.488	1
105A				
	Urban Minor Arterial	4.731	5.979	2
	Rural Minor Arterial	5.980	6.309	2
	Urban Minor Arterial	6.310	6.330	2
	Rural Minor Arterial	6.331	6.350	2
	Urban Minor Arterial	6.351	7.092	2
	Rural Minor Arterial	7.093	9.423	2
	Rural Minor Collector	9.424	9.480	2
105B				
	Rural Major Collector	28.160	32.628	1
109A				
	Rural Major Collector	0.000	54.789	2
	Urban Minor Arterial	54.790	57.790	2
	Rural Major Collector	57.791	65.327	2
109B				
	Urban Minor Arterial	0.000	0.184	2
110A				
	Rural Major Collector	0.000	0.140	5
112A				
	Rural Minor Arterial	0.000	27.802	5
113A				
	Rural Minor Arterial	0.000	18.830	4
114A				
	Rural Major Collector	0.000	61.697	3
115A				
	Urban Minor Arterial	0.000	4.660	2
	Rural Major Collector	4.661	13.959	2
	Rural Minor Arterial	13.960	40.343	2
	Urban Other Principal Arterial	40.344	47.496	2
116A				
	Rural Major Collector	0.000	32.322	2
119A				
	Rural Minor Arterial	0.000	40.397	1
	Urban Minor Arterial	40.398	40.472	4
	Urban Other Principal Arterial	40.473	41.892	4
119B				
	Urban Other Principal Arterial	44.237	44.936	4
	Urban Principal Arterial	44.937	52.055	4
	Rural Principal Arterial	52.056	52.680	4

Colorado Highways by Functional Class

Section Page 17 of 24

Highway	Functional Class	Begin Mile Point	End Mile Point	CDOT's Region
119B				
	Urban Principal Arterial	52.681	54.412	4
	Urban Other Principal Arterial	54.413	59.089	4
119C				
	Urban Principal Arterial	59.089	61.015	4
	Rural Principal Arterial	61.016	63.700	4
120A				
	Rural Major Collector	0.000	7.186	2
121A				
	Urban Principal Arterial	0.000	4.666	6
	Urban Other Principal Arterial	4.667	26.419	6
121B				
	Rural Minor Arterial	0.000	3.160	6
	Urban Other Principal Arterial	3.161	4.413	6
125A				
	Rural Minor Arterial	0.000	75.406	3
127A				
	Rural Minor Arterial	0.000	9.202	3
128A				
	Rural Minor Arterial	0.000	4.218	6
	Urban Other Principal Arterial	4.219	7.973	6
128B				
	Urban Other Principal Arterial	12.168	14.113	6
131A				
	Rural Minor Arterial	0.000	0.323	3
131B				
	Rural Minor Arterial	0.053	68.721	3
133A				
	Rural Minor Arterial	0.000	66.050	3
	Urban Minor Arterial	66.051	66.136	3
	Rural Minor Arterial	66.137	66.531	3
	Urban Minor Arterial	66.532	66.561	3
	Urban Other Principal Arterial	66.562	68.724	3
	Rural Minor Arterial	68.725	68.821	3
133B				
	Rural Minor Arterial	12.159	16.076	3
134A				
	Rural Major Collector	0.000	27.163	3
135A				
	Urban Other Principal Arterial	0.000	1.364	3
	Rural Minor Arterial	1.365	27.484	3

Colorado Highways by Functional Class

Section Page 18 of 24

Highway	Functional Class	Begin Mile Point	End Mile Point	CDOT's Region
136A				
	Rural Major Collector	0.000	4.469	5
138A				
	Urban Other Principal Arterial	0.000	1.809	4
	Rural Minor Arterial	1.810	8.969	4
	Rural Major Collector	8.970	54.809	4
	Rural Minor Arterial	54.810	59.823	4
138Z				
	Urban Minor Arterial	0.000	0.614	4
139A				
	Rural Minor Arterial	0.000	72.065	3
140A				
	Rural Major Collector	0.000	23.435	5
141A				
	Rural Major Collector	0.000	55.504	5
	Rural Minor Arterial	55.505	154.109	5
141B				
	Urban Other Principal Arterial	156.746	157.566	3
	Rural Principal Arterial	157.567	159.926	3
	Urban Other Principal Arterial	159.927	162.297	3
142A				
	Rural Minor Arterial	0.000	33.840	5
144A				
	Rural Major Collector	0.000	26.092	4
	Urban Minor Arterial	26.093	28.796	4
145A				
	Urban Other Principal Arterial	0.000	3.304	5
	Rural Minor Arterial	3.305	116.879	5
149A				
	Rural Minor Arterial	0.000	117.522	5
150A				
	Rural Major Collector	0.000	16.114	5
151A				
	Rural Major Collector	0.000	33.960	5
157A				
	Urban Principal Arterial	0.000	4.530	4
159A				
	Rural Minor Arterial	0.000	33.661	5
160A				
	Rural Principal Arterial	0.000	34.079	5
	Urban Other Principal Arterial	34.080	41.934	5

Colorado Highways by Functional Class

Section Page 19 of 24

Highway	Begin Mile Point	End Mile Point	CDOT's Region
160A			
Rural Principal Arterial	41.935	80.999	5
Urban Other Principal Arterial	81.000	91.816	5
Rural Principal Arterial	91.817	230.437	5
Urban Other Principal Arterial	230.438	235.393	5
Rural Principal Arterial	235.394	305.380	5
160B			
Rural Principal Arterial	305.526	306.350	2
160C			
Urban Other Principal Arterial	344.572	345.999	2
Urban Minor Arterial	346.000	346.008	2
Rural Minor Arterial	346.009	497.223	2
160D			
Rural Major Collector	0.000	2.488	5
160E			
Rural Major Collector	0.000	2.439	5
160Z			
Urban Other Principal Arterial	0.000	0.929	5
165A			
Rural Major Collector	0.000	36.894	2
167A			
Rural Major Collector	0.000	4.860	2
170A			
Rural Major Collector	0.000	1.156	4
Urban Collector	1.157	2.394	4
Rural Major Collector	2.395	2.724	4
Urban Collector	2.725	3.687	4
Rural Major Collector	3.688	5.557	4
Urban Collector	5.558	6.969	4
172A			
Rural Major Collector	0.000	23.514	5
Urban Collector	23.515	24.499	5
177A			
Urban Other Principal Arterial	0.000	6.111	6
183A			
Rural Major Collector	0.000	1.000	2
184A			
Rural Major Collector	0.000	8.159	5
184B			
Rural Major Collector	8.900	26.599	5
187A			

Colorado Highways by Functional Class

Section Page 20 of 24

Highway	Functional Class	Begin Mile Point	End Mile Point	CDOT's Region
187A				
	Rural Major Collector	0.000	0.689	3
194A				
	Urban Minor Arterial	0.000	0.291	2
	Urban Collector	0.292	0.734	2
	Rural Major Collector	0.735	20.327	2
196A				
	Rural Major Collector	0.000	35.637	2
196B				
	Rural Major Collector	0.000	0.200	2
202A				
	Rural Minor Collector	0.000	3.228	2
207A				
	Rural Major Collector	0.000	5.935	2
209A				
	Rural Major Collector	0.000	1.528	2
224A				
	Urban Minor Arterial	0.000	3.634	6
225A				
	Urban Interstate	0.000	12.431	6
227A				
	Urban Minor Arterial	0.000	1.851	2
231A				
	Rural Major Collector	0.000	1.533	2
	Urban Collector	1.534	2.050	2
233A				
	Urban Collector	0.000	2.147	2
239A				
	Urban Minor Arterial	0.000	0.853	2
	Rural Minor Arterial	0.854	3.345	2
257A				
	Urban Collector	0.000	0.586	4
	Rural Major Collector	0.587	3.136	4
	Urban Collector	3.137	5.123	4
	Urban Minor Arterial	5.124	15.562	4
	Rural Minor Arterial	15.563	18.487	4
257B				
	Urban Minor Arterial	0.037	1.146	4
263A				
	Urban Collector	0.635	2.733	4

Colorado Highways by Functional Class

Section Page 21 of 24

Highway	Functional Class	Begin Mile Point	End Mile Point	CDOT's Region
265A				
	Urban Minor Arterial	0.000	3.621	6
266A				
	Rural Major Collector	0.000	11.516	2
270A				
	Urban Interstate	0.000	5.986	6
270B				
	Urban Interstate	0.000	1.100	6
285A				
	Rural Principal Arterial	0.000	33.402	5
	Urban Other Principal Arterial	33.403	34.102	5
285B				
	Rural Principal Arterial	51.159	126.183	5
	Urban Other Principal Arterial	126.184	126.480	5
285C				
	Rural Principal Arterial	126.853	148.065	5
285D				
	Rural Principal Arterial	161.789	248.442	1
	Urban Principal Arterial	248.443	259.325	6
	Urban Other Principal Arterial	259.326	263.874	6
287A				
	Rural Principal Arterial	0.000	74.764	2
	Urban Other Principal Arterial	74.765	77.639	2
287B				
	Rural Principal Arterial	85.188	133.240	2
287C				
	Urban Other Principal Arterial	282.700	299.200	6
	Rural Principal Arterial	299.201	300.846	6
	Urban Other Principal Arterial	300.847	305.577	6
	Rural Principal Arterial	305.578	313.556	4
	Urban Other Principal Arterial	313.557	318.325	4
	Urban Principal Arterial	318.326	318.535	4
	Rural Principal Arterial	318.536	323.981	4
	Urban Principal Arterial	323.982	330.022	4
	Urban Other Principal Arterial	330.023	338.099	4
	Urban Principal Arterial	338.100	339.040	4
	Urban Other Principal Arterial	339.041	350.353	4
	Urban Principal Arterial	350.354	351.631	4
	Rural Principal Arterial	351.632	385.223	4
287Z				
	Urban Other Principal Arterial	0.000	1.763	4

Colorado Highways by Functional Class

Section Page 22 of 24

Highway	Functional Class	Begin Mile Point	End Mile Point	CDOT's Region
291A				
	Urban Other Principal Arterial	0.000	3.018	5
	Rural Minor Arterial	3.019	9.135	5
300A				
	Urban Collector	0.000	0.307	3
	Rural Minor Collector	0.308	3.356	3
317A				
	Rural Minor Collector	0.000	12.237	3
318A				
	Rural Major Collector	0.000	60.697	3
325A				
	Rural Major Collector	0.000	11.395	3
330A				
	Rural Major Collector	0.000	11.395	3
340A				
	Urban Minor Arterial	0.000	0.506	3
	Urban Other Principal Arterial	0.507	1.471	3
	Rural Minor Arterial	1.472	4.176	3
	Urban Minor Arterial	4.177	9.525	3
	Urban Other Principal Arterial	9.526	13.341	3
347A				
	Rural Major Collector	0.000	5.248	3
348A				
	Urban Other Principal Arterial	0.000	0.590	3
	Urban Minor Arterial	0.591	0.700	3
	Rural Minor Arterial	0.701	17.059	3
350A				
	Rural Minor Arterial	0.000	72.020	2
	Urban Other Principal Arterial	72.021	73.001	2
368A				
	Rural Minor Arterial	0.000	6.021	5
	Rural Major Collector	6.022	12.329	5
370A				
	Rural Minor Arterial	0.000	3.995	5
	Rural Major Collector	3.996	14.115	5
371A				
	Rural Minor Arterial	0.000	6.067	5
385A				
	Rural Minor Arterial	95.000	122.879	2
385B				
	Rural Minor Arterial	123.682	149.701	2

Colorado Highways by Functional Class

Section Page 23 of 24

Highway	Functional Class	Begin Mile Point	End Mile Point	CDOT's Region
385C				
	Rural Principal Arterial	150.251	216.861	1
385D				
	Rural Principal Arterial	219.448	309.096	4
	Rural Minor Arterial	309.097	310.996	4
385E				
	Rural Minor Arterial	313.849	317.631	4
389A				
	Rural Major Collector	0.000	12.803	2
391A				
	Urban Other Principal Arterial	0.000	9.641	6
392A				
	Urban Minor Arterial	95.305	97.968	4
	Rural Minor Arterial	97.969	99.910	4
	Urban Minor Arterial	99.911	104.455	4
392B				
	Urban Minor Arterial	105.439	107.142	4
	Rural Minor Arterial	107.143	109.257	4
	Urban Minor Arterial	109.258	115.399	4
	Rural Minor Arterial	115.400	115.436	4
	Rural Major Collector	115.437	141.583	4
394A				
	Urban Collector	0.000	3.932	3
	Rural Minor Collector	3.933	9.378	3
402A				
	Urban Other Principal Arterial	0.000	4.306	4
470A				
	Urban Principal Arterial	0.000	26.195	6
470B				
	Urban Principal Arterial	0.000	34.153	1
	Rural Principal Arterial	34.154	34.600	6
	Urban Principal Arterial	34.601	38.944	6
	Rural Principal Arterial	38.945	43.811	6
	Urban Principal Arterial	43.812	46.398	6
470N				
	Urban Principal Arterial	46.398	49.109	6
	Rural Principal Arterial	49.110	51.249	6
	Urban Principal Arterial	51.250	53.218	6
	Rural Principal Arterial	53.219	54.450	6
470W				
	Urban Principal Arterial	0.000	1.212	6

Colorado Highways by Functional Class

Highway	Functional Class	Begin Mile Point	End Mile Point	CDOT's Region
491A				
	Rural Principal Arterial	0.000	6.422	5
491B				
	Urban Other Principal Arterial	26.217	30.720	5
	Rural Principal Arterial	30.721	69.602	5
491C				
	Urban Other Principal Arterial	0.000	0.242	5
550A				
	Rural Principal Arterial	0.000	16.561	5
550B				
	Urban Other Principal Arterial	20.916	26.674	5
	Rural Principal Arterial	26.675	124.818	5
	Urban Other Principal Arterial	124.819	129.257	3