



**CRASHES AND RATES  
ON STATE HIGHWAYS  
2007**

**COLORADO DEPARTMENT OF TRANSPORTATION  
SAFETY AND TRAFFIC ENGINEERING BRANCH  
Accident Data Management Unit**



# TABLE OF CONTENTS

---

• Introduction .....	i
• Average Traffic Crash Rates on State Highways by Federal Class .....	vii
• Average Traffic Crash Rates on State Highways by Functional Class .....	viii
• Accident and Rates Book for 2007 .....	1
• State Highway Crashes Graphic Representations.....	155
◦ Crash Severity.....	159
◦ Multi-Vehicle.....	160
◦ Roadway Location .....	161
◦ Accident Type .....	162
◦ Fixed and Other Object .....	163
◦ Lighting Condition .....	164
◦ Weather Condition.....	165
◦ Road Condition .....	166
◦ Roadway Description .....	167
◦ Vehicle Type.....	168
◦ Human Contributing Factor .....	169
◦ Condition of Driver .....	170
• State-wide Severity of Crashes by Counties .....	173
◦ Bike Related Crash Severity.....	174
◦ Pedestrian Related Crash Severity.....	175
◦ Motorcycle Related Crash Severity .....	176
• State-wide Fatal Crashes by Counties/Alcohol Related.....	177
• Colorado Highways by Sections .....	181
• Colorado Highways by Cities.....	243
• Colorado Highways by Counties .....	313
• Colorado Highways by Functional Class.....	403





# INTRODUCTION



# INTRODUCTION

---

This report describes traffic crash severities, i.e., Property Damage Only (PDO), Injuries, and Fatalities and associated rates on the Colorado State Highway System for Calendar year 2007. Two major sources of data were required to produce this report: The computerized traffic volume data supplied by the Division of Transportation Development, and computerized crash data gathered and maintained by the Traffic Records Unit of the Safety and Traffic Engineering Branch.

## **REPORT FORMAT AND DEFINITION OF TERMS**

SHXXXX	State Highway Number followed by a Highway Section designation, e.g., SH006G, SH050B, SH318A.
MP	The milepost location of the section terminus as described in the aforementioned Colorado Roadway Information System (CORIS) Report.
Section Length	The distance in miles (to two decimal places) between the indicated section terminus and the previous section terminus. Note that this distance is not necessarily the same as the difference in mile points of the two section termini. The limits of a section of highway as used in the CORIS. These limits have been established at State Highway Junctions, urban limits, city limits, county lines, Engineering Region Boundaries, construction projects, and other points where there are material changes in traffic volumes.
Functional Classification	"U" denotes that the section is within a designated urban area, and "R" denotes that the section is outside a designated urban area, or in a rural area. The number (2, 4, 6, etc.) denotes number of lanes. "M" denotes that the section is in mountainous terrain, "F" denotes that the section is in flat terrain, and "R" denotes that the section is in the rolling terrain.
MVMT	Million Vehicle Miles Traveled (MVMT).
AADT	Average Annual Daily Traffic, the average number of vehicles using a given highway section in one day.
PDO	Property Damage Only (PDO) type accidents (severity type).

## INTRODUCTION

---

PDO Rate Rates for sections are indicated in units of crashes per million vehicle-miles, computed from:

$$M = (365 \text{ days})(\text{Avg. Daily Traffic})(\text{Section Length})$$

$$PDO \text{ Rate} = \frac{(\# \text{ of PDO Crashes})(1,000,000)}{M}$$

Injury Injury type accidents (severity type).

Injury Rate The number of injury-producing crashes per million vehicle miles of travel computed from:

$$Injury \text{ Crash Rate} = \frac{(\# \text{ of Injury Crashes})(1,000,000)}{M}$$

Fatal Fatal type accidents (severity type).

Fatal Rate The number of fatality-producing crashes per 100 million vehicle miles of travel computed from:

$$Fatal \text{ Crash Rate} = \frac{(\# \text{ of Fatal Crashes})(100,000,000)}{M}$$

Total The number of total crashes per million vehicle miles of travel computed from:

$$Total \text{ Crash Rate} = PDO \text{ Rate} + Injury \text{ Crash Rate} + (0.01) \text{ Fatal Crash Rate}$$

### USING THE REPORT

The information shown on each line refers to the highway section bounded by the section termini described on the line and by the previous termini. All sections (except the first section for highway or alpha section letter change) exclude the crashes at the beginning terminus but include the crash data at the ending terminus. For example, on SH002A, 52 crashes occurred with the section from, but not including, RD W (7TH AVE) up to and including RD W (9TH AVE). However, for the first section on SH002A, 46 crashes occurred within the section from, and including, JCT U.S. 285 E AND W (E HAMPDEN AVE) up to and including MILEPOST 1.

The ending mile point of a highway and the total section length are not the same on some highways. The reasons for this apparent discrepancy are as follows:



## INTRODUCTION

---

Section changes (indicated by a change in the alpha section letter under the column “Section Length”) result when a given highway overlaps another highway, which takes precedence. For example, SH002A has an overlapping non-chargeable section with SH006H between mile points 9.84 and 10.86 during which time mile points on SH002A continue to increase but crashes are charged to SH006H.

A section of highway may contain an equation (either positive or negative) so the difference between the ending mile points is not equal to the given section length. For example, between Sheridan Blvd (SH095A) and Federal Blvd (SH287C) on Colfax Ave (SH040C) 0.14 mile has been added to the segment in order to concur with the original posted mile markers.

Using the following procedure, it is possible to compute the various rates for combined highway sections. The equations used to compute Total Crash Rate (shown below) when combining sections, the total number of crashes, total section length, and average daily traffic for the combined sections must be determined before the rates can be computed. Given the following definitions:

Number of crashes in an individual highway section	= $A_i$
Number of total crashes in the combined section	= $A_s$
Individual section length (miles to two decimal places)	= $L_i$
Length of combined section	= $L_s$
Individual section Average Daily Traffic Volume	= $ADT_i$
Combined section Average Daily Traffic Volume	= $ADT_s$
Total Crash Rate for the combined section per million vehicles or per million vehicle-miles as appropriate	= $R_s$

The necessary calculations are:

$$A_s = \sum A_i$$

$$L_s = \sum L_i$$

$$ADT_s = \sum \frac{(ADT_i)(L_i)}{L_s}$$

$$R_s = \frac{(A_s)(1,000,000)}{(365)(L_s)(ADT_s)}$$

## INTRODUCTION

---

For example, to determine the Total Crash Rate on SH050A from the JCT SH 67 SW (MP 285.62) to JCT SH 120 S RD N (CO RD 368) (MP 294.33) three sections are involved:

<b>Section Termini</b>	<b>Section Length (mile)</b>	<b>AADT</b>	<b>Total Crashes</b>
JCT SH67 SW	N/A	N/A	N/A
Penrose/Colorado Springs Interchange (MP 289.76)	4.10	13,203	17
RD N AND S (K ST) (CO RD 221) (MP 292.12)	2.35	9,400	6
JCT SH 120 S RD N (CO RD 368) (MP 294.33)	2.10	8,800	3
Total	$L_s = 8.55$		$A_s = 26$

The combined ADT's for this section is then;

$$ADT_s = \frac{(13,203)(4.10) + (9,400)(2.35) + (8,800)(2.1)}{8.55}$$

$$ADT_s = 11,076 \text{ Vehicles}$$

The Total Crash Rate for the combined section is then;

$$R_s = \frac{(26)(1,000,000)}{(365)(8.55)(11,076)}$$

$$R_s = .752 \text{ Crashes}$$

In a similar manner, Injury Crash Rates for combined sections may be computed by replacing "A<sub>s</sub>" with the total number of injury crashes in the combined sections. Likewise, Fatal Crash rates can be computed by substituting the total number of fatal crashes in the combined section for "A<sub>s</sub>" and using the constant 100,000,000 rather than 1,000,000 since Fatal Crash Rates are computed on the basis of 100 Million Vehicles or 100 Million Vehicle Miles of Travel.

This document can be obtained electronically at:

[http://www.dot.state.co.us/Traffic\\_Manuals\\_Guidelines/Accident\\_and\\_Rates\\_Books.asp](http://www.dot.state.co.us/Traffic_Manuals_Guidelines/Accident_and_Rates_Books.asp)

**M. R. Marandi**  
**Colorado Department of Transportation**  
**HQ Safety and Traffic Engineering**  
**Accident Data Management Unit**  
**4201 E. Arkansas Avenue**  
**Denver, CO 80222**  
**303-757-9876 Voice**  
**303-512-5113 Fax**  
**Rm.Marandi@dot.state.co.us**

## AVERAGE TRAFFIC CRASH RATES ON STATE HIGHWAYS

### Federal Class

Federal Aid Class	Miles	MVMT	ADT	PDO		Injury			Fatal			Total	
				#	Rate	#	Injured	Rate	#	Killed	Rate	#	Rate
Federal Aid Interstate Rural	686	4,619	18,442	3,365	0.73	518	694	0.11	35	41	0.76	3,918	0.85
Federal Aid Interstate Urban	269	7,306	74,549	8,999	1.23	1,071	1,359	0.15	37	40	0.51	10,107	1.38
Federal Aid Primary Rural	3,600	5,107	3,887	5,002	0.98	988	1,328	0.19	104	116	2.04	6,094	1.19
Federal Aid Primary Urban	0	2	18,387	1	0.50	0	0	0.00	0	0	0.00	1	0.50
Federal Aid Secondary	3,234	1,811	1,534	2,276	1.26	557	699	0.31	49	56	2.71	2,882	1.59
Federal Aid Urban State Highway	1,104	9,706	24,076	24,383	2.51	2,672	3,416	0.28	91	99	0.94	27,146	2.80
Non Federal Aid State Highway	242	163	1,842	142	0.87	25	34	0.15	2	3	1.23	169	1.04
<b>Total State Highway Rural</b>	<b>7,762</b>	<b>11,700</b>	<b>4,130</b>	<b>10,785</b>	<b>0.92</b>	<b>2,088</b>	<b>2,755</b>	<b>0.18</b>	<b>190</b>	<b>216</b>	<b>1.62</b>	<b>13,063</b>	<b>1.12</b>
<b>Total State Highway Urban</b>	<b>1,373</b>	<b>17,014</b>	<b>33,943</b>	<b>33,383</b>	<b>1.96</b>	<b>3,743</b>	<b>4,775</b>	<b>0.22</b>	<b>128</b>	<b>139</b>	<b>0.75</b>	<b>37,254</b>	<b>2.19</b>
<b>Other State Highway Rural</b>	<b>7,076</b>	<b>7,081</b>	<b>2,742</b>	<b>7,420</b>	<b>1.05</b>	<b>1,570</b>	<b>2,061</b>	<b>0.22</b>	<b>155</b>	<b>175</b>	<b>2.19</b>	<b>9,145</b>	<b>1.29</b>
<b>Other State Highway Urban</b>	<b>1,105</b>	<b>9,708</b>	<b>24,075</b>	<b>24,384</b>	<b>2.51</b>	<b>2,672</b>	<b>3,447</b>	<b>0.28</b>	<b>91</b>	<b>99</b>	<b>0.94</b>	<b>27,147</b>	<b>2.80</b>
<b>Total State Highway</b>	<b>9,136</b>	<b>28,714</b>	<b>8,611</b>	<b>44,168</b>	<b>1.54</b>	<b>5,831</b>	<b>7,530</b>	<b>0.20</b>	<b>318</b>	<b>355</b>	<b>1.11</b>	<b>50,317</b>	<b>1.75</b>

## AVERAGE TRAFFIC CRASH RATES ON STATE HIGHWAYS

### Functional Class

Functional Class	Miles	MVMT	ADT	PDO		Injury			Fatal			Total	
				#	Rate	#	Injured	Rate	#	Killed	Rate	#	Rate
Rural Interstate	686	4,619	18,442	3,365	0.73	518	694	0.11	35	41	0.76	3,918	0.85
Rural Principal Arterial	2,275	4,046	4,873	3,827	0.95	734	974	0.18	79	90	1.95	4,640	1.15
Rural Minor Arterial	3,272	2,291	1,918	2,610	1.14	634	827	0.28	54	60	2.36	3,298	1.44
Rural Major Collector	1,367	592	1,187	725	1.22	170	219	0.29	21	23	3.55	916	1.55
Rural Minor Collector	118	35	814	31	0.89	3	3	0.09	0	0	0.00	34	0.97
Rural Local	20	15	2,041	10	0.67	1	2	0.07	1	2	6.67	12	0.80
Urban Interstate	269	7,306	74,549	8,999	1.23	1,071	1,359	0.15	37	40	0.51	10,107	1.38
Urban Principal Arterial	294	4,095	38,204	5,614	1.37	602	798	0.15	20	22	0.49	6,236	1.52
Urban Other Principal Arterial	629	5,095	22,206	17,554	3.45	1,918	2,403	0.38	65	71	1.28	19,537	3.83
Urban Minor Arterial	150	470	8,564	1,174	2.50	147	211	0.31	5	5	1.06	1,326	2.82
Urban Collector	57	148	7,162	259	1.75	33	40	0.22	1	1	0.68	293	1.98
Urban Local	0	0	0	0	0.00	0	0	0.00	0	0	0.00	0	0.00
<b>Total State Highway Rural</b>	<b>7,738</b>	<b>11,598</b>	<b>4,107</b>	<b>10,568</b>	<b>0.91</b>	<b>2,060</b>	<b>2,719</b>	<b>0.18</b>	<b>190</b>	<b>216</b>	<b>1.64</b>	<b>12,818</b>	<b>1.11</b>
<b>Total State Highway Urban</b>	<b>1,398</b>	<b>17,114</b>	<b>33,545</b>	<b>33,600</b>	<b>1.96</b>	<b>3,771</b>	<b>4,811</b>	<b>0.22</b>	<b>128</b>	<b>139</b>	<b>0.75</b>	<b>37,499</b>	<b>2.19</b>
<b>Total State Highway</b>	<b>9,136</b>	<b>28,712</b>	<b>8,611</b>	<b>44,168</b>	<b>1.54</b>	<b>5,831</b>	<b>7,530</b>	<b>0.20</b>	<b>318</b>	<b>355</b>	<b>1.11</b>	<b>50,317</b>	<b>1.75</b>



**COLORADO DEPARTMENT OF TRANSPORTATION**  
**ACCIDENTS AND RATES BOOK FOR 2007**





**Colorado Department of Transportation  
Accident and Rates Book for 2007**

V2011.09.20

<b>SH001A</b>													
MP	Section Length	Func Class	Section Description	MVMT	AADT	** PDO	Accidents			Accident Rates *			
							Injury	Fatal	Total	** PDO	Injury	Fatal	Total
0.00		U-2-R	JCT U.S.287 SH 287 NW AND S (COLLEGE AVE) IN										
0.34	0.32	U-2-R	RD E (COUNTRY CLUB RD) (CO RD 50E)	1.04	8,900	1	1	0	2	0.96	0.96	0.00	1.91
1.07	0.75	U-2-R	RD E (GREGORY RD) (CO RD 52C)	1.75	6,400	1	0	0	1	0.57	0.00	0.00	0.57
1.83	0.74	U-2-R	RD E AND W (CO RD 54) (DOUGLAS RD)	1.94	7,200	2	2	0	4	1.03	1.03	0.00	2.06
2.85	1.00	U-2-R	LEAVE FORT COLLINS URBAN AREA BOUNDARY	2.34	6,400	3	2	0	5	1.28	0.85	0.00	2.13
3.69	0.89	R-2-R	RD N (CO RD 15) (WAVERLY CORNER)	2.08	6,400	2	0	0	2	0.97	0.00	0.00	0.97
7.41	3.63	R-2-R	RD E AND W (CO RD 60) (BUSH AVE)	5.17	3,901	4	0	0	4	0.77	0.00	0.00	0.77
8.64	1.22	R-2-R	CHANGE ROADWAY DIRECTION (E) - HISTORIC	1.87	4,200	3	3	0	6	1.61	1.61	0.00	3.22
9.40	0.75	R-2-R	RD N AND S (1ST ST)	1.29	4,699	1	0	0	1	0.78	0.00	0.00	0.78
10.05	0.61	R-4-R	RD N AND S (FRONTAGE ROAD) - END SH001A	1.73	7,758	4	0	0	4	2.32	0.00	0.00	2.32
Totals:		9.91				21	8	0	29	1.09	0.42	0.00	1.51

<b>SH002A</b>													
MP	Section Length	Func Class	Section Description	MVMT	AADT	** PDO	Accidents			Accident Rates *			
							Injury	Fatal	Total	** PDO	Injury	Fatal	Total
0.00		U-6-R	JCT U.S. 285 E AND W (E HAMPDEN AVE) - RD S (S										
1.00	0.98	U-6-R	MILEPOST 1	8.30	23,200	43	3	0	46	5.18	0.36	0.00	5.54
1.39	0.40	U-6-R	RD E (E WESLEY AVE)	5.12	35,039	27	5	0	32	5.30	0.98	0.00	6.29
1.74	0.34	U-6-R	RD E AND W (E EVANS AVE)	5.15	41,516	24	0	0	24	4.64	0.00	0.00	4.64
2.09	0.36	U-6-R	RAMP OFF	6.61	50,268	42	2	0	44	6.36	0.30	0.00	6.66
2.37	0.30	U-6-R	RD E (E IOWA AVE)	6.52	59,538	31	1	0	32	4.71	0.15	0.00	4.86
2.74	0.37	U-7-R	RD E AND W (E LOUISIANA AVE)	7.87	58,258	55	1	0	56	7.09	0.13	0.00	7.22
3.11	0.36	U-6-R	RD W (E TENNESSEE AVE)	7.44	56,604	48	7	2	57	6.44	0.94	26.82	7.64
3.73	0.61	U-6-R	RD NW (CHERRY CREEK DR NORTH) - RD E (E	12.56	56,400	80	9	0	89	6.38	0.72	0.00	7.10
4.13	0.28	U-6-R	RD E AND W (E ALAMEDA AVE)	5.35	52,315	40	3	0	43	7.54	0.57	0.00	8.10
4.46	0.32	U-6-R	RD E AND W (ELLSWORTH AVE)	6.01	51,444	56	10	0	66	9.41	1.68	0.00	11.09
4.78	0.31	U-6-R	RD E AND W (3RD AVE)	6.70	59,252	48	3	0	51	7.14	0.45	0.00	7.58
5.04	0.40	U-6-R	RD W (7TH AVE)	8.51	58,302	56	9	0	65	6.58	1.06	0.00	7.64
5.32	0.24	U-6-R	RD W (9TH AVE)	4.56	52,100	50	2	0	52	11.09	0.44	0.00	11.54
5.61	0.29	U-6-R	RD E (12TH AVE)	5.62	53,100	20	4	1	25	3.58	0.72	17.92	4.48
5.92	0.30	U-6-R	MINOR STR (F-17-K MINOR) PEDESTRIAN	6.17	56,342	44	4	0	48	7.16	0.65	0.00	7.81
6.19	0.28	U-6-R	RAMP OFF	5.05	49,376	41	4	0	45	8.04	0.78	0.00	8.82
6.46	0.26	U-6-F	RD E (MONTVIEW BLVD) - RD W (TO CITY PARK)	4.93	51,972	33	1	0	34	6.74	0.20	0.00	6.95
6.84	0.37	U-6-F	RD E (25TH AVE)	7.41	54,837	34	3	0	37	4.63	0.41	0.00	5.04



**Colorado Department of Transportation  
Accident and Rates Book for 2007**

V2011.09.20

<b>SH002A</b>													
MP	Section Length	Func Class	Section Description	MVMT	AADT	** PDO	Accidents			Accident Rates *			
							Injury	Fatal	Total	** PDO	Injury	Fatal	Total
7.22	0.37	U-6-F	RD E AND W (E 29TH AVE)	6.78	50,198	13	4	0	17	1.91	0.59	0.00	2.50
7.65	0.42	U-6-F	RD E AND W (E 34TH AVE) (BRUCE RANDOLPH	6.81	44,444	42	4	0	46	6.19	0.59	0.00	6.78
8.23	0.57	U-6-F	RD W (E 40TH AVE) - MAJOR STR (E-17-AH) TWO	8.68	41,700	21	2	0	23	2.42	0.23	0.00	2.65
8.72	0.48	U-6-F	I-70/COLORADO BOULEVARD INTERCHANGE	8.18	46,700	20	2	0	22	2.46	0.25	0.00	2.71
8.99	0.28	U-6-F	MILEPOST 9	2.74	26,851	16	2	0	18	5.89	0.74	0.00	6.63
9.84	0.87	U-6-F	DIRECT CONNECTION RAMP -- JCT U.S. 006H	8.29	26,100	7	0	0	7	0.84	0.00	0.00	0.84
Totals:		9.76				891	85	3	979	5.52	0.53	1.86	6.07

<b>SH002B</b>													
MP	Section Length	Func Class	Section Description	MVMT	AADT	** PDO	Accidents			Accident Rates *			
							Injury	Fatal	Total	** PDO	Injury	Fatal	Total
10.86		U-4-F	JCT U.S. 006H NW AND SE (VASQUEZ BLVD) --										
11.86	0.99	U-4-F	RD SE (HOLLY ST)	4.37	12,100	9	0	0	9	2.06	0.00	0.00	2.06
12.36	0.66	U-4-F	RD E AND W (E 72ND AVE)	2.91	12,100	4	0	0	4	1.36	0.00	0.00	1.36
13.35	0.99	U-4-F	JCT SH 002C - RD S (QUEBEC ST) -- END SH 002B	4.16	11,500	18	2	0	20	4.35	0.48	0.00	4.84
Totals:		2.64				31	2	0	33	2.71	0.17	0.00	2.88

<b>SH002C</b>													
MP	Section Length	Func Class	Section Description	MVMT	AADT	** PDO	Accidents			Accident Rates *			
							Injury	Fatal	Total	** PDO	Injury	Fatal	Total
13.35		U-2-F	JCT SH 002B - RD S (QUEBEC ST) -- END SH 002B										
13.65	0.30	U-2-F	SLIP RAMPS OFF (TO 80TH AVE AND QUEBEC	2.38	21,700	2	0	0	2	0.85	0.00	0.00	0.85
14.83	1.18	U-2-F	RD N AND S (YOSEMITE ST) - OFFSET	6.29	14,600	11	3	0	14	1.75	0.48	0.00	2.22
15.41	0.57	U-2-F	CHANGE IN ROADWAY WIDTH OR DESIGNED	2.60	12,518	11	3	0	14	4.22	1.15	0.00	5.37
16.38	0.95	U-2-F	RD E AND W (96TH AVE)	4.06	11,700	5	0	0	5	1.23	0.00	0.00	1.23
17.41	1.03	U-2-F	RE-ENTER COMMERCE CITY CITY LIMIT	3.68	9,800	8	1	0	9	2.18	0.27	0.00	2.45
17.74	0.32	U-2-F	JCT SH 044A WEST - RD E (104TH AVE)	1.14	9,800	2	0	0	2	1.76	0.00	0.00	1.76
18.99	1.25	U-2-F	MILEPOST 19 -- MISSING -- (NEW MILEPOST	3.10	6,800	3	0	0	3	0.97	0.00	0.00	0.97
19.94	0.95	U-2-F	WEST SIDE RAMPS - END SH 002C - BEGIN	2.36	6,800	6	0	0	6	2.55	0.00	0.00	2.55
Totals:		6.55				48	7	0	55	1.87	0.27	0.00	2.15





**Colorado Department of Transportation  
Accident and Rates Book for 2007**

V2011.09.20

<b>SH002D</b>													
Section MP	Section Length	Func Class	Section Description	MVMT	AADT	** PDO	Accidents			Accident Rates *			
							Injury	Fatal	Total	** PDO	Injury	Fatal	Total
0.00		U-4-R	I-76 INTERCHANGE (BRIGHTON) SH 76 NE AND SW										
0.57	0.57	U-4-R	JCT SH 22 W (124TH AVE)	2.27	10,908	5	2	0	7	2.21	0.88	0.00	3.09
4.08	3.49	R-2-R	RD E AND W (BROMLEY LN)	11.21	8,801	16	3	0	19	1.43	0.27	0.00	1.69
5.00	0.95	R-2-R	RD E (COURT PL)	3.73	10,747	37	1	0	38	9.91	0.27	0.00	10.18
Totals:		5.01				58	6	0	64	3.37	0.35	0.00	3.72

<b>SH003A</b>													
Section MP	Section Length	Func Class	Section Description	MVMT	AADT	** PDO	Accidents			Accident Rates *			
							Injury	Fatal	Total	** PDO	Injury	Fatal	Total
0.00		R-2-M	JCT U.S.160 SH 160 NW AND SE BEGIN SH 3										
1.61	1.60	R-2-M	RD SW (CO RD 209)	5.72	9,800	2	4	0	6	0.35	0.70	0.00	1.05
2.44	1.01	R-2-M	JCT US 160 SH 160 END SH 3	3.27	8,860	20	0	0	20	6.14	0.00	0.00	6.14
Totals:		2.61				22	4	0	26	2.45	0.44	0.00	2.89

<b>SH005A</b>													
Section MP	Section Length	Func Class	Section Description	MVMT	AADT	** PDO	Accidents			Accident Rates *			
							Injury	Fatal	Total	** PDO	Injury	Fatal	Total
0.00		R-2-M	JCT SH 103 NE AND NW (ECHO LAKE) -- BEGIN SH										
9.05	8.98	R-2-M	RD NW (CO RD 60)	1.28	390	2	1	0	3	1.57	0.78	0.00	2.35
14.89	5.37	R-2-M	SUMMIT OF MT EVANS ELEVATION 14,264 FT END	0.76	390	0	0	0	0	0.00	0.00	0.00	0.00
Totals:		14.35				2	1	0	3	0.98	0.49	0.00	1.47

<b>SH006A</b>													
Section MP	Section Length	Func Class	Section Description	MVMT	AADT	** PDO	Accidents			Accident Rates *			
							Injury	Fatal	Total	** PDO	Injury	Fatal	Total
11.08		R-2-F	RAMP ON AND OFF (TO/FROM EB I-70 EXIT 11) --										
11.82	0.79	R-2-F	RD E (0.00 RD) (OLD HWY 6)	0.24	840	0	1	0	1	0.00	4.12	0.00	4.12
13.86	1.98	R-2-F	RD N AND S (12.00 RD)	0.63	870	0	0	0	0	0.00	0.00	0.00	0.00
15.12	1.24	R-2-F	JCT SH 139 N AND S (LOMA)	0.54	1,200	0	1	1	2	0.00	1.85	184.87	3.70
16.32	1.21	R-2-F	RD N (14.00 RD)	0.97	2,198	4	0	0	4	4.12	0.00	0.00	4.12
18.69	2.39	R-2-F	RD N AND S (16.00 RD)	2.53	2,900	1	2	0	3	0.39	0.79	0.00	1.18
19.16	0.41	R-2-F	MAJOR STR (H-2-V) BIG SALT WASH ENTER	0.88	5,900	0	0	0	0	0.00	0.00	0.00	0.00
19.77	0.62	R-2-F	JCT SH 340 E (ASPEN ST) RD N (COULSON ST)	1.34	5,900	3	0	0	3	2.26	0.00	0.00	2.26

Functional Class Definition  
Rural/Urban - # of Lanes - Terrain  
R-4-F = Rural 4-Lane Flat Roadway

\* PDO and Injury Rates in Million Vehicle Miles Traveled  
Fatal Rate in 100 Million Vehicle Miles Traveled  
\*\* PDO = Property Damage Only



**Colorado Department of Transportation  
Accident and Rates Book for 2007**

V2011.09.20

<b>SH006A</b>																	
MP	Section Length	Func Class	Section Description	MVMT	AADT	** PDO	Accidents			Accident Rates *							
							Injury	Fatal	Total	** PDO	Injury	Fatal	Total				
20.23	0.45	R-2-F	RD N AND S (MESA ST)	0.77	4,703	0	0	0	0	0.00	0.00	0.00	0.00				
21.25	0.90	R-2-F	RD N AND S (PINE ST) (18 RD) LEAVE FRUITA CITY	2.17	6,592	4	1	0	5	1.85	0.46	0.00	2.31				
22.45	1.21	R-2-F	RD N AND S (19.00 RD)	4.46	10,097	4	1	0	5	0.90	0.22	0.00	1.12				
23.65	1.19	R-2-F	RD N AND S (20.00 RD)	5.39	12,400	7	2	0	9	1.31	0.37	0.00	1.68				
24.85	1.21	R-3-F	RD N AND S (21.00 RD)	6.14	13,900	2	1	0	3	0.33	0.16	0.00	0.49				
25.76	0.85	R-2-F	MAJOR STR (H-02-D) PERSIGO WASH - ENTER	4.56	14,700	11	5	0	16	2.42	1.10	0.00	3.52				
26.08	0.29	U-4-F	I-70 INTERCHANGE STRS (H-02-FU) WB AND	2.02	19,085	19	2	0	21	9.37	0.99	0.00	10.36				
Totals:						14.74				55	16	1	72	1.69	0.49	3.06	2.21

<b>SH006B</b>																	
MP	Section Length	Func Class	Section Description	MVMT	AADT	** PDO	Accidents			Accident Rates *							
							Injury	Fatal	Total	** PDO	Injury	Fatal	Total				
30.27		U-4-R	I-70 GRAND JUNCTION BUSINESS LOOP														
30.58	0.31	U-4-R	RD N AND S (1ST ST)	2.04	18,000	7	0	0	7	3.44	0.00	0.00	3.44				
30.93	0.34	U-4-R	RD N AND S (5TH ST)	2.95	23,811	34	0	0	34	11.51	0.00	0.00	11.51				
31.20	0.26	U-4-R	RD S (8TH ST)	2.58	27,197	11	2	0	13	4.26	0.77	0.00	5.04				
31.47	0.26	U-4-R	RD S (11TH ST)	2.49	26,278	40	2	0	42	16.04	0.80	0.00	16.84				
31.73	0.25	U-4-R	RD N (14TH ST)	2.50	27,414	41	3	0	44	16.39	1.20	0.00	17.59				
31.99	0.25	U-4-R	MILEPOST 32 ( 1 TOTAL MILE LENGTH )	2.42	26,519	6	1	0	7	2.48	0.41	0.00	2.89				
32.57	0.57	U-4-R	RD N AND S (28TH ST) INDIAN WASH STR H-02-R	5.39	25,900	23	2	0	25	4.27	0.37	0.00	4.64				
33.06	0.48	U-4-R	RD N AND S (28.50 RD)	4.82	27,500	34	6	0	40	7.07	1.25	0.00	8.32				
33.55	0.48	U-4-R	RD N AND S (29 RD)	4.44	25,314	28	0	0	28	6.31	0.00	0.00	6.31				
34.05	0.49	U-4-R	ENTER GRAND JUNCTION CITY LIMITS	4.29	24,011	16	4	0	20	3.73	0.93	0.00	4.66				
34.38	0.32	U-4-R	JCT I-70 GRAND JUNCTION BUSINESS LOOP SH 70	2.20	18,800	10	1	0	11	4.55	0.46	0.00	5.01				
Totals:						4.01				250	21	0	271	6.92	0.58	0.00	7.50

<b>SH006C</b>													
MP	Section Length	Func Class	Section Description	MVMT	AADT	** PDO	Accidents			Accident Rates *			
							Injury	Fatal	Total	** PDO	Injury	Fatal	Total
37.16		U-4-R	JCT SH070B BUS LOOP SW AND NE RD W (F.00										
38.14	0.97	U-4-R	RD N AND S (33.00 RD)	5.06	14,300	23	1	0	24	4.56	0.20	0.00	4.76
39.22	1.08	U-2-R	RD N AND S (34.00 RD) - LEAVE GRAND JUNCTION	2.64	6,707	5	1	0	6	1.90	0.38	0.00	2.28
40.33	1.10	U-2-R	RD N AND S (35.00 RD)	2.69	6,700	8	1	0	9	2.97	0.37	0.00	3.35
41.35	1.01	U-2-R	RD N (36.00 RD)	2.18	5,901	3	1	0	4	1.37	0.46	0.00	1.83

Functional Class Definition  
Rural/Urban - # of Lanes - Terrain  
R-4-F = Rural 4-Lane Flat Roadway

\* PDO and Injury Rates in Million Vehicle Miles Traveled  
Fatal Rate in 100 Million Vehicle Miles Traveled  
\*\* PDO = Property Damage Only



**Colorado Department of Transportation  
Accident and Rates Book for 2007**

V2011.09.20

<b>SH006C</b>													
MP	Section Length	Func Class	Section Description	MVMT	AADT	** PDO	Accidents			Accident Rates *			
							Injury	Fatal	Total	** PDO	Injury	Fatal	Total
42.03	0.66	U-2-R	RD W (G.00 RD)	1.42	5,900	5	0	0	5	3.50	0.00	0.00	3.50
43.07	1.00	U-2-R	RD N (PEACH AVE)	1.93	5,301	2	1	0	3	1.03	0.52	0.00	1.55
43.27	0.18	U-4-R	LEAVE GRAND JUNCTION URBAN AREA LEAVE	0.30	4,529	3	0	0	3	10.25	0.00	0.00	10.25
43.86	0.54	R-2-R	RD S (38.50 RD)	0.32	1,631	0	1	0	1	0.00	3.09	0.00	3.09
46.06	2.20	R-2-R	DIRECT CONNECTION RAMP ON FROM SH 70A AT	0.99	1,237	1	0	0	1	1.01	0.00	0.00	1.01
Totals:		8.74				50	6	0	56	2.85	0.34	0.00	3.19

<b>SH006D</b>													
MP	Section Length	Func Class	Section Description	MVMT	AADT	** PDO	Accidents			Accident Rates *			
							Injury	Fatal	Total	** PDO	Injury	Fatal	Total
92.00		R-2-M	JCT SH 13 W AND SE RD N (RAILROAD AVE) END										
92.99	1.02	R-2-M	MILEPOST 93 ( 1.033 TOTAL MILE LENGTH )	2.21	5,932	9	1	0	10	4.06	0.45	0.00	4.51
93.99	0.91	R-2-M	MILEPOST 94 ( 0.919 TOTAL MILE LENGTH )	1.91	5,752	1	2	0	3	0.52	1.05	0.00	1.57
98.65	4.67	R-2-M	ENTER SILT CITY LIMITS	9.55	5,600	16	2	0	18	1.68	0.21	0.00	1.89
99.17	0.42	R-2-M	RD N AND S (EIGHTH ST)	0.95	6,200	3	0	0	3	3.15	0.00	0.00	3.15
99.99	0.80	R-2-M	MILEPOST 100 ( 0.993 TOTAL MILE LENGTH )	1.59	5,442	5	0	0	5	3.13	0.00	0.00	3.13
104.42	4.41	R-2-M	RD NW (CO RD 214)	8.53	5,300	3	1	1	5	0.35	0.12	11.73	0.59
105.90	1.47	R-2-M	RD N (7TH ST)	1.50	2,800	2	0	0	2	1.33	0.00	0.00	1.33
107.10	1.19	R-2-M	RD N (CO RD 240) RD S (CONNECTION TO I-70)	3.17	7,300	11	0	0	11	3.48	0.00	0.00	3.48
110.80	3.68	R-2-M	I-70 INTERCHANGE SH 70 E AND W OVERPASS	2.42	1,800	9	1	0	10	3.72	0.41	0.00	4.14
Totals:		18.57				59	7	1	67	1.85	0.22	3.14	2.11

<b>SH006E</b>													
MP	Section Length	Func Class	Section Description	MVMT	AADT	** PDO	Accidents			Accident Rates *			
							Injury	Fatal	Total	** PDO	Injury	Fatal	Total
142.00		R-2-M	I-70 INTERCHANGE SH 70 NE AND SW OVERPASS										
142.60	0.66	R-2-M	RD S (VALLEY RD)	2.12	8,800	6	0	0	6	2.85	0.00	0.00	2.85
145.74	3.10	R-2-M	RD S (CO RD 102) (TO EAGLE COUNTY AIRPORT)	11.20	9,900	11	1	0	12	0.98	0.09	0.00	1.07
149.13	3.32	R-2-M	RD E (5TH ST) RD NW (BROOKS LN)	10.42	8,600	15	4	0	19	1.44	0.38	0.00	1.82
149.66	0.52	R-2-M	JCT I-70 EAGLE BUSINESS SPUR SH 70 NW	2.00	10,520	1	1	0	2	0.50	0.50	0.00	1.00
158.99	9.27	R-2-M	MILEPOST 159	10.49	3,100	22	3	0	25	2.10	0.29	0.00	2.38
159.56	0.57	R-2-M	JCT SH 131 S (WOLCOTT)	0.79	3,790	0	0	0	0	0.00	0.00	0.00	0.00
163.33	3.76	R-2-M	RD SW (CO RD 23) (SQUAW CREEK RD)	5.22	3,800	16	2	0	18	3.07	0.38	0.00	3.45
164.06	0.61	R-2-M	RD N (HILLCREST DR) - ENTER SMALL URBAN	2.57	11,536	2	0	0	2	0.78	0.00	0.00	0.78

Functional Class Definition  
Rural/Urban - # of Lanes - Terrain  
R-4-F = Rural 4-Lane Flat Roadway

\* PDO and Injury Rates in Million Vehicle Miles Traveled  
Fatal Rate in 100 Million Vehicle Miles Traveled  
\*\* PDO = Property Damage Only



**Colorado Department of Transportation  
Accident and Rates Book for 2007**

V2011.09.20

<b>SH006E</b>													
MP	Section Length	Func Class	Section Description	MVMT	AADT	** PDO	Accidents			Accident Rates *			
							Injury	Fatal	Total	** PDO	Injury	Fatal	Total
165.11	1.11	R-2-M	MAJOR STR (F-10-C) E LAKE CREEK	4.70	11,600	9	1	0	10	1.92	0.21	0.00	2.14
165.99	0.88	R-2-M	JCT I-70 EDWARDS BUSINESS SPUR SH 70 N	3.91	12,162	5	0	0	5	1.29	0.00	0.00	1.29
167.99	1.97	R-2-M	MILEPOST 168 ( 0.984 TOTAL MILE LENGTH )	9.92	13,800	22	3	0	25	2.21	0.30	0.00	2.51
169.15	1.13	R-2-M	RD N (W BEAVER CREEK RD) RD S (PRATER RD)	5.69	13,800	6	0	0	6	1.06	0.00	0.00	1.06
170.18	1.02	R-4-M	CHANGE ROADWAY WIDTH	5.14	13,800	28	0	0	28	5.45	0.00	0.00	5.45
170.97	0.78	R-2-M	RD E AND S (EAGLE-VAIL RD)	3.93	13,800	2	0	0	2	0.51	0.00	0.00	0.51
171.99	1.05	R-2-M	MILEPOST 172	1.97	5,133	11	1	1	13	5.61	0.51	51.03	6.63
174.54	2.57	R-2-M	DOWD JUNCTION (MINTURN/LEADVILLE)	4.78	5,100	12	3	0	15	2.51	0.63	0.00	3.14
Totals:	32.32					168	19	1	188	1.98	0.22	1.18	2.22

<b>SH006F</b>													
MP	Section Length	Func Class	Section Description	MVMT	AADT	** PDO	Accidents			Accident Rates *			
							Injury	Fatal	Total	** PDO	Injury	Fatal	Total
208.66		R-4-M	I-70 INTERCHANGE SH 70 E AND W SH 9 N										
208.94	0.29	R-4-M	RD NE (LITTLE BEAVER TRAIL) - END HPMS	2.41	22,800	7	0	0	7	2.94	0.00	0.00	2.94
209.22	0.34	R-4-M	BEGIN DIVIDED	2.19	17,680	22	0	0	22	10.18	0.00	0.00	10.18
209.83	0.60	R-4-M	RAMP OFF	3.53	16,100	4	0	0	4	1.13	0.00	0.00	1.13
210.65	0.81	R-4-M	RD E (ELK HORN ST) RD W (TENDERFOOT ST)	3.35	11,324	5	1	0	6	1.49	0.30	0.00	1.79
213.12	2.45	R-4-M	RD S (SWAN MOUNTAIN RD) (CO RD 1)	11.53	12,899	5	1	0	6	0.43	0.09	0.00	0.52
215.94	2.81	R-4-M	RD NW (CO RD 67)	9.33	9,101	11	2	0	13	1.18	0.21	0.00	1.39
216.50	0.65	R-4-M	RAMP ON - RAMP OFF (TO/FROM MONTEZUMA)	0.42	1,764	9	1	0	10	21.47	2.39	0.00	23.86
225.99	10.26	R-2-M	MILEPOST 226	4.87	1,300	16	2	0	18	3.29	0.41	0.00	3.70
229.90	4.11	R-2-M	JCT SH070A EB ON RAMP -- END U.S. 006F	1.95	1,300	10	0	0	10	5.13	0.00	0.00	5.13
Totals:	22.32					89	7	0	96	2.25	0.18	0.00	2.42

<b>SH006G</b>													
MP	Section Length	Func Class	Section Description	MVMT	AADT	** PDO	Accidents			Accident Rates *			
							Injury	Fatal	Total	** PDO	Injury	Fatal	Total
257.08		R-2-M	DIRECT CONNECTION ONTO U.S. 006G -- OVER										
257.74	0.61	R-2-M	JCT U.S. 040B SOUTH - MAJOR STR (F-15-CN)	0.69	3,100	0	0	0	0	0.00	0.00	0.00	0.00
260.26	2.39	R-2-M	JCT SH 119A NW (3-WAY TRAFFIC SIGNAL)	4.54	5,199	6	5	1	12	1.32	1.10	22.02	2.64
269.99	9.79	R-2-M	MILEPOST 270	41.81	11,700	53	21	1	75	1.27	0.50	2.39	1.79
271.59	1.65	R-2-M	JCT SH 058A EAST- JCT SH 093A NORTH - EXIT	7.05	11,700	15	3	0	18	2.13	0.43	0.00	2.55
272.63	0.97	U-2-M	RD NE AND SW (19TH ST)	11.24	31,758	8	7	0	15	0.71	0.62	0.00	1.34

Functional Class Definition  
Rural/Urban - # of Lanes - Terrain  
R-4-F = Rural 4-Lane Flat Roadway

\* PDO and Injury Rates in Million Vehicle Miles Traveled  
Fatal Rate in 100 Million Vehicle Miles Traveled  
\*\* PDO = Property Damage Only



**Colorado Department of Transportation  
Accident and Rates Book for 2007**

V2011.09.20

<b>SH006G</b>													
MP	Section Length	Func Class	Section Description	MVMT	AADT	** PDO	Accidents			Accident Rates *			
							Injury	Fatal	Total	** PDO	Injury	Fatal	Total
273.95	1.40	U-4-R	RD N (10TH AVE) RD S (CO RD 93)	21.46	42,000	42	4	0	46	1.95	0.19	0.00	2.14
274.66	0.70	U-4-R	RAMP ON	9.27	36,300	46	4	0	50	4.96	0.43	0.00	5.39
274.93	0.39	U-4-R	RAMPS ON AND OFF	5.14	36,085	5	1	0	6	0.98	0.20	0.00	1.18
275.23	0.35	U-4-R	RAMP OFF (TO U.S. 040C) WB (PIKE ST)	5.20	40,723	27	1	1	29	5.20	0.19	19.28	5.59
275.49	0.20	U-4-R	MINORSTR STR (006G275500BR) DRAINAGE	3.53	48,300	2	0	0	2	0.56	0.00	0.00	0.56
276.30	0.89	U-4-R	INDIANA STREET INTERCHANGE STR (F-16-IO) -	20.71	63,748	7	1	0	8	0.34	0.05	0.00	0.39
277.62	1.24	U-6-R	RD S (ZANG ST)	30.18	66,688	31	1	0	32	1.03	0.03	0.00	1.06
278.08	0.46	U-6-R	RAMP ON (FROM SIMMS ST/UNION BLVD) WB	11.20	66,700	6	2	1	9	0.54	0.18	8.99	0.81
279.14	1.07	U-6-R	SIGN BRIDGE STR (F-16-PP) EB - RAMP OFF (TO	35.42	90,700	60	5	0	65	1.70	0.14	0.00	1.84
279.44	0.30	U-6-R	SIGN BRIDGE STR (F-16-PS) WB - RAMP OFF (TO	10.75	98,206	13	6	0	19	1.23	0.57	0.00	1.80
279.82	0.36	U-6-R	GARRISON STREET INTERCHANGE STR (F-16-ER)	14.32	109,000	8	2	0	10	0.56	0.14	0.00	0.70
280.78	0.92	U-6-R	RAMPS ON AND OFF	34.59	103,000	29	1	0	30	0.84	0.03	0.00	0.87
281.32	0.55	U-6-R	CHANGE ROADWAY WIDTH	22.85	113,823	39	6	1	46	1.71	0.26	4.39	2.02
282.32	0.99	U-6-R	SHERIDAN BOULEVARD INTERCHANGE SH 95 N	41.19	114,000	22	3	0	25	0.53	0.07	0.00	0.61
283.37	0.96	U-6-R	RAMP ON	42.04	119,981	49	13	0	62	1.17	0.31	0.00	1.47
283.65	0.27	U-6-R	SIGN BRIDGE STR F-16-GX WB LANES	11.96	121,357	20	5	0	25	1.68	0.42	0.00	2.10
283.94	0.35	U-6-R	SIGN STR(F-16-GZ)EB RAMP	16.46	128,842	60	11	0	71	3.66	0.67	0.00	4.33
284.23	0.28	U-6-R	SIGN BRIDGE STR (F-16-VX) - RAMP OFF (2-LANES	13.79	134,894	26	5	0	31	1.87	0.36	0.00	2.23
284.75	0.51	U-6-R	RAMP ON (FROM SEMINOLE ST) - BEGIN	26.06	140,000	35	13	0	48	1.34	0.50	0.00	1.84
Totals:	27.60					609	120	5	734	1.38	0.27	1.13	1.66

<b>SH006H</b>													
MP	Section Length	Func Class	Section Description	MVMT	AADT	** PDO	Accidents			Accident Rates *			
							Injury	Fatal	Total	** PDO	Injury	Fatal	Total
290.98		U-4-R	RAMP ON AND OFF (FROM I-70 EB AT 45TH S) --										
291.99	1.01	U-4-R	MILEPOST 292	7.23	19,600	28	11	0	39	3.89	1.53	0.00	5.42
292.27	0.29	U-4-R	JCT 002A MAJOR STRS (E-17-BT) SB AND (E-17-CB)	2.92	27,565	1	0	0	1	0.35	0.00	0.00	0.35
292.59	0.28	U-6-R	RAMPS ON AND OFF	4.56	44,580	61	5	1	67	13.63	1.12	22.35	14.97
292.85	0.27	U-6-R	RAMP ON	4.42	44,815	9	1	0	10	2.08	0.23	0.00	2.31
293.11	0.26	U-6-R	RD E AND W (E 60TH AVE)	3.81	40,100	15	0	0	15	4.00	0.00	0.00	4.00
293.66	0.51	U-6-R	HANSEN BLVD INTERCHANGE STR (E-17-MU) SB -	6.67	35,817	31	1	0	32	4.62	0.15	0.00	4.77
294.23	0.60	U-4-R	JCT SH 265 WEST - RD E (E 69TH AVE)	5.54	25,300	9	0	0	9	1.64	0.00	0.00	1.64
294.64	0.40	U-4-R	ENTER COMMERCE CITY CITY LIMITS - IN ADAMS	3.47	23,800	13	0	0	13	3.77	0.00	0.00	3.77
294.90	0.26	U-4-R	JCT SH 224 WEST (E 74TH AVE)	2.82	29,677	12	0	0	12	4.31	0.00	0.00	4.31

Functional Class Definition  
Rural/Urban - # of Lanes - Terrain  
R-4-F = Rural 4-Lane Flat Roadway

\* PDO and Injury Rates in Million Vehicle Miles Traveled  
Fatal Rate in 100 Million Vehicle Miles Traveled  
\*\* PDO = Property Damage Only



**Colorado Department of Transportation  
Accident and Rates Book for 2007**

V2011.09.20

<b>SH006H</b>													
MP	Section Length	Func Class	Section Description	MVMT	AADT	** PDO	Accidents			Accident Rates *			
							Injury	Fatal	Total	** PDO	Injury	Fatal	Total
295.23	0.37	U-4-R	RD E AND W (E 77TH AVE)	3.46	25,600	11	1	0	12	3.15	0.29	0.00	3.43
296.32	1.08	U-4-R	DIRECT CONNECTION ON RAMP (NB) - MAJOR	8.04	20,405	13	1	0	14	1.61	0.12	0.00	1.73
Totals:		5.33				203	20	1	224	3.84	0.38	1.89	4.23

<b>SH006I</b>													
MP	Section Length	Func Class	Section Description	MVMT	AADT	** PDO	Accidents			Accident Rates *			
							Injury	Fatal	Total	** PDO	Injury	Fatal	Total
343.72		R-2-F	INTERCHANGE STR (D-20-AC) OVERPASS SH 76 E										
344.70	0.98	R-2-F	RD NW (PEARL ST) RD SE (MAIN ST)	0.36	1,000	0	0	0	0	0.00	0.00	0.00	0.00
346.70	1.99	R-2-F	JCT I-76 SH 76 E END SH AND US 6 BEGIN	1.29	1,781	0	0	0	0	0.00	0.00	0.00	0.00
Totals:		2.97				0	0	0	0	0.00	0.00	0.00	0.00

<b>SH006J</b>													
MP	Section Length	Func Class	Section Description	MVMT	AADT	** PDO	Accidents			Accident Rates *			
							Injury	Fatal	Total	** PDO	Injury	Fatal	Total
371.69		R-4-R	I-76 INTERCHANGE (AKRON/YUMA/BRUSH) SH 76										
376.21	4.58	R-4-R	RD E AND W (CO RD W)	1.67	1,000	5	1	0	6	2.99	0.60	0.00	3.59
385.14	8.97	R-2-R	RD NW (CO RD R)	3.08	940	1	2	0	3	0.33	0.65	0.00	0.98
391.76	6.62	R-2-R	RD NW (LINCOLN AVE)	1.79	740	2	0	0	2	1.12	0.00	0.00	1.12
392.99	1.22	R-2-R	MILEPOST 393 ( 1.011 TOTAL MILE LENGTH )	0.60	1,352	3	0	0	3	4.98	0.00	0.00	4.98
397.95	4.97	R-2-R	JCT SH 63 S RD E (FRONT AVE) (CO RD 16.5)	2.54	1,400	3	0	0	3	1.18	0.00	0.00	1.18
402.28	4.30	R-4-R	RD E AND W (CO RD 24)	5.02	3,200	2	1	0	3	0.40	0.20	0.00	0.60
403.49	1.20	R-4-R	RD N (3RD AVE)	1.97	4,500	4	1	0	5	2.03	0.51	0.00	2.54
404.02	0.53	R-4-R	RD NE (2ND ST)	0.76	3,933	3	0	0	3	3.95	0.00	0.00	3.95
404.54	0.50	R-2-R	RD NW AND SE (POPLAR ST)	0.72	3,968	6	1	0	7	8.27	1.38	0.00	9.65
405.12	0.63	R-3-R	RD N (CUCAROLA RD)	1.99	8,650	10	1	0	11	5.00	0.50	0.00	5.50
406.09	0.96	R-4-F	RD N AND S (NO RIVERVIEW RD) RD SE (WEIGH	3.19	9,100	4	1	0	5	1.26	0.32	0.00	1.58
406.65	0.58	R-4-F	RAMP ON (FROM EB I-76 TO EB U.S.6)	1.98	9,357	2	0	0	2	1.01	0.00	0.00	1.01
407.17	0.56	R-4-F	LEAVE STERLING URBAN LIMIT	1.26	6,145	1	0	0	1	0.80	0.00	0.00	0.80
416.99	9.69	R-2-F	MILEPOST 417 ( 0.994 TOTAL MILE LENGTH )	7.78	2,201	7	0	0	7	0.90	0.00	0.00	0.90
424.95	8.00	R-2-F	RD N AND S (LOGAN ST)	6.42	2,200	2	1	0	3	0.31	0.16	0.00	0.47
433.99	9.07	R-2-F	MILEPOST 434 ( 0.998 TOTAL MILE LENGTH )	6.29	1,900	4	0	0	4	0.64	0.00	0.00	0.64
436.18	2.13	R-2-F	ENTER HAXTUN CITY LIMITS	1.48	1,900	0	0	0	0	0.00	0.00	0.00	0.00
436.74	0.55	R-2-F	RD N (COOPER AVE)	0.38	1,877	0	0	0	0	0.00	0.00	0.00	0.00

Functional Class Definition  
Rural/Urban - # of Lanes - Terrain  
R-4-F = Rural 4-Lane Flat Roadway

\* PDO and Injury Rates in Million Vehicle Miles Traveled  
Fatal Rate in 100 Million Vehicle Miles Traveled  
\*\* PDO = Property Damage Only



**Colorado Department of Transportation  
Accident and Rates Book for 2007**

V2011.09.20

**SH006J**

MP	Section Length	Func Class	Section Description	MVMT	AADT	** PDO	Accidents			Accident Rates *							
							Injury	Fatal	Total	** PDO	Injury	Fatal	Total				
445.76	8.97	R-2-F	RD N AND S (CO RD 23)	5.24	1,600	2	0	0	2	0.38	0.00	0.00	0.38				
453.03	7.25	R-2-F	RD N AND S (CO RD 37)	4.23	1,600	3	0	0	3	0.71	0.00	0.00	0.71				
453.83	0.79	R-2-F	RD S (BOWMAN AVE)	0.55	1,900	1	0	0	1	1.83	0.00	0.00	1.83				
454.34	0.50	R-3-F	RD N AND S (HIGH SCHOOL AVE)	0.74	4,048	5	1	0	6	6.71	1.34	0.00	8.06				
454.88	0.53	R-2-F	LEAVE HOLYOKE CITY LIMITS	0.59	3,044	0	0	0	0	0.00	0.00	0.00	0.00				
459.07	4.22	R-2-F	RD N AND S (CO RD 49)	2.93	1,900	2	0	0	2	0.68	0.00	0.00	0.68				
465.10	6.04	R-2-F	RD N AND S (CO RD 61)	2.65	1,200	1	0	0	1	0.38	0.00	0.00	0.38				
467.28	2.16	R-2-F	RD N AND S (CO RD 65) COLORADO-NEBRASKA	2.61	3,315	0	0	0	0	0.00	0.00	0.00	0.00				
Totals:						95.52				73	10	0	83	1.07	0.15	0.00	1.21

**SH006L**

MP	Section Length	Func Class	Section Description	MVMT	AADT	** PDO	Accidents			Accident Rates *							
							Injury	Fatal	Total	** PDO	Injury	Fatal	Total				
88.61		R-2-M	I-70 INTERCHANGE (RIFLE) SH 70 E AND W														
91.00	2.64	R-2-M	JCT SH 13 N AND E END SH AND US 6 BEGIN	5.22	5,420	3	0	0	3	0.57	0.00	0.00	0.57				
Totals:						2.64				3	0	0	3	0.57	0.00	0.00	0.57

**SH006M**

MP	Section Length	Func Class	Section Description	MVMT	AADT	** PDO	Accidents			Accident Rates *							
							Injury	Fatal	Total	** PDO	Injury	Fatal	Total				
62.31		R-2-M	RD W (CO RD V.50) - RD S (FRONTAGE ROAD) -														
71.99	10.30	R-2-M	MILEPOST 72 ( 1 TOTAL MILE LENGTH )	3.76	1,000	1	1	0	2	0.27	0.27	0.00	0.53				
74.87	2.94	R-2-M	RD NW AND SE (WATSON AVE)	1.07	1,000	3	1	0	4	2.80	0.93	0.00	3.73				
75.41	0.60	R-2-M	RD NW AND SE (CR 215) (PARACHUTE CREEK RD)	0.95	4,342	3	0	0	3	3.18	0.00	0.00	3.18				
84.82	8.69	R-2-M	RD N(CO RD 246)	23.15	7,300	4	1	0	5	0.17	0.04	0.00	0.22				
88.90	3.78	R-2-M	INTERCHANGE STRS (F-05-N) EB (F-05-M) WB - RD	10.07	7,300	0	0	0	0	0.00	0.00	0.00	0.00				
Totals:						26.31				11	3	0	14	0.28	0.08	0.00	0.36



**Colorado Department of Transportation  
Accident and Rates Book for 2007**

V2011.09.20

<b>SH007A</b>													
Section MP	Func Length	Class	Section Description	MVMT	AADT	** PDO	Accidents			Accident Rates *			
							Injury	Fatal	Total	** PDO	Injury	Fatal	Total
0.00		R-2-M	JCT U.S.36 SH 36 NW AND SE (ST VRAIN AVE)										
0.55	0.55	R-2-M	RD SW (ST VRAIN LN)	2.28	11,367	4	0	0	4	1.75	0.00	0.00	1.75
1.55	1.01	R-2-M	RD E (COUNTRY CLUB DR) RD S (AVALON DR)	4.13	11,200	3	0	0	3	0.73	0.00	0.00	0.73
2.06	0.52	R-2-M	RD NW (PINWOOD LL)	1.23	6,494	4	0	0	4	3.28	0.00	0.00	3.28
3.47	1.47	R-2-M	RD NW (MARYS LAKE RD) (CO RD 67)	3.38	6,300	1	0	0	1	0.30	0.00	0.00	0.30
3.99	0.45	R-2-M	LEAVE ROOSEVELT NATIONAL FOREST	0.50	3,056	1	0	0	1	1.99	0.00	0.00	1.99
13.66	9.69	R-2-M	RD E AND W (CO RD 84)	6.72	1,900	5	4	0	9	0.74	0.60	0.00	1.34
14.90	1.33	R-2-M	JCT SH 7 ALLENSPARK-FERNCLIFFE BUSINESS	0.92	1,900	0	0	0	0	0.00	0.00	0.00	0.00
16.08	1.20	R-2-M	JCT SH 7 ALLENSPARK-FERNCLIFFE BUSINESS	0.70	1,600	0	0	0	0	0.00	0.00	0.00	0.00
19.24	3.23	R-2-M	JCT SH 72 SW (RAYMOND)	2.00	1,700	0	0	0	0	0.00	0.00	0.00	0.00
28.99	10.02	R-2-M	MILEPOST 29	4.75	1,300	11	5	0	16	2.31	1.05	0.00	3.37
33.00	4.12	R-2-M	RD E (PARK DR)	2.15	1,430	4	1	1	6	1.86	0.47	46.55	2.79
Totals:			33.59			33	10	1	44	1.15	0.35	3.47	1.53

<b>SH007B</b>													
Section MP	Func Length	Class	Section Description	MVMT	AADT	** PDO	Accidents			Accident Rates *			
							Injury	Fatal	Total	** PDO	Injury	Fatal	Total
49.51		U-2-R	JCT SH 119 SW (CANYON BLVD) AND SH 93 SE										
50.64	1.13	U-2-R	JCT U.S.36 SH 36 N AND S (28TH ST) END SH 7	9.28	22,503	79	9	0	88	8.52	0.97	0.00	9.49
Totals:			1.13			79	9	0	88	8.51	0.97	0.00	9.48

<b>SH007C</b>													
Section MP	Func Length	Class	Section Description	MVMT	AADT	** PDO	Accidents			Accident Rates *			
							Injury	Fatal	Total	** PDO	Injury	Fatal	Total
52.49		U-6-R	JCT U.S.36 SH 36 N AND S (28TH ST) RD W										
52.75	0.26	U-6-R	RD N AND S (30TH ST)	2.65	27,900	8	0	0	8	3.02	0.00	0.00	3.02
53.45	0.69	U-6-R	JCT SH 157 N AND S (47TH ST)	7.81	31,000	53	0	0	53	6.81	0.00	0.00	6.81
53.91	0.45	U-6-R	RD N (COMMERCE ST) RD S (EISENHOWER DR)	5.44	33,100	26	0	0	26	4.78	0.00	0.00	4.78
54.26	0.34	U-6-R	RD N AND S (55TH ST) (VALLEY VIEW RD) ENTER	3.39	27,351	8	5	0	13	2.36	1.48	0.00	3.84
54.91	0.64	U-6-R	RD S (CHERRYVALE RD) (CO RD 39)	5.63	24,100	15	3	0	18	2.65	0.53	0.00	3.18
55.24	0.34	U-2-R	RD N (CO RD 39) RD S (63TH ST) (CO RD 37.5)	2.52	20,300	11	4	0	15	4.32	1.57	0.00	5.88
56.30	1.22	U-2-R	RD N (VALTEC LN) (CO RD 33A)	7.84	17,600	14	1	0	15	1.78	0.13	0.00	1.91
56.76	0.45	U-2-R	RD N AND S (75TH ST) (CO RD 25)	2.89	17,600	2	1	0	3	0.69	0.35	0.00	1.04
58.79	2.02	R-2-R	RD S (WICKLOW ST) (CO RD SE1)	12.98	17,600	16	1	0	17	1.23	0.08	0.00	1.31

Functional Class Definition  
Rural/Urban - # of Lanes - Terrain  
R-4-F = Rural 4-Lane Flat Roadway

\* PDO and Injury Rates in Million Vehicle Miles Traveled  
Fatal Rate in 100 Million Vehicle Miles Traveled  
\*\* PDO = Property Damage Only





**Colorado Department of Transportation  
Accident and Rates Book for 2007**

V2011.09.20

<b>SH007C</b>													
MP	Section Length	Func Class	Section Description	MVMT	AADT	** PDO	Accidents			Accident Rates *			
							Injury	Fatal	Total	** PDO	Injury	Fatal	Total
59.28	0.47	R-2-R	JCT SH 42 S RD N (CO RD 19)	2.88	16,810	5	1	0	6	1.75	0.35	0.00	2.10
60.68	1.39	U-2-R	JCT U.S.287 SH 287 N AND S RD E (CO RD 54) END	7.61	15,000	34	2	0	36	4.47	0.26	0.00	4.73
Totals:		8.27				192	18	0	210	3.12	0.29	0.00	3.41

<b>SH007D</b>													
MP	Section Length	Func Class	Section Description	MVMT	AADT	** PDO	Accidents			Accident Rates *			
							Injury	Fatal	Total	** PDO	Injury	Fatal	Total
61.88		U-2-R	JCT SH 287 US287 N AND S RD W(BASELINE RD)										
62.37	0.50	U-2-R	RD S (CHRISTPHOR ST)	4.00	21,900	26	0	0	26	6.57	0.00	0.00	6.57
62.64	0.26	U-2-R	RD S (GOUGH AVE)	1.43	15,044	12	2	0	14	8.34	1.39	0.00	9.73
63.21	0.57	U-2-R	RD N (CO RD 5) RD N (119TH ST) RD S (120TH ST)	2.68	12,900	6	1	0	7	2.25	0.37	0.00	2.62
64.37	1.16	U-2-R	REGIONAL BOUNDARY	7.37	17,400	32	3	0	35	4.35	0.41	0.00	4.76
65.91	1.52	U-2-R	RD N (VISTA RIDGE PKWY)	9.65	17,400	23	3	0	26	2.38	0.31	0.00	2.69
66.99	0.95	U-2-R	MILEPOST 67 ( 0.899 TOTAL MILE LENGTH )	6.03	17,400	16	6	1	23	2.64	0.99	16.52	3.80
67.49	0.59	U-2-R	RD S (HURON ST)	3.75	17,400	5	1	0	6	1.34	0.27	0.00	1.61
68.34	0.88	U-2-R	I-25 INTERCHANGE (LAFAYETTE/BRIGHTON) SH 25	6.65	20,696	9	2	0	11	1.36	0.30	0.00	1.66
68.56	0.22	U-2-R	BROOMFIELD-ADAMS COUNTY LINE LEAVE	1.82	22,682	7	1	0	8	3.84	0.55	0.00	4.39
69.85	1.34	R-2-R	RD N AND S (YORK ST)	11.10	22,700	4	2	0	6	0.36	0.18	0.00	0.54
75.88	5.93	R-2-R	RD SW (RIVERDALE RD)	32.69	15,103	20	9	1	30	0.61	0.28	3.06	0.92
76.79	0.90	R-3-R	RD S (MILLER AVE)	4.66	14,200	5	0	0	5	1.07	0.00	0.00	1.07
77.36	0.56	R-4-R	RD N AND S (5TH AVE)	4.15	20,291	53	1	0	54	12.85	0.24	0.00	13.09
77.88	0.51	R-4-R	RD N AND S (12TH AVE)	3.54	19,016	15	4	1	20	4.24	1.13	28.25	5.65
78.45	0.56	R-4-R	FULTON DITCH STR E-17-BP	3.20	15,653	24	1	0	25	7.50	0.31	0.00	7.81
78.99	0.53	R-4-R	MILEPOST 79 ( 0.999 TOTAL MILE LENGTH )	2.47	12,784	6	5	0	11	2.43	2.03	0.00	4.46
79.93	0.93	R-2-R	LEAVE BRIGHTON CITY LIMITS	3.37	9,925	3	0	0	3	0.89	0.00	0.00	0.89
81.64	1.70	R-2-R	MAJOR STR OVERPASS I-76 SH 76 NE AND SW	4.03	6,497	11	0	0	11	2.73	0.00	0.00	2.73
Totals:		19.61				277	41	3	321	2.46	0.36	2.66	2.85



**Colorado Department of Transportation  
Accident and Rates Book for 2007**

V2011.09.20

<b>SH007E</b>													
Section MP	Func Length Class	Section Description	MVMT	AADT	** PDO	Accidents			Accident Rates *				
						Injury	Fatal	Total	** PDO	Injury	Fatal	Total	
0.00	R-2-M	JCT SH 7 NW AND SE IN ROOSEVELT NATIONAL											
0.56	0.56 R-2-M	RD S (SKI RD) (CO RD 107E)	0.18	880	0	0	0	0	0.00	0.00	0.00	0.00	0.00
1.59	0.95 R-2-M	JCT SH 7 NW AND SE END SH 7	0.11	330	0	0	0	0	0.00	0.00	0.00	0.00	0.00
Totals:		1.51			0	0	0	0	0.00	0.00	0.00	0.00	0.00

<b>SH008A</b>													
Section MP	Func Length Class	Section Description	MVMT	AADT	** PDO	Accidents			Accident Rates *				
						Injury	Fatal	Total	** PDO	Injury	Fatal	Total	
0.00	U-2-M	U.S.285 INTERCHANGE (MORRISON/EVERGREEN)											
0.27	0.27 U-2-M	RD SE (WILLOW SPRINGS RD) (CO RD 48)	0.47	4,800	0	0	0	0	0.00	0.00	0.00	0.00	0.00
1.28	1.00 U-2-M	RD W (FOREST AVE) (CO RD 12X)	1.61	4,401	4	1	0	5	2.50	0.62	0.00	3.12	
2.14	0.88 U-2-M	JCT SH 74 W (BEAR CREEK CANYON RD)	1.41	4,400	1	0	0	1	0.71	0.00	0.00	0.71	
2.46	0.34 U-2-M	LEAVE MORRISON CITY LIMITS	1.58	12,763	7	1	0	8	4.42	0.63	0.00	5.05	
2.78	0.27 U-2-M	LEAVE MORRISON CITY LIMITS	1.40	14,177	0	0	0	0	0.00	0.00	0.00	0.00	
3.12	0.35 U-4-M	ENTER LAKEWOOD CITY LIMITS	1.81	14,165	2	0	0	2	1.10	0.00	0.00	1.10	
4.93	1.80 U-4-M	RD N (BEAR CREEK BLVD)	9.26	14,100	5	1	1	7	0.54	0.11	10.79	0.76	
5.99	1.05 U-4-R	MILEPOST 6 ( 1 TOTAL MILE LENGTH )	5.33	13,900	2	0	0	2	0.38	0.00	0.00	0.38	
6.90	1.12 U-4-R	ENTER LAKEWOOD CITY LIMITS	5.68	13,900	6	0	0	6	1.05	0.00	0.00	1.05	
7.18	0.14 U-2-R	CHANGE ROADWAY WIDTH	0.51	9,936	14	3	0	17	27.38	5.87	0.00	33.24	
7.91	0.72 U-2-R	RD S (ESTES ST)	1.89	7,200	3	0	0	3	1.59	0.00	0.00	1.59	
8.68	0.75 U-2-R	JCT SH 121 N AND S (WADSWORTH BLVD) END SH	1.81	6,602	14	2	0	16	7.74	1.11	0.00	8.84	
Totals:		8.69			58	8	1	67	1.77	0.24	3.05	2.04	

<b>SH009A</b>													
Section MP	Func Length Class	Section Description	MVMT	AADT	** PDO	Accidents			Accident Rates *				
						Injury	Fatal	Total	** PDO	Injury	Fatal	Total	
0.00	R-2-M	JCT U.S.50 SH 50 E AND W BEGIN SH 9 MILEPOST											
8.62	8.50 R-2-M	RD N (CO RD 11)	4.65	1,500	12	2	0	14	2.58	0.43	0.00	3.01	
17.99	9.28 R-2-M	MILEPOST 18	2.61	770	10	4	0	14	3.83	1.53	0.00	5.37	
21.24	3.18 R-2-M	RD NE (CO RD 102) (GUFFEY)	0.89	770	1	1	0	2	1.12	1.12	0.00	2.24	
30.99	9.68 R-2-M	MILEPOST 31 ( 0.987 TOTAL MILE LENGTH )	2.23	630	0	3	0	3	0.00	1.35	0.00	1.35	
40.99	9.79 R-2-M	MILEPOST 41 ( 1.012 TOTAL MILE LENGTH )	2.25	630	3	0	1	4	1.33	0.00	44.44	1.78	
44.92	3.89 R-2-R	RD SW (CO RD 53)	0.89	630	0	0	0	0	0.00	0.00	0.00	0.00	
46.98	2.05 R-2-R	JCT U.S.24 SH 24 NE AND SW (HARTSEL) END SH	0.50	670	0	1	0	1	0.00	2.00	0.00	2.00	

Functional Class Definition  
Rural/Urban - # of Lanes - Terrain  
R-4-F = Rural 4-Lane Flat Roadway

\* PDO and Injury Rates in Million Vehicle Miles Traveled  
Fatal Rate in 100 Million Vehicle Miles Traveled  
\*\* PDO = Property Damage Only



**Colorado Department of Transportation  
Accident and Rates Book for 2007**

V2011.09.20

<b>SH009A</b>													
MP	Section Length	Func Class	Section Description	MVMT	AADT	** PDO	Accidents			Accident Rates *			
							Injury	Fatal	Total	** PDO	Injury	Fatal	Total
Totals:	46.37					26	11	1	38	1.85	0.78	7.13	2.71

<b>SH009B</b>													
MP	Section Length	Func Class	Section Description	MVMT	AADT	** PDO	Accidents			Accident Rates *			
							Injury	Fatal	Total	** PDO	Injury	Fatal	Total
47.58		R-2-R	JCT U.S.24 SH 24 E AND W END OVERLAPPING										
56.99	9.39	R-2-R	MILEPOST 57 ( 0.986 TOTAL MILE LENGTH )	5.14	1,500	9	4	0	13	1.75	0.78	0.00	2.53
63.73	6.71	R-2-R	JCT U.S.285 SH 285 N AND S END SH 9 BEGIN	3.67	1,500	5	0	0	5	1.36	0.00	0.00	1.36
Totals:	16.10					14	4	0	18	1.59	0.45	0.00	2.04

<b>SH009C</b>													
MP	Section Length	Func Class	Section Description	MVMT	AADT	** PDO	Accidents			Accident Rates *			
							Injury	Fatal	Total	** PDO	Injury	Fatal	Total
64.67		R-2-R	JCT U.S.285 SH 285 NE AND S END OVERLAPPING										
65.18	0.51	R-2-R	RD NE AND SW (5TH ST)	0.96	5,162	1	0	0	1	1.05	0.00	0.00	1.05
65.69	0.50	R-2-R	LEAVE FAIRPLAY CITY LIMITS	0.74	4,064	0	0	0	0	0.00	0.00	0.00	0.00
70.42	4.71	R-2-M	RD SW (2ND ST SO)	6.88	4,000	13	1	0	14	1.89	0.15	0.00	2.04
71.30	0.94	R-2-M	RD NW (CO RD 6)	1.27	3,700	0	0	0	0	0.00	0.00	0.00	0.00
78.77	7.37	R-2-M	RD W (CO RD 850)	11.03	4,100	15	5	0	20	1.36	0.45	0.00	1.81
82.72	3.90	R-2-M	RD E (BLUE RIVER RD)	6.41	4,500	10	1	0	11	1.56	0.16	0.00	1.72
84.86	2.20	R-2-M	RD W (CO RD 790)	5.14	6,397	8	2	0	10	1.55	0.39	0.00	1.94
86.16	1.21	R-2-M	RD E (BOREAS PASS RD)	3.97	8,998	5	0	0	5	1.26	0.00	0.00	1.26
86.73	0.67	R-2-M	RD E AND W (SKI HILL RD)	2.66	10,862	27	0	0	27	10.18	0.00	0.00	10.18
87.26	0.70	R-2-M	RD S (MAIN ST)	2.55	9,973	29	2	0	31	11.36	0.78	0.00	12.15
89.09	1.74	R-2-M	RD W (CO RD 3)	11.88	18,700	37	2	0	39	3.11	0.17	0.00	3.28
90.24	1.14	R-2-M	RD E (TIGER RD)	7.28	17,500	13	1	0	14	1.79	0.14	0.00	1.93
92.88	2.50	R-2-M	RD E (SWAN MOUNTAIN RD) (CO RD 1)	17.79	19,497	15	2	0	17	0.84	0.11	0.00	0.96
95.94	2.89	R-2-M	RD S (8TH AVE)	18.25	17,302	33	2	1	36	1.81	0.11	5.47	1.97
96.47	0.59	R-4-M	RD E (TEN MILE DR)	4.95	22,987	18	0	0	18	3.65	0.00	0.00	3.65
97.00	0.53	R-4-M	RD NE (CO RD 7) (DILLON DAM AND RECREATION	4.64	24,000	18	1	0	19	3.87	0.21	0.00	4.08
Totals:	32.10					242	19	1	262	2.27	0.18	0.94	2.46



**Colorado Department of Transportation  
Accident and Rates Book for 2007**

V2011.09.20

<b>SH009D</b>													
MP	Section Length	Func Class	Section Description	MVMT	AADT	** PDO	Accidents			Accident Rates *			
							Injury	Fatal	Total	** PDO	Injury	Fatal	Total
101.56		R-4-M	(DILLON/SILVERTHORNE) INTERCHANGE STR										
101.91	0.35	R-4-M	RD W (3RD ST)	3.51	27,494	30	2	0	32	8.47	0.56	0.00	9.03
102.27	0.31	R-4-M	RD SW AND E (6TH ST)	2.52	22,300	6	0	0	6	2.36	0.00	0.00	2.36
102.57	0.29	R-4-M	RD W (9TH ST)	1.65	15,576	1	0	0	1	0.61	0.00	0.00	0.61
103.43	0.85	R-4-M	RD SW (WILLOWBROOK RD)	3.75	12,100	3	0	0	3	0.80	0.00	0.00	0.80
103.97	0.53	R-4-M	RD NE (CO RD 1900)	2.13	11,000	0	0	0	0	0.00	0.00	0.00	0.00
104.99	0.99	R-2-M	MILEPOST 105 ( 0.982 TOTAL MILE LENGTH )	2.28	6,300	2	0	0	2	0.88	0.00	0.00	0.88
105.72	0.72	R-2-M	LEAVE SMALL URBAN AREA	1.66	6,300	2	0	0	2	1.21	0.00	0.00	1.21
110.30	4.63	R-2-M	RD W (BOULDER CREEK RD) (CO RD 1375)	10.65	6,300	7	1	0	8	0.66	0.09	0.00	0.75
114.15	3.84	R-2-M	RD E (UTE PASS RD) (CO RD 15)	5.19	3,700	4	0	0	4	0.77	0.00	0.00	0.77
118.13	4.08	R-2-M	RD NW (CO RD 30)	4.62	3,100	7	1	0	8	1.52	0.22	0.00	1.73
127.42	9.00	R-2-M	REGIONAL BOUNDARY	9.53	2,900	7	2	0	9	0.73	0.21	0.00	0.94
136.60	9.15	R-2-M	RD SW (CO RD 1)	9.69	2,900	15	3	2	20	1.55	0.31	20.65	2.06
138.23	1.57	R-2-R	RD N (13TH ST)	1.83	3,200	1	0	0	1	0.55	0.00	0.00	0.55
138.92	0.65	R-2-M	JCT U.S.40 SH 40 E AND W (PARK AVE) RD N (6TH	0.90	3,780	0	0	0	0	0.00	0.00	0.00	0.00
Totals:	36.96					85	9	2	96	1.42	0.15	3.34	1.60

<b>SH010A</b>													
MP	Section Length	Func Class	Section Description	MVMT	AADT	** PDO	Accidents			Accident Rates *			
							Injury	Fatal	Total	** PDO	Injury	Fatal	Total
0.00		R-2-R	I-25 INTERCHANGE (WALSENBURG/LA JUNTA) SH										
5.11	5.11	R-2-R	RD N (CO RD 120)	1.31	700	2	0	0	2	1.53	0.00	0.00	1.53
14.99	9.87	R-2-R	MILEPOST 15 ( 1 TOTAL MILE LENGTH )	2.34	650	4	1	0	5	1.71	0.43	0.00	2.14
24.99	9.97	R-2-F	MILEPOST 25 ( 0.991 TOTAL MILE LENGTH )	2.37	650	3	0	1	4	1.27	0.00	42.28	1.69
34.99	10.01	R-2-F	MILEPOST 35 ( 1 TOTAL MILE LENGTH )	2.37	650	3	0	0	3	1.26	0.00	0.00	1.26
44.14	9.10	R-2-F	RD N AND S (CO RD 2)	2.16	650	0	0	0	0	0.00	0.00	0.00	0.00
53.99	9.83	R-2-F	MILEPOST 54 ( 0.985 TOTAL MILE LENGTH )	2.33	650	1	0	0	1	0.43	0.00	0.00	0.43
54.99	1.00	R-2-F	MILEPOST 55 ( 1.011 TOTAL MILE LENGTH )	0.14	386	0	0	0	0	0.00	0.00	0.00	0.00
61.36	6.33	R-2-F	RD N AND S (CO RD 18)	0.85	370	1	0	0	1	1.17	0.00	0.00	1.17
62.36	1.00	R-2-R	JCT SH 71 S RD N (CO RD 19)	0.18	480	0	2	1	3	0.00	11.45	572.49	17.17
62.87	0.50	R-2-R	JCT SH 71 N RD S (CO RD 19.5) (HAWLEY)	0.12	640	2	0	0	2	17.12	0.00	0.00	17.12
68.01	5.06	R-2-R	RD N (CO RD 24.5)	1.15	620	1	0	0	1	0.87	0.00	0.00	0.87
71.02	2.92	R-2-R	RD E (6TH ST) (CO RD AA)	1.00	940	3	0	0	3	3.00	0.00	0.00	3.00
71.97	1.16	R-2-R	JCT U.S.50 SH 50 NW AND E END SH 10	0.42	985	2	0	0	2	4.79	0.00	0.00	4.79



**Colorado Department of Transportation  
Accident and Rates Book for 2007**

V2011.09.20

<b>SH010A</b>													
MP	Section Length	Func Class	Section Description	MVMT	AADT	** PDO	Accidents			Accident Rates *			
							Injury	Fatal	Total	** PDO	Injury	Fatal	Total
Totals:	71.86					22	3	2	27	1.31	0.18	11.95	1.61

<b>SH011A</b>													
MP	Section Length	Func Class	Section Description	MVMT	AADT	** PDO	Accidents			Accident Rates *			
							Injury	Fatal	Total	** PDO	Injury	Fatal	Total
0.00		R-2-R	JCT U.S.138 SH 138 E AND W BEGIN SH 11										
1.35	1.35	R-2-R	COLORADO-NEBRASKA STATE LINE END SH 11	0.26	525	0	0	0	0	0.00	0.00	0.00	0.00
Totals:	1.35					0	0	0	0	0.00	0.00	0.00	0.00

<b>SH012A</b>													
MP	Section Length	Func Class	Section Description	MVMT	AADT	** PDO	Accidents			Accident Rates *			
							Injury	Fatal	Total	** PDO	Injury	Fatal	Total
0.00		R-2-R	JCT U.S.160 SH 160 E AND W BEGIN SH 12										
4.59	4.66	R-2-R	RD E AND W (RYUS AVE)	2.72	1,600	4	0	0	4	1.47	0.00	0.00	1.47
5.38	0.71	R-2-R	RD E (CUCHARAS ST)	0.75	2,900	0	0	0	0	0.00	0.00	0.00	0.00
14.99	9.66	R-2-R	MILEPOST 15	7.40	2,100	2	0	0	2	0.27	0.00	0.00	0.27
15.99	0.54	R-2-M	MILEPOST 16 ( 0.951 TOTAL MILE LENGTH )	0.23	1,173	0	0	0	0	0.00	0.00	0.00	0.00
25.99	9.94	R-2-M	MILEPOST 26 ( 0.861 TOTAL MILE LENGTH )	3.19	880	4	1	0	5	1.25	0.31	0.00	1.57
33.05	6.94	R-2-M	RD E (CO RD 9.6)	2.23	880	1	0	0	1	0.45	0.00	0.00	0.45
42.77	9.76	R-2-M	MAJOR STR (P-17-F) NORTH FK PURGATOIRE	3.56	1,000	1	1	0	2	0.28	0.28	0.00	0.56
51.99	9.34	R-2-M	MILEPOST 52 ( 1.088 TOTAL MILE LENGTH )	3.41	1,000	13	2	0	15	3.81	0.59	0.00	4.40
56.84	4.87	R-2-M	RD S (CO RD 47.7) (VALDEZ)	1.78	1,000	3	1	0	4	1.69	0.56	0.00	2.25
61.38	4.47	R-2-M	RD N (CO RD 55.7)	4.08	2,500	6	2	0	8	1.47	0.49	0.00	1.96
68.39	7.11	R-2-M	RD NW (CO RD 67.3) (JANSEN)	8.82	3,400	9	3	1	13	1.02	0.34	11.34	1.47
69.35	0.95	R-2-F	RD N AND S (ARTHUR ST)	1.49	4,300	1	0	0	1	0.67	0.00	0.00	0.67
70.23	0.87	R-2-F	RD N (PROSPECT ST) RD W (UNIVERSITY ST)	1.87	5,894	4	1	0	5	2.14	0.53	0.00	2.67
70.49	0.16	R-2-F	RD N AND S (NEVADA AVE) CDOT LRS (R-O-W)	0.51	8,800	3	1	0	4	5.73	1.91	0.00	7.64
Totals:	69.98					51	12	1	64	1.21	0.29	2.38	1.52



## Colorado Department of Transportation Accident and Rates Book for 2007

V2011.09.20

SH013A													
MP	Section Length	Func Class	Section Description	MVMT	AADT	** PDO	Accidents			Accident Rates *			
							Injury	Fatal	Total	** PDO	Injury	Fatal	Total
0.00		R-4-M	I-70 INTERCHANGE (RIFLE) SH 70 E UNDERPASS										
0.54	0.41	R-4-M	JCT U.S.6 SH 6 E RD N (RAILROAD AVE)	2.86	19,100	14	2	0	16	4.85	0.69	0.00	5.54
0.96	0.66	R-2-M	RAMP OFF	1.11	4,600	2	0	0	2	1.81	0.00	0.00	1.81
1.99	1.21	R-2-M	RD NW AND SE (FRAVERT RESERVOIR RD) (CO	2.34	5,300	1	1	0	2	0.43	0.43	0.00	0.85
2.60	0.43	R-4-M	RAMP OFF	0.74	4,700	1	0	0	1	1.35	0.00	0.00	1.35
3.13	0.62	R-4-M	RD E AND W (30TH ST)	2.25	9,938	18	3	0	21	8.06	1.34	0.00	9.40
4.10	1.18	R-2-M	JCT SH 325 NE	2.58	6,000	4	0	0	4	1.55	0.00	0.00	1.55
13.55	10.23	R-2-M	CHANGE ROADWAY WIDTH	12.70	3,401	19	4	1	24	1.50	0.31	7.87	1.89
18.26	4.69	R-2-M	RD E (CO RD 5)	5.82	3,400	12	4	0	16	2.06	0.69	0.00	2.75
27.99	9.69	R-2-M	MILEPOST 28 ( 0.994 TOTAL MILE LENGTH )	10.61	3,000	14	7	0	21	1.32	0.66	0.00	1.98
37.99	9.98	R-2-M	MILEPOST 38 ( 1.006 TOTAL MILE LENGTH )	10.93	3,000	12	1	0	13	1.10	0.09	0.00	1.19
39.00	1.16	R-2-M	MILEPOST 39 ( 1.158 TOTAL MILE LENGTH )	1.27	3,000	2	0	0	2	1.58	0.00	0.00	1.58
40.74	1.76	R-4-M	RD NE (CO RD 4)	2.96	4,600	3	0	0	3	1.02	0.00	0.00	1.02
41.41	0.65	R-2-M	RD N AND S (10TH ST)	1.47	6,193	1	0	0	1	0.68	0.00	0.00	0.68
41.94	0.54	R-2-M	RD N AND S (3RD ST)	1.30	6,599	1	0	0	1	0.77	0.00	0.00	0.77
42.70	0.78	R-2-M	RD N (AIRPORT RD)	1.02	3,598	2	0	0	2	1.95	0.00	0.00	1.95
43.36	0.60	R-2-M	RD SE (CO RD 8)	0.79	3,599	0	0	0	0	0.00	0.00	0.00	0.00
44.44	1.04	R-2-M	RD N (CO RD 15)	0.95	2,503	4	0	0	4	4.21	0.00	0.00	4.21
53.99	9.58	R-2-M	MILEPOST 54 ( 1 TOTAL MILE LENGTH )	4.90	1,400	14	3	0	17	2.86	0.61	0.00	3.47
63.78	9.76	R-3-M	BEGIN CHANNELIZATION	4.99	1,400	21	1	0	22	4.21	0.20	0.00	4.41
64.99	1.27	R-2-M	MILEPOST 65 ( 1.049 TOTAL MILE LENGTH )	0.78	1,676	0	0	0	0	0.00	0.00	0.00	0.00
74.99	9.98	R-2-M	MILEPOST 75 ( 0.996 TOTAL MILE LENGTH )	6.56	1,800	14	2	0	16	2.13	0.30	0.00	2.44
84.06	8.94	R-2-M	RD S (CO RD 93)	5.87	1,800	20	3	0	23	3.41	0.51	0.00	3.92
85.13	1.11	R-2-R	RD E (CO RD 107)	0.73	1,800	1	0	0	1	1.37	0.00	0.00	1.37
88.64	3.56	R-2-R	JCT U.S.40 SH 40 E AND W END SH 13 BEGIN	4.41	3,396	12	0	0	12	2.72	0.00	0.00	2.72
Totals:		89.83				192	31	1	224	2.14	0.34	1.11	2.49

SH013B													
MP	Section Length	Func Class	Section Description	MVMT	AADT	** PDO	Accidents			Accident Rates *			
							Injury	Fatal	Total	** PDO	Injury	Fatal	Total
89.61		R-2-R	JCT U.S.40 SH 40 E (FOURTH ST) RD S (YAMPA ST)										
90.22	0.59	R-2-R	RD E AND W (NINTH ST)	1.09	5,042	13	1	0	14	11.99	0.92	0.00	12.92
90.85	0.62	R-2-R	RD E (FOURTEENTH ST)	1.01	4,453	4	0	0	4	3.98	0.00	0.00	3.98
91.37	0.51	R-2-R	CHANGE ROADWAY WIDTH	0.49	2,613	3	0	0	3	6.19	0.00	0.00	6.19

Functional Class Definition  
 Rural/Urban - # of Lanes - Terrain  
 R-4-F = Rural 4-Lane Flat Roadway

\* PDO and Injury Rates in Million Vehicle Miles Traveled  
 Fatal Rate in 100 Million Vehicle Miles Traveled  
 \*\* PDO = Property Damage Only



**Colorado Department of Transportation  
Accident and Rates Book for 2007**

V2011.09.20

<b>SH013B</b>													
MP	Section Length	Func Class	Section Description	MVMT	AADT	** PDO	Accidents			Accident Rates *			
							Injury	Fatal	Total	** PDO	Injury	Fatal	Total
96.94	5.52	R-2-R	RD E (CO RD S-18)	3.43	1,700	17	0	0	17	4.97	0.00	0.00	4.97
105.99	9.02	R-2-R	MILEPOST 106 ( 0.999 TOTAL MILE LENGTH )	5.93	1,800	17	0	0	17	2.87	0.00	0.00	2.87
115.16	9.14	R-2-R	RD NE (CO RD 38)	6.00	1,800	16	4	0	20	2.66	0.67	0.00	3.33
124.99	9.75	R-2-R	MILEPOST 125 ( 1 TOTAL MILE LENGTH )	5.34	1,500	6	3	0	9	1.12	0.56	0.00	1.69
126.11	1.10	R-2-R	RD W (CO RD 4)	0.60	1,500	0	0	0	0	0.00	0.00	0.00	0.00
128.00	1.98	R-2-R	COLORADO-WYOMING STATE LINE END SH 13	0.64	890	3	0	1	4	4.66	0.00	155.47	6.22
Totals:	38.23					79	8	1	88	3.22	0.33	4.08	3.59

<b>SH014A</b>													
MP	Section Length	Func Class	Section Description	MVMT	AADT	** PDO	Accidents			Accident Rates *			
							Injury	Fatal	Total	** PDO	Injury	Fatal	Total
0.00		R-2-M	JCT U.S.40 SH 40 E AND W MUDDY PASS										
9.23	9.23	R-2-M	RD S (INDIAN CREEK RD) (CO RD 53)	2.80	830	3	0	1	4	1.07	0.00	35.75	1.43
18.78	9.34	R-2-M	RD W (CO RD 26) (TO COALMONT)	2.83	830	3	0	0	3	1.06	0.00	0.00	1.06
21.63	2.86	R-2-M	RD SW (CO RD 24)	0.87	830	1	0	0	1	1.15	0.00	0.00	1.15
30.99	9.43	R-2-M	MILEPOST 31 ( 0.992 TOTAL MILE LENGTH )	3.79	1,100	2	1	0	3	0.53	0.26	0.00	0.79
32.97	1.97	R-2-M	JCT SH 125 N AND S END SH 14 BEGIN	0.79	1,100	1	0	0	1	1.26	0.00	0.00	1.26
Totals:	32.83					10	1	1	12	0.90	0.09	9.03	1.08

<b>SH014B</b>													
MP	Section Length	Func Class	Section Description	MVMT	AADT	** PDO	Accidents			Accident Rates *			
							Injury	Fatal	Total	** PDO	Injury	Fatal	Total
34.09		R-2-R	JCT SH 125 NORTH AND SOUTH (MAIN ST) -- END										
34.71	0.62	R-2-R	RD E (CO RD 36)	0.23	1,014	0	1	0	1	0.00	4.35	0.00	4.35
43.99	9.22	R-2-R	MILEPOST 44 ( 1 TOTAL MILE LENGTH )	2.56	760	2	0	0	2	0.78	0.00	0.00	0.78
51.31	7.28	R-2-R	RD S (CO RD 27) (TO RAND)	2.02	760	1	2	0	3	0.49	0.99	0.00	1.48
60.61	9.10	R-2-R	CHANGE ROADWAY WIDTH	1.86	560	0	2	0	2	0.00	1.08	0.00	1.08
69.99	9.43	R-2-M	MILEPOST 70	1.93	560	3	1	0	4	1.56	0.52	0.00	2.08
71.53	1.53	R-2-M	RD NW (CO RD 103) (LARAMIE RIVER TO WOODS	0.31	560	0	0	0	0	0.00	0.00	0.00	0.00
80.99	9.68	R-2-M	MILEPOST 81 ( 1.024 TOTAL MILE LENGTH )	2.65	750	3	2	0	5	1.13	0.75	0.00	1.89
90.95	10.13	R-2-M	RD N (CO RD 69) (TO RED FEATHER LAKES)	2.77	750	1	1	0	2	0.36	0.36	0.00	0.72
99.99	9.28	R-2-M	MILEPOST 100	3.15	930	0	1	0	1	0.00	0.32	0.00	0.32
109.06	9.21	R-2-M	MAJOR STR (B-15-I) YOUNGS GULCH	3.13	930	3	4	0	7	0.96	1.28	0.00	2.24
111.76	2.72	R-2-M	RD N (CO RD 60D)	0.92	930	1	1	1	3	1.08	1.08	108.31	3.25

Functional Class Definition  
Rural/Urban - # of Lanes - Terrain  
R-4-F = Rural 4-Lane Flat Roadway

\* PDO and Injury Rates in Million Vehicle Miles Traveled  
Fatal Rate in 100 Million Vehicle Miles Traveled  
\*\* PDO = Property Damage Only



## Colorado Department of Transportation Accident and Rates Book for 2007

V2011.09.20

<b>SH014B</b>														
MP	Section Length	Func Class	Section Description	MVMT	AADT	** PDO	Accidents			Accident Rates *				
							Injury	Fatal	Total	** PDO	Injury	Fatal	Total	
121.69	10.01	R-2-M	JCT U.S.287 SH 287 N AND S (TEDS PLACE) END	6.21	1,700	9	5	0	14	1.45	0.81	0.00	2.25	
Totals:						88.21	23	20	1	44	0.83	0.72	3.60	1.59

<b>SH014C</b>													
MP	Section Length	Func Class	Section Description	MVMT	AADT	** PDO	Accidents			Accident Rates *			
							Injury	Fatal	Total	** PDO	Injury	Fatal	Total
134.77		U-4-F	JCT US 287C N AND S (COLLEGE AVE) - RD W										
135.21	0.38	U-4-F	RD S (WHEDBEE ST)	1.55	11,200	20	1	0	21	13.01	0.65	0.00	13.66
135.70	0.48	U-4-F	RD W (MULBERRY ST) RD SE (RIVERSIDE AVE)	2.89	16,489	14	1	0	15	4.88	0.35	0.00	5.22
136.04	0.33	U-4-F	RD N AND S (LEMAY ST)	3.24	26,868	30	0	0	30	9.36	0.00	0.00	9.36
137.29	1.25	U-4-F	RD N AND S (CO RD 11) (TIMBERLINE RD)	13.19	28,900	30	2	0	32	2.28	0.15	0.00	2.43
137.61	0.31	U-4-F	RD NW (SUMMIT VIEW DR) (CO RD 9E) RD SE (CO	3.35	29,600	13	1	0	14	3.88	0.30	0.00	4.18
138.74	1.13	U-4-F	RD N AND S (FRONTAGE RD)	11.96	29,000	19	1	0	20	1.58	0.08	0.00	1.67
139.02	0.27	U-4-R	RAMPS ON AND OFF	2.55	25,893	5	0	0	5	1.98	0.00	0.00	1.98
140.22	0.97	U-4-R	RD S (CO RD 5) LEAVE FORT COLLINS URBAN	5.98	16,900	12	4	1	17	2.01	0.67	16.71	2.84
140.52	0.30	U-2-R	RD S (BOULDER AVE)	1.45	13,200	2	0	0	2	1.38	0.00	0.00	1.38
142.17	1.68	R-2-R	RD N AND S (LARIMER CO RD 901) LARIMER-WELD	8.09	13,200	2	1	0	3	0.25	0.12	0.00	0.37
144.14	1.92	R-2-R	JCT SH 257 S RD N (CO RD 17)	6.94	9,902	5	1	0	6	0.72	0.14	0.00	0.86
147.01	2.93	R-2-R	RD S (CO RD 23)	7.17	6,701	4	1	0	5	0.56	0.14	0.00	0.70
152.15	5.03	R-2-R	RD N AND S (CO RD 33)	11.20	6,100	7	4	0	11	0.63	0.36	0.00	0.98
153.21	1.04	R-2-R	RD N AND S (FIRST AVE)	1.75	4,603	2	1	0	3	1.15	0.57	0.00	1.72
153.99	0.77	R-2-R	MILEPOST 154	0.86	3,076	6	2	0	8	6.95	2.32	0.00	9.27
157.34	3.23	R-2-R	RD N AND S (CO RD 43)	2.59	2,200	1	0	0	1	0.39	0.00	0.00	0.39
166.99	9.86	R-2-R	MILEPOST 167	4.68	1,300	4	1	0	5	0.85	0.21	0.00	1.07
176.05	9.08	R-2-R	RD N (CO RD 77) LEAVE PAWNEE NATIONAL	4.31	1,300	2	1	0	3	0.46	0.23	0.00	0.70
176.99	0.93	R-2-F	MILEPOST 177	0.49	1,458	0	0	0	0	0.00	0.00	0.00	0.00
186.02	9.15	R-2-F	RD S (CO RD 97)	5.01	1,500	0	0	0	0	0.00	0.00	0.00	0.00
192.87	6.78	R-2-F	RD NW (CO RD 390)	3.71	1,500	1	1	0	2	0.27	0.27	0.00	0.54
201.99	9.10	R-2-F	MILEPOST 202	4.65	1,400	1	0	1	2	0.21	0.00	21.50	0.43
203.37	1.30	R-2-F	LEAVE RAYMER CITY LIMITS	0.66	1,400	0	0	0	0	0.00	0.00	0.00	0.00
205.23	2.04	R-2-F	JCT SH 52 S RD N (CO RD 133)	1.19	1,600	0	0	0	0	0.00	0.00	0.00	0.00
211.80	6.55	R-2-F	JCT SH 71 N (WEIGH STATION)	3.11	1,300	0	0	0	0	0.00	0.00	0.00	0.00
215.82	4.25	R-2-F	JCT SH 71 S RD N (CO RD 155)	2.33	1,500	2	0	0	2	0.86	0.00	0.00	0.86
222.19	6.31	R-2-F	RD N AND S (CO RD 11)	3.92	1,700	2	0	0	2	0.51	0.00	0.00	0.51





**Colorado Department of Transportation  
Accident and Rates Book for 2007**

V2011.09.20

<b>SH014C</b>													
MP	Section Length	Func Class	Section Description	MVMT	AADT	** PDO	Accidents			Accident Rates *			
							Injury	Fatal	Total	** PDO	Injury	Fatal	Total
229.22	7.04	R-3-F	RD N AND S (CO RD 25)	3.34	1,300	4	0	0	4	1.20	0.00	0.00	1.20
235.22	6.01	R-2-F	RD N AND S (CO RD 37)	8.11	3,699	1	1	0	2	0.12	0.12	0.00	0.25
236.26	1.03	R-4-R	RD N AND S (6TH AVE)	3.23	8,600	21	4	0	25	6.51	1.24	0.00	7.75
236.92	0.64	R-4-R	JCT U.S.6 SH 6 NE (3RD ST) RD SE (MAIN ST) END	3.09	13,239	37	2	0	39	11.98	0.65	0.00	12.63
Totals:		102.09				247	30	2	279	1.81	0.22	1.46	2.04

<b>SH015A</b>													
MP	Section Length	Func Class	Section Description	MVMT	AADT	** PDO	Accidents			Accident Rates *			
							Injury	Fatal	Total	** PDO	Injury	Fatal	Total
0.00		R-3-R	JCT U.S.160 SH 160 E AND W (1ST AVE) JCT										
0.51	0.51	R-3-R	RD E (7TH AVE)	0.61	3,276	2	1	0	3	3.28	1.64	0.00	4.92
1.38	0.86	R-2-R	RD E AND W (CO RD 1S)	0.45	1,429	0	0	0	0	0.00	0.00	0.00	0.00
2.38	0.99	R-2-R	RD E AND W (CO RD 2S)	0.36	1,000	0	1	0	1	0.00	2.77	0.00	2.77
8.41	6.02	R-2-R	RD E AND W (CO RD 8S)	1.14	520	4	0	0	4	3.50	0.00	0.00	3.50
10.40	2.00	R-2-R	JCT SH 370 E RD W (CO RD 10S)	0.28	390	0	0	0	0	0.00	0.00	0.00	0.00
12.37	1.96	R-2-R	RD E AND W (CO RD 12S) RIO GRANDE-CONEJOS	0.14	200	0	1	0	1	0.00	6.99	0.00	6.99
Totals:		12.34				6	3	0	9	2.01	1.00	0.00	3.01

<b>SH015B</b>													
MP	Section Length	Func Class	Section Description	MVMT	AADT	** PDO	Accidents			Accident Rates *			
							Injury	Fatal	Total	** PDO	Injury	Fatal	Total
20.40		R-2-R	RD N (CO RD 9) END OVERLAPPING										
22.47	2.03	R-2-R	RD N AND S (CO RD 13) (CAPULIN)	0.82	1,100	1	0	0	1	1.22	0.00	0.00	1.22
26.55	4.02	R-2-R	JCT SH 371 N	1.47	1,000	3	1	0	4	2.04	0.68	0.00	2.73
27.57	1.01	R-2-R	RD N AND S (CO RD 23)	0.41	1,100	0	0	0	0	0.00	0.00	0.00	0.00
30.92	3.36	R-2-R	JCT U.S.285 SH 285 NE AND SW END SH 15	1.59	1,300	3	0	0	3	1.88	0.00	0.00	1.88
Totals:		10.42				7	1	0	8	1.63	0.23	0.00	1.87



**Colorado Department of Transportation  
Accident and Rates Book for 2007**

V2011.09.20

<b>SH016A</b>													
MP	Section Length	Func Class	Section Description	MVMT	AADT	** PDO	Accidents			Accident Rates *			
							Injury	Fatal	Total	** PDO	Injury	Fatal	Total
0.00		U-3-R	RD S (FRONTAGE RD) BEGIN SH016A -- BEGIN SH										
0.39	0.41	U-3-R	MAJOR STR (J-18-BI) CREWS GULCH	3.27	21,861	1	0	0	1	0.30	0.00	0.00	0.30
0.99	0.56	U-3-R	INTERCHANGE STR (J-18-BJ) OVERPASS SH-85A	4.39	21,500	0	0	0	0	0.00	0.00	0.00	0.00
2.14	1.13	U-2-R	RD N AND S (MALL PARKING)	8.00	19,400	0	0	0	0	0.00	0.00	0.00	0.00
3.12	0.98	U-2-R	JCT SH021A (OLD POWERS BLVD) -- END SH 016A	6.94	19,400	0	0	0	0	0.00	0.00	0.00	0.00
Totals:		3.08				1	0	0	1	0.04	0.00	0.00	0.04

<b>SH017A</b>													
MP	Section Length	Func Class	Section Description	MVMT	AADT	** PDO	Accidents			Accident Rates *			
							Injury	Fatal	Total	** PDO	Injury	Fatal	Total
0.00		R-2-M	NEW MEXICO-COLORADO STATE LINE BEGIN SH										
9.99	10.03	R-2-M	MILEPOST 10	1.90	520	1	0	0	1	0.53	0.00	0.00	0.53
17.27	7.24	R-2-M	RD W (CO RD 250) (PLATORO RD)	1.37	520	5	0	0	5	3.64	0.00	0.00	3.64
26.28	8.90	R-2-M	LEAVE RIO GRANDE NATIONAL FOREST	2.14	660	2	1	0	3	0.93	0.47	0.00	1.40
29.04	2.74	R-2-M	RD SE (CO RD 10)	0.66	660	1	0	0	1	1.52	0.00	0.00	1.52
39.05	10.00	R-2-R	JCT SH285A N AND S -- END SH 017A	5.12	1,403	2	0	0	2	0.39	0.00	0.00	0.39
Totals:		38.91				11	1	0	12	0.98	0.09	0.00	1.07

<b>SH017B</b>													
MP	Section Length	Func Class	Section Description	MVMT	AADT	** PDO	Accidents			Accident Rates *			
							Injury	Fatal	Total	** PDO	Injury	Fatal	Total
69.11		R-2-R	JCT U.S.160 SH 160 SW AND E IN ALAMOSA										
69.61	0.50	R-2-R	RD E (CURTIS LN)	0.80	4,400	0	0	0	0	0.00	0.00	0.00	0.00
70.14	0.52	R-2-R	RD E AND W (CO RD 6S)	0.74	3,901	1	0	0	1	1.35	0.00	0.00	1.35
76.11	6.01	R-2-R	RD W (STANLEY RD) (CO RD 0)	5.92	2,700	5	0	1	6	0.84	0.00	16.87	1.01
82.12	6.05	R-2-R	RD E AND W (CO RD 6N)	4.42	2,000	2	3	0	5	0.45	0.68	0.00	1.13
83.11	1.00	R-2-R	RD E AND W (CO RD 7N)	0.80	2,199	1	0	0	1	1.24	0.00	0.00	1.24
87.89	4.72	R-2-R	RD E (MADISON ST)	3.27	1,900	2	2	0	4	0.61	0.61	0.00	1.22
88.99	1.07	R-2-R	MILEPOST 89 ( 0.979 TOTAL MILE LENGTH )	0.60	1,528	1	0	0	1	1.67	0.00	0.00	1.67
91.13	2.22	R-2-R	RD E AND W (CO RD D)	1.22	1,500	0	0	0	0	0.00	0.00	0.00	0.00
100.99	9.81	R-2-R	MILEPOST 101 ( 1.004 TOTAL MILE LENGTH )	5.01	1,400	3	0	0	3	0.60	0.00	0.00	0.60
105.47	4.48	R-2-R	RD E (MOFFAT WAY) RD W (CO RD U60)	2.29	1,400	0	0	0	0	0.00	0.00	0.00	0.00
112.41	7.00	R-2-R	RD E AND W (CO RD AA)	3.32	1,300	3	1	0	4	0.90	0.30	0.00	1.21
118.79	6.01	R-2-R	JCT U.S.285 SH 285 N AND S END SH 17	2.41	1,100	4	1	0	5	1.66	0.41	0.00	2.07

Functional Class Definition  
Rural/Urban - # of Lanes - Terrain  
R-4-F = Rural 4-Lane Flat Roadway

\* PDO and Injury Rates in Million Vehicle Miles Traveled  
Fatal Rate in 100 Million Vehicle Miles Traveled  
\*\* PDO = Property Damage Only



## Colorado Department of Transportation Accident and Rates Book for 2007

V2011.09.20

<b>SH017B</b>														
MP	Section Length	Func Class	Section Description	MVMT	AADT	** PDO	Accidents			Accident Rates *				
							Injury	Fatal	Total	** PDO	Injury	Fatal	Total	
Totals:						49.39	22	7	1	30	0.71	0.23	3.25	0.97

<b>SH021A</b>														
MP	Section Length	Func Class	Section Description	MVMT	AADT	** PDO	Accidents			Accident Rates *				
							Injury	Fatal	Total	** PDO	Injury	Fatal	Total	
131.81		U-4-F	JCT (FUTURE) SH016A SE - RD SE (MESA RIDGE											
132.36	0.55	U-4-F	RD E (ROANFIELD LANE)	2.01	10,000	1	1	0	2	0.50	0.50	0.00	1.00	
133.99	1.63	U-4-F	MILEPOST 134	6.19	10,400	5	1	0	6	0.81	0.16	0.00	0.97	
135.99	2.06	U-4-F	MILEPOST 136	11.58	15,400	6	0	0	6	0.52	0.00	0.00	0.52	
136.60	0.60	U-4-F	RD S ( GRINNELL BLVD ) ( CO RD 969 ) - ROADWAY	3.37	15,400	1	0	0	1	0.30	0.00	0.00	0.30	
137.99	1.37	U-4-F	MILEPOST 138	13.55	27,100	18	4	0	22	1.33	0.30	0.00	1.63	
139.07	1.06	U-4-F	RD E AND W ( ASTROZON BLVD )	11.76	30,400	1	1	0	2	0.09	0.09	0.00	0.17	
139.58	0.50	U-4-F	JCT US 024G WEST AND NORTH - RD E (	5.55	30,400	7	0	0	7	1.26	0.00	0.00	1.26	
Totals:						7.77	39	7	0	46	0.72	0.13	0.00	0.85

<b>SH021B</b>														
MP	Section Length	Func Class	Section Description	MVMT	AADT	** PDO	Accidents			Accident Rates *				
							Injury	Fatal	Total	** PDO	Injury	Fatal	Total	
141.74		U-4-F	JCT US 024G SOUTH AND EAST - BEGIN SH021B -											
142.72	0.98	U-4-F	RD E ( OMAHA BLVD ) - LEAVE COLORADO	18.49	51,700	32	5	0	37	1.73	0.27	0.00	2.00	
143.56	0.85	U-4-F	RD E ( WAYNOKA RD ) LOOP	14.77	47,619	41	4	0	45	2.77	0.27	0.00	3.04	
144.91	1.34	U-6-F	RD W AND E ( CAREFREE CIRCLE NORTH )	27.98	57,200	76	7	0	83	2.72	0.25	0.00	2.97	
145.49	0.56	U-4-F	RD E AND W ( BARNES RD )	11.69	57,200	39	4	0	43	3.32	0.34	0.00	3.66	
146.67	1.19	U-6-F	RD E AND W ( STETSON HILLS BLVD )	18.55	42,700	48	4	0	52	2.59	0.22	0.00	2.81	
147.46	0.77	U-6-F	LEAVE COLORADO SPRINGS CITY LIMITS	12.00	42,700	28	2	0	30	2.33	0.17	0.00	2.50	
148.70	1.24	U-6-F	RD E AND W ( E WOODMEN RD )	18.33	40,500	26	4	0	30	1.42	0.22	0.00	1.64	
148.99	0.24	U-4-F	MILEPOST 149	3.55	40,500	21	0	0	21	5.94	0.00	0.00	5.94	
150.01	1.00	U-4-F	RD SW AND NE ( RESEARCH PRKY )	11.64	31,900	3	0	0	3	0.26	0.00	0.00	0.26	
151.19	1.19	U-4-F	RD SW AND NE ( BRIARGATE PRKY )	13.86	31,900	14	3	0	17	1.01	0.22	0.00	1.23	
151.64	0.44	U-4-F	RD SW AND NE ( UNION BLVD )	5.12	31,900	20	6	0	26	3.90	1.17	0.00	5.08	
152.76	1.13	U-4-F	RD SW AND NE ( OLD RANCH RD )	8.00	19,400	17	3	0	20	2.13	0.38	0.00	2.50	
153.79	1.02	U-4-F	MAJOR STR ( _ ) KETTLE CREEK	7.22	19,400	11	3	0	14	1.52	0.42	0.00	1.94	
154.11	0.36	U-4-F	JCT SH 083A SOUTH AND NORTH - END SH 021B -	2.55	19,400	1	1	0	2	0.39	0.39	0.00	0.79	
Totals:						12.31	377	46	0	423	2.17	0.26	0.00	2.43

Functional Class Definition  
Rural/Urban - # of Lanes - Terrain  
R-4-F = Rural 4-Lane Flat Roadway

\* PDO and Injury Rates in Million Vehicle Miles Traveled  
Fatal Rate in 100 Million Vehicle Miles Traveled  
\*\* PDO = Property Damage Only



**Colorado Department of Transportation  
Accident and Rates Book for 2007**

V2011.09.20

<b>SH022A</b>													
Section MP	Func Length Class	Section Description	MVMT	AADT	** PDO	Accidents			Accident Rates *				
						Injury	Fatal	Total	** PDO	Injury	Fatal	Total	
0.00	R-2-R	JCT SH 2 (SABLE BD) N AND S BEGIN SH 22											
1.49	1.49 R-2-R	RD S (PEORIA ST) (CO RD 211)	1.58	2,900	0	0	0	0	0.00	0.00	0.00	0.00	0.00
2.48	0.96 R-2-R	RD NW AND SW (BRIGHTON RD) (CO RD 208.51)	2.31	6,605	5	1	0	6	2.16	0.43	0.00	2.59	
Totals:		2.45			5	1	0	6	1.28	0.26	0.00	1.54	

<b>SH023A</b>													
Section MP	Func Length Class	Section Description	MVMT	AADT	** PDO	Accidents			Accident Rates *				
						Injury	Fatal	Total	** PDO	Injury	Fatal	Total	
0.00	R-2-F	JCT U.S.385 SH 385 N AND S BEGIN SH 23											
9.38	9.38 R-2-F	RD N (MONMOUTH AVE) (CO RD 51.85) RD SE	2.33	680	0	0	0	0	0.00	0.00	0.00	0.00	0.00
9.99	0.60 R-2-F	RD E AND W (CO RD 36)	0.13	610	0	0	0	0	0.00	0.00	0.00	0.00	0.00
16.06	5.99 R-2-F	RD N AND S (CO RD 61)	1.27	580	0	0	0	0	0.00	0.00	0.00	0.00	0.00
17.84	1.67 R-2-F	RD N AND S (CO RD 63.2) COLORADO-NEBRASKA	0.26	430	0	0	0	0	0.00	0.00	0.00	0.00	0.00
Totals:		17.64			0	0	0	0	0.00	0.00	0.00	0.00	0.00

<b>SH024A</b>													
Section MP	Func Length Class	Section Description	MVMT	AADT	** PDO	Accidents			Accident Rates *				
						Injury	Fatal	Total	** PDO	Injury	Fatal	Total	
143.40	R-2-M	I-70 INTERCHANGE (MINTURN/LEADVILLE) STR											
145.17	1.76 R-2-M	RD N (EAGLE ST) RD NE (MINTURN RD)	5.01	7,800	1	0	0	1	0.20	0.00	0.00	0.20	0.00
145.81	0.63 R-2-M	RD E (CO RD 113) (CEMETARY RD)	1.12	4,870	6	0	0	6	5.36	0.00	0.00	5.36	0.00
150.86	4.98 R-2-M	RD SW (CO RD 109) (GILMAN RD)	5.45	3,000	11	1	0	12	2.02	0.18	0.00	2.20	0.00
153.39	2.51 R-2-M	RD E (CO RD 124A) - ENTER REDCLIFF CITY	2.38	2,600	1	0	0	1	0.42	0.00	0.00	0.42	0.00
156.11	2.71 R-2-M	RD SW (TO BLODGETT CAMPGROUND)	2.18	2,200	8	1	0	9	3.68	0.46	0.00	4.14	0.00
165.88	9.75 R-2-M	RD E (CO RD 107) - TENNESSEE PASS SUMMIT -	7.47	2,100	19	4	1	24	2.54	0.54	13.38	3.21	0.00
171.55	5.61 R-2-M	RD N (E TENNESSEE RD) (CO RD 18)	4.30	2,100	19	3	0	22	4.42	0.70	0.00	5.11	0.00
174.64	3.06 R-2-M	JCT SH 91 NE	3.24	2,899	5	1	0	6	1.55	0.31	0.00	1.86	0.00
175.18	0.53 R-4-M	RD W (17TH ST) (CO RD 1700N) RD N (POPLAR ST)	1.44	7,447	3	1	0	4	2.08	0.69	0.00	2.78	0.00
175.95	0.76 R-2-M	RD E (5TH ST)	2.72	9,800	0	0	0	0	0.00	0.00	0.00	0.00	0.00
176.46	0.51 R-2-M	RD N AND S (SPRUCE ST) (CO RD 23E)	1.14	6,143	0	0	0	0	0.00	0.00	0.00	0.00	0.00
176.99	0.48 R-2-M	RD NW (MC WETHY DR)	0.93	5,300	1	0	0	1	1.09	0.00	0.00	1.09	0.00
180.09	2.82 R-2-M	JCT SH 300 W (MALTA)	4.53	4,400	8	1	0	9	1.77	0.22	0.00	1.99	0.00
183.59	3.45 R-2-M	RD SE (CO RD 7)	4.91	3,900	4	1	1	6	0.81	0.20	20.36	1.22	0.00
192.72	9.07 R-2-M	REGIONAL BOUNDARY	9.93	3,000	5	3	0	8	0.50	0.30	0.00	0.81	0.00

Functional Class Definition  
Rural/Urban - # of Lanes - Terrain  
R-4-F = Rural 4-Lane Flat Roadway

\* PDO and Injury Rates in Million Vehicle Miles Traveled  
Fatal Rate in 100 Million Vehicle Miles Traveled  
\*\* PDO = Property Damage Only



## Colorado Department of Transportation Accident and Rates Book for 2007

V2011.09.20

SH024A													
MP	Section Length	Func Class	Section Description	MVMT	AADT	** PDO	Accidents			Accident Rates *			
							Injury	Fatal	Total	** PDO	Injury	Fatal	Total
195.48	2.75	R-2-M	RD SW (CO RD 390)	3.01	3,000	2	1	0	3	0.66	0.33	0.00	1.00
204.83	9.12	R-2-M	CHANGE ROADWAY WIDTH	10.32	3,100	15	1	0	16	1.45	0.10	0.00	1.55
205.34	0.50	R-2-M	CHANGE ROADWAY WIDTH	1.25	6,824	1	0	0	1	0.81	0.00	0.00	0.81
210.22	4.86	R-2-M	RD W (CO RD 350) (CROSSMAN AVE)	14.01	7,900	17	0	0	17	1.21	0.00	0.00	1.21
210.78	0.56	R-4-M	RD E AND W (PINE ST)	2.20	10,761	14	1	0	15	6.40	0.46	0.00	6.86
211.61	0.94	R-4-M	RD W (AIRPORT RD) (CO RD 319)	4.32	12,600	3	0	0	3	0.70	0.00	0.00	0.70
212.89	1.27	R-2-M	JCT U.S.285 SH 285 S	4.03	8,700	6	0	0	6	1.49	0.00	0.00	1.49
213.47	0.66	R-2-M	MAJOR STR (I-12-T) ARKANSAS RIVER	1.47	6,109	4	0	0	4	2.71	0.00	0.00	2.71
213.99	0.48	R-4-M	MILEPOST 214 ( 0.971 TOTAL MILE LENGTH )	0.76	4,332	2	0	0	2	2.62	0.00	0.00	2.62
223.99	10.00	R-2-M	MILEPOST 224 ( 0.974 TOTAL MILE LENGTH )	8.76	2,400	15	4	1	20	1.71	0.46	11.42	2.28
226.54	2.53	R-2-M	JCT U.S.285 SH 285 N	2.22	2,400	5	1	0	6	2.26	0.45	0.00	2.71
235.99	9.24	R-2-R	MILEPOST 236 ( 0.843 TOTAL MILE LENGTH )	5.40	1,600	6	1	0	7	1.11	0.19	0.00	1.30
238.23	2.35	R-2-R	JCT SH 9 N	1.37	1,600	4	1	0	5	2.91	0.73	0.00	3.64
239.31	1.09	R-2-R	JCT SH 9 SE RD N (CO RD HB2) (HARTSEL)	1.11	2,800	0	0	0	0	0.00	0.00	0.00	0.00
248.40	9.04	R-2-R	MAJOR STR (H-14-B) CHASE GULCH	7.26	2,200	10	3	0	13	1.38	0.41	0.00	1.79
249.78	1.37	R-2-R	RD N AND S (CO RD SP56)	1.10	2,200	0	1	0	1	0.00	0.91	0.00	0.91
258.99	9.22	R-2-R	MILEPOST 259 ( 0.99 TOTAL MILE LENGTH )	7.07	2,100	9	3	1	13	1.27	0.42	14.15	1.84
264.10	5.08	R-2-M	RD NE (CO RD 77)	3.89	2,100	3	1	0	4	0.77	0.26	0.00	1.03
264.91	0.80	R-2-M	RD NW (CO RD 90)	0.76	2,599	1	0	0	1	1.32	0.00	0.00	1.32
265.53	0.57	R-2-M	RD NE (CO RD 431)	0.68	3,288	0	0	0	0	0.00	0.00	0.00	0.00
268.30	2.81	R-2-M	RD N (CO RD 47) RD S (CO RD WE30) (WILSON	3.69	3,600	3	1	0	4	0.81	0.27	0.00	1.08
269.15	0.83	R-2-M	RD S (CO RD 46)	1.27	4,200	1	0	0	1	0.79	0.00	0.00	0.79
269.83	0.67	R-2-M	RD N (CO RD 31) RD S (CO RD 1) (FLORISSANT)	1.20	4,900	3	0	0	3	2.51	0.00	0.00	2.51
276.48	6.61	R-2-M	RD SW (CO RD 42)	12.55	5,200	23	2	0	25	1.83	0.16	0.00	1.99
278.08	1.57	R-2-M	JCT SH 67 S RD N (CO RD 5) (DIVIDE)	5.38	9,395	11	2	0	13	2.04	0.37	0.00	2.41
282.18	4.18	R-4-M	REGIONAL BOUNDARY	26.69	17,492	14	5	0	19	0.52	0.19	0.00	0.71
284.76	2.54	R-4-M	RD W (BROWNING AVE)	19.65	21,196	15	2	0	17	0.76	0.10	0.00	0.87
285.27	0.44	R-4-M	RD N AND S (PARK ST)	4.60	28,632	29	3	0	32	6.36	0.66	0.00	7.02
285.83	0.53	R-4-M	RD W (SHERIDAN AVE)	5.17	26,700	20	2	0	22	3.85	0.39	0.00	4.24
289.53	3.83	R-4-M	RD S (UTE PASS AV)	38.30	27,399	39	12	0	51	1.02	0.31	0.00	1.33
293.64	4.38	R-4-M	RD SW (FOUNTAIN AVE) (CO RD 1594) RD NE	36.45	22,800	20	2	0	22	0.55	0.05	0.00	0.60
297.07	3.51	R-4-R	MANITOU SPRINGS INTERCHANGE U.S.24	33.57	26,200	59	15	0	74	1.76	0.45	0.00	2.21
297.35	0.38	R-4-R	LEAVE PIKE NATIONAL FOREST AND COLORADO	4.05	29,200	0	0	0	0	0.00	0.00	0.00	0.00
298.99	1.65	U-4-R	MILEPOST 299 ( 1.016 TOTAL MILE LENGTH )	17.59	29,200	15	2	0	17	0.86	0.11	0.00	0.97
299.37	0.41	U-4-R	MAJOR STRS (I-17-GD) WB (I-17-GE) EB -	3.80	25,406	6	0	0	6	1.58	0.00	0.00	1.58

Functional Class Definition  
Rural/Urban - # of Lanes - Terrain  
R-4-F = Rural 4-Lane Flat Roadway

\* PDO and Injury Rates in Million Vehicle Miles Traveled  
Fatal Rate in 100 Million Vehicle Miles Traveled  
\*\* PDO = Property Damage Only



**Colorado Department of Transportation  
Accident and Rates Book for 2007**

V2011.09.20

<b>SH024A</b>													
MP	Section Length	Func Class	Section Description	MVMT	AADT	** PDO	Accidents			Accident Rates *			
							Injury	Fatal	Total	** PDO	Injury	Fatal	Total
300.43	0.82	U-4-R	JCT U.S.24 MANITOU SPRINGS BUSINESS LOOP	7.21	24,100	3	0	0	3	0.41	0.00	0.00	0.41
301.99	1.00	U-4-R	MILEPOST 302 ( 0.646 TOTAL MILE LENGTH )	12.05	33,000	15	2	0	17	1.24	0.17	0.00	1.41
302.68	0.66	U-4-R	RAMP ON (14TH ST)	9.39	38,960	25	1	0	26	2.68	0.11	0.00	2.79
303.42	0.55	U-4-R	RAMP ON (NB)	7.91	39,400	9	1	0	10	1.15	0.13	0.00	1.27
303.82	0.38	U-4-R	I-25 INTERCHANGE (CIMARRON ST/COLORADO	6.38	46,012	38	1	0	39	5.94	0.16	0.00	6.10
Totals:		158.81				556	87	4	647	1.41	0.22	1.01	1.64

<b>SH024B</b>													
MP	Section Length	Func Class	Section Description	MVMT	AADT	** PDO	Accidents			Accident Rates *			
							Injury	Fatal	Total	** PDO	Injury	Fatal	Total
419.95		R-2-F	RD N AND S (CO RD 12) -- (FRONTAGE ALONG I-70										
422.70	2.67	R-2-F	ENTER SEIBERT CITY LIMITS	0.12	120	0	0	0	0	0.00	0.00	0.00	0.00
423.50	0.80	R-2-F	RD W (1ST ST)	0.14	496	0	0	0	0	0.00	0.00	0.00	0.00
429.59	6.20	R-2-F	JCT I-70 VONA BUSINESS SPUR SH 70 S RD N (1ST	1.15	510	0	0	0	0	0.00	0.00	0.00	0.00
436.43	6.80	R-2-F	RD N AND S(CO RD 30)	0.74	300	1	0	0	1	1.34	0.00	0.00	1.34
437.00	0.52	R-2-F	RD N AND S (KANSAS AVE)	0.19	995	0	0	0	0	0.00	0.00	0.00	0.00
Totals:		16.99				1	0	0	1	0.43	0.00	0.00	0.43

<b>SH024C</b>													
MP	Section Length	Func Class	Section Description	MVMT	AADT	** PDO	Accidents			Accident Rates *			
							Injury	Fatal	Total	** PDO	Injury	Fatal	Total
437.20		R-2-F	JCT SH024B W JCT SH057A S RD N (COLORADO										
437.70	0.50	R-2-F	RD N AND S (CO RD 31) - LEAVE STRATTON CITY	0.20	1,100	0	0	0	0	0.00	0.00	0.00	0.00
446.84	9.12	R-2-F	RD N AND S (CO RD 40) (NORTH RD) - ENTER	2.20	660	0	0	0	0	0.00	0.00	0.00	0.00
450.79	4.00	R-2-F	RD N (CO RD 44)	1.17	800	0	0	0	0	0.00	0.00	0.00	0.00
451.86	0.99	R-2-F	RD N AND S (CO RD 45)	0.43	1,200	0	0	0	0	0.00	0.00	0.00	0.00
453.86	2.00	R-2-F	RD N AND S (CO RD 47) ENTER BURLINGTON CITY	0.95	1,300	0	0	0	0	0.00	0.00	0.00	0.00
454.83	1.00	R-2-F	JCT SH385C S AND E - RD N (LINCOLN ST) -- END	0.79	2,152	0	0	0	0	0.00	0.00	0.00	0.00
Totals:		17.61				0	0	0	0	0.00	0.00	0.00	0.00



## Colorado Department of Transportation Accident and Rates Book for 2007

V2011.09.20

<b>SH024D</b>													
MP	Section Length	Func Class	Section Description	MVMT	AADT	** PDO	Accidents			Accident Rates *			
							Injury	Fatal	Total	** PDO	Injury	Fatal	Total
455.88		R-2-F	JCT SH385C N AND W RD N (8TH ST) IN										
457.29	1.41	R-2-F	JCT NORTH FRONTAGE ROAD ADJACENT TO I-70	0.78	1,518	2	0	0	2	2.56	0.00	0.00	2.56
Totals:		1.41				2	0	0	2	2.56	0.00	0.00	2.56

<b>SH024E</b>													
MP	Section Length	Func Class	Section Description	MVMT	AADT	** PDO	Accidents			Accident Rates *			
							Injury	Fatal	Total	** PDO	Injury	Fatal	Total
0.00		R-2-M	U.S.24 INTERCHANGE (MIDLAND EXPRESSWAY)										
0.25	0.20	R-2-M	ENTER COLORADO SPRINGS URBAN AREA	0.15	2,100	1	1	1	3	6.49	6.49	649.07	19.47
0.61	0.34	U-2-M	SIGN BRIDGE STR I-17-FX EB AND WB LANES	0.26	2,100	2	1	0	3	7.67	3.84	0.00	11.51
1.22	0.23	U-3-R	RD E (PARK AVE)	0.39	4,600	0	0	0	0	0.00	0.00	0.00	0.00
1.52	0.23	U-4-R	RD N (CHARLES PARKER PL)	0.71	8,507	2	0	0	2	2.76	0.00	0.00	2.76
1.83	0.30	U-4-R	RD S (SOUTH PATH)	1.07	9,743	3	1	0	4	2.77	0.92	0.00	3.70
2.56	0.68	U-4-R	RD S (CRYSTAL PARK RD)	3.03	12,200	14	1	0	15	4.63	0.33	0.00	4.96
2.99	0.43	U-4-R	RD N (BECKER LN)	2.28	14,521	15	3	0	18	6.58	1.32	0.00	7.90
3.49	0.49	U-4-R	RD N (RIDGE RD)	2.59	14,500	6	2	0	8	2.30	0.77	0.00	3.07
4.32	0.71	U-4-R	JCT U.S.24 SH 24 NW AND SE END SH AND US 24	5.50	21,233	10	3	0	13	1.81	0.54	0.00	2.35
Totals:		3.61				53	12	1	66	3.32	0.75	6.26	4.13

<b>SH024G</b>													
MP	Section Length	Func Class	Section Description	MVMT	AADT	** PDO	Accidents			Accident Rates *			
							Injury	Fatal	Total	** PDO	Injury	Fatal	Total
304.04		U-3-R	I-25 INTERCHANGE SH 25 N AND S										
304.69	0.60	U-3-R	STR I-17-JM,I-17-JH OVER HANCOCK	8.04	36,700	4	1	0	5	0.49	0.12	0.00	0.62
305.06	0.47	U-4-R	MAJOR STRS (I-17-IX) AND (I-17-IY) UNION BLVD	5.35	31,200	6	0	0	6	1.11	0.00	0.00	1.11
305.62	0.61	U-4-R	MAJOR STR (I-17-JG) CIRCLE DR	5.41	24,300	16	1	0	17	2.95	0.18	0.00	3.13
305.88	0.30	U-4-R	RAMP ON	3.89	35,493	3	2	0	5	0.78	0.52	0.00	1.30
306.47	0.58	U-4-R	RD N AND S (CHELTON RD)	7.58	35,800	26	3	0	29	3.43	0.40	0.00	3.83
306.97	0.51	U-4-R	JCT SH 83 N AND S(ACADEMY BD)	5.67	30,443	52	2	0	54	9.25	0.36	0.00	9.60
307.49	0.51	U-4-R	RD NE AND SW (MURRAY BD)	5.31	28,500	13	1	0	14	2.45	0.19	0.00	2.64
307.94	0.59	U-4-R	RD NE AND SW (JETWING DR)	6.33	29,395	10	0	0	10	1.59	0.00	0.00	1.59
308.57	0.63	U-4-R	RD S (POWERS BD) RD E (FOUNTAIN BD)	4.74	20,600	15	2	0	17	3.15	0.42	0.00	3.57
309.87	1.34	U-4-R	RD E AND W (AIRPORT BD)	18.49	37,800	51	4	0	55	2.76	0.22	0.00	2.97
310.87	1.02	U-6-R	RD N (POWERS BD) RD W (PLATTE AV)	18.32	49,200	5	1	0	6	0.27	0.05	0.00	0.33

Functional Class Definition  
Rural/Urban - # of Lanes - Terrain  
R-4-F = Rural 4-Lane Flat Roadway

\* PDO and Injury Rates in Million Vehicle Miles Traveled  
Fatal Rate in 100 Million Vehicle Miles Traveled  
\*\* PDO = Property Damage Only



**Colorado Department of Transportation  
Accident and Rates Book for 2007**

V2011.09.20

<b>SH024G</b>													
Section MP	Section Length	Func Class	Section Description	MVMT	AADT	Accidents				Accident Rates *			
						** PDO	Injury	Fatal	Total	** PDO	Injury	Fatal	Total
311.32	0.44	U-4-R	RD N (HATHAWAY DR) RD S (FRONTAGE RD)	5.69	35,436	9	1	0	10	1.58	0.18	0.00	1.76
311.74	0.42	U-4-R	PETERSON FIELD INTERCHANGE RD E SPACE	4.98	32,500	0	0	0	0	0.00	0.00	0.00	0.00
312.68	0.80	U-4-R	JCT SH 94 E	7.39	25,300	14	2	0	16	1.90	0.27	0.00	2.17
313.17	0.76	U-4-R	RD S (MARKSHEFFEL RD) (CO RD 423)	4.97	17,900	1	0	0	1	0.20	0.00	0.00	0.20
313.99	0.77	U-4-R	MILEPOST 314 ( 0.961 TOTAL MILE LENGTH )	4.81	17,100	18	3	0	21	3.74	0.62	0.00	4.36
314.56	0.59	R-4-R	RD NW (CONSTITUTION AVE) (CO RD 2600)	3.68	17,100	1	0	0	1	0.27	0.00	0.00	0.27
319.63	5.01	R-4-R	RD E (FALCON HWY) (CO RD 132)	29.99	16,400	14	3	0	17	0.47	0.10	0.00	0.57
320.28	0.67	R-4-R	RD NW (CO RD 427) RD S (CO RD 1461) (FALCON)	3.45	14,100	8	1	0	9	2.31	0.29	0.00	2.59
322.53	2.23	R-2-R	RD SE (BLUEGILL DR) (CO RD 1152)	10.09	12,402	19	3	1	23	1.88	0.30	9.91	2.28
325.86	3.29	R-2-F	RD N AND S (CO RD 91)	10.45	8,703	10	2	1	13	0.96	0.19	9.58	1.25
329.54	3.75	R-2-F	RD NW (CO RD 978) (PEYTON)	8.76	6,400	5	2	1	8	0.57	0.23	11.41	0.91
330.65	1.10	R-2-F	MAJOR STR (H-19-L) DRAW	1.98	4,923	3	0	0	3	1.52	0.00	0.00	1.52
334.80	4.09	R-2-F	RD N AND S (ELLCOT DR) (CO RD 493)	7.31	4,900	3	1	0	4	0.41	0.14	0.00	0.55
339.62	4.82	R-2-F	RD N AND S (COLORADO ST)	8.27	4,700	9	1	0	10	1.09	0.12	0.00	1.21
340.91	1.31	R-4-F	MAJOR STR (H-19-J) DRAW	1.88	3,926	1	0	0	1	0.53	0.00	0.00	0.53
341.99	1.10	R-2-F	MILEPOST 342 ( 0.987 TOTAL MILE LENGTH )	1.36	3,381	1	0	0	1	0.74	0.00	0.00	0.74
347.90	5.86	R-2-F	RD N AND S (BLASINGAME RD) (CO RD 565)	7.06	3,300	2	1	0	3	0.28	0.14	0.00	0.43
350.37	2.46	R-2-F	RD N AND S (RAMAH HWY) (CO RD 577)	3.59	4,000	0	0	0	0	0.00	0.00	0.00	0.00
353.73	3.35	R-2-F	RD N AND S (SIOUX AVE)	3.79	3,100	0	0	0	0	0.00	0.00	0.00	0.00
354.33	0.65	R-2-F	CHANGE ROADWAY WIDTH	0.64	2,706	0	0	0	0	0.00	0.00	0.00	0.00
355.73	1.33	R-2-F	RD S (CO RD 133)	1.26	2,600	2	0	0	2	1.59	0.00	0.00	1.59
360.49	4.67	R-2-F	RD N AND S (CO RD 149) (MATHESON)	4.09	2,400	1	2	0	3	0.24	0.49	0.00	0.73
369.99	9.66	R-2-F	MILEPOST 370 ( 1.002 TOTAL MILE LENGTH )	9.17	2,600	4	0	0	4	0.44	0.00	0.00	0.44
376.63	6.61	R-2-F	UP RR SEPARATION 805-458C OVERPASS STR	6.27	2,600	4	2	0	6	0.64	0.32	0.00	0.96
377.17	0.46	R-2-F	RD N AND S (LIMON WEIGH STATION - CLOSED)	0.66	3,923	3	0	0	3	4.60	0.00	0.00	4.60
377.74	0.56	R-2-F	RD N (J AVE)	0.91	4,451	1	0	0	1	1.10	0.00	0.00	1.10
378.29	0.43	R-4-F	RD N AND S (D AVE)	0.99	6,334	1	0	0	1	1.00	0.00	0.00	1.00
378.90	0.60	R-4-F	CHANGE ROADWAY WIDTH	1.30	5,940	7	0	0	7	5.39	0.00	0.00	5.39
379.55	0.76	R-4-F	DRAW STR G-22-J	0.90	3,233	3	0	0	3	3.33	0.00	0.00	3.33
380.46	0.88	R-2-F	I-70 INTERCHANGE (LIMON/HUGO/KIT CARSON)	0.71	2,216	0	0	0	0	0.00	0.00	0.00	0.00
<b>Totals:</b>	<b>76.59</b>					<b>345</b>	<b>41</b>	<b>3</b>	<b>389</b>	<b>1.41</b>	<b>0.17</b>	<b>1.22</b>	<b>1.58</b>





## Colorado Department of Transportation Accident and Rates Book for 2007

V2011.09.20

<b>SH025A</b>													
Section MP	Section Length	Func Class	Section Description	MVMT	AADT	Accidents			Accident Rates *				
						** PDO	Injury	Fatal	Total	** PDO	Injury	Fatal	Total
0.00		R-4-M	NEW MEXICO-COLORADO STATE LINE BEGIN SH										
9.99	10.03	R-4-M	MILEPOST 10	34.05	9,300	44	11	1	56	1.29	0.32	2.94	1.64
11.00	1.02	R-4-R	MILEPOST 11 ( 1.015 TOTAL MILE LENGTH )	3.46	9,300	1	0	0	1	0.29	0.00	0.00	0.29
12.99	1.93	R-4-F	COUNTRY CLUB DRIVE INTERCHANGE RD G-4 SE	10.07	14,292	11	0	0	11	1.09	0.00	0.00	1.09
13.54	0.54	R-4-F	SIGN BRIDGE STR P-18-BW SB LANES AND RAMP	2.74	13,922	4	0	0	4	1.47	0.00	0.00	1.47
14.10	0.56	R-4-F	RAMP OFF	2.60	12,718	5	1	0	6	1.92	0.38	0.00	2.30
14.85	0.74	R-4-F	INTERCHANGE SH 160 NE RD W (GODDARD AV)	3.78	14,000	4	0	0	4	1.06	0.00	0.00	1.06
17.72	3.10	R-4-F	EL MORO ROAD INTERCHANGE CO RD 32.4 NW	11.20	9,900	3	3	0	6	0.27	0.27	0.00	0.54
26.74	9.01	R-4-F	RAMP OFF	38.81	11,800	33	6	0	39	0.85	0.15	0.00	1.01
34.08	7.33	R-4-R	AGUILAR INTERCHANGE I-25 AGUILAR BUSINESS	31.57	11,800	19	5	1	25	0.60	0.16	3.17	0.79
43.99	9.88	R-4-R	MILEPOST 44 ( 1.009 TOTAL MILE LENGTH )	32.82	9,100	24	8	1	33	0.73	0.24	3.05	1.01
48.99	4.94	R-4-R	WALSENBURG INTERCHANGE I-25 WALSENBURG	16.41	9,100	17	1	0	18	1.04	0.06	0.00	1.10
50.04	1.06	R-4-R	WALSENBURG INTERCHANGE SH 10 NE SH 160	3.10	8,000	7	3	0	10	2.27	0.97	0.00	3.25
52.31	2.26	R-4-R	WALSENBURG INTERCHANGE I-25 WALSENBURG	6.76	8,200	7	1	0	8	1.04	0.15	0.00	1.18
58.72	6.41	R-4-R	BUTTE ROAD INTERCHANGE RD E TO CO RD 103	27.37	11,699	23	2	0	25	0.84	0.07	0.00	0.91
66.74	8.02	R-4-R	APACHE INTERCHANGE RD E AND W UNDERPASS	36.01	12,300	26	6	0	32	0.72	0.17	0.00	0.89
74.36	7.64	R-4-R	RYE/SAN ISABEL INTERCHANGE COLORADO CITY	36.53	13,100	22	6	1	29	0.60	0.16	2.74	0.79
83.45	9.06	R-4-R	BRANTZELL INTERCHANGE CO RD 337 E	60.52	18,300	47	6	1	54	0.78	0.10	1.65	0.89
92.75	9.48	R-4-R	MAJOR STRS (L-18-BC) SB (L-18-BB) NB SALT	63.32	18,300	30	1	0	31	0.47	0.02	0.00	0.49
92.99	0.26	R-4-R	MILEPOST 93 ( 1.095 TOTAL MILE LENGTH )	1.74	18,300	0	0	0	0	0.00	0.00	0.00	0.00
94.45	1.24	U-4-R	END HPMS SAMPLE 101-0184-025	8.28	18,300	5	1	0	6	0.60	0.12	0.00	0.72
94.76	0.50	U-4-R	PUEBLO BOULEVARD INTERCHANGE SH 45 NW	3.34	18,300	4	0	0	4	1.20	0.00	0.00	1.20
95.34	0.59	U-4-R	RAMP OFF TO ILLINOIS AVE	7.84	36,400	6	0	0	6	0.77	0.00	0.00	0.77
95.89	0.53	U-4-R	INDIANA AVENUE INTERCHANGE OVERPASS	7.47	38,600	7	2	0	9	0.94	0.27	0.00	1.21
96.66	0.75	U-4-R	CENTRAL AVENUE INTERCHANGE RD W	10.62	38,800	12	0	0	12	1.14	0.00	0.00	1.14
97.44	0.81	U-4-R	ELDORADO AVENUE INTERCHANGE ABRIENDO	14.57	49,296	37	6	0	43	2.53	0.41	0.00	2.94
97.90	0.58	U-4-R	MAJOR STRS (K-18-CK)NB (K-18-CL)SB OVERPASS	12.98	61,300	30	5	0	35	2.32	0.39	0.00	2.71
98.54	0.61	U-4-R	1ST STREET INTERCHANGE RD E AND W	11.71	52,600	29	2	0	31	2.47	0.17	0.00	2.64
98.87	0.33	U-4-R	RAMP OFF (TO 6TH ST)	6.73	55,900	27	2	0	29	4.07	0.30	0.00	4.37
99.32	0.44	U-4-R	13TH STREET INTERCHANGE RD W OVERPASS	8.19	51,011	19	0	0	19	2.32	0.00	0.00	2.32
99.94	0.62	U-4-R	U.S.50 INTERCHANGE SH 50 E UNDERPASS STR	16.34	72,197	37	3	1	41	2.26	0.18	6.10	2.50
100.67	0.81	U-4-R	29TH STREET INTERCHANGE RD E AND W	18.74	63,400	17	6	0	23	0.90	0.32	0.00	1.22
101.38	0.69	U-4-R	CANON CITY INTERCHANGE SH 47 E SH 50 W	11.05	43,856	26	1	0	27	2.34	0.09	0.00	2.43
102.15	0.80	U-4-R	EAGLERIDGE BOULEVARD INTERCHANGE RD E	8.38	28,700	6	0	0	6	0.72	0.00	0.00	0.72
103.52	1.30	U-4-R	LEAVE PUEBLO CITY LIMITS	13.81	29,100	23	2	0	25	1.66	0.14	0.00	1.80

Functional Class Definition  
Rural/Urban - # of Lanes - Terrain  
R-4-F = Rural 4-Lane Flat Roadway

\* PDO and Injury Rates in Million Vehicle Miles Traveled  
Fatal Rate in 100 Million Vehicle Miles Traveled  
\*\* PDO = Property Damage Only



**Colorado Department of Transportation  
Accident and Rates Book for 2007**

V2011.09.20

SH025A													
MP	Section Length	Func Class	Section Description	MVMT	AADT	** PDO	Accidents			Accident Rates *			
							Injury	Fatal	Total	** PDO	Injury	Fatal	Total
103.89	0.49	U-4-R	EDEN INTERCHANGE OVERPASS STRS K-18-DP	5.20	29,100	2	0	0	2	0.38	0.00	0.00	0.38
104.99	1.11	U-4-R	MILEPOST 105 ( 1.009 TOTAL MILE LENGTH )	11.99	29,600	4	3	2	9	0.33	0.25	16.66	0.75
106.07	1.09	U-4-R	PORTER DRAW STRS K-18-CH NB AND K-18-C SB	11.78	29,600	8	2	0	10	0.68	0.17	0.00	0.85
107.87	1.76	U-4-R	RAMP ON	19.02	29,600	12	1	0	13	0.63	0.05	0.00	0.68
108.95	1.22	U-4-R	LEAVE PUEBLO URBAN AREA	13.18	29,600	5	0	0	5	0.38	0.00	0.00	0.38
117.99	9.03	R-4-R	MILEPOST 118 ( 0.995 TOTAL MILE LENGTH )	97.56	29,600	28	9	0	37	0.29	0.09	0.00	0.38
118.83	0.83	R-4-R	MIDWAY INTERCHANGE RD E RD W TO	8.97	29,600	1	0	0	1	0.11	0.00	0.00	0.11
121.45	2.63	R-4-R	PIKES PEAK MEADOWS INTERCHANGE RD N RD	30.62	31,897	6	3	0	9	0.20	0.10	0.00	0.29
127.85	6.46	R-4-R	FOUNTAIN INTERCHANGE SH 85 NE UNDERPASS	76.16	32,300	36	5	0	41	0.47	0.07	0.00	0.54
128.85	1.00	U-4-R	LEAVE FOUNTAIN CITY LIMITS	14.89	40,800	9	1	0	10	0.60	0.07	0.00	0.67
129.99	1.13	U-4-R	MILEPOST 130 ( 1.003 TOTAL MILE LENGTH )	16.83	40,800	10	2	0	12	0.59	0.12	0.00	0.71
131.17	1.17	U-4-R	MAJOR STRS (J-18-BD)NB (J-18-BA)SB CLOVER	17.42	40,800	7	2	0	9	0.40	0.11	0.00	0.51
131.64	0.46	U-4-R	WIDFIELD INTERCHANGE SECURITY SH 16 E	6.85	40,800	3	1	0	4	0.44	0.15	0.00	0.59
132.99	1.31	U-4-R	MILEPOST 133 ( 1 TOTAL MILE LENGTH )	25.38	53,072	13	2	0	15	0.51	0.08	0.00	0.59
134.02	1.03	U-4-R	LEAVE FORT CARSON MILITARY RESERVATION	19.96	53,100	17	1	0	18	0.85	0.05	0.00	0.90
135.04	1.02	U-4-R	ENTER FORT CARSON MILITARY RESERVATION	19.77	53,100	14	2	0	16	0.71	0.10	0.00	0.81
135.39	0.34	U-4-R	LEAVE FORT CARSON MILITARY RESERVATION	7.02	56,567	26	2	0	28	3.73	0.29	0.00	4.01
136.68	1.28	U-4-R	MAJOR STR (I-17-AG) SERVICE RD ( HARRISON ST	29.15	62,400	14	1	0	15	0.48	0.03	0.00	0.52
137.74	1.05	U-4-R	CIRCLE DRIVE INTERCHANGE SH 29 NE AND W	23.91	62,400	13	2	0	15	0.54	0.08	0.00	0.63
138.73	0.95	U-6-R	MAJOR STR (I-17-JC) - JCT U.S. 024G E AND W -	22.36	64,496	31	3	0	34	1.38	0.13	0.00	1.52
139.74	1.00	U-6-R	SOUTH NEVADA AVENUE INTERCHANGE I-25	29.37	80,468	20	4	1	25	0.68	0.14	3.39	0.85
140.06	0.33	U-6-R	RAMP OFF	10.51	87,219	16	2	0	18	1.51	0.19	0.00	1.70
141.13	1.04	U-4-R	CIMARRON STREET INTERCHANGE MANITOU	33.71	88,800	52	5	0	57	1.54	0.15	0.00	1.69
141.84	0.72	U-4-R	BIJOU STREET INTERCHANGE RD E AND W	23.81	90,600	61	8	0	69	2.58	0.34	0.00	2.92
142.82	0.94	U-4-R	UINTAH STREET INTERCHANGE RD E AND W	31.91	93,000	61	4	0	65	1.91	0.13	0.00	2.03
143.99	1.17	U-4-R	MILEPOST 144 ( 0.996 TOTAL MILE LENGTH )	43.98	102,983	59	7	0	66	1.34	0.16	0.00	1.50
144.61	0.61	U-4-R	FILLMORE STREET INTERCHANGE SH 38 E RD W	22.93	103,000	24	1	1	26	1.05	0.04	4.36	1.13
145.98	1.37	U-4-R	RAMPS ON AND OFF	52.50	104,997	72	6	0	78	1.37	0.11	0.00	1.48
146.26	0.22	U-4-R	RAMP OFF	8.04	100,101	57	5	0	62	7.03	0.62	0.00	7.64
147.04	0.90	U-4-R	ROCKRIMMON BOULEVARD INTERCHANGE	32.03	97,500	25	3	0	28	0.78	0.09	0.00	0.88
147.56	0.54	U-4-R	NORTH NEVADA AVENUE INTERCHANGE I-25	17.84	90,500	9	1	0	10	0.51	0.06	0.00	0.56
148.67	1.24	U-4-R	RAMP OFF	44.63	98,600	51	3	0	54	1.14	0.07	0.00	1.21
148.99	0.31	U-5-R	RAMP ON MILEPOST 149 ( 0.994 TOTAL MILE	10.15	89,662	81	4	0	85	8.11	0.40	0.00	8.52
150.07	1.08	U-4-R	SIGN BRIDGE STR I-17-EL NB LANES	31.46	79,800	45	2	0	47	1.43	0.06	0.00	1.49
150.37	0.29	U-4-R	RAMP ON	8.27	78,147	12	2	0	14	1.47	0.24	0.00	1.71

Functional Class Definition  
Rural/Urban - # of Lanes - Terrain  
R-4-F = Rural 4-Lane Flat Roadway

\* PDO and Injury Rates in Million Vehicle Miles Traveled  
Fatal Rate in 100 Million Vehicle Miles Traveled  
\*\* PDO = Property Damage Only



## Colorado Department of Transportation Accident and Rates Book for 2007

V2011.09.20

### SH025A

MP	Section Length	Func Class	Section Description	MVMT	AADT	** PDO	Accidents			Accident Rates *			
							Injury	Fatal	Total	** PDO	Injury	Fatal	Total
151.53	1.12	U-4-R	RAMPS ON AND OFF	29.64	72,500	22	3	0	25	0.74	0.10	0.00	0.84
151.96	0.53	U-4-R	UNITED STATES AIR FORCE ACADEMY SCENIC	13.83	71,492	8	1	0	9	0.57	0.07	0.00	0.65
152.89	0.92	U-4-R	INTERQUEST PARKWAY INTERCHANGE RD E	23.91	71,200	13	1	0	14	0.54	0.04	0.00	0.58
153.94	1.04	U-4-R	MAJOR STRS (H-17-J) NB (H-17-L) SB BLACK	28.17	74,200	35	6	0	41	1.24	0.21	0.00	1.46
154.99	1.01	U-4-R	MILEPOST 155 ( 0.985 TOTAL MILE LENGTH )	27.35	74,200	16	3	0	19	0.59	0.11	0.00	0.70
155.92	0.92	U-4-R	AIR FORCE ACADEMY NORTH INTERCHANGE CO	24.92	74,200	26	1	0	27	1.05	0.04	0.00	1.09
156.96	1.07	U-4-R	MAJOR STR (H-17-M) DRAW	25.50	65,300	24	1	0	25	0.94	0.04	0.00	0.98
157.99	1.02	U-4-R	MILEPOST 158 ( 1.014 TOTAL MILE LENGTH )	24.31	65,300	21	2	0	23	0.86	0.08	0.00	0.94
158.27	0.29	U-4-R	RAMP OFF	6.87	64,892	20	3	0	23	2.89	0.43	0.00	3.33
159.29	0.99	U-4-R	CHANGE MEDIAN TYPE	22.98	63,600	18	2	0	20	0.78	0.09	0.00	0.87
160.51	1.23	U-4-R	RAMPS ON AND OFF	28.55	63,600	23	3	0	26	0.81	0.11	0.00	0.91
160.89	0.37	U-4-R	MONUMENT WEIGH STATION SB RAMP ON	8.17	60,493	22	1	0	23	2.70	0.12	0.00	2.82
161.92	1.06	U-4-R	MONUMENT WEIGH STATION SB RAMP OFF	21.09	54,500	21	4	0	25	1.00	0.19	0.00	1.19
162.99	1.06	U-4-R	MILEPOST 163 ( 0.986 TOTAL MILE LENGTH )	21.09	54,500	21	1	0	22	1.00	0.05	0.00	1.05
163.31	0.31	U-4-R	COUNTY LINE ROAD INTERCHANGE EL PASO CO	6.17	54,500	7	3	0	10	1.14	0.49	0.00	1.62
167.45	4.11	R-4-R	GREENLAND INTERCHANGE CO RD 74 E AND W	81.16	54,100	49	7	0	56	0.60	0.09	0.00	0.69
171.81	4.41	R-4-R	SOUTH LAKE GULCH ROAD INTERCHANGE	89.49	55,599	67	12	1	80	0.75	0.13	1.12	0.89
172.47	0.64	R-4-R	RAMP ON	12.80	54,809	18	3	0	21	1.41	0.24	0.00	1.65
173.78	1.28	R-4-R	TOMAH ROAD INTERCHANGE RD E AND W TO	26.44	56,600	15	0	0	15	0.57	0.00	0.00	0.57
180.80	6.99	R-4-R	CASTLE ROCK INTERCHANGE WILCOX ST NE	146.70	57,500	85	14	0	99	0.58	0.10	0.00	0.68
181.84	1.18	R-4-R	CASTLE ROCK INTERCHANGE WILCOX ST S	29.80	69,200	54	7	0	61	1.81	0.23	0.00	2.04
184.20	2.32	R-4-R	US AND SH 85/FOUNDERS PARKWAY	65.62	77,489	92	10	0	102	1.40	0.15	0.00	1.55
186.93	2.63	R-4-R	HAPPY CANYON ROAD INTERCHANGE LARIAT DR	88.98	92,688	69	9	0	78	0.77	0.10	0.00	0.88
188.48	1.36	R-6-R	CASTLE PINES PARKWAY INTERCHANGE CO RD	44.68	90,000	51	9	0	60	1.14	0.20	0.00	1.34
191.40	2.91	R-6-R	SWEIGERT INTERCHANGE FRONTAGE ROADS NE	91.77	86,400	96	10	0	106	1.04	0.11	0.00	1.15
192.98	1.60	R-6-R	LINCOLN AVE INTERCHANGE STR (F-17-JR) - RD E	59.56	101,980	59	5	0	64	0.99	0.08	0.00	1.08
193.99	1.08	U-6-R	MILEPOST 194	41.00	104,000	137	7	1	145	3.34	0.17	2.44	3.53
194.26	0.25	U-6-R	SIGN BRIDGE STR (F-16-PW) - RAMP OFF (EXIT 195	10.70	117,217	13	2	0	15	1.20	0.18	0.00	1.39
195.07	0.80	U-6-R	COUNTY LINE ROAD INTERCHANGE STR (F-17-DK)	35.04	120,000	55	2	1	58	1.56	0.06	2.84	1.65
196.09	0.94	U-10-R	SIGN BRIDGE STR (F-17-EN) SB AND (F-17-EP) NB	55.82	162,700	70	7	0	77	1.25	0.12	0.00	1.37
197.14	1.07	U-10-R	LOOP RAMP ON (FROM ARAPAHOE RD / SH 088B	67.17	172,000	80	8	0	88	1.19	0.12	0.00	1.31
198.28	1.12	U-10-R	ORCHARD ROAD INTERCHANGE STR (F-17-DE) -	79.54	194,580	117	12	0	129	1.47	0.15	0.00	1.62
199.39	1.09	U-10-R	BELLEVUE AVENUE INTERCHANGE STR	85.91	215,941	84	11	0	95	0.98	0.13	0.00	1.11
200.12	0.76	U-8-R	MAJOR RAMP FLYOVER STR (F-17-FW) TO I-225	60.20	217,000	99	7	0	106	1.64	0.12	0.00	1.76
201.29	1.14	U-8-R	SIGN BRIDGE STR (F-17-LS) NB LANE - RAMP ON	84.89	204,023	50	7	0	57	0.59	0.08	0.00	0.67



## Colorado Department of Transportation Accident and Rates Book for 2007

V2011.09.20

<b>SH025A</b>													
MP	Section Length	Func Class	Section Description	MVMT	AADT	** PDO	Accidents			Accident Rates *			
							Injury	Fatal	Total	** PDO	Injury	Fatal	Total
201.58	0.28	U-8-R	HAMPDEN AVENUE INTERCHANGE STR (F-17-NV) -	20.85	204,000	23	7	0	30	1.10	0.33	0.00	1.43
202.68	1.07	U-8-R	YALE AVENUE INTERCHANGE STR (F-17-DA) - RD	74.84	191,623	58	6	0	64	0.78	0.08	0.00	0.86
203.53	0.86	U-8-R	EVANS AVENUE INTERCHANGE STR (F-17-AY) - RD	57.88	184,400	44	6	0	50	0.76	0.10	0.00	0.86
204.03	0.48	U-8-R	I-25/COLORADO BOULEVARD INTERCHANGE	32.76	187,000	60	8	0	68	1.85	0.25	0.00	2.10
205.05	1.02	U-8-R	UNIVERSITY BOULEVARD INTERCHANGE STR	69.10	185,600	68	7	0	75	0.99	0.10	0.00	1.09
205.87	0.79	U-8-R	RAMP OFF (EXIT 205 - TO UNIVERSITY BLVD) SB	53.34	185,000	106	5	0	111	1.99	0.09	0.00	2.09
206.14	0.27	U-8-R	MAJOR STR (F-17-CX) AND (F-17-NF) - RD N AND S	17.34	175,901	39	5	0	44	2.23	0.29	0.00	2.51
206.42	0.27	U-8-R	MAJOR STR (F-17-XX) OFF RAMP (TO LINCOLN	17.18	174,376	23	2	0	25	1.33	0.12	0.00	1.45
206.96	0.53	U-8-R	MAJOR STR (F-16-SP)	34.63	179,000	30	3	0	33	0.86	0.09	0.00	0.95
207.68	0.71	U-8-R	MAJOR STR (F-16-DT) - JCT U.S. 085B NORTH AND	49.50	191,000	122	14	0	136	2.48	0.28	0.00	2.77
207.98	0.29	U-7-R	ALAMEDA AVENUE INTERCHANGE STR (F-16-DS)	22.23	210,000	29	3	0	32	1.32	0.14	0.00	1.46
208.99	1.02	U-8-R	MILEPOST 209	80.04	215,000	124	14	1	139	1.56	0.18	1.26	1.75
209.26	0.26	U-8-R	LOOP RAMP OFF (EXIT 209B - TO U.S 006G/6TH	20.42	215,210	66	10	0	76	3.21	0.49	0.00	3.69
209.53	0.29	U-8-R	RAMP ON (FROM U.S 006G/6TH AVE) NB	22.94	216,729	39	5	0	44	1.69	0.22	0.00	1.91
210.30	0.70	U-8-R	U.S. 040C (COLFAX VIADUCT) INTERCHANGE	56.21	220,000	51	7	1	59	0.91	0.12	1.78	1.05
210.63	0.33	U-8-R	RAMP ON (FROM (W 23RD AVE) AND (W 20TH AVE)	24.91	206,790	69	13	1	83	2.74	0.52	3.97	3.29
211.10	0.48	U-8-R	23RD AVENUE INTERCHANGE STR (F-16-DA) - RD	36.44	208,000	19	4	0	23	0.52	0.11	0.00	0.63
211.40	0.30	U-8-R	LOOP RAMP ON - PAVEMENT GORE (FROM SPEER	22.23	203,000	25	3	0	28	1.12	0.13	0.00	1.26
212.09	0.61	U-8-R	19TH STREET INTERCHANGE 20TH ST NW AND SE	48.08	215,958	116	14	0	130	2.40	0.29	0.00	2.69
212.76	0.72	U-8-R	38TH AVENUE INTERCHANGE STR (E-16-FA) - RD	66.49	253,000	163	13	0	176	2.46	0.20	0.00	2.66
213.46	0.69	U-8-R	WEST SIDE RAMPS JOIN (FROM THE MOUSE	64.98	258,000	132	16	0	148	2.02	0.24	0.00	2.26
214.49	0.97	U-8-R	RD (52ND AVE) - DENVER-ADAMS COUNTY LINE	70.15	198,124	131	11	0	142	1.87	0.16	0.00	2.03
215.74	1.28	U-8-R	MAJOR STRS (E-17-H) SB (E-17-J) NB OVERPASS -	92.51	198,000	76	4	1	81	0.82	0.04	1.08	0.87
216.29	0.58	U-8-R	I-76 INTERCHANGE SH 76 EB UNDERPASS STRS	41.92	198,000	25	4	0	29	0.59	0.09	0.00	0.69
217.00	0.78	U-8-R	MILEPOST 217 ( 1.117 TOTAL MILE LENGTH )	67.74	237,949	85	12	0	97	1.25	0.18	0.00	1.43
218.13	1.16	U-6-R	RAMP OFF	68.17	161,000	82	10	0	92	1.21	0.15	0.00	1.36
218.45	0.34	U-6-R	84TH AVENUE INTERCHANGE RD E AND W	19.98	161,000	51	2	0	53	2.56	0.10	0.00	2.66
219.61	1.19	U-6-R	RAMP OFF	67.24	154,816	99	7	0	106	1.48	0.10	0.00	1.58
219.95	0.33	U-6-R	RAMP OFF	18.29	151,840	70	2	0	72	3.85	0.11	0.00	3.96
220.99	1.02	U-6-R	MILEPOST 221 ( 1 TOTAL MILE LENGTH )	54.91	147,500	60	0	0	60	1.09	0.00	0.00	1.09
221.26	0.26	U-6-R	RAMP ON	11.74	123,752	71	8	1	80	6.05	0.68	8.51	6.81
222.86	1.59	U-6-R	RAMP ON	70.22	121,000	67	1	1	69	0.95	0.01	1.42	0.98
223.13	0.30	U-6-R	RAMP OFF	12.22	111,632	78	3	0	81	6.30	0.24	0.00	6.54
224.67	1.53	U-6-R	MAJOR STR (E-17-FH) BIG DRY CREEK	49.70	89,000	33	1	0	34	0.67	0.02	0.00	0.69
225.09	0.41	U-6-R	TRAFFIC COUNT CHANGE	13.32	89,000	29	3	0	32	2.19	0.23	0.00	2.42



**Colorado Department of Transportation  
Accident and Rates Book for 2007**

V2011.09.20

SH025A													
MP	Section Length	Func Class	Section Description	MVMT	AADT	** PDO	Accidents			Accident Rates *			
							Injury	Fatal	Total	** PDO	Injury	Fatal	Total
226.83	1.72	U-6-R	ENTER BROOMFIELD CITY LIMITS	53.74	85,600	33	4	0	37	0.61	0.07	0.00	0.69
227.74	0.90	U-6-R	E-470 TOLL RD INTERCHANGE	28.12	85,600	20	2	1	23	0.71	0.07	3.56	0.82
228.89	1.14	U-6-R	RAMP OFF	34.20	82,200	51	9	1	61	1.49	0.26	2.92	1.78
229.11	0.20	U-6-R	ADAMS-BROOMFIELD COUNTY LINE	6.00	82,200	17	5	0	22	2.86	0.84	0.00	3.70
232.09	3.01	R-6-R	ERIE INTERCHANGE CO RD 8 E AND W	100.64	91,600	43	6	0	49	0.43	0.06	0.00	0.49
235.10	2.99	R-6-R	LEAVE FREDERICK CITY LIMITS ENTER DACONO	85.34	78,200	64	5	1	70	0.75	0.06	1.17	0.82
240.10	5.04	R-6-R	LONGMONT INTERCHANGE SH 119 W CO RD 24 E	126.21	68,608	113	10	1	124	0.89	0.08	0.79	0.98
243.14	3.02	R-4-R	LONGMONT/LYONS INTERCHANGE - JCT SH066B	76.39	69,299	74	8	0	82	0.97	0.10	0.00	1.07
245.21	2.01	R-4-R	INTERCHANGE STR (D-17-DC) UNDERPASS - RD E	46.66	63,600	48	2	0	50	1.03	0.04	0.00	1.07
248.99	3.78	R-4-R	MILEPOST 249	88.85	64,400	66	13	1	80	0.74	0.15	1.12	0.90
250.07	1.07	R-4-R	RAMP OFF	25.15	64,400	42	5	1	48	1.67	0.20	3.99	1.91
250.35	0.41	R-4-R	RAMP OFF	9.39	62,755	9	1	0	10	0.96	0.11	0.00	1.06
251.73	1.22	R-4-R	MAJOR STRS (C-17-CE) NB (C-17-CB) SB	27.52	61,800	33	4	0	37	1.20	0.15	0.00	1.35
252.25	0.50	R-4-R	JCT SH60B EAST - RD W (TO JOHNSTOWN AND	11.28	61,800	15	2	0	17	1.32	0.18	0.00	1.50
253.96	1.67	R-4-R	RAMP OFF (TO CAMPION EXIT) NB LN	41.63	68,296	29	6	0	35	0.70	0.14	0.00	0.84
254.38	0.49	R-4-R	RAMP OFF	11.99	67,052	13	1	0	14	1.09	0.08	0.00	1.17
255.26	0.80	U-4-R	LOVELAND INTERCHANGE SH 402 W CO RD 18 E	19.01	65,100	20	2	0	22	1.06	0.11	0.00	1.16
256.31	1.04	U-4-R	LEAVE JOHNSTOWN CITY LIMITS	25.51	67,194	35	0	0	35	1.37	0.00	0.00	1.37
257.30	0.97	U-4-R	GREELEY/LOVELAND INTERCHANGE SH 34 E AND	23.79	67,200	41	6	0	47	1.72	0.25	0.00	1.98
258.34	1.24	U-4-R	MAJOR STRS (C-17-EP)NB (C-17-EO) SB UP RR (	32.23	71,200	34	6	0	40	1.05	0.19	0.00	1.24
259.30	0.90	U-4-R	LEAVE LOVELAND CITY LIMITS	23.39	71,200	25	2	0	27	1.07	0.09	0.00	1.16
260.99	1.73	U-4-R	MILEPOST 261 ( 1.029 TOTAL MILE LENGTH )	45.27	71,700	28	6	0	34	0.62	0.13	0.00	0.75
262.15	1.10	U-4-R	RAMPS ON AND OFF	28.79	71,700	10	1	0	11	0.35	0.03	0.00	0.38
262.49	0.39	U-4-R	RAMPS ON AND OFF	10.25	71,983	6	0	0	6	0.58	0.00	0.00	0.58
263.55	1.02	U-4-R	LEAVE FORT COLLINS URBAN AREA	26.88	72,200	17	3	0	20	0.64	0.11	0.00	0.75
264.31	0.75	R-4-R	MAJOR STR (B-17-BN) RD E AND W (CO RD 36)	19.76	72,200	16	0	0	16	0.81	0.00	0.00	0.81
265.30	0.99	R-4-R	TIMNATH INTERCHANGE HARMONY RD SH 68 W	26.09	72,200	9	4	0	13	0.35	0.15	0.00	0.50
266.43	1.13	U-4-R	MAJOR STRS (B-17-BC) NB (B-17-BD) SB C&S	22.34	54,164	32	4	0	36	1.43	0.18	0.00	1.61
267.58	1.11	U-4-R	FORT COLLINS WEIGH STATION NB RAMP OFF SB	21.92	54,100	11	3	0	14	0.50	0.14	0.00	0.64
268.47	0.80	U-4-R	PROSPECT STREET INTERCHANGE CO RD 44 E	15.80	54,100	17	3	0	20	1.08	0.19	0.00	1.27
269.36	0.99	U-4-R	AULT/FORT COLLINS INTERCHANGE SH 14 E AND	18.25	50,500	33	3	0	36	1.82	0.17	0.00	1.98
270.92	1.56	U-4-R	BEGIN HPMS SAMPLE 069-0135-025	21.24	37,300	13	2	1	16	0.61	0.09	4.72	0.76
271.36	0.44	U-4-R	MOUNTAIN VISTA DRIVE INTERCHANGE CO RD 50	5.99	37,300	7	1	0	8	1.17	0.17	0.00	1.33
272.37	0.99	U-4-R	MAJOR STR (B-16-FL) RD E AND W (CO RD 52)	8.94	24,738	6	1	0	7	0.67	0.11	0.00	0.79
273.75	1.39	U-4-R	LEAVE FORT COLLINS URBAN AREA	12.53	24,700	6	1	0	7	0.48	0.08	0.00	0.56



**Colorado Department of Transportation  
Accident and Rates Book for 2007**

V2011.09.20

<b>SH025A</b>													
MP	Section Length	Func Class	Section Description	MVMT	AADT	** PDO	Accidents			Accident Rates *			
							Injury	Fatal	Total	** PDO	Injury	Fatal	Total
277.87	4.10	R-4-R	WELLINGTON INTERCHANGE SH 1 W RD E TO	36.96	24,700	18	6	1	25	0.49	0.16	2.70	0.68
286.99	9.09	R-4-R	MILEPOST 287 ( 0.991 TOTAL MILE LENGTH )	59.40	17,903	27	8	0	35	0.45	0.13	0.00	0.59
292.57	5.59	R-4-R	CARR INTERCHANGE CO RD 128 NW AND SE	36.52	17,900	15	2	0	17	0.41	0.05	0.00	0.47
298.88	6.31	R-4-R	COLORADO-WYOMING STATE LINE END SH AND	40.54	17,600	22	6	0	28	0.54	0.15	0.00	0.69
Totals:		298.92				6,654	759	27	7,440	1.12	0.13	0.45	1.25

<b>SH025B</b>													
MP	Section Length	Func Class	Section Description	MVMT	AADT	** PDO	Accidents			Accident Rates *			
							Injury	Fatal	Total	** PDO	Injury	Fatal	Total
0.00		R-2-R	I-25 INTERCHANGE (AGUILAR) SH 25 NW AND SE										
1.95	1.94	R-2-R	RD NE AND SW (MAIN ST) RD SE (FIR ST) END SH	0.50	705	0	0	0	0	0.00	0.00	0.00	0.00
Totals:		1.94				0	0	0	0	0.00	0.00	0.00	0.00

<b>SH025C</b>													
MP	Section Length	Func Class	Section Description	MVMT	AADT	** PDO	Accidents			Accident Rates *			
							Injury	Fatal	Total	** PDO	Injury	Fatal	Total
0.00		R-2-R	I-25 INTERCHANGE (WALSENBURG) SH 25 NW										
0.88	0.88	R-2-R	RD S (CO RD 330)	0.64	2,000	0	0	0	0	0.00	0.00	0.00	0.00
1.43	0.52	R-2-R	RD NE AND SW (6TH ST)	0.70	3,700	3	0	0	3	4.29	0.00	0.00	4.29
1.99	0.55	R-2-R	RD NE AND SW (SPRUCE ST) MILEPOST 2 ( 0.979	1.77	8,797	8	1	0	9	4.52	0.57	0.00	5.09
2.99	0.96	R-2-R	MILEPOST 3 ( 0.974 TOTAL MILE LENGTH )	1.98	5,650	3	0	1	4	1.51	0.00	50.30	2.01
3.95	0.95	R-2-R	JCT I-25 SH 25 NW AND SE END SH 25	1.83	5,287	5	2	0	7	2.73	1.09	0.00	3.83
Totals:		3.86				19	3	1	23	2.74	0.43	14.44	3.32

<b>SH026B</b>													
MP	Section Length	Func Class	Section Description	MVMT	AADT	** PDO	Accidents			Accident Rates *			
							Injury	Fatal	Total	** PDO	Injury	Fatal	Total
11.17		U-4-R	JCT SH 95 N AND S (SHERIDAN BLVD)										
12.17	0.97	U-4-R	RD N AND S (LOWELL BLVD)	8.50	24,000	37	4	1	42	4.35	0.47	11.74	4.93
12.44	0.26	U-4-R	RD N AND S (IRVING ST)	2.75	29,026	14	3	0	17	5.08	1.09	0.00	6.17
12.76	0.31	U-5-R	RD N AND S (ELIOT ST)	3.87	34,235	36	1	0	37	9.29	0.26	0.00	9.55
13.44	0.67	U-5-R	RD S (S TEJON ST)	8.71	35,600	40	9	0	49	4.59	1.03	0.00	5.63
13.95	0.50	U-5-R	RD N AND S (LIPAN ST)	8.03	43,983	27	4	0	31	3.37	0.50	0.00	3.87

Functional Class Definition  
Rural/Urban - # of Lanes - Terrain  
R-4-F = Rural 4-Lane Flat Roadway

\* PDO and Injury Rates in Million Vehicle Miles Traveled  
Fatal Rate in 100 Million Vehicle Miles Traveled  
\*\* PDO = Property Damage Only



## Colorado Department of Transportation Accident and Rates Book for 2007

V2011.09.20

### SH026B

MP	Section Length	Func Class	Section Description	MVMT	AADT	** PDO	Accidents			Accident Rates *			
							Injury	Fatal	Total	** PDO	Injury	Fatal	Total
14.30	0.44	U-5-R	RD NW AND SE (SANTA FE DR)	8.46	52,700	31	5	0	36	3.66	0.59	0.00	4.25
Totals:		3.15				185	26	1	212	4.59	0.64	2.48	5.26

### SH030A

MP	Section Length	Func Class	Section Description	MVMT	AADT	** PDO	Accidents			Accident Rates *			
							Injury	Fatal	Total	** PDO	Injury	Fatal	Total
0.00		U-6-R	I-25 INTERCHANGE (HAMPDEN AVE) SH 25 NW										
0.30	0.31	U-6-R	RD N AND S (S MONACO ST PKWY) SOUTHMOOR	5.41	47,800	36	5	0	41	6.77	0.94	0.00	7.70
0.99	0.72	U-6-R	RD N AND S (TAMARAC ST)	13.67	52,000	57	9	0	66	4.17	0.66	0.00	4.82
1.85	0.76	U-6-R	RD N AND S (S YOSEMITE ST)	13.18	47,500	29	7	0	36	2.19	0.53	0.00	2.72
2.33	0.47	U-6-R	RD N (DAYTON ST)	8.10	47,200	39	5	0	44	4.80	0.61	0.00	5.41
3.08	0.81	U-6-R	RD E (DARTMOUTH AVE)	13.22	44,700	58	5	1	64	4.38	0.38	7.55	4.83
3.82	0.49	U-6-R	LEAVE AURORA CITY LIMITS ENTER DENVER CITY	7.09	39,632	27	4	0	31	3.85	0.57	0.00	4.42
4.27	0.51	U-6-R	RD E AND W (E ILIFF AVE)	7.78	41,796	34	1	0	35	4.39	0.13	0.00	4.52
5.28	1.11	U-6-R	RD E AND W (E FLORIDA AVE)	19.08	47,100	90	12	0	102	4.70	0.63	0.00	5.33
5.78	0.49	U-6-R	RD E AND W (E MISSISSIPPI AVE)	8.42	47,100	26	2	0	28	3.11	0.24	0.00	3.35
6.71	1.04	U-4-R	RD E AND W (E ALAMEDA AVE)	13.82	36,400	44	9	0	53	3.19	0.65	0.00	3.85
7.31	0.46	U-6-R	RD E AND W (E 1ST AVE)	6.28	37,400	25	4	0	29	3.96	0.63	0.00	4.59
7.83	0.40	U-4-R	RD N (HAVANA ST) RD W (E 6TH AVE)	5.37	36,805	29	6	0	35	5.40	1.12	0.00	6.51
8.68	0.81	U-4-R	RD N AND S (W DEL MAR CIR)	7.64	25,854	27	5	0	32	3.52	0.65	0.00	4.17
8.99	0.48	U-4-R	MILEPOST 9 ( 1 TOTAL MILE LENGTH )	5.45	31,095	37	3	0	40	6.76	0.55	0.00	7.31
9.49	0.29	U-4-R	RD S (TOLEDO ST)	3.63	34,296	12	3	0	15	3.34	0.84	0.00	4.18
9.88	0.36	U-4-R	RD N AND S (POTOMAC ST)	4.56	34,700	4	1	0	5	0.87	0.22	0.00	1.08
10.15	0.41	U-4-R	RD N (DILLON WAY)	5.92	39,591	54	10	0	64	9.11	1.69	0.00	10.80
10.41	0.25	U-4-R	RD N (ELKHART ST)	3.06	33,537	24	4	0	28	7.97	1.33	0.00	9.30
10.94	0.55	U-4-R	RD N (HELENA ST) RD S (CENTRATECH PW)	6.13	30,558	29	5	0	34	4.77	0.82	0.00	5.59
11.22	0.36	U-4-R	RD NW (7TH DR)	3.31	25,188	7	0	1	8	2.10	0.00	30.05	2.40
11.56	0.33	U-2-R	RD N AND S (AIRPORT BD)	2.30	19,100	2	0	0	2	0.87	0.00	0.00	0.87
12.58	0.92	U-2-R	RD S(TOWER RD) ENTER BUCKLEY AIR NATIONAL	5.98	17,804	21	2	0	23	3.52	0.34	0.00	3.86
13.74	1.13	U-2-R	LEAVE BUCKLEY AIR NATIONAL GUARD BASE	3.55	8,600	9	0	0	9	2.54	0.00	0.00	2.54
14.99	1.16	U-2-R	MILEPOST 15 ( 1.025 TOTAL MILE LENGTH )	3.64	8,600	2	1	0	3	0.55	0.28	0.00	0.83
15.99	0.97	U-2-R	MILEPOST 16 ( 0.98 TOTAL MILE LENGTH )	5.45	15,398	6	2	0	8	1.10	0.37	0.00	1.47
17.30	1.36	U-2-R	RD E (JEWELL AVE) (CO RD 18)	7.74	15,600	5	1	0	6	0.64	0.13	0.00	0.77
18.99	1.64	U-2-R	MILEPOST 19 ( 0.919 TOTAL MILE LENGTH )	9.34	15,600	9	2	0	11	0.97	0.21	0.00	1.18





**Colorado Department of Transportation  
Accident and Rates Book for 2007**

V2011.09.20

<b>SH030A</b>														
MP	Section Length	Func Class	Section Description	MVMT	AADT	** PDO	Accidents			Accident Rates *				
							Injury	Fatal	Total	** PDO	Injury	Fatal	Total	
19.28	0.36	U-2-R	RD W (HAMPDEN AVE) (CO RD 26)	2.05	15,600	1	1	0	2	0.49	0.49	0.00	0.98	
20.42	0.99	U-2-R	RD E AND W (QUINCY AVE) RD S (GUN CLUB RD)	5.46	15,102	12	2	0	14	2.19	0.37	0.00	2.56	
Totals:						19.94	755	111	2	868	3.65	0.54	0.97	4.20

<b>SH034A</b>													
MP	Section Length	Func Class	Section Description	MVMT	AADT	** PDO	Accidents			Accident Rates *			
							Injury	Fatal	Total	** PDO	Injury	Fatal	Total
0.00		R-2-R	JCT U.S.40 SH 40 NW AND SE BEGIN SH AND US										
5.21	5.16	R-2-R	RD W (CO RD 40)	9.42	5,000	12	1	0	13	1.27	0.11	0.00	1.38
5.99	0.75	R-2-R	MILEPOST 6 ( 0.982 TOTAL MILE LENGTH )	1.49	5,436	0	1	0	1	0.00	0.67	0.00	0.67
10.01	3.94	R-2-R	RD S (CO RD 64) (LAKE FOREST)	7.62	5,300	2	1	0	3	0.26	0.13	0.00	0.39
14.67	4.58	R-2-R	RD E (WEST PORTAL RD)	9.19	5,500	2	3	1	6	0.22	0.33	10.87	0.65
23.99	9.33	R-2-R	MILEPOST 24 ( 1 TOTAL MILE LENGTH )	13.28	3,901	3	0	0	3	0.23	0.00	0.00	0.23
33.99	9.99	R-3-M	MILEPOST 34 ( 1 TOTAL MILE LENGTH )	14.22	3,900	0	0	0	0	0.00	0.00	0.00	0.00
43.76	9.76	R-2-M	CHANGE ROADWAY WIDTH	13.89	3,900	0	0	0	0	0.00	0.00	0.00	0.00
51.30	7.53	R-2-M	RD W (HIDDEN VALLEY) (CO RD 20E)	10.72	3,900	0	0	0	0	0.00	0.00	0.00	0.00
53.75	2.44	R-2-M	JCT U.S.36 SH 36 SE (DEER RIDGE)	2.76	3,100	0	0	0	0	0.00	0.00	0.00	0.00
57.68	3.92	R-2-M	RD SW (TOLL GATE)	2.86	2,000	0	0	0	0	0.00	0.00	0.00	0.00
59.18	1.54	R-4-M	RD W (FISH HATCHERY RD) (CO RD 20A)	1.29	2,300	0	0	0	0	0.00	0.00	0.00	0.00
60.96	1.76	R-2-M	JCT U.S.34 ESTES PARK BUSINESS LOOP SH 34	3.02	4,700	5	0	0	5	1.65	0.00	0.00	1.65
61.92	0.81	R-2-M	RD S (BIGHORN DR) RD N (VIRGINA DR)	0.92	3,100	3	0	0	3	3.29	0.00	0.00	3.29
62.50	0.69	R-2-M	JCT U.S.34 ESTES PARK BUSINESS LOOP SH 34	1.45	5,743	7	0	0	7	4.86	0.00	0.00	4.86
63.18	0.54	R-4-M	RD NW (SUMMIT DR)	3.45	17,500	15	0	0	15	4.38	0.00	0.00	4.38
63.75	0.56	R-3-M	RD SW (LAKE FRONT ST)	1.83	8,976	4	0	0	4	2.19	0.00	0.00	2.19
64.37	0.60	R-3-M	MAJOR STR (C-15-M) DEVILS GULCH	1.62	7,401	4	0	0	4	2.47	0.00	0.00	2.47
64.99	0.51	R-2-M	MILEPOST 65 ( 0.891 TOTAL MILE LENGTH )	1.04	5,602	6	0	0	6	5.76	0.00	0.00	5.76
74.99	9.98	R-2-M	MILEPOST 75 ( 0.975 TOTAL MILE LENGTH )	18.58	5,100	10	7	0	17	0.54	0.38	0.00	0.91
75.57	0.57	R-2-M	RD NW (CO RD 43) (DRAKE)	1.06	5,100	0	5	0	5	0.00	4.71	0.00	4.71
84.65	9.06	R-2-M	MAJOR STR (C-16-AG) HOME SUPPLY DITCH	20.50	6,200	8	6	0	14	0.39	0.29	0.00	0.68
85.61	0.94	R-2-M	RD N (CO RD 27) (THOMPSON CORNER)	2.65	7,726	3	1	0	4	1.13	0.38	0.00	1.51
86.65	1.07	R-2-M	ENTER FORT COLLINS URBAN AREA	3.24	8,300	1	2	0	3	0.31	0.62	0.00	0.93
87.66	1.11	U-2-M	MAJOR STR (C-16-AJ) DRAW	3.36	8,300	5	0	0	5	1.48	0.00	0.00	1.48
87.99	0.32	U-2-M	MILEPOST 88 ( 1.087 TOTAL MILE LENGTH )	1.41	12,105	0	0	0	0	0.00	0.00	0.00	0.00
88.67	0.68	U-2-M	RD N (MORNING DR) (CO RD 19J)	3.08	12,400	4	0	0	4	1.29	0.00	0.00	1.29





## Colorado Department of Transportation Accident and Rates Book for 2007

V2011.09.20

<b>SH034A</b>													
Section MP	Section Length	Func Class	Section Description	MVMT	AADT	Accidents				Accident Rates *			
						** PDO	Injury	Fatal	Total	** PDO	Injury	Fatal	Total
89.38	0.70	U-4-M	ENTER LOVELAND CITY LIMITS	4.14	16,200	3	1	0	4	0.72	0.24	0.00	0.97
89.93	0.55	U-4-R	RD N AND S (WILSON AVE)	4.28	21,300	3	0	0	3	0.71	0.00	0.00	0.71
90.27	0.33	U-4-R	RD N AND S (VAN BUREN AVE)	2.64	21,893	8	3	0	11	3.00	1.12	0.00	4.12
90.65	0.37	U-4-R	RD N AND S (TAFT AVE)	3.51	26,000	1	0	0	1	0.29	0.00	0.00	0.29
91.66	1.14	U-4-R	RD W (14TH ST)	10.53	25,300	12	1	1	14	1.14	0.09	9.47	1.33
91.99	0.35	U-4-R	MILEPOST 92 ( 1.058 TOTAL MILE LENGTH )	3.65	28,562	7	1	0	8	1.94	0.28	0.00	2.22
92.25	0.25	U-4-R	RD N AND S (MONROE AVE)	2.79	30,586	5	1	0	6	1.77	0.35	0.00	2.12
92.75	0.69	U-4-R	RD N AND S (MADISON AVE)	7.73	30,700	7	2	0	9	0.91	0.26	0.00	1.16
93.05	0.26	U-5-R	RD N (BOISE AVE)	3.58	37,691	8	0	0	8	2.23	0.00	0.00	2.23
94.24	1.21	U-4-R	LEAVE LOVELAND CITY LIMITS	19.48	44,100	27	8	0	35	1.39	0.41	0.00	1.80
94.80	0.55	U-4-R	RD N AND S (BOYD LAKE RD) (CO RD 9)	8.85	44,100	4	2	0	6	0.45	0.23	0.00	0.68
95.99	1.20	U-4-R	MILEPOST 96 ( 1.021 TOTAL MILE LENGTH )	18.44	42,100	21	5	0	26	1.14	0.27	0.00	1.42
96.31	0.31	U-4-R	RAMPS ON AND OFF	4.78	42,224	4	2	0	6	0.85	0.42	0.00	1.27
97.64	1.27	U-4-R	UP RRX 804-498W	18.96	40,900	29	6	0	35	1.53	0.32	0.00	1.84
97.99	0.33	U-4-R	MILEPOST 98 ( 0.994 TOTAL MILE LENGTH )	4.93	40,900	3	0	1	4	0.60	0.00	20.06	0.80
98.83	0.83	R-4-R	RD N (LARIMER CO RD 901) RD S (WELD CO RD	12.39	40,900	1	2	0	3	0.08	0.16	0.00	0.24
100.81	1.96	R-4-R	ENTER GREELEY CITY LIMITS	25.54	35,700	10	3	0	13	0.39	0.12	0.00	0.51
101.87	1.05	U-4-R	SIGN BRIDGE STR C-17-FB EB LANES	13.68	35,700	26	3	0	29	1.91	0.22	0.00	2.13
102.47	0.57	U-4-R	GREELEY INTERCHANGE U.S.34 GREELEY	7.43	35,700	4	1	0	5	0.54	0.13	0.00	0.67
102.79	0.31	U-4-R	JCT SH 257 N AND S ENTER GREELEY URBAN	3.42	30,200	1	0	0	1	0.29	0.00	0.00	0.29
103.99	1.20	U-4-R	MILEPOST 104 CANAL STR ( 1 TOTAL MILE	11.39	26,014	6	0	1	7	0.53	0.00	8.81	0.62
104.77	0.77	U-4-R	RD N AND S (CO RD 25)	7.31	26,000	1	1	0	2	0.14	0.14	0.00	0.27
105.90	1.11	U-4-R	RD N AND S (83RD AVE) (CO RD 27)	10.61	26,200	4	3	0	7	0.38	0.28	0.00	0.66
106.99	1.07	U-2-R	MILEPOST 107 ( 0.997 TOTAL MILE LENGTH )	10.23	26,200	2	1	0	3	0.20	0.10	0.00	0.29
107.27	0.22	U-4-R	LEAVE GREELEY CITY LIMITS	2.15	26,738	1	0	0	1	0.46	0.00	0.00	0.46
107.60	0.32	U-4-R	RD N (65TH AV) (CO RD 29.5) RD S (MILLIKIN RD)	3.14	26,900	14	0	0	14	4.46	0.00	0.00	4.46
108.81	1.18	U-4-R	MAJOR STR (C-17-EX) EB LOVELAND-GREELEY	13.05	30,294	9	0	0	9	0.69	0.00	0.00	0.69
109.10	0.30	U-4-R	RD N AND S (47TH AVE)	3.32	30,300	3	0	0	3	0.92	0.00	0.00	0.92
110.22	1.11	U-4-R	RD N AND S (35TH AVE)	12.72	31,398	30	1	0	31	2.35	0.08	0.00	2.43
110.57	0.31	U-4-R	CHANGE ROADWAY WIDTH	3.60	31,795	25	2	0	27	6.90	0.55	0.00	7.46
111.22	0.67	U-4-R	23RD AVENUE INTERCHANGE RD N AND S	8.00	32,700	10	0	0	10	1.24	0.00	0.00	1.24
112.22	0.98	U-4-R	CHANGE ROADWAY WIDTH	11.02	30,802	43	4	0	47	3.90	0.36	0.00	4.27
112.70	0.47	U-4-R	INTERCHANGE STR (C-18-BB) JCT SH 85	4.79	27,919	41	3	2	46	8.58	0.63	41.85	9.62
113.13	0.50	U-4-R	INTERCHANGE STRS (C-18-EL)WB AND (C-18-EM)	4.89	26,800	4	3	0	7	0.82	0.62	0.00	1.44
114.57	1.46	U-4-R	MAJOR STRS (C-18-EQ) EB AND (C-18-ED) WB	6.66	12,500	3	1	0	4	0.45	0.15	0.00	0.60

Functional Class Definition  
Rural/Urban - # of Lanes - Terrain  
R-4-F = Rural 4-Lane Flat Roadway

\* PDO and Injury Rates in Million Vehicle Miles Traveled  
Fatal Rate in 100 Million Vehicle Miles Traveled  
\*\* PDO = Property Damage Only



**Colorado Department of Transportation  
Accident and Rates Book for 2007**

V2011.09.20

<b>SH034A</b>													
MP	Section Length	Func Class	Section Description	MVMT	AADT	Accidents				Accident Rates *			
						** PDO	Injury	Fatal	Total	** PDO	Injury	Fatal	Total
115.20	0.66	U-4-R	RD S (CO RD 45) AND SURFACE TYPE CHANGE	3.01	12,500	6	0	0	6	1.98	0.00	0.00	1.98
115.74	0.53	U-4-R	RD N (CO RD 45.5)	2.34	12,107	5	0	0	5	2.13	0.00	0.00	2.13
116.27	0.52	U-4-R	LEAVE GREELEY URBAN AREA	2.39	12,600	1	0	0	1	0.42	0.00	0.00	0.42
117.24	0.97	R-4-R	RD S (CO RD 49)	4.46	12,600	2	0	0	2	0.45	0.00	0.00	0.45
119.17	1.92	R-4-R	HISTORIC CLASSIFICATION CHANGE	5.75	8,202	3	1	0	4	0.52	0.17	0.00	0.70
119.68	0.48	R-4-R	RD S (9TH ST)	1.16	6,639	4	3	1	8	3.42	2.57	85.62	6.85
124.27	4.36	R-4-R	RD N AND S (CO RD 61)	11.46	7,200	5	1	0	6	0.44	0.09	0.00	0.52
133.99	10.02	R-4-R	MILEPOST 134 ( 0.998 TOTAL MILE LENGTH )	18.29	5,000	15	1	0	16	0.82	0.05	0.00	0.88
135.60	1.64	R-4-R	RD S (CO RD 386)	2.99	5,000	4	1	1	6	1.34	0.33	33.39	2.00
144.99	9.30	R-2-R	MILEPOST 145 ( 0.924 TOTAL MILE LENGTH )	14.60	4,300	11	2	1	14	0.75	0.14	6.85	0.96
149.63	4.63	R-2-R	JCT I-76 SH 76 SW AND NE END SH AND US 34	7.10	4,200	7	1	0	8	0.99	0.14	0.00	1.13
Totals:		149.07				537	97	9	643	1.03	0.19	1.73	1.23

<b>SH034B</b>													
MP	Section Length	Func Class	Section Description	MVMT	AADT	Accidents				Accident Rates *			
						** PDO	Injury	Fatal	Total	** PDO	Injury	Fatal	Total
159.00		R-2-R	I-76 INTERCHANGE (FORT MORGAN) SH 76 E AND										
160.46	1.64	R-2-R	RD N AND S (CO RD 16)	1.74	2,900	2	0	0	2	1.15	0.00	0.00	1.15
162.25	1.78	R-2-R	RD N (LANE ST)	1.95	3,000	3	1	0	4	1.54	0.51	0.00	2.06
162.80	0.55	R-4-R	RD N AND S (MEEKER ST)	1.23	6,113	12	0	0	12	9.73	0.00	0.00	9.73
163.36	0.56	R-4-R	RD N AND S (GRANT ST)	2.03	9,926	21	1	0	22	10.44	0.50	0.00	10.94
163.94	0.58	R-4-R	RD N (SAUNDERS ST) (CO RD 19.45)	1.86	8,777	10	1	0	11	5.41	0.54	0.00	5.95
164.45	0.49	R-4-R	RD N (BARLOW RD) (CO RD 20)	1.31	7,297	1	0	0	1	0.76	0.00	0.00	0.76
168.46	4.01	R-4-R	RD N AND S (CO RD 24)	10.54	7,199	19	1	1	21	1.80	0.09	9.48	1.99
171.01	2.60	R-2-R	RD N (CAMBRIDGE ST)	4.27	4,500	5	3	0	8	1.17	0.70	0.00	1.87
171.90	0.88	R-2-R	RD N (RAY ST)	1.63	5,086	5	0	0	5	3.05	0.00	0.00	3.05
172.48	0.56	R-4-R	RD N AND S (CLIFTON ST)	1.12	5,486	10	1	0	11	8.87	0.89	0.00	9.76
172.99	0.49	R-2-R	MILEPOST 173 ( 0.989 TOTAL MILE LENGTH )	0.82	4,583	1	0	0	1	1.22	0.00	0.00	1.22
173.56	0.57	R-3-R	JCT SH 71 S	0.77	3,700	2	0	0	2	2.62	0.00	0.00	2.62
182.75	9.19	R-4-F	RD S (CO RD P.5)	9.06	2,700	3	1	0	4	0.33	0.11	0.00	0.44
191.93	9.17	R-2-F	RD N AND S (CO RD X)	9.04	2,700	0	0	0	0	0.00	0.00	0.00	0.00
195.83	3.92	R-2-F	RD N AND S (CUSTER AVE)	3.86	2,700	0	0	0	0	0.00	0.00	0.00	0.00
196.77	0.90	R-4-F	RD N (ITEA AVE)	1.36	4,134	3	0	0	3	2.22	0.00	0.00	2.22
204.05	7.32	R-4-F	RD N AND S (CO RD KK.8) (PLATNER)	14.43	5,400	5	1	1	7	0.35	0.07	6.94	0.49



**Colorado Department of Transportation  
Accident and Rates Book for 2007**

V2011.09.20

<b>SH034B</b>													
MP	Section Length	Func Class	Section Description	MVMT	AADT	** PDO	Accidents			Accident Rates *			
							Injury	Fatal	Total	** PDO	Injury	Fatal	Total
209.30	5.24	R-2-F	JCT SH 61 N RD S (DADE ST)	6.50	3,400	4	0	0	4	0.61	0.00	0.00	0.61
218.36	9.05	R-2-F	RD N AND S (YUMA CO RD B) WASHINGTON-YUMA	7.60	2,300	3	0	0	3	0.39	0.00	0.00	0.39
220.52	2.15	R-2-F	RD E AND W (CO RD 39)	1.80	2,300	1	0	0	1	0.55	0.00	0.00	0.55
222.76	2.23	R-2-F	RD N AND S (DATE ST)	1.55	1,900	3	0	0	3	1.94	0.00	0.00	1.94
223.29	0.50	R-4-F	RD N (COLUMBUS ST)	1.18	6,453	8	0	0	8	6.75	0.00	0.00	6.75
223.83	0.50	R-2-F	RD N (IDLEWILD ST)	0.93	5,087	2	1	0	3	2.14	1.07	0.00	3.21
232.99	9.17	R-2-F	MILEPOST 233 ( 0.992 TOTAL MILE LENGTH )	9.71	2,901	5	0	0	5	0.52	0.00	0.00	0.52
235.59	2.59	R-2-F	RD N (CO RD T)	2.74	2,900	4	0	0	4	1.46	0.00	0.00	1.46
236.42	0.82	R-2-F	RD S (CO RD U)	0.63	2,100	2	0	0	2	3.17	0.00	0.00	3.17
245.33	8.89	R-2-F	RD W (CO RD 35)	6.49	2,000	6	0	0	6	0.92	0.00	0.00	0.92
248.05	2.68	R-2-F	RD SE (CO RD 35)	2.93	3,000	2	1	0	3	0.68	0.34	0.00	1.02
249.92	1.86	R-2-F	JCT U.S.385 SH 385 N AND S (DEXTER ST)	3.32	4,897	2	1	0	3	0.60	0.30	0.00	0.90
250.46	0.55	R-2-F	RD S (DOUGLAS ST)	0.94	4,690	5	0	0	5	5.30	0.00	0.00	5.30
250.97	0.50	R-2-F	RD N (CO RD JJ.25)	0.62	3,412	0	0	0	0	0.00	0.00	0.00	0.00
256.53	5.66	R-2-F	RD N AND S (CO RD PP.5) (LAIRD)	5.37	2,600	3	0	0	3	0.56	0.00	0.00	0.56
259.51	2.97	R-2-F	COLORADO-NEBRASKA STATE LINE END SH AND	1.19	1,102	1	1	0	2	0.84	0.84	0.00	1.67
Totals:	100.57					153	14	2	169	1.27	0.12	1.66	1.40

<b>SH034C</b>													
MP	Section Length	Func Class	Section Description	MVMT	AADT	** PDO	Accidents			Accident Rates *			
							Injury	Fatal	Total	** PDO	Injury	Fatal	Total
0.00		R-2-M	JCT U.S.34 SH 34 E AND W (FALL RIVER RD) BEGIN										
1.10	1.09	R-2-M	RD N (SPRUCE ST)	0.84	2,100	0	0	0	0	0.00	0.00	0.00	0.00
1.69	0.56	R-2-M	RAMP ON	2.71	13,255	28	0	0	28	10.30	0.00	0.00	10.30
Totals:	1.65					28	0	0	28	7.90	0.00	0.00	7.90

<b>SH034D</b>													
MP	Section Length	Func Class	Section Description	MVMT	AADT	** PDO	Accidents			Accident Rates *			
							Injury	Fatal	Total	** PDO	Injury	Fatal	Total
0.00		U-3-R	U.S.34 INTERCHANGE (GREELEY) SH 34 E AND W										
0.39	0.39	U-3-R	JCT SH 257 N AND S ENTER GREELEY URBAN	1.52	10,700	3	0	0	3	1.97	0.00	0.00	1.97
1.71	1.31	U-4-R	RAMP ON (FROM EB SH 257 TO EB SH 34)	7.03	14,700	5	1	0	6	0.71	0.14	0.00	0.85
1.99	0.27	U-2-R	MILEPOST 2 ( 1 TOTAL MILE LENGTH )	1.43	14,553	5	1	0	6	3.49	0.70	0.00	4.18
3.58	1.58	U-2-R	RD N AND S (83RD AVE) (CO RD 27)	8.30	14,400	6	4	0	10	0.72	0.48	0.00	1.20

Functional Class Definition  
Rural/Urban - # of Lanes - Terrain  
R-4-F = Rural 4-Lane Flat Roadway

\* PDO and Injury Rates in Million Vehicle Miles Traveled  
Fatal Rate in 100 Million Vehicle Miles Traveled  
\*\* PDO = Property Damage Only



**Colorado Department of Transportation  
Accident and Rates Book for 2007**

V2011.09.20

<b>SH034D</b>													
Section MP	Section Length	Func Class	Section Description	MVMT	AADT	** PDO	Accidents			Accident Rates *			
							Injury	Fatal	Total	** PDO	Injury	Fatal	Total
4.63	0.97	U-2-R	LEAVE GREELEY CITY LIMITS	5.10	14,400	12	0	0	12	2.35	0.00	0.00	2.35
4.99	0.42	U-2-R	MILEPOST 5 ( 1.069 TOTAL MILE LENGTH )	2.41	15,703	3	0	0	3	1.26	0.00	0.00	1.26
5.60	0.60	U-2-R	RD N AND S (59TH AVE) (CO RD 31)	3.46	15,800	2	0	0	2	0.58	0.00	0.00	0.58
6.61	1.00	U-2-R	RD N AND S (47TH AVE)	9.66	26,479	24	0	0	24	2.48	0.00	0.00	2.48
7.62	1.00	U-4-R	RD N (36TH AVE)	9.23	25,300	53	4	0	57	5.74	0.43	0.00	6.17
7.90	0.27	U-4-R	RD S (32ND AVE)	2.54	25,723	26	1	0	27	10.26	0.39	0.00	10.65
8.24	0.33	U-4-R	RD N AND S (28TH AVE)	3.13	26,000	25	2	0	27	7.98	0.64	0.00	8.62
8.76	0.51	U-4-R	BEGIN 1 WAY RECIPROCAL EB (10TH ST) WB (9TH	4.34	23,321	25	2	0	27	5.76	0.46	0.00	6.22
9.02	0.25	U-2-R	RD N AND S (21ST AVE)	0.97	10,607	8	1	0	9	8.27	1.03	0.00	9.30
9.53	0.50	U-4-R	RD N AND S (14TH AVE)	1.93	10,600	10	2	0	12	5.18	1.04	0.00	6.22
9.81	0.27	U-3-R	RD N AND S (11TH AVE)	0.89	9,000	18	1	0	19	20.29	1.13	0.00	21.42
10.09	0.27	U-3-R	RD N AND S (9TH AVE)	0.70	7,107	15	1	0	16	21.42	1.43	0.00	22.84
10.38	0.28	U-4-R	RD E AND W (12TH ST)	1.01	9,891	11	0	0	11	10.88	0.00	0.00	10.88
10.79	0.40	U-4-R	RD E AND W (16TH ST)	1.64	11,200	9	2	0	11	5.50	1.22	0.00	6.73
11.05	0.25	U-4-R	JCT U.S.85 GREELEY BUSINESS LOOP SH 85 S	1.34	14,700	17	0	0	17	12.52	0.00	0.00	12.52
11.31	0.25	U-2-R	GREELEY DITCH NO 3 STR C-18-D	0.37	4,014	8	0	0	8	21.93	0.00	0.00	21.93
11.63	0.30	U-2-R	RD N AND S (2ND AVE)	0.42	3,800	0	0	0	0	0.00	0.00	0.00	0.00
11.99	0.26	U-2-R	MILEPOST 12 ( 0.908 TOTAL MILE LENGTH )	0.44	4,600	3	1	0	4	6.79	2.26	0.00	9.06
12.34	0.34	U-2-R	RD N AND S (BALSAM) (CO RD 41.5)	0.45	3,600	2	0	0	2	4.52	0.00	0.00	4.52
12.91	0.56	U-2-R	RD E (18TH ST) (CO RD 58.25)	0.51	2,500	1	0	0	1	1.96	0.00	0.00	1.96
13.95	1.11	U-2-R	RD E AND W (50TH AVE) (CO RD 56.5)	0.69	1,703	0	0	0	0	0.00	0.00	0.00	0.00
14.71	0.74	U-2-R	JCT U.S.34 SH 34 E AND W END SH AND US 34	0.46	1,700	1	1	0	2	2.18	2.18	0.00	4.36
Totals:	14.43					292	24	0	316	4.17	0.34	0.00	4.52

<b>SH034Z</b>													
Section MP	Section Length	Func Class	Section Description	MVMT	AADT	** PDO	Accidents			Accident Rates *			
							Injury	Fatal	Total	** PDO	Injury	Fatal	Total
0.00		U-4-R	MILEPOST 0 JCT SH 34 (1-WAY RECIPROCAL EB) E										
0.27	0.27	U-4-R	RD N AND S (12TH AVE)	0.65	6,564	11	0	0	11	17.00	0.00	0.00	17.00
0.56	0.28	U-3-R	RD N AND S (15TH AVE)	0.99	9,730	8	0	0	8	8.05	0.00	0.00	8.05
1.30	0.73	U-3-R	JCT SH 34 E AND W (10TH ST) (GREELEY	2.88	10,792	5	0	0	5	1.74	0.00	0.00	1.74
Totals:	1.28					24	0	0	24	5.31	0.00	0.00	5.31



**Colorado Department of Transportation  
Accident and Rates Book for 2007**

V2011.09.20

<b>SH035A</b>													
Section MP	Section Length	Func Class	Section Description	MVMT	AADT	** PDO	Accidents			Accident Rates *			
							Injury	Fatal	Total	** PDO	Injury	Fatal	Total
8.55		U-6-R	I-70 INTERCHANGE (QUEBEC ST) SH 70 E AND W										
8.89	0.37	U-6-R	I-270 INTERCHANGE (QUEBEC ST) SH 270 NW	7.17	53,100	49	4	0	53	6.83	0.56	0.00	7.39
9.57	0.81	U-6-R	JCT I- 270 NW AND SE END SH 35	8.54	28,900	15	2	0	17	1.75	0.23	0.00	1.99
Totals:		1.18				64	6	0	70	4.07	0.38	0.00	4.45

<b>SH036A</b>													
Section MP	Section Length	Func Class	Section Description	MVMT	AADT	** PDO	Accidents			Accident Rates *			
							Injury	Fatal	Total	** PDO	Injury	Fatal	Total
0.00		R-2-M	JCT U.S.34 SH 34 N AND NW (DEER RIDGE) IN										
2.89	2.89	R-2-M	RD SE (CO RD 16G) (TO MORAINÉ PARK)	2.85	2,700	0	0	0	0	0.00	0.00	0.00	0.00
4.95	2.05	R-2-M	JCT SH 66 SW	3.89	5,200	0	0	0	0	0.00	0.00	0.00	0.00
6.98	2.07	R-2-M	JCT U.S.34 ESTES PARK BUSINESS LOOP SH 34 E	7.83	10,363	13	2	0	15	1.66	0.25	0.00	1.91
Totals:		7.01				13	2	0	15	0.89	0.14	0.00	1.03

<b>SH036B</b>													
Section MP	Section Length	Func Class	Section Description	MVMT	AADT	** PDO	Accidents			Accident Rates *			
							Injury	Fatal	Total	** PDO	Injury	Fatal	Total
0.00		R-3-M	JCT U.S.34 SH 34 NW (WONDERVIEW AVE) AND NE										
0.39	0.39	R-3-M	JCT SH 7 SE (ST VRAIN AVE)	2.56	18,000	4	0	0	4	1.57	0.00	0.00	1.57
1.36	0.97	R-2-M	LEAVE ESTES PARK CITY LIMITS	2.20	6,200	5	1	0	6	2.28	0.46	0.00	2.74
1.99	0.62	R-2-M	MILEPOST 2 ( 0.996 TOTAL MILE LENGTH )	1.38	6,096	1	0	0	1	0.73	0.00	0.00	0.73
2.34	0.34	R-2-M	LEAVE SMALL URBAN AREA	0.71	5,700	0	0	0	0	0.00	0.00	0.00	0.00
10.74	8.35	R-2-M	RD W (BIG ELK MEADOWS RD) (CO RD 47)	17.37	5,700	12	3	0	15	0.69	0.17	0.00	0.86
16.21	5.58	R-2-M	RD S (CO RD 80)	10.79	5,300	8	5	0	13	0.74	0.46	0.00	1.20
20.28	3.94	R-2-M	RD N (5TH AVE)	12.08	8,400	15	5	0	20	1.24	0.41	0.00	1.66
20.84	0.56	R-2-M	RD W (PARK ST)	1.80	8,804	4	0	0	4	2.23	0.00	0.00	2.23
21.75	0.95	R-4-M	JCT SH 66 SE RD N (CO RD 49)	4.92	14,200	7	3	0	10	1.42	0.61	0.00	2.03
26.90	5.18	R-2-R	RD E (NELSON RD) (CO RD 20)	15.14	8,005	19	3	0	22	1.26	0.20	0.00	1.45
27.69	0.77	R-2-R	RD W (LEFT HAND CANYON RD) (CO RD 94)	2.56	9,100	2	1	0	3	0.78	0.39	0.00	1.17
30.30	2.60	R-4-R	RD NE (NEVA CONNECTOR) (CO RD 65B)	9.87	10,400	7	3	1	11	0.71	0.30	10.15	1.12
32.04	1.72	R-2-R	LEAVE SMALL URBAN AREA ENTER BOULDER	7.47	11,898	5	0	0	5	0.67	0.00	0.00	0.67
32.83	0.78	U-2-R	RD W (LEE HILL RD) (CO RD 106)	3.44	12,068	3	0	0	3	0.87	0.00	0.00	0.87
33.62	0.78	U-2-R	RD W AND E (VIOLET ST) (CO RD 42.5)	4.58	16,085	4	1	0	5	0.87	0.22	0.00	1.09
33.98	0.37	U-2-R	RD E AND W (JAY RD) (CO RD 44)	2.97	21,968	7	1	0	8	2.38	0.34	0.00	2.72

Functional Class Definition  
Rural/Urban - # of Lanes - Terrain  
R-4-F = Rural 4-Lane Flat Roadway

\* PDO and Injury Rates in Million Vehicle Miles Traveled  
Fatal Rate in 100 Million Vehicle Miles Traveled  
\*\* PDO = Property Damage Only



**Colorado Department of Transportation  
Accident and Rates Book for 2007**

V2011.09.20

<b>SH036B</b>													
MP	Section Length	Func Class	Section Description	MVMT	AADT	** PDO	Accidents			Accident Rates *			
							Injury	Fatal	Total	** PDO	Injury	Fatal	Total
34.50	0.51	U-2-R	RD E (PALO PKWY) (CO RD PD1) RD W (WINDING	3.20	17,200	4	3	0	7	1.25	0.94	0.00	2.19
34.98	0.47	U-2-R	RAMP ON	3.93	22,897	7	2	0	9	1.79	0.51	0.00	2.30
35.25	0.30	U-4-R	RD E AND W (GLENWOOD DR)	3.01	27,466	37	6	0	43	12.51	2.03	0.00	14.54
35.63	0.34	U-4-R	RD E (BLUFF ST)	3.59	28,961	32	6	0	38	8.88	1.66	0.00	10.54
35.99	0.33	U-4-R	RD NE AND SW (PEARL ST) MILEPOST 36 ( 0.982	3.79	31,500	41	7	0	48	10.81	1.84	0.00	12.65
36.33	0.45	U-6-R	JCT SH 7 W (CANYON BLVD)	6.62	40,300	28	1	0	29	4.25	0.15	0.00	4.40
36.65	0.31	U-6-R	RD E (OLSON DR)	4.60	40,685	31	6	0	37	6.67	1.29	0.00	7.96
37.00	0.32	U-6-R	MILEPOST 37 ( 1.108 TOTAL MILE LENGTH )	5.07	43,400	10	4	0	14	1.95	0.78	0.00	2.73
37.59	0.58	U-6-R	BASELINE ROAD INTERCHANGE SH 36 SPUR W	10.23	48,300	32	2	0	34	3.14	0.20	0.00	3.34
38.98	1.38	U-4-R	RAMP OFF	25.99	51,598	32	1	0	33	1.23	0.04	0.00	1.27
39.25	0.33	U-4-R	CHANGE ROADWAY WIDTH - LEAVE BOULDER	6.22	51,600	21	2	0	23	3.38	0.32	0.00	3.70
40.37	1.21	U-4-R	MAJOR STR (E-16-FE) UNDERPASS (CHERRYVALE	33.70	76,300	24	7	0	31	0.71	0.21	0.00	0.92
40.99	0.60	U-4-R	MILEPOST 41 ( 0.996 TOTAL MILE LENGTH )	16.71	76,300	11	1	0	12	0.66	0.06	0.00	0.72
42.09	1.10	R-4-R	ENTER LAFAYETTE-LOUISVILLE URBAN AREA	30.63	76,300	16	1	0	17	0.52	0.03	0.00	0.55
43.19	0.95	U-4-R	SUPERIOR INTERCHANGE STR (E-16-KZ) JCT SH	26.46	76,300	28	0	0	28	1.06	0.00	0.00	1.06
44.53	1.33	U-4-R	SOUTH 88TH STREET SEPARATION CO RD 21 N	39.61	81,600	41	5	0	46	1.03	0.13	0.00	1.16
45.49	0.99	U-4-R	FLATIRONS CIRCLE WEST INTERCHANGE RD NE	29.49	81,600	9	0	0	9	0.31	0.00	0.00	0.31
46.09	0.55	U-4-R	INTERLOCKEN INTERCHANGE RD NE AND SW	16.32	81,300	24	3	0	27	1.46	0.18	0.00	1.64
46.49	0.39	U-4-R	FLATIRON CIRCLE EAST INTERCHANGE RD NE	11.47	80,600	18	1	0	19	1.57	0.09	0.00	1.66
47.68	1.17	U-4-R	RAMP OFF	34.63	81,100	41	3	0	44	1.18	0.09	0.00	1.27
48.03	0.34	U-4-R	BROOMFIELD INTERCHANGE BROOMFIELD	10.06	81,100	28	2	0	30	2.77	0.20	0.00	2.96
49.37	1.35	U-4-R	LEAVE WESTMINSTER CITY LIMITS ENTER	40.36	81,900	61	5	0	66	1.51	0.12	0.00	1.63
50.37	0.99	U-4-R	CHURCH RANCH ROAD INTERCHANGE STR	29.59	81,900	24	1	1	26	0.81	0.03	3.37	0.88
51.53	1.12	U-4-R	MAJOR STR (E-16-KY) WESTMINSTER BLVD	34.79	85,100	49	4	0	53	1.40	0.11	0.00	1.52
52.56	0.94	U-4-R	SHERIDAN BOULEVARD INTERCHANGE STR	29.20	85,100	22	2	0	24	0.75	0.07	0.00	0.82
53.64	1.07	U-4-R	SIGN STR (E-16-IG)SB LANES	41.39	105,980	75	3	0	78	1.82	0.07	0.00	1.89
54.77	1.12	U-5-R	RAMP ON	43.33	106,000	43	3	0	46	0.99	0.07	0.00	1.06
55.06	0.29	U-5-R	RAMP ON	12.13	114,625	31	0	0	31	2.57	0.00	0.00	2.57
55.92	0.85	U-5-R	PECOS STREET INTERCHANGE RD N AND S	36.61	118,000	18	1	0	19	0.49	0.03	0.00	0.52
56.95	0.98	U-5-R	RAMP ON	44.71	124,993	56	4	0	60	1.25	0.09	0.00	1.34
57.25	0.28	U-6-R	JCT I-25 SH 25 N AND S END SH AND US 36 BEGIN	12.95	126,690	24	5	0	29	1.87	0.39	0.00	2.26
<b>Totals:</b>	<b>56.84</b>					<b>1,021</b>	<b>117</b>	<b>2</b>	<b>1,140</b>	<b>1.36</b>	<b>0.16</b>	<b>0.27</b>	<b>1.52</b>



**Colorado Department of Transportation  
Accident and Rates Book for 2007**

V2011.09.20

<b>SH036C</b>													
MP	Section Length	Func Class	Section Description	MVMT	AADT	** PDO	Accidents			Accident Rates *			
							Injury	Fatal	Total	** PDO	Injury	Fatal	Total
76.39		R-2-R	RD E AND W (FRONTAGE) (COLFAX AVE) BEGIN										
78.68	2.45	R-2-R	RD N (CO RD 23N) (CR 223) (HUDSON RD)	0.80	890	0	1	0	1	0.00	1.25	0.00	1.25
79.72	1.02	R-2-R	JCT I-70 WATKINS BUSINESS SPUR SH 70 S RD N	0.82	2,200	1	0	0	1	1.22	0.00	0.00	1.22
80.81	1.07	R-2-R	ENTER WATKINS CITY LIMITS	1.41	3,600	0	0	0	0	0.00	0.00	0.00	0.00
83.70	2.88	R-2-R	RD N AND S (CO RD 28N) (MANILA RD)	2.21	2,100	0	0	0	0	0.00	0.00	0.00	0.00
89.21	5.39	R-2-R	JCT SH079B N RD N AND S (ADAMS ST) - JCT	3.95	2,009	4	0	0	4	1.01	0.00	0.00	1.01
Totals:	12.81					5	1	0	6	0.54	0.11	0.00	0.65

<b>SH036D</b>													
MP	Section Length	Func Class	Section Description	MVMT	AADT	** PDO	Accidents			Accident Rates *			
							Injury	Fatal	Total	** PDO	Injury	Fatal	Total
89.21		R-2-R	JCT SH079B N RD N AND S (ADAMS ST) - JCT										
90.31	1.17	R-2-R	RD SW (CO RD 34N) (KIOWA - BENNET RD)	1.24	2,900	0	0	1	1	0.00	0.00	80.82	0.81
91.16	0.83	R-2-R	REGION BOUNDARY OR CLASSIFICATION	0.73	2,400	1	0	0	1	1.37	0.00	0.00	1.37
94.99	3.82	R-2-R	MILEPOST 95 ( 1 TOTAL MILE LENGTH )	2.51	1,800	6	1	0	7	2.39	0.40	0.00	2.79
95.51	0.51	R-2-R	MAJOR STR (F-19-C) LITTLE COMANCHE CREEK	0.92	4,921	2	0	0	2	2.18	0.00	0.00	2.18
100.93	5.42	R-2-R	RD S (MAIN ST) - JCT U.S. 040D SE (BYERS	8.70	4,400	2	0	0	2	0.23	0.00	0.00	0.23
101.99	1.37	R-2-R	MILEPOST 102	1.95	3,909	1	0	0	1	0.51	0.00	0.00	0.51
103.56	1.70	R-2-R	RD N AND S (CO RD 185)	2.36	3,800	1	0	0	1	0.42	0.00	0.00	0.42
109.50	6.00	R-2-R	REGIONAL BOUNDARY	2.19	1,000	0	0	0	0	0.00	0.00	0.00	0.00
111.59	2.01	R-2-R	RD N AND S (CO RD 217)	0.65	880	0	1	0	1	0.00	1.55	0.00	1.55
120.99	9.43	R-2-R	MILEPOST 121 ( 1 TOTAL MILE LENGTH )	2.99	870	0	1	0	1	0.00	0.33	0.00	0.33
124.78	3.77	R-2-R	RD S (CO RD 269)	1.20	870	1	0	0	1	0.84	0.00	0.00	0.84
127.65	2.86	R-2-R	REGIONAL BOUNDARY	0.67	640	1	0	0	1	1.50	0.00	0.00	1.50
135.57	7.93	R-2-R	JCT SH 71 N AND S (LAST CHANCE)	1.77	610	0	0	0	0	0.00	0.00	0.00	0.00
144.63	8.95	R-3-R	RD N (CO RD R)	1.89	580	4	0	0	4	2.11	0.00	0.00	2.11
145.58	1.00	R-2-F	RD N AND S (CO RD S) (LINDON)	0.21	580	0	0	0	0	0.00	0.00	0.00	0.00
154.60	8.85	R-2-F	RD N (CO RD BB)	2.39	740	0	0	0	0	0.00	0.00	0.00	0.00
155.60	0.99	R-2-F	JCT SH 63 N RD S (CO RD CC) (ANTON)	0.27	740	0	0	0	0	0.00	0.00	0.00	0.00
164.81	9.22	R-2-F	RD S (CO RD LL) RD W (CO RD 9)	4.37	1,300	0	0	0	0	0.00	0.00	0.00	0.00
170.05	5.34	R-2-F	RD N (CO RD RR)	1.23	630	1	0	0	1	0.81	0.00	0.00	0.81
177.05	6.86	R-2-F	RD N AND S (1ST ST) (CO RD XX.4) RD E (MONROE)	1.70	680	0	0	0	0	0.00	0.00	0.00	0.00
178.04	0.99	R-2-F	JCT SH 59 W	0.34	940	1	0	0	1	2.94	0.00	0.00	2.94
185.37	7.35	R-2-F	JCT SH 59 N RD S (CO RD F)	1.82	680	1	1	0	2	0.55	0.55	0.00	1.10



**Colorado Department of Transportation  
Accident and Rates Book for 2007**

V2011.09.20

<b>SH036D</b>													
MP	Section Length	Func Class	Section Description	MVMT	AADT	** PDO	Accidents			Accident Rates *			
							Injury	Fatal	Total	** PDO	Injury	Fatal	Total
191.45	6.08	R-2-F	RD N AND S (CO RD M)	1.93	870	1	0	0	1	0.52	0.00	0.00	0.52
194.47	3.02	R-2-F	RD N AND S (CO RD Q)	0.63	570	0	0	0	0	0.00	0.00	0.00	0.00
203.85	9.35	R-2-F	RD N AND S (CO RD Y)	2.01	590	2	0	0	2	0.99	0.00	0.00	0.99
205.87	2.01	R-2-F	RD N AND S (CO RD AA)	0.43	590	0	0	0	0	0.00	0.00	0.00	0.00
211.10	5.20	R-2-F	JCT U.S.385 SH 385 S RD E	1.31	690	0	0	0	0	0.00	0.00	0.00	0.00
213.64	2.53	R-2-F	JCT U.S.385 SH 385 N RD W	0.83	900	0	0	0	0	0.00	0.00	0.00	0.00
216.68	3.01	R-2-F	RD N AND S (CO RD JJ)	0.47	431	0	0	0	0	0.00	0.00	0.00	0.00
224.72	8.02	R-2-F	COLORADO-KANSAS STATE LINE END SH AND US	1.17	400	2	0	0	2	1.71	0.00	0.00	1.71
Totals:		135.59				27	4	1	32	0.53	0.08	1.96	0.63

<b>SH036E</b>													
MP	Section Length	Func Class	Section Description	MVMT	AADT	** PDO	Accidents			Accident Rates *			
							Injury	Fatal	Total	** PDO	Injury	Fatal	Total
0.00		U-6-R	JCT SH093A NW AND SW (BROADWAY) - RD W										
0.36	0.36	U-6-R	EAST SIDE RAMPS ON AND OFF (TO/FROM SH	4.20	32,000	42	7	0	49	9.99	1.66	0.00	11.65
Totals:		0.36				42	7	0	49	9.99	1.66	0.00	11.65

<b>SH039A</b>													
MP	Section Length	Func Class	Section Description	MVMT	AADT	** PDO	Accidents			Accident Rates *			
							Injury	Fatal	Total	** PDO	Injury	Fatal	Total
0.00		R-2-F	JCT U.S.6 SH 6 NE AND SW JCT SH 52 S BEGIN SH										
0.99	0.98	R-2-F	MILEPOST 1 ( 0.988 TOTAL MILE LENGTH )	0.68	1,888	4	0	0	4	5.94	0.00	0.00	5.94
1.99	0.99	R-2-F	MILEPOST 2 ( 1.001 TOTAL MILE LENGTH )	0.34	941	1	0	0	1	2.94	0.00	0.00	2.94
3.34	1.34	R-2-F	RD E AND W (CO RD U)	0.45	910	0	1	0	1	0.00	2.25	0.00	2.25
7.57	4.26	R-2-F	JCT SH 144 NE AND SW (GOODRICH) END SH 39	0.92	590	0	0	0	0	0.00	0.00	0.00	0.00
Totals:		7.57				5	1	0	6	2.10	0.42	0.00	2.52





## Colorado Department of Transportation Accident and Rates Book for 2007

V2011.09.20

<b>SH040A</b>													
MP	Section Length	Func Class	Section Description	MVMT	AADT	** PDO	Accidents			Accident Rates *			
							Injury	Fatal	Total	** PDO	Injury	Fatal	Total
0.00		R-2-M	UTAH-COLORADO STATE LINE BEGIN SH AND US										
2.90	2.89	R-2-M	JCT SH 64 S RD N (STEGOSAURUS FREEWAY)	2.32	2,200	3	1	0	4	1.29	0.43	0.00	1.73
11.01	8.26	R-2-M	RD S (CO RD 7A) (BLUE MOUNTAIN)	3.01	1,000	0	0	1	1	0.00	0.00	33.16	0.33
20.99	9.96	R-3-M	MILEPOST 21 ( 1 TOTAL MILE LENGTH )	4.00	1,100	4	0	0	4	1.00	0.00	0.00	1.00
30.66	9.24	R-2-M	CHANGE ROADWAY WIDTH	3.71	1,100	3	2	0	5	0.81	0.54	0.00	1.35
39.99	9.26	R-2-M	MILEPOST 40 ( 0.985 TOTAL MILE LENGTH )	3.72	1,100	7	1	0	8	1.88	0.27	0.00	2.15
45.59	5.56	R-2-M	RD N AND S (CO RD 85) (CROSS MOUNTAIN)	2.23	1,100	4	0	0	4	1.79	0.00	0.00	1.79
54.65	8.98	R-2-M	CHANGE ROADWAY WIDTH	2.29	700	3	0	0	3	1.31	0.00	0.00	1.31
59.77	5.08	R-2-R	JCT SH 318 NW	1.30	700	1	1	0	2	0.77	0.77	0.00	1.54
61.89	2.29	R-2-R	RD SW (CO RD 57)	0.92	1,100	5	0	0	5	5.44	0.00	0.00	5.44
70.99	9.03	R-2-R	MILEPOST 71 ( 1 TOTAL MILE LENGTH )	3.96	1,200	6	0	0	6	1.52	0.00	0.00	1.52
72.34	1.33	R-2-R	RD N (CO RD 14)	0.58	1,200	2	0	0	2	3.43	0.00	0.00	3.43
81.76	9.35	R-2-R	CHANGE ROADWAY WIDTH	3.04	890	8	2	0	10	2.63	0.66	0.00	3.29
83.20	1.44	R-3-R	RD N AND S (CO RD 201)	0.47	890	0	0	0	0	0.00	0.00	0.00	0.00
87.99	4.72	R-3-R	MILEPOST 88 RD S(CO RD 30) ( 0.99 TOTAL MILE	4.13	2,400	15	1	0	16	3.63	0.24	0.00	3.87
89.03	1.00	R-2-R	RD N (FRONTAGE RD)	1.20	3,300	2	0	0	2	1.66	0.00	0.00	1.66
89.62	0.58	R-4-R	RD N (5TH AVE)	1.59	7,494	2	0	0	2	1.26	0.00	0.00	1.26
90.18	0.55	R-4-R	RD N AND S (STEELE ST)	2.59	12,890	12	0	0	12	4.64	0.00	0.00	4.64
90.70	0.52	R-4-R	RD N AND S (SCHOOL ST)	1.79	9,440	13	2	0	15	7.21	1.11	0.00	8.32
91.21	0.52	R-3-R	SIGN BRIDGE STR B-06-U EB LANES	1.16	6,110	9	0	0	9	7.73	0.00	0.00	7.73
91.82	0.60	R-2-R	RD N (CENTER AVE)	1.86	8,488	3	0	0	3	1.62	0.00	0.00	1.62
92.94	1.24	R-2-R	CHANGE ROADWAY WIDTH	3.08	6,799	8	0	0	8	2.59	0.00	0.00	2.59
93.70	0.80	R-2-R	RD N (CO RD 225)	1.75	6,000	4	1	0	5	2.28	0.57	0.00	2.85
96.69	2.94	R-2-R	RD NE (CO RD 29)	5.26	4,900	23	1	0	24	4.37	0.19	0.00	4.56
105.74	9.23	R-2-R	CHANGE ROADWAY WIDTH	18.53	5,500	35	4	1	40	1.89	0.22	5.40	2.16
107.05	1.28	R-2-R	RD N (6TH ST)	2.57	5,500	3	0	0	3	1.16	0.00	0.00	1.16
107.57	0.51	R-2-R	RD N AND S (WALNUT ST)	1.12	6,026	0	0	0	0	0.00	0.00	0.00	0.00
108.26	0.68	R-2-R	RD N AND S (SHELTON ST)	1.51	6,100	0	0	0	0	0.00	0.00	0.00	0.00
112.57	4.31	R-2-R	RD S (CO RD 27)	10.54	6,700	15	2	0	17	1.42	0.19	0.00	1.61
121.99	9.37	R-4-F	MILEPOST 122 ( 0.989 TOTAL MILE LENGTH )	18.13	5,300	25	4	2	31	1.38	0.22	11.04	1.71
123.78	1.77	R-2-F	RD W (CO RD 34)	3.42	5,300	7	0	0	7	2.04	0.00	0.00	2.04
127.56	3.78	R-2-F	RD N (CO RD 204N)	8.28	6,000	19	0	0	19	2.29	0.00	0.00	2.29
129.86	2.27	R-2-F	CHANGE ROADWAY WIDTH	11.52	13,900	6	2	0	8	0.52	0.17	0.00	0.69
130.76	0.86	R-2-R	RD SW AND NE (ELK RIVER RD) (CO RD 129)	4.36	13,900	15	0	0	15	3.44	0.00	0.00	3.44
131.40	0.77	R-2-R	RD S (STOCKBRIDGE RD)	5.78	20,574	29	1	0	30	5.02	0.17	0.00	5.19

Functional Class Definition  
Rural/Urban - # of Lanes - Terrain  
R-4-F = Rural 4-Lane Flat Roadway

\* PDO and Injury Rates in Million Vehicle Miles Traveled  
Fatal Rate in 100 Million Vehicle Miles Traveled  
\*\* PDO = Property Damage Only



## Colorado Department of Transportation Accident and Rates Book for 2007

V2011.09.20

<b>SH040A</b>													
Section MP	Section Length	Func Class	Section Description	MVMT	AADT	** PDO	Accidents			Accident Rates *			
							Injury	Fatal	Total	** PDO	Injury	Fatal	Total
131.92	0.51	R-2-M	RD S (13TH ST)	3.83	20,600	12	2	0	14	3.13	0.52	0.00	3.65
132.49	0.56	R-4-M	RD NE AND SW (5TH ST)	5.16	25,225	77	0	0	77	14.96	0.00	0.00	14.96
132.99	0.42	R-4-M	MILEPOST 133	5.10	33,300	29	0	0	29	5.72	0.00	0.00	5.72
133.66	0.59	R-4-F	RD NE (RAMADA INN DR)	7.17	33,300	18	1	0	19	2.53	0.14	0.00	2.67
133.89	0.21	R-4-F	MAJOR STR (C-09-AT) FISH CREEK	2.55	33,300	14	0	0	14	5.51	0.00	0.00	5.51
134.18	0.27	R-4-F	RAMP ON WB	2.40	24,345	19	0	0	19	7.98	0.00	0.00	7.98
134.69	0.50	R-4-F	RAMP OFF WB	3.38	18,536	6	0	0	6	1.78	0.00	0.00	1.78
135.27	0.58	R-4-F	RD W (SIBLEY RD)	3.22	15,208	15	1	0	16	4.67	0.31	0.00	4.98
136.51	1.21	R-2-F	JCT SH 131 SW	3.97	9,000	3	0	0	3	0.75	0.00	0.00	0.75
145.99	9.52	R-2-M	MILEPOST 146 ( 1.003 TOTAL MILE LENGTH )	15.98	4,600	33	4	2	39	2.07	0.25	12.52	2.44
153.67	7.69	R-3-M	RD S (BUFFALO RD) (CO RD 19)	12.91	4,600	7	3	0	10	0.54	0.23	0.00	0.77
157.31	3.62	R-3-M	JCT SH-14A NE - CONTINENTAL DIVIDE - MUDDY	3.57	2,700	10	3	0	13	2.80	0.84	0.00	3.64
166.99	9.64	R-2-M	MILEPOST 167 ( 0.999 TOTAL MILE LENGTH )	7.74	2,200	18	8	0	26	2.33	1.03	0.00	3.36
176.34	9.33	R-2-M	MAJOR STR (D-11-V) RED DIRT CREEK	7.49	2,200	8	4	1	13	1.07	0.53	13.34	1.73
178.25	1.90	R-2-M	JCT SH 134 W	1.53	2,200	2	0	0	2	1.31	0.00	0.00	1.31
183.59	5.37	R-2-M	RD W (CO RD 12)	5.49	2,800	6	3	1	10	1.09	0.55	18.24	1.82
184.20	0.61	R-2-M	RD N AND S (1ST ST)	0.73	3,298	0	0	0	0	0.00	0.00	0.00	0.00
184.78	0.57	R-4-M	RD N AND S (10TH ST)	1.08	5,193	0	0	0	0	0.00	0.00	0.00	0.00
185.59	0.63	R-2-M	RD N (22ND ST)	0.54	2,340	0	0	0	0	0.00	0.00	0.00	0.00
194.62	9.13	R-2-M	RD N (CO RD 21) RD S (CO RD 394)	7.00	2,100	6	0	0	6	0.86	0.00	0.00	0.86
197.31	2.66	R-2-M	RD S (CO RD 3)	2.04	2,100	4	1	0	5	1.96	0.49	0.00	2.45
201.70	4.37	R-2-M	RD N AND S (ASPEN ST)	3.99	2,500	5	1	0	6	1.25	0.25	0.00	1.50
202.33	0.62	R-2-M	ROADWAY (COMMON NAME CHANGE)	0.70	3,097	0	1	0	1	0.00	1.44	0.00	1.44
209.16	6.84	R-2-M	JCT SH 125 N	8.74	3,500	11	1	0	12	1.26	0.11	0.00	1.37
211.07	1.98	R-2-M	JCT U.S.34 SH 34 N	3.25	4,500	4	0	0	4	1.23	0.00	0.00	1.23
211.87	0.79	R-4-R	RD N (MESA ST)	2.42	8,395	2	0	0	2	0.83	0.00	0.00	0.83
212.49	0.61	R-4-R	RD N (SIXTH ST) RD E (CO RD 60)	2.16	9,700	6	0	0	6	2.78	0.00	0.00	2.78
221.99	9.35	R-4-R	MILEPOST 222 ( 0.989 TOTAL MILE LENGTH )	32.08	9,400	23	7	0	30	0.72	0.22	0.00	0.94
223.02	0.97	R-2-R	RD N AND S (CO RD 522) (TABERNASH)	3.33	9,400	4	0	0	4	1.20	0.00	0.00	1.20
224.00	1.07	R-2-R	MILEPOST 224 ( 1.102 TOTAL MILE LENGTH )	3.44	8,800	3	1	0	4	0.87	0.29	0.00	1.16
226.31	2.40	R-2-R	RD E AND W (CO RD 8)	7.97	9,099	11	0	0	11	1.38	0.00	0.00	1.38
226.83	0.41	R-2-R	RD W (EISENHOWER DR)	1.51	10,080	2	0	0	2	1.33	0.00	0.00	1.33
229.61	2.65	R-2-R	RD W (VASQUEZ RD)	10.74	11,100	15	3	0	18	1.40	0.28	0.00	1.68
232.05	2.43	R-2-M	RD NE (HENNION DR) RD SW (WINTER PARK)	11.97	13,499	8	0	0	8	0.67	0.00	0.00	0.67
232.72	0.67	R-4-M	CHANGE ROADWAY WIDTH	1.86	7,605	5	0	0	5	2.71	0.00	0.00	2.71



**Colorado Department of Transportation  
Accident and Rates Book for 2007**

V2011.09.20

<b>SH040A</b>													
MP	Section Length	Func Class	Section Description	MVMT	AADT	** PDO	Accidents			Accident Rates *			
							Injury	Fatal	Total	** PDO	Injury	Fatal	Total
233.99	1.27	R-4-M	MILEPOST 234 ( 1.006 TOTAL MILE LENGTH )	3.53	7,609	0	0	0	0	0.00	0.00	0.00	0.00
243.12	9.08	R-2-M	CHANGE ROADWAY WIDTH	25.52	7,700	26	6	0	32	1.02	0.24	0.00	1.25
248.71	5.67	R-2-M	RD W (CO RD 202) (HENDERSON MINE RD) -	15.94	7,700	9	2	0	11	0.56	0.13	0.00	0.69
254.30	5.62	R-2-M	RD SW (CO RD 232)	13.13	6,400	13	2	1	16	0.99	0.15	7.61	1.22
256.16	1.82	R-3-M	RD N AND S (MAIN ST)	4.58	6,899	4	0	0	4	0.87	0.00	0.00	0.87
257.66	1.50	R-2-M	JCT I-70 SH 70 E AND W END SH AND US 40 BEGIN	4.38	7,999	8	0	2	10	1.83	0.00	45.79	2.29
Totals: 256.61						737	79	11	827	1.82	0.19	2.71	2.04

<b>SH040B</b>													
MP	Section Length	Func Class	Section Description	MVMT	AADT	** PDO	Accidents			Accident Rates *			
							Injury	Fatal	Total	** PDO	Injury	Fatal	Total
269.44		R-2-M	JCT U.S.6 SH 6 NW AND SE END OVERLAPPING										
271.48	2.05	R-2-M	RD S (TO I-70 HYLAND HILLS INTERCHANGE)	1.65	2,200	1	0	0	1	0.61	0.00	0.00	0.61
272.54	1.03	R-2-M	RD S (CO RD 65) (TO BERGEN PARK)	2.93	7,800	0	0	0	0	0.00	0.00	0.00	0.00
276.17	3.68	R-2-M	I-70 INTERCHANGE (EL RANCHO - WEST) SH 70 E	0.60	444	2	0	0	2	3.36	0.00	0.00	3.36
276.75	0.57	R-2-M	JCT SH 74 NE AND SW END SH AND US 40 BEGIN	0.64	3,057	2	0	0	2	3.15	0.00	0.00	3.15
Totals: 7.33						5	0	0	5	0.86	0.00	0.00	0.86

<b>SH040C</b>													
MP	Section Length	Func Class	Section Description	MVMT	AADT	** PDO	Accidents			Accident Rates *			
							Injury	Fatal	Total	** PDO	Injury	Fatal	Total
279.21		R-2-M	RAMPS ON AND OFF (TO/FROM EB I-70)										
281.81	2.60	R-2-M	RD N (CO RD LM9) (PARADISE RD)	2.47	2,600	5	0	0	5	2.03	0.00	0.00	2.03
282.99	1.19	U-2-M	MILEPOST 283	1.41	3,246	4	0	0	4	2.84	0.00	0.00	2.84
284.52	1.45	U-2-M	RD S (TO PARK-N-RIDE)	1.75	3,300	1	0	0	1	0.57	0.00	0.00	0.57
284.99	0.53	U-2-M	MILEPOST 285 ( 1.056 TOTAL MILE LENGTH )	2.29	11,822	20	1	0	21	8.79	0.44	0.00	9.23
285.71	0.68	U-3-R	RD N (CO RD 93H) (HERITAGE DR)	2.23	9,000	2	0	1	3	0.89	0.00	44.70	1.34
286.27	0.49	U-4-R	RD S(ROONEY RD) (CO RD 53)	2.59	14,500	4	3	0	7	1.54	1.15	0.00	2.69
286.84	0.62	U-4-R	JCT U.S.6 SH 6 E AND W (6TH AVE)	3.98	17,600	8	4	0	12	2.00	1.00	0.00	3.00
287.69	0.81	U-3-R	RD N AND S (MC INTYRE ST) (CO RD 15)	6.00	20,300	6	0	0	6	1.00	0.00	0.00	1.00
287.99	0.29	U-4-R	MILEPOST 288 ( 0.995 TOTAL MILE LENGTH )	2.88	27,171	9	0	0	9	3.18	0.00	0.00	3.18
288.38	0.45	U-4-R	CHANGE ROADWAY WIDTH	4.38	26,642	12	0	0	12	2.77	0.00	0.00	2.77
288.86	0.28	U-4-R	RD NW (CO RD 25J) (MARRIOT BD)	2.69	26,300	45	2	0	47	16.51	0.73	0.00	17.24
289.37	0.66	U-4-R	RD N (YOUNGFIELD ST) RD S (KINGSBURY CT)	6.19	25,700	3	0	0	3	0.48	0.00	0.00	0.48

Functional Class Definition  
Rural/Urban - # of Lanes - Terrain  
R-4-F = Rural 4-Lane Flat Roadway

\* PDO and Injury Rates in Million Vehicle Miles Traveled  
Fatal Rate in 100 Million Vehicle Miles Traveled  
\*\* PDO = Property Damage Only



**Colorado Department of Transportation  
Accident and Rates Book for 2007**

V2011.09.20

SH040C													
Section MP	Section Length	Func Class	Section Description	MVMT	AADT	** PDO	Accidents			Accident Rates *			
							Injury	Fatal	Total	** PDO	Injury	Fatal	Total
290.00	0.59	U-4-R	MILEPOST 290 ( 1.017 TOTAL MILE LENGTH )	5.88	27,300	22	1	0	23	3.76	0.17	0.00	3.93
290.32	0.33	U-4-R	RD N (ROUTT ST)	3.26	27,084	21	3	0	24	6.40	0.91	0.00	7.31
291.43	0.92	U-6-R	JCT SH 391 N AND S (KIPLING ST)	9.37	27,900	35	1	0	36	3.75	0.11	0.00	3.86
291.94	0.50	U-6-R	RD S (GARRISON ST) RD N (GLEN GYLE DR)	5.33	29,190	41	2	0	43	7.65	0.37	0.00	8.02
292.93	0.98	U-6-R	JCT SH 121 N AND S (WADSWORTH BLVD)	9.59	26,800	44	4	0	48	4.59	0.42	0.00	5.01
293.26	0.49	U-6-R	RD N AND S (PIERCE ST)	4.94	27,595	45	5	0	50	9.14	1.02	0.00	10.15
294.26	0.98	U-6-R	JCT SH 95 N AND S (SHERIDAN BLVD)	10.37	28,996	47	7	1	55	4.52	0.67	9.61	5.29
295.27	0.88	U-6-R	RD N AND S (RALEIGH ST)	11.94	37,172	57	4	1	62	4.78	0.34	8.39	5.20
296.15	0.87	U-5-R	U.S.287/SH 88 INTERCHANGE (FEDERAL BLVD) SH	11.81	37,200	54	6	1	61	4.57	0.51	8.46	5.16
296.72	0.56	U-6-R	RAILROAD CROSSING EVENT OR ABANDONMENT	9.51	46,542	21	6	0	27	2.22	0.63	0.00	2.85
296.99	0.26	U-6-R	MILEPOST 297 ( 1 TOTAL MILE LENGTH )	4.78	50,400	26	5	0	31	5.44	1.05	0.00	6.48
297.29	0.30	U-6-R	RD N AND S (9TH PKWY) (MARIPOSA)	5.21	47,559	22	3	0	25	4.20	0.57	0.00	4.77
297.66	0.42	U-6-R	RD S (FOX ST)	7.12	46,469	99	11	0	110	14.00	1.56	0.00	15.55
297.95	0.28	U-6-R	RD S (BANNOCK ST) RD NW (14TH ST) RD NE	3.39	33,211	34	2	0	36	10.02	0.59	0.00	10.61
298.26	0.30	U-6-R	RD N AND S (SHERMAN ST)	3.57	32,569	55	3	0	58	15.42	0.84	0.00	16.26
298.53	0.26	U-4-R	RD N AND S (PEARL ST)	2.86	30,163	47	7	0	54	16.42	2.45	0.00	18.86
298.80	0.26	U-4-R	RD N (OGDEN ST)	3.15	33,242	42	9	0	51	13.31	2.85	0.00	16.17
299.07	0.26	U-4-R	RD N AND S (HUMBOLDT ST)	2.98	31,389	44	7	0	51	14.77	2.35	0.00	17.12
299.33	0.25	U-4-R	RD N AND S (HIGH ST)	2.91	31,922	57	8	0	65	19.57	2.75	0.00	22.31
299.59	0.25	U-4-R	RD N AND S (YORK ST)	2.95	32,300	28	6	0	34	9.50	2.04	0.00	11.54
299.85	0.25	U-4-R	RD S (CLAYTON ST)	2.97	32,543	37	4	0	41	12.46	1.35	0.00	13.81
300.62	0.76	U-4-R	JCT SH 2 N AND S (COLORADO BLVD)	8.79	31,700	63	7	1	71	7.16	0.80	11.37	8.07
301.63	1.00	U-4-R	RD S (IVANHOE ST)	8.76	24,000	42	8	0	50	4.79	0.91	0.00	5.71
302.10	0.46	U-4-R	RD N AND S (MONACO ST PKWY) SB	4.03	24,000	24	0	0	24	5.96	0.00	0.00	5.96
302.59	0.48	U-4-R	RD N AND S (QUEBEC ST)	4.99	28,500	23	4	0	27	4.61	0.80	0.00	5.41
303.60	1.10	U-4-R	REGIONAL BOUNDARY	12.16	30,295	39	8	0	47	3.21	0.66	0.00	3.87
303.91	0.33	U-4-R	RD N AND S (CHESTER ST)	4.17	34,600	25	2	0	27	6.00	0.48	0.00	6.48
304.17	0.27	U-4-R	RD N AND S (EMPORIA ST)	3.34	33,892	42	5	0	47	12.44	1.48	0.00	13.92
304.60	0.46	U-4-R	RD N AND S (HAVANA ST)	5.34	31,800	30	7	0	37	5.61	1.31	0.00	6.91
305.60	1.09	U-4-R	RD N AND S (PEORIA ST)	13.01	32,700	76	11	0	87	5.86	0.85	0.00	6.71
306.65	1.16	U-4-R	RD N AND S (SABLE AVE)	19.10	45,100	152	19	1	172	7.95	0.99	5.23	9.00
307.13	0.50	U-5-F	RD N AND S (CHAMBERS RD)	5.41	29,631	29	5	0	34	5.41	0.93	0.00	6.34
308.07	0.49	U-4-F	RD N AND S (LAREDO ST)	4.83	27,000	34	2	0	36	7.00	0.41	0.00	7.41
308.56	0.48	U-4-F	RD N AND S (AIRPORT BLVD) (FORMERLY	3.50	20,000	5	3	0	8	1.42	0.85	0.00	2.27
309.25	0.73	U-4-F	RD N TOWER ROAD	5.67	21,295	19	0	0	19	3.37	0.00	0.00	3.37

Functional Class Definition  
Rural/Urban - # of Lanes - Terrain  
R-4-F = Rural 4-Lane Flat Roadway

\* PDO and Injury Rates in Million Vehicle Miles Traveled  
Fatal Rate in 100 Million Vehicle Miles Traveled  
\*\* PDO = Property Damage Only



**Colorado Department of Transportation  
Accident and Rates Book for 2007**

V2011.09.20

<b>SH040C</b>													
MP	Section Length	Func Class	Section Description	MVMT	AADT	** PDO	Accidents			Accident Rates *			
							Injury	Fatal	Total	** PDO	Injury	Fatal	Total
310.64	1.18	U-4-F	RD N (HIMALAYA ST)	2.41	5,600	9	4	0	13	3.73	1.66	0.00	5.39
311.56	0.78	U-4-F	RAMP ON	1.59	5,600	3	1	0	4	1.88	0.63	0.00	2.51
311.97	0.34	U-4-R	JCT I-70 SH 70 NW AND E END SH AND US 40	0.65	5,200	0	0	0	0	0.00	0.00	0.00	0.00
Totals:		31.85				1,612	200	6	1,818	5.96	0.74	2.22	6.72

<b>SH040D</b>													
MP	Section Length	Func Class	Section Description	MVMT	AADT	** PDO	Accidents			Accident Rates *			
							Injury	Fatal	Total	** PDO	Injury	Fatal	Total
338.57		R-2-R	JCT U.S.36 SH 36 N RD S (MAIN ST) END										
340.38	1.81	R-2-R	RD N AND S (CO RD 185.00) FRONTAGE RD E END	0.53	800	0	0	0	0	0.00	0.00	0.00	0.00
Totals:		1.81				0	0	0	0	0.00	0.00	0.00	0.00

<b>SH040E</b>													
MP	Section Length	Func Class	Section Description	MVMT	AADT	** PDO	Accidents			Accident Rates *			
							Injury	Fatal	Total	** PDO	Injury	Fatal	Total
346.25		R-2-R	JCT I-70 FRONTAGE ROAD ADJACENT TO STRS										
350.59	4.37	R-2-R	RD NE (FIR ST)	0.48	300	0	0	0	0	0.00	0.00	0.00	0.00
351.13	0.50	R-2-R	RD E AND W (BURTON ST)	0.09	503	0	0	0	0	0.00	0.00	0.00	0.00
352.25	1.13	R-2-R	RD I-70 FRONTAGE ROAD ADJACENT TO STRS	0.05	130	0	0	0	0	0.00	0.00	0.00	0.00
Totals:		6.00				0	0	0	0	0.00	0.00	0.00	0.00

<b>SH040F</b>													
MP	Section Length	Func Class	Section Description	MVMT	AADT	** PDO	Accidents			Accident Rates *			
							Injury	Fatal	Total	** PDO	Injury	Fatal	Total
361.00		R-2-R	JCT I-70 FRONTAGE ROAD END OVERLAPPING										
363.00	2.32	R-2-R	JCT I-70 AGATE BUSINESS SPUR SH 70 E RD W	0.10	120	0	0	0	0	0.00	0.00	0.00	0.00
Totals:		2.32				0	0	0	0	0.00	0.00	0.00	0.00



**Colorado Department of Transportation  
Accident and Rates Book for 2007**

V2011.09.20

<b>SH040H</b>													
MP	Section Length	Func Class	Section Description	MVMT	AADT	** PDO	Accidents			Accident Rates *			
							Injury	Fatal	Total	** PDO	Injury	Fatal	Total
385.94		R-2-F	I-70 INTERCHANGE (LIMON/HUGO/KITCARSON) SH										
394.99	9.00	R-2-F	MILEPOST 395 ( 1.008 TOTAL MILE LENGTH )	9.86	3,000	5	2	0	7	0.51	0.20	0.00	0.71
397.82	2.86	R-2-F	RD N (CO RD 31)	3.13	3,000	0	0	0	0	0.00	0.00	0.00	0.00
398.84	0.89	R-2-F	RD NE (1ST AVE) (SHELL ST)	1.20	3,698	1	0	0	1	0.84	0.00	0.00	0.84
399.39	0.53	R-2-F	RD NE (6TH AVE) (WILLIAMS ST)	1.09	5,631	0	0	0	0	0.00	0.00	0.00	0.00
399.99	0.56	R-2-F	MILEPOST 400 ( 0.965 TOTAL MILE LENGTH )	0.79	3,878	0	1	0	1	0.00	1.27	0.00	1.27
400.99	0.97	R-2-F	MILEPOST 401 ( 0.978 TOTAL MILE LENGTH )	0.98	2,758	0	0	0	0	0.00	0.00	0.00	0.00
410.05	9.09	R-2-F	MAJOR STR (H-23-R) DRAW	7.96	2,400	2	0	0	2	0.25	0.00	0.00	0.25
413.63	3.52	R-2-F	RD N AND S (CO RD 42)	3.08	2,400	3	0	0	3	0.97	0.00	0.00	0.97
422.99	9.41	R-2-F	MILEPOST 423 ( 0.994 TOTAL MILE LENGTH )	7.56	2,200	1	1	0	2	0.13	0.13	0.00	0.26
425.46	2.40	R-2-F	JCT SH 94 W	1.93	2,200	1	0	0	1	0.52	0.00	0.00	0.52
433.01	7.70	R-2-F	RD N AND S (CO RD 9)	6.46	2,300	2	0	0	2	0.31	0.00	0.00	0.31
442.19	9.02	R-2-F	RD N (CO RD 17)	9.55	2,900	3	1	0	4	0.31	0.10	0.00	0.42
444.88	2.68	R-2-F	RD S (GRAND AVE)	2.84	2,900	0	0	0	0	0.00	0.00	0.00	0.00
445.44	0.55	R-4-F	RD N AND S (DEPOT ST)	0.98	4,868	1	0	0	1	1.03	0.00	0.00	1.03
445.99	0.54	R-4-F	MILEPOST 446 ( 0.998 TOTAL MILE LENGTH )	0.82	4,154	0	0	0	0	0.00	0.00	0.00	0.00
446.99	1.02	R-2-F	MILEPOST 447 ( 1.028 TOTAL MILE LENGTH )	0.32	855	1	0	0	1	3.15	0.00	0.00	3.15
456.65	9.59	R-2-F	RD N AND S (CO RD 31)	2.45	700	3	1	0	4	1.22	0.41	0.00	1.63
459.64	3.05	R-2-F	RD N AND S (CO RD 34) (FIRSTVIEW)	0.78	700	0	0	0	0	0.00	0.00	0.00	0.00
465.81	6.12	R-2-F	RD N AND S (CO RD 40)	1.65	740	1	0	0	1	0.60	0.00	0.00	0.60
469.61	3.82	R-2-F	RD N AND S (W 6TH ST S)	1.25	900	0	0	0	0	0.00	0.00	0.00	0.00
470.88	1.31	R-2-F	JCT U.S.385 SH 385 S	0.62	1,300	2	0	0	2	3.22	0.00	0.00	3.22
479.99	9.03	R-2-F	MILEPOST 480 ( 1 TOTAL MILE LENGTH )	2.93	890	0	1	0	1	0.00	0.34	0.00	0.34
480.99	0.99	R-2-F	MILEPOST 481 ( 1 TOTAL MILE LENGTH )	0.24	659	0	0	0	0	0.00	0.00	0.00	0.00
486.87	5.90	R-2-F	COLORADO-KANSAS STATE LINE END SH AND US	1.10	510	0	0	0	0	0.00	0.00	0.00	0.00
<b>Totals:</b>	<b>100.55</b>					<b>26</b>	<b>7</b>	<b>0</b>	<b>33</b>	<b>0.37</b>	<b>0.10</b>	<b>0.00</b>	<b>0.47</b>

<b>SH040Z</b>													
MP	Section Length	Func Class	Section Description	MVMT	AADT	** PDO	Accidents			Accident Rates *			
							Injury	Fatal	Total	** PDO	Injury	Fatal	Total
0.00		R-3-R	MILEPOST 0 JCT SH 40 S (END 1-WAY										
0.72	0.72	R-3-R	JCT SH AND U.S.40 S (BEGIN 1-WAY RECIPROCAL	2.25	8,553	23	0	0	23	10.26	0.00	0.00	10.26
<b>Totals:</b>	<b>0.72</b>					<b>23</b>	<b>0</b>	<b>0</b>	<b>23</b>	<b>10.23</b>	<b>0.00</b>	<b>0.00</b>	<b>10.23</b>



**Colorado Department of Transportation  
Accident and Rates Book for 2007**

V2011.09.20

<b>SH041A</b>													
Section MP	Section Length	Func Class	Section Description	MVMT	AADT	** PDO	Accidents			Accident Rates *			
							Injury	Fatal	Total	** PDO	Injury	Fatal	Total
0.00		R-2-R	JCT U.S.160 SH 160 NE AND SW IN UTE MOUNTAIN										
9.51	9.50	R-2-R	COLORADO-UTAH STATE LINE END SH 41	2.91	840	0	0	0	0	0.00	0.00	0.00	0.00
Totals:		9.50				0	0	0	0	0.00	0.00	0.00	0.00

<b>SH042A</b>													
Section MP	Section Length	Func Class	Section Description	MVMT	AADT	** PDO	Accidents			Accident Rates *			
							Injury	Fatal	Total	** PDO	Injury	Fatal	Total
0.00		U-2-R	JCT SH 007C EAST AND WEST - BEGIN SH 042A										
0.95	0.99	U-2-R	RD E AND W (BASELINE RD) (CR 56) ENTER	5.78	16,000	3	1	0	4	0.52	0.17	0.00	0.69
1.95	0.96	U-2-R	RD E AND W (BOULDER RD)	6.52	18,600	19	2	0	21	2.93	0.31	0.00	3.24
2.61	0.64	U-2-R	RD W (PINE ST) RD E (EMPIRE RD)	3.57	15,300	33	1	0	34	9.20	0.28	0.00	9.48
3.79	1.28	U-2-R	RD N (EMPIRE DR) RD S (S 104TH ST)	3.79	8,122	8	2	0	10	2.10	0.53	0.00	2.63
4.88	1.01	U-2-R	JCT U.S. 287C NORTH AND SOUTH END SH042A	2.99	8,100	13	1	0	14	4.34	0.33	0.00	4.67
Totals:		4.88				76	7	0	83	3.35	0.31	0.00	3.66

<b>SH044A</b>													
Section MP	Section Length	Func Class	Section Description	MVMT	AADT	** PDO	Accidents			Accident Rates *			
							Injury	Fatal	Total	** PDO	Injury	Fatal	Total
0.00		U-2-R	JCT SH 2 SW AND NE IN DENVER URBAN LIMIT										
0.91	0.91	U-2-R	RD S (HAVANA ST)	4.42	13,300	2	0	0	2	0.45	0.00	0.00	0.45
1.79	0.85	U-2-R	JCT U.S.85 SH 85 NE AND SW	4.00	12,900	13	3	0	16	3.26	0.75	0.00	4.01
2.23	0.37	U-2-R	RD NE AND SW (BRIGHTON RD)	1.99	14,700	12	2	0	14	6.04	1.01	0.00	7.05
3.48	1.24	U-2-R	ENTER THORNTON CITY LIMITS	6.52	14,400	6	0	0	6	0.92	0.00	0.00	0.92
3.99	0.48	U-2-R	MILEPOST 4 ( 0.982 TOTAL MILE LENGTH )	2.92	16,671	10	0	0	10	3.40	0.00	0.00	3.40
4.29	0.29	U-2-R	RD NE AND SW (RIVERDALE RD)	2.01	19,000	2	0	0	2	0.99	0.00	0.00	0.99
4.96	0.66	U-2-R	RD N AND S (COLORADO BLVD) RD W (104TH AVE)	4.60	19,100	17	3	0	20	3.69	0.65	0.00	4.35
Totals:		4.80				62	8	0	70	2.34	0.30	0.00	2.65



**Colorado Department of Transportation  
Accident and Rates Book for 2007**

V2011.09.20

<b>SH045A</b>													
Section MP	Func Length	Class	Section Description	MVMT	AADT	** PDO	Accidents			Accident Rates *			
							Injury	Fatal	Total	** PDO	Injury	Fatal	Total
0.00		U-4-R	I-25 INTERCHANGE (PUEBLO BLVD) SH 25 NE AND										
0.28	0.28	U-4-R	RD N AND S (LAKE AVE)	1.80	17,600	3	1	0	4	1.67	0.56	0.00	2.23
1.30	1.03	U-4-R	RD N AND S (PRAIRIE AVE)	7.29	19,400	21	6	0	27	2.88	0.82	0.00	3.70
1.96	0.65	U-4-R	RD N AND S (HOLLYWOOD DR)	3.84	16,200	15	4	0	19	3.93	1.05	0.00	4.98
2.96	0.99	U-4-R	RD E AND W (IVYWOOD LN)	4.63	12,803	13	3	1	17	2.80	0.65	21.53	3.66
3.31	0.35	U-4-R	RD W (GLENROYAL DR)	2.58	20,229	26	4	0	30	10.15	1.56	0.00	11.71
3.72	0.40	U-4-R	RD W (SOVEREIGN CIR)	3.99	27,300	15	1	0	16	3.76	0.25	0.00	4.01
4.26	0.53	U-4-R	RD E (ST CLAIR AVE) RD W (PLANE VIEW ST)	6.09	31,500	19	3	0	22	3.09	0.49	0.00	3.58
4.72	0.44	U-4-R	JCT SH 96 E AND W (THATCHER AVE)	4.19	26,100	14	1	0	15	3.31	0.24	0.00	3.55
5.06	0.38	U-4-R	RD E AND W (GOODNIGHT AVE)	3.24	23,330	13	2	0	15	4.07	0.63	0.00	4.70
6.03	0.92	U-4-R	RD E (11TH ST) RD W (11TH ST) (CO RD 118)	9.00	26,800	22	2	1	25	2.45	0.22	11.15	2.79
7.11	1.05	U-4-R	RD E (24TH ST)	11.00	28,700	8	3	0	11	0.73	0.27	0.00	1.00
8.19	1.12	U-4-R	RD E (TUXEDO BLVD)	9.61	23,500	21	1	0	22	2.18	0.10	0.00	2.29
8.73	0.53	U-2-R	JCT U.S.50 SH 50 W RD NW (WILDHORSE DR) (CO	4.55	23,500	20	0	1	21	4.40	0.00	22.00	4.62
Totals:		8.67				210	31	3	244	2.92	0.43	4.18	3.40

<b>SH046A</b>													
Section MP	Func Length	Class	Section Description	MVMT	AADT	** PDO	Accidents			Accident Rates *			
							Injury	Fatal	Total	** PDO	Injury	Fatal	Total
0.00		R-2-M	JCT SH 119 NE AND SW IN ARAPAHO NATIONAL										
3.84	3.84	R-2-M	RD NW (CO RD GC1)	2.66	1,900	1	2	0	3	0.38	0.75	0.00	1.13
6.61	2.76	R-2-M	RD SE (CO RD 70) GILPIN-JEFFERSON COUNTY	1.58	1,567	1	2	0	3	0.63	1.27	0.00	1.90
Totals:		6.60				2	4	0	6	0.47	0.94	0.00	1.41

<b>SH047A</b>													
Section MP	Func Length	Class	Section Description	MVMT	AADT	** PDO	Accidents			Accident Rates *			
							Injury	Fatal	Total	** PDO	Injury	Fatal	Total
0.00		U-4-R	I-25 INTERCHANGE (U.S.50 WEST) SH 25 N AND S										
0.49	0.49	U-4-R	FOUNTAIN CREEK STRS K-18-FE EB AND K-18-EJ	5.87	32,818	85	0	0	85	14.54	0.00	0.00	14.54
0.83	0.33	U-4-R	JERRY MURPHY ROAD INTERCHANGE RD N AND	3.99	33,100	7	1	0	8	1.76	0.25	0.00	2.01
1.86	1.03	U-4-R	BONFORTE BOULEVARD SEPARATION RD N AND	7.00	18,628	18	0	0	18	2.57	0.00	0.00	2.57
2.40	0.54	U-4-R	TROY AVENUE INTERCHANGE RD N AND S	2.64	13,400	1	0	0	1	0.38	0.00	0.00	0.38
3.99	1.61	U-4-R	MILEPOST 4 ( 1.016 TOTAL MILE LENGTH )	5.23	8,908	3	0	0	3	0.57	0.00	0.00	0.57
4.34	0.34	U-4-R	MAJOR STR (K-18-FA) OVERPASS (11TH ST)	1.21	9,728	0	0	0	0	0.00	0.00	0.00	0.00

Functional Class Definition  
Rural/Urban - # of Lanes - Terrain  
R-4-F = Rural 4-Lane Flat Roadway

\* PDO and Injury Rates in Million Vehicle Miles Traveled  
Fatal Rate in 100 Million Vehicle Miles Traveled  
\*\* PDO = Property Damage Only





## Colorado Department of Transportation Accident and Rates Book for 2007

V2011.09.20

<b>SH047A</b>													
MP	Section Length	Func Class	Section Description	MVMT	AADT	Accidents				Accident Rates *			
						** PDO	Injury	Fatal	Total	** PDO	Injury	Fatal	Total
4.64	0.29	U-4-R	U.S.50 INTERCHANGE (4TH ST/EASTERN AVE) SH	1.16	11,000	4	1	0	5	3.45	0.86	0.00	4.31
Totals:		4.63				118	2	0	120	4.35	0.07	0.00	4.43

<b>SH050A</b>													
MP	Section Length	Func Class	Section Description	MVMT	AADT	Accidents				Accident Rates *			
						** PDO	Injury	Fatal	Total	** PDO	Injury	Fatal	Total
32.00		U-4-R	JCT I-70 GRAND JUNCTION BUSINESS LOOP SH 70										
32.33	0.56	U-4-R	RD E AND W (NOLAND AVE)	5.79	28,343	1	0	0	1	0.17	0.00	0.00	0.17
32.94	0.60	U-4-R	RD E AND W (UNAWEEP AVE)	7.99	36,500	1	1	0	2	0.13	0.13	0.00	0.25
33.78	0.83	U-4-R	RD N AND S (27 RD)	7.94	26,200	0	0	0	0	0.00	0.00	0.00	0.00
34.09	0.25	U-4-R	RAMP OFF TO B.50 RD EB LEAVE GRAND	1.99	21,800	0	0	0	0	0.00	0.00	0.00	0.00
35.37	1.24	U-4-R	RD N AND S (CO RD 28.50)	6.38	14,100	3	0	0	3	0.47	0.00	0.00	0.47
36.03	0.56	U-4-R	RD N AND S (29 RD)	2.88	14,100	2	0	1	3	0.69	0.00	34.51	1.04
37.04	0.97	U-4-R	RD S (BURNS DR)	4.67	13,202	6	1	1	8	1.29	0.21	21.48	1.72
37.75	0.70	U-4-R	RD S (CO RD 30.48)	2.91	11,376	2	0	0	2	0.69	0.00	0.00	0.69
38.49	0.70	U-4-R	JCT SH 141 NE	2.84	11,100	0	0	0	0	0.00	0.00	0.00	0.00
41.13	2.60	R-4-R	JCT SH 141 SW	11.10	11,699	6	2	0	8	0.54	0.18	0.00	0.72
41.88	0.74	R-8-R	RD SE (CO RD DS.00)	3.51	13,000	2	1	0	3	0.57	0.29	0.00	0.86
44.85	2.93	R-4-R	RD E (CO RD GS.00)	10.59	9,900	3	0	0	3	0.28	0.00	0.00	0.28
53.96	9.18	R-4-R	RD NW (CO RD N-10)	36.19	10,800	17	3	0	20	0.47	0.08	0.00	0.55
59.32	5.33	R-4-R	RD SW (CO RD 6.50) (ESCALANTE CANYON)	21.01	10,800	7	0	0	7	0.33	0.00	0.00	0.33
64.94	5.59	R-4-R	RD SE (CO RD G.50)	18.57	9,100	2	3	1	6	0.11	0.16	5.39	0.32
69.39	4.41	R-4-R	RD N (CO RD 15.25)	15.29	9,500	5	1	0	6	0.33	0.07	0.00	0.39
69.98	0.58	R-4-R	RD E (CO RD H.38) RD N (CO RD 15.75)	2.62	12,395	1	0	0	1	0.38	0.00	0.00	0.38
70.91	0.93	R-4-R	RD E (TWELFTH ST)	5.33	15,700	9	2	0	11	1.70	0.38	0.00	2.08
71.42	0.46	R-4-R	JCT SH 348 E RD W (6TH ST)	3.02	17,982	26	0	0	26	8.71	0.00	0.00	8.71
71.95	0.52	R-4-R	RD E (12TH ST)	3.40	17,916	16	1	0	17	4.71	0.29	0.00	5.00
72.99	1.02	R-4-R	MILEPOST 73 ( 0.966 TOTAL MILE LENGTH )	5.86	15,750	5	1	0	6	0.86	0.17	0.00	1.03
73.99	0.98	R-4-R	MILEPOST 74 ( 0.99 TOTAL MILE LENGTH )	5.20	14,535	5	2	0	7	0.96	0.38	0.00	1.35
80.28	6.04	R-4-R	RD E AND W (CARNATION RD)	30.42	13,800	14	1	0	15	0.46	0.03	0.00	0.49
81.56	1.25	R-4-R	JCT U.S.50 OLATHE BUSINESS LOOP SH 50 S	7.03	15,400	3	1	0	4	0.43	0.14	0.00	0.57
82.60	0.99	R-4-R	JCT SH 348 W RD E (DAVID RD)	4.05	11,200	2	0	0	2	0.50	0.00	0.00	0.50
83.13	0.49	R-4-R	JCT U.S.50 OLATHE BUSINESS LOOP SH 50 NW RD	2.84	15,871	3	0	0	3	1.06	0.00	0.00	1.06
83.65	0.51	R-4-R	RD E AND W (FALCON RD)	2.92	15,701	2	2	0	4	0.68	0.68	0.00	1.37



## Colorado Department of Transportation Accident and Rates Book for 2007

V2011.09.20

<b>SH050A</b>													
Section MP	Section Length	Func Class	Section Description	MVMT	AADT	** PDO	Accidents			Accident Rates *			
							Injury	Fatal	Total	** PDO	Injury	Fatal	Total
90.53	7.01	R-4-R	RD W (CO RD M)	42.22	16,500	16	3	0	19	0.38	0.07	0.00	0.45
91.87	1.31	R-4-R	RD E (CO RD N) RD W (CO RD N.05)	11.09	23,190	17	4	1	22	1.53	0.36	9.02	1.98
92.43	0.51	R-4-R	RD NE (N 6TH ST)	3.86	20,735	14	2	0	16	3.60	0.51	0.00	4.11
92.98	0.54	R-4-R	RD NW AND SE (UNCOMPAGRE AVE)	3.85	19,532	4	1	0	5	1.04	0.26	0.00	1.30
93.55	0.59	R-4-R	RD NW AND SE (SAN JUAN AVE)	3.57	16,598	3	0	0	3	0.84	0.00	0.00	0.84
94.09	0.58	R-4-R	RD N AND S (HILLCREST DR)	3.70	17,487	6	0	0	6	1.62	0.00	0.00	1.62
95.17	0.97	R-4-R	RD N AND S (CO RD 67.00)	3.12	8,800	6	0	0	6	1.92	0.00	0.00	1.92
100.54	5.30	R-2-R	JCT SH 347 NE (TO BLACK CANYON OF THE	7.35	3,802	8	0	0	8	1.09	0.00	0.00	1.09
109.99	9.33	R-3-M	MILEPOST 110 ( 0.915 TOTAL MILE LENGTH )	10.90	3,200	14	2	0	16	1.29	0.18	0.00	1.47
114.82	4.88	R-2-M	RD SW (CO RD V81)	5.70	3,200	3	0	0	3	0.53	0.00	0.00	0.53
123.99	9.12	R-2-M	MILEPOST 124 ( 0.993 TOTAL MILE LENGTH )	9.65	2,900	14	5	0	19	1.45	0.52	0.00	1.97
131.12	7.16	R-2-M	JCT SH 92 NW	7.58	2,900	10	4	1	15	1.32	0.53	13.19	1.98
135.51	4.38	R-2-M	RD S (CO RD 26)	4.48	2,800	2	1	0	3	0.45	0.22	0.00	0.67
137.95	2.42	R-2-M	RD NW (CO RD 723)	2.65	3,000	3	0	0	3	1.13	0.00	0.00	1.13
146.99	9.01	R-2-M	MILEPOST 147 ( 1 TOTAL MILE LENGTH )	11.51	3,500	7	0	0	7	0.61	0.00	0.00	0.61
148.04	1.04	R-2-M	JCT SH 149 S	1.33	3,500	0	0	0	0	0.00	0.00	0.00	0.00
153.00	4.94	R-2-M	MILEPOST 153 ( 1.008 TOTAL MILE LENGTH )	7.03	3,900	3	1	0	4	0.43	0.14	0.00	0.57
155.75	2.86	R-2-M	RD N AND S (CO RD 38)	7.41	7,100	3	0	0	3	0.40	0.00	0.00	0.40
156.38	0.47	R-2-M	RD E (RIO GRANDE AVE)	1.47	8,587	2	0	0	2	1.35	0.00	0.00	1.35
156.93	0.54	R-4-M	RD N AND S (11TH ST)	1.68	8,500	3	0	0	3	1.79	0.00	0.00	1.79
157.45	0.56	R-4-M	RD N AND S (IOWA ST)	2.55	12,456	10	0	0	10	3.94	0.00	0.00	3.94
157.99	0.48	R-4-M	MILEPOST 158 ( 0.939 TOTAL MILE LENGTH )	1.41	8,056	5	0	0	5	3.58	0.00	0.00	3.58
163.33	5.31	R-2-M	RD S (CO RD 42)	9.30	4,800	6	0	0	6	0.65	0.00	0.00	0.65
165.59	2.23	R-2-M	JCT SH 114 S	2.60	3,200	6	0	0	6	2.31	0.00	0.00	2.31
169.00	3.46	R-2-M	MILEPOST 169 ( 0.998 TOTAL MILE LENGTH )	3.41	2,700	6	0	0	6	1.76	0.00	0.00	1.76
176.60	7.62	R-2-M	RD S (CO RD 45) (DOYLEVILLE)	6.40	2,300	5	0	1	6	0.78	0.00	15.64	0.94
185.82	9.26	R-2-M	MAJOR STR (K-11-B) DAWSON CREEK	9.13	2,700	8	2	0	10	0.88	0.22	0.00	1.10
189.27	3.50	R-2-M	RD S (CO RD 31-XX) (SARGENTS)	3.45	2,700	7	4	0	11	2.03	1.16	0.00	3.19
198.99	9.69	R-2-M	MILEPOST 199 ( 1.002 TOTAL MILE LENGTH )	6.37	1,800	34	5	1	40	5.34	0.79	15.70	6.28
204.75	5.70	R-3-M	RD N (CO RD 228) (MONARCH)	3.74	1,800	20	3	0	23	5.34	0.80	0.00	6.14
210.55	5.84	R-2-M	RD N (CO RD 240) (MAYSVILLE)	4.69	2,200	14	4	0	18	2.99	0.85	0.00	3.84
215.01	4.47	R-2-M	RD N (CO RD 250)	4.41	2,700	9	4	0	13	2.04	0.91	0.00	2.95
216.98	1.83	R-2-M	JCT U.S.285 SH 285 N	2.54	3,799	6	1	0	7	2.36	0.39	0.00	2.76
217.53	0.54	R-2-M	RAMP OFF	0.94	4,755	1	0	0	1	1.08	0.00	0.00	1.08
218.10	0.59	R-4-M	RD N (CO RD 127)	1.45	6,737	0	0	0	0	0.00	0.00	0.00	0.00

Functional Class Definition  
Rural/Urban - # of Lanes - Terrain  
R-4-F = Rural 4-Lane Flat Roadway

\* PDO and Injury Rates in Million Vehicle Miles Traveled  
Fatal Rate in 100 Million Vehicle Miles Traveled  
\*\* PDO = Property Damage Only



**Colorado Department of Transportation  
Accident and Rates Book for 2007**

V2011.09.20

SH050A													
MP	Section Length	Func Class	Section Description	MVMT	AADT	** PDO	Accidents			Accident Rates *			
							Injury	Fatal	Total	** PDO	Injury	Fatal	Total
220.97	2.76	R-4-M	RD N (HOLMAN AVE)	6.85	6,800	8	0	0	8	1.17	0.00	0.00	1.17
221.53	0.55	R-4-M	RD NW (14TH ST)	1.85	9,231	8	1	0	9	4.34	0.54	0.00	4.88
222.04	0.50	R-4-M	ENTER SALIDA CITY LIMITS	2.16	11,835	5	0	0	5	2.31	0.00	0.00	2.31
222.64	0.59	R-4-M	RD S (CO RD 104)	1.39	6,452	6	0	0	6	4.32	0.00	0.00	4.32
231.99	9.38	R-4-M	MILEPOST 232 ( 1.01 TOTAL MILE LENGTH )	15.41	4,500	19	5	1	25	1.23	0.32	6.49	1.62
233.61	1.60	R-2-M	RD E (CO RD 4) RD W (CO RD 45) (HOWARD	2.63	4,500	1	1	0	2	0.38	0.38	0.00	0.76
242.64	8.99	R-2-M	MAJOR STR (K-14-I) COTTONWOOD CREEK RD	9.84	3,000	16	3	0	19	1.63	0.30	0.00	1.93
245.39	2.74	R-2-M	RD N (CO RD 12) RD S (CO RD 1A) (COTOPAXI)	3.00	3,000	6	1	0	7	2.00	0.33	0.00	2.33
252.65	7.25	R-3-M	JCT SH 69 S (TEXAS CREEK)	7.67	2,900	3	0	0	3	0.39	0.00	0.00	0.39
261.99	9.44	R-2-M	MILEPOST 262 ( 1.014 TOTAL MILE LENGTH )	10.68	3,100	7	4	1	12	0.66	0.37	9.36	1.12
267.32	5.35	R-3-M	RD SW (CO RD 3)	6.05	3,100	3	3	1	7	0.50	0.50	16.51	1.16
269.12	1.76	R-2-M	JCT SH 9 N	2.63	4,100	2	2	0	4	0.76	0.76	0.00	1.52
270.25	1.02	R-4-M	RD S (CO RD 3A) (TO ROYAL GORGE)	2.61	7,000	4	0	0	4	1.53	0.00	0.00	1.53
274.26	3.93	R-4-M	RD NE (CO RD 69)	11.05	7,700	16	2	1	19	1.45	0.18	9.05	1.72
277.49	3.16	R-3-M	RD W (TUNNEL DR)	10.61	9,200	9	5	0	14	0.85	0.47	0.00	1.32
278.01	0.54	R-4-R	RD N AND S (1ST ST)	2.36	11,979	4	1	0	5	1.69	0.42	0.00	2.12
278.53	0.52	R-4-R	RD NW AND SE (7TH ST)	3.09	16,264	5	0	0	5	1.62	0.00	0.00	1.62
279.05	0.49	R-4-R	RD NW AND SE (13TH ST)	4.20	23,495	21	6	0	27	5.04	1.44	0.00	6.48
279.61	0.56	R-4-R	RD N (19TH ST)	4.60	22,483	19	0	0	19	4.17	0.00	0.00	4.17
280.30	0.73	R-4-R	RD N AND S (RAYNOLDS AVE)	5.76	21,600	10	0	0	10	1.73	0.00	0.00	1.73
281.06	0.71	R-4-R	RD N AND S (DOZIER AVE)	5.57	21,500	10	1	0	11	1.81	0.18	0.00	1.99
281.89	0.82	R-4-R	RD S (MAC KENZIE AVE) (CO RD 20)	5.63	18,807	19	3	0	22	3.39	0.53	0.00	3.92
285.62	3.69	R-4-R	JCT SH 67 SW	23.97	17,800	17	5	0	22	0.71	0.21	0.00	0.92
289.76	4.10	R-4-R	PENROSE/COLORADO SPRINGS INTERCHANGE	19.76	13,203	15	2	0	17	0.76	0.10	0.00	0.86
292.12	2.35	R-4-R	RD N AND S (K ST) (CO RD 221)	8.06	9,400	5	1	0	6	0.62	0.12	0.00	0.74
294.33	2.10	R-4-R	JCT SH 120 S RD N (CO RD 368)	6.75	8,800	2	1	0	3	0.30	0.15	0.00	0.44
300.28	6.02	R-4-R	ENTER PUEBLO URBAN AREA	18.68	8,500	7	2	0	9	0.37	0.11	0.00	0.48
301.51	1.23	U-4-R	CHANGE ROADWAY WIDTH	3.82	8,500	0	0	0	0	0.00	0.00	0.00	0.00
302.99	1.46	U-4-R	MILEPOST 303 ( 0.998 TOTAL MILE LENGTH )	4.53	8,500	3	1	0	4	0.66	0.22	0.00	0.88
304.99	2.00	U-4-R	MILEPOST 305 ( 1.001 TOTAL MILE LENGTH )	6.21	8,500	1	2	0	3	0.16	0.32	0.00	0.48
305.80	0.80	U-4-R	RD S (MC CULLOCH BLVD WEST) (CO RD PW570)	2.48	8,500	1	0	0	1	0.40	0.00	0.00	0.40
306.99	1.11	U-4-R	MILEPOST 307 ( 1 TOTAL MILE LENGTH )	5.71	14,095	3	0	0	3	0.53	0.00	0.00	0.53
307.33	0.33	U-4-R	RD N AND S (MC CULLOCH BLVD EAST) (CO RD	1.70	14,100	4	0	0	4	2.36	0.00	0.00	2.36
308.99	1.65	U-4-R	MILEPOST 309 ( 1.004 TOTAL MILE LENGTH )	13.85	23,000	15	2	0	17	1.08	0.14	0.00	1.23
309.77	0.77	U-4-R	RD N AND S (PURCELL BLVD) (CO RD PW655)	6.46	23,000	10	0	0	10	1.55	0.00	0.00	1.55

Functional Class Definition  
Rural/Urban - # of Lanes - Terrain  
R-4-F = Rural 4-Lane Flat Roadway

\* PDO and Injury Rates in Million Vehicle Miles Traveled  
Fatal Rate in 100 Million Vehicle Miles Traveled  
\*\* PDO = Property Damage Only



**Colorado Department of Transportation  
Accident and Rates Book for 2007**

V2011.09.20

<b>SH050A</b>														
MP	Section Length	Func Class	Section Description	MVMT	AADT	** PDO	Accidents			Accident Rates *				
							Injury	Fatal	Total	** PDO	Injury	Fatal	Total	
310.98	1.19	U-4-R	ENTER PUEBLO URBAN LIMIT	17.11	39,400	27	0	1	28	1.57	0.00	5.83	1.63	
311.99	0.99	U-4-R	MILEPOST 312 ( 0.998 TOTAL MILE LENGTH )	14.24	39,400	8	0	0	8	0.56	0.00	0.00	0.56	
312.33	0.33	U-4-R	WILLIAMS CREEK STR K-18-CZ EB	4.77	39,620	8	2	0	10	1.68	0.42	0.00	2.10	
313.14	0.81	U-4-R	RD N (WELLS BLVD)	11.74	39,700	14	3	0	17	1.20	0.26	0.00	1.46	
313.51	0.35	U-4-R	RD N AND S (BALTIMORE AVE)	5.30	41,500	23	1	0	24	4.29	0.19	0.00	4.48	
314.14	0.80	U-4-R	RD N (N FORTINO BLVD) RD S (CLUB MANOR DR)	11.97	41,002	68	6	0	74	5.67	0.50	0.00	6.17	
314.52	0.35	U-6-R	I-25 INTERCHANGE (U.S.50 WEST) SH 25 N AND S	5.80	45,378	51	1	1	53	8.72	0.17	17.10	9.06	
Totals:						280.82	901	135	13	1,049	1.18	0.18	1.70	1.37

<b>SH050B</b>													
MP	Section Length	Func Class	Section Description	MVMT	AADT	** PDO	Accidents			Accident Rates *			
							Injury	Fatal	Total	** PDO	Injury	Fatal	Total
316.00		U-4-R	I-25 INTERCHANGE (U.S.50 EAST) SH 25 N AND S										
316.54	0.63	U-4-R	RD N (BONFORTE BLVD) RD S (HUDSON AVE)	7.75	33,700	12	0	0	12	1.56	0.00	0.00	1.56
317.04	0.49	U-4-R	RD N AND S (NORWOOD AVE)	3.05	17,034	13	2	0	15	4.27	0.66	0.00	4.92
317.74	0.69	U-4-R	RD N AND S (TROY AVE)	3.17	12,606	17	1	1	19	5.36	0.32	31.54	5.99
318.70	0.99	U-4-R	4TH STREET/EASTERN AVENUE INTERCHANGE	2.96	8,200	10	0	0	10	3.37	0.00	0.00	3.37
319.98	1.27	U-4-R	RD S (26TH LN) (CO RD 3026)	8.95	19,300	11	2	0	13	1.23	0.22	0.00	1.45
320.99	0.99	U-4-R	MILEPOST 321 ( 0.991 TOTAL MILE LENGTH )	6.97	19,300	6	0	0	6	0.86	0.00	0.00	0.86
321.64	0.64	U-4-R	MAJOR STR (K-18-FL) OVERPASS (AIRPORT ROAD)	4.51	19,300	4	1	0	5	0.89	0.22	0.00	1.11
322.12	0.50	U-4-R	JCT SH 233 S RD N (KEELER BLVD) (CO RD 573)	2.39	13,100	1	0	0	1	0.42	0.00	0.00	0.42
322.93	0.80	U-4-R	RD S (CO RD 3095)	2.83	9,700	6	0	0	6	2.12	0.00	0.00	2.12
323.98	1.05	U-4-R	MAJOR STR (K-19-F) WASH	3.41	8,900	2	2	0	4	0.58	0.58	0.00	1.17
324.37	0.40	U-4-R	RD S (CO RD 3438)	1.23	8,441	1	0	0	1	0.81	0.00	0.00	0.81
324.86	0.48	U-4-R	LEAVE PUEBLO URBAN AREA	1.33	7,600	1	1	0	2	0.75	0.75	0.00	1.51
329.32	4.45	R-4-R	JCT SH 96 E RD S (CO RD 487)	12.34	7,600	9	1	0	10	0.73	0.08	0.00	0.81
330.67	1.34	R-4-R	RD N AND S (CO RD 327)	2.35	4,808	2	0	0	2	0.85	0.00	0.00	0.85
332.24	1.55	R-2-R	JCT U.S.50 PUEBLO BUSINESS LOOP SH 50 W	2.66	4,700	3	1	0	4	1.13	0.38	0.00	1.50
334.01	1.76	R-4-R	RD S (CO RD 39)	3.21	5,000	4	1	0	5	1.25	0.31	0.00	1.56
335.75	1.72	R-2-R	JCT SH 209 N RD W (CO RD 474)	3.01	4,800	5	0	1	6	1.66	0.00	33.17	1.99
336.29	0.52	R-2-R	RD S (CO RD 702)	0.93	4,899	1	0	0	1	1.08	0.00	0.00	1.08
343.65	7.43	R-2-R	RD NE (CO RD 613) (NEPESTA)	13.02	4,800	9	2	1	12	0.69	0.15	7.69	0.92
350.75	6.98	R-2-R	RD N AND S (8TH ST)	9.94	3,900	4	1	0	5	0.40	0.10	0.00	0.50
351.29	0.53	R-2-R	LEAVE FOWLER CITY LIMITS	0.90	4,658	6	1	0	7	6.66	1.11	0.00	7.77



**Colorado Department of Transportation  
Accident and Rates Book for 2007**

V2011.09.20

SH050B													
MP	Section Length	Func Class	Section Description	MVMT	AADT	** PDO	Accidents			Accident Rates *			
							Injury	Fatal	Total	** PDO	Injury	Fatal	Total
354.02	2.71	R-2-R	RD S (CO RD 6)	4.15	4,200	2	0	0	2	0.48	0.00	0.00	0.48
359.63	5.59	R-2-R	RD NE AND SW (GRAND ST)	9.79	4,800	2	0	0	2	0.20	0.00	0.00	0.20
360.25	0.60	R-4-R	CATLIN CANAL STR L-21-K	1.14	5,218	1	0	0	1	0.88	0.00	0.00	0.88
366.96	6.69	R-4-R	JCT SH 71 N RD S (CO RD 18) BEGIN 1-WAY RECIP	12.94	5,300	5	0	0	5	0.39	0.00	0.00	0.39
368.10	1.12	R-2-R	JCT SH 202 NE AND SW (2ND ST)	1.35	3,300	6	0	0	6	4.44	0.00	0.00	4.44
368.68	0.57	R-2-R	RD NE AND SW (MAIN ST)	0.94	4,500	3	0	0	3	3.21	0.00	0.00	3.21
369.23	0.55	R-2-R	RD NW (RAILROAD AVE)	1.44	7,164	8	2	0	10	5.59	1.40	0.00	6.99
369.75	0.51	R-2-R	RD N (CO RD 20.5)	1.63	8,765	1	0	0	1	0.61	0.00	0.00	0.61
374.49	4.65	R-4-R	RD N AND S (COLUMBIA AVE)	14.94	8,800	14	2	0	16	0.94	0.13	0.00	1.07
375.01	0.57	R-4-R	RD S (CO RD 25)	2.23	10,697	4	0	0	4	1.78	0.00	0.00	1.78
376.85	1.82	R-4-R	RD S (CO RD 26.75)	6.91	10,400	5	2	0	7	0.72	0.29	0.00	1.01
378.41	1.54	R-4-R	JCT SH 10 S	6.69	11,899	3	0	0	3	0.45	0.00	0.00	0.45
378.99	0.56	R-4-R	MILEPOST 379 ( 0.988 TOTAL MILE LENGTH )	3.21	15,715	4	1	0	5	1.25	0.31	0.00	1.56
379.54	0.54	R-4-R	RD S (SAN JUAN AVE)	2.05	10,416	2	0	0	2	0.98	0.00	0.00	0.98
380.08	0.53	R-4-R	RD S (LEWIS AVE)	1.79	9,254	1	0	0	1	0.56	0.00	0.00	0.56
380.66	0.57	R-4-R	RD S (CO RD AA.25)	1.15	5,544	1	0	0	1	0.87	0.00	0.00	0.87
381.24	0.57	R-4-R	RD N AND S (FRONTAGE RD) LEAVE LA JUNTA	0.90	4,344	4	0	0	4	4.43	0.00	0.00	4.43
381.88	0.63	R-4-R	MAJOR STRS (M-23-B) AND (M-23-J) OTERO CANAL	0.88	3,843	1	0	0	1	1.13	0.00	0.00	1.13
384.13	2.26	R-4-F	RD NW (CO RD 33)	2.80	3,400	3	0	0	3	1.07	0.00	0.00	1.07
393.48	9.28	R-4-F	RD N (CO RD 5.5) (RIVERDALE)	18.63	5,499	7	2	0	9	0.38	0.11	0.00	0.48
398.18	4.76	R-2-R	RD N AND S (POPLAR AVE)	9.56	5,500	5	2	0	7	0.52	0.21	0.00	0.73
398.69	0.50	R-4-R	RD N AND S (ELM AVE)	0.97	5,288	2	1	0	3	2.07	1.04	0.00	3.11
399.27	0.57	R-4-R	RD E AND W (2ND ST)	1.11	5,359	2	0	0	2	1.78	0.00	0.00	1.78
399.83	0.55	R-4-R	LEAVE LAS ANIMAS CITY LIMITS	0.91	4,542	1	1	0	2	1.10	1.10	0.00	2.19
400.44	0.64	R-4-R	RD N (CO RD 11)	0.94	4,038	1	0	0	1	1.07	0.00	0.00	1.07
403.55	3.09	R-4-R	RD N AND S (CO RD 14)	4.17	3,700	2	1	0	3	0.48	0.24	0.00	0.72
404.62	1.05	R-4-R	JCT SH 183 S RD N (CO RD 15)	1.23	3,200	0	0	1	1	0.00	0.00	81.46	0.81
413.99	9.34	R-4-R	MILEPOST 414 ( 1.024 TOTAL MILE LENGTH )	8.18	2,400	7	2	0	9	0.86	0.24	0.00	1.10
420.73	6.70	R-2-R	JCT SH 196 N RD S (CO RD 30)	5.87	2,400	5	0	0	5	0.85	0.00	0.00	0.85
425.71	4.96	R-2-R	RD N AND S (CO RD 35)	4.53	2,500	3	0	0	3	0.66	0.00	0.00	0.66
427.73	1.98	R-2-R	WILEY JUNCTION INTERCHANGE SH 287 N	1.88	2,600	2	0	0	2	1.07	0.00	0.00	1.07
432.88	5.15	R-2-R	RD N (CO RD 7)	12.97	6,900	6	5	0	11	0.46	0.39	0.00	0.85
433.49	0.60	R-4-R	JCT SH 196 N AND E	1.84	8,400	2	0	0	2	1.09	0.00	0.00	1.09
434.43	1.01	R-4-R	RD E (CRYSTAL ST)	3.91	10,600	7	0	0	7	1.79	0.00	0.00	1.79
435.06	0.59	R-4-R	RD E AND W (MAPLE ST)	2.69	12,490	4	1	0	5	1.49	0.37	0.00	1.87



**Colorado Department of Transportation  
Accident and Rates Book for 2007**

V2011.09.20

<b>SH050B</b>																	
MP	Section Length	Func Class	Section Description	MVMT	AADT	** PDO	Accidents			Accident Rates *							
							Injury	Fatal	Total	** PDO	Injury	Fatal	Total				
435.60	0.53	R-4-R	RD N AND S (2ND ST)	2.23	11,510	21	1	0	22	9.45	0.45	0.00	9.90				
436.23	0.62	R-4-R	CHANGE ROADWAY WIDTH	1.12	4,971	1	0	0	1	0.89	0.00	0.00	0.89				
440.87	4.61	R-2-R	RD N (CO RD 13) (CLUCAS)	4.88	2,900	7	1	0	8	1.44	0.21	0.00	1.64				
446.81	5.95	R-2-R	RD N AND S (CO RD 19) (GROTE)	5.21	2,400	8	0	0	8	1.53	0.00	0.00	1.53				
450.77	3.95	R-2-R	RD N (CO RD 22.5)	3.60	2,500	4	0	0	4	1.11	0.00	0.00	1.11				
452.76	1.99	R-2-R	JCT U.S.385 SH 385 N RD S (MAIN ST) BEGIN	1.74	2,400	0	0	0	0	0.00	0.00	0.00	0.00				
453.99	1.21	R-2-R	MILEPOST 454 ( 0.99 TOTAL MILE LENGTH )	1.01	2,280	1	0	0	1	0.99	0.00	0.00	0.99				
458.48	4.46	R-2-R	RD N (CO RD 30)	3.58	2,200	3	0	1	4	0.84	0.00	27.94	1.12				
462.86	4.39	R-2-R	RD N AND S (10TH ST)	3.69	2,300	7	0	0	7	1.90	0.00	0.00	1.90				
463.50	0.62	R-2-R	JCT SH 89 S RD N (1ST AVE)	0.95	4,197	0	0	0	0	0.00	0.00	0.00	0.00				
465.54	2.03	R-2-R	RD N (CO RD 37)	1.63	2,200	2	0	0	2	1.23	0.00	0.00	1.23				
467.58	2.02	R-2-R	RD N AND S (CO RD 39) COLORADO-KANSAS	1.33	1,800	1	1	0	2	0.75	0.75	0.00	1.51				
Totals:						150.94				308	41	5	354	1.08	0.14	1.76	1.25

<b>SH050C</b>													
MP	Section Length	Func Class	Section Description	MVMT	AADT	** PDO	Accidents			Accident Rates *			
							Injury	Fatal	Total	** PDO	Injury	Fatal	Total
0.00		U-4-R	JCT SH 96 E AND W (4TH ST) RD N (SANTA FE)										
0.25	0.25	U-4-R	RD E (RIVER ST)	1.19	13,026	17	1	0	18	14.30	0.84	0.00	15.14
0.52	0.26	U-4-R	MAJOR STR (K-18-ER) UNDERPASS D AND RGW	1.29	13,548	4	1	0	5	3.11	0.78	0.00	3.89
0.78	0.24	U-4-R	RD SW (CLARK ST)	1.27	14,539	3	1	0	4	2.32	0.77	0.00	3.09
1.07	0.23	U-4-R	RD E (LOCUST ST)	1.55	18,450	13	1	0	14	8.36	0.64	0.00	9.00
1.99	0.91	U-4-R	MILEPOST 2 ( 0.986 TOTAL MILE LENGTH )	5.89	17,745	20	0	0	20	3.40	0.00	0.00	3.40
2.30	0.30	U-4-R	JOPLIN STREET INTERCHANGE SALT CREEK SH	2.39	21,808	17	3	0	20	7.14	1.26	0.00	8.40
2.85	0.55	U-4-R	RD N AND S (ASPEN ST) (CO RD 69)	4.54	22,600	6	0	0	6	1.32	0.00	0.00	1.32
3.84	0.99	U-4-R	RD N AND S (21ST LN) (CO RD 21)	6.44	17,810	16	2	0	18	2.49	0.31	0.00	2.80
4.36	0.50	U-4-R	RD N AND S (23RD LN) (CO RD 23)	2.61	14,307	3	1	0	4	1.15	0.38	0.00	1.53
4.85	0.49	U-4-R	RD N AND S (25TH LN) (CO RD 25)	2.15	12,000	2	0	0	2	0.94	0.00	0.00	0.94
5.36	0.50	U-4-R	RD N AND S (27TH LN) (CO RD 27)	1.99	10,907	5	0	0	5	2.51	0.00	0.00	2.51
6.37	1.00	U-4-R	RD N AND S (29TH LN) (CO RD 29)	3.21	8,800	6	2	0	8	1.87	0.62	0.00	2.49
6.87	0.49	U-4-R	RD N AND S (30TH LN) (CO RD 30)	1.57	8,800	2	0	0	2	1.27	0.00	0.00	1.27
7.38	0.50	U-4-R	JCT SH 233 N	1.51	8,300	5	0	0	5	3.29	0.00	0.00	3.29
7.76	0.37	U-4-R	MAJOR STRS (L-19-C)WB (L-19-R)EB ST CHARLES	0.57	4,200	5	0	0	5	8.82	0.00	0.00	8.82
9.44	1.66	R-4-R	JCT SH 231 N RD S (CO RD 331) (VINELAND)	2.54	4,200	3	0	0	3	1.18	0.00	0.00	1.18



**Colorado Department of Transportation  
Accident and Rates Book for 2007**

V2011.09.20

<b>SH050C</b>													
MP	Section Length	Func Class	Section Description	MVMT	AADT	** PDO	Accidents			Accident Rates *			
							Injury	Fatal	Total	** PDO	Injury	Fatal	Total
11.45	1.99	R-2-R	RD S (CO RD 40)	2.25	3,100	5	1	0	6	2.23	0.45	0.00	2.67
15.15	3.70	R-2-R	RD N (WILLIAMS ST) (CO RD 482)	2.57	1,901	6	1	0	7	2.34	0.39	0.00	2.73
15.66	0.50	R-2-R	RD N AND S (CO RD 327) (AVONDALE)	0.24	1,300	0	0	0	0	0.00	0.00	0.00	0.00
16.95	1.31	R-2-R	JCT U.S.50 SH 50 NW AND SE END SH AND US 50	0.53	1,100	1	0	0	1	1.91	0.00	0.00	1.91
Totals:						139	14	0	153	3.00	0.30	0.00	3.30

<b>SH050D</b>													
MP	Section Length	Func Class	Section Description	MVMT	AADT	** PDO	Accidents			Accident Rates *			
							Injury	Fatal	Total	** PDO	Injury	Fatal	Total
0.00		R-2-R	JCT U.S.50 SH 50 NW AND SE BEGIN SH AND US										
1.52	1.52	R-2-R	JCT U.S.50 SH 50 NW AND SE END SH AND U.S. 50	0.79	1,422	2	0	0	2	2.54	0.00	0.00	2.54
Totals:						2	0	0	2	2.54	0.00	0.00	2.54

<b>SH050Z</b>													
MP	Section Length	Func Class	Section Description	MVMT	AADT	** PDO	Accidents			Accident Rates *			
							Injury	Fatal	Total	** PDO	Injury	Fatal	Total
0.00		R-2-R	JCT SH 50 END 1-WAY RECIPROCAL EB BEGIN SH										
0.60	0.60	R-2-R	JCT SH 266 NE AND SW	1.20	5,500	0	0	0	0	0.00	0.00	0.00	0.00
1.13	0.53	R-2-R	RD NE AND SW (6TH ST)	1.17	6,032	6	0	0	6	5.12	0.00	0.00	5.12
2.60	1.35	R-2-R	JCT SH 50 NW END 1-WAY RECIPROCAL WB	1.89	3,829	0	0	0	0	0.00	0.00	0.00	0.00
Totals:						6	0	0	6	1.41	0.00	0.00	1.41

<b>SH052A</b>													
MP	Section Length	Func Class	Section Description	MVMT	AADT	** PDO	Accidents			Accident Rates *			
							Injury	Fatal	Total	** PDO	Injury	Fatal	Total
0.00		U-2-R	JCT SH 119 NE AND SW C&S RRX 244-831K										
0.99	0.99	U-2-R	MILEPOST 1 ( 1 TOTAL MILE LENGTH )	3.34	9,238	2	0	0	2	0.60	0.00	0.00	0.60
2.03	1.03	U-2-R	LEAVE BOULDER URBAN AREA	3.38	9,000	0	1	0	1	0.00	0.30	0.00	0.30
3.15	1.11	R-2-R	RD N AND S (CO RD 19)	3.65	9,000	3	0	0	3	0.82	0.00	0.00	0.82
4.66	1.50	R-2-R	JCT U.S.287 SH 287 N AND S	5.53	10,100	6	2	0	8	1.09	0.36	0.00	1.45
10.18	5.51	R-2-R	RD N AND S (CO RD 7)	36.19	17,996	24	2	0	26	0.66	0.06	0.00	0.72
11.16	0.97	R-4-R	I-25 INTERCHANGE (DACONO/FORT LUPTON) SH	5.06	14,300	13	0	0	13	2.57	0.00	0.00	2.57
13.23	2.09	R-4-R	RD N AND S (COLORADO AVE)	12.82	16,800	28	2	0	30	2.19	0.16	0.00	2.34

Functional Class Definition  
Rural/Urban - # of Lanes - Terrain  
R-4-F = Rural 4-Lane Flat Roadway

\* PDO and Injury Rates in Million Vehicle Miles Traveled  
Fatal Rate in 100 Million Vehicle Miles Traveled  
\*\* PDO = Property Damage Only





**Colorado Department of Transportation  
Accident and Rates Book for 2007**

V2011.09.20

<b>SH052A</b>													
Section MP	Section Length	Func Class	Section Description	MVMT	AADT	Accidents				Accident Rates *			
						** PDO	Injury	Fatal	Total	** PDO	Injury	Fatal	Total
13.82	0.57	R-2-R	RD S (GLEN CREIGHTON)	2.91	14,000	10	2	0	12	3.42	0.68	0.00	4.11
18.43	4.59	R-2-R	RD N AND S (CO RD 23) (TRACYVILLE)	16.59	9,902	12	2	0	14	0.72	0.12	0.00	0.84
19.95	1.53	R-2-R	U.S.85 INTERCHANGE (FORT LUPTON) SH 85 N	5.31	9,500	7	1	0	8	1.32	0.19	0.00	1.51
20.48	0.53	R-2-R	RD N AND S (MAIN AVE)	2.52	13,015	11	1	0	12	4.34	0.39	0.00	4.74
20.99	0.49	R-2-R	MILEPOST 21 ( 1.002 TOTAL MILE LENGTH )	1.85	10,338	8	2	0	10	4.37	1.09	0.00	5.46
25.45	4.48	R-2-R	RD N AND S (CO RD 37)	15.37	9,400	5	1	0	6	0.33	0.07	0.00	0.39
29.27	3.80	R-2-R	I-76 INTERCHANGE (HUDSON) SH 76 NE AND SW	5.83	4,203	6	3	1	10	1.03	0.51	17.14	1.71
29.79	0.54	R-2-R	ENTER HUDSON CITY LIMITS	0.93	4,743	3	0	0	3	3.19	0.00	0.00	3.19
31.98	1.84	R-2-R	RD S (CO RD 49)	1.88	2,800	1	3	0	4	0.53	1.60	0.00	2.13
36.91	4.98	R-2-R	RD N AND S (CO RD 59)	4.91	2,700	3	1	0	4	0.61	0.20	0.00	0.82
41.93	5.00	R-2-R	JCT SH 79 S RD N (CO RD 69) (PROSPECT VALLEY)	2.92	1,600	3	1	0	4	1.03	0.34	0.00	1.37
43.96	2.01	R-2-R	RD N AND S (CO RD 73)	0.73	1,000	0	0	0	0	0.00	0.00	0.00	0.00
52.99	9.06	R-2-R	MILEPOST 53 ( 0.995 TOTAL MILE LENGTH )	2.28	690	1	1	0	2	0.44	0.44	0.00	0.88
58.88	5.88	R-2-F	RD N AND S (CO RD 3)	1.48	690	0	0	0	0	0.00	0.00	0.00	0.00
60.91	1.99	R-2-F	RD S (CO RD 5) RD E (CO RD F)	0.23	310	0	1	0	1	0.00	4.43	0.00	4.43
69.99	9.05	R-2-F	MILEPOST 70 ( 1.01 TOTAL MILE LENGTH )	1.55	470	2	0	0	2	1.29	0.00	0.00	1.29
70.89	0.89	R-2-F	RD E AND W (CO RD P)	0.15	470	1	0	0	1	6.55	0.00	0.00	6.55
72.58	1.67	R-2-F	JCT U.S.6 SH 6 NE AND SW JCT SH 39 N END SH	1.03	1,686	2	0	0	2	1.95	0.00	0.00	1.95
Totals:	72.10					151	26	1	178	1.09	0.19	0.72	1.29

<b>SH052B</b>													
Section MP	Section Length	Func Class	Section Description	MVMT	AADT	Accidents				Accident Rates *			
						** PDO	Injury	Fatal	Total	** PDO	Injury	Fatal	Total
86.48		R-4-R	JCT U.S.34 SH 34 E AND W (PLATTE AVE) RD S										
86.99	0.51	R-4-R	MILEPOST 87 ( 0.518 TOTAL MILE LENGTH )	1.75	9,414	8	0	0	8	4.59	0.00	0.00	4.59
87.70	0.71	R-2-R	CHANGE ROADWAY WIDTH	1.55	5,972	1	1	0	2	0.65	0.65	0.00	1.30
88.46	0.75	R-2-R	RD E AND W (CO RD T.5)	1.18	4,300	2	0	0	2	1.71	0.00	0.00	1.71
91.06	2.53	R-4-R	RD E AND W (CO RD W)	1.57	1,704	2	1	0	3	1.27	0.64	0.00	1.91
99.48	8.41	R-2-F	RD E (CO RD EE)	2.36	770	3	1	0	4	1.27	0.42	0.00	1.69
108.55	9.06	R-2-F	RD E AND W (CO RD 80)	1.85	560	2	1	0	3	1.08	0.54	0.00	1.62
111.54	2.98	R-2-F	JCT SH 14 E AND W RD N (CO RD 133) END SH 52	0.61	560	0	0	0	0	0.00	0.00	0.00	0.00
Totals:	24.95					18	4	0	22	1.66	0.37	0.00	2.02





**Colorado Department of Transportation  
Accident and Rates Book for 2007**

V2011.09.20

<b>SH053A</b>													
Section MP	Func Length	Class	Section Description	MVMT	AADT	** PDO	Accidents			Accident Rates *			
							Injury	Fatal	Total	** PDO	Injury	Fatal	Total
0.00		U-4-R	I-25 INTERCHANGE (58TH AVE) SH 25 N AND S										
0.39	0.39	U-4-R	D&RGW RRX 253-266H	2.15	15,099	60	2	0	62	27.99	0.93	0.00	28.92
0.89	0.48	U-2-R	RD E AND W (64TH AVE)	2.21	12,600	8	1	0	9	3.59	0.45	0.00	4.04
1.66	0.75	U-2-R	JCT SH 224 N AND E RD W (70TH AVE) END SH 53	3.39	12,401	5	0	0	5	1.47	0.00	0.00	1.47
Totals:		1.62				73	3	0	76	9.42	0.39	0.00	9.80

<b>SH055A</b>													
Section MP	Func Length	Class	Section Description	MVMT	AADT	** PDO	Accidents			Accident Rates *			
							Injury	Fatal	Total	** PDO	Injury	Fatal	Total
0.00		R-2-R	JCT U.S.138 SH 138 E AND W BEGIN SH 55										
0.99	0.96	R-2-R	SOUTH PLATTE RIVER STR A-25-AR MILEPOST 1 (	0.12	348	0	0	0	0	0.00	0.00	0.00	0.00
2.41	1.38	R-2-R	I-76 INTERCHANGE (CROOK) SH 76 NE AND SW	0.18	350	0	0	0	0	0.00	0.00	0.00	0.00
5.66	3.27	R-2-F	RD S (CO RD 81) END SH 55	1.12	940	0	0	0	0	0.00	0.00	0.00	0.00
Totals:		5.61				0	0	0	0	0.00	0.00	0.00	0.00

<b>SH056B</b>													
Section MP	Func Length	Class	Section Description	MVMT	AADT	** PDO	Accidents			Accident Rates *			
							Injury	Fatal	Total	** PDO	Injury	Fatal	Total
3.00		U-2-R	RD N (MEADOWLARK DR) AT TED_S CORNER -										
4.00	1.00	U-2-R	MILEPOST 4	5.88	16,100	4	0	0	4	0.68	0.00	0.00	0.68
4.48	0.47	U-2-R	RD N AND S (2ND STREET)	2.76	16,100	2	0	0	2	0.72	0.00	0.00	0.72
5.51	1.09	U-2-R	REGIONAL BOUNDARY	2.59	6,509	4	1	0	5	1.54	0.39	0.00	1.93
6.99	1.47	U-2-R	MILEPOST 7 ( 0.997 TOTAL MILE LENGTH )	3.49	6,500	1	0	0	1	0.29	0.00	0.00	0.29
7.50	0.50	R-2-R	RD N AND S (CO RD 5)	1.19	6,500	0	0	0	0	0.00	0.00	0.00	0.00
8.99	1.48	R-2-R	MILEPOST 9	2.81	5,200	2	0	0	2	0.71	0.00	0.00	0.71
9.53	0.53	R-2-R	RD N AND S (FRONTAGE RD) RD E (CR 44) END	1.01	5,200	3	0	0	3	2.98	0.00	0.00	2.98
Totals:		6.54				16	1	0	17	0.81	0.05	0.00	0.86



**Colorado Department of Transportation  
Accident and Rates Book for 2007**

V2011.09.20

<b>SH058A</b>													
MP	Section Length	Func Class	Section Description	MVMT	AADT	** PDO	Accidents			Accident Rates *			
							Injury	Fatal	Total	** PDO	Injury	Fatal	Total
0.00		U-4-R	JCT U.S.6 SH 6 SE AND SW JCT SH 93 N IN										
0.71	0.67	U-4-R	WASHINGTON STREET INTERCHANGE RD N AND	2.98	12,200	5	1	0	6	1.68	0.34	0.00	2.02
1.40	0.48	U-4-R	RAMP OFF (TO FRONTAGE RD)	2.84	16,200	7	1	0	8	2.48	0.35	0.00	2.83
2.35	0.95	U-4-R	RAMP ON (FROM EASLEY RD)	6.80	19,600	7	2	0	9	1.03	0.29	0.00	1.32
3.56	1.24	U-4-R	RAMP ON	8.46	18,700	4	0	0	4	0.47	0.00	0.00	0.47
3.97	0.42	U-4-R	RAMP ON	3.34	21,804	1	0	0	1	0.30	0.00	0.00	0.30
4.99	1.04	U-4-R	MILEPOST 5	9.87	26,000	5	0	0	5	0.51	0.00	0.00	0.51
5.63	0.69	U-4-R	JCT I-70 (EB ON RAMP TO I-70) -- END SH058A	5.35	21,243	7	2	0	9	1.30	0.37	0.00	1.68
Totals:		5.49				36	6	0	42	0.91	0.15	0.00	1.06

<b>SH059A</b>													
MP	Section Length	Func Class	Section Description	MVMT	AADT	** PDO	Accidents			Accident Rates *			
							Injury	Fatal	Total	** PDO	Injury	Fatal	Total
0.00		R-2-F	JCT U.S.40 SH 40 E AND W BEGIN SH 59 MILEPOST										
0.98	0.98	R-2-F	RD W (CO RD N)	0.14	399	0	0	0	0	0.00	0.00	0.00	0.00
9.99	8.98	R-2-F	MILEPOST 10 ( 1.029 TOTAL MILE LENGTH )	1.05	320	0	0	0	0	0.00	0.00	0.00	0.00
15.01	5.03	R-2-F	RD E AND W (CO RD CC)	0.59	320	0	0	0	0	0.00	0.00	0.00	0.00
24.99	9.93	R-2-F	MILEPOST 25 ( 0.996 TOTAL MILE LENGTH )	0.94	260	1	0	0	1	1.06	0.00	0.00	1.06
32.96	7.94	R-2-F	RD E AND W (CO RD L)	0.75	260	1	0	0	1	1.33	0.00	0.00	1.33
40.52	7.63	R-2-F	RD E AND W (CO RD U)	1.39	500	0	0	0	0	0.00	0.00	0.00	0.00
41.03	0.47	R-2-F	I-70 INTERCHANGE (SEIBERT) SH 70 E AND W	0.08	490	0	0	0	0	0.00	0.00	0.00	0.00
41.57	0.53	R-2-F	RD E (1ST ST)	0.19	963	0	0	0	0	0.00	0.00	0.00	0.00
42.53	0.99	R-2-F	RD E (CO RD W)	0.17	481	1	0	0	1	5.77	0.00	0.00	5.77
49.58	7.02	R-2-F	RD E AND W (CO RD DD)	1.23	480	1	0	0	1	0.81	0.00	0.00	0.81
58.65	9.06	R-2-F	RD W (CO RD NN)	1.39	420	1	0	0	1	0.72	0.00	0.00	0.72
60.18	1.38	R-2-F	RD E (CO RD PP)	0.21	420	1	0	0	1	4.73	0.00	0.00	4.73
67.00	6.81	R-2-F	MILEPOST 67 ( 1.139 TOTAL MILE LENGTH )	1.17	470	0	0	0	0	0.00	0.00	0.00	0.00
Totals:		66.75				6	0	0	6	0.64	0.00	0.00	0.64



**Colorado Department of Transportation  
Accident and Rates Book for 2007**

V2011.09.20

<b>SH059B</b>													
MP	Section Length	Func Class	Section Description	MVMT	AADT	** PDO	Accidents			Accident Rates *			
							Injury	Fatal	Total	** PDO	Injury	Fatal	Total
74.47		R-2-F	JCT U.S.36 SH 36 E AND W RD S (CO RD F) END										
83.50	9.04	R-2-F	RD E AND W (CO RD 15)	0.99	300	2	0	0	2	2.02	0.00	0.00	2.02
87.53	4.00	R-2-F	RD E AND W (CO RD 19)	0.44	300	0	1	0	1	0.00	2.28	0.00	2.28
96.99	9.72	R-2-F	MILEPOST 97 ( 1.005 TOTAL MILE LENGTH )	1.67	470	2	0	0	2	1.20	0.00	0.00	1.20
98.28	1.29	R-2-F	RD E AND W (CO RD 30)	0.22	470	0	0	0	0	0.00	0.00	0.00	0.00
105.29	7.00	R-2-F	RD E AND W (CO RD 37)	1.46	570	0	0	0	0	0.00	0.00	0.00	0.00
105.97	0.69	R-2-F	RD W (12TH AVE)	0.28	1,098	0	0	0	0	0.00	0.00	0.00	0.00
106.99	0.61	R-2-F	MILEPOST 107 ( 0.593 TOTAL MILE LENGTH )	0.56	2,506	0	0	0	0	0.00	0.00	0.00	0.00
107.52	0.32	R-2-F	RD W (FOCH AVE)	0.33	2,853	1	0	0	1	2.98	0.00	0.00	2.98
108.05	0.51	R-2-F	RD E (CENTENNIAL RD)	0.42	2,264	0	0	0	0	0.00	0.00	0.00	0.00
117.89	9.79	R-2-F	RD E AND W (CO RD 49)	5.00	1,400	0	0	0	0	0.00	0.00	0.00	0.00
120.91	2.99	R-2-F	RD E AND W (CO RD 52)	1.53	1,400	0	0	0	0	0.00	0.00	0.00	0.00
122.85	1.90	R-2-F	RD NW (CO RD F)	0.32	461	1	0	0	1	3.12	0.00	0.00	3.12
130.58	7.72	R-2-F	RD E (CO RD 57) (CLARKVILLE)	0.65	230	1	1	0	2	1.54	1.54	0.00	3.09
139.74	9.33	R-2-F	MAJOR STR (B-26-F) SANDY CREEK	0.68	200	0	0	0	0	0.00	0.00	0.00	0.00
146.57	6.77	R-2-F	RD E AND W (CO RD 28)	0.49	200	1	1	0	2	2.02	2.02	0.00	4.05
147.14	0.69	R-2-F	RD E AND W (2ND ST)	0.12	490	0	0	0	0	0.00	0.00	0.00	0.00
147.70	0.68	R-2-F	RD E AND W (GRANT ST)	0.21	837	0	0	0	0	0.00	0.00	0.00	0.00
148.50	0.97	R-2-F	RD E AND W (CO RD 32)	0.18	496	0	0	0	0	0.00	0.00	0.00	0.00
155.58	6.66	R-2-F	RD E (CO RD 38)	1.05	430	0	0	0	0	0.00	0.00	0.00	0.00
159.67	4.09	R-2-F	RD E AND W (CO RD 4)	0.40	270	0	0	0	0	0.00	0.00	0.00	0.00
166.49	6.82	R-2-F	RD E (CO RD 14)	0.35	140	0	0	0	0	0.00	0.00	0.00	0.00
171.06	4.57	R-2-F	I-76 INTERCHANGE (SEDGWICK) SH 76 NE AND	0.75	450	0	0	0	0	0.00	0.00	0.00	0.00
173.31	2.24	R-2-F	JCT U.S.138 SH 138 NE AND SW END SH 59	0.57	700	0	0	0	0	0.00	0.00	0.00	0.00
Totals:	98.40					8	3	0	11	0.43	0.16	0.00	0.59

<b>SH060A</b>													
MP	Section Length	Func Class	Section Description	MVMT	AADT	** PDO	Accidents			Accident Rates *			
							Injury	Fatal	Total	** PDO	Injury	Fatal	Total
0.00		U-2-R	JCT U.S.287 SH 287 N AND S RD W (CO RD 14)										
1.16	1.16	U-2-R	REGIONAL BOUNDARY	1.19	2,800	0	0	0	0	0.00	0.00	0.00	0.00
2.95	1.75	U-2-R	BEGIN WELD COUNTY CHARGEABLE	1.79	2,800	3	0	0	3	1.67	0.00	0.00	1.67
3.80	0.84	U-2-R	RD N (LARIMER CO RD 7)	0.86	2,800	1	1	0	2	1.17	1.17	0.00	2.33
4.96	1.15	U-2-R	I-25 SEPARATION SH 25 N AND S UNDERPASS	0.80	1,901	0	0	0	0	0.00	0.00	0.00	0.00



## Colorado Department of Transportation Accident and Rates Book for 2007

V2011.09.20

<b>SH060A</b>													
MP	Section Length	Func Class	Section Description	MVMT	AADT	** PDO	Accidents			Accident Rates *			
							Injury	Fatal	Total	** PDO	Injury	Fatal	Total
Totals:						4	1	0	5	0.86	0.22	0.00	1.08

<b>SH060B</b>													
MP	Section Length	Func Class	Section Description	MVMT	AADT	** PDO	Accidents			Accident Rates *			
							Injury	Fatal	Total	** PDO	Injury	Fatal	Total
5.82		R-2-R	RAMP ON AND OFF (TO/FROM I-25 SB) - RD W (CO										
6.99	1.16	R-2-R	MILEPOST 7	4.15	9,800	19	2	0	21	4.56	0.48	0.00	5.04
7.91	0.89	R-2-R	RD N AND S (CO RD 13) (ELWELL)	3.18	9,800	3	2	0	5	0.94	0.63	0.00	1.57
8.97	1.04	R-2-R	CHANGE ROADWAY WIDTH	3.64	9,600	7	1	0	8	1.92	0.27	0.00	2.20
9.25	0.28	R-2-R	RD N AND S (HARDING AVE)	0.96	9,430	0	0	0	0	0.00	0.00	0.00	0.00
9.78	0.52	R-2-R	RD N AND S (PARISH AVE)	1.65	8,700	6	2	0	8	3.63	1.21	0.00	4.84
10.04	0.25	R-2-R	CHANGE SPEED LIMIT	0.66	7,191	2	0	0	2	3.04	0.00	0.00	3.04
11.24	1.14	R-2-R	LEAVE JOHNSTOWN CITY LIMITS	3.00	7,200	3	1	0	4	1.00	0.33	0.00	1.33
11.84	0.60	R-2-R	MAJOR STR (C-17-M) DRAW	1.58	7,200	0	0	0	0	0.00	0.00	0.00	0.00
12.38	0.54	R-2-R	RD S (IRENE AVE)	1.26	6,404	1	1	0	2	0.80	0.80	0.00	1.59
12.69	0.31	R-2-R	RD S (DOROTHY AVE)	0.76	6,735	0	0	0	0	0.00	0.00	0.00	0.00
12.89	0.18	R-2-R	RD N AND S (ALICE AVE)	0.45	6,900	1	0	0	1	2.18	0.00	0.00	2.18
14.69	1.78	R-2-R	RAMP ON	4.48	6,900	4	1	0	5	0.89	0.22	0.00	1.12
16.56	1.79	R-2-R	JCT SH 256 E	2.94	4,500	6	2	0	8	2.05	0.68	0.00	2.73
20.00	3.60	R-2-R	JCT U.S.85 SH 85 NE AND SW (HOUSTON) END SH	4.86	3,701	1	0	0	1	0.21	0.00	0.00	0.21
Totals:						53	12	0	65	1.58	0.36	0.00	1.94

<b>SH061A</b>													
MP	Section Length	Func Class	Section Description	MVMT	AADT	** PDO	Accidents			Accident Rates *			
							Injury	Fatal	Total	** PDO	Injury	Fatal	Total
0.00		R-2-F	JCT U.S.34 SH 34 E AND W (FIRST AVE) RD S (CO										
0.51	0.52	R-2-F	CHANGE ROADWAY WIDTH	0.13	709	0	0	0	0	0.00	0.00	0.00	0.00
8.05	7.54	R-2-F	RD E AND W (CO RD 48)	1.51	550	1	0	0	1	0.66	0.00	0.00	0.66
14.02	5.89	R-2-F	RD E AND W (CO RD 54)	0.95	440	0	0	0	0	0.00	0.00	0.00	0.00
22.70	8.55	R-2-F	RD E (CO RD 4)	2.25	720	2	0	0	2	0.89	0.00	0.00	0.89
31.84	9.20	R-2-F	RD E (CO RD 22)	2.79	830	0	0	0	0	0.00	0.00	0.00	0.00
36.07	4.24	R-2-F	RD S (CO RD 53)	1.70	1,100	2	0	0	2	1.18	0.00	0.00	1.18
39.32	3.16	R-2-F	RD SW (CO RD 24.8)	1.50	1,300	0	0	0	0	0.00	0.00	0.00	0.00
40.99	1.66	R-2-F	JCT U.S.6 SH 6 NE AND SW RD N (RAMP TO I-76)	1.51	2,500	1	0	0	1	0.66	0.00	0.00	0.66

Functional Class Definition  
Rural/Urban - # of Lanes - Terrain  
R-4-F = Rural 4-Lane Flat Roadway

\* PDO and Injury Rates in Million Vehicle Miles Traveled  
Fatal Rate in 100 Million Vehicle Miles Traveled  
\*\* PDO = Property Damage Only



**Colorado Department of Transportation  
Accident and Rates Book for 2007**

V2011.09.20

<b>SH061A</b>													
MP	Section Length	Func Class	Section Description	MVMT	AADT	** PDO	Accidents			Accident Rates *			
							Injury	Fatal	Total	** PDO	Injury	Fatal	Total
Totals:	40.76					6	0	0	6	0.49	0.00	0.00	0.49

<b>SH062A</b>													
MP	Section Length	Func Class	Section Description	MVMT	AADT	** PDO	Accidents			Accident Rates *			
							Injury	Fatal	Total	** PDO	Injury	Fatal	Total
0.00		R-2-M	JCT SH 145 NW AND SE (PLACERVILLE) - BEGIN										
9.99	10.05	R-2-M	MILEPOST 10 ( 1.003 TOTAL MILE LENGTH )	13.94	3,800	18	2	0	20	1.29	0.14	0.00	1.44
19.67	9.84	R-2-M	RD NE (CO RD 24C)	13.65	3,800	28	3	0	31	2.05	0.22	0.00	2.27
21.53	1.60	R-2-R	RD N (CO RD 24A) (LOG HILL VILLAGE)	2.34	4,000	1	0	0	1	0.43	0.00	0.00	0.43
22.55	1.00	R-2-R	RD N AND S (AMELIA ST)	1.42	3,900	1	0	1	2	0.70	0.00	70.11	1.40
23.41	0.88	R-2-R	JCT U.S.550 SH 550 N AND S END SH 62	2.06	6,415	0	0	0	0	0.00	0.00	0.00	0.00
Totals:	23.37					48	5	1	54	1.44	0.15	2.99	1.62

<b>SH063A</b>													
MP	Section Length	Func Class	Section Description	MVMT	AADT	** PDO	Accidents			Accident Rates *			
							Injury	Fatal	Total	** PDO	Injury	Fatal	Total
0.00		R-2-F	JCT U.S.36 SH 36 E AND W RD S (CO RD CC)										
5.07	5.05	R-2-F	RD E AND W (CO RD 17)	0.77	420	0	0	0	0	0.00	0.00	0.00	0.00
11.07	5.94	R-2-F	RD E AND W (CO RD 23)	0.82	380	0	0	0	0	0.00	0.00	0.00	0.00
20.15	9.15	R-2-F	RD E (CO RD 32)	1.90	570	1	0	0	1	0.53	0.00	0.00	0.53
24.19	4.03	R-2-F	RD E AND W (CO RD 36)	0.84	570	0	0	0	0	0.00	0.00	0.00	0.00
28.14	3.94	R-2-F	RD W (CO RD 40)	1.15	800	0	0	0	0	0.00	0.00	0.00	0.00
28.87	0.73	R-2-F	ENTER AKRON CITY LIMITS	0.40	1,500	0	0	0	0	0.00	0.00	0.00	0.00
29.42	0.53	R-2-F	RD E AND W (7TH ST)	0.28	1,444	0	0	0	0	0.00	0.00	0.00	0.00
29.99	0.45	R-2-F	MILEPOST 30 ( 0.897 TOTAL MILE LENGTH )	0.16	982	0	0	0	0	0.00	0.00	0.00	0.00
39.25	9.29	R-2-F	RD E AND W (CO RD 51)	3.12	920	1	0	0	1	0.32	0.00	0.00	0.32
48.19	9.01	R-2-F	RD E (LOGAN CO RD 2) WASHINGTON-LOGAN	2.14	650	2	0	0	2	0.94	0.00	0.00	0.94
53.28	5.08	R-2-F	I-76 INTERCHANGE (ATWOOD/STERLING) SH 76	1.24	670	2	1	0	3	1.61	0.81	0.00	2.42
53.93	0.64	R-2-F	RD W (CO RD 12) RD SW (CO RD 310)	0.47	2,000	1	0	0	1	2.15	0.00	0.00	2.15
56.41	2.47	R-2-R	JCT U.S.6 SH 6 NE AND SW (ATWOOD) END SH 63	1.89	2,100	2	0	1	3	1.06	0.00	52.86	1.59
Totals:	56.31					9	1	1	11	0.59	0.07	6.58	0.72



**Colorado Department of Transportation  
Accident and Rates Book for 2007**

V2011.09.20

<b>SH064A</b>													
MP	Section Length	Func Class	Section Description	MVMT	AADT	** PDO	Accidents			Accident Rates *			
							Injury	Fatal	Total	** PDO	Injury	Fatal	Total
0.00		R-2-M	JCT U.S.40 SH 40 NW AND E BEGIN SH 64										
0.53	0.53	R-2-M	RD W (7TH ST)	0.37	1,900	1	0	0	1	2.72	0.00	0.00	2.72
5.77	5.11	R-2-M	RD SW (CO RD 21)	2.61	1,400	1	0	0	1	0.38	0.00	0.00	0.38
14.06	8.28	R-2-M	RD N (CO RD 152)	4.53	1,500	1	5	0	6	0.22	1.10	0.00	1.32
15.96	1.89	R-3-M	RD S (CO RD 130)	1.79	2,599	0	0	0	0	0.00	0.00	0.00	0.00
17.21	1.24	R-2-M	RD E (CO RD 46)	1.09	2,400	0	0	0	0	0.00	0.00	0.00	0.00
18.13	0.91	R-2-M	RD N AND S (STANOLIND AVE)	1.63	4,900	1	0	0	1	0.61	0.00	0.00	0.61
18.68	0.54	R-2-M	RD S (STEEL AVE)	1.23	6,217	3	0	0	3	2.45	0.00	0.00	2.45
19.27	0.58	R-2-M	RD S (KENNEDY DR)	1.04	4,898	1	0	0	1	0.96	0.00	0.00	0.96
19.78	0.50	R-2-M	JCT SH 139 S	0.59	3,206	0	0	0	0	0.00	0.00	0.00	0.00
27.30	7.51	R-2-M	RD N (CO RD 65)	5.76	2,100	5	3	1	9	0.87	0.52	17.36	1.56
36.99	9.62	R-2-M	MILEPOST 37 ( 0.984 TOTAL MILE LENGTH )	4.21	1,200	5	0	0	5	1.19	0.00	0.00	1.19
46.99	9.86	R-2-M	MILEPOST 47 ( 0.987 TOTAL MILE LENGTH )	4.32	1,200	4	4	0	8	0.93	0.93	0.00	1.85
56.23	9.16	R-2-M	RD N (CO RD 71) RD SW (CO RD 5) (PICEANCE	4.01	1,200	3	2	0	5	0.75	0.50	0.00	1.25
65.69	9.41	R-2-M	RD SW (CO RD 127)	4.81	1,400	12	2	0	14	2.50	0.42	0.00	2.91
72.54	6.79	R-2-M	RD N (CO RD 7)	3.47	1,400	7	2	0	9	2.02	0.58	0.00	2.59
73.70	1.15	R-2-M	JCT SH 13 NE AND SW END SH 64	1.18	2,800	1	2	0	3	0.85	1.70	0.00	2.55
Totals:	73.08					45	20	1	66	1.06	0.47	2.35	1.55

<b>SH065A</b>													
MP	Section Length	Func Class	Section Description	MVMT	AADT	** PDO	Accidents			Accident Rates *			
							Injury	Fatal	Total	** PDO	Injury	Fatal	Total
0.00		R-2-R	JCT SH 92 NE AND SW BEGIN SH 65 MILEPOST 0										
2.04	2.03	R-2-R	RD E (CO RD J.25 DR)	5.78	7,800	15	1	1	17	2.60	0.17	17.34	2.95
5.17	3.10	R-2-R	RD S (CO RD 21.00)	8.15	7,200	9	1	0	10	1.10	0.12	0.00	1.23
6.20	1.02	R-2-R	RD E AND W (CO RD N.00) (ECKERT POST OFFICE)	2.31	6,204	4	1	0	5	1.73	0.43	0.00	2.16
10.07	3.82	R-2-R	RD W (CO RD Q.25)	9.06	6,500	16	1	1	18	1.76	0.11	11.03	1.98
10.67	0.59	R-2-R	RD W (CENTER ST)	1.42	6,600	5	0	0	5	3.52	0.00	0.00	3.52
11.78	1.07	R-2-R	RD W (CO RD S.00)	1.49	3,808	2	0	0	2	1.34	0.00	0.00	1.34
14.34	2.55	R-2-R	RD E AND W (CO RD U.50)	2.14	2,300	3	0	0	3	1.40	0.00	0.00	1.40
23.99	9.61	R-2-R	MILEPOST 24 ( 0.996 TOTAL MILE LENGTH )	2.95	840	12	9	0	21	4.07	3.05	0.00	7.13
26.86	2.86	R-2-M	RD E (CO RD AA.50) (WARD LAKE RECREATION	0.88	840	0	0	0	0	0.00	0.00	0.00	0.00
35.91	9.08	R-2-M	RD SW (CO RD SW.40)	1.49	450	4	1	0	5	2.68	0.67	0.00	3.35
36.47	0.55	R-2-M	CHANGE ROADWAY WIDTH	0.10	488	0	0	0	0	0.00	0.00	0.00	0.00



**Colorado Department of Transportation  
Accident and Rates Book for 2007**

V2011.09.20

<b>SH065A</b>													
MP	Section Length	Func Class	Section Description	MVMT	AADT	** PDO	Accidents			Accident Rates *			
							Injury	Fatal	Total	** PDO	Injury	Fatal	Total
45.99	9.40	R-2-M	MILEPOST 46 ( 0.964 TOTAL MILE LENGTH )	1.78	520	6	2	2	10	3.36	1.12	112.16	5.61
49.56	3.58	R-2-M	RD E (CO RD KE.00) RD W (STATE ST) (MESA)	0.68	520	1	0	0	1	1.47	0.00	0.00	1.47
51.16	1.58	R-2-M	JCT SH 330 E	0.87	1,500	2	2	0	4	2.31	2.31	0.00	4.63
51.99	0.82	R-2-M	MILEPOST 52 ( 0.997 TOTAL MILE LENGTH )	0.71	2,374	1	0	0	1	1.41	0.00	0.00	1.41
61.39	9.35	R-2-M	I-70 INTERCHANGE (GRAND MESA/COLLBRAN) SH	8.19	2,400	8	7	0	15	0.98	0.85	0.00	1.83
Totals:	61.01					88	25	4	117	1.83	0.52	8.33	2.44

<b>SH066B</b>													
MP	Section Length	Func Class	Section Description	MVMT	AADT	** PDO	Accidents			Accident Rates *			
							Injury	Fatal	Total	** PDO	Injury	Fatal	Total
28.69		R-4-R	JCT U.S.36 SH 36 NW AND S RD N (CO RD 49) END										
32.58	3.89	R-4-R	RD N AND S (CO RD 31)	12.92	9,100	13	2	1	16	1.01	0.15	7.74	1.24
33.99	1.40	U-2-R	MILEPOST 34 ( 1 TOTAL MILE LENGTH )	5.21	10,200	7	1	0	8	1.34	0.19	0.00	1.53
34.83	0.83	U-2-R	RD N (JOTIPA DR) (CO RD AM2) RD S (LAKE PARK)	3.09	10,200	3	1	0	4	0.97	0.32	0.00	1.29
35.23	0.30	U-3-R	CHANGE ROADWAY WIDTH	1.69	15,468	12	3	0	15	7.04	1.76	0.00	8.80
35.83	0.68	U-2-R	RD S (FRANCIS ST)	4.94	19,900	0	0	0	0	0.00	0.00	0.00	0.00
36.19	0.32	U-2-R	RD S (GAY ST)	2.55	21,800	2	2	0	4	0.78	0.78	0.00	1.56
36.61	0.41	U-2-R	JCT U.S.287 SH 287 N AND S (MAIN ST)	3.53	23,600	4	0	0	4	1.13	0.00	0.00	1.13
36.91	0.46	U-2-R	LEAVE LONGMONT CITY LIMITS	2.90	17,247	16	0	0	16	5.51	0.00	0.00	5.51
37.90	1.02	U-2-R	LEAVE LONGMONT CITY LIMITS	6.33	17,000	2	0	0	2	0.32	0.00	0.00	0.32
38.91	1.00	U-2-R	RD N AND S (WELD CO RD 1) BOULDER-WELD	6.35	17,398	8	3	0	11	1.26	0.47	0.00	1.73
42.73	3.96	R-2-R	I-25 INTERCHANGE (LONGMONT/LYONS) SH 25 N	22.55	15,600	27	11	0	38	1.20	0.49	0.00	1.68
44.91	2.01	R-2-R	RD N AND S (CO RD 13)	8.80	12,000	13	3	0	16	1.47	0.34	0.00	1.81
47.90	2.94	R-2-R	RD N AND S (CO RD 19)	7.51	7,002	11	2	0	13	1.46	0.27	0.00	1.73
51.39	3.44	R-2-R	JCT U.S.85 SH 85 N AND S RD E (PLATTE AVE)	8.27	6,584	10	2	0	12	1.21	0.24	0.00	1.45
Totals:	22.66					128	30	1	159	1.32	0.31	1.03	1.65



**Colorado Department of Transportation  
Accident and Rates Book for 2007**

V2011.09.20

<b>SH067A</b>													
Section MP	Func Length	Class	Section Description	MVMT	AADT	** PDO	Accidents			Accident Rates *			
							Injury	Fatal	Total	** PDO	Injury	Fatal	Total
0.00		R-2-R	JCT SH 96 A - E AND SW (WETMORE) - MILEPOST										
6.83	6.81	R-2-R	RD SW (CO RD 741C)	3.48	1,400	5	4	0	9	1.44	1.15	0.00	2.59
10.17	3.32	R-2-R	RD SW (ARROWHEAD DR) (CO RD 685C)	1.94	1,600	2	0	0	2	1.03	0.00	0.00	1.03
11.05	0.93	R-2-R	JCT SH115A E AND W RD NE (ROBINSON AVE) --	1.51	4,460	4	1	0	5	2.64	0.66	0.00	3.30
Totals:	11.06					11	5	0	16	1.59	0.72	0.00	2.31

<b>SH067B</b>													
Section MP	Func Length	Class	Section Description	MVMT	AADT	** PDO	Accidents			Accident Rates *			
							Injury	Fatal	Total	** PDO	Injury	Fatal	Total
11.56		R-2-R	JCT SH 115 E AND W RD SW (PIKES PEAK AVE)										
12.18	0.62	R-2-R	MAJOR STR (K-16-CG) ARKANSAS RIVER	0.54	2,397	3	0	0	3	5.55	0.00	0.00	5.55
15.00	2.91	R-2-R	JCT U.S.50 SH 50 E AND W RD N (CO RD 767C)	2.55	2,400	2	0	0	2	0.79	0.00	0.00	0.79
Totals:	3.53					5	0	0	5	1.62	0.00	0.00	1.62

<b>SH067C</b>													
Section MP	Func Length	Class	Section Description	MVMT	AADT	** PDO	Accidents			Accident Rates *			
							Injury	Fatal	Total	** PDO	Injury	Fatal	Total
45.56		R-2-M	RD N AND S (4TH ST) RD E (VICTOR AVE) END										
46.37	0.81	R-2-M	JCT OLD SH 67	0.29	996	0	0	0	0	0.00	0.00	0.00	0.00
51.06	4.67	R-2-M	RD S (XENIA ST)	1.60	940	2	2	0	4	1.25	1.25	0.00	2.50
51.57	0.50	R-2-M	RD N AND S (4TH ST)	0.43	2,353	4	0	0	4	9.31	0.00	0.00	9.31
52.25	0.62	R-2-M	LEAVE CRIPPLE CREEK CITY LIMITS	0.98	4,351	4	0	0	4	4.09	0.00	0.00	4.09
53.20	0.96	R-2-M	RD SE (CO RD 82)	1.58	4,500	0	0	0	0	0.00	0.00	0.00	0.00
55.76	2.54	R-2-M	RD NE (CO RD 61)	3.99	4,300	9	1	0	10	2.26	0.25	0.00	2.51
56.76	0.98	R-2-M	RD S (CO RD 81) (GILLETTE)	1.72	4,798	3	1	0	4	1.76	0.59	0.00	2.34
65.80	8.91	R-2-M	RD NE (CO RD 62)	14.63	4,500	27	8	0	35	1.84	0.55	0.00	2.39
70.00	4.30	R-2-M	JCT U.S.24 SH 24 NE AND SW (DIVIDE) RD N (CO	8.48	5,400	13	2	0	15	1.53	0.24	0.00	1.77
Totals:	24.29					62	14	0	76	1.84	0.42	0.00	2.26





**Colorado Department of Transportation  
Accident and Rates Book for 2007**

V2011.09.20

<b>SH067D</b>													
MP	Section Length	Func Class	Section Description	MVMT	AADT	** PDO	Accidents			Accident Rates *			
							Injury	Fatal	Total	** PDO	Injury	Fatal	Total
77.00		R-4-M	JCT U.S.24 SH 24 NE AND SW RD SE (ST 1) END										
77.50	0.56	R-4-M	RD E AND W (CO RD)	1.80	8,824	9	1	0	10	5.00	0.56	0.00	5.55
78.01	0.50	R-2-M	RD E (KELLYS RD) (CO RD 71)	1.62	8,900	1	0	0	1	0.62	0.00	0.00	0.62
80.89	2.86	R-2-M	RD E AND W (CO RD 75) (RED ROCK	3.55	3,404	4	1	0	5	1.13	0.28	0.00	1.41
89.99	9.06	R-2-M	MILEPOST 90 ( 0.99 TOTAL MILE LENGTH )	6.28	1,900	2	1	1	4	0.32	0.16	15.92	0.64
91.23	1.23	R-2-M	RD SW (CO RD 73)	0.85	1,900	3	4	0	7	3.53	4.71	0.00	8.24
100.00	8.81	R-2-M	REGIONAL BOUNDARY	1.87	580	2	3	0	5	1.07	1.61	0.00	2.68
Totals:	23.02					21	10	1	32	1.31	0.63	6.26	2.00

<b>SH067E</b>													
MP	Section Length	Func Class	Section Description	MVMT	AADT	** PDO	Accidents			Accident Rates *			
							Injury	Fatal	Total	** PDO	Injury	Fatal	Total
117.35		R-2-M	RD SW (RAMPART RANGE RD) END OVERLAPPING										
122.29	4.94	R-2-M	OAK VALLEY RD	1.98	1,100	4	1	0	5	2.02	0.50	0.00	2.52
124.89	2.58	R-2-R	RD W (RAINBOW CREEK RD) (CO RD 67C)	1.51	1,600	3	1	0	4	1.99	0.66	0.00	2.66
126.73	1.82	R-2-R	JCT SH 105 SE (PERRY PARK RD)	2.06	3,100	1	0	0	1	0.49	0.00	0.00	0.49
127.45	0.56	R-2-R	JCT U.S.85 SH 85 SE AND NW (SEDALIA) END SH	0.93	4,546	1	0	0	1	1.07	0.00	0.00	1.07
Totals:	9.90					9	2	0	11	1.39	0.31	0.00	1.70

<b>SH069A</b>													
MP	Section Length	Func Class	Section Description	MVMT	AADT	** PDO	Accidents			Accident Rates *			
							Injury	Fatal	Total	** PDO	Injury	Fatal	Total
0.00		R-2-R	JCT I-25 WALSENBURG BUSINESS LOOP SH 25 N										
5.30	5.31	R-2-R	RD NE (CO RD 610) (CALUMET)	1.94	1,000	3	0	0	3	1.55	0.00	0.00	1.55
9.66	4.37	R-2-R	RD SW (CO RD 524) (TIOGA)	0.99	620	1	0	0	1	1.01	0.00	0.00	1.01
18.76	9.13	R-2-R	RD N (CO RD 620)	2.00	600	2	2	0	4	1.00	1.00	0.00	2.00
25.01	6.17	R-2-M	RD N (CO RD 632) RD S (CO RD 543)	1.35	600	2	1	0	3	1.48	0.74	0.00	2.22
26.03	1.09	R-2-M	RD SW (CO RD 550)	0.26	660	0	0	0	0	0.00	0.00	0.00	0.00
35.99	9.95	R-2-M	MILEPOST 36 ( 0.998 TOTAL MILE LENGTH )	1.82	500	3	0	0	3	1.65	0.00	0.00	1.65
45.99	9.99	R-2-M	MILEPOST 46 ( 1.002 TOTAL MILE LENGTH )	1.82	500	5	1	1	7	2.74	0.55	54.84	3.84
49.40	3.41	R-2-R	RD E (CO RD 310)	0.62	500	1	0	0	1	1.61	0.00	0.00	1.61
54.12	4.75	R-2-R	RD S (CO RD 119) (COLFAX LN) - END	1.01	580	0	1	0	1	0.00	0.99	0.00	0.99
55.30	1.17	R-2-R	RD E (CO RD 328) RD W (CO RD 140)	0.28	660	1	0	0	1	3.55	0.00	0.00	3.55
58.38	3.09	R-2-R	RD E (HERMIT LN) RD W (HERMIT RD)	2.14	1,900	2	0	0	2	0.93	0.00	0.00	0.93



**Colorado Department of Transportation  
Accident and Rates Book for 2007**

V2011.09.20

<b>SH069A</b>													
MP	Section Length	Func Class	Section Description	MVMT	AADT	Accidents				Accident Rates *			
						** PDO	Injury	Fatal	Total	** PDO	Injury	Fatal	Total
58.89	0.50	R-2-R	RD S (3RD ST) RD W (MAIN ST)	0.51	2,769	2	0	0	2	3.97	0.00	0.00	3.97
59.46	0.58	R-2-R	CHANGE SPEED LIMIT	0.42	1,962	0	0	0	0	0.00	0.00	0.00	0.00
62.11	2.64	R-2-R	RD N (CO RD 215) RD S (CO RD 175)	1.54	1,600	0	1	0	1	0.00	0.65	0.00	0.65
64.75	2.63	R-2-R	RD W (CO RD 170)	1.34	1,400	2	0	1	3	1.49	0.00	74.44	2.23
71.56	6.86	R-2-R	RD SW (CO RD 198)	3.00	1,200	4	2	0	6	1.33	0.67	0.00	2.00
80.99	9.47	R-2-M	MILEPOST 81 ( 1.01 TOTAL MILE LENGTH )	1.62	470	1	1	0	2	0.62	0.62	0.00	1.23
82.88	1.88	R-2-M	JCT U.S.50 SH 50 E AND W (TEXAS CREEK) END	0.32	470	1	0	0	1	3.10	0.00	0.00	3.10
<b>Totals:</b>													
						30	9	2	41	1.30	0.39	8.70	1.78

<b>SH070A</b>													
MP	Section Length	Func Class	Section Description	MVMT	AADT	Accidents				Accident Rates *			
						** PDO	Injury	Fatal	Total	** PDO	Injury	Fatal	Total
0.00		R-4-M	UTAH-COLORADO STATE LINE BEGIN I-70										
9.63	9.63	R-4-M	MAJOR STR (H-01-AI) EB (H-01-AH) WB OVERPASS	25.66	7,300	13	3	1	17	0.51	0.12	3.90	0.66
11.10	1.46	R-4-M	MACK INTERCHANGE SH 6 N OVERPASS STRS	3.89	7,300	2	0	1	3	0.51	0.00	25.64	0.77
15.07	3.93	R-4-M	LOMA INTERCHANGE SH 139 N RD S UNDERPASS	11.48	8,000	1	0	0	1	0.09	0.00	0.00	0.09
19.43	4.36	R-4-R	FRUITA INTERCHANGE FRUITA REST AREA	20.21	12,699	10	4	0	14	0.50	0.20	0.00	0.69
24.39	4.99	R-4-R	ENTER GRAND JUNCTION URBAN AREA	32.78	17,996	7	4	2	13	0.21	0.12	6.10	0.40
25.41	0.89	U-4-R	SIGN BRIDGE STR H-02-GF EB LANE	5.85	18,000	4	1	0	5	0.68	0.17	0.00	0.85
25.79	0.37	U-4-R	RAMP ON	2.28	16,896	2	0	0	2	0.88	0.00	0.00	0.88
26.91	1.09	U-4-R	ENTER GRAND JUNCTION CITY LIMITS	6.45	16,200	0	1	0	1	0.00	0.16	0.00	0.16
27.56	0.64	U-4-R	24 ROAD INTERCHANGE RD N AND S UNDERPASS	3.78	16,200	1	0	0	1	0.27	0.00	0.00	0.27
28.99	1.41	U-4-R	MILEPOST 29 ( 1.01 TOTAL MILE LENGTH )	9.57	18,600	8	2	0	10	0.84	0.21	0.00	1.05
30.07	1.05	U-4-R	MAJOR STR (H-02-EM) UNDERPASS RD N AND S	7.13	18,600	15	2	0	17	2.11	0.28	0.00	2.39
31.08	0.99	U-4-R	CHANGE ROADWAY WIDTH	6.72	18,600	2	1	1	4	0.30	0.15	14.83	0.59
31.34	0.25	U-4-R	RAMP ON	1.70	18,600	0	0	0	0	0.00	0.00	0.00	0.00
32.37	1.01	U-4-R	INDIAN WASH STR H-02-EP	8.11	21,997	10	3	1	14	1.23	0.37	12.32	1.72
33.43	1.05	U-4-R	END HPMS SAMPLE 077-0207-070	8.43	22,000	5	1	0	6	0.59	0.12	0.00	0.71
34.75	1.31	U-4-R	MAJOR STR (H-03-BF) LEWIS WASH	10.52	22,000	6	0	0	6	0.57	0.00	0.00	0.57
35.99	1.23	U-4-R	MILEPOST 36 ( 1.003 TOTAL MILE LENGTH )	9.88	22,000	1	0	1	2	0.10	0.00	10.14	0.20
36.63	0.63	U-4-R	CLIFTON/GRAND JUNCTION INTERCHANGE I-70	5.06	22,000	1	0	0	1	0.20	0.00	0.00	0.20
37.99	1.34	U-4-R	MILEPOST 38 ( 0.997 TOTAL MILE LENGTH )	11.44	23,396	10	2	0	12	0.87	0.17	0.00	1.05
38.99	0.99	U-4-R	MILEPOST 39 ( 1.004 TOTAL MILE LENGTH )	8.46	23,400	5	2	1	8	0.59	0.24	11.78	0.94
41.57	2.59	R-4-R	PALISADE INTERCHANGE 37.30 RD S OVERPASS	22.12	23,400	5	7	0	12	0.23	0.32	0.00	0.54

Functional Class Definition  
Rural/Urban - # of Lanes - Terrain  
R-4-F = Rural 4-Lane Flat Roadway

\* PDO and Injury Rates in Million Vehicle Miles Traveled  
Fatal Rate in 100 Million Vehicle Miles Traveled  
\*\* PDO = Property Damage Only



## Colorado Department of Transportation Accident and Rates Book for 2007

V2011.09.20

<b>SH070A</b>													
Section MP	Section Length	Func Class	Section Description	MVMT	AADT	** PDO	Accidents			Accident Rates *			
							Injury	Fatal	Total	** PDO	Injury	Fatal	Total
42.37	0.79	U-4-M	LEAVE GRAND JUNCTION URBAN AREA	5.68	19,700	7	0	0	7	1.24	0.00	0.00	1.24
43.67	1.30	R-4-M	PALISADE INTERCHANGE SH 6 WB D&RGW RR	9.35	19,700	6	1	0	7	0.64	0.11	0.00	0.75
49.01	5.04	R-4-M	GRAND MESA/COLLBRAN INTERCHANGE SH 65	33.85	18,401	32	5	0	37	0.95	0.15	0.00	1.09
58.05	9.30	R-4-M	MAJOR STR (G-04-BA) [WB COLORADO RIVER	55.33	16,300	47	6	0	53	0.85	0.11	0.00	0.96
61.64	3.58	R-4-M	DE BEQUE INTERCHANGE CO RD 45.30 N CO RD	21.30	16,300	13	1	0	14	0.61	0.05	0.00	0.66
64.86	3.19	R-4-M	FRONTAGE ROAD CROSSOVER UNDERPASS STR	24.10	20,700	12	3	0	15	0.50	0.12	0.00	0.62
73.97	9.01	R-4-R	PARACHUTE CITY LIMITS	74.32	22,600	33	8	1	42	0.44	0.11	1.35	0.57
74.67	0.71	R-4-R	PARACHUTE/BATTEMENT MESA INTERCHANGE	5.86	22,600	3	1	0	4	0.51	0.17	0.00	0.68
81.23	6.65	R-4-R	RULISON INTERCHANGE RD N AND S OVERPASS	53.20	21,918	45	6	0	51	0.85	0.11	0.00	0.96
86.84	5.57	R-4-R	RIFLE INTERCHANGE SH 6 E RD S TO FRONTAGE	48.39	23,800	33	5	2	40	0.68	0.10	4.13	0.83
90.41	3.56	R-4-R	RIFLE/MEEKER INTERCHANGE RIFLE REST AREA	23.00	17,700	25	2	0	27	1.09	0.09	0.00	1.17
97.42	7.08	R-4-R	SILT INTERCHANGE I-70 SILT BUSINESS SPUR SH	52.20	20,199	49	7	0	56	0.94	0.13	0.00	1.07
105.25	7.81	R-4-R	NEW CASTLE INTERCHANGE CO RD 240 N AND S	75.83	26,600	31	9	0	40	0.41	0.12	0.00	0.53
108.99	3.72	R-4-M	CANYON CREEK INTERCHANGE SH 6 W	27.83	20,500	28	5	0	33	1.01	0.18	0.00	1.19
114.29	5.26	R-4-M	WEST GLENWOOD INTERCHANGE CO RD 133 N	54.53	28,400	39	7	0	46	0.72	0.13	0.00	0.84
116.37	2.04	R-4-M	GLENWOOD SPRINGS/ASPEN INTERCHANGE SH 6	17.72	23,800	27	1	0	28	1.52	0.06	0.00	1.58
118.63	2.29	R-4-M	NO NAME INTERCHANGE CO RD 129 N AND SW	14.29	17,100	21	3	0	24	1.47	0.21	0.00	1.68
127.99	10.02	R-4-M	MILEPOST 128 ( 1.057 TOTAL MILE LENGTH )	63.64	17,400	87	7	0	94	1.37	0.11	0.00	1.48
134.04	6.26	R-4-M	DOTSERO - EAST INTERCHANGE RD N AND S TO	39.76	17,400	34	3	0	37	0.86	0.08	0.00	0.93
139.52	5.45	R-4-M	GYPSPUM INTERCHANGE SH 6 SE RD N	35.21	17,700	16	2	0	18	0.45	0.06	0.00	0.51
146.64	7.00	R-4-M	EAGLE INTERCHANGE I-70 EAGLE BUSINESS	50.59	19,799	40	7	0	47	0.79	0.14	0.00	0.93
155.99	9.34	R-4-R	MILEPOST 156 ( 1 TOTAL MILE LENGTH )	96.48	28,300	78	10	1	89	0.81	0.10	1.04	0.92
156.54	0.54	R-4-R	WOLCOTT INTERCHANGE SH 131 N RD SE	5.58	28,300	5	0	0	5	0.90	0.00	0.00	0.90
162.77	6.15	R-4-R	EDWARDS INTERCHANGE EDWARDS REST AREA	53.87	24,000	44	11	1	56	0.82	0.20	1.86	1.04
166.61	3.81	R-4-M	AVON INTERCHANGE I-70 AVON BUSINESS SPUR	41.85	30,097	47	8	0	55	1.12	0.19	0.00	1.31
171.10	4.59	R-4-M	MINTURN/LEADVILLE INTERCHANGE SH 6 NW SH	59.13	35,297	86	7	1	94	1.45	0.12	1.69	1.59
173.31	2.05	R-4-M	VAIL WEST INTERCHANGE RD N AND S TO	26.19	35,000	39	2	0	41	1.49	0.08	0.00	1.56
176.02	2.67	R-4-M	VAIL INTERCHANGE RD N TO FRONTAGE RD VAIL	24.27	24,900	30	1	0	31	1.24	0.04	0.00	1.28
179.86	3.81	R-4-M	VAIL EAST INTERCHANGE STRS (F-11-AG) EB AND	33.79	24,300	26	1	1	28	0.77	0.03	2.96	0.83
188.99	9.31	R-4-M	MILEPOST 189	66.60	19,600	201	13	0	214	3.02	0.20	0.00	3.21
195.25	6.31	R-4-M	COPPER MOUNTAIN INTERCHANGE STR (F-12-AG)	45.14	19,600	89	11	1	101	1.97	0.24	2.22	2.24
200.99	5.63	R-4-M	FRISCO/MAIN STREET INTERCHANGE STRS	43.36	21,100	69	6	0	75	1.59	0.14	0.00	1.73
202.34	1.35	R-4-M	FRISCO/BRECKENRIDGE INTERCHANGE STR	12.32	25,000	9	2	0	11	0.73	0.16	0.00	0.89
205.41	3.06	R-4-M	(DILLON/SILVERTHORNE) INTERCHANGE STRS	45.56	40,790	39	5	0	44	0.86	0.11	0.00	0.97
214.99	9.65	R-4-M	MILEPOST 215	107.09	30,405	126	8	1	135	1.18	0.07	0.93	1.26



## Colorado Department of Transportation Accident and Rates Book for 2007

V2011.09.20

<b>SH070A</b>													
MP	Section Length	Func Class	Section Description	MVMT	AADT	** PDO	Accidents			Accident Rates *			
							Injury	Fatal	Total	** PDO	Injury	Fatal	Total
216.18	1.11	R-4-M	LOVELAND PASS INTERCHANGE STRS (F-13-P) EB	12.32	30,400	23	2	0	25	1.87	0.16	0.00	2.03
225.26	8.95	R-4-M	ENTER SILVER PLUME CITY LIMITS - IN CLEAR	94.08	28,800	161	26	0	187	1.71	0.28	0.00	1.99
225.85	0.62	R-4-M	RAMPS ON AND OFF	6.60	29,161	11	0	0	11	1.66	0.00	0.00	1.66
227.90	2.08	R-4-M	INTERCHANGE STRS (F-14-AH) EB (F-14-AF) WB -	22.93	30,200	31	3	0	34	1.36	0.13	0.00	1.49
231.88	3.93	R-4-M	EMPIRE JUNCTION INTERCHANGE STR (E-14-S)	44.47	31,000	32	3	1	36	0.72	0.07	2.25	0.81
234.20	2.32	R-4-M	DOWNIEVILLE INTERCHANGE STRS (E-14-AJ) WB	27.35	32,300	26	1	0	27	0.95	0.04	0.00	0.99
235.00	0.78	R-4-M	MILEPOST 235	9.88	34,700	9	0	0	9	0.91	0.00	0.00	0.91
237.65	2.62	R-4-M	INTERCHANGE STRS (E-14-AY) WB (E-14-AZ) EB	40.74	42,600	42	5	0	47	1.03	0.12	0.00	1.16
238.88	1.07	R-4-M	IDAHO SPRINGS WEST INTERCHANGE STR	17.42	44,600	8	0	0	8	0.46	0.00	0.00	0.46
239.64	0.89	R-4-M	MOUNT EVANS INTERCHANGE STR (F-14-E)	14.03	43,200	13	1	0	14	0.92	0.07	0.00	0.99
241.12	1.44	R-4-M	INTERCHANGE STR (F-14-Y) IDAHO SPRINGS	21.34	40,605	33	4	0	37	1.55	0.19	0.00	1.74
242.97	1.86	R-4-M	HIDDEN VALLEY INTERCHANGE STRS (F-15-BQ)	29.40	43,300	60	2	0	62	2.04	0.07	0.00	2.10
244.25	1.25	R-4-M	CENTRAL CITY/GOLDEN INTERCHANGE STRS	19.94	43,700	29	3	0	32	1.45	0.15	0.00	1.60
247.23	3.16	R-4-M	CLEAR CREEK COUNTY - JEFFERSON COUNTY	55.36	48,000	39	5	0	44	0.70	0.09	0.00	0.79
250.76	3.50	R-6-M	EVERGREEN INTERCHANGE STR (F-15-CE) - JCT	53.27	41,700	49	11	1	61	0.92	0.21	1.88	1.14
251.31	0.58	R-6-M	MAJOR STR (F-15-CF) - RD NW (CO RD GP10)	9.74	46,000	17	1	0	18	1.76	0.10	0.00	1.86
252.23	0.84	R-6-M	INTERCHANGE STR (F-15-CH) - UNDERPASS	16.25	53,000	19	1	0	20	1.18	0.06	0.00	1.24
253.52	1.29	R-6-M	GENESEE INTERCHANGE GENESEE PARK'N'RIDE	26.31	55,886	22	5	0	27	0.84	0.19	0.00	1.03
253.99	0.45	R-6-M	MILEPOST 254	10.50	63,900	4	0	0	4	0.38	0.00	0.00	0.38
255.37	1.33	U-6-M	CHANGE IN ROADWAY WIDTH OR DESIGNED	31.02	63,900	38	6	0	44	1.22	0.19	0.00	1.42
255.96	0.60	U-6-M	INTERCHANGE STR (F-15-AE) UNDERPASS - RD N	13.99	63,900	18	3	0	21	1.29	0.22	0.00	1.51
256.99	1.00	U-6-M	SIGN BRIDGE STR (E-17-TQ) WBND RAMP	25.06	68,671	32	6	1	39	1.28	0.24	3.99	1.55
258.37	1.34	U-6-M	SIGN BRIDGE STR (F-16-GU) EB - ENTER DISTRICT	33.60	68,700	33	4	0	37	0.98	0.12	0.00	1.10
258.71	0.35	U-6-M	RED ROCKS INTERCHANGE STRS (F-16-GS) EB	8.78	68,700	10	2	0	12	1.16	0.23	0.00	1.39
259.72	1.00	U-6-M	RD NW AND SE (ROONEY RD) (CO RD 53)	24.64	67,505	35	6	1	42	1.42	0.24	4.05	1.70
259.99	0.21	U-7-R	MILEPOST 260	6.35	82,782	11	0	0	11	1.71	0.00	0.00	1.71
261.02	1.03	U-7-R	W 6TH AVENUE INTERCHANGE SH 6 E AND W	33.53	89,200	22	6	0	28	0.66	0.18	0.00	0.84
261.62	0.59	U-6-R	W COLFAX AVENUE INTERCHANGE SH 40 E AND	15.07	70,000	6	4	0	10	0.40	0.27	0.00	0.67
262.56	0.87	U-6-R	DENVER WEST BOULEVARD INTERCHANGE RD	26.58	83,700	30	2	0	32	1.12	0.07	0.00	1.20
263.86	1.27	U-6-R	MAJOR STR (E-16-HP) PEDESTRIAN OVERPASS	39.86	85,998	25	6	0	31	0.63	0.15	0.00	0.78
264.33	0.50	U-6-R	ENTER WHEAT RIDGE CITY LIMITS	15.70	86,000	4	1	0	5	0.25	0.06	0.00	0.32
265.33	0.95	U-6-R	GOLDEN INTERCHANGE STR (E-16-JJ) - JCT SH	29.68	85,600	32	2	0	34	1.08	0.07	0.00	1.14
265.72	0.41	U-6-R	WARD ROAD INTERCHANGE STRS (E-16-JN) EB	15.84	105,851	19	1	0	20	1.19	0.06	0.00	1.26
266.99	1.12	U-6-R	SIGN BRIDGE STR (E-16-WF) (E-16-YQ) - MILEPOST	44.97	110,000	89	10	0	99	1.98	0.22	0.00	2.20
267.39	0.39	U-6-R	KIPLING STREET INTERCHANGE STRS (E-16-GY)	15.66	110,000	17	2	1	20	1.09	0.13	6.42	1.28

Functional Class Definition  
Rural/Urban - # of Lanes - Terrain  
R-4-F = Rural 4-Lane Flat Roadway

\* PDO and Injury Rates in Million Vehicle Miles Traveled  
Fatal Rate in 100 Million Vehicle Miles Traveled  
\*\* PDO = Property Damage Only



## Colorado Department of Transportation Accident and Rates Book for 2007

V2011.09.20

<b>SH070A</b>													
MP	Section Length	Func Class	Section Description	MVMT	AADT	** PDO	Accidents			Accident Rates *			
							Injury	Fatal	Total	** PDO	Injury	Fatal	Total
268.41	1.00	U-8-R	MAJOR STR (E-16-GW) OVERPASSES RD N AND S	49.26	134,950	69	12	0	81	1.40	0.24	0.00	1.65
269.00	0.40	U-8-R	MILEPOST 269	19.71	135,000	36	2	0	38	1.84	0.10	0.00	1.94
269.33	0.32	U-8-R	MAJOR STR (E-16-JY) UNDERPASS SH 76 EB	14.46	123,804	26	3	0	29	1.81	0.21	0.00	2.02
269.99	0.70	U-6-R	CLASS EVENT CHANGE FC-42950	22.15	86,700	16	0	0	16	0.72	0.00	0.00	0.72
270.49	0.49	U-6-R	REGIONAL BOUNDARY	15.65	87,500	17	4	0	21	1.09	0.26	0.00	1.34
271.54	1.04	U-6-R	LOWELL BOULEVARD INTERCHANGE RD N AND S	37.47	98,700	48	12	2	62	1.29	0.32	5.36	1.66
272.00	0.50	U-6-R	MILEPOST 272 ( 1.05 TOTAL MILE LENGTH )	19.89	109,000	15	0	1	16	0.75	0.00	5.00	0.80
273.01	0.97	U-6-R	PECOS STREET INTERCHANGE RD N AND S	40.36	114,000	41	6	0	47	1.01	0.15	0.00	1.16
274.03	0.95	U-6-R	INTERCHANGE STRS (E-16-BQ)SB (E-16-BI)NB	41.96	121,000	96	9	0	105	2.28	0.21	0.00	2.49
274.60	0.50	U-4-R	WASHINGTON STREET INTERCHANGE RD N AND	28.11	154,000	50	12	0	62	1.77	0.43	0.00	2.20
274.98	0.33	U-6-R	OVERPASS HUMBOLDT ST	16.74	139,000	47	10	0	57	2.82	0.60	0.00	3.43
275.24	0.22	U-6-R	RD NW (E 46TH AVE) - OVERPASS SEPARATION	11.03	137,411	33	3	0	36	2.94	0.27	0.00	3.20
275.56	0.27	U-6-R	OVERPASS RD N AND S YORK ST	13.80	140,000	11	6	0	17	0.79	0.43	0.00	1.23
276.07	0.49	U-6-R	STEELE STREET INTERCHANGE STR (E-17-FX) -	22.89	128,000	37	4	0	41	1.61	0.17	0.00	1.78
277.01	0.99	U-6-R	DAHLIA STREET/HOLLY STREET/MONACO STREET	45.89	127,000	80	12	0	92	1.75	0.26	0.00	2.01
278.04	1.02	U-6-R	MONACO STREET/HOLLY STREET/DAHLIA STREET	46.91	126,004	48	8	0	56	1.03	0.17	0.00	1.20
278.54	0.50	U-6-R	QUEBEC STREET INTERCHANGE SH 35 N AND S	23.73	130,000	50	8	0	58	2.12	0.34	0.00	2.46
279.28	0.72	U-6-R	JCT SH 270 NW	35.74	136,000	79	14	0	93	2.21	0.39	0.00	2.61
280.56	1.27	U-6-R	HAVANA STREET INTERCHANGE RD N AND S UP	82.96	178,966	71	8	0	79	0.86	0.10	0.00	0.95
281.55	0.96	U-6-R	PEORIA STREET INTERCHANGE MONTBELLO	59.57	170,000	115	13	0	128	1.93	0.22	0.00	2.15
282.55	1.04	U-6-R	REGIONAL BOUNDARY	57.70	152,000	108	15	0	123	1.87	0.26	0.00	2.13
283.52	0.96	U-6-R	CHAMBERS ROAD INTERCHANGE RD N AND S	37.19	106,144	63	8	1	72	1.70	0.22	2.70	1.94
283.91	0.39	U-4-R	RAMP OFF	11.14	78,258	59	6	0	65	5.31	0.54	0.00	5.85
284.62	0.70	U-4-R	OVERPASS STR AIRPORT BD	17.04	66,700	17	3	0	20	1.00	0.18	0.00	1.18
285.72	1.09	U-4-R	REGIONAL BOUNDARY	26.62	66,900	21	0	0	21	0.79	0.00	0.00	0.79
285.99	0.36	U-4-R	MILEPOST 286 ( 1.098 TOTAL MILE LENGTH )	9.03	68,700	17	2	0	19	1.87	0.22	0.00	2.09
287.99	1.91	U-4-R	MILEPOST 288 ( 0.951 TOTAL MILE LENGTH )	47.89	68,700	5	1	0	6	0.10	0.02	0.00	0.13
288.47	0.38	U-4-R	RAMP OFF	8.65	62,386	11	1	0	12	1.26	0.11	0.00	1.38
289.17	0.72	U-4-R	E-470 INTERCHANGE STR (F-18-AW) UNDERPASS	10.93	41,600	9	3	0	12	0.82	0.27	0.00	1.10
289.46	0.26	U-4-R	MAJOR STR (F-18-AZ) FIRST CREEK	1.91	20,100	3	0	0	3	1.58	0.00	0.00	1.58
292.12	2.64	R-4-R	AIRPARK ROAD INTERCHANGE SH 36 E RD S TO	19.37	20,100	10	1	0	11	0.52	0.05	0.00	0.57
295.25	3.21	R-4-R	WATKINS INTERCHANGE I-70 WATKINS BUSINESS	28.00	23,900	4	2	1	7	0.14	0.07	3.57	0.25
304.35	9.11	R-4-R	BENNETT INTERCHANGE SH 79 N AND CO RD 133	69.83	21,000	20	4	1	25	0.29	0.06	1.43	0.36
305.77	1.40	R-4-R	COLORADO WELCOME CENTER INTERCHANGE	10.73	21,000	4	2	0	6	0.37	0.19	0.00	0.56
310.16	4.35	R-4-R	STRASBURG INTERCHANGE I-70 STRASBURG	27.00	17,004	9	3	0	12	0.33	0.11	0.00	0.44



**Colorado Department of Transportation  
Accident and Rates Book for 2007**

V2011.09.20

<b>SH070A</b>													
MP	Section Length	Func Class	Section Description	MVMT	AADT	** PDO	Accidents			Accident Rates *			
							Injury	Fatal	Total	** PDO	Injury	Fatal	Total
315.99	5.70	R-4-R	BYERS INTERCHANGE MILEPOST 316 SH 36 E AND	25.80	12,400	7	2	1	10	0.27	0.08	3.88	0.39
322.08	6.14	R-4-R	PEORIA INTERCHANGE CO RD 201 S OVERPASS	26.44	11,800	10	4	2	16	0.38	0.15	7.56	0.60
328.32	6.20	R-4-R	DEER TRAIL INTERCHANGE I-70 DEER TRAIL	33.49	14,800	11	4	0	15	0.33	0.12	0.00	0.45
337.64	9.26	R-4-R	MAJOR STR (G-21-J) DRY WASH	36.50	10,800	13	5	0	18	0.36	0.14	0.00	0.49
340.34	2.65	R-4-R	AGATE INTERCHANGE MAJOR STR (G-21-Y) - JCT	10.45	10,800	3	3	0	6	0.29	0.29	0.00	0.57
349.99	9.84	R-4-R	MILEPOST 350	39.15	10,900	10	7	0	17	0.26	0.18	0.00	0.43
352.33	2.33	R-4-R	KIOWA INTERCHANGE STR (G-21-T) - JCT SH 086A	9.27	10,900	1	0	0	1	0.11	0.00	0.00	0.11
359.49	7.14	R-4-F	LIMON/COLORADO SPRINGS INTERCHANGE SH 24	29.19	11,200	9	3	0	12	0.31	0.10	0.00	0.41
361.73	2.23	R-4-F	LIMON INTERCHANGE SH 24 NE AND SW	9.20	11,300	4	0	0	4	0.44	0.00	0.00	0.44
363.02	1.26	R-4-F	HUGO/KIT CARSON INTERCHANGE SH 24 NW AND	5.01	10,901	3	0	0	3	0.60	0.00	0.00	0.60
371.47	8.38	R-4-F	GENOA INTERCHANGE CO RD 31 N AND S	26.92	8,800	7	1	0	8	0.26	0.04	0.00	0.30
380.99	9.53	R-4-F	MILEPOST 381 ( 0.999 TOTAL MILE LENGTH )	31.31	9,000	7	2	0	9	0.22	0.06	0.00	0.29
383.49	2.49	R-4-F	LEAVE ARRIBA CITY LIMITS	8.18	9,000	5	0	0	5	0.61	0.00	0.00	0.61
392.51	9.00	R-4-F	MAJOR STR (G-24-Z) OVERPASS RD N AND S (CO	37.12	11,300	6	0	0	6	0.16	0.00	0.00	0.16
394.55	2.03	R-4-F	FLAGLER INTERCHANGE CO RD 5 N AND S	8.37	11,300	3	2	0	5	0.36	0.24	0.00	0.60
403.99	9.43	R-4-F	MILEPOST 404	32.01	9,301	10	2	0	12	0.31	0.06	0.00	0.37
404.99	0.99	R-4-F	MILEPOST 405 - REPOSTED MARKER	3.36	9,300	3	0	0	3	0.89	0.00	0.00	0.89
411.91	6.95	R-4-F	VONA INTERCHANGE I-70 VONA BUSINESS SPUR	31.71	12,500	12	4	1	17	0.38	0.13	3.15	0.54
419.30	7.41	R-4-F	STRATTON INTERCHANGE SH 57 N UNDERPASS	33.27	12,300	15	1	0	16	0.45	0.03	0.00	0.48
428.61	9.31	R-4-F	RAMPS ON AND OFF	40.78	12,000	11	2	0	13	0.27	0.05	0.00	0.32
436.78	8.18	R-4-F	BURLINGTON INTERCHANGE SH 385 N AND S	35.83	12,000	8	4	0	12	0.22	0.11	0.00	0.34
445.99	9.18	R-4-F	MILEPOST 446 ( 1 TOTAL MILE LENGTH )	27.81	8,300	17	2	2	21	0.61	0.07	7.19	0.76
449.51	3.51	R-4-F	COLORADO-KANSAS STATE LINE END	10.63	8,300	6	2	1	9	0.56	0.19	9.40	0.85
Totals:	448.11					4,199	588	35	4,822	1.01	0.14	0.84	1.16

<b>SH070B</b>													
MP	Section Length	Func Class	Section Description	MVMT	AADT	** PDO	Accidents			Accident Rates *			
							Injury	Fatal	Total	** PDO	Injury	Fatal	Total
0.00		U-4-R	I-70 INTERCHANGE (GRAND JUNCTION) SH 70 NW										
0.59	0.59	U-4-R	RD E AND SW (CO RD G.00)	5.56	25,800	6	2	0	8	1.08	0.36	0.00	1.44
1.99	1.38	U-4-R	MILEPOST 2 ( 0.976 TOTAL MILE LENGTH )	13.80	27,398	4	3	0	7	0.29	0.22	0.00	0.51
2.27	0.28	U-4-R	RAMP OFF	2.68	26,197	4	1	0	5	1.51	0.38	0.00	1.89
2.54	0.26	U-4-R	RAMPS ON AND OFF	2.54	26,805	6	1	0	7	2.36	0.39	0.00	2.75
3.01	0.59	U-4-R	RD N AND S (CO RD 24.50)	6.35	29,500	9	2	0	11	1.43	0.32	0.00	1.75



**Colorado Department of Transportation  
Accident and Rates Book for 2007**

V2011.09.20

**SH070B**

MP	Section Length	Func Class	Section Description	MVMT	AADT	** PDO	Accidents			Accident Rates *			
							Injury	Fatal	Total	** PDO	Injury	Fatal	Total
3.60	0.58	U-4-R	RD N AND S (CO RD 25.00)	8.24	38,900	28	0	0	28	3.40	0.00	0.00	3.40
4.36	0.75	U-4-R	MAJOR STR (H-2-J) WB OVERPASS EB SH-6B GR	12.29	44,900	93	13	1	107	7.57	1.06	8.14	8.71
4.94	0.57	U-4-R	JCT SH 340 W RD E (GRAND AVE) RD N (FIRST ST)	5.47	26,300	8	0	0	8	1.46	0.00	0.00	1.46
5.21	0.26	U-4-R	RD E AND W (COLORADO AVE)	3.22	33,941	16	3	0	19	4.97	0.93	0.00	5.90
5.47	0.25	U-4-R	RD N AND S (3RD ST)	1.60	17,569	4	2	1	7	2.50	1.25	62.38	4.37
5.74	0.26	U-2-R	RD N AND S (6TH ST)	1.47	15,529	38	3	0	41	25.88	2.04	0.00	27.93
6.30	0.55	U-2-R	RD N AND S (12TH ST)	2.50	12,430	13	0	0	13	5.21	0.00	0.00	5.21
6.58	0.27	U-2-R	RD N (15TH) (ON WB LANE) BEGIN 1-WAY	1.25	12,696	8	0	0	8	6.39	0.00	0.00	6.39
7.60	0.99	U-4-R	ENTER GRAND JUNCTION CITY LIMITS	8.20	22,700	25	1	0	26	3.06	0.12	0.00	3.18
8.28	0.66	U-4-R	RD N (MELODY LN)	5.47	22,700	2	0	0	2	0.36	0.00	0.00	0.36
8.64	0.35	U-4-R	RD N (MORNING GLORY LN) (CO RD 29.20)	2.49	19,515	4	0	0	4	1.60	0.00	0.00	1.60
9.30	0.64	U-4-R	LEAVE GRAND JUNCTION CITY LIMITS	4.42	18,900	2	0	0	2	0.45	0.00	0.00	0.45
9.60	0.29	U-4-R	ENTER GRAND JUNCTION CITY LIMITS	2.87	27,123	26	2	0	28	9.06	0.70	0.00	9.75
10.50	0.89	U-4-R	RD N (CO RD 31.00)	6.76	20,800	3	1	0	4	0.45	0.15	0.00	0.60
11.06	0.54	U-4-R	RD N (CO RD 31.50)	4.06	20,601	3	1	0	4	0.74	0.25	0.00	0.99
11.71	0.64	U-4-R	JCT SH 141 SE RD NW (CO RD 32.00)	3.55	15,200	24	0	0	24	6.76	0.00	0.00	6.76
12.17	0.36	U-4-R	JCT U.S.6 SH 6 E RD W (CO RD F.00)	3.15	24,000	35	2	0	37	11.01	0.63	0.00	11.64
13.36	1.31	U-4-R	JCT I-70 SH 70 E AND W END SH 70 GRAND	8.56	17,900	7	0	0	7	0.82	0.00	0.00	0.82
Totals:	13.26					368	37	2	407	3.16	0.32	1.72	3.49

**SH070K**

MP	Section Length	Func Class	Section Description	MVMT	AADT	** PDO	Accidents			Accident Rates *			
							Injury	Fatal	Total	** PDO	Injury	Fatal	Total
0.00		R-2-M	JCT I-70 SH 70 E AND W BEGIN SH 70 IDAHO										
0.71	0.71	R-2-M	RD N AND S (9TH AVE)	0.52	2,000	2	0	0	2	3.88	0.00	0.00	3.88
1.24	0.52	R-2-M	RD SW AND NE (RIVERSIDE DR)	0.77	4,052	4	0	0	4	5.20	0.00	0.00	5.20
2.55	1.30	R-2-M	JCT I-70 SH 70 E AND W END SH 70 IDAHO	3.84	8,100	5	0	0	5	1.30	0.00	0.00	1.30
Totals:	2.53					11	0	0	11	2.14	0.00	0.00	2.14





**Colorado Department of Transportation  
Accident and Rates Book for 2007**

V2011.09.20

**SH070Z**

Section MP	Section Length	Func Class	Section Description	MVMT	AADT	** PDO	Accidents			Accident Rates *				
							Injury	Fatal	Total	** PDO	Injury	Fatal	Total	
0.00		U-2-R	MILEPOST 0 JCT FAP RT 70 AND U.S.6-50											
0.26	0.26	U-2-R	RD N AND S (12TH ST)	1.20	12,600	2	1	0	3	1.67	0.84	0.00	2.51	
0.55	0.28	U-2-R	RD N AND S (9TH ST)	1.36	13,290	5	0	0	5	3.68	0.00	0.00	3.68	
0.83	0.27	U-2-R	RD N AND S (6TH ST)	1.41	14,309	21	2	0	23	14.89	1.42	0.00	16.31	
1.27	0.43	U-3-R	JCT FAP AND SH RT 70 AND U.S.6-50 N AND S (1ST	2.23	14,203	30	2	0	32	13.46	0.90	0.00	14.36	
Totals:		1.24				58	5	0	63	9.36	0.81	0.00	10.17	

**SH071A**

Section MP	Section Length	Func Class	Section Description	MVMT	AADT	** PDO	Accidents			Accident Rates *			
							Injury	Fatal	Total	** PDO	Injury	Fatal	Total
0.00		R-2-F	JCT U.S.350 SH 350 NE AND SW BEGIN SH 71										
7.03	6.93	R-2-F	RD E (CO RD Y)	0.43	170	0	0	0	0	0.00	0.00	0.00	0.00
9.10	2.05	R-2-F	JCT SH 10 E AND W END SH 71 BEGIN	0.17	230	0	0	0	0	0.00	0.00	0.00	0.00
Totals:		8.98				0	0	0	0	0.00	0.00	0.00	0.00

**SH071B**

Section MP	Section Length	Func Class	Section Description	MVMT	AADT	** PDO	Accidents			Accident Rates *			
							Injury	Fatal	Total	** PDO	Injury	Fatal	Total
9.60		R-2-R	JCT SH 10 E AND W RD S (CO RD 19.5) (HAWLEY)										
11.60	1.99	R-2-R	RD E (CO RD CC)	0.35	480	0	0	0	0	0.00	0.00	0.00	0.00
13.74	2.12	R-2-R	RD E AND W (HOPKINS AVE)	0.60	769	0	0	0	0	0.00	0.00	0.00	0.00
14.54	0.79	R-2-R	JCT U.S.50 SH 50 SE (ELM AVE) JCT SH 266 NE	0.62	2,143	1	0	0	1	1.62	0.00	0.00	1.62
Totals:		4.90				1	0	0	1	0.64	0.00	0.00	0.64

**SH071C**

Section MP	Section Length	Func Class	Section Description	MVMT	AADT	** PDO	Accidents			Accident Rates *			
							Injury	Fatal	Total	** PDO	Injury	Fatal	Total
16.16		R-2-R	JCT U.S.50 SH 50 NW AND SE END OVERLAPPING										
22.66	6.49	R-2-R	RD W (CO RD 8)	4.03	1,700	1	0	0	1	0.25	0.00	0.00	0.25
26.63	3.91	R-2-R	JCT SH 96 W RD E (CO RD 16)	2.00	1,400	1	0	0	1	0.50	0.00	0.00	0.50
27.32	0.79	R-2-R	RD W (9TH ST)	0.41	1,415	1	1	0	2	2.46	2.46	0.00	4.91
27.99	0.66	R-2-R	MILEPOST 28 ( 0.998 TOTAL MILE LENGTH )	0.24	1,013	0	0	0	0	0.00	0.00	0.00	0.00
37.26	9.23	R-2-R	MAJOR STR (K-22-O) POND CREEK	3.07	910	2	1	0	3	0.65	0.33	0.00	0.98





**Colorado Department of Transportation  
Accident and Rates Book for 2007**

V2011.09.20

<b>SH071C</b>													
MP	Section Length	Func Class	Section Description	MVMT	AADT	** PDO	Accidents			Accident Rates *			
							Injury	Fatal	Total	** PDO	Injury	Fatal	Total
45.69	8.40	R-2-F	RD E (CO RD 52)	2.79	910	1	0	0	1	0.36	0.00	0.00	0.36
54.99	9.19	R-2-F	MILEPOST 55 ( 1 TOTAL MILE LENGTH )	2.88	860	3	0	0	3	1.04	0.00	0.00	1.04
64.49	9.49	R-2-F	RD N (CO RD 19)	2.98	860	2	1	0	3	0.67	0.34	0.00	1.01
65.55	1.06	R-2-F	RD E (CO RD T)	0.33	860	0	0	0	0	0.00	0.00	0.00	0.00
72.59	7.03	R-2-F	JCT SH 94 E AND W (PUNKIN CENTER)	1.62	630	1	2	0	3	0.62	1.24	0.00	1.86
81.60	9.00	R-2-F	RD W (CO RD 2K)	2.00	610	1	0	0	1	0.50	0.00	0.00	0.50
90.72	9.05	R-2-F	RD W (CO RD 2V)	2.01	610	1	0	0	1	0.50	0.00	0.00	0.50
91.76	1.03	R-2-F	RD E AND W (CO RD 2W)	0.23	610	1	0	0	1	4.36	0.00	0.00	4.36
94.79	3.01	R-2-F	RD E AND W (CO RD 2Z)	0.88	800	0	0	0	0	0.00	0.00	0.00	0.00
97.78	2.98	R-2-F	RD W (CO RD 3C)	0.89	820	1	0	0	1	1.12	0.00	0.00	1.12
99.71	1.98	R-2-F	RD E AND W (CO RD 3E)	1.01	1,400	3	0	0	3	2.96	0.00	0.00	2.96
101.00	1.29	R-2-F	CHANGE ROADWAY WIDTH	0.92	1,959	1	0	0	1	1.08	0.00	0.00	1.08
Totals:		84.59				20	5	0	25	0.71	0.18	0.00	0.88

<b>SH071D</b>													
MP	Section Length	Func Class	Section Description	MVMT	AADT	** PDO	Accidents			Accident Rates *			
							Injury	Fatal	Total	** PDO	Injury	Fatal	Total
102.00		R-2-F	JCT U.S.24 SH 24 E AND W (3RD ST) END										
102.61	0.67	R-2-F	ROUTE CLASS CHANGE	0.46	1,894	0	0	0	0	0.00	0.00	0.00	0.00
104.66	2.02	R-2-F	RD E (CO RD 3J)	1.33	1,800	0	0	0	0	0.00	0.00	0.00	0.00
113.99	9.38	R-2-F	MILEPOST 114 ( 1 TOTAL MILE LENGTH )	3.42	1,000	0	3	0	3	0.00	0.88	0.00	0.88
123.99	10.08	R-2-F	MILEPOST 124 ( 0.998 TOTAL MILE LENGTH )	3.68	1,000	1	1	0	2	0.27	0.27	0.00	0.54
132.98	8.86	R-2-F	RD E (CO RD 7)	3.23	1,000	1	0	0	1	0.31	0.00	0.00	0.31
138.00	4.99	R-2-R	MILEPOST 138 ( 0.979 TOTAL MILE LENGTH )	1.51	830	4	0	0	4	2.65	0.00	0.00	2.65
147.08	9.05	R-2-R	RD E (CO RD 21)	3.63	1,100	3	2	1	6	0.83	0.55	27.52	1.65
155.18	8.04	R-2-R	RD E AND W (CO RD 29) (WOODROW)	3.23	1,100	0	1	0	1	0.00	0.31	0.00	0.31
164.63	9.54	R-2-F	RD W (CO RD 1.50)	3.48	1,000	2	0	0	2	0.57	0.00	0.00	0.57
166.36	1.67	R-2-F	RD E AND W (CO RD K)	0.61	1,000	1	1	0	2	1.65	1.65	0.00	3.29
174.36	8.07	R-2-F	JCT U.S.34 SH 34 E AND W END SH 71 BEGIN	5.75	1,953	8	1	0	9	1.39	0.17	0.00	1.56
Totals:		72.37				20	9	1	30	0.66	0.30	3.30	0.99



**Colorado Department of Transportation  
Accident and Rates Book for 2007**

V2011.09.20

<b>SH071E</b>													
MP	Section Length	Func Class	Section Description	MVMT	AADT	** PDO	Accidents			Accident Rates *			
							Injury	Fatal	Total	** PDO	Injury	Fatal	Total
175.49		R-4-R	JCT U.S.34 SH 34 E AND W (EDISON ST) END										
175.99	0.50	R-4-R	RD W (DESSA ST) (CO RD S.1)	0.73	3,994	3	1	0	4	4.11	1.37	0.00	5.48
176.53	0.45	R-4-R	RAMP ON AND OFF	0.95	5,810	0	0	0	0	0.00	0.00	0.00	0.00
178.84	2.42	R-2-R	RD S (CO RD 29)	3.00	3,400	2	0	0	2	0.66	0.00	0.00	0.66
181.34	2.52	R-2-R	RD E (CO RD W)	1.29	1,400	2	0	0	2	1.55	0.00	0.00	1.55
181.89	0.54	R-2-R	RD E (1ST ST) RD W (CO RD W.5)	0.22	1,100	0	0	0	0	0.00	0.00	0.00	0.00
182.99	0.98	R-2-R	MILEPOST 183 ( 0.888 TOTAL MILE LENGTH )	0.20	568	0	0	0	0	0.00	0.00	0.00	0.00
189.57	6.51	R-2-R	RD E AND W (CO RD EE)	1.19	500	0	0	0	0	0.00	0.00	0.00	0.00
198.99	9.42	R-2-F	MILEPOST 199 ( 1.001 TOTAL MILE LENGTH )	1.13	330	0	1	0	1	0.00	0.88	0.00	0.88
201.64	2.64	R-2-F	JCT SH 14 E AND W END SH 71 BEGIN	0.32	330	0	0	0	0	0.00	0.00	0.00	0.00
Totals:	25.98					7	2	0	9	0.77	0.22	0.00	1.00

<b>SH071F</b>													
MP	Section Length	Func Class	Section Description	MVMT	AADT	** PDO	Accidents			Accident Rates *			
							Injury	Fatal	Total	** PDO	Injury	Fatal	Total
205.53		R-2-F	JCT SH 14 E AND W END OVERLAPPING										
214.99	9.46	R-2-F	MILEPOST 215 ( 1 TOTAL MILE LENGTH )	2.38	690	3	0	0	3	1.26	0.00	0.00	1.26
224.38	9.42	R-2-R	MAJOR STR (A-22-B) TWO MILE CREEK	2.37	690	1	0	0	1	0.42	0.00	0.00	0.42
225.16	0.77	R-2-R	RD E (CO RD 124)	0.19	690	0	0	0	0	0.00	0.00	0.00	0.00
232.82	7.69	R-2-R	COLORADO-NEBRASKA STATE LINE END SH 71	1.63	580	0	1	0	1	0.00	0.61	0.00	0.61
Totals:	27.34					4	1	0	5	0.61	0.15	0.00	0.76

<b>SH072A</b>													
MP	Section Length	Func Class	Section Description	MVMT	AADT	** PDO	Accidents			Accident Rates *			
							Injury	Fatal	Total	** PDO	Injury	Fatal	Total
0.00		U-4-R	I-70 INTERCHANGE (WARD RD) SH 70 NE AND SW										
1.02	1.00	U-4-R	RD E (54TH DR)	12.85	35,200	62	5	0	67	4.84	0.39	0.00	5.23
1.56	0.53	U-4-R	RD E AND W (W 58TH AVE)	6.81	35,200	13	2	0	15	1.91	0.29	0.00	2.21
2.06	0.50	U-4-R	RD E (W 62ND AVE)	5.57	30,500	21	0	0	21	3.77	0.00	0.00	3.77
2.36	0.29	U-4-R	RD N (RALSTON PL)	3.30	31,169	17	3	1	21	5.15	0.91	30.31	6.37
3.03	0.73	U-4-R	RD N (DEFRAME ST)	4.82	18,100	30	1	0	31	6.21	0.21	0.00	6.42
3.60	0.60	U-4-R	RD W (64TH AVE) (CO RD 172)	6.50	29,700	15	2	0	17	2.29	0.31	0.00	2.60
4.64	0.98	U-4-R	RD E AND W (W 72ND AVE)	5.85	16,341	43	4	0	47	7.34	0.68	0.00	8.02
5.71	0.98	U-2-R	MAJOR STR (E-16-BD) FARMERS HIGHLINE CANAL	5.15	14,402	19	0	0	19	3.70	0.00	0.00	3.70

Functional Class Definition  
Rural/Urban - # of Lanes - Terrain  
R-4-F = Rural 4-Lane Flat Roadway

\* PDO and Injury Rates in Million Vehicle Miles Traveled  
Fatal Rate in 100 Million Vehicle Miles Traveled  
\*\* PDO = Property Damage Only



**Colorado Department of Transportation  
Accident and Rates Book for 2007**

V2011.09.20

<b>SH072A</b>													
MP	Section Length	Func Class	Section Description	MVMT	AADT	** PDO	Accidents			Accident Rates *			
							Injury	Fatal	Total	** PDO	Injury	Fatal	Total
6.26	0.57	U-2-R	RD N (INDIANA ST) (CO RD 17)	3.00	14,400	10	3	0	13	3.32	1.00	0.00	4.32
7.39	1.12	U-2-R	ENTER ARVADA CITY LIMITS	1.72	4,218	4	1	0	5	2.32	0.58	0.00	2.89
8.87	1.45	U-2-R	CHANGE ROADWAY WIDTH	2.22	4,200	1	0	0	1	0.45	0.00	0.00	0.45
9.99	1.11	U-2-R	MILEPOST 10 ( 1.004 TOTAL MILE LENGTH )	1.70	4,200	4	0	0	4	2.35	0.00	0.00	2.35
10.65	0.65	U-2-R	JCT SH 93 NW AND SE COAL CREEK	1.00	4,200	1	0	0	1	1.00	0.00	0.00	1.00
10.99	0.38	U-2-R	MILEPOST 11 ( 1.062 TOTAL MILE LENGTH )	0.68	4,900	4	1	0	5	5.82	1.46	0.00	7.28
17.51	6.60	R-2-R	RD SW (TWIN SPRUCE RD) (CO RD 2)	11.80	4,900	18	8	0	26	1.52	0.68	0.00	2.20
18.60	1.08	R-2-M	RD SW (RANCH ELSIE RD)	1.58	4,000	2	2	0	4	1.27	1.27	0.00	2.54
20.72	2.16	R-2-M	RD S (CAMP EDEN RD) (CO RD KH1)	2.21	2,801	7	2	0	9	3.18	0.91	0.00	4.08
25.60	4.94	R-2-M	RD NW (CO RD 97)	2.53	1,401	4	6	0	10	1.59	2.38	0.00	3.96
29.38	3.83	R-2-M	JCT SH 119 NE AND SW END SH 72 BEGIN	1.40	1,000	4	2	0	6	2.86	1.43	0.00	4.29
Totals:		29.50				279	42	1	322	3.46	0.52	1.24	3.99

<b>SH072B</b>													
MP	Section Length	Func Class	Section Description	MVMT	AADT	** PDO	Accidents			Accident Rates *			
							Injury	Fatal	Total	** PDO	Injury	Fatal	Total
32.33		R-2-M	JCT SH 119 S AND NE RD N (BRIDGE ST) END										
32.85	0.52	R-2-M	RD NE (FOREST RD)	0.57	3,011	0	1	0	1	0.00	1.75	0.00	1.75
41.97	9.14	R-2-M	LEAVE ROOSEVELT NATIONAL FOREST	6.00	1,800	6	1	0	7	1.00	0.17	0.00	1.17
44.09	2.12	R-2-M	RD SW (AMERICAN ST) (CO RD 102)	1.39	1,800	3	0	0	3	2.16	0.00	0.00	2.16
48.34	4.32	R-2-M	RD E (CO RD 94)	1.73	1,100	3	2	0	5	1.73	1.15	0.00	2.88
54.06	5.71	R-2-M	JCT SH 7 NW AND NE END SH 72	1.88	900	1	4	0	5	0.53	2.13	0.00	2.67
Totals:		21.81				13	8	0	21	1.12	0.69	0.00	1.81

<b>SH074A</b>													
MP	Section Length	Func Class	Section Description	MVMT	AADT	** PDO	Accidents			Accident Rates *			
							Injury	Fatal	Total	** PDO	Injury	Fatal	Total
0.00		R-4-M	I-70 INTERCHANGE (EL RANCHO) SH 70 NE AND										
0.54	0.55	R-4-M	ENTER SMALL URBAN AREA	4.56	22,724	6	2	0	8	1.32	0.44	0.00	1.76
1.90	1.37	R-4-M	RD N (SODA CREEK RD) (CO RD 63) RD S(BERGEN	11.50	23,000	6	1	1	8	0.52	0.09	8.72	0.70
2.95	1.04	R-4-M	RD W (SQUAW PASS RD) (CO RD 66)	7.55	19,880	7	0	0	7	0.93	0.00	0.00	0.93
3.99	1.04	R-4-M	RD NE (BROOKLINE RD)	8.75	23,054	14	1	1	16	1.61	0.11	11.48	1.84
4.70	0.70	R-4-M	RD W (TO FRONTAGE RD)	6.19	24,223	13	1	0	14	2.10	0.16	0.00	2.26
5.33	0.63	R-4-M	RD E AND W (STAGECOACH BLVD)	5.20	22,600	6	0	0	6	1.16	0.00	0.00	1.16

Functional Class Definition  
Rural/Urban - # of Lanes - Terrain  
R-4-F = Rural 4-Lane Flat Roadway

\* PDO and Injury Rates in Million Vehicle Miles Traveled  
Fatal Rate in 100 Million Vehicle Miles Traveled  
\*\* PDO = Property Damage Only



**Colorado Department of Transportation  
Accident and Rates Book for 2007**

V2011.09.20

<b>SH074A</b>													
MP	Section Length	Func Class	Section Description	MVMT	AADT	** PDO	Accidents			Accident Rates *			
							Injury	Fatal	Total	** PDO	Injury	Fatal	Total
5.90	0.56	R-4-M	RAMPS ON AND OFF	4.07	19,927	15	1	0	16	3.70	0.25	0.00	3.94
6.42	0.53	R-4-M	RD NW (DOUGLAS PARK RD)	4.11	21,253	5	1	0	6	1.21	0.24	0.00	1.45
7.07	0.72	R-4-M	RD SW (BEAR CREEK RD)	6.04	22,985	1	0	0	1	0.17	0.00	0.00	0.17
7.69	0.66	R-2-M	RD SE (FOREST HILL RD)	1.54	6,405	6	1	0	7	3.92	0.65	0.00	4.57
8.27	0.32	R-2-M	PEDESTRIAN UNDERPASS STR F-15-N	0.69	5,872	7	0	0	7	10.34	0.00	0.00	10.34
10.00	1.86	R-2-M	MILEPOST 10 ( 0.952 TOTAL MILE LENGTH )	3.94	5,800	6	0	0	6	1.52	0.00	0.00	1.52
10.59	0.58	R-2-M	RD S (TO O_FALLON PARK)	0.93	4,392	1	0	0	1	1.08	0.00	0.00	1.08
14.18	3.57	R-2-M	RD NE (GRAPEVINE RD W) (CO RD ID 7)	4.82	3,700	17	5	0	22	3.52	1.04	0.00	4.56
17.61	3.49	R-2-M	RD N (TO RED ROCKS AMPHITHEATER)	4.20	3,300	10	9	0	19	2.38	2.14	0.00	4.52
18.00	0.23	R-3-M	JCT SH 8 S AND E END SH 74	0.37	4,400	0	0	0	0	0.00	0.00	0.00	0.00
Totals:		17.85				120	22	2	144	1.61	0.30	2.69	1.93

<b>SH075A</b>													
MP	Section Length	Func Class	Section Description	MVMT	AADT	** PDO	Accidents			Accident Rates *			
							Injury	Fatal	Total	** PDO	Injury	Fatal	Total
2.18		U-4-R	RD W RAFFERTY GARDENS AV										
2.65	0.47	U-4-R	RD E AND W LITTLETON BD END SH 75	7.05	41,100	32	1	0	33	4.56	0.14	0.00	4.70
Totals:		0.47				32	1	0	33	4.54	0.14	0.00	4.68

<b>SH075B</b>													
MP	Section Length	Func Class	Section Description	MVMT	AADT	** PDO	Accidents			Accident Rates *			
							Injury	Fatal	Total	** PDO	Injury	Fatal	Total
4.34		U-4-R	JCT U.S.85 SH 85 N AND S (S SANTA FE DRIVE)										
4.71	0.37	U-4-R	RD N (FEDERAL BLVD)	4.63	34,300	14	0	0	14	3.06	0.00	0.00	3.06
5.28	0.56	U-4-R	RD N (LOWELL BLVD) RD W (BOWLES AVE)	7.89	38,600	27	1	0	28	3.42	0.13	0.00	3.55
6.30	1.03	U-4-R	RD W (COAL MINE AVE)	7.59	20,200	21	0	0	21	2.78	0.00	0.00	2.78
6.90	0.59	U-2-R	RD W (FREMONT AVE)	2.87	13,347	5	1	0	6	1.74	0.35	0.00	2.09
7.35	0.46	U-2-R	RD E AND W (KEN CARYL AVE)	2.12	12,600	2	0	0	2	0.94	0.00	0.00	0.94
7.80	0.43	U-2-R	RD NW (CANYON TR)	1.23	7,834	2	0	0	2	1.64	0.00	0.00	1.64
8.52	0.97	U-2-R	JCT C-470 (PLATTE CANYON RD) SH 470 W END	3.12	8,817	0	0	0	0	0.00	0.00	0.00	0.00
Totals:		4.41				71	2	0	73	2.41	0.07	0.00	2.48



## Colorado Department of Transportation Accident and Rates Book for 2007

V2011.09.20

<b>SH076A</b>													
MP	Section Length	Func Class	Section Description	MVMT	AADT	** PDO	Accidents			Accident Rates *			
							Injury	Fatal	Total	** PDO	Injury	Fatal	Total
0.00		U-4-R	RAMP STR (E-16-JZ) OVERPASS I-70 AND SH 121										
1.00	1.39	U-4-R	MILEPOST 1 ( 1.386 TOTAL MILE LENGTH )	36.78	72,500	11	1	0	12	0.30	0.03	0.00	0.33
1.76	0.75	U-4-R	REGIONAL BOUNDARY	19.85	72,500	8	1	0	9	0.40	0.05	0.00	0.45
2.77	1.02	U-4-R	MAJOR STRS (E-16-LC)WB (E-16-LB)EB OVERPASS	24.94	67,000	18	5	1	24	0.72	0.20	4.01	0.96
3.21	0.50	U-4-R	FEDERAL BOULEVARD INTERCHANGE SH 287 N	12.23	67,000	10	0	0	10	0.82	0.00	0.00	0.82
4.20	1.10	U-4-R	PECOS STREET INTERCHANGE RD N AND S	27.74	69,092	32	3	0	35	1.15	0.11	0.00	1.26
5.27	1.06	U-4-R	RAMP OFF	26.81	69,300	24	2	0	26	0.90	0.07	0.00	0.97
5.77	0.34	U-4-R	I-25 INTERCHANGE SH 25 N AND S OVERPASS	8.60	69,300	15	1	0	16	1.76	0.12	0.00	1.88
6.79	1.08	U-4-R	I-270 INTERCHANGE SH 270 SE OVERPASS STRS	39.14	99,300	40	6	0	46	1.02	0.15	0.00	1.18
7.92	1.09	U-4-R	RAMP ON (FROM SH 224)	19.03	47,843	24	7	0	31	1.27	0.37	0.00	1.64
8.83	1.01	U-4-R	ENTER COMMERCE CITY CITY LIMITS	14.84	40,262	23	3	0	26	1.55	0.20	0.00	1.75
9.47	0.64	U-4-R	COMMERCE CITY INTERCHANGE SH 6 S	8.88	38,000	6	1	0	7	0.68	0.11	0.00	0.79
10.46	1.00	U-4-R	88TH AVENUE INTERCHANGE RD E AND W	20.09	55,048	19	1	0	20	0.95	0.05	0.00	1.00
11.54	1.08	U-6-R	96TH AVENUE INTERCHANGE RD E AND W	26.69	67,700	43	4	0	47	1.61	0.15	0.00	1.76
12.49	1.02	U-6-R	BRIGHTON/GREELEY INTERCHANGE SH 85 NE	16.94	45,500	36	3	1	40	2.13	0.18	5.92	2.37
13.68	0.97	U-4-R	MAJOR STR (E-17-EH) UNDERPASS SH-44A E AND	9.25	26,140	10	3	0	13	1.08	0.32	0.00	1.40
14.99	1.33	U-4-R	MILEPOST 15 ( 1.018 TOTAL MILE LENGTH )	12.67	26,100	10	0	0	10	0.79	0.00	0.00	0.79
16.12	1.10	U-4-R	BURLINGTON CANAL STR E-17-FP	10.48	26,100	4	1	0	5	0.38	0.10	0.00	0.48
16.47	0.34	U-4-R	COMMERCE CITY INTERCHANGE SH 2 SW	3.24	26,100	2	0	0	2	0.62	0.00	0.00	0.62
16.94	0.46	U-4-R	BRIGHTON INTERCHANGE SH 2 N UNDERPASS	4.37	26,000	2	1	0	3	0.46	0.23	0.00	0.69
17.99	1.04	U-4-R	MILEPOST 18 ( 0.998 TOTAL MILE LENGTH )	11.04	29,088	6	0	0	6	0.54	0.00	0.00	0.54
18.65	0.64	R-4-R	RAMP OFF	6.86	29,367	6	2	0	8	0.88	0.29	0.00	1.18
19.71	1.10	R-4-R	RD E AND W (136TH AVE)	11.80	29,400	7	0	0	7	0.59	0.00	0.00	0.59
20.99	1.28	R-4-R	MILEPOST 21 ( 1 TOTAL MILE LENGTH )	12.80	27,405	13	2	0	15	1.02	0.16	0.00	1.17
21.99	0.99	R-4-R	MILEPOST 22 ( 1 TOTAL MILE LENGTH )	10.07	27,867	5	1	0	6	0.50	0.10	0.00	0.60
22.40	0.39	R-4-R	BROMLEY LANE INTERCHANGE RD E AND W	3.97	27,900	7	1	0	8	1.76	0.25	0.00	2.01
23.41	0.99	R-4-R	MAJOR STR (E-18-B) W BURLINGTON DITCH	8.09	22,400	10	0	0	10	1.24	0.00	0.00	1.24
23.70	0.28	R-4-R	SH 7 SEPARATION SH 7 W 160TH AVE E	2.29	22,400	1	0	0	1	0.44	0.00	0.00	0.44
24.86	1.16	R-4-R	RAMPS ON AND OFF	9.36	22,101	5	1	0	6	0.54	0.11	0.00	0.64
25.14	0.29	R-4-R	LOCHBUIE INTERCHANGE WELD CO RD 2 E	2.34	22,100	0	0	0	0	0.00	0.00	0.00	0.00
31.47	6.26	R-4-R	HUDSON INTERCHANGE SH 52 E AND W	35.87	15,700	13	1	1	15	0.36	0.03	2.79	0.42
34.40	2.99	R-4-R	KERSEY ROAD INTERCHANGE CO RD 49 N AND S	15.93	14,600	5	2	0	7	0.31	0.13	0.00	0.44
38.92	4.60	R-4-R	KEENESBURG INTERCHANGE I-76 KEENESBURG	22.83	13,600	6	3	0	9	0.26	0.13	0.00	0.39
47.96	8.94	R-4-F	ROGGEN INTERCHANGE CO RD 73 N AND S	37.53	11,500	14	5	0	19	0.37	0.13	0.00	0.51
49.23	1.27	R-4-F	PAINTER ROAD INTERCHANGE CO RD 386 N RD S	5.38	11,600	11	1	0	12	2.05	0.19	0.00	2.23

Functional Class Definition  
Rural/Urban - # of Lanes - Terrain  
R-4-F = Rural 4-Lane Flat Roadway

\* PDO and Injury Rates in Million Vehicle Miles Traveled  
Fatal Rate in 100 Million Vehicle Miles Traveled  
\*\* PDO = Property Damage Only



## Colorado Department of Transportation Accident and Rates Book for 2007

V2011.09.20

### SH076A

MP	Section Length	Func Class	Section Description	MVMT	AADT	** PDO	Accidents			Accident Rates *			
							Injury	Fatal	Total	** PDO	Injury	Fatal	Total
58.99	9.76	R-4-F	MILEPOST 59 ( 1.004 TOTAL MILE LENGTH )	38.47	10,800	22	7	1	30	0.57	0.18	2.60	0.78
63.87	4.88	R-4-F	WIGGINS INTERCHANGE CO RD 3 N AND S SH 6 E	19.24	10,800	17	2	1	20	0.88	0.10	5.20	1.04
66.09	2.19	R-4-F	WIGGINS/GOODRICH INTERCHANGE SH 39 N AND	8.47	10,600	7	0	0	7	0.83	0.00	0.00	0.83
66.63	0.66	R-4-F	RAMP ON JCT SH 6	4.25	17,629	3	0	0	3	0.70	0.00	0.00	0.70
75.64	8.93	R-4-F	BUTTERFLY SIGN STR C-21-BI EB LANE AND RAMP	58.67	18,000	25	7	0	32	0.43	0.12	0.00	0.55
76.99	1.34	R-4-R	MILEPOST 77	6.44	13,164	2	0	0	2	0.31	0.00	0.00	0.31
78.84	1.82	R-4-R	WELDONA INTERCHANGE SH 144 NW AND SE	8.64	13,000	1	0	0	1	0.12	0.00	0.00	0.12
81.64	2.82	R-4-R	BARLOW ROAD INTERCHANGE CO RD 20 N AND S	14.20	13,800	14	2	1	17	0.98	0.14	7.03	1.20
85.70	4.06	R-4-R	DODD BRIDGE ROAD INTERCHANGE CO RD 24 N	21.78	14,700	5	1	0	6	0.23	0.05	0.00	0.28
88.69	2.94	R-4-R	HOSPITAL ROAD INTERCHANGE CO RD 27 N AND	14.49	13,501	5	2	0	7	0.35	0.14	0.00	0.48
89.63	0.93	R-4-R	BRUSH INTERCHANGE SH 71 N AND S	4.65	13,700	1	0	0	1	0.22	0.00	0.00	0.22
91.68	2.03	R-4-R	RAMP OFF	8.75	11,803	7	2	0	9	0.80	0.23	0.00	1.03
100.99	9.31	R-4-R	MILEPOST 101	31.27	9,201	17	5	0	22	0.54	0.16	0.00	0.70
110.68	9.71	R-4-R	MAJOR STRS (C-23-E) WB (C-23-F) EB TWENTY	32.61	9,200	15	8	0	23	0.46	0.25	0.00	0.71
115.19	4.53	R-4-R	ATWOOD/STERLING INTERCHANGE SH 63 N AND	15.21	9,200	8	2	0	10	0.53	0.13	0.00	0.66
123.97	8.78	R-4-R	ENTER STERLING CITY LIMITS AND URBAN LIMITS	27.88	8,700	11	3	0	14	0.39	0.11	0.00	0.50
124.75	0.77	R-4-R	STERLING INTERCHANGE SH 6 E AND W SH 61 S	2.45	8,700	2	1	0	3	0.82	0.41	0.00	1.22
125.84	1.06	R-4-R	LEAVE STERLING CITY LIMITS AND URBAN LIMITS	2.55	6,600	4	0	0	4	1.57	0.00	0.00	1.57
133.50	7.69	R-4-R	ILIFF INTERCHANGE CO RD 55 N AND S	18.53	6,600	4	0	0	4	0.22	0.00	0.00	0.22
142.99	9.51	R-4-R	MILEPOST 143	25.34	7,300	13	2	0	15	0.51	0.08	0.00	0.59
148.87	5.89	R-4-R	CROOK INTERCHANGE SH 55 N AND S OVERPASS	15.69	7,300	4	0	0	4	0.26	0.00	0.00	0.26
157.99	9.10	R-4-R	MILEPOST 158	22.59	6,800	18	1	0	19	0.80	0.04	0.00	0.84
164.92	6.92	R-4-R	SEDGWICK INTERCHANGE SH 59 N AND S	17.18	6,800	7	1	0	8	0.41	0.06	0.00	0.47
172.01	7.10	R-4-R	OID INTERCHANGE CO RD 29 N AND S	15.55	6,000	8	2	0	10	0.51	0.13	0.00	0.64
180.21	8.20	R-4-R	JULESBURG INTERCHANGE SH 385 N AND S	26.64	8,900	10	3	0	13	0.38	0.11	0.00	0.49
184.14	3.91	R-4-R	COLORADO-NEBRASKA STATE LINE END SH AND	9.85	6,901	1	0	1	2	0.10	0.00	10.15	0.20
<b>Totals:</b>	<b>184.34</b>					<b>677</b>	<b>113</b>	<b>7</b>	<b>797</b>	<b>0.67</b>	<b>0.11</b>	<b>0.69</b>	<b>0.79</b>



**Colorado Department of Transportation  
Accident and Rates Book for 2007**

V2011.09.20

<b>SH078A</b>													
Section MP	Func Length	Class	Section Description	MVMT	AADT	** PDO	Accidents			Accident Rates *			
							Injury	Fatal	Total	** PDO	Injury	Fatal	Total
0.00		R-2-M	JCT SH 165 NW AND SE IN SAN ISABEL NATIONAL										
9.10	8.98	R-2-M	RD E (CO RD 205) BEGIN PAVEMENT	1.15	350	0	0	0	0	0.00	0.00	0.00	0.00
12.70	3.53	R-2-M	JCT SH 78 NW (BEULAH SPUR)	0.59	460	1	0	0	1	1.69	0.00	0.00	1.69
14.58	1.82	R-2-M	RD S (CO RD 230)	0.66	1,000	0	0	0	0	0.00	0.00	0.00	0.00
15.52	0.93	R-2-R	RD N (SILOAM RD) (CO RD 201)	0.37	1,100	1	0	0	1	2.68	0.00	0.00	2.68
18.18	2.68	R-2-R	RD N AND S (CO RD 221)	1.17	1,200	0	1	0	1	0.00	0.85	0.00	0.85
27.25	9.14	R-2-R	MAJOR STR (L-17-CD) BOGGS CREEK	4.67	1,400	2	0	0	2	0.43	0.00	0.00	0.43
27.99	0.73	R-2-R	MILEPOST 28 ( 1.004 TOTAL MILE LENGTH )	0.37	1,400	1	0	0	1	2.67	0.00	0.00	2.67
29.86	1.87	U-2-R	ENTER PUEBLO CITY LIMITS	0.96	1,400	1	0	0	1	1.05	0.00	0.00	1.05
30.99	1.13	U-2-R	MILEPOST 31 ( 0.96 TOTAL MILE LENGTH )	1.06	2,565	0	0	0	0	0.00	0.00	0.00	0.00
32.13	1.19	U-2-R	ENTER PUEBLO CITY LIMITS	1.13	2,600	1	1	0	2	0.88	0.88	0.00	1.77
32.43	0.29	U-2-R	RD SE (LA VISTA RD)	0.57	5,340	1	1	0	2	1.77	1.77	0.00	3.54
32.99	0.55	U-3-R	MILEPOST 33 ( 1.003 TOTAL MILE LENGTH )	2.00	9,970	6	0	0	6	2.98	0.00	0.00	2.98
33.27	0.27	U-3-R	JCT SH 45 N AND S (PUEBLO BLVD) END SH 78	1.42	14,366	19	2	0	21	13.42	1.41	0.00	14.83
Totals:	33.11					33	5	0	38	2.05	0.31	0.00	2.36

<b>SH078B</b>													
Section MP	Func Length	Class	Section Description	MVMT	AADT	** PDO	Accidents			Accident Rates *			
							Injury	Fatal	Total	** PDO	Injury	Fatal	Total
0.00		R-2-R	JCT SH 78 NE AND SW BEGIN SH AND NFA ROUTE										
1.49	1.49	R-2-R	RD N AND S (PENNSYLVANIA AVE) (CO RD 213) RD	0.39	720	0	0	0	0	0.00	0.00	0.00	0.00
Totals:	1.49					0	0	0	0	0.00	0.00	0.00	0.00

<b>SH079A</b>													
Section MP	Func Length	Class	Section Description	MVMT	AADT	** PDO	Accidents			Accident Rates *			
							Injury	Fatal	Total	** PDO	Injury	Fatal	Total
0.00		R-2-R	I-70 INTERCHANGE (BENNETT) SH 70 E AND W										
1.28	1.22	R-2-R	JCT SH 36 W END SH 79 BEGIN OVERLAPPING	1.91	4,287	2	1	0	3	1.05	0.53	0.00	1.58
Totals:	1.22					2	1	0	3	1.05	0.52	0.00	1.57



**Colorado Department of Transportation  
Accident and Rates Book for 2007**

V2011.09.20

<b>SH079B</b>													
MP	Section Length	Func Class	Section Description	MVMT	AADT	** PDO	Accidents			Accident Rates *			
							Injury	Fatal	Total	** PDO	Injury	Fatal	Total
1.58		R-2-R	JCT SH 36 E END OVERLAPPING										
8.81	7.39	R-2-R	RD E AND W (IRONDALE RD) (CO RD 88)	7.28	2,700	2	0	0	2	0.27	0.00	0.00	0.27
15.77	7.00	R-2-R	RD E AND W (CO RD 144)	4.60	1,800	2	1	0	3	0.43	0.22	0.00	0.65
23.89	8.14	R-2-R	JCT SH 52 E AND W RD N (CO RD 69) (PROSPECT	3.27	1,100	3	0	0	3	0.92	0.00	0.00	0.92
Totals:	22.53					7	1	0	8	0.46	0.07	0.00	0.53

<b>SH082A</b>													
MP	Section Length	Func Class	Section Description	MVMT	AADT	** PDO	Accidents			Accident Rates *			
							Injury	Fatal	Total	** PDO	Injury	Fatal	Total
0.00		R-4-M	I-70 INTERCHANGE (GLENWOOD SPRINGS) SH 70										
0.58	0.58	R-4-M	RD E AND W (10TH ST)	5.63	26,597	51	3	0	54	9.09	0.53	0.00	9.62
1.39	1.00	R-4-M	RD S (GRAND AVE)	9.13	25,000	57	4	0	61	6.26	0.44	0.00	6.70
2.18	0.76	R-4-M	RD N (BLAKE AVE)	7.93	28,595	38	3	0	41	4.77	0.38	0.00	5.15
7.81	5.56	R-4-M	RD NE (SPRING VALLEY RD) (CO RD 110) RD SE	50.54	24,903	63	6	0	69	1.25	0.12	0.00	1.37
11.69	3.82	R-4-M	JCT SH 133 S (CARBONDALE) RD N (CO RD 107)	33.74	24,201	43	4	0	47	1.28	0.12	0.00	1.39
13.54	1.81	R-4-M	RD NE (CRYSTAL SPRINGS RD) (CO RD 103)	13.54	20,500	16	2	0	18	1.18	0.15	0.00	1.33
18.99	5.39	R-4-M	MILEPOST 19	43.08	21,899	44	3	1	48	1.02	0.07	2.32	1.11
19.48	0.48	R-4-M	RD SW (WILLITS LN) (CO RD 102)	4.04	23,076	7	0	0	7	1.74	0.00	0.00	1.74
19.99	0.51	R-4-M	MILEPOST 20 ( 1.014 TOTAL MILE LENGTH )	4.32	23,200	2	0	0	2	0.47	0.00	0.00	0.47
20.94	0.94	R-4-M	RD NW AND SE (WILLITS LN) (CO RD 3-C) JCT SH	7.96	23,200	4	0	0	4	0.50	0.00	0.00	0.50
22.97	2.01	R-4-M	JCT SH 82B	18.12	24,697	25	2	0	27	1.38	0.11	0.00	1.49
23.78	0.81	R-4-M	CHANGE ROADWAY WIDTH AND RAMP OFF	5.74	19,400	9	2	0	11	1.57	0.35	0.00	1.92
26.72	2.93	R-4-M	RD N (CO RD 17) RD S (CO RD 9) (SNOWMASS)	20.00	18,700	23	2	0	25	1.15	0.10	0.00	1.25
35.27	8.51	R-4-F	RD SW (CO RD 10) (TO SNOWMASS AT ASPEN)	59.02	19,000	65	9	0	74	1.10	0.15	0.00	1.25
37.23	1.95	R-4-R	RD S (TO ASPEN-PITKIN COUNTY AIRPORT)	11.32	15,905	19	1	0	20	1.68	0.09	0.00	1.77
38.31	1.06	R-4-R	ENTER ASPEN CITY LIMITS	7.39	19,094	12	3	0	15	1.62	0.40	0.00	2.02
39.79	1.53	R-4-R	RD S (MAROON CREEK RD) (CO RD 13) - RD SE	13.06	23,392	46	1	0	47	3.51	0.08	0.00	3.59
40.62	0.77	R-2-R	RD N AND S (5TH ST)	7.64	27,180	66	3	0	69	8.64	0.39	0.00	9.03
41.15	0.52	R-4-M	RD N AND S (MILL ST)	4.41	23,248	77	3	0	80	17.45	0.68	0.00	18.13
41.73	0.57	R-4-M	RD N (CLEVELAND ST)	2.15	10,355	54	3	0	57	25.07	1.39	0.00	26.46
42.46	0.69	R-2-M	RD NE (E LUPINE DR) (CO RD 103)	1.26	5,008	4	0	0	4	3.16	0.00	0.00	3.16
51.24	8.78	R-2-M	RD SW (LINCOLN CREEK RD) (CO RD 23)	3.53	1,100	5	2	0	7	1.42	0.57	0.00	1.99
60.99	9.51	R-2-M	MILEPOST 61 ( 0.987 TOTAL MILE LENGTH )	3.47	1,000	4	2	0	6	1.15	0.58	0.00	1.73
70.55	9.23	R-2-M	RD SW (CO RD 82C)	3.37	1,000	2	1	0	3	0.59	0.30	0.00	0.89





**Colorado Department of Transportation  
Accident and Rates Book for 2007**

V2011.09.20

<b>SH082A</b>													
MP	Section Length	Func Class	Section Description	MVMT	AADT	** PDO	Accidents			Accident Rates *			
							Injury	Fatal	Total	** PDO	Injury	Fatal	Total
79.05	8.35	R-2-M	RD N (CO RD 26) (TWIN LAKES)	3.05	1,000	0	2	0	2	0.00	0.66	0.00	0.66
83.46	4.34	R-2-M	RD N (CO RD 10)	1.90	1,200	0	0	0	0	0.00	0.00	0.00	0.00
85.29	1.82	R-2-M	JCT U.S.24 SH 24 N AND S END SH AND FAS	1.13	1,700	0	0	0	0	0.00	0.00	0.00	0.00
Totals:	84.23					736	61	1	798	2.12	0.18	0.29	2.30

<b>SH083A</b>													
MP	Section Length	Func Class	Section Description	MVMT	AADT	** PDO	Accidents			Accident Rates *			
							Injury	Fatal	Total	** PDO	Injury	Fatal	Total
20.37		U-2-R	WEST SIDE RIGHT-OF-WAY RAMPS ON AND OFF										
21.23	0.86	U-2-R	RD NE (SHOUP RD) (CR 68)	3.80	12,100	11	4	0	15	2.91	1.06	0.00	3.96
22.58	1.31	U-2-R	CHANGE IN ROADWAY WIDTH OR DESIGNED	4.69	9,802	4	0	0	4	0.85	0.00	0.00	0.85
23.12	0.54	U-2-R	RD W (NORTH GATE RD CO RD 52)	1.93	9,800	2	0	0	2	1.05	0.00	0.00	1.05
24.59	1.45	U-2-R	RD W (STAGECOACH RD) (SHAMROCK RANCH RD)	4.97	9,400	8	3	0	11	1.61	0.60	0.00	2.21
25.86	1.25	U-2-R	RD E AND W (HODGEN RD) (CO RD 26)	4.29	9,400	2	0	0	2	0.47	0.00	0.00	0.47
26.99	1.08	U-2-R	MILEPOST 27 ( 0.999 TOTAL MILE LENGTH )	3.27	8,300	5	1	0	6	1.52	0.30	0.00	1.83
28.12	1.11	U-2-R	JCT SH 105 W RD E (WALKER RD) (CO RD 12)	3.36	8,300	4	1	0	5	1.19	0.30	0.00	1.48
29.99	1.85	U-2-R	MILEPOST 30 ( 0.978 TOTAL MILE LENGTH )	3.45	5,103	3	0	0	3	0.87	0.00	0.00	0.87
30.23	0.23	U-2-R	RD E AND W (DOUGLAS CO RD 404) EL	0.43	5,100	0	0	0	0	0.00	0.00	0.00	0.00
39.99	9.73	R-2-R	MILEPOST 40 ( 0.998 TOTAL MILE LENGTH )	10.65	3,000	9	5	1	15	0.85	0.47	9.39	1.41
42.33	2.32	R-2-R	RD SW (DAHLBURG RD) (CO RD 63) RD W (LAKE	2.54	3,000	1	0	0	1	0.39	0.00	0.00	0.39
50.75	8.58	R-2-R	JCT SH 86 SE AND W (FRANKTOWN)	19.10	6,100	4	4	0	8	0.21	0.21	0.00	0.42
53.85	2.94	R-2-R	RD E (BAYOU GULCH RD) (CO RD 28)	13.52	12,600	10	5	1	16	0.74	0.37	7.39	1.18
54.20	0.36	U-4-R	RD E (PINERY PKWY) - RD W (OLD SCHOOL	2.53	19,281	6	0	0	6	2.39	0.00	0.00	2.39
55.24	1.02	U-6-R	MAJOR STR (G-17-BP) DRAW AND BIKEPATH BP	8.19	22,000	10	1	0	11	1.22	0.12	0.00	1.35
55.99	0.74	U-6-R	MILEPOST 56	9.03	33,429	5	0	0	5	0.56	0.00	0.00	0.56
56.85	0.83	U-6-R	RD E AND W (STROH RD) (CO RD 14) -- ENTER	10.63	35,100	4	1	0	5	0.37	0.09	0.00	0.47
57.99	1.08	U-6-R	MILEPOST 58	15.45	39,196	29	3	0	32	1.87	0.19	0.00	2.07
59.06	0.98	U-6-R	RD W (PARKER SQUARE DR)	14.02	39,200	15	1	1	17	1.07	0.07	7.14	1.21
59.38	0.29	U-6-R	RD SE (CO RD 224)	4.34	41,000	20	0	0	20	4.61	0.00	0.00	4.61
59.77	0.41	U-6-R	RD E AND W (MAIN ST)	6.30	42,100	17	0	0	17	2.73	0.00	0.00	2.73
60.81	1.06	U-6-R	RD E (BALDWIN AVE)	17.60	45,500	48	0	0	48	2.73	0.00	0.00	2.73
61.16	0.34	U-6-R	MAJOR STR (F-17-IB) BALDWIN GULCH	5.82	46,875	40	0	0	40	6.88	0.00	0.00	6.88
61.44	0.27	U-6-R	RD E (PINE LANE AVE)	4.67	47,400	20	2	0	22	4.30	0.43	0.00	4.73
62.07	0.66	U-6-R	JCT E-470 STRS ( )	13.32	55,300	26	2	0	28	1.94	0.15	0.00	2.09



**Colorado Department of Transportation  
Accident and Rates Book for 2007**

V2011.09.20

<b>SH083A</b>													
MP	Section Length	Func Class	Section Description	MVMT	AADT	** PDO	Accidents			Accident Rates *			
							Injury	Fatal	Total	** PDO	Injury	Fatal	Total
63.10	1.02	U-6-R	LEAVE CENTENNIAL CITY LIMITS ENTER PARKER	15.04	40,400	18	0	0	18	1.20	0.00	0.00	1.20
63.55	0.44	U-5-R	RD NE (E MINERAL PL) (CO RD 48.2)	6.49	40,400	1	0	0	1	0.15	0.00	0.00	0.15
64.61	1.03	U-5-R	RD NE (FREMONT AVE) (CO RD 44.1)	16.73	44,500	22	3	0	25	1.31	0.18	0.00	1.49
65.31	0.66	U-6-R	REGIONAL BOUNDARY	10.72	44,500	9	4	0	13	0.84	0.37	0.00	1.21
66.45	1.04	U-6-R	MAJOR STR (F-17-I) PINEY CREEK	22.32	58,800	49	2	0	51	2.19	0.09	0.00	2.28
66.91	0.45	U-5-R	RD (CHAMBERS)	7.80	47,479	41	5	0	46	5.27	0.64	0.00	5.91
67.92	1.00	U-4-R	RD E (WHITTAKER ST)	16.21	44,400	27	1	0	28	1.67	0.06	0.00	1.73
68.78	0.84	U-4-R	RD E AND W (QUINCY AVE)	13.61	44,400	26	3	0	29	1.90	0.22	0.00	2.12
69.81	1.02	U-5-R	RD E (HAMPDEN AVE)	26.84	72,100	89	7	0	96	3.32	0.26	0.00	3.58
70.56	0.74	U-6-R	I-225 INTERCHANGE SH 225 NE AND SW	20.20	74,800	45	2	0	47	2.22	0.10	0.00	2.32
70.88	0.31	U-6-R	MEDIAN CHANGE	6.77	59,828	59	7	0	66	8.74	1.04	0.00	9.78
71.22	0.33	U-6-R	RD E AND W (CORNELL AVE)	6.49	53,900	22	2	0	24	3.39	0.31	0.00	3.70
71.80	0.57	U-6-R	RD E AND W (YALE AVE)	9.38	45,100	40	8	0	48	4.26	0.85	0.00	5.12
72.12	0.31	U-5-R	REGIONAL BOUNDARY	5.79	51,180	26	2	0	28	4.49	0.35	0.00	4.84
72.48	0.35	U-5-R	REGIONAL BOUNDARY	5.38	42,079	22	1	0	23	4.09	0.19	0.00	4.28
73.62	1.21	U-5-R	PARKER RD-RD SW ( HAWAII )	15.42	34,906	36	5	0	41	2.33	0.32	0.00	2.66
74.53	0.82	U-5-R	REGIONAL BOUNDARY	10.45	34,900	21	1	1	23	2.01	0.10	9.59	2.20
74.91	0.37	U-4-R	RD N AND S (S QUEBEC ST)	7.04	52,153	39	2	0	41	5.55	0.28	0.00	5.84
75.48	0.58	U-4-R	RD N AND S (MONACO PKWY)	11.58	54,700	102	11	0	113	8.88	0.96	0.00	9.84
76.07	0.58	U-4-R	RD N AND S (HOLLY ST)	9.19	43,400	55	5	0	60	5.99	0.54	0.00	6.53
76.68	0.60	U-4-R	RD S (S CHERRY ST)	9.44	43,100	49	4	0	53	5.19	0.42	0.00	5.62
76.99	0.30	U-4-R	MILEPOST 77 ( 1 TOTAL MILE LENGTH )	3.19	29,097	31	0	0	31	9.73	0.00	0.00	9.73
77.27	0.27	U-3-R	JCT SH 2 N AND S (COLORADO BLVD) END SH 83	2.36	23,900	9	0	0	9	3.82	0.00	0.00	3.82
Totals:	56.13					1,141	108	4	1,253	2.56	0.24	0.90	2.81

<b>SH084A</b>													
MP	Section Length	Func Class	Section Description	MVMT	AADT	** PDO	Accidents			Accident Rates *			
							Injury	Fatal	Total	** PDO	Injury	Fatal	Total
0.00		R-2-M	NEW MEXICO-COLORADO STATE LINE BEGIN SH										
4.61	4.59	R-2-M	LITTLE NAVAJO RIVER STR P-09-E RD SW (CO RD	2.18	1,300	1	1	0	2	0.46	0.46	0.00	0.92
12.43	7.86	R-2-M	RD S (CO RD 33.50)	3.44	1,200	11	2	0	13	3.20	0.58	0.00	3.78
19.73	7.31	R-2-M	RD NE (CO RD 0.00)	3.74	1,400	10	3	0	13	2.68	0.80	0.00	3.48
25.91	6.10	R-2-M	RD NW (CO RD P.90)	4.45	2,000	10	2	0	12	2.25	0.45	0.00	2.69
27.92	1.99	R-2-M	JCT U.S.160 SH 160 NE AND SW END SH AND US	2.29	3,159	6	0	0	6	2.61	0.00	0.00	2.61

Functional Class Definition  
Rural/Urban - # of Lanes - Terrain  
R-4-F = Rural 4-Lane Flat Roadway

\* PDO and Injury Rates in Million Vehicle Miles Traveled  
Fatal Rate in 100 Million Vehicle Miles Traveled  
\*\* PDO = Property Damage Only



## Colorado Department of Transportation Accident and Rates Book for 2007

V2011.09.20

<b>SH084A</b>														
MP	Section Length	Func Class	Section Description	MVMT	AADT	** PDO	Accidents			Accident Rates *				
							Injury	Fatal	Total	** PDO	Injury	Fatal	Total	
Totals:						27.85	38	8	0	46	2.36	0.50	0.00	2.86

<b>SH085A</b>														
MP	Section Length	Func Class	Section Description	MVMT	AADT	** PDO	Accidents			Accident Rates *				
							Injury	Fatal	Total	** PDO	Injury	Fatal	Total	
128.00		U-2-R	I-25 INTERCHANGE (FOUNTAIN) SH 25 NW AND SE											
128.30	0.63	U-2-R	RD E (INDIANA AVE)	2.07	9,010	0	0	0	0	0.00	0.00	0.00	0.00	0.00
128.61	0.30	U-2-R	RD W (IOWA ST)	1.06	9,677	0	0	0	0	0.00	0.00	0.00	0.00	0.00
129.46	0.87	U-4-R	RD E (COMMANCHE VILLAGE DR)	3.21	10,100	0	0	0	0	0.00	0.00	0.00	0.00	0.00
130.76	1.16	U-4-R	WASH STR J-18-B	5.38	12,700	1	0	0	1	0.19	0.00	0.00	0.19	0.00
131.55	0.87	U-2-R	WIDEFIELD INTERCHANGE SH 16 E AND W	4.03	12,700	0	0	0	0	0.00	0.00	0.00	0.00	0.00
132.78	1.26	U-4-R	RD W AND NE (FONTAINE BLVD)	7.13	15,498	1	0	0	1	0.14	0.00	0.00	0.14	0.00
133.86	1.15	U-4-R	RD SW (SOUTHMOOR RD) (CO RD 673)	8.40	20,000	0	0	0	0	0.00	0.00	0.00	0.00	0.00
134.72	0.96	U-4-R	CHANGE ROADWAY WIDTH	6.66	19,012	0	0	0	0	0.00	0.00	0.00	0.00	0.00
135.45	0.59	U-4-R	ACADEMY BOULEVARD INTERCHANGE SH 83 NE	4.07	18,900	7	0	0	7	1.71	0.00	0.00	1.71	0.00
136.25	0.81	U-4-R	RD NW (LAS VEGAS ST) (CO RD 379)	3.99	13,500	8	1	0	9	2.01	0.25	0.00	2.26	0.00
137.04	0.82	U-3-R	RD NW VENTUCCI BD END SH 85A	3.21	10,714	14	2	0	16	4.37	0.62	0.00	4.99	0.00
Totals:						9.42	31	3	0	34	0.63	0.06	0.00	0.69

<b>SH085B</b>														
MP	Section Length	Func Class	Section Description	MVMT	AADT	** PDO	Accidents			Accident Rates *				
							Injury	Fatal	Total	** PDO	Injury	Fatal	Total	
184.68		R-6-R	INTERCHANGE OVERPASS STR I-25 END											
185.99	1.31	R-6-R	MILEPOST 186 ( 1 TOTAL MILE LENGTH )	10.20	21,336	53	7	0	60	5.21	0.69	0.00	5.90	0.00
187.75	1.75	R-2-R	LEAVE SMALL URBAN AREA	11.31	17,700	14	5	2	21	1.24	0.44	17.69	1.86	0.00
190.36	2.60	R-2-R	START DIVIDED LANES MEDIAN CHAGE	16.23	17,100	8	4	1	13	0.49	0.25	6.16	0.80	0.00
193.98	3.56	R-2-R	RD W (CO RD 16)	22.09	17,000	21	3	0	24	0.95	0.14	0.00	1.09	0.00
196.27	2.35	R-2-R	TITAN PY OVERPASS	16.04	18,699	8	1	0	9	0.50	0.06	0.00	0.56	0.00
196.69	0.41	R-2-R	ENTER DENVER-AURORA URBAN AREA	3.87	25,829	0	0	0	0	0.00	0.00	0.00	0.00	0.00
197.19	0.45	U-2-R	RD NE(LAKESIDE DR)	4.25	25,900	1	0	0	1	0.24	0.00	0.00	0.24	0.00
198.52	1.32	U-2-R	RD E AND W (HIGHLANDS RANCH PKWY)	12.09	25,102	3	0	0	3	0.25	0.00	0.00	0.25	0.00
199.19	0.67	U-4-R	RD E(TOWN CENTER DR)	7.57	30,965	11	3	0	14	1.45	0.40	0.00	1.85	0.00
200.01	0.80	U-4-R	MAJOR STR (F-16-KS) UNDERPASS D AND RGW	11.39	38,990	9	1	0	10	0.79	0.09	0.00	0.88	0.00
200.38	0.39	R-4-R	C-470 INTERCHANGE (SANTA FE DR) SH 470 E	6.23	43,778	19	2	1	22	3.07	0.32	16.17	3.56	0.00

Functional Class Definition  
 Rural/Urban - # of Lanes - Terrain  
 R-4-F = Rural 4-Lane Flat Roadway

\* PDO and Injury Rates in Million Vehicle Miles Traveled  
 Fatal Rate in 100 Million Vehicle Miles Traveled  
 \*\* PDO = Property Damage Only



**Colorado Department of Transportation  
Accident and Rates Book for 2007**

V2011.09.20

<b>SH085B</b>													
MP	Section Length	Func Class	Section Description	MVMT	AADT	** PDO	Accidents			Accident Rates *			
							Injury	Fatal	Total	** PDO	Injury	Fatal	Total
200.99	0.61	U-4-R	MILEPOST 201	9.66	43,402	24	5	0	29	2.49	0.52	0.00	3.01
201.42	0.36	U-4-R	RD E AND W (MINERAL AVE) LITTLETON	5.77	43,900	13	0	0	13	2.26	0.00	0.00	2.26
202.79	1.43	U-4-R	MAJOR STR (F-16-AA) LEE GULCH	25.84	49,500	40	1	0	41	1.55	0.04	0.00	1.59
203.79	1.46	U-4-R	JCT SH075B W (BOWLES AVE) RD E (LITTLETON	26.38	49,500	31	1	0	32	1.18	0.04	0.00	1.22
204.75	0.86	U-6-R	JCT SH 88 E AND W (W BELLEVIEW AVE)	17.48	55,686	45	0	0	45	2.58	0.00	0.00	2.58
205.92	1.20	U-6-R	D&RGW RRX 253-038V	31.62	72,200	34	2	0	36	1.08	0.06	0.00	1.14
206.52	0.59	U-6-R	RD E AND W (KENYON AVE)	16.46	76,419	65	0	0	65	3.95	0.00	0.00	3.95
206.78	0.25	U-6-R	U.S.285 INTERCHANGE SH 285 E AND W	7.04	77,100	20	2	0	22	2.84	0.28	0.00	3.13
207.33	0.50	U-6-R	RD E AND W (W DARTMOUTH AVE)	11.88	65,100	37	3	0	40	3.11	0.25	0.00	3.36
208.39	1.03	U-6-R	RD W (ILIFF AVE)	26.73	71,100	55	2	0	57	2.07	0.08	0.00	2.14
208.65	0.25	U-6-R	EVANS AVENUE INTERCHANGE RD E AND W	6.49	71,100	17	1	0	18	2.62	0.15	0.00	2.77
209.44	0.78	U-6-R	RD E AND W (W FLORIDA AVE)	23.43	82,300	25	3	0	28	1.07	0.13	0.00	1.20
209.92	0.47	U-7-R	RD E AND W (W MISSISSIPPI AVE)	13.49	78,624	46	11	1	58	3.42	0.82	7.43	4.31
211.12	1.19	U-8-R	RAMP OFF TO NORTH BOUND I-25	36.92	85,000	140	13	0	153	3.79	0.35	0.00	4.14
Totals:	26.59					739	70	5	814	1.94	0.18	1.31	2.14

<b>SH085C</b>													
MP	Section Length	Func Class	Section Description	MVMT	AADT	** PDO	Accidents			Accident Rates *			
							Injury	Fatal	Total	** PDO	Injury	Fatal	Total
227.00		U-4-R	I-76 INTERCHANGE (BRIGHTON/GREELEY) SH 76										
227.34	0.54	U-4-R	ENTER COMMERCE CITY CITY LIMITS	6.48	32,900	7	1	0	8	1.09	0.16	0.00	1.25
228.39	1.03	U-4-R	UP RRX 804-518F	11.88	31,600	22	3	0	25	1.84	0.25	0.00	2.10
229.72	1.33	U-4-R	RD E AND W (120TH AV) LEAVE DENVER URBAN	15.34	31,600	26	4	0	30	1.70	0.26	0.00	1.96
230.29	0.35	R-4-R	JCT SH 22 E AND W (124TH AVE)	3.78	29,600	18	2	0	20	4.80	0.53	0.00	5.33
231.22	0.92	R-4-R	OVERPASS E-470 STR	10.95	32,600	14	3	0	17	1.29	0.28	0.00	1.56
231.92	0.69	R-4-R	RD E AND W (136TH AVE)	8.31	33,000	4	1	1	6	0.48	0.12	12.03	0.72
234.08	2.14	R-4-R	JCT U.S.85 BRIGHTON BUSINESS LOOP SH 85 E	25.85	33,100	33	4	1	38	1.27	0.15	3.86	1.47
235.09	0.99	R-4-R	BRIGHTON INTERCHANGE BRIGHTON	10.73	29,700	28	0	0	28	2.60	0.00	0.00	2.60
235.99	0.94	R-4-R	MILEPOST 236 ( 1.052 TOTAL MILE LENGTH )	9.41	27,438	13	4	1	18	1.38	0.42	10.61	1.91
236.54	0.54	R-4-R	RD E (CO RD 2.5)	5.10	25,863	11	1	0	12	2.15	0.20	0.00	2.34
238.05	1.50	R-4-R	RD E AND W (CO RD 6)	14.02	25,600	10	1	0	11	0.72	0.07	0.00	0.79
241.58	3.50	R-4-R	FORT LUPTON INTERCHANGE SH 52 E AND W	31.04	24,301	23	7	0	30	0.74	0.23	0.00	0.97
242.65	1.07	R-4-R	CHANGE ROADWAY WIDTH	7.30	18,700	5	1	0	6	0.69	0.14	0.00	0.82
244.20	1.42	R-4-R	RD E AND W (CO RD 18)	9.23	17,800	8	2	1	11	0.87	0.22	10.82	1.19



**Colorado Department of Transportation  
Accident and Rates Book for 2007**

V2011.09.20

<b>SH085C</b>													
MP	Section Length	Func Class	Section Description	MVMT	AADT	** PDO	Accidents			Accident Rates *			
							Injury	Fatal	Total	** PDO	Injury	Fatal	Total
246.20	1.99	R-4-R	RD E (CO RD 22) (IONE)	13.15	18,100	9	2	0	11	0.69	0.15	0.00	0.84
250.64	4.29	R-4-R	JCT SH 66 W (JUSTIN AVE) RD E (PLATTE ST)	25.37	16,201	12	10	0	22	0.47	0.39	0.00	0.87
251.81	1.33	R-4-R	JCT U.S.85 PLATTEVILLE BUSINESS LOOP SH 85	8.59	17,700	9	1	0	10	1.05	0.12	0.00	1.17
253.80	1.98	R-4-R	JCT SH 60 N (HOUSTON)	14.60	20,200	10	1	1	12	0.69	0.07	6.87	0.82
256.85	3.03	R-4-R	RD N AND S (CO RD 31)	16.81	15,200	3	2	0	5	0.18	0.12	0.00	0.30
258.59	1.73	R-4-R	JCT SH 256 W RD E (CO RD 44) (PECKHAM)	9.85	15,600	4	3	0	7	0.41	0.30	0.00	0.71
261.89	3.26	R-4-R	ENTER GREELEY URBAN AREA	18.21	15,300	11	8	0	19	0.60	0.44	0.00	1.04
262.62	0.75	U-4-R	RD NW AND SE (1ST AVE)	4.19	15,300	0	0	0	0	0.00	0.00	0.00	0.00
263.70	1.05	U-4-R	MAJOR STRS (C-18-K)NB (C-18-AG)SB SO PLATTE	8.27	21,588	16	3	0	19	1.94	0.36	0.00	2.30
264.64	0.94	U-4-R	RD E AND W (37TH ST)	7.41	21,600	16	3	0	19	2.16	0.40	0.00	2.56
265.18	0.51	U-4-R	RD E AND W (31ST ST)	3.69	19,800	19	1	0	20	5.15	0.27	0.00	5.43
265.85	0.55	U-4-R	JCT SH 34 END OVERLAPPING NON-CHARGEABLE	1.67	8,334	14	0	0	14	8.37	0.00	0.00	8.37
Totals:		38.37				345	68	5	418	1.15	0.23	1.66	1.39

<b>SH085E</b>													
MP	Section Length	Func Class	Section Description	MVMT	AADT	** PDO	Accidents			Accident Rates *			
							Injury	Fatal	Total	** PDO	Injury	Fatal	Total
0.00		R-2-R	JCT SH 52 E AND W (FIRST ST) - RD S (DENVER)										
0.48	0.48	R-2-R	RD E AND W (9TH ST)	1.30	7,400	6	0	0	6	4.63	0.00	0.00	4.63
1.52	1.01	R-2-R	RD E AND W (16TH ST) - END FORT LUPTON	1.59	4,312	4	0	0	4	2.52	0.00	0.00	2.52
Totals:		1.49				10	0	0	10	3.46	0.00	0.00	3.46

<b>SH085F</b>													
MP	Section Length	Func Class	Section Description	MVMT	AADT	** PDO	Accidents			Accident Rates *			
							Injury	Fatal	Total	** PDO	Injury	Fatal	Total
0.00		R-2-R	JCT SH 66 E AND W (JUSTIN AVE) RD S (MAIN ST)										
1.38	1.38	R-2-R	JCT U.S.85 SH 85 N AND S END SH AND US 85	0.60	1,200	1	0	0	1	1.65	0.00	0.00	1.65
Totals:		1.38				1	0	0	1	1.65	0.00	0.00	1.65



## Colorado Department of Transportation Accident and Rates Book for 2007

V2011.09.20

<b>SH085G</b>													
MP	Section Length	Func Class	Section Description	MVMT	AADT	** PDO	Accidents			Accident Rates *			
							Injury	Fatal	Total	** PDO	Injury	Fatal	Total
0.00		U-4-R	JCT U.S.85 SH 85 S GREELEY URBAN LIMIT BEGIN										
0.71	0.71	U-4-R	RD W (25TH ST)	2.23	8,600	6	1	0	7	2.71	0.45	0.00	3.16
0.98	0.26	U-4-R	RD S (8TH AVE)	1.02	10,800	11	2	0	13	10.73	1.95	0.00	12.68
1.35	0.36	U-4-R	RD E AND W (20TH ST)	2.17	16,551	13	1	0	14	6.03	0.46	0.00	6.49
1.63	0.27	U-4-R	JCT U.S.34 GREELEY BUSINESS LOOP SH 34 E	1.33	13,500	7	0	0	7	5.24	0.00	0.00	5.24
Totals:		1.60				37	4	0	41	5.47	0.59	0.00	6.07

<b>SH085H</b>													
MP	Section Length	Func Class	Section Description	MVMT	AADT	** PDO	Accidents			Accident Rates *			
							Injury	Fatal	Total	** PDO	Injury	Fatal	Total
0.00		U-4-R	JCT SH 034D WEST AND SOUTH (8TH AVE) - RD E										
0.31	0.31	U-4-R	RD E AND W (6TH ST)	1.08	9,589	4	0	0	4	3.67	0.00	0.00	3.67
0.60	0.28	U-4-R	RD E AND W (3RD ST) - RRX (245-132N) CSRR	0.94	9,211	4	0	0	4	4.33	0.00	0.00	4.33
0.86	0.26	U-4-R	RD W (A ST) - OFFSET REFERENCE	0.73	7,653	3	1	0	4	4.20	1.40	0.00	5.59
1.89	1.01	U-4-R	MAJOR STRS (C-18-BM) AND (C-18-BL)	1.73	4,700	2	0	0	2	1.15	0.00	0.00	1.15
2.24	0.27	U-4-R	JCT U.S. 085H NORTH (AT-GRADE DIRECT	1.84	18,696	0	1	0	1	0.00	0.55	0.00	0.55
Totals:		2.13				13	2	0	15	2.05	0.32	0.00	2.37

<b>SH085L</b>													
MP	Section Length	Func Class	Section Description	MVMT	AADT	** PDO	Accidents			Accident Rates *			
							Injury	Fatal	Total	** PDO	Injury	Fatal	Total
265.85		U-3-R	JCT SH 34 EB BEGIN SH 85L										
266.64	0.83	U-3-R	RD E (22ND ST)	6.12	20,200	1	2	0	3	0.16	0.33	0.00	0.49
267.17	0.50	U-4-R	JCT U.S.34 GREELEY BUSINESS LOOP SH 34 E	3.18	17,411	10	1	0	11	3.13	0.31	0.00	3.44
267.76	0.58	U-4-R	RD E AND W (13TH ST)	4.30	20,300	16	3	0	19	3.72	0.70	0.00	4.42
268.22	0.44	U-4-R	JCT SH 263 E AND W (8TH ST)	2.76	17,200	3	0	0	3	1.09	0.00	0.00	1.09
268.50	0.27	U-4-R	RD NE (CO RD 41) RD W (CO RD 60.5)	1.37	13,949	13	1	0	14	9.46	0.73	0.00	10.18
269.91	1.40	U-4-R	RAMP ON	4.29	8,400	0	1	0	1	0.00	0.23	0.00	0.23
270.24	0.30	U-4-R	MAJOR STR (C-18-BK) OVERPASS SH085H	0.92	8,400	0	0	1	1	0.00	0.00	108.00	1.08
271.47	1.22	U-3-R	RD E AND W (CO RD 66)	7.07	15,882	5	1	0	6	0.71	0.14	0.00	0.85
272.47	0.99	U-4-R	JCT SH 392 E AND W (LUCERNE) LEAVE GREELEY	5.75	15,900	5	1	1	7	0.87	0.17	17.37	1.22
275.58	3.10	R-4-R	RD E AND W (COLLINS AVE)	11.55	10,207	9	1	0	10	0.78	0.09	0.00	0.87
276.34	0.76	R-4-R	RD W (7TH ST)	2.91	10,482	5	0	0	5	1.71	0.00	0.00	1.71
279.61	3.24	R-4-R	RD W (B ST)	12.06	10,200	8	2	0	10	0.66	0.17	0.00	0.83

Functional Class Definition  
Rural/Urban - # of Lanes - Terrain  
R-4-F = Rural 4-Lane Flat Roadway

\* PDO and Injury Rates in Million Vehicle Miles Traveled  
Fatal Rate in 100 Million Vehicle Miles Traveled  
\*\* PDO = Property Damage Only



**Colorado Department of Transportation  
Accident and Rates Book for 2007**

V2011.09.20

**SH085L**

MP	Section Length	Func Class	Section Description	MVMT	AADT	** PDO	Accidents			Accident Rates *			
							Injury	Fatal	Total	** PDO	Injury	Fatal	Total
280.25	0.65	R-4-R	RD W (JACKIE ANN ST)	1.39	5,856	1	1	0	2	0.72	0.72	0.00	1.44
280.82	0.56	R-4-R	RD E AND W (CO RD 84)	0.75	3,649	1	0	0	1	1.33	0.00	0.00	1.33
283.60	2.77	R-2-R	RD E AND W (MAIN ST)	3.64	3,600	2	2	0	4	0.55	0.55	0.00	1.10
284.16	0.70	R-4-R	LEAVE PIERCE CITY LIMITS	0.92	3,620	0	2	0	2	0.00	2.17	0.00	2.17
288.52	4.22	R-2-R	RD E AND W (4TH ST)	4.77	3,100	1	0	0	1	0.21	0.00	0.00	0.21
293.14	4.61	R-2-R	RD E AND W (CO RD 108)	4.54	2,700	0	0	2	2	0.00	0.00	44.00	0.44
302.21	9.03	R-2-R	RD W (CO RD 126) (ROCKPORT)	6.59	2,000	0	2	0	2	0.00	0.30	0.00	0.30
309.54	7.32	R-2-R	COLORADO-WYOMING STATE LINE END SH AND	5.34	2,000	3	1	0	4	0.56	0.19	0.00	0.75
Totals:	43.49					83	21	4	108	0.92	0.23	4.43	1.20

**SH086A**

MP	Section Length	Func Class	Section Description	MVMT	AADT	** PDO	Accidents			Accident Rates *			
							Injury	Fatal	Total	** PDO	Injury	Fatal	Total
1.87		R-2-R	JCT SH 086B RD E (FIFTH ST) RD S (RIDGE RD) RD										
3.20	1.33	R-2-R	RD NW (CO RD CO3) (HIGH FRONT RD) (ENDERUD	7.52	15,500	13	0	0	13	1.73	0.00	0.00	1.73
6.81	3.60	R-2-R	KELTY RD	13.93	10,604	10	2	0	12	0.72	0.14	0.00	0.86
11.16	4.19	R-2-R	RD W (FLINTWOOD AVE) (CO RD 65)	16.82	11,000	9	2	0	11	0.53	0.12	0.00	0.65
11.99	0.83	R-2-R	MILEPOST 12 ( 1.013 TOTAL MILE LENGTH )	2.86	9,433	2	0	0	2	0.70	0.00	0.00	0.70
15.21	3.21	R-2-R	RD S (ELIZABETH ST)	10.90	9,300	2	0	0	2	0.18	0.00	0.00	0.18
15.73	0.51	R-2-R	RD N AND S (ELBERT ST)	2.55	13,700	8	0	0	8	3.14	0.00	0.00	3.14
16.26	0.49	R-2-R	RD N AND S (CO RD 17)	2.18	12,187	9	1	0	10	4.14	0.46	0.00	4.60
17.23	0.96	R-2-R	RD N AND S (CO RD 21)	3.12	8,900	4	0	0	4	1.28	0.00	0.00	1.28
22.60	5.37	R-2-R	RD SW (CO RD 25-41) (TO ELBERT) ENTER KIOWA	9.80	5,000	8	1	0	9	0.82	0.10	0.00	0.92
23.12	0.53	R-2-R	RD N AND S (UTE AVE)	1.01	5,199	4	0	0	4	3.99	0.00	0.00	3.99
27.71	4.55	R-4-R	RD NE (CO RD 61.6)	4.15	2,500	4	0	0	4	0.96	0.00	0.00	0.96
32.24	4.53	R-2-R	RD S (CO RD 77)	2.15	1,300	1	0	0	1	0.46	0.00	0.00	0.46
41.39	9.14	R-2-R	RD NE (CO RD 113)	2.44	730	2	0	0	2	0.82	0.00	0.00	0.82
50.60	9.20	R-2-R	RD W (CO RD 118)	2.45	730	1	0	0	1	0.41	0.00	0.00	0.41
51.16	0.55	R-2-R	RD N (CO RD 153)	0.15	730	0	0	0	0	0.00	0.00	0.00	0.00
59.28	8.12	R-2-R	RAMPS ON AND OFF (TO/FROM I-70) WB - RD NE	1.45	490	2	0	0	2	1.38	0.00	0.00	1.38
Totals:	57.11					79	6	0	85	0.95	0.07	0.00	1.02



**Colorado Department of Transportation  
Accident and Rates Book for 2007**

V2011.09.20

<b>SH086B</b>													
Section MP	Func Length	Class	Section Description	MVMT	AADT	** PDO	Accidents			Accident Rates *			
							Injury	Fatal	Total	** PDO	Injury	Fatal	Total
100.00		U-4-F	I-25 INTERCHANGE (JCT SH085B W) (FOUNDERS										
100.37	0.37	U-4-F	RD NE AND SW (FRONT ST)	6.01	44,500	30	1	0	31	4.99	0.17	0.00	5.16
101.52	1.14	U-4-F	RD N (CROWFOOT VALLEY RD)	11.83	28,428	37	3	0	40	3.13	0.25	0.00	3.38
102.99	1.46	U-4-F	MILEPOST 3 ( 1 TOTAL MILE LENGTH )	9.54	17,900	21	5	0	26	2.20	0.52	0.00	2.73
103.99	0.99	U-4-F	RD E (CASTLE OAK DR)	6.47	17,900	10	1	0	11	1.55	0.15	0.00	1.70
104.35	0.70	U-4-F	RD S (RIDGE RD) RD E (5TH ST) (OLD SH086A TO	3.83	15,000	3	0	0	3	0.79	0.00	0.00	0.79
Totals:										2.68	0.27	0.00	2.95

<b>SH088A</b>													
Section MP	Func Length	Class	Section Description	MVMT	AADT	** PDO	Accidents			Accident Rates *			
							Injury	Fatal	Total	** PDO	Injury	Fatal	Total
0.00		U-6-R	U.S.40 INTERCHANGE (FEDERAL BLVD) SH 40 E										
0.30	0.31	U-6-R	RD E (W HOLDEN PL)	4.35	38,429	20	3	0	23	4.56	0.68	0.00	5.24
0.74	0.43	U-5-R	RD E AND W (W 8TH AVE)	5.92	37,700	40	12	0	52	6.76	2.03	0.00	8.79
1.08	0.33	U-5-R	U.S.6 INTERCHANGE (FEDERAL BLVD) SH 6 E AND	4.71	39,100	19	3	0	22	4.03	0.64	0.00	4.67
1.35	0.36	U-5-R	RD E (W 2ND AVE)	5.85	44,500	25	3	0	28	4.29	0.51	0.00	4.80
1.97	0.61	U-5-R	JCT SH 26 E AND W (W ALAMEDA AVE)	10.18	45,700	50	6	0	56	4.89	0.59	0.00	5.48
2.95	0.97	U-5-R	RD E AND W (W MISSISSIPPI AVE)	14.59	41,200	97	17	1	115	6.65	1.17	6.86	7.88
3.44	0.48	U-5-R	RD E AND W (W FLORIDA AVE)	8.76	49,982	65	5	0	70	7.42	0.57	0.00	7.99
3.93	0.48	U-5-R	RD E AND W (W JEWELL AVE)	5.82	33,241	30	6	0	36	5.16	1.03	0.00	6.19
4.18	0.24	U-5-R	RD E AND W (W EVANS AVE)	3.48	39,700	33	4	0	37	9.49	1.15	0.00	10.64
4.93	0.74	U-4-R	RD W (W YALE AVE)	8.62	31,900	38	10	0	48	4.41	1.16	0.00	5.57
5.43	0.49	U-4-R	RD E AND W (W DARTMOUTH AVE)	5.01	28,000	15	1	0	16	3.00	0.20	0.00	3.20
5.92	0.48	U-4-R	RD E AND W (HAMPDEN AVE)	4.73	27,000	17	2	1	20	3.59	0.42	21.14	4.23
6.20	0.27	U-4-R	RD W (KENYON AVE)	2.88	29,211	40	6	1	47	14.05	2.11	35.13	16.51
6.69	0.48	U-4-R	RD E AND W (OXFORD AVE)	5.05	28,800	10	2	0	12	1.98	0.40	0.00	2.38
7.71	1.01	U-4-R	RD W (GRAND AVE)	8.37	22,700	20	4	0	24	2.39	0.48	0.00	2.87
7.99	0.27	U-4-R	MILEPOST 8	2.30	23,353	13	0	0	13	5.59	0.00	0.00	5.59
8.86	0.75	U-4-R	MAJOR STR (F-16-JV) RD N AND S (RIO GRANDE	7.12	26,000	21	4	0	25	2.94	0.56	0.00	3.50
9.39	0.51	U-4-R	RD S (HICKORY ST) END CHANNELIZED	6.52	35,024	15	1	0	16	2.31	0.15	0.00	2.46
10.07	0.67	U-4-R	RD N AND S (S BROADWAY)	8.14	33,300	25	1	2	28	3.07	0.12	24.60	3.44
11.09	1.01	U-4-R	RD N AND S (S FRANKLIN ST)	12.39	33,600	42	5	0	47	3.39	0.40	0.00	3.79
11.55	0.45	U-4-R	JCT SH 177 N AND S (UNIVERSITY BLVD)	5.52	33,600	7	0	0	7	1.27	0.00	0.00	1.27
12.70	1.07	U-4-R	RD N (S ALBION ST)	12.22	31,300	39	3	0	42	3.21	0.25	0.00	3.45





**Colorado Department of Transportation  
Accident and Rates Book for 2007**

V2011.09.20

<b>SH088A</b>													
MP	Section Length	Func Class	Section Description	MVMT	AADT	** PDO	Accidents			Accident Rates *			
							Injury	Fatal	Total	** PDO	Injury	Fatal	Total
13.79	1.07	U-4-R	RD N (EL CAMINO DR)	12.22	31,300	16	2	0	18	1.31	0.16	0.00	1.48
14.12	0.30	U-4-R	REGIONAL BOUNDARY	3.43	31,300	1	0	0	1	0.29	0.00	0.00	0.29
14.74	0.61	U-4-R	I-25 INTERCHANGE (BELLEVIEW AVE) SH 25 N	8.31	37,329	29	0	0	29	3.49	0.00	0.00	3.49
Totals:		14.39				727	100	5	832	4.12	0.57	2.83	4.71

<b>SH088B</b>													
MP	Section Length	Func Class	Section Description	MVMT	AADT	** PDO	Accidents			Accident Rates *			
							Injury	Fatal	Total	** PDO	Injury	Fatal	Total
16.83		U-4-R	RAMP ON (FROM I-25 SB) - RD W (ARAPAHOE RD)										
17.36	0.55	U-4-R	RD N (DAYTON ST)	13.97	69,600	36	0	0	36	2.60	0.00	0.00	2.60
17.87	0.50	U-6-R	RD N (HAVANA ST) - BEGIN HPMS SAMPLE	9.88	54,126	33	1	0	34	3.36	0.10	0.00	3.46
18.99	1.08	U-6-R	RD N (PARIS ST) - MILEPOST 19	26.40	66,976	64	3	0	67	2.42	0.11	0.00	2.54
19.46	0.47	U-6-R	RD N AND S (S REVERE WY)	10.05	58,606	44	3	1	48	4.40	0.30	9.99	4.79
20.49	0.86	U-6-R	RD NW AND SE (JORDAN RD)	17.99	57,300	39	6	0	45	2.17	0.33	0.00	2.50
20.99	0.33	U-6-R	MILEPOST 21	6.90	57,300	30	1	0	31	4.33	0.14	0.00	4.48
21.73	0.40	U-6-R	JCT SH 83 NW AND SE (PARKER RD) END SH 88	8.25	56,500	31	1	0	32	3.81	0.12	0.00	3.93
Totals:		4.19				277	15	1	293	2.96	0.16	1.07	3.14

<b>SH089A</b>													
MP	Section Length	Func Class	Section Description	MVMT	AADT	** PDO	Accidents			Accident Rates *			
							Injury	Fatal	Total	** PDO	Injury	Fatal	Total
0.00		R-2-F	JCT SH 116 E AND W (LYCAN) BEGIN SH 89										
9.99	9.92	R-2-F	MILEPOST 10 ( 0.966 TOTAL MILE LENGTH )	0.62	170	0	0	0	0	0.00	0.00	0.00	0.00
18.56	8.59	R-2-F	RD E AND W (CO RD N)	0.53	170	1	0	0	1	1.88	0.00	0.00	1.88
21.54	3.00	R-2-F	RD E AND W (CO RD S) (CHENEY CENTER)	0.28	260	0	0	0	0	0.00	0.00	0.00	0.00
30.99	9.48	R-2-F	MILEPOST 31 ( 1.001 TOTAL MILE LENGTH )	1.18	340	0	1	0	1	0.00	0.85	0.00	0.85
33.17	2.17	R-2-F	TRAFFIC COUNT STATION	0.27	340	0	0	0	0	0.00	0.00	0.00	0.00
34.34	1.22	R-2-F	JCT U.S.50 SH 50 E AND W (COLORADO ST) - END	0.40	907	1	0	0	1	2.47	0.00	0.00	2.47
Totals:		34.38				2	1	0	3	0.61	0.30	0.00	0.91



**Colorado Department of Transportation  
Accident and Rates Book for 2007**

V2011.09.20

<b>SH090A</b>													
MP	Section Length	Func Class	Section Description	MVMT	AADT	** PDO	Accidents			Accident Rates *			
							Injury	Fatal	Total	** PDO	Injury	Fatal	Total
0.00		R-2-M	UTAH-COLORADO STATE LINE BEGIN SH 90										
9.48	9.42	R-2-M	RD NE (CO RD 575) (TO PARADOX)	0.69	200	0	1	0	1	0.00	1.45	0.00	1.45
14.79	5.25	R-2-M	RD NE (CO RD Z10) (BEDROCK)	0.63	330	1	0	0	1	1.58	0.00	0.00	1.58
23.99	9.08	R-2-M	RD SW (CO RD CC17) MILEPOST 24 ( 0.984 TOTAL	1.79	540	0	1	0	1	0.00	0.56	0.00	0.56
33.87	9.98	R-2-M	JCT SH 141 NW AND SE (VANCORUM) END SH 90	1.97	540	1	0	0	1	0.51	0.00	0.00	0.51
Totals:	33.73					2	2	0	4	0.39	0.39	0.00	0.79

<b>SH090B</b>													
MP	Section Length	Func Class	Section Description	MVMT	AADT	** PDO	Accidents			Accident Rates *			
							Injury	Fatal	Total	** PDO	Injury	Fatal	Total
82.00		R-2-R	RD NW (CO RD 59) RD SW (CO RD 90) END										
84.87	3.11	R-2-R	RD S (CO RD 62.10)	0.20	180	2	0	0	2	9.79	0.00	0.00	9.79
86.05	1.16	R-2-R	RD W (CO RD P) (OAK GROVE)	0.27	648	0	0	0	0	0.00	0.00	0.00	0.00
86.92	0.86	R-2-R	RD E (CO RD P) RD S (CO RD 62.95)	0.41	1,300	0	0	0	0	0.00	0.00	0.00	0.00
87.90	1.00	R-2-R	RD W (SPRING CREEK RD)	0.62	1,700	2	0	0	2	3.24	0.00	0.00	3.24
88.97	0.99	R-2-R	RD N AND S (MARINE DR) (CO RD 64.00)	2.56	7,078	1	0	0	1	0.39	0.00	0.00	0.39
89.86	0.94	R-2-R	JCT U.S.50 SH 50 NW (TOWNSEND AVE) AND NE	4.35	12,681	25	1	0	26	5.75	0.23	0.00	5.98
Totals:	8.06					30	1	0	31	3.56	0.12	0.00	3.68

<b>SH091A</b>													
MP	Section Length	Func Class	Section Description	MVMT	AADT	** PDO	Accidents			Accident Rates *			
							Injury	Fatal	Total	** PDO	Injury	Fatal	Total
0.00		R-4-M	JCT U.S.24 SH 24 NW AND S BEGIN SH 91 -										
9.10	9.06	R-4-M	CHANGE ROADWAY WIDTH	14.22	4,300	19	3	0	22	1.34	0.21	0.00	1.55
11.26	2.15	R-2-M	FREMONT PASS SUMMIT - ELEVATION 11,318 FT	3.37	4,300	5	1	0	6	1.48	0.30	0.00	1.78
20.99	9.44	R-2-M	MILEPOST 21 ( 0.914 TOTAL MILE LENGTH ) - END	11.37	3,300	16	5	0	21	1.41	0.44	0.00	1.85
22.58	1.58	R-2-M	I-70 INTERCHANGE (COPPER	2.36	4,086	7	0	0	7	2.97	0.00	0.00	2.97
Totals:	22.23					47	9	0	56	1.50	0.29	0.00	1.79



**Colorado Department of Transportation  
Accident and Rates Book for 2007**

V2011.09.20

<b>SH092A</b>													
MP	Section Length	Func Class	Section Description	MVMT	AADT	** PDO	Accidents			Accident Rates *			
							Injury	Fatal	Total	** PDO	Injury	Fatal	Total
0.00		R-4-R	JCT U.S.50 SH 50 N AND S SH 92 MILEPOST 0										
2.50	2.50	R-4-R	RD N AND S (18.00 RD)	16.61	18,200	14	2	0	16	0.84	0.12	0.00	0.96
3.80	1.28	R-4-R	JCT SH 65 N	6.77	14,500	1	1	1	3	0.15	0.15	14.77	0.44
6.95	3.15	R-4-R	RD N AND S (22.00 RD) (AUSTIN)	5.88	5,112	8	3	1	12	1.36	0.51	17.00	2.04
15.99	9.10	R-2-R	MILEPOST 16 ( 1.003 TOTAL MILE LENGTH )	15.61	4,700	17	5	1	23	1.09	0.32	6.41	1.47
16.90	0.90	R-2-R	RD N AND S (31.00 RD) (SO TO LAZEAR)	1.54	4,700	2	0	0	2	1.30	0.00	0.00	1.30
20.20	3.28	R-2-R	RD N AND S (CEDAR DR)	7.30	6,100	15	4	0	19	2.06	0.55	0.00	2.60
20.71	0.50	R-2-R	JCT SH 133 NE	1.25	6,858	2	0	0	2	1.60	0.00	0.00	1.60
21.66	0.92	R-2-R	RD NE (J.75 DR)	1.35	4,013	3	0	0	3	2.22	0.00	0.00	2.22
27.07	5.39	R-2-R	RD W (F.50 RD)	3.55	1,802	7	0	0	7	1.97	0.00	0.00	1.97
30.10	3.02	R-2-R	RD N (39.00 RD)	2.31	2,100	2	0	0	2	0.86	0.00	0.00	0.86
31.52	1.41	R-2-R	RD E (DOGWOOD ST)	1.03	2,000	1	0	0	1	0.97	0.00	0.00	0.97
33.63	2.09	R-2-R	RD E AND W (B.00 RD)	0.84	1,100	2	1	0	3	2.38	1.19	0.00	3.57
36.57	2.91	R-2-M	RD E AND W (CLEAR FORK RD) (CO RD 73)	0.42	391	0	0	0	0	0.00	0.00	0.00	0.00
45.99	9.40	R-2-M	MILEPOST 46 ( 1.005 TOTAL MILE LENGTH )	0.99	290	0	1	1	2	0.00	1.01	100.56	2.01
55.99	9.96	R-2-M	MILEPOST 56 ( 0.998 TOTAL MILE LENGTH )	1.05	290	0	1	1	2	0.00	0.95	94.84	1.90
65.05	9.02	R-2-M	RD NE (CO RD 720)	0.95	290	6	3	0	9	6.29	3.14	0.00	9.43
71.81	6.75	R-2-M	RD NE (CO RD 721)	0.71	290	1	0	0	1	1.40	0.00	0.00	1.40
73.30	1.48	R-2-M	JCT U.S.50 SH 50 NE AND SW END SH 92	0.23	430	0	0	0	0	0.00	0.00	0.00	0.00
<b>Totals:</b>	<b>73.06</b>					<b>81</b>	<b>21</b>	<b>5</b>	<b>107</b>	<b>1.18</b>	<b>0.31</b>	<b>7.31</b>	<b>1.56</b>

<b>SH093A</b>													
MP	Section Length	Func Class	Section Description	MVMT	AADT	** PDO	Accidents			Accident Rates *			
							Injury	Fatal	Total	** PDO	Injury	Fatal	Total
0.00		U-2-R	JCT SH 58 NE AND US 6 SE AND SW IN DENVER										
0.95	0.95	U-2-R	RD E AND W (WASHINGTON ST)	8.04	23,200	30	1	0	31	3.73	0.12	0.00	3.85
1.37	0.41	U-2-R	RD N (GOLDEN GATE CANYON RD)	4.18	27,900	3	0	0	3	0.72	0.00	0.00	0.72
1.78	0.40	U-2-R	LEAVE GOLDEN CITY LIMITS	3.23	22,100	8	0	0	8	2.48	0.00	0.00	2.48
2.99	1.65	U-2-R	MILEPOST 3 ( 1.085 TOTAL MILE LENGTH )	15.06	25,000	5	2	0	7	0.33	0.13	0.00	0.46
4.19	1.27	U-3-R	RD E (68TH AVE)	11.59	25,000	13	2	0	15	1.12	0.17	0.00	1.29
5.99	1.96	U-3-R	MILEPOST 6 ( 1.085 TOTAL MILE LENGTH )	14.74	20,607	12	1	0	13	0.81	0.07	0.00	0.88
7.09	1.17	U-2-R	ENTER ARVADA CITY LIMITS	7.52	17,600	7	0	0	7	0.93	0.00	0.00	0.93
7.56	0.46	U-2-R	JCT SH 72 E AND W COAL CREEK PARK_N_RIDE	2.96	17,600	6	1	0	7	2.04	0.34	0.00	2.38
7.87	0.30	U-2-R	LEAVE DENVER-AURORA URBAN AREA	1.79	16,313	10	0	0	10	5.60	0.00	0.00	5.60



**Colorado Department of Transportation  
Accident and Rates Book for 2007**

V2011.09.20

<b>SH093A</b>													
Section MP	Section Length	Func Class	Section Description	MVMT	AADT	** PDO	Accidents			Accident Rates *			
							Injury	Fatal	Total	** PDO	Injury	Fatal	Total
11.77	4.11	R-2-R	JCT SH 128 E	24.45	16,300	31	4	4	39	1.27	0.16	16.37	1.60
13.60	1.82	R-3-R	ENTER BOULDER URBAN AREA	10.89	16,400	12	7	0	19	1.10	0.64	0.00	1.74
13.99	0.38	U-3-R	MILEPOST 14 ( 0.997 TOTAL MILE LENGTH )	2.25	16,204	6	1	0	7	2.69	0.45	0.00	3.14
15.17	1.17	U-4-R	RD NE AND SW (CHAMBERS DR)	6.92	16,200	2	2	0	4	0.29	0.29	0.00	0.58
15.47	0.31	U-4-R	RD NE (SO ASHLEY LN)	2.26	19,961	6	1	0	7	2.67	0.44	0.00	3.11
15.78	0.29	U-4-R	RD SW (DARLEY AVE)	2.56	24,213	1	1	0	2	0.39	0.39	0.00	0.78
16.16	0.38	U-6-R	RD E AND SW (TABLE MESA DR)	3.63	26,205	14	2	0	16	3.84	0.55	0.00	4.39
17.03	0.87	U-6-R	RD NE (27TH AVE)	10.32	32,500	25	5	0	30	2.43	0.49	0.00	2.92
17.41	0.37	U-6-R	JCT U.S.36 SH 36 SPUR E RD W (BASELINE RD)	3.39	25,081	11	1	0	12	3.25	0.30	0.00	3.54
17.84	0.42	U-5-R	RD SW (18TH ST)	5.13	33,459	32	8	0	40	6.25	1.56	0.00	7.82
18.44	0.59	U-4-R	RD E AND W (UNIVERSITY AVE)	6.27	29,107	58	3	0	61	9.25	0.48	0.00	9.73
18.85	0.40	U-4-R	JCT SH 7 N (BROADWAY) AND E (CANYON BLVD)	3.82	26,193	32	3	0	35	8.39	0.79	0.00	9.18
Totals:										2.15	0.30	2.65	2.47

<b>SH094A</b>													
Section MP	Section Length	Func Class	Section Description	MVMT	AADT	** PDO	Accidents			Accident Rates *			
							Injury	Fatal	Total	** PDO	Injury	Fatal	Total
0.55		R-2-R	JCT SH024G SW AND NE										
1.57	1.02	R-2-R	RD W (SPACE VILLAGE AV) (CR 2804)	3.75	10,062	5	0	0	5	1.33	0.00	0.00	1.33
8.08	6.49	R-2-R	RD N AND S (CO RD 439)	25.82	10,900	18	3	0	21	0.70	0.12	0.00	0.81
9.08	0.99	R-2-F	RD S (CO RD 441)	3.47	9,600	7	0	0	7	2.02	0.00	0.00	2.02
13.09	3.98	R-2-F	RD N AND S (PATTON ST) (CO RD 463)	7.42	5,105	4	1	0	5	0.54	0.13	0.00	0.67
17.09	3.97	R-2-F	RD N AND S (CO RD 493) (ELLCOTT)	6.23	4,300	2	2	0	4	0.32	0.32	0.00	0.64
24.01	6.87	R-2-F	RD N AND S (CALHAN HIGHWAY) (CO RD 523)	6.27	2,500	2	1	0	3	0.32	0.16	0.00	0.48
26.01	1.99	R-2-F	RD N AND S (CO RD 1639) (YODER)	1.53	2,100	0	0	0	0	0.00	0.00	0.00	0.00
30.07	4.02	R-2-F	RD N (RAMAH ST) (CO RD 577)	1.91	1,301	1	0	0	1	0.52	0.00	0.00	0.52
33.07	2.98	R-2-F	RD N AND S (CO RD 591) (RUSH)	1.20	1,100	0	0	0	0	0.00	0.00	0.00	0.00
42.08	9.01	R-2-F	RD S (CO RD 8)	3.09	940	0	0	0	0	0.00	0.00	0.00	0.00
45.04	2.94	R-2-F	RD N AND S (CO RD 11) (HALL STATION)	1.01	940	0	0	0	0	0.00	0.00	0.00	0.00
54.57	9.49	R-2-F	JCT SH 71 N AND S (PUNKIN CENTER)	1.45	420	1	2	0	3	0.69	1.37	0.00	2.06
63.99	9.42	R-2-F	MILEPOST 64 ( 0.999 TOTAL MILE LENGTH )	1.07	310	1	0	0	1	0.94	0.00	0.00	0.94
73.99	9.96	R-2-F	MILEPOST 74 ( 0.997 TOTAL MILE LENGTH )	1.13	310	0	1	0	1	0.00	0.89	0.00	0.89
83.62	9.55	R-2-F	RD S (LINCOLN CO RD 49) LINCOLN-CHEYENNE	1.08	310	2	0	0	2	1.85	0.00	0.00	1.85
86.00	2.76	R-2-F	JCT U.S.40 SH 40 NW AND SE END SH 94	0.31	310	0	0	0	0	0.00	0.00	0.00	0.00



**Colorado Department of Transportation  
Accident and Rates Book for 2007**

V2011.09.20

<b>SH094A</b>															
Section MP	Func Length	Class	Section Description	MVMT	AADT	Accidents			Accident Rates *						
						** PDO	Injury	Fatal	Total	** PDO	Injury	Fatal	Total		
Totals:						85.44		43	10	0	53	0.64	0.15	0.00	0.79

<b>SH095A</b>															
Section MP	Func Length	Class	Section Description	MVMT	AADT	Accidents			Accident Rates *						
						** PDO	Injury	Fatal	Total	** PDO	Injury	Fatal	Total		
0.00		U-4-R	U.S.285 INTERCHANGE (SHERIDAN BLVD) SH 285												
0.26	0.28	U-4-R	RD E AND W (W COLGATE PL)	3.49	34,160	66	5	0	71	18.64	1.41	0.00	20.05		
0.99	0.73	U-4-R	REGIONAL BOUNDARY	7.41	27,800	8	4	0	12	1.09	0.54	0.00	1.63		
1.78	0.78	U-4-R	RD E AND W (W EVANS AVE)	8.51	29,900	18	7	0	25	2.11	0.82	0.00	2.94		
2.04	0.25	U-4-R	REGIONAL BOUNDARY	3.07	33,679	35	6	0	41	11.62	1.99	0.00	13.61		
2.50	0.45	U-4-R	REGIONAL BOUNDARY	5.37	32,700	9	0	0	9	1.68	0.00	0.00	1.68		
2.77	0.26	U-4-R	RD W (LOUISIANA AVE)	3.44	36,286	16	3	1	20	4.65	0.87	29.04	5.81		
3.10	0.32	U-4-R	REGIONAL BOUNDARY	4.17	35,744	27	5	0	32	6.47	1.20	0.00	7.66		
3.97	0.90	U-4-R	JCT SH 26 E AND RD W ALAMEDA AV	11.14	33,900	27	10	0	37	2.43	0.90	0.00	3.33		
4.43	0.52	U-5-R	RD W (1ST AVE)	7.57	39,900	36	2	0	38	4.79	0.27	0.00	5.06		
5.01	0.50	U-4-R	U.S.6 INTERCHANGE STR (F-16-FL) SH 6 E AND W	8.72	47,800	56	13	0	69	6.45	1.50	0.00	7.94		
5.52	0.50	U-4-R	RD E AND W (10TH AVE)	8.16	44,700	75	5	0	80	9.21	0.61	0.00	9.83		
6.02	0.49	U-4-R	JCT U.S.40 SH 40 E AND W (W COLFAX AVE)	6.15	34,400	31	2	0	33	5.05	0.33	0.00	5.37		
6.52	0.49	U-4-R	RD E AND W (20TH AVE)	6.21	34,699	29	3	1	33	4.67	0.48	16.11	5.32		
7.03	0.49	U-4-R	LEAVE DENVER CITY LIMITS ENTER EDGEWATER	6.22	34,799	19	1	1	21	3.03	0.16	15.94	3.35		
7.53	0.49	U-4-R	RD E AND W (W 32ND AVE)	5.90	33,000	30	1	0	31	5.08	0.17	0.00	5.25		
8.03	0.49	U-4-R	RD E AND W (W 38TH AVE)	5.71	31,902	18	1	0	19	3.14	0.17	0.00	3.31		
8.79	0.75	U-4-R	RD E (SCOTT PL)	9.25	33,800	46	7	0	53	4.97	0.76	0.00	5.73		
9.08	0.29	U-5-R	RAMP OFF	3.33	31,488	20	3	0	23	5.92	0.89	0.00	6.81		
9.53	0.45	U-4-R	RD E AND W (W 52ND AVE) BEGIN	5.11	31,100	8	1	0	9	1.57	0.20	0.00	1.77		
9.88	0.34	U-4-R	I-76 INTERCHANGE (SHERIDAN BLVD) SH 76 NE	4.05	32,596	20	4	0	24	4.94	0.99	0.00	5.93		
10.14	0.25	U-4-R	RD E AND W (W 58TH AVE)	4.01	43,982	29	1	0	30	7.25	0.25	0.00	7.51		
11.06	0.90	U-4-R	RD E AND W (W 64TH AVE)	15.21	46,300	49	4	0	53	3.24	0.26	0.00	3.50		
12.08	0.99	U-4-R	RD E AND W (W 72ND AVE)	13.51	37,400	49	3	0	52	3.63	0.22	0.00	3.85		
12.57	0.48	U-4-R	RD E AND W (76TH AVE)	6.59	37,600	23	2	0	25	3.49	0.30	0.00	3.80		
13.10	0.50	U-4-R	RD E AND W (80TH AVE)	7.97	43,651	38	6	0	44	4.80	0.76	0.00	5.56		
14.08	1.02	U-4-R	RD E AND W (W 88TH AVE) HALLACK JUNCTION	15.71	42,200	76	10	0	86	4.82	0.63	0.00	5.45		
14.39	0.30	U-4-R	WB ON RAMP TO SH036B (END SH095A)	5.22	47,700	35	5	0	40	6.70	0.96	0.00	7.66		
Totals:						14.21		893	114	3	1,010	4.67	0.60	1.57	5.28



**Colorado Department of Transportation  
Accident and Rates Book for 2007**

V2011.09.20

SH096A													
Section MP	Section Length	Func Class	Section Description	MVMT	AADT	** PDO	Accidents			Accident Rates *			
							Injury	Fatal	Total	** PDO	Injury	Fatal	Total
0.00		R-2-R	JCT SH 69 W (MAIN ST) AND S (SIXTH ST) RD N										
0.64	0.64	R-2-R	RD E (OHIO ST) RD S (WOOD ST)	1.07	4,600	1	0	0	1	0.93	0.00	0.00	0.93
1.17	0.52	R-2-R	RD N AND S (DEWALT ST)	0.66	3,500	0	0	0	0	0.00	0.00	0.00	0.00
1.99	0.79	R-2-R	MILEPOST 2 ( 0.98 TOTAL MILE LENGTH )	0.52	1,788	0	0	0	0	0.00	0.00	0.00	0.00
11.05	9.07	R-2-R	RD NW (CO RD 271)	5.30	1,600	11	2	0	13	2.08	0.38	0.00	2.46
20.99	9.88	R-2-M	MILEPOST 21 ( 1.005 TOTAL MILE LENGTH )	4.69	1,300	9	1	0	10	1.92	0.21	0.00	2.13
22.06	1.07	R-2-M	RD SE (CO RD 387)	0.51	1,300	1	0	0	1	1.98	0.00	0.00	1.98
26.26	4.18	R-2-M	JCT SH 67 N (WETMORE)	3.20	2,100	2	0	0	2	0.62	0.00	0.00	0.62
33.57	7.30	R-2-R	RD N AND S (CO RD 201) (SILOAM)	2.24	841	6	1	0	7	2.68	0.45	0.00	3.12
40.13	6.54	R-2-R	ENTER PUEBLO URBAN AREA	2.08	870	1	0	0	1	0.48	0.00	0.00	0.48
41.90	1.76	U-2-R	CHANGE ROADWAY WIDTH	0.56	870	1	0	0	1	1.79	0.00	0.00	1.79
42.20	0.29	U-2-R	RD N (TO PUEBLO RESERVOIR)	0.09	870	0	0	0	0	0.00	0.00	0.00	0.00
43.99	1.77	U-2-R	MILEPOST 44 ( 0.992 TOTAL MILE LENGTH )	1.87	2,900	0	0	0	0	0.00	0.00	0.00	0.00
45.99	1.97	U-2-R	MILEPOST 46 ( 0.996 TOTAL MILE LENGTH )	2.09	2,900	0	0	0	0	0.00	0.00	0.00	0.00
47.75	1.75	U-2-R	CHANGE ROADWAY WIDTH	1.85	2,900	1	0	0	1	0.54	0.00	0.00	0.54
48.99	1.22	U-2-R	MILEPOST 49 ( 1 TOTAL MILE LENGTH )	1.29	2,900	0	0	0	0	0.00	0.00	0.00	0.00
50.09	1.08	U-2-R	BESSEMER DITCH STR K-18-EQ	1.14	2,900	0	0	0	0	0.00	0.00	0.00	0.00
51.42	1.29	U-2-R	END CHANNELIZATION	1.37	2,900	2	0	0	2	1.46	0.00	0.00	1.46
51.73	0.30	U-2-R	RD N (GOODNIGHT AVE) (CO RD 906)	0.32	2,900	2	0	0	2	6.32	0.00	0.00	6.32
52.12	0.37	U-4-R	RD S (EDNA ST)	0.57	4,200	0	0	0	0	0.00	0.00	0.00	0.00
52.42	0.29	U-4-R	ENTER PUEBLO CITY LIMITS	0.61	5,752	1	0	0	1	1.64	0.00	0.00	1.64
52.78	0.35	U-4-R	JCT SH 45 N AND S (PUEBLO BLVD)	0.84	6,600	2	0	0	2	2.37	0.00	0.00	2.37
53.75	0.96	U-4-R	RD N AND S (PRAIRIE AVE)	4.63	13,200	15	1	0	16	3.25	0.22	0.00	3.47
54.02	0.31	U-4-R	RD S (BELMONT AVE)	2.58	22,842	16	3	0	19	6.25	1.17	0.00	7.42
54.35	0.32	U-4-R	RD NW AND SE (GRANT AVE)	2.49	21,279	9	2	0	11	3.63	0.81	0.00	4.44
54.75	0.39	U-4-R	RD NW AND SE (ABRIENDO AVE)	3.06	21,500	16	1	0	17	5.23	0.33	0.00	5.55
55.44	0.70	U-4-R	RD N (MIDTOWN CIR)	8.81	34,481	51	6	0	57	5.80	0.68	0.00	6.48
55.74	0.29	U-4-R	RD N AND S (GREENWOOD ST)	2.70	25,467	24	1	0	25	8.90	0.37	0.00	9.27
56.00	0.25	U-4-R	MILEPOST 56 ( 1.019 TOTAL MILE LENGTH )	1.42	15,616	30	0	0	30	21.05	0.00	0.00	21.05
56.29	0.28	U-4-R	RD N AND S (BRADFORD ST)	1.67	16,374	22	2	0	24	13.19	1.20	0.00	14.39
56.57	0.27	U-4-R	RD N AND S (FOUNTAIN AVE)	2.01	20,352	21	5	0	26	10.51	2.50	0.00	13.01
56.90	0.32	U-4-R	JCT SH 227 S RD N (JOPLIN AVE)	2.22	19,013	24	3	0	27	10.81	1.35	0.00	12.16
57.32	0.41	U-4-R	RD N AND S (NORWOOD AVE)	2.19	14,606	16	3	0	19	7.32	1.37	0.00	8.69
57.65	0.32	U-4-R	RD N AND S (QUEENS AVE)	1.62	13,868	11	0	1	12	6.79	0.00	61.74	7.41
57.97	0.31	U-4-R	RD N (TROY AVE)	1.58	14,000	5	1	0	6	3.16	0.63	0.00	3.79

Functional Class Definition  
Rural/Urban - # of Lanes - Terrain  
R-4-F = Rural 4-Lane Flat Roadway

\* PDO and Injury Rates in Million Vehicle Miles Traveled  
Fatal Rate in 100 Million Vehicle Miles Traveled  
\*\* PDO = Property Damage Only



**Colorado Department of Transportation  
Accident and Rates Book for 2007**

V2011.09.20

<b>SH096A</b>													
MP	Section Length	Func Class	Section Description	MVMT	AADT	** PDO	Accidents			Accident Rates *			
							Injury	Fatal	Total	** PDO	Injury	Fatal	Total
58.82	0.88	U-4-R	JCT U.S.50 SH 50 NW AND SE SH 47 N END SH 96	2.80	8,706	7	1	0	8	2.49	0.36	0.00	2.85
Totals:		58.44				307	33	1	341	4.23	0.45	1.38	4.69

<b>SH096B</b>													
MP	Section Length	Func Class	Section Description	MVMT	AADT	** PDO	Accidents			Accident Rates *			
							Injury	Fatal	Total	** PDO	Injury	Fatal	Total
69.48		R-2-R	JCT U.S.50 SH 50 NW AND SE END OVERLAPPING										
70.56	1.08	R-2-R	RD S (CO RD 327) (NORTH AVONDALE)	2.48	6,300	0	0	0	0	0.00	0.00	0.00	0.00
75.49	4.90	R-2-R	JCT SH 209 S (HUGHES AVE)	2.69	1,503	2	2	0	4	0.74	0.74	0.00	1.49
76.65	1.13	R-2-R	RD N (CO RD 611)	0.78	1,900	0	0	0	0	0.00	0.00	0.00	0.00
85.99	9.30	R-2-R	MILEPOST 86 ( 1.05 TOTAL MILE LENGTH )	3.73	1,100	3	1	0	4	0.80	0.27	0.00	1.07
90.14	4.00	R-2-R	JCT SH 167 S RD N (LANE 3) (CO RD 5)	1.61	1,100	2	1	0	3	1.25	0.62	0.00	1.87
94.57	4.43	R-2-R	RD NW AND SE (GOULD AVE)	2.59	1,600	3	0	0	3	1.16	0.00	0.00	1.16
95.36	0.76	R-2-R	RD N AND S (CO RD 15)	0.42	1,500	0	0	0	0	0.00	0.00	0.00	0.00
99.57	4.29	R-2-R	JCT SH 207 S RD N (CO RD 23) (TO CROWLEY)	2.51	1,600	2	0	1	3	0.80	0.00	39.94	1.20
105.83	6.18	R-2-R	JCT SH 71 N AND S END SH 96 BEGIN	3.46	1,535	1	0	0	1	0.29	0.00	0.00	0.29
Totals:		36.07				13	4	1	18	0.64	0.20	4.93	0.89

<b>SH096C</b>													
MP	Section Length	Func Class	Section Description	MVMT	AADT	** PDO	Accidents			Accident Rates *			
							Injury	Fatal	Total	** PDO	Injury	Fatal	Total
106.35		R-2-R	JCT SH 71 N AND S RD W END OVERLAPPING										
110.97	4.85	R-2-R	RD W (ADAMS AVE) RD S (COLORADO ST)	1.77	1,000	1	0	0	1	0.57	0.00	0.00	0.57
111.82	0.89	R-2-R	RD S (LANE 23.5) (CO RD 43.5)	0.16	488	0	0	0	0	0.00	0.00	0.00	0.00
119.48	7.78	R-2-R	REGIONAL BOUNDARY	1.45	510	0	0	0	0	0.00	0.00	0.00	0.00
128.99	9.50	R-2-F	MILEPOST 129 ( 1 TOTAL MILE LENGTH )	1.39	400	0	0	0	0	0.00	0.00	0.00	0.00
138.99	10.04	R-2-F	MILEPOST 139 ( 0.994 TOTAL MILE LENGTH )	1.47	400	0	0	0	0	0.00	0.00	0.00	0.00
143.77	4.78	R-2-F	RD S (CO RD 19) ENTER HASWELL CITY LIMITS	0.70	400	1	0	0	1	1.43	0.00	0.00	1.43
144.40	0.59	R-2-F	RD S (HOGUE ST)	0.10	450	0	0	0	0	0.00	0.00	0.00	0.00
153.64	9.20	R-2-F	MAJOR STR (K-25-J) DRAW	1.88	560	0	0	0	0	0.00	0.00	0.00	0.00
160.94	7.32	R-2-F	RD S (CO RD 35)	1.50	560	0	0	0	0	0.00	0.00	0.00	0.00
165.97	5.04	R-2-F	ENTER EADS CITY LIMITS	1.05	570	0	0	0	0	0.00	0.00	0.00	0.00
Totals:		59.99				2	0	0	2	0.17	0.00	0.00	0.17



**Colorado Department of Transportation  
Accident and Rates Book for 2007**

V2011.09.20

<b>SH096D</b>													
MP	Section Length	Func Class	Section Description	MVMT	AADT	** PDO	Accidents			Accident Rates *			
							Injury	Fatal	Total	** PDO	Injury	Fatal	Total
169.00		R-2-F	JCT U.S.287 SH 287 S AND W END OVERLAPPING										
175.09	6.23	R-2-F	RD N AND S (CO RD 49)	1.09	480	0	0	0	0	0.00	0.00	0.00	0.00
184.24	9.09	R-2-F	RD S (CO RD 57.2)	1.69	510	0	0	0	0	0.00	0.00	0.00	0.00
185.97	1.79	R-2-F	RD N AND S (CO RD 59) (BRANDON)	0.33	510	0	0	0	0	0.00	0.00	0.00	0.00
193.04	7.05	R-2-F	JCT U.S.385 SH 385 S	1.42	550	0	0	1	1	0.00	0.00	70.70	0.71
193.84	0.79	R-2-F	JCT U.S.385 SH 385 N RD S (COLORADO AVE)	0.29	1,000	0	0	0	0	0.00	0.00	0.00	0.00
198.06	4.21	R-2-F	RD N AND S (CO RD 71)	0.92	600	0	0	0	0	0.00	0.00	0.00	0.00
205.13	6.99	R-2-F	RD N AND S (CO RD 78)	1.43	560	0	0	0	0	0.00	0.00	0.00	0.00
207.45	2.31	R-2-F	RD N AND S (CO RD 80.2) COLORADO-KANSAS	0.46	540	0	0	0	0	0.00	0.00	0.00	0.00
Totals:	38.46					0	0	1	1	0.00	0.00	13.11	0.13

<b>SH097A</b>													
MP	Section Length	Func Class	Section Description	MVMT	AADT	** PDO	Accidents			Accident Rates *			
							Injury	Fatal	Total	** PDO	Injury	Fatal	Total
0.00		R-2-R	JCT SH 141 NW AND SE BEGIN SH 97 MILEPOST 0										
0.94	0.94	R-2-R	RD NW (CO RD EE28)	0.60	1,736	1	0	0	1	1.68	0.00	0.00	1.68
4.58	3.55	R-2-R	RD E AND W (3RD AVE) RD N (MAIN ST) END SH 97	2.00	1,547	1	0	0	1	0.50	0.00	0.00	0.50
Totals:	4.49					2	0	0	2	0.77	0.00	0.00	0.77

<b>SH101A</b>													
MP	Section Length	Func Class	Section Description	MVMT	AADT	** PDO	Accidents			Accident Rates *			
							Injury	Fatal	Total	** PDO	Injury	Fatal	Total
0.00		R-2-R	JCT U.S.50 SH 50 E AND W (SEVENTH ST) RD N										
0.99	1.02	R-2-R	MILEPOST 1 ( 1.03 TOTAL MILE LENGTH )	0.54	1,458	0	0	0	0	0.00	0.00	0.00	0.00
1.99	0.96	R-2-R	MILEPOST 2 ( 0.97 TOTAL MILE LENGTH )	0.19	550	2	0	0	2	10.38	0.00	0.00	10.38
5.14	3.14	R-2-R	RD E (CO RD BB)	0.57	500	0	2	0	2	0.00	3.49	0.00	3.49
14.99	9.76	R-2-F	MILEPOST 15 ( 0.994 TOTAL MILE LENGTH )	1.00	280	1	0	0	1	1.00	0.00	0.00	1.00
16.44	1.43	R-2-F	RD E AND W (CO RD P)	0.15	280	0	0	0	0	0.00	0.00	0.00	0.00
21.41	4.94	R-2-F	RD E AND W (CO RD K) RD SE (CO RD 18)	0.13	70	0	0	0	0	0.00	0.00	0.00	0.00
Totals:	21.25					3	2	0	5	1.16	0.78	0.00	1.94





**Colorado Department of Transportation  
Accident and Rates Book for 2007**

V2011.09.20

<b>SH103A</b>													
MP	Section Length	Func Class	Section Description	MVMT	AADT	** PDO	Accidents			Accident Rates *			
							Injury	Fatal	Total	** PDO	Injury	Fatal	Total
0.00		R-2-M	JCT I-70 IDAHO SPRINGS BUSINESS LOOP SH 70 E										
0.59	0.59	R-2-M	RD W (SPRING GULCH RD) (CO RD 130)	0.52	2,428	0	0	0	0	0.00	0.00	0.00	0.00
6.69	6.04	R-2-M	RD SW (CO RD 114)	4.41	2,000	0	0	0	0	0.00	0.00	0.00	0.00
13.26	6.56	R-2-M	JCT SH 5 SE	1.41	590	0	2	0	2	0.00	1.42	0.00	1.42
22.49	9.15	R-2-M	RD NW (CO RD 151) (LITTLE BEAR CREEK ROAD)	0.90	270	2	0	0	2	2.22	0.00	0.00	2.22
Totals:		22.34				2	2	0	4	0.28	0.28	0.00	0.55

<b>SH105A</b>													
MP	Section Length	Func Class	Section Description	MVMT	AADT	** PDO	Accidents			Accident Rates *			
							Injury	Fatal	Total	** PDO	Injury	Fatal	Total
4.71		U-2-R	RD S (JACKSON CREEK ROAD) - NEW BEGIN										
4.99	0.28	U-2-R	MILEPOST 5 ( 1 TOTAL MILE LENGTH )	1.06	10,404	11	1	0	12	10.46	0.95	0.00	11.41
5.26	0.26	U-2-R	ENTER MONUMENT CITY LIMITS	1.33	13,987	15	1	0	16	11.30	0.75	0.00	12.05
5.57	0.30	U-4-R	RD E (LINK TO FRONTAGE RD) CHANGE	1.76	16,093	9	0	0	9	5.11	0.00	0.00	5.11
5.92	0.34	U-2-R	CRYSTAL CREEK STR H-17-U	1.15	9,297	2	0	0	2	1.73	0.00	0.00	1.73
6.19	0.26	U-2-R	RD S (MC SHANE DR) (CO RD 1299)	0.84	8,900	0	0	0	0	0.00	0.00	0.00	0.00
6.48	0.28	R-2-R	RD NE (WESTWARD LN)	0.79	7,729	0	0	0	0	0.00	0.00	0.00	0.00
7.08	0.59	U-2-R	LEAVE COLORADO SPRINGS URBAN AREA	1.44	6,700	2	0	0	2	1.39	0.00	0.00	1.39
7.99	0.89	R-2-R	MILEPOST 8 ( 0.987 TOTAL MILE LENGTH )	2.01	6,186	0	0	0	0	0.00	0.00	0.00	0.00
8.55	0.55	R-2-R	RD W (LOWER GLENWAY)	1.14	5,698	2	1	0	3	1.75	0.87	0.00	2.62
9.48	0.92	R-2-R	LEAVE PALMER LAKE CITY LIMITS	0.94	2,794	1	2	0	3	1.07	2.13	0.00	3.20
Totals:		4.67				42	5	0	47	3.37	0.40	0.00	3.77

<b>SH105B</b>													
MP	Section Length	Func Class	Section Description	MVMT	AADT	** PDO	Accidents			Accident Rates *			
							Injury	Fatal	Total	** PDO	Injury	Fatal	Total
28.16		R-2-R	RD E (WOLFENBERGER RD) (CO RD 6) RD S										
32.50	4.45	R-2-R	JCT SH 67 NE AND SW END SH 105	3.57	2,200	1	0	0	1	0.28	0.00	0.00	0.28
Totals:		4.45				1	0	0	1	0.28	0.00	0.00	0.28



**Colorado Department of Transportation  
Accident and Rates Book for 2007**

V2011.09.20

<b>SH109A</b>													
MP	Section Length	Func Class	Section Description	MVMT	AADT	** PDO	Accidents			Accident Rates *			
							Injury	Fatal	Total	** PDO	Injury	Fatal	Total
0.00		R-2-F	JCT U.S.160 SH 160 S AND NE BEGIN SH 109										
7.71	7.53	R-2-F	RD E (CO RD 54)	0.69	250	1	0	0	1	1.46	0.00	0.00	1.46
16.99	9.17	R-2-F	MILEPOST 17 ( 1.011 TOTAL MILE LENGTH )	1.31	390	0	0	1	1	0.00	0.00	76.61	0.77
26.99	9.96	R-2-R	MILEPOST 27 ( 1.007 TOTAL MILE LENGTH )	1.42	390	1	0	0	1	0.71	0.00	0.00	0.71
36.79	9.75	R-2-R	RD E (CO RD J)	1.39	390	1	1	0	2	0.72	0.72	0.00	1.44
45.99	9.13	R-2-R	MILEPOST 46 ( 1 TOTAL MILE LENGTH )	1.30	390	0	0	0	0	0.00	0.00	0.00	0.00
52.54	6.54	R-2-F	RD N (SAN JUAN AVE) (CO RD 29)	0.93	390	0	0	0	0	0.00	0.00	0.00	0.00
54.78	2.23	R-2-F	RD W (22ND ST)	0.42	510	1	1	0	2	2.41	2.41	0.00	4.82
55.39	0.62	R-2-R	RD E AND W (12TH ST)	0.36	1,585	1	0	0	1	2.80	0.00	0.00	2.80
55.93	0.53	R-2-R	RD W (4TH ST)	0.72	3,735	2	1	0	3	2.75	1.38	0.00	4.13
56.71	0.52	R-2-R	U.S.50 INTERCHANGE (CHERAW) SH 50 E AND W	0.95	5,026	3	0	0	3	3.18	0.00	0.00	3.18
57.31	0.38	R-2-R	RD W (CHEYENNE ST) (CO RD BB.10)	0.66	4,761	7	0	0	7	10.66	0.00	0.00	10.66
57.99	0.70	R-2-R	MILEPOST 58 ( 0.917 TOTAL MILE LENGTH )	0.70	2,725	1	1	0	2	1.44	1.44	0.00	2.87
59.55	1.56	R-2-R	RD E (CO RD DD.50)	1.31	2,300	1	0	0	1	0.77	0.00	0.00	0.77
63.25	3.69	R-2-R	JCT SH 266 W RD E (CO RD HH)	1.35	1,000	1	0	1	2	0.74	0.00	74.25	1.48
64.74	1.48	R-2-R	RD N (CO RD 30)	0.48	890	1	0	0	1	2.08	0.00	0.00	2.08
65.77	1.02	R-2-R	RD N AND S (FIRST ST) RD E (GRAND AVE) END	0.23	630	0	0	0	0	0.00	0.00	0.00	0.00
<b>Totals:</b>	<b>64.81</b>					<b>21</b>	<b>4</b>	<b>2</b>	<b>27</b>	<b>1.48</b>	<b>0.28</b>	<b>14.08</b>	<b>1.90</b>

<b>SH112A</b>													
MP	Section Length	Func Class	Section Description	MVMT	AADT	** PDO	Accidents			Accident Rates *			
							Injury	Fatal	Total	** PDO	Injury	Fatal	Total
0.00		R-2-R	JCT U.S.160 SH 160 E AND W (GRAND AVE) BEGIN										
0.51	0.51	R-2-R	LEAVE DEL NORTE CITY LIMITS	0.45	2,421	3	0	0	3	6.67	0.00	0.00	6.67
1.27	0.75	R-2-R	RD W (CO RD 15A)	0.52	1,897	0	0	0	0	0.00	0.00	0.00	0.00
9.10	7.81	R-2-R	RD N (CO RD 43) RD S (CO RD 4W)	5.42	1,900	3	1	0	4	0.55	0.18	0.00	0.74
13.13	4.03	R-2-R	JCT U.S.285 SH 285 N AND S	2.21	1,500	4	2	0	6	1.81	0.91	0.00	2.72
14.98	1.84	R-2-R	RD N (WASHINGTON ST)	1.28	1,900	5	0	0	5	3.92	0.00	0.00	3.92
15.49	0.50	R-2-R	RD N (MILES ST)	0.74	4,042	2	0	0	2	2.72	0.00	0.00	2.72
16.30	0.80	R-2-R	RD S (CO RD 3E)	0.83	2,833	4	1	0	5	4.84	1.21	0.00	6.04
19.31	3.02	R-2-R	RD N (CO RD 53) RD S (CO RD 6E) RIO	2.76	2,500	0	0	0	0	0.00	0.00	0.00	0.00
25.23	6.05	R-2-R	REGIONAL BOUNDARY	1.57	710	0	0	0	0	0.00	0.00	0.00	0.00
27.80	2.58	R-2-R	JCT SH 17 N AND S END SAGUACHE-ALAMOSA	0.71	750	0	0	0	0	0.00	0.00	0.00	0.00
<b>Totals:</b>	<b>27.89</b>					<b>21</b>	<b>4</b>	<b>0</b>	<b>25</b>	<b>1.28</b>	<b>0.24</b>	<b>0.00</b>	<b>1.52</b>



**Colorado Department of Transportation  
Accident and Rates Book for 2007**

V2011.09.20

<b>SH113A</b>													
MP	Section Length	Func Class	Section Description	MVMT	AADT	** PDO	Accidents			Accident Rates *			
							Injury	Fatal	Total	** PDO	Injury	Fatal	Total
0.00		R-2-R	JCT U.S.138 SH 138 NE AND SW BEGIN SH 113										
9.23	9.21	R-2-R	MAJOR STR (A-24-AM) WASH	4.71	1,400	3	2	0	5	0.64	0.43	0.00	1.06
15.84	6.60	R-2-F	RD E AND W (MAIN ST)	3.37	1,400	1	0	0	1	0.30	0.00	0.00	0.30
18.83	2.98	R-2-F	COLORADO-NEBRASKA STATE LINE END SH 113	1.63	1,500	1	0	0	1	0.61	0.00	0.00	0.61
Totals:	18.79					5	2	0	7	0.51	0.21	0.00	0.72

<b>SH114A</b>													
MP	Section Length	Func Class	Section Description	MVMT	AADT	** PDO	Accidents			Accident Rates *			
							Injury	Fatal	Total	** PDO	Injury	Fatal	Total
0.00		R-2-M	JCT U.S.50 SH 50 E AND W BEGIN SH 114										
9.54	9.50	R-2-M	RD E (CO RD WW-13)	1.42	410	9	3	0	12	6.33	2.11	0.00	8.44
18.99	9.43	R-2-M	MILEPOST 19 ( 0.98 TOTAL MILE LENGTH )	1.41	410	4	2	0	6	2.83	1.42	0.00	4.25
19.99	1.00	R-2-M	MILEPOST 20 ( 1.008 TOTAL MILE LENGTH )	0.13	360	0	0	0	0	0.00	0.00	0.00	0.00
20.99	0.99	R-2-M	MILEPOST 21 ( 0.999 TOTAL MILE LENGTH )	0.15	419	0	0	0	0	0.00	0.00	0.00	0.00
30.07	9.08	R-2-M	RD NE (CO RD 31CC)	1.46	440	1	0	0	1	0.69	0.00	0.00	0.69
39.42	9.46	R-2-M	RD SE (CO RD DD-30)	1.52	440	4	0	0	4	2.63	0.00	0.00	2.63
48.99	9.53	R-2-M	MILEPOST 49 ( 1.056 TOTAL MILE LENGTH )	1.53	440	6	0	0	6	3.92	0.00	0.00	3.92
56.03	7.06	R-2-M	RD S (CO RD 42)	1.13	440	4	0	0	4	3.53	0.00	0.00	3.53
61.70	5.63	R-2-R	JCT U.S.285 SH 285 NE (GUNNISON AVE) AND S	1.26	615	1	0	0	1	0.79	0.00	0.00	0.79
Totals:	61.68					29	5	0	34	2.89	0.50	0.00	3.39

<b>SH115A</b>													
MP	Section Length	Func Class	Section Description	MVMT	AADT	** PDO	Accidents			Accident Rates *			
							Injury	Fatal	Total	** PDO	Injury	Fatal	Total
0.00		R-2-R	JCT U.S.50 SH 50 NE AND SW (ROYAL GORGE										
0.53	0.52	R-2-R	RD W (GRIFFIN AVE)	2.81	14,800	11	1	0	12	3.94	0.36	0.00	4.30
1.04	0.48	R-2-R	RD E (GEM ST) (CO RD 493B)	1.93	11,028	5	0	0	5	2.59	0.00	0.00	2.59
1.55	0.50	R-2-R	RD N (WALNUT ST) (CO RD 501B)	1.47	8,028	5	0	0	5	3.41	0.00	0.00	3.41
2.09	0.60	R-2-R	RD S (ROSEDALE LN) (CO RD 523B)	1.52	6,920	5	0	0	5	3.31	0.00	0.00	3.31
2.65	0.55	R-2-R	RD E AND W (POPLAR ST) (CO RD 450B)	1.13	5,629	1	1	0	2	0.89	0.89	0.00	1.77
3.40	0.74	R-2-R	RD N AND S (ASH ST) (CO RD 561B)	1.20	4,438	7	0	0	7	5.86	0.00	0.00	5.86
4.23	0.82	R-2-R	RD E (CEDAR AVE) (CO RD 442B)	1.71	5,700	5	0	0	5	2.93	0.00	0.00	2.93
4.99	0.74	R-2-R	MILEPOST 5 ( 0.994 TOTAL MILE LENGTH )	1.55	5,725	2	0	0	2	1.29	0.00	0.00	1.29
5.69	0.69	R-2-R	RD SW (CO RD 11A) RD N (CUCUMBER LN) (CO RD	1.71	6,800	1	0	0	1	0.58	0.00	0.00	0.58

Functional Class Definition  
Rural/Urban - # of Lanes - Terrain  
R-4-F = Rural 4-Lane Flat Roadway

\* PDO and Injury Rates in Million Vehicle Miles Traveled  
Fatal Rate in 100 Million Vehicle Miles Traveled  
\*\* PDO = Property Damage Only



**Colorado Department of Transportation  
Accident and Rates Book for 2007**

V2011.09.20

<b>SH115A</b>													
MP	Section Length	Func Class	Section Description	MVMT	AADT	** PDO	Accidents			Accident Rates *			
							Injury	Fatal	Total	** PDO	Injury	Fatal	Total
8.07	2.31	R-2-R	RD N AND S (FRASIER AVE)	4.38	5,200	0	0	0	0	0.00	0.00	0.00	0.00
8.59	0.51	R-2-R	RD N AND S (SANTA FE AVE)	0.98	5,269	3	3	0	6	3.06	3.06	0.00	6.12
9.16	0.59	R-2-R	RD N (FLORENCE AVE) RD S (CIRCLE DR)	1.51	6,989	4	1	1	6	2.65	0.66	66.33	3.98
10.25	1.06	R-2-R	RD NW (CO RD 142)	2.59	6,700	3	0	0	3	1.15	0.00	0.00	1.15
11.04	0.77	R-2-R	JCT SH 120 E RD W (CO RD 119)	1.63	5,800	2	0	0	2	1.22	0.00	0.00	1.22
13.95	2.88	R-2-R	U.S.50 INTERCHANGE SH 50 E AND W OVERPASS	5.36	5,100	4	1	0	5	0.75	0.19	0.00	0.93
14.77	0.81	R-4-R	RD E AND W (9TH ST) (CO RD 460C) (PENROSE)	3.07	10,400	2	3	0	5	0.65	0.98	0.00	1.63
18.19	3.30	R-4-R	RD S (K ST) (CO RD 991C)	12.77	10,600	4	0	0	4	0.31	0.00	0.00	0.31
27.94	9.67	R-3-R	MAJOR STR (J-17-C) RED CREEK	27.18	7,700	17	3	0	20	0.63	0.11	0.00	0.74
36.79	8.79	R-2-R	RD NW (ROCA ROJA) (CO RD 1126)	24.70	7,700	25	4	2	31	1.01	0.16	8.09	1.25
39.64	2.80	R-2-R	RD W (CHEROKEE RD) (CO RD 844)	10.12	9,898	8	0	0	8	0.79	0.00	0.00	0.79
40.33	0.67	R-2-R	RD E (TITUS BLVD) (TO FORT CARSON) ENTER	2.81	11,498	6	2	0	8	2.13	0.71	0.00	2.84
41.83	1.48	U-2-R	RAMP OFF	6.21	11,500	4	3	0	7	0.64	0.48	0.00	1.13
42.25	0.41	U-4-R	RAMP ON	3.03	20,219	4	0	0	4	1.31	0.00	0.00	1.31
42.66	0.64	U-4-R	NORAD/FORT CARSON INTERCHANGE RD E (TO	4.88	20,900	0	0	0	0	0.00	0.00	0.00	0.00
43.75	1.11	U-4-R	RAMP OFF	8.99	22,199	2	0	0	2	0.22	0.00	0.00	0.22
44.03	0.34	U-4-R	RAMPS ON AND OFF	2.45	19,707	4	3	0	7	1.66	1.24	0.00	2.90
44.54	0.43	U-4-R	RD NE (CHEYENNE MEADOWS RD) - RD SW (STAR	3.03	19,300	3	0	0	3	0.99	0.00	0.00	0.99
45.57	0.66	U-4-R	RD E AND W (CHEYENNE MOUNTAIN BLVD)	7.25	30,100	17	5	0	22	2.34	0.69	0.00	3.02
46.24	0.55	U-4-R	SECURITY/WIDFIELD/BROADMOOR	6.78	33,787	15	3	0	18	2.20	0.44	0.00	2.63
46.80	0.56	U-4-R	RD SW (12TH ST) - (OLD BROADMOOR ROAD)	4.27	20,914	5	1	0	6	1.17	0.23	0.00	1.40
47.08	0.28	U-6-R	RD W (RAMONA AVE) RD SW (MT WASHINGTON	2.12	20,724	28	3	0	31	13.36	1.43	0.00	14.80
47.50	0.39	U-6-R	NORTH SIDE RAMPS ON AND OFF (TO I-25A)	4.77	33,514	72	6	0	78	15.21	1.27	0.00	16.48
<b>Totals:</b>	<b>46.65</b>					<b>274</b>	<b>43</b>	<b>3</b>	<b>320</b>	<b>1.65</b>	<b>0.26</b>	<b>1.81</b>	<b>1.93</b>

<b>SH116A</b>													
MP	Section Length	Func Class	Section Description	MVMT	AADT	** PDO	Accidents			Accident Rates *			
							Injury	Fatal	Total	** PDO	Injury	Fatal	Total
0.00		R-2-F	JCT U.S.287 SH 287 N AND S BEGIN SH 116										
9.11	9.07	R-2-F	RD N (CO RD 34)	0.66	200	0	0	0	0	0.00	0.00	0.00	0.00
12.03	2.95	R-2-F	RD N (7TH ST) RD S (CO RD 37) ENTER TWO	0.22	200	0	0	0	0	0.00	0.00	0.00	0.00
12.55	0.51	R-2-F	RD S (CO RD 37.5)	0.05	294	0	0	0	0	0.00	0.00	0.00	0.00
13.99	1.43	R-2-F	MILEPOST 14 ( 1 TOTAL MILE LENGTH )	0.10	196	0	0	0	0	0.00	0.00	0.00	0.00
20.02	6.02	R-2-F	RD N AND S (CO RD 45)	0.29	130	0	0	0	0	0.00	0.00	0.00	0.00



**Colorado Department of Transportation  
Accident and Rates Book for 2007**

V2011.09.20

<b>SH116A</b>														
MP	Section Length	Func Class	Section Description	MVMT	AADT	** PDO	Accidents			Accident Rates *				
							Injury	Fatal	Total	** PDO	Injury	Fatal	Total	
27.01	6.98	R-2-F	JCT SH 89 N RD S (CO RD 52) (LYCAN)	0.31	120	0	0	0	0	0.00	0.00	0.00	0.00	
32.32	5.30	R-2-F	RD N (CO RD SS.5) COLORADO-KANSAS STATE	0.21	110	1	0	0	1	4.70	0.00	0.00	4.70	
Totals:							1	0	0	1	0.54	0.00	0.00	0.54

<b>SH119A</b>														
MP	Section Length	Func Class	Section Description	MVMT	AADT	** PDO	Accidents			Accident Rates *				
							Injury	Fatal	Total	** PDO	Injury	Fatal	Total	
0.00		R-2-M	JCT U.S.6 SH 6 S AND W BEGIN SH 119 MILEPOST											
6.71	6.68	R-2-M	RD S (MAIN ST)	33.40	13,700	42	5	0	47	1.26	0.15	0.00	1.41	
7.27	0.55	R-2-M	RD WS (BLACKHAWK ST)	1.45	7,200	3	0	0	3	2.07	0.00	0.00	2.07	
7.99	0.67	R-2-M	MILEPOST 8 ( 0.963 TOTAL MILE LENGTH )	0.84	3,418	2	0	0	2	2.38	0.00	0.00	2.38	
9.15	1.16	R-2-M	RD W (APEX RD) (CO RD 4-S)	1.40	3,300	0	0	0	0	0.00	0.00	0.00	0.00	
12.48	3.32	R-2-M	JCT SH 46 SE (TO GOLDEN GATE CANYON STATE	3.88	3,200	3	0	0	3	0.77	0.00	0.00	0.77	
20.90	8.38	R-2-M	RD E (CO RD CH2) RD W (CO RD 16)	9.48	3,100	4	4	0	8	0.42	0.42	0.00	0.84	
22.74	1.81	R-2-M	JCT SH 72 E	1.72	2,600	2	0	0	2	1.16	0.00	0.00	1.16	
25.11	2.35	R-2-M	RD NW (ELDORA RD)	2.83	3,300	2	2	0	4	0.71	0.71	0.00	1.41	
25.64	0.52	R-2-M	RD E (LAKEVIEW DR)	1.12	5,877	0	0	0	0	0.00	0.00	0.00	0.00	
26.37	0.73	R-2-M	LEAVE NEDERLAND CITY LIMITS	1.24	4,670	1	0	0	1	0.81	0.00	0.00	0.81	
35.99	9.69	R-2-M	MILEPOST 36 ( 0.99 TOTAL MILE LENGTH )	12.73	3,600	39	5	0	44	3.06	0.39	0.00	3.46	
36.75	0.80	R-2-M	RD S (MAGNOLIA RD) (CO RD 132)	1.49	5,117	5	0	1	6	3.36	0.00	67.26	4.04	
38.97	2.13	R-2-M	RD N (CO RD 118)	6.45	8,300	9	2	0	11	1.39	0.31	0.00	1.70	
40.42	1.43	R-2-M	ENTER BOULDER URBAN AREA	4.75	9,100	12	4	1	17	2.53	0.84	21.08	3.58	
40.92	0.49	U-2-M	RD N (TO PEARL ST)	1.79	10,014	4	1	0	5	2.24	0.56	0.00	2.80	
41.38	0.40	U-4-R	RD NW AND SE (6TH ST)	1.83	12,500	1	0	0	1	0.55	0.00	0.00	0.55	
41.89	0.50	U-4-R	JCT SH 7 NW (BROADWAY) AND NE (CANYON	3.07	16,822	21	4	0	25	6.84	1.30	0.00	8.14	
Totals:							150	27	2	179	1.68	0.30	2.24	2.00



**Colorado Department of Transportation  
Accident and Rates Book for 2007**

V2011.09.20

<b>SH119B</b>													
Section MP	Section Length	Func Class	Section Description	MVMT	AADT	** PDO	Accidents			Accident Rates *			
							Injury	Fatal	Total	** PDO	Injury	Fatal	Total
44.24		U-4-R	JCT U.S.36 SH 36 N AND S (28TH ST) RD W (IRIS										
44.50	0.26	U-4-R	RD S (30TH ST) LEAVE BOULDER CITY LIMIT	2.60	27,400	3	1	0	4	1.15	0.38	0.00	1.53
44.97	0.46	U-4-R	FOOTHILLS PKWY INTERCHANGE SH 157 N AND S	4.68	27,900	6	4	0	10	1.28	0.85	0.00	2.13
45.32	0.45	U-4-R	RAMP ON	4.23	25,734	7	0	1	8	1.67	0.00	23.82	1.91
45.76	0.30	U-2-R	JCT SH 157	3.08	28,100	1	1	0	2	0.32	0.32	0.00	0.65
46.06	0.31	U-6-R	RD E AND W (JAY RD) (CO RD 44)	6.28	55,500	6	3	0	9	0.95	0.47	0.00	1.42
47.70	1.63	U-6-R	CHANGE SPEED LIMIT	26.06	43,800	22	3	0	25	0.84	0.11	0.00	0.96
48.20	0.51	U-4-R	RD N AND S (63RD ST)	8.15	43,800	3	0	0	3	0.37	0.00	0.00	0.37
49.35	1.12	U-4-R	CHANGE ROADWAY WIDTH - MEDIAN	17.66	43,200	26	2	0	28	1.48	0.11	0.00	1.59
49.66	0.32	U-4-R	CHANGE ROADWAY WIDTH - MEDIAN	4.86	41,623	9	0	0	9	1.86	0.00	0.00	1.86
50.70	0.99	U-4-R	RD E AND W (NIWOT RD) (CO RD 34) NIWOT	14.06	38,900	15	1	0	16	1.07	0.07	0.00	1.14
51.97	1.28	U-4-R	RD W (OXFORD RD) (CO RD 26)	18.17	38,900	15	2	0	17	0.82	0.11	0.00	0.93
52.67	0.76	U-4-R	RD N (CO RD 25) RD S (OGALLALA RD) (CO RD 26)	10.79	38,900	2	0	1	3	0.19	0.00	9.27	0.28
53.84	1.09	U-4-R	CHANGE SPEED LIMIT	13.29	33,405	10	4	0	14	0.75	0.30	0.00	1.05
54.40	0.54	U-4-R	RD N AND S (HOVER RD) (CO RD 19)	6.58	33,400	7	0	0	7	1.06	0.00	0.00	1.06
55.06	0.70	U-4-R	RD N AND S (SUNSET RD)	6.56	25,689	38	5	0	43	5.80	0.76	0.00	6.56
55.44	0.28	U-4-R	RD NW (FLORIDA AVE)	2.54	24,902	9	1	0	10	3.52	0.39	0.00	3.92
55.76	0.49	U-4-R	RD N (SAFEWAY ENTRANCE)	6.34	35,476	46	3	0	49	7.24	0.47	0.00	7.71
56.21	0.80	U-4-R	RD W (3RD AVE)	8.99	30,800	66	3	0	69	7.36	0.33	0.00	7.69
56.97	0.48	U-4-R	TRAFFIC VOLUME CHANGE	5.24	29,904	2	0	0	2	0.38	0.00	0.00	0.38
57.99	0.75	U-4-R	MILEPOST 58 ( 0.749 TOTAL MILE LENGTH )	7.25	26,500	17	2	0	19	2.33	0.27	0.00	2.61
59.09	1.04	U-4-R	RD S (IRON HORSE DRIVE)	10.06	26,500	24	0	0	24	2.38	0.00	0.00	2.38
Totals:	14.56					334	35	2	371	1.78	0.19	1.07	1.98

<b>SH119C</b>													
Section MP	Section Length	Func Class	Section Description	MVMT	AADT	** PDO	Accidents			Accident Rates *			
							Injury	Fatal	Total	** PDO	Injury	Fatal	Total
59.09		U-4-R	END KEN PRATT BLVD EXTENSION CHANGE										
60.48	1.36	U-4-R	LEAVE LONGMONT CITY LIMITS	15.09	30,400	25	4	1	30	1.66	0.27	6.65	1.99
61.01	0.50	U-4-R	RD N (CO RD 3.50)	5.55	30,400	3	2	0	5	0.54	0.36	0.00	0.90
63.64	2.52	R-4-R	I-25 INTERCHANGE (LONGMONT) SH 25 N AND S	32.59	35,437	65	4	0	69	1.99	0.12	0.00	2.11
Totals:	4.38					93	10	1	104	1.75	0.19	1.88	1.95



**Colorado Department of Transportation  
Accident and Rates Book for 2007**

V2011.09.20

<b>SH120A</b>													
Section MP	Section Length	Func Class	Section Description	MVMT	AADT	** PDO	Accidents			Accident Rates *			
							Injury	Fatal	Total	** PDO	Injury	Fatal	Total
0.00		R-2-R	JCT SH 115 NE AND W RD N (CO RD 119) BEGIN SH										
3.10	3.01	R-2-R	RD SW (CO RD 154) (PORTLAND)	1.10	1,000	3	0	0	3	2.73	0.00	0.00	2.73
7.00	4.09	R-2-R	JCT U.S.50 SH 50 NW AND SE RD N (CO RD 368)	0.49	330	1	1	0	2	2.03	2.03	0.00	4.06
Totals:		7.10				4	1	0	5	2.51	0.63	0.00	3.14

<b>SH121A</b>													
Section MP	Section Length	Func Class	Section Description	MVMT	AADT	** PDO	Accidents			Accident Rates *			
							Injury	Fatal	Total	** PDO	Injury	Fatal	Total
0.00		U-4-R	C-470 INTERCHANGE SH 470 E AND W										
1.21	0.84	U-4-R	RD E AND W (CHATFIELD AVE) (CO RD 56)	7.88	25,700	11	1	0	12	1.39	0.13	0.00	1.52
2.27	1.05	U-4-R	RD E AND W (KEN CARYL RD) (CO RD 54)	9.43	24,600	13	1	0	14	1.38	0.11	0.00	1.48
3.32	1.05	U-4-R	RD E AND W (COAL MINE RD) (CO RD 52)	14.21	37,088	19	6	0	25	1.34	0.42	0.00	1.76
3.58	0.25	U-4-R	RD E AND W (PEAKVIEW DR) (CO RD 32M)	3.51	38,478	11	1	0	12	3.13	0.28	0.00	3.42
4.34	0.75	U-6-R	RD E AND W (BOWLES AVE) (CO RD 50)	11.72	42,800	18	4	0	22	1.54	0.34	0.00	1.88
4.66	0.31	U-6-R	RD W (CROSS DR) SOUTHWEST PLAZA	5.50	48,600	49	5	0	54	8.91	0.91	0.00	9.82
5.35	0.67	U-6-R	RD E AND W (BELLEVIEW AVE)	12.74	52,100	44	5	1	50	3.47	0.39	7.90	3.95
6.39	0.96	U-6-R	RD E (RADCLIFF AVE)	16.93	48,312	32	3	0	35	1.88	0.18	0.00	2.06
6.79	0.39	U-6-R	RD W (OXFORD DR)	7.32	51,413	21	0	0	21	2.91	0.00	0.00	2.91
7.48	0.67	U-6-R	U.S.285 INTERCHANGE (WADSWORTH BLVD)	13.06	53,400	62	7	1	70	4.77	0.54	7.69	5.38
8.54	1.11	U-4-R	RD E AND W (YALE AVE) -- BEGIN DENVER	19.54	48,219	121	13	0	134	6.18	0.66	0.00	6.84
9.05	0.48	U-4-R	JCT SH 8 W (MORRISON RD)	7.31	41,713	30	2	0	32	4.07	0.27	0.00	4.34
9.56	0.50	U-4-R	RD E AND W (JEWELL AVE)	8.72	47,776	16	1	0	17	1.84	0.11	0.00	1.95
10.07	0.50	U-4-R	RD E AND W (W FLORIDA AVE)	7.60	41,625	58	6	0	64	7.71	0.80	0.00	8.51
10.57	0.49	U-4-R	RD E AND W (W MISSISSIPPI AVE)	8.51	47,600	27	2	0	29	3.20	0.24	0.00	3.43
11.42	0.97	U-4-R	RD E AND W (W ALAMEDA AVE)	18.73	52,900	97	0	0	97	5.16	0.00	0.00	5.16
11.91	0.49	U-6-R	RD E AND W (W 1ST AVE)	9.57	53,500	61	1	0	62	6.39	0.10	0.00	6.49
12.43	0.52	U-6-R	U.S.6 INTERCHANGE (WADSWORTH BLVD) SH 6 E	9.57	50,400	112	9	0	121	11.71	0.94	0.00	12.65
13.07	0.51	U-4-R	RD E AND W (W 10TH AVE)	10.21	54,874	48	4	0	52	4.70	0.39	0.00	5.09
13.45	0.37	U-4-R	RD E AND W (W 14TH AVE)	6.34	46,922	47	4	0	51	7.50	0.64	0.00	8.14
13.74	0.28	U-4-R	RD E AND W (W 16TH AVE)	4.52	44,179	39	2	0	41	8.64	0.44	0.00	9.08
14.10	0.35	U-4-R	RD E AND W (W 20TH AVE)	5.67	44,400	17	1	0	18	3.00	0.18	0.00	3.17
14.60	0.49	U-4-R	RD E AND W (W 26TH AVE)	7.03	39,310	16	1	0	17	2.28	0.14	0.00	2.42
15.11	0.50	U-4-R	RD E AND W (W 32ND AVE)	7.37	40,391	41	4	1	46	5.56	0.54	13.57	6.24
15.62	0.50	U-4-R	RD E AND W (38TH AVE)	7.06	38,710	39	10	0	49	5.52	1.42	0.00	6.94



**Colorado Department of Transportation  
Accident and Rates Book for 2007**

V2011.09.20

<b>SH121A</b>													
MP	Section Length	Func Class	Section Description	MVMT	AADT	** PDO	Accidents			Accident Rates *			
							Injury	Fatal	Total	** PDO	Injury	Fatal	Total
16.13	0.50	U-4-R	RD E AND W (W 44TH AVE)	7.88	43,182	78	12	0	90	9.90	1.52	0.00	11.42
16.78	0.82	U-6-R	I-70 INTERCHANGE SH 70 E AND W UNDERPASS	14.85	49,600	70	11	0	81	4.71	0.74	0.00	5.45
17.14	0.35	U-6-R	RD E AND W (W 52ND AVE) RD N (WADSWORTH	8.21	64,300	31	2	0	33	3.74	0.24	0.00	3.98
17.97	0.81	U-6-R	RD E AND W (RALSTON RD)	14.94	50,534	87	7	0	94	5.81	0.47	0.00	6.28
18.33	0.51	U-5-R	RD E AND W (W 62ND AVE)	10.12	54,370	29	3	0	32	2.85	0.30	0.00	3.15
18.60	0.14	U-4-R	RD E AND W (W 64TH AVE)	2.78	54,500	7	0	0	7	2.59	0.00	0.00	2.59
19.63	1.01	U-6-R	RD E AND W (72ND AVE)	18.80	51,003	62	1	0	63	3.29	0.05	0.00	3.35
20.65	1.01	U-6-R	RD E AND W (W 80TH AVE)	18.80	51,000	62	7	0	69	3.30	0.37	0.00	3.67
21.67	1.01	U-6-R	RD E AND W (W 88TH AVE)	14.38	39,000	90	3	0	93	6.26	0.21	0.00	6.47
22.11	0.49	U-4-R	RD NE AND SW (92ND AVE)	7.33	41,000	22	1	0	23	3.02	0.14	0.00	3.16
23.02	0.90	U-4-R	RD W (INDEPENDENCE DR)	11.79	35,900	20	4	0	24	1.70	0.34	0.00	2.04
23.33	0.30	U-4-R	RD E (CHURCH RANCH BLVD) RD W (100TH AVE)	4.39	40,058	6	0	0	6	1.37	0.00	0.00	1.37
24.32	1.01	U-4-R	RD E AND W (108TH AVE) LEAVE WESTMINSTER	11.77	31,916	33	3	0	36	2.82	0.26	0.00	3.07
25.44	1.15	U-4-R	RD E (UPTOWN AVE) AND W (TO JEFFERSON	11.38	27,108	30	3	0	33	2.65	0.26	0.00	2.91
25.81	0.36	U-4-R	JCT SH 128 W RD E (120TH AVE)	3.56	27,100	7	0	0	7	1.97	0.00	0.00	1.97
26.12	0.29	U-4-R	RAMPS ON AND OFF (TO/FROM SH036B)	4.60	43,456	37	2	0	39	8.13	0.44	0.00	8.57
26.42	0.29	U-5-R	JCT SH287C N RAMP W (TO SH287C S) (T	5.33	50,400	23	0	0	23	4.31	0.00	0.00	4.31
Totals:	25.95					1,743	152	3	1,898	4.24	0.37	0.73	4.62

<b>SH121B</b>													
MP	Section Length	Func Class	Section Description	MVMT	AADT	** PDO	Accidents			Accident Rates *			
							Injury	Fatal	Total	** PDO	Injury	Fatal	Total
0.00		R-4-R	BEGIN SH 121 (LOG B) MILEPOST 0										
3.15	2.88	R-4-R	ENTER DENVER-AURORA URBAN AREA	23.97	22,800	8	4	0	12	0.33	0.17	0.00	0.50
3.78	0.62	U-4-R	MAJOR STR (F-16-HZ) DEER CREEK	5.41	23,898	0	0	0	0	0.00	0.00	0.00	0.00
4.41	0.53	U-4-R	C-470 INTERCHANGE (WADSWORTH BLVD) SH 470	4.70	24,300	5	2	0	7	1.07	0.43	0.00	1.50
Totals:	4.03					13	6	0	19	0.38	0.18	0.00	0.56





**Colorado Department of Transportation  
Accident and Rates Book for 2007**

V2011.09.20

<b>SH125A</b>													
MP	Section Length	Func Class	Section Description	MVMT	AADT	** PDO	Accidents			Accident Rates *			
							Injury	Fatal	Total	** PDO	Injury	Fatal	Total
0.00		R-2-M	JCT U.S.40 SH 40 E AND W BEGIN SH 125										
9.07	9.02	R-2-M	ENTER ARAPAHO NATIONAL FOREST - START	2.37	720	3	2	0	5	1.27	0.84	0.00	2.11
18.99	9.89	R-2-M	MILEPOST 19 ( 0.985 TOTAL MILE LENGTH )	2.60	720	6	1	0	7	2.31	0.38	0.00	2.69
28.99	9.96	R-2-M	MILEPOST 29 ( 0.987 TOTAL MILE LENGTH )	2.62	720	1	1	0	2	0.38	0.38	0.00	0.76
29.99	0.98	R-2-M	MILEPOST 30 ( 0.987 TOTAL MILE LENGTH )	0.18	508	0	0	0	0	0.00	0.00	0.00	0.00
31.49	1.50	R-2-M	RD N (CO RD 27) (RAND)	0.18	320	0	0	0	0	0.00	0.00	0.00	0.00
35.57	4.06	R-2-M	RD W (CO RD 28))	0.41	280	0	0	0	0	0.00	0.00	0.00	0.00
44.99	9.37	R-2-R	MILEPOST 45 ( 0.991 TOTAL MILE LENGTH )	1.20	350	2	0	0	2	1.67	0.00	0.00	1.67
52.01	7.12	R-2-R	JCT SH 14 W	0.91	350	1	1	0	2	1.10	1.10	0.00	2.20
52.64	0.63	R-2-R	RD W (CO RD 12)	0.34	1,500	0	0	0	0	0.00	0.00	0.00	0.00
53.28	0.72	R-2-R	JCT SH 14 E (SIXTH ST)	0.53	2,000	2	0	0	2	3.79	0.00	0.00	3.79
53.90	0.68	R-2-R	RD W (FIRST ST)	0.86	3,461	5	0	0	5	5.80	0.00	0.00	5.80
57.20	3.30	R-2-R	RD E (CO RD 10)	2.77	2,301	2	0	0	2	0.72	0.00	0.00	0.72
62.58	5.34	R-2-R	RD E AND W (CO RD 6) (COWDREY)	3.12	1,601	0	0	0	0	0.00	0.00	0.00	0.00
66.55	3.95	R-2-R	JCT SH 127 NE	1.05	730	1	0	0	1	0.95	0.00	0.00	0.95
75.41	8.78	R-2-R	COLORADO-WYOMING STATE LINE END SH 125	1.06	330	3	0	0	3	2.84	0.00	0.00	2.84
Totals:	75.30					26	5	0	31	1.29	0.25	0.00	1.53

<b>SH127A</b>													
MP	Section Length	Func Class	Section Description	MVMT	AADT	** PDO	Accidents			Accident Rates *			
							Injury	Fatal	Total	** PDO	Injury	Fatal	Total
0.00		R-2-R	JCT SH 125 NW AND S BEGIN SH 127 MILEPOST 0										
9.00	9.09	R-2-R	COLORADO-WYOMING STATE LINE END SH 127	2.02	610	12	2	1	15	5.93	0.99	49.39	7.41
Totals:	9.09					12	2	1	15	5.93	0.99	49.41	7.41

<b>SH128A</b>													
MP	Section Length	Func Class	Section Description	MVMT	AADT	** PDO	Accidents			Accident Rates *			
							Injury	Fatal	Total	** PDO	Injury	Fatal	Total
0.00		R-4-R	JCT SH 93 N AND S BEGIN SH 128 MILEPOST 0										
3.93	4.06	R-4-R	RD N (MC CASLIN BLVD) (CO RD 17)	6.22	4,200	6	0	0	6	0.96	0.00	0.00	0.96
4.19	0.20	R-2-R	LEAVE BROOMFIELD CITY LIMIT ENTER	0.68	9,300	3	0	0	3	4.46	0.00	0.00	4.46
5.10	0.78	U-2-R	LEAVE JEFFERSON COUNTY - ENTER BOULDER	2.65	9,300	5	2	0	7	1.90	0.76	0.00	2.66
5.50	0.34	R-2-R	JEFFERSON-BROOMFIELD COUNTY LINE	1.15	9,300	1	1	0	2	0.88	0.88	0.00	1.76
6.24	0.63	U-2-R	RD S (SIMMS ST) ENTER DENVER URBAN AREA	2.14	9,300	8	0	0	8	3.75	0.00	0.00	3.75



**Colorado Department of Transportation  
Accident and Rates Book for 2007**

V2011.09.20

<b>SH128A</b>													
MP	Section Length	Func Class	Section Description	MVMT	AADT	** PDO	Accidents			Accident Rates *			
							Injury	Fatal	Total	** PDO	Injury	Fatal	Total
6.52	0.23	U-2-R	LEAVE LAFAYETTE-LOUISVILLE URBAN AREA	1.13	13,436	1	0	0	1	0.88	0.00	0.00	0.88
7.58	1.02	U-2-R	RD N (INTERLOCKEN PKY)	5.66	15,200	4	2	0	6	0.71	0.35	0.00	1.06
8.11	0.52	U-4-R	RD S (LONGS PEAK AVE)	2.70	14,200	3	0	0	3	1.12	0.00	0.00	1.12
8.39	0.27	U-4-R	JCT SH 121 N AND S BROOMFIELD PARK AND	1.62	16,392	0	0	0	0	0.00	0.00	0.00	0.00
Totals:		8.05				31	5	0	36	1.29	0.21	0.00	1.50

<b>SH128B</b>													
MP	Section Length	Func Class	Section Description	MVMT	AADT	** PDO	Accidents			Accident Rates *			
							Injury	Fatal	Total	** PDO	Injury	Fatal	Total
12.17		U-4-R	JCT SH287C S AND W (N FEDERAL BLVD) -										
13.19	0.99	U-4-R	RD N AND S (PECOS ST)	14.82	41,000	31	2	0	33	2.09	0.13	0.00	2.23
13.69	0.49	U-6-R	RD N AND S (HURON ST)	7.33	41,000	11	4	0	15	1.50	0.55	0.00	2.05
14.11	0.44	U-6-R	RAMPS ON AND OFF (TO/FROM SB I-25) - RD E	8.21	51,100	61	5	0	66	7.50	0.61	0.00	8.12
Totals:		1.92				103	11	0	114	3.39	0.36	0.00	3.76

<b>SH131B</b>													
MP	Section Length	Func Class	Section Description	MVMT	AADT	** PDO	Accidents			Accident Rates *			
							Injury	Fatal	Total	** PDO	Injury	Fatal	Total
0.05		R-2-M	JCT U.S.6 SH 6 E AND W (WOLCOTT) END										
2.43	2.43	R-2-M	RD NE (CO RD 6)	1.95	2,200	1	0	0	1	0.51	0.00	0.00	0.51
11.99	9.41	R-2-M	MILEPOST 12 ( 0.996 TOTAL MILE LENGTH )	6.18	1,800	13	1	0	14	2.10	0.16	0.00	2.26
13.70	1.76	R-2-M	RD NE (CO RD E74) (STATE BRIDGE)	1.16	1,800	2	2	0	4	1.73	1.73	0.00	3.46
22.99	9.36	R-2-M	MILEPOST 23 ( 0.998 TOTAL MILE LENGTH )	4.44	1,300	2	1	1	4	0.45	0.23	22.53	0.90
32.77	9.72	R-2-M	RD N (CO RD 20-2) RD RD SW (CO RD 5)	4.61	1,300	3	1	0	4	0.65	0.22	0.00	0.87
33.44	0.65	R-2-M	RD N (CO RD 18-2) (TOPONAS)	0.25	1,058	1	0	0	1	4.01	0.00	0.00	4.01
38.43	4.98	R-2-M	RD NE (CO RD 64) RD SW (CO RD 3)	1.82	1,000	3	1	0	4	1.65	0.55	0.00	2.20
42.04	3.57	R-2-M	RD W (CO RD 21-2)	1.43	1,100	3	1	0	4	2.09	0.70	0.00	2.79
42.65	0.60	R-2-M	RD E (CO RD 8) RD W (CO RD 21) RD S (MAIN ST)	0.35	1,600	0	0	0	0	0.00	0.00	0.00	0.00
50.03	7.34	R-2-M	RD E (CO RD 14)	5.63	2,100	7	2	2	11	1.24	0.36	35.57	1.96
51.68	1.63	R-2-M	RD S (MOFFAT AVE)	1.61	2,700	2	0	0	2	1.25	0.00	0.00	1.25
52.99	1.28	R-2-M	MILEPOST 53 ( 0.991 TOTAL MILE LENGTH )	0.80	1,710	2	0	0	2	2.51	0.00	0.00	2.51
62.26	9.23	R-2-M	RD S (CO RD 14)	5.05	1,500	17	3	0	20	3.36	0.59	0.00	3.96
68.72	6.42	R-2-M	JCT U.S.40 SH 40 N AND S END SH 131	10.17	4,341	9	1	0	10	0.88	0.10	0.00	0.98
Totals:		68.38				65	13	3	81	1.43	0.29	6.60	1.78

Functional Class Definition  
Rural/Urban - # of Lanes - Terrain  
R-4-F = Rural 4-Lane Flat Roadway

\* PDO and Injury Rates in Million Vehicle Miles Traveled  
Fatal Rate in 100 Million Vehicle Miles Traveled  
\*\* PDO = Property Damage Only



**Colorado Department of Transportation  
Accident and Rates Book for 2007**

V2011.09.20

<b>SH133A</b>													
MP	Section Length	Func Class	Section Description	MVMT	AADT	** PDO	Accidents			Accident Rates *			
							Injury	Fatal	Total	** PDO	Injury	Fatal	Total
0.00		R-2-R	JCT SH 92 W AND E (BRIDGE ST) BEGIN SH 133										
2.21	2.15	R-2-R	RD NW (CO RD L.25 RD)	3.61	4,600	4	2	0	6	1.11	0.55	0.00	1.66
7.81	5.61	R-2-R	RD NW (CO RD P.00 RD) RD SE (CO RD O.90 RD)	9.01	4,400	17	4	1	22	1.89	0.44	11.10	2.44
8.85	1.01	R-2-R	JCT SH 187 S (TO PAONIA)	0.92	2,504	5	2	0	7	5.42	2.17	0.00	7.59
12.15	3.51	R-2-R	JCT SH 133B	3.97	3,100	2	1	0	3	0.50	0.25	0.00	0.76
16.07	3.95	R-2-M	JCT SH 133B	3.32	2,300	1	0	0	1	0.30	0.00	0.00	0.30
17.66	1.38	R-2-M	RD SW (CO RD S4) (SOMERSET)	1.71	3,400	1	1	0	2	0.58	0.58	0.00	1.17
18.20	0.78	R-2-M	RD N (OLD SH 133)	0.51	1,800	0	0	0	0	0.00	0.00	0.00	0.00
23.98	5.41	R-2-M	RD SE (KEBLER PASS RD) (CO RD 12)	2.37	1,200	2	0	0	2	0.84	0.00	0.00	0.84
32.99	8.24	R-2-M	MILEPOST 33 ( 0.719 TOTAL MILE LENGTH )	4.21	1,400	3	1	0	4	0.71	0.24	0.00	0.95
42.92	9.15	R-2-M	REGIONAL BOUNDARY	4.68	1,400	3	1	0	4	0.64	0.21	0.00	0.86
46.36	3.38	R-2-M	RD SE (CO RD 3) (TO MARBLE)	1.73	1,400	0	0	0	0	0.00	0.00	0.00	0.00
51.35	5.06	R-2-M	RD E (REDSTONE BLVD) (CO RD 3) (REDSTONE)	2.96	1,600	2	2	0	4	0.68	0.68	0.00	1.35
56.80	5.35	R-2-M	RD E (AVALANCHE RD) (CO RD 3D)	3.51	1,800	7	1	0	8	1.99	0.28	0.00	2.28
65.99	9.13	R-2-M	MILEPOST 66 ( 0.998 TOTAL MILE LENGTH )	11.66	3,500	18	4	1	23	1.54	0.34	8.58	1.97
66.52	0.71	R-2-M	ENTER SMALL URBAN AREA	1.08	4,160	1	1	0	2	0.93	0.93	0.00	1.87
67.03	0.30	R-2-M	RD NE (SNOWMASS DR)	0.48	4,400	2	0	0	2	4.16	0.00	0.00	4.16
67.54	0.57	R-2-M	RD E (SOPRIS AVE)	1.76	8,464	3	1	0	4	1.71	0.57	0.00	2.28
68.82	1.28	R-2-M	JCT SH 82 NW AND SE END SH 133	9.40	20,110	30	6	0	36	3.19	0.64	0.00	3.83
<b>Totals:</b>	<b>66.97</b>					<b>101</b>	<b>27</b>	<b>2</b>	<b>130</b>	<b>1.51</b>	<b>0.40</b>	<b>2.99</b>	<b>1.94</b>

<b>SH133B</b>													
MP	Section Length	Func Class	Section Description	MVMT	AADT	** PDO	Accidents			Accident Rates *			
							Injury	Fatal	Total	** PDO	Injury	Fatal	Total
12.16		R-2-M	JCT SH 133A BEGIN SH 133B										
13.26	1.12	R-2-M	RD E (CO RD S.35) (BOWIE)	0.53	1,300	0	0	0	0	0.00	0.00	0.00	0.00
16.08	3.06	R-2-M	JCT SH133A END OF ROUTE SH 133B	1.12	1,000	0	0	0	0	0.00	0.00	0.00	0.00
<b>Totals:</b>	<b>4.18</b>					<b>0</b>	<b>0</b>	<b>0</b>	<b>0</b>	<b>0.00</b>	<b>0.00</b>	<b>0.00</b>	<b>0.00</b>



**Colorado Department of Transportation  
Accident and Rates Book for 2007**

V2011.09.20

<b>SH134A</b>													
MP	Section Length	Func Class	Section Description	MVMT	AADT	** PDO	Accidents			Accident Rates *			
							Injury	Fatal	Total	** PDO	Injury	Fatal	Total
0.00		R-2-M	JCT SH 131 NW AND SE (TOPONAS) BEGIN SH 134										
9.99	9.82	R-2-M	MILEPOST 10 ( 0.997 TOTAL MILE LENGTH )	1.25	350	3	1	0	4	2.39	0.80	0.00	3.19
16.31	6.31	R-2-M	RD N (CO RD 144)	0.81	350	1	1	0	2	1.24	1.24	0.00	2.48
25.99	9.64	R-2-M	MILEPOST 26 ( 1.04 TOTAL MILE LENGTH )	1.94	550	5	1	0	6	2.58	0.52	0.00	3.10
27.00	1.12	R-2-M	RAMP ON	0.22	550	1	1	0	2	4.43	4.43	0.00	8.86
Totals:	26.89					10	4	0	14	2.37	0.95	0.00	3.32

<b>SH135A</b>													
MP	Section Length	Func Class	Section Description	MVMT	AADT	** PDO	Accidents			Accident Rates *			
							Injury	Fatal	Total	** PDO	Injury	Fatal	Total
0.00		R-4-M	JCT U.S.50 SH 50 E AND W (TOMICHI AVE) BEGIN										
0.73	0.75	R-4-M	RD W (SPENCER AVE)	3.37	12,300	4	0	0	4	1.20	0.00	0.00	1.20
1.54	0.80	R-4-M	RD SE (CO RD 10A)	2.48	8,500	1	0	0	1	0.40	0.00	0.00	0.40
3.13	1.57	R-2-M	RD N (CO RD 48E)	4.47	7,800	8	1	0	9	1.79	0.22	0.00	2.02
3.99	0.84	R-2-M	MILEPOST 4 ( 0.992 TOTAL MILE LENGTH )	1.43	4,655	1	0	0	1	0.70	0.00	0.00	0.70
10.23	6.18	R-2-M	RD E (CO RD 742) (ALMONT)	9.70	4,300	10	1	0	11	1.03	0.10	0.00	1.13
19.99	9.70	R-2-M	MILEPOST 20 ( 0.952 TOTAL MILE LENGTH )	11.68	3,300	9	3	0	12	0.77	0.26	0.00	1.03
20.69	0.69	R-2-M	RD NE (CO RD 740)	0.83	3,300	0	1	0	1	0.00	1.20	0.00	1.20
27.48	6.74	R-2-M	RD E AND W (ELK AVE) RD N (6TH ST) END SH 135	16.27	6,612	9	1	0	10	0.55	0.06	0.00	0.61
Totals:	27.27					42	7	0	49	0.84	0.14	0.00	0.98

<b>SH136A</b>													
MP	Section Length	Func Class	Section Description	MVMT	AADT	** PDO	Accidents			Accident Rates *			
							Injury	Fatal	Total	** PDO	Injury	Fatal	Total
0.00		R-2-R	JCT U.S.285 SH 285 NE AND SW (SPRUCE ST)										
1.57	1.60	R-2-R	RD N (CO RD 31.3)	0.75	1,282	2	0	0	2	2.68	0.00	0.00	2.68
4.47	2.87	R-2-R	RD E AND W (SECOND SOUTH ST) RD S (MAIN ST)	1.46	1,397	2	1	0	3	1.37	0.68	0.00	2.05
Totals:	4.47					4	1	0	5	1.81	0.45	0.00	2.26



**Colorado Department of Transportation  
Accident and Rates Book for 2007**

V2011.09.20

<b>SH138A</b>													
Section MP	Section Length	Func Class	Section Description	MVMT	AADT	** PDO	Accidents			Accident Rates *			
							Injury	Fatal	Total	** PDO	Injury	Fatal	Total
0.00		R-3-R	MILEPOST 0 JCT SH AND US 6 SW (3RD ST) NW										
0.54	0.55	R-3-R	JCT SH 138 W (BROADWAY ST, BEGIN 1-WAY	0.83	4,152	10	0	0	10	12.09	0.00	0.00	12.09
1.12	0.57	R-3-R	RD NE (FRONTAGE RD)	0.82	3,955	2	1	0	3	2.42	1.21	0.00	3.63
1.80	0.66	R-4-R	RD W (CO RD 30.5) LOW LINE DITCH STR B-24-E	0.97	4,020	1	0	0	1	1.03	0.00	0.00	1.03
3.32	1.52	R-4-R	RD N AND S (CO RD 43.5)	2.33	4,200	1	0	0	1	0.43	0.00	0.00	0.43
8.96	5.66	R-2-R	JCT SH 113 N	4.75	2,300	6	0	0	6	1.26	0.00	0.00	1.26
12.60	3.61	R-2-R	RD N AND S (CO RD 55)	1.32	1,000	2	0	0	2	1.52	0.00	0.00	1.52
21.73	9.11	R-2-R	RD N (CO RD 71)	2.79	840	7	0	0	7	2.51	0.00	0.00	2.51
26.32	4.54	R-2-R	RD W (CO RD 58)	0.98	590	2	0	0	2	2.04	0.00	0.00	2.04
27.49	1.11	R-2-R	JCT SH 55 S RD N (FIRST ST)	0.22	550	0	0	0	0	0.00	0.00	0.00	0.00
28.51	1.00	R-2-R	RD N (CO RD 83)	0.20	538	1	0	0	1	5.10	0.00	0.00	5.10
34.94	6.35	R-2-R	RD N AND S (CO RD 95)	0.97	420	0	1	0	1	0.00	1.03	0.00	1.03
41.38	6.53	R-2-R	RD N (CO RD 11)	0.95	400	0	0	0	0	0.00	0.00	0.00	0.00
43.01	1.69	R-2-R	RD N (WEST AVE)	0.23	380	3	0	0	3	12.84	0.00	0.00	12.84
43.67	0.64	R-2-R	MAJOR STR (A-26-G) PETERSON DITCH	0.14	614	1	0	0	1	6.97	0.00	0.00	6.97
50.47	6.67	R-2-R	RD N AND S (SIXTH ST)	1.68	690	2	0	0	2	1.19	0.00	0.00	1.19
50.99	0.50	R-2-R	MILEPOST 51 ( 0.993 TOTAL MILE LENGTH )	0.20	1,078	0	0	0	0	0.00	0.00	0.00	0.00
54.80	3.80	R-2-R	JCT SH AND U.S.385 NW	1.39	1,000	2	1	0	3	1.44	0.72	0.00	2.16
57.22	2.34	R-2-R	JCT SH 11 N	1.20	1,400	0	1	0	1	0.00	0.84	0.00	0.84
57.78	0.57	R-2-R	RD NW (SPRUCE ST)	0.43	2,082	0	0	0	0	0.00	0.00	0.00	0.00
58.32	0.67	R-4-R	RAMPS ON AND OFF	0.83	3,407	0	0	0	0	0.00	0.00	0.00	0.00
59.82	1.49	R-2-R	RD E AND W (CO RD 36.3) COLORADO-NEBRASKA	0.54	996	1	0	0	1	1.84	0.00	0.00	1.84
<b>Totals:</b>	<b>59.58</b>					<b>41</b>	<b>4</b>	<b>0</b>	<b>45</b>	<b>1.72</b>	<b>0.17</b>	<b>0.00</b>	<b>1.89</b>

<b>SH138Z</b>													
Section MP	Section Length	Func Class	Section Description	MVMT	AADT	** PDO	Accidents			Accident Rates *			
							Injury	Fatal	Total	** PDO	Injury	Fatal	Total
0.00		R-3-R	MILEPOST 0 JCT SH AND US ROUTE 138 (END										
0.61	0.61	R-3-R	JCT SH AND US 6 SE (CHESNUT ST) AND SW (4TH	1.04	4,655	4	3	0	7	3.87	2.90	0.00	6.77
<b>Totals:</b>	<b>0.61</b>					<b>4</b>	<b>3</b>	<b>0</b>	<b>7</b>	<b>3.86</b>	<b>2.89</b>	<b>0.00</b>	<b>6.75</b>



**Colorado Department of Transportation  
Accident and Rates Book for 2007**

V2011.09.20

<b>SH139A</b>													
Section MP	Section Length	Func Class	Section Description	MVMT	AADT	** PDO	Accidents			Accident Rates *			
							Injury	Fatal	Total	** PDO	Injury	Fatal	Total
0.00		R-2-R	I-70 INTERCHANGE (LOMA) SH 70 E AND W										
1.25	1.30	R-2-R	JCT U.S.6 SH 6 NW AND SE (LOMA)	1.00	2,100	1	0	0	1	1.01	0.00	0.00	1.01
5.03	3.77	R-2-R	RD E AND W (Q RD)	4.13	3,000	2	3	0	5	0.48	0.73	0.00	1.21
13.59	8.55	R-2-R	REGIONAL BOUNDARY	2.72	870	5	1	0	6	1.84	0.37	0.00	2.21
22.99	9.39	R-2-M	MILEPOST 23 ( 0.985 TOTAL MILE LENGTH )	3.43	1,000	3	3	0	6	0.88	0.88	0.00	1.75
32.55	9.53	R-2-M	CHANGE ROADWAY WIDTH	3.48	1,000	2	1	0	3	0.57	0.29	0.00	0.86
41.99	9.57	R-2-M	MILEPOST 42 ( 1.004 TOTAL MILE LENGTH )	3.49	1,000	10	5	0	15	2.86	1.43	0.00	4.30
51.18	9.19	R-2-M	RD W	3.35	1,000	5	2	0	7	1.49	0.60	0.00	2.09
60.99	9.80	R-2-M	MILEPOST 61 ( 0.995 TOTAL MILE LENGTH )	3.58	1,000	1	1	0	2	0.28	0.28	0.00	0.56
65.14	4.15	R-2-M	RD SW	1.51	1,000	0	0	0	0	0.00	0.00	0.00	0.00
72.07	6.79	R-2-M	JCT SH 64 E AND W END SH 139	2.73	1,100	1	0	0	1	0.37	0.00	0.00	0.37
Totals:	72.04					30	16	0	46	1.02	0.54	0.00	1.56

<b>SH140A</b>													
Section MP	Section Length	Func Class	Section Description	MVMT	AADT	** PDO	Accidents			Accident Rates *			
							Injury	Fatal	Total	** PDO	Injury	Fatal	Total
0.00		R-2-R	NEW MEXICO-COLORADO STATE LINE BEGIN SH										
8.26	8.24	R-2-R	RD E AND W (CO RD 100)	5.71	1,900	10	3	0	13	1.75	0.52	0.00	2.27
10.51	2.26	R-2-R	RD S (CO RD 134)	1.65	2,000	4	1	0	5	2.43	0.61	0.00	3.03
15.65	5.10	R-2-R	RD E (CO RD 141)	4.84	2,600	10	3	0	13	2.06	0.62	0.00	2.68
23.44	7.73	R-2-R	JCT U.S.160 SH 160 NW AND SE END SH 140	5.36	1,900	9	3	1	13	1.68	0.56	18.66	2.43
Totals:	23.33					33	10	1	44	1.88	0.57	5.69	2.50

<b>SH141A</b>													
Section MP	Section Length	Func Class	Section Description	MVMT	AADT	** PDO	Accidents			Accident Rates *			
							Injury	Fatal	Total	** PDO	Injury	Fatal	Total
0.00		R-2-R	JCT US 491 SH 491 NW AND SE BEGIN SH 141										
9.37	9.33	R-2-R	RD E AND W (CO RD H1) (EGNAR)	2.01	590	3	5	0	8	1.49	2.49	0.00	3.98
11.26	1.87	R-2-R	RD NE (CO RD K8)	0.51	750	0	0	0	0	0.00	0.00	0.00	0.00
20.99	9.68	R-2-M	MILEPOST 21 ( 0.992 TOTAL MILE LENGTH )	1.73	490	2	1	0	3	1.16	0.58	0.00	1.73
30.99	9.92	R-2-M	MILEPOST 31 ( 0.964 TOTAL MILE LENGTH )	1.77	490	2	4	0	6	1.13	2.25	0.00	3.38
40.99	9.98	R-2-R	MILEPOST 41 ( 0.99 TOTAL MILE LENGTH )	1.78	490	1	0	1	2	0.56	0.00	56.00	1.12
44.11	3.14	R-2-R	RD E AND W (CO RD U29)	0.56	490	0	0	0	0	0.00	0.00	0.00	0.00
53.26	9.05	R-2-R	RD SW (CO RD HH31)	2.01	610	0	0	0	0	0.00	0.00	0.00	0.00

Functional Class Definition  
Rural/Urban - # of Lanes - Terrain  
R-4-F = Rural 4-Lane Flat Roadway

\* PDO and Injury Rates in Million Vehicle Miles Traveled  
Fatal Rate in 100 Million Vehicle Miles Traveled  
\*\* PDO = Property Damage Only



**Colorado Department of Transportation  
Accident and Rates Book for 2007**

V2011.09.20

<b>SH141A</b>													
MP	Section Length	Func Class	Section Description	MVMT	AADT	** PDO	Accidents			Accident Rates *			
							Injury	Fatal	Total	** PDO	Injury	Fatal	Total
55.70	2.42	R-2-R	JCT SH 145 SE	0.54	610	0	0	0	0	0.00	0.00	0.00	0.00
60.20	4.47	R-2-R	RD NE AND SW (2ND ST)	2.61	1,600	0	0	0	0	0.00	0.00	0.00	0.00
60.79	0.58	R-2-M	RD NE (3RD AVE)	0.42	2,007	0	0	0	0	0.00	0.00	0.00	0.00
62.43	2.04	R-2-M	JCT SH 90 SW (VANCORUM)	0.51	680	1	0	0	1	1.98	0.00	0.00	1.98
64.39	1.96	R-2-M	RD NE (CO RD CC)	0.24	340	0	0	0	0	0.00	0.00	0.00	0.00
73.40	9.06	R-2-M	RD SW (CO RD W19)	1.55	470	1	1	0	2	0.64	0.64	0.00	1.29
82.99	9.49	R-2-M	MILEPOST 83 ( 1.046 TOTAL MILE LENGTH )	1.63	470	2	0	0	2	1.23	0.00	0.00	1.23
92.99	9.96	R-2-M	MILEPOST 93 ( 0.981 TOTAL MILE LENGTH )	1.71	470	2	2	0	4	1.17	1.17	0.00	2.34
102.99	10.11	R-2-M	MILEPOST 103 ( 0.995 TOTAL MILE LENGTH )	1.73	470	2	0	1	3	1.15	0.00	57.64	1.73
110.52	7.45	R-2-M	RD SW (JOHN BROWN CREEK RD)	1.28	470	0	1	0	1	0.00	0.78	0.00	0.78
119.97	9.41	R-2-M	MAJOR STR (I-1-C) WEST CREEK	2.40	700	2	5	0	7	0.83	2.08	0.00	2.91
128.99	8.98	R-2-M	MILEPOST 129 ( 0.992 TOTAL MILE LENGTH )	2.29	700	4	0	0	4	1.74	0.00	0.00	1.74
138.99	10.03	R-2-M	MILEPOST 139 ( 0.99 TOTAL MILE LENGTH )	2.56	700	3	2	1	6	1.17	0.78	39.02	2.34
148.99	10.01	R-2-M	MILEPOST 149 ( 0.991 TOTAL MILE LENGTH )	2.56	700	3	1	0	4	1.17	0.39	0.00	1.56
154.00	5.10	R-2-M	JCT U.S.50 SH 50 NW AND SE END SH 141 BEGIN	1.42	761	4	0	0	4	2.83	0.00	0.00	2.83
Totals:	154.04					32	22	3	57	0.95	0.65	8.86	1.68

<b>SH141B</b>													
MP	Section Length	Func Class	Section Description	MVMT	AADT	** PDO	Accidents			Accident Rates *			
							Injury	Fatal	Total	** PDO	Injury	Fatal	Total
156.75		U-2-R	JCT SH050A SE AND NW BEGIN SH141B1 -- BEGIN										
157.56	0.40	U-2-R	RD NW (CO RD A.25) (CAROL CT) - LEAVE GRAND	0.99	6,800	0	0	0	0	0.00	0.00	0.00	0.00
158.92	1.34	R-2-R	RD E AND W (CO RD B.50)	3.33	6,800	1	2	0	3	0.30	0.60	0.00	0.90
159.44	0.49	R-2-R	RD E AND W (CO RD C.00) - BEGIN HPMS SAMPLE	1.72	9,594	1	0	0	1	0.58	0.00	0.00	0.58
159.80	0.32	R-2-R	RD E (CO RD C.50) - ALINGMENT CHANGERD	1.66	14,172	1	0	0	1	0.60	0.00	0.00	0.60
160.43	0.52	U-2-R	RD E AND W (CO RD D.0) - BEGIN HPMS SAMPLE	2.70	14,200	2	0	0	2	0.74	0.00	0.00	0.74
160.94	0.48	U-4-R	RD E AND W (CR D.50) (GRAND AVE)	2.86	16,296	3	0	0	3	1.05	0.00	0.00	1.05
161.35	0.48	U-4-R	RD E AND W (CO RD E.0)	3.13	17,883	6	0	0	6	1.92	0.00	0.00	1.92
161.93	0.47	U-4-R	RD W (CO RD E.40) (HALL AVE)	3.55	20,688	18	3	0	21	5.04	0.84	0.00	5.88
162.30	0.33	U-4-R	NORTHWEST SIDE SLIP RAMPS (TO/FROM GRAND	2.84	23,600	10	0	0	10	3.50	0.00	0.00	3.50
Totals:	4.83					42	5	0	47	1.84	0.22	0.00	2.06



**Colorado Department of Transportation  
Accident and Rates Book for 2007**

V2011.09.20

<b>SH142A</b>														
MP	Section Length	Func Class	Section Description	MVMT	AADT	** PDO	Accidents			Accident Rates *				
							Injury	Fatal	Total	** PDO	Injury	Fatal	Total	
0.00		R-2-R	JCT U.S.285 SH 285 N AND S BEGIN SH 142											
2.26	2.29	R-2-R	RD N AND S (CO RD 31)	1.84	2,200	2	0	0	2	1.09	0.00	0.00	1.09	
3.27	0.97	R-2-R	ROAD N AND S (1ST ST)	0.85	2,400	2	0	0	2	2.36	0.00	0.00	2.36	
12.98	9.78	R-2-R	RD NE (CO RD 51.8)	3.57	1,000	2	0	0	2	0.56	0.00	0.00	0.56	
13.99	1.02	R-2-R	MILEPOST 14 ( 1.006 TOTAL MILE LENGTH )	0.35	936	0	0	0	0	0.00	0.00	0.00	0.00	
22.95	9.00	R-2-R	RD E (CO RD 54)	2.92	890	0	1	0	1	0.00	0.34	0.00	0.34	
28.70	5.68	R-2-R	RD S (CO RD 59)	0.48	230	0	1	0	1	0.00	2.10	0.00	2.10	
33.84	4.97	R-2-R	JCT SH 159 N AND SW (MAIN ST) END SH 142	0.82	450	2	0	0	2	2.45	0.00	0.00	2.45	
Totals:							8	2	0	10	0.74	0.18	0.00	0.92

<b>SH144A</b>														
MP	Section Length	Func Class	Section Description	MVMT	AADT	** PDO	Accidents			Accident Rates *				
							Injury	Fatal	Total	** PDO	Injury	Fatal	Total	
0.00		R-2-F	I-76 SEPARATION SH 76 NE AND SW CO RD 1 S											
2.81	2.88	R-2-F	JCT U.S.34 SH 34 NW AND SE	0.16	150	1	0	0	1	6.35	0.00	0.00	6.35	
10.48	7.57	R-2-R	JCT SH 39 S (GOODRICH)	0.94	340	1	0	0	1	1.06	0.00	0.00	1.06	
11.05	0.45	R-2-R	RD W (CO RD Y.5)	0.10	588	0	0	0	0	0.00	0.00	0.00	0.00	
16.50	5.46	R-2-R	RD N (CO RD 9.5) (WELDONA)	1.02	510	5	0	0	5	4.92	0.00	0.00	4.92	
20.83	4.31	R-2-R	RD S (CO RD 12)	1.15	730	1	0	0	1	0.87	0.00	0.00	0.87	
26.88	6.05	R-2-R	RD N (CEDAR ST) (CO RD 16.8)	3.53	1,600	1	0	0	1	0.28	0.00	0.00	0.28	
27.41	0.50	R-2-R	I-76 INTERCHANGE SH 76 E AND W UNDERPASS	0.60	3,300	0	0	0	0	0.00	0.00	0.00	0.00	
28.80	1.42	R-2-R	JCT SH 52 N AND S (MAIN ST) RD E (RIVERVIEW)	1.77	3,411	2	0	0	2	1.13	0.00	0.00	1.13	
Totals:							11	0	0	11	1.19	0.00	0.00	1.19

<b>SH145A</b>													
MP	Section Length	Func Class	Section Description	MVMT	AADT	** PDO	Accidents			Accident Rates *			
							Injury	Fatal	Total	** PDO	Injury	Fatal	Total
0.00		R-2-R	JCT U.S.160 SH 160 E AND W (MAIN ST) BEGIN SH										
0.55	0.55	R-2-R	RD W (APACHE ST)	1.63	8,116	2	0	0	2	1.23	0.00	0.00	1.23
1.25	0.69	R-3-R	RD E AND W (ALAMOS RD)	2.07	8,200	0	0	0	0	0.00	0.00	0.00	0.00
2.25	0.99	R-3-R	RD E AND W (CO RD M)	2.35	6,502	2	1	0	3	0.85	0.43	0.00	1.28
7.85	5.54	R-2-R	JCT SH 184 NW	9.50	4,700	16	4	0	20	1.69	0.42	0.00	2.11
8.72	0.86	R-3-R	JCT SH 184 SE	1.88	5,994	3	0	0	3	1.59	0.00	0.00	1.59
9.53	0.80	R-3-R	RD N (B ST)	1.49	5,100	3	1	0	4	2.02	0.67	0.00	2.70





**Colorado Department of Transportation  
Accident and Rates Book for 2007**

V2011.09.20

<b>SH145A</b>													
MP	Section Length	Func Class	Section Description	MVMT	AADT	** PDO	Accidents			Accident Rates *			
							Injury	Fatal	Total	** PDO	Injury	Fatal	Total
10.12	0.28	R-2-R	RD N AND S (FOURTH ST)	0.54	5,300	1	0	0	1	1.88	0.00	0.00	1.88
11.30	0.92	R-4-R	RD N (SEVENTEENTH ST)	2.01	6,000	4	0	0	4	1.98	0.00	0.00	1.98
17.09	5.82	R-2-R	RD NE (CO RD 36)	8.07	3,800	7	0	0	7	0.87	0.00	0.00	0.87
26.99	9.95	R-2-M	MILEPOST 27 ( 0.995 TOTAL MILE LENGTH )	5.81	1,600	7	1	0	8	1.20	0.17	0.00	1.38
36.99	10.00	R-2-M	MILEPOST 37 ( 0.989 TOTAL MILE LENGTH )	5.84	1,600	4	5	0	9	0.69	0.86	0.00	1.54
46.23	9.28	R-2-M	ENTER RICO CITY LIMITS	5.42	1,600	5	1	1	7	0.92	0.18	18.45	1.29
47.15	0.91	R-2-M	RD E AND W (MENTZ AVE)	0.53	1,600	0	1	0	1	0.00	1.88	0.00	1.88
56.99	9.71	R-4-M	MILEPOST 57 ( 0.979 TOTAL MILE LENGTH )	7.80	2,200	1	1	0	2	0.13	0.13	0.00	0.26
64.18	7.20	R-2-M	RD NW (CO RD 63-L) RD SE (CO RD D-65)	5.78	2,200	10	2	0	12	1.73	0.35	0.00	2.08
68.80	4.58	R-2-M	RD E (VANCE CREEK RD) (CO RD TR-1) - END	2.84	1,700	4	0	0	4	1.41	0.00	0.00	1.41
69.99	1.16	R-2-M	MILEPOST 70 ( 0.98 TOTAL MILE LENGTH )	2.61	6,164	2	0	0	2	0.77	0.00	0.00	0.77
71.47	1.45	R-2-M	JCT SH 145 SPUR E (TO TELLURIDE AND IDARADO	4.13	7,800	2	1	0	3	0.49	0.24	0.00	0.73
79.96	8.50	R-2-M	RD N (HYDE ST)	15.82	5,100	18	2	0	20	1.14	0.13	0.00	1.26
81.21	1.22	R-2-M	RD S (CO RD 57-P) (FALL CREEK)	2.36	5,300	4	0	0	4	1.69	0.00	0.00	1.69
84.28	3.00	R-2-M	JCT SH 62 NE	5.26	4,800	8	0	0	8	1.52	0.00	0.00	1.52
93.87	9.59	R-2-M	MAJOR STR (L-4-U) GOODENOUGH GULCH	6.65	1,900	3	0	0	3	0.45	0.00	0.00	0.45
99.48	5.54	R-2-M	RD N AND S (CO RD 44ZS)	3.84	1,900	4	4	0	8	1.04	1.04	0.00	2.08
101.06	1.57	R-2-R	RD N AND S (LUCERNE DR)	1.66	2,897	1	0	0	1	0.60	0.00	0.00	0.60
101.99	0.91	R-4-R	MILEPOST 102 ( 0.985 TOTAL MILE LENGTH )	0.81	2,426	1	0	0	1	1.25	0.00	0.00	1.25
102.59	0.59	R-2-R	RD W (CO RD W35)	0.45	2,100	2	0	0	2	4.42	0.00	0.00	4.42
111.99	9.42	R-2-R	MILEPOST 112 ( 0.998 TOTAL MILE LENGTH )	4.47	1,300	12	1	0	13	2.69	0.22	0.00	2.91
116.88	4.84	R-2-R	JCT SH 141 SE AND NW END SH 145	2.30	1,300	2	0	0	2	0.87	0.00	0.00	0.87
Totals:	115.87					128	25	1	154	1.12	0.22	0.88	1.35

<b>SH149A</b>													
MP	Section Length	Func Class	Section Description	MVMT	AADT	** PDO	Accidents			Accident Rates *			
							Injury	Fatal	Total	** PDO	Injury	Fatal	Total
0.00		R-3-R	JCT U.S.160 SH 160 E AND SW (SOUTH FORK)										
1.14	1.03	R-3-R	RD E (N RIVER RD) (CR 15)	1.28	3,400	1	0	0	1	0.78	0.00	0.00	0.78
3.46	2.32	R-2-R	RD SW (MASONIC PARK RD) (CO RD MP8)	1.27	1,501	3	0	0	3	2.36	0.00	0.00	2.36
12.83	9.33	R-2-M	WAGON WHEEL GAP	5.79	1,700	5	0	0	5	0.86	0.00	0.00	0.86
18.50	5.66	R-2-M	RD W (DEEP CREEK RD) (CO RD 806A)	3.51	1,700	2	1	0	3	0.57	0.28	0.00	0.85
21.56	3.05	R-2-M	RD N (LA GARITA AVE) RD E (7TH ST)	1.45	1,300	3	1	0	4	2.07	0.69	0.00	2.77
22.10	0.77	R-2-M	ROUTE CLASS CHANGE	0.51	1,825	0	0	0	0	0.00	0.00	0.00	0.00



**Colorado Department of Transportation  
Accident and Rates Book for 2007**

V2011.09.20

<b>SH149A</b>													
MP	Section Length	Func Class	Section Description	MVMT	AADT	** PDO	Accidents			Accident Rates *			
							Injury	Fatal	Total	** PDO	Injury	Fatal	Total
22.85	0.74	R-2-M	RD S (CO RD 806)	0.49	1,800	0	0	0	0	0.00	0.00	0.00	0.00
26.57	3.67	R-2-M	RD E (DEEP CREEK RD) (CO RD 806)	1.61	1,200	0	0	0	0	0.00	0.00	0.00	0.00
27.68	1.14	R-2-M	RD S (MIDDLE CREEK RD) (CO RD 523)	0.42	1,000	0	0	0	0	0.00	0.00	0.00	0.00
36.93	9.18	R-2-M	CHANGE ROADWAY WIDTH	4.02	1,200	1	0	0	1	0.25	0.00	0.00	0.25
41.47	4.35	R-2-M	RD W (CO RD 520)	1.91	1,200	0	0	0	0	0.00	0.00	0.00	0.00
45.46	3.59	R-2-M	RD NW (PEARL LAKE RD) (CO RD 10) RD SE (CO	0.94	720	0	0	0	0	0.00	0.00	0.00	0.00
54.96	9.51	R-2-M	SPRING CREEK PASS ELEVATION 10,901 FT	1.32	380	1	0	1	2	0.76	0.00	75.82	1.52
62.65	7.70	R-2-M	RD N (CO RD 50) (DEER LAKES)	1.07	380	2	3	0	5	1.87	2.81	0.00	4.68
69.84	7.23	R-2-M	RD NW (CO RD 30) (LAKE SAN CRISTOBAL)	1.58	600	0	0	1	1	0.00	0.00	63.13	0.63
71.89	2.05	R-2-M	RD E (SPRING ST) (CO RD 21)	0.75	1,000	0	0	0	0	0.00	0.00	0.00	0.00
72.41	0.51	R-2-M	RD E AND W (FIFTH ST)	0.40	2,170	2	0	0	2	4.96	0.00	0.00	4.96
72.97	0.55	R-2-M	LEAVE LAKE CITY CITY LIMITS	0.40	2,013	2	0	0	2	4.95	0.00	0.00	4.95
73.94	0.97	R-2-M	CHANGE ROADWAY WIDTH	0.21	592	0	0	0	0	0.00	0.00	0.00	0.00
82.99	9.08	R-2-M	MILEPOST 83 ( 1.005 TOTAL MILE LENGTH )	1.96	590	3	1	0	4	1.53	0.51	0.00	2.05
92.97	10.00	R-2-M	RD N (BLUE MESA RD) (CO RD 25) CHANGE	2.15	590	3	1	0	4	1.39	0.46	0.00	1.86
100.59	7.84	R-2-M	RD SE (CO RD 27) (TO POWDERHORN)	1.69	590	0	1	0	1	0.00	0.59	0.00	0.59
109.99	9.46	R-2-M	MILEPOST 110 ( 1.004 TOTAL MILE LENGTH )	2.73	790	5	0	0	5	1.83	0.00	0.00	1.83
117.52	7.53	R-2-M	JCT U.S.50 SH 50 E AND W END SH 149	2.17	790	0	0	0	0	0.00	0.00	0.00	0.00
Totals:		117.26				33	8	2	43	0.83	0.20	5.05	1.09

<b>SH150A</b>													
MP	Section Length	Func Class	Section Description	MVMT	AADT	** PDO	Accidents			Accident Rates *			
							Injury	Fatal	Total	** PDO	Injury	Fatal	Total
0.00		R-2-R	JCT U.S.160 SH 160 E AND W AT										
9.16	9.16	R-2-R	RD E (CO RD 2N)	2.07	620	0	1	0	1	0.00	0.48	0.00	0.48
13.36	4.16	R-2-R	RD NW (CO RD 6N)	0.94	620	2	0	0	2	2.12	0.00	0.00	2.12
16.00	2.72	R-2-R	ENTER GREAT SAND DUNES NATIONAL	0.73	740	1	0	1	2	1.36	0.00	136.22	2.72
Totals:		16.04				3	1	1	5	0.80	0.27	26.67	1.33



**Colorado Department of Transportation  
Accident and Rates Book for 2007**

V2011.09.20

<b>SH151A</b>													
Section MP	Func Length	Class	Section Description	MVMT	AADT	** PDO	Accidents			Accident Rates *			
							Injury	Fatal	Total	** PDO	Injury	Fatal	Total
0.00		R-2-R	JCT SH 172 N AND S RD W (UTE ST) SOUTHERN										
0.52	0.52	R-2-R	RD N (CO RD 521)	0.76	4,000	2	0	0	2	2.64	0.00	0.00	2.64
4.99	4.46	R-2-R	RD N AND S (CO RD 334) MILEPOST 5 ( 1.058	6.02	3,700	20	1	1	22	3.32	0.17	16.60	3.65
14.97	9.94	R-2-R	RD N AND S (CO RD 4.00)	5.44	1,500	10	2	0	12	1.84	0.37	0.00	2.20
16.09	1.08	R-2-R	RD SW (CO RD B.80) (ARBOLES)	0.59	1,500	0	1	0	1	0.00	1.69	0.00	1.69
22.72	6.59	R-2-R	RD NW (CO RD 7.30)	2.00	830	1	0	0	1	0.50	0.00	0.00	0.50
31.99	9.26	R-2-M	MILEPOST 32 ( 0.986 TOTAL MILE LENGTH )	2.47	730	2	2	0	4	0.81	0.81	0.00	1.62
33.96	1.95	R-2-M	JCT U.S.160 SH 160 E AND W END SH 151	0.52	730	0	0	0	0	0.00	0.00	0.00	0.00
Totals:	33.80					35	6	1	42	1.97	0.34	5.62	2.36

<b>SH157A</b>													
Section MP	Func Length	Class	Section Description	MVMT	AADT	** PDO	Accidents			Accident Rates *			
							Injury	Fatal	Total	** PDO	Injury	Fatal	Total
0.00		U-4-R	U.S.36 INTERCHANGE (FOOTHILLS PKWY) SH 36										
1.06	1.06	U-4-R	RD E AND W (BASELINE RD)	15.48	40,000	52	9	0	61	3.38	0.58	0.00	3.96
1.76	0.69	U-4-R	RD W (COLORADO AVE)	11.79	46,800	3	0	0	3	0.26	0.00	0.00	0.26
2.21	0.42	U-4-R	JCT SH 7 E AND W (ARAPAHOE RD)	7.78	50,762	23	3	0	26	2.96	0.39	0.00	3.35
2.91	0.60	U-4-R	PEARL STREET INTERCHANGE FOOTHILLS	10.43	47,611	3	1	0	4	0.29	0.10	0.00	0.39
3.46	0.77	U-4-R	BOULDER AND WHITE ROCK DITCH STR	12.03	42,799	54	4	0	58	4.50	0.33	0.00	4.83
3.72	0.26	U-4-R	ENTER BOULDER CITY LIMITS	4.01	42,300	2	0	0	2	0.49	0.00	0.00	0.49
4.53	0.80	U-5-R	JCT SH 119 NE AND W END SH 157	12.47	42,700	3	0	0	3	0.24	0.00	0.00	0.24
Totals:	4.60					140	17	0	157	1.89	0.23	0.00	2.12

<b>SH159A</b>													
Section MP	Func Length	Class	Section Description	MVMT	AADT	** PDO	Accidents			Accident Rates *			
							Injury	Fatal	Total	** PDO	Injury	Fatal	Total
0.00		R-2-R	NEW MEXICO-COLORADO STATE LINE BEGIN SH										
7.00	7.09	R-2-R	MILEPOST 7 ( 0.999 TOTAL MILE LENGTH )	2.12	820	4	0	0	4	1.89	0.00	0.00	1.89
13.29	6.34	R-2-R	RD W (CO RD 54)	1.76	760	5	1	0	6	2.84	0.57	0.00	3.41
17.54	4.16	R-2-R	RD E (1ST ST)	1.14	750	3	3	0	6	2.63	2.63	0.00	5.26
18.07	0.48	R-2-R	RD E (6TH ST)	0.41	2,355	0	0	0	0	0.00	0.00	0.00	0.00
18.65	0.57	R-2-R	CHANGE ROADWAY WIDTH	0.46	2,209	0	0	0	0	0.00	0.00	0.00	0.00
27.96	9.33	R-2-R	RD E (CO RD 98)	6.47	1,900	4	1	0	5	0.62	0.15	0.00	0.77
30.95	2.93	R-2-R	RD E AND W (LANE 4) (CO RD 110)	2.03	1,900	3	0	0	3	1.48	0.00	0.00	1.48



## Colorado Department of Transportation Accident and Rates Book for 2007

V2011.09.20

<b>SH159A</b>														
MP	Section Length	Func Class	Section Description	MVMT	AADT	** PDO	Accidents			Accident Rates *				
							Injury	Fatal	Total	** PDO	Injury	Fatal	Total	
33.66	2.68	R-2-R	JCT U.S.160 SH 160 E AND W END SH 159	1.51	1,541	1	1	0	2	0.66	0.66	0.00	1.33	
Totals:							20	6	0	26	1.26	0.38	0.00	1.64

<b>SH160A</b>													
MP	Section Length	Func Class	Section Description	MVMT	AADT	** PDO	Accidents			Accident Rates *			
							Injury	Fatal	Total	** PDO	Injury	Fatal	Total
0.00		R-2-R	NEW MEXICO-COLORADO STATE LINE IN UTE										
4.87	4.90	R-2-R	JCT SH 41 NW	2.68	1,500	4	0	0	4	1.49	0.00	0.00	1.49
13.99	9.02	R-2-R	MILEPOST 14 ( 0.984 TOTAL MILE LENGTH )	7.24	2,200	2	0	0	2	0.28	0.00	0.00	0.28
18.29	4.26	R-2-R	RAMP ON	3.42	2,200	1	0	0	1	0.29	0.00	0.00	0.29
26.54	8.19	R-2-R	RD W (CO RD UM 202) (TO TOWAOC)	14.95	5,000	3	1	0	4	0.20	0.07	0.00	0.27
34.07	7.61	R-2-R	RD W (CO RD F)	19.17	6,900	23	0	1	24	1.20	0.00	5.22	1.25
35.18	1.09	R-2-R	RD S (CO RD 24) RD E AND W (CO RD G) (CORTEZ	3.02	7,600	1	1	0	2	0.33	0.33	0.00	0.66
37.38	2.13	R-4-R	RD E AND W (7TH ST)	8.70	11,193	13	1	2	16	1.50	0.12	23.04	1.84
37.99	0.64	R-4-R	MILEPOST 38 ( 1.041 TOTAL MILE LENGTH )	3.88	16,618	12	4	0	16	3.10	1.03	0.00	4.13
38.55	0.55	R-4-R	RD N AND S (WASHINGTON ST)	3.19	15,868	17	3	0	20	5.34	0.94	0.00	6.28
39.24	0.66	R-4-R	RD N (COMMERCE ST)	4.92	20,412	22	1	0	23	4.50	0.20	0.00	4.71
39.85	0.60	R-4-R	RD SE (E MAIN ST)	4.17	19,021	7	4	1	12	1.68	0.96	24.01	2.88
40.41	0.52	R-4-R	RD N (Y ST)	2.50	13,184	8	2	0	10	3.20	0.80	0.00	4.00
40.99	0.56	R-4-R	MILEPOST 41 ( 0.99 TOTAL MILE LENGTH )	1.89	9,258	4	0	0	4	2.13	0.00	0.00	2.13
41.93	0.93	R-2-R	RD N	3.02	8,900	4	1	0	5	1.32	0.33	0.00	1.66
48.60	6.57	R-2-R	MESA VERDE NATIONAL PARK INTERCHANGE CO	16.31	6,800	18	1	0	19	1.10	0.06	0.00	1.17
56.05	7.47	R-4-R	JCT SH 184 N RD S (MAIN ST)	15.27	5,600	21	4	0	25	1.37	0.26	0.00	1.64
56.98	0.92	R-2-R	JCT U.S.160 MANCOS BUSINESS LOOP SH 160 SW	2.15	6,400	3	1	0	4	1.40	0.47	0.00	1.86
65.99	9.04	R-3-R	MILEPOST 66 ( 1.013 TOTAL MILE LENGTH )	23.76	7,200	28	5	1	34	1.18	0.21	4.21	1.43
72.33	6.28	R-3-M	RD N (LA PLATA CANYON RD) (CO RD 124)	16.50	7,200	20	2	0	22	1.21	0.12	0.00	1.33
72.94	0.60	R-2-M	CHANGE ROADWAY WIDTH	1.45	6,640	0	0	0	0	0.00	0.00	0.00	0.00
76.14	3.32	R-3-M	RD N (ASPEN DR) (CO RD 162E)	7.88	6,500	8	2	1	11	1.02	0.25	12.71	1.40
79.86	3.66	R-3-M	RD NW (CO RD 207)	10.29	7,699	10	10	0	20	0.97	0.97	0.00	1.94
81.18	1.29	R-3-M	RD SW (WILDCAT CANYON RD) (CO RD 141)	4.99	10,600	6	1	0	7	1.20	0.20	0.00	1.40
82.27	1.13	R-4-M	RD NW (CO RD 206)	6.93	16,800	4	0	0	4	0.58	0.00	0.00	0.58
83.12	0.80	R-6-M	RD N (ROOSA AVE) (CO RD 206B)	5.78	19,800	8	1	0	9	1.38	0.17	0.00	1.55
83.99	0.61	R-4-M	MILEPOST 84 ( 0.749 TOTAL MILE LENGTH )	7.18	32,247	15	3	0	18	2.08	0.42	0.00	2.50
84.99	0.87	R-4-M	MILEPOST 85 ( 0.873 TOTAL MILE LENGTH )	12.46	39,235	16	3	0	19	1.29	0.24	0.00	1.53



## Colorado Department of Transportation Accident and Rates Book for 2007

V2011.09.20

<b>SH160A</b>													
MP	Section Length	Func Class	Section Description	MVMT	AADT	** PDO	Accidents			Accident Rates *			
							Injury	Fatal	Total	** PDO	Injury	Fatal	Total
85.99	0.87	R-4-M	MILEPOST 86 MAJOR STR ANIMAS RIVER (P-05-S)	11.56	36,395	15	2	0	17	1.30	0.17	0.00	1.48
86.59	0.59	R-4-M	JCT SH 3 N	7.00	32,500	15	3	0	18	2.14	0.43	0.00	2.57
88.31	1.46	R-4-M	JCT U.S.550 SH 550 S	17.11	32,101	22	2	0	24	1.29	0.12	0.00	1.41
91.47	3.05	R-3-M	JCT SH 172 S RD N	27.50	24,700	32	6	0	38	1.16	0.22	0.00	1.38
93.13	1.72	R-4-M	RD NE (CO RD 223) RD SE (CO RD 222)	8.16	13,000	13	2	0	15	1.59	0.25	0.00	1.84
100.80	7.68	R-2-M	RD N AND S (CO RD 507) (GEM VILLAGE)	24.95	8,902	37	10	1	48	1.48	0.40	4.01	1.92
101.38	0.53	R-2-M	JCT U.S.160 BAYFIELD BUSINESS LOOP SH 160 NE	1.57	8,103	2	0	0	2	1.27	0.00	0.00	1.27
103.17	1.70	R-2-M	RD NW AND SE (CO RD 501)	3.72	6,000	12	3	0	15	3.22	0.80	0.00	4.02
103.99	0.79	R-4-M	MILEPOST 104 ( 0.981 TOTAL MILE LENGTH )	2.08	7,223	1	1	0	2	0.48	0.48	0.00	0.96
113.99	10.00	R-2-M	MILEPOST 114 ( 0.98 TOTAL MILE LENGTH )	17.16	4,700	18	2	0	20	1.05	0.12	0.00	1.17
117.59	3.52	R-4-M	RD SE (CO RD 7.30)	6.04	4,700	6	2	0	8	0.99	0.33	0.00	1.32
126.82	9.08	R-3-M	CHANGE ROADWAY WIDTH	13.26	4,000	25	5	0	30	1.89	0.38	0.00	2.26
127.67	0.86	R-2-M	CHANGE ROADWAY WIDTH	1.41	4,504	4	0	0	4	2.82	0.00	0.00	2.82
129.89	2.18	R-2-M	RD E (CAT CREEK RD) (CO RD Q.00)	3.66	4,600	7	1	0	8	1.91	0.27	0.00	2.19
138.17	8.25	R-2-M	RD NW AND SE (CO RD 23.01)	27.10	8,999	31	6	0	37	1.14	0.22	0.00	1.37
140.87	2.67	R-2-M	RD NW (CO RD 25.00)	14.23	14,600	14	2	0	16	0.98	0.14	0.00	1.12
142.93	2.06	R-2-M	RD S (10TH ST)	11.05	14,700	14	5	0	19	1.27	0.45	0.00	1.72
143.54	0.60	R-4-M	RD NW AND SE (4TH ST)	3.89	17,779	21	3	0	24	5.39	0.77	0.00	6.16
144.45	0.93	R-4-M	JCT U.S.84 SH 84 S	3.06	9,000	14	1	0	15	4.60	0.33	0.00	4.93
153.97	9.52	R-2-M	MAJOR STR (O-9-I) WEST FORK SAN JUAN RIVER	17.03	4,900	10	5	0	15	0.59	0.29	0.00	0.88
154.96	0.96	R-2-M	REGIONAL BOUNDARY	1.04	2,973	1	0	0	1	0.96	0.00	0.00	0.96
163.99	9.04	R-2-M	MILEPOST 164 ( 1.023 TOTAL MILE LENGTH )	9.24	2,800	24	1	1	26	2.60	0.11	10.82	2.81
173.91	9.83	R-4-M	CHANGE ROADWAY WIDTH	10.05	2,800	11	7	1	19	1.10	0.70	9.96	1.89
178.16	4.21	R-2-M	RD SE (CO RD 380)	4.30	2,800	6	3	0	9	1.39	0.70	0.00	2.09
184.73	6.57	R-2-M	RD SE (CO RD 20)	6.95	2,900	21	0	0	21	3.02	0.00	0.00	3.02
186.11	1.40	R-2-M	JCT SH 149 NW (SOUTH FORK)	2.20	4,297	0	0	0	0	0.00	0.00	0.00	0.00
188.88	2.68	R-2-R	RD N (CO RD 19)	5.67	5,798	8	0	0	8	1.41	0.00	0.00	1.41
196.05	7.24	R-2-R	RD N (CO RD 17) (HANNA)	10.57	4,000	30	2	0	32	2.84	0.19	0.00	3.03
201.55	5.50	R-2-R	RD SW (PINOS CREEK RD) (CO RD 14)	10.84	5,400	12	0	0	12	1.11	0.00	0.00	1.11
202.07	0.51	R-2-R	JCT SH 112 N RD S (OAK ST)	1.35	7,233	2	0	0	2	1.49	0.00	0.00	1.49
202.68	0.60	R-4-R	RD S (CO RD DN 6)	1.45	6,641	0	0	0	0	0.00	0.00	0.00	0.00
207.09	4.21	R-2-R	RD NE (CO RD 5N)	9.37	6,100	9	1	0	10	0.96	0.11	0.00	1.07
213.08	6.15	R-2-R	RD SE (CO RD 28)	12.12	5,400	8	1	0	9	0.66	0.08	0.00	0.74
215.11	2.03	R-2-R	RD N (CHICO CAMINO)	4.44	5,999	3	0	0	3	0.68	0.00	0.00	0.68
215.69	0.57	R-2-R	JCT U.S.285 SH 285 N JCT SH 15 S (BROADWAY)	1.89	9,095	4	1	0	5	2.11	0.53	0.00	2.64



## Colorado Department of Transportation Accident and Rates Book for 2007

V2011.09.20

<b>SH160A</b>													
MP	Section Length	Func Class	Section Description	MVMT	AADT	Accidents				Accident Rates *			
						** PDO	Injury	Fatal	Total	** PDO	Injury	Fatal	Total
216.23	0.53	R-4-R	RD N AND S (LYELL ST)	2.05	10,585	9	1	0	10	4.40	0.49	0.00	4.88
216.77	0.53	R-2-R	RD N AND S (COVEY ST)	2.09	10,800	3	1	0	4	1.44	0.48	0.00	1.91
217.86	1.07	R-2-R	SAN LUIS CENTRAL RRX 862-060N	3.28	8,400	13	1	0	14	3.98	0.31	0.00	4.28
219.08	1.22	R-2-R	RD N AND S (CO RD 3E) (ZINZER)	3.61	8,100	1	0	0	1	0.28	0.00	0.00	0.28
222.54	3.41	R-2-R	REGIONAL BOUNDARY	9.21	7,401	11	1	0	12	1.20	0.11	0.00	1.30
227.05	4.57	R-2-R	RD N AND S (CO RD S104)	11.68	7,000	10	2	0	12	0.86	0.17	0.00	1.03
229.69	2.61	R-2-R	RD N (CO RD 106.4)	16.10	16,900	6	2	0	8	0.37	0.12	0.00	0.50
231.50	1.81	R-2-R	RD NE (CRAFT DR) ENTER ALAMOSA URBAN LIMIT	12.62	19,096	8	2	1	11	0.63	0.16	7.93	0.87
232.15	0.64	R-4-R	RD S (PIKE AVE)	4.91	21,010	18	0	0	18	3.68	0.00	0.00	3.68
232.66	0.50	R-4-R	RD S (LA VETA AVE)	3.98	21,826	8	1	0	9	2.01	0.25	0.00	2.26
233.22	0.55	R-4-R	RD N AND S (STATE AVE)	3.13	15,589	17	0	0	17	5.43	0.00	0.00	5.43
233.99	0.60	R-4-R	MILEPOST 234 ( 0.834 TOTAL MILE LENGTH )	2.97	13,566	15	1	0	16	5.06	0.34	0.00	5.39
234.50	0.50	R-3-R	RD S (ADAMS LN) (CO RD 110.6)	1.76	9,671	5	0	0	5	2.83	0.00	0.00	2.83
235.08	0.65	R-2-R	RD S (WILD ACRES LN) (CO RD 111.5) LEAVE	1.87	7,900	5	0	0	5	2.66	0.00	0.00	2.66
235.92	0.83	R-2-R	RD N AND S (HARMONY RD) (CO RD 112)	1.61	5,309	2	0	0	2	1.24	0.00	0.00	1.24
236.89	0.96	R-2-R	RD (EL RANCHO LN) (CO RD 113)	1.72	4,900	1	0	0	1	0.58	0.00	0.00	0.58
245.99	9.10	R-2-R	MILEPOST 246 ( 0.909 TOTAL MILE LENGTH )	12.29	3,700	4	5	2	11	0.33	0.41	16.28	0.90
247.92	1.93	R-2-R	JCT SH 150 N ALAMOSA-COSTILLA COUNTY LINE	2.61	3,700	0	0	0	0	0.00	0.00	0.00	0.00
253.60	5.75	R-2-R	RD N AND S (BROADWAY)	7.98	3,800	11	1	0	12	1.38	0.13	0.00	1.51
254.11	0.48	R-2-R	RD N AND S (DOW LN)	0.81	4,600	2	0	0	2	2.47	0.00	0.00	2.47
256.16	2.02	R-2-R	RD S (SMITH LN) (CO RD 69)	3.76	5,100	3	0	0	3	0.80	0.00	0.00	0.80
258.18	2.00	R-2-R	RD N AND S (BEARDEN ST) (CO RD 75.5)	3.21	4,400	9	0	0	9	2.81	0.00	0.00	2.81
258.99	0.83	R-2-R	MILEPOST 259 ( 1.026 TOTAL MILE LENGTH )	1.17	3,878	1	1	0	2	0.86	0.86	0.00	1.71
268.18	9.18	R-2-R	RD SE (CO RD SC 476) (FORBES PARK)	12.73	3,800	25	3	0	28	1.96	0.24	0.00	2.20
276.74	8.57	R-2-M	RD NW (PASS CREEK RD) (CO RD 127)	11.89	3,800	23	0	0	23	1.94	0.00	0.00	1.94
285.99	9.20	R-3-M	MILEPOST 286 ( 1.002 TOTAL MILE LENGTH )	12.09	3,600	30	5	1	36	2.48	0.41	8.27	2.98
288.42	2.43	R-3-M	RD SE (CO RD 450)	3.19	3,600	4	1	0	5	1.26	0.31	0.00	1.57
290.61	2.17	R-2-M	RD N (CO RD 520)	2.14	2,701	7	1	0	8	3.27	0.47	0.00	3.73
291.99	1.37	R-2-M	MILEPOST 292 ( 1 TOTAL MILE LENGTH )	1.35	2,694	3	0	0	3	2.23	0.00	0.00	2.23
294.16	2.16	R-2-M	JCT SH 12 SW (TO LA VETA)	2.05	2,600	2	1	0	3	0.98	0.49	0.00	1.47
297.47	3.29	R-2-R	RD W (CO RD 510)	5.64	4,699	3	1	0	4	0.53	0.18	0.00	0.71
302.07	4.59	R-2-R	RD NW (CO RD 502) (LATHROP STATE PARK)	10.05	5,999	10	0	0	10	1.00	0.00	0.00	1.00
304.41	2.32	R-3-R	RD SE (CO RD 340)	5.93	7,000	6	0	1	7	1.01	0.00	16.84	1.18
305.38	0.96	R-2-R	JCT I-25 WALSENBURG BUSINESS LOOP SH 25	3.16	9,024	3	0	0	3	0.95	0.00	0.00	0.95
<b>Totals:</b>	<b>303.11</b>					<b>1,008</b>	<b>159</b>	<b>14</b>	<b>1,181</b>	<b>1.42</b>	<b>0.22</b>	<b>1.97</b>	<b>1.66</b>

Functional Class Definition  
Rural/Urban - # of Lanes - Terrain  
R-4-F = Rural 4-Lane Flat Roadway

\* PDO and Injury Rates in Million Vehicle Miles Traveled  
Fatal Rate in 100 Million Vehicle Miles Traveled  
\*\* PDO = Property Damage Only



**Colorado Department of Transportation  
Accident and Rates Book for 2007**

V2011.09.20

<b>SH160B</b>													
MP	Section Length	Func Class	Section Description	MVMT	AADT	** PDO	Accidents			Accident Rates *			
							Injury	Fatal	Total	** PDO	Injury	Fatal	Total
305.53		R-2-R	JCT I-25 WALSENBURG BUSINESS LOOP SH 25										
306.35	0.82	R-2-R	I-25 INTERCHANGE (WALSENBURG/LA JUNTA) SH	0.34	1,140	0	0	0	0	0.00	0.00	0.00	0.00
Totals:		0.82				0	0	0	0	0.00	0.00	0.00	0.00

<b>SH160C</b>													
MP	Section Length	Func Class	Section Description	MVMT	AADT	** PDO	Accidents			Accident Rates *			
							Injury	Fatal	Total	** PDO	Injury	Fatal	Total
344.61		R-2-F	I-25 INTERCHANGE (GODDARD AV) SH 25 N AND S										
345.50	0.86	R-2-F	RD S MAIN ST	1.35	4,300	0	0	0	0	0.00	0.00	0.00	0.00
347.53	1.79	R-2-F	RD NW (CO RD 75.1)	2.42	3,700	3	0	0	3	1.24	0.00	0.00	1.24
349.57	2.04	R-2-F	RD N (CO RD 79)	1.42	1,904	0	0	0	0	0.00	0.00	0.00	0.00
350.76	1.18	R-2-F	JCT SH AND U.S.350 NE (BESHOAR JUNCTION)	0.69	1,600	3	2	0	5	4.36	2.90	0.00	7.26
353.64	3.11	R-2-F	RD N (CO RD 87)	0.61	540	0	0	0	0	0.00	0.00	0.00	0.00
362.99	9.52	R-2-F	MILEPOST 363 ( 1.003 TOTAL MILE LENGTH )	1.46	420	1	0	0	1	0.69	0.00	0.00	0.69
367.78	4.75	R-2-R	RD S (CO RD 113)	0.73	420	1	0	0	1	1.37	0.00	0.00	1.37
375.82	8.08	R-2-R	RD N AND S (CO RD 127)	0.83	280	1	1	0	2	1.21	1.21	0.00	2.42
382.76	6.93	R-2-F	JCT SH 389 SW (TO BRANSON)	0.63	250	1	0	0	1	1.58	0.00	0.00	1.58
386.60	3.85	R-2-F	RD N AND S (CO RD 147)	0.27	190	1	0	0	1	3.75	0.00	0.00	3.75
395.99	9.35	R-2-F	MILEPOST 396 ( 0.981 TOTAL MILE LENGTH )	0.68	200	1	0	0	1	1.47	0.00	0.00	1.47
403.65	7.71	R-2-F	RD N AND S (CO RD 179)	0.56	200	0	0	0	0	0.00	0.00	0.00	0.00
406.68	3.07	R-2-F	RD S (CO RD 185)	0.24	210	0	0	0	0	0.00	0.00	0.00	0.00
414.32	7.57	R-2-F	RD E (CASCADE AVE)	0.61	220	1	0	0	1	1.65	0.00	0.00	1.65
414.99	0.66	R-2-F	MILEPOST 415 ( 1 TOTAL MILE LENGTH )	0.07	273	0	0	0	0	0.00	0.00	0.00	0.00
416.52	1.58	R-2-F	JCT SH 109 N	0.15	260	0	0	0	0	0.00	0.00	0.00	0.00
425.67	9.04	R-2-F	RD N AND S (CO RD 215) (ANDRIX)	0.99	300	0	0	0	0	0.00	0.00	0.00	0.00
434.99	9.30	R-2-F	MILEPOST 435 ( 0.999 TOTAL MILE LENGTH )	1.22	360	2	0	0	2	1.64	0.00	0.00	1.64
441.64	6.62	R-2-F	RD S (CO RD 10)	0.87	360	0	0	0	0	0.00	0.00	0.00	0.00
447.58	5.97	R-2-F	RD W (CO RD CC)	0.76	350	1	0	0	1	1.31	0.00	0.00	1.31
450.96	3.37	R-2-F	RD W (CO RD DD)	0.57	460	1	0	0	1	1.77	0.00	0.00	1.77
459.99	8.98	R-2-F	MILEPOST 460 ( 0.999 TOTAL MILE LENGTH )	1.87	570	1	1	0	2	0.54	0.54	0.00	1.07
460.99	0.96	R-2-F	MILEPOST 461 ( 0.97 TOTAL MILE LENGTH )	0.26	731	1	0	0	1	3.90	0.00	0.00	3.90
464.42	3.41	R-2-F	JCT U.S.287 SH 287 N AND S	0.95	760	0	0	0	0	0.00	0.00	0.00	0.00
473.64	9.25	R-2-F	JCT SH 100 S (TO VILAS) RD N (CO RD 34.5)	3.14	930	1	0	0	1	0.32	0.00	0.00	0.32
482.73	9.09	R-2-F	RD NW (CO RD 43.2)	2.39	720	2	1	0	3	0.84	0.42	0.00	1.26



**Colorado Department of Transportation  
Accident and Rates Book for 2007**

V2011.09.20

<b>SH160C</b>														
MP	Section Length	Func Class	Section Description	MVMT	AADT	** PDO	Accidents			Accident Rates *				
							Injury	Fatal	Total	** PDO	Injury	Fatal	Total	
483.26	0.54	R-2-F	RD S (TEXAS ST)	0.15	786	0	0	0	0	0.00	0.00	0.00	0.00	
491.95	8.68	R-2-F	RD N AND S (CO RD 52)	2.79	880	1	0	0	1	0.36	0.00	0.00	0.36	
497.00	5.04	R-2-F	RD N AND S (CO RD 57) COLORADO-KANSAS	0.72	390	0	0	0	0	0.00	0.00	0.00	0.00	
Totals:						152.30	23	5	0	28	0.78	0.17	0.00	0.95

<b>SH160D</b>													
MP	Section Length	Func Class	Section Description	MVMT	AADT	** PDO	Accidents			Accident Rates *			
							Injury	Fatal	Total	** PDO	Injury	Fatal	Total
0.00		R-2-R	JCT U.S.160 SH 160 NE AND SW BEGIN SH AND US										
1.20	1.17	R-2-R	RD S (BEECH ST)	0.35	820	0	0	0	0	0.00	0.00	0.00	0.00
2.49	1.25	R-2-R	JCT U.S.160 SH 160 NE AND SW END SH AND US	0.40	882	0	0	0	0	0.00	0.00	0.00	0.00
Totals:						2.42	0	0	0	0.00	0.00	0.00	0.00

<b>SH160E</b>														
MP	Section Length	Func Class	Section Description	MVMT	AADT	** PDO	Accidents			Accident Rates *				
							Injury	Fatal	Total	** PDO	Injury	Fatal	Total	
0.00		R-2-M	JCT U.S.160 SH 160 NE AND SW BEGIN SH AND US											
0.55	0.55	R-2-M	RD N AND S (CO RD 509)	0.38	1,900	0	0	0	0	0.00	0.00	0.00	0.00	
1.21	0.67	R-2-M	RD E AND W (MILL ST)	1.07	4,389	1	0	0	1	0.93	0.00	0.00	0.93	
2.44	1.21	R-2-M	JCT U.S.160 SH 160 NE AND SW END SH AND US	1.48	3,358	1	0	0	1	0.67	0.00	0.00	0.67	
Totals:						2.43	2	0	0	2	0.68	0.00	0.00	0.68

<b>SH165A</b>													
MP	Section Length	Func Class	Section Description	MVMT	AADT	** PDO	Accidents			Accident Rates *			
							Injury	Fatal	Total	** PDO	Injury	Fatal	Total
0.00		R-2-M	JCT SH 96 W AND NE BEGIN SH 165 MILEPOST 0										
9.99	10.02	R-2-M	MILEPOST 10 ( 1.001 TOTAL MILE LENGTH )	0.80	220	3	2	0	5	3.73	2.48	0.00	6.21
15.30	5.32	R-2-M	JCT SH 78 SE	0.43	220	0	0	0	0	0.00	0.00	0.00	0.00
18.49	3.15	R-2-M	RD SW (CO RD 371) (SAN ISABEL)	0.36	310	0	0	0	0	0.00	0.00	0.00	0.00
27.99	9.62	R-2-M	MILEPOST 28 ( 1.004 TOTAL MILE LENGTH )	3.13	890	1	0	0	1	0.32	0.00	0.00	0.32
28.55	0.55	R-2-R	RD W (MAIN ST) (TO RYE)	0.18	890	0	0	0	0	0.00	0.00	0.00	0.00
31.17	2.63	R-2-R	RD SE (STANLEY AVE) (CO RD CC445)	2.30	2,400	4	1	0	5	1.73	0.43	0.00	2.17
33.32	2.16	R-2-R	RD NW (CUERNO VERDE BLVD) (CO RD 130)	2.60	3,298	7	1	0	8	2.70	0.39	0.00	3.08

Functional Class Definition  
Rural/Urban - # of Lanes - Terrain  
R-4-F = Rural 4-Lane Flat Roadway

\* PDO and Injury Rates in Million Vehicle Miles Traveled  
Fatal Rate in 100 Million Vehicle Miles Traveled  
\*\* PDO = Property Damage Only





**Colorado Department of Transportation  
Accident and Rates Book for 2007**

V2011.09.20

**SH165A**

Section MP	Func Length	Class	Section Description	MVMT	AADT	** PDO	Accidents			Accident Rates *				
							Injury	Fatal	Total	** PDO	Injury	Fatal	Total	
33.93	0.60	R-2-R	RD SE (CIBOLA DR) (CO RD 192)	0.81	3,700	1	0	0	1	1.23	0.00	0.00	1.23	
34.71	0.78	R-2-R	RD N (CROW RD) (CO RD 229)	1.19	4,197	0	0	0	0	0.00	0.00	0.00	0.00	
36.84	2.15	R-2-R	JCT I-25 SH 25 NE AND SW END SH 165	4.16	5,300	5	2	1	8	1.20	0.48	24.08	1.93	
Totals:						36.98	21	6	1	28	1.32	0.38	6.27	1.75

**SH167A**

Section MP	Func Length	Class	Section Description	MVMT	AADT	** PDO	Accidents			Accident Rates *				
							Injury	Fatal	Total	** PDO	Injury	Fatal	Total	
0.00		R-2-R	RD S (CO CR 2) - BEGIN 167 - MILEPOST 0											
1.66	1.69	R-2-R	JCT U.S.50 SH 50 E AND W (CRANSTON AVE)	0.47	770	0	0	0	0	0.00	0.00	0.00	0.00	
2.18	0.43	R-2-R	RD N (8TH ST)	0.18	1,173	1	0	0	1	5.47	0.00	0.00	5.47	
2.90	0.71	R-2-R	RD N (CO RD 2) RD W (CO RD LL)	0.26	1,000	0	0	0	0	0.00	0.00	0.00	0.00	
4.86	2.00	R-2-R	RD W (CO RD JJ) RD S (CO RD 2) END SH 167	0.14	190	0	0	0	0	0.00	0.00	0.00	0.00	
Totals:						4.83	1	0	0	1	0.95	0.00	0.00	0.95

**SH170A**

Section MP	Func Length	Class	Section Description	MVMT	AADT	** PDO	Accidents			Accident Rates *				
							Injury	Fatal	Total	** PDO	Injury	Fatal	Total	
0.00		R-2-R	RD NW (CO RD ES2) RD W (CO RD 68) (TO											
1.10	1.10	R-2-R	ENTER BOULDER URBAN AREA	0.56	1,400	0	0	0	0	0.00	0.00	0.00	0.00	
2.15	1.04	U-2-R	RD N (SENOA ROCOSO AVE) (CO RD AC1)	0.53	1,400	1	0	0	1	1.88	0.00	0.00	1.88	
2.45	0.29	U-2-R	JCT SH 93 N AND S	0.29	2,700	0	0	0	0	0.00	0.00	0.00	0.00	
3.05	0.59	U-2-R	RD N (CHERRYVALE RD) (CO RD 39)	1.05	4,885	2	0	0	2	1.90	0.00	0.00	1.90	
3.68	0.62	U-4-R	LEAVE BOULDER URBAN AREA	4.23	18,700	2	0	0	2	0.47	0.00	0.00	0.47	
5.55	1.86	R-4-R	LEAVE LOUISVILLE CITY LIMITS ENTER	12.70	18,700	2	0	0	2	0.16	0.00	0.00	0.16	
6.61	1.05	U-4-R	RD S (2ND ST)	7.17	18,700	4	0	0	4	0.56	0.00	0.00	0.56	
6.91	0.29	U-4-R	U.S.36 INTERCHANGE STR (E-16-KZ) (SUPERIOR)	3.27	30,936	10	0	0	10	3.05	0.00	0.00	3.05	
Totals:						6.84	21	0	0	21	0.70	0.00	0.00	0.70



**Colorado Department of Transportation  
Accident and Rates Book for 2007**

V2011.09.20

<b>SH172A</b>													
Section MP	Section Length	Func Class	Section Description	MVMT	AADT	** PDO	Accidents			Accident Rates *			
							Injury	Fatal	Total	** PDO	Injury	Fatal	Total
0.00		R-2-R	NEW MEXICO-COLORADO STATE LINE IN										
2.07	2.07	R-2-R	RD E (CO RD 321)	0.33	440	2	0	0	2	6.02	0.00	0.00	6.02
7.54	5.40	R-2-R	RD W (CO RD 318)	3.15	1,600	1	0	0	1	0.32	0.00	0.00	0.32
8.78	1.16	R-2-R	RD E AND W (EMPIRE ST)	2.07	4,900	5	1	0	6	2.40	0.48	0.00	2.88
9.34	0.71	R-2-R	LEAVE IGNACIO CITY LIMITS	2.27	8,750	3	0	0	3	1.33	0.00	0.00	1.33
9.99	0.62	R-4-R	MILEPOST 10 ( 0.977 TOTAL MILE LENGTH )	1.96	8,682	2	0	0	2	1.02	0.00	0.00	1.02
11.63	1.60	R-4-R	RD E (CO RD 516) RD W (CO RD 317)	3.97	6,800	2	2	0	4	0.50	0.50	0.00	1.01
12.59	1.02	R-2-R	RD E (CO RD 509A)	2.50	6,708	1	0	1	2	0.40	0.00	40.00	0.80
18.89	6.25	R-2-R	RD S (TO AIRPORT) (CO RD 309)	16.65	7,300	15	2	1	18	0.90	0.12	6.01	1.08
24.50	5.60	R-2-R	JCT U.S.160 SH 160 E AND W END SH 172	13.24	6,477	15	3	0	18	1.13	0.23	0.00	1.36
Totals:	24.43					46	8	2	56	1.00	0.17	4.33	1.21

<b>SH177A</b>													
Section MP	Section Length	Func Class	Section Description	MVMT	AADT	** PDO	Accidents			Accident Rates *			
							Injury	Fatal	Total	** PDO	Injury	Fatal	Total
0.00		U-4-R	C-470 INTERCHANGE SH 470 E AND W										
0.28	0.52	U-4-R	RD E AND W (OTERO AVE)	6.66	35,091	43	6	0	49	6.43	0.90	0.00	7.33
0.99	0.70	U-4-R	RD E AND W (DRY CREEK RD) MILEPOST 1 ( 1.242	8.61	33,700	16	4	0	20	1.86	0.46	0.00	2.32
1.99	1.00	U-4-R	RD E AND W (ARAPAHOE RD)	12.74	34,900	42	4	0	46	3.30	0.31	0.00	3.62
3.11	1.10	U-4-R	RD E AND W (ORCHARD RD) LEAVE CENTENNIAL	13.49	33,600	55	6	0	61	4.09	0.45	0.00	4.54
4.11	1.00	U-4-R	LEAVE CHERRY HILLS VILLAGE CITY LIMITS	12.26	33,600	12	2	0	14	0.98	0.16	0.00	1.14
5.04	0.91	U-4-R	RD E AND W (QUINCY AVE)	10.76	32,400	14	0	0	14	1.30	0.00	0.00	1.30
6.11	1.07	U-4-R	JCT SH285D E AND W (E HAMPDEN AVE) -- END	12.15	31,100	13	3	1	17	1.07	0.25	8.26	1.40
Totals:	6.30					195	25	1	221	2.54	0.33	1.30	2.88

<b>SH183A</b>													
Section MP	Section Length	Func Class	Section Description	MVMT	AADT	** PDO	Accidents			Accident Rates *			
							Injury	Fatal	Total	** PDO	Injury	Fatal	Total
0.00		R-2-R	JCT U.S.50 SH 50 NE AND SW BEGIN SH 183										
1.00	2.00	R-2-R	RD E AND W (CO RD HH) RD S (CO RD 15) (FORT	0.24	330	0	0	0	0	0.00	0.00	0.00	0.00
Totals:	2.00					0	0	0	0	0.00	0.00	0.00	0.00



**Colorado Department of Transportation  
Accident and Rates Book for 2007**

V2011.09.20

<b>SH184A</b>													
Section MP	Func Length	Class	Section Description	MVMT	AADT	** PDO	Accidents			Accident Rates *			
							Injury	Fatal	Total	** PDO	Injury	Fatal	Total
0.00		R-2-R	JCT US 491 SH 491 NW AND SE BEGIN SH 184										
6.93	6.84	R-2-R	RD NW (TO ESCALANTE RUINS)	3.00	1,200	11	2	0	13	3.67	0.67	0.00	4.34
8.00	1.20	R-2-R	JCT SH 145 NE AND SW END SH 184 BEGIN	1.27	2,900	0	2	0	2	0.00	1.58	0.00	1.58
Totals:		8.04				11	4	0	15	2.58	0.94	0.00	3.52

<b>SH184B</b>													
Section MP	Func Length	Class	Section Description	MVMT	AADT	** PDO	Accidents			Accident Rates *			
							Injury	Fatal	Total	** PDO	Injury	Fatal	Total
9.00		R-2-R	JCT SH 145 E AND W END OVERLAPPING										
10.59	1.57	R-2-R	RD S (CO RD 30)	1.20	2,100	1	0	0	1	0.83	0.00	0.00	0.83
11.72	1.11	R-2-R	RD S (CO RD 31)	0.93	2,300	0	0	0	0	0.00	0.00	0.00	0.00
14.59	2.84	R-2-R	RD N AND S (CO RD 33)	2.18	2,100	3	1	0	4	1.38	0.46	0.00	1.84
23.85	9.21	R-2-R	RD N (CO RD 40)	8.40	2,500	11	5	0	16	1.31	0.59	0.00	1.90
26.60	2.73	R-2-R	JCT U.S.160 MANCOS BUSINESS LOOP SH 160 E	2.69	2,702	2	1	0	3	0.74	0.37	0.00	1.12
Totals:		17.46				17	7	0	24	1.10	0.45	0.00	1.56

<b>SH194A</b>													
Section MP	Func Length	Class	Section Description	MVMT	AADT	** PDO	Accidents			Accident Rates *			
							Injury	Fatal	Total	** PDO	Injury	Fatal	Total
0.00		R-2-R	JCT SH 109 N AND S IN LA JUNTA URBAN LIMIT										
3.79	3.79	R-2-R	RD N AND S (CO RD 33)	1.38	1,000	1	0	0	1	0.72	0.00	0.00	0.72
12.99	9.13	R-2-R	MILEPOST 13 ( 0.99 TOTAL MILE LENGTH )	3.67	1,100	4	0	0	4	1.09	0.00	0.00	1.09
14.67	1.66	R-2-R	RD N (CO RD 5.5)	0.67	1,100	0	0	0	0	0.00	0.00	0.00	0.00
20.00	5.24	R-2-R	U.S.50 INTERCHANGE SH 50 E AND W	1.59	830	4	0	0	4	2.52	0.00	0.00	2.52
Totals:		19.82				9	0	0	9	1.23	0.00	0.00	1.23

<b>SH196A</b>													
Section MP	Func Length	Class	Section Description	MVMT	AADT	** PDO	Accidents			Accident Rates *			
							Injury	Fatal	Total	** PDO	Injury	Fatal	Total
0.00		R-2-R	JCT U.S.50 SH 50 E AND W BEGIN SH 196										
1.59	1.59	R-2-R	RD E (CO RD LL.5) (MC CLAVE)	0.44	750	0	0	0	0	0.00	0.00	0.00	0.00
6.90	5.28	R-2-R	RD N AND S (CO RD 35)	0.69	360	1	0	0	1	1.44	0.00	0.00	1.44
8.91	1.99	R-2-R	JCT U.S.287 SH 287 N AND S	0.38	520	3	0	0	3	7.95	0.00	0.00	7.95



**Colorado Department of Transportation  
Accident and Rates Book for 2007**

V2011.09.20

<b>SH196A</b>													
MP	Section Length	Func Class	Section Description	MVMT	AADT	** PDO	Accidents			Accident Rates *			
							Injury	Fatal	Total	** PDO	Injury	Fatal	Total
9.78	0.88	R-2-R	RD E AND W (3RD ST)	0.16	500	0	0	0	0	0.00	0.00	0.00	0.00
10.29	0.51	R-2-R	LEAVE WILEY CITY LIMITS	0.15	780	0	0	0	0	0.00	0.00	0.00	0.00
15.82	5.49	R-2-R	RD N (CO RD 8) RD E (CO RD NN)	1.90	950	1	0	0	1	0.53	0.00	0.00	0.53
16.40	0.56	R-2-R	DITCH STR L-26-G	0.29	1,400	0	0	0	0	0.00	0.00	0.00	0.00
16.99	0.57	R-2-R	MILEPOST 17 ( 0.989 TOTAL MILE LENGTH )	0.37	1,787	0	0	0	0	0.00	0.00	0.00	0.00
18.74	1.76	R-2-R	RD S RD W (CONNECTION TO U.S.50)	1.54	2,400	0	1	0	1	0.00	0.65	0.00	0.65
24.13	5.30	R-2-R	RD N AND S (CO RD 13)	1.80	930	4	0	0	4	2.22	0.00	0.00	2.22
28.20	4.04	R-2-R	RD N (CO RD 17)	0.93	630	1	0	0	1	1.08	0.00	0.00	1.08
30.09	1.88	R-2-R	RD N AND S (CO RD 19)	0.38	550	1	0	0	1	2.66	0.00	0.00	2.66
35.64	5.50	R-2-R	JCT U.S.385 SH 385 N AND S RD E (CO RD KK) END	1.04	520	2	0	0	2	1.92	0.00	0.00	1.92
<b>Totals:</b>	<b>35.35</b>					<b>13</b>	<b>1</b>	<b>0</b>	<b>14</b>	<b>1.29</b>	<b>0.10</b>	<b>0.00</b>	<b>1.39</b>

<b>SH202A</b>													
MP	Section Length	Func Class	Section Description	MVMT	AADT	** PDO	Accidents			Accident Rates *			
							Injury	Fatal	Total	** PDO	Injury	Fatal	Total
0.00		R-2-R	JCT U.S.50 SH 50 WB (SWINK AVE) RD NE (2ND ST)										
0.99	0.99	R-2-R	MILEPOST 1 ( 1 TOTAL MILE LENGTH )	0.26	729	0	0	0	0	0.00	0.00	0.00	0.00
1.99	0.99	R-2-R	MILEPOST 2 ( 0.999 TOTAL MILE LENGTH )	0.11	312	0	0	0	0	0.00	0.00	0.00	0.00
3.00	1.23	R-2-R	RD N (CO RD 16) RD W (CO RD FF) END SH 202	0.11	250	1	0	0	1	8.91	0.00	0.00	8.91
<b>Totals:</b>	<b>3.21</b>					<b>1</b>	<b>0</b>	<b>0</b>	<b>1</b>	<b>2.05</b>	<b>0.00</b>	<b>0.00</b>	<b>2.05</b>

<b>SH207A</b>													
MP	Section Length	Func Class	Section Description	MVMT	AADT	** PDO	Accidents			Accident Rates *			
							Injury	Fatal	Total	** PDO	Injury	Fatal	Total
0.00		R-2-R	JCT U.S.50 SH 50 NW AND SE (FIRST ST) RD SW										
3.50	3.46	R-2-R	RD E (CO RD 8)	1.52	1,200	1	0	0	1	0.66	0.00	0.00	0.66
5.94	2.46	R-2-R	JCT SH 96 NE AND SW END SH 207	0.46	511	0	0	1	1	0.00	0.00	218.30	2.18
<b>Totals:</b>	<b>5.92</b>					<b>1</b>	<b>0</b>	<b>1</b>	<b>2</b>	<b>0.51</b>	<b>0.00</b>	<b>50.65</b>	<b>1.01</b>



## Colorado Department of Transportation Accident and Rates Book for 2007

V2011.09.20

### SH209A

Section MP	Length	Func Class	Section Description	MVMT	AADT	** PDO	Accidents			Accident Rates *				
							Injury	Fatal	Total	** PDO	Injury	Fatal	Total	
0.00		R-2-R	JCT U.S.50 SH 50 W AND SE BEGIN SH 209											
1.53	1.53	R-2-R	JCT SH 96 E AND W END SH 209	0.19	339	0	0	0	0	0.00	0.00	0.00	0.00	
Totals:		1.53				0	0	0	0	0.00	0.00	0.00	0.00	

### SH224A

Section MP	Length	Func Class	Section Description	MVMT	AADT	** PDO	Accidents			Accident Rates *			
							Injury	Fatal	Total	** PDO	Injury	Fatal	Total
0.00		U-4-R	U.S.36 INTERCHANGE (BROADWAY) SH 36 E AND										
0.26	0.26	U-4-R	JCT SH 53 S (BROADWAY) RD W (70TH AVE) (CO	1.47	15,500	17	3	0	20	11.65	2.06	0.00	13.70
0.76	0.49	U-4-R	RD N AND S (N WASHINGTON ST) (CO RD 204)	2.65	14,800	15	1	0	16	5.68	0.38	0.00	6.06
1.80	1.06	U-4-R	RD N AND S (YORK ST)	4.64	12,000	5	1	0	6	1.07	0.21	0.00	1.29
2.74	0.93	U-4-R	I-76 INTERCHANGE (70TH/74TH AVES) SH 76 NE	4.18	12,300	13	2	1	16	3.13	0.48	24.08	3.85
3.05	0.34	U-4-R	LEAVE COMMERCE CITY CITY LIMITS	3.15	25,406	7	1	0	8	2.24	0.32	0.00	2.56
3.63	0.57	U-4-R	JCT U.S.6 SH 6 NE AND SW END SH 224	3.72	17,900	8	1	0	9	2.15	0.27	0.00	2.42
Totals:		3.65				65	9	1	75	3.28	0.45	5.05	3.79

### SH225A

Section MP	Length	Func Class	Section Description	MVMT	AADT	** PDO	Accidents			Accident Rates *			
							Injury	Fatal	Total	** PDO	Injury	Fatal	Total
0.00		U-4-R	I-25 INTERCHANGE (I-225) SH 25 N AND S										
0.66	0.66	U-4-R	TAMARAC PARKWAY/YOSEMITE STREET	27.46	114,000	23	2	0	25	0.84	0.07	0.00	0.91
1.32	0.65	U-5-R	YOSEMITE STREET/TAMARAC PARKWAY	25.63	108,028	62	5	0	67	2.43	0.20	0.00	2.62
2.99	1.68	U-5-R	MILEPOST 3 ( 1.005 TOTAL MILE LENGTH )	77.24	125,968	71	6	1	78	0.92	0.08	1.30	1.01
3.94	0.95	U-5-R	CHANGE ROADWAY WIDTH ENTER AURORA CITY	43.69	126,000	63	12	0	75	1.45	0.28	0.00	1.73
4.97	0.91	U-4-R	MAJOR STR (F-17-AW) UNDERPASS RD E AND W	36.54	110,000	48	5	0	53	1.32	0.14	0.00	1.46
5.36	0.47	U-4-R	ILIFF AVENUE INTERCHANGE (I-225) RD E AND W	18.87	110,000	15	2	0	17	0.80	0.11	0.00	0.90
6.54	1.24	U-4-R	RAMP OFF	51.14	112,993	56	2	1	59	1.09	0.04	1.95	1.15
6.88	0.20	U-4-R	MISSISSIPPI AVENUE INTERCHANGE (I-225) RD E	8.25	113,000	20	3	0	23	2.44	0.37	0.00	2.80
7.91	1.01	U-4-R	ALAMEDA AVE OVERPASS STR (F-17-GN)RD E	43.50	118,000	113	11	0	124	2.59	0.25	0.00	2.84
8.94	1.00	U-4-R	6TH AVENUE INTERCHANGE (I-225) SH 30 E AND	45.26	123,994	89	14	0	103	1.96	0.31	0.00	2.27
9.89	0.90	U-6-R	COLFAX AVENUE INTERCHANGE (I-225)	41.06	124,997	45	10	1	56	1.10	0.24	2.44	1.37
10.96	0.99	U-4-R	SIGN BRIDGE STR F-17-LF NB LANE	44.09	122,003	62	14	0	76	1.40	0.32	0.00	1.72
11.97	1.01	U-4-R	SIGN BRIDGE STR (E-17-JG) NB LANE	44.98	122,000	26	4	0	30	0.58	0.09	0.00	0.67
12.43	0.49	U-4-R	JCT I-70 EB (NB I-225 TO EB I-70) -- END SH 225A	21.82	122,000	11	4	0	15	0.51	0.18	0.00	0.69



**Colorado Department of Transportation  
Accident and Rates Book for 2007**

V2011.09.20

<b>SH225A</b>													
MP	Section Length	Func Class	Section Description	MVMT	AADT	** PDO	Accidents			Accident Rates *			
							Injury	Fatal	Total	** PDO	Injury	Fatal	Total
Totals:	12.16					704	94	3	801	1.33	0.18	0.57	1.51

<b>SH227A</b>													
MP	Section Length	Func Class	Section Description	MVMT	AADT	** PDO	Accidents			Accident Rates *			
							Injury	Fatal	Total	** PDO	Injury	Fatal	Total
0.00		U-2-R	U.S.50 INTERCHANGE PUEBLO BUSINESS LOOP										
0.89	0.89	U-2-R	RD NE (PORTLAND AVE)	2.11	6,500	0	1	0	1	0.00	0.48	0.00	0.48
1.85	0.96	U-4-R	JCT SH 96 E AND W (4TH ST) RD N (JOPLIN AVE)	1.54	4,400	6	0	0	6	3.90	0.00	0.00	3.90
Totals:	1.85					6	1	0	7	1.64	0.27	0.00	1.92

<b>SH231A</b>													
MP	Section Length	Func Class	Section Description	MVMT	AADT	** PDO	Accidents			Accident Rates *			
							Injury	Fatal	Total	** PDO	Injury	Fatal	Total
0.00		R-2-R	JCT U.S.50 PUEBLO BUSINESS LOOP SH 50 E AND										
0.50	0.50	R-2-R	RD E (DANIEL RD) (CO RD 31)	0.32	1,751	0	0	0	0	0.00	0.00	0.00	0.00
1.52	1.03	R-2-R	ENTER PUEBLO URBAN AREA	0.64	1,700	0	0	0	0	0.00	0.00	0.00	0.00
2.00	0.51	U-2-R	JCT U.S.50 SH 50 E AND W (DEVINE) END SH 231	0.32	1,700	0	0	0	0	0.00	0.00	0.00	0.00
Totals:	2.04					0	0	0	0	0.00	0.00	0.00	0.00

<b>SH233A</b>													
MP	Section Length	Func Class	Section Description	MVMT	AADT	** PDO	Accidents			Accident Rates *			
							Injury	Fatal	Total	** PDO	Injury	Fatal	Total
0.00		U-2-R	JCT U.S.50 PUEBLO BUSINESS LOOP SH 50 E AND										
0.50	0.50	U-2-R	RD W (EVERETT RD) (CO RD 21)	0.66	3,600	0	0	0	0	0.00	0.00	0.00	0.00
2.00	1.64	U-2-R	JCT U.S.50 SH 50 E AND W (BAXTER) END SH 233	2.45	4,100	7	0	0	7	2.86	0.00	0.00	2.86
Totals:	2.14					7	0	0	7	2.25	0.00	0.00	2.25



**Colorado Department of Transportation  
Accident and Rates Book for 2007**

V2011.09.20

<b>SH239A</b>													
MP	Section Length	Func Class	Section Description	MVMT	AADT	** PDO	Accidents			Accident Rates *			
							Injury	Fatal	Total	** PDO	Injury	Fatal	Total
0.00		R-2-F	SH 160 INTERCHANGE SH 160 E AND W IN										
0.57	0.57	R-2-F	CHANGE ROADWAY WIDTH	0.45	2,141	0	0	0	0	0.00	0.00	0.00	0.00
1.09	0.55	R-2-F	RD E (CO RD 28.3)	0.20	1,017	0	0	0	0	0.00	0.00	0.00	0.00
3.35	2.20	R-2-F	RD N (CO RD 32) RD W (CO RD 30.9) (EL MORO)	0.47	590	0	1	0	1	0.00	2.11	0.00	2.11
Totals:		3.32				0	1	0	1	0.00	0.89	0.00	0.89

<b>SH257A</b>													
MP	Section Length	Func Class	Section Description	MVMT	AADT	** PDO	Accidents			Accident Rates *			
							Injury	Fatal	Total	** PDO	Injury	Fatal	Total
0.00		R-2-R	JCT SH 60 E AND W RD S (QUENTINE AVE) BEGIN										
3.14	3.14	R-2-R	ENTER GREELEY CITY LIMITS	6.07	5,300	5	2	0	7	0.82	0.33	0.00	1.15
4.64	1.49	U-2-R	ENTER GREELEY URBAN LIMIT	2.94	5,400	7	2	0	9	2.38	0.68	0.00	3.06
5.14	0.49	U-2-R	JCT U.S.34 SH 34 E AND W	0.97	5,400	1	0	0	1	1.04	0.00	0.00	1.04
5.41	0.26	U-2-R	JCT U.S.34 GREELEY BUSINESS LOOP SH 34 NE	0.73	7,700	2	0	0	2	2.74	0.00	0.00	2.74
6.34	0.92	U-2-R	JCT SH 257 SPUR SE	2.82	8,400	0	0	0	0	0.00	0.00	0.00	0.00
7.60	1.25	U-2-R	MAJOR STR (C-17-CZ) DRY WASH RD W (CO RD	3.97	8,700	2	0	0	2	0.50	0.00	0.00	0.50
7.99	0.38	U-2-R	MILEPOST 8 ( 0.998 TOTAL MILE LENGTH )	1.21	8,700	2	1	0	3	1.66	0.83	0.00	2.49
9.58	1.58	R-2-R	ENTER WINDSOR CITY LIMITS	5.02	8,700	3	0	0	3	0.60	0.00	0.00	0.60
10.39	0.80	R-2-R	RD W (WALNUT ST) (CO RD 66.8)	1.84	6,300	10	1	0	11	5.44	0.54	0.00	5.98
10.91	0.71	R-2-R	RD N AND S (CHIMNEY PARK DR)	2.16	8,347	4	0	0	4	1.86	0.00	0.00	1.86
11.48	0.56	R-4-R	RD N AND S (6TH ST)	2.30	11,231	8	1	0	9	3.50	0.44	0.00	3.94
11.99	0.53	R-2-R	MILEPOST 12 ( 1.031 TOTAL MILE LENGTH )	1.33	6,874	6	1	0	7	4.51	0.75	0.00	5.26
14.52	2.52	R-2-R	RD E AND W (CO RD 74)	5.43	5,900	3	3	0	6	0.55	0.55	0.00	1.10
18.49	4.03	R-2-R	JCT SH 14 E AND W RD N (CO RD 17) END SH 257	5.74	3,900	3	0	0	3	0.52	0.00	0.00	0.52
Totals:		18.66				56	11	0	67	1.32	0.26	0.00	1.58

<b>SH257B</b>													
MP	Section Length	Func Class	Section Description	MVMT	AADT	** PDO	Accidents			Accident Rates *			
							Injury	Fatal	Total	** PDO	Injury	Fatal	Total
0.00		U-2-R	BEGIN SH 257 SPUR AT CDS ENTER GREELEY										
1.10	1.10	U-2-R	JCT U.S.34 GREELEY BUSINESS LOOP SH 34 SW	0.48	1,200	0	0	0	0	0.00	0.00	0.00	0.00
Totals:		1.10				0	0	0	0	0.00	0.00	0.00	0.00



**Colorado Department of Transportation  
Accident and Rates Book for 2007**

V2011.09.20

**SH263A**

Section MP	Func Length	Class	Section Description	MVMT	AADT	** PDO	Accidents			Accident Rates *				
							Injury	Fatal	Total	** PDO	Injury	Fatal	Total	
0.64		U-2-R	JCT U.S.85 SH 85 N AND S - BEGIN SH 263A											
1.71	1.03	U-2-R	RD N (CHERRY AVE) (CO RD 43)	2.18	5,800	4	1	0	5	1.83	0.46	0.00	2.29	
2.73	1.01	U-2-R	RD S (CO RD 45) - END SH 263A	1.81	4,900	2	1	0	3	1.11	0.55	0.00	1.66	
Totals:		2.04				6	2	0	8	1.50	0.50	0.00	2.01	

**SH265A**

Section MP	Func Length	Class	Section Description	MVMT	AADT	** PDO	Accidents			Accident Rates *				
							Injury	Fatal	Total	** PDO	Injury	Fatal	Total	
0.00		U-3-R	I-70 INTERCHANGE (BRIGHTON BLVD) SH 70 E											
0.62	0.63	U-3-R	RD S (RACE ST)	2.46	10,700	33	3	0	36	13.35	1.21	0.00	14.56	
0.95	0.31	U-2-R	LEAVE DENVER CITY LIMITS ENTER COMMERCE	0.76	6,700	2	1	0	3	2.64	1.32	0.00	3.96	
1.21	0.26	U-2-R	RD N (YORK ST)	1.31	13,773	9	0	0	9	6.78	0.00	0.00	6.78	
2.24	1.02	U-2-R	RD W (E 60TH AVE)	3.25	8,730	7	1	0	8	2.16	0.31	0.00	2.47	
2.50	0.25	U-2-R	RD N (COLORADO BLVD)	0.79	8,700	2	0	0	2	2.55	0.00	0.00	2.55	
3.62	1.07	U-2-R	JCT U.S.6 SH 6 N AND S END SH AND FAU ROUTE	2.81	7,200	8	1	0	9	2.84	0.35	0.00	3.19	
Totals:		3.54				61	6	0	67	5.36	0.53	0.00	5.89	

**SH266A**

Section MP	Func Length	Class	Section Description	MVMT	AADT	** PDO	Accidents			Accident Rates *				
							Injury	Fatal	Total	** PDO	Injury	Fatal	Total	
0.00		R-2-R	JCT U.S.50 SH 50 SE (ELM AVE) SH 71 SW BEGIN											
0.84	0.84	R-2-R	RD N AND S (CO RD 20.5)	0.28	906	1	0	0	1	3.60	0.00	0.00	3.60	
1.55	0.74	R-2-R	RD W (CO RD FF.25)	0.17	618	2	0	0	2	11.95	0.00	0.00	11.95	
2.95	1.30	R-2-R	RD N (CO RD 22) RD W (CO RD GG.55)	0.19	390	2	0	0	2	10.80	0.00	0.00	10.80	
5.35	2.47	R-2-R	RD S (CO RD 24.5)	0.33	370	0	0	0	0	0.00	0.00	0.00	0.00	
9.50	4.02	R-2-R	RD N AND S (CO RD 28)	0.59	400	2	0	0	2	3.40	0.00	0.00	3.40	
11.52	2.00	R-2-R	JCT SH 109 N AND S RD E (CO RD HH) END SH 266	0.31	420	0	0	0	0	0.00	0.00	0.00	0.00	
Totals:		11.37				7	0	0	7	3.77	0.00	0.00	3.77	





**Colorado Department of Transportation  
Accident and Rates Book for 2007**

V2011.09.20

<b>SH270A</b>													
MP	Section Length	Func Class	Section Description	MVMT	AADT	** PDO	Accidents			Accident Rates *			
							Injury	Fatal	Total	** PDO	Injury	Fatal	Total
0.00		U-5-R	I-76 INTERCHANGE SH 76 NE AND SW										
0.38	0.38	U-5-R	YORK STREET INTERCHANGE RD N AND S	10.33	74,500	13	3	0	16	1.25	0.29	0.00	1.54
1.69	1.31	U-4-R	BRIGHTON BOULEVARD SEPARATION SH 265 NE	43.56	91,100	33	6	0	39	0.76	0.14	0.00	0.90
2.35	0.60	U-4-R	U.S.6 INTERCHANGE SH 6 NE AND SW (VASQUEZ	19.95	91,100	27	2	0	29	1.35	0.10	0.00	1.45
3.99	1.65	U-4-R	MILEPOST 4 ( 0.955 TOTAL MILE LENGTH )	41.25	68,500	45	3	0	48	1.09	0.07	0.00	1.17
4.56	0.54	U-4-R	QUEBEC STREET INTERCHANGE SH 35 S RD N	13.50	68,500	16	0	0	16	1.18	0.00	0.00	1.18
5.35	1.18	U-4-R	JCT I-70 SH 70 E AND W END SH AND INTERSTATE	30.54	70,900	18	3	0	21	0.59	0.10	0.00	0.69
Totals:		5.66				152	17	0	169	0.96	0.11	0.00	1.06

<b>SH270B</b>													
MP	Section Length	Func Class	Section Description	MVMT	AADT	** PDO	Accidents			Accident Rates *			
							Injury	Fatal	Total	** PDO	Injury	Fatal	Total
0.00		U-4-R	OVERPASS STR I-25 BEGIN I-270B MILEPOST 0										
1.10	1.10	U-4-R	JCT I-76 NW AND SE END I-270B	23.21	57,800	37	5	0	42	1.59	0.22	0.00	1.81
Totals:		1.10				37	5	0	42	1.59	0.22	0.00	1.81

<b>SH285A</b>													
MP	Section Length	Func Class	Section Description	MVMT	AADT	** PDO	Accidents			Accident Rates *			
							Injury	Fatal	Total	** PDO	Injury	Fatal	Total
0.00		R-2-R	NEW MEXICO-COLORADO STATE LINE BEGIN SH										
4.67	4.71	R-2-R	RD NE (CO RD 12)	2.41	1,400	1	0	0	1	0.42	0.00	0.00	0.42
5.19	0.51	R-2-R	CUMBRES & TOLTEC SCENIC RRX 844-975W	0.28	1,514	0	0	0	0	0.00	0.00	0.00	0.00
5.74	0.54	R-2-R	RD E AND W (4TH AVE)	0.74	3,765	0	0	0	0	0.00	0.00	0.00	0.00
6.29	0.52	R-2-R	RD W (12TH AVE)	0.90	4,723	0	0	0	0	0.00	0.00	0.00	0.00
6.85	0.55	R-2-R	RD W (CO RD 14.7)	0.82	4,100	0	0	0	0	0.00	0.00	0.00	0.00
8.05	1.21	R-2-R	RD W (CO RD 18)	1.72	3,900	3	0	0	3	1.75	0.00	0.00	1.75
12.70	4.65	R-2-R	JCT SH 142 E (TO ROMEO)	6.79	4,000	2	1	0	3	0.29	0.15	0.00	0.44
16.32	3.60	R-2-R	RD E AND W (CO RD 34) (BOUNTIFUL)	5.65	4,300	6	1	1	8	1.06	0.18	17.69	1.42
19.81	3.47	R-2-R	JCT SH 136 E RD W (MAIN ST)	6.33	5,000	4	2	0	6	0.63	0.32	0.00	0.95
20.41	0.59	R-2-R	JCT SH 15 W RD E (CO RD 42)	1.21	5,600	1	1	0	2	0.83	0.83	0.00	1.66
26.82	6.33	R-2-R	JCT SH 368 W RD E (CO RD 14S)	12.01	5,200	5	0	1	6	0.42	0.00	8.32	0.50
31.25	4.46	R-2-R	JCT SH 370 W RD E (CO RD 10S)	8.30	5,100	6	0	0	6	0.72	0.00	0.00	0.72
32.35	1.09	R-4-R	RD W (CO RD 9S)	2.51	6,300	2	1	0	3	0.80	0.40	0.00	1.20
33.40	1.04	R-2-R	ENTER SMALL URBAN AREA	2.58	6,800	9	0	0	9	3.49	0.00	0.00	3.49



**Colorado Department of Transportation  
Accident and Rates Book for 2007**

V2011.09.20

<b>SH285A</b>													
MP	Section Length	Func Class	Section Description	MVMT	AADT	** PDO	Accidents			Accident Rates *			
							Injury	Fatal	Total	** PDO	Injury	Fatal	Total
34.00	0.64	R-2-R	RD E AND W (6TH ST)	2.63	11,241	13	0	0	13	4.99	0.00	0.00	4.99
Totals:		33.91				52	6	2	60	0.95	0.11	3.64	1.09

<b>SH285B</b>													
MP	Section Length	Func Class	Section Description	MVMT	AADT	** PDO	Accidents			Accident Rates *			
							Injury	Fatal	Total	** PDO	Injury	Fatal	Total
51.21		R-4-R	JCT U.S.160 SH 160 NW AND SE (1ST AVE) END										
51.78	0.57	R-4-R	RD E (SHAEFER RD) (CO RD 1N)	1.57	7,564	0	0	0	0	0.00	0.00	0.00	0.00
53.30	1.51	R-4-R	RD E (N FARM RD) (CO RD 2.5N)	4.08	7,400	7	0	0	7	1.72	0.00	0.00	1.72
57.88	4.46	R-4-R	RD E AND W (OLD SH 374)	4.56	2,803	5	1	0	6	1.10	0.22	0.00	1.32
62.89	4.99	R-2-R	REGIONAL BOUNDARY	3.64	2,000	1	1	0	2	0.27	0.27	0.00	0.55
68.88	6.00	R-2-R	RD E AND W (CO RD G) CANAL STR M-12-B	5.04	2,300	1	1	0	2	0.20	0.20	0.00	0.40
77.98	9.05	R-2-R	RD E (CO RD R)	7.27	2,200	6	0	0	6	0.83	0.00	0.00	0.83
84.22	6.35	R-2-R	RD E AND W (CO RD X)	5.10	2,200	1	0	1	2	0.20	0.00	19.62	0.39
86.25	1.99	R-2-R	RD E AND W (DENVER AVE)	1.45	2,000	6	0	0	6	4.14	0.00	0.00	4.14
86.99	0.69	R-2-R	MILEPOST 87 ( 0.958 TOTAL MILE LENGTH )	0.47	1,872	2	0	0	2	4.24	0.00	0.00	4.24
96.99	9.98	R-2-R	MILEPOST 97 ( 1.014 TOTAL MILE LENGTH )	6.19	1,700	4	0	1	5	0.65	0.00	16.15	0.81
99.04	2.04	R-2-R	RD E (CO RD EE.6) (TO MINERAL HOT SPRINGS)	1.27	1,700	0	0	0	0	0.00	0.00	0.00	0.00
100.46	1.39	R-2-R	JCT SH 17 SE	0.81	1,600	0	0	0	0	0.00	0.00	0.00	0.00
104.90	4.45	R-3-R	RD W (CO RD LL56)	2.92	1,800	1	0	0	1	0.34	0.00	0.00	0.34
113.99	9.05	R-2-R	MILEPOST 114 ( 1 TOTAL MILE LENGTH )	9.25	2,800	5	1	0	6	0.54	0.11	0.00	0.65
121.40	7.41	R-2-M	RD SW (CO RD 200)	7.57	2,800	12	1	1	14	1.58	0.13	13.20	1.85
126.48	5.06	R-3-M	JCT U.S.50 SH 50 N AND E END SH AND US 285	4.15	2,245	3	1	0	4	0.72	0.24	0.00	0.97
Totals:		74.99				54	6	3	63	0.83	0.09	4.59	0.96

<b>SH285C</b>													
MP	Section Length	Func Class	Section Description	MVMT	AADT	** PDO	Accidents			Accident Rates *			
							Injury	Fatal	Total	** PDO	Injury	Fatal	Total
126.85		R-2-R	JCT U.S.50 SH 50 W AND S END OVERLAPPING										
127.97	1.11	R-2-R	RD E AND W (CO RD 140) (TO SALIDA)	1.90	4,700	2	0	0	2	1.05	0.00	0.00	1.05
133.87	5.82	R-3-R	JCT SH 291 SE (TO SALIDA)	9.77	4,600	17	1	0	18	1.74	0.10	0.00	1.84
142.48	8.55	R-3-R	RD W (CO RD 162)	22.47	7,199	17	3	0	20	0.76	0.13	0.00	0.89
148.07	5.62	R-2-R	JCT U.S.24 SH 24 NW AND E END SH AND US 285	14.56	7,100	19	3	0	22	1.31	0.21	0.00	1.51
Totals:		21.10				55	7	0	62	1.13	0.14	0.00	1.27

Functional Class Definition  
Rural/Urban - # of Lanes - Terrain  
R-4-F = Rural 4-Lane Flat Roadway

\* PDO and Injury Rates in Million Vehicle Miles Traveled  
Fatal Rate in 100 Million Vehicle Miles Traveled  
\*\* PDO = Property Damage Only



## Colorado Department of Transportation Accident and Rates Book for 2007

V2011.09.20

<b>SH285D</b>													
MP	Section Length	Func Class	Section Description	MVMT	AADT	** PDO	Accidents			Accident Rates *			
							Injury	Fatal	Total	** PDO	Injury	Fatal	Total
161.79		R-2-R	JCT SH 24 SW AND NE (ANTERO JCT) END										
170.99	9.21	R-2-R	MILEPOST 171	10.76	3,200	21	3	0	24	1.95	0.28	0.00	2.23
178.27	7.27	R-2-R	RD SE (CO RD 5) (WESTON PASS RD)	8.49	3,200	13	1	0	14	1.53	0.12	0.00	1.65
181.96	3.68	R-2-R	JCT SH 9 SE (TO HARTSEL)	6.04	4,500	10	2	1	13	1.65	0.33	16.53	2.15
182.98	1.00	R-2-R	JCT SH 9 NW (MAIN ST)	2.23	6,098	2	0	0	2	0.90	0.00	0.00	0.90
191.99	9.09	R-2-R	MILEPOST 192	15.93	4,800	23	6	2	31	1.44	0.38	12.55	1.95
192.60	0.60	R-2-R	RD SE (ELK HORN RD) (CO RD 15)	0.92	4,185	1	0	0	1	1.09	0.00	0.00	1.09
198.96	6.25	R-2-R	RD SE (CO RD 77) (JEFFERSON)	8.90	3,900	18	1	1	20	2.02	0.11	11.25	2.25
207.99	8.98	R-2-R	MILEPOST 208	11.80	3,600	26	3	0	29	2.20	0.25	0.00	2.46
210.81	2.80	R-2-M	RD N (CO RD 62) (GRANT)	3.68	3,600	5	0	0	5	1.36	0.00	0.00	1.36
219.99	9.24	R-2-M	MILEPOST 220	14.16	4,200	27	4	0	31	1.91	0.28	0.00	2.19
220.60	0.60	R-2-M	RD S (CO RD GL2) (GLENISLE)	0.92	4,200	4	0	0	4	4.35	0.00	0.00	4.35
221.99	1.39	R-2-M	MILEPOST 222	2.43	4,799	6	1	0	7	2.46	0.41	0.00	2.88
222.50	0.50	R-4-M	RD NE (CO RD BA5) - (LOWER CROW HILL)	1.26	6,899	2	0	0	2	1.59	0.00	0.00	1.59
224.50	1.99	R-3-M	RD NW (CO RD 43) RD SE (CO RD 72)	5.23	7,200	11	0	0	11	2.10	0.00	0.00	2.10
225.25	0.74	R-3-M	RD SE (CO RD AR1) - (ROSALIE RD)	3.27	12,100	7	1	0	8	2.15	0.31	0.00	2.46
226.28	1.02	R-2-M	RD E (ROLAND VALLEY ROAD)	4.65	12,500	3	0	1	4	0.64	0.00	21.49	0.86
228.94	2.65	R-2-M	RAMP OFF	13.73	14,200	21	3	0	24	1.53	0.22	0.00	1.75
230.92	1.97	R-4-M	MILEPOST 231 ( 0.916 TOTAL MILE LENGTH )	14.67	20,400	9	3	0	12	0.61	0.20	0.00	0.82
234.28	3.35	R-4-M	RD SW (WAGON TRAIL RD) (CO RD GV12)	21.04	17,204	25	5	0	30	1.19	0.24	0.00	1.43
235.18	0.89	R-2-M	RD SE (FOXTON RD) (CO RD 97)	6.75	20,784	9	2	0	11	1.33	0.30	0.00	1.63
235.75	0.56	R-4-M	RD W (CO RD 73) (CONIFER JCT)	4.72	23,096	1	1	0	2	0.21	0.21	0.00	0.42
237.43	1.67	R-4-M	RD NW (TAYLOR DR) (CO RD AP24) RD SE	13.65	22,400	19	5	0	24	1.39	0.37	0.00	1.76
238.86	1.42	R-4-M	RD SE (SO TURKEY CREEK RD) (CO RD 122)	12.39	23,896	14	3	0	17	1.13	0.24	0.00	1.37
245.55	6.76	R-4-M	RD SE (SO TURKEY CREEK RD) (CO RD 122) (TINY	61.93	25,100	52	9	0	61	0.84	0.15	0.00	0.99
246.06	0.50	R-4-M	RAMP ON (P)	4.49	24,616	6	0	1	7	1.34	0.00	22.26	1.56
248.36	2.29	R-4-M	LEAVE MORRISON CITY LIMITS	24.07	28,800	27	8	0	35	1.12	0.33	0.00	1.46
248.62	0.30	U-4-M	MAJOR STR (F-16-GW) OVERPASS WILLOW	3.15	28,742	6	1	0	7	1.88	0.31	0.00	2.19
249.82	1.19	U-4-M	RAMP ON (S)	12.47	28,700	10	3	0	13	0.80	0.24	0.00	1.04
250.09	0.27	U-4-M	RAMP ON	2.83	28,709	10	0	0	10	3.55	0.00	0.00	3.55
251.12	1.05	U-4-R	END HPMS SAMPLE 031-0511-285	11.11	29,000	3	0	0	3	0.27	0.00	0.00	0.27
252.04	0.91	U-4-R	MAJOR STR SIMMS STREET STR F-16-KN	9.63	29,000	2	1	0	3	0.21	0.10	0.00	0.31
253.27	1.22	U-4-R	MEDIAN CHANGE	15.18	34,092	3	0	0	3	0.20	0.00	0.00	0.20
253.62	0.34	U-4-R	KIPLING STREET INTERCHANGE (HAMPDEN AVE)	4.70	37,894	4	0	0	4	0.85	0.00	0.00	0.85
254.64	1.01	U-4-R	REF TO (BALSAM ST)	16.15	43,800	7	0	0	7	0.43	0.00	0.00	0.43



**Colorado Department of Transportation  
Accident and Rates Book for 2007**

V2011.09.20

<b>SH285D</b>													
MP	Section Length	Func Class	Section Description	MVMT	AADT	** PDO	Accidents			Accident Rates *			
							Injury	Fatal	Total	** PDO	Injury	Fatal	Total
255.01	0.36	U-4-R	WADSWORTH BOULEVARD INTERCHANGE AVOCA	5.76	43,800	5	1	0	6	0.87	0.17	0.00	1.04
256.13	1.11	U-4-R	MEDIAN CHANGE	25.81	63,700	11	8	0	19	0.43	0.31	0.00	0.74
256.54	0.40	U-4-R	SHERIDAN BOULEVARD INTERCHANGE SH 95 N	9.30	63,700	5	1	0	6	0.54	0.11	0.00	0.65
257.55	1.00	U-4-R	CHANGE ROADWAY WIDTH	25.95	71,100	22	4	0	26	0.85	0.15	0.00	1.00
258.05	0.49	U-6-R	FEDERAL BOULEVARD INTERCHANGE SH 88 N	12.72	71,100	42	2	0	44	3.30	0.16	0.00	3.46
259.09	1.03	U-4-R	MAJOR STRS (F-16-ES) EB (F-16-ET) WB PLATTE	24.78	65,915	69	3	0	72	2.78	0.12	0.00	2.91
259.36	0.26	U-5-R	RAMPS ON AND OFF	6.22	65,560	17	6	0	23	2.73	0.96	0.00	3.70
259.79	0.42	U-4-R	RD N AND S (S ELATI ST)	9.70	63,300	60	3	0	63	6.18	0.31	0.00	6.49
260.06	0.26	U-6-R	RAMP OFF	5.60	59,055	33	3	1	37	5.89	0.54	17.84	6.60
260.33	0.26	U-5-R	MAJOR STR (F-17-CZ) LITTLE DRY CREEK	5.63	59,324	39	1	0	40	6.93	0.18	0.00	7.10
260.60	0.26	U-4-R	RD N AND S (WASHINGTON ST)	5.71	60,215	42	3	0	45	7.35	0.52	0.00	7.87
260.91	0.30	U-4-R	RD N AND S (DOWNING ST)	6.83	62,400	29	3	0	32	4.24	0.44	0.00	4.68
261.18	0.26	U-4-R	RD W (E HAMPDEN AVE) RD S (S FRANKLIN ST)	5.73	60,400	12	1	0	13	2.09	0.17	0.00	2.27
261.71	0.52	U-4-R	JCT SH 177 S RD N (S UNIVERSITY BLVD)	11.98	63,100	18	4	0	22	1.50	0.33	0.00	1.84
262.68	0.96	U-4-R	JCT SH 2 N RD S (S COLORADO BLVD)	18.26	52,100	58	2	0	60	3.18	0.11	0.00	3.29
263.17	0.47	U-4-R	REGIONAL BOUNDARY	12.16	70,900	26	4	0	30	2.12	0.33	0.00	2.45
263.87	0.69	U-4-R	INTERCHANGE STR (F-17-W) OVERPASS I-25 N	14.08	55,922	74	5	0	79	5.25	0.36	0.00	5.61
Totals:	101.76					969	120	7	1,096	1.73	0.21	1.25	1.96

<b>SH287A</b>													
MP	Section Length	Func Class	Section Description	MVMT	AADT	** PDO	Accidents			Accident Rates *			
							Injury	Fatal	Total	** PDO	Injury	Fatal	Total
0.00		R-2-F	OKLAHOMA-COLORADO STATE LINE IN										
8.92	8.85	R-2-F	RD E AND W (4TH ST) (CO RD J.0)	8.72	2,700	3	0	0	3	0.34	0.00	0.00	0.34
9.49	0.55	R-2-F	RD N (CO RD 28)	1.28	6,400	0	0	0	0	0.00	0.00	0.00	0.00
12.61	3.14	R-2-F	RD E AND W (CO RD M.0)	6.76	5,900	2	2	0	4	0.30	0.30	0.00	0.59
21.48	9.00	R-2-F	RD W (CO RD W.0)	8.87	2,701	7	2	0	9	0.79	0.23	0.00	1.01
28.77	7.19	R-2-F	JCT U.S.160 SH 160 E AND W LEAVE COMMANCHE	6.04	2,300	8	1	0	9	1.33	0.17	0.00	1.49
29.95	1.17	R-4-F	RD E AND W (13TH AVE)	1.79	4,200	1	0	0	1	0.56	0.00	0.00	0.56
30.48	0.52	R-4-F	RD E AND W (6TH AVE)	1.37	7,231	0	1	0	1	0.00	0.73	0.00	0.73
30.99	0.50	R-4-F	MILEPOST 31 ( 1 TOTAL MILE LENGTH )	0.76	4,146	2	0	0	2	2.64	0.00	0.00	2.64
40.08	9.08	R-2-F	MAJOR STR (N-26-Q) N BR WILD HORSE CREEK	10.61	3,200	9	0	0	9	0.85	0.00	0.00	0.85
40.76	0.67	R-2-F	JCT SH 116 E RD W (CO RD RR.0)	0.78	3,200	0	0	0	0	0.00	0.00	0.00	0.00
49.99	9.22	R-2-F	MILEPOST 50 ( 0.999 TOTAL MILE LENGTH )	7.74	2,300	8	2	1	11	1.03	0.26	12.92	1.42



**Colorado Department of Transportation  
Accident and Rates Book for 2007**

V2011.09.20

<b>SH287A</b>													
MP	Section Length	Func Class	Section Description	MVMT	AADT	** PDO	Accidents			Accident Rates *			
							Injury	Fatal	Total	** PDO	Injury	Fatal	Total
51.86	1.86	R-2-F	RD E (CO RD F)	1.56	2,300	1	1	0	2	0.64	0.64	0.00	1.28
56.97	5.10	R-2-F	RD W (CO RD L)	6.33	3,400	6	2	0	8	0.95	0.32	0.00	1.26
65.99	8.99	R-2-F	MILEPOST 66 ( 1.014 TOTAL MILE LENGTH )	9.84	3,000	0	3	0	3	0.00	0.30	0.00	0.30
74.76	8.68	R-2-F	ENTER LAMAR URBAN LIMITS	9.50	3,000	2	1	0	3	0.21	0.11	0.00	0.32
75.45	0.63	R-2-F	RD E (COLLEGE RD)	0.69	3,000	0	0	0	0	0.00	0.00	0.00	0.00
76.46	1.00	R-2-F	RD W (SAVAGE AVE)	1.68	4,592	1	0	0	1	0.60	0.00	0.00	0.60
76.72	0.24	R-4-F	RD E (L2 ST)	0.73	8,388	1	0	0	1	1.36	0.00	0.00	1.36
76.99	0.29	R-4-F	RD E (LAUREL ST) MILEPOST 77	1.04	9,859	3	0	0	3	2.85	0.00	0.00	2.85
77.28	0.27	R-4-F	RD E AND W (PARK ST)	1.20	12,200	7	2	0	9	5.89	1.68	0.00	7.57
77.64	0.36	R-4-F	JCT U.S.50 SH 50 N (MAIN ST) AND E (OLIVE ST)	1.76	13,424	15	1	0	16	8.58	0.57	0.00	9.15
Totals:		77.31				76	18	1	95	0.85	0.20	1.12	1.07

<b>SH287B</b>													
MP	Section Length	Func Class	Section Description	MVMT	AADT	** PDO	Accidents			Accident Rates *			
							Injury	Fatal	Total	** PDO	Injury	Fatal	Total
85.37		R-2-R	U.S.50 INTERCHANGE (WILEY JUNCTION) SH 50 E										
87.36	1.99	R-2-R	JCT SH 196 E AND W (WILEY)	1.67	2,300	1	1	0	2	0.60	0.60	0.00	1.20
88.38	1.01	R-2-R	JCT SH 196 SPUR E (WILEY) RD W (CO RD NN)	1.03	2,800	0	0	0	0	0.00	0.00	0.00	0.00
91.45	3.04	R-2-R	RD E AND W (CO RD SS)	2.88	2,600	2	0	0	2	0.69	0.00	0.00	0.69
100.52	9.12	R-2-R	MAJOR STR (K-26-B) NEE GRANDE RESERVOIR	7.99	2,400	7	2	0	9	0.88	0.25	0.00	1.13
109.99	9.49	R-2-F	MILEPOST 110 ( 1 TOTAL MILE LENGTH )	8.31	2,400	4	2	0	6	0.48	0.24	0.00	0.72
110.58	0.58	R-2-F	JCT SH 96 NE RAMP ON	0.51	2,400	0	0	0	0	0.00	0.00	0.00	0.00
112.90	2.31	R-2-F	RD N AND S (RITTGERS ST)	2.45	2,900	1	0	0	1	0.41	0.00	0.00	0.41
113.41	0.50	R-2-F	JCT SH 96 W RD S (WANSTED ST)	0.99	5,418	1	0	0	1	1.01	0.00	0.00	1.01
122.52	9.13	R-2-F	MAJOR STR (J-25-F) RUSH CREEK	11.33	3,400	5	2	0	7	0.44	0.18	0.00	0.62
128.31	5.75	R-2-F	RD E AND W (CO RD G)	7.14	3,400	4	0	0	4	0.56	0.00	0.00	0.56
133.00	4.79	R-2-F	BEGIN CHANNELIZED INTERSECTION	4.90	2,800	1	0	0	1	0.20	0.00	0.00	0.20
Totals:		47.71				26	7	0	33	0.53	0.14	0.00	0.67



## Colorado Department of Transportation Accident and Rates Book for 2007

V2011.09.20

<b>SH287C</b>													
Section MP	Section Length	Func Class	Section Description	MVMT	AADT	** PDO	Accidents			Accident Rates *			
							Injury	Fatal	Total	** PDO	Injury	Fatal	Total
282.68		U-6-R	U.S.40 INTERCHANGE (FEDERAL BLVD) SH 40 E										
283.45	0.76	U-6-R	RD E AND W (23RD AVE)	9.85	35,500	29	6	0	35	2.94	0.61	0.00	3.55
283.78	0.32	U-4-R	RD E AND W (27TH AVE)	3.71	31,778	24	4	0	28	6.47	1.08	0.00	7.54
284.08	0.29	U-4-R	RD NW AND SE (SPEER BLVD)	3.21	30,300	11	2	0	13	3.43	0.62	0.00	4.05
284.71	0.62	U-4-R	RD E AND W (38TH AVE)	7.83	34,600	40	7	0	47	5.11	0.89	0.00	6.00
285.23	0.51	U-4-R	RD E AND W (44TH AVE)	5.79	31,114	34	5	0	39	5.87	0.86	0.00	6.73
285.74	0.50	U-4-R	RAMP ON AND OFF	6.08	33,300	33	8	0	41	5.43	1.32	0.00	6.75
286.11	0.36	U-4-R	RD E (51ST AVE)	4.45	33,851	63	7	0	70	14.20	1.58	0.00	15.78
286.90	0.78	U-4-R	I-76 INTERCHANGE (FEDERAL BLVD) SH 76 NE	10.48	36,800	48	7	2	57	4.58	0.67	19.09	5.44
287.79	0.89	U-4-R	RD E AND W (64TH AVE)	12.44	38,295	31	5	0	36	2.48	0.40	0.00	2.88
288.81	1.01	U-6-R	RD E AND W (72ND AVE)	11.99	32,517	39	11	0	50	3.26	0.92	0.00	4.18
289.33	0.58	U-6-R	U.S.36 INTERCHANGE (FEDERAL BLVD) SH 36 NW	8.32	39,300	40	7	0	47	4.85	0.85	0.00	5.70
289.75	0.42	U-6-R	RD E AND W (80TH AVE)	5.95	38,800	34	3	0	37	5.68	0.50	0.00	6.18
290.26	0.50	U-5-R	RD E AND W (84TH AVE)	6.81	37,309	33	2	0	35	4.85	0.29	0.00	5.14
291.25	1.00	U-4-R	RD E AND W (92ND AVE)	12.59	34,500	42	4	0	46	3.34	0.32	0.00	3.66
291.77	0.51	U-4-R	CHANGE ROADWAY WIDTH	6.07	32,611	32	6	0	38	5.27	0.99	0.00	6.26
292.77	0.99	U-4-R	LEAVE WESTMINSTER CITY LIMITS ENTER	10.59	29,300	49	6	0	55	4.63	0.57	0.00	5.19
293.73	1.00	U-4-R	RD E AND W (112TH AVE)	9.49	26,000	7	0	0	7	0.74	0.00	0.00	0.74
294.64	1.02	U-4-R	JCT SH128B E RD N (FEDERAL BLVD)	9.16	24,600	16	3	0	19	1.74	0.33	0.00	2.07
295.06	0.48	U-4-R	RD N (LOWELL BLVD)	8.16	46,600	10	0	1	11	1.22	0.00	12.17	1.34
296.08	0.87	U-6-R	RD N AND S (SHERIDAN BLVD) - ADAMS -	12.86	40,507	42	4	1	47	3.26	0.31	7.77	3.65
297.00	0.93	U-4-R	MILEPOST 297 ( 1.029 TOTAL MILE LENGTH )	13.61	40,100	48	3	0	51	3.51	0.22	0.00	3.73
297.56	0.55	U-4-R	RD W (120TH AVE)	7.25	36,107	31	2	0	33	4.28	0.28	0.00	4.55
298.02	0.45	U-4-R	RD NE (NICKEL ST)	5.03	30,624	7	2	0	9	1.39	0.40	0.00	1.79
298.28	0.26	U-4-R	RAMP OFF	3.64	38,382	20	0	1	21	5.49	0.00	27.45	5.77
298.61	0.32	U-4-R	RD E AND W (W 6TH AVE)	4.85	41,517	46	5	0	51	9.58	1.04	0.00	10.62
298.97	0.34	U-4-R	CHANGE ROADWAY WIDTH	5.13	41,352	15	3	0	18	2.96	0.59	0.00	3.55
299.33	0.39	U-6-R	LEAVE DENVER-AURORA URBAN AREA	5.74	40,300	14	3	0	17	2.45	0.53	0.00	2.98
300.84	1.50	R-4-R	RD E AND W (DILLON RD)(CO RD 68) ENTER	22.06	40,300	16	3	0	19	0.73	0.14	0.00	0.86
301.82	1.01	U-4-R	JCT SH 42 W (TO LOUISVILLE)	13.57	36,800	42	4	0	46	3.11	0.30	0.00	3.40
302.29	0.46	U-4-R	MAJOR STR ( E-16-H )	5.37	32,000	3	1	0	4	0.56	0.19	0.00	0.74
303.02	0.72	U-4-R	RD E AND W (S. BOULDER RD)	7.65	29,116	10	1	0	11	1.31	0.13	0.00	1.44
304.23	1.20	U-4-R	REGION ( 6-4 ) BOUNDARY	12.40	28,301	29	2	0	31	2.34	0.16	0.00	2.50
305.26	1.02	U-4-R	RAMP ON	10.54	28,300	21	4	0	25	1.99	0.38	0.00	2.37
305.57	0.24	U-4-R	RD W (SUMMIT PL)(CO RD SN4)	2.18	24,934	5	2	0	7	2.28	0.91	0.00	3.19



**Colorado Department of Transportation  
Accident and Rates Book for 2007**

V2011.09.20

SH287C													
Section MP	Section Length	Func Class	Section Description	MVMT	AADT	** PDO	Accidents			Accident Rates *			
							Injury	Fatal	Total	** PDO	Injury	Fatal	Total
308.08	2.53	R-4-R	RD E (JASPER RD)(CO RD 42))(TO ERIE) GOOSE	22.53	24,400	18	3	0	21	0.80	0.13	0.00	0.93
309.38	1.27	R-4-R	RD E AND W (LOOKOUT RD)(CO RD 38)	10.85	23,400	9	1	0	10	0.83	0.09	0.00	0.92
310.38	1.00	R-4-R	JCT SH 52 E AND W	9.75	26,700	2	1	0	3	0.20	0.10	0.00	0.31
311.41	1.03	R-4-R	RD W (NIWOT RD)(CO RD 34)	10.15	27,000	10	1	0	11	0.99	0.10	0.00	1.09
313.22	1.81	R-4-R	ENTER LONGMONT URBAN AREA	15.40	23,306	5	1	0	6	0.32	0.06	0.00	0.39
313.89	0.65	U-4-R	RD W (PIKE RD)	5.53	23,300	6	0	0	6	1.08	0.00	0.00	1.08
314.35	0.48	U-4-R	RD W (MISSOURI AVE)	3.35	19,101	26	1	1	28	7.83	0.30	30.13	8.44
314.80	0.43	U-4-R	RD E (GRAND AVE)	3.67	23,391	21	1	1	23	5.68	0.27	27.05	6.22
315.22	0.41	U-4-R	RD W (BOSTON AVE)	4.36	29,106	17	1	0	18	3.89	0.23	0.00	4.12
315.65	0.42	U-4-R	JCT SH 119 E RD W (3RD AVE)	4.15	27,100	26	4	0	30	6.26	0.96	0.00	7.22
316.32	0.68	U-4-R	RD E AND W (9TH ST)	7.59	30,600	64	7	0	71	8.38	0.92	0.00	9.29
316.84	0.51	U-4-R	RD E AND W (MOUNTAIN VIEW AVE)	5.83	31,300	47	7	0	54	8.07	1.20	0.00	9.27
317.35	0.50	U-4-R	RD E AND W (17TH AVE)	5.42	29,700	41	3	0	44	7.61	0.56	0.00	8.17
317.86	0.50	U-4-R	RD E AND W (21ST AVE)	5.44	29,800	32	6	0	38	5.88	1.10	0.00	6.99
318.32	0.51	U-4-R	JCT SH 66 E AND W	4.49	24,100	16	3	0	19	3.59	0.67	0.00	4.26
322.98	4.56	R-4-R	RD E (CO RD 2E)	31.96	19,200	24	3	0	27	0.75	0.09	0.00	0.85
323.97	1.00	R-4-R	RD E (CO RD 4E) - ENTER FORT COLLINS URBAN	6.17	16,900	4	1	0	5	0.65	0.16	0.00	0.81
324.99	0.96	U-4-R	MILEPOST 325 (MILE LENGTH .984) ( 0.95 TOTAL	5.92	16,900	0	0	0	0	0.00	0.00	0.00	0.00
326.12	1.10	U-4-R	CHANGE SHOULDER WIDTH -- CHANGE MEDIAN	6.79	16,900	6	1	0	7	0.88	0.15	0.00	1.03
327.45	1.32	U-4-R	HPMS SAMPLE	8.14	16,900	0	1	0	1	0.00	0.12	0.00	0.12
328.47	0.99	U-4-R	CHANGE MEDIAN TYPE (DEPRESSED)	6.11	16,900	3	5	0	8	0.49	0.82	0.00	1.30
329.51	1.01	U-4-R	MAJOR STR (C-16-S) HOME SUPPLY DITCH	6.23	16,900	4	0	0	4	0.64	0.00	0.00	0.64
330.01	0.50	U-4-R	JCT SH 60 E RD W (CO RD 14) (CAMPION) ENTER	3.08	16,900	1	0	0	1	0.33	0.00	0.00	0.33
331.39	1.38	U-4-R	CHANGE ROADWAY WIDTH	7.05	14,006	2	1	0	3	0.28	0.14	0.00	0.43
331.98	0.59	U-4-R	ENTER LOVELAND CITY LIMITS	3.36	15,584	2	5	0	7	0.59	1.48	0.00	2.08
332.36	0.37	U-4-R	BIG THOMPSON RIVER STR C-16-H	2.75	20,369	8	2	0	10	2.90	0.73	0.00	3.63
332.71	0.34	U-4-R	RD W (5TH ST SE)	2.23	17,996	2	0	0	2	0.90	0.00	0.00	0.90
333.03	0.31	U-2-R	RD E AND W (1ST ST)	1.24	11,000	2	1	0	3	1.61	0.81	0.00	2.42
333.29	0.25	U-2-R	RD E AND W (5TH ST)	1.25	13,700	2	0	0	2	1.61	0.00	0.00	1.61
333.62	0.32	U-2-R	RD W (9TH ST)	1.62	13,859	5	0	1	6	3.09	0.00	61.78	3.71
333.93	0.30	U-2-R	RD E (13TH ST)	1.63	14,926	4	0	0	4	2.45	0.00	0.00	2.45
334.30	0.36	U-2-R	JCT SH 287 W (17TH ST) (BEGIN 1-WAY	1.98	15,037	3	1	0	4	1.52	0.51	0.00	2.02
334.63	0.32	U-4-R	RD E (23RD ST)	2.85	24,441	4	1	0	5	1.40	0.35	0.00	1.75
335.10	0.46	U-4-R	RD E AND W (29TH ST)	4.28	25,498	8	0	0	8	1.87	0.00	0.00	1.87
335.62	0.51	U-4-R	LEAVE LOVELAND CITY LIMITS	5.25	28,211	14	2	0	16	2.67	0.38	0.00	3.05





## Colorado Department of Transportation Accident and Rates Book for 2007

V2011.09.20

<b>SH287C</b>													
Section MP	Section Length	Func Class	Section Description	MVMT	AADT	Accidents				Accident Rates *			
						** PDO	Injury	Fatal	Total	** PDO	Injury	Fatal	Total
335.90	0.27	U-4-R	RD W (39TH ST)	2.76	28,023	7	5	0	12	2.54	1.82	0.00	4.36
336.99	1.13	U-4-R	MILEPOST 337 ( 1.023 TOTAL MILE LENGTH )	11.63	28,200	9	1	0	10	0.77	0.09	0.00	0.86
337.31	0.31	U-4-R	LOUDEN CANAL STR C-16-K	3.08	27,254	11	3	0	14	3.57	0.97	0.00	4.54
338.76	1.55	U-4-R	LOUDEN CANAL STR C-16-N	14.94	26,400	4	2	0	6	0.27	0.13	0.00	0.40
339.12	0.34	U-4-R	RD E (CO RD 32)	3.28	26,400	2	0	0	2	0.61	0.00	0.00	0.61
340.17	1.01	U-4-R	RD E AND W (TRILBY RD)(CO RD 34) (TRILBY	10.06	27,300	11	0	0	11	1.09	0.00	0.00	1.09
341.40	1.21	U-4-R	FOSSIL CREEK STR B-16-FP	12.81	28,999	23	7	0	30	1.79	0.55	0.00	2.34
341.73	0.34	U-4-R	RD E (FAIRWAY LN)	3.79	30,537	12	0	0	12	3.19	0.00	0.00	3.19
342.16	0.41	U-4-R	JCT SH 68 E RD W (HARMONY RD)	4.76	31,800	13	1	0	14	2.71	0.21	0.00	2.91
342.80	0.62	U-6-R	RD W AND SE (BOARDWALK DR)	8.44	37,300	76	5	0	81	8.97	0.59	0.00	9.57
343.82	1.01	U-6-R	RD E (DEL CLAIRE RD)	15.26	41,400	139	13	0	152	9.13	0.85	0.00	9.99
344.18	0.35	U-6-R	RD E AND W (DRAKE RD)	5.29	41,400	34	1	0	35	6.43	0.19	0.00	6.62
345.20	1.01	U-6-R	RD E AND W (PROSPECT ST)	15.37	41,699	71	5	0	76	4.62	0.33	0.00	4.95
345.71	0.50	U-6-R	RD E (ELIZABETH ST)	6.83	37,417	36	2	0	38	5.27	0.29	0.00	5.56
345.97	0.25	U-6-R	END HPMS SAMPLE 069-0097-287	3.14	34,400	20	0	0	20	6.37	0.00	0.00	6.37
346.31	0.33	U-4-R	RD E AND W (MAGNOLIA ST)	3.47	28,812	44	5	0	49	12.68	1.44	0.00	14.12
346.60	0.29	U-4-R	RD E AND W (MOUNTAIN AVE)	2.74	25,900	33	3	0	36	12.25	1.11	0.00	13.36
346.86	0.25	U-4-R	JCT SH 14 SE (JEFFERSON ST) RD W (MAPLE	1.86	20,419	34	2	0	36	18.47	1.09	0.00	19.56
347.24	0.37	U-4-R	RD E (E VINE DR)	3.35	24,827	15	1	0	16	4.49	0.30	0.00	4.78
347.71	0.46	U-4-R	RD E (CONIFER ST)	4.42	26,300	9	2	0	11	2.04	0.45	0.00	2.50
348.25	0.53	U-4-R	RD E AND W (WILLOX LN)	3.99	20,600	11	1	0	12	2.76	0.25	0.00	3.01
348.53	0.27	U-4-R	JCT SH 1 NE (TO WELLINGTON)	2.40	24,400	12	2	0	14	5.01	0.83	0.00	5.84
349.67	1.34	U-4-R	RD N AND S (SHIELDS ST)(CO RD 17)	7.30	14,928	9	3	0	12	1.23	0.41	0.00	1.64
350.34	0.67	U-2-R	RD W (CO RD 54G)	3.74	15,300	7	2	0	9	1.88	0.54	0.00	2.42
351.62	1.29	U-2-R	CHANGE ROADWAY WIDTH	4.06	8,621	6	1	0	7	1.48	0.25	0.00	1.73
352.34	0.79	R-2-R	RD N AND S (CO RD 29)	2.48	8,600	0	1	0	1	0.00	0.40	0.00	0.40
354.99	2.92	R-3-R	RD SW (CO RD 54E)	7.99	7,501	4	0	1	5	0.50	0.00	12.50	0.62
355.85	0.82	R-4-R	JCT SH 14 W (TEDS PLACE)	2.54	8,500	4	0	0	4	1.57	0.00	0.00	1.57
363.22	7.32	R-4-R	RD N (CO RD 72) (OWL CANYON)	14.69	5,500	8	4	1	13	0.54	0.27	6.81	0.89
367.00	3.63	R-3-R	MILEPOST 367 ( 0.92 TOTAL MILE LENGTH )	7.15	5,400	3	2	1	6	0.42	0.28	13.96	0.84
367.83	0.80	R-2-R	RD N (CO RD 80)	0.99	3,403	0	0	0	0	0.00	0.00	0.00	0.00
376.99	9.38	R-3-R	MILEPOST 377 ( 0.987 TOTAL MILE LENGTH )	12.67	3,700	7	2	1	10	0.55	0.16	7.89	0.79
385.00	8.24	R-2-R	COLORADO-WYOMING STATE LINE END SH AND	11.13	3,700	11	2	0	13	0.99	0.18	0.00	1.17
<b>Totals:</b>	<b>102.49</b>					<b>2,087</b>	<b>274</b>	<b>12</b>	<b>2,373</b>	<b>2.85</b>	<b>0.37</b>	<b>1.64</b>	<b>3.24</b>





**Colorado Department of Transportation  
Accident and Rates Book for 2007**

V2011.09.20

**SH287Z**

Section MP	Func Length	Class	Section Description	MVMT	AADT	** PDO	Accidents			Accident Rates *			
							Injury	Fatal	Total	** PDO	Injury	Fatal	Total
0.00		U-2-R	MILEPOST 0 JCT 287 N AND S (LINCOLN AVE,END										
0.29	0.29	U-2-R	JCT SH 34 E AND W (EISENHOWER BLVD)	1.46	13,800	3	0	0	3	2.05	0.00	0.00	2.05
0.64	0.34	U-3-R	RD E AND W (10TH ST)	1.69	13,602	0	0	0	0	0.00	0.00	0.00	0.00
0.97	0.32	U-3-R	RD E AND W (6TH ST)	1.88	16,100	2	0	0	2	1.06	0.00	0.00	1.06
1.26	0.28	U-3-R	RD E AND W (2ND ST)	1.36	13,315	2	2	0	4	1.47	1.47	0.00	2.94
1.76	0.49	U-2-R	JCT SH AND US 287 S AND N (LINCOLN AVE)	1.91	10,694	2	1	0	3	1.05	0.52	0.00	1.57
Totals:		1.72				9	3	0	12	1.08	0.36	0.00	1.45

**SH291A**

Section MP	Func Length	Class	Section Description	MVMT	AADT	** PDO	Accidents			Accident Rates *			
							Injury	Fatal	Total	** PDO	Injury	Fatal	Total
0.00		R-2-M	JCT U.S.50 SH 50 SE AND W BEGIN SH 291										
0.86	0.86	R-2-M	RD NE AND SW (C ST)	1.29	4,100	1	0	0	1	0.78	0.00	0.00	0.78
2.64	1.73	R-2-M	RD W (CO RD 156)	3.03	4,800	10	1	0	11	3.30	0.33	0.00	3.63
6.19	3.55	R-2-M	RD W AND NE (CO RD 190)	4.67	3,601	6	0	0	6	1.29	0.00	0.00	1.29
9.00	2.78	R-2-M	RAMP OFF	3.05	3,001	6	1	0	7	1.97	0.33	0.00	2.30
Totals:		8.92				23	2	0	25	1.91	0.17	0.00	2.08

**SH300A**

Section MP	Func Length	Class	Section Description	MVMT	AADT	** PDO	Accidents			Accident Rates *			
							Injury	Fatal	Total	** PDO	Injury	Fatal	Total
0.00		R-2-M	JCT U.S.24 SH 24 N AND S (MALTA) BEGIN SH 300										
0.79	0.80	R-2-M	RD S (HALFMOON RD) (CO RD 11)	0.20	671	0	0	0	0	0.00	0.00	0.00	0.00
3.36	2.56	R-2-M	RD E END SH 300	0.07	70	1	0	0	1	15.28	0.00	0.00	15.28
Totals:		3.36				1	0	0	1	3.83	0.00	0.00	3.83

**SH317A**

Section MP	Func Length	Class	Section Description	MVMT	AADT	** PDO	Accidents			Accident Rates *			
							Injury	Fatal	Total	** PDO	Injury	Fatal	Total
0.00		R-2-M	JCT SH 13 N AND S (HAMILTON) BEGIN SH 317										
9.99	10.00	R-2-M	MILEPOST 10 ( 1.165 TOTAL MILE LENGTH )	0.37	100	0	0	0	0	0.00	0.00	0.00	0.00
12.00	2.04	R-2-M	RD S (PAGODA) END SH 317	0.07	100	1	0	0	1	13.46	0.00	0.00	13.46
Totals:		12.04				1	0	0	1	2.28	0.00	0.00	2.28



**Colorado Department of Transportation  
Accident and Rates Book for 2007**

V2011.09.20

<b>SH318A</b>													
Section MP	Func Length	Class	Section Description	MVMT	AADT	** PDO	Accidents			Accident Rates *			
							Injury	Fatal	Total	** PDO	Injury	Fatal	Total
0.00		R-2-M	UTAH-COLORADO STATE LINE BEGIN SH 318										
9.46	9.42	R-2-M	RD SW (CO RD 164)	0.69	200	0	0	0	0	0.00	0.00	0.00	0.00
18.99	9.44	R-2-M	MILEPOST 19 ( 0.98 TOTAL MILE LENGTH )	0.69	200	0	0	0	0	0.00	0.00	0.00	0.00
20.55	1.55	R-2-M	RD S (CO RD 10)	0.11	200	0	0	0	0	0.00	0.00	0.00	0.00
29.99	9.34	R-2-M	MILEPOST 30 ( 0.92 TOTAL MILE LENGTH )	0.82	240	0	0	0	0	0.00	0.00	0.00	0.00
39.99	10.03	R-2-M	MILEPOST 40 ( 0.994 TOTAL MILE LENGTH )	0.88	240	1	0	0	1	1.14	0.00	0.00	1.14
49.99	9.94	R-2-R	MILEPOST 50 ( 1.001 TOTAL MILE LENGTH )	0.87	240	5	0	0	5	5.74	0.00	0.00	5.74
54.30	4.29	R-2-R	RD N AND S (TO SUNBEAM)	0.38	240	0	0	0	0	0.00	0.00	0.00	0.00
60.70	6.39	R-2-R	JCT U.S.40 SH 40 E AND W END SH 318	0.72	310	2	0	0	2	2.77	0.00	0.00	2.77
Totals:	60.40					8	0	0	8	1.55	0.00	0.00	1.55

<b>SH325A</b>													
Section MP	Func Length	Class	Section Description	MVMT	AADT	** PDO	Accidents			Accident Rates *			
							Injury	Fatal	Total	** PDO	Injury	Fatal	Total
0.00		R-2-M	JCT SH 13 N AND S BEGIN SH 325 MILEPOST 0										
4.09	4.05	R-2-M	RD NW (CO RD 252)	2.07	1,400	3	5	0	8	1.45	2.41	0.00	3.86
6.97	2.85	R-2-M	RD SE (CO RD 226)	0.59	571	0	0	0	0	0.00	0.00	0.00	0.00
11.40	4.43	R-2-M	RD N (CO RD 217) (TO RIFLE MOUNTAIN PARK)	0.23	140	2	0	0	2	8.83	0.00	0.00	8.83
Totals:	11.33					5	5	0	10	1.73	1.73	0.00	3.46

<b>SH330A</b>													
Section MP	Func Length	Class	Section Description	MVMT	AADT	** PDO	Accidents			Accident Rates *			
							Injury	Fatal	Total	** PDO	Injury	Fatal	Total
0.00		R-2-M	JCT SH 65 N AND S BEGIN SH 330 MILEPOST 0										
9.78	9.63	R-2-M	ENTER COLLBRAN CITY LIMITS	6.68	1,900	10	3	1	14	1.50	0.45	14.97	2.10
11.40	1.70	R-2-M	RD S (GROVE CREEK RD) RD E (HIGH ST) END SH	1.18	1,900	1	1	0	2	0.85	0.85	0.00	1.69
Totals:	11.33					11	4	1	16	1.40	0.51	12.73	2.04



**Colorado Department of Transportation  
Accident and Rates Book for 2007**

V2011.09.20

<b>SH340A</b>													
MP	Section Length	Func Class	Section Description	MVMT	AADT	** PDO	Accidents			Accident Rates *			
							Injury	Fatal	Total	** PDO	Injury	Fatal	Total
0.00		R-4-R	JCT U.S.6 SH 6 NW AND SE BEGIN SH 340										
0.50	0.50	R-4-R	I-70 INTERCHANGE (FRUITA) SH 70 E AND W	1.57	8,597	5	0	0	5	3.17	0.00	0.00	3.17
2.84	2.57	R-2-R	RAMP OFF	11.63	12,400	4	1	0	5	0.34	0.09	0.00	0.43
4.17	1.29	R-2-R	ENTER GRAND JUNCTION URBAN AREA	1.29	2,730	1	1	0	2	0.78	0.78	0.00	1.56
5.22	1.01	U-2-R	CHANGE ROADWAY WIDTH	1.00	2,700	3	0	0	3	3.01	0.00	0.00	3.01
6.47	1.21	U-2-R	RD N (CANYON CREEK DR) (CO RD 19.88)	1.19	2,700	0	1	0	1	0.00	0.84	0.00	0.84
6.73	0.25	U-2-R	RD S (CO RD 20.00)	0.25	2,700	1	0	0	1	4.06	0.00	0.00	4.06
7.21	0.46	U-2-R	RD N (CO RD 20.50)	0.59	3,498	2	0	0	2	3.44	0.00	0.00	3.44
7.58	0.36	U-2-R	RD S (CO RD 20.75)	0.87	6,583	2	0	0	2	2.31	0.00	0.00	2.31
8.02	0.44	U-2-R	RD NE (COLONIAL DR) (CO RD E.90)	1.25	7,800	1	0	0	1	0.80	0.00	0.00	0.80
9.03	0.96	U-2-R	RD SW (SWAN LN) (CO RD 22.14)	4.10	11,688	5	1	0	6	1.22	0.24	0.00	1.46
9.42	0.38	U-2-R	RD N (CO RD 22.50)	1.79	12,921	4	1	0	5	2.23	0.56	0.00	2.79
9.76	0.33	U-2-R	RD N (LUPINE DR) (CO RD 22.75)	1.51	12,549	4	1	0	5	2.65	0.66	0.00	3.31
10.81	1.00	U-2-R	RD W (MESA GRANDE DR) (CO RD 23.50)	4.45	12,200	9	3	1	13	2.02	0.67	22.48	2.92
11.52	0.68	U-2-R	RAMP OFF	3.03	12,200	2	0	0	2	0.66	0.00	0.00	0.66
12.39	0.84	U-4-R	RAMP OFF	4.69	15,285	5	0	0	5	1.06	0.00	0.00	1.06
13.34	0.92	U-4-R	JCT I-70 GRAND JUNCTION BUSINESS LOOP SH 70	7.62	22,692	24	6	0	30	3.16	0.79	0.00	3.95
Totals:	13.20					72	15	1	88	1.54	0.32	2.14	1.88

<b>SH347A</b>													
MP	Section Length	Func Class	Section Description	MVMT	AADT	** PDO	Accidents			Accident Rates *			
							Injury	Fatal	Total	** PDO	Injury	Fatal	Total
0.00		R-2-M	JCT U.S.50 SH 50 E AND W BEGIN SH 347										
1.81	1.79	R-2-M	RD E AND W (CO RD L73)	0.58	890	0	0	0	0	0.00	0.00	0.00	0.00
5.00	3.37	R-2-M	RD NE (CO RD J 74) END SH 347 ENTER BLACK	0.75	610	0	1	0	1	0.00	1.33	0.00	1.33
Totals:	5.16					0	1	0	1	0.00	0.75	0.00	0.75



**Colorado Department of Transportation  
Accident and Rates Book for 2007**

V2011.09.20

<b>SH348A</b>													
Section MP	Func Length	Class	Section Description	MVMT	AADT	** PDO	Accidents			Accident Rates *			
							Injury	Fatal	Total	** PDO	Injury	Fatal	Total
0.00		R-2-R	JCT U.S.50 SH 50 N AND S (MAIN ST) IN DELTA										
1.33	1.35	R-2-R	RD W (CO RD F.00)	1.28	2,600	1	1	0	2	0.78	0.78	0.00	1.56
3.24	2.00	R-2-R	RD E (CO RD D.00)	0.80	1,102	1	1	0	2	1.24	1.24	0.00	2.48
3.97	0.72	R-2-R	RD W (CO RD D.00)	0.20	761	1	0	0	1	5.00	0.00	0.00	5.00
7.33	3.30	R-2-R	RD E AND W (BONNER RD) (CO RD C) (PEA GREEN	0.55	460	1	0	0	1	1.80	0.00	0.00	1.80
11.38	3.99	R-2-R	RD N (CO RD 55.00) (CR 5500) RD E (CO RD E)	0.51	350	0	1	0	1	0.00	1.96	0.00	1.96
12.91	1.51	R-2-R	RD S (CO RD 55.50)	0.39	700	1	0	0	1	2.59	0.00	0.00	2.59
14.39	1.46	R-2-R	RD N AND S (CO RD 57.00) IRONSTONE CANAL	0.59	1,100	1	0	0	1	1.71	0.00	0.00	1.71
16.10	1.70	R-2-R	RD S (COFFMAN RD)	1.67	2,699	3	1	0	4	1.79	0.60	0.00	2.39
17.06	0.95	R-2-R	JCT U.S.50 SH 50 AND US 50 SE AND NW END SH	1.30	3,751	2	0	0	2	1.54	0.00	0.00	1.54
<b>Totals:</b>	<b>16.98</b>					<b>11</b>	<b>4</b>	<b>0</b>	<b>15</b>	<b>1.51</b>	<b>0.55</b>	<b>0.00</b>	<b>2.06</b>

<b>SH350A</b>													
Section MP	Func Length	Class	Section Description	MVMT	AADT	** PDO	Accidents			Accident Rates *			
							Injury	Fatal	Total	** PDO	Injury	Fatal	Total
0.00		R-2-F	JCT U.S.160 SH 160 E AND SW (BESHOAR JCT)										
2.74	2.63	R-2-F	RD N AND S (CO RD 85)	1.06	1,100	2	0	0	2	1.89	0.00	0.00	1.89
7.09	4.33	R-2-F	RD W (CO RD 40) RD SE (CO RD 40.9)	1.45	920	2	0	0	2	1.37	0.00	0.00	1.37
16.11	9.08	R-2-F	VANBREMER ARROYO STR O-20-K	2.45	740	0	1	0	1	0.00	0.41	0.00	0.41
23.89	7.75	R-2-F	RD E AND W (CO RD 70) (SIMPSON)	2.09	740	0	1	0	1	0.00	0.48	0.00	0.48
32.99	9.15	R-2-F	MILEPOST 33 ( 1.003 TOTAL MILE LENGTH )	1.64	490	0	0	0	0	0.00	0.00	0.00	0.00
42.23	9.23	R-2-F	RD NW (CO RD 6.60) (BLOOM)	1.65	490	2	1	0	3	1.21	0.61	0.00	1.82
51.68	9.33	R-2-F	LONE TREE ARROYO STR M-21-B	1.67	490	0	0	0	0	0.00	0.00	0.00	0.00
56.23	4.54	R-2-F	RD NW (CO RD 16.5)	0.81	490	0	0	0	0	0.00	0.00	0.00	0.00
59.40	3.16	R-2-F	JCT SH 71 N LEAVE COMANCHE NATIONAL	0.46	400	0	0	0	0	0.00	0.00	0.00	0.00
68.91	9.50	R-2-F	RD S (CO RD 26)	0.80	230	0	0	0	0	0.00	0.00	0.00	0.00
69.68	0.75	R-2-F	RD E AND W (CO RD Y)	0.06	230	0	0	0	0	0.00	0.00	0.00	0.00
72.01	2.29	R-2-F	RD S (DALTON AVE) RD E (CO RD Z.70)	0.49	590	0	0	0	0	0.00	0.00	0.00	0.00
73.00	0.98	R-2-R	JCT U.S.50 SH 50 E AND SW END SH AND US 350	0.45	1,256	6	1	0	7	13.33	2.22	0.00	15.55
<b>Totals:</b>	<b>72.72</b>					<b>12</b>	<b>4</b>	<b>0</b>	<b>16</b>	<b>0.80</b>	<b>0.27</b>	<b>0.00</b>	<b>1.06</b>



**Colorado Department of Transportation  
Accident and Rates Book for 2007**

V2011.09.20

<b>SH368A</b>													
Section MP	Func Length	Class	Section Description	MVMT	AADT	** PDO	Accidents			Accident Rates *			
							Injury	Fatal	Total	** PDO	Injury	Fatal	Total
0.00		R-2-R	JCT SH 370 E AND W RD N BEGIN SH 368										
5.01	4.99	R-2-R	RD N (CO RD S100) RD E (CO RD 13S) BEGIN	0.36	200	2	0	0	2	5.50	0.00	0.00	5.50
6.01	1.00	R-2-R	CONEJOS-ALAMOSA COUNTY LINE	0.21	570	0	0	0	0	0.00	0.00	0.00	0.00
12.33	6.32	R-2-R	JCT U.S.285 SH 285 NE AND SW END SH 368	0.65	280	0	0	0	0	0.00	0.00	0.00	0.00
Totals:		12.31				2	0	0	2	1.64	0.00	0.00	1.64

<b>SH370A</b>													
Section MP	Func Length	Class	Section Description	MVMT	AADT	** PDO	Accidents			Accident Rates *			
							Injury	Fatal	Total	** PDO	Injury	Fatal	Total
0.00		R-2-R	JCT SH 15 N AND S RD W BEGIN SH 370 MILEPOST										
2.96	2.96	R-2-R	RD N AND S (CO RD 3E)	0.37	340	0	1	0	1	0.00	2.72	0.00	2.72
3.99	1.01	R-2-R	JCT SH 368 S RD N (CO RD 4E)	0.17	450	0	0	0	0	0.00	0.00	0.00	0.00
5.97	1.97	R-2-R	REGIONAL BOUNDARY	0.32	440	0	0	0	0	0.00	0.00	0.00	0.00
12.06	6.10	R-2-R	RD N AND S (CO RD S106)	0.82	370	0	0	0	0	0.00	0.00	0.00	0.00
14.00	2.06	R-2-R	JCT U.S.285 SH 285 NE AND SW END SH 370	0.50	659	0	0	0	0	0.00	0.00	0.00	0.00
Totals:		14.10				0	1	0	1	0.00	0.46	0.00	0.46

<b>SH371A</b>													
Section MP	Func Length	Class	Section Description	MVMT	AADT	** PDO	Accidents			Accident Rates *			
							Injury	Fatal	Total	** PDO	Injury	Fatal	Total
0.00		R-2-R	JCT SH 15 E AND W BEGIN SH 371 MILEPOST 0										
6.00	6.07	R-2-R	JCT SH 368 E AND N RD W ON	1.60	720	0	0	0	0	0.00	0.00	0.00	0.00
Totals:		6.07				0	0	0	0	0.00	0.00	0.00	0.00

<b>SH385A</b>													
Section MP	Func Length	Class	Section Description	MVMT	AADT	** PDO	Accidents			Accident Rates *			
							Injury	Fatal	Total	** PDO	Injury	Fatal	Total
95.06		R-2-R	JCT U.S.50 SH 50 E AND W RD S (MAIN ST) BEGIN										
95.67	0.61	R-2-R	STR (L-27-G) WOLF CREEK	0.29	1,300	0	0	0	0	0.00	0.00	0.00	0.00
98.62	3.02	R-2-R	JCT SH 196 W RD E (CO RD KK)	1.10	1,000	1	0	0	1	0.91	0.00	0.00	0.91
99.13	0.49	R-2-R	RD W (CO RD KK.5) (BRISTOL)	0.13	710	0	0	0	0	0.00	0.00	0.00	0.00
108.35	9.22	R-2-R	RD N (CO RD 24.5)	1.55	460	0	1	0	1	0.00	0.65	0.00	0.65
117.99	9.52	R-2-F	MILEPOST 118 ( 1 TOTAL MILE LENGTH )	1.60	460	0	0	0	0	0.00	0.00	0.00	0.00



**Colorado Department of Transportation  
Accident and Rates Book for 2007**

V2011.09.20

<b>SH385A</b>														
MP	Section Length	Func Class	Section Description	MVMT	AADT	** PDO	Accidents			Accident Rates *				
							Injury	Fatal	Total	** PDO	Injury	Fatal	Total	
122.88	4.91	R-2-F	JCT SH 96 E AND W END SH AND US 385 BEGIN	0.82	460	0	0	1	1	0.00	0.00	121.25	1.21	
Totals:						27.77	1	1	1	3	0.18	0.18	18.22	0.55

<b>SH385B</b>														
MP	Section Length	Func Class	Section Description	MVMT	AADT	** PDO	Accidents			Accident Rates *				
							Injury	Fatal	Total	** PDO	Injury	Fatal	Total	
123.67		R-2-F	JCT SH 96 E AND W END OVERLAPPING											
124.20	0.53	R-2-F	RD S (A AVE)	0.16	830	0	0	0	0	0.00	0.00	0.00	0.00	
133.40	9.19	R-2-F	RD W (CO RD Z)	1.68	500	0	0	0	0	0.00	0.00	0.00	0.00	
134.39	0.96	R-2-F	RD E (CO RD AA)	0.18	500	1	0	0	1	5.73	0.00	0.00	5.73	
141.15	6.68	R-2-F	RD W (CO RD G)	1.46	600	2	0	0	2	1.37	0.00	0.00	1.37	
149.70	8.66	R-2-F	JCT U.S.40 SH 40 E AND W END SH AND US 385	2.40	760	1	0	0	1	0.42	0.00	0.00	0.42	
Totals:						26.02	4	0	0	4	0.68	0.00	0.00	0.68

<b>SH385C</b>													
MP	Section Length	Func Class	Section Description	MVMT	AADT	** PDO	Accidents			Accident Rates *			
							Injury	Fatal	Total	** PDO	Injury	Fatal	Total
150.31		R-2-F	JCT U.S.40 SH 40 E AND W END OVERLAPPING										
150.85	0.54	R-2-F	RD NE AND SW (S 1ST ST E)	0.25	1,255	0	0	0	0	0.00	0.00	0.00	0.00
151.78	0.95	R-2-F	SMOKEY HILL RIVER STR I-27-U	0.35	1,022	0	0	0	0	0.00	0.00	0.00	0.00
160.99	9.17	R-2-F	MILEPOST 161 ( 1.038 TOTAL MILE LENGTH )	2.44	730	0	0	1	1	0.00	0.00	40.91	0.41
167.11	6.12	R-2-F	RD E (CO RD DD)	1.63	730	2	0	0	2	1.23	0.00	0.00	1.23
175.93	8.83	R-2-F	RD E AND W (CO RD G)	1.64	510	1	1	0	2	0.61	0.61	0.00	1.22
184.99	9.03	R-2-F	MILEPOST 185 ( 1.005 TOTAL MILE LENGTH )	3.63	1,100	3	0	0	3	0.83	0.00	0.00	0.83
186.88	1.88	R-2-F	RD E AND W (CO RD U)	0.75	1,100	0	0	0	0	0.00	0.00	0.00	0.00
187.40	0.52	R-2-F	I-70 INTERCHANGE (BURLINGTON) SH 70 E AND W	0.27	1,400	0	0	0	0	0.00	0.00	0.00	0.00
187.95	0.53	R-2-F	RD N (POMEROY ST)	0.90	4,632	3	1	0	4	3.35	1.12	0.00	4.46
188.51	0.56	R-4-F	RD N AND S (13TH ST)	1.25	6,100	3	0	0	3	2.42	0.00	0.00	2.42
189.02	0.51	R-4-F	RD W (LOWELL AVE)	0.76	4,098	2	0	0	2	2.61	0.00	0.00	2.61
189.85	0.82	R-2-F	RD E AND W (CO RD W)	0.44	1,467	2	0	0	2	4.57	0.00	0.00	4.57
194.80	5.00	R-2-F	RD E AND W (CO RD BB)	2.37	1,300	1	0	0	1	0.42	0.00	0.00	0.42
203.99	9.32	R-2-F	MILEPOST 204 ( 1.095 TOTAL MILE LENGTH )	3.16	930	1	0	0	1	0.32	0.00	0.00	0.32
213.65	9.42	R-2-F	RD E (CO RD 6)	3.20	930	4	0	0	4	1.25	0.00	0.00	1.25
214.66	1.00	R-2-F	RD E AND W (CO RD 7)	0.34	930	1	0	0	1	2.96	0.00	0.00	2.96

Functional Class Definition  
Rural/Urban - # of Lanes - Terrain  
R-4-F = Rural 4-Lane Flat Roadway

\* PDO and Injury Rates in Million Vehicle Miles Traveled  
Fatal Rate in 100 Million Vehicle Miles Traveled  
\*\* PDO = Property Damage Only



**Colorado Department of Transportation  
Accident and Rates Book for 2007**

V2011.09.20

<b>SH385C</b>														
MP	Section Length	Func Class	Section Description	MVMT	AADT	** PDO	Accidents			Accident Rates *				
							Injury	Fatal	Total	** PDO	Injury	Fatal	Total	
216.86	2.20	R-2-F	JCT U.S.36 SH 36 SW END SH AND US 385 BEGIN	0.69	860	1	0	0	1	1.45	0.00	0.00	1.45	
Totals:						66.40	24	2	1	27	1.00	0.08	4.15	1.12

<b>SH385D</b>														
MP	Section Length	Func Class	Section Description	MVMT	AADT	** PDO	Accidents			Accident Rates *				
							Injury	Fatal	Total	** PDO	Injury	Fatal	Total	
219.37		R-2-F	JCT U.S.36 SH 36 NE END OVERLAPPING											
228.99	9.62	R-2-F	MILEPOST 229 ( 0.999 TOTAL MILE LENGTH )	2.00	570	4	0	0	4	2.00	0.00	0.00	2.00	
233.72	4.73	R-2-R	RD E AND W (CO RD 26)	0.98	570	2	0	0	2	2.03	0.00	0.00	2.03	
241.11	7.38	R-2-R	RD E (CO RD 33)	2.05	760	1	0	0	1	0.49	0.00	0.00	0.49	
242.91	1.78	R-2-R	RD E (10TH ST)	1.30	1,999	0	0	0	0	0.00	0.00	0.00	0.00	
244.32	1.42	R-2-F	RD SE (CO RD HH.5)	1.38	2,663	1	0	0	1	0.72	0.00	0.00	0.72	
253.99	9.65	R-3-F	MILEPOST 254 ( 0.967 TOTAL MILE LENGTH )	6.69	1,900	1	0	0	1	0.15	0.00	0.00	0.15	
259.66	5.67	R-2-F	RD E AND W (CO RD 51)	3.93	1,900	1	0	0	1	0.25	0.00	0.00	0.25	
262.89	3.21	R-2-F	RD E AND W (CO RD 54)	1.17	1,000	0	0	0	0	0.00	0.00	0.00	0.00	
271.99	9.10	R-2-F	MILEPOST 272 ( 0.995 TOTAL MILE LENGTH )	3.65	1,100	2	0	0	2	0.55	0.00	0.00	0.55	
278.43	6.49	R-2-F	RD W (CO RD 20)	2.61	1,100	0	0	1	1	0.00	0.00	38.38	0.38	
278.94	0.50	R-2-F	ENTER HOLYOKE CITY LIMITS	0.30	1,617	3	0	0	3	10.17	0.00	0.00	10.17	
279.49	0.54	R-3-F	RD E AND W (CARNAHAN ST)	0.61	3,116	7	1	0	8	11.40	1.63	0.00	13.03	
280.39	0.84	R-2-F	RD W (CO RD 24)	0.41	1,323	0	0	0	0	0.00	0.00	0.00	0.00	
287.65	7.27	R-2-F	RD E AND W (CO RD 38)	2.36	890	1	0	0	1	0.42	0.00	0.00	0.42	
294.61	6.95	R-2-F	RD E (CO RD 4)	1.24	490	0	0	0	0	0.00	0.00	0.00	0.00	
302.69	8.18	R-2-F	RD E AND W (CO RD 20)	1.85	620	0	0	0	0	0.00	0.00	0.00	0.00	
305.70	3.01	R-2-F	RD E (CO RD 26)	0.80	730	0	0	0	0	0.00	0.00	0.00	0.00	
309.13	3.28	R-2-F	I-76 INTERCHANGE (JULESBURG) SH 76 NE AND	1.10	920	1	0	0	1	0.91	0.00	0.00	0.91	
311.00	1.90	R-2-F	UP RR SEPARATION 805-403P OVERPASS STR	1.66	2,390	1	0	0	1	0.60	0.00	0.00	0.60	
Totals:						91.52	25	1	1	27	0.69	0.03	2.77	0.75



**Colorado Department of Transportation  
Accident and Rates Book for 2007**

V2011.09.20

<b>SH385E</b>													
MP	Section Length	Func Class	Section Description	MVMT	AADT	** PDO	Accidents			Accident Rates *			
							Injury	Fatal	Total	** PDO	Injury	Fatal	Total
313.69		R-2-R	JCT U.S.138 SH 138 NE AND SW END										
317.63	3.97	R-2-R	RD W (CO RD 36.3) COLORADO-NEBRASKA STATE	0.70	480	0	0	0	0	0.00	0.00	0.00	0.00
Totals:		3.97				0	0	0	0	0.00	0.00	0.00	0.00

<b>SH389A</b>													
MP	Section Length	Func Class	Section Description	MVMT	AADT	** PDO	Accidents			Accident Rates *			
							Injury	Fatal	Total	** PDO	Injury	Fatal	Total
0.00		R-2-R	NEW MEXICO-COLORADO STATE LINE BEGIN SH										
1.88	1.88	R-2-R	RD E AND W (BRANSON ST)	0.08	120	0	0	0	0	0.00	0.00	0.00	0.00
10.99	8.95	R-2-R	MILEPOST 11 ( 0.98 TOTAL MILE LENGTH )	0.46	140	1	0	0	1	2.19	0.00	0.00	2.19
12.80	1.80	R-2-F	JCT U.S.160 SH 160 E AND W END SH 389	0.09	140	0	0	0	0	0.00	0.00	0.00	0.00
Totals:		12.63				1	0	0	1	1.58	0.00	0.00	1.58

<b>SH391A</b>													
MP	Section Length	Func Class	Section Description	MVMT	AADT	** PDO	Accidents			Accident Rates *			
							Injury	Fatal	Total	** PDO	Injury	Fatal	Total
0.00		U-4-R	U.S.285 INTERCHANGE (KIPLING ST) SH 285 E AND										
0.27	0.27	U-4-R	CHANGE ROADWAY WIDTH	4.54	46,074	32	4	0	36	7.07	0.88	0.00	7.96
0.62	0.34	U-4-R	BEAR CREEK STRS F-16-JN NB AND F-16-JO SB	4.75	38,300	21	1	0	22	4.42	0.21	0.00	4.63
0.98	0.35	U-4-R	RD NE AND SW SH 8(OLD MORRISON RD) LEAVE	4.98	39,000	5	0	0	5	1.01	0.00	0.00	1.01
1.99	1.00	U-4-R	MILEPOST 2 ( 0.998 TOTAL MILE LENGTH )	13.40	36,700	9	1	0	10	0.67	0.07	0.00	0.75
2.69	0.69	U-4-R	RD E AND W (FLORIDA AVE)	9.31	36,963	22	1	0	23	2.36	0.11	0.00	2.47
3.21	0.51	U-4-R	RD E AND W (MISSISSIPPI AVE)	6.89	37,000	14	0	0	14	2.03	0.00	0.00	2.03
4.23	1.01	U-4-R	RD E (ALAMEDA AVE) RD W (ALAMEDA PK)	15.96	43,300	39	0	0	39	2.45	0.00	0.00	2.45
5.23	1.02	U-4-R	U.S.6 INTERCHANGE (KIPLING ST) SH 6 E AND W	16.49	44,297	49	2	0	51	2.98	0.12	0.00	3.10
5.78	0.54	U-4-R	RD E (W 10TH AVE)	8.12	41,200	33	4	0	37	4.10	0.50	0.00	4.60
6.26	0.47	U-4-R	JCT U.S.40 SH 40 E AND W (W COLFAX AVE)	5.83	34,000	17	1	1	19	2.92	0.17	17.18	3.26
6.76	0.49	U-4-R	RD E AND W (W 20TH AVE)	6.62	37,000	17	4	0	21	2.57	0.60	0.00	3.17
7.35	0.49	U-4-R	RD E AND W (W 26TH AVE)	6.83	38,195	21	1	0	22	3.05	0.15	0.00	3.19
7.86	0.49	U-4-R	RD E AND W (W 32ND AVE) ENTER WHEAT RIDGE	6.74	37,704	23	4	1	28	3.42	0.60	14.89	4.17
8.47	0.69	U-4-R	RD E AND W (W 38TH AVE)	9.47	37,600	23	3	0	26	2.43	0.32	0.00	2.75
9.08	0.60	U-4-R	RD E AND W (W 44TH AVE)	8.95	40,878	40	8	0	48	4.46	0.89	0.00	5.35
9.64	0.53	U-4-R	RD E AND W (49TH AVE) RD N (KIPLING PKWY)	8.22	42,500	91	16	0	107	11.01	1.94	0.00	12.94
Totals:		9.49				456	50	2	508	3.33	0.36	1.46	3.71





**Colorado Department of Transportation  
Accident and Rates Book for 2007**

V2011.09.20

<b>SH392A</b>													
MP	Section Length	Func Class	Section Description	MVMT	AADT	** PDO	Accidents			Accident Rates *			
							Injury	Fatal	Total	** PDO	Injury	Fatal	Total
95.31		U-2-R	JCT SH287C N AND S BEGIN SH392A										
96.36	1.05	U-2-R	MAJOR STR ( ) FOSSIL CREEK	6.75	17,600	13	0	0	13	1.93	0.00	0.00	1.93
97.99	1.62	U-2-R	RD N (TO WATER TREATMENT PLANT)	10.41	17,600	8	1	0	9	0.77	0.10	0.00	0.86
99.13	1.13	U-2-R	RD N AND S (EAGLE RANCH RD)	7.26	17,600	3	1	0	4	0.41	0.14	0.00	0.55
100.15	1.04	U-2-R	RD S (WESTGATE RD)	6.68	17,600	28	3	0	31	4.21	0.45	0.00	4.66
101.44	1.37	U-2-R	RD N AND S (CO RD 3)	8.80	17,600	17	3	1	21	1.94	0.34	11.40	2.39
102.52	1.01	U-2-R	RD N AND S (LCR 1 WCR 13)	6.49	17,600	3	0	1	4	0.46	0.00	15.43	0.62
103.55	1.02	U-2-R	RD S (14TH ST)	5.73	15,400	8	1	0	9	1.39	0.17	0.00	1.57
104.46	0.89	U-2-R	JCT SH257A N AND E (MAIN ST) RD S (7TH ST) END	5.00	15,400	17	1	0	18	3.42	0.20	0.00	3.62
Totals:	9.13					97	10	2	109	1.70	0.18	3.50	1.91

<b>SH392B</b>													
MP	Section Length	Func Class	Section Description	MVMT	AADT	** PDO	Accidents			Accident Rates *			
							Injury	Fatal	Total	** PDO	Injury	Fatal	Total
105.44		U-2-R	JCT SH257A S AND W (MAIN ST) RD N (CO RD 19)										
106.55	1.11	U-2-R	MAJOR STR (C-17-EZ) GREELEY CANAL NO 2	3.32	8,200	2	0	0	2	0.60	0.00	0.00	0.60
107.13	0.57	R-2-R	RD S (CO RD 23)	1.71	8,200	5	0	0	5	2.93	0.00	0.00	2.93
107.99	0.85	R-2-R	MILEPOST 108	2.25	7,254	2	0	0	2	0.89	0.00	0.00	0.89
109.25	1.25	R-2-R	RD S (CO RD 27)	3.10	6,800	3	0	0	3	0.97	0.00	0.00	0.97
110.54	1.26	U-2-R	RD N AND S (CO RD 29)	3.13	6,800	2	0	0	2	0.64	0.00	0.00	0.64
111.54	0.99	U-2-R	RD N AND S (CO RD 31)	1.99	5,500	2	0	0	2	1.01	0.00	0.00	1.01
112.56	1.01	U-2-R	RD N AND S (CO RD 33)	1.88	5,100	7	2	0	9	3.72	1.06	0.00	4.79
113.57	1.00	U-2-R	RD N AND S (CO RD 35)	1.50	4,100	5	0	0	5	3.34	0.00	0.00	3.34
114.58	1.00	U-2-R	RD N AND S (CO RD 37)	1.50	4,100	5	2	0	7	3.34	1.34	0.00	4.68
115.39	0.80	U-2-R	JCT SH085C N AND S (LUCERNE)	1.20	4,100	4	0	0	4	3.35	0.00	0.00	3.35
117.60	2.16	R-2-R	RD N AND S (CO RD 43)	3.63	4,600	1	0	0	1	0.28	0.00	0.00	0.28
121.58	3.95	R-2-R	RD N AND S (CO RD 51)	3.46	2,400	11	3	1	15	3.18	0.87	28.87	4.33
130.99	9.44	R-2-R	MILEPOST 131	4.48	1,300	10	1	3	14	2.23	0.22	66.99	3.13
141.58	10.53	R-2-R	JCT SH014C E AND W RD N (CO RD 77) -- END SH	5.00	1,300	1	0	0	1	0.20	0.00	0.00	0.20
Totals:	35.92					60	8	4	72	1.57	0.21	10.49	1.89



**Colorado Department of Transportation  
Accident and Rates Book for 2007**

V2011.09.20

<b>SH394A</b>													
MP	Section Length	Func Class	Section Description	MVMT	AADT	** PDO	Accidents			Accident Rates *			
							Injury	Fatal	Total	** PDO	Injury	Fatal	Total
0.00		R-2-R	JCT U.S.40 SH 40 W (VICTORY WAY) RD N										
0.69	0.69	R-2-R	COLORADO UTE RRX 254-711W RD E (CO RD CG3)	1.14	4,511	4	1	0	5	3.52	0.88	0.00	4.40
1.36	0.59	R-2-R	RD SW (CO RD 107)	0.82	3,800	1	0	0	1	1.23	0.00	0.00	1.23
3.00	1.63	R-2-R	MILEPOST 3 ( 1 TOTAL MILE LENGTH )	0.90	1,506	3	1	0	4	3.35	1.12	0.00	4.46
3.92	0.91	R-2-R	RD S (CO RD 33)	0.27	823	0	1	0	1	0.00	3.66	0.00	3.66
9.38	5.40	R-2-R	MOFFAT-ROUTT COUNTY LINE END SH 394	0.47	240	0	0	0	0	0.00	0.00	0.00	0.00
Totals:		9.22				8	3	0	11	2.22	0.83	0.00	3.06

<b>SH402A</b>													
MP	Section Length	Func Class	Section Description	MVMT	AADT	** PDO	Accidents			Accident Rates *			
							Injury	Fatal	Total	** PDO	Injury	Fatal	Total
0.00		U-2-R	JCT SH287C N AND S (LINCOLN AVE) - RD W (14TH										
1.29	1.29	U-2-R	LEAVE LOVELAND URBAN LIMIT	7.49	15,900	15	2	0	17	2.00	0.27	0.00	2.27
2.39	1.10	U-2-R	RD NW (CO RD 9E)	6.38	15,900	6	3	0	9	0.94	0.47	0.00	1.42
2.73	0.32	U-2-R	RD S (CO RD 9) (SAUK RD)	1.58	13,500	2	0	0	2	1.28	0.00	0.00	1.28
3.99	1.26	U-2-R	MILEPOST 4	6.53	14,199	5	0	0	5	0.77	0.00	0.00	0.77
4.31	0.24	U-2-R	RD N AND S (I-25 E FRONTAGE RD) - RD E (CO RD	1.24	14,200	10	2	0	12	7.94	1.59	0.00	9.53
Totals:		4.21				38	7	0	45	1.64	0.30	0.00	1.94

<b>SH470A</b>													
MP	Section Length	Func Class	Section Description	MVMT	AADT	** PDO	Accidents			Accident Rates *			
							Injury	Fatal	Total	** PDO	Injury	Fatal	Total
0.00		U-4-R	I-70 INTERCHANGE SH 70 E AND W OVERPASS										
1.23	1.23	U-4-R	OPEN SPACE ACCESS ROAD SEPARATION RD E	30.80	68,600	32	5	0	37	1.04	0.16	0.00	1.20
2.36	1.12	U-4-R	ENTER MORRISON CITY LIMITS	28.04	68,600	24	3	0	27	0.86	0.11	0.00	0.96
3.63	1.26	U-4-R	MAJOR STRS (F-16-LB) (F-16-LA) OVERPASS RD E	31.55	68,600	10	3	0	13	0.32	0.10	0.00	0.41
4.24	0.60	U-4-R	MORRISON ROAD INTERCHANGE MORRISON	15.02	68,600	16	1	0	17	1.07	0.07	0.00	1.13
5.25	0.96	U-4-R	RAMP ON	26.98	77,000	18	0	0	18	0.67	0.00	0.00	0.67
5.69	0.41	U-4-R	HAMPDEN AVENUE INTERCHANGE SH 285 E AND	11.52	77,000	12	0	0	12	1.03	0.00	0.00	1.03
6.24	0.45	U-4-R	QUINCY AVENUE INTERCHANGE ELDRIDGE ST NE	10.68	65,000	12	1	0	13	1.13	0.09	0.00	1.22
7.81	1.56	U-4-R	RAMPS ON AND OFF	33.42	58,700	22	3	0	25	0.66	0.09	0.00	0.75
8.99	1.18	U-4-R	MILEPOST 9 ( 1 TOTAL MILE LENGTH )	22.65	52,599	15	1	0	16	0.66	0.04	0.00	0.71
10.06	1.06	U-4-R	RAMPS ON AND OFF	20.16	52,100	16	3	0	19	0.79	0.15	0.00	0.94
10.35	0.28	U-4-R	RAMP ON	5.29	51,761	5	0	0	5	0.95	0.00	0.00	0.95



**Colorado Department of Transportation  
Accident and Rates Book for 2007**

V2011.09.20

<b>SH470A</b>													
MP	Section Length	Func Class	Section Description	MVMT	AADT	Accidents				Accident Rates *			
						** PDO	Injury	Fatal	Total	** PDO	Injury	Fatal	Total
11.99	1.63	U-4-R	MILEPOST 12 ( 1.004 TOTAL MILE LENGTH )	30.64	51,500	4	0	0	4	0.13	0.00	0.00	0.13
12.44	0.45	U-4-R	KIPLING PARKWAY INTERCHANGE (C-470) RD N	8.46	51,500	5	0	0	5	0.59	0.00	0.00	0.59
13.65	1.21	U-4-R	RAMPS ON AND OFF	25.26	57,200	10	2	0	12	0.40	0.08	0.00	0.48
13.99	0.30	U-4-R	MILEPOST 14 ( 0.969 TOTAL MILE LENGTH )	6.54	59,767	5	1	0	6	0.76	0.15	0.00	0.91
15.43	1.48	U-4-R	JCT SH 75 N PLATTE CANYON ROAD RAMPS ON	36.95	68,400	30	1	0	31	0.81	0.03	0.00	0.84
16.55	1.11	U-4-R	SOUTH PLATTE RIVER (BIKEPATH) STRS F-16-HW	28.08	69,298	6	0	0	6	0.21	0.00	0.00	0.21
16.99	0.43	U-4-R	U.S.85/SANTA FE DRIVE INTERCHANGE (C-470) SH	10.88	69,300	10	0	0	10	0.92	0.00	0.00	0.92
18.03	1.03	U-4-R	RAMPS ON AND OFF	27.90	74,200	49	5	0	54	1.75	0.18	0.00	1.93
18.45	0.41	U-4-R	MAJOR STR (F-16-KQ) OVERPASS TO HIGHLANDS	11.10	74,200	7	0	0	7	0.63	0.00	0.00	0.63
19.59	1.14	U-4-R	BROADWAY INTERCHANGE (C-470) RD N AND S	32.83	78,900	47	4	0	51	1.44	0.12	0.00	1.56
20.73	1.14	U-4-R	RAMP ON	37.53	90,200	86	3	0	89	2.30	0.08	0.00	2.38
21.06	0.32	U-4-R	UNIVERSITY BOULEVARD INTERCHANGE (C-470)	10.54	90,200	12	0	0	12	1.14	0.00	0.00	1.14
22.08	1.01	U-4-R	DANIELS PARK ROAD (COLORADO BOULEVARD)	35.24	95,600	54	4	0	58	1.53	0.11	0.00	1.64
23.92	1.83	U-4-R	RAMP OFF	63.86	95,600	23	2	0	25	0.36	0.03	0.00	0.39
24.36	0.43	U-4-R	RAMP OFF	15.81	100,764	73	5	0	78	4.58	0.31	0.00	4.90
25.48	1.19	U-4-R	RAMP ON (FROM I-25 NB AND SB RAMPS TO	46.04	106,000	27	2	0	29	0.59	0.04	0.00	0.63
25.80	0.31	U-6-R	RAMP OFF (FROM SH470A EB TO I-25 NB AND SB	10.55	93,226	33	2	0	35	3.13	0.19	0.00	3.32
26.20	0.39	U-4-R	I-25 INTERCHANGE STRS (F-17-JU) SB (F-17-V) NB	12.95	91,000	12	1	0	13	0.93	0.08	0.00	1.00
Totals:	25.92					675	52	0	727	0.98	0.08	0.00	1.06

<b>SH470B</b>													
MP	Section Length	Func Class	Section Description	MVMT	AADT	Accidents				Accident Rates *			
						** PDO	Injury	Fatal	Total	** PDO	Injury	Fatal	Total
0.00		U-4-R	I-25 INTERCHANGE STRS (F-17-JU) SB AND										
1.16	1.02	U-4-R	REGIONAL SECTION OR DISTRICT BOUNDARY -	14.63	39,300	7	3	0	10	0.48	0.21	0.00	0.69
2.99	1.98	U-6-R	MILEPOST 3 RAMP ON	28.40	39,300	10	1	0	11	0.35	0.04	0.00	0.39
4.05	0.99	U-6-R	RAMPS ON AND OFF	14.20	39,300	4	1	0	5	0.28	0.07	0.00	0.35
5.12	1.23	U-6-R	MAJOR STR (E-470-5.13B)	17.64	39,300	8	2	0	10	0.45	0.11	0.00	0.57
5.63	0.63	U-4-R	RAMP ON	7.53	32,763	3	1	0	4	0.40	0.13	0.00	0.53
6.99	1.34	U-4-R	MILEPOST 7	15.55	31,800	7	1	0	8	0.45	0.06	0.00	0.52
8.39	1.29	U-4-R	RAMP OFF (TO GARTRELL RD) EB	14.97	31,800	7	2	0	9	0.47	0.13	0.00	0.60
9.55	1.11	U-4-R	MAJOR STR (PINEY CREEK)	12.88	31,800	9	1	0	10	0.70	0.08	0.00	0.77
10.64	1.02	U-4-R	RE-ENTER AURORA CITY LIMITS	11.84	31,800	4	0	0	4	0.34	0.00	0.00	0.34
10.99	0.34	U-4-R	MILEPOST 11	3.10	24,990	17	1	0	18	5.53	0.33	0.00	5.86



**Colorado Department of Transportation  
Accident and Rates Book for 2007**

V2011.09.20

<b>SH470B</b>													
Section MP	Func Length	Class	Section Description	MVMT	AADT	Accidents				Accident Rates *			
						** PDO	Injury	Fatal	Total	** PDO	Injury	Fatal	Total
12.99	1.98	U-4-R	MILEPOST 13 RAMPS ON AND OFF	17.56	24,300	6	0	0	6	0.34	0.00	0.00	0.34
14.38	1.33	U-4-R	MAJOR STR (HAMPDEN AV)	11.80	24,300	5	0	0	5	0.42	0.00	0.00	0.42
15.39	1.00	U-4-R	ENTER AURORA CITY LIMITS	8.87	24,300	2	0	0	2	0.23	0.00	0.00	0.23
16.44	1.04	U-4-R	MAJOR STR(JEWELL AV)	9.22	24,300	13	0	0	13	1.41	0.00	0.00	1.41
17.95	1.50	U-4-R	MAJOR STR (SH 30)	13.30	24,300	5	0	0	5	0.38	0.00	0.00	0.38
18.99	1.09	U-4-R	MAJOR STR ( ) RD E AND W (E 6TH PKWY) -	9.67	24,300	1	0	0	1	0.10	0.00	0.00	0.10
20.17	1.11	U-4-R	MAJOR STR ( ) RD (SOUTH BOUND E-470 RAMP) -	9.85	24,300	2	0	0	2	0.20	0.00	0.00	0.20
20.54	0.36	U-4-R	MAJOR INTERCHANGE STR ( ) E-470 E AND W -	3.19	24,300	4	0	0	4	1.25	0.00	0.00	1.25
21.99	1.44	U-4-R	MILEPOST 22 ( 1.006 TOTAL MILE LENGTH )	8.78	16,700	3	0	0	3	0.34	0.00	0.00	0.34
23.61	1.65	U-4-R	MAJOR STR ( ) 48TH AV	10.06	16,700	2	0	0	2	0.20	0.00	0.00	0.20
24.84	1.19	U-4-R	RAMP ON	7.25	16,700	3	0	0	3	0.41	0.00	0.00	0.41
25.85	1.02	U-4-R	RAMP ON	6.22	16,700	0	0	0	0	0.00	0.00	0.00	0.00
26.99	1.16	U-4-R	MILEPOST 27 ( 1.076 TOTAL MILE LENGTH )	7.07	16,700	0	1	0	1	0.00	0.14	0.00	0.14
27.84	0.84	U-4-R	MAJOR STRS(AIRPORT BD)	5.12	16,700	2	0	0	2	0.39	0.00	0.00	0.39
28.99	1.16	U-4-R	MILEPOST 29 ( 1.001 TOTAL MILE LENGTH )	8.68	20,500	7	4	0	11	0.81	0.46	0.00	1.27
30.34	1.30	U-4-R	RAMPS ON AND OFF	9.73	20,500	1	1	0	2	0.10	0.10	0.00	0.21
31.38	1.11	U-4-R	RAMP ON	8.31	20,500	0	1	0	1	0.00	0.12	0.00	0.12
32.59	1.15	U-4-R	ENTER COMMERCE CITY CITY LIMITS	8.60	20,500	0	1	0	1	0.00	0.12	0.00	0.12
33.64	1.12	U-4-R	RAMPS ON AND OFF	8.38	20,500	1	0	0	1	0.12	0.00	0.00	0.12
34.14	0.49	U-4-R	LEAVE DENVER-AURORA URBAN AREA	3.67	20,500	2	1	0	3	0.55	0.27	0.00	0.82
35.48	1.33	R-4-R	I-76 OVERPASS STR	9.95	20,500	1	0	0	1	0.10	0.00	0.00	0.10
43.80	8.36	R-4-R	ENTER DENVER-AURORA URBAN AREA	48.83	16,001	8	3	1	12	0.16	0.06	2.05	0.25
44.83	1.23	U-4-R	MAJOR STR RD N AND S (YORK ST)	7.18	16,000	0	0	0	0	0.00	0.00	0.00	0.00
45.85	1.01	U-4-R	ENTER THORNTON CITY LIMITS	5.90	16,000	0	0	0	0	0.00	0.00	0.00	0.00
46.40	0.54	U-4-R	MAJOR STR I-25 END E-470 TOLL RD	3.15	16,000	0	0	0	0	0.00	0.00	0.00	0.00
<b>Totals:</b>	<b>46.46</b>					<b>144</b>	<b>25</b>	<b>1</b>	<b>170</b>	<b>0.37</b>	<b>0.06</b>	<b>0.26</b>	<b>0.43</b>

<b>SH470N</b>													
Section MP	Func Length	Class	Section Description	MVMT	AADT	Accidents				Accident Rates *			
						** PDO	Injury	Fatal	Total	** PDO	Injury	Fatal	Total
46.40		U-4-F	1-25 STR BEGIN SH 470N NW PARKWAY TOLL RD										
47.99	1.60	U-4-F	MILEPOST 48 ( 1.01 TOTAL MILE LENGTH )	7.18	12,300	0	3	0	3	0.00	0.42	0.00	0.42
49.17	1.18	U-4-F	RAMP OFF TO TOLL PLAZA	5.30	12,300	1	0	0	1	0.19	0.00	0.00	0.19
50.99	1.82	U-4-F	MILEPOST 51 ( 1.01 TOTAL MILE LENGTH )	8.17	12,300	4	0	0	4	0.49	0.00	0.00	0.49



**Colorado Department of Transportation  
Accident and Rates Book for 2007**

V2011.09.20

<b>SH470N</b>													
Section MP	Section Length	Func Class	Section Description	MVMT	AADT	** PDO	Accidents			Accident Rates *			
							Injury	Fatal	Total	** PDO	Injury	Fatal	Total
52.24	1.24	U-4-F	LEAVE BROOMFIELD CITY LIMITS	5.57	12,300	3	1	0	4	0.54	0.18	0.00	0.72
53.26	1.01	U-4-F	LEAVE LOUISVILLE CITY LIMITS ENTER	4.53	12,300	2	0	0	2	0.44	0.00	0.00	0.44
54.45	1.18	U-4-F	96TH ST INTERCHANGE END OF NW PARKWAY	5.30	12,300	5	1	0	6	0.94	0.19	0.00	1.13
Totals:		8.03				15	5	0	20	0.42	0.14	0.00	0.55

<b>SH470W</b>													
Section MP	Section Length	Func Class	Section Description	MVMT	AADT	** PDO	Accidents			Accident Rates *			
							Injury	Fatal	Total	** PDO	Injury	Fatal	Total
0.00		U-4-R	JCT I-70 NE AND SW -- MILEPOST 0										
1.21	1.24	U-4-R	JCT US AND SH 6 END SH 470W	8.37	18,500	8	2	0	10	0.96	0.24	0.00	1.20
Totals:		1.24				8	2	0	10	0.96	0.24	0.00	1.19

<b>SH491A</b>													
Section MP	Section Length	Func Class	Section Description	MVMT	AADT	** PDO	Accidents			Accident Rates *			
							Injury	Fatal	Total	** PDO	Injury	Fatal	Total
0.00		R-2-R	NEW MEXICO-COLORADO STATE LINE IN UTE										
6.42	6.40	R-2-R	JCT U.S. 160 SH 160 SW AND NE END SH AND US	7.94	3,400	1	0	0	1	0.13	0.00	0.00	0.13
Totals:		6.40				1	0	0	1	0.13	0.00	0.00	0.13

<b>SH491B</b>													
Section MP	Section Length	Func Class	Section Description	MVMT	AADT	** PDO	Accidents			Accident Rates *			
							Injury	Fatal	Total	** PDO	Injury	Fatal	Total
26.37		R-4-R	JCT U.S. 160 SH 160 SW AND NE(MAIN ST)										
26.93	0.59	R-4-R	RD E (MAC ARTHUR AVE)	1.83	8,513	3	0	0	3	1.63	0.00	0.00	1.63
27.63	0.86	R-4-R	MAJOR STR ( ) HARTMAN DRAW	3.86	12,286	4	1	1	6	1.04	0.26	26.02	1.56
28.35	0.52	R-4-R	RD E AND W (CO RD L)	2.39	12,600	0	0	0	0	0.00	0.00	0.00	0.00
31.73	3.31	R-4-R	RD E AND W (CO RD P)	9.55	7,906	11	0	0	11	1.15	0.00	0.00	1.15
33.87	2.14	R-2-R	RD E AND W (CO RD S)	4.45	5,700	11	1	0	12	2.47	0.22	0.00	2.69
36.79	2.90	R-2-R	JCT SH 184 E (TO DOLORES)	4.24	4,001	4	0	0	4	0.95	0.00	0.00	0.95
37.99	1.18	R-3-R	BEGIN CHANNELIZED INTERSECTION MILEPOST	1.81	4,210	3	0	0	3	1.66	0.00	0.00	1.66
41.23	3.24	R-3-R	RD W (CO RD Y) (YELLOW JACKET)	4.73	4,000	6	1	0	7	1.27	0.21	0.00	1.48
45.12	3.82	R-2-R	RD E AND W (CO RD BB) (TO HOVENWEEP)	5.30	3,800	3	1	0	4	0.57	0.19	0.00	0.76
46.26	1.10	R-2-R	RD E AND W (CO RD CC) (PLEASANT VIEW)	1.61	4,000	0	0	0	0	0.00	0.00	0.00	0.00



**Colorado Department of Transportation  
Accident and Rates Book for 2007**

V2011.09.20

<b>SH491B</b>													
MP	Section Length	Func Class	Section Description	MVMT	AADT	** PDO	Accidents			Accident Rates *			
							Injury	Fatal	Total	** PDO	Injury	Fatal	Total
51.86	5.60	R-4-R	RD E AND W (CO RD R) (CAHONE)	7.15	3,500	8	0	0	8	1.12	0.00	0.00	1.12
60.83	8.90	R-4-R	RD N (EAST AVE) RD S (CO RD 8)	14.29	4,400	14	2	0	16	0.98	0.14	0.00	1.12
61.37	0.50	R-3-R	RD N (GUYRENE ST)	0.80	4,400	0	0	0	0	0.00	0.00	0.00	0.00
61.99	0.60	R-4-R	MILEPOST 62 ( 0.992 TOTAL MILE LENGTH )	0.70	3,191	0	1	0	1	0.00	1.42	0.00	1.42
63.26	1.26	R-2-R	JCT SH 141 N RD S (CO RD 6)	1.38	3,000	0	0	0	0	0.00	0.00	0.00	0.00
67.94	4.69	R-2-R	RD N AND S (CO RD 2)	4.11	2,400	3	1	0	4	0.73	0.24	0.00	0.97
69.60	1.64	R-2-R	COLORADO-UTAH STATE LINE WND SH AND US	1.26	2,100	0	0	0	0	0.00	0.00	0.00	0.00
Totals:	42.85					70	8	1	79	1.01	0.12	1.44	1.14

<b>SH550A</b>													
MP	Section Length	Func Class	Section Description	MVMT	AADT	** PDO	Accidents			Accident Rates *			
							Injury	Fatal	Total	** PDO	Injury	Fatal	Total
0.00		R-2-R	NEW MEXICO-COLORADO STATE LINE IN										
4.47	4.42	R-2-R	RD E (CO RD 310) RD NW (CO RD SU48)	13.55	8,400	9	0	0	9	0.66	0.00	0.00	0.66
12.18	7.60	R-2-R	RD E (CO RD 302)	16.37	5,900	21	9	0	30	1.28	0.55	0.00	1.83
16.56	4.32	R-2-R	JCT U.S.160 SH 160 SW AND NE END SH AND US	10.59	6,713	15	4	1	20	1.42	0.38	9.45	1.89
Totals:	16.34					45	13	1	59	1.11	0.32	2.47	1.46

<b>SH550B</b>													
MP	Section Length	Func Class	Section Description	MVMT	AADT	** PDO	Accidents			Accident Rates *			
							Injury	Fatal	Total	** PDO	Injury	Fatal	Total
21.00		R-4-M	JCT U.S.160 SH 160 W AND SE DURANGO URBAN										
21.54	0.54	R-4-M	RD SE (11TH ST)	5.98	30,335	56	4	0	60	9.42	0.67	0.00	10.09
22.10	0.55	R-4-M	RD E AND W (18TH ST)	6.34	31,603	28	0	0	28	4.41	0.00	0.00	4.41
22.66	0.55	R-4-M	RD W (25TH ST)	6.30	31,381	40	3	0	43	6.36	0.48	0.00	6.84
23.40	0.64	R-4-M	RD NW AND SE (32ND ST)	5.89	25,200	31	3	1	35	5.23	0.51	16.88	5.91
24.13	0.54	R-4-M	RD NW (HOSPITAL ST) RD NE (CO RD 203)	3.98	20,200	11	2	0	13	2.74	0.50	0.00	3.24
27.55	3.38	R-4-M	RD W (CO RD 203A) LEAVE DURANGO URBAN	14.69	11,905	17	3	0	20	1.16	0.20	0.00	1.36
30.32	2.75	R-2-M	RD E AND W (CO RD 252) (TRIMBLE)	9.34	9,303	9	2	0	11	0.96	0.21	0.00	1.18
31.07	0.79	R-2-M	RD E (CO RD HM14)	1.99	6,903	1	0	0	1	0.50	0.00	0.00	0.50
35.53	4.39	R-2-M	RD E (CO RD 250)	9.78	6,101	16	4	0	20	1.64	0.41	0.00	2.05
44.99	8.55	R-3-M	MILEPOST 45 ( 0.991 TOTAL MILE LENGTH )	14.04	4,500	17	4	0	21	1.21	0.28	0.00	1.50
49.57	4.62	R-3-M	RD W (CO RD FS578) (PURGATORY SKI AREA)	7.59	4,500	5	1	0	6	0.66	0.13	0.00	0.79
58.99	9.27	R-3-M	MILEPOST 59 ( 0.957 TOTAL MILE LENGTH )	6.77	2,001	8	6	0	14	1.18	0.89	0.00	2.07



**Colorado Department of Transportation  
Accident and Rates Book for 2007**

V2011.09.20

<b>SH550B</b>													
Section MP	Section Length	Func Class	Section Description	MVMT	AADT	Accidents				Accident Rates *			
						** PDO	Injury	Fatal	Total	** PDO	Injury	Fatal	Total
68.99	10.00	R-2-M	MILEPOST 69 ( 1 TOTAL MILE LENGTH )	7.30	2,000	4	5	1	10	0.55	0.69	13.70	1.37
70.36	1.36	R-2-M	JCT SH 110 NE (GREEN ST)	0.99	2,000	1	2	0	3	1.01	2.02	0.00	3.02
72.38	2.02	R-2-M	RD SW (CO RD 7)	1.33	1,800	0	0	0	0	0.00	0.00	0.00	0.00
80.51	8.23	R-2-M	RD S (CO RD 31)	6.01	2,000	3	1	0	4	0.50	0.17	0.00	0.67
89.52	8.74	R-2-M	RD SE (CO RD 18)	7.34	2,300	9	2	0	11	1.23	0.27	0.00	1.50
92.20	2.59	R-2-M	RD SE (AMPHITHEATRE RD)	2.17	2,300	3	1	0	4	1.38	0.46	0.00	1.84
92.88	0.67	R-2-M	RD SW (CO RD 361) (CAMP BIRD RD) - END RED	0.51	2,100	1	0	0	1	1.95	0.00	0.00	1.95
93.44	0.51	R-2-M	RD E AND W (5TH AVE)	0.57	3,066	0	0	0	0	0.00	0.00	0.00	0.00
93.99	0.54	R-4-M	MILEPOST 94 ( 1 TOTAL MILE LENGTH )	1.06	5,357	2	0	0	2	1.89	0.00	0.00	1.89
98.02	4.00	R-2-M	RD NW (CO RD 23)	6.72	4,600	8	5	0	13	1.19	0.75	0.00	1.94
103.69	5.61	R-2-R	JCT SH 62 W (TO RIDGWAY)	8.80	4,300	9	0	0	9	1.02	0.00	0.00	1.02
105.42	1.76	R-2-R	RD E (CO RD 10) (TO OWL CREEK PASS -	4.75	7,396	8	0	1	9	1.69	0.00	21.08	1.90
106.15	0.67	R-2-R	RD SW (CO RD 24)	1.54	6,305	1	0	0	1	0.65	0.00	0.00	0.65
115.99	10.47	R-2-R	MILEPOST 116 ( 1.006 TOTAL MILE LENGTH )	25.60	6,700	25	5	0	30	0.98	0.20	0.00	1.17
117.04	1.03	R-2-R	RD W (CO RD 22) (COLONA)	2.52	6,700	3	0	0	3	1.19	0.00	0.00	1.19
122.50	5.40	R-2-R	RD E (TROUT RD) (CO RD T)	14.19	7,200	12	2	0	14	0.85	0.14	0.00	0.99
124.81	2.30	R-2-R	RD E AND W (RACINE DR) (CO RD R.1) ENTER	7.81	9,299	5	1	0	6	0.64	0.13	0.00	0.77
125.97	1.15	R-2-R	RD NW AND SE (CHIPETA RD) (CO RD 64.5)	4.70	11,200	5	0	1	6	1.06	0.00	21.29	1.28
126.89	0.96	R-4-R	RD E AND W (HAWK PY) (WALMART ENTRANCE)	4.73	13,495	7	0	0	7	1.47	0.00	0.00	1.47
127.73	0.82	R-4-R	RD E AND W (OAKGROVE RD) (CO RD P)	8.26	27,600	25	4	0	29	3.03	0.48	0.00	3.51
128.23	0.49	R-4-R	RD E (NIAGARA RD)	4.95	27,700	34	2	0	36	6.86	0.40	0.00	7.27
129.26	1.02	R-4-R	JCT U.S.50 SH 50 NW (TOWNSEND AVE) AND NE	9.78	26,262	64	4	0	68	6.55	0.41	0.00	6.96
<b>Totals:</b>	<b>106.91</b>					<b>468</b>	<b>66</b>	<b>4</b>	<b>538</b>	<b>2.09</b>	<b>0.29</b>	<b>1.78</b>	<b>2.40</b>







# **2007 STATE HIGHWAYS CRASHES GRAPHIC REPRESENTATIONS**





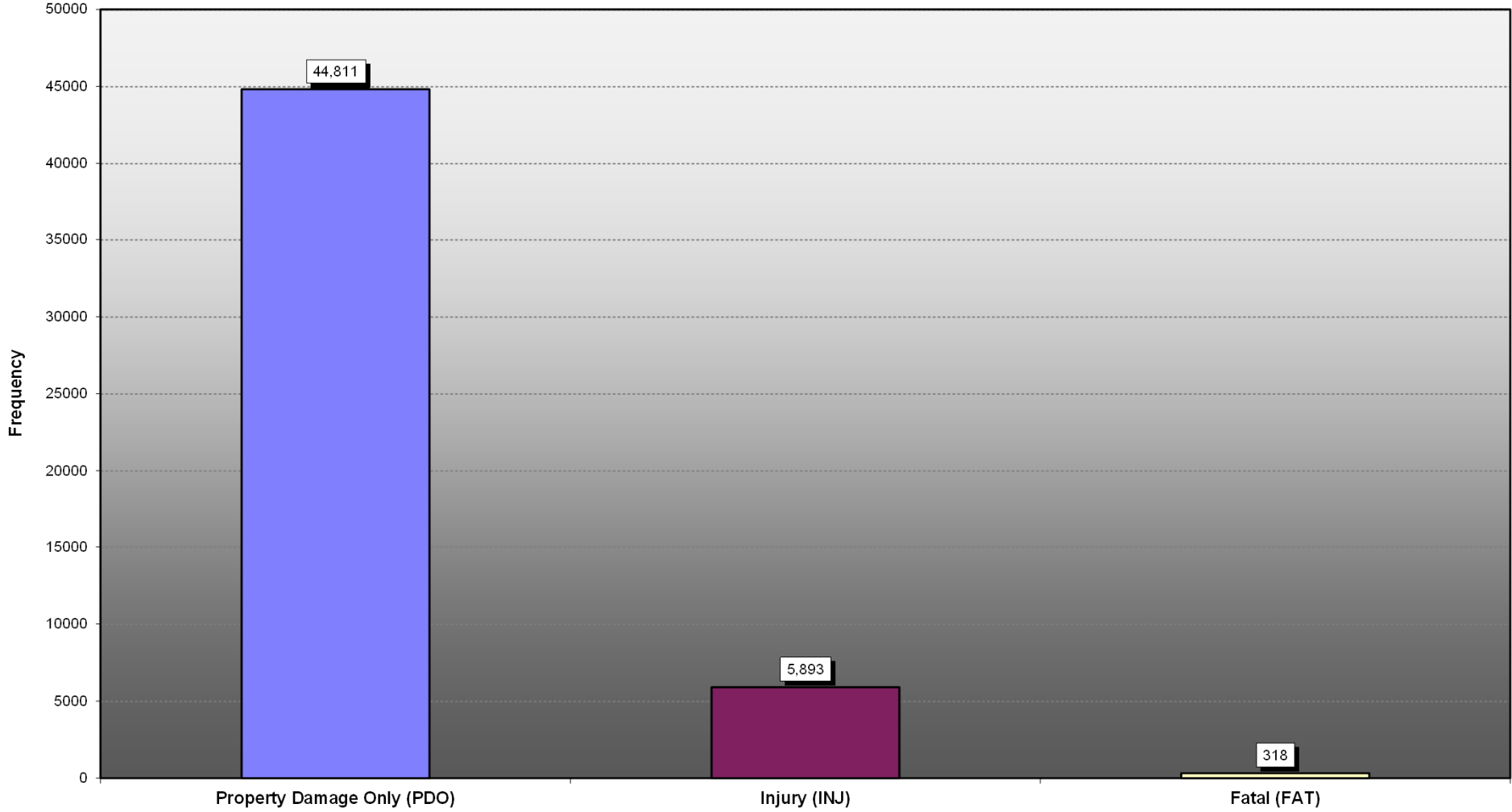
# **STATE HIGHWAY CRASHES GRAPHIC REPRESENTATIONS INDEX PAGE**

<b>CHART DESCRIPTION</b>	<b>PAGE NUMBER</b>
Crash Severity	159
Multi-Vehicle	160
Roadway Location	161
Accident Type	162
Fixed and Other Object	163
Lighting Condition	164
Weather Condition	165
Road Condition	166
Roadway Description	167
Vehicle Type	168
Human Contributing Factor	169
Condition of Driver	170

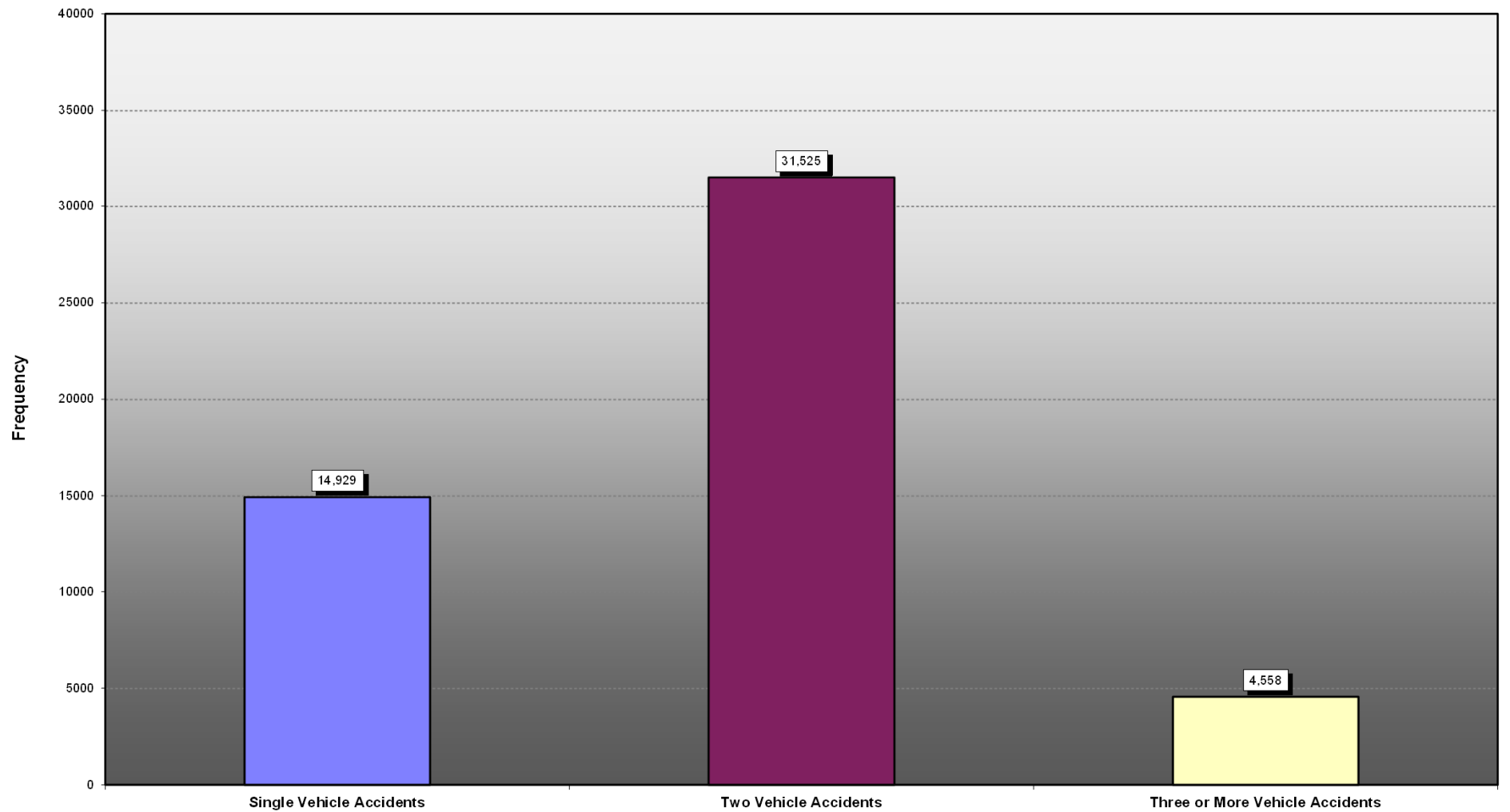


# 2007 STATE HIGHWAY CRASHES

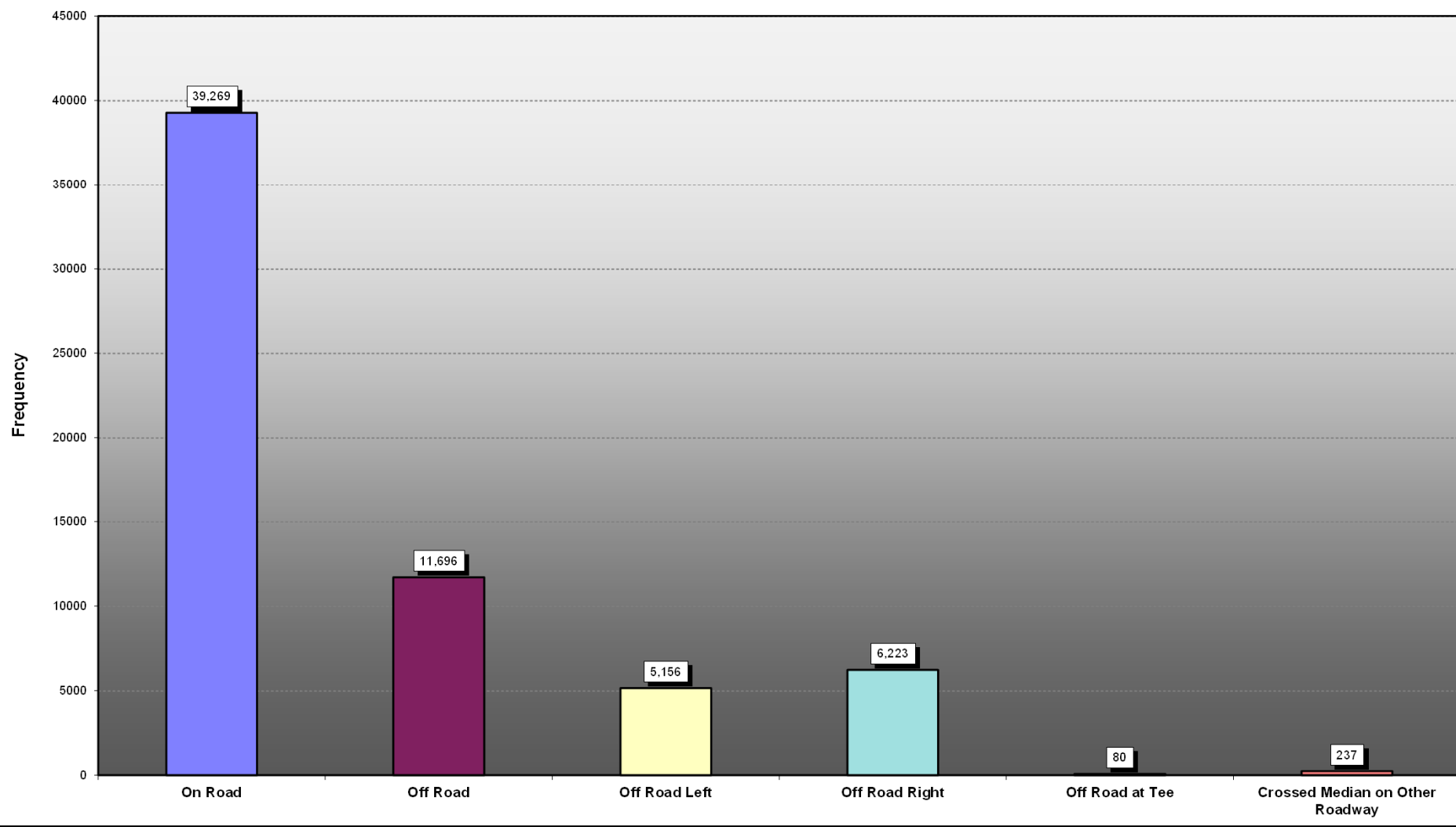
## Crash Severity



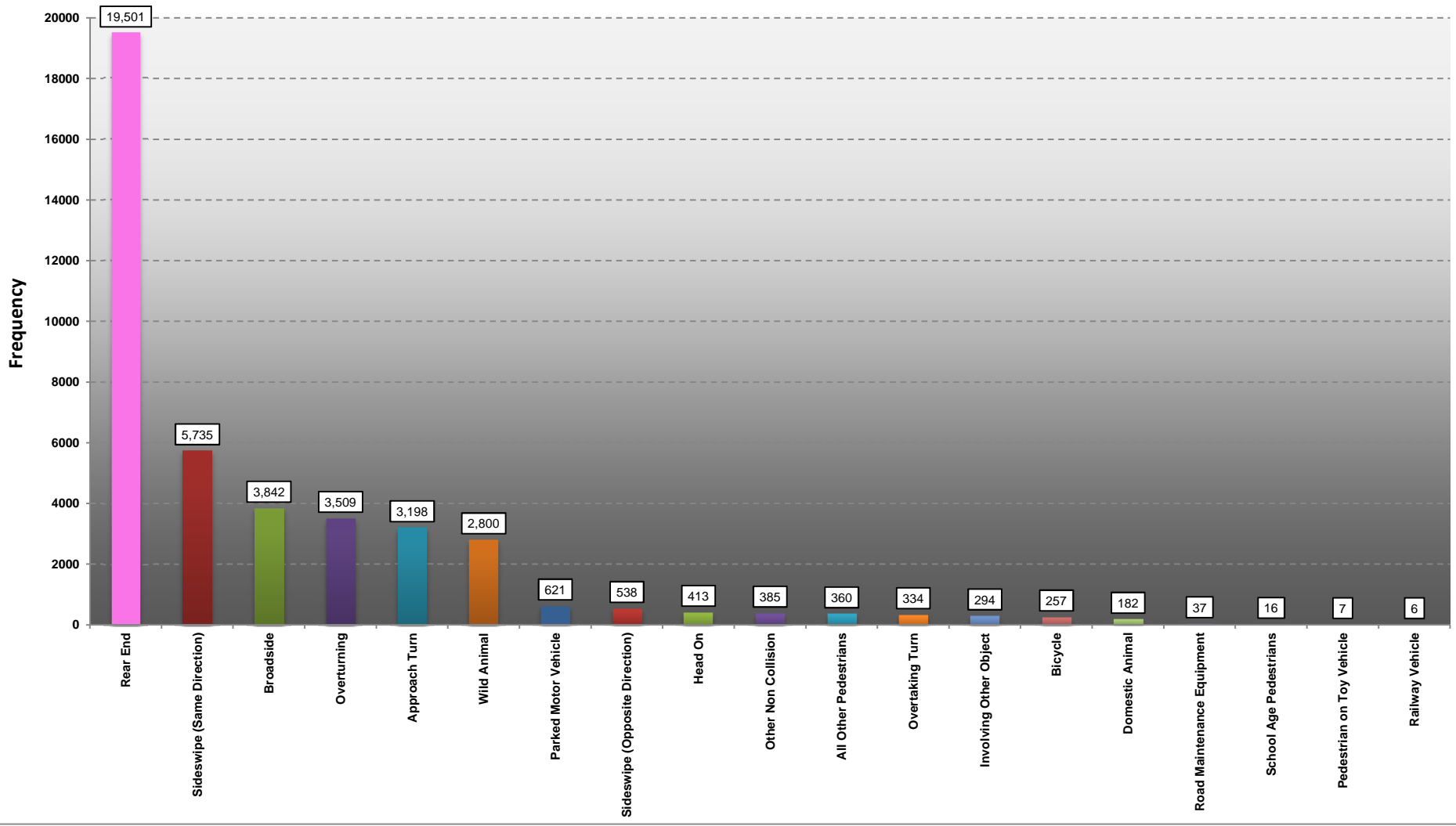
## 2007 STATE HIGHWAY CRASHES Multi - Vehicle



## 2007 STATE HIGHWAY CRASHES Roadway Location

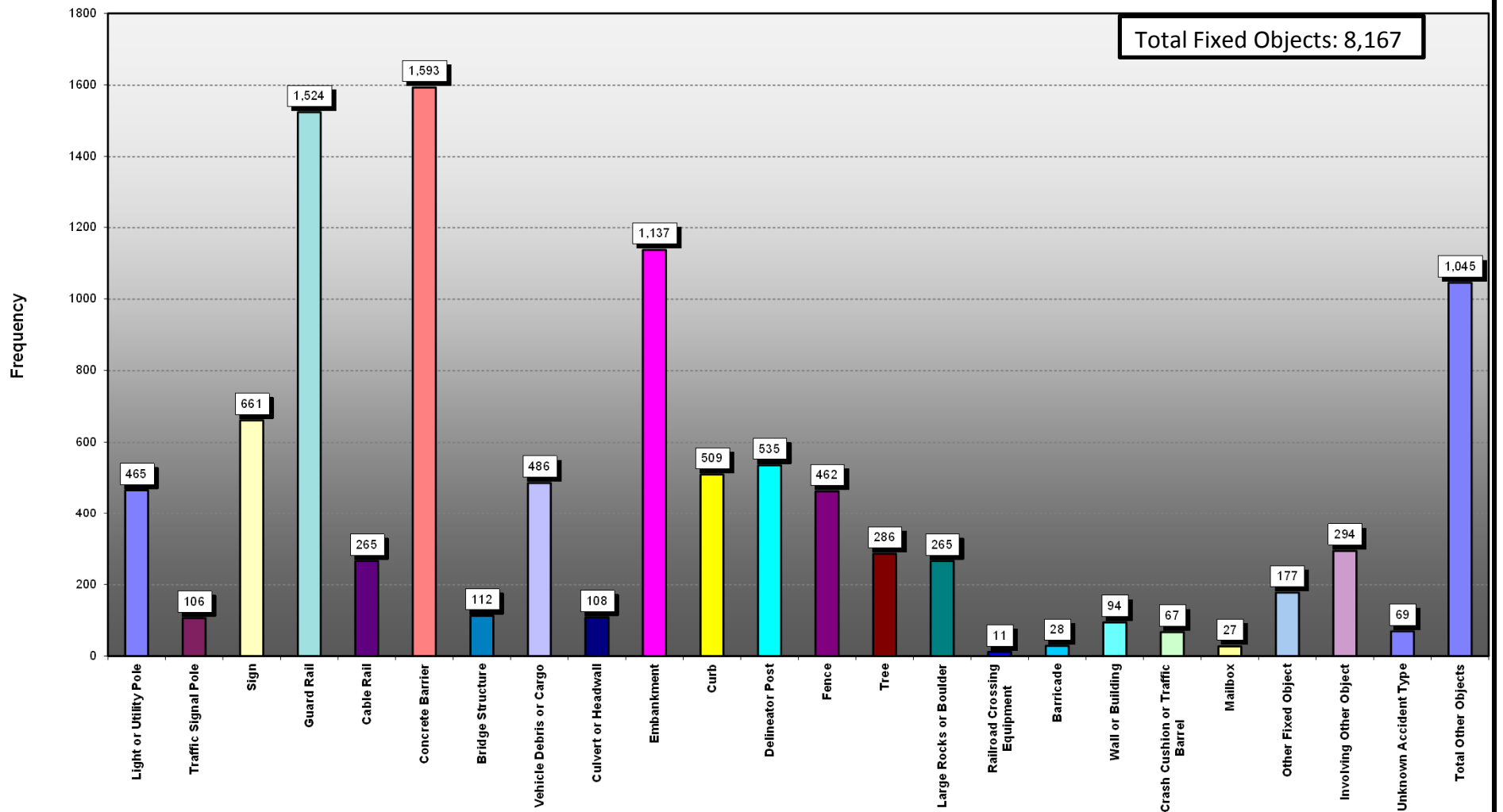


## 2007 STATE HIGHWAY CRASHES Accident Type

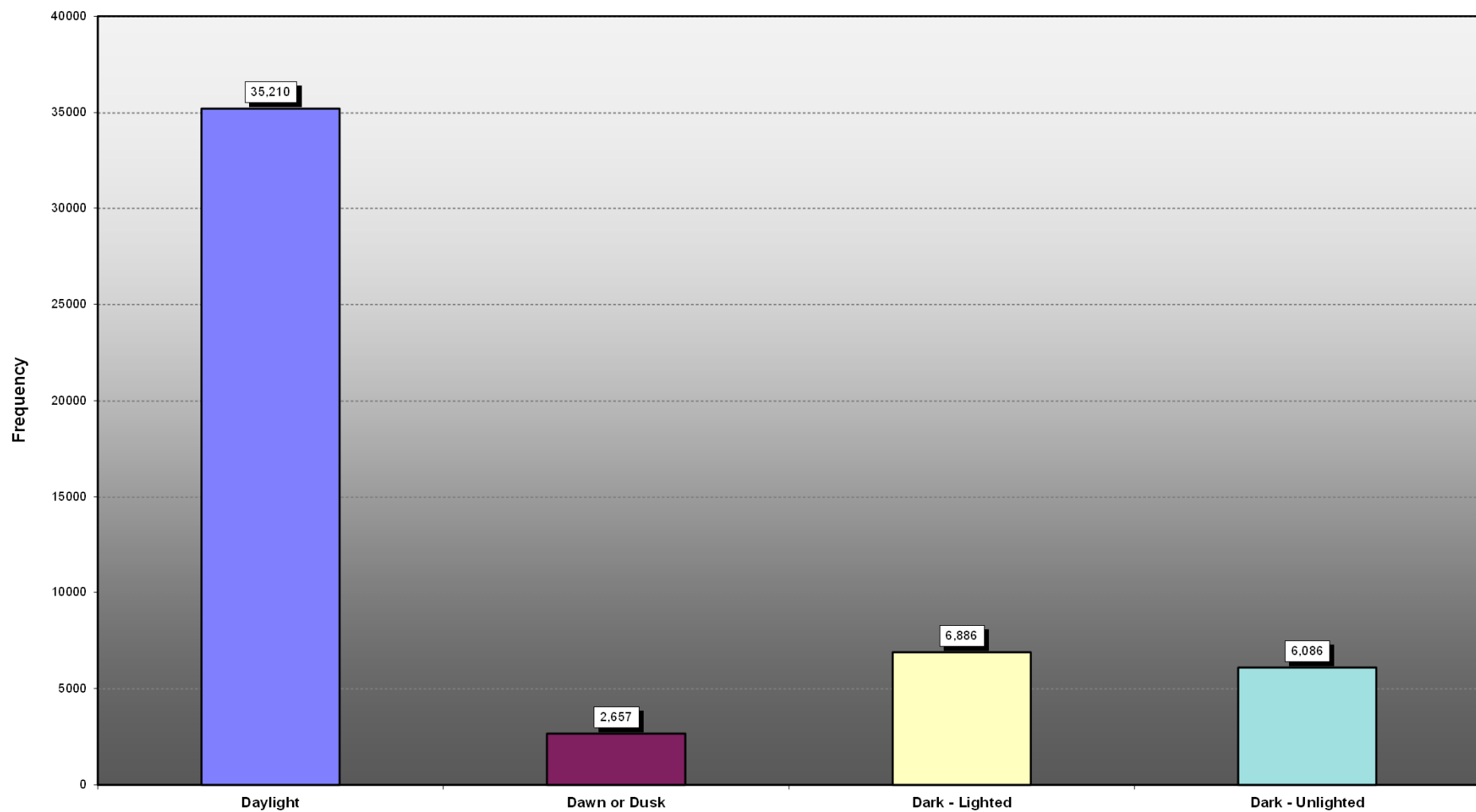




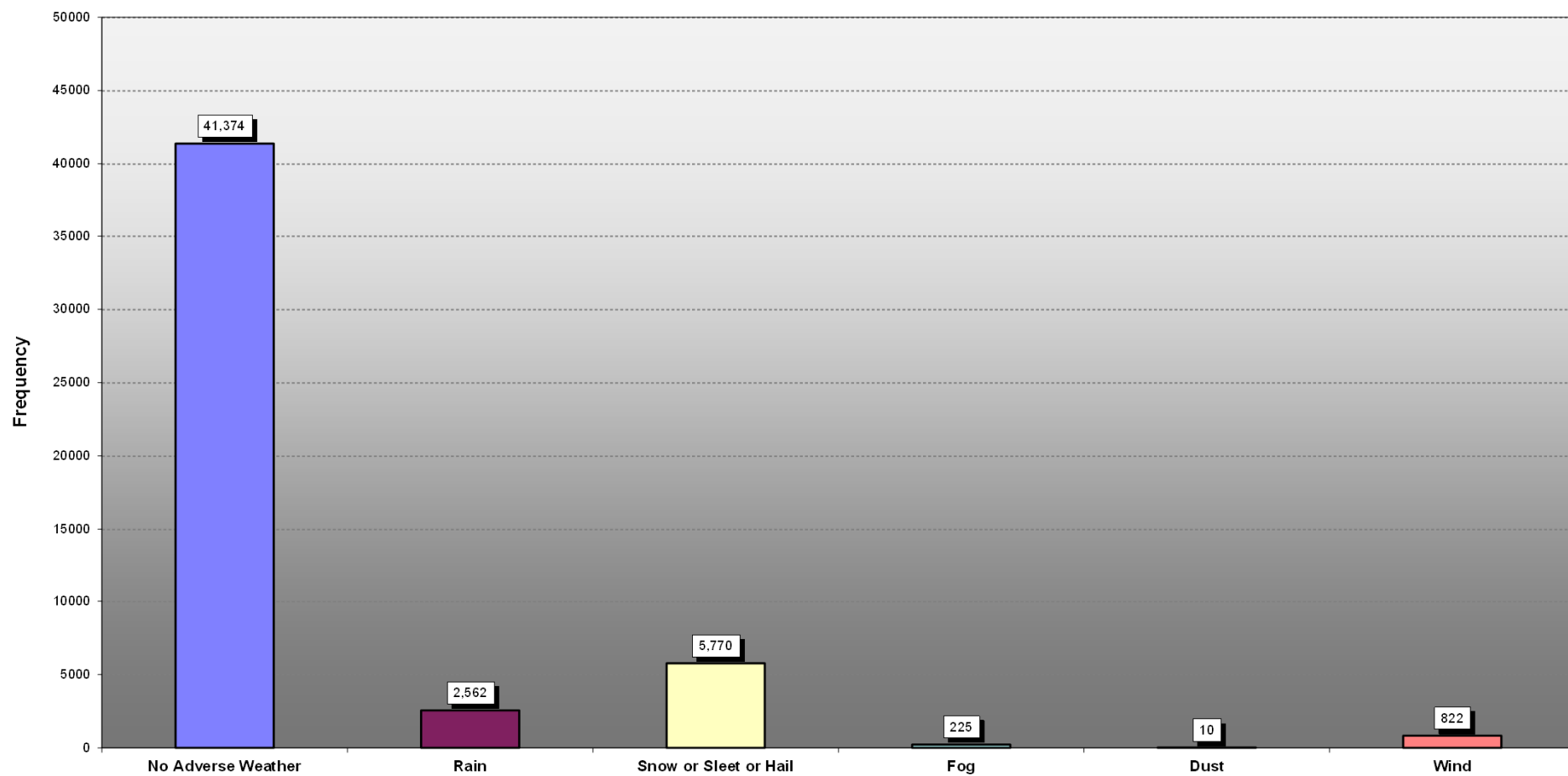
## 2007 STATE HIGHWAY CRASHES Fixed and other Object



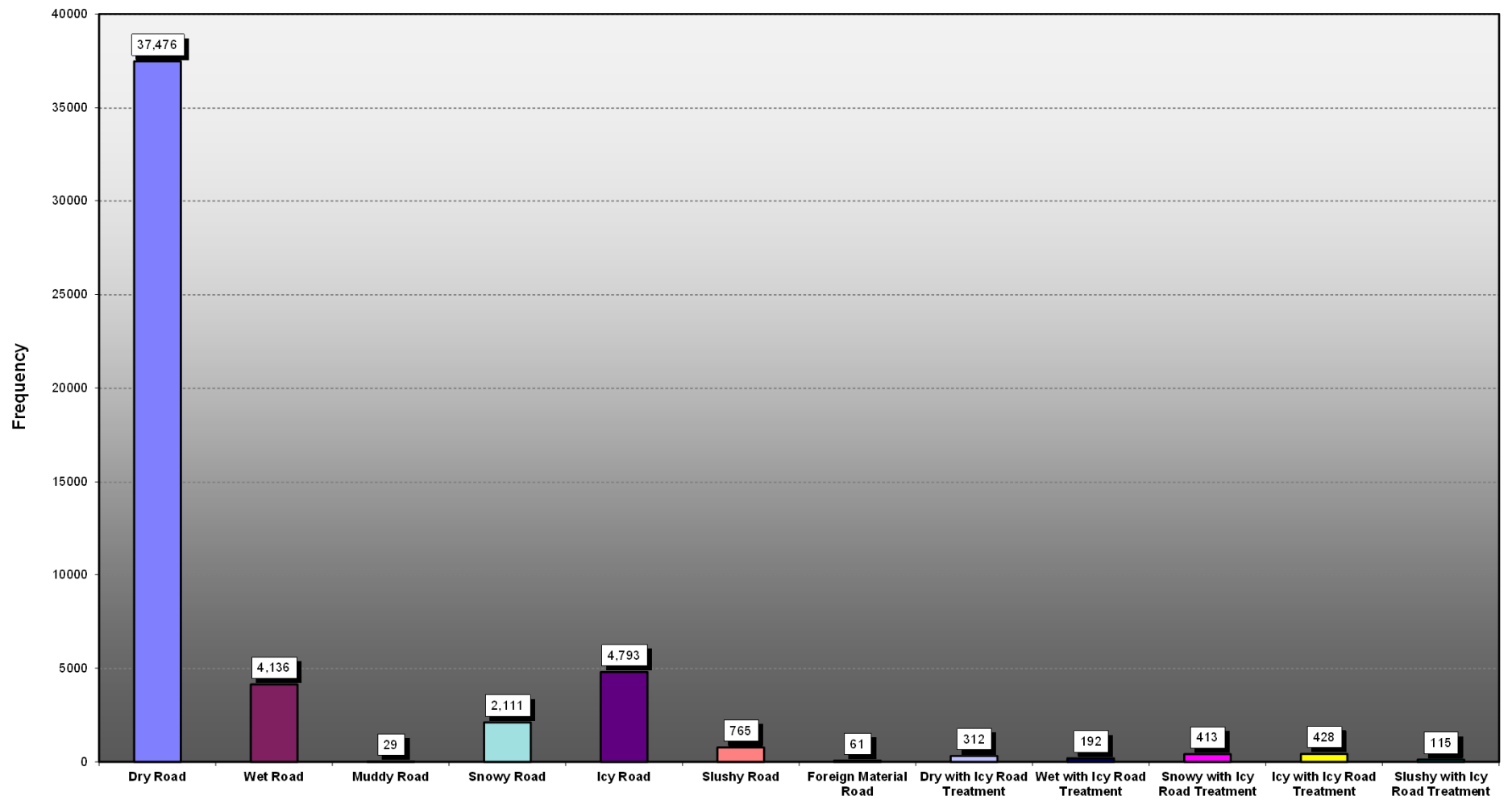
## 2007 STATE HIGHWAY CRASHES Lighting Condition



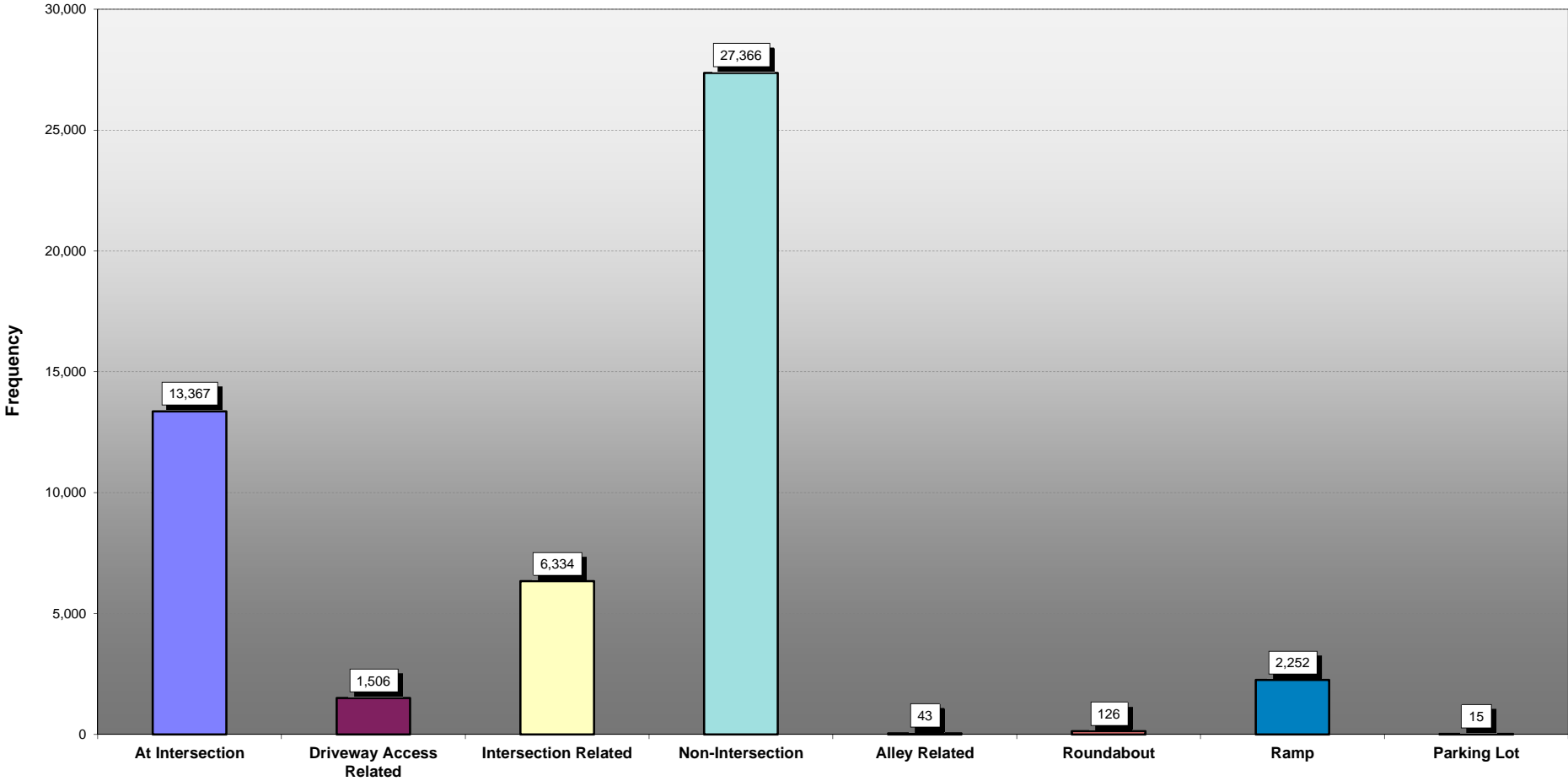
## 2007 STATE HIGHWAY CRASHES Weather Condition



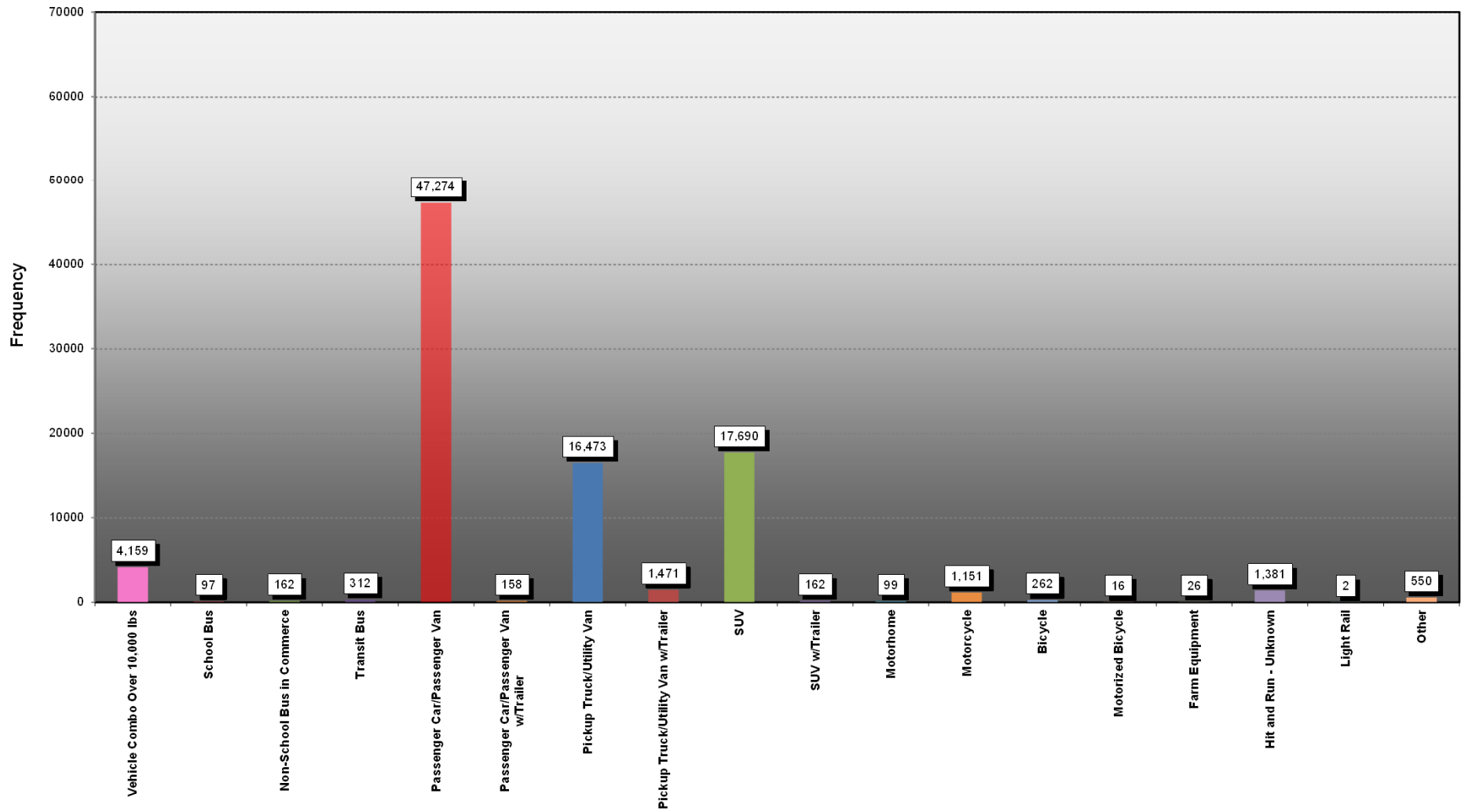
## 2007 STATE HIGHWAY CRASHES Road Condition



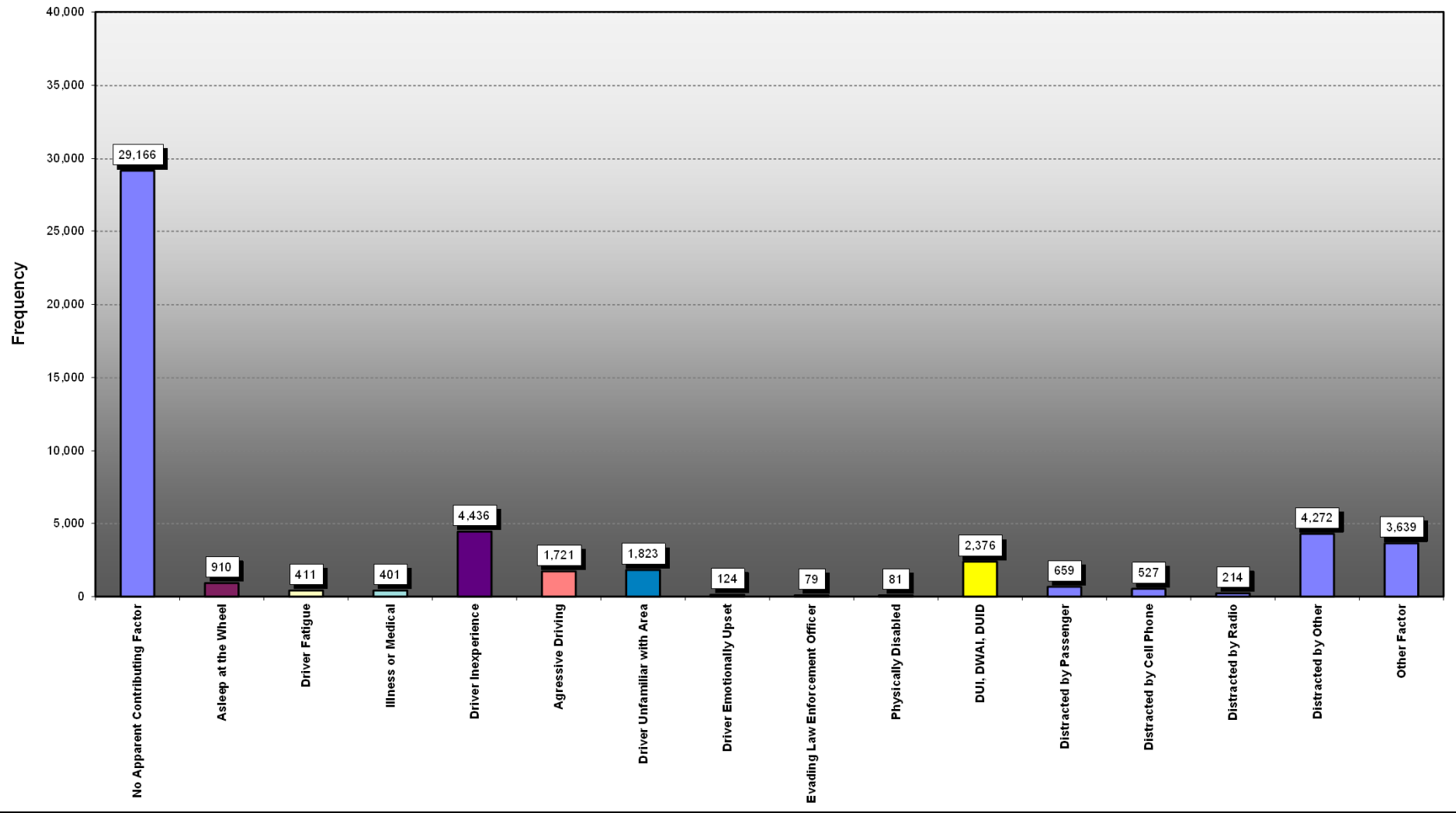
# 2007 STATE HIGHWAY CRASHES Roadway Description



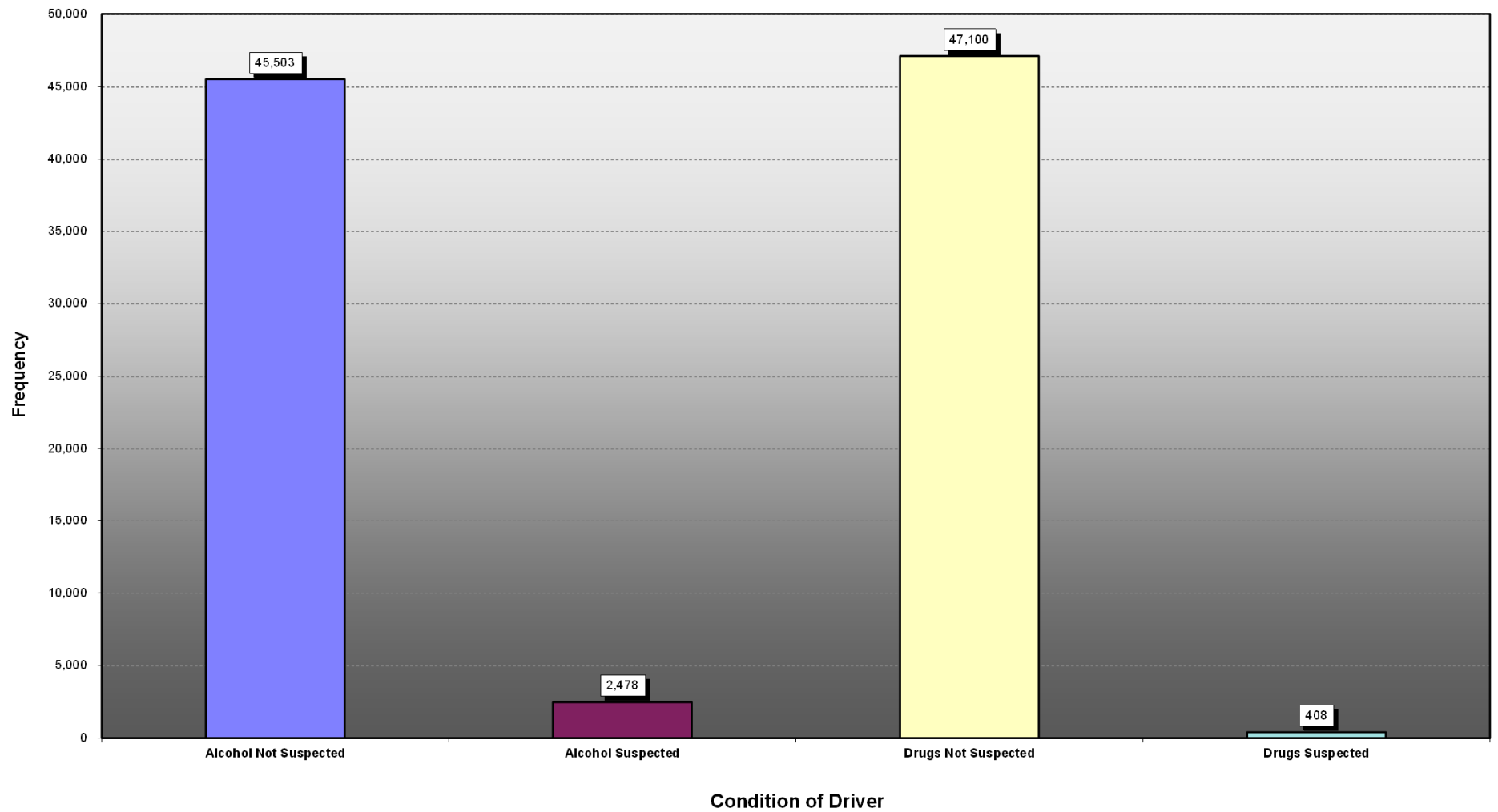
## 2007 STATE HIGHWAY CRASHES Vehicle Type



## 2007 STATE HIGHWAY CRASHES Human Contributing Factor



## 2007 STATE HIGHWAY CRASHES Condition of Driver







**STATE-WIDE SEVERITY of CRASHES**

**BY**

**COUNTIES**

**WITH**

**BICYCLE, PEDESTRIAN AND MOTORCYCLE**



# CRASH SEVERITY by COUNTY

County Name	PDO	INJ	FAT
Adams	8,606	884	40
Alamosa	396	37	6
Arapahoe	10,098	1,129	32
Archuleta	281	55	0
Baca	63	15	1
Bent	64	13	1
Boulder	5,508	697	16
Broomfield	1,178	124	4
Chaffee	369	44	2
Cheyenne	41	6	1
Clear Creek	621	78	5
Conejos	83	20	2
Costilla	124	17	1
Crowley	26	6	3
Custer	85	19	2
Delta	439	83	9
Denver	17,702	2,059	38
Dolores	36	9	1
Douglas	3,944	433	13
Eagle	1,392	134	10
El Paso	10,316	1,267	37
Elbert	210	42	2
Fremont	678	121	6
Garfield	1,550	193	12
Gilpin	156	28	0
Grand	314	64	6
Gunnison	292	46	4
Hinsdale	14	6	2
Huerfano	260	41	5
Jackson	61	15	2
Jefferson	9,551	1,109	34
Kiowa	28	9	2
<b>Total Accidents</b>	<b>112,907</b>		

County Name	PDO	INJ	FAT
Kit Carson	174	24	4
La Plata	1,210	208	13
Lake	99	21	2
Larimer	4,703	718	25
Las Animas	436	75	7
Lincoln	100	21	1
Logan	440	47	2
Mesa	2,632	389	22
Mineral	73	14	2
Moffat	485	44	3
Montezuma	466	87	8
Montrose	657	76	5
Morgan	525	60	6
Otero	328	30	2
Ouray	127	20	2
Park	385	68	7
Phillips	68	5	1
Pitkin	859	53	2
Prowers	252	41	3
Pueblo	3,959	432	22
Rio Blanco	206	59	1
Rio Grande	231	33	2
Routt	764	70	10
Saguache	123	20	2
San Juan	26	17	2
San Miguel	194	32	1
Sedgwick	57	10	1
Summit	1,022	90	5
Teller	431	64	1
Washington	81	22	2
Weld	4,395	583	43
Yuma	148	20	1
<b>TOTALS</b>	<b>100,142</b>	<b>12,256</b>	<b>509</b>

# BIKE RELATED CRASH SEVERITY

## by COUNTY

County Name	PDO	INJ	FAT
Adams	35	29	1
Alamosa	4	0	0
Arapahoe	76	74	2
Archuleta	0	0	0
Baca	0	0	0
Bent	0	1	0
Boulder	59	100	1
Broomfield	6	9	0
Chaffee	1	1	0
Cheyenne	0	0	0
Clear Creek	0	1	0
Conejos	0	0	0
Costilla	0	0	0
Crowley	0	0	0
Custer	0	0	0
Delta	2	2	0
Denver	100	112	3
Dolores	0	0	0
Douglas	12	14	0
Eagle	1	1	0
El Paso	37	53	1
Elbert	0	0	0
Fremont	6	3	0
Garfield	4	6	0
Gilpin	0	0	0
Grand	0	0	0
Gunnison	1	1	0
Hinsdale	1	0	0
Huerfano	0	0	0
Jackson	0	0	0
Jefferson	61	61	1
Kiowa	0	0	0

<b>Total Accidents</b>
<b>1,197</b>

County Name	PDO	INJ	FAT
Kit Carson	0	0	0
La Plata	3	8	0
Lake	0	1	1
Larimer	58	80	0
Las Animas	1	1	0
Lincoln	0	0	0
Logan	0	1	0
Mesa	16	18	0
Mineral	0	0	0
Moffat	3	1	0
Montezuma	0	1	0
Montrose	8	4	0
Morgan	1	0	0
Otero	0	1	0
Ouray	0	0	0
Park	0	1	0
Phillips	0	1	0
Pitkin	0	2	0
Prowers	0	0	0
Pueblo	32	11	0
Rio Blanco	1	0	0
Rio Grande	0	2	0
Routt	6	7	0
Saguache	0	0	0
San Juan	0	0	0
San Miguel	0	1	0
Sedgwick	0	0	0
Summit	2	2	0
Teller	0	0	0
Washington	0	0	0
Weld	23	15	1
Yuma	0	0	0

	<b>PDO</b>	<b>INJ</b>	<b>FAT</b>
<b>TOTALS</b>	<b>560</b>	<b>626</b>	<b>11</b>

# PEDESTRIAN RELATED CRASH SEVERITY

## by COUNTY

County Name	PDO	INJ	FAT
Adams	44	60	8
Alamosa	0	1	0
Arapahoe	65	70	9
Archuleta	0	2	0
Baca	0	0	0
Bent	0	0	1
Boulder	23	39	2
Broomfield	3	5	0
Chaffee	3	0	0
Cheyenne	0	0	0
Clear Creek	0	0	1
Conejos	0	2	0
Costilla	0	0	0
Crowley	0	0	0
Custer	0	0	1
Delta	0	0	0
Denver	109	167	13
Dolores	0	0	0
Douglas	7	9	2
Eagle	1	4	0
El Paso	35	51	2
Elbert	0	0	0
Fremont	4	5	1
Garfield	4	9	0
Gilpin	0	0	0
Grand	1	2	0
Gunnison	0	1	0
Hinsdale	0	0	0
Huerfano	1	0	1
Jackson	0	0	0
Jefferson	53	51	5
Kiowa	0	0	0

County Name	PDO	INJ	FAT
Kit Carson	0	0	0
La Plata	3	8	0
Lake	0	0	0
Larimer	17	28	1
Las Animas	2	2	0
Lincoln	0	0	0
Logan	0	3	0
Mesa	15	16	2
Mineral	0	0	0
Moffat	2	2	0
Montezuma	3	4	0
Montrose	1	5	0
Morgan	2	2	0
Otero	0	5	0
Ouray	0	1	1
Park	0	0	1
Phillips	0	0	0
Pitkin	3	6	0
Prowers	1	0	0
Pueblo	20	23	2
Rio Blanco	1	0	0
Rio Grande	0	1	0
Routt	1	1	0
Saguache	0	0	0
San Juan	0	0	0
San Miguel	1	0	0
Sedgwick	0	0	0
Summit	2	4	1
Teller	0	1	0
Washington	0	0	0
Weld	7	9	3
Yuma	0	0	0

<b>Total Accidents</b>
<b>1,090</b>

	PDO	INJ	FAT
<b>TOTALS</b>	<b>434</b>	<b>599</b>	<b>57</b>

# MOTORCYCLE RELATED CRASH SEVERITY

## by COUNTY

County Name	PDO	INJ	FAT
Adams	73	85	8
Alamosa	1	0	0
Arapahoe	77	102	2
Archuleta	4	6	0
Baca	0	0	0
Bent	0	1	0
Boulder	49	107	2
Broomfield	5	13	0
Chaffee	1	8	0
Cheyenne	0	0	0
Clear Creek	8	9	1
Conejos	1	1	0
Costilla	1	0	0
Crowley	0	1	0
Custer	5	9	0
Delta	1	10	1
Denver	119	143	11
Dolores	0	2	0
Douglas	32	61	5
Eagle	5	8	0
El Paso	134	184	10
Elbert	2	2	1
Fremont	15	34	0
Garfield	8	14	1
Gilpin	2	12	0
Grand	4	9	2
Gunnison	4	12	1
Hinsdale	0	2	1
Huerfano	0	4	0
Jackson	0	3	0
Jefferson	119	181	7
Kiowa	0	0	1

<b>Total Accidents</b>
<b>2,476</b>

County Name	PDO	INJ	FAT
Kit Carson	0	0	0
La Plata	12	26	4
Lake	0	4	0
Larimer	49	134	6
Las Animas	4	4	0
Lincoln	1	2	0
Logan	2	2	0
Mesa	23	53	2
Mineral	0	3	0
Moffat	0	4	0
Montezuma	5	10	2
Montrose	5	12	0
Morgan	3	4	1
Otero	0	3	0
Ouray	3	6	1
Park	2	9	1
Phillips	0	0	0
Pitkin	4	9	1
Prowers	0	3	0
Pueblo	39	69	5
Rio Blanco	0	4	0
Rio Grande	1	2	0
Routt	7	9	1
Saguache	1	5	0
San Juan	1	8	1
San Miguel	1	7	0
Sedgwick	1	1	0
Summit	4	12	0
Teller	4	21	1
Washington	0	2	0
Weld	36	61	6
Yuma	0	0	0

	<b>PDO</b>	<b>INJ</b>	<b>FAT</b>
<b>TOTALS</b>	<b>878</b>	<b>1,512</b>	<b>86</b>



# **STATE-WIDE FATAL CRASHES BY COUNTIES / ALCOHOL RELATED**





# 2007 Alcohol Related Fatalities

Section Page 1 of 2

County	Fatal Crashes	Alcohol Related Crashes	Fatalities	Alcohol Related Fatalities
Adams	38	16	39	17
Alamosa	6	1	6	1
Arapahoe	32	16	36	17
Archuleta	0	0	0	0
Baca	1	1	1	1
Bent	1	0	1	0
Boulder	15	7	15	7
Broomfield	4	1	4	1
Chaffee	2	1	3	1
Cheyenne	1	1	1	1
Clear Creek	5	3	5	3
Conejos	2	0	2	0
Costilla	1	1	1	1
Crowley	3	1	3	1
Custer	2	0	2	0
Delta	9	4	14	5
Denver	39	21	39	21
Dolores	1	1	1	1
Douglas	13	7	14	7
Eagle	10	4	13	5
El Paso	37	18	39	18
Elbert	2	1	2	1
Fremont	6	1	6	1
Garfield	12	6	14	7
Gilpin	0	0	0	0
Grand	6	1	6	1
Gunnison	4	1	4	1
Hinsdale	2	1	2	1
Huerfano	4	1	5	1
Jackson	2	0	2	0
Jefferson	34	14	39	14
Kiowa	2	0	2	0
Kit Carson	4	1	4	1

# 2007 Alcohol Related Fatalities

Section Page 2 of 2

County	Fatal Crashes	Alcohol Related Crashes	Fatalities	Alcohol Related Fatalities
La Plata	13	7	16	9
Lake	2	1	3	2
Larimer	25	10	25	10
Las Animas	7	1	7	1
Lincoln	1	0	1	0
Logan	2	2	2	2
Mesa	23	6	29	8
Mineral	2	0	2	0
Moffat	3	3	4	4
Montezuma	8	4	9	4
Montrose	5	3	5	3
Morgan	6	4	7	4
Otero	2	0	2	0
Ouray	2	1	2	1
Park	7	2	7	2
Phillips	1	0	1	0
Pitkin	2	1	2	1
Prowers	3	2	3	2
Pueblo	22	9	23	10
Rio Blanco	1	1	1	1
Rio Grande	2	0	2	0
Routt	10	3	11	4
Saguache	2	0	2	0
San Juan	2	0	2	0
San Miguel	1	0	1	0
Sedgwick	1	0	1	0
Summit	5	2	5	2
Teller	1	0	1	0
Washington	2	1	5	3
Weld	44	15	47	17
Yuma	1	0	1	0
<b>Totals</b>	<b>508</b>	<b>209</b>	<b>554</b>	<b>226</b>



# **COLORADO HIGHWAYS BY SECTIONS**



# Colorado Highways by Sections

Route				
Begin Mile Point	End Mile Point	Highway Street Name	City	County
<b>001A</b>				
0.000	1.840	Terry Lake Rd		Larimer
1.840	5.482			Larimer
5.482	8.987	Cleveland Ave		Larimer
8.987	9.793	Cleveland Ave	Wellington	Larimer
9.793	10.053	Cleveland Ave		Larimer
<b>002A</b>				
0.000	0.003	Colorado Blvd	Cherry Hills Village	Arapahoe
0.003	2.921	Colorado Blvd	Denver	Denver
2.921	2.996	Colorado Blvd	Glendale	Arapahoe
2.996	9.444	Colorado Blvd	Denver	Denver
9.444	9.842	Colorado Blvd	Commerce City	Adams
<b>002B</b>				
10.860	11.521	Hansen Blvd	Commerce City	Adams
11.521	11.639	Hansen Blvd		Adams
11.639	13.345	Hansen Blvd	Commerce City	Adams
<b>002C</b>				
13.345	15.690		Commerce City	Adams
15.690	16.362			Adams
16.362	16.387		Commerce City	Adams
16.387	17.056			Adams
17.056	17.175		Commerce City	Adams
17.175	17.422			Adams
17.422	19.065		Commerce City	Adams
19.065	19.298			Adams
19.298	19.304		Commerce City	Adams
19.304	19.944			Adams
<b>003A</b>				
0.000	0.138	8th Ave	Durango	La Plata
0.138	0.571	8th Ave		La Plata
0.571	1.420	8th Ave	Durango	La Plata
1.420	1.868	8th Ave		La Plata
1.868	2.194	8th Ave	Durango	La Plata
2.194	2.444	Santa Rita Dr	Durango	La Plata
<b>005A</b>				
0.000	14.894	Mount Evans Summit Road		Clear Creek
<b>006A</b>				
11.078	11.080			Mesa
11.080	11.179	Dinosaur Diamond Scenic Byway		Mesa
11.179	11.221	Dinosaur Diamond Scenic Byway		Mesa
11.221	15.132			Mesa
15.132	15.449	Dinosaur Diamond Scenic Byway		Mesa
15.449	19.189			Mesa
19.189	19.210		Fruita	Mesa
19.210	22.450	Dinosaur Diamond Scenic Byway	Fruita	Mesa
22.450	25.210	Dinosaur Diamond Scenic Byway		Mesa
25.210	26.080	Dinosaur Diamond Scenic Byway	Grand Junction	Mesa
<b>006B</b>				
30.123	30.270		Grand Junction	Mesa
30.270	33.668	North Ave	Grand Junction	Mesa
33.668	33.899	North Ave		Mesa
33.899	33.959	North Ave	Grand Junction	Mesa

# Colorado Highways by Sections

Route				
Begin Mile Point	End Mile Point	Highway Street Name	City	County
<b>006B</b>				
33.959	34.045	North Ave		Mesa
34.045	34.114	North Ave	Grand Junction	Mesa
34.114	34.486	North Ave		Mesa
34.486	34.535	North Ave	Grand Junction	Mesa
<b>006C</b>				
37.161	39.229	F Road		Mesa
39.229	42.375	8th Street		Mesa
42.375	43.299	8th Street	Palisade	Mesa
43.299	46.058	8th Street		Mesa
<b>006D</b>				
91.999	92.256	1st Street	Rifle	Garfield
92.256	92.907	1st Street		Garfield
92.907	92.932	1st Street	Rifle	Garfield
92.932	98.314	1st Street		Garfield
98.314	98.396	Main Street		Garfield
98.396	98.519	Main Street	Silt	Garfield
98.519	98.732	Main Street		Garfield
98.732	99.633	Main Street	Silt	Garfield
99.633	99.738	Main Street		Garfield
99.738	100.059	Main Street	Silt	Garfield
100.059	105.468	Main Street		Garfield
105.468	107.450	Main Street	New Castle	Garfield
107.450	110.806	Main Street		Garfield
<b>006E</b>				
141.818	141.871			Eagle
141.871	147.044		Gypsum	Eagle
147.044	148.428			Eagle
148.428	148.713		Eagle	Eagle
148.713	148.736			Eagle
148.736	148.913		Eagle	Eagle
148.913	149.741	Grand Ave	Eagle	Eagle
149.741	149.746		Eagle	Eagle
149.746	150.341			Eagle
150.341	150.401		Eagle	Eagle
150.401	170.041			Eagle
170.041	170.088		Avon	Eagle
170.088	170.092			Eagle
170.092	170.659		Avon	Eagle
170.659	171.029			Eagle
171.029	171.120		Avon	Eagle
171.120	172.221			Eagle
172.221	172.283		Avon	Eagle
172.283	174.541			Eagle
<b>006F</b>				
208.659	208.968		Silverthorne	Summit
208.968	210.201		Dillon	Summit
210.201	210.409			Summit
210.409	211.262		Dillon	Summit
211.262	214.000			Summit
214.000	217.000	Keystone		Summit
217.000	225.036	Loveland Pass		Summit
225.036	229.896	Loveland Pass		Clear Creek

# Colorado Highways by Sections

Route				
Begin Mile Point	End Mile Point	Highway Street Name	City	County
<b>006G</b>				
257.079	260.243	6th Ave		Clear Creek
260.243	271.382	6th Ave		Jefferson
271.382	271.695	6th Ave	Golden	Jefferson
271.695	272.059	6th Ave		Jefferson
272.059	274.882	6th Ave	Golden	Jefferson
274.882	275.166	6th Ave		Jefferson
275.166	275.321	6th Ave	Golden	Jefferson
275.321	276.303	6th Ave		Jefferson
276.303	282.334	6th Ave	Lakewood	Jefferson
282.334	284.748	6th Ave	Denver	Denver
<b>006H</b>				
290.980	292.040	Vasquez Blvd	Denver	Denver
292.040	294.327	Vasquez Blvd	Commerce City	Adams
294.327	294.644	Vasquez Blvd		Adams
294.644	295.237	Vasquez Blvd	Commerce City	Adams
295.237	296.320	Vasquez Blvd		Adams
<b>006I</b>				
343.519	344.282	Central Ave		Morgan
344.282	345.149	Central Ave	Wiggins	Morgan
345.149	346.061	Central Ave		Morgan
346.061	346.258	Central Ave	Wiggins	Morgan
346.258	346.697	Central Ave		Morgan
<b>006J</b>				
371.690	376.318			Morgan
376.318	376.851		Hillrose	Morgan
376.851	380.583			Morgan
380.583	387.934			Washington
387.934	391.728			Logan
391.728	392.004	Platte Street	Merino	Logan
392.004	392.026	Platte Street		Logan
392.026	402.927			Logan
402.927	403.177		Sterling	Logan
403.177	403.233			Logan
403.233	403.864		Sterling	Logan
403.864	404.149	Division Street	Sterling	Logan
404.149	404.181	3rd Street	Sterling	Logan
404.181	404.644	3rd Street / Scenic Byway	Sterling	Logan
404.644	407.000	Chestnut Street / Scenic Byway	Sterling	Logan
407.000	407.043	Chestnut Street	Sterling	Logan
407.043	407.049	Chestnut Street		Logan
407.049	424.679	Weston / S. Railroad Street		Logan
424.679	425.207	Weston / S. Railroad Street	Fleming	Logan
425.207	425.220	Weston / S. Railroad Street		Logan
425.220	434.377			Logan
434.377	435.904			Phillips
435.904	435.950		Haxtun	Phillips
435.950	436.044			Phillips
436.044	436.747		Haxtun	Phillips
436.747	436.765	Bee Street	Haxtun	Phillips
436.765	444.448	Bee Street		Phillips
444.448	445.265	Bee Street	Paoli	Phillips
445.265	445.280	Bee Street		Phillips

# Colorado Highways by Sections

Route				
Begin Mile Point	End Mile Point	Highway Street Name	City	County
<b>006J</b>				
445.280	453.057	Denver Street		Phillips
453.057	454.881	Denver Street	Holyoke	Phillips
454.881	467.284	Denver Street		Phillips
<b>006K</b>				
0.000	0.338	W 6th Street	Glenwood Springs	Garfield
<b>006L</b>				
88.895	88.995	1st Street		Garfield
88.995	91.240	1st Street	Rifle	Garfield
<b>006M</b>				
62.305	63.000			Mesa
63.000	65.902	1st Street		Mesa
65.902	74.485	1st Street		Garfield
74.485	75.381	1st Street	Parachute	Garfield
75.381	88.284	1st Street		Garfield
88.284	88.397	1st Street	Rifle	Garfield
88.397	88.895	1st Street		Garfield
<b>006Z</b>				
0.000	0.445	4th Street / Scenic Byway	Sterling	Logan
0.445	0.580	Division Street / Scenic Byway	Sterling	Logan
0.580	0.604	Pawnee Pioneer Trails Scenic By	Sterling	Logan
<b>007A</b>				
0.000	2.253	S Street Vrain / Scenic Byway	Estes Park	Larimer
2.253	2.307	Peak To Peak Scenic Byway	Estes Park	Larimer
2.307	3.562	Peak To Peak Scenic Byway		Larimer
3.562	3.758	Peak To Peak Scenic Byway	Estes Park	Larimer
3.758	3.998	Peak To Peak Scenic Byway		Larimer
3.998	4.100	Peak To Peak Scenic Byway	Estes Park	Larimer
4.100	9.740	Peak To Peak Scenic Byway		Larimer
9.740	19.333	Peak To Peak Scenic Byway		Boulder
19.333	32.649			Boulder
32.649	32.776	5th Ave		Boulder
32.776	33.080	5th Ave	Lyons	Boulder
<b>007B</b>				
49.506	50.530	Canyon Blvd	Boulder	Boulder
50.530	50.639	Canyon Blvd.	Boulder	Boulder
<b>007C</b>				
52.290	55.088	Arapahoe	Boulder	Boulder
55.088	59.064	Arapahoe		Boulder
59.064	59.535	Arapahoe	Lafayette	Boulder
59.535	60.674	Arapahoe		Boulder
60.674	60.683	Arapahoe	Lafayette	Boulder
<b>007D</b>				
61.877	64.406	Baseline Rd	Lafayette	Boulder
64.406	64.417	Baseline Rd	Erie	Boulder
64.417	64.449	Baseline Rd	Erie	Weld
64.449	64.541	Baseline Rd	Lafayette	Boulder
64.541	65.000	Baseline Rd	Broomfield	Broomfield
65.000	68.433	160TH Ave	Broomfield	Broomfield
68.433	68.500	Bridge Street	Broomfield	Broomfield
68.500	69.113	Bridge Street	Thornton	Adams
69.113	69.639	Bridge Street		Adams



# Colorado Highways by Sections

Route				
Begin Mile Point	End Mile Point	Highway Street Name	City	County
<b>007D</b>				
69.639	73.849	Bridge Street	Thornton	Adams
73.849	76.582	Bridge Street		Adams
76.582	77.052	Bridge Street	Brighton	Adams
<b>007E</b>				
0.000	1.592	Peak To Peak Scenic Byway		Boulder
<b>008A</b>				
0.000	0.042		Morrison	Jefferson
0.042	0.218			Jefferson
0.218	1.916		Morrison	Jefferson
1.916	2.469	Bear Creek Ave	Morrison	Jefferson
2.469	2.501	Bear Creek Ave		Jefferson
2.501	2.527	Morrison Rd		Jefferson
2.527	2.588	Morrison Rd	Morrison	Jefferson
2.588	2.654	Morrison Rd		Jefferson
2.654	2.781	Morrison Rd	Morrison	Jefferson
2.781	3.174	Morrison Rd		Jefferson
3.174	6.543	Morrison Rd	Lakewood	Jefferson
6.543	6.905	Morrison Rd		Jefferson
6.905	7.381	Morrison Rd	Lakewood	Jefferson
7.381	7.525	Morrison Rd		Jefferson
7.525	8.683	Morrison Rd	Lakewood	Jefferson
<b>009A</b>				
0.000	8.626	Gold Belt Scenic Byway		Fremont
8.626	18.091			Fremont
18.091	46.980			Park
<b>009B</b>				
47.582	63.732			Park
<b>009C</b>				
64.673	65.651		Fairplay	Park
65.651	70.337			Park
70.337	71.146		Alma	Park
71.146	72.682			Park
72.682	76.442	Hoosier Pass		Park
76.442	80.773	Hoosier Pass		Summit
80.773	84.653		Blue River	Summit
84.653	85.992			Summit
85.992	86.165		Breckenridge	Summit
86.165	89.014	S Parker Ave / Boreas Pass	Breckenridge	Summit
89.014	90.007	S Parker Ave / Boreas Pass		Summit
90.007	90.254	S Parker Ave / Boreas Pass	Breckenridge	Summit
90.254	90.625	Boreas Pass	Breckenridge	Summit
90.625	90.695	Boreas Pass		Summit
90.695	94.306	Summit Blvd		Summit
94.306	94.602	Summit Blvd	Frisco	Summit
94.602	94.721	Summit Blvd		Summit
94.721	94.995	Summit Blvd	Frisco	Summit
94.995	95.109	Summit Blvd		Summit
95.109	97.028	Summit Blvd	Frisco	Summit
97.028	97.230	Summit Blvd		Summit
<b>009D</b>				
101.562	104.574	Blue River Pwy	Silverthorne	Summit

# Colorado Highways by Sections

Route				
Begin Mile Point	End Mile Point	Highway Street Name	City	County
<b>009D</b>				
104.574	105.000	Blue River Pwy		Summit
105.000	105.694	6th Street		Summit
105.694	105.751	6th Street	Silverthorne	Summit
105.751	127.427	6th Street		Summit
127.427	137.637	6th Street		Grand
137.637	137.897	6th Street	Kremmling	Grand
137.897	138.301	6th Street		Grand
138.301	138.920	6th Street	Kremmling	Grand
<b>010A</b>				
0.000	0.017	Memorial Hwy	Walsenburg	Huerfano
0.017	21.294	Memorial Hwy		Huerfano
21.294	28.330	Memorial Hwy		Las Animas
28.330	43.041	Memorial Hwy		Pueblo
43.041	70.541	Memorial Hwy		Otero
70.541	71.026	6th Street		Otero
71.026	71.330	4th Street		Otero
71.330	71.474	4th Street	La Junta	Otero
71.474	71.494	4th Street		Otero
71.494	71.563	4th Street	La Junta	Otero
71.563	71.968	Dalton Ave	La Junta	Otero
<b>011A</b>				
0.000	0.410	South Platte River Trail Scenic By		Sedgwick
0.410	1.350			Sedgwick
<b>012A</b>				
0.000	4.230	Main Street / Scenic Byway		Huerfano
4.230	5.039	Main Street / Scenic Byway	La Veta	Huerfano
5.039	5.157	Grand Ave Highway of Legends Sc	La Veta	Huerfano
5.157	5.605	Oak Street / Scenic Byway	La Veta	Huerfano
5.605	5.664	Highway of Legends Scenic Bywa	La Veta	Huerfano
5.664	11.000	Highway of Legends Scenic Bywa		Huerfano
11.000	22.283	Mountain Pass / Scenic Byway		Huerfano
22.283	28.000	Mountain Pass / Scenic Byway		Las Animas
28.000	62.494	Highway of Legends Scenic Bywa		Las Animas
62.494	62.799	Highway of Legends Scenic Bywa	Cokedale	Las Animas
62.799	69.224	Highway of Legends Scenic Bywa		Las Animas
69.224	69.328	Highway of Legends Scenic Bywa	Trinidad	Las Animas
69.328	69.812	Robinson Ave / Scenic Byway	Trinidad	Las Animas
69.812	69.883	San Juan Street / Scenic Byway	Trinidad	Las Animas
69.883	70.127	Stonewall Ave / Scenic Byway	Trinidad	Las Animas
70.127	70.240	Highway of Legends Scenic Bywa	Trinidad	Las Animas
70.240	70.437	University Street / Scenic Byway	Trinidad	Las Animas
70.437	70.833	Highway of Legends Scenic Bywa	Trinidad	Las Animas
<b>013A</b>				
0.000	0.970		Rifle	Garfield
0.970	1.129	13 Bypass	Rifle	Garfield
1.129	2.378	13 Bypass		Garfield
2.378	3.761	13 Bypass	Rifle	Garfield
3.761	3.978	13 Bypass		Garfield
3.978	16.895			Garfield
16.895	41.080			Rio Blanco
41.080	41.087	Market Street		Rio Blanco
41.087	43.605	Market Street	Meeker	Rio Blanco

# Colorado Highways by Sections

Route				
Begin Mile Point	End Mile Point	Highway Street Name	City	County
<b>013A</b>				
43.605	44.079	Market Street		Rio Blanco
44.079	44.994	Market Street	Meeker	Rio Blanco
44.994	45.255	Market Street		Rio Blanco
45.255	45.292	Market Street	Meeker	Rio Blanco
45.292	46.000	Market Street		Rio Blanco
46.000	58.230	CR 7		Rio Blanco
58.230	87.927	CR 7		Moffat
87.927	88.635	CR 7	Craig	Moffat
<b>013B</b>				
89.580	91.335	Yampa Street	Craig	Moffat
91.335	91.370	Yampa Street		Moffat
91.370	128.070			Moffat
<b>014A</b>				
0.000	1.000	Muddy Pass		Jackson
1.000	32.968			Jackson
<b>014B</b>				
34.090	34.451	6th Street / Scenic Byway/Poudre	Walden	Jackson
34.451	34.456	Cache La Poudre River North Park	Walden	Jackson
34.456	61.000	Cache La Poudre River North Park		Jackson
61.000	64.928	Cameron Pass / Scenic Byway/Po		Jackson
64.928	78.000	Cameron Pass / Scenic Byway/Po		Larimer
78.000	121.713	Cache La Poudre River - North Pa		Larimer
<b>014C</b>				
134.770	135.711	Riverside / Scenic Byway	Fort Collins	Larimer
135.711	136.119	Mulberry Street / Scenic Byway	Fort Collins	Larimer
136.119	139.000	Mulberry Street / Scenic Byway		Larimer
139.000	139.167	Mulberry Street		Larimer
139.167	139.442	Mulberry Street	Fort Collins	Larimer
139.442	140.233	Mulberry Street		Larimer
140.233	142.182			Larimer
142.182	144.159			Weld
144.159	147.082		Severance	Weld
147.082	153.000			Weld
153.000	153.015	1st Street / Scenic Byway		Weld
153.015	153.622	1st Street / Scenic Byway	Ault	Weld
153.622	153.628	Pawnee Pioneer Trails Scenic By	Ault	Weld
153.628	183.000	Pawnee Pioneer Trails Scenic By		Weld
183.000	202.135			Weld
202.135	203.361		Raymer	Weld
203.361	204.000			Weld
204.000	211.807	Pawnee Pioneer Trails Scenic By		Weld
211.807	215.637	Scenic Byway / Heartland Express		Weld
215.637	216.812	Pawnee Pioneer Trails Scenic By		Weld
216.812	234.263	Pawnee Pioneer Trails Scenic By		Logan
234.263	234.782	Main Street / Scenic Byway		Logan
234.782	236.924	Main Street / Scenic Byway	Sterling	Logan
<b>015A</b>				
0.000	0.880	Broadway	Monte Vista	Rio Grande
0.880	12.374			Rio Grande
<b>015B</b>				
20.398	30.915			Conejos

# Colorado Highways by Sections

Route				
Begin Mile Point	End Mile Point	Highway Street Name	City	County
<b>016A</b>				
0.000	0.165	Mesa Ridge Pkwy		El Paso
0.165	0.262	Mesa Ridge Pkwy	Fountain	El Paso
0.262	0.998	Mesa Ridge Pkwy		El Paso
0.998	2.274	Mesa Ridge Pkwy	Fountain	El Paso
2.274	2.287	Mesa Ridge Pkwy		El Paso
2.287	3.042	Mesa Ridge Pkwy	Fountain	El Paso
3.042	3.118	Mesa Ridge Pkwy		El Paso
<b>017A</b>				
0.000	1.206	Los Caminos Antiguos Scenic By		Archuleta
1.206	1.209	Los Caminos Antiguos Scenic By		Conejos
1.209	8.000	Mountain Pass / Scenic Byway		Conejos
8.000	8.100	Los Caminos Antiguos Scenic By		Conejos
8.100	16.000	Mountain Pass / Scenic Byway		Conejos
16.000	39.052	Los Caminos Antiguos Scenic By		Conejos
<b>017B</b>				
69.024	87.563	5th Ave		Alamosa
87.563	88.181	5th Ave	Hooper	Alamosa
88.181	88.195	5th Ave		Saguache
88.195	105.011			Saguache
105.011	106.447		Moffat	Saguache
106.447	118.864			Saguache
<b>021A</b>				
131.813	137.586			El Paso
137.586	139.582		Colorado Springs	El Paso
<b>021B</b>				
141.738	142.541		Colorado Springs	El Paso
142.541	143.773			El Paso
143.773	147.470		Colorado Springs	El Paso
147.470	148.206			El Paso
148.206	154.112		Colorado Springs	El Paso
<b>022A</b>				
0.000	1.846	124th Ave	Brighton	Adams
1.846	2.471	124th Ave		Adams
2.471	2.476	124th Ave	Brighton	Adams
<b>023A</b>				
0.000	0.004		Holyoke	Phillips
0.004	16.773			Phillips
16.773	17.507			Sedgwick
<b>024A</b>				
143.400	143.541	Memorial Highway / Scenic Bywa		Eagle
143.541	146.432	Memorial Highway / Scenic Bywa	Minturn	Eagle
146.432	147.102	Mountain Pass / Scenic Byway	Minturn	Eagle
147.102	153.423	Mountain Pass / Scenic Byway		Eagle
153.423	153.536	Mountain Pass / Scenic Byway	Redcliff	Eagle
153.536	165.908	Mountain Pass / Scenic Byway		Eagle
165.908	169.000	Mountain Pass / Scenic Byway		Lake
169.000	174.649	Top of the Rockies Scenic Byway		Lake
174.649	175.414	Poplar Street / Scenic Byway		Lake
175.414	175.420	9th Street / Scenic Byway		Lake
175.420	175.709	9th Street / Scenic Byway	Leadville	Lake
175.709	176.239	Harrison Street / Scenic Byway	Leadville	Lake

# Colorado Highways by Sections

Route				
Begin Mile Point	End Mile Point	Highway Street Name	City	County
<b>024A</b>				
176.239	176.557	Silver Drive / Scenic Byway	Leadville	Lake
176.557	176.849	Front Street / Scenic Byway	Leadville	Lake
176.849	177.120	Top of the Rockies Scenic Byway	Leadville	Lake
177.120	191.206	Top of the Rockies Scenic Byway		Lake
191.206	192.748	Collogiate Peaks Scenic Byway		Lake
192.748	209.998	Collogiate Peaks Scenic Byway		Chaffee
209.998	211.292	Collogiate Peaks Scenic Byway	Buena Vista	Chaffee
211.292	212.900	Collogiate Peaks Scenic Byway		Chaffee
212.900	213.480	CoRoute for 285C / Scenic Byway		Chaffee
213.480	214.712	CoRoute for 285C		Chaffee
214.712	225.590	Trout Creek Pass		Chaffee
225.590	226.297	Trout Creek Pass		Park
226.297	226.550	CoRoute for 285C		Park
226.550	238.236			Park
238.236	239.320	CoRoute for 009A		Park
239.320	252.865			Park
252.865	258.705	Wilkerson Pass		Park
258.705	267.299			Park
267.299	278.182			Teller
278.182	283.725	CoRoute for 067C		Teller
283.725	283.734	CoRoute for 067C	Woodland Park	Teller
283.734	284.457	CoRoute for 067C		Teller
284.457	284.508	CoRoute for 067C	Woodland Park	Teller
284.508	286.373	Midland Ave / Scott Ave	Woodland Park	Teller
286.373	286.425	Midland Ave / Scott Ave		Teller
286.425	286.747	John A. Love Memorial Highway		Teller
286.747	286.912	John A. Love Memorial Highway	Woodland Park	Teller
286.912	288.408	John A. Love Memorial Highway		Teller
288.408	289.522	John A. Love Memorial Highway		El Paso
289.522	289.618	John A. Love Memorial Highway	Green Mountain Falls	El Paso
289.618	297.381	John A. Love Memorial Highway		El Paso
297.381	299.599	John A. Love Memorial Highway	Manitou Springs	El Paso
299.599	301.180	John A. Love Memorial Highway		El Paso
301.180	303.840	John A. Love Memorial Highway	Colorado Springs	El Paso
<b>024B</b>				
419.950	422.701			Kit Carson
422.701	422.707		Seibert	Kit Carson
422.707	423.189	2nd Street	Seibert	Kit Carson
423.189	423.512	2nd Street		Kit Carson
423.512	429.339	North Street		Kit Carson
429.339	429.825	North Street	Vona	Kit Carson
429.825	429.838	North Street		Kit Carson
429.838	436.836	4th Street		Kit Carson
436.836	437.200	4th Street	Stratton	Kit Carson
<b>024C</b>				
437.200	437.467		Stratton	Kit Carson
437.467	446.850			Kit Carson
446.850	447.334		Bethune	Kit Carson
447.334	453.869			Kit Carson
453.869	453.872	Rose Ave		Kit Carson
453.872	454.828	Rose Ave	Burlington	Kit Carson
<b>024D</b>				

# Colorado Highways by Sections

Route				
Begin Mile Point	End Mile Point	Highway Street Name	City	County
<b>024D</b>				
455.882	455.886	Rose Ave	Burlington	Kit Carson
455.886	455.971	Rose Ave		Kit Carson
455.971	456.563	Rose Ave	Burlington	Kit Carson
456.563	457.290	Rose Ave		Kit Carson
<b>024E</b>				
0.000	0.352	Manitou Ave		El Paso
0.352	3.228	Manitou Ave	Manitou Springs	El Paso
3.228	3.292	Manitou Spgs Bus Rt	Manitou Springs	El Paso
3.292	3.680	Manitou Spgs Bus Rt		El Paso
3.680	4.162	Manitou Spgs Bus Rt	Colorado Springs	El Paso
4.162	4.323	Manitou Spgs Bus Rt		El Paso
<b>024F</b>				
0.000	0.307	24 Spur	Limon	Lincoln
0.307	0.493	24 Spur		Lincoln
0.493	0.548	24 Spur	Limon	Lincoln
<b>024G</b>				
303.412	303.916	Fountain Blvd / Heartland Express	Colorado Springs	El Paso
303.916	304.306	Fountain Blvd / Heartland Express		El Paso
304.306	308.230	Fountain Blvd / Heartland Express	Colorado Springs	El Paso
308.230	308.910	Founders Pkwy / Powers Blvd / He	Colorado Springs	El Paso
308.910	310.892	Powers Blvd / Heartland Express	Colorado Springs	El Paso
310.892	310.893	Platte Ave / Heartland Expressway	Colorado Springs	El Paso
310.893	313.137	Platte Ave / Heartland Expressway		El Paso
313.137	313.444	Platte Ave / Heartland Expressway	Colorado Springs	El Paso
313.444	314.542	Platte Ave / Heartland Expressway		El Paso
314.542	316.000	Platte Ave / Heartland Expressway	Colorado Springs	El Paso
316.000	318.594	John A. Love Memorial Highway	Colorado Springs	El Paso
318.594	319.823	John A. Love Memorial Highway		El Paso
319.823	319.926	John A. Love Memorial Highway	Colorado Springs	El Paso
319.926	338.978	John A. Love Memorial Highway		El Paso
338.978	339.970	John A. Love Memorial Highway	Calhan	El Paso
339.970	348.943	John A. Love Memorial Highway		El Paso
348.943	349.271	John A. Love Memorial Highway	Ramah	El Paso
349.271	350.478	John A. Love Memorial Highway		El Paso
350.478	350.534	Caribou Street		El Paso
350.534	353.357	Caribou Street		Elbert
353.357	354.321	Caribou Street	Simla	Elbert
354.321	354.339	Caribou Street		Elbert
354.339	376.577	Heartland Expressway		Elbert
376.577	376.711	Heartland Expressway		Lincoln
376.711	376.712	Main Street / Heartland Expresswa		Lincoln
376.712	376.770	Main Street / Heartland Expresswa	Limon	Lincoln
376.770	377.077	Main Street / Heartland Expresswa		Lincoln
377.077	377.575	Main Street / Heartland Expresswa	Limon	Lincoln
377.575	377.736	Main Street / Heartland Expresswa		Lincoln
377.736	378.975	Main Street / Heartland Expresswa	Limon	Lincoln
378.975	379.152	Main Street	Limon	Lincoln
379.152	379.557	Main Street		Lincoln
379.557	380.464	3rd Street / Main Street		Lincoln
<b>025A</b>				
0.000	9.000	Memorial Highway / Scenic Bywa		Las Animas
9.000	11.033	Starkville / Scenic Byway		Las Animas



# Colorado Highways by Sections

Route				
Begin Mile Point	End Mile Point	Highway Street Name	City	County
<b>025A</b>				
11.033	11.087	Starkville / Scenic Byway	Trinidad	Las Animas
11.087	11.346	Starkville / Scenic Byway		Las Animas
11.346	12.087	Trinidad / Scenic Byway		Las Animas
12.087	14.957	Trinidad / Scenic Byway	Trinidad	Las Animas
14.957	16.000	Trinidad / John F. Kennedy Memo	Trinidad	Las Animas
16.000	17.678	John F. Kennedy Memorial Hwy	Trinidad	Las Animas
17.678	34.000	John F. Kennedy Memorial Hwy		Las Animas
34.000	34.993	Memorial Highway / Scenic Bywa		Las Animas
34.993	39.101	John F. Kennedy Memorial Hwy		Las Animas
39.101	39.103	John F. Kennedy Memorial Hwy		Huerfano
39.103	40.000	Bunker Hill		Huerfano
40.000	42.145	Santa Clara		Huerfano
42.145	48.785	John F. Kennedy Memorial Hwy		Huerfano
48.785	48.888	John F. Kennedy Memorial Hwy	Walsenburg	Huerfano
48.888	49.206	Walsenburg	Walsenburg	Huerfano
49.206	50.053	Walsenburg		Huerfano
50.053	50.311	Walsenburg	Walsenburg	Huerfano
50.311	51.000	Walsenburg		Huerfano
51.000	68.828	John F. Kennedy Memorial Hwy		Huerfano
68.828	71.000	John F. Kennedy Memorial Hwy		Pueblo
71.000	74.000	Graneros Gorge / John F. Kenned		Pueblo
74.000	75.000	John F. Kennedy Memorial Hwy /		Pueblo
75.000	86.938	John F. Kennedy Memorial Hwy		Pueblo
86.938	90.000	Nolan / John F. Kennedy Memorial		Pueblo
90.000	92.000	St. Charles Reservoir / John F. Ke		Pueblo
92.000	92.952	Pueblo / John F. Kennedy Memori		Pueblo
92.952	97.514	Pueblo / John F. Kennedy Memori	Pueblo	Pueblo
97.514	99.981	Pueblo / John F. Kennedy Memori	Pueblo	Pueblo
99.981	103.610	Pueblo / John F. Kennedy Memori	Pueblo	Pueblo
103.610	104.000	Pueblo / John F. Kennedy Memori		Pueblo
104.000	116.369	John F. Kennedy Memorial Hwy		Pueblo
116.369	119.629	John F. Kennedy Memorial Hwy		El Paso
119.629	119.678	John F. Kennedy Memorial Hwy	Fountain	El Paso
119.678	122.284	Fountain	Fountain	El Paso
122.284	123.008	Ronald Reagan Highway	Fountain	El Paso
123.008	126.000	Ronald Reagan Highway		El Paso
126.000	127.183	Fountain / Ronald Reagan Highwa		El Paso
127.183	128.933	Fountain / Ronald Reagan Highwa	Fountain	El Paso
128.933	131.218	Fountain / Ronald Reagan Highwa		El Paso
131.218	136.885	Colorado Springs / Ronald Reaga		El Paso
136.885	149.000	Colorado Springs / Ronald Reaga	Colorado Springs	El Paso
149.000	149.391	Academy Blvd / Ronald Reagan Hi	Colorado Springs	El Paso
149.391	151.000	Academy Blvd / Ronald Reagan Hi		El Paso
151.000	157.000	United States Air Force Academy		El Paso
157.000	163.321	Monument / Palmer Lake		El Paso
163.321	163.323	Bald Mountain		El Paso
163.323	165.000	Bald Mountain		Douglas
165.000	167.590	Ronald Reagan Highway		Douglas
167.590	170.000	Rattlesnake Butte		Douglas
170.000	172.307	Larkspur Butte		Douglas
172.307	178.927	Hunt Mountain		Douglas
178.927	180.870	Castle Rock		Douglas
180.870	181.067	Castle Rock	Castle Rock	Douglas

# Colorado Highways by Sections

Route				
Begin Mile Point	End Mile Point	Highway Street Name	City	County
<b>025A</b>				
181.067	181.410	Castle Rock		Douglas
181.410	181.858	Castle Rock	Castle Rock	Douglas
181.858	183.166	Castle Rock		Douglas
183.166	184.178	Castle Rock	Castle Rock	Douglas
184.178	185.000	Castle Rock		Douglas
185.000	188.000	Happy Canyon		Douglas
188.000	189.499	Castle Pines North / Monument Hil		Douglas
189.499	190.954	Castle Pines North / Surrey Ridge		Douglas
190.954	191.313	Castle Pines North / Surrey Ridge	Lone Tree	Douglas
191.313	192.990	Castle Pines North / Monument Hil	Lone Tree	Douglas
192.990	195.048	South East Corridor	Lone Tree	Douglas
195.048	196.715	South East Corridor	Centennial	Arapahoe
196.715	197.188	South East Corridor	Greenwood Village	Arapahoe
197.188	199.420	Tech Center / South East Corridor	Greenwood Village	Arapahoe
199.420	200.171	Tech Center / South East Corridor	Denver	Denver
200.171	201.592	Denver / Cherry Hills / South East	Denver	Denver
201.592	206.619	Denver / South East Corridor	Denver	Denver
206.619	209.268	Denver / Valley Highway	Denver	Denver
209.268	210.311	South Platte / Denver	Denver	Denver
210.311	210.801	South Platte / Invesco Field at Mil	Denver	Denver
210.801	213.454	Denver	Denver	Denver
213.454	214.415	Denver / Mouse Trap / I-70	Denver	Denver
214.415	214.501	Commerce City	Denver	Denver
214.501	218.000	Commerce City		Adams
218.000	218.212	Federal Heights / Thornton / North		Adams
218.212	220.338	Federal Heights / Thornton / North	Thornton	Adams
220.338	223.045	Federal Heights / Thornton / North	Northglenn	Adams
223.045	223.157	Federal Heights / Thornton / North	Thornton	Adams
223.157	223.166	Federal Heights / Thornton / North	Westminster	Adams
223.166	223.362	Federal Heights / Thornton / North	Thornton	Adams
223.362	223.546	Federal Heights / Thornton / North	Westminster	Adams
223.546	223.563	Federal Heights / Thornton / North	Thornton	Adams
223.563	223.604	Federal Heights / Thornton / North	Westminster	Adams
223.604	223.880	Federal Heights / Thornton / North	Thornton	Adams
223.880	225.056	Federal Heights / Thornton / North	Westminster	Adams
225.056	225.172	Federal Heights / Thornton / North	Thornton	Adams
225.172	226.033	Federal Heights / Thornton / North	Westminster	Adams
226.033	227.251	Federal Heights / Thornton / North	Thornton	Adams
227.251	227.347	Federal Heights / Thornton / North		Adams
227.347	228.000	Federal Heights / Thornton / North	Broomfield	Broomfield
228.000	229.000	Norhwest Parkway / Federal Heigh	Broomfield	Broomfield
229.000	231.087	Federal Heights / Thornton / North	Broomfield	Broomfield
231.087	231.868	Federal Heights / Thornton / North		Weld
231.868	232.095	Federal Heights / Thornton / North	Erie	Weld
232.095	232.106	Erie /Dacono	Erie	Weld
232.106	232.111	Erie /Dacono		Weld
232.111	234.110	Erie /Dacono	Dacono	Weld
234.110	235.091	Fredrick / Firestone / Mead / Long	Dacono	Weld
235.091	235.122	Fredrick / Firestone / Mead / Long	Frederick	Weld
235.122	237.104	Fredrick / Firestone / Mead / Long		Weld
237.104	237.115	Fredrick / Firestone / Mead / Long	Frederick	Weld
237.115	242.676	Fredrick / Firestone / Mead / Long		Weld
242.676	246.205	Fredrick / Firestone / Mead / Long	Mead	Weld



# Colorado Highways by Sections

<b>Route</b>				
<b>Begin Mile Point</b>	<b>End Mile Point</b>	<b>Highway Street Name</b>	<b>City</b>	<b>County</b>
<b>025A</b>				
246.205	247.000	Fredrick / Firestone / Mead / Long		Weld
247.000	248.235	Berthoud / Lovelend / Johnstown		Weld
248.235	249.709	Berthoud / Lovelend / Johnstown	Berthoud	Weld
249.709	252.261	Berthoud / Lovelend / Johnstown	Johnstown	Weld
252.261	252.439	Berthoud / Lovelend / Johnstown	Johnstown	Weld
252.439	253.215	Berthoud / Lovelend / Johnstown		Weld
253.215	256.282	Berthoud / Lovelend / Johnstown	Johnstown	Larimer
256.282	259.302	Berthoud / Lovelend / Johnstown	Loveland	Larimer
259.302	263.000	Berthoud / Lovelend / Johnstown		Larimer
263.000	266.449	Fort Collins / Timnath / Easton / A		Larimer
266.449	268.807	Fort Collins / Timnath / Easton / A	Fort Collins	Larimer
268.807	269.370	Fort Collins / Timnath / Easton / A		Larimer
269.370	269.424	Fort Collins / Timnath / Easton / A		Larimer
269.424	270.247	Fort Collins / Timnath / Easton / A		Larimer
270.247	272.471	Fort Collins / Timnath / Easton / A	Fort Collins	Larimer
272.471	273.000	Fort Collins / Timnath / Easton / A		Larimer
273.000	276.000			Larimer
276.000	277.331	Wellington		Larimer
277.331	277.349	Wellington	Wellington	Larimer
277.349	278.250	Wellington		Larimer
278.250	280.000			Larimer
280.000	281.232	Clark Reservoir		Larimer
281.232	291.971			Larimer
291.971	295.000			Weld
295.000	296.000	Natural Fort Rest Area		Weld
296.000	298.879			Weld
<b>025B</b>				
0.000	1.801	Highway of Legends Scenic Bywa		Las Animas
1.801	1.815	Highway of Legends Scenic Bywa	Aguilar	Las Animas
1.815	1.948	Fir Street / Highway of Legends S	Aguilar	Las Animas
<b>025C</b>				
0.000	0.363	Main Street	Walsenburg	Huerfano
0.363	1.294	Main Street / Highway of Legends	Walsenburg	Huerfano
1.294	1.366	Highway of Legends Scenic Bywa	Walsenburg	Huerfano
1.366	1.439	Main Street / Highway of Legends	Walsenburg	Huerfano
1.439	1.510	Highway of Legends Scenic Bywa	Walsenburg	Huerfano
1.510	1.848	Main Street / Highway of Legends	Walsenburg	Huerfano
1.848	2.828	Main Street	Walsenburg	Huerfano
2.828	4.039	Main Street		Huerfano
<b>026B</b>				
11.170	11.171	Alameda Ave	Lakewood	Jefferson
11.171	14.140	Alameda Ave	Denver	Denver
<b>030A</b>				
0.000	2.630	Hampden Ave	Denver	Denver
2.630	3.863	Havana Street	Denver	Denver
3.863	7.844	Havana Street	Aurora	Arapahoe
7.844	14.000	6th Ave	Aurora	Arapahoe
14.000	17.000	SH 30	Aurora	Arapahoe
17.000	18.317	Gun Club Rd.	Aurora	Arapahoe
18.317	20.411	Gun Club Rd.		Arapahoe
20.411	20.416	Gun Club Rd.	Aurora	Arapahoe
<b>034A</b>				

# Colorado Highways by Sections

Route				
Begin Mile Point	End Mile Point	Highway Street Name	City	County
<b>034A</b>				
0.000	1.565	Tower Rd		Grand
1.565	14.571			Grand
14.571	15.095		Grand Lake	Grand
15.095	32.329			Grand
32.329	58.132			Larimer
58.132	59.012		Estes Park	Larimer
59.012	59.894	Fall River Rd	Estes Park	Larimer
59.894	59.898	Fall River Rd		Larimer
59.898	60.965	Fall River Rd	Estes Park	Larimer
60.965	62.507	Wonderview Dr	Estes Park	Larimer
62.507	64.232	Big Thompson Av	Estes Park	Larimer
64.232	64.471		Estes Park	Larimer
64.471	87.682			Larimer
87.682	87.690		Loveland	Larimer
87.690	87.901	Eisenhower Blvd	Loveland	Larimer
87.901	88.086	Eisenhower Blvd		Larimer
88.086	88.405	Eisenhower Blvd	Loveland	Larimer
88.405	88.673	Eisenhower Blvd		Larimer
88.673	89.074	Eisenhower Blvd	Loveland	Larimer
89.074	89.380	Eisenhower Blvd		Larimer
89.380	89.481	Eisenhower Blvd	Loveland	Larimer
89.481	89.701	Eisenhower Blvd		Larimer
89.701	93.798	Eisenhower Blvd	Loveland	Larimer
93.798	93.800		Loveland	Larimer
93.800	94.447			Larimer
94.447	97.809		Loveland	Larimer
97.809	98.835		Johnstown	Larimer
98.835	98.837			Larimer
98.837	100.817			Weld
100.817	104.776		Greeley	Weld
104.776	112.265	34 Bypass	Greeley	Weld
112.265	112.476	34 Bypass		Weld
112.476	112.896	34 Bypass	Evans	Weld
112.896	113.456	34 Bypass	Greeley	Weld
113.456	115.411	34 Bypass		Weld
115.411	116.244	Hill Street		Weld
116.244	118.693	Hill Street	Kersey	Weld
118.693	119.692	Hill Street		Weld
119.692	143.365			Weld
143.365	149.633			Morgan
<b>034B</b>				
158.485	162.130	Platte Ave		Morgan
162.130	163.725	Platte Ave	Fort Morgan	Morgan
163.725	163.948	Platte Ave		Morgan
163.948	163.953	Platte Ave	Fort Morgan	Morgan
163.953	164.461	Platte Ave		Morgan
164.461	164.472	Platte Ave	Fort Morgan	Morgan
164.472	165.490	Platte Ave		Morgan
165.490	170.354	Edison Street		Morgan
170.354	172.414	Edison Street	Brush	Morgan
172.414	172.480	Edison Street and Colorado Ave	Brush	Morgan
172.480	172.923	Edison Street	Brush	Morgan
172.923	180.511	Edison Street		Morgan

# Colorado Highways by Sections

Route					
Begin Mile Point	End Mile Point	Highway Street Name	City	County	
<b>034B</b>					
180.511	195.522	Edison Street		Washington	
195.522	195.528	Edison Street	Akron	Washington	
195.528	196.780	1st Street	Akron	Washington	
196.780	209.075	1st Street		Washington	
209.075	209.797	1st Street	Otis	Washington	
209.797	209.824	1st Street		Washington	
209.824	218.349			Washington	
218.349	222.366			Yuma	
222.366	222.368	8th Ave		Yuma	
222.368	223.848	8th Ave	Yuma	Yuma	
223.848	249.457	8th Ave		Yuma	
249.457	249.463	3rd Street		Yuma	
249.463	250.772	3rd Street	Wray	Yuma	
250.772	259.529	3rd Street		Yuma	
<b>034C</b>					
0.000	1.690	Elkhorn Ave	Estes Park	Larimer	
<b>034D</b>					
0.000	10.194	10th St	Greeley	Weld	
10.194	11.057	8th Ave	Greeley	Weld	
11.057	11.749	18th Street	Greeley	Weld	
11.749	11.864	18th Street		Weld	
11.864	11.925	18th Street	Greeley	Weld	
11.925	14.711	18th Street		Weld	
<b>034E</b>					
0.000	0.932			Morgan	
<b>034Z</b>					
0.000	0.094	10th Ave	Greeley	Weld	
0.094	1.239	9th Street	Greeley	Weld	
1.239	1.301	23rd Ave	Greeley	Weld	
<b>035A</b>					
8.435	9.704		Denver	Denver	
<b>036A</b>					
0.000	4.947			Larimer	
4.947	4.962		Estes Park	Larimer	
4.962	5.140			Larimer	
5.140	5.141		Estes Park	Larimer	
5.141	6.982	Morraine Ave	Estes Park	Larimer	
<b>036B</b>					
0.000	0.367	North St. Vrain	Estes Park	Larimer	
0.367	0.470	North St. Vrain / Peak To Peak Sce	Estes Park	Larimer	
0.470	1.362	North St. Vrain	Estes Park	Larimer	
1.362	13.222	North St. Vrain		Larimer	
13.222	19.739	North St. Vrain		Boulder	
19.739	20.287	North St. Vrain	Lyons	Boulder	
20.287	20.357	5th Street / Broadway Street	Lyons	Boulder	
20.357	20.891	North Foothills Hwy	Lyons	Boulder	
20.891	33.951	North Foothills Hwy		Boulder	
33.951	34.000	North Foothills Hwy	Boulder	Boulder	
34.000	39.220	28th Street	Boulder	Boulder	
39.220	39.235	Denver/Boulder Turnpike	Boulder	Boulder	
39.235	43.223	Denver/Boulder Turnpike		Boulder	

# Colorado Highways by Sections

Route				
Begin Mile Point	End Mile Point	Highway Street Name	City	County
<b>036B</b>				
43.223	43.473	Denver/Boulder Turnpike	Superior	Boulder
43.473	45.176	Denver/Boulder Turnpike		Boulder
45.176	49.401	Denver/Boulder Turnpike	Broomfield	Broomfield
49.401	52.790	Denver/Boulder Turnpike	Westminster	Jefferson
52.790	55.358	Denver/Boulder Turnpike	Westminster	Adams
55.358	57.252	Denver/Boulder Turnpike		Adams
<b>036C</b>				
76.394	76.440	Adams Street		Arapahoe
76.440	77.216	Adams Street		Adams
77.216	78.156	Adams Street		Arapahoe
78.156	80.309	Adams Street		Adams
80.309	80.341	Adams Street	Aurora	Adams
80.341	84.699	Adams Street		Adams
84.699	84.711	Adams Street	Aurora	Adams
84.711	88.830	Adams Street		Adams
88.830	89.210	Adams Street	Bennett	Adams
<b>036D</b>				
89.210	89.377		Bennett	Adams
89.377	89.894			Adams
89.894	89.938		Bennett	Adams
89.938	90.823			Adams
90.823	91.180		Bennett	Adams
91.180	92.173			Arapahoe
92.173	92.198			Adams
92.198	92.348			Arapahoe
92.348	96.266			Adams
96.266	105.584			Arapahoe
105.584	106.568			Adams
106.000	107.680			Arapahoe
107.680	109.518			Adams
109.518	109.632			Arapahoe
109.632	113.686			Adams
113.686	114.299			Arapahoe
114.299	114.301			Adams
114.301	125.029			Arapahoe
125.029	129.571			Adams
129.571	178.048			Washington
178.048	180.410	CoRoute for 059A		Washington
180.410	185.382	CoRoute for 059A		Yuma
185.382	211.109			Yuma
211.109	213.654	CoRoute for 385C		Yuma
213.654	224.718			Yuma
<b>036E</b>				
0.000	0.357	Baseline Rd	Boulder	Boulder
<b>036Z</b>				
0.000	0.299	Main Street	Lyons	Boulder
<b>039A</b>				
0.000	0.224	CoRoute for 052A		Morgan
0.224	7.574			Morgan
<b>040A</b>				
0.000	2.443	Dinosaur Diamond Scenic Byway		Moffat

# Colorado Highways by Sections

Route				
Begin Mile Point	End Mile Point	Highway Street Name	City	County
<b>040A</b>				
2.443	2.564	Dinosaur Diamond Scenic Byway	Dinosaur	Moffat
2.564	2.765	Dinosaur Diamond Scenic Byway		Moffat
2.765	2.863	Brontosaurus Blvd / Scenic Bywa		Moffat
2.863	3.258	Brontosaurus Blvd / Scenic Bywa	Dinosaur	Moffat
3.258	4.272	Brontosaurus Blvd / Scenic Bywa		Moffat
4.272	87.153	Brontosaurus Blvd		Moffat
87.153	87.886	W. Victory Wy.		Moffat
87.886	90.358	W. Victory Wy.	Craig	Moffat
90.358	90.531	Pershing Street	Craig	Moffat
90.531	91.091	4th Street	Craig	Moffat
91.091	91.262	Lincoln Street	Craig	Moffat
91.262	91.533	W Victory Way	Craig	Moffat
91.533	93.000		Craig	Moffat
93.000	93.073	Jefferson Ave	Craig	Moffat
93.073	97.594	Jefferson Ave		Moffat
97.594	106.556	Jefferson Ave		Routt
106.556	108.355	Jefferson Ave	Hayden	Routt
108.355	108.380	Jefferson Ave		Routt
108.380	128.784			Routt
128.784	128.934		Steamboat Springs	Routt
128.934	129.254			Routt
129.254	129.368		Steamboat Springs	Routt
129.368	135.612	Lincoln Ave	Steamboat Springs	Routt
135.612	135.862	Lincoln Ave		Routt
135.862	141.837			Routt
141.837	151.804	Rabbit Ears Pass		Routt
151.804	154.069	Rabbit Ears Pass		Grand
154.069	157.133	Rabbit Ears Pass		Jackson
157.133	157.396			Jackson
157.396	184.000			Grand
184.000	184.030	Park Ave		Grand
184.030	185.598	Park Ave	Kremmling	Grand
185.598	186.448	Byers Ave	Kremmling	Grand
186.448	201.344	Byers Ave		Grand
201.344	202.339	Byers Ave	Hot Sulphur Springs	Grand
202.339	203.464	Byers Ave		Grand
203.464	211.747	Agate Ave		Grand
211.747	212.467	Agate Ave	Granby	Grand
212.467	212.502	Agate Ave		Grand
212.502	212.826	Zerex Street		Grand
212.826	213.191	Zerex Street	Granby	Grand
213.191	214.034	Zerex Street		Grand
214.034	214.356	Zerex Street	Granby	Grand
214.356	218.420	Zerex Street		Grand
218.420	218.918	Zerex Street	Granby	Grand
218.918	226.478	Zerex Street		Grand
226.478	228.629	Zerex Street	Fraser	Grand
228.629	228.646	Zerex Street	Winter Park	Grand
228.646	229.643		Winter Park	Grand
229.643	230.257			Grand
230.257	235.290		Winter Park	Grand
235.290	236.290			Grand
236.290	242.969	Berthoud Pass		Grand

# Colorado Highways by Sections

Route				
Begin Mile Point	End Mile Point	Highway Street Name	City	County
<b>040A</b>				
242.969	248.719	Berthoud Pass		Clear Creek
248.719	255.892			Clear Creek
255.892	255.950		Empire	Clear Creek
255.950	256.494	Park Ave	Empire	Clear Creek
256.494	258.258	Park Ave		Clear Creek
<b>040B</b>				
269.441	272.193			Clear Creek
272.193	276.920			Jefferson
<b>040C</b>				
279.208	284.566	Colfax Ave		Jefferson
284.566	284.892	Colfax Ave	Golden	Jefferson
284.892	285.933	Colfax Ave		Jefferson
285.933	286.584	Colfax Ave	Golden	Jefferson
286.584	286.946	Colfax Ave		Jefferson
286.946	287.508	Colfax Ave	Golden	Jefferson
287.508	287.617	Colfax Ave		Jefferson
287.617	287.639	Colfax Ave	Golden	Jefferson
287.639	287.689	Colfax Ave		Jefferson
287.689	287.700	Colfax Ave	Golden	Jefferson
287.700	287.705	Colfax Ave		Jefferson
287.705	287.711	Colfax Ave	Golden	Jefferson
287.711	287.718	Colfax Ave		Jefferson
287.718	287.724	Colfax Ave	Golden	Jefferson
287.724	288.058	Colfax Ave		Jefferson
288.058	289.021	Colfax Ave	Lakewood	Jefferson
289.021	289.495	Colfax Ave		Jefferson
289.495	294.273	Colfax Ave	Lakewood	Jefferson
294.273	303.607	Colfax Ave	Denver	Denver
303.607	304.659	Colfax Ave	Aurora	Adams
304.659	305.667	Colfax Ave	Aurora	Arapahoe
305.667	306.029	Colfax Ave	Aurora	Adams
306.029	306.270	Colfax Ave	Aurora	Arapahoe
306.270	308.359	Colfax Ave	Aurora	Adams
308.359	309.122	Colfax Ave	Aurora	Arapahoe
309.122	309.209	Colfax Ave	Aurora	Adams
309.209	310.197	Colfax Ave	Aurora	Arapahoe
310.197	311.690	Colfax Ave	Aurora	Adams
311.690	312.142	Colfax Ave		Adams
<b>040D</b>				
338.570	340.381			Arapahoe
<b>040E</b>				
346.290	349.958	1st Ave		Arapahoe
349.958	350.169	1st Ave	Deer Trail	Arapahoe
350.169	350.295	1st Ave		Arapahoe
350.295	351.180	1st Ave	Deer Trail	Arapahoe
351.180	352.245	1st Ave		Arapahoe
<b>040F</b>				
360.201	362.999			Elbert
<b>040G</b>				
380.689	381.936			Elbert
381.936	381.938			Lincoln



# Colorado Highways by Sections

Route				
Begin Mile Point	End Mile Point	Highway Street Name	City	County
<b>040G</b>				
381.938	382.184		Limon	Lincoln
<b>040H</b>				
386.010	398.029	Clifford Ave / Heartland Expressw		Lincoln
398.029	399.627	Clifford Ave / Heartland Expressw	Hugo	Lincoln
399.627	399.642	3rd Street / Heartland Expressway	Hugo	Lincoln
399.642	422.146	3rd Street / Heartland Expressway		Lincoln
422.146	444.804	3rd Street / Heartland Expressway		Cheyenne
444.804	445.320	3rd Street / Heartland Expressway	Kit Carson	Cheyenne
445.320	445.601	3rd Street	Kit Carson	Cheyenne
445.601	445.673		Kit Carson	Cheyenne
445.673	469.400			Cheyenne
469.400	470.311		Cheyenne Wells	Cheyenne
470.311	470.345	CoRoute for 385B	Cheyenne Wells	Cheyenne
470.345	470.560	CoRoute for 385B		Cheyenne
470.560	470.666	CoRoute for 385B	Cheyenne Wells	Cheyenne
470.666	470.885	CoRoute for 385B		Cheyenne
470.885	486.924			Cheyenne
<b>040Z</b>				
0.000	0.730	Victory Way	Craig	Moffat
<b>041A</b>				
0.000	9.505	Trail of the Ancients Scenic Bywa		Montezuma
<b>042A</b>				
0.000	1.350	95th Street	Lafayette	Boulder
1.350	1.474	96th Street	Lafayette	Boulder
1.474	3.000	96th Street	Louisville	Boulder
3.000	3.807		Louisville	Boulder
3.807	4.341			Boulder
4.341	4.876		Lafayette	Boulder
<b>044A</b>				
0.000	2.246	104th Ave	Commerce City	Adams
2.246	3.490	104th Ave		Adams
3.490	4.958	104th Ave	Thornton	Adams
<b>045A</b>				
0.000	5.836	Pueblo / John F. Kennedy Memori	Pueblo	Pueblo
5.836	8.734	Pueblo / John F. Kennedy Memori		Pueblo
<b>046A</b>				
0.000	0.504	Peak To Peak Scenic Byway		Gilpin
0.504	6.562			Gilpin
6.562	6.610			Jefferson
<b>047A</b>				
0.000	3.038	University Blvd	Pueblo	Pueblo
3.038	4.515	University Blvd		Pueblo
4.515	4.635	University Blvd	Pueblo	Pueblo
<b>050A</b>				
31.760	32.945	5th Street	Grand Junction	Mesa
32.945	34.120		Grand Junction	Mesa
34.120	34.277			Mesa
34.277	34.545		Grand Junction	Mesa
34.545	35.406			Mesa
35.406	36.648			Mesa
36.648	36.649		Grand Junction	Mesa

# Colorado Highways by Sections

Route				
Begin Mile Point	End Mile Point	Highway Street Name	City	County
<b>050A</b>				
36.649	36.815			Mesa
36.815	36.828		Grand Junction	Mesa
36.828	38.504			Mesa
38.504	41.137	CoRoute for 141A		Mesa
41.137	53.103			Mesa
53.103	64.959			Delta
64.959	65.535		Delta	Delta
65.535	65.633			Delta
65.633	70.545		Delta	Delta
70.545	73.762	Main Street	Delta	Delta
73.762	74.341	Main Street		Delta
74.341	77.860			Delta
77.860	82.024			Montrose
82.024	82.605		Olathe	Montrose
82.605	82.613			Montrose
82.613	89.824	N. Townsend Ave		Montrose
89.824	91.878	N. Townsend Ave	Montrose	Montrose
91.878	93.558	N San Juan Ave / The Montrose B	Montrose	Montrose
93.558	94.608	E Main Street	Montrose	Montrose
94.608	95.100	E Main Street		Montrose
95.100	95.107	E Main Street	Montrose	Montrose
95.107	95.964		Montrose	Montrose
95.964	97.406			Montrose
97.406	98.214		Montrose	Montrose
98.214	116.669			Montrose
116.669	131.000			Gunnison
131.000	156.277	West Elk Loop Scenic Byway		Gunnison
156.277	157.964	West Elk Loop Scenic Byway	Gunnison	Gunnison
157.964	158.724	West Elk Loop Scenic Byway		Gunnison
158.724	181.626			Gunnison
181.626	190.522			Saguache
190.522	190.581	Monarch Pass		Saguache
190.581	199.349	Monarch Pass		Gunnison
199.349	210.364	Monarch Pass		Chaffee
210.364	216.755			Chaffee
216.755	216.953		Poncha Springs	Chaffee
216.953	217.000	Collogiate Peaks Scenic Byway	Poncha Springs	Chaffee
217.000	217.345	CoRoute for 285B / Scenic Byway	Poncha Springs	Chaffee
217.345	217.916	Collogiate Peaks Scenic Byway	Poncha Springs	Chaffee
217.916	218.000	Collogiate Peaks Scenic Byway		Chaffee
218.000	220.293	Rainbow Blvd / Scenic Byway		Chaffee
220.293	220.458	Rainbow Blvd / Scenic Byway	Salida	Chaffee
220.458	220.561	Rainbow Blvd / Scenic Byway		Chaffee
220.561	222.345	Rainbow Blvd / Scenic Byway	Salida	Chaffee
222.345	222.399	Collogiate Peaks Scenic Byway	Salida	Chaffee
222.399	222.400	Royal Gorge Blvd / Scenic Byway	Salida	Chaffee
222.400	222.422	Royal Gorge Blvd / Scenic Byway		Chaffee
222.422	225.580	Royal Gorge Blvd		Chaffee
225.580	269.000	Royal Gorge Blvd		Fremont
269.000	276.699	Royal Gorge Blvd / Scenic Byway		Fremont
276.699	281.240	Royal Gorge Blvd / Scenic Byway	Canon City	Fremont
281.240	281.503	Royal Gorge Blvd / Scenic Byway		Fremont
281.503	282.445	Royal Gorge Blvd / Scenic Byway	Canon City	Fremont



# Colorado Highways by Sections

Route				
Begin Mile Point	End Mile Point	Highway Street Name	City	County
<b>050A</b>				
282.445	286.000	Gold Belt Scenic Byway		Fremont
286.000	296.262			Fremont
296.262	312.876			Pueblo
312.876	314.598		Pueblo	Pueblo
<b>050B</b>				
315.709	321.887	50 Bypass	Pueblo	Pueblo
321.887	323.100	50 Bypass		Pueblo
323.100	348.777	Cranston Ave		Pueblo
348.777	350.220	Cranston Ave		Otero
350.220	350.382	Cranston Ave	Fowler	Otero
350.382	350.578	Cranston Ave		Otero
350.578	351.309	Cranston Ave	Fowler	Otero
351.309	359.463	Cranston Ave		Otero
359.463	359.473	1st Street		Otero
359.473	359.993	1st Street	Manzanola	Otero
359.993	360.000	1st Street		Otero
360.000	366.970			Otero
366.970	368.073	CoRoute for 071B		Otero
368.073	368.188	CoRoute for 071B	Rocky Ford	Otero
368.188	369.420	Elm Ave	Rocky Ford	Otero
369.420	369.610		Rocky Ford	Otero
369.610	374.254			Otero
374.254	374.797		Swink	Otero
374.797	376.694			Otero
376.694	377.159		La Junta	Otero
377.159	377.202			Otero
377.202	378.728		La Junta	Otero
378.728	378.736			Otero
378.736	378.760	Santa Fe Tail Scenic Byway		Otero
378.760	378.816	Santa Fe Tail Scenic Byway	La Junta	Otero
378.816	378.845	3rd Street / Scenic Byway	La Junta	Otero
378.845	378.885	Santa Fe Tail Scenic Byway	La Junta	Otero
378.885	380.354	1st Street / Scenic Byway	La Junta	Otero
380.354	380.768	1st Street / Scenic Byway		Otero
380.768	380.840	1st Street / Scenic Byway	La Junta	Otero
380.840	380.859	Santa Fe Tail Scenic Byway	La Junta	Otero
380.859	380.861	Santa Fe Tail Scenic Byway		Otero
380.861	388.750	Ambassador Thompson Blvd / Sc		Otero
388.750	397.717	Ambassador Thompson Blvd / Sc		Bent
397.717	398.769	Ambassador Thompson Blvd / Sc	Las Animas	Bent
398.769	398.834	Santa Fe Tail Scenic Byway	Las Animas	Bent
398.834	399.735	Bent Ave / Scenic Byway	Las Animas	Bent
399.735	399.818	Santa Fe Tail Scenic Byway	Las Animas	Bent
399.818	399.848	Santa Fe Tail Scenic Byway		Bent
399.848	426.715	Main Street / Scenic Byway		Bent
426.715	427.589	Main Street / Scenic Byway		Prowers
427.589	427.737	Santa Fe Tail Scenic Byway		Prowers
427.737	434.300	Main Street / Scenic Byway		Prowers
434.300	435.312	Main Street / Scenic Byway	Lamar	Prowers
435.312	435.425	Santa Fe Tail Scenic Byway	Lamar	Prowers
435.425	436.000	Olive Street / Scenic Byway	Lamar	Prowers
436.000	436.262	Santa Fe Tail Scenic Byway	Lamar	Prowers
436.262	452.238	Santa Fe Tail Scenic Byway		Prowers

# Colorado Highways by Sections

Route				
Begin Mile Point	End Mile Point	Highway Street Name	City	County
<b>050B</b>				
452.238	452.272	Santa Fe Tail Scenic Byway	Granada	Prowers
452.272	452.923	Goff Street / Scenic Byway	Granada	Prowers
452.923	452.964	Santa Fe Tail Scenic Byway	Granada	Prowers
452.964	453.001	Colorado Street / Scenic Byway	Granada	Prowers
453.001	462.737	Colorado Street / Scenic Byway		Prowers
462.737	463.513	Colorado Street / Scenic Byway	Holly	Prowers
463.513	467.328	Colorado Street / Scenic Byway		Prowers
467.328	467.583	Santa Fe Tail Scenic Byway		Prowers
<b>050C</b>				
0.000	1.278	Santa Fe	Pueblo	Pueblo
1.278	2.110	Business Rt. 50	Pueblo	Pueblo
2.110	16.948	Business Rt. 50		Pueblo
<b>050D</b>				
0.000	0.192	Business Rt. 50		Montrose
0.192	1.500	Business Rt. 50	Olathe	Montrose
1.500	1.539	Business Rt. 50		Montrose
<b>050Z</b>				
0.000	1.511	Swink Ave	Rocky Ford	Otero
1.511	2.603	Swink Ave		Otero
<b>052A</b>				
0.000	7.172			Boulder
7.172	7.202		Erie	Boulder
7.202	10.384		Erie	Weld
10.384	10.812			Weld
10.812	13.184		Frederick	Weld
13.184	13.643		Dacono	Weld
13.643	14.815		Frederick	Weld
14.815	14.944	1st Street	Frederick	Weld
14.944	19.704	1st Street		Weld
19.704	19.990	1st Street	Fort Lupton	Weld
19.990	20.002	1st Street		Weld
20.002	21.957	1st Street	Fort Lupton	Weld
21.957	22.430	1st Street		Weld
22.430	28.915			Weld
28.915	29.462		Hudson	Weld
29.462	29.753	Main Street	Hudson	Weld
29.753	30.764		Hudson	Weld
30.764	55.690			Weld
55.690	72.553			Morgan
72.553	72.579		Wiggins	Morgan
72.579	72.581			Morgan
<b>052B</b>				
86.481	87.050	Main Street	Fort Morgan	Morgan
87.050	87.067	Main Street		Morgan
87.067	87.096	Main Street	Fort Morgan	Morgan
87.096	87.239	Main Street		Morgan
87.239	105.568	Pawnee Pioneer Trails Scenic By		Morgan
105.568	111.569	Pawnee Pioneer Trails Scenic By		Weld
<b>053A</b>				
0.000	0.156	58th Ave		Adams
0.156	1.663	Broadway		Adams

# Colorado Highways by Sections

Route				
Begin Mile Point	End Mile Point	Highway Street Name	City	County
<b>055A</b>				
0.000	0.237	1st Street	Crook	Logan
0.237	0.287		Crook	Logan
0.287	5.659			Logan
<b>056B</b>				
3.000	3.580	Mountain Ave/CO RD 44	Berthoud	Larimer
3.580	3.661	Mountain Ave/CO RD 44		Larimer
3.661	4.817	Mountain Ave/CO RD 44	Berthoud	Larimer
4.817	5.020	Mountain Ave/CO RD 44		Larimer
5.020	5.519	Mountain Ave/CO RD 44	Berthoud	Larimer
5.519	6.008	Mountain Ave/CO RD 44	Berthoud	Weld
6.008	6.489	Mountain Ave/CO RD 44		Weld
6.489	9.021	Mountain Ave/CO RD 44	Berthoud	Weld
9.021	9.529	Mountain Ave/CO RD 44	Johnstown	Weld
<b>057A</b>				
0.000	0.232			Kit Carson
0.232	0.302		Stratton	Kit Carson
0.302	0.534	Colorado Ave	Stratton	Kit Carson
<b>058A</b>				
0.000	1.552		Golden	Jefferson
1.552	2.426			Jefferson
2.426	2.446		Golden	Jefferson
2.446	4.811			Jefferson
4.811	5.627		Wheat Ridge	Jefferson
<b>059A</b>				
0.000	0.473		Kit Carson	Cheyenne
0.473	18.991			Cheyenne
18.991	41.468			Kit Carson
41.468	41.636		Seibert	Kit Carson
41.636	60.333			Kit Carson
60.333	67.142			Washington
<b>059B</b>				
74.474	105.956	Detroit Street		Yuma
105.956	105.964	Detroit Street	Yuma	Yuma
105.964	106.058	Detroit Street		Yuma
106.058	107.931	Detroit Street	Yuma	Yuma
107.931	107.944	Detroit Street		Yuma
107.944	133.628	Washington Ave		Yuma
133.628	147.004	Washington Ave		Phillips
147.004	147.858	Washington Ave	Haxtun	Phillips
147.858	158.661	Washington Ave		Phillips
158.661	173.337	Washington Ave		Sedgwick
<b>060A</b>				
0.000	0.524		Loveland	Larimer
0.524	0.937			Larimer
0.937	0.954			Weld
0.954	1.166			Larimer
1.166	1.876			Weld
1.876	3.951			Larimer
3.951	4.894			Weld
4.894	4.911			Larimer
4.911	4.968			Weld

# Colorado Highways by Sections

Route				
Begin Mile Point	End Mile Point	Highway Street Name	City	County
<b>060B</b>				
5.823	11.245	1st Street	Johnstown	Weld
11.245	11.329	1st Street		Weld
11.329	11.333	1st Street	Milliken	Weld
11.333	13.893	Broad Street	Milliken	Weld
13.893	20.203	Broad Street		Weld
<b>061A</b>				
0.000	0.496	Dade Ave	Otis	Washington
0.496	0.515	Dade Ave		Washington
0.515	21.703			Washington
21.703	40.191			Logan
40.191	40.238	Pawnee Pioneer Trails Scenic By		Logan
40.238	40.993	Pawnee Pioneer Trails Scenic By	Sterling	Logan
<b>062A</b>				
0.000	12.352	Mountain Pass / Scenic Byway		San Miguel
12.352	16.010	Mountain Pass / Scenic Byway		Ouray
16.010	22.000	San Juan Skyway		Ouray
22.000	22.100	Main Street / Scenic Byway		Ouray
22.100	23.324	Main Street / Scenic Byway	Ridgway	Ouray
23.324	23.332	Main Street / Scenic Byway		Ouray
23.332	23.336	San Juan Skyway		Ouray
23.336	23.414	San Juan Skyway	Ridgway	Ouray
<b>063A</b>				
0.000	27.635			Washington
27.635	28.263		Akron	Washington
28.263	28.315			Washington
28.315	28.676		Akron	Washington
28.676	28.737			Washington
28.737	28.879	Cedar Ave		Washington
28.879	29.733	Cedar Ave	Akron	Washington
29.733	29.782		Akron	Washington
29.782	48.196			Washington
48.196	56.412			Logan
<b>064A</b>				
0.000	0.714	Stegosaurus Fwy / Scenic Byway	Dinosaur	Moffat
0.714	1.021	Dinosaur Diamond Scenic Byway	Dinosaur	Moffat
1.021	1.837	Dinosaur Diamond Scenic Byway		Moffat
1.837	17.860	Dinosaur Diamond Scenic Byway		Rio Blanco
17.860	17.964	Dinosaur Diamond Scenic Byway	Rangely	Rio Blanco
17.964	19.330	Main Street / Scenic Byway	Rangely	Rio Blanco
19.330	19.508	Dinosaur Diamond Scenic Byway	Rangely	Rio Blanco
19.508	19.659	Dinosaur Diamond Scenic Byway		Rio Blanco
19.659	19.874	Dinosaur Diamond Scenic Byway	Rangely	Rio Blanco
19.874	21.986		Rangely	Rio Blanco
21.986	73.705			Rio Blanco
<b>065A</b>				
0.000	1.684			Delta
1.684	8.487		Orchard City	Delta
8.487	9.419			Delta
9.419	9.711	Grand Mesa Skyway		Delta
9.711	9.970	Grand Mesa Skyway	Cedaredge	Delta
9.970	11.400	Grand Mesa Drive / Scenic Byway	Cedaredge	Delta
11.400	11.736	Grand Mesa Skyway	Cedaredge	Delta

# Colorado Highways by Sections

Route				
Begin Mile Point	End Mile Point	Highway Street Name	City	County
<b>065A</b>				
11.736	29.979	Grand Mesa Skyway		Delta
29.979	61.377	Grand Mesa Skyway		Mesa
<b>066B</b>				
28.693	35.248			Boulder
35.248	35.555		Longmont	Boulder
35.555	36.607			Boulder
36.607	36.815		Longmont	Boulder
36.815	37.662			Boulder
37.662	38.637		Longmont	Boulder
38.637	38.919			Boulder
38.919	41.920			Weld
41.920	42.770		Mead	Weld
42.770	43.048			Weld
43.048	45.440		Mead	Weld
45.440	51.180			Weld
51.180	51.181		Platteville	Weld
51.181	51.386	Justin Ave	Platteville	Weld
<b>067A</b>				
0.000	0.557	Frontier Pathways Scenic Byway		Custer
0.557	1.547			Custer
1.547	9.457			Fremont
9.457	10.781		Florence	Fremont
10.781	10.855	Gold Belt Scenic Byway	Florence	Fremont
10.855	11.000	Robinson Ave / Scenic Byway	Florence	Fremont
11.000	11.047	Gold Belt Scenic Byway	Florence	Fremont
<b>067B</b>				
11.562	11.951	Pikes Peak Ave / Scenic Byway	Florence	Fremont
11.951	15.000	Pikes Peak Ave / Scenic Byway		Fremont
15.000	15.074	Gold Belt Scenic Byway		Fremont
<b>067C</b>				
45.560	45.641	Victor Ave / Scenic Byway	Victor	Teller
45.641	45.746	Victor Ave / Scenic Byway		Teller
45.746	45.841	Gold Belt Scenic Byway		Teller
45.841	50.732	2nd Street / Scenic Byway		Teller
50.732	51.300	2nd Street / Scenic Byway	Cripple Creek	Teller
51.300	51.363	Gold Belt Scenic Byway	Cripple Creek	Teller
51.363	51.577	Bennett Ave / Scenic Byway	Cripple Creek	Teller
51.577	51.682	Gold Belt Scenic Byway	Cripple Creek	Teller
51.682	52.002	5th Street	Cripple Creek	Teller
52.002	52.305	Pikes Peak Ave	Cripple Creek	Teller
52.305	69.652	Pikes Peak Ave		Teller
<b>067D</b>				
76.920	78.040		Woodland Park	Teller
78.040	78.063			Teller
78.063	78.463		Woodland Park	Teller
78.463	78.666			Teller
78.666	79.876		Woodland Park	Teller
79.876	87.229			Teller
87.229	100.036			Douglas
<b>067E</b>				
117.349	127.449			Douglas

# Colorado Highways by Sections

Route				
Begin Mile Point	End Mile Point	Highway Street Name	City	County
<b>069A</b>				
0.000	38.199			Huerfano
38.199	42.146	Promontory Divide Pass		Huerfano
42.146	54.125	Promontory Divide Pass		Custer
54.125	57.030			Custer
57.030	57.031	Sixth Street		Custer
57.031	58.705	Sixth Street	Westcliffe	Custer
58.705	58.774	Main Street / Scenic Byway	Westcliffe	Custer
58.774	58.902	Main Street	Westcliffe	Custer
58.902	59.326	Third Street	Westcliffe	Custer
59.326	59.430	Third Street		Custer
59.430	71.707			Custer
71.707	82.664			Fremont
<b>070A</b>				
0.000	19.139	Memorial Hwy / Scenic Byway		Mesa
19.139	21.743	Memorial Hwy / Scenic Byway	Fruita	Mesa
21.743	24.755	Memorial Hwy / Scenic Byway		Mesa
24.755	25.000	Dinosaur Diamond Scenic Byway		Mesa
25.000	25.223	Grand Junction / Scenic Byway		Mesa
25.223	25.799	Grand Junction / Scenic Byway	Grand Junction	Mesa
25.799	25.831	Grand Junction	Grand Junction	Mesa
25.831	26.299	Grand Junction		Mesa
26.299	27.073	Grand Junction	Grand Junction	Mesa
27.073	27.191	Grand Junction		Mesa
27.191	27.856	Grand Junction	Grand Junction	Mesa
27.856	29.395	Grand Junction		Mesa
29.395	33.937	Grand Junction	Grand Junction	Mesa
33.937	35.000	Grand Junction		Mesa
35.000	48.799	Moulton Valley		Mesa
48.799	49.000	Grand Mesa Skyway		Mesa
49.000	49.456	De Beque Canyon / Scenic Byway		Mesa
49.456	65.427	De Beque Canyon		Mesa
65.427	73.854	De Beque Canyon		Garfield
73.854	74.000	De Beque Canyon	Parachute	Garfield
74.000	74.835	Parachute	Parachute	Garfield
74.835	75.000	Parachute		Garfield
75.000	82.000	Colorado River		Garfield
82.000	85.000	Sherrard Park		Garfield
85.000	86.421	Webster Mesa		Garfield
86.421	86.741	Webster Mesa	Rifle	Garfield
86.741	89.482	Webster Mesa		Garfield
89.482	90.000	Webster Mesa	Rifle	Garfield
90.000	91.809	Prefontaine Mesa	Rifle	Garfield
91.809	92.000	Prefontaine Mesa		Garfield
92.000	94.000	Rifle		Garfield
94.000	96.939	Cactus Valley		Garfield
96.939	97.814	Cactus Valley	Silt	Garfield
97.814	98.000	Cactus Valley		Garfield
98.000	103.683	Silt		Garfield
103.683	104.000	Silt	New Castle	Garfield
104.000	104.700	Grand Hogback	New Castle	Garfield
104.700	113.000	Grand Hogback		Garfield
113.000	113.852	Glenwood Springs		Garfield
113.852	117.000	Glenwood Springs	Glenwood Springs	Garfield



# Colorado Highways by Sections

Route				
Begin Mile Point	End Mile Point	Highway Street Name	City	County
<b>070A</b>				
117.000	117.750	Glenwood Canyon	Glenwood Springs	Garfield
117.750	121.000	Glenwood Canyon		Garfield
121.000	130.261	Grizzly Creek Rest Area / Glenwoo		Garfield
130.261	133.000	Grizzly Creek Rest Area / Glenwoo		Eagle
133.000	135.000	Dotsero		Eagle
135.000	139.000			Eagle
139.000	139.236	Gypsum		Eagle
139.236	139.773	Gypsum	Gypsum	Eagle
139.773	140.000	Gypsum		Eagle
140.000	146.000			Eagle
146.000	146.410	Eagle		Eagle
146.410	146.943	Eagle	Eagle	Eagle
146.943	147.000	Eagle		Eagle
147.000	156.712	Red Caynon		Eagle
156.712	164.683	Eagle River		Eagle
164.683	165.000	Eagle River	Avon	Eagle
165.000	168.554	Avon	Avon	Eagle
168.554	171.105	Avon		Eagle
171.105	171.250	Avon / Scenic Byway		Eagle
171.250	171.990	Avon		Eagle
171.990	172.000	Avon	Vail	Eagle
172.000	179.735	Vail	Vail	Eagle
179.735	181.850	Vail Pass	Vail	Eagle
181.850	182.026	Vail Pass		Eagle
182.026	182.167	Vail Pass	Vail	Eagle
182.167	189.977	Vail Pass		Eagle
189.977	194.000	Vail Pass		Summit
194.000	195.141	Copper Mountain / Ski Area		Summit
195.141	195.548	Copper Mountain / Ski Area / Sce		Summit
195.548	195.672	Copper Mountain / Ski Area		Summit
195.672	198.000	Tenmile Creek		Summit
198.000	199.000	Officers Gulch / Tenmile Creek		Summit
199.000	201.000	Tenmile Creek		Summit
201.000	203.000	Frisco / Breckenridge / Frisco Bay		Summit
203.000	204.986	Salt Lick Gulch		Summit
204.986	205.000	Salt Lick Gulch	Silverthorne	Summit
205.000	205.741	Silverthorne / Dillon / Keystone / A	Silverthorne	Summit
205.741	206.995	Silverthorne / Dillon / Keystone / A		Summit
206.995	207.000	Memorial Hwy		Summit
207.000	214.000	Eisenhower/Johnson Tunnel West		Summit
214.000	214.008	Memorial Hwy		Summit
214.008	215.000	Memorial Hwy		Clear Creek
215.000	215.555	Eisenhower/Johnson Tunnel / Co		Clear Creek
215.555	215.624	Memorial Hwy		Clear Creek
215.624	217.389	Loveland Ski Area / Mount Snikta		Clear Creek
217.389	218.000	Memorial Hwy		Clear Creek
218.000	224.999	Clear Creek		Clear Creek
224.999	225.000	Memorial Hwy		Clear Creek
225.000	225.127	Silver Plume		Clear Creek
225.127	225.857	Silver Plume	Silver Plume	Clear Creek
225.857	226.000	Memorial Hwy	Silver Plume	Clear Creek
226.000	226.059	Georgetown Loop RailRoad	Silver Plume	Clear Creek
226.059	226.844	Georgetown Loop RailRoad		Clear Creek

# Colorado Highways by Sections

Route				
Begin Mile Point	End Mile Point	Highway Street Name	City	County
<b>070A</b>				
226.844	227.000	Memorial Hwy		Clear Creek
227.000	227.009	Georgetown / Lake Georgetown		Clear Creek
227.009	229.247	Georgetown / Lake Georgetown	Georgetown	Clear Creek
229.247	229.249	Memorial Hwy	Georgetown	Clear Creek
229.249	230.000	Memorial Hwy		Clear Creek
230.000	231.889	Douglass Mountain / Clear Creek		Clear Creek
231.889	238.983	Clear Creek / Idaho Springs		Clear Creek
238.983	241.381	Clear Creek / Idaho Springs	Idaho Springs	Clear Creek
241.381	241.568	Clear Creek / Idaho Springs		Clear Creek
241.568	243.264	Clear Creek / Idaho Springs	Idaho Springs	Clear Creek
243.264	244.260	Clear Creek / Idaho Springs		Clear Creek
244.260	247.258	Hidden Valley / Saddleback Mount		Clear Creek
247.258	251.318	Hidden Valley / Saddleback Mount		Jefferson
251.318	253.528	El Rancho / Genesse Park / Soda		Jefferson
253.528	258.722	Mount Vernon Canyon / Paradise		Jefferson
258.722	259.000	Dinosaur Ridge Hogback		Jefferson
259.000	259.871	Green Mountain / Golden		Jefferson
259.871	260.969	Green Mountain / Golden	Golden	Jefferson
260.969	262.054	Green Mountain / Golden		Jefferson
262.054	263.000	Green Mountain / Golden	Lakewood	Jefferson
263.000	263.121	LakeWood	Lakewood	Jefferson
263.121	264.328	LakeWood		Jefferson
264.328	265.000	LakeWood	Wheat Ridge	Jefferson
265.000	268.795	Wheat Ridge / Mountian View / De	Wheat Ridge	Jefferson
268.795	269.549	Wheat Ridge / Mountian View / De	Arvada	Jefferson
269.549	269.998	Wheat Ridge / Mountian View / De	Wheat Ridge	Jefferson
269.998	270.495	Wheat Ridge / Mountian View / De	Lakeside	Jefferson
270.495	275.200	Wheat Ridge / Mountian View / De	Denver	Denver
275.200	282.563	Memorial Hwy / Commerce City /	Denver	Denver
282.563	285.528	Memorial Hwy / Commerce City /	Aurora	Adams
285.528	288.136	Memorial Hwy	Aurora	Adams
288.136	292.467	Memorial Hwy		Adams
292.467	293.824	Memorial Hwy		Arapahoe
293.824	305.354	Memorial Hwy		Adams
305.354	305.592	Memorial Hwy	Bennett	Adams
305.592	327.624	Memorial Hwy		Arapahoe
327.624	328.777	Memorial Hwy	Deer Trail	Arapahoe
328.777	332.028	Memorial Hwy		Arapahoe
332.028	359.083	Memorial Hwy		Elbert
359.083	359.089	Memorial Hwy		Lincoln
359.089	359.594	Memorial Hwy	Limon	Lincoln
359.594	360.950	Memorial Hwy		Lincoln
360.950	361.185	Memorial Hwy	Limon	Lincoln
361.185	361.488	Memorial Hwy		Lincoln
361.488	361.675	Memorial Hwy	Limon	Lincoln
361.675	370.915	Memorial Hwy		Lincoln
370.915	371.089	Memorial Hwy	Genoa	Lincoln
371.089	382.714	Memorial Hwy		Lincoln
382.714	383.499	Memorial Hwy	Arriba	Lincoln
383.499	389.531	Memorial Hwy		Lincoln
389.531	438.222	Memorial Hwy		Kit Carson
438.222	438.538	Memorial Hwy	Burlington	Kit Carson
438.538	449.589	Memorial Hwy		Kit Carson



# Colorado Highways by Sections

Route				
Begin Mile Point	End Mile Point	Highway Street Name	City	County
<b>070B</b>				
0.000	0.078	I-70 Bus Rt Scenic Byway	Grand Junction	Mesa
0.078	0.227	I-70 Bus Rt	Grand Junction	Mesa
0.227	0.364	I-70 Bus Rt		Mesa
0.364	4.952	I-70 Bus Rt	Grand Junction	Mesa
4.952	5.389	1st Street	Grand Junction	Mesa
5.389	6.588	Pitkin Ave	Grand Junction	Mesa
6.588	7.396	I-70 Bus Rt	Grand Junction	Mesa
7.396	7.641	I-70 Bus Rt		Mesa
7.641	8.420	I-70 Bus Rt	Grand Junction	Mesa
8.420	8.890	I-70 Bus Rt		Mesa
8.890	8.997	I-70 Bus Rt	Grand Junction	Mesa
8.997	9.256	I-70 Bus Rt		Mesa
9.256	9.379	I-70 Bus Rt	Grand Junction	Mesa
9.379	9.622	I-70 Bus Rt		Mesa
9.622	9.757	I-70 Bus Rt	Grand Junction	Mesa
9.757	10.239	I-70 Bus Rt		Mesa
10.239	10.397	I-70 Bus Rt	Grand Junction	Mesa
10.397	10.728	I-70 Bus Rt		Mesa
10.728	11.066	I-70 Bus Rt	Grand Junction	Mesa
11.066	13.265	I-70 Bus Rt		Mesa
<b>070E</b>				
0.000	0.222	9th Street	Silt	Garfield
<b>070F</b>				
0.000	0.346	Eby Creek Rd	Eagle	Eagle
<b>070G</b>				
0.000	0.577	Edwards Village		Eagle
<b>070K</b>				
0.000	0.194	Colorado Blvd		Clear Creek
0.194	2.483	Colorado Blvd	Idaho Springs	Clear Creek
2.483	2.537		Idaho Springs	Clear Creek
2.537	2.680			Clear Creek
2.680	2.711		Idaho Springs	Clear Creek
<b>070L</b>				
0.000	0.085			Arapahoe
0.085	0.400			Adams
<b>070M</b>				
0.000	0.340			Arapahoe
0.340	0.348			Adams
<b>070N</b>				
0.000	0.396	Cedar Street	Deer Trail	Arapahoe
<b>070O</b>				
0.000	0.353			Elbert
<b>070P</b>				
0.000	0.329	1st Ave		Kit Carson
0.329	0.528	1st Ave	Vona	Kit Carson
<b>070Q</b>				
0.137	0.377	Rose Ave / Burlington Bus Rt	Burlington	Kit Carson
<b>070Z</b>				
0.000	1.338	Ute Ave	Grand Junction	Mesa
<b>071A</b>				

# Colorado Highways by Sections

Route				
Begin Mile Point	End Mile Point	Highway Street Name	City	County
<b>071A</b>				
0.000	1.000	Santa Fe Tail Scenic Byway		Otero
1.000	9.032			Otero
<b>071B</b>				
9.601	13.725	12th Street		Otero
13.725	14.539	12th Street	Rocky Ford	Otero
<b>071C</b>				
16.157	19.528			Otero
19.528	26.639			Crowley
26.639	26.642		Ordway	Crowley
26.642	26.881	CoRoute for 096B	Ordway	Crowley
26.881	27.339		Ordway	Crowley
27.339	48.658			Crowley
48.658	100.212			Lincoln
100.212	100.242		Limon	Lincoln
100.242	100.736	Indiana Ave	Limon	Lincoln
100.736	101.063	Indiana Ave		Lincoln
<b>071D</b>				
101.973	102.476	1st Ave / Heartland Expressway	Limon	Lincoln
102.476	103.000	1st Ave / Heartland Expressway		Lincoln
103.000	125.941	Heartland Expressway		Lincoln
125.941	155.961	Heartland Expressway		Washington
155.961	173.596	Heartland Expressway		Morgan
173.596	174.357	Brush Sub Station / Heartland Exp		Morgan
<b>071E</b>				
175.486	175.950	Colorado Ave / Heartland Express	Brush	Morgan
175.950	176.154	Colorado Ave / Heartland Express		Morgan
176.154	176.267	Colorado Ave / Heartland Express	Brush	Morgan
176.267	176.276	Colorado Ave / Heartland Express		Morgan
176.276	176.282	Colorado Ave / Heartland Express	Brush	Morgan
176.282	176.360	Colorado Ave / Heartland Express		Morgan
176.360	176.922	Colorado Ave / Heartland Express	Brush	Morgan
176.922	178.848	Colorado Ave / Heartland Express		Morgan
178.848	195.582	Heartland Expressway		Morgan
195.582	201.636	Heartland Expressway		Weld
<b>071F</b>				
205.525	206.000	Scenic Byway / Heartland Express		Weld
206.000	232.899	/ Heartland Expressway		Weld
<b>072A</b>				
0.000	0.396	Ward Rd	Wheat Ridge	Jefferson
0.396	0.985	Ward Rd		Jefferson
0.985	1.251	Ward Rd	Arvada	Jefferson
1.251	1.303	Ward Rd		Jefferson
1.303	1.754	Ward Rd	Arvada	Jefferson
1.754	1.799	Ward Rd		Jefferson
1.799	2.373	Ward Rd	Arvada	Jefferson
2.373	3.612	Ralston Rd / W 64th Ave	Arvada	Jefferson
3.612	4.393	Indiana Street	Arvada	Jefferson
4.393	4.559	Indiana Street		Jefferson
4.559	4.651	Indiana Street	Arvada	Jefferson
4.651	5.091		Arvada	Jefferson
5.091	7.400			Jefferson

# Colorado Highways by Sections

Route				
Begin Mile Point	End Mile Point	Highway Street Name	City	County
<b>072A</b>				
7.400	7.646		Arvada	Jefferson
7.646	7.881			Jefferson
7.881	7.965		Arvada	Jefferson
7.965	9.657			Jefferson
9.657	10.684		Arvada	Jefferson
10.684	13.161			Jefferson
13.161	13.540		Arvada	Jefferson
13.540	18.866			Jefferson
18.866	21.483			Boulder
21.483	24.678			Gilpin
24.678	26.607			Boulder
26.607	27.275			Gilpin
27.275	29.378			Boulder
<b>072B</b>				
32.369	33.270	Second Street / Scenic Byway	Nederland	Boulder
33.270	33.396	Peak To Peak Scenic Byway	Nederland	Boulder
33.396	33.559	Peak To Peak Scenic Byway		Boulder
33.559	33.719	Peak To Peak Scenic Byway	Nederland	Boulder
33.719	43.026	Peak To Peak Scenic Byway		Boulder
43.026	43.919	Peak To Peak Scenic Byway	Ward	Boulder
43.919	54.064	Peak To Peak Scenic Byway		Boulder
<b>074A</b>				
0.000	0.255	CoRoute for 040B		Jefferson
0.255	17.719			Jefferson
17.719	17.789		Morrison	Jefferson
17.789	18.110	Bear Creek Canyon	Morrison	Jefferson
<b>075A</b>				
2.179	2.221	Broadway	Englewood	Arapahoe
2.221	2.650	Broadway	Littleton	Arapahoe
<b>075B</b>				
5.287	5.417	Platte Canyon	Littleton	Arapahoe
5.417	7.703	Platte Canyon		Arapahoe
7.703	8.524	Platte Canyon		Jefferson
<b>076A</b>				
0.000	0.291		Arvada	Jefferson
0.291	0.481		Wheat Ridge	Jefferson
0.481	0.526		Arvada	Jefferson
0.526	0.682		Wheat Ridge	Jefferson
0.682	0.865			Jefferson
0.865	1.087		Denver	Denver
1.087	1.765			Jefferson
1.765	5.777			Adams
5.777	9.700	CoRoute for 025A		Adams
9.700	12.710	CoRoute for 006H		Adams
12.710	12.836	CoRoute for 006H	Commerce City	Adams
12.836	13.279	CoRoute for 006H		Adams
13.279	15.694	CoRoute for 006H	Commerce City	Adams
15.694	16.477	CoRoute for 006H		Adams
16.477	17.091	CoRoute for 002C		Adams
17.091	17.119	CoRoute for 002C	Commerce City	Adams
17.119	17.213	CoRoute for 002C		Adams
17.213	18.426	CoRoute for 002C	Brighton	Adams

# Colorado Highways by Sections

Route				
Begin Mile Point	End Mile Point	Highway Street Name	City	County
<b>076A</b>				
18.426	18.489	CoRoute for 002C		Adams
18.489	19.833	CoRoute for 002C	Brighton	Adams
19.833	19.856	CoRoute for 002C		Adams
19.856	20.116	CoRoute for 002C	Brighton	Adams
20.116	20.345	CoRoute for 002C		Adams
20.345	24.649	CoRoute for 002C	Brighton	Adams
24.649	25.152	CoRoute for 002C		Adams
25.152	28.499	CoRoute for 002C	Lochbuie	Weld
28.499	34.603	CoRoute for 002C	Hudson	Weld
34.603	60.891	CoRoute for 002C		Weld
60.891	66.099	CoRoute for 002C		Morgan
66.099	67.000	CoRoute for 039A		Morgan
67.000	75.704	CoRoute for 034A		Morgan
75.704	80.144			Morgan
80.144	81.897		Fort Morgan	Morgan
81.897	89.465			Morgan
89.465	89.821		Brush	Morgan
89.821	99.130			Morgan
99.130	109.737			Washington
109.737	124.000			Logan
124.000	124.049	Pawnee Pioneer Trails Scenic By		Logan
124.049	125.000	Pawnee Pioneer Trails Scenic By	Sterling	Logan
125.000	125.491		Sterling	Logan
125.491	157.356			Logan
157.356	172.000			Sedgwick
172.000	180.052	South Platte River Trail Scenic By		Sedgwick
180.052	180.240	South Platte River Trail Scenic By	Julesburg	Sedgwick
180.240	180.424	South Platte River Trail Scenic By		Sedgwick
180.424	184.135			Sedgwick
<b>076B</b>				
0.000	0.003	Market Street		Weld
0.003	0.141	Market Street	Keenesburg	Weld
0.141	0.247	Market Street		Weld
0.247	0.472	Market Street	Keenesburg	Weld
<b>078A</b>				
0.000	1.000	Frontier Pathways Scenic Byway		Custer
1.000	2.373			Custer
2.373	29.897			Pueblo
29.897	32.000		Pueblo	Pueblo
32.000	33.272	Northern Ave	Pueblo	Pueblo
<b>078B</b>				
0.000	1.493	Grand Ave		Pueblo
<b>079A</b>				
0.000	0.151			Arapahoe
0.151	0.360			Adams
0.360	1.024		Bennett	Adams
1.024	1.147			Adams
1.147	1.240		Bennett	Adams
<b>079B</b>				
1.580	1.922		Bennett	Adams
1.922	18.939			Adams
18.939	23.892			Weld

# Colorado Highways by Sections

Route				
Begin Mile Point	End Mile Point	Highway Street Name	City	County
<b>082A</b>				
0.000	0.070		Glenwood Springs	Garfield
0.070	0.176	6th Street	Glenwood Springs	Garfield
0.176	1.401	Grand Ave	Glenwood Springs	Garfield
1.401	2.358	Old Hwy 82	Glenwood Springs	Garfield
2.358	11.683	Old Hwy 82		Garfield
11.683	11.699	Old Hwy 82 / Scenic Byway		Garfield
11.699	17.660	Old Hwy 82		Garfield
17.660	20.193	Old Hwy 82		Eagle
20.193	21.036	Old Hwy 82	Basalt	Eagle
21.036	21.386	Old Hwy 82		Eagle
21.386	22.151	Old Hwy 82		Pitkin
22.151	22.231	Old Hwy 82		Eagle
22.231	22.864	Old Hwy 82		Pitkin
22.864	22.987	Old Hwy 82	Basalt	Pitkin
22.987	23.110	Old Hwy 82		Pitkin
23.110	23.126	Old Hwy 82	Basalt	Pitkin
23.126	23.140	Old Hwy 82		Pitkin
23.140	23.771	Old Hwy 82	Basalt	Pitkin
23.771	23.815	Old Hwy 82		Pitkin
23.815	24.164	Old Hwy 82	Basalt	Pitkin
24.164	31.904	Old Hwy 82		Pitkin
31.904	33.154	Old Hwy 82	Snowmass Village	Pitkin
33.154	38.327	Old Hwy 82		Pitkin
38.327	38.509	Old Hwy 82	Aspen	Pitkin
38.509	38.895	Old Hwy 82		Pitkin
38.895	39.804	Old Hwy 82	Aspen	Pitkin
39.804	40.381	Hallum Street	Aspen	Pitkin
40.381	40.494	Seventh Street	Aspen	Pitkin
40.494	41.430	Main Street	Aspen	Pitkin
41.430	41.573	Original Street	Aspen	Pitkin
41.573	42.111	Cooper Street	Aspen	Pitkin
42.111	42.286	Independence Pass	Aspen	Pitkin
42.286	42.471	Independence Pass		Pitkin
42.471	61.183	Mountain Pass / Scenic Byway		Pitkin
61.183	81.000	Mountain Pass / Scenic Byway		Lake
81.000	85.293	Top of the Rockies Scenic Byway		Lake
<b>083A</b>				
20.368	20.692		Colorado Springs	El Paso
20.692	30.229			El Paso
30.229	56.858			Douglas
56.858	56.861		Parker	Douglas
56.861	63.099	Parker Rd	Parker	Douglas
63.099	64.064	Parker Rd	Centennial	Arapahoe
64.064	64.197	Parker Rd		Arapahoe
64.197	64.733	Parker Rd	Foxfield	Arapahoe
64.733	65.868	Parker Rd	Aurora	Arapahoe
65.868	66.525	Parker Rd	Centennial	Arapahoe
66.525	67.612	Parker Rd		Arapahoe
67.612	70.244	Parker Rd	Aurora	Arapahoe
70.244	70.434	Parker Rd		Arapahoe
70.434	72.128	Parker Rd	Aurora	Arapahoe
72.128	72.493	Parker Rd	Denver	Denver
72.493	74.540	Parker Rd		Arapahoe

# Colorado Highways by Sections

Route				
Begin Mile Point	End Mile Point	Highway Street Name	City	County
<b>083A</b>				
74.540	74.541	Parker Rd	Denver	Denver
74.541	74.672	Leetsdale Dr	Denver	Denver
74.672	74.717	Leetsdale Dr		Arapahoe
74.717	76.601	Leetsdale Dr	Denver	Denver
76.601	76.869	Leetsdale Dr	Glendale	Arapahoe
76.869	77.267	Leetsdale Dr	Denver	Denver
<b>084A</b>				
0.000	27.737			Archuleta
27.737	27.742		Pagosa Springs	Archuleta
27.742	27.777			Archuleta
27.777	27.799		Pagosa Springs	Archuleta
27.799	27.924			Archuleta
<b>085A</b>				
127.651	129.368	Santa Fe	Fountain	El Paso
129.368	130.433	Santa Fe		El Paso
130.433	130.450	Santa Fe	Fountain	El Paso
130.450	130.942	Santa Fe		El Paso
130.942	131.496	Santa Fe	Fountain	El Paso
131.496	137.040	Santa Fe		El Paso
<b>085B</b>				
184.667	184.745	Meadows Parkway		Douglas
184.745	185.117	Meadows Parkway	Castle Rock	Douglas
185.117	186.281	Santa Fe Drive	Castle Rock	Douglas
186.281	200.388	Santa Fe Drive		Douglas
200.388	200.506	Santa Fe Drive / Memorial Hwy		Douglas
200.506	205.080	Santa Fe Drive / Memorial Hwy	Littleton	Arapahoe
205.080	205.600	Santa Fe Drive / Memorial Hwy	Englewood	Arapahoe
205.600	206.795	Santa Fe Drive / Memorial Hwy	Sheridan	Arapahoe
206.795	206.813	Santa Fe Drive / Memorial Hwy	Englewood	Arapahoe
206.813	206.869	Santa Fe Drive / Memorial Hwy	Sheridan	Arapahoe
206.869	207.945	Santa Fe Drive / Memorial Hwy	Englewood	Arapahoe
207.945	210.756	Santa Fe Drive / Memorial Hwy	Denver	Denver
210.756	210.864	Santa Fe Drive	Denver	Denver
<b>085C</b>				
226.797	227.376			Adams
227.376	229.771		Commerce City	Adams
229.771	235.605		Brighton	Adams
235.605	236.034			Adams
236.034	241.579			Weld
241.579	242.845		Fort Lupton	Weld
242.845	250.222			Weld
250.222	252.226		Platteville	Weld
252.226	252.237	2nd Street	Platteville	Weld
252.237	255.908	2nd Street		Weld
255.908	256.825	2nd Street	Gilcrest	Weld
256.825	262.399	2nd Street		Weld
262.399	263.114	2nd Street	La Salle	Weld
263.114	263.156	85 Bypass	La Salle	Weld
263.156	263.760	85 Bypass		Weld
263.760	265.742	85 Bypass	Evans	Weld
265.742	265.763	85 Bypass	Greeley	Weld
<b>085E</b>				

# Colorado Highways by Sections

Route				
Begin Mile Point	End Mile Point	Highway Street Name	City	County
<b>085E</b>				
0.000	1.182	Denver Ave / Ft Lupton Bus Rt	Fort Lupton	Weld
1.182	1.515	Denver Ave / Ft Lupton Bus Rt		Weld
<b>085F</b>				
0.000	0.885	Main Street		Weld
0.885	2.690	Main Street	Platteville	Weld
<b>085G</b>				
0.000	0.339		Evans	Weld
0.339	0.522			Weld
0.522	0.710		Garden City	Weld
0.710	0.993		Greeley	Weld
0.993	1.629	8th Ave	Greeley	Weld
<b>085H</b>				
0.000	2.000	8th Ave	Greeley	Weld
2.000	2.117		Greeley	Weld
2.117	2.239			Weld
<b>085L</b>				
265.849	266.007	Lake Ave	Greeley	Weld
266.007	267.178	Nevada Ave	Greeley	Weld
267.178	268.447	Oak Ave	Greeley	Weld
268.447	270.283	Oak Ave		Weld
270.283	270.457	Oak Ave	Greeley	Weld
270.457	275.017	Oak Ave		Weld
275.017	275.825	Oak Ave	Eaton	Weld
275.825	276.078	Oak Ave		Weld
276.078	276.352	Oak Ave	Eaton	Weld
276.352	276.621		Eaton	Weld
276.621	279.264			Weld
279.264	279.622		Ault	Weld
279.622	280.267	Pawnee Pioneer Trails Scenic By	Ault	Weld
280.267	280.830	Pawnee Pioneer Trails Scenic By		Weld
280.830	283.172			Weld
283.172	284.126		Pierce	Weld
284.126	287.825			Weld
287.825	289.545		Nunn	Weld
289.545	309.542			Weld
<b>086A</b>				
1.854	2.870		Castle Rock	Douglas
2.870	4.109			Douglas
4.109	4.911		Castle Rock	Douglas
4.911	12.317			Douglas
12.317	15.000			Elbert
15.000	15.496	Kiowa Ave		Elbert
15.496	16.015	Kiowa Ave	Elizabeth	Elbert
16.015	16.267	Kiowa Ave		Elbert
16.267	22.627	Commanche Street		Elbert
22.627	23.323	Commanche Street	Kiowa	Elbert
23.323	23.445	Commanche Street		Elbert
23.445	23.674	Commanche Street	Kiowa	Elbert
23.674	23.686	Commanche Street		Elbert
23.686	24.132			Elbert
24.132	24.804		Kiowa	Elbert
24.804	59.279			Elbert



# Colorado Highways by Sections

Route				
Begin Mile Point	End Mile Point	Highway Street Name	City	County
<b>086B</b>				
100.000	100.018	Old Founders Pkwy		Douglas
100.018	104.246	Old Founders Pkwy	Castle Rock	Douglas
104.246	104.256	Old Founders Pkwy		Douglas
104.256	104.348	Old Founders Pkwy	Castle Rock	Douglas
<b>088A</b>				
0.000	5.692	Federal Blvd	Denver	Denver
5.692	7.126	Federal Blvd	Sheridan	Arapahoe
7.126	7.436	Federal Blvd	Englewood	Arapahoe
7.436	7.639	Federal Blvd	Denver	Denver
7.639	7.939	Federal Blvd	Englewood	Arapahoe
7.939	8.065	Bellevue Ave	Englewood	Arapahoe
8.065	9.108	Bellevue Ave	Littleton	Arapahoe
9.108	10.575	Bellevue Ave	Englewood	Arapahoe
10.575	14.115	Bellevue Ave	Cherry Hills Village	Arapahoe
14.115	14.541	Bellevue Ave	Denver	Denver
14.541	14.770	Bellevue Ave	Greenwood Village	Arapahoe
<b>088B</b>				
16.827	17.481	Arapahoe Rd	Greenwood Village	Arapahoe
17.481	20.511	Arapahoe Rd	Centennial	Arapahoe
20.511	21.734	Arapahoe Rd	Aurora	Arapahoe
<b>089A</b>				
0.000	5.976			Baca
5.976	34.000			Prowers
34.000	34.001	1st Street		Prowers
34.001	34.340	1st Street	Holly	Prowers
<b>090A</b>				
0.000	33.874			Montrose
<b>090B</b>				
81.533	88.646	Spring Creek Rd		Montrose
88.646	89.858	Spring Creek Rd	Montrose	Montrose
<b>091A</b>				
0.000	8.599	Top of the Rockies Scenic Byway		Lake
8.599	12.048	Mountain Pass / Scenic Byway		Lake
12.048	20.569	Mountain Pass / Scenic Byway		Summit
20.569	22.605	Top of the Rockies Scenic Byway		Summit
<b>092A</b>				
0.000	0.239	Crawford Ave	Delta	Delta
0.239	2.073		Delta	Delta
2.073	6.578			Delta
6.578	6.667		Orchard City	Delta
6.667	19.965			Delta
19.965	20.079	Bridge Street / Scenic Byway		Delta
20.079	20.897	Bridge Street / Scenic Byway	Hotchkiss	Delta
20.897	20.935	Bridge Street / Scenic Byway		Delta
20.935	21.297	Bridge Street / Scenic Byway	Hotchkiss	Delta
21.297	21.687	Bridge Street / Scenic Byway		Delta
21.687	21.754	Bridge Street / Scenic Byway	Hotchkiss	Delta
21.754	21.756	West Elk Loop Scenic Byway	Hotchkiss	Delta
21.756	22.000	West Elk Loop Scenic Byway		Delta
22.000	30.789	Crawford Street / Scenic Byway		Delta
30.789	30.841	Crawford Street / Scenic Byway	Crawford	Delta



# Colorado Highways by Sections

Route				
Begin Mile Point	End Mile Point	Highway Street Name	City	County
<b>092A</b>				
30.841	30.868	Crawford Street / Scenic Byway		Delta
30.868	30.983	Crawford Street / Scenic Byway	Crawford	Delta
30.983	31.057	Crawford Street / Scenic Byway		Delta
31.057	31.273	Crawford Street / Scenic Byway	Crawford	Delta
31.273	31.279	West Elk Loop Scenic Byway	Crawford	Delta
31.279	31.458	Dogwood Street / Scenic Byway	Crawford	Delta
31.458	31.525	West Elk Loop Scenic Byway	Crawford	Delta
31.525	31.571	Graham Ave / Scenic Byway	Crawford	Delta
31.571	31.713	West Elk Loop Scenic Byway	Crawford	Delta
31.713	34.342	West Elk Loop Scenic Byway		Delta
34.342	56.461	West Elk Loop Scenic Byway		Montrose
56.461	73.259	West Elk Loop Scenic Byway		Gunnison
<b>093A</b>				
0.000	1.931		Golden	Jefferson
1.931	4.202			Jefferson
4.202	4.351		Arvada	Jefferson
4.351	4.375			Jefferson
4.375	4.408		Arvada	Jefferson
4.408	6.966			Jefferson
6.966	7.575		Arvada	Jefferson
7.575	10.705			Jefferson
10.705	15.000			Boulder
15.000	15.002	Broadway		Boulder
15.002	18.849	Broadway	Boulder	Boulder
<b>094A</b>				
0.548	0.691			El Paso
0.691	3.914		Colorado Springs	El Paso
3.914	4.029			El Paso
4.029	4.115		Colorado Springs	El Paso
4.115	35.013			El Paso
35.013	83.626			Lincoln
83.626	86.174			Cheyenne
<b>095A</b>				
0.000	1.006	Sheridan Blvd	Denver	Denver
1.006	1.502	Sheridan Blvd	Lakewood	Jefferson
1.502	3.055	Sheridan Blvd	Denver	Denver
3.055	3.512	Sheridan Blvd	Lakewood	Jefferson
3.512	3.515	Sheridan Blvd	Denver	Denver
3.515	5.520	Sheridan Blvd	Lakewood	Jefferson
5.520	5.652	Sheridan Blvd	Denver	Denver
5.652	6.246	Sheridan Blvd	Lakewood	Jefferson
6.246	6.471	Sheridan Blvd	Edgewater	Jefferson
6.471	6.603	Sheridan Blvd	Denver	Denver
6.603	7.098	Sheridan Blvd	Edgewater	Jefferson
7.098	7.682	Sheridan Blvd	Wheat Ridge	Jefferson
7.682	7.755	Sheridan Blvd	Denver	Denver
7.755	7.862	Sheridan Blvd	Wheat Ridge	Jefferson
7.862	7.970	Sheridan Blvd	Denver	Denver
7.970	8.291	Sheridan Blvd	Wheat Ridge	Jefferson
8.291	8.559	Sheridan Blvd	Mountain View	Jefferson
8.559	8.975	Sheridan Blvd	Lakeside	Jefferson
8.975	9.541	Sheridan Blvd	Denver	Denver

# Colorado Highways by Sections

Route				
Begin Mile Point	End Mile Point	Highway Street Name	City	County
<b>095A</b>				
9.541	10.286	Sheridan Blvd		Adams
10.286	10.607	Sheridan Blvd	Arvada	Adams
10.607	11.216	Sheridan Blvd	Arvada	Jefferson
11.216	11.564	Sheridan Blvd	Arvada	Adams
11.564	11.838	Sheridan Blvd		Adams
11.838	12.143	Sheridan Blvd	Westminster	Adams
12.143	12.971	Sheridan Blvd	Westminster	Jefferson
12.971	13.353	Sheridan Blvd	Arvada	Jefferson
13.353	13.931	Sheridan Blvd	Westminster	Adams
13.931	14.376	Sheridan Blvd	Westminster	Jefferson
<b>096A</b>				
0.000	0.311	Main Street / Scenic Byway	Westcliffe	Custer
0.311	2.320	Main Street / Scenic Byway	Silver Cliff	Custer
2.320	2.826	Main Street / Scenic Byway		Custer
2.826	3.494	Main Street / Scenic Byway	Silver Cliff	Custer
3.494	3.610	Main Street / Scenic Byway		Custer
3.610	4.800	Main Street / Scenic Byway	Silver Cliff	Custer
4.800	5.007	Frontier Pathways Scenic Byway	Silver Cliff	Custer
5.007	29.166	Frontier Pathways Scenic Byway		Custer
29.166	51.846	Frontier Pathways Scenic Byway		Pueblo
51.846	51.894	Frontier Pathways Scenic Byway	Pueblo	Pueblo
51.894	51.999	Thatcher Ave / Scenic Byway	Pueblo	Pueblo
51.999	52.430	Thatcher Ave / Scenic Byway		Pueblo
52.430	52.689	Thatcher Ave / Scenic Byway	Pueblo	Pueblo
52.689	54.080	Thatcher Ave	Pueblo	Pueblo
54.080	54.761	Lincoln Ave	Pueblo	Pueblo
54.761	58.812	4th Street	Pueblo	Pueblo
<b>096B</b>				
69.499	75.189			Pueblo
75.189	75.899		Boone	Pueblo
75.899	87.994			Pueblo
87.994	94.335			Crowley
94.335	94.339		Olney Springs	Crowley
94.339	94.790	Warner Ave	Olney Springs	Crowley
94.790	99.282			Crowley
99.282	99.483		Crowley	Crowley
99.483	105.233			Crowley
105.233	105.830		Ordway	Crowley
<b>096C</b>				
106.036	106.044	Railroad Ave	Ordway	Crowley
106.044	110.221	Railroad Ave		Crowley
110.221	110.498	Railroad Ave	Sugar City	Crowley
110.498	110.787	Railroad Ave		Crowley
110.787	110.919	Railroad Ave	Sugar City	Crowley
110.919	110.982	Colorado Street	Sugar City	Crowley
110.982	111.323	Adams Ave	Sugar City	Crowley
111.323	111.332		Sugar City	Crowley
111.332	119.491			Crowley
119.491	119.760			Otero
119.760	120.064			Crowley
120.064	143.782			Kiowa
143.782	144.332		Haswell	Kiowa

# Colorado Highways by Sections

Route				
Begin Mile Point	End Mile Point	Highway Street Name	City	County
<b>096C</b>				
144.332	144.496	4th Street	Haswell	Kiowa
144.496	144.578		Haswell	Kiowa
144.578	166.043			Kiowa
166.043	166.114		Eads	Kiowa
<b>096D</b>				
168.992	193.050			Kiowa
193.050	193.313	CoRoute for 385A		Kiowa
193.313	193.850	CoRoute for 385A	Sheridan Lake	Kiowa
193.850	194.354		Sheridan Lake	Kiowa
194.354	207.454			Kiowa
<b>097A</b>				
0.000	0.570		Naturita	Montrose
0.570	0.692			Montrose
0.692	0.983		Naturita	Montrose
0.983	3.794			Montrose
3.794	4.584		Nucla	Montrose
<b>100A</b>				
0.000	0.276	A Street		Baca
0.276	0.419	A Street	Vilas	Baca
0.419	0.423		Vilas	Baca
<b>101A</b>				
0.000	0.084	Carson Ave / Scenic Byway	Las Animas	Bent
0.084	0.388	Carson Ave	Las Animas	Bent
0.388	0.404	Carson Ave		Bent
0.404	21.413			Bent
<b>103A</b>				
0.000	0.119	13th Ave	Idaho Springs	Clear Creek
0.119	0.214	Chicago Creek Rd	Idaho Springs	Clear Creek
0.214	0.462	Mt. Evans Scenic Bwy	Idaho Springs	Clear Creek
0.462	22.488	Mt. Evans Scenic Bwy		Clear Creek
<b>105A</b>				
4.731	5.363			El Paso
5.363	5.979		Monument	El Paso
5.979	6.310			El Paso
6.310	9.474		Palmer Lake	El Paso
9.474	9.480			Douglas
<b>105B</b>				
28.160	32.628			Douglas
<b>109A</b>				
0.000	27.537	Adams Ave		Las Animas
27.537	30.975	Adams Ave		Bent
30.975	55.158	Adams Ave		Otero
55.158	55.196	Adams Ave	La Junta	Otero
55.196	55.278	Adams Ave		Otero
55.278	55.940	Adams Ave	La Junta	Otero
55.940	56.000	Adams Ave / Scenic Byway	La Junta	Otero
56.000	56.002	Santa Fe Tail Scenic Byway	La Junta	Otero
56.002	56.010	Santa Fe Tail Scenic Byway		Otero
56.010	56.950	E Grand Ave / Scenic Byway		Otero
56.950	65.196	E Grand Ave		Otero
65.196	65.327	E Grand Ave	Cheraw	Otero

# Colorado Highways by Sections

Route				
Begin Mile Point	End Mile Point	Highway Street Name	City	County
<b>109B</b>				
0.000	0.060	Bradish Ave / Scenic Byway	La Junta	Otero
0.060	0.183	Santa Fe Tail Scenic Byway	La Junta	Otero
0.183	0.184	Santa Fe Tail Scenic Byway		Otero
<b>110A</b>				
0.000	0.097	Green Street / Scenic Byway	Silverton	San Juan
0.097	0.140	San Juan Skyway	Silverton	San Juan
<b>112A</b>				
0.000	0.439	Oak Ave	Del Norte	Rio Grande
0.439	0.448		Del Norte	Rio Grande
0.448	7.397			Rio Grande
7.397	7.457			Saguache
7.457	9.667			Rio Grande
9.667	10.077			Saguache
10.077	12.567			Rio Grande
12.567	14.556			Saguache
14.556	14.570		Center	Saguache
14.570	15.662	8th Street	Center	Saguache
15.662	15.929	County Line Rd	Center	Saguache
15.929	21.326	County Line Rd		Saguache
21.326	21.814	County Line Rd		Alamosa
21.814	27.802	County Line Rd		Saguache
<b>113A</b>				
0.000	15.581			Logan
15.581	15.625		Peetz	Logan
15.625	15.662			Logan
15.662	15.978		Peetz	Logan
15.978	18.830			Logan
<b>114A</b>				
0.000	8.018			Gunnison
8.018	23.817			Saguache
23.817	35.873	North Pass		Saguache
35.873	61.527			Saguache
61.527	61.528	Gunnison Ave		Saguache
61.528	61.697	Gunnison Ave	Saguache	Saguache
<b>115A</b>				
0.000	0.810	9th Street / Scenic Byway	Canon City	Fremont
0.810	1.279	9th Street / Scenic Byway		Fremont
1.279	1.325	Gold Belt Scenic Byway		Fremont
1.325	2.482	Elm Ave / Scenic Byway		Fremont
2.482	2.533	Gold Belt Scenic Byway		Fremont
2.533	2.663	Lombard Street / Scenic Byway		Fremont
2.663	2.911	Gold Belt Scenic Byway		Fremont
2.911	3.663	Cedar Ave / Scenic Byway		Fremont
3.663	4.253	Cedar Ave / Scenic Byway	Brookside	Fremont
4.253	4.340	Cedar Ave / Scenic Byway		Fremont
4.340	4.661	Gold Belt Scenic Byway		Fremont
4.661	7.829	3rd Street / Scenic Byway		Fremont
7.829	8.262	3rd Street / Scenic Byway	Florence	Fremont
8.262	8.280	Gold Belt Scenic Byway	Florence	Fremont
8.280	8.370	Church Street / Scenic Byway	Florence	Fremont
8.370	8.487	Gold Belt Scenic Byway	Florence	Fremont
8.487	8.603	Main Street / Scenic Byway	Florence	Fremont

# Colorado Highways by Sections

Route				
Begin Mile Point	End Mile Point	Highway Street Name	City	County
<b>115A</b>				
8.603	8.694	Gold Belt Scenic Byway	Florence	Fremont
8.694	8.925	Main Street / Scenic Byway	Florence	Fremont
8.925	8.985	Gold Belt Scenic Byway	Florence	Fremont
8.985	9.448	Main Street / Scenic Byway	Florence	Fremont
9.448	9.616	Main Street	Florence	Fremont
9.616	9.620		Florence	Fremont
9.620	27.157			Fremont
27.157	43.827			El Paso
43.827	43.831	Nevada Ave		El Paso
43.831	46.248	Nevada Ave	Colorado Springs	El Paso
46.248	47.496		Colorado Springs	El Paso
<b>116A</b>				
0.000	12.057			Baca
12.057	12.562		Two Buttes	Baca
12.562	32.322			Baca
<b>119A</b>				
0.000	0.059	Clear Creek Street		Jefferson
0.059	5.997	Clear Creek Street		Gilpin
5.997	5.998	Clear Creek Street / Scenic Byway		Gilpin
5.998	6.375	Clear Creek Street / Scenic Byway	Black Hawk	Gilpin
6.375	8.082	Black Hawk / Scienic Byway	Black Hawk	Gilpin
8.082	9.000	Black Hawk / Scienic Byway		Gilpin
9.000	22.035	Peak To Peak Scenic Byway		Gilpin
22.035	22.748	Peak To Peak Scenic Byway		Boulder
22.748	24.309	CoRoute for 072A / ScenicByway		Boulder
24.309	24.427	CoRoute for 072A / ScenicByway	Nederland	Boulder
24.427	24.987	CoRoute for 072A / ScenicByway		Boulder
24.987	25.690	CoRoute for 072A / ScenicByway	Nederland	Boulder
25.690	25.801	Peak To Peak Scenic Byway	Nederland	Boulder
25.801	26.404		Nederland	Boulder
26.404	40.529			Boulder
40.529	40.595	Canyon Blvd		Boulder
40.595	41.892	Canyon Blvd	Boulder	Boulder
<b>119B</b>				
44.237	45.095	Diagonal Hwy	Boulder	Boulder
45.095	54.004	Diagonal Hwy		Boulder
54.004	55.450	Diagonal Hwy	Longmont	Boulder
55.450	55.970	Ken Pratt Blvd	Longmont	Boulder
55.970	57.423	Longmont Bypass	Longmont	Boulder
57.423	58.460	Longmont Bypass		Boulder
58.460	59.089	Longmont Bypass	Longmont	Boulder
<b>119C</b>				
59.089	59.485	3rd Ave	Longmont	Boulder
59.485	60.493	3rd Ave	Longmont	Weld
60.493	63.700	3rd Ave		Weld
<b>120A</b>				
0.000	7.186			Fremont
<b>121A</b>				
0.000	4.671	Wadsworth Blvd		Jefferson
4.671	4.949	Wadsworth Blvd	Denver	Denver
4.949	5.337	Wadsworth Blvd	Lakewood	Jefferson

# Colorado Highways by Sections

Route				
Begin Mile Point	End Mile Point	Highway Street Name	City	County
<b>121A</b>				
5.337	5.367	Wadsworth Blvd		Jefferson
5.367	5.408	Wadsworth Blvd	Denver	Denver
5.408	5.571	Wadsworth Blvd		Jefferson
5.571	6.536	Wadsworth Blvd	Denver	Denver
6.536	7.293	Wadsworth Blvd	Lakewood	Jefferson
7.293	7.516	Wadsworth Blvd		Jefferson
7.516	8.626	Wadsworth Blvd	Lakewood	Jefferson
8.626	8.713	Wadsworth Blvd	Denver	Denver
8.713	14.615	Wadsworth Blvd	Lakewood	Jefferson
14.615	16.740	Wadsworth Blvd	Wheat Ridge	Jefferson
16.740	18.038	Wadsworth Blvd	Arvada	Jefferson
18.038	18.081	Wadsworth Blvd		Jefferson
18.081	21.679	Wadsworth Blvd	Arvada	Jefferson
21.679	24.649	Wadsworth Blvd	Westminster	Jefferson
24.649	24.822	Wadsworth Blvd		Jefferson
24.822	26.419	Wadsworth Blvd	Broomfield	Broomfield
<b>121B</b>				
0.000	4.413			Jefferson
<b>125A</b>				
0.000	9.080			Grand
9.080	21.588	Willow Creek Pass		Grand
21.588	26.868	Willow Creek Pass		Jackson
26.868	52.020			Jackson
52.020	53.125	CoRoute for 014A		Jackson
53.125	53.129	CoRoute for 014A	Walden	Jackson
53.129	53.288	Main Street	Walden	Jackson
53.288	53.350	Main Street / Scenic Byway	Walden	Jackson
53.350	53.913	Main Street	Walden	Jackson
53.913	53.919		Walden	Jackson
53.919	75.406			Jackson
<b>127A</b>				
0.000	9.202			Jackson
<b>128A</b>				
0.000	1.505			Boulder
1.505	1.559			Jefferson
1.559	2.194		Superior	Jefferson
2.194	2.740		Superior	Boulder
2.740	5.230		Superior	Jefferson
5.230	5.245		Superior	Boulder
5.245	5.279	120TH Ave	Superior	Boulder
5.279	5.280	120TH Ave	Broomfield	Broomfield
5.280	5.657	120TH Ave		Jefferson
5.657	7.973	120TH Ave	Broomfield	Broomfield
<b>128B</b>				
12.168	13.872	120th Ave	Westminster	Adams
13.872	14.005	120th Ave	Northglenn	Adams
14.005	14.071	120th Ave	Westminster	Adams
14.071	14.113	120th Ave	Thornton	Adams
<b>131A</b>				
0.000	0.323	Bellyache Ridge Rd		Eagle
<b>131B</b>				



# Colorado Highways by Sections

Route				
Begin Mile Point	End Mile Point	Highway Street Name	City	County
<b>131B</b>				
0.053	21.233			Eagle
21.233	42.202			Routt
42.202	42.361		Yampa	Routt
42.361	42.462			Routt
42.462	42.653		Yampa	Routt
42.653	51.367			Routt
51.367	51.568		Oak Creek	Routt
51.568	51.969	Main Srreet	Oak Creek	Routt
51.969	68.721	Main Srreet		Routt
<b>133A</b>				
0.000	0.302	West Elk Loop Scenic Byway	Hotchkiss	Delta
0.302	15.403	West Elk Loop Scenic Byway		Delta
15.403	15.867	West Elk Loop Scenic Byway		Gunnison
15.867	42.951	McClure Pass / Scenic Byway		Gunnison
42.951	44.244	McClure Pass / Scenic Byway		Pitkin
44.244	46.571	McClure Pass / Scenic Byway		Gunnison
46.571	61.000	McClure Pass / Scenic Byway		Pitkin
61.000	65.142	West Elk Loop Scenic Byway		Pitkin
65.142	66.051	West Elk Loop Scenic Byway		Garfield
66.051	66.137	West Elk Loop Scenic Byway	Carbondale	Garfield
66.137	66.455	West Elk Loop Scenic Byway		Garfield
66.455	68.473	West Elk Loop Scenic Byway	Carbondale	Garfield
68.473	68.646	West Elk Loop Scenic Byway		Garfield
68.646	68.718	West Elk Loop Scenic Byway	Carbondale	Garfield
68.718	68.821	West Elk Loop Scenic Byway		Garfield
<b>133B</b>				
12.159	15.571	West Elk Loop Scenic Byway		Delta
15.571	16.076	West Elk Loop Scenic Byway		Gunnison
<b>134A</b>				
0.000	3.082			Routt
3.082	10.712	Gore Pass		Routt
10.712	18.559	Gore Pass		Grand
18.559	27.163			Grand
<b>135A</b>				
0.000	0.922	Main Street / Scenic Byway	Gunnison	Gunnison
0.922	0.994	West Elk Loop Scenic Byway	Gunnison	Gunnison
0.994	27.194	West Elk Loop Scenic Byway		Gunnison
27.194	27.200	West Elk Loop Scenic Byway	Crested Butte	Gunnison
27.200	27.405	6th Street / Scenic Byway	Crested Butte	Gunnison
27.405	27.484	West Elk Loop Scenic Byway	Crested Butte	Gunnison
<b>136A</b>				
0.000	0.152	Main Street	La Jara	Conejos
0.152	0.553	Walnut Street	La Jara	Conejos
0.553	0.823		La Jara	Conejos
0.823	3.362			Conejos
3.362	3.480		Sanford	Conejos
3.480	4.469	Main Street	Sanford	Conejos
4.469	4.470		Sanford	Conejos
<b>138A</b>				
0.000	1.250	3rd Street / Scenic Byway	Sterling	Logan
1.250	1.273	3rd Street	Sterling	Logan

# Colorado Highways by Sections

Route				
Begin Mile Point	End Mile Point	Highway Street Name	City	County
<b>138A</b>				
1.273	1.807		Sterling	Logan
1.807	11.694			Logan
11.694	12.268		Iliff	Logan
12.268	27.446			Logan
27.446	27.503	Park Ave	Crook	Logan
27.503	27.910	2nd Ave	Crook	Logan
27.910	35.971	2nd Ave		Logan
35.971	42.697	2nd Ave		Sedgwick
42.697	42.823	2nd Ave	Sedgwick	Sedgwick
42.823	43.217	Railroad Street	Sedgwick	Sedgwick
43.217	43.269	Saunders Ave	Sedgwick	Sedgwick
43.269	50.336	Saunders Ave		Sedgwick
50.336	50.550	Saunders Ave	Ovid	Sedgwick
50.550	50.680	Saunders Ave / Scenic Byway	Ovid	Sedgwick
50.680	50.747	South Platte River Trail Scenic By	Ovid	Sedgwick
50.747	50.751	South Platte River Trail Scenic By		Sedgwick
50.751	54.000	1st Street / Scenic Byway		Sedgwick
54.000	54.810	South Platte River Trail Scenic By		Sedgwick
54.810	56.963	1st Street / Scenic Byway		Sedgwick
56.963	58.243	1st Street / Scenic Byway	Julesburg	Sedgwick
58.243	58.283	1st Street / Scenic Byway		Sedgwick
58.283	58.303	1st Street / Scenic Byway	Julesburg	Sedgwick
58.303	58.326	1st Street / Scenic Byway		Sedgwick
58.326	58.534	South Platte River Trail Scenic By		Sedgwick
58.534	58.718	1st Street / Scenic Byway		Sedgwick
58.718	59.823	1st Street		Sedgwick
<b>138Z</b>				
0.000	0.047	Broadway / Scenic Byway	Sterling	Logan
0.047	0.127	Pawnee Pioneer Trails Scenic By	Sterling	Logan
0.127	0.563	4th Street / Scenic Byway	Sterling	Logan
0.563	0.614	Pawnee Pioneer Trails Scenic By	Sterling	Logan
<b>139A</b>				
0.000	13.228	Dinosaur Diamond Scenic Byway		Mesa
13.228	15.712	Dinosaur Diamond Scenic Byway		Garfield
15.712	39.000	Mountain Pass / Scenic Byway		Garfield
39.000	39.273	Dinosaur Diamond Scenic Byway		Garfield
39.273	70.771	Dinosaur Diamond Scenic Byway		Rio Blanco
70.771	70.951	Dinosaur Diamond Scenic Byway	Rangely	Rio Blanco
70.951	72.040	Dinosaur Diamond Scenic Byway		Rio Blanco
72.040	72.065	Dinosaur Diamond Scenic Byway	Rangely	Rio Blanco
<b>140A</b>				
0.000	23.435			La Plata
<b>141A</b>				
0.000	7.344			Dolores
7.344	51.173			San Miguel
51.173	60.000			Montrose
60.000	60.036	Main Street		Montrose
60.036	60.825	Main Street	Naturita	Montrose
60.825	60.826	Main Street		Montrose
60.826	60.851	Main Street	Naturita	Montrose
60.851	60.880	Main Street		Montrose
60.880	60.958	Main Street	Naturita	Montrose



# Colorado Highways by Sections

Route				
Begin Mile Point	End Mile Point	Highway Street Name	City	County
<b>141A</b>				
60.958	61.000	Main Street		Montrose
61.000	95.738			Montrose
95.738	154.109			Mesa
<b>141B</b>				
156.746	160.113			Mesa
160.113	160.441		Grand Junction	Mesa
160.441	162.297			Mesa
<b>142A</b>				
0.000	0.303	Main Street / Scenic Byway	Romeo	Conejos
0.303	2.253	Main Street / Scenic Byway		Conejos
2.253	3.152	Main Street / Scenic Byway	Manassa	Conejos
3.152	3.283	Los Caminos Antiguos Scenic By	Manassa	Conejos
3.283	14.217	Los Caminos Antiguos Scenic By		Conejos
14.217	33.638	Los Caminos Antiguos Scenic By		Costilla
33.638	33.840	Los Caminos Antiguos Scenic By	San Luis	Costilla
<b>144A</b>				
0.000	26.887			Morgan
26.887	28.000	Cedar Street		Morgan
28.000	28.717	Riverview		Morgan
28.717	28.796	Riverview	Fort Morgan	Morgan
<b>145A</b>				
0.000	0.110	State Street / Scenic Byway	Cortez	Montezuma
0.110	0.203	San Juan Skyway	Cortez	Montezuma
0.203	1.261	Dolores Rd / Scenic Byway	Cortez	Montezuma
1.261	1.421	San Juan Skyway	Cortez	Montezuma
1.421	7.864	San Juan Skyway		Montezuma
7.864	8.391	CoRoute for 184A / ScenicByway		Montezuma
8.391	9.406	San Juan Skyway		Montezuma
9.406	9.540	San Juan Skyway	Dolores	Montezuma
9.540	11.410	Railroad Ave / Scenic Byway	Dolores	Montezuma
11.410	11.500	Railroad Ave / Scenic Byway		Montezuma
11.500	42.999	San Juan Skyway		Montezuma
42.999	46.235	San Juan Skyway		Dolores
46.235	47.469	Glasgow Ave / Scenic Byway	Rico	Dolores
47.469	47.481	Glasgow Ave / Scenic Byway		Dolores
47.481	53.489	San Juan Skyway		Dolores
53.489	59.419	Mountain Pass / Scenic Byway		Dolores
59.419	68.080	Mountain Pass / Scenic Byway		San Miguel
68.080	69.790	San Juan Skyway		San Miguel
69.790	70.421	San Juan Skyway	Mountain Village	San Miguel
70.421	70.529	San Juan Skyway		San Miguel
70.529	70.572	San Juan Skyway	Mountain Village	San Miguel
70.572	70.597	San Juan Skyway		San Miguel
70.597	70.793	San Juan Skyway	Mountain Village	San Miguel
70.793	71.481	San Juan Skyway		San Miguel
71.481	71.484	San Juan Skyway	Telluride	San Miguel
71.484	79.895	San Juan Skyway		San Miguel
79.895	79.898	San Juan Skyway	Sawpit	San Miguel
79.898	80.074	Wheeler Street / Scenic Byway	Sawpit	San Miguel
80.074	80.179	San Juan Skyway	Sawpit	San Miguel
80.179	84.389	San Juan Skyway		San Miguel
84.389	100.877			San Miguel

# Colorado Highways by Sections

<b>Route</b>				
<b>Begin Mile Point</b>	<b>End Mile Point</b>	<b>Highway Street Name</b>	<b>City</b>	<b>County</b>
<b>145A</b>				
100.877	100.879	Grand Ave		San Miguel
100.879	101.505	Grand Ave	Norwood	San Miguel
101.505	101.559		Norwood	San Miguel
101.559	103.592			San Miguel
103.592	116.879			Montrose
<b>149A</b>				
0.000	2.226	Silver Thread Scenic Byway	South Fork	Rio Grande
2.226	4.695	Silver Thread Scenic Byway		Rio Grande
4.695	21.223	Silver Thread Scenic Byway		Mineral
21.223	21.426	Silver Thread Scenic Byway	Creede	Mineral
21.426	21.540	La Garita Street / Scenic Byway	Creede	Mineral
21.540	21.648	Silver Thread Scenic Byway	Creede	Mineral
21.648	21.861	Main Street / Scenic Byway	Creede	Mineral
21.861	21.892	Main Street / Scenic Byway		Mineral
21.892	38.200	Silver Thread Scenic Byway		Mineral
38.200	42.377	Mountain Pass / Scenic Byway		Mineral
42.377	71.945	Mountain Pass / Scenic Byway		Hinsdale
71.945	71.955	Silver Thread Scenic Byway		Hinsdale
71.955	71.958	Gunnison Street / Scenic Byway		Hinsdale
71.958	72.893	Gunnison Street / Scenic Byway	Lake City	Hinsdale
72.893	72.927	Silver Thread Scenic Byway	Lake City	Hinsdale
72.927	73.075	Silver Thread Scenic Byway		Hinsdale
73.075	73.089	Silver Thread Scenic Byway	Lake City	Hinsdale
73.089	73.245	Silver Thread Scenic Byway		Hinsdale
73.245	73.309	Silver Thread Scenic Byway	Lake City	Hinsdale
73.309	81.198	Silver Thread Scenic Byway		Hinsdale
81.198	117.000	Silver Thread Scenic Byway		Gunnison
117.000	117.522	West Elk Loop Scenic Byway		Gunnison
<b>150A</b>				
0.000	0.023	Los Caminos Antiguos Scenic By		Costilla
0.023	16.114	Los Caminos Antiguos Scenic By		Alamosa
<b>151A</b>				
0.000	0.059	Ute Street	Ignacio	La Plata
0.059	0.066	Ute Street		La Plata
0.066	12.809			La Plata
12.809	33.960			Archuleta
<b>157A</b>				
0.000	0.088	Foothills Py		Boulder
0.088	3.014	Foothills Py	Boulder	Boulder
3.014	3.113	Foothills Py		Boulder
3.113	3.625	Foothills Py	Boulder	Boulder
3.625	3.710	Foothills Py		Boulder
3.710	3.749	Foothills Py	Boulder	Boulder
3.749	4.530	Foothills Py		Boulder
<b>159A</b>				
0.000	17.362			Costilla
17.362	17.374		San Luis	Costilla
17.374	17.547	Main Street	San Luis	Costilla
17.547	18.334	Main Street / Scenic Byway	San Luis	Costilla
18.334	18.504	Los Caminos Antiguos Scenic By	San Luis	Costilla
18.504	33.661	Los Caminos Antiguos Scenic By		Costilla

# Colorado Highways by Sections

Route				
Begin Mile Point	End Mile Point	Highway Street Name	City	County
<b>160A</b>				
0.000	35.925	Trail of the Ancients Scenic Bywa		Montezuma
35.925	36.000	Trail of the Ancients Scenic Bywa	Cortez	Montezuma
36.000	37.789	Broadway / Scenic Byway	Cortez	Montezuma
37.789	37.859	San Juan Skyway	Cortez	Montezuma
37.859	39.720	Main Street / Scenic Byway	Cortez	Montezuma
39.720	39.864	San Juan Skyway	Cortez	Montezuma
39.864	40.511	Mancos RoadScenic Byway	Cortez	Montezuma
40.511	40.655	San Juan Skyway	Cortez	Montezuma
40.655	55.327	CoRoute for 491A / ScenicByway		Montezuma
55.327	56.228	CoRoute for 491A / ScenicByway	Mancos	Montezuma
56.228	61.828	CoRoute for 491A / ScenicByway		Montezuma
61.828	81.357	CoRoute for 491A / ScenicByway		La Plata
81.357	83.165	CoRoute for 491A / ScenicByway	Durango	La Plata
83.165	83.207	San Juan Skyway	Durango	La Plata
83.207	83.394	CoRoute for 550A / ScenicByway	Durango	La Plata
83.394	88.061	CoRoute for 550A	Durango	La Plata
88.061	88.316	CoRoute for 550A		La Plata
88.316	103.104			La Plata
103.104	103.369		Bayfield	La Plata
103.369	111.497			La Plata
111.497	138.959			Archuleta
138.959	141.360		Pagosa Springs	Archuleta
141.360	141.378			Archuleta
141.378	142.944		Pagosa Springs	Archuleta
142.944	143.324	San Juan	Pagosa Springs	Archuleta
143.324	144.444	Pagosa Street	Pagosa Springs	Archuleta
144.444	144.459	Pagosa Street		Archuleta
144.459	144.462			Archuleta
144.462	144.480		Pagosa Springs	Archuleta
144.480	144.481			Archuleta
144.481	144.487		Pagosa Springs	Archuleta
144.487	154.968			Archuleta
154.968	157.433			Mineral
157.433	176.000	Wolf Creek Pass		Mineral
176.000	180.234			Mineral
180.234	183.793			Rio Grande
183.793	185.460		South Fork	Rio Grande
185.460	186.356	Silver Thread Scenic Byway	South Fork	Rio Grande
186.356	188.008		South Fork	Rio Grande
188.008	201.661			Rio Grande
201.661	201.705		Del Norte	Rio Grande
201.705	202.413	Grand Ave	Del Norte	Rio Grande
202.413	202.462	Grand Ave		Rio Grande
202.462	214.175	1st Ave		Rio Grande
214.175	215.928	1st Ave	Monte Vista	Rio Grande
215.928	217.129	Grand Ave	Monte Vista	Rio Grande
217.129	217.190	Grand Ave		Rio Grande
217.190	222.547	Main Street / Alamosa		Rio Grande
222.547	230.653	Main Street / Alamosa		Alamosa
230.653	231.851	Main Street / Alamosa	Alamosa	Alamosa
231.851	232.769	CoRoute for 285A	Alamosa	Alamosa
232.769	233.413	Sixth Street / Alamosa ByPass	Alamosa	Alamosa
233.413	233.564	Denver Ave	Alamosa	Alamosa

# Colorado Highways by Sections

Route				
Begin Mile Point	End Mile Point	Highway Street Name	City	County
<b>160A</b>				
233.564	233.610	Broadway	Alamosa	Alamosa
233.610	247.905	Broadway		Alamosa
247.905	247.928	Broadway		Costilla
247.928	252.662	Broadway / Scenic Byway		Costilla
252.662	254.510	Broadway / Scenic Byway	Blanca	Costilla
254.510	254.946	Los Caminos Antiguos Scenic By		Costilla
254.946	258.820	7th Street / Scenic Byway		Costilla
258.820	259.000	Los Caminos Antiguos Scenic By		Costilla
259.000	272.000			Costilla
272.000	278.593	La Veta Pass		Costilla
278.593	281.000	La Veta Pass		Huerfano
281.000	293.770			Huerfano
293.770	304.473	Highway of Legends Scenic Bywa		Huerfano
304.473	305.380	Highway of Legends Scenic Bywa	Walsenburg	Huerfano
<b>160B</b>				
305.526	306.084	5th Street / Scenic Byway	Walsenburg	Huerfano
306.084	306.128	5th Street / Scenic Byway		Huerfano
306.128	306.287	5th Street / Scenic Byway	Walsenburg	Huerfano
306.287	306.350	5th Street	Walsenburg	Huerfano
<b>160C</b>				
344.572	344.812	Kit Carson Trail / Scenic Byway	Trinidad	Las Animas
344.812	345.256	Kit Carson Trail / Scenic Byway		Las Animas
345.256	345.352	Kit Carson Trail / Scenic Byway	Trinidad	Las Animas
345.352	345.450	Kit Carson Trail / Scenic Byway		Las Animas
345.450	345.506	Kit Carson Trail / Scenic Byway	Trinidad	Las Animas
345.506	345.714	Kit Carson Trail / Scenic Byway		Las Animas
345.714	350.848	Santa Fe Tail Scenic Byway		Las Animas
350.848	414.201			Las Animas
414.201	414.761		Kim	Las Animas
414.761	415.000			Las Animas
415.000	431.691	Railroad Street		Las Animas
431.691	449.722	Railroad Street		Baca
449.722	449.837	Railroad Street	Pritchett	Baca
449.837	450.370	Randolph Street	Pritchett	Baca
450.370	450.375	Santa Fe Street	Pritchett	Baca
450.375	482.804	Santa Fe Street		Baca
482.804	483.349	Santa Fe Street	Walsh	Baca
483.349	497.223	Santa Fe Street		Baca
<b>160D</b>				
0.000	0.677	Grand Ave / Scenic Byway		Montezuma
0.677	1.831	Grand Ave / Scenic Byway	Mancos	Montezuma
1.831	2.477	Grand Ave / Scenic Byway		Montezuma
2.477	2.488	San Juan Skyway		Montezuma
<b>160E</b>				
0.000	0.945	BayField Bus Rt		La Plata
0.945	1.355	BayField Bus Rt	Bayfield	La Plata
1.355	1.571	BayField Bus Rt		La Plata
1.571	1.701	BayField Bus Rt	Bayfield	La Plata
1.701	1.816	BayField Bus Rt		La Plata
1.816	1.927	BayField Bus Rt	Bayfield	La Plata
1.927	2.439	BayField Bus Rt		La Plata
<b>160Z</b>				

# Colorado Highways by Sections

Route				
Begin Mile Point	End Mile Point	Highway Street Name	City	County
<b>160Z</b>				
0.000	0.929	Main Street / Fifth Street	Alamosa	Alamosa
<b>165A</b>				
0.000	15.498	Frontier Pathways Scenic Byway		Custer
15.498	16.000			Custer
16.000	18.697	Frontier Pathways Scenic Byway		Custer
18.697	36.894	Frontier Pathways Scenic Byway		Pueblo
<b>167A</b>				
0.000	0.961	Main Street		Crowley
0.961	1.500	Main Street		Otero
1.500	2.005	Main Street	Fowler	Otero
2.005	2.398	Grant Ave	Fowler	Otero
2.398	4.860	Grant Ave		Otero
<b>170A</b>				
0.000	5.183			Boulder
5.183	5.564		Louisville	Boulder
5.564	5.805			Boulder
5.805	6.672		Superior	Boulder
6.672	6.903	McCaslin Blvd	Superior	Boulder
6.903	6.969	McCaslin Blvd		Boulder
<b>172A</b>				
0.000	8.370			La Plata
8.370	8.614		Ignacio	La Plata
8.614	9.119	Goddard Street	Ignacio	La Plata
9.119	9.262		Ignacio	La Plata
9.262	24.499			La Plata
<b>177A</b>				
0.000	0.099	University Blvd		Douglas
0.099	2.943	University Blvd	Centennial	Arapahoe
2.943	4.112	University Blvd	Greenwood Village	Arapahoe
4.112	6.111	University Blvd	Cherry Hills Village	Arapahoe
<b>183A</b>				
0.000	1.000	Santa Fe Tail Scenic Byway		Bent
<b>184A</b>				
0.000	8.159	Trail of the Ancients Scenic Bywa		Montezuma
<b>184B</b>				
8.900	26.226	San Juan Skyway		Montezuma
26.226	26.249	Main Street / Scenic Byway		Montezuma
26.249	26.530	Main Street / Scenic Byway	Mancos	Montezuma
26.530	26.599	San Juan Skyway	Mancos	Montezuma
<b>194A</b>				
0.000	0.260	Trail Ave		Otero
0.260	10.111			Otero
10.111	19.950			Bent
19.950	20.327	Santa Fe Tail Scenic Byway		Bent
<b>196A</b>				
0.000	1.000	Main Street / Scenic Byway		Bent
1.000	7.905	Main Street		Bent
7.905	8.922	Main Street		Prowers
<b>202A</b>				
0.000	0.218	2nd Street	Rocky Ford	Otero

# Colorado Highways by Sections

Route				
Begin Mile Point	End Mile Point	Highway Street Name	City	County
<b>202A</b>				
0.218	0.241	2nd Street		Otero
0.241	0.247	2nd Street	Rocky Ford	Otero
0.247	3.228	2nd Street		Otero
<b>207A</b>				
0.000	0.340	Park Street	Manzanola	Otero
0.340	1.377	Park Street		Otero
1.377	5.935	Park Street		Crowley
<b>209A</b>				
0.000	1.348	Hughes Ave		Pueblo
1.348	1.528	Hughes Ave	Boone	Pueblo
<b>224A</b>				
0.000	0.268	Broadway		Adams
0.268	0.768	70th Ave		Adams
0.768	2.814	74th Ave		Adams
2.814	3.250	74th Ave	Commerce City	Adams
3.250	3.327	74th Ave		Adams
3.327	3.634	74th Ave	Commerce City	Adams
<b>225A</b>				
0.000	1.646		Denver	Denver
1.646	1.802		Greenwood Village	Arapahoe
1.802	3.923			Arapahoe
3.923	9.900		Aurora	Arapahoe
9.900	12.431		Aurora	Adams
<b>227A</b>				
0.000	0.621			Pueblo
0.621	0.663		Pueblo	Pueblo
0.663	0.903			Pueblo
0.903	0.915	Joplin Ave		Pueblo
0.915	1.851	Joplin Ave	Pueblo	Pueblo
<b>231A</b>				
0.000	2.050	36th Ln		Pueblo
<b>233A</b>				
0.000	2.147	Baxter Rd		Pueblo
<b>239A</b>				
0.000	0.063	Santa Fe Tail Scenic Byway	Trinidad	Las Animas
0.063	0.860		Trinidad	Las Animas
0.860	3.345			Las Animas
<b>257A</b>				
0.000	0.693	Quintine Ave	Milliken	Weld
0.693	0.745	Quintine Ave		Weld
0.745	1.840	Quintine Ave	Milliken	Weld
1.840	1.888	Quintine Ave		Weld
1.888	2.479	Quintine Ave	Milliken	Weld
2.479	2.640	Quintine Ave		Weld
2.640	3.137			Weld
3.137	6.157		Greeley	Weld
6.157	7.782			Weld
7.782	10.595		Windsor	Weld
10.595	11.580	Main Street	Windsor	Weld
11.580	14.541	7th Street	Windsor	Weld
14.541	16.095	7th Street	Severance	Weld



# Colorado Highways by Sections

Route				
Begin Mile Point	End Mile Point	Highway Street Name	City	County
<b>257A</b>				
16.095	18.487	7th Street		Weld
<b>257B</b>				
0.037	0.332			Weld
0.332	1.146		Greeley	Weld
<b>263A</b>				
0.635	2.733	8th Street	Greeley	Weld
<b>265A</b>				
0.000	1.187	Brighton Blvd	Denver	Denver
1.187	3.621	Brighton Blvd	Commerce City	Adams
<b>266A</b>				
0.000	0.217	12th Street	Rocky Ford	Otero
0.217	0.344	Thomas Ave	Rocky Ford	Otero
0.344	0.363	Thomas Ave		Otero
0.363	11.516			Otero
<b>270A</b>				
0.000	0.948	CoRoute for 270B		Adams
0.948	4.229	CoRoute for 270B	Commerce City	Adams
4.229	5.436	CoRoute for 270B	Denver	Denver
5.436	5.986		Denver	Denver
<b>270B</b>				
-0.002	0.000			Adams
0.000	1.100	CoRoute for 036B		Adams
<b>285A</b>				
0.000	4.419	Main Street		Conejos
4.419	5.491	Main Street / Scenic Byway		Conejos
5.491	6.300	Main Street / Scenic Byway	Antonito	Conejos
6.300	6.356	Los Caminos Antiguos Scenic By	Antonito	Conejos
6.356	12.195	Los Caminos Antiguos Scenic By		Conejos
12.195	12.936	Los Caminos Antiguos Scenic By	Romeo	Conejos
12.936	13.240	Los Caminos Antiguos Scenic By		Conejos
13.240	19.382			Conejos
19.382	19.536		La Jara	Conejos
19.536	19.597			Conejos
19.597	20.026	Spruce Street	La Jara	Conejos
20.026	20.040	West Ave	La Jara	Conejos
20.040	25.758	West Ave		Conejos
25.758	33.398	West Ave		Alamosa
33.398	34.102	West Ave	Alamosa	Alamosa
<b>285B</b>				
51.159	51.526	Broadway	Monte Vista	Rio Grande
51.526	51.536	Broadway		Rio Grande
51.536	62.903	8th Street		Rio Grande
62.903	86.014	8th Street		Saguache
86.014	86.290	8th Street	Saguache	Saguache
86.290	86.712	Gunnison Ave	Saguache	Saguache
86.712	86.739	Gunnison Ave		Saguache
86.739	115.874			Saguache
115.874	119.032	Poncha Pass		Saguache
119.032	125.777	Poncha Pass		Chaffee
125.777	125.888	Poncha Pass	Poncha Springs	Chaffee
125.888	126.398		Poncha Springs	Chaffee

# Colorado Highways by Sections

Route				
Begin Mile Point	End Mile Point	Highway Street Name	City	County
<b>285B</b>				
126.398	126.480	Collogiate Peaks Scenic Byway	Poncha Springs	Chaffee
<b>285C</b>				
126.853	126.931	Collogiate Peaks Scenic Byway	Poncha Springs	Chaffee
126.931	148.065	Collogiate Peaks Scenic Byway		Chaffee
<b>285D</b>				
161.789	181.971			Park
181.971	182.898	CoRoute for 009B		Park
182.898	182.989	CoRoute for 009B	Fairplay	Park
182.989	183.164		Fairplay	Park
183.164	183.388			Park
183.388	183.901		Fairplay	Park
183.901	201.284			Park
201.284	210.118	Kenosha Pass		Park
210.118	228.800			Park
228.800	247.184			Jefferson
247.184	248.376		Morrison	Jefferson
248.376	250.025			Jefferson
250.025	250.071		Lakewood	Jefferson
250.071	253.533	Hampden Ave	Lakewood	Jefferson
253.533	255.237	Hampden Ave		Jefferson
255.237	255.405	Hampden Ave	Lakewood	Jefferson
255.405	255.785	Hampden Ave		Jefferson
255.785	257.604	Hampden Ave	Denver	Denver
257.604	259.263	Hampden Ave	Sheridan	Arapahoe
259.263	259.295	Hampden Ave	Englewood	Arapahoe
259.295	259.391	Hampden Ave	Sheridan	Arapahoe
259.391	260.667	Hampden Ave	Englewood	Arapahoe
260.667	260.777	Hampden Ave	Cherry Hills Village	Arapahoe
260.777	260.931	Hampden Ave	Englewood	Arapahoe
260.931	260.944	Hampden Ave	Cherry Hills Village	Arapahoe
260.944	261.045	Hampden Ave	Englewood	Arapahoe
261.045	261.340	Hampden Ave	Cherry Hills Village	Arapahoe
261.340	261.677	Hampden Ave	Englewood	Arapahoe
261.677	263.180	Hampden Ave	Cherry Hills Village	Arapahoe
263.180	263.874	Hampden Ave	Denver	Denver
<b>287A</b>				
0.000	8.651	Main Street / Heartland Expresswa		Baca
8.651	9.142	Main Street / Heartland Expresswa	Campo	Baca
9.142	9.153	/ Heartland Expressway	Campo	Baca
9.153	28.787	/ Heartland Expressway		Baca
28.787	30.867	/ Heartland Expressway	Springfield	Baca
30.867	46.719	/ Heartland Expressway		Baca
46.719	75.930	/ Heartland Expressway		Prowers
75.930	77.639	/ Heartland Expressway	Lamar	Prowers
<b>287B</b>				
85.188	85.631	Scenic Byway / Heartland Express		Prowers
85.631	88.087	/ Heartland Expressway		Prowers
88.087	88.501	/ Heartland Expressway	Wiley	Prowers
88.501	95.953	/ Heartland Expressway		Prowers
95.953	110.590	/ Heartland Expressway		Kiowa
110.590	112.638	CoRoute for 096C / Heartland Exp		Kiowa
112.638	112.640	CoRoute for 096C / Heartland Exp	Eads	Kiowa



# Colorado Highways by Sections

Route				
Begin Mile Point	End Mile Point	Highway Street Name	City	County
<b>287B</b>				
112.640	113.420	15th Street / Heartland Expresswa	Eads	Kiowa
113.420	113.782	Wansted Street / Heartland Expres	Eads	Kiowa
113.782	122.734	Wansted Street / Heartland Expres		Kiowa
122.734	133.240	Wansted Street / Heartland Expres		Cheyenne
<b>287C</b>				
282.700	286.455	Federal Blvd	Denver	Denver
286.455	288.368	Federal Blvd		Adams
288.368	290.770	Federal Blvd	Westminster	Adams
290.770	291.230	Federal Blvd	Federal Heights	Adams
291.230	291.430	Federal Blvd	Westminster	Adams
291.430	291.478	Federal Blvd	Federal Heights	Adams
291.478	291.754	Federal Blvd	Westminster	Adams
291.754	291.813	Federal Blvd	Federal Heights	Adams
291.813	291.838	Federal Blvd	Westminster	Adams
291.838	291.907	Federal Blvd	Federal Heights	Adams
291.907	292.107	Federal Blvd	Westminster	Adams
292.107	292.725	Federal Blvd	Federal Heights	Adams
292.725	293.745	Federal Blvd	Westminster	Adams
293.745	293.751	Federal Blvd	Northglenn	Adams
293.751	294.753	Federal Blvd	Westminster	Adams
294.753	296.088	120th Ave	Westminster	Adams
296.088	298.082	120th Ave	Broomfield	Broomfield
298.082	299.201	Commerce Street	Broomfield	Broomfield
299.201	299.820	Lafayette ByPass	Broomfield	Broomfield
299.820	300.829	Lafayette ByPass		Boulder
300.829	304.000	Lafayette ByPass	Lafayette	Boulder
304.000	304.909	N 10th Street	Lafayette	Boulder
304.909	304.917	N 10th Street		Boulder
304.917	306.083	N 10th Street	Lafayette	Boulder
306.083	306.409	N 10th Street		Boulder
306.409	306.623	N 10th Street	Lafayette	Boulder
306.623	306.901	N 10th Street		Boulder
306.901	307.000	N 10th Street	Lafayette	Boulder
307.000	307.194	Main Street	Lafayette	Boulder
307.194	307.617	Main Street	Erie	Boulder
307.617	313.547	Main Street		Boulder
313.547	318.326	Main Street	Longmont	Boulder
318.326	318.845	Mountain Ave	Longmont	Boulder
318.845	322.460	Mountain Ave		Boulder
322.460	324.906	Mountain Ave		Larimer
324.906	325.000	Mountain Ave	Berthoud	Larimer
325.000	326.128	Berthoud ByPass	Berthoud	Larimer
326.128	327.211	Berthoud ByPass		Larimer
327.211	327.882	Berthoud ByPass	Berthoud	Larimer
327.882	329.364	Berthoud ByPass		Larimer
329.364	330.001	Lincoln Ave / Buchanan Ave / Garf		Larimer
330.001	332.066	Lincoln Ave / Buchanan Ave / Garf	Loveland	Larimer
332.066	332.087	Lincoln Ave / Buchanan Ave / Garf		Larimer
332.087	334.636	Lincoln Ave / Buchanan Ave / Garf	Loveland	Larimer
334.636	334.666	Lincoln Ave / Buchanan Ave / Garf		Larimer
334.666	335.631	Lincoln Ave / Buchanan Ave / Garf	Loveland	Larimer
335.631	335.650	Lincoln Ave / Buchanan Ave / Garf		Larimer
335.650	335.949	Lincoln Ave / Buchanan Ave / Garf	Loveland	Larimer

# Colorado Highways by Sections

Route				
Begin Mile Point	End Mile Point	Highway Street Name	City	County
<b>287C</b>				
335.949	336.007	Lincoln Ave / Buchanan Ave / Garf		Larimer
336.007	336.659	Lincoln Ave / Buchanan Ave / Garf	Loveland	Larimer
336.659	336.767	Lincoln Ave / Buchanan Ave / Garf		Larimer
336.767	336.912	Lincoln Ave / Buchanan Ave / Garf	Loveland	Larimer
336.912	337.443	Lincoln Ave / Buchanan Ave / Garf		Larimer
337.443	337.738	Lincoln Ave / Buchanan Ave / Garf	Loveland	Larimer
337.738	338.100	Lincoln Ave / Buchanan Ave / Garf		Larimer
338.100	339.128	College Ave		Larimer
339.128	339.309	College Ave	Fort Collins	Larimer
339.309	339.498	College Ave		Larimer
339.498	346.412	College Ave	Fort Collins	Larimer
346.412	346.746	College Ave / Scenic Byway	Fort Collins	Larimer
346.746	346.874	Cache La Poudre River North Park	Fort Collins	Larimer
346.874	347.142	College Ave / Scenic Byway	Fort Collins	Larimer
347.142	347.186	College Ave / Scenic Byway		Larimer
347.186	348.436	College Ave / Scenic Byway	Fort Collins	Larimer
348.436	348.447	College Ave / Scenic Byway		Larimer
348.447	348.635	Cache La Poudre River North Park		Larimer
348.635	355.759	CoRoute for 014B / Scenic Byway		Larimer
355.759	356.000	Cache La Poudre River North Park		Larimer
356.000	385.223			Larimer
<b>287Z</b>				
0.000	1.763	Cleveland Ave	Loveland	Larimer
<b>291A</b>				
0.000	0.191	Oak Street / Scenic Byway	Salida	Chaffee
0.191	0.303	Oak Street / Scenic Byway		Chaffee
0.303	0.570	Oak Street / Scenic Byway	Salida	Chaffee
0.570	0.640	Collogiate Peaks Scenic Byway	Salida	Chaffee
0.640	1.776	1st Street / Scenic Byway	Salida	Chaffee
1.776	1.828	1st Street / Scenic Byway		Chaffee
1.828	1.944	1st Street / Scenic Byway	Salida	Chaffee
1.944	9.105	1st Street / Scenic Byway		Chaffee
9.105	9.135	Collogiate Peaks Scenic Byway		Chaffee
<b>300A</b>				
0.000	0.308	Top of the Rockies Scenic Byway		Lake
0.308	3.356			Lake
<b>317A</b>				
0.000	10.843			Moffat
10.843	12.237			Routt
<b>318A</b>				
0.000	60.697	Hwy 318		Moffat
<b>325A</b>				
0.000	11.395			Garfield
<b>330A</b>				
0.000	1.000	High Street / Scenic Byway		Mesa
1.000	9.861	High Street		Mesa
9.861	10.049	High Street	Collbran	Mesa
10.049	10.075	High Street		Mesa
10.075	10.274	High Street	Collbran	Mesa
10.274	10.505	High Street		Mesa
10.505	10.636	High Street	Collbran	Mesa

# Colorado Highways by Sections

Route				
Begin Mile Point	End Mile Point	Highway Street Name	City	County
<b>330A</b>				
10.636	10.845	High Street		Mesa
10.845	11.395	High Street	Collbran	Mesa
<b>340A</b>				
0.000	0.220	Aspen Street / Scenic Byway	Fruita	Mesa
0.220	0.408	Dinosaur Diamond Scenic Byway	Fruita	Mesa
0.408	0.657	Coulson Street / Scenic Byway	Fruita	Mesa
0.657	1.068	Coulson Street	Fruita	Mesa
1.068	1.289	Coulson Street		Mesa
1.289	1.469	Broadway / Grand Ave		Mesa
1.469	1.523	Broadway / Grand Ave	Fruita	Mesa
1.523	7.222	Broadway / Grand Ave		Mesa
7.222	8.558	Broadway		Mesa
8.558	8.619	Broadway	Grand Junction	Mesa
8.619	9.019	Broadway		Mesa
9.019	9.025	Broadway	Grand Junction	Mesa
9.025	9.123	Broadway		Mesa
9.123	9.127	Broadway	Grand Junction	Mesa
9.127	9.359	Broadway		Mesa
9.359	9.509	Broadway		Mesa
9.509	9.594	Broadway	Grand Junction	Mesa
9.594	11.176	Broadway		Mesa
11.176	11.186	Broadway	Grand Junction	Mesa
11.186	11.979	Broadway		Mesa
11.979	12.121	Broadway	Grand Junction	Mesa
12.121	12.304	Broadway		Mesa
12.304	13.223	Broadway	Grand Junction	Mesa
13.223	13.341	Grand Ave	Grand Junction	Mesa
<b>347A</b>				
0.000	5.248			Montrose
<b>348A</b>				
0.000	0.290	6th Street	Delta	Delta
0.290	0.479	Silver Street	Delta	Delta
0.479	0.694	Bridge Street	Delta	Delta
0.694	0.701	Bridge Street		Delta
0.701	6.074	5th Street		Delta
6.074	16.023	5th Street		Montrose
16.023	16.911	5th Street	Olathe	Montrose
16.911	17.059	5th Street		Montrose
<b>350A</b>				
0.000	37.390	Santa Fe Tail Scenic Byway		Las Animas
37.390	72.294	Santa Fe Tail Scenic Byway		Otero
72.294	72.444	Santa Fe Tail Scenic Byway	La Junta	Otero
72.444	72.713	5th Street / Scenic Byway	La Junta	Otero
72.713	72.770	Santa Fe Tail Scenic Byway	La Junta	Otero
72.770	72.970	Barnes Ave / Scenic Byway	La Junta	Otero
72.970	73.001	Santa Fe Tail Scenic Byway	La Junta	Otero
<b>368A</b>				
0.000	2.004			Rio Grande
2.004	5.025			Conejos
5.025	5.918			Alamosa
5.918	5.975			Conejos
5.975	12.329			Alamosa

# Colorado Highways by Sections

Route				
Begin Mile Point	End Mile Point	Highway Street Name	City	County
<b>370A</b>				
0.000	5.978			Rio Grande
5.978	14.115			Alamosa
<b>371A</b>				
0.000	5.060			Conejos
5.060	5.233			Alamosa
5.233	5.856			Conejos
5.856	6.067			Alamosa
<b>385A</b>				
95.000	95.081	Main Street / Scenic Byway	Granada	Prowers
95.081	95.581	Main Street	Granada	Prowers
95.581	95.675	Main Street		Prowers
95.675	109.238			Prowers
109.238	122.879			Kiowa
<b>385B</b>				
123.682	123.927	Colorado Ave	Sheridan Lake	Kiowa
123.927	124.006	Borders Street	Sheridan Lake	Kiowa
124.006	124.083	Borders Street		Kiowa
124.083	124.264	Borders Street	Sheridan Lake	Kiowa
124.264	135.413	Borders Street		Kiowa
135.413	149.701	Borders Street		Cheyenne
<b>385C</b>				
150.251	150.418	E 5th Street S	Cheyenne Wells	Cheyenne
150.418	150.777	S 2nd Street E	Cheyenne Wells	Cheyenne
150.777	150.917	W 1st Street S	Cheyenne Wells	Cheyenne
150.917	151.087	W 1st Street N	Cheyenne Wells	Cheyenne
151.087	151.126	W 1st Street N		Cheyenne
151.126	151.330	W 1st Street N	Cheyenne Wells	Cheyenne
151.330	151.336	W 1st Street N		Cheyenne
151.336	170.293	Lincoln Street		Cheyenne
170.293	187.472	Lincoln Street		Kit Carson
187.472	187.886	Lincoln Street	Burlington	Kit Carson
187.886	188.855	Rose Ave	Burlington	Kit Carson
188.855	189.348	8th Street	Burlington	Kit Carson
189.348	207.510	8th Street		Kit Carson
207.510	216.861	8th Street		Yuma
<b>385D</b>				
219.448	242.611	Dexter Street		Yuma
242.611	243.467	Dexter Street	Wray	Yuma
243.467	243.487	Dexter Street		Yuma
243.487	244.556	Interocean Ave		Yuma
244.556	245.058	Interocean Ave	Wray	Yuma
245.058	269.284	Interocean Ave		Yuma
269.284	278.552	Interocean Ave		Phillips
278.552	278.954			Phillips
278.954	280.153		Holyoke	Phillips
280.153	290.897			Phillips
290.897	309.000			Sedgwick
309.000	309.820	South Platte River Trail Scenic By	Julesburg	Sedgwick
309.820	310.240	South Platte River Trail Scenic By		Sedgwick
310.240	310.959	South Platte River Trail Scenic By	Julesburg	Sedgwick
310.959	310.996	South Platte River Trail Scenic By		Sedgwick

# Colorado Highways by Sections

Route				
Begin Mile Point	End Mile Point	Highway Street Name	City	County
<b>385E</b>				
313.849	314.000	South Platte River Trail Scenic By		Sedgwick
314.000	317.631			Sedgwick
<b>389A</b>				
0.000	1.068	Main Street		Las Animas
1.068	1.834	Main Street	Branson	Las Animas
1.834	2.124	Athens Street	Branson	Las Animas
2.124	2.154		Branson	Las Animas
2.154	12.803			Las Animas
<b>391A</b>				
0.000	0.966	Kipling Street	Lakewood	Jefferson
0.966	0.979	Kipling Street		Jefferson
0.979	1.476	Kipling Street	Lakewood	Jefferson
1.476	1.998	Kipling Street		Jefferson
1.998	7.373	Kipling Street	Lakewood	Jefferson
7.373	9.641	Kipling Street	Wheat Ridge	Jefferson
<b>392A</b>				
95.305	95.306	County Road 32   Carpenter Road	Fort Collins	Larimer
95.306	95.810	County Road 32   Carpenter Road		Larimer
95.810	95.937	County Road 32   Carpenter Road	Fort Collins	Larimer
95.937	95.957	County Road 32   Carpenter Road		Larimer
95.957	96.185	County Road 32   Carpenter Road	Fort Collins	Larimer
96.185	96.627	County Road 32   Carpenter Road		Larimer
96.627	97.553	County Road 32   Carpenter Road	Fort Collins	Larimer
97.553	100.000	County Road 32   Carpenter Road		Larimer
100.000	100.109	Main Street		Larimer
100.109	100.268	Main Street	Windsor	Larimer
100.268	102.528	Main Street		Larimer
102.528	103.211	Main Street		Weld
103.211	104.455	Main Street	Windsor	Weld
<b>392B</b>				
105.439	105.823	Main Street	Windsor	Weld
105.823	123.596	Main Street		Weld
123.596	141.583	County Road 392		Weld
<b>394A</b>				
0.000	0.257	Ranney Street	Craig	Moffat
0.257	0.446	Ranney Street		Moffat
0.446	0.520	Ranney Street	Craig	Moffat
0.520	9.349	Ranney Street		Moffat
9.349	9.378	Ranney Street		Routt
<b>402A</b>				
0.000	0.461	14th Street SE	Loveland	Larimer
0.461	0.511	14th Street SE	Loveland	Larimer
0.511	4.118	14th Street SE		Larimer
4.118	4.306	14th Street SE	Johnstown	Larimer
<b>470A</b>				
0.000	0.059	C-470		Jefferson
0.059	0.115	C-470	Golden	Jefferson
0.115	0.652	C-470		Jefferson
0.652	0.696	C-470	Lakewood	Jefferson
0.696	0.820	C-470		Jefferson
0.820	1.465	C-470	Lakewood	Jefferson

# Colorado Highways by Sections

Route				
Begin Mile Point	End Mile Point	Highway Street Name	City	County
<b>470A</b>				
1.465	2.237	C-470		Jefferson
2.237	2.513	C-470	Lakewood	Jefferson
2.513	2.519	C-470		Jefferson
2.519	2.564	C-470	Lakewood	Jefferson
2.564	2.596	C-470		Jefferson
2.596	3.229	C-470	Lakewood	Jefferson
3.229	3.747	C-470		Jefferson
3.747	4.234	C-470	Morrison	Jefferson
4.234	4.511	C-470		Jefferson
4.511	4.521	C-470	Lakewood	Jefferson
4.521	4.814	C-470		Jefferson
4.814	5.860	C-470	Lakewood	Jefferson
5.860	5.890	C-470		Jefferson
5.890	5.957	C-470	Lakewood	Jefferson
5.957	15.861	C-470		Jefferson
15.861	16.223	C-470	Littleton	Arapahoe
16.223	16.601	C-470		Arapahoe
16.601	17.125	C-470		Douglas
17.125	17.602	C-470	Littleton	Douglas
17.602	24.165	C-470		Douglas
24.165	26.195	C-470	Lone Tree	Douglas
<b>470B</b>				
0.000	0.082	E-470	Lone Tree	Douglas
0.082	4.374	E-470		Douglas
4.374	4.387	E-470	Parker	Douglas
4.387	4.765	E-470		Douglas
4.765	5.794	E-470	Parker	Douglas
5.794	6.206	E-470	Aurora	Douglas
6.206	10.477	E-470	Aurora	Arapahoe
10.477	10.488	E-470		Arapahoe
10.488	10.621	E-470	Aurora	Arapahoe
10.621	10.646	E-470		Arapahoe
10.646	11.599	E-470	Aurora	Arapahoe
11.599	13.343	E-470		Arapahoe
13.343	13.356	E-470	Aurora	Arapahoe
13.356	15.422	E-470		Arapahoe
15.422	16.938	E-470	Aurora	Arapahoe
16.938	17.944	E-470		Arapahoe
17.944	17.974	E-470	Aurora	Arapahoe
17.974	18.944	E-470		Arapahoe
18.944	19.360	E-470	Aurora	Arapahoe
19.360	19.505	E-470		Arapahoe
19.505	20.375	E-470	Aurora	Arapahoe
20.375	20.397	E-470		Arapahoe
20.397	20.468	E-470	Aurora	Arapahoe
20.468	20.538	E-470		Arapahoe
20.538	20.605	E-470		Adams
20.605	21.138	E-470	Aurora	Adams
21.138	21.192	E-470		Adams
21.192	21.542	E-470	Aurora	Adams
21.542	22.537	E-470		Adams
22.537	24.047	E-470	Aurora	Adams
24.047	24.476	E-470		Adams



# Colorado Highways by Sections

Route				
Begin Mile Point	End Mile Point	Highway Street Name	City	County
<b>470B</b>				
24.476	24.499	E-470	Aurora	Adams
24.499	27.115	E-470		Adams
27.115	28.574	E-470	Denver	Denver
28.574	29.382	E-470		Adams
29.382	31.596	E-470	Commerce City	Adams
31.596	32.591	E-470		Adams
32.591	34.708	E-470	Commerce City	Adams
34.708	34.723	E-470		Adams
34.723	35.446	E-470	Commerce City	Adams
35.446	35.463	E-470		Adams
35.463	35.787	E-470	Brighton	Adams
35.787	35.896	E-470		Adams
35.896	36.832	E-470	Brighton	Adams
36.832	37.732	E-470		Adams
37.732	37.842	E-470	Brighton	Adams
37.842	38.597	E-470		Adams
38.597	38.713	E-470	Brighton	Adams
38.713	40.509	E-470		Adams
40.509	44.099	E-470	Thornton	Adams
44.099	44.151	E-470		Adams
44.151	46.385	E-470	Thornton	Adams
46.385	46.398	E-470	Broomfield	Broomfield
<b>470N</b>				
46.398	52.262	Northwest Parkway	Broomfield	Broomfield
52.262	52.346	Northwest Parkway		Boulder
52.346	52.929	Northwest Parkway	Lafayette	Boulder
52.929	53.423	Northwest Parkway	Broomfield	Broomfield
53.423	53.443	Northwest Parkway	Louisville	Boulder
53.443	54.450	Northwest Parkway	Broomfield	Broomfield
<b>470W</b>				
0.000	0.360	C 470		Jefferson
0.360	1.212	C 470	Golden	Jefferson
<b>491A</b>				
0.000	6.422	Trail of the Ancients Scenic Bywa		Montezuma
<b>491B</b>				
26.217	27.150	Broadway / Scenic Byway	Cortez	Montezuma
27.150	27.212	Trail of the Ancients Scenic Bywa	Cortez	Montezuma
27.212	49.634	Trail of the Ancients Scenic Bywa		Montezuma
49.634	54.990	Trail of the Ancients Scenic Bywa		Dolores
54.990	60.828			Dolores
60.828	61.837		Dove Creek	Dolores
61.837	69.602			Dolores
<b>491C</b>				
0.000	0.174	Old 666 Bus RtScenic Byway	Cortez	Montezuma
0.174	0.242	San Juan Skyway	Cortez	Montezuma
<b>550A</b>				
0.000	16.561			La Plata
<b>550B</b>				
20.916	21.522	Camino Del Rio / Scenic Byway	Durango	La Plata
21.522	21.538	San Juan Skyway	Durango	La Plata
21.538	25.852	Main Ave / Scenic Byway	Durango	La Plata

# Colorado Highways by Sections

Route				
Begin Mile Point	End Mile Point	Highway Street Name	City	County
<b>550B</b>				
25.852	25.889	San Juan Skyway	Durango	La Plata
25.889	49.583	San Juan Skyway		La Plata
49.583	49.760	Molas Divide Pass / Scenic Byway		La Plata
49.760	69.928	Molas Divide Pass / Scenic Byway		San Juan
69.928	70.000	Molas Divide Pass / Scenic Byway	Silverton	San Juan
70.000	70.747	San Juan Skyway	Silverton	San Juan
70.747	71.829	San Juan Skyway		San Juan
71.829	80.187	Red Mountain Pass / Scenic Bywa		San Juan
80.187	92.072	Red Mountain Pass / Scenic Bywa		Ouray
92.072	92.210	Red Mountain Pass / Scenic Bywa	Ouray	Ouray
92.210	92.894	San Juan Skyway	Ouray	Ouray
92.894	95.136	3rd Street / Scenic Byway	Ouray	Ouray
95.136	103.388	San Juan Skyway		Ouray
103.388	103.716	San Juan Skyway	Ridgway	Ouray
103.716	104.000	San Juan Skyway		Ouray
104.000	104.002			Ouray
104.002	104.640		Ridgway	Ouray
104.640	117.514			Ouray
117.514	126.000			Montrose
126.000	126.153	S Townsend Ave		Montrose
126.153	130.219	S Townsend Ave	Montrose	Montrose





# **COLORADO HIGHWAYS BY CITIES**



# Colorado Highways by Cities

City	Highway Section	County	Begin Mile	End Mile	Highway Street Name
<b>Aguilar</b>	<b>PDO = 0</b>	<b>Injury/Injured = 0 / 0</b>	<b>Fatal /Fatalities = 0 / 0</b>		
	<b>025B</b>				
	Las Animas				
			1.801	1.815	Highway of Legends Scenic Byway
			1.815	1.948	Fir Street / Highway of Legends Scenic Byway
<b>Akron</b>	<b>PDO = 11</b>	<b>Injury/Injured = 0 / 0</b>	<b>Fatal /Fatalities = 0 / 0</b>		
	<b>034B</b>				
	Washington				
			195.522	195.528	Edison Street
			195.528	196.780	1st Street
	<b>063A</b>				
	Washington				
			27.635	28.263	
			28.315	28.676	
			28.879	29.733	Cedar Ave
			29.733	29.782	
<b>Alamosa</b>	<b>PDO = 293</b>	<b>Injury/Injured = 12 / 13</b>	<b>Fatal /Fatalities = 0 / 0</b>		
	<b>160A</b>				
	Alamosa				
			230.653	231.851	Main Street / Alamosa
			231.851	232.769	CoRoute for 285A
			232.769	233.413	Sixth Street / Alamosa ByPass
			233.413	233.564	Denver Ave
			233.564	233.610	Broadway
	<b>160Z</b>				
	Alamosa				
			0.000	0.929	Main Street / Fifth Street
	<b>285A</b>				
	Alamosa				
			33.398	34.102	West Ave
<b>Alma</b>	<b>PDO = 0</b>	<b>Injury/Injured = 0 / 0</b>	<b>Fatal /Fatalities = 0 / 0</b>		
	<b>009C</b>				
	Park				
			70.337	71.146	
<b>Antonito</b>	<b>PDO = 1</b>	<b>Injury/Injured = 0 / 0</b>	<b>Fatal /Fatalities = 0 / 0</b>		
	<b>285A</b>				
	Conejos				
			5.491	6.300	Main Street / Scenic Byway
			6.300	6.356	Los Caminos Antiguos Scenic Byway
<b>Arriba</b>	<b>PDO = 0</b>	<b>Injury/Injured = 0 / 0</b>	<b>Fatal /Fatalities = 0 / 0</b>		
	<b>070A</b>				
	Lincoln				
			382.714	383.499	Memorial Hwy

# Colorado Highways by Cities

City	Highway Section	County	Begin Mile	End Mile	Highway Street Name
<b>Arvada</b>	<b>PDO = 1,585      Injury/Injured = 146 / 175      Fatal /Fatalities = 2 / 4</b>				
	<b>070A</b>				
	Jefferson		268.795	269.549	Wheat Ridge / Mountian View / Denver
	<b>072A</b>				
	Jefferson		0.985	1.251	Ward Rd
			1.303	1.754	Ward Rd
			1.799	2.373	Ward Rd
			2.373	3.612	Ralston Rd / W 64th Ave
			3.612	4.393	Indiana Street
			4.559	4.651	Indiana Street
			4.651	5.091	
			7.400	7.646	
			7.881	7.965	
			9.657	10.684	
			13.161	13.540	
	<b>076A</b>				
	Jefferson		0.000	0.291	
			0.481	0.526	
	<b>093A</b>				
	Jefferson		4.202	4.351	
			4.375	4.408	
			6.966	7.575	
	<b>095A</b>				
	Adams		10.286	10.607	Sheridan Blvd
			11.216	11.564	Sheridan Blvd
	Jefferson		10.607	11.216	Sheridan Blvd
			12.971	13.353	Sheridan Blvd
	<b>121A</b>				
	Jefferson		16.740	18.038	Wadsworth Blvd
			18.081	21.679	Wadsworth Blvd
<b>Aspen</b>	<b>PDO = 515      Injury/Injured = 21 / 26      Fatal /Fatalities = 0 / 0</b>				
	<b>082A</b>				
	Pitkin		38.327	38.509	Old Hwy 82
			38.895	39.804	Old Hwy 82
			39.804	40.381	Hallum Street
			40.381	40.494	Seventh Street
			40.494	41.430	Main Street
			41.430	41.573	Original Street
			41.573	42.111	Cooper Street

# Colorado Highways by Cities

City	Highway Section	County	Begin Mile	End Mile	Highway Street Name
<b>Aspen</b>	<b>082A</b>	Pitkin	42.111	42.286	Independence Pass
<b>PDO = 515      Injury/Injured = 21 / 26      Fatal /Fatalities = 0 / 0</b>					
<b>Ault</b>	<b>014C</b>	Weld	153.015	153.622	1st Street / Scenic Byway
<b>PDO = 19      Injury/Injured = 3 / 4      Fatal /Fatalities = 0 / 0</b>					
			153.622	153.628	Pawnee Pioneer Trails Scenic Byway
	<b>085L</b>	Weld	279.264	279.622	
			279.622	280.267	Pawnee Pioneer Trails Scenic Byway
<b>Aurora</b>	<b>030A</b>	Arapahoe	3.863	7.844	Havana Street
<b>PDO = 5,632      Injury/Injured = 804 / 1,025      Fatal /Fatalities = 20 / 23</b>					
			7.844	14.000	6th Ave
			14.000	17.000	SH 30
			17.000	18.317	Gun Club Rd.
			20.411	20.416	Gun Club Rd.
	<b>036C</b>	Adams	80.309	80.341	Adams Street
			84.699	84.711	Adams Street
	<b>040C</b>	Adams	303.607	304.659	Colfax Ave
			305.667	306.029	Colfax Ave
			306.270	308.359	Colfax Ave
			309.122	309.209	Colfax Ave
			310.197	311.690	Colfax Ave
		Arapahoe	304.659	305.667	Colfax Ave
			306.029	306.270	Colfax Ave
			308.359	309.122	Colfax Ave
			309.209	310.197	Colfax Ave
	<b>070A</b>	Adams	282.563	285.528	Memorial Hwy / Commerce City / Aurora
			285.528	288.136	Memorial Hwy
	<b>083A</b>	Arapahoe	64.733	65.868	Parker Rd
			67.612	70.244	Parker Rd
			70.434	72.128	Parker Rd

# Colorado Highways by Cities

City	Highway Section	County	Begin Mile	End Mile	Highway Street Name
<b>Aurora</b>	PDO = 5,632    Injury/Injured = 804 / 1,025    Fatal /Fatalities = 20 / 23				
	<b>088B</b>	Arapahoe	20.511	21.734	Arapahoe Rd
	<b>225A</b>	Adams	9.900	12.431	
		Arapahoe	3.923	9.900	
	<b>470B</b>	Adams	20.605	21.138	E-470
			21.192	21.542	E-470
			22.537	24.047	E-470
			24.476	24.499	E-470
		Arapahoe	6.206	10.477	E-470
			10.488	10.621	E-470
			10.646	11.599	E-470
			13.343	13.356	E-470
			15.422	16.938	E-470
			17.944	17.974	E-470
			18.944	19.360	E-470
			19.505	20.375	E-470
			20.397	20.468	E-470
		Douglas	5.794	6.206	E-470
<b>Avon</b>	PDO = 141    Injury/Injured = 6 / 8    Fatal /Fatalities = 1 / 1				
	<b>006E</b>	Eagle	170.041	170.088	
			170.092	170.659	
			171.029	171.120	
			172.221	172.283	
	<b>070A</b>	Eagle	164.683	165.000	Eagle River
			165.000	168.554	Avon
<b>Basalt</b>	PDO = 87    Injury/Injured = 3 / 3    Fatal /Fatalities = 0 / 0				
	<b>082A</b>	Eagle	20.193	21.036	Old Hwy 82
		Pitkin	22.864	22.987	Old Hwy 82
			23.110	23.126	Old Hwy 82
			23.140	23.771	Old Hwy 82
			23.815	24.164	Old Hwy 82

# Colorado Highways by Cities

City	Highway Section	County	Begin Mile	End Mile	Highway Street Name
<b>Bayfield</b>					<b>PDO = 8      Injury/Injured = 2 / 3      Fatal /Fatalities = 0 / 0</b>
	<b>160A</b>	La Plata	103.104	103.369	
	<b>160E</b>	La Plata	0.945	1.355	BayField Bus Rt
			1.571	1.701	BayField Bus Rt
			1.816	1.927	BayField Bus Rt
<b>Bennett</b>					<b>PDO = 9      Injury/Injured = 0 / 0      Fatal /Fatalities = 1 / 2</b>
	<b>036C</b>	Adams	88.830	89.210	Adams Street
	<b>036D</b>	Adams	89.210	89.377	
			89.894	89.938	
			90.823	91.180	
	<b>070A</b>	Adams	305.354	305.592	Memorial Hwy
	<b>079A</b>	Adams	0.360	1.024	
			1.147	1.240	
	<b>079B</b>	Adams	1.580	1.922	
<b>Berthoud</b>					<b>PDO = 62      Injury/Injured = 4 / 6      Fatal /Fatalities = 0 / 0</b>
	<b>025A</b>	Weld	248.235	249.709	Berthoud / Lovelend / Johnstown / Windsor
	<b>056B</b>	Larimer	3.000	3.580	Mountain Ave/CO RD 44
			3.661	4.817	Mountain Ave/CO RD 44
			5.020	5.519	Mountain Ave/CO RD 44
		Weld	5.519	6.008	Mountain Ave/CO RD 44
			6.489	9.021	Mountain Ave/CO RD 44
	<b>287C</b>	Larimer	324.906	325.000	Mountain Ave
			325.000	326.128	Berthoud ByPass

# Colorado Highways by Cities

City	Highway Section	County	Begin Mile	End Mile	Highway Street Name	PDO	Injury/Injured	Fatal /Fatalities
<b>Berthoud</b>	<b>287C</b>	Larimer	327.211	327.882	Berthoud ByPass	62	4 / 6	0 / 0
<b>Bethune</b>	<b>024C</b>	Kit Carson	446.850	447.334		0	0 / 0	0 / 0
<b>Black Hawk</b>	<b>119A</b>	Gilpin	5.998 6.375	6.375 8.082	Clear Creek Street / Scenic Byway Black Hawk / Scienic Byway	25	2 / 3	0 / 0
<b>Blanca</b>	<b>160A</b>	Costilla	252.662	254.510	Broadway / Scenic Byway	9	0 / 0	0 / 0
<b>Blue River</b>	<b>009C</b>	Summit	80.773	84.653		16	1 / 3	0 / 0
<b>Boone</b>	<b>096B</b>	Pueblo	75.189	75.899		2	0 / 0	0 / 0
	<b>209A</b>	Pueblo	1.348	1.528	Hughes Ave			
<b>Boulder</b>	<b>007B</b>	Boulder	49.506 50.530	50.530 50.639	Canyon Blvd Canyon Blvd.	2,056	267 / 306	2 / 2
	<b>007C</b>	Boulder	52.290	55.088	Arapahoe			
	<b>036B</b>	Boulder	33.951 34.000 39.220	34.000 39.220 39.235	North Foothills Hwy 28th Street Denver/Boulder Turnpike			



# Colorado Highways by Cities

City	Highway Section	County	Begin Mile	End Mile	Highway Street Name
<b>Boulder</b>					<b>PDO = 2,056    Injury/Injured = 267 / 306    Fatal /Fatalities = 2 / 2</b>
	<b>036E</b>				
	Boulder		0.000	0.357	Baseline Rd
	<b>093A</b>				
	Boulder		15.002	18.849	Broadway
	<b>119A</b>				
	Boulder		40.595	41.892	Canyon Blvd
	<b>119B</b>				
	Boulder		44.237	45.095	Diagonal Hwy
	<b>157A</b>				
	Boulder		0.088	3.014	Foothills Py
			3.113	3.625	Foothills Py
			3.710	3.749	Foothills Py
<b>Branson</b>					<b>PDO = 0    Injury/Injured = 0 / 0    Fatal /Fatalities = 0 / 0</b>
	<b>389A</b>				
	Las Animas		1.068	1.834	Main Street
			1.834	2.124	Athens Street
			2.124	2.154	
<b>Breckenridge</b>					<b>PDO = 239    Injury/Injured = 16 / 19    Fatal /Fatalities = 2 / 2</b>
	<b>009C</b>				
	Summit		85.992	86.165	
			86.165	89.014	S Parker Ave / Boreas Pass
			90.007	90.254	S Parker Ave / Boreas Pass
			90.254	90.625	Boreas Pass
<b>Brighton</b>					<b>PDO = 581    Injury/Injured = 46 / 60    Fatal /Fatalities = 3 / 3</b>
	<b>007D</b>				
	Adams		76.582	77.052	Bridge Street
	<b>022A</b>				
	Adams		0.000	1.846	124th Ave
			2.471	2.476	124th Ave
	<b>076A</b>				
	Adams		17.213	18.426	CoRoute for 002C
			18.489	19.833	CoRoute for 002C
			19.856	20.116	CoRoute for 002C

# Colorado Highways by Cities

City	Highway Section	County	Begin Mile	End Mile	Highway Street Name
<b>Brighton</b>			<b>PDO = 581      Injury/Injured = 46 / 60      Fatal /Fatalities = 3 / 3</b>		
	<b>076A</b>				
	Adams		20.345	24.649	CoRoute for 002C
	<b>085C</b>				
	Adams		229.771	235.605	
	<b>470B</b>				
	Adams		35.463	35.787	E-470
			35.896	36.832	E-470
			37.732	37.842	E-470
			38.597	38.713	E-470
<b>Brookside</b>			<b>PDO =              Injury/Injured =              /              Fatal /Fatalities =              /              </b>		
	<b>115A</b>				
	Fremont		3.663	4.253	Cedar Ave / Scenic Byway
<b>Broomfield</b>			<b>PDO = 1,158      Injury/Injured = 139 / 168      Fatal /Fatalities = 4 / 4</b>		
	<b>007D</b>				
	Broomfield		64.541	65.000	Baseline Rd
			65.000	68.433	160TH Ave
			68.433	68.500	Bridge Street
	<b>025A</b>				
	Broomfield		227.347	228.000	Federal Heights / Thornton / NorthGlenn / Westminster
			228.000	229.000	Norhwest Parkway / Federal Heights / Thornton / NorthG
			229.000	231.087	Federal Heights / Thornton / NorthGlenn / Westminster
	<b>036B</b>				
	Broomfield		45.176	49.401	Denver/Boulder Turnpike
	<b>121A</b>				
	Broomfield		24.822	26.419	Wadsworth Blvd
	<b>128A</b>				
	Broomfield		5.279	5.280	120TH Ave
			5.657	7.973	120TH Ave
	<b>287C</b>				
	Broomfield		296.088	298.082	120th Ave
			298.082	299.201	Commerce Street
			299.201	299.820	Lafayette ByPass
	<b>470B</b>				

# Colorado Highways by Cities

City	Highway Section	County	Begin Mile	End Mile	Highway Street Name
<b>Broomfield</b>	PDO = 1,158    Injury/Injured = 139 / 168    Fatal /Fatalities = 4 / 4				
	<b>470B</b>				
	Broomfield		46.385	46.398	E-470
	<b>470N</b>				
	Broomfield		46.398	52.262	Northwest Parkway
			52.929	53.423	Northwest Parkway
			53.443	54.450	Northwest Parkway
<b>Brush</b>	PDO = 50    Injury/Injured = 8 / 10    Fatal /Fatalities = 0 / 0				
	<b>034B</b>				
	Morgan		170.354	172.414	Edison Street
			172.414	172.480	Edison Street and Colorado Ave
			172.480	172.923	Edison Street
	<b>071E</b>				
	Morgan		175.486	175.950	Colorado Ave / Heartland Expressway
			176.154	176.267	Colorado Ave / Heartland Expressway
			176.276	176.282	Colorado Ave / Heartland Expressway
			176.360	176.922	Colorado Ave / Heartland Expressway
	<b>076A</b>				
	Morgan		89.465	89.821	
<b>Buena Vista</b>	PDO = 47    Injury/Injured = 3 / 3    Fatal /Fatalities = 0 / 0				
	<b>024A</b>				
	Chaffee		209.998	211.292	Collogiate Peeks Scenic Byway
<b>Burlington</b>	PDO = 30    Injury/Injured = 1 / 1    Fatal /Fatalities = 0 / 0				
	<b>024C</b>				
	Kit Carson		453.872	454.828	Rose Ave
	<b>024D</b>				
	Kit Carson		455.882	455.886	Rose Ave
			455.971	456.563	Rose Ave
	<b>070A</b>				
	Kit Carson		438.222	438.538	Memorial Hwy
	<b>070Q</b>				
	Kit Carson		0.137	0.377	Rose Ave / Burlington Bus Rt
	<b>385C</b>				

# Colorado Highways by Cities

City	Highway Section	County	Begin Mile	End Mile	Highway Street Name	PDO	Injury/Injured	Fatal /Fatalities
<b>Burlington</b>	<b>385C</b>	Kit Carson				<b>30</b>	<b>1 / 1</b>	<b>0 / 0</b>
			187.472	187.886	Lincoln Street			
			187.886	188.855	Rose Ave			
			188.855	189.348	8th Street			
<b>Calhan</b>	<b>024G</b>	El Paso				<b>10</b>	<b>0 / 0</b>	<b>0 / 0</b>
			338.978	339.970	John A. Love Memorial Highway			
<b>Campo</b>	<b>287A</b>	Baca				<b>0</b>	<b>0 / 0</b>	<b>0 / 0</b>
			8.651	9.142	Main Street / Heartland Expressway			
			9.142	9.153	/ Heartland Expressway			
<b>Canon City</b>	<b>050A</b>	Fremont				<b>335</b>	<b>29 / 35</b>	<b>1 / 1</b>
			276.699	281.240	Royal Gorge Blvd / Scenic Byway			
			281.503	282.445	Royal Gorge Blvd / Scenic Byway			
	<b>115A</b>	Fremont						
			0.000	0.810	9th Street / Scenic Byway			
<b>Carbondale</b>	<b>133A</b>	Garfield				<b>78</b>	<b>16 / 20</b>	<b>0 / 0</b>
			66.051	66.137	West Elk Loop Scenic Byway			
			66.455	68.473	West Elk Loop Scenic Byway			
			68.646	68.718	West Elk Loop Scenic Byway			
<b>Castle Rock</b>	<b>025A</b>	Douglas				<b>620</b>	<b>60 / 75</b>	<b>0 / 0</b>
			180.870	181.067	Castle Rock			
			181.410	181.858	Castle Rock			
			183.166	184.178	Castle Rock			
	<b>085B</b>	Douglas						
			184.745	185.117	Meadows Parkway			
			185.117	186.281	Santa Fe Drive			
	<b>086A</b>	Douglas						
			1.854	2.870				
			4.109	4.911				

# Colorado Highways by Cities

City	Highway Section	County	Begin Mile	End Mile	Highway Street Name	PDO	Injury/Injured	Fatal /Fatalities
Castle Rock	086B	Douglas	100.018	104.246	Old Founders Pkwy	620	60 / 75	0 / 0
			104.256	104.348	Old Founders Pkwy			
Cedaredge	065A	Delta	9.711	9.970	Grand Mesa Skyway	15	1 / 1	0 / 0
			9.970	11.400	Grand Mesa Drive / Scenic Byway			
			11.400	11.736	Grand Mesa Skyway			
Centennial	025A	Arapahoe	195.048	196.715	South East Corridor	1,338	136 / 171	2 / 2
	083A	Arapahoe	63.099	64.064	Parker Rd			
			65.868	66.525	Parker Rd			
	088B	Arapahoe	17.481	20.511	Arapahoe Rd			
177A	Arapahoe	0.099	2.943	University Blvd				
Center	112A	Saguache	14.556	14.570		19	0 / 0	0 / 0
			14.570	15.662	8th Street			
			15.662	15.929	County Line Rd			
Cheraw	109A	Otero	65.196	65.327	E Grand Ave	0	0 / 0	0 / 0
Cherry Hills Village	002A	Arapahoe	0.000	0.003	Colorado Blvd	201	15 / 18	1 / 1
			088A	Arapahoe	10.575			

# Colorado Highways by Cities

City	Highway Section	County	Begin Mile	End Mile	Highway Street Name
<b>Cherry Hills Village</b>					<b>PDO = 201    Injury/Injured = 15 / 18    Fatal /Fatalities = 1 / 1</b>
	<b>177A</b>	Arapahoe	4.112	6.111	University Blvd
	<b>285D</b>	Arapahoe	260.667	260.777	Hampden Ave
			260.931	260.944	Hampden Ave
			261.045	261.340	Hampden Ave
			261.677	263.180	Hampden Ave
<b>Cheyenne Wells</b>					<b>PDO = 11    Injury/Injured = 1 / 1    Fatal /Fatalities = 0 / 0</b>
	<b>040H</b>	Cheyenne	469.400	470.311	
			470.311	470.345	CoRoute for 385B
			470.560	470.666	CoRoute for 385B
	<b>385C</b>	Cheyenne	150.251	150.418	E 5th Street S
			150.418	150.777	S 2nd Street E
			150.777	150.917	W 1st Street S
			150.917	151.087	W 1st Street N
			151.126	151.330	W 1st Street N
<b>Cokedale</b>					<b>PDO = 0    Injury/Injured = 0 / 0    Fatal /Fatalities = 0 / 0</b>
	<b>012A</b>	Las Animas	62.494	62.799	Highway of Legends Scenic Byway
<b>Collbran</b>					<b>PDO = 1    Injury/Injured = 0 / 0    Fatal /Fatalities = 0 / 0</b>
	<b>330A</b>	Mesa	9.861	10.049	High Street
			10.075	10.274	High Street
			10.505	10.636	High Street
			10.845	11.395	High Street
<b>Colorado Springs</b>					<b>PDO = 8,377    Injury/Injured = 1,009 / 1,309    Fatal /Fatalities = 23 / 23</b>
	<b>021A</b>	El Paso	137.586	139.582	
	<b>021B</b>	El Paso	141.738	142.541	
			143.773	147.470	
			148.206	154.112	
	<b>024A</b>				

# Colorado Highways by Cities

City	Highway Section	County	Begin Mile	End Mile	Highway Street Name
<b>Colorado Springs</b>			<b>PDO = 8,377</b>	<b>Injury/Injured = 1,009 / 1,309</b>	<b>Fatal /Fatalities = 23 / 23</b>
	<b>024A</b>	El Paso	301.180	303.840	John A. Love Memorial Highway
	<b>024E</b>	El Paso	3.680	4.162	Manitou Spgs Bus Rt
	<b>024G</b>	El Paso	303.412	303.916	Fountain Blvd / Heartland Expressway / Memorial
			304.306	308.230	Fountain Blvd / Heartland Expressway / Memorial
			308.230	308.910	Founders Pkwy / Powers Blvd / Heartland Expressway /
			308.910	310.892	Powers Blvd / Heartland Expressway / Memorial
			310.892	310.893	Platte Ave / Heartland Expressway / Memorial
			313.137	313.444	Platte Ave / Heartland Expressway / Memorial
			314.542	316.000	Platte Ave / Heartland Expressway / Memorial
			316.000	318.594	John A. Love Memorial Highway
			319.823	319.926	John A. Love Memorial Highway
	<b>025A</b>	El Paso	136.885	149.000	Colorado Springs / Ronald Reagan Highway
			149.000	149.391	Academy Blvd / Ronald Reagan Highway
	<b>083A</b>	El Paso	20.368	20.692	
	<b>094A</b>	El Paso	0.691	3.914	
			4.029	4.115	
	<b>115A</b>	El Paso	43.831	46.248	Nevada Ave
			46.248	47.496	
<b>Commerce City</b>			<b>PDO = 862</b>	<b>Injury/Injured = 74 / 94</b>	<b>Fatal /Fatalities = 5 / 5</b>
	<b>002A</b>	Adams	9.444	9.842	Colorado Blvd
	<b>002B</b>	Adams	10.860	11.521	Hansen Blvd
			11.639	13.345	Hansen Blvd
	<b>002C</b>	Adams	13.345	15.690	
			16.362	16.387	

# Colorado Highways by Cities

City	Highway Section	County	Begin Mile	End Mile	Highway Street Name
<b>Commerce City</b>			<b>PDO = 862</b>	<b>Injury/Injured = 74 / 94</b>	<b>Fatal /Fatalities = 5 / 5</b>
	<b>002C</b>				
	Adams		17.056 17.422 19.298	17.175 19.065 19.304	
	<b>006H</b>				
	Adams		292.040 294.644	294.327 295.237	Vasquez Blvd Vasquez Blvd
	<b>044A</b>				
	Adams		0.000	2.246	104th Ave
	<b>076A</b>				
	Adams		12.710 13.279 17.091	12.836 15.694 17.119	CoRoute for 006H CoRoute for 006H CoRoute for 002C
	<b>085C</b>				
	Adams		227.376	229.771	
	<b>224A</b>				
	Adams		2.814 3.327	3.250 3.634	74th Ave 74th Ave
	<b>265A</b>				
	Adams		1.187	3.621	Brighton Blvd
	<b>270A</b>				
	Adams		0.948	4.229	CoRoute for 270B
	<b>470B</b>				
	Adams		29.382 32.591 34.723	31.596 34.708 35.446	E-470 E-470 E-470
<b>Cortez</b>			<b>PDO = 153</b>	<b>Injury/Injured = 24 / 25</b>	<b>Fatal /Fatalities = 2 / 2</b>
	<b>145A</b>				
	Montezuma		0.000 0.110 0.203 1.261	0.110 0.203 1.261 1.421	State Street / Scenic Byway San Juan Skyway Dolores Rd / Scenic Byway San Juan Skyway
	<b>160A</b>				



# Colorado Highways by Cities

City	Highway Section	County	Begin Mile	End Mile	Highway Street Name
<b>Cortez</b>			<b>PDO = 153</b>	<b>Injury/Injured = 24 / 25</b>	<b>Fatal /Fatalities = 2 / 2</b>
	<b>160A</b>	Montezuma			
			35.925	36.000	Trail of the Ancients Scenic Byway
			36.000	37.789	Broadway / Scenic Byway
			37.789	37.859	San Juan Skyway
			37.859	39.720	Main Street / Scenic Byway
			39.720	39.864	San Juan Skyway
			39.864	40.511	Mancos RoadScenic Byway
			40.511	40.655	San Juan Skyway
	<b>491B</b>	Montezuma			
			26.217	27.150	Broadway / Scenic Byway
			27.150	27.212	Trail of the Ancients Scenic Byway
	<b>491C</b>	Montezuma			
			0.000	0.174	Old 666 Bus RtScenic Byway
			0.174	0.242	San Juan Skyway
<b>Craig</b>			<b>PDO = 192</b>	<b>Injury/Injured = 9 / 11</b>	<b>Fatal /Fatalities = 0 / 0</b>
	<b>013A</b>	Moffat			
			87.927	88.635	CR 7
	<b>013B</b>	Moffat			
			89.580	91.335	Yampa Street
	<b>040A</b>	Moffat			
			87.886	90.358	W. Victory Wy.
			90.358	90.531	Pershing Street
			90.531	91.091	4th Street
			91.091	91.262	Lincoln Street
			91.262	91.533	W Victory Way
			91.533	93.000	
			93.000	93.073	Jefferson Ave
	<b>040Z</b>	Moffat			
			0.000	0.730	Victory Way
	<b>394A</b>	Moffat			
			0.000	0.257	Ranney Street
			0.446	0.520	Ranney Street
<b>Crawford</b>			<b>PDO = 1</b>	<b>Injury/Injured = 0 / 0</b>	<b>Fatal /Fatalities = 0 / 0</b>
	<b>092A</b>	Delta			
			30.789	30.841	Crawford Street / Scenic Byway

# Colorado Highways by Cities

City	Highway Section	County	Begin Mile	End Mile	Highway Street Name
<b>Crawford</b>	<b>092A</b>	Delta			
			PDO = 1      Injury/Injured = 0 / 0      Fatal /Fatalities = 0 / 0		
			30.868	30.983	Crawford Street / Scenic Byway
			31.057	31.273	Crawford Street / Scenic Byway
			31.273	31.279	West Elk Loop Scenic Byway
			31.279	31.458	Dogwood Street / Scenic Byway
			31.458	31.525	West Elk Loop Scenic Byway
			31.525	31.571	Graham Ave / Scenic Byway
			31.571	31.713	West Elk Loop Scenic Byway
<b>Creede</b>	<b>149A</b>	Mineral			
			PDO = 9      Injury/Injured = 1 / 3      Fatal /Fatalities = 0 / 0		
			21.223	21.426	Silver Thread Scenic Byway
			21.426	21.540	La Garita Street / Scenic Byway
			21.540	21.648	Silver Thread Scenic Byway
			21.648	21.861	Main Street / Scenic Byway
<b>Crested Butte</b>	<b>135A</b>	Gunnison			
			PDO = 11      Injury/Injured = 2 / 4      Fatal /Fatalities = 0 / 0		
			27.194	27.200	West Elk Loop Scenic Byway
			27.200	27.405	6th Street / Scenic Byway
			27.405	27.484	West Elk Loop Scenic Byway
<b>Cripple Creek</b>	<b>067C</b>	Teller			
			PDO = 27      Injury/Injured = 0 / 0      Fatal /Fatalities = 0 / 0		
			50.732	51.300	2nd Street / Scenic Byway
			51.300	51.363	Gold Belt Scenic Byway
			51.363	51.577	Bennett Ave / Scenic Byway
			51.577	51.682	Gold Belt Scenic Byway
			51.682	52.002	5th Street
			52.002	52.305	Pikes Peak Ave
<b>Crook</b>	<b>055A</b>	Logan			
			PDO = 0      Injury/Injured = 0 / 0      Fatal /Fatalities = 0 / 0		
			0.000	0.237	1st Street
			0.237	0.287	
	<b>138A</b>	Logan			
			27.446	27.503	Park Ave
			27.503	27.910	2nd Ave
<b>Crowley</b>	<b>096B</b>	Crowley			
			PDO = 2      Injury/Injured = 0 / 0      Fatal /Fatalities = 0 / 0		

# Colorado Highways by Cities

City	Highway Section	County	Begin Mile	End Mile	Highway Street Name
<b>Crowley</b>	<b>096B</b>	Crowley	99.282	99.483	
<b>PDO = 2      Injury/Injured = 0 / 0      Fatal /Fatalities = 0 / 0</b>					
<b>Dacono</b>	<b>025A</b>	Weld	232.111	234.110	Erie /Dacono
<b>PDO = 25      Injury/Injured = 10 / 11      Fatal /Fatalities = 0 / 0</b>					
			234.110	235.091	Fredrick / Firestone / Mead / Longmont
	<b>052A</b>	Weld	13.184	13.643	
<b>Deer Trail</b>	<b>040E</b>	Arapahoe	349.958	350.169	1st Ave
<b>PDO = 0      Injury/Injured = 1 / 1      Fatal /Fatalities = 0 / 0</b>					
			350.295	351.180	1st Ave
	<b>070A</b>	Arapahoe	327.624	328.777	Memorial Hwy
	<b>070N</b>	Arapahoe	0.000	0.396	Cedar Street
<b>Del Norte</b>	<b>112A</b>	Rio Grande	0.000	0.439	Oak Ave
<b>PDO = 5      Injury/Injured = 2 / 2      Fatal /Fatalities = 0 / 0</b>					
			0.439	0.448	
	<b>160A</b>	Rio Grande	201.661	201.705	
			201.705	202.413	Grand Ave
<b>Delta</b>	<b>050A</b>	Delta	64.959	65.535	
<b>PDO = 135      Injury/Injured = 15 / 21      Fatal /Fatalities = 0 / 0</b>					
			65.633	70.545	
			70.545	73.762	Main Street
	<b>092A</b>	Delta	0.000	0.239	Crawford Ave
			0.239	2.073	

# Colorado Highways by Cities

City	Highway Section	County	Begin Mile	End Mile	Highway Street Name
<b>Delta</b>	<b>348A</b>				
<b>PDO = 135      Injury/Injured = 15 / 21      Fatal /Fatalities = 0 / 0</b>					
Delta			0.000	0.290	6th Street
			0.290	0.479	Silver Street
			0.479	0.694	Bridge Street
<b>Denver</b>	<b>002A</b>				
<b>PDO = 17,357      Injury/Injured = 2,443 / 3,026      Fatal /Fatalities = 38 / 38</b>					
Denver			0.003	2.921	Colorado Blvd
			2.996	9.444	Colorado Blvd
<b>006G</b>					
Denver			282.334	284.748	6th Ave
<b>006H</b>					
Denver			290.980	292.040	Vasquez Blvd
<b>025A</b>					
Denver			199.420	200.171	Tech Center / South East Corridor
			200.171	201.592	Denver / Cherry Hills / South East Corridor
			201.592	206.619	Denver / South East Corridor
			206.619	209.268	Denver / Valley Highway
			209.268	210.311	South Platte / Denver
			210.311	210.801	South Platte / Invesco Field at Mile High / Denver
			210.801	213.454	Denver
			213.454	214.415	Denver / Mouse Trap / I-70
			214.415	214.501	Commerce City
<b>026B</b>					
Denver			11.171	14.140	Alameda Ave
<b>030A</b>					
Denver			0.000	2.630	Hampden Ave
			2.630	3.863	Havana Street
<b>035A</b>					
Denver			8.435	9.704	
<b>040C</b>					
Denver			294.273	303.607	Colfax Ave
<b>070A</b>					
Denver			270.495	275.200	Wheat Ridge / Mountain View / Denver
			275.200	282.563	Memorial Hwy / Commerce City / Aurora

# Colorado Highways by Cities

City	Highway Section	County	Begin Mile	End Mile	Highway Street Name
<b>Denver</b>			<b>PDO = 17,357      Injury/Injured = 2,443 / 3,026      Fatal /Fatalities = 38 / 38</b>		
	<b>076A</b>				
	Denver		0.865	1.087	
	<b>083A</b>				
	Denver		72.128	72.493	Parker Rd
			74.540	74.541	Parker Rd
			74.541	74.672	Leetsdale Dr
			74.717	76.601	Leetsdale Dr
			76.869	77.267	Leetsdale Dr
	<b>085B</b>				
	Denver		207.945	210.756	Santa Fe Drive / Memorial Hwy
			210.756	210.864	Santa Fe Drive
	<b>088A</b>				
	Denver		0.000	5.692	Federal Blvd
			7.436	7.639	Federal Blvd
			14.115	14.541	Bellevue Ave
	<b>095A</b>				
	Denver		0.000	1.006	Sheridan Blvd
			1.502	3.055	Sheridan Blvd
			3.512	3.515	Sheridan Blvd
			5.520	5.652	Sheridan Blvd
			6.471	6.603	Sheridan Blvd
			7.682	7.755	Sheridan Blvd
			7.862	7.970	Sheridan Blvd
			8.975	9.541	Sheridan Blvd
	<b>121A</b>				
	Denver		4.671	4.949	Wadsworth Blvd
			5.367	5.408	Wadsworth Blvd
			5.571	6.536	Wadsworth Blvd
			8.626	8.713	Wadsworth Blvd
	<b>225A</b>				
	Denver		0.000	1.646	
	<b>265A</b>				
	Denver		0.000	1.187	Brighton Blvd
	<b>270A</b>				
	Denver		4.229	5.436	CoRoute for 270B
			5.436	5.986	

# Colorado Highways by Cities

City	Highway Section	County	Begin Mile	End Mile	Highway Street Name	PDO	Injury/Injured	Fatal /Fatalities
Denver	PDO = 17,357    Injury/Injured = 2,443 / 3,026    Fatal /Fatalities = 38 / 38							
	285D							
	Denver							
		255.785	257.604	Hampden Ave				
		263.180	263.874	Hampden Ave				
	287C							
Denver								
	282.700	286.455	Federal Blvd					
470B								
Denver								
	27.115	28.574	E-470					
Dillon	PDO = 28    Injury/Injured = 1 / 1    Fatal /Fatalities = 0 / 0							
	006F							
	Summit							
	208.968	210.201						
	210.409	211.262						
Dinosaur	PDO = 3    Injury/Injured = 0 / 0    Fatal /Fatalities = 0 / 0							
	040A							
	Moffat							
		2.443	2.564	Dinosaur Diamond Scenic Byway				
		2.863	3.258	Brontosaurus Blvd / Scenic Byway				
064A								
Moffat								
	0.000	0.714	Stegosaurus Fwy / Scenic Byway					
	0.714	1.021	Dinosaur Diamond Scenic Byway					
Dolores	PDO = 10    Injury/Injured = 0 / 0    Fatal /Fatalities = 0 / 0							
	145A							
	Montezuma							
	9.406	9.540	San Juan Skyway					
	9.540	11.410	Railroad Ave / Scenic Byway					
Dove Creek	PDO = 2    Injury/Injured = 1 / 1    Fatal /Fatalities = 0 / 0							
	491B							
Dolores								
	60.828	61.837						
Durango	PDO = 619    Injury/Injured = 68 / 91    Fatal /Fatalities = 1 / 2							
	003A							
	La Plata							
		0.000	0.138	8th Ave				
		0.571	1.420	8th Ave				
		1.868	2.194	8th Ave				
	2.194	2.444	Santa Rita Dr					
160A								

# Colorado Highways by Cities

City	Highway Section	County	Begin Mile	End Mile	Highway Street Name
<b>Durango</b>	<b>160A</b>	La Plata			
			PDO = 619	Injury/Injured = 68 / 91	Fatal /Fatalities = 1 / 2
			81.357	83.165	CoRoute for 491A / ScenicByway
			83.165	83.207	San Juan Skyway
			83.207	83.394	CoRoute for 550A / ScenicByway
			83.394	88.061	CoRoute for 550A
	<b>550B</b>	La Plata			
			20.916	21.522	Camino Del Rio / Scenic Byway
			21.522	21.538	San Juan Skyway
			21.538	25.852	Main Ave / Scenic Byway
			25.852	25.889	San Juan Skyway
<b>Eads</b>	<b>096C</b>	Kiowa			
			PDO = 1	Injury/Injured = 0 / 0	Fatal /Fatalities = 0 / 0
			166.043	166.114	
	<b>287B</b>	Kiowa			
			112.638	112.640	CoRoute for 096C / Heartland Expressway
			112.640	113.420	15th Street / Heartland Expressway
			113.420	113.782	Wansted Street / Heartland Expressway
<b>Eagle</b>	<b>006E</b>	Eagle			
			PDO = 45	Injury/Injured = 1 / 1	Fatal /Fatalities = 0 / 0
			148.428	148.713	
			148.736	148.913	
			148.913	149.741	Grand Ave
			149.741	149.746	
			150.341	150.401	
	<b>070A</b>	Eagle			
			146.410	146.943	Eagle
	<b>070F</b>	Eagle			
			0.000	0.346	Eby Creek Rd
<b>Eaton</b>	<b>085L</b>	Weld			
			PDO = 41	Injury/Injured = 6 / 7	Fatal /Fatalities = 0 / 0
			275.017	275.825	Oak Ave
			276.078	276.352	Oak Ave
			276.352	276.621	
<b>Edgewater</b>	<b>095A</b>				
			PDO = 69	Injury/Injured = 4 / 4	Fatal /Fatalities = 0 / 0

# Colorado Highways by Cities

City	Highway Section	County	Begin Mile	End Mile	Highway Street Name	PDO	Injury/Injured	Fatal /Fatalities
<b>Edgewater</b>	<b>095A</b>	Jefferson	6.246 6.603	6.471 7.098	Sheridan Blvd Sheridan Blvd	69	4 / 4	0 / 0
<b>Elizabeth</b>	<b>086A</b>	Elbert	15.496	16.015	Kiowa Ave	82	15 / 20	0 / 0
<b>Empire</b>	<b>040A</b>	Clear Creek	255.892 255.950	255.950 256.494	 Park Ave	3	0 / 0	0 / 0
<b>Englewood</b>	<b>075A</b>	Arapahoe	2.179	2.221	Broadway	907	68 / 82	3 / 3
	<b>085B</b>	Arapahoe	205.080 206.795 206.869	205.600 206.813 207.945	Santa Fe Drive / Memorial Hwy Santa Fe Drive / Memorial Hwy Santa Fe Drive / Memorial Hwy			
	<b>088A</b>	Arapahoe	7.126 7.639 7.939 9.108	7.436 7.939 8.065 10.575	Federal Blvd Federal Blvd Bellevue Ave Bellevue Ave			
	<b>285D</b>	Arapahoe	259.263 259.391 260.777 260.944 261.340	259.295 260.667 260.931 261.045 261.677	Hampden Ave Hampden Ave Hampden Ave Hampden Ave Hampden Ave			
<b>Erie</b>	<b>007D</b>	Boulder	64.406	64.417	Baseline Rd	62	9 / 10	0 / 0
	<b>025A</b>	Weld	64.417	64.449	Baseline Rd			



# Colorado Highways by Cities

City	Highway Section	County	Begin Mile	End Mile	Highway Street Name
<b>Erie</b>	<b>025A</b>	Weld	231.868 232.095	232.095 232.106	Federal Heights / Thornton / NorthGlenn / Westminster Erie /Dacono
	<b>052A</b>	Boulder	7.172	7.202	
		Weld	7.202	10.384	
	<b>287C</b>	Boulder	307.194	307.617	Main Street
<b>Estes Park</b>	<b>007A</b>	Larimer	0.000 2.253 3.562 3.998	2.253 2.307 3.758 4.100	S Street Vrain / Scenic Byway Peak To Peak Scenic Byway Peak To Peak Scenic Byway Peak To Peak Scenic Byway
	<b>034A</b>	Larimer	58.132 59.012 59.898 60.965 62.507 64.232	59.012 59.894 60.965 62.507 64.232 64.471	Fall River Rd Fall River Rd Wonderview Dr Big Thompson Av
	<b>034C</b>	Larimer	0.000	1.690	Elkhorn Ave
	<b>036A</b>	Larimer	4.947 5.140 5.141	4.962 5.141 6.982	Morraine Ave
	<b>036B</b>	Larimer	0.000 0.367 0.470	0.367 0.470 1.362	North St. Vrain North St. Vrain / Peak To Peak Scenic Byway North St. Vrain
<b>Evans</b>	<b>034A</b>	Weld	112.476	112.896	34 Bypass

# Colorado Highways by Cities

City	Highway Section	County	Begin Mile	End Mile	Highway Street Name
<b>Evans</b>					<b>PDO = 268    Injury/Injured = 37 / 48    Fatal /Fatalities = 1 / 1</b>
	<b>085C</b>				
	Weld		263.760	265.742	85 Bypass
	<b>085G</b>				
	Weld		0.000	0.339	
<b>Fairplay</b>					<b>PDO = 9    Injury/Injured = 0 / 0    Fatal /Fatalities = 1 / 1</b>
	<b>009C</b>				
	Park		64.673	65.651	
	<b>285D</b>				
	Park		182.898	182.989	CoRoute for 009B
			182.989	183.164	
			183.388	183.901	
<b>Federal Heights</b>					<b>PDO = 144    Injury/Injured = 10 / 15    Fatal /Fatalities = 0 / 0</b>
	<b>287C</b>				
	Adams		290.770	291.230	Federal Blvd
			291.430	291.478	Federal Blvd
			291.754	291.813	Federal Blvd
			291.838	291.907	Federal Blvd
			292.107	292.725	Federal Blvd
<b>Fleming</b>					<b>PDO = 2    Injury/Injured = 0 / 0    Fatal /Fatalities = 0 / 0</b>
	<b>006J</b>				
	Logan		424.679	425.207	Weston / S. Railroad Street
<b>Florence</b>					<b>PDO = 40    Injury/Injured = 6 / 6    Fatal /Fatalities = 1 / 1</b>
	<b>067A</b>				
	Fremont		9.457	10.781	
			10.781	10.855	Gold Belt Scenic Byway
			10.855	11.000	Robinson Ave / Scenic Byway
			11.000	11.047	Gold Belt Scenic Byway
	<b>067B</b>				
	Fremont		11.562	11.951	Pikes Peak Ave / Scenic Byway
	<b>115A</b>				
	Fremont		7.829	8.262	3rd Street / Scenic Byway
			8.262	8.280	Gold Belt Scenic Byway
			8.280	8.370	Church Street / Scenic Byway
			8.370	8.487	Gold Belt Scenic Byway

# Colorado Highways by Cities

City	Highway Section	County	Begin Mile	End Mile	Highway Street Name
<b>Florence</b>	<b>115A</b>	<b>Fremont</b>	<b>PDO = 40</b>	<b>Injury/Injured = 6 / 6</b>	<b>Fatal /Fatalities = 1 / 1</b>
			8.487	8.603	Main Street / Scenic Byway
			8.603	8.694	Gold Belt Scenic Byway
			8.694	8.925	Main Street / Scenic Byway
			8.925	8.985	Gold Belt Scenic Byway
			8.985	9.448	Main Street / Scenic Byway
			9.448	9.616	Main Street
			9.616	9.620	
<b>Fort Collins</b>	<b>014C</b>	<b>Larimer</b>	<b>PDO = 2,731</b>	<b>Injury/Injured = 298 / 349</b>	<b>Fatal /Fatalities = 4 / 4</b>
			134.770	135.711	Riverside / Scenic Byway
			135.711	136.119	Mulberry Street / Scenic Byway
			139.167	139.442	Mulberry Street
	<b>025A</b>	<b>Larimer</b>			
			266.449	268.807	Fort Collins / Timnath / Easton / Ault
			270.247	272.471	Fort Collins / Timnath / Easton / Ault
	<b>287C</b>	<b>Larimer</b>			
			339.128	339.309	College Ave
			339.498	346.412	College Ave
			346.412	346.746	College Ave / Scenic Byway
			346.746	346.874	Cache La Poudre River North Park Scenic Byway
			346.874	347.142	College Ave / Scenic Byway
			347.186	348.436	College Ave / Scenic Byway
	<b>392A</b>	<b>Larimer</b>			
			95.305	95.306	County Road 32   Carpenter Road
			95.810	95.937	County Road 32   Carpenter Road
			95.957	96.185	County Road 32   Carpenter Road
			96.627	97.553	County Road 32   Carpenter Road
<b>Fort Lupton</b>	<b>052A</b>	<b>Weld</b>	<b>PDO = 108</b>	<b>Injury/Injured = 10 / 15</b>	<b>Fatal /Fatalities = 0 / 0</b>
			19.704	19.990	1st Street
			20.002	21.957	1st Street
	<b>085C</b>	<b>Weld</b>			
			241.579	242.845	
	<b>085E</b>	<b>Weld</b>			
			0.000	1.182	Denver Ave / Ft Lupton Bus Rt

# Colorado Highways by Cities

City	Highway Section	County	Begin Mile	End Mile	Highway Street Name
<b>Fort Morgan</b>					<b>PDO = 217    Injury/Injured = 10 / 17    Fatal /Fatalities = 0 / 0</b>
	<b>034B</b>				
	Morgan		162.130	163.725	Platte Ave
			163.948	163.953	Platte Ave
			164.461	164.472	Platte Ave
	<b>052B</b>				
	Morgan		86.481	87.050	Main Street
			87.067	87.096	Main Street
	<b>076A</b>				
	Morgan		80.144	81.897	
	<b>144A</b>				
	Morgan		28.717	28.796	Riverview
<b>Fountain</b>					<b>PDO = 1    Injury/Injured = 0 / 0    Fatal /Fatalities = 0 / 0</b>
	<b>016A</b>				
	El Paso		0.165	0.262	Mesa Ridge Pkwy
			0.998	2.274	Mesa Ridge Pkwy
			2.287	3.042	Mesa Ridge Pkwy
	<b>025A</b>				
	El Paso		119.629	119.678	John F. Kennedy Memorial Hwy
			119.678	122.284	Fountain
			122.284	123.008	Ronald Reagan Highway
			127.183	128.933	Fountain / Ronald Reagan Highway
	<b>085A</b>				
	El Paso		127.651	129.368	Santa Fe
			130.433	130.450	Santa Fe
			130.942	131.496	Santa Fe
<b>Fowler</b>					<b>PDO = 11    Injury/Injured = 2 / 2    Fatal /Fatalities = 0 / 0</b>
	<b>050B</b>				
	Otero		350.220	350.382	Cranston Ave
			350.578	351.309	Cranston Ave
	<b>167A</b>				
	Otero		1.500	2.005	Main Street
			2.005	2.398	Grant Ave
<b>Foxfield</b>					<b>PDO = 22    Injury/Injured = 1 / 1    Fatal /Fatalities = 0 / 0</b>
	<b>083A</b>				

# Colorado Highways by Cities

City	Highway Section	County	Begin Mile	End Mile	Highway Street Name	PDO	Injury/Injured	Fatal /Fatalities
<b>Foxfield</b>	<b>083A</b>	Arapahoe	64.197	64.733	Parker Rd	22	1 / 1	0 / 0
<b>Fraser</b>	<b>040A</b>	Grand	226.478	228.629	Zerex Street	12	4 / 6	0 / 0
<b>Frederick</b>	<b>025A</b>	Weld	235.091	235.122	Fredrick / Firestone / Mead / Longmont	99	6 / 7	0 / 0
	<b>052A</b>	Weld	237.104	237.115	Fredrick / Firestone / Mead / Longmont			
			10.812	13.184				
			13.643	14.815				
			14.815	14.944	1st Street			
<b>Frisco</b>	<b>009C</b>	Summit	94.306	94.602	Summit Blvd	91	2 / 2	0 / 0
			94.721	94.995	Summit Blvd			
			95.109	97.028	Summit Blvd			
<b>Fruita</b>	<b>006A</b>	Mesa	19.189	19.210		69	6 / 6	0 / 0
	<b>070A</b>	Mesa	19.210	22.450	Dinosaur Diamond Scenic Byway			
	<b>340A</b>	Mesa	19.139	21.743	Memorial Hwy / Scenic Byway			
			0.000	0.220	Aspen Street / Scenic Byway			
			0.220	0.408	Dinosaur Diamond Scenic Byway			
			0.408	0.657	Coulson Street / Scenic Byway			
			0.657	1.068	Coulson Street			
			1.469	1.523	Broadway / Grand Ave			
<b>Garden City</b>	<b>085G</b>	Weld	0.522	0.710		15	2 / 2	0 / 0

# Colorado Highways by Cities

City	Highway Section	County	Begin Mile	End Mile	Highway Street Name	PDO	Injury/Injured	Fatal /Fatalities
<b>Genoa</b>	<b>070A</b>	Lincoln	370.915	371.089	Memorial Hwy	0	0 / 0	0 / 0
<b>Georgetown</b>	<b>070A</b>	Clear Creek	227.009 229.247	229.247 229.249	Georgetown / Lake Georgetown Memorial Hwy	11	0 / 0	1 / 1
<b>Gilcrest</b>	<b>085C</b>	Weld	255.908	256.825	2nd Street	9	2 / 2	0 / 0
<b>Glendale</b>	<b>002A</b>	Arapahoe	2.921	2.996	Colorado Blvd	160	13 / 15	0 / 0
	<b>083A</b>	Arapahoe	76.601	76.869	Leetsdale Dr			
<b>Glenwood Springs</b>	<b>006K</b>	Garfield	0.000	0.338	W 6th Street	354	26 / 30	1 / 1
	<b>070A</b>	Garfield	113.852 117.000	117.000 117.750	Glenwood Springs Glenwood Canyon			
	<b>082A</b>	Garfield	0.000 0.070 0.176 1.401	0.070 0.176 1.401 2.358	 6th Street Grand Ave Old Hwy 82			
<b>Golden</b>	<b>006G</b>	Jefferson	271.382 272.059 275.166	271.695 274.882 275.321	6th Ave 6th Ave 6th Ave	392	49 / 63	0 / 0
	<b>040C</b>	Jefferson						

# Colorado Highways by Cities

City	Highway Section	County	Begin Mile	End Mile	Highway Street Name
<b>Golden</b>			<b>PDO = 392</b>	<b>Injury/Injured = 49 / 63</b>	<b>Fatal /Fatalities = 0 / 0</b>
	<b>040C</b>				
	Jefferson		284.566	284.892	Colfax Ave
			285.933	286.584	Colfax Ave
			286.946	287.508	Colfax Ave
			287.617	287.639	Colfax Ave
			287.689	287.700	Colfax Ave
			287.705	287.711	Colfax Ave
			287.718	287.724	Colfax Ave
	<b>058A</b>				
	Jefferson		0.000	1.552	
			2.426	2.446	
	<b>070A</b>				
	Jefferson		259.871	260.969	Green Mountain / Golden
	<b>093A</b>				
	Jefferson		0.000	1.931	
	<b>470A</b>				
	Jefferson		0.059	0.115	C-470
	<b>470W</b>				
	Jefferson		0.360	1.212	C 470
<b>Granada</b>			<b>PDO = 1</b>	<b>Injury/Injured = 0 / 0</b>	<b>Fatal /Fatalities = 0 / 0</b>
	<b>050B</b>				
	Prowers		452.238	452.272	Santa Fe Tail Scenic Byway
			452.272	452.923	Goff Street / Scenic Byway
			452.923	452.964	Santa Fe Tail Scenic Byway
			452.964	453.001	Colorado Street / Scenic Byway
	<b>385A</b>				
	Prowers		95.000	95.081	Main Street / Scenic Byway
			95.081	95.581	Main Street
<b>Granby</b>			<b>PDO = 38</b>	<b>Injury/Injured = 4 / 10</b>	<b>Fatal /Fatalities = 0 / 0</b>
	<b>040A</b>				
	Grand		211.747	212.467	Agate Ave
			212.826	213.191	Zerex Street
			214.034	214.356	Zerex Street
			218.420	218.918	Zerex Street

# Colorado Highways by Cities

City	Highway Section	County	Begin Mile	End Mile	Highway Street Name
<b>Grand Junction</b>					
			<b>PDO = 1,596</b>	<b>Injury/Injured = 188 / 219</b>	<b>Fatal /Fatalities = 6 / 7</b>
<b>006A</b>					
Mesa					
			25.210	26.080	Dinosaur Diamond Scenic Byway
<b>006B</b>					
Mesa					
			30.123	30.270	
			30.270	33.668	North Ave
			33.899	33.959	North Ave
			34.045	34.114	North Ave
			34.486	34.535	North Ave
<b>050A</b>					
Mesa					
			31.760	32.945	5th Street
			32.945	34.120	
			34.277	34.545	
			36.648	36.649	
			36.815	36.828	
<b>070A</b>					
Mesa					
			25.223	25.799	Grand Junction / Scenic Byway
			25.799	25.831	Grand Junction
			26.299	27.073	Grand Junction
			27.191	27.856	Grand Junction
			29.395	33.937	Grand Junction
<b>070B</b>					
Mesa					
			0.000	0.078	I-70 Bus RtScenic Byway
			0.078	0.227	I-70 Bus Rt
			0.364	4.952	I-70 Bus Rt
			4.952	5.389	1st Street
			5.389	6.588	Pitkin Ave
			6.588	7.396	I-70 Bus Rt
			7.641	8.420	I-70 Bus Rt
			8.890	8.997	I-70 Bus Rt
			9.256	9.379	I-70 Bus Rt
			9.622	9.757	I-70 Bus Rt
			10.239	10.397	I-70 Bus Rt
			10.728	11.066	I-70 Bus Rt
<b>070Z</b>					
Mesa					
			0.000	1.338	Ute Ave
<b>141B</b>					
Mesa					
			160.113	160.441	
<b>340A</b>					
Mesa					



# Colorado Highways by Cities

City	Highway Section	County	Begin Mile	End Mile	Highway Street Name
<b>Grand Junction</b>	<b>340A</b>	Mesa			
			PDO = 1,596	Injury/Injured = 188 / 219	Fatal /Fatalities = 6 / 7
			8.558	8.619	Broadway
			9.019	9.025	Broadway
			9.123	9.127	Broadway
			9.509	9.594	Broadway
			11.176	11.186	Broadway
			11.979	12.121	Broadway
			12.304	13.223	Broadway
			13.223	13.341	Grand Ave
<b>Grand Lake</b>	<b>034A</b>	Grand			
			PDO = 11	Injury/Injured = 0 / 0	Fatal /Fatalities = 0 / 0
			14.571	15.095	
<b>Greeley</b>	<b>034A</b>	Weld			
			PDO = 1,810	Injury/Injured = 145 / 183	Fatal /Fatalities = 4 / 4
			100.817	104.776	
			104.776	112.265	34 Bypass
			112.896	113.456	34 Bypass
	<b>034D</b>	Weld			
			0.000	10.194	10th St
			10.194	11.057	8th Ave
			11.057	11.749	18th Street
			11.864	11.925	18th Street
	<b>034Z</b>	Weld			
			0.000	0.094	10th Ave
			0.094	1.239	9th Street
			1.239	1.301	23rd Ave
	<b>085C</b>	Weld			
			265.742	265.763	85 Bypass
	<b>085G</b>	Weld			
			0.710	0.993	
			0.993	1.629	8th Ave
	<b>085H</b>	Weld			
			0.000	2.000	8th Ave
			2.000	2.117	
	<b>085L</b>	Weld			

# Colorado Highways by Cities

City	Highway Section	County	Begin Mile	End Mile	Highway Street Name	
<b>Greeley</b>			<b>PDO = 1,810</b>		<b>Injury/Injured = 145 / 183</b>	<b>Fatal /Fatalities = 4 / 4</b>
	<b>085L</b>					
	Weld		265.849	266.007	Lake Ave	
			266.007	267.178	Nevada Ave	
			267.178	268.447	Oak Ave	
			270.283	270.457	Oak Ave	
	<b>257A</b>					
	Weld		3.137	6.157		
	<b>257B</b>					
	Weld		0.332	1.146		
	<b>263A</b>					
	Weld		0.635	2.733	8th Street	
<b>Green Mountain Falls</b>			<b>PDO = 5</b>		<b>Injury/Injured = 0 / 0</b>	<b>Fatal /Fatalities = 0 / 0</b>
	<b>024A</b>					
	El Paso		289.522	289.618	John A. Love Memorial Highway	
<b>Greenwood Village</b>			<b>PDO = 718</b>		<b>Injury/Injured = 102 / 130</b>	<b>Fatal /Fatalities = 0 / 0</b>
	<b>025A</b>					
	Arapahoe		196.715	197.188	South East Corridor	
			197.188	199.420	Tech Center / South East Corridor	
	<b>088A</b>					
	Arapahoe		14.541	14.770	Belleview Ave	
	<b>088B</b>					
	Arapahoe		16.827	17.481	Arapahoe Rd	
	<b>177A</b>					
	Arapahoe		2.943	4.112	University Blvd	
	<b>225A</b>					
	Arapahoe		1.646	1.802		
<b>Gunnison</b>			<b>PDO = 49</b>		<b>Injury/Injured = 1 / 1</b>	<b>Fatal /Fatalities = 0 / 0</b>
	<b>050A</b>					
	Gunnison		156.277	157.964	West Elk Loop Scenic Byway	
	<b>135A</b>					

# Colorado Highways by Cities

City	Highway Section	County	Begin Mile	End Mile	Highway Street Name	PDO	Injury/Injured	Fatal /Fatalities
<b>Gunnison</b>	<b>135A</b>	Gunnison	0.000	0.922	Main Street / Scenic Byway	49	1 / 1	0 / 0
			0.922	0.994	West Elk Loop Scenic Byway			
<b>Gypsum</b>	<b>006E</b>	Eagle	141.871	147.044		19	1 / 2	0 / 0
	<b>070A</b>	Eagle	139.236	139.773	Gypsum			
<b>Haswell</b>	<b>096C</b>	Kiowa	143.782	144.332		0	0 / 0	0 / 0
			144.332	144.496	4th Street			
			144.496	144.578				
<b>Haxtun</b>	<b>006J</b>	Phillips	435.904	435.950		0	0 / 0	0 / 0
			436.044	436.747				
			436.747	436.765	Bee Street			
	<b>059B</b>	Phillips	147.004	147.858	Washington Ave			
<b>Hayden</b>	<b>040A</b>	Routt	106.556	108.355	Jefferson Ave	1	0 / 0	0 / 0
<b>Hillrose</b>	<b>006J</b>	Morgan	376.318	376.851		3	0 / 0	0 / 0
<b>Holly</b>	<b>050B</b>	Prowers	462.737	463.513	Colorado Street / Scenic Byway	1	0 / 0	0 / 0
	<b>089A</b>	Prowers						

# Colorado Highways by Cities

City	Highway Section	County	Begin Mile	End Mile	Highway Street Name	PDO	Injury/Injured	Fatal /Fatalities
<b>Holly</b>	<b>089A</b>	Prowers	34.001	34.340	1st Street	1	0 / 0	0 / 0
<b>Holyoke</b>	<b>006J</b>	Phillips	453.057	454.881	Denver Street	36	2 / 3	0 / 0
	<b>023A</b>	Phillips	0.000	0.004				
	<b>385D</b>	Phillips	278.954	280.153				
<b>Hooper</b>	<b>017B</b>	Alamosa	87.563	88.181	5th Ave	0	0 / 0	0 / 0
<b>Hot Sulphur Springs</b>	<b>040A</b>	Grand	201.344	202.339	Byers Ave	3	1 / 1	0 / 0
<b>Hotchkiss</b>	<b>092A</b>	Delta	20.079	20.897	Bridge Street / Scenic Byway	17	1 / 1	0 / 0
			20.935	21.297	Bridge Street / Scenic Byway			
			21.687	21.754	Bridge Street / Scenic Byway			
			21.754	21.756	West Elk Loop Scenic Byway			
	<b>133A</b>	Delta	0.000	0.302	West Elk Loop Scenic Byway			
<b>Hudson</b>	<b>052A</b>	Weld	28.915	29.462		13	2 / 2	1 / 1
			29.462	29.753	Main Street			
			29.753	30.764				
	<b>076A</b>	Weld	28.499	34.603	CoRoute for 002C			

# Colorado Highways by Cities

City	Highway Section	County	Begin Mile	End Mile	Highway Street Name
<b>Hugo</b>	<b>040H</b>	Lincoln			
			PDO = 2	Injury/Injured = 0 / 0	Fatal /Fatalities = 0 / 0
			398.029	399.627	Clifford Ave / Heartland Expressway
			399.627	399.642	3rd Street / Heartland Expressway
<b>Idaho Springs</b>	<b>070A</b>	Clear Creek			
			PDO = 128	Injury/Injured = 9 / 12	Fatal /Fatalities = 0 / 0
			238.983	241.381	Clear Creek / Idaho Springs
			241.568	243.264	Clear Creek / Idaho Springs
	<b>070K</b>	Clear Creek			
			0.194	2.483	Colorado Blvd
			2.483	2.537	
			2.680	2.711	
	<b>103A</b>	Clear Creek			
			0.000	0.119	13th Ave
			0.119	0.214	Chicago Creek Rd
			0.214	0.462	Mt. Evans Scenic Bwy
<b>Ignacio</b>	<b>151A</b>	La Plata			
			PDO = 46	Injury/Injured = 4 / 5	Fatal /Fatalities = 0 / 0
			0.000	0.059	Ute Street
	<b>172A</b>	La Plata			
			8.370	8.614	
			8.614	9.119	Goddard Street
			9.119	9.262	
<b>Iliff</b>	<b>138A</b>	Logan			
			PDO = 0	Injury/Injured = 0 / 0	Fatal /Fatalities = 0 / 0
			11.694	12.268	
<b>Johnstown</b>	<b>025A</b>	Larimer			
			PDO = 92	Injury/Injured = 13 / 16	Fatal /Fatalities = 0 / 0
			253.215	256.282	Berthoud / Lovelend / Johnstown / Windsor / Greeley
		Weld	249.709	252.261	Berthoud / Lovelend / Johnstown / Windsor
			252.261	252.439	Berthoud / Lovelend / Johnstown / Windsor / Greeley
	<b>034A</b>	Larimer			
			97.809	98.835	

# Colorado Highways by Cities

City	Highway Section	County	Begin Mile	End Mile	Highway Street Name
<b>Johnstown</b>					<b>PDO = 92      Injury/Injured = 13 / 16      Fatal /Fatalities = 0 / 0</b>
	<b>056B</b>				
	Weld		9.021	9.529	Mountain Ave/CO RD 44
	<b>060B</b>				
	Weld		5.823	11.245	1st Street
	<b>402A</b>				
	Larimer		4.118	4.306	14th Street SE
<b>Julesburg</b>					<b>PDO = 9      Injury/Injured = 1 / 1      Fatal /Fatalities = 0 / 0</b>
	<b>076A</b>				
	Sedgwick		180.052	180.240	South Platte River Trail Scenic Byway
	<b>138A</b>				
	Sedgwick		56.963	58.243	1st Street / Scenic Byway
			58.283	58.303	1st Street / Scenic Byway
	<b>385D</b>				
	Sedgwick		309.000	309.820	South Platte River Trail Scenic Byway
			310.240	310.959	South Platte River Trail Scenic Byway
<b>Keenesburg</b>					<b>PDO = 5      Injury/Injured = 1 / 1      Fatal /Fatalities = 0 / 0</b>
	<b>076B</b>				
	Weld		0.003	0.141	Market Street
			0.247	0.472	Market Street
<b>Kersey</b>					<b>PDO = 25      Injury/Injured = 2 / 4      Fatal /Fatalities = 0 / 0</b>
	<b>034A</b>				
	Weld		116.244	118.693	Hill Street
<b>Kim</b>					<b>PDO = 1      Injury/Injured = 0 / 0      Fatal /Fatalities = 0 / 0</b>
	<b>160C</b>				
	Las Animas		414.201	414.761	
<b>Kiowa</b>					<b>PDO = 21      Injury/Injured = 3 / 6      Fatal /Fatalities = 0 / 0</b>
	<b>086A</b>				
	Elbert		22.627	23.323	Commance Street
			23.445	23.674	Commance Street
			24.132	24.804	

# Colorado Highways by Cities

City	Highway Section	County	Begin Mile	End Mile	Highway Street Name
<b>Kit Carson</b>	<b>040H</b>	Cheyenne	444.804	445.320	3rd Street / Heartland Expressway
			445.320	445.601	3rd Street
			445.601	445.673	
	<b>059A</b>	Cheyenne	0.000	0.473	
<b>Kremmling</b>	<b>009D</b>	Grand	137.637	137.897	6th Street
			138.301	138.920	6th Street
	<b>040A</b>	Grand	184.030	185.598	Park Ave
			185.598	186.448	Byers Ave
<b>La Jara</b>	<b>136A</b>	Conejos	0.000	0.152	Main Street
			0.152	0.553	Walnut Street
			0.553	0.823	
	<b>285A</b>	Conejos	19.382	19.536	
			19.597	20.026	Spruce Street
			20.026	20.040	West Ave
<b>La Junta</b>	<b>010A</b>	Otero	71.330	71.474	4th Street
			71.494	71.563	4th Street
			71.563	71.968	Dalton Ave
	<b>050B</b>	Otero	376.694	377.159	
			377.202	378.728	
			378.760	378.816	Santa Fe Tail Scenic Byway
			378.816	378.845	3rd Street / Scenic Byway
			378.845	378.885	Santa Fe Tail Scenic Byway
			378.885	380.354	1st Street / Scenic Byway
			380.768	380.840	1st Street / Scenic Byway
			380.840	380.859	Santa Fe Tail Scenic Byway

# Colorado Highways by Cities

City	Highway Section	County	Begin Mile	End Mile	Highway Street Name
<b>La Junta</b>	<b>109A</b>	Otero	PDO = 150	Injury/Injured = 9 / 10	Fatal /Fatalities = 0 / 0
			55.158	55.196	Adams Ave
			55.278	55.940	Adams Ave
			55.940	56.000	Adams Ave / Scenic Byway
			56.000	56.002	Santa Fe Tail Scenic Byway
	<b>109B</b>	Otero	0.000	0.060	Bradish Ave / Scenic Byway
			0.060	0.183	Santa Fe Tail Scenic Byway
	<b>350A</b>	Otero	72.294	72.444	Santa Fe Tail Scenic Byway
			72.444	72.713	5th Street / Scenic Byway
			72.713	72.770	Santa Fe Tail Scenic Byway
			72.770	72.970	Barnes Ave / Scenic Byway
			72.970	73.001	Santa Fe Tail Scenic Byway
<b>La Salle</b>	<b>085C</b>	Weld	PDO = 7	Injury/Injured = 1 / 1	Fatal /Fatalities = 0 / 0
			262.399	263.114	2nd Street
			263.114	263.156	85 Bypass
<b>La Veta</b>	<b>012A</b>	Huerfano	PDO = 0	Injury/Injured = 0 / 0	Fatal /Fatalities = 0 / 0
			4.230	5.039	Main Street / Scenic Byway
			5.039	5.157	Grand Ave Highway of Legends Scenic Byway
			5.157	5.605	Oak Street / Scenic Byway
			5.605	5.664	Highway of Legends Scenic Byway
<b>Lafayette</b>	<b>007C</b>	Boulder	PDO = 395	Injury/Injured = 47 / 70	Fatal /Fatalities = 0 / 0
			59.064	59.535	Arapahoe
			60.674	60.683	Arapahoe
	<b>007D</b>	Boulder	61.877	64.406	Baseline Rd
			64.449	64.541	Baseline Rd
	<b>042A</b>	Boulder	0.000	1.350	95th Street
			1.350	1.474	96th Street
			4.341	4.876	



# Colorado Highways by Cities

City	Highway Section	County	Begin Mile	End Mile	Highway Street Name
<b>Lafayette</b>	<b>287C</b>	Boulder	PDO = 395	Injury/Injured = 47 / 70	Fatal /Fatalities = 0 / 0
			300.829	304.000	Lafayette ByPass
			304.000	304.909	N 10th Street
			304.917	306.083	N 10th Street
			306.409	306.623	N 10th Street
			306.901	307.000	N 10th Street
			307.000	307.194	Main Street
	<b>470N</b>	Boulder	52.346	52.929	Northwest Parkway
<b>Lake City</b>	<b>149A</b>	Hinsdale	PDO = 8	Injury/Injured = 5 / 5	Fatal /Fatalities = 0 / 0
			71.958	72.893	Gunnison Street / Scenic Byway
			72.893	72.927	Silver Thread Scenic Byway
			73.075	73.089	Silver Thread Scenic Byway
			73.245	73.309	Silver Thread Scenic Byway
<b>Lakeside</b>	<b>070A</b>	Jefferson	PDO = 26	Injury/Injured = 6 / 7	Fatal /Fatalities = 0 / 0
			269.998	270.495	Wheat Ridge / Mountian View / Denver
	<b>095A</b>	Jefferson	8.559	8.975	Sheridan Blvd
<b>Lakewood</b>	<b>006G</b>	Jefferson	PDO = 3,104	Injury/Injured = 294 / 353	Fatal /Fatalities = 11 / 11
			276.303	282.334	6th Ave
	<b>008A</b>	Jefferson	3.174	6.543	Morrison Rd
			6.905	7.381	Morrison Rd
			7.525	8.683	Morrison Rd
	<b>026B</b>	Jefferson	11.170	11.171	Alameda Ave
	<b>040C</b>	Jefferson	288.058	289.021	Colfax Ave
			289.495	294.273	Colfax Ave
	<b>070A</b>	Jefferson			

# Colorado Highways by Cities

City	Highway Section	County	Begin Mile	End Mile	Highway Street Name
<b>Lakewood</b>	<b>PDO = 3,104</b>	<b>Injury/Injured = 294 / 353</b>	<b>Fatal /Fatalities = 11 / 11</b>		
	<b>070A</b>				
	Jefferson				
			262.054	263.000	Green Mountain / Golden
			263.000	263.121	LakeWood
	<b>095A</b>				
	Jefferson				
			1.006	1.502	Sheridan Blvd
			3.055	3.512	Sheridan Blvd
			3.515	5.520	Sheridan Blvd
			5.652	6.246	Sheridan Blvd
	<b>121A</b>				
	Jefferson				
			4.949	5.337	Wadsworth Blvd
			6.536	7.293	Wadsworth Blvd
			7.516	8.626	Wadsworth Blvd
			8.713	14.615	Wadsworth Blvd
	<b>285D</b>				
	Jefferson				
			250.025	250.071	
			250.071	253.533	Hampden Ave
			255.237	255.405	Hampden Ave
	<b>391A</b>				
	Jefferson				
			0.000	0.966	Kipling Street
			0.979	1.476	Kipling Street
			1.998	7.373	Kipling Street
	<b>470A</b>				
	Jefferson				
			0.652	0.696	C-470
			0.820	1.465	C-470
			2.237	2.513	C-470
			2.519	2.564	C-470
			2.596	3.229	C-470
			4.511	4.521	C-470
			4.814	5.860	C-470
			5.890	5.957	C-470
<b>Lamar</b>	<b>PDO = 136</b>	<b>Injury/Injured = 14 / 18</b>	<b>Fatal /Fatalities = 0 / 0</b>		
	<b>050B</b>				
	Prowers				
			434.300	435.312	Main Street / Scenic Byway
			435.312	435.425	Santa Fe Tail Scenic Byway
			435.425	436.000	Olive Street / Scenic Byway
			436.000	436.262	Santa Fe Tail Scenic Byway
	<b>287A</b>				
	Prowers				
			75.930	77.639	/ Heartland Expressway

# Colorado Highways by Cities

City	Highway Section	County	Begin Mile	End Mile	Highway Street Name
<b>Las Animas</b>	<b>PDO = 16</b>	<b>Injury/Injured = 1 / 1</b>	<b>Fatal /Fatalities = 0 / 0</b>		
	<b>050B</b>				
	Bent				
		397.717	398.769	Ambassador Thompson Blvd / Scenic Byway	
		398.769	398.834	Santa Fe Tail Scenic Byway	
		398.834	399.735	Bent Ave / Scenic Byway	
		399.735	399.818	Santa Fe Tail Scenic Byway	
	<b>101A</b>				
	Bent				
		0.000	0.084	Carson Ave / Scenic Byway	
		0.084	0.388	Carson Ave	
<b>Leadville</b>	<b>PDO = 45</b>	<b>Injury/Injured = 4 / 4</b>	<b>Fatal /Fatalities = 0 / 0</b>		
	<b>024A</b>				
	Lake				
		175.420	175.709	9th Street / Scenic Byway	
		175.709	176.239	Harrison Street / Scenic Byway	
		176.239	176.557	Silver Drive / Scenic Byway	
		176.557	176.849	Front Street / Scenic Byway	
		176.849	177.120	Top of the Rockies Scenic Byway	
<b>Limon</b>	<b>PDO = 25</b>	<b>Injury/Injured = 0 / 0</b>	<b>Fatal /Fatalities = 0 / 0</b>		
	<b>024F</b>				
	Lincoln				
		0.000	0.307	24 Spur	
		0.493	0.548	24 Spur	
	<b>024G</b>				
	Lincoln				
		376.712	376.770	Main Street / Heartland Expressway	
		377.077	377.575	Main Street / Heartland Expressway	
		377.736	378.975	Main Street / Heartland Expressway	
		378.975	379.152	Main Street	
	<b>040G</b>				
	Lincoln				
		381.938	382.184		
	<b>070A</b>				
	Lincoln				
		359.089	359.594	Memorial Hwy	
		360.950	361.185	Memorial Hwy	
		361.488	361.675	Memorial Hwy	
	<b>071C</b>				
	Lincoln				
		100.212	100.242		
		100.242	100.736	Indiana Ave	
	<b>071D</b>				
	Lincoln				
		101.973	102.476	1st Ave / Heartland Expressway	

# Colorado Highways by Cities

City	Highway Section	County	Begin Mile	End Mile	Highway Street Name
<b>Littleton</b>	<b>PDO = 804      Injury/Injured = 90 / 108      Fatal /Fatalities = 2 / 3</b>				
	<b>075A</b>	Arapahoe	2.221	2.650	Broadway
	<b>075B</b>	Arapahoe	5.287	5.417	Platte Canyon
	<b>085B</b>	Arapahoe	200.506	205.080	Santa Fe Drive / Memorial Hwy
	<b>088A</b>	Arapahoe	8.065	9.108	Belleview Ave
	<b>470A</b>	Arapahoe	15.861	16.223	C-470
		Douglas	17.125	17.602	C-470
<b>Lochbuie</b>	<b>PDO = 17      Injury/Injured = 2 / 3      Fatal /Fatalities = 1 / 1</b>				
	<b>076A</b>	Weld	25.152	28.499	CoRoute for 002C
<b>Lone Tree</b>	<b>PDO = 740      Injury/Injured = 66 / 84      Fatal /Fatalities = 2 / 2</b>				
	<b>025A</b>	Douglas	190.954	191.313	Castle Pines North / Surrey Ridge
			191.313	192.990	Castle Pines North / Monument Hill
			192.990	195.048	South East Corridor
	<b>470A</b>	Douglas	24.165	26.195	C-470
	<b>470B</b>	Douglas	0.000	0.082	E-470
<b>Longmont</b>	<b>PDO = 1,612      Injury/Injured = 248 / 316      Fatal /Fatalities = 5 / 5</b>				
	<b>066B</b>	Boulder	35.248	35.555	
			36.607	36.815	
			37.662	38.637	
	<b>119B</b>	Boulder	54.004	55.450	Diagonal Hwy

# Colorado Highways by Cities

City	Highway Section	County	Begin Mile	End Mile	Highway Street Name
<b>Longmont</b>			<b>PDO = 1,612</b>	<b>Injury/Injured = 248 / 316</b>	<b>Fatal /Fatalities = 5 / 5</b>
	<b>119B</b>	Boulder			
			55.450	55.970	Ken Pratt Blvd
			55.970	57.423	Longmont Bypass
			58.460	59.089	Longmont Bypass
	<b>119C</b>	Boulder			
			59.089	59.485	3rd Ave
		Weld			
			59.485	60.493	3rd Ave
	<b>287C</b>	Boulder			
			313.547	318.326	Main Street
			318.326	318.845	Mountain Ave
<b>Louisville</b>			<b>PDO = 277</b>	<b>Injury/Injured = 16 / 17</b>	<b>Fatal /Fatalities = 0 / 0</b>
	<b>042A</b>	Boulder			
			1.474	3.000	96th Street
			3.000	3.807	
	<b>170A</b>	Boulder			
			5.183	5.564	
	<b>470N</b>	Boulder			
			53.423	53.443	Northwest Parkway
<b>Loveland</b>			<b>PDO = 430</b>	<b>Injury/Injured = 194 / 261</b>	<b>Fatal /Fatalities = 7 / 7</b>
	<b>025A</b>	Larimer			
			256.282	259.302	Berthoud / Loveland / Johnstown / Windsor / Greeley
	<b>034A</b>	Larimer			
			87.682	87.690	
			87.690	87.901	Eisenhower Blvd
			88.086	88.405	Eisenhower Blvd
			88.673	89.074	Eisenhower Blvd
			89.380	89.481	Eisenhower Blvd
			89.701	93.798	Eisenhower Blvd
			93.798	93.800	
			94.447	97.809	
	<b>060A</b>	Larimer			
			0.000	0.524	
	<b>287C</b>				

# Colorado Highways by Cities

City	Highway Section	County	Begin Mile	End Mile	Highway Street Name
<b>Loveland</b>	<b>287C</b>	Larimer	PDO = 430	Injury/Injured = 194 / 261	Fatal /Fatalities = 7 / 7
			330.001	332.066	Lincoln Ave / Buchanan Ave / Garfield Ave
			332.087	334.636	Lincoln Ave / Buchanan Ave / Garfield Ave
			334.666	335.631	Lincoln Ave / Buchanan Ave / Garfield Ave
			335.650	335.949	Lincoln Ave / Buchanan Ave / Garfield Ave
			336.007	336.659	Lincoln Ave / Buchanan Ave / Garfield Ave
			336.767	336.912	Lincoln Ave / Buchanan Ave / Garfield Ave
			337.443	337.738	Lincoln Ave / Buchanan Ave / Garfield Ave
	<b>287Z</b>	Larimer	0.000	1.763	Cleveland Ave
	<b>402A</b>	Larimer	0.000	0.461	14th Street SE
			0.461	0.511	14th Street SE
<b>Lyons</b>	<b>007A</b>	Boulder	PDO = 17	Injury/Injured = 0 / 0	Fatal /Fatalities = 0 / 0
			32.776	33.080	5th Ave
	<b>036B</b>	Boulder	19.739	20.287	North St. Vrain
			20.287	20.357	5th Street / Broadway Street
			20.357	20.891	North Foothills Hwy
	<b>036Z</b>	Boulder	0.000	0.299	Main Street
<b>Manassa</b>	<b>142A</b>	Conejos	PDO = 2	Injury/Injured = 1 / 1	Fatal /Fatalities = 0 / 0
			2.253	3.152	Main Street / Scenic Byway
			3.152	3.283	Los Caminos Antiguos Scenic Byway
<b>Mancos</b>	<b>160A</b>	Montezuma	PDO = 4	Injury/Injured = 1 / 1	Fatal /Fatalities = 0 / 0
			55.327	56.228	CoRoute for 491A / ScenicByway
	<b>160D</b>	Montezuma	0.677	1.831	Grand Ave / Scenic Byway
	<b>184B</b>	Montezuma	26.249	26.530	Main Street / Scenic Byway

# Colorado Highways by Cities

City	Highway Section	County	Begin Mile	End Mile	Highway Street Name	PDO	Injury/Injured	Fatal /Fatalities
<b>Mancos</b>	<b>184B</b>	Montezuma	26.530	26.599	San Juan Skyway	4	1 / 1	0 / 0
<b>Manitou Springs</b>	<b>024A</b>	El Paso	297.381	299.599	John A. Love Memorial Highway	100	13 / 16	0 / 0
	<b>024E</b>	El Paso	0.352	3.228	Manitou Ave			
			3.228	3.292	Manitou Spgs Bus Rt			
<b>Manzanola</b>	<b>050B</b>	Otero	359.473	359.993	1st Street	1	0 / 0	0 / 0
	<b>207A</b>	Otero	0.000	0.340	Park Street			
<b>Mead</b>	<b>025A</b>	Weld	242.676	246.205	Fredrick / Firestone / Mead / Longmont	31	4 / 4	0 / 0
	<b>066B</b>	Weld	41.920	42.770				
			43.048	45.440				
<b>Meeker</b>	<b>013A</b>	Rio Blanco	41.087	43.605	Market Street	36	2 / 2	0 / 0
			44.079	44.994	Market Street			
			45.255	45.292	Market Street			
<b>Merino</b>	<b>006J</b>	Logan	391.728	392.004	Platte Street	1	0 / 0	0 / 0
<b>Milliken</b>	<b>060B</b>	Weld	11.329	11.333	1st Street	24	5 / 5	0 / 0

# Colorado Highways by Cities

City	Highway Section	County	Begin Mile	End Mile	Highway Street Name	PDO	Injury/Injured	Fatal /Fatalities
<b>Milliken</b>						<b>24</b>	<b>5 / 5</b>	<b>0 / 0</b>
	<b>060B</b>	Weld	11.333	13.893	Broad Street			
	<b>257A</b>	Weld	0.000	0.693	Quintine Ave			
			0.745	1.840	Quintine Ave			
			1.888	2.479	Quintine Ave			
<b>Minturn</b>						<b>18</b>	<b>0 / 0</b>	<b>0 / 0</b>
	<b>024A</b>	Eagle	143.541	146.432	Memorial Highway / Scenic Byway			
			146.432	147.102	Mountain Pass / Scenic Byway			
<b>Moffat</b>						<b>0</b>	<b>0 / 0</b>	<b>0 / 0</b>
	<b>017B</b>	Saguache	105.011	106.447				
<b>Monte Vista</b>						<b>54</b>	<b>6 / 6</b>	<b>0 / 0</b>
	<b>015A</b>	Rio Grande	0.000	0.880	Broadway			
	<b>160A</b>	Rio Grande	214.175	215.928	1st Ave			
			215.928	217.129	Grand Ave			
	<b>285B</b>	Rio Grande	51.159	51.526	Broadway			
<b>Montrose</b>						<b>452</b>	<b>41 / 51</b>	<b>1 / 1</b>
	<b>050A</b>	Montrose	89.824	91.878	N. Townsend Ave			
			91.878	93.558	N San Juan Ave / The Montrose Bypass			
			93.558	94.608	E Main Street			
			95.100	95.107	E Main Street			
			95.107	95.964				
			97.406	98.214				
	<b>090B</b>	Montrose	88.646	89.858	Spring Creek Rd			
	<b>550B</b>	Montrose						



# Colorado Highways by Cities

City	Highway Section	County	Begin Mile	End Mile	Highway Street Name	PDO	Injury/Injured	Fatal /Fatalities
Montrose	550B	Montrose	126.153	130.219	S Townsend Ave	452	41 / 51	1 / 1
Monument	105A	El Paso	5.363	5.979		43	7 / 9	0 / 0
Morrison	008A	Jefferson	0.000	0.042		34	5 / 7	0 / 0
			0.218	1.916				
			1.916	2.469	Bear Creek Ave			
			2.527	2.588	Morrison Rd			
			2.654	2.781	Morrison Rd			
	074A	Jefferson	17.719	17.789				
			17.789	18.110	Bear Creek Canyon			
	285D	Jefferson	247.184	248.376				
	470A	Jefferson	3.747	4.234	C-470			
Mountain View	095A	Jefferson	8.291	8.559	Sheridan Blvd	17	3 / 3	0 / 0
Mountain Village	145A	San Miguel	69.790	70.421	San Juan Skyway	9	1 / 1	0 / 0
			70.529	70.572	San Juan Skyway			
			70.597	70.793	San Juan Skyway			
Naturita	097A	Montrose	0.000	0.570		0	0 / 0	0 / 0
			0.692	0.983				
	141A							

# Colorado Highways by Cities

City	Highway Section	County	Begin Mile	End Mile	Highway Street Name	PDO	Injury/Injured	Fatal /Fatalities
Naturita	141A	Montrose	60.036 60.826 60.880	60.825 60.851 60.958	Main Street Main Street Main Street	0	0 / 0	0 / 0
Nederland	072B	Boulder	32.369 33.270 33.559	33.270 33.396 33.719	Second Street / Scenic Byway Peak To Peak Scenic Byway Peak To Peak Scenic Byway	1	1 / 1	0 / 0
	119A	Boulder	24.309 24.987 25.690 25.801	24.427 25.690 25.801 26.404	CoRoute for 072A / ScenicByway CoRoute for 072A / ScenicByway Peak To Peak Scenic Byway			
New Castle	006D	Garfield	105.468	107.450	Main Street	58	6 / 7	0 / 0
	070A	Garfield	103.683 104.000	104.000 104.700	Silt Grand Hogback			
Northglenn	025A	Adams	220.338	223.045	Federal Heights / Thornton / NorthGlenn / Westminster	899	64 / 69	2 / 2
	128B	Adams	13.872	14.005	120th Ave			
	287C	Adams	293.745	293.751	Federal Blvd			
Norwood	145A	San Miguel	100.879 101.505	101.505 101.559	Grand Ave	0	0 / 0	0 / 0
Nucla						0	0 / 0	0 / 0

# Colorado Highways by Cities

City	Highway Section	County	Begin Mile	End Mile	Highway Street Name	PDO	Injury/Injured	Fatal /Fatalities
Nucla	097A	Montrose	3.794	4.584		0	0 / 0	0 / 0
Nunn	085L	Weld	287.825	289.545		2	1 / 2	0 / 0
Oak Creek	131B	Routt	51.367	51.568		7	0 / 0	0 / 0
			51.568	51.969	Main Sreet			
Olathe	050A	Montrose	82.024	82.605		2	2 / 2	0 / 0
	050D	Montrose	0.192	1.500	Business Rt. 50			
	348A	Montrose	16.023	16.911	5th Street			
Olney Springs	096B	Crowley	94.335	94.339		0	0 / 0	0 / 0
			94.339	94.790	Warner Ave			
Orchard City	065A	Delta	1.684	8.487		0	0 / 0	0 / 0
	092A	Delta	6.578	6.667				
Ordway	071C	Crowley	26.639	26.642		0	1 / 2	0 / 0
			26.642	26.881	CoRoute for 096B			
			26.881	27.339				

# Colorado Highways by Cities

City	Highway Section	County	Begin Mile	End Mile	Highway Street Name	PDO	Injury/Injured	Fatal /Fatalities
<b>Ordway</b>						<b>PDO = 0</b>	<b>Injury/Injured = 1 / 2</b>	<b>Fatal /Fatalities = 0 / 0</b>
	<b>096B</b>							
	Crowley		105.233	105.830				
	<b>096C</b>							
	Crowley		106.036	106.044	Railroad Ave			
<b>Otis</b>						<b>PDO = 0</b>	<b>Injury/Injured = 0 / 0</b>	<b>Fatal /Fatalities = 0 / 0</b>
	<b>034B</b>							
	Washington		209.075	209.797	1st Street			
	<b>061A</b>							
	Washington		0.000	0.496	Dade Ave			
<b>Ouray</b>						<b>PDO = 10</b>	<b>Injury/Injured = 1 / 1</b>	<b>Fatal /Fatalities = 0 / 0</b>
	<b>550B</b>							
	Ouray		92.072	92.210	Red Mountain Pass / Scenic Byway			
			92.210	92.894	San Juan Skyway			
			92.894	95.136	3rd Street / Scenic Byway			
<b>Ovid</b>						<b>PDO = 1</b>	<b>Injury/Injured = 0 / 0</b>	<b>Fatal /Fatalities = 0 / 0</b>
	<b>138A</b>							
	Sedgwick		50.336	50.550	Saunders Ave			
			50.550	50.680	Saunders Ave / Scenic Byway			
			50.680	50.747	South Platte River Trail Scenic Byway			
<b>Pagosa Springs</b>						<b>PDO = 74</b>	<b>Injury/Injured = 12 / 18</b>	<b>Fatal /Fatalities = 0 / 0</b>
	<b>084A</b>							
	Archuleta		27.737	27.742				
			27.777	27.799				
	<b>160A</b>							
	Archuleta		138.959	141.360				
			141.378	142.944				
			142.944	143.324	San Juan			
			143.324	144.444	Pagosa Street			
			144.462	144.480				
			144.481	144.487				
<b>Palisade</b>						<b>PDO = 6</b>	<b>Injury/Injured = 2 / 2</b>	<b>Fatal /Fatalities = 0 / 0</b>
	<b>006C</b>							
	Mesa		42.375	43.299	8th Street			

# Colorado Highways by Cities

City	Highway Section	County	Begin Mile	End Mile	Highway Street Name	PDO	Injury/Injured	Fatal /Fatalities
Palmer Lake	105A	El Paso	6.310	9.474		13	3 / 3	0 / 0
Paoli	006J	Phillips	444.448	445.265	Bee Street	0	0 / 0	0 / 0
Parachute	006M	Garfield	74.485	75.381	1st Street	43	4 / 4	0 / 0
	070A	Garfield	73.854	74.000	De Beque Canyon			
			74.000	74.835	Parachute			
Parker	083A	Douglas	56.858	56.861		618	47 / 61	1 / 1
	470B	Douglas	56.861	63.099	Parker Rd			
			4.374	4.387	E-470			
			4.765	5.794	E-470			
Peetz	113A	Logan	15.581	15.625		0	0 / 0	0 / 0
			15.662	15.978				
Pierce	085L	Weld	283.172	284.126		4	2 / 2	0 / 0
Platteville	066B	Weld	51.180	51.181		27	6 / 10	0 / 0
	085C	Weld	51.181	51.386	Justin Ave			

# Colorado Highways by Cities

City	Highway Section	County	Begin Mile	End Mile	Highway Street Name
<b>Platteville</b>					<b>PDO = 27      Injury/Injured = 6 / 10      Fatal /Fatalities = 0 / 0</b>
	<b>085C</b>				
	Weld		250.222	252.226	
			252.226	252.237	2nd Street
	<b>085F</b>				
	Weld		0.885	2.690	Main Street
<b>Poncha Springs</b>					<b>PDO = 1      Injury/Injured = 0 / 0      Fatal /Fatalities = 0 / 0</b>
	<b>050A</b>				
	Chaffee		216.755	216.953	
			216.953	217.000	Collogiate Peeks Scenic Byway
			217.000	217.345	CoRoute for 285B / Scenic Byway
			217.345	217.916	Collogiate Peeks Scenic Byway
	<b>285B</b>				
	Chaffee		125.777	125.888	Poncha Pass
			125.888	126.398	
			126.398	126.480	Collogiate Peeks Scenic Byway
	<b>285C</b>				
	Chaffee		126.853	126.931	Collogiate Peeks Scenic Byway
<b>Pritchett</b>					<b>PDO = 0      Injury/Injured = 0 / 0      Fatal /Fatalities = 0 / 0</b>
	<b>160C</b>				
	Baca		449.722	449.837	Railroad Street
			449.837	450.370	Randolph Street
			450.370	450.375	Santa Fe Street
<b>Pueblo</b>					<b>PDO = 3,163      Injury/Injured = 428 / 575      Fatal /Fatalities = 12 / 13</b>
	<b>025A</b>				
	Pueblo		92.952	97.514	Pueblo / John F. Kennedy Memorial Hwy / John F. Kenn
			97.514	99.981	Pueblo / John F. Kennedy Memorial Hwy
			99.981	103.610	Pueblo / John F. Kennedy Memorial Hwy / CoRoute for 0
	<b>045A</b>				
	Pueblo		0.000	5.836	Pueblo / John F. Kennedy Memorial Hwy Blvd
	<b>047A</b>				
	Pueblo		0.000	3.038	University Blvd
			4.515	4.635	University Blvd
	<b>050A</b>				
	Pueblo				

# Colorado Highways by Cities

City	Highway Section	County	Begin Mile	End Mile	Highway Street Name
<b>Pueblo</b>			<b>PDO = 3,163      Injury/Injured = 428 / 575      Fatal /Fatalities = 12 / 13</b>		
	<b>050A</b>				
	Pueblo		312.876	314.598	
	<b>050B</b>				
	Pueblo		315.709	321.887	50 Bypass
	<b>050C</b>				
	Pueblo		0.000	1.278	Santa Fe
			1.278	2.110	Business Rt. 50
	<b>078A</b>				
	Pueblo		29.897	32.000	
			32.000	33.272	Northern Ave
	<b>096A</b>				
	Pueblo		51.846	51.894	Frontier Pathways Scenic Byway
			51.894	51.999	Thatcher Ave / Scenic Byway
			52.430	52.689	Thatcher Ave / Scenic Byway
			52.689	54.080	Thatcher Ave
			54.080	54.761	Lincoln Ave
			54.761	58.812	4th Street
	<b>227A</b>				
	Pueblo		0.621	0.663	
			0.915	1.851	Joplin Ave
<b>Ramah</b>			<b>PDO = 2      Injury/Injured = 1 / 1      Fatal /Fatalities = 0 / 0</b>		
	<b>024G</b>				
	El Paso		348.943	349.271	John A. Love Memorial Highway
<b>Rangely</b>			<b>PDO = 19      Injury/Injured = 1 / 3      Fatal /Fatalities = 0 / 0</b>		
	<b>064A</b>				
	Rio Blanco		17.860	17.964	Dinosaur Diamond Scenic Byway
			17.964	19.330	Main Street / Scenic Byway
			19.330	19.508	Dinosaur Diamond Scenic Byway
			19.659	19.874	Dinosaur Diamond Scenic Byway
			19.874	21.986	
	<b>139A</b>				
	Rio Blanco		70.771	70.951	Dinosaur Diamond Scenic Byway
			72.040	72.065	Dinosaur Diamond Scenic Byway
<b>Raymer</b>			<b>PDO = 0      Injury/Injured = 0 / 0      Fatal /Fatalities = 0 / 0</b>		





# Colorado Highways by Cities

City	Highway Section	County	Begin Mile	End Mile	Highway Street Name
<b>Rocky Ford</b>					
	<b>PDO = 32</b>			<b>Injury/Injured = 6 / 9</b>	<b>Fatal /Fatalities = 0 / 0</b>
	<b>050B</b>				
	Otero				
			368.073	368.188	CoRoute for 071B
			368.188	369.420	Elm Ave
			369.420	369.610	
	<b>050Z</b>				
	Otero				
			0.000	1.511	Swink Ave
	<b>071B</b>				
	Otero				
			13.725	14.539	12th Street
	<b>202A</b>				
	Otero				
			0.000	0.218	2nd Street
			0.241	0.247	2nd Street
	<b>266A</b>				
	Otero				
			0.000	0.217	12th Street
			0.217	0.344	Thomas Ave
<b>Romeo</b>					
	<b>PDO = 0</b>			<b>Injury/Injured = 0 / 0</b>	<b>Fatal /Fatalities = 0 / 0</b>
	<b>142A</b>				
	Conejos				
			0.000	0.303	Main Street / Scenic Byway
	<b>285A</b>				
	Conejos				
			12.195	12.936	Los Caminos Antiguos Scenic Byway
<b>Saguache</b>					
	<b>PDO = 6</b>			<b>Injury/Injured = 0 / 0</b>	<b>Fatal /Fatalities = 0 / 0</b>
	<b>114A</b>				
	Saguache				
			61.528	61.697	Gunnison Ave
	<b>285B</b>				
	Saguache				
			86.014	86.290	8th Street
			86.290	86.712	Gunnison Ave
<b>Salida</b>					
	<b>PDO = 58</b>			<b>Injury/Injured = 9 / 10</b>	<b>Fatal /Fatalities = 0 / 0</b>
	<b>050A</b>				
	Chaffee				
			220.293	220.458	Rainbow Blvd / Scenic Byway
			220.561	222.345	Rainbow Blvd / Scenic Byway
			222.345	222.399	Collogiate Peeks Scenic Byway
			222.399	222.400	Royal Gorge Blvd / Scenic Byway
	<b>291A</b>				

# Colorado Highways by Cities

City	Highway Section	County	Begin Mile	End Mile	Highway Street Name
<b>Salida</b>	<b>291A</b>	Chaffee			
			PDO = 58	Injury/Injured = 9 / 10	Fatal /Fatalities = 0 / 0
			0.000	0.191	Oak Street / Scenic Byway
			0.303	0.570	Oak Street / Scenic Byway
			0.570	0.640	Collogiate Peeks Scenic Byway
			0.640	1.776	1st Street / Scenic Byway
			1.828	1.944	1st Street / Scenic Byway
<b>San Luis</b>	<b>142A</b>	Costilla			
			PDO = 1	Injury/Injured = 0 / 0	Fatal /Fatalities = 0 / 0
			33.638	33.840	Los Caminos Antiguos Scenic Byway
	<b>159A</b>	Costilla			
			17.362	17.374	
			17.374	17.547	Main Street
			17.547	18.334	Main Street / Scenic Byway
			18.334	18.504	Los Caminos Antiguos Scenic Byway
<b>Sanford</b>	<b>136A</b>	Conejos			
			PDO = 0	Injury/Injured = 0 / 0	Fatal /Fatalities = 0 / 0
			3.362	3.480	
			3.480	4.469	Main Street
			4.469	4.470	
<b>Sawpit</b>	<b>145A</b>	San Miguel			
			PDO =	Injury/Injured = /	Fatal /Fatalities = /
			79.895	79.898	San Juan Skyway
			79.898	80.074	Wheeler Street / Scenic Byway
			80.074	80.179	San Juan Skyway
<b>Sedgwick</b>	<b>138A</b>	Sedgwick			
			PDO = 0	Injury/Injured = 0 / 0	Fatal /Fatalities = 0 / 0
			42.697	42.823	2nd Ave
			42.823	43.217	Railroad Street
			43.217	43.269	Saunders Ave
<b>Seibert</b>	<b>024B</b>	Kit Carson			
			PDO = 1	Injury/Injured = 0 / 0	Fatal /Fatalities = 0 / 0
			422.701	422.707	
			422.707	423.189	2nd Street
	<b>059A</b>	Kit Carson			
			41.468	41.636	

# Colorado Highways by Cities

City	Highway Section	County	Begin Mile	End Mile	Highway Street Name
<b>Severance</b> PDO = 4 Injury/Injured = 5 / 5 Fatal /Fatalities = 0 / 0					
	014C	Weld	144.159	147.082	
	257A	Weld	14.541	16.095	7th Street
<b>Sheridan</b> PDO = 386 Injury/Injured = 48 / 75 Fatal /Fatalities = 1 / 1					
	085B	Arapahoe	205.600	206.795	Santa Fe Drive / Memorial Hwy
			206.813	206.869	Santa Fe Drive / Memorial Hwy
	088A	Arapahoe	5.692	7.126	Federal Blvd
	285D	Arapahoe	257.604	259.263	Hampden Ave
			259.295	259.391	Hampden Ave
<b>Sheridan Lake</b> PDO = 0 Injury/Injured = 0 / 0 Fatal /Fatalities = 0 / 0					
	096D	Kiowa	193.313	193.850	CoRoute for 385A
			193.850	194.354	
	385B	Kiowa	123.682	123.927	Colorado Ave
			123.927	124.006	Borders Street
			124.083	124.264	Borders Street
<b>Silt</b> PDO = 39 Injury/Injured = 4 / 5 Fatal /Fatalities = 0 / 0					
	006D	Garfield	98.396	98.519	Main Street
			98.732	99.633	Main Street
			99.738	100.059	Main Street
	070A	Garfield	96.939	97.814	Cactus Valley
	070E	Garfield	0.000	0.222	9th Street
<b>Silver Cliff</b> PDO = 2 Injury/Injured = 0 / 0 Fatal /Fatalities = 0 / 0					

# Colorado Highways by Cities

City	Highway Section	County	Begin Mile	End Mile	Highway Street Name
<b>Silver Cliff</b>	<b>096A</b>	Custer			
PDO = 2      Injury/Injured = 0 / 0      Fatal /Fatalities = 0 / 0					
			0.311	2.320	Main Street / Scenic Byway
			2.826	3.494	Main Street / Scenic Byway
			3.610	4.800	Main Street / Scenic Byway
			4.800	5.007	Frontier Pathways Scenic Byway
<b>Silver Plume</b>	<b>070A</b>	Clear Creek			
PDO = 0      Injury/Injured = 1 / 2      Fatal /Fatalities = 0 / 0					
			225.127	225.857	Silver Plume
			225.857	226.000	Memorial Hwy
			226.000	226.059	Georgetown Loop RailRoad
<b>Silverthorne</b>	<b>006F</b>	Summit			
PDO = 102      Injury/Injured = 3 / 3      Fatal /Fatalities = 0 / 0					
			208.659	208.968	
	<b>009D</b>	Summit			
			101.562	104.574	Blue River Pwy
			105.694	105.751	6th Street
	<b>070A</b>	Summit			
			204.986	205.000	Salt Lick Gulch
			205.000	205.741	Silverthorne / Dillon / Keystone / A-Basin
<b>Silverton</b>	<b>110A</b>	San Juan			
PDO = 9      Injury/Injured = 0 / 0      Fatal /Fatalities = 0 / 0					
			0.000	0.097	Green Street / Scenic Byway
			0.097	0.140	San Juan Skyway
	<b>550B</b>	San Juan			
			69.928	70.000	Molas Divide Pass / Scenic Byway
			70.000	70.747	San Juan Skyway
<b>Simla</b>	<b>024G</b>	Elbert			
PDO = 2      Injury/Injured = 1 / 1      Fatal /Fatalities = 0 / 0					
			353.357	354.321	Caribou Street
<b>Snowmass Village</b>	<b>082A</b>	Pitkin			
PDO = 74      Injury/Injured = 5 / 5      Fatal /Fatalities = 1 / 1					
			31.904	33.154	Old Hwy 82

# Colorado Highways by Cities

City	Highway Section	County	Begin Mile	End Mile	Highway Street Name
<b>South Fork</b>					<b>PDO = 4      Injury/Injured = 0 / 0      Fatal /Fatalities = 0 / 0</b>
	<b>149A</b>				
	Rio Grande		0.000	2.226	Silver Thread Scenic Byway
	<b>160A</b>				
	Rio Grande		183.793	185.460	
			185.460	186.356	Silver Thread Scenic Byway
			186.356	188.008	
<b>Springfield</b>					<b>PDO = 5      Injury/Injured = 1 / 2      Fatal /Fatalities = 0 / 0</b>
	<b>287A</b>				
	Baca		28.787	30.867	/ Heartland Expressway
<b>Steamboat Springs</b>					<b>PDO = 445      Injury/Injured = 23 / 25      Fatal /Fatalities = 0 / 0</b>
	<b>040A</b>				
	Routt		128.784	128.934	
			129.254	129.368	
			129.368	135.612	Lincoln Ave
<b>Sterling</b>					<b>PDO = 245      Injury/Injured = 21 / 23      Fatal /Fatalities = 0 / 0</b>
	<b>006J</b>				
	Logan		402.927	403.177	
			403.233	403.864	
			403.864	404.149	Division Street
			404.149	404.181	3rd Street
			404.181	404.644	3rd Street / Scenic Byway
			404.644	407.000	Chestnut Street / Scenic Byway
			407.000	407.043	Chestnut Street
	<b>006Z</b>				
	Logan		0.000	0.445	4th Street / Scenic Byway
			0.445	0.580	Division Street / Scenic Byway
			0.580	0.604	Pawnee Pioneer Trails Scenic Byway
	<b>014C</b>				
	Logan		234.782	236.924	Main Street / Scenic Byway
	<b>061A</b>				
	Logan		40.238	40.993	Pawnee Pioneer Trails Scenic Byway
	<b>076A</b>				
	Logan		124.049	125.000	Pawnee Pioneer Trails Scenic Byway
			125.000	125.491	

# Colorado Highways by Cities

City	Highway Section	County	Begin Mile	End Mile	Highway Street Name
<b>Sterling</b>	<b>138A</b>	Logan	PDO = 245	Injury/Injured = 21 / 23	Fatal /Fatalities = 0 / 0
			0.000	1.250	3rd Street / Scenic Byway
			1.250	1.273	3rd Street
			1.273	1.807	
	<b>138Z</b>	Logan	0.000	0.047	Broadway / Scenic Byway
			0.047	0.127	Pawnee Pioneer Trails Scenic Byway
			0.127	0.563	4th Street / Scenic Byway
			0.563	0.614	Pawnee Pioneer Trails Scenic Byway
<b>Stratton</b>	<b>024B</b>	Kit Carson	PDO = 6	Injury/Injured = 0 / 0	Fatal /Fatalities = 0 / 0
			436.836	437.200	4th Street
	<b>024C</b>	Kit Carson	437.200	437.467	
	<b>057A</b>	Kit Carson	0.232	0.302	
			0.302	0.534	Colorado Ave
<b>Sugar City</b>	<b>096C</b>	Crowley	PDO = 1	Injury/Injured = 0 / 0	Fatal /Fatalities = 0 / 0
			110.221	110.498	Railroad Ave
			110.787	110.919	Railroad Ave
			110.919	110.982	Colorado Street
			110.982	111.323	Adams Ave
			111.323	111.332	
<b>Superior</b>	<b>036B</b>	Boulder	PDO = 83	Injury/Injured = 8 / 10	Fatal /Fatalities = 0 / 0
			43.223	43.473	Denver/Boulder Turnpike
	<b>128A</b>	Boulder	2.194	2.740	
			5.230	5.245	
			5.245	5.279	120TH Ave
		Jefferson	1.559	2.194	
			2.740	5.230	
	<b>170A</b>				

# Colorado Highways by Cities

City	Highway Section	County	Begin Mile	End Mile	Highway Street Name
<b>Superior</b>	<b>170A</b>	Boulder	5.805 6.672	6.672 6.903	McCaslin Blvd
<b>Superior</b>					<b>PDO = 83      Injury/Injured = 8 / 10      Fatal /Fatalities = 0 / 0</b>
<b>Swink</b>	<b>050B</b>	Otero	374.254	374.797	
<b>Swink</b>					<b>PDO = 4      Injury/Injured = 0 / 0      Fatal /Fatalities = 0 / 0</b>
<b>Telluride</b>	<b>145A</b>	San Miguel	71.481	71.484	San Juan Skyway
<b>Telluride</b>					<b>PDO = 80      Injury/Injured = 2 / 2      Fatal /Fatalities = 0 / 0</b>
<b>Thornton</b>	<b>007D</b>	Adams	68.500 69.639	69.113 73.849	Bridge Street Bridge Street
<b>Thornton</b>	<b>025A</b>	Adams	218.212 223.045 223.166 223.546 223.604 225.056 226.033	220.338 223.157 223.362 223.563 223.880 225.172 227.251	Federal Heights / Thornton / NorthGlenn / Westminster Federal Heights / Thornton / NorthGlenn / Westminster Federal Heights / Thornton / NorthGlenn / Westminster Federal Heights / Thornton / NorthGlenn / Westminster Federal Heights / Thornton / NorthGlenn / Westminster Federal Heights / Thornton / NorthGlenn / Westminster Federal Heights / Thornton / NorthGlenn / Westminster
<b>Thornton</b>	<b>044A</b>	Adams	3.490	4.958	104th Ave
<b>Thornton</b>	<b>128B</b>	Adams	14.071	14.113	120th Ave
<b>Thornton</b>	<b>470B</b>	Adams	40.509 44.151	44.099 46.385	E-470 E-470
<b>Trinidad</b>	<b>012A</b>	Las Animas	69.224 69.328 69.812 69.883	69.328 69.812 69.883 70.127	Highway of Legends Scenic Byway Robinson Ave / Scenic Byway San Juan Street / Scenic Byway Stonewall Ave / Scenic Byway
<b>Trinidad</b>					<b>PDO = 204      Injury/Injured = 16 / 20      Fatal /Fatalities = 0 / 0</b>

# Colorado Highways by Cities

City	Highway Section	County	Begin Mile	End Mile	Highway Street Name
<b>Trinidad</b>			<b>PDO = 204</b>	<b>Injury/Injured = 16 / 20</b>	<b>Fatal /Fatalities = 0 / 0</b>
	<b>012A</b>				
	Las Animas				
			70.127	70.240	Highway of Legends Scenic Byway
			70.240	70.437	University Street / Scenic Byway
			70.437	70.833	Highway of Legends Scenic Byway
	<b>025A</b>				
	Las Animas				
			11.033	11.087	Starkville / Scenic Byway
			12.087	14.957	Trinidad / Scenic Byway
			14.957	16.000	Trinidad / John F. Kennedy Memorial Hwy
			16.000	17.678	John F. Kennedy Memorial Hwy
	<b>160C</b>				
	Las Animas				
			344.572	344.812	Kit Carson Trail / Scenic Byway
			345.256	345.352	Kit Carson Trail / Scenic Byway
			345.450	345.506	Kit Carson Trail / Scenic Byway
	<b>239A</b>				
	Las Animas				
			0.000	0.063	Santa Fe Tail Scenic Byway
			0.063	0.860	
<b>Two Buttes</b>			<b>PDO = 0</b>	<b>Injury/Injured = 0 / 0</b>	<b>Fatal /Fatalities = 0 / 0</b>
	<b>116A</b>				
	Baca				
			12.057	12.562	
<b>Vail</b>			<b>PDO = 308</b>	<b>Injury/Injured = 14 / 23</b>	<b>Fatal /Fatalities = 1 / 1</b>
	<b>070A</b>				
	Eagle				
			171.990	172.000	Avon
			172.000	179.735	Vail
			179.735	181.850	Vail Pass
			182.026	182.167	Vail Pass
<b>Victor</b>			<b>PDO = 1</b>	<b>Injury/Injured = 1 / 1</b>	<b>Fatal /Fatalities = 0 / 0</b>
	<b>067C</b>				
	Teller				
			45.560	45.641	Victor Ave / Scenic Byway
<b>Vilas</b>			<b>PDO = 1</b>	<b>Injury/Injured = 0 / 0</b>	<b>Fatal /Fatalities = 0 / 0</b>
	<b>100A</b>				
	Baca				
			0.276	0.419	A Street
			0.419	0.423	
<b>Vona</b>			<b>PDO = 0</b>	<b>Injury/Injured = 1 / 3</b>	<b>Fatal /Fatalities = 0 / 0</b>
	<b>024B</b>				



# Colorado Highways by Cities

City	Highway Section	County	Begin Mile	End Mile	Highway Street Name
<b>Vona</b>			<b>PDO = 0</b>	<b>Injury/Injured = 1 / 3</b>	<b>Fatal /Fatalities = 0 / 0</b>
	<b>024B</b>				
	Kit Carson		429.339	429.825	North Street
	<b>070P</b>				
	Kit Carson		0.329	0.528	1st Ave
<b>Walden</b>			<b>PDO = 5</b>	<b>Injury/Injured = 0 / 0</b>	<b>Fatal /Fatalities = 0 / 0</b>
	<b>014B</b>				
	Jackson		34.090	34.451	6th Street / Scenic Byway/Poudre Canyon Hwy
			34.451	34.456	Cache La Poudre River North Park Scenic Byway
	<b>125A</b>				
	Jackson		53.125	53.129	CoRoute for 014A
			53.129	53.288	Main Street
			53.288	53.350	Main Street / Scenic Byway
			53.350	53.913	Main Street
			53.913	53.919	
<b>Walsenburg</b>			<b>PDO = 43</b>	<b>Injury/Injured = 1 / 1</b>	<b>Fatal /Fatalities = 0 / 0</b>
	<b>010A</b>				
	Huerfano		0.000	0.017	Memorial Hwy
	<b>025A</b>				
	Huerfano		48.785	48.888	John F. Kennedy Memorial Hwy
			48.888	49.206	Walsenburg
			50.053	50.311	Walsenburg
	<b>025C</b>				
	Huerfano		0.000	0.363	Main Street
			0.363	1.294	Main Street / Highway of Legends Scenic Byway
			1.294	1.366	Highway of Legends Scenic Byway
			1.366	1.439	Main Street / Highway of Legends Scenic Byway
			1.439	1.510	Highway of Legends Scenic Byway
			1.510	1.848	Main Street / Highway of Legends Scenic Byway
			1.848	2.828	Main Street
	<b>160A</b>				
	Huerfano		304.473	305.380	Highway of Legends Scenic Byway
	<b>160B</b>				
	Huerfano		305.526	306.084	5th Street / Scenic Byway
			306.128	306.287	5th Street / Scenic Byway
			306.287	306.350	5th Street

# Colorado Highways by Cities

City	Highway Section	County	Begin Mile	End Mile	Highway Street Name
<b>Walsh</b>					<b>PDO = 0    Injury/Injured = 0 / 0    Fatal /Fatalities = 0 / 0</b>
	<b>160C</b>				
	Baca		482.804	483.349	Santa Fe Street
<b>Ward</b>					<b>PDO = 0    Injury/Injured = 0 / 0    Fatal /Fatalities = 0 / 0</b>
	<b>072B</b>				
	Boulder		43.026	43.919	Peak To Peak Scenic Byway
<b>Wellington</b>					<b>PDO = 23    Injury/Injured = 0 / 0    Fatal /Fatalities = 0 / 0</b>
	<b>001A</b>				
	Larimer		8.987	9.793	Cleveland Ave
	<b>025A</b>				
	Larimer		277.331	277.349	Wellington
<b>Westcliffe</b>					<b>PDO = 37    Injury/Injured = 5 / 6    Fatal /Fatalities = 1 / 1</b>
	<b>069A</b>				
	Custer		57.031	58.705	Sixth Street
			58.705	58.774	Main Street / Scenic Byway
			58.774	58.902	Main Street
			58.902	59.326	Third Street
	<b>096A</b>				
	Custer		0.000	0.311	Main Street / Scenic Byway
<b>Westminster</b>					<b>PDO = 1,780    Injury/Injured = 186 / 228    Fatal /Fatalities = 6 / 6</b>
	<b>025A</b>				
	Adams		223.157	223.166	Federal Heights / Thornton / NorthGlenn / Westminster
			223.362	223.546	Federal Heights / Thornton / NorthGlenn / Westminster
			223.563	223.604	Federal Heights / Thornton / NorthGlenn / Westminster
			223.880	225.056	Federal Heights / Thornton / NorthGlenn / Westminster
			225.172	226.033	Federal Heights / Thornton / NorthGlenn / Westminster
	<b>036B</b>				
	Adams		52.790	55.358	Denver/Boulder Turnpike
	Jefferson		49.401	52.790	Denver/Boulder Turnpike
	<b>095A</b>				
	Adams		11.838	12.143	Sheridan Blvd
			13.353	13.931	Sheridan Blvd
	Jefferson		12.143	12.971	Sheridan Blvd

# Colorado Highways by Cities

City	Highway Section	County	Begin Mile	End Mile	Highway Street Name	
<b>Westminster</b>			<b>PDO = 1,780</b>		<b>Injury/Injured = 186 / 228</b>	<b>Fatal /Fatalities = 6 / 6</b>
	<b>095A</b>					
	Jefferson		13.931	14.376	Sheridan Blvd	
	<b>121A</b>					
	Jefferson		21.679	24.649	Wadsworth Blvd	
	<b>128B</b>					
	Adams		12.168	13.872	120th Ave	
			14.005	14.071	120th Ave	
	<b>287C</b>					
	Adams		288.368	290.770	Federal Blvd	
			291.230	291.430	Federal Blvd	
			291.478	291.754	Federal Blvd	
			291.813	291.838	Federal Blvd	
			291.907	292.107	Federal Blvd	
			292.725	293.745	Federal Blvd	
			293.751	294.753	Federal Blvd	
			294.753	296.088	120th Ave	
<b>Wheat Ridge</b>			<b>PDO = 1,145</b>		<b>Injury/Injured = 188 / 234</b>	<b>Fatal /Fatalities = 2 / 2</b>
	<b>058A</b>					
	Jefferson		4.811	5.627		
	<b>070A</b>					
	Jefferson		264.328	265.000	LakeWood	
			265.000	268.795	Wheat Ridge / Mountian View / Denver	
			269.549	269.998	Wheat Ridge / Mountian View / Denver	
	<b>072A</b>					
	Jefferson		0.000	0.396	Ward Rd	
	<b>076A</b>					
	Jefferson		0.291	0.481		
			0.526	0.682		
	<b>095A</b>					
	Jefferson		7.098	7.682	Sheridan Blvd	
			7.755	7.862	Sheridan Blvd	
			7.970	8.291	Sheridan Blvd	
	<b>121A</b>					
	Jefferson		14.615	16.740	Wadsworth Blvd	

# Colorado Highways by Cities

City	Highway Section	County	Begin Mile	End Mile	Highway Street Name	PDO	Injury/Injured	Fatal /Fatalities
<b>Wheat Ridge</b>	<b>391A</b>	Jefferson	7.373	9.641	Kipling Street	1,145	188 / 234	2 / 2
<b>Wiggins</b>	<b>006I</b>	Morgan	344.282 346.061	345.149 346.258	Central Ave Central Ave	1	1 / 1	0 / 0
	<b>052A</b>	Morgan	72.553	72.579				
<b>Wiley</b>	<b>287B</b>	Prowers	88.087	88.501	/ Heartland Expressway	0	0 / 0	0 / 0
<b>Windsor</b>	<b>257A</b>	Weld	7.782 10.595 11.580	10.595 11.580 14.541	 Main Street 7th Street	152	21 / 31	2 / 2
	<b>392A</b>	Larimer	100.109	100.268	Main Street			
		Weld	103.211	104.455	Main Street			
	<b>392B</b>	Weld	105.439	105.823	Main Street			
<b>Winter Park</b>	<b>040A</b>	Grand	228.629 228.646 230.257	228.646 229.643 235.290	Zerex Street  	17	0 / 0	0 / 0
<b>Woodland Park</b>	<b>024A</b>	Teller	283.725 284.457 284.508 286.747	283.734 284.508 286.373 286.912	CoRoute for 067C CoRoute for 067C Midland Ave / Scott Ave John A. Love Memorial Highway	141	24 / 27	0 / 0

# Colorado Highways by Cities

City	Highway Section	County	Begin Mile	End Mile	Highway Street Name	PDO	Injury/Injured	Fatal /Fatalities
Woodland Park	067D	Teller	76.920	78.040		141	24 / 27	0 / 0
			78.063	78.463				
			78.666	79.876				
Wray	034B	Yuma	249.463	250.772	3rd Street	23	2 / 2	0 / 0
	385D	Yuma	242.611	243.467	Dexter Street			
			244.556	245.058	Interoccean Ave			
Yampa	131B	Routt	42.202	42.361		0	0 / 0	0 / 0
			42.462	42.653				
Yuma	034B	Yuma	222.368	223.848	8th Ave	35	2 / 2	0 / 0
	059B	Yuma	105.956	105.964	Detroit Street			
			106.058	107.931	Detroit Street			





# **COLORADO HIGHWAYS BY COUNTIES**





# Colorado Highways by Counties

**County**

**Route**

**Begin Mile**

**End Mile**

**Highway Street Name**

**City**

**Adams**

PDO = 8,559 Injury/Injured = 931 / 1,168 Fatal /Fatalities = 40 / 41

**002A**

9.444 9.842 Colorado Blvd Commerce City

**002B**

10.860 11.521 Hansen Blvd Commerce City

11.521 11.639 Hansen Blvd

11.639 13.345 Hansen Blvd Commerce City

**002C**

13.345 15.690 Commerce City

15.690 16.362

16.362 16.387 Commerce City

16.387 17.056

17.056 17.175 Commerce City

17.175 17.422

17.422 19.065 Commerce City

19.065 19.298

19.298 19.304 Commerce City

19.304 19.944

**006H**

292.040 294.327 Vasquez Blvd Commerce City

294.327 294.644 Vasquez Blvd

294.644 295.237 Vasquez Blvd Commerce City

295.237 296.320 Vasquez Blvd

**007D**

68.500 69.113 Bridge Street Thornton

69.113 69.639 Bridge Street

69.639 73.849 Bridge Street Thornton

73.849 76.582 Bridge Street

76.582 77.052 Bridge Street Brighton

**022A**

0.000 1.846 124th Ave Brighton

1.846 2.471 124th Ave

2.471 2.476 124th Ave Brighton

**025A**

214.501 218.000 Commerce City

218.000 218.212 Federal Heights / Thornton / NorthGlenn / We

218.212 220.338 Federal Heights / Thornton / NorthGlenn / We Thornton

220.338 223.045 Federal Heights / Thornton / NorthGlenn / We Northglenn

223.045 223.157 Federal Heights / Thornton / NorthGlenn / We Thornton

223.157 223.166 Federal Heights / Thornton / NorthGlenn / We Westminster

223.166 223.362 Federal Heights / Thornton / NorthGlenn / We Thornton

# Colorado Highways by Counties

**County**

**Route**

**Begin Mile**

**End Mile**

**Highway Street Name**

**City**

**Adams**

PDO = 8,559 Injury/Injured = 931 / 1,168 Fatal /Fatalities = 40 / 41

**025A**

223.362	223.546	Federal Heights / Thornton / NorthGlenn / We	Westminster
223.546	223.563	Federal Heights / Thornton / NorthGlenn / We	Thornton
223.563	223.604	Federal Heights / Thornton / NorthGlenn / We	Westminster
223.604	223.880	Federal Heights / Thornton / NorthGlenn / We	Thornton
223.880	225.056	Federal Heights / Thornton / NorthGlenn / We	Westminster
225.056	225.172	Federal Heights / Thornton / NorthGlenn / We	Thornton
225.172	226.033	Federal Heights / Thornton / NorthGlenn / We	Westminster
226.033	227.251	Federal Heights / Thornton / NorthGlenn / We	Thornton
227.251	227.347	Federal Heights / Thornton / NorthGlenn / We	

**036B**

52.790	55.358	Denver/Boulder Turnpike	Westminster
55.358	57.252	Denver/Boulder Turnpike	

**036C**

76.440	77.216	Adams Street	
78.156	80.309	Adams Street	
80.309	80.341	Adams Street	Aurora
80.341	84.699	Adams Street	
84.699	84.711	Adams Street	Aurora
84.711	88.830	Adams Street	
88.830	89.210	Adams Street	Bennett

**036D**

89.210	89.377		Bennett
89.377	89.894		
89.894	89.938		Bennett
89.938	90.823		
90.823	91.180		Bennett
92.173	92.198		
92.348	96.266		
105.584	106.568		
107.680	109.518		
109.632	113.686		
114.299	114.301		
125.029	129.571		

**040C**

303.607	304.659	Colfax Ave	Aurora
305.667	306.029	Colfax Ave	Aurora
306.270	308.359	Colfax Ave	Aurora
309.122	309.209	Colfax Ave	Aurora
310.197	311.690	Colfax Ave	Aurora
311.690	312.142	Colfax Ave	

# Colorado Highways by Counties

**County**

**Route**

**Begin Mile**

**End Mile**

**Highway Street Name**

**City**

**Adams**

PDO = 8,559 Injury/Injured = 931 / 1,168 Fatal /Fatalities = 40 / 41

**044A**

0.000	2.246	104th Ave	Commerce City
2.246	3.490	104th Ave	
3.490	4.958	104th Ave	Thornton

**053A**

0.000	0.156	58th Ave	
0.156	1.663	Broadway	

**070A**

282.563	285.528	Memorial Hwy / Commerce City / Aurora	Aurora
285.528	288.136	Memorial Hwy	Aurora
288.136	292.467	Memorial Hwy	
293.824	305.354	Memorial Hwy	
305.354	305.592	Memorial Hwy	Bennett

**070L**

0.085	0.400		
-------	-------	--	--

**070M**

0.340	0.348		
-------	-------	--	--

**076A**

1.765	5.777		
5.777	9.700	CoRoute for 025A	
9.700	12.710	CoRoute for 006H	
12.710	12.836	CoRoute for 006H	Commerce City
12.836	13.279	CoRoute for 006H	
13.279	15.694	CoRoute for 006H	Commerce City
15.694	16.477	CoRoute for 006H	
16.477	17.091	CoRoute for 002C	
17.091	17.119	CoRoute for 002C	Commerce City
17.119	17.213	CoRoute for 002C	
17.213	18.426	CoRoute for 002C	Brighton
18.426	18.489	CoRoute for 002C	
18.489	19.833	CoRoute for 002C	Brighton
19.833	19.856	CoRoute for 002C	
19.856	20.116	CoRoute for 002C	Brighton
20.116	20.345	CoRoute for 002C	
20.345	24.649	CoRoute for 002C	Brighton
24.649	25.152	CoRoute for 002C	

**079A**

0.151	0.360		
0.360	1.024		Bennett
1.024	1.147		

# Colorado Highways by Counties

**County**

**Route**

**Begin Mile**

**End Mile**

**Highway Street Name**

**City**

**Adams**

PDO = 8,559 Injury/Injured = 931 / 1,168 Fatal /Fatalities = 40 / 41

**079A**

1.147	1.240		Bennett
-------	-------	--	---------

**079B**

1.580	1.922		Bennett
1.922	18.939		

**085C**

226.797	227.376		
227.376	229.771		Commerce City
229.771	235.605		Brighton
235.605	236.034		

**095A**

9.541	10.286	Sheridan Blvd	
10.286	10.607	Sheridan Blvd	Arvada
11.216	11.564	Sheridan Blvd	Arvada
11.564	11.838	Sheridan Blvd	
11.838	12.143	Sheridan Blvd	Westminster
13.353	13.931	Sheridan Blvd	Westminster

**128B**

12.168	13.872	120th Ave	Westminster
13.872	14.005	120th Ave	Northglenn
14.005	14.071	120th Ave	Westminster
14.071	14.113	120th Ave	Thornton

**224A**

0.000	0.268	Broadway	
0.268	0.768	70th Ave	
0.768	2.814	74th Ave	
2.814	3.250	74th Ave	Commerce City
3.250	3.327	74th Ave	
3.327	3.634	74th Ave	Commerce City

**225A**

9.900	12.431		Aurora
-------	--------	--	--------

**265A**

1.187	3.621	Brighton Blvd	Commerce City
-------	-------	---------------	---------------

**270A**

0.000	0.948	CoRoute for 270B	
0.948	4.229	CoRoute for 270B	Commerce City

**270B**

-0.002	0.000		
0.000	1.100	CoRoute for 036B	

# Colorado Highways by Counties

**County**

**Route**

**Begin Mile**

**End Mile**

**Highway Street Name**

**City**

**Adams**

PDO = 8,559 Injury/Injured = 931 / 1,168 Fatal /Fatalities = 40 / 41

**287C**

286.455	288.368	Federal Blvd	
288.368	290.770	Federal Blvd	Westminster
290.770	291.230	Federal Blvd	Federal Heights
291.230	291.430	Federal Blvd	Westminster
291.430	291.478	Federal Blvd	Federal Heights
291.478	291.754	Federal Blvd	Westminster
291.754	291.813	Federal Blvd	Federal Heights
291.813	291.838	Federal Blvd	Westminster
291.838	291.907	Federal Blvd	Federal Heights
291.907	292.107	Federal Blvd	Westminster
292.107	292.725	Federal Blvd	Federal Heights
292.725	293.745	Federal Blvd	Westminster
293.745	293.751	Federal Blvd	Northglenn
293.751	294.753	Federal Blvd	Westminster
294.753	296.088	120th Ave	Westminster

**470B**

20.538	20.605	E-470	
20.605	21.138	E-470	Aurora
21.138	21.192	E-470	
21.192	21.542	E-470	Aurora
21.542	22.537	E-470	
22.537	24.047	E-470	Aurora
24.047	24.476	E-470	
24.476	24.499	E-470	Aurora
24.499	27.115	E-470	
28.574	29.382	E-470	
29.382	31.596	E-470	Commerce City
31.596	32.591	E-470	
32.591	34.708	E-470	Commerce City
34.708	34.723	E-470	
34.723	35.446	E-470	Commerce City
35.446	35.463	E-470	
35.463	35.787	E-470	Brighton
35.787	35.896	E-470	
35.896	36.832	E-470	Brighton
36.832	37.732	E-470	
37.732	37.842	E-470	Brighton
37.842	38.597	E-470	
38.597	38.713	E-470	Brighton
38.713	40.509	E-470	

# Colorado Highways by Counties

**County**

**Route**

**Begin Mile**

**End Mile**

**Highway Street Name**

**City**

**Adams**

PDO = 8,559 Injury/Injured = 931 / 1,168 Fatal /Fatalities = 40 / 41

**470B**

40.509	44.099	E-470	Thornton
44.099	44.151	E-470	
44.151	46.385	E-470	Thornton

**Alamosa**

PDO = 396 Injury/Injured = 36 / 50 Fatal /Fatalities = 6 / 6

**017B**

69.024	87.563	5th Ave	
87.563	88.181	5th Ave	Hooper

**112A**

21.326	21.814	County Line Rd	
--------	--------	----------------	--

**150A**

0.023	16.114	Los Caminos Antiguos Scenic Byway	
-------	--------	-----------------------------------	--

**160A**

222.547	230.653	Main Street / Alamosa	
230.653	231.851	Main Street / Alamosa	Alamosa
231.851	232.769	CoRoute for 285A	Alamosa
232.769	233.413	Sixth Street / Alamosa ByPass	Alamosa
233.413	233.564	Denver Ave	Alamosa
233.564	233.610	Broadway	Alamosa
233.610	247.905	Broadway	

**160Z**

0.000	0.929	Main Street / Fifth Street	Alamosa
-------	-------	----------------------------	---------

**285A**

25.758	33.398	West Ave	
33.398	34.102	West Ave	Alamosa

**368A**

5.025	5.918		
5.975	12.329		

**370A**

5.978	14.115		
-------	--------	--	--

**371A**

5.060	5.233		
5.856	6.067		

**Arapahoe**

PDO = 9,972 Injury/Injured = 1,255 / 1,589 Fatal /Fatalities = 32 / 36

**002A**

0.000	0.003	Colorado Blvd	Cherry Hills Village
2.921	2.996	Colorado Blvd	Glendale

**025A**

# Colorado Highways by Counties

**County**

**Route**

Begin Mile	End Mile	Highway Street Name	City
------------	----------	---------------------	------

**Arapahoe**      PDO = 9,972      Injury/Injured = 1,255 / 1,589      Fatal /Fatalities = 32 / 36

**025A**

195.048	196.715	South East Corridor	Centennial
196.715	197.188	South East Corridor	Greenwood Village
197.188	199.420	Tech Center / South East Corridor	Greenwood Village

**030A**

3.863	7.844	Havana Street	Aurora
7.844	14.000	6th Ave	Aurora
14.000	17.000	SH 30	Aurora
17.000	18.317	Gun Club Rd.	Aurora
18.317	20.411	Gun Club Rd.	
20.411	20.416	Gun Club Rd.	Aurora

**036C**

76.394	76.440	Adams Street	
77.216	78.156	Adams Street	

**036D**

91.180	92.173		
92.198	92.348		
96.266	105.584		
106.000	107.680		
109.518	109.632		
113.686	114.299		
114.301	125.029		

**040C**

304.659	305.667	Colfax Ave	Aurora
306.029	306.270	Colfax Ave	Aurora
308.359	309.122	Colfax Ave	Aurora
309.209	310.197	Colfax Ave	Aurora

**040D**

338.570	340.381		
---------	---------	--	--

**040E**

346.290	349.958	1st Ave	
349.958	350.169	1st Ave	Deer Trail
350.169	350.295	1st Ave	
350.295	351.180	1st Ave	Deer Trail
351.180	352.245	1st Ave	

**070A**

292.467	293.824	Memorial Hwy	
305.592	327.624	Memorial Hwy	
327.624	328.777	Memorial Hwy	Deer Trail
328.777	332.028	Memorial Hwy	

# Colorado Highways by Counties

**County**

**Route**

**Begin Mile**

**End Mile**

**Highway Street Name**

**City**

**Arapahoe**      PDO = 9,972      Injury/Injured = 1,255 / 1,589      Fatal /Fatalities = 32 / 36

**070L**

0.000      0.085

**070M**

0.000      0.340

**070N**

0.000      0.396      Cedar Street      Deer Trail

**075A**

2.179      2.221      Broadway      Englewood  
2.221      2.650      Broadway      Littleton

**075B**

5.287      5.417      Platte Canyon      Littleton  
5.417      7.703      Platte Canyon

**079A**

0.000      0.151

**083A**

63.099      64.064      Parker Rd      Centennial  
64.064      64.197      Parker Rd  
64.197      64.733      Parker Rd      Foxfield  
64.733      65.868      Parker Rd      Aurora  
65.868      66.525      Parker Rd      Centennial  
66.525      67.612      Parker Rd  
67.612      70.244      Parker Rd      Aurora  
70.244      70.434      Parker Rd  
70.434      72.128      Parker Rd      Aurora  
72.493      74.540      Parker Rd  
74.672      74.717      Leetsdale Dr  
76.601      76.869      Leetsdale Dr      Glendale

**085B**

200.506      205.080      Santa Fe Drive / Memorial Hwy      Littleton  
205.080      205.600      Santa Fe Drive / Memorial Hwy      Englewood  
205.600      206.795      Santa Fe Drive / Memorial Hwy      Sheridan  
206.795      206.813      Santa Fe Drive / Memorial Hwy      Englewood  
206.813      206.869      Santa Fe Drive / Memorial Hwy      Sheridan  
206.869      207.945      Santa Fe Drive / Memorial Hwy      Englewood

**088A**

5.692      7.126      Federal Blvd      Sheridan  
7.126      7.436      Federal Blvd      Englewood  
7.639      7.939      Federal Blvd      Englewood  
7.939      8.065      Bellevue Ave      Englewood  
8.065      9.108      Bellevue Ave      Littleton



# Colorado Highways by Counties

**County**

**Route**

**Begin Mile**

**End Mile**

**Highway Street Name**

**City**

**Arapahoe**

PDO = 9,972 Injury/Injured = 1,255 / 1,589 Fatal /Fatalities = 32 / 36

**088A**

9.108	10.575	Bellevue Ave	Englewood
10.575	14.115	Bellevue Ave	Cherry Hills Village
14.541	14.770	Bellevue Ave	Greenwood Village

**088B**

16.827	17.481	Arapahoe Rd	Greenwood Village
17.481	20.511	Arapahoe Rd	Centennial
20.511	21.734	Arapahoe Rd	Aurora

**177A**

0.099	2.943	University Blvd	Centennial
2.943	4.112	University Blvd	Greenwood Village
4.112	6.111	University Blvd	Cherry Hills Village

**225A**

1.646	1.802		Greenwood Village
1.802	3.923		
3.923	9.900		Aurora

**285D**

257.604	259.263	Hampden Ave	Sheridan
259.263	259.295	Hampden Ave	Englewood
259.295	259.391	Hampden Ave	Sheridan
259.391	260.667	Hampden Ave	Englewood
260.667	260.777	Hampden Ave	Cherry Hills Village
260.777	260.931	Hampden Ave	Englewood
260.931	260.944	Hampden Ave	Cherry Hills Village
260.944	261.045	Hampden Ave	Englewood
261.045	261.340	Hampden Ave	Cherry Hills Village
261.340	261.677	Hampden Ave	Englewood
261.677	263.180	Hampden Ave	Cherry Hills Village

**470A**

15.861	16.223	C-470	Littleton
16.223	16.601	C-470	

**470B**

6.206	10.477	E-470	Aurora
10.477	10.488	E-470	
10.488	10.621	E-470	Aurora
10.621	10.646	E-470	
10.646	11.599	E-470	Aurora
11.599	13.343	E-470	
13.343	13.356	E-470	Aurora
13.356	15.422	E-470	

# Colorado Highways by Counties

**County**

**Route**

**Begin Mile**

**End Mile**

**Highway Street Name**

**City**

**Arapahoe**

PDO = 9,972 Injury/Injured = 1,255 / 1,589 Fatal /Fatalities = 32 / 36

**470B**

15.422	16.938	E-470	Aurora
16.938	17.944	E-470	
17.944	17.974	E-470	Aurora
17.974	18.944	E-470	
18.944	19.360	E-470	Aurora
19.360	19.505	E-470	
19.505	20.375	E-470	Aurora
20.375	20.397	E-470	
20.397	20.468	E-470	Aurora
20.468	20.538	E-470	

**Archuleta**

PDO = 281 Injury/Injured = 55 / 69 Fatal /Fatalities = 0 / 0

**017A**

0.000	1.206	Los Caminos Antiguos Scenic Byway	
-------	-------	-----------------------------------	--

**084A**

0.000	27.737		
27.737	27.742		Pagosa Springs
27.742	27.777		
27.777	27.799		Pagosa Springs
27.799	27.924		

**151A**

12.809	33.960		
--------	--------	--	--

**160A**

111.497	138.959		
138.959	141.360		Pagosa Springs
141.360	141.378		
141.378	142.944		Pagosa Springs
142.944	143.324	San Juan	Pagosa Springs
143.324	144.444	Pagosa Street	Pagosa Springs
144.444	144.459	Pagosa Street	
144.459	144.462		
144.462	144.480		Pagosa Springs
144.480	144.481		
144.481	144.487		Pagosa Springs
144.487	154.968		

**Baca**

PDO = 63 Injury/Injured = 15 / 16 Fatal /Fatalities = 1 / 1

**089A**

0.000	5.976		
-------	-------	--	--

**100A**

# Colorado Highways by Counties

Section Page 11 of 88

**County**

**Route**

**Begin Mile**

**End Mile**

**Highway Street Name**

**City**

**Baca** PDO = 63 Injury/Injured = 15 / 16 Fatal /Fatalities = 1 / 1

**100A**

0.000	0.276	A Street	
0.276	0.419	A Street	Vilas
0.419	0.423		Vilas

**116A**

0.000	12.057		
12.057	12.562		Two Buttes
12.562	32.322		

**160C**

431.691	449.722	Railroad Street	
449.722	449.837	Railroad Street	Pritchett
449.837	450.370	Randolph Street	Pritchett
450.370	450.375	Santa Fe Street	Pritchett
450.375	482.804	Santa Fe Street	
482.804	483.349	Santa Fe Street	Walsh
483.349	497.223	Santa Fe Street	

**287A**

0.000	8.651	Main Street / Heartland Expressway	
8.651	9.142	Main Street / Heartland Expressway	Campo
9.142	9.153	/ Heartland Expressway	Campo
9.153	28.787	/ Heartland Expressway	
28.787	30.867	/ Heartland Expressway	Springfield
30.867	46.719	/ Heartland Expressway	

**Bent** PDO = 64 Injury/Injured = 13 / 16 Fatal /Fatalities = 1 / 1

**050B**

388.750	397.717	Ambassador Thompson Blvd / Scenic Byway	
397.717	398.769	Ambassador Thompson Blvd / Scenic Byway	Las Animas
398.769	398.834	Santa Fe Tail Scenic Byway	Las Animas
398.834	399.735	Bent Ave / Scenic Byway	Las Animas
399.735	399.818	Santa Fe Tail Scenic Byway	Las Animas
399.818	399.848	Santa Fe Tail Scenic Byway	
399.848	426.715	Main Street / Scenic Byway	

**101A**

0.000	0.084	Carson Ave / Scenic Byway	Las Animas
0.084	0.388	Carson Ave	Las Animas
0.388	0.404	Carson Ave	
0.404	21.413		

**109A**

27.537	30.975	Adams Ave	
--------	--------	-----------	--

# Colorado Highways by Counties

County			
Route			
Begin Mile	End Mile	Highway Street Name	City
<b>Bent</b> PDO = 64 Injury/Injured = 13 / 16 Fatal /Fatalities = 1 / 1			
<b>183A</b>			
0.000	1.000	Santa Fe Tail Scenic Byway	
<b>194A</b>			
10.111	19.950		
19.950	20.327	Santa Fe Tail Scenic Byway	
<b>196A</b>			
0.000	1.000	Main Street / Scenic Byway	
1.000	7.905	Main Street	
<b>Boulder</b> PDO = 5,430 Injury/Injured = 775 / 968 Fatal /Fatalities = 16 / 16			
<b>007A</b>			
9.740	19.333	Peak To Peak Scenic Byway	
19.333	32.649		
32.649	32.776	5th Ave	
32.776	33.080	5th Ave	Lyons
<b>007B</b>			
49.506	50.530	Canyon Blvd	Boulder
50.530	50.639	Canyon Blvd.	Boulder
<b>007C</b>			
52.290	55.088	Arapahoe	Boulder
55.088	59.064	Arapahoe	
59.064	59.535	Arapahoe	Lafayette
59.535	60.674	Arapahoe	
60.674	60.683	Arapahoe	Lafayette
<b>007D</b>			
61.877	64.406	Baseline Rd	Lafayette
64.406	64.417	Baseline Rd	Erie
64.449	64.541	Baseline Rd	Lafayette
<b>007E</b>			
0.000	1.592	Peak To Peak Scenic Byway	
<b>036B</b>			
13.222	19.739	North St. Vrain	
19.739	20.287	North St. Vrain	Lyons
20.287	20.357	5th Street / Broadway Street	Lyons
20.357	20.891	North Foothills Hwy	Lyons
20.891	33.951	North Foothills Hwy	
33.951	34.000	North Foothills Hwy	Boulder
34.000	39.220	28th Street	Boulder
39.220	39.235	Denver/Boulder Turnpike	Boulder
39.235	43.223	Denver/Boulder Turnpike	

# Colorado Highways by Counties

**County**

**Route**

**Begin Mile**

**End Mile**

**Highway Street Name**

**City**

**Boulder**

PDO = 5,430 Injury/Injured = 775 / 968 Fatal /Fatalities = 16 / 16

**036B**

43.223	43.473	Denver/Boulder Turnpike	Superior
43.473	45.176	Denver/Boulder Turnpike	

**036E**

0.000	0.357	Baseline Rd	Boulder
-------	-------	-------------	---------

**036Z**

0.000	0.299	Main Street	Lyons
-------	-------	-------------	-------

**042A**

0.000	1.350	95th Street	Lafayette
1.350	1.474	96th Street	Lafayette
1.474	3.000	96th Street	Louisville
3.000	3.807		Louisville
3.807	4.341		
4.341	4.876		Lafayette

**052A**

0.000	7.172		
7.172	7.202		Erie

**066B**

28.693	35.248		
35.248	35.555		Longmont
35.555	36.607		
36.607	36.815		Longmont
36.815	37.662		
37.662	38.637		Longmont
38.637	38.919		

**072A**

18.866	21.483		
24.678	26.607		
27.275	29.378		

**072B**

32.369	33.270	Second Street / Scenic Byway	Nederland
33.270	33.396	Peak To Peak Scenic Byway	Nederland
33.396	33.559	Peak To Peak Scenic Byway	
33.559	33.719	Peak To Peak Scenic Byway	Nederland
33.719	43.026	Peak To Peak Scenic Byway	
43.026	43.919	Peak To Peak Scenic Byway	Ward
43.919	54.064	Peak To Peak Scenic Byway	

**093A**

10.705	15.000		
15.000	15.002	Broadway	

# Colorado Highways by Counties

Section Page 14 of 88

**County**

**Route**

**Begin Mile**

**End Mile**

**Highway Street Name**

**City**

**Boulder**

PDO = 5,430 Injury/Injured = 775 / 968 Fatal /Fatalities = 16 / 16

**093A**

15.002	18.849	Broadway	Boulder
--------	--------	----------	---------

**119A**

22.035	22.748	Peak To Peak Scenic Byway	
22.748	24.309	CoRoute for 072A / ScenicByway	
24.309	24.427	CoRoute for 072A / ScenicByway	Nederland
24.427	24.987	CoRoute for 072A / ScenicByway	
24.987	25.690	CoRoute for 072A / ScenicByway	Nederland
25.690	25.801	Peak To Peak Scenic Byway	Nederland
25.801	26.404		Nederland
26.404	40.529		
40.529	40.595	Canyon Blvd	
40.595	41.892	Canyon Blvd	Boulder

**119B**

44.237	45.095	Diagonal Hwy	Boulder
45.095	54.004	Diagonal Hwy	
54.004	55.450	Diagonal Hwy	Longmont
55.450	55.970	Ken Pratt Blvd	Longmont
55.970	57.423	Longmont Bypass	Longmont
57.423	58.460	Longmont Bypass	
58.460	59.089	Longmont Bypass	Longmont

**119C**

59.089	59.485	3rd Ave	Longmont
--------	--------	---------	----------

**128A**

0.000	1.505		
2.194	2.740		Superior
5.230	5.245		Superior
5.245	5.279	120TH Ave	Superior

**157A**

0.000	0.088	Foothills Py	
0.088	3.014	Foothills Py	Boulder
3.014	3.113	Foothills Py	
3.113	3.625	Foothills Py	Boulder
3.625	3.710	Foothills Py	
3.710	3.749	Foothills Py	Boulder
3.749	4.530	Foothills Py	

**170A**

0.000	5.183		
5.183	5.564		Louisville
5.564	5.805		

# Colorado Highways by Counties

**County**

**Route**

**Begin Mile      End Mile      Highway Street Name      City**

**Boulder**      PDO = 5,430      Injury/Injured = 775 / 968      Fatal /Fatalities = 16 / 16

**170A**

5.805	6.672		Superior
6.672	6.903	McCaslin Blvd	Superior
6.903	6.969	McCaslin Blvd	

**287C**

299.820	300.829	Lafayette ByPass	
300.829	304.000	Lafayette ByPass	Lafayette
304.000	304.909	N 10th Street	Lafayette
304.909	304.917	N 10th Street	
304.917	306.083	N 10th Street	Lafayette
306.083	306.409	N 10th Street	
306.409	306.623	N 10th Street	Lafayette
306.623	306.901	N 10th Street	
306.901	307.000	N 10th Street	Lafayette
307.000	307.194	Main Street	Lafayette
307.194	307.617	Main Street	Erie
307.617	313.547	Main Street	
313.547	318.326	Main Street	Longmont
318.326	318.845	Mountain Ave	Longmont
318.845	322.460	Mountain Ave	

**470N**

52.262	52.346	Northwest Parkway	
52.346	52.929	Northwest Parkway	Lafayette
53.423	53.443	Northwest Parkway	Louisville

**Broomfield**      PDO = 1,162      Injury/Injured = 140 / 171      Fatal /Fatalities = 4 / 4

**007D**

64.541	65.000	Baseline Rd	Broomfield
65.000	68.433	160TH Ave	Broomfield
68.433	68.500	Bridge Street	Broomfield

**025A**

227.347	228.000	Federal Heights / Thornton / NorthGlenn / We	Broomfield
228.000	229.000	Norhwest Parkway / Federal Heights / Thornto	Broomfield
229.000	231.087	Federal Heights / Thornton / NorthGlenn / We	Broomfield

**036B**

45.176	49.401	Denver/Boulder Turnpike	Broomfield
--------	--------	-------------------------	------------

**121A**

24.822	26.419	Wadsworth Blvd	Broomfield
--------	--------	----------------	------------

**128A**

5.279	5.280	120TH Ave	Broomfield
-------	-------	-----------	------------

# Colorado Highways by Counties

County					
Route					
Begin Mile	End Mile	Highway Street Name	City		
<b>Broomfield</b>		PDO = 1,162	Injury/Injured = 140 / 171	Fatal /Fatalities = 4 / 4	
<b>128A</b>					
5.657	7.973	120TH Ave	Broomfield		
<b>287C</b>					
296.088	298.082	120th Ave	Broomfield		
298.082	299.201	Commerce Street	Broomfield		
299.201	299.820	Lafayette ByPass	Broomfield		
<b>470B</b>					
46.385	46.398	E-470	Broomfield		
<b>470N</b>					
46.398	52.262	Northwest Parkway	Broomfield		
52.929	53.423	Northwest Parkway	Broomfield		
53.443	54.450	Northwest Parkway	Broomfield		
<b>Chaffee</b>		PDO = 365	Injury/Injured = 48 / 60	Fatal /Fatalities = 2 / 3	
<b>024A</b>					
192.748	209.998	Collogiate Peaks Scenic Byway			
209.998	211.292	Collogiate Peaks Scenic Byway	Buena Vista		
211.292	212.900	Collogiate Peaks Scenic Byway			
212.900	213.480	CoRoute for 285C / Scenic Byway			
213.480	214.712	CoRoute for 285C			
214.712	225.590	Trout Creek Pass			
<b>050A</b>					
199.349	210.364	Monarch Pass			
210.364	216.755				
216.755	216.953		Poncha Springs		
216.953	217.000	Collogiate Peaks Scenic Byway	Poncha Springs		
217.000	217.345	CoRoute for 285B / Scenic Byway	Poncha Springs		
217.345	217.916	Collogiate Peaks Scenic Byway	Poncha Springs		
217.916	218.000	Collogiate Peaks Scenic Byway			
218.000	220.293	Rainbow Blvd / Scenic Byway			
220.293	220.458	Rainbow Blvd / Scenic Byway	Salida		
220.458	220.561	Rainbow Blvd / Scenic Byway			
220.561	222.345	Rainbow Blvd / Scenic Byway	Salida		
222.345	222.399	Collogiate Peaks Scenic Byway	Salida		
222.399	222.400	Royal Gorge Blvd / Scenic Byway	Salida		
222.400	222.422	Royal Gorge Blvd / Scenic Byway			
222.422	225.580	Royal Gorge Blvd			
<b>285B</b>					
119.032	125.777	Poncha Pass			
125.777	125.888	Poncha Pass	Poncha Springs		
125.888	126.398		Poncha Springs		



# Colorado Highways by Counties

**County**

**Route**

**Begin Mile**

**End Mile**

**Highway Street Name**

**City**

**Chaffee**

PDO = 365

Injury/Injured = 48 / 60

Fatal /Fatalities = 2 / 3

**285B**

126.398

126.480

Collogiate Peeks Scenic Byway

Poncha Springs

**285C**

126.853

126.931

Collogiate Peeks Scenic Byway

Poncha Springs

126.931

148.065

Collogiate Peeks Scenic Byway

**291A**

0.000

0.191

Oak Street / Scenic Byway

Salida

0.191

0.303

Oak Street / Scenic Byway

0.303

0.570

Oak Street / Scenic Byway

Salida

0.570

0.640

Collogiate Peeks Scenic Byway

Salida

0.640

1.776

1st Street / Scenic Byway

Salida

1.776

1.828

1st Street / Scenic Byway

1.828

1.944

1st Street / Scenic Byway

Salida

1.944

9.105

1st Street / Scenic Byway

9.105

9.135

Collogiate Peeks Scenic Byway

**Cheyenne**

PDO = 40

Injury/Injured = 7 / 11

Fatal /Fatalities = 1 / 1

**040H**

422.146

444.804

3rd Street / Heartland Expressway

444.804

445.320

3rd Street / Heartland Expressway

Kit Carson

445.320

445.601

3rd Street

Kit Carson

445.601

445.673

Kit Carson

445.673

469.400

469.400

470.311

Cheyenne Wells

470.311

470.345

CoRoute for 385B

Cheyenne Wells

470.345

470.560

CoRoute for 385B

470.560

470.666

CoRoute for 385B

Cheyenne Wells

470.666

470.885

CoRoute for 385B

470.885

486.924

**059A**

0.000

0.473

Kit Carson

0.473

18.991

**094A**

83.626

86.174

**287B**

122.734

133.240

Wansted Street / Heartland Expressway

**385B**

135.413

149.701

Borders Street

**385C**

150.251

150.418

E 5th Street S

Cheyenne Wells

# Colorado Highways by Counties

County			
Route			
Begin Mile	End Mile	Highway Street Name	City
<b>Cheyenne</b> PDO = 40      Injury/Injured = 7 / 11      Fatal /Fatalities = 1 / 1			
<b>385C</b>			
150.418	150.777	S 2nd Street E	Cheyenne Wells
150.777	150.917	W 1st Street S	Cheyenne Wells
150.917	151.087	W 1st Street N	Cheyenne Wells
151.087	151.126	W 1st Street N	
151.126	151.330	W 1st Street N	Cheyenne Wells
151.330	151.336	W 1st Street N	
151.336	170.293	Lincoln Street	
<b>Clear Creek</b> PDO = 620      Injury/Injured = 79 / 108      Fatal /Fatalities = 5 / 5			
<b>005A</b>			
0.000	14.894	Mount Evans Summit Road	
<b>006F</b>			
225.036	229.896	Loveland Pass	
<b>006G</b>			
257.079	260.243	6th Ave	
<b>040A</b>			
242.969	248.719	Berthoud Pass	
248.719	255.892		
255.892	255.950		Empire
255.950	256.494	Park Ave	Empire
256.494	258.258	Park Ave	
<b>040B</b>			
269.441	272.193		
<b>070A</b>			
214.008	215.000	Memorial Hwy	
215.000	215.555	Eisenhower/Johnson Tunnel / Contentinal Div	
215.555	215.624	Memorial Hwy	
215.624	217.389	Loveland Ski Area / Mount Sniktau	
217.389	218.000	Memorial Hwy	
218.000	224.999	Clear Creek	
224.999	225.000	Memorial Hwy	
225.000	225.127	Silver Plume	
225.127	225.857	Silver Plume	Silver Plume
225.857	226.000	Memorial Hwy	Silver Plume
226.000	226.059	Georgetown Loop RailRoad	Silver Plume
226.059	226.844	Georgetown Loop RailRoad	
226.844	227.000	Memorial Hwy	
227.000	227.009	Georgetown / Lake Georgetown	
227.009	229.247	Georgetown / Lake Georgetown	Georgetown
229.247	229.249	Memorial Hwy	Georgetown

# Colorado Highways by Counties

**County**

**Route**

**Begin Mile**

**End Mile**

**Highway Street Name**

**City**

**Clear Creek**

PDO = 620 Injury/Injured = 79 / 108 Fatal /Fatalities = 5 / 5

**070A**

229.249	230.000	Memorial Hwy	
230.000	231.889	Douglass Mountain / Clear Creek	
231.889	238.983	Clear Creek / Idaho Springs	
238.983	241.381	Clear Creek / Idaho Springs	Idaho Springs
241.381	241.568	Clear Creek / Idaho Springs	
241.568	243.264	Clear Creek / Idaho Springs	Idaho Springs
243.264	244.260	Clear Creek / Idaho Springs	
244.260	247.258	Hidden Valley / Saddleback Mountain	

**070K**

0.000	0.194	Colorado Blvd	
0.194	2.483	Colorado Blvd	Idaho Springs
2.483	2.537		Idaho Springs
2.537	2.680		
2.680	2.711		Idaho Springs

**103A**

0.000	0.119	13th Ave	Idaho Springs
0.119	0.214	Chicago Creek Rd	Idaho Springs
0.214	0.462	Mt. Evans Scenic Bwy	Idaho Springs
0.462	22.488	Mt. Evans Scenic Bwy	

**Conejos**

PDO = 82 Injury/Injured = 21 / 27 Fatal /Fatalities = 2 / 2

**015B**

20.398	30.915		
--------	--------	--	--

**017A**

1.206	1.209	Los Caminos Antiguos Scenic Byway	
1.209	8.000	Mountain Pass / Scenic Byway	
8.000	8.100	Los Caminos Antiguos Scenic Byway	
8.100	16.000	Mountain Pass / Scenic Byway	
16.000	39.052	Los Caminos Antiguos Scenic Byway	

**136A**

0.000	0.152	Main Street	La Jara
0.152	0.553	Walnut Street	La Jara
0.553	0.823		La Jara
0.823	3.362		
3.362	3.480		Sanford
3.480	4.469	Main Street	Sanford
4.469	4.470		Sanford

**142A**

0.000	0.303	Main Street / Scenic Byway	Romeo
0.303	2.253	Main Street / Scenic Byway	

# Colorado Highways by Counties

**County**

**Route**

**Begin Mile      End Mile      Highway Street Name      City**

**Conejos**      PDO = 82      Injury/Injured = 21 / 27      Fatal /Fatalities = 2 / 2

**142A**

2.253	3.152	Main Street / Scenic Byway	Manassa
3.152	3.283	Los Caminos Antiguos Scenic Byway	Manassa
3.283	14.217	Los Caminos Antiguos Scenic Byway	

**285A**

0.000	4.419	Main Street	
4.419	5.491	Main Street / Scenic Byway	
5.491	6.300	Main Street / Scenic Byway	Antonito
6.300	6.356	Los Caminos Antiguos Scenic Byway	Antonito
6.356	12.195	Los Caminos Antiguos Scenic Byway	
12.195	12.936	Los Caminos Antiguos Scenic Byway	Romeo
12.936	13.240	Los Caminos Antiguos Scenic Byway	
13.240	19.382		
19.382	19.536		La Jara
19.536	19.597		
19.597	20.026	Spruce Street	La Jara
20.026	20.040	West Ave	La Jara
20.040	25.758	West Ave	

**368A**

2.004	5.025		
5.918	5.975		

**371A**

0.000	5.060		
5.233	5.856		

**Costilla**      PDO = 124      Injury/Injured = 17 / 22      Fatal /Fatalities = 1 / 1

**142A**

14.217	33.638	Los Caminos Antiguos Scenic Byway	
33.638	33.840	Los Caminos Antiguos Scenic Byway	San Luis

**150A**

0.000	0.023	Los Caminos Antiguos Scenic Byway	
-------	-------	-----------------------------------	--

**159A**

0.000	17.362		
17.362	17.374		San Luis
17.374	17.547	Main Street	San Luis
17.547	18.334	Main Street / Scenic Byway	San Luis
18.334	18.504	Los Caminos Antiguos Scenic Byway	San Luis
18.504	33.661	Los Caminos Antiguos Scenic Byway	

**160A**

247.905	247.928	Broadway	
---------	---------	----------	--

# Colorado Highways by Counties

**County**

**Route**

Begin Mile	End Mile	Highway Street Name	City
------------	----------	---------------------	------

**Costilla**      PDO = 124      Injury/Injured = 17 / 22      Fatal /Fatalities = 1 / 1

**160A**

247.928	252.662	Broadway / Scenic Byway	
252.662	254.510	Broadway / Scenic Byway	Blanca
254.510	254.946	Los Caminos Antiguos Scenic Byway	
254.946	258.820	7th Street / Scenic Byway	
258.820	259.000	Los Caminos Antiguos Scenic Byway	
259.000	272.000		
272.000	278.593	La Veta Pass	

**Crowley**      PDO = 25      Injury/Injured = 7 / 11      Fatal /Fatalities = 3 / 3

**071C**

19.528	26.639		
26.639	26.642		Ordway
26.642	26.881	CoRoute for 096B	Ordway
26.881	27.339		Ordway
27.339	48.658		

**096B**

87.994	94.335		
94.335	94.339		Olney Springs
94.339	94.790	Warner Ave	Olney Springs
94.790	99.282		
99.282	99.483		Crowley
99.483	105.233		
105.233	105.830		Ordway

**096C**

106.036	106.044	Railroad Ave	Ordway
106.044	110.221	Railroad Ave	
110.221	110.498	Railroad Ave	Sugar City
110.498	110.787	Railroad Ave	
110.787	110.919	Railroad Ave	Sugar City
110.919	110.982	Colorado Street	Sugar City
110.982	111.323	Adams Ave	Sugar City
111.323	111.332		Sugar City
111.332	119.491		
119.760	120.064		

**167A**

0.000	0.961	Main Street	
-------	-------	-------------	--

**207A**

1.377	5.935	Park Street	
-------	-------	-------------	--

**Custer**      PDO = 84      Injury/Injured = 20 / 28      Fatal /Fatalities = 2 / 2

# Colorado Highways by Counties

**County**

**Route**

Begin Mile	End Mile	Highway Street Name	City
------------	----------	---------------------	------

**Custer**      PDO = 84      Injury/Injured = 20 / 28      Fatal /Fatalities = 2 / 2

**067A**

0.000	0.557	Frontier Pathways Scenic Byway	
0.557	1.547		

**069A**

42.146	54.125	Promontory Divide Pass	
54.125	57.030		
57.030	57.031	Sixth Street	
57.031	58.705	Sixth Street	Westcliffe
58.705	58.774	Main Street / Scenic Byway	Westcliffe
58.774	58.902	Main Street	Westcliffe
58.902	59.326	Third Street	Westcliffe
59.326	59.430	Third Street	
59.430	71.707		

**078A**

0.000	1.000	Frontier Pathways Scenic Byway	
1.000	2.373		

**096A**

0.000	0.311	Main Street / Scenic Byway	Westcliffe
0.311	2.320	Main Street / Scenic Byway	Silver Cliff
2.320	2.826	Main Street / Scenic Byway	
2.826	3.494	Main Street / Scenic Byway	Silver Cliff
3.494	3.610	Main Street / Scenic Byway	
3.610	4.800	Main Street / Scenic Byway	Silver Cliff
4.800	5.007	Frontier Pathways Scenic Byway	Silver Cliff
5.007	29.166	Frontier Pathways Scenic Byway	

**165A**

0.000	15.498	Frontier Pathways Scenic Byway	
15.498	16.000		
16.000	18.697	Frontier Pathways Scenic Byway	

**Delta**      PDO = 438      Injury/Injured = 85 / 109      Fatal /Fatalities = 9 / 14

**050A**

53.103	64.959		
64.959	65.535		Delta
65.535	65.633		
65.633	70.545		Delta
70.545	73.762	Main Street	Delta
73.762	74.341	Main Street	
74.341	77.860		

**065A**

0.000	1.684		
-------	-------	--	--

# Colorado Highways by Counties

**County**

**Route**

**Begin Mile**

**End Mile**

**Highway Street Name**

**City**

**Delta**

PDO = 438

Injury/Injured = 85 / 109

Fatal /Fatalities = 9 / 14

**065A**

1.684	8.487		Orchard City
8.487	9.419		
9.419	9.711	Grand Mesa Skyway	
9.711	9.970	Grand Mesa Skyway	Cedaredge
9.970	11.400	Grand Mesa Drive / Scenic Byway	Cedaredge
11.400	11.736	Grand Mesa Skyway	Cedaredge
11.736	29.979	Grand Mesa Skyway	

**092A**

0.000	0.239	Crawford Ave	Delta
0.239	2.073		Delta
2.073	6.578		
6.578	6.667		Orchard City
6.667	19.965		
19.965	20.079	Bridge Street / Scenic Byway	
20.079	20.897	Bridge Street / Scenic Byway	Hotchkiss
20.897	20.935	Bridge Street / Scenic Byway	
20.935	21.297	Bridge Street / Scenic Byway	Hotchkiss
21.297	21.687	Bridge Street / Scenic Byway	
21.687	21.754	Bridge Street / Scenic Byway	Hotchkiss
21.754	21.756	West Elk Loop Scenic Byway	Hotchkiss
21.756	22.000	West Elk Loop Scenic Byway	
22.000	30.789	Crawford Street / Scenic Byway	
30.789	30.841	Crawford Street / Scenic Byway	Crawford
30.841	30.868	Crawford Street / Scenic Byway	
30.868	30.983	Crawford Street / Scenic Byway	Crawford
30.983	31.057	Crawford Street / Scenic Byway	
31.057	31.273	Crawford Street / Scenic Byway	Crawford
31.273	31.279	West Elk Loop Scenic Byway	Crawford
31.279	31.458	Dogwood Street / Scenic Byway	Crawford
31.458	31.525	West Elk Loop Scenic Byway	Crawford
31.525	31.571	Graham Ave / Scenic Byway	Crawford
31.571	31.713	West Elk Loop Scenic Byway	Crawford
31.713	34.342	West Elk Loop Scenic Byway	

**133A**

0.000	0.302	West Elk Loop Scenic Byway	Hotchkiss
0.302	15.403	West Elk Loop Scenic Byway	

**133B**

12.159	15.571	West Elk Loop Scenic Byway	
--------	--------	----------------------------	--

**348A**

0.000	0.290	6th Street	Delta
-------	-------	------------	-------

# Colorado Highways by Counties

**County**

**Route**

**Begin Mile**

**End Mile**

**Highway Street Name**

**City**

**Delta**      PDO = 438      Injury/Injured = 85 / 109      Fatal /Fatalities = 9 / 14

**348A**

0.290	0.479	Silver Street	Delta
0.479	0.694	Bridge Street	Delta
0.694	0.701	Bridge Street	
0.701	6.074	5th Street	

**Denver**      PDO = 17,321      Injury/Injured = 2,440 / 3,023      Fatal /Fatalities = 38 / 38

**002A**

0.003	2.921	Colorado Blvd	Denver
2.996	9.444	Colorado Blvd	Denver

**006G**

282.334	284.748	6th Ave	Denver
---------	---------	---------	--------

**006H**

290.980	292.040	Vasquez Blvd	Denver
---------	---------	--------------	--------

**025A**

199.420	200.171	Tech Center / South East Corridor	Denver
200.171	201.592	Denver / Cherry Hills / South East Corridor	Denver
201.592	206.619	Denver / South East Corridor	Denver
206.619	209.268	Denver / Valley Highway	Denver
209.268	210.311	South Platte / Denver	Denver
210.311	210.801	South Platte / Invesco Field at Mile High / Den	Denver
210.801	213.454	Denver	Denver
213.454	214.415	Denver / Mouse Trap / I-70	Denver
214.415	214.501	Commerce City	Denver

**026B**

11.171	14.140	Alameda Ave	Denver
--------	--------	-------------	--------

**030A**

0.000	2.630	Hampden Ave	Denver
2.630	3.863	Havana Street	Denver

**035A**

8.435	9.704		Denver
-------	-------	--	--------

**040C**

294.273	303.607	Colfax Ave	Denver
---------	---------	------------	--------

**070A**

270.495	275.200	Wheat Ridge / Mountian View / Denver	Denver
275.200	282.563	Memorial Hwy / Commerce City / Aurora	Denver

**076A**

0.865	1.087		Denver
-------	-------	--	--------

**083A**

72.128	72.493	Parker Rd	Denver
--------	--------	-----------	--------



# Colorado Highways by Counties

**County**

**Route**

**Begin Mile**

**End Mile**

**Highway Street Name**

**City**

**Denver**

PDO = 17,321 Injury/Injured = 2,440 / 3,023 Fatal /Fatalities = 38 / 38

**083A**

74.540	74.541	Parker Rd	Denver
74.541	74.672	Leetsdale Dr	Denver
74.717	76.601	Leetsdale Dr	Denver
76.869	77.267	Leetsdale Dr	Denver

**085B**

207.945	210.756	Santa Fe Drive / Memorial Hwy	Denver
210.756	210.864	Santa Fe Drive	Denver

**088A**

0.000	5.692	Federal Blvd	Denver
7.436	7.639	Federal Blvd	Denver
14.115	14.541	Bellevue Ave	Denver

**095A**

0.000	1.006	Sheridan Blvd	Denver
1.502	3.055	Sheridan Blvd	Denver
3.512	3.515	Sheridan Blvd	Denver
5.520	5.652	Sheridan Blvd	Denver
6.471	6.603	Sheridan Blvd	Denver
7.682	7.755	Sheridan Blvd	Denver
7.862	7.970	Sheridan Blvd	Denver
8.975	9.541	Sheridan Blvd	Denver

**121A**

4.671	4.949	Wadsworth Blvd	Denver
5.367	5.408	Wadsworth Blvd	Denver
5.571	6.536	Wadsworth Blvd	Denver
8.626	8.713	Wadsworth Blvd	Denver

**225A**

0.000	1.646		Denver
-------	-------	--	--------

**265A**

0.000	1.187	Brighton Blvd	Denver
-------	-------	---------------	--------

**270A**

4.229	5.436	CoRoute for 270B	Denver
5.436	5.986		Denver

**285D**

255.785	257.604	Hampden Ave	Denver
263.180	263.874	Hampden Ave	Denver

**287C**

282.700	286.455	Federal Blvd	Denver
---------	---------	--------------	--------

**470B**

# Colorado Highways by Counties

County	Route	Begin Mile	End Mile	Highway Street Name	City
<b>Denver</b>			PDO = 17,321	Injury/Injured = 2,440 / 3,023	Fatal /Fatalities = 38 / 38
	<b>470B</b>				
		27.115	28.574	E-470	Denver
<b>Dolores</b>			PDO = 36	Injury/Injured = 9 / 15	Fatal /Fatalities = 1 / 1
	<b>141A</b>				
		0.000	7.344		
	<b>145A</b>				
		42.999	46.235	San Juan Skyway	
		46.235	47.469	Glasgow Ave / Scenic Byway	Rico
		47.469	47.481	Glasgow Ave / Scenic Byway	
		47.481	53.489	San Juan Skyway	
		53.489	59.419	Mountain Pass / Scenic Byway	
	<b>491B</b>				
		49.634	54.990	Trail of the Ancients Scenic Byway	
		54.990	60.828		
		60.828	61.837		Dove Creek
		61.837	69.602		
<b>Douglas</b>			PDO = 3,857	Injury/Injured = 520 / 666	Fatal /Fatalities = 13 / 14
	<b>025A</b>				
		163.323	165.000	Bald Mountain	
		165.000	167.590	Ronald Reagan Highway	
		167.590	170.000	Rattlesnake Butte	
		170.000	172.307	Larkspur Butte	
		172.307	178.927	Hunt Mountain	
		178.927	180.870	Castle Rock	
		180.870	181.067	Castle Rock	Castle Rock
		181.067	181.410	Castle Rock	
		181.410	181.858	Castle Rock	Castle Rock
		181.858	183.166	Castle Rock	
		183.166	184.178	Castle Rock	Castle Rock
		184.178	185.000	Castle Rock	
		185.000	188.000	Happy Canyon	
		188.000	189.499	Castle Pines North / Monument Hill	
		189.499	190.954	Castle Pines North / Surrey Ridge	
		190.954	191.313	Castle Pines North / Surrey Ridge	Lone Tree
		191.313	192.990	Castle Pines North / Monument Hill	Lone Tree
		192.990	195.048	South East Corridor	Lone Tree
	<b>067D</b>				
		87.229	100.036		
	<b>067E</b>				

# Colorado Highways by Counties

**County**

**Route**

**Begin Mile**

**End Mile**

**Highway Street Name**

**City**

**Douglas**

PDO = 3,857 Injury/Injured = 520 / 666 Fatal /Fatalities = 13 / 14

**067E**

117.349 127.449

**083A**

30.229 56.858

56.858 56.861

56.861 63.099

Parker Rd

Parker

Parker

**085B**

184.667 184.745

184.745 185.117

185.117 186.281

186.281 200.388

200.388 200.506

Meadows Parkway

Meadows Parkway

Santa Fe Drive

Santa Fe Drive

Santa Fe Drive / Memorial Hwy

Castle Rock

Castle Rock

**086A**

1.854 2.870

2.870 4.109

4.109 4.911

4.911 12.317

Castle Rock

Castle Rock

**086B**

100.000 100.018

100.018 104.246

104.246 104.256

104.256 104.348

Old Founders Pkwy

Old Founders Pkwy

Old Founders Pkwy

Old Founders Pkwy

Castle Rock

Castle Rock

**105A**

9.474 9.480

**105B**

28.160 32.628

**177A**

0.000 0.099

University Blvd

**470A**

16.601 17.125

17.125 17.602

17.602 24.165

24.165 26.195

C-470

C-470

C-470

C-470

Littleton

Lone Tree

**470B**

0.000 0.082

0.082 4.374

4.374 4.387

4.387 4.765

4.765 5.794

5.794 6.206

E-470

E-470

E-470

E-470

E-470

E-470

Lone Tree

Parker

Parker

Aurora

# Colorado Highways by Counties

**County**

**Route**

**Begin Mile**

**End Mile**

**Highway Street Name**

**City**

**Eagle**

PDO = 1,391 Injury/Injured = 135 / 176 Fatal /Fatalities = 10 / 13

## 006E

Begin Mile	End Mile	Highway Street Name	City
141.818	141.871		
141.871	147.044		Gypsum
147.044	148.428		
148.428	148.713		Eagle
148.713	148.736		
148.736	148.913		Eagle
148.913	149.741	Grand Ave	Eagle
149.741	149.746		Eagle
149.746	150.341		
150.341	150.401		Eagle
150.401	170.041		
170.041	170.088		Avon
170.088	170.092		
170.092	170.659		Avon
170.659	171.029		
171.029	171.120		Avon
171.120	172.221		
172.221	172.283		Avon
172.283	174.541		

## 024A

Begin Mile	End Mile	Highway Street Name	City
143.400	143.541	Memorial Highway / Scenic Byway	
143.541	146.432	Memorial Highway / Scenic Byway	Minturn
146.432	147.102	Mountain Pass / Scenic Byway	Minturn
147.102	153.423	Mountain Pass / Scenic Byway	
153.423	153.536	Mountain Pass / Scenic Byway	Redcliff
153.536	165.908	Mountain Pass / Scenic Byway	

## 070A

Begin Mile	End Mile	Highway Street Name	City
130.261	133.000	Grizzly Creek Rest Area / Glenwood Canyon	
133.000	135.000	Dotsero	
135.000	139.000		
139.000	139.236	Gypsum	
139.236	139.773	Gypsum	Gypsum
139.773	140.000	Gypsum	
140.000	146.000		
146.000	146.410	Eagle	
146.410	146.943	Eagle	Eagle
146.943	147.000	Eagle	
147.000	156.712	Red Caynon	
156.712	164.683	Eagle River	
164.683	165.000	Eagle River	Avon

# Colorado Highways by Counties

**County**

**Route**

**Begin Mile**

**End Mile**

**Highway Street Name**

**City**

**Eagle**      PDO = 1,391      Injury/Injured = 135 / 176      Fatal /Fatalities = 10 / 13

**070A**

165.000	168.554	Avon	Avon
168.554	171.105	Avon	
171.105	171.250	Avon / Scenic Byway	
171.250	171.990	Avon	
171.990	172.000	Avon	Vail
172.000	179.735	Vail	Vail
179.735	181.850	Vail Pass	Vail
181.850	182.026	Vail Pass	
182.026	182.167	Vail Pass	Vail
182.167	189.977	Vail Pass	

**070F**

0.000	0.346	Eby Creek Rd	Eagle
-------	-------	--------------	-------

**070G**

0.000	0.577	Edwards Village	
-------	-------	-----------------	--

**082A**

17.660	20.193	Old Hwy 82	
20.193	21.036	Old Hwy 82	Basalt
21.036	21.386	Old Hwy 82	
22.151	22.231	Old Hwy 82	

**131A**

0.000	0.323	Bellyache Ridge Rd	
-------	-------	--------------------	--

**131B**

0.053	21.233		
-------	--------	--	--

**El Paso**      PDO = 10,290      Injury/Injured = 1,293 / 1,675      Fatal /Fatalities = 37 / 39

**016A**

0.000	0.165	Mesa Ridge Pkwy	
0.165	0.262	Mesa Ridge Pkwy	Fountain
0.262	0.998	Mesa Ridge Pkwy	
0.998	2.274	Mesa Ridge Pkwy	Fountain
2.274	2.287	Mesa Ridge Pkwy	
2.287	3.042	Mesa Ridge Pkwy	Fountain
3.042	3.118	Mesa Ridge Pkwy	

**021A**

131.813	137.586		
137.586	139.582		Colorado Springs

**021B**

141.738	142.541		Colorado Springs
142.541	143.773		

# Colorado Highways by Counties

**County**

**Route**

Begin Mile	End Mile	Highway Street Name	City
------------	----------	---------------------	------

**El Paso**      PDO = 10,290      Injury/Injured = 1,293 / 1,675      Fatal /Fatalities = 37 / 39

**021B**

143.773	147.470		Colorado Springs
147.470	148.206		
148.206	154.112		Colorado Springs

**024A**

288.408	289.522	John A. Love Memorial Highway	
289.522	289.618	John A. Love Memorial Highway	Green Mountain Falls
289.618	297.381	John A. Love Memorial Highway	
297.381	299.599	John A. Love Memorial Highway	Manitou Springs
299.599	301.180	John A. Love Memorial Highway	
301.180	303.840	John A. Love Memorial Highway	Colorado Springs

**024E**

0.000	0.352	Manitou Ave	
0.352	3.228	Manitou Ave	Manitou Springs
3.228	3.292	Manitou Spgs Bus Rt	Manitou Springs
3.292	3.680	Manitou Spgs Bus Rt	
3.680	4.162	Manitou Spgs Bus Rt	Colorado Springs
4.162	4.323	Manitou Spgs Bus Rt	

**024G**

303.412	303.916	Fountain Blvd / Heartland Expressway / Mem	Colorado Springs
303.916	304.306	Fountain Blvd / Heartland Expressway / Mem	
304.306	308.230	Fountain Blvd / Heartland Expressway / Mem	Colorado Springs
308.230	308.910	Founders Pkwy / Powers Blvd / Heartland Exp	Colorado Springs
308.910	310.892	Powers Blvd / Heartland Expressway / Memor	Colorado Springs
310.892	310.893	Platte Ave / Heartland Expressway / Memorial	Colorado Springs
310.893	313.137	Platte Ave / Heartland Expressway / Memorial	
313.137	313.444	Platte Ave / Heartland Expressway / Memorial	Colorado Springs
313.444	314.542	Platte Ave / Heartland Expressway / Memorial	
314.542	316.000	Platte Ave / Heartland Expressway / Memorial	Colorado Springs
316.000	318.594	John A. Love Memorial Highway	Colorado Springs
318.594	319.823	John A. Love Memorial Highway	
319.823	319.926	John A. Love Memorial Highway	Colorado Springs
319.926	338.978	John A. Love Memorial Highway	
338.978	339.970	John A. Love Memorial Highway	Calhan
339.970	348.943	John A. Love Memorial Highway	
348.943	349.271	John A. Love Memorial Highway	Ramah
349.271	350.478	John A. Love Memorial Highway	
350.478	350.534	Caribou Street	

**025A**

116.369	119.629	John F. Kennedy Memorial Hwy	
119.629	119.678	John F. Kennedy Memorial Hwy	Fountain

# Colorado Highways by Counties

**County**

**Route**

**Begin Mile**

**End Mile**

**Highway Street Name**

**City**

**El Paso**

PDO = 10,290

Injury/Injured = 1,293 / 1,675

Fatal /Fatalities = 37 / 39

**025A**

119.678	122.284	Fountain	Fountain
122.284	123.008	Ronald Reagan Highway	Fountain
123.008	126.000	Ronald Reagan Highway	
126.000	127.183	Fountain / Ronald Reagan Highway	
127.183	128.933	Fountain / Ronald Reagan Highway	Fountain
128.933	131.218	Fountain / Ronald Reagan Highway	
131.218	136.885	Colorado Springs / Ronald Reagan Highway	
136.885	149.000	Colorado Springs / Ronald Reagan Highway	Colorado Springs
149.000	149.391	Academy Blvd / Ronald Reagan Highway	Colorado Springs
149.391	151.000	Academy Blvd / Ronald Reagan Highway	
151.000	157.000	United States Air Force Academy	
157.000	163.321	Monument / Palmer Lake	
163.321	163.323	Bald Mountain	

**083A**

20.368	20.692		Colorado Springs
20.692	30.229		

**085A**

127.651	129.368	Santa Fe	Fountain
129.368	130.433	Santa Fe	
130.433	130.450	Santa Fe	Fountain
130.450	130.942	Santa Fe	
130.942	131.496	Santa Fe	Fountain
131.496	137.040	Santa Fe	

**094A**

0.548	0.691		
0.691	3.914		Colorado Springs
3.914	4.029		
4.029	4.115		Colorado Springs
4.115	35.013		

**105A**

4.731	5.363		
5.363	5.979		Monument
5.979	6.310		
6.310	9.474		Palmer Lake

**115A**

27.157	43.827		
43.827	43.831	Nevada Ave	
43.831	46.248	Nevada Ave	Colorado Springs
46.248	47.496		Colorado Springs

# Colorado Highways by Counties

**County**

**Route**

**Begin Mile**

**End Mile**

**Highway Street Name**

**City**

**Elbert**

PDO = 193

Injury/Injured = 59

/ 76

Fatal /Fatalities = 2 / 2

**024G**

350.534

353.357

Caribou Street

353.357

354.321

Caribou Street

Simla

354.321

354.339

Caribou Street

354.339

376.577

Heartland Expressway

**040F**

360.201

362.999

**040G**

380.689

381.936

**070A**

332.028

359.083

Memorial Hwy

**0700**

0.000

0.353

**086A**

12.317

15.000

15.000

15.496

Kiowa Ave

15.496

16.015

Kiowa Ave

Elizabeth

16.015

16.267

Kiowa Ave

16.267

22.627

Commanche Street

22.627

23.323

Commanche Street

Kiowa

23.323

23.445

Commanche Street

23.445

23.674

Commanche Street

Kiowa

23.674

23.686

Commanche Street

23.686

24.132

24.132

24.804

Kiowa

24.804

59.279

**Fremont**

PDO = 676

Injury/Injured = 123

/ 166

Fatal /Fatalities = 6 / 6

**009A**

0.000

8.626

Gold Belt Scenic Byway

8.626

18.091

**050A**

225.580

269.000

Royal Gorge Blvd

269.000

276.699

Royal Gorge Blvd / Scenic Byway

276.699

281.240

Royal Gorge Blvd / Scenic Byway

Canon City

281.240

281.503

Royal Gorge Blvd / Scenic Byway

281.503

282.445

Royal Gorge Blvd / Scenic Byway

Canon City

282.445

286.000

Gold Belt Scenic Byway

286.000

296.262

**067A**



# Colorado Highways by Counties

**County**

**Route**

**Begin Mile      End Mile      Highway Street Name      City**

**Fremont**      PDO = 676      Injury/Injured = 123 / 166      Fatal /Fatalities = 6 / 6

**067A**

1.547	9.457		
9.457	10.781		Florence
10.781	10.855	Gold Belt Scenic Byway	Florence
10.855	11.000	Robinson Ave / Scenic Byway	Florence
11.000	11.047	Gold Belt Scenic Byway	Florence

**067B**

11.562	11.951	Pikes Peak Ave / Scenic Byway	Florence
11.951	15.000	Pikes Peak Ave / Scenic Byway	
15.000	15.074	Gold Belt Scenic Byway	

**069A**

71.707	82.664		
--------	--------	--	--

**115A**

0.000	0.810	9th Street / Scenic Byway	Canon City
0.810	1.279	9th Street / Scenic Byway	
1.279	1.325	Gold Belt Scenic Byway	
1.325	2.482	Elm Ave / Scenic Byway	
2.482	2.533	Gold Belt Scenic Byway	
2.533	2.663	Lombard Street / Scenic Byway	
2.663	2.911	Gold Belt Scenic Byway	
2.911	3.663	Cedar Ave / Scenic Byway	
3.663	4.253	Cedar Ave / Scenic Byway	Brookside
4.253	4.340	Cedar Ave / Scenic Byway	
4.340	4.661	Gold Belt Scenic Byway	
4.661	7.829	3rd Street / Scenic Byway	
7.829	8.262	3rd Street / Scenic Byway	Florence
8.262	8.280	Gold Belt Scenic Byway	Florence
8.280	8.370	Church Street / Scenic Byway	Florence
8.370	8.487	Gold Belt Scenic Byway	Florence
8.487	8.603	Main Street / Scenic Byway	Florence
8.603	8.694	Gold Belt Scenic Byway	Florence
8.694	8.925	Main Street / Scenic Byway	Florence
8.925	8.985	Gold Belt Scenic Byway	Florence
8.985	9.448	Main Street / Scenic Byway	Florence
9.448	9.616	Main Street	Florence
9.616	9.620		Florence
9.620	27.157		

**120A**

0.000	7.186		
-------	-------	--	--

**Garfield**      PDO = 1,533      Injury/Injured = 210 / 255      Fatal /Fatalities = 12 / 14

# Colorado Highways by Counties

**County**

**Route**

**Begin Mile      End Mile      Highway Street Name      City**

**Garfield**      PDO = 1,533      Injury/Injured = 210 / 255      Fatal /Fatalities = 12 / 14

**006D**

91.999	92.256	1st Street	Rifle
92.256	92.907	1st Street	
92.907	92.932	1st Street	Rifle
92.932	98.314	1st Street	
98.314	98.396	Main Street	
98.396	98.519	Main Street	Silt
98.519	98.732	Main Street	
98.732	99.633	Main Street	Silt
99.633	99.738	Main Street	
99.738	100.059	Main Street	Silt
100.059	105.468	Main Street	
105.468	107.450	Main Street	New Castle
107.450	110.806	Main Street	

**006K**

0.000	0.338	W 6th Street	Glenwood Springs
-------	-------	--------------	------------------

**006L**

88.895	88.995	1st Street	
88.995	91.240	1st Street	Rifle

**006M**

65.902	74.485	1st Street	
74.485	75.381	1st Street	Parachute
75.381	88.284	1st Street	
88.284	88.397	1st Street	Rifle
88.397	88.895	1st Street	

**013A**

0.000	0.970		Rifle
0.970	1.129	13 Bypass	Rifle
1.129	2.378	13 Bypass	
2.378	3.761	13 Bypass	Rifle
3.761	3.978	13 Bypass	
3.978	16.895		

**070A**

65.427	73.854	De Beque Canyon	
73.854	74.000	De Beque Canyon	Parachute
74.000	74.835	Parachute	Parachute
74.835	75.000	Parachute	
75.000	82.000	Colorado River	
82.000	85.000	Sherrard Park	
85.000	86.421	Webster Mesa	

# Colorado Highways by Counties

**County**

**Route**

**Begin Mile**

**End Mile**

**Highway Street Name**

**City**

**Garfield**

PDO = 1,533

Injury/Injured = 210 / 255

Fatal /Fatalities = 12 / 14

## 070A

86.421	86.741	Webster Mesa	Rifle
86.741	89.482	Webster Mesa	
89.482	90.000	Webster Mesa	Rifle
90.000	91.809	Prefontaine Mesa	Rifle
91.809	92.000	Prefontaine Mesa	
92.000	94.000	Rifle	
94.000	96.939	Cactus Valley	
96.939	97.814	Cactus Valley	Silt
97.814	98.000	Cactus Valley	
98.000	103.683	Silt	
103.683	104.000	Silt	New Castle
104.000	104.700	Grand Hogback	New Castle
104.700	113.000	Grand Hogback	
113.000	113.852	Glenwood Springs	
113.852	117.000	Glenwood Springs	Glenwood Springs
117.000	117.750	Glenwood Canyon	Glenwood Springs
117.750	121.000	Glenwood Canyon	
121.000	130.261	Grizzly Creek Rest Area / Glenwood Canyon	

## 070E

0.000	0.222	9th Street	Silt
-------	-------	------------	------

## 082A

0.000	0.070		Glenwood Springs
0.070	0.176	6th Street	Glenwood Springs
0.176	1.401	Grand Ave	Glenwood Springs
1.401	2.358	Old Hwy 82	Glenwood Springs
2.358	11.683	Old Hwy 82	
11.683	11.699	Old Hwy 82 / Scenic Byway	
11.699	17.660	Old Hwy 82	

## 133A

65.142	66.051	West Elk Loop Scenic Byway	
66.051	66.137	West Elk Loop Scenic Byway	Carbondale
66.137	66.455	West Elk Loop Scenic Byway	
66.455	68.473	West Elk Loop Scenic Byway	Carbondale
68.473	68.646	West Elk Loop Scenic Byway	
68.646	68.718	West Elk Loop Scenic Byway	Carbondale
68.718	68.821	West Elk Loop Scenic Byway	

## 139A

13.228	15.712	Dinosaur Diamond Scenic Byway	
15.712	39.000	Mountain Pass / Scenic Byway	
39.000	39.273	Dinosaur Diamond Scenic Byway	

# Colorado Highways by Counties

**County**

**Route**

**Begin Mile**

**End Mile**

**Highway Street Name**

**City**

**Garfield**

PDO = 1,533 Injury/Injured = 210 / 255 Fatal /Fatalities = 12 / 14

**325A**

0.000 11.395

**Gilpin**

PDO = 155 Injury/Injured = 29 / 33 Fatal /Fatalities = 0 / 0

**046A**

0.000 0.504 Peak To Peak Scenic Byway  
0.504 6.562

**072A**

21.483 24.678  
26.607 27.275

**119A**

0.059 5.997 Clear Creek Street  
5.997 5.998 Clear Creek Street / Scenic Byway  
5.998 6.375 Clear Creek Street / Scenic Byway Black Hawk  
6.375 8.082 Black Hawk / Scenic Byway Black Hawk  
8.082 9.000 Black Hawk / Scenic Byway  
9.000 22.035 Peak To Peak Scenic Byway

**Grand**

PDO = 313 Injury/Injured = 65 / 99 Fatal /Fatalities = 6 / 6

**009D**

127.427 137.637 6th Street  
137.637 137.897 6th Street Kremmling  
137.897 138.301 6th Street  
138.301 138.920 6th Street Kremmling

**034A**

0.000 1.565 Tower Rd  
1.565 14.571  
14.571 15.095 Grand Lake  
15.095 32.329

**040A**

151.804 154.069 Rabbit Ears Pass  
157.396 184.000  
184.000 184.030 Park Ave  
184.030 185.598 Park Ave Kremmling  
185.598 186.448 Byers Ave Kremmling  
186.448 201.344 Byers Ave  
201.344 202.339 Byers Ave Hot Sulphur Springs  
202.339 203.464 Byers Ave  
203.464 211.747 Agate Ave  
211.747 212.467 Agate Ave Granby  
212.467 212.502 Agate Ave

# Colorado Highways by Counties

**County**

**Route**

Begin Mile	End Mile	Highway Street Name	City
------------	----------	---------------------	------

**Grand** PDO = 313 Injury/Injured = 65 / 99 Fatal /Fatalities = 6 / 6

**040A**

212.502	212.826	Zerex Street	
212.826	213.191	Zerex Street	Granby
213.191	214.034	Zerex Street	
214.034	214.356	Zerex Street	Granby
214.356	218.420	Zerex Street	
218.420	218.918	Zerex Street	Granby
218.918	226.478	Zerex Street	
226.478	228.629	Zerex Street	Fraser
228.629	228.646	Zerex Street	Winter Park
228.646	229.643		Winter Park
229.643	230.257		
230.257	235.290		Winter Park
235.290	236.290		
236.290	242.969	Berthoud Pass	

**125A**

0.000	9.080		
9.080	21.588	Willow Creek Pass	

**134A**

10.712	18.559	Gore Pass	
18.559	27.163		

**Gunnison** PDO = 292 Injury/Injured = 46 / 59 Fatal /Fatalities = 4 / 4

**050A**

116.669	131.000		
131.000	156.277	West Elk Loop Scenic Byway	
156.277	157.964	West Elk Loop Scenic Byway	Gunnison
157.964	158.724	West Elk Loop Scenic Byway	
158.724	181.626		
190.581	199.349	Monarch Pass	

**092A**

56.461	73.259	West Elk Loop Scenic Byway	
--------	--------	----------------------------	--

**114A**

0.000	8.018		
-------	-------	--	--

**133A**

15.403	15.867	West Elk Loop Scenic Byway	
15.867	42.951	McClure Pass / Scenic Byway	
44.244	46.571	McClure Pass / Scenic Byway	

**133B**

15.571	16.076	West Elk Loop Scenic Byway	
--------	--------	----------------------------	--

# Colorado Highways by Counties

**County**

**Route**

**Begin Mile**

**End Mile**

**Highway Street Name**

**City**

**Gunnison**

PDO = 292

Injury/Injured = 46 / 59

Fatal /Fatalities = 4 / 4

**135A**

0.000	0.922	Main Street / Scenic Byway	Gunnison
0.922	0.994	West Elk Loop Scenic Byway	Gunnison
0.994	27.194	West Elk Loop Scenic Byway	
27.194	27.200	West Elk Loop Scenic Byway	Crested Butte
27.200	27.405	6th Street / Scenic Byway	Crested Butte
27.405	27.484	West Elk Loop Scenic Byway	Crested Butte

**149A**

81.198	117.000	Silver Thread Scenic Byway	
117.000	117.522	West Elk Loop Scenic Byway	

**Hinsdale**

PDO = 13

Injury/Injured = 7 / 9

Fatal /Fatalities = 2 / 2

**149A**

42.377	71.945	Mountain Pass / Scenic Byway	
71.945	71.955	Silver Thread Scenic Byway	
71.955	71.958	Gunnison Street / Scenic Byway	
71.958	72.893	Gunnison Street / Scenic Byway	Lake City
72.893	72.927	Silver Thread Scenic Byway	Lake City
72.927	73.075	Silver Thread Scenic Byway	
73.075	73.089	Silver Thread Scenic Byway	Lake City
73.089	73.245	Silver Thread Scenic Byway	
73.245	73.309	Silver Thread Scenic Byway	Lake City
73.309	81.198	Silver Thread Scenic Byway	

**Huerfano**

PDO = 260

Injury/Injured = 41 / 65

Fatal /Fatalities = 5 / 6

**010A**

0.000	0.017	Memorial Hwy	Walsenburg
0.017	21.294	Memorial Hwy	

**012A**

0.000	4.230	Main Street / Scenic Byway	
4.230	5.039	Main Street / Scenic Byway	La Veta
5.039	5.157	Grand Ave Highway of Legends Scenic Byway	La Veta
5.157	5.605	Oak Street / Scenic Byway	La Veta
5.605	5.664	Highway of Legends Scenic Byway	La Veta
5.664	11.000	Highway of Legends Scenic Byway	
11.000	22.283	Mountain Pass / Scenic Byway	

**025A**

39.101	39.103	John F. Kennedy Memorial Hwy	
39.103	40.000	Bunker Hill	
40.000	42.145	Santa Clara	
42.145	48.785	John F. Kennedy Memorial Hwy	

# Colorado Highways by Counties

**County**

**Route**

Begin Mile	End Mile	Highway Street Name	City
------------	----------	---------------------	------

**Huerfano**      PDO = 260      Injury/Injured = 41      / 65      Fatal /Fatalities = 5      / 6

**025A**

48.785	48.888	John F. Kennedy Memorial Hwy	Walsenburg
48.888	49.206	Walsenburg	Walsenburg
49.206	50.053	Walsenburg	
50.053	50.311	Walsenburg	Walsenburg
50.311	51.000	Walsenburg	
51.000	68.828	John F. Kennedy Memorial Hwy	

**025C**

0.000	0.363	Main Street	Walsenburg
0.363	1.294	Main Street / Highway of Legends Scenic Byw	Walsenburg
1.294	1.366	Highway of Legends Scenic Byway	Walsenburg
1.366	1.439	Main Street / Highway of Legends Scenic Byw	Walsenburg
1.439	1.510	Highway of Legends Scenic Byway	Walsenburg
1.510	1.848	Main Street / Highway of Legends Scenic Byw	Walsenburg
1.848	2.828	Main Street	Walsenburg
2.828	4.039	Main Street	

**069A**

0.000	38.199		
38.199	42.146	Promontory Divide Pass	

**160A**

278.593	281.000	La Veta Pass	
281.000	293.770		
293.770	304.473	Highway of Legends Scenic Byway	
304.473	305.380	Highway of Legends Scenic Byway	Walsenburg

**160B**

305.526	306.084	5th Street / Scenic Byway	Walsenburg
306.084	306.128	5th Street / Scenic Byway	
306.128	306.287	5th Street / Scenic Byway	Walsenburg
306.287	306.350	5th Street	Walsenburg

**Jackson**      PDO = 61      Injury/Injured = 15      / 18      Fatal /Fatalities = 2      / 2

**014A**

0.000	1.000	Muddy Pass	
1.000	32.968		

**014B**

34.090	34.451	6th Street / Scenic Byway/Poudre Canyon Hw	Walden
34.451	34.456	Cache La Poudre River North Park Scenic By	Walden
34.456	61.000	Cache La Poudre River North Park Scenic By	
61.000	64.928	Cameron Pass / Scenic Byway/Poudre Canyo	

**040A**

# Colorado Highways by Counties

**County**

**Route**

**Begin Mile**

**End Mile**

**Highway Street Name**

**City**

**Jackson**

PDO = 61 Injury/Injured = 15 / 18 Fatal /Fatalities = 2 / 2

**040A**

154.069	157.133	Rabbit Ears Pass	
157.133	157.396		

**125A**

21.588	26.868	Willow Creek Pass	
26.868	52.020		
52.020	53.125	CoRoute for 014A	
53.125	53.129	CoRoute for 014A	Walden
53.129	53.288	Main Street	Walden
53.288	53.350	Main Street / Scenic Byway	Walden
53.350	53.913	Main Street	Walden
53.913	53.919		Walden
53.919	75.406		

**127A**

0.000	9.202		
-------	-------	--	--

**Jefferson**

PDO = 9,473 Injury/Injured = 1,187 / 1,458 Fatal /Fatalities = 34 / 39

**006G**

260.243	271.382	6th Ave	
271.382	271.695	6th Ave	Golden
271.695	272.059	6th Ave	
272.059	274.882	6th Ave	Golden
274.882	275.166	6th Ave	
275.166	275.321	6th Ave	Golden
275.321	276.303	6th Ave	
276.303	282.334	6th Ave	Lakewood

**008A**

0.000	0.042		Morrison
0.042	0.218		
0.218	1.916		Morrison
1.916	2.469	Bear Creek Ave	Morrison
2.469	2.501	Bear Creek Ave	
2.501	2.527	Morrison Rd	
2.527	2.588	Morrison Rd	Morrison
2.588	2.654	Morrison Rd	
2.654	2.781	Morrison Rd	Morrison
2.781	3.174	Morrison Rd	
3.174	6.543	Morrison Rd	Lakewood
6.543	6.905	Morrison Rd	
6.905	7.381	Morrison Rd	Lakewood
7.381	7.525	Morrison Rd	



# Colorado Highways by Counties

Section Page 41 of 88

County			
Route			
Begin Mile	End Mile	Highway Street Name	City
<b>Jefferson</b> PDO = 9,473      Injury/Injured = 1,187 / 1,458      Fatal /Fatalities = 34 / 39			
<b>008A</b>			
7.525	8.683	Morrison Rd	Lakewood
<b>026B</b>			
11.170	11.171	Alameda Ave	Lakewood
<b>036B</b>			
49.401	52.790	Denver/Boulder Turnpike	Westminster
<b>040B</b>			
272.193	276.920		
<b>040C</b>			
279.208	284.566	Colfax Ave	
284.566	284.892	Colfax Ave	Golden
284.892	285.933	Colfax Ave	
285.933	286.584	Colfax Ave	Golden
286.584	286.946	Colfax Ave	
286.946	287.508	Colfax Ave	Golden
287.508	287.617	Colfax Ave	
287.617	287.639	Colfax Ave	Golden
287.639	287.689	Colfax Ave	
287.689	287.700	Colfax Ave	Golden
287.700	287.705	Colfax Ave	
287.705	287.711	Colfax Ave	Golden
287.711	287.718	Colfax Ave	
287.718	287.724	Colfax Ave	Golden
287.724	288.058	Colfax Ave	
288.058	289.021	Colfax Ave	Lakewood
289.021	289.495	Colfax Ave	
289.495	294.273	Colfax Ave	Lakewood
<b>046A</b>			
6.562	6.610		
<b>058A</b>			
0.000	1.552		Golden
1.552	2.426		
2.426	2.446		Golden
2.446	4.811		
4.811	5.627		Wheat Ridge
<b>070A</b>			
247.258	251.318	Hidden Valley / Saddleback Mountain	
251.318	253.528	El Rancho / Genesse Park / Soda Creek / Bea	
253.528	258.722	Mount Vernon Canyon / Paradise Hills	
258.722	259.000	Dinosaur Ridge Hogback	

# Colorado Highways by Counties

**County**

**Route**

**Begin Mile**

**End Mile**

**Highway Street Name**

**City**

**Jefferson**

PDO = 9,473 Injury/Injured = 1,187 / 1,458 Fatal /Fatalities = 34 / 39

**070A**

259.000	259.871	Green Mountain / Golden	
259.871	260.969	Green Mountain / Golden	Golden
260.969	262.054	Green Mountain / Golden	
262.054	263.000	Green Mountain / Golden	Lakewood
263.000	263.121	LakeWood	Lakewood
263.121	264.328	LakeWood	
264.328	265.000	LakeWood	Wheat Ridge
265.000	268.795	Wheat Ridge / Mountian View / Denver	Wheat Ridge
268.795	269.549	Wheat Ridge / Mountian View / Denver	Arvada
269.549	269.998	Wheat Ridge / Mountian View / Denver	Wheat Ridge
269.998	270.495	Wheat Ridge / Mountian View / Denver	Lakeside

**072A**

0.000	0.396	Ward Rd	Wheat Ridge
0.396	0.985	Ward Rd	
0.985	1.251	Ward Rd	Arvada
1.251	1.303	Ward Rd	
1.303	1.754	Ward Rd	Arvada
1.754	1.799	Ward Rd	
1.799	2.373	Ward Rd	Arvada
2.373	3.612	Ralston Rd / W 64th Ave	Arvada
3.612	4.393	Indiana Street	Arvada
4.393	4.559	Indiana Street	
4.559	4.651	Indiana Street	Arvada
4.651	5.091		Arvada
5.091	7.400		
7.400	7.646		Arvada
7.646	7.881		
7.881	7.965		Arvada
7.965	9.657		
9.657	10.684		Arvada
10.684	13.161		
13.161	13.540		Arvada
13.540	18.866		

**074A**

0.000	0.255	CoRoute for 040B	
0.255	17.719		
17.719	17.789		Morrison
17.789	18.110	Bear Creek Canyon	Morrison

**075B**

7.703	8.524	Platte Canyon	
-------	-------	---------------	--

# Colorado Highways by Counties

**County**

**Route**

**Begin Mile**

**End Mile**

**Highway Street Name**

**City**

**Jefferson**

PDO = 9,473 Injury/Injured = 1,187 / 1,458 Fatal /Fatalities = 34 / 39

**076A**

0.000	0.291		Arvada
0.291	0.481		Wheat Ridge
0.481	0.526		Arvada
0.526	0.682		Wheat Ridge
0.682	0.865		
1.087	1.765		

**093A**

0.000	1.931		Golden
1.931	4.202		
4.202	4.351		Arvada
4.351	4.375		
4.375	4.408		Arvada
4.408	6.966		
6.966	7.575		Arvada
7.575	10.705		

**095A**

1.006	1.502	Sheridan Blvd	Lakewood
3.055	3.512	Sheridan Blvd	Lakewood
3.515	5.520	Sheridan Blvd	Lakewood
5.652	6.246	Sheridan Blvd	Lakewood
6.246	6.471	Sheridan Blvd	Edgewater
6.603	7.098	Sheridan Blvd	Edgewater
7.098	7.682	Sheridan Blvd	Wheat Ridge
7.755	7.862	Sheridan Blvd	Wheat Ridge
7.970	8.291	Sheridan Blvd	Wheat Ridge
8.291	8.559	Sheridan Blvd	Mountain View
8.559	8.975	Sheridan Blvd	Lakeside
10.607	11.216	Sheridan Blvd	Arvada
12.143	12.971	Sheridan Blvd	Westminster
12.971	13.353	Sheridan Blvd	Arvada
13.931	14.376	Sheridan Blvd	Westminster

**119A**

0.000	0.059	Clear Creek Street	
-------	-------	--------------------	--

**121A**

0.000	4.671	Wadsworth Blvd	
4.949	5.337	Wadsworth Blvd	Lakewood
5.337	5.367	Wadsworth Blvd	
5.408	5.571	Wadsworth Blvd	
6.536	7.293	Wadsworth Blvd	Lakewood
7.293	7.516	Wadsworth Blvd	

# Colorado Highways by Counties

**County**

**Route**

**Begin Mile**

**End Mile**

**Highway Street Name**

**City**

**Jefferson**

PDO = 9,473 Injury/Injured = 1,187 / 1,458 Fatal /Fatalities = 34 / 39

**121A**

7.516	8.626	Wadsworth Blvd	Lakewood
8.713	14.615	Wadsworth Blvd	Lakewood
14.615	16.740	Wadsworth Blvd	Wheat Ridge
16.740	18.038	Wadsworth Blvd	Arvada
18.038	18.081	Wadsworth Blvd	Arvada
18.081	21.679	Wadsworth Blvd	Arvada
21.679	24.649	Wadsworth Blvd	Westminster
24.649	24.822	Wadsworth Blvd	Westminster

**121B**

0.000	4.413		
-------	-------	--	--

**128A**

1.505	1.559		
1.559	2.194		Superior
2.740	5.230		Superior
5.280	5.657	120TH Ave	

**285D**

228.800	247.184		
247.184	248.376		Morrison
248.376	250.025		
250.025	250.071		Lakewood
250.071	253.533	Hampden Ave	Lakewood
253.533	255.237	Hampden Ave	
255.237	255.405	Hampden Ave	Lakewood
255.405	255.785	Hampden Ave	

**391A**

0.000	0.966	Kipling Street	Lakewood
0.966	0.979	Kipling Street	
0.979	1.476	Kipling Street	Lakewood
1.476	1.998	Kipling Street	
1.998	7.373	Kipling Street	Lakewood
7.373	9.641	Kipling Street	Wheat Ridge

**470A**

0.000	0.059	C-470	
0.059	0.115	C-470	Golden
0.115	0.652	C-470	
0.652	0.696	C-470	Lakewood
0.696	0.820	C-470	
0.820	1.465	C-470	Lakewood
1.465	2.237	C-470	

# Colorado Highways by Counties

**County**

**Route**

**Begin Mile**

**End Mile**

**Highway Street Name**

**City**

**Jefferson**

PDO = 9,473 Injury/Injured = 1,187 / 1,458 Fatal /Fatalities = 34 / 39

**470A**

2.237	2.513	C-470	Lakewood
2.513	2.519	C-470	
2.519	2.564	C-470	Lakewood
2.564	2.596	C-470	
2.596	3.229	C-470	Lakewood
3.229	3.747	C-470	
3.747	4.234	C-470	Morrison
4.234	4.511	C-470	
4.511	4.521	C-470	Lakewood
4.521	4.814	C-470	
4.814	5.860	C-470	Lakewood
5.860	5.890	C-470	
5.890	5.957	C-470	Lakewood
5.957	15.861	C-470	

**470W**

0.000	0.360	C 470	
0.360	1.212	C 470	Golden

**Kiowa**

PDO = 28 Injury/Injured = 9 / 12 Fatal /Fatalities = 2 / 2

**096C**

120.064	143.782		
143.782	144.332		Haswell
144.332	144.496	4th Street	Haswell
144.496	144.578		Haswell
144.578	166.043		
166.043	166.114		Eads

**096D**

168.992	193.050		
193.050	193.313	CoRoute for 385A	
193.313	193.850	CoRoute for 385A	Sheridan Lake
193.850	194.354		Sheridan Lake
194.354	207.454		

**287B**

95.953	110.590	/ Heartland Expressway	
110.590	112.638	CoRoute for 096C / Heartland Expressway	
112.638	112.640	CoRoute for 096C / Heartland Expressway	Eads
112.640	113.420	15th Street / Heartland Expressway	Eads
113.420	113.782	Wansted Street / Heartland Expressway	Eads
113.782	122.734	Wansted Street / Heartland Expressway	

**385A**

# Colorado Highways by Counties

**County**

**Route**

**Begin Mile**

**End Mile**

**Highway Street Name**

**City**

**Kiowa**

PDO = 28

Injury/Injured = 9 / 12

Fatal /Fatalities = 2 / 2

**385A**

109.238 122.879

**385B**

123.682 123.927 Colorado Ave Sheridan Lake

123.927 124.006 Borders Street Sheridan Lake

124.006 124.083 Borders Street

124.083 124.264 Borders Street Sheridan Lake

124.264 135.413 Borders Street

**Kit Carson**

PDO = 174

Injury/Injured = 24 / 35

Fatal /Fatalities = 4 / 4

**024B**

419.950 422.701

422.701 422.707

422.707 423.189 2nd Street Seibert

423.189 423.512 2nd Street Seibert

423.512 429.339 North Street

429.339 429.825 North Street Vona

429.825 429.838 North Street

429.838 436.836 4th Street Stratton

436.836 437.200 4th Street

**024C**

437.200 437.467 Stratton

437.467 446.850

446.850 447.334 Bethune

447.334 453.869

453.869 453.872 Rose Ave Burlington

453.872 454.828 Rose Ave

**024D**

455.882 455.886 Rose Ave Burlington

455.886 455.971 Rose Ave

455.971 456.563 Rose Ave Burlington

456.563 457.290 Rose Ave

**057A**

0.000 0.232

0.232 0.302

0.302 0.534 Colorado Ave Stratton

**059A**

18.991 41.468

41.468 41.636

41.636 60.333

Seibert

# Colorado Highways by Counties

Section Page 47 of 88

**County**

**Route**

**Begin Mile      End Mile      Highway Street Name      City**

**Kit Carson**      PDO = 174      Injury/Injured = 24 / 35      Fatal /Fatalities = 4 / 4

**070A**

389.531	438.222	Memorial Hwy	
438.222	438.538	Memorial Hwy	Burlington
438.538	449.589	Memorial Hwy	

**070P**

0.000	0.329	1st Ave	
0.329	0.528	1st Ave	Vona

**070Q**

0.137	0.377	Rose Ave / Burlington Bus Rt	Burlington
-------	-------	------------------------------	------------

**385C**

170.293	187.472	Lincoln Street	
187.472	187.886	Lincoln Street	Burlington
187.886	188.855	Rose Ave	Burlington
188.855	189.348	8th Street	Burlington
189.348	207.510	8th Street	

**La Plata**      PDO = 1,208      Injury/Injured = 210 / 260      Fatal /Fatalities = 13 / 16

**003A**

0.000	0.138	8th Ave	Durango
0.138	0.571	8th Ave	
0.571	1.420	8th Ave	Durango
1.420	1.868	8th Ave	
1.868	2.194	8th Ave	Durango
2.194	2.444	Santa Rita Dr	Durango

**140A**

0.000	23.435		
-------	--------	--	--

**151A**

0.000	0.059	Ute Street	Ignacio
0.059	0.066	Ute Street	
0.066	12.809		

**160A**

61.828	81.357	CoRoute for 491A / ScenicByway	
81.357	83.165	CoRoute for 491A / ScenicByway	Durango
83.165	83.207	San Juan Skyway	Durango
83.207	83.394	CoRoute for 550A / ScenicByway	Durango
83.394	88.061	CoRoute for 550A	Durango
88.061	88.316	CoRoute for 550A	
88.316	103.104		
103.104	103.369		Bayfield
103.369	111.497		

# Colorado Highways by Counties

Section Page 48 of 88

**County**

**Route**

Begin Mile	End Mile	Highway Street Name	City
------------	----------	---------------------	------

**La Plata**      PDO = 1,208      Injury/Injured = 210 / 260      Fatal /Fatalities = 13 / 16

**160E**

0.000	0.945	BayField Bus Rt	
0.945	1.355	BayField Bus Rt	Bayfield
1.355	1.571	BayField Bus Rt	
1.571	1.701	BayField Bus Rt	Bayfield
1.701	1.816	BayField Bus Rt	
1.816	1.927	BayField Bus Rt	Bayfield
1.927	2.439	BayField Bus Rt	

**172A**

0.000	8.370		
8.370	8.614		Ignacio
8.614	9.119	Goddard Street	Ignacio
9.119	9.262		Ignacio
9.262	24.499		

**550A**

0.000	16.561		
-------	--------	--	--

**550B**

20.916	21.522	Camino Del Rio / Scenic Byway	Durango
21.522	21.538	San Juan Skyway	Durango
21.538	25.852	Main Ave / Scenic Byway	Durango
25.852	25.889	San Juan Skyway	Durango
25.889	49.583	San Juan Skyway	
49.583	49.760	Molas Divide Pass / Scenic Byway	

**Lake**      PDO = 99      Injury/Injured = 21 / 24      Fatal /Fatalities = 2 / 3

**024A**

165.908	169.000	Mountain Pass / Scenic Byway	
169.000	174.649	Top of the Rockies Scenic Byway	
174.649	175.414	Poplar Street / Scenic Byway	
175.414	175.420	9th Street / Scenic Byway	
175.420	175.709	9th Street / Scenic Byway	Leadville
175.709	176.239	Harrison Street / Scenic Byway	Leadville
176.239	176.557	Silver Drive / Scenic Byway	Leadville
176.557	176.849	Front Street / Scenic Byway	Leadville
176.849	177.120	Top of the Rockies Scenic Byway	Leadville
177.120	191.206	Top of the Rockies Scenic Byway	
191.206	192.748	Collogiate Peaks Scenic Byway	

**082A**

61.183	81.000	Mountain Pass / Scenic Byway	
81.000	85.293	Top of the Rockies Scenic Byway	

**091A**



# Colorado Highways by Counties

**County**

**Route**

Begin Mile	End Mile	Highway Street Name	City
------------	----------	---------------------	------

**Lake** PDO = 99 Injury/Injured = 21 / 24 Fatal /Fatalities = 2 / 3

**091A**

0.000	8.599	Top of the Rockies Scenic Byway	
8.599	12.048	Mountain Pass / Scenic Byway	

**300A**

0.000	0.308	Top of the Rockies Scenic Byway	
0.308	3.356		

**Larimer** PDO = 4,624 Injury/Injured = 797 / 1,005 Fatal /Fatalities = 25 / 25

**001A**

0.000	1.840	Terry Lake Rd	
1.840	5.482		
5.482	8.987	Cleveland Ave	
8.987	9.793	Cleveland Ave	Wellington
9.793	10.053	Cleveland Ave	

**007A**

0.000	2.253	S Street Vrain / Scenic Byway	Estes Park
2.253	2.307	Peak To Peak Scenic Byway	Estes Park
2.307	3.562	Peak To Peak Scenic Byway	
3.562	3.758	Peak To Peak Scenic Byway	Estes Park
3.758	3.998	Peak To Peak Scenic Byway	
3.998	4.100	Peak To Peak Scenic Byway	Estes Park
4.100	9.740	Peak To Peak Scenic Byway	

**014B**

64.928	78.000	Cameron Pass / Scenic Byway/Poudre Canyo	
78.000	121.713	Cache La Poudre River - North Park Scenic B	

**014C**

134.770	135.711	Riverside / Scenic Byway	Fort Collins
135.711	136.119	Mulberry Street / Scenic Byway	Fort Collins
136.119	139.000	Mulberry Street / Scenic Byway	
139.000	139.167	Mulberry Street	
139.167	139.442	Mulberry Street	Fort Collins
139.442	140.233	Mulberry Street	
140.233	142.182		

**025A**

253.215	256.282	Berthoud / Lovelend / Johnstown / Windsor /	Johnstown
256.282	259.302	Berthoud / Lovelend / Johnstown / Windsor /	Lovelend
259.302	263.000	Berthoud / Lovelend / Johnstown / Windsor /	
263.000	266.449	Fort Collins / Timnath / Easton / Ault	
266.449	268.807	Fort Collins / Timnath / Easton / Ault	Fort Collins
268.807	269.370	Fort Collins / Timnath / Easton / Ault	
269.370	269.424	Fort Collins / Timnath / Easton / AultScenic B	

# Colorado Highways by Counties

**County**

**Route**

**Begin Mile      End Mile      Highway Street Name      City**

**Larimer**      PDO = 4,624      Injury/Injured = 797 / 1,005      Fatal /Fatalities = 25 / 25

**025A**

269.424	270.247	Fort Collins / Timnath / Easton / Ault	
270.247	272.471	Fort Collins / Timnath / Easton / Ault	Fort Collins
272.471	273.000	Fort Collins / Timnath / Easton / Ault	
273.000	276.000		
276.000	277.331	Wellington	
277.331	277.349	Wellington	Wellington
277.349	278.250	Wellington	
278.250	280.000		
280.000	281.232	Clark Reservoir	
281.232	291.971		

**034A**

32.329	58.132		
58.132	59.012		Estes Park
59.012	59.894	Fall River Rd	Estes Park
59.894	59.898	Fall River Rd	
59.898	60.965	Fall River Rd	Estes Park
60.965	62.507	Wonderview Dr	Estes Park
62.507	64.232	Big Thompson Av	Estes Park
64.232	64.471		Estes Park
64.471	87.682		
87.682	87.690		Loveland
87.690	87.901	Eisenhower Blvd	Loveland
87.901	88.086	Eisenhower Blvd	
88.086	88.405	Eisenhower Blvd	Loveland
88.405	88.673	Eisenhower Blvd	
88.673	89.074	Eisenhower Blvd	Loveland
89.074	89.380	Eisenhower Blvd	
89.380	89.481	Eisenhower Blvd	Loveland
89.481	89.701	Eisenhower Blvd	
89.701	93.798	Eisenhower Blvd	Loveland
93.798	93.800		Loveland
93.800	94.447		
94.447	97.809		Loveland
97.809	98.835		Johnstown
98.835	98.837		

**034C**

0.000	1.690	Elkhorn Ave	Estes Park
-------	-------	-------------	------------

**036A**

0.000	4.947		
4.947	4.962		Estes Park

# Colorado Highways by Counties

Section Page 51 of 88

**County**

**Route**

**Begin Mile**

**End Mile**

**Highway Street Name**

**City**

**Larimer**

PDO = 4,624 Injury/Injured = 797 / 1,005 Fatal /Fatalities = 25 / 25

**036A**

4.962	5.140		
5.140	5.141		Estes Park
5.141	6.982	Morraine Ave	Estes Park

**036B**

0.000	0.367	North St. Vrain	Estes Park
0.367	0.470	North St. Vrain / Peak To Peak Scenic Byway	Estes Park
0.470	1.362	North St. Vrain	Estes Park
1.362	13.222	North St. Vrain	

**056B**

3.000	3.580	Mountain Ave/CO RD 44	Berthoud
3.580	3.661	Mountain Ave/CO RD 44	
3.661	4.817	Mountain Ave/CO RD 44	Berthoud
4.817	5.020	Mountain Ave/CO RD 44	
5.020	5.519	Mountain Ave/CO RD 44	Berthoud

**060A**

0.000	0.524		Loveland
0.524	0.937		
0.954	1.166		
1.876	3.951		
4.894	4.911		

**287C**

322.460	324.906	Mountain Ave	
324.906	325.000	Mountain Ave	Berthoud
325.000	326.128	Berthoud ByPass	Berthoud
326.128	327.211	Berthoud ByPass	
327.211	327.882	Berthoud ByPass	Berthoud
327.882	329.364	Berthoud ByPass	
329.364	330.001	Lincoln Ave / Buchanan Ave / Garfield Ave	
330.001	332.066	Lincoln Ave / Buchanan Ave / Garfield Ave	Loveland
332.066	332.087	Lincoln Ave / Buchanan Ave / Garfield Ave	
332.087	334.636	Lincoln Ave / Buchanan Ave / Garfield Ave	Loveland
334.636	334.666	Lincoln Ave / Buchanan Ave / Garfield Ave	
334.666	335.631	Lincoln Ave / Buchanan Ave / Garfield Ave	Loveland
335.631	335.650	Lincoln Ave / Buchanan Ave / Garfield Ave	
335.650	335.949	Lincoln Ave / Buchanan Ave / Garfield Ave	Loveland
335.949	336.007	Lincoln Ave / Buchanan Ave / Garfield Ave	
336.007	336.659	Lincoln Ave / Buchanan Ave / Garfield Ave	Loveland
336.659	336.767	Lincoln Ave / Buchanan Ave / Garfield Ave	
336.767	336.912	Lincoln Ave / Buchanan Ave / Garfield Ave	Loveland
336.912	337.443	Lincoln Ave / Buchanan Ave / Garfield Ave	

# Colorado Highways by Counties

**County**

**Route**

**Begin Mile      End Mile      Highway Street Name      City**

**Larimer**      PDO = 4,624      Injury/Injured = 797 / 1,005      Fatal /Fatalities = 25 / 25

**287C**

337.443	337.738	Lincoln Ave / Buchanan Ave / Garfield Ave	Loveland
337.738	338.100	Lincoln Ave / Buchanan Ave / Garfield Ave	
338.100	339.128	College Ave	
339.128	339.309	College Ave	Fort Collins
339.309	339.498	College Ave	
339.498	346.412	College Ave	Fort Collins
346.412	346.746	College Ave / Scenic Byway	Fort Collins
346.746	346.874	Cache La Poudre River North Park Scenic By	Fort Collins
346.874	347.142	College Ave / Scenic Byway	Fort Collins
347.142	347.186	College Ave / Scenic Byway	
347.186	348.436	College Ave / Scenic Byway	Fort Collins
348.436	348.447	College Ave / Scenic Byway	
348.447	348.635	Cache La Poudre River North Park Scenic By	
348.635	355.759	CoRoute for 014B / Scenic Byway	
355.759	356.000	Cache La Poudre River North Park Scenic By	
356.000	385.223		

**287Z**

0.000	1.763	Cleveland Ave	Loveland
-------	-------	---------------	----------

**392A**

95.305	95.306	County Road 32   Carpenter Road	Fort Collins
95.306	95.810	County Road 32   Carpenter Road	
95.810	95.937	County Road 32   Carpenter Road	Fort Collins
95.937	95.957	County Road 32   Carpenter Road	
95.957	96.185	County Road 32   Carpenter Road	Fort Collins
96.185	96.627	County Road 32   Carpenter Road	
96.627	97.553	County Road 32   Carpenter Road	Fort Collins
97.553	100.000	County Road 32   Carpenter Road	
100.000	100.109	Main Street	
100.109	100.268	Main Street	Windsor
100.268	102.528	Main Street	

**402A**

0.000	0.461	14th Street SE	Loveland
0.461	0.511	14th Street SE	Loveland
0.511	4.118	14th Street SE	
4.118	4.306	14th Street SE	Johnstown

**Las Animas**      PDO = 435      Injury/Injured = 76 / 94      Fatal /Fatalities = 7 / 7

**010A**

21.294	28.330	Memorial Hwy	
--------	--------	--------------	--

**012A**

# Colorado Highways by Counties

**County**

**Route**

**Begin Mile**

**End Mile**

**Highway Street Name**

**City**

**Las Animas**

PDO = 435

Injury/Injured = 76 / 94

Fatal /Fatalities = 7 / 7

**012A**

22.283	28.000	Mountain Pass / Scenic Byway	
28.000	62.494	Highway of Legends Scenic Byway	
62.494	62.799	Highway of Legends Scenic Byway	Cokedale
62.799	69.224	Highway of Legends Scenic Byway	
69.224	69.328	Highway of Legends Scenic Byway	Trinidad
69.328	69.812	Robinson Ave / Scenic Byway	Trinidad
69.812	69.883	San Juan Street / Scenic Byway	Trinidad
69.883	70.127	Stonewall Ave / Scenic Byway	Trinidad
70.127	70.240	Highway of Legends Scenic Byway	Trinidad
70.240	70.437	University Street / Scenic Byway	Trinidad
70.437	70.833	Highway of Legends Scenic Byway	Trinidad

**025A**

0.000	9.000	Memorial Highway / Scenic Byway	
9.000	11.033	Starkville / Scenic Byway	
11.033	11.087	Starkville / Scenic Byway	Trinidad
11.087	11.346	Starkville / Scenic Byway	
11.346	12.087	Trinidad / Scenic Byway	
12.087	14.957	Trinidad / Scenic Byway	Trinidad
14.957	16.000	Trinidad / John F. Kennedy Memorial Hwy	Trinidad
16.000	17.678	John F. Kennedy Memorial Hwy	Trinidad
17.678	34.000	John F. Kennedy Memorial Hwy	
34.000	34.993	Memorial Highway / Scenic Byway	
34.993	39.101	John F. Kennedy Memorial Hwy	

**025B**

0.000	1.801	Highway of Legends Scenic Byway	
1.801	1.815	Highway of Legends Scenic Byway	Aguilar
1.815	1.948	Fir Street / Highway of Legends Scenic Bywa	Aguilar

**109A**

0.000	27.537	Adams Ave	
-------	--------	-----------	--

**160C**

344.572	344.812	Kit Carson Trail / Scenic Byway	Trinidad
344.812	345.256	Kit Carson Trail / Scenic Byway	
345.256	345.352	Kit Carson Trail / Scenic Byway	Trinidad
345.352	345.450	Kit Carson Trail / Scenic Byway	
345.450	345.506	Kit Carson Trail / Scenic Byway	Trinidad
345.506	345.714	Kit Carson Trail / Scenic Byway	
345.714	350.848	Santa Fe Tail Scenic Byway	
350.848	414.201		
414.201	414.761		Kim
414.761	415.000		

# Colorado Highways by Counties

County			
Route			
Begin Mile	End Mile	Highway Street Name	City
<b>Las Animas</b> PDO = 435      Injury/Injured = 76 / 94      Fatal /Fatalities = 7 / 7			
<b>160C</b>			
415.000	431.691	Railroad Street	
<b>239A</b>			
0.000	0.063	Santa Fe Tail Scenic Byway	Trinidad
0.063	0.860		Trinidad
0.860	3.345		
<b>350A</b>			
0.000	37.390	Santa Fe Tail Scenic Byway	
<b>389A</b>			
0.000	1.068	Main Street	
1.068	1.834	Main Street	Branson
1.834	2.124	Athens Street	Branson
2.124	2.154		Branson
2.154	12.803		
<b>Lincoln</b> PDO = 100      Injury/Injured = 21 / 28      Fatal /Fatalities = 1 / 1			
<b>024F</b>			
0.000	0.307	24 Spur	Limon
0.307	0.493	24 Spur	
0.493	0.548	24 Spur	Limon
<b>024G</b>			
376.577	376.711	Heartland Expressway	
376.711	376.712	Main Street / Heartland Expressway	
376.712	376.770	Main Street / Heartland Expressway	Limon
376.770	377.077	Main Street / Heartland Expressway	
377.077	377.575	Main Street / Heartland Expressway	Limon
377.575	377.736	Main Street / Heartland Expressway	
377.736	378.975	Main Street / Heartland Expressway	Limon
378.975	379.152	Main Street	Limon
379.152	379.557	Main Street	
379.557	380.464	3rd Street / Main Street	
<b>040G</b>			
381.936	381.938		
381.938	382.184		Limon
<b>040H</b>			
386.010	398.029	Clifford Ave / Heartland Expressway	
398.029	399.627	Clifford Ave / Heartland Expressway	Hugo
399.627	399.642	3rd Street / Heartland Expressway	Hugo
399.642	422.146	3rd Street / Heartland Expressway	
<b>070A</b>			

# Colorado Highways by Counties

**County**

**Route**

**Begin Mile      End Mile      Highway Street Name      City**

**Lincoln**      PDO = 100      Injury/Injured = 21 / 28      Fatal /Fatalities = 1 / 1

**070A**

359.083	359.089	Memorial Hwy	
359.089	359.594	Memorial Hwy	Limon
359.594	360.950	Memorial Hwy	
360.950	361.185	Memorial Hwy	Limon
361.185	361.488	Memorial Hwy	
361.488	361.675	Memorial Hwy	Limon
361.675	370.915	Memorial Hwy	
370.915	371.089	Memorial Hwy	Genoa
371.089	382.714	Memorial Hwy	
382.714	383.499	Memorial Hwy	Arriba
383.499	389.531	Memorial Hwy	

**071C**

48.658	100.212		
100.212	100.242		Limon
100.242	100.736	Indiana Ave	Limon
100.736	101.063	Indiana Ave	

**071D**

101.973	102.476	1st Ave / Heartland Expressway	Limon
102.476	103.000	1st Ave / Heartland Expressway	
103.000	125.941	Heartland Expressway	

**094A**

35.013	83.626		
--------	--------	--	--

**Logan**      PDO = 440      Injury/Injured = 47 / 58      Fatal /Fatalities = 2 / 2

**006J**

387.934	391.728		
391.728	392.004	Platte Street	Merino
392.004	392.026	Platte Street	
392.026	402.927		
402.927	403.177		Sterling
403.177	403.233		
403.233	403.864		Sterling
403.864	404.149	Division Street	Sterling
404.149	404.181	3rd Street	Sterling
404.181	404.644	3rd Street / Scenic Byway	Sterling
404.644	407.000	Chestnut Street / Scenic Byway	Sterling
407.000	407.043	Chestnut Street	Sterling
407.043	407.049	Chestnut Street	
407.049	424.679	Weston / S. Railroad Street	
424.679	425.207	Weston / S. Railroad Street	Fleming



# Colorado Highways by Counties

**County**

**Route**

Begin Mile	End Mile	Highway Street Name	City
------------	----------	---------------------	------

**Logan**      PDO = 440      Injury/Injured = 47 / 58      Fatal /Fatalities = 2 / 2

**006J**

425.207	425.220	Weston / S. Railroad Street	
425.220	434.377		

**006Z**

0.000	0.445	4th Street / Scenic Byway	Sterling
0.445	0.580	Division Street / Scenic Byway	Sterling
0.580	0.604	Pawnee Pioneer Trails Scenic Byway	Sterling

**014C**

216.812	234.263	Pawnee Pioneer Trails Scenic Byway	
234.263	234.782	Main Street / Scenic Byway	
234.782	236.924	Main Street / Scenic Byway	Sterling

**055A**

0.000	0.237	1st Street	Crook
0.237	0.287		Crook
0.287	5.659		

**061A**

21.703	40.191		
40.191	40.238	Pawnee Pioneer Trails Scenic Byway	
40.238	40.993	Pawnee Pioneer Trails Scenic Byway	Sterling

**063A**

48.196	56.412		
--------	--------	--	--

**076A**

109.737	124.000		
124.000	124.049	Pawnee Pioneer Trails Scenic Byway	
124.049	125.000	Pawnee Pioneer Trails Scenic Byway	Sterling
125.000	125.491		Sterling
125.491	157.356		

**113A**

0.000	15.581		
15.581	15.625		Peetz
15.625	15.662		
15.662	15.978		Peetz
15.978	18.830		

**138A**

0.000	1.250	3rd Street / Scenic Byway	Sterling
1.250	1.273	3rd Street	Sterling
1.273	1.807		Sterling
1.807	11.694		
11.694	12.268		Iliff
12.268	27.446		



# Colorado Highways by Counties

**County**

**Route**

**Begin Mile      End Mile      Highway Street Name      City**

**Logan**      PDO = 440      Injury/Injured = 47 / 58      Fatal /Fatalities = 2 / 2

**138A**

27.446	27.503	Park Ave	Crook
27.503	27.910	2nd Ave	Crook
27.910	35.971	2nd Ave	

**138Z**

0.000	0.047	Broadway / Scenic Byway	Sterling
0.047	0.127	Pawnee Pioneer Trails Scenic Byway	Sterling
0.127	0.563	4th Street / Scenic Byway	Sterling
0.563	0.614	Pawnee Pioneer Trails Scenic Byway	Sterling

**Mesa**      PDO = 2,631      Injury/Injured = 390 / 485      Fatal /Fatalities = 22 / 28

**006A**

11.078	11.080		
11.080	11.179	Dinosaur Diamond Scenic Byway	
11.179	11.221	Dinosaur Diamond Scenic Byway	
11.221	15.132		
15.132	15.449	Dinosaur Diamond Scenic Byway	
15.449	19.189		
19.189	19.210		Fruita
19.210	22.450	Dinosaur Diamond Scenic Byway	Fruita
22.450	25.210	Dinosaur Diamond Scenic Byway	
25.210	26.080	Dinosaur Diamond Scenic Byway	Grand Junction

**006B**

30.123	30.270		Grand Junction
30.270	33.668	North Ave	Grand Junction
33.668	33.899	North Ave	
33.899	33.959	North Ave	Grand Junction
33.959	34.045	North Ave	
34.045	34.114	North Ave	Grand Junction
34.114	34.486	North Ave	
34.486	34.535	North Ave	Grand Junction

**006C**

37.161	39.229	F Road	
39.229	42.375	8th Street	
42.375	43.299	8th Street	Palisade
43.299	46.058	8th Street	

**006M**

62.305	63.000		
63.000	65.902	1st Street	

**050A**

31.760	32.945	5th Street	Grand Junction
--------	--------	------------	----------------

# Colorado Highways by Counties

**County**

**Route**

**Begin Mile**

**End Mile**

**Highway Street Name**

**City**

**Mesa**

PDO = 2,631 Injury/Injured = 390 / 485 Fatal /Fatalities = 22 / 28

**050A**

32.945	34.120		Grand Junction
34.120	34.277		
34.277	34.545		Grand Junction
34.545	35.406		
35.406	36.648		
36.648	36.649		Grand Junction
36.649	36.815		
36.815	36.828		Grand Junction
36.828	38.504		
38.504	41.137	CoRoute for 141A	
41.137	53.103		

**065A**

29.979	61.377	Grand Mesa Skyway	
--------	--------	-------------------	--

**070A**

0.000	19.139	Memorial Hwy / Scenic Byway	
19.139	21.743	Memorial Hwy / Scenic Byway	Fruita
21.743	24.755	Memorial Hwy / Scenic Byway	
24.755	25.000	Dinosaur Diamond Scenic Byway	
25.000	25.223	Grand Junction / Scenic Byway	
25.223	25.799	Grand Junction / Scenic Byway	Grand Junction
25.799	25.831	Grand Junction	Grand Junction
25.831	26.299	Grand Junction	
26.299	27.073	Grand Junction	Grand Junction
27.073	27.191	Grand Junction	
27.191	27.856	Grand Junction	Grand Junction
27.856	29.395	Grand Junction	
29.395	33.937	Grand Junction	Grand Junction
33.937	35.000	Grand Junction	
35.000	48.799	Moulton Valley	
48.799	49.000	Grand Mesa Skyway	
49.000	49.456	De Beque Canyon / Scenic Byway	
49.456	65.427	De Beque Canyon	

**070B**

0.000	0.078	I-70 Bus RtScenic Byway	Grand Junction
0.078	0.227	I-70 Bus Rt	Grand Junction
0.227	0.364	I-70 Bus Rt	
0.364	4.952	I-70 Bus Rt	Grand Junction
4.952	5.389	1st Street	Grand Junction
5.389	6.588	Pitkin Ave	Grand Junction
6.588	7.396	I-70 Bus Rt	Grand Junction

# Colorado Highways by Counties

**County**

**Route**

**Begin Mile**

**End Mile**

**Highway Street Name**

**City**

**Mesa**

PDO = 2,631 Injury/Injured = 390 / 485 Fatal /Fatalities = 22 / 28

**070B**

7.396	7.641	I-70 Bus Rt	
7.641	8.420	I-70 Bus Rt	Grand Junction
8.420	8.890	I-70 Bus Rt	
8.890	8.997	I-70 Bus Rt	Grand Junction
8.997	9.256	I-70 Bus Rt	
9.256	9.379	I-70 Bus Rt	Grand Junction
9.379	9.622	I-70 Bus Rt	
9.622	9.757	I-70 Bus Rt	Grand Junction
9.757	10.239	I-70 Bus Rt	
10.239	10.397	I-70 Bus Rt	Grand Junction
10.397	10.728	I-70 Bus Rt	
10.728	11.066	I-70 Bus Rt	Grand Junction
11.066	13.265	I-70 Bus Rt	

**070Z**

0.000	1.338	Ute Ave	Grand Junction
-------	-------	---------	----------------

**139A**

0.000	13.228	Dinosaur Diamond Scenic Byway	
-------	--------	-------------------------------	--

**141A**

95.738	154.109		
--------	---------	--	--

**141B**

156.746	160.113		
160.113	160.441		Grand Junction
160.441	162.297		

**330A**

0.000	1.000	High Street / Scenic Byway	
1.000	9.861	High Street	
9.861	10.049	High Street	Collbran
10.049	10.075	High Street	
10.075	10.274	High Street	Collbran
10.274	10.505	High Street	
10.505	10.636	High Street	Collbran
10.636	10.845	High Street	
10.845	11.395	High Street	Collbran

**340A**

0.000	0.220	Aspen Street / Scenic Byway	Fruita
0.220	0.408	Dinosaur Diamond Scenic Byway	Fruita
0.408	0.657	Coulson Street / Scenic Byway	Fruita
0.657	1.068	Coulson Street	Fruita
1.068	1.289	Coulson Street	

# Colorado Highways by Counties

**County**

**Route**

**Begin Mile**

**End Mile**

**Highway Street Name**

**City**

**Mesa**      PDO = 2,631      Injury/Injured = 390 / 485      Fatal /Fatalities = 22 / 28

**340A**

1.289	1.469	Broadway / Grand Ave	
1.469	1.523	Broadway / Grand Ave	Fruita
1.523	7.222	Broadway / Grand Ave	
7.222	8.558	Broadway	
8.558	8.619	Broadway	Grand Junction
8.619	9.019	Broadway	
9.019	9.025	Broadway	Grand Junction
9.025	9.123	Broadway	
9.123	9.127	Broadway	Grand Junction
9.127	9.359	Broadway	
9.359	9.509	Broadway	
9.509	9.594	Broadway	Grand Junction
9.594	11.176	Broadway	
11.176	11.186	Broadway	Grand Junction
11.186	11.979	Broadway	
11.979	12.121	Broadway	Grand Junction
12.121	12.304	Broadway	
12.304	13.223	Broadway	Grand Junction
13.223	13.341	Grand Ave	Grand Junction

**Mineral**      PDO = 73      Injury/Injured = 14 / 16      Fatal /Fatalities = 2 / 2

**149A**

4.695	21.223	Silver Thread Scenic Byway	
21.223	21.426	Silver Thread Scenic Byway	Creede
21.426	21.540	La Garita Street / Scenic Byway	Creede
21.540	21.648	Silver Thread Scenic Byway	Creede
21.648	21.861	Main Street / Scenic Byway	Creede
21.861	21.892	Main Street / Scenic Byway	
21.892	38.200	Silver Thread Scenic Byway	
38.200	42.377	Mountain Pass / Scenic Byway	

**160A**

154.968	157.433		
157.433	176.000	Wolf Creek Pass	
176.000	180.234		

**Moffat**      PDO = 485      Injury/Injured = 44 / 54      Fatal /Fatalities = 3 / 4

**013A**

58.230	87.927	CR 7	
87.927	88.635	CR 7	Craig

**013B**

# Colorado Highways by Counties

Section Page 61 of 88

**County**

**Route**

**Begin Mile**

**End Mile**

**Highway Street Name**

**City**

**Moffat**

PDO = 485 Injury/Injured = 44 / 54 Fatal /Fatalities = 3 / 4

**013B**

89.580	91.335	Yampa Street	Craig
91.335	91.370	Yampa Street	
91.370	128.070		

**040A**

0.000	2.443	Dinosaur Diamond Scenic Byway	
2.443	2.564	Dinosaur Diamond Scenic Byway	Dinosaur
2.564	2.765	Dinosaur Diamond Scenic Byway	
2.765	2.863	Brontosaurus Blvd / Scenic Byway	
2.863	3.258	Brontosaurus Blvd / Scenic Byway	Dinosaur
3.258	4.272	Brontosaurus Blvd / Scenic Byway	
4.272	87.153	Brontosaurus Blvd	
87.153	87.886	W. Victory Wy.	
87.886	90.358	W. Victory Wy.	Craig
90.358	90.531	Pershing Street	Craig
90.531	91.091	4th Street	Craig
91.091	91.262	Lincoln Street	Craig
91.262	91.533	W Victory Way	Craig
91.533	93.000		Craig
93.000	93.073	Jefferson Ave	Craig
93.073	97.594	Jefferson Ave	

**040Z**

0.000	0.730	Victory Way	Craig
-------	-------	-------------	-------

**064A**

0.000	0.714	Stegosaurus Fwy / Scenic Byway	Dinosaur
0.714	1.021	Dinosaur Diamond Scenic Byway	Dinosaur
1.021	1.837	Dinosaur Diamond Scenic Byway	

**317A**

0.000	10.843		
-------	--------	--	--

**318A**

0.000	60.697	Hwy 318	
-------	--------	---------	--

**394A**

0.000	0.257	Ranney Street	Craig
0.257	0.446	Ranney Street	
0.446	0.520	Ranney Street	Craig
0.520	9.349	Ranney Street	

**Montezuma**

PDO = 466 Injury/Injured = 87 / 101 Fatal /Fatalities = 8 / 9

**041A**

0.000	9.505	Trail of the Ancients Scenic Byway	
-------	-------	------------------------------------	--

# Colorado Highways by Counties

**County**

**Route**

Begin Mile	End Mile	Highway Street Name	City
------------	----------	---------------------	------

**Montezuma**    PDO = 466    Injury/Injured = 87 / 101    Fatal /Fatalities = 8 / 9

**145A**

0.000	0.110	State Street / Scenic Byway	Cortez
0.110	0.203	San Juan Skyway	Cortez
0.203	1.261	Dolores Rd / Scenic Byway	Cortez
1.261	1.421	San Juan Skyway	Cortez
1.421	7.864	San Juan Skyway	
7.864	8.391	CoRoute for 184A / ScenicByway	
8.391	9.406	San Juan Skyway	
9.406	9.540	San Juan Skyway	Dolores
9.540	11.410	Railroad Ave / Scenic Byway	Dolores
11.410	11.500	Railroad Ave / Scenic Byway	
11.500	42.999	San Juan Skyway	

**160A**

0.000	35.925	Trail of the Ancients Scenic Byway	
35.925	36.000	Trail of the Ancients Scenic Byway	Cortez
36.000	37.789	Broadway / Scenic Byway	Cortez
37.789	37.859	San Juan Skyway	Cortez
37.859	39.720	Main Street / Scenic Byway	Cortez
39.720	39.864	San Juan Skyway	Cortez
39.864	40.511	Mancos RoadScenic Byway	Cortez
40.511	40.655	San Juan Skyway	Cortez
40.655	55.327	CoRoute for 491A / ScenicByway	
55.327	56.228	CoRoute for 491A / ScenicByway	Mancos
56.228	61.828	CoRoute for 491A / ScenicByway	

**160D**

0.000	0.677	Grand Ave / Scenic Byway	
0.677	1.831	Grand Ave / Scenic Byway	Mancos
1.831	2.477	Grand Ave / Scenic Byway	
2.477	2.488	San Juan Skyway	

**184A**

0.000	8.159	Trail of the Ancients Scenic Byway	
-------	-------	------------------------------------	--

**184B**

8.900	26.226	San Juan Skyway	
26.226	26.249	Main Street / Scenic Byway	
26.249	26.530	Main Street / Scenic Byway	Mancos
26.530	26.599	San Juan Skyway	Mancos

**491A**

0.000	6.422	Trail of the Ancients Scenic Byway	
-------	-------	------------------------------------	--

**491B**

26.217	27.150	Broadway / Scenic Byway	Cortez
--------	--------	-------------------------	--------

# Colorado Highways by Counties

**County**

**Route**

**Begin Mile      End Mile      Highway Street Name      City**

**Montezuma**      PDO = 466      Injury/Injured = 87 / 101      Fatal /Fatalities = 8 / 9

**491B**

27.150	27.212	Trail of the Ancients Scenic Byway	Cortez
27.212	49.634	Trail of the Ancients Scenic Byway	

**491C**

0.000	0.174	Old 666 Bus RtScenic Byway	Cortez
0.174	0.242	San Juan Skyway	Cortez

**Montrose**      PDO = 656      Injury/Injured = 77 / 99      Fatal /Fatalities = 5 / 5

**050A**

77.860	82.024		
82.024	82.605		Olathe
82.605	82.613		
82.613	89.824	N. Townsend Ave	
89.824	91.878	N. Townsend Ave	Montrose
91.878	93.558	N San Juan Ave / The Montrose Bypass	Montrose
93.558	94.608	E Main Street	Montrose
94.608	95.100	E Main Street	
95.100	95.107	E Main Street	Montrose
95.107	95.964		Montrose
95.964	97.406		
97.406	98.214		Montrose
98.214	116.669		

**050D**

0.000	0.192	Business Rt. 50	
0.192	1.500	Business Rt. 50	Olathe
1.500	1.539	Business Rt. 50	

**090A**

0.000	33.874		
-------	--------	--	--

**090B**

81.533	88.646	Spring Creek Rd	
88.646	89.858	Spring Creek Rd	Montrose

**092A**

34.342	56.461	West Elk Loop Scenic Byway	
--------	--------	----------------------------	--

**097A**

0.000	0.570		Naturita
0.570	0.692		
0.692	0.983		Naturita
0.983	3.794		
3.794	4.584		Nucla

**141A**

# Colorado Highways by Counties

**County**

**Route**

**Begin Mile**

**End Mile**

**Highway Street Name**

**City**

**Montrose**

PDO = 656 Injury/Injured = 77 / 99 Fatal /Fatalities = 5 / 5

**141A**

51.173	60.000		
60.000	60.036	Main Street	
60.036	60.825	Main Street	Naturita
60.825	60.826	Main Street	
60.826	60.851	Main Street	Naturita
60.851	60.880	Main Street	
60.880	60.958	Main Street	Naturita
60.958	61.000	Main Street	
61.000	95.738		

**145A**

103.592	116.879		
---------	---------	--	--

**347A**

0.000	5.248		
-------	-------	--	--

**348A**

6.074	16.023	5th Street	
16.023	16.911	5th Street	Olathe
16.911	17.059	5th Street	

**550B**

117.514	126.000		
126.000	126.153	S Townsend Ave	
126.153	130.219	S Townsend Ave	Montrose

**Morgan**

PDO = 519 Injury/Injured = 66 / 98 Fatal /Fatalities = 6 / 7

**006I**

343.519	344.282	Central Ave	
344.282	345.149	Central Ave	Wiggins
345.149	346.061	Central Ave	
346.061	346.258	Central Ave	Wiggins
346.258	346.697	Central Ave	

**006J**

371.690	376.318		
376.318	376.851		Hillrose
376.851	380.583		

**034A**

143.365	149.633		
---------	---------	--	--

**034B**

158.485	162.130	Platte Ave	
162.130	163.725	Platte Ave	Fort Morgan
163.725	163.948	Platte Ave	



# Colorado Highways by Counties

**County**

**Route**

Begin Mile	End Mile	Highway Street Name	City
------------	----------	---------------------	------

**Morgan**      PDO = 519      Injury/Injured = 66 / 98      Fatal /Fatalities = 6 / 7

**034B**

163.948	163.953	Platte Ave	Fort Morgan
163.953	164.461	Platte Ave	
164.461	164.472	Platte Ave	Fort Morgan
164.472	165.490	Platte Ave	
165.490	170.354	Edison Street	
170.354	172.414	Edison Street	Brush
172.414	172.480	Edison Street and Colorado Ave	Brush
172.480	172.923	Edison Street	Brush
172.923	180.511	Edison Street	

**034E**

0.000	0.932		
-------	-------	--	--

**039A**

0.000	0.224	CoRoute for 052A	
0.224	7.574		

**052A**

55.690	72.553		
72.553	72.579		Wiggins
72.579	72.581		

**052B**

86.481	87.050	Main Street	Fort Morgan
87.050	87.067	Main Street	
87.067	87.096	Main Street	Fort Morgan
87.096	87.239	Main Street	
87.239	105.568	Pawnee Pioneer Trails Scenic Byway	

**071D**

155.961	173.596	Heartland Expressway	
173.596	174.357	Brush Sub Station / Heartland Expressway	

**071E**

175.486	175.950	Colorado Ave / Heartland Expressway	Brush
175.950	176.154	Colorado Ave / Heartland Expressway	
176.154	176.267	Colorado Ave / Heartland Expressway	Brush
176.267	176.276	Colorado Ave / Heartland Expressway	
176.276	176.282	Colorado Ave / Heartland Expressway	Brush
176.282	176.360	Colorado Ave / Heartland Expressway	
176.360	176.922	Colorado Ave / Heartland Expressway	Brush
176.922	178.848	Colorado Ave / Heartland Expressway	
178.848	195.582	Heartland Expressway	

**076A**

60.891	66.099	CoRoute for 002C	
--------	--------	------------------	--

# Colorado Highways by Counties

**County**

**Route**

Begin Mile	End Mile	Highway Street Name	City
------------	----------	---------------------	------

**Morgan**      PDO = 519      Injury/Injured = 66 / 98      Fatal /Fatalities = 6 / 7

**076A**

66.099	67.000	CoRoute for 039A	
67.000	75.704	CoRoute for 034A	
75.704	80.144		
80.144	81.897		Fort Morgan
81.897	89.465		
89.465	89.821		Brush
89.821	99.130		

**144A**

0.000	26.887		
26.887	28.000	Cedar Street	
28.000	28.717	Riverview	
28.717	28.796	Riverview	Fort Morgan

**Otero**      PDO = 323      Injury/Injured = 35 / 40      Fatal /Fatalities = 2 / 2

**010A**

43.041	70.541	Memorial Hwy	
70.541	71.026	6th Street	
71.026	71.330	4th Street	
71.330	71.474	4th Street	La Junta
71.474	71.494	4th Street	
71.494	71.563	4th Street	La Junta
71.563	71.968	Dalton Ave	La Junta

**050B**

348.777	350.220	Cranston Ave	
350.220	350.382	Cranston Ave	Fowler
350.382	350.578	Cranston Ave	
350.578	351.309	Cranston Ave	Fowler
351.309	359.463	Cranston Ave	
359.463	359.473	1st Street	
359.473	359.993	1st Street	Manzanola
359.993	360.000	1st Street	
360.000	366.970		
366.970	368.073	CoRoute for 071B	
368.073	368.188	CoRoute for 071B	Rocky Ford
368.188	369.420	Elm Ave	Rocky Ford
369.420	369.610		Rocky Ford
369.610	374.254		
374.254	374.797		Swink
374.797	376.694		
376.694	377.159		La Junta

# Colorado Highways by Counties

**County**

**Route**

**Begin Mile      End Mile      Highway Street Name      City**

**Otero**      PDO = 323      Injury/Injured = 35 / 40      Fatal /Fatalities = 2 / 2

**050B**

377.159	377.202		
377.202	378.728		La Junta
378.728	378.736		
378.736	378.760	Santa Fe Tail Scenic Byway	
378.760	378.816	Santa Fe Tail Scenic Byway	La Junta
378.816	378.845	3rd Street / Scenic Byway	La Junta
378.845	378.885	Santa Fe Tail Scenic Byway	La Junta
378.885	380.354	1st Street / Scenic Byway	La Junta
380.354	380.768	1st Street / Scenic Byway	
380.768	380.840	1st Street / Scenic Byway	La Junta
380.840	380.859	Santa Fe Tail Scenic Byway	La Junta
380.859	380.861	Santa Fe Tail Scenic Byway	
380.861	388.750	Ambassador Thompson Blvd / Scenic Byway	

**050Z**

0.000	1.511	Swink Ave	Rocky Ford
1.511	2.603	Swink Ave	

**071A**

0.000	1.000	Santa Fe Tail Scenic Byway	
1.000	9.032		

**071B**

9.601	13.725	12th Street	
13.725	14.539	12th Street	Rocky Ford

**071C**

16.157	19.528		
--------	--------	--	--

**096C**

119.491	119.760		
---------	---------	--	--

**109A**

30.975	55.158	Adams Ave	
55.158	55.196	Adams Ave	La Junta
55.196	55.278	Adams Ave	
55.278	55.940	Adams Ave	La Junta
55.940	56.000	Adams Ave / Scenic Byway	La Junta
56.000	56.002	Santa Fe Tail Scenic Byway	La Junta
56.002	56.010	Santa Fe Tail Scenic Byway	
56.010	56.950	E Grand Ave / Scenic Byway	
56.950	65.196	E Grand Ave	
65.196	65.327	E Grand Ave	Cheraw

**109B**

0.000	0.060	Bradish Ave / Scenic Byway	La Junta
-------	-------	----------------------------	----------

# Colorado Highways by Counties

**County**

**Route**

**Begin Mile**

**End Mile**

**Highway Street Name**

**City**

**Otero**      PDO = 323      Injury/Injured = 35 / 40      Fatal /Fatalities = 2 / 2

**109B**

0.060	0.183	Santa Fe Tail Scenic Byway	La Junta
0.183	0.184	Santa Fe Tail Scenic Byway	

**167A**

0.961	1.500	Main Street	
1.500	2.005	Main Street	Fowler
2.005	2.398	Grant Ave	Fowler
2.398	4.860	Grant Ave	

**194A**

0.000	0.260	Trail Ave	
0.260	10.111		

**202A**

0.000	0.218	2nd Street	Rocky Ford
0.218	0.241	2nd Street	
0.241	0.247	2nd Street	Rocky Ford
0.247	3.228	2nd Street	

**207A**

0.000	0.340	Park Street	Manzanola
0.340	1.377	Park Street	

**266A**

0.000	0.217	12th Street	Rocky Ford
0.217	0.344	Thomas Ave	Rocky Ford
0.344	0.363	Thomas Ave	
0.363	11.516		

**350A**

37.390	72.294	Santa Fe Tail Scenic Byway	
72.294	72.444	Santa Fe Tail Scenic Byway	La Junta
72.444	72.713	5th Street / Scenic Byway	La Junta
72.713	72.770	Santa Fe Tail Scenic Byway	La Junta
72.770	72.970	Barnes Ave / Scenic Byway	La Junta
72.970	73.001	Santa Fe Tail Scenic Byway	La Junta

**Ouray**      PDO = 127      Injury/Injured = 20 / 23      Fatal /Fatalities = 2 / 2

**062A**

12.352	16.010	Mountain Pass / Scenic Byway	
16.010	22.000	San Juan Skyway	
22.000	22.100	Main Street / Scenic Byway	
22.100	23.324	Main Street / Scenic Byway	Ridgway
23.324	23.332	Main Street / Scenic Byway	
23.332	23.336	San Juan Skyway	

# Colorado Highways by Counties

**County**

**Route**

**Begin Mile**

**End Mile**

**Highway Street Name**

**City**

**Ouray**

PDO = 127    Injury/Injured = 20 / 23    Fatal /Fatalities = 2 / 2

**062A**

23.336	23.414	San Juan Skyway	Ridgway
--------	--------	-----------------	---------

**550B**

80.187	92.072	Red Mountain Pass / Scenic Byway	
92.072	92.210	Red Mountain Pass / Scenic Byway	Ouray
92.210	92.894	San Juan Skyway	Ouray
92.894	95.136	3rd Street / Scenic Byway	Ouray
95.136	103.388	San Juan Skyway	
103.388	103.716	San Juan Skyway	Ridgway
103.716	104.000	San Juan Skyway	
104.000	104.002		
104.002	104.640		Ridgway
104.640	117.514		

**Park**

PDO = 385    Injury/Injured = 68 / 90    Fatal /Fatalities = 7 / 7

**009A**

18.091	46.980		
--------	--------	--	--

**009B**

47.582	63.732		
--------	--------	--	--

**009C**

64.673	65.651		Fairplay
65.651	70.337		
70.337	71.146		Alma
71.146	72.682		
72.682	76.442	Hoosier Pass	

**024A**

225.590	226.297	Trout Creek Pass	
226.297	226.550	CoRoute for 285C	
226.550	238.236		
238.236	239.320	CoRoute for 009A	
239.320	252.865		
252.865	258.705	Wilkerson Pass	
258.705	267.299		

**285D**

161.789	181.971		
181.971	182.898	CoRoute for 009B	
182.898	182.989	CoRoute for 009B	Fairplay
182.989	183.164		Fairplay
183.164	183.388		
183.388	183.901		Fairplay
183.901	201.284		

# Colorado Highways by Counties

**County**

**Route**

**Begin Mile**

**End Mile**

**Highway Street Name**

**City**

**Park** PDO = 385 Injury/Injured = 68 / 90 Fatal /Fatalities = 7 / 7

**285D**

201.284	210.118	Kenosha Pass	
210.118	228.800		

**Phillips** PDO = 68 Injury/Injured = 5 / 7 Fatal /Fatalities = 1 / 1

**006J**

434.377	435.904		
435.904	435.950		Haxtun
435.950	436.044		
436.044	436.747		Haxtun
436.747	436.765	Bee Street	Haxtun
436.765	444.448	Bee Street	
444.448	445.265	Bee Street	Paoli
445.265	445.280	Bee Street	
445.280	453.057	Denver Street	
453.057	454.881	Denver Street	Holyoke
454.881	467.284	Denver Street	

**023A**

0.000	0.004		Holyoke
0.004	16.773		

**059B**

133.628	147.004	Washington Ave	
147.004	147.858	Washington Ave	Haxtun
147.858	158.661	Washington Ave	

**385D**

269.284	278.552	Interocean Ave	
278.552	278.954		
278.954	280.153		Holyoke
280.153	290.897		

**Pitkin** PDO = 849 Injury/Injured = 63 / 74 Fatal /Fatalities = 2 / 2

**082A**

21.386	22.151	Old Hwy 82	
22.231	22.864	Old Hwy 82	
22.864	22.987	Old Hwy 82	Basalt
22.987	23.110	Old Hwy 82	
23.110	23.126	Old Hwy 82	Basalt
23.126	23.140	Old Hwy 82	
23.140	23.771	Old Hwy 82	Basalt
23.771	23.815	Old Hwy 82	
23.815	24.164	Old Hwy 82	Basalt

# Colorado Highways by Counties

**County**

**Route**

**Begin Mile      End Mile      Highway Street Name      City**

**Pitkin**      PDO = 849      Injury/Injured = 63 / 74      Fatal /Fatalities = 2 / 2

**082A**

24.164	31.904	Old Hwy 82	
31.904	33.154	Old Hwy 82	Snowmass Village
33.154	38.327	Old Hwy 82	
38.327	38.509	Old Hwy 82	Aspen
38.509	38.895	Old Hwy 82	
38.895	39.804	Old Hwy 82	Aspen
39.804	40.381	Hallum Street	Aspen
40.381	40.494	Seventh Street	Aspen
40.494	41.430	Main Street	Aspen
41.430	41.573	Original Street	Aspen
41.573	42.111	Cooper Street	Aspen
42.111	42.286	Independence Pass	Aspen
42.286	42.471	Independence Pass	
42.471	61.183	Mountain Pass / Scenic Byway	

**133A**

42.951	44.244	McClure Pass / Scenic Byway	
46.571	61.000	McClure Pass / Scenic Byway	
61.000	65.142	West Elk Loop Scenic Byway	

**Prowers**      PDO = 250      Injury/Injured = 43 / 55      Fatal /Fatalities = 3 / 3

**050B**

426.715	427.589	Main Street / Scenic Byway	
427.589	427.737	Santa Fe Tail Scenic Byway	
427.737	434.300	Main Street / Scenic Byway	
434.300	435.312	Main Street / Scenic Byway	Lamar
435.312	435.425	Santa Fe Tail Scenic Byway	Lamar
435.425	436.000	Olive Street / Scenic Byway	Lamar
436.000	436.262	Santa Fe Tail Scenic Byway	Lamar
436.262	452.238	Santa Fe Tail Scenic Byway	
452.238	452.272	Santa Fe Tail Scenic Byway	Granada
452.272	452.923	Goff Street / Scenic Byway	Granada
452.923	452.964	Santa Fe Tail Scenic Byway	Granada
452.964	453.001	Colorado Street / Scenic Byway	Granada
453.001	462.737	Colorado Street / Scenic Byway	
462.737	463.513	Colorado Street / Scenic Byway	Holly
463.513	467.328	Colorado Street / Scenic Byway	
467.328	467.583	Santa Fe Tail Scenic Byway	

**089A**

5.976	34.000		
34.000	34.001	1st Street	

# Colorado Highways by Counties

County			
Route			
Begin Mile	End Mile	Highway Street Name	City
<b>Prowers</b> PDO = 250 Injury/Injured = 43 / 55 Fatal /Fatalities = 3 / 3			
<b>089A</b>			
34.001	34.340	1st Street	Holly
<b>196A</b>			
7.905	8.922	Main Street	
<b>287A</b>			
46.719	75.930	/ Heartland Expressway	
75.930	77.639	/ Heartland Expressway	Lamar
<b>287B</b>			
85.188	85.631	Scenic Byway / Heartland Expressway	
85.631	88.087	/ Heartland Expressway	
88.087	88.501	/ Heartland Expressway	Wiley
88.501	95.953	/ Heartland Expressway	
<b>385A</b>			
95.000	95.081	Main Street / Scenic Byway	Granada
95.081	95.581	Main Street	Granada
95.581	95.675	Main Street	
95.675	109.238		
<b>Pueblo</b> PDO = 3,851 Injury/Injured = 540 / 731 Fatal /Fatalities = 22 / 23			
<b>010A</b>			
28.330	43.041	Memorial Hwy	
<b>025A</b>			
68.828	71.000	John F. Kennedy Memorial Hwy	
71.000	74.000	Graneros Gorge / John F. Kennedy Memorial	
74.000	75.000	John F. Kennedy Memorial Hwy / Frontier Pat	
75.000	86.938	John F. Kennedy Memorial Hwy	
86.938	90.000	Nolan / John F. Kennedy Memorial Hwy	
90.000	92.000	St. Charles Reservoir / John F. Kennedy Mem	
92.000	92.952	Pueblo / John F. Kennedy Memorial Hwy / Joh	
92.952	97.514	Pueblo / John F. Kennedy Memorial Hwy / Joh	Pueblo
97.514	99.981	Pueblo / John F. Kennedy Memorial Hwy	Pueblo
99.981	103.610	Pueblo / John F. Kennedy Memorial Hwy / Co	Pueblo
103.610	104.000	Pueblo / John F. Kennedy Memorial Hwy / Co	
104.000	116.369	John F. Kennedy Memorial Hwy	
<b>045A</b>			
0.000	5.836	Pueblo / John F. Kennedy Memorial Hwy Blvd	Pueblo
5.836	8.734	Pueblo / John F. Kennedy Memorial Hwy Blvd	
<b>047A</b>			
0.000	3.038	University Blvd	Pueblo
3.038	4.515	University Blvd	



# Colorado Highways by Counties

County			
Route			
Begin Mile	End Mile	Highway Street Name	City
<b>Pueblo</b>			
PDO = 3,851 Injury/Injured = 540 / 731 Fatal /Fatalities = 22 / 23			
<b>047A</b>			
4.515	4.635	University Blvd	Pueblo
<b>050A</b>			
296.262	312.876		
312.876	314.598		Pueblo
<b>050B</b>			
315.709	321.887	50 Bypass	Pueblo
321.887	323.100	50 Bypass	
323.100	348.777	Cranston Ave	
<b>050C</b>			
0.000	1.278	Santa Fe	Pueblo
1.278	2.110	Business Rt. 50	Pueblo
2.110	16.948	Business Rt. 50	
<b>078A</b>			
2.373	29.897		
29.897	32.000		Pueblo
32.000	33.272	Northern Ave	Pueblo
<b>078B</b>			
0.000	1.493	Grand Ave	
<b>096A</b>			
29.166	51.846	Frontier Pathways Scenic Byway	
51.846	51.894	Frontier Pathways Scenic Byway	Pueblo
51.894	51.999	Thatcher Ave / Scenic Byway	Pueblo
51.999	52.430	Thatcher Ave / Scenic Byway	
52.430	52.689	Thatcher Ave / Scenic Byway	Pueblo
52.689	54.080	Thatcher Ave	Pueblo
54.080	54.761	Lincoln Ave	Pueblo
54.761	58.812	4th Street	Pueblo
<b>096B</b>			
69.499	75.189		
75.189	75.899		Boone
75.899	87.994		
<b>165A</b>			
18.697	36.894	Frontier Pathways Scenic Byway	
<b>209A</b>			
0.000	1.348	Hughes Ave	
1.348	1.528	Hughes Ave	Boone
<b>227A</b>			
0.000	0.621		

# Colorado Highways by Counties

**County**

**Route**

**Begin Mile**

**End Mile**

**Highway Street Name**

**City**

**Pueblo**

PDO = 3,851 Injury/Injured = 540 / 731 Fatal /Fatalities = 22 / 23

**227A**

0.621	0.663		Pueblo
0.663	0.903		
0.903	0.915	Joplin Ave	
0.915	1.851	Joplin Ave	Pueblo

**231A**

0.000	2.050	36th Ln	
-------	-------	---------	--

**233A**

0.000	2.147	Baxter Rd	
-------	-------	-----------	--

**Rio Blanco**

PDO = 204 Injury/Injured = 61 / 79 Fatal /Fatalities = 1 / 1

**013A**

16.895	41.080		
41.080	41.087	Market Street	
41.087	43.605	Market Street	Meeker
43.605	44.079	Market Street	
44.079	44.994	Market Street	Meeker
44.994	45.255	Market Street	
45.255	45.292	Market Street	Meeker
45.292	46.000	Market Street	
46.000	58.230	CR 7	

**064A**

1.837	17.860	Dinosaur Diamond Scenic Byway	
17.860	17.964	Dinosaur Diamond Scenic Byway	Rangely
17.964	19.330	Main Street / Scenic Byway	Rangely
19.330	19.508	Dinosaur Diamond Scenic Byway	Rangely
19.508	19.659	Dinosaur Diamond Scenic Byway	
19.659	19.874	Dinosaur Diamond Scenic Byway	Rangely
19.874	21.986		Rangely
21.986	73.705		

**139A**

39.273	70.771	Dinosaur Diamond Scenic Byway	
70.771	70.951	Dinosaur Diamond Scenic Byway	Rangely
70.951	72.040	Dinosaur Diamond Scenic Byway	
72.040	72.065	Dinosaur Diamond Scenic Byway	Rangely

**Rio Grande**

PDO = 229 Injury/Injured = 35 / 47 Fatal /Fatalities = 2 / 2

**015A**

0.000	0.880	Broadway	Monte Vista
0.880	12.374		

**112A**

# Colorado Highways by Counties

**County**

**Route**

**Begin Mile**

**End Mile**

**Highway Street Name**

**City**

**Rio Grande**

PDO = 229 Injury/Injured = 35 / 47 Fatal /Fatalities = 2 / 2

**112A**

0.000	0.439	Oak Ave	Del Norte
0.439	0.448		Del Norte
0.448	7.397		
7.457	9.667		
10.077	12.567		

**149A**

0.000	2.226	Silver Thread Scenic Byway	South Fork
2.226	4.695	Silver Thread Scenic Byway	

**160A**

180.234	183.793		
183.793	185.460		South Fork
185.460	186.356	Silver Thread Scenic Byway	South Fork
186.356	188.008		South Fork
188.008	201.661		
201.661	201.705		Del Norte
201.705	202.413	Grand Ave	Del Norte
202.413	202.462	Grand Ave	
202.462	214.175	1st Ave	
214.175	215.928	1st Ave	Monte Vista
215.928	217.129	Grand Ave	Monte Vista
217.129	217.190	Grand Ave	
217.190	222.547	Main Street / Alamosa	

**285B**

51.159	51.526	Broadway	Monte Vista
51.526	51.536	Broadway	
51.536	62.903	8th Street	

**368A**

0.000	2.004		
-------	-------	--	--

**370A**

0.000	5.978		
-------	-------	--	--

**Routt**

PDO = 762 Injury/Injured = 72 / 85 Fatal /Fatalities = 10 / 11

**040A**

97.594	106.556	Jefferson Ave	
106.556	108.355	Jefferson Ave	Hayden
108.355	108.380	Jefferson Ave	
108.380	128.784		
128.784	128.934		Steamboat Springs
128.934	129.254		
129.254	129.368		Steamboat Springs

# Colorado Highways by Counties

**County**

**Route**

**Begin Mile**      **End Mile**      **Highway Street Name**      **City**

**Routt**      PDO = 762      Injury/Injured = 72 / 85      Fatal /Fatalities = 10 / 11

<b>040A</b>				
129.368	135.612	Lincoln Ave		Steamboat Springs
135.612	135.862	Lincoln Ave		
135.862	141.837			
141.837	151.804	Rabbit Ears Pass		

<b>131B</b>				
21.233	42.202			
42.202	42.361			Yampa
42.361	42.462			
42.462	42.653			Yampa
42.653	51.367			
51.367	51.568			Oak Creek
51.568	51.969	Main Srreet		Oak Creek
51.969	68.721	Main Srreet		

<b>134A</b>				
0.000	3.082			
3.082	10.712	Gore Pass		

<b>317A</b>				
10.843	12.237			

<b>394A</b>				
9.349	9.378	Ranney Street		

**Saguache**      PDO = 123      Injury/Injured = 20 / 27      Fatal /Fatalities = 2 / 2

<b>017B</b>				
88.181	88.195	5th Ave		
88.195	105.011			
105.011	106.447			Moffat
106.447	118.864			

<b>050A</b>				
181.626	190.522			
190.522	190.581	Monarch Pass		

<b>112A</b>				
7.397	7.457			
9.667	10.077			
12.567	14.556			
14.556	14.570			Center
14.570	15.662	8th Street		Center
15.662	15.929	County Line Rd		Center
15.929	21.326	County Line Rd		
21.814	27.802	County Line Rd		

# Colorado Highways by Counties

**County**

**Route**

**Begin Mile**

**End Mile**

**Highway Street Name**

**City**

**Saguache**      PDO = 123      Injury/Injured = 20 / 27      Fatal /Fatalities = 2 / 2

**114A**

8.018	23.817		
23.817	35.873	North Pass	
35.873	61.527		
61.527	61.528	Gunnison Ave	
61.528	61.697	Gunnison Ave	Saguache

**285B**

62.903	86.014	8th Street	
86.014	86.290	8th Street	Saguache
86.290	86.712	Gunnison Ave	Saguache
86.712	86.739	Gunnison Ave	
86.739	115.874		
115.874	119.032	Poncha Pass	

**San Juan**      PDO = 26      Injury/Injured = 17 / 17      Fatal /Fatalities = 2 / 2

**110A**

0.000	0.097	Green Street / Scenic Byway	Silverton
0.097	0.140	San Juan Skyway	Silverton

**550B**

49.760	69.928	Molas Divide Pass / Scenic Byway	
69.928	70.000	Molas Divide Pass / Scenic Byway	Silverton
70.000	70.747	San Juan Skyway	Silverton
70.747	71.829	San Juan Skyway	
71.829	80.187	Red Mountain Pass / Scenic Byway	

**San Miguel**      PDO = 194      Injury/Injured = 32 / 37      Fatal /Fatalities = 1 / 1

**062A**

0.000	12.352	Mountain Pass / Scenic Byway	
-------	--------	------------------------------	--

**141A**

7.344	51.173		
-------	--------	--	--

**145A**

59.419	68.080	Mountain Pass / Scenic Byway	
68.080	69.790	San Juan Skyway	
69.790	70.421	San Juan Skyway	Mountain Village
70.421	70.529	San Juan Skyway	
70.529	70.572	San Juan Skyway	Mountain Village
70.572	70.597	San Juan Skyway	
70.597	70.793	San Juan Skyway	Mountain Village
70.793	71.481	San Juan Skyway	
71.481	71.484	San Juan Skyway	Telluride
71.484	79.895	San Juan Skyway	

# Colorado Highways by Counties

**County**

**Route**

**Begin Mile**

**End Mile**

**Highway Street Name**

**City**

**San Miguel**

PDO = 194

Injury/Injured = 32 / 37

Fatal /Fatalities = 1 / 1

**145A**

79.895

79.898

San Juan Skyway

Sawpit

79.898

80.074

Wheeler Street / Scenic Byway

Sawpit

80.074

80.179

San Juan Skyway

Sawpit

80.179

84.389

San Juan Skyway

84.389

100.877

100.877

100.879

Grand Ave

100.879

101.505

Grand Ave

Norwood

101.505

101.559

Norwood

101.559

103.592

**Sedgwick**

PDO = 56

Injury/Injured = 11 / 14

Fatal /Fatalities = 1 / 1

**011A**

0.000

0.410

South Platte River Trail Scenic Byway

0.410

1.350

**023A**

16.773

17.507

**059B**

158.661

173.337

Washington Ave

**076A**

157.356

172.000

172.000

180.052

South Platte River Trail Scenic Byway

180.052

180.240

South Platte River Trail Scenic Byway

Julesburg

180.240

180.424

South Platte River Trail Scenic Byway

180.424

184.135

**138A**

35.971

42.697

2nd Ave

42.697

42.823

2nd Ave

Sedgwick

42.823

43.217

Railroad Street

Sedgwick

43.217

43.269

Saunders Ave

Sedgwick

43.269

50.336

Saunders Ave

50.336

50.550

Saunders Ave

Ovid

50.550

50.680

Saunders Ave / Scenic Byway

Ovid

50.680

50.747

South Platte River Trail Scenic Byway

Ovid

50.747

50.751

South Platte River Trail Scenic Byway

50.751

54.000

1st Street / Scenic Byway

54.000

54.810

South Platte River Trail Scenic Byway

54.810

56.963

1st Street / Scenic Byway

56.963

58.243

1st Street / Scenic Byway

Julesburg

58.243

58.283

1st Street / Scenic Byway

58.283

58.303

1st Street / Scenic Byway

Julesburg

# Colorado Highways by Counties

**County**

**Route**

**Begin Mile**

**End Mile**

**Highway Street Name**

**City**

**Sedgwick**

PDO = 56 Injury/Injured = 11 / 14 Fatal /Fatalities = 1 / 1

**138A**

58.303	58.326	1st Street / Scenic Byway	
58.326	58.534	South Platte River Trail Scenic Byway	
58.534	58.718	1st Street / Scenic Byway	
58.718	59.823	1st Street	

**385D**

290.897	309.000		
309.000	309.820	South Platte River Trail Scenic Byway	Julesburg
309.820	310.240	South Platte River Trail Scenic Byway	
310.240	310.959	South Platte River Trail Scenic Byway	Julesburg
310.959	310.996	South Platte River Trail Scenic Byway	

**385E**

313.849	314.000	South Platte River Trail Scenic Byway	
314.000	317.631		

**Summit**

PDO = 1,018 Injury/Injured = 94 / 114 Fatal /Fatalities = 5 / 5

**006F**

208.659	208.968		Silverthorne
208.968	210.201		Dillon
210.201	210.409		
210.409	211.262		Dillon
211.262	214.000		
214.000	217.000	Keystone	
217.000	225.036	Loveland Pass	

**009C**

76.442	80.773	Hoosier Pass	
80.773	84.653		Blue River
84.653	85.992		
85.992	86.165		Breckenridge
86.165	89.014	S Parker Ave / Boreas Pass	Breckenridge
89.014	90.007	S Parker Ave / Boreas Pass	
90.007	90.254	S Parker Ave / Boreas Pass	Breckenridge
90.254	90.625	Boreas Pass	Breckenridge
90.625	90.695	Boreas Pass	
90.695	94.306	Summit Blvd	
94.306	94.602	Summit Blvd	Frisco
94.602	94.721	Summit Blvd	
94.721	94.995	Summit Blvd	Frisco
94.995	95.109	Summit Blvd	
95.109	97.028	Summit Blvd	Frisco
97.028	97.230	Summit Blvd	

# Colorado Highways by Counties

**County**

**Route**

**Begin Mile      End Mile      Highway Street Name      City**

**Summit**      PDO = 1,018      Injury/Injured = 94 / 114      Fatal /Fatalities = 5 / 5

**009D**

101.562	104.574	Blue River Pwy	Silverthorne
104.574	105.000	Blue River Pwy	
105.000	105.694	6th Street	
105.694	105.751	6th Street	Silverthorne
105.751	127.427	6th Street	

**070A**

189.977	194.000	Vail Pass	
194.000	195.141	Copper Mountain / Ski Area	
195.141	195.548	Copper Mountain / Ski Area / Scenic Byway	
195.548	195.672	Copper Mountain / Ski Area	
195.672	198.000	Tenmile Creek	
198.000	199.000	Officers Gulch / Tenmile Creek	
199.000	201.000	Tenmile Creek	
201.000	203.000	Frisco / Breckenridge / Frisco Bay on Lake Dil	
203.000	204.986	Salt Lick Gulch	
204.986	205.000	Salt Lick Gulch	Silverthorne
205.000	205.741	Silverthorne / Dillon / Keystone / A-Basin	Silverthorne
205.741	206.995	Silverthorne / Dillon / Keystone / A-Basin	
206.995	207.000	Memorial Hwy	
207.000	214.000	Eisenhower/Johnson Tunnel West Side Pass	
214.000	214.008	Memorial Hwy	

**091A**

12.048	20.569	Mountain Pass / Scenic Byway	
20.569	22.605	Top of the Rockies Scenic Byway	

**Teller**      PDO = 429      Injury/Injured = 66 / 80      Fatal /Fatalities = 1 / 1

**024A**

267.299	278.182		
278.182	283.725	CoRoute for 067C	
283.725	283.734	CoRoute for 067C	Woodland Park
283.734	284.457	CoRoute for 067C	
284.457	284.508	CoRoute for 067C	Woodland Park
284.508	286.373	Midland Ave / Scott Ave	Woodland Park
286.373	286.425	Midland Ave / Scott Ave	
286.425	286.747	John A. Love Memorial Highway	
286.747	286.912	John A. Love Memorial Highway	Woodland Park
286.912	288.408	John A. Love Memorial Highway	

**067C**

45.560	45.641	Victor Ave / Scenic Byway	Victor
45.641	45.746	Victor Ave / Scenic Byway	



# Colorado Highways by Counties

**County**

**Route**

Begin Mile	End Mile	Highway Street Name	City
------------	----------	---------------------	------

**Teller**      PDO = 429      Injury/Injured = 66 / 80      Fatal /Fatalities = 1 / 1

**067C**

45.746	45.841	Gold Belt Scenic Byway	
45.841	50.732	2nd Street / Scenic Byway	
50.732	51.300	2nd Street / Scenic Byway	Cripple Creek
51.300	51.363	Gold Belt Scenic Byway	Cripple Creek
51.363	51.577	Bennett Ave / Scenic Byway	Cripple Creek
51.577	51.682	Gold Belt Scenic Byway	Cripple Creek
51.682	52.002	5th Street	Cripple Creek
52.002	52.305	Pikes Peak Ave	Cripple Creek
52.305	69.652	Pikes Peak Ave	

**067D**

76.920	78.040		Woodland Park
78.040	78.063		
78.063	78.463		Woodland Park
78.463	78.666		
78.666	79.876		Woodland Park
79.876	87.229		

**Washington**      PDO = 81      Injury/Injured = 22 / 29      Fatal /Fatalities = 2 / 5

**006J**

380.583	387.934		
---------	---------	--	--

**034B**

180.511	195.522	Edison Street	
195.522	195.528	Edison Street	Akron
195.528	196.780	1st Street	Akron
196.780	209.075	1st Street	
209.075	209.797	1st Street	Otis
209.797	209.824	1st Street	
209.824	218.349		

**036D**

129.571	178.048		
178.048	180.410	CoRoute for 059A	

**059A**

60.333	67.142		
--------	--------	--	--

**061A**

0.000	0.496	Dade Ave	Otis
0.496	0.515	Dade Ave	
0.515	21.703		

**063A**

0.000	27.635		
-------	--------	--	--

# Colorado Highways by Counties

**County**

**Route**

**Begin Mile**

**End Mile**

**Highway Street Name**

**City**

**Washington**

PDO = 81

Injury/Injured = 22 / 29

Fatal /Fatalities = 2 / 5

**063A**

27.635

28.263

Akron

28.263

28.315

28.315

28.676

Akron

28.676

28.737

28.737

28.879

Cedar Ave

28.879

29.733

Cedar Ave

Akron

29.733

29.782

Akron

29.782

48.196

**071D**

125.941

155.961

Heartland Expressway

**076A**

99.130

109.737

**Weld**

PDO = 4,370

Injury/Injured = 608 / 812

Fatal /Fatalities = 43 / 46

**007D**

64.417

64.449

Baseline Rd

Erie

**014C**

142.182

144.159

Severance

144.159

147.082

147.082

153.000

153.000

153.015

1st Street / Scenic Byway

153.015

153.622

1st Street / Scenic Byway

Ault

153.622

153.628

Pawnee Pioneer Trails Scenic Byway

Ault

153.628

183.000

Pawnee Pioneer Trails Scenic Byway

183.000

202.135

202.135

203.361

Raymer

203.361

204.000

204.000

211.807

Pawnee Pioneer Trails Scenic Byway

211.807

215.637

Scenic Byway / Heartland Expressway

215.637

216.812

Pawnee Pioneer Trails Scenic Byway

**025A**

231.087

231.868

Federal Heights / Thornton / NorthGlenn / We

231.868

232.095

Federal Heights / Thornton / NorthGlenn / We

Erie

232.095

232.106

Erie /Dacono

Erie

232.106

232.111

Erie /Dacono

232.111

234.110

Erie /Dacono

Dacono

234.110

235.091

Fredrick / Firestone / Mead / Longmont

Dacono

235.091

235.122

Fredrick / Firestone / Mead / Longmont

Frederick

235.122

237.104

Fredrick / Firestone / Mead / Longmont

237.104

237.115

Fredrick / Firestone / Mead / Longmont

Frederick

# Colorado Highways by Counties

**County**

**Route**

**Begin Mile      End Mile      Highway Street Name      City**

**Weld**      PDO = 4,370      Injury/Injured = 608 / 812      Fatal /Fatalities = 43 / 46

**025A**

237.115	242.676	Fredrick / Firestone / Mead / Longmont	
242.676	246.205	Fredrick / Firestone / Mead / Longmont	Mead
246.205	247.000	Fredrick / Firestone / Mead / Longmont	
247.000	248.235	Berthoud / Lovelend / Johnstown / Windsor	
248.235	249.709	Berthoud / Lovelend / Johnstown / Windsor	Berthoud
249.709	252.261	Berthoud / Lovelend / Johnstown / Windsor	Johnstown
252.261	252.439	Berthoud / Lovelend / Johnstown / Windsor /	Johnstown
252.439	253.215	Berthoud / Lovelend / Johnstown / Windsor /	
291.971	295.000		
295.000	296.000	Natural Fort Rest Area	
296.000	298.879		

**034A**

98.837	100.817		
100.817	104.776		Greeley
104.776	112.265	34 Bypass	Greeley
112.265	112.476	34 Bypass	
112.476	112.896	34 Bypass	Evans
112.896	113.456	34 Bypass	Greeley
113.456	115.411	34 Bypass	
115.411	116.244	Hill Street	
116.244	118.693	Hill Street	Kersey
118.693	119.692	Hill Street	
119.692	143.365		

**034D**

0.000	10.194	10th St	Greeley
10.194	11.057	8th Ave	Greeley
11.057	11.749	18th Street	Greeley
11.749	11.864	18th Street	
11.864	11.925	18th Street	Greeley
11.925	14.711	18th Street	

**034Z**

0.000	0.094	10th Ave	Greeley
0.094	1.239	9th Street	Greeley
1.239	1.301	23rd Ave	Greeley

**052A**

7.202	10.384		Erie
10.384	10.812		
10.812	13.184		Frederick
13.184	13.643		Dacono
13.643	14.815		Frederick

# Colorado Highways by Counties

Section Page 84 of 88

**County**

**Route**

**Begin Mile**

**End Mile**

**Highway Street Name**

**City**

**Weld**

PDO = 4,370

Injury/Injured = 608 / 812

Fatal /Fatalities = 43 / 46

## 052A

14.815	14.944	1st Street	Frederick
14.944	19.704	1st Street	
19.704	19.990	1st Street	Fort Lupton
19.990	20.002	1st Street	
20.002	21.957	1st Street	Fort Lupton
21.957	22.430	1st Street	
22.430	28.915		
28.915	29.462		Hudson
29.462	29.753	Main Street	Hudson
29.753	30.764		Hudson
30.764	55.690		

## 052B

105.568	111.569	Pawnee Pioneer Trails Scenic Byway	
---------	---------	------------------------------------	--

## 056B

5.519	6.008	Mountain Ave/CO RD 44	Berthoud
6.008	6.489	Mountain Ave/CO RD 44	
6.489	9.021	Mountain Ave/CO RD 44	Berthoud
9.021	9.529	Mountain Ave/CO RD 44	Johnstown

## 060A

0.937	0.954		
1.166	1.876		
3.951	4.894		
4.911	4.968		

## 060B

5.823	11.245	1st Street	Johnstown
11.245	11.329	1st Street	
11.329	11.333	1st Street	Milliken
11.333	13.893	Broad Street	Milliken
13.893	20.203	Broad Street	

## 066B

38.919	41.920		
41.920	42.770		Mead
42.770	43.048		
43.048	45.440		Mead
45.440	51.180		
51.180	51.181		Platteville
51.181	51.386	Justin Ave	Platteville

## 071E

195.582	201.636	Heartland Expressway	
---------	---------	----------------------	--

# Colorado Highways by Counties

Section Page 85 of 88

**County**

**Route**

Begin Mile	End Mile	Highway Street Name	City
------------	----------	---------------------	------

**Weld**      PDO = 4,370      Injury/Injured = 608 / 812      Fatal /Fatalities = 43 / 46

**071F**

205.525	206.000	Scenic Byway / Heartland Expressway	
206.000	232.899	/ Heartland Expressway	

**076A**

25.152	28.499	CoRoute for 002C	Lochbuie
28.499	34.603	CoRoute for 002C	Hudson
34.603	60.891	CoRoute for 002C	

**076B**

0.000	0.003	Market Street	
0.003	0.141	Market Street	Keenesburg
0.141	0.247	Market Street	
0.247	0.472	Market Street	Keenesburg

**079B**

18.939	23.892		
--------	--------	--	--

**085C**

236.034	241.579		
241.579	242.845		Fort Lupton
242.845	250.222		
250.222	252.226		Platteville
252.226	252.237	2nd Street	Platteville
252.237	255.908	2nd Street	
255.908	256.825	2nd Street	Gilcrest
256.825	262.399	2nd Street	
262.399	263.114	2nd Street	La Salle
263.114	263.156	85 Bypass	La Salle
263.156	263.760	85 Bypass	
263.760	265.742	85 Bypass	Evans
265.742	265.763	85 Bypass	Greeley

**085E**

0.000	1.182	Denver Ave / Ft Lupton Bus Rt	Fort Lupton
1.182	1.515	Denver Ave / Ft Lupton Bus Rt	

**085F**

0.000	0.885	Main Street	
0.885	2.690	Main Street	Platteville

**085G**

0.000	0.339		Evans
0.339	0.522		
0.522	0.710		Garden City
0.710	0.993		Greeley
0.993	1.629	8th Ave	Greeley

# Colorado Highways by Counties

**County**

**Route**

Begin Mile	End Mile	Highway Street Name	City
------------	----------	---------------------	------

**Weld**      PDO = 4,370      Injury/Injured = 608 / 812      Fatal /Fatalities = 43 / 46

**085H**

0.000	2.000	8th Ave	Greeley
2.000	2.117		Greeley
2.117	2.239		

**085L**

265.849	266.007	Lake Ave	Greeley
266.007	267.178	Nevada Ave	Greeley
267.178	268.447	Oak Ave	Greeley
268.447	270.283	Oak Ave	
270.283	270.457	Oak Ave	Greeley
270.457	275.017	Oak Ave	
275.017	275.825	Oak Ave	Eaton
275.825	276.078	Oak Ave	
276.078	276.352	Oak Ave	Eaton
276.352	276.621		Eaton
276.621	279.264		
279.264	279.622		Ault
279.622	280.267	Pawnee Pioneer Trails Scenic Byway	Ault
280.267	280.830	Pawnee Pioneer Trails Scenic Byway	
280.830	283.172		
283.172	284.126		Pierce
284.126	287.825		
287.825	289.545		Nunn
289.545	309.542		

**119C**

59.485	60.493	3rd Ave	Longmont
60.493	63.700	3rd Ave	

**257A**

0.000	0.693	Quintine Ave	Milliken
0.693	0.745	Quintine Ave	
0.745	1.840	Quintine Ave	Milliken
1.840	1.888	Quintine Ave	
1.888	2.479	Quintine Ave	Milliken
2.479	2.640	Quintine Ave	
2.640	3.137		
3.137	6.157		Greeley
6.157	7.782		
7.782	10.595		Windsor
10.595	11.580	Main Street	Windsor
11.580	14.541	7th Street	Windsor
14.541	16.095	7th Street	Severance

# Colorado Highways by Counties

**County**

**Route**

**Begin Mile**

**End Mile**

**Highway Street Name**

**City**

**Weld** PDO = 4,370 Injury/Injured = 608 / 812 Fatal /Fatalities = 43 / 46

**257A**

16.095 18.487 7th Street

**257B**

0.037 0.332

0.332 1.146 Greeley

**263A**

0.635 2.733 8th Street Greeley

**392A**

102.528 103.211 Main Street

103.211 104.455 Main Street Windsor

**392B**

105.439 105.823 Main Street Windsor

105.823 123.596 Main Street

123.596 141.583 County Road 392

**Yuma** PDO = 147 Injury/Injured = 21 / 24 Fatal /Fatalities = 1 / 1

**034B**

218.349 222.366

222.366 222.368 8th Ave Yuma

222.368 223.848 8th Ave

223.848 249.457 8th Ave

249.457 249.463 3rd Street

249.463 250.772 3rd Street Wray

250.772 259.529 3rd Street

**036D**

180.410 185.382 CoRoute for 059A

185.382 211.109

211.109 213.654 CoRoute for 385C

213.654 224.718

**059B**

74.474 105.956 Detroit Street

105.956 105.964 Detroit Street Yuma

105.964 106.058 Detroit Street

106.058 107.931 Detroit Street Yuma

107.931 107.944 Detroit Street

107.944 133.628 Washington Ave

**385C**

207.510 216.861 8th Street

**385D**

219.448 242.611 Dexter Street

# Colorado Highways by Counties

**County**

**Route**

Begin Mile	End Mile	Highway Street Name	City
------------	----------	---------------------	------

**Yuma**      PDO = 147      Injury/Injured = 21 / 24      Fatal /Fatalities = 1 / 1

**385D**

242.611	243.467	Dexter Street	Wray
243.467	243.487	Dexter Street	
243.487	244.556	Interocean Ave	
244.556	245.058	Interocean Ave	Wray
245.058	269.284	Interocean Ave	





**COLORADO HIGHWAYS**  
**BY**  
**FUNCTIONAL CLASS**



# Colorado Highways by Functional Class

Section Page 1 of 24

Highway	Begin Mile Point	End Mile Point	CDOT's Region
<b>001A</b>			
Urban Minor Arterial	0.000	1.839	4
Urban Collector	1.840	2.863	4
Rural Major Collector	2.864	10.053	4
<b>002A</b>			
Urban Other Principal Arterial	0.000	9.842	6
<b>002B</b>			
Urban Other Principal Arterial	10.860	13.345	6
<b>002C</b>			
Urban Other Principal Arterial	13.345	19.944	6
<b>002D</b>			
Urban Minor Arterial	0.000	5.550	6
<b>003A</b>			
Urban Minor Arterial	0.000	2.444	5
<b>005A</b>			
Rural Minor Collector	0.000	14.894	1
<b>006A</b>			
Rural Major Collector	11.080	19.172	3
Urban Collector	19.173	19.780	3
Urban Minor Arterial	19.781	21.339	3
Rural Minor Arterial	21.340	25.771	3
Urban Other Principal Arterial	25.772	26.080	3
<b>006B</b>			
Urban Other Principal Arterial	30.123	34.535	3
<b>006C</b>			
Urban Minor Arterial	37.161	43.282	3
Rural Major Collector	43.283	46.058	3
<b>006D</b>			
Urban Collector	91.999	95.173	3
Rural Major Collector	95.174	110.806	3
<b>006E</b>			
Rural Major Collector	141.818	159.183	3
Rural Minor Arterial	159.184	159.572	3
Rural Major Collector	159.573	164.069	3
Urban Collector	164.070	173.575	3
Rural Major Collector	173.576	174.541	3
<b>006F</b>			
Urban Other Principal Arterial	208.659	213.392	1
Rural Minor Arterial	213.393	229.896	1
<b>006G</b>			
Rural Minor Arterial	257.079	271.391	1

# Colorado Highways by Functional Class

Section Page 2 of 24

Highway	Begin Mile Point	End Mile Point	CDOT's Region
Functional Class			
<b>006G</b>			
Urban Minor Arterial	271.392	271.601	1
Urban Principal Arterial	271.602	284.748	6
<b>006H</b>			
Urban Minor Arterial	290.980	292.144	6
Urban Other Principal Arterial	292.145	296.320	6
<b>006I</b>			
Rural Minor Collector	343.519	346.697	4
<b>006J</b>			
Rural Major Collector	371.690	397.954	4
Rural Minor Arterial	397.955	402.662	4
Urban Other Principal Arterial	402.663	407.019	4
Rural Minor Arterial	407.020	467.284	4
<b>006K</b>			
Urban Collector	0.000	0.338	3
<b>006L</b>			
Rural Major Collector	88.895	89.648	3
Urban Collector	89.649	91.240	3
<b>006M</b>			
Rural Major Collector	62.305	88.895	3
<b>006Z</b>			
Urban Other Principal Arterial	0.000	0.604	4
<b>007A</b>			
Urban Minor Arterial	0.000	6.329	4
Rural Minor Arterial	6.330	33.080	4
<b>007B</b>			
Urban Other Principal Arterial	49.506	50.639	4
<b>007C</b>			
Urban Other Principal Arterial	52.290	56.476	4
Rural Minor Arterial	56.477	58.794	4
Urban Other Principal Arterial	58.795	60.683	4
<b>007D</b>			
Urban Other Principal Arterial	61.877	68.319	6
Urban Minor Arterial	68.320	68.378	6
Rural Minor Arterial	68.379	76.586	6
Urban Other Principal Arterial	76.587	81.760	6
<b>007E</b>			
Rural Minor Collector	0.000	1.592	4
<b>008A</b>			
Rural Minor Arterial	0.000	0.058	1
Urban Minor Arterial	0.059	8.683	1

# Colorado Highways by Functional Class

Section Page 3 of 24

Highway	Functional Class	Begin Mile Point	End Mile Point	CDOT's Region
<b>009A</b>				
	Rural Minor Arterial	0.000	46.980	2
<b>009B</b>				
	Rural Minor Arterial	47.582	63.732	1
<b>009C</b>				
	Rural Minor Arterial	64.673	87.269	1
	Rural Principal Arterial	87.270	94.306	1
	Urban Other Principal Arterial	94.307	97.230	1
<b>009D</b>				
	Urban Other Principal Arterial	101.562	105.448	1
	Urban Minor Arterial	105.449	105.750	1
	Rural Minor Arterial	105.751	138.920	1
<b>010A</b>				
	Rural Minor Arterial	0.000	70.540	2
	Urban Other Principal Arterial	70.541	71.968	2
<b>011A</b>				
	Rural Major Collector	0.000	1.350	4
<b>012A</b>				
	Rural Major Collector	0.000	69.051	2
	Urban Other Principal Arterial	69.052	70.485	2
<b>013A</b>				
	Urban Other Principal Arterial	0.000	1.058	3
	Urban Minor Arterial	1.059	1.131	3
	Rural Minor Arterial	1.132	2.222	3
	Urban Minor Arterial	2.223	2.404	3
	Urban Other Principal Arterial	2.405	3.977	3
	Rural Minor Arterial	3.978	87.300	3
	Urban Other Principal Arterial	87.301	88.635	3
<b>013B</b>				
	Urban Other Principal Arterial	89.580	91.758	3
	Rural Minor Arterial	91.759	128.070	3
<b>014A</b>				
	Rural Minor Arterial	0.000	32.968	3
<b>014B</b>				
	Rural Minor Arterial	34.090	121.713	3
<b>014C</b>				
	Urban Other Principal Arterial	134.770	136.045	4
	Urban Principal Arterial	136.046	138.967	4
	Urban Other Principal Arterial	138.968	140.232	4
	Rural Principal Arterial	140.233	142.181	4
	Rural Minor Arterial	142.182	211.806	4

# Colorado Highways by Functional Class

Section Page 4 of 24

Highway	Begin Mile Point	End Mile Point	CDOT's Region
<b>014C</b>			
Rural Principal Arterial	211.807	215.827	4
Rural Minor Arterial	215.828	233.152	4
Urban Minor Arterial	233.153	234.262	4
Urban Other Principal Arterial	234.263	236.924	4
<b>015A</b>			
Rural Minor Arterial	0.000	10.411	5
Rural Minor Collector	10.412	12.374	5
<b>015B</b>			
Rural Minor Collector	20.398	22.483	5
Rural Major Collector	22.484	26.561	5
Rural Minor Arterial	26.562	30.915	5
<b>016A</b>			
Urban Other Principal Arterial	0.000	3.118	2
<b>017A</b>			
Rural Minor Arterial	0.000	39.052	5
<b>017B</b>			
Urban Other Principal Arterial	69.024	70.999	5
Rural Principal Arterial	71.000	118.864	5
<b>021A</b>			
Urban Principal Arterial	131.813	139.582	2
<b>021B</b>			
Urban Principal Arterial	141.738	154.112	2
<b>022A</b>			
Urban Collector	0.000	2.476	6
<b>023A</b>			
Rural Major Collector	0.000	17.507	4
<b>024A</b>			
Rural Minor Arterial	143.400	171.017	3
Urban Other Principal Arterial	171.018	180.999	3
Urban Minor Arterial	181.000	181.642	3
Rural Minor Arterial	181.643	212.899	3
Rural Principal Arterial	212.900	226.549	5
Rural Minor Arterial	226.550	277.999	1
Rural Principal Arterial	278.000	280.999	2
Urban Other Principal Arterial	281.000	288.322	2
Urban Principal Arterial	288.323	289.612	2
Urban Other Principal Arterial	289.613	289.722	2
Rural Principal Arterial	289.723	292.376	2
Urban Other Principal Arterial	292.377	292.803	2
Urban Principal Arterial	292.804	294.002	2
Urban Other Principal Arterial	294.003	294.073	2

# Colorado Highways by Functional Class

Highway	Begin Mile Point	End Mile Point	CDOT's Region
Functional Class			
<b>024A</b>			
Rural Principal Arterial	294.074	297.299	2
Urban Principal Arterial	297.300	303.840	2
<b>024B</b>			
Rural Minor Collector	419.950	436.575	1
Rural Major Collector	436.576	437.200	1
<b>024C</b>			
Rural Minor Collector	437.200	437.338	1
Rural Major Collector	437.339	437.452	1
Rural Minor Collector	437.453	454.828	1
<b>024D</b>			
Rural Minor Collector	455.882	457.290	1
<b>024E</b>			
Rural Minor Arterial	0.000	0.304	2
Urban Minor Arterial	0.305	4.323	2
<b>024F</b>			
Rural Principal Arterial	0.000	0.548	1
<b>024G</b>			
Urban Principal Arterial	303.412	313.177	2
Rural Principal Arterial	313.178	376.626	2
Rural Minor Arterial	376.627	379.165	1
Rural Local	379.166	380.464	1
<b>025A</b>			
Rural Interstate	0.000	11.161	2
Urban Interstate	11.162	17.626	2
Rural Interstate	17.627	92.778	2
Urban Interstate	92.779	108.963	2
Rural Interstate	108.964	127.859	2
Urban Interstate	127.860	163.320	2
Rural Interstate	163.321	178.926	1
Urban Interstate	178.927	191.343	1
Rural Interstate	191.344	192.989	1
Urban Interstate	192.990	229.106	1
Rural Interstate	229.107	232.094	4
Urban Interstate	232.095	238.999	4
Rural Interstate	239.000	248.216	4
Urban Interstate	248.217	263.567	4
Rural Interstate	263.568	264.319	4
Urban Interstate	264.320	273.762	4
Rural Interstate	273.763	298.879	4
<b>025B</b>			
Rural Major Collector	0.000	1.948	2

# Colorado Highways by Functional Class

Highway	Functional Class	Begin Mile Point	End Mile Point	CDOT's Region
<b>025C</b>				
	Rural Minor Arterial	0.000	1.365	2
	Rural Principal Arterial	1.366	1.509	2
	Rural Minor Arterial	1.510	4.039	2
<b>026B</b>				
	Urban Other Principal Arterial	11.170	14.140	6
<b>030A</b>				
	Urban Other Principal Arterial	0.000	11.572	6
	Urban Minor Arterial	11.573	20.416	6
<b>034A</b>				
	Rural Principal Arterial	0.000	57.685	3
	Urban Other Principal Arterial	57.686	65.365	4
	Rural Principal Arterial	65.366	86.656	4
	Urban Other Principal Arterial	86.657	97.796	4
	Rural Principal Arterial	97.797	100.816	4
	Urban Principal Arterial	100.817	116.404	4
	Rural Principal Arterial	116.405	149.633	4
<b>034B</b>				
	Rural Minor Arterial	158.485	161.459	4
	Urban Minor Arterial	161.460	161.472	4
	Urban Other Principal Arterial	161.473	165.489	4
	Rural Minor Arterial	165.490	170.362	4
	Urban Minor Arterial	170.363	170.402	4
	Urban Other Principal Arterial	170.403	173.569	4
	Rural Minor Arterial	173.570	173.851	4
	Rural Principal Arterial	173.852	259.529	4
<b>034C</b>				
	Urban Minor Arterial	0.000	1.305	4
	Urban Other Principal Arterial	1.306	1.690	4
<b>034D</b>				
	Urban Principal Arterial	0.000	0.544	4
	Urban Other Principal Arterial	0.545	11.642	4
	Urban Minor Arterial	11.643	14.711	4
<b>034E</b>				
	Rural Principal Arterial	0.000	0.932	4
<b>034Z</b>				
	Urban Other Principal Arterial	0.000	1.301	4
<b>035A</b>				
	Urban Principal Arterial	8.435	9.301	6
	Urban Other Principal Arterial	9.302	9.704	6
<b>036A</b>				
	Rural Minor Arterial	0.000	5.138	4



# Colorado Highways by Functional Class

Section Page 7 of 24

Highway	Begin Mile Point	End Mile Point	CDOT's Region
<b>036A</b>			
Urban Minor Arterial	5.139	5.140	4
Urban Other Principal Arterial	5.141	6.982	4
<b>036B</b>			
Urban Other Principal Arterial	0.000	2.379	4
Rural Principal Arterial	2.380	32.118	4
Urban Other Principal Arterial	32.119	37.302	4
Urban Principal Arterial	37.303	40.378	4
Rural Principal Arterial	40.379	42.098	4
Urban Principal Arterial	42.099	57.252	4
<b>036C</b>			
Rural Minor Collector	76.394	79.729	1
Rural Major Collector	79.730	89.210	1
<b>036D</b>			
Rural Local	89.210	94.999	1
Rural Major Collector	95.000	95.233	1
Rural Local	95.234	100.979	1
Rural Minor Collector	100.980	100.993	1
Rural Minor Arterial	100.994	211.108	1
Rural Principal Arterial	211.109	213.653	4
Rural Minor Arterial	213.654	224.718	4
<b>036E</b>			
Urban Other Principal Arterial	0.000	0.357	4
<b>036Z</b>			
Rural Principal Arterial	0.000	0.299	4
<b>039A</b>			
Rural Minor Arterial	0.000	0.268	4
Rural Major Collector	0.269	7.571	4
<b>040A</b>			
Rural Principal Arterial	0.000	87.152	3
Urban Other Principal Arterial	87.153	93.076	3
Rural Principal Arterial	93.077	125.158	3
Urban Other Principal Arterial	125.159	136.104	3
Rural Principal Arterial	136.105	258.258	3
<b>040B</b>			
Rural Minor Collector	269.441	272.209	1
Rural Major Collector	272.210	276.920	1
<b>040C</b>			
Rural Minor Collector	279.208	280.999	1
Rural Minor Arterial	281.000	281.819	1
Urban Minor Arterial	281.820	287.902	1
Urban Other Principal Arterial	287.903	312.142	6

# Colorado Highways by Functional Class

Highway	Begin Mile Point	End Mile Point	CDOT's Region
<b>040D</b>			
Rural Minor Collector	338.570	339.999	1
Rural Local	340.000	340.381	1
<b>040E</b>			
Rural Local	346.290	352.245	1
<b>040F</b>			
Rural Minor Collector	360.201	362.999	1
<b>040G</b>			
Rural Local	380.689	382.184	1
<b>040H</b>			
Rural Principal Arterial	386.010	470.310	1
Rural Minor Arterial	470.311	486.924	1
<b>040Z</b>			
Urban Other Principal Arterial	0.000	0.730	3
<b>041A</b>			
Rural Minor Arterial	0.000	9.505	5
<b>042A</b>			
Urban Minor Arterial	0.000	4.876	4
<b>044A</b>			
Urban Other Principal Arterial	0.000	4.958	6
<b>045A</b>			
Urban Other Principal Arterial	0.000	4.733	2
Urban Principal Arterial	4.734	8.734	2
<b>046A</b>			
Rural Minor Arterial	0.000	6.610	1
<b>047A</b>			
Urban Principal Arterial	0.000	4.635	2
<b>050A</b>			
Urban Other Principal Arterial	31.760	38.503	3
Rural Principal Arterial	38.504	64.946	3
Urban Other Principal Arterial	64.947	73.219	3
Rural Principal Arterial	73.220	87.953	3
Urban Other Principal Arterial	87.954	96.214	3
Rural Principal Arterial	96.215	96.999	3
Urban Other Principal Arterial	97.000	98.213	3
Rural Principal Arterial	98.214	153.999	3
Urban Principal Arterial	154.000	159.671	3
Urban Other Principal Arterial	159.672	159.755	3
Rural Principal Arterial	159.756	217.071	3
Urban Other Principal Arterial	217.072	222.398	5
Rural Principal Arterial	222.399	274.626	5

# Colorado Highways by Functional Class

Section Page 9 of 24

Highway	Begin Mile Point	End Mile Point	CDOT's Region
<b>050A</b>			
Urban Other Principal Arterial	274.627	280.306	2
Urban Principal Arterial	280.307	286.627	2
Rural Principal Arterial	286.628	300.395	2
Urban Principal Arterial	300.396	314.598	2
<b>050B</b>			
Urban Principal Arterial	315.709	324.824	2
Urban Other Principal Arterial	324.825	324.881	2
Rural Principal Arterial	324.882	376.692	2
Urban Other Principal Arterial	376.693	381.559	2
Rural Principal Arterial	381.560	434.116	2
Urban Other Principal Arterial	434.117	436.755	2
Rural Principal Arterial	436.756	467.583	2
<b>050C</b>			
Urban Minor Arterial	0.000	2.091	2
Urban Other Principal Arterial	2.092	7.386	2
Rural Minor Arterial	7.387	16.948	2
<b>050D</b>			
Rural Major Collector	0.000	1.539	3
<b>050Z</b>			
Rural Principal Arterial	0.000	2.603	2
<b>052A</b>			
Urban Other Principal Arterial	0.000	1.999	4
Rural Minor Arterial	2.000	10.187	4
Urban Other Principal Arterial	10.188	16.999	4
Rural Minor Arterial	17.000	19.703	4
Urban Other Principal Arterial	19.704	22.429	4
Rural Minor Arterial	22.430	72.581	4
<b>052B</b>			
Urban Minor Arterial	86.481	87.160	4
Urban Collector	87.161	87.773	4
Rural Major Collector	87.774	111.569	4
<b>053A</b>			
Urban Minor Arterial	0.000	1.663	6
<b>055A</b>			
Rural Major Collector	0.000	5.659	4
<b>056B</b>			
Urban Collector	3.000	9.529	4
<b>057A</b>			
Rural Major Collector	0.000	0.534	1
<b>058A</b>			

# Colorado Highways by Functional Class

Section Page 10 of 24

Highway	Functional Class	Begin Mile Point	End Mile Point	CDOT's Region
<b>058A</b>				
	Urban Principal Arterial	0.000	5.627	6
<b>059A</b>				
	Rural Minor Arterial	0.000	67.142	1
<b>059B</b>				
	Rural Minor Arterial	74.474	173.337	4
<b>060A</b>				
	Urban Collector	0.000	4.968	4
<b>060B</b>				
	Urban Collector	5.823	12.894	4
	Rural Major Collector	12.895	20.203	4
<b>061A</b>				
	Rural Major Collector	0.000	40.227	4
	Urban Collector	40.228	40.304	4
	Urban Minor Arterial	40.305	40.993	4
<b>062A</b>				
	Rural Minor Arterial	0.000	23.414	5
<b>063A</b>				
	Rural Major Collector	0.000	53.289	4
	Rural Minor Arterial	53.290	56.412	4
<b>064A</b>				
	Rural Minor Arterial	0.000	73.705	3
<b>065A</b>				
	Rural Minor Arterial	0.000	61.377	3
<b>066B</b>				
	Rural Minor Arterial	28.693	32.584	4
	Urban Other Principal Arterial	32.585	38.920	4
	Rural Minor Arterial	38.921	51.386	4
<b>067A</b>				
	Rural Major Collector	0.000	11.047	2
<b>067B</b>				
	Rural Major Collector	11.562	15.074	2
<b>067C</b>				
	Rural Minor Arterial	45.560	69.652	2
<b>067D</b>				
	Urban Other Principal Arterial	76.920	79.084	2
	Rural Minor Arterial	79.085	100.036	2
<b>067E</b>				
	Rural Major Collector	117.349	127.449	1
<b>069A</b>				

# Colorado Highways by Functional Class

Section Page 11 of 24

Highway	Begin Mile Point	End Mile Point	CDOT's Region
<b>069A</b>			
Rural Minor Arterial	0.000	82.664	2
<b>070A</b>			
Rural Interstate	0.000	17.999	3
Urban Interstate	18.000	19.999	3
Rural Interstate	20.000	24.406	3
Urban Interstate	24.407	38.148	3
Rural Interstate	38.149	41.577	3
Urban Interstate	41.578	42.377	3
Rural Interstate	42.378	89.637	3
Urban Interstate	89.638	91.807	3
Rural Interstate	91.808	113.523	3
Urban Interstate	113.524	121.999	3
Rural Interstate	122.000	160.557	3
Urban Interstate	160.558	170.216	3
Rural Interstate	170.217	200.994	3
Urban Interstate	200.995	208.273	1
Rural Interstate	208.274	253.527	1
Urban Interstate	253.528	289.163	1
Rural Interstate	289.164	449.589	1
<b>070B</b>			
Urban Other Principal Arterial	0.000	13.265	3
<b>070E</b>			
Rural Major Collector	0.000	0.222	3
<b>070F</b>			
Rural Major Collector	0.000	0.346	3
<b>070G</b>			
Urban Collector	0.000	0.577	3
<b>070K</b>			
Rural Minor Collector	0.000	2.711	1
<b>070L</b>			
Rural Major Collector	0.000	0.400	1
<b>070M</b>			
Rural Minor Collector	0.000	0.348	1
<b>070N</b>			
Rural Minor Collector	0.000	0.396	1
<b>070O</b>			
Rural Minor Collector	0.000	0.353	1
<b>070P</b>			
Rural Minor Collector	0.000	0.528	1
<b>070Q</b>			

# Colorado Highways by Functional Class

Section Page 12 of 24

Highway	Begin Mile Point	End Mile Point	CDOT's Region
<b>070Q</b>			
Rural Major Collector	0.137	0.377	1
<b>070Z</b>			
Urban Other Principal Arterial	0.000	1.338	3
<b>071A</b>			
Rural Major Collector	0.000	9.032	2
<b>071B</b>			
Rural Major Collector	9.601	14.539	2
<b>071C</b>			
Rural Minor Arterial	16.157	101.063	2
<b>071D</b>			
Rural Principal Arterial	101.973	173.520	1
Urban Other Principal Arterial	173.521	174.357	4
<b>071E</b>			
Urban Other Principal Arterial	175.486	176.896	4
Urban Principal Arterial	176.897	176.903	4
Rural Principal Arterial	176.904	201.636	4
<b>071F</b>			
Rural Principal Arterial	205.525	232.899	4
<b>072A</b>			
Urban Other Principal Arterial	0.000	10.682	6
Rural Minor Arterial	10.683	29.378	1
<b>072B</b>			
Rural Minor Arterial	32.369	54.064	4
<b>074A</b>			
Rural Minor Arterial	0.000	0.373	1
Rural Principal Arterial	0.374	0.445	1
Urban Other Principal Arterial	0.446	10.398	1
Rural Principal Arterial	10.399	10.828	1
Rural Minor Arterial	10.829	17.788	1
Urban Minor Arterial	17.789	18.110	1
<b>075A</b>			
Urban Other Principal Arterial	2.179	2.650	6
<b>075B</b>			
Urban Other Principal Arterial	4.343	5.286	6
Urban Minor Arterial	5.287	8.524	6
<b>076A</b>			
Urban Interstate	0.000	25.144	6
Rural Interstate	25.145	77.999	4
Urban Interstate	78.000	82.708	4
Rural Interstate	82.709	87.704	4

# Colorado Highways by Functional Class

Section Page 13 of 24

Highway	Begin Mile Point	End Mile Point	CDOT's Region
<b>076A</b>			
Urban Interstate	87.705	89.653	4
Rural Interstate	89.654	123.999	4
Urban Interstate	124.000	125.457	4
Rural Interstate	125.458	184.135	4
<b>076B</b>			
Rural Major Collector	0.000	0.472	4
<b>078A</b>			
Rural Minor Collector	0.000	12.709	2
Rural Major Collector	12.710	27.263	2
Urban Minor Arterial	27.264	33.272	2
<b>078B</b>			
Rural Major Collector	0.000	1.493	2
<b>079A</b>			
Rural Major Collector	0.000	1.240	1
<b>079B</b>			
Rural Major Collector	1.580	23.892	1
<b>082A</b>			
Urban Other Principal Arterial	0.000	7.109	3
Rural Principal Arterial	7.110	16.999	3
Urban Other Principal Arterial	17.000	21.179	3
Rural Principal Arterial	21.180	22.149	3
Urban Other Principal Arterial	22.150	22.230	3
Rural Principal Arterial	22.231	22.539	3
Urban Other Principal Arterial	22.540	23.565	3
Rural Principal Arterial	23.566	36.999	3
Urban Other Principal Arterial	37.000	41.458	3
Urban Collector	41.459	42.865	3
Rural Major Collector	42.866	85.293	3
<b>083A</b>			
Urban Other Principal Arterial	20.368	30.241	2
Rural Principal Arterial	30.242	53.860	1
Urban Other Principal Arterial	53.861	65.319	1
Urban Principal Arterial	65.320	70.565	6
Urban Other Principal Arterial	70.566	77.267	6
<b>084A</b>			
Rural Minor Arterial	0.000	27.924	5
<b>085A</b>			
Rural Principal Arterial	127.651	127.945	2
Urban Other Principal Arterial	127.946	135.456	2
Urban Minor Arterial	135.457	137.040	2
<b>085B</b>			

# Colorado Highways by Functional Class

Section Page 14 of 24

Highway	Begin Mile Point	End Mile Point	CDOT's Region
<b>085B</b>			
Urban Other Principal Arterial	184.667	187.777	1
Rural Principal Arterial	187.778	196.700	1
Urban Other Principal Arterial	196.701	199.958	1
Rural Principal Arterial	199.959	200.387	1
Urban Principal Arterial	200.388	210.864	6
<b>085C</b>			
Urban Principal Arterial	226.797	238.061	6
Urban Other Principal Arterial	238.062	238.133	4
Rural Principal Arterial	238.134	238.154	4
Urban Principal Arterial	238.155	238.322	4
Rural Principal Arterial	238.323	241.584	4
Urban Principal Arterial	241.585	242.844	4
Urban Other Principal Arterial	242.845	243.211	4
Rural Principal Arterial	243.212	261.871	4
Urban Principal Arterial	261.872	265.763	4
<b>085E</b>			
Urban Minor Arterial	0.000	1.515	4
<b>085F</b>			
Rural Minor Collector	0.000	2.690	4
<b>085G</b>			
Urban Other Principal Arterial	0.000	1.629	4
<b>085H</b>			
Urban Other Principal Arterial	0.000	2.239	4
<b>085L</b>			
Urban Principal Arterial	265.849	272.483	4
Rural Minor Arterial	272.484	309.542	4
<b>086A</b>			
Urban Other Principal Arterial	1.854	5.816	1
Rural Principal Arterial	5.817	6.819	1
Rural Minor Arterial	6.820	59.279	1
<b>086B</b>			
Urban Other Principal Arterial	100.000	104.348	1
<b>088A</b>			
Urban Other Principal Arterial	0.000	14.770	6
<b>088B</b>			
Urban Other Principal Arterial	16.827	21.734	6
<b>089A</b>			
Rural Major Collector	0.000	34.340	2
<b>090A</b>			
Rural Major Collector	0.000	33.874	5



# Colorado Highways by Functional Class

Section Page 15 of 24

Highway	Begin Mile Point	End Mile Point	CDOT's Region
<b>090B</b>			
Rural Major Collector	81.533	88.235	3
Urban Collector	88.236	88.976	3
Urban Minor Arterial	88.977	89.858	3
<b>091A</b>			
Urban Other Principal Arterial	0.000	0.547	3
Urban Minor Arterial	0.548	0.735	3
Rural Minor Arterial	0.736	1.549	3
Urban Minor Arterial	1.550	1.562	3
Rural Minor Arterial	1.563	22.605	3
<b>092A</b>			
Urban Other Principal Arterial	0.000	2.049	3
Rural Minor Arterial	2.050	20.722	3
Rural Major Collector	20.723	73.259	3
<b>093A</b>			
Urban Other Principal Arterial	0.000	7.839	6
Rural Principal Arterial	7.840	13.631	6
Urban Other Principal Arterial	13.632	18.849	4
<b>094A</b>			
Urban Minor Arterial	0.548	0.999	2
Rural Minor Arterial	1.000	86.174	2
<b>095A</b>			
Urban Other Principal Arterial	0.000	14.376	6
<b>096A</b>			
Rural Minor Arterial	0.000	40.061	2
Urban Minor Arterial	40.062	51.650	2
Urban Other Principal Arterial	51.651	58.812	2
<b>096B</b>			
Rural Minor Arterial	69.499	105.830	2
<b>096C</b>			
Rural Minor Arterial	106.036	166.114	2
<b>096D</b>			
Rural Minor Arterial	168.992	207.454	2
<b>097A</b>			
Rural Minor Collector	0.000	4.584	5
<b>100A</b>			
Rural Minor Collector	0.000	0.419	2
<b>101A</b>			
Rural Major Collector	0.000	21.413	2
<b>103A</b>			
Rural Minor Collector	0.000	0.118	1

# Colorado Highways by Functional Class

Section Page 16 of 24

Highway	Begin Mile Point	End Mile Point	CDOT's Region
<b>103A</b>			
Rural Major Collector	0.119	22.488	1
<b>105A</b>			
Urban Minor Arterial	4.731	5.979	2
Rural Minor Arterial	5.980	6.309	2
Urban Minor Arterial	6.310	6.330	2
Rural Minor Arterial	6.331	6.350	2
Urban Minor Arterial	6.351	7.092	2
Rural Minor Arterial	7.093	9.423	2
Rural Minor Collector	9.424	9.480	2
<b>105B</b>			
Rural Major Collector	28.160	32.628	1
<b>109A</b>			
Rural Major Collector	0.000	54.789	2
Urban Minor Arterial	54.790	57.790	2
Rural Major Collector	57.791	65.327	2
<b>109B</b>			
Urban Minor Arterial	0.000	0.184	2
<b>110A</b>			
Rural Major Collector	0.000	0.140	5
<b>112A</b>			
Rural Minor Arterial	0.000	27.802	5
<b>113A</b>			
Rural Minor Arterial	0.000	18.830	4
<b>114A</b>			
Rural Major Collector	0.000	61.697	3
<b>115A</b>			
Urban Minor Arterial	0.000	4.660	2
Rural Major Collector	4.661	13.959	2
Rural Minor Arterial	13.960	40.343	2
Urban Other Principal Arterial	40.344	47.496	2
<b>116A</b>			
Rural Major Collector	0.000	32.322	2
<b>119A</b>			
Rural Minor Arterial	0.000	40.397	1
Urban Minor Arterial	40.398	40.472	4
Urban Other Principal Arterial	40.473	41.892	4
<b>119B</b>			
Urban Other Principal Arterial	44.237	44.936	4
Urban Principal Arterial	44.937	52.055	4
Rural Principal Arterial	52.056	52.680	4

# Colorado Highways by Functional Class

Section Page 17 of 24

Highway	Functional Class	Begin Mile Point	End Mile Point	CDOT's Region
<b>119B</b>				
	Urban Principal Arterial	52.681	54.412	4
	Urban Other Principal Arterial	54.413	59.089	4
<b>119C</b>				
	Urban Principal Arterial	59.089	61.015	4
	Rural Principal Arterial	61.016	63.700	4
<b>120A</b>				
	Rural Major Collector	0.000	7.186	2
<b>121A</b>				
	Urban Principal Arterial	0.000	4.666	6
	Urban Other Principal Arterial	4.667	26.419	6
<b>121B</b>				
	Rural Minor Arterial	0.000	3.160	6
	Urban Other Principal Arterial	3.161	4.413	6
<b>125A</b>				
	Rural Minor Arterial	0.000	75.406	3
<b>127A</b>				
	Rural Minor Arterial	0.000	9.202	3
<b>128A</b>				
	Rural Minor Arterial	0.000	4.218	6
	Urban Other Principal Arterial	4.219	7.973	6
<b>128B</b>				
	Urban Other Principal Arterial	12.168	14.113	6
<b>131A</b>				
	Rural Minor Arterial	0.000	0.323	3
<b>131B</b>				
	Rural Minor Arterial	0.053	68.721	3
<b>133A</b>				
	Rural Minor Arterial	0.000	66.050	3
	Urban Minor Arterial	66.051	66.136	3
	Rural Minor Arterial	66.137	66.531	3
	Urban Minor Arterial	66.532	66.561	3
	Urban Other Principal Arterial	66.562	68.724	3
	Rural Minor Arterial	68.725	68.821	3
<b>133B</b>				
	Rural Minor Arterial	12.159	16.076	3
<b>134A</b>				
	Rural Major Collector	0.000	27.163	3
<b>135A</b>				
	Urban Other Principal Arterial	0.000	1.364	3
	Rural Minor Arterial	1.365	27.484	3

# Colorado Highways by Functional Class

Section Page 18 of 24

Highway	Functional Class	Begin Mile Point	End Mile Point	CDOT's Region
<b>136A</b>				
	Rural Major Collector	0.000	4.469	5
<b>138A</b>				
	Urban Other Principal Arterial	0.000	1.809	4
	Rural Minor Arterial	1.810	8.969	4
	Rural Major Collector	8.970	54.809	4
	Rural Minor Arterial	54.810	59.823	4
<b>138Z</b>				
	Urban Minor Arterial	0.000	0.614	4
<b>139A</b>				
	Rural Minor Arterial	0.000	72.065	3
<b>140A</b>				
	Rural Major Collector	0.000	23.435	5
<b>141A</b>				
	Rural Major Collector	0.000	55.504	5
	Rural Minor Arterial	55.505	154.109	5
<b>141B</b>				
	Urban Other Principal Arterial	156.746	157.566	3
	Rural Principal Arterial	157.567	159.926	3
	Urban Other Principal Arterial	159.927	162.297	3
<b>142A</b>				
	Rural Minor Arterial	0.000	33.840	5
<b>144A</b>				
	Rural Major Collector	0.000	26.092	4
	Urban Minor Arterial	26.093	28.796	4
<b>145A</b>				
	Urban Other Principal Arterial	0.000	3.304	5
	Rural Minor Arterial	3.305	116.879	5
<b>149A</b>				
	Rural Minor Arterial	0.000	117.522	5
<b>150A</b>				
	Rural Major Collector	0.000	16.114	5
<b>151A</b>				
	Rural Major Collector	0.000	33.960	5
<b>157A</b>				
	Urban Principal Arterial	0.000	4.530	4
<b>159A</b>				
	Rural Minor Arterial	0.000	33.661	5
<b>160A</b>				
	Rural Principal Arterial	0.000	34.079	5
	Urban Other Principal Arterial	34.080	41.934	5

# Colorado Highways by Functional Class

Highway	Functional Class	Begin Mile Point	End Mile Point	CDOT's Region
<b>160A</b>				
	Rural Principal Arterial	41.935	80.999	5
	Urban Other Principal Arterial	81.000	91.816	5
	Rural Principal Arterial	91.817	230.437	5
	Urban Other Principal Arterial	230.438	235.393	5
	Rural Principal Arterial	235.394	305.380	5
<b>160B</b>				
	Rural Principal Arterial	305.526	306.350	2
<b>160C</b>				
	Urban Other Principal Arterial	344.572	345.999	2
	Urban Minor Arterial	346.000	346.008	2
	Rural Minor Arterial	346.009	497.223	2
<b>160D</b>				
	Rural Major Collector	0.000	2.488	5
<b>160E</b>				
	Rural Major Collector	0.000	2.439	5
<b>160Z</b>				
	Urban Other Principal Arterial	0.000	0.929	5
<b>165A</b>				
	Rural Major Collector	0.000	36.894	2
<b>167A</b>				
	Rural Major Collector	0.000	4.860	2
<b>170A</b>				
	Rural Major Collector	0.000	1.156	4
	Urban Collector	1.157	2.394	4
	Rural Major Collector	2.395	2.724	4
	Urban Collector	2.725	3.687	4
	Rural Major Collector	3.688	5.557	4
	Urban Collector	5.558	6.969	4
<b>172A</b>				
	Rural Major Collector	0.000	23.514	5
	Urban Collector	23.515	24.499	5
<b>177A</b>				
	Urban Other Principal Arterial	0.000	6.111	6
<b>183A</b>				
	Rural Major Collector	0.000	1.000	2
<b>184A</b>				
	Rural Major Collector	0.000	8.159	5
<b>184B</b>				
	Rural Major Collector	8.900	26.599	5
<b>187A</b>				

# Colorado Highways by Functional Class

Section Page 20 of 24

Highway	Functional Class	Begin Mile Point	End Mile Point	CDOT's Region
<b>187A</b>				
	Rural Major Collector	0.000	0.689	3
<b>194A</b>				
	Urban Minor Arterial	0.000	0.291	2
	Urban Collector	0.292	0.734	2
	Rural Major Collector	0.735	20.327	2
<b>196A</b>				
	Rural Major Collector	0.000	35.637	2
<b>196B</b>				
	Rural Major Collector	0.000	0.200	2
<b>202A</b>				
	Rural Minor Collector	0.000	3.228	2
<b>207A</b>				
	Rural Major Collector	0.000	5.935	2
<b>209A</b>				
	Rural Major Collector	0.000	1.528	2
<b>224A</b>				
	Urban Minor Arterial	0.000	3.634	6
<b>225A</b>				
	Urban Interstate	0.000	12.431	6
<b>227A</b>				
	Urban Minor Arterial	0.000	1.851	2
<b>231A</b>				
	Rural Major Collector	0.000	1.533	2
	Urban Collector	1.534	2.050	2
<b>233A</b>				
	Urban Collector	0.000	2.147	2
<b>239A</b>				
	Urban Minor Arterial	0.000	0.853	2
	Rural Minor Arterial	0.854	3.345	2
<b>257A</b>				
	Urban Collector	0.000	0.586	4
	Rural Major Collector	0.587	3.136	4
	Urban Collector	3.137	5.123	4
	Urban Minor Arterial	5.124	15.562	4
	Rural Minor Arterial	15.563	18.487	4
<b>257B</b>				
	Urban Minor Arterial	0.037	1.146	4
<b>263A</b>				
	Urban Collector	0.635	2.733	4

# Colorado Highways by Functional Class

Section Page 21 of 24

Highway	Functional Class	Begin Mile Point	End Mile Point	CDOT's Region
<b>265A</b>				
	Urban Minor Arterial	0.000	3.621	6
<b>266A</b>				
	Rural Major Collector	0.000	11.516	2
<b>270A</b>				
	Urban Interstate	0.000	5.986	6
<b>270B</b>				
	Urban Interstate	0.000	1.100	6
<b>285A</b>				
	Rural Principal Arterial	0.000	33.402	5
	Urban Other Principal Arterial	33.403	34.102	5
<b>285B</b>				
	Rural Principal Arterial	51.159	126.183	5
	Urban Other Principal Arterial	126.184	126.480	5
<b>285C</b>				
	Rural Principal Arterial	126.853	148.065	5
<b>285D</b>				
	Rural Principal Arterial	161.789	248.442	1
	Urban Principal Arterial	248.443	259.325	6
	Urban Other Principal Arterial	259.326	263.874	6
<b>287A</b>				
	Rural Principal Arterial	0.000	74.764	2
	Urban Other Principal Arterial	74.765	77.639	2
<b>287B</b>				
	Rural Principal Arterial	85.188	133.240	2
<b>287C</b>				
	Urban Other Principal Arterial	282.700	299.200	6
	Rural Principal Arterial	299.201	300.846	6
	Urban Other Principal Arterial	300.847	305.577	6
	Rural Principal Arterial	305.578	313.556	4
	Urban Other Principal Arterial	313.557	318.325	4
	Urban Principal Arterial	318.326	318.535	4
	Rural Principal Arterial	318.536	323.981	4
	Urban Principal Arterial	323.982	330.022	4
	Urban Other Principal Arterial	330.023	338.099	4
	Urban Principal Arterial	338.100	339.040	4
	Urban Other Principal Arterial	339.041	350.353	4
	Urban Principal Arterial	350.354	351.631	4
	Rural Principal Arterial	351.632	385.223	4
<b>287Z</b>				
	Urban Other Principal Arterial	0.000	1.763	4

# Colorado Highways by Functional Class

Section Page 22 of 24

Highway	Functional Class	Begin Mile Point	End Mile Point	CDOT's Region
<b>291A</b>				
	Urban Other Principal Arterial	0.000	3.018	5
	Rural Minor Arterial	3.019	9.135	5
<b>300A</b>				
	Urban Collector	0.000	0.307	3
	Rural Minor Collector	0.308	3.356	3
<b>317A</b>				
	Rural Minor Collector	0.000	12.237	3
<b>318A</b>				
	Rural Major Collector	0.000	60.697	3
<b>325A</b>				
	Rural Major Collector	0.000	11.395	3
<b>330A</b>				
	Rural Major Collector	0.000	11.395	3
<b>340A</b>				
	Urban Minor Arterial	0.000	0.506	3
	Urban Other Principal Arterial	0.507	1.471	3
	Rural Minor Arterial	1.472	4.176	3
	Urban Minor Arterial	4.177	9.525	3
	Urban Other Principal Arterial	9.526	13.341	3
<b>347A</b>				
	Rural Major Collector	0.000	5.248	3
<b>348A</b>				
	Urban Other Principal Arterial	0.000	0.590	3
	Urban Minor Arterial	0.591	0.700	3
	Rural Minor Arterial	0.701	17.059	3
<b>350A</b>				
	Rural Minor Arterial	0.000	72.020	2
	Urban Other Principal Arterial	72.021	73.001	2
<b>368A</b>				
	Rural Minor Arterial	0.000	6.021	5
	Rural Major Collector	6.022	12.329	5
<b>370A</b>				
	Rural Minor Arterial	0.000	3.995	5
	Rural Major Collector	3.996	14.115	5
<b>371A</b>				
	Rural Minor Arterial	0.000	6.067	5
<b>385A</b>				
	Rural Minor Arterial	95.000	122.879	2
<b>385B</b>				
	Rural Minor Arterial	123.682	149.701	2



# Colorado Highways by Functional Class

Section Page 23 of 24

Highway	Functional Class	Begin Mile Point	End Mile Point	CDOT's Region
<b>385C</b>				
	Rural Principal Arterial	150.251	216.861	1
<b>385D</b>				
	Rural Principal Arterial	219.448	309.096	4
	Rural Minor Arterial	309.097	310.996	4
<b>385E</b>				
	Rural Minor Arterial	313.849	317.631	4
<b>389A</b>				
	Rural Major Collector	0.000	12.803	2
<b>391A</b>				
	Urban Other Principal Arterial	0.000	9.641	6
<b>392A</b>				
	Urban Minor Arterial	95.305	97.968	4
	Rural Minor Arterial	97.969	99.910	4
	Urban Minor Arterial	99.911	104.455	4
<b>392B</b>				
	Urban Minor Arterial	105.439	107.142	4
	Rural Minor Arterial	107.143	109.257	4
	Urban Minor Arterial	109.258	115.399	4
	Rural Minor Arterial	115.400	115.436	4
	Rural Major Collector	115.437	141.583	4
<b>394A</b>				
	Urban Collector	0.000	3.932	3
	Rural Minor Collector	3.933	9.378	3
<b>402A</b>				
	Urban Other Principal Arterial	0.000	4.306	4
<b>470A</b>				
	Urban Principal Arterial	0.000	26.195	6
<b>470B</b>				
	Urban Principal Arterial	0.000	34.153	1
	Rural Principal Arterial	34.154	34.600	6
	Urban Principal Arterial	34.601	38.944	6
	Rural Principal Arterial	38.945	43.811	6
	Urban Principal Arterial	43.812	46.398	6
<b>470N</b>				
	Urban Principal Arterial	46.398	49.109	6
	Rural Principal Arterial	49.110	51.249	6
	Urban Principal Arterial	51.250	53.218	6
	Rural Principal Arterial	53.219	54.450	6
<b>470W</b>				
	Urban Principal Arterial	0.000	1.212	6

# Colorado Highways by Functional Class

Highway	Functional Class	Begin Mile Point	End Mile Point	CDOT's Region
<b>491A</b>				
	Rural Principal Arterial	0.000	6.422	5
<b>491B</b>				
	Urban Other Principal Arterial	26.217	30.720	5
	Rural Principal Arterial	30.721	69.602	5
<b>491C</b>				
	Urban Other Principal Arterial	0.000	0.242	5
<b>550A</b>				
	Rural Principal Arterial	0.000	16.561	5
<b>550B</b>				
	Urban Other Principal Arterial	20.916	26.674	5
	Rural Principal Arterial	26.675	124.818	5
	Urban Other Principal Arterial	124.819	129.257	3