



**CRASHES AND RATES  
ON STATE HIGHWAYS  
2006**

**COLORADO DEPARTMENT OF TRANSPORTATION  
SAFETY AND TRAFFIC ENGINEERING BRANCH  
Accident Data Management Unit**



# TABLE OF CONTENTS

---

• Introduction .....	i
• Average Traffic Crash Rates on State Highways by Federal Class .....	vii
• Average Traffic Crash Rates on State Highways by Functional Class .....	viii
• Accident and Rates Book.....	1
• State Highway Crashes Graphic Representation.....	165
◦ Crash Severity.....	169
◦ Multi-Vehicle.....	170
◦ Roadway Location .....	171
◦ Accident Type .....	172
◦ Fixed and Other Object .....	173
◦ Lighting Condition .....	174
◦ Weather Condition.....	175
◦ Road Condition .....	176
◦ Roadway Description .....	177
◦ Vehicle Type.....	178
◦ Human Contributing Factor .....	179
◦ Condition of Driver .....	180
• State-wide Severity of Crashes by Counties .....	181
◦ Bike Related Crash Severity.....	184
◦ Pedestrian Related Crash Severity.....	185
◦ Motorcycle Related Crash Severity .....	186
• State-wide Fatal Crashes by Counties/Alcohol Related.....	187
• Colorado Highways by Sections .....	191
• Colorado Highways by Cities.....	253
• Colorado Highways by Counties .....	323
• Colorado Highways by Functional Class.....	413





# INTRODUCTION



## **INTRODUCTION**

This report describes traffic crash severities, i.e., Property Damage Only (PDO), Injuries, and Fatalities and associated rates on the Colorado State Highway System for Calendar year 2006. Two major sources of data were required to produce this report: The computerized traffic volume data supplied by the Division of Transportation Development, and computerized crash data gathered and maintained by the Traffic Records Unit of the Safety and Traffic Engineering Branch.

### **REPORT FORMAT AND DEFINITION OF TERMS**

SHXXXX	State Highway Number followed by a Section designation, e.g., SH006K, SH050B, SH318A.
MP	The milepost location of the section terminus as described in the aforementioned Colorado Roadway Information System (CORIS) Report.
Section Length	The distance in miles (to two decimal places) between the indicated section terminus and the previous section terminus. Note that this distance is not necessarily the same as the difference in mile points of the two section termini. The limits of a section of highway as used in the CORIS. These limits have been established at State Highway Junctions, urban limits, city limits, county lines, Engineering Region Boundaries, construction projects, and other points where there are material changes in traffic volumes.
Functional Classification	"U" denotes that the section is within a designated urban area, and "R" denotes that the section is outside a designated urban area, or in a rural area. The number (2, 4, 6, etc.) denotes number of lanes. "M" denotes that the section is in mountainous terrain, "F" denotes that the section is in flat terrain, and "R" denotes that the section is in the rolling terrain.
MVMT	Million Vehicle Miles Traveled (MVMT).
AADT	Average Annual Daily Traffic, the average number of vehicles using a given highway section in one day.
PDO	Property Damage Only (PDO) type accidents (severity type).

## INTRODUCTION

PDO Rate

Rates for sections are indicated in units of crashes per million vehicle-miles, computed from:

$$M = (365 \text{ days})(\text{Avg. Daily Traffic})(\text{Section Length})$$

$$PDO \text{ Rate} = \frac{(\# \text{ of PDO Crashes})(1,000,000)}{M}$$

Injury

Injury type accidents (severity type).

Injury Rate

The number of injury-producing crashes per million vehicle miles of travel computed from:

$$Injury \text{ Crash Rate} = \frac{(\# \text{ of Injury Crashes})(1,000,000)}{M}$$

Fatal

Fatal type accidents (severity type).

Fatal Rate

The number of fatality-producing crashes per 100 million vehicle-miles of travel computed from:

$$Fatal \text{ Crash Rate} = \frac{(\# \text{ of Fatal Crashes})(100,000,000)}{M}$$

Total

The number of total crashes per million vehicle miles of travel computed from:

$$Total \text{ Crash Rate} = PDO \text{ Rate} + Injury \text{ Crash Rate} + (0.01)Fatal \text{ Crash Rate}$$

## USING THE REPORT

The information shown on each line refers to the highway section bounded by the section termini described on the line and by the previous termini. All sections (except the first section for highway or alpha section letter change) exclude the crashes at the beginning terminus but include the crash data at the ending terminus. For example, on SH002A, 191 crashes occurred with the section from, but not including, JCT SH 83 SE (LEETSDALE DR) up to and including RD E AND W (E 9TH AVE). However, for the first section on SH002A, 40 crashes occurred within the section from, and including, JCT U.S. 285 E AND W (E HAMPDEN AVE) up to and including RD E (E YALE AVE).

The ending mile point of a highway and the total section length are not the same on some highways. The reasons for this apparent discrepancy are as follows:

Section changes (indicated by a change in the alpha section letter under the column "Section Length") result when a given highway overlaps another highway, which takes



## INTRODUCTION

precedence. For example, SH002A has an overlapping non-chargeable section with SH006H between mile points 9.84 and 10.86 during which time mile points on SH002A continue to increase but crashes are charged to SH006H.

A section of highway may contain an equation (either positive or negative) so the difference between the ending mile points is not equal to the given section length. For example, between Sheridan Blvd (SH095A) and Federal Blvd (SH287C) on Colfax Ave (SH040C) 0.5 mile has been added to the segment in order to concur with the original posted mile markers.

Using the following procedure, it is possible to compute the various rates for combined highway sections. The equations used to compute Total Crash Rate (shown below) when combining sections, the total number of crashes, total section length, and average daily traffic for the combined sections must be determined before the rates can be computed. Given the following definitions:

Number of crashes in an individual highway section	= $A_i$
Number of total crashes in the combined section	= $A_s$
Individual section length (miles to two decimal places)	= $L_i$
Length of combined section	= $L_s$
Individual section Average Daily Traffic Volume	= $ADT_i$
Combined section Average Daily Traffic Volume	= $ADT'_s$
Total Crash Rate for the combined section per million vehicles or per million vehicle-miles as appropriate	= $R_s$

The necessary calculations are:

$$A_s = \sum A_i 's$$

$$L_s = \sum L_i 's$$

$$ADT'_s = \sum \frac{(ADT_i)(L_i)}{L_s}$$

$$R_s = \frac{(A_s)(1,000,000)}{(365)(L_s)(ADT'_s)}$$

## INTRODUCTION

For example, to determine the Total Crash Rate on SH050A from the JCT SH 67 SW (MP 285.62) to The FREMONT-PUEBLO COUNTY LINE (MP 296.14) three sections are involved:

<b>Section Termini</b>	<b>Section Length (mile)</b>	<b>AADT</b>	<b>Total Crashes</b>
JCT SH67 SW	N/A	N/A	N/A
Penrose/Colorado Springs Interchange (MP 289.76)	4.10	12,903	17
JCT SH 120 S; RD N (CO RD 368) (MP 294.33)	4.47	9,279	10
Fremont-Pueblo County Line (MP 296.14)	2.03	8,600	10
Total	$L_s = 10.60$		$A_s = 37$

The combined ADT's for this section is then;

$$ADT's = \frac{(12,903)(4.10) + (9,279)(4.47) + (8,600)(2.03)}{10.6}$$

$$ADT's = 10,551 \text{ Vehicles}$$

The Total Crash Rate for the combined section is then;

$$R_s = \frac{(37)(1,000,000)}{(365)(10.6)(10,551)}$$

$$R_s = .906 \text{ Crashes}$$

In a similar manner, Injury Crash Rates for combined sections may be computed by replacing "A<sub>s</sub>" with the total number of injury crashes in the combined sections. Likewise, Fatal Crash rates can be computed by substituting the total number of fatal crashes in the combined section for "A<sub>s</sub>" and using the constant 100,000,000 rather than 1,000,000 since Fatal Crash Rates are computed on the basis of 100 Million Vehicles or 100 Million Vehicle Miles of Travel.

This document can be obtained electronically at:

[http://www.dot.state.co.us/Traffic\\_Manuals\\_Guidelines/Accident\\_and\\_Rates\\_Books.asp](http://www.dot.state.co.us/Traffic_Manuals_Guidelines/Accident_and_Rates_Books.asp)

**M. R. Marandi**  
**Colorado Department of Transportation**  
**HQ Safety and Traffic Engineering**  
**Accident Data Management Unit**  
**4201 E. Arkansas Avenue**  
**Denver, CO 80222 USA**  
**303-757-9876 Voice**  
**303-512-5113 Fax**  
**Rm.Marandi@dot.state.co.us E-mail**

**AVERAGE TRAFFIC CRASH RATES ON STATE HIGHWAYS**  
**by Federal Class Table**  
**Statewide-Calendar Year 2006**

Federal Aid Class	Miles	MVMT	ADT	PDO		Injury			Fatal			Total	
				#	Rate	#	Injured	Rate	#	Killed	Rate	#	Rate
Federal Aid Interstate Rural	687	4,526	18,060	3,464	0.77	545	700	0.12	45	51	0.99	4,054	0.90
Federal Aid Interstate Urban	269	7,142	72,834	9,302	1.30	1,115	1,415	0.16	38	43	0.53	10,455	1.46
Federal Aid Primary Rural	3,621	5,089	3,851	5,144	1.01	961	1,290	0.19	82	95	1.61	6,187	1.22
Federal Aid Primary Urban	1	5	15,818	7	1.40	0	0	0.00	0	0	0.00	7	1.40
Federal Aid Secondary	3,241	1,828	1,545	2,305	1.26	582	759	0.32	44	44	2.41	2,931	1.60
Federal Aid Urban State Highway	1,155	10,141	24,059	26,193	2.58	2,721	3,530	0.27	104	113	1.03	29,018	2.86
Non Federal Aid State Highway	249	169	1,860	209	1.24	34	43	0.20	1	1	0.59	244	1.44
<b>Total State Highway Rural</b>	<b>7,797</b>	<b>11,612</b>	<b>4,080</b>	<b>11,122</b>	<b>0.96</b>	<b>2,122</b>	<b>2,792</b>	<b>0.18</b>	<b>172</b>	<b>191</b>	<b>1.48</b>	<b>13,416</b>	<b>1.16</b>
<b>Total State Highway Urban</b>	<b>1,424</b>	<b>17,288</b>	<b>33,254</b>	<b>35,502</b>	<b>2.05</b>	<b>3,836</b>	<b>4,945</b>	<b>0.22</b>	<b>142</b>	<b>156</b>	<b>0.82</b>	<b>39,480</b>	<b>2.28</b>
<b>Other State Highway Rural</b>	<b>7,110</b>	<b>7,086</b>	<b>2,730</b>	<b>7,658</b>	<b>1.08</b>	<b>1,577</b>	<b>2,092</b>	<b>0.22</b>	<b>127</b>	<b>140</b>	<b>1.79</b>	<b>9,362</b>	<b>1.32</b>
<b>Other State Highway Urban</b>	<b>1,156</b>	<b>10,146</b>	<b>24,053</b>	<b>26,200</b>	<b>2.58</b>	<b>2,721</b>	<b>3,530</b>	<b>0.27</b>	<b>104</b>	<b>113</b>	<b>1.03</b>	<b>29,025</b>	<b>2.86</b>
<b>Total State Highway</b>	<b>9,221</b>	<b>28,900</b>	<b>8,586</b>	<b>46,624</b>	<b>1.61</b>	<b>5,958</b>	<b>7,737</b>	<b>0.21</b>	<b>314</b>	<b>347</b>	<b>1.09</b>	<b>52,896</b>	<b>1.83</b>

**AVERAGE TRAFFIC CRASH RATES ON STATE HIGHWAYS**  
**by Functional Class Table**  
**Statewide-Calendar Year 2006**

Functional Class	Miles	MVMT	ADT	PDO		Injury			Fatal			Total	
				#	Rate	#	Injured	Rate	#	Killed	Rate	#	Rate
Rural Interstate	687	4,526	18,060	3,464	0.77	545	700	0.12	45	51	0.99	4,054	0.90
Rural Principal Arterial	2,276	4,019	4,837	3,929	0.98	713	955	0.18	63	73	1.57	4,705	1.17
Rural Minor Arterial	3,275	2,278	1,905	2,680	1.18	649	861	0.28	46	49	2.02	3,375	1.48
Rural Major Collector	1,402	631	1,233	750	1.19	173	222	0.27	18	18	2.85	941	1.49
Rural Minor Collector	118	34	791	64	1.88	14	16	0.41	0	0	0.00	78	2.29
Rural Local	20	15	2,045	10	0.67	1	1	0.07	0	0	0.00	11	0.73
Urban Interstate	269	7,142	72,834	9,302	1.30	1,115	1,415	0.16	38	43	0.53	10,455	1.46
Urban Principal Arterial	307	4,177	37,304	6,173	1.48	635	831	0.15	38	44	0.91	6,846	1.64
Urban Other Principal Arterial	655	5,462	22,832	18,729	3.43	1,930	2,508	0.35	61	64	1.12	20,720	3.79
Urban Minor Arterial	153	477	8,515	1,257	2.64	151	187	0.32	3	3	0.63	1,411	2.96
Urban Collector	58	139	6,520	266	1.91	32	41	0.23	2	2	1.44	300	2.16
Urban Local	0	0	0	0	0.00	0	0	0.00	0	0	0.00	0	0.00
<b>Total State Highway Rural</b>	<b>7,779</b>	<b>11,503</b>	<b>4,051</b>	<b>10,897</b>	<b>0.95</b>	<b>2,095</b>	<b>2,755</b>	<b>0.18</b>	<b>172</b>	<b>191</b>	<b>1.50</b>	<b>13,164</b>	<b>1.14</b>
<b>Total State Highway Urban</b>	<b>1,443</b>	<b>17,397</b>	<b>33,037</b>	<b>35,727</b>	<b>2.05</b>	<b>3,863</b>	<b>4,982</b>	<b>0.22</b>	<b>142</b>	<b>156</b>	<b>0.82</b>	<b>39,732</b>	<b>2.28</b>
<b>Total State Highway</b>	<b>9,221</b>	<b>28,900</b>	<b>8,586</b>	<b>46,624</b>	<b>1.61</b>	<b>5,958</b>	<b>7,737</b>	<b>0.21</b>	<b>314</b>	<b>347</b>	<b>1.09</b>	<b>52,896</b>	<b>1.83</b>



**COLORADO DEPARTMENT OF TRANSPORTATION**  
**ACCIDENTS AND RATES BOOK FOR 2006**





## Colorado Department of Transportation Accident and Rates Book for 2006

V2011.09.20

### SH001A

Section MP	Func Length	Class	Section Description	MVMT	AADT	** PDO	Accidents			Accident Rates *			
							Injury	Fatal	Total	** PDO	Injury	Fatal	Total
0.00		U-2-R	JCT U.S.287 SH 287 NW AND S (COLLEGE AVE) IN										
0.34	0.32	U-2-R	RD E (COUNTRY CLUB RD) (CO RD 50E)	0.95	8,100	3	0	0	3	3.15	0.00	0.00	3.15
1.83	1.50	U-2-R	RD E AND W (CO RD 54) (DOUGLAS RD)	3.58	6,546	0	0	0	0	0.00	0.00	0.00	0.00
3.69	1.90	U-2-R	RD N (CO RD 15) (WAVERLY CORNER)	4.23	6,100	4	0	0	4	0.95	0.00	0.00	0.95
9.32	5.54	R-2-R	MAJOR STR (B-16-AN) BOX ELDER CREEK	7.82	3,866	7	0	0	7	0.89	0.00	0.00	0.89
9.78	0.44	R-2-R	RD N AND S (6TH ST) (CO RD 7)	1.09	6,812	1	1	0	2	0.92	0.92	0.00	1.83
9.96	0.15	R-2-R	I-25/WELLINGTON INTERCHANGE STR (B-16-FN) -	0.43	7,800	1	1	0	2	2.33	2.33	0.00	4.65
10.05	0.07	R-2-R	RD N AND S (FRONTAGE ROAD) - END SH001A	0.20	7,800	0	0	0	0	0.00	0.00	0.00	0.00
Totals:		9.92				16	2	0	18	0.87	0.11	0.00	0.98

### SH002A

Section MP	Func Length	Class	Section Description	MVMT	AADT	** PDO	Accidents			Accident Rates *			
							Injury	Fatal	Total	** PDO	Injury	Fatal	Total
0.00		U-6-R	JCT U.S. 285 E AND W (E HAMPDEN AVE) - RD S (S										
1.05	1.05	U-6-R	RD E (E YALE AVE)	9.73	25,400	35	4	1	40	3.60	0.41	10.28	4.11
1.50	0.44	U-6-R	RD E AND W (E ILIFF AVE)	6.20	38,600	26	8	0	34	4.22	1.30	0.00	5.52
2.11	0.62	U-6-R	I-25 INTERCHANGE (COLORADO BLVD) SH25A NW	11.16	49,295	63	3	0	66	5.62	0.27	0.00	5.89
2.25	0.13	U-8-R	RAMPS ON AND OFF SIGN BRIDGE STR F-17-GS	2.66	55,975	61	5	0	66	23.33	1.91	0.00	25.24
3.49	1.25	U-7-R	RD E (BUSINESS DRIVEWAY) - RD W (E	26.99	59,161	147	17	0	164	5.47	0.63	0.00	6.10
3.64	0.15	U-6-R	RD NW AND SE (CHERRY CREEK DR SOUTH)	3.21	58,700	15	1	0	16	4.83	0.32	0.00	5.15
4.13	0.36	U-6-R	RD E AND W (E ALAMEDA AVE)	7.29	55,495	88	8	0	96	11.97	1.09	0.00	13.06
4.37	0.23	U-6-R	JCT SH 83 SE (LEETSDALE DR)	4.29	51,047	35	0	0	35	8.35	0.00	0.00	8.35
5.23	1.00	U-6-R	RD W (9TH AVE)	21.81	59,743	172	19	0	191	7.86	0.87	0.00	8.73
5.98	0.72	U-6-R	JCT U.S. 040C - RD E AND W (E COLFAX AVE)	14.85	56,508	56	6	0	62	3.79	0.41	0.00	4.20
7.09	1.13	U-6-R	RD E AND W (E 28TH AVE)	22.26	53,976	145	9	1	155	6.53	0.41	4.50	6.98
8.23	1.12	U-6-F	RD W (E 40TH AVE) - MAJOR STR (E-17-AH) TWO	18.61	45,535	66	13	0	79	3.54	0.70	0.00	4.23
8.71	0.46	U-6-F	I-70/COLORADO BOULEVARD INTERCHANGE	8.66	51,600	23	2	0	25	2.65	0.23	0.00	2.89
9.47	0.80	U-6-F	DENVER - ADAMS COUNTYLINE - ENTER	7.74	26,521	35	2	0	37	4.53	0.26	0.00	4.79
9.58	0.10	U-4-F	MAJOR STR (E-17-ZZ) RAMP SEPARATION -	0.98	26,800	0	0	0	0	0.00	0.00	0.00	0.00
9.84	0.26	U-4-F	DIRECT CONNECTION RAMP -- JCT U.S. 006H	2.54	26,800	1	0	0	1	0.40	0.00	0.00	0.40
Totals:		9.82				968	97	2	1,067	5.73	0.57	1.18	6.31



**Colorado Department of Transportation  
Accident and Rates Book for 2006**

V2011.09.20

<b>SH002B</b>													
MP	Section Length	Func Class	Section Description	MVMT	AADT	** PDO	Accidents			Accident Rates *			
							Injury	Fatal	Total	** PDO	Injury	Fatal	Total
10.86		U-4-F	JCT U.S. 006H NW AND SE (VASQUEZ BLVD) --										
11.12	0.27	U-4-F	RAMP OFF ( TO SH 006H ) NB	1.23	12,500	6	2	0	8	4.89	1.63	0.00	6.52
12.45	1.49	U-4-F	RD E (72ND PL)	6.82	12,538	23	0	0	23	3.38	0.00	0.00	3.38
13.35	0.88	U-2-F	JCT SH 002C - RD S (QUEBEC ST) -- END SH 002B	4.21	13,100	18	1	0	19	4.27	0.24	0.00	4.51
Totals:		2.64				47	3	0	50	3.83	0.24	0.00	4.08

<b>SH002C</b>													
MP	Section Length	Func Class	Section Description	MVMT	AADT	** PDO	Accidents			Accident Rates *			
							Injury	Fatal	Total	** PDO	Injury	Fatal	Total
13.35		U-2-F	JCT SH 002B - RD S (QUEBEC ST) -- END SH 002B										
14.83	1.49	U-2-F	RD N AND S (YOSEMITE ST) - OFFSET	9.09	16,708	10	1	0	11	1.10	0.11	0.00	1.21
16.95	2.11	U-2-F	MILEPOST 17 (NEW MILEPOST LOCATION)	9.13	11,861	15	2	0	17	1.64	0.22	0.00	1.86
19.94	2.99	U-2-F	WEST SIDE RAMPS - END SH 002C - BEGIN	8.34	7,641	10	2	0	12	1.20	0.24	0.00	1.44
Totals:		6.59				35	5	0	40	1.32	0.19	0.00	1.51

<b>SH002D</b>													
MP	Section Length	Func Class	Section Description	MVMT	AADT	** PDO	Accidents			Accident Rates *			
							Injury	Fatal	Total	** PDO	Injury	Fatal	Total
0.00		U-4-F	I-76 INTERCHANGE (BRIGHTON) SH76A NE AND										
0.57	0.57	U-4-F	JCT SH 22 W (124TH AVE)	2.37	11,383	9	5	0	14	3.81	2.11	0.00	5.92
3.58	2.99	R-2-F	MILEPOST 4	10.15	9,302	28	2	0	30	2.76	0.20	0.00	2.95
4.08	0.49	R-2-F	RD E AND W (BROMLEY LANE) ENTER BRIGHTON	1.66	9,300	3	1	0	4	1.81	0.60	0.00	2.41
5.09	1.03	R-2-F	JCT SH007D E AND W (BRIDGE ST) RD N (N 4TH	4.25	11,302	39	2	0	41	9.16	0.47	0.00	9.63
Totals:		5.08				79	10	0	89	4.29	0.54	0.00	4.83

<b>SH003A</b>													
MP	Section Length	Func Class	Section Description	MVMT	AADT	** PDO	Accidents			Accident Rates *			
							Injury	Fatal	Total	** PDO	Injury	Fatal	Total
0.00		R-2-M	JCT SH160A (US 160) NW AND SE BEGIN SH003A										
0.10	0.10	R-2-M	RAMPS ON AND OFF	0.39	10,800	0	0	0	0	0.00	0.00	0.00	0.00
0.14	0.03	R-2-M	RD SW (CONNECTION TO SH 160)	0.12	10,800	1	0	0	1	8.46	0.00	0.00	8.46
1.89	1.73	R-2-M	MILEPOST 2	6.72	10,643	8	2	0	10	1.19	0.30	0.00	1.49
2.19	0.29	R-2-M	RD N (8TH AV)	1.04	9,800	7	1	0	8	6.75	0.96	0.00	7.71

Functional Class Definition  
Rural/Urban - # of Lanes - Terrain  
R-4-F = Rural 4-Lane Flat Roadway

\* PDO and Injury Rates in Million Vehicle Miles Traveled  
Fatal Rate in 100 Million Vehicle Miles Traveled  
\*\* PDO = Property Damage Only





**Colorado Department of Transportation  
Accident and Rates Book for 2006**

V2011.09.20

<b>SH003A</b>													
MP	Section Length	Func Class	Section Description	MVMT	AADT	** PDO	Accidents			Accident Rates *			
							Injury	Fatal	Total	** PDO	Injury	Fatal	Total
2.36	0.16	R-4-M	HORSE GULCH STR	0.52	8,900	1	0	0	1	1.92	0.00	0.00	1.92
2.44	0.07	R-4-M	JCT SH160A N AND S (S.CAMINO DEL RIO) END	0.23	8,900	1	2	0	3	4.40	8.80	0.00	13.19
Totals:		2.38				18	5	0	23	2.00	0.55	0.00	2.55

<b>SH005A</b>													
MP	Section Length	Func Class	Section Description	MVMT	AADT	** PDO	Accidents			Accident Rates *			
							Injury	Fatal	Total	** PDO	Injury	Fatal	Total
0.00		R-2-M	JCT SH103A NE AND NW [ECHO LAKE] BEGIN										
9.05	9.09	R-2-M	RD NW (CO RD 60)	1.36	410	3	2	0	5	2.20	1.47	0.00	3.67
14.89	5.28	R-2-M	SUMMIT OF MT EVANS ELEVATION 14,264 FT END	0.79	410	0	0	0	0	0.00	0.00	0.00	0.00
Totals:		14.37				3	2	0	5	1.40	0.93	0.00	2.33

<b>SH006A</b>													
MP	Section Length	Func Class	Section Description	MVMT	AADT	** PDO	Accidents			Accident Rates *			
							Injury	Fatal	Total	** PDO	Injury	Fatal	Total
11.16		R-2-F	I-70 INTERCHANGE (MACK) SH70A E AND W										
15.12	3.89	R-2-F	JCT SH 139 N AND S (LOMA)	1.39	982	2	3	0	5	1.44	2.15	0.00	3.59
18.69	3.69	R-2-F	RD N AND S (16.00 RD)	3.83	2,841	2	1	1	4	0.52	0.26	26.16	1.05
19.16	0.39	R-2-F	MAJOR STR (H-2-V) BIG SALT WASH ENTER	0.87	6,100	2	0	0	2	2.29	0.00	0.00	2.29
19.77	0.60	R-2-F	JCT SH 340 E (ASPEN ST) RD N (COULSON ST)	1.34	6,100	1	0	0	1	0.75	0.00	0.00	0.75
20.23	0.46	R-2-F	RD N AND S (MESA ST)	0.77	4,603	3	0	0	3	3.89	0.00	0.00	3.89
21.25	0.92	R-2-F	RD N AND S (PINE ST) (18 RD) LEAVE FRUITA CITY	2.35	6,990	3	2	0	5	1.28	0.85	0.00	2.13
23.65	2.45	R-2-F	RD N AND S (20.00 RD)	10.12	11,319	16	1	0	17	1.58	0.10	0.00	1.68
25.85	2.20	R-3-F	RD N (22.00 RD) RD S (TO PORT OF ENTRY)	9.84	12,258	10	2	0	12	1.01	0.20	0.00	1.22
26.08	0.21	U-4-F	I-70 INTERCHANGE SH70A E AND W I-70 GRAND	1.58	20,562	10	4	0	14	6.44	2.57	0.00	9.01
Totals:		14.81				49	13	1	63	1.53	0.41	3.12	1.96



**Colorado Department of Transportation  
Accident and Rates Book for 2006**

V2011.09.20

<b>SH006B</b>													
MP	Section Length	Func Class	Section Description	MVMT	AADT	** PDO	Accidents			Accident Rates *			
							Injury	Fatal	Total	** PDO	Injury	Fatal	Total
30.48		U-4-F	I-70 GRAND JUNCTION BUSINESS LOOP										
30.78	0.30	U-4-F	RD N AND S (1ST ST)	2.37	21,613	32	1	0	33	13.57	0.42	0.00	13.99
30.98	0.28	U-4-F	RD N AND S (4TH ST)	2.41	23,600	5	0	0	5	2.06	0.00	0.00	2.06
31.57	0.64	U-4-F	RD N AND S (12TH ST)	6.18	26,476	69	4	0	73	11.24	0.65	0.00	11.90
33.06	1.48	U-4-F	RD N AND S (28.50 RD)	15.38	28,479	83	13	1	97	5.40	0.85	6.50	6.31
33.55	0.48	U-4-F	RD N AND S (29 RD) LEAVE GRAND JUNCTION	4.07	23,231	28	1	0	29	6.88	0.25	0.00	7.13
34.05	0.49	U-4-F	RD N (29.50 RD)	3.94	22,010	23	3	0	26	5.84	0.76	0.00	6.60
34.38	0.32	U-4-F	JCT I-70 GRAND JUNCTION BUSINESS LOOP	2.51	21,500	10	3	0	13	3.98	1.19	0.00	5.18
Totals:	3.99					250	25	1	276	6.78	0.68	2.71	7.49

<b>SH006C</b>													
MP	Section Length	Func Class	Section Description	MVMT	AADT	** PDO	Accidents			Accident Rates *			
							Injury	Fatal	Total	** PDO	Injury	Fatal	Total
37.16		U-4-F	JCT I-70 GRAND JUNCTION BUSINESS LOOP										
37.35	0.19	U-4-F	RD S (2ND ST) (CLIFTON)	1.03	14,900	15	1	0	16	14.59	0.97	0.00	15.57
37.54	0.18	U-2-F	RD S (5TH ST) (SCHOOL DR)	0.98	14,900	5	0	0	5	5.11	0.00	0.00	5.11
38.14	0.26	U-2-F	RD N AND S (33.00 RD)	1.41	14,900	3	1	0	4	2.15	0.72	0.00	2.87
38.69	0.49	U-2-F	RD E (F.00 RD)	1.25	7,016	2	3	0	5	1.59	2.39	0.00	3.98
39.22	0.58	U-2-F	RD N AND S (34.00 RD)	1.48	7,000	2	0	0	2	1.36	0.00	0.00	1.36
42.03	2.80	U-2-F	RD W (G.00 RD)	6.60	6,457	16	2	0	18	2.43	0.30	0.00	2.73
42.70	0.64	U-2-F	RD N (ELBERTA AV) (37.30 RD)	1.40	6,000	4	3	0	7	2.84	2.13	0.00	4.98
42.88	0.17	U-2-F	RD N (LOGAN CT) -- ENTER PALISADE CITY LIMITS	0.37	6,000	0	0	0	0	0.00	0.00	0.00	0.00
43.20	0.30	U-4-F	RD N (MAIN ST)	0.65	5,968	2	1	0	3	3.07	1.54	0.00	4.61
43.25	0.04	U-2-F	MAJOR STR (H-3-E) COLORADO RIVERLEAVE	0.05	3,341	0	0	0	0	0.00	0.00	0.00	0.00
43.38	0.12	R-2-F	RD N AND S (38.00 RD)	0.14	3,200	0	0	0	0	0.00	0.00	0.00	0.00
45.82	2.42	R-2-F	I-70 INTERCHANGE STR (H-03-AY) SH70A NE AND	1.12	1,271	2	0	1	3	1.78	0.00	89.15	2.67
46.06	0.45	R-2-F	DIRECT CONNECTION RAMP ON FROM SH 70A AT	0.16	1,000	0	0	0	0	0.00	0.00	0.00	0.00
Totals:	8.64					51	11	1	63	3.06	0.66	6.00	3.78



**Colorado Department of Transportation  
Accident and Rates Book for 2006**

V2011.09.20

<b>SH006D</b>													
MP	Section Length	Func Class	Section Description	MVMT	AADT	** PDO	Accidents			Accident Rates *			
							Injury	Fatal	Total	** PDO	Injury	Fatal	Total
91.98		R-2-R	JCT SH 13 W AND SE RD N (RAILROAD AVE) IN										
92.19	0.21	R-2-R	LEAVE RIFLE CITY LIMIT	0.36	4,655	20	2	0	22	56.32	5.63	0.00	61.95
93.42	1.19	R-2-R	RD NE (CO RD 210)	2.52	5,800	4	1	0	5	1.59	0.40	0.00	1.98
98.33	4.92	R-2-R	ENTER SILT CITY LIMIT	9.70	5,400	12	1	0	13	1.24	0.10	0.00	1.34
98.65	0.31	R-2-R	RD N (FIRST ST)	0.61	5,400	0	0	0	0	0.00	0.00	0.00	0.00
99.22	0.47	R-2-R	JCT I-70 SILT BUSINESS SPUR SH 70 S RD N (9TH	1.05	6,115	1	0	0	1	0.95	0.00	0.00	0.95
99.37	0.14	R-2-R	LEAVE SILT CITY LIMIT	0.25	4,933	5	0	0	5	19.84	0.00	0.00	19.84
105.47	6.08	R-2-R	ENTER NEW CASTLE CITY LIMIT	10.04	4,524	9	3	0	12	0.90	0.30	0.00	1.20
105.90	0.42	R-2-R	RD N (7TH ST)	0.41	2,700	1	0	0	1	2.42	0.00	0.00	2.42
106.48	0.57	R-2-R	RD S (E AVE)	1.46	7,000	8	0	0	8	5.49	0.00	0.00	5.49
107.10	0.61	R-2-R	RD N (CO RD 240) RD S (CONNECTION TO I-70)	1.56	7,000	0	0	0	0	0.00	0.00	0.00	0.00
110.80	3.68	R-2-R	I-70 INTERCHANGE SH 70 E AND W OVERPASS	2.28	1,700	5	1	0	6	2.19	0.44	0.00	2.63
Totals:	18.60					65	8	0	73	2.15	0.26	0.00	2.41

<b>SH006E</b>													
MP	Section Length	Func Class	Section Description	MVMT	AADT	** PDO	Accidents			Accident Rates *			
							Injury	Fatal	Total	** PDO	Injury	Fatal	Total
141.91		R-2-R	I-70 INTERCHANGE SH 70 NE AND SW OVERPASS										
142.60	0.65	R-2-R	RD S (VALLEY RD)	2.02	8,500	5	0	0	5	2.46	0.00	0.00	2.46
148.79	6.10	R-2-R	RD S (KING RD)	19.37	8,700	28	4	2	34	1.44	0.21	10.32	1.75
148.92	0.12	R-2-R	ENTER EAGLE CITY LIMIT	0.38	8,700	0	0	0	0	0.00	0.00	0.00	0.00
149.66	0.72	R-2-R	JCT I-70 EAGLE BUSINESS SPUR SH 70 NW	2.18	8,295	6	1	0	7	2.75	0.46	0.00	3.21
149.73	0.06	R-2-R	LEAVE EAGLE CITY LIMIT	0.07	3,000	1	0	0	1	15.22	0.00	0.00	15.22
159.17	9.40	R-2-R	JCT SH 131 N RD S (CO RD 69) (WOLCOTT)	10.29	3,000	16	2	0	18	1.55	0.19	0.00	1.75
159.56	0.38	R-2-M	JCT SH 131 S (WOLCOTT)	0.55	3,989	1	0	0	1	1.81	0.00	0.00	1.81
165.28	5.66	R-2-M	RD S (LAKE CREEK RD) (CO RD 23A)	11.98	5,799	29	3	0	32	2.42	0.25	0.00	2.67
165.99	0.71	R-2-M	JCT I-70 EDWARDS BUSINESS SPUR SH 70 N	3.18	12,288	8	0	0	8	2.52	0.00	0.00	2.52
170.03	3.99	R-2-M	JCT I-70 AVON BUSINESS SPUR SH 70 N	17.91	12,300	47	4	0	51	2.62	0.22	0.00	2.84
174.50	4.48	R-2-M	I-70 INTERCHANGE SH 70 NE AND SW SH 24 SE	9.36	5,726	47	7	1	55	5.02	0.75	10.67	5.87
Totals:	32.27					188	21	3	212	2.43	0.27	3.88	2.74



**Colorado Department of Transportation  
Accident and Rates Book for 2006**

V2011.09.20

<b>SH006F</b>													
MP	Section Length	Func Class	Section Description	MVMT	AADT	** PDO	Accidents			Accident Rates *			
							Injury	Fatal	Total	** PDO	Injury	Fatal	Total
208.66		R-4-M	I-70 INTERCHANGE SH 70 E AND W SH 9 N										
208.78	0.07	R-4-M	RAMPS ON AND OFF	0.57	22,300	0	0	0	0	0.00	0.00	0.00	0.00
209.09	0.42	R-4-M	RD S (ANEMONE TRAIL EAST)	2.89	18,867	17	2	0	19	5.91	0.69	0.00	6.60
209.43	0.33	R-4-M	RD SW (TO DILLON DAM)	1.84	15,300	10	0	0	10	5.43	0.00	0.00	5.43
209.83	0.39	R-4-M	RAMP OFF	2.18	15,300	8	1	0	9	3.67	0.46	0.00	4.13
210.44	0.60	R-4-M	ENTER ARAPAHO NATIONAL FOREST	2.44	11,128	6	0	0	6	2.46	0.00	0.00	2.46
210.77	0.32	R-4-M	CHANGE WIDTH	1.36	11,606	0	0	0	0	0.00	0.00	0.00	0.00
213.22	2.43	R-4-M	LEAVE SMALL URBAN AREA	11.05	12,464	2	0	0	2	0.18	0.00	0.00	0.18
215.63	2.40	R-4-M	RD N AND S (CO RD 67)	7.80	8,900	17	2	0	19	2.18	0.26	0.00	2.44
216.33	0.69	R-4-M	RD SE (CO RD 5) (MONTEZUMA ROAD)	1.55	6,161	5	1	0	6	3.22	0.64	0.00	3.87
225.03	8.58	R-4-M	LOVELAND PASS ELEVATION 11,992 FT	4.07	1,300	11	3	0	14	2.70	0.74	0.00	3.44
229.30	4.24	R-2-M	RAMP ON	2.01	1,300	9	0	0	9	4.47	0.00	0.00	4.47
Totals:	20.47					85	9	0	94	2.25	0.24	0.00	2.49

<b>SH006G</b>													
MP	Section Length	Func Class	Section Description	MVMT	AADT	** PDO	Accidents			Accident Rates *			
							Injury	Fatal	Total	** PDO	Injury	Fatal	Total
257.08		R-2-M	JCT SH070A WB ON RAMP TO I-70 BEGIN SH006G										
257.29	0.21	R-2-M	INTERCHANGE STR (F-15-BL) I-70 W AND SE	0.31	4,100	0	0	0	0	0.00	0.00	0.00	0.00
257.96	0.66	R-2-M	JCT SH040B	0.99	4,100	4	0	0	4	4.06	0.00	0.00	4.06
259.99	2.21	R-2-M	MILEPOST 260	4.52	5,600	9	3	0	12	2.00	0.67	0.00	2.66
260.21	0.21	R-2-M	CLEAR CREEK STR F-15-AZ CLEAR	0.43	5,600	1	0	0	1	2.33	0.00	0.00	2.33
260.26	0.04	R-2-M	JCT SH 119 N	0.08	5,600	0	0	0	0	0.00	0.00	0.00	0.00
271.36	11.07	R-2-M	JCT SH 58 E AND SH 93 N ENTER DENVER URBAN	42.83	10,600	44	15	1	60	1.03	0.35	2.34	1.40
271.61	0.24	U-2-M	CHANGE WIDTH	1.00	11,467	14	1	0	15	13.94	1.00	0.00	14.93
272.63	0.94	U-2-M	RD NE AND SW (19TH ST)	12.56	36,600	10	0	0	10	0.80	0.00	0.00	0.80
274.87	2.44	U-4-R	RD N (ULYSSES ST)	33.76	37,911	62	11	0	73	1.83	0.33	0.00	2.16
275.12	0.26	U-4-R	JCT U.S.040C NE AND SW	3.63	38,300	7	1	0	8	1.90	0.27	0.00	2.17
275.32	0.21	U-4-R	LEAVE GOLDEN CITY LIMITS - IN GOLDEN	2.64	34,400	21	3	0	24	8.04	1.15	0.00	9.19
275.64	0.29	U-4-R	I-70 INTERCHANGE STR (F-16-AT) WB - JCT I-70A	3.64	34,400	2	0	0	2	0.56	0.00	0.00	0.56
276.30	0.74	U-4-R	INDIANA STREET INTERCHANGE STR (F-16-IO) -	17.23	63,800	15	0	0	15	0.87	0.00	0.00	0.87
276.90	0.53	U-6-R	MILEPOST 277	12.90	66,673	39	3	0	42	3.00	0.23	0.00	3.23
278.22	1.31	U-6-R	SIMMS STREET/UNION BOULEVARD	33.28	69,594	22	2	0	24	0.66	0.06	0.00	0.72
279.30	1.08	U-6-R	KIPLING ST/6TH AVE INTERCHANGE STR (F-16-EP)	37.49	95,100	80	4	0	84	2.13	0.11	0.00	2.23



**Colorado Department of Transportation  
Accident and Rates Book for 2006**

V2011.09.20

**SH006G**

MP	Section Length	Func Class	Section Description	MVMT	AADT	** PDO	Accidents			Accident Rates *				
							Injury	Fatal	Total	** PDO	Injury	Fatal	Total	
280.82	1.48	U-6-R	RAMPS ON AND OFF	59.21	109,614	51	7	0	58	0.86	0.12	0.00	0.98	
282.32	1.51	U-6-R	SHERIDAN BOULEVARD INTERCHANGE SH 95 N	66.47	120,597	96	6	1	103	1.45	0.09	1.51	1.55	
283.85	1.44	U-6-R	FEDERAL BOULEVARD INTERCHANGE SH 88 N	65.82	125,228	128	15	0	143	1.95	0.23	0.00	2.18	
284.48	0.69	U-6-R	I-25 INTERCHANGE STR (F-16-DU) I-25 - RD E (6TH	35.69	141,704	75	6	0	81	2.12	0.17	0.00	2.29	
284.70	0.21	U-6-R	RAMP ON (FROM SEMINOLE ST) - BEGIN	10.97	143,100	7	0	0	7	0.64	0.00	0.00	0.64	
Totals:														
						27.77	687	77	2	766	1.54	0.17	0.45	1.72

**SH006H**

MP	Section Length	Func Class	Section Description	MVMT	AADT	** PDO	Accidents			Accident Rates *				
							Injury	Fatal	Total	** PDO	Injury	Fatal	Total	
290.98		U-4-R	RAMP ON AND OFF (FROM I-70 EB AT 45TH S) --											
291.29	0.35	U-4-R	RD E AND W (E 48TH AVE) (4-WAY SIGNAL)	2.45	19,200	15	2	0	17	6.10	0.81	0.00	6.91	
292.04	0.70	U-4-R	DENVER - ADAMS COUNTY LINE - ENTER	4.91	19,200	8	4	0	12	1.64	0.82	0.00	2.46	
292.13	0.11	U-4-R	COLORADO BOULEVARD INTERCHANGE STR	0.77	19,200	0	0	0	0	0.00	0.00	0.00	0.00	
292.71	0.52	U-4-R	I-270 INTERCHANGE STRS (E-17-IM) (E-17-IL) -	8.24	43,390	58	5	0	63	6.99	0.60	0.00	7.59	
293.11	0.39	U-6-R	RD E AND W (E 60TH AVE)	5.49	38,571	15	2	0	17	2.71	0.36	0.00	3.07	
293.66	0.51	U-6-R	HANSEN BLVD INTERCHANGE STR (E-17-MU) SB -	6.83	36,707	34	3	0	37	4.95	0.44	0.00	5.38	
294.23	0.60	U-4-R	JCT SH 265 WEST - RD E (E 69TH AVE)	5.45	24,900	6	0	0	6	1.11	0.00	0.00	1.11	
294.30	0.06	U-4-R	LEAVE COMMERCE CITY CITY LIMITS	0.52	23,900	6	2	0	8	11.66	3.89	0.00	15.54	
294.90	0.60	U-4-R	JCT SH 224 WEST (E 74TH AVE)	5.82	26,568	21	0	0	21	3.64	0.00	0.00	3.64	
295.29	0.45	U-4-R	MAJOR STR (E-17-MF) NB (E-17-EO) SB -	4.30	26,157	12	2	0	14	2.82	0.47	0.00	3.30	
295.94	0.66	U-4-R	MILEPOST 296 - NOT POSTED	5.11	21,200	9	1	0	10	1.75	0.19	0.00	1.95	
296.30	0.32	U-4-R	DIRECT CONNECTION ON RAMP (NB) - MAJOR	2.48	21,200	1	0	0	1	0.40	0.00	0.00	0.40	
Totals:														
						5.27	185	21	0	206	3.53	0.40	0.00	3.93

**SH006I**

MP	Section Length	Func Class	Section Description	MVMT	AADT	** PDO	Accidents			Accident Rates *			
							Injury	Fatal	Total	** PDO	Injury	Fatal	Total
343.70		R-2-F	INTERCHANGE STR (D-20-AC) UNDERPASS SH76A										
344.26	0.54	R-2-F	ENTER WIGGINS CITY LIMIT	0.20	990	0	0	0	0	0.00	0.00	0.00	0.00
344.48	0.21	R-2-F	RD S (GRANITE ST)	0.08	990	0	0	0	0	0.00	0.00	0.00	0.00
344.99	0.56	R-2-F	MILEPOST 345	0.26	1,296	0	0	0	0	0.00	0.00	0.00	0.00
345.92	0.92	R-2-F	JCT SH039A N AND SH052A S	0.50	1,500	0	0	0	0	0.00	0.00	0.00	0.00
346.42	0.44	R-2-F	JCT SH034B W	0.22	1,400	0	0	0	0	0.00	0.00	0.00	0.00

Functional Class Definition  
Rural/Urban - # of Lanes - Terrain  
R-4-F = Rural 4-Lane Flat Roadway

\* PDO and Injury Rates in Million Vehicle Miles Traveled  
Fatal Rate in 100 Million Vehicle Miles Traveled  
\*\* PDO = Property Damage Only



**Colorado Department of Transportation  
Accident and Rates Book for 2006**

V2011.09.20

**SH006I**

MP	Section Length	Func Class	Section Description	MVMT	AADT	** PDO	Accidents			Accident Rates *			
							Injury	Fatal	Total	** PDO	Injury	Fatal	Total
346.70	0.54	R-2-F	JCT I-76 E (EB ON RAMP) BEGIN OVERLAPPING	0.49	2,500	0	0	0	0	0.00	0.00	0.00	0.00
Totals:		3.21				0	0	0	0	0.00	0.00	0.00	0.00

**SH006J**

MP	Section Length	Func Class	Section Description	MVMT	AADT	** PDO	Accidents			Accident Rates *			
							Injury	Fatal	Total	** PDO	Injury	Fatal	Total
371.69		R-4-F	INTERCHANGE STR (C-22-BE) UNDERPASS I-76 E										
376.31	4.62	R-4-F	RD S (WEST ST) (CO RD 33) ENTER HILLROSE	1.60	949	4	1	0	5	2.50	0.63	0.00	3.13
376.69	0.37	R-2-F	RD E AND W (EMERSON ST)	0.12	910	0	0	0	0	0.00	0.00	0.00	0.00
376.91	0.21	R-2-F	LEAVE HILLROSE CITY LIMIT	0.07	910	0	0	0	0	0.00	0.00	0.00	0.00
380.57	3.69	R-2-F	RD N (MORGAN CO RD 36)	1.23	910	0	0	0	0	0.00	0.00	0.00	0.00
387.93	7.38	R-2-F	MAJOR STR (C-23-L) PREWITT OUTLET CANAL	2.22	823	4	1	0	5	1.81	0.45	0.00	2.26
391.72	3.77	R-2-F	ENTER MERINO CITY LIMIT	0.94	680	1	1	0	2	1.07	1.07	0.00	2.14
391.91	0.18	R-2-F	RD NW AND SE (COLORADO AVE)	0.06	915	0	0	0	0	0.00	0.00	0.00	0.00
392.02	0.09	R-2-F	LEAVE MERINO CITY LIMIT	0.05	1,400	1	0	0	1	21.74	0.00	0.00	21.74
397.94	5.94	R-2-F	JCT SH063A S RD E (FRONT AVE) (CO RD 16.5)	3.04	1,400	1	0	0	1	0.33	0.00	0.00	0.33
401.69	3.72	R-4-F	RD W (CO RD 22.5)	4.61	3,397	3	1	0	4	0.65	0.22	0.00	0.87
402.28	0.58	R-4-F	RD E AND W (CO RD 24)	0.72	3,400	2	0	0	2	2.77	0.00	0.00	2.77
403.00	0.71	R-4-F	MILEPOST 403	1.17	4,500	1	0	0	1	0.86	0.00	0.00	0.86
403.45	0.44	R-4-F	RD W (IRIS DR)	0.72	4,500	1	0	0	1	1.38	0.00	0.00	1.38
403.85	0.39	R-4-F	RD NE (S FRONT ST) ENTER STERLING CITY LIMIT	0.60	4,228	4	0	0	4	6.71	0.00	0.00	6.71
404.14	0.29	R-2-F	JCT SH006Z RD N (DIVISION AVE) BEGIN 1-WAY	0.42	4,000	2	1	0	3	4.81	2.40	0.00	7.21
404.45	0.30	R-3-F	JCT SH014C NW RD SE (MAIN ST)	0.38	3,500	3	0	0	3	7.85	0.00	0.00	7.85
404.63	0.16	R-3-F	JCT SH138A NE (CHESNUT ST) END ONE WAY	0.57	9,700	6	0	0	6	10.59	0.00	0.00	10.59
404.97	0.40	R-4-F	RAMPS ON AND OFF TO LOWER CHESTNUT ST	1.33	9,106	7	0	0	7	5.33	0.00	0.00	5.33
406.09	1.11	R-4-F	RD N AND S (N RIVERVIEW RD) (CR 370) RD SE	3.69	9,100	6	0	0	6	1.62	0.00	0.00	1.62
406.56	0.45	R-4-F	INTERCHANGE STRS (B-24-G) WB (B-24-H) EB	1.40	8,501	3	1	0	4	2.15	0.72	0.00	2.87
406.78	0.23	R-4-F	JCT SH 61 SE RAMP OFF (FROM US 6 TO EB I-76)	0.56	6,700	0	1	0	1	0.00	1.80	0.00	1.80
407.04	0.33	R-4-F	LEAVE SMALL URBAN AREA	0.72	6,015	0	1	0	1	0.00	1.38	0.00	1.38
407.17	0.12	R-2-F	MILEPOST 408	0.26	6,000	0	0	0	0	0.00	0.00	0.00	0.00
424.49	17.32	R-2-F	ENTER FLEMING CITY LIMIT	15.05	2,380	5	0	0	5	0.33	0.00	0.00	0.33
424.81	0.31	R-2-F	RD N AND S (LINCOLN ST)	0.25	2,200	0	0	0	0	0.00	0.00	0.00	0.00
425.18	0.38	R-2-F	LEAVE FLEMING CITY LIMIT	0.28	2,013	1	0	0	1	3.56	0.00	0.00	3.56
434.40	9.17	R-2-F	RD N AND S (LOGAN CO RD 97) (PHILLIPS CO RD)	6.47	1,933	3	0	0	3	0.46	0.00	0.00	0.46



**Colorado Department of Transportation  
Accident and Rates Book for 2006**

V2011.09.20

**SH006J**

MP	Section Length	Func Class	Section Description	MVMT	AADT	** PDO	Accidents			Accident Rates *			
							Injury	Fatal	Total	** PDO	Injury	Fatal	Total
436.16	1.73	R-2-F	ENTER HAXTUN CITY LIMIT	1.26	2,000	0	0	0	0	0.00	0.00	0.00	0.00
436.18	0.04	R-2-F	RD S (FAIRVIEW AVE)	0.03	2,000	0	0	0	0	0.00	0.00	0.00	0.00
436.25	0.06	R-2-F	RD N AND S (UTAH AVE)	0.05	2,100	0	0	0	0	0.00	0.00	0.00	0.00
436.49	0.23	R-4-F	JCT SH059B N AND S (WASHINGTON AVE)	0.18	2,100	0	0	0	0	0.00	0.00	0.00	0.00
436.74	0.24	R-4-F	RD N (COOPER AVE) LEAVE HAXTUN CITY LIMIT	0.13	1,500	0	0	0	0	0.00	0.00	0.00	0.00
444.55	7.81	R-2-F	RD N AND S (CO RD 21)	4.28	1,500	0	1	0	1	0.00	0.23	0.00	0.23
444.96	0.36	R-2-F	RD N AND S (BRYAN AVE)	0.20	1,557	0	0	0	0	0.00	0.00	0.00	0.00
445.27	0.06	R-2-F	LEAVE PAOLI CITY LIMIT	0.04	1,600	0	0	0	0	0.00	0.00	0.00	0.00
453.03	8.00	R-2-F	RD N AND S (CO RD 37) ENTER HOLYOKE CITY	4.67	1,600	1	0	0	1	0.21	0.00	0.00	0.21
453.83	0.79	R-2-F	RD S (BOWMAN AVE)	0.55	1,900	0	0	0	0	0.00	0.00	0.00	0.00
454.27	0.43	R-3-F	RD N AND S (MORLAN AVE)	0.62	3,939	5	1	0	6	8.05	1.61	0.00	9.66
454.56	0.27	R-2-F	RD N AND S (WORLEY AVE)	0.46	4,700	1	0	0	1	2.14	0.00	0.00	2.14
454.91	0.34	R-2-F	LEAVE HOLYOKE CITY LIMIT	0.24	1,900	0	0	0	0	0.00	0.00	0.00	0.00
460.08	5.21	R-2-F	RD N AND S (CO RD 51)	3.35	1,764	2	0	0	2	0.60	0.00	0.00	0.60
467.20	7.11	R-2-F	RD N AND S (CO RD 65) COLORADO-NEBRASKA	2.79	1,077	0	0	0	0	0.00	0.00	0.00	0.00
Totals:	95.34					67	10	0	77	0.99	0.15	0.00	1.14

**SH006K**

MP	Section Length	Func Class	Section Description	MVMT	AADT	** PDO	Accidents			Accident Rates *			
							Injury	Fatal	Total	** PDO	Injury	Fatal	Total
0.00		R-2-M	RD TRAVER TR (CO RD 135) (DEVEROUX RD)										
0.05	0.05	R-2-M	RD SE (LINDEN RD)	0.28	15,600	0	0	0	0	0.00	0.00	0.00	0.00
0.34	0.28	R-2-M	JCT SH 82 SW AND E (6TH ST) RD N (LAUREL ST)	1.59	15,600	12	0	0	12	7.53	0.00	0.00	7.53
Totals:	0.33					12	0	0	12	6.39	0.00	0.00	6.39

**SH006L**

MP	Section Length	Func Class	Section Description	MVMT	AADT	** PDO	Accidents			Accident Rates *			
							Injury	Fatal	Total	** PDO	Injury	Fatal	Total
88.90		R-2-R	INTERCHANGE STRS (F-05-N) EB (F-05-M) WB RD S										
90.29	1.69	R-2-R	ENTER RIFLE CITY LIMIT	1.97	3,200	5	2	0	7	2.53	1.01	0.00	3.54
91.24	0.94	R-2-R	JCT SH013A N END SH006L	1.44	4,190	0	1	0	1	0.00	0.70	0.00	0.70
Totals:	2.63					5	3	0	8	1.47	0.88	0.00	2.35



**Colorado Department of Transportation  
Accident and Rates Book for 2006**

V2011.09.20

<b>SH006M</b>													
MP	Section Length	Func Class	Section Description	MVMT	AADT	** PDO	Accidents			Accident Rates *			
							Injury	Fatal	Total	** PDO	Injury	Fatal	Total
58.71		R-2-M	I-70 UNDERPASS STR() BEGIN SH006M										
62.30	3.67	R-2-M	RD W (CO RD V.50)	1.74	1,300	0	0	0	0	0.00	0.00	0.00	0.00
65.40	3.22	R-2-M	MAJOR STR (G-4-H) WASH MILEPOST 66	1.53	1,300	0	0	0	0	0.00	0.00	0.00	0.00
66.25	0.84	R-2-M	MILEPOST 67	0.40	1,300	0	0	0	0	0.00	0.00	0.00	0.00
70.99	5.53	R-2-M	MILEPOST 71	2.62	1,300	1	0	0	1	0.38	0.00	0.00	0.38
74.72	3.72	R-2-M	RD NW (WATSON AVE) RD SW (W 1ST AVE)	1.77	1,300	5	0	0	5	2.83	0.00	0.00	2.83
75.20	0.47	R-2-M	RD NW AND SE (RAILROAD AVE)	0.29	1,677	2	0	0	2	6.95	0.00	0.00	6.95
75.42	0.21	R-4-M	RD NW AND SE (CO RD 215) (PARACHUTE CREEK	0.56	7,250	9	0	0	9	16.20	0.00	0.00	16.20
88.90	13.47	R-2-M	INTERCHANGE STRS (F-05-N) EB (F-05-M) WB RD	35.89	7,300	2	1	0	3	0.06	0.03	0.00	0.08
Totals:	31.13					19	1	0	20	0.42	0.02	0.00	0.45

<b>SH006Z</b>													
MP	Section Length	Func Class	Section Description	MVMT	AADT	** PDO	Accidents			Accident Rates *			
							Injury	Fatal	Total	** PDO	Injury	Fatal	Total
0.00		R-3-R	JCT SH138A NE (3RD ST) AND SH006J SE										
0.08	0.08	R-3-R	JCT SH138Z NE (4TH ST) RD NW (CHESTNUT ST)	0.30	10,200	0	0	0	0	0.00	0.00	0.00	0.00
0.27	0.18	R-3-R	JCT SH014C NW AND SE (MAIN ST)	0.37	5,700	4	0	0	4	10.80	0.00	0.00	10.80
0.60	0.32	R-3-R	JCT SH006J (DIVISION AVE) AND NE (3RD ST) END	0.32	2,731	0	1	0	1	0.00	3.14	0.00	3.14
Totals:	0.58					4	1	0	5	4.04	1.01	0.00	5.04

<b>SH007A</b>													
MP	Section Length	Func Class	Section Description	MVMT	AADT	** PDO	Accidents			Accident Rates *			
							Injury	Fatal	Total	** PDO	Injury	Fatal	Total
0.00		R-2-M	JCT SH036B NW AND SE (ST VRAIN AVE) IN ESTES										
0.33	0.33	R-2-M	RD E (MANFORD DR)	1.54	12,800	3	0	0	3	1.95	0.00	0.00	1.95
2.21	1.90	R-2-M	RD SE (CARRIAGE DR) (CO RD 63H)	5.66	8,160	18	2	0	20	3.18	0.35	0.00	3.53
3.87	1.66	R-2-M	RD SE (FISH CREEK RD) (CO RD 63A)	3.11	5,137	3	0	0	3	0.96	0.00	0.00	0.96
9.73	5.93	R-2-M	ENTER ROOSEVELT NATIONAL FOREST	4.11	1,900	6	2	0	8	1.46	0.49	0.00	1.94
14.90	5.32	R-2-M	JCT SH007E ALLENS PARK-FERNCLIFFE	3.69	1,900	2	0	0	2	0.54	0.00	0.00	0.54
16.08	1.20	R-2-M	JCT SH007E ALLENSPARK-FERNCLIFFE BUSINESS	0.66	1,500	0	0	0	0	0.00	0.00	0.00	0.00
19.24	3.31	R-2-M	JCT SH072A SW (RAYMOND)	1.81	1,500	0	0	0	0	0.00	0.00	0.00	0.00
32.64	13.93	R-2-M	RD S (OLD SOUTH RD) (CO RD 84S)	8.14	1,600	9	5	0	14	1.11	0.61	0.00	1.72
32.75	0.10	R-2-M	RD W (MEILY ST)	0.11	2,900	0	0	0	0	0.00	0.00	0.00	0.00
33.08	0.39	R-2-M	JCT SH036B N AND E (BROADWAY ST) END	0.44	3,071	1	0	0	1	2.29	0.00	0.00	2.29

Functional Class Definition  
Rural/Urban - # of Lanes - Terrain  
R-4-F = Rural 4-Lane Flat Roadway

\* PDO and Injury Rates in Million Vehicle Miles Traveled  
Fatal Rate in 100 Million Vehicle Miles Traveled  
\*\* PDO = Property Damage Only





**Colorado Department of Transportation  
Accident and Rates Book for 2006**

V2011.09.20

<b>SH007A</b>													
MP	Section Length	Func Class	Section Description	MVMT	AADT	** PDO	Accidents			Accident Rates *			
							Injury	Fatal	Total	** PDO	Injury	Fatal	Total
Totals:	34.07					42	9	0	51	1.44	0.31	0.00	1.74

<b>SH007B</b>													
MP	Section Length	Func Class	Section Description	MVMT	AADT	** PDO	Accidents			Accident Rates *			
							Injury	Fatal	Total	** PDO	Injury	Fatal	Total
49.51		U-4-R	JCT SH 119 SW (CANYON BLVD) AND SH 93 SE										
50.64	1.13	U-4-R	JCT SH036B N AND S (28TH ST) END SH007B	9.06	21,955	75	8	0	83	8.29	0.88	0.00	9.17
Totals:	1.13					75	8	0	83	8.28	0.88	0.00	9.17

<b>SH007C</b>													
MP	Section Length	Func Class	Section Description	MVMT	AADT	** PDO	Accidents			Accident Rates *			
							Injury	Fatal	Total	** PDO	Injury	Fatal	Total
52.29		U-6-R	JCT SH036B N AND S (28TH ST) BEGIN SH007C										
52.76	0.46	U-6-R	RD N AND S (30TH ST)	5.74	34,200	73	9	0	82	12.71	1.57	0.00	14.28
53.45	0.68	U-6-R	JCT SH 157 N AND S (47TH ST)	8.02	32,300	13	1	0	14	1.63	0.13	0.00	1.75
54.01	0.55	U-6-R	RD N (RANGE ST)	6.73	33,526	39	3	0	42	5.78	0.44	0.00	6.23
54.91	0.89	U-6-R	RD S (CHERRYVALE RD) (CO RD 39)	8.75	26,949	22	1	0	23	2.51	0.11	0.00	2.62
55.07	0.14	U-2-R	LEAVE BOULDER CITY LIMITS	1.04	20,300	7	1	0	8	6.75	0.96	0.00	7.71
55.24	0.19	U-2-R	RD N (CO RD 39) RD S (63TH ST) (CO RD 37.5)	1.41	20,300	9	0	0	9	6.26	0.00	0.00	6.26
55.90	0.84	U-2-R	RD NE (VALTECH DR) (CO RD 33C) LEAVE	5.40	17,600	9	2	0	11	1.67	0.37	0.00	2.04
56.76	0.83	U-2-R	RD N AND S (75TH ST) (CO RD 25)	5.33	17,600	10	1	0	11	1.87	0.19	0.00	2.05
59.28	2.49	R-2-R	JCT SH 42 S RD N (CO RD 19)	15.82	17,404	22	6	0	28	1.39	0.38	0.00	1.77
60.68	1.39	U-2-R	JCT U.S.287 SH 287 N AND S RD E (CO RD 54) END	6.95	13,700	31	3	0	34	4.46	0.43	0.00	4.89
Totals:	8.46					235	27	0	262	3.61	0.41	0.00	4.02

<b>SH007D</b>													
MP	Section Length	Func Class	Section Description	MVMT	AADT	** PDO	Accidents			Accident Rates *			
							Injury	Fatal	Total	** PDO	Injury	Fatal	Total
61.88		U-2-R	JCT SH 287 US287 N AND S RD W(BASELINE RD)										
62.38	0.50	U-2-R	RD N (111TH ST)	3.03	16,600	28	2	0	30	9.24	0.66	0.00	9.90
62.93	0.54	U-2-R	RD S (FOOTE AVE)	2.60	13,173	11	0	0	11	4.23	0.00	0.00	4.23
64.16	1.53	U-2-R	COAL CREEK STR D-16-CO LEAVE LAFAYETTE	8.63	15,461	21	4	0	25	2.44	0.46	0.00	2.90
64.42	0.26	U-2-R	WELD-BROOMFIELD COUNTY LINE	1.65	17,400	2	0	0	2	1.19	0.00	0.00	1.19

Functional Class Definition  
Rural/Urban - # of Lanes - Terrain  
R-4-F = Rural 4-Lane Flat Roadway

\* PDO and Injury Rates in Million Vehicle Miles Traveled  
Fatal Rate in 100 Million Vehicle Miles Traveled  
\*\* PDO = Property Damage Only



**Colorado Department of Transportation  
Accident and Rates Book for 2006**

V2011.09.20

<b>SH007D</b>													
MP	Section Length	Func Class	Section Description	MVMT	AADT	** PDO	Accidents			Accident Rates *			
							Injury	Fatal	Total	** PDO	Injury	Fatal	Total
64.50	0.07	U-2-R	LEAVE LAFAYETTE-LOUISVILLE URBAN AREA	0.44	17,400	1	0	0	1	2.25	0.00	0.00	2.25
66.48	1.84	U-2-R	RD N (CO RD 5)	11.69	17,400	8	4	0	12	0.68	0.34	0.00	1.03
68.37	1.94	U-2-R	LEAVE DENVER-AURORA URBAN AREA	12.71	17,946	19	7	0	26	1.49	0.55	0.00	2.04
68.48	0.10	R-4-R	BROOMFIELD-ADAMS COUNTY LINE LEAVE	0.75	20,500	5	3	0	8	6.68	4.01	0.00	10.69
69.85	1.76	R-2-R	RD N AND S (YORK ST)	13.17	20,500	10	0	0	10	0.76	0.00	0.00	0.76
75.88	5.93	R-2-R	RD SW (RIVERDALE RD)	25.98	12,003	17	4	1	22	0.65	0.15	3.85	0.85
76.57	0.68	R-3-R	ENTER BRIGHTON URBAN LIMIT	3.60	14,500	3	1	0	4	0.83	0.28	0.00	1.11
76.79	0.21	R-2-R	RD S (MILLER AVE)	1.11	14,500	0	0	0	0	0.00	0.00	0.00	0.00
76.98	0.18	R-4-R	RAMP ON	1.19	18,080	26	1	0	27	21.89	0.84	0.00	22.73
77.11	0.12	R-4-R	JCT U.S.85 BRIGHTON BUSINESS LOOP SH 85 N	0.97	22,200	23	0	0	23	23.85	0.00	0.00	23.85
77.29	0.17	R-4-R	JCT SH 2 S RD N (N 4TH AVE)	1.60	25,757	23	0	0	23	14.48	0.00	0.00	14.48
78.28	0.98	R-4-R	RD N (N 19TH AVE)	6.44	17,999	52	4	0	56	8.08	0.62	0.00	8.70
78.51	0.22	R-4-R	RD S (S 22ND AVE)	0.93	11,600	8	0	0	8	8.63	0.00	0.00	8.63
79.27	0.75	R-3-R	RD S (TELLURIDE ST)	2.64	9,627	16	3	0	19	6.07	1.14	0.00	7.21
79.77	0.49	R-2-R	LEAVE BRIGHTON CITY LIMITS	1.29	7,216	0	0	0	0	0.00	0.00	0.00	0.00
81.64	1.86	R-2-R	MAJOR STR OVERPASS I-76 SH 76 NE AND SW	3.40	5,004	7	1	0	8	2.06	0.29	0.00	2.36
Totals:	20.13					280	34	1	315	2.70	0.33	0.96	3.03

<b>SH007E</b>													
MP	Section Length	Func Class	Section Description	MVMT	AADT	** PDO	Accidents			Accident Rates *			
							Injury	Fatal	Total	** PDO	Injury	Fatal	Total
0.00		R-2-M	JCT SH 7 NW AND SE IN ROOSEVELT NATIONAL										
1.59	1.52	R-2-M	JCT SH 7 NW AND SE END SH 7	0.30	535	0	0	0	0	0.00	0.00	0.00	0.00
Totals:	1.52					0	0	0	0	0.00	0.00	0.00	0.00

<b>SH008A</b>													
MP	Section Length	Func Class	Section Description	MVMT	AADT	** PDO	Accidents			Accident Rates *			
							Injury	Fatal	Total	** PDO	Injury	Fatal	Total
0.00		U-2-M	U.S.285 INTERCHANGE (MORRISON/EVERGREEN)										
1.91	1.91	U-2-M	RD W (RED ROCKS VISTA DR) RD E (SUMMER ST)	2.61	3,744	5	0	0	5	1.92	0.00	0.00	1.92
2.14	0.25	U-2-M	JCT SH 74 W (BEAR CREEK CANYON RD)	0.34	3,700	1	0	0	1	2.97	0.00	0.00	2.97
2.32	0.16	U-2-M	RD N (STONE ST)	0.46	7,800	1	1	0	2	2.22	2.22	0.00	4.45
2.37	0.04	U-2-M	RD NE (MARKET ST)	0.14	9,918	1	0	0	1	7.27	0.00	0.00	7.27
2.49	0.15	U-2-M	ENTER DENVER URBAN AREA	0.55	10,100	0	0	0	0	0.00	0.00	0.00	0.00

Functional Class Definition  
Rural/Urban - # of Lanes - Terrain  
R-4-F = Rural 4-Lane Flat Roadway

\* PDO and Injury Rates in Million Vehicle Miles Traveled  
Fatal Rate in 100 Million Vehicle Miles Traveled  
\*\* PDO = Property Damage Only



**Colorado Department of Transportation  
Accident and Rates Book for 2006**

V2011.09.20

<b>SH008A</b>													
MP	Section Length	Func Class	Section Description	MVMT	AADT	** PDO	Accidents			Accident Rates *			
							Injury	Fatal	Total	** PDO	Injury	Fatal	Total
2.67	0.17	U-2-M	RD S (SODA LAKES RD) (CO RD 61)	0.87	13,977	1	0	0	1	1.18	0.00	0.00	1.18
2.74	0.04	U-4-M	LEAVE MORRISON CITY LIMITS	0.20	14,000	0	0	0	0	0.00	0.00	0.00	0.00
3.10	0.36	U-4-M	ENTER LAKEWOOD CITY LIMITS	1.93	14,672	1	1	0	2	0.53	0.53	0.00	1.05
6.90	4.01	U-4-M	ENTER LAKEWOOD CITY LIMITS	21.62	14,774	10	1	0	11	0.46	0.05	0.00	0.51
7.91	0.87	U-2-R	RD S (ESTES ST)	2.53	7,960	16	1	1	18	6.32	0.40	39.52	7.11
8.68	0.75	U-2-R	JCT SH 121 N AND S (WADSWORTH BLVD) END SH	2.08	7,600	15	0	0	15	7.20	0.00	0.00	7.20
Totals:		8.71				51	4	1	56	1.53	0.12	3.00	1.68

<b>SH009A</b>													
MP	Section Length	Func Class	Section Description	MVMT	AADT	** PDO	Accidents			Accident Rates *			
							Injury	Fatal	Total	** PDO	Injury	Fatal	Total
0.00		R-2-M	JCT U.S.50 SH 50 E AND W BEGIN SH 9 MILEPOST										
5.99	5.98	R-2-M	MILEPOST 6	3.49	1,600	4	0	0	4	1.15	0.00	0.00	1.15
18.16	12.04	R-2-M	FREMONT-PARK COUNTY LINE	4.58	1,043	5	2	0	7	1.09	0.44	0.00	1.53
21.24	3.05	R-2-M	RD NE (CO RD 102) (GUFFEY)	0.99	890	0	0	0	0	0.00	0.00	0.00	0.00
46.98	25.59	R-2-M	JCT U.S.24 SH 24 NE AND SW (HARTSEL) END SH	6.26	670	9	5	0	14	1.44	0.80	0.00	2.24
Totals:		46.66				18	7	0	25	1.17	0.46	0.00	1.63

<b>SH009B</b>													
MP	Section Length	Func Class	Section Description	MVMT	AADT	** PDO	Accidents			Accident Rates *			
							Injury	Fatal	Total	** PDO	Injury	Fatal	Total
47.58		R-2-R	JCT U.S.24 SH 24 E AND W END OVERLAPPING										
63.73	16.11	R-2-R	JCT U.S.285 SH 285 N AND S END SH 9 BEGIN	7.64	1,300	7	6	0	13	0.92	0.79	0.00	1.70
Totals:		16.11				7	6	0	13	0.92	0.78	0.00	1.70

<b>SH009C</b>													
MP	Section Length	Func Class	Section Description	MVMT	AADT	** PDO	Accidents			Accident Rates *			
							Injury	Fatal	Total	** PDO	Injury	Fatal	Total
64.67		R-2-R	JCT U.S.285 SH 285 NE AND S END OVERLAPPING										
65.55	0.88	R-2-R	CHANGE WIDTH	1.32	4,100	9	0	0	9	6.86	0.00	0.00	6.86
67.84	2.26	R-2-M	RD W (CO RD 1)	2.56	3,100	4	1	1	6	1.56	0.39	39.04	2.34
70.36	2.51	R-2-M	MIDDLE FORK SOUTH PLATTE RIVER STR G-12-G	2.84	3,100	6	4	0	10	2.11	1.41	0.00	3.52
71.14	0.83	R-2-M	CHANGE WIDTH	0.88	2,914	0	0	0	0	0.00	0.00	0.00	0.00

Functional Class Definition  
Rural/Urban - # of Lanes - Terrain  
R-4-F = Rural 4-Lane Flat Roadway

\* PDO and Injury Rates in Million Vehicle Miles Traveled  
Fatal Rate in 100 Million Vehicle Miles Traveled  
\*\* PDO = Property Damage Only



**Colorado Department of Transportation  
Accident and Rates Book for 2006**

V2011.09.20

<b>SH009C</b>													
Section MP	Section Length	Func Class	Section Description	MVMT	AADT	** PDO	Accidents			Accident Rates *			
							Injury	Fatal	Total	** PDO	Injury	Fatal	Total
76.39	5.25	R-2-M	HOOSIER PASS ELEVATION 11,541 FT	6.11	3,191	14	4	0	18	2.29	0.65	0.00	2.95
80.88	4.35	R-2-M	CHANGE WIDTH	5.84	3,676	15	1	0	16	2.57	0.17	0.00	2.74
83.38	2.56	R-2-M	RD E (BLUE ROCK DR)	4.32	4,623	18	1	0	19	4.18	0.23	0.00	4.41
84.66	1.27	R-2-M	CHANGE WIDTH	2.64	5,700	4	3	0	7	1.51	1.14	0.00	2.65
86.02	1.27	R-2-M	CHANGE SPEED LIMIT	3.11	6,710	5	1	0	6	1.61	0.32	0.00	1.93
86.79	0.89	R-2-M	RD E(WATSON AV)	3.36	10,335	23	1	0	24	6.85	0.30	0.00	7.15
87.51	0.87	R-2-M	RD E (CO RD 450)	3.91	12,304	34	2	0	36	8.66	0.51	0.00	9.17
87.77	0.25	R-2-M	RD W (VALLEY BROOK DR) (CO RD 900)	1.66	18,200	16	1	0	17	9.63	0.60	0.00	10.24
88.99	1.13	R-2-M	MILEPOST 89	7.51	18,200	10	1	0	11	1.33	0.13	0.00	1.46
92.88	3.74	R-2-M	RD E (SWAN MOUNTAIN RD) (CO RD 1)	24.76	18,139	25	5	0	30	1.01	0.20	0.00	1.21
93.05	0.10	R-2-M	RD W (CO RD 980)	0.59	16,043	2	0	0	2	3.35	0.00	0.00	3.35
95.47	2.31	R-2-M	CHANGE WIDTH	13.49	16,000	21	3	0	24	1.56	0.22	0.00	1.78
96.01	0.60	R-4-M	RD E AND W (MAIN ST)	3.59	16,400	4	0	0	4	1.12	0.00	0.00	1.12
96.35	0.33	R-4-M	RD E (SUMMIT SCHOOL RD) RD W (CO RD 1040)	2.76	22,885	6	0	0	6	2.18	0.00	0.00	2.18
96.88	0.52	R-4-M	RD E (LAKEPOINT DR) RD W (LUSHER CT)	4.35	22,900	6	1	0	7	1.38	0.23	0.00	1.61
97.00	0.12	R-4-M	RD NE (CO RD 7) (DILLON DAM AND RECREATION	1.00	22,900	4	0	0	4	3.95	0.00	0.00	3.95
Totals:	32.04					226	29	1	256	2.34	0.30	1.04	2.65

<b>SH009D</b>													
Section MP	Section Length	Func Class	Section Description	MVMT	AADT	** PDO	Accidents			Accident Rates *			
							Injury	Fatal	Total	** PDO	Injury	Fatal	Total
101.56		R-4-M	(DILLON/SILVERTHORNE) INTERCHANGE STR										
102.27	0.67	R-4-M	RD SW AND E (6TH ST)	6.05	24,759	31	2	0	33	5.09	0.33	0.00	5.42
102.48	0.20	R-4-M	RD W (ANNIE RD)	1.16	15,900	3	0	0	3	2.58	0.00	0.00	2.58
102.99	0.50	R-4-M	RD W (13TH ST) MILEPOST 103	2.08	11,400	3	0	0	3	1.44	0.00	0.00	1.44
103.43	0.43	R-4-M	RD SW (WILLOWBROOK RD)	1.79	11,400	1	0	0	1	0.56	0.00	0.00	0.56
103.97	0.53	R-4-M	RD NE (CO RD 1900)	1.66	8,600	0	0	0	0	0.00	0.00	0.00	0.00
104.88	0.90	R-2-M	CHANGE WIDTH	1.97	6,000	1	0	0	1	0.51	0.00	0.00	0.51
106.99	2.09	R-2-M	MILEPOST 107	4.58	6,000	6	1	0	7	1.31	0.22	0.00	1.53
114.15	7.20	R-2-M	RD E (UTE PASS RD) (CO RD 15)	12.26	4,666	19	2	0	21	1.55	0.16	0.00	1.71
116.63	2.57	R-2-M	RD N (CO RD 25)	2.72	2,900	4	0	0	4	1.47	0.00	0.00	1.47
127.42	10.51	R-2-M	SUMMIT-GRAND COUNTY LINE	10.47	2,729	15	4	2	21	1.43	0.38	19.11	2.01
137.62	10.13	R-2-R	ENTER KREMMLING CITY LIMITS	10.09	2,729	21	3	1	25	2.08	0.30	9.91	2.48
138.23	0.59	R-2-M	RD N (13TH ST)	0.65	3,000	0	1	0	1	0.00	1.55	0.00	1.55



**Colorado Department of Transportation  
Accident and Rates Book for 2006**

V2011.09.20

<b>SH009D</b>														
MP	Section Length	Func Class	Section Description	MVMT	AADT	** PDO	Accidents			Accident Rates *				
							Injury	Fatal	Total	** PDO	Injury	Fatal	Total	
138.38	0.14	R-2-M	RD N (10TH ST)	0.16	3,200	0	0	0	0	0.00	0.00	0.00	0.00	
138.90	0.48	R-2-M	JCT U.S.40 SH 40 E AND W (PARK AVE) RD N (6TH	0.59	3,348	0	0	0	0	0.00	0.00	0.00	0.00	
Totals:						36.94	104	13	3	120	1.85	0.23	5.33	2.13

<b>SH010A</b>														
MP	Section Length	Func Class	Section Description	MVMT	AADT	** PDO	Accidents			Accident Rates *				
							Injury	Fatal	Total	** PDO	Injury	Fatal	Total	
0.00		R-2-R	I-25 INTERCHANGE (WALSENBURG/LA JUNTA) SH											
0.49	0.49	R-2-R	RD N (CO RD 114)	0.13	710	1	0	0	1	7.91	0.00	0.00	7.91	
3.99	3.49	R-2-R	MILEPOST 4	0.90	710	2	0	0	2	2.21	0.00	0.00	2.21	
20.94	16.94	R-2-R	HUERFANO-LAS ANIMAS COUNTY LINE	4.10	663	3	1	0	4	0.73	0.24	0.00	0.98	
28.58	7.61	R-2-F	LAS ANIMAS-PUEBLO COUNTY LINE	1.83	660	2	1	0	3	1.09	0.55	0.00	1.64	
43.04	14.44	R-2-F	PUEBLO-OTERO COUNTY LINE	3.48	660	5	0	0	5	1.44	0.00	0.00	1.44	
60.88	17.80	R-2-F	MAJOR STR (M-21-L) HIGHLINE CANAL	3.54	545	2	0	0	2	0.56	0.00	0.00	0.56	
62.36	1.47	R-2-F	JCT SH 71 S RD N (CO RD 19)	0.33	611	0	0	0	0	0.00	0.00	0.00	0.00	
62.87	0.50	R-2-R	JCT SH 71 N RD S (CO RD 19.5) (HAWLEY)	0.15	840	0	0	0	0	0.00	0.00	0.00	0.00	
70.53	7.50	R-2-R	RD N AND S (CO RD 27) ENTER LA JUNTA URBAN	2.39	873	2	2	0	4	0.84	0.84	0.00	1.67	
71.35	0.81	R-2-R	RD N (PIKEVIEW AVE)	0.26	896	1	0	0	1	3.79	0.00	0.00	3.79	
71.55	0.19	R-2-R	ENTER LA JUNTA CITY LIMITS	0.06	920	0	0	0	0	0.00	0.00	0.00	0.00	
71.97	0.63	R-2-R	JCT U.S.50 SH 50 NW AND E END SH 10	0.32	1,398	1	0	0	1	3.10	0.00	0.00	3.10	
Totals:						71.87	19	4	0	23	1.09	0.23	0.00	1.31

<b>SH011A</b>														
MP	Section Length	Func Class	Section Description	MVMT	AADT	** PDO	Accidents			Accident Rates *				
							Injury	Fatal	Total	** PDO	Injury	Fatal	Total	
0.00		R-2-R	JCT U.S.138 SH 138 E AND W BEGIN SH 11											
0.40	0.40	R-2-R	RD NE (9TH ST)	0.07	470	0	0	0	0	0.00	0.00	0.00	0.00	
1.35	0.94	R-2-R	COLORADO-NEBRASKA STATE LINE END SH 11	0.19	540	2	0	0	2	10.79	0.00	0.00	10.79	
Totals:						1.34	2	0	0	2	7.88	0.00	0.00	7.88



## Colorado Department of Transportation Accident and Rates Book for 2006

V2011.09.20

<b>SH012A</b>													
Section MP	Section Length	Func Class	Section Description	MVMT	AADT	** PDO	Accidents			Accident Rates *			
							Injury	Fatal	Total	** PDO	Injury	Fatal	Total
0.00		R-2-R	JCT U.S.160 SH 160 E AND W BEGIN SH 12										
4.42	4.49	R-2-R	RD W (1ST ST)	2.62	1,600	1	1	1	3	0.38	0.38	38.17	1.15
5.43	0.93	R-2-R	RD N (CHERRY ST)	0.84	2,475	0	0	0	0	0.00	0.00	0.00	0.00
16.28	10.75	R-2-R	RD E (CO RD CU14) RD W (CO RD CU6)	8.20	2,089	7	0	0	7	0.85	0.00	0.00	0.85
22.29	6.05	R-2-M	HUERFANO-LAS ANIMAS COUNTY LINE	2.21	1,000	0	0	0	0	0.00	0.00	0.00	0.00
31.95	9.74	R-2-M	RD SE (CO RD 9.6)	3.56	1,000	1	0	0	1	0.28	0.00	0.00	0.28
38.58	6.70	R-2-M	RD N AND S (CO RD 13) (STONEWALL)	2.45	1,000	1	0	0	1	0.41	0.00	0.00	0.41
43.50	5.01	R-2-M	RD NW (CO RD 23.2)	1.85	1,009	1	0	0	1	0.54	0.00	0.00	0.54
48.56	5.08	R-2-M	RD N AND S (CO RD 31.9) (WESTON)	2.04	1,100	3	2	0	5	1.47	0.98	0.00	2.45
54.80	6.35	R-2-M	RD N (CO RD 43.6) (SAN JUAN)	2.55	1,100	2	0	0	2	0.78	0.00	0.00	0.78
55.52	0.71	R-2-M	RD S (CO RD 45.4) (SEGUNDO)	0.29	1,100	1	0	0	1	3.49	0.00	0.00	3.49
62.48	6.98	R-2-M	ENTER COKEDALE CITY LIMITS	6.51	2,555	10	5	1	16	1.54	0.77	15.36	2.46
62.78	0.29	R-2-M	LEAVE COKEDALE CITY LIMITS	0.39	3,700	0	0	0	0	0.00	0.00	0.00	0.00
62.83	0.04	R-2-M	RD N AND S (CO RD 57.7)	0.05	3,700	0	0	0	0	0.00	0.00	0.00	0.00
67.13	4.24	R-2-M	RD S (CO RD 18.3) (TO DAM AND STARKVILLE)	5.73	3,700	10	3	0	13	1.75	0.52	0.00	2.27
68.23	1.11	R-2-M	RD N (CO RD 22.6) ENTER TRINIDAD URBAN LIMIT	1.50	3,700	0	0	0	0	0.00	0.00	0.00	0.00
68.32	0.08	R-2-F	RD NW (CO RD 67.1)	0.11	3,700	0	0	0	0	0.00	0.00	0.00	0.00
68.38	0.05	R-2-F	RD NW (CO RD 67.3) (JANSEN)	0.07	3,700	0	0	0	0	0.00	0.00	0.00	0.00
69.04	0.65	R-2-F	RD SE (CO RD 22.9)	1.02	4,295	2	0	0	2	1.96	0.00	0.00	1.96
69.20	0.15	R-2-F	CHANGE WIDTH	0.24	4,300	1	0	0	1	4.25	0.00	0.00	4.25
69.35	0.14	R-2-F	RD N AND S (ARTHUR ST)	0.22	4,300	0	0	0	0	0.00	0.00	0.00	0.00
69.61	0.25	R-2-F	RD N AND S (ALTA ST)	0.54	5,881	1	1	0	2	1.86	1.86	0.00	3.73
69.87	0.25	R-2-F	RD N (SAN JUAN AVE) RD W (STONEWALL ST)	0.54	5,900	0	0	0	0	0.00	0.00	0.00	0.00
70.12	0.24	R-2-F	RD E AND W (SHORT ST)	0.52	5,900	6	0	0	6	11.61	0.00	0.00	11.61
70.23	0.10	R-2-F	RD N (PROSPECT ST) RD W (UNIVERSITY ST)	0.22	5,900	1	0	0	1	4.64	0.00	0.00	4.64
70.49	0.16	R-2-F	RD N AND S (NEVADA AVE) CDOT LRS (R-O-W)	0.47	8,100	7	1	0	8	14.53	2.08	0.00	16.60
<b>Totals:</b>	<b>70.54</b>					<b>55</b>	<b>13</b>	<b>2</b>	<b>70</b>	<b>1.23</b>	<b>0.29</b>	<b>4.47</b>	<b>1.57</b>



## Colorado Department of Transportation Accident and Rates Book for 2006

V2011.09.20

<b>SH013A</b>													
MP	Section Length	Func Class	Section Description	MVMT	AADT	** PDO	Accidents			Accident Rates *			
							Injury	Fatal	Total	** PDO	Injury	Fatal	Total
0.00		R-4-M	RD E (AIRPORT RD) RD W (7TH) RD S										
0.54	0.80	R-4-M	JCT SH6D E AND RD N (RAILROAD AVE)	4.93	16,900	26	1	0	27	5.29	0.20	0.00	5.49
0.96	0.65	R-2-M	RAMP OFF	1.00	4,200	3	0	0	3	3.01	0.00	0.00	3.01
1.99	1.02	R-2-M	RD NW AND SE (FRAVERT RESERVOIR RD) (CO	1.53	4,100	3	0	0	3	1.97	0.00	0.00	1.97
2.60	0.64	R-4-M	RAMP OFF	1.00	4,300	5	1	0	6	4.97	0.99	0.00	5.96
2.68	0.08	R-4-M	RD NW (24TH ST) RD S (WHITERIVER AVE)	0.33	11,200	8	3	0	11	26.09	9.78	0.00	35.88
3.13	0.45	R-4-M	RD E AND W (30TH ST)	1.43	8,700	10	1	0	11	6.98	0.70	0.00	7.68
3.97	0.83	R-2-M	LEAVE SMALL URBAN AREA LEAVE RIFLE CITY	1.58	5,200	1	0	0	1	0.63	0.00	0.00	0.63
4.10	0.12	R-2-M	JCT SH 325 NE	0.23	5,200	0	0	0	0	0.00	0.00	0.00	0.00
16.90	13.27	R-2-M	GARFIELD AND RIO BLANCO COUNTY LINE	15.02	3,101	26	7	0	33	1.73	0.47	0.00	2.20
18.79	1.88	R-2-M	RD W (CO RD 5)	2.01	2,934	6	1	0	7	2.98	0.50	0.00	3.48
39.00	20.32	R-2-M	MILEPOST 39	18.54	2,500	36	4	2	42	1.94	0.22	10.79	2.27
41.07	2.17	R-4-M	ROUTE CLASS CHANGE	3.35	4,235	10	1	0	11	2.98	0.30	0.00	3.28
42.11	1.07	R-2-M	RD N (SCHOOL ST)	2.18	5,580	6	1	0	7	2.76	0.46	0.00	3.22
43.36	1.21	R-2-M	RD SE (CO RD 8)	1.37	3,100	2	0	0	2	1.46	0.00	0.00	1.46
44.99	1.59	R-2-M	MILEPOST 45	1.14	1,964	3	0	0	3	2.63	0.00	0.00	2.63
45.81	0.82	R-2-M	CHANGE WIDTH	0.39	1,300	0	0	0	0	0.00	0.00	0.00	0.00
57.24	11.44	R-2-M	MILEPOST 58	5.43	1,300	18	2	0	20	3.32	0.37	0.00	3.69
63.83	6.59	R-2-M	RD NE (CO RD 180)	3.13	1,300	12	0	0	12	3.84	0.00	0.00	3.84
75.78	11.98	R-2-M	JCT SH 317 E (HAMILTON)	6.96	1,592	29	4	0	33	4.17	0.57	0.00	4.74
81.76	5.84	R-2-M	RD NW AND SE (COAL MINE RD) BEGIN CLIMBING	3.41	1,600	23	0	0	23	6.75	0.00	0.00	6.75
85.13	3.42	R-3-R	RD E (CO RD 107)	2.00	1,600	3	1	0	4	1.50	0.50	0.00	2.00
86.99	1.85	R-2-R	MILEPOST 87	1.96	2,899	7	1	0	8	3.58	0.51	0.00	4.09
87.29	0.25	R-2-R	ENTER CRAIG URBAN LIMIT	0.26	2,900	2	0	0	2	7.47	0.00	0.00	7.47
88.00	0.74	R-2-R	MILEPOST 88	0.78	2,900	3	0	0	3	3.84	0.00	0.00	3.84
88.31	0.22	R-2-R	RD SE (FIRST ST)	0.23	2,900	0	0	0	0	0.00	0.00	0.00	0.00
88.64	0.39	R-2-R	JCT U.S.40 SH 40 E AND W END SH 13 BEGIN	0.68	4,800	4	1	0	5	5.87	1.47	0.00	7.34
<b>Totals:</b>	<b>89.64</b>					<b>246</b>	<b>29</b>	<b>2</b>	<b>277</b>	<b>3.04</b>	<b>0.36</b>	<b>2.47</b>	<b>3.43</b>



**Colorado Department of Transportation  
Accident and Rates Book for 2006**

V2011.09.20

<b>SH013B</b>													
MP	Section Length	Func Class	Section Description	MVMT	AADT	** PDO	Accidents			Accident Rates *			
							Injury	Fatal	Total	** PDO	Injury	Fatal	Total
89.61		R-2-R	JCT U.S.40 SH 40 E (FOURTH ST) RD S (YAMPA ST)										
89.84	0.21	R-2-R	RD E AND W (SIXTH ST)	0.30	3,868	11	0	0	11	37.10	0.00	0.00	37.10
90.22	0.37	R-2-R	RD E AND W (NINTH ST)	0.77	5,681	2	1	0	3	2.61	1.30	0.00	3.91
90.72	0.49	R-2-R	RD W (THIRTEENTH ST)	0.86	4,820	2	0	0	2	2.32	0.00	0.00	2.32
91.37	0.64	R-2-R	CHANGE WIDTH	0.65	2,796	1	0	0	1	1.54	0.00	0.00	1.54
91.75	0.37	R-2-R	RD W (TWENTIETH AVE) (CO RD 105)	0.19	1,400	1	0	0	1	5.29	0.00	0.00	5.29
91.93	0.17	R-2-R	LEAVE CRAIG URBAN LIMIT	0.09	1,400	0	0	0	0	0.00	0.00	0.00	0.00
92.80	0.84	R-2-R	RD N (CO RD 103) RD S (CO RD 112)	0.43	1,400	1	1	0	2	2.34	2.34	0.00	4.67
96.94	4.11	R-2-R	RD E (CO RD S-18)	2.10	1,400	8	2	0	10	3.81	0.95	0.00	4.76
128.00	31.03	R-2-R	COLORADO-WYOMING STATE LINE END SH 13	15.96	1,409	36	6	0	42	2.26	0.38	0.00	2.63
Totals:	38.23					62	10	0	72	2.90	0.47	0.00	3.37

<b>SH014A</b>													
MP	Section Length	Func Class	Section Description	MVMT	AADT	** PDO	Accidents			Accident Rates *			
							Injury	Fatal	Total	** PDO	Injury	Fatal	Total
0.00		R-2-M	JCT U.S.40 SH 40 E AND W MUDDY PASS										
21.63	21.46	R-2-M	RD SW (CO RD 24)	6.19	790	11	1	0	12	1.78	0.16	0.00	1.94
32.97	11.41	R-2-M	JCT SH 125 N AND S END SH 14 BEGIN	4.58	1,100	6	1	0	7	1.31	0.22	0.00	1.53
Totals:	32.87					17	2	0	19	1.58	0.19	0.00	1.76

<b>SH014B</b>													
MP	Section Length	Func Class	Section Description	MVMT	AADT	** PDO	Accidents			Accident Rates *			
							Injury	Fatal	Total	** PDO	Injury	Fatal	Total
34.09		R-2-R	JCT SH 125 N AND S (MAIN ST) END										
34.23	0.14	R-2-R	RD N AND S (HARRISON ST)	0.08	1,500	0	0	0	0	0.00	0.00	0.00	0.00
34.59	0.35	R-2-R	RD E (CO RD 36)	0.12	977	1	0	0	1	8.01	0.00	0.00	8.01
55.35	20.59	R-2-R	RD S (CO RD 21) (TO GOULD)	5.64	750	15	3	0	18	2.66	0.53	0.00	3.19
64.81	9.44	R-2-M	CAMERON PASS ELEVATION 10,276 FT	2.00	580	3	2	0	5	1.50	1.00	0.00	2.50
71.53	7.67	R-2-M	RD NW (CO RD 103) (LARAMIE RIVER TO WOODS)	1.62	580	0	1	0	1	0.00	0.62	0.00	0.62
90.95	19.84	R-2-M	RD N (CO RD 69) (TO RED FEATHER LAKES)	5.65	780	7	2	1	10	1.24	0.35	17.71	1.77
96.99	6.15	R-2-M	RD SW (CO RD 63E) (EGGERS)	2.18	970	4	2	1	7	1.84	0.92	45.90	3.21
100.99	4.09	R-2-M	MILEPOST 101	1.45	970	0	0	1	1	0.00	0.00	69.13	0.69
104.10	3.14	R-2-M	MAJOR STR (B-15-Y) CACHE LA POUVRE RIVER	1.11	970	3	2	0	5	2.70	1.80	0.00	4.50
111.79	7.86	R-2-M	MAJOR STR (B-15-B) HILLS GULCH	2.79	971	3	10	1	14	1.08	3.59	35.89	5.03

Functional Class Definition  
Rural/Urban - # of Lanes - Terrain  
R-4-F = Rural 4-Lane Flat Roadway

\* PDO and Injury Rates in Million Vehicle Miles Traveled  
Fatal Rate in 100 Million Vehicle Miles Traveled  
\*\* PDO = Property Damage Only





**Colorado Department of Transportation  
Accident and Rates Book for 2006**

V2011.09.20

<b>SH014B</b>																	
MP	Section Length	Func Class	Section Description	MVMT	AADT	Accidents				Accident Rates *							
						** PDO	Injury	Fatal	Total	** PDO	Injury	Fatal	Total				
116.99	5.33	R-2-M	MILEPOST 117	4.09	2,100	3	2	0	5	0.73	0.49	0.00	1.22				
117.57	0.56	R-2-M	MAJOR STR (B-16-AA) CACHE LA POUVRE RIVER	0.43	2,100	0	0	0	0	0.00	0.00	0.00	0.00				
121.60	4.05	R-2-M	JCT U.S.287 SH 287 N AND S (TEDS PLACE) END	3.10	2,100	4	0	0	4	1.29	0.00	0.00	1.29				
Totals:						89.21				43	24	4	71	1.42	0.79	13.22	2.35

<b>SH014C</b>													
MP	Section Length	Func Class	Section Description	MVMT	AADT	Accidents				Accident Rates *			
						** PDO	Injury	Fatal	Total	** PDO	Injury	Fatal	Total
134.77		U-4-F	JCT US 287C N AND S (COLLEGE AVE) - RD W										
135.10	0.33	U-4-F	RD NE (LINCOLN AVE) RD SW (MOUNTAIN AVE)	1.30	10,800	5	1	0	6	3.86	0.77	0.00	4.63
135.70	0.52	U-4-F	RD W (MULBERRY ST) RD SE (RIVERSIDE AVE)	3.14	16,534	7	1	0	8	2.22	0.32	0.00	2.53
136.04	0.33	U-4-F	RD N AND S (LEMAY ST)	3.49	28,964	19	4	0	23	5.50	1.16	0.00	6.65
136.40	0.34	U-4-F	RD N (LINK LN) (CO RD 11F) RD S TO FRONTAGE	3.59	28,900	31	3	1	35	8.59	0.83	27.72	9.70
136.67	0.26	U-4-R	RD N (AIR PARK DR) (CO RD 11C)	2.74	28,900	10	2	0	12	3.62	0.72	0.00	4.34
137.61	0.94	U-4-F	RD NW (SUMMIT VIEW DR) (CO RD 9E) RD SE (CO	9.72	28,335	28	3	0	31	2.87	0.31	0.00	3.18
138.96	1.35	U-4-F	I-25 INTERCHANGE (AULT/FORT COLLINS) SH 25 N	15.11	30,660	35	2	0	37	2.33	0.13	0.00	2.46
140.22	1.03	U-4-R	RD S (CO RD 5) LEAVE FORT COLLINS URBAN	6.73	17,900	8	0	0	8	1.19	0.00	0.00	1.19
142.17	1.99	U-2-R	RD N AND S (LARIMER CO RD 901) LARIMER-WELD	12.28	16,900	1	0	1	2	0.08	0.00	8.15	0.16
144.14	1.92	R-2-R	JCT SH 257 S RD N (CO RD 17)	7.01	10,004	7	3	0	10	1.00	0.43	0.00	1.43
147.07	2.99	R-2-R	MAJOR STR (B-17-D) COLLINS LATERAL	8.40	7,701	3	1	0	4	0.36	0.12	0.00	0.48
151.14	4.01	R-2-R	RD N AND S (CO RD 31)	11.27	7,700	2	0	0	2	0.18	0.00	0.00	0.18
152.99	1.81	R-2-R	MILEPOST 153	4.14	6,264	5	1	0	6	1.21	0.24	0.00	1.45
153.36	0.37	R-2-R	JCT U.S.85 SH 85 NW AND SE	0.67	4,968	1	1	0	2	1.48	1.48	0.00	2.96
153.61	0.16	R-2-R	RD N AND S (3RD AVE)	0.18	3,000	2	0	0	2	11.42	0.00	0.00	11.42
157.34	3.69	R-2-R	RD N AND S (CO RD 43)	2.69	2,000	1	1	0	2	0.37	0.37	0.00	0.74
166.04	8.92	R-2-R	RD N AND S (CO RD 57) RD W (CO RD 90)	4.23	1,300	3	0	0	3	0.71	0.00	0.00	0.71
176.18	10.15	R-2-R	RD S CR 392 (TO BRIGGS DALE)	4.81	1,299	3	0	0	3	0.62	0.00	0.00	0.62
202.11	26.06	R-2-F	RD S (CO RD 127)	13.93	1,464	10	4	0	14	0.72	0.29	0.00	1.01
203.37	1.08	R-2-F	LEAVE RAYMER CITY LIMITS	0.55	1,400	1	0	0	1	1.81	0.00	0.00	1.81
205.23	2.04	R-2-F	JCT SH 52 S RD N (CO RD 133)	1.19	1,600	0	0	0	0	0.00	0.00	0.00	0.00
211.80	6.55	R-2-F	JCT SH 71 N (WEIGH STATION)	3.59	1,500	5	0	0	5	1.39	0.00	0.00	1.39
215.82	4.25	R-2-F	JCT SH 71 S RD N (CO RD 155)	2.02	1,300	1	0	0	1	0.50	0.00	0.00	0.50
216.82	0.98	R-2-F	WELD-LOGAN COUNTY LINE LEAVE PAWNEE	0.39	1,100	1	0	0	1	2.55	0.00	0.00	2.55
229.22	12.37	R-2-F	RD N AND S (CO RD 25)	5.48	1,214	6	1	0	7	1.09	0.18	0.00	1.28



**Colorado Department of Transportation  
Accident and Rates Book for 2006**

V2011.09.20

**SH014C**

MP	Section Length	Func Class	Section Description	MVMT	AADT	** PDO	Accidents			Accident Rates *							
							Injury	Fatal	Total	** PDO	Injury	Fatal	Total				
231.80	2.57	R-2-F	RD S (CO RD 29.6)	3.47	3,697	0	0	0	0	0.00	0.00	0.00	0.00				
233.14	1.35	R-2-R	RD S (CO RD 33.3)	1.82	3,700	0	0	0	0	0.00	0.00	0.00	0.00				
234.25	1.10	R-2-R	BEGIN CHANNELIZED INTERSECTION	1.49	3,700	2	0	0	2	1.35	0.00	0.00	1.35				
235.22	0.96	R-4-R	RD N AND S (CO RD 37)	1.30	3,700	2	0	0	2	1.54	0.00	0.00	1.54				
235.73	0.50	R-4-R	RD N (N 12TH AVE)	1.57	8,600	2	0	0	2	1.27	0.00	0.00	1.27				
235.81	0.07	R-4-R	RD S (S 11TH AVE)	0.22	8,600	2	0	0	2	9.65	0.00	0.00	9.65				
236.71	0.89	R-4-R	RRX	4.02	12,387	14	0	0	14	3.48	0.00	0.00	3.48				
236.81	0.09	R-4-R	JCT U.S.6 SH 6 SW (4TH ST) RD SE (MAIN ST)	0.25	7,601	3	0	0	3	12.15	0.00	0.00	12.15				
236.90	0.07	R-4-R	JCT U.S.6 SH 6 NE (3RD ST) RD SE (MAIN ST) END	0.12	4,617	1	0	0	1	8.24	0.00	0.00	8.24				
Totals:						102.04				221	28	2	251	1.55	0.20	1.40	1.76

**SH015A**

MP	Section Length	Func Class	Section Description	MVMT	AADT	** PDO	Accidents			Accident Rates *							
							Injury	Fatal	Total	** PDO	Injury	Fatal	Total				
0.00		R-3-R	JCT U.S.160 SH 160 E AND W (1ST AVE) JCT														
0.17	0.17	R-3-R	RD E AND W (3RD AVE)	0.26	4,200	0	0	0	0	0.00	0.00	0.00	0.00				
0.40	0.22	R-2-R	RD E (6TH AVE) RD W (LARIAT RD)	0.34	4,200	0	0	0	0	0.00	0.00	0.00	0.00				
0.81	0.40	R-2-R	RD W (MAY AVE)	0.48	3,311	3	0	0	3	6.21	0.00	0.00	6.21				
0.88	0.06	R-2-R	LEAVE MONTE VISTA CITY LIMITS	0.03	1,375	0	0	0	0	0.00	0.00	0.00	0.00				
2.38	1.49	R-2-R	RD E AND W (CO RD 2S)	0.49	902	3	1	0	4	6.12	2.04	0.00	8.15				
10.40	8.03	R-2-R	JCT SH 370 E RD W (CO RD 10S)	1.80	613	2	1	0	3	1.11	0.56	0.00	1.67				
12.37	1.96	R-2-R	RD E AND W (CO RD 12S) RIO GRANDE-CONEJOS	0.17	240	0	0	0	0	0.00	0.00	0.00	0.00				
Totals:						12.33				8	2	0	10	2.24	0.56	0.00	2.80

**SH015B**

MP	Section Length	Func Class	Section Description	MVMT	AADT	** PDO	Accidents			Accident Rates *							
							Injury	Fatal	Total	** PDO	Injury	Fatal	Total				
20.40		R-2-F	RD N (CO RD 9) END OVERLAPPING														
22.47	2.03	R-2-F	RD N AND S (CO RD 13) (CAPULIN)	0.89	1,200	1	1	0	2	1.12	1.12	0.00	2.24				
26.55	4.02	R-2-F	JCT SH 371 N	1.76	1,200	1	1	0	2	0.57	0.57	0.00	1.14				
30.92	4.38	R-2-F	JCT U.S.285 SH 285 NE AND SW END SH 15	2.48	1,553	8	1	0	9	3.22	0.40	0.00	3.62				
Totals:						10.43				10	3	0	13	1.95	0.58	0.00	2.53



**Colorado Department of Transportation  
Accident and Rates Book for 2006**

V2011.09.20

<b>SH016A</b>													
MP	Section Length	Func Class	Section Description	MVMT	AADT	** PDO	Accidents			Accident Rates *			
							Injury	Fatal	Total	** PDO	Injury	Fatal	Total
0.00		U-3-R	RD S (FRONTAGE RD) BEGIN SH016A -- BEGIN SH										
0.04	0.04	U-3-R	RAMP ON AND OFF (TO/FROM I-25 SB) - ENTER	0.33	22,400	0	0	0	0	0.00	0.00	0.00	0.00
0.15	0.10	U-3-R	RAMP ON AND OFF (TO/FROM BANDLEY DR)	0.82	22,400	0	0	0	0	0.00	0.00	0.00	0.00
0.85	0.68	U-3-R	RAMP ON AND OFF - ENTER FOUNTAIN CITY	5.19	20,914	0	0	0	0	0.00	0.00	0.00	0.00
0.99	0.13	U-2-R	INTERCHANGE STR (J-18-BJ) OVERPASS SH-85A	0.99	20,800	0	0	0	0	0.00	0.00	0.00	0.00
1.33	0.31	U-2-R	RD N AND S (SYRACUSE ST) -- OLD END POINT OF	1.77	15,600	0	0	0	0	0.00	0.00	0.00	0.00
3.12	1.80	U-2-R	JCT SH021A (OLD POWERS BLVD) -- END SH 016A	10.25	15,600	0	1	0	1	0.00	0.10	0.00	0.10
Totals:		3.06				0	1	0	1	0.00	0.05	0.00	0.05

<b>SH017A</b>													
MP	Section Length	Func Class	Section Description	MVMT	AADT	** PDO	Accidents			Accident Rates *			
							Injury	Fatal	Total	** PDO	Injury	Fatal	Total
0.00		R-2-M	NEW MEXICO-COLORADO STATE LINE BEGIN SH										
1.20	1.20	R-2-M	ARCHULETA-CONEJOS COUNTY LINE ENTER RIO	0.20	450	1	0	0	1	5.07	0.00	0.00	5.07
17.27	16.07	R-2-M	RD W (CO RD 250)	2.64	450	6	1	0	7	2.27	0.38	0.00	2.65
29.04	11.70	R-2-M	RD SE (CO RD 10)	4.23	990	2	2	0	4	0.47	0.47	0.00	0.95
33.43	4.46	R-2-M	RD NE (LAS MESITAS)	2.60	1,600	5	1	0	6	1.92	0.38	0.00	2.31
34.54	1.12	R-2-R	RD SE (CO RD 15) (MOGOTE)	0.65	1,600	0	0	0	0	0.00	0.00	0.00	0.00
36.52	1.96	R-2-R	RD NW (CO RD 17.7) (PAISAJE)	1.14	1,600	2	0	0	2	1.74	0.00	0.00	1.74
38.98	2.47	R-2-R	JCT U.S.285 SH 285 N AND S END SH 17 BEGIN	1.45	1,613	1	0	0	1	0.69	0.00	0.00	0.69
Totals:		38.98				17	4	0	21	1.32	0.31	0.00	1.63

<b>SH017B</b>													
MP	Section Length	Func Class	Section Description	MVMT	AADT	** PDO	Accidents			Accident Rates *			
							Injury	Fatal	Total	** PDO	Injury	Fatal	Total
69.02		R-2-F	JCT U.S.160 SH 160 SW AND E IN ALAMOSA										
69.53	0.51	R-2-F	RD E (CURTIS LN)	0.82	4,400	5	1	0	6	6.15	1.23	0.00	7.38
70.14	0.52	R-2-F	RD E AND W (CO RD 6S)	0.74	3,900	1	0	0	1	1.36	0.00	0.00	1.36
81.13	11.05	R-2-F	RD E AND W (CO RD 5N) (MOSCA)	9.61	2,382	15	4	0	19	1.56	0.42	0.00	1.98
82.12	1.01	R-2-F	RD E AND W (CO RD 6N)	0.74	2,000	1	0	0	1	1.36	0.00	0.00	1.36
87.68	5.52	R-2-F	ENTER HOOPER CITY LIMIT	3.94	1,955	1	0	0	1	0.25	0.00	0.00	0.25
88.18	0.49	R-2-F	JCT SH 112 W RD E (COUNTY LINE RD)	0.31	1,726	0	0	0	0	0.00	0.00	0.00	0.00
105.01	16.86	R-2-F	RD E AND W (CO RD T) ENTER MOFFAT CITY LIMIT	8.73	1,418	3	3	0	6	0.34	0.34	0.00	0.69
105.47	0.45	R-2-F	RD E (MOFFAT WAY) RD W (CO RD U60)	0.23	1,400	0	0	0	0	0.00	0.00	0.00	0.00

Functional Class Definition  
Rural/Urban - # of Lanes - Terrain  
R-4-F = Rural 4-Lane Flat Roadway

\* PDO and Injury Rates in Million Vehicle Miles Traveled  
Fatal Rate in 100 Million Vehicle Miles Traveled  
\*\* PDO = Property Damage Only



**Colorado Department of Transportation  
Accident and Rates Book for 2006**

V2011.09.20

<b>SH017B</b>													
MP	Section Length	Func Class	Section Description	MVMT	AADT	** PDO	Accidents			Accident Rates *			
							Injury	Fatal	Total	** PDO	Injury	Fatal	Total
106.45	0.92	R-2-F	RD E (FIFTEENTH ST) LEAVE MOFFAT CITY LIMIT	0.44	1,300	1	0	0	1	2.30	0.00	0.00	2.30
112.99	6.50	R-2-F	MILEPOST 113	3.05	1,287	4	0	0	4	1.31	0.00	0.00	1.31
118.70	5.77	R-2-F	JCT U.S.285 SH 285 N AND S END SH 17	2.32	1,100	0	0	0	0	0.00	0.00	0.00	0.00
Totals:		49.60				31	8	0	39	1.00	0.26	0.00	1.26

<b>SH021A</b>													
MP	Section Length	Func Class	Section Description	MVMT	AADT	** PDO	Accidents			Accident Rates *			
							Injury	Fatal	Total	** PDO	Injury	Fatal	Total
131.81		U-4-F	JCT (FUTURE) SH016A SE - RD SE (MESA RIDGE										
132.93	1.12	U-4-F	RD E AND W ( FONTAINE BLVD )	3.96	9,691	2	0	0	2	0.51	0.00	0.00	0.51
134.54	1.61	U-4-F	RD E ( BRADLEY RD ) - ROADWAY CURVES TO	6.77	11,523	3	0	0	3	0.44	0.00	0.00	0.44
137.60	3.11	U-4-F	RD E AND W ( MILTON E PROBY PKWY )	20.84	18,355	12	3	0	15	0.58	0.14	0.00	0.72
138.36	0.75	U-4-F	RD W ( HANCOCK EXPY ) RD NE ( ZEPPELIN RD )	7.56	27,619	10	1	0	11	1.33	0.13	0.00	1.46
139.07	0.69	U-4-F	RD E AND W ( ASTROZON BLVD )	7.37	29,260	8	0	0	8	1.09	0.00	0.00	1.09
139.50	0.42	U-4-F	JCT US 024G WEST AND NORTH - RD E (	4.49	29,260	6	0	0	6	1.34	0.00	0.00	1.34
Totals:		7.70				41	4	0	45	0.80	0.08	0.00	0.88

<b>SH021B</b>													
MP	Section Length	Func Class	Section Description	MVMT	AADT	** PDO	Accidents			Accident Rates *			
							Injury	Fatal	Total	** PDO	Injury	Fatal	Total
141.74		U-4-F	JCT US 024G SOUTH AND EAST - BEGIN SH021B -										
142.23	0.49	U-4-F	RD E AND W ( GALLEY RD )	8.90	49,761	10	2	0	12	1.12	0.22	0.00	1.35
142.72	0.48	U-6-F	RD E ( OMAHA BLVD ) - LEAVE COLORADO	8.72	49,761	39	3	0	42	4.47	0.34	0.00	4.82
142.97	0.24	U-4-F	RD E AND W ( PALMER PARK RD )	4.02	45,881	21	2	0	23	5.22	0.50	0.00	5.72
143.39	0.43	U-6-F	RD W ( VICTOR PLACE )	7.19	45,815	31	2	0	33	4.30	0.28	0.00	4.58
144.36	0.96	U-6-F	RD W AND E ( CAREFREE CIRCLE SOUTH )	18.72	53,419	54	4	0	58	2.88	0.21	0.00	3.10
146.67	2.31	U-4-F	RD E AND W ( STETSON HILLS BLVD )	40.34	47,841	154	11	1	166	3.82	0.27	2.48	4.12
148.70	2.02	U-6-F	RD E AND W ( E WOODMEN RD )	29.34	39,797	94	9	0	103	3.20	0.31	0.00	3.51
150.01	1.24	U-4-F	RD SW AND NE ( RESEARCH PRKY )	14.58	32,219	24	1	0	25	1.64	0.07	0.00	1.71
151.64	1.64	U-4-F	RD SW AND NE ( UNION BLVD )	18.28	30,544	26	5	0	31	1.43	0.27	0.00	1.70
152.76	1.13	U-4-F	RD SW AND NE ( OLD RANCH RD )	7.66	18,576	7	2	0	9	0.91	0.26	0.00	1.18
154.10	1.38	U-4-F	JCT SH 083A SOUTH AND NORTH - END SH 021B -	9.36	18,576	14	3	0	17	1.50	0.32	0.00	1.82
Totals:		12.32				474	44	1	519	2.84	0.26	0.60	3.11



**Colorado Department of Transportation  
Accident and Rates Book for 2006**

V2011.09.20

<b>SH022A</b>													
MP	Section Length	Func Class	Section Description	MVMT	AADT	** PDO	Accidents			Accident Rates *			
							Injury	Fatal	Total	** PDO	Injury	Fatal	Total
0.00		R-2-R	JCT SH 2 (SABLE BD) N AND S BEGIN SH 22										
0.99	0.99	R-2-R	RD N (TUCSON ST) (CO RD 211.5) MILEPOST 1	1.05	2,900	0	0	0	0	0.00	0.00	0.00	0.00
1.83	0.82	R-2-R	JCT U.S.85 SH 85 NE AND SW	0.95	3,171	3	0	0	3	3.18	0.00	0.00	3.18
2.48	0.64	R-2-R	RD NW AND SW (BRIGHTON RD) (CO RD 208.51)	1.96	8,400	5	3	0	8	2.56	1.54	0.00	4.10
Totals:		2.45				8	3	0	11	2.02	0.76	0.00	2.78

<b>SH023A</b>													
MP	Section Length	Func Class	Section Description	MVMT	AADT	** PDO	Accidents			Accident Rates *			
							Injury	Fatal	Total	** PDO	Injury	Fatal	Total
0.00		R-2-F	JCT U.S.385 SH 385 N AND S BEGIN SH 23										
9.56	9.56	R-2-F	RD N AND S (MAIDEN AVE) (CO RD 53) (AMHERST)	2.37	680	1	0	0	1	0.42	0.00	0.00	0.42
16.78	7.24	R-2-F	RD W (PHILLIPS CO RD 44) PHILLIPS-SEDGWICK	1.49	563	1	0	0	1	0.67	0.00	0.00	0.67
17.84	0.85	R-2-F	RD N AND S (CO RD 63.2) COLORADO-NEBRASKA	0.13	430	0	0	0	0	0.00	0.00	0.00	0.00
Totals:		17.65				2	0	0	2	0.50	0.00	0.00	0.50

<b>SH024A</b>													
MP	Section Length	Func Class	Section Description	MVMT	AADT	** PDO	Accidents			Accident Rates *			
							Injury	Fatal	Total	** PDO	Injury	Fatal	Total
143.40		R-2-M	I-70 INTERCHANGE (MINTURN/LEADVILLE) SH 70										
144.53	1.12	R-2-M	MILEPOST 145	3.31	8,100	2	0	0	2	0.60	0.00	0.00	0.60
145.19	0.65	R-2-M	RD W (NELSON AVE)	1.92	8,075	2	0	0	2	1.04	0.00	0.00	1.04
145.57	0.37	R-2-M	CHANGE WIDTH	0.85	6,306	0	1	0	1	0.00	1.17	0.00	1.17
145.82	0.24	R-2-M	RD E (CO RD 113)	0.29	3,300	0	0	0	0	0.00	0.00	0.00	0.00
147.11	1.28	R-2-M	RD W (SCHOOL RD)	1.54	3,300	2	0	0	2	1.30	0.00	0.00	1.30
148.39	1.25	R-2-M	MAJOR STR (F-11-C) D AND RGW RR (253-529U)	1.51	3,300	1	0	0	1	0.66	0.00	0.00	0.66
153.39	4.96	R-2-M	RD E (CO RD 124A)	5.42	2,995	19	2	0	21	3.50	0.37	0.00	3.87
153.44	0.04	R-2-M	WATER STREET SEPARATION D&RGW RR	0.03	2,300	0	0	0	0	0.00	0.00	0.00	0.00
159.99	6.54	R-2-M	MILEPOST 160	5.35	2,241	9	8	0	17	1.68	1.50	0.00	3.18
165.88	5.87	R-2-M	RD E (CO RD 107) TENNESSEE PASS ELEVATION	4.71	2,200	13	3	0	16	2.76	0.64	0.00	3.40
171.55	5.61	R-2-M	RD N (E TENNESSEE RD) (CO RD 18)	4.50	2,200	9	0	0	9	2.00	0.00	0.00	2.00
174.64	3.06	R-2-M	JCT SH 91 NE	3.46	3,099	10	0	0	10	2.89	0.00	0.00	2.89
175.07	0.42	R-4-M	RD W (MOUNTAIN VIEW DR) (CO RD 17)	1.18	7,700	1	2	0	3	0.85	1.69	0.00	2.54
175.40	0.32	R-2-M	D&RGW RRX 253-520H	1.40	12,000	2	0	0	2	1.43	0.00	0.00	1.43
175.72	0.31	R-2-M	RD N (HARRISON ST) RD W (9TH ST)	1.36	12,000	0	0	0	0	0.00	0.00	0.00	0.00

Functional Class Definition  
Rural/Urban - # of Lanes - Terrain  
R-4-F = Rural 4-Lane Flat Roadway



## Colorado Department of Transportation Accident and Rates Book for 2006

V2011.09.20

<b>SH024A</b>													
MP	Section Length	Func Class	Section Description	MVMT	AADT	** PDO	Accidents			Accident Rates *			
							Injury	Fatal	Total	** PDO	Injury	Fatal	Total
176.40	0.68	R-2-M	RD N AND S (SPRUCE ST) (CO RD 23E)	2.27	9,149	1	0	0	1	0.44	0.00	0.00	0.44
177.20	0.74	R-2-M	MAJOR STR (H-11-E) CALIFORNIA GULCH	1.54	5,684	1	0	0	1	0.65	0.00	0.00	0.65
177.79	0.58	R-2-M	RD S (STRINGTOWN)	1.08	5,100	0	0	0	0	0.00	0.00	0.00	0.00
180.09	2.02	R-2-M	JCT SH 300 W (MALTA)	3.76	5,100	2	0	0	2	0.53	0.00	0.00	0.53
183.58	3.44	R-2-M	RD SE (CO RD 7)	5.65	4,500	3	3	0	6	0.53	0.53	0.00	1.06
191.18	7.56	R-2-M	JCT SH 82 W	7.45	2,701	8	0	1	9	1.07	0.00	13.41	1.21
192.73	1.51	R-2-M	LAKE-CHAFFEE COUNTY LINE	1.43	2,600	4	1	0	5	2.79	0.70	0.00	3.48
201.25	8.24	R-2-M	RD E (CO RD 371)	7.62	2,533	9	1	1	11	1.18	0.13	13.13	1.44
207.80	6.55	R-2-M	RD E AND W (CO RD 384)	11.36	4,752	16	1	0	17	1.41	0.09	0.00	1.50
209.66	1.85	R-2-M	CHANGE WIDTH	5.20	7,700	7	1	0	8	1.35	0.19	0.00	1.54
209.93	0.26	R-2-M	CHANGE WIDTH	0.73	7,700	3	0	0	3	4.11	0.00	0.00	4.11
210.61	0.67	R-4-M	RD E AND W (MAIN ST)	2.19	8,951	5	0	0	5	2.29	0.00	0.00	2.29
211.22	0.72	R-4-M	RD W (DE PAUL AVE)	3.15	11,992	7	0	0	7	2.22	0.00	0.00	2.22
212.89	1.66	R-4-M	JCT U.S.285 SH 285 S	5.78	9,545	4	0	0	4	0.69	0.00	0.00	0.69
213.76	0.95	R-2-M	RD N AND S (CO RD 301)	1.95	5,633	6	1	0	7	3.07	0.51	0.00	3.58
214.62	0.82	R-2-M	MAJOR STR (I-12-A) WASH	0.72	2,408	6	1	0	7	8.30	1.38	0.00	9.69
225.56	10.93	R-2-M	TROUT CREEK PASS ELEVATION 9,346 FT	9.57	2,400	28	0	0	28	2.93	0.00	0.00	2.93
225.57	0.00	R-3-M	TROUT CREEK PASS ELEVATION 9,346 FT	0.00	2,400	0	0	0	0	0.00	0.00	0.00	0.00
225.99	0.41	R-3-M	MILEPOST 226	0.36	2,400	3	0	0	3	8.35	0.00	0.00	8.35
226.29	0.29	R-3-M	LEAVE SAN ISABEL NATIONAL FOREST	0.25	2,400	1	1	0	2	3.94	3.94	0.00	7.87
226.54	0.24	R-3-M	JCT U.S.285 SH 285 N	0.21	2,400	1	0	0	1	4.76	0.00	0.00	4.76
238.23	11.60	R-2-R	JCT SH 9 N	7.20	1,700	8	1	0	9	1.11	0.14	0.00	1.25
239.31	1.09	R-2-R	JCT SH 9 SE RD N (CO RD HB2) (HARTSEL)	1.11	2,800	1	1	0	2	0.90	0.90	0.00	1.80
252.15	12.78	R-2-R	RD NW (CO RD 23)	10.47	2,245	5	3	0	8	0.48	0.29	0.00	0.76
254.35	2.23	R-2-M	WILKERSON PASS ELEVATION 9,507 FT	1.63	2,000	2	1	0	3	1.23	0.61	0.00	1.84
264.10	9.70	R-2-M	RD NE (CO RD 77)	7.08	2,000	4	4	1	9	0.56	0.56	14.12	1.27
264.91	0.80	R-2-M	RD NW (CO RD 90)	0.73	2,499	0	0	0	0	0.00	0.00	0.00	0.00
265.32	0.35	R-2-M	RD N (CO RD LG1) RD SW (CO RD 96) (LAKE	0.32	2,500	0	0	0	0	0.00	0.00	0.00	0.00
267.20	1.94	R-2-M	PARK-TELLER COUNTY LINE	2.76	3,900	1	0	0	1	0.36	0.00	0.00	0.36
269.83	2.60	R-2-M	RD N (CO RD 31) RD S (CO RD 1) (FLORISSANT)	4.02	4,235	4	0	0	4	0.99	0.00	0.00	0.99
270.28	0.48	R-2-M	RD SE (CO RD 45)	1.00	5,700	1	0	0	1	1.00	0.00	0.00	1.00
273.83	3.50	R-2-M	RD S (CO RD TR27) (TWIN ROCKS)	7.28	5,700	6	1	0	7	0.82	0.14	0.00	0.96
278.10	4.22	R-2-M	RD SE (CO RD 29)	10.60	6,881	15	1	0	16	1.42	0.09	0.00	1.51
283.16	5.15	R-4-M	RD NW (CO RD WL14) (WESTWOOD LAKES) (PINEY	34.38	18,292	20	1	1	22	0.58	0.03	2.91	0.64
284.45	1.30	R-4-M	ROUTE CLASS CHANGE	10.49	22,100	10	3	0	13	0.96	0.29	0.00	1.24

Functional Class Definition  
Rural/Urban - # of Lanes - Terrain  
R-4-F = Rural 4-Lane Flat Roadway

\* PDO and Injury Rates in Million Vehicle Miles Traveled  
Fatal Rate in 100 Million Vehicle Miles Traveled  
\*\* PDO = Property Damage Only



**Colorado Department of Transportation  
Accident and Rates Book for 2006**

V2011.09.20

<b>SH024A</b>													
Section MP	Section Length	Func Class	Section Description	MVMT	AADT	** PDO	Accidents			Accident Rates *			
							Injury	Fatal	Total	** PDO	Injury	Fatal	Total
284.81	0.29	R-4-M	JCT SH 67 W RD SE (ST 1)	2.29	21,650	5	0	0	5	2.20	0.00	0.00	2.20
285.83	0.93	R-4-M	RD W (SHERIDAN AVE)	8.99	26,486	38	4	0	42	4.21	0.44	0.00	4.65
286.43	0.76	R-4-M	CHANGE WIDTH	7.18	25,901	19	1	0	20	2.65	0.14	0.00	2.79
288.45	1.86	R-4-M	RD W (TELLER CO RD 211) TELLER-EL PASO	17.58	25,900	10	1	0	11	0.57	0.06	0.00	0.63
289.13	0.80	R-4-M	TRAFFON COUNT LOCATION	7.56	25,900	5	1	0	6	0.66	0.13	0.00	0.80
289.48	0.34	R-4-M	CHANGE WIDTH ENTER GREEN MTN FALLS CITY	3.21	25,900	2	0	0	2	0.62	0.00	0.00	0.62
289.65	0.16	R-4-M	LEAVE SMALL URBAN AREA	1.41	24,080	3	0	0	3	2.13	0.00	0.00	2.13
291.59	1.94	R-4-R	BEGIN HPMS SAMPLE 041-0055-024	16.50	23,300	7	1	0	8	0.42	0.06	0.00	0.48
292.01	0.51	R-4-R	RD NE (CO RD 1485)	4.34	23,300	3	2	0	5	0.69	0.46	0.00	1.16
293.63	1.78	R-4-R	RD SW (FOUNTAIN AVE) (CO RD 1594) RD NE	15.14	23,300	2	1	0	3	0.13	0.07	0.00	0.20
297.07	3.52	R-4-R	MANITOU SPRINGS INTERCHANGE U.S.24	35.32	27,493	46	10	0	56	1.30	0.28	0.00	1.59
297.35	0.38	R-4-R	LEAVE PIKE NATIONAL FOREST AND COLORADO	3.97	28,600	1	0	0	1	0.25	0.00	0.00	0.25
297.54	0.20	U-4-R	RD NW AND SE (CAVE OF THE WINDS RD)	2.09	28,600	0	0	0	0	0.00	0.00	0.00	0.00
299.05	1.53	U-4-R	MANITOU AVENUE INTERCHANGE U.S.24	15.97	28,600	11	1	0	12	0.69	0.06	0.00	0.75
299.56	0.46	U-4-R	LEAVE MANITOU SPRINGS CITY LIMITS	4.37	26,028	3	1	0	4	0.68	0.23	0.00	0.91
300.43	0.67	U-4-R	JCT U.S.24 MANITOU SPRINGS BUSINESS LOOP	6.36	26,000	5	0	0	5	0.78	0.00	0.00	0.78
301.17	0.47	U-4-R	CHANGE SPEED LIMIT	5.54	32,300	15	3	0	18	2.70	0.54	0.00	3.23
301.32	0.09	U-4-R	RD NE AND SW (26TH ST)	1.06	32,300	3	0	0	3	2.83	0.00	0.00	2.83
302.06	0.47	U-4-R	RD NE AND S (21ST ST)	5.54	32,300	13	5	0	18	2.34	0.90	0.00	3.23
303.42	1.17	U-4-R	RAMP ON (NB)	18.02	42,200	42	5	0	47	2.34	0.28	0.00	2.62
303.80	0.37	U-4-R	I-25 INTERCHANGE (CIMARRON ST/COLORADO)	7.26	53,741	51	3	0	54	7.08	0.42	0.00	7.50
Totals:	158.60					546	81	4	631	1.37	0.20	1.01	1.59

<b>SH024B</b>													
Section MP	Section Length	Func Class	Section Description	MVMT	AADT	** PDO	Accidents			Accident Rates *			
							Injury	Fatal	Total	** PDO	Injury	Fatal	Total
419.95		R-2-F	RD N AND S (CO RD 12) -- (FRONTAGE ALONG I-70										
422.70	2.67	R-2-F	ENTER SEIBERT CITY LIMITS	0.12	120	0	0	0	0	0.00	0.00	0.00	0.00
423.20	0.50	R-2-F	CHANGE WIDTH LEAVE SEIBERT CITY LIMITS	0.08	419	0	0	0	0	0.00	0.00	0.00	0.00
429.31	6.22	R-2-F	ENTER VONA CITY LIMITS	0.66	290	0	0	0	0	0.00	0.00	0.00	0.00
429.59	0.27	R-2-F	JCT I-70 VONA BUSINESS SPUR SH 70 S RD N (1ST	0.03	290	0	0	0	0	0.00	0.00	0.00	0.00
429.83	0.23	R-2-F	LEAVE VONA CITY LIMITS	0.02	280	0	0	0	0	0.00	0.00	0.00	0.00
436.57	6.66	R-2-F	BEGIN HPMS SAMPLE 063-8801-024	0.70	289	1	0	0	1	1.42	0.00	0.00	1.42
436.79	0.21	R-2-F	ROUTE CLASS CHANGE ENTER STRATTON CITY	0.08	990	0	0	0	0	0.00	0.00	0.00	0.00



**Colorado Department of Transportation  
Accident and Rates Book for 2006**

V2011.09.20

<b>SH024B</b>														
MP	Section Length	Func Class	Section Description	MVMT	AADT	** PDO	Accidents			Accident Rates *				
							Injury	Fatal	Total	** PDO	Injury	Fatal	Total	
437.00	0.20	R-2-F	RD N AND S (KANSAS AVE)	0.07	990	0	0	0	0	0.00	0.00	0.00	0.00	
Totals:						16.96	1	0	0	1	0.57	0.00	0.00	0.57

<b>SH024C</b>														
MP	Section Length	Func Class	Section Description	MVMT	AADT	** PDO	Accidents			Accident Rates *				
							Injury	Fatal	Total	** PDO	Injury	Fatal	Total	
437.20		R-2-F	JCT SH024B W JCT SH057A S RD N (COLORADO											
437.61	0.41	R-2-F	RD N AND S (CO RD 31) - LEAVE STRATTON CITY	0.15	980	0	0	0	0	0.00	0.00	0.00	0.00	
446.84	9.21	R-2-F	RD N AND S (CO RD 40) (NORTH RD) - ENTER	2.13	634	0	0	0	0	0.00	0.00	0.00	0.00	
447.32	0.49	R-2-F	LEAVING BETHUNE CITY LIMITS	0.23	1,299	0	0	0	0	0.00	0.00	0.00	0.00	
451.86	4.51	R-2-F	RD N AND S (CO RD 45)	2.07	1,256	0	0	0	0	0.00	0.00	0.00	0.00	
453.86	2.00	R-2-F	RD N AND S (CO RD 47) ENTER BURLINGTON CITY	0.95	1,300	2	0	0	2	2.11	0.00	0.00	2.11	
454.80	0.95	R-2-F	JCT SH385C S AND E - RD N (LINCOLN ST) -- END	0.72	2,085	1	0	0	1	1.39	0.00	0.00	1.39	
Totals:						17.57	3	0	0	3	0.48	0.00	0.00	0.48

<b>SH024D</b>													
MP	Section Length	Func Class	Section Description	MVMT	AADT	** PDO	Accidents			Accident Rates *			
							Injury	Fatal	Total	** PDO	Injury	Fatal	Total
455.88		R-2-F	JCT SH385C N AND W RD N (8TH ST) IN										
456.51	0.63	R-2-F	RD S (1ST ST)	0.44	1,900	0	0	0	0	0.00	0.00	0.00	0.00
457.20	0.68	R-2-F	JCT NORTH FRONTAGE ROAD ADJACENT TO I-70	0.31	1,267	0	0	0	0	0.00	0.00	0.00	0.00
Totals:						1.31	0	0	0	0.00	0.00	0.00	0.00

<b>SH024E</b>													
MP	Section Length	Func Class	Section Description	MVMT	AADT	** PDO	Accidents			Accident Rates *			
							Injury	Fatal	Total	** PDO	Injury	Fatal	Total
0.00		R-2-M	U.S.24 INTERCHANGE (MIDLAND EXPRESSWAY)										
0.29	0.33	R-2-M	ENTER MANITOU SPRINGS CITY LIMITS	0.25	2,100	0	0	0	0	0.00	0.00	0.00	0.00
0.61	0.31	U-2-R	SIGN BRIDGE STR I-17-FX EB AND WB LANES	0.24	2,100	0	0	0	0	0.00	0.00	0.00	0.00
1.22	0.26	U-3-R	RD E (PARK AVE)	0.28	3,000	1	0	0	1	3.51	0.00	0.00	3.51
1.33	0.10	U-4-R	RD SW (RUXTON AVE)	0.28	7,600	2	0	0	2	7.21	0.00	0.00	7.21
1.55	0.21	U-4-R	RD NW (CANON AV)	0.71	9,200	7	1	0	8	9.79	1.40	0.00	11.18
1.76	0.20	U-4-R	RD N (EL PASO BLVD) RD S (DEER PATH)	0.67	9,200	3	0	0	3	4.42	0.00	0.00	4.42





**Colorado Department of Transportation  
Accident and Rates Book for 2006**

V2011.09.20

<b>SH024E</b>													
MP	Section Length	Func Class	Section Description	MVMT	AADT	** PDO	Accidents			Accident Rates *			
							Injury	Fatal	Total	** PDO	Injury	Fatal	Total
1.87	0.10	U-4-R	RD NW (OLD MANS TR)	0.42	11,385	5	0	0	5	12.03	0.00	0.00	12.03
2.74	0.83	U-4-R	U.S.24 INTERCHANGE MANITOU AVE SH 24 NW	3.75	12,382	14	0	0	14	3.71	0.00	0.00	3.71
2.99	0.24	U-4-R	RD N (BECKER LN)	1.04	11,900	2	0	0	2	1.93	0.00	0.00	1.93
3.14	0.20	U-4-R	SIGN BRIDGE STR I-17-FW EB AND WB LANES RD	0.90	12,300	4	1	0	5	4.41	1.10	0.00	5.51
3.26	0.05	U-4-R	MAJOR STR (I-17-H) FOUNTAIN CREEK RD N (37TH)	0.22	12,300	0	0	0	0	0.00	0.00	0.00	0.00
3.49	0.22	U-4-R	RD N (RIDGE RD)	0.99	12,300	5	0	0	5	5.06	0.00	0.00	5.06
3.65	0.16	U-4-R	CHANGE WIDTH	1.19	20,400	1	0	0	1	0.86	0.00	0.00	0.86
3.77	0.11	U-4-R	RD N (33RD ST)	0.82	20,400	2	0	0	2	2.46	0.00	0.00	2.46
3.83	0.05	U-4-R	RD N (32ND ST)	0.37	20,400	2	0	0	2	5.37	0.00	0.00	5.37
4.19	0.24	U-4-R	RD NE (31ST ST) RD SE (COLORADO AVE)	1.79	20,400	11	0	0	11	6.13	0.00	0.00	6.13
4.32	0.12	U-4-R	JCT U.S.24 SH 24 NW AND SE END SH AND US 24	0.71	16,200	14	3	0	17	19.90	4.26	0.00	24.16
Totals:		3.73				73	5	0	78	4.99	0.34	0.00	5.33

<b>SH024F</b>													
MP	Section Length	Func Class	Section Description	MVMT	AADT	** PDO	Accidents			Accident Rates *			
							Injury	Fatal	Total	** PDO	Injury	Fatal	Total
0.00		R-4-F	U.S.24 INTERCHANGE (LIMON) SH 24 SE AND SW										
0.14	0.09	R-4-F	RAMPS ON AND OFF	0.16	5,000	0	0	0	0	0.00	0.00	0.00	0.00
0.38	0.20	R-4-F	RAMPS ON AND OFF (TO/FROM I-70 EB)	0.38	5,270	8	0	0	8	20.69	0.00	0.00	20.69
0.55	0.16	R-2-F	RAMPS ON AND OFF (TO/FROM I-70 WB) - RD N	0.31	5,300	2	0	0	2	6.59	0.00	0.00	6.59
Totals:		0.45				10	0	0	10	11.65	0.00	0.00	11.65

<b>SH024G</b>													
MP	Section Length	Func Class	Section Description	MVMT	AADT	** PDO	Accidents			Accident Rates *			
							Injury	Fatal	Total	** PDO	Injury	Fatal	Total
303.41		U-3-R	GORE POINT OF SB I-25 TO EB SH024G										
303.83	0.42	U-3-R	INTERCHANGE STR (I-17-JA) OVERPASS I-25 N	5.29	34,500	1	0	0	1	0.19	0.00	0.00	0.19
305.33	1.50	U-3-R	INTERCHANGE STR SH-29A (CIRCLE DR)	16.91	30,894	9	1	0	10	0.53	0.06	0.00	0.59
306.61	1.29	U-4-R	JCT SH083A (ACADEMY BLVD) N AND S	15.23	32,347	25	2	0	27	1.64	0.13	0.00	1.77
308.22	1.51	U-4-R	JCT SH21A S (POWERS BLVD) RD E (FOUNTAIN)	14.10	25,587	46	6	0	52	3.25	0.42	0.00	3.68
310.87	2.66	U-4-R	JCT SH21B N AND S (POWERS BLVD) RD W	43.52	44,821	73	4	0	77	1.68	0.09	0.00	1.77
311.43	0.56	U-4-R	MAJOR STRS (I-18-C) EB LANE (I-18-AS) WB LANE	6.02	29,437	20	3	0	23	3.30	0.50	0.00	3.80
311.74	0.31	U-4-R	PETERSON FIELD INTERCHANGE STRS (I-18-AU)	3.17	28,000	3	1	1	5	0.93	0.31	31.16	1.56
312.42	0.68	U-4-R	JCT SH 94 E	5.53	22,300	5	0	0	5	0.91	0.00	0.00	0.91

Functional Class Definition  
Rural/Urban - # of Lanes - Terrain  
R-4-F = Rural 4-Lane Flat Roadway

\* PDO and Injury Rates in Million Vehicle Miles Traveled  
Fatal Rate in 100 Million Vehicle Miles Traveled  
\*\* PDO = Property Damage Only



**Colorado Department of Transportation  
Accident and Rates Book for 2006**

V2011.09.20

<b>SH024G</b>													
MP	Section Length	Func Class	Section Description	MVMT	AADT	** PDO	Accidents			Accident Rates *			
							Injury	Fatal	Total	** PDO	Injury	Fatal	Total
313.17	0.75	U-4-R	RD NW AND SE (CO RD 423) (MARKSHEFFEL	4.33	15,800	3	0	0	3	0.70	0.00	0.00	0.70
320.28	7.11	U-4-R	RD NW (CO RD 427) RD S (CO RD 1461) (FALCON)	42.16	16,244	28	11	0	39	0.66	0.26	0.00	0.92
322.53	2.23	R-2-R	RD SE (BLUEGILL DR) (CO RD 1152)	10.26	12,600	15	2	0	17	1.46	0.19	0.00	1.66
329.54	7.05	R-2-F	RD NW (CO RD 978) (PEYTON)	18.26	7,096	23	8	1	32	1.26	0.44	5.48	1.75
329.80	0.25	R-2-F	RD N AND S (PEYTON WAY) (CO RD 405)	0.49	5,400	1	0	0	1	2.03	0.00	0.00	2.03
339.12	9.27	R-2-F	RD E AND W (8TH ST)	18.27	5,400	7	7	0	14	0.38	0.38	0.00	0.77
339.96	0.85	R-2-F	RD N AND S (YODER ST)	1.74	5,605	2	1	0	3	1.15	0.57	0.00	1.72
342.67	2.73	R-2-F	RD N (BARNEY RD) (CO RD 535)	3.54	3,553	0	0	0	0	0.00	0.00	0.00	0.00
348.96	6.24	R-2-F	RD N (CEDAR ST)	7.59	3,333	4	2	1	7	0.53	0.26	13.18	0.92
349.16	0.19	R-2-F	RD N (CHESTNUT ST) RD SE (ST 1)	0.21	3,000	0	0	0	0	0.00	0.00	0.00	0.00
349.27	0.10	R-2-F	RD N (LIMIT RD)	0.11	3,000	0	0	0	0	0.00	0.00	0.00	0.00
350.57	1.29	R-2-F	EL PASO-ELBERT COUNTY LINE	1.45	3,074	1	0	0	1	0.69	0.00	0.00	0.69
353.35	2.77	R-2-F	ENTER SIMLA CITY LIMITS	3.54	3,500	0	0	0	0	0.00	0.00	0.00	0.00
353.51	0.15	R-2-F	RD N (ADAMS ST)	0.19	3,500	0	0	0	0	0.00	0.00	0.00	0.00
354.09	0.63	R-2-F	RD W (DEER ST)	0.80	3,474	0	0	0	0	0.00	0.00	0.00	0.00
354.33	0.23	R-2-F	CHANGE WIDTH	0.24	2,900	0	0	0	0	0.00	0.00	0.00	0.00
360.49	6.01	R-2-F	RD N AND S (CO RD 149) (MATHESON)	6.36	2,900	3	2	0	5	0.47	0.31	0.00	0.79
376.55	16.20	R-2-F	BIG SANDY CREEK STR G-22-P JCT SH 24H	15.37	2,600	7	2	0	9	0.46	0.13	0.00	0.59
376.70	0.13	R-2-F	JCT W SH 40 AND N SH 24F	0.15	3,114	0	0	0	0	0.00	0.00	0.00	0.00
377.06	0.29	R-2-F	RD N (R AVE)	0.42	4,000	1	0	0	1	2.37	0.00	0.00	2.37
377.66	0.59	R-2-F	ENTER LIMON CITY LIMITS	0.99	4,595	1	0	0	1	1.01	0.00	0.00	1.01
377.81	0.14	R-4-F	JCT SH 71 S RD N (I AVE)	0.31	6,000	0	0	0	0	0.00	0.00	0.00	0.00
378.44	0.51	R-4-F	RD N AND S (B AVE)	1.51	8,102	6	1	0	7	3.96	0.66	0.00	4.61
378.79	0.34	R-4-F	JCT SH 71 N	0.80	6,437	1	0	0	1	1.26	0.00	0.00	1.26
378.96	0.25	R-4-F	RD N (COLORADO AVE)	0.39	4,300	2	0	0	2	5.08	0.00	0.00	5.08
379.18	0.23	R-4-F	I-70 INTERCHANGE (LIMON) SH 70 E AND W	0.36	4,300	3	0	0	3	8.46	0.00	0.00	8.46
380.40	1.19	R-4-F	RAMP ON AND OFF	0.89	2,060	1	0	0	1	1.12	0.00	0.00	1.12
<b>Totals:</b>	<b>76.65</b>					<b>291</b>	<b>53</b>	<b>3</b>	<b>347</b>	<b>1.16</b>	<b>0.21</b>	<b>1.20</b>	<b>1.39</b>



## Colorado Department of Transportation Accident and Rates Book for 2006

V2011.09.20

<b>SH025A</b>												
Section MP	Func Length Class	Section Description	MVMT	AADT	** PDO	Accidents			Accident Rates *			
						Injury	Fatal	Total	** PDO	Injury	Fatal	Total
0.00	R-4-M	NEW MEXICO-COLORADO STATE LINE BEGIN SH										
11.00	11.06 R-4-M	MILEPOST 11	39.16	9,700	42	4	0	46	1.07	0.10	0.00	1.18
12.88	1.88 R-4-R	ENTER TRINIDAD CITY LIMITS	10.01	14,592	18	0	0	18	1.79	0.00	0.00	1.79
13.30	0.34 R-4-R	MAIN STREET INTERCHANGE OVERPASS STRS	1.93	15,570	5	0	0	5	2.60	0.00	0.00	2.60
13.64	0.33 R-4-R	MILEPOST 14	1.51	12,531	4	0	0	4	2.68	0.00	0.00	2.68
14.36	0.72 R-4-R	LINDEN AVENUE SEPARATION RD N AND SE	3.53	13,426	4	0	0	4	1.13	0.00	0.00	1.13
14.85	0.48 R-4-R	INTERCHANGE SH239 NE AND SH 160 BYPASS RD	2.49	14,200	2	0	0	2	0.81	0.00	0.00	0.81
14.91	0.05 R-4-R	LEAVE TRINIDAD CITY LIMITS	0.18	10,100	0	0	0	0	0.00	0.00	0.00	0.00
15.58	0.65 R-4-R	LEAVE TRINIDAD URBAN LIMITS	2.40	10,100	3	0	0	3	1.24	0.00	0.00	1.24
17.72	2.22 R-4-R	EL MORO ROAD INTERCHANGE CO RD 32.4 NW	8.18	10,100	10	0	0	10	1.22	0.00	0.00	1.22
26.85	9.12 R-4-R	LUDLOW INTERCHANGE CO RD 44 E AND W	39.95	12,000	24	7	1	32	0.60	0.18	2.50	0.80
34.08	7.22 R-4-R	AGUILAR INTERCHANGE I-25 AGUILAR BUSINESS	31.62	12,000	11	1	1	13	0.35	0.03	3.16	0.41
39.09	4.99 R-4-R	LAS ANIMAS-HUERFANO COUNTY LINE	16.94	9,300	9	2	0	11	0.53	0.12	0.00	0.65
48.81	9.63 R-4-R	ENTER WALSENBURG CITY LIMITS	32.69	9,300	11	4	0	15	0.34	0.12	0.00	0.46
48.99	0.19 R-4-R	WALSENBURG INTERCHANGE I-25 WALSENBURG	0.64	9,300	0	0	0	0	0.00	0.00	0.00	0.00
50.26	1.27 R-4-R	LEAVE WALSENBURG CITY LIMITS	3.91	8,432	8	0	0	8	2.04	0.00	0.00	2.04
52.31	2.04 R-4-R	WALSENBURG INTERCHANGE I-25 WALSENBURG	6.40	8,600	10	0	0	10	1.56	0.00	0.00	1.56
66.74	14.44 R-4-R	APACHE INTERCHANGE RD E AND W UNDERPASS	58.45	11,089	33	5	0	38	0.56	0.09	0.00	0.65
68.84	2.10 R-4-R	HUERFANO-PUEBLO COUNTY LINE	11.65	15,200	6	2	0	8	0.51	0.17	0.00	0.69
74.36	5.53 R-4-R	RYE/SAN ISABEL INTERCHANGE COLORADO CITY	30.68	15,200	26	3	2	31	0.85	0.10	6.52	1.01
90.62	16.34 R-4-R	STEM BEACH INTERCHANGE LIME RD SE AND NW	112.13	18,800	60	18	2	80	0.53	0.16	1.78	0.71
92.92	2.36 R-4-R	URBAN LIMIT ENTER PUEBLO CITY LIMITS	16.19	18,800	3	2	0	5	0.19	0.12	0.00	0.31
94.76	1.86 U-4-R	PUEBLO BOULEVARD INTERCHANGE SH 45 NW	12.76	18,800	3	2	0	5	0.24	0.16	0.00	0.39
95.34	0.59 U-4-R	RAMP OFF TO ILLINOIS AVE	8.25	38,300	4	1	0	5	0.49	0.12	0.00	0.61
95.89	0.53 U-4-R	INDIANA AVENUE INTERCHANGE OVERPASS	7.47	38,600	3	2	0	5	0.40	0.27	0.00	0.67
96.66	0.75 U-4-R	CENTRAL AVENUE INTERCHANGE RD W	10.07	36,802	7	0	0	7	0.70	0.00	0.00	0.70
97.44	0.81 U-4-R	ELDORADO AVENUE INTERCHANGE ABRIENDO	14.57	49,276	41	5	0	46	2.81	0.34	0.00	3.15
98.54	1.20 U-4-R	1ST STREET INTERCHANGE RD E AND W	24.73	56,463	51	9	0	60	2.06	0.36	0.00	2.42
98.87	0.33 U-4-R	RAMP OFF (TO 6TH ST)	6.60	54,800	24	1	0	25	3.69	0.15	0.00	3.85
99.33	0.45 U-4-R	13TH STREET INTERCHANGE RD W OVERPASS	8.21	50,011	13	3	0	16	1.59	0.37	0.00	1.96
99.94	0.61 U-4-R	U.S.50 INTERCHANGE SH 50 E UNDERPASS STR	15.85	71,200	24	2	1	27	1.51	0.13	6.28	1.69
100.67	0.81 U-4-R	29TH STREET INTERCHANGE RD E AND W	18.39	62,200	14	3	0	17	0.76	0.16	0.00	0.92
101.39	0.70 U-4-R	CANON CITY INTERCHANGE SH 47 E SH 50 W	10.98	42,955	27	2	0	29	2.45	0.18	0.00	2.63
102.15	0.79 U-4-R	EAGLERIDGE BOULEVARD INTERCHANGE RD E	8.10	28,100	35	2	0	37	4.33	0.25	0.00	4.57
103.52	1.30 U-4-R	LEAVE PUEBLO CITY LIMITS	13.52	28,500	7	0	0	7	0.52	0.00	0.00	0.52



## Colorado Department of Transportation Accident and Rates Book for 2006

V2011.09.20

SH025A													
MP	Section Length	Func Class	Section Description	MVMT	AADT	** PDO	Accidents			Accident Rates *			
							Injury	Fatal	Total	** PDO	Injury	Fatal	Total
103.89	0.49	U-4-R	EDEN INTERCHANGE OVERPASS STRS K-18-DP	5.10	28,500	3	0	0	3	0.58	0.00	0.00	0.58
116.42	12.69	U-4-R	PUEBLO-EL PASO COUNTY LINE	134.32	29,000	105	17	2	124	0.78	0.13	1.49	0.92
125.59	9.18	R-4-R	MILEPOST 126	107.92	32,209	46	14	1	61	0.43	0.13	0.93	0.57
127.85	2.32	R-4-R	FOUNTAIN INTERCHANGE SH 85 NE UNDERPASS	29.30	34,600	16	3	0	19	0.55	0.10	0.00	0.65
131.64	3.79	U-4-R	WIDEFIELD INTERCHANGE SECURITY SH 16 E	61.28	44,300	24	11	1	36	0.39	0.18	1.63	0.59
135.25	3.60	U-4-R	ACADEMY BOULEVARD INTERCHANGE SH 83 NE	74.62	56,790	53	17	0	70	0.71	0.23	0.00	0.94
137.74	2.47	U-4-R	CIRCLE DRIVE INTERCHANGE SH 29 NE AND W	55.62	61,696	31	5	0	36	0.56	0.09	0.00	0.65
139.74	1.97	U-6-R	SOUTH NEVADA AVENUE INTERCHANGE I-25	54.43	75,701	50	9	0	59	0.92	0.17	0.00	1.09
141.13	1.40	U-6-R	CIMARRON STREET INTERCHANGE MANITOU	47.07	92,107	93	11	0	104	1.98	0.23	0.00	2.21
141.32	0.31	U-4-R	RAMP ON	10.68	94,400	37	3	0	40	3.43	0.28	0.00	3.71
141.84	0.51	U-4-R	BIJOU STREET INTERCHANGE RD E AND W	17.57	94,400	17	5	0	22	0.97	0.29	0.00	1.26
142.82	0.94	U-4-R	UINTAH STREET INTERCHANGE RD E AND W	33.25	96,900	49	5	0	54	1.47	0.15	0.00	1.62
143.51	0.69	U-4-R	FONTANERO STREET INTERCHANGE RD E AND W	26.92	106,871	33	1	0	34	1.22	0.04	0.00	1.26
144.61	1.09	U-4-R	FILLMORE STREET INTERCHANGE SH 38 E RD W	42.53	106,900	34	6	0	40	0.80	0.14	0.00	0.94
146.06	1.45	U-4-R	GARDEN OF THE GODS ROAD INTERCHANGE RD	57.74	109,097	95	7	0	102	1.65	0.12	0.00	1.77
147.04	1.05	U-4-R	ROCKRIMMON BOULEVARD INTERCHANGE	38.95	101,629	64	3	0	67	1.65	0.08	0.00	1.73
147.61	0.60	U-4-R	RAMP OFF (FROM SB I-25 TO SB I-25 COLORADO	20.81	95,014	26	4	0	30	1.25	0.19	0.00	1.44
148.82	1.34	U-4-R	WOODMEN ROAD INTERCHANGE ROCKRIMMON	50.23	102,700	76	11	0	87	1.52	0.22	0.00	1.74
149.34	0.49	U-4-R	LEAVE COLORADO SPRINGS CITY LIMITS	14.86	83,100	157	4	0	161	10.52	0.27	0.00	10.79
150.29	0.96	U-4-R	AIR FORCE ACADEMY SOUTH INTERCHANGE SH	29.12	83,100	49	5	0	54	1.69	0.17	0.00	1.86
151.65	1.32	U-4-R	BRIARGATE PARKWAY INTERCHANGE RD E	36.38	75,517	59	7	0	66	1.62	0.19	0.00	1.81
155.92	4.34	U-4-R	AIR FORCE ACADEMY NORTH INTERCHANGE CO	113.62	71,725	85	15	0	100	0.75	0.13	0.00	0.88
157.11	1.22	U-4-R	LEAVE UNITED STATES AIR FORCE ACADEMY	30.28	68,000	31	3	0	34	1.03	0.10	0.00	1.13
158.19	1.11	U-4-R	BAPTIST ROAD INTERCHANGE BAPTIST	27.55	68,000	37	4	0	41	1.35	0.15	0.00	1.49
160.75	2.55	U-4-R	MONUMENT INTERCHANGE PALMER LAKE SH 105	59.20	63,600	61	10	0	71	1.03	0.17	0.00	1.20
163.31	2.58	U-4-R	COUNTY LINE ROAD INTERCHANGE EL PASO CO	40.80	43,324	59	5	0	64	1.45	0.12	0.00	1.57
171.81	8.52	R-4-R	SOUTH LAKE GULCH ROAD INTERCHANGE	151.98	48,870	139	35	2	176	0.91	0.23	1.32	1.16
172.30	0.47	R-4-R	LARKSPUR INTERCHANGE CO RD 53 S	8.30	48,400	9	1	0	10	1.09	0.12	0.00	1.21
173.78	1.45	R-4-R	TOMAH ROAD INTERCHANGE RD E AND W TO	28.16	53,200	28	1	0	29	0.99	0.04	0.00	1.03
180.79	6.98	R-4-R	CASTLE ROCK INTERCHANGE WILCOX ST NE	140.38	55,100	64	12	0	76	0.46	0.09	0.00	0.54
181.84	1.22	R-4-R	CASTLE ROCK INTERCHANGE WILCOX ST S	28.69	64,438	27	2	0	29	0.94	0.07	0.00	1.01
183.29	1.42	R-4-R	SEDALIA/LITTLETON INTERCHANGE S.H 85 NW	37.88	73,082	35	3	0	38	0.92	0.08	0.00	1.00
184.20	0.89	R-4-R	US AND SH 85/FOUNDERS PARKWAY	23.75	73,100	15	0	0	15	0.63	0.00	0.00	0.63
186.93	2.63	R-4-R	HAPPY CANYON ROAD INTERCHANGE LARIAT DR	78.52	81,793	58	13	0	71	0.74	0.17	0.00	0.90
188.48	1.53	R-6-R	CASTLE PINES PARKWAY INTERCHANGE CO RD	50.60	90,600	46	8	0	54	0.91	0.16	0.00	1.07

Functional Class Definition  
Rural/Urban - # of Lanes - Terrain  
R-4-F = Rural 4-Lane Flat Roadway

\* PDO and Injury Rates in Million Vehicle Miles Traveled  
Fatal Rate in 100 Million Vehicle Miles Traveled  
\*\* PDO = Property Damage Only



**Colorado Department of Transportation  
Accident and Rates Book for 2006**

V2011.09.20

SH025A													
MP	Section Length	Func Class	Section Description	MVMT	AADT	** PDO	Accidents			Accident Rates *			
							Injury	Fatal	Total	** PDO	Injury	Fatal	Total
189.75	1.25	R-6-R	SURREY RIDGE INTERCHANGE RD E TO CO RD 7A	42.34	92,800	32	5	0	37	0.75	0.12	0.00	0.87
192.98	3.26	R-6-R	LINCOLN AVE INTERCHANGE STR (F-17-JR) - RD E	115.55	97,110	101	10	0	111	0.87	0.09	0.00	0.96
193.53	0.61	U-6-R	CHANGE MEDIAN TYPE - END HPMS SAMPLE	23.49	105,500	122	3	0	125	5.19	0.13	0.00	5.32
195.12	1.59	U-6-R	SIGN BRIDGE STR (F-17-IP) MEDIAN	67.60	116,478	94	10	0	104	1.39	0.15	0.00	1.54
196.71	1.51	U-10-R	RAMP OFF( TO ARAPAHOE RD )NB(PAVEMENT	81.61	148,076	93	8	0	101	1.14	0.10	0.00	1.24
197.18	0.49	U-10-R	ARAPAHOE ROAD INTERCHANGE STR (F-17-DG) -	27.38	153,100	15	4	0	19	0.55	0.15	0.00	0.70
198.28	1.09	U-10-R	ORCHARD ROAD INTERCHANGE STR (F-17-DE) -	71.41	179,500	110	4	0	114	1.55	0.06	0.00	1.60
199.37	1.07	U-10-R	BELLEVIEW AVENUE INTERCHANGE STR	78.83	201,837	97	12	3	112	1.24	0.15	3.82	1.43
199.71	0.33	U-8-R	MAJOR STR (F-17-JO) AND (F-17-JN) - RD E AND W	25.47	211,480	36	1	0	37	1.41	0.04	0.00	1.45
200.08	0.40	U-8-R	MAJOR RAMP FLYOVER STR (F-17-FW) TO I-225	30.95	212,000	20	2	0	22	0.64	0.06	0.00	0.71
201.57	1.46	U-8-R	HAMPDEN AVENUE INTERCHANGE STR (F-17-NV) -	106.92	200,629	109	8	2	119	1.02	0.08	1.88	1.12
202.63	1.03	U-8-R	YALE AVENUE INTERCHANGE STR (F-17-DA) - RD	71.81	191,010	60	4	0	64	0.84	0.06	0.00	0.89
203.53	0.91	U-8-R	EVANS AVENUE INTERCHANGE STR (F-17-AY) - RD	60.92	183,415	63	5	0	68	1.03	0.08	0.00	1.11
204.03	0.48	U-8-R	I-25/COLORADO BOULEVARD INTERCHANGE	32.99	188,300	42	6	0	48	1.29	0.18	0.00	1.47
205.05	1.02	U-8-R	UNIVERSITY BOULEVARD INTERCHANGE STR	69.62	187,000	93	8	0	101	1.34	0.12	0.00	1.45
205.91	0.83	U-8-R	MAJOR STR (F-17-CN) AND (F-17-NH) RD N AND S	56.41	186,213	91	8	0	99	1.62	0.14	0.00	1.76
206.61	0.71	U-8-R	MAJOR STR (F-17-ND) AND (F-17-NA) RD N AND S	45.98	177,407	70	7	0	77	1.52	0.15	0.00	1.67
206.96	0.34	U-8-R	MAJOR STR (F-16-SP)	22.34	180,000	33	3	0	36	1.48	0.13	0.00	1.61
207.48	0.50	U-8-R	SANTA FE DRIVE INTERCHANGE STR (F-16-DW)	32.80	179,700	70	7	0	77	2.12	0.21	0.00	2.33
207.63	0.13	U-7-R	MAJOR STR (F-16-DT) - JCT U.S. 085B NORTH AND	8.53	179,700	34	5	0	39	3.87	0.57	0.00	4.44
207.98	0.35	U-7-R	ALAMEDA AVENUE INTERCHANGE STR (F-16-DS)	26.37	206,452	103	5	0	108	3.96	0.19	0.00	4.15
209.20	1.25	U-8-R	LOOP RAMP OFF (EXIT 209B - TO U.S 006G/6TH	95.63	209,595	225	21	0	246	2.36	0.22	0.00	2.58
209.47	0.27	U-8-R	8TH AVENUE INTERCHANGE STRS (F-16-DX) NB	21.34	216,500	63	9	0	72	2.99	0.43	0.00	3.41
210.30	0.76	U-8-R	U.S. 040C (COLFAX VIADUCT) INTERCHANGE	61.00	219,900	91	10	0	101	1.49	0.16	0.00	1.66
210.52	0.24	U-8-R	SOUTH PLATTE RIVER STR (F-16-DP) - RD	18.10	206,577	55	6	0	61	3.10	0.34	0.00	3.44
211.10	0.58	U-8-R	23RD AVENUE INTERCHANGE STR (F-16-DA) - RD	44.10	208,300	66	5	0	71	1.50	0.11	0.00	1.62
211.45	0.34	U-8-R	SPEER BOULEVARD INTERCHANGE STRS	25.32	204,067	34	4	0	38	1.34	0.16	0.00	1.50
212.09	0.59	U-8-R	19TH STREET INTERCHANGE 20TH ST NW AND SE	46.52	216,000	135	13	0	148	2.92	0.28	0.00	3.20
212.76	0.72	U-8-R	38TH AVENUE INTERCHANGE STR (E-16-FA) - RD	62.42	237,500	212	24	0	236	3.41	0.39	0.00	3.80
213.62	0.86	U-8-R	MAJOR STR (E-16-PD) RAMP (J) UNDERPASS	74.04	235,881	132	16	1	149	1.79	0.22	1.36	2.02
213.73	0.13	U-8-R	I-70 INTERCHANGE SH 70 WB UNDERPASS STR	9.45	199,200	32	0	0	32	3.31	0.00	0.00	3.31
213.95	0.17	U-8-R	48TH AVE INTERCHANGE RD E AND W BN RR	12.36	199,200	18	4	0	22	1.43	0.32	0.00	1.75
214.45	0.44	U-8-R	RAMP OFF (TO 48TH AVE (N BANNOCK ST)) SB	31.99	199,200	25	0	0	25	0.77	0.00	0.00	0.77
215.23	0.80	U-8-R	58TH AVENUE INTERCHANGE SH 53 W RD E	58.17	199,200	50	9	0	59	0.86	0.16	0.00	1.02
216.29	1.10	U-8-R	I-76 INTERCHANGE SH 76 EB UNDERPASS STRS	78.98	196,711	77	7	2	86	0.97	0.09	2.53	1.09



## Colorado Department of Transportation Accident and Rates Book for 2006

V2011.09.20

<b>SH025A</b>													
Section MP	Section Length	Func Class	Section Description	MVMT	AADT	** PDO	Accidents			Accident Rates *			
							Injury	Fatal	Total	** PDO	Injury	Fatal	Total
216.39	0.09	U-8-R	I-76 INTERCHANGE SH 76 WB UNDERPASS STRS	7.80	237,437	10	1	0	11	1.30	0.13	0.00	1.43
217.00	0.68	U-8-R	MILEPOST 217	59.05	237,900	63	6	1	70	1.06	0.10	1.69	1.18
218.19	1.22	U-6-R	RAMP ON	70.22	157,700	81	7	1	89	1.16	0.10	1.43	1.27
218.45	0.28	U-6-R	84TH AVENUE INTERCHANGE RD E AND W	16.12	157,700	24	0	0	24	1.49	0.00	0.00	1.49
220.31	1.88	U-6-R	LEAVE NORTHGLENN CITY LIMITS ENTER	103.56	150,914	222	19	0	241	2.15	0.18	0.00	2.33
221.02	0.70	U-6-R	104TH AVENUE INTERCHANGE RD E AND W	38.04	148,900	46	4	1	51	1.21	0.11	2.63	1.34
223.04	2.05	U-6-R	120TH AVENUE INTERCHANGE WAGON ROAD	88.97	118,900	184	10	0	194	2.07	0.11	0.00	2.19
223.74	0.70	U-6-R	MILEPOST 224	22.92	89,700	43	5	0	48	1.88	0.22	0.00	2.09
225.07	1.31	U-6-R	TRAFFIC COUNT CHANGE	42.89	89,700	27	4	0	31	0.63	0.09	0.00	0.72
229.10	4.00	U-6-R	ADAMS-BROOMFIELD COUNTY LINE	131.35	89,969	124	28	0	152	0.94	0.21	0.00	1.16
235.10	6.02	U-6-R	LEAVE FREDERICK CITY LIMITS ENTER DACONO	179.57	81,724	123	10	0	133	0.69	0.06	0.00	0.74
240.10	5.04	R-6-R	LONGMONT INTERCHANGE SH 119 W CO RD 24 E	124.19	67,507	62	5	0	67	0.50	0.04	0.00	0.54
243.14	3.02	R-4-R	LONGMONT/LYONS INTERCHANGE - JCT SH066B	75.84	68,798	77	9	0	86	1.02	0.12	0.00	1.13
250.23	7.03	R-4-R	BERTHOUD INTERCHANGE STR (C-17-AJ) SH-56B	163.85	63,856	150	15	1	166	0.92	0.09	0.61	1.01
252.25	2.01	R-4-R	JCT SH60B EAST - RD W (TO JOHNSTOWN AND	44.75	61,002	37	5	1	43	0.83	0.11	2.23	0.96
253.20	0.93	R-4-R	MAJOR STRS (C-17-BQ) NB (C-17-BR) SB	19.52	57,504	24	1	1	26	1.22	0.05	5.10	1.33
255.26	2.03	R-4-R	LOVELAND INTERCHANGE SH 402 W CO RD 18 E	45.33	61,183	26	7	0	33	0.57	0.15	0.00	0.73
257.30	2.02	U-4-R	GREELEY/LOVELAND INTERCHANGE SH 34 E AND	49.25	66,797	36	2	0	38	0.73	0.04	0.00	0.77
262.29	5.17	U-4-R	WINDSOR INTERCHANGE SH 392 E RD 32 W	137.88	73,064	76	16	0	92	0.55	0.12	0.00	0.67
264.81	2.49	U-4-R	ENTER FORT COLLINS URBAN LIMITS	61.26	67,400	31	2	0	33	0.51	0.03	0.00	0.54
265.30	0.50	U-4-R	TIMNATH INTERCHANGE HARMONY RD SH 68 W	12.30	67,400	18	0	0	18	1.48	0.00	0.00	1.48
268.47	3.06	U-4-R	PROSPECT STREET INTERCHANGE CO RD 44 E	56.87	50,922	72	8	0	80	1.27	0.14	0.00	1.41
269.36	0.99	U-4-R	AULT/FORT COLLINS INTERCHANGE SH 14 E AND	19.33	53,500	20	1	0	21	1.04	0.05	0.00	1.09
271.36	2.01	U-4-R	MOUNTAIN VISTA DRIVE INTERCHANGE CO RD 50	30.45	41,500	22	3	0	25	0.72	0.10	0.00	0.82
272.37	0.99	U-4-R	MAJOR STR (B-16-FL) RD E AND W (CO RD 52)	8.44	23,355	3	1	1	5	0.36	0.12	11.90	0.59
277.87	5.50	U-4-R	WELLINGTON INTERCHANGE SH 1 W RD E TO	46.77	23,300	14	5	1	20	0.30	0.11	2.14	0.43
281.33	3.44	R-4-R	OWL CANYON ROAD INTERCHANGE CO RD 70 E	22.48	17,906	16	3	1	20	0.71	0.13	4.45	0.89
291.96	10.63	R-4-R	LARIMER-WELD COUNTY LINE	69.45	17,900	26	5	1	32	0.37	0.07	1.44	0.46
292.57	0.60	R-4-R	CARR INTERCHANGE CO RD 128 NW AND SE	3.92	17,900	4	1	0	5	1.02	0.25	0.00	1.27
298.80	6.51	R-4-R	COLORADO-WYOMING STATE LINE END SH AND	42.77	18,000	21	8	0	29	0.49	0.19	0.00	0.68
<b>Totals:</b>	<b>299.77</b>					<b>6,738</b>	<b>784</b>	<b>31</b>	<b>7,553</b>	<b>1.14</b>	<b>0.13</b>	<b>0.53</b>	<b>1.28</b>



**Colorado Department of Transportation  
Accident and Rates Book for 2006**

V2011.09.20

<b>SH025B</b>													
Section MP	Func Length	Class	Section Description	MVMT	AADT	** PDO	Accidents			Accident Rates *			
							Injury	Fatal	Total	** PDO	Injury	Fatal	Total
0.00		R-2-R	I-25 INTERCHANGE (AGUILAR) SH 25 NW AND SE										
1.80	1.79	R-2-R	ENTER AGUILAR CITY LIMITS	0.45	693	0	0	0	0	0.00	0.00	0.00	0.00
1.95	0.14	R-2-R	RD NE AND SW (MAIN ST) RD SE (FIR ST) END SH	0.04	860	0	0	0	0	0.00	0.00	0.00	0.00
Totals:		1.93				0	0	0	0	0.00	0.00	0.00	0.00

<b>SH025C</b>													
Section MP	Func Length	Class	Section Description	MVMT	AADT	** PDO	Accidents			Accident Rates *			
							Injury	Fatal	Total	** PDO	Injury	Fatal	Total
0.00		R-2-R	I-25 INTERCHANGE (WALSENBURG) SH 25 NW										
0.88	0.88	R-2-R	RD S (CO RD 330)	0.67	2,100	0	0	0	0	0.00	0.00	0.00	0.00
1.14	0.23	R-2-R	RD NE AND SW (10TH ST)	0.19	2,300	1	0	0	1	5.09	0.00	0.00	5.09
1.36	0.21	R-2-R	JCT U.S.160 SH 160 SW RD NE (7TH ST)	0.34	4,390	0	0	0	0	0.00	0.00	0.00	0.00
1.50	0.13	R-2-R	JCT U.S.160 SH 160 NE RD SW (5TH ST)	0.43	9,000	8	1	0	9	18.73	2.34	0.00	21.07
1.65	0.14	R-2-R	RD NE (COLORADO AVE) RD SW (3RD ST)	0.50	9,838	3	1	0	4	6.01	2.00	0.00	8.01
1.76	0.10	R-2-R	RD W (1ST ST)	0.37	10,000	0	0	0	0	0.00	0.00	0.00	0.00
1.99	0.22	R-2-R	RD NE AND SW (SPRUCE ST) MILEPOST 2	0.76	9,412	2	0	0	2	2.63	0.00	0.00	2.63
2.37	0.35	R-2-R	RD W (MAPLE ST)	0.96	7,494	1	0	0	1	1.06	0.00	0.00	1.06
2.43	0.05	R-2-R	CHANGE WIDTH	0.10	5,300	1	0	0	1	10.34	0.00	0.00	10.34
3.63	1.19	R-2-R	JCT SH 69 W	2.30	5,300	0	2	0	2	0.00	0.87	0.00	0.87
3.91	0.27	R-2-R	RAMP OFF	0.56	5,696	4	0	0	4	7.13	0.00	0.00	7.13
3.95	0.03	R-2-R	JCT I-25 SH 25 NW AND SE END SH 25	0.06	5,700	0	0	0	0	0.00	0.00	0.00	0.00
Totals:		3.80				20	4	0	24	2.76	0.55	0.00	3.32

<b>SH025D</b>													
Section MP	Func Length	Class	Section Description	MVMT	AADT	** PDO	Accidents			Accident Rates *			
							Injury	Fatal	Total	** PDO	Injury	Fatal	Total
0.00		U-6-R	I-25 INTERCHANGE (SO NEVADA AVE) SH 25 NW										
0.24	0.24	U-6-R	RD E AND W (LAS VEGAS ST)	2.51	28,600	4	1	0	5	1.61	0.40	0.00	2.01
0.51	0.26	U-4-R	RD E AND W (FOUNTAIN ST)	2.39	25,141	8	1	0	9	3.37	0.42	0.00	3.79
0.83	0.31	U-4-R	JCT U.S.24 SH 24 E AND W (CIMARRON ST)	2.84	25,100	7	0	0	7	2.46	0.00	0.00	2.46
1.22	0.38	U-4-R	RD E AND W (COLORADO AVE)	3.86	27,800	8	0	0	8	2.07	0.00	0.00	2.07
1.41	0.18	U-6-R	RD E AND W (KIOWA ST)	1.57	23,900	10	0	0	10	6.37	0.00	0.00	6.37
1.51	0.09	U-6-R	RD E AND W (BIJOU ST)	0.64	19,600	3	0	0	3	4.66	0.00	0.00	4.66
1.60	0.08	U-4-R	RD E AND W (PLATTE AVE)	0.55	19,000	4	0	0	4	7.21	0.00	0.00	7.21

Functional Class Definition  
Rural/Urban - # of Lanes - Terrain  
R-4-F = Rural 4-Lane Flat Roadway

\* PDO and Injury Rates in Million Vehicle Miles Traveled  
Fatal Rate in 100 Million Vehicle Miles Traveled  
\*\* PDO = Property Damage Only





**Colorado Department of Transportation  
Accident and Rates Book for 2006**

V2011.09.20

<b>SH025D</b>													
MP	Section Length	Func Class	Section Description	MVMT	AADT	** PDO	Accidents			Accident Rates *			
							Injury	Fatal	Total	** PDO	Injury	Fatal	Total
2.18	0.57	U-4-R	RD E AND W (CACHE LA POUFRE ST)	3.32	15,934	21	1	0	22	6.33	0.30	0.00	6.64
2.47	0.28	U-4-R	RD E AND W (UINTAH ST)	1.62	15,900	11	0	0	11	6.77	0.00	0.00	6.77
2.87	0.39	U-4-R	RD E AND W (CARAMILLO ST)	2.50	17,596	14	0	0	14	5.55	0.00	0.00	5.55
3.15	0.27	U-4-R	RD E AND W (FONTANERO ST)	1.73	17,600	3	0	0	3	1.72	0.00	0.00	1.72
3.59	0.43	U-4-R	RD E AND W (JACKSON ST)	2.56	16,312	13	0	0	13	5.04	0.00	0.00	5.04
3.97	0.50	U-4-R	JCT SH 38 W RD E (FILLMORE ST)	4.06	22,252	8	2	0	10	1.97	0.49	0.00	2.47
4.54	0.76	U-4-R	RD E AND W (WINTERS DR)	6.32	22,800	10	2	0	12	1.59	0.32	0.00	1.91
4.77	0.23	U-4-R	RD E (MOUNT VIEW LN)	1.91	22,800	4	0	0	4	2.05	0.00	0.00	2.05
5.31	0.55	U-4-R	RD W (GARDEN OF THE GODS RD) RD E (AUSTIN	5.85	29,154	6	0	0	6	1.02	0.00	0.00	1.02
6.76	1.38	U-4-R	I-25 INTERCHANGE (NO NEVADA AVE) SH 25 N	9.52	18,903	20	1	0	21	2.10	0.10	0.00	2.20
Totals:		6.90				154	8	0	162	2.86	0.15	0.00	3.01

<b>SH026B</b>													
MP	Section Length	Func Class	Section Description	MVMT	AADT	** PDO	Accidents			Accident Rates *			
							Injury	Fatal	Total	** PDO	Injury	Fatal	Total
11.17		U-4-R	JCT SH 95 N AND S (SHERIDAN BLVD)										
12.30	1.10	U-4-R	RD SW (MORRISON RD)	9.64	24,000	42	6	0	48	4.35	0.62	0.00	4.97
12.69	0.38	U-4-R	JCT SH 88 N AND S (FEDERAL BLVD)	4.76	34,300	27	3	0	30	5.68	0.63	0.00	6.31
13.44	0.74	U-5-R	RD S (S TEJON ST)	9.70	35,900	62	11	1	74	6.39	1.13	10.31	7.63
14.30	0.95	U-5-R	RD NW AND SE (SANTA FE DR)	17.39	50,146	72	5	0	77	4.14	0.29	0.00	4.43
Totals:		3.17				203	25	1	229	4.89	0.60	2.41	5.52

<b>SH029A</b>													
MP	Section Length	Func Class	Section Description	MVMT	AADT	** PDO	Accidents			Accident Rates *			
							Injury	Fatal	Total	** PDO	Injury	Fatal	Total
0.00		U-6-R	JCT U.S.85 SH 85 W AND URBAN LIMIT BEGIN SH										
0.32	0.39	U-6-R	I-25 INTERCHANGE (CIRCLE DRIVE) SH 25 NW AND	7.42	52,100	19	5	0	24	2.58	0.68	0.00	3.26
0.71	0.38	U-4-R	ENTER COLORADO SPRINGS CITY LIMITS	4.83	34,800	10	0	0	10	2.09	0.00	0.00	2.09
1.14	0.37	U-4-R	HANCOCK EXPRESSWAY INTERCHANGE RD NW	4.70	34,800	7	0	0	7	1.51	0.00	0.00	1.51
1.79	0.64	U-4-R	RD E (MONTEREY RD)	6.40	27,400	0	1	0	1	0.00	0.16	0.00	0.16
2.52	0.77	U-4-R	RD E AND W (FOUNTAIN BLVD)	7.93	28,212	2	0	0	2	0.25	0.00	0.00	0.25
3.09	0.53	U-4-R	RD W (AIRPORT RD) RD N (CIRCLE DR)	5.15	26,603	2	0	0	2	0.39	0.00	0.00	0.39
4.35	1.23	U-4-R	JCT SH 83 N AND S (ACADEMY BLVD) END SH 29	6.41	14,280	5	0	0	5	0.78	0.00	0.00	0.78
Totals:		4.31				45	6	0	51	1.05	0.14	0.00	1.19

Functional Class Definition  
Rural/Urban - # of Lanes - Terrain  
R-4-F = Rural 4-Lane Flat Roadway

\* PDO and Injury Rates in Million Vehicle Miles Traveled  
Fatal Rate in 100 Million Vehicle Miles Traveled  
\*\* PDO = Property Damage Only





**Colorado Department of Transportation  
Accident and Rates Book for 2006**

V2011.09.20

**SH030A**

Section MP	Func Length	Class	Section Description	MVMT	AADT	** PDO	Accidents			Accident Rates *			
							Injury	Fatal	Total	** PDO	Injury	Fatal	Total
0.00		U-6-R	I-25 INTERCHANGE (HAMPDEN AVE) SH 25 NW										
0.30	0.31	U-6-R	RD N AND S (S MONACO ST PKWY) SOUTHMOOR	5.85	51,700	62	4	0	66	10.77	0.69	0.00	11.47
1.85	1.51	U-6-R	RD N AND S (S YOSEMITE ST)	31.03	56,300	115	12	0	127	3.72	0.39	0.00	4.11
3.08	1.29	U-6-R	RD E (DARTMOUTH AVE)	24.36	51,726	84	7	0	91	3.44	0.29	0.00	3.73
3.82	0.49	U-6-R	LEAVE AURORA CITY LIMITS ENTER DENVER CITY	6.67	37,290	47	3	0	50	7.12	0.45	0.00	7.57
4.27	0.51	U-6-R	RD E AND W (E ILIFF AVE)	7.85	42,190	63	1	0	64	8.05	0.13	0.00	8.18
4.52	0.28	U-6-R	RD E AND W (E EVANS AVE)	4.80	47,000	51	2	0	53	10.73	0.42	0.00	11.15
5.28	0.82	U-6-R	RD E AND W (E FLORIDA AVE)	14.07	47,000	56	2	0	58	3.96	0.14	0.00	4.10
5.78	0.49	U-6-R	RD E AND W (E MISSISSIPPI AVE)	8.41	47,000	36	4	0	40	4.32	0.48	0.00	4.80
6.71	1.04	U-4-R	RD E AND W (E ALAMEDA AVE)	15.18	40,000	63	9	1	73	4.16	0.59	6.60	4.82
7.31	0.46	U-6-R	RD E AND W (E 1ST AVE)	6.41	38,200	49	1	0	50	7.59	0.15	0.00	7.75
7.83	0.40	U-4-R	RD N (HAVANA ST) RD W (E 6TH AVE)	5.66	38,796	27	1	0	28	4.77	0.18	0.00	4.94
9.88	1.99	U-4-R	RD N AND S (POTOMAC ST)	22.06	30,375	81	8	1	90	3.68	0.36	4.54	4.09
9.98	0.10	U-4-R	RAMP OFF	1.41	38,500	34	0	0	34	25.20	0.00	0.00	25.20
10.16	0.28	U-4-R	RD N (DILLON WAY)	4.11	40,178	31	6	1	38	7.58	1.47	24.44	9.29
10.61	0.46	U-4-R	RD N AND S (CHAMBERS RD)	5.59	33,300	24	2	0	26	4.30	0.36	0.00	4.66
11.56	1.03	U-4-R	RD N AND S (AIRPORT BD)	9.44	25,097	28	5	0	33	2.96	0.53	0.00	3.49
12.19	0.53	U-2-R	RD N (TELLURIDE ST)	3.64	18,802	13	1	0	14	3.59	0.28	0.00	3.86
12.99	0.77	U-2-R	MILEPOST 13	3.89	13,850	8	0	0	8	2.06	0.00	0.00	2.06
15.03	1.94	U-2-R	RD N (PICCADILY RD)	6.30	8,900	1	0	0	1	0.16	0.00	0.00	0.16
18.25	3.30	U-2-R	CHANGE WIDTH LEAVE AURORA CITY LIMITS	19.51	16,200	16	8	0	24	0.82	0.41	0.00	1.23
20.42	2.02	U-2-R	RD E AND W (QUINCY AVE) RD S (GUN CLUB RD)	11.01	14,928	19	1	0	20	1.72	0.09	0.00	1.82
Totals:	20.02					908	77	3	988	4.18	0.35	1.38	4.55

**SH034A**

Section MP	Func Length	Class	Section Description	MVMT	AADT	** PDO	Accidents			Accident Rates *			
							Injury	Fatal	Total	** PDO	Injury	Fatal	Total
0.00		R-2-R	JCT U.S.40 SH 40 NW AND SE BEGIN SH AND US										
5.21	5.16	R-2-R	RD W (CO RD 40)	7.91	4,200	9	1	0	10	1.14	0.13	0.00	1.26
14.67	9.29	R-2-R	RD E (WEST PORTAL RD)	15.97	4,710	13	3	0	16	0.81	0.19	0.00	1.00
15.11	0.46	R-2-R	ENTER ROCKY MOUNTAIN NATIONAL PARK	0.59	3,523	3	0	0	3	5.09	0.00	0.00	5.09
32.32	17.19	R-2-R	MILNER PASS ELEVATION 10,758 FT	21.96	3,500	1	0	0	1	0.05	0.00	0.00	0.05
51.30	18.97	R-2-M	RD W (HIDDEN VALLEY) (CO RD 20E)	24.23	3,500	1	0	0	1	0.04	0.00	0.00	0.04
53.75	2.44	R-2-M	JCT U.S.36 SH 36 SE (DEER RIDGE)	2.85	3,200	0	0	0	0	0.00	0.00	0.00	0.00



**Colorado Department of Transportation  
Accident and Rates Book for 2006**

V2011.09.20

SH034A													
MP	Section Length	Func Class	Section Description	MVMT	AADT	** PDO	Accidents			Accident Rates *			
							Injury	Fatal	Total	** PDO	Injury	Fatal	Total
59.00	5.30	R-2-M	MILEPOST 59	4.12	2,129	1	0	0	1	0.24	0.00	0.00	0.24
60.96	1.94	R-2-M	JCT U.S.34 ESTES PARK BUSINESS LOOP SH 34	3.19	4,507	0	0	0	0	0.00	0.00	0.00	0.00
62.07	1.08	R-2-M	RD N AND S (MAC GREGOR LN)	1.16	2,955	7	0	0	7	6.02	0.00	0.00	6.02
62.50	0.42	R-2-M	JCT U.S.34 ESTES PARK BUSINESS LOOP SH 34	1.00	6,494	4	2	0	6	4.01	2.00	0.00	6.01
63.75	1.10	R-4-M	RD SW (LAKE FRONT ST)	5.24	13,045	13	1	0	14	2.48	0.19	0.00	2.67
64.22	0.45	R-3-M	RD N (DRY GULCH RD) (CO RD 63E)	1.28	7,800	1	1	0	2	0.78	0.78	0.00	1.55
64.79	0.56	R-2-M	LEAVE ESTES PARK CITY LIMITS	1.15	5,608	4	0	0	4	3.47	0.00	0.00	3.47
80.97	16.07	R-2-M	MAJOR STR (C-15-A) DICKSON GULCH	30.31	5,167	23	11	0	34	0.76	0.36	0.00	1.12
83.31	2.27	R-2-M	RD NE (CO RD 22H) (NARROWS) TPR CHANGE	4.39	5,300	3	4	1	8	0.68	0.91	22.78	1.82
85.61	2.32	R-2-M	RD N (CO RD 27) (THOMPSON CORNER)	5.57	6,574	4	2	0	6	0.72	0.36	0.00	1.08
86.98	1.69	R-2-M	RD NW (CO RD 23H)	5.30	8,600	9	2	0	11	1.70	0.38	0.00	2.08
87.68	0.70	U-2-M	RD NW (CO RD 22B) LEAVE URBAN LIMIT	2.20	8,600	2	1	0	3	0.91	0.45	0.00	1.36
87.78	0.08	U-2-M	RD S (NESTRIDGE DR) (CO RD 22B)	0.33	11,400	1	0	0	1	2.93	0.00	0.00	2.93
87.89	0.10	U-2-M	CHANGE WIDTH	0.42	11,400	1	0	0	1	2.40	0.00	0.00	2.40
88.12	0.21	U-2-M	RD S (LANGSTON LN) (CO RD 22B)	0.87	11,400	3	0	0	3	3.48	0.00	0.00	3.48
88.51	0.39	U-2-M	RD S (BUTTE RD) (CO RD 21A)	1.62	11,400	3	1	0	4	1.87	0.62	0.00	2.50
88.67	0.15	U-2-M	RD N (MORNING DR) (CO RD 19J)	0.62	11,400	2	0	0	2	3.16	0.00	0.00	3.16
89.20	0.52	U-4-M	RD N (DOVER RD) (CO RD 19G)	3.25	17,100	0	0	0	0	0.00	0.00	0.00	0.00
89.71	0.50	U-4-R	RD S (FREMONT CT)	3.80	20,806	0	0	0	0	0.00	0.00	0.00	0.00
90.27	0.56	U-4-R	RD N AND S (VAN BUREN AVE)	4.66	22,800	12	3	0	15	2.59	0.65	0.00	3.24
90.65	0.37	U-4-R	RD N AND S (TAFT AVE)	3.90	28,900	3	0	0	3	0.77	0.00	0.00	0.77
91.91	1.43	U-4-R	JCT U.S.287 SH 287 SB (CLEVELAND AVE)	15.51	29,720	17	2	0	19	1.10	0.13	0.00	1.23
92.00	0.07	U-4-R	MILEPOST 92	0.73	28,606	7	2	0	9	10.16	2.90	0.00	13.06
92.75	0.94	U-4-R	RD N AND S (MADISON AVE)	11.91	34,700	17	8	0	25	1.42	0.67	0.00	2.10
93.79	1.04	U-5-R	RD N (CO RD 11)	13.29	35,011	40	7	0	47	3.01	0.53	0.00	3.54
93.80	0.00	U-4-R	RD N (CO RD 11)	0.00	33,800	0	0	0	0	0.00	0.00	0.00	0.00
96.24	2.44	U-4-R	I-25 INTERCHANGE (LOVELAND/GREELEY) SH 25 N	30.60	34,354	32	6	0	38	1.05	0.20	0.00	1.24
98.83	2.53	U-4-R	RD N (LARIMER CO RD 901) RD S (WELD CO RD	37.40	40,500	35	4	0	39	0.94	0.11	0.00	1.04
102.47	3.60	R-4-R	GREELEY INTERCHANGE U.S.34 GREELEY	45.20	34,400	28	3	0	31	0.62	0.07	0.00	0.69
102.79	0.31	U-4-R	JCT SH 257 N AND S ENTER GREELEY URBAN	2.52	22,300	2	0	0	2	0.80	0.00	0.00	0.80
105.90	3.10	U-4-R	RD N AND S (83RD AVE) (CO RD 27)	29.16	25,768	17	4	0	21	0.58	0.14	0.00	0.72
107.60	1.63	U-2-R	RD N (65TH AV) (CO RD 29.5) RD S (MILLIKIN RD)	15.41	25,900	14	2	0	16	0.91	0.13	0.00	1.04
108.10	0.48	U-4-R	MAJOR STR (C-17-EX) EB LOVELAND-GREELEY	5.18	29,585	11	2	0	13	2.11	0.38	0.00	2.49
110.22	2.11	U-4-R	RD N AND S (35TH AVE)	23.16	30,073	40	3	0	43	1.73	0.13	0.00	1.86
110.57	0.31	U-4-R	CHANGE WIDTH	3.56	31,487	25	1	0	26	6.97	0.28	0.00	7.25

Functional Class Definition  
Rural/Urban - # of Lanes - Terrain  
R-4-F = Rural 4-Lane Flat Roadway

\* PDO and Injury Rates in Million Vehicle Miles Traveled  
Fatal Rate in 100 Million Vehicle Miles Traveled  
\*\* PDO = Property Damage Only



**Colorado Department of Transportation  
Accident and Rates Book for 2006**

V2011.09.20

<b>SH034A</b>													
MP	Section Length	Func Class	Section Description	MVMT	AADT	** PDO	Accidents			Accident Rates *			
							Injury	Fatal	Total	** PDO	Injury	Fatal	Total
111.73	1.17	U-4-R	RD N AND S (17TH AVE)	13.27	31,080	56	2	0	58	4.23	0.15	0.00	4.38
111.96	0.22	U-4-R	PEDESTRIAN UNDERPASS STR C-18-V	2.45	30,500	8	0	0	8	3.27	0.00	0.00	3.27
112.48	0.51	U-4-R	ENTER EVANS CITY LIMITS	5.29	28,413	30	1	0	31	5.68	0.19	0.00	5.87
112.66	0.17	U-4-R	RAMP ON (FROM SH 85 SB TO SH 34 EB)	1.63	26,200	6	0	0	6	3.71	0.00	0.00	3.71
112.70	0.03	U-4-R	INTERCHANGE STR (C-18-BB) JCT SH 85	0.29	26,200	2	0	0	2	6.97	0.00	0.00	6.97
112.72	0.01	U-4-R	RAMP OFF (FROM SH 34 EB TO SH 85 NB)	0.10	26,800	2	0	0	2	20.45	0.00	0.00	20.45
112.76	0.03	U-4-R	SIGN BRIDGE STR C-18-EU EB LANES	0.29	26,800	1	0	0	1	3.41	0.00	0.00	3.41
112.91	0.18	U-4-R	RAMP ON (FROM SH 85 NB TO SH 34 EB)	1.76	26,800	1	0	0	1	0.57	0.00	0.00	0.57
113.13	0.23	U-4-R	INTERCHANGE STRS (C-18-EL)WB AND (C-18-EM)	2.25	26,800	0	0	0	0	0.00	0.00	0.00	0.00
113.46	0.32	U-4-R	CHANGE WIDTH	1.42	12,200	0	0	0	0	0.00	0.00	0.00	0.00
114.24	0.81	U-4-R	MAJOR STRS (C-18-EQ) EB AND (C-18-ED) WB	3.61	12,200	1	0	0	1	0.28	0.00	0.00	0.28
115.40	1.19	U-4-R	JCT U.S. 34 GREELEY BUSINESS LOOP SH 34 NW	5.20	11,971	4	0	0	4	0.77	0.00	0.00	0.77
119.10	3.67	U-4-R	ENTER KERSEY CITY LIMITS	14.41	10,755	5	1	1	7	0.35	0.07	6.94	0.49
119.17	0.08	R-4-R	CLASS EVENT CHANGE	0.28	9,700	0	0	0	0	0.00	0.00	0.00	0.00
119.70	0.50	R-4-R	LEAVE KERSEY CITY LIMITS	1.20	6,554	3	1	0	4	2.50	0.83	0.00	3.34
125.67	6.04	R-4-R	RD E AND W (CO RD 50)	13.64	6,185	10	2	0	12	0.73	0.15	0.00	0.88
135.59	9.96	R-2-R	RD S (CO RD 386)	16.72	4,600	7	2	0	9	0.42	0.12	0.00	0.54
143.21	7.60	R-2-R	WELD-MORGAN COUNTY LINE	11.65	4,200	4	2	0	6	0.34	0.17	0.00	0.51
144.46	1.24	R-2-R	JCT SH 144 N AND S	1.90	4,200	0	0	0	0	0.00	0.00	0.00	0.00
149.15	4.60	R-2-R	INTERCHANGE STR (D-20-AP) OVERPASS SH 39 N	7.22	4,300	3	0	0	3	0.42	0.00	0.00	0.42
149.60	0.44	R-2-R	JCT I-76 SH 76 SW AND NE END SH AND US 34	0.69	4,300	0	0	0	0	0.00	0.00	0.00	0.00
Totals:	149.28					551	87	2	640	1.11	0.18	0.40	1.29

<b>SH034B</b>													
MP	Section Length	Func Class	Section Description	MVMT	AADT	** PDO	Accidents			Accident Rates *			
							Injury	Fatal	Total	** PDO	Injury	Fatal	Total
159.00		R-2-R	I-76 INTERCHANGE (FORT MORGAN) SH 76 E AND										
160.46	1.64	R-2-R	RD N AND S (CO RD 16)	1.86	3,100	5	0	0	5	2.69	0.00	0.00	2.69
161.46	0.99	R-2-R	RD N AND S (CO RD 17) ENTER FORT MORGAN	1.37	3,798	2	0	0	2	1.46	0.00	0.00	1.46
162.13	0.66	R-2-R	RD N AND SW SERVICE RD	0.92	3,800	1	0	0	1	1.10	0.00	0.00	1.10
162.23	0.09	R-2-R	RD N (LANE ST)	0.12	3,800	1	0	0	1	7.92	0.00	0.00	7.92
162.46	0.23	R-4-R	RD N AND S (WEST ST)	0.31	3,707	3	0	0	3	9.72	0.00	0.00	9.72
162.95	0.49	R-4-R	JCT SH 52 N RD S (MAIN ST)	1.61	8,982	11	1	0	12	6.90	0.63	0.00	7.53
163.20	0.24	R-4-R	RD N AND S (LAKE ST)	0.91	10,397	8	0	0	8	8.89	0.00	0.00	8.89

Functional Class Definition  
Rural/Urban - # of Lanes - Terrain  
R-4-F = Rural 4-Lane Flat Roadway

\* PDO and Injury Rates in Million Vehicle Miles Traveled  
Fatal Rate in 100 Million Vehicle Miles Traveled  
\*\* PDO = Property Damage Only



**Colorado Department of Transportation  
Accident and Rates Book for 2006**

V2011.09.20

SH034B													
MP	Section Length	Func Class	Section Description	MVMT	AADT	** PDO	Accidents			Accident Rates *			
							Injury	Fatal	Total	** PDO	Injury	Fatal	Total
163.52	0.32	R-4-R	RD N (WARNER ST)	1.16	9,963	8	0	0	8	6.83	0.00	0.00	6.83
165.32	1.74	R-4-R	RD S (INDUSTRY DR)	5.08	8,000	19	0	0	19	3.74	0.00	0.00	3.74
165.48	0.17	R-2-R	RD N AND S (CO RD 21) LEAVE URBAN LIMIT	0.51	8,200	0	0	0	0	0.00	0.00	0.00	0.00
170.89	5.50	R-2-R	RD N (HARVARD ST)	13.75	6,849	10	1	0	11	0.73	0.07	0.00	0.80
171.37	0.46	R-2-R	RD N AND S (HOSPITAL RD)	0.91	5,420	1	0	0	1	1.10	0.00	0.00	1.10
172.40	1.03	R-2-R	JCT SH 71 N RD S (COLORADO AVE)	1.84	4,899	9	4	1	14	4.87	2.17	54.14	7.58
172.54	0.14	R-2-R	RD N AND S (CURTIS ST)	0.31	6,088	4	0	0	4	13.24	0.00	0.00	13.24
172.89	0.34	R-2-R	CHANGE WIDTH	0.66	5,306	1	0	0	1	1.52	0.00	0.00	1.52
173.56	0.65	R-4-R	JCT SH 71 S	1.02	4,300	1	0	0	1	0.98	0.00	0.00	0.98
173.84	0.27	R-4-F	RAMP ON	0.29	2,900	0	0	0	0	0.00	0.00	0.00	0.00
180.57	6.77	R-3-F	MORGAN-WASHINGTON COUNTY LINE	7.41	2,998	1	0	0	1	0.13	0.00	0.00	0.13
195.28	14.69	R-2-F	RD N AND S (CO RD BB)	16.09	3,000	3	1	0	4	0.19	0.06	0.00	0.25
195.53	0.47	R-2-F	ENTER AKRON CITY LIMITS	0.48	2,800	0	0	0	0	0.00	0.00	0.00	0.00
196.09	0.52	R-2-F	RD N AND S (MAIN AVE)	0.63	3,296	0	0	0	0	0.00	0.00	0.00	0.00
196.33	0.23	R-4-F	JCT SH 63 N AND S (CEDAR AVE)	0.43	5,100	1	0	0	1	2.32	0.00	0.00	2.32
196.77	0.43	R-4-F	RD N (ITEA AVE)	0.63	4,000	0	0	0	0	0.00	0.00	0.00	0.00
202.30	5.56	R-4-F	RD N (CO RD JJ)	11.36	5,600	6	1	0	7	0.53	0.09	0.00	0.62
204.05	1.74	R-2-F	RD N AND S (CO RD KK.8) (PLATNER)	3.56	5,600	1	0	0	1	0.28	0.00	0.00	0.28
209.05	4.99	R-2-F	ENTER OTIS CITY LIMITS	6.37	3,500	2	0	0	2	0.31	0.00	0.00	0.31
209.30	0.24	R-2-F	JCT SH 61 N RD S (DADE ST)	0.31	3,500	0	0	0	0	0.00	0.00	0.00	0.00
209.64	0.33	R-2-F	RD N (GILPIN ST)	0.30	2,500	0	0	0	0	0.00	0.00	0.00	0.00
209.80	0.15	R-2-F	CHANGE WIDTH LEAVE OTIS CITY LIMITS	0.14	2,500	0	0	0	0	0.00	0.00	0.00	0.00
218.36	8.55	R-2-F	RD N AND S (YUMA CO RD B) WASHINGTON-YUMA	7.80	2,500	4	1	0	5	0.51	0.13	0.00	0.64
222.27	3.87	R-2-F	ROUTE CLASS CHANGE	3.22	2,279	2	0	0	2	0.62	0.00	0.00	0.62
222.36	0.06	R-4-F	RD N AND S (CO RD E)	0.04	2,000	0	0	0	0	0.00	0.00	0.00	0.00
223.07	0.73	R-4-F	RD N AND S (MAIN ST)	0.95	3,562	6	0	0	6	6.35	0.00	0.00	6.35
223.33	0.25	R-4-F	JCT SH 59 N AND S (DETROIT ST)	0.67	7,385	2	0	0	2	2.92	0.00	0.00	2.92
223.83	0.47	R-2-F	RD N (IDLEWILD ST)	0.88	5,125	2	0	0	2	2.28	0.00	0.00	2.28
229.35	5.53	R-2-F	RD N AND S (CO RD M) (SCHRAMM)	5.86	2,901	4	2	0	6	0.68	0.34	0.00	1.02
241.29	11.99	R-2-F	RD N AND S (CO RD Z)	10.83	2,475	10	0	0	10	0.92	0.00	0.00	0.92
245.33	3.96	R-2-F	RD W (CO RD 35)	2.89	2,000	3	1	0	4	1.04	0.35	0.00	1.38
248.05	2.68	R-2-F	RD SE (CO RD 35)	2.93	3,000	4	1	0	5	1.37	0.34	0.00	1.71
249.40	1.32	R-2-F	CHANGE WIDTH ENTER WRAY CITY LIMITS	2.45	5,095	0	0	0	0	0.00	0.00	0.00	0.00
249.92	0.53	R-2-F	JCT U.S.385 SH 385 N AND S (DEXTER ST)	0.99	5,100	1	0	0	1	1.02	0.00	0.00	1.02
250.19	0.25	R-2-F	RD N AND S (MAIN ST)	0.40	4,403	2	0	0	2	4.96	0.00	0.00	4.96

Functional Class Definition  
Rural/Urban - # of Lanes - Terrain  
R-4-F = Rural 4-Lane Flat Roadway

\* PDO and Injury Rates in Million Vehicle Miles Traveled  
Fatal Rate in 100 Million Vehicle Miles Traveled  
\*\* PDO = Property Damage Only



**Colorado Department of Transportation  
Accident and Rates Book for 2006**

V2011.09.20

<b>SH034B</b>													
Section MP	Func Length	Class	Section Description	MVMT	AADT	** PDO	Accidents			Accident Rates *			
							Injury	Fatal	Total	** PDO	Injury	Fatal	Total
250.76	0.57	R-2-F	LEAVE WRAY CITY LIMITS	0.90	4,307	2	0	0	2	2.25	0.00	0.00	2.25
250.97	0.20	R-2-F	RD N (CO RD JJ.25)	0.18	2,507	0	0	0	0	0.00	0.00	0.00	0.00
256.53	5.66	R-2-F	RD N AND S (CO RD PP.5) (LAIRD)	5.16	2,500	1	0	0	1	0.19	0.00	0.00	0.19
259.50	2.96	R-2-F	COLORADO-NEBRASKA STATE LINE END SH AND	1.19	1,101	1	0	0	1	0.84	0.00	0.00	0.84
Totals:						142	13	1	156	1.11	0.10	0.78	1.22

<b>SH034C</b>													
Section MP	Func Length	Class	Section Description	MVMT	AADT	** PDO	Accidents			Accident Rates *			
							Injury	Fatal	Total	** PDO	Injury	Fatal	Total
0.00		R-2-M	JCT U.S.34 SH 34 E AND W (FALL RIVER RD) BEGIN										
0.31	0.31	R-2-M	RD E (VALLEY RD)	0.25	2,200	1	0	0	1	4.02	0.00	0.00	4.02
1.19	0.85	R-2-M	MAJOR STR (C-14-K) FALL RIVER	0.76	2,449	8	0	0	8	10.55	0.00	0.00	10.55
1.30	0.12	R-2-M	JCT U.S.36 SH 36 S (MORRAINE DR)	0.23	5,300	2	0	0	2	8.91	0.00	0.00	8.91
1.69	0.36	R-3-M	RAMP ON	2.51	19,083	11	0	0	11	4.36	0.00	0.00	4.36
Totals:						22	0	0	22	5.87	0.00	0.00	5.87

<b>SH034D</b>													
Section MP	Func Length	Class	Section Description	MVMT	AADT	** PDO	Accidents			Accident Rates *			
							Injury	Fatal	Total	** PDO	Injury	Fatal	Total
0.00		U-3-R	U.S.34 INTERCHANGE (GREELEY) SH 34 E AND W										
0.39	0.39	U-3-R	JCT SH 257 N AND S ENTER GREELEY URBAN	1.51	10,600	1	0	0	1	0.66	0.00	0.00	0.66
1.10	0.70	U-4-R	CHANGE WIDTH	3.68	14,400	0	0	0	0	0.00	0.00	0.00	0.00
1.85	0.74	U-2-R	JCT SH 257 SPUR W	3.89	14,400	4	1	0	5	1.03	0.26	0.00	1.29
3.58	1.72	U-2-R	RD N AND S (83RD AVE) (CO RD 27)	9.98	15,900	4	2	0	6	0.40	0.20	0.00	0.60
5.60	2.01	U-2-R	RD N AND S (59TH AVE) (CO RD 31)	11.15	15,204	13	3	0	16	1.17	0.27	0.00	1.44
6.61	1.00	U-2-R	RD N AND S (47TH AVE)	9.08	24,879	15	1	0	16	1.65	0.11	0.00	1.76
7.45	0.83	U-4-R	RD N AND S (37TH AVE CT)	7.54	24,900	25	1	0	26	3.31	0.13	0.00	3.45
7.73	0.27	U-4-R	RD N AND S (35TH AVE)	2.45	24,900	9	1	0	10	3.67	0.41	0.00	4.08
8.76	1.02	U-4-R	BEGIN 1 WAY RECIPROCAL EB (10TH ST) WB (9TH	8.76	23,522	63	5	0	68	7.19	0.57	0.00	7.77
9.99	1.22	U-2-R	MILEPOST 10 JCT SH 34 1 WAY RECIPROCAL WB	4.20	9,440	38	5	0	43	9.05	1.19	0.00	10.24
10.18	0.18	U-4-R	JCT U.S.85 GREELEY BUSINESS LOOP SH 85 N	0.58	8,800	6	0	0	6	10.38	0.00	0.00	10.38
11.05	0.86	U-4-R	JCT U.S.85 GREELEY BUSINESS LOOP SH 85 S	4.19	13,350	23	0	0	23	5.47	0.00	0.00	5.47
11.63	0.56	U-2-R	RD N AND S (2ND AVE)	0.62	3,036	11	0	0	11	17.76	0.00	0.00	17.76
11.74	0.10	U-2-R	RD N AND S (1ST AVE)	0.20	5,427	7	0	0	7	35.70	0.00	0.00	35.70

Functional Class Definition  
Rural/Urban - # of Lanes - Terrain  
R-4-F = Rural 4-Lane Flat Roadway

\* PDO and Injury Rates in Million Vehicle Miles Traveled  
Fatal Rate in 100 Million Vehicle Miles Traveled  
\*\* PDO = Property Damage Only



**Colorado Department of Transportation  
Accident and Rates Book for 2006**

V2011.09.20

<b>SH034D</b>													
MP	Section Length	Func Class	Section Description	MVMT	AADT	** PDO	Accidents			Accident Rates *			
							Injury	Fatal	Total	** PDO	Injury	Fatal	Total
12.91	1.07	U-2-R	RD E (18TH ST) (CO RD 58.25)	1.22	3,122	2	1	0	3	1.65	0.82	0.00	2.47
13.40	0.56	U-2-R	LEAVE GREELEY URBAN LIMIT	0.33	1,607	1	1	0	2	3.03	3.03	0.00	6.07
14.71	1.29	U-2-R	JCT U.S.34 SH 34 E AND W END SH AND US 34	0.75	1,600	0	0	0	0	0.00	0.00	0.00	0.00
Totals:		14.52				222	21	0	243	3.17	0.30	0.00	3.46

<b>SH034E</b>													
MP	Section Length	Func Class	Section Description	MVMT	AADT	** PDO	Accidents			Accident Rates *			
							Injury	Fatal	Total	** PDO	Injury	Fatal	Total
0.00		R-2-R	JCT U.S.34 SH 34 E AND W BEGIN SH AND US 34										
0.93	0.93	R-2-R	I-76 INTERCHANGE (AKRON/YUMA/BRUSH) SH 76	0.81	2,400	1	0	0	1	1.23	0.00	0.00	1.23
Totals:		0.93				1	0	0	1	1.23	0.00	0.00	1.23

<b>SH034Z</b>													
MP	Section Length	Func Class	Section Description	MVMT	AADT	** PDO	Accidents			Accident Rates *			
							Injury	Fatal	Total	** PDO	Injury	Fatal	Total
0.00		U-4-R	MILEPOST 0 JCT SH 34 (1-WAY RECIPROCAL EB) E										
0.09	0.09	U-4-R	RD N (10TH AVE) RD E (9TH ST) BGN 1 WAY	0.17	5,200	3	0	0	3	17.56	0.00	0.00	17.56
1.30	1.20	U-3-R	JCT SH 34 E AND W (10TH ST) (GREELEY)	5.66	12,912	31	3	0	34	5.48	0.53	0.00	6.01
Totals:		1.29				34	3	0	37	5.84	0.51	0.00	6.35

<b>SH035A</b>													
MP	Section Length	Func Class	Section Description	MVMT	AADT	** PDO	Accidents			Accident Rates *			
							Injury	Fatal	Total	** PDO	Injury	Fatal	Total
8.55		U-6-R	I-70 INTERCHANGE (QUEBEC ST) SH 70 E AND W										
8.90	0.38	U-6-R	I-270 INTERCHANGE (QUEBEC ST) SH 270 NW AND	6.37	45,900	42	6	0	48	6.60	0.94	0.00	7.54
9.57	0.80	U-6-R	JCT I- 270 NW AND SE END SH 35	7.33	25,100	18	3	0	21	2.45	0.41	0.00	2.86
Totals:		1.18				60	9	0	69	4.38	0.66	0.00	5.04



**Colorado Department of Transportation  
Accident and Rates Book for 2006**

V2011.09.20

<b>SH036A</b>													
Section MP	Section Length	Func Class	Section Description	MVMT	AADT	** PDO	Accidents			Accident Rates *			
							Injury	Fatal	Total	** PDO	Injury	Fatal	Total
0.00		R-2-M	JCT U.S.34 SH 34 N AND NW (DEER RIDGE) IN										
2.89	2.89	R-2-M	RD SE (CO RD 16G) (TO MORAIN PARK)	2.53	2,400	0	0	0	0	0.00	0.00	0.00	0.00
4.51	1.61	R-2-M	RD W (CO RD 14Z)	3.29	5,600	2	2	0	4	0.61	0.61	0.00	1.22
4.95	0.43	R-2-M	JCT SH 66 SW	0.88	5,600	0	1	0	1	0.00	1.14	0.00	1.14
5.13	0.27	R-2-M	RD NW (HIGH DR) (CO RD 67W) RD S (MARYS	0.83	8,400	1	0	0	1	1.19	0.00	0.00	1.19
6.62	1.43	R-2-M	RD E (ROCKWELL DR)	4.81	9,216	11	1	0	12	2.29	0.21	0.00	2.49
6.98	0.35	R-3-M	JCT U.S.34 ESTES PARK BUSINESS LOOP SH 34 E	1.70	13,300	5	0	0	5	2.94	0.00	0.00	2.94
Totals:		6.98				19	4	0	23	1.35	0.28	0.00	1.64

<b>SH036B</b>													
Section MP	Section Length	Func Class	Section Description	MVMT	AADT	** PDO	Accidents			Accident Rates *			
							Injury	Fatal	Total	** PDO	Injury	Fatal	Total
0.00		R-3-M	JCT U.S.34 SH 34 NW (WONDERVIEW AVE) AND NE										
0.39	0.39	R-3-M	JCT SH 7 SE (ST VRAIN AVE)	2.33	16,400	5	1	0	6	2.15	0.43	0.00	2.58
1.36	0.97	R-2-M	LEAVE ESTES PARK CITY LIMITS	2.37	6,700	7	1	0	8	2.96	0.42	0.00	3.38
10.74	9.33	R-2-M	RD W (BIG ELK MEADOWS RD) (CO RD 47)	18.83	5,529	15	4	0	19	0.80	0.21	0.00	1.01
13.23	2.62	R-2-M	LARIMER-BOULDER COUNTY LINE	5.64	5,899	6	2	0	8	1.06	0.35	0.00	1.42
16.21	2.95	R-3-M	RD S (CO RD 80)	6.35	5,900	8	3	0	11	1.26	0.47	0.00	1.73
19.70	3.47	R-2-M	NORTH ST VRAIN CREEK STR D-15-M	7.47	5,900	12	4	0	16	1.60	0.53	0.00	2.14
20.35	0.54	R-2-M	JCT SH 7 S BEGIN 1-WAY RECIPROCAL EB	1.14	5,806	3	0	0	3	2.61	0.00	0.00	2.61
20.65	0.28	R-2-M	JCT SH 36 NW (BEGIN I-WAY RECIPROCAL WB)	0.63	6,193	0	0	0	0	0.00	0.00	0.00	0.00
20.88	0.23	R-4-M	CHANGE WIDTH	1.33	15,900	1	0	0	1	0.76	0.00	0.00	0.76
21.75	0.90	R-4-M	JCT SH 66 SE RD N (CO RD 49)	5.22	15,900	1	2	0	3	0.19	0.38	0.00	0.58
26.90	5.18	R-2-R	RD E (NELSON RD) (CO RD 20)	28.17	14,901	18	6	0	24	0.64	0.21	0.00	0.85
30.30	3.38	R-2-R	RD NE (NEVA CONNECTOR) (CO RD 65B)	17.40	14,100	7	2	0	9	0.40	0.12	0.00	0.52
31.40	1.09	R-2-R	RD E (LONGHORN RD) (CO RD 36.5) ENTER	5.45	13,701	2	1	0	3	0.37	0.18	0.00	0.55
31.99	0.57	R-2-R	MILEPOST 32	2.85	13,700	4	1	1	6	1.40	0.35	34.96	2.10
32.16	0.16	R-2-R	RD S (BROADWAY) (OLD SH007B)	0.80	13,700	0	1	0	1	0.00	1.25	0.00	1.25
33.62	1.45	U-2-R	RD W AND E (VIOLET ST) (CO RD 42.5)	11.84	22,380	10	7	0	17	0.84	0.59	0.00	1.44
35.00	1.39	U-2-R	MILEPOST 35	10.99	21,656	26	6	0	32	2.37	0.55	0.00	2.92
35.99	0.96	U-4-R	RD NE AND SW (PEARL ST) MILEPOST 36	10.97	31,309	98	7	0	105	8.90	0.64	0.00	9.53
36.33	0.45	U-6-R	RD W (CANYON BLVD) (OLD SH007B)	7.34	44,700	24	1	0	25	3.28	0.14	0.00	3.42
36.52	0.18	U-6-R	JCT SH007C E RD W (ARAPAHOE AVE)	2.56	38,996	13	0	0	13	5.05	0.00	0.00	5.05
37.00	0.46	U-6-R	MILEPOST 37	7.55	44,960	29	1	0	30	3.88	0.13	0.00	4.01



**Colorado Department of Transportation  
Accident and Rates Book for 2006**

V2011.09.20

<b>SH036B</b>													
MP	Section Length	Func Class	Section Description	MVMT	AADT	** PDO	Accidents			Accident Rates *			
							Injury	Fatal	Total	** PDO	Injury	Fatal	Total
37.59	0.58	U-6-R	BASELINE ROAD INTERCHANGE SH 36 SPUR W	10.54	49,800	37	1	0	38	3.52	0.10	0.00	3.62
39.14	1.53	U-4-R	INTERCHANGE S BOULDER RD E TABLE MESA DR	29.32	52,498	44	2	1	47	1.50	0.07	3.40	1.60
39.19	0.06	U-4-R	RAMP ON (EB)	1.15	52,500	7	2	0	9	5.71	1.63	0.00	7.34
39.25	0.04	U-4-R	SH157A W UNDERPASS STR (E-16-HM)	0.77	52,500	7	0	0	7	8.30	0.00	0.00	8.30
43.19	3.89	U-4-R	SUPERIOR INTERCHANGE SUPERIOR/LOUISVILLE	103.37	72,803	94	17	0	111	0.91	0.16	0.00	1.07
43.25	0.01	U-4-R	ENTER SUPERIOR CITY LIMITS	0.28	77,700	29	2	0	31	73.04	5.04	0.00	78.08
43.49	0.23	U-4-R	LEAVE SUPERIOR CITY LIMITS	6.52	77,700	6	0	0	6	0.92	0.00	0.00	0.92
44.96	1.67	U-4-R	MILEPOST 45	47.36	77,700	28	6	0	34	0.59	0.13	0.00	0.72
45.61	0.52	U-4-R	ROCK CREEK STR E-16-FU	14.84	78,172	10	0	0	10	0.67	0.00	0.00	0.67
47.04	1.37	U-4-R	MINOR STR (E-16-AF) OVERPASS RD BIKE TRAIL	39.71	79,417	50	7	0	57	1.26	0.18	0.00	1.44
48.03	0.98	U-4-R	BROOMFIELD INTERCHANGE BROOMFIELD	28.44	79,500	46	7	0	53	1.62	0.25	0.00	1.87
48.24	0.24	U-4-R	RAMP OFF	7.01	80,000	19	2	0	21	2.76	0.29	0.00	3.05
49.37	1.11	U-4-R	LEAVE WESTMINSTER CITY LIMITS ENTER	32.41	80,000	21	2	0	23	0.65	0.06	0.00	0.71
51.78	2.36	U-4-R	MILEPOST 52	70.20	81,496	91	5	2	98	1.30	0.07	2.86	1.40
52.47	0.62	U-4-R	SHERIDAN BOULEVARD INTERCHANGE STR	18.69	82,600	20	2	0	22	1.06	0.11	0.00	1.17
52.69	0.21	U-4-R	MAJOR STR (E-16-PW) RTD PEDESTRIAN	7.13	92,996	15	3	0	18	2.07	0.41	0.00	2.49
54.85	2.15	U-4-R	FEDERAL BOULEVARD INTERCHANGE SH 287 N	79.18	100,900	69	6	0	75	0.87	0.08	0.00	0.95
55.92	1.06	U-5-R	PECOS STREET INTERCHANGE RD N AND S	45.15	116,700	52	6	0	58	1.15	0.13	0.00	1.28
57.00	1.02	U-5-R	MILEPOST 57	44.49	119,497	67	7	0	74	1.50	0.16	0.00	1.66
57.25	0.24	U-6-R	JCT I-25 SH 25 N AND S END SH AND US 36 BEGIN	10.79	123,184	24	5	0	29	2.27	0.47	0.00	2.74
Totals:	56.84					1,025	132	4	1,161	1.36	0.17	0.53	1.54

<b>SH036C</b>													
MP	Section Length	Func Class	Section Description	MVMT	AADT	** PDO	Accidents			Accident Rates *			
							Injury	Fatal	Total	** PDO	Injury	Fatal	Total
76.39		R-2-R	RD E AND W (FRONTAGE) (COLFAX AVE) BEGIN										
79.72	3.48	R-2-R	JCT I-70 WATKINS BUSINESS SPUR SH 70 S RD N	1.62	1,272	0	1	0	1	0.00	0.62	0.00	0.62
88.83	9.04	R-2-R	JCT SH079A S (1ST ST) - END HPMS SAMPLE	7.15	2,166	1	1	0	2	0.14	0.14	0.00	0.28
89.21	0.31	R-2-R	JCT SH079B N RD N AND S (ADAMS ST) - JCT	0.43	3,800	0	0	0	0	0.00	0.00	0.00	0.00
Totals:	12.83					1	2	0	3	0.11	0.22	0.00	0.33





**Colorado Department of Transportation  
Accident and Rates Book for 2006**

V2011.09.20

<b>SH036D</b>													
MP	Section Length	Func Class	Section Description	MVMT	AADT	** PDO	Accidents			Accident Rates *			
							Injury	Fatal	Total	** PDO	Injury	Fatal	Total
89.21		R-2-R	JCT SH079B N RD N AND S (ADAMS ST) - JCT										
93.97	4.79	R-2-R	BEGIN ARAPAHOE COUNTY CHARGEABLE	3.80	2,176	5	0	0	5	1.31	0.00	0.00	1.31
94.99	1.04	R-2-R	MILEPOST 95	0.68	1,800	2	0	0	2	2.93	0.00	0.00	2.93
95.22	0.22	R-2-R	RD N AND S (MONROE ST)	0.44	5,531	1	0	0	1	2.25	0.00	0.00	2.25
100.97	5.74	R-2-R	RD W (CEDAR ST)	9.22	4,399	1	1	0	2	0.11	0.11	0.00	0.22
100.99	0.24	R-2-R	RD W (BIJOU ST) (CO RD 8.7)	0.37	4,200	0	0	0	0	0.00	0.00	0.00	0.00
102.85	1.84	R-2-R	RD W (CO RD 2)	2.62	3,900	0	0	0	0	0.00	0.00	0.00	0.00
108.99	6.12	R-2-R	MILEPOST 109	2.97	1,328	3	0	0	3	1.01	0.00	0.00	1.01
115.34	6.39	R-2-R	BEGIN ARAPAHOE COUNTY CHARGEABLE	2.33	999	0	1	0	1	0.00	0.43	0.00	0.43
127.17	11.81	R-2-R	BEGIN ADAMS COUNTY CHARGEABLE	4.03	936	2	0	1	3	0.50	0.00	24.78	0.74
129.56	2.38	R-2-R	RD N (ADAMS CO RD 72) ADAMS-WASHINGTON	0.58	664	0	0	0	0	0.00	0.00	0.00	0.00
135.57	6.02	R-2-R	JCT SH 71 N AND S (LAST CHANCE)	1.45	660	3	0	0	3	2.07	0.00	0.00	2.07
155.60	19.82	R-3-R	JCT SH 63 N RD S (CO RD CC) (ANTON)	5.14	710	0	2	0	2	0.00	0.39	0.00	0.39
176.65	21.04	R-2-F	RD N (CO RD XX)	7.21	939	3	0	0	3	0.42	0.00	0.00	0.42
178.04	1.39	R-2-F	JCT SH 59 W	0.44	867	0	0	0	0	0.00	0.00	0.00	0.00
180.39	2.27	R-2-F	RD N AND S (WASHINGTON CO RD AAA)	0.60	730	0	0	0	0	0.00	0.00	0.00	0.00
185.37	5.07	R-2-F	JCT SH 59 N RD S (CO RD F)	1.35	730	1	0	0	1	0.74	0.00	0.00	0.74
208.96	23.55	R-2-F	RD N AND S (CO RD DD) (IDALIA)	5.93	690	2	1	0	3	0.34	0.17	0.00	0.51
211.10	2.13	R-2-F	JCT U.S.385 SH 385 S RD E	0.64	820	0	1	1	2	0.00	1.57	156.86	3.14
213.64	2.53	R-2-F	JCT U.S.385 SH 385 N RD W	0.92	1,000	0	0	0	0	0.00	0.00	0.00	0.00
224.70	11.02	R-2-F	COLORADO-KANSAS STATE LINE END SH AND US	2.20	546	2	0	0	2	0.91	0.00	0.00	0.91
Totals:	135.41					25	6	2	33	0.47	0.11	3.78	0.62

<b>SH036E</b>													
MP	Section Length	Func Class	Section Description	MVMT	AADT	** PDO	Accidents			Accident Rates *			
							Injury	Fatal	Total	** PDO	Injury	Fatal	Total
0.00		U-6-R	JCT SH093A NW AND SW (BROADWAY) - RD W										
0.28	0.28	U-6-R	MAJOR STR (D-15-AZ) - SH 036A SB UNDERPASS	2.92	28,600	32	3	0	35	10.87	1.02	0.00	11.89
0.36	0.07	U-6-R	EAST SIDE RAMPS ON AND OFF (TO/FROM SH	0.73	28,600	17	2	0	19	23.95	2.82	0.00	26.77
Totals:	0.35					49	5	0	54	13.41	1.37	0.00	14.78



**Colorado Department of Transportation  
Accident and Rates Book for 2006**

V2011.09.20

**SH036Z**

MP	Section Length	Func Class	Section Description	MVMT	AADT	** PDO	Accidents			Accident Rates *				
							Injury	Fatal	Total	** PDO	Injury	Fatal	Total	
0.00		R-2-M	JCT SH 36 END OF EB 1-WAY RECIPROCAL BEGIN											
0.30	0.33	R-2-M	JCT SH 36 N AND S END WB 1-WAY RECIPROCAL	0.82	6,830	0	0	0	0	0.00	0.00	0.00	0.00	
Totals:		0.33				0	0	0	0	0.00	0.00	0.00	0.00	

**SH037A**

MP	Section Length	Func Class	Section Description	MVMT	AADT	** PDO	Accidents			Accident Rates *				
							Injury	Fatal	Total	** PDO	Injury	Fatal	Total	
0.00		R-2-R	JCT U.S.34 SH 34 E AND W (HILL ST) BEGIN SH 37											
2.53	2.56	R-2-R	JCT SH 263 W RD N (CO RD 53)	2.90	3,100	2	0	0	2	0.69	0.00	0.00	0.69	
6.93	4.39	R-2-R	JCT SH 392 E AND W RD N (CO RD 55) END SH 37	3.20	2,000	3	6	0	9	0.94	1.87	0.00	2.81	
Totals:		6.95				5	6	0	11	0.82	0.98	0.00	1.80	

**SH038A**

MP	Section Length	Func Class	Section Description	MVMT	AADT	** PDO	Accidents			Accident Rates *				
							Injury	Fatal	Total	** PDO	Injury	Fatal	Total	
0.00		U-4-R	I-25 INTERCHANGE (FILLMORE ST) SH 25 N AND S											
0.21	0.31	U-4-R	MAJOR STR (I-17-P) MONUMENT CREEK	3.89	34,400	23	1	0	24	5.89	0.26	0.00	6.15	
0.87	0.65	U-4-R	JCT I-25 COLORADO SPRINGS BUSINESS LOOP	8.14	34,325	4	0	1	5	0.49	0.00	12.26	0.61	
Totals:		0.96				27	1	1	29	2.24	0.08	8.31	2.41	

**SH039A**

MP	Section Length	Func Class	Section Description	MVMT	AADT	** PDO	Accidents			Accident Rates *				
							Injury	Fatal	Total	** PDO	Injury	Fatal	Total	
0.00		R-2-F	JCT U.S.6 SH 6 NE AND SW JCT SH 52 S BEGIN SH											
0.21	0.21	R-2-F	INTERCHANGE STR (D-20-AH) OVERPASS SH 76	0.36	4,700	1	0	0	1	2.78	0.00	0.00	2.78	
0.32	0.10	R-2-F	RAMP ON	0.08	2,109	0	0	0	0	0.00	0.00	0.00	0.00	
0.99	0.65	R-2-F	MILEPOST 1	0.24	1,000	0	0	0	0	0.00	0.00	0.00	0.00	
7.57	6.61	R-2-F	JCT SH 144 NE AND SW (GOODRICH) END SH 39	1.72	714	3	0	0	3	1.74	0.00	0.00	1.74	
Totals:		7.57				4	0	0	4	1.67	0.00	0.00	1.67	



## Colorado Department of Transportation Accident and Rates Book for 2006

V2011.09.20

<b>SH040A</b>													
Section MP	Section Length	Func Class	Section Description	MVMT	AADT	** PDO	Accidents			Accident Rates *			
							Injury	Fatal	Total	** PDO	Injury	Fatal	Total
0.00		R-2-M	UTAH-COLORADO STATE LINE BEGIN SH AND US										
2.70	2.69	R-2-M	ENTER DINOSAUR CITY LIMITS	1.96	2,000	4	0	0	4	2.04	0.00	0.00	2.04
2.76	0.05	R-2-M	CHANGE WIDTH	0.04	2,000	0	0	0	0	0.00	0.00	0.00	0.00
2.90	0.13	R-2-M	JCT SH 64 S RD N (STEGOSAURUS FREEWAY)	0.09	2,000	0	0	0	0	0.00	0.00	0.00	0.00
3.24	0.33	R-2-M	RD N AND S (TYRANNASAURUS TRAIL)	0.12	969	0	0	0	0	0.00	0.00	0.00	0.00
3.33	0.08	R-2-M	RD S (GREEN AVE)	0.03	960	0	0	0	0	0.00	0.00	0.00	0.00
4.99	1.60	R-2-M	MILEPOST 5	0.56	962	0	0	0	0	0.00	0.00	0.00	0.00
11.01	6.22	R-2-M	RD S (CO RD 7A) (BLUE MOUNTAIN)	2.25	990	2	0	0	2	0.89	0.00	0.00	0.89
59.77	48.12	R-3-M	JCT SH 318 NW	17.27	983	21	2	0	23	1.22	0.12	0.00	1.33
71.77	12.11	R-2-R	RD S (LAY)	5.22	1,181	16	0	0	16	3.07	0.00	0.00	3.07
83.20	11.36	R-2-R	RD N AND S (CO RD 201)	4.19	1,010	21	0	0	21	5.02	0.00	0.00	5.02
87.46	4.20	R-3-R	ENTER CRAIG URBAN LIMIT	3.68	2,400	19	1	0	20	5.16	0.27	0.00	5.43
88.22	0.74	R-2-R	RD S	0.72	2,668	2	0	0	2	2.78	0.00	0.00	2.78
88.99	0.73	R-2-R	MILEPOST 89	0.88	3,300	6	0	0	6	6.82	0.00	0.00	6.82
89.31	0.31	R-2-R	JCT SH 13 S RD N	0.62	5,469	4	0	0	4	6.46	0.00	0.00	6.46
89.62	0.30	R-4-R	RD N (5TH AVE)	1.04	9,475	6	1	0	7	5.78	0.96	0.00	6.75
89.94	0.31	R-4-R	RD N AND S (FINLEY LN)	1.28	11,288	2	0	0	2	1.57	0.00	0.00	1.57
90.35	0.41	R-4-R	JCT SH 40 (END OF WB 1-WAY	2.23	14,900	10	2	0	12	4.54	0.91	0.00	5.45
90.52	0.17	R-2-R	JCT SH 394 N AND S (RANNEY ST)	0.42	6,800	1	0	0	1	2.43	0.00	0.00	2.43
90.83	0.30	R-3-R	JCT SH 13 N RD S (YAMPA ST)	0.90	8,195	5	1	0	6	5.50	1.10	0.00	6.60
91.25	0.45	R-3-R	ROADWAY PROJECT ( )	0.94	5,735	4	1	0	5	4.28	1.07	0.00	5.36
91.52	0.26	R-2-R	RD E (VICTORY WAY)	0.83	8,772	3	0	0	3	3.60	0.00	0.00	3.60
92.05	0.66	R-2-R	RD NE (CO RD C9)	2.12	8,800	1	0	0	1	0.48	0.00	0.00	0.48
92.99	0.97	R-2-R	MILEPOST 93 AND ENTER URBAN AREA	2.20	6,213	4	0	0	4	1.82	0.00	0.00	1.82
97.64	4.62	R-2-R	MOFFAT-ROUTT COUNTY LINE	9.01	5,346	25	1	0	26	2.77	0.11	0.00	2.88
106.77	9.29	R-2-R	ENTER HAYDEN CITY LIMITS	21.70	6,400	30	4	0	34	1.38	0.18	0.00	1.57
107.43	0.64	R-2-R	RD N AND S (POPLAR ST)	1.32	5,642	1	0	0	1	0.76	0.00	0.00	0.76
107.78	0.34	R-2-R	RD N AND S (ASPEN ST)	0.63	5,100	0	0	0	0	0.00	0.00	0.00	0.00
108.26	0.47	R-2-R	RD N AND S (SHELTON ST)	0.87	5,100	0	0	0	0	0.00	0.00	0.00	0.00
112.57	4.31	R-2-R	RD S (CO RD 27)	10.07	6,400	17	1	1	19	1.69	0.10	9.93	1.89
121.22	8.61	R-4-F	RD S (CO RD 179) (MILNER)	14.46	4,600	35	1	0	36	2.42	0.07	0.00	2.49
123.78	2.53	R-2-F	RD W (CO RD 34)	4.25	4,600	12	0	0	12	2.83	0.00	0.00	2.83
127.56	3.78	R-2-F	RD N (CO RD 204N)	6.62	4,800	9	2	0	11	1.36	0.30	0.00	1.66
129.31	1.72	R-2-F	ENTER STEAMBOAT SPRINGS URBAN	7.91	12,600	9	0	0	9	1.14	0.00	0.00	1.14
130.65	1.30	R-2-R	RD SW AND NE (ELK RIVER RD) (CO RD 129)	5.98	12,600	17	1	0	18	2.85	0.17	0.00	3.01

Functional Class Definition  
Rural/Urban - # of Lanes - Terrain  
R-4-F = Rural 4-Lane Flat Roadway

\* PDO and Injury Rates in Million Vehicle Miles Traveled  
Fatal Rate in 100 Million Vehicle Miles Traveled  
\*\* PDO = Property Damage Only



**Colorado Department of Transportation  
Accident and Rates Book for 2006**

V2011.09.20

<b>SH040A</b>													
MP	Section Length	Func Class	Section Description	MVMT	AADT	** PDO	Accidents			Accident Rates *			
							Injury	Fatal	Total	** PDO	Injury	Fatal	Total
131.42	0.90	R-2-R	BEGIN HPMS SAMPLE 107-0132-0401	5.83	17,759	24	0	0	24	4.11	0.00	0.00	4.11
131.90	0.47	R-2-M	RD S (13TH ST)	3.17	18,500	1	0	0	1	0.32	0.00	0.00	0.32
132.20	0.29	R-4-M	RD NE AND SW (9TH ST)	2.49	23,483	27	1	0	28	10.90	0.40	0.00	11.30
132.77	0.56	R-4-M	RD E (OLD FISH CREEK RD)	5.79	28,327	80	1	0	81	13.82	0.17	0.00	13.99
133.97	1.02	R-4-F	RD E AND W (PINE GROVE RD)	11.91	32,000	33	0	1	34	2.76	0.00	8.38	2.85
134.43	0.44	R-4-F	RD NE AND SW (MT WERNER RD)	3.23	20,100	34	3	0	37	10.58	0.93	0.00	11.51
135.11	0.68	R-4-F	RD E (WALTON CREEK RD)	3.90	15,700	0	0	0	0	0.00	0.00	0.00	0.00
135.61	0.49	R-4-F	CHANGE WIDTH LEAVE STEAMBOAT SPRINGS	1.68	9,419	9	1	0	10	5.35	0.59	0.00	5.95
135.85	0.23	R-2-M	LEAVE STEAMBOAT SPRINGS URBAN LIMIT	0.71	8,400	0	0	0	0	0.00	0.00	0.00	0.00
136.50	0.62	R-2-M	JCT SH 131 SW	1.90	8,400	1	0	0	1	0.52	0.00	0.00	0.52
142.19	5.74	R-2-M	RUNAWAY TRUCK RAMP	10.06	4,803	18	6	0	24	1.79	0.60	0.00	2.39
151.80	9.58	R-3-M	ROUTT-GRAND COUNTY LINE	16.78	4,800	16	4	0	20	0.95	0.24	0.00	1.19
154.06	2.31	R-2-M	RABBIT EARS PASS ELEVATION 9,426 FT	3.73	4,427	4	1	1	6	1.07	0.27	26.79	1.61
157.32	3.21	R-3-M	JCT SH 14 NE MUDDY PASS ELEVATION 8,772 FT	3.16	2,700	10	6	0	16	3.16	1.90	0.00	5.06
178.25	20.88	R-2-M	JCT SH 134 W	16.77	2,200	42	8	1	51	2.50	0.48	5.96	3.04
183.99	5.76	R-2-M	MILEPOST 184	5.97	2,840	23	3	0	26	3.85	0.50	0.00	4.36
184.52	0.54	R-2-M	JCT SH 9 S RD N (6TH ST)	0.98	4,948	0	0	0	0	0.00	0.00	0.00	0.00
184.95	0.42	R-4-M	RD N (12TH ST)	0.59	3,877	0	0	0	0	0.00	0.00	0.00	0.00
184.99	0.11	R-2-M	MILEPOST 185	0.10	2,400	0	0	0	0	0.00	0.00	0.00	0.00
185.27	0.16	R-2-M	RD S (AIRPORT RD)	0.14	2,400	0	0	0	0	0.00	0.00	0.00	0.00
201.42	16.01	R-2-M	CHANGE WIDTH	13.60	2,328	18	4	0	22	1.32	0.29	0.00	1.62
201.98	0.55	R-2-M	RD N AND S (FIRST ST) RD E (BYERS AVE)	0.51	2,522	2	0	0	2	3.95	0.00	0.00	3.95
202.33	0.34	R-2-M	ROADWAY (COMMON NAME CHANGE)	0.40	3,260	1	0	0	1	2.49	0.00	0.00	2.49
209.15	6.83	R-2-M	JCT SH 125 N	8.73	3,500	18	1	0	19	2.06	0.11	0.00	2.18
211.07	1.99	R-2-M	JCT U.S.34 SH 34 N	3.27	4,497	1	0	0	1	0.31	0.00	0.00	0.31
211.87	0.79	R-4-R	RD N (MESA ST)	1.99	6,897	0	0	0	0	0.00	0.00	0.00	0.00
212.43	0.55	R-4-R	CHANGE WIDTH	1.87	9,300	5	1	0	6	2.68	0.54	0.00	3.21
216.44	3.90	R-4-R	RD W (CO RD 55)	12.82	9,005	12	1	0	13	0.94	0.08	0.00	1.01
223.02	6.47	R-2-R	RD N AND S (CO RD 522) (TABERNASH)	21.25	9,000	25	4	0	29	1.18	0.19	0.00	1.36
226.46	3.61	R-2-R	ENTER FRASER CITY LIMITS	11.46	8,696	15	2	0	17	1.31	0.17	0.00	1.48
227.09	0.55	R-2-R	RD N (CO RD 804) RD S (CO RD 72)	2.03	10,122	10	1	0	11	4.94	0.49	0.00	5.43
228.68	1.47	R-2-R	CHANGE WIDTH	5.74	10,700	12	1	0	13	2.09	0.17	0.00	2.27
228.89	0.25	R-4-R	RD W (KINGS CROSSING)	0.98	10,700	0	0	0	0	0.00	0.00	0.00	0.00
229.61	0.69	R-4-M	RD W (VASQUEZ RD)	2.69	10,700	9	0	0	9	3.36	0.00	0.00	3.36
229.99	0.38	R-2-M	MILEPOST 230	1.72	12,396	0	0	0	0	0.00	0.00	0.00	0.00



**Colorado Department of Transportation  
Accident and Rates Book for 2006**

V2011.09.20

<b>SH040A</b>													
MP	Section Length	Func Class	Section Description	MVMT	AADT	** PDO	Accidents			Accident Rates *			
							Injury	Fatal	Total	** PDO	Injury	Fatal	Total
230.99	0.97	R-4-M	MILEPOST 231	4.39	12,400	3	0	0	3	0.68	0.00	0.00	0.68
232.45	1.83	R-4-M	RD SW (OLD TOWN DR)	7.02	10,517	7	0	0	7	1.00	0.00	0.00	1.00
233.13	0.73	R-4-M	CHANGE WIDTH	1.78	6,681	6	0	0	6	3.38	0.00	0.00	3.38
242.96	9.78	R-3-M	BERTHOUD PASS ELEVATION 11,315 FT	24.63	6,900	38	6	0	44	1.54	0.24	0.00	1.79
248.71	5.85	R-3-M	RD W (CO RD 202)	14.73	6,900	23	3	0	26	1.56	0.20	0.00	1.77
255.87	7.16	R-2-M	ROUTE CLASS CHANGE	16.43	6,285	13	5	0	18	0.79	0.30	0.00	1.10
256.48	0.61	R-2-M	CHANGE WIDTH	1.48	6,650	1	0	0	1	0.67	0.00	0.00	0.67
257.60	1.12	R-3-M	I-70 INTERCHANGE (EMPIRE JUNCTION) SH 70 E	2.74	6,700	7	0	0	7	2.56	0.00	0.00	2.56
Totals: 256.95						834	81	4	919	2.12	0.21	1.02	2.34

<b>SH040B</b>													
MP	Section Length	Func Class	Section Description	MVMT	AADT	** PDO	Accidents			Accident Rates *			
							Injury	Fatal	Total	** PDO	Injury	Fatal	Total
269.44		R-2-M	JCT U.S.6 SH 6 NW AND SE END OVERLAPPING										
271.48	2.05	R-2-M	RD S (TO I-70 HYLAND HILLS INTERCHANGE)	1.57	2,100	1	0	0	1	0.64	0.00	0.00	0.64
272.20	0.69	R-2-M	CLEAR CREEK-JEFFERSON COUNTY LINE	1.89	7,500	1	0	0	1	0.53	0.00	0.00	0.53
273.88	1.67	R-2-M	MAJOR STR (F-15-Q) BEAVER BROOK	1.14	1,872	2	0	0	2	1.75	0.00	0.00	1.75
276.17	2.34	R-2-M	I-70 INTERCHANGE (EL RANCHO - WEST) SH 70 E	0.36	420	0	0	0	0	0.00	0.00	0.00	0.00
276.70	0.52	R-2-M	RAMPS ON AND OFF (FROM AND TO SH 74) EL	0.56	2,953	0	0	0	0	0.00	0.00	0.00	0.00
Totals: 7.27						4	0	0	4	0.72	0.00	0.00	0.72

<b>SH040C</b>													
MP	Section Length	Func Class	Section Description	MVMT	AADT	** PDO	Accidents			Accident Rates *			
							Injury	Fatal	Total	** PDO	Injury	Fatal	Total
279.21		R-2-M	RAMPS ON AND OFF (TO/FROM EB I-70)										
280.56	1.34	R-2-M	RD N (LOOKOUT MOUNTAIN RD) (CO RD 68)	0.98	2,000	5	2	0	7	5.12	2.05	0.00	7.17
281.81	1.25	R-2-M	RD N (CO RD LM9) (PARADISE RD)	0.91	2,000	1	0	0	1	1.10	0.00	0.00	1.10
281.97	0.15	U-2-M	RD S (GRAPEVINE RD)	0.16	2,900	0	0	0	0	0.00	0.00	0.00	0.00
284.67	2.52	U-2-M	JCT I-70 EAST AND WEST - RD S (MORISION RD)	3.04	3,300	7	2	0	9	2.31	0.66	0.00	2.97
284.99	0.49	U-4-R	MILEPOST 285	1.79	10,009	3	0	0	3	1.67	0.00	0.00	1.67
285.38	0.58	U-3-R	RD N (CO RD 93H) (HERITAGE DR)	2.38	11,261	2	1	0	3	0.85	0.42	0.00	1.27
285.86	0.43	U-4-R	ENTER GOLDEN CITY LIMITS	2.28	14,500	0	2	0	2	0.00	0.87	0.00	0.87
286.64	0.74	U-4-R	RD NE (CONNECTION TO U.S. 6)	4.10	15,186	10	1	0	11	2.43	0.24	0.00	2.67
286.84	0.25	U-3-R	JCT U.S.6 SH 6 E AND W (6TH AVE)	1.45	15,900	3	1	0	4	2.05	0.68	0.00	2.74

Functional Class Definition  
Rural/Urban - # of Lanes - Terrain  
R-4-F = Rural 4-Lane Flat Roadway

\* PDO and Injury Rates in Million Vehicle Miles Traveled  
Fatal Rate in 100 Million Vehicle Miles Traveled  
\*\* PDO = Property Damage Only



## Colorado Department of Transportation Accident and Rates Book for 2006

V2011.09.20

SH040C													
Section MP	Section Length	Func Class	Section Description	MVMT	AADT	** PDO	Accidents			Accident Rates *			
							Injury	Fatal	Total	** PDO	Injury	Fatal	Total
287.10	0.22	U-3-R	RD N (QUAKER ST)	1.67	20,800	4	0	0	4	2.37	0.00	0.00	2.37
287.88	0.77	U-4-R	I-70 INTERCHANGE (W COLFAX AVE) SH 70 NE	6.34	22,554	24	5	0	29	3.79	0.79	0.00	4.57
289.47	1.63	U-4-R	CHANGE WIDTH	16.32	27,435	81	2	0	83	4.97	0.12	0.00	5.09
289.57	0.09	U-4-R	RD S (YOUNGFIELD ST)	1.05	32,000	0	0	0	0	0.00	0.00	0.00	0.00
290.25	0.77	U-4-R	RD N AND S (SIMMS ST)	8.72	31,026	12	2	0	14	1.37	0.23	0.00	1.60
291.43	0.99	U-6-R	JCT SH 391 N AND S (KIPLING ST)	10.41	28,801	59	9	0	68	5.67	0.86	0.00	6.53
292.93	1.49	U-6-R	JCT SH 121 N AND S (WADSWORTH BLVD)	15.23	27,997	75	8	0	83	4.92	0.52	0.00	5.44
294.26	1.48	U-6-R	JCT SH 95 N AND S (SHERIDAN BLVD)	15.94	29,513	106	8	0	114	6.64	0.50	0.00	7.14
296.15	1.76	U-6-R	U.S.287/SH 88 INTERCHANGE (FEDERAL BLVD) SH	23.89	37,189	124	21	1	146	5.19	0.88	4.19	6.11
296.86	0.70	U-6-R	MILEPOST 297	12.06	47,182	33	6	0	39	2.75	0.50	0.00	3.24
297.20	0.33	U-6-F	RD NW (8TH ST)	6.46	53,612	9	1	0	10	1.39	0.15	0.00	1.55
297.50	0.43	U-6-F	RD NW AND SE (SPEER BLVD SB)	7.96	50,747	84	6	0	90	10.65	0.76	0.00	11.41
298.13	0.62	U-6-F	RD N AND S (BROADWAY)	7.28	32,178	141	15	0	156	19.39	2.06	0.00	21.46
300.61	2.47	U-6-R	JCT SH 2 N AND S (COLORADO BLVD)	29.32	32,524	414	38	2	454	14.12	1.30	6.82	15.48
302.59	1.97	U-4-R	RD N AND S (QUEBEC ST)	19.15	26,627	93	7	1	101	4.86	0.37	5.22	5.28
303.60	1.00	U-4-R	RD N AND S (YOSEMITE ST) LEAVE DENVER	11.02	30,195	70	7	0	77	6.35	0.64	0.00	6.99
305.60	1.99	U-4-R	RD N AND S (PEORIA ST)	24.68	33,976	160	31	0	191	6.47	1.25	0.00	7.73
306.33	1.13	U-4-R	COLFAX AVENUE INTERCHANGE STR (F-17-JK)	19.06	46,200	162	13	0	175	8.50	0.68	0.00	9.18
306.65	0.30	U-4-F	RD N AND S (SABLE AVE)	4.96	45,306	36	5	1	42	7.16	0.99	19.89	8.35
307.12	0.49	U-5-F	RD N AND S (CHAMBERS RD)	5.37	30,032	24	6	0	30	4.51	1.13	0.00	5.64
307.99	0.47	U-4-F	MILEPOST 308	4.74	27,625	21	3	0	24	4.40	0.63	0.00	5.03
308.06	0.02	U-4-F	RD N AND S (LAREDO ST)	0.20	27,600	1	0	0	1	4.51	0.00	0.00	4.51
308.56	0.49	U-4-F	RD N AND S (AIRPORT BLVD) (FORMERLY	3.60	20,131	12	2	0	14	3.34	0.56	0.00	3.90
309.25	1.06	U-4-F	RD N TOWER ROAD	9.24	23,889	21	8	0	29	2.28	0.87	0.00	3.14
309.64	0.36	U-4-F	RD N (CEYLON ST)	0.66	5,000	11	5	0	16	16.84	7.65	0.00	24.49
311.58	1.40	U-4-F	LEAVE AURORA CITY LIMITS	2.57	5,030	4	1	0	5	1.55	0.39	0.00	1.94
311.90	0.31	U-4-R	JCT I-70 SH 70 NW AND E END SH AND US 40	0.83	7,300	1	0	0	1	1.21	0.00	0.00	1.21
<b>Totals:</b>	<b>32.49</b>					<b>1,813</b>	<b>218</b>	<b>5</b>	<b>2,036</b>	<b>6.34</b>	<b>0.76</b>	<b>1.75</b>	<b>7.12</b>



**Colorado Department of Transportation  
Accident and Rates Book for 2006**

V2011.09.20

<b>SH040D</b>													
MP	Section Length	Func Class	Section Description	MVMT	AADT	** PDO	Accidents			Accident Rates *			
							Injury	Fatal	Total	** PDO	Injury	Fatal	Total
338.57		R-2-R	JCT U.S.36 SH 36 N RD S (MAIN ST) END										
340.30	1.73	R-2-R	RD N AND S (CO RD 185.00) FRONTAGE RD E END	0.51	800	0	0	0	0	0.00	0.00	0.00	0.00
Totals:		1.73				0	0	0	0	0.00	0.00	0.00	0.00

<b>SH040E</b>													
MP	Section Length	Func Class	Section Description	MVMT	AADT	** PDO	Accidents			Accident Rates *			
							Injury	Fatal	Total	** PDO	Injury	Fatal	Total
346.25		R-2-R	JCT I-70 FRONTAGE ROAD ADJACENT TO STRS										
349.94	3.71	R-2-R	ROUTE CLASS CHANGE	0.41	300	0	0	0	0	0.00	0.00	0.00	0.00
350.85	0.90	R-2-R	JCT I-70 DEER TRAIL BUSINESS SPUR SH 70 NE	0.12	372	1	0	0	1	8.16	0.00	0.00	8.16
351.17	0.28	R-2-R	CHANGE WIDTH	0.04	403	0	0	0	0	0.00	0.00	0.00	0.00
352.20	1.04	R-2-R	RD SE (FRONTAGE RD)	0.05	130	0	0	0	0	0.00	0.00	0.00	0.00
Totals:		5.93				1	0	0	1	1.62	0.00	0.00	1.62

<b>SH040F</b>													
MP	Section Length	Func Class	Section Description	MVMT	AADT	** PDO	Accidents			Accident Rates *			
							Injury	Fatal	Total	** PDO	Injury	Fatal	Total
361.00		R-2-R	JCT I-70 FRONTAGE ROAD END OVERLAPPING										
363.00	2.32	R-2-R	JCT I-70 AGATE BUSINESS SPUR SH 70 E RD W	0.10	120	0	0	0	0	0.00	0.00	0.00	0.00
Totals:		2.32				0	0	0	0	0.00	0.00	0.00	0.00

<b>SH040G</b>													
MP	Section Length	Func Class	Section Description	MVMT	AADT	** PDO	Accidents			Accident Rates *			
							Injury	Fatal	Total	** PDO	Injury	Fatal	Total
381.27		R-2-F	RD I-70 FRONTAGE ROAD END OVERLAPPING										
381.99	0.72	R-2-F	MILEPOST 382	0.06	210	0	0	0	0	0.00	0.00	0.00	0.00
382.10	0.10	R-2-F	U.S.24 INTERCHANGE (LIMON) SH 24 SW AND E	0.01	210	0	0	0	0	0.00	0.00	0.00	0.00
Totals:		0.82				0	0	0	0	0.00	0.00	0.00	0.00



**Colorado Department of Transportation  
Accident and Rates Book for 2006**

V2011.09.20

<b>SH040H</b>													
MP	Section Length	Func Class	Section Description	MVMT	AADT	** PDO	Accidents			Accident Rates *			
							Injury	Fatal	Total	** PDO	Injury	Fatal	Total
385.94		R-2-F	I-70 INTERCHANGE (LIMON/HUGO/KITCARSON) SH										
398.71	12.65	R-2-F	RD NE (1ST AVE) (SHELL ST)	13.59	2,943	1	1	0	2	0.07	0.07	0.00	0.15
398.84	0.10	R-2-F	RD NE (1ST AVE) (SHELL ST)	0.13	3,600	0	0	0	0	0.00	0.00	0.00	0.00
399.49	0.63	R-2-F	RD NE (7TH AVE) (CLARKE ST)	1.24	5,410	0	0	0	0	0.00	0.00	0.00	0.00
399.62	0.12	R-2-F	CHANGE WIDTH	0.15	3,479	1	0	0	1	6.56	0.00	0.00	6.56
422.13	22.50	R-2-F	LINCOLN-CHEYENNE COUNTY LINE	19.78	2,408	6	0	0	6	0.30	0.00	0.00	0.30
425.46	3.25	R-2-F	JCT SH 94 W	2.97	2,500	2	0	0	2	0.67	0.00	0.00	0.67
432.71	7.30	R-2-F	RD S (CO RD 8.4) (WILD HORSE)	5.60	2,100	7	0	2	9	1.25	0.00	35.72	1.61
444.63	11.81	R-2-F	ENTER KIT CARSON CITY LIMITS	12.40	2,876	4	2	1	7	0.32	0.16	8.07	0.56
444.88	0.24	R-2-F	RD S (GRAND AVE)	0.25	2,900	0	0	0	0	0.00	0.00	0.00	0.00
445.13	0.24	R-4-F	JCT SH 59 N	0.35	4,000	0	0	0	0	0.00	0.00	0.00	0.00
445.59	0.45	R-4-F	RD N (YOUNG ST)	0.90	5,457	1	0	0	1	1.12	0.00	0.00	1.12
445.64	0.04	R-4-F	LEAVE KIT CARSON CITY LIMITS	0.06	3,800	0	0	0	0	0.00	0.00	0.00	0.00
446.04	0.39	R-4-F	JCT U.S.287 SH 287 S	0.54	3,800	1	0	0	1	1.85	0.00	0.00	1.85
468.87	22.82	R-2-F	RD N AND S (CO RD 43)	5.86	703	9	0	0	9	1.54	0.00	0.00	1.54
469.30	0.45	R-2-F	CHANGE WIDTH	0.15	890	0	0	0	0	0.00	0.00	0.00	0.00
469.61	0.30	R-2-F	RD N AND S (W 6TH ST S)	0.10	890	0	0	0	0	0.00	0.00	0.00	0.00
470.30	0.73	R-2-F	JCT U.S.385 SH 385 N	0.37	1,400	0	0	0	0	0.00	0.00	0.00	0.00
470.32	0.01	R-2-F	RD S (CO RD 44.5)	0.01	1,850	0	0	0	0	0.00	0.00	0.00	0.00
470.87	0.54	R-2-F	JCT U.S.385 SH 385 S	0.37	1,900	0	0	0	0	0.00	0.00	0.00	0.00
479.70	8.75	R-2-F	RD N (CO RD 53.5) (ARAPAHOE)	2.81	881	1	0	0	1	0.36	0.00	0.00	0.36
486.80	7.12	R-2-F	COLORADO-KANSAS STATE LINE END SH AND US	1.42	545	1	0	0	1	0.71	0.00	0.00	0.71
Totals:	100.44					34	3	3	40	0.49	0.04	4.35	0.58

<b>SH040Z</b>													
MP	Section Length	Func Class	Section Description	MVMT	AADT	** PDO	Accidents			Accident Rates *			
							Injury	Fatal	Total	** PDO	Injury	Fatal	Total
0.00		R-3-R	MILEPOST 0 JCT SH 40 S (END 1-WAY										
0.12	0.12	R-3-R	RD N AND S (ROSE ST)	0.41	9,400	1	0	0	1	2.45	0.00	0.00	2.45
0.31	0.18	R-3-R	JCT SH 13 N (YAMPA ST)	0.45	6,814	1	0	0	1	2.23	0.00	0.00	2.23
0.62	0.30	R-3-R	JCT SH 394 S RD N (RANNEY ST)	1.09	9,968	8	0	0	8	7.35	0.00	0.00	7.35
0.72	0.09	R-3-R	JCT SH AND U.S.40 S (BEGIN 1-WAY RECIPROCAL	0.26	8,022	5	1	0	6	18.97	3.79	0.00	22.77
Totals:	0.69					15	1	0	16	6.77	0.45	0.00	7.23





**Colorado Department of Transportation  
Accident and Rates Book for 2006**

V2011.09.20

<b>SH041A</b>													
MP	Section Length	Func Class	Section Description	MVMT	AADT	** PDO	Accidents			Accident Rates *			
							Injury	Fatal	Total	** PDO	Injury	Fatal	Total
0.00		R-2-R	JCT U.S.160 SH 160 NE AND SW IN UTE MOUNTAIN										
9.51	9.50	R-2-R	COLORADO-UTAH STATE LINE END SH 41	2.91	840	0	0	0	0	0.00	0.00	0.00	0.00
Totals:		9.50				0	0	0	0	0.00	0.00	0.00	0.00

<b>SH042A</b>													
MP	Section Length	Func Class	Section Description	MVMT	AADT	** PDO	Accidents			Accident Rates *			
							Injury	Fatal	Total	** PDO	Injury	Fatal	Total
0.00		U-2-R	JCT SH 007C EAST AND WEST - BEGIN SH 042A										
0.99	1.14	U-2-R	MILEPOST 1	6.30	15,149	14	0	0	14	2.22	0.00	0.00	2.22
1.78	0.73	U-2-R	RD W (HECLA DR)	4.82	18,100	2	0	0	2	0.42	0.00	0.00	0.42
2.61	0.81	U-2-R	RD W (PINE ST) RD E (EMPIRE RD)	5.33	18,021	40	0	0	40	7.48	0.00	0.00	7.48
3.78	1.20	U-2-R	RD N (EMPIRE DR) RD S (S 104TH ST)	3.43	7,834	10	1	0	11	2.91	0.29	0.00	3.20
4.88	1.02	U-2-R	JCT U.S. 287C NORTH AND SOUTH END SH042A	2.90	7,800	10	1	0	11	3.44	0.34	0.00	3.78
Totals:		4.90				76	2	0	78	3.33	0.09	0.00	3.42

<b>SH044A</b>													
MP	Section Length	Func Class	Section Description	MVMT	AADT	** PDO	Accidents			Accident Rates *			
							Injury	Fatal	Total	** PDO	Injury	Fatal	Total
0.00		U-2-R	JCT SH 2 SW AND NE IN DENVER URBAN LIMIT										
1.79	1.77	U-2-R	JCT U.S.85 SH 85 NE AND SW	8.82	13,656	8	0	0	8	0.91	0.00	0.00	0.91
4.24	2.36	U-2-R	CHANGE WIDTH	13.49	15,664	38	3	1	42	2.82	0.22	7.41	3.11
4.29	0.04	U-2-R	RD NE AND SW (RIVERDALE RD)	0.25	17,000	2	0	0	2	8.06	0.00	0.00	8.06
4.96	0.66	U-2-R	RD N AND S (COLORADO BLVD) RD W (104TH AVE)	4.31	17,897	23	3	0	26	5.33	0.70	0.00	6.03
Totals:		4.83				71	6	1	78	2.64	0.22	3.72	2.90

<b>SH045A</b>													
MP	Section Length	Func Class	Section Description	MVMT	AADT	** PDO	Accidents			Accident Rates *			
							Injury	Fatal	Total	** PDO	Injury	Fatal	Total
0.00		U-4-R	I-25 INTERCHANGE (PUEBLO BLVD) SH 25 NE AND										
0.27	0.27	U-4-R	RD N AND S (LAKE AVE)	1.73	17,600	10	1	0	11	5.79	0.58	0.00	6.37
1.30	1.04	U-4-R	RD N AND S (PRAIRIE AVE)	7.51	19,789	8	1	0	9	1.06	0.13	0.00	1.20
2.23	0.91	U-4-R	RD N AND S (VINEWOOD LN)	4.39	13,202	11	2	0	13	2.50	0.46	0.00	2.96
2.69	0.45	U-4-R	RD E AND W (SURFWOOD LN)	2.00	12,200	4	3	0	7	2.00	1.50	0.00	3.49



**Colorado Department of Transportation  
Accident and Rates Book for 2006**

V2011.09.20

<b>SH045A</b>													
MP	Section Length	Func Class	Section Description	MVMT	AADT	** PDO	Accidents			Accident Rates *			
							Injury	Fatal	Total	** PDO	Injury	Fatal	Total
3.13	0.44	U-4-R	JCT SH 78 SW RD NE (NORTHERN AVE)	2.15	13,374	5	1	0	6	2.35	0.47	0.00	2.82
4.72	1.59	U-4-R	JCT SH 96 E AND W (THATCHER AVE)	17.33	29,860	65	9	2	76	3.76	0.52	11.58	4.40
5.68	1.02	U-4-R	CHANGE WIDTH LEAVE PUEBLO CITY LIMITS	9.16	24,602	22	3	0	25	2.40	0.33	0.00	2.73
6.03	0.28	U-4-R	RD E (11TH ST) RD W (11TH ST) (CO RD 118)	2.51	24,600	4	0	0	4	1.62	0.00	0.00	1.62
7.11	1.05	U-4-R	RD E (24TH ST)	10.73	28,000	18	1	0	19	1.69	0.09	0.00	1.78
8.61	1.54	U-4-R	JCT U.S.50 SH 50 E	13.15	23,400	20	4	0	24	1.52	0.30	0.00	1.82
8.73	0.11	U-2-R	JCT U.S.50 SH 50 W RD NW (WILDHORSE DR) (CO	0.94	23,400	30	3	0	33	31.93	3.19	0.00	35.12
Totals:		8.70				197	28	2	227	2.75	0.39	2.79	3.17

<b>SH046A</b>													
MP	Section Length	Func Class	Section Description	MVMT	AADT	** PDO	Accidents			Accident Rates *			
							Injury	Fatal	Total	** PDO	Injury	Fatal	Total
0.00		R-2-M	JCT SH 119 NE AND SW IN ARAPAHO NATIONAL										
6.61	6.61	R-2-M	RD SE (CO RD 70) GILPIN-JEFFERSON COUNTY	4.25	1,761	5	3	0	8	1.18	0.71	0.00	1.88
Totals:		6.61				5	3	0	8	1.18	0.71	0.00	1.88

<b>SH047A</b>													
MP	Section Length	Func Class	Section Description	MVMT	AADT	** PDO	Accidents			Accident Rates *			
							Injury	Fatal	Total	** PDO	Injury	Fatal	Total
0.00		U-4-R	I-25 INTERCHANGE (U.S.50 WEST) SH 25 N AND S										
0.83	0.83	U-4-R	JERRY MURPHY ROAD INTERCHANGE RD N AND	10.58	34,908	60	5	0	65	5.69	0.47	0.00	6.17
2.40	1.58	U-4-R	TROY AVENUE INTERCHANGE RD N AND S	10.68	18,521	12	2	0	14	1.12	0.19	0.00	1.31
3.05	0.65	U-4-R	LEAVE PUEBLO CITY LIMITS	2.41	10,139	2	1	0	3	0.83	0.42	0.00	1.25
4.20	1.16	U-4-R	RD E AND W (13TH ST) (CO RD 520)	4.28	10,100	0	0	0	0	0.00	0.00	0.00	0.00
4.50	0.29	U-4-R	BEGIN HPMS SAMPLE 101-0405-047	1.31	12,400	0	0	0	0	0.00	0.00	0.00	0.00
4.64	0.13	U-4-R	U.S.50 INTERCHANGE (4TH ST/EASTERN AVE) SH	0.59	12,400	1	1	0	2	1.70	1.70	0.00	3.40
Totals:		4.64				75	9	0	84	2.51	0.30	0.00	2.82



## Colorado Department of Transportation Accident and Rates Book for 2006

V2011.09.20

<b>SH050A</b>													
Section MP	Func Length Class	Section Description	MVMT	AADT	** PDO	Accidents			Accident Rates *				
						Injury	Fatal	Total	** PDO	Injury	Fatal	Total	
32.00	U-4-R	JCT I-70 GRAND JUNCTION BUSINESS LOOP SH 70											
32.33	0.56 U-4-R	RD E AND W (NOLAND AVE)	7.62	37,300	5	0	0	5	0.65	0.00	0.00	0.65	
32.94	0.60 U-4-R	RD E AND W (UNAWEEP AVE)	8.02	36,600	14	2	0	16	1.75	0.25	0.00	2.00	
34.09	1.09 U-4-R	RAMP OFF TO B.50 RD EB LEAVE GRAND	10.87	27,314	26	3	0	29	2.40	0.28	0.00	2.68	
36.03	1.81 U-4-R	RD N AND S (29 RD)	9.25	14,000	6	4	1	11	0.65	0.43	10.81	1.19	
36.55	0.51 U-4-R	RD N AND S (CO RD 29.50)	2.18	11,709	6	0	0	6	2.75	0.00	0.00	2.75	
37.87	1.28 U-4-R	RD NE (CO RD 31) LEAVE GRAND JUNCTION	5.39	11,529	2	1	0	3	0.37	0.19	0.00	0.56	
38.49	0.58 U-4-R	JCT SH 141 NE	2.41	11,400	1	0	0	1	0.42	0.00	0.00	0.42	
41.13	2.60 R-4-R	JCT SH 141 SW	8.83	9,303	3	1	0	4	0.34	0.11	0.00	0.45	
52.94	11.86 R-8-R	MESA-DELTA COUNTY LINE	47.77	11,034	14	4	1	19	0.29	0.08	2.09	0.40	
66.62	13.61 R-4-R	RD S (CO RD 12.50)	51.42	10,350	13	5	0	18	0.25	0.10	0.00	0.35	
67.38	0.74 R-4-R	RD S (CO RD H.25)	2.51	9,300	1	1	0	2	0.40	0.40	0.00	0.80	
69.76	2.35 R-4-R	RD S (CO RD 15.60)	8.27	9,636	1	0	0	1	0.12	0.00	0.00	0.12	
70.20	0.44 R-4-R	RD NW (CO RD 15.65)	2.26	14,050	0	0	0	0	0.00	0.00	0.00	0.00	
70.50	0.29 R-4-R	START CENTER LINE MEDIAN	1.76	16,600	4	0	0	4	2.28	0.00	0.00	2.28	
70.99	0.44 R-4-R	JCT SH 92 NE MILEPOST 71	2.72	16,930	7	1	0	8	2.57	0.37	0.00	2.94	
71.42	0.42 R-4-R	JCT SH 348 E RD W (6TH ST)	2.85	18,600	35	0	0	35	12.30	0.00	0.00	12.30	
72.08	0.67 R-4-R	RD N (MEEKER ST)	4.19	17,131	16	1	0	17	3.82	0.24	0.00	4.06	
72.45	0.36 R-4-R	RD S (CO RD 16.00)	2.09	15,942	5	1	0	6	2.39	0.48	0.00	2.86	
73.49	1.00 R-4-R	RD E (SWEITZER LAKE RD)	5.75	15,752	10	1	1	12	1.75	0.17	17.46	2.10	
74.02	0.51 R-4-R	RD SW (CO RD 17.00)	2.62	14,100	3	0	0	3	1.14	0.00	0.00	1.14	
74.31	0.28 R-4-R	ACCESS CONTROL CHG	1.44	14,100	0	0	0	0	0.00	0.00	0.00	0.00	
77.87	3.54 R-4-R	RD W (NO RIVER RD) (CO RD 59.1)	18.22	14,100	11	2	0	13	0.60	0.11	0.00	0.71	
81.46	3.33 R-4-R	JCT U.S.50 OLATHE BUSINESS LOOP SH 50 S	18.06	14,857	9	3	1	13	0.50	0.17	5.53	0.72	
81.54	0.07 R-4-R	JCT U.S.50 OLATHE BUSINESS LOOP SH 50 S	0.42	16,300	2	1	0	3	4.80	2.40	0.00	7.20	
82.58	0.99 R-4-R	LEAVE OLATHE CITY LIMITS	4.32	11,967	2	0	0	2	0.46	0.00	0.00	0.46	
82.60	0.01 R-4-R	JCT SH 348 W RD E (DAVID RD)	0.04	11,900	0	0	0	0	0.00	0.00	0.00	0.00	
82.98	0.34 R-4-R	MILEPOST 83	2.14	17,252	1	0	0	1	0.47	0.00	0.00	0.47	
87.94	5.07 R-4-R	RD E AND W (CO RD K.00)	27.82	15,034	14	1	0	15	0.50	0.04	0.00	0.54	
90.68	2.72 R-4-R	RD N (CO RD 63.50) RD SW (CO RD H.3)	15.21	15,321	24	1	1	26	1.58	0.07	6.57	1.71	
91.82	1.11 R-4-R	RD E (CO RD N) RD W (CO RD N.05)	9.40	23,200	5	0	0	5	0.53	0.00	0.00	0.53	
92.21	0.34 R-4-R	RD NE AND SW (N 9TH ST)	2.32	18,728	18	3	0	21	7.68	1.28	0.00	8.96	
92.83	0.61 R-4-R	JCT U.S.550 SH 550 SE (TOWNSEND AVE) JCT SH	4.70	21,104	3	2	0	5	0.64	0.43	0.00	1.07	
93.72	0.91 R-4-R	RD NE (LOCUST ST)	5.18	15,593	26	2	0	28	5.01	0.39	0.00	5.40	
94.09	0.41 R-4-R	RD N AND S (HILLCREST DR)	2.68	17,900	4	1	1	6	1.49	0.37	37.33	2.24	



**Colorado Department of Transportation  
Accident and Rates Book for 2006**

V2011.09.20

SH050A													
MP	Section Length	Func Class	Section Description	MVMT	AADT	** PDO	Accidents			Accident Rates *			
							Injury	Fatal	Total	** PDO	Injury	Fatal	Total
94.60	0.50	R-4-R	LEAVE MONTROSE CITY LIMITS	1.55	8,500	7	0	0	7	4.52	0.00	0.00	4.52
95.41	0.70	R-2-R	RD N (CO RD 67.6)	1.77	6,912	2	1	0	3	1.14	0.57	0.00	1.71
100.54	5.07	R-2-R	JCT SH 347 NE (TO BLACK CANYON OF THE	6.48	3,500	10	1	0	11	1.54	0.15	0.00	1.70
112.23	11.55	R-3-M	RD N (CO RD Q81) (CIMMARRON)	13.07	3,100	23	2	0	25	1.76	0.15	0.00	1.91
116.66	4.48	R-2-M	MONTROSE-GUNNISON COUNTY LINE	4.87	2,978	3	2	0	5	0.62	0.41	0.00	1.03
131.12	14.46	R-2-M	JCT SH 92 NW	14.78	2,800	25	8	0	33	1.69	0.54	0.00	2.23
148.04	16.88	R-2-M	JCT SH 149 S	20.00	3,246	24	1	0	25	1.20	0.05	0.00	1.25
153.00	4.94	R-2-M	MILEPOST 153	7.21	4,000	7	2	0	9	0.97	0.28	0.00	1.25
154.58	1.60	R-2-M	RD S (CO RD 18)	4.15	7,100	3	0	0	3	0.73	0.00	0.00	0.73
155.17	0.58	R-2-M	RD S (CO RD 33)	1.50	7,100	1	0	0	1	0.67	0.00	0.00	0.67
155.75	0.67	R-2-M	RD N AND S (CO RD 38)	1.74	7,100	1	0	0	1	0.58	0.00	0.00	0.58
156.24	0.33	R-2-M	CHANGE WIDTH	1.50	12,435	1	1	0	2	0.66	0.66	0.00	1.33
156.37	0.12	R-2-M	RD E (RIO GRANDE AVE)	0.55	12,500	0	0	0	0	0.00	0.00	0.00	0.00
156.86	0.48	R-4-M	RD N AND S (10TH ST) RD W (TOMICHI AVE)	1.55	8,839	1	0	0	1	0.65	0.00	0.00	0.65
157.38	0.56	R-4-M	JCT SH 135 N RD S (MAIN ST)	2.60	12,711	5	1	0	6	1.93	0.39	0.00	2.32
157.66	0.27	R-4-M	RD N AND S (TELLER ST)	1.02	10,324	1	0	0	1	0.98	0.00	0.00	0.98
157.89	0.22	R-4-M	RD N AND S (ADAMS ST)	0.65	8,100	1	0	0	1	1.54	0.00	0.00	1.54
159.66	1.69	R-2-M	RD N (CO RD 72)	2.96	4,800	3	0	0	3	1.01	0.00	0.00	1.01
165.59	5.88	R-2-M	JCT SH 114 S	8.84	4,118	13	1	0	14	1.47	0.11	0.00	1.58
181.59	16.13	R-2-M	GUNNISON-SAGUACHE COUNTY LINE	14.86	2,524	19	0	0	19	1.28	0.00	0.00	1.28
189.27	7.73	R-2-M	RD S (CO RD 31-XX) (SARGENTS)	6.49	2,300	13	1	0	14	2.00	0.15	0.00	2.16
190.60	1.28	R-2-M	SAGUACHE-GUNNISON COUNTY LINE	1.07	2,300	0	0	0	0	0.00	0.00	0.00	0.00
199.27	8.68	R-2-M	MONARCH PASS ELEVATION 11,312 FT	7.29	2,300	27	3	2	32	3.71	0.41	27.45	4.39
200.43	1.01	R-4-M	RD NW (CO RD 234)	0.85	2,300	6	1	0	7	7.09	1.18	0.00	8.27
216.63	16.21	R-2-M	CHANGE WIDTH ENTER PONCHA SPRINGS CITY	15.99	2,702	31	7	2	40	1.94	0.44	12.51	2.50
216.96	0.32	R-2-M	JCT U.S.285 SH 285 N	0.40	3,400	1	0	0	1	2.52	0.00	0.00	2.52
217.33	0.35	R-2-M	SIGN BRIDGE STR J-12-AF BOTH LANES	0.69	5,405	1	1	0	2	1.44	1.44	0.00	2.87
217.94	0.58	R-3-M	CHANGE WIDTH	1.34	6,312	3	0	0	3	2.25	0.00	0.00	2.25
220.93	2.93	R-4-M	RD S (CO RD 110)	6.42	6,000	7	0	1	8	1.09	0.00	15.57	1.25
220.98	0.04	R-4-M	RD N (HOLMAN AVE)	0.09	6,000	0	0	0	0	0.00	0.00	0.00	0.00
222.39	1.40	R-4-M	LEAVE SMALL URBAN AREA	4.77	9,328	14	0	2	16	2.94	0.00	41.96	3.36
225.57	3.16	R-4-M	CHAFFEE-FREMONT COUNTY LINE	3.46	3,000	8	1	0	9	2.31	0.29	0.00	2.60
235.33	9.72	R-2-M	MAJOR STR (K-13-N) CHERRY CREEK	10.64	3,000	20	6	1	27	1.88	0.56	9.39	2.54
235.62	0.28	R-2-M	MAJOR STR (K-13-N) CHERRY CREEK	0.31	3,000	1	0	0	1	3.26	0.00	0.00	3.26
236.99	1.38	R-2-M	MILEPOST 237	1.51	3,000	2	0	0	2	1.32	0.00	0.00	1.32



**Colorado Department of Transportation  
Accident and Rates Book for 2006**

V2011.09.20

<b>SH050A</b>													
MP	Section Length	Func Class	Section Description	MVMT	AADT	** PDO	Accidents			Accident Rates *			
							Injury	Fatal	Total	** PDO	Injury	Fatal	Total
241.24	4.28	R-2-M	MAJOR STR (K-13-V) EAST FORK HAYDEN CREEK	4.69	3,000	8	0	0	8	1.71	0.00	0.00	1.71
245.39	4.13	R-2-M	RD N (CO RD 12) RD S (CO RD 1A) (COTOPAXI)	4.52	3,000	10	1	0	11	2.21	0.22	0.00	2.43
252.65	7.25	R-3-M	JCT SH 69 S (TEXAS CREEK)	7.41	2,800	11	2	0	13	1.48	0.27	0.00	1.75
269.12	16.58	R-2-M	JCT SH 9 N	19.60	3,238	22	6	0	28	1.12	0.31	0.00	1.43
270.25	1.02	R-4-M	RD S (CO RD 3A) (TO ROYAL GORGE)	2.16	5,800	1	0	0	1	0.46	0.00	0.00	0.46
274.90	4.56	R-4-M	RD SE (SKYLINE DR) (CO RD 176)	12.81	7,697	11	4	0	15	0.86	0.31	0.00	1.17
276.68	1.66	R-4-R	ENTER CANON CITY CITY LIMITS	5.82	9,600	2	1	0	3	0.34	0.17	0.00	0.52
277.15	0.51	R-4-R	RD W (TUNNEL DR)	1.79	9,600	0	0	0	0	0.00	0.00	0.00	0.00
278.00	0.87	R-4-R	MILEPOST 278	3.56	11,209	2	0	0	2	0.56	0.00	0.00	0.56
278.69	0.71	R-4-R	JCT SH 115 SE RD NW (9TH ST)	4.40	16,992	17	1	0	18	3.88	0.23	0.00	4.11
279.36	0.64	R-4-R	RD E AND W (E MAIN ST)	5.81	24,861	46	5	0	51	7.98	0.87	0.00	8.85
280.30	0.98	R-4-R	RD N AND S (RAYNOLDS AVE)	7.72	21,596	19	1	0	20	2.45	0.13	0.00	2.58
281.06	0.71	R-4-R	RD N AND S (DOZIER AVE)	5.57	21,500	12	0	0	12	2.17	0.00	0.00	2.17
281.23	0.16	R-4-R	LEAVE CANON CITY CITY LIMITS	1.13	19,327	11	0	0	11	9.51	0.00	0.00	9.51
281.89	0.64	R-4-R	RD S (MAC KENZIE AVE) (CO RD 20)	4.51	19,300	16	1	0	17	3.53	0.22	0.00	3.75
282.27	0.37	R-4-R	CHANGE WIDTH	2.35	17,400	5	0	0	5	2.16	0.00	0.00	2.16
285.62	3.31	R-4-R	JCT SH 67 SW	21.02	17,400	9	2	0	11	0.43	0.10	0.00	0.52
289.76	4.10	R-4-R	PENROSE/COLORADO SPRINGS INTERCHANGE	19.31	12,903	14	3	0	17	0.73	0.16	0.00	0.88
294.33	4.47	R-4-R	JCT SH 120 S RD N (CO RD 368)	15.13	9,276	10	0	0	10	0.66	0.00	0.00	0.66
296.14	2.03	R-4-R	FREMONT-PUEBLO COUNTY LINE	6.37	8,600	9	1	0	10	1.41	0.16	0.00	1.57
305.80	9.51	R-4-R	RD S (MC CULLOCH BLVD WEST) (CO RD PW570)	29.85	8,600	10	1	0	11	0.33	0.03	0.00	0.37
307.33	1.45	U-4-R	RD N AND S (MC CULLOCH BLVD EAST) (CO RD	7.46	14,096	10	1	0	11	1.34	0.13	0.00	1.47
309.77	2.43	U-4-R	RD N AND S (PURCELL BLVD) (CO RD PW655)	20.40	23,000	23	2	0	25	1.13	0.10	0.00	1.23
310.98	1.19	U-4-R	ENTER PUEBLO URBAN LIMIT	16.90	38,900	41	3	0	44	2.42	0.18	0.00	2.60
312.08	1.08	U-4-R	JCT SH 45 S RD N (WILDHORSE DR) (CO RD 115)	15.33	38,900	18	1	1	20	1.17	0.07	6.50	1.30
312.92	0.82	U-4-R	ENTER PUEBLO CITY LIMITS	11.88	39,700	17	1	0	18	1.43	0.08	0.00	1.52
313.51	0.59	U-4-R	RD N AND S (BALTIMORE AVE)	8.78	40,782	17	2	0	19	1.94	0.23	0.00	2.17
314.14	0.80	U-4-R	RD N (N FORTINO BLVD) RD S (CLUB MANOR DR)	11.97	41,002	86	13	1	100	7.17	1.08	8.33	8.33
314.43	0.27	U-6-R	RD N AND S (ELIZABETH ST)	4.54	46,024	25	2	0	27	5.57	0.45	0.00	6.02
314.50	0.06	U-4-R	I-25 INTERCHANGE (U.S.50 WEST) SH 25 N AND S	1.02	46,800	11	1	0	12	10.91	0.99	0.00	11.91
<b>Totals:</b>	<b>280.81</b>					<b>1,068</b>	<b>136</b>	<b>16</b>	<b>1,220</b>	<b>1.41</b>	<b>0.18</b>	<b>2.11</b>	<b>1.61</b>



**Colorado Department of Transportation  
Accident and Rates Book for 2006**

V2011.09.20

SH050B													
MP	Section Length	Func Class	Section Description	MVMT	AADT	** PDO	Accidents			Accident Rates *			
							Injury	Fatal	Total	** PDO	Injury	Fatal	Total
316.00		U-4-R	I-25 INTERCHANGE (U.S.50 EAST) SH 25 N AND S										
317.04	1.13	U-4-R	RD N AND S (NORWOOD AVE)	9.93	24,081	34	5	0	39	3.44	0.51	0.00	3.94
318.70	1.69	U-4-R	4TH STREET/EASTERN AVENUE INTERCHANGE	5.96	9,670	20	1	0	21	3.35	0.17	0.00	3.52
318.74	0.03	U-4-R	LEAVE PUEBLO CITY LIMIT	0.19	17,200	0	0	0	0	0.00	0.00	0.00	0.00
319.08	0.30	U-4-R	AT&SF RR SEPARATION 003-469Y UNDERPASS	1.88	17,200	3	0	0	3	1.59	0.00	0.00	1.59
319.26	0.17	U-4-R	RD S (LANGDON ST) (CO RD 78)	1.07	17,200	3	0	0	3	2.83	0.00	0.00	2.83
319.36	0.09	U-4-R	SIGN BRIDGE STR K-18-DK WB LANES	0.57	17,200	1	0	0	1	1.77	0.00	0.00	1.77
319.52	0.15	U-4-R	RD S (25TH LN) (CO RD 25)	0.94	17,200	0	0	0	0	0.00	0.00	0.00	0.00
321.64	2.13	U-4-R	MAJOR STR (K-18-FL) OVERPASS (AIRPORT ROAD	13.37	17,200	15	0	0	15	1.12	0.00	0.00	1.12
322.12	0.50	U-4-R	JCT SH 233 S RD N (KEELER BLVD) (CO RD 573)	2.46	13,500	1	0	0	1	0.41	0.00	0.00	0.41
323.06	0.95	U-4-R	LEAVE PUEBLO URBAN LIMIT	3.37	9,722	2	5	0	7	0.60	1.49	0.00	2.09
324.22	1.17	U-4-R	JCT SH 231 S (DEVINE)	3.72	8,700	0	0	1	1	0.00	0.00	26.94	0.27
329.12	4.89	U-4-R	MAJOR STR (K-19-V) RD N (ORDNANCE DEPOT	14.28	8,000	13	0	0	13	0.91	0.00	0.00	0.91
329.32	0.19	R-4-R	JCT SH 96 E RD S (CO RD 487)	0.55	8,000	0	0	0	0	0.00	0.00	0.00	0.00
330.67	1.34	R-4-R	RD N AND S (CO RD 327)	2.35	4,810	2	1	0	3	0.85	0.43	0.00	1.28
332.24	1.55	R-2-R	JCT U.S.50 PUEBLO BUSINESS LOOP SH 50 W	2.83	5,000	4	1	0	5	1.41	0.35	0.00	1.76
335.75	3.49	R-4-R	JCT SH 209 N RD W (CO RD 474)	6.43	5,051	9	0	0	9	1.40	0.00	0.00	1.40
346.72	10.97	R-2-R	RD N (CO RD 733) RD S (67TH LN) (CO RD 723)	18.96	4,735	15	4	0	19	0.79	0.21	0.00	1.00
348.83	2.09	R-2-R	PUEBLO-OTERO COUNTY LINE	3.05	4,000	3	0	0	3	0.98	0.00	0.00	0.98
350.70	1.82	R-2-R	RD W (CRANSTON AVE) (CO RD LL.3)	2.66	4,000	2	1	0	3	0.75	0.38	0.00	1.13
350.90	0.19	R-2-R	JCT SH 167 N AND S (MAIN ST)	0.31	4,436	0	0	0	0	0.00	0.00	0.00	0.00
351.31	0.40	R-2-R	CHANGE WIDTH	0.66	4,524	5	0	0	5	7.57	0.00	0.00	7.57
351.46	0.14	R-2-R	RD N (CO RD LL.4) RD S (CO RD 3.5)	0.22	4,300	0	0	0	0	0.00	0.00	0.00	0.00
359.13	7.64	R-2-R	RD N AND S (CO RD 11)	12.92	4,633	11	2	0	13	0.85	0.15	0.00	1.01
359.45	0.31	R-4-R	ENTER MANZANOLA CITY LIMITS	0.54	4,800	1	0	0	1	1.83	0.00	0.00	1.83
359.70	0.24	R-4-R	JCT SH 207 NE RD SW (PARK ST)	0.42	4,778	0	0	0	0	0.00	0.00	0.00	0.00
360.00	0.29	R-4-R	MILEPOST 360 LEAVE MANZANOLA CITY LIMITS	0.55	5,197	1	0	0	1	1.84	0.00	0.00	1.84
366.96	6.93	R-4-R	JCT SH 71 N RD S (CO RD 18) BEGIN 1-WAY RECIP	13.15	5,200	6	2	0	8	0.46	0.15	0.00	0.61
367.17	0.20	R-2-R	RD NE (CO RD 18.2)	0.24	3,300	3	0	0	3	12.52	0.00	0.00	12.52
368.10	0.89	R-2-R	JCT SH 202 NE AND SW (2ND ST)	1.07	3,300	5	0	0	5	4.68	0.00	0.00	4.68
368.92	0.81	R-2-R	JCT SH 71 SW JCT SH 266 NE	1.31	4,417	12	1	0	13	9.20	0.77	0.00	9.97
369.36	0.44	R-2-R	JCT SH 50 NW (BEGIN 1-WAY RECIPROCAL WB)	1.49	9,300	5	2	0	7	3.37	1.35	0.00	4.72
369.41	0.04	R-2-R	JCT SH 50 NW (BEGIN 1-WAY RECIPROCAL WB)	0.14	9,300	0	0	0	0	0.00	0.00	0.00	0.00
373.76	4.28	R-2-R	RD S (CO RD 24)	13.59	8,700	10	0	0	10	0.74	0.00	0.00	0.74
374.25	0.46	R-4-R	CHANGE WIDTH ENTER SWINK CITY LIMITS	1.46	8,700	0	1	0	1	0.00	0.68	0.00	0.68



**Colorado Department of Transportation  
Accident and Rates Book for 2006**

V2011.09.20

<b>SH050B</b>													
MP	Section Length	Func Class	Section Description	MVMT	AADT	** PDO	Accidents			Accident Rates *			
							Injury	Fatal	Total	** PDO	Injury	Fatal	Total
374.49	0.23	R-4-R	RD N AND S (COLUMBIA AVE)	0.73	8,700	0	0	0	0	0.00	0.00	0.00	0.00
374.78	0.28	R-4-R	ROUTE CLASS CHANGE LEAVE SWINK CITY	1.19	11,649	3	0	0	3	2.52	0.00	0.00	2.52
376.94	2.20	R-4-R	MAJOR STRS (M-22-K) EB AND (M-22-A) WB	8.50	10,586	8	2	1	11	0.94	0.23	11.74	1.29
377.26	0.31	R-4-R	RD S (CO RD 27)	1.46	12,900	0	0	0	0	0.00	0.00	0.00	0.00
378.41	1.13	R-4-R	JCT SH 10 S	5.32	12,900	2	1	0	3	0.38	0.19	0.00	0.56
378.73	0.31	R-4-R	LEAVE LA JUNTA CITY LIMITS	2.01	17,800	0	0	0	0	0.00	0.00	0.00	0.00
378.81	0.07	R-4-R	RD N AND S (GRANT AVE)	0.45	17,800	0	0	0	0	0.00	0.00	0.00	0.00
379.03	0.20	R-4-R	JCT U.S.350 SH 350 S RD NW (BARNES AVE)	0.87	11,898	5	0	0	5	5.79	0.00	0.00	5.79
379.68	0.64	R-4-R	RD S (COLORADO AVE)	2.48	10,634	8	0	0	8	3.23	0.00	0.00	3.23
379.90	0.21	R-4-R	RD S (SMITHLAND AVE)	0.73	9,500	2	1	0	3	2.75	1.37	0.00	4.12
380.22	0.31	R-4-R	RD S (BRADISH AVE)	1.07	9,500	1	0	0	1	0.93	0.00	0.00	0.93
380.27	0.04	R-4-R	LEAVE LA JUNTA CITY LIMITS	0.07	4,625	0	0	0	0	0.00	0.00	0.00	0.00
380.42	0.14	R-4-R	MAJOR STR (M-22-AY) UNDERPASS SH-109A N & S	0.23	4,500	0	0	0	0	0.00	0.00	0.00	0.00
380.85	0.42	R-4-R	CHANGE WIDTH	0.69	4,487	1	0	0	1	1.46	0.00	0.00	1.46
381.10	0.24	R-4-R	BEG HPMS SAMPLE 089-0160-0501	0.39	4,400	1	0	0	1	2.59	0.00	0.00	2.59
381.24	0.13	R-4-R	RD N AND S (FRONTAGE RD) LEAVE LA JUNTA	0.21	4,400	0	0	0	0	0.00	0.00	0.00	0.00
388.74	7.48	R-4-R	RD S (OTERO CO RD 37) OTERO-BENT COUNTY	13.23	4,847	7	1	0	8	0.53	0.08	0.00	0.60
397.42	8.70	R-2-F	RD SE (CO RD FF.5)	18.10	5,700	4	0	0	4	0.22	0.00	0.00	0.22
398.06	0.63	R-2-R	RD N AND S (LOIS AVE)	1.31	5,700	1	1	0	2	0.76	0.76	0.00	1.53
398.76	0.69	R-2-R	JCT SH 101 S RD N (CARSON AVE)	1.40	5,550	1	0	0	1	0.72	0.00	0.00	0.72
399.41	0.64	R-4-R	RD E (GG.75 RD)	1.37	5,855	6	1	0	7	4.37	0.73	0.00	5.09
400.15	0.77	R-4-R	LAS ANIMAS INTERCHANGE SH 194 W OVERPASS	1.29	4,600	1	0	0	1	0.77	0.00	0.00	0.77
402.46	2.29	R-4-R	RD N AND S (CO RD 13)	3.18	3,800	3	0	0	3	0.94	0.00	0.00	0.94
404.62	2.14	R-4-R	JCT SH 183 S RD N (CO RD 15)	2.70	3,454	1	0	0	1	0.37	0.00	0.00	0.37
408.77	4.15	R-4-R	RD S (CO RD 18)	4.70	3,100	1	0	0	1	0.21	0.00	0.00	0.21
414.85	6.04	R-2-R	RD N AND S (CO RD 24) (HASTY)	6.83	3,100	3	0	0	3	0.44	0.00	0.00	0.44
420.73	5.84	R-2-R	JCT SH 196 N RD S (CO RD 30)	5.54	2,600	2	1	0	3	0.36	0.18	0.00	0.54
426.70	5.95	R-2-R	RD N (BENT CO RD 36) BENT-PROWERS COUNTY	6.12	2,817	9	0	0	9	1.47	0.00	0.00	1.47
427.73	0.99	R-2-R	WILEY JUNCTION INTERCHANGE SH 287 N	0.87	2,400	2	0	0	2	2.31	0.00	0.00	2.31
432.73	5.00	R-2-R	RD N (CO RD 7)	12.59	6,900	4	1	0	5	0.32	0.08	0.00	0.40
433.49	0.75	R-4-R	JCT SH 196 N AND E	2.02	7,380	3	1	0	4	1.48	0.49	0.00	1.98
434.31	0.89	R-4-R	ENTER LAMAR CITY LIMITS	3.77	11,600	0	1	0	1	0.00	0.27	0.00	0.27
434.86	0.54	R-4-R	RD E AND W (WASHINGTON ST)	2.45	12,449	9	2	1	12	3.67	0.82	40.83	4.90
435.38	0.48	R-4-R	JCT U.S.287 SH 287 S RD W (OLIVE ST)	2.45	13,981	18	0	0	18	7.36	0.00	0.00	7.36
435.95	0.56	R-4-R	RD N AND S (DIVISION ST)	1.36	6,638	10	5	0	15	7.38	3.69	0.00	11.08



**Colorado Department of Transportation  
Accident and Rates Book for 2006**

V2011.09.20

<b>SH050B</b>													
MP	Section Length	Func Class	Section Description	MVMT	AADT	** PDO	Accidents			Accident Rates *			
							Injury	Fatal	Total	** PDO	Injury	Fatal	Total
436.25	0.29	R-2-R	LEAVE LAMAR CITY LIMIT AND URBAN AREA	0.31	2,900	1	1	0	2	3.26	3.26	0.00	6.52
436.70	0.44	R-2-R	RD N AND S (CO RD 9)	0.47	2,900	1	0	0	1	2.15	0.00	0.00	2.15
443.71	7.01	R-2-R	RD S (CO RD HH.45)	6.28	2,455	11	0	0	11	1.75	0.00	0.00	1.75
452.19	8.47	R-2-R	ENTER GRANADA CITY LIMITS	7.28	2,354	14	1	0	15	1.92	0.14	0.00	2.06
452.76	0.56	R-2-R	JCT U.S.385 SH 385 N RD S (MAIN ST) BEGIN	0.51	2,500	1	0	0	1	1.96	0.00	0.00	1.96
452.95	0.18	R-2-R	RD N AND S (HOISINGTON ST)	0.18	2,700	0	0	0	0	0.00	0.00	0.00	0.00
462.73	9.76	R-2-R	ENTER HOLLY CITY LIMITS	7.79	2,188	10	1	1	12	1.28	0.13	12.84	1.54
463.50	0.75	R-2-R	JCT SH 89 S RD N (1ST AVE)	1.04	3,786	0	0	0	0	0.00	0.00	0.00	0.00
467.50	3.98	R-2-R	RD N AND S (CO RD 39) COLORADO-KANSAS	2.84	1,954	4	0	0	4	1.41	0.00	0.00	1.41
Totals:		150.74				344	47	4	395	1.20	0.16	1.39	1.38

<b>SH050C</b>													
MP	Section Length	Func Class	Section Description	MVMT	AADT	** PDO	Accidents			Accident Rates *			
							Injury	Fatal	Total	** PDO	Injury	Fatal	Total
0.00		U-4-R	JCT SH 96 E AND W (4TH ST) RD N (SANTA FE)										
0.47	0.47	U-4-R	RD W (GRAND AVENUE)	2.26	13,201	22	2	1	25	9.71	0.88	44.16	11.04
0.85	0.36	U-4-R	RD E (SB OFF RAMP OF I-25)	2.03	15,424	9	1	0	10	4.39	0.49	0.00	4.88
1.27	0.36	U-4-R	RD S (SANTA FE AVE)	2.53	19,225	7	0	0	7	2.80	0.00	0.00	2.80
2.08	0.80	U-4-R	LEAVE PUEBLO CITY LIMITS	4.96	17,000	13	7	0	20	2.62	1.41	0.00	4.03
2.30	0.21	U-4-R	JOPLIN STREET INTERCHANGE SALT CREEK SH	1.88	24,527	12	2	0	14	6.41	1.07	0.00	7.48
2.85	0.55	U-4-R	RD N AND S (ASPEN ST) (CO RD 69)	4.68	23,300	8	0	0	8	1.71	0.00	0.00	1.71
3.84	0.99	U-4-R	RD N AND S (21ST LN) (CO RD 21)	6.98	19,308	30	1	0	31	4.31	0.14	0.00	4.45
4.85	1.00	U-4-R	RD N AND S (25TH LN) (CO RD 25)	5.15	14,120	3	1	0	4	0.58	0.19	0.00	0.78
7.32	2.46	U-4-R	LEAVE PUEBLO URBAN LIMIT	8.64	9,620	10	1	0	11	1.16	0.12	0.00	1.27
7.38	0.05	U-4-R	JCT SH 233 N	0.14	7,400	0	0	0	0	0.00	0.00	0.00	0.00
9.44	2.04	U-4-R	JCT SH 231 N RD S (CO RD 331) (VINELAND)	3.44	4,617	9	1	0	10	2.61	0.29	0.00	2.90
12.92	3.24	R-2-R	RD N AND S (CO RD 43)	3.33	2,818	6	0	0	6	1.80	0.00	0.00	1.80
15.15	2.45	R-2-R	RD N (WILLIAMS ST) (CO RD 482)	1.97	2,200	3	0	0	3	1.53	0.00	0.00	1.53
15.66	0.50	R-2-R	RD N AND S (CO RD 327) (AVONDALE)	0.18	1,000	1	0	0	1	5.48	0.00	0.00	5.48
16.95	1.31	R-2-R	JCT U.S.50 SH 50 NW AND SE END SH AND US 50	0.57	1,200	1	0	0	1	1.75	0.00	0.00	1.75
Totals:		16.79				134	16	1	151	2.75	0.33	2.05	3.10





**Colorado Department of Transportation  
Accident and Rates Book for 2006**

V2011.09.20

<b>SH050D</b>													
MP	Section Length	Func Class	Section Description	MVMT	AADT	** PDO	Accidents			Accident Rates *			
							Injury	Fatal	Total	** PDO	Injury	Fatal	Total
0.00		R-2-R	JCT U.S.50 SH 50 NW AND SE BEGIN SH AND US										
0.36	0.36	R-2-R	ENTER OLATHE CITY LIMITS	0.18	1,400	0	0	0	0	0.00	0.00	0.00	0.00
0.93	0.56	R-2-R	JCT SH 348 E AND W (FIFTH ST)	0.33	1,610	0	0	0	0	0.00	0.00	0.00	0.00
1.09	0.15	R-2-R	LEAVE OLATHE CITY LIMITS	0.08	1,500	0	0	0	0	0.00	0.00	0.00	0.00
1.52	0.42	R-2-R	JCT U.S.50 SH 50 NW AND SE END SH AND U.S. 50	0.23	1,500	0	0	0	0	0.00	0.00	0.00	0.00
Totals:		1.49				0	0	0	0	0.00	0.00	0.00	0.00

<b>SH050Z</b>													
MP	Section Length	Func Class	Section Description	MVMT	AADT	** PDO	Accidents			Accident Rates *			
							Injury	Fatal	Total	** PDO	Injury	Fatal	Total
0.00		R-2-R	JCT SH 50 END 1-WAY RECIPROCAL EB BEGIN SH										
0.16	0.16	R-2-R	CHANGE WIDTH	0.30	5,100	0	0	0	0	0.00	0.00	0.00	0.00
0.60	0.43	R-2-R	JCT SH 266 NE AND SW	0.80	5,100	1	0	0	1	1.24	0.00	0.00	1.24
1.42	0.81	R-2-R	JCT SH 202 S RD N (2ND ST)	1.72	5,821	3	1	0	4	1.74	0.58	0.00	2.32
1.50	0.06	R-2-R	LEAVE ROCKY FORD CITY LIMITS	0.08	3,581	0	1	0	1	0.00	12.97	0.00	12.97
2.60	1.00	R-2-R	JCT SH 50 NW END 1-WAY RECIPROCAL WB	1.28	3,500	0	0	0	0	0.00	0.00	0.00	0.00
Totals:		2.46				4	2	0	6	0.96	0.48	0.00	1.44

<b>SH052A</b>													
MP	Section Length	Func Class	Section Description	MVMT	AADT	** PDO	Accidents			Accident Rates *			
							Injury	Fatal	Total	** PDO	Injury	Fatal	Total
0.00		U-2-R	JCT SH 119 NE AND SW C&S RRX 244-831K										
0.16	0.16	U-2-R	RD N AND S (71ST ST) LEAVE BOULDER CITY	0.57	9,700	6	3	0	9	10.59	5.30	0.00	15.89
4.66	4.49	U-2-R	JCT U.S.287 SH 287 N AND S	15.46	9,434	10	3	0	13	0.65	0.19	0.00	0.84
7.19	2.52	R-2-R	MAJOR STR (D-16-U) BOULDER CREEK	12.60	13,696	10	5	0	15	0.79	0.40	0.00	1.19
11.16	3.96	R-2-R	I-25 INTERCHANGE (DACONO/FORT LUPTON) SH	19.62	13,577	28	4	0	32	1.43	0.20	0.00	1.63
13.14	1.99	R-4-R	RD N (CO RD 11.90)	12.57	17,300	35	2	0	37	2.78	0.16	0.00	2.94
14.01	0.97	R-2-R	LEAVE DACONO CITY LIMITS	4.30	12,159	9	1	0	10	2.09	0.23	0.00	2.32
14.51	0.48	R-2-R	RD E (CO RD 14)	1.52	8,700	0	0	0	0	0.00	0.00	0.00	0.00
15.99	1.34	R-2-R	MILEPOST 16	4.26	8,700	1	1	0	2	0.24	0.24	0.00	0.47
19.60	3.58	R-2-R	ENTER FORT LUPTON URBAN AREA	12.10	9,258	11	6	0	17	0.91	0.50	0.00	1.41
19.95	0.34	R-2-R	U.S.85 INTERCHANGE (FORT LUPTON) SH 85 N	1.29	10,400	3	0	0	3	2.32	0.00	0.00	2.32
20.44	0.49	R-2-R	JCT U.S.85 FORT LUPTON BUSINESS LOOP SH 85	2.33	13,050	14	0	0	14	6.02	0.00	0.00	6.02
20.71	0.29	R-2-R	RD N (ROLLIE AVE)	1.28	12,111	15	1	0	16	11.54	0.77	0.00	12.31

Functional Class Definition  
Rural/Urban - # of Lanes - Terrain  
R-4-F = Rural 4-Lane Flat Roadway

\* PDO and Injury Rates in Million Vehicle Miles Traveled  
Fatal Rate in 100 Million Vehicle Miles Traveled  
\*\* PDO = Property Damage Only



**Colorado Department of Transportation  
Accident and Rates Book for 2006**

V2011.09.20

<b>SH052A</b>													
MP	Section Length	Func Class	Section Description	MVMT	AADT	** PDO	Accidents			Accident Rates *			
							Injury	Fatal	Total	** PDO	Injury	Fatal	Total
20.94	0.18	R-2-R	MILEPOST 21	0.60	9,100	6	1	0	7	10.04	1.67	0.00	11.71
21.94	1.00	R-2-R	LEAVE FORT LUPTON CITY LIMITS	3.32	9,100	0	0	0	0	0.00	0.00	0.00	0.00
25.45	3.52	R-2-R	RD N AND S (CO RD 37)	11.69	9,100	7	2	0	9	0.60	0.17	0.00	0.77
29.04	3.68	R-2-R	RD E AND W (FRONTAGE RD)	6.18	4,602	2	1	0	3	0.32	0.16	0.00	0.49
29.27	0.12	R-2-R	I-76 INTERCHANGE (HUDSON) SH 76 NE AND SW	0.20	4,600	0	0	0	0	0.00	0.00	0.00	0.00
29.45	0.19	R-2-R	RD N AND S RD W (MAIN ST)	0.37	5,400	1	0	0	1	2.74	0.00	0.00	2.74
29.74	0.31	R-2-R	RD N AND S (DATE ST)	0.53	4,658	1	1	0	2	1.90	1.90	0.00	3.81
36.91	6.86	R-2-R	RD N AND S (CO RD 59)	8.38	3,345	9	4	0	13	1.07	0.48	0.00	1.55
41.93	5.00	R-2-R	JCT SH 79 S RD N (CO RD 69) (PROSPECT VALLEY)	3.29	1,801	1	1	1	3	0.30	0.30	30.42	0.91
55.89	13.98	R-2-R	WELD-MORGAN COUNTY LINE	3.59	704	3	2	0	5	0.84	0.56	0.00	1.39
56.89	0.99	R-2-F	RD N AND S (CO RD 1)	0.25	690	0	0	0	0	0.00	0.00	0.00	0.00
61.84	4.91	R-2-F	RD E (CO RD G)	0.89	494	0	0	0	0	0.00	0.00	0.00	0.00
71.89	10.02	R-2-F	RD E AND W (CO RD Q)	1.91	523	2	1	0	3	1.05	0.52	0.00	1.57
72.58	0.67	R-2-F	JCT U.S.6 SH 6 NE AND SW JCT SH 39 N END SH	0.42	1,700	1	0	0	1	2.41	0.00	0.00	2.41
Totals:	72.04					175	39	1	215	1.35	0.30	0.77	1.66

<b>SH052B</b>													
MP	Section Length	Func Class	Section Description	MVMT	AADT	** PDO	Accidents			Accident Rates *			
							Injury	Fatal	Total	** PDO	Injury	Fatal	Total
86.48		R-4-R	JCT U.S.34 SH 34 E AND W (PLATTE AVE) RD S										
86.94	0.46	R-4-R	JCT SH 144 W RD E (RIVERVIEW AVE)	1.36	8,100	4	0	0	4	2.95	0.00	0.00	2.95
87.15	0.19	R-2-R	I-76 INTERCHANGE (FORT MORGAN) SH 76 E AND	0.64	9,284	6	0	0	6	9.13	0.00	0.00	9.13
87.44	0.29	R-2-R	SOUTH PLATTE RIVER STR C-21-BE SB LEAVE	0.43	4,019	0	1	0	1	0.00	2.34	0.00	2.34
88.46	1.01	R-2-R	RD E AND W (CO RD T.5)	1.51	4,100	0	0	0	0	0.00	0.00	0.00	0.00
91.06	2.53	R-4-R	RD E AND W (CO RD W)	1.57	1,704	2	0	0	2	1.27	0.00	0.00	1.27
104.53	13.46	R-2-F	RD E AND W (CO RD JJ)	3.38	689	3	0	0	3	0.89	0.00	0.00	0.89
105.54	1.00	R-2-F	MORGAN-WELD COUNTY LINE	0.19	520	0	0	0	0	0.00	0.00	0.00	0.00
111.50	5.95	R-2-F	JCT SH 14 E AND W RD N (CO RD 133) END SH 52	1.13	520	3	0	0	3	2.66	0.00	0.00	2.66
Totals:	24.89					18	1	0	19	1.76	0.10	0.00	1.86



**Colorado Department of Transportation  
Accident and Rates Book for 2006**

V2011.09.20

<b>SH053A</b>													
MP	Section Length	Func Class	Section Description	MVMT	AADT	** PDO	Accidents			Accident Rates *			
							Injury	Fatal	Total	** PDO	Injury	Fatal	Total
0.00		U-4-R	I-25 INTERCHANGE (58TH AVE) SH 25 N AND S										
0.15	0.15	U-4-R	RD S (BROADWAY)	1.21	22,100	57	1	0	58	47.42	0.83	0.00	48.26
0.64	0.48	U-2-R	RD E AND W (62ND AVE)	2.22	12,660	22	0	0	22	9.96	0.00	0.00	9.96
1.66	1.00	U-2-R	JCT SH 224 N AND E RD W (70TH AVE) END SH 53	4.54	12,450	19	0	0	19	4.19	0.00	0.00	4.19
Totals:		1.63				98	1	0	99	12.29	0.13	0.00	12.42

<b>SH055A</b>													
MP	Section Length	Func Class	Section Description	MVMT	AADT	** PDO	Accidents			Accident Rates *			
							Injury	Fatal	Total	** PDO	Injury	Fatal	Total
0.00		R-2-R	JCT U.S.138 SH 138 E AND W BEGIN SH 55										
0.23	0.23	R-2-R	LEAVE CROOK CITY LIMITS	0.03	374	0	1	0	1	0.00	31.99	0.00	31.99
2.41	2.11	R-2-R	I-76 INTERCHANGE (CROOK) SH 76 NE AND SW	0.28	360	0	0	0	0	0.00	0.00	0.00	0.00
5.66	3.27	R-2-F	RD S (CO RD 81) END SH 55	1.09	910	1	0	0	1	0.92	0.00	0.00	0.92
Totals:		5.61				1	1	0	2	0.72	0.72	0.00	1.43

<b>SH056A</b>													
MP	Section Length	Func Class	Section Description	MVMT	AADT	** PDO	Accidents			Accident Rates *			
							Injury	Fatal	Total	** PDO	Injury	Fatal	Total
0.00		R-2-R	RD N (CO RD 23) RD W (CO RD 8E) BEGIN SH 056A										
1.52	1.55	R-2-R	TRAFFIC COUNT LOCATION	2.13	3,762	1	0	0	1	0.47	0.00	0.00	0.47
3.09	1.54	R-2-R	JCT U.S.287 SH 287 S AND E RD SW (OLD SH 287)	2.14	3,799	1	1	0	2	0.47	0.47	0.00	0.93
Totals:		3.09				2	1	0	3	0.47	0.23	0.00	0.70

<b>SH056B</b>													
MP	Section Length	Func Class	Section Description	MVMT	AADT	** PDO	Accidents			Accident Rates *			
							Injury	Fatal	Total	** PDO	Injury	Fatal	Total
4.49		U-2-R	JCT SH056A - RD N AND S (2ND STREET) END										
4.50	0.04	U-2-R	RD N AND S (FIRST ST)	0.09	6,500	1	0	0	1	9.80	0.00	0.00	9.80
5.51	1.00	U-2-R	RD N AND S (LARIMER CO RD 904) LARIMER-WELD	2.37	6,500	3	1	0	4	1.26	0.42	0.00	1.68
9.53	4.01	R-2-R	RD N AND S (FRONTAGE RD) RD E (CR 44) END	8.70	5,942	8	0	0	8	0.92	0.00	0.00	0.92
Totals:		5.05				12	1	0	13	1.07	0.09	0.00	1.16



**Colorado Department of Transportation  
Accident and Rates Book for 2006**

V2011.09.20

<b>SH057A</b>													
Section MP	Func Length Class	Section Description	MVMT	AADT	** PDO	Accidents			Accident Rates *				
						Injury	Fatal	Total	** PDO	Injury	Fatal	Total	
0.00	R-2-F	RAMPS ON AND OFF (TO/FROM I-70 EB) -- BEGIN											
0.23	0.21 R-2-F	REGION BOUNDARY OR CLASSIFICATION	0.12	1,600	0	0	0	0	0.00	0.00	0.00	0.00	0.00
0.53	0.29 R-2-F	END SH057A JCT SH024B W RD N (COLORADO	0.17	1,600	0	0	0	0	0.00	0.00	0.00	0.00	0.00
Totals:		0.50			0	0	0	0	0.00	0.00	0.00	0.00	0.00

<b>SH058A</b>													
Section MP	Func Length Class	Section Description	MVMT	AADT	** PDO	Accidents			Accident Rates *				
						Injury	Fatal	Total	** PDO	Injury	Fatal	Total	
0.00	U-4-R	JCT U.S.6 SH 6 SE AND SW JCT SH 93 N IN											
0.36	0.33 U-4-R	ENTER GOLDEN CITY LIMIT	1.46	12,100	3	1	0	4	2.03	0.68	0.00	2.71	
0.68	0.29 U-4-R	WASHINGTON STREET INTERCHANGE RD N AND	1.28	12,100	0	0	0	0	0.00	0.00	0.00	0.00	
1.51	0.63 U-4-R	LEAVE GOLDEN CITY LIMITS	4.04	17,554	11	0	1	12	2.73	0.00	24.81	2.98	
3.81	2.33 U-4-R	INTERCHANGE STR (E-16-HQ) UNDERPASS - RD N	16.28	19,137	12	0	0	12	0.74	0.00	0.00	0.74	
5.39	1.68 U-4-R	GOLDEN INTERCHANGE STR (E-16-JJ) OVERPASS	15.64	25,500	11	0	0	11	0.71	0.00	0.00	0.71	
5.44	0.04 U-2-R	JCT I-70 (WB OFF RAMP FROM I-70)	0.37	25,500	1	2	1	4	2.56	5.12	255.81	10.23	
Totals:		5.30			38	3	2	43	0.97	0.08	5.12	1.10	

<b>SH059A</b>													
Section MP	Func Length Class	Section Description	MVMT	AADT	** PDO	Accidents			Accident Rates *				
						Injury	Fatal	Total	** PDO	Injury	Fatal	Total	
0.00	R-2-F	JCT U.S.40 SH 40 E AND W BEGIN SH 59 MILEPOST											
0.47	0.47 R-2-F	RD E (CO RD M.5)	0.08	480	0	0	0	0	0.00	0.00	0.00	0.00	
9.03	8.51 R-2-F	RD E (CO RD W)	0.99	320	0	0	0	0	0.00	0.00	0.00	0.00	
14.99	5.99 R-2-F	MILEPOST 15	0.70	320	1	0	0	1	1.43	0.00	0.00	1.43	
18.02	3.01 R-2-F	RD E AND W (CO RD FF)	0.29	260	0	0	0	0	0.00	0.00	0.00	0.00	
19.02	1.02 R-2-F	KIT CARSON-CHEYENNE COUNTY LINE	0.10	260	0	0	0	0	0.00	0.00	0.00	0.00	
23.53	4.45 R-2-F	MILEPOST 24	0.42	260	0	0	0	0	0.00	0.00	0.00	0.00	
28.66	5.11 R-2-F	RD E (CO RD G)	0.48	260	0	0	0	0	0.00	0.00	0.00	0.00	
32.96	4.28 R-2-F	RD E AND W (CO RD L)	0.41	260	0	0	0	0	0.00	0.00	0.00	0.00	
37.54	4.62 R-2-F	RD E AND W (CO RD R)	1.01	600	0	0	0	0	0.00	0.00	0.00	0.00	
41.02	3.47 R-2-F	I-70 INTERCHANGE (SEIBERT) SH 70 E AND W	0.74	584	1	0	0	1	1.35	0.00	0.00	1.35	
41.03	0.00 R-2-F	I-70 INTERCHANGE (SEIBERT) SH 70 E AND W	0.00	1,100	0	0	0	0	0.00	0.00	0.00	0.00	
41.30	0.26 R-2-F	RD E (4TH ST)	0.10	1,100	0	0	0	0	0.00	0.00	0.00	0.00	
41.47	0.16 R-2-F	JCT U.S.24 SH 24 E AND W (2ND ST)	0.05	810	0	0	0	0	0.00	0.00	0.00	0.00	

Functional Class Definition  
Rural/Urban - # of Lanes - Terrain  
R-4-F = Rural 4-Lane Flat Roadway

\* PDO and Injury Rates in Million Vehicle Miles Traveled  
Fatal Rate in 100 Million Vehicle Miles Traveled  
\*\* PDO = Property Damage Only



**Colorado Department of Transportation  
Accident and Rates Book for 2006**

V2011.09.20

<b>SH059A</b>														
MP	Section Length	Func Class	Section Description	MVMT	AADT	** PDO	Accidents			Accident Rates *				
							Injury	Fatal	Total	** PDO	Injury	Fatal	Total	
43.53	2.09	R-2-F	RD W (CO RD X)	0.35	463	0	0	0	0	0.00	0.00	0.00	0.00	
45.74	2.21	R-2-F	MAJOR STR (G-25-G) DRAW	0.37	460	0	0	0	0	0.00	0.00	0.00	0.00	
52.53	6.77	R-2-F	RD W (CO RD GG)	1.20	486	1	0	0	1	0.83	0.00	0.00	0.83	
54.55	2.02	R-2-F	RD E (CO RD JJ)	0.38	520	0	0	0	0	0.00	0.00	0.00	0.00	
60.18	5.45	R-2-F	RD E (CO RD PP)	1.03	520	3	0	0	3	2.90	0.00	0.00	2.90	
67.00	6.81	R-2-F	MILEPOST 67	1.17	470	0	2	0	2	0.00	1.71	0.00	1.71	
Totals:						66.70	6	2	0	8	0.61	0.20	0.00	0.81

<b>SH059B</b>													
MP	Section Length	Func Class	Section Description	MVMT	AADT	** PDO	Accidents			Accident Rates *			
							Injury	Fatal	Total	** PDO	Injury	Fatal	Total
74.47		R-2-F	JCT U.S.36 SH 36 E AND W RD S (CO RD F) END										
81.49	7.02	R-2-F	RD E AND W (CO RD 13)	0.85	330	1	0	0	1	1.18	0.00	0.00	1.18
89.52	8.00	R-2-F	RD W (CO RD 21)	1.02	350	0	0	0	0	0.00	0.00	0.00	0.00
105.29	16.05	R-2-F	RD E AND W (CO RD 37)	2.89	493	1	0	0	1	0.35	0.00	0.00	0.35
105.92	0.66	R-2-F	ROUTE CLASS CHANGE	0.29	1,198	0	0	0	0	0.00	0.00	0.00	0.00
106.28	0.31	R-2-F	JCT U.S.34 SH 34 E AND W (8TH AVE)	0.22	1,956	1	0	0	1	4.52	0.00	0.00	4.52
107.35	0.46	R-2-F	RD W (RAILROAD AVE)	0.55	3,268	2	0	0	2	3.62	0.00	0.00	3.62
107.93	0.56	R-2-F	CHANGE WIDTH	0.55	2,684	0	1	0	1	0.00	1.84	0.00	1.84
115.89	7.90	R-2-F	RD E (CO RD 47)	4.04	1,400	3	0	0	3	0.74	0.00	0.00	0.74
118.89	3.00	R-2-F	RD E AND W (CO RD 50)	1.53	1,400	0	0	0	0	0.00	0.00	0.00	0.00
122.85	3.90	R-2-F	RD NW (CO RD F)	1.36	952	0	0	0	0	0.00	0.00	0.00	0.00
126.60	3.74	R-2-F	RD NW (CO RD G)	0.33	240	3	0	0	3	9.16	0.00	0.00	9.16
133.63	7.02	R-2-F	RD E AND W (PHILLIPS CO RD 2) YUMA-PHILLIPS	0.58	227	1	0	0	1	1.72	0.00	0.00	1.72
135.53	1.99	R-2-F	RD E AND W (CO RD 6)	0.15	210	0	0	0	0	0.00	0.00	0.00	0.00
145.51	10.05	R-2-F	RD E AND W (CO RD 26)	0.77	210	1	0	0	1	1.30	0.00	0.00	1.30
147.00	1.52	R-2-F	MILEPOST 147	0.17	312	0	0	0	0	0.00	0.00	0.00	0.00
147.08	0.09	R-2-F	RD E AND W (3RD ST)	0.02	510	0	0	0	0	0.00	0.00	0.00	0.00
147.21	0.15	R-2-F	JCT U.S.6 SH 6 E AND W (1ST ST)	0.03	571	0	0	0	0	0.00	0.00	0.00	0.00
147.50	0.34	R-2-F	RD E AND W (STROHM ST)	0.12	950	0	0	0	0	0.00	0.00	0.00	0.00
147.80	0.36	R-2-F	RD E AND W (WILSON ST)	0.13	980	0	0	0	0	0.00	0.00	0.00	0.00
147.83	0.03	R-2-F	ROUTE CLASS CHANGE	0.01	660	0	0	0	0	0.00	0.00	0.00	0.00
151.98	4.17	R-2-F	RD W (CO RD 38)	0.88	580	0	0	0	0	0.00	0.00	0.00	0.00
158.65	6.37	R-2-F	RD W (PHILLIPS CO RD 44) RD E (SEDGWICK CO	1.00	431	0	0	0	0	0.00	0.00	0.00	0.00



**Colorado Department of Transportation  
Accident and Rates Book for 2006**

V2011.09.20

<b>SH059B</b>													
Section MP	Section Length	Func Class	Section Description	MVMT	AADT	** PDO	Accidents			Accident Rates *			
							Injury	Fatal	Total	** PDO	Injury	Fatal	Total
171.02	12.38	R-2-F	RAMPS ON AND OFF	0.78	173	0	0	0	0	0.00	0.00	0.00	0.00
171.06	0.03	R-2-F	I-76 INTERCHANGE (SEDGWICK) SH 76 NE AND	0.00	200	0	0	0	0	0.00	0.00	0.00	0.00
173.30	2.23	R-2-F	JCT U.S.138 SH 138 NE AND SW END SH 59	0.42	510	0	0	0	0	0.00	0.00	0.00	0.00
Totals:		98.33				13	1	0	14	0.70	0.05	0.00	0.75

<b>SH060A</b>													
Section MP	Section Length	Func Class	Section Description	MVMT	AADT	** PDO	Accidents			Accident Rates *			
							Injury	Fatal	Total	** PDO	Injury	Fatal	Total
0.00		U-2-R	JCT U.S.287 SH 287 N AND S RD W (CO RD 14)										
0.92	0.92	U-2-R	RD S (CO RD 904)	0.94	2,800	1	1	0	2	1.06	1.06	0.00	2.13
2.95	1.99	U-2-R	BEGIN WELD COUNTY CHARGEABLE	2.03	2,800	3	0	0	3	1.47	0.00	0.00	1.47
4.96	2.00	U-2-R	I-25 SEPARATION SH 25 N AND S UNDERPASS	1.67	2,283	1	0	0	1	0.60	0.00	0.00	0.60
Totals:		4.91				5	1	0	6	1.08	0.22	0.00	1.29

<b>SH060B</b>													
Section MP	Section Length	Func Class	Section Description	MVMT	AADT	** PDO	Accidents			Accident Rates *			
							Injury	Fatal	Total	** PDO	Injury	Fatal	Total
5.82		R-2-R	RAMP ON AND OFF (TO/FROM I-25 SB) - RD W (CO										
8.86	3.00	R-2-R	ENTER JOHNSTOWN CITY LIMITS	11.10	10,138	14	2	0	16	1.26	0.18	0.00	1.44
8.97	0.10	R-2-R	CHANGE WIDTH	0.37	10,000	0	1	0	1	0.00	2.80	0.00	2.80
9.78	0.81	R-2-R	RD N AND S (PARISH AVE)	2.66	8,993	4	1	0	5	1.51	0.38	0.00	1.88
9.98	0.19	R-2-R	GW RRX 849-354T	0.54	7,717	0	0	0	0	0.00	0.00	0.00	0.00
10.04	0.05	R-2-R	CHANGE SPEED LIMIT	0.13	7,100	0	0	0	0	0.00	0.00	0.00	0.00
11.83	1.74	R-2-R	MAJOR STR (C-17-M) DRAW	4.51	7,100	0	0	1	1	0.00	0.00	22.14	0.22
12.88	1.05	R-2-R	RD N AND S (ALICE AVE)	2.46	6,428	1	0	0	1	0.41	0.00	0.00	0.41
16.56	3.66	R-2-R	JCT SH 256 E	7.57	5,670	12	2	0	14	1.59	0.26	0.00	1.85
20.00	3.60	R-2-R	JCT U.S.85 SH 85 NE AND SW (HOUSTON) END SH	5.39	4,101	6	2	0	8	1.11	0.37	0.00	1.48
Totals:		14.20				37	8	1	46	1.07	0.23	2.88	1.32



**Colorado Department of Transportation  
Accident and Rates Book for 2006**

V2011.09.20

<b>SH061A</b>													
MP	Section Length	Func Class	Section Description	MVMT	AADT	** PDO	Accidents			Accident Rates *			
							Injury	Fatal	Total	** PDO	Injury	Fatal	Total
0.00		R-2-F	JCT U.S.34 SH 34 E AND W (FIRST AVE) RD S (CO										
0.49	0.49	R-2-F	LEAVE OTIS CITY LIMITS	0.15	847	0	0	0	0	0.00	0.00	0.00	0.00
0.51	0.02	R-2-F	CHANGE WIDTH	0.01	730	1	0	0	1	208.50	0.00	0.00	208.50
3.11	2.50	R-2-F	RD E AND W (CO RD 43)	0.67	730	3	0	0	3	4.51	0.00	0.00	4.51
7.97	4.94	R-2-F	RD W (CO RD 47)	1.32	730	0	0	0	0	0.00	0.00	0.00	0.00
13.84	5.79	R-2-F	RD N (CO RD RR)	0.88	415	0	0	0	0	0.00	0.00	0.00	0.00
21.70	7.74	R-2-F	RD E AND W (LOGAN CO RD 2)	2.26	800	0	0	0	0	0.00	0.00	0.00	0.00
31.61	9.97	R-2-F	RD N (CO RD 61)	3.47	954	3	0	0	3	0.86	0.00	0.00	0.86
40.38	8.70	R-2-F	ENTER STERLING CITY URBAN AREA	4.41	1,388	3	1	0	4	0.68	0.23	0.00	0.91
40.99	0.60	R-2-F	JCT U.S.6 SH 6 NE AND SW RD N (RAMP TO I-76)	0.55	2,500	0	0	0	0	0.00	0.00	0.00	0.00
Totals:		40.75				10	1	0	11	0.73	0.07	0.00	0.80

<b>SH062A</b>													
MP	Section Length	Func Class	Section Description	MVMT	AADT	** PDO	Accidents			Accident Rates *			
							Injury	Fatal	Total	** PDO	Injury	Fatal	Total
0.00		R-2-M	JCT SH 145 NW AND SE (PLACERVILLE) BEGIN SH										
12.62	12.65	R-2-M	DALLAS DIVIDE ELEVATION 8,970 FT SAN	17.55	3,800	17	6	0	23	0.97	0.34	0.00	1.31
19.67	7.24	R-2-M	RD NE (CO RD 24C)	10.04	3,800	13	0	0	13	1.29	0.00	0.00	1.29
22.21	2.27	R-2-R	CHANGE WIDTH	3.37	4,063	2	2	0	4	0.59	0.59	0.00	1.19
22.42	0.20	R-2-R	RD E (CLINTON ST)	0.34	4,700	0	0	0	0	0.00	0.00	0.00	0.00
22.97	0.56	R-2-R	RD N (LENA ST)	0.96	4,700	0	0	0	0	0.00	0.00	0.00	0.00
23.26	0.28	R-2-R	CHANGE WIDTH	0.77	7,517	0	0	0	0	0.00	0.00	0.00	0.00
23.41	0.14	R-2-R	JCT U.S.550 SH 550 N AND S END SH 62	0.39	7,600	0	1	0	1	0.00	2.57	0.00	2.57
Totals:		23.34				32	9	0	41	0.96	0.27	0.00	1.23

<b>SH063A</b>													
MP	Section Length	Func Class	Section Description	MVMT	AADT	** PDO	Accidents			Accident Rates *			
							Injury	Fatal	Total	** PDO	Injury	Fatal	Total
0.00		R-2-F	JCT U.S.36 SH 36 E AND W RD S (CO RD CC)										
14.00	14.01	R-2-F	MILEPOST 14	2.41	472	0	0	0	0	0.00	0.00	0.00	0.00
18.10	4.10	R-2-F	RD E AND W (CO RD 30)	0.87	580	0	0	0	0	0.00	0.00	0.00	0.00
24.19	6.08	R-2-F	RD E AND W (CO RD 36)	1.29	580	2	0	0	2	1.56	0.00	0.00	1.56
27.17	2.97	R-2-F	RD E AND W (CO RD 39)	0.91	840	0	0	0	0	0.00	0.00	0.00	0.00
28.72	1.26	R-2-F	CHANGE WIDTH	0.45	969	0	0	0	0	0.00	0.00	0.00	0.00

Functional Class Definition  
Rural/Urban - # of Lanes - Terrain  
R-4-F = Rural 4-Lane Flat Roadway

\* PDO and Injury Rates in Million Vehicle Miles Traveled  
Fatal Rate in 100 Million Vehicle Miles Traveled  
\*\* PDO = Property Damage Only



**Colorado Department of Transportation  
Accident and Rates Book for 2006**

V2011.09.20

<b>SH063A</b>														
MP	Section Length	Func Class	Section Description	MVMT	AADT	** PDO	Accidents			Accident Rates *				
							Injury	Fatal	Total	** PDO	Injury	Fatal	Total	
29.00	0.55	R-2-F	MILEPOST 29	0.28	1,419	0	0	0	0	0.00	0.00	0.00	0.00	
29.72	0.60	R-2-F	LEAVE AKRON CITY LIMITS	0.36	1,627	1	0	0	1	2.83	0.00	0.00	2.83	
35.25	5.57	R-2-F	RD E AND W (CO RD 47)	1.91	940	0	1	0	1	0.00	0.52	0.00	0.52	
48.19	13.01	R-2-F	RD E (LOGAN CO RD 2) WASHINGTON-LOGAN	3.64	767	2	0	0	2	0.55	0.00	0.00	0.55	
53.28	5.08	R-2-F	I-76 INTERCHANGE (ATWOOD/STERLING) SH 76	1.24	670	2	1	0	3	1.61	0.81	0.00	2.42	
56.41	3.12	R-2-F	JCT U.S.6 SH 6 NE AND SW (ATWOOD) END SH 63	2.25	1,979	4	1	0	5	1.78	0.44	0.00	2.22	
Totals:							11	3	0	14	0.70	0.19	0.00	0.90

<b>SH064A</b>														
MP	Section Length	Func Class	Section Description	MVMT	AADT	** PDO	Accidents			Accident Rates *				
							Injury	Fatal	Total	** PDO	Injury	Fatal	Total	
0.00		R-2-M	JCT U.S.40 SH 40 NW AND E BEGIN SH 64											
0.53	0.53	R-2-M	RD W (7TH ST)	0.33	1,700	0	0	0	0	0.00	0.00	0.00	0.00	
0.86	0.28	R-2-M	LEAVE DINOSAUR CITY LIMITS	0.12	1,204	0	0	0	0	0.00	0.00	0.00	0.00	
1.83	0.88	R-2-M	MOFFAT-RIO BLANCO COUNTY LINE	0.39	1,200	0	0	0	0	0.00	0.00	0.00	0.00	
7.53	5.69	R-2-M	RD NE (CO RD 98)	2.49	1,200	2	1	0	3	0.80	0.40	0.00	1.20	
14.06	6.52	R-2-M	RD N (CO RD 152)	2.86	1,200	3	4	1	8	1.05	1.40	35.02	2.80	
15.66	1.59	R-3-M	RD N (CO RD 153)	1.10	1,899	1	0	0	1	0.91	0.00	0.00	0.91	
17.82	2.15	R-3-M	CHANGE WIDTH	2.07	2,633	4	0	0	4	1.94	0.00	0.00	1.94	
18.27	0.44	R-2-M	RD N AND S (GRAND AVE)	0.74	4,591	1	1	0	2	1.36	1.36	0.00	2.71	
18.76	0.48	R-2-M	RD N (COLOROW ST)	1.05	6,008	3	0	0	3	2.85	0.00	0.00	2.85	
19.52	0.75	R-2-M	JCT SH 139 S	1.14	4,168	1	1	0	2	0.88	0.88	0.00	1.75	
19.78	0.25	R-2-M	JCT SH 139 S	0.26	2,800	1	0	0	1	3.91	0.00	0.00	3.91	
21.02	1.23	R-2-M	RD SW (RODEO GROVE RD)	0.72	1,602	5	0	0	5	6.95	0.00	0.00	6.95	
70.15	48.76	R-2-M	MAJOR STR (D-04-G) STRAWBERRY CREEK	24.44	1,373	24	6	1	31	0.98	0.25	4.09	1.27	
73.70	3.54	R-2-M	JCT SH 13 NE AND SW END SH 64	1.62	1,256	7	2	0	9	4.31	1.23	0.00	5.55	
Totals:							52	15	2	69	1.32	0.38	5.09	1.75





**Colorado Department of Transportation  
Accident and Rates Book for 2006**

V2011.09.20

<b>SH065A</b>													
Section MP	Func Length	Class	Section Description	MVMT	AADT	** PDO	Accidents			Accident Rates *			
							Injury	Fatal	Total	** PDO	Injury	Fatal	Total
0.00		R-2-R	JCT SH 92 NE AND SW BEGIN SH 65 MILEPOST 0										
1.74	1.74	R-2-R	RD S (CO RD 19.75)	4.83	7,600	2	4	0	6	0.41	0.83	0.00	1.24
8.55	6.74	R-2-R	MILEPOST 9	16.74	6,806	30	3	0	33	1.79	0.18	0.00	1.97
10.07	1.50	R-2-R	RD W (CO RD Q.25)	3.50	6,400	5	2	0	7	1.43	0.57	0.00	2.00
11.06	0.95	R-2-R	RD W (BOULDER AVE)	1.88	5,435	7	1	0	8	3.70	0.53	0.00	4.23
11.46	0.39	R-2-R	RD E (CO RD R.75)	0.51	3,600	0	0	0	0	0.00	0.00	0.00	0.00
13.30	1.84	R-2-R	RD E AND W (CO RD T.50)	1.59	2,361	1	1	0	2	0.63	0.63	0.00	1.26
20.86	7.51	R-2-R	RD E AND W (CO RD 22.25) ENTER GRAND MESA	2.73	995	3	3	0	6	1.10	1.10	0.00	2.20
26.99	6.11	R-2-M	RD SW (CO RD Z.00) (ISLAND LAKE LITTLE BEAR	1.81	812	3	3	1	7	1.66	1.66	55.26	3.87
29.95	2.95	R-2-M	DELTA-MESA COUNTY LINE	0.44	410	2	0	0	2	4.53	0.00	0.00	4.53
41.99	11.98	R-2-M	RD W (CO RD E.25) MILEPOST 42	2.11	482	6	0	0	6	2.85	0.00	0.00	2.85
48.80	6.80	R-2-M	RD E AND W (CO RD J.25)	1.39	560	1	1	0	2	0.72	0.72	0.00	1.44
51.16	2.34	R-2-M	JCT SH 330 E	1.02	1,196	1	1	0	2	0.98	0.98	0.00	1.96
61.39	10.18	R-2-M	I-70 INTERCHANGE (GRAND MESA/COLLBRAN) SH	8.93	2,402	7	8	0	15	0.78	0.90	0.00	1.68
Totals:	61.03					68	27	1	96	1.43	0.57	2.11	2.02

<b>SH066A</b>													
Section MP	Func Length	Class	Section Description	MVMT	AADT	** PDO	Accidents			Accident Rates *			
							Injury	Fatal	Total	** PDO	Injury	Fatal	Total
0.00		R-2-M	EAST BOUNDARY ROCKY MOUNTAIN NATIONAL										
1.42	1.41	R-2-M	JCT U.S.36 SH 36 NW AND SE END SH 66 BEGIN	2.24	4,343	2	0	0	2	0.90	0.00	0.00	0.90
Totals:	1.41					2	0	0	2	0.89	0.00	0.00	0.89

<b>SH066B</b>													
Section MP	Func Length	Class	Section Description	MVMT	AADT	** PDO	Accidents			Accident Rates *			
							Injury	Fatal	Total	** PDO	Injury	Fatal	Total
28.69		R-4-R	JCT SH036B NW AND SE BEGIN SH066B										
32.58	3.89	R-4-R	RD N AND S (CO RD 31) (75TH ST)	12.92	9,100	7	1	0	8	0.54	0.08	0.00	0.62
34.20	1.61	U-4-R	ENTER LONGMONT CITY LIMITS	6.11	10,400	6	0	0	6	0.98	0.00	0.00	0.98
34.56	0.36	U-2-R	RD N (ANHAWA ST) (CO RD AM1)	1.37	10,400	0	0	0	0	0.00	0.00	0.00	0.00
35.07	0.50	U-3-R	RD N (CO RD 19) RD S (HOVER ST) (95TH ST)	2.33	12,766	5	0	0	5	2.15	0.00	0.00	2.15
35.99	0.89	U-2-R	MILEPOST 36	6.52	20,075	12	1	1	14	1.85	0.15	15.40	2.16
36.61	0.61	U-2-R	JCT SH287C N AND S (MAIN ST)	4.97	22,336	9	4	0	13	1.82	0.81	0.00	2.63
36.94	0.49	U-2-R	C&S RR 245-010J LEAVE LONGMONT CITY LIMITS	3.09	17,295	25	7	0	32	8.05	2.25	0.00	10.30

Functional Class Definition  
Rural/Urban - # of Lanes - Terrain  
R-4-F = Rural 4-Lane Flat Roadway

\* PDO and Injury Rates in Million Vehicle Miles Traveled  
Fatal Rate in 100 Million Vehicle Miles Traveled  
\*\* PDO = Property Damage Only



**Colorado Department of Transportation  
Accident and Rates Book for 2006**

V2011.09.20

<b>SH066B</b>													
Section MP	Func Length	Class	Section Description	MVMT	AADT	** PDO	Accidents			Accident Rates *			
							Injury	Fatal	Total	** PDO	Injury	Fatal	Total
37.90	0.99	U-2-R	RD S (CO RD 3) LEAVE LONGMONT URBAN LIMIT	6.14	17,000	7	3	1	11	1.14	0.49	16.31	1.79
38.91	1.00	U-2-R	RD N AND S (WELD CO RD 1) BOULDER-WELD	6.39	17,498	10	3	0	13	1.56	0.47	0.00	2.03
42.73	3.96	R-2-R	I-25 INTERCHANGE (LONGMONT/LYONS) SH 25 N	21.25	14,701	30	4	0	34	1.41	0.19	0.00	1.60
44.91	2.01	R-2-R	RD N AND S (CO RD 13)	8.00	10,900	17	2	1	20	2.12	0.25	12.48	2.50
46.46	1.51	R-2-R	RD N (CO RD 17)	3.75	6,803	11	4	0	15	2.94	1.07	0.00	4.01
51.17	4.66	R-2-R	RD N (DIVISION ST)	10.63	6,248	16	8	1	25	1.51	0.75	9.42	2.35
51.23	0.07	R-2-R	JCT U.S.85 PLATTEVILLE BUSINESS LOOP SH 85 N	0.15	6,000	0	0	0	0	0.00	0.00	0.00	0.00
51.39	0.14	R-2-R	JCT U.S.85 SH 85 N AND S RD E (PLATTE AVE)	0.31	6,000	3	1	0	4	10.07	3.36	0.00	13.43
Totals:	22.69					158	38	4	200	1.68	0.40	4.26	2.13

<b>SH067A</b>													
Section MP	Func Length	Class	Section Description	MVMT	AADT	** PDO	Accidents			Accident Rates *			
							Injury	Fatal	Total	** PDO	Injury	Fatal	Total
0.00		R-2-R	JCT SH 96 A - E AND SW (WETMORE) - MILEPOST										
1.56	1.56	R-2-R	CUSTER-FREMONT COUNTY LINE	0.80	1,400	1	0	0	1	1.25	0.00	0.00	1.25
6.82	5.23	R-2-R	RD SW (CO RD 741C)	2.67	1,400	2	0	0	2	0.75	0.00	0.00	0.75
10.17	3.33	R-2-R	RD SW (ARROWHEAD DR) (CO RD 685C)	1.34	1,100	3	0	0	3	2.24	0.00	0.00	2.24
10.83	0.65	R-2-R	CHANGE SPEED LIMIT	0.83	3,500	0	0	0	0	0.00	0.00	0.00	0.00
11.05	0.27	R-2-R	JCT SH115A E AND W RD NE (ROBINSON AVE) --	0.40	4,043	0	1	0	1	0.00	2.50	0.00	2.50
Totals:	11.04					6	1	0	7	0.99	0.17	0.00	1.16

<b>SH067B</b>													
Section MP	Func Length	Class	Section Description	MVMT	AADT	** PDO	Accidents			Accident Rates *			
							Injury	Fatal	Total	** PDO	Injury	Fatal	Total
11.56		R-2-R	JCT SH 115 E AND W RD SW (PIKES PEAK AVE)										
11.86	0.30	R-2-R	RD E AND W (6TH ST)	0.33	2,988	1	0	0	1	3.08	0.00	0.00	3.08
15.00	3.23	R-2-R	JCT U.S.50 SH 50 E AND W RD N (CO RD 767C)	3.30	2,800	2	1	0	3	0.61	0.30	0.00	0.91
Totals:	3.53					3	1	0	4	0.83	0.28	0.00	1.10



**Colorado Department of Transportation  
Accident and Rates Book for 2006**

V2011.09.20

<b>SH067C</b>													
MP	Section Length	Func Class	Section Description	MVMT	AADT	** PDO	Accidents			Accident Rates *			
							Injury	Fatal	Total	** PDO	Injury	Fatal	Total
45.56		R-2-M	RD N AND S (4TH ST) RD E (VICTOR AVE) END										
45.88	0.32	R-2-M	MILEPOST 46	0.14	1,179	0	0	0	0	0.00	0.00	0.00	0.00
45.89	0.00	R-2-M	MILEPOST 46	0.00	1,100	0	0	0	0	0.00	0.00	0.00	0.00
50.73	4.52	R-2-M	ACCESS CONTROL CHG	1.81	1,100	6	2	0	8	3.31	1.10	0.00	4.41
51.02	0.28	R-2-M	RD E (WHITEING AVE)	0.11	1,100	0	1	0	1	0.00	8.83	0.00	8.83
51.35	0.32	R-2-M	RD N (2ND ST) RD W (BENNETT AVE)	0.17	1,430	0	0	0	0	0.00	0.00	0.00	0.00
51.67	0.31	R-2-M	RD E (BENNETT AVE)	0.37	3,285	7	0	0	7	18.83	0.00	0.00	18.83
52.07	0.34	R-2-M	RD S (BISON ST)	0.59	4,791	6	0	0	6	10.21	0.00	0.00	10.21
52.30	0.22	R-2-M	CHANGE WIDTH	0.39	4,800	1	0	0	1	2.59	0.00	0.00	2.59
56.76	4.45	R-2-M	RD S (CO RD 81) (GILLETTE)	7.21	4,440	10	3	1	14	1.39	0.42	13.87	1.94
64.99	8.16	R-2-M	MILEPOST 65	13.70	4,600	28	7	0	35	2.04	0.51	0.00	2.55
70.00	5.11	R-2-M	JCT U.S.24 SH 24 NE AND SW (DIVIDE) RD N (CO	9.99	5,358	11	1	0	12	1.10	0.10	0.00	1.20
Totals:	24.03					69	14	1	84	2.00	0.41	2.90	2.44

<b>SH067D</b>													
MP	Section Length	Func Class	Section Description	MVMT	AADT	** PDO	Accidents			Accident Rates *			
							Injury	Fatal	Total	** PDO	Injury	Fatal	Total
77.00		R-4-M	JCT U.S.24 SH 24 NE AND SW RD SE (ST 1) END										
78.00	1.06	R-4-M	MILEPOST 78	3.29	8,508	11	2	0	13	3.34	0.61	0.00	3.95
79.16	1.14	R-2-M	RD W (CO RD FC1)	1.31	3,155	7	0	0	7	5.34	0.00	0.00	5.34
80.89	1.72	R-2-M	RD E AND W (CO RD 75) (RED ROCK)	1.95	3,100	1	0	0	1	0.51	0.00	0.00	0.51
87.13	6.22	R-2-M	TELLER-DOUGLAS COUNTY LINE ENTER PIKE	4.54	2,000	2	0	0	2	0.44	0.00	0.00	0.44
91.99	4.82	R-2-M	MILEPOST 92	3.13	1,779	4	0	0	4	1.28	0.00	0.00	1.28
100.00	8.05	R-2-M	RD SW (CO RD 75) RD NW (CO RD 126) (DECKERS)	1.70	580	2	1	0	3	1.17	0.59	0.00	1.76
Totals:	23.01					27	3	0	30	1.70	0.19	0.00	1.88

<b>SH067E</b>													
MP	Section Length	Func Class	Section Description	MVMT	AADT	** PDO	Accidents			Accident Rates *			
							Injury	Fatal	Total	** PDO	Injury	Fatal	Total
117.35		R-2-M	RD SW (RAMPART RANGE RD) END OVERLAPPING										
122.99	5.64	R-2-M	MILEPOST 123	2.39	1,161	9	2	0	11	3.77	0.84	0.00	4.60
124.89	1.88	R-2-R	RD W (RAINBOW CREEK RD) (CO RD 67C)	1.10	1,600	0	0	0	0	0.00	0.00	0.00	0.00
126.73	1.82	R-2-R	JCT SH 105 SE (PERRY PARK RD)	2.06	3,100	0	1	0	1	0.00	0.49	0.00	0.49
127.19	0.31	R-2-R	RD W (DOUGLAS AVE)	0.49	4,300	0	0	0	0	0.00	0.00	0.00	0.00

Functional Class Definition  
Rural/Urban - # of Lanes - Terrain  
R-4-F = Rural 4-Lane Flat Roadway

\* PDO and Injury Rates in Million Vehicle Miles Traveled  
Fatal Rate in 100 Million Vehicle Miles Traveled  
\*\* PDO = Property Damage Only



**Colorado Department of Transportation  
Accident and Rates Book for 2006**

V2011.09.20

<b>SH067E</b>													
MP	Section Length	Func Class	Section Description	MVMT	AADT	** PDO	Accidents			Accident Rates *			
							Injury	Fatal	Total	** PDO	Injury	Fatal	Total
127.40	0.20	R-2-R	AT&SF RRX 003-612G	0.33	4,509	0	0	0	0	0.00	0.00	0.00	0.00
Totals:		9.85				9	3	0	12	1.41	0.47	0.00	1.89

<b>SH069A</b>													
MP	Section Length	Func Class	Section Description	MVMT	AADT	** PDO	Accidents			Accident Rates *			
							Injury	Fatal	Total	** PDO	Injury	Fatal	Total
0.00		R-2-R	JCT I-25 WALSENBURG BUSINESS LOOP SH 25 N										
3.94	3.94	R-2-R	RD W (CO RD 521)	1.87	1,300	0	0	0	0	0.00	0.00	0.00	0.00
7.61	3.69	R-2-R	RD N (CO RD 611)	1.28	954	2	0	0	2	1.56	0.00	0.00	1.56
19.45	11.89	R-2-R	RD SW (CO RD 540) (FARISITA)	3.25	750	9	1	0	10	2.76	0.31	0.00	3.07
25.34	5.79	R-2-M	RD N (CO RD 639) RD S (CO RD 545) (GARDNER)	1.60	756	3	0	0	3	1.88	0.00	0.00	1.88
26.03	0.77	R-2-M	RD SW (CO RD 550)	0.24	860	1	0	1	2	4.16	0.00	416.44	8.33
38.19	12.16	R-2-M	CHANGE WIDTH	3.11	700	1	0	0	1	0.32	0.00	0.00	0.32
42.15	3.95	R-2-M	HUERFANO-CUSTER COUNTY LINE	1.01	700	0	0	0	0	0.00	0.00	0.00	0.00
47.08	4.87	R-2-M	RD W (CO RD 106) RD E (CO RD 306)	1.24	700	2	1	0	3	1.61	0.80	0.00	2.41
52.13	5.09	R-2-R	RD W (CO RD 130)	1.39	748	2	2	0	4	1.44	1.44	0.00	2.88
55.30	3.20	R-2-R	RD E (CO RD 328) RD W (CO RD 140)	0.92	790	1	0	0	1	1.08	0.00	0.00	1.08
57.13	1.82	R-2-R	CHANGE WIDTH	1.59	2,400	1	1	0	2	0.63	0.63	0.00	1.26
58.69	1.57	R-2-R	JCT SH 96 E RD N (SIXTH ST)	1.34	2,343	0	1	0	1	0.00	0.75	0.00	0.75
58.98	0.30	R-2-R	RD W (NORTH AVE)	0.43	3,971	1	0	0	1	2.30	0.00	0.00	2.30
59.16	0.17	R-2-R	RD N (LAKE DEWEESE RD)	0.16	2,600	0	0	0	0	0.00	0.00	0.00	0.00
59.46	0.29	R-2-R	CHANGE SPEED LIMIT	0.17	1,617	0	0	0	0	0.00	0.00	0.00	0.00
62.11	2.64	R-2-R	RD N (CO RD 215) RD S (CO RD 175)	1.54	1,600	0	0	1	1	0.00	0.00	64.89	0.65
71.71	9.65	R-2-R	CUSTER-FREMONT COUNTY LINE	3.38	961	6	1	0	7	1.77	0.30	0.00	2.07
82.88	11.21	R-2-M	JCT U.S.50 SH 50 E AND W (TEXAS CREEK) END	1.76	430	3	2	0	5	1.70	1.14	0.00	2.84
Totals:		83.00				32	9	2	43	1.22	0.34	7.60	1.63



## Colorado Department of Transportation Accident and Rates Book for 2006

V2011.09.20

<b>SH070A</b>												
Section MP	Func Length Class	Section Description	MVMT	AADT	** PDO	Accidents			Accident Rates *			
						Injury	Fatal	Total	** PDO	Injury	Fatal	Total
0.00	R-4-M	UTAH-COLORADO STATE LINE BEGIN I-70										
11.10	11.10 R-4-M	MACK INTERCHANGE SH 6 N OVERPASS STRS	26.74	6,600	22	5	0	27	0.82	0.19	0.00	1.01
15.07	3.93 R-4-M	LOMA INTERCHANGE SH 139 N RD S UNDERPASS	11.05	7,700	6	0	0	6	0.54	0.00	0.00	0.54
19.11	4.04 R-4-R	CHANGE WIDTH	15.78	10,699	9	3	0	12	0.57	0.19	0.00	0.76
19.43	0.31 R-4-R	FRUITA INTERCHANGE FRUITA REST AREA	1.21	10,700	0	0	0	0	0.00	0.00	0.00	0.00
20.53	1.09 R-4-R	MILEPOST 21	5.80	14,586	4	1	0	5	0.69	0.17	0.00	0.86
25.55	4.94 R-4-R	RAMP ON	26.33	14,600	10	4	1	15	0.38	0.15	3.80	0.57
27.56	1.98 U-4-R	24 ROAD INTERCHANGE RD N AND S UNDERPASS	9.76	13,502	2	0	0	2	0.21	0.00	0.00	0.21
30.07	2.47 U-4-R	MAJOR STR (H-02-EM) UNDERPASS RD N AND S	16.23	18,000	12	2	0	14	0.74	0.12	0.00	0.86
30.58	0.50 U-4-R	MAJOR STR (H-02-ET) UNDERPASS RD N AND S	3.29	18,000	3	0	0	3	0.92	0.00	0.00	0.92
31.08	0.48 U-4-R	CHANGE WIDTH	3.15	18,000	1	0	0	1	0.31	0.00	0.00	0.31
31.34	0.25 U-4-R	RAMP ON	1.64	18,000	2	0	0	2	1.22	0.00	0.00	1.22
31.54	0.19 U-4-R	MAJORS STRS (H-02-EV) WB (H-02-EW) EB	1.35	19,492	5	0	0	5	3.74	0.00	0.00	3.74
32.45	0.89 U-4-R	MILEPOST 33	6.33	19,500	6	2	0	8	0.94	0.31	0.00	1.26
36.63	4.17 U-4-R	CLIFTON/GRAND JUNCTION INTERCHANGE I-70	29.68	19,500	9	3	0	12	0.30	0.10	0.00	0.40
41.57	4.94 U-4-R	PALISADE INTERCHANGE 37.30 RD S OVERPASS	43.99	24,396	14	3	3	20	0.32	0.07	6.82	0.45
43.67	2.09 U-4-M	PALISADE INTERCHANGE SH 6 WB D&RGW RR	14.57	19,100	16	1	0	17	1.10	0.07	0.00	1.17
45.32	1.63 R-4-M	CAMEO INTERCHANGE RD S TO FRONTAGE RD	10.95	18,401	10	3	0	13	0.92	0.27	0.00	1.19
49.01	3.49 R-4-M	GRAND MESA/COLLBRAN INTERCHANGE SH 65	23.44	18,400	24	3	2	29	1.02	0.13	8.53	1.24
61.64	13.08 R-4-M	DE BEQUE INTERCHANGE CO RD 45.30 N CO RD	77.82	16,300	62	7	1	70	0.80	0.09	1.29	0.90
65.41	3.75 R-4-M	MESA-GARFIELD COUNTY LINE	28.35	20,715	17	3	1	21	0.60	0.11	3.53	0.74
74.47	8.97 R-4-R	PARACHUTE/BATTLEMENT MESA INTERCHANGE	68.10	20,800	40	9	0	49	0.59	0.13	0.00	0.72
74.65	0.17 R-4-R	PARACHUTE/BATTLEMENT MESA INTERCHANGE	1.29	20,800	0	0	0	0	0.00	0.00	0.00	0.00
75.14	0.53 R-4-R	ALLENWATER CREEK STR G-04-BB	3.72	19,253	10	0	0	10	2.67	0.00	0.00	2.67
81.23	6.13 R-4-R	RULISON INTERCHANGE RD N AND S OVERPASS	41.17	18,400	19	10	1	30	0.46	0.24	2.43	0.73
86.84	5.57 R-4-R	RIFLE INTERCHANGE SH 6 E RD S TO FRONTAGE	43.30	21,300	33	8	0	41	0.76	0.18	0.00	0.95
89.45	2.60 R-4-R	ROUTE CLASS CHANGE ENTER RIFLE CITY LIMITS	14.80	15,600	16	4	1	21	1.08	0.27	6.77	1.42
90.41	0.95 R-4-R	RIFLE/MEEKER INTERCHANGE RIFLE REST AREA	5.41	15,600	10	1	0	11	1.84	0.18	0.00	2.03
92.00	1.68 R-4-R	MILEPOST 92	11.65	18,996	18	1	0	19	1.55	0.09	0.00	1.64
97.42	5.39 R-4-R	SILT INTERCHANGE I-70 SILT BUSINESS SPUR SH	37.38	19,000	29	3	0	32	0.78	0.08	0.00	0.86
103.69	6.25 R-4-R	ROUTE CLASS CHANGE	56.80	24,900	42	4	1	47	0.74	0.07	1.76	0.83
104.69	0.99 R-4-M	CHANGE WIDTH	9.00	24,900	4	0	0	4	0.45	0.00	0.00	0.45
105.25	0.55 R-4-M	NEW CASTLE INTERCHANGE CO RD 240 N AND S	5.00	24,900	5	1	0	6	1.00	0.20	0.00	1.20
108.99	3.72 R-4-M	CANYON CREEK INTERCHANGE SH 6 W	27.83	20,500	27	0	2	29	0.97	0.00	7.19	1.04
111.32	2.31 R-4-M	SOUTH CANYON INTERCHANGE CO RD 134 S	24.03	28,500	22	3	0	25	0.92	0.12	0.00	1.04

Functional Class Definition  
Rural/Urban - # of Lanes - Terrain  
R-4-F = Rural 4-Lane Flat Roadway

\* PDO and Injury Rates in Million Vehicle Miles Traveled  
Fatal Rate in 100 Million Vehicle Miles Traveled  
\*\* PDO = Property Damage Only



## Colorado Department of Transportation Accident and Rates Book for 2006

V2011.09.20

### SH070A

MP	Section Length	Func Class	Section Description	MVMT	AADT	** PDO	Accidents			Accident Rates *			
							Injury	Fatal	Total	** PDO	Injury	Fatal	Total
113.96	2.61	R-4-M	CHANGE SPEED LIMIT ENTER GLENWOOD	27.15	28,500	21	0	0	21	0.77	0.00	0.00	0.77
116.37	2.37	R-4-M	GLENWOOD SPRINGS/ASPEN INTERCHANGE SH 6	20.85	24,101	36	1	0	37	1.73	0.05	0.00	1.77
117.75	1.36	R-4-M	LEAVE GLENWOOD SPRINGS CITY LIMITS	8.19	16,500	13	0	0	13	1.59	0.00	0.00	1.59
118.63	0.92	R-4-M	NO NAME INTERCHANGE CO RD 129 N AND SW	5.54	16,500	4	2	0	6	0.73	0.36	0.00	1.09
130.28	12.43	R-4-M	GARFIELD-EAGLE COUNTY LINE	84.84	18,700	109	6	0	115	1.28	0.07	0.00	1.36
139.37	9.15	R-4-M	RAMPS ON AND OFF ENTER GYPSUM CITY LIMITS	59.17	17,717	20	7	0	27	0.34	0.12	0.00	0.46
139.52	0.14	R-4-M	GYPSUM INTERCHANGE SH 6 SE RD N	0.87	17,000	1	0	0	1	1.15	0.00	0.00	1.15
139.74	0.21	R-4-M	LEAVE GYPSUM CITY LIMITS	1.47	19,168	0	0	0	0	0.00	0.00	0.00	0.00
146.39	6.59	R-4-M	EAGLE INTERCHANGE I-70 EAGLE BUSINESS	46.18	19,200	28	3	1	32	0.61	0.06	2.16	0.69
146.54	0.11	R-4-M	EAGLE INTERCHANGE I-70 EAGLE BUSINESS	0.77	19,200	0	0	0	0	0.00	0.00	0.00	0.00
146.64	0.07	R-4-M	EAGLE INTERCHANGE I-70 EAGLE BUSINESS	0.49	19,200	0	0	0	0	0.00	0.00	0.00	0.00
156.54	9.89	R-4-M	WOLCOTT INTERCHANGE SH 131 N RD SE	85.55	23,700	86	13	1	100	1.01	0.15	1.17	1.17
162.77	6.14	R-4-M	EDWARDS INTERCHANGE EDWARDS REST AREA	53.34	23,800	78	11	0	89	1.46	0.21	0.00	1.67
164.68	1.89	R-4-M	ENTER AVON CITY LIMITS	20.55	29,794	29	2	0	31	1.41	0.10	0.00	1.51
166.61	1.92	R-4-M	AVON INTERCHANGE I-70 AVON BUSINESS SPUR	20.88	29,800	29	6	0	35	1.39	0.29	0.00	1.68
166.91	0.29	R-4-M	CHANGE SPEED LIMIT	3.73	35,243	7	0	0	7	1.89	0.00	0.00	1.89
171.09	4.29	R-4-M	MINTURN/LEADVILLE INTERCHANGE SH 6 NW SH	55.27	35,300	82	9	0	91	1.49	0.16	0.00	1.65
171.42	0.31	R-4-M	MILEPOST 172	3.95	34,907	11	2	0	13	2.82	0.51	0.00	3.33
173.31	1.75	R-4-M	VAIL WEST INTERCHANGE RD N AND S TO	22.29	34,900	36	3	0	39	1.61	0.13	0.00	1.75
176.02	2.67	R-4-M	VAIL INTERCHANGE RD N TO FRONTAGE RD VAIL	22.32	22,900	25	2	0	27	1.12	0.09	0.00	1.21
179.86	3.81	R-4-M	VAIL EAST INTERCHANGE RD N AND S TO	33.51	24,100	15	1	0	16	0.45	0.03	0.00	0.48
181.97	2.13	R-4-M	MILEPOST 182	14.85	19,100	20	5	0	25	1.35	0.34	0.00	1.69
189.97	8.23	R-4-M	RAMP OFF	57.38	19,100	157	14	0	171	2.74	0.24	0.00	2.98
195.25	5.25	R-4-M	COPPER MOUNTAIN INTERCHANGE STR (F-12-AG)	36.60	19,100	56	5	1	62	1.53	0.14	2.73	1.70
200.99	5.63	R-4-M	FRISCO/MAIN STREET INTERCHANGE STRS	43.36	21,100	74	12	0	86	1.71	0.28	0.00	1.98
202.34	1.35	R-4-M	FRISCO/BRECKENRIDGE INTERCHANGE STR	12.47	25,300	8	2	0	10	0.64	0.16	0.00	0.80
204.96	2.61	R-4-M	ENTER SILVERTHORNE CITY LIMITS	35.72	37,491	35	3	0	38	0.98	0.08	0.00	1.07
205.41	0.44	R-5-M	(DILLON/SILVERTHORNE) INTERCHANGE STRS	6.02	37,500	8	0	0	8	1.33	0.00	0.00	1.33
205.74	0.32	R-4-M	LEAVE SILVERTHORNE CITY LIMITS	3.46	29,626	5	1	0	6	1.46	0.29	0.00	1.75
213.99	8.34	R-6-M	LEAVE SUMMIT COUNTY - ENTER TPR (2) - ENTER	89.80	29,500	121	21	0	142	1.35	0.23	0.00	1.58
216.18	2.10	R-4-M	LOVELAND PASS INTERCHANGE STRS (F-13-P) EB	22.61	29,500	31	8	0	39	1.37	0.35	0.00	1.73
221.29	5.07	R-4-M	INTERCHANGE STR (F-13-T) UNDERPASS - RD NW	50.71	27,400	95	8	0	103	1.88	0.16	0.00	2.03
225.23	3.84	R-4-M	ENTER SILVER PLUME CITY LIMITS - IN CLEAR	38.40	27,400	60	11	0	71	1.56	0.29	0.00	1.85
225.71	0.48	R-4-M	SILVER PLUME INTERCHANGE STR (F-14-AN) - RD	4.80	27,400	10	0	0	10	2.07	0.00	0.00	2.07
226.08	0.42	R-4-M	CHANGE ROADWAY WIDTH	4.42	28,800	8	1	0	9	1.81	0.23	0.00	2.04



## Colorado Department of Transportation Accident and Rates Book for 2006

V2011.09.20

<b>SH070A</b>													
Section MP	Section Length	Func Class	Section Description	MVMT	AADT	** PDO	Accidents			Accident Rates *			
							Injury	Fatal	Total	** PDO	Injury	Fatal	Total
226.99	0.90	R-4-M	MILEPOST 227	9.46	28,800	17	2	0	19	1.80	0.21	0.00	2.01
227.90	0.91	R-4-M	INTERCHANGE STRS (F-14-AH) EB (F-14-AF) WB -	9.57	28,800	29	3	0	32	3.03	0.31	0.00	3.35
229.15	1.22	R-4-M	LEAVE GEORGETOWN CITY LIMITS	13.14	29,500	17	4	0	21	1.29	0.30	0.00	1.60
231.88	2.70	R-4-M	EMPIRE JUNCTION INTERCHANGE STR (E-14-S)	29.07	29,500	23	4	0	27	0.79	0.14	0.00	0.93
237.65	5.74	R-4-M	INTERCHANGE STRS (E-14-AY) WB (E-14-AZ) EB	74.57	35,594	94	8	0	102	1.26	0.11	0.00	1.37
238.87	1.06	R-4-M	IDAHO SPRINGS WEST INTERCHANGE STR	16.44	42,500	17	0	0	17	1.03	0.00	0.00	1.03
238.92	0.10	R-4-M	MAJOR STR (F-14-B) CLEAR CREEK - FRONTAGE	1.48	40,582	0	1	0	1	0.00	0.70	0.00	0.70
239.64	0.79	R-4-M	MOUNT EVANS INTERCHANGE STR (F-14-E)	11.68	40,500	9	1	0	10	0.77	0.09	0.00	0.86
240.75	1.07	R-4-M	SIGN BRIDGE STR (E-17-PL) EBND RAMP	15.12	38,705	7	1	0	8	0.46	0.07	0.00	0.53
241.11	0.35	R-4-M	INTERCHANGE STR (F-14-Y) IDAHO SPRINGS	4.94	38,700	13	0	1	14	2.64	0.00	20.34	2.85
244.25	3.14	R-4-M	CENTRAL CITY/GOLDEN INTERCHANGE STRS	48.18	42,035	74	8	0	82	1.54	0.17	0.00	1.70
246.51	2.35	R-4-M	MINOR STR STR (070A246500BL) DRAINAGE	40.74	47,500	33	6	0	39	0.81	0.15	0.00	0.96
247.23	0.80	R-6-M	CLEAR CREEK COUNTY - JEFFERSON COUNTY	13.87	47,500	6	4	0	10	0.43	0.29	0.00	0.72
247.59	0.35	R-6-M	BEAVER BROOK INTERCHANGE STR (F-15-CB) -	5.21	40,800	3	1	0	4	0.57	0.19	0.00	0.76
250.76	3.14	R-6-M	EVERGREEN INTERCHANGE STR (F-15-CE) - JCT	46.76	40,800	32	9	0	41	0.68	0.19	0.00	0.88
251.31	0.58	R-6-M	MAJOR STR (F-15-CF) - RD NW (CO RD GP10)	9.63	45,500	12	2	0	14	1.26	0.21	0.00	1.47
253.52	2.14	R-6-M	GENESEE INTERCHANGE GENESEE PARK'N'RIDE	42.32	54,177	24	4	1	29	0.57	0.09	2.37	0.69
255.96	2.39	R-6-M	INTERCHANGE STR (F-15-AE) UNDERPASS - RD N	54.00	61,900	45	7	1	53	0.83	0.13	1.85	0.98
258.57	2.55	U-6-M	ENTER DENVER URBAN LIMIT	62.72	67,387	47	10	1	58	0.75	0.16	1.59	0.92
258.71	0.14	U-6-M	RED ROCKS INTERCHANGE STRS (F-16-GS) EB	3.44	67,400	6	1	0	7	1.71	0.28	0.00	1.99
259.83	1.10	U-6-M	SIGN BRIDGE STR (E-17-UD) WBND	26.77	66,665	29	8	0	37	1.09	0.30	0.00	1.38
260.93	1.09	U-7-R	MILEPOST 261	35.49	89,200	18	4	0	22	0.51	0.11	0.00	0.62
261.02	0.06	U-6-R	W 6TH AVENUE INTERCHANGE SH 6 E AND W	1.95	89,200	2	0	0	2	0.98	0.00	0.00	0.98
261.62	0.59	U-6-R	W COLFAX AVENUE INTERCHANGE SH 40 E AND	15.23	70,700	6	1	0	7	0.40	0.07	0.00	0.46
264.33	2.67	U-6-R	ENTER WHEAT RIDGE CITY LIMITS	83.46	85,639	77	9	0	86	0.92	0.11	0.00	1.03
265.33	0.95	U-6-R	GOLDEN INTERCHANGE STR (E-16-JJ) - JCT SH	29.82	86,000	23	1	1	25	0.77	0.03	3.35	0.84
265.72	0.41	U-6-R	WARD ROAD INTERCHANGE STRS (E-16-JN) EB	15.90	106,251	11	1	0	12	0.69	0.06	0.00	0.75
267.39	1.52	U-6-R	KIPLING STREET INTERCHANGE STRS (E-16-GY)	61.08	110,100	71	14	1	86	1.16	0.23	1.64	1.41
268.68	1.19	U-8-R	SIGN BRIDGE STR (F-07-V) I-70 EBND	56.58	130,266	83	14	0	97	1.47	0.25	0.00	1.72
268.99	0.21	U-8-R	MILEPOST 269	9.99	130,300	12	1	0	13	1.23	0.10	0.00	1.33
269.23	0.23	U-8-R	JCT SH 76 NE	11.59	138,027	23	3	1	27	2.00	0.26	8.71	2.35
269.49	0.25	U-6-R	CHANGE WIDTH LEAVE WHEAT RIDGE CITY	7.83	85,828	11	3	0	14	1.42	0.39	0.00	1.81
269.99	0.54	U-6-R	CLASS EVENT CHANGE FC-42950	16.83	85,400	14	2	0	16	0.83	0.12	0.00	0.95
270.49	0.49	U-6-R	SHERIDAN BOULEVARD INTERCHANGE SH 95 N	15.43	86,300	16	3	0	19	1.04	0.19	0.00	1.23
271.54	1.04	U-6-R	LOWELL BOULEVARD INTERCHANGE RD N AND S	36.86	97,100	32	10	0	42	0.87	0.27	0.00	1.14

Functional Class Definition  
Rural/Urban - # of Lanes - Terrain  
R-4-F = Rural 4-Lane Flat Roadway

\* PDO and Injury Rates in Million Vehicle Miles Traveled  
Fatal Rate in 100 Million Vehicle Miles Traveled  
\*\* PDO = Property Damage Only





## Colorado Department of Transportation Accident and Rates Book for 2006

V2011.09.20

<b>SH070A</b>													
MP	Section Length	Func Class	Section Description	MVMT	AADT	** PDO	Accidents			Accident Rates *			
							Injury	Fatal	Total	** PDO	Injury	Fatal	Total
271.99	0.48	U-6-R	MILEPOST 272	18.78	107,200	15	3	0	18	0.80	0.16	0.00	0.96
273.00	0.97	U-6-R	MILEPOST 273	39.68	112,075	48	5	0	53	1.20	0.13	0.00	1.33
274.05	0.98	U-4-R	INTERCHANGE STRS (E-16-ET)EB LANE	42.54	118,929	114	15	2	131	2.67	0.35	4.69	3.07
274.60	0.48	U-4-R	WASHINGTON STREET INTERCHANGE RD N AND	27.02	154,200	65	11	0	76	2.39	0.40	0.00	2.79
274.75	0.06	U-6-R	MAJOR STR (E-17-FX)	3.06	139,600	34	3	0	37	10.43	0.92	0.00	11.35
275.17	0.41	U-6-R	INTERCHANGE STR (E-17-FX) - RD N AND S	20.70	138,306	21	3	0	24	1.01	0.14	0.00	1.16
275.69	0.54	U-6-R	SIGN BRIDGE STR (E-17-KK) EB	27.10	137,519	74	7	0	81	2.73	0.26	0.00	2.98
276.07	0.36	U-6-R	STEELE STREET INTERCHANGE STR (E-17-FX) -	16.83	128,100	21	6	0	27	1.25	0.36	0.00	1.60
276.56	0.48	U-6-R	I-70/COLORADO BOULEVARD INTERCHANGE	22.34	127,500	50	4	0	54	2.22	0.18	0.00	2.40
276.99	0.48	U-6-R	MILEPOST 277	22.34	127,500	53	10	0	63	2.40	0.45	0.00	2.85
278.29	1.29	U-6-R	MAJOR STRS (E-17-DF) WB (E-17-EW) EB	56.80	120,640	85	20	0	105	1.50	0.35	0.00	1.86
278.54	0.25	U-6-R	QUEBEC STREET INTERCHANGE SH 35 N AND S	11.34	124,300	25	4	0	29	2.23	0.36	0.00	2.59
278.91	0.35	U-6-R	MAJOR STR (E-17-KR) UNDERPASS I-270 NW AND	16.66	130,400	93	12	1	106	5.57	0.72	5.99	6.34
279.28	0.36	U-6-R	JCT SH 270 NW	17.13	130,400	39	3	0	42	2.29	0.18	0.00	2.46
280.56	1.27	U-6-R	HAVANA STREET INTERCHANGE RD N AND S UP	79.34	171,168	82	22	0	104	1.04	0.28	0.00	1.31
281.55	0.96	U-6-R	PEORIA STREET INTERCHANGE MONTBELLO	57.08	162,900	131	22	0	153	2.30	0.39	0.00	2.68
282.55	1.04	U-6-R	I-225 INTERCHANGE SH 225 SW OVERPASS STR	55.54	146,300	120	13	0	133	2.16	0.23	0.00	2.40
283.52	0.96	U-6-R	CHAMBERS ROAD INTERCHANGE RD N AND S	35.89	102,438	63	9	0	72	1.76	0.25	0.00	2.01
285.52	2.00	U-4-R	RAMPS ON AND OFF	48.19	66,018	83	7	0	90	1.72	0.15	0.00	1.87
285.72	0.19	U-4-R	TOWER ROAD INTERCHANGE RD N (TOWER	4.48	64,600	7	0	0	7	1.56	0.00	0.00	1.56
288.14	2.43	U-4-R	LEAVE AURORA CITY LIMITS	36.99	41,700	23	6	0	29	0.62	0.16	0.00	0.79
288.23	0.13	U-4-R	COLFAX AVENUE INTERCHANGE SH 40 W	1.98	41,700	1	0	0	1	0.51	0.00	0.00	0.51
288.47	0.09	U-4-R	RAMP OFF	1.26	38,300	5	0	0	5	4.02	0.00	0.00	4.02
289.17	0.69	U-4-R	GUN CLUB ROAD INTERCHANGE CO RD 18N N CO	9.65	38,300	5	1	0	6	0.52	0.10	0.00	0.62
292.12	2.91	U-4-R	AIRPARK ROAD INTERCHANGE SH 36 E RD S TO	22.09	20,800	9	4	1	14	0.41	0.18	4.52	0.63
295.25	3.21	R-4-R	WATKINS INTERCHANGE I-70 WATKINS BUSINESS	27.18	23,200	7	3	0	10	0.26	0.11	0.00	0.37
296.99	1.79	R-4-R	MILEPOST 297	14.44	22,100	8	2	0	10	0.56	0.14	0.00	0.69
304.35	7.31	R-4-R	BENNETT INTERCHANGE SH 79 N AND CO RD 133	58.97	22,100	25	8	0	33	0.42	0.14	0.00	0.56
310.16	5.77	R-4-R	STRASBURG INTERCHANGE I-70 STRASBURG	36.10	17,140	8	3	0	11	0.22	0.08	0.00	0.30
315.99	5.70	R-4-R	BYERS INTERCHANGE MILEPOST 316 SH 36 E AND	24.76	11,900	7	4	0	11	0.28	0.16	0.00	0.44
322.08	6.14	R-4-R	PEORIA INTERCHANGE CO RD 201 S OVERPASS	26.44	11,800	9	4	1	14	0.34	0.15	3.78	0.53
327.59	5.48	R-4-R	CHANGE WIDTH	35.80	17,900	11	1	0	12	0.31	0.03	0.00	0.34
328.32	0.72	R-4-R	DEER TRAIL INTERCHANGE I-70 DEER TRAIL	4.70	17,900	3	0	0	3	0.64	0.00	0.00	0.64
328.74	0.41	R-4-R	LEAVE DEER TRAIL CITY LIMITS	1.71	11,400	0	1	0	1	0.00	0.59	0.00	0.59
332.01	3.23	R-4-R	ARAPAHOE-ELBERT COUNTY LINE	13.44	11,400	2	3	0	5	0.15	0.22	0.00	0.37





**Colorado Department of Transportation  
Accident and Rates Book for 2006**

V2011.09.20

<b>SH070A</b>													
MP	Section Length	Func Class	Section Description	MVMT	AADT	** PDO	Accidents			Accident Rates *			
							Injury	Fatal	Total	** PDO	Injury	Fatal	Total
340.34	8.26	R-4-R	AGATE INTERCHANGE MAJOR STR (G-21-Y) - JCT	34.37	11,400	9	5	1	15	0.26	0.15	2.91	0.44
352.33	12.18	R-4-R	KIOWA INTERCHANGE STR (G-21-T) - JCT SH 086A	54.68	12,300	17	4	1	22	0.31	0.07	1.83	0.40
359.06	6.71	R-4-F	ELBERT-LINCOLN COUNTY LINE	29.63	12,100	8	0	0	8	0.27	0.00	0.00	0.27
359.49	0.42	R-4-F	LIMON/COLORADO SPRINGS INTERCHANGE SH 24	1.85	12,100	1	0	0	1	0.54	0.00	0.00	0.54
360.73	1.23	R-4-F	CHANGE WIDTH	5.52	12,300	2	0	0	2	0.36	0.00	0.00	0.36
361.14	0.40	R-4-F	MAJOR STR (G-22-BB) OVERPASS SH 71 N AND S	1.80	12,300	0	0	0	0	0.00	0.00	0.00	0.00
361.55	0.40	R-4-F	RAMPS ON AND OFF	1.80	12,300	0	0	0	0	0.00	0.00	0.00	0.00
361.71	0.15	R-4-F	LIMON INTERCHANGE SH 24 NE AND SW	0.67	12,300	1	0	0	1	1.48	0.00	0.00	1.48
361.73	0.01	R-4-F	LIMON INTERCHANGE SH 24 NE AND SW	0.04	12,300	0	0	0	0	0.00	0.00	0.00	0.00
370.90	9.10	R-4-F	ENTER GENOA CITY LIMITS	31.37	9,446	8	5	0	13	0.26	0.16	0.00	0.41
371.06	0.14	R-4-F	LEAVE GENOA CITY LIMITS	0.46	9,000	0	0	0	0	0.00	0.00	0.00	0.00
371.47	0.40	R-4-F	GENOA INTERCHANGE CO RD 31 N AND S	1.31	9,000	1	0	0	1	0.76	0.00	0.00	0.76
382.73	11.26	R-4-F	MILEPOST 383	39.46	9,600	11	0	0	11	0.28	0.00	0.00	0.28
383.49	0.75	R-4-F	LEAVE ARRIBA CITY LIMITS	2.63	9,600	0	0	0	0	0.00	0.00	0.00	0.00
389.52	6.01	R-4-F	LINCOLN-KIT CARSON COUNTY LINE	16.01	7,300	6	2	0	8	0.37	0.12	0.00	0.50
404.90	15.36	R-4-F	MILEPOST 405 - REPOSTED MARKER	49.98	8,915	11	4	0	15	0.22	0.08	0.00	0.30
411.91	7.04	R-4-F	VONA INTERCHANGE I-70 VONA BUSINESS SPUR	42.68	16,609	8	2	0	10	0.19	0.05	0.00	0.23
419.30	7.41	R-4-F	STRATTON INTERCHANGE SH 57 N UNDERPASS	37.59	13,900	11	2	0	13	0.29	0.05	0.00	0.35
436.78	17.50	R-4-F	BURLINGTON INTERCHANGE SH 385 N AND S	76.65	12,000	24	8	2	34	0.31	0.10	2.61	0.44
438.22	1.42	R-4-F	ENTER BURLINGTON CITY LIMITS	4.04	7,800	1	1	0	2	0.25	0.25	0.00	0.49
438.53	0.30	R-4-F	LEAVE BURLINGTON CITY LIMITS	0.91	8,300	1	0	0	1	1.11	0.00	0.00	1.11
449.50	10.95	R-4-F	COLORADO-KANSAS STATE LINE END	33.17	8,300	10	1	2	13	0.30	0.03	6.03	0.39
Totals:	448.34					4,239	646	34	4,919	1.05	0.16	0.84	1.22

<b>SH070B</b>													
MP	Section Length	Func Class	Section Description	MVMT	AADT	** PDO	Accidents			Accident Rates *			
							Injury	Fatal	Total	** PDO	Injury	Fatal	Total
0.00		U-4-F	I-70 INTERCHANGE (GRAND JUNCTION) SH 70 NW										
2.50	2.50	U-4-F	MAJOR STR (H-2-B) (H-2-EU) LEACH CREEK -	25.10	27,504	15	2	0	17	0.60	0.08	0.00	0.68
3.01	0.63	U-4-R	RD N AND S (CO RD 24.50)	7.36	32,000	5	0	1	6	0.68	0.00	13.70	0.82
3.96	0.94	U-4-R	RD E AND W (INDEPENDENT AVE)	12.01	35,008	48	2	0	50	4.00	0.17	0.00	4.16
4.36	0.39	U-4-R	MAJOR STR (H-2-J) WB OVERPASS EB SH-6B GR	5.72	40,200	44	0	0	44	7.69	0.00	0.00	7.69
4.94	0.57	U-4-R	JCT SH 340 W RD E (GRAND AVE) RD N (FIRST ST)	4.97	23,900	13	0	0	13	2.62	0.00	0.00	2.62
5.15	0.20	U-4-R	RD E AND W (MAIN ST)	2.05	28,058	28	7	0	35	13.67	3.42	0.00	17.09



**Colorado Department of Transportation  
Accident and Rates Book for 2006**

V2011.09.20

<b>SH070B</b>													
MP	Section Length	Func Class	Section Description	MVMT	AADT	** PDO	Accidents			Accident Rates *			
							Injury	Fatal	Total	** PDO	Injury	Fatal	Total
5.25	0.09	U-4-R	JCT SH 70 (END 1-WAY RECIPROCAL WB, UTE	0.91	27,567	7	0	0	7	7.73	0.00	0.00	7.73
5.65	0.39	U-4-R	JCT U.S.50 SH 50 N AND S (5TH ST)	2.07	14,537	20	0	0	20	9.69	0.00	0.00	9.69
6.30	0.64	U-2-R	RD N AND S (12TH ST)	2.90	12,421	24	1	0	25	8.27	0.34	0.00	8.62
6.58	0.27	U-2-R	RD N (15TH) (ON WB LANE) BEGIN 1-WAY	1.49	15,069	10	0	0	10	6.73	0.00	0.00	6.73
7.89	1.28	U-4-R	RD N (CO RD 28.50)	10.61	22,700	10	2	0	12	0.95	0.19	0.00	1.14
8.41	0.50	U-4-R	RD N (CO RD 29.00)	4.05	22,192	3	1	0	4	0.74	0.25	0.00	0.98
9.30	0.87	U-4-R	LEAVE GRAND JUNCTION CITY LIMITS	6.64	20,900	1	2	0	3	0.15	0.30	0.00	0.45
9.49	0.18	U-4-R	RD N AND S (CO RD 30.00)	2.02	30,800	9	1	0	10	4.45	0.49	0.00	4.94
11.56	2.05	U-4-R	RD NW (CO RD 31.98)	14.52	19,407	30	8	1	39	2.07	0.55	6.90	2.69
11.71	0.14	U-4-R	JCT SH 141 SE RD NW (CO RD 32.00)	0.78	15,200	8	1	0	9	10.30	1.29	0.00	11.59
12.17	0.36	U-4-R	JCT U.S.6 SH 6 E RD W (CO RD F.00)	3.05	23,200	23	6	0	29	7.48	1.95	0.00	9.43
13.36	1.31	U-4-R	JCT I-70 SH 70 E AND W END SH 70 GRAND	6.79	14,200	6	3	0	9	0.88	0.44	0.00	1.32
Totals:		13.31				304	36	2	342	2.69	0.32	1.77	3.03

<b>SH070E</b>													
MP	Section Length	Func Class	Section Description	MVMT	AADT	** PDO	Accidents			Accident Rates *			
							Injury	Fatal	Total	** PDO	Injury	Fatal	Total
0.00		R-2-R	I-70 INTERCHANGE (SILT) SH 70 E AND W RD S TO										
0.07	0.07	R-2-R	D&RGW RR SEPARATION 253-567D OVERPASS	0.22	8,700	0	0	0	0	0.00	0.00	0.00	0.00
0.17	0.09	R-2-R	JCT U.S.6 SH 6 E AND W (MAIN ST) RD N (9TH ST)	0.29	8,700	0	0	0	0	0.00	0.00	0.00	0.00
Totals:		0.16				0	0	0	0	0.00	0.00	0.00	0.00

<b>SH070F</b>													
MP	Section Length	Func Class	Section Description	MVMT	AADT	** PDO	Accidents			Accident Rates *			
							Injury	Fatal	Total	** PDO	Injury	Fatal	Total
0.00		R-2-M	JCT U.S.6 SH 6 E AND W BEGIN SH 70 EAGLE										
0.24	0.24	R-2-M	RD SW (TO EAGLE COUNTY FAIRGROUNDS)	1.26	14,400	2	0	0	2	1.60	0.00	0.00	1.60
0.35	0.09	R-2-M	RAMPS ON AND OFF (TO/FROM I-70 WB) - RD N	0.47	14,400	1	0	0	1	2.05	0.00	0.00	2.05
Totals:		0.33				3	0	0	3	1.73	0.00	0.00	1.73



**Colorado Department of Transportation  
Accident and Rates Book for 2006**

V2011.09.20

<b>SH070G</b>													
MP	Section Length	Func Class	Section Description	MVMT	AADT	** PDO	Accidents			Accident Rates *			
							Injury	Fatal	Total	** PDO	Injury	Fatal	Total
0.00		R-2-M	I-70 INTERCHANGE (EDWARDS) SH 70 E AND W										
0.53	0.53	R-2-M	JCT U.S.6 SH 6 NW AND SE END SH 70 EDWARDS	3.69	19,100	8	0	0	8	2.18	0.00	0.00	2.18
Totals:		0.53				8	0	0	8	2.17	0.00	0.00	2.17

<b>SH070K</b>													
MP	Section Length	Func Class	Section Description	MVMT	AADT	** PDO	Accidents			Accident Rates *			
							Injury	Fatal	Total	** PDO	Injury	Fatal	Total
0.00		R-2-M	JCT I-70 SH 70 E AND W BEGIN SH 70 IDAHO										
0.14	0.14	R-2-M	I-70 INTERCHANGE (IDAHO SPRINGS - WEST) SH	0.12	2,400	0	0	0	0	0.00	0.00	0.00	0.00
0.21	0.06	R-2-M	BUTTERFLY SIGN STR F-14-AC WB LANE AND	0.05	2,400	0	0	0	0	0.00	0.00	0.00	0.00
0.94	0.72	R-2-M	JCT SH 103 S RD N (13TH AVE)	0.66	2,521	0	0	0	0	0.00	0.00	0.00	0.00
1.54	0.59	R-2-M	RD W (MINER ST)	1.42	6,607	5	2	0	7	3.53	1.41	0.00	4.94
2.22	0.67	R-2-M	RAMP ON LEAVE IDAHO SPRINGS CITY LIMITS	2.08	8,500	4	0	0	4	1.92	0.00	0.00	1.92
2.55	0.32	R-2-M	JCT I-70 SH 70 E AND W END SH 70 IDAHO	0.99	8,500	1	0	0	1	1.01	0.00	0.00	1.01
Totals:		2.50				10	2	0	12	1.88	0.38	0.00	2.25

<b>SH070L</b>													
MP	Section Length	Func Class	Section Description	MVMT	AADT	** PDO	Accidents			Accident Rates *			
							Injury	Fatal	Total	** PDO	Injury	Fatal	Total
0.00		R-2-R	I-70 INTERCHANGE (WATKINS) SH 70 E AND W										
0.32	0.32	R-2-R	JCT SH 36 E AND W CO RD 24 N END SH 70	0.32	2,744	2	0	0	2	6.16	0.00	0.00	6.16
Totals:		0.32				2	0	0	2	6.24	0.00	0.00	6.24

<b>SH070M</b>													
MP	Section Length	Func Class	Section Description	MVMT	AADT	** PDO	Accidents			Accident Rates *			
							Injury	Fatal	Total	** PDO	Injury	Fatal	Total
0.00		R-2-R	I-70 INTERCHANGE (STRASBURG) SH 70 E AND W										
0.31	0.31	R-2-R	JCT SH 36 E AND W RD N (WAGNER ST) END SH	0.54	4,798	1	0	0	1	1.85	0.00	0.00	1.85
Totals:		0.31				1	0	0	1	1.84	0.00	0.00	1.84



**Colorado Department of Transportation  
Accident and Rates Book for 2006**

V2011.09.20

<b>SH070N</b>													
MP	Section Length	Func Class	Section Description	MVMT	AADT	** PDO	Accidents			Accident Rates *			
							Injury	Fatal	Total	** PDO	Injury	Fatal	Total
0.00		R-2-R	JCT U.S.40 SH 40 NW AND SE BEGIN SH 70 DEER										
0.32	0.32	R-2-R	I-70 INTERCHANGE (DEER TRAIL) SH 70 NW AND	0.13	1,083	1	0	0	1	7.93	0.00	0.00	7.93
Totals:		0.32				1	0	0	1	7.91	0.00	0.00	7.91

<b>SH070O</b>													
MP	Section Length	Func Class	Section Description	MVMT	AADT	** PDO	Accidents			Accident Rates *			
							Injury	Fatal	Total	** PDO	Injury	Fatal	Total
0.00		R-2-R	JCT U.S.40 SH 40 NW RD SE (CO RD 177.1) RD SW										
0.31	0.31	R-2-R	I-70 INTERCHANGE (AGATE) SH 70 NW AND SE	0.04	320	0	0	0	0	0.00	0.00	0.00	0.00
Totals:		0.31				0	0	0	0	0.00	0.00	0.00	0.00

<b>SH070P</b>													
MP	Section Length	Func Class	Section Description	MVMT	AADT	** PDO	Accidents			Accident Rates *			
							Injury	Fatal	Total	** PDO	Injury	Fatal	Total
0.00		R-2-F	RAMPS ON AND OFF (TO/FROM I-70 EB) -- BEGIN										
0.35	0.37	R-2-F	ENTER VONA CITY LIMITS	0.04	270	0	0	0	0	0.00	0.00	0.00	0.00
0.53	0.16	R-2-F	JCT SH024B (NORTH ST) E AND W RD N (1ST AVE)	0.02	270	0	0	0	0	0.00	0.00	0.00	0.00
Totals:		0.53				0	0	0	0	0.00	0.00	0.00	0.00

<b>SH070Q</b>													
MP	Section Length	Func Class	Section Description	MVMT	AADT	** PDO	Accidents			Accident Rates *			
							Injury	Fatal	Total	** PDO	Injury	Fatal	Total
0.00		R-2-F	JCT U.S.385 SH 385 N (8TH ST) RD W (ROSE AVE)										
0.06	0.06	R-2-F	JCT SH 24 NE RD N AND S (7TH ST)	0.09	4,100	0	0	0	0	0.00	0.00	0.00	0.00
0.27	0.20	R-2-F	I-70 INTERCHANGE (ROSE AVE) SH 70 NE AND SW	0.15	2,120	1	0	0	1	6.46	0.00	0.00	6.46
Totals:		0.26				1	0	0	1	4.09	0.00	0.00	4.09



**Colorado Department of Transportation  
Accident and Rates Book for 2006**

V2011.09.20

<b>SH070Z</b>													
MP	Section Length	Func Class	Section Description	MVMT	AADT	** PDO	Accidents			Accident Rates *			
							Injury	Fatal	Total	** PDO	Injury	Fatal	Total
0.00		U-2-R	MILEPOST 0 JCT FAP RT 70 AND U.S.6-50										
0.26	0.26	U-2-R	RD N AND S (12TH ST)	1.48	15,600	3	0	0	3	2.03	0.00	0.00	2.03
0.92	0.65	U-2-R	JCT SH 50 S RD N (5TH ST)	3.34	14,093	28	4	0	32	8.37	1.20	0.00	9.57
1.27	0.34	U-2-R	JCT FAP AND SH RT 70 AND U.S.6-50 N AND S (1ST	1.55	12,511	11	1	0	12	7.08	0.64	0.00	7.73
Totals:		1.25				42	5	0	47	6.59	0.78	0.00	7.37

<b>SH071A</b>													
MP	Section Length	Func Class	Section Description	MVMT	AADT	** PDO	Accidents			Accident Rates *			
							Injury	Fatal	Total	** PDO	Injury	Fatal	Total
0.00		R-2-F	JCT U.S.350 SH 350 NE AND SW BEGIN SH 71										
7.03	6.93	R-2-F	RD E (CO RD Y)	0.43	170	1	0	0	1	2.32	0.00	0.00	2.32
9.10	2.05	R-2-F	JCT SH 10 E AND W END SH 71 BEGIN	0.20	270	0	0	0	0	0.00	0.00	0.00	0.00
Totals:		8.98				1	0	0	1	1.58	0.00	0.00	1.58

<b>SH071B</b>													
MP	Section Length	Func Class	Section Description	MVMT	AADT	** PDO	Accidents			Accident Rates *			
							Injury	Fatal	Total	** PDO	Injury	Fatal	Total
9.60		R-2-R	JCT SH 10 E AND W RD S (CO RD 19.5) (HAWLEY)										
11.60	1.99	R-2-R	RD E (CO RD CC)	0.36	490	0	0	0	0	0.00	0.00	0.00	0.00
13.62	2.00	R-2-R	RD W (CO RD EE)	0.58	789	2	1	0	3	3.48	1.74	0.00	5.22
13.71	0.08	R-2-R	ENTER ROCKY FORD CITY LIMITS	0.02	790	1	0	0	1	43.35	0.00	0.00	43.35
14.54	0.82	R-2-R	JCT U.S.50 SH 50 SE (ELM AVE) JCT SH 266 NE	0.73	2,442	1	0	0	1	1.37	0.00	0.00	1.37
Totals:		4.89				4	1	0	5	2.37	0.59	0.00	2.97

<b>SH071C</b>													
MP	Section Length	Func Class	Section Description	MVMT	AADT	** PDO	Accidents			Accident Rates *			
							Injury	Fatal	Total	** PDO	Injury	Fatal	Total
16.16		R-2-R	JCT U.S.50 SH 50 NW AND SE END OVERLAPPING										
16.54	0.51	R-2-R	RD E AND W (CO RD GG)	0.37	2,000	1	0	0	1	2.69	0.00	0.00	2.69
16.92	0.37	R-2-R	ROCKY FORD CANAL STR L-22-CK	0.27	2,000	0	0	0	0	0.00	0.00	0.00	0.00
19.22	2.37	R-2-R	RD E AND W (CO RD JJ.99)	1.73	2,000	4	0	0	4	2.31	0.00	0.00	2.31
19.52	0.29	R-2-R	OTERO-CROWLEY COUNTY LINE	0.21	2,000	0	0	0	0	0.00	0.00	0.00	0.00
25.60	5.94	R-2-F	RD W (CO RD F)	3.81	1,755	2	0	0	2	0.53	0.00	0.00	0.53

Functional Class Definition  
Rural/Urban - # of Lanes - Terrain  
R-4-F = Rural 4-Lane Flat Roadway

\* PDO and Injury Rates in Million Vehicle Miles Traveled  
Fatal Rate in 100 Million Vehicle Miles Traveled  
\*\* PDO = Property Damage Only



**Colorado Department of Transportation  
Accident and Rates Book for 2006**

V2011.09.20

<b>SH071C</b>													
MP	Section Length	Func Class	Section Description	MVMT	AADT	** PDO	Accidents			Accident Rates *			
							Injury	Fatal	Total	** PDO	Injury	Fatal	Total
26.63	0.98	R-2-R	JCT SH 96 W RD E (CO RD 16)	0.54	1,500	0	0	0	0	0.00	0.00	0.00	0.00
26.87	0.23	R-2-R	JCT SH 96 E RD W (3RD ST)	0.14	1,698	2	0	0	2	13.97	0.00	0.00	13.97
27.32	0.55	R-2-R	RD W (9TH ST)	0.24	1,201	0	0	0	0	0.00	0.00	0.00	0.00
27.55	0.22	R-2-R	RD E AND W (CO RD 18)	0.10	1,200	0	0	0	0	0.00	0.00	0.00	0.00
48.64	21.04	R-2-R	RD E (CROWLEY CO RD 58) CROWLEY-LINCOLN	6.93	903	1	3	0	4	0.14	0.43	0.00	0.58
56.59	7.90	R-2-F	RD E AND W (CO RD J)	2.48	860	2	0	0	2	0.81	0.00	0.00	0.81
72.59	15.92	R-2-F	JCT SH 94 E AND W (PUNKIN CENTER)	4.51	776	1	0	0	1	0.22	0.00	0.00	0.22
78.59	5.99	R-2-F	RD E (CO RD 2G)	1.33	610	0	2	0	2	0.00	1.50	0.00	1.50
89.78	11.07	R-2-F	RD W (CO RD 2U)	2.46	610	1	0	0	1	0.41	0.00	0.00	0.41
95.77	6.03	R-2-F	RD W (CO RD 3A)	1.63	739	0	1	0	1	0.00	0.62	0.00	0.62
97.77	1.99	R-2-F	RD W (CO RD 3C)	0.60	820	0	0	0	0	0.00	0.00	0.00	0.00
100.23	2.51	R-2-F	RD E (COLORADO ST)	1.34	1,460	1	0	0	1	0.75	0.00	0.00	0.75
101.00	0.77	R-2-F	CHANGE WIDTH	0.59	2,099	1	0	0	1	1.70	0.00	0.00	1.70
Totals:		84.68				16	6	0	22	0.55	0.20	0.00	0.75

<b>SH071D</b>													
MP	Section Length	Func Class	Section Description	MVMT	AADT	** PDO	Accidents			Accident Rates *			
							Injury	Fatal	Total	** PDO	Injury	Fatal	Total
102.00		R-2-F	JCT U.S.24 SH 24 E AND W (3RD ST) END										
102.62	0.68	R-2-F	ROUTE CLASS CHANGE	0.49	1,993	0	0	0	0	0.00	0.00	0.00	0.00
109.66	7.01	R-2-F	RD E AND W (CO RD 3P)	3.41	1,331	4	0	0	4	1.17	0.00	0.00	1.17
125.84	16.33	R-2-F	RD E (WASHINGTON CO RD 0) RD W (LINCOLN CO	6.56	1,100	3	0	0	3	0.46	0.00	0.00	0.46
132.98	7.01	R-2-F	RD E (CO RD 7)	2.81	1,100	0	0	0	0	0.00	0.00	0.00	0.00
138.00	4.99	R-2-R	MILEPOST 138	1.66	910	1	0	0	1	0.60	0.00	0.00	0.60
146.76	8.72	R-2-R	RD W (CO RD 20.7)	3.50	1,100	2	0	0	2	0.57	0.00	0.00	0.57
155.18	8.36	R-2-R	RD E AND W (CO RD 29) (WOODROW)	3.36	1,100	0	0	0	0	0.00	0.00	0.00	0.00
156.07	0.92	R-2-F	RD E AND W (MORGAN CO RD A)	0.34	1,000	0	0	0	0	0.00	0.00	0.00	0.00
167.30	11.30	R-2-F	RD W (CO RD L)	4.45	1,080	4	0	0	4	0.90	0.00	0.00	0.90
174.30	7.01	R-2-F	JCT U.S.34 SH 34 E AND W END SH 71 BEGIN	5.00	1,956	3	2	0	5	0.60	0.40	0.00	1.00
Totals:		72.33				17	2	0	19	0.54	0.06	0.00	0.60



**Colorado Department of Transportation  
Accident and Rates Book for 2006**

V2011.09.20

<b>SH071E</b>													
MP	Section Length	Func Class	Section Description	MVMT	AADT	** PDO	Accidents			Accident Rates *			
							Injury	Fatal	Total	** PDO	Injury	Fatal	Total
175.48		R-4-R	JCT U.S.34 SH 34 E AND W (EDISON ST) END										
176.45	0.89	R-4-R	I-76 INTERCHANGE (BRUSH) SH 76 E AND W	1.46	4,494	4	0	0	4	2.75	0.00	0.00	2.75
176.76	0.23	R-2-R	RD W (INDUSTRIAL PARK RD)	0.34	4,025	0	0	0	0	0.00	0.00	0.00	0.00
181.34	4.80	R-2-R	RD E (CO RD W)	4.52	2,580	1	1	0	2	0.22	0.22	0.00	0.44
181.95	0.60	R-2-R	RD E (2ND ST)	0.23	1,057	0	0	0	0	0.00	0.00	0.00	0.00
183.57	1.43	R-2-R	RD W (CO RD Y)	0.27	518	1	0	0	1	3.69	0.00	0.00	3.69
194.58	11.01	R-2-R	RD E AND W (CO RD JJ)	1.60	398	1	0	0	1	0.63	0.00	0.00	0.63
195.60	1.01	R-2-F	MORGAN-WELD COUNTY LINE	0.11	300	2	0	0	2	18.03	0.00	0.00	18.03
201.60	6.00	R-2-F	JCT SH 14 E AND W END SH 71 BEGIN	0.66	300	0	0	1	1	0.00	0.00	152.28	1.52
Totals:	25.97					9	1	1	11	0.98	0.11	10.89	1.20

<b>SH071F</b>													
MP	Section Length	Func Class	Section Description	MVMT	AADT	** PDO	Accidents			Accident Rates *			
							Injury	Fatal	Total	** PDO	Injury	Fatal	Total
205.53		R-2-F	JCT SH 14 E AND W END OVERLAPPING										
217.15	11.64	R-2-F	HORSETAIL CREEK STR A-22-E	3.27	770	2	0	0	2	0.61	0.00	0.00	0.61
229.18	12.04	R-2-R	RD E AND W (CO RD 132)	3.11	707	0	2	0	2	0.00	0.64	0.00	0.64
232.80	3.65	R-2-F	COLORADO-NEBRASKA STATE LINE END SH 71	0.77	580	0	0	0	0	0.00	0.00	0.00	0.00
Totals:	27.33					2	2	0	4	0.28	0.28	0.00	0.56

<b>SH072A</b>													
MP	Section Length	Func Class	Section Description	MVMT	AADT	** PDO	Accidents			Accident Rates *			
							Injury	Fatal	Total	** PDO	Injury	Fatal	Total
0.00		U-4-R	I-70 INTERCHANGE (WARD RD) SH 70 NE AND SW										
0.77	0.77	U-4-R	RD E AND W (W 52ND AVE)	10.31	36,700	49	1	0	50	4.75	0.10	0.00	4.85
0.83	0.05	U-4-R	RD E (W 53RD AVE)	0.67	36,700	8	0	0	8	11.94	0.00	0.00	11.94
1.56	0.70	U-4-R	RD E AND W (W 58TH AVE)	9.38	36,700	16	2	0	18	1.71	0.21	0.00	1.93
2.31	0.75	U-4-R	RD E (64TH AVE) RD N (WARD RD)	8.59	31,381	34	4	0	38	3.95	0.47	0.00	4.42
3.60	1.40	U-4-R	RD W (64TH AVE) (CO RD 172)	11.77	23,036	34	3	0	37	2.90	0.26	0.00	3.15
4.39	0.73	U-4-R	CHANGE WIDTH	3.80	14,262	26	1	0	27	6.81	0.26	0.00	7.08
4.64	0.24	U-2-R	RD E AND W (W 72ND AVE)	1.24	14,200	4	0	0	4	3.22	0.00	0.00	3.22
6.26	1.56	U-2-R	RD N (INDIANA ST) (CO RD 17)	8.31	14,591	23	1	0	24	2.77	0.12	0.00	2.89
10.65	4.36	U-2-R	JCT SH093A NW AND SE	6.69	4,205	4	1	0	5	0.60	0.15	0.00	0.75
12.43	1.84	U-2-R	RD SW (BLUE MOUNTAIN DR)	3.49	5,200	10	2	0	12	2.86	0.57	0.00	3.43

Functional Class Definition  
Rural/Urban - # of Lanes - Terrain  
R-4-F = Rural 4-Lane Flat Roadway

\* PDO and Injury Rates in Million Vehicle Miles Traveled  
Fatal Rate in 100 Million Vehicle Miles Traveled  
\*\* PDO = Property Damage Only



**Colorado Department of Transportation  
Accident and Rates Book for 2006**

V2011.09.20

<b>SH072A</b>													
MP	Section Length	Func Class	Section Description	MVMT	AADT	** PDO	Accidents			Accident Rates *			
							Injury	Fatal	Total	** PDO	Injury	Fatal	Total
17.51	5.15	R-2-R	RD SW (TWIN SPRUCE RD) (CO RD 2)	9.77	5,200	18	7	0	25	1.84	0.72	0.00	2.56
18.88	1.36	R-2-M	JEFFERSON-BOULDER COUNTY LINE	1.92	3,863	2	3	0	5	1.04	1.56	0.00	2.61
21.38	2.56	R-2-M	RD N AND S (CO RD WV2) (WONDERVU)	2.34	2,509	3	1	0	4	1.28	0.43	0.00	1.71
21.48	0.09	R-2-M	BOULDER-GILPIN COUNTY LINE	0.05	1,400	0	0	0	0	0.00	0.00	0.00	0.00
27.32	5.91	R-2-M	GILPIN-BOULDER COUNTY LINE	2.83	1,311	4	1	0	5	1.41	0.35	0.00	1.77
29.38	2.08	R-2-M	JCT SH 119 NE AND SW END SH 72 BEGIN	0.84	1,100	1	1	0	2	1.20	1.20	0.00	2.40
Totals:										2.88	0.34	0.00	3.22

<b>SH072B</b>													
MP	Section Length	Func Class	Section Description	MVMT	AADT	** PDO	Accidents			Accident Rates *			
							Injury	Fatal	Total	** PDO	Injury	Fatal	Total
32.33		R-2-M	JCT SH 119 S AND NE RD N (BRIDGE ST) END										
33.39	1.03	R-2-M	CHANGE WIDTH	1.05	2,806	0	0	0	0	0.00	0.00	0.00	0.00
43.04	9.70	R-2-M	RD E (HUMBOLDT ST)	6.37	1,800	3	0	0	3	0.47	0.00	0.00	0.47
43.67	0.72	R-2-M	RD NE (HUMBOLDT ST)	0.47	1,800	0	0	0	0	0.00	0.00	0.00	0.00
43.92	0.11	R-2-M	RD S (NELSON ST) LEAVE WARD CITY LIMITS	0.07	1,800	0	0	0	0	0.00	0.00	0.00	0.00
54.06	10.22	R-2-M	JCT SH 7 NW AND NE END SH 72	3.65	978	5	4	0	9	1.37	1.10	0.00	2.47
Totals:										0.69	0.34	0.00	1.03

<b>SH074A</b>													
MP	Section Length	Func Class	Section Description	MVMT	AADT	** PDO	Accidents			Accident Rates *			
							Injury	Fatal	Total	** PDO	Injury	Fatal	Total
0.00		R-4-M	I-70 INTERCHANGE (EL RANCHO) SH 70 NE AND										
0.22	0.19	R-4-M	JCT SH 40 SW EL RANCHO PARK_N_RIDE RD	1.51	21,800	0	0	0	0	0.00	0.00	0.00	0.00
0.36	0.13	R-4-M	CHANGE WIDTH ENTER EVERGREEN URBAN	1.03	21,800	2	0	0	2	1.93	0.00	0.00	1.93
2.34	2.02	R-4-M	RD NW AND SE (BERGEN PARK RD) (CO RD 65)	16.20	21,970	8	1	0	9	0.49	0.06	0.00	0.55
4.70	2.37	R-4-M	RD W (TO FRONTAGE RD)	18.90	21,852	41	4	0	45	2.17	0.21	0.00	2.39
5.52	0.82	R-4-M	RAMPS ON AND OFF RD E AND W (BRYANT DR)	6.56	21,903	10	0	0	10	1.53	0.00	0.00	1.53
6.34	0.79	R-4-M	RD SW (TO FRONTAGE RDS)	5.70	19,779	15	3	0	18	2.63	0.53	0.00	3.16
7.47	1.29	R-4-M	RD S (CO RD EG11)	9.81	20,832	10	4	0	14	1.02	0.41	0.00	1.43
8.08	0.44	R-2-M	RD NW AND SE (MEADOW DR) CHANGE WIDTH	1.13	7,025	7	1	0	8	6.15	0.88	0.00	7.03
10.23	2.19	R-2-M	RD S (MEYERS GULCH RD)	5.59	6,992	6	1	0	7	1.07	0.18	0.00	1.25
10.79	0.55	R-2-M	LEAVE EVERGREEN URBAN LIMIT	0.83	4,117	2	0	0	2	2.42	0.00	0.00	2.42
14.18	3.37	R-2-M	RD NE (GRAPEVINE RD W) (CO RD ID 7)	5.04	4,100	3	2	0	5	0.59	0.40	0.00	0.99

Functional Class Definition  
Rural/Urban - # of Lanes - Terrain  
R-4-F = Rural 4-Lane Flat Roadway

\* PDO and Injury Rates in Million Vehicle Miles Traveled  
Fatal Rate in 100 Million Vehicle Miles Traveled  
\*\* PDO = Property Damage Only





**Colorado Department of Transportation  
Accident and Rates Book for 2006**

V2011.09.20

**SH074A**

Section MP	Length	Func Class	Section Description	MVMT	AADT	** PDO	Accidents			Accident Rates *				
							Injury	Fatal	Total	** PDO	Injury	Fatal	Total	
17.61	3.49	R-2-M	RD N (TO RED ROCKS AMPHITHEATER)	4.33	3,400	18	15	0	33	4.15	3.46	0.00	7.61	
17.78	0.08	R-3-M	LEAVE RED ROCKS PARK	0.12	4,100	1	0	0	1	8.68	0.00	0.00	8.68	
18.00	0.14	R-3-M	JCT SH 8 S AND E END SH 74	0.21	4,100	0	1	0	1	0.00	4.67	0.00	4.67	
Totals:							123	32	0	155	1.60	0.42	0.00	2.01

**SH075A**

Section MP	Length	Func Class	Section Description	MVMT	AADT	** PDO	Accidents			Accident Rates *				
							Injury	Fatal	Total	** PDO	Injury	Fatal	Total	
2.18		U-4-R	RD W RAFFERTY GARDENS AV											
2.28	0.10	U-4-R	LEAVE LITTLETON CITY LIMITS ENTER	1.47	40,300	5	0	0	5	3.47	0.00	0.00	3.47	
2.65	0.36	U-4-R	RD E AND W LITTLETON BD END SH 75	5.30	40,300	33	2	0	35	6.23	0.38	0.00	6.61	
Totals:							38	2	0	40	5.62	0.30	0.00	5.91

**SH075B**

Section MP	Length	Func Class	Section Description	MVMT	AADT	** PDO	Accidents			Accident Rates *				
							Injury	Fatal	Total	** PDO	Injury	Fatal	Total	
4.34		U-4-R	JCT U.S.85 SH 85 N AND S (S SANTA FE DRIVE)											
5.07	0.73	U-4-R	RD NW (LOWELL WAY)	9.36	35,146	26	3	0	29	2.79	0.32	0.00	3.11	
5.13	0.05	U-4-R	RD S (MIDDLEFIELD RD)	0.70	38,400	1	0	0	1	1.43	0.00	0.00	1.43	
5.28	0.14	U-4-R	RD N (LOWELL BLVD) RD W (BOWLES AVE)	1.96	38,400	7	0	0	7	3.57	0.00	0.00	3.57	
6.30	1.03	U-4-R	RD W (COAL MINE AVE)	6.69	17,800	24	1	0	25	3.60	0.15	0.00	3.75	
7.35	1.06	U-2-R	RD E AND W (KEN CARYL AVE)	4.92	12,724	5	0	0	5	1.01	0.00	0.00	1.01	
7.72	0.36	U-2-R	ARAPAHOE-JEFFERSON COUNTY LINE	0.96	7,341	3	1	0	4	3.14	1.05	0.00	4.18	
8.39	0.91	U-2-R	RD W (CHATFIELD RD) RD N (KENDALL BLVD)	2.86	8,597	2	0	0	2	0.70	0.00	0.00	0.70	
8.52	0.12	U-2-R	JCT C-470 (PLATTE CANYON RD) SH 470 W END	0.30	6,831	0	0	0	0	0.00	0.00	0.00	0.00	
Totals:							68	5	0	73	2.45	0.18	0.00	2.63



## Colorado Department of Transportation Accident and Rates Book for 2006

V2011.09.20

<b>SH076A</b>													
Section MP	Section Length	Func Class	Section Description	MVMT	AADT	** PDO	Accidents			Accident Rates *			
							Injury	Fatal	Total	** PDO	Injury	Fatal	Total
0.00		U-4-R	RAMP STR (E-16-JZ) OVERPASS I-70 AND SH 121										
0.42	0.42	U-4-R	RAMP STR (E-16-JY) OVERPASS EB I-70	8.69	56,700	5	0	0	5	0.58	0.00	0.00	0.58
1.67	1.63	U-4-R	SHERIDAN BOULEVARD INTERCHANGE SH 95 N	33.73	56,700	14	4	0	18	0.42	0.12	0.00	0.53
3.21	1.62	U-4-R	FEDERAL BOULEVARD INTERCHANGE SH 287 N	30.40	51,405	19	6	0	25	0.63	0.20	0.00	0.82
4.49	1.45	U-4-R	MILEPOST 5	23.16	43,769	35	4	1	40	1.51	0.17	4.32	1.73
5.68	1.06	U-4-R	I-25 INTERCHANGE SH 25 N AND S OVERPASS	16.52	42,700	20	1	0	21	1.21	0.06	0.00	1.27
6.79	1.13	U-4-R	I-270 INTERCHANGE SH 270 SE OVERPASS STRS	38.68	93,790	47	3	0	50	1.21	0.08	0.00	1.29
8.04	1.32	U-4-R	70TH/74TH AVENUE INTERCHANGE SH 224 E AND	21.30	44,218	53	5	0	58	2.49	0.23	0.00	2.72
8.84	0.79	U-4-R	ENTER COMMERCE CITY CITY LIMITS	9.29	32,230	13	2	0	15	1.40	0.22	0.00	1.62
8.99	0.15	U-4-R	MILEPOST 9	1.76	32,200	7	0	0	7	4.08	0.00	0.00	4.08
9.47	0.47	U-4-R	COMMERCE CITY INTERCHANGE SH 6 S	5.52	32,200	7	1	0	8	1.27	0.18	0.00	1.45
10.46	1.00	U-4-R	88TH AVENUE INTERCHANGE RD E AND W	18.59	50,943	13	4	0	17	0.70	0.22	0.00	0.92
11.54	1.08	U-6-R	96TH AVENUE INTERCHANGE RD E AND W	26.65	67,600	35	2	0	37	1.31	0.07	0.00	1.39
12.49	1.02	U-6-R	BRIGHTON/GREELEY INTERCHANGE SH 85 NE	15.41	41,400	50	6	0	56	3.25	0.39	0.00	3.64
15.04	2.36	U-4-R	MAJOR STR (E-17-EX) UNDERPASS RD N AND S	18.71	21,717	10	3	0	13	0.53	0.16	0.00	0.69
16.47	1.40	U-4-R	COMMERCE CITY INTERCHANGE SH 2 SW	11.09	21,700	4	1	0	5	0.36	0.09	0.00	0.45
16.94	0.46	U-4-R	BRIGHTON INTERCHANGE SH 2 N UNDERPASS	2.94	17,500	3	1	0	4	1.03	0.34	0.00	1.37
19.05	2.12	U-4-R	RD W (132ND AVE)	18.78	24,270	10	5	0	15	0.53	0.27	0.00	0.80
22.40	3.35	R-4-R	BROMLEY LANE INTERCHANGE RD E AND W	33.44	27,347	26	3	1	30	0.78	0.09	2.99	0.90
23.70	1.28	R-4-R	SH 7 SEPARATION SH 7 W 160TH AVE E	11.96	25,600	15	1	0	16	1.26	0.08	0.00	1.34
24.57	0.87	R-4-R	LEAVE BRIGHTON CITY LIMITS	8.00	25,201	2	0	0	2	0.25	0.00	0.00	0.25
25.13	0.56	R-4-R	LOCHBUIE INTERCHANGE WELD CO RD 2 E	5.15	25,200	5	1	0	6	0.96	0.19	0.00	1.16
31.06	5.86	R-4-R	CHANGE WIDTH	34.45	16,108	5	2	1	8	0.15	0.06	2.90	0.23
31.47	0.40	R-4-R	HUDSON INTERCHANGE SH 52 E AND W	2.35	16,100	0	0	0	0	0.00	0.00	0.00	0.00
31.72	0.29	R-4-R	MILEPOST 32	1.45	13,700	3	1	0	4	2.10	0.70	0.00	2.80
38.91	7.29	R-4-R	KEENESBURG INTERCHANGE I-76 KEENESBURG	36.45	13,700	15	3	0	18	0.41	0.08	0.00	0.49
59.68	20.69	R-4-R	RAMPS ON AND OFF (TO CO RD 95 N FRONTAGE	79.97	10,590	38	7	1	46	0.48	0.09	1.25	0.58
60.88	1.20	R-4-F	WELD-MORGAN COUNTY LINE	4.69	10,700	5	0	0	5	1.07	0.00	0.00	1.07
63.87	2.98	R-4-F	WIGGINS INTERCHANGE CO RD 3 N AND S SH 6 E	11.64	10,700	4	0	1	5	0.34	0.00	8.59	0.43
66.09	2.19	R-4-F	WIGGINS/GOODRICH INTERCHANGE SH 39 N AND	8.47	10,600	0	1	0	1	0.00	0.12	0.00	0.12
66.28	0.22	R-4-F	GREELEY INTERCHANGE SH 34 NW UNDERPASS	0.79	9,800	1	0	0	1	1.28	0.00	0.00	1.28
66.60	0.40	R-4-F	RAMP ON JCT SH 6	2.07	14,200	1	0	0	1	0.48	0.00	0.00	0.48
73.12	6.43	R-4-F	LONG BRIDGE ROAD INTERCHANGE CO RD 12 N	33.33	14,200	17	1	0	18	0.51	0.03	0.00	0.54
75.69	2.57	R-4-F	FORT MORGAN INTERCHANGE SH 34 E	13.32	14,200	11	2	0	13	0.83	0.15	0.00	0.98
78.84	3.13	R-4-R	WELDONA INTERCHANGE SH 144 NW AND SE	13.83	12,102	6	0	1	7	0.43	0.00	7.22	0.51



**Colorado Department of Transportation  
Accident and Rates Book for 2006**

V2011.09.20

<b>SH076A</b>													
MP	Section Length	Func Class	Section Description	MVMT	AADT	** PDO	Accidents			Accident Rates *			
							Injury	Fatal	Total	** PDO	Injury	Fatal	Total
80.13	1.30	R-4-R	ENTER FORT MORGAN CITY LIMITS	6.69	14,098	2	0	1	3	0.30	0.00	14.96	0.45
80.64	0.47	R-4-R	END HPMS SAMPLE 087-0052-076	2.56	14,900	3	0	0	3	1.17	0.00	0.00	1.17
81.64	1.03	R-4-R	BARLOW ROAD INTERCHANGE CO RD 20 N AND S	5.60	14,900	4	0	0	4	0.71	0.00	0.00	0.71
85.70	4.06	R-4-R	DODD BRIDGE ROAD INTERCHANGE CO RD 24 N	23.86	16,100	5	0	0	5	0.21	0.00	0.00	0.21
89.42	3.67	R-4-R	ENTER BRUSH CITY LIMITS	17.60	13,136	12	1	0	13	0.68	0.06	0.00	0.74
89.63	0.20	R-4-R	BRUSH INTERCHANGE SH 71 N AND S	1.12	15,300	0	2	0	2	0.00	1.80	0.00	1.80
89.77	0.13	R-4-R	LEAVE BRUSH CITY LIMITS	0.57	11,979	0	0	0	0	0.00	0.00	0.00	0.00
91.68	1.89	R-4-R	RAMP OFF	8.21	11,900	11	0	0	11	1.34	0.00	0.00	1.34
95.37	3.67	R-4-R	HILLROSE INTERCHANGE CO RD 33 N AND S	12.19	9,102	7	2	0	9	0.57	0.16	0.00	0.74
99.11	3.74	R-4-R	MORGAN-WASHINGTON COUNTY LINE	12.42	9,100	11	2	0	13	0.89	0.16	0.00	1.05
102.08	2.98	R-4-R	MERINO INTERCHANGE CO RD Q N AND SE	9.90	9,100	7	0	0	7	0.71	0.00	0.00	0.71
109.75	7.67	R-4-F	WASHINGTON-LOGAN COUNTY LINE	25.48	9,100	24	5	1	30	0.94	0.20	3.92	1.18
115.19	5.47	R-4-F	ATWOOD/STERLING INTERCHANGE SH 63 N AND	18.17	9,100	9	0	1	10	0.50	0.00	5.51	0.55
123.97	8.78	R-4-F	ENTER STERLING CITY LIMITS AND URBAN LIMITS	30.77	9,600	7	2	0	9	0.23	0.07	0.00	0.29
124.75	0.77	R-4-F	STERLING INTERCHANGE SH 6 E AND W SH 61 S	2.70	9,600	1	0	0	1	0.37	0.00	0.00	0.37
125.59	0.81	R-4-F	LEAVE STERLING CITY LIMITS AND URBAN LIMITS	1.95	6,600	0	0	0	0	0.00	0.00	0.00	0.00
133.50	7.94	R-4-F	ILIFF INTERCHANGE CO RD 55 N AND S	19.13	6,600	10	1	0	11	0.52	0.05	0.00	0.58
148.87	15.41	R-4-F	CROOK INTERCHANGE SH 55 N AND S OVERPASS	38.25	6,800	22	2	0	24	0.58	0.05	0.00	0.63
157.42	8.53	R-4-F	LOGAN-SEDGWICK COUNTY LINE	23.04	7,400	8	1	0	9	0.35	0.04	0.00	0.39
164.92	7.49	R-4-F	SEDGWICK INTERCHANGE SH 59 N AND S	20.23	7,400	10	2	0	12	0.49	0.10	0.00	0.59
180.21	15.31	R-4-F	JULESBURG INTERCHANGE SH 385 N AND S	41.17	7,368	22	5	0	27	0.53	0.12	0.00	0.66
184.10	3.87	R-4-F	COLORADO-NEBRASKA STATE LINE END SH AND	9.61	6,801	3	3	0	6	0.31	0.31	0.00	0.62
Totals:		184.38				677	98	9	784	0.72	0.10	0.96	0.84

<b>SH076B</b>													
MP	Section Length	Func Class	Section Description	MVMT	AADT	** PDO	Accidents			Accident Rates *			
							Injury	Fatal	Total	** PDO	Injury	Fatal	Total
0.00		R-2-R	I-76 INTERCHANGE (KEENESBURG) SH 76 NE AND										
0.05	0.05	R-2-R	RAMPS ON AND OFF ENTER KEENESBURG CITY	0.06	3,100	0	0	0	0	0.00	0.00	0.00	0.00
0.31	0.25	R-2-R	RD NE AND W (OLD SH 6) RD S (ELM ST) END SH	0.29	3,171	0	0	0	0	0.00	0.00	0.00	0.00
Totals:		0.30				0	0	0	0	0.00	0.00	0.00	0.00



**Colorado Department of Transportation  
Accident and Rates Book for 2006**

V2011.09.20

<b>SH078A</b>													
MP	Section Length	Func Class	Section Description	MVMT	AADT	** PDO	Accidents			Accident Rates *			
							Injury	Fatal	Total	** PDO	Injury	Fatal	Total
0.00		R-2-M	JCT SH 165 NW AND SE IN SAN ISABEL NATIONAL										
2.39	2.42	R-2-M	CUSTER-PUEBLO COUNTY LINE	0.31	350	25	3	0	28	80.83	9.70	0.00	90.53
10.10	7.46	R-2-M	RD NW (CO RD 2233)	0.99	363	0	0	0	0	0.00	0.00	0.00	0.00
12.70	2.60	R-2-M	JCT SH 78 NW (BEULAH SPUR)	0.44	460	1	0	0	1	2.29	0.00	0.00	2.29
15.52	2.76	R-2-M	RD N (SILOAM RD) (CO RD 201)	1.11	1,100	3	1	0	4	2.70	0.90	0.00	3.61
29.89	14.48	R-2-R	RD NW (HOG FARM RD) (CO RD 931)	8.16	1,544	9	2	0	11	1.10	0.25	0.00	1.35
31.97	2.14	U-2-R	ENTER PUEBLO URBAN LIMIT	2.50	3,198	1	0	0	1	0.40	0.00	0.00	0.40
32.28	0.30	U-2-R	RD SE (ENCINO DR)	0.35	3,200	0	0	0	0	0.00	0.00	0.00	0.00
32.37	0.08	U-3-R	RD SE (LA VISTA RD)	0.25	8,494	3	0	0	3	12.10	0.00	0.00	12.10
32.43	0.05	U-3-R	RD SE (LA VISTA RD)	0.16	8,700	0	0	0	0	0.00	0.00	0.00	0.00
32.56	0.12	U-3-R	RD SE (SURFWOOD LN)	0.42	9,600	0	0	0	0	0.00	0.00	0.00	0.00
33.27	0.70	U-3-R	JCT SH 45 N AND S (PUEBLO BLVD) END SH 78	2.77	10,847	8	1	0	9	2.87	0.36	0.00	3.23
Totals:	33.11					50	7	0	57	2.87	0.40	0.00	3.27

<b>SH078B</b>													
MP	Section Length	Func Class	Section Description	MVMT	AADT	** PDO	Accidents			Accident Rates *			
							Injury	Fatal	Total	** PDO	Injury	Fatal	Total
0.00		R-2-R	JCT SH 78 NE AND SW BEGIN SH AND NFA ROUTE										
1.49	1.49	R-2-R	RD N AND S (PENNSYLVANIA AVE) (CO RD 213) RD	0.41	760	0	0	0	0	0.00	0.00	0.00	0.00
Totals:	1.49					0	0	0	0	0.00	0.00	0.00	0.00

<b>SH079A</b>													
MP	Section Length	Func Class	Section Description	MVMT	AADT	** PDO	Accidents			Accident Rates *			
							Injury	Fatal	Total	** PDO	Injury	Fatal	Total
0.00		R-2-R	I-70 INTERCHANGE (BENNETT) SH 70 E AND W										
1.20	1.14	R-2-R	BEGIN DIVIDED HIGHWAY	1.89	4,534	0	0	0	0	0.00	0.00	0.00	0.00
1.28	0.14	R-4-R	JCT SH 36 W END SH 79 BEGIN OVERLAPPING	0.21	4,100	0	0	0	0	0.00	0.00	0.00	0.00
Totals:	1.28					0	0	0	0	0.00	0.00	0.00	0.00



**Colorado Department of Transportation  
Accident and Rates Book for 2006**

V2011.09.20

<b>SH079B</b>													
MP	Section Length	Func Class	Section Description	MVMT	AADT	** PDO	Accidents			Accident Rates *			
							Injury	Fatal	Total	** PDO	Injury	Fatal	Total
1.69		R-2-R	RD N (6TH ST)										
1.75	0.06	R-2-R	RD N (7TH ST)	0.06	2,900	1	0	0	1	15.75	0.00	0.00	15.75
2.24	0.56	R-2-R	RD NE (OLD VICTORY RD) (CO RD 30)	0.59	2,900	1	0	0	1	1.68	0.00	0.00	1.68
2.87	0.62	R-2-R	RD W (CO RD 38)	0.66	2,900	1	1	0	2	1.52	1.52	0.00	3.05
3.85	1.00	R-2-R	RD E (CO RD 48)	1.06	2,900	0	0	0	0	0.00	0.00	0.00	0.00
4.85	0.99	R-2-R	RD E AND W (CO RD 56)	1.05	2,900	0	0	0	0	0.00	0.00	0.00	0.00
6.86	2.00	R-2-R	RD E AND W (CO RD 72)	2.12	2,900	0	0	0	0	0.00	0.00	0.00	0.00
7.86	0.99	R-2-R	RD E AND W (CO RD 80)	1.05	2,900	1	1	0	2	0.95	0.95	0.00	1.91
8.81	0.99	R-2-R	RD E AND W (IRONDALE RD) (CO RD 88)	1.05	2,900	1	0	0	1	0.96	0.00	0.00	0.96
9.86	0.99	R-2-R	RD E (CO RD 96)	0.72	2,001	0	0	0	0	0.00	0.00	0.00	0.00
10.86	0.99	R-2-R	RD E AND W (CO RD 104)	0.72	2,000	0	0	0	0	0.00	0.00	0.00	0.00
11.78	0.99	R-2-R	RD E AND W (CO RD 112)	0.72	2,000	0	0	0	0	0.00	0.00	0.00	0.00
15.77	4.00	R-2-R	RD E AND W (CO RD 144)	2.92	2,000	0	1	0	1	0.00	0.34	0.00	0.34
17.78	2.00	R-2-R	RD E AND W (CO RD 160)	0.95	1,300	0	0	0	0	0.00	0.00	0.00	0.00
18.92	1.10	R-2-R	RD W (ADAMS CO RD 168) ADAMS-WELD COUNTY	0.52	1,300	0	0	0	0	0.00	0.00	0.00	0.00
19.83	0.97	R-2-R	RD W (CO RD 4)	0.46	1,300	0	0	0	0	0.00	0.00	0.00	0.00
20.91	1.01	R-2-R	RD E AND W (CO RD 6)	0.48	1,300	0	0	0	0	0.00	0.00	0.00	0.00
21.88	0.99	R-2-R	RD E AND W (CO RD 8)	0.47	1,300	1	0	0	1	2.13	0.00	0.00	2.13
22.86	0.99	R-2-R	RD E AND W (CO RD 10)	0.47	1,300	0	0	0	0	0.00	0.00	0.00	0.00
23.89	1.02	R-2-R	JCT SH 52 E AND W RD N (CO RD 69) (PROSPECT	0.48	1,300	0	0	0	0	0.00	0.00	0.00	0.00
<b>Totals:</b>	<b>22.26</b>					<b>6</b>	<b>3</b>	<b>0</b>	<b>9</b>	<b>0.36</b>	<b>0.18</b>	<b>0.00</b>	<b>0.54</b>

<b>SH082A</b>													
MP	Section Length	Func Class	Section Description	MVMT	AADT	** PDO	Accidents			Accident Rates *			
							Injury	Fatal	Total	** PDO	Injury	Fatal	Total
0.00		R-4-M	I-70 INTERCHANGE (GLENWOOD SPRINGS) SH 70										
0.06	0.06	R-4-M	JCT SH 6 NW RD N (LAUREL ST)	0.60	27,300	2	0	0	2	3.40	0.00	0.00	3.40
0.17	0.10	R-4-M	RD E (SIXTH ST) RD N (PINE ST)	1.09	29,800	11	0	0	11	10.11	0.00	0.00	10.11
0.40	0.22	R-4-M	RD E AND W (8TH ST)	2.21	27,500	16	0	0	16	7.28	0.00	0.00	7.28
0.67	0.26	R-4-M	RD E AND W (11TH ST)	2.61	27,500	37	1	0	38	14.18	0.38	0.00	14.56
0.97	0.41	R-4-M	RD W (PARK DR)	4.12	27,500	20	0	0	20	4.88	0.00	0.00	4.88
1.40	0.47	R-4-M	RD S (GRAND AVE)	4.72	27,500	34	1	0	35	7.22	0.21	0.00	7.43
2.40	0.97	R-4-M	CHANGE WIDTH	9.40	26,538	28	0	0	28	2.97	0.00	0.00	2.97
3.54	1.12	R-4-M	RD W (CO RD 154)	9.69	23,700	9	0	0	9	0.93	0.00	0.00	0.93



**Colorado Department of Transportation  
Accident and Rates Book for 2006**

V2011.09.20

<b>SH082A</b>													
MP	Section Length	Func Class	Section Description	MVMT	AADT	** PDO	Accidents			Accident Rates *			
							Injury	Fatal	Total	** PDO	Injury	Fatal	Total
7.81	4.21	R-4-M	RD NE (SPRING VALLEY RD) (CO RD 110) RD SE	36.42	23,700	58	3	0	61	1.59	0.08	0.00	1.67
11.69	3.82	R-4-M	JCT SH 133 S (CARBONDALE) RD N (CO RD 107)	32.07	23,001	46	3	0	49	1.44	0.09	0.00	1.53
17.66	5.90	R-4-M	GARFIELD-EAGLE COUNTY LINE	38.04	17,666	72	7	0	79	1.89	0.18	0.00	2.08
19.06	1.37	R-4-M	MINOR STR (G-08-C MINOR) PEDESTRIAN	8.42	16,842	13	2	0	15	1.54	0.24	0.00	1.78
20.94	1.88	R-4-M	RD NW AND SE (WILLITS LN) (CO RD 3-C) JCT SH	13.72	20,000	14	1	0	15	1.02	0.07	0.00	1.10
21.40	0.45	R-4-M	RD NE (EMMA RD) AND SW (SOPRIS RD)	3.50	21,288	11	1	0	12	3.15	0.29	0.00	3.43
23.07	1.66	R-4-M	RD E AND W	12.79	21,101	15	0	0	15	1.17	0.00	0.00	1.17
23.66	0.58	R-4-M	CHANGE WIDTH AND RAMP OFF	3.83	18,100	7	1	0	8	1.83	0.26	0.00	2.09
26.72	3.05	R-4-M	RD N (CO RD 17) RD S (CO RD 9) (SNOWMASS)	20.04	18,004	14	3	0	17	0.70	0.15	0.00	0.85
30.77	4.03	R-4-F	RD W (CO RD 8)	28.24	19,200	51	0	0	51	1.81	0.00	0.00	1.81
34.47	3.67	R-4-R	RD E (CO RD 17)	25.72	19,200	25	2	0	27	0.97	0.08	0.00	1.05
35.27	0.79	R-4-R	RD SW (CO RD 10) (TO SNOWMASS AT ASPEN)	5.54	19,200	8	0	0	8	1.44	0.00	0.00	1.44
37.23	1.95	R-4-R	RD S (TO ASPEN-PITKIN COUNTY AIRPORT)	11.25	15,805	16	1	0	17	1.42	0.09	0.00	1.51
39.79	2.61	R-4-R	RD S (MAROON CREEK RD) (CO RD 13) - RD SE	20.40	21,416	46	0	0	46	2.26	0.00	0.00	2.26
39.81	0.01	R-2-R	ENTER ASPEN URBAN LIMIT	0.09	25,980	14	0	0	14	147.64	0.00	0.00	147.64
40.10	0.23	R-2-M	RD N (CEMETERY LN)	2.33	27,700	2	0	0	2	0.86	0.00	0.00	0.86
40.37	0.26	R-2-M	RD N (7TH ST) RD E (HALLAM ST)	2.63	27,700	12	0	0	12	4.58	0.00	0.00	4.58
40.48	0.10	R-4-M	RD S (7TH ST) RD W (MAIN ST)	1.01	27,700	8	0	0	8	7.91	0.00	0.00	7.91
40.95	0.46	R-4-M	RD N AND S (GARMISH ST)	4.09	24,337	29	3	0	32	7.10	0.73	0.00	7.83
41.21	0.25	R-4-M	RD N AND S (GALENA ST) END FAP ROUTE 82	1.86	20,391	37	2	0	39	19.89	1.07	0.00	20.96
41.56	0.34	R-4-M	RD W (COOPER AVE)	1.36	10,969	15	0	0	15	11.02	0.00	0.00	11.02
41.80	0.23	R-2-M	RD N (RIVERSIDE AVE)	0.54	6,419	6	1	0	7	11.18	1.86	0.00	13.05
42.17	0.33	R-2-M	LEAVE ASPEN CITY LIMITS	0.70	5,800	2	0	0	2	2.84	0.00	0.00	2.84
47.99	5.78	R-2-M	MILEPOST 48	2.54	1,204	7	0	0	7	2.76	0.00	0.00	2.76
61.12	12.93	R-2-M	INDEPENDENCE PASS ELEVATION 12,095 FT	4.00	848	2	0	1	3	0.50	0.00	24.98	0.75
79.05	17.47	R-2-M	RD N (CO RD 26) (TWIN LAKES)	5.17	810	6	1	0	7	1.16	0.19	0.00	1.36
83.46	4.34	R-2-M	RD N (CO RD 10)	1.74	1,100	1	0	0	1	0.57	0.00	0.00	0.57
85.29	1.82	R-2-M	JCT U.S.24 SH 24 N AND S END SH AND FAS	0.93	1,400	0	0	0	0	0.00	0.00	0.00	0.00
<b>Totals:</b>	<b>84.13</b>					<b>694</b>	<b>33</b>	<b>1</b>	<b>728</b>	<b>2.15</b>	<b>0.10</b>	<b>0.31</b>	<b>2.25</b>



**Colorado Department of Transportation  
Accident and Rates Book for 2006**

V2011.09.20

SH083A													
Section MP	Func Length	Class	Section Description	MVMT	AADT	** PDO	Accidents			Accident Rates *			
							Injury	Fatal	Total	** PDO	Injury	Fatal	Total
0.00		U-2-R	SH 115 INTERCHANGE (ACADEMY BLVD) RD N										
0.99	0.99	U-2-R	MILEPOST 1	10.68	29,554	17	2	1	20	1.60	0.19	9.39	1.88
1.40	0.40	U-2-R	RAMPS ON AND OFF	5.69	39,000	10	1	0	11	1.76	0.18	0.00	1.93
2.00	0.82	U-6-R	HARTFORD STREET INTERCHANGE CO RD 977	11.82	39,482	25	2	2	29	2.13	0.17	17.03	2.47
2.86	0.99	U-4-R	BRADLEY ROAD INTERCHANGE CO RD 285 E AND	15.35	42,482	26	4	1	31	1.69	0.26	6.49	2.01
2.97	0.10	U-4-R	MILEPOST 3	1.59	43,555	5	1	0	6	3.24	0.65	0.00	3.89
3.73	0.67	U-4-R	RD E AND W (DRENNAN RD)	10.39	42,500	12	1	1	14	1.16	0.10	9.69	1.36
4.18	0.50	U-4-R	RD E AND W (HANCOCK EXPRESSWAY)	5.92	32,450	1	0	0	1	0.17	0.00	0.00	0.17
5.74	1.57	U-4-R	RD E (ACADEMY PARK LP) RD SW (VERDE DR)	19.77	34,500	0	0	0	0	0.00	0.00	0.00	0.00
5.89	0.14	U-6-R	RD E AND W (FOUNTAIN BLVD)	1.93	37,700	0	0	0	0	0.00	0.00	0.00	0.00
6.69	0.81	U-6-R	JCT SH 29 W RD E (AIRPORT RD)	13.39	45,291	0	0	0	0	0.00	0.00	0.00	0.00
7.08	0.45	U-6-R	RD E (PIKES PEAK AVE)	6.46	39,340	0	0	0	0	0.00	0.00	0.00	0.00
7.60	0.51	U-6-R	PLATTE AVENUE INTERCHANGE SH 24 E AND W	8.40	45,150	0	0	0	0	0.00	0.00	0.00	0.00
8.13	0.52	U-6-R	RD E AND W (GALLEY RD)	10.07	53,055	0	0	0	0	0.00	0.00	0.00	0.00
8.41	0.28	U-6-R	RD E AND W (SAN MIGUEL ST)	5.43	53,100	0	0	0	0	0.00	0.00	0.00	0.00
8.64	0.22	U-6-R	RD E AND W (PALMER PARK BLVD)	4.26	53,100	0	0	0	0	0.00	0.00	0.00	0.00
9.02	0.37	U-6-R	RD E AND W (CONSTITUTION AVE)	7.17	53,100	0	0	0	0	0.00	0.00	0.00	0.00
9.57	0.55	U-6-R	RD E AND W (MAIZELAND RD)	10.66	53,100	0	0	0	0	0.00	0.00	0.00	0.00
10.39	0.82	U-6-R	RD E (VILLAGE SEVEN RD) RD W (REBECCA LN)	15.89	53,100	0	0	0	0	0.00	0.00	0.00	0.00
11.03	0.72	U-6-R	RD E (HARMONY DR)	13.28	50,535	0	0	0	0	0.00	0.00	0.00	0.00
11.07	0.03	U-6-R	RD E AND W (AUSTIN BLUFFS PARKWAY)	0.54	49,600	0	0	0	0	0.00	0.00	0.00	0.00
11.33	0.25	U-6-R	RD NE (MONTEBELLO DR)	4.36	47,807	0	0	0	0	0.00	0.00	0.00	0.00
12.01	0.76	U-6-R	RD NE AND SW (FLINTRIDGE DR)	13.26	47,800	0	0	0	0	0.00	0.00	0.00	0.00
12.47	0.46	U-6-R	RD N AND S (UNION BLVD)	8.03	47,800	0	0	0	0	0.00	0.00	0.00	0.00
14.50	2.13	U-6-R	RD E AND W (DUBLIN BLVD)	36.23	46,606	0	0	0	0	0.00	0.00	0.00	0.00
14.95	0.44	U-6-R	MILEPOST 15	7.64	47,600	0	0	0	0	0.00	0.00	0.00	0.00
15.01	0.05	U-6-R	RD E AND W (WOODMEN RD)	0.87	47,600	0	0	0	0	0.00	0.00	0.00	0.00
15.52	0.56	U-6-R	RD E AND W (FULLER RD) (CO RD 876)	10.22	49,987	0	0	0	0	0.00	0.00	0.00	0.00
15.93	0.40	U-6-R	RD E (BRIARGATE BLVD) RD W (KELLY JOHNSON	7.30	50,000	0	0	0	0	0.00	0.00	0.00	0.00
16.21	0.28	U-6-R	JCT SH 83 SPUR NW (TO I-25) LEAVE COLORADO	4.38	42,900	0	0	0	0	0.00	0.00	0.00	0.00
17.39	1.18	U-2-R	CHANGE WIDTH	10.01	23,236	0	0	0	0	0.00	0.00	0.00	0.00
17.77	0.37	U-2-R	RD E (SPRINGCREST RD) (CO RD 1436)	3.09	22,894	0	0	0	0	0.00	0.00	0.00	0.00
18.49	0.77	U-4-R	RD E AND W (OLD RANCH RD) (CO RD 1386)	6.72	23,900	1	1	0	2	0.15	0.15	0.00	0.30
19.19	0.70	U-4-R	RD E AND W (INTERQUEST PY)	5.21	20,400	1	0	0	1	0.19	0.00	0.00	0.19
21.23	2.01	U-4-R	RD NE (SHOUP RD) (CR 68)	7.35	10,021	1	0	0	1	0.14	0.00	0.00	0.14

Functional Class Definition  
Rural/Urban - # of Lanes - Terrain  
R-4-F = Rural 4-Lane Flat Roadway

\* PDO and Injury Rates in Million Vehicle Miles Traveled  
Fatal Rate in 100 Million Vehicle Miles Traveled  
\*\* PDO = Property Damage Only



## Colorado Department of Transportation Accident and Rates Book for 2006

V2011.09.20

<b>SH083A</b>													
Section MP	Section Length	Func Class	Section Description	MVMT	AADT	** PDO	Accidents			Accident Rates *			
							Injury	Fatal	Total	** PDO	Injury	Fatal	Total
23.12	1.86	U-2-R	RD W (NORTH GATE RD CO RD 52)	4.96	7,301	2	1	0	3	0.40	0.20	0.00	0.61
28.12	4.92	U-2-R	JCT SH 105 W RD E (WALKER RD) (CO RD 12)	12.20	6,793	13	2	0	15	1.07	0.16	0.00	1.23
30.23	2.09	U-2-R	RD E AND W (DOUGLAS CO RD 404) EL	3.82	5,002	8	3	0	11	2.09	0.79	0.00	2.88
30.49	0.25	R-2-R	RD E (EL DORADO WAY)	0.30	3,300	1	0	0	1	3.32	0.00	0.00	3.32
36.32	5.81	R-2-R	RD W (GREENLAND RD) (CO RD 74)	7.00	3,300	1	2	2	5	0.14	0.29	28.60	0.72
42.33	5.98	R-2-R	RD SW (DAHLBURG RD) (CO RD 63) RD W (LAKE	7.20	3,300	7	3	0	10	0.97	0.42	0.00	1.39
49.88	7.60	R-2-R	RD E (RUSSELLVILLE RD) (CO RD 69)	19.14	6,900	5	2	0	7	0.26	0.10	0.00	0.37
50.75	0.97	R-2-R	JCT SH 86 SE AND W (FRANKTOWN)	2.44	6,900	3	0	0	3	1.23	0.00	0.00	1.23
55.34	4.43	R-2-R	RD E (PINERY PKWY) PINERY PARK_N_RIDE	24.78	15,323	30	6	0	36	1.21	0.24	0.00	1.45
56.85	1.49	U-6-R	RD E AND W (STROH RD) (CO RD 14) -- ENTER	18.20	33,468	15	2	0	17	0.82	0.11	0.00	0.93
59.18	2.18	U-6-R	RD E (HILLTOP RD) (CO RD 71) RD W (TWENTY	31.75	39,897	58	1	1	60	1.83	0.03	3.15	1.89
59.77	0.59	U-6-R	RD E AND W (MAIN ST)	9.22	42,800	24	0	0	24	2.60	0.00	0.00	2.60
60.90	1.15	U-6-R	RD NAME CHANGE - E (PARKGLEN WAY)	19.98	47,600	61	3	0	64	3.06	0.15	0.00	3.21
63.11	2.25	U-6-R	LEAVE CENTENNIAL CITY LIMITS ENTER PARKER	39.77	48,429	86	4	0	90	2.16	0.10	0.00	2.26
65.31	2.14	U-5-R	JCT SH 88 W RD E (ARAPAHOE RD) (CO RD 40.7)	34.48	44,142	31	3	0	34	0.90	0.09	0.00	0.98
66.55	1.14	U-6-R	RD NE AND SW (ORCHARD AVE) (CO RD 38.0)	27.17	65,300	83	11	0	94	3.05	0.40	0.00	3.46
68.78	2.21	U-5-R	RD E AND W (QUINCY AVE)	33.56	41,600	76	12	1	89	2.26	0.36	2.98	2.65
69.81	1.29	U-5-R	RAMP ON (FROM HAMPDEN) NB	35.93	76,305	90	4	0	94	2.50	0.11	0.00	2.61
70.56	0.74	U-6-R	I-225 INTERCHANGE STRS (F-17-FD) SB AND	21.26	78,700	47	5	0	52	2.21	0.24	0.00	2.45
70.77	0.24	U-6-R	RD N (PEORIA ST) RD S (TO RAMPS AND	5.76	65,800	27	1	0	28	4.61	0.17	0.00	4.78
71.22	0.40	U-6-R	RD E AND W (CORNELL AVE)	8.69	59,511	53	6	0	59	6.04	0.68	0.00	6.72
71.80	0.57	U-6-R	RD E AND W (YALE AVE)	9.38	45,100	41	9	0	50	4.37	0.96	0.00	5.33
72.12	0.31	U-5-R	JCT SH 30 N AND S (HAVANA ST)	5.79	51,180	19	2	0	21	3.28	0.35	0.00	3.63
72.48	0.35	U-5-R	RD E AND W (E ILIFF AVE)	4.98	39,005	25	2	0	27	5.02	0.40	0.00	5.42
72.71	0.22	U-4-R	RD S (EMPORIA ST)	2.60	32,330	28	3	0	31	10.79	1.16	0.00	11.94
74.54	1.82	U-4-R	RD NE (MISSISSIPPI AVE) ENTER DENVER CITY	21.46	32,300	65	10	0	75	3.03	0.47	0.00	3.50
74.91	0.36	U-4-R	RD N AND S (S QUEBEC ST)	5.95	45,300	26	3	0	29	4.38	0.51	0.00	4.89
75.48	0.58	U-4-R	RD N AND S (MONACO PKWY)	11.58	54,700	96	10	0	106	8.36	0.87	0.00	9.23
76.58	1.09	U-4-R	RD N (S DAHLIA ST) ENTER GLENDALE CITY	17.21	43,262	103	18	0	121	5.98	1.05	0.00	7.03
76.88	0.29	U-4-R	RD E AND W (E ALAMEDA AVE) LEAVE GLENDALE	4.09	38,668	23	4	0	27	5.62	0.98	0.00	6.60
77.28	0.38	U-3-R	JCT SH 2 N AND S (COLORADO BLVD) END SH 83	4.38	31,612	24	1	0	25	5.49	0.23	0.00	5.72
<b>Totals:</b>	<b>77.52</b>					<b>1,270</b>	<b>145</b>	<b>9</b>	<b>1,424</b>	<b>1.67</b>	<b>0.19</b>	<b>1.19</b>	<b>1.88</b>





**Colorado Department of Transportation  
Accident and Rates Book for 2006**

V2011.09.20

<b>SH083B</b>													
Section MP	Func Length	Class	Section Description	MVMT	AADT	** PDO	Accidents			Accident Rates *			
							Injury	Fatal	Total	** PDO	Injury	Fatal	Total
0.00		U-6-R	JCT SH 83 NE AND SE (ACADEMY BLVD) IN										
0.14	0.14	U-6-R	ENTER UNITED STATES AIR FORCE ACADEMY	2.31	45,200	0	0	0	0	0.00	0.00	0.00	0.00
0.32	0.17	U-6-R	I-25 INTERCHANGE (SOUTH ENTRANCE AIR	2.80	45,200	2	0	0	2	0.71	0.00	0.00	0.71
Totals:		0.31				2	0	0	2	0.39	0.00	0.00	0.39

<b>SH084A</b>													
Section MP	Func Length	Class	Section Description	MVMT	AADT	** PDO	Accidents			Accident Rates *			
							Injury	Fatal	Total	** PDO	Injury	Fatal	Total
0.00		R-2-M	NEW MEXICO-COLORADO STATE LINE BEGIN SH										
4.34	4.32	R-2-M	RD E (CO RD D.25) (CHROMO)	2.05	1,300	5	0	0	5	2.44	0.00	0.00	2.44
18.68	14.40	R-2-M	RD SW (CO RD 31.00)	6.83	1,300	9	5	0	14	1.32	0.73	0.00	2.05
25.91	7.15	R-2-M	RD NW (CO RD P.90)	4.95	1,897	12	3	0	15	2.42	0.61	0.00	3.03
27.46	1.53	R-2-M	RD E (CO RD S.20)	2.12	3,800	2	1	0	3	0.94	0.47	0.00	1.41
27.92	0.45	R-2-M	JCT U.S.160 SH 160 NE AND SW END SH AND US	0.62	3,800	0	1	0	1	0.00	1.61	0.00	1.61
Totals:		27.85				28	10	0	38	1.69	0.60	0.00	2.29

<b>SH085A</b>													
Section MP	Func Length	Class	Section Description	MVMT	AADT	** PDO	Accidents			Accident Rates *			
							Injury	Fatal	Total	** PDO	Injury	Fatal	Total
128.00		U-2-R	I-25 INTERCHANGE (FOUNTAIN) SH 25 NW AND SE										
128.18	0.47	U-2-R	CHANGE WIDTH	1.64	9,549	0	0	0	0	0.00	0.00	0.00	0.00
129.51	1.39	U-2-R	CHANGE WIDTH	5.15	10,152	0	0	0	0	0.00	0.00	0.00	0.00
131.00	1.35	U-4-R	RD E (MESA RD) ENTER FOUNTAIN CITY LIMITS	5.81	11,800	0	0	0	0	0.00	0.00	0.00	0.00
131.52	0.49	U-4-R	WIDEFIELD INTERCHANGE SH 16 E AND W	2.11	11,800	0	0	0	0	0.00	0.00	0.00	0.00
131.55	0.01	U-4-R	WIDEFIELD INTERCHANGE SH 16 E AND W	0.04	11,800	0	0	0	0	0.00	0.00	0.00	0.00
131.65	0.09	U-4-R	RAMP ON FROM SH 16 WB RAMP OFF TO SH 16	0.58	17,700	0	0	0	0	0.00	0.00	0.00	0.00
132.21	0.93	U-4-R	CHANGE WIDTH	5.75	16,953	0	0	0	0	0.00	0.00	0.00	0.00
132.78	0.56	U-4-R	RD W AND NE (FONTAINE BLVD)	3.00	14,700	0	0	0	0	0.00	0.00	0.00	0.00
133.23	0.57	U-4-R	CHANGE WIDTH	3.56	17,100	0	0	0	0	0.00	0.00	0.00	0.00
133.86	0.56	U-4-R	RD SW (SOUTHMOOR RD) (CO RD 673)	3.50	17,100	0	0	0	0	0.00	0.00	0.00	0.00
135.35	1.47	U-4-R	RAMP ON FROM SH 83 NB RAMP OFF TO SH 83 NB	10.28	19,154	13	0	0	13	1.26	0.00	0.00	1.26
135.45	0.08	U-4-R	ACADEMY BOULEVARD INTERCHANGE SH 83 NE	0.56	19,300	8	1	0	9	14.20	1.77	0.00	15.97
135.55	0.10	U-4-R	RAMP ON FROM SH 83 WB RAMP OFF TO SH 83	0.52	14,300	5	4	0	9	9.39	7.51	0.00	16.90
136.25	0.69	U-4-R	RD NW (LAS VEGAS ST) (CO RD 379)	3.60	14,300	11	2	0	13	3.04	0.55	0.00	3.59

Functional Class Definition  
Rural/Urban - # of Lanes - Terrain  
R-4-F = Rural 4-Lane Flat Roadway

\* PDO and Injury Rates in Million Vehicle Miles Traveled  
Fatal Rate in 100 Million Vehicle Miles Traveled  
\*\* PDO = Property Damage Only



**Colorado Department of Transportation  
Accident and Rates Book for 2006**

V2011.09.20

<b>SH085A</b>													
MP	Section Length	Func Class	Section Description	MVMT	AADT	** PDO	Accidents			Accident Rates *			
							Injury	Fatal	Total	** PDO	Injury	Fatal	Total
137.00	0.78	U-3-R	MILEPOST 137	3.25	11,415	11	3	0	14	3.38	0.92	0.00	4.31
Totals:		9.54				48	10	0	58	0.97	0.20	0.00	1.17

<b>SH085B</b>													
MP	Section Length	Func Class	Section Description	MVMT	AADT	** PDO	Accidents			Accident Rates *			
							Injury	Fatal	Total	** PDO	Injury	Fatal	Total
184.67		R-6-R	INTERCHANGE OVERPASS STR I-25 END										
190.36	6.08	R-6-R	START DIVIDED LANES MEDIAN CHAGE	37.33	16,822	84	6	1	91	2.25	0.16	2.68	2.44
193.98	3.56	R-4-R	RD W (CO RD 16)	19.75	15,200	11	3	0	14	0.56	0.15	0.00	0.71
196.04	2.12	R-2-R	TITAN PY OVERPASS	14.93	19,296	9	3	0	12	0.60	0.20	0.00	0.80
199.40	3.31	R-2-R	RD W (CARDER CT) (CR 86)	32.70	27,066	37	4	0	41	1.13	0.12	0.00	1.25
200.01	0.59	U-4-R	MAJOR STR (F-16-KS) UNDERPASS D AND RGW	7.28	33,800	2	0	0	2	0.27	0.00	0.00	0.27
200.38	0.39	R-4-R	C-470 INTERCHANGE (SANTA FE DR) SH 470 E	5.65	39,686	25	0	0	25	4.46	0.00	0.00	4.46
200.54	0.17	U-4-R	DOUGLAS-ARAPAHOE COUNTY LINE - ENTER	2.56	41,200	21	3	0	24	8.41	1.20	0.00	9.61
201.99	1.47	U-4-R	MAJOR STR (F-16-GD) - MILEPOST 202	25.58	47,667	58	1	0	59	2.27	0.04	0.00	2.31
203.12	1.34	U-4-R	RD W (VINEWOOD ST) - RD E (SUMMER ST)	24.26	49,600	5	3	0	8	0.21	0.12	0.00	0.33
203.79	0.87	U-4-R	JCT SH075B W (BOWLES AVE) RD E (LITTLETON)	15.75	49,600	38	0	0	38	2.40	0.00	0.00	2.40
204.52	0.60	U-6-R	RAMP ON AND OFF (FROM BELLEVIEW AVE)	11.78	53,786	52	6	0	58	4.41	0.51	0.00	4.92
204.74	0.24	U-6-R	JCT SH 88 E AND W (W BELLEVIEW AVE)	4.71	53,800	2	0	0	2	0.43	0.00	0.00	0.43
205.06	0.35	U-6-R	LEAVE LITTLETON CITY LIMITS ENTER	8.74	68,445	9	2	1	12	1.03	0.23	11.40	1.37
205.57	0.50	U-6-R	RD W (STANFORD AVE)	12.54	68,700	13	2	0	15	1.04	0.16	0.00	1.20
205.92	0.34	U-6-R	D&RGW RRX 253-038V	8.53	68,700	14	0	0	14	1.64	0.00	0.00	1.64
206.00	0.07	U-6-R	MILEPOST 206	1.76	68,700	9	0	0	9	5.13	0.00	0.00	5.13
206.78	0.77	U-6-R	U.S.285 INTERCHANGE SH 285 E AND W	20.54	73,089	73	4	0	77	3.55	0.19	0.00	3.75
206.89	0.10	U-6-R	RAMP ON	2.26	62,000	11	0	0	11	5.01	0.00	0.00	5.01
206.92	0.01	U-6-R	MILEPOST 207	0.23	62,000	0	0	0	0	0.00	0.00	0.00	0.00
207.31	0.36	U-8-R	MAJOR STR (F-16-JI) LITTLE DRY CREEK	8.15	62,000	8	0	0	8	0.99	0.00	0.00	0.99
207.93	0.61	U-8-R	RD E AND W (YALE AVE) ARAPAHOE-DENVER	15.04	67,569	57	0	0	57	3.80	0.00	0.00	3.80
208.65	0.69	U-6-R	EVANS AVENUE INTERCHANGE RD E AND W	17.05	67,700	19	1	0	20	1.12	0.06	0.00	1.18
209.60	0.94	U-8-R	RD NE AND SW (PLATTE RIVER DR E)	26.71	77,851	65	3	0	68	2.44	0.11	0.00	2.55
209.92	0.31	U-8-R	RD E AND W (W MISSISSIPPI AVE)	8.47	74,900	28	2	0	30	3.31	0.24	0.00	3.55
210.80	0.87	U-8-R	RAMPS ON AND OFF (TO/FROM I-25 NB) (RAMP	25.69	80,900	95	9	0	104	3.69	0.35	0.00	4.03
Totals:		26.66				745	52	2	799	2.08	0.15	0.56	2.23



**Colorado Department of Transportation  
Accident and Rates Book for 2006**

V2011.09.20

SH085C													
Section MP	Section Length	Func Class	Section Description	MVMT	AADT	** PDO	Accidents			Accident Rates *			
							Injury	Fatal	Total	** PDO	Injury	Fatal	Total
226.57		U-4-F	I-76 INTERCHANGE (BRIGHTON/GREELEY) SH 76										
227.31	0.54	U-4-F	JCT SH 44 E AND W (104TH AVE) ENTER	6.46	32,800	10	3	0	13	1.56	0.47	0.00	2.03
228.59	1.23	U-4-F	RD E AND W (112TH AVE)	14.81	32,989	11	3	1	15	0.74	0.20	6.77	1.02
230.29	1.51	U-4-F	JCT SH 22 E AND W (124TH AVE)	17.79	32,272	31	0	0	31	1.74	0.00	0.00	1.74
233.09	2.78	R-4-F	ENTER BRIGHTON CITY LIMITS	32.64	32,168	28	3	0	31	0.86	0.09	0.00	0.95
234.08	0.98	R-4-F	JCT U.S.85 BRIGHTON BUSINESS LOOP SH 85 E	10.70	29,900	8	0	0	8	0.75	0.00	0.00	0.75
235.09	0.99	R-4-F	BRIGHTON INTERCHANGE BRIGHTON	9.94	27,500	15	3	0	18	1.50	0.30	0.00	1.80
235.59	0.49	R-4-F	RD E AND W (DENVER ST) LEAVE BRIGHTON CITY	4.83	27,004	1	0	0	1	0.21	0.00	0.00	0.21
236.02	0.44	R-4-F	JCT U.S.85 BRIGHTON BUSINESS LOOP SH 85 E	4.86	30,278	10	4	0	14	2.05	0.82	0.00	2.87
236.54	0.51	R-4-F	RD E (CO RD 2.5)	4.88	26,232	11	2	0	13	2.24	0.41	0.00	2.65
241.58	5.01	R-4-F	FORT LUPTON INTERCHANGE SH 52 E AND W	45.49	24,874	33	12	2	47	0.73	0.26	4.40	1.03
242.65	1.07	R-4-F	CHANGE WIDTH	7.65	19,600	5	1	0	6	0.65	0.13	0.00	0.79
243.05	0.35	R-4-F	CHANGE MEDIAN AND SHOULDER WIDTH	2.21	17,300	2	2	0	4	0.90	0.90	0.00	1.81
250.64	7.36	R-4-F	JCT SH 66 W (JUSTIN AVE) RD E (PLATTE ST)	44.92	16,722	30	9	1	40	0.67	0.20	2.23	0.89
251.81	1.33	R-4-F	JCT U.S.85 PLATTEVILLE BUSINESS LOOP SH 85	8.59	17,700	8	2	0	10	0.93	0.23	0.00	1.17
252.22	0.40	R-4-F	RD E AND W (CO RD 34) LEAVE PLATTEVILLE CITY	2.66	18,200	0	0	0	0	0.00	0.00	0.00	0.00
253.80	1.57	R-4-F	JCT SH 60 N (HOUSTON)	10.43	18,200	4	1	0	5	0.38	0.10	0.00	0.48
255.90	2.10	R-4-F	RD E AND W (1ST ST) (CO RD 40)	11.73	15,300	10	4	0	14	0.85	0.34	0.00	1.20
258.59	2.67	R-4-F	JCT SH 256 W RD E (CO RD 44) (PECKHAM)	15.23	15,625	9	3	0	12	0.59	0.20	0.00	0.79
262.38	3.76	R-4-F	CHANGE WIDTH	20.17	14,700	19	7	0	26	0.94	0.35	0.00	1.29
262.46	0.08	U-4-F	RD W (SUNSET DR)	0.43	14,700	0	0	0	0	0.00	0.00	0.00	0.00
262.99	0.52	U-4-F	RD NW AND SE (5TH AVE)	3.99	21,016	2	1	0	3	0.50	0.25	0.00	0.75
263.07	0.07	U-4-F	RD SE (1ST ST)	0.61	23,800	1	0	0	1	1.56	0.00	0.00	1.56
263.84	0.72	U-4-F	ENTER EVANS CITY LIMITS	6.25	23,800	6	0	0	6	0.96	0.00	0.00	0.96
264.11	0.28	U-4-F	RD E AND W (42ND ST)	2.43	23,800	2	0	0	2	0.83	0.00	0.00	0.83
265.80	1.55	U-4-F	LEAVE EVANS CITY LIMITS ENTER GREELEY CITY	10.80	19,092	33	3	0	36	3.06	0.28	0.00	3.34
<b>Totals:</b>	<b>38.31</b>					<b>289</b>	<b>63</b>	<b>4</b>	<b>356</b>	<b>0.96</b>	<b>0.21</b>	<b>1.33</b>	<b>1.18</b>



**Colorado Department of Transportation  
Accident and Rates Book for 2006**

V2011.09.20

<b>SH085L</b>													
MP	Section Length	Func Class	Section Description	MVMT	AADT	** PDO	Accidents			Accident Rates *			
							Injury	Fatal	Total	** PDO	Injury	Fatal	Total
265.85		U-4-F	JCT SH 34 EB BEGIN SH 85L										
266.03	0.35	U-4-F	INTERCHANGE STR (C-18-EM) EB (C-18-EL) WB	2.70	21,100	2	0	0	2	0.75	0.00	0.00	0.75
267.17	1.07	U-5-F	JCT U.S.34 GREELEY BUSINESS LOOP SH 34 E	7.58	19,414	12	0	0	12	1.58	0.00	0.00	1.58
268.22	1.03	U-4-F	JCT SH 263 E AND W (8TH ST)	7.13	18,973	22	1	0	23	3.09	0.14	0.00	3.23
268.49	0.26	U-4-F	LEAVE GREELEY CITY LIMITS	1.32	13,951	7	0	0	7	5.29	0.00	0.00	5.29
270.41	1.89	U-4-F	BUTTERFLY SIGN STR C-18-BU SB	9.47	13,724	6	1	0	7	0.63	0.11	0.00	0.74
272.47	2.06	U-4-F	JCT SH 392 E AND W (LUCERNE) LEAVE GREELEY	12.18	16,200	7	2	0	9	0.58	0.16	0.00	0.74
275.58	3.10	R-4-F	RD E AND W (COLLINS AVE)	12.11	10,707	11	3	0	14	0.91	0.25	0.00	1.15
276.06	0.48	R-4-R	RD E AND W (5TH ST)	1.97	11,218	7	0	0	7	3.56	0.00	0.00	3.56
277.73	1.61	R-4-R	RD E AND W (CO RD 78)	6.29	10,700	4	2	0	6	0.64	0.32	0.00	0.95
279.57	1.87	R-4-R	RD W (B ST)	7.30	10,700	2	2	0	4	0.27	0.27	0.00	0.55
279.61	0.03	R-4-R	RD W (B ST)	0.12	10,700	0	0	0	0	0.00	0.00	0.00	0.00
279.75	0.14	R-4-R	JCT SH 14 E AND W (1ST ST)	0.47	9,124	1	0	0	1	2.21	0.00	0.00	2.21
280.25	0.50	R-4-R	RD W (JACKIE ANN ST)	0.88	4,845	0	0	0	0	0.00	0.00	0.00	0.00
280.27	0.01	R-4-R	RD S (1ST AVE)	0.02	4,500	0	0	0	0	0.00	0.00	0.00	0.00
282.90	2.63	R-2-R	RD E AND W (CO RD 88)	3.46	3,601	5	1	0	6	1.44	0.29	0.00	1.73
283.88	1.01	R-2-R	RD E AND W (ROWE AVE) (CO RD 90)	1.37	3,726	0	0	0	0	0.00	0.00	0.00	0.00
287.99	4.06	R-4-R	ENTER NUNN CITY LIMITS	4.45	3,000	1	1	1	3	0.22	0.22	22.49	0.67
288.99	1.01	R-2-R	RD E AND W (CO RD 100) MILEPOST 289	1.04	2,811	1	1	0	2	0.96	0.96	0.00	1.93
309.50	20.45	R-2-R	COLORADO-WYOMING STATE LINE END SH AND	15.23	2,041	11	3	1	15	0.72	0.20	6.56	0.98
Totals:	43.56					99	17	2	118	1.04	0.18	2.10	1.24

<b>SH085E</b>													
MP	Section Length	Func Class	Section Description	MVMT	AADT	** PDO	Accidents			Accident Rates *			
							Injury	Fatal	Total	** PDO	Injury	Fatal	Total
0.00		R-2-R	JCT SH 52 E AND W (FIRST ST) - RD S (DENVER										
0.48	0.48	R-2-R	RD E AND W (9TH ST)	1.40	8,000	8	2	0	10	5.71	1.43	0.00	7.13
0.83	0.32	R-2-R	MILEPOST 1	0.51	4,347	3	0	0	3	5.95	0.00	0.00	5.95
1.28	0.44	R-2-R	RD W (OLD CO RD) - ACCESS TO FORT LUPTON	0.69	4,300	5	0	0	5	7.22	0.00	0.00	7.22
Totals:	1.24					16	2	0	18	6.15	0.77	0.00	6.92



**Colorado Department of Transportation  
Accident and Rates Book for 2006**

V2011.09.20

**SH085F**

Section MP	Func Length	Class	Section Description	MVMT	AADT	** PDO	Accidents			Accident Rates *				
							Injury	Fatal	Total	** PDO	Injury	Fatal	Total	
0.00		R-2-R	JCT SH 66 E AND W (JUSTIN AVE) RD S (MAIN ST)											
0.73	0.73	R-2-R	RD E AND W (GRAND AVE)	0.32	1,200	0	0	0	0	0.00	0.00	0.00	0.00	
1.38	0.64	R-2-R	JCT U.S.85 SH 85 N AND S END SH AND US 85	0.28	1,200	0	0	0	0	0.00	0.00	0.00	0.00	
Totals:		1.37				0	0	0	0	0.00	0.00	0.00	0.00	

**SH085G**

Section MP	Func Length	Class	Section Description	MVMT	AADT	** PDO	Accidents			Accident Rates *			
							Injury	Fatal	Total	** PDO	Injury	Fatal	Total
0.00		U-4-R	JCT U.S.85 SH 85 S GREELEY URBAN LIMIT BEGIN										
0.14	0.14	U-4-R	U.S.34 INTERCHANGE SH 34 E UNDERPASS STR	0.49	9,500	0	0	1	1	0.00	0.00	205.99	2.06
0.31	0.16	U-4-R	LEAVE EVANS CITY LIMITS	0.55	9,500	1	1	0	2	1.80	1.80	0.00	3.60
0.50	0.18	U-4-R	RAMP ON (FROM U.S.34 WB TO U.S.85 GREELEY	0.62	9,500	3	0	0	3	4.94	0.00	0.00	4.94
0.81	0.30	U-4-R	RAMP ON	1.11	10,095	6	1	0	7	5.43	0.90	0.00	6.33
1.15	0.34	U-4-R	RD E AND W (21ST ST)	1.79	14,396	18	1	0	19	10.08	0.56	0.00	10.64
1.63	0.46	U-4-R	JCT U.S.34 GREELEY BUSINESS LOOP SH 34 E	2.77	16,496	15	2	0	17	5.43	0.72	0.00	6.15
Totals:		1.58				43	5	1	49	5.87	0.68	13.65	6.69

**SH085H**

Section MP	Func Length	Class	Section Description	MVMT	AADT	** PDO	Accidents			Accident Rates *			
							Injury	Fatal	Total	** PDO	Injury	Fatal	Total
0.00		U-4-R	JCT SH 034D WEST AND SOUTH (8TH AVE) - RD E										
0.06	0.06	U-4-R	RD W (9TH ST)	0.21	9,700	2	0	0	2	9.41	0.00	0.00	9.41
0.32	0.25	U-4-R	RD E AND W (6TH ST)	0.89	9,763	7	0	0	7	7.83	0.00	0.00	7.83
0.68	0.35	U-4-R	RD W (2ND ST)	1.17	9,121	11	1	0	12	9.55	0.87	0.00	10.42
1.79	1.09	U-4-R	MAJOR STRS (C-18-BM) AND (C-18-BL)	1.98	4,989	5	0	0	5	2.51	0.00	0.00	2.51
1.99	0.12	U-4-R	MILEPOST 2	0.20	4,600	0	0	0	0	0.00	0.00	0.00	0.00
Totals:		1.87				25	1	0	26	5.61	0.22	0.00	5.84



**Colorado Department of Transportation  
Accident and Rates Book for 2006**

V2011.09.20

<b>SH086A</b>													
Section MP	Section Length	Func Class	Section Description	MVMT	AADT	** PDO	Accidents			Accident Rates *			
							Injury	Fatal	Total	** PDO	Injury	Fatal	Total
1.85		R-2-R	JCT SH 086B RD E (FIFTH ST) RD S (RIDGE RD) RD										
6.05	4.14	R-2-R	RD NE (CO RD 95)	18.52	12,256	22	2	0	24	1.19	0.11	0.00	1.30
6.81	0.81	R-2-R	KELTY RD	3.40	11,500	1	0	1	2	0.29	0.00	29.45	0.59
9.49	2.54	R-2-R	RD N (WOODHAVEN RD) (CO RD 86B)	11.13	12,000	2	1	0	3	0.18	0.09	0.00	0.27
11.26	1.75	R-2-R	RD N (CO RD 65)	7.66	11,990	0	2	0	2	0.00	0.26	0.00	0.26
12.10	0.84	R-2-R	RD N (ROCKY CLIFF RD)	2.79	9,100	3	1	0	4	1.07	0.36	0.00	1.43
12.25	0.14	R-2-R	DOUGLAS-ELBERT COUNTY LINE	0.47	9,100	1	0	0	1	2.15	0.00	0.00	2.15
15.00	2.74	R-2-R	MILEPOST 15	9.10	9,100	7	1	0	8	0.77	0.11	0.00	0.88
15.21	0.20	R-2-R	RD S (ELIZABETH ST)	0.66	9,100	2	0	0	2	3.01	0.00	0.00	3.01
16.26	1.01	R-2-R	RD N AND S (CO RD 17)	4.52	12,251	16	2	0	18	3.55	0.44	0.00	3.99
17.23	0.96	R-2-R	RD N AND S (CO RD 21)	3.01	8,600	3	1	0	4	0.99	0.33	0.00	1.33
22.80	5.57	R-2-R	CHANGE WIDTH	9.61	4,727	6	0	0	6	0.62	0.00	0.00	0.62
23.33	0.53	R-4-R	RD S (PONCHA AVE)	0.86	4,450	4	2	0	6	4.69	2.35	0.00	7.04
29.44	6.10	R-4-R	RD S (FREESE RD)(CO RD 69)	5.03	2,258	4	0	0	4	0.80	0.00	0.00	0.80
30.99	1.54	R-2-R	MILEPOST 31	0.79	1,400	0	0	0	0	0.00	0.00	0.00	0.00
39.54	8.54	R-2-R	RD N AND S (CO RD 105)	2.58	828	3	0	0	3	1.16	0.00	0.00	1.16
52.75	13.20	R-2-R	RD S (CO RD 157)	3.39	704	5	2	0	7	1.47	0.59	0.00	2.06
59.28	6.53	R-2-R	RAMPS ON AND OFF (TO/FROM I-70) WB - RD NE	1.22	510	0	0	0	0	0.00	0.00	0.00	0.00
<b>Totals:</b>	<b>57.14</b>					<b>79</b>	<b>14</b>	<b>1</b>	<b>94</b>	<b>0.93</b>	<b>0.17</b>	<b>1.18</b>	<b>1.11</b>

<b>SH086B</b>													
Section MP	Section Length	Func Class	Section Description	MVMT	AADT	** PDO	Accidents			Accident Rates *			
							Injury	Fatal	Total	** PDO	Injury	Fatal	Total
100.00		U-4-F	I-25 INTERCHANGE (JCT SH085B W) (FOUNDERS										
100.16	0.16	U-4-F	RD N (ALLEN ST) RD S (DRIVEWAY TO SHOPPING	1.99	34,018	11	0	0	11	5.54	0.00	0.00	5.54
100.46	0.29	U-4-F	RD NE (METZLER WAY)	3.60	34,018	35	1	0	36	9.72	0.28	0.00	10.00
100.84	0.37	U-4-F	RD N (DRIVEWAY TO TARGET SHOPPING	4.59	34,018	7	1	0	8	1.52	0.22	0.00	1.74
101.01	0.16	U-4-F	RD N (ALLEN ST) RD S (WOODLAND BLVD)	1.99	34,018	2	0	0	2	1.01	0.00	0.00	1.01
101.52	0.50	U-4-F	RD N (CROWFOOT VALLEY RD)	6.21	34,018	18	0	0	18	2.90	0.00	0.00	2.90
101.69	0.16	U-4-F	RD NE (BEECHNUT PL)	1.99	34,018	14	3	0	17	7.05	1.51	0.00	8.56
103.92	2.22	U-4-F	RD W (BLACK PINE DR)	27.56	34,018	7	2	0	9	0.25	0.07	0.00	0.33
103.99	0.06	U-4-F	RD E (CASTLE OAK DR)	0.74	34,018	2	0	0	2	2.68	0.00	0.00	2.68
104.30	0.30	U-4-F	RD S (RIDGE RD) RD E (5TH ST) (OLD SH086A TO	3.72	34,018	2	0	0	2	0.54	0.00	0.00	0.54
<b>Totals:</b>	<b>4.22</b>					<b>98</b>	<b>7</b>	<b>0</b>	<b>105</b>	<b>1.87</b>	<b>0.13</b>	<b>0.00</b>	<b>2.00</b>



**Colorado Department of Transportation  
Accident and Rates Book for 2006**

V2011.09.20

<b>SH088A</b>													
Section MP	Func Length	Class	Section Description	MVMT	AADT	** PDO	Accidents			Accident Rates *			
							Injury	Fatal	Total	** PDO	Injury	Fatal	Total
0.00		U-6-R	U.S.40 INTERCHANGE (FEDERAL BLVD) SH 40 E										
1.08	1.10	U-6-R	U.S.6 INTERCHANGE (FEDERAL BLVD) SH 6 E AND	14.77	36,786	113	10	0	123	7.66	0.68	0.00	8.34
1.97	0.88	U-5-R	JCT SH 26 E AND W (W ALAMEDA AVE)	13.50	42,031	91	10	0	101	6.75	0.74	0.00	7.49
3.93	1.95	U-5-R	RD E AND W (W JEWELL AVE)	28.91	40,616	240	18	3	261	8.31	0.62	10.38	9.03
4.18	0.24	U-5-R	RD E AND W (W EVANS AVE)	3.48	39,700	21	3	0	24	6.04	0.86	0.00	6.90
5.68	1.49	U-4-R	RD E (W FLOYD AVE) DENVER-ARAPAHOE	16.49	30,330	97	14	0	111	5.88	0.85	0.00	6.73
6.00	0.31	U-4-R	MILEPOST 6	3.49	30,854	22	2	2	26	6.30	0.57	57.29	7.45
6.69	0.68	U-4-R	RD E AND W (OXFORD AVE)	6.83	27,516	42	2	0	44	6.18	0.29	0.00	6.47
7.12	0.42	U-4-R	LEAVE SHERIDAN CITY LIMIT ENTER ENGLEWOOD	3.48	22,700	14	0	0	14	4.02	0.00	0.00	4.02
7.54	0.41	U-4-R	RD E AND W (LAYTON AVE)	3.40	22,700	5	0	0	5	1.47	0.00	0.00	1.47
7.66	0.11	U-4-R	RD E AND W (CHENANGO AVE)	0.91	22,700	0	0	0	0	0.00	0.00	0.00	0.00
7.93	0.26	U-4-R	RD W (BELLEVIEW AVE) RD S (FEDERAL BLVD)	2.15	22,700	8	0	0	8	3.71	0.00	0.00	3.71
7.99	0.05	U-4-R	MILEPOST 8	0.53	29,100	19	4	0	23	34.40	7.24	0.00	41.64
8.70	0.70	U-4-R	JCT U.S.85 SH 85 NE AND SW (S SANTA FE DR)	7.44	29,100	10	0	0	10	1.35	0.00	0.00	1.35
9.09	0.37	U-4-R	RD N AND S (WINDERMERE ST) LEAVE LITTLETON	5.18	38,375	15	1	0	16	2.90	0.19	0.00	3.10
9.39	0.29	U-4-R	RD S (HICKORY ST) END CHANNELIZED	3.52	33,300	9	0	0	9	2.55	0.00	0.00	2.55
9.64	0.24	U-4-R	RD N (S GALAPAGO ST)	2.92	33,300	5	1	0	6	1.72	0.34	0.00	2.07
9.74	0.09	U-4-R	RD S (S ELATI DR)	1.09	33,300	3	0	0	3	2.74	0.00	0.00	2.74
10.07	0.32	U-4-R	JCT SH 75 N AND S (S BROADWAY)	3.89	33,300	13	0	0	13	3.34	0.00	0.00	3.34
10.31	0.23	U-4-R	RD N AND S (S LOGAN ST)	2.82	33,599	20	0	0	20	7.09	0.00	0.00	7.09
10.47	0.15	U-4-R	RD S (S WASHINGTON ST)	1.88	34,281	2	0	0	2	1.07	0.00	0.00	1.07
10.56	0.08	U-4-R	RD N AND S (S CLARKSON ST) LEAVE	1.00	34,300	1	0	0	1	1.00	0.00	0.00	1.00
11.55	0.98	U-4-R	JCT SH 177 N AND S (UNIVERSITY BLVD)	12.27	34,300	21	0	0	21	1.71	0.00	0.00	1.71
12.70	1.07	U-4-R	RD N (S ALBION ST)	12.93	33,100	47	4	0	51	3.65	0.31	0.00	3.96
14.12	1.38	U-4-R	RD S (S MONACO PKWY)	16.67	33,100	11	3	0	14	0.66	0.18	0.00	0.84
14.60	0.47	U-4-R	RD N AND S (S QUEBEC ST)	6.45	37,600	11	4	1	16	1.71	0.62	15.50	2.48
14.77	0.16	U-7-R	NB I-25 ON/OFF RAMPs END SH088A	2.06	35,343	68	6	0	74	32.95	2.91	0.00	35.85
<b>Totals:</b>	<b>14.43</b>					<b>908</b>	<b>82</b>	<b>6</b>	<b>996</b>	<b>5.10</b>	<b>0.46</b>	<b>3.37</b>	<b>5.59</b>



**Colorado Department of Transportation  
Accident and Rates Book for 2006**

V2011.09.20

<b>SH088B</b>													
MP	Section Length	Func Class	Section Description	MVMT	AADT	** PDO	Accidents			Accident Rates *			
							Injury	Fatal	Total	** PDO	Injury	Fatal	Total
16.83		U-4-R	RAMP ON (FROM I-25 SB) - RD W (ARAPAHOE RD)										
17.36	0.55	U-4-R	RD N (DAYTON ST)	15.44	76,900	68	3	0	71	4.45	0.20	0.00	4.64
19.05	1.65	U-6-R	RD N AND S (S PEORIA ST)	39.39	65,410	89	5	0	94	2.26	0.13	0.00	2.39
21.73	2.02	U-6-R	JCT SH 83 NW AND SE (PARKER RD) END SH 88	42.74	57,964	122	6	0	128	2.86	0.14	0.00	3.00
Totals:	4.22					279	14	0	293	2.86	0.14	0.00	3.00

<b>SH089A</b>													
MP	Section Length	Func Class	Section Description	MVMT	AADT	** PDO	Accidents			Accident Rates *			
							Injury	Fatal	Total	** PDO	Injury	Fatal	Total
0.00		R-2-F	JCT SH 116 E AND W (LYCAN) BEGIN SH 89										
5.97	5.94	R-2-F	BACA-PROWERS COUNTY LINE	0.37	170	0	0	0	0	0.00	0.00	0.00	0.00
21.54	15.59	R-2-F	RD E AND W (CO RD S) (CHENEY CENTER)	1.06	187	0	0	0	0	0.00	0.00	0.00	0.00
25.56	4.01	R-2-F	RD W (CO RD W)	0.50	340	0	0	0	0	0.00	0.00	0.00	0.00
32.55	7.02	R-2-F	RD E AND W (CO RD DD)	0.87	340	0	0	0	0	0.00	0.00	0.00	0.00
33.97	1.41	R-2-F	ENTER HOLLY CITY LIMITS - MILEPOST 34	0.34	653	1	0	0	1	2.98	0.00	0.00	2.98
34.17	0.22	R-2-R	RD E (SANTA FE ST)	0.07	900	0	0	0	0	0.00	0.00	0.00	0.00
34.34	0.19	R-2-R	JCT U.S.50 SH 50 E AND W (COLORADO ST) - END	0.06	928	0	0	0	0	0.00	0.00	0.00	0.00
Totals:	34.38					1	0	0	1	0.31	0.00	0.00	0.31

<b>SH090A</b>													
MP	Section Length	Func Class	Section Description	MVMT	AADT	** PDO	Accidents			Accident Rates *			
							Injury	Fatal	Total	** PDO	Injury	Fatal	Total
0.00		R-2-M	UTAH-COLORADO STATE LINE BEGIN SH 90										
33.58	33.47	R-2-M	RD NE (CO RD EE25)	3.92	321	2	2	0	4	0.51	0.51	0.00	1.02
33.87	0.28	R-2-M	JCT SH 141 NW AND SE (VANCORUM) END SH 90	0.04	400	1	0	0	1	24.46	0.00	0.00	24.46
Totals:	33.75					3	2	0	5	0.76	0.50	0.00	1.26





**Colorado Department of Transportation  
Accident and Rates Book for 2006**

V2011.09.20

<b>SH090B</b>													
Section MP	Func Length	Class	Section Description	MVMT	AADT	** PDO	Accidents			Accident Rates *			
							Injury	Fatal	Total	** PDO	Injury	Fatal	Total
82.00		R-2-R	RD NW (CO RD 59) RD SW (CO RD 90) END										
86.05	4.28	R-2-R	RD W (CO RD P) (OAK GROVE)	0.48	310	2	0	0	2	4.13	0.00	0.00	4.13
87.90	1.87	R-2-R	RD W (SPRING CREEK RD)	1.03	1,513	1	0	0	1	0.97	0.00	0.00	0.97
88.97	0.99	R-2-R	RD N AND S (MARINE DR) (CO RD 64.00)	2.16	5,983	2	0	0	2	0.92	0.00	0.00	0.92
89.29	0.37	R-2-R	RD S (CO RD 64.50) (TO DAVE WOOD RD)	1.36	10,100	4	0	0	4	2.92	0.00	0.00	2.92
89.40	0.10	R-2-R	CHANGE WIDTH	0.54	14,802	0	0	0	0	0.00	0.00	0.00	0.00
89.62	0.21	R-4-R	RD NW AND SE (GRAND AVE)	1.15	15,000	2	0	0	2	1.74	0.00	0.00	1.74
89.86	0.23	R-4-R	JCT U.S.50 SH 50 NW (TOWNSEND AVE) AND NE	1.16	13,775	8	0	0	8	6.95	0.00	0.00	6.95
Totals:	8.05					19	0	0	19	2.41	0.00	0.00	2.41

<b>SH091A</b>													
Section MP	Func Length	Class	Section Description	MVMT	AADT	** PDO	Accidents			Accident Rates *			
							Injury	Fatal	Total	** PDO	Injury	Fatal	Total
0.00		R-4-M	JCT U.S.24 SH 24 NW AND S BEGIN SH 91										
0.91	0.91	R-4-M	RD E (CO RD 91B)	1.46	4,400	4	1	0	5	2.74	0.68	0.00	3.42
11.26	10.30	R-2-M	FREMONT PASS ELEVATION 11,318 FT (CLIMAX)	16.54	4,400	15	3	0	18	0.91	0.18	0.00	1.09
12.07	0.80	R-2-M	LAKE-SUMMIT COUNTY LINE LEAVE SAN ISABEL	0.96	3,300	5	0	0	5	5.19	0.00	0.00	5.19
22.22	9.86	R-2-M	RD W (COPPER RD) (CO RD 1190)	11.88	3,300	23	5	0	28	1.94	0.42	0.00	2.36
22.58	0.35	R-3-M	I-70 INTERCHANGE (COPPER	0.87	6,849	0	1	0	1	0.00	1.14	0.00	1.14
Totals:	22.22					47	10	0	57	1.48	0.32	0.00	1.80

<b>SH092A</b>													
Section MP	Func Length	Class	Section Description	MVMT	AADT	** PDO	Accidents			Accident Rates *			
							Injury	Fatal	Total	** PDO	Injury	Fatal	Total
0.00		R-4-R	JCT U.S.50 SH 50 N AND S SH 92 MILEPOST 0										
0.13	0.13	R-4-R	RD S (GRAND ST)	0.75	15,900	4	0	0	4	5.30	0.00	0.00	5.30
3.80	3.65	R-4-R	JCT SH 65 N	19.78	14,845	14	1	0	15	0.71	0.05	0.00	0.76
6.95	3.15	R-4-R	RD N AND S (22.00 RD) (AUSTIN)	5.88	5,110	6	0	0	6	1.02	0.00	0.00	1.02
16.90	10.01	R-2-R	RD N AND S (31.00 RD) (SO TO LAZEAR)	17.17	4,700	26	4	0	30	1.51	0.23	0.00	1.75
19.96	3.04	R-2-R	D&RGW RRR 254-047X	6.77	6,100	9	1	0	10	1.33	0.15	0.00	1.48
20.71	0.74	R-3-R	JCT SH 133 NE	1.79	6,620	10	0	0	10	5.63	0.00	0.00	5.63
22.14	1.40	R-2-R	CHANGE WIDTH	1.44	2,818	3	0	1	4	2.09	0.00	69.64	2.79
31.06	8.91	R-2-R	ENTER CRAWFORD CITY LIMITS	6.25	1,923	7	1	0	8	1.12	0.16	0.00	1.28
31.72	0.65	R-2-R	CHANGE WIDTH	0.41	1,730	2	1	0	3	4.87	2.44	0.00	7.31



**Colorado Department of Transportation  
Accident and Rates Book for 2006**

V2011.09.20

<b>SH092A</b>													
MP	Section Length	Func Class	Section Description	MVMT	AADT	** PDO	Accidents			Accident Rates *			
							Injury	Fatal	Total	** PDO	Injury	Fatal	Total
34.32	2.59	R-2-R	DELTA-MONTROSE COUNTY LINE	0.86	913	3	1	0	4	3.48	1.16	0.00	4.63
36.57	2.21	R-2-M	RD E AND W (CLEAR FORK RD) (CO RD 73)	0.31	390	0	0	0	0	0.00	0.00	0.00	0.00
56.46	19.84	R-2-M	MONTROSE-GUNNISON COUNTY LINE	2.10	290	1	2	0	3	0.48	0.95	0.00	1.43
71.81	15.31	R-2-M	RD NE (CO RD 721)	1.62	290	2	4	0	6	1.23	2.47	0.00	3.70
73.30	1.48	R-2-M	JCT U.S.50 SH 50 NE AND SW END SH 92	0.23	430	0	0	0	0	0.00	0.00	0.00	0.00
Totals:		73.11				87	15	1	103	1.33	0.23	1.53	1.58

<b>SH093A</b>													
MP	Section Length	Func Class	Section Description	MVMT	AADT	** PDO	Accidents			Accident Rates *			
							Injury	Fatal	Total	** PDO	Injury	Fatal	Total
0.00		U-2-R	JCT SH 58 NE AND US 6 SE AND SW IN DENVER										
0.94	0.94	U-2-R	RD E AND W (WASHINGTON ST)	8.10	23,600	22	1	0	23	2.72	0.12	0.00	2.84
1.06	0.23	U-2-R	ENTER GOLDEN CITY LIMITS	2.33	27,752	1	0	0	1	0.43	0.00	0.00	0.43
1.49	0.30	U-2-R	RD E (FORD ST)	2.82	25,780	9	1	0	10	3.18	0.35	0.00	3.53
3.00	1.96	U-2-R	MILEPOST 3	17.58	24,577	7	1	0	8	0.40	0.06	0.00	0.45
4.19	1.26	U-2-R	RD E (68TH AVE)	11.50	25,000	6	1	0	7	0.52	0.09	0.00	0.61
7.56	3.61	U-3-R	JCT SH 72 E AND W COAL CREEK PARK_N_RIDE	25.11	19,058	9	3	0	12	0.36	0.12	0.00	0.48
8.81	1.24	U-2-R	RD E (ENT TO ROCKY FLATS AFC)	7.38	16,302	12	2	0	14	1.63	0.27	0.00	1.90
10.70	2.17	R-2-R	JEFFERSON-BOULDER COUNTY LINE	12.91	16,300	7	0	0	7	0.54	0.00	0.00	0.54
11.77	0.98	R-2-R	JCT SH 128 E	5.83	16,300	3	1	0	4	0.51	0.17	0.00	0.69
13.61	1.83	R-3-R	ENTER BOULDER URBAN AREA	10.95	16,400	12	2	0	14	1.09	0.18	0.00	1.28
14.97	1.35	U-4-R	RD E (MARSHALL RD) (CO RD 51) ENTER	7.74	15,700	3	0	0	3	0.39	0.00	0.00	0.39
15.31	0.34	U-4-R	RD SW (GREENBRIAR BLVD)	1.95	15,700	4	0	0	4	2.03	0.00	0.00	2.03
15.87	0.56	U-4-R	RD NE AND SW (HANOVER AVE)	4.88	23,891	5	1	0	6	1.02	0.20	0.00	1.23
16.16	0.29	U-6-R	RD E AND SW (TABLE MESA DR)	2.84	26,794	4	1	0	5	1.41	0.35	0.00	1.76
17.03	0.87	U-6-R	RD NE (27TH AVE)	9.62	30,300	47	5	0	52	4.91	0.52	0.00	5.43
17.41	0.37	U-6-R	JCT U.S.36 SH 36 SPUR E RD W (BASELINE RD)	3.22	23,870	12	6	0	18	3.72	1.86	0.00	5.58
17.75	0.33	U-5-R	RD NE (REGENT DR) RD S (20TH ST)	3.96	32,845	13	2	0	15	3.30	0.51	0.00	3.80
18.44	0.68	U-4-R	RD E AND W (UNIVERSITY AVE)	6.92	27,876	67	8	0	75	9.68	1.16	0.00	10.84
18.85	0.40	U-4-R	JCT SH 7 N (BROADWAY) AND E (CANYON BLVD)	3.63	24,833	45	4	0	49	12.44	1.11	0.00	13.55
Totals:		19.71				288	39	0	327	1.93	0.26	0.00	2.19



**Colorado Department of Transportation  
Accident and Rates Book for 2006**

V2011.09.20

<b>SH094A</b>													
MP	Section Length	Func Class	Section Description	MVMT	AADT	** PDO	Accidents			Accident Rates *			
							Injury	Fatal	Total	** PDO	Injury	Fatal	Total
0.55		R-2-R	JCT SH024G SW AND NE										
0.97	0.42	R-2-R	RD N AND S (MARKSHEFFEL RD)(CO RD 423)	1.44	9,400	1	0	0	1	0.69	0.00	0.00	0.69
5.03	4.04	R-2-R	RD N (CO RD 481) -- END HPMS SAMPLE (	16.34	11,080	10	2	0	12	0.61	0.12	0.00	0.73
6.00	0.97	R-2-F	MILEPOST 6	3.93	11,100	3	1	0	4	0.76	0.25	0.00	1.02
8.08	2.06	R-3-F	RD N AND S (CO RD 439)	8.35	11,100	6	3	0	9	0.72	0.36	0.00	1.08
9.08	0.99	R-2-F	RD S (CO RD 441)	3.51	9,700	8	0	0	8	2.29	0.00	0.00	2.29
17.09	7.95	R-2-F	RD N AND S (CO RD 493) (ELLCOTT)	14.08	4,853	5	3	0	8	0.35	0.21	0.00	0.57
18.07	0.96	R-2-F	RD S (EAST ELICOTT RD) (CO RD 501)	0.84	2,400	0	2	0	2	0.00	2.37	0.00	2.37
26.01	7.89	R-2-F	RD N AND S (CO RD 1639) (YODER)	6.55	2,274	4	2	0	6	0.61	0.31	0.00	0.92
33.07	7.01	R-2-F	RD N AND S (CO RD 591) (RUSH)	3.00	1,173	2	0	0	2	0.67	0.00	0.00	0.67
45.04	11.95	R-2-F	RD N AND S (CO RD 11) (HALL STATION)	4.10	940	4	1	0	5	0.98	0.24	0.00	1.22
54.57	9.49	R-2-F	JCT SH 71 N AND S (PUNKIN CENTER)	1.56	450	2	0	0	2	1.28	0.00	0.00	1.28
83.62	28.95	R-2-F	RD S (LINCOLN CO RD 49) LINCOLN-CHEYENNE	3.28	310	3	0	1	4	0.92	0.00	30.53	1.22
86.00	2.76	R-2-F	JCT U.S.40 SH 40 NW AND SE END SH 94	0.31	310	1	0	0	1	3.20	0.00	0.00	3.20
Totals:	85.44					49	14	1	64	0.73	0.21	1.49	0.95

<b>SH095A</b>													
MP	Section Length	Func Class	Section Description	MVMT	AADT	** PDO	Accidents			Accident Rates *			
							Injury	Fatal	Total	** PDO	Injury	Fatal	Total
0.00		U-4-R	U.S.285 INTERCHANGE (SHERIDAN BLVD) SH 285										
0.19	0.21	U-4-R	RD E AND W (W DARTMOUTH AVE)	3.08	40,200	44	4	0	48	14.01	1.27	0.00	15.29
1.24	1.05	U-4-R	LEAVE DENVER CITY LIMITS ENTER LAKEWOOD	12.03	31,384	36	0	0	36	3.01	0.00	0.00	3.01
1.30	0.05	U-4-R	RD E AND W (LAKERIDGE RD)	0.58	32,000	1	0	0	1	1.71	0.00	0.00	1.71
1.35	0.04	U-4-R	RD E (VASSAR AVE)	0.47	32,000	2	1	0	3	4.28	2.14	0.00	6.42
1.49	0.13	U-4-R	BEGIN DENVER COUNTY CHARGEABLE LEAVE	1.52	32,000	5	0	0	5	3.29	0.00	0.00	3.29
3.01	1.51	U-4-R	RD E (MISSISSIPPI AVE) RD W AND NE	18.97	34,428	105	14	0	119	5.55	0.74	0.00	6.29
3.76	0.74	U-4-R	RD E AND W (W VIRGINIA AVE) BEGIN JEFFERSON	9.94	36,800	47	5	0	52	4.73	0.50	0.00	5.23
3.97	0.24	U-4-R	JCT SH 26 E AND RD W ALAMEDA AV	3.22	36,800	9	2	0	11	2.83	0.63	0.00	3.46
4.28	0.38	U-5-R	RD E AND W (W ELLSWORTH AVE)	5.88	42,400	40	5	0	45	6.77	0.85	0.00	7.61
5.01	0.63	U-5-R	U.S.6 INTERCHANGE STR (F-16-FL) SH 6 E AND W	11.37	49,437	100	9	0	109	8.81	0.79	0.00	9.60
5.52	0.50	U-4-R	RD E AND W (10TH AVE)	7.19	39,400	69	8	0	77	9.62	1.11	0.00	10.73
5.99	0.46	U-4-R	MILEPOST 6	6.23	37,100	57	4	0	61	9.17	0.64	0.00	9.81
6.02	0.02	U-4-R	JCT U.S.40 SH 40 E AND W (W COLFAX AVE)	0.27	37,100	5	1	0	6	18.46	3.69	0.00	22.15
6.27	0.24	U-4-R	RD E AN W (W 17TH AVE)	3.13	35,706	15	4	0	19	4.80	1.28	0.00	6.07



## Colorado Department of Transportation Accident and Rates Book for 2006

V2011.09.20

### SH095A

Section MP	Section Length	Func Class	Section Description	MVMT	AADT	** PDO	Accidents			Accident Rates *			
							Injury	Fatal	Total	** PDO	Injury	Fatal	Total
6.66	0.38	U-4-R	RD W (W 22ND AVE)	4.93	35,567	28	3	1	32	5.68	0.61	20.27	6.49
7.28	0.60	U-4-R	RD E AND W (W 29TH AVE)	7.73	35,300	25	2	0	27	3.21	0.26	0.00	3.47
7.72	0.43	U-4-R	LEAVE WHEAT RIDGE CITY LIMITS ENTER	5.47	34,842	16	4	1	21	2.93	0.73	18.29	3.84
8.03	0.30	U-4-R	RD E AND W (W 38TH AVE)	3.74	34,200	9	1	0	10	2.38	0.26	0.00	2.64
8.28	0.24	U-4-R	RD E AND W (W 41ST AVE)	3.20	36,500	16	1	0	17	5.00	0.31	0.00	5.32
8.53	0.24	U-4-R	RD E AND W (44TH AVE)	3.20	36,500	4	1	0	5	1.25	0.31	0.00	1.56
8.79	0.25	U-4-R	RD E (SCOTT PL)	3.33	36,500	19	0	0	19	5.70	0.00	0.00	5.70
9.00	0.22	U-5-R	MILEPOST 9	2.71	33,700	7	1	0	8	2.65	0.38	0.00	3.03
9.04	0.03	U-4-R	RD W (48TH AVE) BEGIN DENVER COUNTY	0.36	32,893	1	2	0	3	2.87	5.74	0.00	8.62
9.53	0.49	U-4-R	RD E AND W (W 52ND AVE) BEGIN	5.87	32,800	18	3	0	21	3.08	0.51	0.00	3.59
10.00	0.46	U-4-R	MILEPOST 10 ENTER WHEAT RIDGE CITY LIMITS	6.38	37,976	44	6	1	51	6.90	0.94	15.68	8.00
10.10	0.09	U-4-R	RD E (W 56TH AVE)	1.51	46,100	3	0	0	3	2.00	0.00	0.00	2.00
10.14	0.03	U-4-R	RD E AND W (W 58TH AVE)	0.52	47,810	3	0	0	3	5.73	0.00	0.00	5.73
10.54	0.39	U-4-R	RD E AND W (W 60TH AVE)	6.83	48,000	26	3	0	29	3.81	0.44	0.00	4.26
11.06	0.50	U-4-R	RD E AND W (W 64TH AVE)	8.76	48,000	32	1	0	33	3.68	0.11	0.00	3.79
11.55	0.48	U-4-R	RD W (68TH AVE)	6.43	36,700	51	2	1	54	7.93	0.31	15.55	8.40
11.59	0.02	U-4-R	BEGIN ADAMS COUNTY CHARGEABLE LEAVE	0.27	36,700	5	0	0	5	21.96	0.00	0.00	21.96
11.68	0.10	U-4-R	RD E AND W (W 69TH AVE)	1.34	36,700	0	0	0	0	0.00	0.00	0.00	0.00
11.83	0.14	U-4-R	RD E (70TH AVE)	1.88	36,700	6	1	0	7	3.20	0.53	0.00	3.73
12.08	0.22	U-4-R	RD E AND W (W 72ND AVE)	2.95	36,700	9	1	0	10	3.05	0.34	0.00	3.39
12.59	0.50	U-4-R	LITTLE CREEK STR E-16-HU	7.13	39,080	39	2	0	41	5.47	0.28	0.00	5.75
12.86	0.26	U-4-R	RD W (78TH PL)	4.34	45,700	4	1	0	5	0.93	0.23	0.00	1.16
12.95	0.07	U-4-R	LEAVE ARVADA CITY LIMITS ENTER	1.17	45,700	8	0	0	8	6.85	0.00	0.00	6.85
13.10	0.13	U-4-R	RD E AND W (80TH AVE)	2.17	45,700	18	3	0	21	8.24	1.37	0.00	9.61
13.37	0.26	U-4-R	RD E AND W (82ND AVE)	4.22	44,500	30	5	0	35	7.10	1.18	0.00	8.29
13.64	0.26	U-4-R	RD W (84TH AVE)	4.22	44,500	13	3	0	16	3.08	0.71	0.00	3.79
13.93	0.28	U-4-R	BEGIN JEFFERSON COUNTY CHARGEABLE ENTER	4.55	44,500	16	3	0	19	3.53	0.66	0.00	4.19
13.95	0.02	U-4-R	MILEPOST 14	0.32	44,500	6	1	0	7	20.52	3.42	0.00	23.94
14.08	0.16	U-4-R	RD E AND W (W 88TH AVE) HALLACK JUNCTION	2.60	44,500	6	1	0	7	2.34	0.39	0.00	2.73
14.39	0.30	U-4-R	WB ON RAMP TO SH036B (END SH095A)	5.50	50,200	54	6	0	60	9.82	1.09	0.00	10.92
<b>Totals:</b>	<b>14.05</b>					<b>1,051</b>	<b>114</b>	<b>4</b>	<b>1,169</b>	<b>5.32</b>	<b>0.58</b>	<b>2.03</b>	<b>5.92</b>



**Colorado Department of Transportation  
Accident and Rates Book for 2006**

V2011.09.20

<b>SH096A</b>													
Section MP	Section Length	Func Class	Section Description	MVMT	AADT	** PDO	Accidents			Accident Rates *			
							Injury	Fatal	Total	** PDO	Injury	Fatal	Total
0.00		R-2-R	JCT SH 69 W (MAIN ST) AND S (SIXTH ST) RD N										
0.32	0.32	R-2-R	LEAVE SILVER CLIFF CITY LIMITS ENTER	0.55	4,700	0	0	0	0	0.00	0.00	0.00	0.00
5.01	4.66	R-2-R	SILVER CLIFF REST AREA	3.64	2,139	5	1	0	6	1.37	0.27	0.00	1.65
5.96	0.94	R-2-R	RD N (CO RD 260)	0.58	1,700	0	0	0	0	0.00	0.00	0.00	0.00
16.60	10.59	R-2-M	JCT SH 165 S	5.77	1,493	11	3	0	14	1.91	0.52	0.00	2.43
18.99	2.38	R-2-M	MILEPOST 19	1.13	1,300	2	7	0	9	1.77	6.20	0.00	7.98
24.57	5.60	R-2-M	RD SE (CO RD 389) (GREENWOOD)	3.39	1,660	5	1	0	6	1.47	0.29	0.00	1.77
26.26	1.66	R-2-R	JCT SH 67 N (WETMORE)	1.27	2,100	0	1	0	1	0.00	0.79	0.00	0.79
29.19	2.92	R-2-R	CUSTER-PUEBLO COUNTY LINE	0.99	931	2	0	0	2	2.01	0.00	0.00	2.01
42.20	12.99	R-2-R	RD N (TO PUEBLO RESERVOIR)	4.22	890	4	2	0	6	0.95	0.47	0.00	1.42
51.64	9.35	U-2-R	RD SE (MC CARTHY BLVD) (CO RD 922) ENTER	9.56	2,800	6	1	0	7	0.63	0.10	0.00	0.73
51.73	0.08	U-4-R	RD N (GOODNIGHT AVE) (CO RD 906)	0.08	2,800	1	1	0	2	12.39	12.39	0.00	24.77
51.90	0.16	U-4-R	CHANGE WIDTH	0.25	4,200	1	0	0	1	4.10	0.00	0.00	4.10
52.12	0.20	U-4-R	RD S (EDNA ST)	0.31	4,200	1	0	0	1	3.31	0.00	0.00	3.31
52.77	0.64	U-4-R	JCT SH 45 N AND S (PUEBLO BLVD)	1.40	5,985	1	2	0	3	0.72	1.43	0.00	2.15
53.75	0.97	U-4-R	RD N AND S (PRAIRIE AVE)	4.84	13,663	10	1	0	11	2.07	0.21	0.00	2.28
54.26	0.55	U-4-R	RD NW AND SE (ORMAN AVE)	4.44	22,123	24	4	0	28	5.44	0.91	0.00	6.35
54.75	0.48	U-4-R	RD NW AND SE (ABRIENDO AVE)	3.77	21,500	16	1	0	17	4.25	0.27	0.00	4.51
55.44	0.70	U-4-R	RD N (MIDTOWN CIR)	9.04	35,380	22	3	0	25	2.44	0.33	0.00	2.77
55.55	0.10	U-4-R	RD N AND S (WEST ST)	1.01	27,756	4	1	0	5	3.95	0.99	0.00	4.94
55.83	0.27	U-4-R	RD N AND S (GRAND AVE)	2.10	21,331	16	1	0	17	7.61	0.48	0.00	8.09
56.08	0.24	U-4-R	JCT U.S.50 PUEBLO BUSINESS LOOP SH 50 S RD	1.41	16,042	22	4	0	26	15.66	2.85	0.00	18.50
56.29	0.20	U-4-R	RD N AND S (BRADFORD ST)	1.25	17,098	2	0	0	2	1.61	0.00	0.00	1.61
56.90	0.60	U-4-R	JCT SH 227 S RD N (JOPLIN AVE)	4.30	19,649	42	9	0	51	9.78	2.09	0.00	11.87
57.97	1.06	U-4-R	RD N (TROY AVE)	5.45	14,081	17	1	0	18	3.12	0.18	0.00	3.30
58.82	0.88	U-4-R	JCT U.S.50 SH 50 NW AND SE SH 47 N END SH 96	2.80	8,706	12	1	0	13	4.27	0.36	0.00	4.63
<b>Totals:</b>	<b>58.54</b>					<b>226</b>	<b>45</b>	<b>0</b>	<b>271</b>	<b>3.07</b>	<b>0.61</b>	<b>0.00</b>	<b>3.69</b>



**Colorado Department of Transportation  
Accident and Rates Book for 2006**

V2011.09.20

<b>SH096B</b>													
MP	Section Length	Func Class	Section Description	MVMT	AADT	** PDO	Accidents			Accident Rates *			
							Injury	Fatal	Total	** PDO	Injury	Fatal	Total
69.48		R-2-R	JCT U.S.50 SH 50 NW AND SE END OVERLAPPING										
70.56	1.08	R-2-R	RD S (CO RD 327) (NORTH AVONDALE)	2.68	6,800	1	0	0	1	0.37	0.00	0.00	0.37
75.17	4.58	R-2-R	CHANGE SPEED LIMIT	2.51	1,503	2	0	0	2	0.80	0.00	0.00	0.80
75.49	0.31	R-2-R	JCT SH 209 S (HUGHES AVE)	0.17	1,500	1	0	0	1	5.89	0.00	0.00	5.89
76.00	0.48	R-2-R	MILEPOST 76	0.33	1,900	0	0	0	0	0.00	0.00	0.00	0.00
76.65	0.64	R-2-R	RD N (CO RD 611)	0.44	1,900	0	0	0	0	0.00	0.00	0.00	0.00
88.04	11.33	R-2-R	MILEPOST 89	4.55	1,100	7	2	0	9	1.54	0.44	0.00	1.98
90.14	1.97	R-2-R	JCT SH 167 S RD N (LANE 3) (CO RD 5)	0.79	1,100	1	0	0	1	1.27	0.00	0.00	1.27
94.33	4.19	R-2-R	RD N AND S (WEST AVE) (CO RD 13)	2.45	1,600	7	0	0	7	2.86	0.00	0.00	2.86
94.79	0.45	R-2-R	LEAVE OLNEY SPRINGS CITY LIMITS	0.26	1,553	0	0	0	0	0.00	0.00	0.00	0.00
99.57	4.84	R-2-R	JCT SH 207 S RD N (CO RD 23) (TO CROWLEY)	2.81	1,589	1	0	0	1	0.36	0.00	0.00	0.36
102.70	3.08	R-2-R	RD N AND S (CO RD 29)	1.69	1,500	2	0	0	2	1.19	0.00	0.00	1.19
105.23	2.50	R-2-R	ROUTE CLASS CHANGE	1.37	1,500	0	0	0	0	0.00	0.00	0.00	0.00
105.28	0.04	R-2-R	RD N (COLORADO BLVD) RD S (CO RD 33.5)	0.02	1,500	0	0	0	0	0.00	0.00	0.00	0.00
105.80	0.51	R-2-R	JCT SH 71 N AND S END SH 96 BEGIN	0.35	1,900	0	0	0	0	0.00	0.00	0.00	0.00
Totals:	36.00					22	2	0	24	1.08	0.10	0.00	1.18

<b>SH096C</b>													
MP	Section Length	Func Class	Section Description	MVMT	AADT	** PDO	Accidents			Accident Rates *			
							Injury	Fatal	Total	** PDO	Injury	Fatal	Total
106.35		R-2-R	JCT SH 71 N AND S RD W END OVERLAPPING										
110.20	3.96	R-2-R	ENTER SUGAR CITY CITY LIMITS	1.59	1,100	1	0	0	1	0.63	0.00	0.00	0.63
111.31	1.39	R-2-R	RD N AND S (MARYLAND ST) (LANE 23) (CO RD 45)	0.46	909	2	0	0	2	4.33	0.00	0.00	4.33
119.44	8.14	R-2-R	CROWLEY-OTERO COUNTY LINE	1.52	510	1	0	0	1	0.66	0.00	0.00	0.66
119.71	0.26	R-2-F	OTERO-CROWLEY COUNTY LINE	0.04	417	0	0	0	0	0.00	0.00	0.00	0.00
119.94	0.22	R-2-F	CROWLEY-KIOWA COUNTY LINE	0.03	400	0	0	0	0	0.00	0.00	0.00	0.00
143.77	23.88	R-2-F	RD S (CO RD 19) ENTER HASWELL CITY LIMITS	3.49	400	3	0	0	3	0.86	0.00	0.00	0.86
144.60	0.79	R-2-F	LEAVE HASWELL CITY LIMITS	0.14	476	0	0	0	0	0.00	0.00	0.00	0.00
152.97	8.32	R-2-F	RD N AND S (CO RD 27) (GALATEA)	1.70	560	1	1	0	2	0.59	0.59	0.00	1.18
158.97	6.02	R-2-F	RD N AND S (CO RD 33)	1.23	560	0	0	0	0	0.00	0.00	0.00	0.00
165.90	6.96	R-2-F	ENTER EADS CITY LIMITS	1.73	681	0	0	0	0	0.00	0.00	0.00	0.00
Totals:	59.94					8	1	0	9	0.67	0.08	0.00	0.75



**Colorado Department of Transportation  
Accident and Rates Book for 2006**

V2011.09.20

<b>SH096D</b>													
MP	Section Length	Func Class	Section Description	MVMT	AADT	** PDO	Accidents			Accident Rates *			
							Injury	Fatal	Total	** PDO	Injury	Fatal	Total
169.00		R-2-F	JCT U.S.287 SH 287 S AND W END OVERLAPPING										
173.10	4.19	R-2-F	RD N AND S (CO RD 47)	0.87	570	0	0	0	0	0.00	0.00	0.00	0.00
180.22	7.14	R-2-F	RD N (CO RD 52) (CHIVINGTON)	1.37	527	3	0	0	3	2.18	0.00	0.00	2.18
193.04	12.85	R-2-F	JCT U.S.385 SH 385 S	2.50	532	0	1	1	2	0.00	0.40	40.07	0.80
193.30	0.25	R-2-F	CHANGE WIDTH ENTER SHERIDAN LAKE CITY	0.09	970	0	0	0	0	0.00	0.00	0.00	0.00
193.84	0.53	R-2-F	JCT U.S.385 SH 385 N RD S (COLORADO AVE)	0.19	970	0	0	0	0	0.00	0.00	0.00	0.00
194.32	0.48	R-2-F	CHANGE WIDTH LEAVE SHERIDAN LAKE CITY	0.11	600	0	0	0	0	0.00	0.00	0.00	0.00
205.63	11.22	R-2-F	RD S (CO RD 78.5) (TOWNER)	2.34	572	2	0	0	2	0.85	0.00	0.00	0.85
207.40	1.76	R-2-F	RD N AND S (CO RD 80.2) COLORADO-KANSAS	0.35	540	0	0	0	0	0.00	0.00	0.00	0.00
Totals:		38.42				5	1	1	7	0.64	0.13	12.80	0.90

<b>SH097A</b>													
MP	Section Length	Func Class	Section Description	MVMT	AADT	** PDO	Accidents			Accident Rates *			
							Injury	Fatal	Total	** PDO	Injury	Fatal	Total
0.00		R-2-R	JCT SH 141 NW AND SE BEGIN SH 97 MILEPOST 0										
0.36	0.36	R-2-R	CHANGE WIDTH	0.29	2,211	0	0	0	0	0.00	0.00	0.00	0.00
0.94	0.57	R-2-R	RD NW (CO RD EE28)	0.31	1,500	0	0	0	0	0.00	0.00	0.00	0.00
3.73	2.72	R-2-R	CHANGE WIDTH	1.49	1,500	4	0	0	4	2.68	0.00	0.00	2.68
3.92	0.18	R-2-R	RD E AND W (10TH AVE)	0.10	1,500	0	0	0	0	0.00	0.00	0.00	0.00
4.58	0.63	R-4-R	RD E AND W (3RD AVE) RD N (MAIN ST) END SH 97	0.30	1,300	0	1	0	1	0.00	3.35	0.00	3.35
Totals:		4.46				4	1	0	5	1.61	0.40	0.00	2.01

<b>SH100A</b>													
MP	Section Length	Func Class	Section Description	MVMT	AADT	** PDO	Accidents			Accident Rates *			
							Injury	Fatal	Total	** PDO	Injury	Fatal	Total
0.00		R-2-F	JCT U.S.160 SH 160 E AND W RD N (CO RD 34.5)										
0.19	0.19	R-2-F	RD W (CEDAR ST)	0.03	470	0	0	0	0	0.00	0.00	0.00	0.00
0.42	0.22	R-2-F	RD E AND W (MAIN ST) RD S (A ST) END SH 100	0.03	406	0	0	0	0	0.00	0.00	0.00	0.00
Totals:		0.41				0	0	0	0	0.00	0.00	0.00	0.00



**Colorado Department of Transportation  
Accident and Rates Book for 2006**

V2011.09.20

<b>SH101A</b>													
MP	Section Length	Func Class	Section Description	MVMT	AADT	** PDO	Accidents			Accident Rates *			
							Injury	Fatal	Total	** PDO	Injury	Fatal	Total
0.00		R-2-R	JCT U.S.50 SH 50 E AND W (SEVENTH ST) RD N										
0.31	0.31	R-2-R	RD E AND W (11TH ST)	0.28	2,501	0	0	0	0	0.00	0.00	0.00	0.00
1.14	0.85	R-2-R	RD S (CO RD 10.6)	0.31	999	0	0	0	0	0.00	0.00	0.00	0.00
3.79	2.61	R-2-R	MAJOR STR (L-24-I) DRAW	0.47	490	0	0	0	0	0.00	0.00	0.00	0.00
7.40	3.60	R-2-F	MAJOR STR (M-24-C) DRAW	0.48	365	0	0	0	0	0.00	0.00	0.00	0.00
21.41	13.90	R-2-F	RD E AND W (CO RD K) RD SE (CO RD 18)	1.09	215	3	0	0	3	2.75	0.00	0.00	2.75
Totals:		21.27				3	0	0	3	1.14	0.00	0.00	1.14

<b>SH103A</b>													
MP	Section Length	Func Class	Section Description	MVMT	AADT	** PDO	Accidents			Accident Rates *			
							Injury	Fatal	Total	** PDO	Injury	Fatal	Total
0.00		R-2-M	JCT I-70 IDAHO SPRINGS BUSINESS LOOP SH 70 E										
0.11	0.11	R-2-M	I-70 INTERCHANGE SH 70 E AND W OVERPASS	0.14	3,583	0	0	0	0	0.00	0.00	0.00	0.00
0.29	0.17	R-2-M	CHANGE WIDTH LEAVE IDAHO SPRINGS CITY	0.11	1,800	2	0	0	2	18.23	0.00	0.00	18.23
6.69	6.34	R-2-M	RD SW (CO RD 114)	4.17	1,800	2	1	1	4	0.48	0.24	23.99	0.96
13.26	6.56	R-2-M	JCT SH 5 SE	1.32	550	0	1	0	1	0.00	0.76	0.00	0.76
22.49	9.15	R-2-M	RD NW (CO RD 151) RD NE (CO RD 103) (SQUAW	0.83	250	2	1	0	3	2.40	1.20	0.00	3.59
Totals:		22.33				6	3	1	10	0.91	0.46	15.21	1.52

<b>SH105A</b>													
MP	Section Length	Func Class	Section Description	MVMT	AADT	** PDO	Accidents			Accident Rates *			
							Injury	Fatal	Total	** PDO	Injury	Fatal	Total
0.00		R-2-R	JCT SH 83 N AND S RD E BEGIN SH 105 MILEPOST										
2.79	2.78	R-2-R	RD N AND S (ARROWOOD DR) (CO RD 800)	5.59	5,511	5	1	0	6	0.89	0.18	0.00	1.07
3.29	0.48	R-2-R	RD N (FURROW RD) (CO RD 383)	1.44	8,200	1	1	0	2	0.70	0.70	0.00	1.40
5.13	1.73	U-2-R	RD N (WOODMOOR DR) (CO RD 8)	6.91	10,943	15	2	0	17	2.18	0.29	0.00	2.47
5.20	0.10	U-2-R	I-25 INTERCHANGE (MONUMENT/PALMER LAKE)	0.49	13,300	4	1	0	5	8.00	2.00	0.00	10.00
5.36	0.18	U-4-R	ENTER MONUMENT CITY LIMITS	1.41	21,506	4	1	0	5	2.88	0.72	0.00	3.60
5.57	0.28	U-4-R	RD E (LINK TO FRONTAGE RD) CHANGE WIDTH	1.50	14,700	5	1	0	6	3.38	0.68	0.00	4.05
5.74	0.17	U-2-R	RD N AND S (BEACON LITE RD)	0.69	11,184	3	0	0	3	4.30	0.00	0.00	4.30
5.97	0.22	U-2-R	RD N AND S (WASHINGTON ST)	0.72	8,910	4	0	0	4	5.54	0.00	0.00	5.54
6.06	0.21	U-2-R	RD SW (QUIRE RD) (CO RD 1040)	0.68	8,900	1	0	0	1	1.44	0.00	0.00	1.44
9.11	3.02	R-2-R	RD N (EL PASO RD)	6.52	5,915	5	1	1	7	0.77	0.15	15.32	1.07
9.48	0.36	R-2-R	ROUTE CLASS CHANGE LEAVE PALMER LAKE	0.20	1,554	0	0	0	0	0.00	0.00	0.00	0.00





**Colorado Department of Transportation  
Accident and Rates Book for 2006**

V2011.09.20

<b>SH105A</b>													
MP	Section Length	Func Class	Section Description	MVMT	AADT	** PDO	Accidents			Accident Rates *			
							Injury	Fatal	Total	** PDO	Injury	Fatal	Total
Totals:	9.53					47	8	1	56	1.80	0.31	3.82	2.14

<b>SH105B</b>													
MP	Section Length	Func Class	Section Description	MVMT	AADT	** PDO	Accidents			Accident Rates *			
							Injury	Fatal	Total	** PDO	Injury	Fatal	Total
28.16		R-2-R	RD E (WOLFENBERGER RD) (CO RD 6) RD S										
29.01	0.85	R-2-R	RD SE (OAKLANDS DR)	0.68	2,200	0	0	0	0	0.00	0.00	0.00	0.00
32.50	3.59	R-2-R	JCT SH 67 NE AND SW END SH 105	2.88	2,200	2	0	0	2	0.69	0.00	0.00	0.69
Totals:	4.44					2	0	0	2	0.56	0.00	0.00	0.56

<b>SH109A</b>													
MP	Section Length	Func Class	Section Description	MVMT	AADT	** PDO	Accidents			Accident Rates *			
							Injury	Fatal	Total	** PDO	Injury	Fatal	Total
0.00		R-2-F	JCT U.S.160 SH 160 S AND NE BEGIN SH 109										
12.71	12.43	R-2-F	RD E (CO RD 62)	1.45	319	1	0	0	1	0.69	0.00	0.00	0.69
27.52	14.76	R-2-F	RD E (BENT CO RD A) LAS ANIMAS-BENT COUNTY	2.37	440	1	3	0	4	0.42	1.27	0.00	1.69
30.98	3.44	R-2-R	BENT-OTERO COUNTY LINE	0.55	440	0	0	0	0	0.00	0.00	0.00	0.00
52.31	21.23	R-2-R	RD N (SAN JUAN AVE) (CO RD 29)	3.41	440	5	1	0	6	1.47	0.29	0.00	1.76
54.01	1.69	R-2-F	RD W (22ND ST)	0.36	587	0	0	0	0	0.00	0.00	0.00	0.00
55.08	1.06	R-2-R	RD E AND W (16TH ST)	0.32	828	0	0	0	0	0.00	0.00	0.00	0.00
55.27	0.19	R-2-R	RD E AND W (14TH ST) ENTER LA JUNTA URBAN	0.10	1,400	0	0	0	0	0.00	0.00	0.00	0.00
55.52	0.25	R-2-R	RD W (10TH ST)	0.23	2,500	1	0	0	1	4.47	0.00	0.00	4.47
55.86	0.33	R-2-R	RD E AND W (5TH ST)	0.48	4,000	1	0	0	1	2.06	0.00	0.00	2.06
56.00	0.13	R-2-R	MILEPOST 56	0.20	4,300	1	0	0	1	4.94	0.00	0.00	4.94
56.10	0.06	R-2-R	U.S.50 INTERCHANGE (CHERAW) SH 50 E AND W	0.11	4,800	0	1	0	1	0.00	10.01	0.00	10.01
56.71	0.38	R-2-R	U.S.50 INTERCHANGE (CHERAW) SH 50 E AND W	0.67	4,800	3	0	0	3	4.48	0.00	0.00	4.48
56.94	0.14	R-2-R	RD E AND W (VINE ST) (CO RD AA.60)	0.25	4,800	0	0	0	0	0.00	0.00	0.00	0.00
57.43	0.34	R-2-R	JCT SH 194 E	0.51	4,114	0	1	0	1	0.00	1.98	0.00	1.98
57.78	0.34	R-2-R	RD E AND W (CANAL RD) LEAVE LA JUNTA URBAN	0.37	3,000	0	0	0	0	0.00	0.00	0.00	0.00
59.55	1.80	R-2-R	RD E (CO RD DD.50)	1.84	2,800	2	0	0	2	1.08	0.00	0.00	1.08
63.25	3.69	R-2-R	JCT SH 266 W RD E (CO RD HH)	1.62	1,200	3	0	1	4	1.86	0.00	61.87	2.47
65.34	2.08	R-2-R	ROUTE CLASS CHANGE	0.70	926	3	0	0	3	4.27	0.00	0.00	4.27
65.77	0.42	R-2-R	RD N AND S (FIRST ST) RD E (GRAND AVE) END	0.11	740	0	0	0	0	0.00	0.00	0.00	0.00
Totals:	64.76					21	6	1	28	1.34	0.38	6.39	1.79



**Colorado Department of Transportation  
Accident and Rates Book for 2006**

V2011.09.20

<b>SH109B</b>													
MP	Section Length	Func Class	Section Description	MVMT	AADT	** PDO	Accidents			Accident Rates *			
							Injury	Fatal	Total	** PDO	Injury	Fatal	Total
0.00		R-2-R	JCT SH 50 AND US 50 E AND W										
0.05	0.06	R-2-R	RD W (2ND ST)	0.05	2,100	0	0	0	0	0.00	0.00	0.00	0.00
0.13	0.06	R-2-R	RD E AND W (3RD ST) RD S (BRADISH AVE)	0.05	2,100	0	0	0	0	0.00	0.00	0.00	0.00
0.18	0.04	R-2-R	JCT SH 109 RD E AND W (3RD ST)	0.08	5,400	0	0	0	0	0.00	0.00	0.00	0.00
Totals:		0.16				0	0	0	0	0.00	0.00	0.00	0.00

<b>SH110A</b>													
MP	Section Length	Func Class	Section Description	MVMT	AADT	** PDO	Accidents			Accident Rates *			
							Injury	Fatal	Total	** PDO	Injury	Fatal	Total
0.00		R-2-M	JCT U.S.550 SH 550 NW AND BEGIN SH 110										
0.14	0.14	R-2-M	RD W TO MAINTENANCE YD END SH 110A	0.12	2,300	0	0	0	0	0.00	0.00	0.00	0.00
Totals:		0.14				0	0	0	0	0.00	0.00	0.00	0.00

<b>SH112A</b>													
MP	Section Length	Func Class	Section Description	MVMT	AADT	** PDO	Accidents			Accident Rates *			
							Injury	Fatal	Total	** PDO	Injury	Fatal	Total
0.00		R-2-R	JCT U.S.160 SH 160 E AND W (GRAND AVE) BEGIN										
0.43	0.43	R-2-R	RIO GRANDE RIVER STR N-11-V	0.48	3,043	0	0	0	0	0.00	0.00	0.00	0.00
0.53	0.09	R-2-R	RD N (CO RD 15)	0.06	1,900	0	0	0	0	0.00	0.00	0.00	0.00
1.26	0.72	R-2-R	RD W (CO RD 15A)	0.53	1,999	1	0	0	1	1.91	0.00	0.00	1.91
13.13	11.86	R-2-R	JCT U.S.285 SH 285 N AND S	8.07	1,864	6	3	0	9	0.74	0.37	0.00	1.12
14.62	1.48	R-2-R	CHANGE SPEED LIMIT	1.03	1,900	2	0	0	2	1.95	0.00	0.00	1.95
15.21	0.58	R-2-R	RD N (HURT ST)	0.55	2,594	0	1	0	1	0.00	1.82	0.00	1.82
15.70	0.48	R-2-R	CHANGE SPEED LIMIT	0.72	4,105	0	1	0	1	0.00	1.39	0.00	1.39
16.17	0.46	R-2-R	RD S (CO RD 3E)	0.42	2,500	0	0	0	0	0.00	0.00	0.00	0.00
19.31	3.15	R-2-R	RD N (CO RD 53) RD S (CO RD 6E) RIO	2.87	2,500	2	1	0	3	0.70	0.35	0.00	1.04
23.51	4.43	R-2-R	COUNTY LINE SPLIT	1.15	710	0	0	0	0	0.00	0.00	0.00	0.00
25.22	1.59	R-2-R	RD N (CO RD 106) RD S (CO RD 59)	0.41	710	0	0	0	0	0.00	0.00	0.00	0.00
27.72	2.51	R-2-R	CHANGE SPEED LIMIT	0.69	750	0	0	0	0	0.00	0.00	0.00	0.00
27.80	0.07	R-2-R	JCT SH 17 N AND S END SAGUACHE-ALAMOSA	0.02	750	0	0	0	0	0.00	0.00	0.00	0.00
Totals:		27.85				11	6	0	17	0.65	0.35	0.00	1.00



**Colorado Department of Transportation  
Accident and Rates Book for 2006**

V2011.09.20

<b>SH113A</b>													
Section MP	Func Length	Class	Section Description	MVMT	AADT	** PDO	Accidents			Accident Rates *			
							Injury	Fatal	Total	** PDO	Injury	Fatal	Total
0.00		R-2-R	JCT U.S.138 SH 138 NE AND SW BEGIN SH 113										
1.89	1.85	R-2-R	RD E AND W (CO RD 46)	0.95	1,400	2	0	0	2	2.12	0.00	0.00	2.12
15.81	13.93	R-2-R	CHANGE SPEED LIMIT	4.53	890	6	2	0	8	1.33	0.44	0.00	1.77
15.96	0.14	R-2-F	LEAVE PEETZ CITY LIMITS	0.05	890	0	0	0	0	0.00	0.00	0.00	0.00
18.83	2.86	R-2-F	COLORADO-NEBRASKA STATE LINE END SH 113	0.93	890	1	0	0	1	1.08	0.00	0.00	1.08
Totals:		18.78				9	2	0	11	1.40	0.31	0.00	1.71

<b>SH114A</b>													
Section MP	Func Length	Class	Section Description	MVMT	AADT	** PDO	Accidents			Accident Rates *			
							Injury	Fatal	Total	** PDO	Injury	Fatal	Total
0.00		R-2-M	JCT U.S.50 SH 50 E AND W BEGIN SH 114										
8.01	7.98	R-2-M	GUNNISON-SAGUACHE COUNTY LINE	1.14	390	7	1	0	8	6.16	0.88	0.00	7.04
9.53	1.50	R-2-M	RD E (CO RD WW-13)	0.21	390	0	0	0	0	0.00	0.00	0.00	0.00
30.07	20.53	R-2-M	RD NE (CO RD 31CC)	3.07	410	3	1	1	5	0.98	0.33	32.55	1.63
60.55	30.58	R-2-M	RD N AND S (CO RD 46-AA)	5.11	458	4	0	0	4	0.78	0.00	0.00	0.78
61.48	0.89	R-2-R	ROUTE CLASS CHANGE	0.18	565	0	0	0	0	0.00	0.00	0.00	0.00
61.70	0.21	R-2-R	JCT U.S.285 SH 285 NE (GUNNISON AVE) AND S	0.06	720	0	0	0	0	0.00	0.00	0.00	0.00
Totals:		61.69				14	2	1	17	1.43	0.20	10.23	1.74

<b>SH115A</b>													
Section MP	Func Length	Class	Section Description	MVMT	AADT	** PDO	Accidents			Accident Rates *			
							Injury	Fatal	Total	** PDO	Injury	Fatal	Total
0.00		R-2-R	JCT U.S.50 SH 50 NE AND SW (ROYAL GORGE										
0.27	0.27	R-2-R	AT&SF RRX 003-674E	1.41	14,300	11	3	0	14	7.78	2.12	0.00	9.90
0.51	0.22	R-2-R	RD E (PARK AVE)	1.15	14,300	9	0	0	9	8.02	0.00	0.00	8.02
0.66	0.14	R-2-R	RD E (MYRTLE LN) RD W (MYRTLE AVE)	0.64	12,604	2	0	0	2	3.11	0.00	0.00	3.11
0.72	0.05	R-2-R	RD W (BRIDGE ST)	0.19	10,576	0	0	0	0	0.00	0.00	0.00	0.00
1.31	0.56	R-2-R	RD SW (ELM AVE) (CO RD 460B)	1.95	9,556	6	1	0	7	3.08	0.51	0.00	3.60
2.52	1.27	R-2-R	RD N (CHESTNUT ST) (CO RD 541B)	3.10	6,677	4	1	0	5	1.30	0.32	0.00	1.62
2.90	0.37	R-2-R	RD SW (CEDAR AVE) (CO RD 440B)	0.66	4,900	0	1	0	1	0.00	1.51	0.00	1.51
4.65	1.74	R-2-R	RD N (MAC KENZIE AVE) (CO RD 607B) LEAVE	3.31	5,204	7	7	0	14	2.12	2.12	0.00	4.24
7.82	3.15	R-2-R	RD NE (OAK CREEK RD)	6.58	5,724	8	5	0	13	1.22	0.76	0.00	1.98
8.48	0.60	R-2-R	RD W (MAIN ST)	1.10	5,032	0	0	0	0	0.00	0.00	0.00	0.00
8.68	0.19	R-2-R	JCT SH 67 N RD S (PIKES PEAK AVE)	0.49	7,000	5	0	0	5	10.30	0.00	0.00	10.30



**Colorado Department of Transportation  
Accident and Rates Book for 2006**

V2011.09.20

<b>SH115A</b>													
Section MP	Section Length	Func Class	Section Description	MVMT	AADT	Accidents				Accident Rates *			
						** PDO	Injury	Fatal	Total	** PDO	Injury	Fatal	Total
8.97	0.30	R-2-R	JCT SH 67 S RD N (ROBINSON AVE)	0.82	7,493	3	1	0	4	3.61	1.20	0.00	4.81
9.61	0.63	R-2-R	CHANGE WIDTH	1.25	5,427	2	0	0	2	1.60	0.00	0.00	1.60
11.04	1.40	R-2-R	JCT SH 120 E RD W (CO RD 119)	3.13	6,125	1	0	0	1	0.32	0.00	0.00	0.32
13.95	2.88	R-2-R	U.S.50 INTERCHANGE SH 50 E AND W OVERPASS	6.10	5,800	5	1	0	6	0.82	0.16	0.00	0.99
14.77	0.81	R-4-R	RD E AND W (9TH ST) (CO RD 460C) (PENROSE)	4.29	14,500	5	1	0	6	1.17	0.23	0.00	1.40
16.45	1.60	R-4-R	RD E AND W (3RD ST) (CO RD 520C)	6.48	11,104	4	1	1	6	0.62	0.15	15.44	0.93
27.16	10.59	R-4-R	FREMONT-EL PASO COUNTY LINE	32.20	8,330	21	1	1	23	0.65	0.03	3.10	0.71
29.79	2.60	R-2-R	RD E (TO JUNIPER VALLEY)	7.40	7,800	6	2	0	8	0.81	0.27	0.00	1.08
36.79	6.96	R-2-R	RD NW (ROCA ROJA) (CO RD 1126)	19.82	7,800	14	2	1	17	0.71	0.10	5.05	0.86
39.64	2.80	R-2-R	RD W (CHEROKEE RD) (CO RD 844)	10.32	10,098	14	3	0	17	1.36	0.29	0.00	1.65
40.99	1.32	R-2-R	MILEPOST 41	5.40	11,199	8	0	0	8	1.48	0.00	0.00	1.48
41.86	0.86	U-2-R	RD E (MAIN GATE TO FORT CARSON)	3.52	11,200	0	0	0	0	0.00	0.00	0.00	0.00
42.66	1.04	U-4-R	NORAD/FORT CARSON INTERCHANGE RD E (TO	8.31	21,900	2	1	0	3	0.24	0.12	0.00	0.36
43.81	1.16	U-4-R	ACADEMY BOULEVARD INTERCHANGE SH 83 NE	9.53	22,499	16	0	0	16	1.68	0.00	0.00	1.68
43.82	0.00	U-4-R	ACADEMY BOULEVARD INTERCHANGE SH 83 NE	0.00	17,600	2	0	0	2	311.33	0.00	0.00	311.33
45.56	1.35	U-4-R	RD E AND W (CHEYENNE MOUNTAIN BLVD)	11.39	23,114	42	7	0	49	3.69	0.61	0.00	4.30
45.99	0.42	U-4-R	RAMPS ON AND OFF - MILEPOST 46	5.22	34,051	13	2	0	15	2.49	0.38	0.00	2.87
47.50	1.38	U-4-R	NORTH SIDE RAMPS ON AND OFF (TO I-25A)	17.25	34,238	81	10	0	91	4.69	0.58	0.00	5.27
Totals:		46.66				291	50	3	344	1.68	0.29	1.73	1.99

<b>SH116A</b>													
Section MP	Section Length	Func Class	Section Description	MVMT	AADT	Accidents				Accident Rates *			
						** PDO	Injury	Fatal	Total	** PDO	Injury	Fatal	Total
0.00		R-2-F	JCT U.S.287 SH 287 N AND S BEGIN SH 116										
3.99	3.95	R-2-F	MILEPOST 4	0.26	180	0	0	0	0	0.00	0.00	0.00	0.00
10.06	6.07	R-2-F	RD N AND S (CO RD 35)	0.40	180	0	0	0	0	0.00	0.00	0.00	0.00
12.29	2.25	R-2-F	RD N (MAIN ST)	0.15	188	1	0	0	1	6.48	0.00	0.00	6.48
12.54	0.24	R-2-F	RD S (CO RD 37.5)	0.03	320	0	0	0	0	0.00	0.00	0.00	0.00
21.09	8.52	R-2-F	MAJOR STR (N-28-H) BUFFALO CREEK	0.40	129	0	0	0	0	0.00	0.00	0.00	0.00
27.01	5.93	R-2-F	JCT SH 89 N RD S (CO RD 52) (LYCAN)	0.22	100	0	0	0	0	0.00	0.00	0.00	0.00
32.32	5.30	R-2-F	RD N (CO RD SS.5) COLORADO-KANSAS STATE	0.21	110	0	0	1	1	0.00	0.00	470.02	4.70
Totals:		32.26				1	0	1	2	0.60	0.00	59.84	1.20



**Colorado Department of Transportation  
Accident and Rates Book for 2006**

V2011.09.20

<b>SH119A</b>													
MP	Section Length	Func Class	Section Description	MVMT	AADT	** PDO	Accidents			Accident Rates *			
							Injury	Fatal	Total	** PDO	Injury	Fatal	Total
0.00		R-2-M	JCT U.S.6 SH 6 S AND W BEGIN SH 119 MILEPOST										
0.07	0.07	R-2-M	MAJOR STR ( F-15-U )	0.37	14,300	0	0	0	0	0.00	0.00	0.00	0.00
0.13	0.05	R-2-M	MAJOR STR ( E-15-I )	0.26	14,300	0	0	0	0	0.00	0.00	0.00	0.00
6.08	5.85	R-2-M	RD W (MAIN ST) (MILL ST)	30.53	14,300	32	11	3	46	1.05	0.36	9.83	1.51
7.27	1.18	R-2-M	RD SW (GREGORY ST)	4.97	11,537	16	1	0	17	3.22	0.20	0.00	3.42
8.05	0.73	R-2-M	LEAVE BLACK HAWK CITY LIMITS	0.98	3,696	5	0	0	5	5.06	0.00	0.00	5.06
12.48	4.43	R-2-M	JCT SH 46 SE (TO GOLDEN GATE CANYON STATE	6.14	3,800	15	2	0	17	2.44	0.33	0.00	2.77
22.09	9.55	R-2-M	GILPIN-BOULDER COUNTY LINE	11.16	3,203	15	4	0	19	1.34	0.36	0.00	1.70
22.74	0.64	R-2-M	JCT SH 72 E	0.58	2,500	1	1	0	2	1.71	1.71	0.00	3.42
24.29	1.53	R-2-M	RD E (PEAKVIEW DR)	1.84	3,300	3	1	0	4	1.63	0.54	0.00	2.17
25.10	0.80	R-2-M	RD NW (ELDORA RD)	0.96	3,300	1	0	0	1	1.04	0.00	0.00	1.04
25.74	0.67	R-2-M	JCT SH 72 W RD E (2ND ST)	1.58	6,471	0	0	0	0	0.00	0.00	0.00	0.00
26.39	0.62	R-2-M	CHANGE WIDTH	0.95	4,180	0	0	0	0	0.00	0.00	0.00	0.00
36.46	10.10	R-2-M	RD NE (SUGARLOAF RD) (CO RD 122)	14.75	4,000	36	10	0	46	2.44	0.68	0.00	3.12
38.97	2.49	R-2-M	RD N (CO RD 118)	7.36	8,100	10	0	0	10	1.36	0.00	0.00	1.36
40.39	1.40	R-2-M	BOULDER CREEK STR D-15-G ENTER BOULDER	5.31	10,400	7	0	0	7	1.32	0.00	0.00	1.32
40.46	0.06	R-2-M	RD E (ARAPAHOE RD) (CO RD 54)	0.23	10,400	0	1	0	1	0.00	4.47	0.00	4.47
40.52	0.05	U-2-M	CHANGE WIDTH	0.19	10,588	1	0	0	1	5.18	0.00	0.00	5.18
41.38	0.80	U-4-R	RD NW AND SE (6TH ST)	3.39	11,596	3	0	0	3	0.89	0.00	0.00	0.89
41.89	0.50	U-4-R	JCT SH 7 NW (BROADWAY) AND NE (CANYON	3.14	17,183	13	1	0	14	4.15	0.32	0.00	4.46
Totals:	41.52					158	32	3	193	1.67	0.34	3.17	2.04

<b>SH119B</b>													
MP	Section Length	Func Class	Section Description	MVMT	AADT	** PDO	Accidents			Accident Rates *			
							Injury	Fatal	Total	** PDO	Injury	Fatal	Total
44.24		U-4-F	JCT U.S.36 SH036B N AND S (28TH ST) RD W (IRIS										
44.75	0.48	U-4-F	RD S (34TH AVE)	4.63	26,453	15	1	0	16	3.23	0.22	0.00	3.45
45.01	0.27	U-4-F	RD N AND S (CO RD 53) (47TH ST)	2.64	26,738	1	1	0	2	0.39	0.39	0.00	0.77
45.09	0.07	U-4-F	RD E AND W (CR 46 KALMIA) (INDEPENDENCE	0.60	23,500	5	3	0	8	8.33	5.00	0.00	13.32
46.06	0.96	U-4-F	RD E AND W (CO RD 44) (JAY RD)	11.34	32,376	7	0	0	7	0.62	0.00	0.00	0.62
47.70	1.62	U-6-F	ENTER BOULDER CITY AND URBAN LIMIT	26.73	45,200	20	5	1	26	0.75	0.19	3.74	0.97
48.20	0.49	U-4-F	RD N AND S (63RD ST)	8.08	45,200	6	0	0	6	0.75	0.00	0.00	0.75
49.53	1.32	U-4-F	JCT SH052A E RD W (IBM DR)	21.05	43,700	27	1	1	29	1.28	0.05	4.75	1.38
49.80	0.26	U-4-F	RD N (CR 33) (71ST ST) LEAVE BOULDER CITY	3.86	40,636	7	0	0	7	1.82	0.00	0.00	1.82



**Colorado Department of Transportation  
Accident and Rates Book for 2006**

V2011.09.20

<b>SH119B</b>													
MP	Section Length	Func Class	Section Description	MVMT	AADT	** PDO	Accidents			Accident Rates *			
							Injury	Fatal	Total	** PDO	Injury	Fatal	Total
50.70	0.88	U-4-F	RD E AND W (NIWOT RD) (CO RD 34)	13.04	40,600	17	2	0	19	1.31	0.15	0.00	1.47
52.67	1.99	U-4-F	RD N (CO RD 25) (AIRPORT RD)	29.49	40,600	24	3	1	28	0.82	0.10	3.40	0.95
53.84	1.13	U-4-F	ENTER LONGMONT URBAN LIMIT	14.81	35,904	15	1	0	16	1.02	0.07	0.00	1.08
54.40	0.56	U-4-F	RD N AND S (CO RD 19) (HOVER RD)	7.34	35,900	7	1	0	8	0.95	0.14	0.00	1.09
54.61	0.26	U-4-F	RD NW (INDUSTRIAL CIRCLE)	2.69	28,387	25	2	0	27	9.24	0.74	0.00	9.98
55.06	0.37	U-4-F	RD N AND S (SUNSET RD)	3.82	28,300	4	1	0	5	1.04	0.26	0.00	1.30
55.44	0.37	U-4-F	RD NW (FLORIDA AVE) (NELSON RD)	3.46	25,607	17	1	0	18	4.93	0.29	0.00	5.22
56.19	0.78	U-4-F	JCT SH 287C RD N AND S (MAIN ST)	10.35	36,359	104	8	0	112	10.02	0.77	0.00	10.79
57.42	0.93	U-4-F	RD S (LASHLEY ST)	9.44	27,811	42	5	0	47	4.43	0.53	0.00	4.96
58.37	1.03	U-4-F	RD S (N 119TH STREET)	10.38	27,600	4	0	1	5	0.39	0.00	9.64	0.48
59.09	0.71	U-4-F	JCT BEGIN SH 119C - END SH 119B	7.15	27,600	19	3	0	22	2.66	0.42	0.00	3.08
Totals:		14.48				366	38	4	408	1.92	0.20	2.10	2.14

<b>SH119C</b>													
MP	Section Length	Func Class	Section Description	MVMT	AADT	** PDO	Accidents			Accident Rates *			
							Injury	Fatal	Total	** PDO	Injury	Fatal	Total
59.09		U-4-F	END KEN PRATT BLVD EXTENSION - RD S (IRON										
59.47	0.38	U-4-F	RD N AND S (WCR 1) BOULDER-WELD COUNTY	4.34	31,300	3	0	0	3	0.69	0.00	0.00	0.69
63.70	3.68	U-4-F	RAMPS ON AND OFF (TO/FROM I-25) END SH119C	45.24	33,682	85	14	0	99	1.88	0.31	0.00	2.19
Totals:		4.06				88	14	0	102	1.77	0.28	0.00	2.06

<b>SH120A</b>													
MP	Section Length	Func Class	Section Description	MVMT	AADT	** PDO	Accidents			Accident Rates *			
							Injury	Fatal	Total	** PDO	Injury	Fatal	Total
0.00		R-2-R	JCT SH 115 NE AND W RD N (CO RD 119) BEGIN SH										
3.09	3.00	R-2-R	RD SW (CO RD 154) (PORTLAND)	1.08	990	4	1	0	5	3.68	0.92	0.00	4.61
6.60	3.51	R-2-R	RD SE (CO RD 120) (MILEPOST 7)	0.42	331	2	0	0	2	4.71	0.00	0.00	4.71
7.00	1.15	R-2-R	JCT U.S.50 SH 50 NW AND SE RD N (CO RD 368)	0.14	330	2	0	0	2	14.41	0.00	0.00	14.41
Totals:		7.66				8	1	0	9	4.86	0.61	0.00	5.47



## Colorado Department of Transportation Accident and Rates Book for 2006

V2011.09.20

<b>SH121A</b>													
Section MP	Section Length	Func Class	Section Description	MVMT	AADT	Accidents			Accident Rates *				
						** PDO	Injury	Fatal	Total	** PDO	Injury	Fatal	Total
0.00		U-4-R	C-470 INTERCHANGE SH 470 E AND W										
1.22	0.85	U-4-R	RD E AND W (CHATFIELD AVE) (CO RD 56)	8.59	27,700	29	2	0	31	3.38	0.23	0.00	3.61
2.27	1.04	U-4-R	RD E AND W (KEN CARYL RD) (CO RD 54)	9.22	24,300	6	2	1	9	0.65	0.22	10.84	0.98
3.32	1.05	U-4-R	RD E AND W (COAL MINE RD) (CO RD 52)	12.99	33,891	19	6	0	25	1.47	0.46	0.00	1.93
4.34	1.01	U-4-R	RD E AND W (BOWLES AVE) (CO RD 50)	15.83	42,947	36	3	1	40	2.27	0.19	6.32	2.53
4.66	0.31	U-6-R	RD W (CROSS DR) SOUTHWEST PLAZA	5.86	51,800	53	5	0	58	9.04	0.85	0.00	9.90
4.95	0.28	U-6-R	LEAVE LAKEWOOD CITY LIMITS ENTER DENVER	5.32	52,100	48	5	0	53	8.98	0.94	0.00	9.92
5.35	0.37	U-6-R	RD E AND W (BELLEVIEW AVE)	7.04	52,100	21	1	0	22	2.96	0.14	0.00	3.10
5.56	0.20	U-6-R	ENTER DENVER CITY LIMITS	3.41	46,683	31	1	0	32	9.14	0.29	0.00	9.44
6.53	0.90	U-6-R	LEAVING DENVER COUNTY - LEAVING DENVER	15.31	46,600	41	6	0	47	2.68	0.39	0.00	3.07
7.30	0.75	U-6-R	RD E (JEFFERSON AVE)	13.96	51,000	45	3	0	48	3.24	0.22	0.00	3.46
7.48	0.16	U-4-R	U.S.285 INTERCHANGE (WADSWORTH BLVD)	2.98	51,000	49	1	0	50	16.87	0.34	0.00	17.22
7.51	0.01	U-4-R	RAMP ON AND OFF (TO/FROM WB SH285D)	0.19	50,714	16	1	0	17	61.74	3.86	0.00	65.60
8.14	0.62	U-4-R	RD E AND W (DUQUESNE AVE)	11.45	50,600	46	4	0	50	4.01	0.35	0.00	4.36
8.70	0.60	U-4-R	RD E AND W (VASSAR AVE)	10.76	49,123	41	1	0	42	3.80	0.09	0.00	3.90
9.05	0.32	U-4-R	JCT SH 8 W (MORRISON RD)	5.23	44,800	9	1	0	10	1.72	0.19	0.00	1.91
11.42	2.48	U-4-R	RD E AND W (W ALAMEDA AVE)	44.80	49,489	220	10	0	230	4.91	0.22	0.00	5.13
11.90	0.48	U-6-R	RD E AND W (W 1ST AVE)	9.67	55,200	57	4	0	61	5.96	0.42	0.00	6.37
12.43	0.53	U-6-R	U.S.6 INTERCHANGE (WADSWORTH BLVD) SH 6 E	10.28	53,128	96	4	0	100	9.36	0.39	0.00	9.75
13.59	1.03	U-4-R	JCT U.S.40 SH 40 E AND W (W COLFAX AVE)	21.07	56,052	112	5	0	117	5.34	0.24	0.00	5.57
14.60	1.00	U-4-R	RD E AND W (W 26TH AVE)	16.13	44,179	59	7	0	66	3.66	0.43	0.00	4.09
14.86	0.25	U-4-R	RD E AND W (W 29TH AVE)	3.80	41,681	18	3	0	21	4.73	0.79	0.00	5.52
16.13	1.26	U-4-R	RD E AND W (W 44TH AVE)	19.35	42,080	123	21	0	144	6.36	1.09	0.00	7.44
16.67	0.70	U-6-R	LEAVE ARVADA CITY LIMITS ENTER WHEAT	13.34	52,200	71	4	0	75	5.32	0.30	0.00	5.62
16.78	0.11	U-6-R	I-70 INTERCHANGE SH 70 E AND W UNDERPASS	2.10	52,200	13	0	0	13	6.15	0.00	0.00	6.15
17.14	0.35	U-6-R	RD E AND W (W 52ND AVE) RD N (WADSWORTH	9.12	71,400	30	2	0	32	3.26	0.22	0.00	3.48
17.97	0.81	U-6-R	RD E AND W (RALSTON RD)	15.36	51,948	110	3	0	113	7.14	0.19	0.00	7.34
18.69	0.74	U-5-R	RD S (WADSWORTH BLVD)	15.01	55,566	58	8	0	66	3.85	0.53	0.00	4.38
19.13	0.42	U-6-R	RD E AND W (W 68TH AVE)	8.46	55,200	26	3	0	29	3.07	0.35	0.00	3.42
20.65	1.51	U-6-R	RD E AND W (W 80TH AVE)	30.42	55,200	84	10	0	94	2.76	0.33	0.00	3.09
21.75	1.09	U-6-R	CHANGE WIDTH	16.41	41,244	79	9	0	88	4.81	0.55	0.00	5.36
22.10	0.40	U-4-R	RD NE AND SW (92ND AVE)	6.31	43,200	26	4	0	30	4.16	0.64	0.00	4.80
23.33	1.22	U-4-R	RD E (CHURCH RANCH BLVD) RD W (100TH AVE)	17.69	39,721	36	2	1	39	2.04	0.11	5.65	2.20
23.84	0.50	U-4-R	RD E AND W (104TH AVE)	6.08	33,336	28	2	0	30	4.60	0.33	0.00	4.93
24.75	0.93	U-4-R	JEFFERSON-BROOMFIELD COUNTY LINE ENTER	10.11	29,775	24	4	0	28	2.39	0.40	0.00	2.79



**Colorado Department of Transportation  
Accident and Rates Book for 2006**

V2011.09.20

<b>SH121A</b>													
MP	Section Length	Func Class	Section Description	MVMT	AADT	** PDO	Accidents			Accident Rates *			
							Injury	Fatal	Total	** PDO	Injury	Fatal	Total
25.81	1.09	U-4-R	JCT SH 128 W RD E (120TH AVE)	10.15	25,500	15	0	0	15	1.48	0.00	0.00	1.48
26.01	0.18	U-4-R	INTERCHANGE STRS (E-16-FK) SB (E-16-HV) NB	2.72	41,400	36	3	0	39	13.38	1.12	0.00	14.50
26.42	0.40	U-5-R	JCT SH287C N RAMP W (TO SH287C S) (T)	7.75	53,100	28	3	0	31	3.62	0.39	0.00	4.01
Totals:		25.95				1,839	153	3	1,995	4.33	0.36	0.71	4.70

<b>SH121B</b>													
MP	Section Length	Func Class	Section Description	MVMT	AADT	** PDO	Accidents			Accident Rates *			
							Injury	Fatal	Total	** PDO	Injury	Fatal	Total
0.00		R-4-R	BEGIN SH 121 (LOG B) MILEPOST 0										
1.99	1.77	R-4-R	MILEPOST 2	14.86	23,000	5	0	0	5	0.34	0.00	0.00	0.34
4.17	2.03	R-4-R	RD W (DEER CREEK CANYON BLVD)	17.61	23,773	3	1	0	4	0.17	0.06	0.00	0.23
4.22	0.04	U-4-R	RAMP ON (TO C-470 EB)	0.37	25,100	2	0	0	2	5.46	0.00	0.00	5.46
4.41	0.18	U-4-R	C-470 INTERCHANGE (WADSWORTH BLVD) SH 470	1.65	25,100	4	0	0	4	2.43	0.00	0.00	2.43
Totals:		4.02				14	1	0	15	0.41	0.03	0.00	0.43

<b>SH125A</b>													
MP	Section Length	Func Class	Section Description	MVMT	AADT	** PDO	Accidents			Accident Rates *			
							Injury	Fatal	Total	** PDO	Injury	Fatal	Total
0.00		R-2-M	JCT U.S.40 SH 40 E AND W BEGIN SH 125										
14.44	14.38	R-2-M	MAJOR STR (C-12-A) WILLOW CREEK	3.99	760	3	1	0	4	0.75	0.25	0.00	1.00
21.60	7.14	R-2-M	WILLOW CREEK PASS ELEVATION 9,621 FT	1.98	760	1	0	0	1	0.51	0.00	0.00	0.51
31.49	9.85	R-2-M	RD N (CO RD 27) (RAND)	2.42	672	0	0	0	0	0.00	0.00	0.00	0.00
43.32	11.76	R-2-M	RD W (CO RD 34)	1.48	345	0	0	0	0	0.00	0.00	0.00	0.00
52.01	8.80	R-2-R	JCT SH 14 W	1.25	390	2	0	0	2	1.60	0.00	0.00	1.60
52.64	0.63	R-2-R	RD W (CO RD 12)	0.37	1,600	0	0	0	0	0.00	0.00	0.00	0.00
53.11	0.53	R-2-R	CHANGE WIDTH	0.39	2,000	0	1	0	1	0.00	2.60	0.00	2.60
53.28	0.09	R-2-R	JCT SH 14 E (SIXTH ST)	0.08	2,308	1	0	0	1	13.64	0.00	0.00	13.64
53.53	0.24	R-2-R	RD E AND W (FOURTH ST)	0.28	3,193	4	0	0	4	14.07	0.00	0.00	14.07
53.90	0.60	R-2-R	RD W (FIRST ST)	0.79	3,600	0	0	0	0	0.00	0.00	0.00	0.00
62.58	8.77	R-2-R	RD E AND W (CO RD 6) (COWDREY)	6.39	1,997	2	0	0	2	0.31	0.00	0.00	0.31
66.55	3.95	R-2-R	JCT SH 127 NE	1.10	760	1	0	0	1	0.91	0.00	0.00	0.91
75.41	8.78	R-2-R	COLORADO-WYOMING STATE LINE END SH 125	1.06	330	1	2	0	3	0.95	1.89	0.00	2.84
Totals:		75.52				15	4	0	19	0.70	0.19	0.00	0.88





**Colorado Department of Transportation  
Accident and Rates Book for 2006**

V2011.09.20

**SH127A**

Section MP	Func Length Class	Section Description	MVMT	AADT	** PDO	Accidents			Accident Rates *				
						Injury	Fatal	Total	** PDO	Injury	Fatal	Total	
0.00	R-2-R	JCT SH 125 NW AND S BEGIN SH 127 MILEPOST 0											
3.65	3.59 R-2-R	UP RRX 804-963T RD SE (KINGS CANYON RD) (CO	0.83	630	6	0	0	6	7.27	0.00	0.00	7.27	
9.00	5.50 R-2-R	COLORADO-WYOMING STATE LINE END SH 127	1.26	630	3	2	0	5	2.37	1.58	0.00	3.96	
Totals:		9.09			9	2	0	11	4.31	0.96	0.00	5.26	

**SH128A**

Section MP	Func Length Class	Section Description	MVMT	AADT	** PDO	Accidents			Accident Rates *			
						Injury	Fatal	Total	** PDO	Injury	Fatal	Total
0.00	R-4-R	JCT SH 93 N AND S BEGIN SH 128 MILEPOST 0										
1.51	1.51 R-4-R	BOULDER-JEFFERSON COUNTY LINE	2.26	4,100	1	0	0	1	0.44	0.00	0.00	0.44
2.28	0.73 R-2-R	JEFFERSON-BOULDER COUNTY LINE	1.09	4,100	0	0	0	0	0.00	0.00	0.00	0.00
2.74	0.45 R-2-R	BOULDER-JEFFERSON COUNTY LINE	0.67	4,100	1	0	0	1	1.48	0.00	0.00	1.48
3.93	1.26 R-2-R	RD N (MC CASLIN BLVD) (CO RD 17)	1.89	4,100	1	0	0	1	0.53	0.00	0.00	0.53
4.21	0.22 R-2-R	RD S (INDIANA ST)	0.78	9,700	1	2	0	3	1.30	2.59	0.00	3.89
5.22	1.00 U-2-R	ENTER BROOMFIELD CITY LIMITS BEGIN	3.54	9,700	5	0	0	5	1.41	0.00	0.00	1.41
5.63	0.40 U-2-R	RD S (SIMMS ST) ENTER DENVER URBAN LIMIT	1.42	9,700	0	0	0	0	0.00	0.00	0.00	0.00
6.24	0.56 U-2-R	RD S (SIMMS ST) ENTER DENVER URBAN AREA	1.98	9,700	6	1	0	7	3.01	0.50	0.00	3.51
7.70	1.38 U-2-R	MILEPOST 8	7.42	14,723	12	2	0	14	1.62	0.27	0.00	1.89
8.39	0.68 U-4-R	JCT SH 121 N AND S BROOMFIELD PARK AND	3.61	14,560	2	0	0	2	0.55	0.00	0.00	0.55
Totals:		8.19			29	5	0	34	1.18	0.20	0.00	1.38

**SH128B**

Section MP	Func Length Class	Section Description	MVMT	AADT	** PDO	Accidents			Accident Rates *			
						Injury	Fatal	Total	** PDO	Injury	Fatal	Total
12.17	U-4-R	JCT SH287C S AND W (N FEDERAL BLVD) -										
13.69	1.49 U-4-R	RD N AND S (HURON ST)	21.92	40,300	47	5	0	52	2.14	0.23	0.00	2.37
13.87	0.19 U-6-R	RD (DELAWARE ST) - LEAVE WESTMINSTER CITY	3.55	51,200	41	1	0	42	11.86	0.29	0.00	12.15
14.06	0.19 U-6-R	120TH AVE INTERCHANGE STR (E-17-HE) I-25 N	3.55	51,200	25	0	0	25	6.93	0.00	0.00	6.93
14.11	0.04 U-6-R	RAMPS ON AND OFF (TO/FROM SB I-25) - RD E	0.75	51,200	21	0	0	21	30.37	0.00	0.00	30.37
Totals:		1.91			134	6	0	140	4.50	0.20	0.00	4.70



**Colorado Department of Transportation  
Accident and Rates Book for 2006**

V2011.09.20

<b>SH131A</b>													
MP	Section Length	Func Class	Section Description	MVMT	AADT	** PDO	Accidents			Accident Rates *			
							Injury	Fatal	Total	** PDO	Injury	Fatal	Total
0.00		R-2-M	I-70 INTERCHANGE (WOLCOTT) SH 70 E AND W										
0.29	0.26	R-2-M	JCT U.S.6 SH 6 E AND W END SH 131 BEGIN	0.26	2,700	2	0	0	2	7.96	0.00	0.00	7.96
Totals:		0.26				2	0	0	2	7.81	0.00	0.00	7.81

<b>SH131B</b>													
MP	Section Length	Func Class	Section Description	MVMT	AADT	** PDO	Accidents			Accident Rates *			
							Injury	Fatal	Total	** PDO	Injury	Fatal	Total
0.05		R-2-M	JCT U.S.6 SH 6 E AND W (WOLCOTT) END										
0.67	0.62	R-2-M	MILEPOST 1	0.48	2,100	0	0	0	0	0.00	0.00	0.00	0.00
2.43	1.80	R-2-M	RD NE (CO RD 6)	1.38	2,100	2	1	0	3	1.45	0.72	0.00	2.17
21.40	18.96	R-2-M	EAGLE-ROUTT COUNTY LINE	11.16	1,613	27	2	1	30	2.42	0.18	8.96	2.69
21.43	0.02	R-2-M	RD SW (CO RD 82) RD NE (CO RD 92)	0.01	1,200	0	0	0	0	0.00	0.00	0.00	0.00
32.89	11.38	R-2-M	JCT SH 134 NE	4.98	1,200	3	6	0	9	0.60	1.20	0.00	1.81
42.18	9.23	R-2-M	ENTER YAMPA CITY LIMITS	3.29	976	6	1	0	7	1.82	0.30	0.00	2.13
42.65	0.46	R-2-M	RD E (CO RD 8) RD W (CO RD 21) RD S (MAIN ST)	0.27	1,600	1	0	0	1	3.73	0.00	0.00	3.73
46.99	4.31	R-2-M	MILEPOST 47	3.15	2,000	6	2	0	8	1.91	0.64	0.00	2.54
48.24	1.23	R-2-M	RD E AND W (CO RD 46) (PHIPPSBURG)	0.90	2,000	2	0	0	2	2.23	0.00	0.00	2.23
51.47	3.21	R-2-M	CHANGE WIDTH	2.76	2,355	7	0	0	7	2.54	0.00	0.00	2.54
51.95	0.47	R-2-M	CHANGE WIDTH LEAVE OAK CREEK CITY LIMITS	0.42	2,458	0	0	0	0	0.00	0.00	0.00	0.00
59.49	7.49	R-2-M	RD N (CO RD 35)	3.84	1,406	13	4	0	17	3.38	1.04	0.00	4.42
68.23	8.68	R-2-M	RD W (CO RD 14A)	10.07	3,178	18	1	0	19	1.79	0.10	0.00	1.89
68.72	0.48	R-2-M	JCT U.S.40 SH 40 N AND S END SH 131	1.17	6,683	0	0	0	0	0.00	0.00	0.00	0.00
Totals:		68.34				85	17	1	103	1.94	0.39	2.28	2.35

<b>SH133A</b>													
MP	Section Length	Func Class	Section Description	MVMT	AADT	** PDO	Accidents			Accident Rates *			
							Injury	Fatal	Total	** PDO	Injury	Fatal	Total
0.00		R-2-R	JCT SH 92 W AND E (BRIDGE ST) BEGIN SH 133										
0.31	0.31	R-2-R	RD W (LORAH LANE AVE)	0.52	4,600	4	0	0	4	7.69	0.00	0.00	7.69
7.81	7.44	R-2-R	RD NW (CO RD P.00 RD) RD SE (CO RD O.90 RD)	12.08	4,449	14	4	0	18	1.16	0.33	0.00	1.49
8.85	1.01	R-2-R	JCT SH 187 S (TO PAONIA)	0.89	2,404	3	2	0	5	3.39	2.26	0.00	5.65
13.26	4.66	R-2-R	N FORK GUNNISON RIVER STR I-06-V	4.51	2,653	6	1	0	7	1.33	0.22	0.00	1.55
15.86	2.59	R-2-M	MAJOR STR (I-07-S) N FORK GUNNISON RIVER	2.08	2,200	3	1	0	4	1.44	0.48	0.00	1.93
17.66	1.59	R-2-M	RD SW (CO RD S4) (SOMERSET)	1.83	3,158	3	0	0	3	1.63	0.00	0.00	1.63

Functional Class Definition  
Rural/Urban - # of Lanes - Terrain  
R-4-F = Rural 4-Lane Flat Roadway

\* PDO and Injury Rates in Million Vehicle Miles Traveled  
Fatal Rate in 100 Million Vehicle Miles Traveled  
\*\* PDO = Property Damage Only



**Colorado Department of Transportation  
Accident and Rates Book for 2006**

V2011.09.20

<b>SH133A</b>													
MP	Section Length	Func Class	Section Description	MVMT	AADT	** PDO	Accidents			Accident Rates *			
							Injury	Fatal	Total	** PDO	Injury	Fatal	Total
23.98	6.20	R-2-M	RD SE (KEBLER PASS RD) (CO RD 12)	2.86	1,264	5	0	0	5	1.75	0.00	0.00	1.75
42.93	17.41	R-2-M	GUNNISON-PITKIN COUNTY LINE LEAVE	8.26	1,300	4	0	0	4	0.48	0.00	0.00	0.48
44.24	1.33	R-2-M	PITKIN-GUNNISON COUNTY LINE	0.63	1,300	0	0	0	0	0.00	0.00	0.00	0.00
46.45	2.17	R-2-M	GUNNISON-PITKIN COUNTY LINE	1.04	1,312	3	0	0	3	2.89	0.00	0.00	2.89
51.35	4.92	R-2-M	RD E (REDSTONE BLVD) (CO RD 3) (REDSTONE)	2.69	1,500	0	0	0	0	0.00	0.00	0.00	0.00
56.79	5.34	R-2-M	RD E (AVALANCHE RD) (CO RD 3D)	3.31	1,700	5	1	1	7	1.51	0.30	30.18	2.11
65.03	8.17	R-2-M	PITKIN-GARFIELD COUNTY LINE	9.84	3,299	10	2	1	13	1.02	0.20	10.16	1.32
65.79	0.89	R-2-M	RD W (CO RD 118)	1.07	3,300	0	0	0	0	0.00	0.00	0.00	0.00
66.45	0.70	R-2-M	CHANGE WIDTH ENTER CARBONDALE CITY	0.99	3,879	5	0	0	5	5.07	0.00	0.00	5.07
67.79	1.21	R-2-M	RAMP OFF EB	3.30	7,470	8	3	0	11	2.43	0.91	0.00	3.34
68.44	0.62	R-2-M	RD E (VILLAGE RD)	4.21	18,600	14	1	0	15	3.33	0.24	0.00	3.57
68.82	0.38	R-2-M	JCT SH 82 NW AND SE END SH 133	2.58	18,600	10	0	0	10	3.91	0.00	0.00	3.91
Totals:	66.94					97	15	2	114	1.55	0.24	3.19	1.82

<b>SH133B</b>													
MP	Section Length	Func Class	Section Description	MVMT	AADT	** PDO	Accidents			Accident Rates *			
							Injury	Fatal	Total	** PDO	Injury	Fatal	Total
12.16		R-2-M	JCT SH 133A BEGIN SH 133B										
13.26	1.12	R-2-M	RD E (CO RD S.35) (BOWIE)	0.53	1,300	0	0	0	0	0.00	0.00	0.00	0.00
14.16	0.81	R-2-M	RD N (HUBBARD CREEK RD) (CO RD 44.05)	0.29	970	0	0	0	0	0.00	0.00	0.00	0.00
16.01	2.15	R-2-M	RD S (SPUR TO SH133A)	0.76	970	0	0	0	0	0.00	0.00	0.00	0.00
16.08	0.08	R-2-M	JCT SH133A END OF ROUTE SH 133B	0.03	970	0	0	0	0	0.00	0.00	0.00	0.00
Totals:	4.16					0	0	0	0	0.00	0.00	0.00	0.00

<b>SH134A</b>													
MP	Section Length	Func Class	Section Description	MVMT	AADT	** PDO	Accidents			Accident Rates *			
							Injury	Fatal	Total	** PDO	Injury	Fatal	Total
0.00		R-2-M	JCT SH 131 NW AND SE (TOPONAS) BEGIN SH 134										
10.80	10.63	R-2-M	ROUTT-GRAND COUNTY LINE	1.13	290	2	0	0	2	1.78	0.00	0.00	1.78
27.00	16.29	R-2-M	RAMP ON	2.82	475	2	1	1	4	0.71	0.35	35.42	1.42
Totals:	26.92					4	1	1	6	1.01	0.25	25.32	1.52



**Colorado Department of Transportation  
Accident and Rates Book for 2006**

V2011.09.20

<b>SH135A</b>													
Section MP	Func Length	Class	Section Description	MVMT	AADT	** PDO	Accidents			Accident Rates *			
							Injury	Fatal	Total	** PDO	Injury	Fatal	Total
0.00		R-4-M	JCT U.S.50 SH 50 E AND W (TOMICHI AVE) BEGIN										
0.44	0.45	R-4-M	RD E AND W (DENVER AVE)	1.71	10,400	3	0	0	3	1.74	0.00	0.00	1.74
0.73	0.28	R-4-M	RD W (SPENCER AVE)	1.06	10,400	3	0	0	3	2.80	0.00	0.00	2.80
0.99	0.25	R-4-M	LEAVE GUNNISON CITY LIMITS	0.76	8,300	1	0	0	1	1.32	0.00	0.00	1.32
1.53	0.53	R-4-M	RD SE (CO RD 10A)	1.61	8,300	1	0	0	1	0.62	0.00	0.00	0.62
3.13	1.58	R-2-M	RD N (CO RD 48E)	4.38	7,602	4	0	0	4	0.91	0.00	0.00	0.91
3.42	0.28	R-2-M	RD N (OHIO CREEK RD) (CO RD 730)	0.53	5,217	0	0	0	0	0.00	0.00	0.00	0.00
5.87	2.43	R-2-M	RD S (CO RD 10)	3.73	4,202	1	0	0	1	0.27	0.00	0.00	0.27
10.23	4.30	R-2-M	RD E (CO RD 742) (ALMONT)	6.59	4,200	12	0	0	12	1.82	0.00	0.00	1.82
20.69	10.40	R-2-M	RD NE (CO RD 740)	12.15	3,200	9	3	0	12	0.74	0.25	0.00	0.99
27.17	6.43	R-2-M	LEAVE CRESTED BUTTE CITY LIMITS	15.25	6,498	9	1	0	10	0.59	0.07	0.00	0.66
27.48	0.30	R-2-M	RD E AND W (ELK AVE) RD N (6TH ST) END SH 135	0.74	6,800	0	0	0	0	0.00	0.00	0.00	0.00
Totals:	27.23					43	4	0	47	0.89	0.08	0.00	0.97

<b>SH136A</b>													
Section MP	Func Length	Class	Section Description	MVMT	AADT	** PDO	Accidents			Accident Rates *			
							Injury	Fatal	Total	** PDO	Injury	Fatal	Total
0.00		R-2-R	JCT U.S.285 SH 285 NE AND SW (SPRUCE ST)										
0.54	0.54	R-2-R	ROUTE CLASS CHANGE LEAVE LA JARA CITY	0.19	984	2	1	0	3	10.31	5.16	0.00	15.47
3.47	2.93	R-2-R	RD S (FIRST WEST ST)	1.04	975	0	0	0	0	0.00	0.00	0.00	0.00
4.47	0.98	R-2-R	RD E AND W (SECOND SOUTH ST) RD S (MAIN ST)	0.39	1,100	0	0	0	0	0.00	0.00	0.00	0.00
Totals:	4.45					2	1	0	3	1.23	0.61	0.00	1.84

<b>SH138A</b>													
Section MP	Func Length	Class	Section Description	MVMT	AADT	** PDO	Accidents			Accident Rates *			
							Injury	Fatal	Total	** PDO	Injury	Fatal	Total
0.00		R-3-R	MILEPOST 0 JCT SH AND US 6 SW (3RD ST) NW										
0.19	0.17	R-3-R	RD NW AND SE (WALNUT ST)	0.27	4,300	3	0	0	3	10.99	0.00	0.00	10.99
0.54	0.37	R-3-R	JCT SH 138 W (BROADWAY ST, BEGIN 1-WAY	0.57	4,198	2	0	0	2	3.58	0.00	0.00	3.58
0.59	0.04	R-3-R	RD N (SERVICE RD) RD S (2ND ST)	0.07	4,700	0	0	0	0	0.00	0.00	0.00	0.00
1.26	0.64	R-4-R	LEAVE STERLING CITY LIMITS	0.86	3,701	2	0	0	2	2.33	0.00	0.00	2.33
1.42	0.19	R-4-R	SPEED LIMIT CHANGE	0.27	3,854	1	0	0	1	3.66	0.00	0.00	3.66
1.80	0.35	R-4-R	RD W (CO RD 30.5) LOW LINE DITCH STR B-24-E	0.54	4,200	0	0	0	0	0.00	0.00	0.00	0.00
3.32	1.52	R-4-R	RD N AND S (CO RD 43.5)	2.33	4,200	0	0	0	0	0.00	0.00	0.00	0.00



**Colorado Department of Transportation  
Accident and Rates Book for 2006**

V2011.09.20

<b>SH138A</b>													
Section MP	Length	Func Class	Section Description	MVMT	AADT	** PDO	Accidents			Accident Rates *			
							Injury	Fatal	Total	** PDO	Injury	Fatal	Total
8.96	5.66	R-2-R	JCT SH 113 N	4.34	2,100	6	2	1	9	1.38	0.46	23.06	2.08
11.71	2.72	R-2-R	CHANGE WIDTH	1.09	1,100	2	0	0	2	1.83	0.00	0.00	1.83
11.89	0.18	R-2-R	RD N (4TH ST) RD W (4TH AVE)	0.07	1,100	0	0	0	0	0.00	0.00	0.00	0.00
12.21	0.33	R-2-R	RD W (2ND AVE)	0.12	982	1	0	0	1	8.45	0.00	0.00	8.45
12.60	0.32	R-2-R	RD N AND S (CO RD 55)	0.11	980	0	0	0	0	0.00	0.00	0.00	0.00
18.94	6.31	R-2-R	RD N AND S (CO RD 65.5) RD W (CO RD 52)	1.84	800	4	0	0	4	2.17	0.00	0.00	2.17
27.45	8.43	R-2-R	CHANGE WIDTH	1.75	570	5	0	0	5	2.85	0.00	0.00	2.85
27.49	0.02	R-2-R	JCT SH 55 S RD N (FIRST ST)	0.00	480	0	0	0	0	0.00	0.00	0.00	0.00
27.90	0.44	R-2-R	LEAVE CROOK CITY LIMITS	0.10	629	1	0	0	1	9.83	0.00	0.00	9.83
35.97	7.93	R-2-R	MILEPOST 36	1.04	359	2	1	0	3	1.92	0.96	0.00	2.89
42.68	6.81	R-2-R	CHANGE WIDTH	0.86	344	4	1	0	5	4.68	1.17	0.00	5.84
43.21	0.58	R-2-R	LEAVE SEDGWICK CITY LIMITS	0.09	402	0	0	0	0	0.00	0.00	0.00	0.00
43.40	0.18	R-2-R	JCT SH 59 S RD N (CO RD 15)	0.05	690	0	0	0	0	0.00	0.00	0.00	0.00
50.38	6.84	R-2-R	RD N AND S (SEVENTH ST)	1.67	670	4	0	0	4	2.39	0.00	0.00	2.39
50.40	0.01	R-2-R	RD N AND S (SEVENTH ST)	0.00	670	0	0	0	0	0.00	0.00	0.00	0.00
50.86	0.45	R-2-R	RD N AND S (CO RD 29)	0.16	974	0	0	0	0	0.00	0.00	0.00	0.00
54.80	3.93	R-2-R	JCT SH AND U.S.385 NW	1.33	929	0	0	0	0	0.00	0.00	0.00	0.00
57.22	2.34	R-2-R	JCT SH 11 N	1.20	1,400	0	0	0	0	0.00	0.00	0.00	0.00
57.66	0.43	R-2-R	RD NW (SYCAMORE ST)	0.27	1,700	0	1	0	1	0.00	3.77	0.00	3.77
57.98	0.36	R-2-R	MILEPOST 58	0.32	2,400	0	0	0	0	0.00	0.00	0.00	0.00
58.22	0.35	R-4-R	LEAVE JULESBURG CITY LIMITS	0.37	2,909	0	0	0	0	0.00	0.00	0.00	0.00
59.82	1.60	R-4-R	RD E AND W (CO RD 36.3) COLORADO-NEBRASKA	0.73	1,245	0	0	0	0	0.00	0.00	0.00	0.00
<b>Totals:</b>	<b>59.50</b>					<b>37</b>	<b>5</b>	<b>1</b>	<b>43</b>	<b>1.65</b>	<b>0.22</b>	<b>4.46</b>	<b>1.92</b>

<b>SH138Z</b>													
Section MP	Length	Func Class	Section Description	MVMT	AADT	** PDO	Accidents			Accident Rates *			
							Injury	Fatal	Total	** PDO	Injury	Fatal	Total
0.00		R-3-R	MILEPOST 0 JCT SH AND US ROUTE 138 (END)										
0.12	0.12	R-3-R	RD W (BROADWAY ST) CONT 1-WAY RECIPROCAL	0.26	6,043	4	0	0	4	15.11	0.00	0.00	15.11
0.42	0.29	R-3-R	RD NW AND SE (WALNUT ST)	0.50	4,700	1	0	0	1	2.01	0.00	0.00	2.01
0.61	0.18	R-3-R	JCT SH AND US 6 SE (CHESNUT ST) AND SW (4TH	0.23	3,500	2	0	0	2	8.75	0.00	0.00	8.75
<b>Totals:</b>	<b>0.59</b>					<b>7</b>	<b>0</b>	<b>0</b>	<b>7</b>	<b>7.06</b>	<b>0.00</b>	<b>0.00</b>	<b>7.06</b>



**Colorado Department of Transportation  
Accident and Rates Book for 2006**

V2011.09.20

<b>SH139A</b>													
MP	Section Length	Func Class	Section Description	MVMT	AADT	** PDO	Accidents			Accident Rates *			
							Injury	Fatal	Total	** PDO	Injury	Fatal	Total
0.00		R-2-R	I-70 INTERCHANGE (LOMA) SH 70 E AND W										
1.27	1.32	R-2-R	RD E (M.25 RD)	0.96	2,002	1	0	0	1	1.04	0.00	0.00	1.04
5.07	3.79	R-2-R	MAJOR STR (G-1-D) GOVERNMENT HIGHLINE	3.17	2,289	1	0	0	1	0.32	0.00	0.00	0.32
7.07	2.00	R-2-R	RD NE	0.66	900	1	0	0	1	1.52	0.00	0.00	1.52
13.52	6.43	R-2-R	RD NE	2.11	900	1	1	0	2	0.47	0.47	0.00	0.95
40.02	26.61	R-2-M	RD SW (LITTLE FOUNDATION CREEK RD)	9.71	1,000	14	3	0	17	1.44	0.31	0.00	1.75
66.32	26.31	R-2-M	MILEPOST 67	9.55	994	7	0	0	7	0.73	0.00	0.00	0.73
72.07	5.62	R-2-M	JCT SH 64 E AND W END SH 139	1.78	870	2	1	0	3	1.12	0.56	0.00	1.68
Totals:	72.08					27	5	0	32	0.97	0.18	0.00	1.15

<b>SH140A</b>													
MP	Section Length	Func Class	Section Description	MVMT	AADT	** PDO	Accidents			Accident Rates *			
							Injury	Fatal	Total	** PDO	Injury	Fatal	Total
0.00		R-2-R	NEW MEXICO-COLORADO STATE LINE BEGIN SH										
6.81	6.76	R-2-R	RD E AND W (CO RD 103E) (REDMESA)	4.44	1,800	9	3	0	12	2.03	0.68	0.00	2.70
11.56	4.78	R-2-R	RD N AND S (CO RD 122)	3.61	2,068	8	0	1	9	2.22	0.00	27.70	2.49
23.44	11.80	R-2-R	JCT U.S.160 SH 160 NW AND SE END SH 140	8.66	2,011	23	4	0	27	2.66	0.46	0.00	3.12
Totals:	23.34					40	7	1	48	2.39	0.42	5.98	2.87

<b>SH141A</b>													
MP	Section Length	Func Class	Section Description	MVMT	AADT	** PDO	Accidents			Accident Rates *			
							Injury	Fatal	Total	** PDO	Injury	Fatal	Total
0.00		R-2-R	JCT US 491 SH 491 NW AND SE BEGIN SH 141										
7.34	7.31	R-2-R	RD E AND W (CO RD F4) DOLORES-SAN MIGUEL	1.60	600	1	1	0	2	0.62	0.62	0.00	1.25
9.37	2.01	R-2-R	RD E AND W (CO RD H1) (EGNAR)	0.44	600	1	1	0	2	2.27	2.27	0.00	4.54
21.45	12.01	R-2-R	RD NW (CO RD 58)	2.37	540	3	0	0	3	1.27	0.00	0.00	1.27
33.29	11.76	R-2-M	GYP SUM GAP ELEVATION 6,100 FT	2.32	540	0	1	0	1	0.00	0.43	0.00	0.43
33.68	0.38	R-2-R	RD NW (CO RD 20R)	0.07	540	0	0	0	0	0.00	0.00	0.00	0.00
51.12	17.38	R-2-R	SAN MIGUEL-MONTROSE COUNTY LINE	3.37	532	3	3	0	6	0.89	0.89	0.00	1.78
55.70	4.56	R-2-R	JCT SH 145 SE	0.87	520	0	0	0	0	0.00	0.00	0.00	0.00
60.04	4.31	R-2-R	ENTER NATURITA CITY LIMITS	2.20	1,400	1	0	1	2	0.45	0.00	45.37	0.91
60.20	0.15	R-2-M	RD NE AND SW (2ND ST)	0.08	1,400	0	0	0	0	0.00	0.00	0.00	0.00
60.44	0.23	R-2-M	JCT SH 97 N	0.17	1,992	0	0	0	0	0.00	0.00	0.00	0.00
60.95	0.76	R-2-M	LEAVE NATURITA CITY LIMITS	0.35	1,257	0	0	0	0	0.00	0.00	0.00	0.00



**Colorado Department of Transportation  
Accident and Rates Book for 2006**

V2011.09.20

<b>SH141A</b>																	
Section MP	Section Length	Func Class	Section Description	MVMT	AADT	** PDO	Accidents			Accident Rates *							
							Injury	Fatal	Total	** PDO	Injury	Fatal	Total				
62.43	1.58	R-2-M	JCT SH 90 SW (VANCORUM)	0.25	430	0	0	0	0	0.00	0.00	0.00	0.00				
64.38	1.94	R-2-M	RD NE (CO RD CC)	0.23	330	0	0	0	0	0.00	0.00	0.00	0.00				
75.41	11.04	R-2-M	RD S (CO RD 18.36) RD W (CO RD V18) (URAVAN)	1.49	370	1	0	0	1	0.67	0.00	0.00	0.67				
95.79	20.25	R-2-M	MONTROSE-MESA COUNTY LINE	2.73	370	0	1	0	1	0.00	0.37	0.00	0.37				
111.10	15.36	R-2-M	RD NW (CO RD 4.20)	2.14	382	1	1	0	2	0.47	0.47	0.00	0.93				
153.76	42.64	R-2-M	RD N AND S (CO RD 32.60)	10.89	700	22	16	0	38	2.02	1.47	0.00	3.49				
154.10	0.32	R-2-R	JCT U.S.50 SH 50 NW AND SE END SH 141 BEGIN	0.15	1,300	0	1	0	1	0.00	6.52	0.00	6.52				
Totals:						153.99				33	25	1	59	1.04	0.79	3.15	1.86

<b>SH141B</b>																	
Section MP	Section Length	Func Class	Section Description	MVMT	AADT	** PDO	Accidents			Accident Rates *							
							Injury	Fatal	Total	** PDO	Injury	Fatal	Total				
156.75		U-2-R	JCT SH050A SE AND NW BEGIN SH141B1 -- BEGIN														
158.42	1.26	U-2-R	RD W (CO RD B.0)	3.36	7,300	5	0	0	5	1.49	0.00	0.00	1.49				
159.33	0.87	R-3-R	RD E AND W (CO RD C.00) - BEGIN HPMS SAMPLE	2.78	8,770	3	0	0	3	1.07	0.00	0.00	1.07				
160.43	0.96	R-2-R	RD E AND W (CO RD D.0) - BEGIN HPMS SAMPLE	5.33	15,207	6	2	0	8	1.12	0.37	0.00	1.50				
160.94	0.48	U-4-R	RD E AND W (CR D.50) (GRAND AVE)	2.86	16,299	5	0	0	5	1.74	0.00	0.00	1.74				
161.44	0.60	U-4-R	MAJOR STR (H-03-BO) GRAND VALLEY CANAL	4.01	18,323	6	3	0	9	1.51	0.75	0.00	2.26				
161.93	0.37	U-4-R	RD W (CO RD E.40) (HALL AVE)	2.80	20,700	14	4	0	18	5.06	1.45	0.00	6.51				
162.30	0.33	U-4-R	NORTHWEST SIDE SLIP RAMPS (TO/FROM GRAND	2.60	21,600	9	1	1	11	3.44	0.38	38.20	4.20				
Totals:						4.87				48	10	1	59	2.02	0.42	4.21	2.49

<b>SH142A</b>													
Section MP	Section Length	Func Class	Section Description	MVMT	AADT	** PDO	Accidents			Accident Rates *			
							Injury	Fatal	Total	** PDO	Injury	Fatal	Total
0.00		R-2-R	JCT U.S.285 SH 285 N AND S BEGIN SH 142										
0.29	0.29	R-2-R	ROAD N AND S (4TH AVE)	0.25	2,400	1	0	0	1	3.94	0.00	0.00	3.94
2.26	1.99	R-2-R	RD N AND S (CO RD 31)	1.74	2,400	1	1	0	2	0.57	0.57	0.00	1.14
3.27	0.97	R-2-R	ROAD N AND S (1ST ST)	1.03	2,900	0	0	0	0	0.00	0.00	0.00	0.00
4.25	1.00	R-2-R	RD S (CO RD 35)	0.51	1,400	0	0	0	0	0.00	0.00	0.00	0.00
14.20	10.00	R-2-R	MAJOR STR (P-14-P) RIO GRANDE RIVER	5.11	1,400	2	1	0	3	0.39	0.20	0.00	0.59
28.70	14.48	R-2-R	RD S (CO RD 59)	5.02	949	0	0	0	0	0.00	0.00	0.00	0.00
33.80	4.93	R-2-R	MAJOR STR (P-15-D) RIO SEC	0.90	500	2	0	0	2	2.22	0.00	0.00	2.22
33.84	0.03	R-2-R	JCT SH 159 N AND SW (MAIN ST) END SH 142	0.01	500	0	0	0	0	0.00	0.00	0.00	0.00



**Colorado Department of Transportation  
Accident and Rates Book for 2006**

V2011.09.20

<b>SH142A</b>													
Section MP	Func Length Class	Section Description	MVMT	AADT	** PDO	Accidents			Accident Rates *				
						Injury	Fatal	Total	** PDO	Injury	Fatal	Total	
Totals:	33.69				6	2	0	8	0.41	0.14	0.00	0.55	

<b>SH144A</b>													
Section MP	Func Length Class	Section Description	MVMT	AADT	** PDO	Accidents			Accident Rates *				
						Injury	Fatal	Total	** PDO	Injury	Fatal	Total	
0.00	R-2-F	I-76 SEPARATION SH 76 NE AND SW CO RD 1 S											
2.81	2.88	R-2-F JCT U.S.34 SH 34 NW AND SE	0.16	150	7	0	0	7	44.46	0.00	0.00	44.46	
7.16	4.23	R-2-R RD SW (CO RD W.4) RD N (1.7) (ORCHARD)	0.52	340	0	0	0	0	0.00	0.00	0.00	0.00	
10.48	3.33	R-2-R JCT SH 39 S (GOODRICH)	0.41	340	2	0	0	2	4.84	0.00	0.00	4.84	
25.27	14.67	R-2-R RD S (CO RD 15.4)	4.86	907	7	2	0	9	1.44	0.41	0.00	1.85	
26.88	1.60	R-2-R RD N (CEDAR ST) (CO RD 16.8)	0.90	1,549	1	0	0	1	1.10	0.00	0.00	1.10	
27.41	0.50	R-2-R I-76 INTERCHANGE SH 76 E AND W UNDERPASS	0.51	2,800	0	0	0	0	0.00	0.00	0.00	0.00	
28.03	0.61	R-2-R ROADWAY ALIAS CHANGE	0.67	3,000	6	1	0	7	8.95	1.49	0.00	10.45	
28.29	0.29	R-2-R RD S (WEST ST)	0.32	3,000	2	0	0	2	6.30	0.00	0.00	6.30	
28.80	0.50	R-2-R JCT SH 52 N AND S (MAIN ST) RD E (RIVERVIEW)	0.75	4,104	6	0	0	6	8.03	0.00	0.00	8.03	
Totals:	28.61				31	3	0	34	3.41	0.33	0.00	3.74	

<b>SH145A</b>													
Section MP	Func Length Class	Section Description	MVMT	AADT	** PDO	Accidents			Accident Rates *				
						Injury	Fatal	Total	** PDO	Injury	Fatal	Total	
0.00	R-2-R	JCT U.S.160 SH 160 E AND W (MAIN ST) BEGIN SH											
1.25	1.25	R-2-R RD E AND W (ALAMOS RD)	3.70	8,108	5	0	1	6	1.35	0.00	26.97	1.62	
1.38	0.12	R-3-R CHANGE WIDTH LEAVE CORTEZ CITY LIMITS	0.28	6,316	0	0	0	0	0.00	0.00	0.00	0.00	
2.25	0.86	R-2-R RD E AND W (CO RD M)	1.98	6,300	1	1	0	2	0.51	0.51	0.00	1.01	
2.75	0.49	R-2-R LEAVE CORTEZ URBAN LIMIT	0.84	4,700	1	0	0	1	1.19	0.00	0.00	1.19	
4.93	2.16	R-2-R RD W (PINON PARK)	3.71	4,700	5	1	0	6	1.35	0.27	0.00	1.62	
7.85	2.87	R-2-R JCT SH 184 NW	4.92	4,700	9	1	0	10	1.83	0.20	0.00	2.03	
8.72	0.86	R-3-R JCT SH 184 SE	1.73	5,496	1	3	0	4	0.58	1.74	0.00	2.32	
9.41	0.68	R-3-R CHANGE WIDTH	1.27	5,100	1	1	0	2	0.79	0.79	0.00	1.59	
9.53	0.11	R-2-R RD N (B ST)	0.20	5,100	0	0	0	0	0.00	0.00	0.00	0.00	
11.37	1.22	R-2-R RD N (EIGHTEENTH ST)	2.54	5,694	6	0	0	6	2.37	0.00	0.00	2.37	
11.63	0.25	R-2-R CHANGE WIDTH	0.28	3,100	0	0	0	0	0.00	0.00	0.00	0.00	
17.09	5.51	R-2-R RD NE (CO RD 36)	6.23	3,100	3	2	0	5	0.48	0.32	0.00	0.80	
23.41	6.39	R-2-M RD N (WEST DOLORES RD) (CO RD 38)	3.73	1,600	6	1	0	7	1.61	0.27	0.00	1.88	





**Colorado Department of Transportation  
Accident and Rates Book for 2006**

V2011.09.20

<b>SH145A</b>													
Section MP	Section Length	Func Class	Section Description	MVMT	AADT	** PDO	Accidents			Accident Rates *			
							Injury	Fatal	Total	** PDO	Injury	Fatal	Total
29.64	6.18	R-2-M	RD NE (CO RD 43)	3.61	1,600	1	1	0	2	0.28	0.28	0.00	0.55
42.91	13.29	R-2-M	MONTEZUMA-DOLORES COUNTY LINE	7.76	1,600	6	1	0	7	0.77	0.13	0.00	0.90
46.23	3.37	R-2-M	ENTER RICO CITY LIMITS	1.97	1,600	1	0	0	1	0.51	0.00	0.00	0.51
47.50	1.26	R-2-M	ROUTE CLASS CHANGE	0.90	1,948	1	0	0	1	1.12	0.00	0.00	1.12
59.44	11.76	R-2-M	LIZARD HEAD PASS ELEVATION 10,222 FT	12.45	2,900	6	3	0	9	0.48	0.24	0.00	0.72
63.97	4.58	R-2-M	RD E (CO RD D-64) (OPHIR LOOP)	4.85	2,900	8	3	0	11	1.65	0.62	0.00	2.27
71.47	7.42	R-2-M	JCT SH 145 SPUR E (TO TELLURIDE AND IDARADO)	10.68	3,942	11	3	0	14	1.03	0.28	0.00	1.31
74.04	2.56	R-2-M	RD S (SOUTH FORK RD) (CO RD 63-L)	5.14	5,501	7	1	0	8	1.36	0.19	0.00	1.56
79.89	5.86	R-2-M	ENTER SAWPIT CITY LIMITS	11.76	5,500	6	1	0	7	0.51	0.08	0.00	0.59
80.17	0.25	R-2-M	LEAVE SAWPIT CITY LIMITS	0.50	5,500	0	1	0	1	0.00	1.98	0.00	1.98
84.28	4.04	R-2-M	JCT SH 62 NE	6.58	4,461	5	0	0	5	0.76	0.00	0.00	0.76
98.48	14.14	R-2-M	RD S (CO RD 45Y)	8.87	1,718	11	4	2	17	1.24	0.45	22.56	1.92
99.48	0.99	R-2-R	RD N AND S (CO RD 44ZS)	0.83	2,300	2	0	0	2	2.42	0.00	0.00	2.42
100.87	1.38	R-2-R	CHANGE WIDTH	1.56	3,098	0	0	0	0	0.00	0.00	0.00	0.00
101.49	0.61	R-2-R	LEAVE NORWOOD CITY LIMITS	0.60	2,683	3	1	0	4	5.02	1.67	0.00	6.70
101.55	0.05	R-2-R	RD E (SUMMIT ST)	0.05	2,500	0	0	0	0	0.00	0.00	0.00	0.00
103.58	1.99	R-2-R	SAN MIGUEL-MONTROSE COUNTY LINE	1.35	1,860	2	0	0	2	1.48	0.00	0.00	1.48
103.61	0.02	R-2-R	RD S (CO RD 4100)	0.01	1,500	0	0	0	0	0.00	0.00	0.00	0.00
116.80	13.19	R-2-R	JCT SH 141 SE AND NW END SH 145	6.25	1,299	7	2	1	10	1.12	0.32	15.99	1.60
Totals:	115.71					115	31	4	150	0.98	0.26	3.42	1.28

<b>SH149A</b>													
Section MP	Section Length	Func Class	Section Description	MVMT	AADT	** PDO	Accidents			Accident Rates *			
							Injury	Fatal	Total	** PDO	Injury	Fatal	Total
0.00		R-3-R	JCT U.S.160 SH 160 E AND SW (SOUTH FORK)										
3.44	3.34	R-3-R	RD SW (MASONIC PARK RD) (CO RD MP8)	2.70	2,218	4	0	0	4	1.48	0.00	0.00	1.48
4.69	1.24	R-2-M	RIO GRANDE-MINERAL COUNTY LINE	0.77	1,698	2	0	0	2	2.61	0.00	0.00	2.61
14.24	9.50	R-2-M	RD E (POOL TABLE RD) (CO RD 600)	5.89	1,700	7	1	0	8	1.19	0.17	0.00	1.36
21.44	7.20	R-2-M	RD N (LA GARITA AVE) RD E (7TH ST)	4.04	1,537	2	0	0	2	0.50	0.00	0.00	0.50
21.56	0.11	R-2-M	RD N (LA GARITA AVE) RD E (7TH ST)	0.05	1,300	0	0	0	0	0.00	0.00	0.00	0.00
21.64	0.07	R-2-M	RD N (MAIN ST) RD W (7TH ST)	0.04	1,689	0	0	0	0	0.00	0.00	0.00	0.00
21.99	0.55	R-2-M	MILEPOST 22	0.37	1,851	1	0	0	1	2.71	0.00	0.00	2.71
22.84	0.84	R-2-M	RD S (CO RD 806)	0.55	1,800	0	0	0	0	0.00	0.00	0.00	0.00
27.67	4.82	R-2-M	RD S (MIDDLE CREEK RD) (CO RD 523)	2.03	1,154	1	0	0	1	0.49	0.00	0.00	0.49



**Colorado Department of Transportation  
Accident and Rates Book for 2006**

V2011.09.20

<b>SH149A</b>													
MP	Section Length	Func Class	Section Description	MVMT	AADT	** PDO	Accidents			Accident Rates *			
							Injury	Fatal	Total	** PDO	Injury	Fatal	Total
42.01	13.96	R-2-M	MINERAL-HINSDALE COUNTY LINE	6.04	1,186	3	0	0	3	0.50	0.00	0.00	0.50
42.55	0.41	R-2-M	MILEPOST 43	0.11	720	0	0	0	0	0.00	0.00	0.00	0.00
56.45	13.77	R-2-M	MILEPOST 57	2.25	448	1	0	0	1	0.44	0.00	0.00	0.44
64.72	8.30	R-2-M	MILEPOST 65	1.32	436	0	3	0	3	0.00	2.27	0.00	2.27
71.24	6.54	R-2-M	RD E AND W (CANYON ST) (CO RD 46)	1.63	683	1	0	0	1	0.61	0.00	0.00	0.61
73.62	2.38	R-2-M	CHANGE WIDTH	1.19	1,374	0	0	0	0	0.00	0.00	0.00	0.00
74.50	0.87	R-2-M	MILEPOST 75	0.19	590	0	0	0	0	0.00	0.00	0.00	0.00
74.60	0.09	R-2-M	MILEPOST 75	0.02	590	0	0	0	0	0.00	0.00	0.00	0.00
75.99	1.39	R-2-M	MILEPOST 76	0.30	590	0	0	0	0	0.00	0.00	0.00	0.00
83.21	7.24	R-2-M	MILEPOST 84	1.56	590	2	1	0	3	1.28	0.64	0.00	1.92
102.30	19.38	R-2-M	MILEPOST 103	4.30	608	5	2	0	7	1.16	0.47	0.00	1.63
117.50	15.26	R-2-M	JCT U.S.50 SH 50 E AND W END SH 149	4.40	790	1	0	0	1	0.23	0.00	0.00	0.23
Totals:		117.26				30	7	0	37	0.75	0.18	0.00	0.93

<b>SH150A</b>													
MP	Section Length	Func Class	Section Description	MVMT	AADT	** PDO	Accidents			Accident Rates *			
							Injury	Fatal	Total	** PDO	Injury	Fatal	Total
0.00		R-2-R	JCT U.S.160 SH 160 E AND W AT										
13.99	13.94	R-2-R	MILEPOST 14	3.09	607	1	2	0	3	0.32	0.65	0.00	0.97
16.00	2.10	R-2-R	ENTER GREAT SAND DUNES NATIONAL	0.59	770	1	0	0	1	1.69	0.00	0.00	1.69
Totals:		16.04				2	2	0	4	0.54	0.54	0.00	1.09

<b>SH151A</b>													
MP	Section Length	Func Class	Section Description	MVMT	AADT	** PDO	Accidents			Accident Rates *			
							Injury	Fatal	Total	** PDO	Injury	Fatal	Total
0.00		R-2-R	JCT SH 172 N AND S RD W (UTE ST) SOUTHERN										
0.06	0.06	R-2-R	RD S (SHOSHONE AVE)	0.08	3,600	0	0	0	0	0.00	0.00	0.00	0.00
3.44	3.33	R-2-R	RD N (CO RD 336) RD S (CO RD 324)	3.85	3,169	6	3	0	9	1.56	0.78	0.00	2.34
6.55	3.13	R-2-R	RD W (CO RD 333)	2.59	2,265	4	0	0	4	1.54	0.00	0.00	1.54
12.80	6.24	R-2-R	LA PLATA-ARCHULETA COUNTY LINE	3.19	1,400	3	2	0	5	0.94	0.63	0.00	1.57
16.09	3.23	R-2-R	RD SW (CO RD B.80) (ARBOLES)	1.65	1,400	3	0	0	3	1.82	0.00	0.00	1.82
33.96	17.82	R-2-R	JCT U.S.160 SH 160 E AND W END SH 151	5.15	792	11	1	0	12	2.14	0.19	0.00	2.33
Totals:		33.81				27	6	0	33	1.64	0.36	0.00	2.00



**Colorado Department of Transportation  
Accident and Rates Book for 2006**

V2011.09.20

<b>SH157A</b>													
Section MP	Section Length	Func Class	Section Description	MVMT	AADT	** PDO	Accidents			Accident Rates *			
							Injury	Fatal	Total	** PDO	Injury	Fatal	Total
0.00		U-4-R	U.S.36 INTERCHANGE (FOOTHILLS PKWY) SH 36										
1.06	1.06	U-4-R	RD E AND W (BASELINE RD)	16.98	43,900	51	6	0	57	3.02	0.35	0.00	3.37
2.21	1.12	U-4-R	JCT SH 7 E AND W (ARAPAHOE RD)	19.92	48,718	38	3	0	41	1.91	0.15	0.00	2.06
2.70	0.44	U-4-R	BN RR SEPARATION ( ) OVERPASS STR D-16-CV	7.71	48,020	2	0	0	2	0.26	0.00	0.00	0.26
2.91	0.15	U-4-R	PEARL STREET INTERCHANGE FOOTHILLS	2.63	48,000	1	1	0	2	0.38	0.38	0.00	0.76
3.11	0.27	U-4-R	BOULDER AND LEFT HAND DITCH STR	4.11	41,700	29	3	0	32	7.03	0.73	0.00	7.76
3.71	0.60	U-4-R	ENTER BOULDER CITY LIMITS	9.40	42,900	30	0	0	30	3.18	0.00	0.00	3.18
4.53	0.81	U-4-R	JCT SH 119 NE AND W END SH 157	12.54	42,407	3	1	0	4	0.24	0.08	0.00	0.32
Totals:	4.45					154	14	0	168	2.10	0.19	0.00	2.29

<b>SH159A</b>													
Section MP	Section Length	Func Class	Section Description	MVMT	AADT	** PDO	Accidents			Accident Rates *			
							Injury	Fatal	Total	** PDO	Injury	Fatal	Total
0.00		R-2-R	NEW MEXICO-COLORADO STATE LINE BEGIN SH										
1.09	1.11	R-2-R	RD SW (CO RD 6) (TO GARCIA)	0.26	630	0	0	0	0	0.00	0.00	0.00	0.00
7.00	5.97	R-2-R	MILEPOST 7	1.37	630	3	0	0	3	2.19	0.00	0.00	2.19
13.29	6.34	R-2-R	RD W (CO RD 54)	1.76	760	2	1	0	3	1.14	0.57	0.00	1.70
17.37	3.99	R-2-R	MAJOR STR (P-15-C) CULEBRA CREEK	1.09	750	2	0	0	2	1.83	0.00	0.00	1.83
17.92	0.54	R-2-R	JCT SH 142 W	0.33	1,695	1	0	0	1	2.99	0.00	0.00	2.99
18.32	0.35	R-2-R	RD E AND W (9TH ST)	0.36	2,825	0	0	0	0	0.00	0.00	0.00	0.00
18.65	0.32	R-2-R	CHANGE WIDTH	0.22	1,904	0	0	0	0	0.00	0.00	0.00	0.00
21.35	2.70	R-2-R	RD E (CO RD 70.5)	1.87	1,900	0	0	0	0	0.00	0.00	0.00	0.00
25.97	4.61	R-2-R	RD E (CO RD 90)	3.20	1,900	2	1	0	3	0.63	0.31	0.00	0.94
33.36	7.32	R-2-R	RD W (CO RD 120)	4.73	1,770	4	0	0	4	0.85	0.00	0.00	0.85
33.66	0.29	R-3-R	JCT U.S.160 SH 160 E AND W END SH 159	0.29	2,700	0	0	0	0	0.00	0.00	0.00	0.00
Totals:	33.54					14	2	0	16	0.90	0.13	0.00	1.03



## Colorado Department of Transportation Accident and Rates Book for 2006

V2011.09.20

<b>SH160A</b>													
Section MP	Section Length	Func Class	Section Description	MVMT	AADT	** PDO	Accidents			Accident Rates *			
							Injury	Fatal	Total	** PDO	Injury	Fatal	Total
0.00		R-2-R	NEW MEXICO-COLORADO STATE LINE IN UTE										
4.87	4.90	R-2-R	JCT SH 41 NW	3.22	1,800	2	0	0	2	0.62	0.00	0.00	0.62
18.29	13.29	R-2-R	RAMP ON	11.16	2,300	1	2	0	3	0.09	0.18	0.00	0.27
26.54	8.19	R-2-R	RD W (CO RD UM 202) (TO TOWAOC)	15.84	5,300	2	2	1	5	0.13	0.13	6.31	0.32
28.34	1.84	R-2-R	RD W (CO RD A)	4.57	6,800	3	0	0	3	0.66	0.00	0.00	0.66
30.56	2.30	R-2-R	RD NW (CO RD C)	5.71	6,800	5	2	0	7	0.88	0.35	0.00	1.23
34.62	4.00	R-2-R	ENTER CORTEZ URBAN LIMIT	10.11	6,922	12	2	1	15	1.19	0.20	9.90	1.48
35.18	0.54	R-2-R	RD S (CO RD 24) RD E AND W (CO RD G) (CORTEZ	1.52	7,700	3	1	0	4	2.00	0.67	0.00	2.66
35.95	0.76	R-4-R	CHANGE WIDTH	3.13	11,281	4	2	0	6	1.28	0.64	0.00	1.92
37.11	1.09	R-2-R	RD W (MC ELMO ST)	4.50	11,300	3	0	0	3	0.67	0.00	0.00	0.67
37.86	0.74	R-4-R	RAMP ON	4.09	15,140	15	3	0	18	3.67	0.73	0.00	4.41
38.15	0.32	R-4-R	JCT US 491 SPUR SH 491 NW (PINION DR)	1.53	13,100	5	0	0	5	3.25	0.00	0.00	3.25
39.04	0.86	R-4-R	RD N (MILDRED RD)	5.89	18,761	37	4	0	41	6.31	0.68	0.00	6.99
39.85	0.80	R-4-R	RD SE (E MAIN ST)	5.75	19,678	23	2	0	25	4.00	0.35	0.00	4.35
40.29	0.41	R-4-R	JCT SH 145 NW (STATE ST)	2.13	14,228	4	1	0	5	1.88	0.47	0.00	2.35
40.47	0.19	R-4-R	RD N (PATTON ST)	0.68	9,800	0	0	0	0	0.00	0.00	0.00	0.00
40.82	0.32	R-4-R	LEAVE CORTEZ URBAN LIMIT	1.12	9,562	4	0	0	4	3.56	0.00	0.00	3.56
41.93	1.07	R-2-R	RD N	3.48	8,900	6	0	0	6	1.73	0.00	0.00	1.73
48.60	6.57	R-2-R	MESA VERDE NATIONAL PARK INTERCHANGE CO	16.55	6,900	14	2	0	16	0.85	0.12	0.00	0.97
54.74	6.02	R-4-R	JCT U.S.160 MANCOS BUSINESS LOOP SH 160 E	14.28	6,500	15	5	0	20	1.05	0.35	0.00	1.40
55.22	0.60	R-2-R	ENTER MANCOS CITY LIMITS	1.23	5,603	1	0	0	1	0.82	0.00	0.00	0.82
56.05	0.83	R-2-R	JCT SH 184 N RD S (MAIN ST)	1.70	5,600	1	0	0	1	0.59	0.00	0.00	0.59
56.17	0.11	R-2-R	LEAVE MANCOS CITY LIMITS	0.26	6,500	1	0	0	1	3.83	0.00	0.00	3.83
56.98	0.80	R-2-R	JCT U.S.160 MANCOS BUSINESS LOOP SH 160 SW	1.90	6,500	4	0	0	4	2.11	0.00	0.00	2.11
58.30	1.38	R-3-R	RD N (CO RD 44)	3.73	7,398	3	1	0	4	0.81	0.27	0.00	1.08
61.78	3.49	R-3-M	MONTEZUMA-LA PLATA COUNTY LINE	9.43	7,400	12	3	0	15	1.27	0.32	0.00	1.59
72.74	10.85	R-3-M	JCT SH 140 S (HESPERUS)	29.26	7,389	27	6	1	34	0.92	0.21	3.42	1.16
79.86	7.19	R-3-M	RD NW (CO RD 207)	19.58	7,461	30	5	1	36	1.53	0.26	5.10	1.84
81.18	1.29	R-3-M	RD SW (WILDCAT CANYON RD) (CO RD 141)	4.76	10,100	2	1	0	3	0.42	0.21	0.00	0.63
82.77	1.62	R-4-M	MILEPOST 83	9.62	16,271	13	0	0	13	1.35	0.00	0.00	1.35
83.12	0.31	R-4-M	RD N (ROOSA AVE) (CO RD 206B)	2.29	20,200	0	0	0	0	0.00	0.00	0.00	0.00
83.20	0.07	R-4-M	JCT U.S.550 SH 550 N	0.53	20,594	2	0	0	2	3.86	0.00	0.00	3.86
84.18	0.72	R-4-M	RAMP OFF	9.23	35,133	22	1	0	23	2.38	0.11	0.00	2.49
85.42	1.10	R-4-M	RD E AND W (BODO DR)	17.83	44,400	30	2	0	32	1.68	0.11	0.00	1.79
86.01	0.46	R-4-M	JCT SH 3 N	5.46	32,500	12	1	0	13	2.22	0.19	0.00	2.41



**Colorado Department of Transportation  
Accident and Rates Book for 2006**

V2011.09.20

<b>SH160A</b>													
MP	Section Length	Func Class	Section Description	MVMT	AADT	** PDO	Accidents			Accident Rates *			
							Injury	Fatal	Total	** PDO	Injury	Fatal	Total
86.39	0.37	R-4-M	JCT SH 3 N	4.39	32,500	10	0	0	10	2.28	0.00	0.00	2.28
86.59	0.19	R-4-M	JCT SH 3 N	2.25	32,500	2	1	0	3	0.89	0.44	0.00	1.33
88.31	1.46	R-4-M	JCT U.S.550 SH 550 S	18.44	34,596	16	2	0	18	0.87	0.11	0.00	0.98
89.55	1.10	R-3-M	RD S (CO RD 232)	9.80	24,400	9	0	0	9	0.92	0.00	0.00	0.92
91.47	1.93	R-3-M	JCT SH 172 S RD N	17.19	24,400	15	4	0	19	0.87	0.23	0.00	1.10
93.13	1.72	R-4-M	RD NE (CO RD 223) RD SE (CO RD 222)	6.78	10,800	16	3	0	19	2.36	0.44	0.00	2.80
101.38	8.22	R-2-M	JCT U.S.160 BAYFIELD BUSINESS LOOP SH 160 NE	25.27	8,424	55	13	2	70	2.18	0.51	7.91	2.77
102.21	0.76	R-2-M	RD NW (CO RD 502)	1.53	5,500	4	0	0	4	2.63	0.00	0.00	2.63
103.01	0.77	R-3-M	CHANGE WIDTH	1.55	5,500	2	1	0	3	1.29	0.64	0.00	1.93
103.27	0.25	R-4-M	CHANGE WIDTH	0.62	6,778	1	0	0	1	1.62	0.00	0.00	1.62
103.61	0.33	R-2-M	JCT U.S.160 BAYFIELD BUSINESS LOOP SH 160 S	1.07	8,900	2	0	0	2	1.87	0.00	0.00	1.87
110.90	7.27	R-2-M	RD NE (CO RD FS 135)	12.21	4,602	18	3	0	21	1.47	0.25	0.00	1.72
112.24	1.37	R-2-M	MILEPOST 113	2.30	4,600	5	1	0	6	2.17	0.43	0.00	2.60
126.96	14.46	R-3-M	JCT SH 151 S	22.26	4,218	24	8	1	33	1.08	0.36	4.49	1.48
135.60	8.64	R-4-M	RD SW (CO RD Q.10)	21.08	6,684	20	6	1	27	0.95	0.28	4.74	1.28
137.39	1.76	R-3-M	RD NW (CO RD 22.50)	5.01	7,800	3	2	0	5	0.60	0.40	0.00	1.00
140.87	3.43	R-2-M	RD NW (CO RD 25.00)	15.42	12,316	15	3	0	18	0.97	0.19	0.00	1.17
142.93	2.06	R-2-M	RD S (10TH ST)	12.55	16,697	20	3	0	23	1.59	0.24	0.00	1.83
143.31	0.37	R-4-M	RD N AND S (5TH ST)	2.52	18,678	8	0	0	8	3.17	0.00	0.00	3.17
144.45	1.16	R-4-M	JCT U.S.84 SH 84 S	4.62	10,913	18	0	0	18	3.91	0.00	0.00	3.91
152.22	7.78	R-2-M	RD NW (CO RD 33.00)	11.64	4,100	12	1	0	13	1.03	0.09	0.00	1.12
155.04	2.78	R-2-M	ARCHULETA-MINERAL COUNTY LINE	3.60	3,550	1	1	0	2	0.28	0.28	0.00	0.55
158.03	2.99	R-2-M	RD N (CO RD 648)	2.73	2,500	3	3	0	6	1.10	1.10	0.00	2.20
180.21	22.08	R-3-M	MINERAL-RIO GRANDE COUNTY LINE	20.15	2,500	44	14	0	58	2.18	0.69	0.00	2.88
184.65	4.43	R-2-M	RD NW (CO RD 20H) RD SE (CO RD 20) (BEAVER	4.04	2,500	2	1	0	3	0.49	0.25	0.00	0.74
186.11	1.48	R-2-M	JCT SH 149 NW (SOUTH FORK)	2.27	4,204	2	0	0	2	0.88	0.00	0.00	0.88
201.70	15.59	R-2-R	RD N AND S (ALDER AVE)	27.36	4,809	42	3	1	46	1.53	0.11	3.65	1.68
202.07	0.36	R-2-R	JCT SH 112 N RD S (OAK ST)	1.01	7,682	0	0	0	0	0.00	0.00	0.00	0.00
202.36	0.28	R-4-R	RD N AND S (FRENCH AVE)	0.78	7,605	0	0	0	0	0.00	0.00	0.00	0.00
202.45	0.08	R-2-R	CHANGE WIDTH	0.18	6,156	1	0	0	1	5.56	0.00	0.00	5.56
207.09	4.44	R-2-R	RD NE (CO RD 5N)	9.89	6,100	11	0	0	11	1.11	0.00	0.00	1.11
213.00	6.07	R-2-R	MILEPOST 213	12.63	5,700	6	2	0	8	0.48	0.16	0.00	0.63
214.66	1.68	R-2-R	RD N (WEST ST) (CO RD LOW)	3.55	5,795	2	0	0	2	0.56	0.00	0.00	0.56
214.76	0.09	R-2-R	RD N (PROSPECT AVE)	0.19	5,800	1	0	0	1	5.25	0.00	0.00	5.25
215.23	0.44	R-2-R	RD N AND S (MORRIS ST)	1.05	6,520	0	0	0	0	0.00	0.00	0.00	0.00



**Colorado Department of Transportation  
Accident and Rates Book for 2006**

V2011.09.20

<b>SH160A</b>													
Section MP	Section Length	Func Class	Section Description	MVMT	AADT	** PDO	Accidents			Accident Rates *			
							Injury	Fatal	Total	** PDO	Injury	Fatal	Total
215.69	0.45	R-2-R	JCT U.S.285 SH 285 N JCT SH 15 S (BROADWAY)	1.43	8,700	3	0	0	3	2.10	0.00	0.00	2.10
216.90	1.20	R-4-R	RD E (SHERMAN ST)	4.47	10,203	9	0	0	9	2.01	0.00	0.00	2.01
217.19	0.27	R-2-R	CHANGE WIDTH	0.84	8,500	2	0	0	2	2.42	0.00	0.00	2.42
219.08	1.89	R-2-R	RD N AND S (CO RD 3E) (ZINZER)	5.86	8,500	11	1	0	12	1.87	0.17	0.00	2.05
222.54	3.41	R-2-R	ROAD N AND S (RIO GRANDE CO RD 6E)	8.96	7,201	6	2	0	8	0.67	0.22	0.00	0.89
227.05	4.57	R-2-R	RD N AND S (CO RD S104)	12.01	7,200	11	1	1	13	0.92	0.08	8.33	1.08
230.43	3.35	R-2-R	RD N AND S (CO RD S107)	13.78	11,267	17	0	0	17	1.23	0.00	0.00	1.23
231.54	1.11	R-4-R	RD NE (MARKET ST)	6.17	15,219	7	0	0	7	1.14	0.00	0.00	1.14
231.84	0.29	R-4-R	RD NE (VICTORIA ST) RD E (FIRST ST)	2.02	19,100	3	0	0	3	1.48	0.00	0.00	1.48
232.51	0.66	R-4-R	RD N (RICHARDSON AVE)	5.41	22,437	4	3	0	7	0.74	0.56	0.00	1.30
232.73	0.21	R-4-R	JCT U.S.285 SH 285 S RD N (WEST AVE)	1.73	22,600	9	0	0	9	5.20	0.00	0.00	5.20
233.22	0.48	R-4-R	RD N AND S (STATE AVE)	2.91	16,638	16	2	0	18	5.49	0.69	0.00	6.18
233.41	0.18	R-4-R	RD S (DENVER AVE) RD E (MAIN ST)	1.15	17,480	2	1	0	3	1.74	0.87	0.00	2.61
233.52	0.10	R-2-R	MAJOR STR (O-13-B) RIO GRANDE RIVER LEAVE	0.52	14,335	5	0	0	5	9.56	0.00	0.00	9.56
233.59	0.06	R-2-R	RD E (RIO GRANDE AVE) (CO RD 7.3S)	0.29	13,100	2	1	0	3	7.09	3.54	0.00	10.63
234.00	0.24	R-3-R	MILEPOST 234	1.15	13,100	2	0	0	2	1.78	0.00	0.00	1.78
234.27	0.26	R-3-R	RD S (3RD ST) (CO RD 110.4) RD N (OKEEF) (CO	0.99	10,400	4	0	0	4	4.05	0.00	0.00	4.05
234.63	0.35	R-2-R	RD N (BLANCA VISTA LN) (CO RD 110.7)	1.00	7,807	2	0	0	2	2.01	0.00	0.00	2.01
235.08	0.52	R-2-R	RD S (WILD ACRES LN) (CO RD 111.5) LEAVE	1.48	7,800	3	1	0	4	2.02	0.67	0.00	2.69
236.89	1.80	R-2-R	RD (EL RANCHO LN) (CO RD 113)	3.25	4,944	3	0	0	3	0.92	0.00	0.00	0.92
247.92	11.03	R-2-R	JCT SH 150 N ALAMOS-A-COSTILLA COUNTY LINE	14.09	3,500	9	2	0	11	0.64	0.14	0.00	0.78
252.69	4.84	R-2-R	CHANGE WIDTH	6.36	3,600	2	1	0	3	0.31	0.16	0.00	0.47
253.06	0.36	R-2-R	RD S (AIRPORT RD)	0.47	3,600	0	0	0	0	0.00	0.00	0.00	0.00
254.11	1.02	R-2-R	RD N AND S (DOW LN)	1.48	3,981	1	0	0	1	0.67	0.00	0.00	0.67
254.94	0.82	R-2-R	CHANGE WIDTH	1.47	4,900	2	0	0	2	1.36	0.00	0.00	1.36
257.82	2.84	R-2-R	RD N AND S (NARCISO AVE) (CO RD 75)	4.78	4,610	5	0	0	5	1.05	0.00	0.00	1.05
258.26	0.42	R-2-R	JCT SH 159 S RD N (CO RD 77) (FORT GARLAND)	0.68	4,431	2	0	0	2	2.92	0.00	0.00	2.92
276.74	18.51	R-2-R	RD NW (PASS CREEK RD) (CO RD 127)	24.32	3,600	34	10	0	44	1.40	0.41	0.00	1.81
278.61	1.87	R-3-M	NORTH LA VETA PASS ELEVATION 9,413 FT	2.53	3,700	3	0	0	3	1.19	0.00	0.00	1.19
294.16	15.48	R-3-M	JCT SH 12 SW (TO LA VETA)	17.96	3,179	32	2	1	35	1.78	0.11	5.57	1.95
300.33	6.15	R-2-R	RD N (CO RD 504) (RIO CUCCHARAS)	11.51	5,127	6	0	0	6	0.52	0.00	0.00	0.52
302.06	1.71	R-2-R	RD NW (CO RD 502) (LATHROP STATE PARK)	3.87	6,200	0	2	0	2	0.00	0.52	0.00	0.52
304.46	2.38	R-3-R	CHANGE WIDTH	6.00	6,904	3	1	0	4	0.50	0.17	0.00	0.67
304.51	0.04	R-2-R	RD NW AND SE (BIRCH AVE)	0.11	7,200	0	0	0	0	0.00	0.00	0.00	0.00
304.99	0.47	R-2-R	RD NW AND SE (PIONEER AVE)	1.65	9,600	3	0	0	3	1.82	0.00	0.00	1.82



**Colorado Department of Transportation  
Accident and Rates Book for 2006**

V2011.09.20

<b>SH160A</b>															
MP	Section Length	Func Class	Section Description	MVMT	AADT	Accidents				Accident Rates *					
						** PDO	Injury	Fatal	Total	** PDO	Injury	Fatal	Total		
305.30	0.30	R-2-R	JCT I-25 WALSENBURG BUSINESS LOOP SH 25	1.00	9,164	4	0	0	4	3.99	0.00	0.00	3.99		
Totals:						302.86		935	153	11	1,099	1.35	0.22	1.59	1.58

<b>SH160B</b>															
MP	Section Length	Func Class	Section Description	MVMT	AADT	Accidents				Accident Rates *					
						** PDO	Injury	Fatal	Total	** PDO	Injury	Fatal	Total		
305.53		R-2-R	JCT I-25 WALSENBURG BUSINESS LOOP SH 25												
305.85	0.32	R-2-R	RD NW AND SE (IOWA AVE)	0.17	1,430	0	0	0	0	0.00	0.00	0.00	0.00		
305.94	0.08	R-2-R	RD NW AND SE (MADISON AVE)	0.03	1,100	0	0	0	0	0.00	0.00	0.00	0.00		
306.02	0.07	R-2-R	CHANGE SPEED LIMIT LEAVE WALSENBURG CITY	0.03	1,100	0	0	0	0	0.00	0.00	0.00	0.00		
306.30	0.27	R-2-R	I-25 INTERCHANGE (WALSENBURG/LA JUNTA) SH	0.11	1,100	0	0	0	0	0.00	0.00	0.00	0.00		
Totals:						0.74		0	0	0	0	0.00	0.00	0.00	0.00

<b>SH160C</b>													
MP	Section Length	Func Class	Section Description	MVMT	AADT	Accidents				Accident Rates *			
						** PDO	Injury	Fatal	Total	** PDO	Injury	Fatal	Total
344.61		R-2-F	I-25 INTERCHANGE (GODDARD AV) SH 25 N AND S										
345.73	1.00	R-2-F	LEAVE TRINIDAD URBAN LIMIT	1.42	3,886	4	0	0	4	2.83	0.00	0.00	2.83
347.53	1.65	R-2-F	RD NW (CO RD 75.1)	2.29	3,800	2	0	0	2	0.87	0.00	0.00	0.87
350.76	3.23	R-2-F	JCT SH AND U.S.350 NE (BESHOAR JUNCTION)	2.27	1,929	1	0	0	1	0.44	0.00	0.00	0.44
382.76	32.43	R-2-F	JCT SH 389 SW (TO BRANSON)	3.81	322	0	2	1	3	0.00	0.52	26.24	0.79
412.82	30.09	R-2-F	RD S (CO RD 197)	2.13	194	1	1	0	2	0.47	0.47	0.00	0.94
414.20	1.37	R-2-F	CHANGE SPEED LIMIT	0.12	230	0	0	0	0	0.00	0.00	0.00	0.00
414.74	0.53	R-2-F	RD E AND W (CO RD)	0.06	285	0	0	0	0	0.00	0.00	0.00	0.00
416.52	1.83	R-2-F	JCT SH 109 N	0.16	240	0	0	0	0	0.00	0.00	0.00	0.00
431.68	15.06	R-2-F	RD N (BACA CO RD 0) RD S (LAS ANIMAS CO RD)	1.74	316	2	0	0	2	1.15	0.00	0.00	1.15
447.36	15.67	R-2-F	RD N (CO RD 10)	2.08	363	4	0	0	4	1.93	0.00	0.00	1.93
449.71	2.34	R-2-F	RD N (HOWARD ST)	0.42	495	1	0	0	1	2.37	0.00	0.00	2.37
450.36	0.64	R-2-F	RD W (7TH ST) L	0.12	510	0	0	0	0	0.00	0.00	0.00	0.00
464.42	13.97	R-2-F	JCT U.S.287 SH 287 N AND S	3.16	619	3	1	0	4	0.95	0.32	0.00	1.27
473.64	9.25	R-2-F	JCT SH 100 S (TO VILAS) RD N (CO RD 34.5)	3.71	1,100	4	0	0	4	1.08	0.00	0.00	1.08
482.73	9.09	R-2-F	RD NW (CO RD 43.2)	2.39	720	3	2	0	5	1.26	0.84	0.00	2.09
483.31	0.59	R-2-F	RD N (CO RD 44) RD S (MISSOURI ST) LEAVE	0.17	794	0	0	0	0	0.00	0.00	0.00	0.00
484.41	1.09	R-2-F	RD N AND S (CO RD 45)	0.35	880	0	0	0	0	0.00	0.00	0.00	0.00



**Colorado Department of Transportation  
Accident and Rates Book for 2006**

V2011.09.20

<b>SH160C</b>														
MP	Section Length	Func Class	Section Description	MVMT	AADT	** PDO	Accidents			Accident Rates *				
							Injury	Fatal	Total	** PDO	Injury	Fatal	Total	
490.88	6.46	R-2-F	RD N AND S (CO RD 51) (BARTLETT)	2.07	880	2	0	0	2	0.96	0.00	0.00	0.96	
497.00	6.11	R-2-F	RD N AND S (CO RD 57) COLORADO-KANSAS	1.06	476	0	1	0	1	0.00	0.94	0.00	0.94	
Totals:						152.40	27	7	1	35	0.91	0.24	3.39	1.19

<b>SH160D</b>														
MP	Section Length	Func Class	Section Description	MVMT	AADT	** PDO	Accidents			Accident Rates *				
							Injury	Fatal	Total	** PDO	Injury	Fatal	Total	
0.00		R-2-R	JCT U.S.160 SH 160 NE AND SW BEGIN SH AND US											
0.53	0.52	R-2-R	CHANGE WIDTH ENTER MANCOS CITY LIMITS	0.14	760	0	0	0	0	0.00	0.00	0.00	0.00	
1.45	0.89	R-2-R	JCT SH 184 N RD S (MAIN ST)	0.37	1,143	1	0	0	1	2.68	0.00	0.00	2.68	
1.67	0.21	R-2-R	CHANGE WIDTH	0.04	560	0	0	0	0	0.00	0.00	0.00	0.00	
2.49	0.78	R-2-R	JCT U.S.160 SH 160 NE AND SW END SH AND US	0.16	560	0	0	0	0	0.00	0.00	0.00	0.00	
Totals:						2.40	1	0	0	1	1.39	0.00	0.00	1.39

<b>SH160E</b>														
MP	Section Length	Func Class	Section Description	MVMT	AADT	** PDO	Accidents			Accident Rates *				
							Injury	Fatal	Total	** PDO	Injury	Fatal	Total	
0.00		R-2-M	JCT U.S.160 SH 160 NE AND SW BEGIN SH AND US											
0.95	0.95	R-2-M	MAJOR STR (P-6-G) LOS PINOS RIVER	0.80	2,311	2	0	0	2	2.50	0.00	0.00	2.50	
1.02	0.08	R-2-M	RD E (PARK ST)	0.09	3,200	0	0	0	0	0.00	0.00	0.00	0.00	
1.55	0.52	R-2-M	RD NW (CO RD 501)	0.71	3,759	1	0	0	1	1.40	0.00	0.00	1.40	
1.78	0.22	R-2-M	CHANGE WIDTH	0.14	1,700	0	0	0	0	0.00	0.00	0.00	0.00	
1.92	0.13	R-2-M	CHANGE WIDTH	0.08	1,700	0	0	0	0	0.00	0.00	0.00	0.00	
2.44	0.50	R-2-M	JCT U.S.160 SH 160 NE AND SW END SH AND US	0.31	1,700	0	0	0	0	0.00	0.00	0.00	0.00	
Totals:						2.40	3	0	0	3	1.40	0.00	0.00	1.40

<b>SH165A</b>													
MP	Section Length	Func Class	Section Description	MVMT	AADT	** PDO	Accidents			Accident Rates *			
							Injury	Fatal	Total	** PDO	Injury	Fatal	Total
0.00		R-2-M	JCT SH 96 W AND NE BEGIN SH 165 MILEPOST 0										
15.30	15.35	R-2-M	JCT SH 78 SE	1.29	230	0	4	0	4	0.00	3.10	0.00	3.10
18.75	3.41	R-2-M	ST CHARLES RIVER STR M-16-C	0.51	406	0	2	0	2	0.00	3.95	0.00	3.95
20.19	1.49	R-2-M	RD E (CO RD 243)	0.54	1,000	1	0	0	1	1.84	0.00	0.00	1.84

Functional Class Definition  
Rural/Urban - # of Lanes - Terrain  
R-4-F = Rural 4-Lane Flat Roadway

\* PDO and Injury Rates in Million Vehicle Miles Traveled  
Fatal Rate in 100 Million Vehicle Miles Traveled  
\*\* PDO = Property Damage Only





**Colorado Department of Transportation  
Accident and Rates Book for 2006**

V2011.09.20

**SH165A**

Section MP	Section Length	Func Class	Section Description	MVMT	AADT	** PDO	Accidents			Accident Rates *			
							Injury	Fatal	Total	** PDO	Injury	Fatal	Total
28.00	7.88	R-2-M	MILEPOST 28	2.88	1,000	1	2	0	3	0.35	0.70	0.00	1.04
28.55	0.54	R-2-R	RD W (MAIN ST) (TO RYE)	0.20	1,000	0	0	0	0	0.00	0.00	0.00	0.00
33.09	4.57	R-2-R	RD S (CO RD 273) (COLORADO CITY)	4.50	2,700	4	1	0	5	0.89	0.22	0.00	1.11
36.84	3.78	R-2-R	JCT I-25 SH 25 NE AND SW END SH 165	5.86	4,248	12	2	0	14	2.05	0.34	0.00	2.39
Totals:	37.02					18	11	0	29	1.14	0.70	0.00	1.84

**SH167A**

Section MP	Section Length	Func Class	Section Description	MVMT	AADT	** PDO	Accidents			Accident Rates *			
							Injury	Fatal	Total	** PDO	Injury	Fatal	Total
0.00		R-2-R	RD S (CO CR 2) - BEGIN 167 - MILEPOST 0										
0.95	0.95	R-2-R	MAJOR STR (L-20-F) ARKANSAS RIVER	0.35	1,000	0	0	0	0	0.00	0.00	0.00	0.00
1.48	0.55	R-2-R	ENTER FOWLER CITY LIMITS	0.20	1,000	0	0	0	0	0.00	0.00	0.00	0.00
1.66	0.17	R-2-R	JCT U.S.50 SH 50 E AND W (CRANSTON AVE)	0.06	1,000	1	0	0	1	16.12	0.00	0.00	16.12
1.99	0.24	R-2-R	MILEPOST 2	0.11	1,296	0	0	0	0	0.00	0.00	0.00	0.00
2.39	0.39	R-2-R	LEAVE FOWLER CITY LIMITS	0.19	1,300	0	0	0	0	0.00	0.00	0.00	0.00
2.89	0.49	R-2-R	RD N (CO RD 2) RD W (CO RD LL)	0.23	1,300	0	0	0	0	0.00	0.00	0.00	0.00
3.81	1.00	R-2-R	RD E AND W (CO RD KK)	0.07	196	1	0	0	1	14.05	0.00	0.00	14.05
4.86	1.01	R-2-R	RD W (CO RD JJ) RD S (CO RD 2) END SH 167	0.07	190	0	0	0	0	0.00	0.00	0.00	0.00
Totals:	4.80					2	0	0	2	1.56	0.00	0.00	1.56

**SH170A**

Section MP	Section Length	Func Class	Section Description	MVMT	AADT	** PDO	Accidents			Accident Rates *			
							Injury	Fatal	Total	** PDO	Injury	Fatal	Total
0.00		R-2-R	RD NW (CO RD ES2) RD W (CO RD 68) (TO										
1.85	1.85	R-2-R	MILEPOST 2	0.95	1,400	0	0	0	0	0.00	0.00	0.00	0.00
2.45	0.59	U-2-R	JCT SH 93 N AND S	0.44	2,046	0	1	0	1	0.00	2.27	0.00	2.27
6.53	4.07	U-2-R	RD S (2ND ST)	26.70	17,970	8	4	0	12	0.30	0.15	0.00	0.45
6.66	0.12	U-4-R	HPMS SAMPLE	0.88	20,200	0	0	0	0	0.00	0.00	0.00	0.00
6.91	0.24	U-4-R	U.S.36 INTERCHANGE STR (E-16-KZ) (SUPERIOR)	3.24	37,042	10	2	0	12	3.08	0.62	0.00	3.70
Totals:	6.87					18	7	0	25	0.56	0.22	0.00	0.78



**Colorado Department of Transportation  
Accident and Rates Book for 2006**

V2011.09.20

<b>SH172A</b>													
Section MP	Section Length	Func Class	Section Description	MVMT	AADT	** PDO	Accidents			Accident Rates *			
							Injury	Fatal	Total	** PDO	Injury	Fatal	Total
0.00		R-2-R	NEW MEXICO-COLORADO STATE LINE IN										
2.07	2.07	R-2-R	RD E (CO RD 321)	0.33	440	0	0	0	0	0.00	0.00	0.00	0.00
7.54	5.40	R-2-R	RD W (CO RD 318)	2.17	1,100	3	2	0	5	1.38	0.92	0.00	2.31
8.60	0.98	R-2-R	CHANGE WIDTH	1.82	5,100	3	0	0	3	1.64	0.00	0.00	1.64
8.64	0.03	R-2-R	RD E AND W (PINE ST) ENTER IGNACIO CITY	0.06	5,100	0	0	0	0	0.00	0.00	0.00	0.00
8.78	0.13	R-2-R	RD E AND W (EMPIRE ST)	0.24	5,100	1	0	0	1	4.13	0.00	0.00	4.13
8.89	0.10	R-2-R	JCT SH 151 E RD W (UTE ST)	0.22	6,080	0	0	0	0	0.00	0.00	0.00	0.00
9.11	0.37	R-2-R	RD E AND W (BECKER ST)	0.94	6,993	0	0	0	0	0.00	0.00	0.00	0.00
9.74	0.62	R-4-R	RD E (CO RD IA14)	1.68	7,403	4	1	0	5	2.39	0.60	0.00	2.98
10.26	0.49	R-4-R	CHANGE WIDTH	0.84	4,706	3	1	0	4	3.59	1.20	0.00	4.78
23.58	13.27	R-2-R	RD E (CO RD 221) RD W (CO RD 220) (FALFA)	24.11	4,978	25	3	0	28	1.04	0.12	0.00	1.16
24.50	0.95	R-2-R	JCT U.S.160 SH 160 E AND W END SH 172	2.88	8,300	2	0	0	2	0.70	0.00	0.00	0.70
Totals:	24.41					41	7	0	48	1.16	0.20	0.00	1.36

<b>SH177A</b>													
Section MP	Section Length	Func Class	Section Description	MVMT	AADT	** PDO	Accidents			Accident Rates *			
							Injury	Fatal	Total	** PDO	Injury	Fatal	Total
0.00		U-6-R	EB RAMPS ON AND OFF BEGIN SH177A										
0.09	0.16	U-6-R	RD E AND W (COUNTY LINE RD)	2.27	38,800	36	2	0	38	16.09	0.89	0.00	16.98
0.52	0.52	U-4-R	RD W (MINERAL AVE)	7.10	37,400	28	2	0	30	3.94	0.28	0.00	4.23
0.99	0.46	U-4-R	RD E AND W (DRY CREEK RD) MILEPOST 1	6.28	37,400	8	0	0	8	1.27	0.00	0.00	1.27
1.99	1.00	U-4-R	RD E AND W (ARAPAHOE RD)	14.16	38,800	31	5	0	36	2.19	0.35	0.00	2.54
3.11	1.10	U-4-R	RD E AND W (ORCHARD RD)	14.98	37,300	44	3	0	47	2.95	0.20	0.00	3.15
4.11	1.00	U-4-R	JCT SH 88 E AND W (BELLEVIEW AVE)	13.61	37,300	21	2	0	23	1.55	0.15	0.00	1.69
5.04	0.92	U-4-R	RD E AND W (QUINCY AVE)	12.09	36,000	14	1	0	15	1.16	0.08	0.00	1.25
6.11	1.07	U-4-R	JCT SH285D E AND W (E HAMPDEN AVE) END	13.24	33,900	33	0	0	33	2.50	0.00	0.00	2.50
Totals:	6.23					215	15	0	230	2.57	0.18	0.00	2.75



**Colorado Department of Transportation  
Accident and Rates Book for 2006**

V2011.09.20

<b>SH183A</b>													
MP	Section Length	Func Class	Section Description	MVMT	AADT	** PDO	Accidents			Accident Rates *			
							Injury	Fatal	Total	** PDO	Injury	Fatal	Total
0.00		R-2-R	JCT U.S.50 SH 50 NE AND SW BEGIN SH 183										
1.00	2.00	R-2-R	RD E AND W (CO RD HH) RD S (CO RD 15) (FORT	0.29	400	1	0	0	1	3.42	0.00	0.00	3.42
Totals:		2.00				1	0	0	1	3.42	0.00	0.00	3.42

<b>SH184A</b>													
MP	Section Length	Func Class	Section Description	MVMT	AADT	** PDO	Accidents			Accident Rates *			
							Injury	Fatal	Total	** PDO	Injury	Fatal	Total
0.00		R-2-R	JCT US 491 SH 491 NW AND SE BEGIN SH 184										
6.93	6.84	R-2-R	RD NW (TO ESCALANTE RUINS)	3.00	1,200	6	0	0	6	2.00	0.00	0.00	2.00
8.00	1.20	R-2-R	JCT SH 145 NE AND SW END SH 184 BEGIN	1.27	2,900	2	0	0	2	1.58	0.00	0.00	1.58
Totals:		8.04				8	0	0	8	1.88	0.00	0.00	1.88

<b>SH184B</b>													
MP	Section Length	Func Class	Section Description	MVMT	AADT	** PDO	Accidents			Accident Rates *			
							Injury	Fatal	Total	** PDO	Injury	Fatal	Total
9.00		R-2-R	JCT SH 145 E AND W END OVERLAPPING										
16.19	7.12	R-2-R	RD N (CO RD 35)	5.77	2,219	10	6	0	16	1.74	1.04	0.00	2.78
21.99	5.77	R-2-R	MILEPOST 22	5.27	2,500	4	4	0	8	0.76	0.76	0.00	1.52
26.10	4.09	R-2-R	RD NE (JACKSON LAKE RD) (CO RD 42)	3.73	2,500	3	3	0	6	0.80	0.80	0.00	1.61
26.23	0.12	R-2-R	CHANGE SPEED LIMIT	0.18	4,100	0	0	0	0	0.00	0.00	0.00	0.00
26.43	0.19	R-2-R	RD E (FRONTAGE ST)	0.28	4,100	0	0	0	0	0.00	0.00	0.00	0.00
26.60	0.16	R-2-R	JCT U.S.160 MANCOS BUSINESS LOOP SH 160 E	0.15	2,638	1	0	0	1	6.49	0.00	0.00	6.49
Totals:		17.45				18	13	0	31	1.17	0.85	0.00	2.02

<b>SH187A</b>													
MP	Section Length	Func Class	Section Description	MVMT	AADT	** PDO	Accidents			Accident Rates *			
							Injury	Fatal	Total	** PDO	Injury	Fatal	Total
0.00		R-2-R	JCT SH 133 NE AND SW BEGIN SH 187 MILEPOST 0										
0.66	0.66	R-2-R	CHANGE WIDTH	0.51	2,100	3	0	0	3	5.94	0.00	0.00	5.94
0.69	0.04	R-2-R	ENTER AND LEAVE A SMALL SECTION OF DELTA	0.03	2,100	0	0	0	0	0.00	0.00	0.00	0.00
Totals:		0.70				3	0	0	3	5.59	0.00	0.00	5.59



**Colorado Department of Transportation  
Accident and Rates Book for 2006**

V2011.09.20

<b>SH194A</b>													
Section MP	Func Length	Class	Section Description	MVMT	AADT	** PDO	Accidents			Accident Rates *			
							Injury	Fatal	Total	** PDO	Injury	Fatal	Total
0.00		R-2-R	JCT SH 109 N AND S IN LA JUNTA URBAN LIMIT										
0.25	0.25	R-2-R	RD N (OAK AVE) (CO RD 30.10) LEAVE LA JUNTA	0.10	1,100	0	0	0	0	0.00	0.00	0.00	0.00
8.67	8.39	R-2-R	RD S (CO RD EE.88) OTERO-BENT COUNTY LINE	4.25	1,389	3	0	1	4	0.71	0.00	23.52	0.94
11.65	2.95	R-2-R	RD N (CO RD 2.75)	1.72	1,600	2	0	0	2	1.16	0.00	0.00	1.16
20.00	8.23	R-2-R	U.S.50 INTERCHANGE SH 50 E AND W	3.66	1,218	1	2	0	3	0.27	0.55	0.00	0.82
Totals:		19.82				6	2	1	9	0.62	0.21	10.27	0.92

<b>SH196A</b>													
Section MP	Func Length	Class	Section Description	MVMT	AADT	** PDO	Accidents			Accident Rates *			
							Injury	Fatal	Total	** PDO	Injury	Fatal	Total
0.00		R-2-R	JCT U.S.50 SH 50 E AND W BEGIN SH 196										
7.90	7.88	R-2-R	RD N AND S (PROWERS CO RD 1)	1.32	459	4	0	0	4	3.03	0.00	0.00	3.03
8.91	0.98	R-2-R	JCT U.S.287 SH 287 N AND S	0.19	520	0	0	0	0	0.00	0.00	0.00	0.00
9.56	0.66	R-2-R	ENTER WILEY CITY LIMITS	0.12	500	0	0	0	0	0.00	0.00	0.00	0.00
9.59	0.02	R-2-R	AT&SF RRX 003-844W	0.00	500	0	0	0	0	0.00	0.00	0.00	0.00
10.06	0.47	R-2-R	JCT SH 196 SPUR W (7TH ST)	0.10	590	0	0	0	0	0.00	0.00	0.00	0.00
10.19	0.12	R-2-R	RD N AND RD S (WELTON ST)	0.04	950	0	0	0	0	0.00	0.00	0.00	0.00
15.82	5.59	R-2-R	RD N (CO RD 8) RD E (CO RD NN)	1.94	950	2	1	1	4	1.03	0.52	51.60	2.06
16.40	0.56	R-2-R	DITCH STR L-26-G	0.29	1,400	0	0	0	0	0.00	0.00	0.00	0.00
18.74	2.34	R-2-R	RD S RD W (CONNECTION TO U.S.50)	1.92	2,250	4	2	0	6	2.08	1.04	0.00	3.12
24.13	5.30	R-2-R	RD N AND S (CO RD 13)	1.80	930	9	0	0	9	5.00	0.00	0.00	5.00
35.64	11.44	R-2-R	JCT U.S.385 SH 385 N AND S RD E (CO RD KK) END	2.36	564	3	1	1	5	1.27	0.42	42.47	2.12
Totals:		35.36				22	4	2	28	2.18	0.40	19.85	2.78

<b>SH196B</b>													
Section MP	Func Length	Class	Section Description	MVMT	AADT	** PDO	Accidents			Accident Rates *			
							Injury	Fatal	Total	** PDO	Injury	Fatal	Total
0.00		R-2-R	JCT U.S.287 SH 287 N AND S RD W (CO RD NN)										
0.13	0.13	R-2-R	RD S (WARD ST)	0.04	900	0	0	0	0	0.00	0.00	0.00	0.00
0.20	0.06	R-2-R	JCT SH 196 E AND S END SH 196 SPUR END	0.02	900	0	0	0	0	0.00	0.00	0.00	0.00
Totals:		0.19				0	0	0	0	0.00	0.00	0.00	0.00



**Colorado Department of Transportation  
Accident and Rates Book for 2006**

V2011.09.20

<b>SH202A</b>													
MP	Section Length	Func Class	Section Description	MVMT	AADT	** PDO	Accidents			Accident Rates *			
							Injury	Fatal	Total	** PDO	Injury	Fatal	Total
0.00		R-2-R	JCT U.S.50 SH 50 WB (SWINK AVE) RD NE (2ND ST)										
0.10	0.10	R-2-R	JCT U.S.50 SH 50 EB	0.06	1,700	0	0	0	0	0.00	0.00	0.00	0.00
0.13	0.02	R-2-R	AT&SF RRX 003-391G	0.01	1,900	0	0	0	0	0.00	0.00	0.00	0.00
0.21	0.07	R-2-R	ENTER ROCKY FORD CITY LIMITS	0.04	1,529	1	0	0	1	25.60	0.00	0.00	25.60
1.21	0.99	R-2-R	RD N AND S (CO RD 18)	0.22	600	0	0	0	0	0.00	0.00	0.00	0.00
3.00	2.01	R-2-R	RD N (CO RD 16) RD W (CO RD FF) END SH 202	0.22	300	0	1	0	1	0.00	4.55	0.00	4.55
Totals:		3.19				1	1	0	2	1.81	1.81	0.00	3.62

<b>SH207A</b>													
MP	Section Length	Func Class	Section Description	MVMT	AADT	** PDO	Accidents			Accident Rates *			
							Injury	Fatal	Total	** PDO	Injury	Fatal	Total
0.00		R-2-R	JCT U.S.50 SH 50 NW AND SE (FIRST ST) RD SW										
0.25	0.25	R-2-R	RD NW (WASHINGTON ST)	0.10	1,100	0	0	0	0	0.00	0.00	0.00	0.00
0.34	0.08	R-2-R	LEAVE MANZANOLA CITY LIMITS	0.03	1,100	0	0	0	0	0.00	0.00	0.00	0.00
1.37	1.02	R-2-R	ARKANSAS RIVER STR L-21-CY OTERO-CROWLEY	0.41	1,100	0	0	0	0	0.00	0.00	0.00	0.00
1.96	0.58	R-2-R	RD N (CO RD 21.75) RD E (CO RD 4)	0.23	1,100	0	0	0	0	0.00	0.00	0.00	0.00
5.94	3.96	R-2-R	JCT SH 96 NE AND SW END SH 207	1.01	697	1	0	0	1	0.99	0.00	0.00	0.99
Totals:		5.89				1	0	0	1	0.56	0.00	0.00	0.56

<b>SH209A</b>													
MP	Section Length	Func Class	Section Description	MVMT	AADT	** PDO	Accidents			Accident Rates *			
							Injury	Fatal	Total	** PDO	Injury	Fatal	Total
0.00		R-2-R	JCT U.S.50 SH 50 W AND SE BEGIN SH 209										
1.32	1.32	R-2-R	MAJOR STR (L-19-X) BOB CREEK CANAL	0.17	350	0	0	0	0	0.00	0.00	0.00	0.00
1.53	0.20	R-2-R	JCT SH 96 E AND W END SH 209	0.03	343	0	0	0	0	0.00	0.00	0.00	0.00
Totals:		1.52				0	0	0	0	0.00	0.00	0.00	0.00



**Colorado Department of Transportation  
Accident and Rates Book for 2006**

V2011.09.20

<b>SH224A</b>													
Section MP	Func Length Class	Section Description	MVMT	AADT	** PDO	Accidents			Accident Rates *				
						Injury	Fatal	Total	** PDO	Injury	Fatal	Total	
0.00	U-4-F	RAMP ON AND OFF (FROM/TO BROADWAY)											
0.26	0.31 U-4-F	JCT SH053A S (BROADWAY ST) RD W (CO RD 70)	2.20	19,400	18	2	0	20	8.31	0.92	0.00	9.23	
0.76	0.49 U-4-F	RD N AND S (N WASHINGTON ST)(CO RD 204)	2.61	14,600	16	0	0	16	6.14	0.00	0.00	6.14	
1.80	1.06 U-4-F	RD N AND S (YORK ST)	4.18	10,800	18	1	0	19	4.29	0.24	0.00	4.53	
2.74	0.93 U-4-F	I-76 INTERCHANGE (70TH/74TH AVES) SH 76 NE	4.45	13,100	16	2	0	18	3.62	0.45	0.00	4.07	
2.94	0.24 U-4-R	RD N AND S (COLORADO BLVD) (CO RD 206)	2.51	28,700	3	0	0	3	1.19	0.00	0.00	1.19	
3.63	0.67 U-4-R	JCT U.S.6 SH 6 NE AND SW END SH 224	4.60	18,800	13	2	0	15	2.84	0.44	0.00	3.28	
Totals:	3.70				84	7	0	91	4.09	0.34	0.00	4.43	

<b>SH225A</b>													
Section MP	Func Length Class	Section Description	MVMT	AADT	** PDO	Accidents			Accident Rates *				
						Injury	Fatal	Total	** PDO	Injury	Fatal	Total	
0.00	U-4-R	I-25 INTERCHANGE (I-225) SH 25 N AND S											
0.66	0.66 U-4-R	TAMARAC PARKWAY/YOSEMITE STREET	29.92	124,200	17	0	0	17	0.57	0.00	0.00	0.57	
1.32	0.65 U-5-R	YOSEMITE STREET/TAMARAC PARKWAY	24.72	104,193	58	11	0	69	2.35	0.45	0.00	2.80	
1.61	0.29 U-5-R	DENVER-ARAPAHOE COUNTY LINE LEAVE	13.54	127,951	22	1	0	23	1.62	0.07	0.00	1.70	
1.79	0.17 U-5-R	LEAVE GREENWOOD VILLAGE CITY LIMITS	7.95	128,200	3	0	0	3	0.38	0.00	0.00	0.38	
3.94	2.15 U-5-R	PARKER ROAD INTERCHANGE STRS (F-17-GX) NB	100.60	128,200	92	15	1	108	0.92	0.15	1.00	1.08	
3.96	0.01 U-4-R	MILEPOST 4	0.47	128,200	27	2	0	29	57.70	4.27	0.00	61.98	
5.36	1.39 U-4-R	ILIFF AVENUE INTERCHANGE (I-225) RD E AND W	58.39	115,089	50	6	0	56	0.86	0.10	0.00	0.96	
6.88	1.45 U-4-R	MISSISSIPPI AVENUE INTERCHANGE (I-225) RD E	61.29	115,798	72	4	0	76	1.17	0.07	0.00	1.24	
8.94	2.03 U-4-R	6TH AVENUE INTERCHANGE (I-225) SH 30 E AND	88.16	118,982	197	18	1	216	2.24	0.20	1.14	2.46	
9.89	0.90 U-6-R	COLFAX AVENUE INTERCHANGE (I-225)	40.40	122,992	35	4	1	40	0.87	0.10	2.48	0.99	
9.99	0.03 U-4-R	MILEPOST 10	1.34	122,710	5	1	0	6	3.85	0.77	0.00	4.62	
10.03	0.03 U-4-R	RAMPS ON AND OFF	1.34	122,700	2	0	0	2	1.49	0.00	0.00	1.49	
12.43	2.43 U-4-R	JCT I-70 EB (NB I-225 TO EB I-70) -- END SH 225A	108.83	122,700	64	4	0	68	0.59	0.04	0.00	0.62	
Totals:	12.19				644	66	3	713	1.20	0.12	0.56	1.33	



**Colorado Department of Transportation  
Accident and Rates Book for 2006**

V2011.09.20

<b>SH227A</b>													
Section MP	Func Length	Class	Section Description	MVMT	AADT	** PDO	Accidents			Accident Rates *			
							Injury	Fatal	Total	** PDO	Injury	Fatal	Total
0.00		U-2-R	U.S.50 INTERCHANGE PUEBLO BUSINESS LOOP										
0.89	0.89	U-2-R	RD NE (PORTLAND AVE)	2.11	6,500	6	0	0	6	2.85	0.00	0.00	2.85
1.85	0.96	U-4-R	JCT SH 96 E AND W (4TH ST) RD N (JOPLIN AVE)	1.54	4,400	8	0	0	8	5.20	0.00	0.00	5.20
Totals:		1.85				14	0	0	14	3.83	0.00	0.00	3.83

<b>SH231A</b>													
Section MP	Func Length	Class	Section Description	MVMT	AADT	** PDO	Accidents			Accident Rates *			
							Injury	Fatal	Total	** PDO	Injury	Fatal	Total
0.00		R-2-R	JCT U.S.50 PUEBLO BUSINESS LOOP SH 50 E AND										
1.44	1.45	R-2-R	MAJOR STR (K-19-A) ARKANSAS RIVER	0.80	1,517	4	1	0	5	4.99	1.25	0.00	6.23
2.00	0.60	R-2-R	JCT U.S.50 SH 50 E AND W (DEVINE) END SH 231	0.33	1,500	0	0	0	0	0.00	0.00	0.00	0.00
Totals:		2.05				4	1	0	5	3.54	0.88	0.00	4.42

<b>SH233A</b>													
Section MP	Func Length	Class	Section Description	MVMT	AADT	** PDO	Accidents			Accident Rates *			
							Injury	Fatal	Total	** PDO	Injury	Fatal	Total
0.00		U-2-R	JCT U.S.50 PUEBLO BUSINESS LOOP SH 50 E AND										
0.89	0.89	U-2-R	MAJOR STR (K-18-BN) ARKANSAS RIVER	1.17	3,615	3	0	0	3	2.55	0.00	0.00	2.55
2.00	1.25	U-2-R	JCT U.S.50 SH 50 E AND W (BAXTER) END SH 233	1.78	3,900	2	0	0	2	1.13	0.00	0.00	1.13
Totals:		2.14				5	0	0	5	1.69	0.00	0.00	1.69

<b>SH239A</b>													
Section MP	Func Length	Class	Section Description	MVMT	AADT	** PDO	Accidents			Accident Rates *			
							Injury	Fatal	Total	** PDO	Injury	Fatal	Total
0.00		R-2-F	SH 160 INTERCHANGE SH 160 E AND W IN										
0.09	0.09	R-2-F	RD N (CO RD 28.1)	0.13	3,960	0	0	0	0	0.00	0.00	0.00	0.00
0.44	0.34	R-2-F	RD E (CO RD 71.5)	0.22	1,800	0	0	0	0	0.00	0.00	0.00	0.00
0.57	0.12	R-2-F	CHANGE WIDTH	0.08	1,800	0	0	0	0	0.00	0.00	0.00	0.00
0.96	0.38	R-2-F	RD E (CO RD 28.2) LEAVE TRINIDAD URBAN LIMIT	0.16	1,163	0	0	0	0	0.00	0.00	0.00	0.00
3.35	2.38	R-2-F	RD N (CO RD 32) RD W (CO RD 30.9) (EL MORO)	0.51	590	2	0	0	2	3.91	0.00	0.00	3.91
Totals:		3.31				2	0	0	2	1.81	0.00	0.00	1.81



**Colorado Department of Transportation  
Accident and Rates Book for 2006**

V2011.09.20

<b>SH256A</b>													
MP	Section Length	Func Class	Section Description	MVMT	AADT	** PDO	Accidents			Accident Rates *			
							Injury	Fatal	Total	** PDO	Injury	Fatal	Total
0.00		R-2-R	JCT SH 60 N AND S BEGIN SH 256 MILEPOST 0										
3.00	3.00	R-2-R	RD N AND S (CO RD 33) WESTERN SUPPLY DITCH	0.61	560	0	0	0	0	0.00	0.00	0.00	0.00
Totals:		3.00				0	0	0	0	0.00	0.00	0.00	0.00

<b>SH257A</b>													
MP	Section Length	Func Class	Section Description	MVMT	AADT	** PDO	Accidents			Accident Rates *			
							Injury	Fatal	Total	** PDO	Injury	Fatal	Total
0.00		R-2-R	JCT SH 60 E AND W RD S (QUENTINE AVE) BEGIN										
1.83	1.83	R-2-R	MILEPOST 2	3.01	4,500	2	0	0	2	0.67	0.00	0.00	0.67
5.13	3.29	R-2-R	JCT U.S.34 SH 34 E AND W	5.77	4,801	11	1	0	12	1.91	0.17	0.00	2.08
5.41	0.27	U-2-R	JCT U.S.34 GREELEY BUSINESS LOOP SH 34 NE	0.75	7,650	3	0	0	3	3.98	0.00	0.00	3.98
6.34	0.92	U-2-R	JCT SH 257 SPUR SE	2.89	8,600	6	1	0	7	2.08	0.35	0.00	2.42
8.82	2.47	U-2-R	MILEPOST 9	8.11	9,000	9	1	0	10	1.11	0.12	0.00	1.23
9.58	0.75	R-2-R	ENTER WINDSOR CITY LIMITS	2.46	9,000	1	0	0	1	0.41	0.00	0.00	0.41
10.59	1.01	R-2-R	JCT SH 392 E RD N (CO RD 19)	2.41	6,532	4	1	0	5	1.66	0.42	0.00	2.08
11.57	1.15	R-4-R	JCT 392 W (MAIN ST) RD S (7TH ST)	4.26	10,153	11	0	0	11	2.57	0.00	0.00	2.57
14.52	2.98	R-3-R	RD E AND W (CO RD 74)	6.42	5,900	8	0	0	8	1.25	0.00	0.00	1.25
18.49	4.03	R-2-R	JCT SH 14 E AND W RD N (CO RD 17) END SH 257	6.33	4,300	10	2	1	13	1.58	0.32	15.80	2.05
Totals:		18.70				65	6	1	72	1.53	0.14	2.36	1.70

<b>SH257B</b>													
MP	Section Length	Func Class	Section Description	MVMT	AADT	** PDO	Accidents			Accident Rates *			
							Injury	Fatal	Total	** PDO	Injury	Fatal	Total
0.00		U-2-R	BEGIN SH 257 SPUR AT CDS ENTER GREELEY										
1.10	1.10	U-2-R	JCT U.S.34 GREELEY BUSINESS LOOP SH 34 SW	0.48	1,200	0	0	0	0	0.00	0.00	0.00	0.00
Totals:		1.10				0	0	0	0	0.00	0.00	0.00	0.00





**Colorado Department of Transportation  
Accident and Rates Book for 2006**

V2011.09.20

<b>SH263A</b>													
MP	Section Length	Func Class	Section Description	MVMT	AADT	** PDO	Accidents			Accident Rates *			
							Injury	Fatal	Total	** PDO	Injury	Fatal	Total
0.00		U-4-R	JCT U.S.85 GREELEY BUSINESS LOOP SH 85 N										
0.63	0.63	U-4-R	JCT U.S.85 SH 85 N AND S	1.05	4,572	1	0	0	1	0.95	0.00	0.00	0.95
1.20	0.52	U-2-R	RD N (BALSAM AVE)	1.21	6,400	3	1	0	4	2.46	0.82	0.00	3.27
3.77	2.56	U-2-R	RD N (CO RD 47)	4.21	4,509	1	0	0	1	0.24	0.00	0.00	0.24
6.75	3.00	U-2-R	JCT SH 37 E AND S RD N (CO RD 53) END SH 263	3.11	2,837	2	0	0	2	0.64	0.00	0.00	0.64
Totals:		6.71				7	1	0	8	0.73	0.10	0.00	0.83

<b>SH265A</b>													
MP	Section Length	Func Class	Section Description	MVMT	AADT	** PDO	Accidents			Accident Rates *			
							Injury	Fatal	Total	** PDO	Injury	Fatal	Total
0.00		U-3-R	I-70 INTERCHANGE (BRIGHTON BLVD) SH 70 E										
0.95	0.95	U-3-R	LEAVE DENVER CITY LIMITS ENTER COMMERCE	3.57	10,298	27	3	0	30	7.54	0.84	0.00	8.37
1.19	0.24	U-2-R	BN RR SEPARATION 057-075J UNDERPASS STR	1.21	13,771	5	0	0	5	4.16	0.00	0.00	4.16
1.21	0.01	U-2-R	RD N (YORK ST)	0.05	13,800	2	0	0	2	28.36	0.00	0.00	28.36
2.50	1.28	U-2-R	RD N (COLORADO BLVD)	4.12	8,824	6	1	0	7	1.46	0.24	0.00	1.70
3.62	1.07	U-2-R	JCT U.S.6 SH 6 N AND S END SH AND FAU ROUTE	2.89	7,400	12	2	0	14	4.14	0.69	0.00	4.84
Totals:		3.55				52	6	0	58	4.39	0.51	0.00	4.90

<b>SH266A</b>													
MP	Section Length	Func Class	Section Description	MVMT	AADT	** PDO	Accidents			Accident Rates *			
							Injury	Fatal	Total	** PDO	Injury	Fatal	Total
0.00		R-2-R	JCT U.S.50 SH 50 SE (ELM AVE) SH 71 SW BEGIN										
0.05	0.05	R-2-R	JCT U.S.50 SH 50 NW (SWINK AVE)	0.03	1,600	0	0	0	0	0.00	0.00	0.00	0.00
0.12	0.06	R-2-R	RD NW AND SE (CHESNUT AVE)	0.04	1,600	1	0	0	1	28.54	0.00	0.00	28.54
0.35	0.22	R-2-R	LEAVE ROCKY FORD CITY LIMITS	0.08	1,044	2	0	0	2	23.86	0.00	0.00	23.86
0.41	0.05	R-2-R	RD N (CO RD 20.1)	0.01	680	0	0	0	0	0.00	0.00	0.00	0.00
2.22	1.76	R-2-R	RD S (CO RD FF.5)	0.35	548	2	0	0	2	5.69	0.00	0.00	5.69
5.74	3.59	R-2-R	RD SE (CO RD 25)	0.52	400	3	1	0	4	5.72	1.91	0.00	7.63
11.52	5.64	R-2-R	JCT SH 109 N AND S RD E (CO RD HH) END SH 266	0.82	400	0	1	0	1	0.00	1.21	0.00	1.21
Totals:		11.37				8	2	0	10	4.30	1.08	0.00	5.38



**Colorado Department of Transportation  
Accident and Rates Book for 2006**

V2011.09.20

<b>SH270A</b>													
MP	Section Length	Func Class	Section Description	MVMT	AADT	** PDO	Accidents			Accident Rates *			
							Injury	Fatal	Total	** PDO	Injury	Fatal	Total
0.00		U-5-R	I-76 INTERCHANGE SH 76 NE AND SW										
0.38	0.38	U-5-R	YORK STREET INTERCHANGE RD N AND S	10.31	74,300	18	4	0	22	1.74	0.39	0.00	2.12
0.92	0.54	U-4-R	MAJOR STRS (E-17-ID) (E-17-IE) SOUTH PLATTE	17.76	90,100	24	7	0	31	1.35	0.39	0.00	1.74
2.35	1.37	U-4-R	U.S.6 INTERCHANGE SH 6 NE AND SW (VASQUEZ	45.05	90,100	36	3	1	40	0.80	0.07	2.23	0.89
4.25	1.92	U-4-R	CLASSIFICATION CHANGE	47.79	68,200	47	6	1	54	0.98	0.13	2.09	1.13
4.74	0.47	U-4-R	RAMP OFF (P)	11.67	68,035	19	0	0	19	1.61	0.00	0.00	1.61
4.92	0.17	U-2-R	I-70 INTERCHANGE (I-270) SH 70 E AND W	4.21	67,800	6	1	0	7	1.46	0.24	0.00	1.70
5.35	0.80	U-2-R	JCT I-70 SH 70 E AND W END SH AND INTERSTATE	19.80	67,800	4	0	0	4	0.20	0.00	0.00	0.20
Totals:		5.65				154	21	2	177	0.98	0.13	1.28	1.13

<b>SH270B</b>													
MP	Section Length	Func Class	Section Description	MVMT	AADT	** PDO	Accidents			Accident Rates *			
							Injury	Fatal	Total	** PDO	Injury	Fatal	Total
0.00		U-4-R	OVERPASS STR I-25 BEGIN I-270B MILEPOST 0										
1.10	1.10	U-4-R	JCT I-76 NW AND SE END I-270B	22.97	57,200	26	4	0	30	1.13	0.17	0.00	1.31
Totals:		1.10				26	4	0	30	1.13	0.17	0.00	1.31

<b>SH285A</b>													
MP	Section Length	Func Class	Section Description	MVMT	AADT	** PDO	Accidents			Accident Rates *			
							Injury	Fatal	Total	** PDO	Injury	Fatal	Total
0.00		R-2-R	NEW MEXICO-COLORADO STATE LINE BEGIN SH										
1.94	1.96	R-2-R	RD W (CO RD 6)	0.86	1,200	0	0	0	0	0.00	0.00	0.00	0.00
5.17	3.24	R-2-R	RD SW (CO RD 21)	1.47	1,246	3	0	0	3	2.04	0.00	0.00	2.04
5.20	0.02	R-2-R	CUMBRES & TOLTEC SCENIC RRX 844-975W	0.02	2,500	0	0	0	0	0.00	0.00	0.00	0.00
5.50	0.29	R-2-R	ENTER ANTONITO CITY LIMITS	0.45	4,294	0	0	0	0	0.00	0.00	0.00	0.00
5.81	0.30	R-2-R	RD E AND W (5TH AVE)	0.47	4,300	0	1	0	1	0.00	2.12	0.00	2.12
6.05	0.21	R-2-R	RD E AND W (8TH AVE)	0.49	6,390	0	0	0	0	0.00	0.00	0.00	0.00
6.29	0.23	R-2-R	RD W (12TH AVE)	0.38	4,500	0	0	0	0	0.00	0.00	0.00	0.00
8.05	1.77	R-2-R	RD W (CO RD 18)	2.91	4,500	3	0	0	3	1.03	0.00	0.00	1.03
12.70	4.65	R-2-R	JCT SH 142 E (TO ROMEO)	7.81	4,600	5	0	0	5	0.64	0.00	0.00	0.64
16.32	3.60	R-2-R	RD E AND W (CO RD 34) (BOUNTIFUL)	5.65	4,300	7	1	1	9	1.24	0.18	17.69	1.59
19.37	3.03	R-2-R	ENTER LA JARA CITY LIMITS	6.19	5,600	5	1	0	6	0.81	0.16	0.00	0.97
19.59	0.21	R-2-R	ENTER LA JARA CITY LIMITS	0.43	5,600	0	1	0	1	0.00	2.33	0.00	2.33
19.81	0.21	R-2-R	JCT SH 136 E RD W (MAIN ST)	0.43	5,600	1	1	0	2	2.33	2.33	0.00	4.66



**Colorado Department of Transportation  
Accident and Rates Book for 2006**

V2011.09.20

<b>SH285A</b>													
MP	Section Length	Func Class	Section Description	MVMT	AADT	Accidents			Accident Rates *				
						** PDO	Injury	Fatal	Total	** PDO	Injury	Fatal	Total
19.95	0.13	R-2-R	RD E AND W (1ST ST)	0.26	5,400	0	0	0	0	0.00	0.00	0.00	0.00
20.02	0.06	R-2-R	CHANGE WIDTH	0.12	5,400	0	0	0	0	0.00	0.00	0.00	0.00
20.41	0.38	R-2-R	JCT SH 15 W RD E (CO RD 42)	0.75	5,400	1	0	0	1	1.34	0.00	0.00	1.34
25.76	5.27	R-2-R	RD E AND W (CONEJOS CO RD 52) (ALAMOSA CO	9.81	5,100	7	3	0	10	0.71	0.31	0.00	1.02
26.82	1.05	R-2-R	JCT SH 368 W RD E (CO RD 14S)	1.95	5,100	0	1	0	1	0.00	0.51	0.00	0.51
30.06	3.27	R-2-R	RD E AND W (HENRY)	6.09	5,100	0	0	0	0	0.00	0.00	0.00	0.00
31.25	1.18	R-2-R	JCT SH 370 W RD E (CO RD 10S)	2.20	5,100	1	0	0	1	0.46	0.00	0.00	0.46
32.35	1.09	R-4-R	RD W (CO RD 9S)	2.51	6,300	2	0	0	2	0.80	0.00	0.00	0.80
33.50	1.14	R-2-R	ENTER ALAMOSA CITY LIMITS	3.16	7,600	9	1	0	10	2.85	0.32	0.00	3.16
33.67	0.16	R-2-R	CHANGE SHOULDER TYPE AND WIDTH	0.44	7,600	0	0	0	0	0.00	0.00	0.00	0.00
33.83	0.15	R-2-R	RD E (8TH ST)	0.63	11,591	2	0	0	2	3.15	0.00	0.00	3.15
34.00	0.21	R-2-R	RD E AND W (6TH ST)	1.03	13,482	10	1	0	11	9.91	0.99	0.00	10.90
Totals:		33.81				56	11	1	68	0.99	0.19	1.77	1.20

<b>SH285B</b>													
MP	Section Length	Func Class	Section Description	MVMT	AADT	Accidents			Accident Rates *				
						** PDO	Injury	Fatal	Total	** PDO	Injury	Fatal	Total
51.21		R-4-R	JCT U.S.160 SH 160 NW AND SE (1ST AVE) END										
51.50	0.29	R-4-R	RD W (GROWSHIPPER RD) (CO RD 0.8N)	0.97	9,121	1	0	0	1	1.04	0.00	0.00	1.04
52.41	0.90	R-4-R	RD W (SWEDE LN) (CO RD 2N)	2.43	7,400	0	1	0	1	0.00	0.41	0.00	0.41
53.30	0.88	R-4-R	RD E (N FARM RD) (CO RD 2.5N)	2.38	7,400	5	0	0	5	2.11	0.00	0.00	2.11
57.88	4.46	R-4-R	RD E AND W (OLD SH 374)	4.89	3,003	0	0	0	0	0.00	0.00	0.00	0.00
62.89	4.99	R-2-R	JCT SH 112 E AND W RIO GRANDE-SAGUACHE	3.82	2,100	7	1	0	8	1.83	0.26	0.00	2.09
68.88	6.00	R-2-R	RD E AND W (CO RD G) CANAL STR M-12-B	4.82	2,200	3	1	0	4	0.62	0.21	0.00	0.83
84.22	15.40	R-2-R	RD E AND W (CO RD X)	12.37	2,200	9	3	1	13	0.73	0.24	8.09	1.05
85.87	1.61	R-2-R	CHANGE WIDTH ENTER SAGUACHE CITY LIMITS	1.29	2,200	2	0	0	2	1.54	0.00	0.00	1.54
86.04	0.15	R-2-R	RD E (PITKIN AVE)	0.12	2,200	0	0	0	0	0.00	0.00	0.00	0.00
86.28	0.23	R-2-R	JCT SH 114 W	0.19	2,247	0	0	0	0	0.00	0.00	0.00	0.00
86.72	0.43	R-2-R	RD S (3RD ST)	0.29	1,844	0	0	0	0	0.00	0.00	0.00	0.00
86.73	0.00	R-2-R	RD S (3RD ST)	0.00	1,700	0	0	0	0	0.00	0.00	0.00	0.00
100.46	13.65	R-2-R	JCT SH 17 SE	8.57	1,720	3	2	0	5	0.35	0.23	0.00	0.58
104.69	4.24	R-3-R	RD NE AND SE (CO RD LL57) (VILLA GROVE)	4.02	2,600	0	0	0	0	0.00	0.00	0.00	0.00
119.03	14.30	R-2-R	PONCHA PASS ELEVATION 9,010 FT	14.60	2,797	14	2	0	16	0.96	0.14	0.00	1.10
121.99	2.96	R-3-M	MILEPOST 122	2.86	2,645	2	0	1	3	0.70	0.00	35.01	1.05



**Colorado Department of Transportation  
Accident and Rates Book for 2006**

V2011.09.20

<b>SH285B</b>													
MP	Section Length	Func Class	Section Description	MVMT	AADT	** PDO	Accidents			Accident Rates *			
							Injury	Fatal	Total	** PDO	Injury	Fatal	Total
124.68	2.72	R-3-M	RD E (CO RD 115)	1.99	2,000	1	1	0	2	0.50	0.50	0.00	1.01
125.89	1.15	R-3-M	ENTER PONCHA SPRINGS CITY LIMITS	0.84	2,000	1	0	0	1	1.19	0.00	0.00	1.19
126.40	0.50	R-3-M	RD E (SABETA AVE) RD W (HULBERT AVE)	0.42	2,322	2	0	0	2	4.77	0.00	0.00	4.77
Totals:		74.86				50	11	2	63	0.75	0.16	2.99	0.94

<b>SH285C</b>													
MP	Section Length	Func Class	Section Description	MVMT	AADT	** PDO	Accidents			Accident Rates *			
							Injury	Fatal	Total	** PDO	Injury	Fatal	Total
126.85		R-2-R	JCT U.S.50 SH 50 W AND S END OVERLAPPING										
126.97	0.12	R-2-R	RD E (CO RD 128) LEAVE PONCHA SPRINGS CITY	0.19	4,400	0	0	0	0	0.00	0.00	0.00	0.00
127.97	0.99	R-2-R	RD E AND W (CO RD 140) (TO SALIDA)	1.59	4,400	5	0	0	5	3.16	0.00	0.00	3.16
133.87	5.82	R-3-R	JCT SH 291 SE (TO SALIDA)	9.77	4,600	17	1	0	18	1.74	0.10	0.00	1.84
142.94	9.01	R-3-R	RD NE AND SW (CO RD 198)	23.92	7,274	25	1	0	26	1.04	0.04	0.00	1.09
148.00	5.09	R-2-R	MILEPOST 148	12.63	6,800	10	1	0	11	0.79	0.08	0.00	0.87
Totals:		21.03				57	3	0	60	1.18	0.06	0.00	1.25

<b>SH285D</b>													
MP	Section Length	Func Class	Section Description	MVMT	AADT	** PDO	Accidents			Accident Rates *			
							Injury	Fatal	Total	** PDO	Injury	Fatal	Total
161.79		R-2-R	JCT SH 24 SW AND NE (ANTERO JCT) END										
170.01	8.23	R-2-R	RD W (CO RD 76) (BUFFALO PEAKS RD) (FS RD)	8.41	2,800	10	2	0	12	1.19	0.24	0.00	1.43
178.27	8.25	R-2-R	RD SE (CO RD 5) (WESTON PASS RD)	8.43	2,800	9	3	0	12	1.07	0.36	0.00	1.42
181.96	3.68	R-2-R	JCT SH 9 SE (TO HARTSEL)	4.97	3,700	5	2	0	7	1.01	0.40	0.00	1.41
182.98	1.00	R-2-R	JCT SH 9 NW (MAIN ST)	2.01	5,498	2	0	0	2	1.00	0.00	0.00	1.00
183.17	0.19	R-2-R	LEAVE FAIRPLAY CITY LIMITS	0.30	4,300	1	0	0	1	3.34	0.00	0.00	3.34
183.56	0.38	R-2-R	RD W (CO RD 3)	0.60	4,300	2	0	0	2	3.35	0.00	0.00	3.35
198.96	15.37	R-2-R	RD SE (CO RD 77) (JEFFERSON)	22.66	4,040	46	5	0	51	2.03	0.22	0.00	2.25
207.64	8.61	R-2-R	RD NW (CO RD 60) (WEBSTER)	10.69	3,400	23	6	0	29	2.15	0.56	0.00	2.72
210.81	3.18	R-2-M	RD N (CO RD 62) (GRANT)	3.95	3,400	2	1	0	3	0.51	0.25	0.00	0.76
217.38	6.54	R-2-M	RD SW (CO RD SW4) (SHAWNEE)	9.55	4,000	16	3	0	19	1.68	0.31	0.00	1.99
221.92	4.63	R-2-M	RD SW AND NE (CO RD 64) (BAILEY)	7.19	4,256	10	1	2	13	1.39	0.14	27.80	1.81
222.32	0.39	R-4-M	CHANGE WIDTH	1.03	7,263	2	1	0	3	1.93	0.97	0.00	2.90
224.93	2.60	R-3-M	RD NW (CO RD 43) RD SE (CO RD 72)	8.70	9,165	9	0	0	9	1.04	0.00	0.00	1.04
228.83	3.89	R-3-M	MEDIAN CHANGE	19.28	13,578	42	5	0	47	2.18	0.26	0.00	2.44



## Colorado Department of Transportation Accident and Rates Book for 2006

V2011.09.20

<b>SH285D</b>													
Section MP	Section Length	Func Class	Section Description	MVMT	AADT	Accidents				Accident Rates *			
						** PDO	Injury	Fatal	Total	** PDO	Injury	Fatal	Total
230.99	2.15	R-2-M	TRAFFIC VOLUME CHANGE	19.39	24,708	11	3	1	15	0.57	0.15	5.16	0.77
235.18	4.18	R-4-M	RD SE (FOXTON RD) (CO RD 97)	27.53	18,042	40	5	0	45	1.45	0.18	0.00	1.63
235.79	0.60	R-4-M	TRAFFIC SAFETY RECORD - CONIFER JCT BRIDGE	5.07	23,137	4	2	0	6	0.79	0.39	0.00	1.18
237.15	1.35	R-4-M	RD NW AND SE (WOLFF AVE) (CO RD AP41) -	10.10	20,500	14	2	0	16	1.39	0.20	0.00	1.58
245.55	8.47	R-4-M	RD SE (SO TURKEY CREEK RD) (CO RD 122) (TINY	78.97	25,543	68	10	0	78	0.86	0.13	0.00	0.99
245.86	0.30	R-4-M	PARMALEE GULCH STR F-16-AQ RD NW	2.47	22,548	5	1	0	6	2.03	0.41	0.00	2.43
248.36	2.49	R-4-M	LEAVE MORRISON CITY LIMITS	26.71	29,389	25	5	1	31	0.94	0.19	3.75	1.16
248.99	0.67	U-4-M	MILEPOST 249	7.17	29,319	4	0	0	4	0.55	0.00	0.00	0.55
249.84	0.84	U-4-M	SPEED LIMIT CHANGE	8.98	29,300	5	1	0	6	0.56	0.11	0.00	0.67
250.07	0.23	U-4-M	C-470 INTERCHANGE (U.S.285) SH 470 NW AND SE	2.46	29,300	5	1	0	6	2.07	0.41	0.00	2.48
253.48	3.43	U-4-R	KIPLING STREET INTERCHANGE (HAMPDEN AVE)	39.77	31,765	17	3	1	21	0.43	0.08	2.52	0.53
255.01	1.52	U-4-R	WADSWORTH BOULEVARD INTERCHANGE AVOCA	24.80	44,700	13	6	1	20	0.52	0.24	4.03	0.81
255.74	0.72	U-4-R	ENTER DENVER CITY LIMITS	17.08	65,000	7	0	0	7	0.41	0.00	0.00	0.41
256.54	0.79	U-4-R	SHERIDAN BOULEVARD INTERCHANGE SH 95 N	18.74	65,000	13	3	0	16	0.69	0.16	0.00	0.85
257.55	1.00	U-4-R	CHANGE WIDTH	27.08	74,200	33	2	0	35	1.22	0.07	0.00	1.29
257.68	0.12	U-6-R	LEAVE SHERIDAN CITY LIMITS ENTER DENVER	3.25	74,200	9	0	0	9	2.77	0.00	0.00	2.77
258.05	0.36	U-6-R	FEDERAL BOULEVARD INTERCHANGE SH 88 N	9.75	74,200	47	2	1	50	4.82	0.21	10.26	5.13
258.40	0.34	U-4-R	RD N AND S (S BRYANT ST)	8.35	67,262	17	0	0	17	2.04	0.00	0.00	2.04
258.90	0.49	U-5-R	RD N AND S (S SHOSHONE ST)	12.02	67,200	45	2	0	47	3.74	0.17	0.00	3.91
259.27	0.36	U-6-R	LEAVE SHERIDAN ENTER ENGLEWOOD CL	8.83	67,200	6	0	0	6	0.68	0.00	0.00	0.68
259.32	0.04	U-4-R	SANTA FE DRIVE INTERCHANGE (HAMPDEN AVE)	0.98	67,200	0	0	0	0	0.00	0.00	0.00	0.00
259.73	0.40	U-4-R	RD S (FOX ST)	9.99	68,400	45	2	1	48	4.51	0.20	10.01	4.81
260.16	0.42	U-6-R	BROADWAY INTERCHANGE SH 75 S RD N	9.44	61,590	31	1	0	32	3.28	0.11	0.00	3.39
260.66	0.49	U-4-R	RD N AND S (S CLARKSON ST)	10.95	61,234	38	4	0	42	3.47	0.37	0.00	3.84
261.05	0.38	U-4-R	LEAVE CHERRY HILLS VILLAGE CITY LIMITS	8.75	63,113	12	2	0	14	1.37	0.23	0.00	1.60
261.18	0.12	U-4-R	RD W (E HAMPDEN AVE) RD S (S FRANKLIN ST)	2.70	61,600	3	0	0	3	1.11	0.00	0.00	1.11
261.71	0.52	U-4-R	JCT SH 177 S RD N (S UNIVERSITY BLVD)	12.22	64,400	26	1	1	28	2.13	0.08	8.18	2.29
261.95	0.23	U-4-R	LEAVE DENVER CITY LIMITS ENTER ENGLEWOOD	4.31	51,300	16	2	0	18	3.72	0.46	0.00	4.18
262.42	0.46	U-4-R	BEGIN DENVER COUNTY CHARGEABLE	8.61	51,300	8	0	1	9	0.93	0.00	11.61	1.04
262.68	0.25	U-4-R	JCT SH 2 N RD S (S COLORADO BLVD)	4.68	51,300	30	5	0	35	6.41	1.07	0.00	7.48
263.17	0.47	U-4-R	RD N AND S (S DAHLIA ST) RD SE (HAPPY	12.40	72,300	31	0	0	31	2.48	0.00	0.00	2.48
263.80	0.62	U-4-R	RAMP OFF	13.04	57,624	66	7	1	74	5.06	0.54	7.67	5.67
<b>Totals:</b>	<b>101.75</b>					<b>873</b>	<b>101</b>	<b>11</b>	<b>985</b>	<b>1.55</b>	<b>0.18</b>	<b>1.95</b>	<b>1.75</b>



**Colorado Department of Transportation  
Accident and Rates Book for 2006**

V2011.09.20

<b>SH287A</b>													
MP	Section Length	Func Class	Section Description	MVMT	AADT	** PDO	Accidents			Accident Rates *			
							Injury	Fatal	Total	** PDO	Injury	Fatal	Total
0.00		R-2-F	OKLAHOMA-COLORADO STATE LINE IN										
8.63	8.56	R-2-F	CHANGE WIDTH ENTER CAMPO CITY LIMITS	9.69	3,100	4	1	0	5	0.41	0.10	0.00	0.52
9.14	0.49	R-2-F	RD E AND W (1ST ST)	0.83	4,624	0	0	0	0	0.00	0.00	0.00	0.00
17.99	8.87	R-2-F	MILEPOST 18	12.94	3,997	7	0	2	9	0.54	0.00	15.46	0.70
28.77	10.82	R-2-F	JCT U.S.160 SH 160 E AND W LEAVE COMMANCHE	9.61	2,434	2	0	0	2	0.21	0.00	0.00	0.21
29.75	0.97	R-4-F	CHANGE WIDTH	1.03	2,900	2	1	0	3	1.95	0.97	0.00	2.92
30.13	0.37	R-4-F	RD E AND W (11TH AVE)	0.66	4,876	0	0	0	0	0.00	0.00	0.00	0.00
30.40	0.26	R-4-F	RD E AND W (7TH AVE)	0.74	7,823	1	0	0	1	1.35	0.00	0.00	1.35
30.84	0.43	R-4-F	RD E AND W (1ST AVE)	0.86	5,477	0	2	0	2	0.00	2.33	0.00	2.33
30.86	0.01	R-2-F	LEAVE SPRINGFIELD CITY LIMITS	0.01	3,200	0	0	0	0	0.00	0.00	0.00	0.00
40.76	9.88	R-2-F	JCT SH 116 E RD W (CO RD RR.0)	11.54	3,200	6	1	0	7	0.52	0.09	0.00	0.61
46.66	5.89	R-2-F	BACA-PROWERS COUNTY LINE	5.16	2,400	4	3	0	7	0.78	0.58	0.00	1.36
74.76	27.98	R-2-F	ENTER LAMAR URBAN LIMITS	29.84	2,922	24	3	0	27	0.80	0.10	0.00	0.90
75.45	0.63	R-2-F	RD E (COLLEGE RD)	0.76	3,300	1	0	0	1	1.32	0.00	0.00	1.32
76.00	0.58	R-2-F	MILEPOST 76	1.24	5,878	1	0	0	1	0.80	0.00	0.00	0.80
76.46	0.41	R-4-F	RD W (SAVAGE AVE)	0.88	5,900	0	0	0	0	0.00	0.00	0.00	0.00
76.60	0.13	R-4-F	RD E (MEMORIAL DR)	0.41	8,700	0	0	0	0	0.00	0.00	0.00	0.00
76.97	0.36	R-4-F	RD E AND W (PARKWAY DR)	1.39	10,600	4	2	0	6	2.86	1.43	0.00	4.30
77.64	0.70	R-4-F	JCT U.S.50 SH 50 N (MAIN ST) AND E (OLIVE ST)	3.46	13,529	10	2	0	12	2.90	0.58	0.00	3.48
Totals:	77.34					66	15	2	83	0.72	0.16	2.20	0.91

<b>SH287B</b>													
MP	Section Length	Func Class	Section Description	MVMT	AADT	** PDO	Accidents			Accident Rates *			
							Injury	Fatal	Total	** PDO	Injury	Fatal	Total
85.37		R-2-R	U.S.50 INTERCHANGE (WILEY JUNCTION) SH 50 E										
87.36	1.99	R-2-R	JCT SH 196 E AND W (WILEY)	2.47	3,400	1	0	0	1	0.40	0.00	0.00	0.40
88.38	1.01	R-2-R	JCT SH 196 SPUR E (WILEY) RD W (CO RD NN)	1.03	2,801	0	0	0	0	0.00	0.00	0.00	0.00
95.96	7.57	R-2-R	RD E AND W (KIOWA CO RD A) PROWERS-KIOWA	6.86	2,481	4	0	0	4	0.58	0.00	0.00	0.58
110.58	14.68	R-2-F	JCT SH 96 NE RAMP ON	12.86	2,400	3	0	0	3	0.23	0.00	0.00	0.23
112.61	2.02	R-2-F	CHANGE SPEED LIMIT	3.54	4,800	2	0	0	2	0.57	0.00	0.00	0.57
113.41	0.79	R-2-F	JCT SH 96 W RD S (WANSTED ST)	1.50	5,194	0	0	0	0	0.00	0.00	0.00	0.00
113.78	0.36	R-2-F	RD E (9TH ST) RD W (CO RD S)	0.45	3,400	2	0	0	2	4.50	0.00	0.00	4.50
113.93	0.14	R-2-F	RD E (7TH ST)	0.17	3,400	0	0	0	0	0.00	0.00	0.00	0.00
122.77	8.86	R-2-F	KIOWA-CHEYENNE COUNTY LINE	11.00	3,400	6	0	1	7	0.55	0.00	9.09	0.64



**Colorado Department of Transportation  
Accident and Rates Book for 2006**

V2011.09.20

<b>SH287B</b>														
MP	Section Length	Func Class	Section Description	MVMT	AADT	** PDO	Accidents			Accident Rates *				
							Injury	Fatal	Total	** PDO	Injury	Fatal	Total	
133.00	10.30	R-2-F	BEGIN CHANNELIZED INTERSECTION	11.21	2,981	4	0	0	4	0.36	0.00	0.00	0.36	
Totals:						47.72	22	0	1	23	0.43	0.00	1.96	0.45

<b>SH287C</b>													
MP	Section Length	Func Class	Section Description	MVMT	AADT	** PDO	Accidents			Accident Rates *			
							Injury	Fatal	Total	** PDO	Injury	Fatal	Total
282.68		U-6-R	U.S.40 INTERCHANGE (FEDERAL BLVD) SH 40 E										
283.45	0.76	U-6-R	RD E AND W (23RD AVE)	9.74	35,100	43	8	0	51	4.41	0.82	0.00	5.23
284.08	0.62	U-4-R	RD NW AND SE (SPEER BLVD)	7.03	31,063	86	4	0	90	12.23	0.57	0.00	12.80
284.29	0.20	U-4-R	RD E (33RD AVE) RD W (HIGHLAND PARK)	2.53	34,600	33	6	0	39	13.07	2.38	0.00	15.44
285.23	0.93	U-4-R	RD E AND W (44TH AVE)	10.87	32,033	50	14	0	64	4.60	1.29	0.00	5.89
285.74	0.50	U-4-R	RAMP ON AND OFF	6.41	35,100	42	5	0	47	6.56	0.78	0.00	7.34
286.24	0.49	U-4-R	RD E (52ND AVE) RD W (53RD AVE)	6.25	34,964	85	8	0	93	13.62	1.28	0.00	14.90
286.75	0.50	U-4-R	RD E (56TH AVE)	6.02	33,000	26	3	1	30	4.32	0.50	16.60	4.98
288.56	1.81	U-4-R	RD E (70TH AVE)	24.59	37,220	109	15	1	125	4.43	0.61	4.06	5.08
288.80	0.23	U-6-R	RD E AND W (72ND AVE)	2.69	32,000	14	1	0	15	5.21	0.37	0.00	5.58
289.14	0.40	U-6-R	RAMP OFF	5.03	34,469	50	8	0	58	10.01	1.60	0.00	11.61
289.33	0.18	U-6-R	U.S.36 INTERCHANGE (FEDERAL BLVD) SH 36 NW	2.27	34,500	21	3	0	24	9.26	1.32	0.00	10.59
289.75	0.42	U-6-R	RD E AND W (80TH AVE)	6.21	40,500	24	0	0	24	3.84	0.00	0.00	3.84
290.26	0.50	U-5-R	RD E AND W (84TH AVE)	6.61	36,226	38	4	2	44	5.75	0.61	30.25	6.66
291.25	1.00	U-4-R	RD E AND W (92ND AVE)	12.34	33,800	41	9	0	50	3.33	0.73	0.00	4.06
291.77	0.51	U-4-R	CHANGE WIDTH	6.01	32,309	23	3	0	26	3.82	0.50	0.00	4.32
292.77	0.99	U-4-R	LEAVE WESTMINSTER CITY LIMITS ENTER	10.95	30,300	37	6	1	44	3.38	0.55	9.13	4.02
293.29	0.56	U-4-R	FARMERS HIGHLINE CANAL STR E-16-C	5.19	25,400	19	1	0	20	3.65	0.19	0.00	3.85
293.73	0.43	U-4-R	RD E AND W (112TH AVE)	3.99	25,400	6	0	0	6	1.51	0.00	0.00	1.51
294.80	1.08	U-4-R	RAMP OFF TO SB SH 287	9.14	23,176	17	4	0	21	1.87	0.44	0.00	2.31
295.56	0.90	U-4-R	MILEPOST 296	13.91	42,331	39	11	0	50	2.81	0.79	0.00	3.60
296.08	0.40	U-4-R	RD N AND S (SHERIDAN BLVD) - ADAMS -	5.90	40,400	11	2	0	13	1.88	0.34	0.00	2.22
296.84	0.75	U-4-R	RD N (LAMAR ST) RD S (GREENWAY DR)	11.42	41,700	33	3	0	36	2.89	0.26	0.00	3.15
297.00	0.17	U-4-R	MILEPOST 297	2.59	41,700	10	2	0	12	3.78	0.76	0.00	4.53
297.28	0.27	U-4-R	RD S (TELLER ST)	3.52	35,722	13	3	0	16	3.69	0.85	0.00	4.54
297.54	0.25	U-4-R	RD S (VANCE ST)	3.26	35,700	7	2	0	9	2.15	0.61	0.00	2.76
298.26	0.72	U-4-R	RAMP OFF	9.33	35,501	33	6	0	39	3.54	0.64	0.00	4.18
298.36	0.09	U-4-R	RD E AND W (W MIDWAY BLVD)	1.40	42,500	11	1	0	12	8.06	0.73	0.00	8.79



## Colorado Department of Transportation Accident and Rates Book for 2006

V2011.09.20

<b>SH287C</b>													
Section MP	Section Length	Func Class	Section Description	MVMT	AADT	** PDO	Accidents			Accident Rates *			
							Injury	Fatal	Total	** PDO	Injury	Fatal	Total
298.61	0.24	U-4-R	RD E AND W (W 6TH AVE)	3.77	43,092	36	2	0	38	9.58	0.53	0.00	10.11
298.83	0.21	U-4-R	RD E AND W (W 10TH AVE)	3.30	43,100	18	1	0	19	5.50	0.31	0.00	5.81
299.29	0.48	U-4-R	LEAVE DENVER-AURORA URBAN AREA	6.91	39,423	17	1	0	18	2.47	0.15	0.00	2.62
300.84	1.54	R-4-R	RD E AND W (DILLON RD)(CO RD 68) ENTER	22.15	39,400	5	2	0	7	0.23	0.09	0.00	0.32
301.81	1.00	U-4-R	JCT SH 42 W (TO LOUISVILLE)	12.85	35,200	37	1	0	38	2.89	0.08	0.00	2.97
302.53	0.71	U-4-R	COAL CREEK STR(E-16-PN)	8.10	31,272	11	1	1	13	1.36	0.12	12.34	1.60
302.79	0.25	U-4-R	CHANGE WIDTH	2.47	27,100	0	1	0	1	0.00	0.40	0.00	0.40
303.74	0.94	U-4-R	CHANGE WIDTH	9.81	28,606	22	2	0	24	2.24	0.20	0.00	2.45
303.83	0.08	U-4-R	CHANGE WIDTH	0.85	29,100	3	0	0	3	3.53	0.00	0.00	3.53
304.34	0.50	U-4-R	CHANGE WIDTH	5.23	28,656	2	1	0	3	0.38	0.19	0.00	0.57
304.93	0.58	U-4-R	MILEPOST 305	6.01	28,400	3	0	0	3	0.50	0.00	0.00	0.50
305.35	0.36	U-4-R	JCT SH 7 W RD E (ARAPAHOE RD)(CO RD 54)	3.73	28,400	6	2	0	8	1.62	0.54	0.00	2.16
310.38	5.05	R-4-R	JCT SH 52 E AND W	45.14	24,487	23	6	1	30	0.51	0.13	2.22	0.67
313.82	3.45	R-4-R	CHANGE WIDTH	34.32	27,255	8	4	0	12	0.23	0.12	0.00	0.35
314.07	0.26	U-4-R	RD E AND W (QUEBEC ST)	1.96	20,700	17	4	0	21	8.62	2.03	0.00	10.65
314.89	0.79	U-4-R	JCT SH 119 W (FLORIDA AVE)	7.31	25,335	19	2	0	21	2.61	0.27	0.00	2.89
315.65	0.77	U-4-R	JCT SH 119 E RD W (3RD AVE)	8.36	29,743	33	5	0	38	3.94	0.60	0.00	4.53
315.98	0.35	U-4-R	RD E AND W (6TH AVE)	4.87	38,100	45	3	0	48	9.35	0.62	0.00	9.98
316.32	0.33	U-4-R	RD E AND W (9TH ST)	4.59	38,100	24	3	0	27	5.26	0.66	0.00	5.92
316.58	0.25	U-4-R	RD E AND W (11TH AVE)	2.92	32,000	27	3	0	30	9.25	1.03	0.00	10.27
317.35	0.76	U-4-R	RD E AND W (17TH AVE)	8.44	30,418	50	10	0	60	5.95	1.19	0.00	7.14
317.86	0.50	U-4-R	RD E AND W (21ST AVE)	5.27	28,900	36	7	1	44	6.83	1.33	18.96	8.34
318.32	0.51	U-4-R	JCT SH 66 E AND W	4.39	23,600	25	3	0	28	5.72	0.69	0.00	6.41
322.49	4.07	R-4-R	BOULDER-LARIMER COUNTY LINE	27.04	18,200	16	4	0	20	0.59	0.15	0.00	0.74
325.55	3.01	R-4-R	RAMPS ON AND OFF (SH 056A)	18.06	16,440	18	2	1	21	1.00	0.11	5.53	1.16
325.98	0.41	U-4-R	MILEPOST 326 (MILE LENGTH .999) - END ACCEL	2.41	16,100	2	1	0	3	0.82	0.41	0.00	1.24
326.62	0.63	U-4-R	MINOR STR (CBC) HANDY DITCH	3.70	16,100	0	0	0	0	0.00	0.00	0.00	0.00
326.93	0.30	U-4-R	HPMS SAMPLE	1.76	16,100	1	0	0	1	0.57	0.00	0.00	0.57
327.51	0.57	U-4-R	MAJOR STR (C-16-BX) COUNTY ROAD 10E BRIDGE	3.35	16,100	3	0	0	3	0.90	0.00	0.00	0.90
330.01	2.46	U-4-R	JCT SH 60 E RD W (CO RD 14) (CAMPION) ENTER	14.46	16,100	12	2	1	15	0.83	0.14	6.92	1.04
331.63	1.62	U-4-R	RD SW (19TH ST)(CO RD 15)	7.87	13,305	1	1	0	2	0.13	0.13	0.00	0.25
332.02	0.39	U-4-R	JCT SH 402 E RD W (CO RD 18) (KINGS CORNER)	2.26	15,867	1	2	0	3	0.44	0.88	0.00	1.31
332.53	0.50	U-4-R	RD E (8TH ST SE)	3.07	16,800	12	2	0	14	3.92	0.65	0.00	4.58
332.60	0.06	U-4-R	JCT SH 287 N (CLEVELAND AVE, END 1-WAY)	0.37	16,800	0	0	0	0	0.00	0.00	0.00	0.00
333.29	0.68	U-2-R	RD E AND W (5TH ST)	2.98	12,025	8	1	0	9	2.69	0.34	0.00	3.02





**Colorado Department of Transportation  
Accident and Rates Book for 2006**

V2011.09.20

SH287C													
MP	Section Length	Func Class	Section Description	MVMT	AADT	** PDO	Accidents			Accident Rates *			
							Injury	Fatal	Total	** PDO	Injury	Fatal	Total
334.04	0.74	U-2-R	JCT U.S.34 SH 34 E AND W (EISENHOWER BLVD)	3.78	14,004	8	1	0	9	2.12	0.26	0.00	2.38
334.30	0.25	U-4-R	JCT SH 287 W (17TH ST) (BEGIN 1-WAY	1.38	15,080	1	0	0	1	0.73	0.00	0.00	0.73
334.43	0.12	U-4-R	RD E (20TH ST)	0.65	14,805	1	1	0	2	1.54	1.54	0.00	3.08
334.80	0.36	U-4-R	RD W (25TH ST)	2.44	18,554	7	3	0	10	2.87	1.23	0.00	4.10
334.87	0.06	U-4-R	RD N (LINCOLN AVE)	0.51	23,300	2	0	0	2	3.92	0.00	0.00	3.92
334.97	0.09	U-4-R	RD N (LINDEN CT)	0.77	23,300	0	0	0	0	0.00	0.00	0.00	0.00
335.10	0.12	U-4-R	RD E AND W (29TH ST)	1.02	23,300	2	0	0	2	1.96	0.00	0.00	1.96
335.22	0.11	U-4-R	RD S (GARFIELD AVE)	1.17	29,136	9	2	0	11	7.69	1.71	0.00	9.40
335.74	0.51	U-4-R	RD E AND W (37TH ST)	4.97	26,700	9	2	0	11	1.81	0.40	0.00	2.22
335.99	0.27	U-4-R	MILEPOST 336	2.62	26,600	11	3	0	14	4.23	1.15	0.00	5.38
336.65	0.65	U-4-R	LEAVE LOVELAND CITY LIMITS	6.31	26,600	7	7	0	14	1.11	1.11	0.00	2.22
337.14	0.50	U-4-R	RD E AND W (57TH ST)(CO RD 28)	4.85	26,600	5	2	0	7	1.02	0.41	0.00	1.43
337.48	0.35	U-4-R	LEAVE LOVELAND CITY LIMITS	3.32	26,000	7	4	1	12	2.11	1.21	30.19	3.62
339.03	1.62	U-4-R	ENTER FORT COLLINS URBAN LIMIT	15.37	26,000	11	0	0	11	0.71	0.00	0.00	0.71
339.90	0.84	U-4-R	LEAVE FORT COLLINS CITY LIMITS	9.48	30,921	8	0	0	8	0.85	0.00	0.00	0.85
340.17	0.26	U-4-R	RD E AND W (TRILBY RD)(CO RD 34) (TRILBY	2.99	31,500	1	0	0	1	0.34	0.00	0.00	0.34
341.73	1.56	U-4-R	RD E (FAIRWAY LN)	17.39	30,536	38	7	1	46	2.19	0.40	5.76	2.65
342.16	0.41	U-4-R	JCT SH 68 E RD W (HARMONY RD)	5.16	34,500	9	3	0	12	1.73	0.58	0.00	2.30
342.52	0.34	U-6-R	RD E AND W (TROUTMAN PKWY)	4.67	37,600	58	2	0	60	12.36	0.43	0.00	12.78
343.18	0.65	U-6-R	RD E AND W (HORSETOOTH RD)	9.35	39,424	52	4	1	57	5.57	0.43	10.71	6.10
344.18	0.99	U-6-R	RD E AND W (DRAKE RD)	14.74	40,800	126	13	0	139	8.56	0.88	0.00	9.45
345.20	1.01	U-6-R	RD E AND W (PROSPECT ST)	15.30	41,497	83	13	0	96	5.43	0.85	0.00	6.28
345.48	0.27	U-6-R	RD E AND W (PITKIN ST)	3.76	38,125	28	3	0	31	7.45	0.80	0.00	8.25
345.97	0.48	U-6-R	END HPMS SAMPLE 069-0097-287	6.27	35,781	26	1	0	27	4.15	0.16	0.00	4.31
346.21	0.23	U-4-R	RD E AND W (MULBERRY ST)	2.47	29,437	27	1	0	28	10.93	0.40	0.00	11.33
346.86	0.64	U-4-R	JCT SH 14 SE (JEFFERSON ST) RD W (MAPLE AVE)	5.57	23,854	78	4	0	82	13.95	0.72	0.00	14.67
347.71	0.84	U-4-R	RD E (CONIFER ST)	7.29	23,761	26	2	0	28	3.58	0.28	0.00	3.85
348.25	0.53	U-4-R	RD E AND W (WILLOX LN)	3.60	18,600	17	3	0	20	4.72	0.83	0.00	5.56
348.44	0.18	U-4-R	EATON DITCH STR B-16-W	1.51	23,000	13	0	0	13	8.60	0.00	0.00	8.60
348.53	0.08	U-4-R	JCT SH 1 NE (TO WELLINGTON)	0.67	23,000	0	0	0	0	0.00	0.00	0.00	0.00
350.18	1.85	U-4-R	RAMP OFF	9.21	13,643	15	3	0	18	1.63	0.33	0.00	1.95
350.74	0.47	U-2-R	RAMP ON	2.00	11,683	7	1	0	8	3.50	0.50	0.00	4.00
352.13	1.56	U-2-R	LARIMER COUNTY CANAL STR B-16-FX	5.64	9,900	0	0	0	0	0.00	0.00	0.00	0.00
354.39	2.40	R-3-R	CHANGE WIDTH	6.84	7,804	7	0	0	7	1.03	0.00	0.00	1.03
354.86	0.46	R-4-R	DITCH STR B-16-FZ RD N AND S (CO RD 56)	1.28	7,600	0	0	0	0	0.00	0.00	0.00	0.00

Functional Class Definition  
Rural/Urban - # of Lanes - Terrain  
R-4-F = Rural 4-Lane Flat Roadway

\* PDO and Injury Rates in Million Vehicle Miles Traveled  
Fatal Rate in 100 Million Vehicle Miles Traveled  
\*\* PDO = Property Damage Only



**Colorado Department of Transportation  
Accident and Rates Book for 2006**

V2011.09.20

<b>SH287C</b>													
MP	Section Length	Func Class	Section Description	MVMT	AADT	** PDO	Accidents			Accident Rates *			
							Injury	Fatal	Total	** PDO	Injury	Fatal	Total
355.85	1.39	R-4-R	JCT SH 14 W (TEDS PLACE)	4.03	7,944	1	0	0	1	0.25	0.00	0.00	0.25
367.00	10.96	R-4-R	MILEPOST 367	22.13	5,533	13	3	1	17	0.59	0.14	4.52	0.77
380.85	14.14	R-2-R	RD NE (CO RD 43F)	19.04	3,689	13	5	0	18	0.68	0.26	0.00	0.95
385.00	4.28	R-3-R	COLORADO-WYOMING STATE LINE END SH AND	5.78	3,700	7	2	0	9	1.21	0.35	0.00	1.56
Totals:		102.84				2,195	306	14	2,515	3.00	0.42	1.92	3.44

<b>SH287Z</b>													
MP	Section Length	Func Class	Section Description	MVMT	AADT	** PDO	Accidents			Accident Rates *			
							Injury	Fatal	Total	** PDO	Injury	Fatal	Total
0.00		U-2-R	MILEPOST 0 JCT 287 N AND S (LINCOLN AVE,END										
0.29	0.29	U-2-R	JCT SH 34 E AND W (EISENHOWER BLVD)	1.32	12,500	2	2	0	4	1.51	1.51	0.00	3.02
1.05	0.75	U-3-R	RD E AND W (5TH ST)	3.85	14,060	5	2	0	7	1.30	0.52	0.00	1.82
1.76	0.70	U-3-R	JCT SH AND US 287 S AND N (LINCOLN AVE)	2.90	11,351	7	1	0	8	2.42	0.35	0.00	2.77
Totals:		1.74				14	5	0	19	1.73	0.62	0.00	2.35

<b>SH291A</b>													
MP	Section Length	Func Class	Section Description	MVMT	AADT	** PDO	Accidents			Accident Rates *			
							Injury	Fatal	Total	** PDO	Injury	Fatal	Total
0.00		R-2-M	JCT U.S.50 SH 50 SE AND W BEGIN SH 291										
0.28	0.28	R-2-M	CHANGE WIDTH	0.45	4,400	0	1	0	1	0.00	2.22	0.00	2.22
1.36	1.04	R-2-M	RD SW (J ST)	1.72	4,533	5	1	0	6	2.92	0.58	0.00	3.50
1.74	0.37	R-2-M	RD SE	0.63	4,700	0	0	0	0	0.00	0.00	0.00	0.00
2.97	1.21	R-2-M	RD W (CO RD 151)	1.95	4,412	3	0	0	3	1.54	0.00	0.00	1.54
6.19	3.22	R-2-M	RD W AND NE (CO RD 190)	4.23	3,600	2	2	0	4	0.47	0.47	0.00	0.94
9.00	2.78	R-2-M	RAMP OFF	3.45	3,400	1	2	0	3	0.29	0.58	0.00	0.87
Totals:		8.90				11	6	0	17	0.88	0.48	0.00	1.37



**Colorado Department of Transportation  
Accident and Rates Book for 2006**

V2011.09.20

<b>SH300A</b>													
Section MP	Section Length	Func Class	Section Description	MVMT	AADT	** PDO	Accidents			Accident Rates *			
							Injury	Fatal	Total	** PDO	Injury	Fatal	Total
0.00		R-2-M	JCT U.S.24 SH 24 N AND S (MALTA) BEGIN SH 300										
0.79	0.79	R-2-M	RD S (HALFMOON RD) (CO RD 11)	0.18	625	1	0	0	1	5.56	0.00	0.00	5.56
3.36	2.46	R-2-M	RD E END SH 300	0.08	90	1	0	0	1	12.39	0.00	0.00	12.39
Totals:		3.25				2	0	0	2	7.66	0.00	0.00	7.66

<b>SH317A</b>													
Section MP	Section Length	Func Class	Section Description	MVMT	AADT	** PDO	Accidents			Accident Rates *			
							Injury	Fatal	Total	** PDO	Injury	Fatal	Total
0.00		R-2-M	JCT SH 13 N AND S (HAMILTON) BEGIN SH 317										
10.88	10.72	R-2-M	MOFFAT-ROUTT COUNTY LINE	0.39	100	2	0	0	2	5.11	0.00	0.00	5.11
12.00	1.32	R-2-M	RD S (PAGODA) END SH 317	0.05	100	0	0	0	0	0.00	0.00	0.00	0.00
Totals:		12.04				2	0	0	2	4.55	0.00	0.00	4.55

<b>SH318A</b>													
Section MP	Section Length	Func Class	Section Description	MVMT	AADT	** PDO	Accidents			Accident Rates *			
							Injury	Fatal	Total	** PDO	Injury	Fatal	Total
0.00		R-2-M	UTAH-COLORADO STATE LINE BEGIN SH 318										
10.99	10.93	R-2-M	MILEPOST 11	0.80	200	0	0	0	0	0.00	0.00	0.00	0.00
30.55	19.40	R-2-M	RD SW (CO RD 12)	1.56	220	0	0	0	0	0.00	0.00	0.00	0.00
43.09	12.55	R-2-M	RD N (CO RD 67)	1.10	240	1	0	0	1	0.91	0.00	0.00	0.91
49.99	6.86	R-2-R	MILEPOST 50	0.60	240	3	1	0	4	4.99	1.66	0.00	6.66
52.99	2.99	R-2-R	MILEPOST 53	0.26	240	1	0	0	1	3.82	0.00	0.00	3.82
54.30	1.29	R-2-R	RD N AND S (TO SUNBEAM)	0.11	240	1	0	0	1	8.82	0.00	0.00	8.82
60.70	6.39	R-2-R	JCT U.S.40 SH 40 E AND W END SH 318	0.72	310	0	0	0	0	0.00	0.00	0.00	0.00
Totals:		60.41				6	1	0	7	1.16	0.19	0.00	1.36

<b>SH325A</b>													
Section MP	Section Length	Func Class	Section Description	MVMT	AADT	** PDO	Accidents			Accident Rates *			
							Injury	Fatal	Total	** PDO	Injury	Fatal	Total
0.00		R-2-M	JCT SH 13 N AND S BEGIN SH 325 MILEPOST 0										
4.07	4.03	R-2-M	RD NW (CO RD 217)	2.06	1,400	0	1	0	1	0.00	0.49	0.00	0.49
6.08	1.99	R-2-M	RD W (CO RD 485)	0.42	583	1	0	0	1	2.36	0.00	0.00	2.36
11.40	5.32	R-2-M	RD N (CO RD 217) (TO RIFLE MOUNTAIN PARK)	0.41	212	0	0	0	0	0.00	0.00	0.00	0.00

Functional Class Definition  
Rural/Urban - # of Lanes - Terrain  
R-4-F = Rural 4-Lane Flat Roadway

\* PDO and Injury Rates in Million Vehicle Miles Traveled  
Fatal Rate in 100 Million Vehicle Miles Traveled  
\*\* PDO = Property Damage Only



**Colorado Department of Transportation  
Accident and Rates Book for 2006**

V2011.09.20

<b>SH325A</b>																		
MP	Section Length	Func Class	Section Description	MVMT	AADT	** PDO	Accidents			Accident Rates *								
							Injury	Fatal	Total	** PDO	Injury	Fatal	Total					
Totals:						11.34					1	1	0	2	0.35	0.35	0.00	0.69

<b>SH330A</b>																		
MP	Section Length	Func Class	Section Description	MVMT	AADT	** PDO	Accidents			Accident Rates *								
							Injury	Fatal	Total	** PDO	Injury	Fatal	Total					
0.00		R-2-M	JCT SH 65 N AND S BEGIN SH 330 MILEPOST 0															
10.40	10.24	R-2-M	RD S (CO RD 57.35) (PLATEAU CITY)	6.43	1,720	20	0	0	20	3.11	0.00	0.00	3.11					
11.19	0.87	R-2-M	CHANGE WIDTH	0.60	1,900	1	0	0	1	1.65	0.00	0.00	1.65					
11.40	0.20	R-2-M	RD S (GROVE CREEK RD) RD E (HIGH ST) END SH	0.14	1,900	1	0	0	1	7.17	0.00	0.00	7.17					
Totals:						11.31					22	0	0	22	3.07	0.00	0.00	3.07

<b>SH340A</b>																		
MP	Section Length	Func Class	Section Description	MVMT	AADT	** PDO	Accidents			Accident Rates *								
							Injury	Fatal	Total	** PDO	Injury	Fatal	Total					
0.00		R-4-R	JCT U.S.6 SH 6 NW AND SE BEGIN SH 340															
0.23	0.23	R-4-R	RD N (CHERRY ST) RD E (ASPEN ST)	0.37	4,452	0	0	0	0	0.00	0.00	0.00	0.00					
0.50	0.26	R-2-R	I-70 INTERCHANGE (FRUITA) SH 70 E AND W	1.26	13,246	1	0	0	1	0.79	0.00	0.00	0.79					
0.59	0.07	R-2-R	RD E (I-70 FRONTAGE RD)	0.34	13,500	1	0	0	1	2.82	0.00	0.00	2.82					
1.29	0.68	R-2-R	ROUTE CLASS CHANGE LEAVE FRUITA CITY	3.35	13,500	5	0	0	5	1.49	0.00	0.00	1.49					
2.84	1.80	R-2-R	RAMP OFF	8.87	13,500	0	0	0	0	0.00	0.00	0.00	0.00					
6.91	3.97	R-2-R	RD W (CO RD F.25)	4.13	2,849	2	0	0	2	0.48	0.00	0.00	0.48					
7.21	0.28	U-2-R	RD N (CO RD 20.50)	0.38	3,700	2	1	0	3	5.35	2.67	0.00	8.02					
7.84	0.62	U-2-R	RD N (PANORAMA DR) (CO RD 21.00)	1.42	6,263	3	0	0	3	2.12	0.00	0.00	2.12					
8.12	0.28	U-2-R	BUFFALO CANYON CREEK STR H-02-BW	0.84	8,188	1	0	0	1	1.20	0.00	0.00	1.20					
9.25	1.08	U-2-R	RD S (BLEVINS RD) (CO RD 22.34)	4.17	10,590	2	1	0	3	0.48	0.24	0.00	0.72					
9.51	0.25	U-2-R	RAMP OFF	0.96	10,500	1	0	0	1	1.04	0.00	0.00	1.04					
10.07	0.51	U-2-R	RD N AND S (CO RD 23.00)	2.30	12,378	9	3	0	12	3.91	1.30	0.00	5.21					
11.52	1.42	U-2-R	RAMP OFF	6.43	12,400	5	0	0	5	0.78	0.00	0.00	0.78					
12.10	0.56	U-4-R	RD N (MAYFIELD DR E) (CO RD 24.85)	3.20	15,676	3	1	0	4	0.94	0.31	0.00	1.26					
12.39	0.28	U-4-R	RAMP OFF	1.60	15,700	1	0	0	1	0.63	0.00	0.00	0.63					
12.76	0.36	U-4-R	RAMPS OFF	3.10	23,578	8	1	0	9	2.59	0.32	0.00	2.91					
13.34	0.55	U-4-R	JCT I-70 GRAND JUNCTION BUSINESS LOOP SH 70	4.74	23,600	11	0	0	11	2.33	0.00	0.00	2.33					
Totals:						13.20					55	7	0	62	1.16	0.15	0.00	1.31



**Colorado Department of Transportation  
Accident and Rates Book for 2006**

V2011.09.20

<b>SH347A</b>													
MP	Section Length	Func Class	Section Description	MVMT	AADT	** PDO	Accidents			Accident Rates *			
							Injury	Fatal	Total	** PDO	Injury	Fatal	Total
0.00		R-2-M	JCT U.S.50 SH 50 E AND W BEGIN SH 347										
1.81	1.79	R-2-M	RD E AND W (CO RD L73)	0.56	850	2	0	0	2	3.60	0.00	0.00	3.60
5.00	3.37	R-2-M	RD NE (CO RD J 74) END SH 347 ENTER BLACK	0.69	560	0	0	0	0	0.00	0.00	0.00	0.00
Totals:		5.16				2	0	0	2	1.61	0.00	0.00	1.61

<b>SH348A</b>													
MP	Section Length	Func Class	Section Description	MVMT	AADT	** PDO	Accidents			Accident Rates *			
							Injury	Fatal	Total	** PDO	Injury	Fatal	Total
0.00		R-2-R	JCT U.S.50 SH 50 N AND S (MAIN ST) IN DELTA										
0.28	0.29	R-2-R	RD N AND S (SILVER ST) RD W (6TH ST)	0.28	2,600	0	0	0	0	0.00	0.00	0.00	0.00
0.69	0.40	R-2-R	LEAVE SMALL URBAN AREA LEAVE DELTA CITY	0.38	2,600	0	0	0	0	0.00	0.00	0.00	0.00
0.71	0.01	R-2-R	CHANGE WIDTH	0.01	2,600	0	0	0	0	0.00	0.00	0.00	0.00
1.33	0.61	R-2-R	RD W (CO RD F.00)	0.58	2,600	1	0	0	1	1.72	0.00	0.00	1.72
3.24	2.00	R-2-R	RD E (CO RD D.00)	0.80	1,102	1	0	0	1	1.24	0.00	0.00	1.24
6.00	2.72	R-2-R	MILEPOST 6	0.54	542	1	0	0	1	1.86	0.00	0.00	1.86
9.33	3.27	R-2-R	RD S (CO RD 53.00)	0.48	398	0	1	0	1	0.00	2.11	0.00	2.11
11.38	2.03	R-2-R	RD N (CO RD 55.00) (CR 5500) RD E (CO RD E)	0.26	350	0	0	0	0	0.00	0.00	0.00	0.00
12.91	1.51	R-2-R	RD S (CO RD 55.50)	0.38	690	0	0	0	0	0.00	0.00	0.00	0.00
15.64	2.71	R-2-R	RD N AND S (CO RD 58.25)	1.81	1,831	3	0	0	3	1.66	0.00	0.00	1.66
15.99	0.34	R-2-R	MILEPOST 16	0.34	2,700	0	0	0	0	0.00	0.00	0.00	0.00
16.10	0.10	R-2-R	RD S (COFFMAN RD)	0.10	2,700	0	0	0	0	0.00	0.00	0.00	0.00
16.82	0.71	R-2-R	JCT U.S.50 OLATHE BUSINESS LOOP SH 50 NW	0.91	3,516	1	0	0	1	1.10	0.00	0.00	1.10
16.87	0.04	R-2-R	LEAVE OLATHE CITY LIMIT	0.06	4,100	0	0	0	0	0.00	0.00	0.00	0.00
17.06	0.18	R-2-R	JCT U.S.50 SH 50 AND US 50 SE AND NW END SH	0.27	4,100	1	0	0	1	3.71	0.00	0.00	3.71
Totals:		16.92				8	1	0	9	1.11	0.14	0.00	1.25

<b>SH350A</b>													
MP	Section Length	Func Class	Section Description	MVMT	AADT	** PDO	Accidents			Accident Rates *			
							Injury	Fatal	Total	** PDO	Injury	Fatal	Total
0.00		R-2-F	JCT U.S.160 SH 160 E AND SW (BESHOAR JCT)										
4.99	4.87	R-2-F	MILEPOST 5	1.91	1,072	3	2	0	5	1.57	1.05	0.00	2.62
13.94	9.01	R-2-F	RD W (CO RD 99) RD E (CO RD 52.4) (MODEL)	2.57	782	2	2	0	4	0.78	0.78	0.00	1.56
37.11	23.19	R-2-F	RD W (CO RD 88) (DELHI)	5.05	597	4	1	0	5	0.79	0.20	0.00	0.99
37.35	0.23	R-2-F	LAS ANIMAS-OTERO COUNTY LINE ENTER	0.04	490	0	0	0	0	0.00	0.00	0.00	0.00

Functional Class Definition  
Rural/Urban - # of Lanes - Terrain  
R-4-F = Rural 4-Lane Flat Roadway

\* PDO and Injury Rates in Million Vehicle Miles Traveled  
Fatal Rate in 100 Million Vehicle Miles Traveled  
\*\* PDO = Property Damage Only



**Colorado Department of Transportation  
Accident and Rates Book for 2006**

V2011.09.20

<b>SH350A</b>													
MP	Section Length	Func Class	Section Description	MVMT	AADT	** PDO	Accidents			Accident Rates *			
							Injury	Fatal	Total	** PDO	Injury	Fatal	Total
59.40	21.92	R-2-F	JCT SH 71 N LEAVE COMANCHE NATIONAL	3.82	477	5	1	0	6	1.31	0.26	0.00	1.57
67.93	8.51	R-2-F	DRAW STR M-22-W	0.84	270	1	0	0	1	1.19	0.00	0.00	1.19
72.30	4.33	R-2-F	ENTER LA JUNTA CITY LIMITS	0.84	534	3	0	0	3	3.56	0.00	0.00	3.56
72.57	0.26	R-2-R	RD N AND S (GRANT AVE)	0.13	1,387	1	0	0	1	7.60	0.00	0.00	7.60
72.76	0.18	R-2-R	RD S (BARNES AVE) RD E (FIFTH ST)	0.13	1,987	4	0	0	4	30.64	0.00	0.00	30.64
72.96	0.19	R-2-R	RD SW (BELMONT AVE)	0.06	845	3	0	0	3	51.19	0.00	0.00	51.19
73.00	0.06	R-2-R	JCT U.S.50 SH 50 E AND SW END SH AND US 350	0.02	1,000	0	0	0	0	0.00	0.00	0.00	0.00
Totals:		72.75				26	6	0	32	1.69	0.39	0.00	2.08

<b>SH368A</b>													
MP	Section Length	Func Class	Section Description	MVMT	AADT	** PDO	Accidents			Accident Rates *			
							Injury	Fatal	Total	** PDO	Injury	Fatal	Total
0.00		R-2-R	JCT SH 370 E AND W RD N BEGIN SH 368										
2.00	2.00	R-2-R	MILEPOST 2	0.18	250	1	0	0	1	5.48	0.00	0.00	5.48
5.01	2.98	R-2-R	RD N (CO RD S100) RD E (CO RD 13S) BEGIN	0.27	250	0	0	0	0	0.00	0.00	0.00	0.00
5.52	0.50	R-2-R	BEGIN ALAMOSA COUNTY CHARGEABLE	0.17	939	1	0	0	1	5.84	0.00	0.00	5.84
6.01	0.49	R-2-R	CONEJOS-ALAMOSA COUNTY LINE	0.17	940	0	0	0	0	0.00	0.00	0.00	0.00
12.33	6.32	R-2-R	JCT U.S.285 SH 285 NE AND SW END SH 368	0.65	280	0	0	0	0	0.00	0.00	0.00	0.00
Totals:		12.29				2	0	0	2	1.39	0.00	0.00	1.39

<b>SH370A</b>													
MP	Section Length	Func Class	Section Description	MVMT	AADT	** PDO	Accidents			Accident Rates *			
							Injury	Fatal	Total	** PDO	Injury	Fatal	Total
0.00		R-2-R	JCT SH 15 N AND S RD W BEGIN SH 370 MILEPOST										
3.99	3.97	R-2-R	JCT SH 368 S RD N (CO RD 4E)	0.55	383	0	0	0	0	0.00	0.00	0.00	0.00
5.97	1.97	R-2-R	RD N (CO RD S100) RD S (CO RD 6E) RIO	0.40	560	1	0	0	1	2.48	0.00	0.00	2.48
14.00	8.17	R-2-R	JCT U.S.285 SH 285 NE AND SW END SH 370	1.63	545	3	4	0	7	1.85	2.46	0.00	4.31
Totals:		14.11				4	4	0	8	1.55	1.55	0.00	3.10



**Colorado Department of Transportation  
Accident and Rates Book for 2006**

V2011.09.20

<b>SH371A</b>													
Section MP	Func Length	Class	Section Description	MVMT	AADT	** PDO	Accidents			Accident Rates *			
							Injury	Fatal	Total	** PDO	Injury	Fatal	Total
0.00		R-2-R	JCT SH 15 E AND W BEGIN SH 371 MILEPOST 0										
3.02	3.04	R-2-R	RD E AND W (CO RD 48)	0.94	850	2	0	0	2	2.12	0.00	0.00	2.12
5.56	2.51	R-2-R	BEGIN ALAMOSA COUNTY CHARGEABLE	0.78	850	1	0	0	1	1.28	0.00	0.00	1.28
6.00	1.00	R-2-R	JCT SH 368 E AND N RD W ON	0.31	850	0	0	0	0	0.00	0.00	0.00	0.00
Totals:		6.55				3	0	0	3	1.48	0.00	0.00	1.48

<b>SH385A</b>													
Section MP	Func Length	Class	Section Description	MVMT	AADT	** PDO	Accidents			Accident Rates *			
							Injury	Fatal	Total	** PDO	Injury	Fatal	Total
95.06		R-2-R	JCT U.S.50 SH 50 E AND W RD S (MAIN ST) BEGIN										
95.41	0.35	R-2-R	RD E AND W (OAK ST)	0.16	1,238	1	0	0	1	6.32	0.00	0.00	6.32
95.63	0.21	R-2-R	STR (L-27-G) WOLF CREEK	0.06	820	0	0	0	0	0.00	0.00	0.00	0.00
98.62	3.06	R-2-R	JCT SH 196 W RD E (CO RD KK)	0.92	820	1	0	0	1	1.09	0.00	0.00	1.09
99.11	0.47	R-2-R	AT&SF RRX 003-797R	0.12	680	0	0	0	0	0.00	0.00	0.00	0.00
102.63	3.51	R-2-R	RD W (CO RD PP)	0.34	262	2	0	0	2	5.96	0.00	0.00	5.96
109.23	6.60	R-2-F	RD W (PROWERS CO RD WW) PROWERS-KIOWA	0.63	260	0	0	0	0	0.00	0.00	0.00	0.00
122.80	13.48	R-2-F	JCT SH 96 E AND W END SH AND US 385 BEGIN	1.28	260	1	0	0	1	0.78	0.00	0.00	0.78
Totals:		27.68				5	0	0	5	1.43	0.00	0.00	1.43

<b>SH385B</b>													
Section MP	Func Length	Class	Section Description	MVMT	AADT	** PDO	Accidents			Accident Rates *			
							Injury	Fatal	Total	** PDO	Injury	Fatal	Total
123.67		R-2-F	JCT SH 96 E AND W END OVERLAPPING										
124.20	0.53	R-2-F	RD S (A AVE)	0.11	590	0	0	0	0	0.00	0.00	0.00	0.00
135.40	11.17	R-2-F	RD N (CO RD BB) KIOWA-CHEYENNE COUNTY	1.64	403	1	0	0	1	0.61	0.00	0.00	0.61
149.70	14.34	R-2-F	JCT U.S.40 SH 40 E AND W END SH AND US 385	3.85	736	1	0	0	1	0.26	0.00	0.00	0.26
Totals:		26.04				2	0	0	2	0.36	0.00	0.00	0.36



## Colorado Department of Transportation Accident and Rates Book for 2006

V2011.09.20

<b>SH385C</b>														
MP	Section Length	Func Class	Section Description	MVMT	AADT	** PDO	Accidents			Accident Rates *				
							Injury	Fatal	Total	** PDO	Injury	Fatal	Total	
150.31		R-2-F	JCT U.S.40 SH 40 E AND W END OVERLAPPING											
150.84	0.53	R-2-F	RD NE AND SW (S 1ST ST E)	0.24	1,258	2	0	0	2	8.25	0.00	0.00	8.25	
151.14	0.30	R-2-F	RD W (N 5TH ST W)	0.14	1,295	0	0	0	0	0.00	0.00	0.00	0.00	
170.28	19.12	R-2-F	RD E AND W (KIT CARSON CO RD A)	5.20	745	5	0	0	5	0.96	0.00	0.00	0.96	
186.88	16.59	R-2-F	RD E AND W (CO RD U)	6.30	1,040	4	1	0	5	0.64	0.16	0.00	0.79	
187.40	0.52	R-2-F	I-70 INTERCHANGE (BURLINGTON) SH 70 E AND W	0.28	1,500	1	0	0	1	3.52	0.00	0.00	3.52	
187.53	0.11	R-2-F	RD E (FAY ST)	0.18	4,373	0	0	0	0	0.00	0.00	0.00	0.00	
187.88	0.33	R-2-F	JCT U.S.24 SH 24 W RD N (LINCOLN ST)	0.53	4,400	3	1	0	4	5.59	1.86	0.00	7.46	
188.58	0.71	R-4-F	RD N (12TH ST)	1.52	5,860	2	0	0	2	1.32	0.00	0.00	1.32	
188.84	0.26	R-4-F	JCT I-70 BURLINGTON BUSINESS SPUR SH 70 E	0.42	4,400	0	0	0	0	0.00	0.00	0.00	0.00	
189.25	0.41	R-2-F	RD E AND W (WEBSTER AVE)	0.30	2,036	0	0	0	0	0.00	0.00	0.00	0.00	
189.34	0.09	R-2-F	LEAVE BURLINGTON CITY LIMITS	0.06	1,900	1	0	0	1	16.20	0.00	0.00	16.20	
200.69	11.41	R-2-F	RD W (CO RD HH)	4.99	1,197	1	0	0	1	0.20	0.00	0.00	0.20	
207.50	6.84	R-2-F	RD E (YUMA CO RD 0) KIT CARSON-YUMA COUNTY	2.75	1,100	3	0	0	3	1.09	0.00	0.00	1.09	
216.80	9.15	R-2-F	JCT U.S.36 SH 36 SW END SH AND US 385 BEGIN	3.67	1,100	1	1	0	2	0.27	0.27	0.00	0.54	
<b>Totals:</b>							23	3	0	26	0.87	0.11	0.00	0.98

<b>SH385D</b>													
MP	Section Length	Func Class	Section Description	MVMT	AADT	** PDO	Accidents			Accident Rates *			
							Injury	Fatal	Total	** PDO	Injury	Fatal	Total
219.37		R-2-F	JCT U.S.36 SH 36 NE END OVERLAPPING										
231.72	12.35	R-2-F	RD E (CO RD 24)	2.93	650	1	0	0	1	0.34	0.00	0.00	0.34
238.29	6.57	R-2-R	RD S (CO RD HH)	1.47	615	1	1	0	2	0.68	0.68	0.00	1.36
241.11	2.81	R-2-R	RD E (CO RD 33)	0.62	600	3	0	0	3	4.88	0.00	0.00	4.88
242.61	1.48	R-2-R	CHANGE WIDTH	1.08	1,999	2	0	0	2	1.85	0.00	0.00	1.85
242.91	0.29	R-3-F	RD E (10TH ST)	0.21	2,000	0	0	0	0	0.00	0.00	0.00	0.00
243.06	0.19	R-2-F	RD E AND W (7TH ST)	0.21	3,100	0	0	0	0	0.00	0.00	0.00	0.00
243.33	0.26	R-2-F	JCT U.S.34 SH 34 E AND W (3RD ST)	0.32	3,394	0	0	0	0	0.00	0.00	0.00	0.00
243.48	0.14	R-2-F	CHANGE WIDTH	0.17	3,327	0	0	0	0	0.00	0.00	0.00	0.00
244.32	0.80	R-3-F	RD SE (CO RD HH.5)	0.67	2,300	0	0	0	0	0.00	0.00	0.00	0.00
247.06	2.76	R-3-F	RD E AND W (CO RD 39)	1.21	1,202	1	0	0	1	0.83	0.00	0.00	0.83
259.66	12.57	R-2-F	RD E AND W (CO RD 51)	5.51	1,200	3	0	0	3	0.54	0.00	0.00	0.54
269.31	9.64	R-2-F	YUMA-PHILLIPS COUNTY LINE	4.22	1,200	0	2	0	2	0.00	0.47	0.00	0.47
275.45	6.13	R-2-F	RD E AND W (CO RD 14)	2.68	1,200	1	1	0	2	0.37	0.37	0.00	0.74





**Colorado Department of Transportation  
Accident and Rates Book for 2006**

V2011.09.20

**SH385D**

MP	Section Length	Func Class	Section Description	MVMT	AADT	** PDO	Accidents			Accident Rates *			
							Injury	Fatal	Total	** PDO	Injury	Fatal	Total
278.54	3.13	R-2-F	CHANGE WIDTH	1.39	1,213	0	1	0	1	0.00	0.72	0.00	0.72
278.80	0.25	R-3-F	RD W (SCHEUNEMANN ST)	0.15	1,600	0	0	0	0	0.00	0.00	0.00	0.00
279.01	0.20	R-3-F	RD E AND W (KELLOGG ST)	0.16	2,132	0	0	0	0	0.00	0.00	0.00	0.00
279.41	0.39	R-4-F	JCT U.S.6 SH 6 E AND W (DENVER ST)	0.48	3,382	5	0	0	5	10.39	0.00	0.00	10.39
279.60	0.18	R-2-F	BN RRX 057-386K	0.15	2,323	1	0	0	1	6.55	0.00	0.00	6.55
279.88	0.27	R-2-F	JCT SH 23 E RD W (HOWITT ST)	0.18	1,800	1	0	0	1	5.68	0.00	0.00	5.68
280.18	0.24	R-2-F	RD W (CO RD 24)	0.08	951	0	0	0	0	0.00	0.00	0.00	0.00
285.37	5.20	R-2-F	RD E AND W (CO RD 34)	1.78	940	0	1	0	1	0.00	0.56	0.00	0.56
290.89	5.51	R-2-F	RD W (SEDGWICK CO RD 2) PHILLIPS-SEDGWICK	1.36	676	2	0	0	2	1.47	0.00	0.00	1.47
294.96	4.06	R-2-F	RD S (CO RD 45)	0.74	501	1	0	0	1	1.35	0.00	0.00	1.35
305.70	10.85	R-2-F	RD E (CO RD 26)	2.57	650	0	1	0	1	0.00	0.39	0.00	0.39
309.13	3.28	R-2-F	I-76 INTERCHANGE (JULESBURG) SH 76 NE AND	1.13	940	1	3	0	4	0.89	2.67	0.00	3.55
310.32	1.21	R-2-F	RD E AND W (CO RD 34)	1.52	3,431	0	0	0	0	0.00	0.00	0.00	0.00
311.00	0.68	R-2-R	UP RR SEPARATION 805-403P OVERPASS STR	0.55	2,200	0	0	0	0	0.00	0.00	0.00	0.00
Totals:	91.44					23	10	0	33	0.69	0.30	0.00	0.98

**SH385E**

MP	Section Length	Func Class	Section Description	MVMT	AADT	** PDO	Accidents			Accident Rates *			
							Injury	Fatal	Total	** PDO	Injury	Fatal	Total
313.69		R-2-R	JCT U.S.138 SH 138 NE AND SW END										
317.60	3.94	R-2-R	RD W (CO RD 36.3) COLORADO-NEBRASKA STATE	0.69	480	0	1	0	1	0.00	1.45	0.00	1.45
Totals:	3.94					0	1	0	1	0.00	1.45	0.00	1.45

**SH389A**

MP	Section Length	Func Class	Section Description	MVMT	AADT	** PDO	Accidents			Accident Rates *			
							Injury	Fatal	Total	** PDO	Injury	Fatal	Total
0.00		R-2-R	NEW MEXICO-COLORADO STATE LINE BEGIN SH										
1.23	1.23	R-2-R	CHANGE WIDTH	0.04	100	0	0	0	0	0.00	0.00	0.00	0.00
2.18	0.94	R-2-R	CHANGE SPEED LIMIT	0.04	106	0	0	0	0	0.00	0.00	0.00	0.00
12.80	10.45	R-2-R	JCT U.S.160 SH 160 E AND W END SH 389	0.46	120	0	0	0	0	0.00	0.00	0.00	0.00
Totals:	12.62					0	0	0	0	0.00	0.00	0.00	0.00



## Colorado Department of Transportation Accident and Rates Book for 2006

V2011.09.20

### SH391A

MP	Section Length	Func Class	Section Description	MVMT	AADT	** PDO	Accidents			Accident Rates *			
							Injury	Fatal	Total	** PDO	Injury	Fatal	Total
0.00		U-4-R	U.S.285 INTERCHANGE (KIPLING ST) SH 285 E AND										
0.17	0.17	U-4-R	RD W (GIRTON DR)	3.25	52,300	35	0	0	35	10.85	0.00	0.00	10.85
0.51	0.33	U-4-R	RD W (DARTMOUTH PL)	4.78	39,677	19	2	0	21	3.98	0.42	0.00	4.39
0.97	0.45	U-4-R	RD NE AND SW SH 8(OLD MORRISON RD) LEAVE	6.67	40,600	12	1	0	13	1.81	0.15	0.00	1.96
2.07	1.09	U-4-R	ENTER LAKEWOOD CITY LIMITS	15.20	38,211	19	2	0	21	1.25	0.13	0.00	1.38
2.69	0.61	U-4-R	RD E AND W (FLORIDA AVE)	8.57	38,498	32	5	0	37	3.73	0.58	0.00	4.32
3.20	0.50	U-4-R	RD E AND W (MISSISSIPPI AVE)	7.03	38,500	17	0	0	17	2.42	0.00	0.00	2.42
4.23	1.02	U-4-R	RD E (ALAMEDA AVE) RD W (ALAMEDA PK)	17.04	45,764	22	1	0	23	1.29	0.06	0.00	1.35
4.48	0.24	U-4-R	RD NW (ENTRANCE TO FEDERAL CENTER)	4.12	47,084	26	1	0	27	6.30	0.24	0.00	6.55
5.23	0.77	U-4-R	U.S.6 INTERCHANGE (KIPLING ST) SH 6 E AND W	13.24	47,100	20	1	0	21	1.51	0.08	0.00	1.59
5.58	0.34	U-4-R	RD W (8TH PL)	5.56	44,800	29	2	0	31	5.29	0.37	0.00	5.66
6.26	0.67	U-4-R	JCT U.S.40 SH 40 E AND W (W COLFAX AVE)	9.26	37,857	19	3	0	22	2.06	0.32	0.00	2.38
7.61	1.25	U-4-R	RD W (29TH AVE) CL SPLIT	16.62	36,423	54	6	0	60	3.26	0.36	0.00	3.62
7.86	0.24	U-4-R	RD E AND W (W 32ND AVE) ENTER WHEAT RIDGE	3.18	36,300	9	2	0	11	2.89	0.64	0.00	3.53
9.08	1.31	U-4-R	RD E AND W (W 44TH AVE)	17.36	36,300	74	14	0	88	4.27	0.81	0.00	5.08
9.50	0.40	U-4-R	RAMPS ON AND OFF (EB I-70 RAMP TO SB SH	5.83	39,900	43	9	0	52	7.42	1.55	0.00	8.97
9.64	0.13	U-4-R	RD E AND W (49TH AVE) RD N (KIPLING PKWY)	1.89	39,900	54	6	0	60	29.66	3.30	0.00	32.96
Totals:		9.52				484	55	0	539	3.47	0.39	0.00	3.86

### SH392A

MP	Section Length	Func Class	Section Description	MVMT	AADT	** PDO	Accidents			Accident Rates *			
							Injury	Fatal	Total	** PDO	Injury	Fatal	Total
95.31		U-2-R	JCT SH287C N AND S BEGIN SH392A										
96.31	0.69	U-2-R	RD N AND S (S LEMAY AVE) (CO RD 13)	2.46	9,750	3	0	0	3	1.22	0.00	0.00	1.22
98.50	2.18	U-2-R	RD S (BOYD LAKE AVE) (CO RD 9)	8.23	10,343	3	2	0	5	0.36	0.24	0.00	0.61
95.30	3.21	U-2-R	JCT SH287C N AND S BEGIN SH392A	12.89	11,000	0	0	0	0	0.00	0.00	0.00	0.00
95.80	0.49	U-2-R	RD S (ALLOTT AVE) ENTER FT COLLINS CITY	1.74	9,750	2	0	0	2	1.15	0.00	0.00	1.15
96.64	0.52	U-2-R	RD N (W GREENSTONE TRAIL) RD S (VANTAGE	1.97	10,382	1	0	0	1	0.51	0.00	0.00	0.51
97.31	0.66	U-2-R	RD N AND S (TIMBERLINE RD) (CO RD 11)	2.59	10,750	0	0	0	0	0.00	0.00	0.00	0.00
99.13	1.81	U-2-R	RD N AND S (EAGLE RANCH RD)	6.84	10,346	5	3	0	8	0.73	0.44	0.00	1.17
99.99	0.85	U-2-R	INTERCHANGE STR (C-17-ER) OVERPASS I-25 N	3.56	11,483	19	0	0	19	5.33	0.00	0.00	5.33
102.52	2.52	U-2-R	RD N AND S (WELD CO RD 13) LARIMER-WELD	17.11	18,600	29	2	0	31	1.70	0.12	0.00	1.81
103.54	1.01	R-2-R	ENTER WINDSOR CITY LIMITS AND URBAN LIMITS	5.71	15,500	17	2	0	19	2.98	0.35	0.00	3.33
104.40	0.80	R-2-R	JCT SH257A N AND E (MAIN ST) RD S (7TH ST) END	4.53	15,500	17	0	0	17	3.75	0.00	0.00	3.75



**Colorado Department of Transportation  
Accident and Rates Book for 2006**

V2011.09.20

<b>SH392A</b>														
MP	Section Length	Func Class	Section Description	MVMT	AADT	** PDO	Accidents			Accident Rates *				
							Injury	Fatal	Total	** PDO	Injury	Fatal	Total	
Totals:						14.74	96	9	0	105	1.42	0.13	0.00	1.55

<b>SH392B</b>														
MP	Section Length	Func Class	Section Description	MVMT	AADT	** PDO	Accidents			Accident Rates *				
							Injury	Fatal	Total	** PDO	Injury	Fatal	Total	
105.44		R-2-R	JCT SH257A S AND W (MAIN ST) RD N (CO RD 19)											
109.25	3.81	R-2-R	RD S (CO RD 27)	9.64	6,934	14	3	0	17	1.45	0.31	0.00	1.77	
115.39	6.10	U-2-R	JCT SH085C N AND S (LUCERNE)	11.71	5,259	25	5	0	30	2.13	0.43	0.00	2.56	
115.55	0.15	R-2-R	RD N AND S (CO RD 39)	0.21	3,800	1	0	0	1	4.90	0.00	0.00	4.90	
117.60	2.00	R-2-R	RD N AND S (CO RD 43)	2.77	3,800	3	0	0	3	1.08	0.00	0.00	1.08	
119.60	2.00	R-2-R	RD N AND S (CO RD 47)	1.75	2,400	3	0	0	3	1.71	0.00	0.00	1.71	
121.58	1.94	R-2-R	RD N AND S (CO RD 51)	1.70	2,400	4	0	0	4	2.35	0.00	0.00	2.35	
123.59	2.01	R-2-R	JCT SH037A S RD N (CR 55) - RD E (CR 392)	0.96	1,302	3	1	0	4	3.14	1.05	0.00	4.19	
131.49	7.92	R-2-R	RD E AND W (CO RD 74) - RD N AND S (CO RD 69)	3.76	1,300	4	1	1	6	1.06	0.27	26.61	1.60	
141.50	9.95	R-2-R	JCT SH014C E AND W RD N (CO RD 77) -- END SH	4.72	1,300	2	0	0	2	0.42	0.00	0.00	0.42	
Totals:						35.88	59	10	1	70	1.59	0.27	2.69	1.88

<b>SH394A</b>														
MP	Section Length	Func Class	Section Description	MVMT	AADT	** PDO	Accidents			Accident Rates *				
							Injury	Fatal	Total	** PDO	Injury	Fatal	Total	
0.00		R-2-R	JCT U.S.40 SH 40 W (VICTORY WAY) RD N											
0.11	0.11	R-2-R	JCT U.S.40 SH 40 E (4TH ST)	0.14	3,400	0	0	0	0	0.00	0.00	0.00	0.00	
0.23	0.11	R-2-R	D&RGW RRX 253-698G	0.21	5,151	0	0	0	0	0.00	0.00	0.00	0.00	
0.48	0.24	R-2-R	RD W (1ST ST)	0.46	5,200	0	0	0	0	0.00	0.00	0.00	0.00	
1.36	0.80	R-2-R	RD SW (CO RD 107)	0.96	3,302	2	0	0	2	2.09	0.00	0.00	2.09	
3.00	1.63	R-2-R	MILEPOST 3	0.95	1,604	3	0	0	3	3.14	0.00	0.00	3.14	
3.92	0.91	R-2-R	RD S (CO RD 33)	0.24	713	1	0	0	1	4.22	0.00	0.00	4.22	
5.99	2.03	R-2-R	MILEPOST 6	0.14	191	1	1	0	2	7.08	7.08	0.00	14.15	
9.38	3.36	R-2-R	MOFFAT-ROUTT COUNTY LINE END SH 394	0.23	190	0	0	0	0	0.00	0.00	0.00	0.00	
Totals:						9.19	7	1	0	8	2.10	0.30	0.00	2.40



## Colorado Department of Transportation Accident and Rates Book for 2006

V2011.09.20

### SH402A

Section MP	Section Length	Func Class	Section Description	MVMT	AADT	** PDO	Accidents			Accident Rates *			
							Injury	Fatal	Total	** PDO	Injury	Fatal	Total
0.00		U-2-R	JCT SH287C N AND S (LINCOLN AVE) - RD W (14TH										
2.39	2.40	U-2-R	RD NW (CO RD 9E)	13.49	15,400	13	3	0	16	0.97	0.22	0.00	1.19
4.31	1.84	U-2-R	RD N AND S (I-25 E FRONTAGE RD) - RD E (CO RD	7.71	11,478	11	4	0	15	1.43	0.52	0.00	1.95
Totals:		4.24				24	7	0	31	1.13	0.33	0.00	1.46

### SH470A

Section MP	Section Length	Func Class	Section Description	MVMT	AADT	** PDO	Accidents			Accident Rates *			
							Injury	Fatal	Total	** PDO	Injury	Fatal	Total
0.00		U-4-R	I-70 INTERCHANGE SH 70 E AND W OVERPASS										
1.83	1.83	U-4-R	SH 26 SEPARATION RD E AND W (ALAMEDA AVE)	46.22	69,200	49	3	0	52	1.06	0.06	0.00	1.13
3.63	1.79	U-4-R	MAJOR STRS (F-16-LB) (F-16-LA) OVERPASS RD E	45.21	69,200	25	4	0	29	0.55	0.09	0.00	0.64
4.24	0.60	U-4-R	MORRISON ROAD INTERCHANGE MORRISON	15.15	69,200	13	3	0	16	0.86	0.20	0.00	1.06
4.51	0.26	U-4-R	RAMP ON	7.38	77,800	6	0	0	6	0.82	0.00	0.00	0.82
5.69	1.12	U-4-R	HAMPDEN AVENUE INTERCHANGE SH 285 E AND	31.80	77,800	27	3	1	31	0.85	0.09	3.16	0.98
10.18	4.39	U-4-R	KEN CARYL ROAD INTERCHANGE (C-470) RD E	83.69	52,228	53	8	0	61	0.63	0.10	0.00	0.73
12.44	2.27	U-4-R	KIPLING PARKWAY INTERCHANGE (C-470) RD N	42.67	51,497	24	1	0	25	0.56	0.02	0.00	0.59
13.89	1.44	U-4-R	WADSWORTH BOULEVARD INTERCHANGE (C-470)	31.38	59,700	13	4	0	17	0.42	0.13	0.00	0.54
15.52	1.65	U-4-R	JEFFERSON-ARAPAHOE COUNTY LINE ENTER	41.40	68,736	24	4	1	29	0.58	0.10	2.42	0.70
15.84	0.31	U-4-R	JEFFERSON-ARAPAHOE COUNTY LINE ENTER	7.89	69,700	1	0	0	1	0.13	0.00	0.00	0.13
16.57	0.72	U-4-R	RAMP OFF	18.32	69,700	8	1	0	9	0.44	0.05	0.00	0.49
17.00	0.42	U-4-R	U.S.85/SANTA FE DRIVE INTERCHANGE (C-470) SH	10.69	69,700	23	5	0	28	2.16	0.47	0.00	2.63
19.60	2.60	U-4-R	BROADWAY INTERCHANGE (C-470) RD N AND S	71.19	75,015	156	17	1	174	2.19	0.24	1.41	2.45
21.05	1.45	U-4-R	UNIVERSITY BOULEVARD INTERCHANGE (C-470)	42.08	79,500	45	5	1	51	1.07	0.12	2.38	1.22
24.14	3.09	U-4-R	QUEBEC STREET INTERCHANGE (C-470) RD N	101.92	90,368	152	11	0	163	1.49	0.11	0.00	1.60
26.20	2.13	U-4-R	I-25 INTERCHANGE STRS (F-17-JU) SB (F-17-V) NB	76.93	98,948	98	5	0	103	1.27	0.07	0.00	1.34
Totals:		26.07				717	74	4	795	1.06	0.11	0.59	1.18



## Colorado Department of Transportation Accident and Rates Book for 2006

V2011.09.20

<b>SH470B</b>													
Section MP	Section Length	Func Class	Section Description	MVMT	AADT	Accidents			Accident Rates *				
						** PDO	Injury	Fatal	Total	** PDO	Injury	Fatal	Total
0.00		U-4-R	I-25 INTERCHANGE STRS (F-17-JU) SB AND										
4.37	4.34	U-4-R	MAJOR STR (JORDAN RD) INTERCHANGE	57.98	36,600	22	7	0	29	0.38	0.12	0.00	0.50
5.17	0.97	U-6-R	MAJOR STR (F-17-C) E-470 EB (TOLL) -- ALT STRID	12.96	36,600	4	1	0	5	0.31	0.08	0.00	0.39
5.67	0.59	U-4-R	RAMP OFF	6.50	30,200	1	0	1	2	0.15	0.00	15.32	0.31
6.17	0.49	U-4-R	DOUGLAS-ARAPAHOE COUNTY LINE	5.40	30,200	0	0	0	0	0.00	0.00	0.00	0.00
7.84	1.54	U-4-R	MILEPOST 8	16.98	30,200	10	1	0	11	0.59	0.06	0.00	0.65
9.60	1.72	U-4-R	MAJOR STRS (PINEY CREEK)	18.96	30,200	8	4	0	12	0.42	0.21	0.00	0.63
9.99	0.36	U-4-R	MILEPOST 10	3.97	30,200	0	1	0	1	0.00	0.25	0.00	0.25
14.99	4.89	U-4-R	MILEPOST 15	43.99	24,646	26	7	1	34	0.59	0.16	2.27	0.77
21.49	6.57	U-4-R	LEAVE AURORA CITY LIMITS	54.11	22,565	46	3	0	49	0.85	0.06	0.00	0.91
21.99	0.50	U-4-R	MILEPOST 22	3.01	16,500	0	0	0	0	0.00	0.00	0.00	0.00
22.49	0.49	U-4-R	ENTER AURORA CITY LIMITS	2.95	16,500	1	1	0	2	0.34	0.34	0.00	0.68
24.43	1.91	U-4-R	MAJOR STR(56TH AV)	11.50	16,500	1	0	0	1	0.09	0.00	0.00	0.09
25.18	0.78	U-4-R	RAMP ON	4.70	16,500	0	0	0	0	0.00	0.00	0.00	0.00
25.51	0.32	U-4-R	MAJOR STR(64TH AV)	1.93	16,500	0	0	0	0	0.00	0.00	0.00	0.00
25.79	0.27	U-4-R	RAMP ON	1.63	16,500	0	2	0	2	0.00	1.23	0.00	1.23
27.49	1.72	U-4-R	RAMPS ON AND OFF	10.36	16,500	0	5	0	5	0.00	0.48	0.00	0.48
27.79	0.29	U-4-R	RAMPS ON AND OFF	1.75	16,500	1	0	0	1	0.57	0.00	0.00	0.57
27.89	0.09	U-4-R	RAMP OFF	0.58	17,730	3	0	0	3	5.15	0.00	0.00	5.15
27.99	0.09	U-4-R	RAMP OFF	0.63	19,200	0	0	0	0	0.00	0.00	0.00	0.00
28.37	0.37	U-4-R	RAMP ON	2.59	19,200	0	0	0	0	0.00	0.00	0.00	0.00
28.47	0.09	U-4-R	RAMP OFF DENVER/ADAMS COUNTY LINE LEAVE	0.63	19,200	0	0	0	0	0.00	0.00	0.00	0.00
28.99	0.51	U-4-R	MILEPOST 29	3.57	19,200	2	0	0	2	0.56	0.00	0.00	0.56
34.12	5.19	U-4-R	RD E AND W (120TH AV)	36.37	19,200	9	1	0	10	0.25	0.03	0.00	0.28
35.46	1.33	U-4-R	LEAVE COMMERCE CITY CITY LIMITS	9.32	19,200	2	0	0	2	0.21	0.00	0.00	0.21
36.33	0.86	R-4-R	SH 2(SABLE BD STR	4.71	15,005	1	0	0	1	0.21	0.00	0.00	0.21
37.81	1.52	R-4-R	SH 85 STR	8.27	14,900	3	0	0	3	0.36	0.00	0.00	0.36
43.61	5.79	R-4-R	ENTER DENVER-AURORA URBAN AREA	31.49	14,900	12	1	0	13	0.38	0.03	0.00	0.41
46.40	2.99	U-4-R	MAJOR STR I-25 END E-470 TOLL RD	16.26	14,900	4	2	0	6	0.25	0.12	0.00	0.37
<b>Totals:</b>	<b>46.58</b>					<b>156</b>	<b>36</b>	<b>2</b>	<b>194</b>	<b>0.42</b>	<b>0.10</b>	<b>0.54</b>	<b>0.52</b>



**Colorado Department of Transportation  
Accident and Rates Book for 2006**

V2011.09.20

<b>SH470N</b>													
Section MP	Func Length	Class	Section Description	MVMT	AADT	** PDO	Accidents			Accident Rates *			
							Injury	Fatal	Total	** PDO	Injury	Fatal	Total
46.40		U-4-F	1-25 STR BEGIN SH 470N NW PARKWAY TOLL RD										
49.17	2.79	U-4-F	RAMP OFF TO TOLL PLAZA	11.30	11,100	6	0	0	6	0.53	0.00	0.00	0.53
49.35	0.17	U-4-F	RAMP ON FROM TOLL PLAZA	0.69	11,100	0	0	0	0	0.00	0.00	0.00	0.00
54.45	5.10	U-4-F	96TH ST INTERCHANGE END OF NW PARKWAY	20.66	11,100	11	0	0	11	0.53	0.00	0.00	0.53
Totals:		8.06				17	0	0	17	0.52	0.00	0.00	0.52

<b>SH470W</b>													
Section MP	Func Length	Class	Section Description	MVMT	AADT	** PDO	Accidents			Accident Rates *			
							Injury	Fatal	Total	** PDO	Injury	Fatal	Total
0.00		U-4-R	JCT I-70 NE AND SW -- MILEPOST 0										
0.48	0.48	U-4-R	RAMPS ON AND OFF	3.24	18,500	3	0	0	3	0.93	0.00	0.00	0.93
0.63	0.14	U-4-R	RAMPS ON	0.95	18,500	1	0	0	1	1.06	0.00	0.00	1.06
1.21	0.60	U-4-R	JCT US AND SH 6 END SH 470W	4.05	18,500	5	1	0	6	1.24	0.25	0.00	1.48
Totals:		1.22				9	1	0	10	1.09	0.12	0.00	1.21

<b>SH491A</b>													
Section MP	Func Length	Class	Section Description	MVMT	AADT	** PDO	Accidents			Accident Rates *			
							Injury	Fatal	Total	** PDO	Injury	Fatal	Total
0.00		R-2-R	NEW MEXICO-COLORADO STATE LINE IN UTE										
6.42	6.40	R-2-R	JCT U.S. 160 SH 160 SW AND NE END SH AND US	7.48	3,200	0	0	1	1	0.00	0.00	13.38	0.13
Totals:		6.40				0	0	1	1	0.00	0.00	13.38	0.13

<b>SH491B</b>													
Section MP	Func Length	Class	Section Description	MVMT	AADT	** PDO	Accidents			Accident Rates *			
							Injury	Fatal	Total	** PDO	Injury	Fatal	Total
26.37		R-4-R	JCT U.S. 160 SH 160 SW AND NE(MAIN ST)										
26.39	0.03	R-4-R	SIGN BRIDGE STR O-02-G SB LANE	0.08	7,000	0	0	0	0	0.00	0.00	0.00	0.00
26.51	0.13	R-4-R	RD E (MAC ARTHUR AVE)	0.33	7,000	0	0	0	0	0.00	0.00	0.00	0.00
27.21	0.69	R-4-R	RD NE (LEBANON RD)	2.85	11,335	5	0	0	5	1.75	0.00	0.00	1.75
29.01	1.74	R-4-R	RD SW (CO RD 24) LEAVE CORTEZ URBAN LIMIT	6.60	10,389	5	2	0	7	0.76	0.30	0.00	1.06
29.46	0.44	R-4-R	RD E AND W (CO RD M)	1.20	7,500	0	2	0	2	0.00	1.66	0.00	1.66
30.70	1.21	R-4-R	RD E AND W (CO RD N)	3.31	7,500	3	3	0	6	0.91	0.91	0.00	1.81
33.76	3.05	R-2-R	RD S (CO RD 22)	6.56	5,895	5	1	0	6	0.76	0.15	0.00	0.91



**Colorado Department of Transportation  
Accident and Rates Book for 2006**

V2011.09.20

<b>SH491B</b>													
MP	Section Length	Func Class	Section Description	MVMT	AADT	** PDO	Accidents			Accident Rates *			
							Injury	Fatal	Total	** PDO	Injury	Fatal	Total
36.79	3.01	R-2-R	JCT SH 184 E (TO DOLORES)	4.76	4,330	5	1	0	6	1.05	0.21	0.00	1.26
38.15	1.34	R-3-R	RD W (CO RD W)	2.08	4,259	0	1	0	1	0.00	0.48	0.00	0.48
41.23	3.08	R-3-R	RD W (CO RD Y) (YELLOW JACKET)	4.50	4,000	5	1	0	6	1.11	0.22	0.00	1.33
46.26	4.92	R-2-R	RD E AND W (CO RD CC) (PLEASANT VIEW)	6.90	3,845	5	1	0	6	0.72	0.14	0.00	0.87
49.64	3.39	R-4-R	RD E AND W (MONTEZUMA CO RD FF) (DOLORES)	4.21	3,400	6	1	0	7	1.43	0.24	0.00	1.66
51.86	2.20	R-2-R	RD E AND W (CO RD R) (CAHONE)	2.73	3,400	0	0	0	0	0.00	0.00	0.00	0.00
56.12	4.20	R-4-R	RD E (CO RD M)	6.59	4,300	5	0	0	5	0.76	0.00	0.00	0.76
60.83	4.70	R-3-R	RD N (EAST AVE) RD S (CO RD 8)	7.38	4,300	7	4	0	11	0.95	0.54	0.00	1.49
61.11	0.24	R-3-R	RD N AND S (MAIN ST)	0.36	4,100	0	1	0	1	0.00	2.77	0.00	2.77
61.44	0.32	R-4-R	RD E AND W (4TH ST)	0.53	4,500	1	0	0	1	1.90	0.00	0.00	1.90
61.84	0.39	R-4-R	LEAVE DOVE CREEK CITY LIMITS	0.41	2,908	0	0	0	0	0.00	0.00	0.00	0.00
63.26	1.40	R-4-R	JCT SH 141 N RD S (CO RD 6)	1.48	2,900	3	0	0	3	2.02	0.00	0.00	2.02
69.60	6.34	R-2-R	COLORADO-UTAH STATE LINE WND SH AND US	5.37	2,322	5	2	0	7	0.93	0.37	0.00	1.30
Totals:	42.82					60	20	0	80	0.88	0.29	0.00	1.17

<b>SH491C</b>													
MP	Section Length	Func Class	Section Description	MVMT	AADT	** PDO	Accidents			Accident Rates *			
							Injury	Fatal	Total	** PDO	Injury	Fatal	Total
0.00		R-4-R	JCT US AND SH 160 E AND W(MAIN ST) IN CORTEZ										
0.24	0.24	R-4-R	JCT US AND SH 491 NE AND SW RD E(ARBECAM)	0.34	3,915	0	0	0	0	0.00	0.00	0.00	0.00
Totals:	0.24					0	0	0	0	0.00	0.00	0.00	0.00

<b>SH550A</b>													
MP	Section Length	Func Class	Section Description	MVMT	AADT	** PDO	Accidents			Accident Rates *			
							Injury	Fatal	Total	** PDO	Injury	Fatal	Total
0.00		R-2-R	COLORADO-NEW MEXICO STATE LINE MILEPOST										
4.47	4.42	R-2-R	RD E (CO RD 310) RD NW (CO RD SU48)	12.75	7,900	7	1	0	8	0.55	0.08	0.00	0.63
8.45	3.92	R-2-R	RD W (CO RD 215)	7.87	5,500	17	4	0	21	2.16	0.51	0.00	2.67
12.18	3.67	R-2-R	RD E (CO RD 302)	7.37	5,500	10	0	0	10	1.36	0.00	0.00	1.36
15.60	3.37	R-2-R	RD E (CO RD 220)	7.99	6,499	13	4	1	18	1.63	0.50	12.51	2.25
16.56	0.94	R-2-M	JCT SH160A SW AND NE END SH550A	2.71	7,900	1	2	0	3	0.37	0.74	0.00	1.11
Totals:	16.32					48	11	1	60	1.24	0.28	2.58	1.55



## Colorado Department of Transportation Accident and Rates Book for 2006

V2011.09.20

<b>SH550B</b>													
MP	Section Length	Func Class	Section Description	MVMT	AADT	** PDO	Accidents			Accident Rates *			
							Injury	Fatal	Total	** PDO	Injury	Fatal	Total
20.92		R-4-M	JCT U.S.160 SH 160 W AND SE IN DURANGO CITY										
21.06	0.14	R-4-M	RD E AND W (6TH ST)	1.83	35,900	1	0	0	1	0.55	0.00	0.00	0.55
21.28	0.21	R-4-M	RD E AND W (9TH ST)	2.37	30,931	28	2	0	30	11.81	0.84	0.00	12.65
21.71	0.42	R-4-M	RD E AND W (14TH ST)	4.33	28,219	27	3	0	30	6.24	0.69	0.00	6.93
22.66	0.85	R-4-M	RD W (25TH ST)	10.40	33,526	68	3	0	71	6.52	0.29	0.00	6.81
23.40	0.64	R-4-M	RD NW AND SE (32ND ST)	5.89	25,200	23	2	0	25	3.88	0.34	0.00	4.22
24.29	0.70	R-4-M	RD NW (HOSPITAL ST)	4.79	18,749	10	4	0	14	2.08	0.83	0.00	2.91
25.09	0.79	R-4-M	CHANGE WIDTH	3.84	13,300	4	1	0	5	1.04	0.26	0.00	1.30
25.60	0.50	R-4-M	ACCESS RD NW AND SE (CO RD 203)	2.43	13,300	1	0	0	1	0.41	0.00	0.00	0.41
30.32	4.67	R-2-M	RD E AND W (CO RD 252) (TRIMBLE)	18.85	11,061	27	3	0	30	1.43	0.16	0.00	1.59
31.07	0.79	R-2-M	RD E (CO RD HM14)	2.11	7,303	4	0	0	4	1.89	0.00	0.00	1.89
32.18	1.08	R-2-M	RD W (CO RD 203) (HERMOSA)	2.56	6,503	5	1	1	7	1.95	0.39	38.90	2.72
43.99	10.86	R-2-M	MILEPOST 44	19.14	4,829	23	10	2	35	1.20	0.52	10.45	1.83
46.54	2.53	R-3-M	ELBERT CREEK STR N-05-P	3.79	4,100	4	2	0	6	1.06	0.53	0.00	1.59
49.57	3.07	R-3-M	RD W (CO RD FS578) (PURGATORY SKI AREA)	4.59	4,100	4	1	0	5	0.87	0.22	0.00	1.09
49.86	0.28	R-3-M	LA PLATA-SAN JUAN COUNTY LINE	0.21	2,023	0	0	0	0	0.00	0.00	0.00	0.00
70.00	20.00	R-2-M	MILEPOST 70	14.60	2,000	21	7	0	28	1.44	0.48	0.00	1.92
70.36	0.35	R-2-M	JCT SH 110 NE (GREEN ST)	0.26	2,000	0	0	0	0	0.00	0.00	0.00	0.00
70.66	0.29	R-2-M	CHANGE WIDTH	0.20	1,900	0	0	0	0	0.00	0.00	0.00	0.00
72.38	1.72	R-2-M	RD SW (CO RD 7)	1.19	1,900	0	0	0	0	0.00	0.00	0.00	0.00
80.17	7.89	R-2-M	RED MOUNTAIN PASS ELEVATION 11,008 FT SAN	4.90	1,700	5	3	0	8	1.02	0.61	0.00	1.63
92.10	11.58	R-2-M	CHANGE WIDTH	9.65	2,282	8	1	1	10	0.83	0.10	10.37	1.04
92.88	0.77	R-2-M	RD SW (CR 361)	0.60	2,126	1	0	0	1	1.67	0.00	0.00	1.67
93.44	0.51	R-2-M	RD E AND W (5TH AVE)	0.56	2,998	0	1	0	1	0.00	1.81	0.00	1.81
93.85	0.40	R-4-M	RD E AND W (10TH AVE)	0.80	5,511	3	0	0	3	3.73	0.00	0.00	3.73
95.45	1.55	R-2-M	CHANGE WIDTH	2.60	4,600	3	1	0	4	1.15	0.38	0.00	1.54
98.02	2.57	R-2-M	RD NW (CO RD 23)	4.32	4,600	6	1	1	8	1.39	0.23	23.14	1.85
103.69	5.61	R-2-R	JCT SH 62 W (TO RIDGWAY)	8.80	4,300	15	1	0	16	1.70	0.11	0.00	1.82
106.15	2.44	R-2-R	RD SW (CO RD 24)	5.67	6,371	3	0	0	3	0.53	0.00	0.00	0.53
109.33	3.15	R-2-R	RD SE (CO RD 8)	7.36	6,400	6	0	1	7	0.82	0.00	13.59	0.95
114.24	5.57	R-3-R	RD E (CO RD 2) (ELDRIDGE SIDING)	13.01	6,400	7	2	2	11	0.54	0.15	15.36	0.84
117.04	2.77	R-2-R	RD W (CO RD 22) (COLONA)	6.47	6,400	5	2	0	7	0.77	0.31	0.00	1.08
117.42	0.37	R-2-R	OURAY-MONTROSE COUNTY LINE	0.93	6,900	0	0	0	0	0.00	0.00	0.00	0.00
121.26	3.79	R-2-R	RD E (UNCOMPAHGRE RD) (CO RD U)	9.55	6,900	15	0	0	15	1.57	0.00	0.00	1.57
122.50	1.22	R-2-R	RD E (TROUT RD) (CO RD T)	3.07	6,900	5	1	0	6	1.63	0.33	0.00	1.96

Functional Class Definition  
 Rural/Urban - # of Lanes - Terrain  
 R-4-F = Rural 4-Lane Flat Roadway

\* PDO and Injury Rates in Million Vehicle Miles Traveled  
 Fatal Rate in 100 Million Vehicle Miles Traveled  
 \*\* PDO = Property Damage Only





**Colorado Department of Transportation  
Accident and Rates Book for 2006**

V2011.09.20

<b>SH550B</b>													
MP	Section Length	Func Class	Section Description	MVMT	AADT	** PDO	Accidents			Accident Rates *			
							Injury	Fatal	Total	** PDO	Injury	Fatal	Total
125.31	2.80	R-2-R	RD SW (CO RD V68)	9.94	9,722	8	4	1	13	0.81	0.40	10.07	1.31
125.97	0.65	R-2-R	RD NW AND SE (CHIPETA RD) (CO RD 64.5)	2.44	10,300	3	1	0	4	1.23	0.41	0.00	1.64
127.24	1.31	R-4-R	CEDAR WASH STR K-05-N	7.62	15,930	15	2	0	17	1.98	0.26	0.00	2.24
127.63	0.38	R-4-R	RD E (WOODGATE DR) (CO RD 66.4)	3.25	23,400	11	2	0	13	3.40	0.62	0.00	4.02
127.73	0.09	R-4-R	RD E AND W (OAKGROVE RD) (CO RD P)	0.77	23,400	4	0	0	4	5.20	0.00	0.00	5.20
128.23	0.49	R-4-R	RD E (NIAGARA RD)	4.10	22,900	34	4	0	38	8.30	0.98	0.00	9.28
128.41	0.17	R-4-R	RD SW (COLUMBINE WAY) RD NE (S 12TH ST)	1.52	24,472	9	1	0	10	5.93	0.66	0.00	6.59
129.20	0.78	R-4-R	SIGN BRIDGE STR K-05-AB NB LANE	6.98	24,515	40	4	0	44	5.73	0.57	0.00	6.30
<b>Totals:</b>	<b>106.75</b>					<b>456</b>	<b>70</b>	<b>9</b>	<b>535</b>	<b>2.09</b>	<b>0.32</b>	<b>4.12</b>	<b>2.45</b>





# **2006 STATE HIGHWAYS CRASHES GRAPHIC REPRESENTATIONS**





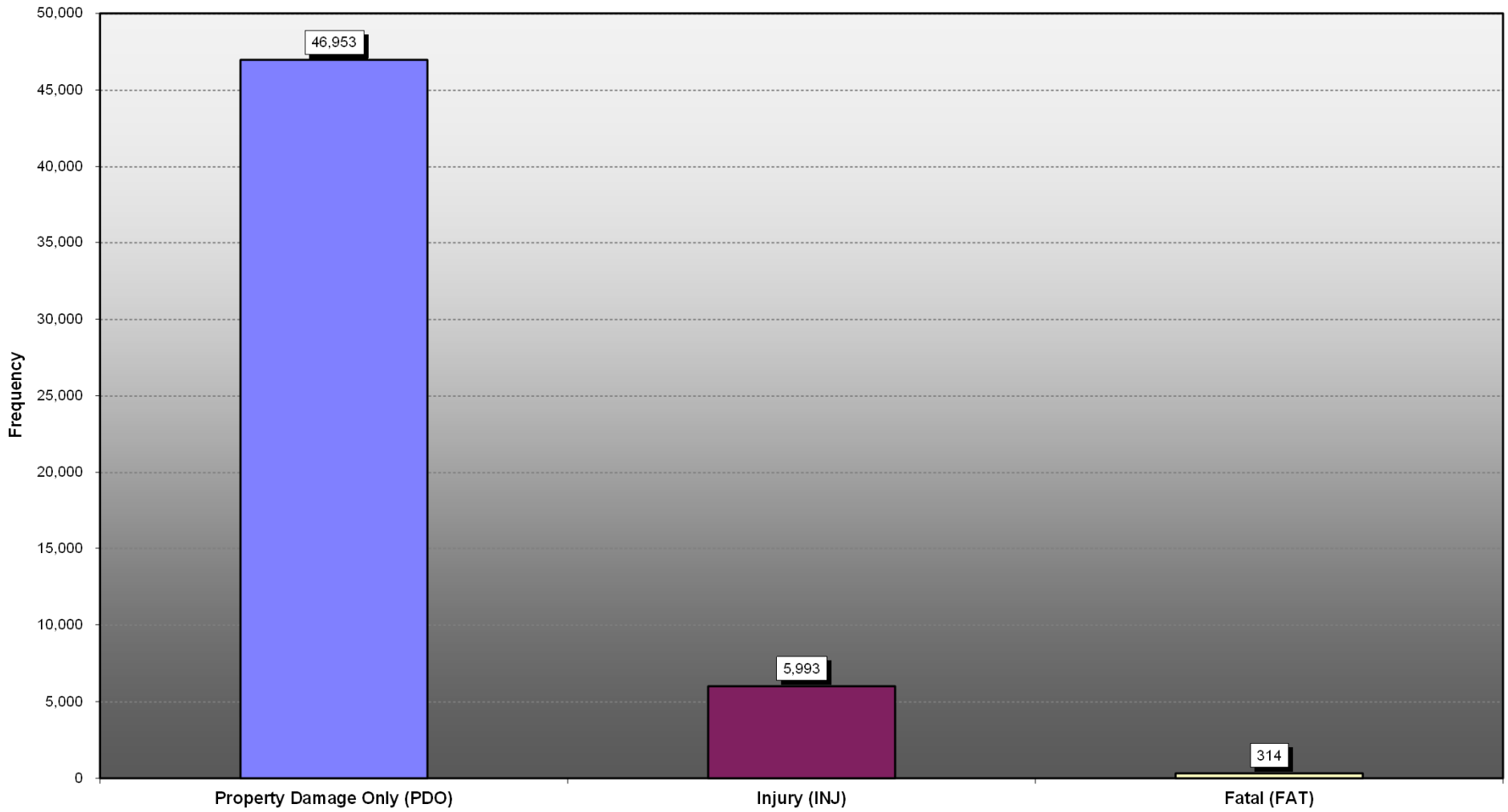
# **STATE HIGHWAY CRASHES GRAPHIC REPRESENTATIONS INDEX PAGE**

<b>CHART DESCRIPTION</b>	<b>PAGE NUMBER</b>
Crash Severity	169
Multi-Vehicle	170
Roadway Location	171
Accident Type	172
Fixed and Other Object	173
Lighting Condition	174
Weather Condition	175
Road Condition	176
Roadway Description	177
Vehicle Type	178
Human Contributing Factor	179
Condition of Driver	180

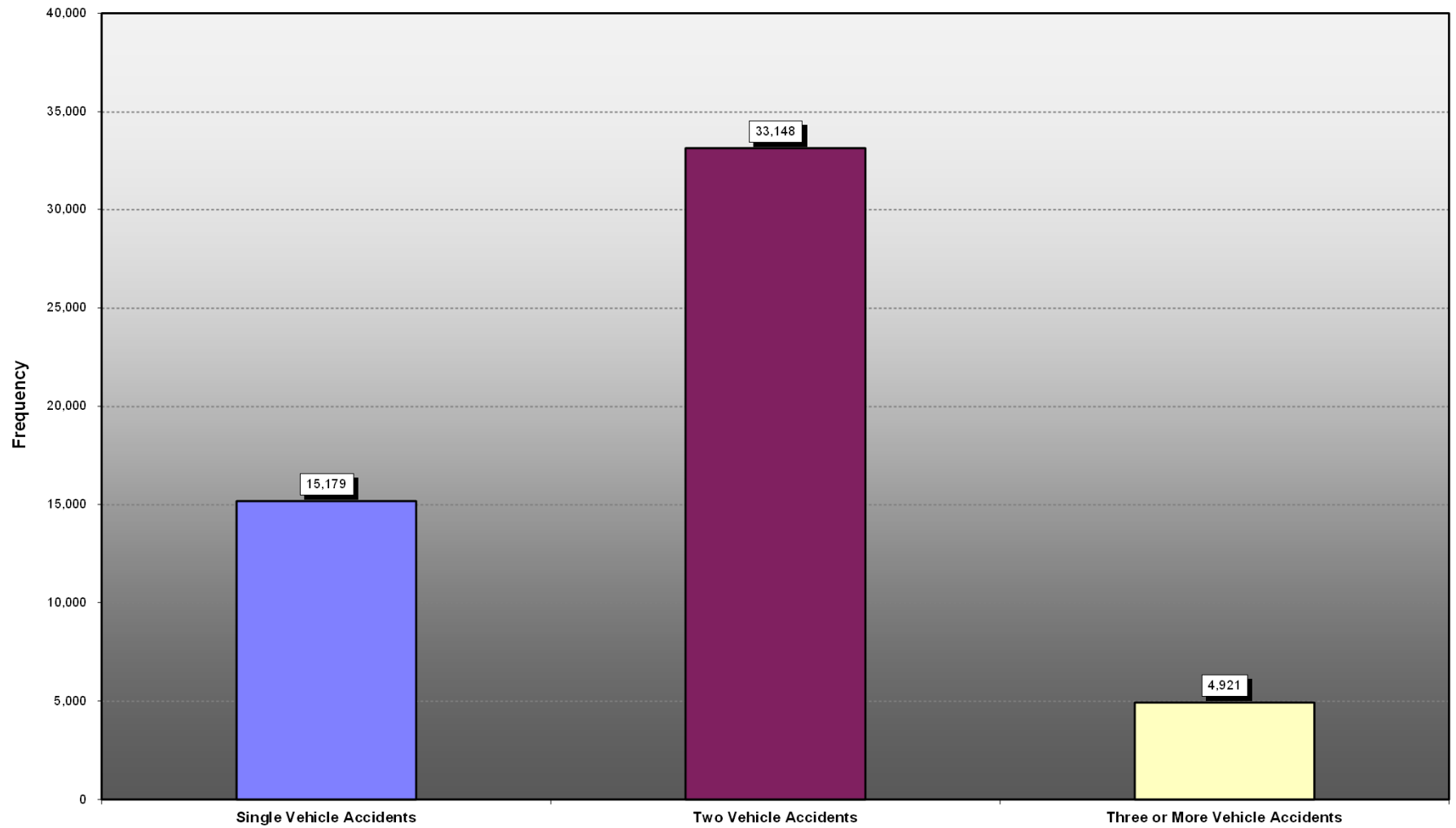


# 2006 STATE HIGHWAY CRASHES

## Crash Severity

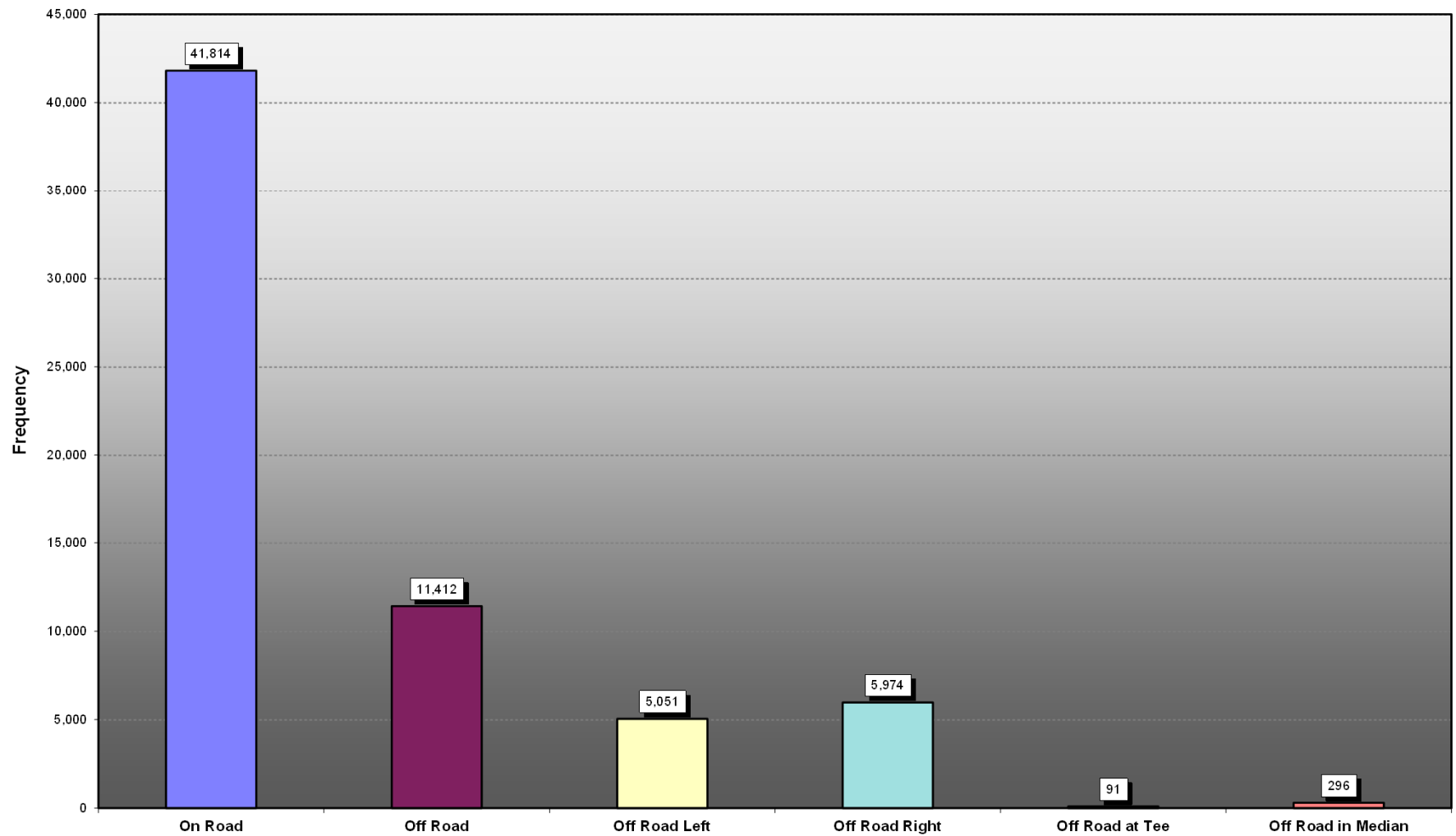


## 2006 STATE HIGHWAY CRASHES Multi - Vehicle

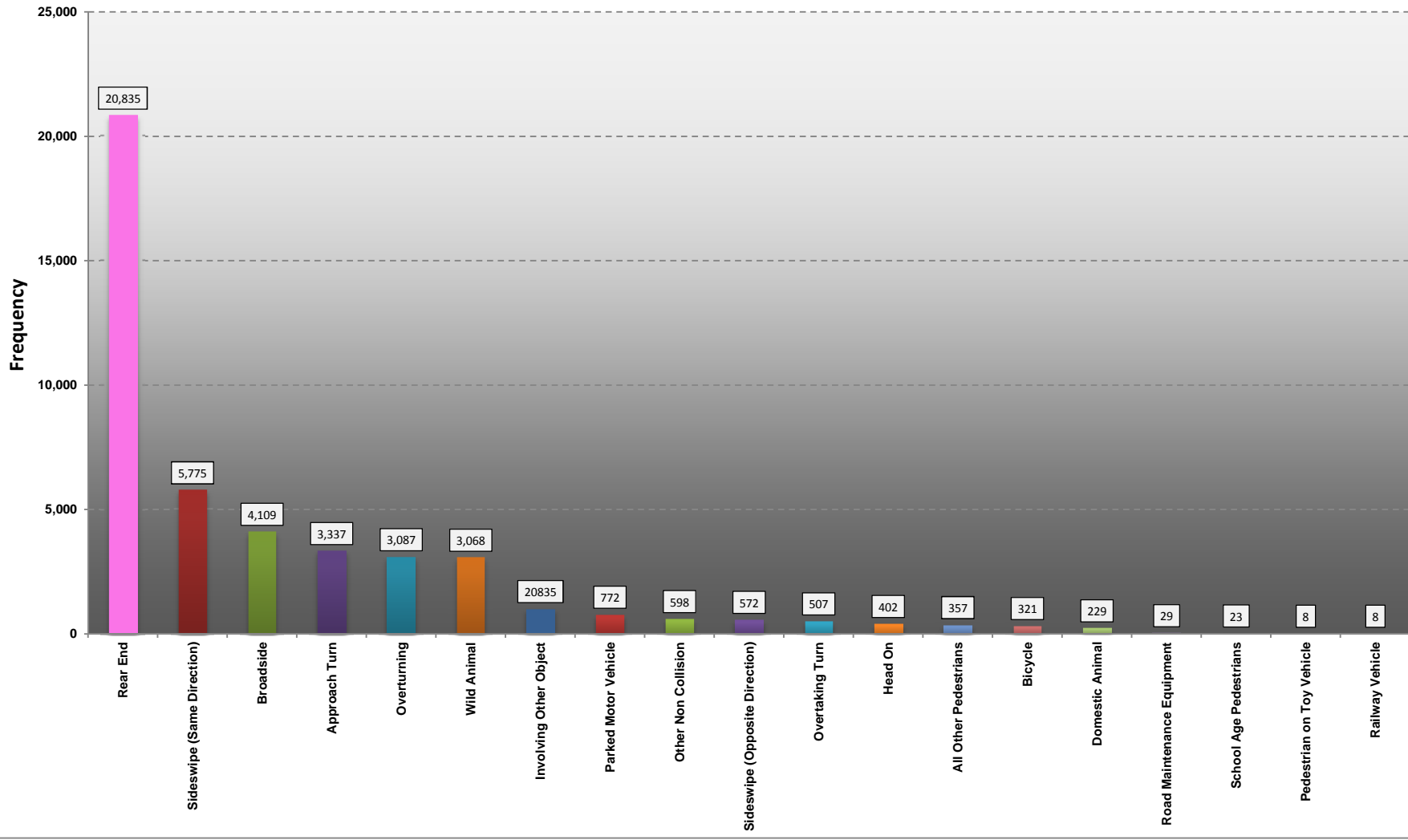




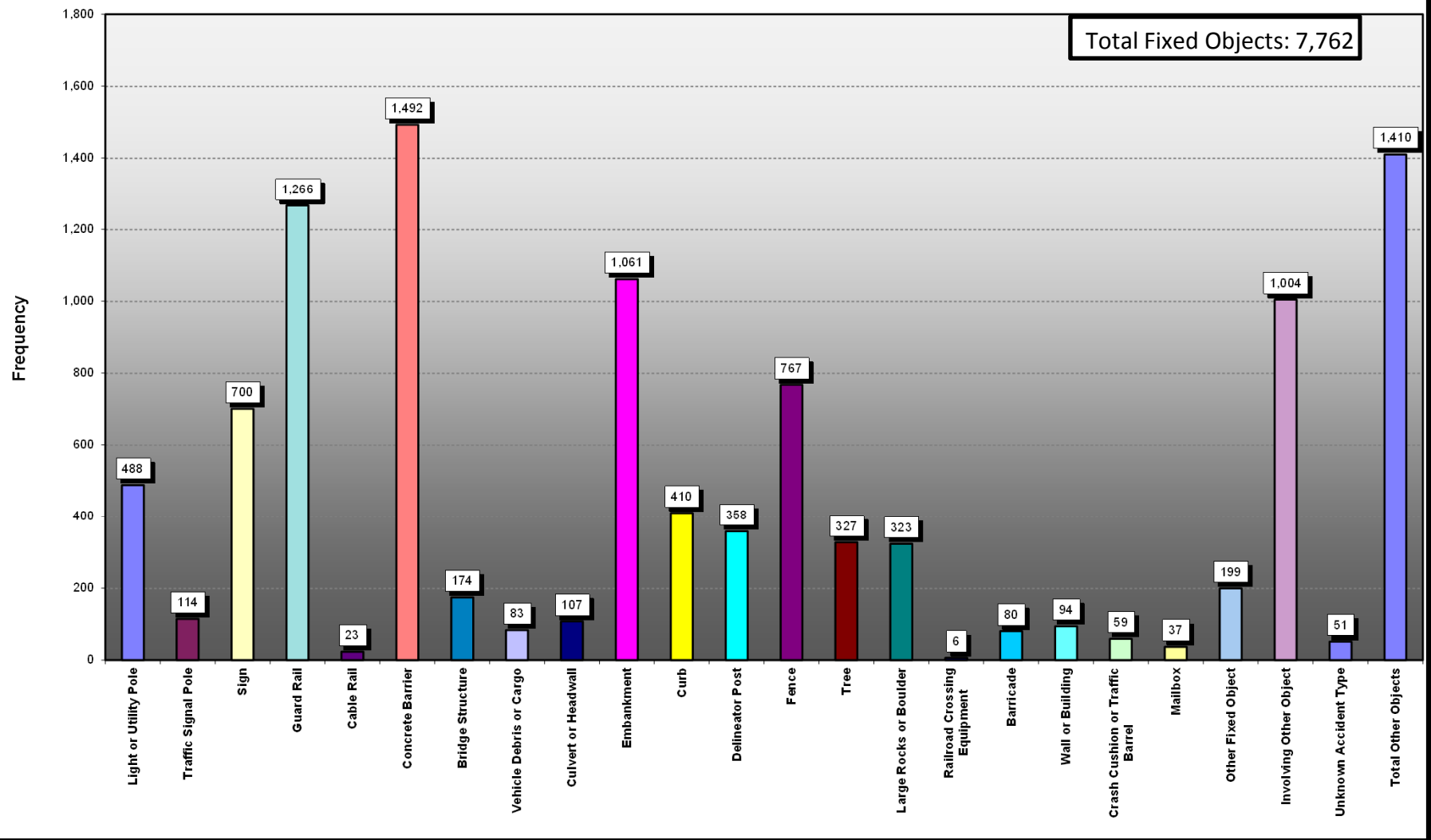
## 2006 STATE HIGHWAY CRASHES Roadway Location



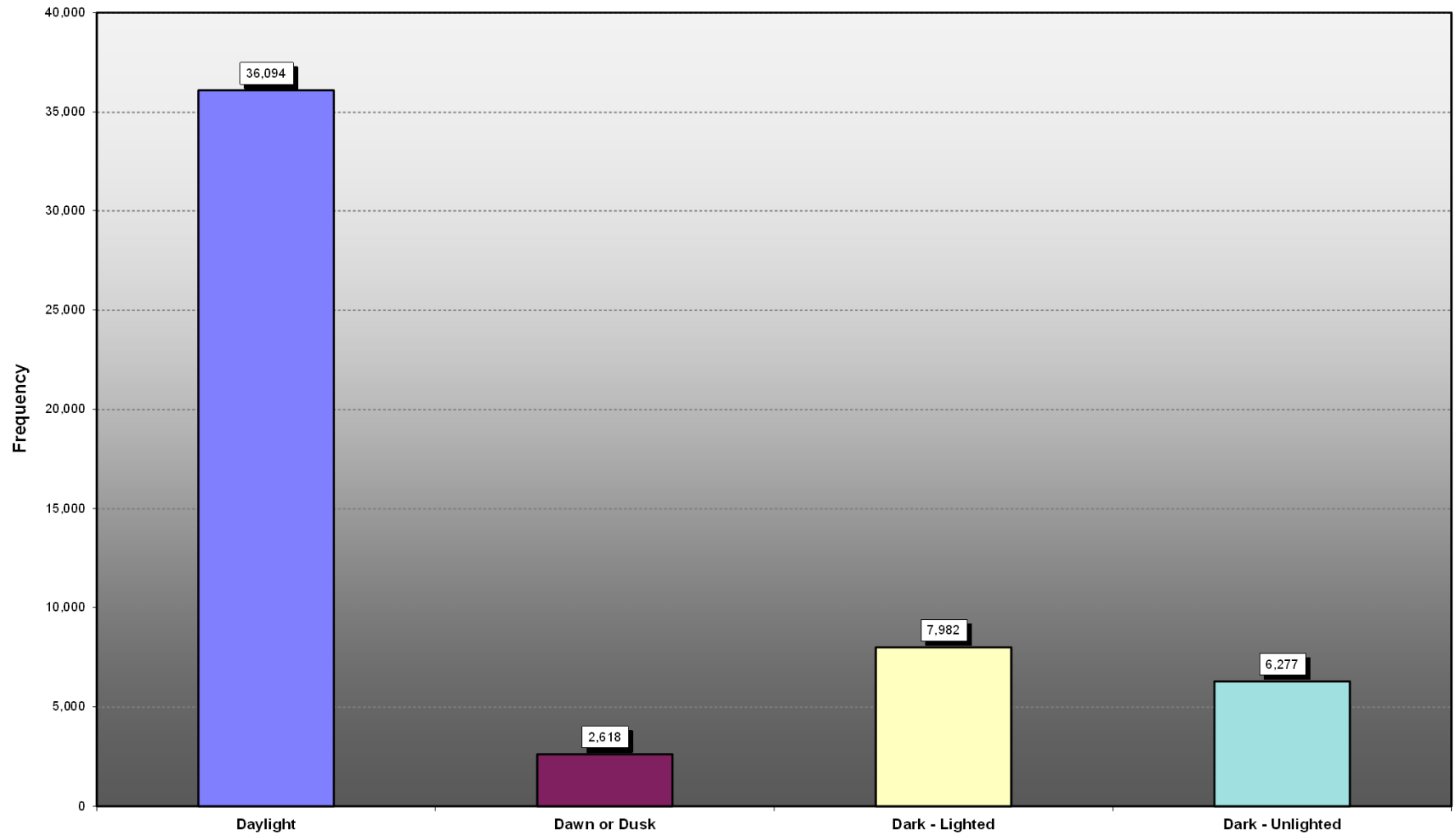
## 2006 STATE HIGHWAY CRASHES Accident Type



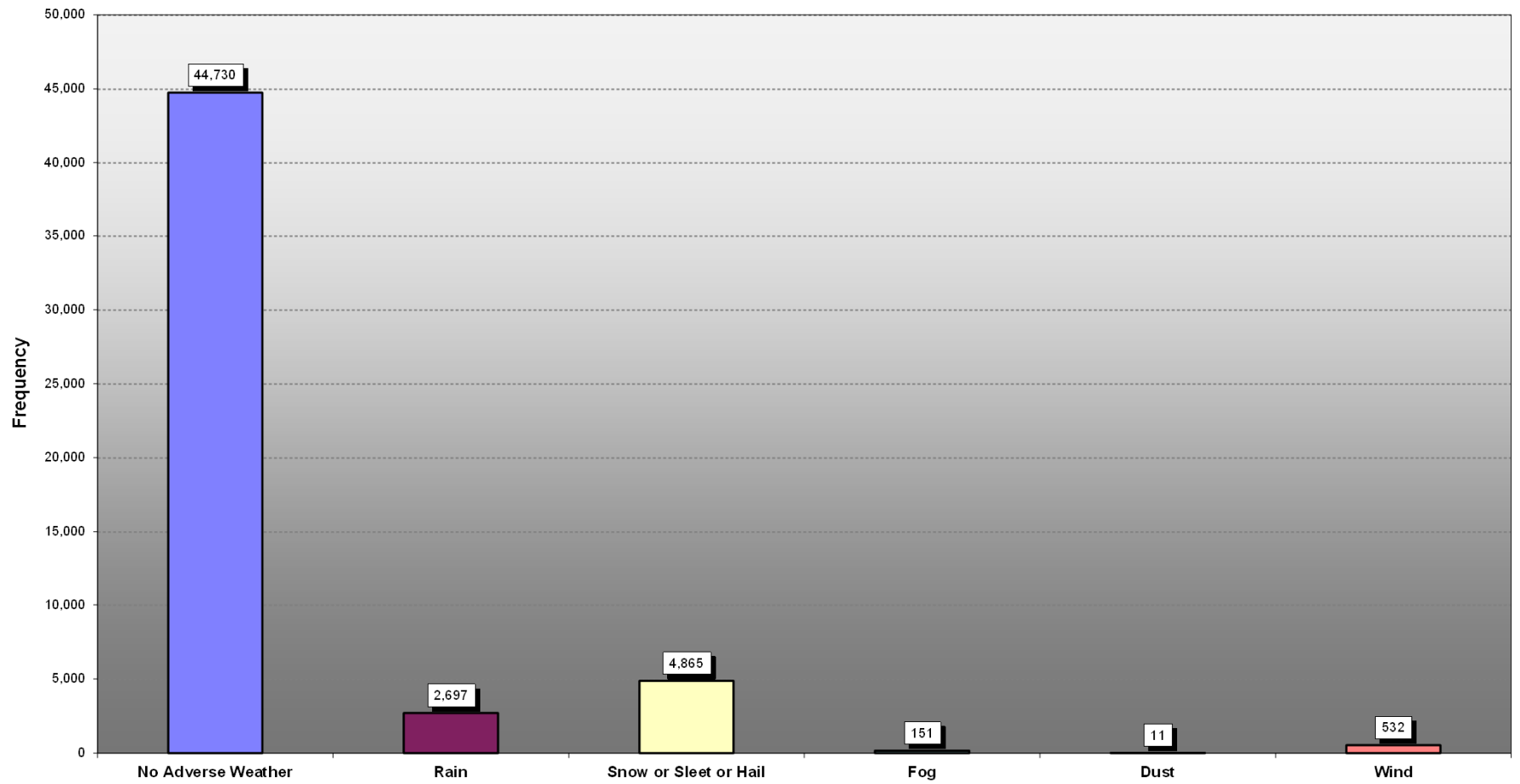
## 2006 STATE HIGHWAY CRASHES Fixed and other Object



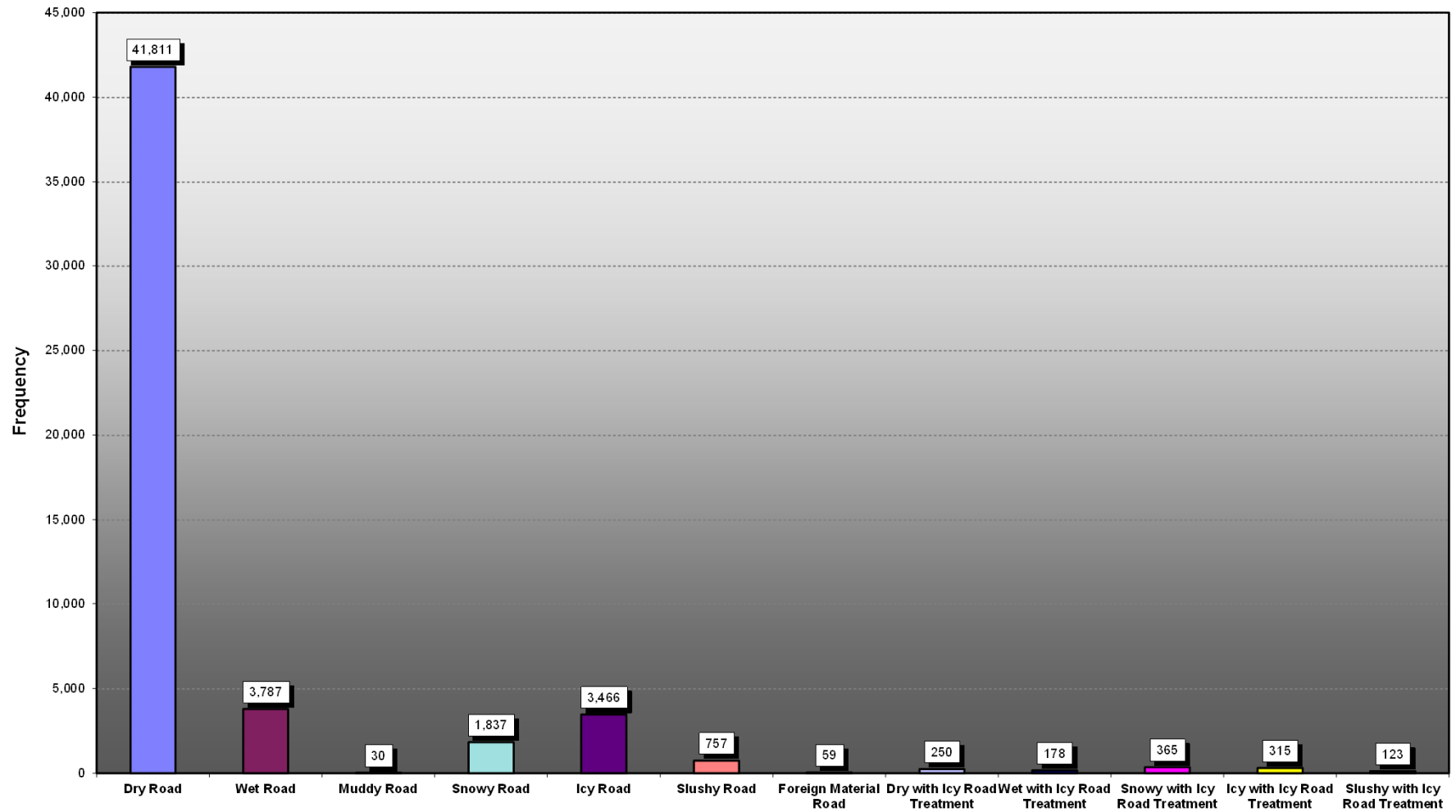
## 2006 STATE HIGHWAY CRASHES Lighting Condition



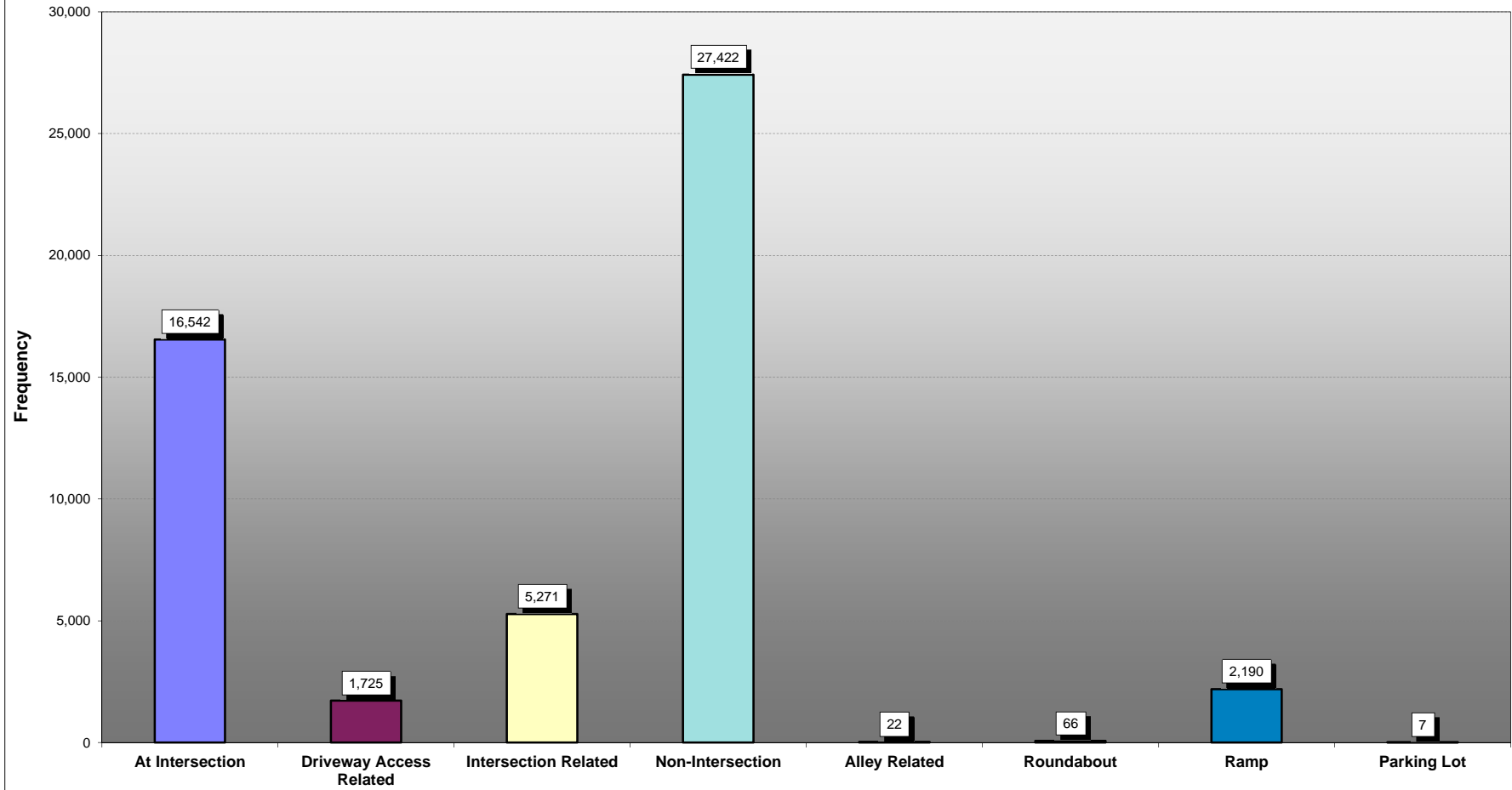
## 2006 STATE HIGHWAY CRASHES Weather Condition



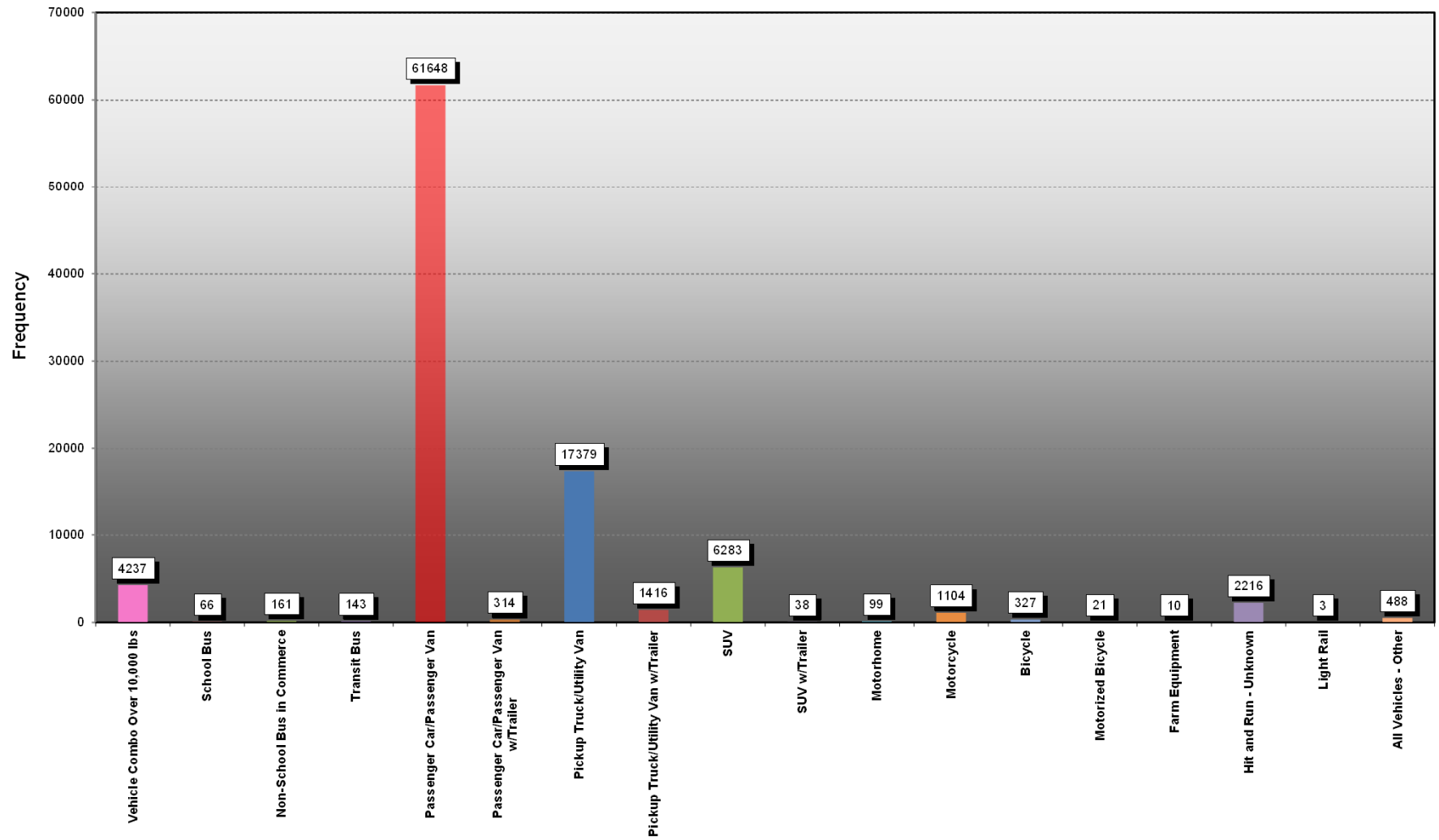
## 2006 STATE HIGHWAY CRASHES Road Condition



## 2006 STATE HIGHWAY CRASHES Roadway Description

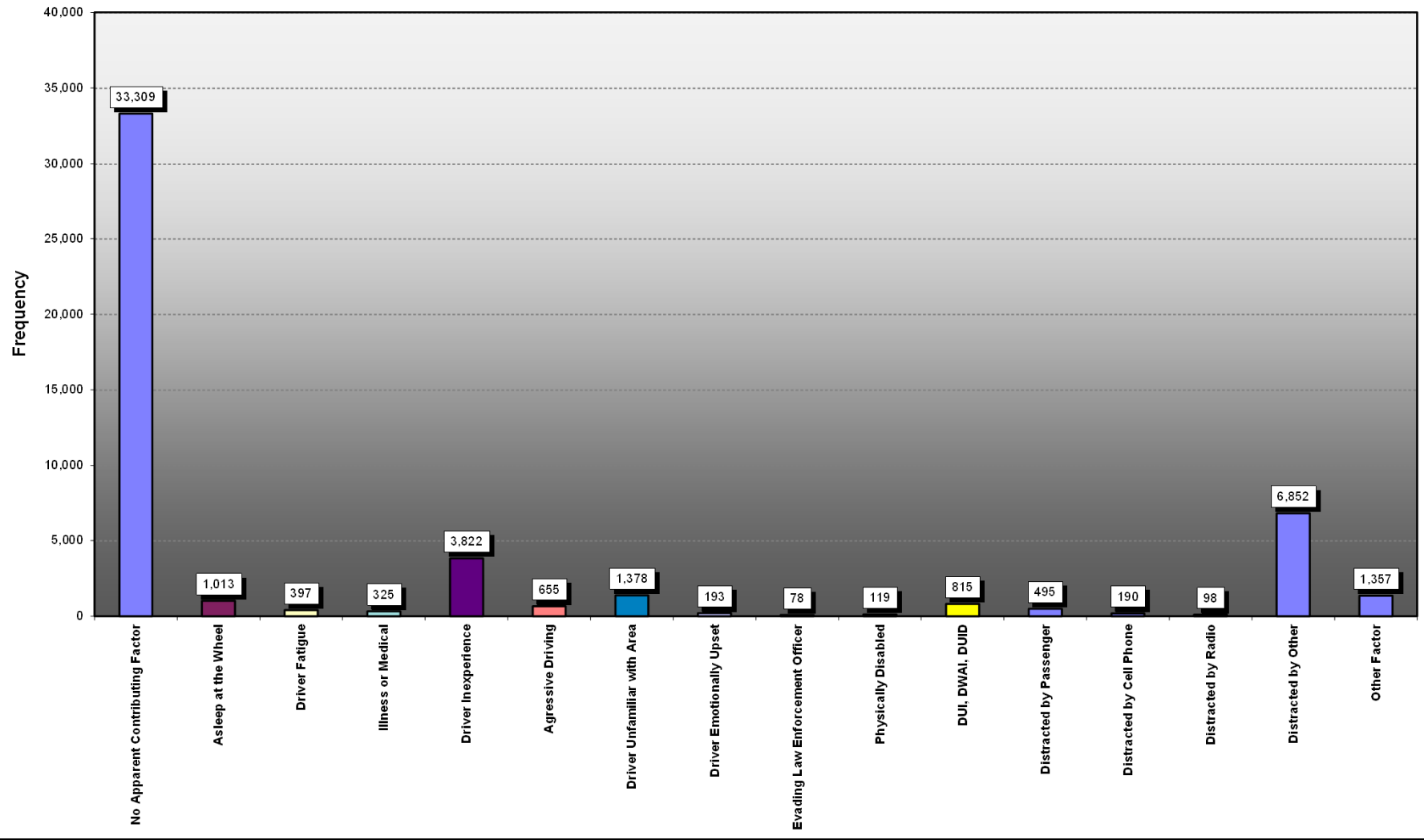


## 2006 STATE HIGHWAY CRASHES Vehicle Type

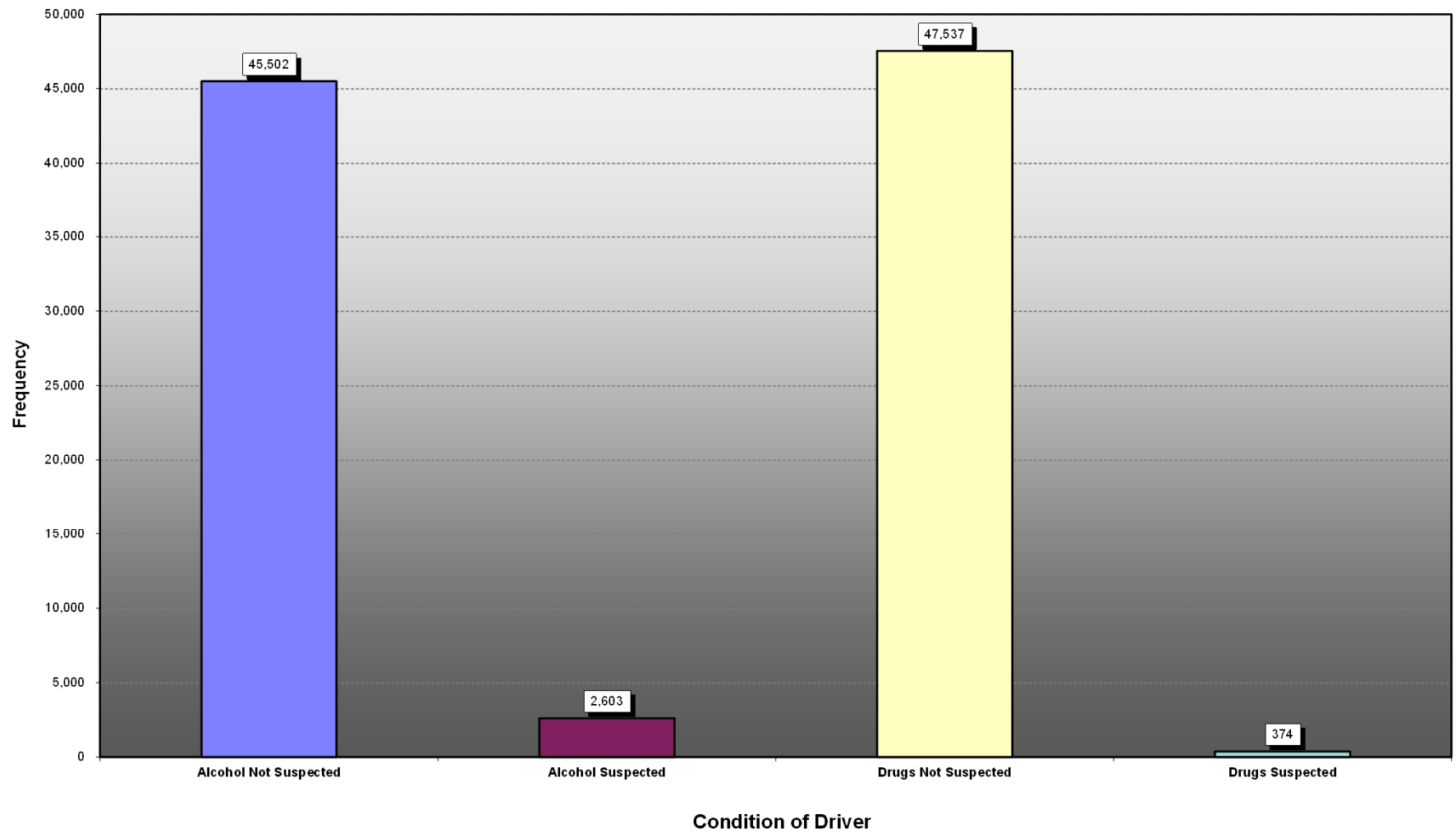




## 2006 STATE HIGHWAY CRASHES Human Contributing Factor



## 2006 STATE HIGHWAY CRASHES Condition of Driver





**STATE-WIDE SEVERITY of CRASHES**

**BY**

**COUNTIES**

**WITH**

**BICYCLE, PEDESTRIAN AND MOTORCYCLE**



# CRASH SEVERITY by COUNTY

County Name	PDO	INJ	FAT
Adams	9,524	1,009	36
Alamosa	470	46	2
Arapahoe	10,910	1,138	35
Archuleta	307	56	2
Baca	67	24	5
Bent	71	10	0
Boulder	5,800	732	18
Broomfield	1,064	117	0
Chaffee	363	51	7
Cheyenne	45	10	4
Clear Creek	711	97	3
Conejos	106	30	1
Costilla	88	16	0
Crowley	39	10	0
Custer	78	32	2
Delta	536	82	8
Denver	20,846	2,093	31
Dolores	50	11	0
Douglas	4,371	495	18
Eagle	1,613	164	7
El Paso	11,960	1,401	29
Elbert	241	45	4
Fremont	781	115	4
Garfield	1,867	182	10
Gilpin	187	33	3
Grand	477	51	5
Gunnison	326	40	2
Hinsdale	8	5	0
Huerfano	229	33	5
Jackson	73	21	0
Jefferson	9,903	1,138	41
Kiowa	33	5	2
<b>Total Accidents</b>	<b>123,469</b>		

County Name	PDO	INJ	FAT
Kit Carson	147	32	5
La Plata	1,354	212	11
Lake	107	12	1
Larimer	5,002	876	27
Las Animas	518	87	7
Lincoln	117	18	1
Logan	359	47	4
Mesa	2,528	414	24
Mineral	63	18	0
Moffat	572	52	1
Montezuma	464	112	6
Montrose	734	107	6
Morgan	579	56	5
Otero	401	46	4
Ouray	103	23	6
Park	374	77	4
Phillips	57	13	2
Pitkin	932	39	3
Prowers	267	36	6
Pueblo	3,813	568	15
Rio Blanco	245	41	5
Rio Grande	199	37	2
Routt	932	78	4
Saguache	101	23	2
San Juan	45	10	1
San Miguel	191	38	2
Sedgwick	58	19	0
Summit	1,236	108	4
Teller	464	59	3
Washington	82	21	2
Weld	4,379	631	36
Yuma	195	20	2
<b>TOTALS</b>	<b>109,762</b>	<b>13,222</b>	<b>485</b>

# BIKE RELATED CRASH SEVERITY

## by COUNTY

County Name	PDO	INJ	FAT
Adams	35	27	0
Alamosa	3	3	0
Arapahoe	68	50	1
Archuleta	0	0	1
Baca	0	0	0
Bent	0	0	0
Boulder	57	102	2
Broomfield	5	7	0
Chaffee	0	3	1
Cheyenne	0	0	0
Clear Creek	0	3	0
Conejos	0	0	0
Costilla	1	0	0
Crowley	0	0	0
Custer	0	0	0
Delta	1	0	0
Denver	107	91	0
Dolores	0	0	0
Douglas	6	13	0
Eagle	1	8	0
El Paso	41	54	0
Elbert	0	1	0
Fremont	6	4	0
Garfield	2	1	0
Gilpin	0	0	0
Grand	1	1	0
Gunnison	0	0	0
Hinsdale	0	0	0
Huerfano	0	1	0
Jackson	0	0	0
Jefferson	64	63	1
Kiowa	0	0	0

<b>Total Accidents</b>
<b>1,102</b>

County Name	PDO	INJ	FAT
Kit Carson	0	0	0
La Plata	7	3	0
Lake	0	0	0
Larimer	37	83	0
Las Animas	0	4	0
Lincoln	1	0	0
Logan	1	2	0
Mesa	8	14	2
Mineral	0	0	0
Moffat	1	2	0
Montezuma	0	1	0
Montrose	4	8	0
Morgan	1	0	0
Otero	1	0	1
Ouray	0	1	0
Park	0	1	0
Phillips	0	0	0
Pitkin	2	6	0
Prowers	0	3	0
Pueblo	11	13	0
Rio Blanco	0	0	0
Rio Grande	0	0	0
Routt	3	0	0
Saguache	0	0	0
San Juan	0	0	0
San Miguel	1	1	0
Sedgwick	0	0	0
Summit	1	4	0
Teller	0	3	0
Washington	0	0	0
Weld	16	17	1
Yuma	1	0	0

	<b>PDO</b>	<b>INJ</b>	<b>FAT</b>
<b>TOTALS</b>	<b>494</b>	<b>598</b>	<b>10</b>

# PEDESTRIAN RELATED CRASH SEVERITY

## by COUNTY

County Name	PDO	INJ	FAT
Adams	64	65	6
Alamosa	12	0	0
Arapahoe	112	95	8
Archuleta	2	0	0
Baca	0	1	0
Bent	0	0	0
Boulder	22	33	4
Broomfield	2	4	0
Chaffee	0	1	1
Cheyenne	0	0	0
Clear Creek	0	2	0
Conejos	0	0	0
Costilla	0	0	0
Crowley	0	1	0
Custer	0	0	0
Delta	1	5	0
Denver	208	197	11
Dolores	0	0	0
Douglas	7	13	2
Eagle	7	1	2
El Paso	90	63	1
Elbert	2	0	0
Fremont	2	5	0
Garfield	22	7	1
Gilpin	0	0	0
Grand	0	2	0
Gunnison	1	1	0
Hinsdale	0	0	0
Huerfano	0	0	0
Jackson	0	0	0
Jefferson	67	65	3
Kiowa	0	0	0

County Name	PDO	INJ	FAT
Kit Carson	0	0	1
La Plata	26	3	1
Lake	0	0	0
Larimer	32	28	2
Las Animas	6	1	0
Lincoln	0	0	0
Logan	0	2	0
Mesa	12	22	1
Mineral	0	0	0
Moffat	0	2	0
Montezuma	14	4	0
Montrose	4	6	1
Morgan	2	4	1
Otero	2	4	0
Ouray	0	0	0
Park	0	0	0
Phillips	0	1	0
Pitkin	5	3	0
Prowers	2	2	1
Pueblo	26	27	2
Rio Blanco	0	1	0
Rio Grande	0	2	0
Routt	2	4	1
Saguache	0	0	0
San Juan	0	0	0
San Miguel	1	1	0
Sedgwick	0	0	0
Summit	4	5	0
Teller	2	1	0
Washington	0	0	0
Weld	12	22	4
Yuma	3	0	0

<b>Total Accidents</b>
1,536

	PDO	INJ	FAT
<b>TOTALS</b>	776	706	54

## MOTORCYCLE RELATED CRASH SEVERITY by COUNTY

County Name	PDO	INJ	FAT
Adams	87	88	4
Alamosa	2	4	0
Arapahoe	80	85	6
Archuleta	1	6	0
Baca	0	1	0
Bent	0	1	0
Boulder	56	94	3
Broomfield	5	10	0
Chaffee	3	4	1
Cheyenne	0	0	0
Clear Creek	6	6	2
Conejos	0	4	0
Costilla	0	0	0
Crowley	0	0	0
Custer	1	15	2
Delta	5	13	3
Denver	149	144	4
Dolores	1	0	0
Douglas	29	48	0
Eagle	6	17	1
El Paso	138	178	6
Elbert	2	2	0
Fremont	13	20	2
Garfield	7	17	1
Gilpin	2	11	1
Grand	3	7	0
Gunnison	7	15	1
Hinsdale	0	1	0
Huerfano	1	1	1
Jackson	1	4	0
Jefferson	107	158	9
Kiowa	0	0	0

<b>Total Accidents</b>
<b>2,385</b>

County Name	PDO	INJ	FAT
Kit Carson	0	1	0
La Plata	12	34	3
Lake	3	3	0
Larimer	61	109	3
Las Animas	1	4	0
Lincoln	0	1	0
Logan	3	3	1
Mesa	29	43	5
Mineral	1	2	0
Moffat	3	4	0
Montezuma	2	14	0
Montrose	4	13	1
Morgan	8	5	0
Otero	2	5	0
Ouray	3	3	2
Park	2	7	2
Phillips	0	0	0
Pitkin	2	4	0
Prowers	0	3	0
Pueblo	36	52	2
Rio Blanco	1	0	0
Rio Grande	0	3	0
Routt	5	12	0
Saguache	1	1	0
San Juan	2	5	0
San Miguel	4	8	0
Sedgwick	0	0	0
Summit	7	8	0
Teller	7	15	1
Washington	1	1	0
Weld	31	53	4
Yuma	0	1	0

	<b>PDO</b>	<b>INJ</b>	<b>FAT</b>
<b>TOTALS</b>	<b>943</b>	<b>1,371</b>	<b>71</b>





# **STATE-WIDE FATAL CRASHES BY COUNTIES / ALCOHOL RELATED**



# 2006 Alcohol Related Fatalities

Section Page 1 of 2

County	Fatal Crashes	Alcohol Related Crashes	Fatalities	Alcohol Related Fatalities
Adams	36	17	38	18
Alamosa	2	0	2	0
Arapahoe	35	18	40	22
Archuleta	2	1	3	2
Baca	5	1	8	1
Boulder	18	4	18	4
Chaffee	7	1	7	1
Cheyenne	4	0	6	0
Clear Creek	3	2	7	3
Conejos	1	0	1	0
Custer	2	2	2	2
Delta	8	5	8	5
Denver	31	14	35	16
Douglas	18	7	21	8
Eagle	7	2	7	2
El Paso	29	8	31	9
Elbert	4	0	4	0
Fremont	4	1	5	2
Garfield	10	3	10	3
Gilpin	3	2	3	2
Grand	5	3	5	3
Gunnison	2	0	2	0
Huerfano	5	4	6	4
Jefferson	41	25	45	28
Kiowa	2	0	2	0
Kit Carson	5	1	5	1
La Plata	11	5	12	6
Lake	1	1	1	1
Larimer	27	11	28	12
Las Animas	7	4	7	4
Lincoln	1	0	1	0
Logan	4	1	5	1

# 2006 Alcohol Related Fatalities

Section Page 2 of 2

County	Fatal Crashes	Alcohol Related Crashes	Fatalities	Alcohol Related Fatalities
Mesa	24	12	24	12
Moffat	1	1	1	1
Montezuma	6	3	8	4
Montrose	6	1	7	1
Morgan	5	3	5	3
Otero	4	2	5	2
Ouray	6	0	6	0
Park	4	2	4	2
Phillips	2	0	2	0
Pitkin	3	1	3	1
Prowers	6	2	12	2
Pueblo	15	6	15	6
Rio Blanco	5	3	7	4
Rio Grande	2	0	2	0
Routt	4	2	4	2
Saguache	2	1	2	1
San Juan	1	0	1	0
San Miguel	2	2	2	2
Summit	4	1	4	1
Teller	3	2	3	2
Washington	2	0	3	0
Weld	36	12	38	12
Yuma	2	1	2	1
<b>Totals</b>	<b>485</b>	<b>200</b>	<b>535</b>	<b>219</b>



# **COLORADO HIGHWAYS BY SECTIONS**



# Colorado Highways by Sections

Route				
Begin Mile Point	End Mile Point	Highway Street Name	City	County
<b>001A</b>				
0.000	1.840	Terry Lake Rd		Larimer
1.840	5.482			Larimer
5.482	8.987	Cleveland Ave		Larimer
8.987	9.793	Cleveland Ave	Wellington	Larimer
9.793	10.053	Cleveland Ave		Larimer
<b>002A</b>				
0.000	0.003	Colorado Blvd	Cherry Hills Village	Arapahoe
0.003	2.921	Colorado Blvd	Denver	Denver
2.921	2.996	Colorado Blvd	Glendale	Arapahoe
2.996	9.444	Colorado Blvd	Denver	Denver
9.444	9.842	Colorado Blvd	Commerce City	Adams
<b>002B</b>				
10.860	11.521	Hansen Blvd	Commerce City	Adams
11.521	11.639	Hansen Blvd		Adams
11.639	13.345	Hansen Blvd	Commerce City	Adams
<b>002C</b>				
13.345	15.690		Commerce City	Adams
15.690	16.362			Adams
16.362	16.387		Commerce City	Adams
16.387	17.056			Adams
17.056	17.175		Commerce City	Adams
17.175	17.422			Adams
17.422	19.065		Commerce City	Adams
19.065	19.298			Adams
19.298	19.304		Commerce City	Adams
19.304	19.944			Adams
<b>003A</b>				
0.000	0.138	8th Ave	Durango	La Plata
0.138	0.571	8th Ave		La Plata
0.571	1.420	8th Ave	Durango	La Plata
1.420	1.868	8th Ave		La Plata
1.868	2.194	8th Ave	Durango	La Plata
2.194	2.444	Santa Rita Dr	Durango	La Plata
<b>005A</b>				
0.000	14.894	Mount Evans Summit Road		Clear Creek
<b>006A</b>				
11.078	11.080			Mesa
11.080	11.179	Dinosaur Diamond Scenic Byway		Mesa
11.179	11.221	Dinosaur Diamond Scenic Byway		Mesa
11.221	15.132			Mesa
15.132	15.449	Dinosaur Diamond Scenic Byway		Mesa
15.449	19.189			Mesa
19.189	19.210		Fruita	Mesa
19.210	22.450	Dinosaur Diamond Scenic Byway	Fruita	Mesa
22.450	25.210	Dinosaur Diamond Scenic Byway		Mesa
25.210	26.080	Dinosaur Diamond Scenic Byway	Grand Junction	Mesa
<b>006B</b>				
30.123	30.270		Grand Junction	Mesa
30.270	33.668	North Ave	Grand Junction	Mesa
33.668	33.899	North Ave		Mesa
33.899	33.959	North Ave	Grand Junction	Mesa

# Colorado Highways by Sections

Route				
Begin Mile Point	End Mile Point	Highway Street Name	City	County
<b>006B</b>				
33.959	34.045	North Ave		Mesa
34.045	34.114	North Ave	Grand Junction	Mesa
34.114	34.486	North Ave		Mesa
34.486	34.535	North Ave	Grand Junction	Mesa
<b>006C</b>				
37.161	39.229	F Road		Mesa
39.229	42.375	8th Street		Mesa
42.375	43.299	8th Street	Palisade	Mesa
43.299	46.058	8th Street		Mesa
<b>006D</b>				
91.999	92.256	1st Street	Rifle	Garfield
92.256	92.907	1st Street		Garfield
92.907	92.932	1st Street	Rifle	Garfield
92.932	98.314	1st Street		Garfield
98.314	98.396	Main Street		Garfield
98.396	98.519	Main Street	Silt	Garfield
98.519	98.732	Main Street		Garfield
98.732	99.633	Main Street	Silt	Garfield
99.633	99.738	Main Street		Garfield
99.738	100.059	Main Street	Silt	Garfield
100.059	105.468	Main Street		Garfield
105.468	107.450	Main Street	New Castle	Garfield
107.450	110.806	Main Street		Garfield
<b>006E</b>				
141.818	141.871			Eagle
141.871	147.044		Gypsum	Eagle
147.044	148.428			Eagle
148.428	148.713		Eagle	Eagle
148.713	148.736			Eagle
148.736	148.913		Eagle	Eagle
148.913	149.741	Grand Ave	Eagle	Eagle
149.741	149.746		Eagle	Eagle
149.746	150.341			Eagle
150.341	150.401		Eagle	Eagle
150.401	170.041			Eagle
170.041	170.088		Avon	Eagle
170.088	170.092			Eagle
170.092	170.659		Avon	Eagle
170.659	171.029			Eagle
171.029	171.120		Avon	Eagle
171.120	172.221			Eagle
172.221	172.283		Avon	Eagle
172.283	174.541			Eagle
<b>006F</b>				
208.659	208.968		Silverthorne	Summit
208.968	210.201		Dillon	Summit
210.201	210.409			Summit
210.409	211.262		Dillon	Summit
211.262	214.000			Summit
214.000	217.000	Keystone		Summit
217.000	225.036	Loveland Pass		Summit
225.036	229.896	Loveland Pass		Clear Creek



# Colorado Highways by Sections

Route				
Begin Mile Point	End Mile Point	Highway Street Name	City	County
<b>006G</b>				
257.079	260.243	6th Ave		Clear Creek
260.243	271.382	6th Ave		Jefferson
271.382	271.695	6th Ave	Golden	Jefferson
271.695	272.059	6th Ave		Jefferson
272.059	274.882	6th Ave	Golden	Jefferson
274.882	275.166	6th Ave		Jefferson
275.166	275.321	6th Ave	Golden	Jefferson
275.321	276.303	6th Ave		Jefferson
276.303	282.334	6th Ave	Lakewood	Jefferson
282.334	284.748	6th Ave	Denver	Denver
<b>006H</b>				
290.980	292.040	Vasquez Blvd	Denver	Denver
292.040	294.327	Vasquez Blvd	Commerce City	Adams
294.327	294.644	Vasquez Blvd		Adams
294.644	295.237	Vasquez Blvd	Commerce City	Adams
295.237	296.320	Vasquez Blvd		Adams
<b>006I</b>				
343.519	344.282	Central Ave		Morgan
344.282	345.149	Central Ave	Wiggins	Morgan
345.149	346.061	Central Ave		Morgan
346.061	346.258	Central Ave	Wiggins	Morgan
346.258	346.697	Central Ave		Morgan
<b>006J</b>				
371.690	376.318			Morgan
376.318	376.851		Hillrose	Morgan
376.851	380.583			Morgan
380.583	387.934			Washington
387.934	391.728			Logan
391.728	392.004	Platte Street	Merino	Logan
392.004	392.026	Platte Street		Logan
392.026	402.927			Logan
402.927	403.177		Sterling	Logan
403.177	403.233			Logan
403.233	403.864		Sterling	Logan
403.864	404.149	Division Street	Sterling	Logan
404.149	404.181	3rd Street	Sterling	Logan
404.181	404.644	3rd Street / Scenic Byway	Sterling	Logan
404.644	407.000	Chestnut Street / Scenic Byway	Sterling	Logan
407.000	407.043	Chestnut Street	Sterling	Logan
407.043	407.049	Chestnut Street		Logan
407.049	424.679	Weston / S. Railroad Street		Logan
424.679	425.207	Weston / S. Railroad Street	Fleming	Logan
425.207	425.220	Weston / S. Railroad Street		Logan
425.220	434.377			Logan
434.377	435.904			Phillips
435.904	435.950		Haxtun	Phillips
435.950	436.044			Phillips
436.044	436.747		Haxtun	Phillips
436.747	436.765	Bee Street	Haxtun	Phillips
436.765	444.448	Bee Street		Phillips
444.448	445.265	Bee Street	Paoli	Phillips
445.265	445.280	Bee Street		Phillips

# Colorado Highways by Sections

Route				
Begin Mile Point	End Mile Point	Highway Street Name	City	County
<b>006J</b>				
445.280	453.057	Denver Street		Phillips
453.057	454.881	Denver Street	Holyoke	Phillips
454.881	467.284	Denver Street		Phillips
<b>006K</b>				
0.000	0.338	W 6th Street	Glenwood Springs	Garfield
<b>006L</b>				
88.895	88.995	1st Street		Garfield
88.995	91.240	1st Street	Rifle	Garfield
<b>006M</b>				
62.305	63.000			Mesa
63.000	65.902	1st Street		Mesa
65.902	74.485	1st Street		Garfield
74.485	75.381	1st Street	Parachute	Garfield
75.381	88.284	1st Street		Garfield
88.284	88.397	1st Street	Rifle	Garfield
88.397	88.895	1st Street		Garfield
<b>006Z</b>				
0.000	0.445	4th Street / Scenic Byway	Sterling	Logan
0.445	0.580	Division Street / Scenic Byway	Sterling	Logan
0.580	0.604	Pawnee Pioneer Trails Scenic By	Sterling	Logan
<b>007A</b>				
0.000	2.253	S Street Vrain / Scenic Byway	Estes Park	Larimer
2.253	2.307	Peak To Peak Scenic Byway	Estes Park	Larimer
2.307	3.562	Peak To Peak Scenic Byway		Larimer
3.562	3.758	Peak To Peak Scenic Byway	Estes Park	Larimer
3.758	3.998	Peak To Peak Scenic Byway		Larimer
3.998	4.100	Peak To Peak Scenic Byway	Estes Park	Larimer
4.100	9.740	Peak To Peak Scenic Byway		Larimer
9.740	19.333	Peak To Peak Scenic Byway		Boulder
19.333	32.649			Boulder
32.649	32.776	5th Ave		Boulder
32.776	33.080	5th Ave	Lyons	Boulder
<b>007B</b>				
49.506	50.530	Canyon Blvd	Boulder	Boulder
50.530	50.639	Canyon Blvd.	Boulder	Boulder
<b>007C</b>				
52.290	55.088	Arapahoe	Boulder	Boulder
55.088	59.064	Arapahoe		Boulder
59.064	59.535	Arapahoe	Lafayette	Boulder
59.535	60.674	Arapahoe		Boulder
60.674	60.683	Arapahoe	Lafayette	Boulder
<b>007D</b>				
61.877	64.406	Baseline Rd	Lafayette	Boulder
64.406	64.417	Baseline Rd	Erie	Boulder
64.417	64.449	Baseline Rd	Erie	Weld
64.449	64.541	Baseline Rd	Lafayette	Boulder
64.541	65.000	Baseline Rd	Broomfield	Broomfield
65.000	68.433	160TH Ave	Broomfield	Broomfield
68.433	68.500	Bridge Street	Broomfield	Broomfield
68.500	69.113	Bridge Street	Thornton	Adams
69.113	69.639	Bridge Street		Adams

# Colorado Highways by Sections

Route				
Begin Mile Point	End Mile Point	Highway Street Name	City	County
<b>007D</b>				
69.639	73.849	Bridge Street	Thornton	Adams
73.849	76.582	Bridge Street		Adams
76.582	77.052	Bridge Street	Brighton	Adams
<b>007E</b>				
0.000	1.592	Peak To Peak Scenic Byway		Boulder
<b>008A</b>				
0.000	0.042		Morrison	Jefferson
0.042	0.218			Jefferson
0.218	1.916		Morrison	Jefferson
1.916	2.469	Bear Creek Ave	Morrison	Jefferson
2.469	2.501	Bear Creek Ave		Jefferson
2.501	2.527	Morrison Rd		Jefferson
2.527	2.588	Morrison Rd	Morrison	Jefferson
2.588	2.654	Morrison Rd		Jefferson
2.654	2.781	Morrison Rd	Morrison	Jefferson
2.781	3.174	Morrison Rd		Jefferson
3.174	6.543	Morrison Rd	Lakewood	Jefferson
6.543	6.905	Morrison Rd		Jefferson
6.905	7.381	Morrison Rd	Lakewood	Jefferson
7.381	7.525	Morrison Rd		Jefferson
7.525	8.683	Morrison Rd	Lakewood	Jefferson
<b>009A</b>				
0.000	8.626	Gold Belt Scenic Byway		Fremont
8.626	18.091			Fremont
18.091	46.980			Park
<b>009B</b>				
47.582	63.732			Park
<b>009C</b>				
64.673	65.651		Fairplay	Park
65.651	70.337			Park
70.337	71.146		Alma	Park
71.146	72.682			Park
72.682	76.442	Hoosier Pass		Park
76.442	80.773	Hoosier Pass		Summit
80.773	84.653		Blue River	Summit
84.653	85.992			Summit
85.992	86.165		Breckenridge	Summit
86.165	89.014	S Parker Ave / Boreas Pass	Breckenridge	Summit
89.014	90.007	S Parker Ave / Boreas Pass		Summit
90.007	90.254	S Parker Ave / Boreas Pass	Breckenridge	Summit
90.254	90.625	Boreas Pass	Breckenridge	Summit
90.625	90.695	Boreas Pass		Summit
90.695	94.306	Summit Blvd		Summit
94.306	94.602	Summit Blvd	Frisco	Summit
94.602	94.721	Summit Blvd		Summit
94.721	94.995	Summit Blvd	Frisco	Summit
94.995	95.109	Summit Blvd		Summit
95.109	97.028	Summit Blvd	Frisco	Summit
97.028	97.230	Summit Blvd		Summit
<b>009D</b>				
101.562	104.574	Blue River Pwy	Silverthorne	Summit

# Colorado Highways by Sections

Route				
Begin Mile Point	End Mile Point	Highway Street Name	City	County
<b>009D</b>				
104.574	105.000	Blue River Pwy		Summit
105.000	105.694	6th Street		Summit
105.694	105.751	6th Street	Silverthorne	Summit
105.751	127.427	6th Street		Summit
127.427	137.637	6th Street		Grand
137.637	137.897	6th Street	Kremmling	Grand
137.897	138.301	6th Street		Grand
138.301	138.920	6th Street	Kremmling	Grand
<b>010A</b>				
0.000	0.017	Memorial Hwy	Walsenburg	Huerfano
0.017	21.294	Memorial Hwy		Huerfano
21.294	28.330	Memorial Hwy		Las Animas
28.330	43.041	Memorial Hwy		Pueblo
43.041	70.541	Memorial Hwy		Otero
70.541	71.026	6th Street		Otero
71.026	71.330	4th Street		Otero
71.330	71.474	4th Street	La Junta	Otero
71.474	71.494	4th Street		Otero
71.494	71.563	4th Street	La Junta	Otero
71.563	71.968	Dalton Ave	La Junta	Otero
<b>011A</b>				
0.000	0.410	South Platte River Trail Scenic By		Sedgwick
0.410	1.350			Sedgwick
<b>012A</b>				
0.000	4.230	Main Street / Scenic Byway		Huerfano
4.230	5.039	Main Street / Scenic Byway	La Veta	Huerfano
5.039	5.157	Grand Ave Highway of Legends Sc	La Veta	Huerfano
5.157	5.605	Oak Street / Scenic Byway	La Veta	Huerfano
5.605	5.664	Highway of Legends Scenic Bywa	La Veta	Huerfano
5.664	11.000	Highway of Legends Scenic Bywa		Huerfano
11.000	22.283	Mountain Pass / Scenic Byway		Huerfano
22.283	28.000	Mountain Pass / Scenic Byway		Las Animas
28.000	62.494	Highway of Legends Scenic Bywa		Las Animas
62.494	62.799	Highway of Legends Scenic Bywa	Cokedale	Las Animas
62.799	69.224	Highway of Legends Scenic Bywa		Las Animas
69.224	69.328	Highway of Legends Scenic Bywa	Trinidad	Las Animas
69.328	69.812	Robinson Ave / Scenic Byway	Trinidad	Las Animas
69.812	69.883	San Juan Street / Scenic Byway	Trinidad	Las Animas
69.883	70.127	Stonewall Ave / Scenic Byway	Trinidad	Las Animas
70.127	70.240	Highway of Legends Scenic Bywa	Trinidad	Las Animas
70.240	70.437	University Street / Scenic Byway	Trinidad	Las Animas
70.437	70.833	Highway of Legends Scenic Bywa	Trinidad	Las Animas
<b>013A</b>				
0.000	0.970		Rifle	Garfield
0.970	1.129	13 Bypass	Rifle	Garfield
1.129	2.378	13 Bypass		Garfield
2.378	3.761	13 Bypass	Rifle	Garfield
3.761	3.978	13 Bypass		Garfield
3.978	16.895			Garfield
16.895	41.080			Rio Blanco
41.080	41.087	Market Street		Rio Blanco
41.087	43.605	Market Street	Meeker	Rio Blanco

# Colorado Highways by Sections

Route				
Begin Mile Point	End Mile Point	Highway Street Name	City	County
<b>013A</b>				
43.605	44.079	Market Street		Rio Blanco
44.079	44.994	Market Street	Meeker	Rio Blanco
44.994	45.255	Market Street		Rio Blanco
45.255	45.292	Market Street	Meeker	Rio Blanco
45.292	46.000	Market Street		Rio Blanco
46.000	58.230	CR 7		Rio Blanco
58.230	87.927	CR 7		Moffat
87.927	88.635	CR 7	Craig	Moffat
<b>013B</b>				
89.580	91.335	Yampa Street	Craig	Moffat
91.335	91.370	Yampa Street		Moffat
91.370	128.070			Moffat
<b>014A</b>				
0.000	1.000	Muddy Pass		Jackson
1.000	32.968			Jackson
<b>014B</b>				
34.090	34.451	6th Street / Scenic Byway/Poudre	Walden	Jackson
34.451	34.456	Cache La Poudre River North Park	Walden	Jackson
34.456	61.000	Cache La Poudre River North Park		Jackson
61.000	64.928	Cameron Pass / Scenic Byway/Po		Jackson
64.928	78.000	Cameron Pass / Scenic Byway/Po		Larimer
78.000	121.713	Cache La Poudre River - North Pa		Larimer
<b>014C</b>				
134.770	135.711	Riverside / Scenic Byway	Fort Collins	Larimer
135.711	136.119	Mulberry Street / Scenic Byway	Fort Collins	Larimer
136.119	139.000	Mulberry Street / Scenic Byway		Larimer
139.000	139.167	Mulberry Street		Larimer
139.167	139.442	Mulberry Street	Fort Collins	Larimer
139.442	140.233	Mulberry Street		Larimer
140.233	142.182			Larimer
142.182	144.159			Weld
144.159	147.082		Severance	Weld
147.082	153.000			Weld
153.000	153.015	1st Street / Scenic Byway		Weld
153.015	153.622	1st Street / Scenic Byway	Ault	Weld
153.622	153.628	Pawnee Pioneer Trails Scenic By	Ault	Weld
153.628	183.000	Pawnee Pioneer Trails Scenic By		Weld
183.000	202.135			Weld
202.135	203.361		Raymer	Weld
203.361	204.000			Weld
204.000	211.807	Pawnee Pioneer Trails Scenic By		Weld
211.807	215.637	Scenic Byway / Heartland Express		Weld
215.637	216.812	Pawnee Pioneer Trails Scenic By		Weld
216.812	234.263	Pawnee Pioneer Trails Scenic By		Logan
234.263	234.782	Main Street / Scenic Byway		Logan
234.782	236.924	Main Street / Scenic Byway	Sterling	Logan
<b>015A</b>				
0.000	0.880	Broadway	Monte Vista	Rio Grande
0.880	12.374			Rio Grande
<b>015B</b>				
20.398	30.915			Conejos

# Colorado Highways by Sections

Route				
Begin Mile Point	End Mile Point	Highway Street Name	City	County
<b>016A</b>				
0.000	0.165	Mesa Ridge Pkwy		El Paso
0.165	0.262	Mesa Ridge Pkwy	Fountain	El Paso
0.262	0.998	Mesa Ridge Pkwy		El Paso
0.998	2.274	Mesa Ridge Pkwy	Fountain	El Paso
2.274	2.287	Mesa Ridge Pkwy		El Paso
2.287	3.042	Mesa Ridge Pkwy	Fountain	El Paso
3.042	3.118	Mesa Ridge Pkwy		El Paso
<b>017A</b>				
0.000	1.206	Los Caminos Antiguos Scenic By		Archuleta
1.206	1.209	Los Caminos Antiguos Scenic By		Conejos
1.209	8.000	Mountain Pass / Scenic Byway		Conejos
8.000	8.100	Los Caminos Antiguos Scenic By		Conejos
8.100	16.000	Mountain Pass / Scenic Byway		Conejos
16.000	39.052	Los Caminos Antiguos Scenic By		Conejos
<b>017B</b>				
69.024	87.563	5th Ave		Alamosa
87.563	88.181	5th Ave	Hooper	Alamosa
88.181	88.195	5th Ave		Saguache
88.195	105.011			Saguache
105.011	106.447		Moffat	Saguache
106.447	118.864			Saguache
<b>021A</b>				
131.813	137.586			El Paso
137.586	139.582		Colorado Springs	El Paso
<b>021B</b>				
141.738	142.541		Colorado Springs	El Paso
142.541	143.773			El Paso
143.773	147.470		Colorado Springs	El Paso
147.470	148.206			El Paso
148.206	154.112		Colorado Springs	El Paso
<b>022A</b>				
0.000	1.846	124th Ave	Brighton	Adams
1.846	2.471	124th Ave		Adams
2.471	2.476	124th Ave	Brighton	Adams
<b>023A</b>				
0.000	0.004		Holyoke	Phillips
0.004	16.773			Phillips
16.773	17.507			Sedgwick
<b>024A</b>				
143.400	143.541	Memorial Highway / Scenic Bywa		Eagle
143.541	146.432	Memorial Highway / Scenic Bywa	Minturn	Eagle
146.432	147.102	Mountain Pass / Scenic Byway	Minturn	Eagle
147.102	153.423	Mountain Pass / Scenic Byway		Eagle
153.423	153.536	Mountain Pass / Scenic Byway	Redcliff	Eagle
153.536	165.908	Mountain Pass / Scenic Byway		Eagle
165.908	169.000	Mountain Pass / Scenic Byway		Lake
169.000	174.649	Top of the Rockies Scenic Byway		Lake
174.649	175.414	Poplar Street / Scenic Byway		Lake
175.414	175.420	9th Street / Scenic Byway		Lake
175.420	175.709	9th Street / Scenic Byway	Leadville	Lake
175.709	176.239	Harrison Street / Scenic Byway	Leadville	Lake



# Colorado Highways by Sections

<b>Route</b>				
<b>Begin Mile Point</b>	<b>End Mile Point</b>	<b>Highway Street Name</b>	<b>City</b>	<b>County</b>
<b>024A</b>				
176.239	176.557	Silver Drive / Scenic Byway	Leadville	Lake
176.557	176.849	Front Street / Scenic Byway	Leadville	Lake
176.849	177.120	Top of the Rockies Scenic Byway	Leadville	Lake
177.120	191.206	Top of the Rockies Scenic Byway		Lake
191.206	192.748	Collogiate Peaks Scenic Byway		Lake
192.748	209.998	Collogiate Peaks Scenic Byway		Chaffee
209.998	211.292	Collogiate Peaks Scenic Byway	Buena Vista	Chaffee
211.292	212.900	Collogiate Peaks Scenic Byway		Chaffee
212.900	213.480	CoRoute for 285C / Scenic Byway		Chaffee
213.480	214.712	CoRoute for 285C		Chaffee
214.712	225.590	Trout Creek Pass		Chaffee
225.590	226.297	Trout Creek Pass		Park
226.297	226.550	CoRoute for 285C		Park
226.550	238.236			Park
238.236	239.320	CoRoute for 009A		Park
239.320	252.865			Park
252.865	258.705	Wilkerson Pass		Park
258.705	267.299			Park
267.299	278.182			Teller
278.182	283.725	CoRoute for 067C		Teller
283.725	283.734	CoRoute for 067C	Woodland Park	Teller
283.734	284.457	CoRoute for 067C		Teller
284.457	284.508	CoRoute for 067C	Woodland Park	Teller
284.508	286.373	Midland Ave / Scott Ave	Woodland Park	Teller
286.373	286.425	Midland Ave / Scott Ave		Teller
286.425	286.747	John A. Love Memorial Highway		Teller
286.747	286.912	John A. Love Memorial Highway	Woodland Park	Teller
286.912	288.408	John A. Love Memorial Highway		Teller
288.408	289.522	John A. Love Memorial Highway		El Paso
289.522	289.618	John A. Love Memorial Highway	Green Mountain Falls	El Paso
289.618	297.381	John A. Love Memorial Highway		El Paso
297.381	299.599	John A. Love Memorial Highway	Manitou Springs	El Paso
299.599	301.180	John A. Love Memorial Highway		El Paso
301.180	303.840	John A. Love Memorial Highway	Colorado Springs	El Paso
<b>024B</b>				
419.950	422.701			Kit Carson
422.701	422.707		Seibert	Kit Carson
422.707	423.189	2nd Street	Seibert	Kit Carson
423.189	423.512	2nd Street		Kit Carson
423.512	429.339	North Street		Kit Carson
429.339	429.825	North Street	Vona	Kit Carson
429.825	429.838	North Street		Kit Carson
429.838	436.836	4th Street		Kit Carson
436.836	437.200	4th Street	Stratton	Kit Carson
<b>024C</b>				
437.200	437.467		Stratton	Kit Carson
437.467	446.850			Kit Carson
446.850	447.334		Bethune	Kit Carson
447.334	453.869			Kit Carson
453.869	453.872	Rose Ave		Kit Carson
453.872	454.828	Rose Ave	Burlington	Kit Carson
<b>024D</b>				

# Colorado Highways by Sections

<b>Route</b>				
<b>Begin Mile Point</b>	<b>End Mile Point</b>	<b>Highway Street Name</b>	<b>City</b>	<b>County</b>
<b>024D</b>				
455.882	455.886	Rose Ave	Burlington	Kit Carson
455.886	455.971	Rose Ave		Kit Carson
455.971	456.563	Rose Ave	Burlington	Kit Carson
456.563	457.290	Rose Ave		Kit Carson
<b>024E</b>				
0.000	0.352	Manitou Ave		El Paso
0.352	3.228	Manitou Ave	Manitou Springs	El Paso
3.228	3.292	Manitou Spgs Bus Rt	Manitou Springs	El Paso
3.292	3.680	Manitou Spgs Bus Rt		El Paso
3.680	4.162	Manitou Spgs Bus Rt	Colorado Springs	El Paso
4.162	4.323	Manitou Spgs Bus Rt		El Paso
<b>024F</b>				
0.000	0.307	24 Spur	Limon	Lincoln
0.307	0.493	24 Spur		Lincoln
0.493	0.548	24 Spur	Limon	Lincoln
<b>024G</b>				
303.412	303.916	Fountain Blvd / Heartland Express	Colorado Springs	El Paso
303.916	304.306	Fountain Blvd / Heartland Express		El Paso
304.306	308.230	Fountain Blvd / Heartland Express	Colorado Springs	El Paso
308.230	308.910	Founders Pkwy / Powers Blvd / He	Colorado Springs	El Paso
308.910	310.892	Powers Blvd / Heartland Express	Colorado Springs	El Paso
310.892	310.893	Platte Ave / Heartland Expressway	Colorado Springs	El Paso
310.893	313.137	Platte Ave / Heartland Expressway		El Paso
313.137	313.444	Platte Ave / Heartland Expressway	Colorado Springs	El Paso
313.444	314.542	Platte Ave / Heartland Expressway		El Paso
314.542	316.000	Platte Ave / Heartland Expressway	Colorado Springs	El Paso
316.000	318.594	John A. Love Memorial Highway	Colorado Springs	El Paso
318.594	319.823	John A. Love Memorial Highway		El Paso
319.823	319.926	John A. Love Memorial Highway	Colorado Springs	El Paso
319.926	338.978	John A. Love Memorial Highway		El Paso
338.978	339.970	John A. Love Memorial Highway	Calhan	El Paso
339.970	348.943	John A. Love Memorial Highway		El Paso
348.943	349.271	John A. Love Memorial Highway	Ramah	El Paso
349.271	350.478	John A. Love Memorial Highway		El Paso
350.478	350.534	Caribou Street		El Paso
350.534	353.357	Caribou Street		Elbert
353.357	354.321	Caribou Street	Simla	Elbert
354.321	354.339	Caribou Street		Elbert
354.339	376.577	Heartland Expressway		Elbert
376.577	376.711	Heartland Expressway		Lincoln
376.711	376.712	Main Street / Heartland Expresswa		Lincoln
376.712	376.770	Main Street / Heartland Expresswa	Limon	Lincoln
376.770	377.077	Main Street / Heartland Expresswa		Lincoln
377.077	377.575	Main Street / Heartland Expresswa	Limon	Lincoln
377.575	377.736	Main Street / Heartland Expresswa		Lincoln
377.736	378.975	Main Street / Heartland Expresswa	Limon	Lincoln
378.975	379.152	Main Street	Limon	Lincoln
379.152	379.557	Main Street		Lincoln
379.557	380.464	3rd Street / Main Street		Lincoln
<b>025A</b>				
0.000	9.000	Memorial Highway / Scenic Bywa		Las Animas
9.000	11.033	Starkville / Scenic Byway		Las Animas



# Colorado Highways by Sections

Route				
Begin Mile Point	End Mile Point	Highway Street Name	City	County
<b>025A</b>				
11.033	11.087	Starkville / Scenic Byway	Trinidad	Las Animas
11.087	11.346	Starkville / Scenic Byway		Las Animas
11.346	12.087	Trinidad / Scenic Byway		Las Animas
12.087	14.957	Trinidad / Scenic Byway	Trinidad	Las Animas
14.957	16.000	Trinidad / John F. Kennedy Memo	Trinidad	Las Animas
16.000	17.678	John F. Kennedy Memorial Hwy	Trinidad	Las Animas
17.678	34.000	John F. Kennedy Memorial Hwy		Las Animas
34.000	34.993	Memorial Highway / Scenic Bywa		Las Animas
34.993	39.101	John F. Kennedy Memorial Hwy		Las Animas
39.101	39.103	John F. Kennedy Memorial Hwy		Huerfano
39.103	40.000	Bunker Hill		Huerfano
40.000	42.145	Santa Clara		Huerfano
42.145	48.785	John F. Kennedy Memorial Hwy		Huerfano
48.785	48.888	John F. Kennedy Memorial Hwy	Walsenburg	Huerfano
48.888	49.206	Walsenburg	Walsenburg	Huerfano
49.206	50.053	Walsenburg		Huerfano
50.053	50.311	Walsenburg	Walsenburg	Huerfano
50.311	51.000	Walsenburg		Huerfano
51.000	68.828	John F. Kennedy Memorial Hwy		Huerfano
68.828	71.000	John F. Kennedy Memorial Hwy		Pueblo
71.000	74.000	Graneros Gorge / John F. Kenned		Pueblo
74.000	75.000	John F. Kennedy Memorial Hwy /		Pueblo
75.000	86.938	John F. Kennedy Memorial Hwy		Pueblo
86.938	90.000	Nolan / John F. Kennedy Memorial		Pueblo
90.000	92.000	St. Charles Reservoir / John F. Ke		Pueblo
92.000	92.952	Pueblo / John F. Kennedy Memori		Pueblo
92.952	97.514	Pueblo / John F. Kennedy Memori	Pueblo	Pueblo
97.514	99.981	Pueblo / John F. Kennedy Memori	Pueblo	Pueblo
99.981	103.610	Pueblo / John F. Kennedy Memori	Pueblo	Pueblo
103.610	104.000	Pueblo / John F. Kennedy Memori		Pueblo
104.000	116.369	John F. Kennedy Memorial Hwy		Pueblo
116.369	119.629	John F. Kennedy Memorial Hwy		El Paso
119.629	119.678	John F. Kennedy Memorial Hwy	Fountain	El Paso
119.678	122.284	Fountain	Fountain	El Paso
122.284	123.008	Ronald Reagan Highway	Fountain	El Paso
123.008	126.000	Ronald Reagan Highway		El Paso
126.000	127.183	Fountain / Ronald Reagan Highwa		El Paso
127.183	128.933	Fountain / Ronald Reagan Highwa	Fountain	El Paso
128.933	131.218	Fountain / Ronald Reagan Highwa		El Paso
131.218	136.885	Colorado Springs / Ronald Reaga		El Paso
136.885	149.000	Colorado Springs / Ronald Reaga	Colorado Springs	El Paso
149.000	149.391	Academy Blvd / Ronald Reagan Hi	Colorado Springs	El Paso
149.391	151.000	Academy Blvd / Ronald Reagan Hi		El Paso
151.000	157.000	United States Air Force Academy		El Paso
157.000	163.321	Monument / Palmer Lake		El Paso
163.321	163.323	Bald Mountain		El Paso
163.323	165.000	Bald Mountain		Douglas
165.000	167.590	Ronald Reagan Highway		Douglas
167.590	170.000	Rattlesnake Butte		Douglas
170.000	172.307	Larkspur Butte		Douglas
172.307	178.927	Hunt Mountain		Douglas
178.927	180.870	Castle Rock		Douglas
180.870	181.067	Castle Rock	Castle Rock	Douglas

# Colorado Highways by Sections

Route				
Begin Mile Point	End Mile Point	Highway Street Name	City	County
<b>025A</b>				
181.067	181.410	Castle Rock		Douglas
181.410	181.858	Castle Rock	Castle Rock	Douglas
181.858	183.166	Castle Rock		Douglas
183.166	184.178	Castle Rock	Castle Rock	Douglas
184.178	185.000	Castle Rock		Douglas
185.000	188.000	Happy Canyon		Douglas
188.000	189.499	Castle Pines North / Monument Hil		Douglas
189.499	190.954	Castle Pines North / Surrey Ridge		Douglas
190.954	191.313	Castle Pines North / Surrey Ridge	Lone Tree	Douglas
191.313	192.990	Castle Pines North / Monument Hil	Lone Tree	Douglas
192.990	195.048	South East Corridor	Lone Tree	Douglas
195.048	196.715	South East Corridor	Centennial	Arapahoe
196.715	197.188	South East Corridor	Greenwood Village	Arapahoe
197.188	199.420	Tech Center / South East Corridor	Greenwood Village	Arapahoe
199.420	200.171	Tech Center / South East Corridor	Denver	Denver
200.171	201.592	Denver / Cherry Hills / South East	Denver	Denver
201.592	206.619	Denver / South East Corridor	Denver	Denver
206.619	209.268	Denver / Valley Highway	Denver	Denver
209.268	210.311	South Platte / Denver	Denver	Denver
210.311	210.801	South Platte / Invesco Field at Mil	Denver	Denver
210.801	213.454	Denver	Denver	Denver
213.454	214.415	Denver / Mouse Trap / I-70	Denver	Denver
214.415	214.501	Commerce City	Denver	Denver
214.501	218.000	Commerce City		Adams
218.000	218.212	Federal Heights / Thornton / North		Adams
218.212	220.338	Federal Heights / Thornton / North	Thornton	Adams
220.338	223.045	Federal Heights / Thornton / North	Northglenn	Adams
223.045	223.157	Federal Heights / Thornton / North	Thornton	Adams
223.157	223.166	Federal Heights / Thornton / North	Westminster	Adams
223.166	223.362	Federal Heights / Thornton / North	Thornton	Adams
223.362	223.546	Federal Heights / Thornton / North	Westminster	Adams
223.546	223.563	Federal Heights / Thornton / North	Thornton	Adams
223.563	223.604	Federal Heights / Thornton / North	Westminster	Adams
223.604	223.880	Federal Heights / Thornton / North	Thornton	Adams
223.880	225.056	Federal Heights / Thornton / North	Westminster	Adams
225.056	225.172	Federal Heights / Thornton / North	Thornton	Adams
225.172	226.033	Federal Heights / Thornton / North	Westminster	Adams
226.033	227.251	Federal Heights / Thornton / North	Thornton	Adams
227.251	227.347	Federal Heights / Thornton / North		Adams
227.347	228.000	Federal Heights / Thornton / North	Broomfield	Broomfield
228.000	229.000	Norhwest Parkway / Federal Heigh	Broomfield	Broomfield
229.000	231.087	Federal Heights / Thornton / North	Broomfield	Broomfield
231.087	231.868	Federal Heights / Thornton / North		Weld
231.868	232.095	Federal Heights / Thornton / North	Erie	Weld
232.095	232.106	Erie /Dacono	Erie	Weld
232.106	232.111	Erie /Dacono		Weld
232.111	234.110	Erie /Dacono	Dacono	Weld
234.110	235.091	Fredrick / Firestone / Mead / Long	Dacono	Weld
235.091	235.122	Fredrick / Firestone / Mead / Long	Frederick	Weld
235.122	237.104	Fredrick / Firestone / Mead / Long		Weld
237.104	237.115	Fredrick / Firestone / Mead / Long	Frederick	Weld
237.115	242.676	Fredrick / Firestone / Mead / Long		Weld
242.676	246.205	Fredrick / Firestone / Mead / Long	Mead	Weld

# Colorado Highways by Sections

<b>Route</b>				
Begin Mile Point	End Mile Point	Highway Street Name	City	County
<b>025A</b>				
246.205	247.000	Fredrick / Firestone / Mead / Long		Weld
247.000	248.235	Berthoud / Lovelend / Johnstown		Weld
248.235	249.709	Berthoud / Lovelend / Johnstown	Berthoud	Weld
249.709	252.261	Berthoud / Lovelend / Johnstown	Johnstown	Weld
252.261	252.439	Berthoud / Lovelend / Johnstown	Johnstown	Weld
252.439	253.215	Berthoud / Lovelend / Johnstown		Weld
253.215	256.282	Berthoud / Lovelend / Johnstown	Johnstown	Larimer
256.282	259.302	Berthoud / Lovelend / Johnstown	Loveland	Larimer
259.302	263.000	Berthoud / Lovelend / Johnstown		Larimer
263.000	266.449	Fort Collins / Timnath / Easton / A		Larimer
266.449	268.807	Fort Collins / Timnath / Easton / A	Fort Collins	Larimer
268.807	269.370	Fort Collins / Timnath / Easton / A		Larimer
269.370	269.424	Fort Collins / Timnath / Easton / A		Larimer
269.424	270.247	Fort Collins / Timnath / Easton / A		Larimer
270.247	272.471	Fort Collins / Timnath / Easton / A	Fort Collins	Larimer
272.471	273.000	Fort Collins / Timnath / Easton / A		Larimer
273.000	276.000			Larimer
276.000	277.331	Wellington		Larimer
277.331	277.349	Wellington	Wellington	Larimer
277.349	278.250	Wellington		Larimer
278.250	280.000			Larimer
280.000	281.232	Clark Reservoir		Larimer
281.232	291.971			Larimer
291.971	295.000			Weld
295.000	296.000	Natural Fort Rest Area		Weld
296.000	298.879			Weld
<b>025B</b>				
0.000	1.801	Highway of Legends Scenic Bywa		Las Animas
1.801	1.815	Highway of Legends Scenic Bywa	Aguilar	Las Animas
1.815	1.948	Fir Street / Highway of Legends S	Aguilar	Las Animas
<b>025C</b>				
0.000	0.363	Main Street	Walsenburg	Huerfano
0.363	1.294	Main Street / Highway of Legends	Walsenburg	Huerfano
1.294	1.366	Highway of Legends Scenic Bywa	Walsenburg	Huerfano
1.366	1.439	Main Street / Highway of Legends	Walsenburg	Huerfano
1.439	1.510	Highway of Legends Scenic Bywa	Walsenburg	Huerfano
1.510	1.848	Main Street / Highway of Legends	Walsenburg	Huerfano
1.848	2.828	Main Street	Walsenburg	Huerfano
2.828	4.039	Main Street		Huerfano
<b>026B</b>				
11.170	11.171	Alameda Ave	Lakewood	Jefferson
11.171	14.140	Alameda Ave	Denver	Denver
<b>030A</b>				
0.000	2.630	Hampden Ave	Denver	Denver
2.630	3.863	Havana Street	Denver	Denver
3.863	7.844	Havana Street	Aurora	Arapahoe
7.844	14.000	6th Ave	Aurora	Arapahoe
14.000	17.000	SH 30	Aurora	Arapahoe
17.000	18.317	Gun Club Rd.	Aurora	Arapahoe
18.317	20.411	Gun Club Rd.		Arapahoe
20.411	20.416	Gun Club Rd.	Aurora	Arapahoe
<b>034A</b>				

# Colorado Highways by Sections

Route				
Begin Mile Point	End Mile Point	Highway Street Name	City	County
<b>034A</b>				
0.000	1.565	Tower Rd		Grand
1.565	14.571			Grand
14.571	15.095		Grand Lake	Grand
15.095	32.329			Grand
32.329	58.132			Larimer
58.132	59.012		Estes Park	Larimer
59.012	59.894	Fall River Rd	Estes Park	Larimer
59.894	59.898	Fall River Rd		Larimer
59.898	60.965	Fall River Rd	Estes Park	Larimer
60.965	62.507	Wonderview Dr	Estes Park	Larimer
62.507	64.232	Big Thompson Av	Estes Park	Larimer
64.232	64.471		Estes Park	Larimer
64.471	87.682			Larimer
87.682	87.690		Loveland	Larimer
87.690	87.901	Eisenhower Blvd	Loveland	Larimer
87.901	88.086	Eisenhower Blvd		Larimer
88.086	88.405	Eisenhower Blvd	Loveland	Larimer
88.405	88.673	Eisenhower Blvd		Larimer
88.673	89.074	Eisenhower Blvd	Loveland	Larimer
89.074	89.380	Eisenhower Blvd		Larimer
89.380	89.481	Eisenhower Blvd	Loveland	Larimer
89.481	89.701	Eisenhower Blvd		Larimer
89.701	93.798	Eisenhower Blvd	Loveland	Larimer
93.798	93.800		Loveland	Larimer
93.800	94.447			Larimer
94.447	97.809		Loveland	Larimer
97.809	98.835		Johnstown	Larimer
98.835	98.837			Larimer
98.837	100.817			Weld
100.817	104.776		Greeley	Weld
104.776	112.265	34 Bypass	Greeley	Weld
112.265	112.476	34 Bypass		Weld
112.476	112.896	34 Bypass	Evans	Weld
112.896	113.456	34 Bypass	Greeley	Weld
113.456	115.411	34 Bypass		Weld
115.411	116.244	Hill Street		Weld
116.244	118.693	Hill Street	Kersey	Weld
118.693	119.692	Hill Street		Weld
119.692	143.365			Weld
143.365	149.633			Morgan
<b>034B</b>				
158.485	162.130	Platte Ave		Morgan
162.130	163.725	Platte Ave	Fort Morgan	Morgan
163.725	163.948	Platte Ave		Morgan
163.948	163.953	Platte Ave	Fort Morgan	Morgan
163.953	164.461	Platte Ave		Morgan
164.461	164.472	Platte Ave	Fort Morgan	Morgan
164.472	165.490	Platte Ave		Morgan
165.490	170.354	Edison Street		Morgan
170.354	172.414	Edison Street	Brush	Morgan
172.414	172.480	Edison Street and Colorado Ave	Brush	Morgan
172.480	172.923	Edison Street	Brush	Morgan
172.923	180.511	Edison Street		Morgan

# Colorado Highways by Sections

Route				
Begin Mile Point	End Mile Point	Highway Street Name	City	County
<b>034B</b>				
180.511	195.522	Edison Street		Washington
195.522	195.528	Edison Street	Akron	Washington
195.528	196.780	1st Street	Akron	Washington
196.780	209.075	1st Street		Washington
209.075	209.797	1st Street	Otis	Washington
209.797	209.824	1st Street		Washington
209.824	218.349			Washington
218.349	222.366			Yuma
222.366	222.368	8th Ave		Yuma
222.368	223.848	8th Ave	Yuma	Yuma
223.848	249.457	8th Ave		Yuma
249.457	249.463	3rd Street		Yuma
249.463	250.772	3rd Street	Wray	Yuma
250.772	259.529	3rd Street		Yuma
<b>034C</b>				
0.000	1.690	Elkhorn Ave	Estes Park	Larimer
<b>034D</b>				
0.000	10.194	10th St	Greeley	Weld
10.194	11.057	8th Ave	Greeley	Weld
11.057	11.749	18th Street	Greeley	Weld
11.749	11.864	18th Street		Weld
11.864	11.925	18th Street	Greeley	Weld
11.925	14.711	18th Street		Weld
<b>034E</b>				
0.000	0.932			Morgan
<b>034Z</b>				
0.000	0.094	10th Ave	Greeley	Weld
0.094	1.239	9th Street	Greeley	Weld
1.239	1.301	23rd Ave	Greeley	Weld
<b>035A</b>				
8.435	9.704		Denver	Denver
<b>036A</b>				
0.000	4.947			Larimer
4.947	4.962		Estes Park	Larimer
4.962	5.140			Larimer
5.140	5.141		Estes Park	Larimer
5.141	6.982	Morraine Ave	Estes Park	Larimer
<b>036B</b>				
0.000	0.367	North St. Vrain	Estes Park	Larimer
0.367	0.470	North St. Vrain / Peak To Peak Sce	Estes Park	Larimer
0.470	1.362	North St. Vrain	Estes Park	Larimer
1.362	13.222	North St. Vrain		Larimer
13.222	19.739	North St. Vrain		Boulder
19.739	20.287	North St. Vrain	Lyons	Boulder
20.287	20.357	5th Street / Broadway Street	Lyons	Boulder
20.357	20.891	North Foothills Hwy	Lyons	Boulder
20.891	33.951	North Foothills Hwy		Boulder
33.951	34.000	North Foothills Hwy	Boulder	Boulder
34.000	39.220	28th Street	Boulder	Boulder
39.220	39.235	Denver/Boulder Turnpike	Boulder	Boulder
39.235	43.223	Denver/Boulder Turnpike		Boulder

# Colorado Highways by Sections

Route				
Begin Mile Point	End Mile Point	Highway Street Name	City	County
<b>036B</b>				
43.223	43.473	Denver/Boulder Turnpike	Superior	Boulder
43.473	45.176	Denver/Boulder Turnpike		Boulder
45.176	49.401	Denver/Boulder Turnpike	Broomfield	Broomfield
49.401	52.790	Denver/Boulder Turnpike	Westminster	Jefferson
52.790	55.358	Denver/Boulder Turnpike	Westminster	Adams
55.358	57.252	Denver/Boulder Turnpike		Adams
<b>036C</b>				
76.394	76.440	Adams Street		Arapahoe
76.440	77.216	Adams Street		Adams
77.216	78.156	Adams Street		Arapahoe
78.156	80.309	Adams Street		Adams
80.309	80.341	Adams Street	Aurora	Adams
80.341	84.699	Adams Street		Adams
84.699	84.711	Adams Street	Aurora	Adams
84.711	88.830	Adams Street		Adams
88.830	89.210	Adams Street	Bennett	Adams
<b>036D</b>				
89.210	89.377		Bennett	Adams
89.377	89.894			Adams
89.894	89.938		Bennett	Adams
89.938	90.823			Adams
90.823	91.180		Bennett	Adams
91.180	92.173			Arapahoe
92.173	92.198			Adams
92.198	92.348			Arapahoe
92.348	96.266			Adams
96.266	105.584			Arapahoe
105.584	106.568			Adams
106.000	107.680			Arapahoe
107.680	109.518			Adams
109.518	109.632			Arapahoe
109.632	113.686			Adams
113.686	114.299			Arapahoe
114.299	114.301			Adams
114.301	125.029			Arapahoe
125.029	129.571			Adams
129.571	178.048			Washington
178.048	180.410	CoRoute for 059A		Washington
180.410	185.382	CoRoute for 059A		Yuma
185.382	211.109			Yuma
211.109	213.654	CoRoute for 385C		Yuma
213.654	224.718			Yuma
<b>036E</b>				
0.000	0.357	Baseline Rd	Boulder	Boulder
<b>036Z</b>				
0.000	0.299	Main Street	Lyons	Boulder
<b>039A</b>				
0.000	0.224	CoRoute for 052A		Morgan
0.224	7.574			Morgan
<b>040A</b>				
0.000	2.443	Dinosaur Diamond Scenic Byway		Moffat



# Colorado Highways by Sections

Route				
Begin Mile Point	End Mile Point	Highway Street Name	City	County
<b>040A</b>				
2.443	2.564	Dinosaur Diamond Scenic Byway	Dinosaur	Moffat
2.564	2.765	Dinosaur Diamond Scenic Byway		Moffat
2.765	2.863	Brontosaurus Blvd / Scenic Bywa		Moffat
2.863	3.258	Brontosaurus Blvd / Scenic Bywa	Dinosaur	Moffat
3.258	4.272	Brontosaurus Blvd / Scenic Bywa		Moffat
4.272	87.153	Brontosaurus Blvd		Moffat
87.153	87.886	W. Victory Wy.		Moffat
87.886	90.358	W. Victory Wy.	Craig	Moffat
90.358	90.531	Pershing Street	Craig	Moffat
90.531	91.091	4th Street	Craig	Moffat
91.091	91.262	Lincoln Street	Craig	Moffat
91.262	91.533	W Victory Way	Craig	Moffat
91.533	93.000		Craig	Moffat
93.000	93.073	Jefferson Ave	Craig	Moffat
93.073	97.594	Jefferson Ave		Moffat
97.594	106.556	Jefferson Ave		Routt
106.556	108.355	Jefferson Ave	Hayden	Routt
108.355	108.380	Jefferson Ave		Routt
108.380	128.784			Routt
128.784	128.934		Steamboat Springs	Routt
128.934	129.254			Routt
129.254	129.368		Steamboat Springs	Routt
129.368	135.612	Lincoln Ave	Steamboat Springs	Routt
135.612	135.862	Lincoln Ave		Routt
135.862	141.837			Routt
141.837	151.804	Rabbit Ears Pass		Routt
151.804	154.069	Rabbit Ears Pass		Grand
154.069	157.133	Rabbit Ears Pass		Jackson
157.133	157.396			Jackson
157.396	184.000			Grand
184.000	184.030	Park Ave		Grand
184.030	185.598	Park Ave	Kremmling	Grand
185.598	186.448	Byers Ave	Kremmling	Grand
186.448	201.344	Byers Ave		Grand
201.344	202.339	Byers Ave	Hot Sulphur Springs	Grand
202.339	203.464	Byers Ave		Grand
203.464	211.747	Agate Ave		Grand
211.747	212.467	Agate Ave	Granby	Grand
212.467	212.502	Agate Ave		Grand
212.502	212.826	Zerex Street		Grand
212.826	213.191	Zerex Street	Granby	Grand
213.191	214.034	Zerex Street		Grand
214.034	214.356	Zerex Street	Granby	Grand
214.356	218.420	Zerex Street		Grand
218.420	218.918	Zerex Street	Granby	Grand
218.918	226.478	Zerex Street		Grand
226.478	228.629	Zerex Street	Fraser	Grand
228.629	228.646	Zerex Street	Winter Park	Grand
228.646	229.643		Winter Park	Grand
229.643	230.257			Grand
230.257	235.290		Winter Park	Grand
235.290	236.290			Grand
236.290	242.969	Berthoud Pass		Grand

# Colorado Highways by Sections

Route				
Begin Mile Point	End Mile Point	Highway Street Name	City	County
<b>040A</b>				
242.969	248.719	Berthoud Pass		Clear Creek
248.719	255.892			Clear Creek
255.892	255.950		Empire	Clear Creek
255.950	256.494	Park Ave	Empire	Clear Creek
256.494	258.258	Park Ave		Clear Creek
<b>040B</b>				
269.441	272.193			Clear Creek
272.193	276.920			Jefferson
<b>040C</b>				
279.208	284.566	Colfax Ave		Jefferson
284.566	284.892	Colfax Ave	Golden	Jefferson
284.892	285.933	Colfax Ave		Jefferson
285.933	286.584	Colfax Ave	Golden	Jefferson
286.584	286.946	Colfax Ave		Jefferson
286.946	287.508	Colfax Ave	Golden	Jefferson
287.508	287.617	Colfax Ave		Jefferson
287.617	287.639	Colfax Ave	Golden	Jefferson
287.639	287.689	Colfax Ave		Jefferson
287.689	287.700	Colfax Ave	Golden	Jefferson
287.700	287.705	Colfax Ave		Jefferson
287.705	287.711	Colfax Ave	Golden	Jefferson
287.711	287.718	Colfax Ave		Jefferson
287.718	287.724	Colfax Ave	Golden	Jefferson
287.724	288.058	Colfax Ave		Jefferson
288.058	289.021	Colfax Ave	Lakewood	Jefferson
289.021	289.495	Colfax Ave		Jefferson
289.495	294.273	Colfax Ave	Lakewood	Jefferson
294.273	303.607	Colfax Ave	Denver	Denver
303.607	304.659	Colfax Ave	Aurora	Adams
304.659	305.667	Colfax Ave	Aurora	Arapahoe
305.667	306.029	Colfax Ave	Aurora	Adams
306.029	306.270	Colfax Ave	Aurora	Arapahoe
306.270	308.359	Colfax Ave	Aurora	Adams
308.359	309.122	Colfax Ave	Aurora	Arapahoe
309.122	309.209	Colfax Ave	Aurora	Adams
309.209	310.197	Colfax Ave	Aurora	Arapahoe
310.197	311.690	Colfax Ave	Aurora	Adams
311.690	312.142	Colfax Ave		Adams
<b>040D</b>				
338.570	340.381			Arapahoe
<b>040E</b>				
346.290	349.958	1st Ave		Arapahoe
349.958	350.169	1st Ave	Deer Trail	Arapahoe
350.169	350.295	1st Ave		Arapahoe
350.295	351.180	1st Ave	Deer Trail	Arapahoe
351.180	352.245	1st Ave		Arapahoe
<b>040F</b>				
360.201	362.999			Elbert
<b>040G</b>				
380.689	381.936			Elbert
381.936	381.938			Lincoln



# Colorado Highways by Sections

Route				
Begin Mile Point	End Mile Point	Highway Street Name	City	County
<b>040G</b>				
381.938	382.184		Limon	Lincoln
<b>040H</b>				
386.010	398.029	Clifford Ave / Heartland Expressw		Lincoln
398.029	399.627	Clifford Ave / Heartland Expressw	Hugo	Lincoln
399.627	399.642	3rd Street / Heartland Expressway	Hugo	Lincoln
399.642	422.146	3rd Street / Heartland Expressway		Lincoln
422.146	444.804	3rd Street / Heartland Expressway		Cheyenne
444.804	445.320	3rd Street / Heartland Expressway	Kit Carson	Cheyenne
445.320	445.601	3rd Street	Kit Carson	Cheyenne
445.601	445.673		Kit Carson	Cheyenne
445.673	469.400			Cheyenne
469.400	470.311		Cheyenne Wells	Cheyenne
470.311	470.345	CoRoute for 385B	Cheyenne Wells	Cheyenne
470.345	470.560	CoRoute for 385B		Cheyenne
470.560	470.666	CoRoute for 385B	Cheyenne Wells	Cheyenne
470.666	470.885	CoRoute for 385B		Cheyenne
470.885	486.924			Cheyenne
<b>040Z</b>				
0.000	0.730	Victory Way	Craig	Moffat
<b>041A</b>				
0.000	9.505	Trail of the Ancients Scenic Bywa		Montezuma
<b>042A</b>				
0.000	1.350	95th Street	Lafayette	Boulder
1.350	1.474	96th Street	Lafayette	Boulder
1.474	3.000	96th Street	Louisville	Boulder
3.000	3.807		Louisville	Boulder
3.807	4.341			Boulder
4.341	4.876		Lafayette	Boulder
<b>044A</b>				
0.000	2.246	104th Ave	Commerce City	Adams
2.246	3.490	104th Ave		Adams
3.490	4.958	104th Ave	Thornton	Adams
<b>045A</b>				
0.000	5.836	Pueblo / John F. Kennedy Memori	Pueblo	Pueblo
5.836	8.734	Pueblo / John F. Kennedy Memori		Pueblo
<b>046A</b>				
0.000	0.504	Peak To Peak Scenic Byway		Gilpin
0.504	6.562			Gilpin
6.562	6.610			Jefferson
<b>047A</b>				
0.000	3.038	University Blvd	Pueblo	Pueblo
3.038	4.515	University Blvd		Pueblo
4.515	4.635	University Blvd	Pueblo	Pueblo
<b>050A</b>				
31.760	32.945	5th Street	Grand Junction	Mesa
32.945	34.120		Grand Junction	Mesa
34.120	34.277			Mesa
34.277	34.545		Grand Junction	Mesa
34.545	35.406			Mesa
35.406	36.648			Mesa
36.648	36.649		Grand Junction	Mesa

# Colorado Highways by Sections

Route				
Begin Mile Point	End Mile Point	Highway Street Name	City	County
<b>050A</b>				
36.649	36.815			Mesa
36.815	36.828		Grand Junction	Mesa
36.828	38.504			Mesa
38.504	41.137	CoRoute for 141A		Mesa
41.137	53.103			Mesa
53.103	64.959			Delta
64.959	65.535		Delta	Delta
65.535	65.633			Delta
65.633	70.545		Delta	Delta
70.545	73.762	Main Street	Delta	Delta
73.762	74.341	Main Street		Delta
74.341	77.860			Delta
77.860	82.024			Montrose
82.024	82.605		Olathe	Montrose
82.605	82.613			Montrose
82.613	89.824	N. Townsend Ave		Montrose
89.824	91.878	N. Townsend Ave	Montrose	Montrose
91.878	93.558	N San Juan Ave / The Montrose B	Montrose	Montrose
93.558	94.608	E Main Street	Montrose	Montrose
94.608	95.100	E Main Street		Montrose
95.100	95.107	E Main Street	Montrose	Montrose
95.107	95.964		Montrose	Montrose
95.964	97.406			Montrose
97.406	98.214		Montrose	Montrose
98.214	116.669			Montrose
116.669	131.000			Gunnison
131.000	156.277	West Elk Loop Scenic Byway		Gunnison
156.277	157.964	West Elk Loop Scenic Byway	Gunnison	Gunnison
157.964	158.724	West Elk Loop Scenic Byway		Gunnison
158.724	181.626			Gunnison
181.626	190.522			Saguache
190.522	190.581	Monarch Pass		Saguache
190.581	199.349	Monarch Pass		Gunnison
199.349	210.364	Monarch Pass		Chaffee
210.364	216.755			Chaffee
216.755	216.953		Poncha Springs	Chaffee
216.953	217.000	Collogiate Peaks Scenic Byway	Poncha Springs	Chaffee
217.000	217.345	CoRoute for 285B / Scenic Byway	Poncha Springs	Chaffee
217.345	217.916	Collogiate Peaks Scenic Byway	Poncha Springs	Chaffee
217.916	218.000	Collogiate Peaks Scenic Byway		Chaffee
218.000	220.293	Rainbow Blvd / Scenic Byway		Chaffee
220.293	220.458	Rainbow Blvd / Scenic Byway	Salida	Chaffee
220.458	220.561	Rainbow Blvd / Scenic Byway		Chaffee
220.561	222.345	Rainbow Blvd / Scenic Byway	Salida	Chaffee
222.345	222.399	Collogiate Peaks Scenic Byway	Salida	Chaffee
222.399	222.400	Royal Gorge Blvd / Scenic Byway	Salida	Chaffee
222.400	222.422	Royal Gorge Blvd / Scenic Byway		Chaffee
222.422	225.580	Royal Gorge Blvd		Chaffee
225.580	269.000	Royal Gorge Blvd		Fremont
269.000	276.699	Royal Gorge Blvd / Scenic Byway		Fremont
276.699	281.240	Royal Gorge Blvd / Scenic Byway	Canon City	Fremont
281.240	281.503	Royal Gorge Blvd / Scenic Byway		Fremont
281.503	282.445	Royal Gorge Blvd / Scenic Byway	Canon City	Fremont

# Colorado Highways by Sections

Route				
Begin Mile Point	End Mile Point	Highway Street Name	City	County
<b>050A</b>				
282.445	286.000	Gold Belt Scenic Byway		Fremont
286.000	296.262			Fremont
296.262	312.876			Pueblo
312.876	314.598		Pueblo	Pueblo
<b>050B</b>				
315.709	321.887	50 Bypass	Pueblo	Pueblo
321.887	323.100	50 Bypass		Pueblo
323.100	348.777	Cranston Ave		Pueblo
348.777	350.220	Cranston Ave		Otero
350.220	350.382	Cranston Ave	Fowler	Otero
350.382	350.578	Cranston Ave		Otero
350.578	351.309	Cranston Ave	Fowler	Otero
351.309	359.463	Cranston Ave		Otero
359.463	359.473	1st Street		Otero
359.473	359.993	1st Street	Manzanola	Otero
359.993	360.000	1st Street		Otero
360.000	366.970			Otero
366.970	368.073	CoRoute for 071B		Otero
368.073	368.188	CoRoute for 071B	Rocky Ford	Otero
368.188	369.420	Elm Ave	Rocky Ford	Otero
369.420	369.610		Rocky Ford	Otero
369.610	374.254			Otero
374.254	374.797		Swink	Otero
374.797	376.694			Otero
376.694	377.159		La Junta	Otero
377.159	377.202			Otero
377.202	378.728		La Junta	Otero
378.728	378.736			Otero
378.736	378.760	Santa Fe Tail Scenic Byway		Otero
378.760	378.816	Santa Fe Tail Scenic Byway	La Junta	Otero
378.816	378.845	3rd Street / Scenic Byway	La Junta	Otero
378.845	378.885	Santa Fe Tail Scenic Byway	La Junta	Otero
378.885	380.354	1st Street / Scenic Byway	La Junta	Otero
380.354	380.768	1st Street / Scenic Byway		Otero
380.768	380.840	1st Street / Scenic Byway	La Junta	Otero
380.840	380.859	Santa Fe Tail Scenic Byway	La Junta	Otero
380.859	380.861	Santa Fe Tail Scenic Byway		Otero
380.861	388.750	Ambassador Thompson Blvd / Sc		Otero
388.750	397.717	Ambassador Thompson Blvd / Sc		Bent
397.717	398.769	Ambassador Thompson Blvd / Sc	Las Animas	Bent
398.769	398.834	Santa Fe Tail Scenic Byway	Las Animas	Bent
398.834	399.735	Bent Ave / Scenic Byway	Las Animas	Bent
399.735	399.818	Santa Fe Tail Scenic Byway	Las Animas	Bent
399.818	399.848	Santa Fe Tail Scenic Byway		Bent
399.848	426.715	Main Street / Scenic Byway		Bent
426.715	427.589	Main Street / Scenic Byway		Prowers
427.589	427.737	Santa Fe Tail Scenic Byway		Prowers
427.737	434.300	Main Street / Scenic Byway		Prowers
434.300	435.312	Main Street / Scenic Byway	Lamar	Prowers
435.312	435.425	Santa Fe Tail Scenic Byway	Lamar	Prowers
435.425	436.000	Olive Street / Scenic Byway	Lamar	Prowers
436.000	436.262	Santa Fe Tail Scenic Byway	Lamar	Prowers
436.262	452.238	Santa Fe Tail Scenic Byway		Prowers

# Colorado Highways by Sections

Route				
Begin Mile Point	End Mile Point	Highway Street Name	City	County
<b>050B</b>				
452.238	452.272	Santa Fe Tail Scenic Byway	Granada	Prowers
452.272	452.923	Goff Street / Scenic Byway	Granada	Prowers
452.923	452.964	Santa Fe Tail Scenic Byway	Granada	Prowers
452.964	453.001	Colorado Street / Scenic Byway	Granada	Prowers
453.001	462.737	Colorado Street / Scenic Byway		Prowers
462.737	463.513	Colorado Street / Scenic Byway	Holly	Prowers
463.513	467.328	Colorado Street / Scenic Byway		Prowers
467.328	467.583	Santa Fe Tail Scenic Byway		Prowers
<b>050C</b>				
0.000	1.278	Santa Fe	Pueblo	Pueblo
1.278	2.110	Business Rt. 50	Pueblo	Pueblo
2.110	16.948	Business Rt. 50		Pueblo
<b>050D</b>				
0.000	0.192	Business Rt. 50		Montrose
0.192	1.500	Business Rt. 50	Olathe	Montrose
1.500	1.539	Business Rt. 50		Montrose
<b>050Z</b>				
0.000	1.511	Swink Ave	Rocky Ford	Otero
1.511	2.603	Swink Ave		Otero
<b>052A</b>				
0.000	7.172			Boulder
7.172	7.202		Erie	Boulder
7.202	10.384		Erie	Weld
10.384	10.812			Weld
10.812	13.184		Frederick	Weld
13.184	13.643		Dacono	Weld
13.643	14.815		Frederick	Weld
14.815	14.944	1st Street	Frederick	Weld
14.944	19.704	1st Street		Weld
19.704	19.990	1st Street	Fort Lupton	Weld
19.990	20.002	1st Street		Weld
20.002	21.957	1st Street	Fort Lupton	Weld
21.957	22.430	1st Street		Weld
22.430	28.915			Weld
28.915	29.462		Hudson	Weld
29.462	29.753	Main Street	Hudson	Weld
29.753	30.764		Hudson	Weld
30.764	55.690			Weld
55.690	72.553			Morgan
72.553	72.579		Wiggins	Morgan
72.579	72.581			Morgan
<b>052B</b>				
86.481	87.050	Main Street	Fort Morgan	Morgan
87.050	87.067	Main Street		Morgan
87.067	87.096	Main Street	Fort Morgan	Morgan
87.096	87.239	Main Street		Morgan
87.239	105.568	Pawnee Pioneer Trails Scenic By		Morgan
105.568	111.569	Pawnee Pioneer Trails Scenic By		Weld
<b>053A</b>				
0.000	0.156	58th Ave		Adams
0.156	1.663	Broadway		Adams

# Colorado Highways by Sections

Route				
Begin Mile Point	End Mile Point	Highway Street Name	City	County
<b>055A</b>				
0.000	0.237	1st Street	Crook	Logan
0.237	0.287		Crook	Logan
0.287	5.659			Logan
<b>056B</b>				
3.000	3.580	Mountain Ave/CO RD 44	Berthoud	Larimer
3.580	3.661	Mountain Ave/CO RD 44		Larimer
3.661	4.817	Mountain Ave/CO RD 44	Berthoud	Larimer
4.817	5.020	Mountain Ave/CO RD 44		Larimer
5.020	5.519	Mountain Ave/CO RD 44	Berthoud	Larimer
5.519	6.008	Mountain Ave/CO RD 44	Berthoud	Weld
6.008	6.489	Mountain Ave/CO RD 44		Weld
6.489	9.021	Mountain Ave/CO RD 44	Berthoud	Weld
9.021	9.529	Mountain Ave/CO RD 44	Johnstown	Weld
<b>057A</b>				
0.000	0.232			Kit Carson
0.232	0.302		Stratton	Kit Carson
0.302	0.534	Colorado Ave	Stratton	Kit Carson
<b>058A</b>				
0.000	1.552		Golden	Jefferson
1.552	2.426			Jefferson
2.426	2.446		Golden	Jefferson
2.446	4.811			Jefferson
4.811	5.627		Wheat Ridge	Jefferson
<b>059A</b>				
0.000	0.473		Kit Carson	Cheyenne
0.473	18.991			Cheyenne
18.991	41.468			Kit Carson
41.468	41.636		Seibert	Kit Carson
41.636	60.333			Kit Carson
60.333	67.142			Washington
<b>059B</b>				
74.474	105.956	Detroit Street		Yuma
105.956	105.964	Detroit Street	Yuma	Yuma
105.964	106.058	Detroit Street		Yuma
106.058	107.931	Detroit Street	Yuma	Yuma
107.931	107.944	Detroit Street		Yuma
107.944	133.628	Washington Ave		Yuma
133.628	147.004	Washington Ave		Phillips
147.004	147.858	Washington Ave	Haxtun	Phillips
147.858	158.661	Washington Ave		Phillips
158.661	173.337	Washington Ave		Sedgwick
<b>060A</b>				
0.000	0.524		Loveland	Larimer
0.524	0.937			Larimer
0.937	0.954			Weld
0.954	1.166			Larimer
1.166	1.876			Weld
1.876	3.951			Larimer
3.951	4.894			Weld
4.894	4.911			Larimer
4.911	4.968			Weld

# Colorado Highways by Sections

Route				
Begin Mile Point	End Mile Point	Highway Street Name	City	County
<b>060B</b>				
5.823	11.245	1st Street	Johnstown	Weld
11.245	11.329	1st Street		Weld
11.329	11.333	1st Street	Milliken	Weld
11.333	13.893	Broad Street	Milliken	Weld
13.893	20.203	Broad Street		Weld
<b>061A</b>				
0.000	0.496	Dade Ave	Otis	Washington
0.496	0.515	Dade Ave		Washington
0.515	21.703			Washington
21.703	40.191			Logan
40.191	40.238	Pawnee Pioneer Trails Scenic By		Logan
40.238	40.993	Pawnee Pioneer Trails Scenic By	Sterling	Logan
<b>062A</b>				
0.000	12.352	Mountain Pass / Scenic Byway		San Miguel
12.352	16.010	Mountain Pass / Scenic Byway		Ouray
16.010	22.000	San Juan Skyway		Ouray
22.000	22.100	Main Street / Scenic Byway		Ouray
22.100	23.324	Main Street / Scenic Byway	Ridgway	Ouray
23.324	23.332	Main Street / Scenic Byway		Ouray
23.332	23.336	San Juan Skyway		Ouray
23.336	23.414	San Juan Skyway	Ridgway	Ouray
<b>063A</b>				
0.000	27.635			Washington
27.635	28.263		Akron	Washington
28.263	28.315			Washington
28.315	28.676		Akron	Washington
28.676	28.737			Washington
28.737	28.879	Cedar Ave		Washington
28.879	29.733	Cedar Ave	Akron	Washington
29.733	29.782		Akron	Washington
29.782	48.196			Washington
48.196	56.412			Logan
<b>064A</b>				
0.000	0.714	Stegosaurus Fwy / Scenic Byway	Dinosaur	Moffat
0.714	1.021	Dinosaur Diamond Scenic Byway	Dinosaur	Moffat
1.021	1.837	Dinosaur Diamond Scenic Byway		Moffat
1.837	17.860	Dinosaur Diamond Scenic Byway		Rio Blanco
17.860	17.964	Dinosaur Diamond Scenic Byway	Rangely	Rio Blanco
17.964	19.330	Main Street / Scenic Byway	Rangely	Rio Blanco
19.330	19.508	Dinosaur Diamond Scenic Byway	Rangely	Rio Blanco
19.508	19.659	Dinosaur Diamond Scenic Byway		Rio Blanco
19.659	19.874	Dinosaur Diamond Scenic Byway	Rangely	Rio Blanco
19.874	21.986		Rangely	Rio Blanco
21.986	73.705			Rio Blanco
<b>065A</b>				
0.000	1.684			Delta
1.684	8.487		Orchard City	Delta
8.487	9.419			Delta
9.419	9.711	Grand Mesa Skyway		Delta
9.711	9.970	Grand Mesa Skyway	Cedaredge	Delta
9.970	11.400	Grand Mesa Drive / Scenic Byway	Cedaredge	Delta
11.400	11.736	Grand Mesa Skyway	Cedaredge	Delta



# Colorado Highways by Sections

Route				
Begin Mile Point	End Mile Point	Highway Street Name	City	County
<b>065A</b>				
11.736	29.979	Grand Mesa Skyway		Delta
29.979	61.377	Grand Mesa Skyway		Mesa
<b>066B</b>				
28.693	35.248			Boulder
35.248	35.555		Longmont	Boulder
35.555	36.607			Boulder
36.607	36.815		Longmont	Boulder
36.815	37.662			Boulder
37.662	38.637		Longmont	Boulder
38.637	38.919			Boulder
38.919	41.920			Weld
41.920	42.770		Mead	Weld
42.770	43.048			Weld
43.048	45.440		Mead	Weld
45.440	51.180			Weld
51.180	51.181		Platteville	Weld
51.181	51.386	Justin Ave	Platteville	Weld
<b>067A</b>				
0.000	0.557	Frontier Pathways Scenic Byway		Custer
0.557	1.547			Custer
1.547	9.457			Fremont
9.457	10.781		Florence	Fremont
10.781	10.855	Gold Belt Scenic Byway	Florence	Fremont
10.855	11.000	Robinson Ave / Scenic Byway	Florence	Fremont
11.000	11.047	Gold Belt Scenic Byway	Florence	Fremont
<b>067B</b>				
11.562	11.951	Pikes Peak Ave / Scenic Byway	Florence	Fremont
11.951	15.000	Pikes Peak Ave / Scenic Byway		Fremont
15.000	15.074	Gold Belt Scenic Byway		Fremont
<b>067C</b>				
45.560	45.641	Victor Ave / Scenic Byway	Victor	Teller
45.641	45.746	Victor Ave / Scenic Byway		Teller
45.746	45.841	Gold Belt Scenic Byway		Teller
45.841	50.732	2nd Street / Scenic Byway		Teller
50.732	51.300	2nd Street / Scenic Byway	Cripple Creek	Teller
51.300	51.363	Gold Belt Scenic Byway	Cripple Creek	Teller
51.363	51.577	Bennett Ave / Scenic Byway	Cripple Creek	Teller
51.577	51.682	Gold Belt Scenic Byway	Cripple Creek	Teller
51.682	52.002	5th Street	Cripple Creek	Teller
52.002	52.305	Pikes Peak Ave	Cripple Creek	Teller
52.305	69.652	Pikes Peak Ave		Teller
<b>067D</b>				
76.920	78.040		Woodland Park	Teller
78.040	78.063			Teller
78.063	78.463		Woodland Park	Teller
78.463	78.666			Teller
78.666	79.876		Woodland Park	Teller
79.876	87.229			Teller
87.229	100.036			Douglas
<b>067E</b>				
117.349	127.449			Douglas

# Colorado Highways by Sections

Route				
Begin Mile Point	End Mile Point	Highway Street Name	City	County
<b>069A</b>				
0.000	38.199			Huerfano
38.199	42.146	Promontory Divide Pass		Huerfano
42.146	54.125	Promontory Divide Pass		Custer
54.125	57.030			Custer
57.030	57.031	Sixth Street		Custer
57.031	58.705	Sixth Street	Westcliffe	Custer
58.705	58.774	Main Street / Scenic Byway	Westcliffe	Custer
58.774	58.902	Main Street	Westcliffe	Custer
58.902	59.326	Third Street	Westcliffe	Custer
59.326	59.430	Third Street		Custer
59.430	71.707			Custer
71.707	82.664			Fremont
<b>070A</b>				
0.000	19.139	Memorial Hwy / Scenic Byway		Mesa
19.139	21.743	Memorial Hwy / Scenic Byway	Fruita	Mesa
21.743	24.755	Memorial Hwy / Scenic Byway		Mesa
24.755	25.000	Dinosaur Diamond Scenic Byway		Mesa
25.000	25.223	Grand Junction / Scenic Byway		Mesa
25.223	25.799	Grand Junction / Scenic Byway	Grand Junction	Mesa
25.799	25.831	Grand Junction	Grand Junction	Mesa
25.831	26.299	Grand Junction		Mesa
26.299	27.073	Grand Junction	Grand Junction	Mesa
27.073	27.191	Grand Junction		Mesa
27.191	27.856	Grand Junction	Grand Junction	Mesa
27.856	29.395	Grand Junction		Mesa
29.395	33.937	Grand Junction	Grand Junction	Mesa
33.937	35.000	Grand Junction		Mesa
35.000	48.799	Moulton Valley		Mesa
48.799	49.000	Grand Mesa Skyway		Mesa
49.000	49.456	De Beque Canyon / Scenic Byway		Mesa
49.456	65.427	De Beque Canyon		Mesa
65.427	73.854	De Beque Canyon		Garfield
73.854	74.000	De Beque Canyon	Parachute	Garfield
74.000	74.835	Parachute	Parachute	Garfield
74.835	75.000	Parachute		Garfield
75.000	82.000	Colorado River		Garfield
82.000	85.000	Sherrard Park		Garfield
85.000	86.421	Webster Mesa		Garfield
86.421	86.741	Webster Mesa	Rifle	Garfield
86.741	89.482	Webster Mesa		Garfield
89.482	90.000	Webster Mesa	Rifle	Garfield
90.000	91.809	Prefontaine Mesa	Rifle	Garfield
91.809	92.000	Prefontaine Mesa		Garfield
92.000	94.000	Rifle		Garfield
94.000	96.939	Cactus Valley		Garfield
96.939	97.814	Cactus Valley	Silt	Garfield
97.814	98.000	Cactus Valley		Garfield
98.000	103.683	Silt		Garfield
103.683	104.000	Silt	New Castle	Garfield
104.000	104.700	Grand Hogback	New Castle	Garfield
104.700	113.000	Grand Hogback		Garfield
113.000	113.852	Glenwood Springs		Garfield
113.852	117.000	Glenwood Springs	Glenwood Springs	Garfield



# Colorado Highways by Sections

Route				
Begin Mile Point	End Mile Point	Highway Street Name	City	County
<b>070A</b>				
117.000	117.750	Glenwood Canyon	Glenwood Springs	Garfield
117.750	121.000	Glenwood Canyon		Garfield
121.000	130.261	Grizzly Creek Rest Area / Glenwoo		Garfield
130.261	133.000	Grizzly Creek Rest Area / Glenwoo		Eagle
133.000	135.000	Dotsero		Eagle
135.000	139.000			Eagle
139.000	139.236	Gypsum		Eagle
139.236	139.773	Gypsum	Gypsum	Eagle
139.773	140.000	Gypsum		Eagle
140.000	146.000			Eagle
146.000	146.410	Eagle		Eagle
146.410	146.943	Eagle	Eagle	Eagle
146.943	147.000	Eagle		Eagle
147.000	156.712	Red Caynon		Eagle
156.712	164.683	Eagle River		Eagle
164.683	165.000	Eagle River	Avon	Eagle
165.000	168.554	Avon	Avon	Eagle
168.554	171.105	Avon		Eagle
171.105	171.250	Avon / Scenic Byway		Eagle
171.250	171.990	Avon		Eagle
171.990	172.000	Avon	Vail	Eagle
172.000	179.735	Vail	Vail	Eagle
179.735	181.850	Vail Pass	Vail	Eagle
181.850	182.026	Vail Pass		Eagle
182.026	182.167	Vail Pass	Vail	Eagle
182.167	189.977	Vail Pass		Eagle
189.977	194.000	Vail Pass		Summit
194.000	195.141	Copper Mountain / Ski Area		Summit
195.141	195.548	Copper Mountain / Ski Area / Sce		Summit
195.548	195.672	Copper Mountain / Ski Area		Summit
195.672	198.000	Tenmile Creek		Summit
198.000	199.000	Officers Gulch / Tenmile Creek		Summit
199.000	201.000	Tenmile Creek		Summit
201.000	203.000	Frisco / Breckenridge / Frisco Bay		Summit
203.000	204.986	Salt Lick Gulch		Summit
204.986	205.000	Salt Lick Gulch	Silverthorne	Summit
205.000	205.741	Silverthorne / Dillon / Keystone / A	Silverthorne	Summit
205.741	206.995	Silverthorne / Dillon / Keystone / A		Summit
206.995	207.000	Memorial Hwy		Summit
207.000	214.000	Eisenhower/Johnson Tunnel West		Summit
214.000	214.008	Memorial Hwy		Summit
214.008	215.000	Memorial Hwy		Clear Creek
215.000	215.555	Eisenhower/Johnson Tunnel / Co		Clear Creek
215.555	215.624	Memorial Hwy		Clear Creek
215.624	217.389	Loveland Ski Area / Mount Snikta		Clear Creek
217.389	218.000	Memorial Hwy		Clear Creek
218.000	224.999	Clear Creek		Clear Creek
224.999	225.000	Memorial Hwy		Clear Creek
225.000	225.127	Silver Plume		Clear Creek
225.127	225.857	Silver Plume	Silver Plume	Clear Creek
225.857	226.000	Memorial Hwy	Silver Plume	Clear Creek
226.000	226.059	Georgetown Loop RailRoad	Silver Plume	Clear Creek
226.059	226.844	Georgetown Loop RailRoad		Clear Creek

# Colorado Highways by Sections

Route				
Begin Mile Point	End Mile Point	Highway Street Name	City	County
<b>070A</b>				
226.844	227.000	Memorial Hwy		Clear Creek
227.000	227.009	Georgetown / Lake Georgetown		Clear Creek
227.009	229.247	Georgetown / Lake Georgetown	Georgetown	Clear Creek
229.247	229.249	Memorial Hwy	Georgetown	Clear Creek
229.249	230.000	Memorial Hwy		Clear Creek
230.000	231.889	Douglass Mountain / Clear Creek		Clear Creek
231.889	238.983	Clear Creek / Idaho Springs		Clear Creek
238.983	241.381	Clear Creek / Idaho Springs	Idaho Springs	Clear Creek
241.381	241.568	Clear Creek / Idaho Springs		Clear Creek
241.568	243.264	Clear Creek / Idaho Springs	Idaho Springs	Clear Creek
243.264	244.260	Clear Creek / Idaho Springs		Clear Creek
244.260	247.258	Hidden Valley / Saddleback Mount		Clear Creek
247.258	251.318	Hidden Valley / Saddleback Mount		Jefferson
251.318	253.528	El Rancho / Genesse Park / Soda		Jefferson
253.528	258.722	Mount Vernon Canyon / Paradise		Jefferson
258.722	259.000	Dinosaur Ridge Hogback		Jefferson
259.000	259.871	Green Mountain / Golden		Jefferson
259.871	260.969	Green Mountain / Golden	Golden	Jefferson
260.969	262.054	Green Mountain / Golden		Jefferson
262.054	263.000	Green Mountain / Golden	Lakewood	Jefferson
263.000	263.121	LakeWood	Lakewood	Jefferson
263.121	264.328	LakeWood		Jefferson
264.328	265.000	LakeWood	Wheat Ridge	Jefferson
265.000	268.795	Wheat Ridge / Mountian View / De	Wheat Ridge	Jefferson
268.795	269.549	Wheat Ridge / Mountian View / De	Arvada	Jefferson
269.549	269.998	Wheat Ridge / Mountian View / De	Wheat Ridge	Jefferson
269.998	270.495	Wheat Ridge / Mountian View / De	Lakeside	Jefferson
270.495	275.200	Wheat Ridge / Mountian View / De	Denver	Denver
275.200	282.563	Memorial Hwy / Commerce City /	Denver	Denver
282.563	285.528	Memorial Hwy / Commerce City /	Aurora	Adams
285.528	288.136	Memorial Hwy	Aurora	Adams
288.136	292.467	Memorial Hwy		Adams
292.467	293.824	Memorial Hwy		Arapahoe
293.824	305.354	Memorial Hwy		Adams
305.354	305.592	Memorial Hwy	Bennett	Adams
305.592	327.624	Memorial Hwy		Arapahoe
327.624	328.777	Memorial Hwy	Deer Trail	Arapahoe
328.777	332.028	Memorial Hwy		Arapahoe
332.028	359.083	Memorial Hwy		Elbert
359.083	359.089	Memorial Hwy		Lincoln
359.089	359.594	Memorial Hwy	Limon	Lincoln
359.594	360.950	Memorial Hwy		Lincoln
360.950	361.185	Memorial Hwy	Limon	Lincoln
361.185	361.488	Memorial Hwy		Lincoln
361.488	361.675	Memorial Hwy	Limon	Lincoln
361.675	370.915	Memorial Hwy		Lincoln
370.915	371.089	Memorial Hwy	Genoa	Lincoln
371.089	382.714	Memorial Hwy		Lincoln
382.714	383.499	Memorial Hwy	Arriba	Lincoln
383.499	389.531	Memorial Hwy		Lincoln
389.531	438.222	Memorial Hwy		Kit Carson
438.222	438.538	Memorial Hwy	Burlington	Kit Carson
438.538	449.589	Memorial Hwy		Kit Carson

# Colorado Highways by Sections

Route				
Begin Mile Point	End Mile Point	Highway Street Name	City	County
<b>070B</b>				
0.000	0.078	I-70 Bus Rt Scenic Byway	Grand Junction	Mesa
0.078	0.227	I-70 Bus Rt	Grand Junction	Mesa
0.227	0.364	I-70 Bus Rt		Mesa
0.364	4.952	I-70 Bus Rt	Grand Junction	Mesa
4.952	5.389	1st Street	Grand Junction	Mesa
5.389	6.588	Pitkin Ave	Grand Junction	Mesa
6.588	7.396	I-70 Bus Rt	Grand Junction	Mesa
7.396	7.641	I-70 Bus Rt		Mesa
7.641	8.420	I-70 Bus Rt	Grand Junction	Mesa
8.420	8.890	I-70 Bus Rt		Mesa
8.890	8.997	I-70 Bus Rt	Grand Junction	Mesa
8.997	9.256	I-70 Bus Rt		Mesa
9.256	9.379	I-70 Bus Rt	Grand Junction	Mesa
9.379	9.622	I-70 Bus Rt		Mesa
9.622	9.757	I-70 Bus Rt	Grand Junction	Mesa
9.757	10.239	I-70 Bus Rt		Mesa
10.239	10.397	I-70 Bus Rt	Grand Junction	Mesa
10.397	10.728	I-70 Bus Rt		Mesa
10.728	11.066	I-70 Bus Rt	Grand Junction	Mesa
11.066	13.265	I-70 Bus Rt		Mesa
<b>070E</b>				
0.000	0.222	9th Street	Silt	Garfield
<b>070F</b>				
0.000	0.346	Eby Creek Rd	Eagle	Eagle
<b>070G</b>				
0.000	0.577	Edwards Village		Eagle
<b>070K</b>				
0.000	0.194	Colorado Blvd		Clear Creek
0.194	2.483	Colorado Blvd	Idaho Springs	Clear Creek
2.483	2.537		Idaho Springs	Clear Creek
2.537	2.680			Clear Creek
2.680	2.711		Idaho Springs	Clear Creek
<b>070L</b>				
0.000	0.085			Arapahoe
0.085	0.400			Adams
<b>070M</b>				
0.000	0.340			Arapahoe
0.340	0.348			Adams
<b>070N</b>				
0.000	0.396	Cedar Street	Deer Trail	Arapahoe
<b>070O</b>				
0.000	0.353			Elbert
<b>070P</b>				
0.000	0.329	1st Ave		Kit Carson
0.329	0.528	1st Ave	Vona	Kit Carson
<b>070Q</b>				
0.137	0.377	Rose Ave / Burlington Bus Rt	Burlington	Kit Carson
<b>070Z</b>				
0.000	1.338	Ute Ave	Grand Junction	Mesa
<b>071A</b>				

# Colorado Highways by Sections

Route				
Begin Mile Point	End Mile Point	Highway Street Name	City	County
<b>071A</b>				
0.000	1.000	Santa Fe Tail Scenic Byway		Otero
1.000	9.032			Otero
<b>071B</b>				
9.601	13.725	12th Street		Otero
13.725	14.539	12th Street	Rocky Ford	Otero
<b>071C</b>				
16.157	19.528			Otero
19.528	26.639			Crowley
26.639	26.642		Ordway	Crowley
26.642	26.881	CoRoute for 096B	Ordway	Crowley
26.881	27.339		Ordway	Crowley
27.339	48.658			Crowley
48.658	100.212			Lincoln
100.212	100.242		Limon	Lincoln
100.242	100.736	Indiana Ave	Limon	Lincoln
100.736	101.063	Indiana Ave		Lincoln
<b>071D</b>				
101.973	102.476	1st Ave / Heartland Expressway	Limon	Lincoln
102.476	103.000	1st Ave / Heartland Expressway		Lincoln
103.000	125.941	Heartland Expressway		Lincoln
125.941	155.961	Heartland Expressway		Washington
155.961	173.596	Heartland Expressway		Morgan
173.596	174.357	Brush Sub Station / Heartland Exp		Morgan
<b>071E</b>				
175.486	175.950	Colorado Ave / Heartland Express	Brush	Morgan
175.950	176.154	Colorado Ave / Heartland Express		Morgan
176.154	176.267	Colorado Ave / Heartland Express	Brush	Morgan
176.267	176.276	Colorado Ave / Heartland Express		Morgan
176.276	176.282	Colorado Ave / Heartland Express	Brush	Morgan
176.282	176.360	Colorado Ave / Heartland Express		Morgan
176.360	176.922	Colorado Ave / Heartland Express	Brush	Morgan
176.922	178.848	Colorado Ave / Heartland Express		Morgan
178.848	195.582	Heartland Expressway		Morgan
195.582	201.636	Heartland Expressway		Weld
<b>071F</b>				
205.525	206.000	Scenic Byway / Heartland Express		Weld
206.000	232.899	/ Heartland Expressway		Weld
<b>072A</b>				
0.000	0.396	Ward Rd	Wheat Ridge	Jefferson
0.396	0.985	Ward Rd		Jefferson
0.985	1.251	Ward Rd	Arvada	Jefferson
1.251	1.303	Ward Rd		Jefferson
1.303	1.754	Ward Rd	Arvada	Jefferson
1.754	1.799	Ward Rd		Jefferson
1.799	2.373	Ward Rd	Arvada	Jefferson
2.373	3.612	Ralston Rd / W 64th Ave	Arvada	Jefferson
3.612	4.393	Indiana Street	Arvada	Jefferson
4.393	4.559	Indiana Street		Jefferson
4.559	4.651	Indiana Street	Arvada	Jefferson
4.651	5.091		Arvada	Jefferson
5.091	7.400			Jefferson

# Colorado Highways by Sections

Route				
Begin Mile Point	End Mile Point	Highway Street Name	City	County
<b>072A</b>				
7.400	7.646		Arvada	Jefferson
7.646	7.881			Jefferson
7.881	7.965		Arvada	Jefferson
7.965	9.657			Jefferson
9.657	10.684		Arvada	Jefferson
10.684	13.161			Jefferson
13.161	13.540		Arvada	Jefferson
13.540	18.866			Jefferson
18.866	21.483			Boulder
21.483	24.678			Gilpin
24.678	26.607			Boulder
26.607	27.275			Gilpin
27.275	29.378			Boulder
<b>072B</b>				
32.369	33.270	Second Street / Scenic Byway	Nederland	Boulder
33.270	33.396	Peak To Peak Scenic Byway	Nederland	Boulder
33.396	33.559	Peak To Peak Scenic Byway		Boulder
33.559	33.719	Peak To Peak Scenic Byway	Nederland	Boulder
33.719	43.026	Peak To Peak Scenic Byway		Boulder
43.026	43.919	Peak To Peak Scenic Byway	Ward	Boulder
43.919	54.064	Peak To Peak Scenic Byway		Boulder
<b>074A</b>				
0.000	0.255	CoRoute for 040B		Jefferson
0.255	17.719			Jefferson
17.719	17.789		Morrison	Jefferson
17.789	18.110	Bear Creek Canyon	Morrison	Jefferson
<b>075A</b>				
2.179	2.221	Broadway	Englewood	Arapahoe
2.221	2.650	Broadway	Littleton	Arapahoe
<b>075B</b>				
5.287	5.417	Platte Canyon	Littleton	Arapahoe
5.417	7.703	Platte Canyon		Arapahoe
7.703	8.524	Platte Canyon		Jefferson
<b>076A</b>				
0.000	0.291		Arvada	Jefferson
0.291	0.481		Wheat Ridge	Jefferson
0.481	0.526		Arvada	Jefferson
0.526	0.682		Wheat Ridge	Jefferson
0.682	0.865			Jefferson
0.865	1.087		Denver	Denver
1.087	1.765			Jefferson
1.765	5.777			Adams
5.777	9.700	CoRoute for 025A		Adams
9.700	12.710	CoRoute for 006H		Adams
12.710	12.836	CoRoute for 006H	Commerce City	Adams
12.836	13.279	CoRoute for 006H		Adams
13.279	15.694	CoRoute for 006H	Commerce City	Adams
15.694	16.477	CoRoute for 006H		Adams
16.477	17.091	CoRoute for 002C		Adams
17.091	17.119	CoRoute for 002C	Commerce City	Adams
17.119	17.213	CoRoute for 002C		Adams
17.213	18.426	CoRoute for 002C	Brighton	Adams

# Colorado Highways by Sections

Route				
Begin Mile Point	End Mile Point	Highway Street Name	City	County
<b>076A</b>				
18.426	18.489	CoRoute for 002C		Adams
18.489	19.833	CoRoute for 002C	Brighton	Adams
19.833	19.856	CoRoute for 002C		Adams
19.856	20.116	CoRoute for 002C	Brighton	Adams
20.116	20.345	CoRoute for 002C		Adams
20.345	24.649	CoRoute for 002C	Brighton	Adams
24.649	25.152	CoRoute for 002C		Adams
25.152	28.499	CoRoute for 002C	Lochbuie	Weld
28.499	34.603	CoRoute for 002C	Hudson	Weld
34.603	60.891	CoRoute for 002C		Weld
60.891	66.099	CoRoute for 002C		Morgan
66.099	67.000	CoRoute for 039A		Morgan
67.000	75.704	CoRoute for 034A		Morgan
75.704	80.144			Morgan
80.144	81.897		Fort Morgan	Morgan
81.897	89.465			Morgan
89.465	89.821		Brush	Morgan
89.821	99.130			Morgan
99.130	109.737			Washington
109.737	124.000			Logan
124.000	124.049	Pawnee Pioneer Trails Scenic By		Logan
124.049	125.000	Pawnee Pioneer Trails Scenic By	Sterling	Logan
125.000	125.491		Sterling	Logan
125.491	157.356			Logan
157.356	172.000			Sedgwick
172.000	180.052	South Platte River Trail Scenic By		Sedgwick
180.052	180.240	South Platte River Trail Scenic By	Julesburg	Sedgwick
180.240	180.424	South Platte River Trail Scenic By		Sedgwick
180.424	184.135			Sedgwick
<b>076B</b>				
0.000	0.003	Market Street		Weld
0.003	0.141	Market Street	Keenesburg	Weld
0.141	0.247	Market Street		Weld
0.247	0.472	Market Street	Keenesburg	Weld
<b>078A</b>				
0.000	1.000	Frontier Pathways Scenic Byway		Custer
1.000	2.373			Custer
2.373	29.897			Pueblo
29.897	32.000		Pueblo	Pueblo
32.000	33.272	Northern Ave	Pueblo	Pueblo
<b>078B</b>				
0.000	1.493	Grand Ave		Pueblo
<b>079A</b>				
0.000	0.151			Arapahoe
0.151	0.360			Adams
0.360	1.024		Bennett	Adams
1.024	1.147			Adams
1.147	1.240		Bennett	Adams
<b>079B</b>				
1.580	1.922		Bennett	Adams
1.922	18.939			Adams
18.939	23.892			Weld



# Colorado Highways by Sections

<b>Route</b>				
<b>Begin Mile Point</b>	<b>End Mile Point</b>	<b>Highway Street Name</b>	<b>City</b>	<b>County</b>
<b>082A</b>				
0.000	0.070		Glenwood Springs	Garfield
0.070	0.176	6th Street	Glenwood Springs	Garfield
0.176	1.401	Grand Ave	Glenwood Springs	Garfield
1.401	2.358	Old Hwy 82	Glenwood Springs	Garfield
2.358	11.683	Old Hwy 82		Garfield
11.683	11.699	Old Hwy 82 / Scenic Byway		Garfield
11.699	17.660	Old Hwy 82		Garfield
17.660	20.193	Old Hwy 82		Eagle
20.193	21.036	Old Hwy 82	Basalt	Eagle
21.036	21.386	Old Hwy 82		Eagle
21.386	22.151	Old Hwy 82		Pitkin
22.151	22.231	Old Hwy 82		Eagle
22.231	22.864	Old Hwy 82		Pitkin
22.864	22.987	Old Hwy 82	Basalt	Pitkin
22.987	23.110	Old Hwy 82		Pitkin
23.110	23.126	Old Hwy 82	Basalt	Pitkin
23.126	23.140	Old Hwy 82		Pitkin
23.140	23.771	Old Hwy 82	Basalt	Pitkin
23.771	23.815	Old Hwy 82		Pitkin
23.815	24.164	Old Hwy 82	Basalt	Pitkin
24.164	31.904	Old Hwy 82		Pitkin
31.904	33.154	Old Hwy 82	Snowmass Village	Pitkin
33.154	38.327	Old Hwy 82		Pitkin
38.327	38.509	Old Hwy 82	Aspen	Pitkin
38.509	38.895	Old Hwy 82		Pitkin
38.895	39.804	Old Hwy 82	Aspen	Pitkin
39.804	40.381	Hallum Street	Aspen	Pitkin
40.381	40.494	Seventh Street	Aspen	Pitkin
40.494	41.430	Main Street	Aspen	Pitkin
41.430	41.573	Original Street	Aspen	Pitkin
41.573	42.111	Cooper Street	Aspen	Pitkin
42.111	42.286	Independence Pass	Aspen	Pitkin
42.286	42.471	Independence Pass		Pitkin
42.471	61.183	Mountain Pass / Scenic Byway		Pitkin
61.183	81.000	Mountain Pass / Scenic Byway		Lake
81.000	85.293	Top of the Rockies Scenic Byway		Lake
<b>083A</b>				
20.368	20.692		Colorado Springs	El Paso
20.692	30.229			El Paso
30.229	56.858			Douglas
56.858	56.861		Parker	Douglas
56.861	63.099	Parker Rd	Parker	Douglas
63.099	64.064	Parker Rd	Centennial	Arapahoe
64.064	64.197	Parker Rd		Arapahoe
64.197	64.733	Parker Rd	Foxfield	Arapahoe
64.733	65.868	Parker Rd	Aurora	Arapahoe
65.868	66.525	Parker Rd	Centennial	Arapahoe
66.525	67.612	Parker Rd		Arapahoe
67.612	70.244	Parker Rd	Aurora	Arapahoe
70.244	70.434	Parker Rd		Arapahoe
70.434	72.128	Parker Rd	Aurora	Arapahoe
72.128	72.493	Parker Rd	Denver	Denver
72.493	74.540	Parker Rd		Arapahoe

# Colorado Highways by Sections

Route				
Begin Mile Point	End Mile Point	Highway Street Name	City	County
<b>083A</b>				
74.540	74.541	Parker Rd	Denver	Denver
74.541	74.672	Leetsdale Dr	Denver	Denver
74.672	74.717	Leetsdale Dr		Arapahoe
74.717	76.601	Leetsdale Dr	Denver	Denver
76.601	76.869	Leetsdale Dr	Glendale	Arapahoe
76.869	77.267	Leetsdale Dr	Denver	Denver
<b>084A</b>				
0.000	27.737			Archuleta
27.737	27.742		Pagosa Springs	Archuleta
27.742	27.777			Archuleta
27.777	27.799		Pagosa Springs	Archuleta
27.799	27.924			Archuleta
<b>085A</b>				
127.651	129.368	Santa Fe	Fountain	El Paso
129.368	130.433	Santa Fe		El Paso
130.433	130.450	Santa Fe	Fountain	El Paso
130.450	130.942	Santa Fe		El Paso
130.942	131.496	Santa Fe	Fountain	El Paso
131.496	137.040	Santa Fe		El Paso
<b>085B</b>				
184.667	184.745	Meadows Parkway		Douglas
184.745	185.117	Meadows Parkway	Castle Rock	Douglas
185.117	186.281	Santa Fe Drive	Castle Rock	Douglas
186.281	200.388	Santa Fe Drive		Douglas
200.388	200.506	Santa Fe Drive / Memorial Hwy		Douglas
200.506	205.080	Santa Fe Drive / Memorial Hwy	Littleton	Arapahoe
205.080	205.600	Santa Fe Drive / Memorial Hwy	Englewood	Arapahoe
205.600	206.795	Santa Fe Drive / Memorial Hwy	Sheridan	Arapahoe
206.795	206.813	Santa Fe Drive / Memorial Hwy	Englewood	Arapahoe
206.813	206.869	Santa Fe Drive / Memorial Hwy	Sheridan	Arapahoe
206.869	207.945	Santa Fe Drive / Memorial Hwy	Englewood	Arapahoe
207.945	210.756	Santa Fe Drive / Memorial Hwy	Denver	Denver
210.756	210.864	Santa Fe Drive	Denver	Denver
<b>085C</b>				
226.797	227.376			Adams
227.376	229.771		Commerce City	Adams
229.771	235.605		Brighton	Adams
235.605	236.034			Adams
236.034	241.579			Weld
241.579	242.845		Fort Lupton	Weld
242.845	250.222			Weld
250.222	252.226		Platteville	Weld
252.226	252.237	2nd Street	Platteville	Weld
252.237	255.908	2nd Street		Weld
255.908	256.825	2nd Street	Gilcrest	Weld
256.825	262.399	2nd Street		Weld
262.399	263.114	2nd Street	La Salle	Weld
263.114	263.156	85 Bypass	La Salle	Weld
263.156	263.760	85 Bypass		Weld
263.760	265.742	85 Bypass	Evans	Weld
265.742	265.763	85 Bypass	Greeley	Weld
<b>085E</b>				



# Colorado Highways by Sections

Route				
Begin Mile Point	End Mile Point	Highway Street Name	City	County
<b>085E</b>				
0.000	1.182	Denver Ave / Ft Lupton Bus Rt	Fort Lupton	Weld
1.182	1.515	Denver Ave / Ft Lupton Bus Rt		Weld
<b>085F</b>				
0.000	0.885	Main Street		Weld
0.885	2.690	Main Street	Platteville	Weld
<b>085G</b>				
0.000	0.339		Evans	Weld
0.339	0.522			Weld
0.522	0.710		Garden City	Weld
0.710	0.993		Greeley	Weld
0.993	1.629	8th Ave	Greeley	Weld
<b>085H</b>				
0.000	2.000	8th Ave	Greeley	Weld
2.000	2.117		Greeley	Weld
2.117	2.239			Weld
<b>085L</b>				
265.849	266.007	Lake Ave	Greeley	Weld
266.007	267.178	Nevada Ave	Greeley	Weld
267.178	268.447	Oak Ave	Greeley	Weld
268.447	270.283	Oak Ave		Weld
270.283	270.457	Oak Ave	Greeley	Weld
270.457	275.017	Oak Ave		Weld
275.017	275.825	Oak Ave	Eaton	Weld
275.825	276.078	Oak Ave		Weld
276.078	276.352	Oak Ave	Eaton	Weld
276.352	276.621		Eaton	Weld
276.621	279.264			Weld
279.264	279.622		Ault	Weld
279.622	280.267	Pawnee Pioneer Trails Scenic By	Ault	Weld
280.267	280.830	Pawnee Pioneer Trails Scenic By		Weld
280.830	283.172			Weld
283.172	284.126		Pierce	Weld
284.126	287.825			Weld
287.825	289.545		Nunn	Weld
289.545	309.542			Weld
<b>086A</b>				
1.854	2.870		Castle Rock	Douglas
2.870	4.109			Douglas
4.109	4.911		Castle Rock	Douglas
4.911	12.317			Douglas
12.317	15.000			Elbert
15.000	15.496	Kiowa Ave		Elbert
15.496	16.015	Kiowa Ave	Elizabeth	Elbert
16.015	16.267	Kiowa Ave		Elbert
16.267	22.627	Commanche Street		Elbert
22.627	23.323	Commanche Street	Kiowa	Elbert
23.323	23.445	Commanche Street		Elbert
23.445	23.674	Commanche Street	Kiowa	Elbert
23.674	23.686	Commanche Street		Elbert
23.686	24.132			Elbert
24.132	24.804		Kiowa	Elbert
24.804	59.279			Elbert

# Colorado Highways by Sections

Route				
Begin Mile Point	End Mile Point	Highway Street Name	City	County
<b>086B</b>				
100.000	100.018	Old Founders Pkwy		Douglas
100.018	104.246	Old Founders Pkwy	Castle Rock	Douglas
104.246	104.256	Old Founders Pkwy		Douglas
104.256	104.348	Old Founders Pkwy	Castle Rock	Douglas
<b>088A</b>				
0.000	5.692	Federal Blvd	Denver	Denver
5.692	7.126	Federal Blvd	Sheridan	Arapahoe
7.126	7.436	Federal Blvd	Englewood	Arapahoe
7.436	7.639	Federal Blvd	Denver	Denver
7.639	7.939	Federal Blvd	Englewood	Arapahoe
7.939	8.065	Bellevue Ave	Englewood	Arapahoe
8.065	9.108	Bellevue Ave	Littleton	Arapahoe
9.108	10.575	Bellevue Ave	Englewood	Arapahoe
10.575	14.115	Bellevue Ave	Cherry Hills Village	Arapahoe
14.115	14.541	Bellevue Ave	Denver	Denver
14.541	14.770	Bellevue Ave	Greenwood Village	Arapahoe
<b>088B</b>				
16.827	17.481	Arapahoe Rd	Greenwood Village	Arapahoe
17.481	20.511	Arapahoe Rd	Centennial	Arapahoe
20.511	21.734	Arapahoe Rd	Aurora	Arapahoe
<b>089A</b>				
0.000	5.976			Baca
5.976	34.000			Prowers
34.000	34.001	1st Street		Prowers
34.001	34.340	1st Street	Holly	Prowers
<b>090A</b>				
0.000	33.874			Montrose
<b>090B</b>				
81.533	88.646	Spring Creek Rd		Montrose
88.646	89.858	Spring Creek Rd	Montrose	Montrose
<b>091A</b>				
0.000	8.599	Top of the Rockies Scenic Byway		Lake
8.599	12.048	Mountain Pass / Scenic Byway		Lake
12.048	20.569	Mountain Pass / Scenic Byway		Summit
20.569	22.605	Top of the Rockies Scenic Byway		Summit
<b>092A</b>				
0.000	0.239	Crawford Ave	Delta	Delta
0.239	2.073		Delta	Delta
2.073	6.578			Delta
6.578	6.667		Orchard City	Delta
6.667	19.965			Delta
19.965	20.079	Bridge Street / Scenic Byway		Delta
20.079	20.897	Bridge Street / Scenic Byway	Hotchkiss	Delta
20.897	20.935	Bridge Street / Scenic Byway		Delta
20.935	21.297	Bridge Street / Scenic Byway	Hotchkiss	Delta
21.297	21.687	Bridge Street / Scenic Byway		Delta
21.687	21.754	Bridge Street / Scenic Byway	Hotchkiss	Delta
21.754	21.756	West Elk Loop Scenic Byway	Hotchkiss	Delta
21.756	22.000	West Elk Loop Scenic Byway		Delta
22.000	30.789	Crawford Street / Scenic Byway		Delta
30.789	30.841	Crawford Street / Scenic Byway	Crawford	Delta

# Colorado Highways by Sections

Route				
Begin Mile Point	End Mile Point	Highway Street Name	City	County
<b>092A</b>				
30.841	30.868	Crawford Street / Scenic Byway		Delta
30.868	30.983	Crawford Street / Scenic Byway	Crawford	Delta
30.983	31.057	Crawford Street / Scenic Byway		Delta
31.057	31.273	Crawford Street / Scenic Byway	Crawford	Delta
31.273	31.279	West Elk Loop Scenic Byway	Crawford	Delta
31.279	31.458	Dogwood Street / Scenic Byway	Crawford	Delta
31.458	31.525	West Elk Loop Scenic Byway	Crawford	Delta
31.525	31.571	Graham Ave / Scenic Byway	Crawford	Delta
31.571	31.713	West Elk Loop Scenic Byway	Crawford	Delta
31.713	34.342	West Elk Loop Scenic Byway		Delta
34.342	56.461	West Elk Loop Scenic Byway		Montrose
56.461	73.259	West Elk Loop Scenic Byway		Gunnison
<b>093A</b>				
0.000	1.931		Golden	Jefferson
1.931	4.202			Jefferson
4.202	4.351		Arvada	Jefferson
4.351	4.375			Jefferson
4.375	4.408		Arvada	Jefferson
4.408	6.966			Jefferson
6.966	7.575		Arvada	Jefferson
7.575	10.705			Jefferson
10.705	15.000			Boulder
15.000	15.002	Broadway		Boulder
15.002	18.849	Broadway	Boulder	Boulder
<b>094A</b>				
0.548	0.691			El Paso
0.691	3.914		Colorado Springs	El Paso
3.914	4.029			El Paso
4.029	4.115		Colorado Springs	El Paso
4.115	35.013			El Paso
35.013	83.626			Lincoln
83.626	86.174			Cheyenne
<b>095A</b>				
0.000	1.006	Sheridan Blvd	Denver	Denver
1.006	1.502	Sheridan Blvd	Lakewood	Jefferson
1.502	3.055	Sheridan Blvd	Denver	Denver
3.055	3.512	Sheridan Blvd	Lakewood	Jefferson
3.512	3.515	Sheridan Blvd	Denver	Denver
3.515	5.520	Sheridan Blvd	Lakewood	Jefferson
5.520	5.652	Sheridan Blvd	Denver	Denver
5.652	6.246	Sheridan Blvd	Lakewood	Jefferson
6.246	6.471	Sheridan Blvd	Edgewater	Jefferson
6.471	6.603	Sheridan Blvd	Denver	Denver
6.603	7.098	Sheridan Blvd	Edgewater	Jefferson
7.098	7.682	Sheridan Blvd	Wheat Ridge	Jefferson
7.682	7.755	Sheridan Blvd	Denver	Denver
7.755	7.862	Sheridan Blvd	Wheat Ridge	Jefferson
7.862	7.970	Sheridan Blvd	Denver	Denver
7.970	8.291	Sheridan Blvd	Wheat Ridge	Jefferson
8.291	8.559	Sheridan Blvd	Mountain View	Jefferson
8.559	8.975	Sheridan Blvd	Lakeside	Jefferson
8.975	9.541	Sheridan Blvd	Denver	Denver

# Colorado Highways by Sections

Route				
Begin Mile Point	End Mile Point	Highway Street Name	City	County
<b>095A</b>				
9.541	10.286	Sheridan Blvd		Adams
10.286	10.607	Sheridan Blvd	Arvada	Adams
10.607	11.216	Sheridan Blvd	Arvada	Jefferson
11.216	11.564	Sheridan Blvd	Arvada	Adams
11.564	11.838	Sheridan Blvd		Adams
11.838	12.143	Sheridan Blvd	Westminster	Adams
12.143	12.971	Sheridan Blvd	Westminster	Jefferson
12.971	13.353	Sheridan Blvd	Arvada	Jefferson
13.353	13.931	Sheridan Blvd	Westminster	Adams
13.931	14.376	Sheridan Blvd	Westminster	Jefferson
<b>096A</b>				
0.000	0.311	Main Street / Scenic Byway	Westcliffe	Custer
0.311	2.320	Main Street / Scenic Byway	Silver Cliff	Custer
2.320	2.826	Main Street / Scenic Byway		Custer
2.826	3.494	Main Street / Scenic Byway	Silver Cliff	Custer
3.494	3.610	Main Street / Scenic Byway		Custer
3.610	4.800	Main Street / Scenic Byway	Silver Cliff	Custer
4.800	5.007	Frontier Pathways Scenic Byway	Silver Cliff	Custer
5.007	29.166	Frontier Pathways Scenic Byway		Custer
29.166	51.846	Frontier Pathways Scenic Byway		Pueblo
51.846	51.894	Frontier Pathways Scenic Byway	Pueblo	Pueblo
51.894	51.999	Thatcher Ave / Scenic Byway	Pueblo	Pueblo
51.999	52.430	Thatcher Ave / Scenic Byway		Pueblo
52.430	52.689	Thatcher Ave / Scenic Byway	Pueblo	Pueblo
52.689	54.080	Thatcher Ave	Pueblo	Pueblo
54.080	54.761	Lincoln Ave	Pueblo	Pueblo
54.761	58.812	4th Street	Pueblo	Pueblo
<b>096B</b>				
69.499	75.189			Pueblo
75.189	75.899		Boone	Pueblo
75.899	87.994			Pueblo
87.994	94.335			Crowley
94.335	94.339		Olney Springs	Crowley
94.339	94.790	Warner Ave	Olney Springs	Crowley
94.790	99.282			Crowley
99.282	99.483		Crowley	Crowley
99.483	105.233			Crowley
105.233	105.830		Ordway	Crowley
<b>096C</b>				
106.036	106.044	Railroad Ave	Ordway	Crowley
106.044	110.221	Railroad Ave		Crowley
110.221	110.498	Railroad Ave	Sugar City	Crowley
110.498	110.787	Railroad Ave		Crowley
110.787	110.919	Railroad Ave	Sugar City	Crowley
110.919	110.982	Colorado Street	Sugar City	Crowley
110.982	111.323	Adams Ave	Sugar City	Crowley
111.323	111.332		Sugar City	Crowley
111.332	119.491			Crowley
119.491	119.760			Otero
119.760	120.064			Crowley
120.064	143.782			Kiowa
143.782	144.332		Haswell	Kiowa

# Colorado Highways by Sections

Route				
Begin Mile Point	End Mile Point	Highway Street Name	City	County
<b>096C</b>				
144.332	144.496	4th Street	Haswell	Kiowa
144.496	144.578		Haswell	Kiowa
144.578	166.043			Kiowa
166.043	166.114		Eads	Kiowa
<b>096D</b>				
168.992	193.050			Kiowa
193.050	193.313	CoRoute for 385A		Kiowa
193.313	193.850	CoRoute for 385A	Sheridan Lake	Kiowa
193.850	194.354		Sheridan Lake	Kiowa
194.354	207.454			Kiowa
<b>097A</b>				
0.000	0.570		Naturita	Montrose
0.570	0.692			Montrose
0.692	0.983		Naturita	Montrose
0.983	3.794			Montrose
3.794	4.584		Nucla	Montrose
<b>100A</b>				
0.000	0.276	A Street		Baca
0.276	0.419	A Street	Vilas	Baca
0.419	0.423		Vilas	Baca
<b>101A</b>				
0.000	0.084	Carson Ave / Scenic Byway	Las Animas	Bent
0.084	0.388	Carson Ave	Las Animas	Bent
0.388	0.404	Carson Ave		Bent
0.404	21.413			Bent
<b>103A</b>				
0.000	0.119	13th Ave	Idaho Springs	Clear Creek
0.119	0.214	Chicago Creek Rd	Idaho Springs	Clear Creek
0.214	0.462	Mt. Evans Scenic Bwy	Idaho Springs	Clear Creek
0.462	22.488	Mt. Evans Scenic Bwy		Clear Creek
<b>105A</b>				
4.731	5.363			El Paso
5.363	5.979		Monument	El Paso
5.979	6.310			El Paso
6.310	9.474		Palmer Lake	El Paso
9.474	9.480			Douglas
<b>105B</b>				
28.160	32.628			Douglas
<b>109A</b>				
0.000	27.537	Adams Ave		Las Animas
27.537	30.975	Adams Ave		Bent
30.975	55.158	Adams Ave		Otero
55.158	55.196	Adams Ave	La Junta	Otero
55.196	55.278	Adams Ave		Otero
55.278	55.940	Adams Ave	La Junta	Otero
55.940	56.000	Adams Ave / Scenic Byway	La Junta	Otero
56.000	56.002	Santa Fe Tail Scenic Byway	La Junta	Otero
56.002	56.010	Santa Fe Tail Scenic Byway		Otero
56.010	56.950	E Grand Ave / Scenic Byway		Otero
56.950	65.196	E Grand Ave		Otero
65.196	65.327	E Grand Ave	Cheraw	Otero

# Colorado Highways by Sections

Route				
Begin Mile Point	End Mile Point	Highway Street Name	City	County
<b>109B</b>				
0.000	0.060	Bradish Ave / Scenic Byway	La Junta	Otero
0.060	0.183	Santa Fe Tail Scenic Byway	La Junta	Otero
0.183	0.184	Santa Fe Tail Scenic Byway		Otero
<b>110A</b>				
0.000	0.097	Green Street / Scenic Byway	Silverton	San Juan
0.097	0.140	San Juan Skyway	Silverton	San Juan
<b>112A</b>				
0.000	0.439	Oak Ave	Del Norte	Rio Grande
0.439	0.448		Del Norte	Rio Grande
0.448	7.397			Rio Grande
7.397	7.457			Saguache
7.457	9.667			Rio Grande
9.667	10.077			Saguache
10.077	12.567			Rio Grande
12.567	14.556			Saguache
14.556	14.570		Center	Saguache
14.570	15.662	8th Street	Center	Saguache
15.662	15.929	County Line Rd	Center	Saguache
15.929	21.326	County Line Rd		Saguache
21.326	21.814	County Line Rd		Alamosa
21.814	27.802	County Line Rd		Saguache
<b>113A</b>				
0.000	15.581			Logan
15.581	15.625		Peetz	Logan
15.625	15.662			Logan
15.662	15.978		Peetz	Logan
15.978	18.830			Logan
<b>114A</b>				
0.000	8.018			Gunnison
8.018	23.817			Saguache
23.817	35.873	North Pass		Saguache
35.873	61.527			Saguache
61.527	61.528	Gunnison Ave		Saguache
61.528	61.697	Gunnison Ave	Saguache	Saguache
<b>115A</b>				
0.000	0.810	9th Street / Scenic Byway	Canon City	Fremont
0.810	1.279	9th Street / Scenic Byway		Fremont
1.279	1.325	Gold Belt Scenic Byway		Fremont
1.325	2.482	Elm Ave / Scenic Byway		Fremont
2.482	2.533	Gold Belt Scenic Byway		Fremont
2.533	2.663	Lombard Street / Scenic Byway		Fremont
2.663	2.911	Gold Belt Scenic Byway		Fremont
2.911	3.663	Cedar Ave / Scenic Byway		Fremont
3.663	4.253	Cedar Ave / Scenic Byway	Brookside	Fremont
4.253	4.340	Cedar Ave / Scenic Byway		Fremont
4.340	4.661	Gold Belt Scenic Byway		Fremont
4.661	7.829	3rd Street / Scenic Byway		Fremont
7.829	8.262	3rd Street / Scenic Byway	Florence	Fremont
8.262	8.280	Gold Belt Scenic Byway	Florence	Fremont
8.280	8.370	Church Street / Scenic Byway	Florence	Fremont
8.370	8.487	Gold Belt Scenic Byway	Florence	Fremont
8.487	8.603	Main Street / Scenic Byway	Florence	Fremont



# Colorado Highways by Sections

Route				
Begin Mile Point	End Mile Point	Highway Street Name	City	County
<b>115A</b>				
8.603	8.694	Gold Belt Scenic Byway	Florence	Fremont
8.694	8.925	Main Street / Scenic Byway	Florence	Fremont
8.925	8.985	Gold Belt Scenic Byway	Florence	Fremont
8.985	9.448	Main Street / Scenic Byway	Florence	Fremont
9.448	9.616	Main Street	Florence	Fremont
9.616	9.620		Florence	Fremont
9.620	27.157			Fremont
27.157	43.827			El Paso
43.827	43.831	Nevada Ave		El Paso
43.831	46.248	Nevada Ave	Colorado Springs	El Paso
46.248	47.496		Colorado Springs	El Paso
<b>116A</b>				
0.000	12.057			Baca
12.057	12.562		Two Buttes	Baca
12.562	32.322			Baca
<b>119A</b>				
0.000	0.059	Clear Creek Street		Jefferson
0.059	5.997	Clear Creek Street		Gilpin
5.997	5.998	Clear Creek Street / Scenic Byway		Gilpin
5.998	6.375	Clear Creek Street / Scenic Byway	Black Hawk	Gilpin
6.375	8.082	Black Hawk / Scienic Byway	Black Hawk	Gilpin
8.082	9.000	Black Hawk / Scienic Byway		Gilpin
9.000	22.035	Peak To Peak Scenic Byway		Gilpin
22.035	22.748	Peak To Peak Scenic Byway		Boulder
22.748	24.309	CoRoute for 072A / ScenicByway		Boulder
24.309	24.427	CoRoute for 072A / ScenicByway	Nederland	Boulder
24.427	24.987	CoRoute for 072A / ScenicByway		Boulder
24.987	25.690	CoRoute for 072A / ScenicByway	Nederland	Boulder
25.690	25.801	Peak To Peak Scenic Byway	Nederland	Boulder
25.801	26.404		Nederland	Boulder
26.404	40.529			Boulder
40.529	40.595	Canyon Blvd		Boulder
40.595	41.892	Canyon Blvd	Boulder	Boulder
<b>119B</b>				
44.237	45.095	Diagonal Hwy	Boulder	Boulder
45.095	54.004	Diagonal Hwy		Boulder
54.004	55.450	Diagonal Hwy	Longmont	Boulder
55.450	55.970	Ken Pratt Blvd	Longmont	Boulder
55.970	57.423	Longmont Bypass	Longmont	Boulder
57.423	58.460	Longmont Bypass		Boulder
58.460	59.089	Longmont Bypass	Longmont	Boulder
<b>119C</b>				
59.089	59.485	3rd Ave	Longmont	Boulder
59.485	60.493	3rd Ave	Longmont	Weld
60.493	63.700	3rd Ave		Weld
<b>120A</b>				
0.000	7.186			Fremont
<b>121A</b>				
0.000	4.671	Wadsworth Blvd		Jefferson
4.671	4.949	Wadsworth Blvd	Denver	Denver
4.949	5.337	Wadsworth Blvd	Lakewood	Jefferson

# Colorado Highways by Sections

Route				
Begin Mile Point	End Mile Point	Highway Street Name	City	County
<b>121A</b>				
5.337	5.367	Wadsworth Blvd		Jefferson
5.367	5.408	Wadsworth Blvd	Denver	Denver
5.408	5.571	Wadsworth Blvd		Jefferson
5.571	6.536	Wadsworth Blvd	Denver	Denver
6.536	7.293	Wadsworth Blvd	Lakewood	Jefferson
7.293	7.516	Wadsworth Blvd		Jefferson
7.516	8.626	Wadsworth Blvd	Lakewood	Jefferson
8.626	8.713	Wadsworth Blvd	Denver	Denver
8.713	14.615	Wadsworth Blvd	Lakewood	Jefferson
14.615	16.740	Wadsworth Blvd	Wheat Ridge	Jefferson
16.740	18.038	Wadsworth Blvd	Arvada	Jefferson
18.038	18.081	Wadsworth Blvd		Jefferson
18.081	21.679	Wadsworth Blvd	Arvada	Jefferson
21.679	24.649	Wadsworth Blvd	Westminster	Jefferson
24.649	24.822	Wadsworth Blvd		Jefferson
24.822	26.419	Wadsworth Blvd	Broomfield	Broomfield
<b>121B</b>				
0.000	4.413			Jefferson
<b>125A</b>				
0.000	9.080			Grand
9.080	21.588	Willow Creek Pass		Grand
21.588	26.868	Willow Creek Pass		Jackson
26.868	52.020			Jackson
52.020	53.125	CoRoute for 014A		Jackson
53.125	53.129	CoRoute for 014A	Walden	Jackson
53.129	53.288	Main Street	Walden	Jackson
53.288	53.350	Main Street / Scenic Byway	Walden	Jackson
53.350	53.913	Main Street	Walden	Jackson
53.913	53.919		Walden	Jackson
53.919	75.406			Jackson
<b>127A</b>				
0.000	9.202			Jackson
<b>128A</b>				
0.000	1.505			Boulder
1.505	1.559			Jefferson
1.559	2.194		Superior	Jefferson
2.194	2.740		Superior	Boulder
2.740	5.230		Superior	Jefferson
5.230	5.245		Superior	Boulder
5.245	5.279	120TH Ave	Superior	Boulder
5.279	5.280	120TH Ave	Broomfield	Broomfield
5.280	5.657	120TH Ave		Jefferson
5.657	7.973	120TH Ave	Broomfield	Broomfield
<b>128B</b>				
12.168	13.872	120th Ave	Westminster	Adams
13.872	14.005	120th Ave	Northglenn	Adams
14.005	14.071	120th Ave	Westminster	Adams
14.071	14.113	120th Ave	Thornton	Adams
<b>131A</b>				
0.000	0.323	Bellyache Ridge Rd		Eagle
<b>131B</b>				



# Colorado Highways by Sections

Route				
Begin Mile Point	End Mile Point	Highway Street Name	City	County
<b>131B</b>				
0.053	21.233			Eagle
21.233	42.202			Routt
42.202	42.361		Yampa	Routt
42.361	42.462			Routt
42.462	42.653		Yampa	Routt
42.653	51.367			Routt
51.367	51.568		Oak Creek	Routt
51.568	51.969	Main Srreet	Oak Creek	Routt
51.969	68.721	Main Srreet		Routt
<b>133A</b>				
0.000	0.302	West Elk Loop Scenic Byway	Hotchkiss	Delta
0.302	15.403	West Elk Loop Scenic Byway		Delta
15.403	15.867	West Elk Loop Scenic Byway		Gunnison
15.867	42.951	McClure Pass / Scenic Byway		Gunnison
42.951	44.244	McClure Pass / Scenic Byway		Pitkin
44.244	46.571	McClure Pass / Scenic Byway		Gunnison
46.571	61.000	McClure Pass / Scenic Byway		Pitkin
61.000	65.142	West Elk Loop Scenic Byway		Pitkin
65.142	66.051	West Elk Loop Scenic Byway		Garfield
66.051	66.137	West Elk Loop Scenic Byway	Carbondale	Garfield
66.137	66.455	West Elk Loop Scenic Byway		Garfield
66.455	68.473	West Elk Loop Scenic Byway	Carbondale	Garfield
68.473	68.646	West Elk Loop Scenic Byway		Garfield
68.646	68.718	West Elk Loop Scenic Byway	Carbondale	Garfield
68.718	68.821	West Elk Loop Scenic Byway		Garfield
<b>133B</b>				
12.159	15.571	West Elk Loop Scenic Byway		Delta
15.571	16.076	West Elk Loop Scenic Byway		Gunnison
<b>134A</b>				
0.000	3.082			Routt
3.082	10.712	Gore Pass		Routt
10.712	18.559	Gore Pass		Grand
18.559	27.163			Grand
<b>135A</b>				
0.000	0.922	Main Street / Scenic Byway	Gunnison	Gunnison
0.922	0.994	West Elk Loop Scenic Byway	Gunnison	Gunnison
0.994	27.194	West Elk Loop Scenic Byway		Gunnison
27.194	27.200	West Elk Loop Scenic Byway	Crested Butte	Gunnison
27.200	27.405	6th Street / Scenic Byway	Crested Butte	Gunnison
27.405	27.484	West Elk Loop Scenic Byway	Crested Butte	Gunnison
<b>136A</b>				
0.000	0.152	Main Street	La Jara	Conejos
0.152	0.553	Walnut Street	La Jara	Conejos
0.553	0.823		La Jara	Conejos
0.823	3.362			Conejos
3.362	3.480		Sanford	Conejos
3.480	4.469	Main Street	Sanford	Conejos
4.469	4.470		Sanford	Conejos
<b>138A</b>				
0.000	1.250	3rd Street / Scenic Byway	Sterling	Logan
1.250	1.273	3rd Street	Sterling	Logan

# Colorado Highways by Sections

Route				
Begin Mile Point	End Mile Point	Highway Street Name	City	County
<b>138A</b>				
1.273	1.807		Sterling	Logan
1.807	11.694			Logan
11.694	12.268		Iliff	Logan
12.268	27.446			Logan
27.446	27.503	Park Ave	Crook	Logan
27.503	27.910	2nd Ave	Crook	Logan
27.910	35.971	2nd Ave		Logan
35.971	42.697	2nd Ave		Sedgwick
42.697	42.823	2nd Ave	Sedgwick	Sedgwick
42.823	43.217	Railroad Street	Sedgwick	Sedgwick
43.217	43.269	Saunders Ave	Sedgwick	Sedgwick
43.269	50.336	Saunders Ave		Sedgwick
50.336	50.550	Saunders Ave	Ovid	Sedgwick
50.550	50.680	Saunders Ave / Scenic Byway	Ovid	Sedgwick
50.680	50.747	South Platte River Trail Scenic By	Ovid	Sedgwick
50.747	50.751	South Platte River Trail Scenic By		Sedgwick
50.751	54.000	1st Street / Scenic Byway		Sedgwick
54.000	54.810	South Platte River Trail Scenic By		Sedgwick
54.810	56.963	1st Street / Scenic Byway		Sedgwick
56.963	58.243	1st Street / Scenic Byway	Julesburg	Sedgwick
58.243	58.283	1st Street / Scenic Byway		Sedgwick
58.283	58.303	1st Street / Scenic Byway	Julesburg	Sedgwick
58.303	58.326	1st Street / Scenic Byway		Sedgwick
58.326	58.534	South Platte River Trail Scenic By		Sedgwick
58.534	58.718	1st Street / Scenic Byway		Sedgwick
58.718	59.823	1st Street		Sedgwick
<b>138Z</b>				
0.000	0.047	Broadway / Scenic Byway	Sterling	Logan
0.047	0.127	Pawnee Pioneer Trails Scenic By	Sterling	Logan
0.127	0.563	4th Street / Scenic Byway	Sterling	Logan
0.563	0.614	Pawnee Pioneer Trails Scenic By	Sterling	Logan
<b>139A</b>				
0.000	13.228	Dinosaur Diamond Scenic Byway		Mesa
13.228	15.712	Dinosaur Diamond Scenic Byway		Garfield
15.712	39.000	Mountain Pass / Scenic Byway		Garfield
39.000	39.273	Dinosaur Diamond Scenic Byway		Garfield
39.273	70.771	Dinosaur Diamond Scenic Byway		Rio Blanco
70.771	70.951	Dinosaur Diamond Scenic Byway	Rangely	Rio Blanco
70.951	72.040	Dinosaur Diamond Scenic Byway		Rio Blanco
72.040	72.065	Dinosaur Diamond Scenic Byway	Rangely	Rio Blanco
<b>140A</b>				
0.000	23.435			La Plata
<b>141A</b>				
0.000	7.344			Dolores
7.344	51.173			San Miguel
51.173	60.000			Montrose
60.000	60.036	Main Street		Montrose
60.036	60.825	Main Street	Naturita	Montrose
60.825	60.826	Main Street		Montrose
60.826	60.851	Main Street	Naturita	Montrose
60.851	60.880	Main Street		Montrose
60.880	60.958	Main Street	Naturita	Montrose

# Colorado Highways by Sections

Route				
Begin Mile Point	End Mile Point	Highway Street Name	City	County
<b>141A</b>				
60.958	61.000	Main Street		Montrose
61.000	95.738			Montrose
95.738	154.109			Mesa
<b>141B</b>				
156.746	160.113			Mesa
160.113	160.441		Grand Junction	Mesa
160.441	162.297			Mesa
<b>142A</b>				
0.000	0.303	Main Street / Scenic Byway	Romeo	Conejos
0.303	2.253	Main Street / Scenic Byway		Conejos
2.253	3.152	Main Street / Scenic Byway	Manassa	Conejos
3.152	3.283	Los Caminos Antiguos Scenic By	Manassa	Conejos
3.283	14.217	Los Caminos Antiguos Scenic By		Conejos
14.217	33.638	Los Caminos Antiguos Scenic By		Costilla
33.638	33.840	Los Caminos Antiguos Scenic By	San Luis	Costilla
<b>144A</b>				
0.000	26.887			Morgan
26.887	28.000	Cedar Street		Morgan
28.000	28.717	Riverview		Morgan
28.717	28.796	Riverview	Fort Morgan	Morgan
<b>145A</b>				
0.000	0.110	State Street / Scenic Byway	Cortez	Montezuma
0.110	0.203	San Juan Skyway	Cortez	Montezuma
0.203	1.261	Dolores Rd / Scenic Byway	Cortez	Montezuma
1.261	1.421	San Juan Skyway	Cortez	Montezuma
1.421	7.864	San Juan Skyway		Montezuma
7.864	8.391	CoRoute for 184A / ScenicByway		Montezuma
8.391	9.406	San Juan Skyway		Montezuma
9.406	9.540	San Juan Skyway	Dolores	Montezuma
9.540	11.410	Railroad Ave / Scenic Byway	Dolores	Montezuma
11.410	11.500	Railroad Ave / Scenic Byway		Montezuma
11.500	42.999	San Juan Skyway		Montezuma
42.999	46.235	San Juan Skyway		Dolores
46.235	47.469	Glasgow Ave / Scenic Byway	Rico	Dolores
47.469	47.481	Glasgow Ave / Scenic Byway		Dolores
47.481	53.489	San Juan Skyway		Dolores
53.489	59.419	Mountain Pass / Scenic Byway		Dolores
59.419	68.080	Mountain Pass / Scenic Byway		San Miguel
68.080	69.790	San Juan Skyway		San Miguel
69.790	70.421	San Juan Skyway	Mountain Village	San Miguel
70.421	70.529	San Juan Skyway		San Miguel
70.529	70.572	San Juan Skyway	Mountain Village	San Miguel
70.572	70.597	San Juan Skyway		San Miguel
70.597	70.793	San Juan Skyway	Mountain Village	San Miguel
70.793	71.481	San Juan Skyway		San Miguel
71.481	71.484	San Juan Skyway	Telluride	San Miguel
71.484	79.895	San Juan Skyway		San Miguel
79.895	79.898	San Juan Skyway	Sawpit	San Miguel
79.898	80.074	Wheeler Street / Scenic Byway	Sawpit	San Miguel
80.074	80.179	San Juan Skyway	Sawpit	San Miguel
80.179	84.389	San Juan Skyway		San Miguel
84.389	100.877			San Miguel

# Colorado Highways by Sections

Route				
Begin Mile Point	End Mile Point	Highway Street Name	City	County
<b>145A</b>				
100.877	100.879	Grand Ave		San Miguel
100.879	101.505	Grand Ave	Norwood	San Miguel
101.505	101.559		Norwood	San Miguel
101.559	103.592			San Miguel
103.592	116.879			Montrose
<b>149A</b>				
0.000	2.226	Silver Thread Scenic Byway	South Fork	Rio Grande
2.226	4.695	Silver Thread Scenic Byway		Rio Grande
4.695	21.223	Silver Thread Scenic Byway		Mineral
21.223	21.426	Silver Thread Scenic Byway	Creede	Mineral
21.426	21.540	La Garita Street / Scenic Byway	Creede	Mineral
21.540	21.648	Silver Thread Scenic Byway	Creede	Mineral
21.648	21.861	Main Street / Scenic Byway	Creede	Mineral
21.861	21.892	Main Street / Scenic Byway		Mineral
21.892	38.200	Silver Thread Scenic Byway		Mineral
38.200	42.377	Mountain Pass / Scenic Byway		Mineral
42.377	71.945	Mountain Pass / Scenic Byway		Hinsdale
71.945	71.955	Silver Thread Scenic Byway		Hinsdale
71.955	71.958	Gunnison Street / Scenic Byway		Hinsdale
71.958	72.893	Gunnison Street / Scenic Byway	Lake City	Hinsdale
72.893	72.927	Silver Thread Scenic Byway	Lake City	Hinsdale
72.927	73.075	Silver Thread Scenic Byway		Hinsdale
73.075	73.089	Silver Thread Scenic Byway	Lake City	Hinsdale
73.089	73.245	Silver Thread Scenic Byway		Hinsdale
73.245	73.309	Silver Thread Scenic Byway	Lake City	Hinsdale
73.309	81.198	Silver Thread Scenic Byway		Hinsdale
81.198	117.000	Silver Thread Scenic Byway		Gunnison
117.000	117.522	West Elk Loop Scenic Byway		Gunnison
<b>150A</b>				
0.000	0.023	Los Caminos Antiguos Scenic By		Costilla
0.023	16.114	Los Caminos Antiguos Scenic By		Alamosa
<b>151A</b>				
0.000	0.059	Ute Street	Ignacio	La Plata
0.059	0.066	Ute Street		La Plata
0.066	12.809			La Plata
12.809	33.960			Archuleta
<b>157A</b>				
0.000	0.088	Foothills Py		Boulder
0.088	3.014	Foothills Py	Boulder	Boulder
3.014	3.113	Foothills Py		Boulder
3.113	3.625	Foothills Py	Boulder	Boulder
3.625	3.710	Foothills Py		Boulder
3.710	3.749	Foothills Py	Boulder	Boulder
3.749	4.530	Foothills Py		Boulder
<b>159A</b>				
0.000	17.362			Costilla
17.362	17.374		San Luis	Costilla
17.374	17.547	Main Street	San Luis	Costilla
17.547	18.334	Main Street / Scenic Byway	San Luis	Costilla
18.334	18.504	Los Caminos Antiguos Scenic By	San Luis	Costilla
18.504	33.661	Los Caminos Antiguos Scenic By		Costilla

# Colorado Highways by Sections

Route				
Begin Mile Point	End Mile Point	Highway Street Name	City	County
<b>160A</b>				
0.000	35.925	Trail of the Ancients Scenic Bywa		Montezuma
35.925	36.000	Trail of the Ancients Scenic Bywa	Cortez	Montezuma
36.000	37.789	Broadway / Scenic Byway	Cortez	Montezuma
37.789	37.859	San Juan Skyway	Cortez	Montezuma
37.859	39.720	Main Street / Scenic Byway	Cortez	Montezuma
39.720	39.864	San Juan Skyway	Cortez	Montezuma
39.864	40.511	Mancos RoadScenic Byway	Cortez	Montezuma
40.511	40.655	San Juan Skyway	Cortez	Montezuma
40.655	55.327	CoRoute for 491A / ScenicByway		Montezuma
55.327	56.228	CoRoute for 491A / ScenicByway	Mancos	Montezuma
56.228	61.828	CoRoute for 491A / ScenicByway		Montezuma
61.828	81.357	CoRoute for 491A / ScenicByway		La Plata
81.357	83.165	CoRoute for 491A / ScenicByway	Durango	La Plata
83.165	83.207	San Juan Skyway	Durango	La Plata
83.207	83.394	CoRoute for 550A / ScenicByway	Durango	La Plata
83.394	88.061	CoRoute for 550A	Durango	La Plata
88.061	88.316	CoRoute for 550A		La Plata
88.316	103.104			La Plata
103.104	103.369		Bayfield	La Plata
103.369	111.497			La Plata
111.497	138.959			Archuleta
138.959	141.360		Pagosa Springs	Archuleta
141.360	141.378			Archuleta
141.378	142.944		Pagosa Springs	Archuleta
142.944	143.324	San Juan	Pagosa Springs	Archuleta
143.324	144.444	Pagosa Street	Pagosa Springs	Archuleta
144.444	144.459	Pagosa Street		Archuleta
144.459	144.462			Archuleta
144.462	144.480		Pagosa Springs	Archuleta
144.480	144.481			Archuleta
144.481	144.487		Pagosa Springs	Archuleta
144.487	154.968			Archuleta
154.968	157.433			Mineral
157.433	176.000	Wolf Creek Pass		Mineral
176.000	180.234			Mineral
180.234	183.793			Rio Grande
183.793	185.460		South Fork	Rio Grande
185.460	186.356	Silver Thread Scenic Byway	South Fork	Rio Grande
186.356	188.008		South Fork	Rio Grande
188.008	201.661			Rio Grande
201.661	201.705		Del Norte	Rio Grande
201.705	202.413	Grand Ave	Del Norte	Rio Grande
202.413	202.462	Grand Ave		Rio Grande
202.462	214.175	1st Ave		Rio Grande
214.175	215.928	1st Ave	Monte Vista	Rio Grande
215.928	217.129	Grand Ave	Monte Vista	Rio Grande
217.129	217.190	Grand Ave		Rio Grande
217.190	222.547	Main Street / Alamosa		Rio Grande
222.547	230.653	Main Street / Alamosa		Alamosa
230.653	231.851	Main Street / Alamosa	Alamosa	Alamosa
231.851	232.769	CoRoute for 285A	Alamosa	Alamosa
232.769	233.413	Sixth Street / Alamosa ByPass	Alamosa	Alamosa
233.413	233.564	Denver Ave	Alamosa	Alamosa



# Colorado Highways by Sections

Route				
Begin Mile Point	End Mile Point	Highway Street Name	City	County
<b>160A</b>				
233.564	233.610	Broadway	Alamosa	Alamosa
233.610	247.905	Broadway		Alamosa
247.905	247.928	Broadway		Costilla
247.928	252.662	Broadway / Scenic Byway		Costilla
252.662	254.510	Broadway / Scenic Byway	Blanca	Costilla
254.510	254.946	Los Caminos Antiguos Scenic By		Costilla
254.946	258.820	7th Street / Scenic Byway		Costilla
258.820	259.000	Los Caminos Antiguos Scenic By		Costilla
259.000	272.000			Costilla
272.000	278.593	La Veta Pass		Costilla
278.593	281.000	La Veta Pass		Huerfano
281.000	293.770			Huerfano
293.770	304.473	Highway of Legends Scenic Bywa		Huerfano
304.473	305.380	Highway of Legends Scenic Bywa	Walsenburg	Huerfano
<b>160B</b>				
305.526	306.084	5th Street / Scenic Byway	Walsenburg	Huerfano
306.084	306.128	5th Street / Scenic Byway		Huerfano
306.128	306.287	5th Street / Scenic Byway	Walsenburg	Huerfano
306.287	306.350	5th Street	Walsenburg	Huerfano
<b>160C</b>				
344.572	344.812	Kit Carson Trail / Scenic Byway	Trinidad	Las Animas
344.812	345.256	Kit Carson Trail / Scenic Byway		Las Animas
345.256	345.352	Kit Carson Trail / Scenic Byway	Trinidad	Las Animas
345.352	345.450	Kit Carson Trail / Scenic Byway		Las Animas
345.450	345.506	Kit Carson Trail / Scenic Byway	Trinidad	Las Animas
345.506	345.714	Kit Carson Trail / Scenic Byway		Las Animas
345.714	350.848	Santa Fe Tail Scenic Byway		Las Animas
350.848	414.201			Las Animas
414.201	414.761		Kim	Las Animas
414.761	415.000			Las Animas
415.000	431.691	Railroad Street		Las Animas
431.691	449.722	Railroad Street		Baca
449.722	449.837	Railroad Street	Pritchett	Baca
449.837	450.370	Randolph Street	Pritchett	Baca
450.370	450.375	Santa Fe Street	Pritchett	Baca
450.375	482.804	Santa Fe Street		Baca
482.804	483.349	Santa Fe Street	Walsh	Baca
483.349	497.223	Santa Fe Street		Baca
<b>160D</b>				
0.000	0.677	Grand Ave / Scenic Byway		Montezuma
0.677	1.831	Grand Ave / Scenic Byway	Mancos	Montezuma
1.831	2.477	Grand Ave / Scenic Byway		Montezuma
2.477	2.488	San Juan Skyway		Montezuma
<b>160E</b>				
0.000	0.945	BayField Bus Rt		La Plata
0.945	1.355	BayField Bus Rt	Bayfield	La Plata
1.355	1.571	BayField Bus Rt		La Plata
1.571	1.701	BayField Bus Rt	Bayfield	La Plata
1.701	1.816	BayField Bus Rt		La Plata
1.816	1.927	BayField Bus Rt	Bayfield	La Plata
1.927	2.439	BayField Bus Rt		La Plata
<b>160Z</b>				

# Colorado Highways by Sections

Route				
Begin Mile Point	End Mile Point	Highway Street Name	City	County
<b>160Z</b>				
0.000	0.929	Main Street / Fifth Street	Alamosa	Alamosa
<b>165A</b>				
0.000	15.498	Frontier Pathways Scenic Byway		Custer
15.498	16.000			Custer
16.000	18.697	Frontier Pathways Scenic Byway		Custer
18.697	36.894	Frontier Pathways Scenic Byway		Pueblo
<b>167A</b>				
0.000	0.961	Main Street		Crowley
0.961	1.500	Main Street		Otero
1.500	2.005	Main Street	Fowler	Otero
2.005	2.398	Grant Ave	Fowler	Otero
2.398	4.860	Grant Ave		Otero
<b>170A</b>				
0.000	5.183			Boulder
5.183	5.564		Louisville	Boulder
5.564	5.805			Boulder
5.805	6.672		Superior	Boulder
6.672	6.903	McCaslin Blvd	Superior	Boulder
6.903	6.969	McCaslin Blvd		Boulder
<b>172A</b>				
0.000	8.370			La Plata
8.370	8.614		Ignacio	La Plata
8.614	9.119	Goddard Street	Ignacio	La Plata
9.119	9.262		Ignacio	La Plata
9.262	24.499			La Plata
<b>177A</b>				
0.000	0.099	University Blvd		Douglas
0.099	2.943	University Blvd	Centennial	Arapahoe
2.943	4.112	University Blvd	Greenwood Village	Arapahoe
4.112	6.111	University Blvd	Cherry Hills Village	Arapahoe
<b>183A</b>				
0.000	1.000	Santa Fe Tail Scenic Byway		Bent
<b>184A</b>				
0.000	8.159	Trail of the Ancients Scenic Bywa		Montezuma
<b>184B</b>				
8.900	26.226	San Juan Skyway		Montezuma
26.226	26.249	Main Street / Scenic Byway		Montezuma
26.249	26.530	Main Street / Scenic Byway	Mancos	Montezuma
26.530	26.599	San Juan Skyway	Mancos	Montezuma
<b>194A</b>				
0.000	0.260	Trail Ave		Otero
0.260	10.111			Otero
10.111	19.950			Bent
19.950	20.327	Santa Fe Tail Scenic Byway		Bent
<b>196A</b>				
0.000	1.000	Main Street / Scenic Byway		Bent
1.000	7.905	Main Street		Bent
7.905	8.922	Main Street		Prowers
<b>202A</b>				
0.000	0.218	2nd Street	Rocky Ford	Otero

# Colorado Highways by Sections

Route				
Begin Mile Point	End Mile Point	Highway Street Name	City	County
<b>202A</b>				
0.218	0.241	2nd Street		Otero
0.241	0.247	2nd Street	Rocky Ford	Otero
0.247	3.228	2nd Street		Otero
<b>207A</b>				
0.000	0.340	Park Street	Manzanola	Otero
0.340	1.377	Park Street		Otero
1.377	5.935	Park Street		Crowley
<b>209A</b>				
0.000	1.348	Hughes Ave		Pueblo
1.348	1.528	Hughes Ave	Boone	Pueblo
<b>224A</b>				
0.000	0.268	Broadway		Adams
0.268	0.768	70th Ave		Adams
0.768	2.814	74th Ave		Adams
2.814	3.250	74th Ave	Commerce City	Adams
3.250	3.327	74th Ave		Adams
3.327	3.634	74th Ave	Commerce City	Adams
<b>225A</b>				
0.000	1.646		Denver	Denver
1.646	1.802		Greenwood Village	Arapahoe
1.802	3.923			Arapahoe
3.923	9.900		Aurora	Arapahoe
9.900	12.431		Aurora	Adams
<b>227A</b>				
0.000	0.621			Pueblo
0.621	0.663		Pueblo	Pueblo
0.663	0.903			Pueblo
0.903	0.915	Joplin Ave		Pueblo
0.915	1.851	Joplin Ave	Pueblo	Pueblo
<b>231A</b>				
0.000	2.050	36th Ln		Pueblo
<b>233A</b>				
0.000	2.147	Baxter Rd		Pueblo
<b>239A</b>				
0.000	0.063	Santa Fe Tail Scenic Byway	Trinidad	Las Animas
0.063	0.860		Trinidad	Las Animas
0.860	3.345			Las Animas
<b>257A</b>				
0.000	0.693	Quintine Ave	Milliken	Weld
0.693	0.745	Quintine Ave		Weld
0.745	1.840	Quintine Ave	Milliken	Weld
1.840	1.888	Quintine Ave		Weld
1.888	2.479	Quintine Ave	Milliken	Weld
2.479	2.640	Quintine Ave		Weld
2.640	3.137			Weld
3.137	6.157		Greeley	Weld
6.157	7.782			Weld
7.782	10.595		Windsor	Weld
10.595	11.580	Main Street	Windsor	Weld
11.580	14.541	7th Street	Windsor	Weld
14.541	16.095	7th Street	Severance	Weld



# Colorado Highways by Sections

Route				
Begin Mile Point	End Mile Point	Highway Street Name	City	County
<b>257A</b>				
16.095	18.487	7th Street		Weld
<b>257B</b>				
0.037	0.332			Weld
0.332	1.146		Greeley	Weld
<b>263A</b>				
0.635	2.733	8th Street	Greeley	Weld
<b>265A</b>				
0.000	1.187	Brighton Blvd	Denver	Denver
1.187	3.621	Brighton Blvd	Commerce City	Adams
<b>266A</b>				
0.000	0.217	12th Street	Rocky Ford	Otero
0.217	0.344	Thomas Ave	Rocky Ford	Otero
0.344	0.363	Thomas Ave		Otero
0.363	11.516			Otero
<b>270A</b>				
0.000	0.948	CoRoute for 270B		Adams
0.948	4.229	CoRoute for 270B	Commerce City	Adams
4.229	5.436	CoRoute for 270B	Denver	Denver
5.436	5.986		Denver	Denver
<b>270B</b>				
-0.002	0.000			Adams
0.000	1.100	CoRoute for 036B		Adams
<b>285A</b>				
0.000	4.419	Main Street		Conejos
4.419	5.491	Main Street / Scenic Byway		Conejos
5.491	6.300	Main Street / Scenic Byway	Antonito	Conejos
6.300	6.356	Los Caminos Antiguos Scenic By	Antonito	Conejos
6.356	12.195	Los Caminos Antiguos Scenic By		Conejos
12.195	12.936	Los Caminos Antiguos Scenic By	Romeo	Conejos
12.936	13.240	Los Caminos Antiguos Scenic By		Conejos
13.240	19.382			Conejos
19.382	19.536		La Jara	Conejos
19.536	19.597			Conejos
19.597	20.026	Spruce Street	La Jara	Conejos
20.026	20.040	West Ave	La Jara	Conejos
20.040	25.758	West Ave		Conejos
25.758	33.398	West Ave		Alamosa
33.398	34.102	West Ave	Alamosa	Alamosa
<b>285B</b>				
51.159	51.526	Broadway	Monte Vista	Rio Grande
51.526	51.536	Broadway		Rio Grande
51.536	62.903	8th Street		Rio Grande
62.903	86.014	8th Street		Saguache
86.014	86.290	8th Street	Saguache	Saguache
86.290	86.712	Gunnison Ave	Saguache	Saguache
86.712	86.739	Gunnison Ave		Saguache
86.739	115.874			Saguache
115.874	119.032	Poncha Pass		Saguache
119.032	125.777	Poncha Pass		Chaffee
125.777	125.888	Poncha Pass	Poncha Springs	Chaffee
125.888	126.398		Poncha Springs	Chaffee

# Colorado Highways by Sections

Route				
Begin Mile Point	End Mile Point	Highway Street Name	City	County
<b>285B</b>				
126.398	126.480	Collogiate Peaks Scenic Byway	Poncha Springs	Chaffee
<b>285C</b>				
126.853	126.931	Collogiate Peaks Scenic Byway	Poncha Springs	Chaffee
126.931	148.065	Collogiate Peaks Scenic Byway		Chaffee
<b>285D</b>				
161.789	181.971			Park
181.971	182.898	CoRoute for 009B		Park
182.898	182.989	CoRoute for 009B	Fairplay	Park
182.989	183.164		Fairplay	Park
183.164	183.388			Park
183.388	183.901		Fairplay	Park
183.901	201.284			Park
201.284	210.118	Kenosha Pass		Park
210.118	228.800			Park
228.800	247.184			Jefferson
247.184	248.376		Morrison	Jefferson
248.376	250.025			Jefferson
250.025	250.071		Lakewood	Jefferson
250.071	253.533	Hampden Ave	Lakewood	Jefferson
253.533	255.237	Hampden Ave		Jefferson
255.237	255.405	Hampden Ave	Lakewood	Jefferson
255.405	255.785	Hampden Ave		Jefferson
255.785	257.604	Hampden Ave	Denver	Denver
257.604	259.263	Hampden Ave	Sheridan	Arapahoe
259.263	259.295	Hampden Ave	Englewood	Arapahoe
259.295	259.391	Hampden Ave	Sheridan	Arapahoe
259.391	260.667	Hampden Ave	Englewood	Arapahoe
260.667	260.777	Hampden Ave	Cherry Hills Village	Arapahoe
260.777	260.931	Hampden Ave	Englewood	Arapahoe
260.931	260.944	Hampden Ave	Cherry Hills Village	Arapahoe
260.944	261.045	Hampden Ave	Englewood	Arapahoe
261.045	261.340	Hampden Ave	Cherry Hills Village	Arapahoe
261.340	261.677	Hampden Ave	Englewood	Arapahoe
261.677	263.180	Hampden Ave	Cherry Hills Village	Arapahoe
263.180	263.874	Hampden Ave	Denver	Denver
<b>287A</b>				
0.000	8.651	Main Street / Heartland Expresswa		Baca
8.651	9.142	Main Street / Heartland Expresswa	Campo	Baca
9.142	9.153	/ Heartland Expressway	Campo	Baca
9.153	28.787	/ Heartland Expressway		Baca
28.787	30.867	/ Heartland Expressway	Springfield	Baca
30.867	46.719	/ Heartland Expressway		Baca
46.719	75.930	/ Heartland Expressway		Prowers
75.930	77.639	/ Heartland Expressway	Lamar	Prowers
<b>287B</b>				
85.188	85.631	Scenic Byway / Heartland Express		Prowers
85.631	88.087	/ Heartland Expressway		Prowers
88.087	88.501	/ Heartland Expressway	Wiley	Prowers
88.501	95.953	/ Heartland Expressway		Prowers
95.953	110.590	/ Heartland Expressway		Kiowa
110.590	112.638	CoRoute for 096C / Heartland Exp		Kiowa
112.638	112.640	CoRoute for 096C / Heartland Exp	Eads	Kiowa

# Colorado Highways by Sections

Route				
Begin Mile Point	End Mile Point	Highway Street Name	City	County
<b>287B</b>				
112.640	113.420	15th Street / Heartland Expresswa	Eads	Kiowa
113.420	113.782	Wansted Street / Heartland Expres	Eads	Kiowa
113.782	122.734	Wansted Street / Heartland Expres		Kiowa
122.734	133.240	Wansted Street / Heartland Expres		Cheyenne
<b>287C</b>				
282.700	286.455	Federal Blvd	Denver	Denver
286.455	288.368	Federal Blvd		Adams
288.368	290.770	Federal Blvd	Westminster	Adams
290.770	291.230	Federal Blvd	Federal Heights	Adams
291.230	291.430	Federal Blvd	Westminster	Adams
291.430	291.478	Federal Blvd	Federal Heights	Adams
291.478	291.754	Federal Blvd	Westminster	Adams
291.754	291.813	Federal Blvd	Federal Heights	Adams
291.813	291.838	Federal Blvd	Westminster	Adams
291.838	291.907	Federal Blvd	Federal Heights	Adams
291.907	292.107	Federal Blvd	Westminster	Adams
292.107	292.725	Federal Blvd	Federal Heights	Adams
292.725	293.745	Federal Blvd	Westminster	Adams
293.745	293.751	Federal Blvd	Northglenn	Adams
293.751	294.753	Federal Blvd	Westminster	Adams
294.753	296.088	120th Ave	Westminster	Adams
296.088	298.082	120th Ave	Broomfield	Broomfield
298.082	299.201	Commerce Street	Broomfield	Broomfield
299.201	299.820	Lafayette ByPass	Broomfield	Broomfield
299.820	300.829	Lafayette ByPass		Boulder
300.829	304.000	Lafayette ByPass	Lafayette	Boulder
304.000	304.909	N 10th Street	Lafayette	Boulder
304.909	304.917	N 10th Street		Boulder
304.917	306.083	N 10th Street	Lafayette	Boulder
306.083	306.409	N 10th Street		Boulder
306.409	306.623	N 10th Street	Lafayette	Boulder
306.623	306.901	N 10th Street		Boulder
306.901	307.000	N 10th Street	Lafayette	Boulder
307.000	307.194	Main Street	Lafayette	Boulder
307.194	307.617	Main Street	Erie	Boulder
307.617	313.547	Main Street		Boulder
313.547	318.326	Main Street	Longmont	Boulder
318.326	318.845	Mountain Ave	Longmont	Boulder
318.845	322.460	Mountain Ave		Boulder
322.460	324.906	Mountain Ave		Larimer
324.906	325.000	Mountain Ave	Berthoud	Larimer
325.000	326.128	Berthoud ByPass	Berthoud	Larimer
326.128	327.211	Berthoud ByPass		Larimer
327.211	327.882	Berthoud ByPass	Berthoud	Larimer
327.882	329.364	Berthoud ByPass		Larimer
329.364	330.001	Lincoln Ave / Buchanan Ave / Garf		Larimer
330.001	332.066	Lincoln Ave / Buchanan Ave / Garf	Loveland	Larimer
332.066	332.087	Lincoln Ave / Buchanan Ave / Garf		Larimer
332.087	334.636	Lincoln Ave / Buchanan Ave / Garf	Loveland	Larimer
334.636	334.666	Lincoln Ave / Buchanan Ave / Garf		Larimer
334.666	335.631	Lincoln Ave / Buchanan Ave / Garf	Loveland	Larimer
335.631	335.650	Lincoln Ave / Buchanan Ave / Garf		Larimer
335.650	335.949	Lincoln Ave / Buchanan Ave / Garf	Loveland	Larimer

# Colorado Highways by Sections

Route				
Begin Mile Point	End Mile Point	Highway Street Name	City	County
<b>287C</b>				
335.949	336.007	Lincoln Ave / Buchanan Ave / Garf		Larimer
336.007	336.659	Lincoln Ave / Buchanan Ave / Garf	Loveland	Larimer
336.659	336.767	Lincoln Ave / Buchanan Ave / Garf		Larimer
336.767	336.912	Lincoln Ave / Buchanan Ave / Garf	Loveland	Larimer
336.912	337.443	Lincoln Ave / Buchanan Ave / Garf		Larimer
337.443	337.738	Lincoln Ave / Buchanan Ave / Garf	Loveland	Larimer
337.738	338.100	Lincoln Ave / Buchanan Ave / Garf		Larimer
338.100	339.128	College Ave		Larimer
339.128	339.309	College Ave	Fort Collins	Larimer
339.309	339.498	College Ave		Larimer
339.498	346.412	College Ave	Fort Collins	Larimer
346.412	346.746	College Ave / Scenic Byway	Fort Collins	Larimer
346.746	346.874	Cache La Poudre River North Park	Fort Collins	Larimer
346.874	347.142	College Ave / Scenic Byway	Fort Collins	Larimer
347.142	347.186	College Ave / Scenic Byway		Larimer
347.186	348.436	College Ave / Scenic Byway	Fort Collins	Larimer
348.436	348.447	College Ave / Scenic Byway		Larimer
348.447	348.635	Cache La Poudre River North Park		Larimer
348.635	355.759	CoRoute for 014B / Scenic Byway		Larimer
355.759	356.000	Cache La Poudre River North Park		Larimer
356.000	385.223			Larimer
<b>287Z</b>				
0.000	1.763	Cleveland Ave	Loveland	Larimer
<b>291A</b>				
0.000	0.191	Oak Street / Scenic Byway	Salida	Chaffee
0.191	0.303	Oak Street / Scenic Byway		Chaffee
0.303	0.570	Oak Street / Scenic Byway	Salida	Chaffee
0.570	0.640	Collogiate Peaks Scenic Byway	Salida	Chaffee
0.640	1.776	1st Street / Scenic Byway	Salida	Chaffee
1.776	1.828	1st Street / Scenic Byway		Chaffee
1.828	1.944	1st Street / Scenic Byway	Salida	Chaffee
1.944	9.105	1st Street / Scenic Byway		Chaffee
9.105	9.135	Collogiate Peaks Scenic Byway		Chaffee
<b>300A</b>				
0.000	0.308	Top of the Rockies Scenic Byway		Lake
0.308	3.356			Lake
<b>317A</b>				
0.000	10.843			Moffat
10.843	12.237			Routt
<b>318A</b>				
0.000	60.697	Hwy 318		Moffat
<b>325A</b>				
0.000	11.395			Garfield
<b>330A</b>				
0.000	1.000	High Street / Scenic Byway		Mesa
1.000	9.861	High Street		Mesa
9.861	10.049	High Street	Collbran	Mesa
10.049	10.075	High Street		Mesa
10.075	10.274	High Street	Collbran	Mesa
10.274	10.505	High Street		Mesa
10.505	10.636	High Street	Collbran	Mesa

# Colorado Highways by Sections

Route				
Begin Mile Point	End Mile Point	Highway Street Name	City	County
<b>330A</b>				
10.636	10.845	High Street		Mesa
10.845	11.395	High Street	Collbran	Mesa
<b>340A</b>				
0.000	0.220	Aspen Street / Scenic Byway	Fruita	Mesa
0.220	0.408	Dinosaur Diamond Scenic Byway	Fruita	Mesa
0.408	0.657	Coulson Street / Scenic Byway	Fruita	Mesa
0.657	1.068	Coulson Street	Fruita	Mesa
1.068	1.289	Coulson Street		Mesa
1.289	1.469	Broadway / Grand Ave		Mesa
1.469	1.523	Broadway / Grand Ave	Fruita	Mesa
1.523	7.222	Broadway / Grand Ave		Mesa
7.222	8.558	Broadway		Mesa
8.558	8.619	Broadway	Grand Junction	Mesa
8.619	9.019	Broadway		Mesa
9.019	9.025	Broadway	Grand Junction	Mesa
9.025	9.123	Broadway		Mesa
9.123	9.127	Broadway	Grand Junction	Mesa
9.127	9.359	Broadway		Mesa
9.359	9.509	Broadway		Mesa
9.509	9.594	Broadway	Grand Junction	Mesa
9.594	11.176	Broadway		Mesa
11.176	11.186	Broadway	Grand Junction	Mesa
11.186	11.979	Broadway		Mesa
11.979	12.121	Broadway	Grand Junction	Mesa
12.121	12.304	Broadway		Mesa
12.304	13.223	Broadway	Grand Junction	Mesa
13.223	13.341	Grand Ave	Grand Junction	Mesa
<b>347A</b>				
0.000	5.248			Montrose
<b>348A</b>				
0.000	0.290	6th Street	Delta	Delta
0.290	0.479	Silver Street	Delta	Delta
0.479	0.694	Bridge Street	Delta	Delta
0.694	0.701	Bridge Street		Delta
0.701	6.074	5th Street		Delta
6.074	16.023	5th Street		Montrose
16.023	16.911	5th Street	Olathe	Montrose
16.911	17.059	5th Street		Montrose
<b>350A</b>				
0.000	37.390	Santa Fe Tail Scenic Byway		Las Animas
37.390	72.294	Santa Fe Tail Scenic Byway		Otero
72.294	72.444	Santa Fe Tail Scenic Byway	La Junta	Otero
72.444	72.713	5th Street / Scenic Byway	La Junta	Otero
72.713	72.770	Santa Fe Tail Scenic Byway	La Junta	Otero
72.770	72.970	Barnes Ave / Scenic Byway	La Junta	Otero
72.970	73.001	Santa Fe Tail Scenic Byway	La Junta	Otero
<b>368A</b>				
0.000	2.004			Rio Grande
2.004	5.025			Conejos
5.025	5.918			Alamosa
5.918	5.975			Conejos
5.975	12.329			Alamosa

# Colorado Highways by Sections

Route				
Begin Mile Point	End Mile Point	Highway Street Name	City	County
<b>370A</b>				
0.000	5.978			Rio Grande
5.978	14.115			Alamosa
<b>371A</b>				
0.000	5.060			Conejos
5.060	5.233			Alamosa
5.233	5.856			Conejos
5.856	6.067			Alamosa
<b>385A</b>				
95.000	95.081	Main Street / Scenic Byway	Granada	Prowers
95.081	95.581	Main Street	Granada	Prowers
95.581	95.675	Main Street		Prowers
95.675	109.238			Prowers
109.238	122.879			Kiowa
<b>385B</b>				
123.682	123.927	Colorado Ave	Sheridan Lake	Kiowa
123.927	124.006	Borders Street	Sheridan Lake	Kiowa
124.006	124.083	Borders Street		Kiowa
124.083	124.264	Borders Street	Sheridan Lake	Kiowa
124.264	135.413	Borders Street		Kiowa
135.413	149.701	Borders Street		Cheyenne
<b>385C</b>				
150.251	150.418	E 5th Street S	Cheyenne Wells	Cheyenne
150.418	150.777	S 2nd Street E	Cheyenne Wells	Cheyenne
150.777	150.917	W 1st Street S	Cheyenne Wells	Cheyenne
150.917	151.087	W 1st Street N	Cheyenne Wells	Cheyenne
151.087	151.126	W 1st Street N		Cheyenne
151.126	151.330	W 1st Street N	Cheyenne Wells	Cheyenne
151.330	151.336	W 1st Street N		Cheyenne
151.336	170.293	Lincoln Street		Cheyenne
170.293	187.472	Lincoln Street		Kit Carson
187.472	187.886	Lincoln Street	Burlington	Kit Carson
187.886	188.855	Rose Ave	Burlington	Kit Carson
188.855	189.348	8th Street	Burlington	Kit Carson
189.348	207.510	8th Street		Kit Carson
207.510	216.861	8th Street		Yuma
<b>385D</b>				
219.448	242.611	Dexter Street		Yuma
242.611	243.467	Dexter Street	Wray	Yuma
243.467	243.487	Dexter Street		Yuma
243.487	244.556	Interocean Ave		Yuma
244.556	245.058	Interocean Ave	Wray	Yuma
245.058	269.284	Interocean Ave		Yuma
269.284	278.552	Interocean Ave		Phillips
278.552	278.954			Phillips
278.954	280.153		Holyoke	Phillips
280.153	290.897			Phillips
290.897	309.000			Sedgwick
309.000	309.820	South Platte River Trail Scenic By	Julesburg	Sedgwick
309.820	310.240	South Platte River Trail Scenic By		Sedgwick
310.240	310.959	South Platte River Trail Scenic By	Julesburg	Sedgwick
310.959	310.996	South Platte River Trail Scenic By		Sedgwick



# Colorado Highways by Sections

Route				
Begin Mile Point	End Mile Point	Highway Street Name	City	County
<b>385E</b>				
313.849	314.000	South Platte River Trail Scenic By		Sedgwick
314.000	317.631			Sedgwick
<b>389A</b>				
0.000	1.068	Main Street		Las Animas
1.068	1.834	Main Street	Branson	Las Animas
1.834	2.124	Athens Street	Branson	Las Animas
2.124	2.154		Branson	Las Animas
2.154	12.803			Las Animas
<b>391A</b>				
0.000	0.966	Kipling Street	Lakewood	Jefferson
0.966	0.979	Kipling Street		Jefferson
0.979	1.476	Kipling Street	Lakewood	Jefferson
1.476	1.998	Kipling Street		Jefferson
1.998	7.373	Kipling Street	Lakewood	Jefferson
7.373	9.641	Kipling Street	Wheat Ridge	Jefferson
<b>392A</b>				
95.305	95.306	County Road 32   Carpenter Road	Fort Collins	Larimer
95.306	95.810	County Road 32   Carpenter Road		Larimer
95.810	95.937	County Road 32   Carpenter Road	Fort Collins	Larimer
95.937	95.957	County Road 32   Carpenter Road		Larimer
95.957	96.185	County Road 32   Carpenter Road	Fort Collins	Larimer
96.185	96.627	County Road 32   Carpenter Road		Larimer
96.627	97.553	County Road 32   Carpenter Road	Fort Collins	Larimer
97.553	100.000	County Road 32   Carpenter Road		Larimer
100.000	100.109	Main Street		Larimer
100.109	100.268	Main Street	Windsor	Larimer
100.268	102.528	Main Street		Larimer
102.528	103.211	Main Street		Weld
103.211	104.455	Main Street	Windsor	Weld
<b>392B</b>				
105.439	105.823	Main Street	Windsor	Weld
105.823	123.596	Main Street		Weld
123.596	141.583	County Road 392		Weld
<b>394A</b>				
0.000	0.257	Ranney Street	Craig	Moffat
0.257	0.446	Ranney Street		Moffat
0.446	0.520	Ranney Street	Craig	Moffat
0.520	9.349	Ranney Street		Moffat
9.349	9.378	Ranney Street		Routt
<b>402A</b>				
0.000	0.461	14th Street SE	Loveland	Larimer
0.461	0.511	14th Street SE	Loveland	Larimer
0.511	4.118	14th Street SE		Larimer
4.118	4.306	14th Street SE	Johnstown	Larimer
<b>470A</b>				
0.000	0.059	C-470		Jefferson
0.059	0.115	C-470	Golden	Jefferson
0.115	0.652	C-470		Jefferson
0.652	0.696	C-470	Lakewood	Jefferson
0.696	0.820	C-470		Jefferson
0.820	1.465	C-470	Lakewood	Jefferson

# Colorado Highways by Sections

Route				
Begin Mile Point	End Mile Point	Highway Street Name	City	County
<b>470A</b>				
1.465	2.237	C-470		Jefferson
2.237	2.513	C-470	Lakewood	Jefferson
2.513	2.519	C-470		Jefferson
2.519	2.564	C-470	Lakewood	Jefferson
2.564	2.596	C-470		Jefferson
2.596	3.229	C-470	Lakewood	Jefferson
3.229	3.747	C-470		Jefferson
3.747	4.234	C-470	Morrison	Jefferson
4.234	4.511	C-470		Jefferson
4.511	4.521	C-470	Lakewood	Jefferson
4.521	4.814	C-470		Jefferson
4.814	5.860	C-470	Lakewood	Jefferson
5.860	5.890	C-470		Jefferson
5.890	5.957	C-470	Lakewood	Jefferson
5.957	15.861	C-470		Jefferson
15.861	16.223	C-470	Littleton	Arapahoe
16.223	16.601	C-470		Arapahoe
16.601	17.125	C-470		Douglas
17.125	17.602	C-470	Littleton	Douglas
17.602	24.165	C-470		Douglas
24.165	26.195	C-470	Lone Tree	Douglas
<b>470B</b>				
0.000	0.082	E-470	Lone Tree	Douglas
0.082	4.374	E-470		Douglas
4.374	4.387	E-470	Parker	Douglas
4.387	4.765	E-470		Douglas
4.765	5.794	E-470	Parker	Douglas
5.794	6.206	E-470	Aurora	Douglas
6.206	10.477	E-470	Aurora	Arapahoe
10.477	10.488	E-470		Arapahoe
10.488	10.621	E-470	Aurora	Arapahoe
10.621	10.646	E-470		Arapahoe
10.646	11.599	E-470	Aurora	Arapahoe
11.599	13.343	E-470		Arapahoe
13.343	13.356	E-470	Aurora	Arapahoe
13.356	15.422	E-470		Arapahoe
15.422	16.938	E-470	Aurora	Arapahoe
16.938	17.944	E-470		Arapahoe
17.944	17.974	E-470	Aurora	Arapahoe
17.974	18.944	E-470		Arapahoe
18.944	19.360	E-470	Aurora	Arapahoe
19.360	19.505	E-470		Arapahoe
19.505	20.375	E-470	Aurora	Arapahoe
20.375	20.397	E-470		Arapahoe
20.397	20.468	E-470	Aurora	Arapahoe
20.468	20.538	E-470		Arapahoe
20.538	20.605	E-470		Adams
20.605	21.138	E-470	Aurora	Adams
21.138	21.192	E-470		Adams
21.192	21.542	E-470	Aurora	Adams
21.542	22.537	E-470		Adams
22.537	24.047	E-470	Aurora	Adams
24.047	24.476	E-470		Adams



# Colorado Highways by Sections

Route				
Begin Mile Point	End Mile Point	Highway Street Name	City	County
<b>470B</b>				
24.476	24.499	E-470	Aurora	Adams
24.499	27.115	E-470		Adams
27.115	28.574	E-470	Denver	Denver
28.574	29.382	E-470		Adams
29.382	31.596	E-470	Commerce City	Adams
31.596	32.591	E-470		Adams
32.591	34.708	E-470	Commerce City	Adams
34.708	34.723	E-470		Adams
34.723	35.446	E-470	Commerce City	Adams
35.446	35.463	E-470		Adams
35.463	35.787	E-470	Brighton	Adams
35.787	35.896	E-470		Adams
35.896	36.832	E-470	Brighton	Adams
36.832	37.732	E-470		Adams
37.732	37.842	E-470	Brighton	Adams
37.842	38.597	E-470		Adams
38.597	38.713	E-470	Brighton	Adams
38.713	40.509	E-470		Adams
40.509	44.099	E-470	Thornton	Adams
44.099	44.151	E-470		Adams
44.151	46.385	E-470	Thornton	Adams
46.385	46.398	E-470	Broomfield	Broomfield
<b>470N</b>				
46.398	52.262	Northwest Parkway	Broomfield	Broomfield
52.262	52.346	Northwest Parkway		Boulder
52.346	52.929	Northwest Parkway	Lafayette	Boulder
52.929	53.423	Northwest Parkway	Broomfield	Broomfield
53.423	53.443	Northwest Parkway	Louisville	Boulder
53.443	54.450	Northwest Parkway	Broomfield	Broomfield
<b>470W</b>				
0.000	0.360	C 470		Jefferson
0.360	1.212	C 470	Golden	Jefferson
<b>491A</b>				
0.000	6.422	Trail of the Ancients Scenic Bywa		Montezuma
<b>491B</b>				
26.217	27.150	Broadway / Scenic Byway	Cortez	Montezuma
27.150	27.212	Trail of the Ancients Scenic Bywa	Cortez	Montezuma
27.212	49.634	Trail of the Ancients Scenic Bywa		Montezuma
49.634	54.990	Trail of the Ancients Scenic Bywa		Dolores
54.990	60.828			Dolores
60.828	61.837		Dove Creek	Dolores
61.837	69.602			Dolores
<b>491C</b>				
0.000	0.174	Old 666 Bus RtScenic Byway	Cortez	Montezuma
0.174	0.242	San Juan Skyway	Cortez	Montezuma
<b>550A</b>				
0.000	16.561			La Plata
<b>550B</b>				
20.916	21.522	Camino Del Rio / Scenic Byway	Durango	La Plata
21.522	21.538	San Juan Skyway	Durango	La Plata
21.538	25.852	Main Ave / Scenic Byway	Durango	La Plata

# Colorado Highways by Sections

<b>Route</b>				
<b>Begin Mile Point</b>	<b>End Mile Point</b>	<b>Highway Street Name</b>	<b>City</b>	<b>County</b>
<b>550B</b>				
25.852	25.889	San Juan Skyway	Durango	La Plata
25.889	49.583	San Juan Skyway		La Plata
49.583	49.760	Molas Divide Pass / Scenic Byway		La Plata
49.760	69.928	Molas Divide Pass / Scenic Byway		San Juan
69.928	70.000	Molas Divide Pass / Scenic Byway	Silverton	San Juan
70.000	70.747	San Juan Skyway	Silverton	San Juan
70.747	71.829	San Juan Skyway		San Juan
71.829	80.187	Red Mountain Pass / Scenic Bywa		San Juan
80.187	92.072	Red Mountain Pass / Scenic Bywa		Ouray
92.072	92.210	Red Mountain Pass / Scenic Bywa	Ouray	Ouray
92.210	92.894	San Juan Skyway	Ouray	Ouray
92.894	95.136	3rd Street / Scenic Byway	Ouray	Ouray
95.136	103.388	San Juan Skyway		Ouray
103.388	103.716	San Juan Skyway	Ridgway	Ouray
103.716	104.000	San Juan Skyway		Ouray
104.000	104.002			Ouray
104.002	104.640		Ridgway	Ouray
104.640	117.514			Ouray
117.514	126.000			Montrose
126.000	126.153	S Townsend Ave		Montrose
126.153	130.219	S Townsend Ave	Montrose	Montrose



# **COLORADO HIGHWAYS BY CITIES**



# Colorado Highways by Cities

City	Highway Section	County	Begin Mile	End Mile	Highway Street Name	PDO	Injury/Injured	Fatal /Fatalities
<b>Aguilar</b>	<b>025B</b>	Las Animas	1.801 1.815	1.815 1.948	Highway of Legends Scenic Byway Fir Street / Highway of Legends Scenic Byway	1	0 / 0	0 / 0
<b>Akron</b>	<b>034B</b>	Washington	195.522 195.528	195.528 196.780	Edison Street 1st Street	2	1 / 3	0 / 0
	<b>063A</b>	Washington	27.635 28.315 28.879 29.733	28.263 28.676 29.733 29.782	Cedar Ave			
<b>Alamosa</b>	<b>160A</b>	Alamosa	230.653 231.851 232.769 233.413 233.564	231.851 232.769 233.413 233.564 233.610	Main Street / Alamosa CoRoute for 285A Sixth Street / Alamosa ByPass Denver Ave Broadway	331	20 / 24	0 / 0
	<b>160Z</b>	Alamosa	0.000	0.929	Main Street / Fifth Street			
	<b>285A</b>	Alamosa	33.398	34.102	West Ave			
<b>Alma</b>	<b>009C</b>	Park	70.337	71.146		0	0 / 0	0 / 0
<b>Antonito</b>	<b>285A</b>	Conejos	5.491 6.300	6.300 6.356	Main Street / Scenic Byway Los Caminos Antiguos Scenic Byway	0	2 / 2	0 / 0
<b>Arriba</b>	<b>070A</b>	Lincoln	382.714	383.499	Memorial Hwy	0	0 / 0	0 / 0

# Colorado Highways by Cities

City	Highway Section	County	Begin Mile	End Mile	Highway Street Name
<b>Arvada</b>	PDO = 1,656      Injury/Injured = 154 / 197      Fatal /Fatalities = 3 / 3				
	<b>070A</b>				
	Jefferson		268.795	269.549	Wheat Ridge / Mountian View / Denver
	<b>072A</b>				
	Jefferson		0.985	1.251	Ward Rd
			1.303	1.754	Ward Rd
			1.799	2.373	Ward Rd
			2.373	3.612	Ralston Rd / W 64th Ave
			3.612	4.393	Indiana Street
			4.559	4.651	Indiana Street
			4.651	5.091	
			7.400	7.646	
			7.881	7.965	
			9.657	10.684	
			13.161	13.540	
	<b>076A</b>				
	Jefferson		0.000	0.291	
			0.481	0.526	
	<b>093A</b>				
	Jefferson		4.202	4.351	
			4.375	4.408	
			6.966	7.575	
	<b>095A</b>				
	Adams		10.286	10.607	Sheridan Blvd
			11.216	11.564	Sheridan Blvd
	Jefferson		10.607	11.216	Sheridan Blvd
			12.971	13.353	Sheridan Blvd
	<b>121A</b>				
	Jefferson		16.740	18.038	Wadsworth Blvd
			18.081	21.679	Wadsworth Blvd
<b>Aspen</b>	PDO = 547      Injury/Injured = 15 / 20      Fatal /Fatalities = 0 / 0				
	<b>082A</b>				
	Pitkin		38.327	38.509	Old Hwy 82
			38.895	39.804	Old Hwy 82
			39.804	40.381	Hallum Street
			40.381	40.494	Seventh Street
			40.494	41.430	Main Street
			41.430	41.573	Original Street
			41.573	42.111	Cooper Street

# Colorado Highways by Cities

City	Highway Section	County	Begin Mile	End Mile	Highway Street Name
<b>Aspen</b>	<b>082A</b>	Pitkin	PDO = 547	Injury/Injured = 15 / 20	Fatal /Fatalities = 0 / 0
			42.111	42.286	Independence Pass
<b>Ault</b>	<b>014C</b>	Weld	PDO = 16	Injury/Injured = 3 / 4	Fatal /Fatalities = 0 / 0
			153.015	153.622	1st Street / Scenic Byway
			153.622	153.628	Pawnee Pioneer Trails Scenic Byway
	<b>085L</b>	Weld			
			279.264	279.622	
			279.622	280.267	Pawnee Pioneer Trails Scenic Byway
<b>Aurora</b>	<b>030A</b>	Arapahoe	PDO = 6,370	Injury/Injured = 712 / 906	Fatal /Fatalities = 18 / 20
			3.863	7.844	Havana Street
			7.844	14.000	6th Ave
			14.000	17.000	SH 30
			17.000	18.317	Gun Club Rd.
			20.411	20.416	Gun Club Rd.
	<b>036C</b>	Adams			
			80.309	80.341	Adams Street
			84.699	84.711	Adams Street
	<b>040C</b>	Adams			
			303.607	304.659	Colfax Ave
			305.667	306.029	Colfax Ave
			306.270	308.359	Colfax Ave
			309.122	309.209	Colfax Ave
			310.197	311.690	Colfax Ave
		Arapahoe			
			304.659	305.667	Colfax Ave
			306.029	306.270	Colfax Ave
			308.359	309.122	Colfax Ave
			309.209	310.197	Colfax Ave
	<b>070A</b>	Adams			
			282.563	285.528	Memorial Hwy / Commerce City / Aurora
			285.528	288.136	Memorial Hwy
	<b>083A</b>	Arapahoe			
			64.733	65.868	Parker Rd
			67.612	70.244	Parker Rd
			70.434	72.128	Parker Rd

# Colorado Highways by Cities

City	Highway Section	County	Begin Mile	End Mile	Highway Street Name
<b>Aurora</b>	PDO = 6,370      Injury/Injured = 712 / 906      Fatal /Fatalities = 18 / 20				
	<b>088B</b>				
	Arapahoe		20.511	21.734	Arapahoe Rd
	<b>225A</b>				
	Adams		9.900	12.431	
	Arapahoe		3.923	9.900	
	<b>470B</b>				
	Adams		20.605	21.138	E-470
			21.192	21.542	E-470
			22.537	24.047	E-470
			24.476	24.499	E-470
	Arapahoe		6.206	10.477	E-470
			10.488	10.621	E-470
			10.646	11.599	E-470
			13.343	13.356	E-470
			15.422	16.938	E-470
			17.944	17.974	E-470
			18.944	19.360	E-470
			19.505	20.375	E-470
			20.397	20.468	E-470
	Douglas		5.794	6.206	E-470
<b>Avon</b>	PDO = 177      Injury/Injured = 14 / 15      Fatal /Fatalities = 0 / 0				
	<b>006E</b>				
	Eagle		170.041	170.088	
			170.092	170.659	
			171.029	171.120	
			172.221	172.283	
	<b>070A</b>				
	Eagle		164.683	165.000	Eagle River
			165.000	168.554	Avon
<b>Basalt</b>	PDO = 78      Injury/Injured = 4 / 5      Fatal /Fatalities = 0 / 0				
	<b>082A</b>				
	Eagle		20.193	21.036	Old Hwy 82
	Pitkin		22.864	22.987	Old Hwy 82
			23.110	23.126	Old Hwy 82
			23.140	23.771	Old Hwy 82
			23.815	24.164	Old Hwy 82



# Colorado Highways by Cities

City	Highway Section	County	Begin Mile	End Mile	Highway Street Name
<b>Bayfield</b>					<b>PDO = 5      Injury/Injured = 1 / 1      Fatal /Fatalities = 0 / 0</b>
	<b>160A</b>	La Plata	103.104	103.369	
	<b>160E</b>	La Plata	0.945	1.355	BayField Bus Rt
			1.571	1.701	BayField Bus Rt
			1.816	1.927	BayField Bus Rt
<b>Bennett</b>					<b>PDO = 13      Injury/Injured = 1 / 1      Fatal /Fatalities = 0 / 0</b>
	<b>036C</b>	Adams	88.830	89.210	Adams Street
	<b>036D</b>	Adams	89.210	89.377	
			89.894	89.938	
			90.823	91.180	
	<b>070A</b>	Adams	305.354	305.592	Memorial Hwy
	<b>079A</b>	Adams	0.360	1.024	
			1.147	1.240	
	<b>079B</b>	Adams	1.580	1.922	
<b>Berthoud</b>					<b>PDO = 93      Injury/Injured = 9 / 11      Fatal /Fatalities = 1 / 1</b>
	<b>025A</b>	Weld	248.235	249.709	Berthoud / Lovelend / Johnstown / Windsor
	<b>056B</b>	Larimer	3.000	3.580	Mountain Ave/CO RD 44
			3.661	4.817	Mountain Ave/CO RD 44
			5.020	5.519	Mountain Ave/CO RD 44
		Weld	5.519	6.008	Mountain Ave/CO RD 44
			6.489	9.021	Mountain Ave/CO RD 44
	<b>287C</b>	Larimer	324.906	325.000	Mountain Ave
			325.000	326.128	Berthoud ByPass

# Colorado Highways by Cities

City	Highway Section	County	Begin Mile	End Mile	Highway Street Name	PDO	Injury/Injured	Fatal /Fatalities
Berthoud	287C	Larimer	327.211	327.882	Berthoud ByPass	93	9 / 11	1 / 1
Bethune	024C	Kit Carson	446.850	447.334		0	0 / 0	0 / 0
Black Hawk	119A	Gilpin	5.998	6.375	Clear Creek Street / Scenic Byway	37	3 / 5	0 / 0
			6.375	8.082	Black Hawk / Scienic Byway			
Blanca	160A	Costilla	252.662	254.510	Broadway / Scenic Byway	2	2 / 2	0 / 0
Blue River	009C	Summit	80.773	84.653		27	0 / 0	0 / 0
Boone	096B	Pueblo	75.189	75.899		3	0 / 0	0 / 0
209A		Pueblo	1.348	1.528	Hughes Ave			
Boulder	007B	Boulder	49.506	50.530	Canyon Blvd	2,205	213 / 236	4 / 4
			50.530	50.639	Canyon Blvd.			
007C		Boulder	52.290	55.088	Arapahoe			
036B		Boulder	33.951	34.000	North Foothills Hwy			
			34.000	39.220	28th Street			
			39.220	39.235	Denver/Boulder Turnpike			

# Colorado Highways by Cities

City	Highway Section	County	Begin Mile	End Mile	Highway Street Name
<b>Boulder</b>			<b>PDO = 2,205      Injury/Injured = 213 / 236      Fatal /Fatalities = 4 / 4</b>		
	<b>036E</b>				
	Boulder		0.000	0.357	Baseline Rd
	<b>093A</b>				
	Boulder		15.002	18.849	Broadway
	<b>119A</b>				
	Boulder		40.595	41.892	Canyon Blvd
	<b>119B</b>				
	Boulder		44.237	45.095	Diagonal Hwy
	<b>157A</b>				
	Boulder		0.088	3.014	Foothills Py
			3.113	3.625	Foothills Py
			3.710	3.749	Foothills Py
<b>Branson</b>			<b>PDO = 0      Injury/Injured = 0 / 0      Fatal /Fatalities = 0 / 0</b>		
	<b>389A</b>				
	Las Animas		1.068	1.834	Main Street
			1.834	2.124	Athens Street
			2.124	2.154	
<b>Breckenridge</b>			<b>PDO = 295      Injury/Injured = 9 / 11      Fatal /Fatalities = 0 / 0</b>		
	<b>009C</b>				
	Summit		85.992	86.165	
			86.165	89.014	S Parker Ave / Boreas Pass
			90.007	90.254	S Parker Ave / Boreas Pass
			90.254	90.625	Boreas Pass
<b>Brighton</b>			<b>PDO = 623      Injury/Injured = 50 / 66      Fatal /Fatalities = 2 / 2</b>		
	<b>007D</b>				
	Adams		76.582	77.052	Bridge Street
	<b>022A</b>				
	Adams		0.000	1.846	124th Ave
			2.471	2.476	124th Ave
	<b>076A</b>				
	Adams		17.213	18.426	CoRoute for 002C
			18.489	19.833	CoRoute for 002C
			19.856	20.116	CoRoute for 002C

# Colorado Highways by Cities

City	Highway Section	County	Begin Mile	End Mile	Highway Street Name
<b>Brighton</b>					
	<b>PDO = 623</b>			<b>Injury/Injured = 50 / 66</b>	<b>Fatal /Fatalities = 2 / 2</b>
	<b>076A</b>				
	Adams		20.345	24.649	CoRoute for 002C
	<b>085C</b>				
	Adams		229.771	235.605	
	<b>470B</b>				
	Adams		35.463	35.787	E-470
			35.896	36.832	E-470
			37.732	37.842	E-470
			38.597	38.713	E-470
<b>Brookside</b>					
	<b>PDO =</b>			<b>Injury/Injured =</b>	<b>Fatal /Fatalities =</b>
	<b>115A</b>				
	Fremont		3.663	4.253	Cedar Ave / Scenic Byway
<b>Broomfield</b>					
	<b>PDO = 1,073</b>			<b>Injury/Injured = 113 / 137</b>	<b>Fatal /Fatalities = 0 / 0</b>
	<b>007D</b>				
	Broomfield		64.541	65.000	Baseline Rd
			65.000	68.433	160TH Ave
			68.433	68.500	Bridge Street
	<b>025A</b>				
	Broomfield		227.347	228.000	Federal Heights / Thornton / NorthGlenn / Westminster
			228.000	229.000	Norhwest Parkway / Federal Heights / Thornton / NorthG
			229.000	231.087	Federal Heights / Thornton / NorthGlenn / Westminster
	<b>036B</b>				
	Broomfield		45.176	49.401	Denver/Boulder Turnpike
	<b>121A</b>				
	Broomfield		24.822	26.419	Wadsworth Blvd
	<b>128A</b>				
	Broomfield		5.279	5.280	120TH Ave
			5.657	7.973	120TH Ave
	<b>287C</b>				
	Broomfield		296.088	298.082	120th Ave
			298.082	299.201	Commerce Street
			299.201	299.820	Lafayette ByPass
	<b>470B</b>				

# Colorado Highways by Cities

City	Highway Section	County	Begin Mile	End Mile	Highway Street Name
<b>Broomfield</b>	PDO = 1,073    Injury/Injured = 113 / 137    Fatal /Fatalities = 0 / 0				
	<b>470B</b>				
	Broomfield		46.385	46.398	E-470
	<b>470N</b>				
	Broomfield		46.398	52.262	Northwest Parkway
			52.929	53.423	Northwest Parkway
			53.443	54.450	Northwest Parkway
<b>Brush</b>	PDO = 50    Injury/Injured = 6 / 8    Fatal /Fatalities = 1 / 1				
	<b>034B</b>				
	Morgan		170.354	172.414	Edison Street
			172.414	172.480	Edison Street and Colorado Ave
			172.480	172.923	Edison Street
	<b>071E</b>				
	Morgan		175.486	175.950	Colorado Ave / Heartland Expressway
			176.154	176.267	Colorado Ave / Heartland Expressway
			176.276	176.282	Colorado Ave / Heartland Expressway
			176.360	176.922	Colorado Ave / Heartland Expressway
	<b>076A</b>				
	Morgan		89.465	89.821	
<b>Buena Vista</b>	PDO = 39    Injury/Injured = 2 / 2    Fatal /Fatalities = 0 / 0				
	<b>024A</b>				
	Chaffee		209.998	211.292	Collogiate Peeks Scenic Byway
<b>Burlington</b>	PDO = 48    Injury/Injured = 1 / 1    Fatal /Fatalities = 0 / 0				
	<b>024C</b>				
	Kit Carson		453.872	454.828	Rose Ave
	<b>024D</b>				
	Kit Carson		455.882	455.886	Rose Ave
			455.971	456.563	Rose Ave
	<b>070A</b>				
	Kit Carson		438.222	438.538	Memorial Hwy
	<b>070Q</b>				
	Kit Carson		0.137	0.377	Rose Ave / Burlington Bus Rt
	<b>385C</b>				

# Colorado Highways by Cities

City	Highway Section	County	Begin Mile	End Mile	Highway Street Name
<b>Burlington</b>	<b>PDO = 48</b>	<b>Injury/Injured = 1 / 1</b>	<b>Fatal /Fatalities = 0 / 0</b>		
	<b>385C</b>				
	Kit Carson				
		187.472	187.886	Lincoln Street	
		187.886	188.855	Rose Ave	
		188.855	189.348	8th Street	
<b>Calhan</b>	<b>PDO = 7</b>	<b>Injury/Injured = 1 / 1</b>	<b>Fatal /Fatalities = 0 / 0</b>		
	<b>024G</b>				
	El Paso				
		338.978	339.970	John A. Love Memorial Highway	
<b>Campo</b>	<b>PDO = 0</b>	<b>Injury/Injured = 0 / 0</b>	<b>Fatal /Fatalities = 0 / 0</b>		
	<b>287A</b>				
	Baca				
		8.651	9.142	Main Street / Heartland Expressway	
		9.142	9.153	/ Heartland Expressway	
<b>Canon City</b>	<b>PDO = 425</b>	<b>Injury/Injured = 22 / 24</b>	<b>Fatal /Fatalities = 0 / 0</b>		
	<b>050A</b>				
	Fremont				
		276.699	281.240	Royal Gorge Blvd / Scenic Byway	
		281.503	282.445	Royal Gorge Blvd / Scenic Byway	
	<b>115A</b>				
	Fremont				
		0.000	0.810	9th Street / Scenic Byway	
<b>Carbondale</b>	<b>PDO = 95</b>	<b>Injury/Injured = 5 / 5</b>	<b>Fatal /Fatalities = 0 / 0</b>		
	<b>133A</b>				
	Garfield				
		66.051	66.137	West Elk Loop Scenic Byway	
		66.455	68.473	West Elk Loop Scenic Byway	
		68.646	68.718	West Elk Loop Scenic Byway	
<b>Castle Rock</b>	<b>PDO = 577</b>	<b>Injury/Injured = 37 / 50</b>	<b>Fatal /Fatalities = 1 / 1</b>		
	<b>025A</b>				
	Douglas				
		180.870	181.067	Castle Rock	
		181.410	181.858	Castle Rock	
		183.166	184.178	Castle Rock	
	<b>085B</b>				
	Douglas				
		184.745	185.117	Meadows Parkway	
		185.117	186.281	Santa Fe Drive	
	<b>086A</b>				
	Douglas				
		1.854	2.870		
		4.109	4.911		

# Colorado Highways by Cities

City	Highway Section	County	Begin Mile	End Mile	Highway Street Name	PDO	Injury/Injured	Fatal /Fatalities
Castle Rock	086B	Douglas	100.018	104.246	Old Founders Pkwy	577	37 / 50	1 / 1
			104.256	104.348	Old Founders Pkwy			
Cedaredge	065A	Delta	9.711	9.970	Grand Mesa Skyway	28	1 / 1	0 / 0
			9.970	11.400	Grand Mesa Drive / Scenic Byway			
			11.400	11.736	Grand Mesa Skyway			
Centennial	025A	Arapahoe	195.048	196.715	South East Corridor	1,061	81 / 110	3 / 3
	083A	Arapahoe	63.099	64.064	Parker Rd			
			65.868	66.525	Parker Rd			
	088B	Arapahoe	17.481	20.511	Arapahoe Rd			
177A	Arapahoe	0.099	2.943	University Blvd				
Center	112A	Saguache	14.556	14.570		7	2 / 2	0 / 0
			14.570	15.662	8th Street			
			15.662	15.929	County Line Rd			
Cheraw	109A	Otero	65.196	65.327	E Grand Ave	1	0 / 0	0 / 0
Cherry Hills Village	002A	Arapahoe	0.000	0.003	Colorado Blvd	256	14 / 18	0 / 0
			088A	Arapahoe	10.575			

# Colorado Highways by Cities

City	Highway Section	County	Begin Mile	End Mile	Highway Street Name
<b>Cherry Hills Village</b>					<b>PDO = 256    Injury/Injured = 14 / 18    Fatal /Fatalities = 0 / 0</b>
	<b>177A</b>	Arapahoe	4.112	6.111	University Blvd
	<b>285D</b>	Arapahoe	260.667	260.777	Hampden Ave
			260.931	260.944	Hampden Ave
			261.045	261.340	Hampden Ave
			261.677	263.180	Hampden Ave
<b>Cheyenne Wells</b>					<b>PDO = 9    Injury/Injured = 4 / 4    Fatal /Fatalities = 0 / 0</b>
	<b>040H</b>	Cheyenne	469.400	470.311	
			470.311	470.345	CoRoute for 385B
			470.560	470.666	CoRoute for 385B
	<b>385C</b>	Cheyenne	150.251	150.418	E 5th Street S
			150.418	150.777	S 2nd Street E
			150.777	150.917	W 1st Street S
			150.917	151.087	W 1st Street N
			151.126	151.330	W 1st Street N
<b>Cokedale</b>					<b>PDO = 1    Injury/Injured = 0 / 0    Fatal /Fatalities = 0 / 0</b>
	<b>012A</b>	Las Animas	62.494	62.799	Highway of Legends Scenic Byway
<b>Collbran</b>					<b>PDO = 5    Injury/Injured = 1 / 1    Fatal /Fatalities = 0 / 0</b>
	<b>330A</b>	Mesa	9.861	10.049	High Street
			10.075	10.274	High Street
			10.505	10.636	High Street
			10.845	11.395	High Street
<b>Colorado Springs</b>					<b>PDO = 9,860    Injury/Injured = 997 / 1,233    Fatal /Fatalities = 10 / 10</b>
	<b>021A</b>	El Paso	137.586	139.582	
	<b>021B</b>	El Paso	141.738	142.541	
			143.773	147.470	
			148.206	154.112	
	<b>024A</b>				



# Colorado Highways by Cities

City	Highway Section	County	Begin Mile	End Mile	Highway Street Name
<b>Colorado Springs</b>			<b>PDO = 9,860</b>	<b>Injury/Injured = 997 / 1,233</b>	<b>Fatal /Fatalities = 10 / 10</b>
	<b>024A</b>	El Paso	301.180	303.840	John A. Love Memorial Highway
	<b>024E</b>	El Paso	3.680	4.162	Manitou Spgs Bus Rt
	<b>024G</b>	El Paso	303.412	303.916	Fountain Blvd / Heartland Expressway / Memorial
			304.306	308.230	Fountain Blvd / Heartland Expressway / Memorial
			308.230	308.910	Founders Pkwy / Powers Blvd / Heartland Expressway /
			308.910	310.892	Powers Blvd / Heartland Expressway / Memorial
			310.892	310.893	Platte Ave / Heartland Expressway / Memorial
			313.137	313.444	Platte Ave / Heartland Expressway / Memorial
			314.542	316.000	Platte Ave / Heartland Expressway / Memorial
			316.000	318.594	John A. Love Memorial Highway
			319.823	319.926	John A. Love Memorial Highway
	<b>025A</b>	El Paso	136.885	149.000	Colorado Springs / Ronald Reagan Highway
			149.000	149.391	Academy Blvd / Ronald Reagan Highway
	<b>083A</b>	El Paso	20.368	20.692	
	<b>094A</b>	El Paso	0.691	3.914	
			4.029	4.115	
	<b>115A</b>	El Paso	43.831	46.248	Nevada Ave
			46.248	47.496	
<b>Commerce City</b>			<b>PDO = 844</b>	<b>Injury/Injured = 83 / 123</b>	<b>Fatal /Fatalities = 4 / 5</b>
	<b>002A</b>	Adams	9.444	9.842	Colorado Blvd
	<b>002B</b>	Adams	10.860	11.521	Hansen Blvd
			11.639	13.345	Hansen Blvd
	<b>002C</b>	Adams	13.345	15.690	
			16.362	16.387	

# Colorado Highways by Cities

City	Highway Section	County	Begin Mile	End Mile	Highway Street Name
<b>Commerce City</b>	<b>002C</b>	Adams	PDO = 844	Injury/Injured = 83 / 123	Fatal /Fatalities = 4 / 5
			17.056	17.175	
			17.422	19.065	
			19.298	19.304	
	<b>006H</b>	Adams	292.040	294.327	Vasquez Blvd
			294.644	295.237	Vasquez Blvd
	<b>044A</b>	Adams	0.000	2.246	104th Ave
	<b>076A</b>	Adams	12.710	12.836	CoRoute for 006H
			13.279	15.694	CoRoute for 006H
			17.091	17.119	CoRoute for 002C
	<b>085C</b>	Adams	227.376	229.771	
	<b>224A</b>	Adams	2.814	3.250	74th Ave
			3.327	3.634	74th Ave
	<b>265A</b>	Adams	1.187	3.621	Brighton Blvd
	<b>270A</b>	Adams	0.948	4.229	CoRoute for 270B
	<b>470B</b>	Adams	29.382	31.596	E-470
			32.591	34.708	E-470
			34.723	35.446	E-470
<b>Cortez</b>	<b>145A</b>	Montezuma	PDO = 190	Injury/Injured = 20 / 23	Fatal /Fatalities = 1 / 1
			0.000	0.110	State Street / Scenic Byway
			0.110	0.203	San Juan Skyway
			0.203	1.261	Dolores Rd / Scenic Byway
			1.261	1.421	San Juan Skyway
	<b>160A</b>				

# Colorado Highways by Cities

City	Highway Section	County	Begin Mile	End Mile	Highway Street Name
<b>Cortez</b>			<b>PDO = 190</b>	<b>Injury/Injured = 20 / 23</b>	<b>Fatal /Fatalities = 1 / 1</b>
	<b>160A</b>				
	Montezuma				
			35.925	36.000	Trail of the Ancients Scenic Byway
			36.000	37.789	Broadway / Scenic Byway
			37.789	37.859	San Juan Skyway
			37.859	39.720	Main Street / Scenic Byway
			39.720	39.864	San Juan Skyway
			39.864	40.511	Mancos RoadScenic Byway
			40.511	40.655	San Juan Skyway
	<b>491B</b>				
	Montezuma				
			26.217	27.150	Broadway / Scenic Byway
			27.150	27.212	Trail of the Ancients Scenic Byway
	<b>491C</b>				
	Montezuma				
			0.000	0.174	Old 666 Bus RtScenic Byway
			0.174	0.242	San Juan Skyway
<b>Craig</b>			<b>PDO = 239</b>	<b>Injury/Injured = 14 / 16</b>	<b>Fatal /Fatalities = 0 / 0</b>
	<b>013A</b>				
	Moffat				
			87.927	88.635	CR 7
	<b>013B</b>				
	Moffat				
			89.580	91.335	Yampa Street
	<b>040A</b>				
	Moffat				
			87.886	90.358	W. Victory Wy.
			90.358	90.531	Pershing Street
			90.531	91.091	4th Street
			91.091	91.262	Lincoln Street
			91.262	91.533	W Victory Way
			91.533	93.000	
			93.000	93.073	Jefferson Ave
	<b>040Z</b>				
	Moffat				
			0.000	0.730	Victory Way
	<b>394A</b>				
	Moffat				
			0.000	0.257	Ranney Street
			0.446	0.520	Ranney Street
<b>Crawford</b>			<b>PDO = 1</b>	<b>Injury/Injured = 0 / 0</b>	<b>Fatal /Fatalities = 0 / 0</b>
	<b>092A</b>				
	Delta				
			30.789	30.841	Crawford Street / Scenic Byway

# Colorado Highways by Cities

City	Highway Section	County	Begin Mile	End Mile	Highway Street Name
<b>Crawford</b>	<b>092A</b>	Delta			
			PDO = 1      Injury/Injured = 0 / 0      Fatal /Fatalities = 0 / 0		
			30.868	30.983	Crawford Street / Scenic Byway
			31.057	31.273	Crawford Street / Scenic Byway
			31.273	31.279	West Elk Loop Scenic Byway
			31.279	31.458	Dogwood Street / Scenic Byway
			31.458	31.525	West Elk Loop Scenic Byway
			31.525	31.571	Graham Ave / Scenic Byway
			31.571	31.713	West Elk Loop Scenic Byway
<b>Creede</b>	<b>149A</b>	Mineral			
			PDO = 5      Injury/Injured = 0 / 0      Fatal /Fatalities = 0 / 0		
			21.223	21.426	Silver Thread Scenic Byway
			21.426	21.540	La Garita Street / Scenic Byway
			21.540	21.648	Silver Thread Scenic Byway
			21.648	21.861	Main Street / Scenic Byway
<b>Crested Butte</b>	<b>135A</b>	Gunnison			
			PDO = 10      Injury/Injured = 0 / 0      Fatal /Fatalities = 0 / 0		
			27.194	27.200	West Elk Loop Scenic Byway
			27.200	27.405	6th Street / Scenic Byway
			27.405	27.484	West Elk Loop Scenic Byway
<b>Cripple Creek</b>	<b>067C</b>	Teller			
			PDO = 41      Injury/Injured = 3 / 4      Fatal /Fatalities = 0 / 0		
			50.732	51.300	2nd Street / Scenic Byway
			51.300	51.363	Gold Belt Scenic Byway
			51.363	51.577	Bennett Ave / Scenic Byway
			51.577	51.682	Gold Belt Scenic Byway
			51.682	52.002	5th Street
			52.002	52.305	Pikes Peak Ave
<b>Crook</b>	<b>055A</b>	Logan			
			PDO = 1      Injury/Injured = 0 / 0      Fatal /Fatalities = 0 / 0		
			0.000	0.237	1st Street
			0.237	0.287	
	<b>138A</b>	Logan			
			27.446	27.503	Park Ave
			27.503	27.910	2nd Ave
<b>Crowley</b>	<b>096B</b>	Crowley			
			PDO = 2      Injury/Injured = 0 / 0      Fatal /Fatalities = 0 / 0		

# Colorado Highways by Cities

City	Highway Section	County	Begin Mile	End Mile	Highway Street Name
<b>Crowley</b>	<b>096B</b>	Crowley	99.282	99.483	
<b>PDO = 2      Injury/Injured = 0 / 0      Fatal /Fatalities = 0 / 0</b>					
<b>Dacono</b>	<b>025A</b>	Weld	232.111	234.110	Erie /Dacono
<b>PDO = 29      Injury/Injured = 3 / 3      Fatal /Fatalities = 0 / 0</b>					
			234.110	235.091	Fredrick / Firestone / Mead / Longmont
	<b>052A</b>	Weld	13.184	13.643	
<b>Deer Trail</b>	<b>040E</b>	Arapahoe	349.958	350.169	1st Ave
<b>PDO = 3      Injury/Injured = 1 / 1      Fatal /Fatalities = 0 / 0</b>					
			350.295	351.180	1st Ave
	<b>070A</b>	Arapahoe	327.624	328.777	Memorial Hwy
	<b>070N</b>	Arapahoe	0.000	0.396	Cedar Street
<b>Del Norte</b>	<b>112A</b>	Rio Grande	0.000	0.439	Oak Ave
<b>PDO = 1      Injury/Injured = 0 / 0      Fatal /Fatalities = 0 / 0</b>					
			0.439	0.448	
	<b>160A</b>	Rio Grande	201.661	201.705	
			201.705	202.413	Grand Ave
<b>Delta</b>	<b>050A</b>	Delta	64.959	65.535	
<b>PDO = 204      Injury/Injured = 13 / 16      Fatal /Fatalities = 1 / 1</b>					
			65.633	70.545	
			70.545	73.762	Main Street
	<b>092A</b>	Delta	0.000	0.239	Crawford Ave
			0.239	2.073	

# Colorado Highways by Cities

City	Highway Section	County	Begin Mile	End Mile	Highway Street Name
<b>Delta</b>	<b>348A</b>				
			<b>PDO = 204</b>	<b>Injury/Injured = 13 / 16</b>	<b>Fatal /Fatalities = 1 / 1</b>
Delta			0.000	0.290	6th Street
			0.290	0.479	Silver Street
			0.479	0.694	Bridge Street
<b>Denver</b>	<b>002A</b>				
			<b>PDO = 21,020</b>	<b>Injury/Injured = 1,948 / 2,518</b>	<b>Fatal /Fatalities = 31 / 35</b>
Denver			0.003	2.921	Colorado Blvd
			2.996	9.444	Colorado Blvd
<b>006G</b>					
Denver			282.334	284.748	6th Ave
<b>006H</b>					
Denver			290.980	292.040	Vasquez Blvd
<b>025A</b>					
Denver			199.420	200.171	Tech Center / South East Corridor
			200.171	201.592	Denver / Cherry Hills / South East Corridor
			201.592	206.619	Denver / South East Corridor
			206.619	209.268	Denver / Valley Highway
			209.268	210.311	South Platte / Denver
			210.311	210.801	South Platte / Invesco Field at Mile High / Denver
			210.801	213.454	Denver
			213.454	214.415	Denver / Mouse Trap / I-70
			214.415	214.501	Commerce City
<b>026B</b>					
Denver			11.171	14.140	Alameda Ave
<b>030A</b>					
Denver			0.000	2.630	Hampden Ave
			2.630	3.863	Havana Street
<b>035A</b>					
Denver			8.435	9.704	
<b>040C</b>					
Denver			294.273	303.607	Colfax Ave
<b>070A</b>					
Denver			270.495	275.200	Wheat Ridge / Mountain View / Denver
			275.200	282.563	Memorial Hwy / Commerce City / Aurora

# Colorado Highways by Cities

City	Highway Section	County	Begin Mile	End Mile	Highway Street Name
<b>Denver</b>	<b>076A</b>				
	Denver		0.865	1.087	
	<b>083A</b>				
	Denver		72.128	72.493	Parker Rd
			74.540	74.541	Parker Rd
			74.541	74.672	Leetsdale Dr
			74.717	76.601	Leetsdale Dr
			76.869	77.267	Leetsdale Dr
	<b>085B</b>				
	Denver		207.945	210.756	Santa Fe Drive / Memorial Hwy
			210.756	210.864	Santa Fe Drive
	<b>088A</b>				
	Denver		0.000	5.692	Federal Blvd
			7.436	7.639	Federal Blvd
			14.115	14.541	Bellevue Ave
	<b>095A</b>				
	Denver		0.000	1.006	Sheridan Blvd
			1.502	3.055	Sheridan Blvd
			3.512	3.515	Sheridan Blvd
			5.520	5.652	Sheridan Blvd
			6.471	6.603	Sheridan Blvd
			7.682	7.755	Sheridan Blvd
			7.862	7.970	Sheridan Blvd
			8.975	9.541	Sheridan Blvd
	<b>121A</b>				
	Denver		4.671	4.949	Wadsworth Blvd
			5.367	5.408	Wadsworth Blvd
			5.571	6.536	Wadsworth Blvd
			8.626	8.713	Wadsworth Blvd
	<b>225A</b>				
	Denver		0.000	1.646	
	<b>265A</b>				
	Denver		0.000	1.187	Brighton Blvd
	<b>270A</b>				
	Denver		4.229	5.436	CoRoute for 270B
			5.436	5.986	

# Colorado Highways by Cities

City	Highway Section	County	Begin Mile	End Mile	Highway Street Name	PDO	Injury/Injured	Fatal /Fatalities
Denver	285D	Denver	255.785	257.604	Hampden Ave	21,020	1,948 / 2,518	31 / 35
			263.180	263.874	Hampden Ave			
	287C	Denver	282.700	286.455	Federal Blvd			
	470B	Denver	27.115	28.574	E-470			
Dillon	006F	Summit	208.968	210.201		60	1 / 2	0 / 0
			210.409	211.262				
Dinosaur	040A	Moffat	2.443	2.564	Dinosaur Diamond Scenic Byway	0	0 / 0	0 / 0
			2.863	3.258	Brontosaurus Blvd / Scenic Byway			
	064A	Moffat	0.000	0.714	Stegosaurus Fwy / Scenic Byway			
			0.714	1.021	Dinosaur Diamond Scenic Byway			
Dolores	145A	Montezuma	9.406	9.540	San Juan Skyway	14	0 / 0	0 / 0
			9.540	11.410	Railroad Ave / Scenic Byway			
Dove Creek	491B	Dolores	60.828	61.837		7	0 / 0	0 / 0
Durango	003A	La Plata	0.000	0.138	8th Ave	740	45 / 63	0 / 0
			0.571	1.420	8th Ave			
			1.868	2.194	8th Ave			
			2.194	2.444	Santa Rita Dr			
	160A							



# Colorado Highways by Cities

City	Highway Section	County	Begin Mile	End Mile	Highway Street Name
<b>Durango</b>	<b>160A</b>	La Plata	PDO = 740	Injury/Injured = 45 / 63	Fatal /Fatalities = 0 / 0
			81.357	83.165	CoRoute for 491A / ScenicByway
			83.165	83.207	San Juan Skyway
			83.207	83.394	CoRoute for 550A / ScenicByway
			83.394	88.061	CoRoute for 550A
	<b>550B</b>	La Plata	20.916	21.522	Camino Del Rio / Scenic Byway
			21.522	21.538	San Juan Skyway
			21.538	25.852	Main Ave / Scenic Byway
			25.852	25.889	San Juan Skyway
<b>Eads</b>	<b>096C</b>	Kiowa	PDO = 1	Injury/Injured = 0 / 0	Fatal /Fatalities = 0 / 0
			166.043	166.114	
	<b>287B</b>	Kiowa	112.638	112.640	CoRoute for 096C / Heartland Expressway
			112.640	113.420	15th Street / Heartland Expressway
			113.420	113.782	Wansted Street / Heartland Expressway
<b>Eagle</b>	<b>006E</b>	Eagle	PDO = 31	Injury/Injured = 3 / 5	Fatal /Fatalities = 0 / 0
			148.428	148.713	
			148.736	148.913	
			148.913	149.741	Grand Ave
			149.741	149.746	
			150.341	150.401	
	<b>070A</b>	Eagle	146.410	146.943	Eagle
	<b>070F</b>	Eagle	0.000	0.346	Eby Creek Rd
<b>Eaton</b>	<b>085L</b>	Weld	PDO = 41	Injury/Injured = 4 / 9	Fatal /Fatalities = 0 / 0
			275.017	275.825	Oak Ave
			276.078	276.352	Oak Ave
			276.352	276.621	
<b>Edgewater</b>	<b>095A</b>		PDO = 61	Injury/Injured = 4 / 6	Fatal /Fatalities = 1 / 1

# Colorado Highways by Cities

City	Highway Section	County	Begin Mile	End Mile	Highway Street Name	PDO	Injury/Injured	Fatal /Fatalities
<b>Edgewater</b>	<b>095A</b>	Jefferson	6.246 6.603	6.471 7.098	Sheridan Blvd Sheridan Blvd	61	4 / 6	1 / 1
<b>Elizabeth</b>	<b>086A</b>	Elbert	15.496	16.015	Kiowa Ave	72	5 / 5	0 / 0
<b>Empire</b>	<b>040A</b>	Clear Creek	255.892 255.950	255.950 256.494	 Park Ave	0	0 / 0	0 / 0
<b>Englewood</b>	<b>075A</b>	Arapahoe	2.179	2.221	Broadway	849	56 / 66	2 / 2
	<b>085B</b>	Arapahoe	205.080 206.795 206.869	205.600 206.813 207.945	Santa Fe Drive / Memorial Hwy Santa Fe Drive / Memorial Hwy Santa Fe Drive / Memorial Hwy			
	<b>088A</b>	Arapahoe	7.126 7.639 7.939 9.108	7.436 7.939 8.065 10.575	Federal Blvd Federal Blvd Bellevue Ave Bellevue Ave			
	<b>285D</b>	Arapahoe	259.263 259.391 260.777 260.944 261.340	259.295 260.667 260.931 261.045 261.677	Hampden Ave Hampden Ave Hampden Ave Hampden Ave Hampden Ave			
<b>Erie</b>	<b>007D</b>	Boulder	64.406	64.417	Baseline Rd	68	13 / 15	1 / 1
	<b>025A</b>	Weld	64.417	64.449	Baseline Rd			

# Colorado Highways by Cities

City	Highway Section	County	Begin Mile	End Mile	Highway Street Name
<b>Erie</b>					<b>PDO = 68      Injury/Injured = 13 / 15      Fatal /Fatalities = 1 / 1</b>
	<b>025A</b>				
	Weld		231.868	232.095	Federal Heights / Thornton / NorthGlenn / Westminster
			232.095	232.106	Erie /Dacono
	<b>052A</b>				
	Boulder		7.172	7.202	
	Weld		7.202	10.384	
	<b>287C</b>				
	Boulder		307.194	307.617	Main Street
<b>Estes Park</b>					<b>PDO = 200      Injury/Injured = 13 / 15      Fatal /Fatalities = 0 / 0</b>
	<b>007A</b>				
	Larimer		0.000	2.253	S Street Vrain / Scenic Byway
			2.253	2.307	Peak To Peak Scenic Byway
			3.562	3.758	Peak To Peak Scenic Byway
			3.998	4.100	Peak To Peak Scenic Byway
	<b>034A</b>				
	Larimer		58.132	59.012	
			59.012	59.894	Fall River Rd
			59.898	60.965	Fall River Rd
			60.965	62.507	Wonderview Dr
			62.507	64.232	Big Thompson Av
			64.232	64.471	
	<b>034C</b>				
	Larimer		0.000	1.690	Elkhorn Ave
	<b>036A</b>				
	Larimer		4.947	4.962	
			5.140	5.141	
			5.141	6.982	Morraine Ave
	<b>036B</b>				
	Larimer		0.000	0.367	North St. Vrain
			0.367	0.470	North St. Vrain / Peak To Peak Scenic Byway
			0.470	1.362	North St. Vrain
<b>Evans</b>					<b>PDO = 262      Injury/Injured = 27 / 37      Fatal /Fatalities = 1 / 1</b>
	<b>034A</b>				
	Weld		112.476	112.896	34 Bypass

# Colorado Highways by Cities

City	Highway Section	County	Begin Mile	End Mile	Highway Street Name
<b>Evans</b>					<b>PDO = 262    Injury/Injured = 27 / 37    Fatal /Fatalities = 1 / 1</b>
	<b>085C</b>				
	Weld		263.760	265.742	85 Bypass
	<b>085G</b>				
	Weld		0.000	0.339	
<b>Fairplay</b>					<b>PDO = 13    Injury/Injured = 0 / 0    Fatal /Fatalities = 0 / 0</b>
	<b>009C</b>				
	Park		64.673	65.651	
	<b>285D</b>				
	Park		182.898	182.989	CoRoute for 009B
			182.989	183.164	
			183.388	183.901	
<b>Federal Heights</b>					<b>PDO = 211    Injury/Injured = 10 / 13    Fatal /Fatalities = 5 / 6</b>
	<b>287C</b>				
	Adams		290.770	291.230	Federal Blvd
			291.430	291.478	Federal Blvd
			291.754	291.813	Federal Blvd
			291.838	291.907	Federal Blvd
			292.107	292.725	Federal Blvd
<b>Fleming</b>					<b>PDO = 0    Injury/Injured = 1 / 1    Fatal /Fatalities = 0 / 0</b>
	<b>006J</b>				
	Logan		424.679	425.207	Weston / S. Railroad Street
<b>Florence</b>					<b>PDO = 16    Injury/Injured = 2 / 3    Fatal /Fatalities = 0 / 0</b>
	<b>067A</b>				
	Fremont		9.457	10.781	
			10.781	10.855	Gold Belt Scenic Byway
			10.855	11.000	Robinson Ave / Scenic Byway
			11.000	11.047	Gold Belt Scenic Byway
	<b>067B</b>				
	Fremont		11.562	11.951	Pikes Peak Ave / Scenic Byway
	<b>115A</b>				
	Fremont		7.829	8.262	3rd Street / Scenic Byway
			8.262	8.280	Gold Belt Scenic Byway
			8.280	8.370	Church Street / Scenic Byway
			8.370	8.487	Gold Belt Scenic Byway

# Colorado Highways by Cities

City	Highway Section	County	Begin Mile	End Mile	Highway Street Name
<b>Florence</b>	<b>115A</b>	<b>Fremont</b>	<b>PDO = 16      Injury/Injured = 2 / 3      Fatal /Fatalities = 0 / 0</b>		
			8.487	8.603	Main Street / Scenic Byway
			8.603	8.694	Gold Belt Scenic Byway
			8.694	8.925	Main Street / Scenic Byway
			8.925	8.985	Gold Belt Scenic Byway
			8.985	9.448	Main Street / Scenic Byway
			9.448	9.616	Main Street
			9.616	9.620	
<b>Fort Collins</b>	<b>014C</b>	<b>Larimer</b>	<b>PDO = 2,977      Injury/Injured = 317 / 393      Fatal /Fatalities = 5 / 6</b>		
			134.770	135.711	Riverside / Scenic Byway
			135.711	136.119	Mulberry Street / Scenic Byway
			139.167	139.442	Mulberry Street
	<b>025A</b>	<b>Larimer</b>	<b>PDO = 2,977      Injury/Injured = 317 / 393      Fatal /Fatalities = 5 / 6</b>		
			266.449	268.807	Fort Collins / Timnath / Easton / Ault
			270.247	272.471	Fort Collins / Timnath / Easton / Ault
	<b>287C</b>	<b>Larimer</b>	<b>PDO = 2,977      Injury/Injured = 317 / 393      Fatal /Fatalities = 5 / 6</b>		
			339.128	339.309	College Ave
			339.498	346.412	College Ave
			346.412	346.746	College Ave / Scenic Byway
			346.746	346.874	Cache La Poudre River North Park Scenic Byway
			346.874	347.142	College Ave / Scenic Byway
			347.186	348.436	College Ave / Scenic Byway
	<b>392A</b>	<b>Larimer</b>	<b>PDO = 2,977      Injury/Injured = 317 / 393      Fatal /Fatalities = 5 / 6</b>		
			95.305	95.306	County Road 32   Carpenter Road
			95.810	95.937	County Road 32   Carpenter Road
			95.957	96.185	County Road 32   Carpenter Road
			96.627	97.553	County Road 32   Carpenter Road
<b>Fort Lupton</b>	<b>052A</b>	<b>Weld</b>	<b>PDO = 127      Injury/Injured = 14 / 16      Fatal /Fatalities = 0 / 0</b>		
			19.704	19.990	1st Street
			20.002	21.957	1st Street
	<b>085C</b>	<b>Weld</b>	<b>PDO = 127      Injury/Injured = 14 / 16      Fatal /Fatalities = 0 / 0</b>		
			241.579	242.845	
	<b>085E</b>	<b>Weld</b>	<b>PDO = 127      Injury/Injured = 14 / 16      Fatal /Fatalities = 0 / 0</b>		
			0.000	1.182	Denver Ave / Ft Lupton Bus Rt

# Colorado Highways by Cities

City	Highway Section	County	Begin Mile	End Mile	Highway Street Name
<b>Fort Morgan</b>					<b>PDO = 281    Injury/Injured = 13 / 13    Fatal /Fatalities = 0 / 0</b>
	<b>034B</b>				
	Morgan		162.130	163.725	Platte Ave
			163.948	163.953	Platte Ave
			164.461	164.472	Platte Ave
	<b>052B</b>				
	Morgan		86.481	87.050	Main Street
			87.067	87.096	Main Street
	<b>076A</b>				
	Morgan		80.144	81.897	
	<b>144A</b>				
	Morgan		28.717	28.796	Riverview
<b>Fountain</b>					<b>PDO = 1    Injury/Injured = 1 / 1    Fatal /Fatalities = 0 / 0</b>
	<b>016A</b>				
	El Paso		0.165	0.262	Mesa Ridge Pkwy
			0.998	2.274	Mesa Ridge Pkwy
			2.287	3.042	Mesa Ridge Pkwy
	<b>025A</b>				
	El Paso		119.629	119.678	John F. Kennedy Memorial Hwy
			119.678	122.284	Fountain
			122.284	123.008	Ronald Reagan Highway
			127.183	128.933	Fountain / Ronald Reagan Highway
	<b>085A</b>				
	El Paso		127.651	129.368	Santa Fe
			130.433	130.450	Santa Fe
			130.942	131.496	Santa Fe
<b>Fowler</b>					<b>PDO = 13    Injury/Injured = 0 / 0    Fatal /Fatalities = 0 / 0</b>
	<b>050B</b>				
	Otero		350.220	350.382	Cranston Ave
			350.578	351.309	Cranston Ave
	<b>167A</b>				
	Otero		1.500	2.005	Main Street
			2.005	2.398	Grant Ave
<b>Foxfield</b>					<b>PDO = 10    Injury/Injured = 0 / 0    Fatal /Fatalities = 0 / 0</b>
	<b>083A</b>				

# Colorado Highways by Cities

City	Highway Section	County	Begin Mile	End Mile	Highway Street Name	PDO	Injury/Injured	Fatal /Fatalities
<b>Foxfield</b>	<b>083A</b>	Arapahoe	64.197	64.733	Parker Rd	10	0 / 0	0 / 0
<b>Fraser</b>	<b>040A</b>	Grand	226.478	228.629	Zerex Street	24	1 / 2	0 / 0
<b>Frederick</b>	<b>025A</b>	Weld	235.091	235.122	Fredrick / Firestone / Mead / Longmont	82	8 / 8	0 / 0
	<b>052A</b>	Weld	237.104	237.115	Fredrick / Firestone / Mead / Longmont			
			10.812	13.184				
			13.643	14.815				
			14.815	14.944	1st Street			
<b>Frisco</b>	<b>009C</b>	Summit	94.306	94.602	Summit Blvd	78	2 / 2	0 / 0
			94.721	94.995	Summit Blvd			
			95.109	97.028	Summit Blvd			
<b>Fruita</b>	<b>006A</b>	Mesa	19.189	19.210		83	7 / 11	0 / 0
	<b>070A</b>	Mesa	19.210	22.450	Dinosaur Diamond Scenic Byway			
	<b>340A</b>	Mesa	19.139	21.743	Memorial Hwy / Scenic Byway			
			0.000	0.220	Aspen Street / Scenic Byway			
			0.220	0.408	Dinosaur Diamond Scenic Byway			
			0.408	0.657	Coulson Street / Scenic Byway			
			0.657	1.068	Coulson Street			
			1.469	1.523	Broadway / Grand Ave			
<b>Garden City</b>	<b>085G</b>	Weld	0.522	0.710		18	1 / 2	0 / 0

# Colorado Highways by Cities

City	Highway Section	County	Begin Mile	End Mile	Highway Street Name	PDO	Injury/Injured	Fatal /Fatalities
<b>Genoa</b>	<b>070A</b>	Lincoln	370.915	371.089	Memorial Hwy	0	0 / 0	0 / 0
<b>Georgetown</b>	<b>070A</b>	Clear Creek	227.009 229.247	229.247 229.249	Georgetown / Lake Georgetown Memorial Hwy	3	2 / 3	0 / 0
<b>Gilcrest</b>	<b>085C</b>	Weld	255.908	256.825	2nd Street	13	0 / 0	0 / 0
<b>Glendale</b>	<b>002A</b>	Arapahoe	2.921	2.996	Colorado Blvd	205	20 / 23	0 / 0
	<b>083A</b>	Arapahoe	76.601	76.869	Leetsdale Dr			
<b>Glenwood Springs</b>	<b>006K</b>	Garfield	0.000	0.338	W 6th Street	484	12 / 18	1 / 1
	<b>070A</b>	Garfield	113.852 117.000	117.000 117.750	Glenwood Springs Glenwood Canyon			
	<b>082A</b>	Garfield	0.000 0.070 0.176 1.401	0.070 0.176 1.401 2.358	 6th Street Grand Ave Old Hwy 82			
<b>Golden</b>	<b>006G</b>	Jefferson	271.382 272.059 275.166	271.695 274.882 275.321	6th Ave 6th Ave 6th Ave	427	37 / 45	1 / 1
	<b>040C</b>	Jefferson						



# Colorado Highways by Cities

City	Highway Section	County	Begin Mile	End Mile	Highway Street Name
<b>Golden</b>			<b>PDO = 427</b>	<b>Injury/Injured = 37 / 45</b>	<b>Fatal /Fatalities = 1 / 1</b>
	<b>040C</b>				
	Jefferson		284.566	284.892	Colfax Ave
			285.933	286.584	Colfax Ave
			286.946	287.508	Colfax Ave
			287.617	287.639	Colfax Ave
			287.689	287.700	Colfax Ave
			287.705	287.711	Colfax Ave
			287.718	287.724	Colfax Ave
	<b>058A</b>				
	Jefferson		0.000	1.552	
			2.426	2.446	
	<b>070A</b>				
	Jefferson		259.871	260.969	Green Mountain / Golden
	<b>093A</b>				
	Jefferson		0.000	1.931	
	<b>470A</b>				
	Jefferson		0.059	0.115	C-470
	<b>470W</b>				
	Jefferson		0.360	1.212	C 470
<b>Granada</b>			<b>PDO = 1</b>	<b>Injury/Injured = 0 / 0</b>	<b>Fatal /Fatalities = 0 / 0</b>
	<b>050B</b>				
	Prowers		452.238	452.272	Santa Fe Tail Scenic Byway
			452.272	452.923	Goff Street / Scenic Byway
			452.923	452.964	Santa Fe Tail Scenic Byway
			452.964	453.001	Colorado Street / Scenic Byway
	<b>385A</b>				
	Prowers		95.000	95.081	Main Street / Scenic Byway
			95.081	95.581	Main Street
<b>Granby</b>			<b>PDO = 53</b>	<b>Injury/Injured = 4 / 6</b>	<b>Fatal /Fatalities = 0 / 0</b>
	<b>040A</b>				
	Grand		211.747	212.467	Agate Ave
			212.826	213.191	Zerex Street
			214.034	214.356	Zerex Street
			218.420	218.918	Zerex Street

# Colorado Highways by Cities

City	Highway Section	Begin Mile	End Mile	Highway Street Name
<b>Grand Junction</b>		<b>PDO = 1,484</b>	<b>Injury/Injured = 151 / 195</b>	<b>Fatal /Fatalities = 8 / 8</b>
	<b>006A</b>			
	Mesa	25.210	26.080	Dinosaur Diamond Scenic Byway
	<b>006B</b>			
	Mesa	30.123	30.270	
		30.270	33.668	North Ave
		33.899	33.959	North Ave
		34.045	34.114	North Ave
		34.486	34.535	North Ave
	<b>050A</b>			
	Mesa	31.760	32.945	5th Street
		32.945	34.120	
		34.277	34.545	
		36.648	36.649	
		36.815	36.828	
	<b>070A</b>			
	Mesa	25.223	25.799	Grand Junction / Scenic Byway
		25.799	25.831	Grand Junction
		26.299	27.073	Grand Junction
		27.191	27.856	Grand Junction
		29.395	33.937	Grand Junction
	<b>070B</b>			
	Mesa	0.000	0.078	I-70 Bus RtScenic Byway
		0.078	0.227	I-70 Bus Rt
		0.364	4.952	I-70 Bus Rt
		4.952	5.389	1st Street
		5.389	6.588	Pitkin Ave
		6.588	7.396	I-70 Bus Rt
		7.641	8.420	I-70 Bus Rt
		8.890	8.997	I-70 Bus Rt
		9.256	9.379	I-70 Bus Rt
		9.622	9.757	I-70 Bus Rt
		10.239	10.397	I-70 Bus Rt
		10.728	11.066	I-70 Bus Rt
	<b>070Z</b>			
	Mesa	0.000	1.338	Ute Ave
	<b>141B</b>			
	Mesa	160.113	160.441	
	<b>340A</b>			
	Mesa			

# Colorado Highways by Cities

City	Highway Section	County	Begin Mile	End Mile	Highway Street Name
<b>Grand Junction</b>	<b>340A</b>	Mesa			
			PDO = 1,484	Injury/Injured = 151 / 195	Fatal /Fatalities = 8 / 8
			8.558	8.619	Broadway
			9.019	9.025	Broadway
			9.123	9.127	Broadway
			9.509	9.594	Broadway
			11.176	11.186	Broadway
			11.979	12.121	Broadway
			12.304	13.223	Broadway
			13.223	13.341	Grand Ave
<b>Grand Lake</b>	<b>034A</b>	Grand			
			PDO = 12	Injury/Injured = 0 / 0	Fatal /Fatalities = 0 / 0
			14.571	15.095	
<b>Greeley</b>	<b>034A</b>	Weld			
			PDO = 1,870	Injury/Injured = 147 / 180	Fatal /Fatalities = 2 / 2
			100.817	104.776	
			104.776	112.265	34 Bypass
			112.896	113.456	34 Bypass
	<b>034D</b>	Weld			
			0.000	10.194	10th St
			10.194	11.057	8th Ave
			11.057	11.749	18th Street
			11.864	11.925	18th Street
	<b>034Z</b>	Weld			
			0.000	0.094	10th Ave
			0.094	1.239	9th Street
			1.239	1.301	23rd Ave
	<b>085C</b>	Weld			
			265.742	265.763	85 Bypass
	<b>085G</b>	Weld			
			0.710	0.993	
			0.993	1.629	8th Ave
	<b>085H</b>	Weld			
			0.000	2.000	8th Ave
			2.000	2.117	
	<b>085L</b>	Weld			

# Colorado Highways by Cities

City	Highway Section	County	Begin Mile	End Mile	Highway Street Name
<b>Greeley</b>	<b>PDO = 1,870      Injury/Injured = 147 / 180      Fatal /Fatalities = 2 / 2</b>				
	<b>085L</b>				
	Weld				
			265.849	266.007	Lake Ave
			266.007	267.178	Nevada Ave
			267.178	268.447	Oak Ave
			270.283	270.457	Oak Ave
	<b>257A</b>				
	Weld				
			3.137	6.157	
	<b>257B</b>				
	Weld				
			0.332	1.146	
	<b>263A</b>				
	Weld				
			0.635	2.733	8th Street
<b>Green Mountain Falls</b>	<b>PDO = 4      Injury/Injured = 1 / 1      Fatal /Fatalities = 0 / 0</b>				
	<b>024A</b>				
	El Paso				
			289.522	289.618	John A. Love Memorial Highway
<b>Greenwood Village</b>	<b>PDO = 918      Injury/Injured = 83 / 102      Fatal /Fatalities = 4 / 4</b>				
	<b>025A</b>				
	Arapahoe				
			196.715	197.188	South East Corridor
			197.188	199.420	Tech Center / South East Corridor
	<b>088A</b>				
	Arapahoe				
			14.541	14.770	Belleview Ave
	<b>088B</b>				
	Arapahoe				
			16.827	17.481	Arapahoe Rd
	<b>177A</b>				
	Arapahoe				
			2.943	4.112	University Blvd
	<b>225A</b>				
	Arapahoe				
			1.646	1.802	
<b>Gunnison</b>	<b>PDO = 56      Injury/Injured = 3 / 3      Fatal /Fatalities = 0 / 0</b>				
	<b>050A</b>				
	Gunnison				
			156.277	157.964	West Elk Loop Scenic Byway
	<b>135A</b>				

# Colorado Highways by Cities

City	Highway Section	County	Begin Mile	End Mile	Highway Street Name	PDO	Injury/Injured	Fatal /Fatalities
<b>Gunnison</b>	<b>135A</b>	Gunnison	0.000 0.922	0.922 0.994	Main Street / Scenic Byway West Elk Loop Scenic Byway	56	3 / 3	0 / 0
<b>Gypsum</b>	<b>006E</b>	Eagle	141.871	147.044		9	4 / 4	0 / 0
	<b>070A</b>	Eagle	139.236	139.773	Gypsum			
<b>Haswell</b>	<b>096C</b>	Kiowa	143.782 144.332 144.496	144.332 144.496 144.578	4th Street	0	0 / 0	0 / 0
<b>Haxtun</b>	<b>006J</b>	Phillips	435.904 436.044 436.747	435.950 436.747 436.765	Bee Street	2	0 / 0	0 / 0
	<b>059B</b>	Phillips	147.004	147.858	Washington Ave			
<b>Hayden</b>	<b>040A</b>	Routt	106.556	108.355	Jefferson Ave	1	0 / 0	0 / 0
<b>Hillrose</b>	<b>006J</b>	Morgan	376.318	376.851		0	0 / 0	0 / 0
<b>Holly</b>	<b>050B</b>	Prowers	462.737	463.513	Colorado Street / Scenic Byway	1	0 / 0	0 / 0
	<b>089A</b>	Prowers						

# Colorado Highways by Cities

City	Highway Section	County	Begin Mile	End Mile	Highway Street Name	PDO	Injury/Injured	Fatal /Fatalities
<b>Holly</b>	<b>089A</b>	Prowers	34.001	34.340	1st Street	1	0 / 0	0 / 0
<b>Holyoke</b>	<b>006J</b>	Phillips	453.057	454.881	Denver Street	32	4 / 6	0 / 0
	<b>023A</b>	Phillips	0.000	0.004				
	<b>385D</b>	Phillips	278.954	280.153				
<b>Hooper</b>	<b>017B</b>	Alamosa	87.563	88.181	5th Ave	0	0 / 0	0 / 0
<b>Hot Sulphur Springs</b>	<b>040A</b>	Grand	201.344	202.339	Byers Ave	5	0 / 0	0 / 0
<b>Hotchkiss</b>	<b>092A</b>	Delta	20.079	20.897	Bridge Street / Scenic Byway	25	0 / 0	1 / 1
			20.935	21.297	Bridge Street / Scenic Byway			
			21.687	21.754	Bridge Street / Scenic Byway			
			21.754	21.756	West Elk Loop Scenic Byway			
	<b>133A</b>	Delta	0.000	0.302	West Elk Loop Scenic Byway			
<b>Hudson</b>	<b>052A</b>	Weld	28.915	29.462		10	1 / 3	0 / 0
			29.462	29.753	Main Street			
			29.753	30.764				
	<b>076A</b>	Weld	28.499	34.603	CoRoute for 002C			

# Colorado Highways by Cities

City	Highway Section	County	Begin Mile	End Mile	Highway Street Name
<b>Hugo</b>	<b>040H</b>	Lincoln			
			398.029	399.627	Clifford Ave / Heartland Expressway
			399.627	399.642	3rd Street / Heartland Expressway
<b>Idaho Springs</b>	<b>070A</b>	Clear Creek			
			238.983	241.381	Clear Creek / Idaho Springs
			241.568	243.264	Clear Creek / Idaho Springs
	<b>070K</b>	Clear Creek			
			0.194	2.483	Colorado Blvd
			2.483	2.537	
			2.680	2.711	
	<b>103A</b>	Clear Creek			
			0.000	0.119	13th Ave
			0.119	0.214	Chicago Creek Rd
			0.214	0.462	Mt. Evans Scenic Bwy
<b>Ignacio</b>	<b>151A</b>	La Plata			
			0.000	0.059	Ute Street
	<b>172A</b>	La Plata			
			8.370	8.614	
			8.614	9.119	Goddard Street
			9.119	9.262	
<b>Iliff</b>	<b>138A</b>	Logan			
			11.694	12.268	
<b>Johnstown</b>	<b>025A</b>	Larimer			
			253.215	256.282	Berthoud / Lovelend / Johnstown / Windsor / Greeley
		Weld			
			249.709	252.261	Berthoud / Lovelend / Johnstown / Windsor
			252.261	252.439	Berthoud / Lovelend / Johnstown / Windsor / Greeley
	<b>034A</b>	Larimer			
			97.809	98.835	

# Colorado Highways by Cities

City	Highway Section	County	Begin Mile	End Mile	Highway Street Name	PDO	Injury/Injured	Fatal /Fatalities
Johnstown	056B	Weld	9.021	9.529	Mountain Ave/CO RD 44	76	8 / 10	1 / 1
	060B	Weld	5.823	11.245	1st Street			
	402A	Larimer	4.118	4.306	14th Street SE			
Julesburg	076A	Sedgwick	180.052	180.240	South Platte River Trail Scenic Byway	6	3 / 3	0 / 0
	138A	Sedgwick	56.963	58.243	1st Street / Scenic Byway			
	385D	Sedgwick	58.283	58.303	1st Street / Scenic Byway			
			309.000	309.820	South Platte River Trail Scenic Byway			
Keenesburg	076B	Weld	310.240	310.959	South Platte River Trail Scenic Byway	12	1 / 1	0 / 0
			0.003	0.141	Market Street			
			0.247	0.472	Market Street			
Kersey	034A	Weld	116.244	118.693	Hill Street	15	1 / 1	0 / 0
	160C	Las Animas	414.201	414.761				
Kiowa	086A	Elbert	22.627	23.323	Commance Street	24	6 / 6	0 / 0
			23.445	23.674	Commance Street			
			24.132	24.804				



# Colorado Highways by Cities

City	Highway Section	County	Begin Mile	End Mile	Highway Street Name
<b>Kit Carson</b>	<b>040H</b>	Cheyenne	PDO = 8	Injury/Injured = 2 / 2	Fatal /Fatalities = 0 / 0
			444.804	445.320	3rd Street / Heartland Expressway
			445.320	445.601	3rd Street
			445.601	445.673	
	<b>059A</b>	Cheyenne	0.000	0.473	
<b>Kremmling</b>	<b>009D</b>	Grand	PDO = 0	Injury/Injured = 0 / 0	Fatal /Fatalities = 0 / 0
			137.637	137.897	6th Street
			138.301	138.920	6th Street
	<b>040A</b>	Grand	184.030	185.598	Park Ave
			185.598	186.448	Byers Ave
<b>La Jara</b>	<b>136A</b>	Conejos	PDO = 2	Injury/Injured = 2 / 4	Fatal /Fatalities = 0 / 0
			0.000	0.152	Main Street
			0.152	0.553	Walnut Street
			0.553	0.823	
	<b>285A</b>	Conejos	19.382	19.536	
			19.597	20.026	Spruce Street
			20.026	20.040	West Ave
<b>La Junta</b>	<b>010A</b>	Otero	PDO = 166	Injury/Injured = 10 / 17	Fatal /Fatalities = 1 / 2
			71.330	71.474	4th Street
			71.494	71.563	4th Street
			71.563	71.968	Dalton Ave
	<b>050B</b>	Otero	376.694	377.159	
			377.202	378.728	
			378.760	378.816	Santa Fe Tail Scenic Byway
			378.816	378.845	3rd Street / Scenic Byway
			378.845	378.885	Santa Fe Tail Scenic Byway
			378.885	380.354	1st Street / Scenic Byway
			380.768	380.840	1st Street / Scenic Byway
			380.840	380.859	Santa Fe Tail Scenic Byway

# Colorado Highways by Cities

City	Highway Section	County	Begin Mile	End Mile	Highway Street Name
<b>La Junta</b>	<b>109A</b>	Otero	PDO = 166	Injury/Injured = 10 / 17	Fatal /Fatalities = 1 / 2
			55.158	55.196	Adams Ave
			55.278	55.940	Adams Ave
			55.940	56.000	Adams Ave / Scenic Byway
			56.000	56.002	Santa Fe Tail Scenic Byway
	<b>109B</b>	Otero	0.000	0.060	Bradish Ave / Scenic Byway
			0.060	0.183	Santa Fe Tail Scenic Byway
	<b>350A</b>	Otero	72.294	72.444	Santa Fe Tail Scenic Byway
			72.444	72.713	5th Street / Scenic Byway
			72.713	72.770	Santa Fe Tail Scenic Byway
			72.770	72.970	Barnes Ave / Scenic Byway
			72.970	73.001	Santa Fe Tail Scenic Byway
<b>La Salle</b>	<b>085C</b>	Weld	PDO = 10	Injury/Injured = 0 / 0	Fatal /Fatalities = 0 / 0
			262.399	263.114	2nd Street
			263.114	263.156	85 Bypass
<b>La Veta</b>	<b>012A</b>	Huerfano	PDO = 0	Injury/Injured = 0 / 0	Fatal /Fatalities = 0 / 0
			4.230	5.039	Main Street / Scenic Byway
			5.039	5.157	Grand Ave Highway of Legends Scenic Byway
			5.157	5.605	Oak Street / Scenic Byway
			5.605	5.664	Highway of Legends Scenic Byway
<b>Lafayette</b>	<b>007C</b>	Boulder	PDO = 396	Injury/Injured = 36 / 43	Fatal /Fatalities = 1 / 1
			59.064	59.535	Arapahoe
			60.674	60.683	Arapahoe
	<b>007D</b>	Boulder	61.877	64.406	Baseline Rd
			64.449	64.541	Baseline Rd
	<b>042A</b>	Boulder	0.000	1.350	95th Street
			1.350	1.474	96th Street
			4.341	4.876	

# Colorado Highways by Cities

City	Highway Section	County	Begin Mile	End Mile	Highway Street Name
<b>Lafayette</b>	<b>287C</b>	<b>Boulder</b>	<b>PDO = 396</b>	<b>Injury/Injured = 36 / 43</b>	<b>Fatal /Fatalities = 1 / 1</b>
			300.829	304.000	Lafayette ByPass
			304.000	304.909	N 10th Street
			304.917	306.083	N 10th Street
			306.409	306.623	N 10th Street
			306.901	307.000	N 10th Street
			307.000	307.194	Main Street
	<b>470N</b>	<b>Boulder</b>			
			52.346	52.929	Northwest Parkway
<b>Lake City</b>	<b>149A</b>	<b>Hinsdale</b>	<b>PDO = 5</b>	<b>Injury/Injured = 1 / 1</b>	<b>Fatal /Fatalities = 0 / 0</b>
			71.958	72.893	Gunnison Street / Scenic Byway
			72.893	72.927	Silver Thread Scenic Byway
			73.075	73.089	Silver Thread Scenic Byway
			73.245	73.309	Silver Thread Scenic Byway
<b>Lakeside</b>	<b>070A</b>	<b>Jefferson</b>	<b>PDO = 35</b>	<b>Injury/Injured = 5 / 7</b>	<b>Fatal /Fatalities = 0 / 0</b>
			269.998	270.495	Wheat Ridge / Mountian View / Denver
	<b>095A</b>	<b>Jefferson</b>			
			8.559	8.975	Sheridan Blvd
<b>Lakewood</b>	<b>006G</b>	<b>Jefferson</b>	<b>PDO = 3,355</b>	<b>Injury/Injured = 261 / 308</b>	<b>Fatal /Fatalities = 8 / 8</b>
			276.303	282.334	6th Ave
	<b>008A</b>	<b>Jefferson</b>			
			3.174	6.543	Morrison Rd
			6.905	7.381	Morrison Rd
			7.525	8.683	Morrison Rd
	<b>026B</b>	<b>Jefferson</b>			
			11.170	11.171	Alameda Ave
	<b>040C</b>	<b>Jefferson</b>			
			288.058	289.021	Colfax Ave
			289.495	294.273	Colfax Ave
	<b>070A</b>	<b>Jefferson</b>			

# Colorado Highways by Cities

City	Highway Section	County	Begin Mile	End Mile	Highway Street Name
<b>Lakewood</b>	<b>070A</b>	<b>Jefferson</b>	<b>PDO = 3,355</b>	<b>Injury/Injured = 261 / 308</b>	<b>Fatal /Fatalities = 8 / 8</b>
			262.054	263.000	Green Mountain / Golden
			263.000	263.121	LakeWood
	<b>095A</b>	<b>Jefferson</b>			
			1.006	1.502	Sheridan Blvd
			3.055	3.512	Sheridan Blvd
			3.515	5.520	Sheridan Blvd
			5.652	6.246	Sheridan Blvd
	<b>121A</b>	<b>Jefferson</b>			
			4.949	5.337	Wadsworth Blvd
			6.536	7.293	Wadsworth Blvd
			7.516	8.626	Wadsworth Blvd
			8.713	14.615	Wadsworth Blvd
	<b>285D</b>	<b>Jefferson</b>			
			250.025	250.071	
			250.071	253.533	Hampden Ave
			255.237	255.405	Hampden Ave
	<b>391A</b>	<b>Jefferson</b>			
			0.000	0.966	Kipling Street
			0.979	1.476	Kipling Street
			1.998	7.373	Kipling Street
	<b>470A</b>	<b>Jefferson</b>			
			0.652	0.696	C-470
			0.820	1.465	C-470
			2.237	2.513	C-470
			2.519	2.564	C-470
			2.596	3.229	C-470
			4.511	4.521	C-470
			4.814	5.860	C-470
			5.890	5.957	C-470
<b>Lamar</b>	<b>050B</b>	<b>Prowers</b>	<b>PDO = 129</b>	<b>Injury/Injured = 17 / 23</b>	<b>Fatal /Fatalities = 1 / 1</b>
			434.300	435.312	Main Street / Scenic Byway
			435.312	435.425	Santa Fe Tail Scenic Byway
			435.425	436.000	Olive Street / Scenic Byway
			436.000	436.262	Santa Fe Tail Scenic Byway
	<b>287A</b>	<b>Prowers</b>			
			75.930	77.639	/ Heartland Expressway

# Colorado Highways by Cities

City	Highway Section	County	Begin Mile	End Mile	Highway Street Name
<b>Las Animas</b>	<b>PDO = 22</b>	<b>Injury/Injured = 2 / 2</b>	<b>Fatal /Fatalities = 0 / 0</b>		
	<b>050B</b>				
	Bent				
			397.717	398.769	Ambassador Thompson Blvd / Scenic Byway
			398.769	398.834	Santa Fe Tail Scenic Byway
			398.834	399.735	Bent Ave / Scenic Byway
			399.735	399.818	Santa Fe Tail Scenic Byway
	<b>101A</b>				
	Bent				
			0.000	0.084	Carson Ave / Scenic Byway
			0.084	0.388	Carson Ave
<b>Leadville</b>	<b>PDO = 36</b>	<b>Injury/Injured = 3 / 3</b>	<b>Fatal /Fatalities = 0 / 0</b>		
	<b>024A</b>				
	Lake				
			175.420	175.709	9th Street / Scenic Byway
			175.709	176.239	Harrison Street / Scenic Byway
			176.239	176.557	Silver Drive / Scenic Byway
			176.557	176.849	Front Street / Scenic Byway
			176.849	177.120	Top of the Rockies Scenic Byway
<b>Limon</b>	<b>PDO = 33</b>	<b>Injury/Injured = 1 / 1</b>	<b>Fatal /Fatalities = 0 / 0</b>		
	<b>024F</b>				
	Lincoln				
			0.000	0.307	24 Spur
			0.493	0.548	24 Spur
	<b>024G</b>				
	Lincoln				
			376.712	376.770	Main Street / Heartland Expressway
			377.077	377.575	Main Street / Heartland Expressway
			377.736	378.975	Main Street / Heartland Expressway
			378.975	379.152	Main Street
	<b>040G</b>				
	Lincoln				
			381.938	382.184	
	<b>070A</b>				
	Lincoln				
			359.089	359.594	Memorial Hwy
			360.950	361.185	Memorial Hwy
			361.488	361.675	Memorial Hwy
	<b>071C</b>				
	Lincoln				
			100.212	100.242	
			100.242	100.736	Indiana Ave
	<b>071D</b>				
	Lincoln				
			101.973	102.476	1st Ave / Heartland Expressway

# Colorado Highways by Cities

City	Highway Section	County	Begin Mile	End Mile	Highway Street Name
<b>Littleton</b>	<b>PDO = 863      Injury/Injured = 52 / 64      Fatal /Fatalities = 1 / 1</b>				
	<b>075A</b>	Arapahoe	2.221	2.650	Broadway
	<b>075B</b>	Arapahoe	5.287	5.417	Platte Canyon
	<b>085B</b>	Arapahoe	200.506	205.080	Santa Fe Drive / Memorial Hwy
	<b>088A</b>	Arapahoe	8.065	9.108	Belleview Ave
	<b>470A</b>	Arapahoe	15.861	16.223	C-470
		Douglas	17.125	17.602	C-470
<b>Lochbuie</b>	<b>PDO = 16      Injury/Injured = 1 / 1      Fatal /Fatalities = 0 / 0</b>				
	<b>076A</b>	Weld	25.152	28.499	CoRoute for 002C
<b>Lone Tree</b>	<b>PDO = 822      Injury/Injured = 43 / 55      Fatal /Fatalities = 0 / 0</b>				
	<b>025A</b>	Douglas	190.954	191.313	Castle Pines North / Surrey Ridge
			191.313	192.990	Castle Pines North / Monument Hill
			192.990	195.048	South East Corridor
	<b>470A</b>	Douglas	24.165	26.195	C-470
	<b>470B</b>	Douglas	0.000	0.082	E-470
<b>Longmont</b>	<b>PDO = 1,791      Injury/Injured = 203 / 255      Fatal /Fatalities = 4 / 4</b>				
	<b>066B</b>	Boulder	35.248	35.555	
			36.607	36.815	
			37.662	38.637	
	<b>119B</b>	Boulder	54.004	55.450	Diagonal Hwy

# Colorado Highways by Cities

City	Highway Section	County	Begin Mile	End Mile	Highway Street Name
<b>Longmont</b>	<b>PDO = 1,791      Injury/Injured = 203 / 255      Fatal /Fatalities = 4 / 4</b>				
	<b>119B</b>				
	Boulder				
			55.450	55.970	Ken Pratt Blvd
			55.970	57.423	Longmont Bypass
			58.460	59.089	Longmont Bypass
	<b>119C</b>				
	Boulder				
			59.089	59.485	3rd Ave
	Weld				
			59.485	60.493	3rd Ave
	<b>287C</b>				
	Boulder				
			313.547	318.326	Main Street
			318.326	318.845	Mountain Ave
<b>Louisville</b>	<b>PDO = 288      Injury/Injured = 23 / 30      Fatal /Fatalities = 1 / 1</b>				
	<b>042A</b>				
	Boulder				
			1.474	3.000	96th Street
			3.000	3.807	
	<b>170A</b>				
	Boulder				
			5.183	5.564	
	<b>470N</b>				
	Boulder				
			53.423	53.443	Northwest Parkway
<b>Loveland</b>	<b>PDO = 543      Injury/Injured = 114 / 141      Fatal /Fatalities = 1 / 1</b>				
	<b>025A</b>				
	Larimer				
			256.282	259.302	Berthoud / Lovelend / Johnstown / Windsor / Greeley
	<b>034A</b>				
	Larimer				
			87.682	87.690	
			87.690	87.901	Eisenhower Blvd
			88.086	88.405	Eisenhower Blvd
			88.673	89.074	Eisenhower Blvd
			89.380	89.481	Eisenhower Blvd
			89.701	93.798	Eisenhower Blvd
			93.798	93.800	
			94.447	97.809	
	<b>060A</b>				
	Larimer				
			0.000	0.524	
	<b>287C</b>				

# Colorado Highways by Cities

City	Highway Section	County	Begin Mile	End Mile	Highway Street Name
<b>Loveland</b>	<b>287C</b>	Larimer	PDO = 543	Injury/Injured = 114 / 141	Fatal /Fatalities = 1 / 1
			330.001	332.066	Lincoln Ave / Buchanan Ave / Garfield Ave
			332.087	334.636	Lincoln Ave / Buchanan Ave / Garfield Ave
			334.666	335.631	Lincoln Ave / Buchanan Ave / Garfield Ave
			335.650	335.949	Lincoln Ave / Buchanan Ave / Garfield Ave
			336.007	336.659	Lincoln Ave / Buchanan Ave / Garfield Ave
			336.767	336.912	Lincoln Ave / Buchanan Ave / Garfield Ave
			337.443	337.738	Lincoln Ave / Buchanan Ave / Garfield Ave
	<b>287Z</b>	Larimer	0.000	1.763	Cleveland Ave
	<b>402A</b>	Larimer	0.000	0.461	14th Street SE
			0.461	0.511	14th Street SE
<b>Lyons</b>	<b>007A</b>	Boulder	PDO = 16	Injury/Injured = 2 / 3	Fatal /Fatalities = 0 / 0
			32.776	33.080	5th Ave
	<b>036B</b>	Boulder	19.739	20.287	North St. Vrain
			20.287	20.357	5th Street / Broadway Street
			20.357	20.891	North Foothills Hwy
	<b>036Z</b>	Boulder	0.000	0.299	Main Street
<b>Manassa</b>	<b>142A</b>	Conejos	PDO = 0	Injury/Injured = 1 / 1	Fatal /Fatalities = 0 / 0
			2.253	3.152	Main Street / Scenic Byway
			3.152	3.283	Los Caminos Antiguos Scenic Byway
<b>Mancos</b>	<b>160A</b>	Montezuma	PDO = 9	Injury/Injured = 0 / 0	Fatal /Fatalities = 0 / 0
			55.327	56.228	CoRoute for 491A / ScenicByway
	<b>160D</b>	Montezuma	0.677	1.831	Grand Ave / Scenic Byway
	<b>184B</b>	Montezuma	26.249	26.530	Main Street / Scenic Byway



# Colorado Highways by Cities

City	Highway Section	County	Begin Mile	End Mile	Highway Street Name	PDO	Injury/Injured	Fatal /Fatalities
<b>Mancos</b>	<b>184B</b>	Montezuma	26.530	26.599	San Juan Skyway	9	0 / 0	0 / 0
<b>Manitou Springs</b>	<b>024A</b>	El Paso	297.381	299.599	John A. Love Memorial Highway	111	4 / 4	0 / 0
	<b>024E</b>	El Paso	0.352	3.228	Manitou Ave			
			3.228	3.292	Manitou Spgs Bus Rt			
<b>Manzanola</b>	<b>050B</b>	Otero	359.473	359.993	1st Street	1	1 / 1	0 / 0
	<b>207A</b>	Otero	0.000	0.340	Park Street			
<b>Mead</b>	<b>025A</b>	Weld	242.676	246.205	Fredrick / Firestone / Mead / Longmont	26	4 / 4	0 / 0
	<b>066B</b>	Weld	41.920	42.770				
			43.048	45.440				
<b>Meeker</b>	<b>013A</b>	Rio Blanco	41.087	43.605	Market Street	46	3 / 3	0 / 0
			44.079	44.994	Market Street			
			45.255	45.292	Market Street			
<b>Merino</b>	<b>006J</b>	Logan	391.728	392.004	Platte Street	0	0 / 0	0 / 0
<b>Milliken</b>	<b>060B</b>	Weld	11.329	11.333	1st Street	28	2 / 2	0 / 0

# Colorado Highways by Cities

City	Highway Section	County	Begin Mile	End Mile	Highway Street Name	PDO	Injury/Injured	Fatal /Fatalities
<b>Milliken</b>						<b>28</b>	<b>2 / 2</b>	<b>0 / 0</b>
	<b>060B</b>	Weld	11.333	13.893	Broad Street			
	<b>257A</b>	Weld	0.000	0.693	Quintine Ave			
			0.745	1.840	Quintine Ave			
			1.888	2.479	Quintine Ave			
<b>Minturn</b>						<b>5</b>	<b>1 / 1</b>	<b>0 / 0</b>
	<b>024A</b>	Eagle	143.541	146.432	Memorial Highway / Scenic Byway			
			146.432	147.102	Mountain Pass / Scenic Byway			
<b>Moffat</b>						<b>1</b>	<b>0 / 0</b>	<b>0 / 0</b>
	<b>017B</b>	Saguache	105.011	106.447				
<b>Monte Vista</b>						<b>39</b>	<b>2 / 3</b>	<b>0 / 0</b>
	<b>015A</b>	Rio Grande	0.000	0.880	Broadway			
	<b>160A</b>	Rio Grande	214.175	215.928	1st Ave			
			215.928	217.129	Grand Ave			
	<b>285B</b>	Rio Grande	51.159	51.526	Broadway			
<b>Montrose</b>						<b>488</b>	<b>44 / 58</b>	<b>1 / 1</b>
	<b>050A</b>	Montrose	89.824	91.878	N. Townsend Ave			
			91.878	93.558	N San Juan Ave / The Montrose Bypass			
			93.558	94.608	E Main Street			
			95.100	95.107	E Main Street			
			95.107	95.964				
			97.406	98.214				
	<b>090B</b>	Montrose	88.646	89.858	Spring Creek Rd			
	<b>550B</b>	Montrose						

# Colorado Highways by Cities

City	Highway Section	County	Begin Mile	End Mile	Highway Street Name	PDO	Injury/Injured	Fatal /Fatalities
<b>Montrose</b>	<b>550B</b>	Montrose	126.153	130.219	S Townsend Ave	488	44 / 58	1 / 1
<b>Monument</b>	<b>105A</b>	El Paso	5.363	5.979		60	6 / 6	0 / 0
<b>Morrison</b>	<b>008A</b>	Jefferson	0.000	0.042		37	6 / 8	0 / 0
			0.218	1.916				
			1.916	2.469	Bear Creek Ave			
			2.527	2.588	Morrison Rd			
			2.654	2.781	Morrison Rd			
	<b>074A</b>	Jefferson	17.719	17.789				
			17.789	18.110	Bear Creek Canyon			
	<b>285D</b>	Jefferson	247.184	248.376				
	<b>470A</b>	Jefferson	3.747	4.234	C-470			
<b>Mountain View</b>	<b>095A</b>	Jefferson	8.291	8.559	Sheridan Blvd	4	1 / 1	0 / 0
<b>Mountain Village</b>	<b>145A</b>	San Miguel	69.790	70.421	San Juan Skyway	9	0 / 0	0 / 0
			70.529	70.572	San Juan Skyway			
			70.597	70.793	San Juan Skyway			
<b>Naturita</b>	<b>097A</b>	Montrose	0.000	0.570		0	0 / 0	0 / 0
			0.692	0.983				
	<b>141A</b>							

# Colorado Highways by Cities

City	Highway Section	County	Begin Mile	End Mile	Highway Street Name	PDO	Injury/Injured	Fatal /Fatalities
<b>Naturita</b>	<b>141A</b>	Montrose	60.036	60.825	Main Street	0	0 / 0	0 / 0
			60.826	60.851	Main Street			
			60.880	60.958	Main Street			
<b>Nederland</b>	<b>072B</b>	Boulder	32.369	33.270	Second Street / Scenic Byway	0	0 / 0	0 / 0
			33.270	33.396	Peak To Peak Scenic Byway			
			33.559	33.719	Peak To Peak Scenic Byway			
	<b>119A</b>	Boulder	24.309	24.427	CoRoute for 072A / ScenicByway			
			24.987	25.690	CoRoute for 072A / ScenicByway			
			25.690	25.801	Peak To Peak Scenic Byway			
			25.801	26.404				
<b>New Castle</b>	<b>006D</b>	Garfield	105.468	107.450	Main Street	49	4 / 4	1 / 1
	<b>070A</b>	Garfield	103.683	104.000	Silt			
			104.000	104.700	Grand Hogback			
<b>Northglenn</b>	<b>025A</b>	Adams	220.338	223.045	Federal Heights / Thornton / NorthGlenn / Westminster	887	60 / 70	1 / 1
	<b>128B</b>	Adams	13.872	14.005	120th Ave			
	<b>287C</b>	Adams	293.745	293.751	Federal Blvd			
<b>Norwood</b>	<b>145A</b>	San Miguel	100.879	101.505	Grand Ave	3	1 / 1	0 / 0
			101.505	101.559				
<b>Nucla</b>						0	1 / 1	0 / 0

# Colorado Highways by Cities

City	Highway Section	County	Begin Mile	End Mile	Highway Street Name	PDO	Injury/Injured	Fatal /Fatalities
Nucla	097A	Montrose	3.794	4.584		0	1 / 1	0 / 0
Nunn	085L	Weld	287.825	289.545		3	1 / 1	0 / 0
Oak Creek	131B	Routt	51.367	51.568		3	0 / 0	0 / 0
			51.568	51.969	Main Sreet			
Olathe	050A	Montrose	82.024	82.605		1	1 / 1	0 / 0
	050D	Montrose	0.192	1.500	Business Rt. 50			
	348A	Montrose	16.023	16.911	5th Street			
Olney Springs	096B	Crowley	94.335	94.339		0	0 / 0	0 / 0
			94.339	94.790	Warner Ave			
Orchard City	065A	Delta	1.684	8.487		3	0 / 0	0 / 0
	092A	Delta	6.578	6.667				
Ordway	071C	Crowley	26.639	26.642		7	4 / 6	0 / 0
			26.642	26.881	CoRoute for 096B			
			26.881	27.339				

# Colorado Highways by Cities

City	Highway Section	County	Begin Mile	End Mile	Highway Street Name	PDO	Injury/Injured	Fatal /Fatalities
Ordway	096B	Crowley	105.233	105.830		7	4 / 6	0 / 0
			106.036	106.044	Railroad Ave			
Otis	034B	Washington	209.075	209.797	1st Street	0	0 / 0	0 / 0
			0.000	0.496	Dade Ave			
Ouray	550B	Ouray	92.072	92.210	Red Mountain Pass / Scenic Byway	15	2 / 2	0 / 0
			92.210	92.894	San Juan Skyway			
			92.894	95.136	3rd Street / Scenic Byway			
Ovid	138A	Sedgwick	50.336	50.550	Saunders Ave	0	0 / 0	0 / 0
			50.550	50.680	Saunders Ave / Scenic Byway			
			50.680	50.747	South Platte River Trail Scenic Byway			
Pagosa Springs	084A	Archuleta	27.737	27.742		91	7 / 7	0 / 0
			27.777	27.799				
			138.959	141.360				
			141.378	142.944				
			142.944	143.324	San Juan			
			143.324	144.444	Pagosa Street			
144.462	144.480							
144.481	144.487							
Palisade	006C	Mesa	42.375	43.299	8th Street	7	3 / 5	0 / 0

# Colorado Highways by Cities

City	Highway Section	County	Begin Mile	End Mile	Highway Street Name	PDO	Injury/Injured	Fatal /Fatalities
Palmer Lake	105A	El Paso	6.310	9.474		7	2 / 2	1 / 1
Paoli	006J	Phillips	444.448	445.265	Bee Street	0	0 / 0	0 / 0
Parachute	006M	Garfield	74.485	75.381	1st Street	70	3 / 5	0 / 0
	070A	Garfield	73.854	74.000	De Beque Canyon			
			74.000	74.835	Parachute			
Parker	083A	Douglas	56.858	56.861		747	26 / 32	1 / 1
	470B	Douglas	56.861	63.099	Parker Rd			
			4.374	4.387	E-470			
			4.765	5.794	E-470			
Peetz	113A	Logan	15.581	15.625		2	0 / 0	0 / 0
			15.662	15.978				
Pierce	085L	Weld	283.172	284.126		3	2 / 4	0 / 0
Platteville	066B	Weld	51.180	51.181		29	5 / 7	0 / 0
			51.181	51.386	Justin Ave			
	085C	Weld						

# Colorado Highways by Cities

City	Highway Section	County	Begin Mile	End Mile	Highway Street Name
<b>Platteville</b>	<b>PDO = 29</b>	<b>Injury/Injured = 5 / 7</b>	<b>Fatal /Fatalities = 0 / 0</b>		
	<b>085C</b>				
	Weld				
		250.222	252.226		
		252.226	252.237		2nd Street
	<b>085F</b>				
	Weld				
		0.885	2.690		Main Street
<b>Poncha Springs</b>	<b>PDO = 3</b>	<b>Injury/Injured = 0 / 0</b>	<b>Fatal /Fatalities = 0 / 0</b>		
	<b>050A</b>				
	Chaffee				
		216.755	216.953		
		216.953	217.000		Collogiate Peeks Scenic Byway
		217.000	217.345		CoRoute for 285B / Scenic Byway
		217.345	217.916		Collogiate Peeks Scenic Byway
	<b>285B</b>				
	Chaffee				
		125.777	125.888		Poncha Pass
		125.888	126.398		
		126.398	126.480		Collogiate Peeks Scenic Byway
	<b>285C</b>				
	Chaffee				
		126.853	126.931		Collogiate Peeks Scenic Byway
<b>Pritchett</b>	<b>PDO = 0</b>	<b>Injury/Injured = 0 / 0</b>	<b>Fatal /Fatalities = 0 / 0</b>		
	<b>160C</b>				
	Baca				
		449.722	449.837		Railroad Street
		449.837	450.370		Randolph Street
		450.370	450.375		Santa Fe Street
<b>Pueblo</b>	<b>PDO = 3,168</b>	<b>Injury/Injured = 386 / 503</b>	<b>Fatal /Fatalities = 7 / 7</b>		
	<b>025A</b>				
	Pueblo				
		92.952	97.514		Pueblo / John F. Kennedy Memorial Hwy / John F. Kenn
		97.514	99.981		Pueblo / John F. Kennedy Memorial Hwy
		99.981	103.610		Pueblo / John F. Kennedy Memorial Hwy / CoRoute for 0
	<b>045A</b>				
	Pueblo				
		0.000	5.836		Pueblo / John F. Kennedy Memorial Hwy Blvd
	<b>047A</b>				
	Pueblo				
		0.000	3.038		University Blvd
		4.515	4.635		University Blvd
	<b>050A</b>				
	Pueblo				



# Colorado Highways by Cities

City	Highway Section	County	Begin Mile	End Mile	Highway Street Name
<b>Pueblo</b>			<b>PDO = 3,168</b>	<b>Injury/Injured = 386 / 503</b>	<b>Fatal /Fatalities = 7 / 7</b>
	<b>050A</b>				
	Pueblo		312.876	314.598	
	<b>050B</b>				
	Pueblo		315.709	321.887	50 Bypass
	<b>050C</b>				
	Pueblo		0.000	1.278	Santa Fe
			1.278	2.110	Business Rt. 50
	<b>078A</b>				
	Pueblo		29.897	32.000	
			32.000	33.272	Northern Ave
	<b>096A</b>				
	Pueblo		51.846	51.894	Frontier Pathways Scenic Byway
			51.894	51.999	Thatcher Ave / Scenic Byway
			52.430	52.689	Thatcher Ave / Scenic Byway
			52.689	54.080	Thatcher Ave
			54.080	54.761	Lincoln Ave
			54.761	58.812	4th Street
	<b>227A</b>				
	Pueblo		0.621	0.663	
			0.915	1.851	Joplin Ave
<b>Ramah</b>			<b>PDO = 0</b>	<b>Injury/Injured = 0 / 0</b>	<b>Fatal /Fatalities = 0 / 0</b>
	<b>024G</b>				
	El Paso		348.943	349.271	John A. Love Memorial Highway
<b>Rangely</b>			<b>PDO = 25</b>	<b>Injury/Injured = 2 / 4</b>	<b>Fatal /Fatalities = 0 / 0</b>
	<b>064A</b>				
	Rio Blanco		17.860	17.964	Dinosaur Diamond Scenic Byway
			17.964	19.330	Main Street / Scenic Byway
			19.330	19.508	Dinosaur Diamond Scenic Byway
			19.659	19.874	Dinosaur Diamond Scenic Byway
			19.874	21.986	
	<b>139A</b>				
	Rio Blanco		70.771	70.951	Dinosaur Diamond Scenic Byway
			72.040	72.065	Dinosaur Diamond Scenic Byway
<b>Raymer</b>			<b>PDO = 0</b>	<b>Injury/Injured = 0 / 0</b>	<b>Fatal /Fatalities = 0 / 0</b>

# Colorado Highways by Cities

City	Highway Section	County	Begin Mile	End Mile	Highway Street Name
<b>Raymer</b>	<b>014C</b>	Weld	202.135	203.361	
					PDO = 0    Injury/Injured = 0 / 0    Fatal /Fatalities = 0 / 0
<b>Redcliff</b>	<b>024A</b>	Eagle	153.423	153.536	Mountain Pass / Scenic Byway
					PDO =    Injury/Injured =    /    Fatal /Fatalities =    /
<b>Rico</b>	<b>145A</b>	Dolores	46.235	47.469	Glascow Ave / Scenic Byway
					PDO = 1    Injury/Injured = 0 / 0    Fatal /Fatalities = 0 / 0
<b>Ridgway</b>	<b>062A</b>	Ouray	22.100	23.324	Main Street / Scenic Byway
			23.336	23.414	San Juan Skyway
					PDO = 0    Injury/Injured = 1 / 1    Fatal /Fatalities = 0 / 0
	<b>550B</b>	Ouray	103.388	103.716	San Juan Skyway
			104.002	104.640	
<b>Rifle</b>	<b>006D</b>	Garfield	91.999	92.256	1st Street
			92.907	92.932	1st Street
	<b>006L</b>	Garfield	88.995	91.240	1st Street
	<b>006M</b>	Garfield	88.284	88.397	1st Street
	<b>013A</b>	Garfield	0.000	0.970	
			0.970	1.129	13 Bypass
			2.378	3.761	13 Bypass
	<b>070A</b>	Garfield	86.421	86.741	Webster Mesa
			89.482	90.000	Webster Mesa
			90.000	91.809	Prefontaine Mesa

# Colorado Highways by Cities

City	Highway Section	County	Begin Mile	End Mile	Highway Street Name
<b>Rocky Ford</b>			<b>PDO = 60</b>	<b>Injury/Injured = 8 / 10</b>	<b>Fatal /Fatalities = 0 / 0</b>
	<b>050B</b>	Otero	368.073 368.188 369.420	368.188 369.420 369.610	CoRoute for 071B Elm Ave
	<b>050Z</b>	Otero	0.000	1.511	Swink Ave
	<b>071B</b>	Otero	13.725	14.539	12th Street
	<b>202A</b>	Otero	0.000 0.241	0.218 0.247	2nd Street 2nd Street
	<b>266A</b>	Otero	0.000 0.217	0.217 0.344	12th Street Thomas Ave
<b>Romeo</b>			<b>PDO = 0</b>	<b>Injury/Injured = 0 / 0</b>	<b>Fatal /Fatalities = 0 / 0</b>
	<b>142A</b>	Conejos	0.000	0.303	Main Street / Scenic Byway
	<b>285A</b>	Conejos	12.195	12.936	Los Caminos Antiguos Scenic Byway
<b>Saguache</b>			<b>PDO = 0</b>	<b>Injury/Injured = 0 / 0</b>	<b>Fatal /Fatalities = 0 / 0</b>
	<b>114A</b>	Saguache	61.528	61.697	Gunnison Ave
	<b>285B</b>	Saguache	86.014 86.290	86.290 86.712	8th Street Gunnison Ave
<b>Salida</b>			<b>PDO = 69</b>	<b>Injury/Injured = 6 / 11</b>	<b>Fatal /Fatalities = 3 / 3</b>
	<b>050A</b>	Chaffee	220.293 220.561 222.345 222.399	220.458 222.345 222.399 222.400	Rainbow Blvd / Scenic Byway Rainbow Blvd / Scenic Byway Collogiate Peeks Scenic Byway Royal Gorge Blvd / Scenic Byway
	<b>291A</b>				

# Colorado Highways by Cities

City	Highway Section	County	Begin Mile	End Mile	Highway Street Name
<b>Salida</b>	<b>291A</b>	Chaffee			
			PDO = 69	Injury/Injured = 6 / 11	Fatal /Fatalities = 3 / 3
			0.000	0.191	Oak Street / Scenic Byway
			0.303	0.570	Oak Street / Scenic Byway
			0.570	0.640	Collogiate Peeks Scenic Byway
			0.640	1.776	1st Street / Scenic Byway
			1.828	1.944	1st Street / Scenic Byway
<b>San Luis</b>	<b>142A</b>	Costilla			
			PDO = 2	Injury/Injured = 0 / 0	Fatal /Fatalities = 0 / 0
			33.638	33.840	Los Caminos Antiguos Scenic Byway
	<b>159A</b>	Costilla			
			17.362	17.374	
			17.374	17.547	Main Street
			17.547	18.334	Main Street / Scenic Byway
			18.334	18.504	Los Caminos Antiguos Scenic Byway
<b>Sanford</b>	<b>136A</b>	Conejos			
			PDO = 0	Injury/Injured = 0 / 0	Fatal /Fatalities = 0 / 0
			3.362	3.480	
			3.480	4.469	Main Street
			4.469	4.470	
<b>Sawpit</b>	<b>145A</b>	San Miguel			
			PDO =	Injury/Injured = /	Fatal /Fatalities = /
			79.895	79.898	San Juan Skyway
			79.898	80.074	Wheeler Street / Scenic Byway
			80.074	80.179	San Juan Skyway
<b>Sedgwick</b>	<b>138A</b>	Sedgwick			
			PDO = 0	Injury/Injured = 0 / 0	Fatal /Fatalities = 0 / 0
			42.697	42.823	2nd Ave
			42.823	43.217	Railroad Street
			43.217	43.269	Saunders Ave
<b>Seibert</b>	<b>024B</b>	Kit Carson			
			PDO = 0	Injury/Injured = 0 / 0	Fatal /Fatalities = 0 / 0
			422.701	422.707	
			422.707	423.189	2nd Street
	<b>059A</b>	Kit Carson			
			41.468	41.636	

# Colorado Highways by Cities

City	Highway Section	County	Begin Mile	End Mile	Highway Street Name
<b>Severance</b>					
	<b>PDO = 5</b>			<b>Injury/Injured = 1 / 1</b>	<b>Fatal /Fatalities = 0 / 0</b>
	<b>014C</b>				
	Weld		144.159	147.082	
	<b>257A</b>				
	Weld		14.541	16.095	7th Street
<b>Sheridan</b>					
	<b>PDO = 427</b>			<b>Injury/Injured = 14 / 15</b>	<b>Fatal /Fatalities = 3 / 5</b>
	<b>085B</b>				
	Arapahoe		205.600	206.795	Santa Fe Drive / Memorial Hwy
			206.813	206.869	Santa Fe Drive / Memorial Hwy
	<b>088A</b>				
	Arapahoe		5.692	7.126	Federal Blvd
	<b>285D</b>				
	Arapahoe		257.604	259.263	Hampden Ave
			259.295	259.391	Hampden Ave
<b>Sheridan Lake</b>					
	<b>PDO = 0</b>			<b>Injury/Injured = 0 / 0</b>	<b>Fatal /Fatalities = 0 / 0</b>
	<b>096D</b>				
	Kiowa		193.313	193.850	CoRoute for 385A
			193.850	194.354	
	<b>385B</b>				
	Kiowa		123.682	123.927	Colorado Ave
			123.927	124.006	Borders Street
			124.083	124.264	Borders Street
<b>Silt</b>					
	<b>PDO = 40</b>			<b>Injury/Injured = 3 / 3</b>	<b>Fatal /Fatalities = 1 / 1</b>
	<b>006D</b>				
	Garfield		98.396	98.519	Main Street
			98.732	99.633	Main Street
			99.738	100.059	Main Street
	<b>070A</b>				
	Garfield		96.939	97.814	Cactus Valley
	<b>070E</b>				
	Garfield		0.000	0.222	9th Street
<b>Silver Cliff</b>					
	<b>PDO = 3</b>			<b>Injury/Injured = 1 / 2</b>	<b>Fatal /Fatalities = 0 / 0</b>

# Colorado Highways by Cities

City	Highway Section	County	Begin Mile	End Mile	Highway Street Name
<b>Silver Cliff</b>	<b>096A</b>	Custer			
PDO = 3      Injury/Injured = 1 / 2      Fatal /Fatalities = 0 / 0					
			0.311	2.320	Main Street / Scenic Byway
			2.826	3.494	Main Street / Scenic Byway
			3.610	4.800	Main Street / Scenic Byway
			4.800	5.007	Frontier Pathways Scenic Byway
<b>Silver Plume</b>	<b>070A</b>	Clear Creek			
PDO = 1      Injury/Injured = 0 / 0      Fatal /Fatalities = 0 / 0					
			225.127	225.857	Silver Plume
			225.857	226.000	Memorial Hwy
			226.000	226.059	Georgetown Loop RailRoad
<b>Silverthorne</b>	<b>006F</b>	Summit			
PDO = 120      Injury/Injured = 4 / 5      Fatal /Fatalities = 0 / 0					
			208.659	208.968	
<b>009D</b>		Summit			
			101.562	104.574	Blue River Pwy
			105.694	105.751	6th Street
<b>070A</b>		Summit			
			204.986	205.000	Salt Lick Gulch
			205.000	205.741	Silverthorne / Dillon / Keystone / A-Basin
<b>Silverton</b>	<b>110A</b>	San Juan			
PDO = 8      Injury/Injured = 0 / 0      Fatal /Fatalities = 0 / 0					
			0.000	0.097	Green Street / Scenic Byway
			0.097	0.140	San Juan Skyway
<b>550B</b>		San Juan			
			69.928	70.000	Molas Divide Pass / Scenic Byway
			70.000	70.747	San Juan Skyway
<b>Simla</b>	<b>024G</b>	Elbert			
PDO = 2      Injury/Injured = 0 / 0      Fatal /Fatalities = 0 / 0					
			353.357	354.321	Caribou Street
<b>Snowmass Village</b>	<b>082A</b>	Pitkin			
PDO = 106      Injury/Injured = 2 / 2      Fatal /Fatalities = 0 / 0					
			31.904	33.154	Old Hwy 82

# Colorado Highways by Cities

City	Highway Section	County	Begin Mile	End Mile	Highway Street Name
<b>South Fork</b>					<b>PDO = 10    Injury/Injured = 1 / 1    Fatal /Fatalities = 0 / 0</b>
	<b>149A</b>				
	Rio Grande		0.000	2.226	Silver Thread Scenic Byway
	<b>160A</b>				
	Rio Grande		183.793	185.460	
			185.460	186.356	Silver Thread Scenic Byway
			186.356	188.008	
<b>Springfield</b>					<b>PDO = 6    Injury/Injured = 3 / 4    Fatal /Fatalities = 0 / 0</b>
	<b>287A</b>				
	Baca		28.787	30.867	/ Heartland Expressway
<b>Steamboat Springs</b>					<b>PDO = 583    Injury/Injured = 16 / 18    Fatal /Fatalities = 1 / 1</b>
	<b>040A</b>				
	Routt		128.784	128.934	
			129.254	129.368	
			129.368	135.612	Lincoln Ave
<b>Sterling</b>					<b>PDO = 175    Injury/Injured = 17 / 19    Fatal /Fatalities = 0 / 0</b>
	<b>006J</b>				
	Logan		402.927	403.177	
			403.233	403.864	
			403.864	404.149	Division Street
			404.149	404.181	3rd Street
			404.181	404.644	3rd Street / Scenic Byway
			404.644	407.000	Chestnut Street / Scenic Byway
			407.000	407.043	Chestnut Street
	<b>006Z</b>				
	Logan		0.000	0.445	4th Street / Scenic Byway
			0.445	0.580	Division Street / Scenic Byway
			0.580	0.604	Pawnee Pioneer Trails Scenic Byway
	<b>014C</b>				
	Logan		234.782	236.924	Main Street / Scenic Byway
	<b>061A</b>				
	Logan		40.238	40.993	Pawnee Pioneer Trails Scenic Byway
	<b>076A</b>				
	Logan		124.049	125.000	Pawnee Pioneer Trails Scenic Byway
			125.000	125.491	

# Colorado Highways by Cities

City	Highway Section	County	Begin Mile	End Mile	Highway Street Name
<b>Sterling</b>	<b>138A</b>	Logan			
			<b>PDO = 175      Injury/Injured = 17 / 19      Fatal /Fatalities = 0 / 0</b>		
			0.000	1.250	3rd Street / Scenic Byway
			1.250	1.273	3rd Street
			1.273	1.807	
	<b>138Z</b>	Logan			
			0.000	0.047	Broadway / Scenic Byway
			0.047	0.127	Pawnee Pioneer Trails Scenic Byway
			0.127	0.563	4th Street / Scenic Byway
			0.563	0.614	Pawnee Pioneer Trails Scenic Byway
<b>Stratton</b>	<b>024B</b>	Kit Carson			
			<b>PDO = 3      Injury/Injured = 0 / 0      Fatal /Fatalities = 0 / 0</b>		
			436.836	437.200	4th Street
	<b>024C</b>	Kit Carson			
			437.200	437.467	
	<b>057A</b>	Kit Carson			
			0.232	0.302	
			0.302	0.534	Colorado Ave
<b>Sugar City</b>	<b>096C</b>	Crowley			
			<b>PDO = 2      Injury/Injured = 0 / 0      Fatal /Fatalities = 0 / 0</b>		
			110.221	110.498	Railroad Ave
			110.787	110.919	Railroad Ave
			110.919	110.982	Colorado Street
			110.982	111.323	Adams Ave
			111.323	111.332	
<b>Superior</b>	<b>036B</b>	Boulder			
			<b>PDO = 110      Injury/Injured = 7 / 8      Fatal /Fatalities = 0 / 0</b>		
			43.223	43.473	Denver/Boulder Turnpike
	<b>128A</b>	Boulder			
			2.194	2.740	
			5.230	5.245	
			5.245	5.279	120TH Ave
		Jefferson			
			1.559	2.194	
			2.740	5.230	
	<b>170A</b>				



# Colorado Highways by Cities

City	Highway Section	County	Begin Mile	End Mile	Highway Street Name	PDO	Injury/Injured	Fatal /Fatalities
Superior	170A	Boulder	5.805 6.672	6.672 6.903	McCaslin Blvd	110	7 / 8	0 / 0
Swink	050B	Otero	374.254	374.797		1	0 / 0	0 / 0
Telluride	145A	San Miguel	71.481	71.484	San Juan Skyway	81	4 / 6	0 / 0
Thornton	007D	Adams	68.500 69.639	69.113 73.849	Bridge Street Bridge Street	2,036	159 / 192	3 / 3
	025A	Adams	218.212 223.045 223.166 223.546 223.604 225.056 226.033	220.338 223.157 223.362 223.563 223.880 225.172 227.251	Federal Heights / Thornton / NorthGlenn / Westminster Federal Heights / Thornton / NorthGlenn / Westminster Federal Heights / Thornton / NorthGlenn / Westminster Federal Heights / Thornton / NorthGlenn / Westminster Federal Heights / Thornton / NorthGlenn / Westminster Federal Heights / Thornton / NorthGlenn / Westminster Federal Heights / Thornton / NorthGlenn / Westminster			
	044A	Adams	3.490	4.958	104th Ave			
	128B	Adams	14.071	14.113	120th Ave			
	470B	Adams	40.509 44.151	44.099 46.385	E-470 E-470			
Trinidad	012A	Las Animas	69.224 69.328 69.812 69.883	69.328 69.812 69.883 70.127	Highway of Legends Scenic Byway Robinson Ave / Scenic Byway San Juan Street / Scenic Byway Stonewall Ave / Scenic Byway	310	27 / 34	0 / 0

# Colorado Highways by Cities

City	Highway Section	County	Begin Mile	End Mile	Highway Street Name
<b>Trinidad</b>			<b>PDO = 310</b>	<b>Injury/Injured = 27 / 34</b>	<b>Fatal /Fatalities = 0 / 0</b>
	<b>012A</b>				
	Las Animas				
			70.127	70.240	Highway of Legends Scenic Byway
			70.240	70.437	University Street / Scenic Byway
			70.437	70.833	Highway of Legends Scenic Byway
	<b>025A</b>				
	Las Animas				
			11.033	11.087	Starkville / Scenic Byway
			12.087	14.957	Trinidad / Scenic Byway
			14.957	16.000	Trinidad / John F. Kennedy Memorial Hwy
			16.000	17.678	John F. Kennedy Memorial Hwy
	<b>160C</b>				
	Las Animas				
			344.572	344.812	Kit Carson Trail / Scenic Byway
			345.256	345.352	Kit Carson Trail / Scenic Byway
			345.450	345.506	Kit Carson Trail / Scenic Byway
	<b>239A</b>				
	Las Animas				
			0.000	0.063	Santa Fe Tail Scenic Byway
			0.063	0.860	
<b>Two Buttes</b>			<b>PDO = 0</b>	<b>Injury/Injured = 0 / 0</b>	<b>Fatal /Fatalities = 0 / 0</b>
	<b>116A</b>				
	Baca				
			12.057	12.562	
<b>Vail</b>			<b>PDO = 397</b>	<b>Injury/Injured = 22 / 26</b>	<b>Fatal /Fatalities = 0 / 0</b>
	<b>070A</b>				
	Eagle				
			171.990	172.000	Avon
			172.000	179.735	Vail
			179.735	181.850	Vail Pass
			182.026	182.167	Vail Pass
<b>Victor</b>			<b>PDO = 1</b>	<b>Injury/Injured = 0 / 0</b>	<b>Fatal /Fatalities = 0 / 0</b>
	<b>067C</b>				
	Teller				
			45.560	45.641	Victor Ave / Scenic Byway
<b>Vilas</b>			<b>PDO = 0</b>	<b>Injury/Injured = 0 / 0</b>	<b>Fatal /Fatalities = 0 / 0</b>
	<b>100A</b>				
	Baca				
			0.276	0.419	A Street
			0.419	0.423	
<b>Vona</b>			<b>PDO = 0</b>	<b>Injury/Injured = 0 / 0</b>	<b>Fatal /Fatalities = 0 / 0</b>
	<b>024B</b>				

# Colorado Highways by Cities

City	Highway Section	County	Begin Mile	End Mile	Highway Street Name
<b>Vona</b>					<b>PDO = 0      Injury/Injured = 0 / 0      Fatal /Fatalities = 0 / 0</b>
	<b>024B</b>				
	Kit Carson		429.339	429.825	North Street
	<b>070P</b>				
	Kit Carson		0.329	0.528	1st Ave
<b>Walden</b>					<b>PDO = 14      Injury/Injured = 1 / 1      Fatal /Fatalities = 0 / 0</b>
	<b>014B</b>				
	Jackson		34.090	34.451	6th Street / Scenic Byway/Poudre Canyon Hwy
			34.451	34.456	Cache La Poudre River North Park Scenic Byway
	<b>125A</b>				
	Jackson		53.125	53.129	CoRoute for 014A
			53.129	53.288	Main Street
			53.288	53.350	Main Street / Scenic Byway
			53.350	53.913	Main Street
			53.913	53.919	
<b>Walsenburg</b>					<b>PDO = 68      Injury/Injured = 7 / 8      Fatal /Fatalities = 0 / 0</b>
	<b>010A</b>				
	Huerfano		0.000	0.017	Memorial Hwy
	<b>025A</b>				
	Huerfano		48.785	48.888	John F. Kennedy Memorial Hwy
			48.888	49.206	Walsenburg
			50.053	50.311	Walsenburg
	<b>025C</b>				
	Huerfano		0.000	0.363	Main Street
			0.363	1.294	Main Street / Highway of Legends Scenic Byway
			1.294	1.366	Highway of Legends Scenic Byway
			1.366	1.439	Main Street / Highway of Legends Scenic Byway
			1.439	1.510	Highway of Legends Scenic Byway
			1.510	1.848	Main Street / Highway of Legends Scenic Byway
			1.848	2.828	Main Street
	<b>160A</b>				
	Huerfano		304.473	305.380	Highway of Legends Scenic Byway
	<b>160B</b>				
	Huerfano		305.526	306.084	5th Street / Scenic Byway
			306.128	306.287	5th Street / Scenic Byway
			306.287	306.350	5th Street

# Colorado Highways by Cities

City	Highway Section	County	Begin Mile	End Mile	Highway Street Name
<b>Walsh</b>	<b>PDO = 0</b>	<b>Injury/Injured = 0 / 0</b>	<b>Fatal /Fatalities = 0 / 0</b>		
	<b>160C</b>				
	Baca		482.804	483.349	Santa Fe Street
<b>Ward</b>	<b>PDO = 0</b>	<b>Injury/Injured = 0 / 0</b>	<b>Fatal /Fatalities = 0 / 0</b>		
	<b>072B</b>				
	Boulder		43.026	43.919	Peak To Peak Scenic Byway
<b>Wellington</b>	<b>PDO = 11</b>	<b>Injury/Injured = 2 / 2</b>	<b>Fatal /Fatalities = 0 / 0</b>		
	<b>001A</b>				
	Larimer		8.987	9.793	Cleveland Ave
	<b>025A</b>				
	Larimer		277.331	277.349	Wellington
<b>Westcliffe</b>	<b>PDO = 29</b>	<b>Injury/Injured = 1 / 1</b>	<b>Fatal /Fatalities = 0 / 0</b>		
	<b>069A</b>				
	Custer		57.031	58.705	Sixth Street
			58.705	58.774	Main Street / Scenic Byway
			58.774	58.902	Main Street
			58.902	59.326	Third Street
	<b>096A</b>				
	Custer		0.000	0.311	Main Street / Scenic Byway
<b>Westminster</b>	<b>PDO = 1,954</b>	<b>Injury/Injured = 208 / 249</b>	<b>Fatal /Fatalities = 5 / 6</b>		
	<b>025A</b>				
	Adams		223.157	223.166	Federal Heights / Thornton / NorthGlenn / Westminster
			223.362	223.546	Federal Heights / Thornton / NorthGlenn / Westminster
			223.563	223.604	Federal Heights / Thornton / NorthGlenn / Westminster
			223.880	225.056	Federal Heights / Thornton / NorthGlenn / Westminster
			225.172	226.033	Federal Heights / Thornton / NorthGlenn / Westminster
	<b>036B</b>				
	Adams		52.790	55.358	Denver/Boulder Turnpike
	Jefferson		49.401	52.790	Denver/Boulder Turnpike
	<b>095A</b>				
	Adams		11.838	12.143	Sheridan Blvd
			13.353	13.931	Sheridan Blvd
	Jefferson		12.143	12.971	Sheridan Blvd

# Colorado Highways by Cities

City	Highway Section	County	Begin Mile	End Mile	Highway Street Name
<b>Westminster</b>			<b>PDO = 1,954</b>	<b>Injury/Injured = 208 / 249</b>	<b>Fatal /Fatalities = 5 / 6</b>
	<b>095A</b>	Jefferson	13.931	14.376	Sheridan Blvd
	<b>121A</b>	Jefferson	21.679	24.649	Wadsworth Blvd
	<b>128B</b>	Adams	12.168	13.872	120th Ave
			14.005	14.071	120th Ave
	<b>287C</b>	Adams	288.368	290.770	Federal Blvd
			291.230	291.430	Federal Blvd
			291.478	291.754	Federal Blvd
			291.813	291.838	Federal Blvd
			291.907	292.107	Federal Blvd
			292.725	293.745	Federal Blvd
			293.751	294.753	Federal Blvd
			294.753	296.088	120th Ave
<b>Wheat Ridge</b>			<b>PDO = 1,099</b>	<b>Injury/Injured = 178 / 237</b>	<b>Fatal /Fatalities = 5 / 5</b>
	<b>058A</b>	Jefferson	4.811	5.627	
	<b>070A</b>	Jefferson	264.328	265.000	LakeWood
			265.000	268.795	Wheat Ridge / Mountian View / Denver
			269.549	269.998	Wheat Ridge / Mountian View / Denver
	<b>072A</b>	Jefferson	0.000	0.396	Ward Rd
	<b>076A</b>	Jefferson	0.291	0.481	
			0.526	0.682	
	<b>095A</b>	Jefferson	7.098	7.682	Sheridan Blvd
			7.755	7.862	Sheridan Blvd
			7.970	8.291	Sheridan Blvd
	<b>121A</b>	Jefferson	14.615	16.740	Wadsworth Blvd

# Colorado Highways by Cities

City	Highway Section	County	Begin Mile	End Mile	Highway Street Name	PDO	Injury/Injured	Fatal /Fatalities
Wheat Ridge	391A	Jefferson	7.373	9.641	Kipling Street	1,099	178 / 237	5 / 5
Wiggins	006I	Morgan	344.282	345.149	Central Ave	7	0 / 0	0 / 0
			346.061	346.258	Central Ave			
Wiley	287B	Prowers	88.087	88.501	/ Heartland Expressway	0	0 / 0	0 / 0
Windsor	257A	Weld	7.782	10.595		163	15 / 18	0 / 0
			10.595	11.580	Main Street			
			11.580	14.541	7th Street			
	392A	Larimer	100.109	100.268	Main Street			
		Weld	103.211	104.455	Main Street			
	392B	Weld	105.439	105.823	Main Street			
Winter Park	040A	Grand	228.629	228.646	Zerex Street	49	1 / 2	0 / 0
			228.646	229.643				
			230.257	235.290				
Woodland Park	024A	Teller	283.725	283.734	CoRoute for 067C	198	13 / 17	1 / 1
			284.457	284.508	CoRoute for 067C			
			284.508	286.373	Midland Ave / Scott Ave			
			286.747	286.912	John A. Love Memorial Highway			

# Colorado Highways by Cities

City	Highway Section	County	Begin Mile	End Mile	Highway Street Name	PDO	Injury/Injured	Fatal /Fatalities
<b>Woodland Park</b>	<b>067D</b>	Teller	76.920 78.063 78.666	78.040 78.463 79.876		198	13 / 17	1 / 1
<b>Wray</b>	<b>034B</b>	Yuma	249.463	250.772	3rd Street	28	1 / 2	0 / 0
	<b>385D</b>	Yuma	242.611 244.556	243.467 245.058	Dexter Street Interoccean Ave			
<b>Yampa</b>	<b>131B</b>	Routt	42.202 42.462	42.361 42.653		1	0 / 0	0 / 0
<b>Yuma</b>	<b>034B</b>	Yuma	222.368	223.848	8th Ave	65	3 / 4	0 / 0
	<b>059B</b>	Yuma	105.956 106.058	105.964 107.931	Detroit Street Detroit Street			







# **COLORADO HIGHWAYS BY COUNTIES**



# Colorado Highways by Counties

**County**

**Route**

**Begin Mile**

**End Mile**

**Highway Street Name**

**City**

**Adams**

PDO = 9,526

Injury/Injured = 1,010 / 1,274

Fatal /Fatalities = 36 / 38

**002A**

9.444

9.842

Colorado Blvd

Commerce City

**002B**

10.860

11.521

Hansen Blvd

Commerce City

11.521

11.639

Hansen Blvd

11.639

13.345

Hansen Blvd

Commerce City

**002C**

13.345

15.690

Commerce City

15.690

16.362

16.362

16.387

Commerce City

16.387

17.056

17.056

17.175

Commerce City

17.175

17.422

17.422

19.065

Commerce City

19.065

19.298

19.298

19.304

Commerce City

19.304

19.944

**006H**

292.040

294.327

Vasquez Blvd

Commerce City

294.327

294.644

Vasquez Blvd

294.644

295.237

Vasquez Blvd

Commerce City

295.237

296.320

Vasquez Blvd

**007D**

68.500

69.113

Bridge Street

Thornton

69.113

69.639

Bridge Street

69.639

73.849

Bridge Street

Thornton

73.849

76.582

Bridge Street

76.582

77.052

Bridge Street

Brighton

**022A**

0.000

1.846

124th Ave

Brighton

1.846

2.471

124th Ave

2.471

2.476

124th Ave

Brighton

**025A**

214.501

218.000

Commerce City

218.000

218.212

Federal Heights / Thornton / NorthGlenn / We

218.212

220.338

Federal Heights / Thornton / NorthGlenn / We

Thornton

220.338

223.045

Federal Heights / Thornton / NorthGlenn / We

Northglenn

223.045

223.157

Federal Heights / Thornton / NorthGlenn / We

Thornton

223.157

223.166

Federal Heights / Thornton / NorthGlenn / We

Westminster

223.166

223.362

Federal Heights / Thornton / NorthGlenn / We

Thornton

# Colorado Highways by Counties

**County**

**Route**

**Begin Mile      End Mile      Highway Street Name      City**

**Adams**      PDO = 9,526      Injury/Injured = 1,010 / 1,274      Fatal /Fatalities = 36 / 38

**025A**

223.362	223.546	Federal Heights / Thornton / NorthGlenn / We	Westminster
223.546	223.563	Federal Heights / Thornton / NorthGlenn / We	Thornton
223.563	223.604	Federal Heights / Thornton / NorthGlenn / We	Westminster
223.604	223.880	Federal Heights / Thornton / NorthGlenn / We	Thornton
223.880	225.056	Federal Heights / Thornton / NorthGlenn / We	Westminster
225.056	225.172	Federal Heights / Thornton / NorthGlenn / We	Thornton
225.172	226.033	Federal Heights / Thornton / NorthGlenn / We	Westminster
226.033	227.251	Federal Heights / Thornton / NorthGlenn / We	Thornton
227.251	227.347	Federal Heights / Thornton / NorthGlenn / We	

**036B**

52.790	55.358	Denver/Boulder Turnpike	Westminster
55.358	57.252	Denver/Boulder Turnpike	

**036C**

76.440	77.216	Adams Street	
78.156	80.309	Adams Street	
80.309	80.341	Adams Street	Aurora
80.341	84.699	Adams Street	
84.699	84.711	Adams Street	Aurora
84.711	88.830	Adams Street	
88.830	89.210	Adams Street	Bennett

**036D**

89.210	89.377		Bennett
89.377	89.894		
89.894	89.938		Bennett
89.938	90.823		
90.823	91.180		Bennett
92.173	92.198		
92.348	96.266		
105.584	106.568		
107.680	109.518		
109.632	113.686		
114.299	114.301		
125.029	129.571		

**040C**

303.607	304.659	Colfax Ave	Aurora
305.667	306.029	Colfax Ave	Aurora
306.270	308.359	Colfax Ave	Aurora
309.122	309.209	Colfax Ave	Aurora
310.197	311.690	Colfax Ave	Aurora
311.690	312.142	Colfax Ave	

# Colorado Highways by Counties

**County**

**Route**

Begin Mile	End Mile	Highway Street Name	City
------------	----------	---------------------	------

**Adams**      PDO = 9,526      Injury/Injured = 1,010 / 1,274      Fatal /Fatalities = 36 / 38

**044A**

0.000	2.246	104th Ave	Commerce City
2.246	3.490	104th Ave	
3.490	4.958	104th Ave	Thornton

**053A**

0.000	0.156	58th Ave	
0.156	1.663	Broadway	

**070A**

282.563	285.528	Memorial Hwy / Commerce City / Aurora	Aurora
285.528	288.136	Memorial Hwy	Aurora
288.136	292.467	Memorial Hwy	
293.824	305.354	Memorial Hwy	
305.354	305.592	Memorial Hwy	Bennett

**070L**

0.085	0.400		
-------	-------	--	--

**070M**

0.340	0.348		
-------	-------	--	--

**076A**

1.765	5.777		
5.777	9.700	CoRoute for 025A	
9.700	12.710	CoRoute for 006H	
12.710	12.836	CoRoute for 006H	Commerce City
12.836	13.279	CoRoute for 006H	
13.279	15.694	CoRoute for 006H	Commerce City
15.694	16.477	CoRoute for 006H	
16.477	17.091	CoRoute for 002C	
17.091	17.119	CoRoute for 002C	Commerce City
17.119	17.213	CoRoute for 002C	
17.213	18.426	CoRoute for 002C	Brighton
18.426	18.489	CoRoute for 002C	
18.489	19.833	CoRoute for 002C	Brighton
19.833	19.856	CoRoute for 002C	
19.856	20.116	CoRoute for 002C	Brighton
20.116	20.345	CoRoute for 002C	
20.345	24.649	CoRoute for 002C	Brighton
24.649	25.152	CoRoute for 002C	

**079A**

0.151	0.360		
0.360	1.024		Bennett
1.024	1.147		

# Colorado Highways by Counties

**County**

**Route**

**Begin Mile**

**End Mile**

**Highway Street Name**

**City**

**Adams** PDO = 9,526 Injury/Injured = 1,010 / 1,274 Fatal /Fatalities = 36 / 38

**079A**

1.147	1.240		Bennett
-------	-------	--	---------

**079B**

1.580	1.922		Bennett
1.922	18.939		

**085C**

226.797	227.376		
227.376	229.771		Commerce City
229.771	235.605		Brighton
235.605	236.034		

**095A**

9.541	10.286	Sheridan Blvd	
10.286	10.607	Sheridan Blvd	Arvada
11.216	11.564	Sheridan Blvd	Arvada
11.564	11.838	Sheridan Blvd	
11.838	12.143	Sheridan Blvd	Westminster
13.353	13.931	Sheridan Blvd	Westminster

**128B**

12.168	13.872	120th Ave	Westminster
13.872	14.005	120th Ave	Northglenn
14.005	14.071	120th Ave	Westminster
14.071	14.113	120th Ave	Thornton

**224A**

0.000	0.268	Broadway	
0.268	0.768	70th Ave	
0.768	2.814	74th Ave	
2.814	3.250	74th Ave	Commerce City
3.250	3.327	74th Ave	
3.327	3.634	74th Ave	Commerce City

**225A**

9.900	12.431		Aurora
-------	--------	--	--------

**265A**

1.187	3.621	Brighton Blvd	Commerce City
-------	-------	---------------	---------------

**270A**

0.000	0.948	CoRoute for 270B	
0.948	4.229	CoRoute for 270B	Commerce City

**270B**

-0.002	0.000		
0.000	1.100	CoRoute for 036B	

# Colorado Highways by Counties

**County**

**Route**

**Begin Mile**

**End Mile**

**Highway Street Name**

**City**

**Adams**

PDO = 9,526 Injury/Injured = 1,010 / 1,274 Fatal /Fatalities = 36 / 38

**287C**

286.455	288.368	Federal Blvd	
288.368	290.770	Federal Blvd	Westminster
290.770	291.230	Federal Blvd	Federal Heights
291.230	291.430	Federal Blvd	Westminster
291.430	291.478	Federal Blvd	Federal Heights
291.478	291.754	Federal Blvd	Westminster
291.754	291.813	Federal Blvd	Federal Heights
291.813	291.838	Federal Blvd	Westminster
291.838	291.907	Federal Blvd	Federal Heights
291.907	292.107	Federal Blvd	Westminster
292.107	292.725	Federal Blvd	Federal Heights
292.725	293.745	Federal Blvd	Westminster
293.745	293.751	Federal Blvd	Northglenn
293.751	294.753	Federal Blvd	Westminster
294.753	296.088	120th Ave	Westminster

**470B**

20.538	20.605	E-470	
20.605	21.138	E-470	Aurora
21.138	21.192	E-470	
21.192	21.542	E-470	Aurora
21.542	22.537	E-470	
22.537	24.047	E-470	Aurora
24.047	24.476	E-470	
24.476	24.499	E-470	Aurora
24.499	27.115	E-470	
28.574	29.382	E-470	
29.382	31.596	E-470	Commerce City
31.596	32.591	E-470	
32.591	34.708	E-470	Commerce City
34.708	34.723	E-470	
34.723	35.446	E-470	Commerce City
35.446	35.463	E-470	
35.463	35.787	E-470	Brighton
35.787	35.896	E-470	
35.896	36.832	E-470	Brighton
36.832	37.732	E-470	
37.732	37.842	E-470	Brighton
37.842	38.597	E-470	
38.597	38.713	E-470	Brighton
38.713	40.509	E-470	

# Colorado Highways by Counties

County			
Route			
Begin Mile	End Mile	Highway Street Name	City
<b>Adams</b> PDO = 9,526 Injury/Injured = 1,010 / 1,274 Fatal /Fatalities = 36 / 38			
<b>470B</b>			
40.509	44.099	E-470	Thornton
44.099	44.151	E-470	
44.151	46.385	E-470	Thornton
<b>Alamosa</b> PDO = 470 Injury/Injured = 46 / 61 Fatal /Fatalities = 2 / 2			
<b>017B</b>			
69.024	87.563	5th Ave	
87.563	88.181	5th Ave	Hooper
<b>112A</b>			
21.326	21.814	County Line Rd	
<b>150A</b>			
0.023	16.114	Los Caminos Antiguos Scenic Byway	
<b>160A</b>			
222.547	230.653	Main Street / Alamosa	
230.653	231.851	Main Street / Alamosa	Alamosa
231.851	232.769	CoRoute for 285A	Alamosa
232.769	233.413	Sixth Street / Alamosa ByPass	Alamosa
233.413	233.564	Denver Ave	Alamosa
233.564	233.610	Broadway	Alamosa
233.610	247.905	Broadway	
<b>160Z</b>			
0.000	0.929	Main Street / Fifth Street	Alamosa
<b>285A</b>			
25.758	33.398	West Ave	
33.398	34.102	West Ave	Alamosa
<b>368A</b>			
5.025	5.918		
5.975	12.329		
<b>370A</b>			
5.978	14.115		
<b>371A</b>			
5.060	5.233		
5.856	6.067		
<b>Arapahoe</b> PDO = 10,998 Injury/Injured = 1,049 / 1,320 Fatal /Fatalities = 35 / 40			
<b>002A</b>			
0.000	0.003	Colorado Blvd	Cherry Hills Village
2.921	2.996	Colorado Blvd	Glendale
<b>025A</b>			



# Colorado Highways by Counties

**County**

**Route**

**Begin Mile**

**End Mile**

**Highway Street Name**

**City**

**Arapahoe**

PDO = 10,998 Injury/Injured = 1,049 / 1,320 Fatal /Fatalities = 35 / 40

**025A**

195.048	196.715	South East Corridor	Centennial
196.715	197.188	South East Corridor	Greenwood Village
197.188	199.420	Tech Center / South East Corridor	Greenwood Village

**030A**

3.863	7.844	Havana Street	Aurora
7.844	14.000	6th Ave	Aurora
14.000	17.000	SH 30	Aurora
17.000	18.317	Gun Club Rd.	Aurora
18.317	20.411	Gun Club Rd.	
20.411	20.416	Gun Club Rd.	Aurora

**036C**

76.394	76.440	Adams Street	
77.216	78.156	Adams Street	

**036D**

91.180	92.173		
92.198	92.348		
96.266	105.584		
106.000	107.680		
109.518	109.632		
113.686	114.299		
114.301	125.029		

**040C**

304.659	305.667	Colfax Ave	Aurora
306.029	306.270	Colfax Ave	Aurora
308.359	309.122	Colfax Ave	Aurora
309.209	310.197	Colfax Ave	Aurora

**040D**

338.570	340.381		
---------	---------	--	--

**040E**

346.290	349.958	1st Ave	
349.958	350.169	1st Ave	Deer Trail
350.169	350.295	1st Ave	
350.295	351.180	1st Ave	Deer Trail
351.180	352.245	1st Ave	

**070A**

292.467	293.824	Memorial Hwy	
305.592	327.624	Memorial Hwy	
327.624	328.777	Memorial Hwy	Deer Trail
328.777	332.028	Memorial Hwy	

# Colorado Highways by Counties

**County**

**Route**

**Begin Mile**

**End Mile**

**Highway Street Name**

**City**

**Arapahoe** PDO = 10,998 Injury/Injured = 1,049 / 1,320 Fatal /Fatalities = 35 / 40

**070L**

0.000 0.085

**070M**

0.000 0.340

**070N**

0.000 0.396 Cedar Street Deer Trail

**075A**

2.179 2.221 Broadway Englewood  
2.221 2.650 Broadway Littleton

**075B**

5.287 5.417 Platte Canyon Littleton  
5.417 7.703 Platte Canyon

**079A**

0.000 0.151

**083A**

63.099 64.064 Parker Rd Centennial  
64.064 64.197 Parker Rd  
64.197 64.733 Parker Rd Foxfield  
64.733 65.868 Parker Rd Aurora  
65.868 66.525 Parker Rd Centennial  
66.525 67.612 Parker Rd  
67.612 70.244 Parker Rd Aurora  
70.244 70.434 Parker Rd  
70.434 72.128 Parker Rd Aurora  
72.493 74.540 Parker Rd  
74.672 74.717 Leetsdale Dr  
76.601 76.869 Leetsdale Dr Glendale

**085B**

200.506 205.080 Santa Fe Drive / Memorial Hwy Littleton  
205.080 205.600 Santa Fe Drive / Memorial Hwy Englewood  
205.600 206.795 Santa Fe Drive / Memorial Hwy Sheridan  
206.795 206.813 Santa Fe Drive / Memorial Hwy Englewood  
206.813 206.869 Santa Fe Drive / Memorial Hwy Sheridan  
206.869 207.945 Santa Fe Drive / Memorial Hwy Englewood

**088A**

5.692 7.126 Federal Blvd Sheridan  
7.126 7.436 Federal Blvd Englewood  
7.639 7.939 Federal Blvd Englewood  
7.939 8.065 Belleview Ave Englewood  
8.065 9.108 Belleview Ave Littleton

# Colorado Highways by Counties

**County**

**Route**

**Begin Mile**

**End Mile**

**Highway Street Name**

**City**

**Arapahoe**

PDO = 10,998 Injury/Injured = 1,049 / 1,320 Fatal /Fatalities = 35 / 40

**088A**

9.108	10.575	Bellevue Ave	Englewood
10.575	14.115	Bellevue Ave	Cherry Hills Village
14.541	14.770	Bellevue Ave	Greenwood Village

**088B**

16.827	17.481	Arapahoe Rd	Greenwood Village
17.481	20.511	Arapahoe Rd	Centennial
20.511	21.734	Arapahoe Rd	Aurora

**177A**

0.099	2.943	University Blvd	Centennial
2.943	4.112	University Blvd	Greenwood Village
4.112	6.111	University Blvd	Cherry Hills Village

**225A**

1.646	1.802		Greenwood Village
1.802	3.923		
3.923	9.900		Aurora

**285D**

257.604	259.263	Hampden Ave	Sheridan
259.263	259.295	Hampden Ave	Englewood
259.295	259.391	Hampden Ave	Sheridan
259.391	260.667	Hampden Ave	Englewood
260.667	260.777	Hampden Ave	Cherry Hills Village
260.777	260.931	Hampden Ave	Englewood
260.931	260.944	Hampden Ave	Cherry Hills Village
260.944	261.045	Hampden Ave	Englewood
261.045	261.340	Hampden Ave	Cherry Hills Village
261.340	261.677	Hampden Ave	Englewood
261.677	263.180	Hampden Ave	Cherry Hills Village

**470A**

15.861	16.223	C-470	Littleton
16.223	16.601	C-470	

**470B**

6.206	10.477	E-470	Aurora
10.477	10.488	E-470	
10.488	10.621	E-470	Aurora
10.621	10.646	E-470	
10.646	11.599	E-470	Aurora
11.599	13.343	E-470	
13.343	13.356	E-470	Aurora
13.356	15.422	E-470	

# Colorado Highways by Counties

**County**

**Route**

**Begin Mile**

**End Mile**

**Highway Street Name**

**City**

**Arapahoe**

PDO = 10,998 Injury/Injured = 1,049 / 1,320 Fatal /Fatalities = 35 / 40

**470B**

Begin Mile	End Mile	Highway Street Name	City
15.422	16.938	E-470	Aurora
16.938	17.944	E-470	
17.944	17.974	E-470	Aurora
17.974	18.944	E-470	
18.944	19.360	E-470	Aurora
19.360	19.505	E-470	
19.505	20.375	E-470	Aurora
20.375	20.397	E-470	
20.397	20.468	E-470	Aurora
20.468	20.538	E-470	

**Archuleta**

PDO = 307 Injury/Injured = 56 / 81 Fatal /Fatalities = 2 / 3

**017A**

Begin Mile	End Mile	Highway Street Name	City
0.000	1.206	Los Caminos Antiguos Scenic Byway	

**084A**

Begin Mile	End Mile	Highway Street Name	City
0.000	27.737		
27.737	27.742		Pagosa Springs
27.742	27.777		
27.777	27.799		Pagosa Springs
27.799	27.924		

**151A**

Begin Mile	End Mile	Highway Street Name	City
12.809	33.960		

**160A**

Begin Mile	End Mile	Highway Street Name	City
111.497	138.959		
138.959	141.360		Pagosa Springs
141.360	141.378		
141.378	142.944		Pagosa Springs
142.944	143.324	San Juan	Pagosa Springs
143.324	144.444	Pagosa Street	Pagosa Springs
144.444	144.459	Pagosa Street	
144.459	144.462		
144.462	144.480		Pagosa Springs
144.480	144.481		
144.481	144.487		Pagosa Springs
144.487	154.968		

**Baca**

PDO = 67 Injury/Injured = 24 / 31 Fatal /Fatalities = 5 / 8

**089A**

Begin Mile	End Mile	Highway Street Name	City
0.000	5.976		

**100A**

# Colorado Highways by Counties

Section Page 11 of 88

County				
Route				
Begin Mile	End Mile	Highway Street Name	City	
<b>Baca</b>		PDO = 67	Injury/Injured = 24 / 31	Fatal /Fatalities = 5 / 8
<b>100A</b>				
0.000	0.276	A Street		
0.276	0.419	A Street	Vilas	
0.419	0.423		Vilas	
<b>116A</b>				
0.000	12.057			
12.057	12.562		Two Buttes	
12.562	32.322			
<b>160C</b>				
431.691	449.722	Railroad Street		
449.722	449.837	Railroad Street	Pritchett	
449.837	450.370	Randolph Street	Pritchett	
450.370	450.375	Santa Fe Street	Pritchett	
450.375	482.804	Santa Fe Street		
482.804	483.349	Santa Fe Street	Walsh	
483.349	497.223	Santa Fe Street		
<b>287A</b>				
0.000	8.651	Main Street / Heartland Expressway		
8.651	9.142	Main Street / Heartland Expressway	Campo	
9.142	9.153	/ Heartland Expressway	Campo	
9.153	28.787	/ Heartland Expressway		
28.787	30.867	/ Heartland Expressway	Springfield	
30.867	46.719	/ Heartland Expressway		
<b>Bent</b>		PDO = 71	Injury/Injured = 10 / 12	Fatal /Fatalities = 0 / 0
<b>050B</b>				
388.750	397.717	Ambassador Thompson Blvd / Scenic Byway		
397.717	398.769	Ambassador Thompson Blvd / Scenic Byway	Las Animas	
398.769	398.834	Santa Fe Tail Scenic Byway	Las Animas	
398.834	399.735	Bent Ave / Scenic Byway	Las Animas	
399.735	399.818	Santa Fe Tail Scenic Byway	Las Animas	
399.818	399.848	Santa Fe Tail Scenic Byway		
399.848	426.715	Main Street / Scenic Byway		
<b>101A</b>				
0.000	0.084	Carson Ave / Scenic Byway	Las Animas	
0.084	0.388	Carson Ave	Las Animas	
0.388	0.404	Carson Ave		
0.404	21.413			
<b>109A</b>				
27.537	30.975	Adams Ave		

# Colorado Highways by Counties

**County**

**Route**

**Begin Mile**

**End Mile**

**Highway Street Name**

**City**

**Bent** PDO = 71 Injury/Injured = 10 / 12 Fatal /Fatalities = 0 / 0

**183A**

0.000 1.000 Santa Fe Tail Scenic Byway

**194A**

10.111 19.950  
19.950 20.327 Santa Fe Tail Scenic Byway

**196A**

0.000 1.000 Main Street / Scenic Byway  
1.000 7.905 Main Street

**Boulder** PDO = 5,820 Injury/Injured = 712 / 862 Fatal /Fatalities = 18 / 18

**007A**

9.740 19.333 Peak To Peak Scenic Byway  
19.333 32.649  
32.649 32.776 5th Ave  
32.776 33.080 5th Ave

Lyons

**007B**

49.506 50.530 Canyon Blvd Boulder  
50.530 50.639 Canyon Blvd. Boulder

**007C**

52.290 55.088 Arapahoe Boulder  
55.088 59.064 Arapahoe  
59.064 59.535 Arapahoe Lafayette  
59.535 60.674 Arapahoe  
60.674 60.683 Arapahoe Lafayette

**007D**

61.877 64.406 Baseline Rd Lafayette  
64.406 64.417 Baseline Rd Erie  
64.449 64.541 Baseline Rd Lafayette

**007E**

0.000 1.592 Peak To Peak Scenic Byway

**036B**

13.222 19.739 North St. Vrain  
19.739 20.287 North St. Vrain Lyons  
20.287 20.357 5th Street / Broadway Street Lyons  
20.357 20.891 North Foothills Hwy Lyons  
20.891 33.951 North Foothills Hwy  
33.951 34.000 North Foothills Hwy Boulder  
34.000 39.220 28th Street Boulder  
39.220 39.235 Denver/Boulder Turnpike Boulder  
39.235 43.223 Denver/Boulder Turnpike

# Colorado Highways by Counties

**County**

**Route**

**Begin Mile**

**End Mile**

**Highway Street Name**

**City**

**Boulder**

PDO = 5,820 Injury/Injured = 712 / 862 Fatal /Fatalities = 18 / 18

**036B**

43.223	43.473	Denver/Boulder Turnpike	Superior
43.473	45.176	Denver/Boulder Turnpike	

**036E**

0.000	0.357	Baseline Rd	Boulder
-------	-------	-------------	---------

**036Z**

0.000	0.299	Main Street	Lyons
-------	-------	-------------	-------

**042A**

0.000	1.350	95th Street	Lafayette
1.350	1.474	96th Street	Lafayette
1.474	3.000	96th Street	Louisville
3.000	3.807		Louisville
3.807	4.341		
4.341	4.876		Lafayette

**052A**

0.000	7.172		
7.172	7.202		Erie

**066B**

28.693	35.248		
35.248	35.555		Longmont
35.555	36.607		
36.607	36.815		Longmont
36.815	37.662		
37.662	38.637		Longmont
38.637	38.919		

**072A**

18.866	21.483		
24.678	26.607		
27.275	29.378		

**072B**

32.369	33.270	Second Street / Scenic Byway	Nederland
33.270	33.396	Peak To Peak Scenic Byway	Nederland
33.396	33.559	Peak To Peak Scenic Byway	
33.559	33.719	Peak To Peak Scenic Byway	Nederland
33.719	43.026	Peak To Peak Scenic Byway	
43.026	43.919	Peak To Peak Scenic Byway	Ward
43.919	54.064	Peak To Peak Scenic Byway	

**093A**

10.705	15.000		
15.000	15.002	Broadway	

# Colorado Highways by Counties

**County**

**Route**

**Begin Mile      End Mile      Highway Street Name      City**

**Boulder**      PDO = 5,820      Injury/Injured = 712 / 862      Fatal /Fatalities = 18 / 18

**093A**

15.002      18.849      Broadway      Boulder

**119A**

22.035      22.748      Peak To Peak Scenic Byway  
 22.748      24.309      CoRoute for 072A / ScenicByway  
 24.309      24.427      CoRoute for 072A / ScenicByway      Nederland  
 24.427      24.987      CoRoute for 072A / ScenicByway  
 24.987      25.690      CoRoute for 072A / ScenicByway      Nederland  
 25.690      25.801      Peak To Peak Scenic Byway      Nederland  
 25.801      26.404      Nederland  
 26.404      40.529  
 40.529      40.595      Canyon Blvd  
 40.595      41.892      Canyon Blvd      Boulder

**119B**

44.237      45.095      Diagonal Hwy      Boulder  
 45.095      54.004      Diagonal Hwy  
 54.004      55.450      Diagonal Hwy      Longmont  
 55.450      55.970      Ken Pratt Blvd      Longmont  
 55.970      57.423      Longmont Bypass      Longmont  
 57.423      58.460      Longmont Bypass  
 58.460      59.089      Longmont Bypass      Longmont

**119C**

59.089      59.485      3rd Ave      Longmont

**128A**

0.000      1.505  
 2.194      2.740      Superior  
 5.230      5.245      Superior  
 5.245      5.279      120TH Ave      Superior

**157A**

0.000      0.088      Foothills Py  
 0.088      3.014      Foothills Py      Boulder  
 3.014      3.113      Foothills Py  
 3.113      3.625      Foothills Py      Boulder  
 3.625      3.710      Foothills Py  
 3.710      3.749      Foothills Py      Boulder  
 3.749      4.530      Foothills Py

**170A**

0.000      5.183  
 5.183      5.564      Louisville  
 5.564      5.805



# Colorado Highways by Counties

**County**

**Route**

**Begin Mile**

**End Mile**

**Highway Street Name**

**City**

**Boulder**

PDO = 5,820 Injury/Injured = 712 / 862 Fatal /Fatalities = 18 / 18

**170A**

5.805	6.672		Superior
6.672	6.903	McCaslin Blvd	Superior
6.903	6.969	McCaslin Blvd	

**287C**

299.820	300.829	Lafayette ByPass	
300.829	304.000	Lafayette ByPass	Lafayette
304.000	304.909	N 10th Street	Lafayette
304.909	304.917	N 10th Street	
304.917	306.083	N 10th Street	Lafayette
306.083	306.409	N 10th Street	
306.409	306.623	N 10th Street	Lafayette
306.623	306.901	N 10th Street	
306.901	307.000	N 10th Street	Lafayette
307.000	307.194	Main Street	Lafayette
307.194	307.617	Main Street	Erie
307.617	313.547	Main Street	
313.547	318.326	Main Street	Longmont
318.326	318.845	Mountain Ave	Longmont
318.845	322.460	Mountain Ave	

**470N**

52.262	52.346	Northwest Parkway	
52.346	52.929	Northwest Parkway	Lafayette
53.423	53.443	Northwest Parkway	Louisville

**Broomfield**

PDO = 1,070 Injury/Injured = 111 / 134 Fatal /Fatalities = 0 / 0

**007D**

64.541	65.000	Baseline Rd	Broomfield
65.000	68.433	160TH Ave	Broomfield
68.433	68.500	Bridge Street	Broomfield

**025A**

227.347	228.000	Federal Heights / Thornton / NorthGlenn / We	Broomfield
228.000	229.000	Norhwest Parkway / Federal Heights / Thornto	Broomfield
229.000	231.087	Federal Heights / Thornton / NorthGlenn / We	Broomfield

**036B**

45.176	49.401	Denver/Boulder Turnpike	Broomfield
--------	--------	-------------------------	------------

**121A**

24.822	26.419	Wadsworth Blvd	Broomfield
--------	--------	----------------	------------

**128A**

5.279	5.280	120TH Ave	Broomfield
-------	-------	-----------	------------

# Colorado Highways by Counties

**County**

**Route**

**Begin Mile**

**End Mile**

**Highway Street Name**

**City**

**Broomfield** PDO = 1,070 Injury/Injured = 111 / 134 Fatal /Fatalities = 0 / 0

**128A**

5.657	7.973	120TH Ave	Broomfield
-------	-------	-----------	------------

**287C**

296.088	298.082	120th Ave	Broomfield
298.082	299.201	Commerce Street	Broomfield
299.201	299.820	Lafayette ByPass	Broomfield

**470B**

46.385	46.398	E-470	Broomfield
--------	--------	-------	------------

**470N**

46.398	52.262	Northwest Parkway	Broomfield
52.929	53.423	Northwest Parkway	Broomfield
53.443	54.450	Northwest Parkway	Broomfield

**Chaffee** PDO = 366 Injury/Injured = 48 / 69 Fatal /Fatalities = 7 / 7

**024A**

192.748	209.998	Collogiate Peaks Scenic Byway	
209.998	211.292	Collogiate Peaks Scenic Byway	Buena Vista
211.292	212.900	Collogiate Peaks Scenic Byway	
212.900	213.480	CoRoute for 285C / Scenic Byway	
213.480	214.712	CoRoute for 285C	
214.712	225.590	Trout Creek Pass	

**050A**

199.349	210.364	Monarch Pass	
210.364	216.755		
216.755	216.953		Poncha Springs
216.953	217.000	Collogiate Peaks Scenic Byway	Poncha Springs
217.000	217.345	CoRoute for 285B / Scenic Byway	Poncha Springs
217.345	217.916	Collogiate Peaks Scenic Byway	Poncha Springs
217.916	218.000	Collogiate Peaks Scenic Byway	
218.000	220.293	Rainbow Blvd / Scenic Byway	
220.293	220.458	Rainbow Blvd / Scenic Byway	Salida
220.458	220.561	Rainbow Blvd / Scenic Byway	
220.561	222.345	Rainbow Blvd / Scenic Byway	Salida
222.345	222.399	Collogiate Peaks Scenic Byway	Salida
222.399	222.400	Royal Gorge Blvd / Scenic Byway	Salida
222.400	222.422	Royal Gorge Blvd / Scenic Byway	
222.422	225.580	Royal Gorge Blvd	

**285B**

119.032	125.777	Poncha Pass	
125.777	125.888	Poncha Pass	Poncha Springs
125.888	126.398		Poncha Springs

# Colorado Highways by Counties

**County**

**Route**

**Begin Mile**

**End Mile**

**Highway Street Name**

**City**

**Chaffee**

PDO = 366 Injury/Injured = 48 / 69 Fatal /Fatalities = 7 / 7

**285B**

126.398	126.480	Collogiate Peeks Scenic Byway	Poncha Springs
---------	---------	-------------------------------	----------------

**285C**

126.853	126.931	Collogiate Peeks Scenic Byway	Poncha Springs
126.931	148.065	Collogiate Peeks Scenic Byway	

**291A**

0.000	0.191	Oak Street / Scenic Byway	Salida
0.191	0.303	Oak Street / Scenic Byway	
0.303	0.570	Oak Street / Scenic Byway	Salida
0.570	0.640	Collogiate Peeks Scenic Byway	Salida
0.640	1.776	1st Street / Scenic Byway	Salida
1.776	1.828	1st Street / Scenic Byway	
1.828	1.944	1st Street / Scenic Byway	Salida
1.944	9.105	1st Street / Scenic Byway	
9.105	9.135	Collogiate Peeks Scenic Byway	

**Cheyenne**

PDO = 45 Injury/Injured = 10 / 14 Fatal /Fatalities = 4 / 6

**040H**

422.146	444.804	3rd Street / Heartland Expressway	
444.804	445.320	3rd Street / Heartland Expressway	Kit Carson
445.320	445.601	3rd Street	Kit Carson
445.601	445.673		Kit Carson
445.673	469.400		
469.400	470.311		Cheyenne Wells
470.311	470.345	CoRoute for 385B	Cheyenne Wells
470.345	470.560	CoRoute for 385B	
470.560	470.666	CoRoute for 385B	Cheyenne Wells
470.666	470.885	CoRoute for 385B	
470.885	486.924		

**059A**

0.000	0.473		Kit Carson
0.473	18.991		

**094A**

83.626	86.174		
--------	--------	--	--

**287B**

122.734	133.240	Wansted Street / Heartland Expressway	
---------	---------	---------------------------------------	--

**385B**

135.413	149.701	Borders Street	
---------	---------	----------------	--

**385C**

150.251	150.418	E 5th Street S	Cheyenne Wells
---------	---------	----------------	----------------

# Colorado Highways by Counties

**County**

**Route**

Begin Mile	End Mile	Highway Street Name	City
------------	----------	---------------------	------

**Cheyenne**      PDO = 45      Injury/Injured = 10 / 14      Fatal /Fatalities = 4 / 6

**385C**

150.418	150.777	S 2nd Street E	Cheyenne Wells
150.777	150.917	W 1st Street S	Cheyenne Wells
150.917	151.087	W 1st Street N	Cheyenne Wells
151.087	151.126	W 1st Street N	
151.126	151.330	W 1st Street N	Cheyenne Wells
151.330	151.336	W 1st Street N	
151.336	170.293	Lincoln Street	

**Clear Creek**      PDO = 711      Injury/Injured = 97 / 122      Fatal /Fatalities = 3 / 7

**005A**

0.000	14.894	Mount Evans Summit Road	
-------	--------	-------------------------	--

**006F**

225.036	229.896	Loveland Pass	
---------	---------	---------------	--

**006G**

257.079	260.243	6th Ave	
---------	---------	---------	--

**040A**

242.969	248.719	Berthoud Pass	
248.719	255.892		
255.892	255.950		Empire
255.950	256.494	Park Ave	Empire
256.494	258.258	Park Ave	

**040B**

269.441	272.193		
---------	---------	--	--

**070A**

214.008	215.000	Memorial Hwy	
215.000	215.555	Eisenhower/Johnson Tunnel / Contentinal Div	
215.555	215.624	Memorial Hwy	
215.624	217.389	Loveland Ski Area / Mount Sniktau	
217.389	218.000	Memorial Hwy	
218.000	224.999	Clear Creek	
224.999	225.000	Memorial Hwy	
225.000	225.127	Silver Plume	
225.127	225.857	Silver Plume	Silver Plume
225.857	226.000	Memorial Hwy	Silver Plume
226.000	226.059	Georgetown Loop RailRoad	Silver Plume
226.059	226.844	Georgetown Loop RailRoad	
226.844	227.000	Memorial Hwy	
227.000	227.009	Georgetown / Lake Georgetown	
227.009	229.247	Georgetown / Lake Georgetown	Georgetown
229.247	229.249	Memorial Hwy	Georgetown

# Colorado Highways by Counties

**County**

**Route**

**Begin Mile**

**End Mile**

**Highway Street Name**

**City**

**Clear Creek**

PDO = 711

Injury/Injured = 97 / 122

Fatal /Fatalities = 3 / 7

**070A**

229.249	230.000	Memorial Hwy	
230.000	231.889	Douglass Mountain / Clear Creek	
231.889	238.983	Clear Creek / Idaho Springs	
238.983	241.381	Clear Creek / Idaho Springs	Idaho Springs
241.381	241.568	Clear Creek / Idaho Springs	
241.568	243.264	Clear Creek / Idaho Springs	Idaho Springs
243.264	244.260	Clear Creek / Idaho Springs	
244.260	247.258	Hidden Valley / Saddleback Mountain	

**070K**

0.000	0.194	Colorado Blvd	
0.194	2.483	Colorado Blvd	Idaho Springs
2.483	2.537		Idaho Springs
2.537	2.680		
2.680	2.711		Idaho Springs

**103A**

0.000	0.119	13th Ave	Idaho Springs
0.119	0.214	Chicago Creek Rd	Idaho Springs
0.214	0.462	Mt. Evans Scenic Bwy	Idaho Springs
0.462	22.488	Mt. Evans Scenic Bwy	

**Conejos**

PDO = 106

Injury/Injured = 30 / 42

Fatal /Fatalities = 1 / 1

**015B**

20.398	30.915		
--------	--------	--	--

**017A**

1.206	1.209	Los Caminos Antiguos Scenic Byway	
1.209	8.000	Mountain Pass / Scenic Byway	
8.000	8.100	Los Caminos Antiguos Scenic Byway	
8.100	16.000	Mountain Pass / Scenic Byway	
16.000	39.052	Los Caminos Antiguos Scenic Byway	

**136A**

0.000	0.152	Main Street	La Jara
0.152	0.553	Walnut Street	La Jara
0.553	0.823		La Jara
0.823	3.362		
3.362	3.480		Sanford
3.480	4.469	Main Street	Sanford
4.469	4.470		Sanford

**142A**

0.000	0.303	Main Street / Scenic Byway	Romeo
0.303	2.253	Main Street / Scenic Byway	

# Colorado Highways by Counties

**County**

**Route**

**Begin Mile      End Mile      Highway Street Name      City**

**Conejos**      PDO = 106      Injury/Injured = 30 / 42      Fatal /Fatalities = 1 / 1

**142A**

2.253	3.152	Main Street / Scenic Byway	Manassa
3.152	3.283	Los Caminos Antiguos Scenic Byway	Manassa
3.283	14.217	Los Caminos Antiguos Scenic Byway	

**285A**

0.000	4.419	Main Street	
4.419	5.491	Main Street / Scenic Byway	
5.491	6.300	Main Street / Scenic Byway	Antonito
6.300	6.356	Los Caminos Antiguos Scenic Byway	Antonito
6.356	12.195	Los Caminos Antiguos Scenic Byway	
12.195	12.936	Los Caminos Antiguos Scenic Byway	Romeo
12.936	13.240	Los Caminos Antiguos Scenic Byway	
13.240	19.382		
19.382	19.536		La Jara
19.536	19.597		
19.597	20.026	Spruce Street	La Jara
20.026	20.040	West Ave	La Jara
20.040	25.758	West Ave	

**368A**

2.004	5.025		
5.918	5.975		

**371A**

0.000	5.060		
5.233	5.856		

**Costilla**      PDO = 88      Injury/Injured = 16 / 22      Fatal /Fatalities = 0 / 0

**142A**

14.217	33.638	Los Caminos Antiguos Scenic Byway	
33.638	33.840	Los Caminos Antiguos Scenic Byway	San Luis

**150A**

0.000	0.023	Los Caminos Antiguos Scenic Byway	
-------	-------	-----------------------------------	--

**159A**

0.000	17.362		
17.362	17.374		San Luis
17.374	17.547	Main Street	San Luis
17.547	18.334	Main Street / Scenic Byway	San Luis
18.334	18.504	Los Caminos Antiguos Scenic Byway	San Luis
18.504	33.661	Los Caminos Antiguos Scenic Byway	

**160A**

247.905	247.928	Broadway	
---------	---------	----------	--

# Colorado Highways by Counties

**County**

**Route**

Begin Mile	End Mile	Highway Street Name	City
------------	----------	---------------------	------

**Costilla**      PDO = 88      Injury/Injured = 16 / 22      Fatal /Fatalities = 0 / 0

**160A**

247.928	252.662	Broadway / Scenic Byway	
252.662	254.510	Broadway / Scenic Byway	Blanca
254.510	254.946	Los Caminos Antiguos Scenic Byway	
254.946	258.820	7th Street / Scenic Byway	
258.820	259.000	Los Caminos Antiguos Scenic Byway	
259.000	272.000		
272.000	278.593	La Veta Pass	

**Crowley**      PDO = 39      Injury/Injured = 10 / 13      Fatal /Fatalities = 0 / 0

**071C**

19.528	26.639		
26.639	26.642		Ordway
26.642	26.881	CoRoute for 096B	Ordway
26.881	27.339		Ordway
27.339	48.658		

**096B**

87.994	94.335		
94.335	94.339		Olney Springs
94.339	94.790	Warner Ave	Olney Springs
94.790	99.282		
99.282	99.483		Crowley
99.483	105.233		
105.233	105.830		Ordway

**096C**

106.036	106.044	Railroad Ave	Ordway
106.044	110.221	Railroad Ave	
110.221	110.498	Railroad Ave	Sugar City
110.498	110.787	Railroad Ave	
110.787	110.919	Railroad Ave	Sugar City
110.919	110.982	Colorado Street	Sugar City
110.982	111.323	Adams Ave	Sugar City
111.323	111.332		Sugar City
111.332	119.491		
119.760	120.064		

**167A**

0.000	0.961	Main Street	
-------	-------	-------------	--

**207A**

1.377	5.935	Park Street	
-------	-------	-------------	--

**Custer**      PDO = 79      Injury/Injured = 31 / 47      Fatal /Fatalities = 2 / 2

# Colorado Highways by Counties

**County**

**Route**

**Begin Mile**

**End Mile**

**Highway Street Name**

**City**

**Custer**

PDO = 79

Injury/Injured = 31 / 47

Fatal /Fatalities = 2 / 2

**067A**

0.000	0.557	Frontier Pathways Scenic Byway	
0.557	1.547		

**069A**

42.146	54.125	Promontory Divide Pass	
54.125	57.030		
57.030	57.031	Sixth Street	
57.031	58.705	Sixth Street	Westcliffe
58.705	58.774	Main Street / Scenic Byway	Westcliffe
58.774	58.902	Main Street	Westcliffe
58.902	59.326	Third Street	Westcliffe
59.326	59.430	Third Street	
59.430	71.707		

**078A**

0.000	1.000	Frontier Pathways Scenic Byway	
1.000	2.373		

**096A**

0.000	0.311	Main Street / Scenic Byway	Westcliffe
0.311	2.320	Main Street / Scenic Byway	Silver Cliff
2.320	2.826	Main Street / Scenic Byway	
2.826	3.494	Main Street / Scenic Byway	Silver Cliff
3.494	3.610	Main Street / Scenic Byway	
3.610	4.800	Main Street / Scenic Byway	Silver Cliff
4.800	5.007	Frontier Pathways Scenic Byway	Silver Cliff
5.007	29.166	Frontier Pathways Scenic Byway	

**165A**

0.000	15.498	Frontier Pathways Scenic Byway	
15.498	16.000		
16.000	18.697	Frontier Pathways Scenic Byway	

**Delta**

PDO = 538

Injury/Injured = 81 / 106

Fatal /Fatalities = 8 / 8

**050A**

53.103	64.959		
64.959	65.535		Delta
65.535	65.633		
65.633	70.545		Delta
70.545	73.762	Main Street	Delta
73.762	74.341	Main Street	
74.341	77.860		

**065A**

0.000	1.684		
-------	-------	--	--



# Colorado Highways by Counties

**County**

**Route**

**Begin Mile**

**End Mile**

**Highway Street Name**

**City**

**Delta**      PDO = 538      Injury/Injured = 81 / 106      Fatal /Fatalities = 8 / 8

**065A**

1.684	8.487		Orchard City
8.487	9.419		
9.419	9.711	Grand Mesa Skyway	
9.711	9.970	Grand Mesa Skyway	Cedaredge
9.970	11.400	Grand Mesa Drive / Scenic Byway	Cedaredge
11.400	11.736	Grand Mesa Skyway	Cedaredge
11.736	29.979	Grand Mesa Skyway	

**092A**

0.000	0.239	Crawford Ave	Delta
0.239	2.073		Delta
2.073	6.578		
6.578	6.667		Orchard City
6.667	19.965		
19.965	20.079	Bridge Street / Scenic Byway	
20.079	20.897	Bridge Street / Scenic Byway	Hotchkiss
20.897	20.935	Bridge Street / Scenic Byway	
20.935	21.297	Bridge Street / Scenic Byway	Hotchkiss
21.297	21.687	Bridge Street / Scenic Byway	
21.687	21.754	Bridge Street / Scenic Byway	Hotchkiss
21.754	21.756	West Elk Loop Scenic Byway	Hotchkiss
21.756	22.000	West Elk Loop Scenic Byway	
22.000	30.789	Crawford Street / Scenic Byway	
30.789	30.841	Crawford Street / Scenic Byway	Crawford
30.841	30.868	Crawford Street / Scenic Byway	
30.868	30.983	Crawford Street / Scenic Byway	Crawford
30.983	31.057	Crawford Street / Scenic Byway	
31.057	31.273	Crawford Street / Scenic Byway	Crawford
31.273	31.279	West Elk Loop Scenic Byway	Crawford
31.279	31.458	Dogwood Street / Scenic Byway	Crawford
31.458	31.525	West Elk Loop Scenic Byway	Crawford
31.525	31.571	Graham Ave / Scenic Byway	Crawford
31.571	31.713	West Elk Loop Scenic Byway	Crawford
31.713	34.342	West Elk Loop Scenic Byway	

**133A**

0.000	0.302	West Elk Loop Scenic Byway	Hotchkiss
0.302	15.403	West Elk Loop Scenic Byway	

**133B**

12.159	15.571	West Elk Loop Scenic Byway	
--------	--------	----------------------------	--

**348A**

0.000	0.290	6th Street	Delta
-------	-------	------------	-------

# Colorado Highways by Counties

**County**

**Route**

**Begin Mile**

**End Mile**

**Highway Street Name**

**City**

**Delta** PDO = 538 Injury/Injured = 81 / 106 Fatal /Fatalities = 8 / 8

**348A**

0.290	0.479	Silver Street	Delta
0.479	0.694	Bridge Street	Delta
0.694	0.701	Bridge Street	
0.701	6.074	5th Street	

**Denver** PDO = 20,993 Injury/Injured = 1,945 / 2,513 Fatal /Fatalities = 31 / 35

**002A**

0.003	2.921	Colorado Blvd	Denver
2.996	9.444	Colorado Blvd	Denver

**006G**

282.334	284.748	6th Ave	Denver
---------	---------	---------	--------

**006H**

290.980	292.040	Vasquez Blvd	Denver
---------	---------	--------------	--------

**025A**

199.420	200.171	Tech Center / South East Corridor	Denver
200.171	201.592	Denver / Cherry Hills / South East Corridor	Denver
201.592	206.619	Denver / South East Corridor	Denver
206.619	209.268	Denver / Valley Highway	Denver
209.268	210.311	South Platte / Denver	Denver
210.311	210.801	South Platte / Invesco Field at Mile High / Den	Denver
210.801	213.454	Denver	Denver
213.454	214.415	Denver / Mouse Trap / I-70	Denver
214.415	214.501	Commerce City	Denver

**026B**

11.171	14.140	Alameda Ave	Denver
--------	--------	-------------	--------

**030A**

0.000	2.630	Hampden Ave	Denver
2.630	3.863	Havana Street	Denver

**035A**

8.435	9.704		Denver
-------	-------	--	--------

**040C**

294.273	303.607	Colfax Ave	Denver
---------	---------	------------	--------

**070A**

270.495	275.200	Wheat Ridge / Mountian View / Denver	Denver
275.200	282.563	Memorial Hwy / Commerce City / Aurora	Denver

**076A**

0.865	1.087		Denver
-------	-------	--	--------

**083A**

72.128	72.493	Parker Rd	Denver
--------	--------	-----------	--------

# Colorado Highways by Counties

**County**

**Route**

Begin Mile	End Mile	Highway Street Name	City
------------	----------	---------------------	------

**Denver**      PDO = 20,993      Injury/Injured = 1,945 / 2,513      Fatal /Fatalities = 31 / 35

**083A**

74.540	74.541	Parker Rd	Denver
74.541	74.672	Leetsdale Dr	Denver
74.717	76.601	Leetsdale Dr	Denver
76.869	77.267	Leetsdale Dr	Denver

**085B**

207.945	210.756	Santa Fe Drive / Memorial Hwy	Denver
210.756	210.864	Santa Fe Drive	Denver

**088A**

0.000	5.692	Federal Blvd	Denver
7.436	7.639	Federal Blvd	Denver
14.115	14.541	Bellevue Ave	Denver

**095A**

0.000	1.006	Sheridan Blvd	Denver
1.502	3.055	Sheridan Blvd	Denver
3.512	3.515	Sheridan Blvd	Denver
5.520	5.652	Sheridan Blvd	Denver
6.471	6.603	Sheridan Blvd	Denver
7.682	7.755	Sheridan Blvd	Denver
7.862	7.970	Sheridan Blvd	Denver
8.975	9.541	Sheridan Blvd	Denver

**121A**

4.671	4.949	Wadsworth Blvd	Denver
5.367	5.408	Wadsworth Blvd	Denver
5.571	6.536	Wadsworth Blvd	Denver
8.626	8.713	Wadsworth Blvd	Denver

**225A**

0.000	1.646		Denver
-------	-------	--	--------

**265A**

0.000	1.187	Brighton Blvd	Denver
-------	-------	---------------	--------

**270A**

4.229	5.436	CoRoute for 270B	Denver
5.436	5.986		Denver

**285D**

255.785	257.604	Hampden Ave	Denver
263.180	263.874	Hampden Ave	Denver

**287C**

282.700	286.455	Federal Blvd	Denver
---------	---------	--------------	--------

**470B**

# Colorado Highways by Counties

**County**

**Route**

**Begin Mile**

**End Mile**

**Highway Street Name**

**City**

**Denver** PDO = 20,993 Injury/Injured = 1,945 / 2,513 Fatal /Fatalities = 31 / 35

**470B**

27.115 28.574 E-470 Denver

**Dolores** PDO = 50 Injury/Injured = 11 / 11 Fatal /Fatalities = 0 / 0

**141A**

0.000 7.344

**145A**

42.999 46.235 San Juan Skyway  
 46.235 47.469 Glasgow Ave / Scenic Byway Rico  
 47.469 47.481 Glasgow Ave / Scenic Byway  
 47.481 53.489 San Juan Skyway  
 53.489 59.419 Mountain Pass / Scenic Byway

**491B**

49.634 54.990 Trail of the Ancients Scenic Byway  
 54.990 60.828  
 60.828 61.837 Dove Creek  
 61.837 69.602

**Douglas** PDO = 4,436 Injury/Injured = 429 / 538 Fatal /Fatalities = 18 / 21

**025A**

163.323 165.000 Bald Mountain  
 165.000 167.590 Ronald Reagan Highway  
 167.590 170.000 Rattlesnake Butte  
 170.000 172.307 Larkspur Butte  
 172.307 178.927 Hunt Mountain  
 178.927 180.870 Castle Rock  
 180.870 181.067 Castle Rock Castle Rock  
 181.067 181.410 Castle Rock  
 181.410 181.858 Castle Rock Castle Rock  
 181.858 183.166 Castle Rock  
 183.166 184.178 Castle Rock Castle Rock  
 184.178 185.000 Castle Rock  
 185.000 188.000 Happy Canyon  
 188.000 189.499 Castle Pines North / Monument Hill  
 189.499 190.954 Castle Pines North / Surrey Ridge  
 190.954 191.313 Castle Pines North / Surrey Ridge Lone Tree  
 191.313 192.990 Castle Pines North / Monument Hill Lone Tree  
 192.990 195.048 South East Corridor Lone Tree

**067D**

87.229 100.036

**067E**

# Colorado Highways by Counties

**County**

**Route**

Begin Mile	End Mile	Highway Street Name	City
------------	----------	---------------------	------

**Douglas**      PDO = 4,436      Injury/Injured = 429 / 538      Fatal /Fatalities = 18 / 21

**067E**

117.349	127.449		
---------	---------	--	--

**083A**

30.229	56.858		
--------	--------	--	--

56.858	56.861		Parker
--------	--------	--	--------

56.861	63.099	Parker Rd	Parker
--------	--------	-----------	--------

**085B**

184.667	184.745	Meadows Parkway	
---------	---------	-----------------	--

184.745	185.117	Meadows Parkway	Castle Rock
---------	---------	-----------------	-------------

185.117	186.281	Santa Fe Drive	Castle Rock
---------	---------	----------------	-------------

186.281	200.388	Santa Fe Drive	
---------	---------	----------------	--

200.388	200.506	Santa Fe Drive / Memorial Hwy	
---------	---------	-------------------------------	--

**086A**

1.854	2.870		Castle Rock
-------	-------	--	-------------

2.870	4.109		
-------	-------	--	--

4.109	4.911		Castle Rock
-------	-------	--	-------------

4.911	12.317		
-------	--------	--	--

**086B**

100.000	100.018	Old Founders Pkwy	
---------	---------	-------------------	--

100.018	104.246	Old Founders Pkwy	Castle Rock
---------	---------	-------------------	-------------

104.246	104.256	Old Founders Pkwy	
---------	---------	-------------------	--

104.256	104.348	Old Founders Pkwy	Castle Rock
---------	---------	-------------------	-------------

**105A**

9.474	9.480		
-------	-------	--	--

**105B**

28.160	32.628		
--------	--------	--	--

**177A**

0.000	0.099	University Blvd	
-------	-------	-----------------	--

**470A**

16.601	17.125	C-470	
--------	--------	-------	--

17.125	17.602	C-470	Littleton
--------	--------	-------	-----------

17.602	24.165	C-470	
--------	--------	-------	--

24.165	26.195	C-470	Lone Tree
--------	--------	-------	-----------

**470B**

0.000	0.082	E-470	Lone Tree
-------	-------	-------	-----------

0.082	4.374	E-470	
-------	-------	-------	--

4.374	4.387	E-470	Parker
-------	-------	-------	--------

4.387	4.765	E-470	
-------	-------	-------	--

4.765	5.794	E-470	Parker
-------	-------	-------	--------

5.794	6.206	E-470	Aurora
-------	-------	-------	--------

# Colorado Highways by Counties

**County**

**Route**

**Begin Mile**

**End Mile**

**Highway Street Name**

**City**

**Eagle**

PDO = 1,613

Injury/Injured = 164 / 194

Fatal /Fatalities = 7 / 7

**006E**

141.818	141.871
141.871	147.044
147.044	148.428
148.428	148.713
148.713	148.736
148.736	148.913
148.913	149.741
149.741	149.746
149.746	150.341
150.341	150.401
150.401	170.041
170.041	170.088
170.088	170.092
170.092	170.659
170.659	171.029
171.029	171.120
171.120	172.221
172.221	172.283
172.283	174.541

Grand Ave

Gypsum

Eagle

Eagle

Eagle

Eagle

Eagle

Avon

Avon

Avon

Avon

**024A**

143.400	143.541
143.541	146.432
146.432	147.102
147.102	153.423
153.423	153.536
153.536	165.908

Memorial Highway / Scenic Byway  
 Memorial Highway / Scenic Byway  
 Mountain Pass / Scenic Byway  
 Mountain Pass / Scenic Byway  
 Mountain Pass / Scenic Byway  
 Mountain Pass / Scenic Byway

Minturn

Minturn

Redcliff

**070A**

130.261	133.000
133.000	135.000
135.000	139.000
139.000	139.236
139.236	139.773
139.773	140.000
140.000	146.000
146.000	146.410
146.410	146.943
146.943	147.000
147.000	156.712
156.712	164.683
164.683	165.000

Grizzly Creek Rest Area / Glenwood Canyon  
 Dotsero  
 Gypsum  
 Gypsum  
 Gypsum  
 Eagle  
 Eagle  
 Eagle  
 Red Caynon  
 Eagle River  
 Eagle River

Gypsum

Eagle

Avon

# Colorado Highways by Counties

**County**

**Route**

**Begin Mile**

**End Mile**

**Highway Street Name**

**City**

**Eagle** PDO = 1,613 Injury/Injured = 164 / 194 Fatal /Fatalities = 7 / 7

**070A**

165.000	168.554	Avon	Avon
168.554	171.105	Avon	
171.105	171.250	Avon / Scenic Byway	
171.250	171.990	Avon	
171.990	172.000	Avon	Vail
172.000	179.735	Vail	Vail
179.735	181.850	Vail Pass	Vail
181.850	182.026	Vail Pass	
182.026	182.167	Vail Pass	Vail
182.167	189.977	Vail Pass	

**070F**

0.000	0.346	Eby Creek Rd	Eagle
-------	-------	--------------	-------

**070G**

0.000	0.577	Edwards Village	
-------	-------	-----------------	--

**082A**

17.660	20.193	Old Hwy 82	
20.193	21.036	Old Hwy 82	Basalt
21.036	21.386	Old Hwy 82	
22.151	22.231	Old Hwy 82	

**131A**

0.000	0.323	Bellyache Ridge Rd	
-------	-------	--------------------	--

**131B**

0.053	21.233		
-------	--------	--	--

**El Paso** PDO = 11,999 Injury/Injured = 1,362 / 1,708 Fatal /Fatalities = 29 / 31

**016A**

0.000	0.165	Mesa Ridge Pkwy	
0.165	0.262	Mesa Ridge Pkwy	Fountain
0.262	0.998	Mesa Ridge Pkwy	
0.998	2.274	Mesa Ridge Pkwy	Fountain
2.274	2.287	Mesa Ridge Pkwy	
2.287	3.042	Mesa Ridge Pkwy	Fountain
3.042	3.118	Mesa Ridge Pkwy	

**021A**

131.813	137.586		
137.586	139.582		Colorado Springs

**021B**

141.738	142.541		Colorado Springs
142.541	143.773		

# Colorado Highways by Counties

**County**

**Route**

**Begin Mile**

**End Mile**

**Highway Street Name**

**City**

**El Paso**

PDO = 11,999 Injury/Injured = 1,362 / 1,708 Fatal /Fatalities = 29 / 31

**021B**

143.773	147.470		Colorado Springs
147.470	148.206		
148.206	154.112		Colorado Springs

**024A**

288.408	289.522	John A. Love Memorial Highway	
289.522	289.618	John A. Love Memorial Highway	Green Mountain Falls
289.618	297.381	John A. Love Memorial Highway	
297.381	299.599	John A. Love Memorial Highway	Manitou Springs
299.599	301.180	John A. Love Memorial Highway	
301.180	303.840	John A. Love Memorial Highway	Colorado Springs

**024E**

0.000	0.352	Manitou Ave	
0.352	3.228	Manitou Ave	Manitou Springs
3.228	3.292	Manitou Spgs Bus Rt	Manitou Springs
3.292	3.680	Manitou Spgs Bus Rt	
3.680	4.162	Manitou Spgs Bus Rt	Colorado Springs
4.162	4.323	Manitou Spgs Bus Rt	

**024G**

303.412	303.916	Fountain Blvd / Heartland Expressway / Mem	Colorado Springs
303.916	304.306	Fountain Blvd / Heartland Expressway / Mem	
304.306	308.230	Fountain Blvd / Heartland Expressway / Mem	Colorado Springs
308.230	308.910	Founders Pkwy / Powers Blvd / Heartland Exp	Colorado Springs
308.910	310.892	Powers Blvd / Heartland Expressway / Memor	Colorado Springs
310.892	310.893	Platte Ave / Heartland Expressway / Memorial	Colorado Springs
310.893	313.137	Platte Ave / Heartland Expressway / Memorial	
313.137	313.444	Platte Ave / Heartland Expressway / Memorial	Colorado Springs
313.444	314.542	Platte Ave / Heartland Expressway / Memorial	
314.542	316.000	Platte Ave / Heartland Expressway / Memorial	Colorado Springs
316.000	318.594	John A. Love Memorial Highway	Colorado Springs
318.594	319.823	John A. Love Memorial Highway	
319.823	319.926	John A. Love Memorial Highway	Colorado Springs
319.926	338.978	John A. Love Memorial Highway	
338.978	339.970	John A. Love Memorial Highway	Calhan
339.970	348.943	John A. Love Memorial Highway	
348.943	349.271	John A. Love Memorial Highway	Ramah
349.271	350.478	John A. Love Memorial Highway	
350.478	350.534	Caribou Street	

**025A**

116.369	119.629	John F. Kennedy Memorial Hwy	
119.629	119.678	John F. Kennedy Memorial Hwy	Fountain



# Colorado Highways by Counties

**County**

**Route**

**Begin Mile**

**End Mile**

**Highway Street Name**

**City**

**El Paso**

PDO = 11,999 Injury/Injured = 1,362 / 1,708 Fatal /Fatalities = 29 / 31

**025A**

119.678	122.284	Fountain	Fountain
122.284	123.008	Ronald Reagan Highway	Fountain
123.008	126.000	Ronald Reagan Highway	
126.000	127.183	Fountain / Ronald Reagan Highway	
127.183	128.933	Fountain / Ronald Reagan Highway	Fountain
128.933	131.218	Fountain / Ronald Reagan Highway	
131.218	136.885	Colorado Springs / Ronald Reagan Highway	
136.885	149.000	Colorado Springs / Ronald Reagan Highway	Colorado Springs
149.000	149.391	Academy Blvd / Ronald Reagan Highway	Colorado Springs
149.391	151.000	Academy Blvd / Ronald Reagan Highway	
151.000	157.000	United States Air Force Academy	
157.000	163.321	Monument / Palmer Lake	
163.321	163.323	Bald Mountain	

**083A**

20.368	20.692		Colorado Springs
20.692	30.229		

**085A**

127.651	129.368	Santa Fe	Fountain
129.368	130.433	Santa Fe	
130.433	130.450	Santa Fe	Fountain
130.450	130.942	Santa Fe	
130.942	131.496	Santa Fe	Fountain
131.496	137.040	Santa Fe	

**094A**

0.548	0.691		
0.691	3.914		Colorado Springs
3.914	4.029		
4.029	4.115		Colorado Springs
4.115	35.013		

**105A**

4.731	5.363		
5.363	5.979		Monument
5.979	6.310		
6.310	9.474		Palmer Lake

**115A**

27.157	43.827		
43.827	43.831	Nevada Ave	
43.831	46.248	Nevada Ave	Colorado Springs
46.248	47.496		Colorado Springs

# Colorado Highways by Counties

**County**

**Route**

**Begin Mile**

**End Mile**

**Highway Street Name**

**City**

**Elbert**      PDO = 241      Injury/Injured = 45 / 53      Fatal /Fatalities = 4 / 4

**024G**

350.534	353.357	Caribou Street	
353.357	354.321	Caribou Street	Simla
354.321	354.339	Caribou Street	
354.339	376.577	Heartland Expressway	

**040F**

360.201	362.999		
---------	---------	--	--

**040G**

380.689	381.936		
---------	---------	--	--

**070A**

332.028	359.083	Memorial Hwy	
---------	---------	--------------	--

**0700**

0.000	0.353		
-------	-------	--	--

**086A**

12.317	15.000		
15.000	15.496	Kiowa Ave	
15.496	16.015	Kiowa Ave	Elizabeth
16.015	16.267	Kiowa Ave	
16.267	22.627	Commanche Street	
22.627	23.323	Commanche Street	Kiowa
23.323	23.445	Commanche Street	
23.445	23.674	Commanche Street	Kiowa
23.674	23.686	Commanche Street	
23.686	24.132		
24.132	24.804		Kiowa
24.804	59.279		

**Fremont**      PDO = 792      Injury/Injured = 104 / 130      Fatal /Fatalities = 4 / 5

**009A**

0.000	8.626	Gold Belt Scenic Byway	
8.626	18.091		

**050A**

225.580	269.000	Royal Gorge Blvd	
269.000	276.699	Royal Gorge Blvd / Scenic Byway	
276.699	281.240	Royal Gorge Blvd / Scenic Byway	Canon City
281.240	281.503	Royal Gorge Blvd / Scenic Byway	
281.503	282.445	Royal Gorge Blvd / Scenic Byway	Canon City
282.445	286.000	Gold Belt Scenic Byway	
286.000	296.262		

**067A**

# Colorado Highways by Counties

**County**

**Route**

**Begin Mile**

**End Mile**

**Highway Street Name**

**City**

**Fremont**

PDO = 792

Injury/Injured = 104 / 130

Fatal /Fatalities = 4 / 5

**067A**

1.547

9.457

9.457

10.781

10.781

10.855

Gold Belt Scenic Byway

10.855

11.000

Robinson Ave / Scenic Byway

11.000

11.047

Gold Belt Scenic Byway

Florence

Florence

Florence

Florence

**067B**

11.562

11.951

Pikes Peak Ave / Scenic Byway

11.951

15.000

Pikes Peak Ave / Scenic Byway

15.000

15.074

Gold Belt Scenic Byway

Florence

**069A**

71.707

82.664

**115A**

0.000

0.810

9th Street / Scenic Byway

0.810

1.279

9th Street / Scenic Byway

1.279

1.325

Gold Belt Scenic Byway

1.325

2.482

Elm Ave / Scenic Byway

2.482

2.533

Gold Belt Scenic Byway

2.533

2.663

Lombard Street / Scenic Byway

2.663

2.911

Gold Belt Scenic Byway

2.911

3.663

Cedar Ave / Scenic Byway

3.663

4.253

Cedar Ave / Scenic Byway

Brookside

4.253

4.340

Cedar Ave / Scenic Byway

4.340

4.661

Gold Belt Scenic Byway

4.661

7.829

3rd Street / Scenic Byway

7.829

8.262

3rd Street / Scenic Byway

Florence

8.262

8.280

Gold Belt Scenic Byway

Florence

8.280

8.370

Church Street / Scenic Byway

Florence

8.370

8.487

Gold Belt Scenic Byway

Florence

8.487

8.603

Main Street / Scenic Byway

Florence

8.603

8.694

Gold Belt Scenic Byway

Florence

8.694

8.925

Main Street / Scenic Byway

Florence

8.925

8.985

Gold Belt Scenic Byway

Florence

8.985

9.448

Main Street / Scenic Byway

Florence

9.448

9.616

Main Street

Florence

9.616

9.620

Florence

9.620

27.157

**120A**

0.000

7.186

**Garfield**

PDO = 1,880

Injury/Injured = 169 / 201

Fatal /Fatalities = 10 / 10

# Colorado Highways by Counties

Section Page 34 of 88

**County**

**Route**

**Begin Mile**

**End Mile**

**Highway Street Name**

**City**

**Garfield**

PDO = 1,880 Injury/Injured = 169 / 201 Fatal /Fatalities = 10 / 10

**006D**

91.999	92.256	1st Street	Rifle
92.256	92.907	1st Street	
92.907	92.932	1st Street	Rifle
92.932	98.314	1st Street	
98.314	98.396	Main Street	
98.396	98.519	Main Street	Silt
98.519	98.732	Main Street	
98.732	99.633	Main Street	Silt
99.633	99.738	Main Street	
99.738	100.059	Main Street	Silt
100.059	105.468	Main Street	
105.468	107.450	Main Street	New Castle
107.450	110.806	Main Street	

**006K**

0.000	0.338	W 6th Street	Glenwood Springs
-------	-------	--------------	------------------

**006L**

88.895	88.995	1st Street	
88.995	91.240	1st Street	Rifle

**006M**

65.902	74.485	1st Street	
74.485	75.381	1st Street	Parachute
75.381	88.284	1st Street	
88.284	88.397	1st Street	Rifle
88.397	88.895	1st Street	

**013A**

0.000	0.970		Rifle
0.970	1.129	13 Bypass	Rifle
1.129	2.378	13 Bypass	
2.378	3.761	13 Bypass	Rifle
3.761	3.978	13 Bypass	
3.978	16.895		

**070A**

65.427	73.854	De Beque Canyon	
73.854	74.000	De Beque Canyon	Parachute
74.000	74.835	Parachute	Parachute
74.835	75.000	Parachute	
75.000	82.000	Colorado River	
82.000	85.000	Sherrard Park	
85.000	86.421	Webster Mesa	

# Colorado Highways by Counties

**County**

**Route**

**Begin Mile**

**End Mile**

**Highway Street Name**

**City**

**Garfield**

PDO = 1,880 Injury/Injured = 169 / 201 Fatal /Fatalities = 10 / 10

**070A**

86.421	86.741	Webster Mesa	Rifle
86.741	89.482	Webster Mesa	
89.482	90.000	Webster Mesa	Rifle
90.000	91.809	Prefontaine Mesa	Rifle
91.809	92.000	Prefontaine Mesa	
92.000	94.000	Rifle	
94.000	96.939	Cactus Valley	
96.939	97.814	Cactus Valley	Silt
97.814	98.000	Cactus Valley	
98.000	103.683	Silt	
103.683	104.000	Silt	New Castle
104.000	104.700	Grand Hogback	New Castle
104.700	113.000	Grand Hogback	
113.000	113.852	Glenwood Springs	
113.852	117.000	Glenwood Springs	Glenwood Springs
117.000	117.750	Glenwood Canyon	Glenwood Springs
117.750	121.000	Glenwood Canyon	
121.000	130.261	Grizzly Creek Rest Area / Glenwood Canyon	

**070E**

0.000	0.222	9th Street	Silt
-------	-------	------------	------

**082A**

0.000	0.070		Glenwood Springs
0.070	0.176	6th Street	Glenwood Springs
0.176	1.401	Grand Ave	Glenwood Springs
1.401	2.358	Old Hwy 82	Glenwood Springs
2.358	11.683	Old Hwy 82	
11.683	11.699	Old Hwy 82 / Scenic Byway	
11.699	17.660	Old Hwy 82	

**133A**

65.142	66.051	West Elk Loop Scenic Byway	
66.051	66.137	West Elk Loop Scenic Byway	Carbondale
66.137	66.455	West Elk Loop Scenic Byway	
66.455	68.473	West Elk Loop Scenic Byway	Carbondale
68.473	68.646	West Elk Loop Scenic Byway	
68.646	68.718	West Elk Loop Scenic Byway	Carbondale
68.718	68.821	West Elk Loop Scenic Byway	

**139A**

13.228	15.712	Dinosaur Diamond Scenic Byway	
15.712	39.000	Mountain Pass / Scenic Byway	
39.000	39.273	Dinosaur Diamond Scenic Byway	

# Colorado Highways by Counties

**County**

**Route**

**Begin Mile**

**End Mile**

**Highway Street Name**

**City**

**Garfield** PDO = 1,880 Injury/Injured = 169 / 201 Fatal /Fatalities = 10 / 10

**325A**

0.000 11.395

**Gilpin** PDO = 187 Injury/Injured = 33 / 53 Fatal /Fatalities = 3 / 3

**046A**

0.000 0.504 Peak To Peak Scenic Byway  
0.504 6.562

**072A**

21.483 24.678  
26.607 27.275

**119A**

0.059 5.997 Clear Creek Street  
5.997 5.998 Clear Creek Street / Scenic Byway  
5.998 6.375 Clear Creek Street / Scenic Byway Black Hawk  
6.375 8.082 Black Hawk / Scenic Byway Black Hawk  
8.082 9.000 Black Hawk / Scenic Byway  
9.000 22.035 Peak To Peak Scenic Byway

**Grand** PDO = 477 Injury/Injured = 51 / 72 Fatal /Fatalities = 5 / 5

**009D**

127.427 137.637 6th Street  
137.637 137.897 6th Street Kremmling  
137.897 138.301 6th Street  
138.301 138.920 6th Street Kremmling

**034A**

0.000 1.565 Tower Rd  
1.565 14.571  
14.571 15.095 Grand Lake  
15.095 32.329

**040A**

151.804 154.069 Rabbit Ears Pass  
157.396 184.000  
184.000 184.030 Park Ave  
184.030 185.598 Park Ave Kremmling  
185.598 186.448 Byers Ave Kremmling  
186.448 201.344 Byers Ave  
201.344 202.339 Byers Ave Hot Sulphur Springs  
202.339 203.464 Byers Ave  
203.464 211.747 Agate Ave  
211.747 212.467 Agate Ave Granby  
212.467 212.502 Agate Ave

# Colorado Highways by Counties

**County**

**Route**

Begin Mile	End Mile	Highway Street Name	City
------------	----------	---------------------	------

**Grand**      PDO = 477      Injury/Injured = 51 / 72      Fatal /Fatalities = 5 / 5

**040A**

212.502	212.826	Zerex Street	
212.826	213.191	Zerex Street	Granby
213.191	214.034	Zerex Street	
214.034	214.356	Zerex Street	Granby
214.356	218.420	Zerex Street	
218.420	218.918	Zerex Street	Granby
218.918	226.478	Zerex Street	
226.478	228.629	Zerex Street	Fraser
228.629	228.646	Zerex Street	Winter Park
228.646	229.643		Winter Park
229.643	230.257		
230.257	235.290		Winter Park
235.290	236.290		
236.290	242.969	Berthoud Pass	

**125A**

0.000	9.080		
9.080	21.588	Willow Creek Pass	

**134A**

10.712	18.559	Gore Pass	
18.559	27.163		

**Gunnison**      PDO = 326      Injury/Injured = 40 / 48      Fatal /Fatalities = 2 / 2

**050A**

116.669	131.000		
131.000	156.277	West Elk Loop Scenic Byway	
156.277	157.964	West Elk Loop Scenic Byway	Gunnison
157.964	158.724	West Elk Loop Scenic Byway	
158.724	181.626		
190.581	199.349	Monarch Pass	

**092A**

56.461	73.259	West Elk Loop Scenic Byway	
--------	--------	----------------------------	--

**114A**

0.000	8.018		
-------	-------	--	--

**133A**

15.403	15.867	West Elk Loop Scenic Byway	
15.867	42.951	McClure Pass / Scenic Byway	
44.244	46.571	McClure Pass / Scenic Byway	

**133B**

15.571	16.076	West Elk Loop Scenic Byway	
--------	--------	----------------------------	--

# Colorado Highways by Counties

**County**

**Route**

**Begin Mile**

**End Mile**

**Highway Street Name**

**City**

**Gunnison**

PDO = 326      Injury/Injured = 40 / 48      Fatal /Fatalities = 2 / 2

**135A**

0.000	0.922	Main Street / Scenic Byway	Gunnison
0.922	0.994	West Elk Loop Scenic Byway	Gunnison
0.994	27.194	West Elk Loop Scenic Byway	
27.194	27.200	West Elk Loop Scenic Byway	Crested Butte
27.200	27.405	6th Street / Scenic Byway	Crested Butte
27.405	27.484	West Elk Loop Scenic Byway	Crested Butte

**149A**

81.198	117.000	Silver Thread Scenic Byway	
117.000	117.522	West Elk Loop Scenic Byway	

**Hinsdale**

PDO = 8      Injury/Injured = 5 / 5      Fatal /Fatalities = 0 / 0

**149A**

42.377	71.945	Mountain Pass / Scenic Byway	
71.945	71.955	Silver Thread Scenic Byway	
71.955	71.958	Gunnison Street / Scenic Byway	
71.958	72.893	Gunnison Street / Scenic Byway	Lake City
72.893	72.927	Silver Thread Scenic Byway	Lake City
72.927	73.075	Silver Thread Scenic Byway	
73.075	73.089	Silver Thread Scenic Byway	Lake City
73.089	73.245	Silver Thread Scenic Byway	
73.245	73.309	Silver Thread Scenic Byway	Lake City
73.309	81.198	Silver Thread Scenic Byway	

**Huerfano**

PDO = 229      Injury/Injured = 33 / 36      Fatal /Fatalities = 5 / 6

**010A**

0.000	0.017	Memorial Hwy	Walsenburg
0.017	21.294	Memorial Hwy	

**012A**

0.000	4.230	Main Street / Scenic Byway	
4.230	5.039	Main Street / Scenic Byway	La Veta
5.039	5.157	Grand AveHighway of Legends Scenic Byway	La Veta
5.157	5.605	Oak Street / Scenic Byway	La Veta
5.605	5.664	Highway of Legends Scenic Byway	La Veta
5.664	11.000	Highway of Legends Scenic Byway	
11.000	22.283	Mountain Pass / Scenic Byway	

**025A**

39.101	39.103	John F. Kennedy Memorial Hwy	
39.103	40.000	Bunker Hill	
40.000	42.145	Santa Clara	
42.145	48.785	John F. Kennedy Memorial Hwy	



# Colorado Highways by Counties

**County**

**Route**

**Begin Mile**

**End Mile**

**Highway Street Name**

**City**

**Huerfano**

PDO = 229      Injury/Injured = 33      / 36      Fatal /Fatalities = 5      / 6

**025A**

48.785	48.888	John F. Kennedy Memorial Hwy	Walsenburg
48.888	49.206	Walsenburg	Walsenburg
49.206	50.053	Walsenburg	
50.053	50.311	Walsenburg	Walsenburg
50.311	51.000	Walsenburg	
51.000	68.828	John F. Kennedy Memorial Hwy	

**025C**

0.000	0.363	Main Street	Walsenburg
0.363	1.294	Main Street / Highway of Legends Scenic Byw	Walsenburg
1.294	1.366	Highway of Legends Scenic Byway	Walsenburg
1.366	1.439	Main Street / Highway of Legends Scenic Byw	Walsenburg
1.439	1.510	Highway of Legends Scenic Byway	Walsenburg
1.510	1.848	Main Street / Highway of Legends Scenic Byw	Walsenburg
1.848	2.828	Main Street	Walsenburg
2.828	4.039	Main Street	

**069A**

0.000	38.199		
38.199	42.146	Promontory Divide Pass	

**160A**

278.593	281.000	La Veta Pass	
281.000	293.770		
293.770	304.473	Highway of Legends Scenic Byway	
304.473	305.380	Highway of Legends Scenic Byway	Walsenburg

**160B**

305.526	306.084	5th Street / Scenic Byway	Walsenburg
306.084	306.128	5th Street / Scenic Byway	
306.128	306.287	5th Street / Scenic Byway	Walsenburg
306.287	306.350	5th Street	Walsenburg

**Jackson**

PDO = 73      Injury/Injured = 21      / 26      Fatal /Fatalities = 0      / 0

**014A**

0.000	1.000	Muddy Pass	
1.000	32.968		

**014B**

34.090	34.451	6th Street / Scenic Byway/Poudre Canyon Hw	Walden
34.451	34.456	Cache La Poudre River North Park Scenic By	Walden
34.456	61.000	Cache La Poudre River North Park Scenic By	
61.000	64.928	Cameron Pass / Scenic Byway/Poudre Canyo	

**040A**

# Colorado Highways by Counties

**County**

**Route**

**Begin Mile**

**End Mile**

**Highway Street Name**

**City**

**Jackson**

PDO = 73 Injury/Injured = 21 / 26 Fatal /Fatalities = 0 / 0

**040A**

154.069 157.133 Rabbit Ears Pass  
 157.133 157.396

**125A**

21.588 26.868 Willow Creek Pass  
 26.868 52.020  
 52.020 53.125 CoRoute for 014A  
 53.125 53.129 CoRoute for 014A Walden  
 53.129 53.288 Main Street Walden  
 53.288 53.350 Main Street / Scenic Byway Walden  
 53.350 53.913 Main Street Walden  
 53.913 53.919 Walden  
 53.919 75.406

**127A**

0.000 9.202

**Jefferson**

PDO = 9,903 Injury/Injured = 1,138 / 1,425 Fatal /Fatalities = 41 / 45

**006G**

260.243 271.382 6th Ave  
 271.382 271.695 6th Ave Golden  
 271.695 272.059 6th Ave  
 272.059 274.882 6th Ave Golden  
 274.882 275.166 6th Ave  
 275.166 275.321 6th Ave Golden  
 275.321 276.303 6th Ave  
 276.303 282.334 6th Ave Lakewood

**008A**

0.000 0.042 Morrison  
 0.042 0.218  
 0.218 1.916 Morrison  
 1.916 2.469 Bear Creek Ave Morrison  
 2.469 2.501 Bear Creek Ave  
 2.501 2.527 Morrison Rd  
 2.527 2.588 Morrison Rd Morrison  
 2.588 2.654 Morrison Rd  
 2.654 2.781 Morrison Rd Morrison  
 2.781 3.174 Morrison Rd  
 3.174 6.543 Morrison Rd Lakewood  
 6.543 6.905 Morrison Rd  
 6.905 7.381 Morrison Rd Lakewood  
 7.381 7.525 Morrison Rd

# Colorado Highways by Counties

Section Page 41 of 88

County			
Route			
Begin Mile	End Mile	Highway Street Name	City
<b>Jefferson</b> PDO = 9,903      Injury/Injured = 1,138 / 1,425      Fatal /Fatalities = 41 / 45			
<b>008A</b>			
7.525	8.683	Morrison Rd	Lakewood
<b>026B</b>			
11.170	11.171	Alameda Ave	Lakewood
<b>036B</b>			
49.401	52.790	Denver/Boulder Turnpike	Westminster
<b>040B</b>			
272.193	276.920		
<b>040C</b>			
279.208	284.566	Colfax Ave	
284.566	284.892	Colfax Ave	Golden
284.892	285.933	Colfax Ave	
285.933	286.584	Colfax Ave	Golden
286.584	286.946	Colfax Ave	
286.946	287.508	Colfax Ave	Golden
287.508	287.617	Colfax Ave	
287.617	287.639	Colfax Ave	Golden
287.639	287.689	Colfax Ave	
287.689	287.700	Colfax Ave	Golden
287.700	287.705	Colfax Ave	
287.705	287.711	Colfax Ave	Golden
287.711	287.718	Colfax Ave	
287.718	287.724	Colfax Ave	Golden
287.724	288.058	Colfax Ave	
288.058	289.021	Colfax Ave	Lakewood
289.021	289.495	Colfax Ave	
289.495	294.273	Colfax Ave	Lakewood
<b>046A</b>			
6.562	6.610		
<b>058A</b>			
0.000	1.552		Golden
1.552	2.426		
2.426	2.446		Golden
2.446	4.811		
4.811	5.627		Wheat Ridge
<b>070A</b>			
247.258	251.318	Hidden Valley / Saddleback Mountain	
251.318	253.528	El Rancho / Genesse Park / Soda Creek / Bea	
253.528	258.722	Mount Vernon Canyon / Paradise Hills	
258.722	259.000	Dinosaur Ridge Hogback	

# Colorado Highways by Counties

**County**

**Route**

**Begin Mile**

**End Mile**

**Highway Street Name**

**City**

**Jefferson**

PDO = 9,903 Injury/Injured = 1,138 / 1,425 Fatal /Fatalities = 41 / 45

**070A**

259.000	259.871	Green Mountain / Golden	
259.871	260.969	Green Mountain / Golden	Golden
260.969	262.054	Green Mountain / Golden	
262.054	263.000	Green Mountain / Golden	Lakewood
263.000	263.121	LakeWood	Lakewood
263.121	264.328	LakeWood	
264.328	265.000	LakeWood	Wheat Ridge
265.000	268.795	Wheat Ridge / Mountian View / Denver	Wheat Ridge
268.795	269.549	Wheat Ridge / Mountian View / Denver	Arvada
269.549	269.998	Wheat Ridge / Mountian View / Denver	Wheat Ridge
269.998	270.495	Wheat Ridge / Mountian View / Denver	Lakeside

**072A**

0.000	0.396	Ward Rd	Wheat Ridge
0.396	0.985	Ward Rd	
0.985	1.251	Ward Rd	Arvada
1.251	1.303	Ward Rd	
1.303	1.754	Ward Rd	Arvada
1.754	1.799	Ward Rd	
1.799	2.373	Ward Rd	Arvada
2.373	3.612	Ralston Rd / W 64th Ave	Arvada
3.612	4.393	Indiana Street	Arvada
4.393	4.559	Indiana Street	
4.559	4.651	Indiana Street	Arvada
4.651	5.091		Arvada
5.091	7.400		
7.400	7.646		Arvada
7.646	7.881		
7.881	7.965		Arvada
7.965	9.657		
9.657	10.684		Arvada
10.684	13.161		
13.161	13.540		Arvada
13.540	18.866		

**074A**

0.000	0.255	CoRoute for 040B	
0.255	17.719		
17.719	17.789		Morrison
17.789	18.110	Bear Creek Canyon	Morrison

**075B**

7.703	8.524	Platte Canyon	
-------	-------	---------------	--

# Colorado Highways by Counties

**County**

**Route**

**Begin Mile**

**End Mile**

**Highway Street Name**

**City**

**Jefferson**

PDO = 9,903 Injury/Injured = 1,138 / 1,425 Fatal /Fatalities = 41 / 45

**076A**

0.000	0.291		Arvada
0.291	0.481		Wheat Ridge
0.481	0.526		Arvada
0.526	0.682		Wheat Ridge
0.682	0.865		
1.087	1.765		

**093A**

0.000	1.931		Golden
1.931	4.202		
4.202	4.351		Arvada
4.351	4.375		
4.375	4.408		Arvada
4.408	6.966		
6.966	7.575		Arvada
7.575	10.705		

**095A**

1.006	1.502	Sheridan Blvd	Lakewood
3.055	3.512	Sheridan Blvd	Lakewood
3.515	5.520	Sheridan Blvd	Lakewood
5.652	6.246	Sheridan Blvd	Lakewood
6.246	6.471	Sheridan Blvd	Edgewater
6.603	7.098	Sheridan Blvd	Edgewater
7.098	7.682	Sheridan Blvd	Wheat Ridge
7.755	7.862	Sheridan Blvd	Wheat Ridge
7.970	8.291	Sheridan Blvd	Wheat Ridge
8.291	8.559	Sheridan Blvd	Mountain View
8.559	8.975	Sheridan Blvd	Lakeside
10.607	11.216	Sheridan Blvd	Arvada
12.143	12.971	Sheridan Blvd	Westminster
12.971	13.353	Sheridan Blvd	Arvada
13.931	14.376	Sheridan Blvd	Westminster

**119A**

0.000	0.059	Clear Creek Street	
-------	-------	--------------------	--

**121A**

0.000	4.671	Wadsworth Blvd	
4.949	5.337	Wadsworth Blvd	Lakewood
5.337	5.367	Wadsworth Blvd	
5.408	5.571	Wadsworth Blvd	
6.536	7.293	Wadsworth Blvd	Lakewood
7.293	7.516	Wadsworth Blvd	

# Colorado Highways by Counties

**County**

**Route**

**Begin Mile**

**End Mile**

**Highway Street Name**

**City**

**Jefferson**

PDO = 9,903 Injury/Injured = 1,138 / 1,425 Fatal /Fatalities = 41 / 45

**121A**

7.516	8.626	Wadsworth Blvd	Lakewood
8.713	14.615	Wadsworth Blvd	Lakewood
14.615	16.740	Wadsworth Blvd	Wheat Ridge
16.740	18.038	Wadsworth Blvd	Arvada
18.038	18.081	Wadsworth Blvd	
18.081	21.679	Wadsworth Blvd	Arvada
21.679	24.649	Wadsworth Blvd	Westminster
24.649	24.822	Wadsworth Blvd	

**121B**

0.000	4.413		
-------	-------	--	--

**128A**

1.505	1.559		
1.559	2.194		Superior
2.740	5.230		Superior
5.280	5.657	120TH Ave	

**285D**

228.800	247.184		
247.184	248.376		Morrison
248.376	250.025		
250.025	250.071		Lakewood
250.071	253.533	Hampden Ave	Lakewood
253.533	255.237	Hampden Ave	
255.237	255.405	Hampden Ave	Lakewood
255.405	255.785	Hampden Ave	

**391A**

0.000	0.966	Kipling Street	Lakewood
0.966	0.979	Kipling Street	
0.979	1.476	Kipling Street	Lakewood
1.476	1.998	Kipling Street	
1.998	7.373	Kipling Street	Lakewood
7.373	9.641	Kipling Street	Wheat Ridge

**470A**

0.000	0.059	C-470	
0.059	0.115	C-470	Golden
0.115	0.652	C-470	
0.652	0.696	C-470	Lakewood
0.696	0.820	C-470	
0.820	1.465	C-470	Lakewood
1.465	2.237	C-470	

# Colorado Highways by Counties

**County**

**Route**

**Begin Mile**

**End Mile**

**Highway Street Name**

**City**

**Jefferson**

PDO = 9,903 Injury/Injured = 1,138 / 1,425 Fatal /Fatalities = 41 / 45

**470A**

2.237	2.513	C-470	Lakewood
2.513	2.519	C-470	
2.519	2.564	C-470	Lakewood
2.564	2.596	C-470	
2.596	3.229	C-470	Lakewood
3.229	3.747	C-470	
3.747	4.234	C-470	Morrison
4.234	4.511	C-470	
4.511	4.521	C-470	Lakewood
4.521	4.814	C-470	
4.814	5.860	C-470	Lakewood
5.860	5.890	C-470	
5.890	5.957	C-470	Lakewood
5.957	15.861	C-470	

**470W**

0.000	0.360	C 470	
0.360	1.212	C 470	Golden

**Kiowa**

PDO = 33 Injury/Injured = 5 / 8 Fatal /Fatalities = 2 / 2

**096C**

120.064	143.782		
143.782	144.332		Haswell
144.332	144.496	4th Street	Haswell
144.496	144.578		Haswell
144.578	166.043		
166.043	166.114		Eads

**096D**

168.992	193.050		
193.050	193.313	CoRoute for 385A	
193.313	193.850	CoRoute for 385A	Sheridan Lake
193.850	194.354		Sheridan Lake
194.354	207.454		

**287B**

95.953	110.590	/ Heartland Expressway	
110.590	112.638	CoRoute for 096C / Heartland Expressway	
112.638	112.640	CoRoute for 096C / Heartland Expressway	Eads
112.640	113.420	15th Street / Heartland Expressway	Eads
113.420	113.782	Wansted Street / Heartland Expressway	Eads
113.782	122.734	Wansted Street / Heartland Expressway	

**385A**

# Colorado Highways by Counties

**County**

**Route**

**Begin Mile**

**End Mile**

**Highway Street Name**

**City**

**Kiowa**

PDO = 33

Injury/Injured = 5 / 8

Fatal /Fatalities = 2 / 2

**385A**

109.238 122.879

**385B**

123.682 123.927 Colorado Ave Sheridan Lake

123.927 124.006 Borders Street Sheridan Lake

124.006 124.083 Borders Street

124.083 124.264 Borders Street Sheridan Lake

124.264 135.413 Borders Street

**Kit Carson**

PDO = 151

Injury/Injured = 28 / 39

Fatal /Fatalities = 5 / 5

**024B**

419.950 422.701

422.701 422.707

422.707 423.189 2nd Street Seibert

423.189 423.512 2nd Street Seibert

423.512 429.339 North Street

429.339 429.825 North Street Vona

429.825 429.838 North Street

429.838 436.836 4th Street Stratton

436.836 437.200 4th Street Stratton

**024C**

437.200 437.467 Stratton

437.467 446.850

446.850 447.334 Bethune

447.334 453.869

453.869 453.872 Rose Ave Burlington

453.872 454.828 Rose Ave Burlington

**024D**

455.882 455.886 Rose Ave Burlington

455.886 455.971 Rose Ave Burlington

455.971 456.563 Rose Ave Burlington

456.563 457.290 Rose Ave Burlington

**057A**

0.000 0.232

0.232 0.302

0.302 0.534 Colorado Ave Stratton

0.534 0.534 Colorado Ave Stratton

**059A**

18.991 41.468

41.468 41.636

41.636 60.333

Seibert



# Colorado Highways by Counties

**County**

**Route**

**Begin Mile      End Mile      Highway Street Name      City**

**Kit Carson**      PDO = 151      Injury/Injured = 28 / 39      Fatal /Fatalities = 5 / 5

**070A**

389.531	438.222	Memorial Hwy	
438.222	438.538	Memorial Hwy	Burlington
438.538	449.589	Memorial Hwy	

**070P**

0.000	0.329	1st Ave	
0.329	0.528	1st Ave	Vona

**070Q**

0.137	0.377	Rose Ave / Burlington Bus Rt	Burlington
-------	-------	------------------------------	------------

**385C**

170.293	187.472	Lincoln Street	
187.472	187.886	Lincoln Street	Burlington
187.886	188.855	Rose Ave	Burlington
188.855	189.348	8th Street	Burlington
189.348	207.510	8th Street	

**La Plata**      PDO = 1,354      Injury/Injured = 212 / 276      Fatal /Fatalities = 11 / 12

**003A**

0.000	0.138	8th Ave	Durango
0.138	0.571	8th Ave	
0.571	1.420	8th Ave	Durango
1.420	1.868	8th Ave	
1.868	2.194	8th Ave	Durango
2.194	2.444	Santa Rita Dr	Durango

**140A**

0.000	23.435		
-------	--------	--	--

**151A**

0.000	0.059	Ute Street	Ignacio
0.059	0.066	Ute Street	
0.066	12.809		

**160A**

61.828	81.357	CoRoute for 491A / ScenicByway	
81.357	83.165	CoRoute for 491A / ScenicByway	Durango
83.165	83.207	San Juan Skyway	Durango
83.207	83.394	CoRoute for 550A / ScenicByway	Durango
83.394	88.061	CoRoute for 550A	Durango
88.061	88.316	CoRoute for 550A	
88.316	103.104		
103.104	103.369		Bayfield
103.369	111.497		

# Colorado Highways by Counties

**County**

**Route**

**Begin Mile      End Mile      Highway Street Name      City**

**La Plata**      PDO = 1,354      Injury/Injured = 212 / 276      Fatal /Fatalities = 11 / 12

**160E**

0.000	0.945	BayField Bus Rt	
0.945	1.355	BayField Bus Rt	Bayfield
1.355	1.571	BayField Bus Rt	
1.571	1.701	BayField Bus Rt	Bayfield
1.701	1.816	BayField Bus Rt	
1.816	1.927	BayField Bus Rt	Bayfield
1.927	2.439	BayField Bus Rt	

**172A**

0.000	8.370		
8.370	8.614		Ignacio
8.614	9.119	Goddard Street	Ignacio
9.119	9.262		Ignacio
9.262	24.499		

**550A**

0.000	16.561		
-------	--------	--	--

**550B**

20.916	21.522	Camino Del Rio / Scenic Byway	Durango
21.522	21.538	San Juan Skyway	Durango
21.538	25.852	Main Ave / Scenic Byway	Durango
25.852	25.889	San Juan Skyway	Durango
25.889	49.583	San Juan Skyway	
49.583	49.760	Molas Divide Pass / Scenic Byway	

**Lake**      PDO = 108      Injury/Injured = 11 / 14      Fatal /Fatalities = 1 / 1

**024A**

165.908	169.000	Mountain Pass / Scenic Byway	
169.000	174.649	Top of the Rockies Scenic Byway	
174.649	175.414	Poplar Street / Scenic Byway	
175.414	175.420	9th Street / Scenic Byway	
175.420	175.709	9th Street / Scenic Byway	Leadville
175.709	176.239	Harrison Street / Scenic Byway	Leadville
176.239	176.557	Silver Drive / Scenic Byway	Leadville
176.557	176.849	Front Street / Scenic Byway	Leadville
176.849	177.120	Top of the Rockies Scenic Byway	Leadville
177.120	191.206	Top of the Rockies Scenic Byway	
191.206	192.748	Collogiate Peaks Scenic Byway	

**082A**

61.183	81.000	Mountain Pass / Scenic Byway	
81.000	85.293	Top of the Rockies Scenic Byway	

**091A**

# Colorado Highways by Counties

**County**

**Route**

**Begin Mile      End Mile      Highway Street Name      City**

**Lake**      PDO = 108      Injury/Injured = 11 / 14      Fatal /Fatalities = 1 / 1

**091A**

0.000      8.599      Top of the Rockies Scenic Byway  
 8.599      12.048      Mountain Pass / Scenic Byway

**300A**

0.000      0.308      Top of the Rockies Scenic Byway  
 0.308      3.356

**Larimer**      PDO = 5,129      Injury/Injured = 749 / 929      Fatal /Fatalities = 27 / 28

**001A**

0.000      1.840      Terry Lake Rd  
 1.840      5.482  
 5.482      8.987      Cleveland Ave  
 8.987      9.793      Cleveland Ave      Wellington  
 9.793      10.053      Cleveland Ave

**007A**

0.000      2.253      S Street Vrain / Scenic Byway      Estes Park  
 2.253      2.307      Peak To Peak Scenic Byway      Estes Park  
 2.307      3.562      Peak To Peak Scenic Byway  
 3.562      3.758      Peak To Peak Scenic Byway      Estes Park  
 3.758      3.998      Peak To Peak Scenic Byway  
 3.998      4.100      Peak To Peak Scenic Byway      Estes Park  
 4.100      9.740      Peak To Peak Scenic Byway

**014B**

64.928      78.000      Cameron Pass / Scenic Byway/Poudre Canyo  
 78.000      121.713      Cache La Poudre River - North Park Scenic B

**014C**

134.770      135.711      Riverside / Scenic Byway      Fort Collins  
 135.711      136.119      Mulberry Street / Scenic Byway      Fort Collins  
 136.119      139.000      Mulberry Street / Scenic Byway  
 139.000      139.167      Mulberry Street  
 139.167      139.442      Mulberry Street      Fort Collins  
 139.442      140.233      Mulberry Street  
 140.233      142.182

**025A**

253.215      256.282      Berthoud / Lovelend / Johnstown / Windsor /      Johnstown  
 256.282      259.302      Berthoud / Lovelend / Johnstown / Windsor /      Lovelend  
 259.302      263.000      Berthoud / Lovelend / Johnstown / Windsor /  
 263.000      266.449      Fort Collins / Timnath / Easton / Ault  
 266.449      268.807      Fort Collins / Timnath / Easton / Ault      Fort Collins  
 268.807      269.370      Fort Collins / Timnath / Easton / Ault  
 269.370      269.424      Fort Collins / Timnath / Easton / AultScenic B

# Colorado Highways by Counties

**County**

**Route**

**Begin Mile      End Mile      Highway Street Name      City**

**Larimer**      PDO = 5,129      Injury/Injured = 749 / 929      Fatal /Fatalities = 27 / 28

**025A**

269.424	270.247	Fort Collins / Timnath / Easton / Ault	
270.247	272.471	Fort Collins / Timnath / Easton / Ault	Fort Collins
272.471	273.000	Fort Collins / Timnath / Easton / Ault	
273.000	276.000		
276.000	277.331	Wellington	
277.331	277.349	Wellington	Wellington
277.349	278.250	Wellington	
278.250	280.000		
280.000	281.232	Clark Reservoir	
281.232	291.971		

**034A**

32.329	58.132		
58.132	59.012		Estes Park
59.012	59.894	Fall River Rd	Estes Park
59.894	59.898	Fall River Rd	
59.898	60.965	Fall River Rd	Estes Park
60.965	62.507	Wonderview Dr	Estes Park
62.507	64.232	Big Thompson Av	Estes Park
64.232	64.471		Estes Park
64.471	87.682		
87.682	87.690		Loveland
87.690	87.901	Eisenhower Blvd	Loveland
87.901	88.086	Eisenhower Blvd	
88.086	88.405	Eisenhower Blvd	Loveland
88.405	88.673	Eisenhower Blvd	
88.673	89.074	Eisenhower Blvd	Loveland
89.074	89.380	Eisenhower Blvd	
89.380	89.481	Eisenhower Blvd	Loveland
89.481	89.701	Eisenhower Blvd	
89.701	93.798	Eisenhower Blvd	Loveland
93.798	93.800		Loveland
93.800	94.447		
94.447	97.809		Loveland
97.809	98.835		Johnstown
98.835	98.837		

**034C**

0.000	1.690	Elkhorn Ave	Estes Park
-------	-------	-------------	------------

**036A**

0.000	4.947		
4.947	4.962		Estes Park

# Colorado Highways by Counties

**County**

**Route**

**Begin Mile**

**End Mile**

**Highway Street Name**

**City**

**Larimer**

PDO = 5,129    Injury/Injured = 749 / 929    Fatal /Fatalities = 27 / 28

**036A**

4.962	5.140		
5.140	5.141		Estes Park
5.141	6.982	Morraine Ave	Estes Park

**036B**

0.000	0.367	North St. Vrain	Estes Park
0.367	0.470	North St. Vrain / Peak To Peak Scenic Byway	Estes Park
0.470	1.362	North St. Vrain	Estes Park
1.362	13.222	North St. Vrain	

**056B**

3.000	3.580	Mountain Ave/CO RD 44	Berthoud
3.580	3.661	Mountain Ave/CO RD 44	
3.661	4.817	Mountain Ave/CO RD 44	Berthoud
4.817	5.020	Mountain Ave/CO RD 44	
5.020	5.519	Mountain Ave/CO RD 44	Berthoud

**060A**

0.000	0.524		Loveland
0.524	0.937		
0.954	1.166		
1.876	3.951		
4.894	4.911		

**287C**

322.460	324.906	Mountain Ave	
324.906	325.000	Mountain Ave	Berthoud
325.000	326.128	Berthoud ByPass	Berthoud
326.128	327.211	Berthoud ByPass	
327.211	327.882	Berthoud ByPass	Berthoud
327.882	329.364	Berthoud ByPass	
329.364	330.001	Lincoln Ave / Buchanan Ave / Garfield Ave	
330.001	332.066	Lincoln Ave / Buchanan Ave / Garfield Ave	Loveland
332.066	332.087	Lincoln Ave / Buchanan Ave / Garfield Ave	
332.087	334.636	Lincoln Ave / Buchanan Ave / Garfield Ave	Loveland
334.636	334.666	Lincoln Ave / Buchanan Ave / Garfield Ave	
334.666	335.631	Lincoln Ave / Buchanan Ave / Garfield Ave	Loveland
335.631	335.650	Lincoln Ave / Buchanan Ave / Garfield Ave	
335.650	335.949	Lincoln Ave / Buchanan Ave / Garfield Ave	Loveland
335.949	336.007	Lincoln Ave / Buchanan Ave / Garfield Ave	
336.007	336.659	Lincoln Ave / Buchanan Ave / Garfield Ave	Loveland
336.659	336.767	Lincoln Ave / Buchanan Ave / Garfield Ave	
336.767	336.912	Lincoln Ave / Buchanan Ave / Garfield Ave	Loveland
336.912	337.443	Lincoln Ave / Buchanan Ave / Garfield Ave	

# Colorado Highways by Counties

**County**

**Route**

Begin Mile	End Mile	Highway Street Name	City
------------	----------	---------------------	------

**Larimer**      PDO = 5,129      Injury/Injured = 749 / 929      Fatal /Fatalities = 27 / 28

**287C**

337.443	337.738	Lincoln Ave / Buchanan Ave / Garfield Ave	Loveland
337.738	338.100	Lincoln Ave / Buchanan Ave / Garfield Ave	
338.100	339.128	College Ave	
339.128	339.309	College Ave	Fort Collins
339.309	339.498	College Ave	
339.498	346.412	College Ave	Fort Collins
346.412	346.746	College Ave / Scenic Byway	Fort Collins
346.746	346.874	Cache La Poudre River North Park Scenic By	Fort Collins
346.874	347.142	College Ave / Scenic Byway	Fort Collins
347.142	347.186	College Ave / Scenic Byway	
347.186	348.436	College Ave / Scenic Byway	Fort Collins
348.436	348.447	College Ave / Scenic Byway	
348.447	348.635	Cache La Poudre River North Park Scenic By	
348.635	355.759	CoRoute for 014B / Scenic Byway	
355.759	356.000	Cache La Poudre River North Park Scenic By	
356.000	385.223		

**287Z**

0.000	1.763	Cleveland Ave	Loveland
-------	-------	---------------	----------

**392A**

95.305	95.306	County Road 32   Carpenter Road	Fort Collins
95.306	95.810	County Road 32   Carpenter Road	
95.810	95.937	County Road 32   Carpenter Road	Fort Collins
95.937	95.957	County Road 32   Carpenter Road	
95.957	96.185	County Road 32   Carpenter Road	Fort Collins
96.185	96.627	County Road 32   Carpenter Road	
96.627	97.553	County Road 32   Carpenter Road	Fort Collins
97.553	100.000	County Road 32   Carpenter Road	
100.000	100.109	Main Street	
100.109	100.268	Main Street	Windsor
100.268	102.528	Main Street	

**402A**

0.000	0.461	14th Street SE	Loveland
0.461	0.511	14th Street SE	Loveland
0.511	4.118	14th Street SE	
4.118	4.306	14th Street SE	Johnstown

**Las Animas**      PDO = 529      Injury/Injured = 76 / 95      Fatal /Fatalities = 7 / 7

**010A**

21.294	28.330	Memorial Hwy	
--------	--------	--------------	--

**012A**

# Colorado Highways by Counties

**County**

**Route**

**Begin Mile      End Mile      Highway Street Name      City**

**Las Animas      PDO = 529      Injury/Injured = 76      / 95      Fatal /Fatalities = 7      / 7**

**012A**

22.283	28.000	Mountain Pass / Scenic Byway	
28.000	62.494	Highway of Legends Scenic Byway	
62.494	62.799	Highway of Legends Scenic Byway	Cokedale
62.799	69.224	Highway of Legends Scenic Byway	
69.224	69.328	Highway of Legends Scenic Byway	Trinidad
69.328	69.812	Robinson Ave / Scenic Byway	Trinidad
69.812	69.883	San Juan Street / Scenic Byway	Trinidad
69.883	70.127	Stonewall Ave / Scenic Byway	Trinidad
70.127	70.240	Highway of Legends Scenic Byway	Trinidad
70.240	70.437	University Street / Scenic Byway	Trinidad
70.437	70.833	Highway of Legends Scenic Byway	Trinidad

**025A**

0.000	9.000	Memorial Highway / Scenic Byway	
9.000	11.033	Starkville / Scenic Byway	
11.033	11.087	Starkville / Scenic Byway	Trinidad
11.087	11.346	Starkville / Scenic Byway	
11.346	12.087	Trinidad / Scenic Byway	
12.087	14.957	Trinidad / Scenic Byway	Trinidad
14.957	16.000	Trinidad / John F. Kennedy Memorial Hwy	Trinidad
16.000	17.678	John F. Kennedy Memorial Hwy	Trinidad
17.678	34.000	John F. Kennedy Memorial Hwy	
34.000	34.993	Memorial Highway / Scenic Byway	
34.993	39.101	John F. Kennedy Memorial Hwy	

**025B**

0.000	1.801	Highway of Legends Scenic Byway	
1.801	1.815	Highway of Legends Scenic Byway	Aguilar
1.815	1.948	Fir Street / Highway of Legends Scenic Bywa	Aguilar

**109A**

0.000	27.537	Adams Ave	
-------	--------	-----------	--

**160C**

344.572	344.812	Kit Carson Trail / Scenic Byway	Trinidad
344.812	345.256	Kit Carson Trail / Scenic Byway	
345.256	345.352	Kit Carson Trail / Scenic Byway	Trinidad
345.352	345.450	Kit Carson Trail / Scenic Byway	
345.450	345.506	Kit Carson Trail / Scenic Byway	Trinidad
345.506	345.714	Kit Carson Trail / Scenic Byway	
345.714	350.848	Santa Fe Tail Scenic Byway	
350.848	414.201		
414.201	414.761		Kim
414.761	415.000		



# Colorado Highways by Counties

**County**

**Route**

**Begin Mile**

**End Mile**

**Highway Street Name**

**City**

**Las Animas**

PDO = 529    Injury/Injured = 76 / 95    Fatal /Fatalities = 7 / 7

**160C**

415.000    431.691    Railroad Street

**239A**

0.000    0.063    Santa Fe Tail Scenic Byway    Trinidad

0.063    0.860       Trinidad

0.860    3.345

**350A**

0.000    37.390    Santa Fe Tail Scenic Byway

**389A**

0.000    1.068    Main Street

1.068    1.834    Main Street    Branson

1.834    2.124    Athens Street    Branson

2.124    2.154       Branson

2.154    12.803

**Lincoln**

PDO = 117    Injury/Injured = 18 / 24    Fatal /Fatalities = 1 / 1

**024F**

0.000    0.307    24 Spur    Limon

0.307    0.493    24 Spur

0.493    0.548    24 Spur    Limon

**024G**

376.577    376.711    Heartland Expressway

376.711    376.712    Main Street / Heartland Expressway

376.712    376.770    Main Street / Heartland Expressway    Limon

376.770    377.077    Main Street / Heartland Expressway

377.077    377.575    Main Street / Heartland Expressway    Limon

377.575    377.736    Main Street / Heartland Expressway

377.736    378.975    Main Street / Heartland Expressway    Limon

378.975    379.152    Main Street    Limon

379.152    379.557    Main Street

379.557    380.464    3rd Street / Main Street

**040G**

381.936    381.938

381.938    382.184       Limon

**040H**

386.010    398.029    Clifford Ave / Heartland Expressway

398.029    399.627    Clifford Ave / Heartland Expressway    Hugo

399.627    399.642    3rd Street / Heartland Expressway    Hugo

399.642    422.146    3rd Street / Heartland Expressway

**070A**



# Colorado Highways by Counties

**County**

**Route**

**Begin Mile      End Mile      Highway Street Name      City**

**Lincoln**      PDO = 117      Injury/Injured = 18 / 24      Fatal /Fatalities = 1 / 1

**070A**

359.083	359.089	Memorial Hwy	
359.089	359.594	Memorial Hwy	Limon
359.594	360.950	Memorial Hwy	
360.950	361.185	Memorial Hwy	Limon
361.185	361.488	Memorial Hwy	
361.488	361.675	Memorial Hwy	Limon
361.675	370.915	Memorial Hwy	
370.915	371.089	Memorial Hwy	Genoa
371.089	382.714	Memorial Hwy	
382.714	383.499	Memorial Hwy	Arriba
383.499	389.531	Memorial Hwy	

**071C**

48.658	100.212		
100.212	100.242		Limon
100.242	100.736	Indiana Ave	Limon
100.736	101.063	Indiana Ave	

**071D**

101.973	102.476	1st Ave / Heartland Expressway	Limon
102.476	103.000	1st Ave / Heartland Expressway	
103.000	125.941	Heartland Expressway	

**094A**

35.013	83.626		
--------	--------	--	--

**Logan**      PDO = 359      Injury/Injured = 47 / 60      Fatal /Fatalities = 4 / 5

**006J**

387.934	391.728		
391.728	392.004	Platte Street	Merino
392.004	392.026	Platte Street	
392.026	402.927		
402.927	403.177		Sterling
403.177	403.233		
403.233	403.864		Sterling
403.864	404.149	Division Street	Sterling
404.149	404.181	3rd Street	Sterling
404.181	404.644	3rd Street / Scenic Byway	Sterling
404.644	407.000	Chestnut Street / Scenic Byway	Sterling
407.000	407.043	Chestnut Street	Sterling
407.043	407.049	Chestnut Street	
407.049	424.679	Weston / S. Railroad Street	
424.679	425.207	Weston / S. Railroad Street	Fleming

# Colorado Highways by Counties

**County**

**Route**

**Begin Mile      End Mile      Highway Street Name      City**

**Logan**      PDO = 359      Injury/Injured = 47 / 60      Fatal /Fatalities = 4 / 5

**006J**

425.207      425.220      Weston / S. Railroad Street  
 425.220      434.377

**006Z**

0.000      0.445      4th Street / Scenic Byway      Sterling  
 0.445      0.580      Division Street / Scenic Byway      Sterling  
 0.580      0.604      Pawnee Pioneer Trails Scenic Byway      Sterling

**014C**

216.812      234.263      Pawnee Pioneer Trails Scenic Byway  
 234.263      234.782      Main Street / Scenic Byway  
 234.782      236.924      Main Street / Scenic Byway      Sterling

**055A**

0.000      0.237      1st Street      Crook  
 0.237      0.287      Crook  
 0.287      5.659

**061A**

21.703      40.191  
 40.191      40.238      Pawnee Pioneer Trails Scenic Byway  
 40.238      40.993      Pawnee Pioneer Trails Scenic Byway      Sterling

**063A**

48.196      56.412

**076A**

109.737      124.000  
 124.000      124.049      Pawnee Pioneer Trails Scenic Byway  
 124.049      125.000      Pawnee Pioneer Trails Scenic Byway      Sterling  
 125.000      125.491      Sterling  
 125.491      157.356

**113A**

0.000      15.581  
 15.581      15.625      Peetz  
 15.625      15.662  
 15.662      15.978      Peetz  
 15.978      18.830

**138A**

0.000      1.250      3rd Street / Scenic Byway      Sterling  
 1.250      1.273      3rd Street      Sterling  
 1.273      1.807      Sterling  
 1.807      11.694  
 11.694      12.268      Illiff  
 12.268      27.446

# Colorado Highways by Counties

**County**

**Route**

Begin Mile	End Mile	Highway Street Name	City
------------	----------	---------------------	------

**Logan**      PDO = 359      Injury/Injured = 47 / 60      Fatal /Fatalities = 4 / 5

**138A**

27.446	27.503	Park Ave	Crook
27.503	27.910	2nd Ave	Crook
27.910	35.971	2nd Ave	

**138Z**

0.000	0.047	Broadway / Scenic Byway	Sterling
0.047	0.127	Pawnee Pioneer Trails Scenic Byway	Sterling
0.127	0.563	4th Street / Scenic Byway	Sterling
0.563	0.614	Pawnee Pioneer Trails Scenic Byway	Sterling

**Mesa**      PDO = 2,584      Injury/Injured = 358 / 465      Fatal /Fatalities = 24 / 24

**006A**

11.078	11.080		
11.080	11.179	Dinosaur Diamond Scenic Byway	
11.179	11.221	Dinosaur Diamond Scenic Byway	
11.221	15.132		
15.132	15.449	Dinosaur Diamond Scenic Byway	
15.449	19.189		
19.189	19.210		Fruita
19.210	22.450	Dinosaur Diamond Scenic Byway	Fruita
22.450	25.210	Dinosaur Diamond Scenic Byway	
25.210	26.080	Dinosaur Diamond Scenic Byway	Grand Junction

**006B**

30.123	30.270		Grand Junction
30.270	33.668	North Ave	Grand Junction
33.668	33.899	North Ave	
33.899	33.959	North Ave	Grand Junction
33.959	34.045	North Ave	
34.045	34.114	North Ave	Grand Junction
34.114	34.486	North Ave	
34.486	34.535	North Ave	Grand Junction

**006C**

37.161	39.229	F Road	
39.229	42.375	8th Street	
42.375	43.299	8th Street	Palisade
43.299	46.058	8th Street	

**006M**

62.305	63.000		
63.000	65.902	1st Street	

**050A**

31.760	32.945	5th Street	Grand Junction
--------	--------	------------	----------------

# Colorado Highways by Counties

**County**

**Route**

**Begin Mile**

**End Mile**

**Highway Street Name**

**City**

**Mesa**

PDO = 2,584

Injury/Injured = 358 / 465

Fatal /Fatalities = 24 / 24

**050A**

32.945	34.120		Grand Junction
34.120	34.277		
34.277	34.545		Grand Junction
34.545	35.406		
35.406	36.648		
36.648	36.649		Grand Junction
36.649	36.815		
36.815	36.828		Grand Junction
36.828	38.504		
38.504	41.137	CoRoute for 141A	
41.137	53.103		

**065A**

29.979	61.377	Grand Mesa Skyway	
--------	--------	-------------------	--

**070A**

0.000	19.139	Memorial Hwy / Scenic Byway	
19.139	21.743	Memorial Hwy / Scenic Byway	Fruita
21.743	24.755	Memorial Hwy / Scenic Byway	
24.755	25.000	Dinosaur Diamond Scenic Byway	
25.000	25.223	Grand Junction / Scenic Byway	
25.223	25.799	Grand Junction / Scenic Byway	Grand Junction
25.799	25.831	Grand Junction	Grand Junction
25.831	26.299	Grand Junction	
26.299	27.073	Grand Junction	Grand Junction
27.073	27.191	Grand Junction	
27.191	27.856	Grand Junction	Grand Junction
27.856	29.395	Grand Junction	
29.395	33.937	Grand Junction	Grand Junction
33.937	35.000	Grand Junction	
35.000	48.799	Moulton Valley	
48.799	49.000	Grand Mesa Skyway	
49.000	49.456	De Beque Canyon / Scenic Byway	
49.456	65.427	De Beque Canyon	

**070B**

0.000	0.078	I-70 Bus RtScenic Byway	Grand Junction
0.078	0.227	I-70 Bus Rt	Grand Junction
0.227	0.364	I-70 Bus Rt	
0.364	4.952	I-70 Bus Rt	Grand Junction
4.952	5.389	1st Street	Grand Junction
5.389	6.588	Pitkin Ave	Grand Junction
6.588	7.396	I-70 Bus Rt	Grand Junction

# Colorado Highways by Counties

**County**

**Route**

**Begin Mile      End Mile      Highway Street Name      City**

**Mesa**      PDO = 2,584      Injury/Injured = 358 / 465      Fatal /Fatalities = 24 / 24

**070B**

7.396	7.641	I-70 Bus Rt	
7.641	8.420	I-70 Bus Rt	Grand Junction
8.420	8.890	I-70 Bus Rt	
8.890	8.997	I-70 Bus Rt	Grand Junction
8.997	9.256	I-70 Bus Rt	
9.256	9.379	I-70 Bus Rt	Grand Junction
9.379	9.622	I-70 Bus Rt	
9.622	9.757	I-70 Bus Rt	Grand Junction
9.757	10.239	I-70 Bus Rt	
10.239	10.397	I-70 Bus Rt	Grand Junction
10.397	10.728	I-70 Bus Rt	
10.728	11.066	I-70 Bus Rt	Grand Junction
11.066	13.265	I-70 Bus Rt	

**070Z**

0.000	1.338	Ute Ave	Grand Junction
-------	-------	---------	----------------

**139A**

0.000	13.228	Dinosaur Diamond Scenic Byway	
-------	--------	-------------------------------	--

**141A**

95.738	154.109		
--------	---------	--	--

**141B**

156.746	160.113		
160.113	160.441		Grand Junction
160.441	162.297		

**330A**

0.000	1.000	High Street / Scenic Byway	
1.000	9.861	High Street	
9.861	10.049	High Street	Collbran
10.049	10.075	High Street	
10.075	10.274	High Street	Collbran
10.274	10.505	High Street	
10.505	10.636	High Street	Collbran
10.636	10.845	High Street	
10.845	11.395	High Street	Collbran

**340A**

0.000	0.220	Aspen Street / Scenic Byway	Fruita
0.220	0.408	Dinosaur Diamond Scenic Byway	Fruita
0.408	0.657	Coulson Street / Scenic Byway	Fruita
0.657	1.068	Coulson Street	Fruita
1.068	1.289	Coulson Street	

# Colorado Highways by Counties

**County**

**Route**

**Begin Mile**

**End Mile**

**Highway Street Name**

**City**

**Mesa**      PDO = 2,584      Injury/Injured = 358 / 465      Fatal /Fatalities = 24 / 24

**340A**

1.289	1.469	Broadway / Grand Ave	
1.469	1.523	Broadway / Grand Ave	Fruita
1.523	7.222	Broadway / Grand Ave	
7.222	8.558	Broadway	
8.558	8.619	Broadway	Grand Junction
8.619	9.019	Broadway	
9.019	9.025	Broadway	Grand Junction
9.025	9.123	Broadway	
9.123	9.127	Broadway	Grand Junction
9.127	9.359	Broadway	
9.359	9.509	Broadway	
9.509	9.594	Broadway	Grand Junction
9.594	11.176	Broadway	
11.176	11.186	Broadway	Grand Junction
11.186	11.979	Broadway	
11.979	12.121	Broadway	Grand Junction
12.121	12.304	Broadway	
12.304	13.223	Broadway	Grand Junction
13.223	13.341	Grand Ave	Grand Junction

**Mineral**      PDO = 63      Injury/Injured = 18 / 27      Fatal /Fatalities = 0 / 0

**149A**

4.695	21.223	Silver Thread Scenic Byway	
21.223	21.426	Silver Thread Scenic Byway	Creede
21.426	21.540	La Garita Street / Scenic Byway	Creede
21.540	21.648	Silver Thread Scenic Byway	Creede
21.648	21.861	Main Street / Scenic Byway	Creede
21.861	21.892	Main Street / Scenic Byway	
21.892	38.200	Silver Thread Scenic Byway	
38.200	42.377	Mountain Pass / Scenic Byway	

**160A**

154.968	157.433		
157.433	176.000	Wolf Creek Pass	
176.000	180.234		

**Moffat**      PDO = 576      Injury/Injured = 48 / 61      Fatal /Fatalities = 1 / 1

**013A**

58.230	87.927	CR 7	
87.927	88.635	CR 7	Craig

**013B**

# Colorado Highways by Counties

Section Page 61 of 88

**County**

**Route**

Begin Mile	End Mile	Highway Street Name	City
------------	----------	---------------------	------

**Moffat**      PDO = 576      Injury/Injured = 48 / 61      Fatal /Fatalities = 1 / 1

**013B**

89.580	91.335	Yampa Street	Craig
91.335	91.370	Yampa Street	
91.370	128.070		

**040A**

0.000	2.443	Dinosaur Diamond Scenic Byway	
2.443	2.564	Dinosaur Diamond Scenic Byway	Dinosaur
2.564	2.765	Dinosaur Diamond Scenic Byway	
2.765	2.863	Brontosaurus Blvd / Scenic Byway	
2.863	3.258	Brontosaurus Blvd / Scenic Byway	Dinosaur
3.258	4.272	Brontosaurus Blvd / Scenic Byway	
4.272	87.153	Brontosaurus Blvd	
87.153	87.886	W. Victory Wy.	
87.886	90.358	W. Victory Wy.	Craig
90.358	90.531	Pershing Street	Craig
90.531	91.091	4th Street	Craig
91.091	91.262	Lincoln Street	Craig
91.262	91.533	W Victory Way	Craig
91.533	93.000		Craig
93.000	93.073	Jefferson Ave	Craig
93.073	97.594	Jefferson Ave	

**040Z**

0.000	0.730	Victory Way	Craig
-------	-------	-------------	-------

**064A**

0.000	0.714	Stegosaurus Fwy / Scenic Byway	Dinosaur
0.714	1.021	Dinosaur Diamond Scenic Byway	Dinosaur
1.021	1.837	Dinosaur Diamond Scenic Byway	

**317A**

0.000	10.843		
-------	--------	--	--

**318A**

0.000	60.697	Hwy 318	
-------	--------	---------	--

**394A**

0.000	0.257	Ranney Street	Craig
0.257	0.446	Ranney Street	
0.446	0.520	Ranney Street	Craig
0.520	9.349	Ranney Street	

**Montezuma**      PDO = 465      Injury/Injured = 111 / 157      Fatal /Fatalities = 6 / 8

**041A**

0.000	9.505	Trail of the Ancients Scenic Byway	
-------	-------	------------------------------------	--

# Colorado Highways by Counties

**County**

**Route**

**Begin Mile      End Mile      Highway Street Name      City**

**Montezuma**      PDO = 465      Injury/Injured = 111 / 157      Fatal /Fatalities = 6 / 8

**145A**

0.000	0.110	State Street / Scenic Byway	Cortez
0.110	0.203	San Juan Skyway	Cortez
0.203	1.261	Dolores Rd / Scenic Byway	Cortez
1.261	1.421	San Juan Skyway	Cortez
1.421	7.864	San Juan Skyway	
7.864	8.391	CoRoute for 184A / ScenicByway	
8.391	9.406	San Juan Skyway	
9.406	9.540	San Juan Skyway	Dolores
9.540	11.410	Railroad Ave / Scenic Byway	Dolores
11.410	11.500	Railroad Ave / Scenic Byway	
11.500	42.999	San Juan Skyway	

**160A**

0.000	35.925	Trail of the Ancients Scenic Byway	
35.925	36.000	Trail of the Ancients Scenic Byway	Cortez
36.000	37.789	Broadway / Scenic Byway	Cortez
37.789	37.859	San Juan Skyway	Cortez
37.859	39.720	Main Street / Scenic Byway	Cortez
39.720	39.864	San Juan Skyway	Cortez
39.864	40.511	Mancos RoadScenic Byway	Cortez
40.511	40.655	San Juan Skyway	Cortez
40.655	55.327	CoRoute for 491A / ScenicByway	
55.327	56.228	CoRoute for 491A / ScenicByway	Mancos
56.228	61.828	CoRoute for 491A / ScenicByway	

**160D**

0.000	0.677	Grand Ave / Scenic Byway	
0.677	1.831	Grand Ave / Scenic Byway	Mancos
1.831	2.477	Grand Ave / Scenic Byway	
2.477	2.488	San Juan Skyway	

**184A**

0.000	8.159	Trail of the Ancients Scenic Byway	
-------	-------	------------------------------------	--

**184B**

8.900	26.226	San Juan Skyway	
26.226	26.249	Main Street / Scenic Byway	
26.249	26.530	Main Street / Scenic Byway	Mancos
26.530	26.599	San Juan Skyway	Mancos

**491A**

0.000	6.422	Trail of the Ancients Scenic Byway	
-------	-------	------------------------------------	--

**491B**

26.217	27.150	Broadway / Scenic Byway	Cortez
--------	--------	-------------------------	--------



# Colorado Highways by Counties

**County**

**Route**

Begin Mile	End Mile	Highway Street Name	City
------------	----------	---------------------	------

**Montezuma**      PDO = 465      Injury/Injured = 111 / 157      Fatal /Fatalities = 6 / 8

**491B**

27.150	27.212	Trail of the Ancients Scenic Byway	Cortez
27.212	49.634	Trail of the Ancients Scenic Byway	

**491C**

0.000	0.174	Old 666 Bus RtScenic Byway	Cortez
0.174	0.242	San Juan Skyway	Cortez

**Montrose**      PDO = 741      Injury/Injured = 100 / 132      Fatal /Fatalities = 6 / 7

**050A**

77.860	82.024		
82.024	82.605		Olathe
82.605	82.613		
82.613	89.824	N. Townsend Ave	
89.824	91.878	N. Townsend Ave	Montrose
91.878	93.558	N San Juan Ave / The Montrose Bypass	Montrose
93.558	94.608	E Main Street	Montrose
94.608	95.100	E Main Street	
95.100	95.107	E Main Street	Montrose
95.107	95.964		Montrose
95.964	97.406		
97.406	98.214		Montrose
98.214	116.669		

**050D**

0.000	0.192	Business Rt. 50	
0.192	1.500	Business Rt. 50	Olathe
1.500	1.539	Business Rt. 50	

**090A**

0.000	33.874		
-------	--------	--	--

**090B**

81.533	88.646	Spring Creek Rd	
88.646	89.858	Spring Creek Rd	Montrose

**092A**

34.342	56.461	West Elk Loop Scenic Byway	
--------	--------	----------------------------	--

**097A**

0.000	0.570		Naturita
0.570	0.692		
0.692	0.983		Naturita
0.983	3.794		
3.794	4.584		Nucla

**141A**

# Colorado Highways by Counties

**County**

**Route**

**Begin Mile**

**End Mile**

**Highway Street Name**

**City**

**Montrose**

PDO = 741 Injury/Injured = 100 / 132 Fatal /Fatalities = 6 / 7

**141A**

51.173	60.000		
60.000	60.036	Main Street	
60.036	60.825	Main Street	Naturita
60.825	60.826	Main Street	
60.826	60.851	Main Street	Naturita
60.851	60.880	Main Street	
60.880	60.958	Main Street	Naturita
60.958	61.000	Main Street	
61.000	95.738		

**145A**

103.592	116.879		
---------	---------	--	--

**347A**

0.000	5.248		
-------	-------	--	--

**348A**

6.074	16.023	5th Street	
16.023	16.911	5th Street	Olathe
16.911	17.059	5th Street	

**550B**

117.514	126.000		
126.000	126.153	S Townsend Ave	
126.153	130.219	S Townsend Ave	Montrose

**Morgan**

PDO = 579 Injury/Injured = 56 / 68 Fatal /Fatalities = 5 / 5

**006I**

343.519	344.282	Central Ave	
344.282	345.149	Central Ave	Wiggins
345.149	346.061	Central Ave	
346.061	346.258	Central Ave	Wiggins
346.258	346.697	Central Ave	

**006J**

371.690	376.318		
376.318	376.851		Hillrose
376.851	380.583		

**034A**

143.365	149.633		
---------	---------	--	--

**034B**

158.485	162.130	Platte Ave	
162.130	163.725	Platte Ave	Fort Morgan
163.725	163.948	Platte Ave	

# Colorado Highways by Counties

**County**

**Route**

Begin Mile	End Mile	Highway Street Name	City
------------	----------	---------------------	------

**Morgan**      PDO = 579      Injury/Injured = 56 / 68      Fatal /Fatalities = 5 / 5

**034B**

163.948	163.953	Platte Ave	Fort Morgan
163.953	164.461	Platte Ave	
164.461	164.472	Platte Ave	Fort Morgan
164.472	165.490	Platte Ave	
165.490	170.354	Edison Street	
170.354	172.414	Edison Street	Brush
172.414	172.480	Edison Street and Colorado Ave	Brush
172.480	172.923	Edison Street	Brush
172.923	180.511	Edison Street	

**034E**

0.000	0.932		
-------	-------	--	--

**039A**

0.000	0.224	CoRoute for 052A	
0.224	7.574		

**052A**

55.690	72.553		
72.553	72.579		Wiggins
72.579	72.581		

**052B**

86.481	87.050	Main Street	Fort Morgan
87.050	87.067	Main Street	
87.067	87.096	Main Street	Fort Morgan
87.096	87.239	Main Street	
87.239	105.568	Pawnee Pioneer Trails Scenic Byway	

**071D**

155.961	173.596	Heartland Expressway	
173.596	174.357	Brush Sub Station / Heartland Expressway	

**071E**

175.486	175.950	Colorado Ave / Heartland Expressway	Brush
175.950	176.154	Colorado Ave / Heartland Expressway	
176.154	176.267	Colorado Ave / Heartland Expressway	Brush
176.267	176.276	Colorado Ave / Heartland Expressway	
176.276	176.282	Colorado Ave / Heartland Expressway	Brush
176.282	176.360	Colorado Ave / Heartland Expressway	
176.360	176.922	Colorado Ave / Heartland Expressway	Brush
176.922	178.848	Colorado Ave / Heartland Expressway	
178.848	195.582	Heartland Expressway	

**076A**

60.891	66.099	CoRoute for 002C	
--------	--------	------------------	--

# Colorado Highways by Counties

**County**

**Route**

Begin Mile	End Mile	Highway Street Name	City
------------	----------	---------------------	------

**Morgan**      PDO = 579      Injury/Injured = 56 / 68      Fatal /Fatalities = 5 / 5

**076A**

66.099	67.000	CoRoute for 039A	
67.000	75.704	CoRoute for 034A	
75.704	80.144		
80.144	81.897		Fort Morgan
81.897	89.465		
89.465	89.821		Brush
89.821	99.130		

**144A**

0.000	26.887		
26.887	28.000	Cedar Street	
28.000	28.717	Riverview	
28.717	28.796	Riverview	Fort Morgan

**Otero**      PDO = 401      Injury/Injured = 46 / 63      Fatal /Fatalities = 4 / 5

**010A**

43.041	70.541	Memorial Hwy	
70.541	71.026	6th Street	
71.026	71.330	4th Street	
71.330	71.474	4th Street	La Junta
71.474	71.494	4th Street	
71.494	71.563	4th Street	La Junta
71.563	71.968	Dalton Ave	La Junta

**050B**

348.777	350.220	Cranston Ave	
350.220	350.382	Cranston Ave	Fowler
350.382	350.578	Cranston Ave	
350.578	351.309	Cranston Ave	Fowler
351.309	359.463	Cranston Ave	
359.463	359.473	1st Street	
359.473	359.993	1st Street	Manzanola
359.993	360.000	1st Street	
360.000	366.970		
366.970	368.073	CoRoute for 071B	
368.073	368.188	CoRoute for 071B	Rocky Ford
368.188	369.420	Elm Ave	Rocky Ford
369.420	369.610		Rocky Ford
369.610	374.254		
374.254	374.797		Swink
374.797	376.694		
376.694	377.159		La Junta

# Colorado Highways by Counties

**County**

**Route**

**Begin Mile**

**End Mile**

**Highway Street Name**

**City**

**Otero**

PDO = 401

Injury/Injured = 46 / 63

Fatal /Fatalities = 4 / 5

**050B**

377.159	377.202		
377.202	378.728		La Junta
378.728	378.736		
378.736	378.760	Santa Fe Tail Scenic Byway	
378.760	378.816	Santa Fe Tail Scenic Byway	La Junta
378.816	378.845	3rd Street / Scenic Byway	La Junta
378.845	378.885	Santa Fe Tail Scenic Byway	La Junta
378.885	380.354	1st Street / Scenic Byway	La Junta
380.354	380.768	1st Street / Scenic Byway	
380.768	380.840	1st Street / Scenic Byway	La Junta
380.840	380.859	Santa Fe Tail Scenic Byway	La Junta
380.859	380.861	Santa Fe Tail Scenic Byway	
380.861	388.750	Ambassador Thompson Blvd / Scenic Byway	

**050Z**

0.000	1.511	Swink Ave	Rocky Ford
1.511	2.603	Swink Ave	

**071A**

0.000	1.000	Santa Fe Tail Scenic Byway	
1.000	9.032		

**071B**

9.601	13.725	12th Street	
13.725	14.539	12th Street	Rocky Ford

**071C**

16.157	19.528		
--------	--------	--	--

**096C**

119.491	119.760		
---------	---------	--	--

**109A**

30.975	55.158	Adams Ave	
55.158	55.196	Adams Ave	La Junta
55.196	55.278	Adams Ave	
55.278	55.940	Adams Ave	La Junta
55.940	56.000	Adams Ave / Scenic Byway	La Junta
56.000	56.002	Santa Fe Tail Scenic Byway	La Junta
56.002	56.010	Santa Fe Tail Scenic Byway	
56.010	56.950	E Grand Ave / Scenic Byway	
56.950	65.196	E Grand Ave	
65.196	65.327	E Grand Ave	Cheraw

**109B**

0.000	0.060	Bradish Ave / Scenic Byway	La Junta
-------	-------	----------------------------	----------

# Colorado Highways by Counties

**County**

**Route**

**Begin Mile**

**End Mile**

**Highway Street Name**

**City**

**Otero**      PDO = 401      Injury/Injured = 46 / 63      Fatal /Fatalities = 4 / 5

**109B**

0.060	0.183	Santa Fe Tail Scenic Byway	La Junta
0.183	0.184	Santa Fe Tail Scenic Byway	

**167A**

0.961	1.500	Main Street	
1.500	2.005	Main Street	Fowler
2.005	2.398	Grant Ave	Fowler
2.398	4.860	Grant Ave	

**194A**

0.000	0.260	Trail Ave	
0.260	10.111		

**202A**

0.000	0.218	2nd Street	Rocky Ford
0.218	0.241	2nd Street	
0.241	0.247	2nd Street	Rocky Ford
0.247	3.228	2nd Street	

**207A**

0.000	0.340	Park Street	Manzanola
0.340	1.377	Park Street	

**266A**

0.000	0.217	12th Street	Rocky Ford
0.217	0.344	Thomas Ave	Rocky Ford
0.344	0.363	Thomas Ave	
0.363	11.516		

**350A**

37.390	72.294	Santa Fe Tail Scenic Byway	
72.294	72.444	Santa Fe Tail Scenic Byway	La Junta
72.444	72.713	5th Street / Scenic Byway	La Junta
72.713	72.770	Santa Fe Tail Scenic Byway	La Junta
72.770	72.970	Barnes Ave / Scenic Byway	La Junta
72.970	73.001	Santa Fe Tail Scenic Byway	La Junta

**Ouray**      PDO = 103      Injury/Injured = 23 / 28      Fatal /Fatalities = 6 / 6

**062A**

12.352	16.010	Mountain Pass / Scenic Byway	
16.010	22.000	San Juan Skyway	
22.000	22.100	Main Street / Scenic Byway	
22.100	23.324	Main Street / Scenic Byway	Ridgway
23.324	23.332	Main Street / Scenic Byway	
23.332	23.336	San Juan Skyway	

# Colorado Highways by Counties

**County**

**Route**

**Begin Mile**

**End Mile**

**Highway Street Name**

**City**

**Ouray**

PDO = 103 Injury/Injured = 23 / 28 Fatal /Fatalities = 6 / 6

**062A**

23.336	23.414	San Juan Skyway	Ridgway
--------	--------	-----------------	---------

**550B**

80.187	92.072	Red Mountain Pass / Scenic Byway	
92.072	92.210	Red Mountain Pass / Scenic Byway	Ouray
92.210	92.894	San Juan Skyway	Ouray
92.894	95.136	3rd Street / Scenic Byway	Ouray
95.136	103.388	San Juan Skyway	
103.388	103.716	San Juan Skyway	Ridgway
103.716	104.000	San Juan Skyway	
104.000	104.002		
104.002	104.640		Ridgway
104.640	117.514		

**Park**

PDO = 374 Injury/Injured = 77 / 106 Fatal /Fatalities = 4 / 4

**009A**

18.091	46.980		
--------	--------	--	--

**009B**

47.582	63.732		
--------	--------	--	--

**009C**

64.673	65.651		Fairplay
65.651	70.337		
70.337	71.146		Alma
71.146	72.682		
72.682	76.442	Hoosier Pass	

**024A**

225.590	226.297	Trout Creek Pass	
226.297	226.550	CoRoute for 285C	
226.550	238.236		
238.236	239.320	CoRoute for 009A	
239.320	252.865		
252.865	258.705	Wilkerson Pass	
258.705	267.299		

**285D**

161.789	181.971		
181.971	182.898	CoRoute for 009B	
182.898	182.989	CoRoute for 009B	Fairplay
182.989	183.164		Fairplay
183.164	183.388		
183.388	183.901		Fairplay
183.901	201.284		

# Colorado Highways by Counties

**County**

**Route**

Begin Mile	End Mile	Highway Street Name	City
------------	----------	---------------------	------

**Park**      PDO = 374      Injury/Injured = 77 / 106      Fatal /Fatalities = 4 / 4

**285D**

201.284	210.118	Kenosha Pass	
210.118	228.800		

**Phillips**      PDO = 57      Injury/Injured = 13 / 18      Fatal /Fatalities = 2 / 2

**006J**

434.377	435.904		
435.904	435.950		Haxtun
435.950	436.044		
436.044	436.747		Haxtun
436.747	436.765	Bee Street	Haxtun
436.765	444.448	Bee Street	
444.448	445.265	Bee Street	Paoli
445.265	445.280	Bee Street	
445.280	453.057	Denver Street	
453.057	454.881	Denver Street	Holyoke
454.881	467.284	Denver Street	

**023A**

0.000	0.004		Holyoke
0.004	16.773		

**059B**

133.628	147.004	Washington Ave	
147.004	147.858	Washington Ave	Haxtun
147.858	158.661	Washington Ave	

**385D**

269.284	278.552	Interocean Ave	
278.552	278.954		
278.954	280.153		Holyoke
280.153	290.897		

**Pitkin**      PDO = 936      Injury/Injured = 35 / 41      Fatal /Fatalities = 3 / 3

**082A**

21.386	22.151	Old Hwy 82	
22.231	22.864	Old Hwy 82	
22.864	22.987	Old Hwy 82	Basalt
22.987	23.110	Old Hwy 82	
23.110	23.126	Old Hwy 82	Basalt
23.126	23.140	Old Hwy 82	
23.140	23.771	Old Hwy 82	Basalt
23.771	23.815	Old Hwy 82	
23.815	24.164	Old Hwy 82	Basalt



# Colorado Highways by Counties

**County**

**Route**

**Begin Mile      End Mile      Highway Street Name      City**

**Pitkin**      PDO = 936      Injury/Injured = 35 / 41      Fatal /Fatalities = 3 / 3

**082A**

24.164	31.904	Old Hwy 82	
31.904	33.154	Old Hwy 82	Snowmass Village
33.154	38.327	Old Hwy 82	
38.327	38.509	Old Hwy 82	Aspen
38.509	38.895	Old Hwy 82	
38.895	39.804	Old Hwy 82	Aspen
39.804	40.381	Hallum Street	Aspen
40.381	40.494	Seventh Street	Aspen
40.494	41.430	Main Street	Aspen
41.430	41.573	Original Street	Aspen
41.573	42.111	Cooper Street	Aspen
42.111	42.286	Independence Pass	Aspen
42.286	42.471	Independence Pass	
42.471	61.183	Mountain Pass / Scenic Byway	

**133A**

42.951	44.244	McClure Pass / Scenic Byway	
46.571	61.000	McClure Pass / Scenic Byway	
61.000	65.142	West Elk Loop Scenic Byway	

**Prowers**      PDO = 269      Injury/Injured = 34 / 44      Fatal /Fatalities = 6 / 12

**050B**

426.715	427.589	Main Street / Scenic Byway	
427.589	427.737	Santa Fe Tail Scenic Byway	
427.737	434.300	Main Street / Scenic Byway	
434.300	435.312	Main Street / Scenic Byway	Lamar
435.312	435.425	Santa Fe Tail Scenic Byway	Lamar
435.425	436.000	Olive Street / Scenic Byway	Lamar
436.000	436.262	Santa Fe Tail Scenic Byway	Lamar
436.262	452.238	Santa Fe Tail Scenic Byway	
452.238	452.272	Santa Fe Tail Scenic Byway	Granada
452.272	452.923	Goff Street / Scenic Byway	Granada
452.923	452.964	Santa Fe Tail Scenic Byway	Granada
452.964	453.001	Colorado Street / Scenic Byway	Granada
453.001	462.737	Colorado Street / Scenic Byway	
462.737	463.513	Colorado Street / Scenic Byway	Holly
463.513	467.328	Colorado Street / Scenic Byway	
467.328	467.583	Santa Fe Tail Scenic Byway	

**089A**

5.976	34.000		
34.000	34.001	1st Street	

# Colorado Highways by Counties

County			
Route			
Begin Mile	End Mile	Highway Street Name	City
<b>Prowers</b> PDO = 269 Injury/Injured = 34 / 44 Fatal /Fatalities = 6 / 12			
<b>089A</b>			
34.001	34.340	1st Street	Holly
<b>196A</b>			
7.905	8.922	Main Street	
<b>287A</b>			
46.719	75.930	/ Heartland Expressway	
75.930	77.639	/ Heartland Expressway	Lamar
<b>287B</b>			
85.188	85.631	Scenic Byway / Heartland Expressway	
85.631	88.087	/ Heartland Expressway	
88.087	88.501	/ Heartland Expressway	Wiley
88.501	95.953	/ Heartland Expressway	
<b>385A</b>			
95.000	95.081	Main Street / Scenic Byway	Granada
95.081	95.581	Main Street	Granada
95.581	95.675	Main Street	
95.675	109.238		
<b>Pueblo</b> PDO = 3,896 Injury/Injured = 485 / 637 Fatal /Fatalities = 15 / 15			
<b>010A</b>			
28.330	43.041	Memorial Hwy	
<b>025A</b>			
68.828	71.000	John F. Kennedy Memorial Hwy	
71.000	74.000	Graneros Gorge / John F. Kennedy Memorial	
74.000	75.000	John F. Kennedy Memorial Hwy / Frontier Pat	
75.000	86.938	John F. Kennedy Memorial Hwy	
86.938	90.000	Nolan / John F. Kennedy Memorial Hwy	
90.000	92.000	St. Charles Reservoir / John F. Kennedy Mem	
92.000	92.952	Pueblo / John F. Kennedy Memorial Hwy / Joh	
92.952	97.514	Pueblo / John F. Kennedy Memorial Hwy / Joh	Pueblo
97.514	99.981	Pueblo / John F. Kennedy Memorial Hwy	Pueblo
99.981	103.610	Pueblo / John F. Kennedy Memorial Hwy / Co	Pueblo
103.610	104.000	Pueblo / John F. Kennedy Memorial Hwy / Co	
104.000	116.369	John F. Kennedy Memorial Hwy	
<b>045A</b>			
0.000	5.836	Pueblo / John F. Kennedy Memorial Hwy Blvd	Pueblo
5.836	8.734	Pueblo / John F. Kennedy Memorial Hwy Blvd	
<b>047A</b>			
0.000	3.038	University Blvd	Pueblo
3.038	4.515	University Blvd	

# Colorado Highways by Counties

County			
Route			
Begin Mile	End Mile	Highway Street Name	City
<b>Pueblo</b> PDO = 3,896 Injury/Injured = 485 / 637 Fatal /Fatalities = 15 / 15			
<b>047A</b>			
4.515	4.635	University Blvd	Pueblo
<b>050A</b>			
296.262	312.876		
312.876	314.598		Pueblo
<b>050B</b>			
315.709	321.887	50 Bypass	Pueblo
321.887	323.100	50 Bypass	
323.100	348.777	Cranston Ave	
<b>050C</b>			
0.000	1.278	Santa Fe	Pueblo
1.278	2.110	Business Rt. 50	Pueblo
2.110	16.948	Business Rt. 50	
<b>078A</b>			
2.373	29.897		
29.897	32.000		Pueblo
32.000	33.272	Northern Ave	Pueblo
<b>078B</b>			
0.000	1.493	Grand Ave	
<b>096A</b>			
29.166	51.846	Frontier Pathways Scenic Byway	
51.846	51.894	Frontier Pathways Scenic Byway	Pueblo
51.894	51.999	Thatcher Ave / Scenic Byway	Pueblo
51.999	52.430	Thatcher Ave / Scenic Byway	
52.430	52.689	Thatcher Ave / Scenic Byway	Pueblo
52.689	54.080	Thatcher Ave	Pueblo
54.080	54.761	Lincoln Ave	Pueblo
54.761	58.812	4th Street	Pueblo
<b>096B</b>			
69.499	75.189		
75.189	75.899		Boone
75.899	87.994		
<b>165A</b>			
18.697	36.894	Frontier Pathways Scenic Byway	
<b>209A</b>			
0.000	1.348	Hughes Ave	
1.348	1.528	Hughes Ave	Boone
<b>227A</b>			
0.000	0.621		

# Colorado Highways by Counties

**County**

**Route**

**Begin Mile**

**End Mile**

**Highway Street Name**

**City**

**Pueblo**

PDO = 3,896 Injury/Injured = 485 / 637 Fatal /Fatalities = 15 / 15

**227A**

0.621	0.663		Pueblo
0.663	0.903		
0.903	0.915	Joplin Ave	
0.915	1.851	Joplin Ave	Pueblo

**231A**

0.000	2.050	36th Ln	
-------	-------	---------	--

**233A**

0.000	2.147	Baxter Rd	
-------	-------	-----------	--

**Rio Blanco**

PDO = 247 Injury/Injured = 39 / 54 Fatal /Fatalities = 5 / 7

**013A**

16.895	41.080		
41.080	41.087	Market Street	
41.087	43.605	Market Street	Meeker
43.605	44.079	Market Street	
44.079	44.994	Market Street	Meeker
44.994	45.255	Market Street	
45.255	45.292	Market Street	Meeker
45.292	46.000	Market Street	
46.000	58.230	CR 7	

**064A**

1.837	17.860	Dinosaur Diamond Scenic Byway	
17.860	17.964	Dinosaur Diamond Scenic Byway	Rangely
17.964	19.330	Main Street / Scenic Byway	Rangely
19.330	19.508	Dinosaur Diamond Scenic Byway	Rangely
19.508	19.659	Dinosaur Diamond Scenic Byway	
19.659	19.874	Dinosaur Diamond Scenic Byway	Rangely
19.874	21.986		Rangely
21.986	73.705		

**139A**

39.273	70.771	Dinosaur Diamond Scenic Byway	
70.771	70.951	Dinosaur Diamond Scenic Byway	Rangely
70.951	72.040	Dinosaur Diamond Scenic Byway	
72.040	72.065	Dinosaur Diamond Scenic Byway	Rangely

**Rio Grande**

PDO = 199 Injury/Injured = 37 / 50 Fatal /Fatalities = 2 / 2

**015A**

0.000	0.880	Broadway	Monte Vista
0.880	12.374		

**112A**

# Colorado Highways by Counties

**County**

**Route**

**Begin Mile**

**End Mile**

**Highway Street Name**

**City**

**Rio Grande**

PDO = 199    Injury/Injured = 37 / 50    Fatal /Fatalities = 2 / 2

**112A**

0.000	0.439	Oak Ave	Del Norte
0.439	0.448		Del Norte
0.448	7.397		
7.457	9.667		
10.077	12.567		

**149A**

0.000	2.226	Silver Thread Scenic Byway	South Fork
2.226	4.695	Silver Thread Scenic Byway	

**160A**

180.234	183.793		
183.793	185.460		South Fork
185.460	186.356	Silver Thread Scenic Byway	South Fork
186.356	188.008		South Fork
188.008	201.661		
201.661	201.705		Del Norte
201.705	202.413	Grand Ave	Del Norte
202.413	202.462	Grand Ave	
202.462	214.175	1st Ave	
214.175	215.928	1st Ave	Monte Vista
215.928	217.129	Grand Ave	Monte Vista
217.129	217.190	Grand Ave	
217.190	222.547	Main Street / Alamosa	

**285B**

51.159	51.526	Broadway	Monte Vista
51.526	51.536	Broadway	
51.536	62.903	8th Street	

**368A**

0.000	2.004		
-------	-------	--	--

**370A**

0.000	5.978		
-------	-------	--	--

**Routt**

PDO = 935    Injury/Injured = 75 / 98    Fatal /Fatalities = 4 / 4

**040A**

97.594	106.556	Jefferson Ave	
106.556	108.355	Jefferson Ave	Hayden
108.355	108.380	Jefferson Ave	
108.380	128.784		
128.784	128.934		Steamboat Springs
128.934	129.254		
129.254	129.368		Steamboat Springs

# Colorado Highways by Counties

**County**

**Route**

Begin Mile	End Mile	Highway Street Name	City
------------	----------	---------------------	------

**Routt**      PDO = 935      Injury/Injured = 75 / 98      Fatal /Fatalities = 4 / 4

**040A**

129.368	135.612	Lincoln Ave	Steamboat Springs
135.612	135.862	Lincoln Ave	
135.862	141.837		
141.837	151.804	Rabbit Ears Pass	

**131B**

21.233	42.202		
42.202	42.361		Yampa
42.361	42.462		
42.462	42.653		Yampa
42.653	51.367		
51.367	51.568		Oak Creek
51.568	51.969	Main Srreet	Oak Creek
51.969	68.721	Main Srreet	

**134A**

0.000	3.082		
3.082	10.712	Gore Pass	

**317A**

10.843	12.237		
--------	--------	--	--

**394A**

9.349	9.378	Ranney Street	
-------	-------	---------------	--

**Saguache**      PDO = 101      Injury/Injured = 23 / 33      Fatal /Fatalities = 2 / 2

**017B**

88.181	88.195	5th Ave	
88.195	105.011		
105.011	106.447		Moffat
106.447	118.864		

**050A**

181.626	190.522		
190.522	190.581	Monarch Pass	

**112A**

7.397	7.457		
9.667	10.077		
12.567	14.556		
14.556	14.570		Center
14.570	15.662	8th Street	Center
15.662	15.929	County Line Rd	Center
15.929	21.326	County Line Rd	
21.814	27.802	County Line Rd	

# Colorado Highways by Counties

**County**

**Route**

**Begin Mile**

**End Mile**

**Highway Street Name**

**City**

**Saguache** PDO = 101 Injury/Injured = 23 / 33 Fatal /Fatalities = 2 / 2

**114A**

8.018	23.817		
23.817	35.873	North Pass	
35.873	61.527		
61.527	61.528	Gunnison Ave	
61.528	61.697	Gunnison Ave	Saguache

**285B**

62.903	86.014	8th Street	
86.014	86.290	8th Street	Saguache
86.290	86.712	Gunnison Ave	Saguache
86.712	86.739	Gunnison Ave	
86.739	115.874		
115.874	119.032	Poncha Pass	

**San Juan** PDO = 45 Injury/Injured = 10 / 10 Fatal /Fatalities = 1 / 1

**110A**

0.000	0.097	Green Street / Scenic Byway	Silverton
0.097	0.140	San Juan Skyway	Silverton

**550B**

49.760	69.928	Molas Divide Pass / Scenic Byway	
69.928	70.000	Molas Divide Pass / Scenic Byway	Silverton
70.000	70.747	San Juan Skyway	Silverton
70.747	71.829	San Juan Skyway	
71.829	80.187	Red Mountain Pass / Scenic Byway	

**San Miguel** PDO = 191 Injury/Injured = 38 / 50 Fatal /Fatalities = 2 / 2

**062A**

0.000	12.352	Mountain Pass / Scenic Byway	
-------	--------	------------------------------	--

**141A**

7.344	51.173		
-------	--------	--	--

**145A**

59.419	68.080	Mountain Pass / Scenic Byway	
68.080	69.790	San Juan Skyway	
69.790	70.421	San Juan Skyway	Mountain Village
70.421	70.529	San Juan Skyway	
70.529	70.572	San Juan Skyway	Mountain Village
70.572	70.597	San Juan Skyway	
70.597	70.793	San Juan Skyway	Mountain Village
70.793	71.481	San Juan Skyway	
71.481	71.484	San Juan Skyway	Telluride
71.484	79.895	San Juan Skyway	

# Colorado Highways by Counties

**County**

**Route**

**Begin Mile**

**End Mile**

**Highway Street Name**

**City**

**San Miguel**

PDO = 191

Injury/Injured = 38 / 50

Fatal /Fatalities = 2 / 2

**145A**

79.895

79.898

San Juan Skyway

Sawpit

79.898

80.074

Wheeler Street / Scenic Byway

Sawpit

80.074

80.179

San Juan Skyway

Sawpit

80.179

84.389

San Juan Skyway

84.389

100.877

100.877

100.879

Grand Ave

100.879

101.505

Grand Ave

Norwood

101.505

101.559

Norwood

101.559

103.592

**Sedgwick**

PDO = 58

Injury/Injured = 19 / 22

Fatal /Fatalities = 0 / 0

**011A**

0.000

0.410

South Platte River Trail Scenic Byway

0.410

1.350

**023A**

16.773

17.507

**059B**

158.661

173.337

Washington Ave

**076A**

157.356

172.000

172.000

180.052

South Platte River Trail Scenic Byway

180.052

180.240

South Platte River Trail Scenic Byway

Julesburg

180.240

180.424

South Platte River Trail Scenic Byway

180.424

184.135

**138A**

35.971

42.697

2nd Ave

42.697

42.823

2nd Ave

Sedgwick

42.823

43.217

Railroad Street

Sedgwick

43.217

43.269

Saunders Ave

Sedgwick

43.269

50.336

Saunders Ave

50.336

50.550

Saunders Ave

Ovid

50.550

50.680

Saunders Ave / Scenic Byway

Ovid

50.680

50.747

South Platte River Trail Scenic Byway

Ovid

50.747

50.751

South Platte River Trail Scenic Byway

50.751

54.000

1st Street / Scenic Byway

54.000

54.810

South Platte River Trail Scenic Byway

54.810

56.963

1st Street / Scenic Byway

56.963

58.243

1st Street / Scenic Byway

Julesburg

58.243

58.283

1st Street / Scenic Byway

58.283

58.303

1st Street / Scenic Byway

Julesburg



# Colorado Highways by Counties

**County**

**Route**

Begin Mile	End Mile	Highway Street Name	City
------------	----------	---------------------	------

**Sedgwick**      PDO = 58      Injury/Injured = 19 / 22      Fatal /Fatalities = 0 / 0

**138A**

58.303	58.326	1st Street / Scenic Byway	
58.326	58.534	South Platte River Trail Scenic Byway	
58.534	58.718	1st Street / Scenic Byway	
58.718	59.823	1st Street	

**385D**

290.897	309.000		
309.000	309.820	South Platte River Trail Scenic Byway	Julesburg
309.820	310.240	South Platte River Trail Scenic Byway	
310.240	310.959	South Platte River Trail Scenic Byway	Julesburg
310.959	310.996	South Platte River Trail Scenic Byway	

**385E**

313.849	314.000	South Platte River Trail Scenic Byway	
314.000	317.631		

**Summit**      PDO = 1,239      Injury/Injured = 105 / 137      Fatal /Fatalities = 4 / 4

**006F**

208.659	208.968		Silverthorne
208.968	210.201		Dillon
210.201	210.409		
210.409	211.262		Dillon
211.262	214.000		
214.000	217.000	Keystone	
217.000	225.036	Loveland Pass	

**009C**

76.442	80.773	Hoosier Pass	
80.773	84.653		Blue River
84.653	85.992		
85.992	86.165		Breckenridge
86.165	89.014	S Parker Ave / Boreas Pass	Breckenridge
89.014	90.007	S Parker Ave / Boreas Pass	
90.007	90.254	S Parker Ave / Boreas Pass	Breckenridge
90.254	90.625	Boreas Pass	Breckenridge
90.625	90.695	Boreas Pass	
90.695	94.306	Summit Blvd	
94.306	94.602	Summit Blvd	Frisco
94.602	94.721	Summit Blvd	
94.721	94.995	Summit Blvd	Frisco
94.995	95.109	Summit Blvd	
95.109	97.028	Summit Blvd	Frisco
97.028	97.230	Summit Blvd	

# Colorado Highways by Counties

**County**

**Route**

**Begin Mile      End Mile      Highway Street Name      City**

**Summit**      PDO = 1,239      Injury/Injured = 105 / 137      Fatal /Fatalities = 4 / 4

**009D**

101.562	104.574	Blue River Pwy	Silverthorne
104.574	105.000	Blue River Pwy	
105.000	105.694	6th Street	
105.694	105.751	6th Street	Silverthorne
105.751	127.427	6th Street	

**070A**

189.977	194.000	Vail Pass	
194.000	195.141	Copper Mountain / Ski Area	
195.141	195.548	Copper Mountain / Ski Area / Scenic Byway	
195.548	195.672	Copper Mountain / Ski Area	
195.672	198.000	Tenmile Creek	
198.000	199.000	Officers Gulch / Tenmile Creek	
199.000	201.000	Tenmile Creek	
201.000	203.000	Frisco / Breckenridge / Frisco Bay on Lake Dil	
203.000	204.986	Salt Lick Gulch	
204.986	205.000	Salt Lick Gulch	Silverthorne
205.000	205.741	Silverthorne / Dillon / Keystone / A-Basin	Silverthorne
205.741	206.995	Silverthorne / Dillon / Keystone / A-Basin	
206.995	207.000	Memorial Hwy	
207.000	214.000	Eisenhower/Johnson Tunnel West Side Pass	
214.000	214.008	Memorial Hwy	

**091A**

12.048	20.569	Mountain Pass / Scenic Byway	
20.569	22.605	Top of the Rockies Scenic Byway	

**Teller**      PDO = 467      Injury/Injured = 56 / 70      Fatal /Fatalities = 3 / 3

**024A**

267.299	278.182		
278.182	283.725	CoRoute for 067C	
283.725	283.734	CoRoute for 067C	Woodland Park
283.734	284.457	CoRoute for 067C	
284.457	284.508	CoRoute for 067C	Woodland Park
284.508	286.373	Midland Ave / Scott Ave	Woodland Park
286.373	286.425	Midland Ave / Scott Ave	
286.425	286.747	John A. Love Memorial Highway	
286.747	286.912	John A. Love Memorial Highway	Woodland Park
286.912	288.408	John A. Love Memorial Highway	

**067C**

45.560	45.641	Victor Ave / Scenic Byway	Victor
45.641	45.746	Victor Ave / Scenic Byway	

# Colorado Highways by Counties

**County**

**Route**

**Begin Mile**      **End Mile**      **Highway Street Name**      **City**

**Teller**      PDO = 467      Injury/Injured = 56 / 70      Fatal /Fatalities = 3 / 3

**067C**

45.746	45.841	Gold Belt Scenic Byway	
45.841	50.732	2nd Street / Scenic Byway	
50.732	51.300	2nd Street / Scenic Byway	Cripple Creek
51.300	51.363	Gold Belt Scenic Byway	Cripple Creek
51.363	51.577	Bennett Ave / Scenic Byway	Cripple Creek
51.577	51.682	Gold Belt Scenic Byway	Cripple Creek
51.682	52.002	5th Street	Cripple Creek
52.002	52.305	Pikes Peak Ave	Cripple Creek
52.305	69.652	Pikes Peak Ave	

**067D**

76.920	78.040		Woodland Park
78.040	78.063		
78.063	78.463		Woodland Park
78.463	78.666		
78.666	79.876		Woodland Park
79.876	87.229		

**Washington**      PDO = 82      Injury/Injured = 21 / 30      Fatal /Fatalities = 2 / 3

**006J**

380.583	387.934		
---------	---------	--	--

**034B**

180.511	195.522	Edison Street	
195.522	195.528	Edison Street	Akron
195.528	196.780	1st Street	Akron
196.780	209.075	1st Street	
209.075	209.797	1st Street	Otis
209.797	209.824	1st Street	
209.824	218.349		

**036D**

129.571	178.048		
178.048	180.410	CoRoute for 059A	

**059A**

60.333	67.142		
--------	--------	--	--

**061A**

0.000	0.496	Dade Ave	Otis
0.496	0.515	Dade Ave	
0.515	21.703		

**063A**

0.000	27.635		
-------	--------	--	--

# Colorado Highways by Counties

**County**

**Route**

**Begin Mile**

**End Mile**

**Highway Street Name**

**City**

**Washington**

PDO = 82

Injury/Injured = 21 / 30

Fatal /Fatalities = 2 / 3

**063A**

27.635

28.263

Akron

28.263

28.315

28.315

28.676

Akron

28.676

28.737

28.737

28.879

Cedar Ave

28.879

29.733

Cedar Ave

Akron

29.733

29.782

Akron

29.782

48.196

**071D**

125.941

155.961

Heartland Expressway

**076A**

99.130

109.737

**Weld**

PDO = 4,425

Injury/Injured = 585 / 777

Fatal /Fatalities = 36 / 38

**007D**

64.417

64.449

Baseline Rd

Erie

**014C**

142.182

144.159

Severance

144.159

147.082

147.082

153.000

153.000

153.015

1st Street / Scenic Byway

153.015

153.622

1st Street / Scenic Byway

Ault

153.622

153.628

Pawnee Pioneer Trails Scenic Byway

Ault

153.628

183.000

Pawnee Pioneer Trails Scenic Byway

183.000

202.135

202.135

203.361

Raymer

203.361

204.000

204.000

211.807

Pawnee Pioneer Trails Scenic Byway

211.807

215.637

Scenic Byway / Heartland Expressway

215.637

216.812

Pawnee Pioneer Trails Scenic Byway

**025A**

231.087

231.868

Federal Heights / Thornton / NorthGlenn / We

231.868

232.095

Federal Heights / Thornton / NorthGlenn / We

Erie

232.095

232.106

Erie /Dacono

Erie

232.106

232.111

Erie /Dacono

232.111

234.110

Erie /Dacono

Dacono

234.110

235.091

Fredrick / Firestone / Mead / Longmont

Dacono

235.091

235.122

Fredrick / Firestone / Mead / Longmont

Frederick

235.122

237.104

Fredrick / Firestone / Mead / Longmont

237.104

237.115

Fredrick / Firestone / Mead / Longmont

Frederick

# Colorado Highways by Counties

**County**

**Route**

**Begin Mile      End Mile      Highway Street Name      City**

**Weld**      PDO = 4,425      Injury/Injured = 585 / 777      Fatal /Fatalities = 36 / 38

**025A**

237.115	242.676	Fredrick / Firestone / Mead / Longmont	
242.676	246.205	Fredrick / Firestone / Mead / Longmont	Mead
246.205	247.000	Fredrick / Firestone / Mead / Longmont	
247.000	248.235	Berthoud / Lovelend / Johnstown / Windsor	
248.235	249.709	Berthoud / Lovelend / Johnstown / Windsor	Berthoud
249.709	252.261	Berthoud / Lovelend / Johnstown / Windsor	Johnstown
252.261	252.439	Berthoud / Lovelend / Johnstown / Windsor /	Johnstown
252.439	253.215	Berthoud / Lovelend / Johnstown / Windsor /	
291.971	295.000		
295.000	296.000	Natural Fort Rest Area	
296.000	298.879		

**034A**

98.837	100.817		
100.817	104.776		Greeley
104.776	112.265	34 Bypass	Greeley
112.265	112.476	34 Bypass	
112.476	112.896	34 Bypass	Evans
112.896	113.456	34 Bypass	Greeley
113.456	115.411	34 Bypass	
115.411	116.244	Hill Street	
116.244	118.693	Hill Street	Kersey
118.693	119.692	Hill Street	
119.692	143.365		

**034D**

0.000	10.194	10th St	Greeley
10.194	11.057	8th Ave	Greeley
11.057	11.749	18th Street	Greeley
11.749	11.864	18th Street	
11.864	11.925	18th Street	Greeley
11.925	14.711	18th Street	

**034Z**

0.000	0.094	10th Ave	Greeley
0.094	1.239	9th Street	Greeley
1.239	1.301	23rd Ave	Greeley

**052A**

7.202	10.384		Erie
10.384	10.812		
10.812	13.184		Frederick
13.184	13.643		Dacono
13.643	14.815		Frederick

# Colorado Highways by Counties

**County**

**Route**

**Begin Mile      End Mile      Highway Street Name      City**

**Weld**      PDO = 4,425      Injury/Injured = 585 / 777      Fatal /Fatalities = 36 / 38

**052A**

14.815	14.944	1st Street	Frederick
14.944	19.704	1st Street	
19.704	19.990	1st Street	Fort Lupton
19.990	20.002	1st Street	
20.002	21.957	1st Street	Fort Lupton
21.957	22.430	1st Street	
22.430	28.915		
28.915	29.462		Hudson
29.462	29.753	Main Street	Hudson
29.753	30.764		Hudson
30.764	55.690		

**052B**

105.568	111.569	Pawnee Pioneer Trails Scenic Byway	
---------	---------	------------------------------------	--

**056B**

5.519	6.008	Mountain Ave/CO RD 44	Berthoud
6.008	6.489	Mountain Ave/CO RD 44	
6.489	9.021	Mountain Ave/CO RD 44	Berthoud
9.021	9.529	Mountain Ave/CO RD 44	Johnstown

**060A**

0.937	0.954		
1.166	1.876		
3.951	4.894		
4.911	4.968		

**060B**

5.823	11.245	1st Street	Johnstown
11.245	11.329	1st Street	
11.329	11.333	1st Street	Milliken
11.333	13.893	Broad Street	Milliken
13.893	20.203	Broad Street	

**066B**

38.919	41.920		
41.920	42.770		Mead
42.770	43.048		
43.048	45.440		Mead
45.440	51.180		
51.180	51.181		Platteville
51.181	51.386	Justin Ave	Platteville

**071E**

195.582	201.636	Heartland Expressway	
---------	---------	----------------------	--

# Colorado Highways by Counties

**County**

**Route**

Begin Mile	End Mile	Highway Street Name	City
------------	----------	---------------------	------

**Weld**      PDO = 4,425      Injury/Injured = 585 / 777      Fatal /Fatalities = 36 / 38

**071F**

205.525	206.000	Scenic Byway / Heartland Expressway	
206.000	232.899	/ Heartland Expressway	

**076A**

25.152	28.499	CoRoute for 002C	Lochbuie
28.499	34.603	CoRoute for 002C	Hudson
34.603	60.891	CoRoute for 002C	

**076B**

0.000	0.003	Market Street	
0.003	0.141	Market Street	Keenesburg
0.141	0.247	Market Street	
0.247	0.472	Market Street	Keenesburg

**079B**

18.939	23.892		
--------	--------	--	--

**085C**

236.034	241.579		
241.579	242.845		Fort Lupton
242.845	250.222		
250.222	252.226		Platteville
252.226	252.237	2nd Street	Platteville
252.237	255.908	2nd Street	
255.908	256.825	2nd Street	Gilcrest
256.825	262.399	2nd Street	
262.399	263.114	2nd Street	La Salle
263.114	263.156	85 Bypass	La Salle
263.156	263.760	85 Bypass	
263.760	265.742	85 Bypass	Evans
265.742	265.763	85 Bypass	Greeley

**085E**

0.000	1.182	Denver Ave / Ft Lupton Bus Rt	Fort Lupton
1.182	1.515	Denver Ave / Ft Lupton Bus Rt	

**085F**

0.000	0.885	Main Street	
0.885	2.690	Main Street	Platteville

**085G**

0.000	0.339		Evans
0.339	0.522		
0.522	0.710		Garden City
0.710	0.993		Greeley
0.993	1.629	8th Ave	Greeley

# Colorado Highways by Counties

**County**

**Route**

Begin Mile	End Mile	Highway Street Name	City
------------	----------	---------------------	------

**Weld**      PDO = 4,425      Injury/Injured = 585 / 777      Fatal /Fatalities = 36 / 38

**085H**

0.000	2.000	8th Ave	Greeley
2.000	2.117		Greeley
2.117	2.239		

**085L**

265.849	266.007	Lake Ave	Greeley
266.007	267.178	Nevada Ave	Greeley
267.178	268.447	Oak Ave	Greeley
268.447	270.283	Oak Ave	
270.283	270.457	Oak Ave	Greeley
270.457	275.017	Oak Ave	
275.017	275.825	Oak Ave	Eaton
275.825	276.078	Oak Ave	
276.078	276.352	Oak Ave	Eaton
276.352	276.621		Eaton
276.621	279.264		
279.264	279.622		Ault
279.622	280.267	Pawnee Pioneer Trails Scenic Byway	Ault
280.267	280.830	Pawnee Pioneer Trails Scenic Byway	
280.830	283.172		
283.172	284.126		Pierce
284.126	287.825		
287.825	289.545		Nunn
289.545	309.542		

**119C**

59.485	60.493	3rd Ave	Longmont
60.493	63.700	3rd Ave	

**257A**

0.000	0.693	Quintine Ave	Milliken
0.693	0.745	Quintine Ave	
0.745	1.840	Quintine Ave	Milliken
1.840	1.888	Quintine Ave	
1.888	2.479	Quintine Ave	Milliken
2.479	2.640	Quintine Ave	
2.640	3.137		
3.137	6.157		Greeley
6.157	7.782		
7.782	10.595		Windsor
10.595	11.580	Main Street	Windsor
11.580	14.541	7th Street	Windsor
14.541	16.095	7th Street	Severance



# Colorado Highways by Counties

**County**

**Route**

**Begin Mile**

**End Mile**

**Highway Street Name**

**City**

**Weld** PDO = 4,425 Injury/Injured = 585 / 777 Fatal /Fatalities = 36 / 38

**257A**

16.095 18.487 7th Street

**257B**

0.037 0.332

0.332 1.146

Greeley

**263A**

0.635 2.733 8th Street

Greeley

**392A**

102.528 103.211 Main Street

103.211 104.455 Main Street

Windsor

**392B**

105.439 105.823 Main Street

105.823 123.596 Main Street

123.596 141.583 County Road 392

Windsor

**Yuma** PDO = 197 Injury/Injured = 18 / 33 Fatal /Fatalities = 2 / 2

**034B**

218.349 222.366

222.366 222.368

222.368 223.848

223.848 249.457

249.457 249.463

249.463 250.772

250.772 259.529

8th Ave

8th Ave

8th Ave

3rd Street

3rd Street

3rd Street

Yuma

Wray

**036D**

180.410 185.382 CoRoute for 059A

185.382 211.109

211.109 213.654 CoRoute for 385C

213.654 224.718

**059B**

74.474 105.956 Detroit Street

105.956 105.964 Detroit Street

105.964 106.058 Detroit Street

106.058 107.931 Detroit Street

107.931 107.944 Detroit Street

107.944 133.628 Washington Ave

Yuma

Yuma

**385C**

207.510 216.861 8th Street

**385D**

219.448 242.611 Dexter Street

# Colorado Highways by Counties

**County**

**Route**

**Begin Mile**

**End Mile**

**Highway Street Name**

**City**

**Yuma**

PDO = 197

Injury/Injured = 18 / 33

Fatal /Fatalities = 2 / 2

**385D**

Begin Mile	End Mile	Highway Street Name	City
242.611	243.467	Dexter Street	Wray
243.467	243.487	Dexter Street	
243.487	244.556	Interocean Ave	
244.556	245.058	Interocean Ave	Wray
245.058	269.284	Interocean Ave	



**COLORADO HIGHWAYS**  
**BY**  
**FUNCTIONAL CLASS**



# Colorado Highways by Functional Class

Section Page 1 of 24

Highway	Begin Mile Point	End Mile Point	CDOT's Region
<b>001A</b>			
Urban Minor Arterial	0.000	1.839	4
Urban Collector	1.840	2.863	4
Rural Major Collector	2.864	10.053	4
<b>002A</b>			
Urban Other Principal Arterial	0.000	9.842	6
<b>002B</b>			
Urban Other Principal Arterial	10.860	13.345	6
<b>002C</b>			
Urban Other Principal Arterial	13.345	19.944	6
<b>002D</b>			
Urban Minor Arterial	0.000	5.550	6
<b>003A</b>			
Urban Minor Arterial	0.000	2.444	5
<b>005A</b>			
Rural Minor Collector	0.000	14.894	1
<b>006A</b>			
Rural Major Collector	11.080	19.172	3
Urban Collector	19.173	19.780	3
Urban Minor Arterial	19.781	21.339	3
Rural Minor Arterial	21.340	25.771	3
Urban Other Principal Arterial	25.772	26.080	3
<b>006B</b>			
Urban Other Principal Arterial	30.123	34.535	3
<b>006C</b>			
Urban Minor Arterial	37.161	43.282	3
Rural Major Collector	43.283	46.058	3
<b>006D</b>			
Urban Collector	91.999	95.173	3
Rural Major Collector	95.174	110.806	3
<b>006E</b>			
Rural Major Collector	141.818	159.183	3
Rural Minor Arterial	159.184	159.572	3
Rural Major Collector	159.573	164.069	3
Urban Collector	164.070	173.575	3
Rural Major Collector	173.576	174.541	3
<b>006F</b>			
Urban Other Principal Arterial	208.659	213.392	1
Rural Minor Arterial	213.393	229.896	1
<b>006G</b>			
Rural Minor Arterial	257.079	271.391	1

# Colorado Highways by Functional Class

Section Page 2 of 24

Highway	Begin Mile Point	End Mile Point	CDOT's Region
Functional Class			
<b>006G</b>			
Urban Minor Arterial	271.392	271.601	1
Urban Principal Arterial	271.602	284.748	6
<b>006H</b>			
Urban Minor Arterial	290.980	292.144	6
Urban Other Principal Arterial	292.145	296.320	6
<b>006I</b>			
Rural Minor Collector	343.519	346.697	4
<b>006J</b>			
Rural Major Collector	371.690	397.954	4
Rural Minor Arterial	397.955	402.662	4
Urban Other Principal Arterial	402.663	407.019	4
Rural Minor Arterial	407.020	467.284	4
<b>006K</b>			
Urban Collector	0.000	0.338	3
<b>006L</b>			
Rural Major Collector	88.895	89.648	3
Urban Collector	89.649	91.240	3
<b>006M</b>			
Rural Major Collector	62.305	88.895	3
<b>006Z</b>			
Urban Other Principal Arterial	0.000	0.604	4
<b>007A</b>			
Urban Minor Arterial	0.000	6.329	4
Rural Minor Arterial	6.330	33.080	4
<b>007B</b>			
Urban Other Principal Arterial	49.506	50.639	4
<b>007C</b>			
Urban Other Principal Arterial	52.290	56.476	4
Rural Minor Arterial	56.477	58.794	4
Urban Other Principal Arterial	58.795	60.683	4
<b>007D</b>			
Urban Other Principal Arterial	61.877	68.319	6
Urban Minor Arterial	68.320	68.378	6
Rural Minor Arterial	68.379	76.586	6
Urban Other Principal Arterial	76.587	81.760	6
<b>007E</b>			
Rural Minor Collector	0.000	1.592	4
<b>008A</b>			
Rural Minor Arterial	0.000	0.058	1
Urban Minor Arterial	0.059	8.683	1

# Colorado Highways by Functional Class

Section Page 3 of 24

Highway	Functional Class	Begin Mile Point	End Mile Point	CDOT's Region
<b>009A</b>				
	Rural Minor Arterial	0.000	46.980	2
<b>009B</b>				
	Rural Minor Arterial	47.582	63.732	1
<b>009C</b>				
	Rural Minor Arterial	64.673	87.269	1
	Rural Principal Arterial	87.270	94.306	1
	Urban Other Principal Arterial	94.307	97.230	1
<b>009D</b>				
	Urban Other Principal Arterial	101.562	105.448	1
	Urban Minor Arterial	105.449	105.750	1
	Rural Minor Arterial	105.751	138.920	1
<b>010A</b>				
	Rural Minor Arterial	0.000	70.540	2
	Urban Other Principal Arterial	70.541	71.968	2
<b>011A</b>				
	Rural Major Collector	0.000	1.350	4
<b>012A</b>				
	Rural Major Collector	0.000	69.051	2
	Urban Other Principal Arterial	69.052	70.485	2
<b>013A</b>				
	Urban Other Principal Arterial	0.000	1.058	3
	Urban Minor Arterial	1.059	1.131	3
	Rural Minor Arterial	1.132	2.222	3
	Urban Minor Arterial	2.223	2.404	3
	Urban Other Principal Arterial	2.405	3.977	3
	Rural Minor Arterial	3.978	87.300	3
	Urban Other Principal Arterial	87.301	88.635	3
<b>013B</b>				
	Urban Other Principal Arterial	89.580	91.758	3
	Rural Minor Arterial	91.759	128.070	3
<b>014A</b>				
	Rural Minor Arterial	0.000	32.968	3
<b>014B</b>				
	Rural Minor Arterial	34.090	121.713	3
<b>014C</b>				
	Urban Other Principal Arterial	134.770	136.045	4
	Urban Principal Arterial	136.046	138.967	4
	Urban Other Principal Arterial	138.968	140.232	4
	Rural Principal Arterial	140.233	142.181	4
	Rural Minor Arterial	142.182	211.806	4

# Colorado Highways by Functional Class

Section Page 4 of 24

Highway	Begin Mile Point	End Mile Point	CDOT's Region
<b>014C</b>			
Rural Principal Arterial	211.807	215.827	4
Rural Minor Arterial	215.828	233.152	4
Urban Minor Arterial	233.153	234.262	4
Urban Other Principal Arterial	234.263	236.924	4
<b>015A</b>			
Rural Minor Arterial	0.000	10.411	5
Rural Minor Collector	10.412	12.374	5
<b>015B</b>			
Rural Minor Collector	20.398	22.483	5
Rural Major Collector	22.484	26.561	5
Rural Minor Arterial	26.562	30.915	5
<b>016A</b>			
Urban Other Principal Arterial	0.000	3.118	2
<b>017A</b>			
Rural Minor Arterial	0.000	39.052	5
<b>017B</b>			
Urban Other Principal Arterial	69.024	70.999	5
Rural Principal Arterial	71.000	118.864	5
<b>021A</b>			
Urban Principal Arterial	131.813	139.582	2
<b>021B</b>			
Urban Principal Arterial	141.738	154.112	2
<b>022A</b>			
Urban Collector	0.000	2.476	6
<b>023A</b>			
Rural Major Collector	0.000	17.507	4
<b>024A</b>			
Rural Minor Arterial	143.400	171.017	3
Urban Other Principal Arterial	171.018	180.999	3
Urban Minor Arterial	181.000	181.642	3
Rural Minor Arterial	181.643	212.899	3
Rural Principal Arterial	212.900	226.549	5
Rural Minor Arterial	226.550	277.999	1
Rural Principal Arterial	278.000	280.999	2
Urban Other Principal Arterial	281.000	288.322	2
Urban Principal Arterial	288.323	289.612	2
Urban Other Principal Arterial	289.613	289.722	2
Rural Principal Arterial	289.723	292.376	2
Urban Other Principal Arterial	292.377	292.803	2
Urban Principal Arterial	292.804	294.002	2
Urban Other Principal Arterial	294.003	294.073	2



# Colorado Highways by Functional Class

Highway	Begin Mile Point	End Mile Point	CDOT's Region
Functional Class			
<b>024A</b>			
Rural Principal Arterial	294.074	297.299	2
Urban Principal Arterial	297.300	303.840	2
<b>024B</b>			
Rural Minor Collector	419.950	436.575	1
Rural Major Collector	436.576	437.200	1
<b>024C</b>			
Rural Minor Collector	437.200	437.338	1
Rural Major Collector	437.339	437.452	1
Rural Minor Collector	437.453	454.828	1
<b>024D</b>			
Rural Minor Collector	455.882	457.290	1
<b>024E</b>			
Rural Minor Arterial	0.000	0.304	2
Urban Minor Arterial	0.305	4.323	2
<b>024F</b>			
Rural Principal Arterial	0.000	0.548	1
<b>024G</b>			
Urban Principal Arterial	303.412	313.177	2
Rural Principal Arterial	313.178	376.626	2
Rural Minor Arterial	376.627	379.165	1
Rural Local	379.166	380.464	1
<b>025A</b>			
Rural Interstate	0.000	11.161	2
Urban Interstate	11.162	17.626	2
Rural Interstate	17.627	92.778	2
Urban Interstate	92.779	108.963	2
Rural Interstate	108.964	127.859	2
Urban Interstate	127.860	163.320	2
Rural Interstate	163.321	178.926	1
Urban Interstate	178.927	191.343	1
Rural Interstate	191.344	192.989	1
Urban Interstate	192.990	229.106	1
Rural Interstate	229.107	232.094	4
Urban Interstate	232.095	238.999	4
Rural Interstate	239.000	248.216	4
Urban Interstate	248.217	263.567	4
Rural Interstate	263.568	264.319	4
Urban Interstate	264.320	273.762	4
Rural Interstate	273.763	298.879	4
<b>025B</b>			
Rural Major Collector	0.000	1.948	2

# Colorado Highways by Functional Class

Section Page 6 of 24

Highway	Functional Class	Begin Mile Point	End Mile Point	CDOT's Region
<b>025C</b>				
	Rural Minor Arterial	0.000	1.365	2
	Rural Principal Arterial	1.366	1.509	2
	Rural Minor Arterial	1.510	4.039	2
<b>026B</b>				
	Urban Other Principal Arterial	11.170	14.140	6
<b>030A</b>				
	Urban Other Principal Arterial	0.000	11.572	6
	Urban Minor Arterial	11.573	20.416	6
<b>034A</b>				
	Rural Principal Arterial	0.000	57.685	3
	Urban Other Principal Arterial	57.686	65.365	4
	Rural Principal Arterial	65.366	86.656	4
	Urban Other Principal Arterial	86.657	97.796	4
	Rural Principal Arterial	97.797	100.816	4
	Urban Principal Arterial	100.817	116.404	4
	Rural Principal Arterial	116.405	149.633	4
<b>034B</b>				
	Rural Minor Arterial	158.485	161.459	4
	Urban Minor Arterial	161.460	161.472	4
	Urban Other Principal Arterial	161.473	165.489	4
	Rural Minor Arterial	165.490	170.362	4
	Urban Minor Arterial	170.363	170.402	4
	Urban Other Principal Arterial	170.403	173.569	4
	Rural Minor Arterial	173.570	173.851	4
	Rural Principal Arterial	173.852	259.529	4
<b>034C</b>				
	Urban Minor Arterial	0.000	1.305	4
	Urban Other Principal Arterial	1.306	1.690	4
<b>034D</b>				
	Urban Principal Arterial	0.000	0.544	4
	Urban Other Principal Arterial	0.545	11.642	4
	Urban Minor Arterial	11.643	14.711	4
<b>034E</b>				
	Rural Principal Arterial	0.000	0.932	4
<b>034Z</b>				
	Urban Other Principal Arterial	0.000	1.301	4
<b>035A</b>				
	Urban Principal Arterial	8.435	9.301	6
	Urban Other Principal Arterial	9.302	9.704	6
<b>036A</b>				
	Rural Minor Arterial	0.000	5.138	4

# Colorado Highways by Functional Class

Section Page 7 of 24

Highway	Begin Mile Point	End Mile Point	CDOT's Region
<b>036A</b>			
Urban Minor Arterial	5.139	5.140	4
Urban Other Principal Arterial	5.141	6.982	4
<b>036B</b>			
Urban Other Principal Arterial	0.000	2.379	4
Rural Principal Arterial	2.380	32.118	4
Urban Other Principal Arterial	32.119	37.302	4
Urban Principal Arterial	37.303	40.378	4
Rural Principal Arterial	40.379	42.098	4
Urban Principal Arterial	42.099	57.252	4
<b>036C</b>			
Rural Minor Collector	76.394	79.729	1
Rural Major Collector	79.730	89.210	1
<b>036D</b>			
Rural Local	89.210	94.999	1
Rural Major Collector	95.000	95.233	1
Rural Local	95.234	100.979	1
Rural Minor Collector	100.980	100.993	1
Rural Minor Arterial	100.994	211.108	1
Rural Principal Arterial	211.109	213.653	4
Rural Minor Arterial	213.654	224.718	4
<b>036E</b>			
Urban Other Principal Arterial	0.000	0.357	4
<b>036Z</b>			
Rural Principal Arterial	0.000	0.299	4
<b>039A</b>			
Rural Minor Arterial	0.000	0.268	4
Rural Major Collector	0.269	7.571	4
<b>040A</b>			
Rural Principal Arterial	0.000	87.152	3
Urban Other Principal Arterial	87.153	93.076	3
Rural Principal Arterial	93.077	125.158	3
Urban Other Principal Arterial	125.159	136.104	3
Rural Principal Arterial	136.105	258.258	3
<b>040B</b>			
Rural Minor Collector	269.441	272.209	1
Rural Major Collector	272.210	276.920	1
<b>040C</b>			
Rural Minor Collector	279.208	280.999	1
Rural Minor Arterial	281.000	281.819	1
Urban Minor Arterial	281.820	287.902	1
Urban Other Principal Arterial	287.903	312.142	6

# Colorado Highways by Functional Class

Highway	Begin Mile Point	End Mile Point	CDOT's Region
<b>040D</b>			
Rural Minor Collector	338.570	339.999	1
Rural Local	340.000	340.381	1
<b>040E</b>			
Rural Local	346.290	352.245	1
<b>040F</b>			
Rural Minor Collector	360.201	362.999	1
<b>040G</b>			
Rural Local	380.689	382.184	1
<b>040H</b>			
Rural Principal Arterial	386.010	470.310	1
Rural Minor Arterial	470.311	486.924	1
<b>040Z</b>			
Urban Other Principal Arterial	0.000	0.730	3
<b>041A</b>			
Rural Minor Arterial	0.000	9.505	5
<b>042A</b>			
Urban Minor Arterial	0.000	4.876	4
<b>044A</b>			
Urban Other Principal Arterial	0.000	4.958	6
<b>045A</b>			
Urban Other Principal Arterial	0.000	4.733	2
Urban Principal Arterial	4.734	8.734	2
<b>046A</b>			
Rural Minor Arterial	0.000	6.610	1
<b>047A</b>			
Urban Principal Arterial	0.000	4.635	2
<b>050A</b>			
Urban Other Principal Arterial	31.760	38.503	3
Rural Principal Arterial	38.504	64.946	3
Urban Other Principal Arterial	64.947	73.219	3
Rural Principal Arterial	73.220	87.953	3
Urban Other Principal Arterial	87.954	96.214	3
Rural Principal Arterial	96.215	96.999	3
Urban Other Principal Arterial	97.000	98.213	3
Rural Principal Arterial	98.214	153.999	3
Urban Principal Arterial	154.000	159.671	3
Urban Other Principal Arterial	159.672	159.755	3
Rural Principal Arterial	159.756	217.071	3
Urban Other Principal Arterial	217.072	222.398	5
Rural Principal Arterial	222.399	274.626	5

# Colorado Highways by Functional Class

Section Page 9 of 24

Highway	Begin Mile Point	End Mile Point	CDOT's Region
<b>050A</b>			
Urban Other Principal Arterial	274.627	280.306	2
Urban Principal Arterial	280.307	286.627	2
Rural Principal Arterial	286.628	300.395	2
Urban Principal Arterial	300.396	314.598	2
<b>050B</b>			
Urban Principal Arterial	315.709	324.824	2
Urban Other Principal Arterial	324.825	324.881	2
Rural Principal Arterial	324.882	376.692	2
Urban Other Principal Arterial	376.693	381.559	2
Rural Principal Arterial	381.560	434.116	2
Urban Other Principal Arterial	434.117	436.755	2
Rural Principal Arterial	436.756	467.583	2
<b>050C</b>			
Urban Minor Arterial	0.000	2.091	2
Urban Other Principal Arterial	2.092	7.386	2
Rural Minor Arterial	7.387	16.948	2
<b>050D</b>			
Rural Major Collector	0.000	1.539	3
<b>050Z</b>			
Rural Principal Arterial	0.000	2.603	2
<b>052A</b>			
Urban Other Principal Arterial	0.000	1.999	4
Rural Minor Arterial	2.000	10.187	4
Urban Other Principal Arterial	10.188	16.999	4
Rural Minor Arterial	17.000	19.703	4
Urban Other Principal Arterial	19.704	22.429	4
Rural Minor Arterial	22.430	72.581	4
<b>052B</b>			
Urban Minor Arterial	86.481	87.160	4
Urban Collector	87.161	87.773	4
Rural Major Collector	87.774	111.569	4
<b>053A</b>			
Urban Minor Arterial	0.000	1.663	6
<b>055A</b>			
Rural Major Collector	0.000	5.659	4
<b>056B</b>			
Urban Collector	3.000	9.529	4
<b>057A</b>			
Rural Major Collector	0.000	0.534	1
<b>058A</b>			

# Colorado Highways by Functional Class

Section Page 10 of 24

Highway	Functional Class	Begin Mile Point	End Mile Point	CDOT's Region
<b>058A</b>				
	Urban Principal Arterial	0.000	5.627	6
<b>059A</b>				
	Rural Minor Arterial	0.000	67.142	1
<b>059B</b>				
	Rural Minor Arterial	74.474	173.337	4
<b>060A</b>				
	Urban Collector	0.000	4.968	4
<b>060B</b>				
	Urban Collector	5.823	12.894	4
	Rural Major Collector	12.895	20.203	4
<b>061A</b>				
	Rural Major Collector	0.000	40.227	4
	Urban Collector	40.228	40.304	4
	Urban Minor Arterial	40.305	40.993	4
<b>062A</b>				
	Rural Minor Arterial	0.000	23.414	5
<b>063A</b>				
	Rural Major Collector	0.000	53.289	4
	Rural Minor Arterial	53.290	56.412	4
<b>064A</b>				
	Rural Minor Arterial	0.000	73.705	3
<b>065A</b>				
	Rural Minor Arterial	0.000	61.377	3
<b>066B</b>				
	Rural Minor Arterial	28.693	32.584	4
	Urban Other Principal Arterial	32.585	38.920	4
	Rural Minor Arterial	38.921	51.386	4
<b>067A</b>				
	Rural Major Collector	0.000	11.047	2
<b>067B</b>				
	Rural Major Collector	11.562	15.074	2
<b>067C</b>				
	Rural Minor Arterial	45.560	69.652	2
<b>067D</b>				
	Urban Other Principal Arterial	76.920	79.084	2
	Rural Minor Arterial	79.085	100.036	2
<b>067E</b>				
	Rural Major Collector	117.349	127.449	1
<b>069A</b>				

# Colorado Highways by Functional Class

Section Page 11 of 24

Highway	Begin Mile Point	End Mile Point	CDOT's Region
<b>069A</b>			
Rural Minor Arterial	0.000	82.664	2
<b>070A</b>			
Rural Interstate	0.000	17.999	3
Urban Interstate	18.000	19.999	3
Rural Interstate	20.000	24.406	3
Urban Interstate	24.407	38.148	3
Rural Interstate	38.149	41.577	3
Urban Interstate	41.578	42.377	3
Rural Interstate	42.378	89.637	3
Urban Interstate	89.638	91.807	3
Rural Interstate	91.808	113.523	3
Urban Interstate	113.524	121.999	3
Rural Interstate	122.000	160.557	3
Urban Interstate	160.558	170.216	3
Rural Interstate	170.217	200.994	3
Urban Interstate	200.995	208.273	1
Rural Interstate	208.274	253.527	1
Urban Interstate	253.528	289.163	1
Rural Interstate	289.164	449.589	1
<b>070B</b>			
Urban Other Principal Arterial	0.000	13.265	3
<b>070E</b>			
Rural Major Collector	0.000	0.222	3
<b>070F</b>			
Rural Major Collector	0.000	0.346	3
<b>070G</b>			
Urban Collector	0.000	0.577	3
<b>070K</b>			
Rural Minor Collector	0.000	2.711	1
<b>070L</b>			
Rural Major Collector	0.000	0.400	1
<b>070M</b>			
Rural Minor Collector	0.000	0.348	1
<b>070N</b>			
Rural Minor Collector	0.000	0.396	1
<b>070O</b>			
Rural Minor Collector	0.000	0.353	1
<b>070P</b>			
Rural Minor Collector	0.000	0.528	1
<b>070Q</b>			

# Colorado Highways by Functional Class

Section Page 12 of 24

Highway	Begin Mile Point	End Mile Point	CDOT's Region
<b>070Q</b>			
Rural Major Collector	0.137	0.377	1
<b>070Z</b>			
Urban Other Principal Arterial	0.000	1.338	3
<b>071A</b>			
Rural Major Collector	0.000	9.032	2
<b>071B</b>			
Rural Major Collector	9.601	14.539	2
<b>071C</b>			
Rural Minor Arterial	16.157	101.063	2
<b>071D</b>			
Rural Principal Arterial	101.973	173.520	1
Urban Other Principal Arterial	173.521	174.357	4
<b>071E</b>			
Urban Other Principal Arterial	175.486	176.896	4
Urban Principal Arterial	176.897	176.903	4
Rural Principal Arterial	176.904	201.636	4
<b>071F</b>			
Rural Principal Arterial	205.525	232.899	4
<b>072A</b>			
Urban Other Principal Arterial	0.000	10.682	6
Rural Minor Arterial	10.683	29.378	1
<b>072B</b>			
Rural Minor Arterial	32.369	54.064	4
<b>074A</b>			
Rural Minor Arterial	0.000	0.373	1
Rural Principal Arterial	0.374	0.445	1
Urban Other Principal Arterial	0.446	10.398	1
Rural Principal Arterial	10.399	10.828	1
Rural Minor Arterial	10.829	17.788	1
Urban Minor Arterial	17.789	18.110	1
<b>075A</b>			
Urban Other Principal Arterial	2.179	2.650	6
<b>075B</b>			
Urban Other Principal Arterial	4.343	5.286	6
Urban Minor Arterial	5.287	8.524	6
<b>076A</b>			
Urban Interstate	0.000	25.144	6
Rural Interstate	25.145	77.999	4
Urban Interstate	78.000	82.708	4
Rural Interstate	82.709	87.704	4



# Colorado Highways by Functional Class

Section Page 13 of 24

Highway	Begin Mile Point	End Mile Point	CDOT's Region
<b>076A</b>			
Urban Interstate	87.705	89.653	4
Rural Interstate	89.654	123.999	4
Urban Interstate	124.000	125.457	4
Rural Interstate	125.458	184.135	4
<b>076B</b>			
Rural Major Collector	0.000	0.472	4
<b>078A</b>			
Rural Minor Collector	0.000	12.709	2
Rural Major Collector	12.710	27.263	2
Urban Minor Arterial	27.264	33.272	2
<b>078B</b>			
Rural Major Collector	0.000	1.493	2
<b>079A</b>			
Rural Major Collector	0.000	1.240	1
<b>079B</b>			
Rural Major Collector	1.580	23.892	1
<b>082A</b>			
Urban Other Principal Arterial	0.000	7.109	3
Rural Principal Arterial	7.110	16.999	3
Urban Other Principal Arterial	17.000	21.179	3
Rural Principal Arterial	21.180	22.149	3
Urban Other Principal Arterial	22.150	22.230	3
Rural Principal Arterial	22.231	22.539	3
Urban Other Principal Arterial	22.540	23.565	3
Rural Principal Arterial	23.566	36.999	3
Urban Other Principal Arterial	37.000	41.458	3
Urban Collector	41.459	42.865	3
Rural Major Collector	42.866	85.293	3
<b>083A</b>			
Urban Other Principal Arterial	20.368	30.241	2
Rural Principal Arterial	30.242	53.860	1
Urban Other Principal Arterial	53.861	65.319	1
Urban Principal Arterial	65.320	70.565	6
Urban Other Principal Arterial	70.566	77.267	6
<b>084A</b>			
Rural Minor Arterial	0.000	27.924	5
<b>085A</b>			
Rural Principal Arterial	127.651	127.945	2
Urban Other Principal Arterial	127.946	135.456	2
Urban Minor Arterial	135.457	137.040	2
<b>085B</b>			

# Colorado Highways by Functional Class

Section Page 14 of 24

Highway	Begin Mile Point	End Mile Point	CDOT's Region
<b>085B</b>			
Urban Other Principal Arterial	184.667	187.777	1
Rural Principal Arterial	187.778	196.700	1
Urban Other Principal Arterial	196.701	199.958	1
Rural Principal Arterial	199.959	200.387	1
Urban Principal Arterial	200.388	210.864	6
<b>085C</b>			
Urban Principal Arterial	226.797	238.061	6
Urban Other Principal Arterial	238.062	238.133	4
Rural Principal Arterial	238.134	238.154	4
Urban Principal Arterial	238.155	238.322	4
Rural Principal Arterial	238.323	241.584	4
Urban Principal Arterial	241.585	242.844	4
Urban Other Principal Arterial	242.845	243.211	4
Rural Principal Arterial	243.212	261.871	4
Urban Principal Arterial	261.872	265.763	4
<b>085E</b>			
Urban Minor Arterial	0.000	1.515	4
<b>085F</b>			
Rural Minor Collector	0.000	2.690	4
<b>085G</b>			
Urban Other Principal Arterial	0.000	1.629	4
<b>085H</b>			
Urban Other Principal Arterial	0.000	2.239	4
<b>085L</b>			
Urban Principal Arterial	265.849	272.483	4
Rural Minor Arterial	272.484	309.542	4
<b>086A</b>			
Urban Other Principal Arterial	1.854	5.816	1
Rural Principal Arterial	5.817	6.819	1
Rural Minor Arterial	6.820	59.279	1
<b>086B</b>			
Urban Other Principal Arterial	100.000	104.348	1
<b>088A</b>			
Urban Other Principal Arterial	0.000	14.770	6
<b>088B</b>			
Urban Other Principal Arterial	16.827	21.734	6
<b>089A</b>			
Rural Major Collector	0.000	34.340	2
<b>090A</b>			
Rural Major Collector	0.000	33.874	5

# Colorado Highways by Functional Class

Section Page 15 of 24

Highway	Begin Mile Point	End Mile Point	CDOT's Region
<b>090B</b>			
Rural Major Collector	81.533	88.235	3
Urban Collector	88.236	88.976	3
Urban Minor Arterial	88.977	89.858	3
<b>091A</b>			
Urban Other Principal Arterial	0.000	0.547	3
Urban Minor Arterial	0.548	0.735	3
Rural Minor Arterial	0.736	1.549	3
Urban Minor Arterial	1.550	1.562	3
Rural Minor Arterial	1.563	22.605	3
<b>092A</b>			
Urban Other Principal Arterial	0.000	2.049	3
Rural Minor Arterial	2.050	20.722	3
Rural Major Collector	20.723	73.259	3
<b>093A</b>			
Urban Other Principal Arterial	0.000	7.839	6
Rural Principal Arterial	7.840	13.631	6
Urban Other Principal Arterial	13.632	18.849	4
<b>094A</b>			
Urban Minor Arterial	0.548	0.999	2
Rural Minor Arterial	1.000	86.174	2
<b>095A</b>			
Urban Other Principal Arterial	0.000	14.376	6
<b>096A</b>			
Rural Minor Arterial	0.000	40.061	2
Urban Minor Arterial	40.062	51.650	2
Urban Other Principal Arterial	51.651	58.812	2
<b>096B</b>			
Rural Minor Arterial	69.499	105.830	2
<b>096C</b>			
Rural Minor Arterial	106.036	166.114	2
<b>096D</b>			
Rural Minor Arterial	168.992	207.454	2
<b>097A</b>			
Rural Minor Collector	0.000	4.584	5
<b>100A</b>			
Rural Minor Collector	0.000	0.419	2
<b>101A</b>			
Rural Major Collector	0.000	21.413	2
<b>103A</b>			
Rural Minor Collector	0.000	0.118	1

# Colorado Highways by Functional Class

Section Page 16 of 24

Highway	Begin Mile Point	End Mile Point	CDOT's Region
<b>103A</b>			
Rural Major Collector	0.119	22.488	1
<b>105A</b>			
Urban Minor Arterial	4.731	5.979	2
Rural Minor Arterial	5.980	6.309	2
Urban Minor Arterial	6.310	6.330	2
Rural Minor Arterial	6.331	6.350	2
Urban Minor Arterial	6.351	7.092	2
Rural Minor Arterial	7.093	9.423	2
Rural Minor Collector	9.424	9.480	2
<b>105B</b>			
Rural Major Collector	28.160	32.628	1
<b>109A</b>			
Rural Major Collector	0.000	54.789	2
Urban Minor Arterial	54.790	57.790	2
Rural Major Collector	57.791	65.327	2
<b>109B</b>			
Urban Minor Arterial	0.000	0.184	2
<b>110A</b>			
Rural Major Collector	0.000	0.140	5
<b>112A</b>			
Rural Minor Arterial	0.000	27.802	5
<b>113A</b>			
Rural Minor Arterial	0.000	18.830	4
<b>114A</b>			
Rural Major Collector	0.000	61.697	3
<b>115A</b>			
Urban Minor Arterial	0.000	4.660	2
Rural Major Collector	4.661	13.959	2
Rural Minor Arterial	13.960	40.343	2
Urban Other Principal Arterial	40.344	47.496	2
<b>116A</b>			
Rural Major Collector	0.000	32.322	2
<b>119A</b>			
Rural Minor Arterial	0.000	40.397	1
Urban Minor Arterial	40.398	40.472	4
Urban Other Principal Arterial	40.473	41.892	4
<b>119B</b>			
Urban Other Principal Arterial	44.237	44.936	4
Urban Principal Arterial	44.937	52.055	4
Rural Principal Arterial	52.056	52.680	4

# Colorado Highways by Functional Class

Section Page 17 of 24

Highway	Functional Class	Begin Mile Point	End Mile Point	CDOT's Region
<b>119B</b>				
	Urban Principal Arterial	52.681	54.412	4
	Urban Other Principal Arterial	54.413	59.089	4
<b>119C</b>				
	Urban Principal Arterial	59.089	61.015	4
	Rural Principal Arterial	61.016	63.700	4
<b>120A</b>				
	Rural Major Collector	0.000	7.186	2
<b>121A</b>				
	Urban Principal Arterial	0.000	4.666	6
	Urban Other Principal Arterial	4.667	26.419	6
<b>121B</b>				
	Rural Minor Arterial	0.000	3.160	6
	Urban Other Principal Arterial	3.161	4.413	6
<b>125A</b>				
	Rural Minor Arterial	0.000	75.406	3
<b>127A</b>				
	Rural Minor Arterial	0.000	9.202	3
<b>128A</b>				
	Rural Minor Arterial	0.000	4.218	6
	Urban Other Principal Arterial	4.219	7.973	6
<b>128B</b>				
	Urban Other Principal Arterial	12.168	14.113	6
<b>131A</b>				
	Rural Minor Arterial	0.000	0.323	3
<b>131B</b>				
	Rural Minor Arterial	0.053	68.721	3
<b>133A</b>				
	Rural Minor Arterial	0.000	66.050	3
	Urban Minor Arterial	66.051	66.136	3
	Rural Minor Arterial	66.137	66.531	3
	Urban Minor Arterial	66.532	66.561	3
	Urban Other Principal Arterial	66.562	68.724	3
	Rural Minor Arterial	68.725	68.821	3
<b>133B</b>				
	Rural Minor Arterial	12.159	16.076	3
<b>134A</b>				
	Rural Major Collector	0.000	27.163	3
<b>135A</b>				
	Urban Other Principal Arterial	0.000	1.364	3
	Rural Minor Arterial	1.365	27.484	3

# Colorado Highways by Functional Class

Section Page 18 of 24

Highway	Functional Class	Begin Mile Point	End Mile Point	CDOT's Region
<b>136A</b>				
	Rural Major Collector	0.000	4.469	5
<b>138A</b>				
	Urban Other Principal Arterial	0.000	1.809	4
	Rural Minor Arterial	1.810	8.969	4
	Rural Major Collector	8.970	54.809	4
	Rural Minor Arterial	54.810	59.823	4
<b>138Z</b>				
	Urban Minor Arterial	0.000	0.614	4
<b>139A</b>				
	Rural Minor Arterial	0.000	72.065	3
<b>140A</b>				
	Rural Major Collector	0.000	23.435	5
<b>141A</b>				
	Rural Major Collector	0.000	55.504	5
	Rural Minor Arterial	55.505	154.109	5
<b>141B</b>				
	Urban Other Principal Arterial	156.746	157.566	3
	Rural Principal Arterial	157.567	159.926	3
	Urban Other Principal Arterial	159.927	162.297	3
<b>142A</b>				
	Rural Minor Arterial	0.000	33.840	5
<b>144A</b>				
	Rural Major Collector	0.000	26.092	4
	Urban Minor Arterial	26.093	28.796	4
<b>145A</b>				
	Urban Other Principal Arterial	0.000	3.304	5
	Rural Minor Arterial	3.305	116.879	5
<b>149A</b>				
	Rural Minor Arterial	0.000	117.522	5
<b>150A</b>				
	Rural Major Collector	0.000	16.114	5
<b>151A</b>				
	Rural Major Collector	0.000	33.960	5
<b>157A</b>				
	Urban Principal Arterial	0.000	4.530	4
<b>159A</b>				
	Rural Minor Arterial	0.000	33.661	5
<b>160A</b>				
	Rural Principal Arterial	0.000	34.079	5
	Urban Other Principal Arterial	34.080	41.934	5

# Colorado Highways by Functional Class

Section Page 19 of 24

Highway	Functional Class	Begin Mile Point	End Mile Point	CDOT's Region
<b>160A</b>				
	Rural Principal Arterial	41.935	80.999	5
	Urban Other Principal Arterial	81.000	91.816	5
	Rural Principal Arterial	91.817	230.437	5
	Urban Other Principal Arterial	230.438	235.393	5
	Rural Principal Arterial	235.394	305.380	5
<b>160B</b>				
	Rural Principal Arterial	305.526	306.350	2
<b>160C</b>				
	Urban Other Principal Arterial	344.572	345.999	2
	Urban Minor Arterial	346.000	346.008	2
	Rural Minor Arterial	346.009	497.223	2
<b>160D</b>				
	Rural Major Collector	0.000	2.488	5
<b>160E</b>				
	Rural Major Collector	0.000	2.439	5
<b>160Z</b>				
	Urban Other Principal Arterial	0.000	0.929	5
<b>165A</b>				
	Rural Major Collector	0.000	36.894	2
<b>167A</b>				
	Rural Major Collector	0.000	4.860	2
<b>170A</b>				
	Rural Major Collector	0.000	1.156	4
	Urban Collector	1.157	2.394	4
	Rural Major Collector	2.395	2.724	4
	Urban Collector	2.725	3.687	4
	Rural Major Collector	3.688	5.557	4
	Urban Collector	5.558	6.969	4
<b>172A</b>				
	Rural Major Collector	0.000	23.514	5
	Urban Collector	23.515	24.499	5
<b>177A</b>				
	Urban Other Principal Arterial	0.000	6.111	6
<b>183A</b>				
	Rural Major Collector	0.000	1.000	2
<b>184A</b>				
	Rural Major Collector	0.000	8.159	5
<b>184B</b>				
	Rural Major Collector	8.900	26.599	5
<b>187A</b>				

# Colorado Highways by Functional Class

Section Page 20 of 24

Highway	Functional Class	Begin Mile Point	End Mile Point	CDOT's Region
<b>187A</b>				
	Rural Major Collector	0.000	0.689	3
<b>194A</b>				
	Urban Minor Arterial	0.000	0.291	2
	Urban Collector	0.292	0.734	2
	Rural Major Collector	0.735	20.327	2
<b>196A</b>				
	Rural Major Collector	0.000	35.637	2
<b>196B</b>				
	Rural Major Collector	0.000	0.200	2
<b>202A</b>				
	Rural Minor Collector	0.000	3.228	2
<b>207A</b>				
	Rural Major Collector	0.000	5.935	2
<b>209A</b>				
	Rural Major Collector	0.000	1.528	2
<b>224A</b>				
	Urban Minor Arterial	0.000	3.634	6
<b>225A</b>				
	Urban Interstate	0.000	12.431	6
<b>227A</b>				
	Urban Minor Arterial	0.000	1.851	2
<b>231A</b>				
	Rural Major Collector	0.000	1.533	2
	Urban Collector	1.534	2.050	2
<b>233A</b>				
	Urban Collector	0.000	2.147	2
<b>239A</b>				
	Urban Minor Arterial	0.000	0.853	2
	Rural Minor Arterial	0.854	3.345	2
<b>257A</b>				
	Urban Collector	0.000	0.586	4
	Rural Major Collector	0.587	3.136	4
	Urban Collector	3.137	5.123	4
	Urban Minor Arterial	5.124	15.562	4
	Rural Minor Arterial	15.563	18.487	4
<b>257B</b>				
	Urban Minor Arterial	0.037	1.146	4
<b>263A</b>				
	Urban Collector	0.635	2.733	4



# Colorado Highways by Functional Class

Section Page 21 of 24

Highway	Functional Class	Begin Mile Point	End Mile Point	CDOT's Region
<b>265A</b>				
	Urban Minor Arterial	0.000	3.621	6
<b>266A</b>				
	Rural Major Collector	0.000	11.516	2
<b>270A</b>				
	Urban Interstate	0.000	5.986	6
<b>270B</b>				
	Urban Interstate	0.000	1.100	6
<b>285A</b>				
	Rural Principal Arterial	0.000	33.402	5
	Urban Other Principal Arterial	33.403	34.102	5
<b>285B</b>				
	Rural Principal Arterial	51.159	126.183	5
	Urban Other Principal Arterial	126.184	126.480	5
<b>285C</b>				
	Rural Principal Arterial	126.853	148.065	5
<b>285D</b>				
	Rural Principal Arterial	161.789	248.442	1
	Urban Principal Arterial	248.443	259.325	6
	Urban Other Principal Arterial	259.326	263.874	6
<b>287A</b>				
	Rural Principal Arterial	0.000	74.764	2
	Urban Other Principal Arterial	74.765	77.639	2
<b>287B</b>				
	Rural Principal Arterial	85.188	133.240	2
<b>287C</b>				
	Urban Other Principal Arterial	282.700	299.200	6
	Rural Principal Arterial	299.201	300.846	6
	Urban Other Principal Arterial	300.847	305.577	6
	Rural Principal Arterial	305.578	313.556	4
	Urban Other Principal Arterial	313.557	318.325	4
	Urban Principal Arterial	318.326	318.535	4
	Rural Principal Arterial	318.536	323.981	4
	Urban Principal Arterial	323.982	330.022	4
	Urban Other Principal Arterial	330.023	338.099	4
	Urban Principal Arterial	338.100	339.040	4
	Urban Other Principal Arterial	339.041	350.353	4
	Urban Principal Arterial	350.354	351.631	4
	Rural Principal Arterial	351.632	385.223	4
<b>287Z</b>				
	Urban Other Principal Arterial	0.000	1.763	4

# Colorado Highways by Functional Class

Section Page 22 of 24

Highway	Functional Class	Begin Mile Point	End Mile Point	CDOT's Region
<b>291A</b>				
	Urban Other Principal Arterial	0.000	3.018	5
	Rural Minor Arterial	3.019	9.135	5
<b>300A</b>				
	Urban Collector	0.000	0.307	3
	Rural Minor Collector	0.308	3.356	3
<b>317A</b>				
	Rural Minor Collector	0.000	12.237	3
<b>318A</b>				
	Rural Major Collector	0.000	60.697	3
<b>325A</b>				
	Rural Major Collector	0.000	11.395	3
<b>330A</b>				
	Rural Major Collector	0.000	11.395	3
<b>340A</b>				
	Urban Minor Arterial	0.000	0.506	3
	Urban Other Principal Arterial	0.507	1.471	3
	Rural Minor Arterial	1.472	4.176	3
	Urban Minor Arterial	4.177	9.525	3
	Urban Other Principal Arterial	9.526	13.341	3
<b>347A</b>				
	Rural Major Collector	0.000	5.248	3
<b>348A</b>				
	Urban Other Principal Arterial	0.000	0.590	3
	Urban Minor Arterial	0.591	0.700	3
	Rural Minor Arterial	0.701	17.059	3
<b>350A</b>				
	Rural Minor Arterial	0.000	72.020	2
	Urban Other Principal Arterial	72.021	73.001	2
<b>368A</b>				
	Rural Minor Arterial	0.000	6.021	5
	Rural Major Collector	6.022	12.329	5
<b>370A</b>				
	Rural Minor Arterial	0.000	3.995	5
	Rural Major Collector	3.996	14.115	5
<b>371A</b>				
	Rural Minor Arterial	0.000	6.067	5
<b>385A</b>				
	Rural Minor Arterial	95.000	122.879	2
<b>385B</b>				
	Rural Minor Arterial	123.682	149.701	2

# Colorado Highways by Functional Class

Section Page 23 of 24

Highway	Functional Class	Begin Mile Point	End Mile Point	CDOT's Region
<b>385C</b>				
	Rural Principal Arterial	150.251	216.861	1
<b>385D</b>				
	Rural Principal Arterial	219.448	309.096	4
	Rural Minor Arterial	309.097	310.996	4
<b>385E</b>				
	Rural Minor Arterial	313.849	317.631	4
<b>389A</b>				
	Rural Major Collector	0.000	12.803	2
<b>391A</b>				
	Urban Other Principal Arterial	0.000	9.641	6
<b>392A</b>				
	Urban Minor Arterial	95.305	97.968	4
	Rural Minor Arterial	97.969	99.910	4
	Urban Minor Arterial	99.911	104.455	4
<b>392B</b>				
	Urban Minor Arterial	105.439	107.142	4
	Rural Minor Arterial	107.143	109.257	4
	Urban Minor Arterial	109.258	115.399	4
	Rural Minor Arterial	115.400	115.436	4
	Rural Major Collector	115.437	141.583	4
<b>394A</b>				
	Urban Collector	0.000	3.932	3
	Rural Minor Collector	3.933	9.378	3
<b>402A</b>				
	Urban Other Principal Arterial	0.000	4.306	4
<b>470A</b>				
	Urban Principal Arterial	0.000	26.195	6
<b>470B</b>				
	Urban Principal Arterial	0.000	34.153	1
	Rural Principal Arterial	34.154	34.600	6
	Urban Principal Arterial	34.601	38.944	6
	Rural Principal Arterial	38.945	43.811	6
	Urban Principal Arterial	43.812	46.398	6
<b>470N</b>				
	Urban Principal Arterial	46.398	49.109	6
	Rural Principal Arterial	49.110	51.249	6
	Urban Principal Arterial	51.250	53.218	6
	Rural Principal Arterial	53.219	54.450	6
<b>470W</b>				
	Urban Principal Arterial	0.000	1.212	6

# Colorado Highways by Functional Class

Highway	Functional Class	Begin Mile Point	End Mile Point	CDOT's Region
<b>491A</b>				
	Rural Principal Arterial	0.000	6.422	5
<b>491B</b>				
	Urban Other Principal Arterial	26.217	30.720	5
	Rural Principal Arterial	30.721	69.602	5
<b>491C</b>				
	Urban Other Principal Arterial	0.000	0.242	5
<b>550A</b>				
	Rural Principal Arterial	0.000	16.561	5
<b>550B</b>				
	Urban Other Principal Arterial	20.916	26.674	5
	Rural Principal Arterial	26.675	124.818	5
	Urban Other Principal Arterial	124.819	129.257	3

