



**CRASHES AND RATES  
ON STATE HIGHWAYS  
2005**

**COLORADO DEPARTMENT OF TRANSPORTATION  
TRANSPORTATION SAFETY AND  
TRAFFIC ENGINEERING BRANCH  
Accident Data Management Unit**



## **TABLE OF CONTENTS**

---

• Introduction .....	<b>i</b>
• Average Traffic Crash Rates on State Highways by Federal Class .....	<b>v</b>
• Average Traffic Crash Rates on State Highways by Functional Class .....	<b>vi</b>
• Accident and Rates Book for 2005 .....	<b>1</b>
• Accident and Rates Book for 2005 (Graphic Representation) .....	<b>169</b>
• State-wide Severity of Crashes by Counties .....	<b>185</b>
◦ Bicycle .....	<b>188</b>
◦ Pedestrian .....	<b>189</b>
◦ Motorcycle .....	<b>190</b>
• State-wide Fatal Crashes by Counties/Alcohol Related .....	<b>191</b>
• Colorado Highways by Sections .....	<b>195</b>
• Colorado Highways by Cities .....	<b>245</b>
• Colorado Highways by Counties .....	<b>293</b>
• Colorado Highways by Types .....	<b>311</b>





# INTRODUCTION



## **INTRODUCTION**

This report describes traffic crash severities, i.e., Property Damage Only (PDO), Injuries, and Fatalities and associated rates on the Colorado State Highway System for Calendar year 2005. Two major sources of data were required to produce this report: The computerized traffic volume data supplied by the Division of Transportation Development, and computerized crash data gathered and maintained by the Traffic Records Unit of the Safety and Traffic Engineering Branch.

### **REPORT FORMAT AND DEFINITION OF TERMS**

SHXXXX	State Highway Number followed by a Section designation, e.g., SH006K, SH050B, SH318A.
MP	The milepost location of the section terminus as described in the aforementioned Colorado Roadway Information System (CORIS) Report.
Section Length	The distance in miles (to two decimal places) between the indicated section terminus and the previous section terminus. Note that this distance is not necessarily the same as the difference in mile points of the two section termini. The limits of a section of highway as used in the CORIS. These limits have been established at State Highway Junctions, urban limits, city limits, county lines, Engineering Region Boundaries, construction projects, and other points where there are material changes in traffic volumes.
Functional Classification	"U" denotes that the section is within a designated urban area, and "R" denotes that the section is outside a designated urban area, or in a rural area. The number (2, 4, 6, etc.) denotes number of lanes. "M" denotes that the section is in mountainous terrain, "F" denotes that the section is in flat terrain, and "R" denotes that the section is in the rolling terrain.
MVMT	Million Vehicle Miles Traveled (MVMT).
AADT	Average Annual Daily Traffic, the average number of vehicles using a given highway section in one day.
PDO	Property Damage Only (PDO) type accidents (severity type).

## INTRODUCTION

PDO Rate

For sections with a length of one mile or less, rates are indicated in units of crashes per million vehicles, computed from.

$$V (\text{Vehicles}) = (365 \text{ days})(\text{Avg. Daily Traffic})$$

Rates for sections greater than one mile are indicated in units of crashes per million vehicle-miles, computed from:

$$M = (365 \text{ days})(\text{Avg. Daily Traffic})(\text{Section Length})$$

$$PDO \text{ Rate} = (\text{No. of PDO Accidents})(1,000,000)/(V \text{ or } M)$$

Injury

Injury type accidents (severity type).

Injury Rate

The number of injury-producing crashes per million vehicles or per million vehicle miles of travel, as appropriate, computed from:

$$\text{Injury Accident Rate} = (\text{No. of Injury Accidents})(1,000,000)/(V \text{ or } M)$$

Fatal

Fatal type accidents (severity type).

Fatal Rate

The number of fatality-producing crashes per 100 million vehicles or per 100 million vehicle-miles of travel, as appropriate, computed from:

$$\text{Fatal Accident Rate} = (\text{No. of Fatal Accidents})(100,000,000)/(V \text{ or } M)$$

Total

The number of total crashes per million vehicles or per million vehicle miles of travel, as appropriate, computed from:

$$\text{Total Accident Rate} = (\text{Total No. of Accidents})(1,000,000)/(V \text{ or } M)$$



## INTRODUCTION

### USING THE REPORT

The information shown on each line refers to the highway section bounded by the section termini described on the line and by the previous termini. All sections (except the first section for highway or alpha section letter change) exclude the crashes at the beginning terminus but include the crash data at the ending terminus. For example, on SH002A, 176 crashes occurred with the section from, but not including, JCT SH 83 SE (LEETSDALE DR) up to and including RD E AND W (E 8TH AVE). However, for the first section on SH002A, 57 crashes occurred within the section from, and including, JCT U.S. 285 E AND W (E HAMPDEN AVE) up to and including RD E (E YALE AVE).

The ending mile point of a highway and the total section length are not the same on some highways. The reasons for this apparent discrepancy are as follows:

Section changes (indicated by a change in the alpha section letter under the column "Section Length") result when a given highway overlaps another highway, which takes precedence. For example, SH002A has an overlapping non-chargeable section with SH006H between mile points 9.84 and 10.86 during which time mile points on SH002A continue to increase but crashes are charged to SH006H.

A section of highway may contain an equation (either positive or negative) so the difference between the ending mile points is not equal to the given section length. For example, between Sheridan Blvd (SH095A) and Federal Blvd (SH287C) on Colfax Ave (SH040C) 0.5 mile has been added to the segment in order to concur with the original posted mile markers.

Using the following procedure, it is possible to compute the various rates for combined highway sections. The equations used to compute Total Crash Rate (shown below) when combining sections, the total number of crashes, total section length, and average daily traffic for the combined sections must be determined before the rates can be computed. Given the following definitions:

Number of crashes in an individual highway section	= $A_i$
Number of crashes in the combined section	= $A_s$
Individual section length (miles to two decimal places)	= $L_i$
Length of combined section	= $L_s$
Individual section Average Daily Traffic Volume	= $ADT_i$
Combined section Average Daily Traffic Volume	= $ADT'_s$
Total Crash Rate for the combined section per million vehicles or per million vehicle-miles as appropriate	= $R_s$

The necessary calculations are:

$$A_s = \sum A_i' s$$

$$L_s = \sum L_i' s$$

$$ADT'_s = \sum \frac{(ADT_i)(L_i)}{L_s}$$

## INTRODUCTION

$$R_s = (A_s \times 1,000,000) / (365 \times L_s \times ADT's)$$

For example, to determine the Total Crash Rate on SH050A from the JCT SH 67 SW (MP 285.62) to The FREMONT-PUEBLO COUNTY LINE (MP 296.14) three sections are involved:

<b>Section Termini</b>	<b>Section Length (mile)</b>	<b>ADT</b>	<b>Total Crashes</b>
JCT SH67 SW	N/A	N/A	N/A
Penrose/Colorado Springs Interchange (MP 289.76)	4.10	13,604	17
JCT SH 120 S; RD N (CO RD 368) (MP 294.33)	4.47	9,729	13
Fremont-Pueblo County Line (MP 296.14)	2.02	8,800	8
Total	$L_s = 10.59$		$A_s = 38$

The combined ADT's for this section is then;

$$ADT's = [(13,604)(4.10) + (9,729)(4.47) + (8,800)(2.02)] \div 10.59$$
$$ADT's = 11,052 \text{ Vehicles}$$

The Total Crash Rate for the combined section is then;

$$R_s = [(38)(1,000,000)] \div [(365)(10.59)(11,052)]$$
$$R_s = .890 \text{ Crashes / MVM}$$

In a similar manner, Injury Crash Rates for combined sections may be computed by replacing "A<sub>s</sub>" with the total number of injury crashes in the combined sections. Likewise, Fatal Crash rates can be computed by substituting the total number of fatal crashes in the combined section for "A<sub>s</sub>" and using the constant 100,000,000 rather than 1,000,000 since Fatal Crash Rates are computed on the basis of 100 Million Vehicles or 100 Million Vehicle Miles of Travel.

This document can be obtained electronically at:

[http://www.dot.state.co.us/Traffic\\_Manuals\\_Guidelines/Accident\\_and\\_Rates\\_Books.asp](http://www.dot.state.co.us/Traffic_Manuals_Guidelines/Accident_and_Rates_Books.asp)

For a hard copy of this document contact:

**M. R. Marandi**  
**Colorado Department of Transportation**  
**HQ Safety and Traffic Engineering**  
**Accident Data Management Unit**  
**4201 E. Arkansas Avenue, EP700**  
**Denver, CO 80222 USA**  
**303-757-9876 Voice**  
**303-512-5113 Fax**  
**Rm.Marandi@dot.state.co.us E-mail**

## AVERAGE TRAFFIC CRASH RATES ON STATE HIGHWAYS

by Federal Class

Statewide-Calendar Year 2005

Federal Aid Class	Miles	MVMT	ADT	PDO		Injury			Fatal			Total	
				#	Rate	#	Injured	Rate	#	Killed	Rate	#	Rate
Federal Aid Interstate Rural	687	4,599	18,353	3,076	0.67	1,046	1,621	0.23	39	41	0.85	4,161	0.90
Federal Aid Interstate Urban	269	7,143	72,880	8,529	1.19	2,654	3,738	0.37	46	49	0.64	11,229	1.57
Federal Aid Primary Rural	3,622	4,995	3,779	4,758	0.95	1,823	2,733	0.36	110	125	2.20	6,691	1.34
Federal Aid Primary Urban	1	5	10,125	4	0.80	2	2	0.40	0	0	0.00	6	1.20
Federal Aid Secondary	3,217	1,744	1,485	1,912	1.10	855	1,156	0.49	55	62	3.15	2,822	1.62
Federal Aid Urban State Highway	1,150	10,097	24,048	24,779	2.45	8,126	12,039	0.80	96	105	0.95	33,001	3.27
Non Federal Aid State Highway	247	167	1,850	188	1.13	54	72	0.32	0	0	0.00	242	1.45
Total State Highway Rural	7,773	11,505	4,055	9,934	0.86	3,778	5,582	0.33	204	228	1.77	13,916	1.21
Total State Highway Urban	1,420	17,245	33,268	33,312	1.93	10,782	15,779	0.63	142	154	0.82	44,236	2.57
Other State Highway Rural	7,086	6,906	2,670	6,858	0.99	2,732	3,961	0.40	165	187	2.39	9,755	1.41
Other State Highway Urban	1,152	10,102	24,032	24,783	2.45	8,128	13,046	0.80	96	105	0.95	33,007	3.27
<b>Total State Highway</b>	<b>9,193</b>	<b>28,750</b>	<b>8,568</b>	<b>43,246</b>	<b>1.50</b>	<b>14,560</b>	<b>21,361</b>	<b>0.51</b>	<b>346</b>	<b>382</b>	<b>1.20</b>	<b>58,152</b>	<b>2.02</b>

## AVERAGE TRAFFIC CRASH RATES ON STATE HIGHWAYS

by Functional Class Table  
Statewide-Calendar Year 2005

Functional Class	Miles	MVMT	ADT	PDO		Injury			Fatal			Total	
				#	Rate	#	Injured	Rate	#	Killed	Rate	#	Rate
Rural Interstate	687	4,599	18,353	3,076	0.67	1,046	1,621	0.23	39	41	0.85	4,161	0.90
Rural Principal Arterial	2,282	3,967	4,763	3,667	0.92	1,401	2,114	0.35	83	93	2.09	5,151	1.30
Rural Minor Arterial	3,273	2,247	1,881	2,346	1.04	1,026	1,434	0.46	61	71	2.71	3,433	1.53
Rural Major Collector	1,383	608	1,204	690	1.13	268	366	0.44	21	23	3.45	979	1.61
Rural Minor Collector	116	34	804	38	1.12	13	15	0.38	0	0	0.00	51	1.50
Rural Local	20	16	2,165	13	0.81	1	3	0.06	0	0	0.00	14	0.87
Urban Interstate	269	7,143	72,880	8,529	1.19	2,654	3,738	0.37	46	49	0.64	11,229	1.57
Urban Principal Arterial	299	4,139	37,919	5,547	1.34	1,963	2,828	0.47	27	29	0.65	7,537	1.82
Urban Other Principal Arterial	652	5,391	22,657	17,870	3.31	5,604	8,325	1.04	62	68	1.15	23,536	4.37
Urban Minor Arterial	154	474	8,418	1,196	2.52	476	750	1.00	6	7	1.27	1,678	3.54
Urban Collector	58	133	6,262	273	2.05	108	167	0.81	1	1	0.75	382	2.87
Urban Local	0	0	#DIV/0!	0	#DIV/0!	0	0	#DIV/0!	0	0	#DIV/0!	0	#DIV/0!
<b>Total State Highway Rural</b>	<b>7,761</b>	<b>11,471</b>	<b>4,050</b>	<b>9,830</b>	<b>0.86</b>	<b>3,755</b>	<b>5,553</b>	<b>0.33</b>	<b>204</b>	<b>228</b>	<b>1.78</b>	<b>13,789</b>	<b>1.20</b>
<b>Total State Highway Urban</b>	<b>1,432</b>	<b>17,280</b>	<b>33,063</b>	<b>33,415</b>	<b>1.93</b>	<b>10,805</b>	<b>15,808</b>	<b>0.63</b>	<b>142</b>	<b>154</b>	<b>0.82</b>	<b>44,362</b>	<b>2.57</b>
<b>Total State Highway</b>	<b>9,193</b>	<b>28,751</b>	<b>8,569</b>	<b>43,245</b>	<b>1.50</b>	<b>14,560</b>	<b>21,361</b>	<b>0.51</b>	<b>346</b>	<b>382</b>	<b>1.20</b>	<b>58,151</b>	<b>2.02</b>



**COLORADO DEPARTMENT OF TRANSPORTATION**  
**ACCIDENTS AND RATES BOOK FOR 2005**





## Colorado Department of Transportation Accident and Rates Book for 2005

### SH001A

Section MP	Func Length	Class	Section Description	MVMT	AADT	** PDO	Accidents			Accident Rates *				
							Injury	Fatal	Total	** PDO	Injury	Fatal	Total	
0.00		U-2-R	JCT U.S.287 SH 287 NW AND S (COLLEGE AVE) IN											
0.34	0.34	U-2-R	RD E (COUNTRY CLUB RD) (CO RD 50E)	0.87	9,300	3	2	0	5	2.61	1.74	0.00	4.35	
1.83	1.51	U-2-R	RD E AND W (CO RD 54) (DOUGLAS RD)	0.27	6,796	7	4	0	11	1.87	1.07	0.00	2.93	
3.69	1.77	U-2-R	RD N (CO RD 15)	0.24	6,400	1	2	0	3	0.24	0.48	0.00	0.73	
9.32	5.63	R-2-R	MAJOR STR (B-16-AN) BOX ELDER CREEK ENTER	0.12	4,142	8	3	0	11	0.94	0.35	0.00	1.29	
9.78	0.45	R-2-R	RD N AND S (6TH ST) (CO RD 7) LEAVE	0.85	7,130	2	1	0	3	1.71	0.85	0.00	2.56	
9.96	0.17	R-2-R	I-25 INTERCHANGE (WELLINGTON) SH25A NE AND	2.04	7,900	5	0	0	5	10.20	0.00	0.00	10.20	
10.05	0.08	R-2-R	RD N AND S (FRONTAGE ROAD) RD E	4.34	7,900	0	0	0	0	0.00	0.00	0.00	0.00	
Totals:		9.95				26	12	0	38	1.34	0.62	0.00	1.95	

### SH002A

Section MP	Func Length	Class	Section Description	MVMT	AADT	** PDO	Accidents			Accident Rates *				
							Injury	Fatal	Total	** PDO	Injury	Fatal	Total	
0.00		U-6-R	JCT U.S.285 SH 285 E AND W (E HAMPDEN AVE)											
1.05	1.05	U-6-R	RD E (E YALE AVE)	0.10	26,500	41	16	0	57	4.04	1.58	0.00	5.62	
1.50	0.44	U-6-R	RD E AND W (E ILIFF AVE)	0.16	37,800	26	4	0	30	4.28	0.66	0.00	4.94	
2.11	0.60	U-6-R	I-25 INTERCHANGE (COLORADO BLVD) SH 25 NW	0.09	50,656	87	15	0	102	7.86	1.35	0.00	9.21	
2.25	0.13	U-7-R	SIGN BRIDGE STR F-17-GS SB LANES	0.38	55,986	51	15	0	66	19.50	5.73	0.00	25.23	
3.49	1.23	U-7-R	RD E (BUSINESS DRIVEWAY) RD W (E	0.04	58,103	145	46	0	191	5.55	1.76	0.00	7.30	
3.64	0.15	U-6-R	RD NW AND SE (CHERRY CREEK DR SOUTH)	0.31	59,500	14	4	0	18	4.42	1.26	0.00	5.68	
4.13	0.47	U-6-R	RD E AND W (E ALAMEDA AVE) LEAVE GLENDALE	0.11	54,271	48	15	0	63	5.16	1.61	0.00	6.77	
4.37	0.23	U-6-R	JCT SH083A SE (LEETSDALE DR)	0.23	51,036	31	11	0	42	7.14	2.53	0.00	9.68	
5.23	0.98	U-6-R	RD E AND W (E 8TH AVE)	0.05	61,770	135	41	0	176	6.13	1.86	0.00	7.99	
5.98	0.73	U-6-R	JCT US 40 SH040C E AND W (E COLFAX AVE)	0.07	56,398	88	14	0	102	5.84	0.93	0.00	6.77	
7.09	1.07	U-6-R	RD E AND W (E 28TH AVE)	0.05	51,968	121	25	0	146	5.98	1.24	0.00	7.21	
8.23	1.13	U-6-F	RD W (E 40TH AVE)	0.05	46,533	63	30	0	93	3.28	1.56	0.00	4.85	
8.71	0.47	U-6-F	I-70 INTERCHANGE (COLORADO BLVD) SH 70 E	0.14	42,500	25	9	0	34	3.45	1.24	0.00	4.69	
9.47	0.75	U-6-F	RD E AND W (52ND AVE) DENVER-ADAMS	0.14	25,711	42	5	0	47	5.99	0.71	0.00	6.70	
9.58	0.16	U-4-F	U.S.6 INTERCHANGE (VASQUEZ BLVD) SH 6 NE	0.66	25,800	7	2	0	9	4.65	1.33	0.00	5.97	
9.84	0.25	U-4-F	JCT U.S.6 SH 6 SW AND NE (VASQUEZ BLVD) END	0.42	25,800	4	2	0	6	1.71	0.86	0.00	2.57	
Totals:		9.84				928	254	0	1,182	5.53	1.51	0.00	7.05	



**Colorado Department of Transportation  
Accident and Rates Book for 2005**

**SH002B**

Section MP	Func Length	Class	Section Description	MVMT	AADT	** PDO	Accidents			Accident Rates *				
							Injury	Fatal	Total	** PDO	Injury	Fatal	Total	
10.86		U-4-F	JCT U.S.6 SH 6 N AND S (VASQUEZ BLVD) IN											
11.12	0.23	U-4-F	U.S.6 INTERCHANGE (VASQUEZ BLVD) SH 6 NE	0.87	13,700	11	1	0	12	9.40	0.85	0.00	10.26	
12.45	1.35	U-4-F	CHANGE MEDIAN TYPE	0.15	13,663	19	7	1	27	2.82	1.04	14.86	4.01	
13.35	0.87	U-2-F	JCT SH002C RD S (QUEBEC ST) END SH002B	0.24	13,100	22	2	1	25	5.30	0.48	24.09	6.02	
Totals:	2.45					52	10	2	64	4.32	0.83	16.61	5.31	

**SH002C**

Section MP	Func Length	Class	Section Description	MVMT	AADT	** PDO	Accidents			Accident Rates *				
							Injury	Fatal	Total	** PDO	Injury	Fatal	Total	
12.56		U-2-F	RD NW (80TH AVE)											
12.89	0.28	U-2-F	RD NW (80TH AVE)	0.39	25,200	1	2	0	3	0.38	0.77	0.00	1.15	
14.27	1.40	U-2-F	RD W (88TH AVE)	0.13	14,500	8	2	0	10	1.08	0.27	0.00	1.35	
14.45	0.10	U-2-F	LEAVE COMMERCE CITY CITY LIMITS	2.25	12,200	3	3	0	6	6.95	6.95	0.00	13.89	
16.95	2.14	U-2-F	JCT SH044A W RD E (104TH AVE)	0.12	11,110	6	4	1	11	0.69	0.46	11.55	1.27	
19.09	2.91	U-2-F	I-76 INTERCHANGE (COMMERCE CITY) SH 76 NE	0.11	8,300	5	1	0	6	0.57	0.11	0.00	0.68	
Totals:	6.83					23	12	1	36	0.82	0.43	3.58	1.29	

**SH002D**

Section MP	Func Length	Class	Section Description	MVMT	AADT	** PDO	Accidents			Accident Rates *				
							Injury	Fatal	Total	** PDO	Injury	Fatal	Total	
0.00		U-4-F	I-76 INTERCHANGE (BRIGHTON) SH 76 NE AND											
0.57	0.57	U-4-F	JCT SH 22 W (124TH AVE)	0.41	11,610	21	3	0	24	8.71	1.24	0.00	9.95	
3.58	2.99	U-2-F	MILEPOST 4	0.10	9,302	14	9	0	23	1.38	0.89	0.00	2.26	
4.08	0.49	U-2-F	RD E AND W (BROMLEY LANE) ENTER BRIGHTON	0.60	9,300	5	0	0	5	3.01	0.00	0.00	3.01	
5.09	1.03	U-2-F	JCT SH007D E AND W (BRIDGE ST) RD N (N 4TH	0.24	11,308	37	8	0	45	8.73	1.89	0.00	10.62	
Totals:	5.08					77	20	0	97	4.17	1.08	0.00	5.25	





## Colorado Department of Transportation Accident and Rates Book for 2005

<b>SH003A</b>													
MP	Section Length	Func Class	Section Description	MVMT	AADT	** PDO	Accidents			Accident Rates *			
							Injury	Fatal	Total	** PDO	Injury	Fatal	Total
0.00		R-2-M	JCT SH160A (US 160) NW AND SE BEGIN SH003A										
0.10	0.10	R-2-M	RAMPS ON AND OFF	3.70	7,400	3	2	0	5	11.11	7.40	0.00	18.51
0.14	0.03	R-2-M	RD SW (CONNECTION TO SH 160)	12.34	7,400	0	0	0	0	0.00	0.00	0.00	0.00
1.89	1.73	R-2-M	MILEPOST 2	0.21	7,494	7	2	0	9	1.48	0.42	0.00	1.90
2.19	0.29	R-2-M	RD N (8TH AV)	1.18	8,000	3	1	0	4	3.54	1.18	0.00	4.72
2.36	0.16	R-4-M	HORSE GULCH STR	3.11	5,500	2	1	0	3	6.23	3.11	0.00	9.34
2.44	0.07	R-4-M	JCT SH160A N AND S (S.CAMINO DEL RIO) END	7.12	5,500	0	0	0	0	0.00	0.00	0.00	0.00
Totals:		2.38				15	6	0	21	2.35	0.94	0.00	3.29

<b>SH005A</b>													
MP	Section Length	Func Class	Section Description	MVMT	AADT	** PDO	Accidents			Accident Rates *			
							Injury	Fatal	Total	** PDO	Injury	Fatal	Total
0.00		R-2-M	JCT SH103A NE AND NW [ECHO LAKE] BEGIN										
9.05	9.09	R-2-M	RD NW (CO RD 60)	0.89	340	0	0	0	0	0.00	0.00	0.00	0.00
14.89	5.28	R-2-M	SUMMIT OF MT EVANS ELEVATION 14,264 FT END	1.53	340	1	0	0	1	1.52	0.00	0.00	1.52
Totals:		14.37				1	0	0	1	0.56	0.00	0.00	0.56

<b>SH006A</b>													
MP	Section Length	Func Class	Section Description	MVMT	AADT	** PDO	Accidents			Accident Rates *			
							Injury	Fatal	Total	** PDO	Injury	Fatal	Total
11.08		R-2-F	I-70 INTERCHANGE (MACK) SH 70 E AND W										
11.69	0.53	R-2-F	RD W (0.00 RD) (M.80 RD)	9.94	520	0	0	0	0	0.00	0.00	0.00	0.00
15.12	3.35	R-2-F	JCT SH 139 N AND S (LOMA)	0.77	1,062	1	1	0	2	0.77	0.77	0.00	1.54
18.69	3.69	R-2-F	RD N AND S (16.00 RD)	0.26	2,841	3	7	0	10	0.78	1.83	0.00	2.62
19.16	0.39	R-2-F	MAJOR STR (H-2-V) BIG SALT WASH ENTER	1.15	6,100	1	0	0	1	1.14	0.00	0.00	1.14
19.77	0.60	R-2-F	JCT SH 340 E (ASPEN ST) RD N (COULSON ST)	0.75	6,100	1	0	0	1	0.75	0.00	0.00	0.75
20.23	0.46	R-2-F	RD N AND S (MESA ST)	1.38	4,304	3	1	0	4	4.16	1.39	0.00	5.55
21.25	0.92	R-2-F	RD N AND S (PINE ST) (18 RD) LEAVE FRUITA CITY	0.43	6,988	2	0	0	2	0.85	0.00	0.00	0.85
23.65	2.45	R-2-F	RD N AND S (20.00 RD)	0.10	10,955	18	5	0	23	1.84	0.51	0.00	2.35
25.85	2.20	R-3-F	RD N (22.00 RD) RD S (TO PORT OF ENTRY)	0.10	12,258	10	2	1	13	1.01	0.20	10.14	1.32
26.08	0.21	U-4-F	I-70 INTERCHANGE SH 70 E AND W I-70 GRAND	0.59	22,254	8	6	0	14	4.76	3.57	0.00	8.33
Totals:		14.80				47	22	1	70	1.48	0.69	3.14	2.20



## Colorado Department of Transportation Accident and Rates Book for 2005

### SH006B

Section MP	Func Length	Class	Section Description	MVMT	AADT	** PDO	Accidents			Accident Rates *				
							Injury	Fatal	Total	** PDO	Injury	Fatal	Total	
30.48		U-4-F	I-70 GRAND JUNCTION BUSINESS LOOP											
30.78	0.30	U-4-F	RD N AND S (1ST ST)	0.56	16,200	3	1	0	4	1.70	0.57	0.00	2.26	
30.98	0.29	U-4-F	RD N AND S (4TH ST)	0.40	23,549	17	6	0	23	6.84	2.42	0.00	9.26	
31.57	0.64	U-4-F	RD N AND S (12TH ST)	0.16	26,476	54	16	0	70	8.80	2.61	0.00	11.41	
33.06	1.48	U-4-F	RD N AND S (28.50 RD)	0.07	28,429	64	24	0	88	4.17	1.56	0.00	5.73	
33.55	0.48	U-4-F	RD N AND S (29 RD) LEAVE GRAND JUNCTION	0.25	23,231	24	4	0	28	5.90	0.98	0.00	6.88	
34.05	0.49	U-4-F	RD N (29.50 RD)	0.25	22,010	16	3	0	19	4.06	0.76	0.00	4.83	
34.38	0.32	U-4-F	JCT I-70 GRAND JUNCTION BUSINESS LOOP SH	0.48	17,800	8	11	0	19	3.91	5.37	0.00	9.28	
Totals:	4.00					186	65	0	251	5.18	1.81	0.00	6.99	

### SH006C

Section MP	Func Length	Class	Section Description	MVMT	AADT	** PDO	Accidents			Accident Rates *				
							Injury	Fatal	Total	** PDO	Injury	Fatal	Total	
37.16		U-4-F	JCT I-70 GRAND JUNCTION BUSINESS LOOP SH											
37.35	0.19	U-4-F	RD S (2ND ST) (CLIFTON)	0.98	14,700	17	6	0	23	16.76	5.92	0.00	22.68	
37.54	0.18	U-2-F	RD S (5TH ST)	1.04	14,700	4	1	0	5	4.14	1.04	0.00	5.18	
38.14	0.26	U-2-F	RD N AND S (33.00 RD)	0.72	14,700	0	1	0	1	0.00	0.73	0.00	0.73	
38.69	0.49	U-2-F	RD E (F.00 RD)	0.85	6,616	4	4	0	8	3.37	3.37	0.00	6.75	
39.22	0.58	U-2-F	RD N AND S (34.00 RD)	0.72	6,600	4	1	0	5	2.89	0.72	0.00	3.61	
42.03	2.80	U-2-F	RD W (G.00 RD) ENTER PALISADE CITY LIMITS	0.16	6,178	4	9	0	13	0.63	1.43	0.00	2.06	
42.70	0.65	U-2-F	RD N (ELBERTA AV) (37.30 RD)	0.70	6,000	0	1	0	1	0.00	0.70	0.00	0.70	
42.88	0.17	U-2-F	RD N (IOWA AVE)	2.69	6,000	0	0	0	0	0.00	0.00	0.00	0.00	
43.20	0.30	U-4-F	RD N (MAIN ST)	1.61	5,681	2	1	0	3	3.20	1.60	0.00	4.81	
43.25	0.04	U-2-F	MAJOR STR (H-3-E) COLORADO RIVERLEAVE	22.43	3,054	0	0	0	0	0.00	0.00	0.00	0.00	
43.38	0.12	R-2-F	RD N AND S (38.00 RD)	7.61	3,000	0	0	0	0	0.00	0.00	0.00	0.00	
45.82	2.42	R-2-F	I-70 INTERCHANGE STR (H-03-AY) I-70 NE AND SW	0.89	1,271	1	0	0	1	0.89	0.00	0.00	0.89	
46.06	0.22	R-2-F	DIRECT CONNECTION RAMP ON FROM SH 70A AT	12.45	1,000	0	0	0	0	0.00	0.00	0.00	0.00	
Totals:	8.42					36	24	0	60	2.24	1.49	0.00	3.73	



**Colorado Department of Transportation  
Accident and Rates Book for 2005**

<b>SH006D</b>													
Section MP	Func Length	Class	Section Description	MVMT	AADT	** PDO	Accidents			Accident Rates *			
							Injury	Fatal	Total	** PDO	Injury	Fatal	Total
91.98		R-2-R	JCT SH 13 W AND SE RD N (RAILROAD AVE) IN										
92.19	0.21	R-2-R	LEAVE RIFLE CITY LIMIT	3.04	4,296	10	4	0	14	30.51	12.21	0.00	42.72
93.42	1.19	R-2-R	RD NE (CO RD 210)	0.44	5,200	1	0	0	1	0.44	0.00	0.00	0.44
98.33	4.92	R-2-R	ENTER SILT CITY LIMIT	0.11	5,200	9	1	0	10	0.96	0.11	0.00	1.07
98.65	0.31	R-2-R	RD N (FIRST ST)	1.70	5,200	1	0	0	1	1.70	0.00	0.00	1.70
99.22	0.47	R-2-R	JCT I-70 SILT BUSINESS SPUR SH 70 S RD N (9TH	1.23	4,758	6	0	0	6	7.34	0.00	0.00	7.34
99.37	0.14	R-2-R	LEAVE SILT CITY LIMIT	4.25	4,610	4	1	0	5	16.98	4.25	0.00	21.23
105.47	6.08	R-2-R	ENTER NEW CASTLE CITY LIMIT	0.11	4,173	6	1	0	7	0.65	0.11	0.00	0.76
105.90	0.42	R-2-R	RD N (7TH ST)	3.11	2,100	0	0	0	0	0.00	0.00	0.00	0.00
106.48	0.57	R-2-R	RD S (E AVE)	1.00	4,800	1	0	0	1	1.00	0.00	0.00	1.00
107.10	0.61	R-2-R	RD N (CO RD 240) RD S (CONNECTION TO I-70)	0.94	4,800	0	0	0	0	0.00	0.00	0.00	0.00
110.80	3.68	R-2-R	I-70 INTERCHANGE SH 70 E AND W OVERPASS	0.57	1,300	4	1	0	5	2.29	0.57	0.00	2.86
Totals:	18.60					42	8	0	50	1.56	0.30	0.00	1.85

<b>SH006E</b>													
Section MP	Func Length	Class	Section Description	MVMT	AADT	** PDO	Accidents			Accident Rates *			
							Injury	Fatal	Total	** PDO	Injury	Fatal	Total
141.91		R-2-R	I-70 INTERCHANGE SH 70 NE AND SW OVERPASS										
142.60	0.65	R-2-R	RD S (VALLEY RD)	0.68	6,200	4	1	0	5	2.70	0.68	0.00	3.38
148.79	6.11	R-2-R	RD S (KING RD)	0.05	8,700	26	7	0	33	1.34	0.36	0.00	1.70
148.92	0.12	R-2-R	ENTER EAGLE CITY LIMIT	2.62	8,700	0	0	0	0	0.00	0.00	0.00	0.00
149.66	0.72	R-2-R	JCT I-70 EAGLE BUSINESS SPUR SH 70 NW	0.44	8,727	2	0	0	2	0.87	0.00	0.00	0.87
149.73	0.06	R-2-R	LEAVE EAGLE CITY LIMIT	16.31	2,800	1	0	0	1	16.31	0.00	0.00	16.31
159.17	9.40	R-2-R	JCT SH 131 N RD S (CO RD 69) (WOLCOTT)	0.10	2,800	12	4	0	16	1.25	0.42	0.00	1.67
159.56	0.38	R-2-M	JCT SH 131 S (WOLCOTT)	1.72	4,185	1	0	0	1	1.72	0.00	0.00	1.72
165.28	5.66	R-2-M	RD S (LAKE CREEK RD) (CO RD 23A)	0.08	5,799	20	7	0	27	1.67	0.58	0.00	2.25
165.99	0.71	R-2-M	JCT I-70 EDWARDS BUSINESS SPUR SH 70 N	0.31	12,288	11	1	0	12	3.47	0.32	0.00	3.78
170.03	3.99	R-2-M	JCT I-70 AVON BUSINESS SPUR SH 70 N	0.06	11,100	42	14	0	56	2.60	0.87	0.00	3.46
174.54	4.52	R-2-M	I-70 INTERCHANGE SH 70 NE AND SW SH 24 SE	0.11	5,473	42	10	0	52	4.65	1.11	0.00	5.75
Totals:	32.32					161	44	0	205	2.17	0.59	0.00	2.76



## Colorado Department of Transportation Accident and Rates Book for 2005

### SH006F

MP	Section Length	Func Class	Section Description	MVMT	AADT	** PDO	Accidents			Accident Rates *				
							Injury	Fatal	Total	** PDO	Injury	Fatal	Total	
208.66		R-4-M	I-70 INTERCHANGE SH 70 E AND W SH 9 N											
208.78	0.07	R-4-M	RAMPS ON AND OFF	1.71	22,900	0	0	0	0	0.00	0.00	0.00	0.00	
209.09	0.35	R-4-M	RD S (ANEMONE TRAIL EAST)	0.39	19,965	20	3	0	23	7.77	1.17	0.00	8.94	
209.43	0.33	R-4-M	RD SW (TO DILLON DAM)	0.54	15,500	10	3	0	13	5.36	1.61	0.00	6.96	
209.83	0.39	R-4-M	RAMP OFF	0.45	15,500	3	3	0	6	1.36	1.36	0.00	2.72	
210.44	0.60	R-4-M	ENTER ARAPAHO NATIONAL FOREST	0.42	10,831	7	0	0	7	2.95	0.00	0.00	2.95	
210.77	0.32	R-4-M	CHANGE WIDTH	0.76	11,239	1	1	0	2	0.76	0.76	0.00	1.52	
213.22	2.43	R-4-M	LEAVE SMALL URBAN AREA	0.09	11,968	1	1	0	2	0.09	0.09	0.00	0.19	
215.63	2.40	R-4-M	RD N AND S (CO RD 67)	0.13	8,500	23	11	0	34	3.09	1.48	0.00	4.57	
216.33	0.69	R-4-M	RD SE (CO RD 5) (MONTEZUMA ROAD)	0.67	5,925	3	4	0	7	2.01	2.68	0.00	4.69	
225.03	8.58	R-4-M	LOVELAND PASS ELEVATION 11,992 FT	0.27	1,200	10	7	0	17	2.66	1.86	0.00	4.52	
229.33	4.27	R-2-M	I-70 INTERCHANGE SH 70 E AND W UNDERPASS	0.53	1,200	9	3	0	12	4.81	1.60	0.00	6.41	
Totals:	20.43					87	36	0	123	2.41	1.00	0.00	3.41	

### SH006G

MP	Section Length	Func Class	Section Description	MVMT	AADT	** PDO	Accidents			Accident Rates *				
							Injury	Fatal	Total	** PDO	Injury	Fatal	Total	
257.30		R-2-M	INTERCHANGE STR (F-15-BL) I-70 W AND SE											
257.96	0.66	R-2-M	JCT SH040B	1.06	3,900	5	1	0	6	5.33	1.07	0.00	6.40	
259.99	2.21	R-2-M	MILEPOST 260	0.15	8,400	6	0	0	6	0.89	0.00	0.00	0.89	
260.21	0.21	R-2-M	CLEAR CREEK STR F-15-AZ CLEAR	1.55	8,400	0	0	0	0	0.00	0.00	0.00	0.00	
260.26	0.04	R-2-M	JCT SH 119 N	8.15	8,400	1	0	0	1	8.36	0.00	0.00	8.36	
271.36	11.07	R-2-M	JCT SH 58 E AND SH 93 N ENTER DENVER URBAN	0.02	11,800	40	20	3	63	0.84	0.42	6.29	1.32	
271.61	0.24	U-2-M	CHANGE WIDTH	0.93	12,313	13	5	0	18	12.05	4.64	0.00	16.69	
272.63	0.92	U-2-M	RD NE AND SW (19TH ST)	0.11	27,200	4	1	0	5	0.44	0.11	0.00	0.55	
274.87	2.44	U-4-R	RD N (ULYSSES ST)	0.03	37,205	62	11	0	73	1.87	0.33	0.00	2.20	
275.12	0.24	U-4-R	JCT U.S.40 SH 40 NE AND SW	0.29	39,100	8	1	0	9	2.36	0.29	0.00	2.65	
275.32	0.19	U-5-R	LEAVE GOLDEN CITY LIMIT	0.47	30,700	13	3	0	16	6.11	1.41	0.00	7.52	
275.64	0.31	U-5-R	I-70 INTERCHANGE SH 70 NE AND SW	0.29	30,700	1	0	0	1	0.29	0.00	0.00	0.29	
276.30	0.74	U-4-R	ENTER LAKEWOOD CITY LIMITS	0.06	63,800	8	4	1	13	0.47	0.23	5.83	0.76	
276.90	0.54	U-6-R	MILEPOST 277	0.08	66,678	28	10	0	38	2.15	0.77	0.00	2.91	
278.22	1.30	U-6-R	SIMMS STREET/UNION BOULEVARD	0.03	66,700	32	9	0	41	1.01	0.28	0.00	1.30	
279.30	1.03	U-6-R	KIPLING ST/6TH AVE INTERCHANGE STR	0.03	95,018	46	5	0	51	1.28	0.14	0.00	1.42	
280.82	1.07	U-6-R	RAMPS ON AND OFF	0.02	110,812	43	17	0	60	0.99	0.39	0.00	1.38	



**Colorado Department of Transportation  
Accident and Rates Book for 2005**

<b>SH006G</b>													
Section MP	Func Length	Class	Section Description	MVMT	AADT	** PDO	Accidents			Accident Rates *			
							Injury	Fatal	Total	** PDO	Injury	Fatal	Total
280.83		U-6-R	RAMPS ON AND OFF										
282.32	1.50	U-6-R	SHERIDAN BOULEVARD INTERCHANGE SH 95 N	0.02	120,597	75	17	0	92	1.13	0.26	0.00	1.39
283.85	1.43	U-6-R	FEDERAL BOULEVARD INTERCHANGE SH 88 N	0.02	123,199	93	31	1	125	1.45	0.48	1.56	1.95
284.48	0.70	U-6-R	I-25 INTERCHANGE SH 25 N AND S 6TH AVE E	0.03	139,474	67	20	0	87	1.89	0.56	0.00	2.46
284.60	0.11	U-6-R	RAMP OFF (WB US 6 TO NB I-25) END SH006G	0.18	140,900	3	1	0	4	0.53	0.18	0.00	0.71
Totals:	26.95					548	156	5	709	1.30	0.37	1.19	1.68

<b>SH006H</b>													
Section MP	Func Length	Class	Section Description	MVMT	AADT	** PDO	Accidents			Accident Rates *			
							Injury	Fatal	Total	** PDO	Injury	Fatal	Total
290.98		U-4-F	ON AND OFF RAMPS FROM I-70 EB AT 45TH ST										
291.29	0.32	U-4-F	RD E AND W (E 48TH AVE)	0.42	20,500	19	7	0	26	7.94	2.92	0.00	10.86
292.04	0.67	U-4-F	LEAVE DENVER CITY LIMITS ENTER COMMERCE	0.20	20,500	11	5	0	16	2.19	1.00	0.00	3.19
292.13	0.08	U-4-F	INTERCHANGE STR (E-17-P) UNDERPASS SB	1.67	20,500	1	0	0	1	1.69	0.00	0.00	1.69
292.71	0.57	U-8-F	INTERCHANGE STRS (E-17-IM) (E-17-IL)	0.11	43,408	76	7	1	84	8.47	0.78	11.15	9.37
293.11	0.39	U-6-F	RD E AND W (E 60TH AVE)	0.16	43,317	10	2	0	12	1.64	0.33	0.00	1.97
293.66	0.54	U-4-F	MAJOR STR (E-17-EJ) UNDERPASS SB LANE	0.15	33,636	24	1	0	25	3.62	0.15	0.00	3.77
294.23	0.57	U-4-F	JCT SH265A W RD E (E 69TH AVE)	0.18	26,100	4	1	0	5	0.74	0.18	0.00	0.92
294.30	0.06	U-4-F	LEAVE COMMERCE CITY	1.94	23,500	5	1	0	6	9.72	1.94	0.00	11.66
294.90	0.59	U-4-F	JCT SH224A W (E 74TH AVE)	0.18	25,737	13	3	0	16	2.35	0.54	0.00	2.89
295.29	0.38	U-4-F	RD E AND W (E 77TH AVE)	0.32	22,600	12	2	0	14	3.83	0.64	0.00	4.47
295.94	0.64	U-4-F	INTERCHANGE STR (E-17-HB) OVERPASS I-76 NE	0.19	22,700	7	4	0	11	1.32	0.76	0.00	2.08
296.18	0.23	U-4-F	JCT I-76 WB ON RAMP	0.52	22,700	0	0	0	0	0.00	0.00	0.00	0.00
Totals:	5.04					182	33	1	216	3.52	0.64	1.94	4.18



## Colorado Department of Transportation Accident and Rates Book for 2005

### SH006I

MP	Section Length	Func Class	Section Description	MVMT	AADT	** PDO	Accidents			Accident Rates *			
							Injury	Fatal	Total	** PDO	Injury	Fatal	Total
343.70		R-2-F	INTERCHANGE STR (D-20-AC) UNDERPASS I-76 E										
344.26	0.54	R-2-F	ENTER WIGGINS CITY LIMIT	4.61	1,100	0	0	0	0	0.00	0.00	0.00	0.00
344.48	0.21	R-2-F	RD S (GRANITE ST)	11.86	1,100	0	0	0	0	0.00	0.00	0.00	0.00
344.99	0.56	R-2-F	MILEPOST 345	3.22	1,520	0	0	0	0	0.00	0.00	0.00	0.00
345.92	0.92	R-2-F	JCT SH039A N AND SH052A S	1.65	1,800	0	0	0	0	0.00	0.00	0.00	0.00
346.42	0.44	R-2-F	JCT SH034B W	5.19	1,200	0	0	0	0	0.00	0.00	0.00	0.00
346.70	0.27	R-2-F	JCT I-76 E (EB ON RAMP) BEGIN OVERLAPPING	4.06	2,500	0	0	0	0	0.00	0.00	0.00	0.00
Totals:	2.94					0	0	0	0	0.00	0.00	0.00	0.00

### SH006J

MP	Section Length	Func Class	Section Description	MVMT	AADT	** PDO	Accidents			Accident Rates *			
							Injury	Fatal	Total	** PDO	Injury	Fatal	Total
371.70		R-4-F	RAMP ON										
376.31	4.61	R-4-F	RD S (WEST ST) (CO RD 33) ENTER HILLROSE	0.54	1,098	2	2	0	4	1.08	1.08	0.00	2.17
376.69	0.37	R-2-F	RD E AND W (EMERSON ST)	7.40	1,000	0	0	0	0	0.00	0.00	0.00	0.00
376.91	0.21	R-2-F	LEAVE HILLROSE CITY LIMIT	13.05	1,000	0	0	0	0	0.00	0.00	0.00	0.00
380.57	3.69	R-2-F	RD N (MORGAN CO RD 36)	0.74	1,000	1	1	0	2	0.74	0.74	0.00	1.49
387.93	7.38	R-2-F	MAJOR STR (C-23-L) PREWITT OUTLET CANAL	0.39	958	2	1	0	3	0.78	0.39	0.00	1.16
391.72	3.77	R-2-F	ENTER MERINO CITY LIMIT	0.82	890	1	1	0	2	0.82	0.82	0.00	1.63
391.91	0.18	R-2-F	RD NW AND SE (COLORADO AVE)	14.43	1,055	0	0	0	0	0.00	0.00	0.00	0.00
392.02	0.09	R-2-F	LEAVE MERINO CITY LIMIT	20.29	1,500	1	0	0	1	20.29	0.00	0.00	20.29
397.94	5.94	R-2-F	JCT SH063A S RD E (FRONT AVE) (CO RD 16.5)	0.31	1,500	3	1	0	4	0.92	0.31	0.00	1.23
401.69	3.72	R-4-F	RD W (CO RD 22.5)	0.25	2,998	2	2	0	4	0.49	0.49	0.00	0.98
402.28	0.58	R-4-F	RD E AND W (CO RD 24)	1.57	3,000	0	0	0	0	0.00	0.00	0.00	0.00
403.00	0.71	R-4-F	MILEPOST 403	0.84	4,600	1	2	0	3	0.84	1.68	0.00	2.52
403.45	0.44	R-4-F	RD W (IRIS DR)	1.35	4,600	0	0	0	0	0.00	0.00	0.00	0.00
403.85	0.39	R-4-F	RD NE (S FRONT ST) ENTER STERLING CITY LIMIT	1.66	4,237	3	2	0	5	5.03	3.35	0.00	8.38
404.14	0.29	R-2-F	JCT SH006Z RD N (DIVISION AVE) BEGIN 1-WAY	2.42	3,900	2	0	0	2	4.93	0.00	0.00	4.93
404.45	0.30	R-3-F	JCT SH014C NW RD SE (MAIN ST)	2.69	3,400	1	0	0	1	2.69	0.00	0.00	2.69
404.63	0.16	R-3-F	JCT SH138A NE (CHESNUT ST) END ONE WAY	3.49	4,900	2	0	0	2	6.99	0.00	0.00	6.99
404.97	0.40	R-4-F	RAMPS ON AND OFF TO LOWER CHESTNUT ST	0.73	9,354	1	0	0	1	0.74	0.00	0.00	0.74
406.09	1.11	R-4-F	RD N AND S (N RIVERVIEW RD) (CR 370) RD SE	0.26	9,400	0	0	0	0	0.00	0.00	0.00	0.00
406.56	0.45	R-4-F	INTERCHANGE STRS (B-24-G) WB (B-24-H) EB	0.56	10,897	1	0	0	1	0.56	0.00	0.00	0.56
406.78	0.23	R-4-F	JCT SH 61 SE RAMP OFF (FROM US 6 TO EB I-76)	1.78	6,700	0	1	0	1	0.00	1.80	0.00	1.80



**Colorado Department of Transportation  
Accident and Rates Book for 2005**

**SH006J**

Section MP	Func Length	Class	Section Description	MVMT	AADT	** PDO	Accidents			Accident Rates *			
							Injury	Fatal	Total	** PDO	Injury	Fatal	Total
406.79		R-4-F	JCT SH 61 SE RAMP OFF (FROM US 6 TO EB I-76)										
407.04	0.33	R-4-F	LEAVE SMALL URBAN AREA	1.38	6,015	0	0	0	0	0.00	0.00	0.00	0.00
407.17	0.12	R-2-F	MILEPOST 408	3.81	6,000	0	0	0	0	0.00	0.00	0.00	0.00
424.49	17.32	R-2-F	ENTER FLEMING CITY LIMIT	0.07	2,285	4	2	0	6	0.28	0.14	0.00	0.42
424.81	0.31	R-2-F	RD N AND S (LINCOLN ST)	4.21	2,100	0	0	0	0	0.00	0.00	0.00	0.00
425.18	0.38	R-2-F	LEAVE FLEMING CITY LIMIT	3.77	1,913	0	0	0	0	0.00	0.00	0.00	0.00
434.40	9.17	R-2-F	RD N AND S (LOGAN CO RD 97) (PHILLIPS CO RD	0.16	1,833	2	0	0	2	0.33	0.00	0.00	0.33
436.16	1.73	R-2-F	ENTER HAXTUN CITY LIMIT	0.83	1,900	0	0	0	0	0.00	0.00	0.00	0.00
436.18	0.04	R-2-F	RD S (FAIRVIEW AVE)	36.05	1,900	0	0	0	0	0.00	0.00	0.00	0.00
436.25	0.06	R-2-F	RD N AND S (UTAH AVE)	22.83	2,000	0	0	0	0	0.00	0.00	0.00	0.00
436.49	0.23	R-4-F	JCT SH059B N AND S (WASHINGTON AVE)	5.96	2,000	0	1	0	1	0.00	5.98	0.00	5.98
436.74	0.24	R-4-F	RD N (COOPER AVE) LEAVE HAXTUN CITY LIMIT	7.61	1,500	0	0	0	0	0.00	0.00	0.00	0.00
444.55	7.81	R-2-F	RD N AND S (CO RD 21)	0.23	1,500	0	1	0	1	0.00	0.23	0.00	0.23
444.96	0.36	R-2-F	RD N AND S (BRYAN AVE)	5.07	1,500	0	0	0	0	0.00	0.00	0.00	0.00
445.27	0.06	R-2-F	LEAVE PAOLI CITY LIMIT	30.44	1,500	0	0	0	0	0.00	0.00	0.00	0.00
453.03	8.00	R-2-F	RD N AND S (CO RD 37) ENTER HOLYOKE CITY	0.23	1,500	1	0	0	1	0.23	0.00	0.00	0.23
453.83	0.79	R-2-F	RD S (BOWMAN AVE)	2.04	1,700	1	0	0	1	2.05	0.00	0.00	2.05
454.27	0.43	R-3-F	RD N AND S (MORLAN AVE)	1.71	3,731	7	1	0	8	11.90	1.70	0.00	13.60
454.56	0.27	R-2-F	RD N AND S (WORLEY AVE)	2.16	4,700	0	0	0	0	0.00	0.00	0.00	0.00
454.91	0.34	R-2-F	LEAVE HOLYOKE CITY LIMIT	3.66	2,200	2	0	0	2	7.28	0.00	0.00	7.28
460.08	5.21	R-2-F	RD N AND S (CO RD 51)	0.27	1,936	0	0	0	0	0.00	0.00	0.00	0.00
467.28	7.18	R-2-F	RD N AND S (CO RD 65) COLORADO-NEBRASKA	0.46	822	0	0	0	0	0.00	0.00	0.00	0.00
Totals:	95.40					40	18	0	58	0.60	0.27	0.00	0.87

**SH006K**

Section MP	Func Length	Class	Section Description	MVMT	AADT	** PDO	Accidents			Accident Rates *			
							Injury	Fatal	Total	** PDO	Injury	Fatal	Total
0.00		R-2-M	RD TRAVER TR (CO RD 135) (DEVEROUX RD)										
0.05	0.05	R-2-M	RD SE (LINDEN RD)	3.51	15,600	2	0	0	2	7.02	0.00	0.00	7.02
0.34	0.28	R-2-M	JCT SH 82 SW AND E (6TH ST) RD N (LAUREL ST)	0.63	15,600	15	0	0	15	9.48	0.00	0.00	9.48
Totals:	0.33					17	0	0	17	9.05	0.00	0.00	9.05



**Colorado Department of Transportation  
Accident and Rates Book for 2005**

**SH006L**

Section MP	Func Length	Class	Section Description	MVMT	AADT	** PDO	Accidents			Accident Rates *				
							Injury	Fatal	Total	** PDO	Injury	Fatal	Total	
88.90		R-2-R	INTERCHANGE STRS (F-05-N) EB (F-05-M) WB RD											
90.29	1.69	R-2-R	ENTER RIFLE CITY LIMIT	0.51	3,200	5	2	0	7	2.53	1.01	0.00	3.54	
91.24	0.94	R-2-R	JCT SH013A N END SH006L	0.70	4,190	4	0	0	4	2.79	0.00	0.00	2.79	
Totals:	2.63					9	2	0	11	2.64	0.59	0.00	3.22	

**SH006M**

Section MP	Func Length	Class	Section Description	MVMT	AADT	** PDO	Accidents			Accident Rates *				
							Injury	Fatal	Total	** PDO	Injury	Fatal	Total	
65.41		R-2-M	MAJOR STR (G-4-H) WASH MILEPOST 66											
66.25	0.84	R-2-M	MILEPOST 67	2.51	1,300	1	0	0	1	2.51	0.00	0.00	2.51	
70.99	5.53	R-2-M	MILEPOST 71	0.38	1,300	1	0	0	1	0.38	0.00	0.00	0.38	
74.72	3.72	R-2-M	RD NW (WATSON AVE) RD SW (W 1ST AVE)	0.57	1,300	1	0	0	1	0.57	0.00	0.00	0.57	
75.20	0.47	R-2-M	RD NW AND SE (RAILROAD AVE)	3.48	1,677	4	0	0	4	13.90	0.00	0.00	13.90	
75.42	0.21	R-4-M	RD NW AND SE (CO RD 215) (PARACHUTE CREEK)	1.80	7,250	5	1	0	6	9.00	1.80	0.00	10.80	
88.90	13.47	R-2-M	INTERCHANGE STRS (F-05-N) EB (F-05-M) WB RD	0.03	7,300	5	0	0	5	0.14	0.00	0.00	0.14	
Totals:	24.24					17	1	0	18	0.41	0.02	0.00	0.43	

**SH006Z**

Section MP	Func Length	Class	Section Description	MVMT	AADT	** PDO	Accidents			Accident Rates *				
							Injury	Fatal	Total	** PDO	Injury	Fatal	Total	
0.00		R-3-R	JCT SH138A NE (3RD ST) AND SH006J SE											
0.08	0.08	R-3-R	JCT SH138Z NE (4TH ST) RD NW (CHESTNUT ST)	3.36	10,200	1	0	0	1	3.24	0.00	0.00	3.24	
0.27	0.18	R-3-R	JCT SH014C NW AND SE (MAIN ST)	2.87	5,300	0	2	0	2	0.00	5.81	0.00	5.81	
0.60	0.32	R-3-R	JCT SH006J (DIVISION AVE) AND NE (3RD ST) END	3.25	2,631	1	0	0	1	3.26	0.00	0.00	3.26	
Totals:	0.58					2	2	0	4	2.10	2.10	0.00	4.20	





## Colorado Department of Transportation Accident and Rates Book for 2005

### SH007A

Section MP	Func Length	Class	Section Description	MVMT	AADT	** PDO	Accidents			Accident Rates *				
							Injury	Fatal	Total	** PDO	Injury	Fatal	Total	
0.00		R-2-M	JCT SH036B NW AND SE (ST VRRAIN AVE) IN											
0.33	0.33	R-2-M	RD E (MANFORD DR)	0.78	10,700	2	0	0	2	1.55	0.00	0.00	1.55	
2.21	1.90	R-2-M	RD SE (CARRIAGE DR) (CO RD 63H)	0.18	8,181	17	5	0	22	2.99	0.88	0.00	3.87	
3.87	1.66	R-2-M	RD SE (FISH CREEK RD) (CO RD 63A)	0.30	5,536	6	1	0	7	1.79	0.30	0.00	2.08	
9.73	5.93	R-2-M	ENTER ROOSEVELT NATIONAL FOREST	0.24	1,900	6	3	0	9	1.46	0.73	0.00	2.19	
14.90	5.32	R-2-M	JCT SH007E ALLENS PARK-FERNCLIFFE	0.27	1,900	1	2	0	3	0.27	0.54	0.00	0.81	
16.08	1.20	R-2-M	JCT SH007E ALLENSPARK-FERNCLIFFE	1.52	1,500	0	0	0	0	0.00	0.00	0.00	0.00	
19.24	3.31	R-2-M	JCT SH072A SW (RAYMOND)	0.46	1,800	3	0	0	3	1.38	0.00	0.00	1.38	
32.64	13.93	R-2-M	RD S (OLD SOUTH RD) (CO RD 84S)	0.16	1,200	11	11	0	22	1.80	1.80	0.00	3.61	
32.75	0.10	R-2-M	RD W (MEILY ST)	9.13	3,000	0	0	0	0	0.00	0.00	0.00	0.00	
33.08	0.39	R-2-M	JCT SH036B N AND E (BROADWAY ST) END	2.20	3,190	1	1	0	2	2.21	2.21	0.00	4.42	
Totals:	34.07					47	23	0	70	1.70	0.83	0.00	2.53	

### SH007B

Section MP	Func Length	Class	Section Description	MVMT	AADT	** PDO	Accidents			Accident Rates *				
							Injury	Fatal	Total	** PDO	Injury	Fatal	Total	
49.51		U-4-R	JCT SH 119 SW (CANYON BLVD) AND SH 93 SE											
50.64	1.13	U-4-R	JCT SH036B N AND S (28TH ST) END SH007B	0.12	21,072	74	28	1	103	8.53	3.23	11.53	11.87	
Totals:	1.13					74	28	1	103	8.51	3.22	11.51	11.85	

### SH007C

Section MP	Func Length	Class	Section Description	MVMT	AADT	** PDO	Accidents			Accident Rates *				
							Injury	Fatal	Total	** PDO	Injury	Fatal	Total	
52.29		U-6-R	JCT SH036B N AND S (28TH ST) BEGIN SH007C											
52.76	0.46	U-6-R	RD N AND S (30TH ST)	0.19	32,100	48	27	0	75	8.91	5.01	0.00	13.92	
53.45	0.68	U-6-R	JCT SH 157 N AND S (47TH ST)	0.12	32,300	17	5	0	22	2.13	0.63	0.00	2.75	
54.01	0.55	U-6-R	RD N (RANGE ST)	0.15	33,610	33	15	0	48	4.88	2.22	0.00	7.10	
54.91	0.89	U-6-R	RD S (CHERRYVALE RD) (CO RD 39)	0.11	27,022	23	14	0	37	2.61	1.59	0.00	4.21	
55.07	0.14	U-2-R	LEAVE BOULDER CITY LIMITS	0.94	20,800	1	3	0	4	0.94	2.82	0.00	3.76	
55.24	0.19	U-2-R	RD N (CO RD 39) RD S (63TH ST) (CO RD 37.5)	0.69	20,800	2	2	0	4	1.36	1.36	0.00	2.72	
55.90	0.84	U-2-R	RD NE (VALTECH DR) (CO RD 33C) LEAVE	0.19	17,500	17	6	0	23	3.17	1.12	0.00	4.29	
56.76	0.83	U-2-R	RD N AND S (75TH ST) (CO RD 25)	0.19	17,500	4	4	0	8	0.75	0.75	0.00	1.50	
59.28	2.49	R-2-R	JCT SH 42 S RD N (CO RD 19)	0.06	17,343	14	5	0	19	0.89	0.32	0.00	1.20	



## Colorado Department of Transportation Accident and Rates Book for 2005

<b>SH007C</b>													
MP	Section Length	Func Class	Section Description	MVMT	AADT	** PDO	Accidents			Accident Rates *			
							Injury	Fatal	Total	** PDO	Injury	Fatal	Total
59.29		U-2-R	JCT SH 42 S RD N (CO RD 19)										
60.68	1.39	U-2-R	JCT U.S.287 SH 287 N AND S RD E (CO RD 54) END	0.12	16,900	17	7	1	25	1.98	0.82	11.66	2.92
Totals:		8.46				176	88	1	265	2.65	1.32	1.51	3.99

<b>SH007D</b>													
MP	Section Length	Func Class	Section Description	MVMT	AADT	** PDO	Accidents			Accident Rates *			
							Injury	Fatal	Total	** PDO	Injury	Fatal	Total
61.88		U-2-R	JCT SH 287 US287 N AND S RD W(BASELINE RD)										
62.38	0.50	U-2-R	RD N (111TH ST)	0.33	16,600	19	7	0	26	6.27	2.31	0.00	8.58
62.93	0.54	U-2-R	RD S (FOOTE AVE)	0.40	12,572	7	0	0	7	2.82	0.00	0.00	2.82
64.16	1.53	U-2-R	COAL CREEK STR D-16-CO LEAVE LAFAYETTE	0.12	15,235	16	3	0	19	1.88	0.35	0.00	2.24
64.42	0.26	U-2-R	WELD-BROOMFIELD COUNTY LINE	0.61	17,400	0	0	0	0	0.00	0.00	0.00	0.00
64.50	0.07	U-2-R	LEAVE LAFAYETTE-LOUISVILLE URBAN AREA	2.25	17,400	0	0	0	0	0.00	0.00	0.00	0.00
66.48	1.84	U-2-R	RD N (CO RD 5)	0.09	17,400	4	5	0	9	0.34	0.43	0.00	0.77
68.37	1.94	U-2-R	LEAVE DENVER-AURORA URBAN AREA	0.08	17,592	14	6	0	20	1.12	0.48	0.00	1.60
68.48	0.10	R-4-R	BROOMFIELD-ADAMS COUNTY LINE LEAVE	1.84	14,900	9	1	0	10	16.55	1.84	0.00	18.39
69.85	1.76	R-2-R	RD N AND S (YORK ST)	0.10	14,900	11	1	0	12	1.15	0.10	0.00	1.26
75.88	5.93	R-2-R	RD SW (RIVERDALE RD)	0.04	12,001	7	14	0	21	0.27	0.54	0.00	0.81
76.57	0.68	R-3-R	ENTER BRIGHTON URBAN LIMIT	0.26	15,700	6	5	0	11	1.54	1.29	0.00	2.83
76.79	0.21	R-2-R	RD S (MILLER AVE)	0.83	15,700	1	0	0	1	0.83	0.00	0.00	0.83
76.98	0.18	R-4-R	RAMP ON	0.84	18,087	32	1	0	33	26.93	0.84	0.00	27.77
77.11	0.12	R-4-R	JCT U.S.85 BRIGHTON BUSINESS LOOP SH 85 N	1.03	22,200	16	0	1	17	16.59	0.00	103.71	17.63
77.29	0.17	R-4-R	JCT SH 2D S RD N (N 4TH AVE) (OLD SH 51A)	0.63	25,757	23	3	0	26	14.48	1.89	0.00	16.36
78.28	0.98	R-4-R	RD N (N 19TH AVE)	0.15	19,259	50	8	0	58	7.26	1.16	0.00	8.42
78.51	0.22	R-4-R	RD S (S 22ND AVE)	1.07	11,600	6	2	0	8	6.47	2.16	0.00	8.63
79.27	0.75	R-3-R	RD S (TELLURIDE ST)	0.38	9,627	10	2	0	12	3.79	0.76	0.00	4.55
79.77	0.49	R-2-R	MILEPOST 80	0.76	7,315	1	0	0	1	0.76	0.00	0.00	0.76
81.64	1.86	R-2-R	JCT I-76 SH 76 NE AND SW END SH AND FAP	0.29	5,058	2	0	0	2	0.58	0.00	0.00	0.58
Totals:		20.13				234	58	1	293	2.33	0.58	1.00	2.92



## Colorado Department of Transportation Accident and Rates Book for 2005

### SH007E

Section MP	Func Length	Class	Section Description	MVMT	AADT	** PDO	Accidents			Accident Rates *				
							Injury	Fatal	Total	** PDO	Injury	Fatal	Total	
0.00		R-2-M	JCT SH 7 NW AND SE IN ROOSEVELT NATIONAL											
1.59	1.52	R-2-M	JCT SH 7 NW AND SE END SH AND NFA ROUTE 7	3.48	518	0	0	0	0	0.00	0.00	0.00	0.00	
Totals:		1.52				0	0	0	0	0.00	0.00	0.00	0.00	

### SH008A

Section MP	Func Length	Class	Section Description	MVMT	AADT	** PDO	Accidents			Accident Rates *				
							Injury	Fatal	Total	** PDO	Injury	Fatal	Total	
0.00		U-2-M	U.S.285 INTERCHANGE (MORRISON/EVERGREEN)											
1.91	1.91	U-2-M	RD W (RED ROCKS VISTA DR) RD E (SUMMER ST)	0.38	3,737	3	3	0	6	1.15	1.15	0.00	2.31	
2.14	0.25	U-2-M	JCT SH 74 W (BEAR CREEK CANYON RD)	3.13	3,500	0	3	0	3	0.00	9.43	0.00	9.43	
2.32	0.16	U-2-M	RD N (STONE ST)	2.31	7,400	7	1	0	8	16.40	2.34	0.00	18.75	
2.37	0.04	U-2-M	RD NE (MARKET ST)	6.62	10,347	8	1	0	9	55.74	6.97	0.00	62.71	
2.49	0.15	U-2-M	ENTER DENVER URBAN AREA	1.72	10,600	0	0	0	0	0.00	0.00	0.00	0.00	
2.67	0.17	U-2-M	RD S (SODA LAKES RD) (CO RD 61)	0.96	16,762	1	1	0	2	0.99	0.99	0.00	1.98	
2.74	0.04	U-4-M	RD N (ROONEY RD) (CO RD 53)	4.08	16,800	0	0	0	0	0.00	0.00	0.00	0.00	
3.10	0.36	U-4-M	ENTER LAKEWOOD CITY LIMIT	0.46	16,372	3	3	0	6	1.41	1.41	0.00	2.83	
6.90	4.28	U-4-R	ENTER LAKEWOOD CITY LIMITS	0.04	15,185	9	8	0	17	0.38	0.34	0.00	0.72	
7.91	0.87	U-2-R	RD S (ESTES ST)	0.41	7,596	11	4	0	15	4.56	1.66	0.00	6.21	
8.68	0.75	U-2-R	JCT SH 121 N AND S (WADSWORTH BLVD) END	0.51	7,100	18	5	0	23	9.25	2.57	0.00	11.82	
Totals:		8.98				60	29	0	89	1.69	0.81	0.00	2.50	

### SH009A

Section MP	Func Length	Class	Section Description	MVMT	AADT	** PDO	Accidents			Accident Rates *				
							Injury	Fatal	Total	** PDO	Injury	Fatal	Total	
0.00		R-2-M	JCT U.S.50 SH 50 E AND W BEGIN SH AND FAS											
5.99	5.98	R-2-M	MILEPOST 6	0.29	1,600	4	2	0	6	1.15	0.57	0.00	1.72	
18.16	12.04	R-2-M	FREMONT-PARK COUNTY LINE	0.22	1,043	2	3	0	5	0.44	0.65	0.00	1.09	
21.24	3.05	R-2-M	RD NE (CO RD 102) (GUFFEY)	1.01	890	0	1	0	1	0.00	1.01	0.00	1.01	
46.98	25.59	R-2-M	JCT U.S.24 SH 24 NE AND SW (HARTSEL) END SH	0.16	670	5	3	0	8	0.80	0.48	0.00	1.28	
Totals:		46.66				11	9	0	20	0.72	0.59	0.00	1.31	



**Colorado Department of Transportation  
Accident and Rates Book for 2005**

<b>SH009B</b>													
MP	Section Length	Func Class	Section Description	MVMT	AADT	** PDO	Accidents			Accident Rates *			
							Injury	Fatal	Total	** PDO	Injury	Fatal	Total
47.75		R-2-R	JCT U.S.24 SH 24 E AND W END OVERLAPPING										
63.73	16.11	R-2-R	JCT U.S.285 SH 285 N AND S END SH 9 BEGIN	0.12	1,400	14	4	0	18	1.70	0.49	0.00	2.19
Totals:		16.11				14	4	0	18	1.70	0.49	0.00	2.19

<b>SH009C</b>													
MP	Section Length	Func Class	Section Description	MVMT	AADT	** PDO	Accidents			Accident Rates *			
							Injury	Fatal	Total	** PDO	Injury	Fatal	Total
64.74		R-2-M	JCT U.S.285 SH 285 NE AND S END OVERLAPPING										
65.55	0.88	R-2-M	LEAVE FAIRPLAY CITY LIMIT	0.76	4,087	3	0	0	3	2.29	0.00	0.00	2.29
67.84	2.26	R-2-M	RD W (CO RD 1)	0.40	3,000	5	0	0	5	2.02	0.00	0.00	2.02
70.36	2.51	R-2-M	MIDDLE FORK SOUTH PLATTE RIVER STR G-12-G	0.36	3,000	4	1	0	5	1.46	0.36	0.00	1.82
71.14	0.83	R-2-M	LEAVE ALMA CITY LIMIT	1.14	2,907	2	0	0	2	2.26	0.00	0.00	2.26
76.39	5.25	R-2-M	HOOSIER PASS ELEVATION 11,541 FT	0.16	3,191	15	6	0	21	2.46	0.98	0.00	3.44
80.88	4.35	R-2-M	ENTER BLUE RIVER CITY LIMIT	0.17	3,676	14	8	0	22	2.40	1.37	0.00	3.77
83.38	2.56	R-2-M	RD E (BLUE ROCK DR)	0.23	4,623	9	1	0	10	2.09	0.23	0.00	2.32
84.66	1.27	R-2-M	LEAVE BLUE RIVER CITY LIMIT	0.38	5,700	3	0	0	3	1.14	0.00	0.00	1.14
86.02	1.27	R-2-M	ENTER BRECKENRIDGE CITY LIMIT	0.35	6,205	5	0	0	5	1.74	0.00	0.00	1.74
86.79	0.85	R-2-M	RD E (WATSON AV)	0.40	8,147	19	3	0	22	7.49	1.18	0.00	8.67
87.51	0.84	R-2-M	RD E (HURON RD) (CO RD 450)	0.30	10,885	31	2	0	33	9.28	0.60	0.00	9.88
87.77	0.24	R-2-M	RD E (HIGHLANDS DR) RD W (VALLEY BROOK DR)	0.63	18,200	7	2	0	9	4.47	1.28	0.00	5.74
88.99	1.15	R-2-M	MILEPOST 89 LEAVE BRECKENRIDGE CITY LIMIT	0.13	18,200	13	4	0	17	1.71	0.52	0.00	2.23
92.88	3.74	R-2-M	RD E (SWAN MOUNTAIN RD)(CO RD 1)	0.04	18,169	25	4	0	29	1.01	0.16	0.00	1.17
93.05	0.10	R-2-M	RD W (CO RD 980)	1.71	16,043	2	0	0	2	3.35	0.00	0.00	3.35
95.47	2.31	R-2-M	ENTER FRISCO CITY LIMIT	0.07	16,000	22	6	0	28	1.63	0.45	0.00	2.08
96.01	0.60	R-4-M	RD E AND W (MAIN ST)	0.28	16,400	2	0	0	2	0.56	0.00	0.00	0.56
96.35	0.33	R-4-M	RD E (SUMMIT SCHOOL RD) RD W (CO RD 1040)	0.36	22,885	5	0	0	5	1.82	0.00	0.00	1.82
96.88	0.52	R-4-M	RD E (LAKEPOINT DR) RD W (LUSHER CT)	0.23	22,900	4	1	0	5	0.92	0.23	0.00	1.15
97.12	0.23	R-4-M	I-70 INTERCHANGE (FRISCO/BRECKENRIDGE) SH	0.54	22,250	2	0	0	2	1.07	0.00	0.00	1.07
97.15	0.02	R-2-M	ROUNDABOUT (WB I-70 OFF AND ON RAMP)	6.34	21,600	0	0	0	0	0.00	0.00	0.00	0.00
Totals:		32.11				192	38	0	230	2.00	0.40	0.00	2.40



## Colorado Department of Transportation Accident and Rates Book for 2005

<b>SH009D</b>													
Section MP	Func Length	Class	Section Description	MVMT	AADT	Accidents			Accident Rates *				
						** PDO	Injury	Fatal	Total	** PDO	Injury	Fatal	Total
100.18		R-4-M	I-70 INTERCHANGE (DILLON/SILVERTHORNE) SH										
100.38	0.20	R-4-M	RD SW (WILDERNEST RD) RD NE (TANGLEWOOD	0.42	32,700	13	4	0	17	5.50	1.69	0.00	7.19
102.27	0.50	R-4-M	RD SW AND E (6TH ST)	0.34	15,900	15	1	0	16	5.17	0.34	0.00	5.51
102.48	0.20	R-4-M	RD W (ANNIE RD)	0.86	15,900	5	0	0	5	4.31	0.00	0.00	4.31
102.99	0.50	R-4-M	RD W (13TH ST) MILEPOST 103	0.48	11,400	2	1	0	3	0.96	0.48	0.00	1.44
103.43	0.43	R-4-M	RD SW (WILLOWBROOK RD)	0.56	11,400	1	0	0	1	0.56	0.00	0.00	0.56
103.97	0.53	R-4-M	RD NE (CO RD 1900) (HAMILTON CREEK RD)	0.60	8,600	1	2	0	3	0.60	1.20	0.00	1.80
104.88	0.90	R-2-M	LEAVE SILVERTHORNE CITY LIMIT	0.52	5,900	0	0	0	0	0.00	0.00	0.00	0.00
106.99	2.09	R-2-M	MILEPOST 107	0.22	5,900	2	2	0	4	0.44	0.44	0.00	0.89
114.15	7.20	R-2-M	RD E (UTE PASS RD)(CO RD 15)	0.08	4,566	8	1	0	9	0.67	0.08	0.00	0.75
116.63	2.57	R-2-M	RD N (CO RD 25)	0.38	2,800	1	3	0	4	0.38	1.14	0.00	1.52
127.42	10.51	R-2-M	SUMMIT-GRAND COUNTY LINE	0.10	2,714	7	4	1	12	0.67	0.38	9.61	1.15
137.62	10.13	R-2-M	ENTER KREMMLING CITY LIMIT	0.10	2,729	19	6	2	27	1.88	0.59	19.82	2.68
138.23	0.59	R-2-M	RD N (13TH ST)	1.55	3,000	0	0	0	0	0.00	0.00	0.00	0.00
138.38	0.14	R-2-M	RD N (10TH ST)	6.31	3,100	0	0	0	0	0.00	0.00	0.00	0.00
138.92	0.50	R-2-M	JCT U.S.40 SH 40 E AND W (PARK AVE) RD N (6TH	1.66	3,307	0	0	0	0	0.00	0.00	0.00	0.00
<b>Totals:</b>	<b>36.99</b>					<b>74</b>	<b>24</b>	<b>3</b>	<b>101</b>	<b>1.35</b>	<b>0.44</b>	<b>5.46</b>	<b>1.84</b>

<b>SH010A</b>													
Section MP	Func Length	Class	Section Description	MVMT	AADT	Accidents			Accident Rates *				
						** PDO	Injury	Fatal	Total	** PDO	Injury	Fatal	Total
0.00		R-2-R	I-25 INTERCHANGE (WALSENBURG/LA JUNTA) SH										
0.49	0.49	R-2-R	RD N (CO RD 114)	7.66	730	0	0	0	0	0.00	0.00	0.00	0.00
3.99	3.49	R-2-R	MILEPOST 4	1.08	730	3	0	0	3	3.23	0.00	0.00	3.23
20.94	16.94	R-2-R	HUERFANO-LAS ANIMAS COUNTY LINE	0.24	665	2	1	0	3	0.49	0.24	0.00	0.73
28.58	7.61	R-2-F	LAS ANIMAS-PUEBLO COUNTY LINE	0.55	660	0	1	0	1	0.00	0.55	0.00	0.55
43.04	14.44	R-2-F	PUEBLO-OTERO COUNTY LINE	0.29	660	0	1	0	1	0.00	0.29	0.00	0.29
60.88	17.80	R-2-F	HIGHLINE CANAL STR M-21-L	0.28	545	0	0	0	0	0.00	0.00	0.00	0.00
62.36	1.47	R-2-F	JCT SH 71 S RD N (CO RD 19)	5.18	360	0	1	0	1	0.00	5.18	0.00	5.18
62.87	0.50	R-2-R	JCT SH 71 N RD S (CO RD 19.5) (HAWLEY)	6.53	839	0	1	0	1	0.00	6.53	0.00	6.53
70.53	7.50	R-2-R	RD N AND S (CO RD 27) ENTER LA JUNTA URBAN	0.25	1,464	5	2	0	7	1.25	0.50	0.00	1.75
71.35	0.81	R-2-R	RD N (PIKEVIEW AVE) ENTER LA JUNTA CITY	1.47	2,299	0	0	0	0	0.00	0.00	0.00	0.00
71.55	0.19	R-2-R	RD S (DALTON AVE)	8.48	1,700	0	0	0	0	0.00	0.00	0.00	0.00
71.97	0.63	R-2-R	JCT U.S.50 SH 50 NW AND E END SH 10	3.34	1,302	4	0	0	4	13.36	0.00	0.00	13.36



## Colorado Department of Transportation Accident and Rates Book for 2005

Totals: 71.87 14 7 0 21 0.72 0.36 0.00 1.08

<b>SH011A</b>													
Section MP	Func Length	Class	Section Description	MVMT	AADT	** PDO	Accidents			Accident Rates *			
							Injury	Fatal	Total	** PDO	Injury	Fatal	Total
0.00		R-2-F	JCT U.S.138 SH 138 E AND W IN JULESBURG CITY										
0.40	0.40	R-2-F	RD NE (9TH ST)	12.68	540	0	0	0	0	0.00	0.00	0.00	0.00
1.35	0.94	R-2-F	COLORADO-NEBRASKA STATE LINE END SH 11	5.40	540	0	0	0	0	0.00	0.00	0.00	0.00
Totals:		1.34				0	0	0	0	0.00	0.00	0.00	0.00

<b>SH012A</b>													
Section MP	Func Length	Class	Section Description	MVMT	AADT	** PDO	Accidents			Accident Rates *			
							Injury	Fatal	Total	** PDO	Injury	Fatal	Total
0.00		R-2-R	JCT U.S.160 SH 160 E AND W BEGIN SH 12										
4.42	4.49	R-2-R	RD W (1ST ST)	0.41	1,500	3	0	0	3	1.22	0.00	0.00	1.22
5.43	0.93	R-2-R	RD N (CHERRY ST)	0.99	2,986	1	0	0	1	0.98	0.00	0.00	0.98
16.28	10.75	R-2-R	RD E (CO RD CU14) RD W (CO RD CU6)	0.13	1,908	5	1	0	6	0.67	0.13	0.00	0.80
22.29	6.05	R-2-M	HUERFANO-LAS ANIMAS COUNTY LINE	0.45	1,000	1	0	0	1	0.45	0.00	0.00	0.45
31.95	9.74	R-2-M	RD SE (CO RD 9.6) ENTER MONUMENT PARK	0.28	1,000	0	2	0	2	0.00	0.56	0.00	0.56
38.58	6.70	R-2-M	RD N AND S (CO RD 13) (STONEWALL)	0.41	1,000	1	3	0	4	0.41	1.23	0.00	1.64
43.50	5.01	R-2-M	RD NW (CO RD 23.2)	0.56	970	1	1	1	3	0.56	0.56	56.33	1.69
48.56	5.08	R-2-M	RD N AND S (CO RD 31.9) (WESTON)	0.79	680	4	2	0	6	3.17	1.59	0.00	4.76
54.80	6.35	R-2-M	RD N (CO RD 43.6) (SAN JUAN)	0.63	680	3	4	0	7	1.90	2.54	0.00	4.44
55.52	0.84	R-2-M	RD S (CO RD 45.4) (SEGUNDO)	4.80	680	0	0	0	0	0.00	0.00	0.00	0.00
62.48	6.98	R-2-M	ENTER COKEDAILE CITY LIMIT	0.22	1,795	6	8	0	14	1.31	1.75	0.00	3.06
62.78	0.29	R-2-M	LEAVE COKEDAILE CITY LIMIT	3.50	2,700	0	1	0	1	0.00	3.50	0.00	3.50
62.83	0.04	R-2-M	RD N AND S (CO RD 57.7)	25.37	2,700	0	0	0	0	0.00	0.00	0.00	0.00
67.13	4.24	R-2-M	RD S (CO RD 18.3) (TO DAM AND STARKVILLE)	0.24	2,700	7	1	0	8	1.67	0.24	0.00	1.91
68.23	1.11	R-2-M	RD N (CO RD 22.6) ENTER SMALL URBAN AREA	0.91	2,700	3	3	0	6	2.75	2.75	0.00	5.51
68.32	0.08	R-2-F	RD NW (CO RD 67.1)	12.68	2,700	1	0	0	1	12.68	0.00	0.00	12.68
68.38	0.05	R-2-F	RD NW (CO RD 67.3) (JANSEN)	20.29	2,700	0	0	0	0	0.00	0.00	0.00	0.00
69.04	0.65	R-2-F	RD SE (CO RD 22.9)	0.96	4,387	1	1	0	2	0.96	0.96	0.00	1.92
69.20	0.15	R-2-F	ENTER TRINIDAD CITY LIMIT	4.15	4,400	0	0	0	0	0.00	0.00	0.00	0.00
69.35	0.14	R-2-F	RD N AND S (ARTHUR ST)	4.45	4,400	0	0	0	0	0.00	0.00	0.00	0.00
69.61	0.25	R-2-F	RD N AND S (ALTA ST)	1.86	5,882	0	0	0	0	0.00	0.00	0.00	0.00
69.87	0.25	R-2-F	RD N (SAN JUAN AVE) RD W (STONEWALL ST)	1.86	5,900	0	0	0	0	0.00	0.00	0.00	0.00
70.12	0.24	R-2-F	RD E AND W (SHORT ST)	1.93	5,900	0	0	0	0	0.00	0.00	0.00	0.00
70.23	0.10	R-2-F	RD N (PROSPECT ST) RD W (UNIVERSITY ST)	4.64	5,900	0	0	0	0	0.00	0.00	0.00	0.00



## Colorado Department of Transportation Accident and Rates Book for 2005

<b>SH012A</b>													
MP	Section Length	Func Class	Section Description	MVMT	AADT	** PDO	Accidents			Accident Rates *			
							Injury	Fatal	Total	** PDO	Injury	Fatal	Total
70.24		R-2-F	RD N (PROSPECT ST) RD W (UNIVERSITY ST)										
70.39	0.10	R-2-F	I-25 INTERCHANGE STRS (P-18-Q) SIGN BRIDGE	3.19	8,600	0	0	0	0	0.00	0.00	0.00	0.00
Totals:										0.98	0.71	2.64	1.71

<b>SH013A</b>													
MP	Section Length	Func Class	Section Description	MVMT	AADT	** PDO	Accidents			Accident Rates *			
							Injury	Fatal	Total	** PDO	Injury	Fatal	Total
0.00		R-4-M	RD E (AIRPORT RD) RD W (7TH) RD S										
0.54	0.80	R-4-M	JCT SH6D E AND RD N (RAILROAD AVE)	0.20	17,400	17	4	0	21	3.36	0.79	0.00	4.15
0.96	0.65	R-2-M	RAMP OFF	1.00	4,200	3	0	0	3	3.01	0.00	0.00	3.01
1.99	1.02	R-2-M	RD NW AND SE (FRAVERT RESERVOIR RD) (CO	0.66	4,100	1	1	2	4	0.66	0.66	131.02	2.62
2.60	0.64	R-4-M	RAMP OFF	1.00	4,300	0	0	0	0	0.00	0.00	0.00	0.00
2.68	0.08	R-4-M	RD NW (24TH ST) RD S (WHITERIVER AVE)	3.06	11,200	3	0	0	3	9.78	0.00	0.00	9.78
3.13	0.45	R-4-M	RD E AND W (30TH ST)	0.70	8,700	2	1	0	3	1.40	0.70	0.00	2.09
3.97	0.83	R-2-M	LEAVE SMALL URBAN AREA LEAVE RIFLE CITY	0.75	4,400	1	0	0	1	0.75	0.00	0.00	0.75
4.10	0.12	R-2-M	JCT SH 325 NE	5.19	4,400	0	0	0	0	0.00	0.00	0.00	0.00
16.90	13.27	R-2-M	GARFIELD AND RIO BLANCO COUNTY LINE	0.07	3,100	29	6	0	35	1.93	0.40	0.00	2.33
18.79	1.88	R-2-M	RD W (CO RD 5)	0.51	2,878	6	5	1	12	3.04	2.53	50.66	6.08
39.00	20.32	R-2-M	MILEPOST 39	0.06	2,300	34	14	0	48	1.99	0.82	0.00	2.81
41.07	2.17	R-4-M	ENTER MEEKER CITY LIMIT	0.34	3,752	14	2	0	16	4.72	0.67	0.00	5.39
42.11	1.07	R-2-M	RD N (SCHOOL ST)	0.45	5,678	12	0	0	12	5.42	0.00	0.00	5.42
43.36	1.21	R-2-M	RD SE (CO RD 8)	0.79	2,855	2	1	0	3	1.58	0.79	0.00	2.37
44.99	1.59	R-2-M	MILEPOST 45	0.88	1,963	3	1	0	4	2.63	0.88	0.00	3.51
45.81	0.82	R-2-M	LEAVE MEEKER CITY LIMIT	2.57	1,300	2	0	0	2	5.14	0.00	0.00	5.14
57.24	11.38	R-2-M	RIO BLANCO-MOFFAT COUNTY LINE	0.19	1,300	21	8	0	29	3.89	1.48	0.00	5.37
63.83	6.59	R-2-M	RD NE (CO RD 180)	0.32	1,300	26	0	0	26	8.32	0.00	0.00	8.32
75.78	11.98	R-2-M	JCT SH 317 E (HAMILTON)	0.14	1,592	32	8	0	40	4.60	1.15	0.00	5.75
81.76	5.84	R-2-M	RD NW AND SE (COAL MINE RD) BEGIN CLIMBING	0.28	1,700	15	2	0	17	4.14	0.55	0.00	4.70
85.13	3.42	R-3-R	RD E (CO RD 107)	0.47	1,700	8	1	0	9	3.77	0.47	0.00	4.24
86.99	1.85	R-2-R	MILEPOST 87	0.48	3,098	3	2	0	5	1.43	0.96	0.00	2.39
87.29	0.25	R-2-R	ENTER SMALL URBAN AREA	3.54	3,100	2	0	0	2	6.99	0.00	0.00	6.99
88.00	0.74	R-2-R	MILEPOST 88	1.19	3,100	4	1	0	5	4.78	1.20	0.00	5.98
88.31	0.22	R-2-R	RD SE (FIRST ST)	4.02	3,100	0	0	0	0	0.00	0.00	0.00	0.00
88.64	0.38	R-2-R	JCT U.S.40 SH 40 E AND W END SH 13 BEGIN	1.41	5,100	5	0	0	5	7.09	0.00	0.00	7.09



## Colorado Department of Transportation Accident and Rates Book for 2005

Totals: 89.57 245 57 3 305 3.09 0.72 3.78 3.85

### SH013B

Section MP	Func Length	Class	Section Description	MVMT	AADT	** PDO	Accidents			Accident Rates *			
							Injury	Fatal	Total	** PDO	Injury	Fatal	Total
89.75		R-2-R	JCT U.S.40 SH 40 E (FOURTH ST) RD S (YAMPA										
89.84	0.10	R-2-R	JCT U.S.40 SH 40 W (VICTORY WAY)	9.78	2,800	2	0	0	2	20.60	0.00	0.00	20.60
90.22	0.49	R-2-R	RD E AND W (NINTH ST)	1.02	5,496	2	1	0	3	2.05	1.03	0.00	3.08
90.72	0.49	R-2-R	RD W (THIRTEENTH ST)	1.16	4,820	2	2	0	4	2.32	2.32	0.00	4.64
91.37	0.64	R-2-R	LEAVE CRAIG CITY LIMIT	1.44	2,983	1	1	0	2	1.44	1.44	0.00	2.87
91.75	0.37	R-2-R	RD W (TWENTIETH AVE)(CO RD 105)	5.29	1,400	1	0	0	1	5.32	0.00	0.00	5.32
91.93	0.17	R-2-R	LEAVE CRAIG URBAN LIMIT	11.51	1,400	1	0	0	1	11.51	0.00	0.00	11.51
92.80	0.84	R-2-R	RD N (CO RD 103) RD S (CO RD 112)	2.33	1,400	2	1	0	3	4.67	2.34	0.00	7.01
96.94	4.11	R-2-R	RD E (CO RD S-18)	0.48	1,400	13	2	0	15	6.19	0.95	0.00	7.15
128.07	31.03	R-2-R	COLORADO-WYOMING STATE LINE END SH 13	0.06	1,409	33	7	0	40	2.07	0.44	0.00	2.51
Totals:	38.24					57	14	0	71	2.66	0.65	0.00	3.32

### SH014A

Section MP	Func Length	Class	Section Description	MVMT	AADT	** PDO	Accidents			Accident Rates *			
							Injury	Fatal	Total	** PDO	Injury	Fatal	Total
0.00		R-2-R	JCT U.S.40 SH 40 E AND W MUDDY PASS										
21.63	21.46	R-2-M	RD SW (CO RD 24)	0.17	750	9	6	0	15	1.53	1.02	0.00	2.55
32.97	11.41	R-2-R	JCT SH 125 N AND S END SH 14 BEGIN	0.22	1,100	4	3	1	8	0.87	0.65	21.83	1.75
Totals:	32.87					13	9	1	23	1.24	0.86	9.56	2.20

### SH014B

Section MP	Func Length	Class	Section Description	MVMT	AADT	** PDO	Accidents			Accident Rates *			
							Injury	Fatal	Total	** PDO	Injury	Fatal	Total
34.24		R-2-R	JCT SH 125 N AND S (MAIN ST) IN WALDEN CITY										
34.59	0.35	R-2-R	RD E AND W (7TH ST) LEAVE WALDEN CITY LIMIT	6.53	1,198	1	0	0	1	6.53	0.00	0.00	6.53
55.35	20.73	R-2-R	RD S (CO RD 21) (TO GOULD)	0.18	734	4	5	0	9	0.72	0.90	0.00	1.62
64.81	9.44	R-2-M	CAMERON PASS ELEVATION 10,276 FT	0.50	580	2	3	0	5	1.00	1.50	0.00	2.50
71.53	7.67	R-2-M	RD NW (CO RD 103) (LARAMIE RIVER TO WOODS	0.62	580	2	1	0	3	1.23	0.62	0.00	1.85
90.95	19.84	R-2-M	RD N (CO RD 69)(TO RED FEATHER LAKES)	0.20	680	4	5	0	9	0.81	1.02	0.00	1.83
96.99	6.15	R-2-M	RD SW (CO RD 63E) (EGGERS)	0.48	920	1	2	0	3	0.48	0.97	0.00	1.45
100.99	4.09	R-2-M	MILEPOST 101	0.73	920	0	2	0	2	0.00	1.46	0.00	1.46
104.10	3.14	R-2-M	CACHE LA POUDDRE RIVER STR B-15-Y	0.95	920	1	2	0	3	0.95	1.90	0.00	2.85





## Colorado Department of Transportation Accident and Rates Book for 2005

<b>SH014B</b>													
MP	Section Length	Func Class	Section Description	MVMT	AADT	Accidents				Accident Rates *			
						** PDO	Injury	Fatal	Total	** PDO	Injury	Fatal	Total
104.11		R-2-M	CACHE LA POUDDRE RIVER STR B-15-Y										
111.79	7.86	R-2-M	HILLS GULCH STR B-15-B	0.38	922	7	4	0	11	2.65	1.51	0.00	4.16
116.99	5.33	R-2-M	MILEPOST 117	0.21	2,400	9	11	0	20	1.93	2.36	0.00	4.29
117.57	0.56	R-2-M	CACHE LA POUDDRE RIVER STR B-16-FT	2.04	2,400	3	1	0	4	6.09	2.03	0.00	8.12
121.69	4.08	R-2-M	JCT U.S.287 SH 287 N AND S (TEDS PLACE) END	0.28	2,400	3	2	0	5	0.84	0.56	0.00	1.40
<b>Totals:</b>													
	89.24					37	38	0	75	1.23	1.26	0.00	2.49

<b>SH014C</b>													
MP	Section Length	Func Class	Section Description	MVMT	AADT	Accidents				Accident Rates *			
						** PDO	Injury	Fatal	Total	** PDO	Injury	Fatal	Total
134.73		U-4-F	JCT U.S.287 SH 287 N AND S (COLLEGE AVE) IN										
135.10	0.37	U-4-F	RD NE (LINCOLN AVE) RD W (MOUNTAIN AVE)	0.66	11,300	13	2	0	15	8.54	1.31	0.00	9.86
135.70	0.60	U-4-F	RD W (MULBERRY ST) RD SE (RIVERSIDE AVE)	0.27	16,945	10	0	0	10	2.69	0.00	0.00	2.69
136.04	0.33	U-4-F	RD N AND S (LEMAY ST)	0.28	29,961	24	7	0	31	6.67	1.95	0.00	8.62
136.40	0.16	U-4-F	RD N (LINK LN) (CO RD 11F) RD S TO FRONTAGE	0.59	28,900	26	7	0	33	15.41	4.15	0.00	19.55
136.67	0.26	U-4-R	RD N (AIR PARK DR)(CO RD 11C)	0.36	28,900	6	4	0	10	2.19	1.46	0.00	3.65
137.61	0.94	U-4-R	RD NW (SUMMIT VIEW DR)(CO RD 9E) RD SE (CO	0.10	28,342	17	6	0	23	1.74	0.61	0.00	2.36
138.96	1.35	U-4-F	I-25 INTERCHANGE (AULT/FORT COLLINS) SH 25 N	0.07	28,368	22	8	0	30	1.58	0.57	0.00	2.15
140.22	1.03	U-4-R	RD S (CO RD 5) LEAVE FORT COLLINS URBAN	0.17	15,500	10	1	0	11	1.71	0.17	0.00	1.88
142.17	1.99	U-2-R	RD N AND S (LARIMER CO RD 901)	0.08	16,900	2	1	0	3	0.16	0.08	0.00	0.24
144.14	1.92	R-2-R	JCT SH 257 S RD N (CO RD 17)	0.17	8,604	3	2	0	5	0.50	0.33	0.00	0.83
147.07	2.97	R-2-R	COLLINS LATERAL STR B-17-D	0.12	7,700	4	1	1	6	0.48	0.12	11.97	0.72
151.14	4.01	R-2-R	RD N AND S (CO RD 31)	0.09	7,700	3	1	0	4	0.27	0.09	0.00	0.35
152.99	1.81	R-2-R	MILEPOST 153	0.21	7,251	6	3	0	9	1.25	0.63	0.00	1.88
153.36	0.37	R-2-R	JCT U.S.85 SH 85 NW AND SE	1.17	6,310	1	0	0	1	1.17	0.00	0.00	1.17
153.61	0.13	R-2-R	RD N AND S (3RD AVE) LEAVE AULT CITY LIMIT	8.43	2,500	2	1	0	3	17.53	8.77	0.00	26.30
157.34	3.69	R-2-R	RD N AND S (CO RD 43)	0.41	1,800	1	0	0	1	0.41	0.00	0.00	0.41
166.04	8.92	R-2-R	RD N AND S (CO RD 57) RD W (CO RD 90)	0.26	1,200	2	1	1	4	0.51	0.26	25.60	1.02
176.18	10.15	R-2-R	RD S CR 392 (TO BRIGGS DALE)	0.22	1,200	4	3	0	7	0.90	0.67	0.00	1.57
202.11	26.06	R-2-F	RD S (CO RD 127) ENTER RAYMER CITY LIMIT	0.08	1,336	3	0	0	3	0.24	0.00	0.00	0.24
203.37	1.08	R-2-F	RD N AND S (CO RD 129) LEAVE RAYMER CITY	1.81	1,400	0	0	0	0	0.00	0.00	0.00	0.00
205.23	2.04	R-2-F	JCT SH 52 S RD N (CO RD 133)	0.84	1,600	1	0	0	1	0.84	0.00	0.00	0.84
211.80	6.55	R-2-F	JCT SH 71 N (WEIGH STATION)	0.23	1,800	4	0	0	4	0.93	0.00	0.00	0.93
215.82	4.25	R-2-F	JCT SH 71 S RD N (CO RD 155)	0.43	1,500	5	1	0	6	2.15	0.43	0.00	2.58



**Colorado Department of Transportation  
Accident and Rates Book for 2005**

<b>SH014C</b>													
Section MP	Func Length	Class	Section Description	MVMT	AADT	** PDO	Accidents			Accident Rates *			
							Injury	Fatal	Total	** PDO	Injury	Fatal	Total
215.83		R-2-F	JCT SH 71 S RD N (CO RD 155)										
216.82	0.98	R-2-F	WELD-LOGAN COUNTY LINE LEAVE PAWNEE	2.33	1,200	2	1	0	3	4.68	2.34	0.00	7.02
229.22	12.37	R-2-F	RD N AND S (CO RD 25)	0.18	1,257	4	0	0	4	0.70	0.00	0.00	0.70
231.80	2.57	R-2-F	RD S (CO RD 29.6)	0.27	3,897	0	0	0	0	0.00	0.00	0.00	0.00
233.14	1.35	R-2-R	RD N AND S (CO RD 33)	0.52	3,900	1	0	0	1	0.52	0.00	0.00	0.52
234.25	1.10	R-2-R	BEGIN CHANNELIZED INTERSECTION	0.64	3,900	1	0	0	1	0.64	0.00	0.00	0.64
235.22	0.96	R-4-R	RD N AND S (CO RD 37)	0.73	3,900	3	0	0	3	2.19	0.00	0.00	2.19
235.73	0.37	R-4-R	RD N (N 12TH AVE)	0.85	8,700	3	1	0	4	2.56	0.85	0.00	3.41
235.81	0.07	R-4-R	RD S (S 11TH AVE)	4.50	8,700	1	0	0	1	4.77	0.00	0.00	4.77
236.71	0.89	R-4-R	RD N AND S (N DIVISION AVE)	0.25	12,367	13	3	0	16	3.24	0.75	0.00	3.98
236.81	0.09	R-4-R	JCT U.S.6 SH 6 SW (4TH ST) RD SE (MAIN ST)	4.28	7,113	1	0	0	1	4.33	0.00	0.00	4.33
236.92	0.09	R-4-R	JCT U.S.6 SH 6 NE (3RD ST) RD SE (MAIN ST) END	6.95	4,380	0	0	0	0	0.00	0.00	0.00	0.00
<b>Totals:</b>	<b>101.82</b>					<b>198</b>	<b>54</b>	<b>2</b>	<b>254</b>	<b>1.43</b>	<b>0.39</b>	<b>1.44</b>	<b>1.83</b>

<b>SH015A</b>													
Section MP	Func Length	Class	Section Description	MVMT	AADT	** PDO	Accidents			Accident Rates *			
							Injury	Fatal	Total	** PDO	Injury	Fatal	Total
0.00		R-3-F	JCT U.S.160 SH 160 E AND W (1ST AVE) JCT										
0.17	0.17	R-3-F	RD E AND W (3RD AVE)	3.84	4,200	1	0	0	1	3.84	0.00	0.00	3.84
0.40	0.22	R-2-F	RD E (6TH AVE) RD W (LARIAT RD)	2.97	4,200	1	0	0	1	2.97	0.00	0.00	2.97
0.81	0.40	R-2-F	RD W (MAY AVE)	2.07	3,311	1	0	0	1	2.07	0.00	0.00	2.07
0.88	0.06	R-2-F	LEAVE MONTE VISTA CITY LIMIT	33.21	1,375	0	0	0	0	0.00	0.00	0.00	0.00
2.38	1.49	R-2-F	RD E AND W (CO RD 2S)	2.04	902	2	0	0	2	4.08	0.00	0.00	4.08
10.40	8.03	R-2-F	JCT SH 370 E RD W (CO RD 10S)	0.56	613	2	2	0	4	1.11	1.11	0.00	2.23
12.37	1.96	R-2-F	RD E AND W (CO RD 12S) RIO GRANDE-CONEJOS	5.82	240	0	0	0	0	0.00	0.00	0.00	0.00
<b>Totals:</b>	<b>12.33</b>					<b>7</b>	<b>2</b>	<b>0</b>	<b>9</b>	<b>1.96</b>	<b>0.56</b>	<b>0.00</b>	<b>2.52</b>



**Colorado Department of Transportation  
Accident and Rates Book for 2005**

<b>SH015B</b>													
Section MP	Func Length	Class	Section Description	MVMT	AADT	** PDO	Accidents			Accident Rates *			
							Injury	Fatal	Total	** PDO	Injury	Fatal	Total
20.40		R-2-F	RD N (CO RD 9) END OVERLAPPING										
22.47	2.03	R-2-F	RD N AND S (CO RD 13) (CAPULIN)	1.12	1,200	0	1	0	1	0.00	1.12	0.00	1.12
26.55	4.02	R-2-F	JCT SH 371 N	0.57	1,200	3	0	0	3	1.70	0.00	0.00	1.70
30.92	4.38	R-2-F	JCT U.S.285 SH 285 NE AND SW END SH 15	0.40	1,553	4	2	1	7	1.61	0.81	40.31	2.82
Totals:	10.43					7	3	1	11	1.36	0.58	19.48	2.14

<b>SH016A</b>													
Section MP	Func Length	Class	Section Description	MVMT	AADT	** PDO	Accidents			Accident Rates *			
							Injury	Fatal	Total	** PDO	Injury	Fatal	Total
0.00		U-3-R	I-25 INTERCHANGE (WIDFIELD/SECURITY) SH 25										
0.04	0.04	U-3-R	ENTER FOUNTAIN CITY LIMIT	3.09	22,200	1	1	0	2	3.16	3.16	0.00	6.33
0.15	0.10	U-3-R	LEAVE FOUNTAIN CITY LIMIT	1.34	20,467	1	0	0	1	1.35	0.00	0.00	1.35
0.85	0.67	U-3-R	U.S.85 INTERCHANGE (WIDFIELD/SECURITY) SH	0.23	17,800	0	0	0	0	0.00	0.00	0.00	0.00
0.99	0.08	U-2-R	MILEPOST 1	2.20	15,600	0	0	0	0	0.00	0.00	0.00	0.00
1.32	0.32	U-2-R	RD N AND S (SYRACUSE ST) END SH 16	0.55	15,600	0	0	0	0	0.00	0.00	0.00	0.00
Totals:	1.21					2	1	0	3	0.26	0.13	0.00	0.39

<b>SH017A</b>													
Section MP	Func Length	Class	Section Description	MVMT	AADT	** PDO	Accidents			Accident Rates *			
							Injury	Fatal	Total	** PDO	Injury	Fatal	Total
0.00		R-2-M	NEW MEXICO-COLORADO STATE LINE BEGIN SH										
1.20	1.20	R-2-M	ARCHULETA-CONEJOS COUNTY LINE ENTER RIO	5.07	450	1	0	0	1	5.07	0.00	0.00	5.07
17.27	16.07	R-2-M	RD W (CO RD 250)	0.38	450	5	2	0	7	1.89	0.76	0.00	2.65
29.04	11.70	R-2-R	RD SE (CO RD 10)	0.23	1,000	2	1	0	3	0.47	0.23	0.00	0.70
33.43	4.46	R-2-R	RD NE (LAS MESITAS)	0.38	1,600	2	5	0	7	0.77	1.92	0.00	2.69
34.54	1.12	R-2-R	RD SE (CO RD 15) (MOGOTE)	1.53	1,600	0	0	0	0	0.00	0.00	0.00	0.00
36.52	1.96	R-2-R	RD NW (CO RD 17.7) (PAISAJE)	0.87	1,600	1	1	0	2	0.87	0.87	0.00	1.74
39.05	2.47	R-2-R	JCT U.S.285 SH 285 N AND S END SH 17 BEGIN	0.69	1,613	1	1	0	2	0.69	0.69	0.00	1.38
Totals:	38.98					12	10	0	22	0.93	0.77	0.00	1.70



**Colorado Department of Transportation  
Accident and Rates Book for 2005**

<b>SH017B</b>													
Section MP	Func Length	Class	Section Description	MVMT	AADT	** PDO	Accidents			Accident Rates *			
							Injury	Fatal	Total	** PDO	Injury	Fatal	Total
69.02		R-2-F	JCT U.S.160 SH 160 SW AND E IN ALAMOSA										
69.53	0.51	R-2-F	RD E (CURTIS LN)	1.19	4,500	2	1	0	3	2.41	1.20	0.00	3.61
70.14	0.52	R-2-F	RD E AND W (CO RD 6S)	1.32	4,000	1	0	0	1	1.32	0.00	0.00	1.32
81.13	11.05	R-2-F	RD E AND W (CO RD 5N) (MOSCA)	0.11	2,218	10	6	0	16	1.12	0.67	0.00	1.79
82.12	1.01	R-2-F	RD E AND W (CO RD 6N)	1.36	2,000	0	0	0	0	0.00	0.00	0.00	0.00
87.68	5.52	R-2-F	ENTER HOOPER CITY LIMIT	0.26	1,918	1	0	0	1	0.26	0.00	0.00	0.26
88.18	0.49	R-2-F	JCT SH 112 W RD E (COUNTY LINE RD)	3.24	1,726	1	0	0	1	3.21	0.00	0.00	3.21
105.01	16.86	R-2-F	RD E AND W (CO RD T) ENTER MOFFAT CITY	0.11	1,418	9	3	0	12	1.03	0.34	0.00	1.38
105.47	0.45	R-2-F	RD E (MOFFAT WAY) RD W (CO RD U60)	4.35	1,400	0	1	0	1	0.00	4.35	0.00	4.35
106.45	0.92	R-2-F	RD E (FIFTEENTH ST) LEAVE MOFFAT CITY LIMIT	2.48	1,200	1	1	0	2	2.49	2.49	0.00	4.98
112.99	6.50	R-2-F	MILEPOST 113	0.35	1,194	1	0	0	1	0.35	0.00	0.00	0.35
118.79	5.86	R-2-F	JCT U.S.285 SH 285 N AND S END SH 17	0.43	1,100	3	1	0	4	1.28	0.43	0.00	1.70
Totals:	49.69					29	13	0	42	0.97	0.43	0.00	1.40

<b>SH021A</b>													
Section MP	Func Length	Class	Section Description	MVMT	AADT	** PDO	Accidents			Accident Rates *			
							Injury	Fatal	Total	** PDO	Injury	Fatal	Total
131.81		U-4-F	JCT (FUTURE) SH016A SE - RD SE (MESA RIDGE										
132.93	1.12	U-4-F	RD E AND W ( FONTAINE BLVD )	0.27	9,206	2	0	0	2	0.53	0.00	0.00	0.53
134.54	1.61	U-4-F	RD E ( BRADLEY RD ) - ROADWAY CURVES TO	0.15	10,996	3	1	0	4	0.46	0.15	0.00	0.62
137.60	3.11	U-4-F	RD E AND W ( MILTON E PROBY PKWY )	0.05	17,641	16	14	0	30	0.80	0.70	0.00	1.50
138.36	0.75	U-4-F	RD W ( HANCOCK EXPY ) RD NE ( ZEPPELIN RD )	0.14	26,583	10	5	0	15	1.38	0.69	0.00	2.08
139.07	0.69	U-4-F	RD E AND W ( ASTROZON BLVD )	0.14	28,163	1	4	0	5	0.14	0.57	0.00	0.71
139.58	0.50	U-4-F	JCT US 024G WEST AND NORTH - RD E (	0.19	28,163	14	7	0	21	2.72	1.36	0.00	4.09
Totals:	7.78					46	31	0	77	0.92	0.62	0.00	1.55



**Colorado Department of Transportation  
Accident and Rates Book for 2005**

<b>SH021B</b>													
MP	Section Length	Func Class	Section Description	MVMT	AADT	** PDO	Accidents			Accident Rates *			
							Injury	Fatal	Total	** PDO	Injury	Fatal	Total
141.74		U-4-F	JCT US 024G SOUTH AND EAST - BEGIN SH021B -										
142.23	0.49	U-4-F	RD E AND W ( GALLEY RD )	0.12	47,895	10	3	0	13	1.17	0.35	0.00	1.52
142.72	0.48	U-6-F	RD E ( OMAHA BLVD ) - LEAVE COLORADO	0.12	47,895	20	7	0	27	2.38	0.83	0.00	3.22
142.97	0.24	U-4-F	RD E AND W ( PALMER PARK RD )	0.26	44,160	11	10	0	21	2.84	2.59	0.00	5.43
143.39	0.43	U-6-F	RD W ( VICTOR PLACE )	0.14	44,097	26	6	0	32	3.75	0.86	0.00	4.61
144.36	0.96	U-6-F	RD W AND E ( CAREFREE CIRCLE SOUTH )	0.06	51,415	35	19	0	54	1.94	1.05	0.00	3.00
146.67	2.31	U-4-F	RD E AND W ( STETSON HILLS BLVD )	0.03	46,047	93	53	1	147	2.40	1.37	2.58	3.79
148.70	2.02	U-6-F	RD E AND W ( E WOODMEN RD )	0.04	38,304	54	28	0	82	1.91	0.99	0.00	2.90
150.01	1.24	U-4-F	RD SW AND NE ( RESEARCH PRKY)	0.07	30,889	17	8	0	25	1.21	0.57	0.00	1.78
151.64	1.64	U-4-F	RD SW AND NE ( UNION BLVD)	0.06	29,246	8	5	0	13	0.46	0.29	0.00	0.74
152.76	1.13	U-4-F	RD SW AND NE ( OLD RANCH RD )	0.14	17,787	2	1	0	3	0.27	0.14	0.00	0.41
154.11	1.39	U-4-F	JCT SH 083A SOUTH AND NORTH - END SH 021B -	0.11	17,787	1	1	0	2	0.11	0.11	0.00	0.22
Totals:	12.33					277	141	1	419	1.72	0.88	0.62	2.61

<b>SH022A</b>													
MP	Section Length	Func Class	Section Description	MVMT	AADT	** PDO	Accidents			Accident Rates *			
							Injury	Fatal	Total	** PDO	Injury	Fatal	Total
0.00		R-2-R	JCT SH 2 (OLD SH 51A)(SABLE BD) N AND S BEGIN										
0.99	0.99	R-2-R	RD N (TUCSON ST)(CO RD 211.5) MILEPOST 1	1.06	2,600	0	0	0	0	0.00	0.00	0.00	0.00
1.83	0.82	R-2-R	JCT U.S.85 SH 85 NE AND SW	1.25	2,677	4	0	0	4	5.02	0.00	0.00	5.02
2.48	0.63	R-2-R	RD NW AND SW (BRIGHTON RD)(CO RD 208.51)	0.56	7,800	15	6	0	21	8.34	3.33	0.00	11.67
Totals:	2.44					19	6	0	25	5.38	1.70	0.00	7.07

<b>SH023A</b>													
MP	Section Length	Func Class	Section Description	MVMT	AADT	** PDO	Accidents			Accident Rates *			
							Injury	Fatal	Total	** PDO	Injury	Fatal	Total
0.00		R-2-F	JCT U.S.385 SH 385 N AND S BEGIN SH 23										
9.56	9.56	R-2-F	RD N AND S (MAIDEN AVE)(CO RD 53) (AMHERST)	0.46	620	0	0	0	0	0.00	0.00	0.00	0.00
16.78	7.24	R-2-F	RD W (PHILLIPS CO RD 44) PHILLIPS-SEDGWICK	0.94	401	0	0	0	0	0.00	0.00	0.00	0.00
17.84	0.85	R-2-F	RD N AND S (CO RD 63.2) COLORADO-NEBRASKA	9.77	330	0	0	0	0	0.00	0.00	0.00	0.00
Totals:	17.65					0	0	0	0	0.00	0.00	0.00	0.00



## Colorado Department of Transportation Accident and Rates Book for 2005

SH024A													
MP	Section Length	Func Class	Section Description	MVMT	AADT	** PDO	Accidents			Accident Rates *			
							Injury	Fatal	Total	** PDO	Injury	Fatal	Total
143.40		R-2-M	I-70 INTERCHANGE (MINTURN/LEADVILLE) SH 70										
144.53	1.12	R-2-M	MILEPOST 145	0.31	7,800	2	0	0	2	0.63	0.00	0.00	0.63
145.19	0.65	R-2-M	RD W (NELSON AVE)	0.54	7,778	1	0	0	1	0.54	0.00	0.00	0.54
145.57	0.37	R-2-M	CHANGE WIDTH	1.20	6,161	1	1	0	2	1.20	1.20	0.00	2.40
145.82	0.24	R-2-M	RD E (CO RD 113)	4.23	2,700	0	0	0	0	0.00	0.00	0.00	0.00
147.11	1.28	R-2-M	RD W (SCHOOL RD)	0.79	2,700	0	0	0	0	0.00	0.00	0.00	0.00
148.39	1.25	R-2-M	MAJOR STR (F-11-C) D AND RGW RR (253-529U)	0.81	2,700	5	1	0	6	4.06	0.81	0.00	4.87
153.39	4.96	R-2-M	RD E (CO RD 124A)	0.20	2,700	13	5	1	19	2.66	1.02	20.46	3.89
153.44	0.04	R-2-M	WATER STREET SEPARATION D&RGW RR	29.78	2,300	0	0	0	0	0.00	0.00	0.00	0.00
159.99	6.54	R-2-M	MILEPOST 160	0.19	2,241	7	5	0	12	1.31	0.93	0.00	2.24
165.88	5.87	R-2-M	RD E (CO RD 107) TENNESSEE PASS ELEVATION	0.21	2,200	9	4	0	13	1.91	0.85	0.00	2.76
171.55	5.61	R-2-M	RD N (E TENNESSEE RD) (CO RD 18)	0.22	2,200	10	6	0	16	2.22	1.33	0.00	3.55
174.64	3.06	R-2-M	JCT SH 91 NE	0.31	2,900	4	1	0	5	1.24	0.31	0.00	1.55
175.07	0.42	R-4-M	RD W (MOUNTAIN VIEW DR)(CO RD 17)	0.86	7,600	0	0	0	0	0.00	0.00	0.00	0.00
175.40	0.32	R-2-M	D&RGW RRX 253-520H	0.71	12,000	4	0	0	4	2.85	0.00	0.00	2.85
175.72	0.31	R-2-M	RD N (HARRISON ST) RD W (9TH ST)	0.74	12,000	2	0	0	2	1.47	0.00	0.00	1.47
176.40	0.62	R-2-M	RD W (ELM ST)	0.42	10,475	10	6	0	16	4.19	2.51	0.00	6.71
177.20	0.90	R-4-M	MAJOR STR (H-11-E) CALIFORNIA GULCH	0.53	5,723	1	0	0	1	0.53	0.00	0.00	0.53
177.79	0.58	R-2-M	RD S (STRINGTOWN)	0.93	5,100	0	0	0	0	0.00	0.00	0.00	0.00
180.09	2.02	R-2-M	JCT SH 300 W (MALTA)	0.27	5,100	4	1	0	5	1.07	0.27	0.00	1.33
183.58	3.44	R-2-M	RD SE (CO RD 7)	0.18	4,500	7	3	0	10	1.24	0.53	0.00	1.77
191.18	7.56	R-2-M	JCT SH 82 W	0.10	3,501	6	0	0	6	0.62	0.00	0.00	0.62
192.73	1.51	R-2-M	LAKE-CHAFFEE COUNTY LINE	0.70	2,600	2	1	1	4	1.39	0.70	69.65	2.79
201.25	8.49	R-2-M	RD E (CO RD 371)	0.13	2,532	9	4	1	14	1.15	0.51	12.74	1.78
207.80	6.35	R-2-M	RD E AND W (CO RD 384)	0.09	4,828	13	1	0	14	1.16	0.09	0.00	1.25
209.66	1.84	R-2-M	CHANGE WIDTH	0.19	7,700	5	0	0	5	0.97	0.00	0.00	0.97
209.93	0.26	R-3-M	ENTER BUENA VISTA CITY LIMITS	1.37	7,700	1	0	0	1	1.37	0.00	0.00	1.37
210.61	0.66	R-4-M	RD E AND W (MAIN ST)	0.46	8,965	3	2	0	5	1.40	0.93	0.00	2.33
211.22	0.72	R-4-M	RD E (BAYLOR DR)	0.32	12,000	3	2	0	5	0.95	0.64	0.00	1.59
212.89	1.65	R-4-M	JCT U.S.285 SH 285 S	0.16	10,136	2	2	0	4	0.33	0.33	0.00	0.65
213.76	0.95	R-2-M	RD N AND S (CO RD 301)	0.50	5,810	2	2	1	5	0.99	0.99	49.53	2.48
214.62	0.82	R-2-M	MAJOR STR (I-12-A) WASH	0.81	4,103	6	0	0	6	4.87	0.00	0.00	4.87
225.56	10.93	R-2-M	TROUT CREEK PASS ELEVATION 9,346 FT	0.06	4,100	24	13	1	38	1.47	0.79	6.12	2.32
225.57	0.00	R-3-M	TROUT CREEK PASS ELEVATION 9,346 FT	0.00	4,100	0	0	0	0	0.00	0.00	0.00	0.00
225.99	0.41	R-3-M	MILEPOST 226	1.63	4,100	0	0	0	0	0.00	0.00	0.00	0.00



## Colorado Department of Transportation Accident and Rates Book for 2005

<b>SH024A</b>												
Section MP	Func Length Class	Section Description	MVMT	AADT	** PDO	Accidents			Accident Rates *			
						Injury	Fatal	Total	** PDO	Injury	Fatal	Total
226.00	R-3-M	MILEPOST 226										
226.29	0.29 R-3-M	LEAVE SAN ISABEL NATIONAL FOREST	2.30	4,100	0	0	0	0	0.00	0.00	0.00	0.00
226.54	0.24 R-3-M	JCT U.S.285 SH 285 N	2.78	4,100	0	0	0	0	0.00	0.00	0.00	0.00
238.23	11.60 R-2-R	JCT SH 9 N	0.16	1,500	8	6	1	15	1.26	0.94	15.74	2.36
239.31	1.09 R-2-R	JCT SH 9 SE RD N (CO RD HB2) (HARTSEL)	0.90	2,800	0	1	0	1	0.00	0.90	0.00	0.90
252.15	12.78 R-2-R	RD NW (CO RD 23) (TURNER GULCH)	0.10	2,163	6	9	1	16	0.59	0.89	9.91	1.59
254.35	2.23 R-2-M	WILKERSON PASS ELEVATION 9,507 FT	0.61	2,000	2	1	0	3	1.23	0.61	0.00	1.84
264.10	9.70 R-2-M	RD NE (CO RD 77)	0.14	2,000	7	0	0	7	0.99	0.00	0.00	0.99
264.91	0.80 R-2-M	RD NW (CO RD 90)	1.37	2,499	1	0	0	1	1.37	0.00	0.00	1.37
265.32	0.35 R-2-M	RD N (CO RD LG1) RD SW (CO RD 96) (LAKE	3.13	2,500	1	0	0	1	3.18	0.00	0.00	3.18
267.20	1.94 R-2-M	PARK-TELLER COUNTY LINE	0.36	3,900	2	0	0	2	0.73	0.00	0.00	0.73
269.83	2.60 R-2-M	RD N (CO RD 31) RD S (CO RD 1) (FLORISSANT)	0.25	4,235	5	2	0	7	1.24	0.50	0.00	1.74
270.28	0.48 R-2-M	RD SE (CO RD 45)	1.00	5,700	2	0	0	2	2.00	0.00	0.00	2.00
273.83	3.50 R-2-M	RD S (CO RD TR27) (TWIN ROCKS)	0.14	5,700	9	5	1	15	1.24	0.69	13.74	2.06
278.10	4.30 R-2-M	JCT SH 67 S RD N (CO RD 5) (DIVIDE)	0.09	7,070	13	4	0	17	1.17	0.36	0.00	1.53
283.16	5.16 R-4-M	RD NW (CO RD WL14) (WESTWOOD LAKES)	0.03	16,984	18	6	1	25	0.56	0.19	3.12	0.78
284.45	1.28 R-4-M	RD SE (ST 2) RD NW (RED ROCK CT)	0.12	18,200	5	3	0	8	0.59	0.35	0.00	0.94
284.81	0.31 R-4-M	JCT SH 67 W RD SE (ST 1)	0.49	18,200	10	4	0	14	4.89	1.95	0.00	6.84
285.83	0.95 R-4-M	RD W (SHERIDAN AVE)	0.11	26,390	48	5	0	53	5.27	0.55	0.00	5.82
286.43	0.75 R-4-M	LEAVE WOODLAND PARK CITY LIMITS	0.14	25,900	7	6	0	13	0.98	0.84	0.00	1.83
288.45	2.04 R-4-M	RD W (TELLER CO RD 211) RD NE (EL PASO CO	0.05	25,900	11	5	0	16	0.57	0.26	0.00	0.83
289.13	0.80 R-4-M	RD S (UTE PASS AVE)	0.13	25,900	3	3	0	6	0.40	0.40	0.00	0.80
289.48	0.16 R-4-M	LEAVE GREEN MOUNTAIN FALLS CITY LIMITS	0.66	25,900	2	1	0	3	1.34	0.67	0.00	2.01
289.65	0.12 R-4-M	LEAVE SMALL URBAN AREA	0.94	24,351	3	0	0	3	2.77	0.00	0.00	2.77
291.59	2.16 R-4-M	RD W (CO RD 31)	0.05	23,200	10	4	0	14	0.55	0.22	0.00	0.77
292.01	0.51 R-4-M	RD NE (CO RD 1485)	0.23	23,200	1	0	1	2	0.23	0.00	23.25	0.46
293.63	1.60 R-4-M	RD SW (FOUNTAIN AVE)(CO RD 1594) RD NE	0.07	23,200	5	4	0	9	0.37	0.30	0.00	0.67
297.07	3.41 R-4-M	MANITOU SPRINGS INTERCHANGE U.S.24	0.03	27,494	32	17	2	51	0.94	0.50	5.85	1.49
297.35	0.38 R-4-R	LEAVE PIKE NATIONAL FOREST ENTER MANITOU	0.25	28,600	2	0	0	2	0.50	0.00	0.00	0.50
297.54	0.18 U-4-R	RD NW AND SE (CAVE OF THE WINDS RD)	0.53	28,600	0	0	0	0	0.00	0.00	0.00	0.00
299.05	1.47 U-4-R	MANITOU AVENUE INTERCHANGE U.S.24	0.07	28,600	15	4	0	19	0.98	0.26	0.00	1.24
299.56	0.50 U-4-R	LEAVE MANITOU SPRINGS CITY LIMITS	0.15	35,657	4	0	0	4	0.62	0.00	0.00	0.62
300.43	0.88 U-4-R	JCT U.S.24 MANITOU SPRINGS BUSINESS LOOP	0.09	35,700	12	4	0	16	1.05	0.35	0.00	1.40
301.17	0.33 U-4-R	ENTER COLORADO SPRINGS CITY LIMITS	0.25	33,600	7	3	0	10	1.73	0.74	0.00	2.48
301.32	0.16 U-4-R	RD NE AND SW (26TH ST) (GOLD CAMP RD)	0.51	33,600	0	0	0	0	0.00	0.00	0.00	0.00



**Colorado Department of Transportation  
Accident and Rates Book for 2005**

<b>SH024A</b>													
Section MP	Func Length	Class	Section Description	MVMT	AADT	** PDO	Accidents			Accident Rates *			
							Injury	Fatal	Total	** PDO	Injury	Fatal	Total
301.33		U-4-R	RD NE AND SW (26TH ST) (GOLD CAMP RD)										
302.06	0.51	U-4-R	RD NE AND S (21ST ST)	0.16	33,600	9	2	1	12	1.43	0.32	15.89	1.91
303.42	1.17	U-4-R	RAMP ON (NB)	0.06	42,200	36	11	0	47	2.00	0.61	0.00	2.62
303.84	0.40	U-4-R	RAMP ON (NB I-25 OFF RAMP) RAMP OFF (NB I-25)	0.13	54,446	41	16	0	57	5.13	2.00	0.00	7.13
Totals:		158.88				493	186	13	692	1.21	0.46	3.19	1.70

<b>SH024B</b>													
Section MP	Func Length	Class	Section Description	MVMT	AADT	** PDO	Accidents			Accident Rates *			
							Injury	Fatal	Total	** PDO	Injury	Fatal	Total
419.95		R-2-F	RD N AND S (CO RD 12) -- (FRONTAGE ALONG I-70)										
422.70	2.67	R-2-F	JCT SH 59 N AND S ENTER SEIBERT CITY LIMITS	8.55	120	0	0	0	0	0.00	0.00	0.00	0.00
423.20	0.50	R-2-F	LEAVE SEIBERT CITY LIMITS	10.74	510	0	0	0	0	0.00	0.00	0.00	0.00
429.31	6.22	R-2-F	ENTER VONA CITY LIMITS	0.86	510	0	0	0	0	0.00	0.00	0.00	0.00
429.59	0.27	R-2-F	JCT I-70 VONA BUSINESS SPUR SH 70 S RD N	19.90	510	0	0	0	0	0.00	0.00	0.00	0.00
429.83	0.23	R-2-F	LEAVE VONA CITY LIMITS	33.74	353	0	0	0	0	0.00	0.00	0.00	0.00
436.57	6.70	R-2-F	RD N AND S (CO RD 30)	1.17	350	0	0	0	0	0.00	0.00	0.00	0.00
436.79	0.21	R-2-F	ENTER STRATTON CITY LIMITS	15.17	860	0	0	0	0	0.00	0.00	0.00	0.00
437.11	0.27	R-2-F	JCT SH 57 S AND E RD N (COLORADO AVE) END	10.98	924	1	0	0	1	10.90	0.00	0.00	10.90
Totals:		17.07				1	0	0	1	0.41	0.00	0.00	0.41

<b>SH024C</b>													
Section MP	Func Length	Class	Section Description	MVMT	AADT	** PDO	Accidents			Accident Rates *			
							Injury	Fatal	Total	** PDO	Injury	Fatal	Total
437.62		R-2-F	RD N AND S (CO RD 31) - LEAVE STRATTON CITY										
446.84	9.21	R-2-F	RD N AND S (CO RD 40) (NORTH RD) - ENTER	0.41	726	1	0	0	1	0.41	0.00	0.00	0.41
447.32	0.49	R-2-F	LEAVING BETHUNE CITY LIMITS	4.30	1,299	0	0	0	0	0.00	0.00	0.00	0.00
451.86	4.51	R-2-F	RD N AND S (CO RD 45)	0.46	1,322	0	0	0	0	0.00	0.00	0.00	0.00
453.86	2.00	R-2-F	RD N AND S (CO RD 47) ENTER BURLINGTON CITY	0.98	1,400	0	0	0	0	0.00	0.00	0.00	0.00
454.83	1.00	R-2-F	JCT SH385C S AND E - RD N (LINCOLN ST) -- END	1.23	2,227	2	2	0	4	2.47	2.47	0.00	4.94
Totals:		17.21				3	2	0	5	0.45	0.30	0.00	0.75





**Colorado Department of Transportation  
Accident and Rates Book for 2005**

<b>SH024D</b>													
Section MP	Func Length	Class	Section Description	MVMT	AADT	** PDO	Accidents			Accident Rates *			
							Injury	Fatal	Total	** PDO	Injury	Fatal	Total
455.85		R-2-F	JCT I-70 BURLINGTON BUSINESS SPUR SH 70 E										
456.51	0.56	R-2-F	RD N (1ST ST)	2.57	1,900	0	0	0	0	0.00	0.00	0.00	0.00
457.29	0.77	R-2-F	JCT NORTH FRONTAGE ROAD ADJACENT TO I-70	2.44	1,457	0	0	0	0	0.00	0.00	0.00	0.00
Totals:		1.33				0	0	0	0	0.00	0.00	0.00	0.00

<b>SH024E</b>													
Section MP	Func Length	Class	Section Description	MVMT	AADT	** PDO	Accidents			Accident Rates *			
							Injury	Fatal	Total	** PDO	Injury	Fatal	Total
0.00		R-2-M	U.S.24 INTERCHANGE (MIDLAND EXPRESSWAY)										
0.29	0.29	R-2-M	ENTER MANITOU SPRINGS CITY LIMITS	4.97	1,900	0	0	0	0	0.00	0.00	0.00	0.00
0.61	0.31	U-2-R	SIGN BRIDGE STR I-17-FX EB AND WB LANES	4.65	1,900	0	0	0	0	0.00	0.00	0.00	0.00
1.22	0.26	U-3-R	RD E (PARK AVE)	3.10	3,400	0	0	0	0	0.00	0.00	0.00	0.00
1.33	0.10	U-4-R	RD SW (RUXTON AVE)	3.60	7,600	4	1	0	5	14.42	3.60	0.00	18.02
1.55	0.21	U-4-R	RD NW (CANYON AVE)	1.42	9,200	7	1	0	8	9.79	1.40	0.00	11.18
1.76	0.21	U-4-R	RD N (EL PASO BLVD) RD S (DEER PATH)	1.42	9,200	6	0	0	6	8.63	0.00	0.00	8.63
1.87	0.10	U-4-R	RD NW (OLD MANS TRAIL)	2.41	11,385	4	0	0	4	9.63	0.00	0.00	9.63
2.74	0.83	U-4-R	U.S.24 INTERCHANGE MANITOU AVE SH 24 NW	0.27	12,433	5	6	0	11	1.33	1.60	0.00	2.93
2.99	0.24	U-4-R	RD N (BECKER LN)	0.96	11,900	4	3	0	7	3.85	2.89	0.00	6.74
3.14	0.20	U-4-R	SIGN BRIDGE STR I-17-FW EB AND WB LANES RD	1.11	12,300	4	2	0	6	4.41	2.21	0.00	6.62
3.26	0.05	U-4-R	FOUNTAIN CREEK STR I-17-H RD N (37TH ST)	4.45	12,300	0	1	0	1	0.00	4.64	0.00	4.64
3.49	0.22	U-4-R	RD N (RIDGE RD)	1.01	12,300	4	1	0	5	4.03	1.01	0.00	5.04
3.65	0.16	U-4-R	ENTER COLORADO SPRINGS CITY LIMITS	0.89	19,200	1	2	0	3	0.91	1.83	0.00	2.74
3.77	0.11	U-4-R	RD N (33RD ST)	1.30	19,200	2	1	0	3	2.62	1.31	0.00	3.93
3.83	0.05	U-4-R	RD N (32ND ST) ENTER COLORADO SPRINGS	2.85	19,200	2	2	0	4	5.71	5.71	0.00	11.42
4.19	0.24	U-4-R	RD NE (31ST ST) RD SE (COLORADO AVE) LEAVE	0.59	19,200	6	3	0	9	3.54	1.77	0.00	5.31
4.32	0.12	U-4-R	JCT U.S.24 SH 24 NW AND SE END SH024E	1.41	16,200	10	2	0	12	14.21	2.84	0.00	17.05
Totals:		3.70				59	25	0	84	4.10	1.74	0.00	5.84



## Colorado Department of Transportation Accident and Rates Book for 2005

### SH024F

Section MP	Func Length Class	Section Description	MVMT	AADT	** PDO	Accidents			Accident Rates *				
						Injury	Fatal	Total	** PDO	Injury	Fatal	Total	
0.00	R-4-F	U.S.24 INTERCHANGE (LIMON) SH 24 SE AND SW											
0.14	0.09 R-4-F	RAMPS ON AND OFF	6.09	5,000	1	0	0	1	5.96	0.00	0.00	5.96	
0.38	0.20 R-4-F	RAMPS ON AND OFF (TO/FROM I-70 EB)	2.60	5,270	2	0	0	2	5.17	0.00	0.00	5.17	
0.48	0.08 R-2-F	LIMON INTERCHANGE STR (G-22-BA) - JCT I-70	6.46	5,300	0	0	0	0	0.00	0.00	0.00	0.00	
Totals:		0.37			3	0	0	3	4.26	0.00	0.00	4.26	

### SH024G

Section MP	Func Length Class	Section Description	MVMT	AADT	** PDO	Accidents			Accident Rates *				
						Injury	Fatal	Total	** PDO	Injury	Fatal	Total	
303.41	U-3-R	GORE POINT OF SB I-25 TO EB SH024G											
303.83	0.42 U-3-R	INTERCHANGE STR (I-17-JA) OVERPASS I-25 N	0.19	34,500	2	0	0	2	0.38	0.00	0.00	0.38	
305.33	1.50 U-3-R	INTERCHANGE STR SH-29A (CIRCLE DR)	0.05	34,890	10	2	0	12	0.52	0.10	0.00	0.63	
306.61	1.29 U-4-R	JCT SH083A (ACADEMY BLVD) N AND S	0.07	32,347	42	19	0	61	2.76	1.25	0.00	4.01	
308.22	1.51 U-4-R	JCT SH21A S (POWERS BLVD) RD E (FOUNTAIN	0.07	26,363	43	35	0	78	2.95	2.40	0.00	5.35	
310.87	2.66 U-4-R	JCT SH21B N AND S (POWERS BLVD) RD W	0.02	44,821	54	42	0	96	1.24	0.97	0.00	2.21	
311.43	0.56 U-4-R	MAJOR STRS (I-18-C) EB LANE (I-18-AS) WB LANE	0.17	29,635	8	7	0	15	1.31	1.15	0.00	2.46	
311.74	0.31 U-4-R	PETERSON FIELD INTERCHANGE STRS (I-18-AU)	0.31	28,300	4	3	0	7	1.23	0.92	0.00	2.16	
312.42	0.68 U-4-R	JCT SH 94 E	0.16	25,400	6	2	0	8	0.96	0.32	0.00	1.28	
313.17	0.75 U-4-R	RD NW AND SE (CO RD 423) (MARKSHEFFEL	0.25	14,600	5	2	0	7	1.26	0.50	0.00	1.76	
320.28	7.11 U-4-R	RD NW (CO RD 427) RD S (CO RD 1461) (FALCON)	0.03	12,500	28	15	0	43	0.86	0.46	0.00	1.33	
322.53	2.23 R-2-R	RD SE (BLUEGILL DR) (CO RD 1152)	0.10	12,600	6	8	0	14	0.58	0.78	0.00	1.36	
329.54	7.05 R-2-F	RD NW (CO RD 978) (PEYTON)	0.05	7,096	12	10	1	23	0.66	0.55	5.48	1.26	
329.80	0.25 R-2-F	RD N AND S (PEYTON WAY) (CO RD 405)	2.03	5,400	1	1	0	2	2.03	2.03	0.00	4.06	
339.12	9.27 R-2-F	RD E AND W (8TH ST)	0.05	5,400	11	5	0	16	0.60	0.27	0.00	0.88	
339.96	0.85 R-2-F	RD N AND S (YODER ST) LEAVE CALHAN CITY	0.58	5,605	1	1	0	2	0.57	0.57	0.00	1.15	
342.67	2.73 R-2-F	RD N (BARNEY RD) (CO RD 535)	0.30	3,400	2	0	1	3	0.59	0.00	29.54	0.89	
348.96	6.24 R-2-F	RD N (CEDAR ST) ENTER RAMAH CITY LIMITS	0.13	3,333	5	3	0	8	0.66	0.40	0.00	1.05	
349.16	0.19 R-2-F	RD N (CHESTNUT ST) RD SE (ST 1)	4.81	3,000	1	0	0	1	4.81	0.00	0.00	4.81	
349.27	0.10 R-2-F	RD N (LIMIT RD) LEAVE RAMAH CITY LIMITS	9.13	3,000	0	0	0	0	0.00	0.00	0.00	0.00	
350.57	1.29 R-2-F	EL PASO-ELBERT COUNTY LINE	0.69	3,074	3	0	0	3	2.07	0.00	0.00	2.07	
353.35	2.77 R-2-F	ENTER SIMLA CITY LIMITS	0.28	3,500	0	0	0	0	0.00	0.00	0.00	0.00	
353.51	0.15 R-2-F	RD N (ADAMS ST)	5.22	3,500	0	0	0	0	0.00	0.00	0.00	0.00	
354.09	0.63 R-2-F	RD W (DEER ST)	1.25	3,474	0	0	0	0	0.00	0.00	0.00	0.00	
354.33	0.23 R-2-F	LEAVE SIMLA CITY LIMITS	4.11	2,900	0	0	0	0	0.00	0.00	0.00	0.00	



## Colorado Department of Transportation Accident and Rates Book for 2005

<b>SH024G</b>																	
MP	Section Length	Func Class	Section Description	MVMT	AADT	Accidents				Accident Rates *							
						** PDO	Injury	Fatal	Total	** PDO	Injury	Fatal	Total				
354.34		R-2-F	LEAVE SIMLA CITY LIMITS														
360.49	6.01	R-2-F	RD N AND S (CO RD 149) (MATHESON)	0.16	2,900	6	1	1	8	0.94	0.16	15.72	1.26				
376.55	16.18	R-2-F	BIG SANDY CREEK STR G-22-P ELBERT-LINCOLN	0.06	3,000	9	2	1	12	0.51	0.11	5.64	0.68				
376.70	0.14	R-2-F	UP RR SEPARATION 805-458C OVERPASS STR	6.52	3,000	0	0	0	0	0.00	0.00	0.00	0.00				
377.06	0.28	R-2-F	RD N (R AVE)	2.14	4,577	0	0	0	0	0.00	0.00	0.00	0.00				
377.66	0.59	R-2-F	RD N (K AVE) ENTER LIMON CITY LIMITS	1.01	4,600	0	0	0	0	0.00	0.00	0.00	0.00				
377.81	0.14	R-4-F	JCT SH 71 S RD N (I AVE)	3.26	6,000	3	1	0	4	9.78	3.26	0.00	13.05				
378.44	0.51	R-4-F	RD N AND S (B AVE)	0.76	7,112	3	3	0	6	2.26	2.26	0.00	4.52				
378.79	0.34	R-4-F	JCT SH 71 N	1.22	6,624	1	0	0	1	1.22	0.00	0.00	1.22				
378.96	0.25	R-4-F	RD N (COLORADO AVE)	2.55	4,300	0	0	0	0	0.00	0.00	0.00	0.00				
379.18	0.23	R-4-F	I-70 INTERCHANGE (LIMON) SH 70 E AND W	2.77	4,300	1	0	0	1	2.82	0.00	0.00	2.82				
380.46	1.25	R-4-F	I-70 INTERCHANGE (LIMON/HUGO/KIT CARSON)	1.02	2,151	1	0	0	1	1.02	0.00	0.00	1.02				
<b>Totals:</b>																	
						76.69				268	162	4	434	1.09	0.66	1.63	1.76

<b>SH025A</b>													
MP	Section Length	Func Class	Section Description	MVMT	AADT	Accidents				Accident Rates *			
						** PDO	Injury	Fatal	Total	** PDO	Injury	Fatal	Total
0.00		R-4-M	NEW MEXICO-COLORADO STATE LINE BEGIN SH										
11.00	11.06	R-4-M	MILEPOST 11	0.03	9,700	47	12	0	59	1.20	0.31	0.00	1.51
12.88	1.88	R-4-R	ENTER TRINIDAD CITY LIMITS	0.10	14,592	11	4	1	16	1.10	0.40	9.97	1.60
13.30	0.34	R-4-R	MAIN STREET INTERCHANGE OVERPASS STRS	0.52	15,570	5	2	0	7	2.60	1.04	0.00	3.63
13.64	0.33	R-4-R	MILEPOST 14	0.66	12,531	4	0	0	4	2.68	0.00	0.00	2.68
14.36	0.72	R-4-R	LINDEN AVENUE SEPARATION RD N AND SE	0.28	13,426	6	0	0	6	1.70	0.00	0.00	1.70
14.85	0.48	R-4-R	INTERCHANGE SH239 NE AND SH 160 BYPASS RD	0.40	14,200	1	0	0	1	0.40	0.00	0.00	0.40
14.91	0.05	R-4-R	LEAVE TRINIDAD CITY LIMITS	4.57	12,000	2	1	0	3	9.51	4.76	0.00	14.27
15.58	0.65	R-4-R	LEAVE TRINIDAD URBAN LIMITS	0.35	12,000	1	0	0	1	0.35	0.00	0.00	0.35
17.72	2.22	R-4-R	EL MORO ROAD INTERCHANGE CO RD 32.4 NW	0.10	12,000	9	5	0	14	0.93	0.51	0.00	1.44
26.85	9.12	R-4-R	LUDLOW INTERCHANGE CO RD 44 E AND W	0.03	12,000	25	11	0	36	0.63	0.28	0.00	0.90
34.08	7.22	R-4-R	AGUILAR INTERCHANGE I-25 AGUILAR BUSINESS	0.03	12,000	9	10	0	19	0.28	0.32	0.00	0.60
39.09	4.99	R-4-R	LAS ANIMAS-HUERFANO COUNTY LINE	0.05	10,400	11	3	0	14	0.58	0.16	0.00	0.74
48.81	9.63	R-4-R	ENTER WALSENBURG CITY LIMITS	0.03	10,400	15	6	1	22	0.41	0.16	2.73	0.60
48.99	0.19	R-4-R	WALSENBURG INTERCHANGE I-25 WALSENBURG	1.39	10,400	1	0	0	1	1.36	0.00	0.00	1.36
50.26	1.27	R-4-R	LEAVE WALSENBURG CITY LIMITS	0.26	8,316	3	3	1	7	0.78	0.78	25.88	1.81
52.31	2.04	R-4-R	WALSENBURG INTERCHANGE I-25 WALSENBURG	0.16	8,400	12	3	1	16	1.92	0.48	15.99	2.56



## Colorado Department of Transportation Accident and Rates Book for 2005

SH025A													
Section MP	Func Length	Class	Section Description	MVMT	AADT	** PDO	Accidents			Accident Rates *			
							Injury	Fatal	Total	** PDO	Injury	Fatal	Total
52.32		R-4-R	WALSENBURG INTERCHANGE I-25 WALSENBURG										
66.74	14.44	R-4-R	APACHE INTERCHANGE RD E AND W	0.01	13,733	33	7	0	40	0.46	0.10	0.00	0.55
68.84	2.19	R-4-R	HUERFANO-PUEBLO COUNTY LINE	0.08	15,200	2	1	0	3	0.16	0.08	0.00	0.25
74.36	5.53	R-4-R	RYE/SAN ISABEL INTERCHANGE COLORADO CITY	0.03	15,200	17	11	1	29	0.55	0.36	3.26	0.95
90.62	16.34	R-4-R	STEM BEACH INTERCHANGE LIME RD SE AND NW	0.01	17,200	55	20	2	77	0.54	0.19	1.95	0.75
92.92	2.32	R-4-R	ENTER PUEBLO CITY LIMITS AND URBAN LIMITS	0.07	17,200	8	1	0	9	0.55	0.07	0.00	0.62
94.76	1.86	U-4-R	PUEBLO BOULEVARD INTERCHANGE SH 45 NW	0.09	17,200	3	3	0	6	0.26	0.26	0.00	0.51
95.34	0.59	U-4-R	RAMP OFF TO ILLINOIS AVE	0.13	34,500	2	2	0	4	0.27	0.27	0.00	0.54
95.89	0.53	U-4-R	INDIANA AVENUE INTERCHANGE OVERPASS	0.12	44,700	1	0	0	1	0.12	0.00	0.00	0.12
96.66	0.75	U-4-R	CENTRAL AVENUE INTERCHANGE RD W	0.08	48,595	4	1	0	5	0.30	0.08	0.00	0.38
97.44	0.81	U-4-R	ELDORADO AVENUE INTERCHANGE ABRIENDO	0.06	54,838	24	11	0	35	1.48	0.68	0.00	2.15
98.54	1.20	U-4-R	1ST STREET INTERCHANGE RD E AND W	0.04	62,310	30	19	0	49	1.10	0.69	0.00	1.79
98.87	0.33	U-4-R	RAMP OFF (TO 6TH ST)	0.14	58,700	16	3	0	19	2.30	0.43	0.00	2.73
99.33	0.45	U-4-R	13TH STREET INTERCHANGE RD W OVERPASS	0.11	57,902	27	7	0	34	2.85	0.74	0.00	3.59
99.94	0.61	U-4-R	U.S.50 INTERCHANGE SH 50 E UNDERPASS STR	0.06	72,200	6	4	0	10	0.37	0.25	0.00	0.62
100.67	0.72	U-4-R	29TH STREET INTERCHANGE RD E AND W	0.06	63,500	15	4	0	19	0.90	0.24	0.00	1.14
101.39	0.70	U-4-R	CANON CITY INTERCHANGE SH 47 E SH 50 W	0.09	43,806	25	6	1	32	2.22	0.53	8.90	2.85
102.15	0.79	U-4-R	EAGLERIDGE BOULEVARD INTERCHANGE RD E	0.12	28,100	7	2	0	9	0.87	0.25	0.00	1.11
103.52	1.30	U-4-R	LEAVE PUEBLO CITY LIMITS	0.07	28,600	14	5	0	19	1.03	0.37	0.00	1.40
103.89	0.49	U-4-F	EDEN INTERCHANGE OVERPASS STRS K-18-DP	0.20	28,600	0	0	0	0	0.00	0.00	0.00	0.00
116.42	12.69	U-4-F	PUEBLO-EL PASO COUNTY LINE	0.01	28,700	53	27	2	82	0.40	0.20	1.50	0.62
125.59	9.17	R-4-F	MILEPOST 126	0.01	32,097	42	16	1	59	0.39	0.15	0.93	0.55
127.85	2.26	R-4-F	FOUNTAIN INTERCHANGE SH 85 NE UNDERPASS	0.04	34,600	14	5	0	19	0.49	0.18	0.00	0.67
131.64	3.79	U-4-R	WIDFIELD INTERCHANGE SECURITY SH 16 E	0.02	44,300	43	15	0	58	0.70	0.24	0.00	0.95
135.25	3.60	U-4-R	ACADEMY BOULEVARD INTERCHANGE SH 83 NE	0.01	51,294	39	15	2	56	0.58	0.22	2.97	0.83
137.74	2.47	U-4-R	CIRCLE DRIVE INTERCHANGE SH 29 NE AND W	0.02	61,692	32	12	0	44	0.57	0.22	0.00	0.79
139.74	2.29	U-4-R	SOUTH NEVADA AVENUE INTERCHANGE I-25	0.02	76,592	46	19	0	65	0.72	0.30	0.00	1.02
141.13	1.36	U-4-R	CIMARRON STREET INTERCHANGE MANITOU	0.02	92,119	53	22	0	75	1.16	0.48	0.00	1.64
141.32	0.18	U-4-R	RAMP ON	0.16	94,400	22	8	0	30	3.47	1.26	0.00	4.73
141.84	0.51	U-4-R	BIJOU STREET INTERCHANGE RD E AND W	0.06	94,400	19	11	0	30	1.09	0.63	0.00	1.71
142.82	0.94	U-4-R	UINTAH STREET INTERCHANGE RD E AND W	0.03	101,400	47	18	0	65	1.35	0.52	0.00	1.87
143.51	0.69	U-4-R	FONTANERO STREET INTERCHANGE RD E AND W	0.04	106,884	35	16	0	51	1.29	0.59	0.00	1.89
144.61	1.09	U-4-R	FILLMORE STREET INTERCHANGE SH 38 E RD W	0.02	106,900	30	13	0	43	0.71	0.31	0.00	1.01
146.06	1.45	U-4-R	GARDEN OF THE GODS ROAD INTERCHANGE RD	0.02	109,097	49	15	0	64	0.85	0.26	0.00	1.11
147.04	0.95	U-4-R	ROCKRIMMON BOULEVARD INTERCHANGE	0.03	101,632	60	14	1	75	1.71	0.40	2.84	2.13



## Colorado Department of Transportation Accident and Rates Book for 2005

SH025A													
Section MP	Func Length	Class	Section Description	MVMT	AADT	** PDO	Accidents			Accident Rates *			
							Injury	Fatal	Total	** PDO	Injury	Fatal	Total
147.05		U-4-R	ROCKRIMMON BOULEVARD INTERCHANGE										
147.61	0.56	U-4-R	RAMP OFF (FROM SB I-25 TO SB I-25 COLORADO	0.05	94,889	18	8	0	26	0.93	0.42	0.00	1.35
148.82	1.17	U-4-R	WOODMEN ROAD INTERCHANGE ROCKRIMMON	0.02	102,700	52	8	0	60	1.19	0.18	0.00	1.37
149.34	0.49	U-4-R	LEAVE COLORADO SPRINGS CITY LIMIT	0.07	83,100	146	43	0	189	9.78	2.88	0.00	12.66
150.29	0.96	U-4-R	AIR FORCE ACADEMY SOUTH INTERCHANGE SH	0.03	83,100	48	11	0	59	1.66	0.38	0.00	2.04
151.65	1.27	U-4-R	BRIARGATE PARKWAY INTERCHANGE RD E	0.03	75,518	49	20	0	69	1.40	0.57	0.00	1.98
155.92	4.22	U-4-R	AIR FORCE ACADEMY NORTH INTERCHANGE CO	0.01	71,717	120	45	0	165	1.09	0.41	0.00	1.49
157.11	1.22	U-4-R	LEAVE UNITED STATES AIR FORCE ACADEMY	0.03	64,300	17	16	0	33	0.60	0.56	0.00	1.16
158.19	1.08	U-4-R	BAPTIST ROAD INTERCHANGE BAPTIST	0.04	64,300	29	9	0	38	1.14	0.35	0.00	1.49
160.75	2.55	U-4-R	MONUMENT INTERCHANGE PALMER LAKE SH 105	0.02	65,700	37	23	0	60	0.61	0.38	0.00	0.98
163.31	2.54	U-4-R	COUNTY LINE ROAD INTERCHANGE EL PASO CO	0.02	62,504	57	23	0	80	0.98	0.40	0.00	1.38
171.81	8.52	R-4-R	SOUTH LAKE GULCH ROAD INTERCHANGE	0.01	57,474	98	58	1	157	0.55	0.32	0.56	0.88
172.30	0.47	R-4-R	LARKSPUR INTERCHANGE CO RD 53 S	0.11	53,100	7	7	0	14	0.77	0.77	0.00	1.54
173.78	1.45	R-4-R	TOMAH ROAD INTERCHANGE RD E AND W TO	0.04	53,000	15	8	0	23	0.53	0.29	0.00	0.82
180.79	6.98	R-4-R	CASTLE ROCK INTERCHANGE WILCOX ST NE	0.01	54,700	46	30	0	76	0.33	0.22	0.00	0.55
181.84	1.22	R-4-R	CASTLE ROCK INTERCHANGE WILCOX ST S	0.03	65,429	26	12	0	38	0.90	0.41	0.00	1.31
183.29	1.42	R-4-R	SEDALIA/LITTLETON INTERCHANGE SH085B NW	0.02	78,073	34	14	0	48	0.84	0.35	0.00	1.19
184.20	0.90	R-4-R	US AND SH 85/FOUNDERS PARKWAY	0.04	73,100	13	3	0	16	0.54	0.13	0.00	0.67
186.93	2.63	R-4-R	HAPPY CANYON ROAD INTERCHANGE LARIAT DR	0.01	81,793	61	16	1	78	0.78	0.20	1.27	0.99
188.48	1.53	R-6-R	CASTLE PINES PARKWAY INTERCHANGE CO RD	0.02	90,600	50	11	0	61	0.99	0.22	0.00	1.20
189.75	1.25	R-6-R	SURREY RIDGE INTERCHANGE RD E TO CO RD	0.02	92,800	22	13	0	35	0.52	0.31	0.00	0.82
192.98	3.22	R-6-R	LINCOLN AVENUE INTERCHANGE CO RD 8 E AND	0.01	97,059	83	24	0	107	0.73	0.21	0.00	0.94
193.53	0.53	U-6-R	CHANGE MEDIAN TYPE ENTER DENVER URBAN	0.05	105,500	95	12	1	108	4.64	0.59	4.88	5.27
195.12	1.65	U-6-R	COUNTY LINE ROAD INTERCHANGE RD E AND W	0.01	113,523	76	14	0	90	1.11	0.21	0.00	1.32
196.71	1.60	U-6-R	LEAVE CENTENNIAL ENTER GREENWOOD	0.01	147,684	82	20	0	102	0.95	0.23	0.00	1.19
197.18	0.48	U-10-R	RAMP ON	0.04	153,100	18	13	0	31	0.67	0.48	0.00	1.15
198.28	1.07	U-10-R	ORCHARD ROAD INTERCHANGE RD E AND W	0.01	179,500	55	26	0	81	0.79	0.37	0.00	1.16
199.37	1.08	U-10-R	BELLEVUE AVENUE INTERCHANGE SH 88 W RD	0.01	201,859	105	28	0	133	1.32	0.35	0.00	1.67
199.71	0.33	U-10-R	ARAPAHOE-DENVER COUNTY LINE ENTER	0.04	211,876	62	20	0	82	2.47	0.80	0.00	3.26
200.08	0.39	U-6-R	I-225 INTERCHANGE SH 225 NE OVERPASS STR	0.03	212,000	17	2	0	19	0.57	0.07	0.00	0.63
201.57	1.46	U-6-R	HAMPDEN AVENUE INTERCHANGE SOUTHMOOR	0.01	200,324	123	27	0	150	1.15	0.25	0.00	1.40
202.63	1.05	U-6-R	YALE AVENUE INTERCHANGE RD E AND W	0.01	190,900	104	23	0	127	1.43	0.32	0.00	1.74
203.53	0.91	U-6-R	EVANS AVENUE INTERCHANGE RD E AND W	0.02	183,000	87	30	1	118	1.43	0.49	1.65	1.94
204.03	0.49	U-6-R	RAMP OFF	0.03	188,300	68	20	0	88	2.02	0.59	0.00	2.61
205.05	1.00	U-6-R	UNIVERSITY BOULEVARD INTERCHANGE RD N	0.01	187,000	109	26	0	135	1.60	0.38	0.00	1.99



## Colorado Department of Transportation Accident and Rates Book for 2005

SH025A													
Section MP	Func Length	Class	Section Description	MVMT	AADT	** PDO	Accidents			Accident Rates *			
							Injury	Fatal	Total	** PDO	Injury	Fatal	Total
205.06		U-6-R	UNIVERSITY BOULEVARD INTERCHANGE RD N										
205.91	0.83	U-6-R	DOWNING STREET INTERCHANGE RD N AND S	0.02	186,500	112	22	1	135	1.99	0.39	1.78	2.40
206.61	0.70	U-6-R	LOGAN STREET SEPARATION RD N AND S	0.02	177,726	58	12	0	70	1.28	0.27	0.00	1.55
206.96	0.34	U-6-R	INTERCHANGE STRS (F-16-DH) (F-16-DI)	0.04	180,000	73	16	0	89	3.30	0.72	0.00	4.02
207.48	0.48	U-6-R	SANTA FE DRIVE INTERCHANGE SH 85 S RD N	0.03	179,700	51	12	0	63	1.63	0.38	0.00	2.01
207.63	0.14	U-6-R	SANTA FE DRIVE INTERCHANGE SH 85 S RD N	0.11	179,700	27	6	0	33	2.96	0.66	0.00	3.62
207.98	0.36	U-8-R	ALAMEDA AVENUE INTERCHANGE SH 26 W RD E	0.04	211,112	44	13	1	58	1.60	0.47	3.64	2.11
209.20	1.20	U-8-R	6TH AVENUE INTERCHANGE SH 6 W RD E	0.01	210,200	144	49	0	193	1.56	0.53	0.00	2.09
209.47	0.26	U-8-R	8TH AVENUE INTERCHANGE RD E AND W	0.05	216,500	63	8	0	71	3.08	0.39	0.00	3.47
210.30	0.84	U-8-R	INTERCHANGE STR (F-16-JX) UNDERPASS SH 40	0.01	219,900	84	24	0	108	1.24	0.36	0.00	1.60
210.52	0.21	U-8-R	17TH AVE INTERCHANGE RD W SOUTH PLATTE	0.06	206,300	61	14	0	75	3.89	0.89	0.00	4.79
211.10	0.57	U-8-R	23RD AVENUE INTERCHANGE RD E AND W	0.02	208,293	36	18	0	54	0.83	0.41	0.00	1.24
211.45	0.34	U-8-R	SPEER BOULEVARD INTERCHANGE RD NW AND	0.04	203,400	38	7	0	45	1.51	0.28	0.00	1.79
212.09	0.69	U-8-R	19TH STREET INTERCHANGE 20TH ST NW AND	0.02	215,927	162	37	0	199	2.97	0.68	0.00	3.64
212.76	0.66	U-8-R	38TH AVENUE INTERCHANGE FOX ST N AND S	0.02	237,500	82	21	0	103	1.44	0.37	0.00	1.81
213.62	0.85	U-8-R	I-70 INTERCHANGE SH 70 EB UNDERPASS STR	0.01	243,300	98	35	0	133	1.30	0.46	0.00	1.77
213.73	0.10	U-8-R	I-70 INTERCHANGE SH 70 WB UNDERPASS STR	0.14	199,200	48	8	0	56	6.74	1.12	0.00	7.86
213.95	0.21	U-8-R	48TH AVE INTERCHANGE RD E AND W BN RR	0.07	199,200	9	5	0	14	0.60	0.34	0.00	0.94
214.45	0.49	U-8-R	DENVER-ADAMS COUNTY LINE LEAVE DENVER	0.03	199,200	21	4	0	25	0.59	0.11	0.00	0.71
215.23	0.83	U-8-R	58TH AVENUE INTERCHANGE SH 53 W RD E	0.02	199,200	34	13	0	47	0.57	0.22	0.00	0.78
216.29	1.11	U-8-R	I-76 INTERCHANGE SH 76 EB UNDERPASS STRS	0.01	196,709	64	23	0	87	0.81	0.29	0.00	1.09
216.39	0.09	U-8-R	I-76 INTERCHANGE SH 76 WB UNDERPASS STRS	0.13	237,437	8	3	0	11	1.04	0.39	0.00	1.43
217.00	0.62	U-8-R	MILEPOST 217	0.02	237,900	72	30	0	102	1.34	0.56	0.00	1.90
218.19	1.22	U-6-R	RAMP ON	0.01	157,700	163	44	0	207	2.33	0.63	0.00	2.96
218.45	0.28	U-6-R	84TH AVENUE INTERCHANGE RD E AND W	0.06	157,700	72	9	0	81	4.48	0.56	0.00	5.04
220.31	1.88	U-6-R	LEAVE THORNTON CITY LIMITS ENTER	0.01	150,914	216	50	2	268	2.09	0.48	1.93	2.59
221.02	0.70	U-6-R	104TH AVENUE INTERCHANGE RD E AND W	0.03	148,900	45	7	1	53	1.18	0.18	2.63	1.39
223.04	1.99	U-6-R	120TH AVENUE INTERCHANGE WAGON ROAD	0.01	118,900	158	27	0	185	1.83	0.31	0.00	2.14
223.74	0.70	U-6-R	MILEPOST 224	0.05	83,100	73	22	1	96	3.44	1.04	4.71	4.52
225.07	1.31	U-6-R	TRAFFIC COUNT CHANGE	0.03	83,100	38	4	0	42	0.95	0.10	0.00	1.05
229.10	4.00	U-6-R	ADAMS-BROOMFIELD COUNTY LINE	0.01	83,335	125	29	1	155	1.03	0.24	0.82	1.27
235.10	6.02	U-6-R	LEAVE FREDERICK CITY LIMITS ENTER DACONO	0.01	78,257	81	21	0	102	0.47	0.12	0.00	0.59
240.10	5.04	R-4-R	LONGMONT INTERCHANGE SH 119 W CO RD 24 E	0.01	67,507	94	26	0	120	0.76	0.21	0.00	0.97
243.14	3.01	R-4-R	LONGMONT/LYONS INTERCHANGE SH 66 E AND	0.01	68,798	44	14	1	59	0.58	0.19	1.32	0.78
250.23	7.05	R-4-R	BERTHOUD INTERCHANGE SH 56 W CO RD 44 E	0.01	63,000	89	34	1	124	0.55	0.21	0.62	0.77



**Colorado Department of Transportation  
Accident and Rates Book for 2005**

<b>SH025A</b>													
Section MP	Func Length	Class	Section Description	MVMT	AADT	Accidents			Accident Rates *				
						** PDO	Injury	Fatal	Total	** PDO	Injury	Fatal	Total
250.24		R-4-R	BERTHOUD INTERCHANGE SH 56 W CO RD 44 E										
252.25	2.02	R-4-R	JOHNSTOWN/MILLIKEN INTERCHANGE SH 60 E	0.02	61,701	25	17	0	42	0.55	0.37	0.00	0.92
253.20	0.94	R-4-R	WELD-LARIMER COUNTY LINE	0.05	61,101	22	4	0	26	1.04	0.19	0.00	1.23
255.26	2.08	U-4-R	LOVELAND INTERCHANGE SH 402 W CO RD 18 E	0.02	62,361	46	6	0	52	0.97	0.13	0.00	1.10
257.30	2.02	U-4-R	GREELEY/LOVELAND INTERCHANGE SH 34 E AND	0.02	63,101	69	10	1	80	1.48	0.21	2.15	1.72
262.29	5.17	U-4-R	WINDSOR INTERCHANGE SH 392 E RD 32 W	0.01	68,196	87	18	1	106	0.68	0.14	0.78	0.82
264.81	2.49	U-4-R	ENTER FORT COLLINS URBAN LIMITS	0.02	64,200	28	8	0	36	0.48	0.14	0.00	0.62
265.30	0.50	U-4-R	TIMNATH INTERCHANGE HARMONY RD SH 68 W	0.09	64,200	14	2	0	16	1.21	0.17	0.00	1.38
268.47	3.06	U-4-R	PROSPECT STREET INTERCHANGE CO RD 44 E	0.02	58,507	45	9	0	54	0.69	0.14	0.00	0.83
269.36	0.99	U-4-R	AULT/FORT COLLINS INTERCHANGE SH 14 E AND	0.05	54,400	19	4	0	23	0.97	0.20	0.00	1.18
271.36	2.01	U-4-R	MOUNTAIN VISTA DRIVE INTERCHANGE CO RD 50	0.04	37,800	12	7	0	19	0.43	0.25	0.00	0.69
272.37	0.99	U-4-R	MAJOR STR (B-16-FL) RD E AND W (CO RD 52)	0.12	22,846	3	1	1	5	0.36	0.12	12.16	0.61
277.87	5.50	U-4-R	WELLINGTON INTERCHANGE SH 1 W RD E TO	0.02	22,800	20	7	0	27	0.44	0.15	0.00	0.59
281.33	3.44	R-4-R	OWL CANYON ROAD INTERCHANGE CO RD 70 E	0.03	23,399	11	8	0	19	0.37	0.27	0.00	0.65
291.96	10.63	R-4-R	LARIMER-WELD COUNTY LINE	0.01	23,400	15	6	2	23	0.17	0.07	2.20	0.25
292.57	0.60	R-4-R	CARR INTERCHANGE CO RD 128 NW AND SE	0.20	23,400	0	0	0	0	0.00	0.00	0.00	0.00
298.88	6.59	R-4-R	COLORADO-WYOMING STATE LINE END SH AND	0.02	18,002	15	7	0	22	0.35	0.16	0.00	0.51
<b>Totals:</b>	<b>299.42</b>					<b>6,082</b>	<b>1,837</b>	<b>32</b>	<b>7,951</b>	<b>1.02</b>	<b>0.31</b>	<b>0.54</b>	<b>1.34</b>

<b>SH025B</b>													
Section MP	Func Length	Class	Section Description	MVMT	AADT	Accidents			Accident Rates *				
						** PDO	Injury	Fatal	Total	** PDO	Injury	Fatal	Total
0.00		R-2-R	I-25 INTERCHANGE (AGUILAR) SH 25 NW AND SE										
1.80	1.79	R-2-R	ENTER AGUILAR CITY LIMITS	2.04	750	0	0	0	0	0.00	0.00	0.00	0.00
1.95	0.14	R-2-R	RD NE AND SW (MAIN ST) RD SE (FIR ST) END SH	26.09	750	0	0	0	0	0.00	0.00	0.00	0.00
<b>Totals:</b>	<b>1.93</b>					<b>0</b>	<b>0</b>	<b>0</b>	<b>0</b>	<b>0.00</b>	<b>0.00</b>	<b>0.00</b>	<b>0.00</b>



## Colorado Department of Transportation Accident and Rates Book for 2005

<b>SH025C</b>													
Section MP	Func Length	Class	Section Description	MVMT	AADT	** PDO	Accidents			Accident Rates *			
							Injury	Fatal	Total	** PDO	Injury	Fatal	Total
0.00		R-2-R	I-25 INTERCHANGE (WALSENBURG) SH 25 NW										
0.88	0.88	R-2-R	RD S (CO RD 330)	1.64	1,900	0	0	0	0	0.00	0.00	0.00	0.00
1.14	0.23	R-2-R	RD NE AND SW (10TH ST)	5.18	2,300	0	0	0	0	0.00	0.00	0.00	0.00
1.36	0.21	R-2-R	JCT U.S.160 SH 160 SW RD NE (7TH ST)	2.91	4,490	0	0	0	0	0.00	0.00	0.00	0.00
1.50	0.13	R-2-R	JCT U.S.160 SH 160 NE RD SW (5TH ST)	2.45	8,600	3	5	0	8	7.35	12.25	0.00	19.60
1.65	0.14	R-2-R	RD NE (COLORADO AVE) RD SW (3RD ST)	1.98	9,892	4	1	0	5	7.97	1.99	0.00	9.96
1.76	0.10	R-2-R	RD W (1ST ST)	2.74	10,000	2	0	0	2	5.48	0.00	0.00	5.48
1.99	0.22	R-2-R	RD NE AND SW (SPRUCE ST) MILEPOST 2	1.32	9,412	1	0	0	1	1.32	0.00	0.00	1.32
2.37	0.35	R-2-R	RD W (MAPLE ST)	1.04	7,494	2	2	0	4	2.12	2.12	0.00	4.24
2.43	0.05	R-2-R	LEAVE WALSENBURG CITY LIMITS	9.96	5,500	0	0	0	0	0.00	0.00	0.00	0.00
3.63	1.19	R-2-R	JCT SH 69 W	0.42	5,500	3	0	0	3	1.26	0.00	0.00	1.26
3.91	0.27	R-2-R	I-25 INTERCHANGE (WALSENBURG) SH 25 NW	1.61	6,291	1	1	0	2	1.61	1.61	0.00	3.23
3.95	0.03	R-2-R	JCT I-25 SH 25 NW AND SE END SH 25	14.50	6,300	0	0	0	0	0.00	0.00	0.00	0.00
Totals:		3.80				16	9	0	25	2.19	1.23	0.00	3.42

<b>SH025D</b>													
Section MP	Func Length	Class	Section Description	MVMT	AADT	** PDO	Accidents			Accident Rates *			
							Injury	Fatal	Total	** PDO	Injury	Fatal	Total
0.00		U-6-R	I-25 INTERCHANGE (SO NEVADA AVE) SH 25 NW										
0.24	0.24	U-6-R	RD E AND W (LAS VEGAS ST)	0.40	28,300	10	3	0	13	4.07	1.22	0.00	5.29
0.51	0.26	U-4-R	RD E AND W (FOUNTAIN ST)	0.42	25,137	3	1	0	4	1.26	0.42	0.00	1.68
0.83	0.31	U-4-R	JCT U.S.24 SH 24 E AND W (CIMARRON ST)	0.35	25,100	15	9	0	24	5.28	3.17	0.00	8.45
1.22	0.38	U-4-R	RD E AND W (COLORADO AVE)	0.23	31,500	23	9	0	32	5.26	2.06	0.00	7.32
1.41	0.18	U-6-R	RD E AND W (KIOWA ST)	0.53	28,600	16	7	0	23	8.52	3.73	0.00	12.24
1.51	0.09	U-6-R	RD E AND W (BIJOU ST)	1.38	22,100	6	4	0	10	8.26	5.51	0.00	13.77
1.60	0.08	U-4-R	RD E AND W (PLATTE AVE)	1.72	19,900	6	4	0	10	10.33	6.88	0.00	17.21
2.18	0.57	U-4-R	RD E AND W (CACHE LA POUFRE ST)	0.25	18,892	39	16	0	55	9.92	4.07	0.00	13.99
2.47	0.28	U-4-R	RD E AND W (UINTAH ST)	0.53	18,318	9	2	0	11	4.81	1.07	0.00	5.88
2.87	0.39	U-4-R	RD E AND W (CARAMILLO ST)	0.41	17,303	12	6	0	18	4.83	2.42	0.00	7.25
3.15	0.27	U-4-R	RD E AND W (FONTANERO ST)	0.59	17,300	6	3	0	9	3.49	1.75	0.00	5.24
3.59	0.43	U-4-R	RD E AND W (JACKSON ST)	0.37	17,300	15	4	0	19	5.49	1.46	0.00	6.95
3.97	0.50	U-4-R	JCT SH 38 W RD E (FILLMORE ST)	0.24	22,458	9	6	0	15	2.20	1.47	0.00	3.67
4.54	0.76	U-4-R	RD E AND W (WINTERS DR)	0.15	23,900	20	12	0	32	3.03	1.82	0.00	4.85
4.77	0.22	U-4-R	RD E (MOUNT VIEW LN)	0.52	23,900	10	2	0	12	5.23	1.05	0.00	6.28





## Colorado Department of Transportation Accident and Rates Book for 2005

### SH025D

Section MP	Func Length	Class	Section Description	MVMT	AADT	** PDO	Accidents			Accident Rates *				
							Injury	Fatal	Total	** PDO	Injury	Fatal	Total	
4.78		U-4-R	RD E (MOUNT VIEW LN)											
5.31	0.55	U-4-R	RD W (GARDEN OF THE GODS RD) RD E (AUSTIN	0.19	26,878	14	3	0	17	2.58	0.55	0.00	3.13	
6.76	1.38	U-4-R	I-25 INTERCHANGE (NO NEVADA AVE) SH 25 N	0.11	18,597	38	13	0	51	4.06	1.39	0.00	5.45	
Totals:		6.89				251	104	0	355	4.53	1.88	0.00	6.41	

### SH026B

Section MP	Func Length	Class	Section Description	MVMT	AADT	** PDO	Accidents			Accident Rates *				
							Injury	Fatal	Total	** PDO	Injury	Fatal	Total	
11.17		U-4-R	JCT SH 95 N AND S (SHERIDAN BLVD)											
12.30	1.10	U-4-R	RD N AND S (S KNOX CT) RD SW (MORRISON RD)	0.11	22,100	34	20	0	54	3.82	2.25	0.00	6.07	
12.69	0.38	U-4-R	JCT SH 88 N AND S (FEDERAL BLVD)	0.22	33,000	38	12	0	50	8.30	2.62	0.00	10.92	
13.44	0.74	U-5-R	RD N AND S (S TEJON ST)	0.11	35,000	39	12	0	51	4.13	1.27	0.00	5.39	
14.10	0.65	U-5-R	I-25 INTERCHANGE (ALAMEDA AVE) SH 25 N AND	0.10	40,207	84	15	1	100	8.83	1.58	10.52	10.52	
Totals:		2.87				195	59	1	255	6.01	1.82	3.08	7.86	

### SH029A

Section MP	Func Length	Class	Section Description	MVMT	AADT	** PDO	Accidents			Accident Rates *				
							Injury	Fatal	Total	** PDO	Injury	Fatal	Total	
0.00		U-6-R	JCT U.S.85 SH 85 W AND SE IN COLORADO											
0.32	0.39	U-6-R	I-25 INTERCHANGE (CIRCLE DRIVE) SH 25 NW	0.13	56,100	90	20	0	110	11.36	2.52	0.00	13.88	
0.71	0.38	U-4-R	RD S (JANITELL RD) LEAVE COLORADO SPRINGS	0.19	37,200	33	11	1	45	6.45	2.15	19.54	8.79	
1.14	0.37	U-4-R	HANCOCK EXPRESSWAY INTERCHANGE RD NW	0.20	37,200	18	12	0	30	3.63	2.42	0.00	6.05	
1.79	0.64	U-4-R	RD E AND W (MONTEREY RD)	0.16	26,800	2	7	0	9	0.32	1.12	0.00	1.44	
2.52	0.77	U-4-R	RD E AND W (FOUNTAIN BLVD)	0.13	28,148	9	9	0	18	1.13	1.13	0.00	2.27	
3.09	0.53	U-4-R	RD W (AIRPORT RD) RD N (CIRCLE DR)	0.20	25,903	29	10	1	40	5.77	1.99	19.88	7.95	
4.35	1.23	U-4-R	JCT SH 83 N AND S (ACADEMY BLVD) RD E	0.15	14,929	56	26	0	82	8.34	3.87	0.00	12.21	
Totals:		4.31				237	95	2	334	5.38	2.16	4.54	7.58	



## Colorado Department of Transportation Accident and Rates Book for 2005

### SH030A

Section MP	Func Length	Class	Section Description	MVMT	AADT	** PDO	Accidents			Accident Rates *				
							Injury	Fatal	Total	** PDO	Injury	Fatal	Total	
0.00		U-6-R	I-25 INTERCHANGE (HAMPDEN AVE) SH 25 NW											
0.30	0.30	U-6-R	RD N AND S (S MONACO ST PKWY) SOUTHMOOR	0.16	58,000	66	10	0	76	10.46	1.59	0.00	12.05	
1.85	1.54	U-6-R	RD N AND S (S YOSEMITE ST)	0.03	56,300	96	24	0	120	3.04	0.76	0.00	3.79	
3.08	1.30	U-6-R	RD E (DARTMOUTH AVE)	0.04	51,737	58	23	1	82	2.36	0.94	4.07	3.34	
3.82	0.33	U-6-R	JCT SH 83 NW AND SE (PARKER RD) ENTER	0.22	37,335	27	16	0	43	6.10	3.61	0.00	9.71	
4.27	0.27	U-6-R	RD E AND W (E ILIFF AVE)	0.24	42,182	32	14	0	46	7.61	3.33	0.00	10.94	
4.52	0.24	U-6-R	RD E AND W (E EVANS AVE)	0.24	47,000	51	16	0	67	12.60	3.95	0.00	16.55	
5.28	0.86	U-6-R	RD E AND W (E FLORIDA AVE)	0.07	47,000	37	17	0	54	2.51	1.15	0.00	3.66	
5.78	0.49	U-6-R	RD E AND W (E MISSISSIPPI AVE)	0.12	47,000	47	16	1	64	5.64	1.92	11.99	7.68	
6.71	0.99	U-4-R	RD E AND W (E ALAMEDA AVE)	0.07	41,200	70	30	0	100	4.71	2.02	0.00	6.72	
7.31	0.62	U-6-R	RD E AND W (E 1ST AVE)	0.12	38,200	21	12	1	34	2.43	1.39	11.55	3.93	
7.83	0.40	U-4-R	RD N (HAVANA ST) RD W (E 6TH AVE)	0.18	38,796	22	7	0	29	3.88	1.24	0.00	5.12	
9.88	2.38	U-4-R	RD N AND S (POTOMAC ST)	0.04	30,662	43	33	0	76	1.61	1.24	0.00	2.85	
9.98	0.10	U-4-R	RAMP OFF	0.77	35,400	25	20	0	45	20.15	16.12	0.00	36.28	
10.16	0.19	U-4-R	RD N (DILLON WAY)	0.37	39,293	30	12	0	42	11.19	4.47	0.00	15.66	
10.61	0.46	U-4-R	RD N AND S (CHAMBERS RD)	0.18	33,600	30	10	0	40	5.33	1.78	0.00	7.11	
11.56	1.03	U-4-R	RD N AND S (BUCKLEY RD)	0.11	23,949	32	16	0	48	3.55	1.77	0.00	5.32	
12.19	0.53	U-2-R	RD N (TELLURIDE ST)	0.27	18,802	15	5	0	20	4.14	1.38	0.00	5.52	
12.99	0.77	U-2-R	MILEPOST 13	0.26	13,850	8	5	0	13	2.06	1.28	0.00	3.34	
15.03	1.94	U-2-R	RD N (PICCADILY RD)	0.16	8,900	4	2	1	7	0.63	0.32	15.86	1.11	
18.25	3.28	U-2-R	MILEPOST 19	0.05	16,200	15	4	0	19	0.77	0.21	0.00	0.98	
20.42	2.04	U-2-R	RD E AND W (QUINCY AVE) RD S (GUN CLUB RD)	0.09	14,943	15	2	0	17	1.35	0.18	0.00	1.53	
<b>Totals:</b>	<b>20.06</b>					<b>744</b>	<b>294</b>	<b>4</b>	<b>1,042</b>	<b>3.42</b>	<b>1.35</b>	<b>1.84</b>	<b>4.79</b>	

### SH034A

Section MP	Func Length	Class	Section Description	MVMT	AADT	** PDO	Accidents			Accident Rates *			
							Injury	Fatal	Total	** PDO	Injury	Fatal	Total
0.00		R-2-R	JCT U.S.40 SH 40 NW AND SE BEGIN SH AND US										
5.21	5.16	R-2-R	RD W (CO RD 40)	0.12	4,600	9	7	0	16	1.04	0.81	0.00	1.85
14.67	9.29	R-2-R	RD E (WEST PORTAL RD)	0.07	4,290	18	5	0	23	1.24	0.34	0.00	1.58
15.11	0.46	R-2-R	ENTER ROCKY MOUNTAIN NATIONAL PARK	1.70	3,508	0	0	0	0	0.00	0.00	0.00	0.00
32.32	17.19	R-2-R	MILNER PASS ELEVATION 10,758 FT	0.05	3,500	0	0	0	0	0.00	0.00	0.00	0.00
51.30	18.97	R-2-M	RD W (HIDDEN VALLEY) (CO RD 20E)	0.04	3,500	0	0	0	0	0.00	0.00	0.00	0.00
53.75	2.44	R-2-M	JCT U.S.36 SH 36 SE (DEER RIDGE)	0.37	3,000	0	0	0	0	0.00	0.00	0.00	0.00



## Colorado Department of Transportation Accident and Rates Book for 2005

SH034A													
Section MP	Func Length	Class	Section Description	MVMT	AADT	** PDO	Accidents			Accident Rates *			
							Injury	Fatal	Total	** PDO	Injury	Fatal	Total
53.76		R-2-M	JCT U.S.36 SH 36 SE (DEER RIDGE)										
59.00	5.30	R-2-M	MILEPOST 59	0.24	2,155	0	0	0	0	0.00	0.00	0.00	0.00
60.96	1.94	R-2-M	JCT U.S.34 ESTES PARK BUSINESS LOOP SH 34	0.33	4,333	1	0	0	1	0.33	0.00	0.00	0.33
62.07	1.06	R-2-M	RD N AND S (MAC GREGOR LN) (DEVILS GULCH	0.89	2,914	2	3	0	5	1.78	2.67	0.00	4.45
62.50	0.42	R-2-M	JCT U.S.34 ESTES PARK BUSINESS LOOP SH 34	1.17	5,596	2	0	0	2	2.33	0.00	0.00	2.33
63.75	1.10	R-4-M	RD SW (LAKE FRONT ST)	0.19	13,045	22	5	0	27	4.19	0.95	0.00	5.14
64.22	0.45	R-3-M	RD N (DRY GULCH RD)(CO RD 63E)	0.78	7,800	2	1	0	3	1.55	0.78	0.00	2.33
64.79	0.56	R-2-M	LEAVE ESTES PARK CITY LIMITS	0.87	5,608	2	1	0	3	1.74	0.87	0.00	2.60
80.97	16.07	R-2-M	DICKSON GULCH STR C-15-A	0.03	5,100	33	22	1	56	1.10	0.74	3.34	1.87
83.31	2.27	R-2-M	RD NE (CO RD 22H) (NARROWS)	0.24	5,100	3	4	1	8	0.71	0.95	23.68	1.89
85.61	2.32	R-2-M	RD N (CO RD 27) (THOMPSON CORNER)	0.18	6,447	4	5	0	9	0.73	0.92	0.00	1.65
86.98	1.69	R-2-M	RD NW (CO RD 23H)	0.19	8,600	5	3	0	8	0.95	0.57	0.00	1.51
87.68	0.70	U-2-M	RD NW (CO RD 22B) ENTER LOVELAND CITY	0.46	8,600	2	2	0	4	0.91	0.91	0.00	1.81
87.78	0.08	U-2-R	RD S (NESTRIDGE DR) (CO RD 22B)	2.61	13,100	0	1	0	1	0.00	2.55	0.00	2.55
87.89	0.10	U-2-R	LEAVE LOVELAND CITY LIMITS	2.09	13,100	0	0	0	0	0.00	0.00	0.00	0.00
88.12	0.21	U-2-R	RD S (LANGSTON LN) (CO RD 22B)	1.00	13,100	2	1	0	3	2.01	1.01	0.00	3.02
88.51	0.39	U-2-R	RD S (BUTTE RD) (CO RD 21A)	0.54	13,100	0	0	0	0	0.00	0.00	0.00	0.00
88.67	0.15	U-2-R	RD N (MORNING DR) (CO RD 19J) ENTER	1.39	13,100	0	1	0	1	0.00	1.38	0.00	1.38
89.20	0.52	U-4-R	RD N (DOVER RD) (CO RD 19G)	0.31	17,100	1	1	0	2	0.31	0.31	0.00	0.62
89.71	0.50	U-4-R	RD S (FREMONT CT)	0.26	20,806	1	0	0	1	0.26	0.00	0.00	0.26
90.27	0.56	U-4-R	RD N AND S (VAN BUREN AVE)	0.21	22,800	6	5	0	11	1.29	1.08	0.00	2.37
90.65	0.37	U-4-F	RD N AND S (TAFT AVE)	0.26	28,900	3	1	0	4	0.77	0.26	0.00	1.03
91.91	1.43	U-4-F	JCT U.S.287 SH 287 SB (CLEVELAND AVE)	0.07	28,946	17	3	0	20	1.13	0.20	0.00	1.32
92.00	0.07	U-4-F	MILEPOST 92	1.29	30,224	5	1	0	6	6.87	1.37	0.00	8.24
92.75	0.94	U-4-F	RD N AND S (MADISON AVE)	0.09	33,600	16	9	0	25	1.38	0.78	0.00	2.16
93.79	1.04	U-5-F	RD N (CO RD 11) LEAVE LOVELAND CITY LIMITS	0.08	35,007	25	19	0	44	1.88	1.43	0.00	3.31
93.80	0.00	U-4-F	RD N (CO RD 11) LEAVE LOVELAND CITY LIMITS	0.00	33,800	0	0	0	0	0.00	0.00	0.00	0.00
96.24	2.44	U-4-F	I-25 INTERCHANGE (LOVELAND/GREELEY) SH 25	0.03	33,921	27	18	0	45	0.89	0.60	0.00	1.49
98.83	2.57	U-4-F	RD N (LARIMER CO RD 901) RD S (WELD CO RD	0.03	33,900	27	9	0	36	0.85	0.28	0.00	1.13
102.47	3.60	R-4-F	GREELEY INTERCHANGE U.S.34 GREELEY	0.02	33,300	21	9	0	30	0.48	0.21	0.00	0.69
102.79	0.31	U-4-F	INTERCHANGE SH 257 N AND S	0.40	22,300	2	0	0	2	0.80	0.00	0.00	0.80
105.90	3.10	U-4-F	RD N AND S (83RD AVE) (CO RD 27)	0.03	25,895	17	9	0	26	0.58	0.31	0.00	0.89
107.60	1.49	U-4-F	RD N (65TH AV)(CO RD 29.5) RD S (MILLIKIN	0.07	25,900	4	0	0	4	0.28	0.00	0.00	0.28
108.10	0.48	U-4-F	LOVELAND-GREELEY CANAL STR C-17-S WB	0.19	29,592	8	1	0	9	1.54	0.19	0.00	1.73
110.22	2.11	U-4-F	RD N AND S (35TH AVE) LEAVE GREELEY CITY	0.04	29,600	41	4	0	45	1.80	0.18	0.00	1.97



**Colorado Department of Transportation  
Accident and Rates Book for 2005**

<b>SH034A</b>													
Section MP	Func Length Class	Section Description	MVMT	AADT	** PDO	Accidents			Accident Rates *				
						Injury	Fatal	Total	** PDO	Injury	Fatal	Total	
110.23	U-4-F	RD N AND S (35TH AVE) LEAVE GREELEY CITY											
110.57	0.31 U-4-F	RD NE (RESERVOIR RD) ENTER GREELEY CITY	0.28	31,476	18	7	0	25	5.02	1.95	0.00	6.97	
111.73	1.17 U-4-F	RD N AND S (17TH AVE)	0.08	31,080	17	2	0	19	1.28	0.15	0.00	1.43	
111.96	0.22 U-4-F	RD N AND S (11TH AVE)	0.41	30,500	11	5	0	16	4.49	2.04	0.00	6.53	
112.48	0.51 U-4-F	MAJOR STR (C-18-AV) OVERPASS 8TH AVE AND	0.18	30,450	19	6	0	25	3.36	1.06	0.00	4.42	
112.66	0.17 U-4-F	RAMP ON (FROM SH 85 SB TO SH 34 EB)	0.61	26,300	8	3	0	11	4.93	1.85	0.00	6.78	
112.70	0.03 U-4-F	INTERCHANGE STR (C-18-BB) JCT SH 85 NE AND	3.47	26,300	0	0	0	0	0.00	0.00	0.00	0.00	
112.72	0.01 U-4-F	RAMP OFF (FROM SH 34 EB TO SH 85 NB)	10.15	27,000	2	0	0	2	20.29	0.00	0.00	20.29	
112.76	0.03 U-4-F	SIGN BRIDGE STR C-18-EU EB LANES	3.38	27,000	0	0	0	0	0.00	0.00	0.00	0.00	
112.91	0.18 U-4-F	RAMP ON (FROM SH 85 NB TO SH 34 EB) LEAVE	0.56	27,000	1	0	0	1	0.57	0.00	0.00	0.57	
113.13	0.23 U-4-F	INTERCHANGE STRS (C-18-EL)WB AND (C-18-EM)	0.44	27,000	0	0	0	0	0.00	0.00	0.00	0.00	
113.46	0.32 U-4-F	LEAVE GREELEY CITY LIMITS	0.74	11,600	0	0	0	0	0.00	0.00	0.00	0.00	
114.24	0.81 U-4-F	SOUTH PLATTE RIVER STRS C-18-EQ EB AND	0.29	11,600	0	0	0	0	0.00	0.00	0.00	0.00	
115.40	1.19 U-4-F	JCT SH 34 GREELEY BUSINESS LOOP SH 34 NW	0.20	11,469	4	1	0	5	0.80	0.20	0.00	1.00	
119.10	3.71 U-4-R	ENTER KERSEY CITY LIMITS	0.07	9,989	8	3	1	12	0.59	0.22	7.39	0.89	
119.17	0.06 R-4-R	JCT SH 37 N RD S (1ST ST)	5.57	8,200	0	0	0	0	0.00	0.00	0.00	0.00	
119.70	0.50 R-4-R	LEAVE KERSEY CITY LIMITS	0.82	6,653	2	1	0	3	1.64	0.82	0.00	2.47	
125.67	6.06 R-4-R	RD E AND W (CO RD 50)	0.07	6,158	3	0	1	4	0.22	0.00	7.35	0.29	
135.59	9.96 R-2-R	RD S (CO RD 386)	0.06	4,500	14	4	0	18	0.86	0.24	0.00	1.10	
143.21	7.60 R-2-R	WELD-MORGAN COUNTY LINE	0.09	4,100	7	8	1	16	0.62	0.70	8.79	1.41	
144.46	1.24 R-2-R	JCT SH 144 N AND S	0.54	4,100	2	0	0	2	1.07	0.00	0.00	1.07	
149.15	4.60 R-2-R	INTERCHANGE STR (D-20-AP) OVERPASS SH 39 N	0.13	4,600	3	2	1	6	0.39	0.26	12.94	0.78	
149.63	0.47 R-2-R	JCT I-76 SH 76 SW AND NE END SH AND US 34	1.76	3,311	0	0	0	0	0.00	0.00	0.00	0.00	
Totals:	149.23				447	192	6	645	0.92	0.40	1.24	1.33	

<b>SH034B</b>													
Section MP	Func Length Class	Section Description	MVMT	AADT	** PDO	Accidents			Accident Rates *				
						Injury	Fatal	Total	** PDO	Injury	Fatal	Total	



## Colorado Department of Transportation Accident and Rates Book for 2005

SH034B													
MP	Section Length	Func Class	Section Description	MVMT	AADT	Accidents				Accident Rates *			
						** PDO	Injury	Fatal	Total	** PDO	Injury	Fatal	Total
158.80		R-2-F	I-76 INTERCHANGE (FORT MORGAN) SH 76 E AND										
160.46	1.64	R-2-F	RD N AND S (CO RD 16)	0.43	3,900	2	1	0	3	0.86	0.43	0.00	1.29
161.46	0.99	R-2-F	RD N AND S (CO RD 17) ENTER FORT MORGAN	0.73	3,800	0	3	0	3	0.00	2.18	0.00	2.18
162.13	0.66	R-2-F	RD N AND SW SERVICE RD ENTER FORT	1.09	3,800	3	0	0	3	3.29	0.00	0.00	3.29
162.23	0.09	R-2-F	RD N (LANE ST)	8.01	3,800	2	0	0	2	15.85	0.00	0.00	15.85
162.46	0.23	R-4-F	RD N AND S (WEST ST)	3.21	3,707	3	1	0	4	9.72	3.24	0.00	12.97
162.95	0.49	R-4-F	JCT SH 52 N RD S (MAIN ST)	0.56	10,073	14	7	0	21	7.84	3.92	0.00	11.75
163.20	0.24	R-4-F	RD N AND S (LAKE ST)	0.89	12,895	7	1	0	8	6.28	0.90	0.00	7.17
163.52	0.32	R-4-F	RD N (WARNER ST)	0.72	11,943	7	2	0	9	4.99	1.42	0.00	6.41
165.32	1.74	R-4-F	RD S (INDUSTRY DR) (CO RD 20.85)	0.19	8,239	14	8	0	22	2.68	1.53	0.00	4.20
165.48	0.17	R-2-F	RD N AND S (CO RD 21) LEAVE FORT MORGAN	1.97	8,200	1	0	0	1	1.99	0.00	0.00	1.99
170.89	5.50	R-2-F	RD N (HARVARD ST)	0.07	6,849	7	1	0	8	0.51	0.07	0.00	0.58
171.37	0.46	R-2-F	RD N AND S (HOSPITAL RD)	1.10	5,420	0	0	0	0	0.00	0.00	0.00	0.00
172.40	1.03	R-2-F	JCT SH 71 N RD S (COLORADO AVE)	0.57	4,627	5	2	0	7	2.87	1.15	0.00	4.01
172.54	0.14	R-2-F	RD N AND S (CURTIS ST)	3.23	6,059	1	0	0	1	3.32	0.00	0.00	3.32
172.89	0.34	R-2-F	LEAVE BRUSH CITY LIMITS	1.52	5,306	1	1	0	2	1.52	1.52	0.00	3.04
173.56	0.65	R-4-F	JCT SH 71 S LEAVE SMALL URBAN AREA	0.98	4,300	1	0	0	1	0.98	0.00	0.00	0.98
173.84	0.27	R-4-F	RAMP ON	3.62	2,800	0	0	0	0	0.00	0.00	0.00	0.00
180.57	6.77	R-3-F	MORGAN-WASHINGTON COUNTY LINE	0.18	2,210	0	1	0	1	0.00	0.18	0.00	0.18
195.28	14.69	R-2-F	RD N AND S (CO RD BB)	0.08	2,200	5	3	0	8	0.42	0.25	0.00	0.68
195.53	0.23	R-2-F	ENTER AKRON CITY LIMITS	4.58	2,600	0	0	0	0	0.00	0.00	0.00	0.00
196.09	0.55	R-2-F	RD N AND S (MAIN AVE)	1.68	2,960	0	0	0	0	0.00	0.00	0.00	0.00
196.33	0.23	R-4-F	JCT SH 63 N AND S (CEDAR AVE)	2.59	4,600	0	0	0	0	0.00	0.00	0.00	0.00
196.77	0.43	R-4-F	RD N (ITEA AVE) LEAVE AKRON CITY LIMITS	1.68	3,800	0	0	0	0	0.00	0.00	0.00	0.00
202.30	5.56	R-4-F	RD N (CO RD JJ)	0.09	5,600	5	0	0	5	0.44	0.00	0.00	0.44
204.05	1.74	R-2-F	RD N AND S (CO RD KK.8) (PLATNER)	0.28	5,600	0	2	0	2	0.00	0.56	0.00	0.56
209.05	4.99	R-2-F	ENTER OTIS CITY LIMITS	0.14	3,900	2	1	0	3	0.28	0.14	0.00	0.42
209.30	0.24	R-2-F	JCT SH 61 N RD S (DADE ST)	2.93	3,900	0	0	0	0	0.00	0.00	0.00	0.00
209.64	0.33	R-2-F	RD N (GILPIN ST)	3.46	2,400	0	0	0	0	0.00	0.00	0.00	0.00
209.80	0.15	R-2-F	LEAVE OTIS CITY LIMITS	7.61	2,400	0	0	0	0	0.00	0.00	0.00	0.00
218.36	8.55	R-2-F	RD N AND S (YUMA CO RD B)	0.13	2,400	4	1	0	5	0.53	0.13	0.00	0.67
222.27	3.87	R-2-F	ENTER YUMA CITY LIMITS	0.30	2,356	1	3	0	4	0.30	0.90	0.00	1.20
222.36	0.06	R-4-F	RD N AND S (CO RD E)	19.85	2,300	0	0	0	0	0.00	0.00	0.00	0.00
223.07	0.73	R-4-F	RD N AND S (MAIN ST)	0.98	3,824	3	0	0	3	2.96	0.00	0.00	2.96
223.33	0.25	R-4-F	JCT SH 59 N AND S (DETROIT ST)	1.48	7,387	2	0	0	2	2.92	0.00	0.00	2.92



**Colorado Department of Transportation  
Accident and Rates Book for 2005**

<b>SH034B</b>													
Section MP	Func Length	Class	Section Description	MVMT	AADT	** PDO	Accidents			Accident Rates *			
							Injury	Fatal	Total	** PDO	Injury	Fatal	Total
223.34		R-2-F	JCT SH 59 N AND S (DETROIT ST)										
223.83	0.47	R-2-F	RD N (IDLEWILD ST) LEAVE YUMA CITY LIMITS	1.00	5,817	3	0	0	3	3.02	0.00	0.00	3.02
229.35	5.53	R-2-F	RD N AND S (CO RD M) (SCHRAMM)	0.17	2,902	3	2	0	5	0.51	0.34	0.00	0.85
241.29	11.99	R-2-F	RD N AND S (CO RD Z)	0.09	2,475	8	1	0	9	0.74	0.09	0.00	0.83
245.33	3.96	R-2-F	RD W (CO RD 35)	0.35	2,000	1	0	0	1	0.35	0.00	0.00	0.35
248.05	2.68	R-2-F	RD SE (CO RD 35)	0.32	3,200	2	0	0	2	0.64	0.00	0.00	0.64
249.40	1.32	R-2-F	ENTER WRAY CITY LIMITS	0.37	5,595	2	0	0	2	0.74	0.00	0.00	0.74
249.92	0.53	R-2-F	JCT U.S.385 SH 385 N AND S (DEXTER ST)	0.92	5,600	2	1	0	3	1.85	0.93	0.00	2.78
250.19	0.25	R-2-F	RD N AND S (MAIN ST)	1.77	6,198	5	0	0	5	8.81	0.00	0.00	8.81
250.76	0.57	R-2-F	RD N (HICKORY ST) LEAVE WRAY CITY LIMITS	1.14	4,219	2	0	0	2	2.30	0.00	0.00	2.30
250.97	0.20	R-2-F	RD N (IVY DR) (CO RD JJ.25)	5.26	2,606	0	0	0	0	0.00	0.00	0.00	0.00
256.53	5.66	R-2-F	RD N AND S (CO RD PP.5) (LAIRD)	0.19	2,600	3	0	0	3	0.56	0.00	0.00	0.56
259.51	2.97	R-2-F	COLORADO-NEBRASKA STATE LINE END SH AND	0.84	1,102	1	1	0	2	0.84	0.84	0.00	1.67
Totals:	100.46					122	43	0	165	0.98	0.35	0.00	1.33

<b>SH034C</b>													
Section MP	Func Length	Class	Section Description	MVMT	AADT	** PDO	Accidents			Accident Rates *			
							Injury	Fatal	Total	** PDO	Injury	Fatal	Total
0.00		R-2-M	JCT U.S.34 SH 34 E AND W (FALL RIVER RD) IN										
0.31	0.31	R-2-M	RD E (VALLEY RD)	3.68	2,400	0	0	0	0	0.00	0.00	0.00	0.00
1.19	0.85	R-2-M	FALL RIVER STR C-14-K	1.22	2,649	1	0	0	1	1.22	0.00	0.00	1.22
1.30	0.12	R-2-M	JCT U.S.36 SH 36 S (MORRAINE DR)	4.15	5,500	1	0	0	1	4.29	0.00	0.00	4.29
1.69	0.38	R-3-M	RAMP ON	0.42	16,989	16	5	0	21	6.81	2.13	0.00	8.94
Totals:	1.66					18	5	0	23	4.88	1.35	0.00	6.23



**Colorado Department of Transportation  
Accident and Rates Book for 2005**

<b>SH034D</b>													
Section MP	Func Length	Class	Section Description	MVMT	AADT	** PDO	Accidents			Accident Rates *			
							Injury	Fatal	Total	** PDO	Injury	Fatal	Total
0.00		U-3-R	U.S.34 INTERCHANGE (GREELEY) SH 34 E AND W										
0.39	0.39	U-3-R	JCT SH 257 N AND S ENTER GREELEY URBAN	0.63	11,200	0	0	0	0	0.00	0.00	0.00	0.00
1.10	0.70	U-4-R	CHANGE WIDTH	0.27	14,400	5	0	0	5	1.36	0.00	0.00	1.36
1.85	0.74	U-2-R	JCT SH 257 SPUR W	0.26	14,400	3	0	0	3	0.77	0.00	0.00	0.77
3.58	1.72	U-2-R	RD N AND S (83RD AVE)(CO RD 27)	0.11	14,500	5	2	0	7	0.55	0.22	0.00	0.77
5.60	2.01	U-2-R	RD N AND S (59TH AVE) (CO RD 31)	0.09	14,500	12	5	0	17	1.13	0.47	0.00	1.60
6.61	1.00	U-2-R	RD N AND S (47TH AVE)	0.11	24,879	13	4	0	17	1.43	0.44	0.00	1.87
7.45	0.83	U-4-R	RD N AND S (37TH AVE CT)	0.13	24,900	32	10	0	42	4.24	1.33	0.00	5.57
7.73	0.27	U-4-R	RD N AND S (35TH AVE)	0.41	24,900	12	8	0	20	4.89	3.26	0.00	8.15
8.76	1.02	U-4-R	BEGIN 1 WAY RECIPROCAL EB (10TH ST) WB (9TH	0.10	26,300	43	12	0	55	4.39	1.23	0.00	5.62
9.99	1.22	U-2-F	MILEPOST 10 JCT SH 34 1 WAY RECIPROCAL WB	0.23	9,777	23	11	0	34	5.29	2.53	0.00	7.82
10.18	0.18	U-4-F	JCT U.S.85 GREELEY BUSINESS LOOP SH 85 N	1.49	10,200	4	0	0	4	5.97	0.00	0.00	5.97
11.05	0.86	U-4-F	JCT U.S.85 GREELEY BUSINESS LOOP SH 85 S	0.26	12,408	39	12	0	51	9.98	3.07	0.00	13.05
11.63	0.56	U-2-F	RD N AND S (2ND AVE)	1.73	2,836	12	3	0	15	20.74	5.18	0.00	25.92
11.74	0.10	U-2-F	RD N AND S (1ST AVE) LEAVE GREELEY CITY	4.64	5,906	6	2	0	8	28.11	9.37	0.00	37.49
12.91	1.07	U-2-F	RD E (18TH ST) (CO RD 58.25)	0.86	2,974	6	3	0	9	5.19	2.60	0.00	7.79
13.40	0.56	U-2-F	NO CHANGE IN ROADWAY	3.05	1,606	0	0	0	0	0.00	0.00	0.00	0.00
14.71	1.29	U-2-F	JCT U.S.34 SH 34 E AND W END SH AND US 34	1.33	1,600	2	2	0	4	2.66	2.66	0.00	5.31
<b>Totals:</b>	<b>14.52</b>					<b>217</b>	<b>74</b>	<b>0</b>	<b>291</b>	<b>3.11</b>	<b>1.06</b>	<b>0.00</b>	<b>4.17</b>

<b>SH034E</b>													
Section MP	Func Length	Class	Section Description	MVMT	AADT	** PDO	Accidents			Accident Rates *			
							Injury	Fatal	Total	** PDO	Injury	Fatal	Total
0.00		R-2-F	JCT U.S.34 SH 34 E AND W BEGIN SH AND US 34										
0.93	0.93	R-2-F	I-76 INTERCHANGE (AKRON/YUMA/BRUSH) SH 76	1.18	2,500	0	0	0	0	0.00	0.00	0.00	0.00
<b>Totals:</b>	<b>0.93</b>					<b>0</b>	<b>0</b>	<b>0</b>	<b>0</b>	<b>0.00</b>	<b>0.00</b>	<b>0.00</b>	<b>0.00</b>



**Colorado Department of Transportation  
Accident and Rates Book for 2005**

**SH034Z**

Section MP	Func Length	Class	Section Description	MVMT	AADT	** PDO	Accidents			Accident Rates *				
							Injury	Fatal	Total	** PDO	Injury	Fatal	Total	
0.00		U-4-F	MILEPOST 0 JCT SH 34 (1-WAY RECIPROCAL EB)											
0.09	0.09	U-4-F	RD N (10TH AVE) RD E (9TH ST) BGN 1 WAY	5.85	5,200	2	0	0	2	11.71	0.00	0.00	11.71	
1.30	1.20	U-4-F	JCT SH 34 E AND W (10TH ST) (GREELEY)	0.18	12,912	32	5	0	37	5.66	0.88	0.00	6.54	
Totals:		1.29				34	5	0	39	5.84	0.86	0.00	6.69	

**SH035A**

Section MP	Func Length	Class	Section Description	MVMT	AADT	** PDO	Accidents			Accident Rates *				
							Injury	Fatal	Total	** PDO	Injury	Fatal	Total	
8.44		U-6-F	RAMPS ON AND OFF (BEGIN SH035A)											
8.54	0.10	U-6-F	I-70 INTERCHANGE (QUEBEC ST) SH 70 E AND W	0.67	41,100	33	6	0	39	22.00	4.00	0.00	26.00	
8.90	0.35	U-6-F	I-270 INTERCHANGE (QUEBEC ST) SH 270 NW	0.19	41,050	47	11	0	58	9.04	2.12	0.00	11.16	
9.57	0.66	U-6-F	RD W (52ND PLACE)	0.13	32,400	15	1	0	16	1.93	0.13	0.00	2.06	
9.70	0.14	U-6-F	RD N (QUEBEC STREET) - RD E AND W (53RD PL)	0.60	32,400	3	1	0	4	1.81	0.60	0.00	2.42	
Totals:		1.25				98	19	0	117	6.05	1.17	0.00	7.22	

**SH036A**

Section MP	Func Length	Class	Section Description	MVMT	AADT	** PDO	Accidents			Accident Rates *				
							Injury	Fatal	Total	** PDO	Injury	Fatal	Total	
0.00		R-2-M	JCT U.S.34 SH 34 N AND NW (DEER RIDGE) IN											
2.89	2.89	R-2-M	RD SE (CO RD 16G) (TO MORAIN PARK)	0.35	2,700	0	0	0	0	0.00	0.00	0.00	0.00	
4.51	1.61	R-2-M	RD W (CO RD 14Z)	0.28	6,100	0	0	0	0	0.00	0.00	0.00	0.00	
4.95	0.43	R-2-M	JCT SH 66 SW	1.04	6,100	1	0	0	1	1.04	0.00	0.00	1.04	
5.13	0.27	R-2-M	RD NW (HIGH DR)(CO RD 67W) RD S (MARYS	1.21	8,400	5	0	0	5	5.95	0.00	0.00	5.95	
6.62	1.43	R-2-M	RD E (ROCKWELL DR)	0.23	8,500	10	2	0	12	2.25	0.45	0.00	2.70	
6.98	0.35	R-3-M	JCT U.S.34 ESTES PARK BUSINESS LOOP SH 34 E	0.87	9,000	2	1	0	3	1.74	0.87	0.00	2.61	
Totals:		6.98				18	3	0	21	1.30	0.22	0.00	1.52	





## Colorado Department of Transportation Accident and Rates Book for 2005

### SH036B

Section MP	Func Length	Class	Section Description	MVMT	AADT	** PDO	Accidents			Accident Rates *			
							Injury	Fatal	Total	** PDO	Injury	Fatal	Total
0.00		R-3-M	JCT U.S.34 SH 34 NW (WONDERVIEW AVE) AND										
0.39	0.39	R-3-M	JCT SH 7 SE (ST VRRAIN AVE)	0.42	16,600	6	0	0	6	2.55	0.00	0.00	2.55
1.36	0.97	R-2-M	RD SW (FISH CREEK RD) (CO RD 63) LEAVE	0.42	6,700	3	1	0	4	1.27	0.42	0.00	1.69
10.74	9.33	R-2-M	RD W (BIG ELK MEADOWS RD) (CO RD 47)	0.05	5,529	26	8	0	34	1.38	0.42	0.00	1.81
13.23	2.62	R-2-M	LARIMER-BOULDER COUNTY LINE	0.18	5,899	5	3	0	8	0.89	0.53	0.00	1.42
16.21	2.95	R-3-M	RD S (CO RD 80)	0.16	5,900	8	5	0	13	1.26	0.79	0.00	2.05
19.70	3.47	R-2-M	ENTER LYONS CITY LIMITS	0.13	5,900	9	7	1	17	1.20	0.94	13.37	2.27
20.35	0.54	R-2-M	JCT SH 7 S BEGIN 1-WAY RECIPROCAL EB	0.89	5,732	5	1	0	6	4.40	0.88	0.00	5.28
20.65	0.28	R-2-M	JCT SH 36 NW (BEGIN I-WAY RECIPROCAL WB)	1.53	6,400	1	0	0	1	1.53	0.00	0.00	1.53
20.88	0.23	R-4-M	LEAVE LYONS CITY LIMITS	0.75	15,800	2	0	0	2	1.52	0.00	0.00	1.52
21.75	0.90	R-4-M	JCT SH 66 SE RD N (CO RD 49)	0.19	15,800	1	3	0	4	0.19	0.58	0.00	0.77
26.90	5.18	R-2-R	RD E (NELSON RD) (CO RD 20)	0.04	14,901	17	8	2	27	0.60	0.28	7.10	0.96
30.30	3.38	R-2-R	RD NE (NEVA CONNECTOR) (CO RD 65B)	0.06	14,100	8	5	0	13	0.46	0.29	0.00	0.75
31.40	1.09	R-2-R	RD E (LONGHORN RD) (CO RD 36.5) ENTER	0.18	14,100	3	2	0	5	0.54	0.36	0.00	0.89
31.99	0.57	U-2-R	MILEPOST 32	0.34	14,100	6	1	0	7	2.04	0.34	0.00	2.38
32.16	0.16	U-2-R	RD S (BROADWAY) (OLD SH007B)	1.21	14,100	1	0	0	1	1.21	0.00	0.00	1.21
33.62	1.45	U-2-R	RD W AND E (VIOLET ST) (CO RD 42.5)	0.11	17,218	11	7	2	20	1.21	0.77	21.96	2.20
35.00	1.37	U-2-R	MILEPOST 35	0.09	21,419	20	11	0	31	1.86	1.02	0.00	2.89
35.99	0.97	U-4-R	RD NE AND SW (PEARL ST) MILEPOST 36	0.09	31,306	55	26	0	81	4.99	2.36	0.00	7.35
36.33	0.33	U-6-R	RD W (CANYON BLVD) (OLD SH007B)	0.19	44,700	38	11	0	49	7.10	2.06	0.00	9.16
36.52	0.18	U-6-R	JCT SH007C E RD W (ARAPAHOE AVE)	0.39	38,964	7	4	0	11	2.73	1.56	0.00	4.30
37.00	0.46	U-4-R	MILEPOST 37	0.13	44,960	22	8	0	30	2.94	1.07	0.00	4.01
37.59	0.58	U-5-R	BASELINE ROAD INTERCHANGE SH 36 SPUR W	0.10	45,000	35	5	0	40	3.69	0.53	0.00	4.21
39.14	1.53	U-4-R	INTERCHANGE S BOULDER RD E TABLE MESA DR	0.03	52,495	30	22	0	52	1.02	0.75	0.00	1.77
39.19	0.06	U-4-R	RAMP ON (EB)	0.87	52,500	7	2	0	9	5.71	1.63	0.00	7.34
39.25	0.04	U-4-R	SH157A W UNDERPASS STR (E-16-HM)	1.30	52,500	0	0	0	0	0.00	0.00	0.00	0.00
43.19	3.91	U-4-R	SUPERIOR INTERCHANGE SUPERIOR/LOUISVILLE	0.01	75,900	96	33	1	130	0.89	0.30	0.92	1.20
43.25	0.16	U-4-R	ENTER SUPERIOR CITY LIMITS	0.22	78,600	6	1	0	7	1.28	0.21	0.00	1.49
43.49	0.13	U-4-R	LEAVE SUPERIOR CITY LIMITS ENTER	0.27	78,600	7	2	0	9	1.86	0.53	0.00	2.39
44.96	1.64	U-4-R	MILEPOST 45	0.02	78,600	26	9	0	35	0.55	0.19	0.00	0.74
45.61	0.52	U-4-R	ROCK CREEK STR E-16-FU	0.07	78,860	4	5	0	9	0.27	0.33	0.00	0.60
47.04	1.42	U-4-R	MINOR STR (E-16-AF) OVERPASS RD BIKE TRAIL	0.02	79,427	49	13	0	62	1.19	0.32	0.00	1.51
48.03	0.98	U-4-R	BROOMFIELD INTERCHANGE BROOMFIELD	0.04	79,500	44	5	0	49	1.55	0.18	0.00	1.73
48.24	0.24	U-4-R	RAMP OFF	0.14	82,900	21	2	0	23	2.94	0.28	0.00	3.22
49.37	1.11	U-4-R	LEAVE WESTMINSTER CITY LIMITS ENTER	0.03	82,900	15	4	0	19	0.45	0.12	0.00	0.57



## Colorado Department of Transportation Accident and Rates Book for 2005

### SH036B

Section MP	Func Length	Class	Section Description	MVMT	AADT	** PDO	Accidents			Accident Rates *				
							Injury	Fatal	Total	** PDO	Injury	Fatal	Total	
49.38		U-4-R	LEAVE WESTMINSTER CITY LIMITS ENTER											
51.78	2.34	U-4-R	MILEPOST 52	0.01	84,809	101	23	0	124	1.39	0.32	0.00	1.71	
52.47	0.62	U-4-R	SHERIDAN BOULEVARD INTERCHANGE STR	0.05	86,200	17	3	0	20	0.87	0.15	0.00	1.02	
52.69	0.21	U-4-R	MAJOR STR (E-16-PW) RTD PEDESTRIAN	0.14	95,914	14	1	0	15	1.88	0.13	0.00	2.01	
54.85	2.13	U-4-R	FEDERAL BOULEVARD INTERCHANGE SH 287 N	0.01	103,300	68	14	0	82	0.85	0.17	0.00	1.02	
55.92	1.06	U-5-R	PECOS STREET INTERCHANGE RD N AND S	0.02	119,500	37	16	0	53	0.80	0.35	0.00	1.15	
57.00	1.02	U-5-R	MILEPOST 57	0.02	122,497	56	21	0	77	1.22	0.46	0.00	1.68	
57.25	0.24	U-6-R	JCT I-25 SH 25 N AND S END SH AND US 36 BEGIN	0.09	126,284	21	4	0	25	1.94	0.37	0.00	2.31	
Totals:	56.76					908	296	6	1,210	1.19	0.39	0.78	1.58	

### SH036C

Section MP	Func Length	Class	Section Description	MVMT	AADT	** PDO	Accidents			Accident Rates *			
							Injury	Fatal	Total	** PDO	Injury	Fatal	Total
76.40		R-2-R	I-70 INTERCHANGE (AIRPARK ROAD) SH 70 E AND										
79.72	3.27	R-2-R	JCT I-70 WATKINS BUSINESS SPUR SH 70 S RD N	0.88	949	0	0	0	0	0.00	0.00	0.00	0.00
88.84	8.94	R-2-R	JCT SH 79 S (1ST ST) ENTER BENNETT CITY	0.21	1,479	7	4	0	11	1.45	0.83	0.00	2.28
Totals:	12.21					7	4	0	11	1.17	0.67	0.00	1.85

### SH036D

Section MP	Func Length	Class	Section Description	MVMT	AADT	** PDO	Accidents			Accident Rates *			
							Injury	Fatal	Total	** PDO	Injury	Fatal	Total
89.21		R-2-R	JCT SH 79, LEAVE BENNETT CITY LIMITS BEGIN										
93.97	4.61	R-2-R	BEGIN ARAPAHOE COUNTY CHARGEABLE	0.29	2,059	6	2	0	8	1.73	0.58	0.00	2.31
94.99	1.04	R-2-R	MILEPOST 95	1.46	1,800	2	0	0	2	2.93	0.00	0.00	2.93
95.22	0.22	R-2-R	RD N AND S (MONROE ST)	2.00	6,218	6	0	0	6	12.02	0.00	0.00	12.02
100.97	5.77	R-2-R	RD W (CEDAR ST)	0.11	4,400	4	0	0	4	0.43	0.00	0.00	0.43
100.99	0.15	R-2-R	RD W (BIJOU ST) (CO RD 8.7)	4.35	4,200	0	0	0	0	0.00	0.00	0.00	0.00
102.85	1.84	R-2-R	RD W (CO RD 2)	0.34	4,400	0	0	0	0	0.00	0.00	0.00	0.00
108.99	6.12	R-2-R	MILEPOST 109	0.32	1,395	0	0	0	0	0.00	0.00	0.00	0.00
115.34	6.34	R-2-R	BEGIN ARAPAHOE COUNTY CHARGEABLE	0.43	1,000	0	0	0	0	0.00	0.00	0.00	0.00
127.17	11.81	R-2-R	BEGIN ADAMS COUNTY CHARGEABLE	0.25	936	0	1	0	1	0.00	0.25	0.00	0.25
129.56	2.38	R-2-R	RD N (ADAMS CO RD 72) ADAMS-WASHINGTON	1.75	656	0	0	0	0	0.00	0.00	0.00	0.00
135.57	6.02	R-2-R	JCT SH 71 N AND S (LAST CHANCE)	0.70	650	0	0	0	0	0.00	0.00	0.00	0.00



**Colorado Department of Transportation  
Accident and Rates Book for 2005**

<b>SH036D</b>													
Section MP	Func Length	Class	Section Description	MVMT	AADT	** PDO	Accidents			Accident Rates *			
							Injury	Fatal	Total	** PDO	Injury	Fatal	Total
135.58		R-3-R	JCT SH 71 N AND S (LAST CHANCE)										
155.60	19.82	R-3-R	JCT SH 63 N RD S (CO RD CC) (ANTON)	0.20	695	2	0	0	2	0.40	0.00	0.00	0.40
176.65	21.04	R-2-F	RD N (CO RD XX)	0.13	983	1	0	0	1	0.13	0.00	0.00	0.13
178.04	1.39	R-2-F	JCT SH 59 W	2.44	809	0	0	0	0	0.00	0.00	0.00	0.00
180.39	2.27	R-2-F	RD N AND S (WASHINGTON CO RD AAA)	1.68	720	1	1	0	2	1.67	1.67	0.00	3.35
185.37	5.07	R-2-F	JCT SH 59 N RD S (CO RD F)	0.75	720	0	0	0	0	0.00	0.00	0.00	0.00
208.96	23.55	R-2-F	RD N AND S (CO RD DD) (IDALIA)	0.18	656	0	2	0	2	0.00	0.35	0.00	0.35
211.10	2.13	R-2-F	JCT U.S.385 SH 385 S RD E	1.51	850	1	0	0	1	1.51	0.00	0.00	1.51
213.64	2.53	R-2-F	JCT U.S.385 SH 385 N RD W	1.15	940	0	0	0	0	0.00	0.00	0.00	0.00
224.72	11.04	R-2-F	COLORADO-KANSAS STATE LINE END SH AND US	0.45	546	2	2	0	4	0.91	0.91	0.00	1.82
Totals:	135.14					25	8	0	33	0.47	0.15	0.00	0.62

<b>SH036E</b>													
Section MP	Func Length	Class	Section Description	MVMT	AADT	** PDO	Accidents			Accident Rates *			
							Injury	Fatal	Total	** PDO	Injury	Fatal	Total
0.00		U-6-R	JCT SH093A NW AND SW (BROADWAY) - RD W										
0.28	0.28	U-6-R	MAJOR STR (D-15-AZ) - SH 036A SB UNDERPASS	0.34	28,600	26	14	0	40	8.83	4.76	0.00	13.59
0.36	0.07	U-6-R	EAST SIDE RAMPS ON AND OFF (TO/FROM SH	1.37	28,600	7	4	0	11	10.32	5.90	0.00	16.21
Totals:	0.35					33	18	0	51	9.03	4.93	0.00	13.96

<b>SH036Z</b>													
Section MP	Func Length	Class	Section Description	MVMT	AADT	** PDO	Accidents			Accident Rates *			
							Injury	Fatal	Total	** PDO	Injury	Fatal	Total
0.00		R-2-M	JCT SH 36 END OF EB 1-WAY RECIPROCAL IN										
0.30	0.33	R-2-M	JCT SH 36 N AND S END WB 1-WAY RECIPROCAL	1.30	6,410	0	0	0	0	0.00	0.00	0.00	0.00
Totals:	0.33					0	0	0	0	0.00	0.00	0.00	0.00



**Colorado Department of Transportation  
Accident and Rates Book for 2005**

**SH037A**

Section MP	Func Length	Class	Section Description	MVMT	AADT	** PDO	Accidents			Accident Rates *				
							Injury	Fatal	Total	** PDO	Injury	Fatal	Total	
0.00		R-2-R	JCT U.S.34 SH 34 E AND W (HILL ST) IN KERSEY											
2.53	2.56	R-2-R	JCT SH 263 W RD N (CO RD 53)	0.35	3,100	1	1	0	2	0.34	0.34	0.00	0.69	
6.93	4.39	R-2-R	JCT SH 392 E AND W RD N (CO RD 55) END SH 37	0.42	1,470	5	1	1	7	2.12	0.42	42.49	2.97	
Totals:		6.95				6	2	1	9	1.14	0.38	19.04	1.71	

**SH038A**

Section MP	Func Length	Class	Section Description	MVMT	AADT	** PDO	Accidents			Accident Rates *			
							Injury	Fatal	Total	** PDO	Injury	Fatal	Total
0.00		U-4-R	I-25 INTERCHANGE (FILLMORE ST) SH 25 N AND S										
0.21	0.21	U-4-R	MONUMENT CREEK STR I-17-P	0.38	33,900	59	13	0	72	22.92	5.05	0.00	27.98
0.87	0.65	U-4-R	JCT I-25 COLORADO SPRINGS BUSINESS LOOP	0.12	34,200	34	14	0	48	4.20	1.73	0.00	5.92
Totals:		0.86				93	27	0	120	8.68	2.52	0.00	11.20

**SH039A**

Section MP	Func Length	Class	Section Description	MVMT	AADT	** PDO	Accidents			Accident Rates *			
							Injury	Fatal	Total	** PDO	Injury	Fatal	Total
0.00		R-2-F	JCT U.S.6 SH 6 NE AND SW JCT SH 52 S BEGIN SH										
0.21	0.21	R-2-F	INTERCHANGE STR (D-20-AH) OVERPASS SH 76	2.78	4,700	0	0	0	0	0.00	0.00	0.00	0.00
0.32	0.10	R-2-F	RAMP ON	19.07	1,437	0	0	0	0	0.00	0.00	0.00	0.00
0.99	0.65	R-2-F	MILEPOST 1	4.74	890	0	0	0	0	0.00	0.00	0.00	0.00
7.57	6.61	R-2-F	JCT SH 144 NE AND SW (GOODRICH) END SH 39	0.61	677	1	1	0	2	0.61	0.61	0.00	1.22
Totals:		7.57				1	1	0	2	0.44	0.44	0.00	0.89

**SH040A**

Section MP	Func Length	Class	Section Description	MVMT	AADT	** PDO	Accidents			Accident Rates *			
							Injury	Fatal	Total	** PDO	Injury	Fatal	Total



## Colorado Department of Transportation Accident and Rates Book for 2005

<b>SH040A</b>													
Section MP	Func Length	Class	Section Description	MVMT	AADT	Accidents			Accident Rates *				
						** PDO	Injury	Fatal	Total	** PDO	Injury	Fatal	Total
0.00		R-2-R	UTAH-COLORADO STATE LINE BEGIN SH AND US										
2.70	2.69	R-2-R	RD S (WEST ST) ENTER DINOSAUR CITY LIMITS	0.57	1,800	1	3	0	4	0.57	1.70	0.00	2.27
2.76	0.05	R-2-R	CHANGE WIDTH	30.44	1,800	0	0	0	0	0.00	0.00	0.00	0.00
2.90	0.13	R-2-R	JCT SH 64 S RD N AND S (STEGOSAURUS	11.71	1,800	0	0	0	0	0.00	0.00	0.00	0.00
3.24	0.33	R-2-R	RD N AND S (TYRANNASAURUS TRAIL)	9.14	908	0	0	0	0	0.00	0.00	0.00	0.00
3.33	0.08	R-2-R	RD S (GREEN AVE) LEAVE DINOSAUR CITY LIMITS	38.05	900	0	0	0	0	0.00	0.00	0.00	0.00
4.99	1.60	R-2-R	MILEPOST 5	1.89	905	0	0	0	0	0.00	0.00	0.00	0.00
11.01	5.98	R-2-R	RD S (CO RD 7A) (BLUE MOUNTAIN)	0.46	990	2	1	0	3	0.93	0.46	0.00	1.39
59.77	48.15	R-3-R	JCT SH 318 NW	0.06	964	35	6	0	41	2.07	0.35	0.00	2.42
71.77	12.11	R-2-R	RD S (LAY)	0.19	1,162	18	1	0	19	3.51	0.19	0.00	3.70
83.20	11.36	R-2-R	RD N AND S (CO RD 201)	0.24	1,010	18	2	0	20	4.30	0.48	0.00	4.78
87.46	4.20	R-3-R	ENTER CRAIG URBAN LIMIT	0.27	2,400	11	4	0	15	2.99	1.09	0.00	4.07
88.22	0.74	R-2-R	RD N AND S (CO RD 30)	1.39	2,668	1	0	0	1	1.39	0.00	0.00	1.39
88.99	0.73	R-2-R	MILEPOST 89	1.14	3,300	2	2	0	4	2.27	2.27	0.00	4.55
89.31	0.31	R-2-R	JCT SH 13 S RD N	1.67	5,296	0	0	0	0	0.00	0.00	0.00	0.00
89.62	0.30	R-4-R	RD N (5TH AVE)	1.14	7,984	12	0	0	12	13.73	0.00	0.00	13.73
89.94	0.31	R-4-R	RD N AND S (FINLEY LN)	0.75	11,775	3	1	0	4	2.25	0.75	0.00	3.00
90.35	0.41	R-4-R	JCT SH 40 (END OF WB 1-WAY	0.46	14,400	13	3	0	16	6.11	1.41	0.00	7.52
90.52	0.17	R-2-R	JCT SH 394 N AND S (RANNEY ST)	3.04	5,300	0	0	0	0	0.00	0.00	0.00	0.00
90.83	0.30	R-3-R	JCT SH 13 N RD S (YAMPA ST)	1.25	7,293	9	1	0	10	11.12	1.24	0.00	12.36
91.25	0.42	R-3-R	JCT SH 40 (VICTORY WAY) RD N (LINCOLN ST)	1.30	5,029	8	1	0	9	10.45	1.31	0.00	11.76
91.52	0.26	R-2-R	RD E (VICTORY WAY)	1.27	8,286	4	1	0	5	5.11	1.28	0.00	6.38
92.05	0.66	R-2-R	RD NE (CO RD C9)	0.50	8,300	3	2	0	5	1.51	1.01	0.00	2.52
92.99	0.97	R-2-R	MILEPOST 93 LEAVE CRAIG CITY LIMITS AND	0.52	5,415	2	0	0	2	1.04	0.00	0.00	1.04
97.64	4.62	R-2-R	MOFFAT-ROUTT COUNTY LINE	0.11	5,159	31	7	0	38	3.56	0.80	0.00	4.37
106.77	9.29	R-2-R	ENTER HAYDEN CITY LIMITS	0.05	6,400	29	9	0	38	1.34	0.41	0.00	1.75
107.43	0.64	R-2-F	RD N AND S (POPLAR ST)	0.76	5,642	0	0	0	0	0.00	0.00	0.00	0.00
107.78	0.34	R-2-F	RD N AND S (ASPEN ST)	1.58	5,100	0	0	0	0	0.00	0.00	0.00	0.00
108.26	0.47	R-2-F	RD N AND S (SHELTON ST)	1.14	5,100	1	0	0	1	1.14	0.00	0.00	1.14
112.57	4.31	R-2-F	RD S (CO RD 27)	0.12	5,500	19	2	1	22	2.20	0.23	11.56	2.54
121.22	8.61	R-4-R	RD S (CO RD 179) (MILNER)	0.07	4,600	42	7	0	49	2.91	0.48	0.00	3.39
123.78	2.53	R-2-R	RD W (CO RD 34)	0.24	4,600	16	1	0	17	3.77	0.24	0.00	4.00
127.56	3.78	R-2-R	RD N (CO RD 204N)	0.15	4,800	17	5	0	22	2.57	0.75	0.00	3.32
129.31	1.72	R-2-R	ENTER STEAMBOAT SPRINGS URBAN AND CITY	0.13	12,600	8	3	0	11	1.01	0.38	0.00	1.39
130.65	1.30	R-2-R	RD N (ELK RIVER RD) (CO RD 129)	0.17	12,600	9	1	0	10	1.51	0.17	0.00	1.67



## Colorado Department of Transportation Accident and Rates Book for 2005

### SH040A

Section MP	Func Length	Class	Section Description	MVMT	AADT	** PDO	Accidents			Accident Rates *			
							Injury	Fatal	Total	** PDO	Injury	Fatal	Total
130.66		R-2-R	RD N (ELK RIVER RD) (CO RD 129)										
131.42	0.76	R-2-R	BEGIN HPMS SAMPLE 107-0132-0401	0.20	18,385	18	1	0	19	3.53	0.20	0.00	3.73
131.90	0.49	R-2-R	RD S (13TH ST)	0.30	18,400	5	0	0	5	1.51	0.00	0.00	1.51
132.20	0.29	R-4-R	RD NE AND SW (9TH ST)	0.40	23,870	20	0	0	20	7.94	0.00	0.00	7.94
132.77	0.56	R-4-R	RD E (OLD FISH CREEK RD)	0.18	27,075	68	2	0	70	12.29	0.36	0.00	12.65
133.97	1.02	R-4-F	RD E AND W (PINE GROVE RD)	0.09	28,600	35	2	0	37	3.28	0.19	0.00	3.47
134.43	0.44	R-4-F	RD NE AND SW (MT WERNER RD)	0.31	20,200	25	3	0	28	7.74	0.93	0.00	8.67
135.11	0.68	R-4-F	RD E (WALTON CREEK RD)	0.27	15,100	1	0	0	1	0.27	0.00	0.00	0.27
135.61	0.49	R-4-F	LEAVE STEAMBOAT SPRINGS CITY LIMITS	0.59	9,484	8	3	0	11	4.73	1.77	0.00	6.50
135.85	0.23	R-2-F	LEAVE STEAMBOAT SPRINGS URBAN LIMITS	1.40	8,500	0	0	0	0	0.00	0.00	0.00	0.00
136.50	0.62	R-2-F	JCT SH 131 SW	0.52	8,500	2	1	0	3	1.03	0.52	0.00	1.55
142.19	5.74	R-2-F	RUNAWAY TRUCK RAMP	0.13	3,604	16	2	1	19	2.12	0.27	13.25	2.52
151.80	9.58	R-3-M	ROUTT-GRAND COUNTY LINE	0.08	3,600	29	8	2	39	2.30	0.64	15.89	3.10
154.06	2.31	R-2-M	RABBIT EARS PASS ELEVATION 9,426 FT	0.34	3,458	7	3	0	10	2.40	1.03	0.00	3.43
157.32	3.21	R-3-M	JCT SH 14 NE AT JACKSON-GRAND COUNTY LINE	0.30	2,800	13	4	0	17	3.96	1.22	0.00	5.18
178.25	20.88	R-2-M	JCT SH 134 W	0.06	2,200	32	12	1	45	1.91	0.72	5.96	2.68
183.99	5.76	R-2-R	MILEPOST 184	0.17	2,733	17	4	0	21	2.96	0.70	0.00	3.66
184.52	0.54	R-2-R	JCT SH 9 S RD N (6TH ST)	1.16	4,370	0	0	0	0	0.00	0.00	0.00	0.00
184.95	0.42	R-4-R	RD N (12TH ST)	1.88	3,467	0	0	0	0	0.00	0.00	0.00	0.00
184.99	0.11	R-2-R	MILEPOST 185	10.38	2,400	0	0	0	0	0.00	0.00	0.00	0.00
185.27	0.16	R-2-R	RD S (AIRPORT RD)	7.13	2,400	1	0	0	1	7.27	0.00	0.00	7.27
201.42	16.01	R-2-R	ENTER HOT SULPHUR SPRINGS CITY LIMITS	0.07	2,328	20	5	1	26	1.47	0.37	7.35	1.91
201.98	0.55	R-2-M	RD N AND S (FIRST ST) RD E (BYERS AVE)	1.97	2,534	0	0	0	0	0.00	0.00	0.00	0.00
202.33	0.34	R-2-M	LEAVE HOT SULPHUR SPRINGS CITY LIMIT	2.49	3,239	0	0	0	0	0.00	0.00	0.00	0.00
209.15	6.83	R-2-M	JCT SH 125 N	0.12	3,400	9	1	0	10	1.06	0.12	0.00	1.18
211.07	1.99	R-2-M	JCT U.S.34 SH 34 N	0.30	4,597	1	1	0	2	0.30	0.30	0.00	0.60
211.87	0.79	R-4-R	RD N (MESA ST) ENTER GRANBY CITY LIMITS	0.43	8,096	0	0	0	0	0.00	0.00	0.00	0.00
212.43	0.55	R-4-R	LEAVE GRANBY CITY LIMIT	0.54	9,300	3	1	0	4	1.61	0.54	0.00	2.14
216.44	3.90	R-4-R	RD W (CO RD 55)	0.08	9,005	16	3	0	19	1.25	0.23	0.00	1.48
223.02	6.47	R-2-R	RD N AND S (CO RD 522) (TABERNASH)	0.05	9,000	22	7	0	29	1.03	0.33	0.00	1.36
226.46	3.67	R-2-R	RD E AND W (CO RD 8) ENTER FRASER CITY	0.09	8,730	10	7	0	17	0.86	0.60	0.00	1.46
227.09	0.64	R-2-R	RD N (CO RD 804) RD S (CO RD 72)	0.43	9,995	5	2	0	7	2.15	0.86	0.00	3.01
228.68	1.47	R-2-R	LEAVE FRASER CITY LIMITS ENTER WINTER	0.17	10,700	8	5	0	13	1.40	0.87	0.00	2.27
228.89	0.25	R-4-R	RD W (KINGS CROSSING)	1.02	10,700	2	0	0	2	2.02	0.00	0.00	2.02
229.61	0.69	R-4-M	RD W (VASQUEZ RD)	0.37	10,700	7	2	0	9	2.61	0.75	0.00	3.36



**Colorado Department of Transportation  
Accident and Rates Book for 2005**

<b>SH040A</b>													
Section MP	Func Length	Class	Section Description	MVMT	AADT	Accidents			Accident Rates *				
						** PDO	Injury	Fatal	Total	** PDO	Injury	Fatal	Total
229.62		R-2-M	RD W (VASQUEZ RD)										
229.99	0.38	R-2-M	MILEPOST 230	0.44	16,385	2	0	0	2	0.87	0.00	0.00	0.87
230.99	0.97	R-4-M	MILEPOST 231	0.17	16,400	5	0	1	6	0.86	0.00	17.26	1.04
232.45	1.83	R-4-M	RD SW (OLD TOWN DR) (WINTER PARK DR)	0.12	12,718	5	2	0	7	0.59	0.24	0.00	0.83
233.13	0.73	R-4-M	LEAVE WINTER PARK CITY LIMITS	0.63	5,992	3	0	0	3	1.88	0.00	0.00	1.88
242.96	9.78	R-3-M	BERTHOUD PASS ELEVATION 11,315 FT	0.05	5,500	25	9	0	34	1.27	0.46	0.00	1.73
248.71	5.85	R-3-M	RD W (CO RD 202) (HENDERSON MINE RD)	0.09	5,500	7	7	0	14	0.60	0.60	0.00	1.19
255.87	7.16	R-2-M	ENTER EMPIRE CITY LIMITS	0.06	6,306	15	7	1	23	0.91	0.43	6.07	1.40
256.48	0.61	R-2-M	LEAVE EMPIRE CITY LIMITS	0.65	6,902	6	0	0	6	3.90	0.00	0.00	3.90
257.65	1.17	R-3-M	JCT I-70 SH 70 E AND W END SH, US AND FAP	0.33	7,100	10	3	0	13	3.31	0.99	0.00	4.30
Totals:	256.79					792	170	8	970	2.10	0.45	2.13	2.58

<b>SH040B</b>													
Section MP	Func Length	Class	Section Description	MVMT	AADT	Accidents			Accident Rates *				
						** PDO	Injury	Fatal	Total	** PDO	Injury	Fatal	Total
269.50		R-2-M	MILEPOST 270										
271.48	1.99	R-2-M	RD S (TO I-70 HYLAND HILLS INTERCHANGE)	0.72	1,900	5	1	0	6	3.63	0.73	0.00	4.35
272.20	0.69	R-2-M	CLEAR CREEK-JEFFERSON COUNTY LINE	0.50	8,000	2	0	0	2	1.00	0.00	0.00	1.00
273.88	1.67	R-2-M	BEAVER BROOK STR F-15-Q	0.83	1,982	2	1	0	3	1.66	0.83	0.00	2.49
276.17	2.28	R-2-M	I-70 INTERCHANGE (EL RANCHO - WEST) SH 70 E	2.79	430	0	2	0	2	0.00	5.59	0.00	5.59
276.75	0.57	R-2-M	JCT SH 74 NE AND SW END SH, US AND NFA	1.58	3,036	1	3	0	4	1.59	4.77	0.00	6.37
Totals:	7.20					10	7	0	17	1.79	1.25	0.00	3.04

<b>SH040C</b>													
Section MP	Func Length	Class	Section Description	MVMT	AADT	Accidents			Accident Rates *				
						** PDO	Injury	Fatal	Total	** PDO	Injury	Fatal	Total
279.16		R-2-M	RAMPS ON AND OFF (TO/FROM EB I-70)										
280.56	1.34	R-2-M	RD N (LOOKOUT MOUNTAIN RD) (CO RD 68)	1.08	1,900	3	2	0	5	3.23	2.15	0.00	5.38
281.81	1.25	R-2-M	RD N (CO RD LM9) (PARADISE RD)	1.15	1,900	1	0	0	1	1.15	0.00	0.00	1.15
281.97	0.15	U-2-M	RD S (GRAPEVINE RD)	6.30	2,900	0	1	0	1	0.00	6.17	0.00	6.17
284.67	2.52	U-2-M	JCT I-70 EAST AND WEST - RD S (MORISION RD)	0.34	3,200	4	3	0	7	1.36	1.02	0.00	2.38
284.99	0.49	U-4-R	MILEPOST 285	0.43	12,970	5	1	0	6	2.14	0.43	0.00	2.57
285.38	0.58	U-3-R	RD N (CO RD 93H) (HERITAGE DR)	0.36	13,281	5	2	0	7	1.79	0.72	0.00	2.51



## Colorado Department of Transportation Accident and Rates Book for 2005

<b>SH040C</b>													
Section MP	Section Length	Func Class	Section Description	MVMT	AADT	Accidents			Accident Rates *				
						** PDO	Injury	Fatal	Total	** PDO	Injury	Fatal	Total
285.39		U-4-R	RD N (CO RD 93H) (HERITAGE DR)										
285.86	0.43	U-4-R	ENTER GOLDEN CITY LIMITS	0.43	14,900	3	0	0	3	1.27	0.00	0.00	1.27
286.64	0.54	U-4-R	RD NE (CONNECTION TO SH 6)	0.31	16,452	4	2	0	6	1.22	0.61	0.00	1.84
286.84	0.19	U-3-R	JCT U.S.6 SH 6 E AND W (6TH AVE)	0.84	17,200	3	1	0	4	2.52	0.84	0.00	3.35
287.10	0.22	U-3-R	RD N (QUAKER ST)	0.60	20,900	1	1	0	2	0.59	0.59	0.00	1.18
287.88	0.77	U-4-R	I-70 INTERCHANGE (W COLFAX AVE) SH 70 NE	0.16	22,630	28	13	1	42	4.40	2.04	15.72	6.60
289.47	1.71	U-4-R	ENTER LAKEWOOD CITY LIMITS	0.06	27,613	77	18	0	95	4.47	1.05	0.00	5.52
289.57	0.09	U-4-R	RD S (YOUNGFIELD ST)	1.11	27,400	0	0	0	0	0.00	0.00	0.00	0.00
290.25	0.65	U-4-R	RD N AND S (SIMMS ST)	0.15	28,088	14	9	0	23	2.11	1.36	0.00	3.47
291.43	0.99	U-6-R	JCT SH 391 N AND S (KIPLING ST)	0.10	28,801	41	8	0	49	3.94	0.77	0.00	4.71
292.93	1.49	U-6-F	JCT SH 121 N AND S (WADSWORTH BLVD)	0.07	25,906	80	20	0	100	5.67	1.42	0.00	7.09
294.26	1.48	U-6-F	JCT SH 95 N AND S (SHERIDAN BLVD)	0.06	30,591	92	23	1	116	5.56	1.39	6.04	7.01
296.15	1.76	U-6-F	INTERCHANGE STR (F-16-FW) UNDERPASS SH	0.04	37,189	114	41	0	155	4.78	1.72	0.00	6.50
296.86	0.70	U-6-F	MILEPOST 297	0.08	47,498	40	18	0	58	3.31	1.49	0.00	4.79
297.20	0.33	U-6-F	RD NW (8TH ST)	0.17	50,158	31	1	0	32	5.13	0.17	0.00	5.30
297.50	0.36	U-6-F	RD NW AND SE (SPEER BLVD SB)	0.14	54,065	84	31	0	115	11.89	4.39	0.00	16.28
298.13	0.62	U-6-F	RD N AND S (BROADWAY)	0.12	36,014	90	32	0	122	11.06	3.93	0.00	14.99
300.61	2.47	U-6-F	JCT SH 2 N AND S (COLORADO BLVD)	0.03	32,542	406	101	1	508	13.84	3.44	3.41	17.32
302.59	1.97	U-4-F	RD N AND S (QUEBEC ST)	0.05	30,664	86	24	0	110	3.90	1.09	0.00	4.99
303.60	1.00	U-4-F	RD N AND S (YOSEMITE ST) LEAVE DENVER	0.09	30,396	67	16	0	83	6.04	1.44	0.00	7.48
305.60	1.99	U-4-F	RD N AND S (PEORIA ST)	0.04	32,951	168	58	1	227	7.01	2.42	4.17	9.47
306.33	1.13	U-4-F	COLFAX AVENUE INTERCHANGE STR (F-17-JK)	0.06	42,500	126	48	0	174	7.19	2.74	0.00	9.93
306.65	0.30	U-4-F	RD N AND S (SABLE AVE)	0.21	44,189	39	7	0	46	7.95	1.43	0.00	9.38
307.12	0.49	U-5-F	RD N AND S (CHAMBERS RD)	0.20	28,532	19	10	0	29	3.76	1.98	0.00	5.74
307.99	0.47	U-4-F	MILEPOST 308	0.23	25,532	27	11	0	38	6.13	2.50	0.00	8.62
308.06	0.02	U-4-F	RD N AND S (LAREDO ST)	5.37	25,500	0	0	0	0	0.00	0.00	0.00	0.00
308.56	0.49	U-4-F	RD N AND S (AIRPORT BLVD) (FORMERLY	0.28	19,823	5	6	0	11	1.41	1.70	0.00	3.11
309.25	1.06	U-4-F	RD N (TOWER ROAD)	0.11	23,888	20	6	0	26	2.17	0.65	0.00	2.82
309.64	0.36	U-4-F	RD N (CEYLON ST)	1.36	5,600	5	1	0	6	6.83	1.37	0.00	8.20
311.58	1.40	U-4-F	LEAVE AURORA CITY LIMITS	0.35	5,600	2	3	0	5	0.70	1.05	0.00	1.74
312.06	0.38	U-4-F	JCT I-70 SH 70 NW AND E END SH AND US 40	1.29	5,600	0	0	0	0	0.00	0.00	0.00	0.00
<b>Totals:</b>	<b>32.19</b>					<b>1,690</b>	<b>518</b>	<b>4</b>	<b>2,212</b>	<b>5.96</b>	<b>1.83</b>	<b>1.41</b>	<b>7.80</b>





## Colorado Department of Transportation Accident and Rates Book for 2005

### SH040D

MP	Section Length	Func Class	Section Description	MVMT	AADT	** PDO	Accidents			Accident Rates *				
							Injury	Fatal	Total	** PDO	Injury	Fatal	Total	
338.60		R-2-R	JCT U.S.36 SH 36 N RD S (MAIN ST) END											
340.38	1.81	R-2-R	RD N AND S (CO RD 185.00) FRONTAGE RD E END	1.92	790	0	0	0	0	0.00	0.00	0.00	0.00	
Totals:		1.81				0	0	0	0	0.00	0.00	0.00	0.00	

### SH040E

MP	Section Length	Func Class	Section Description	MVMT	AADT	** PDO	Accidents			Accident Rates *				
							Injury	Fatal	Total	** PDO	Injury	Fatal	Total	
346.34		R-2-R	JCT I-70 FRONTAGE ROAD ADJACENT TO STRS											
349.94	3.71	R-2-R	ENTER DEER TRAIL CITY LIMITS	2.64	280	0	0	0	0	0.00	0.00	0.00	0.00	
350.85	0.90	R-2-R	JCT I-70 DEER TRAIL BUSINESS SPUR SH 70 NE	8.65	352	0	0	0	0	0.00	0.00	0.00	0.00	
351.17	0.28	R-2-R	LEAVE DEER TRAIL CITY LIMITS	24.34	402	0	0	0	0	0.00	0.00	0.00	0.00	
352.25	1.09	R-2-R	JCT I-70 FRONTAGE ROAD ADJACENT TO STRS	20.95	120	0	0	0	0	0.00	0.00	0.00	0.00	
Totals:		5.98				0	0	0	0	0.00	0.00	0.00	0.00	

### SH040F

MP	Section Length	Func Class	Section Description	MVMT	AADT	** PDO	Accidents			Accident Rates *				
							Injury	Fatal	Total	** PDO	Injury	Fatal	Total	
360.71		R-2-R	JCT I-70 FRONTAGE ROAD END OVERLAPPING											
363.04	2.31	R-2-R	JCT I-70 AGATE BUSINESS SPUR SH 70 E RD W	9.88	120	1	0	0	1	9.88	0.00	0.00	9.88	
Totals:		2.31				1	0	0	1	9.88	0.00	0.00	9.88	

### SH040G

MP	Section Length	Func Class	Section Description	MVMT	AADT	** PDO	Accidents			Accident Rates *				
							Injury	Fatal	Total	** PDO	Injury	Fatal	Total	
380.99		R-2-F	JCT I-70 FRONTAGE ROAD END OVERLAPPING											
381.99	0.73	R-2-F	MILEPOST 382	17.87	210	0	0	0	0	0.00	0.00	0.00	0.00	
382.19	0.18	R-2-F	U.S.24 INTERCHANGE (LIMON) SH 24 SW AND E	72.48	210	0	0	0	0	0.00	0.00	0.00	0.00	
Totals:		0.91				0	0	0	0	0.00	0.00	0.00	0.00	



## Colorado Department of Transportation Accident and Rates Book for 2005

<b>SH040H</b>													
Section MP	Func Length	Class	Section Description	MVMT	AADT	Accidents				Accident Rates *			
						** PDO	Injury	Fatal	Total	** PDO	Injury	Fatal	Total
386.01		R-2-F	DRAW STR G-22-BM										
398.71	12.39	R-2-F	RD NE (1ST AVE) (SHELL ST)	0.07	2,957	6	2	0	8	0.45	0.15	0.00	0.60
398.84	0.12	R-2-F	RD NE (1ST AVE) (SHELL ST)	6.17	3,700	0	0	0	0	0.00	0.00	0.00	0.00
399.49	0.63	R-2-F	RD NE (7TH AVE) (CLARKE ST)	0.80	5,410	0	0	0	0	0.00	0.00	0.00	0.00
399.62	0.12	R-2-F	LEAVE HUGO CITY LIMITS	6.75	3,383	0	0	0	0	0.00	0.00	0.00	0.00
422.13	22.50	R-2-F	LINCOLN-CHEYENNE COUNTY LINE	0.05	2,291	2	1	0	3	0.11	0.05	0.00	0.16
425.46	3.25	R-2-F	JCT SH 94 W	0.38	2,200	1	4	0	5	0.38	1.53	0.00	1.91
432.71	7.30	R-2-F	RD S (CO RD 8.4) (WILD HORSE)	0.14	2,700	4	2	1	7	0.56	0.28	13.89	0.97
444.63	11.94	R-2-F	ENTER KIT CARSON CITY LIMITS	0.08	2,892	4	1	0	5	0.32	0.08	0.00	0.40
444.88	0.24	R-2-F	RD S (GRAND AVE)	3.94	2,900	0	0	0	0	0.00	0.00	0.00	0.00
445.13	0.24	R-4-F	JCT SH 59 N	2.78	4,100	0	0	0	0	0.00	0.00	0.00	0.00
445.59	0.45	R-4-F	RD N (YOUNG ST)	1.11	5,472	3	0	0	3	3.34	0.00	0.00	3.34
445.64	0.04	R-4-F	LEAVE KIT CARSON CITY LIMITS	17.12	4,000	0	0	0	0	0.00	0.00	0.00	0.00
446.04	0.39	R-4-F	JCT U.S.287 SH 287 S	1.76	4,000	1	0	0	1	1.76	0.00	0.00	1.76
468.87	22.82	R-2-F	RD N AND S (CO RD 43)	0.16	769	6	3	1	10	0.94	0.47	15.61	1.56
469.30	0.45	R-2-F	ENTER CHEYENNE WELLS CITY LIMITS	6.69	910	1	0	0	1	6.72	0.00	0.00	6.72
469.61	0.30	R-2-F	RD N AND S (W 6TH ST S) (GRAHAM ST)	10.04	910	0	0	0	0	0.00	0.00	0.00	0.00
470.30	0.73	R-2-F	JCT U.S.385 SH 385 N	3.13	1,200	0	0	0	0	0.00	0.00	0.00	0.00
470.32	0.01	R-2-F	RD S (CO RD 44.5) LEAVE CHEYENNE WELLS CITY	125.10	2,190	1	0	0	1	125.10	0.00	0.00	125.10
470.87	0.54	R-2-F	JCT U.S.385 SH 385 S	2.21	2,300	0	0	0	0	0.00	0.00	0.00	0.00
479.70	8.75	R-2-F	RD N (CO RD 53.5) (ARAPAHOE)	0.35	901	1	1	0	2	0.35	0.35	0.00	0.70
486.87	7.19	R-2-F	COLORADO-KANSAS STATE LINE END SH AND US	0.70	547	1	0	0	1	0.70	0.00	0.00	0.70
<b>Totals:</b>	<b>100.40</b>					<b>31</b>	<b>14</b>	<b>2</b>	<b>47</b>	<b>0.44</b>	<b>0.20</b>	<b>2.86</b>	<b>0.67</b>

<b>SH040Z</b>													
Section MP	Func Length	Class	Section Description	MVMT	AADT	Accidents				Accident Rates *			
						** PDO	Injury	Fatal	Total	** PDO	Injury	Fatal	Total
0.00		R-3-R	MILEPOST 0 JCT SH 40 S (END 1-WAY										
0.12	0.12	R-3-R	RD N AND S (ROSE ST)	3.13	7,300	0	0	0	0	0.00	0.00	0.00	0.00
0.31	0.18	R-3-R	JCT SH 13 N (YAMPA ST)	1.66	9,189	0	0	0	0	0.00	0.00	0.00	0.00
0.62	0.30	R-3-R	JCT SH 394 S RD N (RANNEY ST)	0.99	9,200	0	0	0	0	0.00	0.00	0.00	0.00
0.72	0.09	R-3-R	JCT SH AND U.S.40 S (BEGIN 1-WAY RECIPROCAL	3.50	8,706	0	0	0	0	0.00	0.00	0.00	0.00
<b>Totals:</b>	<b>0.69</b>					<b>0</b>	<b>0</b>	<b>0</b>	<b>0</b>	<b>0.00</b>	<b>0.00</b>	<b>0.00</b>	<b>0.00</b>



**Colorado Department of Transportation  
Accident and Rates Book for 2005**

<b>SH041A</b>													
MP	Section Length	Func Class	Section Description	MVMT	AADT	** PDO	Accidents			Accident Rates *			
							Injury	Fatal	Total	** PDO	Injury	Fatal	Total
0.00		R-2-R	JCT U.S.160 SH 160 NE AND SW IN UTE										
9.51	9.50	R-2-R	COLORADO-UTAH STATE LINE END SH 41	0.35	820	0	1	0	1	0.00	0.35	0.00	0.35
Totals:		9.50				0	1	0	1	0.00	0.35	0.00	0.35

<b>SH042A</b>													
MP	Section Length	Func Class	Section Description	MVMT	AADT	** PDO	Accidents			Accident Rates *			
							Injury	Fatal	Total	** PDO	Injury	Fatal	Total
0.00		U-2-R	JCT SH 007C EAST AND WEST - BEGIN SH 042A										
0.99	1.14	U-2-R	MILEPOST 1	0.15	16,554	15	2	0	17	2.17	0.29	0.00	2.46
1.78	0.73	U-2-R	RD W (HECLA DR)	0.19	19,600	7	2	0	9	1.35	0.39	0.00	1.73
2.61	0.81	U-2-R	RD W (PINE ST) RD E (EMPIRE RD)	0.30	11,111	16	13	0	29	4.85	3.94	0.00	8.80
3.78	1.20	U-2-R	RD N (EMPIRE DR) RD S (S 104TH ST)	0.26	8,900	5	2	0	7	1.28	0.51	0.00	1.79
4.88	1.02	U-2-R	JCT U.S. 287C NORTH AND SOUTH END SH042A	0.30	8,900	13	5	0	18	3.93	1.51	0.00	5.45
Totals:		4.90				56	24	0	80	2.48	1.06	0.00	3.54

<b>SH044A</b>													
MP	Section Length	Func Class	Section Description	MVMT	AADT	** PDO	Accidents			Accident Rates *			
							Injury	Fatal	Total	** PDO	Injury	Fatal	Total
0.00		U-2-R	JCT SH 2 SW AND NE IN DENVER URBAN LIMIT										
1.79	1.77	U-2-R	JCT U.S.85 SH 85 NE AND SW	0.14	10,985	12	4	0	16	1.70	0.57	0.00	2.26
4.24	2.36	U-2-R	CHANGE WIDTH	0.07	17,440	45	8	0	53	2.99	0.53	0.00	3.53
4.29	0.04	U-2-R	RD NE AND SW (RIVERDALE RD)	2.90	23,600	2	0	0	2	5.80	0.00	0.00	5.80
4.96	0.66	U-2-R	RD N AND S (COLORADO BLVD) RD W (104TH	0.19	21,905	35	7	0	42	6.65	1.33	0.00	7.98
Totals:		4.83				94	19	0	113	3.39	0.68	0.00	4.07



## Colorado Department of Transportation Accident and Rates Book for 2005

### SH045A

MP	Section Length	Func Class	Section Description	MVMT	AADT	** PDO	Accidents			Accident Rates *			
							Injury	Fatal	Total	** PDO	Injury	Fatal	Total
0.00		U-4-R	I-25 INTERCHANGE (PUEBLO BLVD) SH 25 NE AND										
0.27	0.27	U-4-R	RD N AND S (LAKE AVE)	0.57	17,700	3	1	0	4	1.73	0.58	0.00	2.30
1.30	1.04	U-4-R	RD N AND S (PRAIRIE AVE)	0.13	19,790	9	4	0	13	1.20	0.53	0.00	1.73
2.23	0.91	U-4-R	RD N AND S (VINEWOOD LANE)	0.23	13,373	7	3	0	10	1.57	0.67	0.00	2.25
2.69	0.45	U-4-R	RD E AND W (SURFWOOD LANE)	0.48	12,800	3	1	0	4	1.43	0.48	0.00	1.90
3.13	0.44	U-4-R	JCT SH 78 SW RD NE (NORTHERN AVE)	0.45	13,754	10	7	0	17	4.57	3.20	0.00	7.77
4.72	1.59	U-4-R	JCT SH 96 E AND W (THATCHER AVE)	0.05	32,172	58	20	0	78	3.12	1.07	0.00	4.19
5.68	1.02	U-4-R	LEAVE PUEBLO CITY LIMITS	0.11	24,634	20	13	0	33	2.17	1.41	0.00	3.59
6.03	0.34	U-4-R	RD E (11TH ST) RD W (11TH ST) (CO RD 118)	0.33	24,600	1	3	0	4	0.33	0.98	0.00	1.31
7.11	1.05	U-4-R	RD E (24TH ST)	0.09	28,000	6	3	0	9	0.56	0.28	0.00	0.84
8.61	1.54	U-4-R	JCT U.S.50 SH 50 E	0.07	25,500	15	5	1	21	1.05	0.35	6.97	1.46
8.73	0.11	U-2-R	JCT U.S.50 SH 50 W RD NW (WILDHORSE DR)(CO	0.98	25,500	16	9	0	25	15.63	8.79	0.00	24.42
Totals:		8.76				148	69	1	218	1.97	0.92	1.33	2.91

### SH046A

MP	Section Length	Func Class	Section Description	MVMT	AADT	** PDO	Accidents			Accident Rates *			
							Injury	Fatal	Total	** PDO	Injury	Fatal	Total
0.00		R-2-M	JCT SH 119 NE AND SW IN ARAPAHO NATIONAL										
6.61	6.61	R-2-M	RD SE (CO RD 70) GILPIN-JEFFERSON COUNTY	0.22	1,875	6	4	0	10	1.33	0.88	0.00	2.21
Totals:		6.61				6	4	0	10	1.33	0.88	0.00	2.21

### SH047A

MP	Section Length	Func Class	Section Description	MVMT	AADT	** PDO	Accidents			Accident Rates *			
							Injury	Fatal	Total	** PDO	Injury	Fatal	Total
0.00		U-4-R	I-25 INTERCHANGE (U.S.50 WEST) SH 25 N AND S										
0.83	0.83	U-4-R	JERRY MURPHY ROAD INTERCHANGE RD N AND	0.09	36,456	40	11	0	51	3.63	1.00	0.00	4.63
2.40	1.58	U-4-R	TROY AVENUE INTERCHANGE RD N AND S	0.09	18,524	25	8	0	33	2.34	0.75	0.00	3.09
3.05	0.65	U-4-R	LEAVE PUEBLO CITY LIMITS	0.42	10,139	5	0	0	5	2.08	0.00	0.00	2.08
4.20	1.16	U-4-R	RD E AND W (13TH ST) (CO RD 520)	0.23	10,100	1	0	0	1	0.23	0.00	0.00	0.23
4.50	0.29	U-4-R	BEGIN HPMS SAMPLE 101-0405-047	0.79	12,000	0	0	0	0	0.00	0.00	0.00	0.00
4.64	0.13	U-4-R	U.S.50 INTERCHANGE (4TH ST/EASTERN AVE) SH	1.76	12,000	2	1	0	3	3.65	1.83	0.00	5.48
Totals:		4.64				73	20	0	93	2.41	0.66	0.00	3.07



## Colorado Department of Transportation Accident and Rates Book for 2005

SH050A													
MP	Section Length	Func Class	Section Description	MVMT	AADT	Accidents			Accident Rates *				
						** PDO	Injury	Fatal	Total	** PDO	Injury	Fatal	Total
31.76		U-4-R	RD E AND W (NOLAND AVE)										
31.42	0.18	U-4-R	JCT I-70 GRAND JUNCTION BUSINESS LOOP SH	0.41	37,300	0	0	0	0	0.00	0.00	0.00	0.00
32.33	0.52	U-4-R	RD E AND W (NOLAND AVE)	0.14	37,300	26	10	0	36	3.69	1.42	0.00	5.11
32.94	0.60	U-4-R	RD E AND W (UNAWEEP AVE)	0.12	37,700	7	5	0	12	0.85	0.61	0.00	1.46
34.09	1.11	U-4-R	RAMP OFF TO B.50 RD EB LEAVE GRAND	0.08	32,266	13	7	0	20	1.00	0.54	0.00	1.53
36.03	1.81	U-4-R	RD N AND S (29 RD)	0.11	14,000	5	6	0	11	0.54	0.65	0.00	1.19
36.55	0.51	U-4-R	RD N AND S (CO RD 29.50)	0.46	11,709	3	1	0	4	1.38	0.46	0.00	1.84
37.87	1.28	U-4-R	RD NE (CO RD 31) LEAVE GRAND JUNCTION	0.20	10,958	1	2	0	3	0.20	0.39	0.00	0.59
38.49	0.58	R-4-R	JCT SH 141 NE	0.45	10,400	1	0	0	1	0.46	0.00	0.00	0.46
41.13	2.60	R-4-R	JCT SH 141 SW	0.11	9,302	5	2	0	7	0.57	0.23	0.00	0.79
52.94	11.86	R-4-R	MESA-DELTA COUNTY LINE	0.03	8,874	14	5	0	19	0.36	0.13	0.00	0.49
66.62	13.61	R-4-R	RD S (CO RD 12.50)	0.02	8,770	9	3	0	12	0.21	0.07	0.00	0.28
67.38	0.74	R-4-R	RD S (CO RD H.25)	0.35	10,700	1	1	0	2	0.35	0.35	0.00	0.69
69.76	2.35	R-4-R	RD S (CO RD 15.60)	0.11	10,700	2	1	0	3	0.22	0.11	0.00	0.33
70.20	0.44	R-4-R	RD NW (CO RD 15.65)	0.59	10,550	3	0	0	3	1.78	0.00	0.00	1.78
70.50	0.29	R-4-R	ENTER DELTA CITY LIMITS	0.91	10,400	0	2	0	2	0.00	1.82	0.00	1.82
70.99	0.44	R-4-R	JCT SH 92 NE MILEPOST 71	0.57	10,978	7	0	0	7	3.97	0.00	0.00	3.97
71.42	0.42	R-4-R	JCT SH 348 E RD W (6TH ST)	0.38	17,100	26	3	0	29	9.94	1.15	0.00	11.09
72.08	0.67	R-4-R	RD N (MEEKER ST)	0.25	16,398	14	5	0	19	3.49	1.25	0.00	4.74
72.45	0.36	R-4-R	RD S (CO RD 16.00)	0.50	15,213	0	1	0	1	0.00	0.50	0.00	0.50
73.49	1.00	R-4-R	RD E (SWEITZER LAKE RD)	0.18	15,000	5	0	0	5	0.92	0.00	0.00	0.92
74.02	0.51	R-4-R	RD SW (CO RD 17.00)	0.41	13,000	0	0	0	0	0.00	0.00	0.00	0.00
74.31	0.28	R-4-R	CHANGE WIDTH	0.75	13,000	0	1	0	1	0.00	0.75	0.00	0.75
77.87	3.54	R-4-R	RD W (NO RIVER RD) (CO RD 59.1)	0.06	13,000	9	2	0	11	0.54	0.12	0.00	0.66
81.46	3.35	R-4-R	JCT U.S.50 OLATHE BUSINESS LOOP SH 50 S	0.07	12,178	9	1	0	10	0.61	0.07	0.00	0.67
81.54	0.07	R-4-R	ENTER OLATHE CITY LIMITS	4.02	9,726	1	1	0	2	4.02	4.02	0.00	8.05
82.58	0.91	R-4-R	LEAVE OLATHE CITY LIMITS	0.31	9,700	2	0	0	2	0.62	0.00	0.00	0.62
82.60	0.01	R-4-R	JCT SH 348 W RD E (DAVID RD) (CO RD E.75)	28.24	9,700	1	0	0	1	28.24	0.00	0.00	28.24
82.98	0.48	R-4-R	JCT U.S.50 OLATHE BUSINESS LOOP SH 50 NW	0.45	12,681	2	1	0	3	0.90	0.45	0.00	1.35
87.94	4.87	R-4-R	RD E AND W (CO RD K.00)	0.04	14,805	11	4	0	15	0.42	0.15	0.00	0.57
90.68	2.72	R-4-R	RD N (CO RD 63.50) RD SW (CO RD H.3)	0.07	15,169	19	9	0	28	1.26	0.60	0.00	1.86
91.82	1.11	R-4-R	RD E (CO RD N) RD W (CO RD N.05)	0.12	20,200	6	4	0	10	0.73	0.49	0.00	1.22
92.21	0.34	R-4-R	RD NE AND SW (N 9TH ST)	0.46	17,448	20	2	0	22	9.16	0.92	0.00	10.07
92.83	0.61	R-4-R	JCT U.S.550 SH 550 SE (TOWNSEND AVE) JCT SH	0.25	18,279	9	4	0	13	2.22	0.98	0.00	3.20
93.72	0.91	R-4-R	RD NE (LOCUST ST)	0.20	15,207	39	5	0	44	7.71	0.99	0.00	8.70



## Colorado Department of Transportation Accident and Rates Book for 2005

SH050A													
Section MP	Func Length	Class	Section Description	MVMT	AADT	Accidents			Accident Rates *				
						** PDO	Injury	Fatal	Total	** PDO	Injury	Fatal	Total
93.73		R-4-R	RD NE (LOCUST ST)										
94.09	0.41	R-4-R	RD N AND S (HILLCREST DR)	0.47	14,100	1	1	0	2	0.47	0.47	0.00	0.95
94.60	0.50	R-4-R	LEAVE MONTROSE CITY LIMITS	0.64	8,500	1	1	0	2	0.64	0.64	0.00	1.29
95.41	0.70	R-2-R	RD N AND S (CO RD 67.00)	0.46	8,500	0	0	0	0	0.00	0.00	0.00	0.00
100.54	5.29	R-2-R	JCT SH 347 NE (TO BLACK CANYON OF THE	0.15	3,500	2	3	0	5	0.30	0.44	0.00	0.74
112.23	11.53	R-3-M	RD N (CO RD Q81) (CIMMARRON)	0.08	3,100	12	5	0	17	0.92	0.38	0.00	1.30
116.66	4.48	R-2-M	MONTROSE-GUNNISON COUNTY LINE	0.21	2,978	6	2	0	8	1.23	0.41	0.00	1.64
131.12	14.46	R-2-M	JCT SH 92 NW	0.07	2,800	25	7	1	33	1.69	0.47	6.77	2.23
148.04	16.78	R-2-M	JCT SH 149 S	0.05	3,245	22	4	1	27	1.11	0.20	5.03	1.36
153.00	4.94	R-2-M	MILEPOST 153	0.14	4,000	10	1	0	11	1.39	0.14	0.00	1.52
154.58	1.60	R-2-R	RD S (CO RD 18)	0.24	7,100	4	0	0	4	0.97	0.00	0.00	0.97
155.17	0.58	R-2-R	RD S (CO RD 33)	0.67	7,100	2	0	0	2	1.33	0.00	0.00	1.33
155.75	0.67	R-2-R	RD N AND S (CO RD 38)	0.58	7,100	2	0	0	2	1.16	0.00	0.00	1.16
156.24	0.33	R-2-R	ENTER GUNNISON CITY LIMITS	1.03	8,088	1	1	0	2	1.02	1.02	0.00	2.04
156.37	0.12	R-2-R	RD E (RIO GRANDE AVE)	2.82	8,100	0	0	0	0	0.00	0.00	0.00	0.00
156.86	0.48	R-4-R	RD N AND S (10TH ST) RD W (TOMICHI AVE)	0.66	8,595	2	0	0	2	1.33	0.00	0.00	1.33
157.38	0.56	R-4-R	JCT SH 135 N RD S (MAIN ST)	0.38	13,033	6	2	0	8	2.26	0.75	0.00	3.01
157.66	0.27	R-4-R	RD N AND S (TELLER ST)	0.97	10,450	6	0	0	6	5.83	0.00	0.00	5.83
157.89	0.22	R-4-R	RD N AND S (ADAMS ST)	1.50	8,300	2	0	0	2	3.00	0.00	0.00	3.00
159.66	1.69	R-2-R	RD N (CO RD 72)	0.33	4,900	3	2	0	5	0.99	0.66	0.00	1.65
165.59	5.88	R-2-R	JCT SH 114 S	0.11	4,180	23	1	0	24	2.56	0.11	0.00	2.68
181.59	16.13	R-2-R	GUNNISON-SAGUACHE COUNTY LINE	0.07	2,502	13	2	0	15	0.88	0.14	0.00	1.02
189.27	7.73	R-2-M	RD S (CO RD 31-XX) (SARGENTS)	0.15	2,300	10	3	0	13	1.54	0.46	0.00	2.00
190.60	1.28	R-2-M	SAGUACHE-GUNNISON COUNTY LINE	0.93	2,300	2	1	0	3	1.86	0.93	0.00	2.79
199.27	8.68	R-2-M	MONARCH PASS ELEVATION 11,312 FT	0.14	2,300	15	8	0	23	2.06	1.10	0.00	3.16
200.43	0.99	R-4-M	RD NW (CO RD 234)	1.20	2,300	3	1	0	4	3.62	1.21	0.00	4.83
216.63	16.22	R-2-M	ENTER PONCHA SPRINGS CITY LIMITS	0.06	2,707	41	9	0	50	2.56	0.56	0.00	3.12
216.96	0.34	R-2-R	JCT U.S.285 SH 285 N	2.30	3,500	0	0	0	0	0.00	0.00	0.00	0.00
217.33	0.36	R-2-R	JCT U.S.285 SH 285 S	1.38	5,500	4	0	0	4	5.58	0.00	0.00	5.58
217.94	0.59	R-3-R	MILEPOST 218	0.77	6,044	2	0	0	2	1.53	0.00	0.00	1.53
220.93	2.99	R-4-R	RD S (CO RD 110)	0.15	6,000	10	1	0	11	1.53	0.15	0.00	1.68
220.98	0.04	R-4-R	RD N (HOLMAN AVE)	11.42	6,000	0	0	0	0	0.00	0.00	0.00	0.00
222.39	1.39	R-4-R	JCT SH 291 N	0.21	9,354	9	10	1	20	1.89	2.10	21.03	4.21
225.57	3.16	R-4-R	CHAFFEE-FREMONT COUNTY LINE	0.29	3,000	2	2	0	4	0.58	0.58	0.00	1.16
235.33	9.72	R-2-M	CHERRY CREEK STR K-13-N	0.09	3,000	19	8	0	27	1.78	0.75	0.00	2.54



## Colorado Department of Transportation Accident and Rates Book for 2005

SH050A													
Section MP	Func Length	Class	Section Description	MVMT	AADT	Accidents			Accident Rates *				
						** PDO	Injury	Fatal	Total	** PDO	Injury	Fatal	Total
235.34		R-2-M	CHERRY CREEK STR K-13-N										
235.62	0.28	R-2-M	CHERRY CREEK STR K-13-N	3.26	3,000	1	0	0	1	3.26	0.00	0.00	3.26
236.99	1.38	R-2-M	MILEPOST 237	0.66	3,000	2	1	0	3	1.32	0.66	0.00	1.99
241.24	4.28	R-2-M	RD NE (CO RD 45A) RD SW (CO RD 6) (COALDALE)	0.21	3,000	6	0	0	6	1.28	0.00	0.00	1.28
245.39	4.13	R-2-M	RD N (CO RD 12) RD S (CO RD 1A) (COTOPAXI)	0.22	3,000	5	2	1	8	1.11	0.44	22.11	1.77
252.65	7.25	R-3-M	JCT SH 69 S (TEXAS CREEK)	0.14	2,700	8	6	1	15	1.12	0.84	14.00	2.10
269.12	16.79	R-2-M	JCT SH 9 N	0.05	3,252	19	5	0	24	0.95	0.25	0.00	1.20
270.25	1.11	R-4-M	RD S (CO RD 3A) (TO ROYAL GORGE)	0.44	5,600	2	2	0	4	0.88	0.88	0.00	1.76
274.90	4.56	R-4-M	RD SE (SKYLINE DR) (CO RD 176)	0.08	7,697	9	4	0	13	0.70	0.31	0.00	1.02
276.68	1.63	R-4-R	ENTER CANON CITY CITY LIMITS AND URBAN	0.18	9,600	2	0	0	2	0.35	0.00	0.00	0.35
277.15	0.67	R-4-R	RD W (TUNNEL DR)	0.43	9,600	1	0	0	1	0.43	0.00	0.00	0.43
278.00	0.62	R-4-R	MILEPOST 278	0.36	12,400	0	1	0	1	0.00	0.36	0.00	0.36
278.69	0.71	R-4-R	JCT SH 115 SE RD NW (9TH ST)	0.23	16,459	8	3	0	11	1.88	0.71	0.00	2.59
279.36	0.64	R-4-R	RD E AND W (E MAIN ST)	0.17	24,506	31	3	0	34	5.46	0.53	0.00	5.99
280.30	0.98	R-4-R	RD N AND S (REYNOLDS AVE)	0.13	21,589	24	6	0	30	3.10	0.77	0.00	3.87
281.06	0.71	R-4-R	RD N AND S (DOZIER AVE)	0.18	21,500	18	5	0	23	3.25	0.90	0.00	4.16
281.23	0.15	R-4-R	LEAVE CANON CITY CITY LIMITS	0.77	23,671	8	5	0	13	6.13	3.83	0.00	9.96
281.89	0.60	R-4-R	RD S (MAC KENZIE AVE) (CO RD 20)	0.19	23,700	7	3	1	11	1.34	0.57	19.14	2.11
282.27	0.37	R-4-R	CHANGE WIDTH	0.40	18,500	2	2	0	4	0.81	0.81	0.00	1.62
285.62	3.31	R-4-R	JCT SH 67 SW	0.04	18,500	10	4	0	14	0.45	0.18	0.00	0.63
289.76	4.10	R-4-R	PENROSE/COLORADO SPRINGS INTERCHANGE	0.05	13,604	11	6	0	17	0.54	0.29	0.00	0.84
294.33	4.47	R-4-R	JCT SH 120 S RD N (CO RD 368)	0.06	9,729	11	2	0	13	0.69	0.13	0.00	0.82
296.14	2.02	R-4-R	FREMONT-PUEBLO COUNTY LINE	0.15	8,800	6	2	0	8	0.93	0.31	0.00	1.24
305.80	9.67	R-4-R	RD S (MC CULLOCH BLVD WEST) (CO RD PW570)	0.03	8,800	15	6	0	21	0.48	0.19	0.00	0.68
307.33	1.45	U-4-R	RD N AND S (MC CULLOCH BLVD EAST) (CO RD	0.12	15,395	3	3	0	6	0.37	0.37	0.00	0.74
309.77	2.43	U-4-R	RD N AND S (PURCELL BLVD) (CO RD PW655)	0.05	24,500	19	2	0	21	0.88	0.09	0.00	0.97
310.98	1.19	U-4-R	ENTER PUEBLO URBAN LIMITS	0.06	41,600	27	14	0	41	1.49	0.77	0.00	2.26
312.08	1.08	U-4-R	JCT SH 45 S RD N (WILDHORSE DR) (CO RD 115)	0.06	41,600	12	6	0	18	0.73	0.36	0.00	1.09
312.92	0.82	U-4-R	ENTER PUEBLO CITY LIMITS	0.08	40,800	10	4	0	14	0.82	0.33	0.00	1.15
313.51	0.59	U-4-R	RD N AND S (BALTIMORE AVE)	0.11	41,221	17	15	0	32	1.92	1.69	0.00	3.61
314.14	0.80	U-4-R	RD N (N FORTINO BLVD) RD S (CLUB MANOR DR)	0.08	41,102	46	31	0	77	3.82	2.58	0.00	6.40
314.43	0.26	U-6-R	RD N AND S (ELIZABETH ST)	0.24	43,562	15	6	0	21	3.57	1.43	0.00	5.00
314.52	0.08	U-4-R	I-25 INTERCHANGE (U.S.50 WEST) SH 25 N AND S	0.73	46,800	33	11	0	44	24.45	8.15	0.00	32.61
Totals:	281.32					918	323	6	1,247	1.24	0.44	0.81	1.68



## Colorado Department of Transportation Accident and Rates Book for 2005

SH050B													
Section MP	Func Length	Class	Section Description	MVMT	AADT	Accidents			Accident Rates *				
						** PDO	Injury	Fatal	Total	** PDO	Injury	Fatal	Total
315.71		U-4-R	I-25 INTERCHANGE (U.S.50 EAST) SH 25 N AND S										
316.54	0.63	U-4-R	RD N (BONFORTE BLVD) RD S (HUDSON AVE)	0.13	32,900	11	4	0	15	1.46	0.53	0.00	2.00
317.04	0.49	U-4-R	RD N AND S (NORWOOD AVE)	0.33	16,933	24	6	0	30	7.92	1.98	0.00	9.91
318.70	1.69	U-4-R	4TH STREET/EASTERN AVENUE INTERCHANGE	0.17	9,788	16	6	0	22	2.65	0.99	0.00	3.64
318.74	0.03	U-4-R	RAMPS ON AND OFF	4.43	20,600	0	0	0	0	0.00	0.00	0.00	0.00
319.08	0.29	U-4-F	AT&SF RR SEPARATION 003-469Y UNDERPASS	0.46	20,600	0	0	0	0	0.00	0.00	0.00	0.00
319.26	0.17	U-4-F	RD S (LANGDON ST) (CO RD 78)	0.78	20,600	3	1	0	4	2.36	0.79	0.00	3.15
319.36	0.09	U-4-F	SIGN BRIDGE STR K-18-DK WB LANES	1.48	20,600	0	0	0	0	0.00	0.00	0.00	0.00
319.52	0.15	U-4-F	RD S (25TH LN) (CO RD 25)	0.89	20,600	1	0	0	1	0.89	0.00	0.00	0.89
321.64	2.13	U-4-F	MAJOR STR (K-18-FL) OVERPASS (AIRPORT ROAD	0.06	20,600	5	3	0	8	0.31	0.19	0.00	0.50
322.12	0.50	U-4-F	JCT SH 233 S RD N (KEELER BLVD) (CO RD 573)	0.45	12,200	1	0	0	1	0.45	0.00	0.00	0.45
323.06	0.95	U-4-F	LEAVE PUEBLO URBAN LIMITS	0.31	9,315	6	6	0	12	1.87	1.87	0.00	3.73
324.22	1.17	U-4-F	JCT SH 231 S (DEVINE)	0.25	9,400	1	1	0	2	0.25	0.25	0.00	0.50
329.12	4.89	U-4-F	MAJOR STR (K-19-V) RD N (ORDNANCE DEPOT	0.08	6,900	7	3	0	10	0.57	0.24	0.00	0.81
329.32	0.19	R-4-F	JCT SH 96 E RD S (CO RD 487)	2.09	6,900	0	0	0	0	0.00	0.00	0.00	0.00
330.67	1.34	R-4-F	RD N AND S (CO RD 327)	0.44	4,607	1	2	0	3	0.45	0.89	0.00	1.34
332.24	1.55	R-2-F	JCT SH 50 PUEBLO BUSINESS LOOP SH 50 W	0.55	3,200	3	1	0	4	1.65	0.55	0.00	2.21
335.75	3.49	R-4-F	JCT SH 209 NE	0.17	4,705	6	2	1	9	1.00	0.33	16.68	1.50
346.72	10.97	R-2-F	RD N (CO RD 733) RD S (67TH LN) (CO RD 723)	0.06	4,163	11	5	1	17	0.66	0.30	6.00	1.02
348.83	2.09	R-2-F	PUEBLO-OTERO COUNTY LINE	0.34	3,800	3	1	0	4	1.03	0.34	0.00	1.38
350.70	1.82	R-2-F	RD W (CRANSTON AVE) (CO RD LL.3)	0.40	3,800	3	1	0	4	1.19	0.40	0.00	1.58
350.90	0.19	R-2-F	JCT SH 167 N AND S (MAIN ST)	3.29	4,381	1	0	0	1	3.29	0.00	0.00	3.29
351.31	0.40	R-2-F	LEAVE FOWLER CITY LIMITS	1.65	4,159	0	0	0	0	0.00	0.00	0.00	0.00
351.46	0.14	R-2-F	RD N (CO RD LL.4) RD S (CO RD 3.5)	5.02	3,900	0	0	0	0	0.00	0.00	0.00	0.00
359.13	7.64	R-2-F	RD N AND S (CO RD 11)	0.08	4,433	12	4	0	16	0.97	0.32	0.00	1.29
359.45	0.32	R-4-F	ENTER MANZANOLA CITY LIMITS	1.82	4,700	0	0	0	0	0.00	0.00	0.00	0.00
359.70	0.24	R-4-F	JCT SH 207 NE RD SW (PARK ST)	2.43	4,700	0	0	0	0	0.00	0.00	0.00	0.00
360.00	0.29	R-4-F	MILEPOST 360	1.63	5,782	2	1	0	3	3.30	1.65	0.00	4.95
366.96	6.91	R-4-F	JCT SH 71 N RD S (CO RD 18) (10TH RD NW)	0.07	6,000	5	2	0	7	0.33	0.13	0.00	0.46
367.17	0.20	R-2-F	RD NE (CO RD 18.2)	3.91	3,500	2	2	0	4	7.87	7.87	0.00	15.73
368.10	0.89	R-2-F	JCT SH 202 NE AND SW (2ND ST)	0.88	3,500	2	1	0	3	1.77	0.88	0.00	2.65
368.92	0.81	R-2-F	JCT SH 71 SW JCT SH 266 NE	0.62	5,415	12	1	0	13	7.50	0.63	0.00	8.13
369.36	0.44	R-2-F	LEAVE ROCKY FORD CITY LIMITS	1.11	5,600	3	0	0	3	3.36	0.00	0.00	3.36
369.41	0.04	R-2-F	JCT SH 50 NW (BEGIN 1-WAY RECIPROCAL WB)	12.23	5,600	0	0	0	0	0.00	0.00	0.00	0.00
373.76	4.28	R-2-F	RD S (CO RD 24)	0.07	9,500	7	4	1	12	0.47	0.27	6.74	0.81





## Colorado Department of Transportation Accident and Rates Book for 2005

SH050B													
Section MP	Func Length	Class	Section Description	MVMT	AADT	Accidents			Accident Rates *				
						** PDO	Injury	Fatal	Total	** PDO	Injury	Fatal	Total
373.77		R-4-F	RD S (CO RD 24)										
374.25	0.46	R-4-F	ENTER SWINK CITY LIMITS	0.63	9,500	2	3	0	5	1.24	1.86	0.00	3.11
374.49	0.23	R-4-F	RD N AND S (COLUMBIA AVE)	1.25	9,500	0	0	0	0	0.00	0.00	0.00	0.00
374.78	0.28	R-4-F	LEAVE SWINK CITY LIMITS	1.03	9,541	1	0	0	1	1.03	0.00	0.00	1.03
376.94	2.20	R-4-F	MAJOR STRS (M-22-K) EB AND (M-22-A) WB	0.12	10,122	1	5	0	6	0.12	0.61	0.00	0.74
377.26	0.31	R-4-F	RD S (CO RD 27)	0.66	13,400	1	0	0	1	0.66	0.00	0.00	0.66
378.41	1.13	R-4-F	JCT SH 10 S	0.18	13,400	2	0	0	2	0.36	0.00	0.00	0.36
378.73	0.31	R-4-F	AT&SF RR SEPARATION 003-286F UNDERPASS	0.60	14,800	0	0	0	0	0.00	0.00	0.00	0.00
378.81	0.07	R-4-F	RD N AND S (GRANT AVE)	2.64	14,800	0	0	0	0	0.00	0.00	0.00	0.00
379.03	0.20	R-4-F	JCT U.S.350 SH 350 S RD NW (BARNES AVE)	0.93	14,800	4	0	0	4	3.72	0.00	0.00	3.72
379.68	0.64	R-4-F	RD S (COLORADO AVE) (ABANDONED SH 109 JCT)	0.42	10,307	3	0	0	3	1.25	0.00	0.00	1.25
379.90	0.21	R-4-F	RD S (SMITHLAND AVE)	1.28	10,200	2	0	0	2	2.56	0.00	0.00	2.56
380.22	0.31	R-4-F	JCT SH 109 S (BRADISH AVE)	0.87	10,200	2	0	0	2	1.73	0.00	0.00	1.73
380.27	0.04	R-4-F	SIGN BRIDGE STR M-22-AZ EB LANES LEAVE LA	14.75	4,643	0	0	0	0	0.00	0.00	0.00	0.00
380.42	0.14	R-4-F	MAJOR STR (M-22-AY) UNDERPASS SH-109A N & S	4.35	4,500	0	0	0	0	0.00	0.00	0.00	0.00
380.85	0.42	R-4-F	CHANGE WIDTH	1.47	4,447	1	0	0	1	1.48	0.00	0.00	1.48
381.10	0.24	R-4-F	BEG HPMS SAMPLE 089-0160-0501	2.78	4,100	0	1	0	1	0.00	2.78	0.00	2.78
381.24	0.13	R-4-R	RD N AND S (FRONTAGE RD) LEAVE LA JUNTA	5.14	4,100	0	0	0	0	0.00	0.00	0.00	0.00
388.74	7.48	R-4-R	RD S (OTERO CO RD 37) OTERO-BENT COUNTY	0.08	4,869	6	1	0	7	0.45	0.08	0.00	0.53
397.42	8.70	R-2-R	RD SE (CO RD FF.5)	0.06	5,700	3	1	1	5	0.17	0.06	5.53	0.28
398.06	0.63	R-2-F	RD N AND S (LOIS AVE) ENTER LAS ANIMAS CITY	0.76	5,700	0	0	0	0	0.00	0.00	0.00	0.00
398.76	0.69	R-2-F	JCT SH 101 S RD N (CARSON AVE)	0.66	6,005	3	0	0	3	1.98	0.00	0.00	1.98
399.41	0.64	R-4-F	RD E (GG.75 RD)	0.73	5,849	3	2	0	5	2.19	1.46	0.00	3.64
400.15	0.77	R-4-F	LAS ANIMAS INTERCHANGE SH 194 W OVERPASS	0.79	4,500	2	0	0	2	1.58	0.00	0.00	1.58
402.46	2.29	R-4-F	RD N AND S (CO RD 13)	0.31	3,800	4	1	0	5	1.26	0.31	0.00	1.57
404.62	2.14	R-4-F	JCT SH 183 S RD N (CO RD 15)	0.37	3,454	2	4	0	6	0.74	1.49	0.00	2.23
408.77	4.15	R-4-F	RD S (CO RD 18)	0.21	3,100	3	1	0	4	0.64	0.21	0.00	0.85
414.85	6.04	R-2-F	RD N AND S (CO RD 24) (HASTY)	0.15	3,100	3	1	0	4	0.44	0.15	0.00	0.59
420.73	5.84	R-2-F	JCT SH 196 N RD S (CO RD 30)	0.18	2,600	4	0	1	5	0.72	0.00	18.05	0.90
426.70	5.95	R-2-R	RD N (BENT CO RD 36) BENT-PROWERS COUNTY	0.16	2,900	3	2	0	5	0.48	0.32	0.00	0.79
427.73	0.99	R-2-F	WILEY JUNCTION INTERCHANGE SH 287 N	0.95	2,900	1	1	0	2	0.96	0.96	0.00	1.91
432.73	5.00	R-2-F	RD N (CO RD 7)	0.10	5,600	7	1	0	8	0.69	0.10	0.00	0.78
433.49	0.75	R-4-F	JCT SH 196 N AND E	0.51	7,120	3	1	0	4	1.54	0.51	0.00	2.05
434.31	0.89	R-4-F	ENTER LAMAR CITY LIMITS	0.30	10,200	5	1	0	6	1.51	0.30	0.00	1.81
434.86	0.54	R-4-F	RD E AND W (WASHINGTON ST)	0.42	12,129	5	1	0	6	2.10	0.42	0.00	2.51



## Colorado Department of Transportation Accident and Rates Book for 2005

<b>SH050B</b>													
MP	Section Length	Func Class	Section Description	MVMT	AADT	Accidents			Accident Rates *				
						** PDO	Injury	Fatal	Total	** PDO	Injury	Fatal	Total
434.87		R-4-F	RD E AND W (WASHINGTON ST)										
435.38	0.48	R-4-F	JCT U.S.287 SH 287 S (MAIN ST) RD W (OLIVE ST)	0.41	13,981	15	0	0	15	6.14	0.00	0.00	6.14
435.95	0.56	R-4-F	RD N AND S (DIVISION ST)	0.77	6,346	7	1	0	8	5.41	0.77	0.00	6.18
436.25	0.29	R-2-F	LEAVE LAMAR CITY LIMITS AND URBAN LIMITS	3.15	3,000	0	1	0	1	0.00	3.15	0.00	3.15
436.70	0.44	R-2-F	RD N AND S (CO RD 9)	2.08	3,000	0	0	0	0	0.00	0.00	0.00	0.00
443.71	7.01	R-2-F	RD S (CO RD HH.45)	0.13	3,000	8	1	0	9	1.04	0.13	0.00	1.17
452.19	8.47	R-2-F	ENTER GRANADA CITY LIMITS	0.12	2,632	11	1	0	12	1.35	0.12	0.00	1.48
452.76	0.56	R-2-F	JCT U.S.385 SH 385 N RD S (MAIN ST) BEGIN	2.22	2,200	0	0	0	0	0.00	0.00	0.00	0.00
452.95	0.18	R-2-F	RD N AND S (HOISINGTON ST) LEAVE GRANADA	5.85	2,600	0	0	0	0	0.00	0.00	0.00	0.00
462.73	9.76	R-2-F	RD S (11TH) ENTER HOLLY CITY LIMITS	0.12	2,300	10	2	0	12	1.22	0.24	0.00	1.47
463.50	0.75	R-2-F	JCT SH 89 S RD N (1ST AVE) LEAVE HOLLY CITY	0.87	4,198	0	0	0	0	0.00	0.00	0.00	0.00
467.58	4.06	R-2-F	RD N AND S (CO RD 39) COLORADO-KANSAS	0.33	2,051	1	1	0	2	0.33	0.33	0.00	0.66
Totals:		150.79				276	91	5	372	0.96	0.32	1.74	1.29

<b>SH050C</b>													
MP	Section Length	Func Class	Section Description	MVMT	AADT	Accidents			Accident Rates *				
						** PDO	Injury	Fatal	Total	** PDO	Injury	Fatal	Total
0.00		U-4-R	JCT SH 96 E AND W (4TH ST) RD N (SANTA FE) IN										
0.47	0.47	U-4-R	RD W (ELIZABETH ST)	0.41	14,156	19	7	0	26	7.82	2.88	0.00	10.71
0.85	0.36	U-4-R	RD E (SB OFF RAMP OF I-25)	0.49	15,424	13	5	0	18	6.34	2.44	0.00	8.78
1.27	0.36	U-4-R	RD S (SANTA FE AVE)	0.40	19,225	7	3	0	10	2.80	1.20	0.00	4.00
2.08	0.80	U-4-R	RD SW (NORTHERN AVE) LEAVE PUEBLO CITY	0.19	17,600	10	4	0	14	1.95	0.78	0.00	2.72
2.30	0.21	U-4-R	JOPLIN STREET INTERCHANGE SALT CREEK SH	0.53	24,533	4	3	0	7	2.14	1.60	0.00	3.74
2.85	0.55	U-4-R	RD N AND S (ASPEN ST) (CO RD 69)	0.20	24,600	4	3	0	7	0.81	0.61	0.00	1.42
3.84	0.99	U-4-R	RD N AND S (21ST LN) (CO RD 21)	0.14	19,311	11	6	0	17	1.58	0.86	0.00	2.44
4.85	1.00	U-4-F	RD N AND S (25TH LN) (CO RD 25)	0.19	14,120	6	4	0	10	1.17	0.78	0.00	1.95
7.32	2.46	U-4-F	JCT SH 233 N	0.11	9,835	7	7	1	15	0.79	0.79	11.31	1.70
7.38	0.05	U-4-F	JCT SH 233 N	6.37	8,600	0	0	0	0	0.00	0.00	0.00	0.00
9.44	2.04	U-4-F	JCT SH 231 N RD S (CO RD 331) (VINELAND)	0.28	4,743	1	3	0	4	0.28	0.85	0.00	1.13
12.92	3.24	R-2-F	RD N AND S (CO RD 442)	0.29	2,880	5	2	0	7	1.47	0.59	0.00	2.06
15.15	2.45	R-2-F	RD N (WILLIAMS ST) (CO RD 482)	0.51	2,200	1	1	0	2	0.51	0.51	0.00	1.02
15.66	0.50	R-2-F	RD N AND S (CO RD 327) (AVONDALE)	5.48	1,000	0	0	0	0	0.00	0.00	0.00	0.00
16.95	1.30	R-2-F	JCT U.S.50 SH 50 NW AND SE END SH, US AND	1.92	1,100	0	1	0	1	0.00	1.91	0.00	1.91
Totals:		16.78				88	49	1	138	1.77	0.99	2.01	2.78



**Colorado Department of Transportation  
Accident and Rates Book for 2005**

<b>SH050D</b>													
Section MP	Func Length	Class	Section Description	MVMT	AADT	** PDO	Accidents			Accident Rates *			
							Injury	Fatal	Total	** PDO	Injury	Fatal	Total
0.00		R-2-R	JCT U.S.50 SH 50 NW AND SE BEGIN SH, US AND										
0.36	0.36	R-2-R	ENTER OLATHE CITY LIMITS	6.92	1,100	0	0	0	0	0.00	0.00	0.00	0.00
0.93	0.56	R-2-R	JCT SH 348 E AND W (FIFTH ST)	3.73	1,310	0	0	0	0	0.00	0.00	0.00	0.00
1.09	0.15	R-2-R	JCT U.S.50 SH 50 NW AND SE END SH, US ROUTE	14.05	1,300	0	0	0	0	0.00	0.00	0.00	0.00
1.52	0.42	R-2-R	JCT U.S.50 SH 50 NW AND SE END SH, US ROUTE	5.02	1,300	0	0	0	0	0.00	0.00	0.00	0.00
Totals:		1.49				0	0	0	0	0.00	0.00	0.00	0.00

<b>SH050Z</b>													
Section MP	Func Length	Class	Section Description	MVMT	AADT	** PDO	Accidents			Accident Rates *			
							Injury	Fatal	Total	** PDO	Injury	Fatal	Total
0.00		R-2-F	JCT SH 50 END 1-WAY RECIPROCAL EB BEGIN SH										
0.16	0.16	R-2-F	ENTER ROCKY FORD CITY LIMITS	3.36	5,100	0	0	0	0	0.00	0.00	0.00	0.00
0.60	0.43	R-2-F	JCT SH 266 NE AND SW	1.25	5,100	0	0	0	0	0.00	0.00	0.00	0.00
1.42	0.84	R-2-F	JCT SH 202 S RD N (2ND ST)	0.60	5,414	8	1	0	9	4.84	0.60	0.00	5.44
1.50	0.06	R-2-F	RD N (CO RD 19) RD SW (CO RD 18.9) LEAVE	12.75	3,581	0	0	0	0	0.00	0.00	0.00	0.00
2.60	1.00	R-2-F	JCT SH 71 N AND RD S (CO RD 18) JCT SH 50 END	0.78	3,500	0	0	0	0	0.00	0.00	0.00	0.00
Totals:		2.49				8	1	0	9	1.94	0.24	0.00	2.19

<b>SH052A</b>													
Section MP	Func Length	Class	Section Description	MVMT	AADT	** PDO	Accidents			Accident Rates *			
							Injury	Fatal	Total	** PDO	Injury	Fatal	Total
0.00		U-2-R	JCT SH 119 NE AND SW C&S RRX 244-831K IN										
0.16	0.16	U-2-R	RD N AND S (71ST ST) LEAVE BOULDER CITY	1.80	9,500	4	0	0	4	7.21	0.00	0.00	7.21
4.66	4.49	U-2-R	JCT U.S.287 SH 287 N AND S	0.07	9,301	5	7	0	12	0.33	0.46	0.00	0.79
7.19	2.52	R-2-R	BOULDER CREEK STR D-16-U	0.08	14,095	7	15	0	22	0.54	1.16	0.00	1.70
11.16	3.96	R-2-R	I-25 INTERCHANGE (DACONO/FORT LUPTON) SH	0.05	13,879	20	9	0	29	1.00	0.45	0.00	1.45
13.14	1.99	R-4-R	RD N (CO RD 11.90)	0.08	18,100	27	6	0	33	2.05	0.46	0.00	2.51
14.01	0.97	R-2-R	RD N AND S (CO RD 15) LEAVE DACONO CITY	0.24	11,847	7	2	0	9	1.67	0.48	0.00	2.14
14.51	0.47	R-2-R	LEAVE FREDERICK CITY LIMITS	0.65	8,900	3	1	0	4	1.98	0.66	0.00	2.64
15.99	1.26	R-2-R	MILEPOST 16	0.24	8,900	2	3	0	5	0.49	0.73	0.00	1.22
19.60	3.58	R-2-R	ENTER FORT LUPTON CITY LIMITS AND URBAN	0.08	9,392	5	10	1	16	0.41	0.82	8.16	1.31
19.95	0.34	R-2-R	U.S.85 INTERCHANGE (FORT LUPTON) SH 85 N	0.77	10,400	6	0	0	6	4.66	0.00	0.00	4.66
20.44	0.48	R-2-R	JCT U.S.85 FORT LUPTON BUSINESS LOOP SH 85	0.44	13,056	17	2	0	19	7.42	0.87	0.00	8.29



## Colorado Department of Transportation Accident and Rates Book for 2005

<b>SH052A</b>													
Section MP	Func Length	Class	Section Description	MVMT	AADT	** PDO	Accidents			Accident Rates *			
							Injury	Fatal	Total	** PDO	Injury	Fatal	Total
20.45		R-2-R	JCT U.S.85 FORT LUPTON BUSINESS LOOP SH 85										
20.71	0.29	R-2-R	RD N (ROLLIE AVE)	0.75	12,635	7	1	0	8	5.16	0.74	0.00	5.90
20.94	0.22	R-2-R	MILEPOST 21	1.37	9,100	2	1	0	3	2.74	1.37	0.00	4.11
21.94	1.02	R-2-R	RD N AND S (CO RD 29.5)	0.30	9,100	0	0	0	0	0.00	0.00	0.00	0.00
25.45	3.48	R-2-R	RD N AND S (CO RD 37)	0.09	9,100	2	5	1	8	0.17	0.43	8.66	0.69
29.04	3.58	R-2-R	RD N AND S (CO RD 43.50)	0.16	4,702	4	6	0	10	0.65	0.98	0.00	1.63
29.27	0.20	R-2-R	I-76 INTERCHANGE (HUDSON) SH 76 NE AND SW	2.91	4,700	0	1	0	1	0.00	2.86	0.00	2.86
29.45	0.13	R-2-R	RD N AND S (CEDAR ST) RD W (MAIN ST)	3.15	6,700	0	0	0	0	0.00	0.00	0.00	0.00
29.74	0.31	R-2-R	RD N AND S (DATE ST)	1.74	5,085	0	1	0	1	0.00	1.75	0.00	1.75
36.91	6.86	R-2-R	RD N AND S (CO RD 59)	0.12	3,427	7	1	0	8	0.82	0.12	0.00	0.93
41.93	5.00	R-2-F	JCT SH 79 S RD N (CO RD 69) (PROSPECT	0.29	1,901	3	0	0	3	0.86	0.00	0.00	0.86
55.89	13.98	R-2-F	WELD-MORGAN COUNTY LINE	0.26	749	1	1	0	2	0.26	0.26	0.00	0.52
56.89	0.99	R-2-R	RD N AND S (CO RD 1)	4.01	690	0	1	0	1	0.00	4.01	0.00	4.01
61.84	4.91	R-2-R	RD E (CO RD G)	1.10	506	0	0	0	0	0.00	0.00	0.00	0.00
71.89	10.02	R-2-F	RD E AND W (CO RD Q)	0.50	551	3	1	0	4	1.49	0.50	0.00	1.98
72.58	0.67	R-2-F	JCT U.S.6 SH 6 NE AND SW JCT SH 39 N END SH	2.41	1,700	2	0	0	2	4.81	0.00	0.00	4.81
<b>Totals:</b>	<b>71.88</b>					<b>134</b>	<b>74</b>	<b>2</b>	<b>210</b>	<b>1.02</b>	<b>0.56</b>	<b>1.52</b>	<b>1.60</b>

<b>SH052B</b>													
Section MP	Func Length	Class	Section Description	MVMT	AADT	** PDO	Accidents			Accident Rates *			
							Injury	Fatal	Total	** PDO	Injury	Fatal	Total
86.45		R-4-R	JCT U.S.34 SH 34 E AND W (PLATTE AVE) RD S										
86.94	0.49	R-4-R	JCT SH 144 W RD E (RIVERVIEW AVE)	0.61	9,100	9	0	0	9	5.55	0.00	0.00	5.55
87.15	0.16	R-2-R	I-76 INTERCHANGE (FORT MORGAN) SH 76 E AND	1.57	10,900	2	3	0	5	3.08	4.63	0.00	7.71
87.44	0.29	R-2-R	SOUTH PLATTE RIVER STR C-21-BE SB LEAVE	1.47	6,415	3	1	0	4	4.40	1.47	0.00	5.87
88.46	1.01	R-2-R	RD E AND W (CO RD T.5)	0.66	4,100	2	1	0	3	1.33	0.66	0.00	1.99
91.06	2.53	R-4-R	RD E AND W (CO RD W)	0.72	1,504	1	0	0	1	0.72	0.00	0.00	0.72
104.53	13.46	R-2-R	RD E AND W (CO RD JJ)	0.34	594	2	0	0	2	0.69	0.00	0.00	0.69
105.54	1.00	R-2-R	RD E AND W (CO RD 74) MORGAN-WELD COUNTY	4.57	600	0	0	0	0	0.00	0.00	0.00	0.00
111.54	5.99	R-2-R	JCT SH 14 E AND W RD N (CO RD 133) END SH 52	0.76	600	0	0	0	0	0.00	0.00	0.00	0.00
<b>Totals:</b>	<b>24.93</b>					<b>19</b>	<b>5</b>	<b>0</b>	<b>24</b>	<b>1.85</b>	<b>0.49</b>	<b>0.00</b>	<b>2.33</b>



**Colorado Department of Transportation  
Accident and Rates Book for 2005**

<b>SH053A</b>													
Section MP	Func Length	Class	Section Description	MVMT	AADT	** PDO	Accidents			Accident Rates *			
							Injury	Fatal	Total	** PDO	Injury	Fatal	Total
0.00		U-4-R	I-25 INTERCHANGE (58TH AVE) SH 25 N AND S										
0.15	0.15	U-4-R	RD S (BROADWAY)	0.99	18,500	38	11	0	49	37.77	10.93	0.00	48.70
0.64	0.48	U-2-R	RD E AND W (62ND AVE)	0.47	12,041	18	4	0	22	8.57	1.90	0.00	10.47
1.66	1.00	U-2-R	JCT SH 224 N AND E RD W (70TH AVE) END SH 53	0.22	12,675	20	10	0	30	4.33	2.17	0.00	6.50
Totals:		1.63				76	25	0	101	9.81	3.23	0.00	13.03

<b>SH055A</b>													
Section MP	Func Length	Class	Section Description	MVMT	AADT	** PDO	Accidents			Accident Rates *			
							Injury	Fatal	Total	** PDO	Injury	Fatal	Total
0.00		R-2-R	JCT U.S.138 SH 138 E AND W IN CROOK CITY										
0.23	0.23	R-2-R	LEAVE CROOK CITY LIMIT	35.03	340	0	0	0	0	0.00	0.00	0.00	0.00
2.41	2.11	R-2-R	I-76 INTERCHANGE (CROOK) SH 76 NE AND SW	3.82	340	1	0	0	1	3.82	0.00	0.00	3.82
5.66	3.27	R-2-R	RD S (CO RD 81) END SH 55	0.84	1,000	0	1	0	1	0.00	0.84	0.00	0.84
Totals:		5.61				1	1	0	2	0.67	0.67	0.00	1.35

<b>SH056A</b>													
Section MP	Func Length	Class	Section Description	MVMT	AADT	** PDO	Accidents			Accident Rates *			
							Injury	Fatal	Total	** PDO	Injury	Fatal	Total
0.00		R-2-R	RD N (CO RD 23) RD W (CO RD 8E) BEGIN SH 56										
1.52	1.52	R-2-R	RD N AND S (CO RD 21)	0.47	3,834	0	0	0	0	0.00	0.00	0.00	0.00
3.06	1.60	R-2-R	JCT U.S.287 SH 287 S AND E RD N (BERTS)	0.45	3,799	5	1	0	6	2.26	0.45	0.00	2.71
Totals:		3.12				5	1	0	6	1.15	0.23	0.00	1.38

<b>SH056B</b>													
Section MP	Func Length	Class	Section Description	MVMT	AADT	** PDO	Accidents			Accident Rates *			
							Injury	Fatal	Total	** PDO	Injury	Fatal	Total



**Colorado Department of Transportation  
Accident and Rates Book for 2005**

<b>SH056B</b>													
Section MP	Func Length	Class	Section Description	MVMT	AADT	** PDO	Accidents			Accident Rates *			
							Injury	Fatal	Total	** PDO	Injury	Fatal	Total
4.45		U-2-F	JCT U.S.287 SH 287 N AND W RD S IN BERTHOUD										
4.50	0.05	U-2-F	LEAVE BERTHOUD CITY LIMITS	8.43	6,500	4	1	0	5	34.41	8.60	0.00	43.01
5.51	0.96	U-2-F	RD N AND S (LARIMER CO RD 904)	0.44	6,500	1	0	0	1	0.44	0.00	0.00	0.44
9.47	3.94	R-2-R	I-25 INTERCHANGE (BERTHOUD) SH 25 N AND S	0.12	5,703	3	7	0	10	0.37	0.85	0.00	1.22
Totals:		4.95				8	8	0	16	0.75	0.75	0.00	1.51

<b>SH057A</b>													
Section MP	Func Length	Class	Section Description	MVMT	AADT	** PDO	Accidents			Accident Rates *			
							Injury	Fatal	Total	** PDO	Injury	Fatal	Total
0.00		R-2-F	I-70 INTERCHANGE (STRATTON) SH 70 E AND W										
0.23	0.23	R-2-F	CHANGE WIDTH	7.01	1,700	0	0	0	0	0.00	0.00	0.00	0.00
0.49	0.24	R-2-F	JCT U.S.24 SH 24 W RD N (COLORADO AVE)	6.72	1,700	0	0	0	0	0.00	0.00	0.00	0.00
Totals:		0.47				0	0	0	0	0.00	0.00	0.00	0.00

<b>SH058A</b>													
Section MP	Func Length	Class	Section Description	MVMT	AADT	** PDO	Accidents			Accident Rates *			
							Injury	Fatal	Total	** PDO	Injury	Fatal	Total
0.00		U-4-R	JCT U.S.6 SH 6 SE AND SW JCT SH 93 N IN										
0.36	0.36	U-4-R	CHANGE WIDTH	0.56	13,500	1	0	0	1	0.57	0.00	0.00	0.57
0.68	0.32	U-4-R	WASHINGTON STREET INTERCHANGE RD N AND	0.63	13,500	0	0	0	0	0.00	0.00	0.00	0.00
1.51	0.93	U-4-R	CHANGE SPEED LIMIT	0.16	18,577	8	4	0	12	1.27	0.64	0.00	1.91
3.81	2.34	U-4-R	MC INTYRE STREET INTERCHANGE RD N AND S	0.06	18,800	15	3	0	18	0.93	0.19	0.00	1.12
5.39	1.62	U-4-R	ENTER WHEAT RIDGE CITY LIMITS	0.06	27,300	9	9	0	18	0.56	0.56	0.00	1.12
5.44	0.04	U-4-R	I-70 INTERCHANGE (GOLDEN) SH 70 NE AND SW	2.51	27,300	1	0	0	1	2.71	0.00	0.00	2.71
Totals:		5.61				34	16	0	50	0.80	0.38	0.00	1.18



**Colorado Department of Transportation  
Accident and Rates Book for 2005**

<b>SH059A</b>													
Section MP	Func Length	Class	Section Description	MVMT	AADT	** PDO	Accidents			Accident Rates *			
							Injury	Fatal	Total	** PDO	Injury	Fatal	Total
0.00		R-2-F	JCT U.S.40 SH 40 E AND W IN KIT CARSON CITY										
0.47	0.47	R-2-F	RD E (CO RD M.5)	13.25	440	0	0	0	0	0.00	0.00	0.00	0.00
9.03	8.51	R-2-F	RD E (CO RD W)	1.04	310	1	1	0	2	1.04	1.04	0.00	2.08
14.99	5.99	R-2-F	MILEPOST 15	1.48	310	0	0	0	0	0.00	0.00	0.00	0.00
18.02	3.01	R-2-F	RD E AND W (CO RD FF)	4.77	191	0	0	0	0	0.00	0.00	0.00	0.00
19.02	1.02	R-2-F	KIT CARSON-CHEYENNE COUNTY LINE	14.14	190	0	0	0	0	0.00	0.00	0.00	0.00
23.53	4.45	R-2-F	MILEPOST 24	3.24	190	0	0	0	0	0.00	0.00	0.00	0.00
28.66	5.11	R-2-F	RD E (CO RD G)	2.82	190	0	0	0	0	0.00	0.00	0.00	0.00
32.96	4.28	R-2-F	RD E AND W (CO RD L)	3.37	190	0	0	0	0	0.00	0.00	0.00	0.00
37.54	4.62	R-2-F	RD E AND W (CO RD R)	2.12	280	0	0	0	0	0.00	0.00	0.00	0.00
41.02	3.47	R-2-F	I-70 INTERCHANGE (SEIBERT) SH 70 E AND W	2.53	312	0	0	0	0	0.00	0.00	0.00	0.00
41.03	0.00	R-2-F	I-70 INTERCHANGE (SEIBERT) SH 70 E AND W	0.00	1,000	0	0	0	0	0.00	0.00	0.00	0.00
41.30	0.26	R-2-F	RD E (4TH ST)	10.54	1,000	0	0	0	0	0.00	0.00	0.00	0.00
41.47	0.16	R-2-F	JCT U.S.24 SH 24 E AND W (2ND ST)	17.12	1,000	0	0	0	0	0.00	0.00	0.00	0.00
43.53	2.09	R-2-F	RD W (CO RD X)	2.85	460	0	0	0	0	0.00	0.00	0.00	0.00
45.74	2.21	R-2-F	MAJOR STR (G-25-G) DRAW	2.69	460	0	0	0	0	0.00	0.00	0.00	0.00
52.53	6.77	R-2-F	RD W (CO RD GG)	0.83	486	0	0	0	0	0.00	0.00	0.00	0.00
54.55	2.02	R-2-F	RD E (CO RD JJ)	2.61	520	0	1	0	1	0.00	2.61	0.00	2.61
60.18	5.45	R-2-F	RD E (CO RD PP)	0.97	520	0	0	0	0	0.00	0.00	0.00	0.00
67.00	6.81	R-2-F	MILEPOST 67	0.98	410	0	0	1	1	0.00	0.00	98.20	0.98
<b>Totals:</b>													
	66.70					1	2	1	4	0.12	0.24	11.99	0.48

<b>SH059B</b>													
Section MP	Func Length	Class	Section Description	MVMT	AADT	** PDO	Accidents			Accident Rates *			
							Injury	Fatal	Total	** PDO	Injury	Fatal	Total
74.50		R-2-F	MILEPOST 75										
81.49	6.99	R-2-F	RD E AND W (CO RD 13)	1.26	310	0	0	0	0	0.00	0.00	0.00	0.00
89.52	8.00	R-2-F	RD W (CO RD 21)	0.84	406	0	0	0	0	0.00	0.00	0.00	0.00
105.29	16.05	R-2-F	RD E AND W (CO RD 37)	0.27	639	2	2	0	4	0.53	0.53	0.00	1.07
105.92	0.66	R-2-F	ENTER YUMA CITY LIMITS	3.78	1,098	0	0	0	0	0.00	0.00	0.00	0.00
106.28	0.31	R-2-F	JCT U.S.34 SH 34 E AND W (8TH AVE)	4.32	2,045	0	0	0	0	0.00	0.00	0.00	0.00
107.35	0.71	R-2-F	RD W (RAILROAD AVE)	1.13	3,411	1	0	0	1	1.13	0.00	0.00	1.13
107.93	0.56	R-2-F	CHANGE WIDTH	1.47	3,326	0	0	0	0	0.00	0.00	0.00	0.00
115.89	7.90	R-2-F	RD E (CO RD 47)	0.25	1,400	3	1	0	4	0.74	0.25	0.00	0.99



**Colorado Department of Transportation  
Accident and Rates Book for 2005**

<b>SH059B</b>													
MP	Section Length	Func Class	Section Description	MVMT	AADT	** PDO	Accidents			Accident Rates *			
							Injury	Fatal	Total	** PDO	Injury	Fatal	Total
115.90		R-2-F	RD E (CO RD 47)										
118.89	3.00	R-2-F	RD E AND W (CO RD 50)	0.65	1,400	0	0	0	0	0.00	0.00	0.00	0.00
122.85	3.90	R-2-F	RD NW (CO RD F)	0.77	913	1	1	0	2	0.77	0.77	0.00	1.54
126.60	3.74	R-2-F	RD NW (CO RD G)	3.05	240	0	1	0	1	0.00	3.05	0.00	3.05
133.63	7.02	R-2-F	RD E AND W (PHILLIPS CO RD 2) YUMA-PHILLIPS	1.75	223	1	0	0	1	1.75	0.00	0.00	1.75
135.53	1.99	R-2-F	RD E AND W (CO RD 6)	6.88	200	0	0	0	0	0.00	0.00	0.00	0.00
145.51	10.05	R-2-F	RD E AND W (CO RD 26)	1.36	200	1	0	0	1	1.36	0.00	0.00	1.36
147.00	1.50	R-2-F	MILEPOST 147	6.32	289	0	0	0	0	0.00	0.00	0.00	0.00
147.08	0.06	R-2-F	RD E AND W (3RD ST)	97.15	470	0	0	0	0	0.00	0.00	0.00	0.00
147.21	0.13	R-2-F	JCT U.S.6 SH 6 E AND W (1ST ST)	38.60	546	0	0	0	0	0.00	0.00	0.00	0.00
147.50	0.29	R-2-F	RD E AND W (STROHM ST)	10.16	930	0	0	0	0	0.00	0.00	0.00	0.00
147.80	0.28	R-2-F	RD E AND W (WILSON ST)	9.98	980	0	0	0	0	0.00	0.00	0.00	0.00
147.83	0.10	R-2-F	LEAVE HAXTUN CITY LIMITS	47.73	574	0	0	0	0	0.00	0.00	0.00	0.00
151.98	3.83	R-2-F	RD W (CO RD 38)	1.25	570	0	0	0	0	0.00	0.00	0.00	0.00
158.65	6.37	R-2-F	RD W (PHILLIPS CO RD 44) RD E (SEDGWICK CO	1.01	426	0	0	0	0	0.00	0.00	0.00	0.00
171.02	12.38	R-2-F	RAMPS ON AND OFF	1.17	189	0	1	0	1	0.00	1.17	0.00	1.17
171.06	0.03	R-2-F	I-76 INTERCHANGE (SEDGWICK) SH 76 NE AND	397.06	230	0	0	0	0	0.00	0.00	0.00	0.00
173.31	2.24	R-2-F	JCT U.S.138 SH 138 NE AND SW RD N (CO RD 15)	2.84	430	1	0	0	1	2.85	0.00	0.00	2.85
Totals:	98.09					10	6	0	16	0.50	0.30	0.00	0.81

<b>SH060A</b>													
MP	Section Length	Func Class	Section Description	MVMT	AADT	** PDO	Accidents			Accident Rates *			
							Injury	Fatal	Total	** PDO	Injury	Fatal	Total
0.00		U-2-R	JCT U.S.287 SH 287 N AND S RD W (CO RD 14)										
0.92	0.92	U-2-R	RD S (CO RD 1) (CO RD 904)	0.99	3,000	2	1	1	4	1.99	0.99	99.27	3.97
2.95	1.99	U-2-R	BEGIN WELD COUNTY CHARGEABLE	0.46	3,000	1	0	0	1	0.46	0.00	0.00	0.46
4.96	2.00	U-2-R	I-25 SEPARATION SH 25 N AND S UNDERPASS	0.56	2,426	3	1	0	4	1.70	0.57	0.00	2.26
Totals:	4.91					6	2	1	9	1.21	0.40	20.17	1.82





## Colorado Department of Transportation Accident and Rates Book for 2005

### SH060B

Section MP	Func Length	Class	Section Description	MVMT	AADT	** PDO	Accidents			Accident Rates *			
							Injury	Fatal	Total	** PDO	Injury	Fatal	Total
5.84		R-2-R	I-25 (JOHNSTOWN/MILLIKEN) INTERCHANGE STR										
8.86	3.01	R-2-R	RD N AND S (CO RD 15)	0.10	8,800	12	8	0	20	1.24	0.83	0.00	2.07
8.97	0.10	R-2-R	ENTER JOHNSTOWN CITY LIMITS	3.11	8,800	1	0	0	1	3.18	0.00	0.00	3.18
9.78	0.81	R-2-R	RD N AND S (PARISH AVE)	0.38	8,800	3	1	0	4	1.15	0.38	0.00	1.54
9.98	0.19	R-2-R	GW RRX 849-354T	1.81	7,974	0	0	0	0	0.00	0.00	0.00	0.00
10.04	0.05	R-2-R	LEAVE JOHNSTOWN CITY LIMITS	7.31	7,500	0	1	0	1	0.00	7.61	0.00	7.61
11.83	1.74	R-2-F	MAJOR STR (C-17-M) DRAW	0.21	7,500	2	4	0	6	0.42	0.84	0.00	1.26
12.88	1.05	R-2-F	RD N AND S (ALICE AVE)	0.38	6,911	5	3	0	8	1.90	1.14	0.00	3.03
16.56	3.66	R-2-F	JCT SH 256 E	0.13	5,895	12	3	0	15	1.52	0.38	0.00	1.91
20.20	3.60	R-2-F	JCT U.S.85 SH 85 NE AND SW (HOUSTON) END SH	0.26	2,901	5	5	0	10	1.31	1.31	0.00	2.62
Totals:	14.21					40	25	0	65	1.24	0.77	0.00	2.01

### SH061A

Section MP	Func Length	Class	Section Description	MVMT	AADT	** PDO	Accidents			Accident Rates *			
							Injury	Fatal	Total	** PDO	Injury	Fatal	Total
0.00		R-2-F	JCT U.S.34 SH 34 E AND W (FIRST AVE) RD S (CO										
0.49	0.49	R-2-F	RD W (AIRPORT CT)	7.31	765	0	0	0	0	0.00	0.00	0.00	0.00
0.51	0.02	R-2-F	LEAVE OTIS CITY LIMIT	187.65	730	0	0	0	0	0.00	0.00	0.00	0.00
3.11	2.50	R-2-F	RD E AND W (CO RD 43)	1.50	730	0	0	0	0	0.00	0.00	0.00	0.00
7.97	4.94	R-2-F	RD W (CO RD 47)	0.76	730	0	0	0	0	0.00	0.00	0.00	0.00
13.84	5.79	R-2-F	RD N (CO RD RR)	0.94	504	1	0	0	1	0.94	0.00	0.00	0.94
21.70	7.74	R-2-F	RD E AND W (LOGAN CO RD 2)	0.71	500	0	0	0	0	0.00	0.00	0.00	0.00
31.61	9.97	R-2-F	RD N (CO RD 61)	0.55	500	1	0	0	1	0.55	0.00	0.00	0.55
40.38	8.70	R-2-F	ENTER STERLING CITY LIMIT AND URBAN LIMIT	0.25	1,265	3	2	2	7	0.75	0.50	49.80	1.74
41.02	0.62	R-2-R	JCT U.S.6 SH 6 NE AND SW END SH 61A	1.84	2,400	0	0	0	0	0.00	0.00	0.00	0.00
Totals:	40.77					5	2	2	9	0.46	0.18	18.21	0.82



**Colorado Department of Transportation  
Accident and Rates Book for 2005**

<b>SH062A</b>													
MP	Section Length	Func Class	Section Description	MVMT	AADT	** PDO	Accidents			Accident Rates *			
							Injury	Fatal	Total	** PDO	Injury	Fatal	Total
0.00		R-2-M	JCT SH 145 NW AND SE (PLACERVILLE) BEGIN SH										
12.62	12.65	R-2-M	DALLAS DIVIDE ELEVATION 8,970 FT SAN	0.06	3,800	18	7	0	25	1.03	0.40	0.00	1.43
19.67	7.24	R-2-M	RD NE (CO RD 24C)	0.10	3,800	11	3	0	14	1.10	0.30	0.00	1.39
22.21	2.27	R-2-R	ENTER RIDGWAY CITY LIMIT	0.30	4,063	3	2	0	5	0.89	0.59	0.00	1.49
22.42	0.20	R-2-R	RD E (CLINTON ST)	2.91	4,700	0	0	0	0	0.00	0.00	0.00	0.00
22.97	0.56	R-2-R	RD N (LENA ST) (OLD SH 23 IN 1991 - NOW CO RD	1.04	4,700	0	0	0	0	0.00	0.00	0.00	0.00
23.26	0.28	R-2-R	LEAVE RIDGWAY CITY LIMIT	1.28	7,615	0	0	0	0	0.00	0.00	0.00	0.00
23.41	0.14	R-2-R	JCT U.S.550 SH 550 N AND S RD E (MAIN ST) END	2.54	7,700	0	1	0	1	0.00	2.60	0.00	2.60
Totals:	23.34					32	13	0	45	0.96	0.39	0.00	1.35

<b>SH063A</b>													
MP	Section Length	Func Class	Section Description	MVMT	AADT	** PDO	Accidents			Accident Rates *			
							Injury	Fatal	Total	** PDO	Injury	Fatal	Total
0.00		R-2-F	JCT U.S.36 SH 36 E AND W RD S (CO RD CC)										
14.00	14.08	R-2-F	MILEPOST 14	0.39	499	0	1	0	1	0.00	0.39	0.00	0.39
18.10	4.10	R-2-F	RD E AND W (CO RD 30)	1.19	560	0	0	0	0	0.00	0.00	0.00	0.00
24.19	6.08	R-2-F	RD E AND W (CO RD 36)	0.80	560	1	0	0	1	0.81	0.00	0.00	0.81
27.17	2.97	R-2-F	RD E AND W (CO RD 39)	1.34	690	0	0	0	0	0.00	0.00	0.00	0.00
28.72	1.26	R-2-F	CHANGE WIDTH	2.36	922	0	0	0	0	0.00	0.00	0.00	0.00
29.00	0.55	R-2-F	MILEPOST 29	2.93	1,700	0	0	0	0	0.00	0.00	0.00	0.00
29.72	0.60	R-2-F	LEAVE AKRON CITY LIMITS	2.57	1,774	0	0	0	0	0.00	0.00	0.00	0.00
35.25	5.57	R-2-F	RD E AND W (CO RD 47)	0.56	880	1	0	0	1	0.56	0.00	0.00	0.56
48.19	13.01	R-2-F	RD E (LOGAN CO RD 2) WASHINGTON-LOGAN	0.32	651	1	1	0	2	0.32	0.32	0.00	0.65
53.28	5.08	R-2-F	I-76 INTERCHANGE (ATWOOD/STERLING) SH 76	0.82	660	0	0	0	0	0.00	0.00	0.00	0.00
56.41	3.12	R-2-F	JCT U.S.6 SH 6 NE AND SW (ATWOOD) END SH 63	0.40	2,200	1	1	0	2	0.40	0.40	0.00	0.80
Totals:	56.42					4	3	0	7	0.26	0.20	0.00	0.46



## Colorado Department of Transportation Accident and Rates Book for 2005

<b>SH064A</b>													
Section MP	Func Length	Class	Section Description	MVMT	AADT	** PDO	Accidents			Accident Rates *			
							Injury	Fatal	Total	** PDO	Injury	Fatal	Total
0.00		R-2-M	JCT U.S.40 SH 40 NW AND E BEGIN SH 64										
0.53	0.53	R-2-M	RD W (7TH ST)	3.69	1,400	0	0	0	0	0.00	0.00	0.00	0.00
0.86	0.32	R-2-M	CHANGE WIDTH	7.13	1,201	0	0	0	0	0.00	0.00	0.00	0.00
1.83	0.85	R-2-M	MOFFAT-RIO BLANCO COUNTY LINE	2.69	1,200	0	0	0	0	0.00	0.00	0.00	0.00
7.53	5.69	R-2-M	RD NE (CO RD 98)	0.40	1,200	0	0	0	0	0.00	0.00	0.00	0.00
14.06	6.52	R-2-M	RD N (CO RD 152)	0.35	1,200	2	2	1	5	0.70	0.70	35.02	1.75
15.66	1.59	R-3-M	RD N (CO RD 153)	0.91	1,899	0	0	0	0	0.00	0.00	0.00	0.00
17.82	2.15	R-3-M	CHANGE WIDTH	0.52	2,459	2	0	0	2	1.04	0.00	0.00	1.04
18.27	0.44	R-2-M	RD N AND S (GRAND AVE)	1.40	4,446	2	0	0	2	2.80	0.00	0.00	2.80
18.76	0.48	R-2-M	RD N (COLOROW ST)	1.01	5,655	2	0	0	2	2.02	0.00	0.00	2.02
19.52	0.75	R-2-M	JCT SH 139 S	0.90	4,073	0	1	0	1	0.00	0.90	0.00	0.90
19.78	0.25	R-2-M	JCT SH 139 S	4.38	2,500	0	0	0	0	0.00	0.00	0.00	0.00
21.02	1.23	R-2-M	RD SW (RODEO GROVE RD)	1.39	1,601	2	0	0	2	2.78	0.00	0.00	2.78
70.15	48.76	R-2-M	STRAWBERRY CREEK STR D-04-G	0.04	1,373	61	13	1	75	2.50	0.53	4.09	3.07
73.70	3.54	R-2-M	JCT SH 13 NE AND SW END SH 64	0.63	1,224	7	0	0	7	4.43	0.00	0.00	4.43
<b>Totals:</b>	<b>73.10</b>					<b>78</b>	<b>16</b>	<b>2</b>	<b>96</b>	<b>2.00</b>	<b>0.41</b>	<b>5.14</b>	<b>2.46</b>

<b>SH065A</b>													
Section MP	Func Length	Class	Section Description	MVMT	AADT	** PDO	Accidents			Accident Rates *			
							Injury	Fatal	Total	** PDO	Injury	Fatal	Total
0.00		R-2-R	JCT SH 92 NE AND SW BEGIN SH 65 MILEPOST 0										
1.74	1.74	R-2-R	RD S (CO RD 19.75)	0.22	7,100	4	3	0	7	0.89	0.67	0.00	1.55
8.55	6.74	R-2-R	MILEPOST 9	0.06	6,902	12	3	1	16	0.71	0.18	5.89	0.94
10.07	1.50	R-2-R	RD W (CO RD Q.25)	0.27	6,700	8	1	0	9	2.18	0.27	0.00	2.46
11.06	0.95	R-2-R	RD W (BOULDER AVE)	0.50	5,719	4	0	0	4	2.01	0.00	0.00	2.01
11.46	0.39	R-2-R	CHANGE WIDTH	1.67	4,200	2	0	0	2	3.35	0.00	0.00	3.35
13.30	1.84	R-2-R	RD E AND W (CO RD T.50)	0.52	2,879	0	0	0	0	0.00	0.00	0.00	0.00
20.86	7.51	R-2-R	RD E AND W (CO RD 22.25) ENTER GRAND MESA	0.33	1,116	4	3	0	7	1.31	0.98	0.00	2.29
26.99	6.11	R-2-M	RD SW (CO RD Z.00) (ISLAND LAKE LITTLE BEAR	0.51	873	0	1	0	1	0.00	0.51	0.00	0.51
29.95	2.95	R-2-M	DELTA-MESA COUNTY LINE	1.72	540	1	1	0	2	1.72	1.72	0.00	3.44
41.99	11.98	R-2-M	RD W (CO RD E.25) MILEPOST 42	0.42	550	4	3	0	7	1.66	1.25	0.00	2.91
48.80	6.80	R-2-M	RD E AND W (CO RD J.25)	0.72	560	2	0	0	2	1.44	0.00	0.00	1.44
51.16	2.34	R-2-M	JCT SH 330 E	1.10	1,061	1	0	0	1	1.10	0.00	0.00	1.10
61.39	10.18	R-2-M	I-70 INTERCHANGE (GRAND MESA/COLLBRAN) SH	0.11	2,400	11	9	1	21	1.23	1.01	11.22	2.36



## Colorado Department of Transportation Accident and Rates Book for 2005

Totals: 61.03 53 24 2 79 1.08 0.49 4.09 1.62

<b>SH066A</b>													
Section MP	Func Length	Class	Section Description	MVMT	AADT	** PDO	Accidents			Accident Rates *			
							Injury	Fatal	Total	** PDO	Injury	Fatal	Total
0.00		R-2-M	EAST BOUNDARY ROCKY MOUNTAIN NATIONAL										
1.42	1.40	R-2-M	JCT U.S.36 SH 36 NW AND SE END SH 66 BEGIN	0.46	4,295	1	0	0	1	0.45	0.00	0.00	0.45
Totals:						1	0	0	1	0.46	0.00	0.00	0.46

<b>SH066B</b>													
Section MP	Func Length	Class	Section Description	MVMT	AADT	** PDO	Accidents			Accident Rates *			
							Injury	Fatal	Total	** PDO	Injury	Fatal	Total
28.69		R-4-R	JCT SH036B NW AND SE BEGIN SH066B										
32.58	3.89	R-4-R	RD N AND S (CO RD 31) (75TH ST)	0.08	9,000	4	6	0	10	0.31	0.47	0.00	0.78
34.20	1.61	U-4-R	ENTER LONGMONT CITY LIMITS	0.17	9,800	5	3	0	8	0.87	0.52	0.00	1.39
34.56	0.36	U-2-R	RD N (ANHAWA ST) (CO RD AM1)	0.78	9,800	0	0	0	0	0.00	0.00	0.00	0.00
35.07	0.50	U-3-R	RD N (CO RD 19) RD S (HOVER ST) (95TH ST)	0.52	10,635	2	1	0	3	1.03	0.52	0.00	1.55
35.99	0.89	U-2-R	MILEPOST 36	0.17	18,250	6	1	0	7	1.02	0.17	0.00	1.19
36.61	0.61	U-2-R	JCT SH287C N AND S (MAIN ST)	0.22	20,800	3	1	0	4	0.65	0.22	0.00	0.87
36.94	0.49	U-2-R	C&S RR 245-010J LEAVE LONGMONT CITY LIMITS	0.39	14,326	16	5	0	21	6.22	1.94	0.00	8.16
37.90	0.99	U-2-R	RD S (CO RD 3)	0.19	14,300	8	2	0	10	1.55	0.39	0.00	1.94
38.91	0.50	U-2-R	RD N AND S (WELD CO RD 1) BOULDER-WELD	0.38	14,300	5	6	0	11	1.94	2.32	0.00	4.26
42.73	3.96	R-2-R	I-25 INTERCHANGE (LONGMONT/LYONS) SH 25 N	0.05	14,398	21	9	0	30	1.01	0.43	0.00	1.44
44.91	2.01	R-2-R	RD N AND S (CO RD 13)	0.12	11,100	13	1	0	14	1.59	0.12	0.00	1.72
46.46	1.51	R-2-R	RD N (CO RD 17)	0.25	7,402	12	2	2	16	2.95	0.49	49.19	3.93
51.17	4.66	R-2-R	RD N (DIVISION ST)	0.09	6,778	14	6	1	21	1.21	0.52	8.68	1.82
51.23	0.07	R-2-R	JCT U.S.85 PLATTEVILLE BUSINESS LOOP SH 85	6.02	6,500	1	0	0	1	5.85	0.00	0.00	5.85
51.39	0.13	R-2-R	JCT U.S.85 SH 85 N AND S RD E (PLATTE AVE)	3.19	6,600	6	0	0	6	18.73	0.00	0.00	18.73
Totals:						116	43	3	162	1.32	0.49	3.42	1.85



**Colorado Department of Transportation  
Accident and Rates Book for 2005**

<b>SH067A</b>													
Section MP	Func Length	Class	Section Description	MVMT	AADT	** PDO	Accidents			Accident Rates *			
							Injury	Fatal	Total	** PDO	Injury	Fatal	Total
0.00		R-2-R	JCT SH 96 A - E AND SW (WETMORE) - MILEPOST										
1.56	1.56	R-2-R	CUSTER-FREMONT COUNTY LINE	1.25	1,400	3	0	0	3	3.76	0.00	0.00	3.76
6.82	5.23	R-2-R	RD SW (CO RD 741C)	0.37	1,400	3	0	1	4	1.12	0.00	37.45	1.50
10.17	3.33	R-2-R	RD SW (ARROWHEAD DR)(CO RD 685C)	0.75	1,100	0	1	0	1	0.00	0.75	0.00	0.75
10.83	0.65	R-2-R	CHANGE SPEED LIMIT	1.20	3,500	0	0	0	0	0.00	0.00	0.00	0.00
11.05	0.27	R-2-R	JCT SH115A E AND W RD NE (ROBINSON AVE) --	2.51	4,040	0	0	0	0	0.00	0.00	0.00	0.00
Totals:	11.04					6	1	1	8	0.99	0.17	16.57	1.33

<b>SH067B</b>													
Section MP	Func Length	Class	Section Description	MVMT	AADT	** PDO	Accidents			Accident Rates *			
							Injury	Fatal	Total	** PDO	Injury	Fatal	Total
11.44		R-2-R	JCT SH 115 E AND W RD SW (PIKES PEAK AVE)										
11.86	0.30	R-2-R	RD E AND W (6TH ST)	3.06	2,988	8	2	0	10	24.62	6.15	0.00	30.77
14.99	3.21	R-2-R	JCT U.S.50 SH 50 E AND W RD N (CO RD 767C)	0.30	2,800	1	0	0	1	0.30	0.00	0.00	0.30
Totals:	3.51					9	2	0	11	2.49	0.55	0.00	3.05

<b>SH067C</b>													
Section MP	Func Length	Class	Section Description	MVMT	AADT	** PDO	Accidents			Accident Rates *			
							Injury	Fatal	Total	** PDO	Injury	Fatal	Total
45.71		R-2-M	RD S (7TH ST)										
45.88	0.17	R-2-M	MILEPOST 46	13.43	1,200	1	0	0	1	13.43	0.00	0.00	13.43
45.89	0.00	R-2-M	MILEPOST 46	0.00	1,200	0	0	0	0	0.00	0.00	0.00	0.00
50.73	4.52	R-2-M	ACCESS CONTROL CHG	0.51	1,200	4	2	0	6	2.02	1.01	0.00	3.03
51.02	0.28	R-2-M	RD E (WHITEING AVE)	8.15	1,200	0	0	0	0	0.00	0.00	0.00	0.00
51.35	0.32	R-2-M	RD N (2ND ST) RD W (BENNETT AVE)	6.21	1,378	0	1	0	1	0.00	6.21	0.00	6.21
51.67	0.31	R-2-M	RD E (BENNETT AVE)	3.86	2,291	6	2	0	8	23.15	7.72	0.00	30.86
52.07	0.34	R-2-M	RD S (BISON ST)	3.50	2,300	1	0	0	1	3.55	0.00	0.00	3.55
52.30	0.22	R-2-M	CHANGE WIDTH	5.41	2,300	0	0	0	0	0.00	0.00	0.00	0.00
56.76	4.45	R-2-M	RD S (CO RD 81) (GILLETTE)	0.29	2,142	9	5	0	14	2.59	1.44	0.00	4.03
64.99	8.16	R-2-M	MILEPOST 65	0.16	2,100	24	15	1	40	3.84	2.40	15.98	6.39
69.99	5.10	R-2-M	JCT U.S.24 SH 24 NE AND SW (DIVIDE) RD N (CO	0.10	5,131	10	7	0	17	1.05	0.73	0.00	1.78
Totals:	23.87					55	32	1	88	2.46	1.43	4.47	3.94



**Colorado Department of Transportation  
Accident and Rates Book for 2005**

<b>SH067D</b>													
Section MP	Func Length	Class	Section Description	MVMT	AADT	** PDO	Accidents			Accident Rates *			
							Injury	Fatal	Total	** PDO	Injury	Fatal	Total
76.92		R-2-M	JCT U.S.24 SH 24 NE AND SW RD SE (ST 1) END										
78.00	1.06	R-2-M	MILEPOST 78	0.28	9,099	11	0	0	11	3.13	0.00	0.00	3.13
79.16	1.14	R-2-M	RD W (CO RD FC1)	0.76	3,155	5	2	0	7	3.81	1.52	0.00	5.34
80.89	1.72	R-2-M	RD E AND W (CO RD 75) (RED ROCK	0.51	3,100	4	0	0	4	2.06	0.00	0.00	2.06
87.13	6.22	R-2-M	TELLER-DOUGLAS COUNTY LINE ENTER PIKE	0.22	2,000	2	0	0	2	0.44	0.00	0.00	0.44
91.99	4.82	R-2-M	MILEPOST 92	0.32	1,778	3	6	1	10	0.96	1.92	31.95	3.19
100.08	8.05	R-2-M	RD SW (CO RD 75) RD NW (CO RD 126)	0.60	570	2	2	0	4	1.19	1.19	0.00	2.39
Totals:	23.01					27	10	1	38	1.67	0.62	6.20	2.36

<b>SH067E</b>													
Section MP	Func Length	Class	Section Description	MVMT	AADT	** PDO	Accidents			Accident Rates *			
							Injury	Fatal	Total	** PDO	Injury	Fatal	Total
117.40		R-2-M	MILEPOST 118										
122.99	5.59	R-2-M	MILEPOST 123	0.48	1,030	6	5	1	12	2.86	2.38	47.58	5.71
124.89	1.88	R-2-R	RD W (RAINBOW CREEK RD)(CO RD 67C)	0.91	1,600	3	0	0	3	2.73	0.00	0.00	2.73
126.73	1.82	R-2-R	JCT SH 105 SE (PERRY PARK RD)	0.49	3,100	2	1	0	3	0.97	0.49	0.00	1.46
127.19	0.31	R-2-R	RD W (DOUGLAS AVE)	1.80	4,900	1	1	0	2	1.83	1.83	0.00	3.65
127.45	0.25	R-2-R	JCT U.S.85 SH 85 SE AND NW (SEDALIA) END SH	2.10	5,217	5	2	1	8	10.67	4.27	213.48	17.08
Totals:	9.85					17	9	2	28	2.70	1.43	31.80	4.45

<b>SH069A</b>													
Section MP	Func Length	Class	Section Description	MVMT	AADT	** PDO	Accidents			Accident Rates *			
							Injury	Fatal	Total	** PDO	Injury	Fatal	Total
0.00		R-2-R	JCT I-25 WALSENBURG BUSINESS LOOP SH 25 N										
3.94	3.94	R-2-R	RD W (CO RD 521)	0.93	750	0	0	0	0	0.00	0.00	0.00	0.00
7.61	3.69	R-2-R	RD N (CO RD 611)	0.99	750	1	1	0	2	0.99	0.99	0.00	1.98
19.45	11.89	R-2-R	RD SW (CO RD 540) (FARISITA)	0.31	750	5	2	0	7	1.54	0.61	0.00	2.15
25.34	5.79	R-2-M	RD N (CO RD 639) RD S (CO RD 545) (GARDNER)	0.63	756	0	2	0	2	0.00	1.25	0.00	1.25
26.03	0.77	R-2-M	RD SW (CO RD 550)	4.14	860	0	0	0	0	0.00	0.00	0.00	0.00
38.19	12.16	R-2-M	CHANGE WIDTH	0.32	700	0	0	0	0	0.00	0.00	0.00	0.00
42.15	3.95	R-2-M	HUERFANO-CUSTER COUNTY LINE	0.99	700	1	0	0	1	0.99	0.00	0.00	0.99
47.08	4.87	R-2-M	RD W (CO RD 106) RD E (CO RD 306)	0.80	700	0	0	0	0	0.00	0.00	0.00	0.00
52.13	5.09	R-2-R	RD W (CO RD 130)	0.72	748	2	0	0	2	1.44	0.00	0.00	1.44



## Colorado Department of Transportation Accident and Rates Book for 2005

### SH069A

Section MP	Func Length	Class	Section Description	MVMT	AADT	** PDO	Accidents			Accident Rates *			
							Injury	Fatal	Total	** PDO	Injury	Fatal	Total
52.14		R-2-R	RD W (CO RD 130)										
55.30	3.20	R-2-R	RD E (CO RD 328) RD W (CO RD 140)	1.08	790	2	1	0	3	2.17	1.08	0.00	3.25
57.13	1.82	R-2-R	CHANGE WIDTH	0.94	1,600	0	1	0	1	0.00	0.94	0.00	0.94
58.69	1.57	R-2-R	JCT SH 96 E RD N (SIXTH ST)	1.03	1,695	2	0	0	2	2.06	0.00	0.00	2.06
58.98	0.30	R-2-R	RD W (NORTH AVE)	2.46	3,708	2	0	0	2	4.93	0.00	0.00	4.93
59.16	0.17	R-2-R	RD N (LAKE DEWEESE RD)	6.20	2,600	0	0	0	0	0.00	0.00	0.00	0.00
59.46	0.29	R-2-R	CHANGE SPEED LIMIT	5.84	1,617	0	0	0	0	0.00	0.00	0.00	0.00
62.11	2.64	R-2-R	RD N (CO RD 215) RD S (CO RD 175)	0.65	1,600	1	1	0	2	0.65	0.65	0.00	1.30
71.71	9.65	R-2-R	CUSTER-FREMONT COUNTY LINE	0.30	961	4	6	0	10	1.18	1.77	0.00	2.95
82.88	11.21	R-2-M	JCT U.S.50 SH 50 E AND W (TEXAS CREEK) END	0.57	430	2	2	0	4	1.14	1.14	0.00	2.27
Totals:	83.00					22	16	0	38	0.90	0.66	0.00	1.56

### SH070A

Section MP	Func Length	Class	Section Description	MVMT	AADT	** PDO	Accidents			Accident Rates *			
							Injury	Fatal	Total	** PDO	Injury	Fatal	Total
0.00		R-4-M	UTAH-COLORADO STATE LINE BEGIN I-70										
11.10	11.10	R-4-M	MACK INTERCHANGE SH 6 N OVERPASS STRS	0.04	6,800	11	8	0	19	0.40	0.29	0.00	0.69
15.07	3.93	R-4-M	LOMA INTERCHANGE SH 139 N RD S UNDERPASS	0.08	8,600	3	0	0	3	0.24	0.00	0.00	0.24
19.11	4.04	R-4-R	CHANGE WIDTH	0.09	7,600	12	2	0	14	1.07	0.18	0.00	1.25
19.43	0.31	R-4-R	FRUITA INTERCHANGE FRUITA REST AREA	1.16	7,600	0	0	0	0	0.00	0.00	0.00	0.00
20.53	1.09	R-4-R	CHANGE WIDTH	0.13	19,357	1	2	0	3	0.13	0.26	0.00	0.39
25.55	4.94	R-4-R	RAMP ON	0.03	19,400	6	4	0	10	0.17	0.11	0.00	0.29
27.56	1.98	U-4-R	24 ROAD INTERCHANGE RD N AND S UNDERPASS	0.09	15,306	5	2	0	7	0.45	0.18	0.00	0.63
30.07	2.47	U-4-R	COUNTY ROAD 26.50 SEPARATION RD N AND S	0.05	21,500	8	2	0	10	0.41	0.10	0.00	0.52
30.58	0.50	U-4-R	COUNTY ROAD 27 SEPARATION RD N AND S	0.25	21,500	1	0	0	1	0.26	0.00	0.00	0.26
31.08	0.48	U-4-R	CHANGE WIDTH	0.27	21,500	3	1	0	4	0.79	0.26	0.00	1.05
31.34	0.25	U-4-R	RAMP ON	0.51	21,500	0	0	0	0	0.00	0.00	0.00	0.00
31.54	0.19	U-4-R	HIGHLINE CANAL STRS H-02-EW EB AND H-02-EV	0.67	21,599	6	3	0	9	4.05	2.02	0.00	6.07
32.45	0.89	U-4-R	CHANGE WIDTH	0.14	21,600	0	2	0	2	0.00	0.28	0.00	0.28
36.63	4.17	U-4-R	CLIFTON/GRAND JUNCTION INTERCHANGE I-70	0.03	21,600	12	1	0	13	0.37	0.03	0.00	0.40
41.57	4.94	U-4-R	ENTER GRAND JUNCTION URBAN AREA	0.02	22,799	9	3	0	12	0.22	0.07	0.00	0.29
43.67	2.10	U-4-M	PALISADE INTERCHANGE SH 6 WB D&RGW RR	0.06	21,000	5	3	0	8	0.31	0.19	0.00	0.50
45.32	1.63	R-4-M	CAMEO INTERCHANGE RD S TO FRONTAGE RD	0.09	18,603	9	6	0	15	0.81	0.54	0.00	1.36
49.01	3.49	R-4-M	GRAND MESA/COLLBRAN INTERCHANGE SH 65	0.04	18,600	17	10	0	27	0.72	0.42	0.00	1.14



## Colorado Department of Transportation Accident and Rates Book for 2005

SH070A													
Section MP	Section Length	Func Class	Section Description	MVMT	AADT	** PDO	Accidents			Accident Rates *			
							Injury	Fatal	Total	** PDO	Injury	Fatal	Total
49.02		R-4-M	GRAND MESA/COLLBRAN INTERCHANGE SH 65										
61.64	13.68	R-4-M	DE BEQUE INTERCHANGE CO RD 45.30 N CO RD	0.01	17,400	34	10	1	45	0.39	0.12	1.15	0.52
65.41	3.75	R-4-M	MESA-GARFIELD COUNTY LINE	0.04	16,988	11	5	1	17	0.47	0.22	4.30	0.73
74.47	8.97	R-4-R	RAMP OFF	0.02	17,500	41	14	1	56	0.72	0.24	1.75	0.98
74.65	0.17	R-4-R	LEAVE PARACHUTE CITY LIMITS	0.92	17,500	0	0	0	0	0.00	0.00	0.00	0.00
75.14	0.37	R-4-R	INTERCHANGE STR (G-4-AS) UNDERPASS RD SE	0.40	18,359	4	4	0	8	1.60	1.60	0.00	3.20
81.23	6.27	R-4-R	RULISON INTERCHANGE RD N AND S OVERPASS	0.02	18,400	37	17	0	54	0.88	0.40	0.00	1.28
86.84	5.57	R-4-R	RIFLE INTERCHANGE SH 6 E RD S TO FRONTAGE	0.03	17,800	28	5	0	33	0.77	0.14	0.00	0.91
89.45	2.60	R-4-R	ROUTE CLASS CHANGE ENTER RIFLE CITY	0.07	14,900	11	6	0	17	0.78	0.42	0.00	1.20
90.41	0.95	R-4-R	RIFLE/MEEKER INTERCHANGE RIFLE REST AREA	0.19	14,900	8	4	0	12	1.54	0.77	0.00	2.32
92.00	1.68	R-4-R	MILEPOST 92	0.09	18,795	16	3	0	19	1.39	0.26	0.00	1.65
97.42	5.39	R-4-R	SILT INTERCHANGE I-70 SILT BUSINESS SPUR SH	0.03	18,800	37	7	0	44	1.00	0.19	0.00	1.19
103.69	6.25	R-4-R	ROUTE CLASS CHANGE	0.02	21,400	37	6	0	43	0.76	0.12	0.00	0.88
104.69	0.99	R-4-M	CHANGE WIDTH	0.13	21,400	2	2	0	4	0.26	0.26	0.00	0.52
105.25	0.55	R-4-M	NEW CASTLE INTERCHANGE CO RD 240 N AND S	0.23	21,400	7	4	0	11	1.63	0.93	0.00	2.57
108.99	3.72	R-4-M	CANYON CREEK INTERCHANGE SH 6 W	0.03	25,000	21	3	1	25	0.62	0.09	2.95	0.74
111.32	2.31	R-4-M	SOUTH CANYON INTERCHANGE CO RD 134 S	0.04	26,800	7	2	0	9	0.31	0.09	0.00	0.40
113.96	2.61	R-4-M	CHANGE SPEED LIMIT ENTER GLENWOOD	0.04	26,800	16	8	1	25	0.63	0.31	3.92	0.98
116.37	2.37	R-4-M	GLENWOOD SPRINGS/ASPEN INTERCHANGE SH	0.05	23,695	23	8	0	31	1.12	0.39	0.00	1.51
117.75	1.36	R-4-M	LEAVE GLENWOOD SPRINGS CITY LIMITS	0.12	16,200	13	2	0	15	1.62	0.25	0.00	1.86
118.63	0.92	R-4-M	NO NAME INTERCHANGE CO RD 129 N AND SW	0.18	16,200	6	1	0	7	1.11	0.18	0.00	1.29
130.28	12.43	R-4-M	GARFIELD-EAGLE COUNTY LINE	0.01	16,000	102	16	0	118	1.40	0.22	0.00	1.63
139.37	9.15	R-4-M	RAMPS ON AND OFF ENTER GYPSUM CITY LIMITS	0.02	16,983	34	5	0	39	0.60	0.09	0.00	0.69
139.52	0.14	R-4-M	GYPSUM INTERCHANGE SH 6 SE RD N	1.11	17,700	0	2	0	2	0.00	2.21	0.00	2.21
139.74	0.21	R-4-M	LEAVE GYPSUM CITY LIMITS	0.69	18,883	0	0	0	0	0.00	0.00	0.00	0.00
146.39	6.59	R-4-M	EAGLE INTERCHANGE I-70 EAGLE BUSINESS	0.02	18,900	34	15	2	51	0.75	0.33	4.40	1.12
146.54	0.11	R-4-M	EAGLE INTERCHANGE I-70 EAGLE BUSINESS	1.32	18,900	0	0	0	0	0.00	0.00	0.00	0.00
146.64	0.07	R-4-M	EAGLE INTERCHANGE I-70 EAGLE BUSINESS	2.07	18,900	1	0	0	1	2.13	0.00	0.00	2.13
156.54	9.89	R-4-M	WOLCOTT INTERCHANGE SH 131 N RD SE	0.01	24,400	85	22	0	107	0.97	0.25	0.00	1.21
162.77	6.14	R-4-M	EDWARDS INTERCHANGE EDWARDS REST AREA	0.02	23,200	60	16	1	77	1.15	0.31	1.92	1.48
164.68	1.89	R-4-M	ENTER AVON CITY LIMITS	0.05	29,993	24	6	0	30	1.16	0.29	0.00	1.45
166.61	1.92	R-4-M	AVON INTERCHANGE I-70 AVON BUSINESS SPUR	0.05	30,000	29	6	1	36	1.38	0.29	4.76	1.71
166.91	0.29	R-4-M	CHANGE SPEED LIMIT	0.27	35,245	17	3	0	20	4.59	0.81	0.00	5.40
171.09	4.29	R-4-M	MINTURN/LEADVILLE INTERCHANGE SH 6 NW SH	0.02	35,300	67	13	2	82	1.21	0.24	3.62	1.49
171.42	0.31	R-4-M	MILEPOST 172	0.26	34,415	16	4	0	20	4.16	1.04	0.00	5.20





## Colorado Department of Transportation Accident and Rates Book for 2005

SH070A													
MP	Section Length	Func Class	Section Description	MVMT	AADT	Accidents			Accident Rates *				
						** PDO	Injury	Fatal	Total	** PDO	Injury	Fatal	Total
171.43		R-4-M	MILEPOST 172										
173.31	1.75	R-4-M	VAIL WEST INTERCHANGE RD N AND S TO	0.05	34,400	36	5	0	41	1.64	0.23	0.00	1.87
176.02	2.67	R-4-M	VAIL INTERCHANGE RD N TO FRONTAGE RD VAIL	0.03	37,300	38	6	0	44	1.05	0.17	0.00	1.21
179.86	3.81	R-4-M	VAIL EAST INTERCHANGE RD N AND S TO	0.03	23,404	48	6	0	54	1.48	0.18	0.00	1.66
181.97	2.10	R-4-M	LEAVE VAIL CITY LIMITS	0.07	19,900	29	12	0	41	1.90	0.79	0.00	2.69
189.97	8.11	R-4-M	RAMP OFF	0.02	19,900	152	28	1	181	2.58	0.48	1.70	3.07
195.25	5.35	R-4-M	COPPER MOUNTAIN/LEADVILLE INTERCHANGE	0.03	19,900	75	11	1	87	1.93	0.28	2.57	2.24
200.99	5.52	R-4-M	RAMP ON	0.02	21,100	64	18	1	83	1.50	0.42	2.35	1.95
202.34	1.34	R-4-M	FRISCO/BRECKENRIDGE INTERCHANGE SH 9 S	0.09	23,700	11	8	0	19	0.95	0.69	0.00	1.63
204.96	2.61	R-4-M	ENTER SILVERTHORNE CITY LIMITS	0.03	37,489	45	9	0	54	1.26	0.25	0.00	1.51
205.41	0.46	R-5-M	DILLON/SILVERTHORNE INTERCHANGE SH 9 NW	0.16	37,500	6	3	0	9	0.95	0.48	0.00	1.43
205.74	0.32	R-4-M	LEAVE SILVERTHORNE CITY LIMITS	0.30	28,882	10	0	0	10	2.98	0.00	0.00	2.98
213.99	8.19	R-6-M	MILEPOST 214	0.01	28,800	139	37	1	177	1.61	0.43	1.16	2.05
216.18	2.23	R-4-M	LOVELAND PASS INTERCHANGE SH 6 SW	0.04	28,800	28	5	0	33	1.19	0.21	0.00	1.41
221.29	5.08	R-5-M	BAKERVILLE INTERCHANGE CO RD 321 NW AND	0.02	27,500	69	26	1	96	1.35	0.51	1.96	1.88
225.23	3.84	R-4-M	ENTER SILVER PLUME CITY LIMITS	0.03	27,500	50	19	0	69	1.30	0.49	0.00	1.79
225.71	0.47	R-4-M	SILVER PLUME INTERCHANGE WOODWARD ST N	0.21	27,500	3	0	0	3	0.64	0.00	0.00	0.64
226.08	0.51	R-4-M	LEAVE SILVER PLUME CITY LIMITS	0.19	28,800	3	2	0	5	0.57	0.38	0.00	0.94
226.99	0.90	R-4-M	MILEPOST 227	0.11	28,800	7	5	0	12	0.74	0.53	0.00	1.27
227.90	0.90	R-4-M	GEORGETOWN INTERCHANGE 15TH ST N AND S	0.11	28,800	16	7	0	23	1.69	0.74	0.00	2.43
229.15	1.24	R-4-M	LEAVE GEORGETOWN CITY LIMITS	0.08	29,100	12	4	0	16	0.91	0.30	0.00	1.21
231.88	2.68	R-4-M	EMPIRE JUNCTION INTERCHANGE SH 40 W	0.04	29,100	28	6	0	34	0.98	0.21	0.00	1.20
237.65	5.72	R-4-M	FALL RIVER ROAD INTERCHANGE CO RD 275 N	0.01	35,607	67	19	0	86	0.90	0.26	0.00	1.16
238.87	1.21	R-4-M	IDAHO SPRINGS WEST INTERCHANGE I-70 IDAHO	0.05	42,500	11	4	0	15	0.59	0.21	0.00	0.80
238.92	0.04	R-4-M	CHANGE WIDTH	1.68	40,756	1	0	0	1	1.72	0.00	0.00	1.72
239.64	0.71	R-4-M	MOUNT EVANS INTERCHANGE SH 103 N AND S	0.10	40,500	6	4	0	10	0.57	0.38	0.00	0.95
240.75	1.08	R-4-M	LEAVE IDAHO SPRINGS CITY LIMITS	0.07	39,003	15	6	0	21	0.97	0.39	0.00	1.36
241.11	0.35	R-4-M	RAMPS ON AND OFF	0.20	39,000	3	1	0	4	0.61	0.20	0.00	0.81
244.25	3.24	R-4-M	OVER PASS (CLEAR CREEK) CENTRAL	0.02	41,832	58	14	0	72	1.17	0.28	0.00	1.45
246.51	2.25	R-4-M	HYLAND HILLS INTERCHANGE RD N TO SH 40 CO	0.03	47,500	31	15	0	46	0.79	0.38	0.00	1.18
247.23	0.82	R-6-M	BEAVER BROOK INTERCHANGE RD N TO SH 40	0.07	47,500	10	2	0	12	0.70	0.14	0.00	0.85
247.59	0.35	R-6-M	CLEAR CREEK - JEFFERSON COUNT LINE	0.16	47,600	2	1	0	3	0.33	0.16	0.00	0.49
250.76	3.16	R-6-M	EVERGREEN INTERCHANGE EL RANCHO	0.02	47,600	35	10	0	45	0.64	0.18	0.00	0.82
251.31	0.54	R-6-M	DUAL OVER PASSES STRS F-15-CC EB AND	0.10	49,800	10	3	0	13	1.02	0.31	0.00	1.32
253.52	2.20	R-6-M	(EXIT 254) TO (GENESSEE PARK AND OFF TO THE	0.02	54,124	28	5	0	33	0.64	0.12	0.00	0.76



## Colorado Department of Transportation Accident and Rates Book for 2005

SH070A													
Section MP	Func Length	Class	Section Description	MVMT	AADT	** PDO	Accidents			Accident Rates *			
							Injury	Fatal	Total	** PDO	Injury	Fatal	Total
253.53		R-6-M	(EXIT 254) TO (GENESSEE PARK AND OFF TO THE										
255.96	2.42	R-6-M	LOOKOUT MOUNTAIN INTERCHANGE PARADISE	0.02	66,000	32	13	0	45	0.55	0.22	0.00	0.77
258.57	2.56	U-6-M	ENTER DENVER URBAN LIMIT	0.02	67,398	30	12	0	42	0.48	0.19	0.00	0.67
258.71	0.13	U-6-M	US 40/ALAMEDA AV INTERCHANGE US 40 N	0.31	67,400	6	1	0	7	1.88	0.31	0.00	2.19
259.83	1.17	U-6-R	CHANGE WIDTH ENTER GOLDEN CITY LIMITS	0.04	66,300	21	7	0	28	0.74	0.25	0.00	0.99
260.93	1.08	U-7-R	LEAVE GOLDEN CITY LIMITS	0.03	89,200	22	11	0	33	0.63	0.31	0.00	0.94
261.02	0.06	U-6-R	W 6TH AVENUE INTERCHANGE SH 6 E AND W	0.51	89,200	2	0	0	2	1.10	0.00	0.00	1.10
261.62	0.59	U-6-R	W COLFAX AVENUE INTERCHANGE SH 40 E AND	0.07	70,700	5	4	0	9	0.33	0.26	0.00	0.60
264.33	2.67	U-6-R	ENTER WHEAT RIDGE CITY LIMITS	0.01	85,639	69	17	2	88	0.83	0.20	2.40	1.05
265.33	0.95	U-6-R	GOLDEN INTERCHANGE STR (E-16-JJ) - JCT SH	0.03	86,000	22	8	0	30	0.74	0.27	0.00	1.00
265.72	0.41	U-6-R	WARD ROAD INTERCHANGE STRS (E-16-JN) EB	0.06	106,251	10	4	0	14	0.63	0.25	0.00	0.88
267.39	1.52	U-6-R	KIPLING STREET INTERCHANGE STRS (E-16-GY)	0.02	110,100	65	32	0	97	1.07	0.52	0.00	1.59
268.68	1.19	U-8-R	SIGN BRIDGE STR (F-07-V) I-70 EBND	0.02	130,266	81	17	0	98	1.44	0.30	0.00	1.74
268.99	0.21	U-8-R	MILEPOST 269	0.10	130,300	8	5	0	13	0.82	0.51	0.00	1.33
269.23	0.23	U-8-R	JCT SH 76 NE	0.09	138,027	27	5	0	32	2.35	0.44	0.00	2.79
269.49	0.25	U-6-R	CHANGE WIDTH LEAVE WHEAT RIDGE CITY	0.13	85,828	13	3	0	16	1.68	0.39	0.00	2.07
269.99	0.54	U-6-R	CLASS EVENT CHANGE FC-42950	0.06	85,400	9	1	0	10	0.53	0.06	0.00	0.59
270.49	0.49	U-6-R	SHERIDAN BOULEVARD INTERCHANGE SH 95 N	0.06	86,300	13	5	0	18	0.84	0.32	0.00	1.17
271.54	1.04	U-6-R	LOWELL BOULEVARD INTERCHANGE RD N AND S	0.03	97,100	33	16	0	49	0.90	0.44	0.00	1.34
271.99	0.48	U-6-R	MILEPOST 272	0.05	107,200	20	3	2	25	1.07	0.16	10.67	1.33
273.00	0.97	U-6-R	MILEPOST 273	0.03	112,075	37	3	1	41	0.93	0.08	2.51	1.03
274.05	0.98	U-4-R	INTERCHANGE STRS (E-16-ET)EB LANE	0.02	118,929	120	38	0	158	2.81	0.89	0.00	3.70
274.60	0.48	U-4-R	WASHINGTON STREET INTERCHANGE RD N AND	0.04	154,200	28	6	0	34	1.03	0.22	0.00	1.25
274.75	0.06	U-6-R	MAJOR STR (E-17-FX)	0.33	139,600	50	7	0	57	15.33	2.15	0.00	17.48
275.17	0.47	U-6-R	RAMPS ON AND OFF	0.04	138,541	20	15	0	35	0.85	0.63	0.00	1.48
275.69	0.45	U-6-R	SIGN BRIDGE STR E-17-KK EB LANE	0.04	137,063	74	28	1	103	3.28	1.24	4.43	4.57
276.07	0.31	U-6-R	RAMPS ON AND OFF TO US AND SH 6 AND	0.07	128,100	23	10	1	34	1.60	0.69	6.94	2.36
276.56	0.36	U-6-R	COLORADO BOULEVARD INTERCHANGE SH 2 N	0.06	127,617	59	13	0	72	3.48	0.77	0.00	4.25
276.99	0.48	U-6-R	MILEPOST 277	0.04	127,500	42	7	0	49	1.90	0.32	0.00	2.22
278.29	1.29	U-6-R	STR FOUND UPDATE WITH PONTISE	0.02	121,511	70	31	1	102	1.23	0.54	1.75	1.79
278.54	0.25	U-6-R	QUEBEC STREET INTERCHANGE SH 35 N AND S	0.09	124,300	20	8	0	28	1.78	0.71	0.00	2.50
278.91	0.35	U-6-R	I-270 INTERCHANGE SH 270 NW UNDERPASS STR	0.06	130,400	76	19	0	95	4.55	1.14	0.00	5.69
279.28	0.36	U-6-R	JCT SH 270 NW	0.06	130,400	40	9	0	49	2.35	0.53	0.00	2.88
280.56	1.27	U-6-R	HAVANA STREET INTERCHANGE RD N AND S UP	0.01	171,168	66	24	0	90	0.83	0.30	0.00	1.14
281.55	0.96	U-6-R	PEORIA STREET INTERCHANGE MONTBELLO	0.02	162,900	111	29	0	140	1.94	0.51	0.00	2.45



## Colorado Department of Transportation Accident and Rates Book for 2005

SH070A													
Section MP	Func Length	Class	Section Description	MVMT	AADT	** PDO	Accidents			Accident Rates *			
							Injury	Fatal	Total	** PDO	Injury	Fatal	Total
281.56		U-6-R	PEORIA STREET INTERCHANGE MONTBELLO										
282.55	1.04	U-6-R	I-225 INTERCHANGE SH 225 SW OVERPASS STR	0.02	146,300	127	41	1	169	2.29	0.74	1.80	3.05
283.52	0.96	U-6-R	CHAMBERS ROAD INTERCHANGE RD N AND S	0.03	102,438	52	17	1	70	1.45	0.48	2.80	1.96
285.52	2.00	U-4-R	RAMPS ON AND OFF	0.02	66,018	63	25	0	88	1.31	0.52	0.00	1.83
285.72	0.19	U-4-R	TOWER ROAD INTERCHANGE RD N (TOWER	0.22	64,600	4	3	0	7	0.89	0.67	0.00	1.56
288.14	2.43	U-4-R	LEAVE AURORA CITY LIMITS	0.03	41,700	23	6	0	29	0.62	0.16	0.00	0.79
288.23	0.13	U-4-R	COLFAX AVENUE INTERCHANGE SH 40 W	0.51	41,700	0	0	0	0	0.00	0.00	0.00	0.00
288.47	0.09	U-4-R	RAMP OFF	0.79	38,300	5	1	0	6	4.02	0.80	0.00	4.82
289.17	0.69	U-4-R	GUN CLUB ROAD INTERCHANGE CO RD 18N N CO	0.10	38,300	5	0	0	5	0.52	0.00	0.00	0.52
292.12	2.91	U-4-R	AIRPARK ROAD INTERCHANGE SH 36 E RD S TO	0.05	20,600	14	4	1	19	0.64	0.18	4.57	0.87
295.25	3.21	R-4-R	WATKINS INTERCHANGE I-70 WATKINS BUSINESS	0.04	23,200	12	3	0	15	0.44	0.11	0.00	0.55
296.99	1.79	R-4-R	MILEPOST 297	0.07	22,100	7	1	0	8	0.49	0.07	0.00	0.56
304.35	7.31	R-4-R	BENNETT INTERCHANGE SH 79 N AND CO RD 133	0.02	22,100	22	2	0	24	0.37	0.03	0.00	0.41
310.16	5.77	R-4-R	STRASBURG INTERCHANGE I-70 STRASBURG	0.03	16,701	13	8	0	21	0.37	0.23	0.00	0.60
315.99	5.70	R-4-R	BYERS INTERCHANGE MILEPOST 316 SH 36 E	0.04	12,300	13	4	0	17	0.51	0.16	0.00	0.66
322.08	6.14	R-4-R	PEORIA INTERCHANGE CO RD 201 S OVERPASS	0.04	11,500	9	4	0	13	0.35	0.16	0.00	0.50
327.59	5.48	R-4-R	CHANGE WIDTH	0.03	17,900	11	2	1	14	0.31	0.06	2.80	0.39
328.32	0.72	R-4-R	DEER TRAIL INTERCHANGE I-70 DEER TRAIL	0.21	17,900	2	1	0	3	0.43	0.21	0.00	0.64
328.74	0.41	R-4-R	LEAVE DEER TRAIL CITY LIMITS	0.59	11,400	0	0	0	0	0.00	0.00	0.00	0.00
332.01	3.23	R-4-R	ARAPAHOE-ELBERT COUNTY LINE	0.07	11,400	7	0	0	7	0.52	0.00	0.00	0.52
340.34	8.28	R-4-R	AGATE INTERCHANGE I-70 AGATE BUSINESS	0.03	11,400	11	14	0	25	0.32	0.41	0.00	0.73
352.33	12.18	R-4-R	KIOWA INTERCHANGE SH 86 SW RD NE TO	0.02	10,700	16	11	3	30	0.34	0.23	6.31	0.63
359.06	6.73	R-4-F	ELBERT-LINCOLN COUNTY LINE	0.04	11,100	14	1	0	15	0.51	0.04	0.00	0.55
359.49	0.42	R-4-F	LIMON/COLORADO SPRINGS INTERCHANGE SH	0.59	11,100	1	0	0	1	0.59	0.00	0.00	0.59
360.73	1.23	R-4-F	CHANGE WIDTH	0.20	11,200	3	1	0	4	0.60	0.20	0.00	0.80
361.14	0.40	R-4-F	SH 71 SEPARATION RD N AND S UNDERPASS STR	0.61	11,200	0	1	0	1	0.00	0.62	0.00	0.62
361.55	0.40	R-4-F	RAMPS ON AND OFF	0.61	11,200	0	0	0	0	0.00	0.00	0.00	0.00
361.71	0.15	R-4-F	CHANGE WIDTH	1.63	11,200	0	0	0	0	0.00	0.00	0.00	0.00
361.73	0.01	R-4-F	LIMON INTERCHANGE SH 24 NE AND SW	24.46	11,200	0	0	0	0	0.00	0.00	0.00	0.00
370.90	9.10	R-4-F	ENTER GENOA CITY LIMITS	0.03	9,443	9	3	1	13	0.29	0.10	3.19	0.41
371.06	0.14	R-4-F	LEAVE GENOA CITY LIMITS	2.20	8,900	1	0	0	1	2.17	0.00	0.00	2.17
371.47	0.40	R-4-F	GENOA INTERCHANGE CO RD 31 N AND S	0.77	8,900	0	0	0	0	0.00	0.00	0.00	0.00
382.73	11.26	R-4-F	CHANGE WIDTH	0.03	9,100	4	2	0	6	0.11	0.05	0.00	0.16
383.49	0.75	R-4-F	LEAVE ARRIBA CITY LIMITS	0.40	9,100	1	0	0	1	0.40	0.00	0.00	0.40
389.52	6.01	R-4-F	LINCOLN-KIT CARSON COUNTY LINE	0.06	7,300	2	2	0	4	0.12	0.12	0.00	0.25



## Colorado Department of Transportation Accident and Rates Book for 2005

<b>SH070A</b>																	
MP	Section Length	Func Class	Section Description	MVMT	AADT	Accidents			Accident Rates *								
						** PDO	Injury	Fatal	Total	** PDO	Injury	Fatal	Total				
389.53		R-4-F	LINCOLN-KIT CARSON COUNTY LINE														
404.90	15.37	R-4-F	SEIBERT INTERCHANGE SH 59 N AND S	0.02	7,569	8	1	1	10	0.19	0.02	2.36	0.24				
411.91	7.00	R-4-F	VONA INTERCHANGE I-70 VONA BUSINESS SPUR	0.02	17,597	4	6	1	11	0.09	0.13	2.22	0.24				
419.30	7.41	R-4-F	STRATTON INTERCHANGE SH 57 N UNDERPASS	0.03	13,900	5	8	0	13	0.13	0.21	0.00	0.35				
436.78	17.50	R-4-F	BURLINGTON INTERCHANGE SH 385 N AND S	0.01	11,900	12	15	1	28	0.16	0.20	1.32	0.37				
438.22	1.42	R-4-F	ENTER BURLINGTON CITY LIMITS	0.18	10,800	4	0	0	4	0.71	0.00	0.00	0.71				
438.53	0.30	R-4-F	LEAVE BURLINGTON CITY LIMITS	1.09	8,400	1	1	0	2	1.09	1.09	0.00	2.19				
449.51	10.96	R-4-F	COLORADO-KANSAS STATE LINE END	0.03	8,400	7	4	1	12	0.21	0.12	2.98	0.36				
<b>Totals:</b>																	
						448.81				3,898	1,172	36	5,106	0.97	0.29	0.89	1.27

<b>SH070B</b>																	
MP	Section Length	Func Class	Section Description	MVMT	AADT	Accidents			Accident Rates *								
						** PDO	Injury	Fatal	Total	** PDO	Injury	Fatal	Total				
0.00		U-4-F	I-70 INTERCHANGE (GRAND JUNCTION) SH 70 NW														
2.50	2.50	U-4-F	LEACH CREEK STR H-02-B	0.04	27,328	9	3	1	13	0.36	0.12	4.02	0.52				
3.01	0.63	U-4-F	RD N AND S (CO RD 24.50)	0.17	25,500	6	0	0	6	1.03	0.00	0.00	1.03				
3.96	0.94	U-4-F	RD E AND W (INDEPENDENT AVE)	0.08	35,008	30	19	0	49	2.50	1.58	0.00	4.08				
4.36	0.39	U-4-F	U.S.6 INTERCHANGE SH 6 E (NORTH AVE)	0.17	40,200	25	8	0	33	4.37	1.40	0.00	5.77				
4.94	0.57	U-4-F	JCT SH 340 W RD E (GRAND AVE) RD N (FIRST ST)	0.21	22,500	5	2	0	7	1.07	0.43	0.00	1.50				
5.15	0.20	U-4-F	RD E AND W (MAIN ST)	0.49	28,044	25	3	0	28	12.21	1.47	0.00	13.68				
5.25	0.09	U-4-F	JCT SH070Z (END 1-WAY RECIPROCAL WB, UTE	1.10	27,567	4	1	0	5	4.42	1.10	0.00	5.52				
5.65	0.39	U-4-F	JCT U.S.50 SH 50 N AND S (5TH ST)	0.51	13,850	15	4	0	19	7.63	2.03	0.00	9.66				
6.30	0.64	U-2-F	RD N AND S (12TH ST)	0.34	12,445	12	5	0	17	4.13	1.72	0.00	5.85				
6.58	0.27	U-2-F	JCT SH070Z RD N (15TH) (ON WB LANE) BEGIN	0.92	11,014	4	1	0	5	3.69	0.92	0.00	4.61				
7.89	1.18	U-4-F	RD N (CO RD 28.50)	0.10	22,700	6	4	0	10	0.61	0.41	0.00	1.02				
8.41	0.50	U-4-F	RD N (CO RD 29.00)	0.25	22,192	3	0	0	3	0.74	0.00	0.00	0.74				
9.30	0.87	U-4-F	JCT U.S.6 SH 6 W (NORTH AVE)	0.20	15,900	1	1	0	2	0.20	0.20	0.00	0.40				
9.49	0.18	U-4-F	RD N AND S (CO RD 30.00)	0.49	30,800	5	1	0	6	2.47	0.49	0.00	2.97				
11.56	2.05	U-4-F	RD NW (CO RD 31.98)	0.07	18,425	25	8	1	34	1.82	0.58	7.27	2.47				
11.71	0.14	U-4-F	JCT SH 141 SE RD NW (CO RD 32.00)	1.32	14,800	2	1	0	3	2.64	1.32	0.00	3.97				
12.17	0.36	U-4-F	JCT U.S.6 SH 6 E RD W (CO RD F.00)	0.33	22,900	27	10	1	38	8.90	3.30	32.96	12.52				
13.36	1.30	U-4-F	JCT I-70 SH 70 E AND W END SH 70 GRAND	0.14	15,400	4	2	0	6	0.55	0.27	0.00	0.82				
<b>Totals:</b>																	
						13.20				208	73	3	284	1.93	0.68	2.78	2.63



## Colorado Department of Transportation Accident and Rates Book for 2005

### SH070E

Section MP	Func Length	Class	Section Description	MVMT	AADT	** PDO	Accidents			Accident Rates *				
							Injury	Fatal	Total	** PDO	Injury	Fatal	Total	
0.00		R-2-R	I-70 INTERCHANGE (SILT) SH 70 E AND W RD S TO											
0.07	0.07	R-2-R	D&RGW RR SEPARATION 253-567D OVERPASS	5.76	6,800	1	1	0	2	5.84	5.84	0.00	11.68	
0.17	0.09	R-2-R	JCT U.S.6 SH 6 E AND W (MAIN ST) RD N (9TH ST)	4.48	6,800	0	0	0	0	0.00	0.00	0.00	0.00	
Totals:		0.16				1	1	0	2	2.52	2.52	0.00	5.04	

### SH070F

Section MP	Func Length	Class	Section Description	MVMT	AADT	** PDO	Accidents			Accident Rates *				
							Injury	Fatal	Total	** PDO	Injury	Fatal	Total	
0.00		R-2-M	JCT U.S.6 SH 6 E AND W BEGIN SH 70 EAGLE											
0.24	0.24	R-2-M	RD SW (TO EAGLE COUNTY FAIRGROUNDS)	0.72	15,900	7	3	0	10	5.07	2.17	0.00	7.24	
0.28	0.03	R-2-M	I-70 INTERCHANGE (EAGLE) SH 70 NE AND SW RD	5.74	15,900	0	0	0	0	0.00	0.00	0.00	0.00	
Totals:		0.27				7	3	0	10	4.47	1.91	0.00	6.38	

### SH070G

Section MP	Func Length	Class	Section Description	MVMT	AADT	** PDO	Accidents			Accident Rates *				
							Injury	Fatal	Total	** PDO	Injury	Fatal	Total	
0.00		R-2-M	I-70 INTERCHANGE (EDWARDS) SH 70 E AND W											
0.53	0.52	R-2-M	JCT U.S.6 SH 6 NW AND SE END SH 70 EDWARDS	0.31	17,000	7	4	0	11	2.16	1.23	0.00	3.39	
Totals:		0.52				7	4	0	11	2.17	1.24	0.00	3.41	

### SH070K

Section MP	Func Length	Class	Section Description	MVMT	AADT	** PDO	Accidents			Accident Rates *				
							Injury	Fatal	Total	** PDO	Injury	Fatal	Total	
0.00		R-2-M	JCT I-70 SH 70 E AND W BEGIN SH 70 IDAHO											
0.14	0.14	R-2-M	I-70 INTERCHANGE (IDAHO SPRINGS - WEST) SH	8.15	2,400	0	0	0	0	0.00	0.00	0.00	0.00	
0.21	0.06	R-2-M	BUTTERFLY SIGN STR F-14-AC WB LANE AND	19.03	2,400	0	0	0	0	0.00	0.00	0.00	0.00	
0.94	0.72	R-2-M	JCT SH 103 S RD N (13TH AVE)	1.33	2,853	1	0	0	1	1.34	0.00	0.00	1.34	
1.54	0.59	R-2-M	RD W (MINER ST)	0.75	6,211	4	0	0	4	3.00	0.00	0.00	3.00	
2.22	0.67	R-2-M	RAMP ON LEAVE IDAHO SPRINGS CITY LIMITS	0.57	7,200	7	1	0	8	3.98	0.57	0.00	4.54	
2.55	0.32	R-2-M	JCT I-70 SH 70 E AND W END SH 70 IDAHO	1.19	7,200	0	0	0	0	0.00	0.00	0.00	0.00	
Totals:		2.50				12	1	0	13	2.47	0.21	0.00	2.67	



**Colorado Department of Transportation  
Accident and Rates Book for 2005**

**SH070L**

MP	Section Length	Func Class	Section Description	MVMT	AADT	** PDO	Accidents			Accident Rates *				
							Injury	Fatal	Total	** PDO	Injury	Fatal	Total	
0.00		R-2-R	I-70 INTERCHANGE (WATKINS) SH 70 E AND W											
0.32	0.32	R-2-R	JCT SH 36 E AND W CO RD 24 N END SH 70	3.11	2,753	0	0	0	0	0.00	0.00	0.00	0.00	
Totals:		0.32				0	0	0	0	0.00	0.00	0.00	0.00	

**SH070M**

MP	Section Length	Func Class	Section Description	MVMT	AADT	** PDO	Accidents			Accident Rates *				
							Injury	Fatal	Total	** PDO	Injury	Fatal	Total	
0.00		R-2-R	I-70 INTERCHANGE (STRASBURG) SH 70 E AND W											
0.30	0.30	R-2-R	JCT SH 36 E AND W RD N (WAGNER ST) END SH	1.84	4,953	0	0	0	0	0.00	0.00	0.00	0.00	
Totals:		0.30				0	0	0	0	0.00	0.00	0.00	0.00	

**SH070N**

MP	Section Length	Func Class	Section Description	MVMT	AADT	** PDO	Accidents			Accident Rates *				
							Injury	Fatal	Total	** PDO	Injury	Fatal	Total	
0.00		R-2-R	JCT U.S.40 SH 40 NW AND SE BEGIN SH 70 DEER											
0.32	0.32	R-2-R	I-70 INTERCHANGE (DEER TRAIL) SH 70 NW AND	8.22	1,042	0	0	0	0	0.00	0.00	0.00	0.00	
Totals:		0.32				0	0	0	0	0.00	0.00	0.00	0.00	

**SH070O**

MP	Section Length	Func Class	Section Description	MVMT	AADT	** PDO	Accidents			Accident Rates *				
							Injury	Fatal	Total	** PDO	Injury	Fatal	Total	
0.00		R-2-R	JCT U.S.40 SH 40 NW RD SE (CO RD 177.1) RD SW											
0.31	0.31	R-2-R	I-70 INTERCHANGE (AGATE) SH 70 NW AND SE	36.82	240	0	0	0	0	0.00	0.00	0.00	0.00	
Totals:		0.31				0	0	0	0	0.00	0.00	0.00	0.00	



**Colorado Department of Transportation  
Accident and Rates Book for 2005**

**SH070P**

Section MP	Func Length	Class	Section Description	MVMT	AADT	** PDO	Accidents			Accident Rates *				
							Injury	Fatal	Total	** PDO	Injury	Fatal	Total	
0.00		R-2-F	I-70 INTERCHANGE (VONA) SH 70 E AND W RD S											
0.35	0.35	R-2-F	ROUTE CLASS CHANGE	41.20	190	0	0	0	0	0.00	0.00	0.00	0.00	
0.52	0.16	R-2-F	JCT U.S.24 SH 24 E AND W RD N (1ST AVE) END	90.12	190	0	0	0	0	0.00	0.00	0.00	0.00	
Totals:		0.51				0	0	0	0	0.00	0.00	0.00	0.00	

**SH070Q**

Section MP	Func Length	Class	Section Description	MVMT	AADT	** PDO	Accidents			Accident Rates *				
							Injury	Fatal	Total	** PDO	Injury	Fatal	Total	
0.00		R-2-F	JCT U.S.385 SH 385 N (8TH ST) RD W (ROSE AVE)											
0.06	0.06	R-2-F	JCT SH 24 NE RD N AND S (7TH ST)	11.42	4,000	0	0	0	0	0.00	0.00	0.00	0.00	
0.27	0.20	R-2-F	I-70 INTERCHANGE (ROSE AVE) SH 70 NE AND SW	5.91	2,317	0	0	0	0	0.00	0.00	0.00	0.00	
Totals:		0.26				0	0	0	0	0.00	0.00	0.00	0.00	

**SH070Z**

Section MP	Func Length	Class	Section Description	MVMT	AADT	** PDO	Accidents			Accident Rates *				
							Injury	Fatal	Total	** PDO	Injury	Fatal	Total	
0.00		U-2-F	MILEPOST 0 JCT FAP RT 70 AND U.S.6-50 EB											
0.26	0.26	U-2-F	RD N AND S (12TH ST)	0.96	11,000	2	2	0	4	1.92	1.92	0.00	3.83	
0.92	0.65	U-2-F	JCT SH 50 S RD N (5TH ST)	0.30	13,842	23	6	0	29	7.00	1.83	0.00	8.83	
1.27	0.34	U-2-F	JCT FAP AND SH RT 70 AND U.S.6-50 N AND S	0.62	12,908	5	5	0	10	3.13	3.13	0.00	6.26	
Totals:		1.25				30	13	0	43	5.06	2.19	0.00	7.25	

**SH071A**

Section MP	Func Length	Class	Section Description	MVMT	AADT	** PDO	Accidents			Accident Rates *				
							Injury	Fatal	Total	** PDO	Injury	Fatal	Total	
0.00		R-2-F	JCT U.S.350 SH 350 NE AND SW BEGIN SH 71											
7.03	6.93	R-2-F	RD E (CO RD Y)	2.33	170	0	0	0	0	0.00	0.00	0.00	0.00	
9.10	2.05	R-2-F	JCT SH 10 E AND W END SH 71 BEGIN	4.95	270	0	0	0	0	0.00	0.00	0.00	0.00	
Totals:		8.98				0	0	0	0	0.00	0.00	0.00	0.00	



**Colorado Department of Transportation  
Accident and Rates Book for 2005**

<b>SH071B</b>													
Section MP	Func Length	Class	Section Description	MVMT	AADT	** PDO	Accidents			Accident Rates *			
							Injury	Fatal	Total	** PDO	Injury	Fatal	Total
9.60		R-2-R	JCT SH 10 E AND W RD S (CO RD 19.5) (HAWLEY)										
11.60	1.99	R-2-R	RD E (CO RD CC)	2.81	490	1	1	0	2	2.81	2.81	0.00	5.61
13.62	2.00	R-2-R	RD W (CO RD EE)	1.74	789	1	1	0	2	1.74	1.74	0.00	3.48
13.71	0.08	R-2-R	CHANGE WIDTH	43.35	790	0	0	0	0	0.00	0.00	0.00	0.00
14.53	0.81	R-2-R	JCT U.S.50 SH 50 SE (ELM AVE) JCT SH 266 NE	1.39	2,433	1	3	0	4	1.40	4.19	0.00	5.58
Totals:	4.88					3	5	0	8	1.79	2.99	0.00	4.78

<b>SH071C</b>													
Section MP	Func Length	Class	Section Description	MVMT	AADT	** PDO	Accidents			Accident Rates *			
							Injury	Fatal	Total	** PDO	Injury	Fatal	Total
16.55		R-2-R	RD W (CO RD GG.25)										
16.92	0.37	R-2-R	ROCKY FORD CANAL STR L-22-CK	3.90	1,900	0	0	1	1	0.00	0.00	389.72	3.90
19.22	2.37	R-2-R	RD E AND W (CO RD JJ.99)	0.61	1,900	3	1	0	4	1.82	0.61	0.00	2.43
19.52	0.29	R-2-R	OTERO-CROWLEY COUNTY LINE	4.97	1,900	0	0	0	0	0.00	0.00	0.00	0.00
25.60	5.94	R-2-F	RD W (CO RD F)	0.26	1,802	2	0	0	2	0.51	0.00	0.00	0.51
26.63	0.98	R-2-R	JCT SH 96 W RD E (CO RD 16)	1.64	1,700	0	0	0	0	0.00	0.00	0.00	0.00
26.87	0.23	R-2-R	JCT SH 96 E RD W (3RD ST)	5.42	2,196	3	0	0	3	16.20	0.00	0.00	16.20
27.32	0.55	R-2-R	RD W (9TH ST)	4.52	1,102	0	0	0	0	0.00	0.00	0.00	0.00
27.55	0.22	R-2-R	RD E AND W (CO RD 18)	11.32	1,100	0	0	0	0	0.00	0.00	0.00	0.00
48.64	21.04	R-2-R	RD E (CROWLEY CO RD 58) CROWLEY-LINCOLN	0.24	540	7	2	1	10	1.69	0.48	24.12	2.41
56.59	7.90	R-2-F	RD E AND W (CO RD J)	0.64	540	0	3	0	3	0.00	1.93	0.00	1.93
72.59	15.92	R-2-F	JCT SH 94 E AND W (PUNKIN CENTER)	0.28	606	0	1	0	1	0.00	0.28	0.00	0.28
78.59	5.99	R-2-F	RD E (CO RD 2G)	0.68	670	0	0	0	0	0.00	0.00	0.00	0.00
89.78	11.07	R-2-F	RD W (CO RD 2U)	0.37	670	1	0	0	1	0.37	0.00	0.00	0.37
95.77	6.03	R-2-F	RD W (CO RD 3A)	0.59	772	3	0	0	3	1.77	0.00	0.00	1.77
97.77	1.99	R-2-F	RD W (CO RD 3C)	1.53	900	0	0	0	0	0.00	0.00	0.00	0.00
100.23	2.51	R-2-F	RD E (COLORADO ST)	0.74	1,480	0	0	0	0	0.00	0.00	0.00	0.00
100.99	0.76	R-2-F	CHANGE WIDTH	1.62	2,224	0	0	0	0	0.00	0.00	0.00	0.00
Totals:	84.16					19	7	2	28	0.77	0.28	8.05	1.13





**Colorado Department of Transportation  
Accident and Rates Book for 2005**

<b>SH071D</b>													
Section MP	Func Length	Class	Section Description	MVMT	AADT	** PDO	Accidents			Accident Rates *			
							Injury	Fatal	Total	** PDO	Injury	Fatal	Total
101.97		R-2-F	JCT U.S.24 SH 24 E AND W (3RD ST) END										
102.61	0.67	R-2-F	ROUTE CLASS CHANGE	2.22	1,842	1	0	0	1	2.22	0.00	0.00	2.22
109.66	7.02	R-2-F	RD E AND W (CO RD 3P)	0.34	1,153	3	0	0	3	1.02	0.00	0.00	1.02
125.84	16.33	R-2-F	RD E (WASHINGTON CO RD 0) RD W (LINCOLN CO	0.18	930	3	1	0	4	0.54	0.18	0.00	0.72
132.98	7.01	R-2-F	RD E (CO RD 7)	0.42	930	0	0	0	0	0.00	0.00	0.00	0.00
138.00	4.99	R-2-R	MILEPOST 138	0.56	980	2	0	0	2	1.12	0.00	0.00	1.12
146.76	8.72	R-2-R	RD W (CO RD 20.7)	0.29	1,100	2	2	1	5	0.57	0.57	28.56	1.43
155.18	8.36	R-2-R	RD E AND W (CO RD 29) (WOODROW)	0.30	1,100	6	2	0	8	1.79	0.60	0.00	2.38
156.07	0.92	R-2-F	RD E AND W (MORGAN CO RD A)	2.71	1,100	0	0	0	0	0.00	0.00	0.00	0.00
167.30	11.30	R-2-F	RD W (CO RD L)	0.21	1,180	2	1	0	3	0.41	0.21	0.00	0.62
174.36	7.06	R-2-F	JCT U.S.34 SH 34 E AND W END SH 71 BEGIN	0.19	2,060	3	0	0	3	0.57	0.00	0.00	0.57
Totals:	72.38					22	6	1	29	0.72	0.20	3.28	0.95

<b>SH071E</b>													
Section MP	Func Length	Class	Section Description	MVMT	AADT	** PDO	Accidents			Accident Rates *			
							Injury	Fatal	Total	** PDO	Injury	Fatal	Total
175.50		R-4-R	RD E AND W (EDMUNDS ST)										
176.45	0.87	R-4-R	I-76 INTERCHANGE (BRUSH) SH 76 E AND W	0.60	5,209	0	0	0	0	0.00	0.00	0.00	0.00
176.76	0.23	R-2-R	RD W (INDUSTRIAL PARK RD)	2.89	4,125	0	0	0	0	0.00	0.00	0.00	0.00
181.34	4.80	R-2-R	RD E (CO RD W)	0.22	2,627	4	1	0	5	0.87	0.22	0.00	1.09
181.95	0.19	R-2-R	RD E (2ND ST)	15.13	953	1	0	0	1	15.46	0.00	0.00	15.46
183.57	1.61	R-2-R	RD W (CO RD Y)	3.29	517	0	0	0	0	0.00	0.00	0.00	0.00
194.58	11.01	R-2-R	RD E AND W (CO RD JJ)	0.62	403	1	0	0	1	0.62	0.00	0.00	0.62
195.60	1.01	R-2-F	MORGAN-WELD COUNTY LINE	8.75	310	1	0	0	1	8.72	0.00	0.00	8.72
201.64	6.03	R-2-F	JCT SH 14 E AND W END SH 71 BEGIN	1.47	310	0	1	0	1	0.00	1.46	0.00	1.46
Totals:	25.75					7	2	0	9	0.75	0.21	0.00	0.96



## Colorado Department of Transportation Accident and Rates Book for 2005

<b>SH071F</b>													
Section MP	Func Length	Class	Section Description	MVMT	AADT	** PDO	Accidents			Accident Rates *			
							Injury	Fatal	Total	** PDO	Injury	Fatal	Total
205.67		R-2-F	MILEPOST 206										
217.15	11.50	R-2-F	HORSETAIL CREEK STR A-22-E	0.34	710	1	0	0	1	0.34	0.00	0.00	0.34
229.18	12.04	R-2-R	RD E AND W (CO RD 132)	0.34	667	1	0	0	1	0.34	0.00	0.00	0.34
232.82	3.67	R-2-F	COLORADO-NEBRASKA STATE LINE END SH 71	1.29	580	0	1	0	1	0.00	1.29	0.00	1.29
Totals:	27.21					2	1	0	3	0.30	0.15	0.00	0.45

<b>SH072A</b>													
Section MP	Func Length	Class	Section Description	MVMT	AADT	** PDO	Accidents			Accident Rates *			
							Injury	Fatal	Total	** PDO	Injury	Fatal	Total
0.00		U-4-R	I-70 INTERCHANGE (WARD RD) SH 70 NE AND SW										
0.77	0.77	U-4-R	RD E AND W (W 52ND AVE)	0.08	41,900	46	9	0	55	3.91	0.76	0.00	4.67
0.83	0.05	U-4-R	RD E (W 53RD AVE)	1.31	41,900	2	3	0	5	2.62	3.92	0.00	6.54
1.56	0.70	U-4-R	RD E AND W (W 58TH AVE)	0.09	41,900	13	3	0	16	1.22	0.28	0.00	1.50
2.31	0.75	U-4-R	RD E (64TH AVE) RD N (WARD RD)	0.12	31,674	28	2	0	30	3.22	0.23	0.00	3.46
3.60	1.40	U-4-R	RD W (64TH AVE) (CO RD 172)	0.09	21,062	38	13	0	51	3.54	1.21	0.00	4.76
4.39	0.73	U-4-R	CHANGE WIDTH	0.27	13,846	13	2	0	15	3.51	0.54	0.00	4.05
4.64	0.24	U-2-R	RD E AND W (W 72ND AVE)	0.83	13,800	4	0	0	4	3.31	0.00	0.00	3.31
6.26	1.56	U-2-R	RD N (INDIANA ST) (CO RD 17)	0.12	14,960	14	8	0	22	1.64	0.94	0.00	2.58
10.65	4.36	U-2-R	JCT SH093A NW AND SE	0.15	4,205	2	1	0	3	0.30	0.15	0.00	0.45
12.43	1.84	U-2-R	RD SW (BLUE MOUNTAIN DR)	0.28	5,400	7	6	2	15	1.93	1.65	55.12	4.13
17.51	5.15	R-2-R	RD SW (TWIN SPRUCE RD) (CO RD 2)	0.10	5,400	14	8	0	22	1.38	0.79	0.00	2.17
18.88	1.36	R-2-M	JEFFERSON-BOULDER COUNTY LINE	0.52	3,863	3	1	0	4	1.56	0.52	0.00	2.09
21.38	2.56	R-2-M	RD N AND S (CO RD WV2) (WONDERVU)	0.43	2,509	2	1	0	3	0.85	0.43	0.00	1.28
21.48	0.09	R-2-M	BOULDER-GILPIN COUNTY LINE	21.74	1,400	0	0	0	0	0.00	0.00	0.00	0.00
27.32	5.91	R-2-M	GILPIN-BOULDER COUNTY LINE	0.36	1,282	3	3	0	6	1.09	1.09	0.00	2.17
29.38	2.08	R-2-M	JCT SH 119 NE AND SW END SH 72 BEGIN	1.32	1,000	0	1	0	1	0.00	1.32	0.00	1.32
Totals:	29.55					189	61	2	252	2.24	0.72	2.37	2.99



**Colorado Department of Transportation  
Accident and Rates Book for 2005**

<b>SH072B</b>													
Section MP	Func Length	Class	Section Description	MVMT	AADT	** PDO	Accidents			Accident Rates *			
							Injury	Fatal	Total	** PDO	Injury	Fatal	Total
32.38		R-2-M	JCT SH 119 S AND NE RD N (BRIDGE ST) IN										
33.39	1.03	R-2-M	CHANGE WIDTH	1.03	2,577	0	1	0	1	0.00	1.04	0.00	1.04
43.04	9.70	R-2-M	CHANGE WIDTH	0.16	1,800	8	3	0	11	1.26	0.47	0.00	1.73
43.67	0.72	R-2-M	RD NE (HUMBOLDT ST)	2.11	1,800	0	0	0	0	0.00	0.00	0.00	0.00
43.92	0.11	R-2-M	RD S (NELSON ST) LEAVE WARD CITY LIMITS	13.84	1,800	0	0	0	0	0.00	0.00	0.00	0.00
54.06	10.22	R-2-M	JCT SH 7 NW AND NE END SH 72	0.28	950	9	3	0	12	2.54	0.85	0.00	3.39
Totals:	21.78					17	7	0	24	1.49	0.61	0.00	2.10

<b>SH074A</b>													
Section MP	Func Length	Class	Section Description	MVMT	AADT	** PDO	Accidents			Accident Rates *			
							Injury	Fatal	Total	** PDO	Injury	Fatal	Total
0.00		R-4-M	I-70 INTERCHANGE (EL RANCHO) SH 70 NE AND										
0.22	0.19	R-4-M	JCT SH 40 SW EL RANCHO PARK_N_RIDE RD	0.70	20,700	3	0	0	3	2.07	0.00	0.00	2.07
0.36	0.13	R-4-M	WIDCH ENTER EVERGREEN URBAN LIMIT	0.99	21,377	1	0	0	1	0.99	0.00	0.00	0.99
2.34	2.02	R-4-M	RD NW AND SE (BERGEN PARK RD)(CO RD 65)	0.06	21,970	9	6	0	15	0.55	0.37	0.00	0.92
4.70	2.37	R-4-M	RD W (TO FRONTAGE RD)	0.05	21,957	31	9	0	40	1.64	0.47	0.00	2.11
5.52	0.82	R-4-M	RAMPS ON AND OFF RD E AND W (BRYANT DR)	0.15	22,843	7	3	0	10	1.03	0.44	0.00	1.47
6.34	0.79	R-4-M	RD SW (TO FRONTAGE RDS)	0.18	19,779	9	1	0	10	1.58	0.18	0.00	1.75
7.47	1.29	R-4-M	RD S (CO RD EG11)	0.10	21,793	14	5	0	19	1.36	0.49	0.00	1.85
8.08	0.44	R-2-M	RD NW AND SE (MEADOW DR) CHANGE WIDTH	0.89	7,025	3	2	0	5	2.64	1.76	0.00	4.39
10.23	2.19	R-2-M	RD S (MEYERS GULCH RD)	0.18	6,992	6	6	0	12	1.07	1.07	0.00	2.14
10.79	0.55	R-2-M	LEAVE EVERGREEN URBAN LIMIT	1.21	4,117	1	0	0	1	1.21	0.00	0.00	1.21
14.18	3.37	R-2-M	RD NE (GRAPEVINE RD W)(CO RD ID 7)	0.20	4,100	4	5	1	10	0.79	0.99	19.81	1.98
17.61	3.49	R-2-M	RD N (TO RED ROCKS AMPHITHEATER)	0.15	5,399	7	6	0	13	1.02	0.87	0.00	1.89
17.78	0.08	R-3-M	LEAVE RED ROCKS PARK	5.71	6,000	0	0	0	0	0.00	0.00	0.00	0.00
17.99	0.14	R-3-M	JCT SH 8 S AND E END SH 74	3.26	6,000	0	1	0	1	0.00	3.36	0.00	3.36
Totals:	17.87					95	44	1	140	1.18	0.55	1.24	1.74



## Colorado Department of Transportation Accident and Rates Book for 2005

### SH075A

Section MP	Func Length	Class	Section Description	MVMT	AADT	** PDO	Accidents			Accident Rates *			
							Injury	Fatal	Total	** PDO	Injury	Fatal	Total
2.18		U-3-R	RD W RAFFERTY GARDENS AV										
2.28	0.10	U-3-R	LEAVE LITTLETON CITY LIMITS ENTER	0.64	43,100	7	0	0	7	4.54	0.00	0.00	4.54
2.65	0.36	U-3-R	RD E AND W LITTLETON BD END SH 75	0.18	43,100	48	16	0	64	8.48	2.83	0.00	11.30
Totals:		0.46				55	16	0	71	7.60	2.21	0.00	9.81

### SH075B

Section MP	Func Length	Class	Section Description	MVMT	AADT	** PDO	Accidents			Accident Rates *			
							Injury	Fatal	Total	** PDO	Injury	Fatal	Total
4.34		U-4-R	JCT U.S.85 SH 85 N AND S (S SANTA FE DRIVE)										
5.07	0.73	U-4-R	RD NW (LOWELL WAY)	0.10	37,086	35	8	0	43	3.56	0.81	0.00	4.38
5.13	0.05	U-4-R	RD S (MIDDLEFIELD RD)	1.40	39,100	1	0	0	1	1.40	0.00	0.00	1.40
5.28	0.14	U-4-R	RD N (LOWELL BLVD) RD W (BOWLES AVE)	0.50	39,100	3	2	0	5	1.50	1.00	0.00	2.50
6.30	1.03	U-4-R	RD W (COAL MINE AVE)	0.15	17,400	24	6	0	30	3.69	0.92	0.00	4.61
7.35	1.06	U-2-R	RD E AND W (KEN CARYL AVE)	0.19	13,614	7	4	0	11	1.33	0.76	0.00	2.08
7.72	0.36	U-2-R	ARAPAHOE-JEFFERSON COUNTY LINE	0.83	9,138	5	1	0	6	4.20	0.84	0.00	5.04
8.39	0.91	U-2-R	RD W (CHATFIELD RD) RD N (KENDALL BLVD)	0.33	9,100	3	2	0	5	0.99	0.66	0.00	1.66
8.52	0.12	U-2-R	JCT C-470 (PLATTE CANYON RD) SH 470 W END	3.34	6,838	3	0	0	3	9.85	0.00	0.00	9.85
Totals:		4.40				81	23	0	104	2.80	0.80	0.00	3.60

### SH076A

Section MP	Func Length	Class	Section Description	MVMT	AADT	** PDO	Accidents			Accident Rates *			
							Injury	Fatal	Total	** PDO	Injury	Fatal	Total
0.00		U-4-R	RAMP STR (E-16-JZ) OVERPASS I-70 AND SH 121										
0.42	0.42	U-4-R	RAMP STR (E-16-JY) OVERPASS EB I-70	0.12	53,500	3	6	0	9	0.37	0.73	0.00	1.10
1.67	1.63	U-4-R	SHERIDAN BOULEVARD INTERCHANGE SH 95 N	0.03	53,500	22	3	0	25	0.69	0.09	0.00	0.79
3.21	1.62	U-4-R	FEDERAL BOULEVARD INTERCHANGE SH 287 N	0.03	48,489	22	17	0	39	0.77	0.59	0.00	1.36
4.49	1.45	U-4-R	MILEPOST 5	0.05	41,287	34	22	0	56	1.56	1.01	0.00	2.56
5.68	1.06	U-4-R	I-25 INTERCHANGE SH 25 N AND S OVERPASS	0.06	40,300	10	3	0	13	0.64	0.19	0.00	0.83
6.79	1.13	U-4-R	I-270 INTERCHANGE SH 270 SE OVERPASS STRS	0.03	88,525	40	27	1	68	1.09	0.74	2.73	1.86
8.04	1.32	U-4-R	70TH/74TH AVENUE INTERCHANGE SH 224 E AND	0.05	41,712	49	16	1	66	2.44	0.80	4.98	3.29
8.84	0.79	U-4-R	ENTER COMMERCE CITY CITY LIMITS	0.11	30,428	13	6	0	19	1.49	0.69	0.00	2.17
8.99	0.15	U-4-R	MILEPOST 9	0.60	30,400	2	0	0	2	1.23	0.00	0.00	1.23
9.47	0.47	U-4-R	COMMERCE CITY INTERCHANGE SH 6 S	0.19	30,400	0	1	0	1	0.00	0.19	0.00	0.19



## Colorado Department of Transportation Accident and Rates Book for 2005

### SH076A

MP	Section Length	Func Class	Section Description	MVMT	AADT	** PDO	Accidents			Accident Rates *			
							Injury	Fatal	Total	** PDO	Injury	Fatal	Total
9.48		U-4-R	COMMERCE CITY INTERCHANGE SH 6 S										
10.46	1.00	U-4-R	88TH AVENUE INTERCHANGE RD E AND W	0.06	48,047	7	7	0	14	0.40	0.40	0.00	0.80
11.54	1.08	U-6-R	96TH AVENUE INTERCHANGE RD E AND W	0.04	65,100	34	10	0	44	1.32	0.39	0.00	1.71
12.49	1.02	U-6-R	BRIGHTON/GREELEY INTERCHANGE SH 85 NE	0.06	41,400	35	7	1	43	2.28	0.46	6.51	2.80
15.04	2.36	U-4-R	PEORIA STREET SEPARATION RD N AND S	0.04	26,413	11	3	0	14	0.48	0.13	0.00	0.61
16.47	1.40	U-4-R	COMMERCE CITY INTERCHANGE SH 2 SW	0.07	26,400	3	3	0	6	0.22	0.22	0.00	0.44
16.94	0.46	U-4-R	BRIGHTON INTERCHANGE SH 2 N UNDERPASS	0.25	24,300	3	2	0	5	0.74	0.49	0.00	1.23
19.05	2.12	U-4-R	RD W (132ND AVE)	0.05	26,285	12	4	0	16	0.59	0.20	0.00	0.79
22.40	3.35	R-4-R	BROMLEY LANE INTERCHANGE RD E AND W	0.03	30,363	11	6	0	17	0.30	0.16	0.00	0.46
23.70	1.28	R-4-R	SH 7 SEPARATION SH 7 W 160TH AVE E	0.07	29,900	7	3	0	10	0.50	0.22	0.00	0.72
24.57	0.87	R-4-R	LEAVE BRIGHTON CITY LIMITS	0.12	25,211	2	1	1	4	0.25	0.12	12.46	0.50
25.13	0.56	R-4-R	LOCHBUIE INTERCHANGE WELD CO RD 2 E	0.19	25,200	1	2	0	3	0.19	0.39	0.00	0.58
31.06	5.86	R-4-R	CHANGE WIDTH	0.02	19,005	13	9	1	23	0.32	0.22	2.46	0.57
31.47	0.40	R-4-R	HUDSON INTERCHANGE SH 52 E AND W	0.36	19,000	2	2	0	4	0.72	0.72	0.00	1.44
31.72	0.28	R-4-R	CHANGE WIDTH	0.59	16,500	1	0	0	1	0.60	0.00	0.00	0.60
38.91	7.30	R-4-R	KEENESBURG INTERCHANGE I-76 KEENESBURG	0.02	17,693	10	4	0	14	0.21	0.08	0.00	0.30
59.68	20.69	R-4-R	RAMPS ON AND OFF (TO CO RD 95 N FRONTAGE	0.01	11,119	39	18	0	57	0.46	0.21	0.00	0.68
60.88	1.20	R-4-F	WELD-MORGAN COUNTY LINE	0.21	11,100	2	0	0	2	0.41	0.00	0.00	0.41
63.87	2.98	R-4-F	WIGGINS INTERCHANGE CO RD 3 N AND S SH 6 E	0.08	11,100	4	1	0	5	0.33	0.08	0.00	0.41
66.09	2.19	R-4-F	WIGGINS/GOODRICH INTERCHANGE SH 39 N AND	0.12	10,601	1	0	0	1	0.12	0.00	0.00	0.12
66.28	0.22	R-4-F	GREELEY INTERCHANGE SH 34 NW UNDERPASS	0.85	14,600	0	0	0	0	0.00	0.00	0.00	0.00
66.60	0.40	R-4-F	RAMP ON JCT SH 6	0.42	16,300	2	0	0	2	0.83	0.00	0.00	0.83
73.12	6.44	R-4-F	LONG BRIDGE ROAD INTERCHANGE CO RD 12 N	0.03	16,300	22	8	0	30	0.57	0.21	0.00	0.78
75.69	2.57	R-4-F	FORT MORGAN INTERCHANGE SH 34 E	0.07	16,300	9	3	0	12	0.59	0.20	0.00	0.78
78.84	3.13	R-4-R	WELDONA INTERCHANGE SH 144 NW AND SE	0.06	15,201	7	2	0	9	0.40	0.12	0.00	0.52
80.13	1.30	R-4-R	ENTER FORT MORGAN CITY LIMITS	0.13	15,700	5	3	0	8	0.67	0.40	0.00	1.07
80.64	0.47	R-4-R	END HPMS SAMPLE 087-0052-076	0.40	14,500	3	2	0	5	1.21	0.80	0.00	2.01
81.64	1.03	R-4-R	BARLOW ROAD INTERCHANGE CO RD 20 N AND S	0.18	14,500	3	1	0	4	0.55	0.18	0.00	0.73
85.70	4.06	R-4-R	DODD BRIDGE ROAD INTERCHANGE CO RD 24 N	0.04	18,000	18	4	0	22	0.67	0.15	0.00	0.82
89.42	3.67	R-4-R	ENTER BRUSH CITY LIMITS	0.04	18,105	4	5	0	9	0.16	0.21	0.00	0.37
89.63	0.20	R-4-R	BRUSH INTERCHANGE SH 71 N AND S	0.83	16,500	1	1	0	2	0.83	0.83	0.00	1.67
89.77	0.13	R-4-R	LEAVE BRUSH CITY LIMITS	1.81	11,616	0	0	0	0	0.00	0.00	0.00	0.00
91.68	1.89	R-4-R	RAMP OFF	0.13	11,500	8	7	0	15	1.01	0.88	0.00	1.89
95.37	3.67	R-4-R	HILLROSE INTERCHANGE CO RD 33 N AND S	0.08	9,801	15	6	0	21	1.14	0.46	0.00	1.60
99.11	3.74	R-4-R	MORGAN-WASHINGTON COUNTY LINE	0.07	9,800	8	6	0	14	0.60	0.45	0.00	1.05



**Colorado Department of Transportation  
Accident and Rates Book for 2005**

**SH076A**

Section MP	Func Length	Class	Section Description	MVMT	AADT	** PDO	Accidents			Accident Rates *			
							Injury	Fatal	Total	** PDO	Injury	Fatal	Total
99.12		R-4-R	MORGAN-WASHINGTON COUNTY LINE										
102.08	2.98	R-4-R	MERINO INTERCHANGE CO RD Q N AND SE	0.09	9,800	9	1	0	10	0.84	0.09	0.00	0.94
109.75	7.67	R-4-R	WASHINGTON-LOGAN COUNTY LINE	0.04	9,800	20	13	0	33	0.73	0.47	0.00	1.20
115.19	5.47	R-4-R	ATWOOD/STERLING INTERCHANGE SH 63 N AND	0.05	9,800	6	5	1	12	0.31	0.26	5.11	0.61
123.97	8.78	R-4-R	ENTER STERLING CITY URBAN AREA	0.04	8,400	8	2	0	10	0.30	0.07	0.00	0.37
124.75	0.77	R-4-R	STERLING INTERCHANGE SH 6 E AND W SH 61 S	0.42	8,400	1	1	0	2	0.42	0.42	0.00	0.84
125.59	0.81	R-4-R	LEAVE STERLING CITY URBAN AREA	0.50	6,800	3	0	1	4	1.49	0.00	49.80	1.99
133.50	7.94	R-4-R	ILIFF INTERCHANGE CO RD 55 N AND S	0.05	6,800	9	4	0	13	0.46	0.20	0.00	0.66
148.87	15.41	R-4-R	CROOK INTERCHANGE SH 55 N AND S OVERPASS	0.02	9,900	11	9	0	20	0.20	0.16	0.00	0.36
157.42	8.53	R-4-R	LOGAN-SEDGWICK COUNTY LINE	0.04	7,700	9	2	0	11	0.38	0.08	0.00	0.46
164.92	7.49	R-4-R	SEDGWICK INTERCHANGE SH 59 N AND S	0.05	7,700	6	6	0	12	0.28	0.28	0.00	0.57
180.21	15.31	R-4-R	JULESBURG INTERCHANGE SH 385 N AND S	0.02	7,879	15	8	2	25	0.34	0.18	4.54	0.57
184.13	3.90	R-4-F	COLORADO-NEBRASKA STATE LINE END SH AND	0.10	7,300	7	4	0	11	0.67	0.38	0.00	1.06
Totals:	184.42					602	286	9	897	0.60	0.28	0.90	0.89

**SH076B**

Section MP	Func Length	Class	Section Description	MVMT	AADT	** PDO	Accidents			Accident Rates *			
							Injury	Fatal	Total	** PDO	Injury	Fatal	Total
0.00		R-2-R	I-76 INTERCHANGE (KEENESBURG) SH 76 NE AND										
0.05	0.05	R-2-R	RAMPS ON AND OFF ENTER KEENESBURG CITY	17.68	3,100	1	0	0	1	18.41	0.00	0.00	18.41
0.31	0.25	R-2-R	RD NE AND W (OLD SH 6) RD S (ELM ST) END SH	3.46	3,171	0	0	0	0	0.00	0.00	0.00	0.00
Totals:	0.30					1	0	0	1	2.89	0.00	0.00	2.89

**SH078A**

Section MP	Func Length	Class	Section Description	MVMT	AADT	** PDO	Accidents			Accident Rates *			
							Injury	Fatal	Total	** PDO	Injury	Fatal	Total
0.00		R-2-M	JCT SH 165 NW AND SE IN SAN ISABEL NATIONAL										
2.39	2.42	R-2-M	CUSTER-PUEBLO COUNTY LINE	3.23	350	1	0	0	1	3.23	0.00	0.00	3.23
10.10	7.46	R-2-M	RD NW (CO RD 2233)	1.01	363	3	1	0	4	3.03	1.01	0.00	4.05
12.70	2.60	R-2-M	JCT SH 78 NW (BEULAH SPUR)	2.29	460	0	1	0	1	0.00	2.29	0.00	2.29
15.52	2.76	R-2-M	RD N (SILOAM RD)(CO RD 201)	0.90	1,100	2	1	0	3	1.80	0.90	0.00	2.70
29.89	14.48	R-2-R	RD NW (HOG FARM RD)(CO RD 931)	0.12	1,544	2	5	0	7	0.25	0.61	0.00	0.86
31.97	2.14	U-2-R	ENTER PUEBLO URBAN LIMIT	0.40	3,198	2	2	0	4	0.80	0.80	0.00	1.60



**Colorado Department of Transportation  
Accident and Rates Book for 2005**

<b>SH078A</b>													
Section MP	Func Length	Class	Section Description	MVMT	AADT	** PDO	Accidents			Accident Rates *			
							Injury	Fatal	Total	** PDO	Injury	Fatal	Total
31.98		U-2-R	ENTER PUEBLO URBAN LIMIT										
32.28	0.30	U-2-R	RD SE (ENCINO DR)	2.85	3,200	2	0	0	2	5.71	0.00	0.00	5.71
32.37	0.08	U-3-R	CHANGE WIDTH	4.03	8,494	0	0	0	0	0.00	0.00	0.00	0.00
32.43	0.05	U-3-R	RD SE (LA VISTA RD)	6.30	8,700	0	0	0	0	0.00	0.00	0.00	0.00
32.56	0.12	U-3-R	RD SE (SURFWOOD LN)	2.38	9,600	1	0	0	1	2.38	0.00	0.00	2.38
33.27	0.70	U-3-R	JCT SH 45 N AND S (PUEBLO BLVD) END SH 78	0.36	10,847	7	4	0	11	2.52	1.44	0.00	3.95
Totals:	33.11					20	14	0	34	1.15	0.80	0.00	1.95

<b>SH078B</b>													
Section MP	Func Length	Class	Section Description	MVMT	AADT	** PDO	Accidents			Accident Rates *			
							Injury	Fatal	Total	** PDO	Injury	Fatal	Total
0.00		R-2-R	JCT SH 78 NE AND SW BEGIN SH AND NFA ROUTE										
1.49	1.49	R-2-R	RD N AND S (PENNSYLVANIA AVE)(CO RD 213) RD	2.42	760	0	0	0	0	0.00	0.00	0.00	0.00
Totals:	1.49					0	0	0	0	0.00	0.00	0.00	0.00

<b>SH079A</b>													
Section MP	Func Length	Class	Section Description	MVMT	AADT	** PDO	Accidents			Accident Rates *			
							Injury	Fatal	Total	** PDO	Injury	Fatal	Total
0.00		R-2-F	I-70 INTERCHANGE (BENNETT) SH 70 E AND W										
1.20	1.14	R-2-F	ENTER BENNETT CITY LIMITS	0.63	3,800	4	0	0	4	2.54	0.00	0.00	2.54
1.28	0.07	R-4-F	JCT SH 36 W END SH 79	10.30	3,800	0	0	0	0	0.00	0.00	0.00	0.00
Totals:	1.21					4	0	0	4	2.38	0.00	0.00	2.38

<b>SH082A</b>													
Section MP	Func Length	Class	Section Description	MVMT	AADT	** PDO	Accidents			Accident Rates *			
							Injury	Fatal	Total	** PDO	Injury	Fatal	Total



## Colorado Department of Transportation Accident and Rates Book for 2005

SH082A													
Section MP	Func Length	Class	Section Description	MVMT	AADT	** PDO	Accidents			Accident Rates *			
							Injury	Fatal	Total	** PDO	Injury	Fatal	Total
0.00		R-4-M	I-70 INTERCHANGE (GLENWOOD SPRINGS) SH 70										
0.06	0.06	R-4-M	JCT SH 6 NW RD N (LAUREL ST)	1.67	27,300	1	0	0	1	1.70	0.00	0.00	1.70
0.17	0.10	R-4-M	RD E (SIXTH ST) RD N (PINE ST)	0.87	31,500	11	0	0	11	9.57	0.00	0.00	9.57
0.40	0.22	R-4-M	RD E AND W (8TH ST)	0.30	42,100	30	2	0	32	8.91	0.59	0.00	9.51
0.67	0.26	R-4-M	RD E AND W (11TH ST)	0.25	42,100	23	2	0	25	5.76	0.50	0.00	6.26
0.97	0.41	R-4-M	RD W (PARK DR)	0.16	42,100	25	4	0	29	3.99	0.64	0.00	4.63
1.40	0.47	R-4-M	RD S (GRAND AVE)	0.14	42,100	42	9	0	51	5.83	1.25	0.00	7.08
2.40	0.97	R-4-M	CHANGE WIDTH	0.10	27,478	26	1	0	27	2.66	0.10	0.00	2.77
3.54	1.12	R-4-M	RD W (CO RD 154)	0.10	23,300	13	4	0	17	1.37	0.42	0.00	1.79
7.81	4.21	R-4-M	RD NE (SPRING VALLEY RD)(CO RD 110) RD SE	0.03	23,300	47	15	1	63	1.31	0.42	2.79	1.76
11.69	3.82	R-4-M	JCT SH 133 S (CARBONDALE) RD N (CO RD 107)	0.03	23,000	46	8	0	54	1.44	0.25	0.00	1.69
17.66	5.90	R-4-M	GARFIELD-EAGLE COUNTY LINE	0.03	17,109	56	17	0	73	1.52	0.46	0.00	1.98
19.06	1.37	R-4-M	MINOR STR (G-08-C MINOR) PEDESTRIAN	0.12	16,842	18	10	0	28	2.14	1.19	0.00	3.33
20.94	1.88	R-4-M	RD NW AND SE (WILLITS LN)(CO RD 3-C) JCT SH	0.07	20,000	8	3	0	11	0.58	0.22	0.00	0.80
21.40	0.45	R-4-M	RD NE (EMMA RD) AND SW (SOPRIS RD)	0.32	19,207	14	4	1	19	4.44	1.27	31.70	6.02
23.07	1.66	R-4-M	RD E AND W	0.09	19,132	16	5	0	21	1.38	0.43	0.00	1.81
23.66	0.58	R-4-M	WIDCH AND RAMP OFF	0.26	18,100	8	4	0	12	2.09	1.04	0.00	3.13
26.72	3.05	R-4-M	RD N (CO RD 17) RD S (CO RD 9) (SNOWMASS)	0.05	17,044	22	8	0	30	1.16	0.42	0.00	1.58
30.77	4.03	R-4-F	RD W (CO RD 8)	0.04	18,600	35	16	0	51	1.28	0.58	0.00	1.86
34.47	3.67	R-4-R	RD E (CO RD 17)	0.04	18,600	15	9	0	24	0.60	0.36	0.00	0.96
35.27	0.79	R-4-R	RD SW (CO RD 10) (TO SNOWMASS AT ASPEN)	0.19	18,600	7	1	0	8	1.30	0.19	0.00	1.49
37.23	1.95	R-4-R	RD S (TO ASPEN-PITKIN COUNTY AIRPORT)	0.09	15,405	17	6	1	24	1.55	0.55	9.12	2.19
39.79	2.61	R-4-R	RD S (MAROON CREEK RD)(CO RD 13) - RD SE	0.05	21,298	46	13	0	59	2.27	0.64	0.00	2.91
39.81	0.01	R-2-R	ENTER ASPEN URBAN LIMIT	11.78	23,260	20	0	0	20	235.57	0.00	0.00	235.57
40.10	0.23	R-2-M	RD N (CEMETERY LN)	0.51	23,300	4	0	0	4	2.04	0.00	0.00	2.04
40.37	0.26	R-2-M	RD N (7TH ST) RD E (HALLAM ST)	0.45	23,300	12	2	0	14	5.45	0.91	0.00	6.36
40.48	0.10	R-4-M	RD S (7TH ST) RD W (MAIN ST)	1.18	23,300	10	0	0	10	11.76	0.00	0.00	11.76
40.95	0.46	R-4-M	RD N AND S (GARMISH ST)	0.25	23,636	33	2	0	35	8.32	0.50	0.00	8.82
41.21	0.25	R-4-M	RD N AND S (GALENA ST) END FAP ROUTE 82	0.51	21,644	51	6	0	57	25.82	3.04	0.00	28.86
41.56	0.34	R-4-M	RD W (COOPER AVE)	0.73	11,021	25	2	0	27	18.28	1.46	0.00	19.74
41.80	0.23	R-2-M	RD N (RIVERSIDE AVE)	1.69	7,069	8	2	0	10	13.54	3.38	0.00	16.92
42.17	0.33	R-2-M	LEAVE ASPEN CITY LIMITS	1.54	5,400	0	1	0	1	0.00	1.52	0.00	1.52
47.99	5.78	R-2-M	MILEPOST 48	0.31	1,506	5	1	0	6	1.57	0.31	0.00	1.89
61.12	12.93	R-2-M	INDEPENDENCE PASS ELEVATION 12,095 FT	0.20	1,076	4	1	0	5	0.79	0.20	0.00	0.98
79.05	17.47	R-2-M	RD N (CO RD 26) (TWIN LAKES)	0.16	1,000	2	6	0	8	0.31	0.94	0.00	1.25





## Colorado Department of Transportation Accident and Rates Book for 2005

### SH082A

Section MP	Func Length	Class	Section Description	MVMT	AADT	** PDO	Accidents			Accident Rates *				
							Injury	Fatal	Total	** PDO	Injury	Fatal	Total	
79.06		R-2-M	RD N (CO RD 26) (TWIN LAKES)											
83.46	4.34	R-2-M	RD N (CO RD 10)	0.57	1,100	1	0	0	1	0.57	0.00	0.00	0.57	
85.29	1.82	R-2-M	JCT U.S.24 SH 24 N AND S END SH AND FAS	1.08	1,400	0	0	0	0	0.00	0.00	0.00	0.00	
Totals:							701	164	3	868	2.15	0.50	0.92	2.66

### SH083A

Section MP	Func Length	Class	Section Description	MVMT	AADT	** PDO	Accidents			Accident Rates *				
							Injury	Fatal	Total	** PDO	Injury	Fatal	Total	
0.00		U-2-R	SH 115 INTERCHANGE (ACADEMY BLVD) RD N											
0.99	0.99	U-2-R	MILEPOST 1	0.10	28,580	34	9	0	43	3.30	0.87	0.00	4.18	
1.40	0.40	U-2-R	RAMPS ON AND OFF	0.19	36,400	18	5	0	23	3.39	0.94	0.00	4.33	
2.00	0.84	U-6-R	HARTFORD STREET INTERCHANGE CO RD 977	0.09	38,013	24	12	0	36	2.06	1.03	0.00	3.09	
2.86	0.99	U-4-R	BRADLEY ROAD INTERCHANGE CO RD 285 E AND	0.06	44,056	32	20	0	52	2.00	1.25	0.00	3.26	
2.97	0.10	U-4-R	MILEPOST 3	0.65	42,382	1	1	0	2	0.67	0.67	0.00	1.33	
3.73	0.67	U-4-R	RD E AND W (DRENNAN RD)	0.10	41,600	10	10	0	20	0.99	0.99	0.00	1.98	
4.18	0.50	U-4-R	RD E AND W (HANCOCK EXPRESSWAY)	0.17	31,714	20	17	1	38	3.47	2.95	17.35	6.59	
5.74	1.57	U-4-R	RD E (ACADEMY PARK LP) RD SW (VERDE DR)	0.05	35,221	71	31	0	102	3.52	1.53	0.00	5.05	
5.89	0.14	U-6-R	RD E AND W (FOUNTAIN BLVD)	0.53	37,200	2	2	0	4	1.04	1.04	0.00	2.07	
6.69	0.81	U-6-R	JCT SH 29 W RD E (AIRPORT RD)	0.07	45,989	23	18	0	41	1.70	1.33	0.00	3.02	
7.08	0.45	U-6-R	RD E (PIKES PEAK AVE)	0.13	46,596	44	19	0	63	5.75	2.48	0.00	8.23	
7.60	0.51	U-6-R	PLATTE AVENUE INTERCHANGE SH 24 E AND W	0.11	50,305	63	27	1	91	6.73	2.88	10.68	9.72	
8.13	0.52	U-6-R	RD E AND W (GALLEY RD)	0.10	53,095	52	36	0	88	5.17	3.58	0.00	8.75	
8.41	0.28	U-6-R	RD E AND W (SAN MIGUEL ST)	0.18	53,100	37	16	0	53	6.87	2.97	0.00	9.84	
8.64	0.22	U-6-R	RD E AND W (PALMER PARK BLVD)	0.23	53,100	28	14	0	42	6.57	3.28	0.00	9.85	
9.02	0.37	U-6-R	RD E AND W (CONSTITUTION AVE)	0.14	53,100	40	18	0	58	5.53	2.49	0.00	8.02	
9.57	0.55	U-6-R	RD E AND W (MAIZELAND RD)	0.09	53,100	31	14	0	45	2.93	1.33	0.00	4.26	
10.39	0.82	U-6-R	RD E (VILLAGE SEVEN RD) RD W (REBECCA LN)	0.06	53,100	62	35	0	97	3.91	2.21	0.00	6.12	
11.03	0.72	U-6-R	RD E (HARMONY DR)	0.08	50,095	67	24	0	91	5.10	1.83	0.00	6.92	
11.07	0.03	U-6-R	RD E AND W (AUSTIN BLUFFS PARKWAY)	1.86	49,000	4	0	0	4	7.71	0.00	0.00	7.71	
11.33	0.25	U-6-R	RD NE (MONTEBELLO DR)	0.23	47,805	37	9	0	46	8.48	2.06	0.00	10.55	
12.01	0.76	U-6-R	RD NE AND SW (FLINTRIDGE DR)	0.08	47,800	31	16	0	47	2.35	1.21	0.00	3.56	
12.47	0.46	U-6-R	RD N AND S (UNION BLVD)	0.12	47,800	25	12	0	37	3.09	1.49	0.00	4.58	
14.50	2.13	U-6-R	RD E AND W (DUBLIN BLVD)	0.03	44,175	96	32	0	128	2.79	0.93	0.00	3.72	
14.95	0.44	U-6-R	MILEPOST 15	0.13	47,600	65	18	0	83	8.52	2.36	0.00	10.88	



## Colorado Department of Transportation Accident and Rates Book for 2005

### SH083A

Section MP	Func Length	Class	Section Description	MVMT	AADT	** PDO	Accidents			Accident Rates *			
							Injury	Fatal	Total	** PDO	Injury	Fatal	Total
14.96		U-6-R	MILEPOST 15										
15.01	0.05	U-6-R	RD E AND W (WOODMEN RD)	1.15	47,600	8	0	0	8	9.21	0.00	0.00	9.21
15.52	0.56	U-6-R	RD E AND W (FULLER RD)(CO RD 876)	0.10	49,987	82	37	0	119	8.04	3.63	0.00	11.67
15.93	0.40	U-6-R	RD E (BRIARGATE BLVD) RD W (KELLY JOHNSON	0.14	50,000	19	11	0	30	2.60	1.51	0.00	4.11
16.21	0.28	U-6-R	JCT SH 83 SPUR NW (TO I-25) LEAVE COLORADO	0.25	38,700	73	20	0	93	18.26	5.00	0.00	23.26
17.39	1.18	U-2-R	CHANGE WIDTH	0.12	20,027	43	16	0	59	4.99	1.85	0.00	6.84
17.77	0.37	U-2-R	RD E (SPRINGCREST RD)(CO RD 1436)	0.32	22,894	4	3	0	7	1.29	0.97	0.00	2.26
18.49	0.77	U-4-R	RD E AND W (OLD RANCH RD)(CO RD 1386)	0.15	23,900	3	2	0	5	0.45	0.30	0.00	0.75
19.19	0.70	U-4-R	RD E AND W (INTERQUEST PY)	0.19	20,400	10	3	1	14	1.91	0.57	19.10	2.67
21.23	2.00	U-4-R	RD NE (SHOUP RD)(CO RD 68)	0.14	10,021	4	1	0	5	0.55	0.14	0.00	0.68
23.12	1.87	U-2-R	RD W (NORTH GATE RD)(CO RD 52)	0.20	7,301	4	2	0	6	0.80	0.40	0.00	1.21
28.12	4.86	U-2-R	JCT SH 105 W RD E (WALKER RD)(CO RD 12)	0.08	6,958	14	6	3	23	1.14	0.49	24.33	1.87
30.23	2.09	U-2-R	RD E AND W (DOUGLAS CO RD 404) EL	0.24	5,502	5	9	0	14	1.19	2.14	0.00	3.33
30.49	0.25	R-2-R	RD E (EL DORADO WAY)	3.32	3,300	0	2	0	2	0.00	6.64	0.00	6.64
36.32	5.81	R-2-R	RD W (GREENLAND RD)(CO RD 74)	0.14	3,300	6	8	0	14	0.86	1.14	0.00	2.00
42.33	5.98	R-2-R	RD SW (DAHLBURG RD)(CO RD 63) RD W (LAKE	0.14	3,300	6	3	0	9	0.83	0.42	0.00	1.25
49.88	7.60	R-2-R	RD E (RUSSELLVILLE RD)(CO RD 69)	0.07	5,400	7	3	0	10	0.47	0.20	0.00	0.67
50.75	0.97	R-2-R	JCT SH 86 SE AND W (FRANKTOWN)	0.52	5,400	2	0	1	3	1.05	0.00	52.41	1.57
55.34	4.43	R-2-R	RD E (PINERY PKWY) PINERY PARK_N_RIDE	0.04	15,893	22	14	0	36	0.86	0.54	0.00	1.40
56.85	1.49	U-6-R	RD E AND W (STROH RD) (CO RD 14) -- ENTER	0.05	38,858	6	4	0	10	0.28	0.19	0.00	0.47
59.18	2.18	U-6-R	RD E (HILLTOP RD) (CO RD 71) RD W (TWENTY	0.03	39,800	38	8	0	46	1.20	0.25	0.00	1.45
59.77	0.59	U-6-R	RD E AND W (MAIN ST)	0.11	40,500	44	5	0	49	5.04	0.57	0.00	5.61
60.90	1.15	U-6-R	RD NAME CHANGE - E (PARKGLEN WAY)	0.06	40,500	64	5	0	69	3.77	0.29	0.00	4.07
63.11	2.25	U-6-R	LEAVE CENTENNIAL CITY LIMITS ENTER PARKER	0.03	42,346	124	11	0	135	3.57	0.32	0.00	3.89
65.31	2.14	U-5-R	JCT SH 88 W RD E (ARAPAHOE RD)(CO RD 40.7)	0.03	44,142	27	5	0	32	0.78	0.14	0.00	0.93
66.55	1.14	U-6-R	RD NE AND SW (ORCHARD AVE) (CO RD 38.0)	0.04	56,000	60	28	0	88	2.57	1.20	0.00	3.77
68.78	2.21	U-5-R	RD E AND W (QUINCY AVE)	0.03	44,700	72	35	1	108	1.99	0.97	2.77	2.99
69.81	1.19	U-5-R	RAMP ON (FROM HAMPDEN) NB	0.03	80,134	61	15	0	76	1.75	0.43	0.00	2.18
70.56	0.74	U-6-R	I-225 INTERCHANGE STRS (F-17-FD) SB AND	0.05	78,700	62	14	1	77	2.92	0.66	4.70	3.62
70.77	0.24	U-6-R	RD N (PEORIA ST) RD S (TO RAMPS AND	0.16	71,600	18	6	0	24	2.82	0.94	0.00	3.76
71.22	0.40	U-6-R	RD E AND W (CORNELL AVE)	0.11	63,444	24	11	1	36	2.57	1.18	10.69	3.85
71.80	0.57	U-6-R	RD E AND W (YALE AVE)	0.10	46,000	31	18	0	49	3.24	1.88	0.00	5.12
72.12	0.31	U-5-R	JCT SH 30 N AND S (HAVANA ST)	0.17	51,183	24	10	0	34	4.14	1.73	0.00	5.87
72.48	0.35	U-5-R	RD E AND W (E ILIFF AVE)	0.20	39,402	11	6	0	17	2.19	1.19	0.00	3.38
72.71	0.22	U-4-R	RD S (EMPORIA ST)	0.40	30,938	21	10	0	31	8.45	4.03	0.00	12.48



**Colorado Department of Transportation  
Accident and Rates Book for 2005**

<b>SH083A</b>													
Section MP	Func Length	Class	Section Description	MVMT	AADT	Accidents			Accident Rates *				
						** PDO	Injury	Fatal	Total	** PDO	Injury	Fatal	Total
72.72		U-4-R	RD S (EMPORIA ST)										
74.54	1.82	U-4-R	RD NE (MISSISSIPPI AVE) ENTER DENVER CITY	0.05	30,900	35	36	0	71	1.71	1.75	0.00	3.46
74.91	0.36	U-4-R	RD N AND S (S QUEBEC ST)	0.15	51,300	27	8	0	35	4.02	1.19	0.00	5.21
75.48	0.58	U-4-R	RD N AND S (MONACO PKWY)	0.09	54,700	80	28	1	109	6.97	2.44	8.71	9.49
76.58	1.09	U-4-R	RD N (S DAHLIA ST) ENTER GLENDALE CITY	0.06	44,951	82	37	0	119	4.59	2.07	0.00	6.65
76.88	0.29	U-4-R	RD E AND W (E ALAMEDA AVE) LEAVE GLENDALE	0.26	36,757	20	7	0	27	5.14	1.80	0.00	6.94
77.27	0.38	U-3-R	JCT SH 2 N AND S (COLORADO BLVD) END SH 83	0.23	31,604	27	3	0	30	6.21	0.69	0.00	6.90
Totals:	77.38					2,187	865	11	3,063	2.93	1.16	1.47	4.10

<b>SH083B</b>													
Section MP	Func Length	Class	Section Description	MVMT	AADT	Accidents			Accident Rates *				
						** PDO	Injury	Fatal	Total	** PDO	Injury	Fatal	Total
0.00		U-6-R	JCT SH 83 NE AND SE (ACADEMY BLVD) IN										
0.14	0.14	U-6-R	ENTER UNITED STATES AIR FORCE ACADEMY	0.50	39,100	2	0	0	2	1.00	0.00	0.00	1.00
0.31	0.16	U-6-R	I-25 INTERCHANGE (SOUTH ENTRANCE AIR	0.44	39,100	8	3	0	11	3.50	1.31	0.00	4.82
0.39	0.00	U-6-R	RAMP OFF (FROM SB I-25) END SH083B	0.00	0	7	5	0	12	*** **	*** **	*** **	*** **
Totals:	0.30					17	8	0	25	3.97	1.87	0.00	5.84

<b>SH084A</b>													
Section MP	Func Length	Class	Section Description	MVMT	AADT	Accidents			Accident Rates *				
						** PDO	Injury	Fatal	Total	** PDO	Injury	Fatal	Total
0.00		R-2-M	NEW MEXICO-COLORADO STATE LINE BEGIN SH										
4.34	4.32	R-2-M	RD E (CO RD D.25) (CHROMO)	0.49	1,300	4	1	0	5	1.95	0.49	0.00	2.44
18.68	14.40	R-2-M	RD SW (CO RD 31.00)	0.15	1,300	8	1	0	9	1.17	0.15	0.00	1.32
25.91	7.15	R-2-M	RD NW (CO RD P.90)	0.20	1,897	7	9	0	16	1.41	1.82	0.00	3.23
27.46	1.53	R-2-M	RD E (CO RD S.20)	0.47	3,800	1	1	0	2	0.47	0.47	0.00	0.94
27.92	0.45	R-2-M	JCT U.S.160 SH 160 NE AND SW END SH AND US	1.45	4,200	0	1	0	1	0.00	1.45	0.00	1.45
Totals:	27.85					20	13	0	33	1.20	0.78	0.00	1.98



## Colorado Department of Transportation Accident and Rates Book for 2005

<b>SH085A</b>													
MP	Section Length	Func Class	Section Description	MVMT	AADT	Accidents				Accident Rates *			
						** PDO	Injury	Fatal	Total	** PDO	Injury	Fatal	Total
127.65		U-2-R	I-25 INTERCHANGE (FOUNTAIN) SH 25 NW AND SE										
127.97	0.22	U-2-R	FOUNTAIN CREEK STR J-18-M	1.32	9,413	0	0	0	0	0.00	0.00	0.00	0.00
128.18	0.09	U-2-R	CHANGE WIDTH	3.01	10,100	0	0	0	0	0.00	0.00	0.00	0.00
129.51	1.39	U-2-R	CHANGE WIDTH	0.19	10,152	0	0	0	0	0.00	0.00	0.00	0.00
131.00	1.42	U-4-R	RD E (MESA RD) ENTER FOUNTAIN CITY LIMITS	0.16	11,800	0	0	0	0	0.00	0.00	0.00	0.00
131.52	0.49	U-4-R	WIDFIELD INTERCHANGE SH 16 E AND W	0.47	11,800	0	0	0	0	0.00	0.00	0.00	0.00
131.55	0.01	U-4-R	WIDFIELD INTERCHANGE SH 16 E AND W	23.22	11,800	0	0	0	0	0.00	0.00	0.00	0.00
131.65	0.09	U-4-R	RAMP ON FROM SH 16 WB RAMP OFF TO SH 16	2.07	14,700	0	0	0	0	0.00	0.00	0.00	0.00
132.21	0.93	U-4-R	CHANGE WIDTH	0.20	14,700	0	0	0	0	0.00	0.00	0.00	0.00
132.78	0.56	U-4-R	RD W AND NE (FONTAINE BLVD)	0.33	14,700	0	0	0	0	0.00	0.00	0.00	0.00
133.23	0.60	U-2-R	CHANGE WIDTH	0.27	17,100	0	0	0	0	0.00	0.00	0.00	0.00
133.86	0.53	U-2-R	RD SW (SOUTHMOOR RD)(CO RD 673)	0.30	17,100	0	0	0	0	0.00	0.00	0.00	0.00
135.35	1.47	U-3-R	RAMP ON FROM SH 83 NB RAMP OFF TO SH 83	0.10	19,154	1	0	0	1	0.10	0.00	0.00	0.10
135.45	0.08	U-4-R	ACADEMY BOULEVARD INTERCHANGE SH 83 NE	1.77	19,300	9	1	0	10	15.97	1.77	0.00	17.74
135.55	0.10	U-4-R	RAMP ON FROM SH 83 WB RAMP OFF TO SH 83	1.92	14,300	1	0	0	1	1.88	0.00	0.00	1.88
136.25	0.69	U-4-R	RD NW (LAS VEGAS ST)(CO RD 379)	0.28	14,300	5	2	0	7	1.38	0.55	0.00	1.93
137.04	0.82	U-3-R	RD NW VENTUCCI BD END SH 85A	0.29	11,414	12	4	1	17	3.51	1.17	29.27	4.98
Totals:	9.49					28	7	1	36	0.58	0.14	2.07	0.74

<b>SH085B</b>													
MP	Section Length	Func Class	Section Description	MVMT	AADT	Accidents				Accident Rates *			
						** PDO	Injury	Fatal	Total	** PDO	Injury	Fatal	Total
184.67		R-6-R	INTERCHANGE OVERPASS STR I-25 END										
190.36	6.08	R-6-R	START DIVIDED LANES MEDIAN CHAGE	0.03	16,842	71	24	0	95	1.90	0.64	0.00	2.54
193.98	3.56	R-4-R	RD W (CO RD 16)	0.05	14,800	12	4	0	16	0.62	0.21	0.00	0.83
196.04	2.12	R-2-R	TITAN PY OVERPASS	0.07	19,296	11	7	0	18	0.74	0.47	0.00	1.21
199.40	3.31	R-2-R	RD W (CARDER CT) (CO RD 86)	0.03	27,066	43	15	0	58	1.31	0.46	0.00	1.77
200.01	0.60	U-4-R	MAJOR STR (F-16-KS) UNDERPASS D AND RGW	0.14	33,800	6	0	0	6	0.81	0.00	0.00	0.81
200.38	0.40	R-4-R	C-470 INTERCHANGE (SANTA FE DR) SH 470 E	0.18	38,120	21	12	0	33	3.80	2.17	0.00	5.97
200.54	0.13	U-4-R	RD E AND W (COUNTY LINE RD)	0.57	36,900	21	11	1	33	12.37	6.48	58.93	19.45
201.99	1.48	U-4-R	MAJOR STR (F-16-GD) - MILEPOST 202	0.04	45,875	60	17	0	77	2.43	0.69	0.00	3.12
203.12	1.34	U-4-R	RD W (VINEWOOD ST) - RD E (SUMMER ST)	0.04	49,200	7	1	0	8	0.29	0.04	0.00	0.33
203.79	0.87	U-4-R	JCT SH075B W (BOWLES AVE) RD E (LITTLETON)	0.06	49,200	34	7	0	41	2.17	0.45	0.00	2.61
204.52	0.60	U-6-R	RAMP ON AND OFF (FROM BELLEVIEW AVE)	0.07	61,060	31	4	0	35	2.32	0.30	0.00	2.62



## Colorado Department of Transportation Accident and Rates Book for 2005

<b>SH085B</b>													
MP	Section Length	Func Class	Section Description	MVMT	AADT	Accidents			Accident Rates *				
						** PDO	Injury	Fatal	Total	** PDO	Injury	Fatal	Total
204.53		U-6-R	RAMP ON AND OFF (FROM BELLEVIEW AVE)										
204.74	0.24	U-6-R	JCT SH 88 E AND W (W BELLEVIEW AVE)	0.19	61,100	9	2	0	11	1.72	0.38	0.00	2.10
205.06	0.35	U-6-R	LEAVE LITTLETON CITY LIMITS ENTER	0.11	68,767	20	2	0	22	2.27	0.23	0.00	2.50
205.57	0.50	U-6-R	RD W (STANFORD AVE)	0.08	68,900	24	7	0	31	1.91	0.56	0.00	2.47
205.92	0.34	U-6-R	D&RGW RRX 253-038V	0.12	68,900	14	3	0	17	1.64	0.35	0.00	1.99
206.00	0.07	U-6-R	MILEPOST 206	0.57	68,900	11	0	0	11	6.25	0.00	0.00	6.25
206.78	0.77	U-6-R	U.S.285 INTERCHANGE SH 285 E AND W	0.05	76,580	65	16	0	81	3.02	0.74	0.00	3.76
206.89	0.10	U-6-R	RAMP ON	0.40	67,700	11	3	0	14	4.59	1.25	0.00	5.84
206.92	0.01	U-6-R	MILEPOST 207	4.05	67,700	13	3	0	16	37.58	8.67	0.00	46.25
207.31	0.36	U-8-R	MAJOR STR (F-16-JI) LITTLE DRY CREEK	0.11	67,700	8	2	0	10	0.90	0.23	0.00	1.13
207.93	0.61	U-8-R	RD E AND W (YALE AVE) ARAPAHOE-DENVER	0.06	71,901	57	11	0	68	3.57	0.69	0.00	4.25
208.65	0.69	U-6-R	EVANS AVENUE INTERCHANGE RD E AND W	0.06	72,000	7	2	0	9	0.39	0.11	0.00	0.50
209.60	0.94	U-8-R	RD NE AND SW (PLATTE RIVER DR E)	0.04	82,100	64	26	0	90	2.28	0.92	0.00	3.20
209.92	0.31	U-8-R	RD E AND W (W MISSISSIPPI AVE)	0.11	82,100	24	3	0	27	2.59	0.32	0.00	2.92
210.86	0.93	U-8-R	RAMPS ON AND OFF (TO/FROM I-25 NB RAMPS)	0.03	94,500	115	22	0	137	3.57	0.68	0.00	4.26
Totals:	26.71					759	204	1	964	2.05	0.55	0.27	2.60

<b>SH085C</b>													
MP	Section Length	Func Class	Section Description	MVMT	AADT	Accidents			Accident Rates *				
						** PDO	Injury	Fatal	Total	** PDO	Injury	Fatal	Total
226.65		U-4-F	JCT I-76 SH 76 WB UNDERPASS STR E-17-DQ WB										
227.31	0.42	U-4-F	JCT SH 44 E AND W (104TH AVE) ENTER	0.18	37,000	10	5	0	15	1.77	0.89	0.00	2.66
228.59	1.23	U-4-F	RD E AND W (112TH AVE)	0.06	37,063	19	3	0	22	1.14	0.18	0.00	1.33
230.29	1.51	U-4-F	JCT SH 22 E AND W (124TH AVE)	0.05	37,100	35	6	0	41	1.71	0.29	0.00	2.01
233.09	2.78	R-4-F	ENTER BRIGHTON CITY LIMITS	0.03	38,227	34	11	2	47	0.88	0.28	5.16	1.21
234.08	0.98	R-4-F	JCT U.S.85 BRIGHTON BUSINESS LOOP SH 85 E	0.07	37,800	16	2	0	18	1.18	0.15	0.00	1.33
235.09	0.99	R-4-F	BRIGHTON INTERCHANGE BRIGHTON	0.10	27,500	31	2	0	33	3.11	0.20	0.00	3.31
235.59	0.49	R-4-F	RD E AND W (DENVER ST) LEAVE BRIGHTON CITY	0.21	27,004	3	0	0	3	0.62	0.00	0.00	0.62
236.02	0.44	R-4-F	JCT U.S.85 BRIGHTON BUSINESS LOOP SH 85 E	0.21	30,278	6	1	0	7	1.23	0.20	0.00	1.43
236.54	0.51	R-4-F	RD E (CO RD 2.5)	0.18	30,300	2	10	0	12	0.35	1.76	0.00	2.12
241.58	5.01	R-4-F	FORT LUPTON INTERCHANGE SH 52 E AND W	0.02	28,207	32	18	1	51	0.62	0.35	1.94	0.99
242.65	1.07	R-4-F	CHANGE WIDTH	0.13	19,600	3	1	0	4	0.39	0.13	0.00	0.52
243.05	0.35	R-4-F	CHANGE MEDIAN AND SHOULDER WIDTH	0.45	17,300	4	1	0	5	1.81	0.45	0.00	2.26
250.64	7.36	R-4-F	JCT SH 66 W (JUSTIN AVE) RD E (PLATTE ST)	0.02	16,559	23	15	0	38	0.52	0.34	0.00	0.85



**Colorado Department of Transportation  
Accident and Rates Book for 2005**

<b>SH085C</b>													
Section MP	Func Length Class	Section Description	MVMT	AADT	** PDO	Accidents			Accident Rates *				
						Injury	Fatal	Total	** PDO	Injury	Fatal	Total	
250.65	R-4-F	JCT SH 66 W (JUSTIN AVE) RD E (PLATTE ST)											
251.81	1.33 R-4-F	JCT U.S.85 PLATTEVILLE BUSINESS LOOP SH 85	0.12	17,700	14	6	0	20	1.63	0.70	0.00	2.33	
252.22	0.40 R-4-F	RD E AND W (CO RD 34) LEAVE PLATTEVILLE	0.35	19,500	2	1	0	3	0.71	0.35	0.00	1.06	
253.80	1.57 R-4-F	JCT SH 60 N (HOUSTON)	0.09	19,500	4	7	1	12	0.36	0.63	8.97	1.08	
255.90	2.10 R-4-F	RD E AND W (1ST ST) (CO RD 40)	0.09	15,300	1	3	0	4	0.09	0.26	0.00	0.34	
258.59	2.67 R-4-F	JCT SH 256 W RD E (CO RD 44) (PECKHAM)	0.07	15,625	2	2	0	4	0.13	0.13	0.00	0.26	
262.38	3.76 R-4-F	CHANGE WIDTH	0.05	14,700	13	6	0	19	0.64	0.30	0.00	0.94	
262.46	0.08 U-4-F	RD W (SUNSET DR)	2.33	14,700	0	0	0	0	0.00	0.00	0.00	0.00	
262.99	0.52 U-4-F	RD NW AND SE (5TH AVE)	0.25	21,016	3	0	0	3	0.75	0.00	0.00	0.75	
263.07	0.07 U-4-F	RD SE (1ST ST)	1.64	23,800	0	0	0	0	0.00	0.00	0.00	0.00	
263.84	0.72 U-4-F	ENTER EVANS CITY LIMITS	0.16	23,800	6	3	0	9	0.96	0.48	0.00	1.44	
264.11	0.28 U-4-F	RD E AND W (42ND ST)	0.41	23,800	1	0	0	1	0.41	0.00	0.00	0.41	
265.76	1.51 U-4-F	LEAVE EVANS CITY LIMITS ENTER GREELEY CITY	0.09	19,135	30	6	0	36	2.85	0.57	0.00	3.42	
<b>Totals:</b>	<b>38.15</b>				<b>294</b>	<b>109</b>	<b>4</b>	<b>407</b>	<b>0.92</b>	<b>0.34</b>	<b>1.25</b>	<b>1.27</b>	

<b>SH085K</b>													
Section MP	Func Length Class	Section Description	MVMT	AADT	** PDO	Accidents			Accident Rates *				
						Injury	Fatal	Total	** PDO	Injury	Fatal	Total	
138.75	U-4-R	JCT SH 29 E (HARRISON RD) BEGIN SH 85J											
139.52	0.77 U-4-R	RD N AND S (SOUTHGATE RD)	0.13	28,200	5	1	0	6	0.63	0.13	0.00	0.76	
140.24	0.82 U-4-R	RD W (CHEYENNE RD) RD SE (SO GATE RD)	0.12	27,983	21	14	0	35	2.51	1.67	0.00	4.18	
14.44	125.81 U-6-R	JCT SH 29 E (HARRISON RD) BEGIN SH 85J	0.00	35,400	0	0	0	0	0.00	0.00	0.00	0.00	
140.65	0.20 U-6-R	RD W (BROOKSIDE ST)	0.39	35,400	14	6	0	20	5.42	2.32	0.00	7.74	
140.74	0.08 U-6-R	RD E AND W (ARVADA ST)	0.97	35,400	3	2	0	5	2.90	1.93	0.00	4.84	
140.80	0.05 U-6-R	I-25 INTERCHANGE SH 25 E AND W I-25 BUSINESS	1.55	35,400	9	2	0	11	14.82	3.29	0.00	18.11	
<b>Totals:</b>	<b>127.73</b>				<b>52</b>	<b>25</b>	<b>0</b>	<b>77</b>	<b>0.03</b>	<b>0.02</b>	<b>0.00</b>	<b>0.05</b>	



## Colorado Department of Transportation Accident and Rates Book for 2005

<b>SH085L</b>													
MP	Section Length	Func Class	Section Description	MVMT	AADT	** PDO	Accidents			Accident Rates *			
							Injury	Fatal	Total	** PDO	Injury	Fatal	Total
265.85		U-4-F	JCT SH 34 EB BEGIN SH 85L										
266.03	0.35	U-4-F	INTERCHANGE STR (C-18-EM) EB (C-18-EL) WB	0.36	21,900	5	0	0	5	1.81	0.00	0.00	1.81
267.17	1.07	U-5-F	JCT U.S.34 GREELEY BUSINESS LOOP SH 34 E	0.13	19,793	10	1	0	11	1.29	0.13	0.00	1.42
268.22	1.03	U-4-F	JCT SH 263 E AND W (8TH ST)	0.14	19,002	19	4	0	23	2.66	0.56	0.00	3.23
268.49	0.26	U-4-F	LEAVE GREELEY CITY LIMITS	0.78	13,462	6	5	0	11	4.70	3.91	0.00	8.61
270.41	1.89	U-4-F	BUTTERFLY SIGN STR C-18-BU SB	0.11	13,632	2	1	0	3	0.21	0.11	0.00	0.32
272.47	2.06	U-4-F	JCT SH 392 E AND W (LUCERNE) LEAVE GREELEY	0.09	15,100	7	3	0	10	0.62	0.26	0.00	0.88
275.58	3.10	R-4-F	RD E AND W (COLLINS AVE)	0.09	10,306	7	6	0	13	0.60	0.51	0.00	1.11
276.06	0.48	R-4-R	RD E AND W (5TH ST)	0.61	9,282	8	1	0	9	4.92	0.61	0.00	5.53
277.73	1.61	R-4-R	RD E AND W (CO RD 78)	0.19	9,100	2	1	0	3	0.37	0.19	0.00	0.56
279.57	1.87	R-4-R	RD W (B ST)	0.16	9,100	1	0	0	1	0.16	0.00	0.00	0.16
279.61	0.03	R-4-R	RD W (B ST)	10.04	9,100	0	0	0	0	0.00	0.00	0.00	0.00
279.75	0.14	R-4-R	JCT SH 14 E AND W (1ST ST)	2.38	8,213	1	0	0	1	2.45	0.00	0.00	2.45
280.25	0.50	R-4-R	RD W (JACKIE ANN ST)	1.01	5,422	1	0	0	1	1.01	0.00	0.00	1.01
280.27	0.01	R-4-R	RD S (1ST AVE)	49.81	5,500	0	1	0	1	0.00	49.81	0.00	49.81
282.90	2.63	R-2-R	RD E AND W (CO RD 88)	0.30	3,503	2	0	0	2	0.59	0.00	0.00	0.59
283.88	1.01	R-2-R	RD E AND W (ROWE AVE)(CO RD 90)	0.74	3,657	0	0	0	0	0.00	0.00	0.00	0.00
287.99	4.06	R-4-R	ENTER NUNN CITY LIMITS	0.22	3,100	1	2	1	4	0.22	0.44	21.76	0.87
288.99	1.01	R-2-R	RD E AND W (CO RD 100) MILEPOST 289	0.92	2,959	0	1	0	1	0.00	0.92	0.00	0.92
309.54	20.49	R-2-R	COLORADO-WYOMING STATE LINE END SH AND	0.06	2,161	12	4	0	16	0.74	0.25	0.00	0.99
<b>Totals:</b>	<b>43.60</b>					<b>84</b>	<b>30</b>	<b>1</b>	<b>115</b>	<b>0.91</b>	<b>0.32</b>	<b>1.08</b>	<b>1.24</b>

<b>SH085E</b>													
MP	Section Length	Func Class	Section Description	MVMT	AADT	** PDO	Accidents			Accident Rates *			
							Injury	Fatal	Total	** PDO	Injury	Fatal	Total
0.00		R-2-R	JCT SH 52 E AND W (FIRST ST) RD S (DENVER										
0.48	0.48	R-2-R	RD E AND W (NINTH ST)	0.72	7,900	7	2	0	9	5.06	1.45	0.00	6.50
0.83	0.34	R-2-R	RD E (14TH ST) RD N (DENVER AVE)	1.86	4,342	1	0	0	1	1.86	0.00	0.00	1.86
1.27	0.43	R-2-R	JCT U.S.85 SH 85 N AND SW RD W (14TH ST) END	1.48	4,300	6	1	0	7	8.89	1.48	0.00	10.37
<b>Totals:</b>	<b>1.25</b>					<b>14</b>	<b>3</b>	<b>0</b>	<b>17</b>	<b>5.39</b>	<b>1.15</b>	<b>0.00</b>	<b>6.54</b>



**Colorado Department of Transportation  
Accident and Rates Book for 2005**

**SH085F**

Section MP	Func Length	Class	Section Description	MVMT	AADT	** PDO	Accidents			Accident Rates *				
							Injury	Fatal	Total	** PDO	Injury	Fatal	Total	
0.00		R-2-R	JCT SH 66 E AND W (JUSTIN AVE) RD S (MAIN ST)											
0.73	0.73	R-2-R	RD E AND W (GRAND AVE)	3.13	1,200	0	0	0	0	0.00	0.00	0.00	0.00	
1.38	0.64	R-2-R	JCT U.S.85 SH 85 N AND S END SH AND US 85	3.57	1,200	0	0	0	0	0.00	0.00	0.00	0.00	
Totals:		1.37				0	0	0	0	0.00	0.00	0.00	0.00	

**SH085G**

Section MP	Func Length	Class	Section Description	MVMT	AADT	** PDO	Accidents			Accident Rates *				
							Injury	Fatal	Total	** PDO	Injury	Fatal	Total	
0.00		U-4-R	JCT U.S.85 SH 85 S GREELEY URBAN LIMIT BEGIN											
0.14	0.14	U-4-R	U.S.34 INTERCHANGE SH 34 E UNDERPASS STR	1.78	11,000	0	1	0	1	0.00	1.78	0.00	1.78	
0.31	0.16	U-4-R	LEAVE EVANS CITY LIMITS	1.56	11,000	2	0	0	2	3.11	0.00	0.00	3.11	
0.50	0.18	U-4-R	RAMP ON (FROM U.S.34 WB TO U.S.85 GREELEY	1.38	11,000	5	3	0	8	7.12	4.27	0.00	11.39	
0.81	0.30	U-4-R	RAMP ON	0.77	11,909	19	6	0	25	14.57	4.60	0.00	19.17	
1.15	0.34	U-4-R	RD E AND W (21ST ST)	0.52	15,521	6	0	0	6	3.12	0.00	0.00	3.12	
1.63	0.45	U-4-R	JCT U.S.34 GREELEY BUSINESS LOOP SH 34 E	0.41	14,974	6	3	0	9	2.42	1.21	0.00	3.63	
Totals:		1.57				38	13	0	51	4.99	1.71	0.00	6.70	

**SH085H**

Section MP	Func Length	Class	Section Description	MVMT	AADT	** PDO	Accidents			Accident Rates *				
							Injury	Fatal	Total	** PDO	Injury	Fatal	Total	
0.00		U-4-R	JCT U.S.34 GREELEY BUSINESS LOOP SH 34 W											
0.06	0.08	U-4-R	RD W (9TH ST)	3.42	10,000	3	0	0	3	10.40	0.00	0.00	10.40	
0.32	0.32	U-4-R	RD E AND W (5TH ST)	0.91	9,379	3	1	0	4	2.76	0.92	0.00	3.69	
0.68	0.35	U-4-R	RD W (1ST ST)	0.89	8,800	2	1	0	3	1.78	0.89	0.00	2.68	
1.79	1.10	U-4-R	U.S.85 INTERCHANGE (GREELEY) SH 85 N AND SE	0.52	4,822	0	1	0	1	0.00	0.52	0.00	0.52	
1.99	0.19	U-4-R	JCT U.S.85 SH 85 N AND SE END SH AND US 85	3.00	4,800	0	0	0	0	0.00	0.00	0.00	0.00	
Totals:		2.04				8	3	0	11	1.67	0.63	0.00	2.30	





**Colorado Department of Transportation  
Accident and Rates Book for 2005**

<b>SH086A</b>													
Section MP	Func Length	Class	Section Description	MVMT	AADT	** PDO	Accidents			Accident Rates *			
							Injury	Fatal	Total	** PDO	Injury	Fatal	Total
1.85		R-2-R	JCT SH 086B RD E (FIFTH ST) RD S (RIDGE RD) RD										
6.05	4.14	R-2-R	RD NE (CO RD 95)	0.06	12,011	17	8	0	25	0.94	0.44	0.00	1.38
6.81	0.63	R-2-R	RD NE (KELTY RD)	0.39	11,200	3	1	1	5	1.17	0.39	38.95	1.95
9.49	2.54	R-2-R	RD N (WOODHAVEN RD)(CO RD 86B)	0.11	10,000	5	3	0	8	0.54	0.32	0.00	0.86
11.26	1.75	R-2-R	RD N (CO RD 65)	0.16	10,092	5	1	0	6	0.78	0.16	0.00	0.93
12.10	0.84	R-2-R	RD N (ROCKY CLIFF RD)	0.35	9,200	1	0	0	1	0.35	0.00	0.00	0.35
12.25	0.14	R-2-R	DOUGLAS-ELBERT COUNTY LINE	2.13	9,200	0	0	0	0	0.00	0.00	0.00	0.00
15.00	2.74	R-2-R	MILEPOST 15	0.11	9,200	8	3	0	11	0.87	0.33	0.00	1.20
15.21	0.20	R-2-R	RD S (ELIZABETH ST) (CO RD 13)	1.49	9,200	1	0	0	1	1.49	0.00	0.00	1.49
16.26	1.01	R-2-R	RD N AND S (CO RD 17) LEAVE ELIZABETH CITY	0.22	12,251	11	3	0	14	2.44	0.66	0.00	3.10
17.23	0.96	R-2-R	RD N AND S (CO RD 21)	0.33	8,600	3	2	0	5	0.99	0.66	0.00	1.66
22.80	5.57	R-2-R	ENTER KIOWA CITY LIMITS	0.10	4,700	5	4	1	10	0.52	0.42	10.47	1.05
23.33	0.54	R-4-R	RD S (PONCHA AVE)	1.30	3,905	5	0	0	5	6.51	0.00	0.00	6.51
29.44	6.10	R-4-R	RD S (FREESE RD)(CO RD 69)	0.20	2,258	3	1	0	4	0.60	0.20	0.00	0.80
30.99	1.54	R-2-R	MILEPOST 31	1.27	1,400	0	0	0	0	0.00	0.00	0.00	0.00
39.54	8.54	R-2-R	RD N AND S (CO RD 105)	0.39	828	2	1	0	3	0.78	0.39	0.00	1.16
52.75	13.20	R-2-R	RD S (CO RD 157)	0.29	706	3	0	1	4	0.88	0.00	29.41	1.18
59.28	6.52	R-2-R	RAMPS ON AND OFF (TO/FROM I-70) WB - RD NE	0.79	530	3	0	0	3	2.38	0.00	0.00	2.38
<b>Totals:</b>	<b>56.96</b>					<b>75</b>	<b>27</b>	<b>3</b>	<b>105</b>	<b>0.93</b>	<b>0.34</b>	<b>3.73</b>	<b>1.30</b>

<b>SH086B</b>													
Section MP	Func Length	Class	Section Description	MVMT	AADT	** PDO	Accidents			Accident Rates *			
							Injury	Fatal	Total	** PDO	Injury	Fatal	Total
100.00		R-4-R	I-25 INTERCHANGE (JCT SH085B W) (FOUNDERS										
100.16	0.16	R-4-R	RD N (ALLEN ST) RD S (DRIVEWAY TO SHOPPING	0.50	34,300	7	2	0	9	3.49	1.00	0.00	4.49
100.46	0.29	R-4-R	RD NE (METZLER WAY)	0.27	34,354	29	5	0	34	7.97	1.37	0.00	9.35
100.84	0.37	R-4-R	RD N (DRIVEWAY TO TARGET SHOPPING	0.21	34,500	8	3	0	11	1.72	0.64	0.00	2.36
101.01	0.16	R-4-R	RD N (ALLEN ST) RD S (WOODLAND BLVD)	0.50	34,500	0	0	0	0	0.00	0.00	0.00	0.00
101.52	0.50	R-4-R	RD N (CROWFOOT VALLEY RD)	0.16	34,500	13	4	0	17	2.06	0.64	0.00	2.70
101.69	0.16	R-4-R	RD NE (BEECHNUT PL)	1.06	16,100	8	4	0	12	8.51	4.25	0.00	12.76
103.92	2.22	R-4-R	RD W (BLACK PINE DR)	0.08	16,100	18	5	0	23	1.38	0.38	0.00	1.76
103.99	0.06	R-4-R	RD E (CASTLE OAK DR)	2.84	16,100	2	0	0	2	5.67	0.00	0.00	5.67
104.35	0.35	R-4-R	RD S (RIDGE RD) RD E (5TH ST) (OLD SH086A TO	0.54	14,500	1	0	0	1	0.54	0.00	0.00	0.54
<b>Totals:</b>	<b>4.27</b>					<b>86</b>	<b>23</b>	<b>0</b>	<b>109</b>	<b>2.47</b>	<b>0.66</b>	<b>0.00</b>	<b>3.13</b>



## Colorado Department of Transportation Accident and Rates Book for 2005

### SH088A

Section MP	Func Length	Class	Section Description	MVMT	AADT	** PDO	Accidents			Accident Rates *				
							Injury	Fatal	Total	** PDO	Injury	Fatal	Total	
0.00		U-6-R	U.S.40 INTERCHANGE (FEDERAL BLVD) SH 40 E											
1.08	1.10	U-6-R	U.S.6 INTERCHANGE (FEDERAL BLVD) SH 6 E AND	0.07	37,101	99	45	1	145	6.66	3.03	6.73	9.75	
1.97	0.88	U-5-R	JCT SH 26 E AND W (W ALAMEDA AVE)	0.07	43,806	109	23	0	132	7.76	1.64	0.00	9.39	
3.93	1.95	U-5-R	RD E AND W (W JEWELL AVE)	0.03	40,213	236	78	0	314	8.25	2.73	0.00	10.98	
4.18	0.24	U-5-R	RD E AND W (W EVANS AVE)	0.28	40,500	36	16	0	52	10.15	4.51	0.00	14.66	
5.68	1.49	U-4-R	RD E (W FLOYD AVE) DENVER-ARAPAHOE	0.06	29,476	92	24	0	116	5.74	1.50	0.00	7.24	
6.00	0.31	U-4-R	MILEPOST 6	0.29	30,645	27	4	0	31	7.79	1.15	0.00	8.94	
6.69	0.68	U-4-R	RD E AND W (OXFORD AVE)	0.13	31,495	36	6	0	42	4.63	0.77	0.00	5.40	
7.12	0.42	U-4-R	LEAVE SHERIDAN CITY LIMIT ENTER	0.31	21,300	10	2	0	12	3.06	0.61	0.00	3.68	
7.54	0.41	U-4-R	RD E AND W (LAYTON AVE)	0.31	21,300	2	1	0	3	0.63	0.31	0.00	0.94	
7.66	0.11	U-4-R	RD E AND W (CHENANGO AVE)	1.17	21,300	1	0	0	1	1.17	0.00	0.00	1.17	
7.93	0.26	U-4-R	RD W (BELLEVIEW AVE) RD S (FEDERAL BLVD)	0.49	21,300	4	2	0	6	1.98	0.99	0.00	2.97	
7.99	0.05	U-4-R	MILEPOST 8	1.81	30,300	9	3	0	12	15.65	5.22	0.00	20.87	
8.70	0.70	U-4-R	JCT U.S.85 SH 85 NE AND SW (S SANTA FE DR)	0.13	30,300	11	3	0	14	1.42	0.39	0.00	1.81	
9.09	0.37	U-4-R	RD N AND S (WINDERMERE ST) LEAVE	0.19	38,378	5	2	0	7	0.97	0.39	0.00	1.35	
9.39	0.29	U-4-R	RD S (HICKORY ST) END CHANNELIZED	0.27	34,800	13	2	0	15	3.53	0.54	0.00	4.07	
9.64	0.24	U-4-R	RD N (S GALAPAGO ST)	0.33	34,800	2	0	0	2	0.66	0.00	0.00	0.66	
9.74	0.09	U-4-R	RD S (S ELATI DR)	0.87	34,800	3	0	0	3	2.62	0.00	0.00	2.62	
10.07	0.32	U-4-R	JCT SH 75 N AND S (S BROADWAY)	0.25	34,800	20	3	0	23	4.92	0.74	0.00	5.66	
10.31	0.23	U-4-R	RD N AND S (S LOGAN ST)	0.35	33,605	15	3	0	18	5.32	1.06	0.00	6.38	
10.47	0.15	U-4-R	RD S (S WASHINGTON ST)	0.51	35,839	5	4	0	9	2.55	2.04	0.00	4.59	
10.56	0.08	U-4-R	RD N AND S (S CLARKSON ST) LEAVE	0.95	35,900	1	1	0	2	0.95	0.95	0.00	1.91	
11.55	0.98	U-4-R	JCT SH 177 N AND S (UNIVERSITY BLVD)	0.08	35,900	17	4	0	21	1.33	0.31	0.00	1.64	
12.70	1.07	U-4-R	RD N (S ALBION ST)	0.08	33,300	58	14	0	72	4.48	1.08	0.00	5.56	
14.12	1.38	U-4-R	RD S (S MONACO PKWY) END CHERRY	0.06	33,300	9	4	0	13	0.54	0.24	0.00	0.78	
14.60	0.47	U-4-R	RD N AND S (S QUEBEC ST)	0.15	38,000	10	3	0	13	1.53	0.46	0.00	1.99	
14.77	0.16	U-7-R	NB I-25 ON/OFF RAMP ENDS SH088A	0.37	45,752	49	16	0	65	18.34	5.99	0.00	24.33	
<b>Totals:</b>	<b>14.43</b>					<b>879</b>	<b>263</b>	<b>1</b>	<b>1,143</b>	<b>4.86</b>	<b>1.45</b>	<b>0.55</b>	<b>6.32</b>	



**Colorado Department of Transportation  
Accident and Rates Book for 2005**

<b>SH088B</b>													
Section MP	Func Length	Class	Section Description	MVMT	AADT	** PDO	Accidents			Accident Rates *			
							Injury	Fatal	Total	** PDO	Injury	Fatal	Total
16.83		U-4-R	RAMP ON (FROM I-25 SB) - RD W (ARAPAHOE RD)										
17.36	0.55	U-4-R	RD N (DAYTON ST)	0.08	59,600	78	26	0	104	6.58	2.19	0.00	8.77
19.05	1.65	U-6-R	RD N AND S (S PEORIA ST)	0.03	57,452	76	30	1	107	2.20	0.87	2.90	3.10
21.73	2.02	U-6-R	JCT SH 83 NW AND SE (PARKER RD) END SH 88	0.03	54,132	129	40	0	169	3.24	1.00	0.00	4.24
Totals:	4.22					283	96	1	380	3.27	1.11	1.16	4.39

<b>SH089A</b>													
Section MP	Func Length	Class	Section Description	MVMT	AADT	** PDO	Accidents			Accident Rates *			
							Injury	Fatal	Total	** PDO	Injury	Fatal	Total
0.00		R-2-F	JCT SH 116 E AND W (LYCAN) BEGIN SH 89										
5.97	5.94	R-2-F	BACA-PROWERS COUNTY LINE	2.71	170	2	0	0	2	5.43	0.00	0.00	5.43
21.54	15.59	R-2-F	RD E AND W (CO RD S) (CHENEY CENTER)	0.96	183	0	0	0	0	0.00	0.00	0.00	0.00
25.56	4.01	R-2-F	RD W (CO RD W)	2.28	300	0	0	0	0	0.00	0.00	0.00	0.00
32.55	7.03	R-2-F	RD E AND W (CO RD DD)	1.30	300	0	1	0	1	0.00	1.30	0.00	1.30
33.97	1.37	R-2-F	ENTER HOLLY CITY LIMITS BEGIN	3.02	662	1	0	0	1	3.03	0.00	0.00	3.03
34.17	0.19	R-2-F	RD E AND W (SANTA FE)	16.57	870	0	0	0	0	0.00	0.00	0.00	0.00
34.34	0.18	R-2-F	JCT U.S.50 SH 50 E AND W (COLORADO ST) END	15.36	991	1	0	0	1	15.80	0.00	0.00	15.80
Totals:	34.31					4	1	0	5	1.30	0.33	0.00	1.63

<b>SH090A</b>													
Section MP	Func Length	Class	Section Description	MVMT	AADT	** PDO	Accidents			Accident Rates *			
							Injury	Fatal	Total	** PDO	Injury	Fatal	Total
0.00		R-2-M	UTAH-COLORADO STATE LINE BEGIN SH AND										
33.58	33.47	R-2-M	RD NE (CO RD EE25)	0.26	321	1	2	0	3	0.26	0.51	0.00	0.77
33.87	0.28	R-2-M	JCT SH 141 NW AND SE (VANCORUM) END SH	24.46	400	1	1	1	3	24.46	24.46	***.**	73.39
Totals:	33.75					2	3	1	6	0.50	0.76	25.24	1.51



## Colorado Department of Transportation Accident and Rates Book for 2005

<b>SH090B</b>													
Section MP	Func Length	Class	Section Description	MVMT	AADT	** PDO	Accidents			Accident Rates *			
							Injury	Fatal	Total	** PDO	Injury	Fatal	Total
81.53		R-2-R	RD NW (CO RD 59) RD SW (CO RD 90) END										
82.03	0.23	R-2-R	DRAW STR K-05-B	66.18	180	0	0	0	0	0.00	0.00	0.00	0.00
86.05	3.99	R-2-R	RD W (CO RD P) (OAK GROVE)	2.19	313	2	0	0	2	4.39	0.00	0.00	4.39
87.90	1.86	R-2-R	RD W (SPRING CREEK RD)	1.01	1,465	0	0	0	0	0.00	0.00	0.00	0.00
88.97	0.93	R-2-R	RD N AND S (CO RD 64.00)(MARINE DR)	0.52	5,683	1	1	0	2	0.52	0.52	0.00	1.04
89.29	0.37	R-2-R	RD S (CO RD 64.50) (TO DAVE WOOD RD)	0.72	10,300	4	0	0	4	2.87	0.00	0.00	2.87
89.40	0.10	R-2-R	CHANGE WIDTH	1.86	14,714	6	2	0	8	11.28	3.76	0.00	15.05
89.62	0.21	R-4-R	RD NW AND SE (GRAND AVE)	0.88	14,900	7	2	0	9	6.13	1.75	0.00	7.88
89.86	0.23	R-4-R	JCT U.S.50 SH 50 NW (TOWNSEND AVE) AND NE	0.87	13,737	5	3	0	8	4.39	2.64	0.00	7.03
Totals:	7.92					25	8	0	33	3.28	1.05	0.00	4.33

<b>SH091A</b>													
Section MP	Func Length	Class	Section Description	MVMT	AADT	** PDO	Accidents			Accident Rates *			
							Injury	Fatal	Total	** PDO	Injury	Fatal	Total
0.00		R-4-M	JCT U.S.24 SH 24 NW AND S BEGIN SH AND FAP										
0.91	0.91	R-4-M	RD E (CO RD 91B)	0.86	3,500	0	0	0	0	0.00	0.00	0.00	0.00
11.26	10.30	R-2-M	FREMONT PASS ELEVATION 11,318 FT (CLIMAX)	0.08	3,500	20	9	0	29	1.52	0.68	0.00	2.20
12.07	0.80	R-2-M	LAKE-SUMMIT COUNTY LINE LEAVE SAN ISABEL	1.04	3,300	5	0	0	5	5.19	0.00	0.00	5.19
22.22	9.86	R-2-M	RD W (COPPER RD)(CO RD 1190)	0.08	3,300	20	6	0	26	1.68	0.51	0.00	2.19
22.58	0.35	R-3-M	I-70 INTERCHANGE (COPPER	1.14	6,848	4	1	0	5	4.60	1.15	0.00	5.75
Totals:	22.22					49	16	0	65	1.75	0.57	0.00	2.32

<b>SH092A</b>													
Section MP	Func Length	Class	Section Description	MVMT	AADT	** PDO	Accidents			Accident Rates *			
							Injury	Fatal	Total	** PDO	Injury	Fatal	Total
0.00		R-4-R	JCT U.S.50 SH 50 N AND S IN DELTA CITY LIMITS										
0.13	0.13	R-4-R	RD S (GRAND ST)	1.26	16,700	0	1	0	1	0.00	1.26	0.00	1.26
3.80	3.65	R-4-R	JCT SH 65 N	0.05	15,399	10	6	0	16	0.49	0.29	0.00	0.78
6.95	3.13	R-4-R	RD N AND S (22.00 RD) (AUSTIN)	0.17	5,110	5	2	1	8	0.86	0.34	17.12	1.37
16.90	10.01	R-2-R	RD N AND S (31.00 RD) (SO TO LAZEAR)	0.06	4,728	15	14	1	30	0.87	0.81	5.79	1.74
19.96	3.04	R-2-R	D&RGW RRR 254-047X	0.15	5,900	8	2	0	10	1.22	0.31	0.00	1.53
20.71	0.74	R-3-R	JCT SH 133 NE	0.57	6,498	4	1	0	5	2.29	0.57	0.00	2.87
22.14	1.40	R-2-R	LEAVE HOTCHKISS CITY LIMIT	0.69	2,853	1	0	0	1	0.69	0.00	0.00	0.69



## Colorado Department of Transportation Accident and Rates Book for 2005

### SH092A

Section MP	Func Length	Class	Section Description	MVMT	AADT	Accidents			Accident Rates *				
						** PDO	Injury	Fatal	Total	** PDO	Injury	Fatal	Total
22.15		R-2-R	LEAVE HOTCHKISS CITY LIMIT										
31.06	8.91	R-2-R	ENTER CRAWFORD CITY LIMIT	0.18	1,713	5	5	1	11	0.90	0.90	17.95	1.97
31.72	0.65	R-2-R	LEAVE CRAWFORD CITY LIMIT	2.59	1,630	0	0	0	0	0.00	0.00	0.00	0.00
34.32	2.59	R-2-R	DELTA-MONTROSE COUNTY LINE	1.26	839	1	1	0	2	1.26	1.26	0.00	2.52
36.57	2.21	R-2-M	RD E AND W (CLEAR FORK RD)(CO RD 73)	3.18	390	0	0	0	0	0.00	0.00	0.00	0.00
56.46	19.84	R-2-M	MONTROSE-GUNNISON COUNTY LINE	0.51	270	4	3	1	8	2.05	1.53	51.16	4.09
71.81	15.31	R-2-M	RD NE (CO RD 721)	0.66	270	3	1	0	4	1.99	0.66	0.00	2.65
73.30	1.48	R-2-M	JCT U.S.50 SH 50 NE AND SW END SH 92	5.00	370	0	0	0	0	0.00	0.00	0.00	0.00
Totals:	73.09					56	36	4	96	0.86	0.55	6.16	1.48

### SH093A

Section MP	Func Length	Class	Section Description	MVMT	AADT	Accidents			Accident Rates *				
						** PDO	Injury	Fatal	Total	** PDO	Injury	Fatal	Total
0.00		U-2-R	JCT SH006G W AND S JCT SH058A E MILEPOST 0										
0.94	1.07	U-2-R	MILEPOST 1	0.11	23,892	11	5	0	16	1.18	0.54	0.00	1.71
1.06	0.07	U-2-R	MINOR STR (E-16-IZ) TUCKER GULCH	1.40	27,900	5	0	0	5	6.92	0.00	0.00	6.92
1.49	0.33	U-2-R	RD E AND W (PINE RIDGE RD)	0.35	23,747	7	0	0	7	2.45	0.00	0.00	2.45
3.00	0.97	U-2-R	MILEPOST 3	0.11	24,626	7	0	0	7	0.80	0.00	0.00	0.80
4.19	1.25	U-2-R	RD E (68TH AVE)	0.09	25,000	8	1	0	9	0.70	0.09	0.00	0.79
7.56	3.55	U-3-R	JCT SH 72 E AND W COAL CREEK PARK_N_RIDE	0.04	20,048	18	8	1	27	0.69	0.31	3.85	1.04
8.81	1.24	U-2-R	RD E (ENT TO ROCKY FLATS AFC)	0.11	19,600	5	2	1	8	0.56	0.23	11.27	0.90
10.70	2.17	R-2-R	JEFFERSON-BOULDER COUNTY LINE	0.06	19,600	7	2	0	9	0.45	0.13	0.00	0.58
11.77	0.98	R-2-R	JCT SH 128 E	0.14	19,600	5	1	1	7	0.71	0.14	14.25	1.00
13.61	1.83	R-3-R	ENTER BOULDER URBAN AREA	0.09	15,902	17	5	1	23	1.60	0.47	9.40	2.16
14.97	1.35	U-4-R	RD E (MARSHALL RD)(CO RD 51) ENTER	0.13	16,100	6	3	0	9	0.76	0.38	0.00	1.14
15.31	0.34	U-4-R	RD SW (GREENBRIAR BLVD)	0.50	16,100	5	1	0	6	2.47	0.49	0.00	2.97
15.87	0.56	U-4-R	RD NE AND SW (HANOVER AVE)	0.21	23,464	11	7	0	18	2.29	1.46	0.00	3.75
16.16	0.29	U-6-R	RD E AND SW (TABLE MESA DR)	0.35	26,659	11	3	0	14	3.88	1.06	0.00	4.94
17.03	0.87	U-6-R	RD NE (27TH AVE)	0.11	27,500	21	3	0	24	2.42	0.35	0.00	2.76
17.41	0.37	U-6-R	JCT U.S.36 SH 36 SPUR E RD W (BASELINE RD)	0.31	23,543	10	9	0	19	3.15	2.83	0.00	5.98
17.75	0.33	U-5-R	RD NE (REGENT DR) RD S (20TH ST)	0.25	32,843	15	5	0	20	3.80	1.27	0.00	5.07
18.44	0.68	U-4-R	RD E AND W (UNIVERSITY AVE)	0.12	33,680	56	30	0	86	6.70	3.59	0.00	10.29
18.85	0.40	U-4-R	JCT SH 7 N (BROADWAY) AND E (CANYON BLVD)	0.25	27,923	31	7	0	38	7.64	1.73	0.00	9.37
Totals:	18.65					256	92	4	352	1.74	0.63	2.72	2.40



## Colorado Department of Transportation Accident and Rates Book for 2005

### SH094A

MP	Section Length	Func Class	Section Description	MVMT	AADT	** PDO	Accidents			Accident Rates *			
							Injury	Fatal	Total	** PDO	Injury	Fatal	Total
0.00		U-2-R	U.S.24 INTERCHANGE (PETERSON FIELD) SH 24										
0.97	0.97	U-2-R	LEAVE COLORADO SPRINGS URBAN AREA	0.46	6,170	0	0	0	0	0.00	0.00	0.00	0.00
5.03	3.42	R-2-R	RD N (CO RD 481)	0.09	9,068	11	3	0	14	0.97	0.27	0.00	1.24
6.00	0.97	R-2-F	MILEPOST 6	0.31	9,100	2	2	0	4	0.62	0.62	0.00	1.24
8.08	2.06	R-3-F	RD N AND S (CO RD 439)	0.15	9,100	6	2	1	9	0.88	0.29	14.64	1.32
9.08	0.99	R-2-F	RD S (CO RD 441)	0.30	9,200	6	5	0	11	1.81	1.51	0.00	3.32
17.09	7.95	R-2-F	RD N AND S (CO RD 493) (ELLCOTT)	0.08	4,253	5	8	0	13	0.40	0.65	0.00	1.05
18.07	0.96	R-2-F	RD S (EAST ELLICOTT RD)(CO RD 501)	1.06	2,700	1	1	0	2	1.05	1.05	0.00	2.11
26.01	7.89	R-2-F	RD N AND S (CO RD 1639) (YODER)	0.13	2,700	3	4	0	7	0.39	0.51	0.00	0.90
33.07	7.01	R-2-F	RD N AND S (CO RD 591) (RUSH)	0.30	1,301	0	1	0	1	0.00	0.30	0.00	0.30
45.04	11.95	R-2-F	RD N AND S (CO RD 11) (HALL STATION)	0.18	1,300	0	2	0	2	0.00	0.35	0.00	0.35
54.57	9.49	R-2-F	JCT SH 71 N AND S (PUNKIN CENTER)	0.64	450	2	1	0	3	1.28	0.64	0.00	1.92
83.62	28.95	R-2-F	RD S (LINCOLN CO RD 49) LINCOLN-CHEYENNE	0.23	410	2	3	2	7	0.46	0.69	46.16	1.62
85.99	2.74	R-2-F	JCT U.S.40 SH 40 NW AND SE END SH 94	2.44	410	0	0	0	0	0.00	0.00	0.00	0.00
<b>Totals:</b>	<b>85.35</b>					<b>38</b>	<b>32</b>	<b>3</b>	<b>73</b>	<b>0.60</b>	<b>0.51</b>	<b>4.74</b>	<b>1.15</b>

### SH095A

MP	Section Length	Func Class	Section Description	MVMT	AADT	** PDO	Accidents			Accident Rates *			
							Injury	Fatal	Total	** PDO	Injury	Fatal	Total
0.00		U-4-R	U.S.285 INTERCHANGE (SHERIDAN BLVD) SH 285										
0.19	0.21	U-4-R	RD E AND W (W DARTMOUTH AVE)	0.32	41,200	43	12	0	55	13.36	3.73	0.00	17.09
1.24	1.05	U-4-R	LEAVE DENVER CITY LIMITS ENTER LAKEWOOD	0.08	31,384	30	10	0	40	2.51	0.84	0.00	3.34
1.30	0.05	U-4-R	RD E AND W (LAKERIDGE RD)	1.71	32,000	1	0	0	1	1.71	0.00	0.00	1.71
1.35	0.04	U-4-R	RD E (VASSAR AVE)	2.14	32,000	3	0	0	3	6.42	0.00	0.00	6.42
1.49	0.13	U-4-R	BEGIN DENVER COUNTY CHARGEABLE LEAVE	0.66	32,000	4	2	0	6	2.63	1.32	0.00	3.95
3.01	1.51	U-4-R	RD E (MISSISSIPPI AVE) RD W AND NE	0.05	34,428	82	36	0	118	4.34	1.90	0.00	6.24
3.76	0.74	U-4-R	RD E AND W (W VIRGINIA AVE) BEGIN	0.11	32,400	43	9	0	52	4.91	1.03	0.00	5.94
3.97	0.24	U-4-R	JCT SH 26 E AND RD W ALAMEDA AV	0.35	32,400	11	7	0	18	3.92	2.50	0.00	6.42
4.28	0.38	U-5-R	RD E AND W (W ELLSWORTH AVE)	0.17	42,400	30	8	1	39	5.07	1.35	16.92	6.60
5.01	0.63	U-5-R	U.S.6 INTERCHANGE STR (F-16-FL) SH 6 E AND W	0.09	49,677	93	20	0	113	8.15	1.75	0.00	9.91
5.52	0.50	U-4-R	RD E AND W (10TH AVE)	0.14	38,500	55	25	0	80	7.84	3.57	0.00	11.41
5.99	0.46	U-4-R	MILEPOST 6	0.16	37,100	47	17	0	64	7.56	2.74	0.00	10.30
6.02	0.02	U-4-R	JCT U.S.40 SH 40 E AND W (W COLFAX AVE)	3.69	37,100	1	1	0	2	3.69	3.69	0.00	7.38
6.27	0.24	U-4-R	RD E AN W (W 17TH AVE)	0.35	32,619	19	2	0	21	6.65	0.70	0.00	7.35



## Colorado Department of Transportation Accident and Rates Book for 2005

SH095A													
Section MP	Func Length	Class	Section Description	MVMT	AADT	** PDO	Accidents			Accident Rates *			
							Injury	Fatal	Total	** PDO	Injury	Fatal	Total
6.28		U-4-R	RD E AN W (W 17TH AVE)										
6.66	0.38	U-4-R	RD W (W 22ND AVE)	0.22	33,495	27	9	0	36	5.81	1.94	0.00	7.75
7.28	0.60	U-4-R	RD E AND W (W 29TH AVE)	0.13	35,300	17	8	0	25	2.18	1.03	0.00	3.21
7.72	0.43	U-4-R	LEAVE WHEAT RIDGE CITY LIMITS ENTER	0.18	34,676	14	4	0	18	2.57	0.73	0.00	3.31
8.03	0.30	U-4-R	RD E AND W (W 38TH AVE)	0.27	33,800	6	3	0	9	1.61	0.80	0.00	2.41
8.28	0.24	U-4-R	RD E AND W (W 41ST AVE)	0.34	33,800	14	6	0	20	4.73	2.03	0.00	6.75
8.53	0.24	U-4-R	RD E AND W (44TH AVE)	0.34	33,800	10	2	0	12	3.38	0.68	0.00	4.05
8.79	0.25	U-4-R	RD E (SCOTT PL)	0.32	33,800	12	6	0	18	3.89	1.95	0.00	5.84
9.00	0.22	U-5-R	MILEPOST 9	0.39	31,900	10	2	0	12	3.99	0.80	0.00	4.79
9.04	0.03	U-4-R	RD W (48TH AVE) BEGIN DENVER COUNTY	2.82	32,438	1	0	0	1	2.91	0.00	0.00	2.91
9.53	0.49	U-4-R	RD E AND W (W 52ND AVE) BEGIN	0.17	32,500	13	3	0	16	2.25	0.52	0.00	2.76
10.00	0.46	U-4-R	MILEPOST 10 ENTER WHEAT RIDGE CITY LIMITS	0.17	35,874	35	28	0	63	5.81	4.65	0.00	10.46
10.10	0.09	U-4-R	RD E (W 56TH AVE)	0.68	44,600	4	1	0	5	2.76	0.69	0.00	3.45
10.14	0.03	U-4-R	RD E AND W (W 58TH AVE)	2.15	42,440	8	9	0	17	17.21	19.37	0.00	36.58
10.54	0.39	U-4-R	RD E AND W (W 60TH AVE)	0.17	42,200	22	11	0	33	3.67	1.84	0.00	5.51
11.06	0.50	U-4-R	RD E AND W (W 64TH AVE)	0.13	42,200	21	4	0	25	2.74	0.52	0.00	3.27
11.55	0.48	U-4-R	RD W (68TH AVE)	0.15	39,000	25	12	0	37	3.66	1.76	0.00	5.42
11.59	0.02	U-4-R	BEGIN ADAMS COUNTY CHARGEABLE LEAVE	3.51	39,000	5	2	0	7	20.66	8.26	0.00	28.93
11.68	0.10	U-4-R	RD E AND W (W 69TH AVE)	0.70	39,000	1	0	0	1	0.73	0.00	0.00	0.73
11.83	0.14	U-4-R	RD E (70TH AVE)	0.50	39,000	3	0	0	3	1.51	0.00	0.00	1.51
12.08	0.22	U-4-R	RD E AND W (W 72ND AVE)	0.32	39,000	15	5	0	20	4.79	1.60	0.00	6.39
12.59	0.50	U-4-R	LITTLE CREEK STR E-16-HU	0.14	39,000	32	11	0	43	4.50	1.55	0.00	6.04
12.86	0.26	U-4-R	RD W (78TH PL)	0.27	39,000	4	3	0	7	1.08	0.81	0.00	1.90
12.95	0.07	U-4-R	LEAVE ARVADA CITY LIMITS ENTER	1.00	39,000	5	2	0	7	5.02	2.01	0.00	7.02
13.10	0.13	U-4-R	RD E AND W (80TH AVE)	0.54	39,000	26	4	0	30	13.94	2.15	0.00	16.09
13.37	0.26	U-4-R	RD E AND W (82ND AVE)	0.29	36,800	34	8	1	43	9.74	2.29	28.63	12.31
13.64	0.26	U-4-R	RD W (84TH AVE)	0.29	36,800	7	2	0	9	2.00	0.57	0.00	2.58
13.93	0.28	U-4-R	BEGIN JEFFERSON COUNTY CHARGEABLE	0.27	36,800	24	4	1	29	6.40	1.07	26.68	7.74
13.95	0.02	U-4-R	MILEPOST 14	3.72	36,800	7	1	0	8	28.95	4.14	0.00	33.09
14.08	0.16	U-4-R	RD E AND W (W 88TH AVE) HALLACK JUNCTION	0.47	36,800	7	1	0	8	3.30	0.47	0.00	3.77
14.33	0.24	U-4-R	U.S.36 INTERCHANGE (SHERIDAN BLVD) SH 36	0.22	52,600	44	8	0	52	9.75	1.77	0.00	11.53
<b>Totals:</b>	<b>13.99</b>					<b>915</b>	<b>308</b>	<b>3</b>	<b>1,226</b>	<b>4.87</b>	<b>1.64</b>	<b>1.60</b>	<b>6.52</b>



## Colorado Department of Transportation Accident and Rates Book for 2005

<b>SH096A</b>													
Section MP	Func Length	Class	Section Description	MVMT	AADT	Accidents				Accident Rates *			
						** PDO	Injury	Fatal	Total	** PDO	Injury	Fatal	Total
0.00		R-2-R	JCT SH 69 W (MAIN ST) AND S (SIXTH ST) RD N										
0.32	0.32	R-2-R	LEAVE SILVER CLIFF CITY LIMITS ENTER	1.95	4,400	1	0	0	1	1.95	0.00	0.00	1.95
5.01	4.66	R-2-R	CHANGE WIDTH	0.29	2,039	5	0	0	5	1.44	0.00	0.00	1.44
5.96	0.94	R-2-R	RD N (CO RD 260)	1.82	1,600	0	0	0	0	0.00	0.00	0.00	0.00
16.60	10.59	R-2-M	JCT SH 165 S	0.18	1,445	6	1	0	7	1.07	0.18	0.00	1.25
18.99	2.38	R-2-M	MILEPOST 19	0.89	1,300	4	3	0	7	3.54	2.66	0.00	6.20
24.57	5.60	R-2-M	RD SE (CO RD 389) (GREENWOOD)	0.29	1,660	3	1	1	5	0.88	0.29	29.48	1.47
26.26	1.66	R-2-R	JCT SH 67 N (WETMORE)	0.79	2,100	1	1	0	2	0.79	0.79	0.00	1.57
29.19	2.92	R-2-R	CUSTER-PUEBLO COUNTY LINE	1.02	921	0	0	0	0	0.00	0.00	0.00	0.00
42.20	12.99	R-2-R	RD N (TO PUEBLO RESERVOIR)	0.24	887	2	1	1	4	0.48	0.24	23.78	0.95
51.64	9.35	U-2-R	RD SE (MC CARTHY BLVD)(CO RD 922) ENTER	0.10	2,900	4	1	0	5	0.40	0.10	0.00	0.51
51.73	0.08	U-4-R	RD N (GOODNIGHT AVE)(CO RD 906)	11.81	2,900	0	0	0	0	0.00	0.00	0.00	0.00
51.90	0.16	U-4-R	CHANGE WIDTH	4.08	4,200	1	0	0	1	4.10	0.00	0.00	4.10
52.12	0.20	U-4-R	RD S (EDNA ST)	3.26	4,200	0	0	0	0	0.00	0.00	0.00	0.00
52.77	0.64	U-4-R	JCT SH 45 N AND S (PUEBLO BLVD)	0.72	5,969	2	0	0	2	1.43	0.00	0.00	1.43
53.75	0.97	U-4-R	RD N AND S (PRAIRIE AVE)	0.21	13,661	5	3	0	8	1.04	0.62	0.00	1.66
54.26	0.55	U-4-R	RD NW AND SE (ORMAN AVE)	0.23	22,123	10	11	0	21	2.27	2.49	0.00	4.76
54.75	0.48	U-4-R	RD NW AND SE (ABRIENDO AVE)	0.26	21,600	9	6	0	15	2.38	1.59	0.00	3.96
55.44	0.70	U-4-R	RD N (MIDTOWN CIR)	0.11	35,081	20	12	0	32	2.23	1.34	0.00	3.58
55.55	0.10	U-4-R	RD N AND S (WEST ST)	0.98	28,044	8	4	0	12	7.82	3.91	0.00	11.72
55.83	0.27	U-4-R	RD N AND S (GRAND AVE)	0.48	21,215	10	4	0	14	4.78	1.91	0.00	6.70
56.08	0.24	U-4-R	JCT U.S.50 PUEBLO BUSINESS LOOP SH 50 S RD	0.71	16,042	15	9	0	24	10.67	6.40	0.00	17.08
56.29	0.20	U-4-R	RD N AND S (BRADFORD ST)	0.78	17,496	3	0	0	3	2.36	0.00	0.00	2.36
56.90	0.60	U-4-R	JCT SH 227 S RD N (JOPLIN AVE)	0.23	19,520	29	15	0	44	6.80	3.51	0.00	10.31
57.97	1.06	U-4-R	RD N (TROY AVE)	0.18	14,662	22	6	0	28	3.88	1.06	0.00	4.94
58.82	0.88	U-4-R	JCT U.S.50 SH 50 NW AND SE SH 47 N END SH 96	0.36	8,706	8	2	0	10	2.86	0.71	0.00	3.57
<b>Totals:</b>	<b>58.54</b>					<b>168</b>	<b>80</b>	<b>2</b>	<b>250</b>	<b>2.28</b>	<b>1.09</b>	<b>2.72</b>	<b>3.40</b>





**Colorado Department of Transportation  
Accident and Rates Book for 2005**

<b>SH096B</b>													
Section MP	Func Length	Class	Section Description	MVMT	AADT	** PDO	Accidents			Accident Rates *			
							Injury	Fatal	Total	** PDO	Injury	Fatal	Total
69.50		R-2-R	MILEPOST 70										
70.56	1.06	R-2-R	RD S (CO RD 327) (NORTH AVONDALE)	0.37	7,000	0	2	0	2	0.00	0.74	0.00	0.74
75.17	4.58	R-2-R	CHANGE SPEED LIMIT	0.40	1,504	2	1	0	3	0.80	0.40	0.00	1.19
75.49	0.31	R-2-R	JCT SH 209 S (HUGHES AVE)	5.89	1,500	1	0	0	1	5.89	0.00	0.00	5.89
76.00	0.48	R-2-R	MILEPOST 76	3.17	1,800	0	0	0	0	0.00	0.00	0.00	0.00
76.65	0.64	R-2-R	RD N (CO RD 611)	2.38	1,800	0	0	0	0	0.00	0.00	0.00	0.00
88.04	11.33	R-2-R	MILEPOST 89	0.24	1,000	5	3	0	8	1.21	0.73	0.00	1.93
90.14	1.97	R-2-R	JCT SH 167 S RD N (LANE 3)(CO RD 5)	1.39	1,000	1	0	0	1	1.39	0.00	0.00	1.39
94.33	4.19	R-2-R	RD N AND S (WEST AVE)(CO RD 13)	0.47	1,400	3	0	0	3	1.40	0.00	0.00	1.40
94.79	0.45	R-2-R	LEAVE OLNEY SPRINGS CITY LIMITS	4.21	1,447	0	0	0	0	0.00	0.00	0.00	0.00
99.57	4.84	R-2-R	JCT SH 207 S RD N (CO RD 23) (TO CROWLEY)	0.40	1,411	1	1	0	2	0.40	0.40	0.00	0.80
102.70	3.08	R-2-R	RD N AND S (CO RD 29)	0.59	1,500	0	0	0	0	0.00	0.00	0.00	0.00
105.23	2.50	R-2-R	ROUTE CLASS CHANGE	0.73	1,500	0	2	0	2	0.00	1.46	0.00	1.46
105.28	0.04	R-2-R	RD N (COLORADO BLVD) RD S (CO RD 33.5)	45.66	1,500	0	0	0	0	0.00	0.00	0.00	0.00
105.83	0.54	R-2-R	JCT SH 71 N AND S END SH 96 BEGIN	2.67	1,900	1	2	0	3	2.67	5.34	0.00	8.01
Totals:	36.01					14	11	0	25	0.73	0.57	0.00	1.29

<b>SH096C</b>													
Section MP	Func Length	Class	Section Description	MVMT	AADT	** PDO	Accidents			Accident Rates *			
							Injury	Fatal	Total	** PDO	Injury	Fatal	Total
106.04		R-2-R	JCT SH 71 N AND S RD W END OVERLAPPING										
110.20	3.96	R-2-R	ENTER SUGAR CITY CITY LIMITS	0.49	1,400	1	0	0	1	0.49	0.00	0.00	0.49
111.31	1.39	R-2-R	RD N AND S (MARYLAND ST)(LANE 23)(CO RD 45)	1.80	1,097	0	0	0	0	0.00	0.00	0.00	0.00
119.44	8.14	R-2-R	CROWLEY-OTERO COUNTY LINE	0.66	510	2	0	0	2	1.32	0.00	0.00	1.32
119.71	0.26	R-2-F	OTERO-CROWLEY COUNTY LINE	25.27	417	0	0	0	0	0.00	0.00	0.00	0.00
119.94	0.22	R-2-F	CROWLEY-KIOWA COUNTY LINE	31.13	400	0	0	0	0	0.00	0.00	0.00	0.00
143.77	23.88	R-2-F	RD S (CO RD 19) ENTER HASWELL CITY LIMITS	0.29	400	4	0	0	4	1.15	0.00	0.00	1.15
144.60	0.79	R-2-F	LEAVE HASWELL CITY LIMITS	7.29	476	0	0	0	0	0.00	0.00	0.00	0.00
152.97	8.32	R-2-F	RD N AND S (CO RD 27) (GALATEA)	0.59	560	0	0	0	0	0.00	0.00	0.00	0.00
158.97	6.02	R-2-F	RD N AND S (CO RD 33)	0.81	560	0	0	0	0	0.00	0.00	0.00	0.00
165.97	7.03	R-2-F	ENTER EADS CITY LIMITS	0.65	603	0	0	0	0	0.00	0.00	0.00	0.00
Totals:	60.01					7	0	0	7	0.57	0.00	0.00	0.57



**Colorado Department of Transportation  
Accident and Rates Book for 2005**

**SH096D**

Section MP	Func Length	Class	Section Description	MVMT	AADT	** PDO	Accidents			Accident Rates *				
							Injury	Fatal	Total	** PDO	Injury	Fatal	Total	
168.99		R-2-F	JCT U.S.287 SH 287 S AND W END OVERLAPPING											
180.22	11.34	R-2-F	RD N (CO RD 52) (CHIVINGTON)	0.42	582	5	2	0	7	2.08	0.83	0.00	2.91	
193.04	12.85	R-2-F	JCT U.S.385 SH 385 S	0.40	532	1	0	0	1	0.40	0.00	0.00	0.40	
193.30	0.25	R-2-F	CHANGE WIDTH ENTER SHERIDAN LAKE CITY	13.20	830	1	0	0	1	13.20	0.00	0.00	13.20	
193.84	0.53	R-2-F	JCT U.S.385 SH 385 N RD S (COLORADO AVE)	6.23	830	0	0	0	0	0.00	0.00	0.00	0.00	
194.32	0.48	R-2-F	CHANGE WIDTH LEAVE SHERIDAN LAKE CITY	10.38	550	0	0	0	0	0.00	0.00	0.00	0.00	
205.63	11.22	R-2-F	RD S (CO RD 78.5) (TOWNER)	0.44	559	2	0	0	2	0.87	0.00	0.00	0.87	
207.45	1.81	R-2-F	RD N AND S (CO RD 80.2) COLORADO-KANSAS	2.44	620	0	1	0	1	0.00	2.44	0.00	2.44	
Totals:		38.48				9	3	0	12	1.13	0.38	0.00	1.51	

**SH097A**

Section MP	Func Length	Class	Section Description	MVMT	AADT	** PDO	Accidents			Accident Rates *			
							Injury	Fatal	Total	** PDO	Injury	Fatal	Total
0.00		R-2-R	JCT SH 141 NW AND SE BEGIN SH 97 MILEPOST 0										
0.36	0.36	R-2-R	CHANGE WIDTH	3.44	2,211	0	0	0	0	0.00	0.00	0.00	0.00
0.94	0.57	R-2-R	RD NW (CO RD EE28)	3.20	1,500	0	0	0	0	0.00	0.00	0.00	0.00
3.73	2.72	R-2-R	CHANGE WIDTH	0.67	1,500	2	1	0	3	1.34	0.67	0.00	2.01
3.92	0.18	R-2-R	RD E AND W (10TH AVE)	10.15	1,500	0	0	0	0	0.00	0.00	0.00	0.00
4.58	0.63	R-4-R	RD E AND W (3RD AVE) RD N (MAIN ST) END SH 97	3.35	1,300	0	0	0	0	0.00	0.00	0.00	0.00
Totals:		4.46				2	1	0	3	0.80	0.40	0.00	1.21

**SH100A**

Section MP	Func Length	Class	Section Description	MVMT	AADT	** PDO	Accidents			Accident Rates *			
							Injury	Fatal	Total	** PDO	Injury	Fatal	Total
0.00		R-2-F	JCT U.S.160 SH 160 E AND W RD N (CO RD 34.5)										
0.19	0.19	R-2-F	RD W (CEDAR ST)	32.04	450	0	0	0	0	0.00	0.00	0.00	0.00
0.42	0.22	R-2-F	RD E AND W (MAIN ST) RD S (A ST) END SH 100	31.21	399	0	0	0	0	0.00	0.00	0.00	0.00
Totals:		0.41				0	0	0	0	0.00	0.00	0.00	0.00



## Colorado Department of Transportation Accident and Rates Book for 2005

<b>SH101A</b>													
Section MP	Func Length	Class	Section Description	MVMT	AADT	** PDO	Accidents			Accident Rates *			
							Injury	Fatal	Total	** PDO	Injury	Fatal	Total
0.00		R-2-R	JCT U.S.50 SH 50 E AND W (SEVENTH ST) RD N										
0.31	0.31	R-2-R	RD E AND W (11TH ST)	4.35	2,033	0	0	0	0	0.00	0.00	0.00	0.00
1.14	0.85	R-2-R	RD S (CO RD 10.6)	3.29	979	1	0	1	2	3.29	0.00	329.23	6.58
3.79	2.61	R-2-R	DRAW STR L-24-I	2.06	510	0	0	0	0	0.00	0.00	0.00	0.00
7.40	3.60	R-2-F	DRAW STR M-24-C	2.23	341	1	0	0	1	2.23	0.00	0.00	2.23
21.41	13.90	R-2-F	RD E AND W (CO RD K) RD SE (CO RD 18)	1.15	172	0	1	0	1	0.00	1.15	0.00	1.15
Totals:		21.27				2	1	1	4	0.85	0.43	42.73	1.71

<b>SH103A</b>													
Section MP	Func Length	Class	Section Description	MVMT	AADT	** PDO	Accidents			Accident Rates *			
							Injury	Fatal	Total	** PDO	Injury	Fatal	Total
0.00		R-2-M	JCT I-70 IDAHO SPRINGS BUSINESS LOOP SH 70										
0.11	0.11	R-2-M	I-70 INTERCHANGE SH 70 E AND W OVERPASS	7.28	3,423	3	0	0	3	22.03	0.00	0.00	22.03
0.29	0.17	R-2-M	CHANGE WIDTH LEAVE IDAHO SPRINGS CITY	9.48	1,700	1	0	0	1	9.65	0.00	0.00	9.65
6.69	6.34	R-2-M	RD SW (CO RD 114)	0.25	1,700	4	1	0	5	1.02	0.25	0.00	1.27
13.26	6.56	R-2-M	JCT SH 5 SE	0.82	510	5	0	0	5	4.09	0.00	0.00	4.09
22.49	9.15	R-2-M	RD NW (CO RD 151) RD NE (CO RD 103) (SQUAW	1.25	240	1	1	0	2	1.25	1.25	0.00	2.50
Totals:		22.33				14	2	0	16	2.26	0.32	0.00	2.58

<b>SH105A</b>													
Section MP	Func Length	Class	Section Description	MVMT	AADT	** PDO	Accidents			Accident Rates *			
							Injury	Fatal	Total	** PDO	Injury	Fatal	Total
0.00		R-2-R	JCT SH 83 N AND S RD E BEGIN SH 105 MILEPOST										
2.79	2.78	R-2-R	RD N AND S (ARROWOOD DR)(CO RD 800)	0.21	4,617	6	1	0	7	1.28	0.21	0.00	1.50
3.29	0.48	R-2-R	RD N (FURROW RD)(CO RD 383)	0.85	6,700	1	0	0	1	0.86	0.00	0.00	0.86
5.13	1.73	U-2-R	RD N (WOODMOOR DR)(CO RD 8)	0.19	8,433	16	5	0	21	3.01	0.94	0.00	3.95
5.20	0.10	U-2-R	I-25 INTERCHANGE (MONUMENT/PALMER LAKE)	2.28	12,000	13	4	0	17	28.82	8.87	0.00	37.68
5.36	0.18	U-4-R	ENTER MONUMENT CITY LIMITS	0.81	18,822	4	0	0	4	3.29	0.00	0.00	3.29
5.57	0.28	U-4-R	RD E (LINK TO FRONTAGE RD) CHANGE WIDTH	0.68	14,400	2	1	0	3	1.38	0.69	0.00	2.07
5.74	0.17	U-2-R	RD N AND S (BEACON LITE RD)	1.77	9,126	4	0	0	4	7.02	0.00	0.00	7.02
5.97	0.23	U-2-R	RD N AND S (WASHINGTON ST)	1.37	8,701	1	0	0	1	1.39	0.00	0.00	1.39
6.06	0.21	U-2-R	RD SW (QUIRE RD)(CO RD 1040)	1.50	8,700	1	1	0	2	1.47	1.47	0.00	2.94
9.11	3.02	R-2-R	RD N (EL PASO RD)	0.16	5,717	4	2	0	6	0.63	0.32	0.00	0.95



**Colorado Department of Transportation  
Accident and Rates Book for 2005**

<b>SH105A</b>													
MP	Section Length	Func Class	Section Description	MVMT	AADT	** PDO	Accidents			Accident Rates *			
							Injury	Fatal	Total	** PDO	Injury	Fatal	Total
9.12		R-2-R	RD W (PAGE ST)										
9.48	0.36	R-2-R	ROUTE CLASS CHANGE LEAVE PALMER LAKE	4.89	1,555	0	0	0	0	0.00	0.00	0.00	0.00
Totals:		9.54				52	14	0	66	2.28	0.61	0.00	2.89

<b>SH105B</b>													
MP	Section Length	Func Class	Section Description	MVMT	AADT	** PDO	Accidents			Accident Rates *			
							Injury	Fatal	Total	** PDO	Injury	Fatal	Total
27.42		R-2-R	RD E (WOLFENBERGER RD)(CO RD 6) RD S										
32.50	4.45	R-2-R	JCT SH 67 NE AND SW END SH 105	0.29	2,100	1	0	2	3	0.29	0.00	58.64	0.88
Totals:		4.45				1	0	2	3	0.29	0.00	58.64	0.88

<b>SH109A</b>													
MP	Section Length	Func Class	Section Description	MVMT	AADT	** PDO	Accidents			Accident Rates *			
							Injury	Fatal	Total	** PDO	Injury	Fatal	Total
0.00		R-2-F	JCT U.S.160 SH 160 S AND NE BEGIN SH 109										
12.71	12.43	R-2-F	RD E (CO RD 62)	0.82	270	0	0	0	0	0.00	0.00	0.00	0.00
27.52	14.76	R-2-F	RD E (BENT CO RD A) LAS ANIMAS-BENT COUNTY	0.69	270	2	0	0	2	1.37	0.00	0.00	1.37
30.98	3.44	R-2-R	BENT-OTERO COUNTY LINE	2.95	270	0	0	0	0	0.00	0.00	0.00	0.00
52.31	21.23	R-2-R	RD N (SAN JUAN AVE)(CO RD 29)	0.48	270	0	1	1	2	0.00	0.48	47.79	0.96
54.01	1.69	R-2-F	RD W (22ND ST)	6.00	270	0	0	0	0	0.00	0.00	0.00	0.00
55.08	1.06	R-2-R	RD E AND W (16TH ST)	4.24	610	0	0	0	0	0.00	0.00	0.00	0.00
55.27	0.19	R-2-R	RD E AND W (14TH ST) ENTER LA JUNTA URBAN	9.61	1,500	0	0	0	0	0.00	0.00	0.00	0.00
55.52	0.25	R-2-R	RD W (10TH ST)	4.76	2,300	0	0	0	0	0.00	0.00	0.00	0.00
55.86	0.33	R-2-R	RD E AND W (5TH ST)	1.80	4,600	1	0	0	1	1.79	0.00	0.00	1.79
56.00	0.13	R-2-R	MILEPOST 56	5.02	4,200	0	0	0	0	0.00	0.00	0.00	0.00
56.10	0.02	R-2-R	U.S.50 INTERCHANGE (CHERAW) SH 50 E AND W	22.46	6,100	1	0	0	1	19.53	0.00	0.00	19.53
56.71	0.11	R-2-R	U.S.50 INTERCHANGE (CHERAW) SH 50 E AND W	4.08	6,100	1	0	0	1	4.05	0.00	0.00	4.05
56.94	0.34	R-2-R	RD E AND W (VINE ST)(CO RD AA.60)	1.32	6,100	1	0	0	1	1.33	0.00	0.00	1.33
57.43	0.49	R-2-R	JCT SH 194 E	1.14	4,922	2	1	0	3	2.30	1.15	0.00	3.44
57.78	0.34	R-2-R	RD E AND W (CANAL RD) LEAVE LA JUNTA URBAN	2.52	3,200	0	0	0	0	0.00	0.00	0.00	0.00
59.55	1.80	R-2-R	RD E (CO RD DD.50)	0.54	2,800	1	1	0	2	0.54	0.54	0.00	1.08
63.25	3.69	R-2-R	JCT SH 266 W RD E (CO RD HH)	0.62	1,200	1	0	1	2	0.62	0.00	61.87	1.24
65.34	2.08	R-2-R	ROUTE CLASS CHANGE	1.42	926	1	0	0	1	1.42	0.00	0.00	1.42



**Colorado Department of Transportation  
Accident and Rates Book for 2005**

<b>SH109A</b>														
MP	Section Length	Func Class	Section Description	MVMT	AADT	** PDO	Accidents			Accident Rates *				
							Injury	Fatal	Total	** PDO	Injury	Fatal	Total	
65.35		R-2-R	ROUTE CLASS CHANGE											
65.77	0.42	R-2-R	RD N AND S (FIRST ST) RD E (GRAND AVE) END	8.82	740	0	0	0	0	0.00	0.00	0.00	0.00	
Totals:							11	3	2	16	0.83	0.23	15.18	1.21

<b>SH110A</b>														
MP	Section Length	Func Class	Section Description	MVMT	AADT	** PDO	Accidents			Accident Rates *				
							Injury	Fatal	Total	** PDO	Injury	Fatal	Total	
0.00		R-2-M	JCT U.S.550 SH 550 NW AND BEGIN SH 110											
0.14	0.14	R-2-M	RD W TO MAINTENANCE YD END SH 110A	6.99	2,800	0	0	0	0	0.00	0.00	0.00	0.00	
Totals:							0	0	0	0	0.00	0.00	0.00	0.00

<b>SH112A</b>														
MP	Section Length	Func Class	Section Description	MVMT	AADT	** PDO	Accidents			Accident Rates *				
							Injury	Fatal	Total	** PDO	Injury	Fatal	Total	
0.00		R-2-R	JCT U.S.160 SH 160 E AND W (GRAND AVE) BEGIN											
0.43	0.43	R-2-R	RIO GRANDE RIVER STR N-11-V	2.28	2,798	0	0	0	0	0.00	0.00	0.00	0.00	
0.53	0.09	R-2-R	RD N (CO RD 15)	16.02	1,900	0	0	0	0	0.00	0.00	0.00	0.00	
1.26	0.72	R-2-R	RD W (CO RD 15A)	1.90	1,999	3	0	0	3	5.72	0.00	0.00	5.72	
13.13	11.86	R-2-R	JCT U.S.285 SH 285 N AND S	0.12	1,898	4	2	1	7	0.49	0.24	12.17	0.85	
14.62	1.48	R-2-R	CHANGE SPEED LIMIT	0.97	1,900	1	2	0	3	0.97	1.95	0.00	2.92	
15.21	0.58	R-2-R	RD N (HURT ST)	1.82	2,594	2	1	0	3	3.65	1.82	0.00	5.47	
15.70	0.48	R-2-R	CHANGE SPEED LIMIT	1.40	4,073	1	0	0	1	1.40	0.00	0.00	1.40	
16.17	0.46	R-2-R	RD S (CO RD 3E)	2.71	2,200	0	1	0	1	0.00	2.71	0.00	2.71	
19.31	3.15	R-2-R	RD N (CO RD 53) RD S (CO RD 6E) RIO	0.40	2,200	2	0	0	2	0.79	0.00	0.00	0.79	
23.51	4.43	R-2-R	COUNTY LINE SPLIT	0.87	710	1	1	1	3	0.87	0.87	87.03	2.61	
25.22	1.59	R-2-R	RD N (CO RD 106) RD S (CO RD 59)	2.43	710	1	1	0	2	2.42	2.42	0.00	4.84	
27.72	2.51	R-2-R	CHANGE SPEED LIMIT	1.40	780	0	0	0	0	0.00	0.00	0.00	0.00	
27.80	0.07	R-2-R	JCT SH 17 N AND S END SAGUACHE-ALAMOSA	50.18	780	0	0	0	0	0.00	0.00	0.00	0.00	
Totals:							15	8	2	25	0.90	0.48	11.96	1.49



**Colorado Department of Transportation  
Accident and Rates Book for 2005**

<b>SH113A</b>													
Section MP	Func Length	Class	Section Description	MVMT	AADT	** PDO	Accidents			Accident Rates *			
							Injury	Fatal	Total	** PDO	Injury	Fatal	Total
0.00		R-2-R	JCT U.S.138 SH 138 NE AND SW BEGIN SH 113										
1.89	1.85	R-2-R	RD E AND W (CO RD 46)	1.61	920	3	1	0	4	4.84	1.61	0.00	6.46
15.81	13.93	R-2-R	CHANGE SPEED LIMIT	0.22	890	6	5	0	11	1.33	1.10	0.00	2.43
15.96	0.14	R-2-F	LEAVE PEETZ CITY LIMITS	21.99	890	0	0	0	0	0.00	0.00	0.00	0.00
18.83	2.86	R-2-F	COLORADO-NEBRASKA STATE LINE END SH 113	1.08	890	1	1	0	2	1.08	1.08	0.00	2.15
Totals:	18.78					10	7	0	17	1.63	1.14	0.00	2.78

<b>SH114A</b>													
Section MP	Func Length	Class	Section Description	MVMT	AADT	** PDO	Accidents			Accident Rates *			
							Injury	Fatal	Total	** PDO	Injury	Fatal	Total
0.00		R-2-M	JCT U.S.50 SH 50 E AND W BEGIN SH 114										
8.01	7.98	R-2-M	GUNNISON-SAGUACHE COUNTY LINE	0.78	440	10	2	0	12	7.80	1.56	0.00	9.37
9.53	1.50	R-2-M	RD E (CO RD WW-13)	4.15	440	0	0	0	0	0.00	0.00	0.00	0.00
30.07	20.53	R-2-M	RD NE (CO RD 31CC)	0.30	440	17	3	0	20	5.16	0.91	0.00	6.07
60.55	30.58	R-2-M	RD N AND S (CO RD 46-AA)	0.19	484	7	4	0	11	1.30	0.74	0.00	2.04
61.48	0.89	R-2-R	ROUTE CLASS CHANGE	4.16	740	0	0	0	0	0.00	0.00	0.00	0.00
61.70	0.21	R-2-R	JCT U.S.285 SH 285 NE (GUNNISON AVE) AND S	17.63	740	0	0	0	0	0.00	0.00	0.00	0.00
Totals:	61.69					34	9	0	43	3.23	0.86	0.00	4.09

<b>SH115A</b>													
Section MP	Func Length	Class	Section Description	MVMT	AADT	** PDO	Accidents			Accident Rates *			
							Injury	Fatal	Total	** PDO	Injury	Fatal	Total
0.00		R-2-R	JCT U.S.50 SH 50 NE AND SW (ROYAL GORGE										
0.27	0.27	R-2-R	AT&SF RRX 003-674E	0.57	17,800	8	2	0	10	4.54	1.14	0.00	5.68
0.51	0.22	R-2-R	RD E (PARK AVE)	0.70	17,800	2	1	0	3	1.43	0.72	0.00	2.15
0.66	0.14	R-2-R	RD E (MYRTLE LN) RD W (MYRTLE AVE)	1.50	13,068	3	0	0	3	4.49	0.00	0.00	4.49
0.72	0.05	R-2-R	RD W (BRIDGE ST)	5.04	10,868	0	0	0	0	0.00	0.00	0.00	0.00
1.31	0.56	R-2-R	RD SW (ELM AVE)(CO RD 460B)	0.50	9,815	3	2	0	5	1.50	1.00	0.00	2.50
2.52	1.27	R-2-R	RD N (CHESTNUT ST)(CO RD 541B)	0.32	6,739	5	4	0	9	1.60	1.28	0.00	2.89
2.90	0.37	R-2-R	RD SW (CEDAR AVE)(CO RD 440B)	1.48	5,000	1	0	0	1	1.48	0.00	0.00	1.48
4.65	1.74	R-2-R	RD N (MAC KENZIE AVE)(CO RD 607B) LEAVE	0.30	5,256	5	4	0	9	1.50	1.20	0.00	2.70
7.82	3.15	R-2-R	RD NE (OAK CREEK RD)	0.14	6,396	8	1	0	9	1.09	0.14	0.00	1.23
8.48	0.60	R-2-R	RD W (MAIN ST)	0.74	6,200	5	1	0	6	3.70	0.74	0.00	4.44



## Colorado Department of Transportation Accident and Rates Book for 2005

<b>SH115A</b>													
Section MP	Func Length	Class	Section Description	MVMT	AADT	** PDO	Accidents			Accident Rates *			
							Injury	Fatal	Total	** PDO	Injury	Fatal	Total
8.49		R-2-R	RD W (MAIN ST)										
8.68	0.19	R-2-R	JCT SH 67 N RD S (PIKES PEAK AVE)	2.06	7,000	3	0	0	3	6.18	0.00	0.00	6.18
8.97	0.30	R-2-R	JCT SH 67 S RD N (ROBINSON AVE)	1.22	7,493	2	2	0	4	2.41	2.41	0.00	4.81
9.61	0.63	R-2-R	CHANGE WIDTH	0.57	7,599	1	2	0	3	0.57	1.14	0.00	1.71
11.04	1.40	R-2-R	JCT SH 120 E RD W (CO RD 119)	0.28	7,098	2	2	0	4	0.55	0.55	0.00	1.11
13.95	2.88	R-2-R	U.S.50 INTERCHANGE SH 50 E AND W OVERPASS	0.16	5,800	1	3	0	4	0.16	0.49	0.00	0.66
14.77	0.81	R-4-R	RD E AND W (9TH ST)(CO RD 460C) (PENROSE)	0.30	11,400	1	5	0	6	0.30	1.49	0.00	1.78
16.45	1.60	R-4-R	RD E AND W (3RD ST)(CO RD 520C)	0.18	9,502	2	1	0	3	0.36	0.18	0.00	0.54
27.16	10.59	R-4-R	FREMONT-EL PASO COUNTY LINE	0.03	8,157	17	4	1	22	0.54	0.13	3.17	0.70
29.79	2.60	R-2-R	RD E (TO JUNIPER VALLEY)	0.13	7,900	7	2	0	9	0.93	0.27	0.00	1.20
36.79	6.96	R-2-R	RD NW (ROCA ROJA)(CO RD 1126)	0.05	7,900	17	5	3	25	0.85	0.25	14.95	1.25
39.64	2.80	R-2-R	RD W (CHEROKEE RD)(CO RD 844)	0.10	9,498	14	1	0	15	1.44	0.10	0.00	1.55
40.99	1.32	R-2-R	MILEPOST 41	0.16	12,897	6	1	0	7	0.96	0.16	0.00	1.12
41.86	0.86	U-2-R	RD E (MAIN GATE TO FORT CARSON)	0.25	12,900	2	1	0	3	0.49	0.25	0.00	0.74
42.66	1.04	U-4-R	NORAD/FORT CARSON INTERCHANGE RD E (TO	0.10	25,300	3	1	0	4	0.31	0.10	0.00	0.42
43.81	1.16	U-4-R	ACADEMY BOULEVARD INTERCHANGE SH 83 NE	0.11	21,503	1	1	0	2	0.11	0.11	0.00	0.22
43.82	0.00	U-4-R	ACADEMY BOULEVARD INTERCHANGE SH 83 NE	0.00	19,800	0	0	0	0	0.00	0.00	0.00	0.00
45.56	1.35	U-4-R	RD E AND W (CHEYENNE MOUNTAIN BLVD)	0.08	26,040	24	10	0	34	1.87	0.78	0.00	2.65
45.99	0.43	U-4-R	SECURITY/WIDFIELD/BROADMOOR	0.19	32,700	10	4	0	14	1.96	0.78	0.00	2.74
Totals:	45.29					153	60	4	217	0.96	0.38	2.51	1.36

<b>SH116A</b>													
Section MP	Func Length	Class	Section Description	MVMT	AADT	** PDO	Accidents			Accident Rates *			
							Injury	Fatal	Total	** PDO	Injury	Fatal	Total
0.00		R-2-F	JCT U.S.287 SH 287 N AND S BEGIN SH 116										
3.99	3.95	R-2-F	MILEPOST 4	3.02	230	0	1	0	1	0.00	3.02	0.00	3.02
10.06	6.07	R-2-F	RD N AND S (CO RD 35)	1.96	230	0	0	0	0	0.00	0.00	0.00	0.00
12.29	2.25	R-2-F	RD N (MAIN ST)	5.07	240	0	0	0	0	0.00	0.00	0.00	0.00
12.54	0.24	R-2-F	RD S (CO RD 37.5)	35.67	320	0	0	0	0	0.00	0.00	0.00	0.00
21.09	8.52	R-2-F	BUFFALO CREEK STR N-28-H	2.01	160	0	0	0	0	0.00	0.00	0.00	0.00
27.01	5.93	R-2-F	JCT SH 89 N RD S (CO RD 52) (LYCAN)	3.08	150	0	0	0	0	0.00	0.00	0.00	0.00
32.32	5.30	R-2-F	RD N (CO RD SS.5) COLORADO-KANSAS STATE	4.70	110	1	1	0	2	4.70	4.70	0.00	9.40
Totals:	32.26					1	2	0	3	0.48	0.95	0.00	1.43



## Colorado Department of Transportation Accident and Rates Book for 2005

### SH119A

Section MP	Func Length	Class	Section Description	MVMT	AADT	** PDO	Accidents			Accident Rates *				
							Injury	Fatal	Total	** PDO	Injury	Fatal	Total	
0.00		R-2-M	JCT U.S.6 SH 6 S AND W BEGIN SH 119 MILEPOST											
0.07	0.07	R-2-M	MAJOR STR ( F-15-U )	2.70	14,500	0	0	0	0	0.00	0.00	0.00	0.00	
0.13	0.05	R-2-M	MAJOR STR ( E-15-I )	3.78	14,500	0	0	0	0	0.00	0.00	0.00	0.00	
6.08	5.85	R-2-M	RD W (MAIN ST) (MILL ST)	0.03	14,500	14	2	0	16	0.45	0.06	0.00	0.52	
7.27	1.18	R-2-M	RD SW (GREGORY ST)	0.20	11,644	14	1	0	15	2.79	0.20	0.00	2.99	
8.05	0.73	R-2-M	LEAVE BLACK HAWK CITY LIMITS	0.94	3,972	4	0	0	4	3.76	0.00	0.00	3.76	
12.48	4.43	R-2-M	JCT SH 46 SE (TO GOLDEN GATE CANYON STATE	0.16	3,800	8	3	0	11	1.30	0.49	0.00	1.79	
22.09	9.55	R-2-M	GILPIN-BOULDER COUNTY LINE	0.09	3,227	9	10	0	19	0.80	0.89	0.00	1.69	
22.74	0.64	R-2-M	JCT SH 72 E	1.59	2,700	3	1	0	4	4.76	1.59	0.00	6.34	
24.29	1.53	R-2-M	RD E (PEAKVIEW DR)	0.56	3,200	2	0	0	2	1.12	0.00	0.00	1.12	
25.10	0.80	R-2-M	RD NW (ELDORA RD)	1.07	3,200	1	0	0	1	1.07	0.00	0.00	1.07	
25.74	0.67	R-2-M	JCT SH 72 W RD E (2ND ST)	0.63	6,470	0	0	0	0	0.00	0.00	0.00	0.00	
26.39	0.62	R-2-M	CHANGE WIDTH	1.08	4,096	0	0	0	0	0.00	0.00	0.00	0.00	
36.46	10.10	R-2-M	RD NE (SUGARLOAF RD)(CO RD 122)	0.07	3,800	17	18	1	36	1.21	1.29	7.14	2.57	
38.97	2.49	R-2-M	RD N (CO RD 118)	0.12	8,900	9	2	0	11	1.11	0.25	0.00	1.36	
40.39	1.40	R-2-M	BOULDER CREEK STR D-15-G ENTER BOULDER	0.18	11,000	7	6	0	13	1.25	1.07	0.00	2.32	
40.46	0.06	R-2-M	RD E (ARAPAHOE RD)(CO RD 54)	4.15	11,000	1	0	0	1	4.22	0.00	0.00	4.22	
40.52	0.05	U-2-M	CHANGE WIDTH	4.82	11,376	0	0	0	0	0.00	0.00	0.00	0.00	
41.38	0.80	U-4-R	RD NW AND SE (6TH ST)	0.29	11,798	4	1	0	5	1.17	0.29	0.00	1.46	
41.89	0.50	U-4-R	JCT SH 7 NW (BROADWAY) AND NE (CANYON	0.31	17,544	14	7	0	21	4.37	2.19	0.00	6.56	
Totals:	41.52					107	51	1	159	1.12	0.53	1.04	1.66	

### SH119B

Section MP	Func Length	Class	Section Description	MVMT	AADT	** PDO	Accidents			Accident Rates *				
							Injury	Fatal	Total	** PDO	Injury	Fatal	Total	
44.24		U-4-F	JCT U.S.36 SH036B N AND S (28TH ST) RD W (IRIS											
44.75	0.48	U-4-F	RD S (34TH AVE)	0.13	43,100	8	3	0	11	1.06	0.40	0.00	1.45	
45.01	0.27	U-4-F	RD N AND S (CO RD 53) (47TH ST)	0.26	39,201	3	1	0	4	0.79	0.26	0.00	1.05	
45.09	0.07	U-4-F	RD E AND W (CR 46 KALMIA) (INDEPENDENCE	2.88	13,600	2	3	0	5	5.76	8.63	0.00	14.39	
46.06	0.96	U-4-F	RD E AND W (CO RD 44) (JAY RD)	0.18	15,555	9	5	0	14	1.65	0.91	0.00	2.56	
47.70	1.62	U-6-F	ENTER BOULDER CITY AND URBAN LIMIT	0.04	44,000	12	3	0	15	0.46	0.12	0.00	0.58	
48.20	0.49	U-4-F	RD N AND S (63RD ST)	0.13	44,000	1	3	0	4	0.13	0.38	0.00	0.51	
49.53	1.32	U-4-F	JCT SH052A E RD W (IBM DR)	0.05	41,900	20	11	0	31	0.99	0.55	0.00	1.54	
49.80	0.26	U-4-F	RD N (CR 33) (71ST ST) LEAVE BOULDER CITY	0.30	34,882	1	1	0	2	0.30	0.30	0.00	0.60	





**Colorado Department of Transportation  
Accident and Rates Book for 2005**

<b>SH119B</b>													
Section MP	Func Length	Class	Section Description	MVMT	AADT	** PDO	Accidents			Accident Rates *			
							Injury	Fatal	Total	** PDO	Injury	Fatal	Total
49.81		U-4-F	RD N (CR 33) (71ST ST) LEAVE BOULDER CITY										
50.70	0.88	U-4-F	RD E AND W (NIWOT RD) (CO RD 34)	0.09	34,800	15	4	0	19	1.35	0.36	0.00	1.71
52.67	1.99	U-4-F	RD N (CO RD 25) (AIRPORT RD)	0.04	34,800	24	10	0	34	0.95	0.40	0.00	1.35
53.84	1.13	U-4-F	ENTER LONGMONT URBAN LIMIT	0.08	31,903	5	4	1	10	0.38	0.30	7.62	0.76
54.40	0.56	U-4-F	RD N AND S (CO RD 19) (HOVER RD)	0.15	31,900	3	1	1	5	0.46	0.15	15.34	0.77
54.61	0.26	U-4-F	RD NW (INDUSTRIAL CIRCLE)	0.47	22,213	34	16	0	50	16.07	7.56	0.00	23.63
55.06	0.37	U-4-F	RD N AND S (SUNSET RD)	0.34	22,100	5	2	0	7	1.67	0.67	0.00	2.33
55.44	0.37	U-4-F	RD NW (FLORIDA AVE) (NELSON RD)	0.32	23,097	7	3	0	10	2.25	0.96	0.00	3.21
56.19	0.78	U-4-F	JCT SH 287C RD N AND S (MAIN ST)	0.10	34,210	72	27	0	99	7.37	2.77	0.00	10.14
57.42	0.93	U-4-F	RD S (LASHLEY ST)	0.08	35,823	38	11	0	49	3.11	0.90	0.00	4.02
58.37	1.03	U-4-F	RD S (N 119TH STREET)	0.07	35,900	0	0	0	0	0.00	0.00	0.00	0.00
59.08	0.70	U-4-F	JCT BEGIN SH 119C - END SH 119B	0.11	35,900	12	3	0	15	1.31	0.33	0.00	1.64
Totals:	14.47					271	111	2	384	1.48	0.60	1.09	2.09

<b>SH119C</b>													
Section MP	Func Length	Class	Section Description	MVMT	AADT	** PDO	Accidents			Accident Rates *			
							Injury	Fatal	Total	** PDO	Injury	Fatal	Total
59.09		U-4-F	END KEN PRATT BLVD EXTENSION - RD S (IRON										
59.47	0.38	U-4-F	RD N AND S (WCR 1) BOULDER-WELD COUNTY	0.23	31,300	1	0	0	1	0.23	0.00	0.00	0.23
63.70	3.68	U-4-F	RAMPS ON AND OFF (TO/FROM I-25) END SH119C	0.02	33,939	83	37	1	121	1.82	0.81	2.19	2.65
Totals:	4.06					84	37	1	122	1.68	0.74	2.00	2.44

<b>SH120A</b>													
Section MP	Func Length	Class	Section Description	MVMT	AADT	** PDO	Accidents			Accident Rates *			
							Injury	Fatal	Total	** PDO	Injury	Fatal	Total
0.00		R-2-R	JCT SH 115 NE AND W RD N (CO RD 119) BEGIN										
3.09	3.00	R-2-R	RD SW (CO RD 154) (PORTLAND)	0.97	940	1	2	0	3	0.97	1.94	0.00	2.91
6.60	3.51	R-2-R	RD SE (CO RD 120) (MILEPOST 7)	2.59	301	0	1	0	1	0.00	2.59	0.00	2.59
6.99	0.56	R-2-R	JCT U.S.50 SH 50 NW AND SE RD N (CO RD 368)	16.31	300	0	0	0	0	0.00	0.00	0.00	0.00
Totals:	7.07					1	3	0	4	0.68	2.03	0.00	2.71



## Colorado Department of Transportation Accident and Rates Book for 2005

SH121A													
Section MP	Func Length	Class	Section Description	MVMT	AADT	** PDO	Accidents			Accident Rates *			
							Injury	Fatal	Total	** PDO	Injury	Fatal	Total
0.00		U-4-R	C-470 INTERCHANGE SH 470 E AND W										
1.22	0.84	U-4-R	RD E AND W (CHATFIELD AVE)(CO RD 56)	0.14	23,409	16	5	0	21	2.23	0.70	0.00	2.93
2.27	1.04	U-4-R	RD E AND W (KEN CARYL RD)(CO RD 54)	0.10	25,200	5	2	0	7	0.52	0.21	0.00	0.73
3.32	1.05	U-4-R	RD E AND W (COAL MINE RD)(CO RD 52)	0.08	31,294	20	2	0	22	1.67	0.17	0.00	1.84
4.34	1.00	U-4-R	RD E AND W (BOWLES AVE)(CO RD 50)	0.07	38,687	35	11	1	47	2.48	0.78	7.08	3.33
4.66	0.31	U-6-R	RD W (CROSS DR) SOUTHWEST PLAZA	0.21	41,200	54	21	0	75	11.58	4.50	0.00	16.09
4.95	0.28	U-6-R	DENVER-JEFFERSON COUNTY LINE LEAVE	0.19	52,100	23	7	0	30	4.32	1.31	0.00	5.63
5.35	0.37	U-6-R	RD E AND W (BELLEVIEW AVE)	0.14	52,100	15	4	0	19	2.11	0.56	0.00	2.68
5.56	0.20	U-6-R	ENTER DENVER CITY LIMITS	0.26	52,100	17	6	0	23	4.49	1.59	0.00	6.08
6.53	0.90	U-6-R	LEAVING DENVER COUNTY - LEAVING DENVER	0.06	52,100	38	14	0	52	2.22	0.82	0.00	3.04
7.30	0.75	U-6-R	RD E (JEFFERSON AVE)	0.07	53,300	30	6	0	36	2.07	0.41	0.00	2.48
7.48	0.16	U-4-R	U.S.285 INTERCHANGE (WADSWORTH BLVD)	0.32	53,300	51	7	0	58	16.80	2.31	0.00	19.11
7.51	0.01	U-4-R	RAMP ON AND OFF (TO/FROM WB SH285D)	5.71	48,014	6	1	0	7	24.45	4.08	0.00	28.53
8.14	0.62	U-4-R	RD E AND W (DUQUESNE AVE)	0.10	45,900	37	14	1	52	3.56	1.35	9.61	5.00
8.70	0.60	U-4-R	RD E AND W (VASSAR AVE)	0.10	45,620	41	10	0	51	4.10	1.00	0.00	5.10
9.05	0.32	U-4-R	JCT SH 8 W (MORRISON RD)	0.19	44,800	5	0	1	6	0.96	0.00	19.11	1.15
11.42	2.48	U-4-R	RD E AND W (W ALAMEDA AVE)	0.02	46,815	219	46	0	265	5.16	1.08	0.00	6.25
11.90	0.48	U-6-R	RD E AND W (W 1ST AVE)	0.10	55,300	66	15	0	81	6.88	1.56	0.00	8.45
12.43	0.49	U-6-R	U.S.6 INTERCHANGE (WADSWORTH BLVD) SH 6 E	0.11	49,878	85	9	0	94	9.47	1.00	0.00	10.47
13.59	1.02	U-4-R	JCT U.S.40 SH 40 E AND W (W COLFAX AVE)	0.05	49,878	123	32	0	155	6.61	1.72	0.00	8.33
14.60	1.00	U-4-R	RD E AND W (W 26TH AVE) LEAVE LAKEWOOD	0.06	42,646	51	15	1	67	3.28	0.96	6.42	4.30
14.86	0.25	U-4-R	RD E AND W (W 29TH AVE)	0.26	41,681	13	4	0	17	3.42	1.05	0.00	4.47
16.13	1.26	U-4-R	RD E AND W (W 44TH AVE)	0.05	42,159	123	30	1	154	6.34	1.55	5.16	7.94
16.67	0.70	U-6-R	LEAVE ARVADA CITY LIMITS ENTER WHEAT	0.08	50,000	55	21	0	76	4.31	1.64	0.00	5.95
16.78	0.11	U-6-R	I-70 INTERCHANGE SH 70 E AND W UNDERPASS	0.50	50,000	9	4	0	13	4.44	1.97	0.00	6.42
17.14	0.35	U-6-R	RD E AND W (W 52ND AVE) RD N (WADSWORTH	0.13	62,500	27	4	0	31	3.35	0.50	0.00	3.85
17.97	0.81	U-6-R	RD E AND W (RALSTON RD)	0.07	47,437	75	17	0	92	5.33	1.21	0.00	6.54
18.69	0.74	U-5-R	RD S (WADSWORTH BLVD)	0.07	51,407	52	11	0	63	3.73	0.79	0.00	4.52
19.13	0.42	U-6-R	RD E AND W (W 68TH AVE)	0.13	50,000	27	5	0	32	3.51	0.65	0.00	4.16
20.65	1.51	U-6-R	RD E AND W (W 80TH AVE)	0.04	50,000	66	14	0	80	2.39	0.51	0.00	2.90
21.75	1.09	U-6-R	CHANGE WIDTH	0.05	49,718	90	19	1	110	4.55	0.96	5.06	5.56
22.10	0.40	U-4-R	RD NE AND SW (92ND AVE)	0.15	45,900	17	9	0	26	2.56	1.36	0.00	3.92
23.33	1.22	U-4-R	RD E (CHURCH RANCH BLVD) RD W (100TH AVE)	0.06	38,765	35	2	0	37	2.03	0.12	0.00	2.14
23.84	0.50	U-4-R	RD E AND W (104TH AVE)	0.19	28,549	16	4	0	20	3.07	0.77	0.00	3.84
24.75	0.93	U-4-R	JEFFERSON-BROOMFIELD COUNTY LINE ENTER	0.11	27,144	18	6	0	24	1.96	0.65	0.00	2.62



## Colorado Department of Transportation Accident and Rates Book for 2005

<b>SH121A</b>													
Section MP	Func Length	Class	Section Description	MVMT	AADT	Accidents			Accident Rates *				
						** PDO	Injury	Fatal	Total	** PDO	Injury	Fatal	Total
24.76		U-4-R	JEFFERSON-BROOMFIELD COUNTY LINE ENTER										
25.81	1.09	U-4-R	JCT SH 128 W RD E (120TH AVE)	0.10	25,500	9	1	0	10	0.89	0.10	0.00	0.99
26.01	0.18	U-4-R	INTERCHANGE STRS (E-16-FK) SB (E-16-HV) NB	0.43	35,800	35	4	0	39	15.05	1.72	0.00	16.77
26.42	0.40	U-5-R	JCT SH287C N RAMP W (TO SH287C S) (T)	0.13	53,100	35	7	0	42	4.54	0.91	0.00	5.44
Totals:		25.88				1,639	389	6	2,034	4.03	0.96	1.47	5.00

<b>SH121B</b>													
Section MP	Func Length	Class	Section Description	MVMT	AADT	Accidents			Accident Rates *				
						** PDO	Injury	Fatal	Total	** PDO	Injury	Fatal	Total
0.00		R-4-R	BEGIN SH 121 (LOG B) MILEPOST 0										
1.99	1.77	R-4-R	MILEPOST 2	0.07	22,500	7	1	0	8	0.48	0.07	0.00	0.55
4.17	2.03	R-4-R	RD W (DEER CREEK CANYON BLVD)	0.06	22,500	4	1	0	5	0.24	0.06	0.00	0.30
4.22	0.04	U-4-R	RAMP ON (TO C-470 EB)	3.04	22,500	1	0	0	1	3.04	0.00	0.00	3.04
4.41	0.18	U-4-R	C-470 INTERCHANGE (WADSWORTH BLVD) SH	0.68	22,500	2	1	0	3	1.35	0.68	0.00	2.03
Totals:		4.02				14	3	0	17	0.42	0.09	0.00	0.51

<b>SH125A</b>													
Section MP	Func Length	Class	Section Description	MVMT	AADT	Accidents			Accident Rates *				
						** PDO	Injury	Fatal	Total	** PDO	Injury	Fatal	Total
0.00		R-2-M	JCT U.S.40 SH 40 E AND W BEGIN SH 125										
14.44	14.38	R-2-M	WILLOW CREEK STR C-12-A	0.26	720	0	1	0	1	0.00	0.26	0.00	0.26
21.60	7.14	R-2-M	WILLOW CREEK PASS ELEVATION 9,621 FT	0.53	720	1	1	0	2	0.53	0.53	0.00	1.07
31.49	9.85	R-2-M	RD N (CO RD 27) (RAND)	0.44	636	2	1	0	3	0.87	0.44	0.00	1.31
43.32	11.76	R-2-M	RD W (CO RD 34)	0.72	323	2	1	0	3	1.44	0.72	0.00	2.16
52.01	8.80	R-2-R	JCT SH 14 W	0.94	330	1	0	0	1	0.94	0.00	0.00	0.94
52.64	0.63	R-2-R	RD W (CO RD 12)	3.35	1,300	1	0	0	1	3.34	0.00	0.00	3.34
53.11	0.53	R-2-R	CHANGE WIDTH	2.46	2,100	1	0	0	1	2.48	0.00	0.00	2.48
53.28	0.09	R-2-R	JCT SH 14 E (SIXTH ST)	14.50	2,100	1	0	0	1	15.00	0.00	0.00	15.00
53.53	0.24	R-2-R	RD E AND W (FOURTH ST)	3.52	3,243	2	0	0	2	6.92	0.00	0.00	6.92
53.90	0.60	R-2-R	RD W (FIRST ST)	1.23	3,700	0	0	0	0	0.00	0.00	0.00	0.00
62.58	8.77	R-2-R	RD E AND W (CO RD 6) (COWDREY)	0.17	1,814	2	1	0	3	0.34	0.17	0.00	0.52
66.55	3.95	R-2-R	JCT SH 127 NE	1.04	670	2	0	0	2	2.07	0.00	0.00	2.07
75.41	8.78	R-2-R	COLORADO-WYOMING STATE LINE END SH 125	0.98	320	2	1	0	3	1.95	0.98	0.00	2.93



## Colorado Department of Transportation Accident and Rates Book for 2005

Totals: 75.52 17 6 0 23 0.85 0.30 0.00 1.15

### SH127A

Section MP	Func Length	Class	Section Description	MVMT	AADT	** PDO	Accidents			Accident Rates *			
							Injury	Fatal	Total	** PDO	Injury	Fatal	Total
0.00		R-2-R	JCT SH 125 NW AND S BEGIN SH 127 MILEPOST 0										
3.65	3.59	R-2-R	UP RRX 804-963T RD SE (KINGS CANYON RD)(CO	1.39	550	6	0	0	6	8.33	0.00	0.00	8.33
8.99	5.44	R-2-R	COLORADO-WYOMING STATE LINE END SH 127	0.92	550	1	1	0	2	0.92	0.92	0.00	1.83
Totals:		9.03				7	1	0	8	3.86	0.55	0.00	4.41

### SH128A

Section MP	Func Length	Class	Section Description	MVMT	AADT	** PDO	Accidents			Accident Rates *			
							Injury	Fatal	Total	** PDO	Injury	Fatal	Total
0.00		R-4-R	JCT SH 93 N AND S BEGIN SH 128 MILEPOST 0										
1.51	1.51	R-4-R	BOULDER-JEFFERSON COUNTY LINE	0.16	11,700	2	0	0	2	0.31	0.00	0.00	0.31
2.28	0.73	R-2-R	JEFFERSON-BOULDER COUNTY LINE	0.32	11,700	0	0	0	0	0.00	0.00	0.00	0.00
2.74	0.45	R-2-R	BOULDER-JEFFERSON COUNTY LINE	0.52	11,700	0	0	0	0	0.00	0.00	0.00	0.00
3.93	1.26	R-2-R	RD N (MC CASLIN BLVD) (CO RD 17)	0.19	11,700	0	1	0	1	0.00	0.19	0.00	0.19
4.21	0.22	R-2-R	RD S (INDIANA ST)	1.07	11,600	0	2	0	2	0.00	2.17	0.00	2.17
5.22	1.00	U-2-R	ENTER BROOMFIELD CITY LIMITS BEGIN	0.24	11,600	4	2	0	6	0.94	0.47	0.00	1.41
5.63	0.40	U-2-R	RD S (SIMMS ST) ENTER DENVER URBAN LIMIT	0.59	11,600	0	0	0	0	0.00	0.00	0.00	0.00
6.24	0.60	U-2-R	RD S (SIMMS ST) ENTER DENVER URBAN AREA	0.39	11,600	3	3	0	6	1.19	1.19	0.00	2.38
7.70	1.46	U-2-R	MILEPOST 8	0.13	14,578	2	0	0	2	0.26	0.00	0.00	0.26
8.39	0.67	U-4-R	JCT SH 121 N AND S BROOMFIELD PARK AND	0.28	14,419	0	0	0	0	0.00	0.00	0.00	0.00
Totals:		8.30				11	8	0	19	0.29	0.21	0.00	0.51

### SH128B

Section MP	Func Length	Class	Section Description	MVMT	AADT	** PDO	Accidents			Accident Rates *			
							Injury	Fatal	Total	** PDO	Injury	Fatal	Total
12.17		U-4-R	JCT SH287C S AND W (N FEDERAL BLVD) -										
13.69	1.49	U-4-R	RD N AND S (HURON ST)	0.04	43,200	34	7	0	41	1.45	0.30	0.00	1.75
13.87	0.19	U-6-R	RD (DELAWARE ST) - LEAVE WESTMINSTER CITY	0.25	57,600	32	7	0	39	8.23	1.80	0.00	10.03
14.06	0.16	U-6-R	120TH AVE INTERCHANGE STR (E-17-HE) I-25 N	0.30	57,600	35	2	0	37	10.21	0.58	0.00	10.80
14.11	0.04	U-6-R	RAMPS ON AND OFF (TO/FROM SB I-25) - RD E	1.19	57,600	21	3	0	24	27.00	3.86	0.00	30.85
Totals:		1.88				122	19	0	141	3.85	0.60	0.00	4.45



**Colorado Department of Transportation  
Accident and Rates Book for 2005**

<b>SH131A</b>													
MP	Section Length	Func Class	Section Description	MVMT	AADT	** PDO	Accidents			Accident Rates *			
							Injury	Fatal	Total	** PDO	Injury	Fatal	Total
0.00		R-2-M	I-70 INTERCHANGE (WOLCOTT) SH 70 E AND W										
0.29	0.25	R-2-M	JCT U.S.6 SH 6 E AND W END SH 131 BEGIN	2.74	4,000	0	0	0	0	0.00	0.00	0.00	0.00
Totals:		0.25				0	0	0	0	0.00	0.00	0.00	0.00

<b>SH131B</b>													
MP	Section Length	Func Class	Section Description	MVMT	AADT	** PDO	Accidents			Accident Rates *			
							Injury	Fatal	Total	** PDO	Injury	Fatal	Total
0.68		R-2-M	MILEPOST 1										
2.43	1.80	R-2-M	RD NE (CO RD 6)	0.69	2,200	5	0	0	5	3.45	0.00	0.00	3.45
21.40	18.96	R-2-M	EAGLE-ROUTT COUNTY LINE	0.10	1,400	17	3	0	20	1.75	0.31	0.00	2.06
21.43	0.02	R-2-M	RD SW (CO RD 82) RD NE (CO RD 92)	97.85	1,400	0	0	0	0	0.00	0.00	0.00	0.00
32.89	11.38	R-2-M	JCT SH 134 NE	0.17	1,400	7	2	1	10	1.20	0.34	17.19	1.72
42.18	9.23	R-2-M	ENTER YAMPA CITY LIMITS	0.30	992	6	2	0	8	1.80	0.60	0.00	2.39
42.65	0.46	R-2-M	RD E (CO RD 8) RD W (CO RD 21) RD S (MAIN ST)	3.97	1,500	0	0	0	0	0.00	0.00	0.00	0.00
46.99	4.31	R-2-M	MILEPOST 47	0.28	2,300	6	3	0	9	1.66	0.83	0.00	2.49
48.24	1.23	R-2-M	RD E AND W (CO RD 46) (PHIPPSBURG)	0.97	2,300	1	1	0	2	0.97	0.97	0.00	1.94
51.47	3.21	R-2-M	CHANGE WIDTH	0.37	2,300	3	0	0	3	1.11	0.00	0.00	1.11
51.95	0.47	R-2-M	CHANGE WIDTH LEAVE OAK CREEK CITY LIMITS	2.37	2,461	1	0	0	1	2.37	0.00	0.00	2.37
59.49	7.49	R-2-M	RD N (CO RD 35)	0.24	1,504	17	2	0	19	4.13	0.49	0.00	4.62
68.23	8.68	R-2-M	RD W (CO RD 14A)	0.10	3,141	29	5	0	34	2.91	0.50	0.00	3.42
68.72	0.48	R-2-M	JCT U.S.40 SH 40 N AND S END SH 131	1.04	5,490	0	0	0	0	0.00	0.00	0.00	0.00
Totals:		67.72				92	18	1	111	2.12	0.42	2.31	2.56

<b>SH133A</b>													
MP	Section Length	Func Class	Section Description	MVMT	AADT	** PDO	Accidents			Accident Rates *			
							Injury	Fatal	Total	** PDO	Injury	Fatal	Total
0.00		R-2-R	JCT SH 92 W AND E (BRIDGE ST) BEGIN SH 133										
0.31	0.31	R-2-R	RD W (LORAH LANE AVE)	1.92	4,600	0	0	0	0	0.00	0.00	0.00	0.00
7.81	7.44	R-2-R	RD NW (CO RD P.00 RD) RD SE (CO RD O.90 RD)	0.08	4,449	13	6	0	19	1.08	0.50	0.00	1.57
8.85	1.01	R-2-R	JCT SH 187 S (TO PAONIA)	1.18	2,304	0	2	0	2	0.00	2.36	0.00	2.36
13.26	4.66	R-2-R	N FORK GUNNISON RIVER STR I-06-V	0.24	2,427	3	1	1	5	0.73	0.24	24.22	1.21
15.86	2.59	R-2-M	ACCESS CONTROL CHANGE	0.48	2,200	0	0	0	0	0.00	0.00	0.00	0.00
17.66	1.59	R-2-M	RD SW (CO RD S4) (SOMERSET)	0.82	2,113	0	2	0	2	0.00	1.63	0.00	1.63



## Colorado Department of Transportation Accident and Rates Book for 2005

### SH133A

MP	Section Length	Func Class	Section Description	MVMT	AADT	** PDO	Accidents			Accident Rates *			
							Injury	Fatal	Total	** PDO	Injury	Fatal	Total
17.67		R-2-M	RD SW (CO RD S4) (SOMERSET)										
23.98	6.20	R-2-M	RD SE (KEBLER PASS RD)(CO RD 12)	0.41	1,076	2	1	0	3	0.82	0.41	0.00	1.23
42.93	17.41	R-2-M	GUNNISON-PITKIN COUNTY LINE LEAVE	0.11	1,400	9	3	0	12	1.01	0.34	0.00	1.35
44.24	1.33	R-2-M	PITKIN-GUNNISON COUNTY LINE	1.47	1,400	3	1	0	4	4.41	1.47	0.00	5.88
46.45	2.17	R-2-M	GUNNISON-PITKIN COUNTY LINE	0.90	1,406	4	0	0	4	3.60	0.00	0.00	3.60
51.35	4.92	R-2-M	RD E (REDSTONE BLVD)(CO RD 3) (REDSTONE)	0.37	1,500	3	2	0	5	1.11	0.74	0.00	1.86
56.79	5.34	R-2-M	RD E (AVALANCHE RD)(CO RD 3D)	0.30	1,700	2	1	0	3	0.60	0.30	0.00	0.91
65.03	8.17	R-2-M	PITKIN-GARFIELD COUNTY LINE	0.10	3,199	13	3	2	18	1.36	0.31	20.96	1.89
65.79	0.89	R-2-M	RD W (CO RD 118)	0.96	3,200	1	0	0	1	0.96	0.00	0.00	0.96
66.45	0.70	R-2-M	CHANGE WIDTH ENTER CARBONDALE CITY	1.04	3,779	0	1	0	1	0.00	1.04	0.00	1.04
67.79	1.21	R-2-M	RAMP OFF EB	0.30	7,597	6	1	0	7	1.79	0.30	0.00	2.09
68.44	0.62	R-2-M	RD E (VILLAGE RD)	0.26	17,300	12	3	0	15	3.07	0.77	0.00	3.84
68.82	0.38	R-2-M	JCT SH 82 NW AND SE END SH 133	0.42	17,300	7	5	0	12	2.94	2.10	0.00	5.04
Totals:	66.94					78	32	3	113	1.27	0.52	4.90	1.85

### SH134A

MP	Section Length	Func Class	Section Description	MVMT	AADT	** PDO	Accidents			Accident Rates *			
							Injury	Fatal	Total	** PDO	Injury	Fatal	Total
0.00		R-2-M	JCT SH 131 NW AND SE (TOPONAS) BEGIN SH 134										
10.80	10.63	R-2-M	ROUTT-GRAND COUNTY LINE	0.52	500	2	1	0	3	1.03	0.52	0.00	1.55
26.99	16.28	R-2-M	RAMP ON	0.34	500	4	3	0	7	1.35	1.01	0.00	2.36
Totals:	26.91					6	4	0	10	1.22	0.81	0.00	2.04

### SH135A

MP	Section Length	Func Class	Section Description	MVMT	AADT	** PDO	Accidents			Accident Rates *			
							Injury	Fatal	Total	** PDO	Injury	Fatal	Total
0.00		R-4-M	JCT U.S.50 SH 50 E AND W (TOMICHI AVE) BEGIN										
0.44	0.45	R-4-M	RD E AND W (DENVER AVE)	0.68	9,000	3	1	0	4	2.02	0.67	0.00	2.69
0.73	0.28	R-4-M	RD W (SPENCER AVE)	1.09	9,000	9	2	0	11	9.72	2.16	0.00	11.87
0.99	0.25	R-4-M	LEAVE GUNNISON CITY LIMITS	1.37	8,000	0	1	0	1	0.00	1.37	0.00	1.37
1.53	0.53	R-4-M	RD SE (CO RD 10A)	0.65	8,000	0	0	0	0	0.00	0.00	0.00	0.00
3.13	1.58	R-2-M	RD N (CO RD 48E)	0.23	7,402	4	0	0	4	0.94	0.00	0.00	0.94
3.42	0.28	R-2-M	RD N (OHIO CREEK RD)(CO RD 730)	1.88	5,216	1	0	0	1	1.88	0.00	0.00	1.88



**Colorado Department of Transportation  
Accident and Rates Book for 2005**

<b>SH135A</b>													
Section MP	Func Length	Class	Section Description	MVMT	AADT	** PDO	Accidents			Accident Rates *			
							Injury	Fatal	Total	** PDO	Injury	Fatal	Total
3.43		R-2-M	RD N (OHIO CREEK RD)(CO RD 730)										
5.87	2.43	R-2-M	RD S (CO RD 10)	0.28	4,002	5	0	0	5	1.41	0.00	0.00	1.41
10.23	4.30	R-2-M	RD E (CO RD 742) (ALMONT)	0.16	4,000	8	0	0	8	1.27	0.00	0.00	1.27
20.69	10.40	R-2-M	RD NE (CO RD 740)	0.08	3,100	13	0	0	13	1.10	0.00	0.00	1.10
27.17	6.43	R-2-M	LEAVE CRESTED BUTTE CITY LIMITS	0.07	6,498	9	3	0	12	0.59	0.20	0.00	0.79
27.48	0.30	R-2-M	RD E AND W (ELK AVE) RD N (6TH ST) END SH 135	1.34	6,800	0	0	0	0	0.00	0.00	0.00	0.00
Totals:	27.23					52	7	0	59	1.10	0.15	0.00	1.25

<b>SH136A</b>													
Section MP	Func Length	Class	Section Description	MVMT	AADT	** PDO	Accidents			Accident Rates *			
							Injury	Fatal	Total	** PDO	Injury	Fatal	Total
0.00		R-2-R	JCT U.S.285 SH 285 NE AND SW (SPRUCE ST)										
0.54	0.54	R-2-R	ROUTE CLASS CHANGE LEAVE LA JARA CITY	4.14	1,225	1	0	0	1	4.14	0.00	0.00	4.14
3.47	2.93	R-2-R	RD S (FIRST WEST ST)	0.37	2,498	2	0	0	2	0.75	0.00	0.00	0.75
4.47	0.98	R-2-R	RD E AND W (SECOND SOUTH ST) RD S (MAIN ST)	2.15	1,300	1	0	0	1	2.15	0.00	0.00	2.15
Totals:	4.45					4	0	0	4	1.18	0.00	0.00	1.18

<b>SH138A</b>													
Section MP	Func Length	Class	Section Description	MVMT	AADT	** PDO	Accidents			Accident Rates *			
							Injury	Fatal	Total	** PDO	Injury	Fatal	Total
0.00		R-3-R	MILEPOST 0 JCT SH AND US 6 SW (3RD ST) NW										
0.19	0.17	R-3-R	RD NW AND SE (WALNUT ST)	3.84	4,200	2	0	0	2	7.50	0.00	0.00	7.50
0.54	0.37	R-3-R	JCT SH 138 W (BROADWAY ST, BEGIN 1-WAY	1.80	4,115	0	1	0	1	0.00	1.82	0.00	1.82
0.59	0.04	R-3-R	RD N (SERVICE RD) RD S (2ND ST)	13.98	4,900	0	0	0	0	0.00	0.00	0.00	0.00
1.26	0.64	R-4-R	LEAVE STERLING CITY LIMITS	0.78	5,483	0	1	0	1	0.00	0.79	0.00	0.79
1.42	0.19	R-4-R	RD NW (FRONTAGE RD)	4.22	3,421	0	0	0	0	0.00	0.00	0.00	0.00
1.80	0.35	R-4-R	RD W (CO RD 30.5) LOW LINE DITCH STR B-24-E	1.86	4,200	2	0	0	2	3.75	0.00	0.00	3.75
3.32	1.52	R-4-R	RD N AND S (CO RD 43.5)	0.43	4,200	6	1	0	7	2.57	0.43	0.00	3.00
8.96	5.66	R-2-R	JCT SH 113 N	0.25	1,900	5	3	0	8	1.27	0.76	0.00	2.04
11.71	2.72	R-2-R	CHANGE WIDTH	0.77	1,300	3	0	0	3	2.33	0.00	0.00	2.33
11.89	0.18	R-2-R	RD N (4TH ST) RD W (4TH AVE)	11.71	1,300	0	0	0	0	0.00	0.00	0.00	0.00
12.21	0.33	R-2-R	RD W (2ND AVE)	6.91	1,202	0	0	0	0	0.00	0.00	0.00	0.00
12.60	0.32	R-2-R	RD N AND S (CO RD 55)	7.13	1,200	0	0	0	0	0.00	0.00	0.00	0.00



**Colorado Department of Transportation  
Accident and Rates Book for 2005**

<b>SH138A</b>													
Section MP	Func Length	Class	Section Description	MVMT	AADT	** PDO	Accidents			Accident Rates *			
							Injury	Fatal	Total	** PDO	Injury	Fatal	Total
12.61		R-2-R	RD N AND S (CO RD 55)										
18.94	6.31	R-2-R	RD N AND S (CO RD 65.5) RD W (CO RD 52)	0.47	930	4	0	0	4	1.87	0.00	0.00	1.87
27.45	8.43	R-2-R	CHANGE WIDTH	0.36	902	2	0	0	2	0.72	0.00	0.00	0.72
27.49	0.02	R-2-R	JCT SH 55 S RD N (FIRST ST)	192.94	710	0	0	0	0	0.00	0.00	0.00	0.00
27.90	0.44	R-2-R	LEAVE CROOK CITY LIMITS	7.78	800	0	0	0	0	0.00	0.00	0.00	0.00
35.97	8.01	R-2-R	MILEPOST 36	0.63	547	1	1	0	2	0.63	0.63	0.00	1.25
42.68	6.72	R-2-R	CHANGE WIDTH	0.77	530	3	1	0	4	2.31	0.77	0.00	3.08
43.21	0.58	R-2-R	LEAVE SEDGWICK CITY LIMITS	8.88	532	0	0	0	0	0.00	0.00	0.00	0.00
43.40	0.18	R-2-R	JCT SH 59 S RD N (CO RD 15)	28.19	540	0	0	0	0	0.00	0.00	0.00	0.00
50.38	6.84	R-2-R	RD N AND S (SEVENTH ST)	0.55	730	2	1	0	3	1.10	0.55	0.00	1.65
50.40	0.01	R-2-R	RD N AND S (SEVENTH ST)	375.30	730	0	0	0	0	0.00	0.00	0.00	0.00
50.86	0.45	R-2-R	RD N AND S (CO RD 29)	5.48	1,111	0	0	0	0	0.00	0.00	0.00	0.00
54.80	3.93	R-2-R	JCT SH AND U.S.385 NW	0.56	1,239	3	0	0	3	1.69	0.00	0.00	1.69
57.22	2.34	R-2-R	JCT SH 11 N	0.78	1,500	0	0	0	0	0.00	0.00	0.00	0.00
57.66	0.43	R-2-R	RD NW (SYCAMORE ST)	3.98	1,600	1	0	0	1	4.01	0.00	0.00	4.01
57.98	0.36	R-2-R	MILEPOST 58	2.17	3,500	0	0	0	0	0.00	0.00	0.00	0.00
58.22	0.35	R-4-R	LEAVE JULESBURG CITY LIMITS	2.31	3,383	0	0	0	0	0.00	0.00	0.00	0.00
59.82	1.60	R-4-R	RD E AND W (CO RD 36.3) COLORADO-NEBRASKA	1.51	1,135	1	0	0	1	1.51	0.00	0.00	1.51
<b>Totals:</b>	<b>59.49</b>					<b>35</b>	<b>9</b>	<b>0</b>	<b>44</b>	<b>1.36</b>	<b>0.35</b>	<b>0.00</b>	<b>1.70</b>

<b>SH138Z</b>													
Section MP	Func Length	Class	Section Description	MVMT	AADT	** PDO	Accidents			Accident Rates *			
							Injury	Fatal	Total	** PDO	Injury	Fatal	Total
0.00		R-3-R	MILEPOST 0 JCT SH AND US ROUTE 138 (END)										
0.12	0.12	R-3-R	RD W (BROADWAY ST) CONT 1-WAY	3.63	6,295	5	0	0	5	18.13	0.00	0.00	18.13
0.42	0.29	R-3-R	RD NW AND SE (WALNUT ST)	2.05	4,600	0	1	0	1	0.00	2.05	0.00	2.05
0.61	0.18	R-3-R	JCT SH AND US 6 SE (CHESNUT ST) AND SW (4TH)	4.35	3,500	1	2	0	3	4.37	8.75	0.00	13.12
<b>Totals:</b>	<b>0.59</b>					<b>6</b>	<b>3</b>	<b>0</b>	<b>9</b>	<b>6.04</b>	<b>3.02</b>	<b>0.00</b>	<b>9.07</b>





## Colorado Department of Transportation Accident and Rates Book for 2005

### SH139A

Section MP	Func Length	Class	Section Description	MVMT	AADT	** PDO	Accidents			Accident Rates *			
							Injury	Fatal	Total	** PDO	Injury	Fatal	Total
0.00		R-2-R	I-70 INTERCHANGE (LOMA) SH 70 E AND W										
1.27	1.32	R-2-R	RD E (M.25 RD)	1.09	1,902	0	0	0	0	0.00	0.00	0.00	0.00
5.07	3.79	R-2-R	GOVERNMENT HIGHLINE CANAL STR G-01-D	0.33	2,190	4	1	0	5	1.32	0.33	0.00	1.65
7.07	2.00	R-2-R	RD NE	1.52	900	0	0	0	0	0.00	0.00	0.00	0.00
13.52	6.43	R-2-R	RD NE	0.47	900	0	0	0	0	0.00	0.00	0.00	0.00
40.02	26.61	R-2-M	RD SW (LITTLE FOUNDATION CREEK RD)	0.10	1,040	13	4	0	17	1.29	0.40	0.00	1.68
66.32	26.31	R-2-M	MILEPOST 67	0.10	1,033	10	6	0	16	1.01	0.60	0.00	1.61
72.07	5.61	R-2-M	JCT SH 64 E AND W END SH 139	0.55	890	6	0	0	6	3.29	0.00	0.00	3.29
Totals:	72.07					33	11	0	44	1.16	0.39	0.00	1.54

### SH140A

Section MP	Func Length	Class	Section Description	MVMT	AADT	** PDO	Accidents			Accident Rates *			
							Injury	Fatal	Total	** PDO	Injury	Fatal	Total
0.00		R-2-R	NEW MEXICO-COLORADO STATE LINE BEGIN SH										
6.81	6.76	R-2-R	RD E AND W (CO RD 103E) (REDMESA)	0.24	1,700	9	1	0	10	2.15	0.24	0.00	2.39
11.56	4.78	R-2-R	RD N AND S (CO RD 122)	0.28	2,037	6	3	1	10	1.69	0.84	28.12	2.81
23.44	11.80	R-2-R	JCT U.S.160 SH 160 NW AND SE END SH 140	0.12	1,945	14	7	1	22	1.67	0.84	11.94	2.63
Totals:	23.34					29	11	2	42	1.80	0.68	12.40	2.60

### SH141A

Section MP	Func Length	Class	Section Description	MVMT	AADT	** PDO	Accidents			Accident Rates *			
							Injury	Fatal	Total	** PDO	Injury	Fatal	Total
0.00		R-2-R	JCT US 491 SH 491 NW AND SE BEGIN SH 141										
7.34	7.31	R-2-R	RD E AND W (CO RD F4) DOLORES-SAN MIGUEL	0.66	570	2	2	0	4	1.32	1.32	0.00	2.63
9.37	2.01	R-2-R	RD E AND W (CO RD H1) (EGNAR)	2.39	570	1	0	0	1	2.39	0.00	0.00	2.39
21.45	12.01	R-2-R	RD NW (CO RD 58)	0.42	540	5	1	0	6	2.11	0.42	0.00	2.53
33.29	11.76	R-2-M	GYPSUM GAP ELEVATION 6,100 FT	0.43	540	0	1	1	2	0.00	0.43	43.13	0.86
33.68	0.38	R-2-R	RD NW (CO RD 20R)	13.35	540	0	0	0	0	0.00	0.00	0.00	0.00
51.12	17.38	R-2-R	SAN MIGUEL-MONTROSE COUNTY LINE	0.32	496	2	0	0	2	0.64	0.00	0.00	0.64
55.70	4.56	R-2-R	JCT SH 145 SE	1.40	430	3	2	0	5	4.20	2.80	0.00	6.99
60.04	4.31	R-2-R	ENTER NATURITA CITY LIMITS	0.45	1,400	1	4	0	5	0.45	1.81	0.00	2.27
60.20	0.15	R-2-M	RD NE AND SW (2ND ST)	13.05	1,400	0	0	0	0	0.00	0.00	0.00	0.00
60.44	0.23	R-2-M	JCT SH 97 N	5.98	1,992	0	0	0	0	0.00	0.00	0.00	0.00



**Colorado Department of Transportation  
Accident and Rates Book for 2005**

<b>SH141A</b>													
Section MP	Func Length	Class	Section Description	MVMT	AADT	** PDO	Accidents			Accident Rates *			
							Injury	Fatal	Total	** PDO	Injury	Fatal	Total
60.45		R-2-M	JCT SH 97 N										
60.95	0.76	R-2-M	LEAVE NATURITA CITY LIMITS	2.87	1,257	0	0	0	0	0.00	0.00	0.00	0.00
62.43	1.58	R-2-M	JCT SH 90 SW (VANCORUM)	4.03	430	0	0	0	0	0.00	0.00	0.00	0.00
64.38	1.94	R-2-M	RD NE (CO RD CC)	3.92	360	0	2	0	2	0.00	7.86	0.00	7.86
75.41	11.04	R-2-M	RD S (CO RD 18.36) RD W (CO RD V18) (URAVAN)	0.67	370	3	2	0	5	2.01	1.34	0.00	3.35
95.79	20.25	R-2-M	MONTROSE-MESA COUNTY LINE	0.37	370	2	2	0	4	0.73	0.73	0.00	1.46
111.10	15.36	R-2-M	RD NW (CO RD 4.20)	0.47	382	0	1	0	1	0.00	0.47	0.00	0.47
153.76	42.64	R-2-M	RD N AND S (CO RD 32.60)	0.09	700	16	17	1	34	1.47	1.56	9.18	3.12
154.11	0.33	R-2-R	JCT U.S.50 SH 50 NW AND SE END SH 141 BEGIN	5.93	1,400	0	0	0	0	0.00	0.00	0.00	0.00
Totals:	154.00					35	34	2	71	1.12	1.09	6.39	2.27

<b>SH141B</b>													
Section MP	Func Length	Class	Section Description	MVMT	AADT	** PDO	Accidents			Accident Rates *			
							Injury	Fatal	Total	** PDO	Injury	Fatal	Total
156.62		U-2-R	JCT SH050A SE AND NW BEGIN SH141B1 -- BEGIN										
158.42	1.27	U-2-R	RD W (CO RD B.0)	0.37	5,800	6	2	0	8	2.24	0.75	0.00	2.99
159.33	0.87	R-3-R	RD E AND W (CO RD C.00) - BEGIN HPMS SAMPLE	0.38	8,222	4	4	0	8	1.53	1.53	0.00	3.05
160.43	0.96	R-2-R	RD E AND W (CO RD D.0) - BEGIN HPMS SAMPLE	0.19	15,289	6	6	1	13	1.12	1.12	18.59	2.42
160.94	0.48	U-4-R	RD E AND W (CR D.50) (GRAND AVE)	0.34	16,898	5	2	0	7	1.68	0.67	0.00	2.35
161.44	0.60	U-4-R	MAJOR STR (H-03-BO) GRAND VALLEY CANAL	0.24	18,788	15	6	0	21	3.67	1.47	0.00	5.14
161.93	0.37	U-4-R	RD W (CO RD E.40) (HALL AVE)	0.34	21,500	3	2	0	5	1.04	0.70	0.00	1.74
162.23	0.27	U-4-R	RAMPS ON AND OFF	0.47	21,400	7	1	0	8	3.29	0.47	0.00	3.77
Totals:	4.82					46	23	1	70	2.02	1.01	4.40	3.08

<b>SH142A</b>													
Section MP	Func Length	Class	Section Description	MVMT	AADT	** PDO	Accidents			Accident Rates *			
							Injury	Fatal	Total	** PDO	Injury	Fatal	Total



**Colorado Department of Transportation  
Accident and Rates Book for 2005**

<b>SH142A</b>													
Section MP	Func Length	Class	Section Description	MVMT	AADT	** PDO	Accidents			Accident Rates *			
							Injury	Fatal	Total	** PDO	Injury	Fatal	Total
0.00		R-2-F	JCT U.S.285 SH 285 N AND S BEGIN SH 142										
0.29	0.29	R-2-F	ROAD N AND S (4TH AVE) LEAVE ROMEO CITY	3.94	2,400	0	1	0	1	0.00	3.94	0.00	3.94
2.26	1.99	R-2-F	RD N AND S (CO RD 31) ENTER MANASSA CITY	0.57	2,400	1	0	0	1	0.57	0.00	0.00	0.57
3.27	0.97	R-2-F	ROAD N AND S (1ST ST) LEAVE MANASSA CITY	0.97	2,900	0	0	0	0	0.00	0.00	0.00	0.00
4.25	1.00	R-2-F	RD S (CO RD 35)	1.96	1,400	1	0	0	1	1.95	0.00	0.00	1.95
14.20	10.00	R-2-F	RIO GRANDE RIVER STR P-14-P	0.20	1,400	1	2	0	3	0.20	0.39	0.00	0.59
28.70	14.48	R-2-F	RD S (CO RD 59)	0.20	949	0	0	0	0	0.00	0.00	0.00	0.00
33.80	4.93	R-2-F	RITO SECO CREEK STR P-15-D ENTER SAN LUIS	1.29	430	2	0	0	2	2.58	0.00	0.00	2.58
33.84	0.03	R-2-F	JCT SH 159 N AND SW (MAIN ST) END SH 142	212.38	430	0	0	0	0	0.00	0.00	0.00	0.00
<b>Totals:</b>	<b>33.69</b>					<b>5</b>	<b>3</b>	<b>0</b>	<b>8</b>	<b>0.35</b>	<b>0.21</b>	<b>0.00</b>	<b>0.55</b>

<b>SH144A</b>													
Section MP	Func Length	Class	Section Description	MVMT	AADT	** PDO	Accidents			Accident Rates *			
							Injury	Fatal	Total	** PDO	Injury	Fatal	Total
0.00		R-2-F	I-76 SEPARATION SH 76 NE AND SW CO RD 1 S										
2.81	2.88	R-2-F	JCT U.S.34 SH 34 NW AND SE	7.32	130	1	0	0	1	7.33	0.00	0.00	7.33
7.16	4.23	R-2-F	RD SW (CO RD W.4) RD N (1.7) (ORCHARD)	1.96	330	1	0	0	1	1.96	0.00	0.00	1.96
10.48	3.33	R-2-F	JCT SH 39 S (GOODRICH)	2.49	330	1	0	0	1	2.49	0.00	0.00	2.49
25.27	14.67	R-2-F	RD S (CO RD 15.4)	0.20	926	6	1	0	7	1.21	0.20	0.00	1.41
26.88	1.60	R-2-F	RD N (CEDAR ST)(CO RD 16.8)	1.01	1,700	0	0	0	0	0.00	0.00	0.00	0.00
27.41	0.50	R-2-F	I-76 INTERCHANGE SH 76 E AND W UNDERPASS	1.66	3,300	1	1	0	2	1.67	1.67	0.00	3.35
28.03	0.66	R-2-F	ENTER FORT MORGAN CITY LIMITS	1.22	3,400	1	0	0	1	1.23	0.00	0.00	1.23
28.29	0.24	R-2-F	RD S (WEST ST)	3.36	3,400	0	0	0	0	0.00	0.00	0.00	0.00
28.80	0.50	R-2-F	JCT SH 52 N AND S (MAIN ST) RD E (RIVERVIEW)	0.96	5,714	2	3	0	5	1.94	2.91	0.00	4.84
<b>Totals:</b>	<b>28.61</b>					<b>13</b>	<b>5</b>	<b>0</b>	<b>18</b>	<b>1.33</b>	<b>0.51</b>	<b>0.00</b>	<b>1.84</b>



## Colorado Department of Transportation Accident and Rates Book for 2005

<b>SH145A</b>													
Section MP	Func Length	Class	Section Description	MVMT	AADT	Accidents				Accident Rates *			
						** PDO	Injury	Fatal	Total	** PDO	Injury	Fatal	Total
0.00		R-2-R	JCT U.S.160 SH 160 E AND W (MAIN ST) BEGIN SH										
1.25	1.25	R-2-R	RD E AND W (ALAMOSA RD)	0.27	8,218	4	5	0	9	1.06	1.33	0.00	2.39
1.38	0.12	R-3-R	CHANGE WIDTH LEAVE CORTEZ CITY LIMITS	3.67	6,217	0	0	0	0	0.00	0.00	0.00	0.00
2.25	0.86	R-2-R	RD E AND W (CO RD M)	0.51	6,200	1	0	1	2	0.51	0.00	51.38	1.03
2.75	0.49	R-2-R	LEAVE CORTEZ URBAN LIMIT	1.16	4,800	0	0	0	0	0.00	0.00	0.00	0.00
4.93	2.16	R-2-R	RD W (PINON PARK)	0.26	4,800	3	0	0	3	0.79	0.00	0.00	0.79
7.85	2.87	R-2-R	JCT SH 184 NW	0.20	4,800	8	2	0	10	1.59	0.40	0.00	1.99
8.72	0.86	R-3-R	JCT SH 184 SE	0.56	5,696	1	2	0	3	0.56	1.12	0.00	1.68
9.41	0.68	R-3-R	CHANGE WIDTH	0.79	5,100	1	1	0	2	0.79	0.79	0.00	1.59
9.53	0.11	R-2-R	RD N (B ST)	4.88	5,100	0	0	0	0	0.00	0.00	0.00	0.00
11.37	1.22	R-2-R	RD N (EIGHTEENTH ST)	0.39	5,769	1	0	0	1	0.39	0.00	0.00	0.39
11.63	0.25	R-2-R	CHANGE WIDTH	3.42	3,200	0	0	1	1	0.00	0.00	342.47	3.42
17.09	5.51	R-2-R	RD NE (CO RD 36)	0.16	3,200	6	1	0	7	0.93	0.16	0.00	1.09
23.41	6.39	R-2-M	RD N (WEST DOLORES RD)(CO RD 38)	0.27	1,600	2	1	0	3	0.54	0.27	0.00	0.80
29.64	6.18	R-2-M	RD NE (CO RD 43)	0.28	1,600	5	2	0	7	1.39	0.55	0.00	1.94
42.91	13.29	R-2-M	MONTEZUMA-DOLORES COUNTY LINE	0.13	1,600	6	6	0	12	0.77	0.77	0.00	1.55
46.23	3.37	R-2-M	ENTER RICO CITY LIMITS	0.51	1,600	1	0	0	1	0.51	0.00	0.00	0.51
47.50	1.26	R-2-M	ROUTE CLASS CHANGE	1.12	1,948	1	0	0	1	1.12	0.00	0.00	1.12
59.44	11.76	R-2-M	LIZARD HEAD PASS ELEVATION 10,222 FT	0.08	2,900	5	7	0	12	0.40	0.56	0.00	0.96
63.97	4.58	R-2-M	RD E (CO RD D-64) (OPHIR LOOP)	0.21	2,900	2	4	0	6	0.41	0.82	0.00	1.24
71.47	7.42	R-2-M	JCT SH 145 SPUR E (TO TELLURIDE AND	0.10	3,760	4	2	0	6	0.39	0.20	0.00	0.59
74.04	2.56	R-2-M	RD S (SOUTH FORK RD)(CO RD 63-L)	0.19	5,501	5	2	0	7	0.97	0.39	0.00	1.36
79.89	5.86	R-2-M	ENTER SAWPIT CITY LIMITS	0.09	5,500	4	2	0	6	0.34	0.17	0.00	0.51
80.17	0.25	R-2-M	LEAVE SAWPIT CITY LIMITS	1.99	5,500	1	1	0	2	1.98	1.98	0.00	3.97
84.28	4.04	R-2-M	JCT SH 62 NE	0.15	4,461	6	4	0	10	0.91	0.61	0.00	1.52
98.48	14.14	R-2-M	RD S (CO RD 45Y)	0.10	1,967	5	1	0	6	0.49	0.10	0.00	0.59
99.48	0.99	R-2-R	RD N AND S (CO RD 44ZS)	1.20	2,300	0	1	0	1	0.00	1.21	0.00	1.21
100.87	1.38	R-2-R	CHANGE WIDTH	0.64	3,098	0	1	0	1	0.00	0.64	0.00	0.64
101.49	0.61	R-2-R	LEAVE NORWOOD CITY LIMITS	1.67	2,683	0	0	0	0	0.00	0.00	0.00	0.00
101.55	0.05	R-2-R	RD E (SUMMIT ST)	21.92	2,500	0	0	0	0	0.00	0.00	0.00	0.00
103.58	1.99	R-2-R	SAN MIGUEL-MONTROSE COUNTY LINE	0.74	1,860	0	2	0	2	0.00	1.48	0.00	1.48
103.61	0.02	R-2-R	RD S (CO RD 4100)	91.32	1,500	0	0	0	0	0.00	0.00	0.00	0.00
116.88	13.27	R-2-R	JCT SH 141 SE AND NW END SH 145	0.16	1,297	7	3	1	11	1.11	0.48	15.92	1.75
<b>Totals:</b>		115.79				79	50	3	132	0.67	0.42	2.53	1.11



**Colorado Department of Transportation  
Accident and Rates Book for 2005**

<b>SH149A</b>													
MP	Section Length	Func Class	Section Description	MVMT	AADT	** PDO	Accidents			Accident Rates *			
							Injury	Fatal	Total	** PDO	Injury	Fatal	Total
0.00		R-3-R	JCT U.S.160 SH 160 E AND SW (SOUTH FORK)										
3.44	3.34	R-3-R	RD SW (MASONIC PARK RD)(CO RD MP8)	0.42	1,968	2	1	0	3	0.83	0.42	0.00	1.25
4.69	1.24	R-2-M	RIO GRANDE-MINERAL COUNTY LINE	1.30	1,698	0	0	1	1	0.00	0.00	130.65	1.31
14.24	9.50	R-2-M	RD E (POOL TABLE RD)(CO RD 600)	0.17	1,700	4	0	0	4	0.68	0.00	0.00	0.68
21.44	7.20	R-2-M	RD N (LA GARITA AVE) RD E (7TH ST)	0.25	1,537	0	1	0	1	0.00	0.25	0.00	0.25
21.56	0.11	R-2-M	RD N (LA GARITA AVE) RD E (7TH ST)	19.16	1,300	0	0	0	0	0.00	0.00	0.00	0.00
21.64	0.07	R-2-M	RD N (MAIN ST) RD W (7TH ST)	24.60	1,591	0	0	0	0	0.00	0.00	0.00	0.00
21.99	0.55	R-2-M	MILEPOST 22	2.84	1,751	0	0	0	0	0.00	0.00	0.00	0.00
22.84	0.84	R-2-M	RD S (CO RD 806)	1.92	1,700	0	1	0	1	0.00	1.92	0.00	1.92
27.67	4.82	R-2-M	RD S (MIDDLE CREEK RD)(CO RD 523)	0.49	1,154	2	0	0	2	0.99	0.00	0.00	0.99
42.01	13.96	R-2-M	MINERAL-HINSDALE COUNTY LINE	0.20	988	1	0	0	1	0.20	0.00	0.00	0.20
42.55	0.41	R-2-M	MILEPOST 43	11.14	600	0	0	0	0	0.00	0.00	0.00	0.00
56.45	13.81	R-2-M	MILEPOST 57	0.47	424	0	1	0	1	0.00	0.47	0.00	0.47
64.72	7.71	R-2-M	MILEPOST 65	0.90	396	1	0	0	1	0.90	0.00	0.00	0.90
71.24	6.53	R-2-M	RD E AND W (CANYON ST)(CO RD 46)	0.76	554	1	0	0	1	0.76	0.00	0.00	0.76
73.62	2.38	R-2-M	CHANGE WIDTH	0.91	1,263	0	0	0	0	0.00	0.00	0.00	0.00
74.50	0.87	R-2-M	MILEPOST 75	6.06	520	0	0	0	0	0.00	0.00	0.00	0.00
74.60	0.09	R-2-M	MILEPOST 75	58.54	520	0	0	0	0	0.00	0.00	0.00	0.00
75.99	1.39	R-2-M	MILEPOST 76	3.79	520	0	0	0	0	0.00	0.00	0.00	0.00
83.21	7.24	R-2-M	MILEPOST 84	0.73	520	0	2	0	2	0.00	1.46	0.00	1.46
102.30	19.38	R-2-M	MILEPOST 103	0.26	542	2	1	1	4	0.52	0.26	26.09	1.04
117.52	15.28	R-2-M	JCT U.S.50 SH 50 E AND W END SH 149	0.23	770	3	0	0	3	0.70	0.00	0.00	0.70
Totals:	116.72					16	7	2	25	0.43	0.19	5.43	0.68

<b>SH150A</b>													
MP	Section Length	Func Class	Section Description	MVMT	AADT	** PDO	Accidents			Accident Rates *			
							Injury	Fatal	Total	** PDO	Injury	Fatal	Total
0.00		R-2-R	JCT U.S.160 SH 160 E AND W AT										
13.99	13.94	R-2-R	MILEPOST 14	0.29	670	1	2	0	3	0.29	0.59	0.00	0.88
15.99	2.09	R-2-R	ENTER GREAT SAND DUNES NATIONAL	1.96	670	0	0	0	0	0.00	0.00	0.00	0.00
Totals:	16.03					1	2	0	3	0.26	0.51	0.00	0.77



## Colorado Department of Transportation Accident and Rates Book for 2005

### SH151A

Section MP	Func Length	Class	Section Description	MVMT	AADT	** PDO	Accidents			Accident Rates *			
							Injury	Fatal	Total	** PDO	Injury	Fatal	Total
0.00		R-2-R	JCT SH 172 N AND S RD W (UTE ST) SOUTHERN										
0.06	0.06	R-2-R	RD S (SHOSHONE AVE)	14.27	3,200	0	0	0	0	0.00	0.00	0.00	0.00
3.44	3.33	R-2-R	RD N (CO RD 336) RD S (CO RD 324)	0.30	2,769	6	2	0	8	1.78	0.59	0.00	2.38
6.55	3.13	R-2-R	RD W (CO RD 333)	0.42	2,062	2	2	0	4	0.85	0.85	0.00	1.70
12.80	6.24	R-2-R	LA PLATA-ARCHULETA COUNTY LINE	0.31	1,400	2	0	0	2	0.63	0.00	0.00	0.63
16.09	3.23	R-2-R	RD SW (CO RD B.80) (ARBOLES)	0.61	1,400	1	1	0	2	0.61	0.61	0.00	1.21
33.96	17.82	R-2-R	JCT U.S.160 SH 160 E AND W END SH 151	0.20	780	6	2	0	8	1.18	0.39	0.00	1.58
Totals:										1.08	0.45	0.00	1.53

### SH157A

Section MP	Func Length	Class	Section Description	MVMT	AADT	** PDO	Accidents			Accident Rates *			
							Injury	Fatal	Total	** PDO	Injury	Fatal	Total
0.00		U-4-R	U.S.36 INTERCHANGE (FOOTHILLS PKWY) SH 36										
1.06	1.06	U-4-R	RD E AND W (BASELINE RD)	0.06	42,700	37	21	0	58	2.25	1.28	0.00	3.53
2.21	1.12	U-4-R	JCT SH 7 E AND W (ARAPAHOE RD)	0.05	47,300	27	4	0	31	1.40	0.21	0.00	1.61
2.70	0.44	U-4-R	BN RR SEPARATION ( ) OVERPASS STR D-16-CV	0.13	46,802	2	0	0	2	0.27	0.00	0.00	0.27
2.91	0.15	U-4-R	PEARL STREET INTERCHANGE FOOTHILLS	0.39	46,800	14	6	0	20	5.43	2.33	0.00	7.75
3.11	0.30	U-4-R	BOULDER AND LEFT HAND DITCH STR	0.20	46,600	2	4	0	6	0.40	0.79	0.00	1.19
3.71	0.60	U-4-R	ENTER BOULDER CITY LIMITS	0.12	38,900	23	12	0	35	2.69	1.40	0.00	4.09
4.53	0.81	U-4-R	JCT SH 119 NE AND W END SH 157	0.08	43,333	2	1	0	3	0.16	0.08	0.00	0.23
Totals:										1.48	0.66	0.00	2.14

### SH159A

Section MP	Func Length	Class	Section Description	MVMT	AADT	** PDO	Accidents			Accident Rates *			
							Injury	Fatal	Total	** PDO	Injury	Fatal	Total
0.00		R-2-R	NEW MEXICO-COLORADO STATE LINE BEGIN SH										
1.09	1.11	R-2-R	RD SW (CO RD 6)(TO GARCIA)	4.05	610	0	0	0	0	0.00	0.00	0.00	0.00
7.00	5.97	R-2-R	MILEPOST 7	0.75	610	4	1	0	5	3.01	0.75	0.00	3.76
13.29	6.34	R-2-R	RD W (CO RD 54)	0.57	760	2	0	0	2	1.14	0.00	0.00	1.14
17.37	3.99	R-2-R	CULEBRA CREEK STR P-15-C	0.92	750	5	1	0	6	4.57	0.91	0.00	5.49
17.92	0.54	R-2-R	JCT SH 142 W	3.56	1,424	3	1	0	4	10.69	3.56	0.00	14.25
18.32	0.35	R-2-R	RD E AND W (9TH ST)	3.22	2,430	0	1	0	1	0.00	3.23	0.00	3.23
18.65	0.32	R-2-R	CHANGE WIDTH	5.32	1,608	0	0	0	0	0.00	0.00	0.00	0.00



## Colorado Department of Transportation Accident and Rates Book for 2005

### SH159A

Section MP	Func Length	Class	Section Description	MVMT	AADT	** PDO	Accidents			Accident Rates *				
							Injury	Fatal	Total	** PDO	Injury	Fatal	Total	
18.66		R-2-R	CHANGE WIDTH											
21.35	2.70	R-2-R	RD E (CO RD 70.5)	0.63	1,600	0	0	0	0	0.00	0.00	0.00	0.00	
25.97	4.61	R-2-R	RD E (CO RD 90)	0.37	1,600	3	0	0	3	1.11	0.00	0.00	1.11	
33.36	7.32	R-2-R	RD W (CO RD 120)	0.24	1,535	7	1	0	8	1.71	0.24	0.00	1.95	
33.66	0.29	R-3-R	JCT U.S.160 SH 160 E AND W END SH 159	3.37	2,800	1	1	0	2	3.37	3.37	0.00	6.75	
Totals:							25	6	0	31	1.80	0.43	0.00	2.23

### SH160A

Section MP	Func Length	Class	Section Description	MVMT	AADT	** PDO	Accidents			Accident Rates *			
							Injury	Fatal	Total	** PDO	Injury	Fatal	Total
0.00		R-2-R	NEW MEXICO-COLORADO STATE LINE IN UTE										
4.87	4.90	R-2-R	JCT SH 41 NW	0.31	1,800	0	2	0	2	0.00	0.62	0.00	0.62
18.29	13.29	R-2-R	RAMP ON	0.09	2,300	1	0	0	1	0.09	0.00	0.00	0.09
26.54	8.19	R-2-R	RD W (CO RD UM 202)(TO TOWAOC)	0.07	5,100	9	5	0	14	0.59	0.33	0.00	0.92
28.34	1.84	R-2-R	RD W (CO RD A)	0.22	6,700	1	6	0	7	0.22	1.33	0.00	1.56
30.56	2.30	R-2-R	RD NW (CO RD C)	0.18	6,700	4	0	0	4	0.71	0.00	0.00	0.71
34.62	4.00	R-2-R	ENTER CORTEZ URBAN LIMIT	0.10	6,781	9	10	0	19	0.91	1.01	0.00	1.92
35.18	0.54	R-2-R	RD S (CO RD 24) RD E AND W (CO RD G) (CORTEZ)	0.70	7,300	1	0	0	1	0.70	0.00	0.00	0.70
35.95	0.76	R-4-R	CHANGE WIDTH	0.33	11,080	3	4	0	7	0.98	1.30	0.00	2.28
37.11	1.09	R-2-R	RD W (MC ELMO ST)	0.23	11,100	1	1	0	2	0.23	0.23	0.00	0.45
37.86	0.74	R-4-R	RAMP ON	0.25	14,940	8	10	0	18	1.99	2.48	0.00	4.47
38.15	0.32	R-4-R	JCT US 491 SPUR SH 491 NW (PINION DR)	0.74	11,600	6	0	0	6	4.40	0.00	0.00	4.40
39.04	0.86	R-4-R	RD N (MILDRED RD)	0.17	18,394	35	9	0	44	6.09	1.57	0.00	7.66
39.85	0.80	R-4-R	RD SE (E MAIN ST)	0.18	19,167	11	9	0	20	1.97	1.61	0.00	3.57
40.29	0.41	R-4-R	JCT SH 145 NW (STATE ST)	0.48	13,825	2	2	1	5	0.97	0.97	48.45	2.42
40.47	0.19	R-4-R	RD N (PATTON ST)	1.52	9,500	4	1	0	5	6.04	1.51	0.00	7.55
40.82	0.32	R-4-R	LEAVE CORTEZ URBAN LIMIT	0.92	9,342	1	0	0	1	0.91	0.00	0.00	0.91
41.93	1.07	R-2-R	RD N	0.29	8,900	4	1	0	5	1.15	0.29	0.00	1.44
48.60	6.57	R-2-R	MESA VERDE NATIONAL PARK INTERCHANGE CO	0.06	6,900	15	5	1	21	0.91	0.30	6.05	1.27
54.74	6.02	R-4-R	JCT U.S.160 MANCOS BUSINESS LOOP SH 160 E	0.07	6,200	14	5	0	19	1.03	0.37	0.00	1.39
55.22	0.60	R-2-R	ENTER MANCOS CITY LIMITS	0.82	5,602	0	0	0	0	0.00	0.00	0.00	0.00
56.05	0.83	R-2-R	JCT SH 184 N RD S (MAIN ST)	0.59	5,600	0	0	0	0	0.00	0.00	0.00	0.00
56.17	0.11	R-2-R	LEAVE MANCOS CITY LIMITS	3.83	6,500	0	0	0	0	0.00	0.00	0.00	0.00
56.98	0.80	R-2-R	JCT U.S.160 MANCOS BUSINESS LOOP SH 160 SW	0.53	6,500	2	0	0	2	1.06	0.00	0.00	1.06



## Colorado Department of Transportation Accident and Rates Book for 2005

### SH160A

MP	Section Length	Func Class	Section Description	MVMT	AADT	** PDO	Accidents			Accident Rates *			
							Injury	Fatal	Total	** PDO	Injury	Fatal	Total
56.99		R-3-R	JCT U.S.160 MANCOS BUSINESS LOOP SH 160 SW										
58.30	1.38	R-3-R	RD N (CO RD 44)	0.27	7,398	5	2	0	7	1.35	0.54	0.00	1.88
61.78	3.49	R-3-M	MONTEZUMA-LA PLATA COUNTY LINE	0.11	7,400	4	2	0	6	0.42	0.21	0.00	0.64
72.74	10.85	R-3-M	JCT SH 140 S (HESPERUS)	0.03	7,396	24	9	1	34	0.82	0.31	3.42	1.16
79.86	7.19	R-3-M	RD NW (CO RD 207)	0.07	5,649	18	11	0	29	1.21	0.74	0.00	1.96
81.18	1.29	R-3-M	RD SW (WILDCAT CANYON RD)(CO RD 141)	0.21	10,100	7	2	1	10	1.47	0.42	20.98	2.10
82.77	1.62	R-4-M	MILEPOST 83	0.11	15,742	7	0	0	7	0.75	0.00	0.00	0.75
83.12	0.31	R-4-M	RD N (ROOSA AVE)(CO RD 206B)	0.47	18,900	0	0	0	0	0.00	0.00	0.00	0.00
83.20	0.07	R-4-M	JCT U.S.550 SH 550 N	1.90	20,575	3	2	0	5	5.79	3.86	0.00	9.65
84.18	0.72	R-4-M	RAMP OFF	0.12	32,880	12	7	0	19	1.39	0.81	0.00	2.20
85.42	1.10	R-4-M	RD E AND W (BODO DR)	0.07	35,100	18	3	0	21	1.27	0.21	0.00	1.49
86.01	0.46	R-4-M	JCT SH 3 N	0.18	32,500	13	2	0	15	2.41	0.37	0.00	2.78
86.39	0.37	R-4-M	JCT SH 3 N	0.23	32,500	15	3	0	18	3.42	0.68	0.00	4.10
86.59	0.19	R-4-M	JCT SH 3 N	0.44	32,500	4	1	0	5	1.77	0.44	0.00	2.22
88.31	1.46	R-4-M	JCT U.S.550 SH 550 S	0.06	33,698	6	0	0	6	0.33	0.00	0.00	0.33
89.55	1.10	R-3-M	RD S (CO RD 232)	0.12	21,300	8	2	0	10	0.93	0.23	0.00	1.17
91.47	1.93	R-3-M	JCT SH 172 S RD N	0.07	21,300	21	9	0	30	1.40	0.60	0.00	2.00
93.13	1.72	R-4-M	RD NE (CO RD 223) RD SE (CO RD 222)	0.15	10,800	8	8	0	16	1.18	1.18	0.00	2.36
101.38	8.22	R-2-M	JCT U.S.160 BAYFIELD BUSINESS LOOP SH 160	0.04	8,424	45	11	0	56	1.78	0.44	0.00	2.22
102.21	0.76	R-2-M	RD NW (CO RD 502)	0.66	5,500	0	1	0	1	0.00	0.66	0.00	0.66
103.01	0.77	R-3-M	CHANGE WIDTH	0.65	5,500	3	2	0	5	1.93	1.29	0.00	3.22
103.27	0.25	R-4-M	CHANGE WIDTH	1.65	6,628	1	0	0	1	1.65	0.00	0.00	1.65
103.61	0.33	R-2-M	JCT U.S.160 BAYFIELD BUSINESS LOOP SH 160 S	0.98	8,500	0	0	0	0	0.00	0.00	0.00	0.00
110.90	7.27	R-2-M	RD NE (CO RD FS 135)	0.08	4,702	20	3	1	24	1.60	0.24	8.02	1.92
112.24	1.37	R-2-M	MILEPOST 113	0.43	4,700	1	1	0	2	0.42	0.42	0.00	0.85
126.96	14.39	R-3-M	JCT SH 151 S	0.04	4,255	22	14	1	37	0.98	0.63	4.47	1.66
135.60	8.64	R-4-M	RD SW (CO RD Q.10)	0.05	6,717	12	7	0	19	0.57	0.33	0.00	0.90
137.39	1.76	R-3-M	RD NW (CO RD 22.50)	0.20	7,800	7	1	0	8	1.40	0.20	0.00	1.59
140.87	3.43	R-2-M	RD NW (CO RD 25.00)	0.06	12,316	13	6	1	20	0.84	0.39	6.48	1.30
142.93	2.06	R-2-M	RD S (10TH ST)	0.07	18,695	19	4	0	23	1.35	0.28	0.00	1.64
143.31	0.37	R-4-M	RD N AND S (5TH ST)	0.40	18,700	5	0	0	5	1.98	0.00	0.00	1.98
144.45	1.16	R-4-M	JCT U.S.84 SH 84 S	0.22	10,913	10	2	0	12	2.17	0.43	0.00	2.61
152.22	7.78	R-2-M	RD NW (CO RD 33.00)	0.09	3,900	8	2	0	10	0.72	0.18	0.00	0.90
155.04	2.78	R-2-M	ARCHULETA-MINERAL COUNTY LINE	0.29	3,418	1	1	0	2	0.29	0.29	0.00	0.58
158.03	2.99	R-2-M	RD N (CO RD 648)	0.37	2,500	1	1	1	3	0.37	0.37	36.64	1.10





## Colorado Department of Transportation Accident and Rates Book for 2005

SH160A													
MP	Section Length	Func Class	Section Description	MVMT	AADT	** PDO	Accidents			Accident Rates *			
							Injury	Fatal	Total	** PDO	Injury	Fatal	Total
158.04		R-3-M	RD N (CO RD 648)										
180.21	22.08	R-3-M	MINERAL-RIO GRANDE COUNTY LINE	0.05	2,500	54	20	2	76	2.68	0.99	9.93	3.77
184.65	4.43	R-2-M	RD NW (CO RD 20H) RD SE (CO RD 20)(BEAVER	0.25	2,500	4	1	0	5	0.99	0.25	0.00	1.24
186.11	1.48	R-2-M	JCT SH 149 NW (SOUTH FORK)	0.54	3,446	2	1	0	3	1.08	0.54	0.00	1.62
201.70	15.59	R-2-R	RD N AND S (ALDER AVE)	0.04	4,739	42	6	0	48	1.56	0.22	0.00	1.78
202.07	0.36	R-2-R	JCT SH 112 N RD S (OAK ST)	0.99	7,721	0	0	0	0	0.00	0.00	0.00	0.00
202.36	0.28	R-4-R	RD N AND S (FRENCH AVE)	1.34	7,308	1	0	0	1	1.34	0.00	0.00	1.34
202.45	0.08	R-2-R	CHANGE WIDTH	5.24	6,530	2	1	0	3	10.49	5.24	0.00	15.73
207.09	4.44	R-2-R	RD NE (CO RD 5N)	0.09	6,500	15	3	0	18	1.42	0.28	0.00	1.71
213.00	6.07	R-2-R	MILEPOST 213	0.07	6,100	8	2	0	10	0.59	0.15	0.00	0.74
214.66	1.68	R-2-R	RD N (WEST ST)(CO RD LOW)	0.28	5,910	3	0	0	3	0.83	0.00	0.00	0.83
214.76	0.09	R-2-R	RD N (PROSPECT AVE)	5.16	5,900	0	0	0	0	0.00	0.00	0.00	0.00
215.23	0.44	R-2-R	RD N AND S (MORRIS ST)	0.92	6,794	1	0	0	1	0.92	0.00	0.00	0.92
215.69	0.45	R-2-R	JCT U.S.285 SH 285 N JCT SH 15 S (BROADWAY)	0.64	9,500	2	0	0	2	1.28	0.00	0.00	1.28
216.90	1.20	R-4-R	RD E (SHERMAN ST)	0.22	10,203	6	5	0	11	1.34	1.12	0.00	2.46
217.19	0.27	R-2-R	CHANGE WIDTH	1.13	9,000	4	0	0	4	4.58	0.00	0.00	4.58
219.08	1.89	R-2-R	RD N AND S (CO RD 3E) (ZINZER)	0.16	9,000	12	2	0	14	1.93	0.32	0.00	2.25
222.54	3.41	R-2-R	ROAD N AND S (RIO GRANDE CO RD	0.11	7,202	4	1	0	5	0.45	0.11	0.00	0.56
227.05	4.57	R-2-R	RD N AND S (CO RD S104)	0.08	7,400	8	3	0	11	0.65	0.24	0.00	0.89
230.43	3.35	R-2-R	RD N AND S (CO RD S107)	0.07	11,267	17	2	0	19	1.23	0.15	0.00	1.38
231.54	1.11	R-4-R	RD NE (MARKET ST)	0.16	15,219	13	7	0	20	2.11	1.14	0.00	3.25
231.84	0.29	R-4-R	RD NE (VICTORIA ST) RD E (FIRST ST)	0.49	19,100	7	2	0	9	3.46	0.99	0.00	4.45
232.51	0.66	R-4-R	RD N (RICHARDSON AVE)	0.18	22,853	11	3	0	14	2.00	0.55	0.00	2.55
232.73	0.21	R-4-R	JCT U.S.285 SH 285 S RD N (WEST AVE)	0.53	24,600	10	3	0	13	5.30	1.59	0.00	6.89
233.22	0.48	R-4-R	RD N AND S (STATE AVE)	0.34	16,650	30	5	0	35	10.28	1.71	0.00	12.00
233.41	0.18	R-4-R	RD S (DENVER AVE) RD E (MAIN ST)	1.01	15,036	7	3	0	10	7.09	3.04	0.00	10.12
233.52	0.10	R-2-R	RIO GRANDE RIVER STR O-13-B	1.80	15,245	9	1	0	10	16.17	1.80	0.00	17.97
233.59	0.06	R-2-R	RD E (RIO GRANDE AVE)(CO RD 7.3S)	2.91	15,700	0	0	0	0	0.00	0.00	0.00	0.00
234.00	0.24	R-3-R	MILEPOST 234	0.73	15,700	6	1	0	7	4.46	0.74	0.00	5.20
234.27	0.26	R-3-R	RD S (3RD ST)(CO RD 110.4) RD N (OKEEF)(CO RD	0.98	10,700	1	0	0	1	0.98	0.00	0.00	0.98
234.63	0.35	R-2-R	RD N (BLANCA VISTA LN)(CO RD 110.7)	0.97	8,107	1	1	0	2	0.97	0.97	0.00	1.93
235.08	0.52	R-2-R	RD S (WILD ACRES LN)(CO RD 111.5) LEAVE	0.65	8,100	1	1	0	2	0.65	0.65	0.00	1.30
236.89	1.80	R-2-R	RD (EL RANCHO LN)(CO RD 113)	0.28	5,530	3	1	1	5	0.83	0.28	27.52	1.38
247.92	11.03	R-2-R	JCT SH 150 N ALAMOSIA-COSTILLA COUNTY LINE	0.06	4,100	7	5	1	13	0.42	0.30	6.06	0.79
252.69	4.84	R-2-R	CHANGE WIDTH	0.14	4,100	0	2	0	2	0.00	0.28	0.00	0.28



**Colorado Department of Transportation  
Accident and Rates Book for 2005**

**SH160A**

Section MP	Func Length	Class	Section Description	MVMT	AADT	** PDO	Accidents			Accident Rates *			
							Injury	Fatal	Total	** PDO	Injury	Fatal	Total
252.70		R-2-R	CHANGE WIDTH										
253.06	0.36	R-2-R	RD S (AIRPORT RD)	1.86	4,100	2	0	0	2	3.73	0.00	0.00	3.73
254.11	1.02	R-2-R	RD N AND S (DOW LN)	0.59	4,577	2	0	0	2	1.17	0.00	0.00	1.17
254.94	0.82	R-2-R	CHANGE WIDTH	0.66	5,100	2	1	0	3	1.31	0.66	0.00	1.97
257.82	2.84	R-2-R	RD N AND S (NARCISO AVE)(CO RD 75)	0.21	4,694	2	3	1	6	0.41	0.62	20.54	1.23
258.26	0.42	R-2-R	JCT SH 159 S RD N (CO RD 77) (FORT GARLAND)	1.48	4,416	2	0	0	2	2.93	0.00	0.00	2.93
276.74	18.51	R-2-R	RD NW (PASS CREEK RD)(CO RD 127)	0.04	3,500	31	13	0	44	1.31	0.55	0.00	1.86
278.61	1.87	R-3-M	NORTH LA VETA PASS ELEVATION 9,413 FT	0.42	3,500	4	3	1	8	1.67	1.25	41.77	3.34
294.16	15.48	R-3-M	JCT SH 12 SW (TO LA VETA)	0.05	3,500	23	9	1	33	1.16	0.45	5.06	1.67
300.33	6.15	R-2-R	RD N (CO RD 504) (RIO CUCCHARAS)	0.09	4,856	7	4	0	11	0.64	0.37	0.00	1.01
302.06	1.71	R-2-R	RD NW (CO RD 502) (LATHROP STATE PARK)	0.29	5,500	1	0	0	1	0.29	0.00	0.00	0.29
304.46	2.38	R-3-R	CHANGE WIDTH	0.16	7,198	4	1	0	5	0.64	0.16	0.00	0.80
304.51	0.04	R-2-R	RD NW AND SE (BIRCH AVE)	9.38	7,300	0	0	0	0	0.00	0.00	0.00	0.00
304.99	0.47	R-2-R	RD NW AND SE (PIONEER AVE)	0.61	9,600	1	1	0	2	0.61	0.61	0.00	1.21
305.38	0.38	R-2-R	JCT I-25 WALSENBURG BUSINESS LOOP SH 25	0.81	8,904	10	1	0	11	8.10	0.81	0.00	8.91
Totals:	302.87					854	307	15	1,176	1.25	0.45	2.19	1.71

**SH160B**

Section MP	Func Length	Class	Section Description	MVMT	AADT	** PDO	Accidents			Accident Rates *			
							Injury	Fatal	Total	** PDO	Injury	Fatal	Total
305.53		R-2-R	JCT I-25 WALSENBURG BUSINESS LOOP SH 25										
305.85	0.32	R-2-R	RD NW AND SE (IOWA AVE)	6.77	1,265	1	0	0	1	6.77	0.00	0.00	6.77
305.94	0.08	R-2-R	RD NW AND SE (MADISON AVE)	36.05	950	0	0	0	0	0.00	0.00	0.00	0.00
306.02	0.07	R-2-R	CHANGE SPEED LIMIT LEAVE WALSENBURG CITY	41.20	950	0	0	0	0	0.00	0.00	0.00	0.00
306.35	0.32	R-2-R	I-25 INTERCHANGE (WALSENBURG/LA JUNTA) SH	9.01	950	0	0	0	0	0.00	0.00	0.00	0.00
Totals:	0.79					1	0	0	1	3.22	0.00	0.00	3.22



**Colorado Department of Transportation  
Accident and Rates Book for 2005**

<b>SH160C</b>													
Section MP	Func Length	Class	Section Description	MVMT	AADT	** PDO	Accidents			Accident Rates *			
							Injury	Fatal	Total	** PDO	Injury	Fatal	Total
344.61		R-2-F	I-25 INTERCHANGE (GODDARD AV) SH 25 N AND S										
345.73	1.00	R-2-F	LEAVE TRINIDAD URBAN LIMIT	0.72	3,786	0	0	0	0	0.00	0.00	0.00	0.00
347.53	1.65	R-2-F	RD NW (CO RD 75.1)	0.45	3,700	1	0	0	1	0.45	0.00	0.00	0.45
350.76	3.23	R-2-F	JCT SH AND U.S.350 NE (BESHOAR JUNCTION)	0.45	1,902	3	0	1	4	1.34	0.00	44.60	1.78
382.76	32.43	R-2-F	JCT SH 389 SW (TO BRANSON)	0.20	430	4	0	0	4	0.79	0.00	0.00	0.79
412.82	30.09	R-2-F	RD S (CO RD 197)	0.46	200	2	2	0	4	0.91	0.91	0.00	1.82
414.20	1.37	R-2-F	CHANGE SPEED LIMIT	10.00	200	0	0	0	0	0.00	0.00	0.00	0.00
414.74	0.53	R-2-F	RD E AND W (CO RD)	23.18	223	0	0	0	0	0.00	0.00	0.00	0.00
416.52	1.83	R-2-F	JCT SH 109 N	4.68	320	0	0	0	0	0.00	0.00	0.00	0.00
431.68	15.06	R-2-F	RD N (BACA CO RD 0) RD S (LAS ANIMAS CO RD)	0.52	350	0	0	0	0	0.00	0.00	0.00	0.00
447.36	15.67	R-2-F	RD N (CO RD 10)	0.50	350	3	0	0	3	1.50	0.00	0.00	1.50
449.71	2.34	R-2-F	RD N (HOWARD ST)	3.35	350	0	0	0	0	0.00	0.00	0.00	0.00
450.36	0.64	R-2-F	RD W (7TH ST) L	12.23	350	0	1	0	1	0.00	12.23	0.00	12.23
464.42	13.97	R-2-F	JCT U.S.287 SH 287 N AND S	0.32	606	2	1	0	3	0.65	0.32	0.00	0.97
473.64	9.25	R-2-F	JCT SH 100 S (TO VILAS) RD N (CO RD 34.5)	0.27	1,100	2	2	0	4	0.54	0.54	0.00	1.08
482.73	9.09	R-2-F	RD NW (CO RD 43.2)	0.35	850	0	0	0	0	0.00	0.00	0.00	0.00
483.31	0.59	R-2-F	RD N (CO RD 44) RD S (MISSOURI ST) LEAVE	5.37	864	0	0	0	0	0.00	0.00	0.00	0.00
484.41	1.09	R-2-F	RD N AND S (CO RD 45)	2.86	880	1	0	0	1	2.86	0.00	0.00	2.86
490.88	6.46	R-2-F	RD N AND S (CO RD 51) (BARTLETT)	0.54	790	0	0	0	0	0.00	0.00	0.00	0.00
496.99	6.10	R-2-F	ROAD N AND S (CO RD 57) COLORADO-KANSAS	1.01	444	1	2	0	3	1.01	2.02	0.00	3.04
<b>Totals:</b>	<b>152.39</b>					<b>19</b>	<b>8</b>	<b>1</b>	<b>28</b>	<b>0.62</b>	<b>0.26</b>	<b>3.25</b>	<b>0.91</b>

<b>SH160D</b>													
Section MP	Func Length	Class	Section Description	MVMT	AADT	** PDO	Accidents			Accident Rates *			
							Injury	Fatal	Total	** PDO	Injury	Fatal	Total
0.00		R-2-R	JCT U.S.160 SH 160 NE AND SW BEGIN SH AND										
0.53	0.54	R-2-R	CHANGE WIDTH ENTER MANCOS CITY LIMITS	6.42	790	0	0	0	0	0.00	0.00	0.00	0.00
1.45	0.87	R-2-R	JCT SH 184 N RD S (MAIN ST)	2.74	1,148	0	0	0	0	0.00	0.00	0.00	0.00
1.67	0.21	R-2-R	CHANGE WIDTH	27.18	480	0	0	0	0	0.00	0.00	0.00	0.00
2.49	0.78	R-2-R	JCT U.S.160 SH 160 NE AND SW END SH AND US	7.32	480	0	0	0	0	0.00	0.00	0.00	0.00
<b>Totals:</b>	<b>2.40</b>					<b>0</b>	<b>0</b>	<b>0</b>	<b>0</b>	<b>0.00</b>	<b>0.00</b>	<b>0.00</b>	<b>0.00</b>



**Colorado Department of Transportation  
Accident and Rates Book for 2005**

**SH160E**

Section MP	Func Length	Class	Section Description	MVMT	AADT	** PDO	Accidents			Accident Rates *				
							Injury	Fatal	Total	** PDO	Injury	Fatal	Total	
0.00		R-2-M	JCT U.S.160 SH 160 NE AND SW BEGIN SH AND											
0.95	0.95	R-2-M	LOS PINOS RIVER OVERFLOW STR P-06-G	1.32	2,193	0	0	0	0	0.00	0.00	0.00	0.00	
1.02	0.08	R-2-M	RD E (PARK ST)	10.70	3,200	0	0	0	0	0.00	0.00	0.00	0.00	
1.55	0.52	R-2-M	RD NW (CO RD 501)	1.40	3,759	0	0	0	0	0.00	0.00	0.00	0.00	
1.78	0.22	R-2-M	CHANGE WIDTH	7.33	1,700	0	0	0	0	0.00	0.00	0.00	0.00	
1.92	0.13	R-2-M	CHANGE WIDTH	12.40	1,700	0	0	0	0	0.00	0.00	0.00	0.00	
2.44	0.50	R-2-M	JCT U.S.160 SH 160 NE AND SW END SH AND US	3.22	1,700	0	0	0	0	0.00	0.00	0.00	0.00	
Totals:		2.40				0	0	0	0	0.00	0.00	0.00	0.00	

**SH165A**

Section MP	Func Length	Class	Section Description	MVMT	AADT	** PDO	Accidents			Accident Rates *				
							Injury	Fatal	Total	** PDO	Injury	Fatal	Total	
0.00		R-2-M	JCT SH 96 W AND NE BEGIN SH 165 MILEPOST 0											
15.30	15.35	R-2-M	JCT SH 78 SE	0.78	230	0	2	0	2	0.00	1.55	0.00	1.55	
18.75	3.41	R-2-M	ST CHARLES RIVER STR M-16-C	1.98	406	0	0	1	1	0.00	0.00	197.72	1.98	
20.19	1.49	R-2-M	RD E (CO RD 243)	1.84	1,000	0	0	0	0	0.00	0.00	0.00	0.00	
28.00	7.88	R-2-M	MILEPOST 28	0.35	1,000	5	2	0	7	1.74	0.70	0.00	2.43	
28.55	0.54	R-2-R	RD W (MAIN ST)(TO RYE)	5.07	1,000	1	0	0	1	5.07	0.00	0.00	5.07	
33.09	4.57	R-2-R	RD S (CO RD 273) (COLORADO CITY)	0.22	2,700	8	6	0	14	1.78	1.33	0.00	3.11	
36.84	3.78	R-2-R	JCT I-25 SH 25 NE AND SW END SH 165	0.17	4,331	11	0	0	11	1.84	0.00	0.00	1.84	
Totals:		37.02				25	10	1	36	1.57	0.63	6.29	2.27	

**SH167A**

Section MP	Func Length	Class	Section Description	MVMT	AADT	** PDO	Accidents			Accident Rates *				
							Injury	Fatal	Total	** PDO	Injury	Fatal	Total	
0.00		R-2-R	RD S (CO CR 2) - BEGIN 167 - MILEPOST 0											
0.95	0.95	R-2-R	ARKANSAS RIVER STR L-20-F CROWLEY-OTERO	2.88	1,000	1	0	0	1	2.88	0.00	0.00	2.88	
1.48	0.55	R-2-R	ENTER FOWLER CITY LIMITS	4.98	1,000	0	0	0	0	0.00	0.00	0.00	0.00	
1.66	0.17	R-2-R	JCT U.S.50 SH 50 E AND W (CRANSTON AVE)	16.12	1,000	0	0	0	0	0.00	0.00	0.00	0.00	
1.99	0.24	R-2-R	MILEPOST 2	8.81	1,296	0	0	0	0	0.00	0.00	0.00	0.00	
2.39	0.39	R-2-R	LEAVE FOWLER CITY LIMITS	5.40	1,300	0	0	0	0	0.00	0.00	0.00	0.00	
2.89	0.49	R-2-R	RD N (CO RD 2) RD W (CO RD LL)	4.30	1,300	0	0	0	0	0.00	0.00	0.00	0.00	
3.81	1.00	R-2-R	RD E AND W (CO RD KK)	13.98	196	0	0	0	0	0.00	0.00	0.00	0.00	



## Colorado Department of Transportation Accident and Rates Book for 2005

### SH167A

Section MP	Func Length	Class	Section Description	MVMT	AADT	** PDO	Accidents			Accident Rates *			
							Injury	Fatal	Total	** PDO	Injury	Fatal	Total
3.82		R-2-R	RD E AND W (CO RD KK)										
4.86	1.01	R-2-R	RD W (CO RD JJ) RD S (CO RD 2) END SH 167	14.28	190	0	0	0	0	0.00	0.00	0.00	0.00
Totals:		4.80				1	0	0	1	0.78	0.00	0.00	0.78

### SH170A

Section MP	Func Length	Class	Section Description	MVMT	AADT	** PDO	Accidents			Accident Rates *			
							Injury	Fatal	Total	** PDO	Injury	Fatal	Total
0.00		R-2-R	RD NW (CO RD ES2) RD W (CO RD 68)(TO										
1.85	1.85	R-2-R	MILEPOST 2	1.14	1,300	2	1	0	3	2.28	1.14	0.00	3.42
2.45	0.59	U-2-R	JCT SH 93 N AND S	2.33	1,995	0	0	0	0	0.00	0.00	0.00	0.00
6.53	4.07	U-2-R	RD S (2ND ST)	0.04	17,970	9	1	0	10	0.34	0.04	0.00	0.37
6.66	0.12	U-4-R	HPMS SAMPLE	1.13	20,200	0	0	0	0	0.00	0.00	0.00	0.00
6.91	0.24	U-4-R	U.S.36 INTERCHANGE STR (E-16-KZ) (SUPERIOR)	0.37	31,000	21	7	0	28	7.73	2.58	0.00	10.31
Totals:		6.87				32	9	0	41	1.01	0.28	0.00	1.30

### SH172A

Section MP	Func Length	Class	Section Description	MVMT	AADT	** PDO	Accidents			Accident Rates *			
							Injury	Fatal	Total	** PDO	Injury	Fatal	Total
0.00		R-2-R	NEW MEXICO-COLORADO STATE LINE IN										
2.07	2.07	R-2-R	RD E (CO RD 321)	3.01	440	0	0	0	0	0.00	0.00	0.00	0.00
7.54	5.40	R-2-R	RD W (CO RD 318)	0.46	1,100	4	0	0	4	1.84	0.00	0.00	1.84
8.60	0.98	R-2-R	CHANGE WIDTH	0.55	5,100	2	1	0	3	1.09	0.55	0.00	1.64
8.64	0.03	R-2-R	RD E AND W (PINE ST) ENTER IGNACIO CITY	17.91	5,100	0	0	0	0	0.00	0.00	0.00	0.00
8.78	0.13	R-2-R	RD E AND W (EMPIRE ST)	4.13	5,100	1	0	0	1	4.13	0.00	0.00	4.13
8.89	0.10	R-2-R	JCT SH 151 E RD W (UTE ST)	4.43	6,178	1	0	0	1	4.43	0.00	0.00	4.43
9.11	0.37	R-2-R	RD E AND W (BECKER ST)	1.03	7,192	0	0	0	0	0.00	0.00	0.00	0.00
9.74	0.62	R-4-R	RD E (CO RD IA14)	0.58	7,603	3	3	0	6	1.74	1.74	0.00	3.49
10.26	0.49	R-4-R	CHANGE WIDTH	1.19	4,706	4	1	0	5	4.78	1.20	0.00	5.98
23.58	13.27	R-2-R	RD E (CO RD 221) RD W (CO RD 220) (FALFA)	0.04	5,505	38	8	0	46	1.43	0.30	0.00	1.73
24.50	0.95	R-2-R	JCT U.S.160 SH 160 E AND W END SH 172	0.48	6,000	6	2	0	8	2.90	0.97	0.00	3.86
Totals:		24.41				59	15	0	74	1.59	0.40	0.00	1.99



**Colorado Department of Transportation  
Accident and Rates Book for 2005**

<b>SH177A</b>													
Section MP	Func Length	Class	Section Description	MVMT	AADT	** PDO	Accidents			Accident Rates *			
							Injury	Fatal	Total	** PDO	Injury	Fatal	Total
0.00		U-6-R	EB RAMPS ON AND OFF BEGIN SH177A										
0.09	0.16	U-6-R	RD E AND W (COUNTY LINE RD)	0.42	40,900	34	18	0	52	14.41	7.63	0.00	22.05
0.52	0.52	U-4-R	RD W (MINERAL AVE)	0.14	37,700	34	11	0	45	4.75	1.54	0.00	6.29
0.99	0.46	U-4-R	RD E AND W (DRY CREEK RD) MILEPOST 1	0.16	37,700	7	7	0	14	1.11	1.11	0.00	2.21
1.99	1.00	U-4-R	RD E AND W (ARAPAHOE RD)	0.07	38,800	40	8	0	48	2.83	0.57	0.00	3.39
3.11	1.10	U-4-R	RD E AND W (ORCHARD RD)	0.07	36,900	42	17	0	59	2.85	1.15	0.00	4.00
4.11	1.00	U-4-R	JCT SH 88 E AND W (BELLEVIEW AVE)	0.07	36,900	11	2	0	13	0.82	0.15	0.00	0.97
5.04	0.92	U-4-R	RD E AND W (QUINCY AVE)	0.09	34,700	9	1	0	10	0.78	0.09	0.00	0.86
6.11	1.07	U-4-R	JCT SH285D E AND W (E HAMPDEN AVE) END	0.07	37,100	41	7	0	48	2.84	0.48	0.00	3.33
Totals:		6.23				218	71	0	289	2.58	0.84	0.00	3.42

<b>SH183A</b>													
Section MP	Func Length	Class	Section Description	MVMT	AADT	** PDO	Accidents			Accident Rates *			
							Injury	Fatal	Total	** PDO	Injury	Fatal	Total
0.00		R-2-R	JCT U.S.50 SH 50 NE AND SW BEGIN SH 183										
1.00	1.00	R-2-R	RD E AND W (CO RD HH) RD S (CO RD 15) (FORT	10.15	270	0	0	0	0	0.00	0.00	0.00	0.00
Totals:		1.00				0	0	0	0	0.00	0.00	0.00	0.00

<b>SH184A</b>													
Section MP	Func Length	Class	Section Description	MVMT	AADT	** PDO	Accidents			Accident Rates *			
							Injury	Fatal	Total	** PDO	Injury	Fatal	Total
0.00		R-2-R	JCT US 491 SH 491 NW AND SE BEGIN SH 184										
6.93	6.84	R-2-R	RD NW (TO ESCALANTE RUINS)	0.33	1,200	5	8	0	13	1.67	2.67	0.00	4.34
7.99	1.14	R-2-R	JCT SH 145 NE AND SW END SH 184 BEGIN	0.86	2,800	4	0	0	4	3.43	0.00	0.00	3.43
Totals:		7.98				9	8	0	17	2.16	1.92	0.00	4.09



**Colorado Department of Transportation  
Accident and Rates Book for 2005**

<b>SH184B</b>													
Section MP	Func Length	Class	Section Description	MVMT	AADT	** PDO	Accidents			Accident Rates *			
							Injury	Fatal	Total	** PDO	Injury	Fatal	Total
8.90		R-2-R	JCT SH 145 E AND W END OVERLAPPING										
16.19	7.12	R-2-R	RD N (CO RD 35)	0.18	2,141	16	1	0	17	2.88	0.18	0.00	3.06
21.99	5.77	R-2-R	MILEPOST 22	0.19	2,500	4	1	0	5	0.76	0.19	0.00	0.95
26.10	4.09	R-2-R	RD NE (JACKSON LAKE RD)(CO RD 42)	0.27	2,500	1	2	0	3	0.27	0.54	0.00	0.80
26.23	0.12	R-2-R	CHANGE SPEED LIMIT	5.19	4,400	0	0	0	0	0.00	0.00	0.00	0.00
26.43	0.19	R-2-R	RD E (FRONTAGE ST)	3.28	4,400	0	0	0	0	0.00	0.00	0.00	0.00
26.60	0.16	R-2-R	JCT U.S.160 MANCOS BUSINESS LOOP SH 160 E	6.72	2,548	0	0	0	0	0.00	0.00	0.00	0.00
Totals:	17.45					21	4	0	25	1.38	0.26	0.00	1.64

<b>SH187A</b>													
Section MP	Func Length	Class	Section Description	MVMT	AADT	** PDO	Accidents			Accident Rates *			
							Injury	Fatal	Total	** PDO	Injury	Fatal	Total
0.00		R-2-R	JCT SH 133 NE AND SW BEGIN SH 187 MILEPOST										
0.66	0.66	R-2-R	CHANGE WIDTH	1.98	2,100	1	0	0	1	1.98	0.00	0.00	1.98
0.69	0.02	R-2-R	ENTER AND LEAVE A SMALL SECTION OF DELTA	65.23	2,100	0	0	0	0	0.00	0.00	0.00	0.00
Totals:	0.68					1	0	0	1	1.92	0.00	0.00	1.92

<b>SH194A</b>													
Section MP	Func Length	Class	Section Description	MVMT	AADT	** PDO	Accidents			Accident Rates *			
							Injury	Fatal	Total	** PDO	Injury	Fatal	Total
0.00		R-2-R	JCT SH 109 N AND S IN LA JUNTA URBAN LIMIT										
0.25	0.25	R-2-R	RD N (OAK AVE)(CO RD 30.10) LEAVE LA JUNTA	9.96	1,100	0	0	0	0	0.00	0.00	0.00	0.00
8.67	8.39	R-2-R	RD S (CO RD EE.88) OTERO-BENT COUNTY LINE	0.24	1,389	2	0	0	2	0.47	0.00	0.00	0.47
11.65	2.95	R-2-R	RD N (CO RD 2.75)	0.58	1,600	0	0	0	0	0.00	0.00	0.00	0.00
19.99	8.22	R-2-R	U.S.50 INTERCHANGE SH 50 E AND W	0.27	1,218	3	2	0	5	0.82	0.55	0.00	1.37
Totals:	19.81					5	2	0	7	0.51	0.21	0.00	0.72



## Colorado Department of Transportation Accident and Rates Book for 2005

### SH196A

Section MP	Func Length	Class	Section Description	MVMT	AADT	** PDO	Accidents			Accident Rates *			
							Injury	Fatal	Total	** PDO	Injury	Fatal	Total
0.00		R-2-R	JCT U.S.50 SH 50 E AND W BEGIN SH 196										
7.90	7.88	R-2-R	RD N AND S (PROWERS CO RD 1)	0.86	405	2	0	0	2	1.72	0.00	0.00	1.72
8.91	0.98	R-2-R	JCT U.S.287 SH 287 N AND S	6.08	460	0	0	0	0	0.00	0.00	0.00	0.00
9.56	0.66	R-2-R	CHANGE WIDTH	9.22	450	0	0	0	0	0.00	0.00	0.00	0.00
9.59	0.02	R-2-R	AT&SF RRX 003-844W	304.41	450	0	0	0	0	0.00	0.00	0.00	0.00
10.06	0.47	R-2-R	JCT SH 196 SPUR W (7TH ST)	10.79	540	0	0	0	0	0.00	0.00	0.00	0.00
10.19	0.12	R-2-R	RD N AND RD S (WELTON ST)	24.82	920	1	0	0	1	24.82	0.00	0.00	24.82
15.82	5.59	R-2-R	RD N (CO RD 8) RD E (CO RD NN)	0.53	920	3	0	0	3	1.60	0.00	0.00	1.60
16.40	0.56	R-2-R	DITCH STR L-26-G	3.76	1,300	0	0	0	0	0.00	0.00	0.00	0.00
18.74	2.34	R-2-R	RD S RD W (CONNECTION TO U.S.50)	0.57	2,050	0	1	0	1	0.00	0.57	0.00	0.57
24.13	5.30	R-2-R	RD N AND S (CO RD 13)	0.60	860	3	0	0	3	1.80	0.00	0.00	1.80
35.64	11.43	R-2-R	JCT U.S.385 SH 385 N AND S RD E (CO RD KK)	0.45	532	8	1	0	9	3.60	0.45	0.00	4.05
Totals:	35.35					17	2	0	19	1.82	0.21	0.00	2.03

### SH196B

Section MP	Func Length	Class	Section Description	MVMT	AADT	** PDO	Accidents			Accident Rates *			
							Injury	Fatal	Total	** PDO	Injury	Fatal	Total
0.00		R-2-R	JCT U.S.287 SH 287 N AND S RD W (CO RD NN)										
0.13	0.13	R-2-R	RD S (WARD ST)	24.22	870	0	0	0	0	0.00	0.00	0.00	0.00
0.20	0.06	R-2-R	JCT SH 196 E AND S END SH 196 SPUR END	52.49	870	0	0	0	0	0.00	0.00	0.00	0.00
Totals:	0.19					0	0	0	0	0.00	0.00	0.00	0.00

### SH202A

Section MP	Func Length	Class	Section Description	MVMT	AADT	** PDO	Accidents			Accident Rates *			
							Injury	Fatal	Total	** PDO	Injury	Fatal	Total
0.00		R-2-R	JCT U.S.50 SH 50 WB (SWINK AVE) RD NE (2ND										
0.10	0.10	R-2-R	JCT U.S.50 SH 50 EB	16.12	1,700	0	0	0	0	0.00	0.00	0.00	0.00
0.13	0.02	R-2-R	AT&SF RRX 003-391G	72.10	1,900	0	0	0	0	0.00	0.00	0.00	0.00
0.21	0.07	R-2-R	ENTER ROCKY FORD CITY LIMITS	25.70	1,523	0	0	0	0	0.00	0.00	0.00	0.00
1.21	0.99	R-2-R	RD N AND S (CO RD 18)	4.77	580	0	0	0	0	0.00	0.00	0.00	0.00
2.99	2.00	R-2-R	RD N (CO RD 16) RD W (CO RD FF) END SH 202	4.57	300	0	2	0	2	0.00	9.15	0.00	9.15
Totals:	3.18					0	2	0	2	0.00	3.68	0.00	3.68





**Colorado Department of Transportation  
Accident and Rates Book for 2005**

**SH207A**

Section MP	Func Length	Class	Section Description	MVMT	AADT	** PDO	Accidents			Accident Rates *			
							Injury	Fatal	Total	** PDO	Injury	Fatal	Total
0.00		R-2-R	JCT U.S.50 SH 50 NW AND SE (FIRST ST) RD SW										
0.25	0.25	R-2-R	RD NW (WASHINGTON ST)	8.43	1,300	0	1	0	1	0.00	8.46	0.00	8.46
0.34	0.08	R-2-R	LEAVE MANZANOLA CITY LIMITS	26.34	1,300	0	0	0	0	0.00	0.00	0.00	0.00
1.37	1.02	R-2-R	ARKANSAS RIVER STR L-21-CY OTERO-CROWLEY	2.07	1,300	2	0	0	2	4.13	0.00	0.00	4.13
1.96	0.58	R-2-R	RD N (CO RD 21.75) RD E (CO RD 4)	3.63	1,300	0	0	0	0	0.00	0.00	0.00	0.00
5.93	3.95	R-2-R	JCT SH 96 NE AND SW END SH 207	0.77	898	4	1	0	5	3.09	0.77	0.00	3.87
Totals:		5.88				6	2	0	8	2.71	0.90	0.00	3.62

**SH209A**

Section MP	Func Length	Class	Section Description	MVMT	AADT	** PDO	Accidents			Accident Rates *			
							Injury	Fatal	Total	** PDO	Injury	Fatal	Total
0.00		R-2-R	JCT U.S.50 SH 50 W AND SE BEGIN SH 209										
1.32	1.32	R-2-R	BOB CREEK CANAL STR L-19-X	6.92	300	0	0	0	0	0.00	0.00	0.00	0.00
1.53	0.20	R-2-R	JCT SH 96 E AND W END SH 209	45.66	300	0	0	0	0	0.00	0.00	0.00	0.00
Totals:		1.52				0	0	0	0	0.00	0.00	0.00	0.00

**SH224A**

Section MP	Func Length	Class	Section Description	MVMT	AADT	** PDO	Accidents			Accident Rates *			
							Injury	Fatal	Total	** PDO	Injury	Fatal	Total
0.00		U-4-F	RAMP ON AND OFF (FROM/TO BROADWAY)										
0.26	0.31	U-4-F	JCT SH053A S (BROADWAY ST) RD W (CO RD 70)	0.83	10,600	21	13	0	34	17.74	10.98	0.00	28.72
0.76	0.49	U-4-F	RD N AND S (N WASHINGTON ST)(CO RD 204)	0.36	15,400	19	12	0	31	6.91	4.37	0.00	11.28
1.80	1.06	U-4-F	RD N AND S (YORK ST)	0.18	14,700	10	5	0	15	1.75	0.88	0.00	2.63
2.74	0.93	U-4-F	I-76 INTERCHANGE (70TH/74TH AVES) SH 76 NE	0.20	14,700	15	3	0	18	3.02	0.60	0.00	3.63
2.94	0.24	U-4-R	RD N AND S (COLORADO BLVD)(CO RD 206)	0.43	26,700	5	2	0	7	2.13	0.85	0.00	2.98
3.63	0.67	U-4-R	JCT U.S.6 SH 6 NE AND SW END SH 224	0.26	15,900	11	3	0	14	2.85	0.78	0.00	3.62
Totals:		3.70				81	38	0	119	3.88	1.82	0.00	5.71



**Colorado Department of Transportation  
Accident and Rates Book for 2005**

<b>SH225A</b>													
Section MP	Func Length	Class	Section Description	MVMT	AADT	** PDO	Accidents			Accident Rates *			
							Injury	Fatal	Total	** PDO	Injury	Fatal	Total
0.00		U-4-R	I-25 INTERCHANGE (I-225) SH 25 N AND S										
0.66	0.66	U-4-R	TAMARAC PARKWAY/YOSEMITE STREET	0.03	121,800	46	11	0	57	1.57	0.37	0.00	1.94
1.32	0.65	U-5-R	YOSEMITE STREET/TAMARAC PARKWAY	0.04	102,191	46	20	0	66	1.90	0.83	0.00	2.73
1.61	0.29	U-5-R	DENVER-ARAPAHOE COUNTY LINE LEAVE	0.08	125,456	23	6	0	29	1.73	0.45	0.00	2.18
1.79	0.17	U-5-R	LEAVE GREENWOOD VILLAGE CITY LIMITS	0.13	125,700	0	1	0	1	0.00	0.13	0.00	0.13
3.94	2.15	U-5-R	PARKER ROAD INTERCHANGE STRS (F-17-GX) NB	0.01	125,700	53	37	0	90	0.54	0.38	0.00	0.91
3.96	0.01	U-4-R	MILEPOST 4	2.18	125,700	23	8	0	31	50.13	17.44	0.00	67.57
5.36	1.39	U-4-R	ILIFF AVENUE INTERCHANGE (I-225) RD E AND W	0.02	112,785	36	19	1	56	0.63	0.33	1.75	0.98
6.88	1.45	U-4-R	MISSISSIPPI AVENUE INTERCHANGE (I-225) RD E	0.02	113,498	54	24	0	78	0.90	0.40	0.00	1.30
8.94	2.03	U-4-R	6TH AVENUE INTERCHANGE (I-225) SH 30 E AND	0.01	116,633	164	57	0	221	1.90	0.66	0.00	2.56
9.89	0.90	U-6-R	COLFAX AVENUE INTERCHANGE (I-225)	0.03	120,592	42	19	0	61	1.06	0.48	0.00	1.54
9.99	0.03	U-4-R	MILEPOST 10	0.76	119,828	13	2	0	15	10.25	1.58	0.00	11.83
10.03	0.03	U-4-R	RAMPS ON AND OFF	0.76	119,800	1	2	0	3	0.76	1.52	0.00	2.29
12.14	2.11	U-4-R	I-70 INTERCHANGE SH 70 E AND W OVERPASS	0.01	119,800	57	27	1	85	0.62	0.29	1.08	0.92
Totals:		11.87				558	233	2	793	1.09	0.46	0.39	1.55

<b>SH227A</b>													
Section MP	Func Length	Class	Section Description	MVMT	AADT	** PDO	Accidents			Accident Rates *			
							Injury	Fatal	Total	** PDO	Injury	Fatal	Total
0.00		U-2-R	U.S.50 INTERCHANGE PUEBLO BUSINESS LOOP										
0.89	0.89	U-2-R	RD NE (PORTLAND AVE)	0.43	7,200	1	1	0	2	0.43	0.43	0.00	0.86
1.85	0.96	U-4-R	JCT SH 96 E AND W (4TH ST) RD N (JOPLIN AVE)	0.70	4,100	5	2	0	7	3.49	1.40	0.00	4.88
Totals:		1.85				6	3	0	9	1.59	0.79	0.00	2.38

<b>SH231A</b>													
Section MP	Func Length	Class	Section Description	MVMT	AADT	** PDO	Accidents			Accident Rates *			
							Injury	Fatal	Total	** PDO	Injury	Fatal	Total



**Colorado Department of Transportation  
Accident and Rates Book for 2005**

<b>SH231A</b>													
Section MP	Func Length	Class	Section Description	MVMT	AADT	** PDO	Accidents			Accident Rates *			
							Injury	Fatal	Total	** PDO	Injury	Fatal	Total
0.00		R-2-R	JCT U.S.50 PUEBLO BUSINESS LOOP SH 50 E AND										
1.44	1.45	R-2-R	ARKANSAS RIVER STR K-19-A	0.86	2,200	0	0	0	0	0.00	0.00	0.00	0.00
1.99	0.59	R-2-R	JCT U.S.50 SH 50 E AND W (DEVINE) END SH 231	2.11	2,200	0	0	0	0	0.00	0.00	0.00	0.00
Totals:		2.04				0	0	0	0	0.00	0.00	0.00	0.00

<b>SH233A</b>													
Section MP	Func Length	Class	Section Description	MVMT	AADT	** PDO	Accidents			Accident Rates *			
							Injury	Fatal	Total	** PDO	Injury	Fatal	Total
0.00		U-2-R	JCT U.S.50 PUEBLO BUSINESS LOOP SH 50 E AND										
0.89	0.89	U-2-R	ARKANSAS RIVER STR K-18-BN	0.71	4,329	1	0	0	1	0.71	0.00	0.00	0.71
1.99	1.10	U-2-R	RD E (ACOMA RD)(CO RD 90)	0.55	4,500	0	1	0	1	0.00	0.55	0.00	0.55
Totals:		1.99				1	1	0	2	0.31	0.31	0.00	0.62

<b>SH239A</b>													
Section MP	Func Length	Class	Section Description	MVMT	AADT	** PDO	Accidents			Accident Rates *			
							Injury	Fatal	Total	** PDO	Injury	Fatal	Total
0.00		R-2-F	SH 160 INTERCHANGE SH 160 E AND W IN										
0.09	0.09	R-2-F	RD N (CO RD 28.1)	7.46	4,080	1	0	0	1	7.46	0.00	0.00	7.46
0.44	0.34	R-2-F	RD E (CO RD 71.5)	4.48	1,800	0	1	0	1	0.00	4.48	0.00	4.48
0.57	0.12	R-2-F	CHANGE WIDTH	12.68	1,800	0	0	0	0	0.00	0.00	0.00	0.00
0.96	0.38	R-2-F	RD E (CO RD 28.2) LEAVE TRINIDAD URBAN LIMIT	6.00	1,201	0	0	0	0	0.00	0.00	0.00	0.00
3.35	2.37	R-2-F	RD N (CO RD 32) RD W (CO RD 30.9) (EL MORO)	1.90	610	3	1	0	4	5.68	1.89	0.00	7.57
Totals:		3.30				4	2	0	6	3.54	1.77	0.00	5.31



**Colorado Department of Transportation  
Accident and Rates Book for 2005**

**SH256A**

Section MP	Func Length	Class	Section Description	MVMT	AADT	** PDO	Accidents			Accident Rates *				
							Injury	Fatal	Total	** PDO	Injury	Fatal	Total	
0.00		R-2-R	JCT SH 60 N AND S BEGIN SH 256 MILEPOST 0											
2.99	2.99	R-2-R	RD N AND S (CO RD 33) WESTERN SUPPLY DITCH	2.35	390	0	0	0	0	0.00	0.00	0.00	0.00	
Totals:		2.99				0	0	0	0	0.00	0.00	0.00	0.00	

**SH257A**

Section MP	Func Length	Class	Section Description	MVMT	AADT	** PDO	Accidents			Accident Rates *				
							Injury	Fatal	Total	** PDO	Injury	Fatal	Total	
0.00		R-2-R	JCT SH 60 E AND W RD S (QUENTINE AVE) BEGIN											
1.83	1.83	R-2-R	MILEPOST 2	0.38	3,900	2	1	0	3	0.77	0.38	0.00	1.15	
5.13	3.29	R-2-R	JCT U.S.34 SH 34 E AND W	0.19	4,321	5	8	0	13	0.96	1.54	0.00	2.51	
5.41	0.27	U-2-R	JCT U.S.34 GREELEY BUSINESS LOOP SH 34 NE	1.33	7,643	5	1	0	6	6.64	1.33	0.00	7.97	
6.34	0.92	U-2-R	JCT SH 257 SPUR SE	0.34	8,700	1	4	0	5	0.34	1.37	0.00	1.71	
8.82	2.47	U-2-R	MILEPOST 9	0.13	8,600	4	5	0	9	0.52	0.65	0.00	1.16	
9.58	0.75	R-2-R	ENTER WINDSOR CITY LIMITS	0.42	8,600	0	0	0	0	0.00	0.00	0.00	0.00	
10.59	1.01	R-2-R	JCT SH 392 E RD N (CO RD 19)	0.41	6,609	9	1	2	12	3.70	0.41	82.17	4.93	
11.57	1.15	R-4-R	JCT 392 W (MAIN ST) RD S (7TH ST)	0.24	9,814	6	4	0	10	1.45	0.97	0.00	2.42	
14.52	2.98	R-3-R	RD E AND W (CO RD 74)	0.15	6,300	4	6	0	10	0.58	0.88	0.00	1.46	
18.49	4.03	R-2-R	JCT SH 14 E AND W RD N (CO RD 17) END SH 257	0.19	3,500	10	8	0	18	1.94	1.55	0.00	3.50	
Totals:		18.70				46	38	2	86	1.15	0.95	4.98	2.14	

**SH257B**

Section MP	Func Length	Class	Section Description	MVMT	AADT	** PDO	Accidents			Accident Rates *				
							Injury	Fatal	Total	** PDO	Injury	Fatal	Total	
0.00		U-2-R	BEGIN SH 257 SPUR AT CDS ENTER GREELEY											
1.10	1.10	U-2-R	JCT U.S.34 GREELEY BUSINESS LOOP SH 34 SW	2.08	1,200	1	0	0	1	2.08	0.00	0.00	2.08	
Totals:		1.10				1	0	0	1	2.08	0.00	0.00	2.08	



**Colorado Department of Transportation  
Accident and Rates Book for 2005**

<b>SH263A</b>													
MP	Section Length	Func Class	Section Description	MVMT	AADT	** PDO	Accidents			Accident Rates *			
							Injury	Fatal	Total	** PDO	Injury	Fatal	Total
0.00		U-4-R	JCT U.S.85 GREELEY BUSINESS LOOP SH 85 N										
0.63	0.63	U-4-R	JCT U.S.85 SH 85 N AND S	0.92	4,702	0	0	0	0	0.00	0.00	0.00	0.00
1.20	0.52	U-2-R	RD N (BALSAM AVE)	0.91	5,800	1	2	0	3	0.90	1.81	0.00	2.71
3.77	2.56	U-2-R	RD N (CO RD 47)	0.23	4,593	3	5	0	8	0.70	1.17	0.00	1.86
6.75	3.00	U-2-R	JCT SH 37 E AND S RD N (CO RD 53) END SH 263	0.28	3,306	4	3	0	7	1.10	0.83	0.00	1.93
Totals:		6.71				8	10	0	18	0.79	0.99	0.00	1.78

<b>SH265A</b>													
MP	Section Length	Func Class	Section Description	MVMT	AADT	** PDO	Accidents			Accident Rates *			
							Injury	Fatal	Total	** PDO	Injury	Fatal	Total
0.00		U-3-R	I-70 INTERCHANGE (BRIGHTON BLVD) SH 70 E										
0.95	0.95	U-3-R	LEAVE DENVER CITY LIMITS ENTER COMMERCE	0.38	7,607	40	6	0	46	15.12	2.27	0.00	17.38
1.19	0.24	U-2-R	BN RR SEPARATION 057-075J UNDERPASS STR	1.33	8,592	3	0	0	3	4.00	0.00	0.00	4.00
1.21	0.01	U-2-R	RD N (YORK ST)	31.86	8,600	1	0	0	1	22.76	0.00	0.00	22.76
2.50	1.28	U-2-R	RD N (COLORADO BLVD)	0.24	8,799	4	0	0	4	0.98	0.00	0.00	0.98
3.62	1.07	U-2-R	JCT U.S.6 SH 6 N AND S END SH AND FAU ROUTE	0.35	7,400	6	1	0	7	2.07	0.35	0.00	2.42
Totals:		3.55				54	7	0	61	5.18	0.67	0.00	5.85

<b>SH266A</b>													
MP	Section Length	Func Class	Section Description	MVMT	AADT	** PDO	Accidents			Accident Rates *			
							Injury	Fatal	Total	** PDO	Injury	Fatal	Total
0.00		R-2-R	JCT U.S.50 SH 50 SE (ELM AVE) SH 71 SW BEGIN										
0.05	0.05	R-2-R	JCT U.S.50 SH 50 NW (SWINK AVE)	34.25	1,600	0	0	0	0	0.00	0.00	0.00	0.00
0.12	0.06	R-2-R	RD NW AND SE (CHESNUT AVE)	28.54	1,600	0	0	0	0	0.00	0.00	0.00	0.00
0.35	0.22	R-2-R	LEAVE ROCKY FORD CITY LIMITS	11.93	1,044	0	0	0	0	0.00	0.00	0.00	0.00
0.41	0.05	R-2-R	RD N (CO RD 20.1)	80.58	680	0	0	0	0	0.00	0.00	0.00	0.00
2.22	1.76	R-2-R	RD S (CO RD FF.5)	2.84	548	2	2	0	4	5.69	5.69	0.00	11.39
5.74	3.59	R-2-R	RD SE (CO RD 25)	1.91	400	3	1	0	4	5.72	1.91	0.00	7.63
11.52	5.64	R-2-R	JCT SH 109 N AND S RD E (CO RD HH) END SH 266	1.21	400	0	0	0	0	0.00	0.00	0.00	0.00
Totals:		11.37				5	3	0	8	2.69	1.61	0.00	4.30



## Colorado Department of Transportation Accident and Rates Book for 2005

### SH270A

Section MP	Func Length	Class	Section Description	MVMT	AADT	** PDO	Accidents			Accident Rates *			
							Injury	Fatal	Total	** PDO	Injury	Fatal	Total
0.00		U-5-R	I-76 INTERCHANGE SH 76 NE AND SW										
0.38	0.38	U-5-R	YORK STREET INTERCHANGE RD N AND S	0.10	72,800	11	7	1	19	1.08	0.69	9.85	1.87
0.92	0.54	U-4-R	SOUTH PLATTE RIVER (BIKEPATH) STRS E-17-IE	0.06	87,400	22	12	0	34	1.27	0.70	0.00	1.97
2.35	1.37	U-4-R	U.S.6 INTERCHANGE SH 6 NE AND SW (VASQUEZ)	0.02	87,400	34	8	1	43	0.78	0.18	2.29	0.99
4.25	1.92	U-4-R	CLASSIFICATION CHANGE	0.02	66,900	36	9	1	46	0.77	0.19	2.13	0.98
4.74	0.47	U-4-R	RAMP OFF (P)	0.08	70,767	27	6	0	33	2.21	0.49	0.00	2.70
4.92	0.17	U-2-R	I-70 INTERCHANGE (I-270) SH 70 E AND W	0.21	76,300	2	0	0	2	0.43	0.00	0.00	0.43
5.35	0.80	U-2-R	JCT I-70 SH 70 E AND W END SH AND	0.04	76,300	2	1	0	3	0.09	0.04	0.00	0.13
Totals:		5.65				134	43	3	180	0.85	0.27	1.91	1.15

### SH285A

Section MP	Func Length	Class	Section Description	MVMT	AADT	** PDO	Accidents			Accident Rates *			
							Injury	Fatal	Total	** PDO	Injury	Fatal	Total
0.00		R-2-R	NEW MEXICO-COLORADO STATE LINE BEGIN SH										
1.94	1.96	R-2-R	RD W (CO RD 6)	1.27	1,100	0	0	0	0	0.00	0.00	0.00	0.00
5.17	3.24	R-2-R	RD SW (CO RD 21)	0.74	1,146	3	0	0	3	2.21	0.00	0.00	2.21
5.20	0.02	R-2-R	CUMBRES & TOLTEC SCENIC RRR 844-975W	54.79	2,500	0	0	0	0	0.00	0.00	0.00	0.00
5.50	0.29	R-2-R	ENTER ANTONITO CITY LIMITS	2.20	4,294	0	2	0	2	0.00	4.40	0.00	4.40
5.81	0.30	R-2-R	RD E AND W (5TH AVE)	2.12	4,300	0	0	0	0	0.00	0.00	0.00	0.00
6.05	0.21	R-2-R	RD E AND W (8TH AVE)	2.04	6,390	0	0	0	0	0.00	0.00	0.00	0.00
6.29	0.23	R-2-R	RD W (12TH AVE)	2.65	4,500	0	1	0	1	0.00	2.65	0.00	2.65
8.05	1.77	R-2-R	RD W (CO RD 18)	0.34	4,500	4	5	0	9	1.38	1.72	0.00	3.10
12.70	4.65	R-2-R	JCT SH 142 E (TO ROMEO)	0.13	4,600	6	0	0	6	0.77	0.00	0.00	0.77
16.32	3.60	R-2-R	RD E AND W (CO RD 34) (BOUNTIFUL)	0.17	4,400	4	4	0	8	0.69	0.69	0.00	1.38
19.37	3.03	R-2-R	ENTER LA JARA CITY LIMITS	0.16	5,600	1	3	0	4	0.16	0.48	0.00	0.65
19.59	0.21	R-2-R	ENTER LA JARA CITY LIMITS	2.33	5,600	0	0	0	0	0.00	0.00	0.00	0.00
19.81	0.21	R-2-R	JCT SH 136 E RD W (MAIN ST)	2.33	5,600	0	0	0	0	0.00	0.00	0.00	0.00
19.95	0.13	R-2-R	RD E AND W (1ST ST)	3.90	5,400	1	0	0	1	3.90	0.00	0.00	3.90
20.02	0.06	R-2-R	CHANGE WIDTH	8.46	5,400	0	0	0	0	0.00	0.00	0.00	0.00
20.41	0.38	R-2-R	JCT SH 15 W RD E (CO RD 42)	1.34	5,400	0	0	0	0	0.00	0.00	0.00	0.00
25.76	5.27	R-2-R	RD E AND W (CONEJOS CO RD 52)(ALAMOSA CO)	0.10	5,100	5	2	0	7	0.51	0.20	0.00	0.71
26.82	1.05	R-2-R	JCT SH 368 W RD E (CO RD 14S)	0.51	5,100	0	1	0	1	0.00	0.51	0.00	0.51
30.06	3.27	R-2-R	RD E AND W (HENRY)	0.16	5,300	4	0	0	4	0.63	0.00	0.00	0.63
31.25	1.18	R-2-R	JCT SH 370 W RD E (CO RD 10S)	0.44	5,300	1	1	0	2	0.44	0.44	0.00	0.88



## Colorado Department of Transportation Accident and Rates Book for 2005

<b>SH285A</b>													
Section MP	Func Length	Class	Section Description	MVMT	AADT	Accidents			Accident Rates *				
						** PDO	Injury	Fatal	Total	** PDO	Injury	Fatal	Total
31.26		R-4-R	JCT SH 370 W RD E (CO RD 10S)										
32.35	1.09	R-4-R	RD W (CO RD 9S)	0.36	6,900	2	0	0	2	0.73	0.00	0.00	0.73
33.50	1.14	R-2-R	ENTER ALAMOSA CITY LIMITS	0.32	7,600	3	0	0	3	0.95	0.00	0.00	0.95
33.67	0.16	R-2-R	CHANGE SHOULDER TYPE AND WIDTH	2.25	7,600	0	0	0	0	0.00	0.00	0.00	0.00
33.83	0.15	R-2-R	RD E (8TH ST)	1.58	11,591	1	1	0	2	1.58	1.58	0.00	3.15
33.99	0.15	R-2-R	D&RGW RRX 253-850N	1.36	13,476	7	1	0	8	9.49	1.36	0.00	10.84
Totals:										0.74	0.37	0.00	1.11

<b>SH285B</b>													
Section MP	Func Length	Class	Section Description	MVMT	AADT	Accidents			Accident Rates *				
						** PDO	Injury	Fatal	Total	** PDO	Injury	Fatal	Total
51.16		R-4-R	JCT U.S.160 SH 160 NW AND SE (1ST AVE) END										
51.31	0.10	R-4-R	LEAVE MONTE VISTA CITY LIMITS	2.58	10,600	0	0	0	0	0.00	0.00	0.00	0.00
51.50	0.18	R-4-R	RD W (GROWSHIPPER RD)(CO RD 0.8N)	1.85	8,218	1	0	0	1	1.85	0.00	0.00	1.85
52.41	0.90	R-4-R	RD W (SWEDE LN)(CO RD 2N)	0.41	7,400	2	0	0	2	0.82	0.00	0.00	0.82
53.30	0.88	R-4-R	RD E (N FARM RD)(CO RD 2.5N)	0.42	7,400	3	1	0	4	1.26	0.42	0.00	1.68
57.88	4.46	R-4-R	RD E AND W (OLD SH 374)	0.20	3,003	7	0	0	7	1.43	0.00	0.00	1.43
62.89	4.99	R-2-R	JCT SH 112 E AND W RIO GRANDE-SAGUACHE	0.26	2,100	5	1	0	6	1.31	0.26	0.00	1.57
68.88	6.00	R-2-R	RD E AND W (CO RD G) CANAL STR M-12-B	0.21	2,200	2	1	0	3	0.41	0.21	0.00	0.62
84.22	15.40	R-2-R	RD E AND W (CO RD X)	0.08	2,100	12	7	0	19	1.02	0.59	0.00	1.61
85.87	1.61	R-2-R	CHANGE WIDTH ENTER SAGUACHE CITY LIMITS	0.85	2,000	6	0	0	6	5.10	0.00	0.00	5.10
86.04	0.15	R-2-R	RD E (PITKIN AVE)	9.13	2,000	0	0	0	0	0.00	0.00	0.00	0.00
86.28	0.23	R-2-R	JCT SH 114 W	5.96	2,000	1	0	0	1	5.96	0.00	0.00	5.96
86.72	0.43	R-2-R	RD S (3RD ST)	3.16	2,016	1	0	0	1	3.16	0.00	0.00	3.16
86.73	0.00	R-2-R	RD S (3RD ST)	0.00	1,800	0	0	0	0	0.00	0.00	0.00	0.00
100.46	13.65	R-2-R	JCT SH 17 SE	0.12	1,718	3	1	0	4	0.35	0.12	0.00	0.47
104.69	4.24	R-3-R	RD NE AND SE (CO RD LL57) (VILLA GROVE)	0.28	2,300	0	1	0	1	0.00	0.28	0.00	0.28
119.03	14.30	R-2-R	PONCHA PASS ELEVATION 9,010 FT	0.07	2,694	6	3	0	9	0.43	0.21	0.00	0.64
121.99	2.96	R-3-M	MILEPOST 122	0.34	2,700	3	2	0	5	1.03	0.69	0.00	1.71
124.68	2.72	R-3-M	RD E (CO RD 115)	0.37	2,700	1	0	0	1	0.37	0.00	0.00	0.37
125.89	1.15	R-3-M	ENTER PONCHA SPRINGS CITY LIMITS	0.88	2,700	0	2	0	2	0.00	1.76	0.00	1.76
126.48	0.58	R-3-M	JCT U.S.50 SH 50 N AND E END SH AND US 285	1.61	2,935	1	0	0	1	1.62	0.00	0.00	1.62
Totals:										0.81	0.29	0.00	1.10



## Colorado Department of Transportation Accident and Rates Book for 2005

<b>SH285C</b>													
Section MP	Func Length	Class	Section Description	MVMT	AADT	Accidents			Accident Rates *				
						** PDO	Injury	Fatal	Total	** PDO	Injury	Fatal	Total
126.85		R-2-M	JCT U.S.50 SH 50 W AND S END OVERLAPPING										
126.97	0.00	R-2-M	JCT U.S.50 SH 50 W AND S END OVERLAPPING	0.00	0	1	0	0	1	*** **	*** **	*** **	*** **
127.97	1.34	R-2-M	MILEPOST 128	0.47	4,313	4	0	0	4	1.89	0.00	0.00	1.89
133.87	5.78	R-3-M	JCT SH 291 SE (TO SALIDA)	0.10	4,700	11	4	0	15	1.11	0.40	0.00	1.51
142.94	9.01	R-3-M	RD NE AND SW (CO RD 198)	0.05	6,329	23	2	0	25	1.10	0.10	0.00	1.20
147.99	5.08	R-2-M	JCT U.S.24 SH 24 NW AND E END SH AND US 285	0.08	6,900	17	4	1	22	1.33	0.31	7.82	1.72
Totals:	21.21					56	10	1	67	1.23	0.22	2.19	1.47

<b>SH285D</b>													
Section MP	Func Length	Class	Section Description	MVMT	AADT	Accidents			Accident Rates *				
						** PDO	Injury	Fatal	Total	** PDO	Injury	Fatal	Total
161.79		R-2-R	JCT SH 24 SW AND NE (ANTERO JCT) END										
170.01	8.22	R-2-R	RD W (CO RD 76 BUFFALO PEAKS RD FS RD 431)	0.12	2,800	14	0	0	14	1.67	0.00	0.00	1.67
178.27	8.24	R-2-R	RD SE (CO RD 5)	0.12	2,800	9	8	1	18	1.07	0.95	11.87	2.14
181.96	3.68	R-2-R	JCT SH 9 SE (TO HARTSEL)	0.20	3,700	3	1	0	4	0.60	0.20	0.00	0.80
182.98	1.01	R-2-R	RAMP ON ENTER FAIRPLAY CITY LIMIT	0.50	5,398	1	2	0	3	0.50	1.01	0.00	1.51
183.17	0.18	R-2-R	LEAVE FAIRPLAY CITY LIMITS	3.54	4,300	2	0	0	2	7.08	0.00	0.00	7.08
183.56	0.38	R-2-R	RD W (CO RD 3)	1.68	4,300	2	1	0	3	3.35	1.68	0.00	5.03
198.96	15.39	R-2-R	RD SE (CO RD 77) (JEFFERSON)	0.04	4,036	41	15	2	58	1.81	0.66	8.82	2.56
207.64	8.63	R-2-R	RD NW (CO RD 60) (WEBSTER)	0.09	3,400	22	10	0	32	2.05	0.93	0.00	2.99
210.81	3.16	R-2-M	RD N (CO RD 62) (GRANT)	0.26	3,400	4	1	0	5	1.02	0.26	0.00	1.28
217.38	6.56	R-4-M	RD SW (CO RD SW4) (SHAWNEE)	0.11	3,700	21	5	0	26	2.37	0.56	0.00	2.93
221.92	4.63	R-2-M	RD SW AND NE (CO RD 64) (BAILEY)	0.15	4,042	13	8	0	21	1.90	1.17	0.00	3.07
222.32	0.39	R-4-M	CHANGE WIDTH	1.07	6,557	3	0	0	3	3.21	0.00	0.00	3.21
224.93	2.60	R-3-M	RD NW (CO RD 43) AND SE (CO RD 72)	0.14	7,662	10	3	0	13	1.38	0.41	0.00	1.79
228.83	3.89	R-3-M	MEDIAN CHANGE	0.05	13,658	26	13	0	39	1.34	0.67	0.00	2.01
230.99	2.15	R-3-M	TRAFFIC VOLUME CHANGE	0.08	15,573	12	5	0	17	0.98	0.41	0.00	1.39
235.18	4.18	R-4-M	RD SE (FOXTON RD)(CO RD 97)	0.04	18,233	29	18	1	48	1.04	0.65	3.59	1.73
235.79	0.60	R-4-M	TRAFFIC VOLUME CHANGE	0.20	23,256	8	1	0	9	1.57	0.20	0.00	1.77
237.15	1.35	R-4-M	RD NW AND SE (WOLFF AVE)(CO RD AP41) -	0.10	20,900	7	1	0	8	0.68	0.10	0.00	0.78
245.55	8.47	R-4-M	RD SE (SO TURKEY CREEK RD)(CO RD 122) (TINY	0.01	23,123	57	22	2	81	0.80	0.31	2.80	1.13
245.86	0.30	R-4-M	PARMALEE GULCH STR F-16-AQ RD NW	0.41	22,405	3	0	0	3	1.22	0.00	0.00	1.22
248.36	2.49	R-4-M	LEAVE MORRISON CITY LIMITS	0.04	29,588	17	9	0	26	0.63	0.34	0.00	0.97
248.99	0.67	U-4-M	MILEPOST 249	0.15	27,165	3	1	0	4	0.45	0.15	0.00	0.60





## Colorado Department of Transportation Accident and Rates Book for 2005

SH285D													
Section MP	Func Length	Class	Section Description	MVMT	AADT	Accidents				Accident Rates *			
						** PDO	Injury	Fatal	Total	** PDO	Injury	Fatal	Total
249.00		U-4-M	MILEPOST 249										
249.84	0.84	U-4-M	SPEED LIMIT CHANGE	0.12	26,600	5	3	0	8	0.61	0.37	0.00	0.98
250.07	0.23	U-4-M	C-470 INTERCHANGE (U.S.285) SH 470 NW AND SE	0.45	26,600	2	2	0	4	0.91	0.91	0.00	1.82
253.48	3.43	U-4-R	KIPLING STREET INTERCHANGE (HAMPDEN AVE)	0.03	30,423	14	7	0	21	0.37	0.18	0.00	0.55
255.01	1.52	U-4-R	WADSWORTH BOULEVARD INTERCHANGE	0.04	44,700	11	5	0	16	0.44	0.20	0.00	0.65
255.74	0.72	U-4-R	ENTER DENVER CITY LIMITS	0.06	59,200	16	6	0	22	1.03	0.39	0.00	1.41
256.54	0.79	U-4-R	SHERIDAN BOULEVARD INTERCHANGE SH 95 N	0.06	59,200	7	1	0	8	0.41	0.06	0.00	0.47
257.55	1.00	U-4-R	CHANGE WIDTH	0.04	77,800	14	9	0	23	0.49	0.32	0.00	0.81
257.68	0.12	U-6-R	LEAVE SHERIDAN CITY LIMITS ENTER DENVER	0.29	77,800	7	2	0	9	2.05	0.59	0.00	2.64
258.05	0.36	U-6-R	FEDERAL BOULEVARD INTERCHANGE SH 88 N	0.10	77,800	22	13	0	35	2.15	1.27	0.00	3.42
258.40	0.34	U-4-R	RD N AND S (S BRYANT ST)	0.12	64,617	23	12	0	35	2.87	1.50	0.00	4.36
258.90	0.49	U-5-R	RD N AND S (S SHOSHONE ST)	0.09	64,500	46	9	0	55	3.99	0.78	0.00	4.77
259.27	0.36	U-6-R	LV SHERIDAN ENTER ENGLEWOOD CL	0.12	64,500	14	3	0	17	1.65	0.35	0.00	2.01
259.32	0.04	U-4-R	SANTA FE DRIVE INTERCHANGE (HAMPDEN AVE)	1.06	64,500	2	0	0	2	2.12	0.00	0.00	2.12
259.73	0.40	U-4-R	RD S (FOX ST)	0.10	66,800	55	7	2	64	5.64	0.72	20.51	6.56
260.16	0.42	U-6-R	BROADWAY INTERCHANGE SH 75 S RD N	0.11	61,354	36	6	0	42	3.83	0.64	0.00	4.47
260.66	0.49	U-4-R	RD N AND S (S CLARKSON ST)	0.09	62,599	52	22	0	74	4.64	1.97	0.00	6.61
261.05	0.38	U-4-R	LEAVE CHERRY HILLS VILLAGE CITY LIMITS	0.11	63,113	24	5	0	29	2.74	0.57	0.00	3.31
261.18	0.12	U-4-R	RD W (E HAMPDEN AVE) RD S (S FRANKLIN ST)	0.37	61,600	1	0	0	1	0.37	0.00	0.00	0.37
261.71	0.52	U-4-R	JCT SH 177 S RD N (S UNIVERSITY BLVD)	0.08	66,200	21	12	0	33	1.67	0.96	0.00	2.63
261.95	0.23	U-4-R	LEAVE DENVER CITY LIMITS ENTER ENGLEWOOD	0.21	57,500	12	2	0	14	2.49	0.41	0.00	2.90
262.42	0.46	U-4-R	BEGIN DENVER COUNTY CHARGEABLE	0.10	57,500	9	2	0	11	0.93	0.21	0.00	1.14
262.68	0.25	U-4-R	JCT SH 2 N RD S (S COLORADO BLVD)	0.19	57,500	24	3	0	27	4.57	0.57	0.00	5.15
263.17	0.47	U-4-R	RD N AND S (S DAHLIA ST) RD SE (HAPPY	0.08	72,300	43	8	0	51	3.44	0.64	0.00	4.08
263.87	0.69	U-4-R	INTERCHANGE STR (F-17-W) OVERPASS I-25 N	0.07	57,721	66	16	0	82	4.54	1.10	0.00	5.64
<b>Totals:</b>	<b>101.84</b>					<b>833</b>	<b>279</b>	<b>8</b>	<b>1,120</b>	<b>1.53</b>	<b>0.51</b>	<b>1.46</b>	<b>2.05</b>



## Colorado Department of Transportation Accident and Rates Book for 2005

### SH287A

Section MP	Func Length	Class	Section Description	MVMT	AADT	** PDO	Accidents			Accident Rates *				
							Injury	Fatal	Total	** PDO	Injury	Fatal	Total	
0.00		R-2-F	OKLAHOMA-COLORADO STATE LINE IN											
8.63	8.56	R-2-F	CHANGE WIDTH ENTER CAMPO CITY LIMITS	0.11	3,000	7	3	0	10	0.75	0.32	0.00	1.07	
9.14	0.49	R-2-F	RD E AND W (1ST ST)	1.22	4,565	1	0	0	1	1.22	0.00	0.00	1.22	
17.99	8.87	R-2-F	MILEPOST 18	0.08	3,997	6	1	0	7	0.46	0.08	0.00	0.54	
28.77	10.82	R-2-F	JCT U.S.160 SH 160 E AND W LEAVE COMMANCHE	0.10	2,434	5	1	1	7	0.52	0.10	10.41	0.73	
29.75	0.97	R-4-F	CHANGE WIDTH	0.61	4,600	0	0	0	0	0.00	0.00	0.00	0.00	
30.13	0.37	R-4-F	RD E AND W (11TH AVE)	1.40	5,289	3	0	0	3	4.20	0.00	0.00	4.20	
30.40	0.26	R-4-F	RD E AND W (7TH AVE)	1.73	6,100	3	0	0	3	5.18	0.00	0.00	5.18	
30.84	0.43	R-4-F	RD E AND W (1ST AVE)	1.44	4,426	0	0	0	0	0.00	0.00	0.00	0.00	
30.86	0.01	R-2-F	LEAVE SPRINGFIELD CITY LIMITS	88.38	3,100	0	0	0	0	0.00	0.00	0.00	0.00	
40.76	9.88	R-2-F	JCT SH 116 E RD W (CO RD RR.0)	0.09	3,100	3	3	1	7	0.27	0.27	8.94	0.63	
46.66	5.89	R-2-F	BACA-PROWERS COUNTY LINE	0.21	2,200	3	0	1	4	0.63	0.00	21.15	0.85	
74.76	28.05	R-2-F	ENTER LAMAR URBAN LIMIT	0.03	2,998	17	7	2	26	0.55	0.23	6.52	0.85	
75.45	0.67	R-2-F	RD E (COLLEGE RD)	1.28	3,200	1	0	0	1	1.27	0.00	0.00	1.27	
76.00	0.55	R-2-F	MILEPOST 76	0.75	6,674	1	0	0	1	0.75	0.00	0.00	0.75	
76.46	0.45	R-4-F	RD W (SAVAGE AVE)	0.91	6,700	1	0	0	1	0.91	0.00	0.00	0.91	
76.60	0.13	R-4-F	RD E (MEMORIAL DR)	2.39	8,800	0	0	0	0	0.00	0.00	0.00	0.00	
76.97	0.36	R-4-R	RD E AND W (PARKWAY DR)	0.73	10,400	0	0	0	0	0.00	0.00	0.00	0.00	
77.64	0.70	R-4-R	JCT U.S.50 SH 50 N (MAIN ST) AND E (OLIVE ST)	0.29	13,529	15	1	0	16	4.37	0.29	0.00	4.66	
Totals:	77.46					66	16	5	87	0.72	0.17	5.47	0.95	

### SH287B

Section MP	Func Length	Class	Section Description	MVMT	AADT	** PDO	Accidents			Accident Rates *				
							Injury	Fatal	Total	** PDO	Injury	Fatal	Total	
85.35		R-2-R	U.S.50 INTERCHANGE (WILEY JUNCTION) SH 50 E											
87.36	1.99	R-2-R	JCT SH 196 E AND W (WILEY)	0.49	2,800	1	1	0	2	0.49	0.49	0.00	0.98	
88.38	1.01	R-2-R	JCT SH 196 SPUR E (WILEY) RD W (CO RD NN)	0.97	2,800	0	0	0	0	0.00	0.00	0.00	0.00	
95.96	7.57	R-2-R	RD E AND W (KIOWA CO RD A) PROWERS-KIOWA	0.15	2,440	6	1	0	7	0.89	0.15	0.00	1.04	
110.58	14.68	R-2-F	JCT SH 96 NE RAMP ON	0.08	2,400	5	1	0	6	0.39	0.08	0.00	0.47	
112.61	2.02	R-2-F	CHANGE SPEED LIMIT	0.44	3,100	1	0	0	1	0.44	0.00	0.00	0.44	
113.41	0.79	R-2-F	JCT SH 96 W RD S (WANSTED ST)	0.76	4,572	0	0	0	0	0.00	0.00	0.00	0.00	
113.78	0.36	R-2-F	RD E (9TH ST) RD W (CO RD S)	2.17	3,500	0	0	0	0	0.00	0.00	0.00	0.00	
113.93	0.14	R-2-F	RD E (7TH ST)	5.59	3,500	0	0	0	0	0.00	0.00	0.00	0.00	
122.77	8.86	R-2-F	KIOWA-CHEYENNE COUNTY LINE	0.09	3,500	6	1	1	8	0.53	0.09	8.83	0.71	



## Colorado Department of Transportation Accident and Rates Book for 2005

<b>SH287B</b>																	
MP	Section Length	Func Class	Section Description	MVMT	AADT	** PDO	Accidents			Accident Rates *							
							Injury	Fatal	Total	** PDO	Injury	Fatal	Total				
122.78		R-2-F	KIOWA-CHEYENNE COUNTY LINE														
132.99	10.28	R-2-F	BEGIN CHANNELIZED INTERSECTION	0.08	3,175	6	3	0	9	0.50	0.25	0.00	0.76				
Totals:						47.70				25	7	1	33	0.50	0.14	1.99	0.66

<b>SH287C</b>													
MP	Section Length	Func Class	Section Description	MVMT	AADT	** PDO	Accidents			Accident Rates *			
							Injury	Fatal	Total	** PDO	Injury	Fatal	Total
282.70		U-5-R	RAMP ON										
283.45	0.75	U-5-R	RD E AND W (23RD AVE)	0.09	40,500	41	17	0	58	3.70	1.54	0.00	5.24
284.08	0.62	U-4-R	RD NW AND SE (SPEER BLVD)	0.14	30,862	75	19	0	94	10.74	2.72	0.00	13.46
284.29	0.20	U-4-R	RD E (33RD AVE) RD W (HIGHLAND PARK)	0.41	33,800	25	17	0	42	10.13	6.89	0.00	17.02
285.23	0.93	U-4-R	RD E AND W (44TH AVE)	0.09	33,909	60	27	1	88	5.21	2.35	8.69	7.65
285.74	0.50	U-4-R	RAMP ON AND OFF	0.13	43,600	61	20	1	82	7.67	2.51	12.57	10.31
286.24	0.49	U-4-R	RD E (52ND AVE) RD W (53RD AVE)	0.16	35,058	57	18	0	75	9.11	2.88	0.00	11.99
286.75	0.50	U-4-R	RD E (56TH AVE)	0.16	33,600	19	14	0	33	3.10	2.28	0.00	5.38
288.56	1.81	U-4-R	RD E (70TH AVE)	0.04	36,351	85	65	1	151	3.54	2.71	4.16	6.28
288.80	0.23	U-6-R	RD E AND W (72ND AVE)	0.36	33,500	13	6	0	19	4.62	2.13	0.00	6.76
289.14	0.40	U-6-R	RAMP OFF	0.15	44,361	39	10	0	49	6.07	1.56	0.00	7.62
289.33	0.18	U-6-R	U.S.36 INTERCHANGE (FEDERAL BLVD) SH 36 NW	0.34	44,500	11	4	0	15	3.76	1.37	0.00	5.13
289.75	0.42	U-6-R	RD E AND W (80TH AVE)	0.15	44,300	34	9	0	43	4.97	1.32	0.00	6.29
290.26	0.50	U-5-R	RD E AND W (84TH AVE)	0.12	44,300	38	10	0	48	4.70	1.24	0.00	5.94
291.25	1.00	U-4-R	RD E AND W (92ND AVE)	0.06	44,300	45	17	0	62	2.79	1.05	0.00	3.84
291.77	0.51	U-4-R	CHANGE WIDTH	0.16	33,365	22	8	0	30	3.54	1.29	0.00	4.83
292.77	0.99	U-4-R	LEAVE WESTMINSTER CITY LIMITS ENTER	0.10	27,100	24	9	1	34	2.45	0.92	10.21	3.47
293.29	0.56	U-4-R	FARMERS HIGHLINE CANAL STR E-16-C	0.18	27,300	23	7	0	30	4.11	1.25	0.00	5.37
293.73	0.43	U-4-R	RD E AND W (112TH AVE)	0.23	27,300	1	2	0	3	0.23	0.47	0.00	0.70
294.80	1.21	U-4-R	BIG DRY CREEK STR E-16-LX	0.08	28,519	7	2	0	9	0.56	0.16	0.00	0.72
295.56	0.82	U-4-R	CHANGE WIDTH	0.08	42,061	23	14	1	38	1.83	1.11	7.96	3.03
296.08	0.47	U-4-R	RD N AND S (SHERIDAN BLVD) LEAVE	0.14	40,900	14	1	0	15	1.98	0.14	0.00	2.12
296.84	0.75	U-4-R	RD N (LAMAR ST) RD S (GREENWAY DR)	0.10	36,500	43	13	0	56	4.30	1.30	0.00	5.60
297.00	0.17	U-4-R	MILEPOST 297	0.44	36,500	9	4	0	13	3.88	1.73	0.00	5.61
297.28	0.27	U-4-R	RD S (TELLER ST)	0.27	36,899	19	2	0	21	5.22	0.55	0.00	5.77
297.54	0.25	U-4-R	RD S (VANCE ST)	0.30	36,900	8	1	0	9	2.38	0.30	0.00	2.67
298.26	0.72	U-4-R	RAMP OFF	0.11	35,306	36	10	0	46	3.88	1.08	0.00	4.96



## Colorado Department of Transportation Accident and Rates Book for 2005

SH287C													
MP	Section Length	Func Class	Section Description	MVMT	AADT	** PDO	Accidents			Accident Rates *			
							Injury	Fatal	Total	** PDO	Injury	Fatal	Total
298.27		U-4-R	RAMP OFF										
298.36	0.09	U-4-R	RD E AND W (W MIDWAY BLVD)	0.59	51,300	14	0	0	14	8.50	0.00	0.00	8.50
298.61	0.24	U-4-R	RD E AND W (W 6TH AVE)	0.27	42,610	28	8	0	36	7.53	2.15	0.00	9.69
298.83	0.21	U-4-R	CHANGE WIDTH	0.31	42,500	13	2	0	15	4.03	0.62	0.00	4.65
299.29	0.48	U-4-R	LEAVE DENVER-AURORA URBAN AREA	0.13	42,500	17	4	0	21	2.29	0.54	0.00	2.83
300.84	1.54	R-4-R	RD E AND W (DILLON RD)(CO RD 68) ENTER	0.04	42,500	8	5	0	13	0.34	0.21	0.00	0.54
301.81	1.00	U-4-R	JCT SH 42 W (TO LOUISVILLE)	0.06	44,100	43	12	0	55	2.68	0.75	0.00	3.43
302.53	0.71	U-4-R	COAL CREEK STR(E-16-PN)	0.13	30,638	14	0	0	14	1.76	0.00	0.00	1.76
302.79	0.25	U-4-R	CHANGE WIDTH	0.33	33,600	3	0	0	3	0.98	0.00	0.00	0.98
303.74	0.94	U-4-R	CHANGE WIDTH	0.08	36,086	24	5	0	29	1.94	0.40	0.00	2.34
303.83	0.08	U-4-R	CHANGE WIDTH	0.93	36,900	0	0	0	0	0.00	0.00	0.00	0.00
304.34	0.50	U-4-R	CHANGE WIDTH	0.18	31,194	4	2	0	6	0.70	0.35	0.00	1.05
304.93	0.58	U-4-R	MILEPOST 305	0.17	27,900	1	2	0	3	0.17	0.34	0.00	0.51
305.35	0.36	U-4-R	JCT SH 7 W RD E (ARAPAHOE RD)(CO RD 54)	0.27	27,900	1	0	1	2	0.27	0.00	27.43	0.55
310.38	5.05	R-4-R	JCT SH 52 E AND W	0.02	28,020	22	13	0	35	0.43	0.25	0.00	0.68
313.82	3.45	R-4-R	CHANGE WIDTH	0.03	23,700	12	4	0	16	0.40	0.13	0.00	0.54
314.07	0.26	U-4-R	RD E AND W (QUEBEC ST)	0.52	20,433	8	3	1	12	4.11	1.54	51.37	6.16
314.89	0.79	U-4-R	JCT SH 119 W (FLORIDA AVE)	0.14	25,178	10	1	0	11	1.38	0.14	0.00	1.52
315.65	0.77	U-4-R	JCT SH 119 E RD W (3RD AVE)	0.13	27,185	39	9	0	48	5.09	1.17	0.00	6.27
315.98	0.35	U-4-R	RD E AND W (6TH AVE)	0.26	29,600	39	7	0	46	10.43	1.87	0.00	12.31
316.32	0.33	U-4-R	RD E AND W (9TH ST)	0.28	29,600	24	1	0	25	6.77	0.28	0.00	7.05
316.58	0.25	U-4-R	RD E AND W (11TH AVE)	0.37	29,600	25	8	0	33	9.26	2.96	0.00	12.22
317.35	0.76	U-4-R	RD E AND W (17TH AVE)	0.12	29,798	52	16	0	68	6.32	1.94	0.00	8.26
317.86	0.50	U-4-R	RD E AND W (21ST AVE)	0.20	26,900	26	15	0	41	5.30	3.06	0.00	8.35
318.32	0.51	U-4-R	JCT SH 66 E AND W	0.28	18,900	20	5	0	25	5.72	1.43	0.00	7.15
322.49	4.07	R-2-R	BOULDER-LARIMER COUNTY LINE	0.04	18,100	12	6	0	18	0.45	0.22	0.00	0.67
325.55	3.03	R-2-R	JCT SH 56 W (BERTS CORNER)	0.06	16,170	18	6	0	24	1.01	0.34	0.00	1.34
325.98	0.41	U-2-R	RD N AND S (CO RD 17) LEAVE BERTHOUD CITY	0.43	15,700	3	0	0	3	1.27	0.00	0.00	1.27
326.62	0.63	U-2-R	RD N AND S (FIFTH ST)	0.41	10,508	15	6	0	21	6.22	2.49	0.00	8.70
326.93	0.30	U-2-R	JCT SH 56 E	0.81	11,300	6	2	0	8	4.85	1.62	0.00	6.47
327.51	0.59	U-2-R	CHANGE WIDTH	0.44	10,500	2	1	0	3	0.88	0.44	0.00	1.32
330.01	2.50	U-2-R	JCT SH 60 E RD W (CO RD 14) (CAMPION) ENTER	0.10	10,933	6	4	0	10	0.60	0.40	0.00	1.00
331.63	1.62	U-2-R	RD SW (19TH ST)(CO RD 15)	0.12	14,394	0	0	0	0	0.00	0.00	0.00	0.00
332.02	0.39	U-3-R	JCT SH 402 E RD W (CO RD 18) (KINGS CORNER)	0.40	17,461	3	2	0	5	1.19	0.80	0.00	1.99
332.53	0.50	U-4-R	RD E (8TH ST SE)	0.30	18,100	8	7	0	15	2.43	2.12	0.00	4.55



## Colorado Department of Transportation Accident and Rates Book for 2005

SH287C													
Section MP	Func Length	Class	Section Description	MVMT	AADT	** PDO	Accidents			Accident Rates *			
							Injury	Fatal	Total	** PDO	Injury	Fatal	Total
332.54		U-4-R	RD E (8TH ST SE)										
332.60	0.06	U-4-R	JCT SH 287 N (CLEVELAND AVE, END 1-WAY	2.52	18,100	0	0	0	0	0.00	0.00	0.00	0.00
333.29	0.68	U-2-R	RD E AND W (5TH ST)	0.33	12,156	5	7	0	12	1.66	2.33	0.00	3.99
334.04	0.74	U-3-R	JCT U.S.34 SH 34 E AND W (EISENHOWER BLVD)	0.24	15,489	14	6	0	20	3.35	1.43	0.00	4.78
334.30	0.25	U-4-R	JCT SH 287 W (17TH ST) (BEGIN 1-WAY	0.72	15,119	5	0	0	5	3.62	0.00	0.00	3.62
334.43	0.12	U-4-R	RD E (20TH ST)	0.76	29,948	0	0	0	0	0.00	0.00	0.00	0.00
334.80	0.36	U-4-R	RD W (25TH ST)	0.25	30,333	4	2	0	6	1.00	0.50	0.00	1.51
334.87	0.06	U-4-R	RD N (LINCOLN AVE)	1.50	30,500	0	1	0	1	0.00	1.50	0.00	1.50
334.97	0.09	U-4-R	RD N (LINDEN CT)	1.00	30,500	1	1	0	2	1.00	1.00	0.00	2.00
335.10	0.12	U-4-R	RD E AND W (29TH ST)	0.75	30,500	0	2	0	2	0.00	1.50	0.00	1.50
335.22	0.11	U-4-R	RD S (GARFIELD AVE)	0.82	30,500	8	7	0	15	6.53	5.72	0.00	12.25
335.74	0.51	U-4-R	RD E AND W (37TH ST)	0.18	30,500	5	6	0	11	0.88	1.06	0.00	1.94
335.99	0.27	U-4-R	MILEPOST 336	0.36	28,100	2	3	0	5	0.73	1.09	0.00	1.82
336.65	0.65	U-4-R	LEAVE LOVELAND CITY LIMITS	0.15	28,100	3	1	0	4	0.45	0.15	0.00	0.60
337.14	0.50	U-4-R	RD E AND W (57TH ST)(CO RD 28)	0.19	28,100	5	2	0	7	0.97	0.39	0.00	1.36
337.48	0.35	U-4-R	LEAVE LOVELAND CITY LIMITS	0.29	27,300	8	1	0	9	2.30	0.29	0.00	2.59
339.03	1.62	U-4-R	ENTER FORT COLLINS URBAN LIMIT	0.06	27,300	10	2	0	12	0.62	0.12	0.00	0.74
339.90	0.84	U-4-R	LEAVE FORT COLLINS CITY LIMITS	0.12	27,300	16	7	0	23	1.92	0.84	0.00	2.76
340.17	0.26	U-4-R	RD E AND W (TRILBY RD)(CO RD 34) (TRILBY	0.39	27,300	3	0	0	3	1.17	0.00	0.00	1.17
341.73	1.56	U-4-R	RD E (FAIRWAY LN)	0.06	27,596	32	15	0	47	2.04	0.96	0.00	3.00
342.16	0.41	U-4-R	JCT SH 68 E RD W (HARMONY RD)	0.20	33,500	10	0	0	10	1.98	0.00	0.00	1.98
342.52	0.34	U-6-R	RD E AND W (TROUTMAN PKWY)	0.22	36,500	21	12	0	33	4.61	2.63	0.00	7.24
343.18	0.65	U-6-R	RD E AND W (HORSETOOTH RD)	0.10	40,149	55	19	1	75	5.78	2.00	10.51	7.89
344.18	0.99	U-6-R	RD E AND W (DRAKE RD)	0.06	42,900	113	45	0	158	7.30	2.91	0.00	10.21
345.20	1.01	U-6-R	RD E AND W (PROSPECT ST)	0.06	42,302	88	28	0	116	5.65	1.80	0.00	7.45
345.48	0.27	U-6-R	RD E AND W (PITKIN ST)	0.25	40,017	24	11	0	35	6.09	2.79	0.00	8.87
345.97	0.48	U-6-R	END HPMS SAMPLE 069-0097-287	0.15	37,892	27	10	0	37	4.07	1.51	0.00	5.57
346.21	0.23	U-4-R	RD E AND W (MULBERRY ST)	0.37	32,134	40	9	0	49	14.83	3.34	0.00	18.16
346.86	0.64	U-4-R	JCT SH 14 SE (JEFFERSON ST) RD W (MAPLE	0.19	22,578	89	15	0	104	16.82	2.84	0.00	19.66
347.71	0.84	U-4-R	RD E (CONIFER ST)	0.14	23,775	24	6	0	30	3.30	0.83	0.00	4.13
348.25	0.53	U-4-R	RD E AND W (WILLOX LN)	0.28	18,600	10	4	0	14	2.78	1.11	0.00	3.89
348.44	0.18	U-4-R	EATON DITCH STR B-16-W	0.59	25,600	7	3	0	10	4.16	1.78	0.00	5.95
348.53	0.08	U-4-R	JCT SH 1 NE (TO WELLINGTON)	1.34	25,600	0	0	0	0	0.00	0.00	0.00	0.00
350.18	1.85	U-4-R	RAMP OFF	0.11	13,649	11	3	1	15	1.19	0.32	10.83	1.62
350.74	0.47	U-2-R	RAMP ON	0.57	10,188	3	1	0	4	1.72	0.57	0.00	2.29



**Colorado Department of Transportation  
Accident and Rates Book for 2005**

<b>SH287C</b>													
Section MP	Func Length	Class	Section Description	MVMT	AADT	** PDO	Accidents			Accident Rates *			
							Injury	Fatal	Total	** PDO	Injury	Fatal	Total
350.75		U-2-R	RAMP ON										
352.13	1.56	U-2-R	LARIMER COUNTY CANAL STR B-16-FX	0.23	7,600	1	0	0	1	0.23	0.00	0.00	0.23
354.39	2.40	R-3-R	CHANGE WIDTH	0.15	7,600	3	5	1	9	0.45	0.75	15.04	1.35
354.86	0.46	R-4-R	DITCH STR B-16-FZ RD N AND S (CO RD 56)	0.78	7,600	0	0	2	2	0.00	0.00	156.73	1.57
355.85	1.39	R-4-R	JCT SH 14 W (TEDS PLACE)	0.29	6,913	1	0	0	1	0.29	0.00	0.00	0.29
367.00	11.26	R-4-R	MILEPOST 367	0.05	5,325	19	3	2	24	0.87	0.14	9.14	1.10
380.85	14.14	R-2-R	RD NE (CO RD 43F)	0.05	3,677	15	7	0	22	0.79	0.37	0.00	1.16
384.99	4.26	R-3-R	COLORADO-WYOMING STATE LINE END SH AND	0.17	3,700	7	2	0	9	1.22	0.35	0.00	1.56
Totals:	103.31					2,041	728	14	2,783	2.74	0.98	1.88	3.74

<b>SH287Z</b>													
Section MP	Func Length	Class	Section Description	MVMT	AADT	** PDO	Accidents			Accident Rates *			
							Injury	Fatal	Total	** PDO	Injury	Fatal	Total
0.00		U-2-R	MILEPOST 0 JCT 287 N AND S (LINCOLN AVE,END										
0.29	0.29	U-2-R	JCT SH 34 E AND W (EISENHOWER BLVD)	0.66	14,400	2	0	0	2	1.31	0.00	0.00	1.31
1.05	0.75	U-3-R	RD E AND W (5TH ST)	0.24	15,110	2	3	0	5	0.48	0.73	0.00	1.21
1.76	0.70	U-3-R	JCT SH AND US 287 S AND N (LINCOLN AVE)	0.31	12,805	5	4	0	9	1.53	1.23	0.00	2.76
Totals:	1.74					9	7	0	16	1.01	0.78	0.00	1.79

<b>SH291A</b>													
Section MP	Func Length	Class	Section Description	MVMT	AADT	** PDO	Accidents			Accident Rates *			
							Injury	Fatal	Total	** PDO	Injury	Fatal	Total
0.00		R-2-M	JCT U.S.50 SH 50 SE AND W BEGIN SH 291										
0.28	0.28	R-2-M	CHANGE WIDTH	2.33	4,200	0	0	0	0	0.00	0.00	0.00	0.00
1.36	1.04	R-2-M	RD SW (J ST)	0.57	4,600	8	1	0	9	4.60	0.58	0.00	5.18
1.74	0.37	R-2-M	RD SE	1.45	5,100	0	0	0	0	0.00	0.00	0.00	0.00
2.97	1.21	R-2-M	RD W (CO RD 151)	0.48	4,682	3	0	0	3	1.45	0.00	0.00	1.45
6.19	3.22	R-2-M	RD W AND NE (CO RD 190)	0.24	3,500	2	0	0	2	0.49	0.00	0.00	0.49
8.99	2.76	R-2-M	RAMP OFF	0.32	3,100	2	0	0	2	0.64	0.00	0.00	0.64
Totals:	8.88					15	1	0	16	1.23	0.08	0.00	1.31



**Colorado Department of Transportation  
Accident and Rates Book for 2005**

**SH300A**

Section MP	Func Length	Class	Section Description	MVMT	AADT	** PDO	Accidents			Accident Rates *				
							Injury	Fatal	Total	** PDO	Injury	Fatal	Total	
0.00		R-2-M	JCT U.S.24 SH 24 N AND S (MALTA) BEGIN SH 300											
0.79	0.79	R-2-M	RD S (HALFMOON RD)(CO RD 11)	7.74	448	0	1	0	1	0.00	7.76	0.00	7.76	
3.36	2.45	R-2-M	RD E END SH 300	12.43	90	0	0	0	0	0.00	0.00	0.00	0.00	
Totals:	3.24					0	1	0	1	0.00	4.77	0.00	4.77	

**SH317A**

Section MP	Func Length	Class	Section Description	MVMT	AADT	** PDO	Accidents			Accident Rates *				
							Injury	Fatal	Total	** PDO	Injury	Fatal	Total	
0.00		R-2-M	JCT SH 13 N AND S (HAMILTON) BEGIN SH 317											
10.88	9.71	R-2-M	MOFFAT-ROUTT COUNTY LINE	2.82	100	1	0	0	1	2.82	0.00	0.00	2.82	
11.99	1.31	R-2-M	RD S (PAGODA) END SH 317	20.91	100	0	0	0	0	0.00	0.00	0.00	0.00	
Totals:	11.02					1	0	0	1	2.49	0.00	0.00	2.49	

**SH318A**

Section MP	Func Length	Class	Section Description	MVMT	AADT	** PDO	Accidents			Accident Rates *				
							Injury	Fatal	Total	** PDO	Injury	Fatal	Total	
0.00		R-2-M	UTAH-COLORADO STATE LINE BEGIN SH 318											
10.99	10.93	R-2-M	MILEPOST 11	1.25	200	0	0	0	0	0.00	0.00	0.00	0.00	
30.55	19.40	R-2-M	RD SW (CO RD 12)	0.64	220	0	0	0	0	0.00	0.00	0.00	0.00	
43.09	12.55	R-2-M	RD N (CO RD 67)	0.91	240	3	1	0	4	2.73	0.91	0.00	3.64	
49.99	6.86	R-2-R	MILEPOST 50	1.66	240	0	2	0	2	0.00	3.33	0.00	3.33	
52.99	2.99	R-2-R	MILEPOST 53	3.82	240	0	0	0	0	0.00	0.00	0.00	0.00	
54.30	1.29	R-2-R	RD N AND S (TO SUNBEAM)	8.85	240	2	0	0	2	17.64	0.00	0.00	17.64	
60.70	6.39	R-2-R	JCT U.S.40 SH 40 E AND W END SH 318	1.34	320	2	0	0	2	2.68	0.00	0.00	2.68	
Totals:	60.41					7	3	0	10	1.35	0.58	0.00	1.93	



## Colorado Department of Transportation Accident and Rates Book for 2005

### SH325A

Section MP	Func Length	Class	Section Description	MVMT	AADT	** PDO	Accidents			Accident Rates *			
							Injury	Fatal	Total	** PDO	Injury	Fatal	Total
0.00		R-2-M	JCT SH 13 N AND S BEGIN SH 325 MILEPOST 0										
4.07	4.03	R-2-M	RD NW (CO RD 217)	0.45	1,500	4	2	0	6	1.81	0.91	0.00	2.72
6.08	1.99	R-2-M	RD W (CO RD 485)	2.32	594	0	0	0	0	0.00	0.00	0.00	0.00
11.40	5.30	R-2-M	RD N (CO RD 217)(TO RIFLE MOUNTAIN PARK)	2.52	205	0	0	0	0	0.00	0.00	0.00	0.00
Totals:	11.32					4	2	0	6	1.32	0.66	0.00	1.98

### SH330A

Section MP	Func Length	Class	Section Description	MVMT	AADT	** PDO	Accidents			Accident Rates *			
							Injury	Fatal	Total	** PDO	Injury	Fatal	Total
0.00		R-2-M	JCT SH 65 N AND S BEGIN SH 330 MILEPOST 0										
10.40	10.24	R-2-M	RD S (CO RD 57.35) (PLATEAU CITY)	0.16	1,720	13	3	1	17	2.02	0.47	15.55	2.64
11.19	0.87	R-2-M	CHANGE WIDTH	1.66	1,900	1	0	0	1	1.65	0.00	0.00	1.65
11.40	0.20	R-2-M	RD S (GROVE CREEK RD) RD E (HIGH ST) END SH	7.21	1,900	0	0	0	0	0.00	0.00	0.00	0.00
Totals:	11.31					14	3	1	18	1.95	0.42	13.95	2.51

### SH340A

Section MP	Func Length	Class	Section Description	MVMT	AADT	** PDO	Accidents			Accident Rates *			
							Injury	Fatal	Total	** PDO	Injury	Fatal	Total
0.00		R-4-R	JCT U.S.6 SH 6 NW AND SE IN FRUITA CITY LIMIT										
0.23	0.23	R-4-R	RD N (CHERRY ST) RD E (ASPEN ST)	2.15	5,548	1	0	0	1	2.15	0.00	0.00	2.15
0.50	0.26	R-2-R	I-70 INTERCHANGE (FRUITA) SH 70 E AND W	1.15	9,200	4	2	0	6	4.62	2.31	0.00	6.93
0.59	0.08	R-2-R	RD E (I-70 FRONTAGE RD)	3.09	11,100	0	0	0	0	0.00	0.00	0.00	0.00
1.29	0.68	R-2-R	LEAVE FRUITA CITY LIMIT	0.36	11,100	0	3	0	3	0.00	1.09	0.00	1.09
2.84	1.32	R-2-R	RAMP OFF	0.19	11,100	0	0	0	0	0.00	0.00	0.00	0.00
6.91	3.97	R-2-R	RD W (CO RD F.25)	0.27	2,538	2	1	0	3	0.54	0.27	0.00	0.82
7.21	0.28	U-2-R	RD N (CO RD 20.50)	3.06	3,200	0	0	0	0	0.00	0.00	0.00	0.00
7.84	0.62	U-2-R	RD N (PANORAMA DR)(CO RD 21.00)	0.72	6,143	3	1	0	4	2.16	0.72	0.00	2.88
8.12	0.28	U-2-R	BUFFALO CANYON CREEK STR H-02-BW	1.13	8,685	2	1	0	3	2.25	1.13	0.00	3.38
9.25	1.08	U-2-R	RD S (BLEVINS RD)(CO RD 22.34)	0.21	12,229	5	1	0	6	1.04	0.21	0.00	1.24
9.51	0.25	U-2-R	RAMP OFF	0.88	12,500	0	3	0	3	0.00	2.63	0.00	2.63
10.07	0.51	U-2-R	RD N AND S (CO RD 23.00)	0.43	12,401	2	0	0	2	0.87	0.00	0.00	0.87
11.52	1.42	U-2-R	RAMP OFF	0.16	12,400	8	2	0	10	1.24	0.31	0.00	1.55
12.10	0.56	U-4-R	RD N (MAYFIELD DR E)(CO RD 24.85)	0.34	14,485	7	2	0	9	2.38	0.68	0.00	3.06





## Colorado Department of Transportation Accident and Rates Book for 2005

### SH340A

Section MP	Func Length	Class	Section Description	MVMT	AADT	** PDO	Accidents			Accident Rates *				
							Injury	Fatal	Total	** PDO	Injury	Fatal	Total	
12.11		U-4-R	RD N (MAYFIELD DR E)(CO RD 24.85)											
12.39	0.28	U-4-R	RAMP OFF	0.67	14,500	0	0	0	0	0.00	0.00	0.00	0.00	
12.76	0.36	U-4-R	RAMPS OFF	0.33	22,976	4	0	0	4	1.33	0.00	0.00	1.33	
13.34	0.55	U-4-R	JCT I-70 GRAND JUNCTION BUSINESS LOOP SH	0.22	23,000	4	3	0	7	0.87	0.65	0.00	1.52	
Totals:							42	19	0	61	0.98	0.44	0.00	1.42

### SH347A

Section MP	Func Length	Class	Section Description	MVMT	AADT	** PDO	Accidents			Accident Rates *				
							Injury	Fatal	Total	** PDO	Injury	Fatal	Total	
0.00		R-2-M	JCT U.S.50 SH 50 E AND W BEGIN SH 347											
1.81	1.79	R-2-M	RD E AND W (CO RD L73)	1.53	1,000	3	0	0	3	4.59	0.00	0.00	4.59	
4.99	3.36	R-2-M	RD NE (CO RD J 74) END SH 347 ENTER BLACK	1.13	720	0	0	0	0	0.00	0.00	0.00	0.00	
Totals:							3	0	0	3	1.95	0.00	0.00	1.95

### SH348A

Section MP	Func Length	Class	Section Description	MVMT	AADT	** PDO	Accidents			Accident Rates *			
							Injury	Fatal	Total	** PDO	Injury	Fatal	Total
0.00		R-2-R	JCT U.S.50 SH 50 N AND S (MAIN ST) IN DELTA										
0.28	0.29	R-2-R	RD N AND S (SILVER ST) RD W (6TH ST)	4.11	2,300	0	0	0	0	0.00	0.00	0.00	0.00
0.69	0.40	R-2-R	LEAVE SMALL URBAN AREA LEAVE DELTA CITY	2.98	2,300	1	0	0	1	2.96	0.00	0.00	2.96
0.71	0.01	R-2-R	CHANGE WIDTH	119.12	2,300	0	0	0	0	0.00	0.00	0.00	0.00
1.33	0.61	R-2-R	RD W (CO RD F.00)	1.95	2,300	0	0	0	0	0.00	0.00	0.00	0.00
3.24	2.00	R-2-R	RD E (CO RD D.00)	1.14	1,202	0	0	0	0	0.00	0.00	0.00	0.00
6.00	2.72	R-2-R	MILEPOST 6	1.84	547	0	1	0	1	0.00	1.84	0.00	1.84
9.33	3.27	R-2-R	RD S (CO RD 53.00)	2.15	390	2	0	0	2	4.30	0.00	0.00	4.30
11.38	2.03	R-2-R	RD N (CO RD 55.00) (CR 5500) RD E (CO RD E)	3.86	350	0	2	0	2	0.00	7.72	0.00	7.72
12.91	1.51	R-2-R	RD S (CO RD 55.50)	2.56	710	3	0	0	3	7.65	0.00	0.00	7.65
15.64	2.71	R-2-R	RD N AND S (CO RD 58.25)	0.57	1,777	2	3	0	5	1.14	1.71	0.00	2.85
15.99	0.34	R-2-R	MILEPOST 16	2.98	2,700	0	0	0	0	0.00	0.00	0.00	0.00
16.10	0.10	R-2-R	RD S (COFFMAN RD)	10.15	2,700	0	0	0	0	0.00	0.00	0.00	0.00
16.82	0.71	R-2-R	JCT U.S.50 OLATHE BUSINESS LOOP SH 50 NW	1.00	3,850	0	0	0	0	0.00	0.00	0.00	0.00
16.87	0.04	R-2-R	LEAVE OLATHE CITY LIMIT	16.31	4,200	0	0	0	0	0.00	0.00	0.00	0.00
17.06	0.18	R-2-R	JCT U.S.50 SH 50 AND US 50 SE AND NW END SH	3.62	4,200	0	0	0	0	0.00	0.00	0.00	0.00



**Colorado Department of Transportation  
Accident and Rates Book for 2005**

Totals: 16.92 8 6 0 14 1.12 0.84 0.00 1.95

**SH350A**

Section MP	Func Length	Class	Section Description	MVMT	AADT	** PDO	Accidents			Accident Rates *			
							Injury	Fatal	Total	** PDO	Injury	Fatal	Total
0.00		R-2-F	JCT U.S.160 SH 160 E AND SW (BESHOAR JCT)										
4.99	4.87	R-2-F	MILEPOST 5	0.52	1,089	6	3	0	9	3.10	1.55	0.00	4.65
13.94	9.01	R-2-F	RD W (CO RD 99) RD E (CO RD 52.4) (MODEL)	0.40	763	5	3	1	9	1.99	1.20	39.87	3.59
37.11	23.19	R-2-F	RD W (CO RD 88) (DELHI)	0.20	597	2	1	0	3	0.40	0.20	0.00	0.59
37.35	0.23	R-2-F	LAS ANIMAS-OTERO COUNTY LINE ENTER	24.31	490	0	0	0	0	0.00	0.00	0.00	0.00
59.40	21.92	R-2-F	JCT SH 71 N LEAVE COMANCHE NATIONAL	0.26	476	1	2	0	3	0.26	0.53	0.00	0.79
67.93	8.51	R-2-F	DRAW STR M-22-W	1.34	240	0	1	0	1	0.00	1.34	0.00	1.34
72.30	4.33	R-2-F	ENTER LA JUNTA CITY LIMITS	1.17	541	0	0	0	0	0.00	0.00	0.00	0.00
72.57	0.26	R-2-R	RD N AND S (GRANT AVE)	7.59	1,388	0	0	0	0	0.00	0.00	0.00	0.00
72.76	0.18	R-2-R	RD S (BARNES AVE) RD E (FIFTH ST)	7.76	1,961	0	0	0	0	0.00	0.00	0.00	0.00
72.96	0.19	R-2-R	RD SW (BELMONT AVE)	17.44	827	1	0	0	1	17.44	0.00	0.00	17.44
73.00	0.03	R-2-R	JCT U.S.50 SH 50 E AND SW END SH AND US 350	102.61	890	0	0	0	0	0.00	0.00	0.00	0.00
Totals:	72.72					15	10	1	26	0.98	0.65	6.55	1.70

**SH368A**

Section MP	Func Length	Class	Section Description	MVMT	AADT	** PDO	Accidents			Accident Rates *			
							Injury	Fatal	Total	** PDO	Injury	Fatal	Total
0.00		R-2-R	JCT SH 370 E AND W RD N BEGIN SH 368										
2.00	2.00	R-2-R	MILEPOST 2	5.48	250	0	0	0	0	0.00	0.00	0.00	0.00
5.01	2.98	R-2-R	RD N (CO RD S100) RD E (CO RD 13S) BEGIN	3.68	250	0	0	0	0	0.00	0.00	0.00	0.00
5.52	0.50	R-2-R	BEGIN ALAMOSA COUNTY CHARGEABLE	5.84	939	0	0	0	0	0.00	0.00	0.00	0.00
6.01	0.49	R-2-R	CONEJOS-ALAMOSA COUNTY LINE	5.95	940	0	0	0	0	0.00	0.00	0.00	0.00
12.33	6.32	R-2-R	JCT U.S.285 SH 285 NE AND SW END SH 368	1.55	280	0	0	0	0	0.00	0.00	0.00	0.00
Totals:	12.29					0	0	0	0	0.00	0.00	0.00	0.00



**Colorado Department of Transportation  
Accident and Rates Book for 2005**

<b>SH370A</b>													
Section MP	Func Length	Class	Section Description	MVMT	AADT	** PDO	Accidents			Accident Rates *			
							Injury	Fatal	Total	** PDO	Injury	Fatal	Total
0.00		R-2-R	JCT SH 15 N AND S RD W BEGIN SH 370										
3.99	3.97	R-2-R	JCT SH 368 S RD N (CO RD 4E)	1.80	383	0	0	0	0	0.00	0.00	0.00	0.00
5.97	1.97	R-2-R	RD N (CO RD S100) RD S (CO RD 6E) RIO	2.48	560	0	0	0	0	0.00	0.00	0.00	0.00
13.99	8.16	R-2-R	JCT U.S.285 SH 285 NE AND SW END SH 370	0.62	545	0	0	0	0	0.00	0.00	0.00	0.00
Totals:	14.10					0	0	0	0	0.00	0.00	0.00	0.00

<b>SH371A</b>													
Section MP	Func Length	Class	Section Description	MVMT	AADT	** PDO	Accidents			Accident Rates *			
							Injury	Fatal	Total	** PDO	Injury	Fatal	Total
0.00		R-2-R	JCT SH 15 E AND W BEGIN SH 371 MILEPOST 0										
3.02	3.04	R-2-R	RD E AND W (CO RD 48)	1.06	850	0	0	0	0	0.00	0.00	0.00	0.00
5.56	2.51	R-2-R	BEGIN ALAMOSA COUNTY CHARGEABLE	1.28	850	0	0	0	0	0.00	0.00	0.00	0.00
5.99	0.49	R-2-R	JCT SH 368 E AND N RD W ON	6.58	850	0	0	0	0	0.00	0.00	0.00	0.00
Totals:	6.04					0	0	0	0	0.00	0.00	0.00	0.00

<b>SH385A</b>													
Section MP	Func Length	Class	Section Description	MVMT	AADT	** PDO	Accidents			Accident Rates *			
							Injury	Fatal	Total	** PDO	Injury	Fatal	Total
95.00		R-2-R	JCT U.S.50 SH 50 E AND W RD S (MAIN ST) BEGIN										
95.41	0.36	R-2-R	RD E AND W (OAK ST)	5.49	1,387	0	0	0	0	0.00	0.00	0.00	0.00
95.63	0.21	R-2-R	WOLF CREEK STR L-27-G	10.04	1,300	0	0	0	0	0.00	0.00	0.00	0.00
98.62	3.06	R-2-R	JCT SH 196 W RD E (CO RD KK)	0.69	1,300	2	0	0	2	1.38	0.00	0.00	1.38
99.11	0.47	R-2-R	AT&SF RRX 003-797R	7.57	770	0	0	0	0	0.00	0.00	0.00	0.00
102.63	3.51	R-2-R	RD W (CO RD PP)	1.69	462	0	0	0	0	0.00	0.00	0.00	0.00
109.23	6.60	R-2-F	RD W (PROWERS CO RD WW) PROWERS-KIOWA	0.90	460	0	0	0	0	0.00	0.00	0.00	0.00
122.88	13.56	R-2-F	JCT SH 96 E AND W END SH AND US 385 BEGIN	0.44	460	1	3	0	4	0.44	1.32	0.00	1.76
Totals:	27.77					3	3	0	6	0.51	0.51	0.00	1.03



## Colorado Department of Transportation Accident and Rates Book for 2005

### SH385B

Section MP	Func Length	Class	Section Description	MVMT	AADT	** PDO	Accidents			Accident Rates *				
							Injury	Fatal	Total	** PDO	Injury	Fatal	Total	
123.68		R-2-F	MO PAC RRX 421-910J											
124.20	0.52	R-2-F	RD S (A AVE)	6.93	760	1	1	0	2	6.93	6.93	0.00	13.87	
135.40	11.17	R-2-F	RD N (CO RD BB) KIOWA-CHEYENNE COUNTY	0.32	760	1	0	0	1	0.32	0.00	0.00	0.32	
149.70	14.34	R-2-F	JCT U.S.40 SH 40 E AND W END SH AND US 385	0.25	760	5	0	0	5	1.26	0.00	0.00	1.26	
Totals:	26.03					7	1	0	8	0.97	0.14	0.00	1.11	

### SH385C

Section MP	Func Length	Class	Section Description	MVMT	AADT	** PDO	Accidents			Accident Rates *			
							Injury	Fatal	Total	** PDO	Injury	Fatal	Total
150.25		R-2-F	JCT U.S.40 SH 40 E AND W END OVERLAPPING										
150.34	0.03	R-2-F	UP RRX 805-487M	50.74	1,800	0	0	0	0	0.00	0.00	0.00	0.00
150.84	0.49	R-2-F	RD NE AND SW (S 1ST ST E)	4.94	1,132	1	0	0	1	4.94	0.00	0.00	4.94
151.14	0.30	R-2-F	RD W (N 5TH ST W)	7.64	1,195	0	0	0	0	0.00	0.00	0.00	0.00
170.28	19.12	R-2-F	RD E AND W (KIT CARSON CO RD A)	0.33	437	6	0	0	6	1.97	0.00	0.00	1.97
186.88	16.59	R-2-F	RD E AND W (CO RD U)	0.27	614	5	1	0	6	1.34	0.27	0.00	1.61
187.40	0.52	R-2-F	I-70 INTERCHANGE (BURLINGTON) SH 70 E AND W	4.05	1,300	1	0	0	1	4.06	0.00	0.00	4.06
187.53	0.05	R-2-F	CHANGE WIDTH	13.54	4,047	0	0	0	0	0.00	0.00	0.00	0.00
187.88	0.39	R-2-F	JCT U.S.24 SH 24 W RD N (LINCOLN ST)	1.71	4,100	1	1	0	2	1.70	1.70	0.00	3.39
188.58	0.71	R-4-F	RD N (12TH ST)	0.63	6,130	5	0	0	5	3.16	0.00	0.00	3.16
188.84	0.26	R-4-F	JCT I-70 BURLINGTON BUSINESS SPUR SH 70 E	1.95	5,400	1	0	0	1	1.97	0.00	0.00	1.97
189.25	0.41	R-2-F	RD E AND W (WEBSTER AVE)	3.26	2,050	1	1	0	2	3.30	3.30	0.00	6.60
189.34	0.09	R-2-F	LEAVE BURLINGTON CITY LIMITS	16.02	1,900	1	0	0	1	16.20	0.00	0.00	16.20
200.69	11.41	R-2-F	RD W (CO RD HH)	0.20	1,197	1	3	0	4	0.20	0.60	0.00	0.80
207.50	6.84	R-2-F	RD E (YUMA CO RD 0) KIT CARSON-YUMA	0.36	1,100	1	1	0	2	0.36	0.36	0.00	0.73
216.86	9.21	R-2-F	JCT U.S.36 SH 36 SW END SH AND US 385 BEGIN	0.27	1,100	4	1	0	5	1.08	0.27	0.00	1.35
Totals:	66.42					28	8	0	36	1.28	0.36	0.00	1.64



## Colorado Department of Transportation Accident and Rates Book for 2005

SH385D													
Section MP	Section Length	Func Class	Section Description	MVMT	AADT	** PDO	Accidents			Accident Rates *			
							Injury	Fatal	Total	** PDO	Injury	Fatal	Total
219.45		R-2-F	MILEPOST 220										
231.72	12.27	R-2-F	RD E (CO RD 24)	0.37	610	4	1	0	5	1.46	0.37	0.00	1.83
238.29	6.57	R-2-R	RD S (CO RD HH)	0.69	603	0	2	0	2	0.00	1.38	0.00	1.38
241.11	2.81	R-2-R	RD E (CO RD 33)	1.62	600	2	0	0	2	3.25	0.00	0.00	3.25
242.61	1.48	R-2-R	CHANGE WIDTH	0.88	2,099	0	1	0	1	0.00	0.88	0.00	0.88
242.91	0.29	R-3-F	RD E (10TH ST)	4.50	2,100	0	0	0	0	0.00	0.00	0.00	0.00
243.06	0.19	R-2-F	RD E AND W (7TH ST)	4.65	3,100	0	0	0	0	0.00	0.00	0.00	0.00
243.33	0.26	R-2-F	JCT U.S.34 SH 34 E AND W (3RD ST)	3.10	3,394	2	0	0	2	6.21	0.00	0.00	6.21
243.48	0.14	R-2-F	CHANGE WIDTH	5.78	3,384	1	0	0	1	5.82	0.00	0.00	5.82
244.32	0.80	R-3-F	RD SE (CO RD HH.5)	1.49	2,300	0	0	0	0	0.00	0.00	0.00	0.00
247.06	2.76	R-3-F	RD E AND W (CO RD 39)	0.83	1,202	1	0	0	1	0.83	0.00	0.00	0.83
259.66	12.57	R-2-F	RD E AND W (CO RD 51)	0.18	1,200	2	0	0	2	0.36	0.00	0.00	0.36
269.31	9.64	R-2-F	YUMA-PHILLIPS COUNTY LINE	0.25	1,133	1	0	0	1	0.25	0.00	0.00	0.25
275.45	6.13	R-2-F	RD E AND W (CO RD 14)	0.41	1,100	1	3	0	4	0.41	1.22	0.00	1.62
278.54	3.13	R-2-F	CHANGE WIDTH	0.78	1,117	1	0	0	1	0.78	0.00	0.00	0.78
278.80	0.25	R-3-F	RD W (SCHEUNEMANN ST)	6.85	1,600	0	0	0	0	0.00	0.00	0.00	0.00
279.01	0.20	R-3-F	RD E AND W (KELLOGG ST)	6.43	2,132	0	1	0	1	0.00	6.43	0.00	6.43
279.41	0.39	R-4-F	JCT U.S.6 SH 6 E AND W (DENVER ST)	2.08	3,382	2	0	0	2	4.15	0.00	0.00	4.15
279.60	0.18	R-2-F	BN RRX 057-386K	7.63	1,996	1	0	0	1	7.63	0.00	0.00	7.63
279.88	0.27	R-2-F	JCT SH 23 E RD W (HOWITT ST)	5.97	1,700	0	0	0	0	0.00	0.00	0.00	0.00
280.18	0.24	R-2-F	RD W (CO RD 24)	13.41	851	0	1	0	1	0.00	13.53	0.00	13.53
285.37	5.20	R-2-F	RD E AND W (CO RD 34)	0.63	840	4	0	0	4	2.51	0.00	0.00	2.51
290.89	5.51	R-2-F	RD W (SEDGWICK CO RD 2) PHILLIPS-SEDGWICK	0.75	664	1	1	0	2	0.75	0.75	0.00	1.50
294.96	4.06	R-2-F	RD S (CO RD 45)	1.22	551	1	2	0	3	1.23	2.45	0.00	3.68
305.70	10.85	R-2-F	RD E (CO RD 26)	0.37	687	1	2	0	3	0.37	0.74	0.00	1.10
309.13	3.28	R-2-F	I-76 INTERCHANGE (JULESBURG) SH 76 NE AND	0.76	1,100	2	0	0	2	1.52	0.00	0.00	1.52
310.32	1.21	R-2-F	RD E AND W (CO RD 34)	0.68	3,351	1	1	0	2	0.68	0.68	0.00	1.36
311.00	0.73	R-2-R	UP RR SEPARATION 805-403P OVERPASS STR	2.50	1,500	0	0	0	0	0.00	0.00	0.00	0.00
<b>Totals:</b>	<b>91.41</b>					<b>28</b>	<b>15</b>	<b>0</b>	<b>43</b>	<b>0.85</b>	<b>0.46</b>	<b>0.00</b>	<b>1.31</b>



## Colorado Department of Transportation Accident and Rates Book for 2005

### SH385E

Section MP	Func Length	Class	Section Description	MVMT	AADT	** PDO	Accidents			Accident Rates *				
							Injury	Fatal	Total	** PDO	Injury	Fatal	Total	
313.85		R-2-R	MILEPOST 314											
317.63	3.81	R-2-R	RD W (CO RD 36.3) COLORADO-NEBRASKA STATE	1.50	480	0	0	0	0	0.00	0.00	0.00	0.00	
Totals:		3.81				0	0	0	0	0.00	0.00	0.00	0.00	

### SH389A

Section MP	Func Length	Class	Section Description	MVMT	AADT	** PDO	Accidents			Accident Rates *			
							Injury	Fatal	Total	** PDO	Injury	Fatal	Total
0.00		R-2-R	NEW MEXICO-COLORADO STATE LINE BEGIN SH										
1.23	1.23	R-2-R	CHANGE WIDTH	12.37	180	0	0	0	0	0.00	0.00	0.00	0.00
2.18	0.94	R-2-R	CHANGE SPEED LIMIT	16.19	180	0	0	0	0	0.00	0.00	0.00	0.00
12.80	10.45	R-2-R	JCT U.S.160 SH 160 E AND W END SH 389	1.46	180	0	0	0	0	0.00	0.00	0.00	0.00
Totals:		12.62				0	0	0	0	0.00	0.00	0.00	0.00

### SH391A

Section MP	Func Length	Class	Section Description	MVMT	AADT	** PDO	Accidents			Accident Rates *			
							Injury	Fatal	Total	** PDO	Injury	Fatal	Total
0.00		U-4-R	U.S.285 INTERCHANGE (KIPLING ST) SH 285 E										
0.17	0.17	U-4-R	RD E AND W (GIRTON DR)	0.39	41,100	29	7	0	36	11.44	2.76	0.00	14.20
0.51	0.33	U-4-R	RD E AND W (DARTMOUTH PL)	0.21	39,609	13	6	0	19	2.72	1.26	0.00	3.98
0.97	0.45	U-4-R	JCT SH 8 RD NE AND SW (OLD MORRISON RD)	0.15	40,600	21	5	0	26	3.16	0.75	0.00	3.92
2.07	1.09	U-4-R	RD E AND W (JEWELL AVE)	0.07	38,211	29	6	0	35	1.91	0.40	0.00	2.31
2.69	0.61	U-4-R	RD E AND W (FLORIDA AVE)	0.12	38,498	23	3	1	27	2.68	0.35	11.67	3.15
3.20	0.50	U-4-R	RD E AND W (MISSISSIPPI AVE)	0.14	38,500	14	4	0	18	1.99	0.57	0.00	2.56
4.23	1.02	U-4-R	JCT SH 26 W RD E (ALAMEDA AVE) RD W	0.06	43,874	28	8	0	36	1.72	0.49	0.00	2.21
4.48	0.24	U-4-R	RD NW (ENTRANCE TO FEDERAL CENTER)	0.24	47,258	21	5	0	26	5.07	1.21	0.00	6.28
5.23	0.74	U-4-R	U.S.6 INTERCHANGE (KIPLING ST) SH 6 E AND W	0.08	47,300	21	6	0	27	1.64	0.47	0.00	2.11
5.58	0.34	U-4-R	RD W (8TH PL)	0.22	36,600	29	5	0	34	6.40	1.10	0.00	7.51
6.26	0.67	U-4-R	JCT U.S.40 SH 40 E AND W (W COLFAX AVE)	0.12	35,466	21	6	1	28	2.42	0.69	11.55	3.23
7.61	1.25	U-4-R	RD W (29TH AVE) CL SPLIT	0.06	36,220	65	21	0	86	3.94	1.27	0.00	5.22
7.86	0.24	U-4-R	RD E AND W (W 32ND AVE) ENTER WHEAT RIDGE	0.31	36,300	13	0	0	13	4.18	0.00	0.00	4.18
9.08	1.31	U-4-R	RD E AND W (W 44TH AVE)	0.06	36,300	59	17	0	76	3.40	0.98	0.00	4.39
9.50	0.38	U-4-R	RAMPS ON AND OFF (EB I-70 RAMP TO SB SH	0.19	37,100	62	16	0	78	12.21	3.15	0.00	15.36
9.64	0.13	U-4-R	RD E AND W (49TH AVE) RD N (KIPLING PKWY)	0.57	37,100	47	8	0	55	26.70	4.54	0.00	31.24



## Colorado Department of Transportation Accident and Rates Book for 2005

Totals: 9.47 495 123 2 620 3.66 0.91 1.48 4.59

<b>SH392A</b>														
Section MP	Func Length	Class	Section Description	MVMT	AADT	** PDO	Accidents			Accident Rates *				
							Injury	Fatal	Total	** PDO	Injury	Fatal	Total	
95.31		U-2-R	JCT SH287C N AND S BEGIN SH392A											
96.31	0.69	U-2-R	RD N AND S (S LEMAY AVE) (CO RD 13)	0.40	10,000	2	0	0	2	0.79	0.00	0.00	0.79	
98.50	2.18	U-2-R	RD S (BOYD LAKE AVE) (CO RD 9)	0.12	10,729	1	0	0	1	0.12	0.00	0.00	0.12	
100.00	1.49	U-2-R	INTERCHANGE STR (C-17-ER) OVERPASS I-25 N	0.16	11,501	14	9	0	23	2.24	1.44	0.00	3.68	
95.80	0.49	U-2-R	RD S (ALLOTT AVE) ENTER FT COLLINS CITY	0.56	10,000	1	0	0	1	0.56	0.00	0.00	0.56	
96.64	0.52	U-2-R	RD N (W GREENSTONE TRAIL) RD S (VANTAGE	0.50	10,632	1	0	0	1	0.50	0.00	0.00	0.50	
97.31	0.66	U-2-R	RD N AND S (TIMBERLINE RD) (CO RD 11)	0.38	11,000	0	0	0	0	0.00	0.00	0.00	0.00	
99.13	1.81	U-2-R	RD N AND S (EAGLE RANCH RD)	0.14	10,759	1	1	0	2	0.14	0.14	0.00	0.28	
99.99	0.85	U-2-R	INTERCHANGE STR (C-17-ER) OVERPASS I-25 N	0.28	11,622	13	8	0	21	3.61	2.22	0.00	5.82	
102.00	2.00	U-2-R	MILEPOST 102	0.08	17,100	17	4	0	21	1.36	0.32	0.00	1.68	
103.54	1.01	R-2-R	ENTER WINDSOR CITY LIMITS AND URBAN LIMITS	0.18	15,500	8	1	0	9	1.40	0.18	0.00	1.58	
104.46	0.86	R-2-R	JCT SH257A N AND E (MAIN ST) RD S (7TH ST)	0.21	15,500	3	2	0	5	0.62	0.41	0.00	1.03	
Totals:						12.56	61	25	0	86	1.06	0.43	0.00	1.49

<b>SH392B</b>														
Section MP	Func Length	Class	Section Description	MVMT	AADT	** PDO	Accidents			Accident Rates *				
							Injury	Fatal	Total	** PDO	Injury	Fatal	Total	
105.44		R-2-R	JCT SH257A S AND W (MAIN ST) RD N (CO RD 19)											
109.25	3.81	R-2-R	RD S (CO RD 27)	0.11	6,519	7	5	0	12	0.77	0.55	0.00	1.33	
115.39	6.10	U-2-R	JCT SH085C N AND S (LUCERNE)	0.09	5,200	20	12	0	32	1.73	1.04	0.00	2.76	
115.55	0.15	R-2-R	RD N AND S (CO RD 39)	4.68	3,900	2	0	0	2	9.56	0.00	0.00	9.56	
117.60	2.00	R-2-R	RD N AND S (CO RD 43)	0.35	3,900	5	2	0	7	1.76	0.70	0.00	2.46	
119.60	2.00	R-2-R	RD N AND S (CO RD 47)	0.60	2,300	0	1	0	1	0.00	0.60	0.00	0.60	
121.58	1.94	R-2-R	RD N AND S (CO RD 51)	0.61	2,300	4	1	0	5	2.45	0.61	0.00	3.06	
123.60	2.01	R-2-R	JCT SH 37 S RD N (CO RD 55) END OF ROUTE	1.05	1,302	5	0	0	5	5.22	0.00	0.00	5.22	
Totals:						18.01	43	21	0	64	1.54	0.75	0.00	2.29



## Colorado Department of Transportation Accident and Rates Book for 2005

### SH394A

Section MP	Func Length	Class	Section Description	MVMT	AADT	** PDO	Accidents			Accident Rates *			
							Injury	Fatal	Total	** PDO	Injury	Fatal	Total
0.00		R-2-R	JCT U.S.40 SH 40 W (VICTORY WAY) RD N										
0.11	0.11	R-2-R	JCT U.S.40 SH 40 E (4TH ST)	4.98	5,000	2	0	0	2	9.96	0.00	0.00	9.96
0.23	0.11	R-2-R	D&RGW RRX 253-698G	4.98	5,000	1	0	0	1	4.98	0.00	0.00	4.98
0.48	0.24	R-2-R	RD W (1ST ST)	2.28	5,000	0	0	0	0	0.00	0.00	0.00	0.00
1.36	0.80	R-2-R	RD SW (CO RD 107)	0.90	3,802	1	1	0	2	0.91	0.91	0.00	1.81
3.00	1.63	R-2-R	MILEPOST 3	1.12	1,506	1	2	0	3	1.12	2.23	0.00	3.35
3.92	0.91	R-2-R	RD S (CO RD 33)	3.66	823	1	0	0	1	3.66	0.00	0.00	3.66
5.99	2.03	R-2-R	MILEPOST 6	5.60	241	1	0	0	1	5.61	0.00	0.00	5.61
9.38	3.36	R-2-R	MOFFAT-ROUTT COUNTY LINE END SH 394	3.40	240	0	0	0	0	0.00	0.00	0.00	0.00
Totals:		9.19				7	3	0	10	1.95	0.84	0.00	2.78

### SH402A

Section MP	Func Length	Class	Section Description	MVMT	AADT	** PDO	Accidents			Accident Rates *			
							Injury	Fatal	Total	** PDO	Injury	Fatal	Total
0.00		U-2-R	JCT U.S.287 SH 287 N AND S RD SW (14TH ST SW)										
2.39	2.39	U-2-R	RD NW (CO RD 9E)	0.07	16,600	15	6	0	21	1.04	0.41	0.00	1.45
3.99	1.77	U-2-R	RAMPS ON AND OFF	0.12	12,416	10	2	0	12	1.25	0.25	0.00	1.50
Totals:		4.16				25	8	0	33	1.11	0.36	0.00	1.47

### SH470A

Section MP	Func Length	Class	Section Description	MVMT	AADT	** PDO	Accidents			Accident Rates *			
							Injury	Fatal	Total	** PDO	Injury	Fatal	Total
0.00		U-4-R	I-70 INTERCHANGE SH 70 E AND W OVERPASS										
1.83	1.83	U-4-R	SH 26 SEPARATION RD E AND W (ALAMEDA AVE)	0.02	71,900	44	15	0	59	0.92	0.31	0.00	1.23
3.63	1.79	U-4-R	MAJOR STRS (F-16-LB) (F-16-LA) OVERPASS RD E	0.02	71,900	23	6	1	30	0.49	0.13	2.13	0.64
4.24	0.60	U-4-R	MORRISON ROAD INTERCHANGE MORRISON	0.06	71,900	6	2	0	8	0.38	0.13	0.00	0.51
4.51	0.26	U-4-R	RAMP ON	0.13	79,700	14	4	0	18	1.87	0.53	0.00	2.40
5.69	1.12	U-4-R	HAMPDEN AVENUE INTERCHANGE SH 285 E AND	0.03	79,700	22	4	1	27	0.68	0.12	3.08	0.83
10.18	4.39	U-4-R	KEN CARYL ROAD INTERCHANGE (C-470) RD E	0.01	53,631	62	18	1	81	0.72	0.21	1.16	0.94
12.44	2.27	U-4-R	KIPLING PARKWAY INTERCHANGE (C-470) RD N	0.02	52,997	24	5	0	29	0.55	0.11	0.00	0.66
13.89	1.44	U-4-R	WADSWORTH BOULEVARD INTERCHANGE	0.03	61,200	16	4	0	20	0.50	0.12	0.00	0.62
15.52	1.65	U-4-R	JEFFERSON-ARAPAHOE COUNTY LINE ENTER	0.02	70,759	26	11	0	37	0.61	0.26	0.00	0.87
15.84	0.31	U-4-R	JEFFERSON-ARAPAHOE COUNTY LINE ENTER	0.12	72,200	3	0	0	3	0.37	0.00	0.00	0.37





## Colorado Department of Transportation Accident and Rates Book for 2005

SH470A													
MP	Section Length	Func Class	Section Description	MVMT	AADT	** PDO	Accidents			Accident Rates *			
							Injury	Fatal	Total	** PDO	Injury	Fatal	Total
15.85		U-4-R	JEFFERSON-ARAPAHOE COUNTY LINE ENTER										
16.57	0.72	U-4-R	RAMP OFF	0.05	72,200	9	2	0	11	0.48	0.11	0.00	0.58
17.00	0.42	U-4-R	U.S.85/SANTA FE DRIVE INTERCHANGE (C-470)	0.09	72,200	16	9	0	25	1.45	0.82	0.00	2.26
19.60	2.60	U-4-R	BROADWAY INTERCHANGE (C-470) RD N AND S	0.01	75,016	129	48	1	178	1.81	0.67	1.41	2.50
21.05	1.45	U-4-R	UNIVERSITY BOULEVARD INTERCHANGE (C-470)	0.02	79,500	41	17	0	58	0.98	0.41	0.00	1.38
24.14	3.09	U-4-R	QUEBEC STREET INTERCHANGE (C-470) RD N	0.01	90,368	119	44	1	164	1.17	0.43	0.98	1.61
25.99	1.87	U-4-R	MAJOR STR (F-17-IE) (SB I-25 TO WB C-470)	0.01	98,937	84	9	0	93	1.25	0.13	0.00	1.38
Totals:	25.81					638	198	5	841	0.94	0.29	0.74	1.24

SH470E													
MP	Section Length	Func Class	Section Description	MVMT	AADT	** PDO	Accidents			Accident Rates *			
							Injury	Fatal	Total	** PDO	Injury	Fatal	Total
0.00		U-4-F	I-25 INTERCHANGE (C-470) SH 25 N AND S E-470										
4.37	4.33	U-4-F	ENTER PARKER CITY LIMITS	0.02	37,900	37	22	1	60	0.62	0.37	1.67	1.00
5.17	0.78	U-4-F	MAJOR STR SH83 (PARKER RD)	0.09	37,900	5	3	0	8	0.46	0.28	0.00	0.74
5.67	0.49	U-4-F	LV PARKER URBAN AREA ENTER DENVER URBAN	0.18	31,600	4	1	0	5	0.71	0.18	0.00	0.88
6.17	0.62	U-4-F	DOUGLAS-ARAPAHOE COUNTY LINE	0.14	31,600	1	0	0	1	0.14	0.00	0.00	0.14
7.84	1.63	U-4-F	MILEPOST 8	0.05	31,600	11	1	2	14	0.58	0.05	10.61	0.74
9.60	1.82	U-4-F	MAJOR STRS(PINEY CREEK)	0.05	31,600	6	5	0	11	0.29	0.24	0.00	0.52
9.99	0.39	U-4-F	MILEPOST 10	0.22	31,600	4	0	0	4	0.88	0.00	0.00	0.88
14.99	5.17	U-4-F	MILEPOST 15	0.02	26,046	25	6	0	31	0.51	0.12	0.00	0.63
21.49	6.57	U-4-F	LEAVE AURORA CITY LIMITS	0.02	23,915	47	21	2	70	0.82	0.37	3.49	1.22
21.99	0.50	U-4-F	MILEPOST 22	0.31	17,600	0	0	0	0	0.00	0.00	0.00	0.00
22.49	0.49	U-4-F	ENTER AURORA CITY LIMITS	0.32	17,600	0	0	0	0	0.00	0.00	0.00	0.00
24.43	1.91	U-4-F	MAJOR STR(56TH AV)	0.08	17,600	2	0	0	2	0.16	0.00	0.00	0.16
25.18	0.78	U-4-F	RAMP ON	0.21	17,046	1	0	0	1	0.21	0.00	0.00	0.21
25.51	0.32	U-4-F	MAJOR STR(64TH AV)	0.50	17,000	1	0	0	1	0.50	0.00	0.00	0.50
25.79	0.27	U-4-F	RAMP ON	0.60	17,000	2	1	0	3	1.19	0.60	0.00	1.79
27.49	1.72	U-4-F	RAMPS ON AND OFF	0.09	17,000	1	1	0	2	0.09	0.09	0.00	0.19
27.79	0.29	U-4-F	RAMPS ON AND OFF	0.56	17,000	1	2	0	3	0.56	1.11	0.00	1.67
27.89	0.09	U-4-F	RAMP OFF	1.72	17,729	2	3	0	5	3.43	5.15	0.00	8.59
27.99	0.09	U-4-F	RAMP OFF	1.64	18,600	1	1	0	2	1.64	1.64	0.00	3.27
28.37	0.37	U-4-F	RAMP ON	0.40	18,600	0	1	0	1	0.00	0.40	0.00	0.40
28.47	0.09	U-4-F	RAMP OFF DENVER/ADAMS COUNTY LINE LEAVE	1.64	18,600	0	0	0	0	0.00	0.00	0.00	0.00



## Colorado Department of Transportation Accident and Rates Book for 2005

### SH470E

Section MP	Func Length Class	Section Description	MVMT	AADT	** PDO	Accidents			Accident Rates *					
						Injury	Fatal	Total	** PDO	Injury	Fatal	Total		
28.48	U-4-F	RAMP OFF DENVER/ADAMS COUNTY LINE LEAVE												
28.99	0.51 U-4-F	MILEPOST 29	0.29	18,600	0	0	0	0	0.00	0.00	0.00	0.00		
34.12	5.19 U-4-F	RD E AND W (120TH AV)	0.03	18,600	10	3	0	13	0.28	0.09	0.00	0.37		
35.46	1.33 U-4-F	LEAVE COMMERCE CITY CITY LIMITS	0.11	18,600	1	3	0	4	0.11	0.33	0.00	0.44		
36.33	0.86 R-4-F	SH 2(SABLE BD STR)	0.22	14,600	1	1	0	2	0.22	0.22	0.00	0.44		
37.81	1.52 R-4-F	SH 85 STR	0.12	14,500	1	1	0	2	0.12	0.12	0.00	0.25		
43.61	5.79 R-4-F	ENTER DENVER-AURORA URBAN AREA	0.03	14,500	8	3	0	11	0.26	0.10	0.00	0.36		
46.39	2.98 U-4-F	LEAVE BROOMFIELD CITY LIMITS ENTER	0.06	14,500	1	2	0	3	0.06	0.13	0.00	0.19		
Totals:					46.90		173	81	5	259	0.45	0.21	1.30	0.67

### SH491A

Section MP	Func Length Class	Section Description	MVMT	AADT	** PDO	Accidents			Accident Rates *					
						Injury	Fatal	Total	** PDO	Injury	Fatal	Total		
0.00	R-2-R	NEW MEXICO-COLORADO STATE LINE IN UTE												
6.42	6.40 R-2-R	JCT U.S.160 SH 160 SW AND NE END SH AND US	0.13	3,300	1	0	1	2	0.13	0.00	12.97	0.26		
Totals:					6.40		1	0	1	2	0.13	0.00	12.97	0.26

### SH491B

Section MP	Func Length Class	Section Description	MVMT	AADT	** PDO	Accidents			Accident Rates *				
						Injury	Fatal	Total	** PDO	Injury	Fatal	Total	
25.95	R-4-R	JCT U.S.160 SH 160 SW AND NE (MAIN ST) IN											
26.29	0.34 R-4-R	JCT U.S. 491 SPUR SH 491 SE (TO U.S.160 EB) RD	1.17	6,900	1	0	0	1	1.17	0.00	0.00	1.17	
26.51	0.21 R-4-R	RD E (MAC ARTHUR AVE)	1.31	9,970	0	0	0	0	0.00	0.00	0.00	0.00	
27.21	0.27 R-4-R	RD NE (LEBANON RD) LEAVE CORTEZ CITY LIMIT	1.01	10,000	10	2	0	12	10.18	2.04	0.00	12.22	
29.01	1.75 R-4-R	RD SW (CO RD 24) LEAVE CORTEZ URBAN LIMIT	0.19	8,178	6	3	0	9	1.15	0.58	0.00	1.73	
29.46	0.44 R-4-R	RD E AND W (CO RD M)	0.93	6,700	2	0	0	2	1.86	0.00	0.00	1.86	
30.70	1.21 R-4-R	RD E AND W (CO RD N)	0.34	6,700	7	0	0	7	2.37	0.00	0.00	2.37	
33.76	3.05 R-2-R	RD S (CO RD 22)	0.15	5,831	3	2	0	5	0.46	0.31	0.00	0.77	
36.79	3.01 R-2-R	JCT SH 184 E (TO DOLORES)	0.21	4,245	5	2	0	7	1.07	0.43	0.00	1.50	
38.15	1.34 R-3-R	RD W (CO RD W)	0.57	3,586	2	0	0	2	1.14	0.00	0.00	1.14	
41.23	3.08 R-3-R	RD W (CO RD Y) (YELLOW JACKET)	0.26	3,400	4	2	0	6	1.05	0.52	0.00	1.57	
46.26	4.92 R-2-R	RD E AND W (CO RD CC) (PLEASANT VIEW)	0.16	3,422	5	5	0	10	0.81	0.81	0.00	1.63	
49.64	3.39 R-4-R	RD E AND W (MONTEZUMA CO RD FF)(DOLORES)	0.23	3,500	2	1	0	3	0.46	0.23	0.00	0.69	



**Colorado Department of Transportation  
Accident and Rates Book for 2005**

<b>SH491B</b>													
MP	Section Length	Func Class	Section Description	MVMT	AADT	** PDO	Accidents			Accident Rates *			
							Injury	Fatal	Total	** PDO	Injury	Fatal	Total
49.65		R-2-R	RD E AND W (MONTEZUMA CO RD FF)(DOLORES										
51.86	2.20	R-2-R	RD E AND W (CO RD R) (CAHONE)	0.36	3,500	0	0	0	0	0.00	0.00	0.00	0.00
56.12	4.20	R-4-R	RD E (CO RD M)	0.19	3,500	8	1	0	9	1.49	0.19	0.00	1.68
60.83	4.70	R-3-R	RD N (EAST AVE) RD S (CO RD 8) ENTER DOVE	0.17	3,500	3	4	0	7	0.50	0.67	0.00	1.17
61.11	0.24	R-3-R	RD N AND S (MAIN ST)	3.36	3,400	0	0	0	0	0.00	0.00	0.00	0.00
61.44	0.32	R-4-R	RD E AND W (4TH ST)	2.25	3,800	2	0	0	2	4.51	0.00	0.00	4.51
61.84	0.39	R-4-R	RD N AND S (WEBER ST)(CO RD 7) LEAVE DOVE	2.42	2,905	0	1	0	1	0.00	2.42	0.00	2.42
63.26	1.40	R-2-R	JCT SH 141 N RD S (CO RD 6)	0.67	2,900	0	1	0	1	0.00	0.67	0.00	0.67
69.60	6.32	R-2-R	COLORADO-UTAH STATE LINE END SH AND US	0.21	2,026	2	3	0	5	0.43	0.64	0.00	1.07
Totals:	42.78					62	27	0	89	1.02	0.45	0.00	1.47

<b>SH491C</b>													
MP	Section Length	Func Class	Section Description	MVMT	AADT	** PDO	Accidents			Accident Rates *			
							Injury	Fatal	Total	** PDO	Injury	Fatal	Total
0.00		R-4-R	JCT U.S.160 SH 160 E AND W (MAIN ST) IN										
0.24	0.24	R-4-R	JCT U.S.491 SH 491 NE AND SW RD E (ARBECAM	2.04	5,600	2	2	0	4	4.08	4.08	0.00	8.15
Totals:	0.24					2	2	0	4	4.08	4.08	0.00	8.15

<b>SH550A</b>													
MP	Section Length	Func Class	Section Description	MVMT	AADT	** PDO	Accidents			Accident Rates *			
							Injury	Fatal	Total	** PDO	Injury	Fatal	Total
0.00		R-2-R	COLORADO-NEW MEXICO STATE LINE MILEPOST										
4.47	4.42	R-2-R	RD E (CO RD 310) RD NW (CO RD SU48)	0.08	7,700	18	3	0	21	1.45	0.24	0.00	1.69
8.45	3.92	R-2-R	RD W (CO RD 215)	0.12	5,700	20	4	0	24	2.45	0.49	0.00	2.94
12.18	3.67	R-2-R	RD E (CO RD 302)	0.13	5,700	12	9	0	21	1.57	1.18	0.00	2.75
15.60	3.37	R-2-R	RD E (CO RD 220)	0.12	6,899	6	4	0	10	0.71	0.47	0.00	1.18
16.56	0.94	R-2-M	JCT SH160A SW AND NE END SH550A	0.30	9,800	5	1	0	6	1.49	0.30	0.00	1.79
Totals:	16.32					61	21	0	82	1.52	0.52	0.00	2.05



**Colorado Department of Transportation  
Accident and Rates Book for 2005**

**SH550B**

Section MP	Func Length	Class	Section Description	MVMT	AADT	** PDO	Accidents			Accident Rates *			
							Injury	Fatal	Total	** PDO	Injury	Fatal	Total
20.92		R-4-M	JCT U.S.160 SH 160 W AND SE IN DURANGO CITY										
21.06	0.14	R-4-M	RD E AND W (6TH ST)	0.56	34,900	1	0	0	1	0.56	0.00	0.00	0.56
21.28	0.21	R-4-M	RD E AND W (9TH ST)	0.46	28,200	25	2	0	27	11.57	0.93	0.00	12.49
21.71	0.42	R-4-M	RD E AND W (14TH ST)	0.23	28,200	9	1	0	10	2.08	0.23	0.00	2.31
22.66	0.85	R-4-M	RD W (25TH ST)	0.09	34,473	62	16	0	78	5.78	1.49	0.00	7.28
23.40	0.64	R-4-M	RD NW AND SE (32ND ST)	0.17	25,200	13	2	0	15	2.19	0.34	0.00	2.53
24.29	0.70	R-4-M	RD NW (HOSPITAL ST)	0.21	18,749	18	2	0	20	3.74	0.42	0.00	4.15
25.09	0.79	R-4-M	CHANGE WIDTH	0.26	13,300	3	1	0	4	0.78	0.26	0.00	1.04
25.60	0.50	R-4-M	ACCESS RD NW AND SE (CO RD 203)	0.41	13,300	0	0	0	0	0.00	0.00	0.00	0.00
30.32	4.67	R-2-M	RD E AND W (CO RD 252) (TRIMBLE)	0.05	11,061	21	13	0	34	1.11	0.69	0.00	1.80
31.07	0.79	R-2-M	RD E (CO RD HM14)	0.45	7,702	4	1	0	5	1.79	0.45	0.00	2.24
32.18	1.08	R-2-M	RD W (CO RD 203) (HERMOSA)	0.39	6,504	6	4	0	10	2.33	1.56	0.00	3.89
43.99	10.85	R-2-M	MILEPOST 44	0.05	4,830	30	7	0	37	1.57	0.37	0.00	1.94
46.54	2.53	R-3-M	ELBERT CREEK STR N-05-P	0.26	4,100	4	4	0	8	1.06	1.06	0.00	2.11
49.57	3.07	R-3-M	RD W (CO RD FS578) (PURGATORY SKI AREA)	0.22	4,100	1	1	0	2	0.22	0.22	0.00	0.44
49.86	0.28	R-3-M	LA PLATA-SAN JUAN COUNTY LINE	4.84	2,023	0	0	0	0	0.00	0.00	0.00	0.00
70.00	20.00	R-2-M	MILEPOST 70	0.07	2,000	20	14	1	35	1.37	0.96	6.85	2.40
70.36	0.35	R-2-M	JCT SH 110 NE (GREEN ST)	3.91	2,000	0	0	0	0	0.00	0.00	0.00	0.00
70.66	0.29	R-2-M	CHANGE WIDTH	5.55	1,701	0	0	0	0	0.00	0.00	0.00	0.00
72.38	1.72	R-2-M	RD SW (CO RD 7)	0.94	1,700	0	1	0	1	0.00	0.94	0.00	0.94
80.17	7.89	R-2-M	RED MOUNTAIN PASS ELEVATION 11,008 FT SAN	0.15	2,300	1	1	0	2	0.15	0.15	0.00	0.30
92.10	11.58	R-2-M	CHANGE WIDTH	0.10	2,300	6	9	0	15	0.62	0.93	0.00	1.54
92.88	0.77	R-2-M	RD SW (CR 361)	1.61	2,213	0	0	0	0	0.00	0.00	0.00	0.00
93.44	0.51	R-2-M	RD E AND W (5TH AVE)	1.71	3,139	0	0	0	0	0.00	0.00	0.00	0.00
93.85	0.40	R-4-M	RD E AND W (10TH AVE)	1.22	5,608	3	0	0	3	3.66	0.00	0.00	3.66
95.45	1.55	R-2-M	CHANGE WIDTH	0.37	4,800	2	2	0	4	0.74	0.74	0.00	1.47
98.02	2.57	R-2-M	RD NW (CO RD 23)	0.22	4,800	4	5	0	9	0.89	1.11	0.00	2.00
103.69	5.61	R-2-R	JCT SH 62 W (TO RIDGWAY)	0.11	4,300	9	6	0	15	1.02	0.68	0.00	1.70
106.15	2.44	R-2-R	RD SW (CO RD 24)	0.18	6,371	5	1	0	6	0.88	0.18	0.00	1.06
109.33	3.15	R-2-R	RD SE (CO RD 8)	0.14	6,400	7	2	0	9	0.95	0.27	0.00	1.22
114.24	5.57	R-3-R	RD E (CO RD 2) (ELDRIDGE SIDING)	0.08	6,400	6	2	0	8	0.46	0.15	0.00	0.61
117.04	2.77	R-2-R	RD W (CO RD 22) (COLONA)	0.15	6,400	12	2	0	14	1.86	0.31	0.00	2.17
117.42	0.37	R-2-R	OURAY-MONTROSE COUNTY LINE	1.09	6,800	2	0	0	2	2.18	0.00	0.00	2.18
121.26	3.79	R-2-R	RD E (UNCOMPAHGRE RD)(CO RD U)	0.11	6,800	7	2	0	9	0.74	0.21	0.00	0.96
122.50	1.22	R-2-R	RD E (TROUT RD)(CO RD T)	0.33	6,800	4	1	0	5	1.32	0.33	0.00	1.66



**Colorado Department of Transportation  
Accident and Rates Book for 2005**

<b>SH550B</b>													
Section MP	Func Length	Class	Section Description	MVMT	AADT	Accidents			Accident Rates *				
						** PDO	Injury	Fatal	Total	** PDO	Injury	Fatal	Total
122.51		R-2-R	RD E (TROUT RD)(CO RD T)										
125.31	2.80	R-2-R	RD SW (CO RD V68)	0.10	9,722	12	3	0	15	1.21	0.30	0.00	1.51
125.97	0.65	R-2-R	RD NW AND SE (CHIPETA RD)(CO RD 64.5)	0.41	10,300	4	1	0	5	1.64	0.41	0.00	2.05
127.24	1.31	R-4-R	CEDAR WASH STR K-05-N	0.13	16,026	10	3	0	13	1.31	0.39	0.00	1.70
127.63	0.38	R-4-R	RD E (WOODGATE DR)(CO RD 66.4)	0.31	22,900	10	1	0	11	3.16	0.32	0.00	3.47
127.73	0.09	R-4-R	RD E AND W (OAKGROVE RD)(CO RD P)	1.33	22,900	4	1	0	5	5.32	1.33	0.00	6.65
128.23	0.49	R-4-R	RD E (NIAGARA RD)	0.24	22,900	30	5	0	35	7.32	1.22	0.00	8.55
128.41	0.17	R-4-R	RD SW (COLUMBINE WAY) RD NE (S 12TH ST)	0.66	24,472	6	0	0	6	3.95	0.00	0.00	3.95
129.26	0.84	R-4-R	JCT U.S.50 SH 50 NW (TOWNSEND AVE) AND NE	0.13	24,461	45	15	0	60	6.03	2.01	0.00	8.04
Totals:	106.80					406	131	1	538	1.84	0.59	0.45	2.44





# **2005 STATE HIGHWAYS CRASHES GRAPHIC REPRESENTATIONS**







# **2005 STATE HIGHWAY CRASHES**

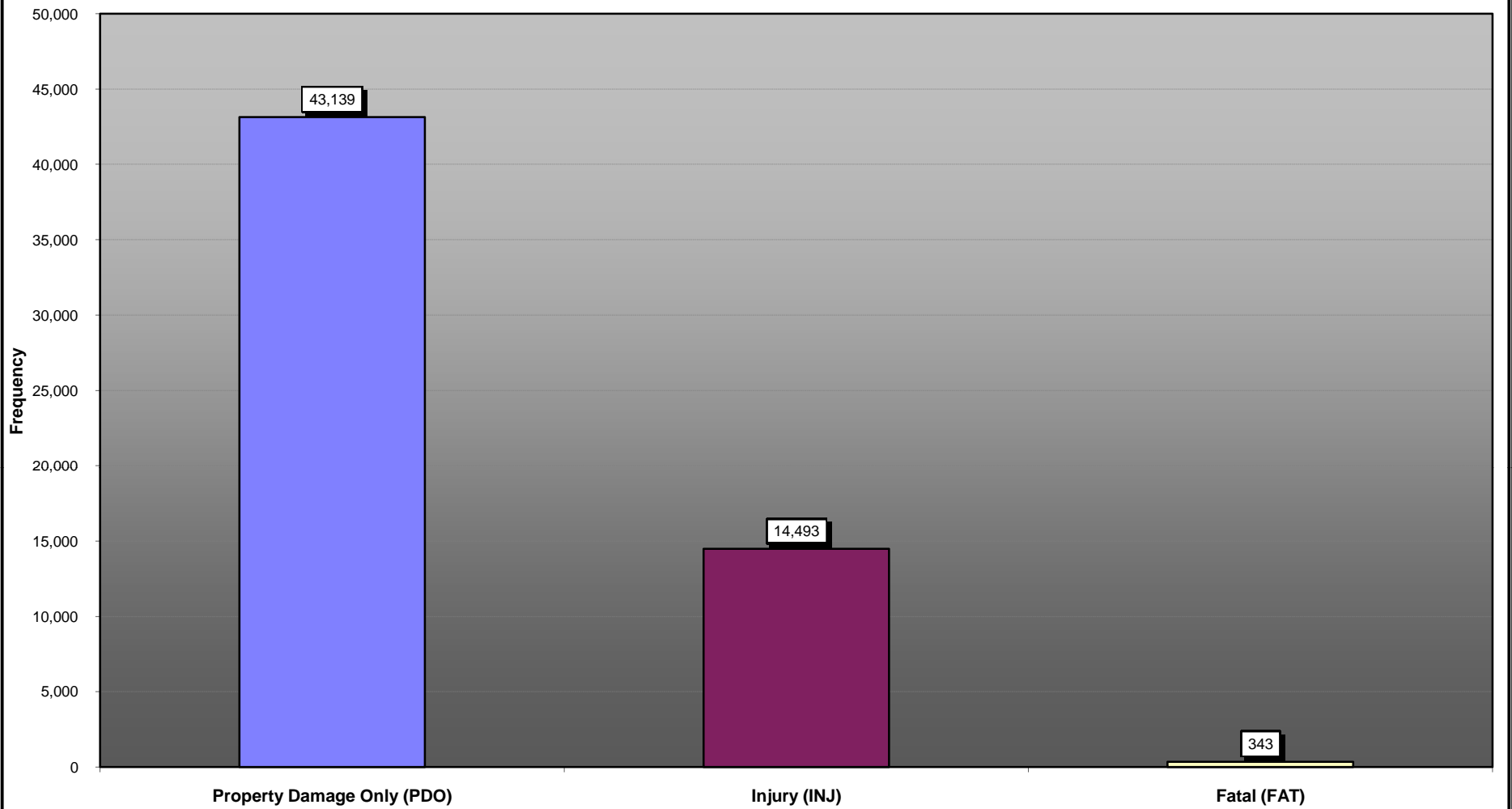
## **GRAPHIC REPRESENTATIONS**

### **INDEX PAGE**

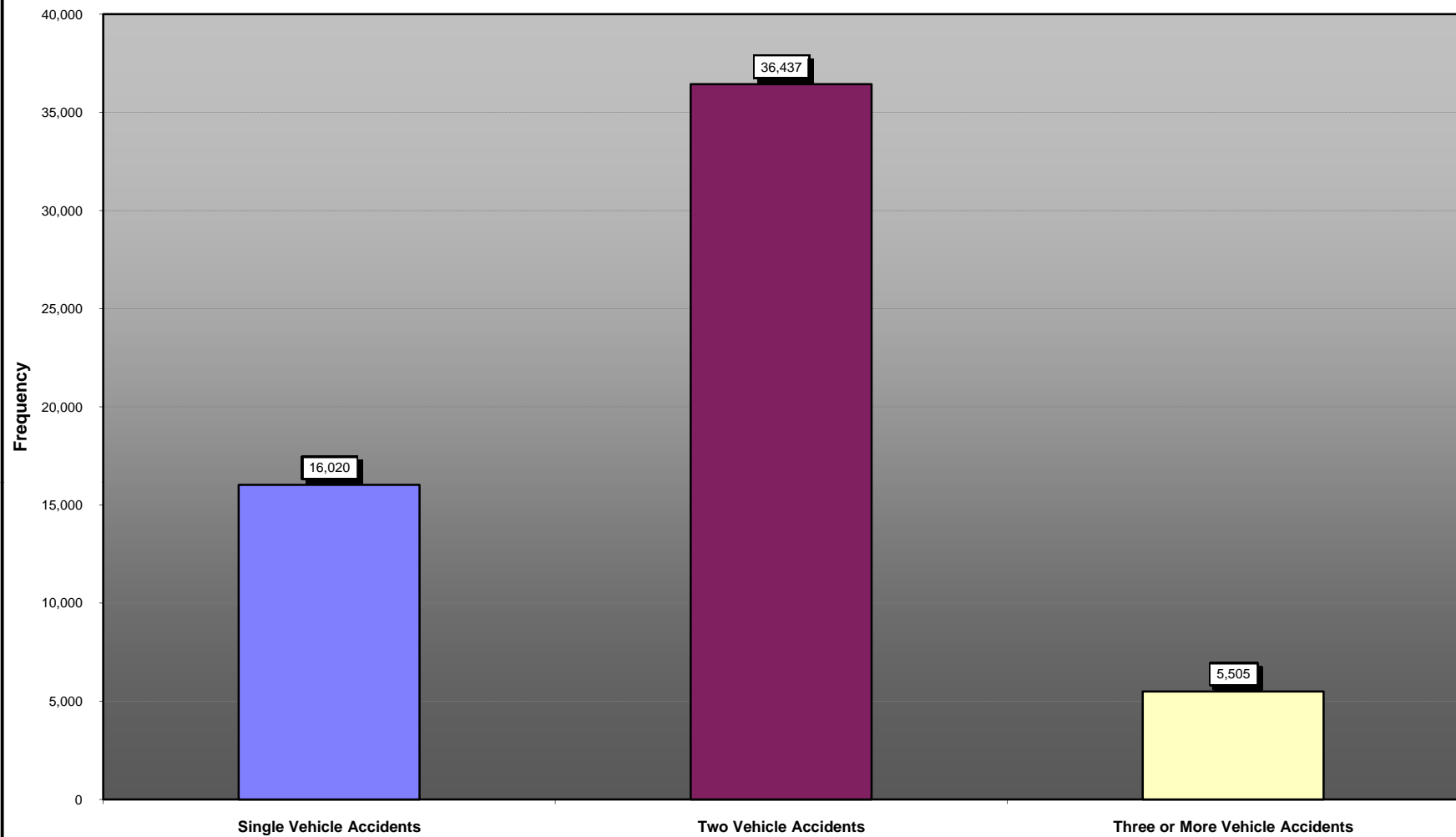
<b>CHART DESCRIPTION</b>	<b>PAGE NUMBER</b>
Crash Severity	173
Multi-Vehicle	174
Roadway Location	175
Accident Type	176
Fixed and Other Objects	177
Lighting Condition	178
Weather Condition	179
Road Condition	180
Roadway Description	181
Vehicle Type	182
Human Contributing Factor	183
Condition of Driver	184



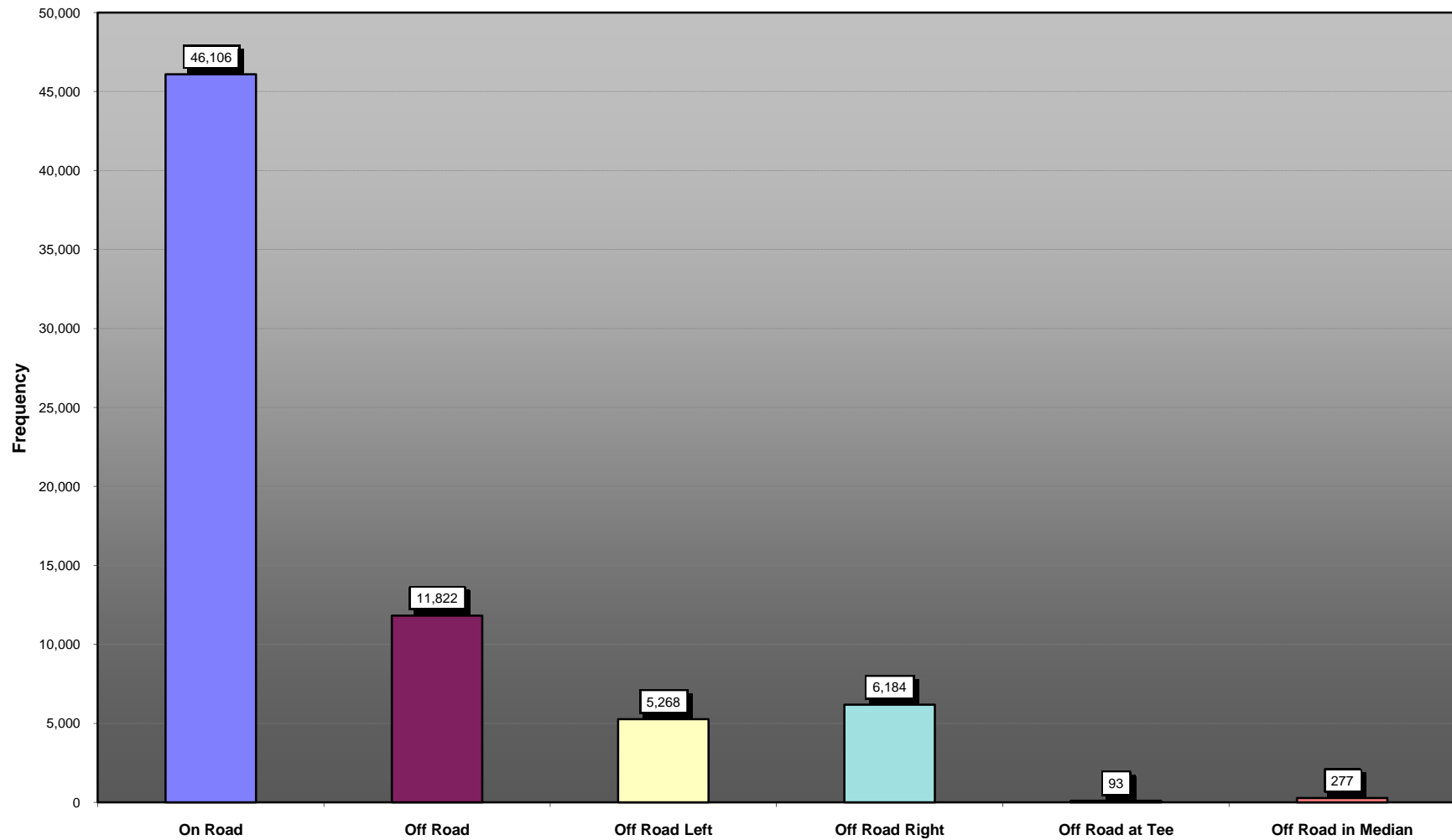
## 2005 STATE HIGHWAY CRASHES Crash Severity



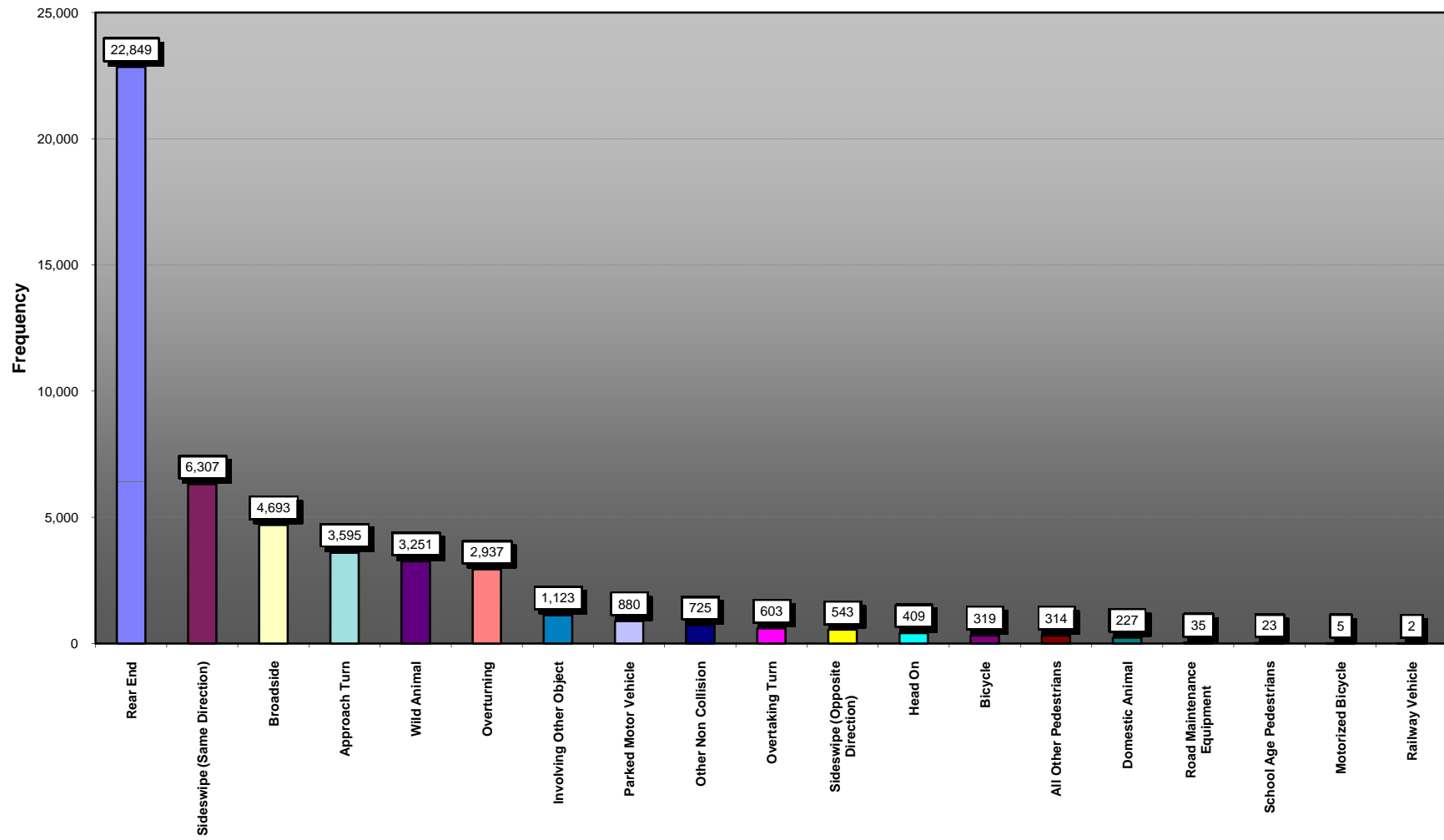
## 2005 STATE HIGHWAY CRASHES Multi - Vehicle



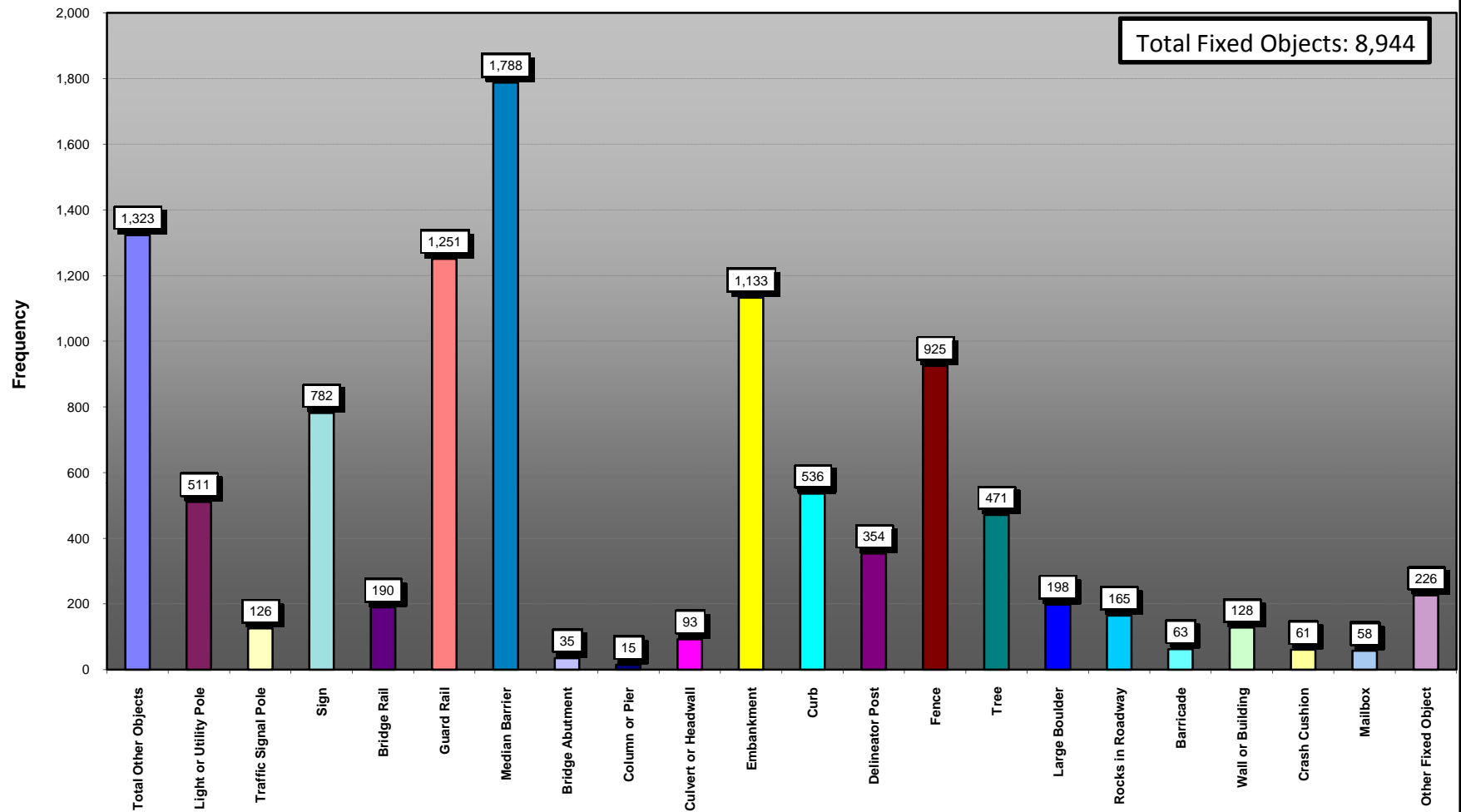
## 2005 STATE HIGHWAY CRASHES Roadway Location



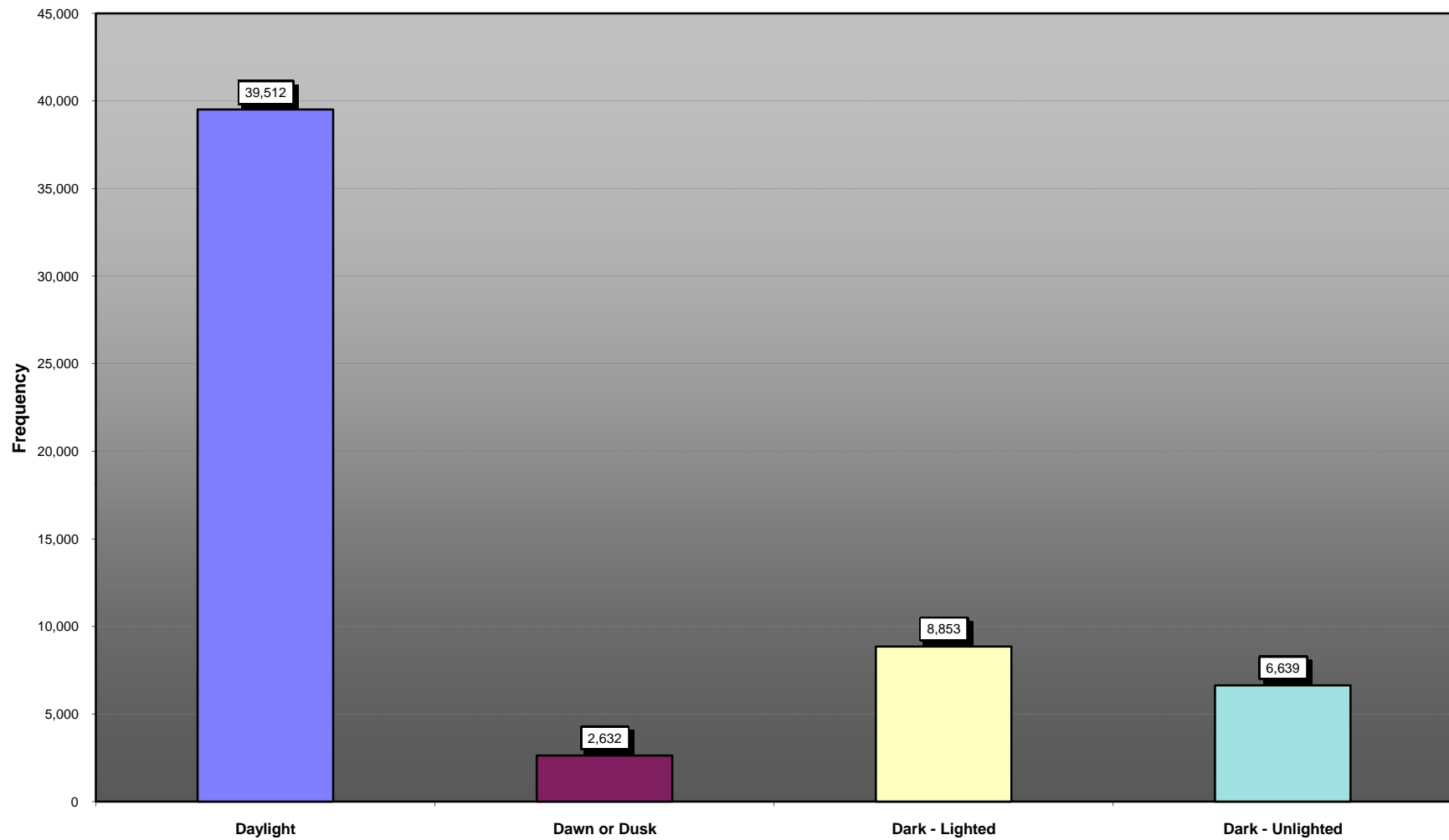
## 2005 STATE HIGHWAY CRASHES Accident Type



## 2005 STATE HIGHWAY CRASHES Fixed and other Objects

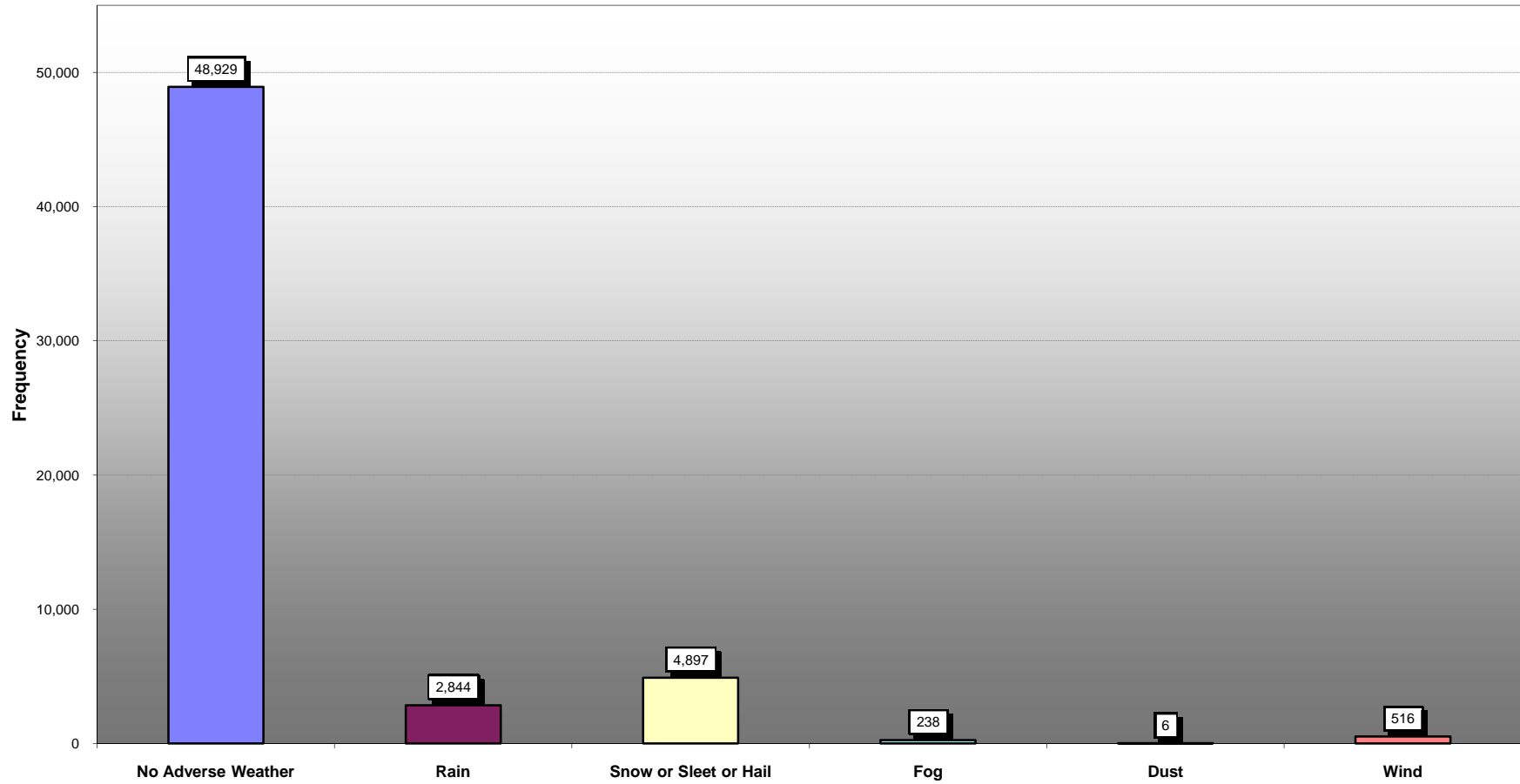


## 2005 STATE HIGHWAY CRASHES Lighting Conditions

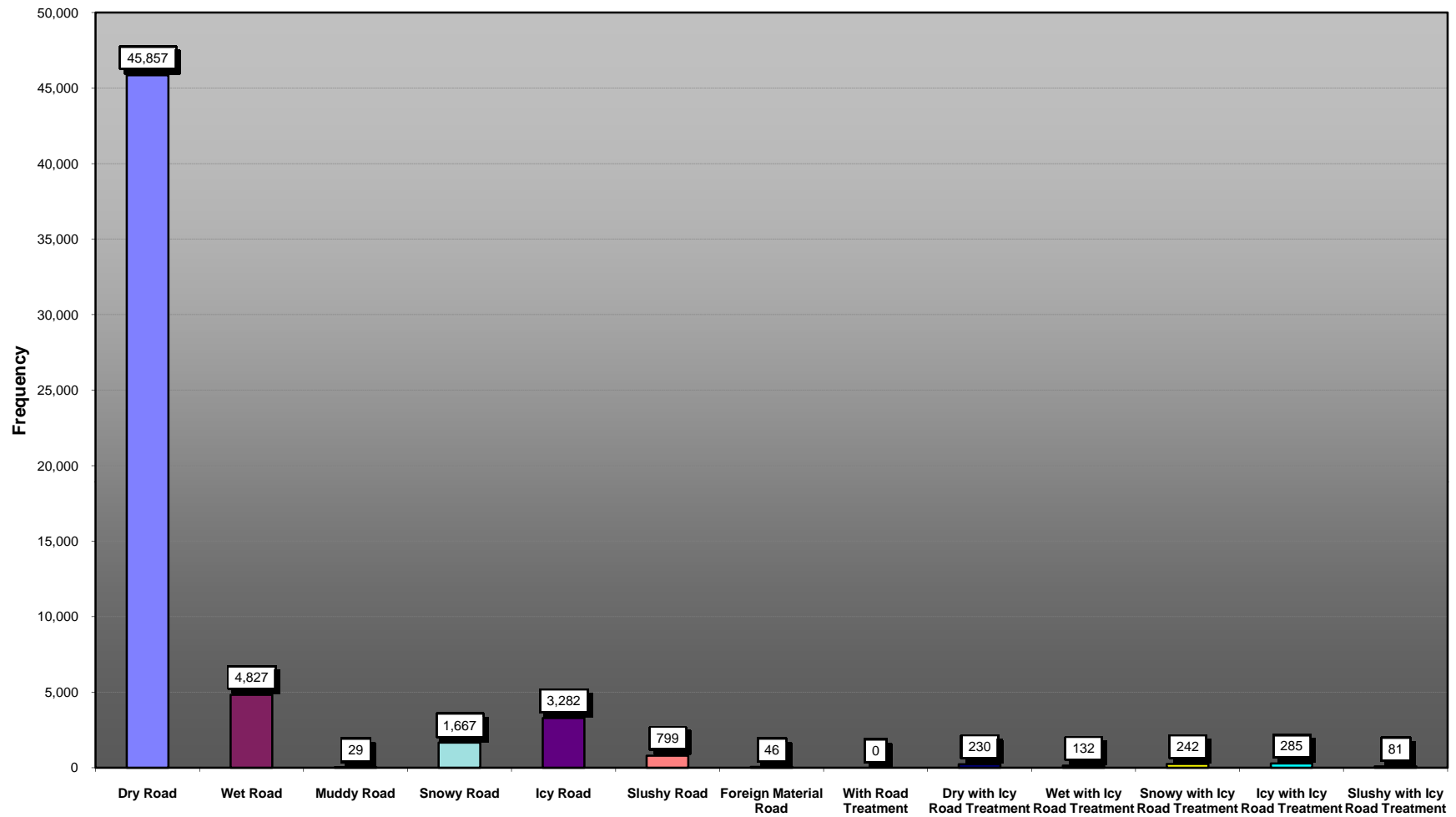




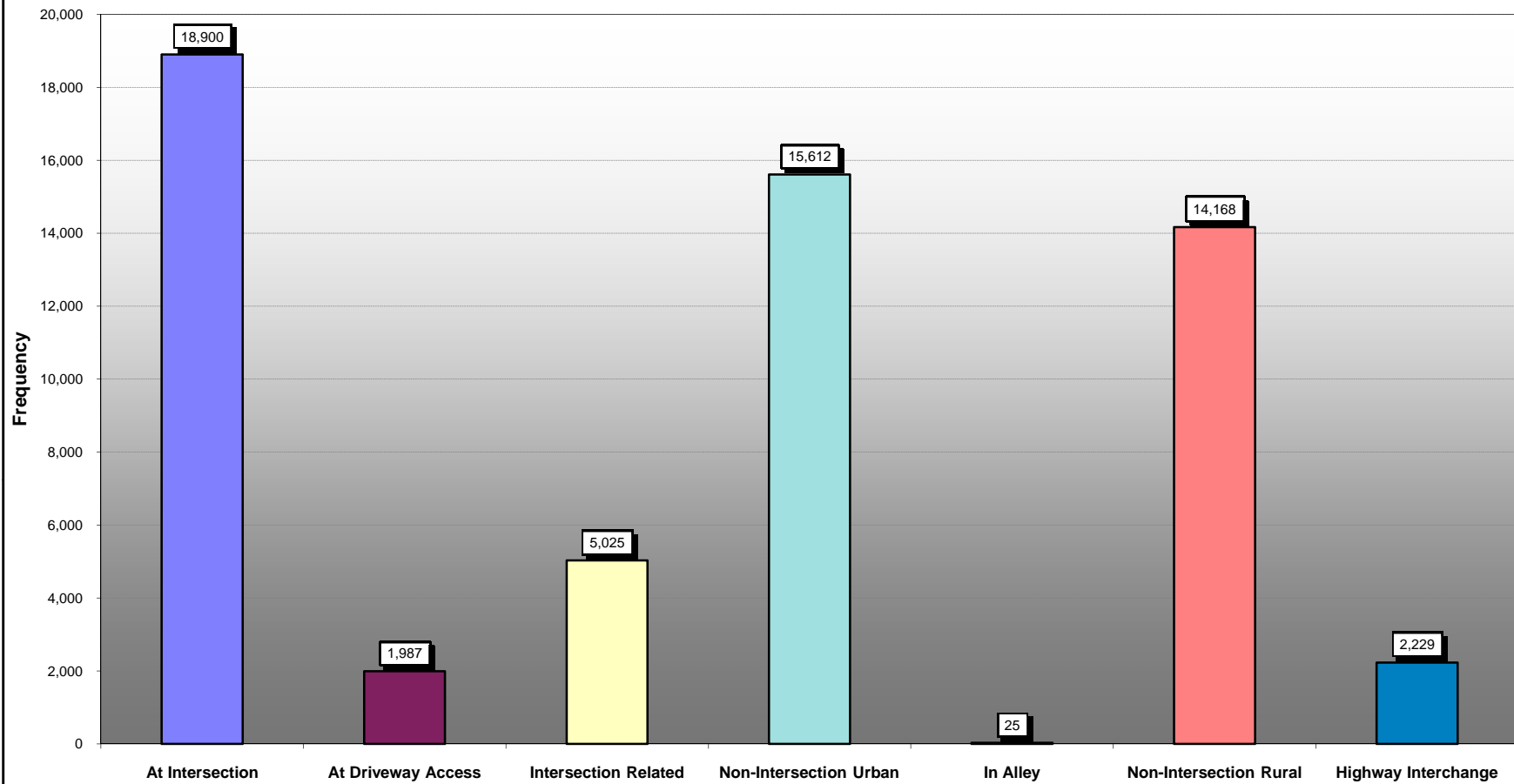
## 2005 STATE HIGHWAY CRASHES Weather Conditions



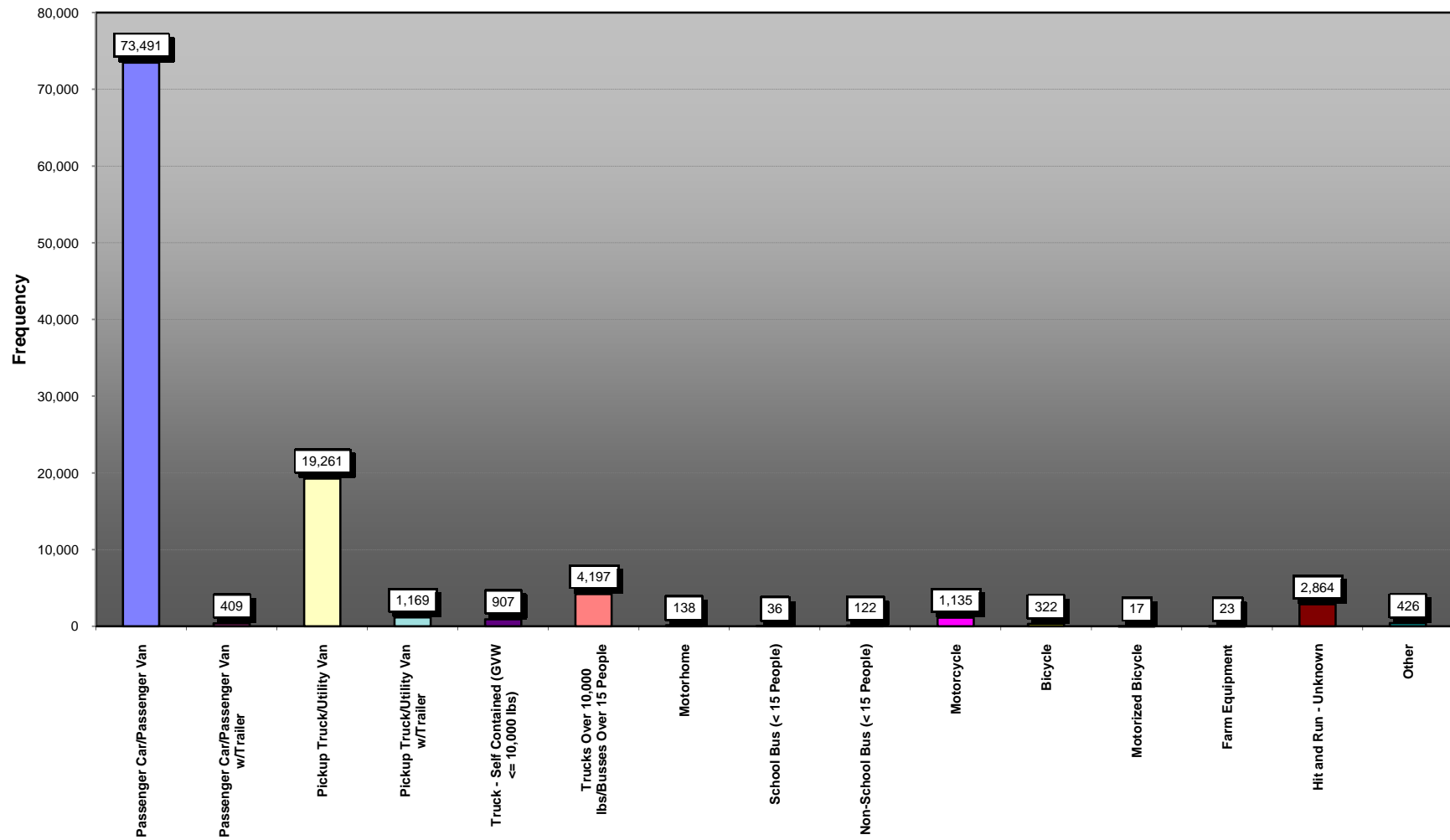
## 2005 STATE HIGHWAY CRASHES Road Conditions



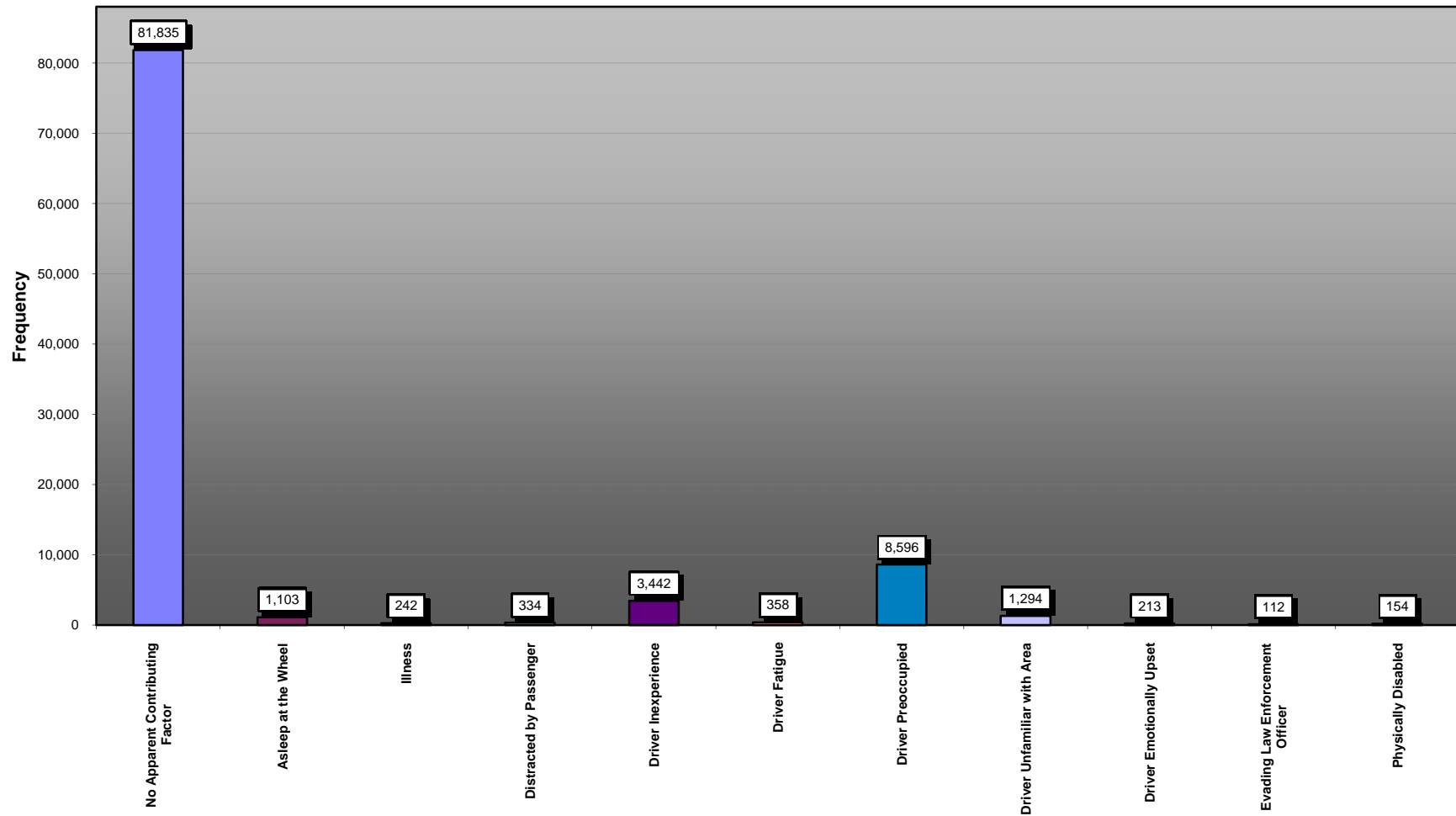
## 2005 STATE HIGHWAY CRASHES Roadway Description



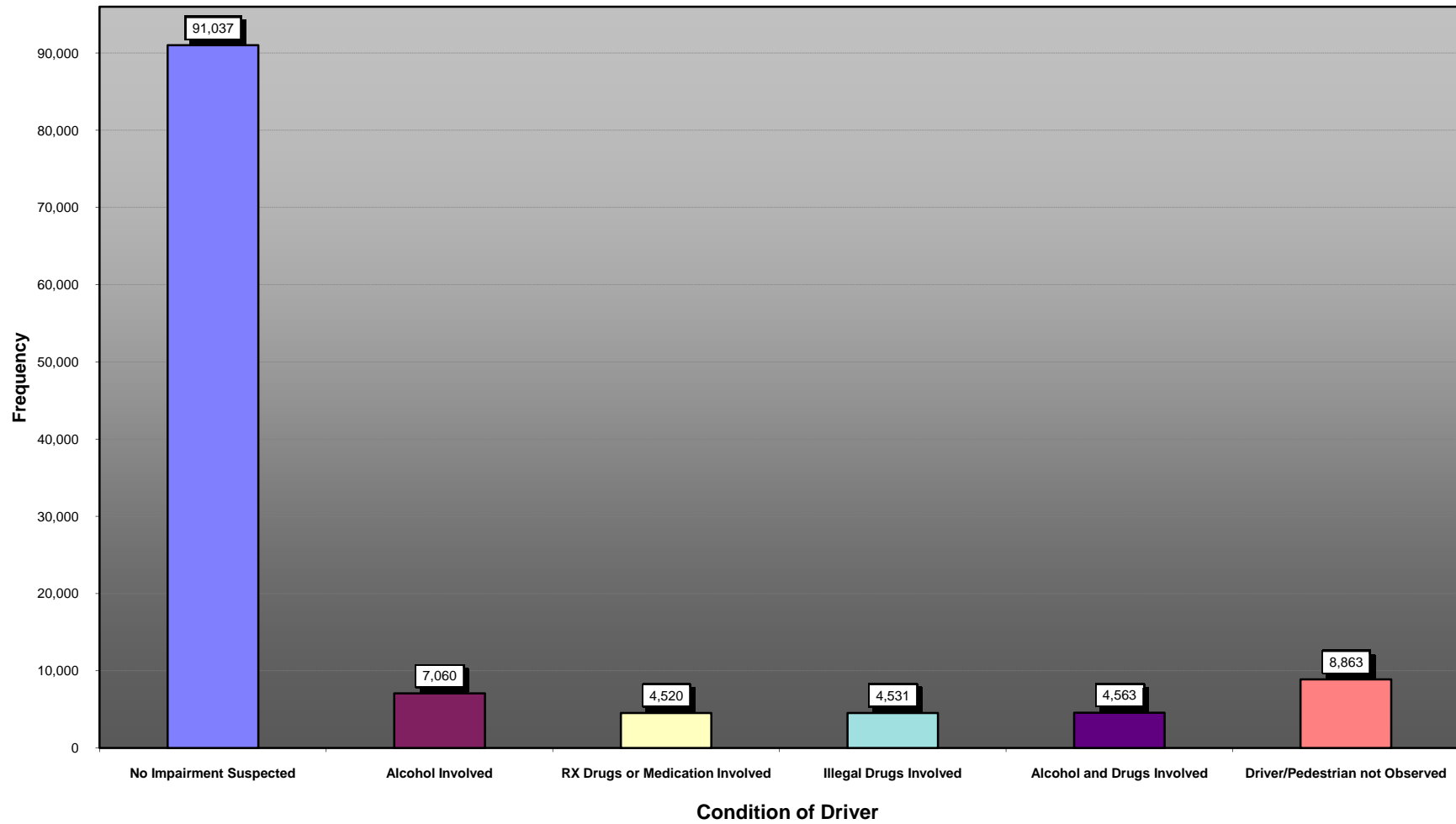
## 2005 STATE HIGHWAY CRASHES Vehicle Type



## 2005 STATE HIGHWAY CRASHES Human Contributing Factor



## 2005 STATE HIGHWAY CRASHES Condition of Driver





**STATE-WIDE SEVERITY of ALL CRASHES**

**by COUNTIES**

**WITH**

**BICYCLE, PEDESTRIAN AND MOTORCYCLE**





# CRASH SEVERITY by COUNTY

County Name	PDO	INJ	FAT
Adams	8,605	2,359	48
Alamosa	376	107	4
Arapahoe	9,381	3,096	31
Archuleta	194	92	3
Baca	59	27	3
Bent	75	19	4
Boulder	4,868	1,793	21
Broomfield	990	233	2
Chaffee	306	81	6
Cheyenne	61	18	2
Clear Creek	605	181	3
Conejos	85	47	1
Costilla	102	36	2
Crowley	40	12	2
Custer	50	22	2
Delta	363	129	7
Denver	19,222	4,870	52
Dolores	40	26	0
Douglas	3,767	1,129	22
Eagle	1,395	311	10
El Paso	9,999	3,778	46
Elbert	244	95	9
Fremont	567	198	8
Garfield	1,479	322	8
Gilpin	152	40	0
Grand	392	112	5
Gunnison	361	83	4
Hinsdale	4	5	0
Huerfano	182	65	4
Jackson	69	30	1
Jefferson	8,976	2,319	46
Kiowa	33	9	1
<b>Total Accidents</b>	<b>124,954</b>		

County Name	PDO	INJ	FAT
Kit Carson	147	66	5
La Plata	1,151	336	8
Lake	121	49	1
Larimer	4,557	1,538	24
Las Animas	442	130	5
Lincoln	80	32	4
Logan	247	107	9
Mesa	1,917	730	16
Mineral	62	23	4
Moffat	498	108	1
Montezuma	375	193	6
Montrose	621	180	6
Morgan	534	179	4
Otero	261	84	4
Ouray	98	50	0
Park	359	141	8
Phillips	55	21	0
Pitkin	834	140	3
Prowers	235	46	2
Pueblo	2,813	1,151	15
Rio Blanco	308	80	6
Rio Grande	194	55	2
Routt	846	120	5
Saguache	120	53	0
San Juan	30	16	2
San Miguel	152	41	1
Sedgwick	49	31	2
Summit	988	220	4
Teller	410	125	3
Washington	75	38	3
Weld	3,613	1,244	43
Yuma	151	44	1
<b>TOTALS</b>	<b>95,385</b>	<b>29,015</b>	<b>554</b>

# BIKE RELATED CRASH SEVERITY

## by COUNTY

County Name	PDO	INJ	FAT
Adams	20	49	0
Alamosa	2	7	0
Arapahoe	37	73	0
Archuleta	0	1	0
Baca	0	0	0
Bent	0	0	0
Boulder	47	117	2
Broomfield	1	8	0
Chaffee	1	3	0
Cheyenne	0	0	0
Clear Creek	0	1	0
Conejos	0	0	0
Costilla	0	0	0
Crowley	0	0	0
Custer	0	0	0
Delta	1	1	0
Denver	66	160	1
Dolores	0	0	0
Douglas	6	13	0
Eagle	0	6	0
El Paso	22	84	0
Elbert	0	0	0
Fremont	3	3	1
Garfield	8	5	0
Gilpin	0	1	0
Grand	0	2	0
Gunnison	0	3	0
Hinsdale	0	0	0
Huerfano	0	0	0
Jackson	0	0	0
Jefferson	25	74	2
Kiowa	0	0	0

<b>Total Accidents</b>
<b>1,108</b>

County Name	PDO	INJ	FAT
Kit Carson	0	1	0
La Plata	3	4	0
Lake	0	3	0
Larimer	18	83	0
Las Animas	1	2	1
Lincoln	0	0	0
Logan	0	2	0
Mesa	9	18	0
Mineral	0	0	0
Moffat	0	2	0
Montezuma	0	2	0
Montrose	6	9	0
Morgan	0	2	0
Otero	0	0	0
Ouray	0	0	0
Park	0	1	0
Phillips	0	0	0
Pitkin	1	9	0
Prowers	1	0	0
Pueblo	8	20	0
Rio Blanco	0	0	0
Rio Grande	0	0	0
Routt	2	4	0
Saguache	0	0	0
San Juan	0	0	1
San Miguel	0	4	0
Sedgwick	0	0	0
Summit	0	0	0
Teller	0	1	0
Washington	0	0	0
Weld	9	24	0
Yuma	1	0	0

	<b>PDO</b>	<b>INJ</b>	<b>FAT</b>
<b>TOTALS</b>	<b>298</b>	<b>802</b>	<b>8</b>

# PEDESTRIAN RELATED CRASH SEVERITY

## by COUNTY

County Name	PDO	INJ	FAT
Adams	33	70	4
Alamosa	2	2	0
Arapahoe	66	110	9
Archuleta	0	1	0
Baca	1	0	0
Bent	0	0	0
Boulder	15	51	2
Broomfield	0	6	0
Chaffee	5	1	0
Cheyenne	0	0	0
Clear Creek	0	0	0
Conejos	0	1	0
Costilla	0	0	0
Crowley	0	0	0
Custer	0	0	0
Delta	1	4	0
Denver	120	248	16
Dolores	0	1	0
Douglas	7	18	0
Eagle	3	10	2
El Paso	50	112	4
Elbert	2	2	0
Fremont	2	1	0
Garfield	13	11	1
Gilpin	0	0	0
Grand	1	1	0
Gunnison	0	0	0
Hinsdale	0	0	0
Huerfano	0	1	0
Jackson	0	0	1
Jefferson	39	92	3
Kiowa	0	0	0

County Name	PDO	INJ	FAT
Kit Carson	1	3	1
La Plata	10	7	0
Lake	1	2	0
Larimer	15	27	0
Las Animas	0	1	0
Lincoln	0	0	0
Logan	0	3	1
Mesa	6	16	0
Mineral	0	1	0
Moffat	2	1	0
Montezuma	0	1	1
Montrose	0	1	1
Morgan	0	2	0
Otero	0	1	0
Ouray	0	0	0
Park	0	0	0
Phillips	0	1	0
Pitkin	3	11	0
Prowers	0	1	0
Pueblo	9	44	1
Rio Blanco	0	0	0
Rio Grande	0	0	0
Routt	0	1	0
Saguache	0	0	0
San Juan	0	1	0
San Miguel	1	0	0
Sedgwick	0	0	1
Summit	1	8	0
Teller	2	2	0
Washington	0	0	0
Weld	10	24	1
Yuma	1	0	0

<b>Total Accidents</b>
1,373

	PDO	INJ	FAT
<b>TOTALS</b>	422	902	49

# MOTORCYCLE RELATED CRASH SEVERITY

## by COUNTY

County Name	PDO	INJ	FAT
Adams	54	127	7
Alamosa	3	4	0
Arapahoe	51	121	4
Archuleta	1	8	1
Baca	0	0	0
Bent	0	0	0
Boulder	45	96	8
Broomfield	7	21	0
Chaffee	3	13	1
Cheyenne	0	0	1
Clear Creek	2	10	1
Conejos	0	2	0
Costilla	0	1	0
Crowley	0	0	0
Custer	0	6	1
Delta	1	14	1
Denver	96	215	5
Dolores	0	3	0
Douglas	28	79	5
Eagle	4	8	0
El Paso	63	220	5
Elbert	3	4	0
Fremont	8	24	1
Garfield	1	10	2
Gilpin	2	13	0
Grand	2	9	1
Gunnison	5	11	2
Hinsdale	2	1	0
Huerfano	0	1	0
Jackson	2	6	0
Jefferson	91	168	6
Kiowa	0	1	0

<b>Total Accidents</b>
<b>2,394</b>

County Name	PDO	INJ	FAT
Kit Carson	1	4	0
La Plata	7	18	0
Lake	3	9	0
Larimer	40	137	6
Las Animas	4	5	1
Lincoln	0	1	1
Logan	0	4	0
Mesa	6	65	4
Mineral	0	5	0
Moffat	4	10	0
Montezuma	3	12	1
Montrose	1	18	2
Morgan	2	5	1
Otero	1	4	0
Ouray	2	6	0
Park	3	7	1
Phillips	0	0	0
Pitkin	8	12	0
Prowers	0	2	0
Pueblo	16	68	3
Rio Blanco	2	0	1
Rio Grande	1	5	0
Routt	6	8	1
Saguache	0	3	0
San Juan	0	5	1
San Miguel	2	5	0
Sedgwick	0	2	0
Summit	3	11	0
Teller	4	16	0
Washington	0	0	0
Weld	19	53	9
Yuma	2	0	0

	<b>PDO</b>	<b>INJ</b>	<b>FAT</b>
<b>TOTALS</b>	<b>614</b>	<b>1,696</b>	<b>84</b>



# **STATE-WIDE FATAL CRASHES BY COUNTIES / ALCOHOL RELATED**



## Counties Fatalities / Fatal Crashes with Alcohol-Related Information

Counties	Number of Fatalities			Number Fatal Crashes		
	Alcohol Related NO	Alcohol Related YES	Total	Alcohol Related NO	Alcohol Related YES	Total
Adams	29	25	54	24	24	48
Alamosa	4	1	5	3	1	4
Arapahoe	20	15	35	18	13	31
Archuleta	2	1	3	2	1	3
Baca	5	0	5	3	0	3
Bent	3	2	5	3	1	4
Boulder	18	5	23	16	5	21
Broomfield	2	0	2	2	0	2
Chaffee	6	0	6	6	0	6
Cheyenne	3	1	4	1	1	2
Clear Creek	0	3	3	0	3	3
Conejos	1	0	1	1	0	1
Costilla	2	0	2	2	0	2
Crowley	1	1	2	1	1	2
Custer	0	2	2	0	2	2
Delta	7	2	9	5	2	7
Denver	22	31	53	22	30	52
Dolores	0	0	0	0	0	0
Douglas	18	5	23	17	5	22
Eagle	5	6	11	5	5	10
Elbert	8	2	10	7	2	9
El Paso	21	26	47	21	25	46
Fremont	10	2	12	6	2	8
Garfield	8	2	10	7	1	8
Gilpin	0	0	0	0	0	0
Grand	4	1	5	4	1	5
Gunnison	4	1	5	3	1	4
Hinsdale	0	0	0	0	0	0
Huerfano	3	1	4	3	1	4
Jackson	1	0	1	1	0	1
Jefferson	19	28	47	19	27	46
Kiowa	1	0	1	1	0	1
Kit Carson	4	1	5	4	1	5
Lake	0	1	1	0	1	1

## Counties Fatalities / Fatal Crashes with Alcohol-Related Information

Counties	Number of Fatalities			Number Fatal Crashes		
	Alcohol Related NO	Alcohol Related YES	Total	Alcohol Related NO	Alcohol Related YES	Total
La Plata	6	5	11	4	4	8
Larimer	14	13	27	14	10	24
Las Animas	5	1	6	4	1	5
Lincoln	3	1	4	3	1	4
Logan	5	5	10	5	4	9
Mesa	13	6	19	12	4	16
Mineral	5	1	6	3	1	4
Moffat	0	1	1	0	1	1
Montezuma	5	1	6	5	1	6
Montrose	5	2	7	4	2	6
Morgan	3	2	5	2	2	4
Otero	3	1	4	3	1	4
Ouray	0	0	0	0	0	0
Park	5	3	8	5	3	8
Phillips	0	0	0	0	0	0
Pitkin	1	2	3	1	2	3
Prowers	2	0	2	2	0	2
Pueblo	12	4	16	11	4	15
Rio Blanco	5	1	6	5	1	6
Rio Grande	2	0	2	2	0	2
Routt	4	1	5	4	1	5
Saguache	0	0	0	0	0	0
San Juan	2	0	2	2	0	2
San Miguel	1	0	1	1	0	1
Sedgwick	2	0	2	2	0	2
Summit	4	0	4	4	0	4
Teller	1	2	3	1	2	3
Washington	2	1	3	2	1	3
Weld	23	23	46	22	21	43
Yuma	0	1	1	0	1	1
<b>Total</b>	<b>364</b>	<b>242</b>	<b>606</b>	<b>330</b>	<b>224</b>	<b>554</b>





# **COLORADO HIGHWAYS BY SECTIONS**



# 2005 Colorado Highways by Section

SH and Section	Begin Mile	End Mile	Highway Street Name	City	County
<b>001A</b>					
	0	1.84	Terry Lake Rd	NONE	LARIMER CO
	1.84	9		NONE	LARIMER CO
	9	9.328		WELLINGTON	LARIMER CO
	9.328	9.792	Cleveland Ave	WELLINGTON	LARIMER CO
	9.792	10.053	Cleveland Ave	NONE	LARIMER CO
<b>002A</b>					
	0	9.443	Colorado Blvd	DENVER	DENVER CO
	2.929	2.997	Colorado Blvd	GLENDALE	ARAPAHOE CO
	9.443	9.842	Colorado Blvd	COMMERCE CITY	ADAMS CO
<b>002B</b>					
	10.86	13.345	Hansen Blvd	COMMERCE CITY	ADAMS CO
	11.473	11.641	Hansen Blvd	NONE	ADAMS CO
<b>002C</b>					
	13.345	19.072		COMMERCE CITY	ADAMS CO
	15.69	19.884		NONE	ADAMS CO
<b>002D</b>					
	0	5.55	Sable Blvd	BRIGHTON	ADAMS CO
	0.086	0.101	Sable Blvd	COMMERCE CITY	ADAMS CO
	1.318	3.914	Sable Blvd	NONE	ADAMS CO
<b>003A</b>					
	0	2.194	8th Ave	DURANGO	LA PLATA CO
	0.146	1.852	8th Ave	NONE	LA PLATA CO
	2.194	2.444	Santa Rita Dr	DURANGO	LA PLATA CO
<b>005A</b>					
	0	14.894	Mountain Pass	NONE	CLEAR CREEK CO
<b>006A</b>					
	11.08	25.207	Scenic Byway	NONE	MESA CO
	11.221	19.173		NONE	MESA CO
	19.173	19.21		FRUITA	MESA CO
	19.21	22.455	Scenic Byway	FRUITA	MESA CO
	25.207	26.08	Scenic Byway	GRAND JUNCTION	MESA CO
<b>006B</b>					
	30.123	30.27		GRAND JUNCTION	MESA CO
	30.27	34.535	North Ave	GRAND JUNCTION	MESA CO
	33.668	34.495	North Ave	NONE	MESA CO
<b>006C</b>					
	37.161	39.229	F Road	NONE	MESA CO
	39.229	46.058	8th Street	NONE	MESA CO
	42.364	43.283	8th Street	PALISADE	MESA CO
<b>006D</b>					
	91.999	92.932	1st Street	RIFLE	GARFIELD CO
	92.209	98.314	1st Street	NONE	GARFIELD CO
	98.314	110.806	Main Street	NONE	GARFIELD CO

# 2005 Colorado Highways by Section

SH and Section	Begin Mile	End Mile	Highway Street Name	City	County
<b>006D</b>					
	98.451	100.065	Main Street	SILT	GARFIELD CO
	105.484	107.426	Main Street	NEW CASTLE	GARFIELD CO
<b>006E</b>					
	141.818	174.541		NONE	EAGLE CO
	141.887	147		GYPSUM	EAGLE CO
	148.411	149.743		EAGLE	EAGLE CO
	148.913	149.741	Grand Ave	EAGLE	EAGLE CO
	170.041	172.301		AVON	EAGLE CO
	174.541	174.541	Scenic Byway	NONE	EAGLE CO
<b>006F</b>					
	208.659	208.95		SILVERTHORNE	SUMMIT CO
	208.95	211.264		DILLON	SUMMIT CO
	210.214	214		NONE	SUMMIT CO
	214	217	Keystone	NONE	SUMMIT CO
	217	225.036	Mountain Pass	NONE	SUMMIT CO
	225.036	229.896	Mountain Pass	NONE	CLEAR CREEK CO
<b>006G</b>					
	257.079	260.076	6th Ave	NONE	CLEAR CREEK CO
	260.076	276.31	6th Ave	NONE	JEFFERSON CO
	271.392	275.332	6th Ave	GOLDEN	JEFFERSON CO
	276.31	282.333	6th Ave	LAKEWOOD	JEFFERSON CO
	282.333	284.748	6th Ave	DENVER	DENVER CO
<b>006H</b>					
	290.98	292.047	Vasquez Blvd	DENVER	DENVER CO
	292.047	295.241	Vasquez Blvd	COMMERCE CITY	ADAMS CO
	294.326	296.32	Vasquez Blvd	NONE	ADAMS CO
<b>006I</b>					
	343.519	346.697	Central Ave	NONE	MORGAN CO
	344.275	346.31	Central Ave	WIGGINS	MORGAN CO
<b>006J</b>					
	371.69	380.585		NONE	MORGAN CO
	376.316	376.796		HILLROSE	MORGAN CO
	380.585	387.939		NONE	WASHINGTON CO
	387.939	434.406		NONE	LOGAN CO
	391.728	392	Platte Street	MERINO	LOGAN CO
	392	392.026	Platte Street	NONE	LOGAN CO
	402.969	403.864		STERLING	LOGAN CO
	403.864	404.149	Division Street	STERLING	LOGAN CO
	404.149	404.181	3rd Street	STERLING	LOGAN CO
	404.181	404.554	3rd Street / Scenic Byway	STERLING	LOGAN CO
	404.554	404.644	Scenic Byway	STERLING	LOGAN CO
	404.644	407	Chestnut Street / Scenic Byway	STERLING	LOGAN CO
	407	407.049	Chestnut Street	STERLING	LOGAN CO

# 2005 Colorado Highways by Section

SH and Section	Begin Mile	End Mile	Highway Street Name	City	County
<b>006J</b>					
	407.049	424.683	Weston / S. Railroad Street	NONE	LOGAN CO
	424.683	425.22	Weston / S. Railroad Street	FLEMING	LOGAN CO
	434.406	436.747		NONE	PHILLIPS CO
	436.092	436.55		HAXTUN	PHILLIPS CO
	436.747	444.448	Bee Street	NONE	PHILLIPS CO
	444.448	445.28	Bee Street	PAOLI	PHILLIPS CO
	445.28	467.284	Denver Street	NONE	PHILLIPS CO
	453.036	454.889	Denver Street	HOLYOKE	PHILLIPS CO
<b>006K</b>					
	0	0.338	W 6th Street	GLENWOOD SPRINGS	GARFIELD CO
<b>006L</b>					
	88.895	91.24	1st Street	RIFLE	GARFIELD CO
<b>006M</b>					
	62.305	63		NONE	MESA CO
	63	65.902	1st Street	NONE	MESA CO
	65.902	88.895	1st Street	NONE	GARFIELD CO
	74.491	75.422	1st Street	PARACHUTE	GARFIELD CO
	88.299	88.419	1st Street	RIFLE	GARFIELD CO
<b>006Z</b>					
	0	0.374	4th Street / Scenic Byway	STERLING	LOGAN CO
	0.374	0.604	Scenic Byway	STERLING	LOGAN CO
	0.445	0.58	Division Street / Scenic Byway	STERLING	LOGAN CO
	0.604	0.604	Division Street	STERLING	LOGAN CO
<b>007A</b>					
	0	2.253	S Street Vrain / Scenic Byway	ESTES PARK	LARIMER CO
	2.253	4.1	Scenic Byway	ESTES PARK	LARIMER CO
	2.295	9.741	Scenic Byway	NONE	LARIMER CO
	9.741	19.333	Scenic Byway	NONE	BOULDER CO
	19.333	32.649		NONE	BOULDER CO
	32.649	32.705	5th Ave	NONE	BOULDER CO
	32.705	33.08	5th Ave	LYONS	BOULDER CO
<b>007B</b>					
	49.506	50.53	Canyon Blvd	BOULDER	BOULDER CO
	50.53	50.639	Canyon Blvd.	BOULDER	BOULDER CO
<b>007C</b>					
	52.29	55.071	Arapahoe	BOULDER	BOULDER CO
	55.071	60.674	Arapahoe	NONE	BOULDER CO
	59.035	60.683	Arapahoe	LAFAYETTE	BOULDER CO
<b>007D</b>					
	61.877	64.551	Baseline Rd	LAFAYETTE	BOULDER CO
	64.404	64.464	Baseline Rd	ERIE	WELD CO
	64.551	65	Baseline Rd	BROOMFIELD	BROOMFIELD CO
	65	68.433	160TH Ave	BROOMFIELD	BROOMFIELD CO

# 2005 Colorado Highways by Section

SH and Section	Begin Mile	End Mile	Highway Street Name	City	County
<b>007D</b>					
	68.433	68.541	Bridge Street	BROOMFIELD	BROOMFIELD CO
	68.541	73.853	Bridge Street	THORNTON	ADAMS CO
	69.12	81.76	Bridge Street	NONE	ADAMS CO
	76.587	81.644	Bridge Street	BRIGHTON	ADAMS CO
<b>007E</b>					
	0	1.592	Scenic Byway	NONE	BOULDER CO
<b>008A</b>					
	0	0.24		NONE	JEFFERSON CO
	0.24	1.916		MORRISON	JEFFERSON CO
	1.916	2.501	Bear Creek Ave	MORRISON	JEFFERSON CO
	2.501	7.518	Morrison Rd	NONE	JEFFERSON CO
	2.519	2.817	Morrison Rd	MORRISON	JEFFERSON CO
	3.174	8.683	Morrison Rd	LAKEWOOD	JEFFERSON CO
<b>009A</b>					
	0	8.626	Scenic Byway	NONE	FREMONT CO
	8.626	18.091		NONE	FREMONT CO
	18.091	46.98		NONE	PARK CO
<b>009B</b>					
	47.582	63.732		NONE	PARK CO
<b>009C</b>					
	64.673	65.64		FAIRPLAY	PARK CO
	65.64	72.682		NONE	PARK CO
	70.371	71.182		ALMA	PARK CO
	72.682	76.402	Mountain Pass	NONE	PARK CO
	76.402	90.695	Mountain Pass	NONE	SUMMIT CO
	80.773	84.716		BLUE RIVER	SUMMIT CO
	84.716	86		NONE	SUMMIT CO
	86	86.165		BRECKENRIDGE	SUMMIT CO
	86.165	90.602	Mountain Pass	BRECKENRIDGE	SUMMIT CO
	90.695	97.23	Summit Blvd	NONE	SUMMIT CO
	94.307	97	Summit Blvd	FRI SCO	SUMMIT CO
<b>009D</b>					
	101.562	104.574	Blue River Pwy	SILVERTHORNE	SUMMIT CO
	104.574	105	Blue River Pwy	NONE	SUMMIT CO
	105	127.43	6th Street	NONE	SUMMIT CO
	105.694	105.751	6th Street	SILVERTHORNE	SUMMIT CO
	127.43	138.301	6th Street	NONE	GRAND CO
	137.603	138.92	6th Street	KREMMLING	GRAND CO
<b>010A</b>					
	0	21.294	Memorial Hwy	NONE	HUERFANO CO
	21.294	28.33	Memorial Hwy	NONE	LAS ANIMAS CO
	28.33	43.049	Memorial Hwy	NONE	PUEBLO CO
	43.049	70.541	Memorial Hwy	NONE	OTERO CO

# 2005 Colorado Highways by Section

SH and Section	Begin Mile	End Mile	Highway Street Name	City	County
<b>010A</b>					
	70.541	71.026	6th Street	NONE	OTERO CO
	71.026	71.357	4th Street	NONE	OTERO CO
	71.357	71.563	4th Street	LA JUNTA	OTERO CO
	71.563	71.968	Dalton Ave	LA JUNTA	OTERO CO
<b>011A</b>					
	0	0.41	Scenic Byway	NONE	SEDGWICK CO
	0.41	1.35		NONE	SEDGWICK CO
<b>012A</b>					
	0	4.214	Main Street / Scenic Byway	NONE	HUERFANO CO
	4.214	5	Main Street / Scenic Byway	LA VETA	HUERFANO CO
	5	5.678	Scenic Byway	LA VETA	HUERFANO CO
	5.157	5.545	Oak Street / Scenic Byway	LA VETA	HUERFANO CO
	5.678	11	Scenic Byway	NONE	HUERFANO CO
	11	22.266	Mountain Pass / Scenic Byway	NONE	HUERFANO CO
	22.266	28	Mountain Pass / Scenic Byway	NONE	LAS ANIMAS CO
	28	69.213	Scenic Byway	NONE	LAS ANIMAS CO
	62.49	62.792	Scenic Byway	COKEDALE	LAS ANIMAS CO
	69.213	70.485	Scenic Byway	TRINIDAD	LAS ANIMAS CO
	69.328	69.72	Robinson Ave / Scenic Byway	TRINIDAD	LAS ANIMAS CO
	69.883	70.08	Stonewall Ave / Scenic Byway	TRINIDAD	LAS ANIMAS CO
	70.24	70.346	University Street / Scenic Byway	TRINIDAD	LAS ANIMAS CO
<b>013A</b>					
	0	0.97		RIFLE	GARFIELD CO
	0.97	3.752	13 Bypass	RIFLE	GARFIELD CO
	1.132	3.978	13 Bypass	NONE	GARFIELD CO
	3.978	16.894		NONE	GARFIELD CO
	16.894	41.08		NONE	RIO BLANCO CO
	41.08	45.336	Market Street	MEEKER	RIO BLANCO CO
	43.604	46	Market Street	NONE	RIO BLANCO CO
	46	58.231	CR 7	NONE	RIO BLANCO CO
	58.231	87.92	CR 7	NONE	MOFFAT CO
	87.92	88.635	CR 7	CRAIG	MOFFAT CO
<b>013B</b>					
	89.58	91.326	Yampa Street	CRAIG	MOFFAT CO
	91.326	91.37	Yampa Street	NONE	MOFFAT CO
	91.37	128.07		NONE	MOFFAT CO
<b>014A</b>					
	0	1	Mountain Pass	NONE	JACKSON CO
	1	32.968		NONE	JACKSON CO
<b>014B</b>					
	34.09	34.332	6th Street / Scenic Byway	WALDEN	JACKSON CO
	34.332	34.453	Scenic Byway	WALDEN	JACKSON CO
	34.453	61	Scenic Byway	NONE	JACKSON CO

# 2005 Colorado Highways by Section

SH and Section	Begin Mile	End Mile	Highway Street Name	City	County
<b>014B</b>					
	61	64.928	Cameron Pass / Scenic Byway	NONE	JACKSON CO
	64.928	77	Cameron Pass / Scenic Byway	NONE	LARIMER CO
	77	121.713	Scenic Byway	NONE	LARIMER CO
<b>014C</b>					
	134.77	135.603	Riverside / Scenic Byway	FORT COLLINS	LARIMER CO
	135.603	135.711	Scenic Byway	FORT COLLINS	LARIMER CO
	135.711	136.116	Mulberry Street / Scenic Byway	FORT COLLINS	LARIMER CO
	136.116	139	Mulberry Street / Scenic Byway	NONE	LARIMER CO
	139	140.233	Mulberry Street	NONE	LARIMER CO
	139.212	139.428	Mulberry Street	FORT COLLINS	LARIMER CO
	140.233	142.182		NONE	LARIMER CO
	142.182	204		NONE	WELD CO
	144.159	147.082		SEVERANCE	WELD CO
	153	153.017	1st Street	NONE	WELD CO
	153.017	153.554	1st Street / Scenic Byway	AULT	WELD CO
	153.554	153.622	Scenic Byway	AULT	WELD CO
	153.622	216.811	Scenic Byway	NONE	WELD CO
	202.136	203.373		RAYMER	WELD CO
	211.807	215.637	Scenic Byway / Heartland Expres	NONE	WELD CO
	216.811	234.263	Scenic Byway	NONE	LOGAN CO
	234.263	234.774	Main Street / Scenic Byway	NONE	LOGAN CO
	234.774	236.824	Main Street / Scenic Byway	STERLING	LOGAN CO
	236.824	236.924	Scenic Byway	STERLING	LOGAN CO
<b>015A</b>					
	0	0.88	Broadway	MONTE VISTA	RIO GRANDE CO
	0.88	12.374		NONE	RIO GRANDE CO
<b>015B</b>					
	20.398	30.915		NONE	CONEJOS CO
<b>016A</b>					
	0	3.118	Mesa Ridge Pkwy	NONE	EL PASO CO
	0.186	3	Mesa Ridge Pkwy	FOUNTAIN	EL PASO CO
<b>017A</b>					
	0	1.209	Scenic Byway	NONE	ARCHULETA CO
	1.209	16	Mountain Pass / Scenic Byway	NONE	CONEJOS CO
	8	39.052	Scenic Byway	NONE	CONEJOS CO
<b>017B</b>					
	69.024	87.695	5th Ave	NONE	ALAMOSA CO
	87.695	88.195	5th Ave	HOOPER	ALAMOSA CO
	88.195	118.864		NONE	SAGUACHE CO
	105.016	106.398		MOFFAT	SAGUACHE CO
<b>021A</b>					
	131.813	137.606		NONE	EL PASO CO
	137.606	139.582		COLORADO SPRINGS	EL PASO CO



# 2005 Colorado Highways by Section

SH and Section	Begin Mile	End Mile	Highway Street Name	City	County
<b>021B</b>					
	141.738	154.112		COLORADO SPRINGS	EL PASO CO
	142.541	148.208		NONE	EL PASO CO
<b>022A</b>					
	0	2.476	124th Ave	BRIGHTON	ADAMS CO
	1.847	2.472	124th Ave	NONE	ADAMS CO
<b>023A</b>					
	0	16.79		NONE	PHILLIPS CO
	16.79	17.507		NONE	SEDGWICK CO
<b>024A</b>					
	143.4	143.539	Memorial Highway   Scenic Bywa	NONE	EAGLE CO
	143.539	146	Memorial Highway   Scenic Bywa	MINTURN	EAGLE CO
	146	146.432	Scenic Byway	MINTURN	EAGLE CO
	146.432	147.119	Mountain Pass / Scenic Byway	MINTURN	EAGLE CO
	147.119	165.891	Mountain Pass / Scenic Byway	NONE	EAGLE CO
	153.45	153.535	Mountain Pass / Scenic Byway	RED CLIFF	EAGLE CO
	165.891	169	Mountain Pass / Scenic Byway	NONE	LAKE CO
	169	192.735	Scenic Byway	NONE	LAKE CO
	175.414	176.757	Poplar / 9th Street / Harrison Str	LEADVILLE	LAKE CO
	176.757	177.133	Scenic Byway	LEADVILLE	LAKE CO
	192.735	212.9	Scenic Byway	NONE	CHAFFEE CO
	210	211.302	Scenic Byway	BUENA VISTA	CHAFFEE CO
	212.9	213.48	CoRoute for 285CScenic Byway	NONE	CHAFFEE CO
	213.48	214.712	CoRoute for 285C	NONE	CHAFFEE CO
	214.712	225.596	Mountain Pass	NONE	CHAFFEE CO
	225.596	258.705	Mountain Pass	NONE	PARK CO
	226.297	226.55	CoRoute for 285C	NONE	PARK CO
	226.55	267.299		NONE	PARK CO
	238.236	239.32	CoRoute for 009A	NONE	PARK CO
	267.299	278.182		NONE	TELLER CO
	278.182	284.463	CoRoute for 067C	NONE	TELLER CO
	284.463	284.508	CoRoute for 067C	WOODLAND PARK	TELLER CO
	284.508	286.425	Midland Ave / Scott Ave	WOODLAND PARK	TELLER CO
	286.425	288.411	Memorial Highway	NONE	TELLER CO
	286.762	286.93	Memorial Highway	WOODLAND PARK	TELLER CO
	288.411	301.274	Memorial Highway	NONE	EL PASO CO
	289.512	289.62	Memorial Highway	GREEN MTN FALLS	EL PASO CO
	297.358	299.612	Memorial Highway	MANITOU SPRINGS	EL PASO CO
	301.274	303.84	Memorial Highway	COLORADO SPRINGS	EL PASO CO
<b>024B</b>					
	419.95	422.707		NONE	KIT CARSON CO
	422.707	423.198	2nd Street	SEIBERT	KIT CARSON CO
	423.198	423.512	2nd Street	NONE	KIT CARSON CO
	423.512	429.342	North Street	NONE	KIT CARSON CO

# 2005 Colorado Highways by Section

SH and Section	Begin Mile	End Mile	Highway Street Name	City	County
<b>024B</b>					
	429.342	429.838	North Street	VONA	KIT CARSON CO
	429.838	436.864	4th Street	NONE	KIT CARSON CO
	436.864	437.2	4th Street	STRATTON	KIT CARSON CO
<b>024C</b>					
	437.2	437.453		STRATTON	KIT CARSON CO
	437.453	453.869		NONE	KIT CARSON CO
	446.851	447.333		BETHUNE	KIT CARSON CO
	453.869	454.828	Rose Ave	BURLINGTON	KIT CARSON CO
<b>024D</b>					
	455.882	456.568	Rose Ave	BURLINGTON	KIT CARSON CO
	456.568	457.29	Rose Ave	NONE	KIT CARSON CO
<b>024E</b>					
	0	0.305	Manitou Ave	NONE	EL PASO CO
	0.305	3.228	Manitou Ave	MANITOU SPRINGS	EL PASO CO
	3.228	3.281	Manitou Spgs Bus Rt	MANITOU SPRINGS	EL PASO CO
	3.281	4.323	Manitou Spgs Bus Rt	NONE	EL PASO CO
	3.656	4.196	Manitou Spgs Bus Rt	COLORADO SPRINGS	EL PASO CO
<b>024F</b>					
	0	0.548	24 Spur	LIMON	LINCOLN CO
	0.3	0.498	24 Spur	NONE	LINCOLN CO
<b>024G</b>					
	303.412	308.23	Fountain Blvd / Heartland Expres	COLORADO SPRINGS	EL PASO CO
	303.951	304.351	Fountain Blvd / Heartland Expres	NONE	EL PASO CO
	308.23	308.91	Founders Pkwy / Powers Blvd /	COLORADO SPRINGS	EL PASO CO
	308.91	310.892	Powers Blvd / Heartland Express	COLORADO SPRINGS	EL PASO CO
	310.892	314.592	Platte Ave / Heartland Expressw	NONE	EL PASO CO
	313.178	316	Platte Ave / Heartland Expressw	COLORADO SPRINGS	EL PASO CO
	316	319.925	Memorial Highway	COLORADO SPRINGS	EL PASO CO
	318.592	350.478	Memorial Highway	NONE	EL PASO CO
	338.981	339.97	Memorial Highway	CALHAN	EL PASO CO
	348.972	349.279	Memorial Highway	RAMAH	EL PASO CO
	350.478	350.535	Caribou Street	NONE	EL PASO CO
	350.535	353.319	Caribou Street	NONE	ELBERT CO
	353.319	354.339	Caribou Street	SIMLA	ELBERT CO
	354.339	376.498	Heartland Expressway	NONE	ELBERT CO
	376.498	376.711	Heartland Expressway	NONE	LINCOLN CO
	376.711	378.975	Main Street / Heartland Express	LIMON	LINCOLN CO
	376.751	377.746	Main Street / Heartland Express	NONE	LINCOLN CO
	378.975	379.166	Main Street	LIMON	LINCOLN CO
	379.166	379.557	Main Street	NONE	LINCOLN CO
	379.557	380.464	3rd Street / Main Street	NONE	LINCOLN CO
<b>025A</b>					
	0	34.993	Memorial Highway   Scenic Bywa	NONE	LAS ANIMAS CO

# 2005 Colorado Highways by Section

SH and Section	Begin Mile	End Mile	Highway Street Name	City	County
<b>025A</b>					
	8.397	11.346	Scenic Byway	NONE	LAS ANIMAS CO
	9	11.307	Starkville   Scenic Byway	NONE	LAS ANIMAS CO
	11.013	11.086	Starkville   Scenic Byway	TRINIDAD	LAS ANIMAS CO
	11.346	12.087	Trinidad   Scenic Byway	NONE	LAS ANIMAS CO
	12.087	14.957	Trinidad   Scenic Byway	TRINIDAD	LAS ANIMAS CO
	13.545	16	Trinidad	TRINIDAD	LAS ANIMAS CO
	16	17.728	Memorial Highway	TRINIDAD	LAS ANIMAS CO
	17.728	39.103	Memorial Highway	NONE	LAS ANIMAS CO
	39.103	40	Bunker Hill	NONE	HUERFANO CO
	40	42.145	Santa Clara	NONE	HUERFANO CO
	42.145	68.851	Memorial Highway	NONE	HUERFANO CO
	48.888	50.271	Walsenburg	WALSENBURG	HUERFANO CO
	49.197	51	Walsenburg	NONE	HUERFANO CO
	68.851	116.426	Memorial Highway	NONE	PUEBLO CO
	71	73.276	Graneros Gorge	NONE	PUEBLO CO
	74	75	Memorial Highway   Scenic Bywa	NONE	PUEBLO CO
	86.938	90	Nolan	NONE	PUEBLO CO
	90	92	St Charles Reservoir	NONE	PUEBLO CO
	92	92.901	Pueblo	NONE	PUEBLO CO
	92.901	99.981	Pueblo	PUEBLO	PUEBLO CO
	99.981	103.613	Pueblo   CoRoute for 050A	PUEBLO	PUEBLO CO
	103.613	104	Pueblo   CoRoute for 050A	NONE	PUEBLO CO
	116.426	126	Memorial Highway	NONE	EL PASO CO
	119.678	128.931	Fountain	FOUNTAIN	EL PASO CO
	122.284	123	Memorial Highway	FOUNTAIN	EL PASO CO
	126	131.218	Fountain	NONE	EL PASO CO
	131.218	137	Colorado Springs	NONE	EL PASO CO
	137	149	Colorado Springs	COLORADO SPRINGS	EL PASO CO
	149	149.359	Academy Blvd	COLORADO SPRINGS	EL PASO CO
	149.359	151	Academy Blvd	NONE	EL PASO CO
	151	157	United States Air Force Academy	NONE	EL PASO CO
	157	163.321	Monument   Palmer Lake	NONE	EL PASO CO
	163.321	165	Bald Mountain	NONE	DOUGLAS CO
	165	167.59	Memorial Highway	NONE	DOUGLAS CO
	167.59	170	Rattlesnake Butte	NONE	DOUGLAS CO
	170	172.307	Larkspur Butte	NONE	DOUGLAS CO
	172.307	178.927	Hunt Mountain	NONE	DOUGLAS CO
	178.927	185	Castle Rock	NONE	DOUGLAS CO
	180.808	184.178	Castle Rock	CASTLE ROCK	DOUGLAS CO
	185	188	Happy Canyon	NONE	DOUGLAS CO
	188	189.499	Castle Pines North   Monument H	NONE	DOUGLAS CO
	189.499	190.932	Castle Pines North   Surrey Ridge	NONE	DOUGLAS CO
	190.932	191.313	Castle Pines North   Surrey Ridge	LONE TREE	DOUGLAS CO
	191.313	192.99	Castle Pines North   Monument H	LONE TREE	DOUGLAS CO

# 2005 Colorado Highways by Section

SH and Section	Begin Mile	End Mile	Highway Street Name	City	County
<b>025A</b>					
	192.99	195.076	South East Corridor	LONE TREE	DOUGLAS CO
	195.076	196.685	South East Corridor	CENTENNIAL	ARAPAHOE CO
	196.685	197.188	South East Corridor	GREENWOOD VILLAG	ARAPAHOE CO
	197.188	199.397	Tech Center   South East Corridor	GREENWOOD VILLAG	ARAPAHOE CO
	199.397	200.171	Tech Center   South East Corridor	DENVER	DENVER CO
	200.171	201.592	Denver   Cherry Hills   South East	DENVER	DENVER CO
	201.592	206.619	Denver   South East Corridor	DENVER	DENVER CO
	206.619	209.268	Denver   Valley Highway	DENVER	DENVER CO
	209.268	210.311	South Platte   Denver	DENVER	DENVER CO
	210.311	210.801	South Platte   Invesco Field at Mi	DENVER	DENVER CO
	210.801	213.454	Denver	DENVER	DENVER CO
	213.454	214.415	Denver   Mouse Trap   I-70	DENVER	DENVER CO
	214.415	214.5	Commerce City	DENVER	DENVER CO
	214.5	218	Commerce City	NONE	ADAMS CO
	218	218.198	Federal Heights   Thornton   Nort	NONE	ADAMS CO
	218.198	227.347	Federal Heights   Thornton   Nort	THORNTON	ADAMS CO
	220.319	223.049	Federal Heights   Thornton   Nort	NORTHGLENN	ADAMS CO
	223.3	226.067	Federal Heights   Thornton   Nort	WESTMINSTER	ADAMS CO
	227.347	231.09	Federal Heights   Thornton   Nort	BROOMFIELD	BROOMFIELD CO
	228	229	Norhwest Parkway   Federal Heig	BROOMFIELD	BROOMFIELD CO
	231.09	231.944	Federal Heights   Thornton   Nort	NONE	WELD CO
	231.944	232.095	Federal Heights   Thornton   Nort	ERIE	WELD CO
	232.095	232.105	Erie  Dacono	ERIE	WELD CO
	232.105	234.11	Erie  Dacono	DACONO	WELD CO
	234.11	235.094	Fredrick   Firestone   Mead   Lon	DACONO	WELD CO
	235.094	237.123	Fredrick   Firestone   Mead   Lon	FREDERICK	WELD CO
	235.125	247	Fredrick   Firestone   Mead   Lon	NONE	WELD CO
	242.65	246.21	Fredrick   Firestone   Mead   Lon	MEAD	WELD CO
	247	248.217	Berthoud   Lovelend   Johnstown	NONE	WELD CO
	248.217	249.714	Berthoud   Lovelend   Johnstown	BERTHOUD	WELD CO
	249.714	252.261	Berthoud   Lovelend   Johnstown	JOHNSTOWN	WELD CO
	252.261	252.415	Berthoud   Lovelend   Johnstown	JOHNSTOWN	WELD CO
	252.415	253.207	Berthoud   Lovelend   Johnstown	NONE	WELD CO
	253.207	256.279	Berthoud   Lovelend   Johnstown	JOHNSTOWN	LARIMER CO
	256.279	259.309	Berthoud   Lovelend   Johnstown	LOVELAND	LARIMER CO
	259.309	263	Berthoud   Lovelend   Johnstown	NONE	LARIMER CO
	263	273	Fort Collins   Timnath   Easton	NONE	LARIMER CO
	266.471	272.477	Fort Collins   Timnath   Easton	FORT COLLINS	LARIMER CO
	269.37	269.424	Fort Collins   Timnath   Easton	NONE	LARIMER CO
	273	291.967		NONE	LARIMER CO
	276	278.25	Wellington	NONE	LARIMER CO
	280	281.232	Clark Reservoir	NONE	LARIMER CO
	291.967	298.879		NONE	WELD CO
	295	296	Natural Fort Rest Area	NONE	WELD CO

# 2005 Colorado Highways by Section

SH and Section	Begin Mile	End Mile	Highway Street Name	City	County
<b>025B</b>					
	0	1.807	Scenic Byway	NONE	LAS ANIMAS CO
	1.807	1.948	Scenic Byway	AGUILAR	LAS ANIMAS CO
	1.815	1.863	Fir Street / Scenic Byway	AGUILAR	LAS ANIMAS CO
<b>025C</b>					
	0	0.363	Main St	WALSENBURG	HUERFANO CO
	0.363	1.294	Main St / Scenic Byway	WALSENBURG	HUERFANO CO
	1.294	1.51	Scenic Byway	WALSENBURG	HUERFANO CO
	1.366	1.848	Main Street / Scenic Byway	WALSENBURG	HUERFANO CO
	1.848	2.844	Main Street	WALSENBURG	HUERFANO CO
	2.844	4.039	Main Street	NONE	HUERFANO CO
<b>026B</b>					
	11.17	14.14	Alameda Ave	DENVER	DENVER CO
<b>030A</b>					
	0	2.63	Hampden Ave	DENVER	DENVER CO
	2.63	3.846	Havana Street	DENVER	DENVER CO
	3.846	7.844	Havana Street	AURORA	ARAPAHOE CO
	7.844	14	6th Ave	AURORA	ARAPAHOE CO
	14	17	SH 30	AURORA	ARAPAHOE CO
	17	18.374	Gun Club Rd.	AURORA	ARAPAHOE CO
	18.374	20.416	Gun Club Rd.	NONE	ARAPAHOE CO
<b>034A</b>					
	0	1.565	Tower Rd	NONE	GRAND CO
	1.565	32.328		NONE	GRAND CO
	14.54	15.093		GRAND LAKE	GRAND CO
	32.328	94.5		NONE	LARIMER CO
	58.119	64.446		ESTES PARK	LARIMER CO
	59.012	60.965	Fall River Rd	ESTES PARK	LARIMER CO
	59.894	59.898	Fall River Rd	NONE	LARIMER CO
	60.965	62.507	Wonderview Dr	ESTES PARK	LARIMER CO
	62.507	64.232	Big Thompson Av	ESTES PARK	LARIMER CO
	87.669	97.797		LOVELAND	LARIMER CO
	87.69	93.798	Eisenhower Blvd	LOVELAND	LARIMER CO
	87.901	89.717	Eisenhower Blvd	NONE	LARIMER CO
	97.797	98.836		JOHNSTOWN	LARIMER CO
	98.836	143.366		NONE	WELD CO
	100.817	104.776		GREELEY	WELD CO
	104.776	113.455	34 Bypass	GREELEY	WELD CO
	112.235	115.411	34 Bypass	NONE	WELD CO
	112.474	112.89	34 Bypass	EVANS	WELD CO
	115.411	119.692	Hill Street	NONE	WELD CO
	116.244	118.693	Hill Street	KERSEY	WELD CO
	143.366	149.633		NONE	MORGAN CO
<b>034B</b>					

# 2005 Colorado Highways by Section

SH and Section	Begin Mile	End Mile	Highway Street Name	City	County
<b>034B</b>					
	158.485	165.49	Platte Ave	NONE	MORGAN CO
	162.144	164.473	Platte Ave	FORT MORGAN	MORGAN CO
	165.49	180.511	Edison Street	NONE	MORGAN CO
	170.363	172.922	Edison Street	BRUSH	MORGAN CO
	172.414	172.48	Edison Street and Colorado Ave	BRUSH	MORGAN CO
	180.511	195.528	Edison Street	NONE	WASHINGTON CO
	195.528	196.777	1st Street	AKRON	WASHINGTON CO
	196.777	209.075	1st Street	NONE	WASHINGTON CO
	209.075	209.824	1st Street	OTIS	WASHINGTON CO
	209.824	218.372		NONE	WASHINGTON CO
	218.372	222.366		NONE	YUMA CO
	222.366	223.843	8th Ave	YUMA	YUMA CO
	223.843	249.457	8th Ave	NONE	YUMA CO
	249.457	250.771	3rd Street	WRAY	YUMA CO
	249.603	259.529	3rd Street	NONE	YUMA CO
<b>034C</b>					
	0	1.69	Elkhorn Ave	ESTES PARK	LARIMER CO
<b>034D</b>					
	0	10.194	10th St	GREELEY	WELD CO
	10.194	11.057	8th Ave	GREELEY	WELD CO
	11.057	11.924	18th Street	GREELEY	WELD CO
	11.749	14.711	18th Street	NONE	WELD CO
<b>034E</b>					
	0	0.932		NONE	MORGAN CO
<b>034Z</b>					
	0	0.094	10th Ave	GREELEY	WELD CO
	0.094	1.239	9th Street	GREELEY	WELD CO
	1.239	1.301	23rd Ave	GREELEY	WELD CO
<b>035A</b>					
	8.435	9.704		DENVER	DENVER CO
<b>036A</b>					
	0	5.139		NONE	LARIMER CO
	5.139	5.141		ESTES PARK	LARIMER CO
	5.141	6.982	Morraine Ave	ESTES PARK	LARIMER CO
<b>036B</b>					
	0	1.371	North St. Vrain	ESTES PARK	LARIMER CO
	0.367	0.47	North St. Vrain / Scenic Byway	ESTES PARK	LARIMER CO
	1.371	13.242	North St. Vrain	NONE	LARIMER CO
	13.242	19.739	North St. Vrain	NONE	BOULDER CO
	19.739	20.287	North St. Vrain	LYONS	BOULDER CO
	20.287	20.357	5th Street / Broadway Street	LYONS	BOULDER CO
	20.357	20.907	North Foothills Hwy	LYONS	BOULDER CO
	20.907	33.985	North Foothills Hwy	NONE	BOULDER CO

# 2005 Colorado Highways by Section

SH and Section	Begin Mile	End Mile	Highway Street Name	City	County
<b>036B</b>					
	33.985	34	North Foothills Hwy	BOULDER	BOULDER CO
	34	39.22	28th Street	BOULDER	BOULDER CO
	39.22	45.177	Denver/Boulder Turnpike	NONE	BOULDER CO
	43.213	43.408	Denver/Boulder Turnpike	SUPERIOR	BOULDER CO
	45.177	49.406	Denver/Boulder Turnpike	BROOMFIELD	BROOMFIELD CO
	49.406	52.793	Denver/Boulder Turnpike	WESTMINSTER	JEFFERSON CO
	52.793	55.358	Denver/Boulder Turnpike	WESTMINSTER	ADAMS CO
	55.358	57.252	Denver/Boulder Turnpike	NONE	ADAMS CO
<b>036C</b>					
	76.394	78.133	Adams Street	NONE	ARAPAHOE CO
	76.441	88.836	Adams Street	NONE	ADAMS CO
	88.836	89.21	Adams Street	BENNETT	ADAMS CO
<b>036D</b>					
	89.21	129.571		NONE	ADAMS CO
	89.894	91.173		BENNETT	ADAMS CO
	91.173	125		NONE	ARAPAHOE CO
	129.571	178.048		NONE	WASHINGTON CO
	178.048	180.404	CoRoute for 059A	NONE	WASHINGTON CO
	180.404	185.382	CoRoute for 059A	NONE	YUMA CO
	185.382	224.718		NONE	YUMA CO
	211.109	213.654	CoRoute for 385C	NONE	YUMA CO
<b>036E</b>					
	0	0.357	Baseline Rd	BOULDER	BOULDER CO
<b>036Z</b>					
	0	0.299	Main Street	LYONS	BOULDER CO
<b>039A</b>					
	0	0.224	CoRoute for 052A	NONE	MORGAN CO
	0.224	7.571		NONE	MORGAN CO
<b>040A</b>					
	0	2.765	Scenic Byway	NONE	MOFFAT CO
	2.441	2.559	Scenic Byway	DINOSAUR	MOFFAT CO
	2.765	4.272	Brontosaurus Blvd / Scenic Bywa	NONE	MOFFAT CO
	2.835	3.247	Brontosaurus Blvd / Scenic Bywa	DINOSAUR	MOFFAT CO
	4.272	87.153	Brontosaurus Blvd	NONE	MOFFAT CO
	87.153	87.886	W. Victory Wy.	NONE	MOFFAT CO
	87.886	90.358	W. Victory Wy.	CRAIG	MOFFAT CO
	90.358	90.531	Pershing Street	CRAIG	MOFFAT CO
	90.531	91.091	4th Street	CRAIG	MOFFAT CO
	91.091	91.262	Lincoln Street	CRAIG	MOFFAT CO
	91.262	91.533	W Victory Way	CRAIG	MOFFAT CO
	91.533	93		CRAIG	MOFFAT CO
	93	93.077	Jefferson Ave	CRAIG	MOFFAT CO
	93.077	97.641	Jefferson Ave	NONE	MOFFAT CO

# 2005 Colorado Highways by Section

SH and Section	Begin Mile	End Mile	Highway Street Name	City	County
<b>040A</b>					
	97.641	106.553	Jefferson Ave	NONE	ROUTT CO
	106.553	108.38	Jefferson Ave	HAYDEN	ROUTT CO
	108.38	141.837		NONE	ROUTT CO
	128.776	129.368		STEAMBOAT SPRINGS	ROUTT CO
	129.368	135.621	Lincoln Ave	STEAMBOAT SPRINGS	ROUTT CO
	135.621	135.862	Lincoln Ave	NONE	ROUTT CO
	141.837	151.807	Mountain Pass	NONE	ROUTT CO
	151.807	242.972	Mountain Pass	NONE	GRAND CO
	154.07	157.133	Mountain Pass	NONE	JACKSON CO
	157.133	157.386		NONE	JACKSON CO
	157.386	236.29		NONE	GRAND CO
	184	184.05	Park Ave	NONE	GRAND CO
	184.05	185.598	Park Ave	KREMMLING	GRAND CO
	185.598	186.436	Byers Ave	KREMMLING	GRAND CO
	186.436	203.464	Byers Ave	NONE	GRAND CO
	201.355	202.361	Byers Ave	HOT SULPHUR SPRIN	GRAND CO
	203.464	212.502	Agate Ave	NONE	GRAND CO
	211.747	212.47	Agate Ave	GRANBY	GRAND CO
	212.502	226.473	Zerex Street	NONE	GRAND CO
	212.787	218.946	Zerex Street	GRANBY	GRAND CO
	226.473	228.646	Zerex Street	FRASER	GRAND CO
	228.646	235.29		WINTER PARK	GRAND CO
	242.972	248.719	Mountain Pass	NONE	CLEAR CREEK CO
	248.719	255.892		NONE	CLEAR CREEK CO
	255.892	255.95		EMPIRE	CLEAR CREEK CO
	255.95	256.491	Park Ave	EMPIRE	CLEAR CREEK CO
	256.491	258.258	Park Ave	NONE	CLEAR CREEK CO
<b>040B</b>					
	269.441	272.21		NONE	CLEAR CREEK CO
	272.21	276.92		NONE	JEFFERSON CO
<b>040C</b>					
	279.208	289.495	Colfax Ave	NONE	JEFFERSON CO
	284.534	287.695	Colfax Ave	GOLDEN	JEFFERSON CO
	288.041	294.273	Colfax Ave	LAKEWOOD	JEFFERSON CO
	294.273	303.607	Colfax Ave	DENVER	DENVER CO
	303.607	311.754	Colfax Ave	AURORA	ADAMS CO
	304.669	310.646	Colfax Ave	AURORA	ARAPAHOE CO
	311.754	312.142	Colfax Ave	NONE	ADAMS CO
<b>040D</b>					
	338.57	340.381		NONE	ARAPAHOE CO
<b>040E</b>					
	346.29	352.245	1st Ave	NONE	ARAPAHOE CO
	349.914	351.147	1st Ave	DEER TRAIL	ARAPAHOE CO



# 2005 Colorado Highways by Section

SH and Section	Begin Mile	End Mile	Highway Street Name	City	County
<b>040F</b>					
	360.201	362.999		NONE	ELBERT CO
<b>040G</b>					
	380.689	381.937		NONE	ELBERT CO
	381.937	382.184		LIMON	LINCOLN CO
<b>040H</b>					
	386.01	398.041	Clifford Ave / Heartland Express	NONE	LINCOLN CO
	398.041	399.627	Clifford Ave / Heartland Express	HUGO	LINCOLN CO
	399.627	422.135	3rd Street / Heartland Expresswa	NONE	LINCOLN CO
	422.135	444.794	3rd Street / Heartland Expresswa	NONE	CHEYENNE CO
	444.794	445.32	3rd Street / Heartland Expresswa	KIT CARSON	CHEYENNE CO
	445.32	445.601	3rd Street	KIT CARSON	CHEYENNE CO
	445.601	445.694		KIT CARSON	CHEYENNE CO
	445.694	486.924		NONE	CHEYENNE CO
	469.395	470.311		CHEYENNE WELLS	CHEYENNE CO
	470.311	470.665	CoRoute for 385B	CHEYENNE WELLS	CHEYENNE CO
	470.335	470.885	CoRoute for 385B	NONE	CHEYENNE CO
<b>040Z</b>					
	0	0.73	Victory Way	CRAIG	MOFFAT CO
<b>041A</b>					
	0	9.505	Scenic Byway	NONE	MONTEZUMA CO
<b>042A</b>					
	0	1.35	95th Street	LAFAYETTE	BOULDER CO
	1.35	1.458	96th Street	LAFAYETTE	BOULDER CO
	1.458	3	96th Street	LOUISVILLE	BOULDER CO
	3	3.795		LOUISVILLE	BOULDER CO
	3.795	4.346		NONE	BOULDER CO
	4.346	4.876		LAFAYETTE	BOULDER CO
<b>044A</b>					
	0	2.242	104th Ave	COMMERCE CITY	ADAMS CO
	2.242	3.489	104th Ave	NONE	ADAMS CO
	3.489	4.958	104th Ave	THORNTON	ADAMS CO
<b>045A</b>					
	0	5.803	Pueblo Blvd	PUEBLO	PUEBLO CO
	5.803	8.734	Pueblo Blvd	NONE	PUEBLO CO
<b>046A</b>					
	0	0.504	Scenic Byway	NONE	GILPIN CO
	0.504	6.55		NONE	GILPIN CO
	6.55	6.61		NONE	JEFFERSON CO
<b>047A</b>					
	0	4.635	University Blvd	PUEBLO	PUEBLO CO
	3.038	4.515	University Blvd	NONE	PUEBLO CO
<b>050A</b>					
	31.76	32.945	5th Street	GRAND JUNCTION	MESA CO

# 2005 Colorado Highways by Section

SH and Section	Begin Mile	End Mile	Highway Street Name	City	County
<b>050A</b>					
	32.945	36.828		GRAND JUNCTION	MESA CO
	34.112	53.103		NONE	MESA CO
	38.504	41.137	CoRoute for 141A	NONE	MESA CO
	53.103	77.865		NONE	DELTA CO
	64.951	70.545		DELTA	DELTA CO
	70.545	73.762	Main Street	DELTA	DELTA CO
	73.762	74.341	Main Street	NONE	DELTA CO
	77.865	116.675		NONE	MONTROSE CO
	82.024	82.613		OLATHE	MONTROSE CO
	82.613	89.833	N. Townsend Ave	NONE	MONTROSE CO
	89.833	92.841	N. Townsend Ave	MONTROSE	MONTROSE CO
	92.841	94.58	E Main Street	MONTROSE	MONTROSE CO
	94.58	95.107	E Main Street	NONE	MONTROSE CO
	95.107	98.214		MONTROSE	MONTROSE CO
	116.675	181.626		NONE	GUNNISON CO
	131	158.724	Scenic Byway	NONE	GUNNISON CO
	156.241	157.965	Scenic Byway	GUNNISON	GUNNISON CO
	181.626	190.522		NONE	SAGUACHE CO
	190.522	190.607	Mountain Pass	NONE	SAGUACHE CO
	190.607	199.34	Mountain Pass	NONE	GUNNISON CO
	199.34	210.364	Mountain Pass	NONE	CHAFFEE CO
	210.364	216.768		NONE	CHAFFEE CO
	216.768	216.953		PONCHA SPRINGS	CHAFFEE CO
	216.953	217.938	Scenic Byway	PONCHA SPRINGS	CHAFFEE CO
	217	217.345	CoRoute for 285B / Scenic Byway	PONCHA SPRINGS	CHAFFEE CO
	217.938	218	Scenic Byway	NONE	CHAFFEE CO
	218	220.62	Rainbow Blvd / Scenic Byway	NONE	CHAFFEE CO
	220.293	222.345	Rainbow Blvd / Scenic Byway	SALIDA	CHAFFEE CO
	222.345	222.399	Scenic Byway	SALIDA	CHAFFEE CO
	222.399	222.422	Royal Gorge Blvd / Scenic Byway	NONE	CHAFFEE CO
	222.422	225.578	Royal Gorge Blvd	NONE	CHAFFEE CO
	225.578	269	Royal Gorge Blvd	NONE	FREMONT CO
	269	281.502	Royal Gorge Blvd / Scenic Byway	NONE	FREMONT CO
	276.662	282.445	Royal Gorge Blvd / Scenic Byway	CANON CITY	FREMONT CO
	282.445	286	Scenic Byway	NONE	FREMONT CO
	286	296.262		NONE	FREMONT CO
	296.262	312.863		NONE	PUEBLO CO
	312.863	314.598		PUEBLO	PUEBLO CO
<b>050B</b>					
	315.709	321.904	50 Bypass	PUEBLO	PUEBLO CO
	321.904	323.1	50 Bypass	NONE	PUEBLO CO
	323.1	348.777	Cranston Ave	NONE	PUEBLO CO
	348.777	359.463	Cranston Ave	NONE	OTERO CO

# 2005 Colorado Highways by Section

SH and Section	Begin Mile	End Mile	Highway Street Name	City	County
<b>050B</b>					
	350.2	351.321	Cranston Ave	FOWLER	OTERO CO
	359.463	360	1st Street	MANZANOLA	OTERO CO
	360	377.46		NONE	OTERO CO
	366.97	368.063	CoRoute for 071B	NONE	OTERO CO
	368.063	368.188	CoRoute for 071B	ROCKY FORD	OTERO CO
	368.188	369.42	Elm Ave	ROCKY FORD	OTERO CO
	369.42	369.597		ROCKY FORD	OTERO CO
	374.259	374.757		SWINK	OTERO CO
	376.693	378.736		LA JUNTA	OTERO CO
	378.736	378.76	Scenic Byway	NONE	OTERO CO
	378.76	380.861	Scenic Byway	LA JUNTA	OTERO CO
	378.816	378.845	3rd Street / Scenic Byway	LA JUNTA	OTERO CO
	378.885	380.84	1st Street / Scenic Byway	LA JUNTA	OTERO CO
	380.354	380.75	1st Street / Scenic Byway	NONE	OTERO CO
	380.861	388.75	Ambassador Thompson Blvd / Sc	NONE	OTERO CO
	388.75	397.71	Ambassador Thompson Blvd / Sc	NONE	BENT CO
	397.71	398.769	Ambassador Thompson Blvd / Sc	LAS ANIMAS	BENT CO
	398.769	399.848	Scenic Byway	LAS ANIMAS	BENT CO
	398.834	399.735	Bent Ave / Scenic Byway	LAS ANIMAS	BENT CO
	399.848	426.71	Main Street / Scenic Byway	NONE	BENT CO
	426.71	434.3	Main Street / Scenic Byway	NONE	PROWERS CO
	427.589	467.583	Scenic Byway	NONE	PROWERS CO
	434.3	435.312	Main Street / Scenic Byway	LAMAR	PROWERS CO
	435.312	436.262	Scenic Byway	LAMAR	PROWERS CO
	435.425	436	Olive Street / Scenic Byway	LAMAR	PROWERS CO
	452.233	452.964	Scenic Byway	GRANADA	PROWERS CO
	452.272	452.923	Goff Street / Scenic Byway	GRANADA	PROWERS CO
	452.964	453	Colorado Street / Scenic Byway	GRANADA	PROWERS CO
	453	467.328	Colorado Street / Scenic Byway	NONE	PROWERS CO
	462.737	463.512	Colorado Street / Scenic Byway	HOLLY	PROWERS CO
<b>050C</b>					
	0	1.278	Santa Fe	PUEBLO	PUEBLO CO
	1.278	2.092	Business Rt. 50	PUEBLO	PUEBLO CO
	2.092	16.948	Business Rt. 50	NONE	PUEBLO CO
<b>050D</b>					
	0	1.485	Business Rt. 50	OLATHE	MONTRORSE CO
	1.485	1.539	Business Rt. 50	NONE	MONTRORSE CO
<b>050Z</b>					
	0	1.51	Swink Ave	ROCKY FORD	OTERO CO
	1.51	2.603	Swink Ave	NONE	OTERO CO
<b>052A</b>					
	0	7.177		NONE	BOULDER CO
	7.177	7.196		ERIE	BOULDER CO

# 2005 Colorado Highways by Section

SH and Section	Begin Mile	End Mile	Highway Street Name	City	County
<b>052A</b>					
	7.196	10.405		ERIE	WELD CO
	10.405	14.815		FREDERICK	WELD CO
	13.178	13.647		DACONO	WELD CO
	14.815	14.976	1st Street	FREDERICK	WELD CO
	14.976	22.43	1st Street	NONE	WELD CO
	19.704	21.952	1st Street	FORT LUPTON	WELD CO
	22.43	55.677		NONE	WELD CO
	28.918	30.762		HUDSON	WELD CO
	29.462	29.753	Main Street	HUDSON	WELD CO
	55.677	72.581		NONE	MORGAN CO
	72.559	72.579		WIGGINS	MORGAN CO
<b>052B</b>					
	86.481	87.116	Main Street	FORT MORGAN	MORGAN CO
	87.116	87.239	Main Street	NONE	MORGAN CO
	87.239	105.57	Scenic Byway	NONE	MORGAN CO
	105.57	111.569	Scenic Byway	NONE	WELD CO
<b>053A</b>					
	0	0.156	58th Ave	NONE	ADAMS CO
	0.156	1.663	Broadway	NONE	ADAMS CO
<b>055A</b>					
	0	0.237	1st Street	CROOK	LOGAN CO
	0.237	0.29		CROOK	LOGAN CO
	0.29	5.659		NONE	LOGAN CO
<b>056B</b>					
	3	5.518	Mountain Ave/CO RD 44	BERTHOUD	LARIMER CO
	3.581	5	Mountain Ave/CO RD 44	NONE	LARIMER CO
	5.518	9.021	Mountain Ave/CO RD 44	BERTHOUD	WELD CO
	6.006	6.498	Mountain Ave/CO RD 44	NONE	WELD CO
	9.021	9.529	Mountain Ave/CO RD 44	JOHNSTOWN	WELD CO
<b>057A</b>					
	0	0.229		NONE	KIT CARSON CO
	0.229	0.302		STRATTON	KIT CARSON CO
	0.302	0.534	Colorado Ave	STRATTON	KIT CARSON CO
<b>058A</b>					
	0	2.483		GOLDEN	JEFFERSON CO
	1.575	4.822		NONE	JEFFERSON CO
	4.822	5.627		WHEAT RIDGE	JEFFERSON CO
<b>059A</b>					
	0	0.485		KIT CARSON	CHEYENNE CO
	0.485	18.99		NONE	CHEYENNE CO
	18.99	60.333		NONE	KIT CARSON CO
	41.479	41.645		SEIBERT	KIT CARSON CO
	60.333	67.142		NONE	WASHINGTON CO

# 2005 Colorado Highways by Section

SH and Section	Begin Mile	End Mile	Highway Street Name	City	County
<b>059B</b>					
	74.474	106.058	Detroit Street	NONE	YUMA CO
	106.058	107.944	Detroit Street	YUMA	YUMA CO
	107.944	133.637	Washington Ave	NONE	YUMA CO
	133.637	158.661	Washington Ave	NONE	PHILLIPS CO
	147.013	147.839	Washington Ave	HAXTUN	PHILLIPS CO
	158.661	173.337	Washington Ave	NONE	SEDGWICK CO
<b>060A</b>					
	0	0.537		LOVELAND	LARIMER CO
	0.537	3.961		NONE	LARIMER CO
	1.17	4.968		NONE	WELD CO
<b>060B</b>					
	5.823	11.248	1st Street	JOHNSTOWN	WELD CO
	11.248	11.333	1st Street	NONE	WELD CO
	11.333	13.902	Broad Street	MILLIKEN	WELD CO
	13.902	20.203	Broad Street	NONE	WELD CO
<b>061A</b>					
	0	0.495	Dade Ave	OTIS	WASHINGTON CO
	0.495	0.515	Dade Ave	NONE	WASHINGTON CO
	0.515	21.708		NONE	WASHINGTON CO
	21.708	40.191		NONE	LOGAN CO
	40.191	40.993	Scenic Byway	STERLING	LOGAN CO
<b>062A</b>					
	0	12.352	Mountain Pass / Scenic Byway	NONE	SAN MIGUEL CO
	12.352	16.01	Mountain Pass / Scenic Byway	NONE	OURAY CO
	16.01	22	Scenic Byway	NONE	OURAY CO
	22	22.113	Main Street / Scenic Byway	NONE	OURAY CO
	22.113	23.332	Main Street / Scenic Byway	RIDGWAY	OURAY CO
	23.332	23.414	Scenic Byway	RIDGWAY	OURAY CO
<b>063A</b>					
	0	48.2		NONE	WASHINGTON CO
	27.635	29.784		AKRON	WASHINGTON CO
	28.737	28.884	Cedar Ave	NONE	WASHINGTON CO
	28.884	29.733	Cedar Ave	AKRON	WASHINGTON CO
	48.2	56.412		NONE	LOGAN CO
<b>064A</b>					
	0	0.714	Stegosaurus Fwy / Scenic Byway	DINOSAUR	MOFFAT CO
	0.714	1.019	Scenic Byway	DINOSAUR	MOFFAT CO
	1.019	1.837	Scenic Byway	NONE	MOFFAT CO
	1.837	19.659	Scenic Byway	NONE	RIO BLANCO CO
	17.86	19.874	Scenic Byway	RANGELY	RIO BLANCO CO
	17.964	19.33	Main Street / Scenic Byway	RANGELY	RIO BLANCO CO
	19.874	22		RANGELY	RIO BLANCO CO
	22	73.705		NONE	RIO BLANCO CO

# 2005 Colorado Highways by Section

SH and Section	Begin Mile	End Mile	Highway Street Name	City	County
<b>065A</b>					
	0	9.419		NONE	DELTA CO
	1.684	8.496		ORCHARD CITY	DELTA CO
	9.419	29.961	Scenic Byway	NONE	DELTA CO
	9.705	11.731	Scenic Byway	CEDAREEDGE	DELTA CO
	9.97	11.4	Main Street / Scenic Byway	CEDAREEDGE	DELTA CO
	29.961	61.377	Scenic Byway	NONE	MESA CO
<b>066B</b>					
	28.693	38.921		NONE	BOULDER CO
	35.238	38.641		LONGMONT	BOULDER CO
	38.921	51.16		NONE	WELD CO
	41.92	45.44		MEAD	WELD CO
	51.16	51.181		PLATTEVILLE	WELD CO
	51.181	51.386	Justin Ave	PLATTEVILLE	WELD CO
<b>067A</b>					
	0	0.557	Scenic Byway	NONE	CUSTER CO
	0.557	1.574		NONE	CUSTER CO
	1.574	9.456		NONE	FREMONT CO
	9.456	10.781		FLORENCE	FREMONT CO
	10.781	11.047	Scenic Byway	FLORENCE	FREMONT CO
	10.855	11	Robinson Ave / Scenic Byway	FLORENCE	FREMONT CO
<b>067B</b>					
	11.562	11.965	Pikes Peak Ave / Scenic Byway	FLORENCE	FREMONT CO
	11.965	15	Pikes Peak Ave / Scenic Byway	NONE	FREMONT CO
	15	15.074	Scenic Byway	NONE	FREMONT CO
<b>067C</b>					
	45.56	45.746	Victor Ave / Scenic Byway	NONE	TELLER CO
	45.746	45.841	Scenic Byway	NONE	TELLER CO
	45.841	50.73	2nd Street / Scenic Byway	NONE	TELLER CO
	50.73	51.3	2nd Street / Scenic Byway	CRIPPLE CREEK	TELLER CO
	51.3	51.682	Scenic Byway	CRIPPLE CREEK	TELLER CO
	51.363	51.577	Bennett Ave / Scenic Byway	CRIPPLE CREEK	TELLER CO
	51.682	52.002	5th Street	CRIPPLE CREEK	TELLER CO
	52.002	52.304	Pikes Peak Ave	CRIPPLE CREEK	TELLER CO
	52.304	69.652	Pikes Peak Ave	NONE	TELLER CO
<b>067D</b>					
	76.92	79.852		WOODLAND PARK	TELLER CO
	78.46	87.229		NONE	TELLER CO
	87.229	100.036		NONE	DOUGLAS CO
<b>067E</b>					
	117.349	127.449		NONE	DOUGLAS CO
<b>069A</b>					
	0	38.199		NONE	HUERFANO CO
	38.199	42.156	Mountain Pass	NONE	HUERFANO CO

# 2005 Colorado Highways by Section

SH and Section	Begin Mile	End Mile	Highway Street Name	City	County
<b>069A</b>					
	42.156	54.125	Mountain Pass	NONE	CUSTER CO
	54.125	71.722		NONE	CUSTER CO
	57.03	58.705	Sixth Street	WESTCLIFFE	CUSTER CO
	58.705	58.774	Main Street / Scenic Byway	WESTCLIFFE	CUSTER CO
	58.774	58.902	Main Street	WESTCLIFFE	CUSTER CO
	58.902	59.43	Third Street	WESTCLIFFE	CUSTER CO
	71.722	82.664		NONE	FREMONT CO
<b>070A</b>					
	0	24.755	Memorial Hwy   Scenic Byway	NONE	MESA CO
	19.223	21.746	Memorial Hwy   Scenic Byway	FRUITA	MESA CO
	24.755	49	Scenic Byway	NONE	MESA CO
	25	25.228	Grand Junction   Scenic Byway	NONE	MESA CO
	25.228	25.799	Grand Junction   Scenic Byway	GRAND JUNCTION	MESA CO
	25.799	33.936	Grand Junction	GRAND JUNCTION	MESA CO
	25.872	35	Grand Junction	NONE	MESA CO
	35	48.799	Moulton Valley	NONE	MESA CO
	49	49.456	De Beque Canyon   Scenic Bywa	NONE	MESA CO
	49.456	65.428	De Beque Canyon	NONE	MESA CO
	65.428	73.86	De Beque Canyon	NONE	GARFIELD CO
	73.86	74	De Beque Canyon	PARACHUTE	GARFIELD CO
	74	74.661	Parachute	PARACHUTE	GARFIELD CO
	74.661	75	Parachute	NONE	GARFIELD CO
	75	82	Colorado River	NONE	GARFIELD CO
	82	85	Sherrard Park	NONE	GARFIELD CO
	85	89.459	Webster Mesa	NONE	GARFIELD CO
	86.377	90	Webster Mesa	RIFLE	GARFIELD CO
	90	91.808	Prefontaine Mesa	RIFLE	GARFIELD CO
	91.808	92	Prefontaine Mesa	NONE	GARFIELD CO
	92	94	Rifle	NONE	GARFIELD CO
	94	98	Cactus Valley	NONE	GARFIELD CO
	97	97.853	Cactus Valley	SILT	GARFIELD CO
	98	103.698	Silt	NONE	GARFIELD CO
	103.698	104	Silt	NEW CASTLE	GARFIELD CO
	104	104.7	Grand Hogback	NEW CASTLE	GARFIELD CO
	104.7	113	Grand Hogback	NONE	GARFIELD CO
	113	113.851	Glenwood Springs	NONE	GARFIELD CO
	113.851	117	Glenwood Springs	GLENWOOD SPRINGS	GARFIELD CO
	117	117.854	Glenwood Canyon	GLENWOOD SPRINGS	GARFIELD CO
	117.854	121	Glenwood Canyon	NONE	GARFIELD CO
	121	130.286	Grizzly Creek Rest Area / Glenwo	NONE	GARFIELD CO
	130.286	133	Grizzly Creek Rest Area / Glenwo	NONE	EAGLE CO
	133	135	Dotsero	NONE	EAGLE CO
	135	146		NONE	EAGLE CO

# 2005 Colorado Highways by Section

SH and Section	Begin Mile	End Mile	Highway Street Name	City	County
<b>070A</b>					
	139	140	Gypsum	NONE	EAGLE CO
	139.315	139.773	Gypsum	GYPSUM	EAGLE CO
	146	147	Eagle	NONE	EAGLE CO
	146.41	146.954	Eagle	EAGLE	EAGLE CO
	147	156.712	Red Caynon	NONE	EAGLE CO
	156.712	164.683	Eagle River	NONE	EAGLE CO
	164.683	165	Eagle River	AVON	EAGLE CO
	165	168.554	Avon	AVON	EAGLE CO
	168.554	172	Avon	NONE	EAGLE CO
	171.105	171.25	Avon   Scenic Byway	NONE	EAGLE CO
	172	179.7	Vail	VAIL	EAGLE CO
	179.7	182.267	Vail Pass	VAIL	EAGLE CO
	181.838	189.974	Vail Pass	NONE	EAGLE CO
	189.974	194	Vail Pass	NONE	SUMMIT CO
	194	195.672	Copper Mountain / Ski Area	NONE	SUMMIT CO
	195.141	195.548	Copper Mountain / Ski Area   Sc	NONE	SUMMIT CO
	195.672	201	Tenmile Creek	NONE	SUMMIT CO
	198	199	Officers Gulch / Tenmile Creek	NONE	SUMMIT CO
	201	203	Frisco / Breckenridge / Frisco Ba	NONE	SUMMIT CO
	203	204.986	Salt Lick Gulch	NONE	SUMMIT CO
	204.986	205	Salt Lick Gulch	SILVERTHORNE	SUMMIT CO
	205	205.749	Silverthorne / Dillon / Keystone	SILVERTHORNE	SUMMIT CO
	205.749	206.995	Silverthorne / Dillon / Keystone	NONE	SUMMIT CO
	206.995	207	Memorial Hwy	NONE	SUMMIT CO
	207	214	Eisenhower/Johnson Tunnel Wes	NONE	SUMMIT CO
	214	230	Memorial Hwy	NONE	CLEAR CREEK CO
	215	215.555	Eisenhower/Johnson Tunnel / Co	NONE	CLEAR CREEK CO
	215.624	217.389	Loveland Ski Area / Mount Snikta	NONE	CLEAR CREEK CO
	218	224.999	Clear Creek	NONE	CLEAR CREEK CO
	225	225.272	Silver Plume	NONE	CLEAR CREEK CO
	225.272	225.857	Silver Plume	SILVER PLUME	CLEAR CREEK CO
	225.857	226	Memorial Hwy	SILVER PLUME	CLEAR CREEK CO
	226	226.058	Georgetown Loop RailRoad	SILVER PLUME	CLEAR CREEK CO
	226.058	226.844	Georgetown Loop RailRoad	NONE	CLEAR CREEK CO
	227	227.019	Georgetown / Lake Georgetown	NONE	CLEAR CREEK CO
	227.019	229.247	Georgetown / Lake Georgetown	GEORGETOWN	CLEAR CREEK CO
	230	231.889	Douglass Mountain / Clear Creek	NONE	CLEAR CREEK CO
	231.889	244.26	Clear Creek / Idaho Springs	NONE	CLEAR CREEK CO
	238.985	243.264	Clear Creek / Idaho Springs	IDAHO SPRINGS	CLEAR CREEK CO
	244.26	247.24	Hidden Valley / Saddleback Moun	NONE	CLEAR CREEK CO
	247.24	251.318	Hidden Valley / Saddleback Moun	NONE	JEFFERSON CO
	251.318	253.528	El Rancho / Genesse Park / Soda	NONE	JEFFERSON CO
	253.528	258.722	Mount Vernon Canyon / Paradise	NONE	JEFFERSON CO
	258.722	259	Dinosaur Ridge Hogback	NONE	JEFFERSON CO



# 2005 Colorado Highways by Section

SH and Section	Begin Mile	End Mile	Highway Street Name	City	County
<b>070A</b>					
	259	262.081	Green Mountain / Golden	NONE	JEFFERSON CO
	259.87	261	Green Mountain / Golden	GOLDEN	JEFFERSON CO
	262.081	263	Green Mountain / Golden	LAKEWOOD	JEFFERSON CO
	263	263.122	LakeWood	LAKEWOOD	JEFFERSON CO
	263.122	264.333	LakeWood	NONE	JEFFERSON CO
	264.333	265	LakeWood	WHEAT RIDGE	JEFFERSON CO
	265	270	Wheat Ridge / Mountian View /	WHEAT RIDGE	JEFFERSON CO
	268.799	269.5	Wheat Ridge / Mountian View /	ARVADA	JEFFERSON CO
	270	270.495	Wheat Ridge / Mountian View /	LAKESIDE	JEFFERSON CO
	270.495	275.2	Wheat Ridge / Mountian View /	DENVER	DENVER CO
	275.2	282.561	Memorial Hwy / Commerce City /	DENVER	DENVER CO
	282.561	285.528	Memorial Hwy / Commerce City /	AURORA	ADAMS CO
	285.528	288.094	Memorial Hwy	AURORA	ADAMS CO
	288.094	305.323	Memorial Hwy	NONE	ADAMS CO
	292.476	332.024	Memorial Hwy	NONE	ARAPAHOE CO
	305.323	305.458	Memorial Hwy	BENNETT	ADAMS CO
	327.624	328.773	Memorial Hwy	DEER TRAIL	ARAPAHOE CO
	332.024	359.082	Memorial Hwy	NONE	ELBERT CO
	359.082	361.625	Memorial Hwy	LIMON	LINCOLN CO
	359.592	389.533	Memorial Hwy	NONE	LINCOLN CO
	370.914	371.071	Memorial Hwy	GENOA	LINCOLN CO
	382.714	383.496	Memorial Hwy	ARRIBA	LINCOLN CO
	389.533	449.589	Memorial Hwy	NONE	KIT CARSON CO
	438.225	438.513	Memorial Hwy	BURLINGTON	KIT CARSON CO
<b>070B</b>					
	0	0.078	I-70 Bus RtScenic Byway	GRAND JUNCTION	MESA CO
	0.078	11.069	I-70 Bus Rt	GRAND JUNCTION	MESA CO
	0.265	13.265	I-70 Bus Rt	NONE	MESA CO
	4.952	5.389	1st Street	GRAND JUNCTION	MESA CO
	5.389	6.588	Pitkin Ave	GRAND JUNCTION	MESA CO
<b>070E</b>					
	0	0.222	9th Street	SILT	GARFIELD CO
<b>070F</b>					
	0	0.346	Eby Creek Rd	EAGLE	EAGLE CO
<b>070G</b>					
	0	0.577		NONE	EAGLE CO
<b>070K</b>					
	0	0.207	Colorado Blvd	NONE	CLEAR CREEK CO
	0.207	2.483	Colorado Blvd	IDAHO SPRINGS	CLEAR CREEK CO
	2.483	2.711		NONE	CLEAR CREEK CO
<b>070L</b>					
	0	0.068		NONE	ARAPAHOE CO
	0.068	0.4		NONE	ADAMS CO

# 2005 Colorado Highways by Section

SH and Section	Begin Mile	End Mile	Highway Street Name	City	County
<b>070M</b>	0	0.348		NONE	ARAPAHOE CO
<b>070N</b>	0	0.396	Cedar Street	DEER TRAIL	ARAPAHOE CO
<b>070O</b>	0	0.353		NONE	ELBERT CO
<b>070P</b>	0	0.358	1st Ave	NONE	KIT CARSON CO
	0.358	0.528	1st Ave	VONA	KIT CARSON CO
<b>070Q</b>	0.137	0.377	Rose Ave / Burlington Bus Rt	BURLINGTON	KIT CARSON CO
<b>070Z</b>	0	1.338	Ute Ave	GRAND JUNCTION	MESA CO
<b>071A</b>	0	1	Scenic Byway	NONE	OTERO CO
	1	9.032		NONE	OTERO CO
<b>071B</b>	9.601	13.725	12th Street	NONE	OTERO CO
	13.725	14.539	12th Street	ROCKY FORD	OTERO CO
<b>071C</b>	16.157	19.527		NONE	OTERO CO
	19.527	48.665		NONE	CROWLEY CO
	26.638	27.336		ORDWAY	CROWLEY CO
	26.642	26.881	CoRoute for 096B	ORDWAY	CROWLEY CO
	48.665	100.242		NONE	LINCOLN CO
	100.242	100.73	Indiana Ave	LIMON	LINCOLN CO
	100.73	101.063	Indiana Ave	NONE	LINCOLN CO
<b>071D</b>	101.973	102.538	1st Ave / Heartland Expressway	LIMON	LINCOLN CO
	102.538	103	1st Ave / Heartland Expressway	NONE	LINCOLN CO
	103	125.941	Heartland Expressway	NONE	LINCOLN CO
	125.941	155.967	Heartland Expressway	NONE	WASHINGTON CO
	155.967	173.596	Heartland Expressway	NONE	MORGAN CO
	173.596	174.357	Brush Sub Station / Heartland Ex	NONE	MORGAN CO
	174.357	174.357	1st Ave / Heartland Expressway	NONE	MORGAN CO
<b>071E</b>	175.486	176.904	Colorado Ave / Heartland Expres	BRUSH	MORGAN CO
	175.96	178.848	Colorado Ave / Heartland Expres	NONE	MORGAN CO
	178.848	195.61	Heartland Expressway	NONE	MORGAN CO
	195.61	201.636	Heartland Expressway	NONE	WELD CO
	201.636	201.636	Scenic Byway / Heartland Expres	NONE	WELD CO
<b>071F</b>	205.525	206	Scenic Byway / Heartland Expres	NONE	WELD CO
	206	232.899	/ Heartland Expressway	NONE	WELD CO

# 2005 Colorado Highways by Section

SH and Section	Begin Mile	End Mile	Highway Street Name	City	County
<b>072A</b>					
	0	0.396	Ward Rd	WHEAT RIDGE	JEFFERSON CO
	0.396	1.799	Ward Rd	NONE	JEFFERSON CO
	0.986	2.373	Ward Rd	ARVADA	JEFFERSON CO
	2.373	3.612	Ralston Rd / W 64th Ave	ARVADA	JEFFERSON CO
	3.612	4.651	Indiana Street	ARVADA	JEFFERSON CO
	3.88	4.572	Indiana Street	NONE	JEFFERSON CO
	4.651	13.555		ARVADA	JEFFERSON CO
	5.115	18.889		NONE	JEFFERSON CO
	18.889	29.378		NONE	BOULDER CO
	21.486	27.175		NONE	GILPIN CO
	29.378	29.378	Scenic Byway	NONE	BOULDER CO
<b>072B</b>					
	32.369	33.27	Second Street / Scenic Byway	NEDERLAND	BOULDER CO
	33.27	33.752	Scenic Byway	NEDERLAND	BOULDER CO
	33.395	54.064	Scenic Byway	NONE	BOULDER CO
	43	43.933	Scenic Byway	WARD	BOULDER CO
<b>074A</b>					
	0	0.255	CoRoute for 040B	NONE	JEFFERSON CO
	0.255	17.705		NONE	JEFFERSON CO
	17.705	17.789		MORRISON	JEFFERSON CO
	17.789	18.11	Bear Creek Canyon	MORRISON	JEFFERSON CO
<b>075A</b>					
	2.179	2.28	Broadway	ENGLEWOOD	ARAPAHOE CO
	2.28	2.65	Broadway	LITTLETON	ARAPAHOE CO
<b>075B</b>					
	4.343	5.287	Bowles Ave	LITTLETON	ARAPAHOE CO
	5.287	5.416	Platte Canyon	LITTLETON	ARAPAHOE CO
	5.416	7.694	Platte Canyon	NONE	ARAPAHOE CO
	7.694	8.524	Platte Canyon	NONE	JEFFERSON CO
<b>076A</b>					
	0	0.768		ARVADA	JEFFERSON CO
	0.264	1.086		WHEAT RIDGE	JEFFERSON CO
	1.086	1.768		NONE	JEFFERSON CO
	1.768	5.777		NONE	ADAMS CO
	5.777	9.662	CoRoute for 025A	NONE	ADAMS CO
	9.662	16.477	CoRoute for 006H	NONE	ADAMS CO
	12.715	15.683	CoRoute for 006H	COMMERCE CITY	ADAMS CO
	16.477	25.145	CoRoute for 002C	NONE	ADAMS CO
	17.102	17.146	CoRoute for 002C	COMMERCE CITY	ADAMS CO
	17.227	24.581	CoRoute for 002C	BRIGHTON	ADAMS CO
	25.145	28.502	CoRoute for 002C	LOCHBUIE	WELD CO
	28.502	34.609	CoRoute for 002C	HUDSON	WELD CO
	34.609	60.886	CoRoute for 002C	NONE	WELD CO

# 2005 Colorado Highways by Section

SH and Section	Begin Mile	End Mile	Highway Street Name	City	County
<b>076A</b>					
	60.886	66.099	CoRoute for 002C	NONE	MORGAN CO
	66.099	67	CoRoute for 039A	NONE	MORGAN CO
	67	75.704	CoRoute for 034A	NONE	MORGAN CO
	75.704	99.125		NONE	MORGAN CO
	80.139	81.909		FORT MORGAN	MORGAN CO
	89.549	89.761		BRUSH	MORGAN CO
	99.125	109.757		NONE	WASHINGTON CO
	109.757	157.356		NONE	LOGAN CO
	124	124.049	Scenic Byway	NONE	LOGAN CO
	124.049	125	Scenic Byway	STERLING	LOGAN CO
	125	125.458		STERLING	LOGAN CO
	157.356	184.135		NONE	SEDGWICK CO
	172	180.424	Scenic Byway	NONE	SEDGWICK CO
	180.054	180.221	Scenic Byway	JULESBURG	SEDGWICK CO
<b>076B</b>					
	0	0.14	Market Street	NONE	WELD CO
	0.14	0.472	Market Street	KEENESBURG	WELD CO
<b>078A</b>					
	0	1	Scenic Byway	NONE	CUSTER CO
	1	2.396		NONE	CUSTER CO
	2.396	29.903		NONE	PUEBLO CO
	29.903	32		PUEBLO	PUEBLO CO
	32	33.272	Northern Ave	PUEBLO	PUEBLO CO
<b>078B</b>					
	0	1.493	Grand Ave	NONE	PUEBLO CO
<b>079A</b>					
	0	0.161		NONE	ARAPAHOE CO
	0.161	1.186		NONE	ADAMS CO
	0.356	1.24		BENNETT	ADAMS CO
<b>079B</b>					
	1.58	1.95		BENNETT	ADAMS CO
	1.95	18.926		NONE	ADAMS CO
	18.926	23.892		NONE	WELD CO
<b>082A</b>					
	0	0.07		GLENWOOD SPRINGS	GARFIELD CO
	0.07	0.176	6th Street	GLENWOOD SPRINGS	GARFIELD CO
	0.176	1.401	Grand Ave	GLENWOOD SPRINGS	GARFIELD CO
	1.401	2.38	Old Hwy 82	GLENWOOD SPRINGS	GARFIELD CO
	2.38	17.673	Old Hwy 82	NONE	GARFIELD CO
	11.683	11.699	Old Hwy 82 / Scenic Byway	NONE	GARFIELD CO
	17.673	22.231	Old Hwy 82	NONE	EAGLE CO
	20.193	21.044	Old Hwy 82	BASALT	EAGLE CO
	21.369	38.878	Old Hwy 82	NONE	PITKIN CO

# 2005 Colorado Highways by Section

SH and Section	Begin Mile	End Mile	Highway Street Name	City	County
<b>082A</b>					
	22.86	24.165	Old Hwy 82	BASALT	PITKIN CO
	31.928	33.125	Old Hwy 82	SNOWMASS VILLAGE	PITKIN CO
	38.318	39.804	Old Hwy 82	ASPEN	PITKIN CO
	39.804	40.381	Hallum Street	ASPEN	PITKIN CO
	40.381	40.494	Seventh Street	ASPEN	PITKIN CO
	40.494	41.43	Main Street	ASPEN	PITKIN CO
	41.43	41.573	Original Street	ASPEN	PITKIN CO
	41.573	42.111	Cooper Street	ASPEN	PITKIN CO
	42.111	42.227	Mountain Pass	ASPEN	PITKIN CO
	42.227	42.471	Mountain Pass	NONE	PITKIN CO
	42.471	61.127	Mountain Pass / Scenic Byway	NONE	PITKIN CO
	61.127	81	Mountain Pass / Scenic Byway	NONE	LAKE CO
	81	85.293	Scenic Byway	NONE	LAKE CO
<b>083A</b>					
	20.368	20.692		COLORADO SPRINGS	EL PASO CO
	20.692	30.237		NONE	EL PASO CO
	30.237	56.861		NONE	DOUGLAS CO
	56.861	63.115	Parker Rd	PARKER	DOUGLAS CO
	63.115	66.557	Parker Rd	CENTENNIAL	ARAPAHOE CO
	64.048	74.541	Parker Rd	NONE	ARAPAHOE CO
	64.274	64.367	Parker Rd	FOXFIELD	ARAPAHOE CO
	64.736	72.129	Parker Rd	AURORA	ARAPAHOE CO
	72.129	72.491	Parker Rd	DENVER	DENVER CO
	74.541	77.267	Leetsdale Dr	DENVER	DENVER CO
	74.66	74.726	Leetsdale Dr	NONE	ARAPAHOE CO
	76.592	76.891	Leetsdale Dr	GLENDALE	ARAPAHOE CO
<b>084A</b>					
	0	27.924		NONE	ARCHULETA CO
	27.775	27.807		PAGOSA SPRINGS	ARCHULETA CO
<b>085A</b>					
	127.651	131.517	Santa Fe	FOUNTAIN	EL PASO CO
	129.342	137.04	Santa Fe	NONE	EL PASO CO
<b>085B</b>					
	184.667	184.75	Meadows Parkway	NONE	DOUGLAS CO
	184.75	185.117	Meadows Parkway	CASTLE ROCK	DOUGLAS CO
	185.117	186.281	Santa Fe Drive	CASTLE ROCK	DOUGLAS CO
	186.281	200.388	Santa Fe Drive	NONE	DOUGLAS CO
	200.388	200.55	Santa Fe Drive / Memorial Hwy	NONE	DOUGLAS CO
	200.55	205.079	Santa Fe Drive / Memorial Hwy	LITTLETON	ARAPAHOE CO
	205.079	207.945	Santa Fe Drive / Memorial Hwy	ENGLEWOOD	ARAPAHOE CO
	205.616	206.861	Santa Fe Drive / Memorial Hwy	SHERIDAN	ARAPAHOE CO
	207.945	210.756	Santa Fe Drive / Memorial Hwy	DENVER	DENVER CO
	210.756	210.864	Santa Fe Drive	DENVER	DENVER CO

# 2005 Colorado Highways by Section

SH and Section	Begin Mile	End Mile	Highway Street Name	City	County
<b>085C</b>					
	226.797	236.034		NONE	ADAMS CO
	227.385	229.757		COMMERCE CITY	ADAMS CO
	229.757	235.603		BRIGHTON	ADAMS CO
	236.034	250.22		NONE	WELD CO
	241.579	242.845		FORT LUPTON	WELD CO
	250.22	252.226		PLATTEVILLE	WELD CO
	252.226	262.368	2nd Street	NONE	WELD CO
	255.907	256.727	2nd Street	GILCREST	WELD CO
	262.368	263.114	2nd Street	LA SALLE	WELD CO
	263.114	263.712	85 Bypass	NONE	WELD CO
	263.712	265.763	85 Bypass	EVANS	WELD CO
<b>085E</b>					
	0	1.275	Denver Ave / Ft Lupton Bus Rt	FORT LUPTON	WELD CO
<b>085F</b>					
	0	0.876	Main Street	NONE	WELD CO
	0.876	2.69	Main Street	PLATTEVILLE	WELD CO
<b>085G</b>					
	0	0.357		EVANS	WELD CO
	0.357	0.507		NONE	WELD CO
	0.507	0.722		GARDEN CITY	WELD CO
	0.722	0.993		GREELEY	WELD CO
	0.993	1.629	8th Ave	GREELEY	WELD CO
<b>085H</b>					
	0	2	8th Ave	GREELEY	WELD CO
	2	2.065		GREELEY	WELD CO
<b>085L</b>					
	265.849	266.007	Lake Ave	GREELEY	WELD CO
	266.007	267.178	Nevada Ave	GREELEY	WELD CO
	267.178	270.452	Oak Ave	GREELEY	WELD CO
	268.486	276.071	Oak Ave	NONE	WELD CO
	275	276.352	Oak Ave	EATON	WELD CO
	276.352	276.617		EATON	WELD CO
	276.617	309.542		NONE	WELD CO
	279.264	279.622		AULT	WELD CO
	279.622	280.284	Scenic Byway	AULT	WELD CO
	280.284	280.83	Scenic Byway	NONE	WELD CO
	283.176	284.18		PIERCE	WELD CO
	287.837	289.56		NUNN	WELD CO
<b>086A</b>					
	1.854	4.937		CASTLE ROCK	DOUGLAS CO
	2.776	12.261		NONE	DOUGLAS CO
	12.261	59.279		NONE	ELBERT CO
	15	16.267	Kiowa Ave	NONE	ELBERT CO

# 2005 Colorado Highways by Section

SH and Section	Begin Mile	End Mile	Highway Street Name	City	County
<b>086A</b>					
	15.496	16.025	Kiowa Ave	ELIZABETH	ELBERT CO
	16.267	23.466	Commance Street	NONE	ELBERT CO
	22.613	23.686	Commance Street	KIOWA	ELBERT CO
	24.131	24.804		KIOWA	ELBERT CO
<b>086B</b>					
	100	104.348	Old Founders Pkwy	CASTLE ROCK	DOUGLAS CO
	104.247	104.341	Old Founders Pkwy	NONE	DOUGLAS CO
<b>088A</b>					
	0	7.641	Federal Blvd	DENVER	DENVER CO
	5.692	7.134	Federal Blvd	SHERIDAN	ARAPAHOE CO
	7.134	7.939	Federal Blvd	ENGLEWOOD	ARAPAHOE CO
	7.939	10.575	Belleview Ave	ENGLEWOOD	ARAPAHOE CO
	8.064	9.096	Belleview Ave	LITTLETON	ARAPAHOE CO
	10.575	14.119	Belleview Ave	CHERRY HILLS VILLA	ARAPAHOE CO
	14.119	14.54	Belleview Ave	DENVER	DENVER CO
	14.54	14.77	Belleview Ave	GREENWOOD VILLAG	ARAPAHOE CO
<b>088B</b>					
	16.827	17.473	Arapahoe Rd	GREENWOOD VILLAG	ARAPAHOE CO
	17.473	20.496	Arapahoe Rd	CENTENNIAL	ARAPAHOE CO
	20.496	21.734	Arapahoe Rd	AURORA	ARAPAHOE CO
<b>089A</b>					
	0	5.976		NONE	BACA CO
	5.976	34		NONE	PROWERS CO
	34	34.34	1st Street	HOLLY	PROWERS CO
	34.34	34.34	Scenic Byway	HOLLY	PROWERS CO
<b>090A</b>					
	0	33.874		NONE	MONTROSE CO
<b>090B</b>					
	81.533	88.65	Spring Creek Rd	NONE	MONTROSE CO
	88.65	89.858	Spring Creek Rd	MONTROSE	MONTROSE CO
<b>091A</b>					
	0	8.599	Scenic Byway	NONE	LAKE CO
	8.599	12.076	Mountain Pass / Scenic Byway	NONE	LAKE CO
	12.076	20.569	Mountain Pass / Scenic Byway	NONE	SUMMIT CO
	20.569	22.605	Scenic Byway	NONE	SUMMIT CO
<b>092A</b>					
	0	0.239	Crawford Ave	DELTA	DELTA CO
	0.239	2.05		DELTA	DELTA CO
	2.05	19.965		NONE	DELTA CO
	6.582	6.671		ORCHARD CITY	DELTA CO
	19.965	21.683	Bridge Street / Scenic Byway	NONE	DELTA CO
	20.085	21.754	Bridge Street / Scenic Byway	HOTCHKISS	DELTA CO
	21.754	34.333	Scenic Byway	NONE	DELTA CO

# 2005 Colorado Highways by Section

SH and Section	Begin Mile	End Mile	Highway Street Name	City	County
<b>092A</b>					
	22	31.059	Crawford Street / Scenic Byway	NONE	DELTA CO
	30.798	31.273	Crawford Street / Scenic Byway	CRAWFORD	DELTA CO
	31.273	31.713	Scenic Byway	CRAWFORD	DELTA CO
	31.279	31.458	Dogwood Street / Scenic Byway	CRAWFORD	DELTA CO
	31.525	31.571	Graham Ave / Scenic Byway	CRAWFORD	DELTA CO
	34.333	56.467	Scenic Byway	NONE	MONTROSE CO
	56.467	73.259	Scenic Byway	NONE	GUNNISON CO
<b>093A</b>					
	0	1.867		GOLDEN	JEFFERSON CO
	1.867	10.705		NONE	JEFFERSON CO
	4.31	7.581		ARVADA	JEFFERSON CO
	10.705	15		NONE	BOULDER CO
	15	18.849	Broadway	BOULDER	BOULDER CO
<b>094A</b>					
	0.548	4.079		COLORADO SPRINGS	EL PASO CO
	3.914	35.008		NONE	EL PASO CO
	35.008	83.626		NONE	LINCOLN CO
	83.626	86.174		NONE	CHEYENNE CO
<b>095A</b>					
	0	9.541	Sheridan Blvd	DENVER	DENVER CO
	1	6.245	Sheridan Blvd	LAKEWOOD	JEFFERSON CO
	6.245	7.096	Sheridan Blvd	EDGEWATER	JEFFERSON CO
	7.096	8.291	Sheridan Blvd	WHEAT RIDGE	JEFFERSON CO
	8.291	8.569	Sheridan Blvd	MOUNTAIN VIEW	JEFFERSON CO
	8.569	8.974	Sheridan Blvd	LAKESIDE	JEFFERSON CO
	9.541	11.844	Sheridan Blvd	NONE	ADAMS CO
	10.331	11.564	Sheridan Blvd	ARVADA	ADAMS CO
	10.562	13.383	Sheridan Blvd	ARVADA	JEFFERSON CO
	11.844	13.942	Sheridan Blvd	WESTMINSTER	ADAMS CO
	12.19	14.376	Sheridan Blvd	WESTMINSTER	JEFFERSON CO
<b>096A</b>					
	0	0.315	Main Street / Scenic Byway	WESTCLIFFE	CUSTER CO
	0.315	4.8	Main Street / Scenic Byway	SILVER CLIFF	CUSTER CO
	2.309	3.609	Main Street / Scenic Byway	NONE	CUSTER CO
	4.8	5	Scenic Byway	SILVER CLIFF	CUSTER CO
	5	29.217	Scenic Byway	NONE	CUSTER CO
	29.217	51.894	Scenic Byway	NONE	PUEBLO CO
	51.894	52.689	Thatcher Ave / Scenic Byway	PUEBLO	PUEBLO CO
	52	52.438	Thatcher Ave / Scenic Byway	NONE	PUEBLO CO
	52.689	54.08	Thatcher Ave	PUEBLO	PUEBLO CO
	54.08	54.761	Lincoln Ave	PUEBLO	PUEBLO CO
	54.761	58.812	4th Street	PUEBLO	PUEBLO CO
<b>096B</b>					



# 2005 Colorado Highways by Section

SH and Section	Begin Mile	End Mile	Highway Street Name	City	County
<b>096B</b>					
	69.499	87.994		NONE	PUEBLO CO
	75.143	75.907		BOONE	PUEBLO CO
	87.994	105.24		NONE	CROWLEY CO
	94.339	94.79	Warner Ave	OLNEY SPRINGS	CROWLEY CO
	99.281	99.483		CROWLEY	CROWLEY CO
	105.24	105.83		ORDWAY	CROWLEY CO
<b>096C</b>					
	106.036	110.79	Railroad Ave	NONE	CROWLEY CO
	110.212	110.919	Railroad Ave	SUGAR CITY	CROWLEY CO
	110.919	110.982	Colorado Street	SUGAR CITY	CROWLEY CO
	110.982	111.323	Adams Ave	SUGAR CITY	CROWLEY CO
	111.323	120.063		NONE	CROWLEY CO
	119.491	119.76		NONE	OTERO CO
	120.063	166.046		NONE	KIOWA CO
	143.78	144.614		HASWELL	KIOWA CO
	144.332	144.496	4th Street	HASWELL	KIOWA CO
	166.046	166.114		EADS	KIOWA CO
<b>096D</b>					
	168.992	207.454		NONE	KIOWA CO
	193.05	193.311	CoRoute for 385A	NONE	KIOWA CO
	193.311	193.85	CoRoute for 385A	SHERIDAN LAKE	KIOWA CO
	193.85	194.329		SHERIDAN LAKE	KIOWA CO
<b>097A</b>					
	0	1		NATURITA	MONTROSE CO
	0.579	3.794		NONE	MONTROSE CO
	3.794	4.584		NUCLA	MONTROSE CO
<b>100A</b>					
	0	0.419	A Street	VILAS	BACA CO
<b>101A</b>					
	0	0.084	Carson Ave / Scenic Byway	LAS ANIMAS	BENT CO
	0.084	0.404	Carson Ave	LAS ANIMAS	BENT CO
	0.404	21.413		NONE	BENT CO
<b>103A</b>					
	0	0.119	13th Ave	IDAHO SPRINGS	CLEAR CREEK CO
	0.119	0.214	Chicago Creek Rd	IDAHO SPRINGS	CLEAR CREEK CO
	0.214	0.466	Mt. Evans Scenic Bwy	IDAHO SPRINGS	CLEAR CREEK CO
	0.466	22.488	Mt. Evans Scenic Bwy	NONE	CLEAR CREEK CO
<b>105A</b>					
	4.731	6.31		NONE	EL PASO CO
	5.365	5.98		MONUMENT	EL PASO CO
	6.31	9.48		PALMER LAKE	EL PASO CO
<b>105B</b>					
	28.16	32.628		NONE	DOUGLAS CO

# 2005 Colorado Highways by Section

SH and Section	Begin Mile	End Mile	Highway Street Name	City	County
<b>109A</b>					
	0	27.525	Adams Ave	NONE	LAS ANIMAS CO
	27.525	30.975	Adams Ave	NONE	BENT CO
	30.975	55.28	Adams Ave	NONE	OTERO CO
	55.28	55.94	Adams Ave	LA JUNTA	OTERO CO
	55.94	56	Adams Ave / Scenic Byway	LA JUNTA	OTERO CO
	56	56.01	Scenic Byway	NONE	OTERO CO
	56.01	56.95	E Grand Ave / Scenic Byway	NONE	OTERO CO
	56.95	65.196	E Grand Ave	NONE	OTERO CO
	65.196	65.327	E Grand Ave	CHERAW	OTERO CO
<b>109B</b>					
	0	0.06	Bradish Ave / Scenic Byway	LA JUNTA	OTERO CO
	0.06	0.184	Scenic Byway	LA JUNTA	OTERO CO
<b>110A</b>					
	0	0.097	Green Street / Scenic Byway	SILVERTON	SAN JUAN CO
	0.097	0.14	Scenic Byway	SILVERTON	SAN JUAN CO
<b>112A</b>					
	0	0.439	Oak Ave	DEL NORTE	RIO GRANDE CO
	0.439	0.504		DEL NORTE	RIO GRANDE CO
	0.504	12.579		NONE	RIO GRANDE CO
	7.359	14.57		NONE	SAGUACHE CO
	14.57	15.662	8th Street	CENTER	SAGUACHE CO
	15.662	16	County Line Rd	CENTER	SAGUACHE CO
	16	27.802	County Line Rd	NONE	SAGUACHE CO
	21.33	26.43	County Line Rd	NONE	ALAMOSA CO
<b>113A</b>					
	0	18.83		NONE	LOGAN CO
	15.673	15.971		PEETZ	LOGAN CO
<b>114A</b>					
	0	8.02		NONE	GUNNISON CO
	8.02	61.527		NONE	SAGUACHE CO
	23.817	35.873	North Pass	NONE	SAGUACHE CO
	61.527	61.697	Gunnison Ave	SAGUACHE	SAGUACHE CO
<b>115A</b>					
	0	0.792	9th Street / Scenic Byway	CANON CITY	FREMONT CO
	0.792	1.279	9th Street / Scenic Byway	NONE	FREMONT CO
	1.279	4.661	Scenic Byway	NONE	FREMONT CO
	1.325	2.482	Elm Ave / Scenic Byway	NONE	FREMONT CO
	2.533	2.663	Lombard Street / Scenic Byway	NONE	FREMONT CO
	2.911	4.34	Cedar Ave / Scenic Byway	NONE	FREMONT CO
	3.657	4.24	Cedar Ave / Scenic Byway	BROOKSIDE	FREMONT CO
	4.661	7.847	3rd Street / Scenic Byway	NONE	FREMONT CO
	7.847	8.262	3rd Street / Scenic Byway	FLORENCE	FREMONT CO
	8.262	8.985	Scenic Byway	FLORENCE	FREMONT CO

# 2005 Colorado Highways by Section

SH and Section	Begin Mile	End Mile	Highway Street Name	City	County
<b>115A</b>					
	8.28	8.37	Church Street / Scenic Byway	FLORENCE	FREMONT CO
	8.487	9.448	Main Street / Scenic Byway	FLORENCE	FREMONT CO
	9.448	9.616	Main Street	FLORENCE	FREMONT CO
	9.616	27.168		NONE	FREMONT CO
	27.168	43.827		NONE	EL PASO CO
	43.827	46.248	Nevada Ave	COLORADO SPRINGS	EL PASO CO
	46.248	47.496		COLORADO SPRINGS	EL PASO CO
<b>116A</b>					
	0	32.322		NONE	BACA CO
	12.042	12.555		TWO BUTTES	BACA CO
<b>119A</b>					
	0	0.053	Clear Creek Street	NONE	JEFFERSON CO
	0.053	5.997	Clear Creek Street	NONE	GILPIN CO
	5.997	6.375	Clear Creek Street / Scenic Bywa	BLACK HAWK	GILPIN CO
	6.375	8.065	Black Hawk / Scienic Byway	BLACK HAWK	GILPIN CO
	8.065	9	Black Hawk / Scienic Byway	NONE	GILPIN CO
	9	22	Scenic Byway	NONE	GILPIN CO
	22	22.748	Scenic Byway	NONE	BOULDER CO
	22.748	25	CoRoute for 072A / ScenicByway	NONE	BOULDER CO
	24.298	25.69	CoRoute for 072A / ScenicByway	NEDERLAND	BOULDER CO
	25.69	25.801	Scenic Byway	NEDERLAND	BOULDER CO
	25.801	26.401		NEDERLAND	BOULDER CO
	26.401	40.529		NONE	BOULDER CO
	40.529	40.595	Canyon Blvd	NONE	BOULDER CO
	40.595	41.892	Canyon Blvd	BOULDER	BOULDER CO
<b>119B</b>					
	44.237	45.096	Diagonal Hwy	BOULDER	BOULDER CO
	45.096	54.003	Diagonal Hwy	NONE	BOULDER CO
	54.003	55.45	Diagonal Hwy	LONGMONT	BOULDER CO
	55.45	55.97	Ken Pratt Blvd	LONGMONT	BOULDER CO
	55.97	59.089	Longmont Bypass	LONGMONT	BOULDER CO
	57.425	58.46	Longmont Bypass	NONE	BOULDER CO
<b>119C</b>					
	59.089	59.479	3rd Ave	LONGMONT	BOULDER CO
	59.479	60.487	3rd Ave	LONGMONT	WELD CO
	60.487	63.7	3rd Ave	NONE	WELD CO
<b>120A</b>					
	0	7.186		NONE	FREMONT CO
<b>121A</b>					
	0	24.831	Wadsworth Blvd	NONE	JEFFERSON CO
	4.67	8.713	Wadsworth Blvd	DENVER	DENVER CO
	4.961	14.614	Wadsworth Blvd	LAKESWOOD	JEFFERSON CO
	14.614	16.678	Wadsworth Blvd	WHEAT RIDGE	JEFFERSON CO

# 2005 Colorado Highways by Section

SH and Section	Begin Mile	End Mile	Highway Street Name	City	County
<b>121A</b>					
	16.678	21.675	Wadsworth Blvd	ARVADA	JEFFERSON CO
	21.675	24.68	Wadsworth Blvd	WESTMINSTER	JEFFERSON CO
	24.831	26.419	Wadsworth Blvd	BROOMFIELD	BROOMFIELD CO
<b>121B</b>					
	0	4.413		NONE	JEFFERSON CO
<b>125A</b>					
	0	9.08		NONE	GRAND CO
	9.08	21.607	Mountain Pass	NONE	GRAND CO
	21.607	26.868	Mountain Pass	NONE	JACKSON CO
	26.868	75.406		NONE	JACKSON CO
	52.02	53.129	CoRoute for 014A	NONE	JACKSON CO
	53.129	53.913	Main Street	WALDEN	JACKSON CO
	53.288	53.35	Main Street / Scenic Byway	WALDEN	JACKSON CO
<b>127A</b>					
	0	9.202		NONE	JACKSON CO
<b>128A</b>					
	0	1.524		NONE	BOULDER CO
	1.524	5.211		SUPERIOR	JEFFERSON CO
	2.194	5.245		SUPERIOR	BOULDER CO
	5.245	5.657	120TH Ave	NONE	JEFFERSON CO
	5.657	7.973	120TH Ave	BROOMFIELD	BROOMFIELD CO
<b>128B</b>					
	12.168	13.9	120th Ave	WESTMINSTER	ADAMS CO
	13.9	14.071	120th Ave	NORTHGLENN	ADAMS CO
	14.071	14.113	120th Ave	THORNTON	ADAMS CO
<b>131A</b>					
	0	0.323	Bellyache Ridge Rd	NONE	EAGLE CO
<b>131B</b>					
	0.053	21.233		NONE	EAGLE CO
	21.233	51.373		NONE	ROUTT CO
	42.191	42.655		YAMPA	ROUTT CO
	51.373	51.568		OAK CREEK	ROUTT CO
	51.568	52	Main Srreet	OAK CREEK	ROUTT CO
	52	68.721	Main Srreet	NONE	ROUTT CO
<b>133A</b>					
	0	0.308	Scenic Byway	HOTCHKISS	DELTA CO
	0.308	15.403	Scenic Byway	NONE	DELTA CO
	15.403	15.867	Scenic Byway	NONE	GUNNISON CO
	15.867	46.59	McClure Pass / Scenic Byway	NONE	GUNNISON CO
	42.939	61	McClure Pass / Scenic Byway	NONE	PITKIN CO
	61	65.142	Scenic Byway	NONE	PITKIN CO
	65.142	68.821	Scenic Byway	NONE	GARFIELD CO
	66	68.721	Scenic Byway	CARBONDALE	GARFIELD CO

# 2005 Colorado Highways by Section

SH and Section	Begin Mile	End Mile	Highway Street Name	City	County
<b>133A</b>					
	68.821	68.821		NONE	GARFIELD CO
<b>133B</b>					
	12.159	15.581	Scenic Byway	NONE	DELTA CO
	15.581	16.076	Scenic Byway	NONE	GUNNISON CO
<b>134A</b>					
	0	3.082		NONE	ROUTT CO
	3.082	10.712	Gore Pass	NONE	ROUTT CO
	10.712	18.559	Gore Pass	NONE	GRAND CO
	18.559	27.163		NONE	GRAND CO
<b>135A</b>					
	0	0.922	Main Street / Scenic Byway	GUNNISON	GUNNISON CO
	0.922	1	Scenic Byway	GUNNISON	GUNNISON CO
	1	27.2	Scenic Byway	NONE	GUNNISON CO
	27.2	27.405	6th Street / Scenic Byway	CRESTED BUTTE	GUNNISON CO
	27.405	27.484	Scenic Byway	CRESTED BUTTE	GUNNISON CO
<b>136A</b>					
	0	0.152	Main Street	LA JARA	CONEJOS CO
	0.152	0.553	Walnut Street	LA JARA	CONEJOS CO
	0.553	0.832		LA JARA	CONEJOS CO
	0.832	3.352		NONE	CONEJOS CO
	3.352	3.48		SANFORD	CONEJOS CO
	3.48	4.469	Main Street	SANFORD	CONEJOS CO
<b>138A</b>					
	0	1.25	3rd Street / Scenic Byway	STERLING	LOGAN CO
	1.25	1.273	3rd Street	STERLING	LOGAN CO
	1.273	1.81		STERLING	LOGAN CO
	1.81	27.446		NONE	LOGAN CO
	11.696	12.219		ILIFF	LOGAN CO
	27.446	27.503	Park Ave	CROOK	LOGAN CO
	27.503	27.911	2nd Ave	CROOK	LOGAN CO
	27.911	35.985	2nd Ave	NONE	LOGAN CO
	35.985	42.697	2nd Ave	NONE	SEDGWICK CO
	42.697	42.823	2nd Ave	SEDGWICK	SEDGWICK CO
	42.823	43.217	Railroad Street	SEDGWICK	SEDGWICK CO
	43.217	50.325	Saunders Ave	NONE	SEDGWICK CO
	50.325	50.55	Saunders Ave	OVID	SEDGWICK CO
	50.55	50.68	Saunders Ave / Scenic Byway	OVID	SEDGWICK CO
	50.68	50.751	Scenic Byway	OVID	SEDGWICK CO
	50.751	58.718	1st Street / Scenic Byway	NONE	SEDGWICK CO
	54	58.534	Scenic Byway	NONE	SEDGWICK CO
	57	58.326	1st Street / Scenic Byway	JULESBURG	SEDGWICK CO
	58.718	59.823	1st Street	NONE	SEDGWICK CO
<b>138Z</b>					

# 2005 Colorado Highways by Section

SH and Section	Begin Mile	End Mile	Highway Street Name	City	County
<b>138Z</b>					
	0	0.047	Broadway / Scenic Byway	STERLING	LOGAN CO
	0.047	0.614	Scenic Byway	STERLING	LOGAN CO
	0.127	0.563	4th Street / Scenic Byway	STERLING	LOGAN CO
<b>139A</b>					
	0	13.228	Scenic Byway	NONE	MESA CO
	13.228	39.301	Scenic Byway	NONE	GARFIELD CO
	15.712	39	Mountain Pass / Scenic Byway	NONE	GARFIELD CO
	39.301	72.039	Scenic Byway	NONE	RIO BLANCO CO
	70.771	72.065	Scenic Byway	RANGELY	RIO BLANCO CO
<b>140A</b>					
	0	23.435		NONE	LA PLATA CO
	23.435	23.435	Scenic Byway	NONE	LA PLATA CO
<b>141A</b>					
	0	7.349		NONE	DOLORES CO
	7.349	51.163		NONE	SAN MIGUEL CO
	51.163	95.8		NONE	MONTROSE CO
	60	60.03	Main Street	NONE	MONTROSE CO
	60.03	61	Main Street	NATURITA	MONTROSE CO
	95.8	154.109		NONE	MESA CO
<b>141B</b>					
	156.746	162.297		NONE	MESA CO
	160.113	160.44		GRAND JUNCTION	MESA CO
<b>142A</b>					
	0	0.3	Main Street / Scenic Byway	ROMEO	CONEJOS CO
	0.3	2.266	Main Street / Scenic Byway	NONE	CONEJOS CO
	2.266	3.152	Main Street / Scenic Byway	MANASSA	CONEJOS CO
	3.152	3.282	Scenic Byway	MANASSA	CONEJOS CO
	3.282	14.205	Scenic Byway	NONE	CONEJOS CO
	14.205	33.642	Scenic Byway	NONE	COSTILLA CO
	33.642	33.84	Scenic Byway	SAN LUIS	COSTILLA CO
<b>144A</b>					
	0	26.887		NONE	MORGAN CO
	26.887	28	Cedar Street	NONE	MORGAN CO
	28	28.725	Riverview	NONE	MORGAN CO
	28.725	28.796	Riverview	FORT MORGAN	MORGAN CO
<b>145A</b>					
	0	0.11	State Street / Scenic Byway	CORTEZ	MONTEZUMA CO
	0.11	1.39	Scenic Byway	CORTEZ	MONTEZUMA CO
	0.203	1.261	Dolores Rd / Scenic Byway	CORTEZ	MONTEZUMA CO
	1.39	43	Scenic Byway	NONE	MONTEZUMA CO
	7.864	8.391	CoRoute for 184A / ScenicByway	NONE	MONTEZUMA CO
	9.424	9.54	Scenic Byway	DOLORES	MONTEZUMA CO
	9.54	11.4	Railroad Ave / Scenic Byway	DOLORES	MONTEZUMA CO

# 2005 Colorado Highways by Section

SH and Section	Begin Mile	End Mile	Highway Street Name	City	County
<b>145A</b>					
	11.4	11.5	Railroad Ave / Scenic Byway	NONE	MONTEZUMA CO
	43	53.489	Scenic Byway	NONE	DOLORES CO
	46.235	47.476	Glasgow Ave / Scenic Byway	RICO	DOLORES CO
	47.476	47.481	Glasgow Ave / Scenic Byway	NONE	DOLORES CO
	53.489	59.465	Mountain Pass / Scenic Byway	NONE	DOLORES CO
	59.465	68.08	Mountain Pass / Scenic Byway	NONE	SAN MIGUEL CO
	68.08	84.389	Scenic Byway	NONE	SAN MIGUEL CO
	69.76	70.793	Scenic Byway	MOUNTAIN VILLAGE	SAN MIGUEL CO
	79.898	80.074	Wheeler Street / Scenic Byway	SAWPIT	SAN MIGUEL CO
	80.074	80.176	Scenic Byway	SAWPIT	SAN MIGUEL CO
	84.389	103.592		NONE	SAN MIGUEL CO
	100.877	101.505	Grand Ave	NORWOOD	SAN MIGUEL CO
	101.505	101.561		NORWOOD	SAN MIGUEL CO
	103.592	116.879		NONE	MONTROSE CO
<b>149A</b>					
	0	2.222	Scenic Byway	SOUTH FORK	RIO GRANDE CO
	2.222	4.697	Scenic Byway	NONE	RIO GRANDE CO
	4.697	38.2	Scenic Byway	NONE	MINERAL CO
	21.223	21.648	Scenic Byway	CREEDE	MINERAL CO
	21.426	21.54	La Garita Street / Scenic Byway	CREEDE	MINERAL CO
	21.648	21.892	Main Street / Scenic Byway	CREEDE	MINERAL CO
	38.2	42.377	Mountain Pass / Scenic Byway	NONE	MINERAL CO
	42.377	71.945	Mountain Pass / Scenic Byway	NONE	HINSDALE CO
	71.945	81.198	Scenic Byway	NONE	HINSDALE CO
	71.955	72.893	Gunnison Street / Scenic Byway	LAKE CITY	HINSDALE CO
	81.198	117.522	Scenic Byway	NONE	GUNNISON CO
<b>150A</b>					
	0	16.114	Scenic Byway	NONE	ALAMOSA CO
<b>151A</b>					
	0	0.066	Ute Street	NONE	LA PLATA CO
	0.066	12.806		NONE	LA PLATA CO
	12.806	33.96		NONE	ARCHULETA CO
<b>157A</b>					
	0	3.625	Foothills Py	BOULDER	BOULDER CO
	3	4.53	Foothills Py	NONE	BOULDER CO
<b>159A</b>					
	0	17.374		NONE	COSTILLA CO
	17.374	17.547	Main Street	SAN LUIS	COSTILLA CO
	17.547	18.334	Main Street / Scenic Byway	SAN LUIS	COSTILLA CO
	18.334	18.504	Scenic Byway	SAN LUIS	COSTILLA CO
	18.504	33.661	Scenic Byway	NONE	COSTILLA CO
<b>160A</b>					
	0	35.923	Scenic Byway	NONE	MONTEZUMA CO

# 2005 Colorado Highways by Section

SH and Section	Begin Mile	End Mile	Highway Street Name	City	County
<b>160A</b>					
	35.923	40.655	Scenic Byway	CORTEZ	MONTEZUMA CO
	36	37.789	Broadway / Scenic Byway	CORTEZ	MONTEZUMA CO
	37.859	39.72	Main Street / Scenic Byway	CORTEZ	MONTEZUMA CO
	39.864	40.511	Mancos RoadScenic Byway	CORTEZ	MONTEZUMA CO
	40.655	61.88	CoRoute for 491A / ScenicByway	NONE	MONTEZUMA CO
	55.351	56.212	CoRoute for 491A / ScenicByway	MANCOS	MONTEZUMA CO
	61.88	81.345	CoRoute for 491A / ScenicByway	NONE	LA PLATA CO
	81.345	83.165	CoRoute for 491A / ScenicByway	DURANGO	LA PLATA CO
	83.165	83.207	Scenic Byway	DURANGO	LA PLATA CO
	83.207	83.394	CoRoute for 550A / ScenicByway	DURANGO	LA PLATA CO
	83.394	88.053	CoRoute for 550A	DURANGO	LA PLATA CO
	88.053	88.316	CoRoute for 550A	NONE	LA PLATA CO
	88.316	111.497		NONE	LA PLATA CO
	103.104	103.369		BAYFIELD	LA PLATA CO
	111.497	154.97		NONE	ARCHULETA CO
	138.834	144.472		PAGOSA SPRINGS	ARCHULETA CO
	142.944	143.324	San Juan	PAGOSA SPRINGS	ARCHULETA CO
	143.324	144.459	Pagosa Street	PAGOSA SPRINGS	ARCHULETA CO
	154.97	180.23		NONE	MINERAL CO
	157.433	176	Mountain Pass	NONE	MINERAL CO
	180.23	201.705		NONE	RIO GRANDE CO
	183.796	188		SOUTH FORK	RIO GRANDE CO
	185.46	186.356	Scenic Byway	SOUTH FORK	RIO GRANDE CO
	201.705	202.373	Grand Ave	DEL NORTE	RIO GRANDE CO
	202.373	217.19	Grand Ave	NONE	RIO GRANDE CO
	202.462	214.19	1st Ave	NONE	RIO GRANDE CO
	214.19	215.928	1st Ave	MONTE VISTA	RIO GRANDE CO
	215.928	217.129	Grand Ave	MONTE VISTA	RIO GRANDE CO
	217.19	222.548	Main Street / Alamosa	NONE	RIO GRANDE CO
	222.548	230.652	Main Street / Alamosa	NONE	ALAMOSA CO
	230.652	231.851	Main Street / Alamosa	ALAMOSA	ALAMOSA CO
	231.851	232.769	CoRoute for 285A	ALAMOSA	ALAMOSA CO
	232.769	233.413	Sixth Street / Alamosa ByPass	ALAMOSA	ALAMOSA CO
	233.413	233.564	Denver Ave	ALAMOSA	ALAMOSA CO
	233.564	233.624	Broadway	ALAMOSA	ALAMOSA CO
	233.624	247.928	Broadway	NONE	ALAMOSA CO
	247.928	252.683	Broadway / Scenic Byway	NONE	COSTILLA CO
	252.683	254.51	Broadway / Scenic Byway	BLANCA	COSTILLA CO
	254.51	259	Scenic Byway	NONE	COSTILLA CO
	254.946	258.82	7th Street / Scenic Byway	NONE	COSTILLA CO
	259	272		NONE	COSTILLA CO
	272	278.625	Mountain Pass	NONE	COSTILLA CO
	278.625	281	Mountain Pass	NONE	HUERFANO CO
	281	293.77		NONE	HUERFANO CO



# 2005 Colorado Highways by Section

SH and Section	Begin Mile	End Mile	Highway Street Name	City	County
<b>160A</b>					
	293.77	304.473	Scenic Byway	NONE	HUERFANO CO
	304.473	305.38	Scenic Byway	WALSENBURG	HUERFANO CO
<b>160B</b>					
	305.526	306.287	5th Street / Scenic Byway	WALSENBURG	HUERFANO CO
	306.084	306.128	5th Street / Scenic Byway	NONE	HUERFANO CO
	306.287	306.35	5th Street	WALSENBURG	HUERFANO CO
<b>160C</b>					
	344.572	345.438	Kit Carson Trail / Scenic Byway	TRINIDAD	LAS ANIMAS CO
	344.781	345.714	Kit Carson Trail / Scenic Byway	NONE	LAS ANIMAS CO
	345.714	350.848	Scenic Byway	NONE	LAS ANIMAS CO
	350.848	415		NONE	LAS ANIMAS CO
	414.188	414.761		KIM	LAS ANIMAS CO
	415	431.691	Railroad Street	NONE	LAS ANIMAS CO
	431.691	449.721	Railroad Street	NONE	BACA CO
	449.721	449.837	Railroad Street	PRITCHETT	BACA CO
	449.837	450.37	Randolph Street	PRITCHETT	BACA CO
	450.37	497.223	Santa Fe Street	NONE	BACA CO
	482.801	483.321	Santa Fe Street	WALSH	BACA CO
<b>160D</b>					
	0	2.477	Grand Ave / Scenic Byway	NONE	MONTEZUMA CO
	0.69	1.883	Grand Ave / Scenic Byway	MANCOS	MONTEZUMA CO
	2.477	2.488	Scenic Byway	NONE	MONTEZUMA CO
<b>160E</b>					
	0	2.439	BayField Bus Rt	NONE	LA PLATA CO
	0.941	1.91	BayField Bus Rt	BAYFIELD	LA PLATA CO
<b>160Z</b>					
	0	0.929	Main Street / Fifth Street	ALAMOSA	ALAMOSA CO
<b>165A</b>					
	0	18.698	Scenic Byway	NONE	CUSTER CO
	15.498	16		NONE	CUSTER CO
	18.698	36.894	Scenic Byway	NONE	PUEBLO CO
<b>167A</b>					
	0	0.961	Main Street	NONE	CROWLEY CO
	0.961	1.492	Main Street	NONE	OTERO CO
	1.492	2.005	Main Street	FOWLER	OTERO CO
	2.005	2.395	Grant Ave	FOWLER	OTERO CO
	2.395	4.86	Grant Ave	NONE	OTERO CO
<b>170A</b>					
	0	5.811		NONE	BOULDER CO
	5.181	5.558		LOUISVILLE	BOULDER CO
	5.811	6.672		SUPERIOR	BOULDER CO
	6.672	6.916	McCaslin Blvd	SUPERIOR	BOULDER CO
	6.916	6.969	McCaslin Blvd	NONE	BOULDER CO

# 2005 Colorado Highways by Section

SH and Section	Begin Mile	End Mile	Highway Street Name	City	County
<b>172A</b>					
	0	24.499		NONE	LA PLATA CO
	8.364	9.24		IGNACIO	LA PLATA CO
	8.614	9.119	Goddard Street	IGNACIO	LA PLATA CO
<b>177A</b>					
	0	0.1	University Blvd	NONE	DOUGLAS CO
	0.1	2.979	University Blvd	CENTENNIAL	ARAPAHOE CO
	2.979	4.117	University Blvd	GREENWOOD VILLAG	ARAPAHOE CO
	4.117	6.111	University Blvd	CHERRY HILLS VILLA	ARAPAHOE CO
<b>183A</b>					
	0	1	Scenic Byway	NONE	BENT CO
	1	1		NONE	BENT CO
<b>184A</b>					
	0	8.159	Scenic Byway	NONE	MONTEZUMA CO
<b>184B</b>					
	8.9	26.226	Scenic Byway	NONE	MONTEZUMA CO
	26.226	26.53	Main Street / Scenic Byway	MANCOS	MONTEZUMA CO
	26.53	26.599	Scenic Byway	MANCOS	MONTEZUMA CO
<b>187A</b>					
	0	0.689	Scenic Byway	NONE	DELTA CO
<b>194A</b>					
	0	0.26	Trail Ave	NONE	OTERO CO
	0.26	10.131		NONE	OTERO CO
	10.131	19.95		NONE	BENT CO
	19.95	20.327	Scenic Byway	NONE	BENT CO
<b>196A</b>					
	0	1	Main Street / Scenic Byway	NONE	BENT CO
	1	7.905	Main Street	NONE	BENT CO
	7.905	9.595	Main Street	NONE	PROWERS CO
	9.595	10.067	Main Street	WILEY	PROWERS CO
	10.067	10.195	7th Street	WILEY	PROWERS CO
	10.195	10.35		WILEY	PROWERS CO
	10.35	35.637		NONE	PROWERS CO
<b>196B</b>					
	0	0.2	7th Street	WILEY	PROWERS CO
<b>202A</b>					
	0	0.22	2nd Street	ROCKY FORD	OTERO CO
	0.22	3.228	2nd Street	NONE	OTERO CO
<b>207A</b>					
	0	0.34	Park Street	MANZANOLA	OTERO CO
	0.34	1.377	Park Street	NONE	OTERO CO
	1.377	5.935	Park Street	NONE	CROWLEY CO
<b>209A</b>					
	0	1.353	Hughes Ave	NONE	PUEBLO CO

# 2005 Colorado Highways by Section

SH and Section	Begin Mile	End Mile	Highway Street Name	City	County
<b>209A</b>					
	1.353	1.528	Hughes Ave	BOONE	PUEBLO CO
<b>224A</b>					
	0	0.268	Broadway	NONE	ADAMS CO
	0.268	0.768	70th Ave	NONE	ADAMS CO
	0.768	3.29	74th Ave	NONE	ADAMS CO
	2.835	3.634	74th Ave	COMMERCE CITY	ADAMS CO
<b>225A</b>					
	0	1.624		DENVER	DENVER CO
	1.624	1.783		GREENWOOD VILLAG	ARAPAHOE CO
	1.783	3.937		NONE	ARAPAHOE CO
	3.937	9.901		AURORA	ARAPAHOE CO
	9.901	12.431		AURORA	ADAMS CO
<b>227A</b>					
	0	0.903		NONE	PUEBLO CO
	0.539	0.653		PUEBLO	PUEBLO CO
	0.903	1.851	Joplin Ave	PUEBLO	PUEBLO CO
<b>231A</b>					
	0	2.05	36th Ln	NONE	PUEBLO CO
<b>233A</b>					
	0	2.147	Baxter Rd	NONE	PUEBLO CO
<b>239A</b>					
	0	0.063	Scenic Byway	TRINIDAD	LAS ANIMAS CO
	0.063	0.854		TRINIDAD	LAS ANIMAS CO
	0.854	3.345		NONE	LAS ANIMAS CO
<b>257A</b>					
	0	2.309	Quintine Ave	MILLIKEN	WELD CO
	0.696	2.64	Quintine Ave	NONE	WELD CO
	2.64	7.782		NONE	WELD CO
	3.137	6.157		GREELEY	WELD CO
	7.782	10.595		WINDSOR	WELD CO
	10.595	11.58	Main Street	WINDSOR	WELD CO
	11.58	14.541	7th Street	WINDSOR	WELD CO
	14.541	16.075	7th Street	SEVERANCE	WELD CO
	16.075	18.487	7th Street	NONE	WELD CO
<b>257B</b>					
	0.037	1.146		GREELEY	WELD CO
<b>263A</b>					
	0.635	2.733	8th Street	GREELEY	WELD CO
<b>265A</b>					
	0	1.19	Brighton Blvd	DENVER	DENVER CO
	1.19	3.621	Brighton Blvd	COMMERCE CITY	ADAMS CO
<b>266A</b>					
	0	0.217	12th Street	ROCKY FORD	OTERO CO

# 2005 Colorado Highways by Section

SH and Section	Begin Mile	End Mile	Highway Street Name	City	County
<b>266A</b>					
	0.217	0.363	Thomas Ave	ROCKY FORD	OTERO CO
	0.363	11.516		NONE	OTERO CO
<b>270A</b>					
	0	0.922	CoRoute for 270B	NONE	ADAMS CO
	0.922	4.255	CoRoute for 270B	COMMERCE CITY	ADAMS CO
	4.255	5.436	CoRoute for 270B	DENVER	DENVER CO
	5.436	5.986		DENVER	DENVER CO
<b>270B</b>					
	0	1.1	CoRoute for 036B	NONE	ADAMS CO
<b>285A</b>					
	0	4.419	Main Street	NONE	CONEJOS CO
	4.419	5.511	Main Street / Scenic Byway	NONE	CONEJOS CO
	5.511	6.3	Main Street / Scenic Byway	ANTONITO	CONEJOS CO
	6.3	6.304	Scenic Byway	ANTONITO	CONEJOS CO
	6.304	13.24	Scenic Byway	NONE	CONEJOS CO
	12.201	12.936	Scenic Byway	ROMEO	CONEJOS CO
	13.24	19.597		NONE	CONEJOS CO
	19.383	19.541		LA JARA	CONEJOS CO
	19.597	20.026	Spruce Street	LA JARA	CONEJOS CO
	20.026	25.765	West Ave	NONE	CONEJOS CO
	25.765	33.403	West Ave	NONE	ALAMOSA CO
	33.403	34.102	West Ave	ALAMOSA	ALAMOSA CO
<b>285B</b>					
	51.159	51.536	Broadway	MONTE VISTA	RIO GRANDE CO
	51.536	62.904	8th Street	NONE	RIO GRANDE CO
	62.904	86.005	8th Street	NONE	SAGUACHE CO
	86.005	86.29	8th Street	SAGUACHE	SAGUACHE CO
	86.29	86.727	Gunnison Ave	SAGUACHE	SAGUACHE CO
	86.727	86.739	Gunnison Ave	NONE	SAGUACHE CO
	86.739	115.874		NONE	SAGUACHE CO
	115.874	119.036	Poncha Pass	NONE	SAGUACHE CO
	119.036	125.777	Poncha Pass	NONE	CHAFFEE CO
	125.777	125.888	Poncha Pass	PONCHA SPRINGS	CHAFFEE CO
	125.888	126.398		PONCHA SPRINGS	CHAFFEE CO
	126.398	126.48	Scenic Byway	PONCHA SPRINGS	CHAFFEE CO
<b>285C</b>					
	126.853	148.065	Scenic Byway	NONE	CHAFFEE CO
<b>285D</b>					
	161.789	228.803		NONE	PARK CO
	181.971	182.95	CoRoute for 009B	NONE	PARK CO
	182.95	182.989	CoRoute for 009B	FAIRPLAY	PARK CO
	182.989	183.869		FAIRPLAY	PARK CO
	201.284	210.118	Mountain Pass	NONE	PARK CO

# 2005 Colorado Highways by Section

SH and Section	Begin Mile	End Mile	Highway Street Name	City	County
<b>285D</b>					
	228.803	250.036		NONE	JEFFERSON CO
	247.184	248.372		MORRISON	JEFFERSON CO
	250.036	250.071		LAKESWOOD	JEFFERSON CO
	250.071	255.396	Hampden Ave	LAKESWOOD	JEFFERSON CO
	253.512	255.784	Hampden Ave	NONE	JEFFERSON CO
	255.784	263.874	Hampden Ave	DENVER	DENVER CO
	257.587	259.409	Hampden Ave	SHERIDAN	ARAPAHOE CO
	259.277	261.716	Hampden Ave	ENGLEWOOD	ARAPAHOE CO
	260.667	263.181	Hampden Ave	CHERRY HILLS VILLA	ARAPAHOE CO
<b>287A</b>					
	0	8.643	Main Street / Heartland Express	NONE	BACA CO
	8.643	9.142	Main Street / Heartland Express	CAMPO	BACA CO
	9.142	46.672	/ Heartland Expressway	NONE	BACA CO
	28.777	30.874	/ Heartland Expressway	SPRINGFIELD	BACA CO
	46.672	75.928	/ Heartland Expressway	NONE	PROWERS CO
	75.928	77.639	/ Heartland Expressway	LAMAR	PROWERS CO
	77.639	77.639	Scenic Byway / Heartland Express	LAMAR	PROWERS CO
<b>287B</b>					
	85.188	85.631	Scenic Byway / Heartland Express	NONE	PROWERS CO
	85.631	95.97	/ Heartland Expressway	NONE	PROWERS CO
	88.094	88.506	/ Heartland Expressway	WILEY	PROWERS CO
	95.97	110.59	/ Heartland Expressway	NONE	KIOWA CO
	110.59	112.64	CoRoute for 096C / Heartland Ex	NONE	KIOWA CO
	112.64	113.42	15th Street / Heartland Expressw	EADS	KIOWA CO
	113.42	113.787	Wansted Street / Heartland Expr	EADS	KIOWA CO
	113.787	122.775	Wansted Street / Heartland Expr	NONE	KIOWA CO
	122.775	133.24	Wansted Street / Heartland Expr	NONE	CHEYENNE CO
<b>287C</b>					
	282.7	286.452	Federal Blvd	DENVER	DENVER CO
	286.452	288.348	Federal Blvd	NONE	ADAMS CO
	288.348	294.753	Federal Blvd	WESTMINSTER	ADAMS CO
	290.77	292.779	Federal Blvd	FEDERAL HEIGHTS	ADAMS CO
	293.744	293.751	Federal Blvd	NORTHGLENN	ADAMS CO
	294.753	296.087	120th Ave	WESTMINSTER	ADAMS CO
	296.087	298.082	120th Ave	BROOMFIELD	BROOMFIELD CO
	298.082	299.201	Commerce Street	BROOMFIELD	BROOMFIELD CO
	299.201	299.82	Lafayette ByPass	BROOMFIELD	BROOMFIELD CO
	299.82	300.847	Lafayette ByPass	NONE	BOULDER CO
	300.847	304	Lafayette ByPass	LAFAYETTE	BOULDER CO
	304	307	N 10th Street	LAFAYETTE	BOULDER CO
	304.93	306.883	N 10th Street	NONE	BOULDER CO
	307	307.192	Main Street	LAFAYETTE	BOULDER CO
	307.192	307.639	Main Street	ERIE	BOULDER CO

# 2005 Colorado Highways by Section

SH and Section	Begin Mile	End Mile	Highway Street Name	City	County
<b>287C</b>					
	307.639	313.542	Main Street	NONE	BOULDER CO
	313.542	318.326	Main Street	LONGMONT	BOULDER CO
	318.326	318.85	Mountain Ave	LONGMONT	BOULDER CO
	318.85	322.499	Mountain Ave	NONE	BOULDER CO
	322.499	324.96	Mountain Ave	NONE	LARIMER CO
	324.96	325	Mountain Ave	BERTHOUD	LARIMER CO
	325	327.86	Berthoud ByPass	BERTHOUD	LARIMER CO
	326.129	329.364	Berthoud ByPass	NONE	LARIMER CO
	329.364	338.1	Lincoln Ave / Buchanan Ave / Ga	NONE	LARIMER CO
	330	337.748	Lincoln Ave / Buchanan Ave / Ga	LOVELAND	LARIMER CO
	338.1	339.456	College Ave	NONE	LARIMER CO
	339.128	346.412	College Ave	FORT COLLINS	LARIMER CO
	346.412	348.434	College Ave / Scenic Byway	FORT COLLINS	LARIMER CO
	346.746	346.874	Scenic Byway	FORT COLLINS	LARIMER CO
	347.15	348.447	College Ave / Scenic Byway	NONE	LARIMER CO
	348.447	356	Scenic Byway	NONE	LARIMER CO
	348.635	355.759	CoRoute for 014B / Scenic Byway	NONE	LARIMER CO
	356	385.223		NONE	LARIMER CO
<b>287Z</b>					
	0	1.763	Cleveland Ave	LOVELAND	LARIMER CO
<b>291A</b>					
	0	0.57	Oak Street / Scenic Byway	SALIDA	CHAFFEE CO
	0.22	0.303	Oak Street / Scenic Byway	NONE	CHAFFEE CO
	0.57	0.64	Scenic Byway	SALIDA	CHAFFEE CO
	0.64	1.893	1st Street / Scenic Byway	SALIDA	CHAFFEE CO
	1.754	9.105	1st Street / Scenic Byway	NONE	CHAFFEE CO
	9.105	9.135	Scenic Byway	NONE	CHAFFEE CO
<b>300A</b>					
	0	0.308	Scenic Byway	NONE	LAKE CO
	0.308	3.356		NONE	LAKE CO
<b>317A</b>					
	0	10.886		NONE	MOFFAT CO
	10.886	12.237		NONE	ROUTT CO
<b>318A</b>					
	0	60.697	Hwy 318	NONE	MOFFAT CO
<b>325A</b>					
	0	11.395		NONE	GARFIELD CO
<b>330A</b>					
	0	1	High Street / Scenic Byway	NONE	MESA CO
	1	11.069	High Street	NONE	MESA CO
	9.51	11.395	High Street	COLLBRAN	MESA CO
<b>340A</b>					
	0	0.22	Aspen Street / Scenic Byway	FRUITA	MESA CO

# 2005 Colorado Highways by Section

SH and Section	Begin Mile	End Mile	Highway Street Name	City	County
<b>340A</b>					
	0.22	0.408	Scenic Byway	FRUITA	MESA CO
	0.408	0.657	Coulson Street / Scenic Byway	FRUITA	MESA CO
	0.657	1.07	Coulson Street	FRUITA	MESA CO
	1.07	1.289	Coulson Street	NONE	MESA CO
	1.289	7.222	Broadway / Grand Ave	NONE	MESA CO
	1.471	1.472	Broadway / Grand Ave	FRUITA	MESA CO
	7.222	13.223	Broadway	GRAND JUNCTION	MESA CO
	7.307	12.294	Broadway	NONE	MESA CO
	13.223	13.341	Grand Ave	GRAND JUNCTION	MESA CO
<b>347A</b>					
	0	5.248		NONE	MONTRROSE CO
<b>348A</b>					
	0	0.29	6th Street	DELTA	DELTA CO
	0.29	0.479	Silver Street	DELTA	DELTA CO
	0.479	0.701	Bridge Street	DELTA	DELTA CO
	0.701	6.074	5th Street	NONE	DELTA CO
	6.074	17.059	5th Street	NONE	MONTRROSE CO
	16.01	16.883	5th Street	OLATHE	MONTRROSE CO
<b>350A</b>					
	0	37.357	Scenic Byway	NONE	LAS ANIMAS CO
	37.357	72.303	Scenic Byway	NONE	OTERO CO
	72.303	73.001	Scenic Byway	LA JUNTA	OTERO CO
	72.444	72.713	5th Street / Scenic Byway	LA JUNTA	OTERO CO
	72.77	72.97	Barnes Ave / Scenic Byway	LA JUNTA	OTERO CO
<b>368A</b>					
	0	2		NONE	RIO GRANDE CO
	2	5.021		NONE	CONEJOS CO
	5.021	12.329		NONE	ALAMOSA CO
<b>370A</b>					
	0	5.975		NONE	RIO GRANDE CO
	5.975	14.115		NONE	ALAMOSA CO
<b>371A</b>					
	0	5.875		NONE	CONEJOS CO
	5.062	6.067		NONE	ALAMOSA CO
<b>385A</b>					
	95	95.081	Main Street / Scenic Byway	GRANADA	PROWERS CO
	95.081	95.581	Main Street	GRANADA	PROWERS CO
	95.581	95.675	Main Street	NONE	PROWERS CO
	95.675	109.243		NONE	PROWERS CO
	109.243	122.879		NONE	KIOWA CO
<b>385B</b>					
	123.682	123.927	Colorado Ave	SHERIDAN LAKE	KIOWA CO
	123.927	124.269	Borders Street	SHERIDAN LAKE	KIOWA CO

# 2005 Colorado Highways by Section

SH and Section	Begin Mile	End Mile	Highway Street Name	City	County
<b>385B</b>					
	124	135.413	Borders Street	NONE	KIOWA CO
	135.413	149.701	Borders Street	NONE	CHEYENNE CO
<b>385C</b>					
	150.251	150.418	E 5th Street S	CHEYENNE WELLS	CHEYENNE CO
	150.418	150.777	S 2nd Street E	CHEYENNE WELLS	CHEYENNE CO
	150.777	150.917	W 1st Street S	CHEYENNE WELLS	CHEYENNE CO
	150.917	151.336	W 1st Street N	CHEYENNE WELLS	CHEYENNE CO
	151.089	151.15	W 1st Street N	NONE	CHEYENNE CO
	151.336	170.293	Lincoln Street	NONE	CHEYENNE CO
	170.293	187.463	Lincoln Street	NONE	KIT CARSON CO
	187.463	187.886	Lincoln Street	BURLINGTON	KIT CARSON CO
	187.886	188.855	Rose Ave	BURLINGTON	KIT CARSON CO
	188.855	189.347	8th Street	BURLINGTON	KIT CARSON CO
	189.347	207.508	8th Street	NONE	KIT CARSON CO
	207.508	216.861	8th Street	NONE	YUMA CO
<b>385D</b>					
	219.448	242.582	Dexter Street	NONE	YUMA CO
	242.582	243.487	Dexter Street	WRAY	YUMA CO
	243.487	269.322	Interocean Ave	NONE	YUMA CO
	244.538	245.055	Interocean Ave	WRAY	YUMA CO
	269.322	278.552	Interocean Ave	NONE	PHILLIPS CO
	278.552	290.896		NONE	PHILLIPS CO
	278.952	280.153		HOLYOKE	PHILLIPS CO
	290.896	309		NONE	SEDGWICK CO
	309	310.95	Scenic Byway	JULESBURG	SEDGWICK CO
	309.831	310.996	Scenic Byway	NONE	SEDGWICK CO
<b>385E</b>					
	313.849	314	Scenic Byway	NONE	SEDGWICK CO
	314	317.631		NONE	SEDGWICK CO
<b>389A</b>					
	0	1.068	Main Street	NONE	LAS ANIMAS CO
	1.068	1.834	Main Street	BRANSON	LAS ANIMAS CO
	1.834	2.124	Athens Street	BRANSON	LAS ANIMAS CO
	2.124	12.803		NONE	LAS ANIMAS CO
<b>391A</b>					
	0	7.364	Kipling Street	LAKEWOOD	JEFFERSON CO
	1.504	2	Kipling Street	NONE	JEFFERSON CO
	7.364	9.641	Kipling Street	WHEAT RIDGE	JEFFERSON CO
<b>392A</b>					
	95.305	100	County Road 32	NONE	LARIMER CO
	95.807	97.553	County Road 32	FORT COLLINS	LARIMER CO
	100	102.528	Main Street	NONE	LARIMER CO
	100.16	100.26	Main Street	WINDSOR	LARIMER CO



# 2005 Colorado Highways by Section

SH and Section	Begin Mile	End Mile	Highway Street Name	City	County
<b>392A</b>					
	102.528	103	Main Street	NONE	WELD CO
	103	104.455	Main Street	WINDSOR	WELD CO
<b>392B</b>					
	105.439	105.935	Main Street	WINDSOR	WELD CO
	105.935	123.596	Main Street	NONE	WELD CO
	123.596	141.583	County Road 392	NONE	WELD CO
	141.583	141.583	Scenic Byway	NONE	WELD CO
<b>394A</b>					
	0	0.239	Ranney Street	CRAIG	MOFFAT CO
	0.239	9.378	Ranney Street	NONE	MOFFAT CO
<b>402A</b>					
	0	0.511	14th Street SE	LOVELAND	LARIMER CO
	0.511	4.118	14th Street SE	NONE	LARIMER CO
	4.118	4.306	14th Street SE	JOHNSTOWN	LARIMER CO
<b>470A</b>					
	0	15.862	C-470	NONE	JEFFERSON CO
	0.063	0.109	C-470	GOLDEN	JEFFERSON CO
	0.801	5.956	C-470	LAKEWOOD	JEFFERSON CO
	3.747	4.248	C-470	MORRISON	JEFFERSON CO
	15.862	16.214	C-470	LITTLETON	ARAPAHOE CO
	16.214	16.582	C-470	NONE	ARAPAHOE CO
	16.582	24.144	C-470	NONE	DOUGLAS CO
	17.112	17.588	C-470	LITTLETON	DOUGLAS CO
	24.144	26.195	C-470	LONE TREE	DOUGLAS CO
<b>470B</b>					
	0	4.744	E-470	NONE	DOUGLAS CO
	4.38	5.75	E-470	PARKER	DOUGLAS CO
	5.75	6.18	E-470	AURORA	DOUGLAS CO
	6.18	20.477	E-470	AURORA	ARAPAHOE CO
	10.484	20.542	E-470	NONE	ARAPAHOE CO
	20.542	44.193	E-470	NONE	ADAMS CO
	20.604	24.091	E-470	AURORA	ADAMS CO
	27.123	28.57	E-470	DENVER	DENVER CO
	29.39	35.455	E-470	COMMERCE CITY	ADAMS CO
	35.471	38.76	E-470	BRIGHTON	ADAMS CO
	40.511	46.388	E-470	THORNTON	ADAMS CO
	46.388	46.398	E-470	BROOMFIELD	BROOMFIELD CO
<b>470N</b>					
	46.398	54.45	Northwest Parkway	BROOMFIELD	BROOMFIELD CO
	52.252	52.36	Northwest Parkway	NONE	BOULDER CO
	52.36	53	Northwest Parkway	LAFAYETTE	BOULDER CO
<b>470W</b>					
	0	0.38	C 470	NONE	JEFFERSON CO

# 2005 Colorado Highways by Section

SH and Section	Begin Mile	End Mile	Highway Street Name	City	County
<b>470W</b>					
	0.38	1.212	C 470	GOLDEN	JEFFERSON CO
<b>491A</b>					
	0	6.422	Scenic Byway	NONE	MONTEZUMA CO
<b>491B</b>					
	26.217	27.15	Broadway / Scenic Byway	CORTEZ	MONTEZUMA CO
	27.15	27.216	Scenic Byway	CORTEZ	MONTEZUMA CO
	27.216	49.645	Scenic Byway	NONE	MONTEZUMA CO
	49.645	54.99	Scenic Byway	NONE	DOLORES CO
	54.99	69.602		NONE	DOLORES CO
	60.838	61.848		DOVE CREEK	DOLORES CO
<b>491C</b>					
	0	0.174	Old 666 Bus RtScenic Byway	CORTEZ	MONTEZUMA CO
	0.174	0.242	Scenic Byway	CORTEZ	MONTEZUMA CO
<b>550A</b>					
	0	16.561		NONE	LA PLATA CO
<b>550B</b>					
	20.916	21.522	Camino Del RioScenic Byway	DURANGO	LA PLATA CO
	21.522	21.538	Scenic Byway	DURANGO	LA PLATA CO
	21.538	25.852	Main Ave / Scenic Byway	DURANGO	LA PLATA CO
	25.852	49.583	Scenic Byway	NONE	LA PLATA CO
	49.583	49.87	Molas Divide Pass / Scenic Bywa	NONE	LA PLATA CO
	49.87	69.928	Molas Divide Pass / Scenic Bywa	NONE	SAN JUAN CO
	69.928	70	Molas Divide Pass / Scenic Bywa	SILVERTON	SAN JUAN CO
	70	70.747	Scenic Byway	SILVERTON	SAN JUAN CO
	70.747	71.829	Scenic Byway	NONE	SAN JUAN CO
	71.829	80.197	Red Mountain Pass / Scenic Bywa	NONE	SAN JUAN CO
	80.197	92.069	Red Mountain Pass / Scenic Bywa	NONE	OURAY CO
	92.069	92.21	Red Mountain Pass / Scenic Bywa	OURAY	OURAY CO
	92.21	92.894	Scenic Byway	OURAY	OURAY CO
	92.894	95.136	3rd Street / Scenic Byway	OURAY	OURAY CO
	95.136	104	Scenic Byway	NONE	OURAY CO
	103.388	103.702	Scenic Byway	RIDGWAY	OURAY CO
	104	104.64		RIDGWAY	OURAY CO
	104.64	117.526		NONE	OURAY CO
	117.526	126.154		NONE	MONTROSE CO
	126.154	127.74		MONTROSE	MONTROSE CO
	127.74	129.257	S Townsend Ave	MONTROSE	MONTROSE CO



# **COLORADO HIGHWAYS BY CITIES**



# Colorado Highways by Cities

City	Highway Section	Begin Mile	End Mile	Highway Street Name
<b>AGUILAR</b>		PDO Crashes = 0	Injury Crashes = 0	Fatal Crashes = 0
	<b>025B</b>			
	LAS ANIMAS CO	1.81	1.95	Scenic Byway
	LAS ANIMAS CO	1.82	1.86	Fir Street / Scenic Byway
<b>AKRON</b>		PDO Crashes = 1	Injury Crashes = 0	Fatal Crashes = 0
	<b>034B</b>			
	WASHINGTON CO	195.53	196.78	1st Street
	<b>063A</b>			
	WASHINGTON CO	27.64	29.78	
	WASHINGTON CO	28.88	29.73	Cedar Ave
<b>ALAMOSA</b>		PDO Crashes = 264	Injury Crashes = 65	Fatal Crashes = 0
	<b>160A</b>			
	ALAMOSA CO	230.65	231.85	Main Street / Alamosa
	ALAMOSA CO	231.85	232.77	CoRoute for 285A
	ALAMOSA CO	232.77	233.41	Sixth Street / Alamosa ByPass
	ALAMOSA CO	233.41	233.56	Denver Ave
	ALAMOSA CO	233.56	233.62	Broadway
	<b>160Z</b>			
	ALAMOSA CO	0.00	0.93	Main Street / Fifth Street
	<b>285A</b>			
	ALAMOSA CO	33.40	34.10	West Ave
<b>ALMA</b>		PDO Crashes = 2	Injury Crashes = 0	Fatal Crashes = 0
	<b>009C</b>			
	PARK CO	70.37	71.18	
<b>ANTONITO</b>		PDO Crashes = 1	Injury Crashes = 2	Fatal Crashes = 0
	<b>285A</b>			
	CONEJOS CO	5.51	6.30	Main Street / Scenic Byway
	CONEJOS CO	6.30	6.30	Scenic Byway
<b>ARRIBA</b>		PDO Crashes = 1	Injury Crashes = 0	Fatal Crashes = 0
	<b>070A</b>			
	LINCOLN CO	382.71	383.50	Memorial Hwy
<b>ARVADA</b>		PDO Crashes = 1,532	Injury Crashes = 309	Fatal Crashes = 4
	<b>070A</b>			
	JEFFERSON CO	268.80	269.50	Wheat Ridge / Mountain View / De
	<b>072A</b>			
	JEFFERSON CO	0.99	2.37	Ward Rd
	JEFFERSON CO	2.37	3.61	Ralston Rd / W 64th Ave
	JEFFERSON CO	3.61	4.65	Indiana Street
	JEFFERSON CO	4.65	13.56	

# Colorado Highways by Cities

City	Highway Section	Begin Mile	End Mile	Highway Street Name
<b>ARVADA</b> PDO Crashes = 1,532 Injury Crashes = 309 Fatal Crashes = 4				
	<b>076A</b>			
	JEFFERSON CO	0.00	0.77	
	<b>093A</b>			
	JEFFERSON CO	4.31	7.58	
	<b>095A</b>			
	ADAMS CO	10.33	11.56	Sheridan Blvd
	JEFFERSON CO	10.56	13.38	Sheridan Blvd
	<b>121A</b>			
	JEFFERSON CO	16.68	21.68	Wadsworth Blvd
<b>ASPEN</b> PDO Crashes = 471 Injury Crashes = 51 Fatal Crashes = 0				
	<b>082A</b>			
	PITKIN CO	38.32	39.80	Old Hwy 82
	PITKIN CO	39.80	40.38	Hallum Street
	PITKIN CO	40.38	40.49	Seventh Street
	PITKIN CO	40.49	41.43	Main Street
	PITKIN CO	41.43	41.57	Original Street
	PITKIN CO	41.57	42.11	Cooper Street
	PITKIN CO	42.11	42.23	Mountain Pass
<b>AULT</b> PDO Crashes = 8 Injury Crashes = 2 Fatal Crashes = 0				
	<b>014C</b>			
	WELD CO	153.02	153.55	1st Street / Scenic Byway
	WELD CO	153.55	153.62	Scenic Byway
	<b>085L</b>			
	WELD CO	279.26	279.62	
	WELD CO	279.62	280.28	Scenic Byway
<b>AURORA</b> PDO Crashes = 5,178 Injury Crashes = 1,935 Fatal Crashes = 25				
	<b>030A</b>			
	ARAPAHOE CO	3.85	7.84	Havana Street
	ARAPAHOE CO	7.84	14.00	6th Ave
	ARAPAHOE CO	14.00	17.00	SH 30
	ARAPAHOE CO	17.00	18.37	Gun Club Rd.
	<b>040C</b>			
	ADAMS CO	303.61	311.75	Colfax Ave
	ARAPAHOE CO	304.67	310.65	Colfax Ave
	<b>070A</b>			
	ADAMS CO	282.56	285.53	Memorial Hwy / Commerce City / A
	ADAMS CO	285.53	288.09	Memorial Hwy
	<b>083A</b>			
	ARAPAHOE CO	64.74	72.13	Parker Rd
	<b>088B</b>			

# Colorado Highways by Cities

City	Highway Section	Begin Mile	End Mile	Highway Street Name
<b>AURORA</b>	PDO Crashes = 5,178    Injury Crashes = 1,935    Fatal Crashes = 25			
088B	ARAPAHOE CO	20.50	21.73	Arapahoe Rd
225A	ARAPAHOE CO	3.94	9.90	
	ADAMS CO	9.90	12.43	
470B	DOUGLAS CO	5.75	6.18	E-470
	ARAPAHOE CO	6.18	20.48	E-470
	ADAMS CO	20.60	24.09	E-470
<b>AVON</b>	PDO Crashes = 153    Injury Crashes = 24    Fatal Crashes = 1			
006E	EAGLE CO	170.04	172.30	
070A	EAGLE CO	164.68	165.00	Eagle River
	EAGLE CO	165.00	168.55	Avon
<b>BASALT</b>	PDO Crashes = 88    Injury Crashes = 17    Fatal Crashes = 0			
082A	EAGLE CO	20.19	21.04	Old Hwy 82
	PITKIN CO	22.86	24.17	Old Hwy 82
<b>BAYFIELD</b>	PDO Crashes = 2    Injury Crashes = 0    Fatal Crashes = 0			
160A	LA PLATA CO	103.10	103.37	
160E	LA PLATA CO	0.94	1.91	BayField Bus Rt
<b>BENNETT</b>	PDO Crashes = 21    Injury Crashes = 4    Fatal Crashes = 1			
036C	ADAMS CO	88.84	89.21	Adams Street
036D	ADAMS CO	89.89	91.17	
070A	ADAMS CO	305.32	305.46	Memorial Hwy
079A	ADAMS CO	0.36	1.24	
079B	ADAMS CO	1.58	1.95	
<b>BERTHOUD</b>	PDO Crashes = 68    Injury Crashes = 25    Fatal Crashes = 0			
025A	WELD CO	248.22	249.71	Berthoud   Loveland   Johnstown

# Colorado Highways by Cities

City	Highway Section	Begin Mile	End Mile	Highway Street Name
<b>BERTHOUD</b>		PDO Crashes = 68    Injury Crashes = 25    Fatal Crashes = 0		
	<b>056B</b>			
	LARIMER CO	3.00	5.52	Mountain Ave/CO RD 44
	WELD CO	5.52	9.02	Mountain Ave/CO RD 44
	<b>287C</b>			
	LARIMER CO	324.96	325.00	Mountain Ave
	LARIMER CO	325.00	327.86	Berthoud ByPass
<b>BETHUNE</b>		PDO Crashes = 0    Injury Crashes = 0    Fatal Crashes = 0		
	<b>024C</b>			
	KIT CARSON CO	446.85	447.33	
<b>BLACK HAWK</b>		PDO Crashes = 32    Injury Crashes = 2    Fatal Crashes = 0		
	<b>119A</b>			
	GILPIN CO	6.00	6.38	Clear Creek Street / Scenic Byway
	GILPIN CO	6.38	8.07	Black Hawk / Scenic Byway
<b>BLANCA</b>		PDO Crashes = 0    Injury Crashes = 1    Fatal Crashes = 0		
	<b>160A</b>			
	COSTILLA CO	252.68	254.51	Broadway / Scenic Byway
<b>BLUE RIVER</b>		PDO Crashes = 15    Injury Crashes = 2    Fatal Crashes = 0		
	<b>009C</b>			
	SUMMIT CO	80.77	84.72	
<b>BOONE</b>		PDO Crashes = 0    Injury Crashes = 0    Fatal Crashes = 0		
	<b>096B</b>			
	PUEBLO CO	75.14	75.91	
	<b>209A</b>			
	PUEBLO CO	1.35	1.53	Hughes Ave
<b>BOULDER</b>		PDO Crashes = 1,809    Injury Crashes = 689    Fatal Crashes = 4		
	<b>007B</b>			
	BOULDER CO	49.51	50.53	Canyon Blvd
	BOULDER CO	50.53	50.64	Canyon Blvd.
	<b>007C</b>			
	BOULDER CO	52.29	55.07	Arapahoe
	<b>036B</b>			
	BOULDER CO	33.99	34.00	North Foothills Hwy
	BOULDER CO	34.00	39.22	28th Street
	<b>036E</b>			
	BOULDER CO	0.00	0.36	Baseline Rd
	<b>093A</b>			
	BOULDER CO	15.00	18.85	Broadway



# Colorado Highways by Cities

City	Highway Section	Begin Mile	End Mile	Highway Street Name	
<b>BOULDER</b>	PDO Crashes = 1,809		Injury Crashes = 689		Fatal Crashes = 4
119A	BOULDER CO	40.60	41.89	Canyon Blvd	
119B	BOULDER CO	44.24	45.10	Diagonal Hwy	
157A	BOULDER CO	0.00	3.63	Foothills Py	
<b>BRANSON</b>	PDO Crashes = 0		Injury Crashes = 0		Fatal Crashes = 0
389A	LAS ANIMAS CO	1.07	1.83	Main Street	
	LAS ANIMAS CO	1.83	2.12	Athens Street	
<b>BRECKENRIDGE</b>	PDO Crashes = 217		Injury Crashes = 23		Fatal Crashes = 0
009C	SUMMIT CO	86.00	86.17		
	SUMMIT CO	86.17	90.60	Mountain Pass	
<b>BRIGHTON</b>	PDO Crashes = 572		Injury Crashes = 91		Fatal Crashes = 5
002D	ADAMS CO	0.00	5.55	Sable Blvd	
007D	ADAMS CO	76.59	81.64	Bridge Street	
022A	ADAMS CO	0.00	2.48	124th Ave	
076A	ADAMS CO	17.23	24.58	CoRoute for 002C	
085C	ADAMS CO	229.76	235.60		
470B	ADAMS CO	35.47	38.76	E-470	
<b>BROOKSIDE</b>	PDO Crashes =		Injury Crashes =		Fatal Crashes =
115A	FREMONT CO	3.66	4.24	Cedar Ave / Scenic Byway	
<b>BROOMFIELD</b>	PDO Crashes = 984		Injury Crashes = 231		Fatal Crashes = 1
007D	BROOMFIELD CO	64.55	65.00	Baseline Rd	
	BROOMFIELD CO	65.00	68.43	160TH Ave	
	BROOMFIELD CO	68.43	68.54	Bridge Street	
025A	BROOMFIELD CO	227.35	231.09	Federal Heights   Thornton   North	
	BROOMFIELD CO	228.00	229.00	Norhwest Parkway   Federal Heigh	

# Colorado Highways by Cities

City	Highway Section	Begin Mile	End Mile	Highway Street Name
<b>BROOMFIELD</b> PDO Crashes =984 Injury Crashes = 231 Fatal Crashes = 1				
	<b>036B</b>			
	BROOMFIELD CO	45.18	49.41	Denver/Boulder Turnpike
	<b>121A</b>			
	BROOMFIELD CO	24.83	26.42	Wadsworth Blvd
	<b>128A</b>			
	BROOMFIELD CO	5.66	7.97	120TH Ave
	<b>287C</b>			
	BROOMFIELD CO	296.09	298.08	120th Ave
	BROOMFIELD CO	298.08	299.20	Commerce Street
	BROOMFIELD CO	299.20	299.82	Lafayette ByPass
	<b>470B</b>			
	BROOMFIELD CO	46.39	46.40	E-470
	<b>470N</b>			
	BROOMFIELD CO	46.40	54.45	Northwest Parkway
<b>BRUSH</b> PDO Crashes =29 Injury Crashes = 5 Fatal Crashes = 0				
	<b>034B</b>			
	MORGAN CO	170.36	172.92	Edison Street
	MORGAN CO	172.41	172.48	Edison Street and Colorado Ave
	<b>071E</b>			
	MORGAN CO	175.49	176.90	Colorado Ave / Heartland Express
	<b>076A</b>			
	MORGAN CO	89.55	89.76	
<b>BUENA VISTA</b> PDO Crashes =16 Injury Crashes = 5 Fatal Crashes = 0				
	<b>024A</b>			
	CHAFFEE CO	210.00	211.30	Scenic Byway
<b>BURLINGTON</b> PDO Crashes =47 Injury Crashes = 10 Fatal Crashes = 0				
	<b>024C</b>			
	KIT CARSON CO	453.87	454.83	Rose Ave
	<b>024D</b>			
	KIT CARSON CO	455.88	456.57	Rose Ave
	<b>070A</b>			
	KIT CARSON CO	438.23	438.51	Memorial Hwy
	<b>070Q</b>			
	KIT CARSON CO	0.14	0.38	Rose Ave / Burlington Bus Rt
	<b>385C</b>			
	KIT CARSON CO	187.46	187.89	Lincoln Street
	KIT CARSON CO	187.89	188.86	Rose Ave
	KIT CARSON CO	188.86	189.35	8th Street

# Colorado Highways by Cities

City	Highway Section	Begin Mile	End Mile	Highway Street Name
<b>CALHAN</b>	PDO Crashes = 4      Injury Crashes = 1      Fatal Crashes = 0			
	024G			
	EL PASO CO	338.98	339.97	Memorial Highway
<b>CAMPO</b>	PDO Crashes = 0      Injury Crashes = 0      Fatal Crashes = 0			
	287A			
	BACA CO	8.64	9.14	Main Street / Heartland Expresswa
<b>CANON CITY</b>	PDO Crashes = 276      Injury Crashes = 52      Fatal Crashes = 2			
	050A			
	FREMONT CO	276.66	282.45	Royal Gorge Blvd / Scenic Byway
	115A			
	FREMONT CO	0.00	0.79	9th Street / Scenic Byway
<b>CARBONDALE</b>	PDO Crashes = 65      Injury Crashes = 12      Fatal Crashes = 0			
	133A			
	GARFIELD CO	66.00	68.72	Scenic Byway
<b>CASTLE ROCK</b>	PDO Crashes = 489      Injury Crashes = 116      Fatal Crashes = 0			
	025A			
	DOUGLAS CO	180.81	184.18	Castle Rock
	085B			
	DOUGLAS CO	184.75	185.12	Meadows Parkway
	DOUGLAS CO	185.12	186.28	Santa Fe Drive
	086A			
	DOUGLAS CO	1.85	4.94	
	086B			
	DOUGLAS CO	100.00	104.35	Old Founders Pkwy
<b>CEDAREEDGE</b>	PDO Crashes = 18      Injury Crashes = 2      Fatal Crashes = 0			
	065A			
	DELTA CO	9.71	11.73	Scenic Byway
	DELTA CO	9.97	11.40	Main Street / Scenic Byway
<b>CENTENNIAL</b>	PDO Crashes = 787      Injury Crashes = 251      Fatal Crashes = 1			
	025A			
	ARAPAHOE CO	195.08	196.69	South East Corridor
	083A			
	ARAPAHOE CO	63.12	66.56	Parker Rd
	088B			
	ARAPAHOE CO	17.47	20.50	Arapahoe Rd
	177A			
	ARAPAHOE CO	0.10	2.98	University Blvd
<b>CENTER</b>	PDO Crashes = 20      Injury Crashes = 2      Fatal Crashes = 0			

# Colorado Highways by Cities

City	Highway Section	Begin Mile	End Mile	Highway Street Name
<b>CENTER</b>		PDO Crashes = 20	Injury Crashes = 2	Fatal Crashes = 0
	<b>112A</b>			
	SAGUACHE CO	14.57	15.66	8th Street
	SAGUACHE CO	15.66	16.00	County Line Rd
<b>CHERAW</b>		PDO Crashes = 0	Injury Crashes = 0	Fatal Crashes = 0
	<b>109A</b>			
	OTERO CO	65.20	65.33	E Grand Ave
<b>CHERRY HILLS VILLAGE</b>		PDO Crashes = 234	Injury Crashes = 38	Fatal Crashes = 0
	<b>088A</b>			
	ARAPAHOE CO	10.58	14.12	Belleview Ave
	<b>177A</b>			
	ARAPAHOE CO	4.12	6.11	University Blvd
	<b>285D</b>			
	ARAPAHOE CO	260.67	263.18	Hampden Ave
<b>CHEYENNE WELLS</b>		PDO Crashes = 12	Injury Crashes = 0	Fatal Crashes = 0
	<b>040H</b>			
	CHEYENNE CO	469.40	470.31	
	CHEYENNE CO	470.31	470.67	CoRoute for 385B
	<b>385C</b>			
	CHEYENNE CO	150.25	150.42	E 5th Street S
	CHEYENNE CO	150.42	150.78	S 2nd Street E
	CHEYENNE CO	150.78	150.92	W 1st Street S
	CHEYENNE CO	150.92	151.34	W 1st Street N
<b>COKEDALE</b>		PDO Crashes = 0	Injury Crashes = 0	Fatal Crashes = 0
	<b>012A</b>			
	LAS ANIMAS CO	62.49	62.79	Scenic Byway
<b>COLLBRAN</b>		PDO Crashes = 1	Injury Crashes = 0	Fatal Crashes = 0
	<b>330A</b>			
	MESA CO	9.51	11.40	High Street
<b>COLORADO SPRINGS</b>		PDO Crashes = 8,140	Injury Crashes = 2,970	Fatal Crashes = 27
	<b>021A</b>			
	EL PASO CO	137.61	139.58	
	<b>021B</b>			
	EL PASO CO	141.74	154.11	
	<b>024A</b>			
	EL PASO CO	301.27	303.84	Memorial Highway
	<b>024E</b>			
	EL PASO CO	3.66	4.20	Manitou Spgs Bus Rt

# Colorado Highways by Cities

City	Highway Section	Begin Mile	End Mile	Highway Street Name
<b>COLORADO SPRINGS</b> PDO Crashes = 8,140    Injury Crashes = 2,970    Fatal Crashes = 27				
	<b>024G</b>			
	EL PASO CO	303.41	308.23	Fountain Blvd / Heartland Express
	EL PASO CO	308.23	308.91	Founders Pkwy / Powers Blvd / He
	EL PASO CO	308.91	310.89	Powers Blvd / Heartland Expressw
	EL PASO CO	313.18	316.00	Platte Ave / Heartland Expressway
	EL PASO CO	316.00	319.93	Memorial Highway
	<b>025A</b>			
	EL PASO CO	137.00	149.00	Colorado Springs
	EL PASO CO	149.00	149.36	Academy Blvd
	<b>083A</b>			
	EL PASO CO	20.37	20.69	
	<b>094A</b>			
	EL PASO CO	0.55	4.08	
	<b>115A</b>			
	EL PASO CO	43.83	46.25	Nevada Ave
	EL PASO CO	46.25	47.50	
<b>COMMERCE CITY</b> PDO Crashes = 793    Injury Crashes = 170    Fatal Crashes = 6				
	<b>002A</b>			
	ADAMS CO	9.44	9.84	Colorado Blvd
	<b>002B</b>			
	ADAMS CO	10.86	13.35	Hansen Blvd
	<b>002C</b>			
	ADAMS CO	13.35	19.07	
	<b>002D</b>			
	ADAMS CO	0.09	0.10	Sable Blvd
	<b>006H</b>			
	ADAMS CO	292.05	295.24	Vasquez Blvd
	<b>044A</b>			
	ADAMS CO	0.00	2.24	104th Ave
	<b>076A</b>			
	ADAMS CO	12.72	15.68	CoRoute for 006H
	ADAMS CO	17.10	17.15	CoRoute for 002C
	<b>085C</b>			
	ADAMS CO	227.39	229.76	
	<b>224A</b>			
	ADAMS CO	2.84	3.63	74th Ave
	<b>265A</b>			
	ADAMS CO	1.19	3.62	Brighton Blvd
	<b>270A</b>			

# Colorado Highways by Cities

City	Highway Section	Begin Mile	End Mile	Highway Street Name
<b>COMMERCE CITY</b> PDO Crashes = 793 Injury Crashes = 170 Fatal Crashes = 6				
	<b>270A</b>			
	ADAMS CO	0.92	4.26	CoRoute for 270B
	<b>470B</b>			
	ADAMS CO	29.39	35.46	E-470
<b>CORTEZ</b> PDO Crashes = 145 Injury Crashes = 53 Fatal Crashes = 2				
	<b>145A</b>			
	MONTEZUMA CO	0.00	0.11	State Street / Scenic Byway
	MONTEZUMA CO	0.11	1.39	Scenic Byway
	MONTEZUMA CO	0.20	1.26	Dolores Rd / Scenic Byway
	<b>160A</b>			
	MONTEZUMA CO	35.92	40.66	Scenic Byway
	MONTEZUMA CO	36.00	37.79	Broadway / Scenic Byway
	MONTEZUMA CO	37.86	39.72	Main Street / Scenic Byway
	MONTEZUMA CO	39.86	40.51	Mancos RoadScenic Byway
	<b>491B</b>			
	MONTEZUMA CO	26.22	27.15	Broadway / Scenic Byway
	MONTEZUMA CO	27.15	27.22	Scenic Byway
	<b>491C</b>			
	MONTEZUMA CO	0.00	0.17	Old 666 Bus RtScenic Byway
	MONTEZUMA CO	0.17	0.24	Scenic Byway
<b>CRAIG</b> PDO Crashes = 147 Injury Crashes = 24 Fatal Crashes = 0				
	<b>013A</b>			
	MOFFAT CO	87.92	88.64	CR 7
	<b>013B</b>			
	MOFFAT CO	89.58	91.33	Yampa Street
	<b>040A</b>			
	MOFFAT CO	87.89	90.36	W. Victory Wy.
	MOFFAT CO	90.36	90.53	Pershing Street
	MOFFAT CO	90.53	91.09	4th Street
	MOFFAT CO	91.09	91.26	Lincoln Street
	MOFFAT CO	91.26	91.53	W Victory Way
	MOFFAT CO	91.53	93.00	
	MOFFAT CO	93.00	93.08	Jefferson Ave
	<b>040Z</b>			
	MOFFAT CO	0.00	0.73	Victory Way
	<b>394A</b>			
	MOFFAT CO	0.00	0.24	Ranney Street
<b>CRAWFORD</b> PDO Crashes = 0 Injury Crashes = 0 Fatal Crashes = 0				
	<b>092A</b>			
	DELTA CO	30.80	31.27	Crawford Street / Scenic Byway

# Colorado Highways by Cities

City	Highway Section	Begin Mile	End Mile	Highway Street Name
<b>CRAWFORD</b>		PDO Crashes = 0	Injury Crashes = 0	Fatal Crashes = 0
	<b>092A</b>			
	DELTA CO	31.27	31.71	Scenic Byway
	DELTA CO	31.28	31.46	Dogwood Street / Scenic Byway
	DELTA CO	31.53	31.57	Graham Ave / Scenic Byway
<b>CREEDE</b>		PDO Crashes = 4	Injury Crashes = 0	Fatal Crashes = 0
	<b>149A</b>			
	MINERAL CO	21.22	21.65	Scenic Byway
	MINERAL CO	21.43	21.54	La Garita Street / Scenic Byway
	MINERAL CO	21.65	21.89	Main Street / Scenic Byway
<b>CRESTED BUTTE</b>		PDO Crashes = 2	Injury Crashes = 0	Fatal Crashes = 0
	<b>135A</b>			
	GUNNISON CO	27.20	27.41	6th Street / Scenic Byway
	GUNNISON CO	27.41	27.48	Scenic Byway
<b>CRIPPLE CREEK</b>		PDO Crashes = 25	Injury Crashes = 9	Fatal Crashes = 0
	<b>067C</b>			
	TELLER CO	50.73	51.30	2nd Street / Scenic Byway
	TELLER CO	51.30	51.68	Scenic Byway
	TELLER CO	51.36	51.58	Bennett Ave / Scenic Byway
	TELLER CO	51.68	52.00	5th Street
	TELLER CO	52.00	52.30	Pikes Peak Ave
<b>CROOK</b>		PDO Crashes = 0	Injury Crashes = 0	Fatal Crashes = 0
	<b>055A</b>			
	LOGAN CO	0.00	0.24	1st Street
	LOGAN CO	0.24	0.29	
	<b>138A</b>			
	LOGAN CO	27.45	27.50	Park Ave
	LOGAN CO	27.50	27.91	2nd Ave
<b>CROWLEY</b>		PDO Crashes = 0	Injury Crashes = 0	Fatal Crashes = 0
	<b>096B</b>			
	CROWLEY CO	99.28	99.48	
<b>DACONO</b>		PDO Crashes = 26	Injury Crashes = 5	Fatal Crashes = 0
	<b>025A</b>			
	WELD CO	232.11	234.11	Erie  Dacono
	WELD CO	234.11	235.09	Fredrick   Firestone   Mead   Long
	<b>052A</b>			
	WELD CO	13.18	13.65	
<b>DEER TRAIL</b>		PDO Crashes = 5	Injury Crashes = 1	Fatal Crashes = 0
	<b>040E</b>			
	ARAPAHOE CO	349.91	351.15	1st Ave

# Colorado Highways by Cities

City	Highway Section	Begin Mile	End Mile	Highway Street Name
<b>DEER TRAIL</b> PDO Crashes = 5 Injury Crashes = 1 Fatal Crashes = 0				
	070A			
	ARAPAHOE CO	327.62	328.77	Memorial Hwy
	070N			
	ARAPAHOE CO	0.00	0.40	Cedar Street
<b>DEL NORTE</b> PDO Crashes = 5 Injury Crashes = 3 Fatal Crashes = 0				
	112A			
	RIO GRANDE CO	0.00	0.44	Oak Ave
	RIO GRANDE CO	0.44	0.50	
	160A			
	RIO GRANDE CO	201.71	202.37	Grand Ave
<b>DELTA</b> PDO Crashes = 142 Injury Crashes = 34 Fatal Crashes = 0				
	050A			
	DELTA CO	64.95	70.55	
	DELTA CO	70.55	73.76	Main Street
	092A			
	DELTA CO	0.00	0.24	Crawford Ave
	DELTA CO	0.24	2.05	
	348A			
	DELTA CO	0.00	0.29	6th Street
	DELTA CO	0.29	0.48	Silver Street
	DELTA CO	0.48	0.70	Bridge Street
<b>DENVER</b> PDO Crashes = 19,231 Injury Crashes = 4,857 Fatal Crashes = 52				
	002A			
	DENVER CO	0.00	9.44	Colorado Blvd
	006G			
	DENVER CO	282.33	284.75	6th Ave
	006H			
	DENVER CO	290.98	292.05	Vasquez Blvd
	025A			
	DENVER CO	199.40	200.17	Tech Center   South East Corridor
	DENVER CO	200.17	201.59	Denver   Cherry Hills   South East
	DENVER CO	201.59	206.62	Denver   South East Corridor
	DENVER CO	206.62	209.27	Denver   Valley Highway
	DENVER CO	209.27	210.31	South Platte   Denver
	DENVER CO	210.31	210.80	South Platte   Invesco Field at Mile
	DENVER CO	210.80	213.45	Denver
	DENVER CO	213.45	214.42	Denver   Mouse Trap   I-70
	DENVER CO	214.42	214.50	Commerce City
	026B			
	DENVER CO	11.17	14.14	Alameda Ave



# Colorado Highways by Cities

Section Page 13 of 46

City	Highway Section	Begin Mile	End Mile	Highway Street Name
<b>DENVER</b>		PDO Crashes = 19,231 Injury Crashes = 4,857 Fatal Crashes = 52		
	<b>030A</b>			
	DENVER CO	0.00	2.63	Hampden Ave
	DENVER CO	2.63	3.85	Havana Street
	<b>035A</b>			
	DENVER CO	8.44	9.70	
	<b>040C</b>			
	DENVER CO	294.27	303.61	Colfax Ave
	<b>070A</b>			
	DENVER CO	270.50	275.20	Wheat Ridge / Mountian View / De
	DENVER CO	275.20	282.56	Memorial Hwy / Commerce City / A
	<b>083A</b>			
	DENVER CO	72.13	72.49	Parker Rd
	DENVER CO	74.54	77.27	Leetsdale Dr
	<b>085B</b>			
	DENVER CO	207.95	210.76	Santa Fe Drive / Memorial Hwy
	DENVER CO	210.76	210.86	Santa Fe Drive
	<b>088A</b>			
	DENVER CO	0.00	7.64	Federal Blvd
	DENVER CO	14.12	14.54	Belleview Ave
	<b>095A</b>			
	DENVER CO	0.00	9.54	Sheridan Blvd
	<b>121A</b>			
	DENVER CO	4.67	8.71	Wadsworth Blvd
	<b>225A</b>			
	DENVER CO	0.00	1.62	
	<b>265A</b>			
	DENVER CO	0.00	1.19	Brighton Blvd
	<b>270A</b>			
	DENVER CO	4.26	5.44	CoRoute for 270B
	DENVER CO	5.44	5.99	
	<b>285D</b>			
	DENVER CO	255.78	263.87	Hampden Ave
	<b>287C</b>			
	DENVER CO	282.70	286.45	Federal Blvd
	<b>470B</b>			
	DENVER CO	27.12	28.57	E-470
<b>DILLON</b>		PDO Crashes = 44 Injury Crashes = 8 Fatal Crashes = 0		
	<b>006F</b>			
	SUMMIT CO	208.95	211.26	

# Colorado Highways by Cities

City	Highway Section	Begin Mile	End Mile	Highway Street Name
<b>DINOSAUR</b>		<b>PDO Crashes = 2</b>	<b>Injury Crashes = 0</b>	<b>Fatal Crashes = 0</b>
	<b>040A</b>			
	MOFFAT CO	2.44	2.56	Scenic Byway
	MOFFAT CO	2.84	3.25	Brontosaurus Blvd / Scenic Byway
	<b>064A</b>			
	MOFFAT CO	0.00	0.71	Stegosaurus Fwy / Scenic Byway
	MOFFAT CO	0.71	1.02	Scenic Byway
<b>DOLORES</b>		<b>PDO Crashes = 6</b>	<b>Injury Crashes = 0</b>	<b>Fatal Crashes = 1</b>
	<b>145A</b>			
	MONTEZUMA CO	9.42	9.54	Scenic Byway
	MONTEZUMA CO	9.54	11.40	Railroad Ave / Scenic Byway
<b>DOVE CREEK</b>		<b>PDO Crashes = 8</b>	<b>Injury Crashes = 2</b>	<b>Fatal Crashes = 0</b>
	<b>491B</b>			
	DOLORES CO	60.84	61.85	
<b>DURANGO</b>		<b>PDO Crashes = 587</b>	<b>Injury Crashes = 88</b>	<b>Fatal Crashes = 1</b>
	<b>003A</b>			
	LA PLATA CO	0.00	2.19	8th Ave
	LA PLATA CO	2.19	2.44	Santa Rita Dr
	<b>160A</b>			
	LA PLATA CO	81.35	83.17	CoRoute for 491A / ScenicByway
	LA PLATA CO	83.17	83.21	Scenic Byway
	LA PLATA CO	83.21	83.39	CoRoute for 550A / ScenicByway
	LA PLATA CO	83.39	88.05	CoRoute for 550A
	<b>550B</b>			
	LA PLATA CO	20.92	21.52	Camino Del RioScenic Byway
	LA PLATA CO	21.52	21.54	Scenic Byway
	LA PLATA CO	21.54	25.85	Main Ave / Scenic Byway
<b>EADS</b>		<b>PDO Crashes = 0</b>	<b>Injury Crashes = 0</b>	<b>Fatal Crashes = 0</b>
	<b>096C</b>			
	KIOWA CO	166.05	166.11	
	<b>287B</b>			
	KIOWA CO	112.64	113.42	15th Street / Heartland Expresswa
	KIOWA CO	113.42	113.79	Wansted Street / Heartland Expres
<b>EAGLE</b>		<b>PDO Crashes = 40</b>	<b>Injury Crashes = 6</b>	<b>Fatal Crashes = 0</b>
	<b>006E</b>			
	EAGLE CO	148.41	149.74	
	EAGLE CO	148.91	149.74	Grand Ave
	<b>070A</b>			
	EAGLE CO	146.41	146.95	Eagle
	<b>070F</b>			

# Colorado Highways by Cities

City	Highway Section	Begin Mile	End Mile	Highway Street Name
<b>EAGLE</b>		PDO Crashes = 40	Injury Crashes = 6	Fatal Crashes = 0
	<b>070F</b>			
	EAGLE CO	0.00	0.35	Eby Creek Rd
<b>EATON</b>		PDO Crashes = 24	Injury Crashes = 7	Fatal Crashes = 0
	<b>085L</b>			
	WELD CO	275.00	276.35	Oak Ave
	WELD CO	276.35	276.62	
<b>EDGEWATER</b>		PDO Crashes = 40	Injury Crashes = 11	Fatal Crashes = 0
	<b>095A</b>			
	JEFFERSON CO	6.25	7.10	Sheridan Blvd
<b>ELIZABETH</b>		PDO Crashes = 63	Injury Crashes = 13	Fatal Crashes = 0
	<b>086A</b>			
	ELBERT CO	15.50	16.03	Kiowa Ave
<b>EMPIRE</b>		PDO Crashes = 7	Injury Crashes = 0	Fatal Crashes = 0
	<b>040A</b>			
	CLEAR CREEK CO	255.89	255.95	
	CLEAR CREEK CO	255.95	256.49	Park Ave
<b>ENGLEWOOD</b>		PDO Crashes = 874	Injury Crashes = 189	Fatal Crashes = 4
	<b>075A</b>			
	ARAPAHOE CO	2.18	2.28	Broadway
	<b>085B</b>			
	ARAPAHOE CO	205.08	207.95	Santa Fe Drive / Memorial Hwy
	<b>088A</b>			
	ARAPAHOE CO	7.13	7.94	Federal Blvd
	ARAPAHOE CO	7.94	10.58	Belleview Ave
	<b>285D</b>			
	ARAPAHOE CO	259.28	261.72	Hampden Ave
<b>ERIE</b>		PDO Crashes = 58	Injury Crashes = 16	Fatal Crashes = 0
	<b>007D</b>			
	WELD CO	64.40	64.46	Baseline Rd
	<b>025A</b>			
	WELD CO	231.94	232.10	Federal Heights   Thornton   North
	WELD CO	232.10	232.11	Erie   Dacono
	<b>052A</b>			
	BOULDER CO	7.18	7.20	
	WELD CO	7.20	10.41	
	<b>287C</b>			
	BOULDER CO	307.19	307.64	Main Street

# Colorado Highways by Cities

Section Page 16 of 46

City	Highway Section	Begin Mile	End Mile	Highway Street Name
<b>ESTES PARK</b>		<b>PDO Crashes = 156</b>	<b>Injury Crashes = 31</b>	<b>Fatal Crashes = 0</b>
	<b>007A</b>			
	LARIMER CO	0.00	2.25	S Street Vrain / Scenic Byway
	LARIMER CO	2.25	4.10	Scenic Byway
	<b>034A</b>			
	LARIMER CO	58.12	64.45	
	LARIMER CO	59.01	60.97	Fall River Rd
	LARIMER CO	60.97	62.51	Wonderview Dr
	LARIMER CO	62.51	64.23	Big Thompson Av
	<b>034C</b>			
	LARIMER CO	0.00	1.69	Elkhorn Ave
	<b>036A</b>			
	LARIMER CO	5.14	5.14	
	LARIMER CO	5.14	6.98	Morraine Ave
	<b>036B</b>			
	LARIMER CO	0.00	1.37	North St. Vrain
	LARIMER CO	0.37	0.47	North St. Vrain / Scenic Byway
<b>EVANS</b>		<b>PDO Crashes = 201</b>	<b>Injury Crashes = 63</b>	<b>Fatal Crashes = 0</b>
	<b>034A</b>			
	WELD CO	112.47	112.89	34 Bypass
	<b>085C</b>			
	WELD CO	263.71	265.76	85 Bypass
	<b>085G</b>			
	WELD CO	0.00	0.36	
<b>FAIRPLAY</b>		<b>PDO Crashes = 5</b>	<b>Injury Crashes = 2</b>	<b>Fatal Crashes = 0</b>
	<b>009C</b>			
	PARK CO	64.67	65.64	
	<b>285D</b>			
	PARK CO	182.95	182.99	CoRoute for 009B
	PARK CO	182.99	183.87	
<b>FEDERAL HEIGHTS</b>		<b>PDO Crashes = 185</b>	<b>Injury Crashes = 41</b>	<b>Fatal Crashes = 0</b>
	<b>287C</b>			
	ADAMS CO	290.77	292.78	Federal Blvd
<b>FLEMING</b>		<b>PDO Crashes = 0</b>	<b>Injury Crashes = 0</b>	<b>Fatal Crashes = 0</b>
	<b>006J</b>			
	LOGAN CO	424.68	425.22	Weston / S. Railroad Street
<b>FLORENCE</b>		<b>PDO Crashes = 35</b>	<b>Injury Crashes = 9</b>	<b>Fatal Crashes = 0</b>
	<b>067A</b>			
	FREMONT CO	9.46	10.78	

# Colorado Highways by Cities

City	Highway Section	Begin Mile	End Mile	Highway Street Name
<b>FLORENCE</b> PDO Crashes = 35 Injury Crashes = 9 Fatal Crashes = 0				
<b>067A</b>				
	FREMONT CO	10.78	11.05	Scenic Byway
	FREMONT CO	10.86	11.00	Robinson Ave / Scenic Byway
<b>067B</b>				
	FREMONT CO	11.56	11.97	Pikes Peak Ave / Scenic Byway
<b>115A</b>				
	FREMONT CO	7.85	8.26	3rd Street / Scenic Byway
	FREMONT CO	8.26	8.99	Scenic Byway
	FREMONT CO	8.28	8.37	Church Street / Scenic Byway
	FREMONT CO	8.49	9.45	Main Street / Scenic Byway
	FREMONT CO	9.45	9.62	Main Street
<b>FORT COLLINS</b> PDO Crashes = 2,659 Injury Crashes = 785 Fatal Crashes = 3				
<b>014C</b>				
	LARIMER CO	134.77	135.60	Riverside / Scenic Byway
	LARIMER CO	135.60	135.71	Scenic Byway
	LARIMER CO	135.71	136.12	Mulberry Street / Scenic Byway
	LARIMER CO	139.21	139.43	Mulberry Street
<b>025A</b>				
	LARIMER CO	266.47	272.48	Fort Collins   Timnath   Easton   Au
<b>287C</b>				
	LARIMER CO	339.13	346.41	College Ave
	LARIMER CO	346.41	348.43	College Ave / Scenic Byway
	LARIMER CO	346.75	346.87	Scenic Byway
<b>392A</b>				
	LARIMER CO	95.81	97.55	County Road 32
<b>FORT LUPTON</b> PDO Crashes = 135 Injury Crashes = 18 Fatal Crashes = 1				
<b>052A</b>				
	WELD CO	19.70	21.95	1st Street
<b>085C</b>				
	WELD CO	241.58	242.85	
<b>085E</b>				
	WELD CO	0.00	1.28	Denver Ave / Ft Lupton Bus Rt
<b>FORT MORGAN</b> PDO Crashes = 225 Injury Crashes = 72 Fatal Crashes = 0				
<b>034B</b>				
	MORGAN CO	162.14	164.47	Platte Ave
<b>052B</b>				
	MORGAN CO	86.48	87.12	Main Street
<b>076A</b>				
	MORGAN CO	80.14	81.91	

# Colorado Highways by Cities

City	Highway Section	Begin Mile	End Mile	Highway Street Name
<b>FORT MORGAN</b>		PDO Crashes = 225	Injury Crashes = 72	Fatal Crashes = 0
	<b>144A</b>			
	MORGAN CO	28.73	28.80	Riverview
<b>FOUNTAIN</b>		PDO Crashes = 1	Injury Crashes = 0	Fatal Crashes = 0
	<b>016A</b>			
	EL PASO CO	0.19	3.00	Mesa Ridge Pkwy
	<b>025A</b>			
	EL PASO CO	119.68	128.93	Fountain
	EL PASO CO	122.28	123.00	Memorial Highway
	<b>085A</b>			
	EL PASO CO	127.65	131.52	Santa Fe
<b>FOWLER</b>		PDO Crashes = 2	Injury Crashes = 0	Fatal Crashes = 0
	<b>050B</b>			
	OTERO CO	350.20	351.32	Cranston Ave
	<b>167A</b>			
	OTERO CO	1.49	2.01	Main Street
	OTERO CO	2.01	2.40	Grant Ave
<b>FOXFIELD</b>		PDO Crashes = 10	Injury Crashes = 4	Fatal Crashes = 0
	<b>083A</b>			
	ARAPAHOE CO	64.27	64.37	Parker Rd
<b>FRASER</b>		PDO Crashes = 19	Injury Crashes = 7	Fatal Crashes = 0
	<b>040A</b>			
	GRAND CO	226.47	228.65	Zerex Street
<b>FREDERICK</b>		PDO Crashes = 77	Injury Crashes = 9	Fatal Crashes = 0
	<b>025A</b>			
	WELD CO	235.09	237.12	Fredrick   Firestone   Mead   Long
	<b>052A</b>			
	WELD CO	10.41	14.82	
	WELD CO	14.82	14.98	1st Street
<b>FRISCO</b>		PDO Crashes = 31	Injury Crashes = 3	Fatal Crashes = 0
	<b>009C</b>			
	SUMMIT CO	94.31	97.00	Summit Blvd
<b>FRUITA</b>		PDO Crashes = 73	Injury Crashes = 19	Fatal Crashes = 0
	<b>006A</b>			
	MESA CO	19.17	19.21	
	MESA CO	19.21	22.46	Scenic Byway
	<b>070A</b>			
	MESA CO	19.22	21.75	Memorial Hwy   Scenic Byway

# Colorado Highways by Cities

City	Highway Section	Begin Mile	End Mile	Highway Street Name
<b>FRUITA</b>		PDO Crashes = 73	Injury Crashes = 19	Fatal Crashes = 0
	<b>340A</b>			
	MESA CO	0.00	0.22	Aspen Street / Scenic Byway
	MESA CO	0.22	0.41	Scenic Byway
	MESA CO	0.41	0.66	Coulson Street / Scenic Byway
	MESA CO	0.66	1.07	Coulson Street
	MESA CO	1.47	1.47	Broadway / Grand Ave
<b>GARDEN CITY</b>		PDO Crashes = 14	Injury Crashes = 6	Fatal Crashes = 0
	<b>085G</b>			
	WELD CO	0.51	0.72	
<b>GENOA</b>		PDO Crashes = 0	Injury Crashes = 0	Fatal Crashes = 0
	<b>070A</b>			
	LINCOLN CO	370.91	371.07	Memorial Hwy
<b>GEORGETOWN</b>		PDO Crashes = 5	Injury Crashes = 0	Fatal Crashes = 0
	<b>070A</b>			
	CLEAR CREEK CO	227.02	229.25	Georgetown / Lake Georgetown
<b>GILCREST</b>		PDO Crashes = 5	Injury Crashes = 0	Fatal Crashes = 0
	<b>085C</b>			
	WELD CO	255.91	256.73	2nd Street
<b>GLENDALE</b>		PDO Crashes = 132	Injury Crashes = 36	Fatal Crashes = 0
	<b>002A</b>			
	ARAPAHOE CO	2.93	3.00	Colorado Blvd
	<b>083A</b>			
	ARAPAHOE CO	76.59	76.89	Leetsdale Dr
<b>GLENWOOD SPRINGS</b>		PDO Crashes = 385	Injury Crashes = 50	Fatal Crashes = 0
	<b>006K</b>			
	GARFIELD CO	0.00	0.34	W 6th Street
	<b>070A</b>			
	GARFIELD CO	113.85	117.00	Glenwood Springs
	GARFIELD CO	117.00	117.85	Glenwood Canyon
	<b>082A</b>			
	GARFIELD CO	0.00	0.07	
	GARFIELD CO	0.07	0.18	6th Street
	GARFIELD CO	0.18	1.40	Grand Ave
	GARFIELD CO	1.40	2.38	Old Hwy 82
<b>GOLDEN</b>		PDO Crashes = 374	Injury Crashes = 79	Fatal Crashes = 1
	<b>006G</b>			
	JEFFERSON CO	271.39	275.33	6th Ave
	<b>040C</b>			

# Colorado Highways by Cities

City	Highway Section	Begin Mile	End Mile	Highway Street Name
<b>GOLDEN</b> PDO Crashes = 374 Injury Crashes = 79 Fatal Crashes = 1				
040C	JEFFERSON CO	284.53	287.70	Colfax Ave
058A	JEFFERSON CO	0.00	2.48	
070A	JEFFERSON CO	259.87	261.00	Green Mountain / Golden
093A	JEFFERSON CO	0.00	1.87	
470A	JEFFERSON CO	0.06	0.11	C-470
470W	JEFFERSON CO	0.38	1.21	C 470
<b>GRANADA</b> PDO Crashes = 1 Injury Crashes = 0 Fatal Crashes = 0				
050B	PROWERS CO	452.23	452.96	Scenic Byway
	PROWERS CO	452.27	452.92	Goff Street / Scenic Byway
	PROWERS CO	452.96	453.00	Colorado Street / Scenic Byway
385A	PROWERS CO	95.00	95.08	Main Street / Scenic Byway
	PROWERS CO	95.08	95.58	Main Street
<b>GRANBY</b> PDO Crashes = 20 Injury Crashes = 4 Fatal Crashes = 0				
040A	GRAND CO	211.75	212.47	Agate Ave
	GRAND CO	212.79	218.95	Zerex Street
<b>GRAND JUNCTION</b> PDO Crashes = 1,047 Injury Crashes = 369 Fatal Crashes = 6				
006A	MESA CO	25.21	26.08	Scenic Byway
006B	MESA CO	30.12	30.27	
	MESA CO	30.27	34.54	North Ave
050A	MESA CO	31.76	32.95	5th Street
	MESA CO	32.95	36.83	
070A	MESA CO	25.23	25.80	Grand Junction   Scenic Byway
	MESA CO	25.80	33.94	Grand Junction
070B	MESA CO	0.00	0.08	I-70 Bus Rt Scenic Byway
	MESA CO	0.08	11.07	I-70 Bus Rt



# Colorado Highways by Cities

City	Highway Section	Begin Mile	End Mile	Highway Street Name
<b>GRAND JUNCTION</b> PDO Crashes = 1,047    Injury Crashes = 369    Fatal Crashes = 6				
	<b>070B</b>			
	MESA CO	4.95	5.39	1st Street
	MESA CO	5.39	6.59	Pitkin Ave
	<b>070Z</b>			
	MESA CO	0.00	1.34	Ute Ave
	<b>141B</b>			
	MESA CO	160.11	160.44	
	<b>340A</b>			
	MESA CO	7.22	13.22	Broadway
	MESA CO	13.22	13.34	Grand Ave
<b>GRAND LAKE</b> PDO Crashes = 0    Injury Crashes = 1    Fatal Crashes = 0				
	<b>034A</b>			
	GRAND CO	14.54	15.09	
<b>GREELEY</b> PDO Crashes = 1,525    Injury Crashes = 372    Fatal Crashes = 5				
	<b>034A</b>			
	WELD CO	100.82	104.78	
	WELD CO	104.78	113.46	34 Bypass
	<b>034D</b>			
	WELD CO	0.00	10.19	10th St
	WELD CO	10.19	11.06	8th Ave
	WELD CO	11.06	11.92	18th Street
	<b>034Z</b>			
	WELD CO	0.00	0.09	10th Ave
	WELD CO	0.09	1.24	9th Street
	WELD CO	1.24	1.30	23rd Ave
	<b>085G</b>			
	WELD CO	0.72	0.99	
	WELD CO	0.99	1.63	8th Ave
	<b>085H</b>			
	WELD CO	0.00	2.00	8th Ave
	WELD CO	2.00	2.07	
	<b>085L</b>			
	WELD CO	265.85	266.01	Lake Ave
	WELD CO	266.01	267.18	Nevada Ave
	WELD CO	267.18	270.45	Oak Ave
	<b>257A</b>			
	WELD CO	3.14	6.16	
	<b>257B</b>			
	WELD CO	0.04	1.15	

# Colorado Highways by Cities

City	Highway Section	Begin Mile	End Mile	Highway Street Name
<b>GREELEY</b>	PDO Crashes = 1,525    Injury Crashes = 372    Fatal Crashes = 5			
	263A			
	WELD CO	0.64	2.73	8th Street
<b>GREEN MTN FALLS</b>	PDO Crashes =    Injury Crashes =    Fatal Crashes =			
	024A			
	EL PASO CO	289.51	289.62	Memorial Highway
<b>GREENWOOD VILLAGE</b>	PDO Crashes = 743    Injury Crashes = 273    Fatal Crashes = 0			
	025A			
	ARAPAHOE CO	196.69	197.19	South East Corridor
	ARAPAHOE CO	197.19	199.40	Tech Center   South East Corridor
	088A			
	ARAPAHOE CO	14.54	14.77	Belleview Ave
	088B			
	ARAPAHOE CO	16.83	17.47	Arapahoe Rd
	177A			
	ARAPAHOE CO	2.98	4.12	University Blvd
	225A			
	ARAPAHOE CO	1.62	1.78	
<b>GUNNISON</b>	PDO Crashes = 83    Injury Crashes = 15    Fatal Crashes = 0			
	050A			
	GUNNISON CO	156.24	157.97	Scenic Byway
	135A			
	GUNNISON CO	0.00	0.92	Main Street / Scenic Byway
	GUNNISON CO	0.92	1.00	Scenic Byway
<b>GYPSUM</b>	PDO Crashes = 18    Injury Crashes = 0    Fatal Crashes = 0			
	006E			
	EAGLE CO	141.89	147.00	
	070A			
	EAGLE CO	139.32	139.77	Gypsum
<b>HASWELL</b>	PDO Crashes = 0    Injury Crashes = 0    Fatal Crashes = 0			
	096C			
	KIOWA CO	143.78	144.61	
	KIOWA CO	144.33	144.50	4th Street
<b>HAXTUN</b>	PDO Crashes = 1    Injury Crashes = 1    Fatal Crashes = 0			
	006J			
	PHILLIPS CO	436.09	436.55	
	059B			
	PHILLIPS CO	147.01	147.84	Washington Ave

# Colorado Highways by Cities

Section Page 23 of 46

City	Highway Section	Begin Mile	End Mile	Highway Street Name
<b>HAYDEN</b>		PDO Crashes = 1	Injury Crashes = 0	Fatal Crashes = 0
	<b>040A</b>			
	ROUTT CO	106.55	108.38	Jefferson Ave
<b>HILLROSE</b>		PDO Crashes = 1	Injury Crashes = 0	Fatal Crashes = 0
	<b>006J</b>			
	MORGAN CO	376.32	376.80	
<b>HOLLY</b>		PDO Crashes = 3	Injury Crashes = 0	Fatal Crashes = 0
	<b>050B</b>			
	PROWERS CO	462.74	463.51	Colorado Street / Scenic Byway
	<b>089A</b>			
	PROWERS CO	34.00	34.34	1st Street
	PROWERS CO	34.34	34.34	Scenic Byway
<b>HOLYOKE</b>		PDO Crashes = 37	Injury Crashes = 6	Fatal Crashes = 0
	<b>006J</b>			
	PHILLIPS CO	453.04	454.89	Denver Street
	<b>385D</b>			
	PHILLIPS CO	278.95	280.15	
<b>HOOPER</b>		PDO Crashes = 0	Injury Crashes = 0	Fatal Crashes = 0
	<b>017B</b>			
	ALAMOSA CO	87.70	88.20	5th Ave
<b>HOT SULPHUR SPRINGS</b>		PDO Crashes = 1	Injury Crashes = 1	Fatal Crashes = 0
	<b>040A</b>			
	GRAND CO	201.36	202.36	Byers Ave
<b>HOTCHKISS</b>		PDO Crashes = 7	Injury Crashes = 0	Fatal Crashes = 0
	<b>092A</b>			
	DELTA CO	20.09	21.75	Bridge Street / Scenic Byway
	<b>133A</b>			
	DELTA CO	0.00	0.31	Scenic Byway
<b>HUDSON</b>		PDO Crashes = 6	Injury Crashes = 3	Fatal Crashes = 0
	<b>052A</b>			
	WELD CO	28.92	30.76	
	WELD CO	29.46	29.75	Main Street
	<b>076A</b>			
	WELD CO	28.50	34.61	CoRoute for 002C
<b>HUGO</b>		PDO Crashes = 0	Injury Crashes = 0	Fatal Crashes = 0
	<b>040H</b>			
	LINCOLN CO	398.04	399.63	Clifford Ave / Heartland Expresswa

# Colorado Highways by Cities

Section Page 24 of 46

City	Highway Section	Begin Mile	End Mile	Highway Street Name
<b>IDAHO SPRINGS</b> PDO Crashes = 126 Injury Crashes = 20 Fatal Crashes = 0				
	<b>070A</b>			
	CLEAR CREEK CO	238.99	243.26	Clear Creek / Idaho Springs
	<b>070K</b>			
	CLEAR CREEK CO	0.21	2.48	Colorado Blvd
	<b>103A</b>			
	CLEAR CREEK CO	0.00	0.12	13th Ave
	CLEAR CREEK CO	0.12	0.21	Chicago Creek Rd
	CLEAR CREEK CO	0.21	0.47	Mt. Evans Scenic Bwy
<b>IGNACIO</b> PDO Crashes = 34 Injury Crashes = 8 Fatal Crashes = 0				
	<b>172A</b>			
	LA PLATA CO	8.36	9.24	
	LA PLATA CO	8.61	9.12	Goddard Street
<b>ILIFF</b> PDO Crashes = 0 Injury Crashes = 0 Fatal Crashes = 0				
	<b>138A</b>			
	LOGAN CO	11.70	12.22	
<b>JOHNSTOWN</b> PDO Crashes = 51 Injury Crashes = 13 Fatal Crashes = 0				
	<b>025A</b>			
	WELD CO	249.71	252.26	Berthoud   Loveland   Johnstown
	WELD CO	252.26	252.42	Berthoud   Loveland   Johnstown
	LARIMER CO	253.21	256.28	Berthoud   Loveland   Johnstown
	<b>034A</b>			
	LARIMER CO	97.80	98.84	
	<b>056B</b>			
	WELD CO	9.02	9.53	Mountain Ave/CO RD 44
	<b>060B</b>			
	WELD CO	5.82	11.25	1st Street
	<b>402A</b>			
	LARIMER CO	4.12	4.31	14th Street SE
<b>JULESBURG</b> PDO Crashes = 3 Injury Crashes = 0 Fatal Crashes = 0				
	<b>076A</b>			
	SEDGWICK CO	180.05	180.22	Scenic Byway
	<b>138A</b>			
	SEDGWICK CO	57.00	58.33	1st Street / Scenic Byway
	<b>385D</b>			
	SEDGWICK CO	309.00	310.95	Scenic Byway
<b>KEENESBURG</b> PDO Crashes = 4 Injury Crashes = 1 Fatal Crashes = 0				
	<b>076B</b>			
	WELD CO	0.14	0.47	Market Street

# Colorado Highways by Cities

Section Page 25 of 46

City	Highway Section	Begin Mile	End Mile	Highway Street Name
<b>KERSEY</b>		PDO Crashes = 6	Injury Crashes = 1	Fatal Crashes = 0
	<b>034A</b>			
	WELD CO	116.24	118.69	Hill Street
<b>KIM</b>		PDO Crashes = 1	Injury Crashes = 0	Fatal Crashes = 0
	<b>160C</b>			
	LAS ANIMAS CO	414.19	414.76	
<b>KIOWA</b>		PDO Crashes = 14	Injury Crashes = 1	Fatal Crashes = 0
	<b>086A</b>			
	ELBERT CO	22.61	23.69	Commanche Street
	ELBERT CO	24.13	24.80	
<b>KIT CARSON</b>		PDO Crashes = 5	Injury Crashes = 1	Fatal Crashes = 0
	<b>040H</b>			
	CHEYENNE CO	444.79	445.32	3rd Street / Heartland Expressway
	CHEYENNE CO	445.32	445.60	3rd Street
	CHEYENNE CO	445.60	445.69	
	<b>059A</b>			
	CHEYENNE CO	0.00	0.49	
<b>KREMMLING</b>		PDO Crashes = 0	Injury Crashes = 0	Fatal Crashes = 0
	<b>009D</b>			
	GRAND CO	137.60	138.92	6th Street
	<b>040A</b>			
	GRAND CO	184.05	185.60	Park Ave
	GRAND CO	185.60	186.44	Byers Ave
<b>LA JARA</b>		PDO Crashes = 1	Injury Crashes = 1	Fatal Crashes = 0
	<b>136A</b>			
	CONEJOS CO	0.00	0.15	Main Street
	CONEJOS CO	0.15	0.55	Walnut Street
	CONEJOS CO	0.55	0.83	
	<b>285A</b>			
	CONEJOS CO	19.38	19.54	
	CONEJOS CO	19.60	20.03	Spruce Street
<b>LA JUNTA</b>		PDO Crashes = 105	Injury Crashes = 16	Fatal Crashes = 0
	<b>010A</b>			
	OTERO CO	71.36	71.56	4th Street
	OTERO CO	71.56	71.97	Dalton Ave
	<b>050B</b>			
	OTERO CO	376.69	378.74	
	OTERO CO	378.76	380.86	Scenic Byway
	OTERO CO	378.82	378.85	3rd Street / Scenic Byway
	OTERO CO	378.89	380.84	1st Street / Scenic Byway

# Colorado Highways by Cities

City	Highway Section	Begin Mile	End Mile	Highway Street Name
<b>LA JUNTA</b>	PDO Crashes = 105		Injury Crashes = 16	Fatal Crashes = 0
<b>109A</b>	OTERO CO	55.28	55.94	Adams Ave
	OTERO CO	55.94	56.00	Adams Ave / Scenic Byway
<b>109B</b>	OTERO CO	0.00	0.06	Bradish Ave / Scenic Byway
	OTERO CO	0.06	0.18	Scenic Byway
<b>350A</b>	OTERO CO	72.30	73.00	Scenic Byway
	OTERO CO	72.44	72.71	5th Street / Scenic Byway
	OTERO CO	72.77	72.97	Barnes Ave / Scenic Byway
<b>LA SALLE</b>	PDO Crashes = 5		Injury Crashes = 0	Fatal Crashes = 0
<b>085C</b>	WELD CO	262.37	263.11	2nd Street
<b>LA VETA</b>	PDO Crashes = 1		Injury Crashes = 0	Fatal Crashes = 0
<b>012A</b>	HUERFANO CO	4.21	5.00	Main Street / Scenic Byway
	HUERFANO CO	5.00	5.68	Scenic Byway
	HUERFANO CO	5.16	5.55	Oak Street / Scenic Byway
<b>LAFAYETTE</b>	PDO Crashes = 389		Injury Crashes = 83	Fatal Crashes = 2
<b>007C</b>	BOULDER CO	59.04	60.68	Arapahoe
<b>007D</b>	BOULDER CO	61.88	64.55	Baseline Rd
<b>042A</b>	BOULDER CO	0.00	1.35	95th Street
	BOULDER CO	1.35	1.46	96th Street
	BOULDER CO	4.35	4.88	
<b>287C</b>	BOULDER CO	300.85	304.00	Lafayette ByPass
	BOULDER CO	304.00	307.00	N 10th Street
	BOULDER CO	307.00	307.19	Main Street
<b>470N</b>	BOULDER CO	52.36	53.00	Northwest Parkway
<b>LAKE CITY</b>	PDO Crashes = 3		Injury Crashes = 1	Fatal Crashes = 0
<b>149A</b>	HINSDALE CO	71.96	72.89	Gunnison Street / Scenic Byway
<b>LAKESIDE</b>	PDO Crashes = 26		Injury Crashes = 9	Fatal Crashes = 0
<b>070A</b>	JEFFERSON CO	270.00	270.50	Wheat Ridge / Mountian View / De

# Colorado Highways by Cities

City	Highway Section	Begin Mile	End Mile	Highway Street Name
<b>LAKESIDE</b> PDO Crashes = 26 Injury Crashes = 9 Fatal Crashes = 0				
	095A			
	JEFFERSON CO	8.57	8.97	Sheridan Blvd
<b>LAKEWOOD</b> PDO Crashes = 3,201 Injury Crashes = 699 Fatal Crashes = 15				
	006G			
	JEFFERSON CO	276.31	282.33	6th Ave
	008A			
	JEFFERSON CO	3.17	8.68	Morrison Rd
	040C			
	JEFFERSON CO	288.04	294.27	Colfax Ave
	070A			
	JEFFERSON CO	262.08	263.00	Green Mountain / Golden
	JEFFERSON CO	263.00	263.12	LakeWood
	095A			
	JEFFERSON CO	1.00	6.25	Sheridan Blvd
	121A			
	JEFFERSON CO	4.96	14.61	Wadsworth Blvd
	285D			
	JEFFERSON CO	250.04	250.07	
	JEFFERSON CO	250.07	255.40	Hampden Ave
	391A			
	JEFFERSON CO	0.00	7.36	Kipling Street
	470A			
	JEFFERSON CO	0.80	5.96	C-470
<b>LAMAR</b> PDO Crashes = 121 Injury Crashes = 14 Fatal Crashes = 0				
	050B			
	PROWERS CO	434.30	435.31	Main Street / Scenic Byway
	PROWERS CO	435.31	436.26	Scenic Byway
	PROWERS CO	435.43	436.00	Olive Street / Scenic Byway
	287A			
	PROWERS CO	75.93	77.64	/ Heartland Expressway
	PROWERS CO	77.64	77.64	Scenic Byway / Heartland Express
<b>LAS ANIMAS</b> PDO Crashes = 18 Injury Crashes = 4 Fatal Crashes = 1				
	050B			
	BENT CO	397.71	398.77	Ambassador Thompson Blvd / Sce
	BENT CO	398.77	399.85	Scenic Byway
	BENT CO	398.83	399.74	Bent Ave / Scenic Byway
	101A			
	BENT CO	0.00	0.08	Carson Ave / Scenic Byway
	BENT CO	0.08	0.40	Carson Ave

# Colorado Highways by Cities

City	Highway Section	Begin Mile	End Mile	Highway Street Name		
<b>LEADVILLE</b>	PDO Crashes = 47		Injury Crashes = 10		Fatal Crashes = 0	
	<b>024A</b>					
	LAKE CO	175.41	176.76	Poplar / 9th Street / Harrison Stree		
	LAKE CO	176.76	177.13	Scenic Byway		
<b>LIMON</b>	PDO Crashes = 25		Injury Crashes = 6		Fatal Crashes = 0	
	<b>024F</b>					
	LINCOLN CO	0.00	0.55	24 Spur		
	<b>024G</b>					
	LINCOLN CO	376.71	378.98	Main Street / Heartland Expresswa		
	LINCOLN CO	378.98	379.17	Main Street		
	<b>040G</b>					
	LINCOLN CO	381.94	382.18			
	<b>070A</b>					
	LINCOLN CO	359.08	361.63	Memorial Hwy		
	<b>071C</b>					
	LINCOLN CO	100.24	100.73	Indiana Ave		
	<b>071D</b>					
	LINCOLN CO	101.97	102.54	1st Ave / Heartland Expressway		
<b>LITTLETON</b>	PDO Crashes = 820		Injury Crashes = 182		Fatal Crashes = 0	
	<b>075A</b>					
	ARAPAHOE CO	2.28	2.65	Broadway		
	<b>075B</b>					
	ARAPAHOE CO	4.34	5.29	Bowles Ave		
	ARAPAHOE CO	5.29	5.42	Platte Canyon		
	<b>085B</b>					
	ARAPAHOE CO	200.55	205.08	Santa Fe Drive / Memorial Hwy		
	<b>088A</b>					
	ARAPAHOE CO	8.06	9.10	Belleview Ave		
	<b>470A</b>					
	ARAPAHOE CO	15.86	16.21	C-470		
	DOUGLAS CO	17.11	17.59	C-470		
<b>LOCHBUIE</b>	PDO Crashes = 19		Injury Crashes = 6		Fatal Crashes = 0	
	<b>076A</b>					
	WELD CO	25.15	28.50	CoRoute for 002C		
<b>LONE TREE</b>	PDO Crashes = 645		Injury Crashes = 98		Fatal Crashes = 1	
	<b>025A</b>					
	DOUGLAS CO	190.93	191.31	Castle Pines North   Surrey Ridge		
	DOUGLAS CO	191.31	192.99	Castle Pines North   Monument Hill		
	DOUGLAS CO	192.99	195.08	South East Corridor		



# Colorado Highways by Cities

City	Highway Section	Begin Mile	End Mile	Highway Street Name
<b>LONE TREE</b>		PDO Crashes = 645	Injury Crashes = 98	Fatal Crashes = 1
	<b>470A</b>			
	DOUGLAS CO	24.14	26.20	C-470
<b>LONGMONT</b>		PDO Crashes = 1,396	Injury Crashes = 496	Fatal Crashes = 3
	<b>066B</b>			
	BOULDER CO	35.24	38.64	
	<b>119B</b>			
	BOULDER CO	54.00	55.45	Diagonal Hwy
	BOULDER CO	55.45	55.97	Ken Pratt Blvd
	BOULDER CO	55.97	59.09	Longmont Bypass
	<b>119C</b>			
	BOULDER CO	59.09	59.48	3rd Ave
	WELD CO	59.48	60.49	3rd Ave
	<b>287C</b>			
	BOULDER CO	313.54	318.33	Main Street
	BOULDER CO	318.33	318.85	Mountain Ave
<b>LOUISVILLE</b>		PDO Crashes = 237	Injury Crashes = 74	Fatal Crashes = 1
	<b>042A</b>			
	BOULDER CO	1.46	3.00	96th Street
	BOULDER CO	3.00	3.80	
	<b>170A</b>			
	BOULDER CO	5.18	5.56	
<b>LOVELAND</b>		PDO Crashes = 426	Injury Crashes = 228	Fatal Crashes = 1
	<b>025A</b>			
	LARIMER CO	256.28	259.31	Berthoud   Loveland   Johnstown
	<b>034A</b>			
	LARIMER CO	87.67	97.80	
	LARIMER CO	87.69	93.80	Eisenhower Blvd
	<b>060A</b>			
	LARIMER CO	0.00	0.54	
	<b>287C</b>			
	LARIMER CO	330.00	337.75	Lincoln Ave / Buchanan Ave / Garfi
	<b>287Z</b>			
	LARIMER CO	0.00	1.76	Cleveland Ave
	<b>402A</b>			
	LARIMER CO	0.00	0.51	14th Street SE
<b>LYONS</b>		PDO Crashes = 9	Injury Crashes = 2	Fatal Crashes = 0
	<b>007A</b>			
	BOULDER CO	32.71	33.08	5th Ave

# Colorado Highways by Cities

City	Highway Section	Begin Mile	End Mile	Highway Street Name
<b>LYONS</b>		PDO Crashes = 9	Injury Crashes = 2	Fatal Crashes = 0
	<b>036B</b>			
	BOULDER CO	19.74	20.29	North St. Vrain
	BOULDER CO	20.29	20.36	5th Street / Broadway Street
	BOULDER CO	20.36	20.91	North Foothills Hwy
	<b>036Z</b>			
	BOULDER CO	0.00	0.30	Main Street
<b>MANASSA</b>		PDO Crashes = 1	Injury Crashes = 0	Fatal Crashes = 0
	<b>142A</b>			
	CONEJOS CO	2.27	3.15	Main Street / Scenic Byway
	CONEJOS CO	3.15	3.28	Scenic Byway
<b>MANCOS</b>		PDO Crashes = 0	Injury Crashes = 0	Fatal Crashes = 0
	<b>160A</b>			
	MONTEZUMA CO	55.35	56.21	CoRoute for 491A / ScenicByway
	<b>160D</b>			
	MONTEZUMA CO	0.69	1.88	Grand Ave / Scenic Byway
	<b>184B</b>			
	MONTEZUMA CO	26.23	26.53	Main Street / Scenic Byway
	MONTEZUMA CO	26.53	26.60	Scenic Byway
<b>MANITOU SPRINGS</b>		PDO Crashes = 117	Injury Crashes = 20	Fatal Crashes = 0
	<b>024A</b>			
	EL PASO CO	297.36	299.61	Memorial Highway
	<b>024E</b>			
	EL PASO CO	0.31	3.23	Manitou Ave
	EL PASO CO	3.23	3.28	Manitou Spgs Bus Rt
<b>MANZANOLA</b>		PDO Crashes = 3	Injury Crashes = 2	Fatal Crashes = 0
	<b>050B</b>			
	OTERO CO	359.46	360.00	1st Street
	<b>207A</b>			
	OTERO CO	0.00	0.34	Park Street
<b>MEAD</b>		PDO Crashes = 13	Injury Crashes = 3	Fatal Crashes = 1
	<b>025A</b>			
	WELD CO	242.65	246.21	Fredrick   Firestone   Mead   Long
	<b>066B</b>			
	WELD CO	41.92	45.44	
<b>MEEKER</b>		PDO Crashes = 58	Injury Crashes = 4	Fatal Crashes = 1
	<b>013A</b>			
	RIO BLANCO CO	41.08	45.34	Market Street

# Colorado Highways by Cities

City	Highway Section	Begin Mile	End Mile	Highway Street Name
<b>MERINO</b>		PDO Crashes = 0	Injury Crashes = 0	Fatal Crashes = 0
	<b>006J</b>			
	LOGAN CO	391.73	392.00	Platte Street
<b>MILLIKEN</b>		PDO Crashes = 21	Injury Crashes = 8	Fatal Crashes = 0
	<b>060B</b>			
	WELD CO	11.33	13.90	Broad Street
	<b>257A</b>			
	WELD CO	0.00	2.31	Quintine Ave
<b>MINTURN</b>		PDO Crashes = 4	Injury Crashes = 1	Fatal Crashes = 0
	<b>024A</b>			
	EAGLE CO	143.54	146.00	Memorial Highway   Scenic Byway
	EAGLE CO	146.00	146.43	Scenic Byway
	EAGLE CO	146.43	147.12	Mountain Pass / Scenic Byway
<b>MOFFAT</b>		PDO Crashes = 1	Injury Crashes = 0	Fatal Crashes = 0
	<b>017B</b>			
	SAGUACHE CO	105.02	106.40	
<b>MONTE VISTA</b>		PDO Crashes = 24	Injury Crashes = 7	Fatal Crashes = 0
	<b>015A</b>			
	RIO GRANDE CO	0.00	0.88	Broadway
	<b>160A</b>			
	RIO GRANDE CO	214.19	215.93	1st Ave
	RIO GRANDE CO	215.93	217.13	Grand Ave
	<b>285B</b>			
	RIO GRANDE CO	51.16	51.54	Broadway
<b>MONTROSE</b>		PDO Crashes = 406	Injury Crashes = 78	Fatal Crashes = 1
	<b>050A</b>			
	MONTROSE CO	89.83	92.84	N. Townsend Ave
	MONTROSE CO	92.84	94.58	E Main Street
	MONTROSE CO	95.11	98.21	
	<b>090B</b>			
	MONTROSE CO	88.65	89.86	Spring Creek Rd
	<b>550B</b>			
	MONTROSE CO	126.15	127.74	
	MONTROSE CO	127.74	129.26	S Townsend Ave
<b>MONUMENT</b>		PDO Crashes = 29	Injury Crashes = 6	Fatal Crashes = 0
	<b>105A</b>			
	EL PASO CO	5.37	5.98	
<b>MORRISON</b>		PDO Crashes = 43	Injury Crashes = 16	Fatal Crashes = 0

# Colorado Highways by Cities

City	Highway Section	Begin Mile	End Mile	Highway Street Name
<b>MORRISON</b>		PDO Crashes = 43	Injury Crashes = 16	Fatal Crashes = 0
	<b>008A</b>			
	JEFFERSON CO	0.24	1.92	
	JEFFERSON CO	1.92	2.50	Bear Creek Ave
	JEFFERSON CO	2.52	2.82	Morrison Rd
	<b>074A</b>			
	JEFFERSON CO	17.71	17.79	
	JEFFERSON CO	17.79	18.11	Bear Creek Canyon
	<b>285D</b>			
	JEFFERSON CO	247.18	248.37	
	<b>470A</b>			
	JEFFERSON CO	3.75	4.25	C-470
<b>MOUNTAIN VIEW</b>		PDO Crashes = 14	Injury Crashes = 1	Fatal Crashes = 0
	<b>095A</b>			
	JEFFERSON CO	8.29	8.57	Sheridan Blvd
<b>MOUNTAIN VILLAGE</b>		PDO Crashes = 6	Injury Crashes = 2	Fatal Crashes = 0
	<b>145A</b>			
	SAN MIGUEL CO	69.76	70.79	Scenic Byway
<b>NATURITA</b>		PDO Crashes = 0	Injury Crashes = 0	Fatal Crashes = 0
	<b>097A</b>			
	MONTROSE CO	0.00	1.00	
	<b>141A</b>			
	MONTROSE CO	60.03	61.00	Main Street
<b>NEDERLAND</b>		PDO Crashes = 0	Injury Crashes = 2	Fatal Crashes = 0
	<b>072B</b>			
	BOULDER CO	32.37	33.27	Second Street / Scenic Byway
	BOULDER CO	33.27	33.75	Scenic Byway
	<b>119A</b>			
	BOULDER CO	24.30	25.69	CoRoute for 072A / ScenicByway
	BOULDER CO	25.69	25.80	Scenic Byway
	BOULDER CO	25.80	26.40	
<b>NEW CASTLE</b>		PDO Crashes = 26	Injury Crashes = 8	Fatal Crashes = 0
	<b>006D</b>			
	GARFIELD CO	105.48	107.43	Main Street
	<b>070A</b>			
	GARFIELD CO	103.70	104.00	Silt
	GARFIELD CO	104.00	104.70	Grand Hogback
<b>NORTHGLENN</b>		PDO Crashes = 795	Injury Crashes = 146	Fatal Crashes = 2
	<b>025A</b>			

# Colorado Highways by Cities

City	Highway Section	Begin Mile	End Mile	Highway Street Name
<b>NORTHGLENN</b> PDO Crashes = 795 Injury Crashes = 146 Fatal Crashes = 2				
	025A			
	ADAMS CO	220.32	223.05	Federal Heights   Thornton   North
	128B			
	ADAMS CO	13.90	14.07	120th Ave
	287C			
	ADAMS CO	293.74	293.75	Federal Blvd
<b>NORWOOD</b> PDO Crashes = 1 Injury Crashes = 0 Fatal Crashes = 0				
	145A			
	SAN MIGUEL CO	100.88	101.51	Grand Ave
	SAN MIGUEL CO	101.51	101.56	
<b>NUCLA</b> PDO Crashes = 0 Injury Crashes = 0 Fatal Crashes = 0				
	097A			
	MONTROSE CO	3.79	4.58	
<b>NUNN</b> PDO Crashes = 0 Injury Crashes = 0 Fatal Crashes = 0				
	085L			
	WELD CO	287.84	289.56	
<b>OAK CREEK</b> PDO Crashes = 3 Injury Crashes = 0 Fatal Crashes = 0				
	131B			
	ROUTT CO	51.37	51.57	
	ROUTT CO	51.57	52.00	Main Sreet
<b>OLATHE</b> PDO Crashes = 0 Injury Crashes = 0 Fatal Crashes = 0				
	050A			
	MONTROSE CO	82.02	82.61	
	050D			
	MONTROSE CO	0.00	1.49	Business Rt. 50
	348A			
	MONTROSE CO	16.01	16.88	5th Street
<b>OLNEY SPRINGS</b> PDO Crashes = 0 Injury Crashes = 0 Fatal Crashes = 0				
	096B			
	CROWLEY CO	94.34	94.79	Warner Ave
<b>ORCHARD CITY</b> PDO Crashes = 0 Injury Crashes = 0 Fatal Crashes = 1				
	065A			
	DELTA CO	1.68	8.50	
	092A			
	DELTA CO	6.58	6.67	
<b>ORDWAY</b> PDO Crashes = 3 Injury Crashes = 0 Fatal Crashes = 0				

# Colorado Highways by Cities

City	Highway Section	Begin Mile	End Mile	Highway Street Name
<b>ORDWAY</b>		PDO Crashes = 3	Injury Crashes = 0	Fatal Crashes = 0
	<b>071C</b>			
	CROWLEY CO	26.64	27.34	
	CROWLEY CO	26.64	26.88	CoRoute for 096B
	<b>096B</b>			
	CROWLEY CO	105.24	105.83	
<b>OTIS</b>		PDO Crashes = 0	Injury Crashes = 0	Fatal Crashes = 0
	<b>034B</b>			
	WASHINGTON CO	209.08	209.82	1st Street
	<b>061A</b>			
	WASHINGTON CO	0.00	0.50	Dade Ave
<b>OURAY</b>		PDO Crashes = 9	Injury Crashes = 1	Fatal Crashes = 0
	<b>550B</b>			
	OURAY CO	92.07	92.21	Red Mountain Pass / Scenic Bywa
	OURAY CO	92.21	92.89	Scenic Byway
	OURAY CO	92.89	95.14	3rd Street / Scenic Byway
<b>OVID</b>		PDO Crashes = 0	Injury Crashes = 0	Fatal Crashes = 0
	<b>138A</b>			
	SEDGWICK CO	50.33	50.55	Saunders Ave
	SEDGWICK CO	50.55	50.68	Saunders Ave / Scenic Byway
	SEDGWICK CO	50.68	50.75	Scenic Byway
<b>PAGOSA SPRINGS</b>		PDO Crashes = 61	Injury Crashes = 12	Fatal Crashes = 1
	<b>084A</b>			
	ARCHULETA CO	27.78	27.81	
	<b>160A</b>			
	ARCHULETA CO	138.83	144.47	
	ARCHULETA CO	142.94	143.32	San Juan
	ARCHULETA CO	143.32	144.46	Pagosa Street
<b>PALISADE</b>		PDO Crashes = 3	Injury Crashes = 2	Fatal Crashes = 0
	<b>006C</b>			
	MESA CO	42.36	43.28	8th Street
<b>PALMER LAKE</b>		PDO Crashes = 5	Injury Crashes = 4	Fatal Crashes = 0
	<b>105A</b>			
	EL PASO CO	6.31	9.48	
<b>PAOLI</b>		PDO Crashes = 0	Injury Crashes = 0	Fatal Crashes = 0
	<b>006J</b>			
	PHILLIPS CO	444.45	445.28	Bee Street
<b>PARACHUTE</b>		PDO Crashes = 45	Injury Crashes = 7	Fatal Crashes = 0

# Colorado Highways by Cities

Section Page 35 of 46

City	Highway Section	Begin Mile	End Mile	Highway Street Name
<b>PARACHUTE</b>		PDO Crashes = 45	Injury Crashes = 7	Fatal Crashes = 0
	<b>006M</b>			
	GARFIELD CO	74.49	75.42	1st Street
	<b>070A</b>			
	GARFIELD CO	73.86	74.00	De Beque Canyon
	GARFIELD CO	74.00	74.66	Parachute
<b>PARKER</b>		PDO Crashes = 716	Injury Crashes = 101	Fatal Crashes = 0
	<b>083A</b>			
	DOUGLAS CO	56.86	63.12	Parker Rd
	<b>470B</b>			
	DOUGLAS CO	4.38	5.75	E-470
<b>PEETZ</b>		PDO Crashes = 0	Injury Crashes = 0	Fatal Crashes = 0
	<b>113A</b>			
	LOGAN CO	15.67	15.97	
<b>PIERCE</b>		PDO Crashes = 1	Injury Crashes = 1	Fatal Crashes = 0
	<b>085L</b>			
	WELD CO	283.18	284.18	
<b>PLATTEVILLE</b>		PDO Crashes = 30	Injury Crashes = 8	Fatal Crashes = 0
	<b>066B</b>			
	WELD CO	51.16	51.18	
	WELD CO	51.18	51.39	Justin Ave
	<b>085C</b>			
	WELD CO	250.22	252.23	
	<b>085F</b>			
	WELD CO	0.88	2.69	Main Street
<b>PONCHA SPRINGS</b>		PDO Crashes = 0	Injury Crashes = 0	Fatal Crashes = 0
	<b>050A</b>			
	CHAFFEE CO	216.77	216.95	
	CHAFFEE CO	216.95	217.94	Scenic Byway
	CHAFFEE CO	217.00	217.35	CoRoute for 285B / Scenic Byway
	<b>285B</b>			
	CHAFFEE CO	125.78	125.89	Poncha Pass
	CHAFFEE CO	125.89	126.40	
	CHAFFEE CO	126.40	126.48	Scenic Byway
<b>PRITCHETT</b>		PDO Crashes = 0	Injury Crashes = 1	Fatal Crashes = 0
	<b>160C</b>			
	BACA CO	449.72	449.84	Railroad Street
	BACA CO	449.84	450.37	Randolph Street
<b>PUEBLO</b>		PDO Crashes = 2,241	Injury Crashes = 897	Fatal Crashes = 4

# Colorado Highways by Cities

Section Page 36 of 46

City	Highway Section	Begin Mile	End Mile	Highway Street Name
<b>PUEBLO</b>	PDO Crashes = 2,241    Injury Crashes = 897    Fatal Crashes = 4			
	<b>025A</b>			
	PUEBLO CO	92.90	99.98	Pueblo
	PUEBLO CO	99.98	103.61	Pueblo   CoRoute for 050A
	<b>045A</b>			
	PUEBLO CO	0.00	5.80	Pueblo Blvd
	<b>047A</b>			
	PUEBLO CO	0.00	4.64	University Blvd
	<b>050A</b>			
	PUEBLO CO	312.86	314.60	
	<b>050B</b>			
	PUEBLO CO	315.71	321.90	50 Bypass
	<b>050C</b>			
	PUEBLO CO	0.00	1.28	Santa Fe
	PUEBLO CO	1.28	2.09	Business Rt. 50
	<b>078A</b>			
	PUEBLO CO	29.90	32.00	
	PUEBLO CO	32.00	33.27	Northern Ave
	<b>096A</b>			
	PUEBLO CO	51.89	52.69	Thatcher Ave / Scenic Byway
	PUEBLO CO	52.69	54.08	Thatcher Ave
	PUEBLO CO	54.08	54.76	Lincoln Ave
	PUEBLO CO	54.76	58.81	4th Street
	<b>227A</b>			
	PUEBLO CO	0.54	0.65	
	PUEBLO CO	0.90	1.85	Joplin Ave
<b>RAMAH</b>	PDO Crashes = 1    Injury Crashes = 0    Fatal Crashes = 0			
	<b>024G</b>			
	EL PASO CO	348.97	349.28	Memorial Highway
<b>RANGELY</b>	PDO Crashes = 11    Injury Crashes = 2    Fatal Crashes = 0			
	<b>064A</b>			
	RIO BLANCO CO	17.86	19.87	Scenic Byway
	RIO BLANCO CO	17.96	19.33	Main Street / Scenic Byway
	RIO BLANCO CO	19.87	22.00	
	<b>139A</b>			
	RIO BLANCO CO	70.77	72.07	Scenic Byway
<b>RAYMER</b>	PDO Crashes = 0    Injury Crashes = 0    Fatal Crashes = 0			
	<b>014C</b>			
	WELD CO	202.14	203.37	
<b>RED CLIFF</b>	PDO Crashes = 0    Injury Crashes = 0    Fatal Crashes = 0			



# Colorado Highways by Cities

City	Highway Section	Begin Mile	End Mile	Highway Street Name
<b>RED CLIFF</b>		PDO Crashes = 0	Injury Crashes = 0	Fatal Crashes = 0
	<b>024A</b>			
	EAGLE CO	153.45	153.54	Mountain Pass / Scenic Byway
<b>RICO</b>		PDO Crashes = 1	Injury Crashes = 0	Fatal Crashes = 0
	<b>145A</b>			
	DOLORES CO	46.24	47.48	Glasgow Ave / Scenic Byway
<b>RIDGWAY</b>		PDO Crashes = 0	Injury Crashes = 1	Fatal Crashes = 0
	<b>062A</b>			
	OURAY CO	22.11	23.33	Main Street / Scenic Byway
	OURAY CO	23.33	23.41	Scenic Byway
	<b>550B</b>			
	OURAY CO	103.39	103.70	Scenic Byway
	OURAY CO	104.00	104.64	
<b>RIFLE</b>		PDO Crashes = 170	Injury Crashes = 29	Fatal Crashes = 0
	<b>006D</b>			
	GARFIELD CO	92.00	92.93	1st Street
	<b>006L</b>			
	GARFIELD CO	88.90	91.24	1st Street
	<b>006M</b>			
	GARFIELD CO	88.30	88.42	1st Street
	<b>013A</b>			
	GARFIELD CO	0.00	0.97	
	GARFIELD CO	0.97	3.75	13 Bypass
	<b>070A</b>			
	GARFIELD CO	86.38	90.00	Webster Mesa
	GARFIELD CO	90.00	91.81	Prefontaine Mesa
<b>ROCKY FORD</b>		PDO Crashes = 48	Injury Crashes = 9	Fatal Crashes = 0
	<b>050B</b>			
	OTERO CO	368.06	368.19	CoRoute for 071B
	OTERO CO	368.19	369.42	Elm Ave
	OTERO CO	369.42	369.60	
	<b>050Z</b>			
	OTERO CO	0.00	1.51	Swink Ave
	<b>071B</b>			
	OTERO CO	13.73	14.54	12th Street
	<b>202A</b>			
	OTERO CO	0.00	0.22	2nd Street
	<b>266A</b>			
	OTERO CO	0.00	0.22	12th Street

# Colorado Highways by Cities

Section Page 38 of 46

City	Highway Section	Begin Mile	End Mile	Highway Street Name
<b>ROCKY FORD</b>		PDO Crashes = 48	Injury Crashes = 9	Fatal Crashes = 0
	266A			
	OTERO CO	0.22	0.36	Thomas Ave
<b>ROMEIO</b>		PDO Crashes = 1	Injury Crashes = 0	Fatal Crashes = 0
	142A			
	CONEJOS CO	0.00	0.30	Main Street / Scenic Byway
	285A			
	CONEJOS CO	12.20	12.94	Scenic Byway
<b>SAGUACHE</b>		PDO Crashes = 2	Injury Crashes = 1	Fatal Crashes = 0
	114A			
	SAGUACHE CO	61.53	61.70	Gunnison Ave
	285B			
	SAGUACHE CO	86.01	86.29	8th Street
	SAGUACHE CO	86.29	86.73	Gunnison Ave
<b>SALIDA</b>		PDO Crashes = 58	Injury Crashes = 17	Fatal Crashes = 1
	050A			
	CHAFFEE CO	220.29	222.35	Rainbow Blvd / Scenic Byway
	CHAFFEE CO	222.35	222.40	Scenic Byway
	291A			
	CHAFFEE CO	0.00	0.57	Oak Street / Scenic Byway
	CHAFFEE CO	0.57	0.64	Scenic Byway
	CHAFFEE CO	0.64	1.89	1st Street / Scenic Byway
<b>SAN LUIS</b>		PDO Crashes = 5	Injury Crashes = 2	Fatal Crashes = 0
	142A			
	COSTILLA CO	33.64	33.84	Scenic Byway
	159A			
	COSTILLA CO	17.37	17.55	Main Street
	COSTILLA CO	17.55	18.33	Main Street / Scenic Byway
	COSTILLA CO	18.33	18.50	Scenic Byway
<b>SANFORD</b>		PDO Crashes = 1	Injury Crashes = 0	Fatal Crashes = 0
	136A			
	CONEJOS CO	3.35	3.48	
	CONEJOS CO	3.48	4.47	Main Street
<b>SAWPIT</b>		PDO Crashes =	Injury Crashes =	Fatal Crashes =
	145A			
	SAN MIGUEL CO	79.90	80.07	Wheeler Street / Scenic Byway
	SAN MIGUEL CO	80.07	80.18	Scenic Byway
<b>SEDGWICK</b>		PDO Crashes = 0	Injury Crashes = 0	Fatal Crashes = 0
	138A			

# Colorado Highways by Cities

Section Page 39 of 46

City	Highway Section	Begin Mile	End Mile	Highway Street Name
<b>SEDGWICK</b>		PDO Crashes = 0	Injury Crashes = 0	Fatal Crashes = 0
	<b>138A</b>			
	SEDGWICK CO	42.70	42.82	2nd Ave
	SEDGWICK CO	42.82	43.22	Railroad Street
<b>SEIBERT</b>		PDO Crashes = 0	Injury Crashes = 0	Fatal Crashes = 0
	<b>024B</b>			
	KIT CARSON CO	422.71	423.20	2nd Street
	<b>059A</b>			
	KIT CARSON CO	41.48	41.65	
<b>SEVERANCE</b>		PDO Crashes = 2	Injury Crashes = 0	Fatal Crashes = 0
	<b>014C</b>			
	WELD CO	144.16	147.08	
	<b>257A</b>			
	WELD CO	14.54	16.08	7th Street
<b>SHERIDAN</b>		PDO Crashes = 377	Injury Crashes = 84	Fatal Crashes = 0
	<b>085B</b>			
	ARAPAHOE CO	205.62	206.86	Santa Fe Drive / Memorial Hwy
	<b>088A</b>			
	ARAPAHOE CO	5.69	7.13	Federal Blvd
	<b>285D</b>			
	ARAPAHOE CO	257.59	259.41	Hampden Ave
<b>SHERIDAN LAKE</b>		PDO Crashes = 0	Injury Crashes = 0	Fatal Crashes = 0
	<b>096D</b>			
	KIOWA CO	193.31	193.85	CoRoute for 385A
	KIOWA CO	193.85	194.33	
	<b>385B</b>			
	KIOWA CO	123.68	123.93	Colorado Ave
	KIOWA CO	123.93	124.27	Borders Street
<b>SILT</b>		PDO Crashes = 40	Injury Crashes = 8	Fatal Crashes = 0
	<b>006D</b>			
	GARFIELD CO	98.45	100.07	Main Street
	<b>070A</b>			
	GARFIELD CO	97.00	97.85	Cactus Valley
	<b>070E</b>			
	GARFIELD CO	0.00	0.22	9th Street
<b>SILVER CLIFF</b>		PDO Crashes = 1	Injury Crashes = 0	Fatal Crashes = 0
	<b>096A</b>			
	CUSTER CO	0.32	4.80	Main Street / Scenic Byway

# Colorado Highways by Cities

City	Highway Section	Begin Mile	End Mile	Highway Street Name
<b>SILVER CLIFF</b>		PDO Crashes = 1	Injury Crashes = 0	Fatal Crashes = 0
	<b>096A</b>			
	CUSTER CO	4.80	5.00	Scenic Byway
<b>SILVER PLUME</b>		PDO Crashes = 0	Injury Crashes = 0	Fatal Crashes = 0
	<b>070A</b>			
	CLEAR CREEK CO	225.27	225.86	Silver Plume
	CLEAR CREEK CO	225.86	226.00	Memorial Hwy
	CLEAR CREEK CO	226.00	226.06	Georgetown Loop RailRoad
<b>SILVERTHORNE</b>		PDO Crashes = 93	Injury Crashes = 20	Fatal Crashes = 0
	<b>006F</b>			
	SUMMIT CO	208.66	208.95	
	<b>009D</b>			
	SUMMIT CO	101.56	104.57	Blue River Pwy
	SUMMIT CO	105.69	105.75	6th Street
	<b>070A</b>			
	SUMMIT CO	204.99	205.00	Salt Lick Gulch
	SUMMIT CO	205.00	205.75	Silverthorne / Dillon / Keystone / A-
<b>SILVERTON</b>		PDO Crashes = 6	Injury Crashes = 0	Fatal Crashes = 1
	<b>110A</b>			
	SAN JUAN CO	0.00	0.10	Green Street / Scenic Byway
	SAN JUAN CO	0.10	0.14	Scenic Byway
	<b>550B</b>			
	SAN JUAN CO	69.93	70.00	Molas Divide Pass / Scenic Byway
	SAN JUAN CO	70.00	70.75	Scenic Byway
<b>SIMLA</b>		PDO Crashes = 1	Injury Crashes = 0	Fatal Crashes = 0
	<b>024G</b>			
	ELBERT CO	353.32	354.34	Caribou Street
<b>SNOWMASS VILLAGE</b>		PDO Crashes = 127	Injury Crashes = 10	Fatal Crashes = 0
	<b>082A</b>			
	PITKIN CO	31.93	33.13	Old Hwy 82
<b>SOUTH FORK</b>		PDO Crashes = 6	Injury Crashes = 1	Fatal Crashes = 0
	<b>149A</b>			
	RIO GRANDE CO	0.00	2.22	Scenic Byway
	<b>160A</b>			
	RIO GRANDE CO	183.80	188.00	
	RIO GRANDE CO	185.46	186.36	Scenic Byway
<b>SPRINGFIELD</b>		PDO Crashes = 6	Injury Crashes = 0	Fatal Crashes = 0
	<b>287A</b>			
	BACA CO	28.78	30.87	/ Heartland Expressway

# Colorado Highways by Cities

Section Page 41 of 46

City	Highway Section	Begin Mile	End Mile	Highway Street Name
<b>STEAMBOAT SPRINGS</b> PDO Crashes = 457    Injury Crashes = 24    Fatal Crashes = 0				
	<b>040A</b>			
	ROUTT CO	128.78	129.37	
	ROUTT CO	129.37	135.62	Lincoln Ave
<b>STERLING</b> PDO Crashes = 85    Injury Crashes = 31    Fatal Crashes = 2				
	<b>006J</b>			
	LOGAN CO	402.97	403.86	
	LOGAN CO	403.86	404.15	Division Street
	LOGAN CO	404.15	404.18	3rd Street
	LOGAN CO	404.18	404.55	3rd Street / Scenic Byway
	LOGAN CO	404.55	404.64	Scenic Byway
	LOGAN CO	404.64	407.00	Chestnut Street / Scenic Byway
	LOGAN CO	407.00	407.05	Chestnut Street
	<b>006Z</b>			
	LOGAN CO	0.00	0.37	4th Street / Scenic Byway
	LOGAN CO	0.37	0.60	Scenic Byway
	LOGAN CO	0.45	0.58	Division Street / Scenic Byway
	LOGAN CO	0.60	0.60	Division Street
	<b>014C</b>			
	LOGAN CO	234.77	236.82	Main Street / Scenic Byway
	LOGAN CO	236.82	236.92	Scenic Byway
	<b>061A</b>			
	LOGAN CO	40.19	40.99	Scenic Byway
	<b>076A</b>			
	LOGAN CO	124.05	125.00	Scenic Byway
	LOGAN CO	125.00	125.46	
	<b>138A</b>			
	LOGAN CO	0.00	1.25	3rd Street / Scenic Byway
	LOGAN CO	1.25	1.27	3rd Street
	LOGAN CO	1.27	1.81	
	<b>138Z</b>			
	LOGAN CO	0.00	0.05	Broadway / Scenic Byway
	LOGAN CO	0.05	0.61	Scenic Byway
	LOGAN CO	0.13	0.56	4th Street / Scenic Byway
<b>STRATTON</b> PDO Crashes = 5    Injury Crashes = 0    Fatal Crashes = 0				
	<b>024B</b>			
	KIT CARSON CO	436.86	437.20	4th Street
	<b>024C</b>			
	KIT CARSON CO	437.20	437.45	
	<b>057A</b>			
	KIT CARSON CO	0.23	0.30	
	KIT CARSON CO	0.30	0.53	Colorado Ave

# Colorado Highways by Cities

City	Highway Section	Begin Mile	End Mile	Highway Street Name
<b>SUGAR CITY</b> PDO Crashes = 0      Injury Crashes = 0      Fatal Crashes = 0				
	<b>096C</b>			
	CROWLEY CO	110.21	110.92	Railroad Ave
	CROWLEY CO	110.92	110.98	Colorado Street
	CROWLEY CO	110.98	111.32	Adams Ave
<b>SUPERIOR</b> PDO Crashes = 61      Injury Crashes = 15      Fatal Crashes = 0				
	<b>036B</b>			
	BOULDER CO	43.21	43.41	Denver/Boulder Turnpike
	<b>128A</b>			
	JEFFERSON CO	1.52	5.21	
	BOULDER CO	2.19	5.25	
	<b>170A</b>			
	BOULDER CO	5.81	6.67	
	BOULDER CO	6.67	6.92	McCaslin Blvd
<b>SWINK</b> PDO Crashes = 2      Injury Crashes = 0      Fatal Crashes = 0				
	<b>050B</b>			
	OTERO CO	374.26	374.76	
<b>THORNTON</b> PDO Crashes = 2,156      Injury Crashes = 433      Fatal Crashes = 5				
	<b>007D</b>			
	ADAMS CO	68.54	73.85	Bridge Street
	<b>025A</b>			
	ADAMS CO	218.20	227.35	Federal Heights   Thornton   North
	<b>044A</b>			
	ADAMS CO	3.49	4.96	104th Ave
	<b>128B</b>			
	ADAMS CO	14.07	14.11	120th Ave
	<b>470B</b>			
	ADAMS CO	40.51	46.39	E-470
<b>TRINIDAD</b> PDO Crashes = 230      Injury Crashes = 32      Fatal Crashes = 0				
	<b>012A</b>			
	LAS ANIMAS CO	69.21	70.49	Scenic Byway
	LAS ANIMAS CO	69.33	69.72	Robinson Ave / Scenic Byway
	LAS ANIMAS CO	69.88	70.08	Stonewall Ave / Scenic Byway
	LAS ANIMAS CO	70.24	70.35	University Street / Scenic Byway
	<b>025A</b>			
	LAS ANIMAS CO	11.01	11.09	Starkville   Scenic Byway
	LAS ANIMAS CO	12.09	14.96	Trinidad   Scenic Byway
	LAS ANIMAS CO	13.55	16.00	Trinidad
	LAS ANIMAS CO	16.00	17.73	Memorial Highway
	<b>160C</b>			

# Colorado Highways by Cities

Section Page 43 of 46

City	Highway Section	Begin Mile	End Mile	Highway Street Name
<b>TRINIDAD</b>		PDO Crashes = 230	Injury Crashes = 32	Fatal Crashes = 0
160C	LAS ANIMAS CO	344.57	345.44	Kit Carson Trail / Scenic Byway
239A	LAS ANIMAS CO	0.00	0.06	Scenic Byway
	LAS ANIMAS CO	0.06	0.85	
<b>TWO BUTTES</b>		PDO Crashes = 0	Injury Crashes = 0	Fatal Crashes = 0
116A	BACA CO	12.04	12.56	
<b>VAIL</b>		PDO Crashes = 319	Injury Crashes = 36	Fatal Crashes = 0
070A	EAGLE CO	172.00	179.70	Vail
	EAGLE CO	179.70	182.27	Vail Pass
<b>VILAS</b>		PDO Crashes = 0	Injury Crashes = 0	Fatal Crashes = 0
100A	BACA CO	0.00	0.42	A Street
<b>VONA</b>		PDO Crashes = 0	Injury Crashes = 0	Fatal Crashes = 0
024B	KIT CARSON CO	429.34	429.84	North Street
070P	KIT CARSON CO	0.36	0.53	1st Ave
<b>WALDEN</b>		PDO Crashes = 5	Injury Crashes = 2	Fatal Crashes = 0
014B	JACKSON CO	34.09	34.33	6th Street / Scenic Byway
	JACKSON CO	34.33	34.45	Scenic Byway
125A	JACKSON CO	53.13	53.91	Main Street
	JACKSON CO	53.29	53.35	Main Street / Scenic Byway
<b>WALSENBURG</b>		PDO Crashes = 39	Injury Crashes = 16	Fatal Crashes = 0
025A	HUERFANO CO	48.89	50.27	Walsenburg
025C	HUERFANO CO	0.00	0.36	Main St
	HUERFANO CO	0.36	1.29	Main St / Scenic Byway
	HUERFANO CO	1.29	1.51	Scenic Byway
	HUERFANO CO	1.37	1.85	Main Street / Scenic Byway
	HUERFANO CO	1.85	2.84	Main Street
160A	HUERFANO CO	304.47	305.38	Scenic Byway

# Colorado Highways by Cities

City	Highway Section	Begin Mile	End Mile	Highway Street Name
<b>WALSENBURG</b>		PDO Crashes = 39	Injury Crashes = 16	Fatal Crashes = 0
	<b>160B</b>			
	HUERFANO CO	305.53	306.29	5th Street / Scenic Byway
	HUERFANO CO	306.29	306.35	5th Street
<b>WALSH</b>		PDO Crashes = 0	Injury Crashes = 0	Fatal Crashes = 0
	<b>160C</b>			
	BACA CO	482.80	483.32	Santa Fe Street
<b>WARD</b>		PDO Crashes = 0	Injury Crashes = 0	Fatal Crashes = 0
	<b>072B</b>			
	BOULDER CO	43.00	43.93	Scenic Byway
<b>WELLINGTON</b>		PDO Crashes = 9	Injury Crashes = 2	Fatal Crashes = 0
	<b>001A</b>			
	LARIMER CO	9.00	9.33	
	LARIMER CO	9.33	9.79	Cleveland Ave
<b>WESTCLIFFE</b>		PDO Crashes = 15	Injury Crashes = 2	Fatal Crashes = 0
	<b>069A</b>			
	CUSTER CO	57.03	58.71	Sixth Street
	CUSTER CO	58.71	58.77	Main Street / Scenic Byway
	CUSTER CO	58.77	58.90	Main Street
	CUSTER CO	58.90	59.43	Third Street
	<b>096A</b>			
	CUSTER CO	0.00	0.32	Main Street / Scenic Byway
<b>WESTMINSTER</b>		PDO Crashes = 1,764	Injury Crashes = 440	Fatal Crashes = 12
	<b>025A</b>			
	ADAMS CO	223.30	226.07	Federal Heights   Thornton   North
	<b>036B</b>			
	JEFFERSON CO	49.41	52.79	Denver/Boulder Turnpike
	ADAMS CO	52.79	55.36	Denver/Boulder Turnpike
	<b>095A</b>			
	ADAMS CO	11.84	13.94	Sheridan Blvd
	JEFFERSON CO	12.19	14.38	Sheridan Blvd
	<b>121A</b>			
	JEFFERSON CO	21.68	24.68	Wadsworth Blvd
	<b>128B</b>			
	ADAMS CO	12.17	13.90	120th Ave
	<b>287C</b>			
	ADAMS CO	288.35	294.75	Federal Blvd
	ADAMS CO	294.75	296.09	120th Ave
<b>WHEAT RIDGE</b>		PDO Crashes = 1,032	Injury Crashes = 313	Fatal Crashes = 2



# Colorado Highways by Cities

City	Highway Section	Begin Mile	End Mile	Highway Street Name
<b>WHEAT RIDGE</b> PDO Crashes = 1,032 Injury Crashes = 313 Fatal Crashes = 2				
	058A			
	JEFFERSON CO	4.82	5.63	
	070A			
	JEFFERSON CO	264.33	265.00	LakeWood
	JEFFERSON CO	265.00	270.00	Wheat Ridge / Mountian View / De
	072A			
	JEFFERSON CO	0.00	0.40	Ward Rd
	076A			
	JEFFERSON CO	0.26	1.09	
	095A			
	JEFFERSON CO	7.10	8.29	Sheridan Blvd
	121A			
	JEFFERSON CO	14.61	16.68	Wadsworth Blvd
	391A			
	JEFFERSON CO	7.36	9.64	Kipling Street
<b>WIGGINS</b> PDO Crashes = 2 Injury Crashes = 0 Fatal Crashes = 0				
	006I			
	MORGAN CO	344.28	346.31	Central Ave
	052A			
	MORGAN CO	72.56	72.58	
<b>WILEY</b> PDO Crashes = 2 Injury Crashes = 0 Fatal Crashes = 0				
	196A			
	PROWERS CO	9.60	10.07	Main Street
	PROWERS CO	10.07	10.20	7th Street
	PROWERS CO	10.20	10.35	
	196B			
	PROWERS CO	0.00	0.20	7th Street
	287B			
	PROWERS CO	88.09	88.51	/ Heartland Expressway
<b>WINDSOR</b> PDO Crashes = 139 Injury Crashes = 32 Fatal Crashes = 2				
	257A			
	WELD CO	7.78	10.60	
	WELD CO	10.60	11.58	Main Street
	WELD CO	11.58	14.54	7th Street
	392A			
	LARIMER CO	100.16	100.26	Main Street
	WELD CO	103.00	104.46	Main Street
	392B			

# Colorado Highways by Cities

City	Highway Section	Begin Mile	End Mile	Highway Street Name
<b>WINDSOR</b>		PDO Crashes = 139	Injury Crashes = 32	Fatal Crashes = 2
	<b>392B</b>			
	WELD CO	105.44	105.94	Main Street
<b>WINTER PARK</b>		PDO Crashes = 42	Injury Crashes = 5	Fatal Crashes = 1
	<b>040A</b>			
	GRAND CO	228.65	235.29	
<b>WOODLAND PARK</b>		PDO Crashes = 153	Injury Crashes = 30	Fatal Crashes = 0
	<b>024A</b>			
	TELLER CO	284.46	284.51	CoRoute for 067C
	TELLER CO	284.51	286.43	Midland Ave / Scott Ave
	TELLER CO	286.76	286.93	Memorial Highway
	<b>067D</b>			
	TELLER CO	76.92	79.85	
<b>WRAY</b>		PDO Crashes = 23	Injury Crashes = 3	Fatal Crashes = 0
	<b>034B</b>			
	YUMA CO	249.46	250.77	3rd Street
	<b>385D</b>			
	YUMA CO	242.58	243.49	Dexter Street
	YUMA CO	244.54	245.06	Interocean Ave
<b>YAMPA</b>		PDO Crashes = 0	Injury Crashes = 0	Fatal Crashes = 0
	<b>131B</b>			
	ROU'TT CO	42.19	42.66	
<b>YUMA</b>		PDO Crashes = 52	Injury Crashes = 5	Fatal Crashes = 0
	<b>034B</b>			
	YUMA CO	222.37	223.84	8th Ave
	<b>059B</b>			
	YUMA CO	106.06	107.94	Detroit Street



# **COLORADO HIGHWAYS BY COUNTIES**



# Highways by County

Section Page 1 of 16

County	Route	Begin Mile	End Mile
<b>ADAMS CO</b>			
	002A	9.443	9.842
	002B	10.86	13.345
	002C	13.345	19.884
	002D	0	5.55
	006H	292.047	296.32
	007D	68.541	81.76
	022A	0	2.476
	025A	214.5	227.347
	036B	52.793	57.252
	036C	76.441	89.21
	036D	89.21	129.571
	040C	303.607	312.142
	044A	0	4.958
	053A	0	1.663
	070A	282.561	305.458
	070L	0.068	0.4
	076A	1.768	25.145
	079A	0.161	1.24
	079B	1.58	18.926
	085C	226.797	236.034
	095A	9.541	13.942
	128B	12.168	14.113
	224A	0	3.634
	225A	9.901	12.431
	265A	1.19	3.621
	270A	0	4.255
	270B	0	1.1
	287C	286.452	296.087
	470B	20.542	46.388
<b>ALAMOSA CO</b>			
	017B	69.024	88.195
	112A	21.33	26.43
	150A	0	16.114
	160A	222.548	247.928
	160Z	0	0.929
	285A	25.765	34.102
	368A	5.021	12.329
	370A	5.975	14.115

# Highways by County

County	Route	Begin Mile	End Mile
<b>ALAMOSA CO</b>			
	371A	5.062	6.067
<b>ARAPAHOE CO</b>			
	002A	2.929	2.997
	025A	195.076	199.397
	030A	3.846	20.416
	036C	76.394	78.133
	036D	91.173	125
	040C	304.669	310.646
	040D	338.57	340.381
	040E	346.29	352.245
	070A	292.476	332.024
	070L	0	0.068
	070M	0	0.348
	070N	0	0.396
	075A	2.179	2.65
	075B	4.343	7.694
	079A	0	0.161
	083A	63.115	76.891
	085B	200.55	207.945
	088A	5.692	14.77
	088B	16.827	21.734
	177A	0.1	6.111
	225A	1.624	9.901
	285D	257.587	263.181
	470A	15.862	16.582
	470B	6.18	20.542
<b>ARCHULETA CO</b>			
	017A	0	1.209
	084A	0	27.924
	151A	12.806	33.96
	160A	111.497	154.97
<b>BACA CO</b>			
	089A	0	5.976
	100A	0	0.419
	116A	0	32.322
	160C	431.691	497.223
	287A	0	46.672

# Highways by County

County	Route	Begin Mile	End Mile
<b>BENT CO</b>			
	050B	388.75	426.71
	101A	0	21.413
	109A	27.525	30.975
	183A	0	1
	194A	10.131	20.327
	196A	0	7.905
<b>BOULDER CO</b>			
	007A	9.741	33.08
	007B	49.506	50.639
	007C	52.29	60.683
	007D	61.877	64.551
	007E	0	1.592
	036B	13.242	45.177
	036E	0	0.357
	036Z	0	0.299
	042A	0	4.876
	052A	0	7.196
	066B	28.693	38.921
	072A	18.889	29.378
	072B	32.369	54.064
	093A	10.705	18.849
	119A	22	41.892
	119B	44.237	59.089
	119C	59.089	59.479
	128A	0	5.245
	157A	0	4.53
	170A	0	6.969
	287C	299.82	322.499
	470N	52.252	53
<b>BROOMFIELD CO</b>			
	007D	64.551	68.541
	025A	227.347	231.09
	036B	45.177	49.406
	121A	24.831	26.419
	128A	5.657	7.973
	287C	296.087	299.82
	470B	46.388	46.398
	470N	46.398	54.45

# Highways by County

County	Route	Begin Mile	End Mile
<b>CHAFFEE CO</b>			
	024A	192.735	225.596
	050A	199.34	225.578
	285B	119.036	126.48
	285C	126.853	148.065
	291A	0	9.135
<b>CHEYENNE CO</b>			
	040H	422.135	486.924
	059A	0	18.99
	094A	83.626	86.174
	287B	122.775	133.24
	385B	135.413	149.701
	385C	150.251	170.293
<b>CLEAR CREEK C</b>			
	005A	0	14.894
	006F	225.036	229.896
	006G	257.079	260.076
	040A	242.972	258.258
	040B	269.441	272.21
	070A	214	247.24
	070K	0	2.711
	103A	0	22.488
<b>CONEJOS CO</b>			
	015B	20.398	30.915
	017A	1.209	39.052
	136A	0	4.469
	142A	0	14.205
	285A	0	25.765
	368A	2	5.021
	371A	0	5.875
<b>COSTILLA CO</b>			
	142A	14.205	33.84
	159A	0	33.661
	160A	247.928	278.625
<b>CROWLEY CO</b>			
	071C	19.527	48.665
	096B	87.994	105.83
	096C	106.036	120.063



# Highways by County

County	Route	Begin Mile	End Mile
<b>CROWLEY CO</b>			
	167A	0	0.961
	207A	1.377	5.935
<b>CUSTER CO</b>			
	067A	0	1.574
	069A	42.156	71.722
	078A	0	2.396
	096A	0	29.217
	165A	0	18.698
<b>DELTA CO</b>			
	050A	53.103	77.865
	065A	0	29.961
	092A	0	34.333
	133A	0	15.403
	133B	12.159	15.581
	187A	0	0.689
	348A	0	6.074
<b>DENVER CO</b>			
	002A	0	9.443
	006G	282.333	284.748
	006H	290.98	292.047
	025A	199.397	214.5
	026B	11.17	14.14
	030A	0	3.846
	035A	8.435	9.704
	040C	294.273	303.607
	070A	270.495	282.561
	083A	72.129	77.267
	085B	207.945	210.864
	088A	0	14.54
	095A	0	9.541
	121A	4.67	8.713
	225A	0	1.624
	265A	0	1.19
	270A	4.255	5.986
	285D	255.784	263.874
	287C	282.7	286.452
	470B	27.123	28.57

# Highways by County

County	Route	Begin Mile	End Mile
<b>DOLORES CO</b>			
	141A	0	7.349
	145A	43	59.465
	491B	49.645	69.602
<b>DOUGLAS CO</b>			
	025A	163.321	195.076
	067D	87.229	100.036
	067E	117.349	127.449
	083A	30.237	63.115
	085B	184.667	200.55
	086A	1.854	12.261
	086B	100	104.348
	105B	28.16	32.628
	177A	0	0.1
	470A	16.582	26.195
	470B	0	6.18
<b>EAGLE CO</b>			
	006E	141.818	174.541
	024A	143.4	165.891
	070A	130.286	189.974
	070F	0	0.346
	070G	0	0.577
	082A	17.673	22.231
	131A	0	0.323
	131B	0.053	21.233
<b>EL PASO CO</b>			
	016A	0	3.118
	021A	131.813	139.582
	021B	141.738	154.112
	024A	288.411	303.84
	024E	0	4.323
	024G	303.412	350.535
	025A	116.426	163.321
	083A	20.368	30.237
	085A	127.651	137.04
	094A	0.548	35.008
	105A	4.731	9.48
	115A	27.168	47.496

# Highways by County

County	Route	Begin Mile	End Mile
<b>ELBERT CO</b>			
	024G	350.535	376.498
	040F	360.201	362.999
	040G	380.689	381.937
	070A	332.024	359.082
	070O	0	0.353
	086A	12.261	59.279
<b>FREMONT CO</b>			
	009A	0	18.091
	050A	225.578	296.262
	067A	1.574	11.047
	067B	11.562	15.074
	069A	71.722	82.664
	115A	0	27.168
	120A	0	7.186
<b>GARFIELD CO</b>			
	006D	91.999	110.806
	006K	0	0.338
	006L	88.895	91.24
	006M	65.902	88.895
	013A	0	16.894
	070A	65.428	130.286
	070E	0	0.222
	082A	0	17.673
	133A	65.142	68.821
	139A	13.228	39.301
	325A	0	11.395
<b>GILPIN CO</b>			
	046A	0	6.55
	072A	21.486	27.175
	119A	0.053	22
<b>GRAND CO</b>			
	009D	127.43	138.92
	034A	0	32.328
	040A	151.807	242.972
	125A	0	21.607
	134A	10.712	27.163
<b>GUNNISON CO</b>			

# Highways by County

County	Route	Begin Mile	End Mile
<b>GUNNISON CO</b>			
	050A	116.675	199.34
	092A	56.467	73.259
	114A	0	8.02
	133A	15.403	46.59
	133B	15.581	16.076
	135A	0	27.484
	149A	81.198	117.522
<b>HINSDALE CO</b>			
	149A	42.377	81.198
<b>HUERFANO CO</b>			
	010A	0	21.294
	012A	0	22.266
	025A	39.103	68.851
	025C	0	4.039
	069A	0	42.156
	160A	278.625	305.38
	160B	305.526	306.35
<b>JACKSON CO</b>			
	014A	0	32.968
	014B	34.09	64.928
	040A	154.07	157.386
	125A	21.607	75.406
	127A	0	9.202
<b>JEFFERSON CO</b>			
	006G	260.076	282.333
	008A	0	8.683
	036B	49.406	52.793
	040B	272.21	276.92
	040C	279.208	294.273
	046A	6.55	6.61
	058A	0	5.627
	070A	247.24	270.495
	072A	0	18.889
	074A	0	18.11
	075B	7.694	8.524
	076A	0	1.768
	093A	0	10.705

# Highways by County

County	Route	Begin Mile	End Mile
<b>JEFFERSON CO</b>			
	095A	1	14.376
	119A	0	0.053
	121A	0	24.831
	121B	0	4.413
	128A	1.524	5.657
	285D	228.803	255.784
	391A	0	9.641
	470A	0	15.862
	470W	0	1.212
<b>KIOWA CO</b>			
	096C	120.063	166.114
	096D	168.992	207.454
	287B	95.97	122.775
	385A	109.243	122.879
	385B	123.682	135.413
<b>KIT CARSON CO</b>			
	024B	419.95	437.2
	024C	437.2	454.828
	024D	455.882	457.29
	057A	0	0.534
	059A	18.99	60.333
	070A	389.533	449.589
	070P	0	0.528
	070Q	0.137	0.377
	385C	170.293	207.508
<b>LA PLATA CO</b>			
	003A	0	2.444
	140A	0	23.435
	151A	0	12.806
	160A	61.88	111.497
	160E	0	2.439
	172A	0	24.499
	550A	0	16.561
	550B	20.916	49.87
<b>LAKE CO</b>			
	024A	165.891	192.735
	082A	61.127	85.293

# Highways by County

County	Route	Begin Mile	End Mile
<b>LAKE CO</b>			
	091A	0	12.076
	300A	0	3.356
<b>LARIMER CO</b>			
	001A	0	10.053
	007A	0	9.741
	014B	64.928	121.713
	014C	134.77	142.182
	025A	253.207	291.967
	034A	32.328	98.836
	034C	0	1.69
	036A	0	6.982
	036B	0	13.242
	056B	3	5.518
	060A	0	3.961
	287C	322.499	385.223
	287Z	0	1.763
	392A	95.305	102.528
	402A	0	4.306
<b>LAS ANIMAS CO</b>			
	010A	21.294	28.33
	012A	22.266	70.485
	025A	0	39.103
	025B	0	1.948
	109A	0	27.525
	160C	344.572	431.691
	239A	0	3.345
	350A	0	37.357
	389A	0	12.803
<b>LINCOLN CO</b>			
	024F	0	0.548
	024G	376.498	380.464
	040G	381.937	382.184
	040H	386.01	422.135
	070A	359.082	389.533
	071C	48.665	101.063
	071D	101.973	125.941
	094A	35.008	83.626

# Highways by County

Section Page 11 of 16

County	Route	Begin Mile	End Mile
<b>LOGAN CO</b>			
	006J	387.939	434.406
	006Z	0	0.604
	014C	216.811	236.924
	055A	0	5.659
	061A	21.708	40.993
	063A	48.2	56.412
	076A	109.757	157.356
	113A	0	18.83
	138A	0	35.985
	138Z	0	0.614
<b>MESA CO</b>			
	006A	11.08	26.08
	006B	30.123	34.535
	006C	37.161	46.058
	006M	62.305	65.902
	050A	31.76	53.103
	065A	29.961	61.377
	070A	0	65.428
	070B	0	13.265
	070Z	0	1.338
	139A	0	13.228
	141A	95.8	154.109
	141B	156.746	162.297
	330A	0	11.395
	340A	0	13.341
<b>MINERAL CO</b>			
	149A	4.697	42.377
	160A	154.97	180.23
<b>MOFFAT CO</b>			
	013A	58.231	88.635
	013B	89.58	128.07
	040A	0	97.641
	040Z	0	0.73
	064A	0	1.837
	317A	0	10.886
	318A	0	60.697
	394A	0	9.378

# Highways by County

County	Route	Begin Mile	End Mile
<b>MONTEZUMA CO</b>			
	041A	0	9.505
	145A	0	43
	160A	0	61.88
	160D	0	2.488
	184A	0	8.159
	184B	8.9	26.599
	491A	0	6.422
	491B	26.217	49.645
	491C	0	0.242
<b>MONTROSE CO</b>			
	050A	77.865	116.675
	050D	0	1.539
	090A	0	33.874
	090B	81.533	89.858
	092A	34.333	56.467
	097A	0	4.584
	141A	51.163	95.8
	145A	103.592	116.879
	347A	0	5.248
	348A	6.074	17.059
	550B	117.526	129.257
<b>MORGAN CO</b>			
	006I	343.519	346.697
	006J	371.69	380.585
	034A	143.366	149.633
	034B	158.485	180.511
	034E	0	0.932
	039A	0	7.571
	052A	55.677	72.581
	052B	86.481	105.57
	071D	155.967	174.357
	071E	175.486	195.61
	076A	60.886	99.125
	144A	0	28.796
<b>OTERO CO</b>			
	010A	43.049	71.968
	050B	348.777	388.75
	050Z	0	2.603



# Highways by County

County	Route	Begin Mile	End Mile
<b>OTERO CO</b>			
	071A	0	9.032
	071B	9.601	14.539
	071C	16.157	19.527
	096C	119.491	119.76
	109A	30.975	65.327
	109B	0	0.184
	167A	0.961	4.86
	194A	0	10.131
	202A	0	3.228
	207A	0	1.377
	266A	0	11.516
	350A	37.357	73.001
<b>OURAY CO</b>			
	062A	12.352	23.414
	550B	80.197	117.526
<b>PARK CO</b>			
	009A	18.091	46.98
	009B	47.582	63.732
	009C	64.673	76.402
	024A	225.596	267.299
	285D	161.789	228.803
<b>PHILLIPS CO</b>			
	006J	434.406	467.284
	023A	0	16.79
	059B	133.637	158.661
	385D	269.322	290.896
<b>PITKIN CO</b>			
	082A	21.369	61.127
	133A	42.939	65.142
<b>PROWERS CO</b>			
	050B	426.71	467.583
	089A	5.976	34.34
	196A	7.905	35.637
	196B	0	0.2
	287A	46.672	77.639
	287B	85.188	95.97
	385A	95	109.243

# Highways by County

County	Route	Begin Mile	End Mile
<b>PUEBLO CO</b>			
	010A	28.33	43.049
	025A	68.851	116.426
	045A	0	8.734
	047A	0	4.635
	050A	296.262	314.598
	050B	315.709	348.777
	050C	0	16.948
	078A	2.396	33.272
	078B	0	1.493
	096A	29.217	58.812
	096B	69.499	87.994
	165A	18.698	36.894
	209A	0	1.528
	227A	0	1.851
	231A	0	2.05
	233A	0	2.147
<b>RIO BLANCO CO</b>			
	013A	16.894	58.231
	064A	1.837	73.705
	139A	39.301	72.065
<b>RIO GRANDE CO</b>			
	015A	0	12.374
	112A	0	12.579
	149A	0	4.697
	160A	180.23	222.548
	285B	51.159	62.904
	368A	0	2
	370A	0	5.975
<b>ROUTT CO</b>			
	040A	97.641	151.807
	131B	21.233	68.721
	134A	0	10.712
	317A	10.886	12.237
<b>SAGUACHE CO</b>			
	017B	88.195	118.864
	050A	181.626	190.607
	112A	7.359	27.802

# Highways by County

County	Route	Begin Mile	End Mile
<b>SAGUACHE CO</b>			
	114A	8.02	61.697
	285B	62.904	119.036
<b>SAN JUAN CO</b>			
	110A	0	0.14
	550B	49.87	80.197
<b>SAN MIGUEL CO</b>			
	062A	0	12.352
	141A	7.349	51.163
	145A	59.465	103.592
<b>SEDGWICK CO</b>			
	011A	0	1.35
	023A	16.79	17.507
	059B	158.661	173.337
	076A	157.356	184.135
	138A	35.985	59.823
	385D	290.896	310.996
	385E	313.849	317.631
<b>SUMMIT CO</b>			
	006F	208.659	225.036
	009C	76.402	97.23
	009D	101.562	127.43
	070A	189.974	214
	091A	12.076	22.605
<b>TELLER CO</b>			
	024A	267.299	288.411
	067C	45.56	69.652
	067D	76.92	87.229
<b>WASHINGTON C</b>			
	006J	380.585	387.939
	034B	180.511	218.372
	036D	129.571	180.404
	059A	60.333	67.142
	061A	0	21.708
	063A	0	48.2
	071D	125.941	155.967
	076A	99.125	109.757
<b>WELD CO</b>			

# Highways by County

County	Route	Begin Mile	End Mile
<b>WELD CO</b>			
	007D	64.404	64.464
	014C	142.182	216.811
	025A	231.09	298.879
	034A	98.836	143.366
	034D	0	14.711
	034Z	0	1.301
	052A	7.196	55.677
	052B	105.57	111.569
	056B	5.518	9.529
	060A	1.17	4.968
	060B	5.823	20.203
	066B	38.921	51.386
	071E	195.61	201.636
	071F	205.525	232.899
	076A	25.145	60.886
	076B	0	0.472
	079B	18.926	23.892
	085C	236.034	265.763
	085E	0	1.275
	085F	0	2.69
	085G	0	1.629
	085H	0	2.065
	085L	265.849	309.542
	119C	59.479	63.7
	257A	0	18.487
	257B	0.037	1.146
	263A	0.635	2.733
	392A	102.528	104.455
	392B	105.439	141.583
<b>YUMA CO</b>			
	034B	218.372	259.529
	036D	180.404	224.718
	059B	74.474	133.637
	385C	207.508	216.861
	385D	219.448	269.322



# **COLORADO HIGHWAYS BY TYPES**



# Colorado Highways Types

ROUTE	Function Class	Begin Mile	End Mile	REGION
<b>001A</b>	Minor Art-Urban	0	1.84	4
	Collector-Urban	1.84	2.827	4
	Major Coll-Rural	2.827	9.96	4
<b>002A</b>	Other Pri Art-Urban	0	9.842	6
<b>002B</b>	Other Pri Art-Urban	11.001	13.345	6
<b>002C</b>	Other Pri Art-Urban	12.895	18.999	6
<b>002D</b>	Minor Art-Urban	0	4.999	6
<b>003A</b>	Minor Art-Urban	0	2.444	5
<b>005A</b>	Minor Coll-Rural	0	14.894	1
<b>006A</b>	Major Coll-Rural	11.212	19.173	3
	Collector-Urban	19.173	19.781	3
	Minor Art-Urban	19.781	21.328	3
	Minor Art-Rural	21.328	25.772	3
	Other Pri Art-Urban	25.772	25.998	3
<b>006B</b>	Other Pri Art-Urban	30.27	34.375	3
<b>006C</b>	Minor Art-Urban	37.161	43.28	3
	Major Coll-Rural	43.28	46.058	3
<b>006D</b>	Collector-Urban	92.001	95.099	3
	Major Coll-Rural	95.099	110.799	3
<b>006E</b>	Major Coll-Rural	142.001	174.541	3
	Minor Art-Rural	159.184	159.573	3
	Collector-Urban	164.031	173.576	3
<b>006F</b>	Other Pri Art-Urban	208.659	213.4	1
	Minor Art-Rural	213.4	229.328	1
<b>006G</b>				

# Colorado Highways Types

ROUTE	Function Class	Begin Mile	End Mile	REGION
<b>006G</b>	Minor Art-Rural	257.083	271.602	1
	Freeway-Urban	271.602	284.477	6
<b>006H</b>	Minor Art-Urban	291.075	292.145	6
	Other Pri Art-Urban	292.145	295.999	6
<b>006I</b>	Minor Coll-Rural	343.715	346.697	4
<b>006J</b>	Major Coll-Rural	371.69	397.955	4
	Minor Art-Rural	397.955	467.284	4
	Other Pri Art-Urban	402.708	407.076	4
	Other Pri Art-Rural	407.076	407.181	4
<b>006K</b>	Collector-Urban	0	0.338	3
<b>006L</b>	Major Coll-Rural	88.609	89.637	3
	Collector-Urban	89.637	90.999	3
<b>006M</b>	Major Coll-Rural	65.411	75.422	3
<b>006Z</b>	Other Pri Art-Urban	0	0.604	4
<b>007A</b>	Minor Art-Urban	0	6.314	4
	Minor Art-Rural	6.314	32.999	4
<b>007B</b>	Other Pri Art-Urban	49.506	50.639	4
<b>007C</b>	Other Pri Art-Urban	52.487	60.683	4
	Minor Art-Rural	56.48	58.8	4
<b>007D</b>	Other Pri Art-Urban	61.877	81.644	6
	Minor Art-Rural	68.37	76.581	6
<b>007E</b>	Minor Coll-Rural	0	1.592	4
<b>008A</b>	Minor Art-Urban	0	8.683	6
<b>009A</b>				



# Colorado Highways Types

ROUTE	Function Class	Begin Mile	End Mile	REGION
<b>009A</b>	Minor Art-Rural	0	18.168	2
	Minor Art-Rural	18.168	46.98	1
<b>009B</b>	Minor Art-Rural	47.582	63.732	1
<b>009C</b>	Minor Art-Rural	64.673	87.27	1
	Other Pri Art-Rural	87.27	94.212	1
	Other Pri Art-Urban	94.212	96.998	1
<b>009D</b>	Other Pri Art-Urban	101.562	105.725	1
	Minor Art-Rural	105.725	127.43	1
	Minor Art-Rural	127.43	138.92	3
<b>010A</b>	Minor Art-Rural	0	70.541	2
	Other Pri Art-Urban	70.541	71.968	2
<b>011A</b>	Major Coll-Rural	0	1.35	4
<b>012A</b>	Major Coll-Rural	0	69.064	2
	Other Pri Art-Urban	69.064	70.386	2
<b>013A</b>	Other Pri Art-Urban	0	88.635	3
	Minor Art-Rural	1.14	87.301	3
	Other Pri Art-Rural	87.301	87.402	3
<b>013B</b>	Other Pri Art-Urban	89.608	91.722	3
	Minor Art-Rural	91.722	127.999	3
<b>014A</b>	Minor Art-Rural	0	32.968	3
<b>014B</b>	Minor Art-Rural	34.09	64.816	3
	Minor Art-Rural	64.816	121.689	4
<b>014C</b>	Other Pri Art-Urban	134.726	236.924	4
	Freeway-Urban	136.046	138.968	4
	Other Pri Art-Rural	140.334	215.828	4
	Minor Art-Rural	142.182	233.266	4
	Minor Art-Urban	233.266	234.263	4

# Colorado Highways Types

ROUTE	Function Class	Begin Mile	End Mile	REGION
<b>015A</b>				
	Minor Art-Rural	0	10.412	5
	Minor Coll-Rural	10.412	12.374	5
<b>015B</b>				
	Minor Coll-Rural	20.398	22.484	5
	Major Coll-Rural	22.484	26.562	5
	Minor Art-Rural	26.562	30.915	5
<b>016A</b>				
	Other Pri Art-Urban	0	1.317	2
<b>017A</b>				
	Minor Art-Rural	0	38.984	5
<b>017B</b>				
	Other Pri Art-Urban	69.107	70.26	5
	Other Pri Art-Rural	70.26	118.79	5
<b>022A</b>				
	Collector-Urban	0	2.476	6
<b>023A</b>				
	Major Coll-Rural	0	17.837	4
<b>024A</b>				
	Minor Art-Rural	143.4	192.735	3
	Other Pri Art-Urban	171.32	181.586	3
	Minor Art-Rural	192.735	212.9	5
	Other Pri Art-Rural	212.9	225.569	5
	Other Pri Art-Rural	225.569	226.55	1
	Minor Art-Rural	226.55	267.207	1
	Minor Art-Rural	267.207	278.094	2
	Other Pri Art-Rural	278.094	297.221	2
	Other Pri Art-Urban	281.949	288.335	2
	Freeway-Urban	288.335	303.816	2
<b>024B</b>				
	Minor Coll-Rural	419.315	436.576	1
	Major Coll-Rural	436.576	436.999	1
<b>024C</b>				
	Major Coll-Rural	436.999	437.545	1
	Minor Coll-Rural	437.545	454.87	1
<b>024D</b>				
	Minor Coll-Rural	455.882	457.29	1
<b>024E</b>				
	Minor Art-Rural	0	0.264	2

# Colorado Highways Types

ROUTE	Function Class	Begin Mile	End Mile	REGION
<b>024E</b>				
	Minor Art-Urban	0.264	4.323	2
<b>024F</b>				
	Other Pri Art-Rural	0	0.477	1
<b>024G</b>				
	Freeway-Urban	304.036	313.184	2
	Other Pri Art-Rural	313.184	350.58	2
	Other Pri Art-Rural	350.58	376.641	1
	Minor Art-Rural	376.641	379.193	1
	Local-Rural	379.193	380.464	1
<b>025A</b>				
	Interstate-Rural	0	127.86	2
	Interstate-Urban	11.203	163.321	2
	Interstate-Rural	163.321	192.99	1
	Interstate-Urban	178.927	191.344	1
	Interstate-Urban	192.99	229.107	6
	Interstate-Urban	229.107	273.763	4
	Interstate-Rural	229.123	298.879	4
<b>025B</b>				
	Major Coll-Rural	0	1.948	2
<b>025C</b>				
	Minor Art-Rural	0	3.947	2
	Other Pri Art-Rural	1.366	1.51	2
<b>025D</b>				
	Other Pri Art-Urban	0	6.756	2
<b>026B</b>				
	Other Pri Art-Urban	11.17	14.296	6
<b>029A</b>				
	Other Pri Art-Urban	0	2.531	2
	Minor Art-Urban	2.531	4.351	2
<b>030A</b>				
	Other Pri Art-Urban	0	11.573	6
	Minor Art-Urban	11.573	12.585	6
	Minor Art-Urban	12.585	20.416	1
<b>034A</b>				
	Other Pri Art-Rural	0	32.328	3
	Other Pri Art-Rural	32.328	149.633	4
	Other Pri Art-Urban	57.821	97.797	4
	Freeway-Urban	100.817	116.275	4

# Colorado Highways Types

ROUTE	Function Class	Begin Mile	End Mile	REGION
<b>034B</b>	Minor Art-Rural	159.001	173.852	4
	Other Pri Art-Urban	161.694	173.57	4
	Other Pri Art-Rural	173.852	259.51	4
<b>034C</b>	Minor Art-Urban	0	1.306	4
	Other Pri Art-Urban	1.306	1.69	4
<b>034D</b>	Freeway-Urban	0	0.399	4
	Other Pri Art-Urban	0.399	11.643	4
	Minor Art-Urban	11.643	14.711	4
<b>034E</b>	Other Pri Art-Rural	0	0.932	4
<b>034Z</b>	Other Pri Art-Urban	0	1.301	4
<b>035A</b>	Freeway-Urban	8.553	9.34	6
	Other Pri Art-Urban	9.34	9.57	6
<b>036A</b>	Minor Art-Rural	0	5.141	4
	Other Pri Art-Urban	5.141	6.982	4
<b>036B</b>	Other Pri Art-Urban	0	37.303	4
	Other Pri Art-Rural	2.348	42.099	4
	Freeway-Urban	37.303	48.035	4
	Freeway-Urban	48.035	56.999	6
<b>036C</b>	Minor Coll-Rural	76.394	79.73	1
	Major Coll-Rural	79.73	89.21	1
<b>036D</b>	Local-Rural	89.126	100.975	1
	Major Coll-Rural	95.004	95.234	1
	Minor Coll-Rural	100.975	100.995	1
	Minor Art-Rural	100.995	129.571	1
	Minor Art-Rural	129.571	224.718	4
	Other Pri Art-Rural	211.109	213.654	4
<b>036E</b>	Other Pri Art-Urban	0	0.278	4
<b>036Z</b>				

# Colorado Highways Types

ROUTE	Function Class	Begin Mile	End Mile	REGION
<b>036Z</b>				
	Other Pri Art-Rural	0	0.299	4
<b>037A</b>				
	Major Coll-Rural	0	6.933	4
<b>038A</b>				
	Other Pri Art-Urban	0	0.874	2
<b>039A</b>				
	Minor Art-Rural	0	0.269	4
	Major Coll-Rural	0.269	7.571	4
<b>040A</b>				
	Other Pri Art-Rural	0	242.972	3
	Other Pri Art-Urban	87.469	136.095	3
	Other Pri Art-Rural	242.972	257.655	1
<b>040B</b>				
	Minor Coll-Rural	269.441	272.21	1
	Major Coll-Rural	272.21	276.748	1
<b>040C</b>				
	Minor Coll-Rural	279.16	281.017	1
	Minor Art-Urban	281.017	284.676	1
	Minor Art-Urban	284.676	287.893	6
	Other Pri Art-Urban	287.893	309.259	6
	Other Pri Art-Urban	309.259	311.969	1
<b>040D</b>				
	Minor Coll-Rural	338.57	340	1
	Local-Rural	340	340.381	1
<b>040E</b>				
	Local-Rural	346.25	352.252	1
<b>040F</b>				
	Minor Coll-Rural	361.001	362.999	1
<b>040G</b>				
	Local-Rural	381.265	382.184	1
<b>040H</b>				
	Other Pri Art-Rural	385.94	470.311	1
	Minor Art-Rural	470.311	486.868	1
<b>040Z</b>				
	Other Pri Art-Urban	0	0.715	3
<b>041A</b>				
	Minor Art-Rural	0	9.505	5

# Colorado Highways Types

ROUTE	Function Class	Begin Mile	End Mile	REGION
<b>042A</b>				
	Minor Art-Urban	0	4.876	4
<b>044A</b>				
	Other Pri Art-Urban	0	4.958	6
<b>045A</b>				
	Other Pri Art-Urban	0	4.734	2
	Freeway-Urban	4.734	8.734	2
<b>046A</b>				
	Minor Art-Rural	0	6.61	1
<b>047A</b>				
	Freeway-Urban	0	4.635	2
<b>050A</b>				
	Other Pri Art-Urban	32.001	98.183	3
	Other Pri Art-Rural	38.504	181.596	3
	Freeway-Urban	154.508	159.737	3
	Other Pri Art-Rural	181.596	225.578	5
	Other Pri Art-Urban	217.094	222.41	5
	Other Pri Art-Rural	225.578	300.289	2
	Other Pri Art-Urban	274.639	280.307	2
	Freeway-Urban	280.307	314.523	2
<b>050B</b>				
	Freeway-Urban	316.001	324.872	2
	Other Pri Art-Rural	324.872	467.583	2
	Other Pri Art-Urban	376.71	436.468	2
<b>050C</b>				
	Minor Art-Urban	0	7.472	2
	Other Pri Art-Urban	2.092	7.407	2
	Minor Art-Rural	7.472	16.948	2
<b>050D</b>				
	Major Coll-Rural	0	1.516	3
<b>050Z</b>				
	Other Pri Art-Rural	0	2.603	2
<b>052A</b>				
	Other Pri Art-Urban	0	22.43	4
	Minor Art-Rural	2.037	72.581	4
<b>052B</b>				
	Minor Art-Urban	86.481	87.161	4
	Collector-Urban	87.161	87.767	4
	Major Coll-Rural	87.767	111.544	4

# Colorado Highways Types

ROUTE	Function Class	Begin Mile	End Mile	REGION
<b>053A</b>				
	Minor Art-Urban	0	1.663	6
<b>055A</b>				
	Major Coll-Rural	0	5.659	4
<b>056A</b>				
	Major Coll-Rural	0	2.279	4
	Collector-Urban	2.279	3.092	4
<b>056B</b>				
	Collector-Urban	4.491	9.468	4
<b>057A</b>				
	Major Coll-Rural	0	0.488	1
<b>058A</b>				
	Freeway-Urban	0	5.437	6
<b>059A</b>				
	Minor Art-Rural	0	60.45	1
	Minor Art-Rural	60.45	67.001	4
<b>059B</b>				
	Minor Art-Rural	74.474	173.305	4
<b>060A</b>				
	Collector-Urban	0	4.958	4
<b>060B</b>				
	Collector-Urban	6.001	12.895	4
	Major Coll-Rural	12.895	19.999	4
<b>061A</b>				
	Major Coll-Rural	0	40.393	4
	Minor Art-Urban	40.393	40.993	4
<b>062A</b>				
	Minor Art-Rural	0	23.407	5
<b>063A</b>				
	Major Coll-Rural	0	53.29	4
	Minor Art-Rural	53.29	56.412	4
<b>064A</b>				
	Minor Art-Rural	0	73.7	3
<b>065A</b>				
	Minor Art-Rural	0	61.387	3
<b>066A</b>				
	Collector-Urban	0	1.299	4
	Major Coll-Rural	1.299	1.416	4

# Colorado Highways Types

ROUTE	Function Class	Begin Mile	End Mile	REGION
<b>066B</b>	Minor Art-Rural	28.693	51.386	4
	Other Pri Art-Urban	32.585	38.921	4
<b>067A</b>	Major Coll-Rural	0	10.999	2
<b>067B</b>	Major Coll-Rural	11.562	14.999	2
<b>067C</b>	Minor Art-Rural	45.56	69.999	2
<b>067D</b>	Other Pri Art-Urban	77.001	79.067	2
	Minor Art-Rural	79.067	99.999	2
<b>067E</b>	Major Coll-Rural	117.352	127.449	1
<b>069A</b>	Minor Art-Rural	0	82.877	2
<b>070A</b>	Interstate-Rural	0	189.981	3
	Interstate-Urban	18.555	170.213	3
	Interstate-Rural	189.981	449.512	1
	Interstate-Urban	200.995	289.316	1
	Interstate-Urban	258.722	285.727	6
<b>070B</b>	Other Pri Art-Urban	0	13.36	3
<b>070E</b>	Major Coll-Rural	0	0.173	3
<b>070F</b>	Major Coll-Rural	0	0.279	3
<b>070G</b>	Collector-Urban	0	0.527	3
<b>070K</b>	Minor Coll-Rural	0	2.546	1
<b>070L</b>	Major Coll-Rural	0	0.315	1
<b>070M</b>	Minor Coll-Rural	0	0.305	1
<b>070N</b>	Minor Coll-Rural	0	0.318	1



# Colorado Highways Types

ROUTE	Function Class	Begin Mile	End Mile	REGION
<b>0700</b>				
	Minor Coll-Rural	0	0.309	1
<b>070P</b>				
	Minor Coll-Rural	0	0.516	1
<b>070Q</b>				
	Major Coll-Rural	0	0.267	1
<b>070Z</b>				
	Other Pri Art-Urban	0	1.269	3
<b>071A</b>				
	Major Coll-Rural	0	9.102	2
<b>071B</b>				
	Major Coll-Rural	9.596	14.535	2
<b>071C</b>				
	Minor Art-Rural	16.157	48.65	2
	Minor Art-Rural	48.65	100.999	1
<b>071D</b>				
	Other Pri Art-Rural	102.001	125.85	1
	Other Pri Art-Rural	125.85	173.521	4
	Other Pri Art-Urban	173.521	174.357	4
<b>071E</b>				
	Other Pri Art-Urban	175.486	176.956	4
	Other Pri Art-Rural	176.956	201.636	4
<b>071F</b>				
	Other Pri Art-Rural	205.525	232.821	4
<b>072A</b>				
	Other Pri Art-Urban	0	10.659	6
	Other Pri Art-Urban	10.659	10.674	1
	Minor Art-Rural	10.674	29.378	1
<b>072B</b>				
	Minor Art-Rural	32.325	53.999	4
<b>074A</b>				
	Minor Art-Rural	0	17.802	1
	Other Pri Art-Rural	0.374	10.796	1
	Other Pri Art-Urban	0.552	10.399	1
	Minor Art-Urban	17.802	17.999	1
<b>075A</b>				
	Other Pri Art-Urban	2.182	2.65	6
<b>075B</b>				

# Colorado Highways Types

ROUTE	Function Class	Begin Mile	End Mile	REGION
<b>075B</b>	Other Pri Art-Urban	4.343	5.287	6
	Minor Art-Urban	5.287	8.524	6
	Interstate-Urban	0	25.145	6
<b>076A</b>	Interstate-Rural	25.145	183.999	4
	Interstate-Urban	78.628	125.458	4
	Major Coll-Rural	0	0.306	4
<b>076B</b>	Major Coll-Rural	0	0.306	4
	Minor Coll-Rural	0	12.71	2
	Major Coll-Rural	12.71	27.307	2
<b>078A</b>	Minor Art-Urban	27.307	33.272	2
	Major Coll-Rural	0	1.493	2
	Major Coll-Rural	0	1.277	1
<b>078B</b>	Major Coll-Rural	0	1.493	2
	Major Coll-Rural	1.58	18.926	1
	Major Coll-Rural	18.926	23.892	4
<b>079A</b>	Major Coll-Rural	0	1.277	1
	Major Coll-Rural	1.58	18.926	1
	Major Coll-Rural	18.926	23.892	4
<b>079B</b>	Major Coll-Rural	1.58	18.926	1
	Major Coll-Rural	18.926	23.892	4
	Other Pri Art-Urban	0	41.459	3
<b>082A</b>	Other Pri Art-Rural	7.619	37.111	3
	Collector-Urban	41.459	42.909	3
	Major Coll-Rural	42.909	85.293	3
	Freeway-Urban	0	7.612	2
<b>083A</b>	Other Pri Art-Urban	7.612	30.237	2
	Other Pri Art-Rural	30.237	53.842	1
	Other Pri Art-Urban	53.842	65.32	1
	Freeway-Urban	65.32	70.566	6
	Other Pri Art-Urban	70.566	77.267	6
	Other Pri Art-Urban	0	0.316	2
<b>083B</b>	Other Pri Art-Urban	0	0.316	2
	Minor Art-Rural	0	27.924	5
<b>084A</b>	Minor Art-Rural	0	27.924	5
	Other Pri Art-Urban	128.001	135.457	2
	Minor Art-Urban	135.457	137.04	2
<b>085A</b>	Other Pri Art-Urban	128.001	135.457	2
	Minor Art-Urban	135.457	137.04	2

# Colorado Highways Types

ROUTE	Function Class	Begin Mile	End Mile	REGION
<b>085B</b>				
	Other Pri Art-Urban	184.684	200.017	1
	Other Pri Art-Rural	187.759	200.07	1
	Other Pri Art-Rural	200.07	200.371	6
	Freeway-Urban	200.371	211.123	6
<b>085C</b>				
	Freeway-Urban	227.001	236.034	6
	Freeway-Urban	236.034	265.849	4
	Other Pri Art-Rural	238.141	261.9	4
	Other Pri Art-Urban	242.845	243.405	4
<b>085E</b>				
	Minor Art-Urban	0	1.275	4
<b>085F</b>				
	Minor Coll-Rural	0	1.375	4
<b>085G</b>				
	Other Pri Art-Urban	0	1.625	4
<b>085H</b>				
	Other Pri Art-Urban	0	1.99	4
<b>085K</b>				
	Other Pri Art-Urban	138.746	140.798	2
<b>085L</b>				
	Freeway-Urban	265.849	272.484	4
	Minor Art-Rural	272.484	309.542	4
<b>086A</b>				
	Other Pri Art-Urban	1.871	5.817	1
	Other Pri Art-Rural	5.817	6.82	1
	Minor Art-Rural	6.82	58.998	1
<b>086B</b>				
	Other Pri Art-Urban	100	104.348	1
<b>088A</b>				
	Other Pri Art-Urban	0	14.736	6
<b>088B</b>				
	Other Pri Art-Urban	17.001	21.734	6
<b>089A</b>				
	Major Coll-Rural	0	34.34	2
<b>090A</b>				
	Major Coll-Rural	0	33.874	5
<b>090B</b>				

# Colorado Highways Types

ROUTE	Function Class	Begin Mile	End Mile	REGION
<b>090B</b>				
	Major Coll-Rural	82.001	88.244	3
	Collector-Urban	88.244	88.977	3
	Minor Art-Urban	88.977	89.858	3
<b>091A</b>				
	Other Pri Art-Urban	0	0.774	3
	Minor Art-Rural	0.774	12.076	3
	Minor Art-Rural	12.076	22.578	1
<b>092A</b>				
	Other Pri Art-Urban	0	2.104	3
	Minor Art-Rural	2.104	20.723	3
	Major Coll-Rural	20.723	73.297	3
<b>093A</b>				
	Other Pri Art-Urban	0	7.882	6
	Other Pri Art-Rural	7.882	11.781	6
	Other Pri Art-Rural	11.781	13.61	4
	Other Pri Art-Urban	13.61	18.849	4
<b>094A</b>				
	Minor Art-Rural	0	35.008	2
	Minor Art-Rural	35.008	85.999	1
<b>095A</b>				
	Other Pri Art-Urban	0	14.325	6
<b>096A</b>				
	Minor Art-Rural	0	40.135	2
	Minor Art-Urban	40.135	51.651	2
	Other Pri Art-Urban	51.651	58.817	2
<b>096B</b>				
	Minor Art-Rural	69.48	105.83	2
<b>096C</b>				
	Minor Art-Rural	106.351	165.971	2
<b>096D</b>				
	Minor Art-Rural	169.001	207.454	2
<b>097A</b>				
	Minor Coll-Rural	0	4.584	5
<b>100A</b>				
	Minor Coll-Rural	0	0.419	2
<b>101A</b>				
	Major Coll-Rural	0	21.413	2

# Colorado Highways Types

ROUTE	Function Class	Begin Mile	End Mile	REGION
<b>103A</b>	Minor Coll-Rural	0	0.119	1
	Major Coll-Rural	0.119	22.488	1
<b>105A</b>	Minor Art-Rural	0	9.475	2
	Minor Art-Urban	2.879	7.093	2
	Minor Coll-Rural	9.475	9.48	2
<b>105B</b>	Major Coll-Rural	28.16	32.502	1
<b>109A</b>	Major Coll-Rural	0	65.768	2
	Minor Art-Urban	54.79	57.791	2
<b>109B</b>	Minor Art-Urban	0	0.184	2
<b>110A</b>	Major Coll-Rural	0	0.14	5
<b>112A</b>	Minor Art-Rural	0	27.802	5
<b>113A</b>	Minor Art-Rural	0	18.83	4
<b>114A</b>	Major Coll-Rural	0	8.02	3
	Major Coll-Rural	8.02	61.697	5
<b>115A</b>	Minor Art-Urban	0	4.661	2
	Major Coll-Rural	4.661	13.96	2
	Minor Art-Rural	13.96	40.344	2
	Other Pri Art-Urban	40.344	45.999	2
<b>116A</b>	Major Coll-Rural	0	32.322	2
<b>119A</b>	Minor Art-Rural	0	22.748	1
	Minor Art-Rural	22.748	40.429	4
	Other Pri Art-Urban	40.429	41.892	4
<b>119B</b>	Other Pri Art-Urban	44.237	59.089	4
	Freeway-Urban	44.977	54.413	4
	Other Pri Art-Rural	52.056	52.681	4

# Colorado Highways Types

ROUTE	Function Class	Begin Mile	End Mile	REGION
<b>119C</b>	Freeway-Urban	59.089	61.016	4
	Other Pri Art-Rural	61.016	63.637	4
<b>120A</b>	Major Coll-Rural	0	6.999	2
<b>121A</b>	Freeway-Urban	0	4.667	6
	Other Pri Art-Urban	4.667	26.3	6
<b>121B</b>	Minor Art-Rural	0	3.161	6
	Other Pri Art-Urban	3.161	4.413	6
<b>125A</b>	Minor Art-Rural	0	75.406	3
<b>127A</b>	Minor Art-Rural	0	8.999	3
<b>128A</b>	Minor Art-Rural	0	4.122	6
	Other Pri Art-Urban	4.122	8.385	6
	Other Pri Art-Rural	5.107	5.14	6
<b>128B</b>	Other Pri Art-Urban	12.199	13.999	6
<b>131A</b>	Minor Art-Rural	0	0.287	3
<b>131B</b>	Minor Art-Rural	0.053	68.721	3
<b>133A</b>	Minor Art-Rural	0	68.821	3
	Other Pri Art-Urban	66.526	68.725	3
<b>133B</b>	Minor Art-Rural	12.159	16.076	3
<b>134A</b>	Major Coll-Rural	0	26.999	3
<b>135A</b>	Other Pri Art-Urban	0	1.387	3
	Minor Art-Rural	1.387	27.484	3
<b>136A</b>	Major Coll-Rural	0	4.469	5
<b>138A</b>				

# Colorado Highways Types

ROUTE	Function Class	Begin Mile	End Mile	REGION
<b>138A</b>	Other Pri Art-Urban	0	1.81	4
	Minor Art-Rural	1.81	59.823	4
	Major Coll-Rural	8.97	54.81	4
<b>138Z</b>	Minor Art-Urban	0	0.614	4
<b>139A</b>	Minor Art-Rural	0	72.065	3
<b>140A</b>	Major Coll-Rural	0	23.435	5
<b>141A</b>	Major Coll-Rural	0	55.709	5
	Minor Art-Rural	55.709	95.8	5
	Minor Art-Rural	95.8	153.999	3
<b>141B</b>	Other Pri Art-Urban	156.746	161.999	3
	Other Pri Art-Rural	157.545	159.544	3
<b>142A</b>	Minor Art-Rural	0	33.84	5
<b>144A</b>	Major Coll-Rural	0	26.093	4
	Minor Art-Urban	26.093	28.796	4
<b>145A</b>	Other Pri Art-Urban	0	3.305	5
	Minor Art-Rural	3.305	116.879	5
<b>149A</b>	Minor Art-Rural	0	42.17	5
	Minor Art-Rural	42.17	117.522	3
<b>150A</b>	Major Coll-Rural	0	15.999	5
<b>151A</b>	Major Coll-Rural	0	33.96	5
<b>157A</b>	Freeway-Urban	0	4.53	4
<b>159A</b>	Minor Art-Rural	0	33.661	5
<b>160A</b>	Other Pri Art-Rural	0	278.625	5

# Colorado Highways Types

ROUTE	Function Class	Begin Mile	End Mile	REGION
<b>160A</b>	Other Pri Art-Urban	34.086	235.409	5
	Other Pri Art-Rural	278.625	305.38	2
<b>160B</b>	Other Pri Art-Rural	305.526	306.35	2
<b>160C</b>	Other Pri Art-Urban	344.612	346	2
	Minor Art-Rural	346	496.999	2
<b>160D</b>	Major Coll-Rural	0	2.488	5
<b>160E</b>	Major Coll-Rural	0	2.439	5
<b>165A</b>	Major Coll-Rural	0	36.843	2
<b>167A</b>	Major Coll-Rural	0	4.86	2
<b>170A</b>	Major Coll-Rural	0	5.558	4
	Collector-Urban	1.107	6.911	4
<b>172A</b>	Major Coll-Rural	0	23.515	5
	Collector-Urban	23.515	24.499	5
<b>177A</b>	Other Pri Art-Urban	0	5.999	6
<b>183A</b>	Major Coll-Rural	0	0.999	2
<b>184A</b>	Major Coll-Rural	0	7.999	5
<b>184B</b>	Major Coll-Rural	9.001	26.599	5
<b>187A</b>	Major Coll-Rural	0	0.69	3
<b>194A</b>	Minor Art-Urban	0	0.721	2
	Major Coll-Rural	0.721	19.997	2
<b>196A</b>	Major Coll-Rural	0	35.637	2
<b>196B</b>				



# Colorado Highways Types

ROUTE	Function Class	Begin Mile	End Mile	REGION
196B				
	Major Coll-Rural	0	0.2	2
202A				
	Minor Coll-Rural	0	2.999	2
207A				
	Major Coll-Rural	0	5.935	2
209A				
	Major Coll-Rural	0	1.528	2
224A				
	Minor Art-Urban	0	3.634	6
225A				
	Interstate-Urban	0	11.997	6
227A				
	Minor Art-Urban	0	1.851	2
231A				
	Major Coll-Rural	0	1.534	2
	Collector-Urban	1.534	2	2
233A				
	Collector-Urban	0	1.999	2
239A				
	Minor Art-Urban	0	0.843	2
	Minor Art-Rural	0.843	3.345	2
256A				
	Major Coll-Rural	0	2.999	4
257A				
	Collector-Urban	0	5.145	4
	Major Coll-Rural	0.617	3.153	4
	Minor Art-Urban	5.145	15.563	4
	Minor Art-Rural	15.563	18.487	4
257B				
	Minor Art-Urban	0	1.1	4
263A				
	Minor Art-Urban	0	0.635	4
	Collector-Urban	0.635	3.875	4
	Major Coll-Rural	3.875	6.747	4
265A				
	Minor Art-Urban	0	3.621	6
266A				

# Colorado Highways Types

ROUTE	Function Class	Begin Mile	End Mile	REGION
<b>266A</b>				
	Major Coll-Rural	0	11.516	2
<b>270A</b>				
	Interstate-Urban	0	5.351	6
<b>270B</b>				
	Interstate-Urban	0	1.1	6
<b>285A</b>				
	Other Pri Art-Rural	0	33.404	5
	Other Pri Art-Urban	33.404	33.999	5
<b>285B</b>				
	Other Pri Art-Rural	51.207	126.235	5
	Other Pri Art-Urban	126.235	126.48	5
<b>285C</b>				
	Other Pri Art-Rural	127.001	147.999	5
<b>285D</b>				
	Other Pri Art-Rural	161.789	248.367	1
	Freeway-Urban	248.367	257.56	1
	Freeway-Urban	254.354	259.326	6
	Other Pri Art-Urban	259.326	263.874	6
<b>287A</b>				
	Other Pri Art-Rural	0	74.765	2
	Other Pri Art-Urban	74.765	77.639	2
<b>287B</b>				
	Other Pri Art-Rural	85.37	122.775	2
	Other Pri Art-Rural	122.775	132.999	1
<b>287C</b>				
	Other Pri Art-Urban	282.679	304.023	6
	Other Pri Art-Rural	299.34	300.847	6
	Other Pri Art-Urban	304.023	350.354	4
	Other Pri Art-Rural	305.361	384.999	4
	Freeway-Urban	323.98	351.632	4
<b>287D</b>				
	Freeway-Urban	325.557	329.149	4
<b>287Z</b>				
	Other Pri Art-Urban	0	1.763	4
<b>291A</b>				
	Other Pri Art-Urban	0	3.019	5
	Minor Art-Rural	3.019	8.999	5

# Colorado Highways Types

ROUTE	Function Class	Begin Mile	End Mile	REGION
<b>300A</b>	Collector-Urban	0	0.325	3
	Minor Coll-Rural	0.325	3.356	3
<b>317A</b>	Minor Coll-Rural	0	11.999	3
<b>318A</b>	Major Coll-Rural	0	60.697	3
<b>325A</b>	Major Coll-Rural	0	11.395	3
<b>330A</b>	Major Coll-Rural	0	11.395	3
<b>340A</b>	Minor Art-Urban	0	9.526	3
	Other Pri Art-Urban	0.507	13.341	3
	Minor Art-Rural	1.472	4.177	3
<b>347A</b>	Major Coll-Rural	0	4.999	3
<b>348A</b>	Other Pri Art-Urban	0	0.7	3
	Minor Art-Rural	0.7	16.999	3
<b>350A</b>	Minor Art-Rural	0	72.313	2
	Other Pri Art-Urban	72.313	72.999	2
<b>368A</b>	Minor Art-Rural	0	6.022	5
	Major Coll-Rural	6.022	12.329	5
<b>370A</b>	Minor Art-Rural	0	3.996	5
	Major Coll-Rural	3.996	13.999	5
<b>371A</b>	Minor Art-Rural	0	5.999	5
<b>385A</b>	Minor Art-Rural	95.055	122.879	2
<b>385B</b>	Minor Art-Rural	123.67	135.413	2
	Minor Art-Rural	135.413	149.701	1
<b>385C</b>	Other Pri Art-Rural	150.312	207.508	1

# Colorado Highways Types

ROUTE	Function Class	Begin Mile	End Mile	REGION
<b>385C</b>				
	Other Pri Art-Rural	207.508	216.861	4
<b>385D</b>				
	Other Pri Art-Rural	219.374	309.143	4
	Minor Art-Rural	309.143	310.999	4
<b>385E</b>				
	Minor Art-Rural	313.687	317.631	4
<b>389A</b>				
	Major Coll-Rural	0	12.803	2
<b>391A</b>				
	Other Pri Art-Urban	0	9.51	6
<b>392A</b>				
	Minor Art-Urban	0	4.455	4
<b>392B</b>				
	Minor Art-Urban	5.413	15.4	4
	Minor Art-Rural	7.17	15.437	4
	Major Coll-Rural	15.437	23.596	4
<b>394A</b>				
	Collector-Urban	0	3.933	3
	Minor Coll-Rural	3.933	9.378	3
<b>402A</b>				
	Other Pri Art-Urban	0	4.225	4
<b>470A</b>				
	Freeway-Urban	0	26.195	6
<b>470B</b>				
	Freeway-Urban	0	34.13	1
	Freeway-Urban	34.13	46.398	6
	Other Pri Art-Rural	34.154	43.812	6
<b>470N</b>				
	Freeway-Urban	46.398	53.43	6
	Freeway-Urban	53.43	54.45	4
<b>470W</b>				
	Freeway-Urban	0	1.212	6
<b>491A</b>				
	Other Pri Art-Rural	0	6.422	5
<b>491B</b>				
	Other Pri Art-Urban	26.371	30.721	5
	Other Pri Art-Rural	30.721	69.602	5

# Colorado Highways Types

ROUTE	Function Class	Begin Mile	End Mile	REGION
491C				
	Other Pri Art-Urban	0	0.242	5
550A				
	Other Pri Art-Rural	0	16.561	5
550B				
	Other Pri Art-Urban	21.001	28.208	5
	Other Pri Art-Rural	28.208	117.43	5
	Other Pri Art-Urban	117.43	129.257	3
	Other Pri Art-Rural	118.484	124.819	3