



**CRASHES AND RATES  
ON STATE HIGHWAYS  
2004**

**COLORADO DEPARTMENT OF TRANSPORTATION  
TRANSPORTATION SAFETY AND  
TRAFFIC ENGINEERING BRANCH  
Accident Data Management Unit**



## **TABLE OF CONTENTS**

---

• Introduction .....	<b>i</b>
• Average Traffic Crash Rates on State Highways by Federal Class .....	<b>v</b>
• Average Traffic Crash Rates on State Highways by Functional Class .....	<b>vi</b>
• Accident and Rates Book for 2004.....	<b>1</b>
• Accident and Rates Book for 2004 (Graphic Representation).....	<b>167</b>
• State-wide Severity of Crashes by Counties .....	<b>183</b>
• State-wide Fatal Crashes by Counties/Alcohol Related .....	<b>187</b>
• Colorado Highways by Sections.....	<b>193</b>
• Colorado Highways by Cities .....	<b>229</b>
• Colorado Highways by Types.....	<b>273</b>





# INTRODUCTION



## **INTRODUCTION**

This report describes traffic crash severities, i.e., Property Damage Only (PDO), Injuries, and Fatalities and associated rates on the Colorado State Highway System for Calendar year 2004. Two major sources of data were required to produce this report: The computerized traffic volume data supplied by the Division of Transportation Development, and computerized crash data gathered and maintained by the Traffic Records Unit of the Safety and Traffic Engineering Branch.

### **REPORT FORMAT AND DEFINITION OF TERMS**

SHXXXX	State Highway Number followed by a Section designation, e.g., SH006K, SH050B, SH318A.
MP	The milepost location of the section terminus as described in the aforementioned Colorado Roadway Information System (CORIS) Report.
Section Length	The distance in miles (to two decimal places) between the indicated section terminus and the previous section terminus. Note that this distance is not necessarily the same as the difference in mile points of the two section termini. The limits of a section of highway as used in the CORIS. These limits have been established at State Highway Junctions, urban limits, city limits, county lines, Engineering Region Boundaries, construction projects, and other points where there are material changes in traffic volumes.
Functional Classification	"U" denotes that the section is within a designated urban area, and "R" denotes that the section is outside a designated urban area, or in a rural area. The number (2, 4, 6, etc.) denotes number of lanes. "M" denotes that the section is in mountainous terrain, "F" denotes that the section is in flat terrain, and "R" denotes that the section is in the rolling terrain.
MVMT	Million Vehicle Miles Traveled (MVMT).
AADT	Average Annual Daily Traffic, the average number of vehicles using a given highway section in one day.
PDO	Property Damage Only (PDO) type accidents (severity type).

## INTRODUCTION

PDO Rate

For sections with a length of one mile or less, rates are indicated in units of crashes per million vehicles, computed from.

$$V (\text{Vehicles}) = (365 \text{ days})(\text{Avg. Daily Traffic})$$

Rates for sections greater than one mile are indicated in units of crashes per million vehicle-miles, computed from:

$$M = (365 \text{ days})(\text{Avg. Daily Traffic})(\text{Section Length})$$

$$PDO \text{ Rate} = (\text{No. of PDO Accidents})(1,000,000)/(V \text{ or } M)$$

Injury

Injury type accidents (severity type).

Injury Rate

The number of injury-producing crashes per million vehicles or per million vehicle miles of travel, as appropriate, computed from:

$$\text{Injury Accident Rate} = (\text{No. of Injury Accidents})(1,000,000)/(V \text{ or } M)$$

Fatal

Fatal type accidents (severity type).

Fatal Rate

The number of fatality-producing crashes per 100 million vehicles or per 100 million vehicle-miles of travel, as appropriate, computed from:

$$\text{Fatal Accident Rate} = (\text{No. of Fatal Accidents})(100,000,000)/(V \text{ or } M)$$

Total

The number of total crashes per million vehicles or per million vehicle miles of travel, as appropriate, computed from:

$$\text{Total Accident Rate} = (\text{Total No. of Accidents})(1,000,000)/(V \text{ or } M)$$



## INTRODUCTION

### USING THE REPORT

The information shown on each line refers to the highway section bounded by the section termini described on the line and by the previous termini. All sections (except the first section for highway or alpha section letter change) exclude the crashes at the beginning terminus but include the crash data at the ending terminus. For example, on SH002A, 179 crashes occurred with the section from, but not including, JCT SH 83 SE (LEETSDALE DR) up to and including RD E AND W (E 8TH AVE). However, for the first section on SH002A, 68 crashes occurred within the section from, and including, JCT U.S. 285 E AND W (E HAMPDEN AVE) up to and including RD E (E YALE AVE).

The ending mile point of a highway and the total section length are not the same on some highways. The reasons for this apparent discrepancy are as follows:

Section changes (indicated by a change in the alpha section letter under the column "Section Length") result when a given highway overlaps another highway, which takes precedence. For example, SH002A has an overlapping non-chargeable section with SH006H between mile points 9.84 and 10.86 during which time mile points on SH002A continue to increase but crashes are charged to SH006H.

A section of highway may contain an equation (either positive or negative) so the difference between the ending mile points is not equal to the given section length. For example, between Sheridan Blvd (SH095A) and Federal Blvd (SH287C) on Colfax Ave (SH040C) 0.5 mile has been added to the segment in order to concur with the original posted mile markers.

Using the following procedure, it is possible to compute the various rates for combined highway sections. The equations used to compute Total Crash Rate (shown below) when combining sections, the total number of crashes, total section length, and average daily traffic for the combined sections must be determined before the rates can be computed. Given the following definitions:

Number of crashes in an individual highway section	= $A_i$
Number of crashes in the combined section	= $A_s$
Individual section length (miles to two decimal places)	= $L_i$
Length of combined section	= $L_s$
Individual section Average Daily Traffic Volume	= $ADT_i$
Combined section Average Daily Traffic Volume	= $ADT'_s$
Total Crash Rate for the combined section per million vehicles or per million vehicle-miles as appropriate	= $R_s$

The necessary calculations are:

$$A_s = \sum A_i 's$$

$$L_s = \sum L_i 's$$

$$ADT'_s = \sum \frac{(ADT_i)(L_i)}{L_s}$$

## INTRODUCTION

$$R_s = (A_s \times 1,000,000) / (365 \times L_s \times ADT's)$$

For example, to determine the Total Crash Rate on SH050A from the JCT SH 67 SW (MP 285.62) to The FREMONT-PUEBLO COUNTY LINE (MP 296.14) three sections are involved:

<i>Section Termini</i>	<i>Section Length (mile)</i>	<i>ADT</i>	<i>Total Crashes</i>
JCT SH67 SW	N/A	N/A	N/A
Penrose/Colorado Springs Interchange (MP 289.76)	4.10	11,303	15
JCT SH 120 S; RD N (CO RD 368) (MP 294.33)	4.47	8,593	11
Fremont-Pueblo County Line (MP 296.14)	2.03	8,600	12
Total	$L_s = 10.6$		$A_s = 38$

The combined ADT's for this section is then;

$$ADT's = [(11,303)(4.10) + (8,593)(4.47) + (8,600)(2.03)] \div 10.6$$
$$ADT's = 9,643 \text{ Vehicles}$$

The Total Crash Rate for the combined section is then;

$$R_s = [(38)(1,000,000)] \div [(365)(10.6)(9643)]$$
$$R_s = 1.02 \text{ Crashes / MVM}$$

In a similar manner, Injury Crash Rates for combined sections may be computed by replacing "A<sub>s</sub>" with the total number of injury crashes in the combined sections. Likewise, Fatal Crash rates can be computed by substituting the total number of fatal crashes in the combined section for "A<sub>s</sub>" and using the constant 100,000,000 rather than 1,000,000 since Fatal Crash Rates are computed on the basis of 100 Million Vehicles or 100 Million Vehicle Miles of Travel.

This document can be obtained electronically at:

[http://www.dot.state.co.us/Traffic\\_Manuals\\_Guidelines/Accident\\_and\\_Rates\\_Books.asp](http://www.dot.state.co.us/Traffic_Manuals_Guidelines/Accident_and_Rates_Books.asp)

For a hard copy of this document contact:

**M. R. Marandi**  
**Colorado Department of Transportation**  
**HQ Safety and Traffic Engineering**  
**Accident Data Management Unit**  
**4201 E. Arkansas Avenue, EP700**  
**Denver, CO 80222 USA**  
**303-757-9876 Voice**  
**303-512-5113 Fax**  
**Rm.Marandi@dot.state.co.us E-mail**

**AVERAGE TRAFFIC CRASH RATES ON STATE HIGHWAYS**  
by Federal Class  
Statewide-Calendar Year 2004

Federal Aid Class	Miles	MVMT	ADT	PDO		Injury			Fatal			Total	
				Crashes	Rate	Crashes	Injured	Rate	Crashes	Killed	Rate	Crashes	Rate
Federal Aid Interstate Rural	687	4,410	17,589	3,104	0.70	1,180	1,803	0.27	43	52	0.98	4,327	0.98
Federal Aid Interstate Urban	268	6,399	65,417	8,450	1.32	3,085	4,325	0.48	36	44	0.56	11,571	1.81
Federal Aid Primary Rural	3,592	4,953	3,778	5,066	1.02	1,766	2,751	0.36	114	134	2.30	6,946	1.40
Federal Aid Primary Urban	2	11	14,030	4	0.36	2	3	0.18	0	0	0.00	6	0.55
Federal Aid Secondary	3,218	1,772	1,509	2,024	1.14	936	1,356	0.53	54	62	3.05	3,014	1.70
Federal Aid Urban State Highway	1,142	9,710	23,295	24,836	2.56	9,065	13,062	0.93	129	139	1.33	34,030	3.50
Non Federal Aid State Highway	248	167	1,847	194	1.16	68	97	0.41	0	0	0.00	262	1.57
Total State Highway Rural	7,745	11,302	3,998	10,388	0.92	3,950	6,007	0.35	211	248	1.87	14,549	1.29
Total State Highway Urban	1,412	16,120	31,275	33,290	2.07	12,152	17,390	0.75	165	183	1.02	45,607	2.83
Total State Highway	9,157	27,422	8,205	43,678	1.59	16,102	23,397	0.59	376	431	1.37	60,156	2.19

**Below calculations are the above total values, excluding Interstate Highways.**

Non-Interstate Highway Rural	7,058	6,892	2,675	7,284	1.06	2,770	4,204	0.40	168	196	2.44	10,222	1.48
Non-Interstate Highway Urban	1,144	9,721	23,278	24,840	2.56	9,067	14,639	0.93	129	139	1.33	34,036	3.50
Total Non-Interstate Highway	8,202	16,613	5,549	32,124	1.93	11,837	18,843	0.71	297	335	1.79	44,258	2.66

**AVERAGE TRAFFIC CRASH RATES ON STATE HIGHWAYS**  
**by Functional Class Table**  
**Statewide-Calendar Year 2004**

Functional Class	Miles	MVMT	ADT	PDO		Injury			Fatal			Total	
				Crashes	Rate	Crashes	Injured	Rate	Crashes	Killed	Rate	Crashes	Rate
Rural Interstate	687	4,410	17,589	3,104	0.70	1,180	1,849	0.27	43	54	0.98	4,327	0.98
Rural Principal Arterial	2,274	3,918	4,721	3,787	0.97	1,329	2,085	0.34	81	93	2.07	5,197	1.33
Rural Minor Arterial	3,276	2,321	1,941	2,663	1.15	1,092	1,604	0.47	72	81	3.10	3,827	1.65
Rural Major Collector	1,362	577	1,160	692	1.20	302	425	0.52	15	21	2.60	1,009	1.75
Rural Minor Collector	116	36	849	32	0.89	10	13	0.28	0	0	0.00	42	1.17
Rural Local	20	17	2,300	13	0.76	7	10	0.41	0	0	0.00	20	1.18
Urban Interstate	268	6,399	65,417	8,450	1.32	3,085	4,305	0.48	36	44	0.56	11,571	1.81
Urban Principal Arterial	283	3,820	36,932	5,593	1.46	2,066	3,065	0.54	39	41	1.02	7,698	2.02
Urban Other Principal Arterial	661	5,350	22,167	18,005	3.37	6,514	9,246	1.22	82	90	1.53	24,601	4.60
Urban Minor Arterial	149	447	8,200	1,087	2.43	446	662	1.00	7	7	1.57	1,540	3.45
Urban Collector	60	124	5,688	252	2.03	70	94	0.56	1	1	0.81	323	2.60
Urban Local	0	0	0	0	0.00	0	0	0.00	0	0	0.00	0	0.00
<b>Total State Highway Rural</b>	<b>7,735</b>	<b>11,279</b>	<b>3,995</b>	<b>10,291</b>	<b>0.91</b>	<b>3,920</b>	<b>5,986</b>	<b>0.35</b>	<b>211</b>	<b>249</b>	<b>1.87</b>	<b>14,422</b>	<b>1.28</b>
<b>Total State Highway Urban</b>	<b>1,422</b>	<b>16,140</b>	<b>31,103</b>	<b>33,387</b>	<b>2.07</b>	<b>12,181</b>	<b>17,372</b>	<b>0.75</b>	<b>165</b>	<b>183</b>	<b>1.02</b>	<b>45,733</b>	<b>2.83</b>
<b>Total State Highway</b>	<b>9,157</b>	<b>27,419</b>	<b>8,204</b>	<b>43,678</b>	<b>1.59</b>	<b>16,101</b>	<b>23,358</b>	<b>0.59</b>	<b>376</b>	<b>432</b>	<b>1.37</b>	<b>60,155</b>	<b>2.19</b>



**COLORADO DEPARTMENT OF TRANSPORTATION**  
**ACCIDENTS AND RATES BOOK FOR 2004**





## Colorado Department of Transportation Accident and Rates Book for 2004

### SH001A

Section MP	Func Length	Class	Section Description	MVMT	AADT	Accidents			Accident Rates *				
						** PDO	Injury	Fatal	Total	** PDO	Injury	Fatal	Total
0.00		U-2-R	JCT U.S.287 SH 287 NW AND S (COLLEGE AVE) IN										
0.34	0.34	U-2-R	RD E (COUNTRY CLUB RD)(CO RD 50E)	0.90	8,900	5	1	0	6	4.53	0.91	0.00	5.43
1.83	1.51	U-2-R	RD E AND W (CO RD 54) (DOUGLAS RD)	0.31	5,850	2	1	0	3	0.62	0.31	0.00	0.93
3.69	1.85	U-2-R	RD N (CO RD 15)	0.27	5,500	5	2	0	7	1.34	0.54	0.00	1.88
9.32	5.63	R-2-R	BOX ELDER CREEK STR B-16-AN ENTER	0.15	3,270	5	4	1	10	0.74	0.59	14.85	1.48
9.78	0.45	R-2-R	RD N AND S (6TH ST) (CO RD 7) LEAVE	1.05	5,802	2	3	0	5	2.09	3.14	0.00	5.23
9.96	0.17	R-2-R	I-25 INTERCHANGE (WELLINGTON) SH 25 NE AND	2.17	7,400	1	0	0	1	2.17	0.00	0.00	2.17
Totals:		9.95				20	11	1	32	1.23	0.68	6.17	1.97

### SH002A

Section MP	Func Length	Class	Section Description	MVMT	AADT	Accidents			Accident Rates *				
						** PDO	Injury	Fatal	Total	** PDO	Injury	Fatal	Total
0.00		U-6-R	JCT U.S.285 SH 285 E AND W (E HAMPDEN AVE)										
1.05	1.05	U-6-R	RD E (E YALE AVE)	0.10	25,800	52	16	0	68	5.25	1.62	0.00	6.86
1.50	0.44	U-6-R	RD E AND W (E ILIFF AVE)	0.15	40,400	25	4	0	29	3.84	0.61	0.00	4.46
2.11	0.60	U-6-R	I-25 INTERCHANGE (COLORADO BLVD) SH 25 NW	0.10	46,037	69	17	0	86	6.84	1.68	0.00	8.52
2.25	0.13	U-7-R	SIGN BRIDGE STR F-17-GS SB LANES	0.31	66,765	52	11	0	63	16.63	3.52	0.00	20.14
3.49	1.23	U-7-R	RD E (BUSINESS DRIVEWAY) RD W (E	0.04	61,467	138	61	3	202	4.97	2.20	10.82	7.28
3.64	0.15	U-6-R	RD NW AND SE (CHERRY CREEK DR SOUTH)	0.32	56,700	14	3	0	17	4.62	0.99	0.00	5.61
4.13	0.47	U-6-R	RD E AND W (E ALAMEDA AVE) LEAVE GLENDALE	0.10	57,680	43	18	0	61	4.33	1.81	0.00	6.15
4.37	0.23	U-6-R	JCT SH083A SE (LEETSDALE DR)	0.26	46,499	29	10	0	39	7.31	2.52	0.00	9.84
5.23	0.98	U-6-R	RD E AND W (E 8TH AVE)	0.05	60,218	123	56	0	179	5.68	2.58	0.00	8.26
5.98	0.73	U-6-R	JCT US 40 SH040C E AND W (E COLFAX AVE)	0.07	55,078	87	34	1	122	5.90	2.30	6.78	8.27
7.09	1.07	U-6-R	RD E AND W (E 28TH AVE)	0.05	51,958	88	45	0	133	4.34	2.22	0.00	6.55
8.23	1.13	U-6-F	RD W (E 40TH AVE)	0.05	46,533	66	20	1	87	3.43	1.04	5.20	4.52
8.71	0.47	U-6-F	I-70 INTERCHANGE (COLORADO BLVD) SH 70 E	0.12	47,200	22	7	0	29	2.73	0.87	0.00	3.59
9.47	0.75	U-6-F	RD E AND W (52ND AVE) DENVER-ADAMS	0.14	25,706	34	9	1	44	4.84	1.28	14.23	6.26
9.58	0.16	U-4-F	U.S.6 INTERCHANGE (VASQUEZ BLVD) SH 6 NE	0.65	26,100	2	1	0	3	1.31	0.65	0.00	1.96
9.84	0.25	U-4-F	JCT U.S.6 SH 6 SW AND NE (VASQUEZ BLVD) END	0.42	26,100	1	0	0	1	0.42	0.00	0.00	0.42
Totals:		9.84				845	312	6	1,163	4.99	1.84	3.54	6.87



**Colorado Department of Transportation  
Accident and Rates Book for 2004**

<b>SH002B</b>													
Section MP	Func Length	Class	Section Description	MVMT	AADT	** PDO	Accidents			Accident Rates *			
							Injury	Fatal	Total	** PDO	Injury	Fatal	Total
10.86		U-4-F	JCT U.S.6 SH 6 N AND S (VASQUEZ BLVD) IN										
11.12	0.23	U-4-F	U.S.6 INTERCHANGE (VASQUEZ BLVD) SH 6 NE	0.90	13,200	4	4	0	8	3.54	3.54	0.00	7.08
12.45	1.35	U-4-F	CHANGE MEDIAN TYPE	0.15	13,249	18	10	0	28	2.75	1.53	0.00	4.28
13.35	0.87	U-2-F	JCT SH002C RD S (QUEBEC ST) END SH002B	0.22	14,000	9	2	0	11	2.02	0.45	0.00	2.47
Totals:		2.45				31	16	0	47	2.56	1.32	0.00	3.88

<b>SH002C</b>													
Section MP	Func Length	Class	Section Description	MVMT	AADT	** PDO	Accidents			Accident Rates *			
							Injury	Fatal	Total	** PDO	Injury	Fatal	Total
12.56		U-2-F	RD NW (80TH AVE)										
12.89	0.28	U-2-F	RD NW (80TH AVE)	0.37	26,700	1	1	0	2	0.36	0.36	0.00	0.72
14.27	1.40	U-2-F	RD W (88TH AVE)	0.12	16,100	9	3	0	12	1.09	0.36	0.00	1.46
14.45	0.10	U-2-F	LEAVE COMMERCE CITY CITY LIMITS	2.05	13,300	4	3	0	7	8.47	6.35	0.00	14.82
16.95	2.14	U-2-F	JCT SH044A W RD E (104TH AVE)	0.10	12,267	7	6	1	14	0.73	0.63	10.43	1.46
19.09	2.91	U-2-F	I-76 INTERCHANGE (COMMERCE CITY) SH 76 NE	0.09	10,000	8	6	0	14	0.75	0.56	0.00	1.32
Totals:		6.83				29	19	1	49	0.91	0.60	3.15	1.54

<b>SH002D</b>													
Section MP	Func Length	Class	Section Description	MVMT	AADT	** PDO	Accidents			Accident Rates *			
							Injury	Fatal	Total	** PDO	Injury	Fatal	Total
0.00		U-4-F	I-76 INTERCHANGE (BRIGHTON) SH 76 NE AND										
0.57	0.57	U-4-F	JCT SH 22 W (124TH AVE)	0.44	10,800	7	4	0	11	3.11	1.78	0.00	4.89
3.58	2.99	U-2-F	MILEPOST 4	0.09	10,201	7	13	0	20	0.63	1.16	0.00	1.79
4.08	0.49	U-2-F	RD E AND W (BROMLEY LANE) ENTER BRIGHTON	0.55	10,200	4	0	0	4	2.19	0.00	0.00	2.19
5.08	1.02	U-2-F	JCT SH007D E AND W (BRIDGE ST) END SH002D	0.23	11,659	38	12	0	50	8.71	2.75	0.00	11.47
Totals:		5.07				56	29	0	85	2.86	1.48	0.00	4.34





## Colorado Department of Transportation Accident and Rates Book for 2004

### SH003A

Section MP	Func Length	Class	Section Description	MVMT	AADT	** PDO	Accidents			Accident Rates *			
							Injury	Fatal	Total	** PDO	Injury	Fatal	Total
0.00		R-2-M	JCT SH160A (US 160) NW AND SE BEGIN SH003A										
0.10	0.10	R-2-M	RAMPS ON AND OFF	3.69	7,400	0	0	0	0	0.00	0.00	0.00	0.00
0.14	0.03	R-2-M	RD SW (CONNECTION TO SH 160)	12.31	7,400	0	0	0	0	0.00	0.00	0.00	0.00
1.89	1.73	R-2-M	MILEPOST 2	0.21	7,494	10	3	0	13	2.11	0.63	0.00	2.74
2.19	0.29	R-2-M	RD N (8TH AV)	1.18	8,000	3	1	0	4	3.53	1.18	0.00	4.71
Totals:		2.15				13	4	0	17	2.19	0.67	0.00	2.86

### SH005A

Section MP	Func Length	Class	Section Description	MVMT	AADT	** PDO	Accidents			Accident Rates *			
							Injury	Fatal	Total	** PDO	Injury	Fatal	Total
0.00		R-2-M	JCT SH103A NE AND NW [ECHO LAKE] BEGIN										
9.05	9.09	R-2-M	RD NW (CO RD 60)	0.88	340	0	0	0	0	0.00	0.00	0.00	0.00
14.89	5.28	R-2-M	SUMMIT OF MT EVANS ELEVATION 14,264 FT END	1.52	340	0	0	0	0	0.00	0.00	0.00	0.00
Totals:		14.37				0	0	0	0	0.00	0.00	0.00	0.00

### SH006A

Section MP	Func Length	Class	Section Description	MVMT	AADT	** PDO	Accidents			Accident Rates *			
							Injury	Fatal	Total	** PDO	Injury	Fatal	Total
11.16		R-2-F	I-70 INTERCHANGE (MACK) SH 70 E AND W										
11.69	0.53	R-2-F	RD W (0.00 RD) (M.80 RD)	9.91	520	0	0	0	0	0.00	0.00	0.00	0.00
15.12	3.35	R-2-F	JCT SH 139 N AND S (LOMA)	0.74	1,099	1	3	0	4	0.74	2.23	0.00	2.97
18.69	3.69	R-2-F	RD N AND S (16.00 RD)	0.25	2,909	6	1	0	7	1.53	0.25	0.00	1.78
19.16	0.39	R-2-F	MAJOR STR (H-2-V) BIG SALT WASH ENTER	1.02	6,900	1	0	0	1	1.01	0.00	0.00	1.01
19.77	0.60	R-2-F	JCT SH 340 E (ASPEN ST) RD N (COULSON ST)	0.66	6,900	0	0	0	0	0.00	0.00	0.00	0.00
20.23	0.46	R-2-F	RD N AND S (MESA ST)	1.41	4,206	1	0	0	1	1.42	0.00	0.00	1.42
21.25	0.92	R-2-F	RD N AND S (PINE ST) (18 RD) LEAVE FRUITA	0.39	7,585	4	0	0	4	1.56	0.00	0.00	1.56
23.65	2.45	R-2-F	RD N AND S (20.00 RD)	0.09	11,987	11	7	0	18	1.02	0.65	0.00	1.67
25.85	2.20	R-3-F	RD N (22.00 RD) RD S (TO PORT OF ENTRY)	0.09	13,336	6	6	0	12	0.56	0.56	0.00	1.12
26.08	0.21	U-4-F	I-70 INTERCHANGE SH 70 E AND W I-70 GRAND	0.69	18,876	11	6	0	17	7.69	4.20	0.00	11.89
Totals:		14.80				41	23	0	64	1.20	0.67	0.00	1.88



## Colorado Department of Transportation Accident and Rates Book for 2004

### SH006B

Section MP	Func Length	Class	Section Description	MVMT	AADT	** PDO	Accidents			Accident Rates *				
							Injury	Fatal	Total	** PDO	Injury	Fatal	Total	
30.48		U-4-F	I-70 GRAND JUNCTION BUSINESS LOOP											
30.78	0.30	U-4-F	RD N AND S (1ST ST)	0.56	16,200	4	1	0	5	2.26	0.56	0.00	2.82	
30.98	0.29	U-4-F	RD N AND S (4TH ST)	0.39	24,443	19	9	0	28	7.35	3.48	0.00	10.83	
31.57	0.64	U-4-F	RD N AND S (12TH ST)	0.16	26,569	44	33	0	77	7.13	5.34	0.00	12.47	
33.06	1.48	U-4-F	RD N AND S (28.50 RD)	0.06	29,350	78	31	0	109	4.91	1.95	0.00	6.86	
33.55	0.48	U-4-F	RD N AND S (29 RD) LEAVE GRAND JUNCTION	0.23	24,333	26	16	0	42	6.08	3.74	0.00	9.82	
34.05	0.49	U-4-F	RD N (29.50 RD)	0.24	23,507	18	6	0	24	4.27	1.42	0.00	5.69	
34.38	0.32	U-4-F	JCT I-70 GRAND JUNCTION BUSINESS LOOP SH	0.45	18,800	16	8	0	24	7.38	3.69	0.00	11.07	
Totals:	4.00					205	104	0	309	5.51	2.80	0.00	8.31	

### SH006C

Section MP	Func Length	Class	Section Description	MVMT	AADT	** PDO	Accidents			Accident Rates *				
							Injury	Fatal	Total	** PDO	Injury	Fatal	Total	
37.16		U-4-F	JCT I-70 GRAND JUNCTION BUSINESS LOOP SH											
37.35	0.19	U-4-F	RD S (2ND ST) (CLIFTON)	0.95	15,200	12	8	0	20	11.41	7.61	0.00	19.02	
37.54	0.18	U-2-F	RD S (5TH ST)	1.00	15,200	4	0	1	5	3.99	0.00	99.86	4.99	
38.14	0.26	U-2-F	RD N AND S (33.00 RD)	0.69	15,200	0	1	0	1	0.00	0.70	0.00	0.70	
38.69	0.49	U-2-F	RD E (F.00 RD)	0.70	8,015	1	2	0	3	0.69	1.39	0.00	2.08	
39.22	0.58	U-2-F	RD N AND S (34.00 RD)	0.59	8,000	5	5	0	10	2.97	2.97	0.00	5.94	
42.03	2.80	U-2-F	RD W (G.00 RD) ENTER PALISADE CITY LIMITS	0.14	7,216	9	4	1	14	1.22	0.54	13.53	1.89	
42.70	0.66	U-2-F	RD N (ELBERTA AV) (37.30 RD)	0.71	5,803	0	3	0	3	0.00	2.14	0.00	2.14	
42.88	0.17	U-2-F	RD N (IOWA AVE)	2.77	5,800	3	0	0	3	8.31	0.00	0.00	8.31	
43.20	0.30	U-4-F	RD N (MAIN ST)	1.62	5,615	2	0	0	2	3.21	0.00	0.00	3.21	
43.25	0.04	U-2-F	COLORADO RIVER STR H-03-E LEAVE PALISADE	19.19	3,560	0	0	0	0	0.00	0.00	0.00	0.00	
43.38	0.12	R-2-F	RD N AND S (38.00 RD)	6.51	3,500	0	0	0	0	0.00	0.00	0.00	0.00	
45.82	2.40	R-2-F	I-70 INTERCHANGE SH 70 NE AND SW	0.83	1,371	3	0	0	3	2.49	0.00	0.00	2.49	
Totals:	8.19					39	23	2	64	2.19	1.29	11.22	3.59	



## Colorado Department of Transportation Accident and Rates Book for 2004

### SH006D

MP	Section Length	Func Class	Section Description	MVMT	AADT	** PDO	Accidents			Accident Rates *			
							Injury	Fatal	Total	** PDO	Injury	Fatal	Total
91.98		R-2-R	JCT SH 13 W AND SE RD N (RAILROAD AVE) IN										
92.19	0.21	R-2-R	LEAVE RIFLE CITY LIMIT	3.16	4,115	14	0	0	14	44.48	0.00	0.00	44.48
93.42	1.19	R-2-R	RD NE (CO RD 210)	0.44	5,200	2	0	0	2	0.88	0.00	0.00	0.88
98.33	4.92	R-2-R	ENTER SILT CITY LIMIT	0.11	5,200	12	3	0	15	1.28	0.32	0.00	1.60
98.65	0.31	R-2-R	RD N (FIRST ST)	1.69	5,200	1	0	0	1	1.69	0.00	0.00	1.69
99.22	0.47	R-2-R	JCT I-70 SILT BUSINESS SPUR SH 70 S RD N (9TH	1.22	4,758	3	0	0	3	3.66	0.00	0.00	3.66
99.37	0.14	R-2-R	LEAVE SILT CITY LIMIT	2.31	8,454	3	0	0	3	6.93	0.00	0.00	6.93
105.47	6.08	R-2-R	ENTER NEW CASTLE CITY LIMIT	0.06	7,407	3	0	0	3	0.18	0.00	0.00	0.18
105.90	0.42	R-2-R	RD N (7TH ST)	3.10	2,100	0	0	0	0	0.00	0.00	0.00	0.00
106.48	0.57	R-2-R	RD S (E AVE)	1.00	4,800	1	0	0	1	1.00	0.00	0.00	1.00
107.10	0.61	R-2-R	RD N (CO RD 240) RD S (CONNECTION TO I-70)	0.93	4,800	3	0	0	3	2.82	0.00	0.00	2.82
110.80	3.68	R-2-R	I-70 INTERCHANGE SH 70 E AND W OVERPASS	0.57	1,300	8	1	0	9	4.57	0.57	0.00	5.14
Totals:		18.60				50	4	0	54	1.45	0.12	0.00	1.57

### SH006E

MP	Section Length	Func Class	Section Description	MVMT	AADT	** PDO	Accidents			Accident Rates *			
							Injury	Fatal	Total	** PDO	Injury	Fatal	Total
141.91		R-2-R	INTERCHANGE STR (F-09-J) OVERPASS SH 70 NE										
142.60	0.65	R-2-R	RD S (VALLEY RD)	0.55	7,700	4	1	0	5	2.17	0.54	0.00	2.71
148.79	6.11	R-2-R	RD S (KING RD)	0.05	9,300	26	4	0	30	1.25	0.19	0.00	1.44
148.92	0.12	R-2-R	ENTER EAGLE CITY LIMIT	2.45	9,300	2	0	0	2	4.90	0.00	0.00	4.90
149.66	0.72	R-2-R	JCT I-70 EAGLE BUSINESS SPUR SH 70 NW	0.42	8,997	4	0	0	4	1.69	0.00	0.00	1.69
149.73	0.06	R-2-R	LEAVE EAGLE CITY LIMIT	15.18	3,000	4	0	0	4	60.72	0.00	0.00	60.72
159.17	9.40	R-2-R	JCT SH 131 N RD S (CO RD 69) (WOLCOTT)	0.10	3,000	12	0	0	12	1.16	0.00	0.00	1.16
159.56	0.38	R-2-M	JCT SH 131 S (WOLCOTT)	2.12	3,396	1	0	0	1	2.12	0.00	0.00	2.12
165.28	5.66	R-2-M	RD S (LAKE CREEK RD)(CO RD 23A)	0.09	5,465	25	13	0	38	2.21	1.15	0.00	3.36
165.99	0.71	R-2-M	JCT I-70 EDWARDS BUSINESS SPUR SH 70 N	0.32	11,892	2	0	0	2	0.65	0.00	0.00	0.65
170.03	3.99	R-2-M	JCT I-70 AVON BUSINESS SPUR SH 70 N	0.06	10,800	35	8	0	43	2.22	0.51	0.00	2.72
174.54	4.49	R-2-M	I-70 INTERCHANGE SH 70 NE AND SW SH 24 SE	0.11	5,698	32	7	0	39	3.42	0.75	0.00	4.17
Totals:		32.29				147	33	0	180	1.94	0.44	0.00	2.37



## Colorado Department of Transportation Accident and Rates Book for 2004

### SH006F

MP	Section Length	Func Class	Section Description	MVMT	AADT	** PDO	Accidents			Accident Rates *			
							Injury	Fatal	Total	** PDO	Injury	Fatal	Total
208.98		R-4-M	MILEPOST 209										
208.99	0.01	R-4-M	MILEPOST 209	13.01	21,000	0	0	0	0	0.00	0.00	0.00	0.00
209.09	0.09	R-4-M	RD S (ANEMONE TRAIL EAST)	1.97	15,400	10	0	0	10	19.71	0.00	0.00	19.71
209.43	0.33	R-4-M	RD SW (TO DILLON DAM)	0.54	15,400	7	3	0	10	3.76	1.61	0.00	5.38
209.83	0.39	R-4-M	RAMP OFF	0.45	15,400	8	2	0	10	3.64	0.91	0.00	4.55
210.44	0.60	R-4-M	ENTER ARAPAHO NATIONAL FOREST	0.39	11,625	10	3	0	13	3.92	1.18	0.00	5.09
210.77	0.32	R-4-M	CHANGE WIDTH	0.73	11,701	1	0	0	1	0.73	0.00	0.00	0.73
213.22	2.43	R-4-M	LEAVE SMALL URBAN AREA	0.10	11,823	4	1	0	5	0.38	0.10	0.00	0.48
215.63	2.40	R-4-M	RD N AND S (CO RD 67)	0.12	9,800	14	7	0	21	1.63	0.81	0.00	2.44
216.33	0.69	R-4-M	RD SE (CO RD 5) (MONTEZUMA ROAD)	0.60	6,623	4	2	0	6	2.39	1.20	0.00	3.59
225.03	8.58	R-4-M	LOVELAND PASS ELEVATION 11,992 FT	0.23	1,400	18	8	0	26	4.09	1.82	0.00	5.91
229.33	4.27	R-2-M	I-70 INTERCHANGE SH 70 E AND W UNDERPASS	0.46	1,400	15	4	0	19	6.85	1.83	0.00	8.68
Totals:	20.11					91	30	0	121	2.53	0.83	0.00	3.37

### SH006G

MP	Section Length	Func Class	Section Description	MVMT	AADT	** PDO	Accidents			Accident Rates *			
							Injury	Fatal	Total	** PDO	Injury	Fatal	Total
257.30		R-2-M	JCT I-70 SH 70 W AND SE END OVERLAPPING										
257.96	0.66	R-2-M	JCT SH 40 SE	0.90	4,600	2	0	0	2	1.80	0.00	0.00	1.80
259.99	2.21	R-2-M	MILEPOST 260	0.18	6,700	7	4	0	11	1.29	0.74	0.00	2.03
260.21	0.25	R-2-M	ACCESS CONTROL CHG	1.33	8,193	2	1	0	3	2.65	1.32	0.00	3.97
260.26	0.04	R-2-M	MILEPOST 261	5.69	12,000	0	0	0	0	0.00	0.00	0.00	0.00
271.36	11.02	R-2-M	JCT SH 58 E AND SH 93 N ENTER DENVER URBAN	0.02	12,000	49	30	3	82	1.01	0.62	6.20	1.69
271.61	0.24	U-2-M	CHANGE WIDTH	0.91	12,507	8	6	0	14	7.28	5.46	0.00	12.74
272.63	0.92	U-2-M	RD NE AND SW (19TH ST)	0.11	27,200	8	2	0	10	0.87	0.22	0.00	1.09
274.87	2.44	U-4-R	RD N (ULYSSES ST)	0.03	37,843	62	19	0	81	1.83	0.56	0.00	2.39
275.12	0.24	U-4-R	JCT U.S.40 SH 40 NE AND SW	0.31	36,400	7	1	0	8	2.16	0.31	0.00	2.47
275.32	0.19	U-5-R	LEAVE GOLDEN CITY LIMIT	0.47	30,800	17	4	0	21	7.94	1.87	0.00	9.80
275.64	0.31	U-5-R	I-70 INTERCHANGE SH 70 NE AND SW	0.29	30,800	1	0	0	1	0.29	0.00	0.00	0.29
276.30	0.74	U-4-R	INDIANA STREET INTERCHANGE RD N AND S	0.06	63,800	13	4	0	17	0.76	0.23	0.00	0.99
276.90	0.59	U-6-R	MILEPOST 277	0.07	66,680	32	10	0	42	2.23	0.70	0.00	2.92
278.22	1.32	U-6-R	SIMMS STREET/UNION BOULEVARD	0.03	66,700	17	5	0	22	0.53	0.16	0.00	0.68
279.30	1.04	U-6-R	KIPLING STREET INTERCHANGE SH 391 N AND S	0.03	95,018	66	10	0	76	1.82	0.28	0.00	2.10
280.82	1.51	U-6-R	RAMPS ON AND OFF	0.02	113,184	39	13	0	52	0.62	0.21	0.00	0.83



**Colorado Department of Transportation  
Accident and Rates Book for 2004**

<b>SH006G</b>													
Section MP	Func Length	Class	Section Description	MVMT	AADT	** PDO	Accidents			Accident Rates *			
							Injury	Fatal	Total	** PDO	Injury	Fatal	Total
280.83		U-6-R	RAMPS ON AND OFF										
282.32	1.46	U-6-R	SHERIDAN BOULEVARD INTERCHANGE SH 95 N	0.02	120,597	73	20	0	93	1.13	0.31	0.00	1.44
283.85	1.43	U-6-R	FEDERAL BOULEVARD INTERCHANGE SH 88 N	0.01	131,928	96	40	0	136	1.39	0.58	0.00	1.98
284.48	0.66	U-6-R	I-25 INTERCHANGE SH 25 N AND S 6TH AVE E	0.03	146,880	65	24	1	90	1.83	0.68	2.82	2.54
Totals:	27.27					564	193	4	761	1.28	0.44	0.91	1.73

<b>SH006H</b>													
Section MP	Func Length	Class	Section Description	MVMT	AADT	** PDO	Accidents			Accident Rates *			
							Injury	Fatal	Total	** PDO	Injury	Fatal	Total
291.00		U-4-F	I-70 INTERCHANGE SH 70 E (46TH AVE UNDER										
291.29	0.30	U-4-F	RD E AND W (E 48TH AVE)	0.45	20,300	27	7	0	34	12.15	3.15	0.00	15.30
292.04	0.67	U-4-F	DENVER-ADAMS COUNTY LINE LEAVE DENVER	0.20	20,300	15	3	0	18	3.01	0.60	0.00	3.61
292.13	0.08	U-4-F	INTERCHANGE STR (E-17-P) UNDERPASS SB	1.68	20,300	0	0	0	0	0.00	0.00	0.00	0.00
292.71	0.57	U-8-F	I-270 INTERCHANGE SH 270 NW AND SE	0.11	43,406	43	17	0	60	4.78	1.89	0.00	6.67
293.11	0.39	U-6-F	RD E AND W (E 60TH AVE)	0.17	41,134	8	4	0	12	1.38	0.69	0.00	2.06
293.66	0.54	U-4-F	SH 2 INTERCHANGE HANSEN BLVD NE 64TH AVE	0.15	33,628	20	5	0	25	3.01	0.75	0.00	3.76
294.23	0.57	U-4-F	JCT SH 265 W RD E (E 69TH AVE)	0.18	26,400	10	0	0	10	1.81	0.00	0.00	1.81
294.30	0.06	U-4-F	LEAVE COMMERCE CITY CITY LIMIT	1.94	23,500	5	4	0	9	9.69	7.75	0.00	17.44
294.90	0.59	U-4-F	JCT SH 224 W (E 74TH AVE)	0.18	25,737	13	7	1	21	2.34	1.26	17.99	3.78
295.29	0.38	U-4-F	RD E AND W (E 77TH AVE)	0.32	22,600	18	5	0	23	5.73	1.59	0.00	7.32
295.94	0.64	U-4-F	I-76 INTERCHANGE SH 76 NE AND SW OVERPASS	0.22	19,200	10	4	0	14	2.23	0.89	0.00	3.12
296.18	0.22	U-4-F	JCT I-76 SH 76 NE AND SW END SH, US AND FAP	0.65	19,200	0	0	0	0	0.00	0.00	0.00	0.00
Totals:	5.01					169	56	1	226	3.37	1.12	1.99	4.51

<b>SH006I</b>													
Section MP	Func Length	Class	Section Description	MVMT	AADT	** PDO	Accidents			Accident Rates *			
							Injury	Fatal	Total	** PDO	Injury	Fatal	Total



## Colorado Department of Transportation Accident and Rates Book for 2004

### SH006I

MP	Section Length	Func Class	Section Description	MVMT	AADT	** PDO	Accidents			Accident Rates *			
							Injury	Fatal	Total	** PDO	Injury	Fatal	Total
343.70		R-2-F	INTERCHANGE STR (D-20-AC) OVERPASS SH 76 E										
344.26	0.54	R-2-F	ENTER WIGGINS CITY LIMIT	4.60	1,100	0	0	0	0	0.00	0.00	0.00	0.00
344.48	0.21	R-2-F	RD S (GRANITE ST)	11.83	1,100	0	0	0	0	0.00	0.00	0.00	0.00
344.99	0.56	R-2-F	MILEPOST 345	3.21	1,520	0	0	0	0	0.00	0.00	0.00	0.00
345.92	0.92	R-2-F	JCT SH 39 N JCT SH 52 S	1.65	1,800	0	0	0	0	0.00	0.00	0.00	0.00
346.42	0.44	R-2-F	JCT SH 34 W	5.17	1,200	0	1	0	1	0.00	5.20	0.00	5.20
346.70	0.27	R-2-F	JCT I-76 SH 76 E END SH, US AND NFA ROUTE 6	4.05	2,500	0	0	0	0	0.00	0.00	0.00	0.00
Totals:	2.94					0	1	0	1	0.00	0.60	0.00	0.60

### SH006J

MP	Section Length	Func Class	Section Description	MVMT	AADT	** PDO	Accidents			Accident Rates *			
							Injury	Fatal	Total	** PDO	Injury	Fatal	Total
371.70		R-4-F	I-76 INTERCHANGE (AKRON/YUMA/BRUSH) SH 76										
376.31	4.62	R-4-F	RD S (WEST ST)(CO RD 33) ENTER HILLROSE	0.54	1,098	3	2	0	5	1.62	1.08	0.00	2.70
376.69	0.37	R-2-F	RD E AND W (EMERSON ST)	7.38	1,000	0	0	0	0	0.00	0.00	0.00	0.00
376.91	0.21	R-2-F	LEAVE HILLROSE CITY LIMIT	13.01	1,000	0	0	0	0	0.00	0.00	0.00	0.00
380.57	3.69	R-2-F	RD N (MORGAN CO RD 36)	0.74	1,000	1	1	0	2	0.74	0.74	0.00	1.48
387.93	7.38	R-2-F	PREWITT RESERVOIR OUTLET CANAL STR C-23-L	0.39	958	7	1	0	8	2.71	0.39	0.00	3.09
391.72	3.77	R-2-F	ENTER MERINO CITY LIMIT	0.81	890	3	1	0	4	2.44	0.81	0.00	3.25
391.91	0.18	R-2-F	RD NW AND SE (COLORADO AVE)	14.39	1,055	0	0	0	0	0.00	0.00	0.00	0.00
392.02	0.09	R-2-F	LEAVE MERINO CITY LIMIT	20.24	1,500	0	0	0	0	0.00	0.00	0.00	0.00
397.94	5.94	R-2-F	JCT SH 63 S RD E (FRONT AVE)(CO RD 16.5)	0.31	1,500	5	0	0	5	1.53	0.00	0.00	1.53
401.69	3.72	R-4-F	RD W (CO RD 22.5) ENTER STERLING URBAN	0.24	3,098	7	0	0	7	1.66	0.00	0.00	1.66
402.28	0.58	R-4-F	RD E AND W (CO RD 24)	1.52	3,100	0	0	0	0	0.00	0.00	0.00	0.00
403.00	0.71	R-4-F	MILEPOST 403	0.94	4,100	4	0	0	4	3.76	0.00	0.00	3.76
403.45	0.44	R-4-F	RD W (IRIS DR)	1.51	4,100	0	0	0	0	0.00	0.00	0.00	0.00
403.85	0.39	R-4-F	RD NE (S FRONT ST) ENTER STERLING CITY LIMIT	1.43	4,916	0	0	0	0	0.00	0.00	0.00	0.00
404.14	0.29	R-2-F	RD N (DIVISION AVE) BEGIN 1-WAY RECIPROCAL	2.19	4,300	0	1	0	1	0.00	2.23	0.00	2.23
404.45	0.30	R-2-F	JCT SH 14 NW RD SE (MAIN ST)	2.40	3,800	0	0	0	0	0.00	0.00	0.00	0.00
404.63	0.16	R-3-F	JCT U.S.138 SH 138 NE (CHESTNUT ST) END	3.56	4,800	2	0	0	2	7.12	0.00	0.00	7.12
404.97	0.40	R-4-F	RAMPS ON AND OFF TO LOWER CHESTNUT ST	0.83	8,265	2	1	0	3	1.67	0.84	0.00	2.51
406.09	1.11	R-4-F	RD N AND S (NO RIVERVIEW RD) RD SE (WEIGH	0.30	8,300	1	0	0	1	0.30	0.00	0.00	0.30
406.56	0.45	R-4-F	I-76 INTERCHANGE (STERLING/HOLYOKE) SH 76	0.87	7,003	0	0	0	0	0.00	0.00	0.00	0.00
406.78	0.23	R-4-F	JCT SH 61 SE RAMP OFF (FROM U.S.6 TO EB I-76)	1.67	7,100	0	0	0	0	0.00	0.00	0.00	0.00



**Colorado Department of Transportation  
Accident and Rates Book for 2004**

<b>SH006J</b>													
MP	Section Length	Func Class	Section Description	MVMT	AADT	** PDO	Accidents			Accident Rates *			
							Injury	Fatal	Total	** PDO	Injury	Fatal	Total
406.79		R-4-F	JCT SH 61 SE RAMP OFF (FROM U.S.6 TO EB I-76)										
407.04	0.32	R-4-F	LEAVE SMALL URBAN AREA	1.15	7,393	2	1	0	3	2.32	1.16	0.00	3.49
407.17	0.12	R-2-F	LEAVE STERLING URBAN LIMIT	3.08	7,400	0	0	0	0	0.00	0.00	0.00	0.00
424.49	17.24	R-2-F	ENTER FLEMING CITY LIMIT	0.07	2,401	9	0	1	10	0.59	0.00	6.60	0.66
424.81	0.31	R-2-F	RD N AND S (LINCOLN ST)	3.67	2,400	0	0	0	0	0.00	0.00	0.00	0.00
425.18	0.38	R-2-F	LEAVE FLEMING CITY LIMIT	3.25	2,213	0	0	0	0	0.00	0.00	0.00	0.00
434.40	9.17	R-2-F	RD N AND S (PHILLIPS CO RD 1) LOGAN-PHILLIPS	0.16	1,871	5	2	0	7	0.80	0.32	0.00	1.12
436.16	1.73	R-2-F	ENTER HAXTUN CITY LIMIT	1.13	1,400	0	0	0	0	0.00	0.00	0.00	0.00
436.18	0.04	R-2-F	RD S (FAIRVIEW AVE)	48.79	1,400	0	0	0	0	0.00	0.00	0.00	0.00
436.25	0.06	R-2-F	RD N AND S (UTAH AVE)	18.97	2,400	0	0	0	0	0.00	0.00	0.00	0.00
436.49	0.23	R-4-F	JCT SH 59 N AND S (WASHINGTON AVE)	4.95	2,400	0	0	0	0	0.00	0.00	0.00	0.00
436.74	0.24	R-4-F	RD N (COOPER AVE) LEAVE HAXTUN CITY LIMIT	7.12	1,600	1	0	0	1	7.12	0.00	0.00	7.12
444.55	7.81	R-2-F	RD N AND S (CO RD 21)	0.22	1,600	3	0	0	3	0.66	0.00	0.00	0.66
444.96	0.36	R-2-F	RD N AND S (BRYAN AVE)	4.58	1,657	0	0	0	0	0.00	0.00	0.00	0.00
445.27	0.06	R-2-F	LEAVE PAOLI CITY LIMIT	26.79	1,700	0	0	0	0	0.00	0.00	0.00	0.00
453.03	8.00	R-2-F	RD N AND S (CO RD 37) ENTER HOLYOKE CITY	0.20	1,700	3	1	0	4	0.60	0.20	0.00	0.80
453.83	0.79	R-2-F	RD S (BOWMAN AVE)	1.38	2,500	0	0	0	0	0.00	0.00	0.00	0.00
454.27	0.43	R-3-F	RD N AND S (MORLAN AVE)	1.50	4,250	4	0	0	4	5.95	0.00	0.00	5.95
454.56	0.27	R-2-F	RD N AND S (WORLEY AVE)	2.15	4,700	0	1	0	1	0.00	2.13	0.00	2.13
454.91	0.34	R-2-F	LEAVE HOLYOKE CITY LIMIT	5.02	1,600	0	0	0	0	0.00	0.00	0.00	0.00
460.08	5.21	R-2-F	RD N AND S (CO RD 51)	0.32	1,658	1	1	0	2	0.32	0.32	0.00	0.63
467.28	7.18	R-2-F	RD N AND S (CO RD 65) COLORADO-NEBRASKA	0.24	1,565	0	0	0	0	0.00	0.00	0.00	0.00
<b>Totals:</b>	<b>95.32</b>					<b>63</b>	<b>13</b>	<b>1</b>	<b>77</b>	<b>0.91</b>	<b>0.19</b>	<b>1.45</b>	<b>1.12</b>

<b>SH006K</b>													
MP	Section Length	Func Class	Section Description	MVMT	AADT	** PDO	Accidents			Accident Rates *			
							Injury	Fatal	Total	** PDO	Injury	Fatal	Total
0.00		R-2-M	RD NW (TRAVER TR) RD SW (DEVEREUX RD) IN										
0.05	0.05	R-2-M	CHANGE WIDTH	4.63	11,800	0	0	0	0	0.00	0.00	0.00	0.00
0.34	0.28	R-2-M	JCT SH 82 SW AND E (6TH ST) RD N (LAUREL ST)	0.83	11,800	13	1	0	14	10.83	0.83	0.00	11.66
<b>Totals:</b>	<b>0.33</b>					<b>13</b>	<b>1</b>	<b>0</b>	<b>14</b>	<b>9.12</b>	<b>0.70</b>	<b>0.00</b>	<b>9.82</b>



**Colorado Department of Transportation  
Accident and Rates Book for 2004**

**SH006L**

MP	Section Length	Func Class	Section Description	MVMT	AADT	** PDO	Accidents			Accident Rates *			
							Injury	Fatal	Total	** PDO	Injury	Fatal	Total
88.90		R-2-R	I-70 INTERCHANGE (RIFLE) SH 70 E AND W										
90.29	1.69	R-2-R	ENTER RIFLE CITY LIMIT	0.51	3,200	5	0	0	5	2.52	0.00	0.00	2.52
91.24	0.94	R-2-R	JCT SH 13 N AND E END SH, US AND FAS ROUTE	0.69	4,190	6	0	0	6	4.17	0.00	0.00	4.17
Totals:	2.63					11	0	0	11	3.22	0.00	0.00	3.22

**SH006M**

MP	Section Length	Func Class	Section Description	MVMT	AADT	** PDO	Accidents			Accident Rates *			
							Injury	Fatal	Total	** PDO	Injury	Fatal	Total
65.41		R-2-M	BEGIN SH 6										
66.25	0.82	R-2-M	MESA-GARFIELD COUNTY LINE	1.85	1,800	0	0	0	0	0.00	0.00	0.00	0.00
70.99	4.73	R-2-M	MILEPOST 71	0.32	1,800	4	0	0	4	1.28	0.00	0.00	1.28
74.72	3.72	R-2-M	ENTER PARACHUTE CITY LIMIT	0.41	1,800	0	0	0	0	0.00	0.00	0.00	0.00
75.20	0.47	R-2-M	RD NW AND SE (RAILROAD AVE)	2.90	2,004	1	0	0	1	2.90	0.00	0.00	2.90
75.42	0.21	R-4-M	RD NW AND SE (CO RD 215 - CONNECTION TO	1.49	8,738	3	0	0	3	4.47	0.00	0.00	4.47
Totals:	9.95					8	0	0	8	1.12	0.00	0.00	1.12

**SH006Z**

MP	Section Length	Func Class	Section Description	MVMT	AADT	** PDO	Accidents			Accident Rates *			
							Injury	Fatal	Total	** PDO	Injury	Fatal	Total
0.00		R-3-R	JCT SH 138 NE (3RD ST) AND SH 6 SE (CHESTNUT										
0.08	0.08	R-3-R	JCT SH 138 NE (4TH ST) RD NW (CHESTNUT ST)	4.95	6,900	0	0	0	0	0.00	0.00	0.00	0.00
0.27	0.18	R-3-R	JCT SH 14 NW AND SE (MAIN ST)	2.66	5,700	4	1	0	5	10.77	2.69	0.00	13.46
0.60	0.32	R-3-R	JCT SH 6 SOUTH (DIVISION AVE) AND NE (3RD ST)	2.77	3,079	0	0	0	0	0.00	0.00	0.00	0.00
Totals:	0.58					4	1	0	5	4.26	1.07	0.00	5.33





**Colorado Department of Transportation  
Accident and Rates Book for 2004**

<b>SH007A</b>													
Section MP	Func Length	Class	Section Description	MVMT	AADT	** PDO	Accidents			Accident Rates *			
							Injury	Fatal	Total	** PDO	Injury	Fatal	Total
0.00		R-2-M	JCT U.S.36 SH 36 NW AND SE (ST VRAIN AVE) IN										
0.33	0.33	R-2-M	RD E (MANFORD DR)	0.70	11,900	2	3	0	5	1.39	2.09	0.00	3.48
2.21	1.90	R-2-M	RD SE (CARRIAGE DR) (CO RD 63H)	0.18	8,046	9	1	0	10	1.61	0.18	0.00	1.78
3.87	1.66	R-2-M	RD SE (FISH CREEK RD) (CO RD 63A)	0.35	4,738	4	2	0	6	1.39	0.69	0.00	2.08
9.73	5.93	R-2-M	ENTER ROOSEVELT NATIONAL FOREST	0.23	2,000	3	1	0	4	0.69	0.23	0.00	0.92
14.90	5.32	R-2-M	JCT SH 7E ALLENSPARK-FERNCLIFFE BUSINESS	0.26	2,000	3	1	0	4	0.77	0.26	0.00	1.03
16.08	1.20	R-2-M	JCT SH 7E ALLENSPARK-FERNCLIFFE BUSINESS	1.63	1,400	1	0	0	1	1.62	0.00	0.00	1.62
19.24	3.31	R-2-M	JCT SH 72 SW RAYMOND	0.55	1,500	2	1	0	3	1.10	0.55	0.00	1.65
32.64	14.40	R-2-M	RD S (OLD SOUTH RD) (CO RD 84S)	0.16	1,200	11	7	1	19	1.74	1.11	15.82	3.01
32.75	0.10	R-2-M	RD W (MEILY ST)	9.76	2,800	0	0	0	0	0.00	0.00	0.00	0.00
33.08	0.39	R-2-M	JCT U.S.36 SH 36 N AND E END SH AND FAS	1.85	3,787	2	0	0	2	3.71	0.00	0.00	3.71
Totals:	34.54					37	16	1	54	1.34	0.58	3.63	1.96

<b>SH007B</b>													
Section MP	Func Length	Class	Section Description	MVMT	AADT	** PDO	Accidents			Accident Rates *			
							Injury	Fatal	Total	** PDO	Injury	Fatal	Total
45.32		U-2-R	JCT U.S.36 SH 36 N AND SE IN BOULDER URBAN										
46.26	0.31	U-2-R	RD E AND W (LEE HILL RD) (CO RD 106)	1.02	8,600	5	2	1	8	5.11	2.04	102.16	8.17
46.76	0.49	U-2-R	RD E (VIOLET AVE) (CO RD 42.5)	0.42	13,400	5	6	0	11	2.08	2.50	0.00	4.58
47.20	0.43	U-2-R	RD W (CO RD 44.7) (QUINCE AVE)	0.38	16,800	3	4	0	7	1.13	1.51	0.00	2.65
47.53	0.32	U-2-R	RD E (NORWOOD AVE)	0.51	16,800	5	1	0	6	2.54	0.51	0.00	3.05
47.72	0.18	U-4-R	RD E AND W (LINDEN AVE)	0.83	18,200	3	2	0	5	2.52	1.68	0.00	4.19
48.04	0.31	U-4-R	RD E (IRIS AVE)	0.48	18,400	7	5	0	12	3.35	2.40	0.00	5.75
49.21	1.16	U-4-R	RD NE AND SW (PINE ST)	0.08	29,957	39	21	0	60	3.07	1.65	0.00	4.72
49.50	0.28	U-4-R	JCT SH 119 SW (CANYON BLVD) AND SH 93 SE	0.37	26,373	22	11	0	33	8.14	4.07	0.00	12.21
50.64	1.13	U-2-R	JCT U.S.36 SH 36 N AND S (28TH ST) END SH 7	0.11	21,991	49	19	0	68	5.40	2.09	0.00	7.49
Totals:	4.61					138	71	1	210	3.86	1.98	2.79	5.87



## Colorado Department of Transportation Accident and Rates Book for 2004

<b>SH007C</b>													
Section MP	Func Length Class	Section Description	MVMT	AADT	** PDO	Accidents			Accident Rates *				
						Injury	Fatal	Total	** PDO	Injury	Fatal	Total	
52.29	U-6-R	JCT SH036B N AND S (28TH ST) BEGIN SH007C											
52.76	0.46 U-6-R	RD N AND S (30TH ST)	0.19	31,200	51	27	0	78	9.71	5.14	0.00	14.85	
53.45	0.68 U-6-R	JCT SH 157 N AND S (47TH ST)	0.13	31,200	12	10	0	22	1.55	1.29	0.00	2.84	
54.01	0.55 U-6-R	RD N (RANGE ST)	0.15	33,374	25	12	0	37	3.71	1.78	0.00	5.50	
54.91	0.89 U-6-R	RD S (CHERRYVALE RD) (CO RD 39)	0.11	26,904	11	7	0	18	1.25	0.80	0.00	2.05	
55.07	0.14 U-2-R	LEAVE BOULDER CITY LIMITS	1.03	19,000	1	1	0	2	1.03	1.03	0.00	2.05	
55.24	0.19 U-2-R	RD N (CO RD 39) RD S (63TH ST) (CO RD 37.5)	0.76	19,000	1	4	0	5	0.74	2.96	0.00	3.71	
55.90	0.84 U-2-R	RD NE (VALTECH DR)(CO RD 33C) LEAVE	0.18	17,900	15	3	0	18	2.73	0.55	0.00	3.27	
56.76	0.83 U-2-R	RD N AND S (75TH ST)(CO RD 25)	0.18	17,900	12	2	0	14	2.20	0.37	0.00	2.56	
59.28	2.49 R-2-R	JCT SH 42 S RD N (CO RD 19)	0.06	17,615	10	11	0	21	0.62	0.68	0.00	1.31	
60.68	1.39 U-2-R	JCT U.S.287 SH 287 N AND S RD E (CO RD 54) END	0.15	13,400	31	4	0	35	4.55	0.59	0.00	5.13	
Totals:	8.46				169	81	0	250	2.62	1.25	0.00	3.87	

<b>SH007D</b>													
Section MP	Func Length Class	Section Description	MVMT	AADT	** PDO	Accidents			Accident Rates *				
						Injury	Fatal	Total	** PDO	Injury	Fatal	Total	
62.39	U-2-R	RD S (CORNELIUS ST)											
62.93	0.54 U-2-R	RD S (FOOTE AVE)	0.41	12,421	9	2	0	11	3.66	0.81	0.00	4.47	
64.16	1.53 U-2-R	COAL CREEK STR D-16-CO LEAVE LAFAYETTE	0.12	15,177	13	6	1	20	1.53	0.71	11.78	2.36	
64.42	0.26 U-2-R	WELD-BROOMFIELD COUNTY LINE	0.60	17,400	0	3	0	3	0.00	1.78	0.00	1.78	
64.50	0.07 U-2-R	LEAVE LAFAYETTE-LOUISVILLE URBAN AREA	2.24	17,400	0	0	0	0	0.00	0.00	0.00	0.00	
66.48	1.84 U-2-R	RD N (CO RD 5)	0.09	17,400	7	1	0	8	0.60	0.09	0.00	0.68	
68.37	1.94 U-2-R	LEAVE DENVER-AURORA URBAN AREA	0.08	17,594	10	11	1	22	0.80	0.88	8.00	1.76	
68.48	0.10 R-4-R	BROOMFIELD-ADAMS COUNTY LINE LEAVE	1.81	15,100	2	0	0	2	3.62	0.00	0.00	3.62	
69.85	1.76 R-2-R	RD N AND S (YORK ST)	0.10	15,100	5	3	1	9	0.52	0.31	10.31	0.93	
75.88	5.93 R-2-R	RD SW (RIVERDALE RD)	0.04	12,001	14	7	3	24	0.54	0.27	11.51	0.92	
76.57	0.68 R-3-R	ENTER BRIGHTON URBAN LIMIT	0.32	12,600	1	0	1	2	0.32	0.00	31.94	0.64	
76.79	0.21 R-2-R	RD S (MILLER AVE)	1.03	12,600	0	0	0	0	0.00	0.00	0.00	0.00	
76.98	0.18 R-4-R	RAMP ON	0.80	19,064	26	2	0	28	20.70	1.59	0.00	22.29	
77.11	0.12 R-4-R	JCT U.S.85 BRIGHTON BUSINESS LOOP SH 85 N	0.96	23,800	18	1	0	19	17.36	0.96	0.00	18.33	
77.29	0.17 R-4-R	JCT SH 2D S RD N (N 4TH AVE) (OLD SH 51A)	0.57	28,247	25	1	0	26	14.31	0.57	0.00	14.88	
78.28	0.98 R-4-R	RD N (N 19TH AVE)	0.16	17,721	36	4	0	40	5.66	0.63	0.00	6.29	
78.51	0.22 R-4-R	RD S (S 22ND AVE)	1.02	12,200	9	0	0	9	9.20	0.00	0.00	9.20	
79.27	0.75 R-3-R	RD S (TELLURIDE ST)	0.35	10,306	8	1	0	9	2.83	0.35	0.00	3.18	



## Colorado Department of Transportation Accident and Rates Book for 2004

<b>SH007D</b>													
MP	Section Length	Func Class	Section Description	MVMT	AADT	** PDO	Accidents			Accident Rates *			
							Injury	Fatal	Total	** PDO	Injury	Fatal	Total
79.28		R-2-R	RD S (TELLURIDE ST)										
79.77	0.49	R-2-R	MILEPOST 80	0.76	7,320	0	0	0	0	0.00	0.00	0.00	0.00
81.64	1.86	R-2-R	JCT I-76 SH 76 NE AND SW END SH AND FAP	0.30	4,921	5	1	0	6	1.49	0.30	0.00	1.79
Totals:		19.63				188	43	7	238	1.95	0.45	7.25	2.46

<b>SH007E</b>													
MP	Section Length	Func Class	Section Description	MVMT	AADT	** PDO	Accidents			Accident Rates *			
							Injury	Fatal	Total	** PDO	Injury	Fatal	Total
0.00		R-2-M	JCT SH 7 NW AND SE IN ROOSEVELT NATIONAL										
1.59	1.52	R-2-M	JCT SH 7 NW AND SE END SH AND NFA ROUTE 7	3.23	557	0	0	0	0	0.00	0.00	0.00	0.00
Totals:		1.52				0	0	0	0	0.00	0.00	0.00	0.00

<b>SH008A</b>													
MP	Section Length	Func Class	Section Description	MVMT	AADT	** PDO	Accidents			Accident Rates *			
							Injury	Fatal	Total	** PDO	Injury	Fatal	Total
0.00		U-2-M	U.S.285 INTERCHANGE (MORRISON/EVERGREEN)										
1.91	1.91	U-2-M	RD W (RED ROCKS VISTA DR) RD E (SUMMER ST)	0.33	4,366	3	1	0	4	0.98	0.33	0.00	1.31
2.14	0.25	U-2-M	JCT SH 74 W (BEAR CREEK CANYON RD)	2.67	4,100	0	0	0	0	0.00	0.00	0.00	0.00
2.32	0.16	U-2-M	RD N (STONE ST)	1.71	10,000	0	1	0	1	0.00	1.73	0.00	1.73
2.37	0.04	U-2-M	RD NE (MARKET ST)	7.45	9,171	0	0	0	0	0.00	0.00	0.00	0.00
2.49	0.15	U-2-M	ENTER DENVER URBAN AREA	2.00	9,100	0	0	0	0	0.00	0.00	0.00	0.00
2.67	0.17	U-2-M	RD S (SODA LAKES RD) (CO RD 61)	1.59	10,094	0	0	0	0	0.00	0.00	0.00	0.00
2.74	0.04	U-4-M	RD N (ROONEY RD) (CO RD 53)	6.76	10,100	0	0	0	0	0.00	0.00	0.00	0.00
3.10	0.36	U-4-M	ENTER LAKEWOOD CITY LIMIT	0.57	13,340	4	1	0	5	2.31	0.58	0.00	2.88
6.90	4.28	U-4-R	ENTER LAKEWOOD CITY LIMITS	0.04	15,400	16	2	0	18	0.66	0.08	0.00	0.75
7.91	0.87	U-2-R	RD S (ESTES ST)	0.35	8,942	19	2	1	22	6.67	0.70	35.08	7.72
8.68	0.75	U-2-R	JCT SH 121 N AND S (WADSWORTH BLVD) END	0.53	6,908	16	1	0	17	8.43	0.53	0.00	8.95
Totals:		8.98				58	8	1	67	1.61	0.22	2.77	1.86



## Colorado Department of Transportation Accident and Rates Book for 2004

### SH009A

MP	Section Length	Func Class	Section Description	MVMT	AADT	** PDO	Accidents			Accident Rates *				
							Injury	Fatal	Total	** PDO	Injury	Fatal	Total	
0.00		R-2-M	JCT U.S.50 SH 50 E AND W BEGIN SH AND FAS											
5.99	5.98	R-2-M	MILEPOST 6	0.27	1,700	4	0	0	4	1.08	0.00	0.00	1.08	
18.16	12.04	R-2-M	FREMONT-PARK COUNTY LINE	0.21	1,073	8	5	1	14	1.69	1.06	21.15	2.96	
21.24	3.05	R-2-M	RD NE (CO RD 102) (GUFFEY)	1.00	900	2	1	0	3	1.99	1.00	0.00	2.99	
46.98	25.59	R-2-M	JCT U.S.24 SH 24 NE AND SW (HARTSEL) END SH	0.15	700	3	2	0	5	0.46	0.31	0.00	0.76	
Totals:							17	8	1	26	1.06	0.50	6.25	1.62

### SH009B

MP	Section Length	Func Class	Section Description	MVMT	AADT	** PDO	Accidents			Accident Rates *				
							Injury	Fatal	Total	** PDO	Injury	Fatal	Total	
47.75		R-2-R	JCT U.S.24 SH 24 E AND W END OVERLAPPING											
63.73	16.11	R-2-R	JCT U.S.285 SH 285 N AND S END SH AND FAS	0.11	1,500	10	2	0	12	1.13	0.23	0.00	1.36	
Totals:							10	2	0	12	1.13	0.23	0.00	1.36

### SH009C

MP	Section Length	Func Class	Section Description	MVMT	AADT	** PDO	Accidents			Accident Rates *			
							Injury	Fatal	Total	** PDO	Injury	Fatal	Total
64.74		R-2-M	JCT U.S.285 SH 285 NE AND S IN FAIRPLAY CITY										
65.55	0.88	R-2-M	LEAVE FAIRPLAY CITY LIMIT	0.74	4,177	1	1	0	2	0.75	0.75	0.00	1.49
67.84	2.26	R-2-M	RD W (CO RD 1)	0.36	3,400	3	0	0	3	1.06	0.00	0.00	1.06
70.36	2.51	R-2-M	MIDDLE FORK SOUTH PLATTE RIVER STR G-12-G	0.32	3,400	4	0	0	4	1.28	0.00	0.00	1.28
71.14	0.83	R-2-M	LEAVE ALMA CITY LIMIT	0.97	3,400	2	0	0	2	1.93	0.00	0.00	1.93
76.39	5.25	R-2-M	HOOSIER PASS ELEVATION 11,541 FT	0.15	3,400	12	7	0	19	1.84	1.07	0.00	2.91
80.88	4.35	R-2-M	ENTER BLUE RIVER CITY LIMIT	0.16	3,828	16	3	1	20	2.62	0.49	16.40	3.28
83.38	2.56	R-2-M	RD E (BLUE ROCK DR)	0.22	4,751	7	2	0	9	1.58	0.45	0.00	2.03
84.66	1.27	R-2-M	LEAVE BLUE RIVER CITY LIMIT	0.36	5,900	1	2	0	3	0.36	0.73	0.00	1.09
86.02	1.27	R-2-M	ENTER BRECKENRIDGE CITY LIMIT	0.30	7,078	4	0	0	4	1.22	0.00	0.00	1.22
86.79	0.89	R-2-M	RD E (WATSON AV)	0.31	9,845	23	2	0	25	7.17	0.62	0.00	7.80
87.51	0.90	R-2-M	RD E (HURON RD) (CO RD 450)	0.24	12,683	25	5	0	30	5.96	1.19	0.00	7.16
87.77	0.24	R-2-M	RD E (HIGHLANDS DR) RD W (VALLEY BROOK DR)	0.62	18,300	3	1	0	4	1.90	0.63	0.00	2.53
88.99	1.15	R-2-M	MILEPOST 89 LEAVE BRECKENRIDGE CITY LIMIT	0.13	18,300	8	1	0	9	1.04	0.13	0.00	1.17
92.88	3.74	R-2-M	RD E (SWAN MOUNTAIN RD)(CO RD 1)	0.04	18,300	18	4	0	22	0.72	0.16	0.00	0.88
93.05	0.10	R-2-M	RD W (CO RD 980)	1.72	15,849	4	2	0	6	6.76	3.38	0.00	10.14



**Colorado Department of Transportation  
Accident and Rates Book for 2004**

<b>SH009C</b>													
Section MP	Func Length	Class	Section Description	MVMT	AADT	** PDO	Accidents			Accident Rates *			
							Injury	Fatal	Total	** PDO	Injury	Fatal	Total
93.06		R-2-M	RD W (CO RD 980)										
95.47	2.31	R-2-M	ENTER FRISCO CITY LIMIT	0.07	15,800	10	5	1	16	0.75	0.37	7.50	1.20
96.01	0.60	R-4-M	RD E AND W (MAIN ST)	0.28	16,200	0	0	0	0	0.00	0.00	0.00	0.00
96.35	0.33	R-4-M	RD E (SUMMIT SCHOOL RD) RD W (CO RD 1040)	0.36	22,984	1	0	0	1	0.36	0.00	0.00	0.36
96.88	0.52	R-4-M	RD E (LAKEPOINT DR) RD W (LUSHER CT)	0.23	23,000	0	2	0	2	0.00	0.46	0.00	0.46
97.12	0.23	R-4-M	I-70 INTERCHANGE (FRISCO/BRECKENRIDGE) SH	0.56	21,400	0	0	0	0	0.00	0.00	0.00	0.00
Totals:	32.19					142	37	2	181	1.43	0.37	2.01	1.82

<b>SH009D</b>													
Section MP	Func Length	Class	Section Description	MVMT	AADT	** PDO	Accidents			Accident Rates *			
							Injury	Fatal	Total	** PDO	Injury	Fatal	Total
100.18		R-4-M	I-70 INTERCHANGE (DILLON/SILVERTHORNE) SH										
100.38	0.20	R-4-M	RD SW (WILDERNEST RD) RD NE (TANGLEWOOD	0.44	31,400	0	0	0	0	0.00	0.00	0.00	0.00
102.27	0.50	R-4-M	RD SW AND E (6TH ST)	0.34	15,900	22	7	0	29	7.56	2.41	0.00	9.97
102.48	0.20	R-4-M	RD W (ANNIE RD)	1.11	12,300	2	0	0	2	2.22	0.00	0.00	2.22
102.99	0.50	R-4-M	RD W (13TH ST) MILEPOST 103	0.61	9,000	2	1	0	3	1.21	0.61	0.00	1.82
103.43	0.43	R-4-M	RD SW (WILLOWBROOK RD)	0.71	9,000	0	0	0	0	0.00	0.00	0.00	0.00
103.97	0.53	R-4-M	RD NE (CO RD 1900) (HAMILTON CREEK RD)	0.71	7,300	1	1	0	2	0.71	0.71	0.00	1.41
104.88	0.90	R-2-M	LEAVE SILVERTHORNE CITY LIMIT	0.53	5,700	3	0	0	3	1.60	0.00	0.00	1.60
106.99	2.09	R-2-M	MILEPOST 107	0.23	5,700	7	2	1	10	1.61	0.46	22.96	2.30
114.15	7.20	R-2-M	RD E (UTE PASS RD)(CO RD 15)	0.08	4,633	13	3	0	16	1.06	0.25	0.00	1.31
116.63	2.57	R-2-M	RD N (CO RD 25)	0.34	3,100	7	2	0	9	2.40	0.69	0.00	3.08
127.42	10.51	R-2-M	SUMMIT-GRAND COUNTY LINE	0.09	2,771	18	6	0	24	1.69	0.56	0.00	2.25
137.62	10.13	R-2-M	ENTER KREMMLING CITY LIMIT	0.10	2,824	20	14	1	35	1.91	1.34	9.55	3.34
138.23	0.59	R-2-M	RD N (13TH ST)	1.45	3,200	0	0	0	0	0.00	0.00	0.00	0.00
138.38	0.14	R-2-M	RD N (10TH ST)	6.10	3,200	0	0	0	0	0.00	0.00	0.00	0.00
138.92	0.50	R-2-M	JCT U.S.40 SH 40 E AND W (PARK AVE) RD N (6TH	1.79	3,045	0	0	0	0	0.00	0.00	0.00	0.00
Totals:	36.99					95	36	2	133	1.74	0.66	3.67	2.44



**Colorado Department of Transportation  
Accident and Rates Book for 2004**

<b>SH010A</b>													
Section MP	Func Length	Class	Section Description	MVMT	AADT	** PDO	Accidents			Accident Rates *			
							Injury	Fatal	Total	** PDO	Injury	Fatal	Total
0.00		R-2-R	I-25 INTERCHANGE (WALSENBURG/LA JUNTA) SH										
0.49	0.49	R-2-R	RD N (CO RD 114)	7.43	750	0	0	0	0	0.00	0.00	0.00	0.00
3.99	3.49	R-2-R	MILEPOST 4	1.04	750	0	0	0	0	0.00	0.00	0.00	0.00
20.94	16.94	R-2-R	HUERFANO-LAS ANIMAS COUNTY LINE	0.21	769	1	1	0	2	0.21	0.21	0.00	0.42
28.58	7.61	R-2-F	LAS ANIMAS-PUEBLO COUNTY LINE	0.47	770	0	0	1	1	0.00	0.00	46.66	0.47
43.04	14.44	R-2-F	PUEBLO-OTERO COUNTY LINE	0.25	770	5	1	0	6	1.23	0.25	0.00	1.47
60.88	17.80	R-2-F	HIGHLINE CANAL STR M-21-L	0.19	789	3	1	0	4	0.58	0.19	0.00	0.78
62.36	1.47	R-2-F	JCT SH 71 S RD N (CO RD 19)	2.27	820	0	0	0	0	0.00	0.00	0.00	0.00
62.87	0.50	R-2-R	JCT SH 71 N RD S (CO RD 19.5) (HAWLEY)	6.00	910	0	0	0	0	0.00	0.00	0.00	0.00
70.53	7.50	R-2-R	RD N AND S (CO RD 27) ENTER LA JUNTA URBAN	0.37	992	4	3	0	7	1.47	1.10	0.00	2.57
71.35	0.81	R-2-R	RD N (PIKEVIEW AVE) ENTER LA JUNTA CITY	3.35	1,008	0	0	0	0	0.00	0.00	0.00	0.00
71.55	0.19	R-2-R	RD S (DALTON AVE)	16.53	870	0	0	0	0	0.00	0.00	0.00	0.00
71.97	0.63	R-2-R	JCT U.S.50 SH 50 NW AND E END SH 10	3.95	1,099	0	0	0	0	0.00	0.00	0.00	0.00
<b>Totals:</b>	<b>71.87</b>					<b>13</b>	<b>6</b>	<b>1</b>	<b>20</b>	<b>0.61</b>	<b>0.28</b>	<b>4.73</b>	<b>0.95</b>

<b>SH011A</b>													
Section MP	Func Length	Class	Section Description	MVMT	AADT	** PDO	Accidents			Accident Rates *			
							Injury	Fatal	Total	** PDO	Injury	Fatal	Total
0.00		R-2-F	JCT U.S.138 SH 138 E AND W IN JULESBURG CITY										
0.40	0.40	R-2-F	RD NE (9TH ST)	12.65	540	0	0	0	0	0.00	0.00	0.00	0.00
1.35	0.94	R-2-F	COLORADO-NEBRASKA STATE LINE END SH 11	5.38	540	0	0	0	0	0.00	0.00	0.00	0.00
<b>Totals:</b>	<b>1.34</b>					<b>0</b>	<b>0</b>	<b>0</b>	<b>0</b>	<b>0.00</b>	<b>0.00</b>	<b>0.00</b>	<b>0.00</b>

<b>SH012A</b>													
Section MP	Func Length	Class	Section Description	MVMT	AADT	** PDO	Accidents			Accident Rates *			
							Injury	Fatal	Total	** PDO	Injury	Fatal	Total
0.00		R-2-R	JCT U.S.160 SH 160 E AND W BEGIN SH 12										
4.42	4.49	R-2-R	RD W (1ST ST)	0.41	1,500	1	1	0	2	0.41	0.41	0.00	0.81
5.43	0.93	R-2-R	RD N (CHERRY ST)	0.98	2,986	1	0	0	1	0.98	0.00	0.00	0.98
16.28	10.75	R-2-R	RD E (CO RD CU14) RD W (CO RD CU6)	0.13	1,908	10	2	0	12	1.33	0.27	0.00	1.60
22.29	6.05	R-2-M	HUERFANO-LAS ANIMAS COUNTY LINE	0.45	1,000	1	1	0	2	0.45	0.45	0.00	0.90
31.95	9.74	R-2-M	RD SE (CO RD 9.6) ENTER MONUMENT PARK	0.28	1,000	1	1	0	2	0.28	0.28	0.00	0.56
38.58	6.70	R-2-M	RD N AND S (CO RD 13) (STONEWALL)	0.41	1,000	0	0	0	0	0.00	0.00	0.00	0.00



## Colorado Department of Transportation Accident and Rates Book for 2004

<b>SH012A</b>													
Section MP	Func Length	Class	Section Description	MVMT	AADT	Accidents			Accident Rates *				
						** PDO	Injury	Fatal	Total	** PDO	Injury	Fatal	Total
38.59		R-2-M	RD N AND S (CO RD 13) (STONEWALL)										
43.50	5.01	R-2-M	RD NW (CO RD 23.2)	0.56	970	3	1	0	4	1.69	0.56	0.00	2.25
48.56	5.08	R-2-M	RD N AND S (CO RD 31.9) (WESTON)	0.79	680	2	2	0	4	1.58	1.58	0.00	3.16
54.80	6.35	R-2-M	RD N (CO RD 43.6) (SAN JUAN)	0.63	680	2	3	0	5	1.27	1.90	0.00	3.17
55.52	0.84	R-2-M	RD S (CO RD 45.4) (SEGUNDO)	4.78	680	3	0	0	3	14.32	0.00	0.00	14.32
62.48	6.98	R-2-M	ENTER COKEDALE CITY LIMIT	0.22	1,795	2	2	1	5	0.44	0.44	21.80	1.09
62.78	0.29	R-2-M	LEAVE COKEDALE CITY LIMIT	3.49	2,700	1	0	0	1	3.49	0.00	0.00	3.49
62.83	0.04	R-2-M	RD N AND S (CO RD 57.7)	25.30	2,700	0	0	0	0	0.00	0.00	0.00	0.00
67.13	4.24	R-2-M	RD S (CO RD 18.3) (TO DAM AND STARKVILLE)	0.24	2,700	6	4	0	10	1.43	0.95	0.00	2.39
68.23	1.11	R-2-M	RD N (CO RD 22.6) ENTER SMALL URBAN AREA	0.91	2,700	1	0	0	1	0.92	0.00	0.00	0.92
68.32	0.08	R-2-F	RD NW (CO RD 67.1)	12.65	2,700	0	0	0	0	0.00	0.00	0.00	0.00
68.38	0.05	R-2-F	RD NW (CO RD 67.3) (JANSEN)	20.24	2,700	0	0	0	0	0.00	0.00	0.00	0.00
69.04	0.65	R-2-F	RD SE (CO RD 22.9)	1.14	3,692	1	0	0	1	1.14	0.00	0.00	1.14
69.20	0.15	R-2-F	ENTER TRINIDAD CITY LIMIT	4.92	3,700	0	1	0	1	0.00	4.92	0.00	4.92
69.35	0.14	R-2-F	RD N AND S (ARTHUR ST)	5.27	3,700	0	0	0	0	0.00	0.00	0.00	0.00
69.61	0.25	R-2-F	RD N AND S (ALTA ST)	1.96	5,577	0	0	0	0	0.00	0.00	0.00	0.00
69.87	0.25	R-2-F	RD N (SAN JUAN AVE) RD W (STONEWALL ST)	1.95	5,600	0	2	0	2	0.00	3.90	0.00	3.90
70.12	0.24	R-2-F	RD E AND W (SHORT ST)	2.03	5,600	5	0	0	5	10.16	0.00	0.00	10.16
70.23	0.10	R-2-F	RD N (PROSPECT ST) RD W (UNIVERSITY ST)	4.88	5,600	0	0	0	0	0.00	0.00	0.00	0.00
70.39	0.15	R-2-F	I-25 INTERCHANGE (MONUMENT LAKE) SH 25 NE	3.31	5,500	2	0	0	2	6.81	0.00	0.00	6.81
<b>Totals:</b>	<b>70.66</b>					<b>42</b>	<b>20</b>	<b>1</b>	<b>63</b>	<b>1.11</b>	<b>0.53</b>	<b>2.65</b>	<b>1.67</b>

<b>SH013A</b>													
Section MP	Func Length	Class	Section Description	MVMT	AADT	Accidents			Accident Rates *				
						** PDO	Injury	Fatal	Total	** PDO	Injury	Fatal	Total
0.00		R-4-M	I-70 INTERCHANGE (RIFLE) SH 70 E UNDERPASS										
0.54	0.41	R-4-M	JCT U.S.6 SH 6 E RD N (RAILROAD AVE)	0.40	16,800	1	0	0	1	0.39	0.00	0.00	0.39
0.96	0.66	R-2-M	RAMP OFF	1.38	3,000	0	0	0	0	0.00	0.00	0.00	0.00
1.99	0.90	R-2-M	RD NW AND SE (FRAVERT RESERVOIR RD)	0.80	3,800	4	0	0	4	3.19	0.00	0.00	3.19
2.60	0.64	R-4-M	RAMP OFF	1.12	3,800	1	0	0	1	1.12	0.00	0.00	1.12
2.68	0.07	R-4-M	RD NW (24TH ST) RD S (WHITERIVER AVE)	4.39	8,900	2	1	0	3	8.90	4.45	0.00	13.35
3.13	0.50	R-4-M	RD E AND W (30TH ST)	0.77	7,100	5	1	0	6	3.82	0.76	0.00	4.58
3.97	1.36	R-2-M	LEAVE RIFLE CITY LIMIT	0.48	4,200	1	0	0	1	0.48	0.00	0.00	0.48
4.10	0.17	R-2-M	JCT SH 325 NE	3.83	4,200	0	0	0	0	0.00	0.00	0.00	0.00



## Colorado Department of Transportation Accident and Rates Book for 2004

### SH013A

MP	Section Length	Func Class	Section Description	MVMT	AADT	Accidents			Accident Rates *				
						** PDO	Injury	Fatal	Total	** PDO	Injury	Fatal	Total
4.11		R-2-M	JCT SH 325 NE										
16.90	13.54	R-2-M	GARFIELD AND RIO BLANCO COUNTY LINE	0.09	2,301	18	9	0	27	1.58	0.79	0.00	2.37
18.79	1.88	R-2-M	RD W (CO RD 5)	0.63	2,300	7	1	0	8	4.43	0.63	0.00	5.06
39.00	20.32	R-2-M	MILEPOST 39	0.06	2,300	66	9	1	76	3.86	0.53	5.85	4.44
41.07	2.17	R-4-M	ENTER MEEKER CITY LIMIT	0.43	2,900	7	1	0	8	3.04	0.43	0.00	3.48
42.11	1.03	R-2-M	RD N (SCHOOL ST)	0.64	4,114	9	0	0	9	5.80	0.00	0.00	5.80
43.36	0.66	R-2-M	RD SE (CO RD 8)	1.20	3,460	1	0	0	1	1.20	0.00	0.00	1.20
44.99	1.64	R-2-M	MILEPOST 45	1.06	1,574	2	0	0	2	2.12	0.00	0.00	2.12
45.81	0.82	R-2-M	LEAVE MEEKER CITY LIMIT	3.03	1,100	0	0	0	0	0.00	0.00	0.00	0.00
57.24	11.38	R-2-M	RIO BLANCO-MOFFAT COUNTY LINE	0.22	1,100	31	1	0	32	6.77	0.22	0.00	6.98
63.83	6.59	R-2-M	RD NE (CO RD 180)	0.38	1,100	21	6	0	27	7.92	2.26	0.00	10.18
75.78	11.98	R-2-M	JCT SH 317 E (HAMILTON)	0.14	1,587	34	4	0	38	4.89	0.57	0.00	5.46
81.76	5.84	R-2-M	RD NW AND SE (COAL MINE RD) BEGIN CLIMBING	0.31	1,500	20	4	0	24	6.24	1.25	0.00	7.49
85.13	3.42	R-3-R	RD E (CO RD 107)	0.53	1,500	6	1	0	7	3.19	0.53	0.00	3.72
86.99	1.85	R-2-R	MILEPOST 87	0.43	3,398	7	0	0	7	3.04	0.00	0.00	3.04
87.29	0.25	R-2-R	ENTER SMALL URBAN AREA	3.21	3,400	2	0	0	2	6.35	0.00	0.00	6.35
88.00	0.74	R-2-R	MILEPOST 88	1.09	3,400	0	1	0	1	0.00	1.09	0.00	1.09
88.31	0.22	R-2-R	RD SE (FIRST ST)	3.65	3,400	1	0	0	1	3.62	0.00	0.00	3.62
88.64	0.38	R-2-R	JCT U.S.40 SH 40 E AND W END SH 13 BEGIN	0.98	7,300	0	0	0	0	0.00	0.00	0.00	0.00
<b>Totals:</b>	<b>89.42</b>					<b>246</b>	<b>39</b>	<b>1</b>	<b>286</b>	<b>3.54</b>	<b>0.56</b>	<b>1.44</b>	<b>4.12</b>

### SH013B

MP	Section Length	Func Class	Section Description	MVMT	AADT	Accidents			Accident Rates *				
						** PDO	Injury	Fatal	Total	** PDO	Injury	Fatal	Total
89.75		R-2-R	JCT U.S.40 SH 40 E (FOURTH ST) RD S (YAMPA										
89.84	0.10	R-2-R	JCT U.S.40 SH 40 W (VICTORY WAY)	9.11	3,000	1	0	0	1	9.59	0.00	0.00	9.59
90.22	0.49	R-2-R	RD E AND W (NINTH ST)	0.98	5,700	15	8	0	23	14.79	7.89	0.00	22.68
90.72	0.49	R-2-R	RD W (THIRTEENTH ST)	1.16	4,820	3	3	0	6	3.47	3.47	0.00	6.94
91.37	0.64	R-2-R	LEAVE CRAIG CITY LIMIT	1.34	3,176	1	0	0	1	1.34	0.00	0.00	1.34
91.75	0.37	R-2-R	RD W (TWENTIETH AVE)(CO RD 105)	4.92	1,500	2	0	0	2	9.90	0.00	0.00	9.90
91.93	0.17	R-2-R	LEAVE CRAIG URBAN LIMIT	10.71	1,500	0	0	0	0	0.00	0.00	0.00	0.00
92.80	0.84	R-2-R	RD N (CO RD 103) RD S (CO RD 112)	2.17	1,500	3	0	0	3	6.52	0.00	0.00	6.52
96.94	4.11	R-2-R	RD E (CO RD S-18)	0.44	1,500	14	3	0	17	6.21	1.33	0.00	7.54
128.07	31.03	R-2-R	COLORADO-WYOMING STATE LINE END SH 13	0.06	1,561	43	10	2	55	2.43	0.56	11.28	3.10





## Colorado Department of Transportation Accident and Rates Book for 2004

Totals: 38.24 82 24 2 108 3.49 1.02 8.52 4.60

<b>SH014A</b>													
Section MP	Func Length	Class	Section Description	MVMT	AADT	** PDO	Accidents			Accident Rates *			
							Injury	Fatal	Total	** PDO	Injury	Fatal	Total
0.00		R-2-M	JCT U.S.40 SH 40 E AND W MUDDY PASS										
21.63	21.46	R-2-M	RD SW (CO RD 24)	0.18	700	15	2	0	17	2.73	0.36	0.00	3.09
32.97	11.41	R-2-R	JCT SH 125 N AND S END SH 14 BEGIN	0.20	1,200	2	1	1	4	0.40	0.20	19.95	0.80
Totals:	32.87					17	3	1	21	1.62	0.29	9.52	2.00

<b>SH014B</b>													
Section MP	Func Length	Class	Section Description	MVMT	AADT	** PDO	Accidents			Accident Rates *			
							Injury	Fatal	Total	** PDO	Injury	Fatal	Total
34.24		R-2-R	JCT SH 125 N AND S (MAIN ST) IN WALDEN CITY										
34.59	0.35	R-2-R	RD E AND W (7TH ST) LEAVE WALDEN CITY LIMIT	4.99	1,564	0	0	0	0	0.00	0.00	0.00	0.00
55.35	20.73	R-2-R	RD S (CO RD 21) (TO GOULD)	0.16	850	8	2	0	10	1.24	0.31	0.00	1.55
64.81	9.44	R-2-M	CAMERON PASS ELEVATION 10,276 FT	0.34	850	5	2	0	7	1.70	0.68	0.00	2.38
71.53	7.67	R-2-M	RD NW (CO RD 103) (LARAMIE RIVER TO WOODS	0.42	850	2	1	0	3	0.84	0.42	0.00	1.26
90.95	19.84	R-2-M	RD N (CO RD 69)(TO RED FEATHER LAKES)	0.14	1,000	7	3	0	10	0.96	0.41	0.00	1.38
96.99	6.15	R-2-M	RD SW (CO RD 63E) (EGGERS)	0.40	1,100	5	3	0	8	2.02	1.21	0.00	3.23
100.99	4.09	R-2-M	MILEPOST 101	0.61	1,100	1	3	0	4	0.61	1.82	0.00	2.43
104.10	3.14	R-2-M	CACHE LA POUUDRE RIVER STR B-15-Y	0.79	1,100	2	2	1	5	1.58	1.58	79.13	3.96
111.79	7.86	R-2-M	HILLS GULCH STR B-15-B	0.32	1,102	10	3	0	13	3.15	0.95	0.00	4.10
116.99	5.33	R-2-M	MILEPOST 117	0.22	2,300	3	4	0	7	0.67	0.89	0.00	1.56
117.57	0.56	R-2-M	CACHE LA POUUDRE RIVER STR B-16-FT	2.12	2,300	2	1	0	3	4.23	2.11	0.00	6.34
121.69	4.08	R-2-M	JCT U.S.287 SH 287 N AND S (TEDS PLACE) END	0.29	2,300	4	4	1	9	1.16	1.16	29.10	2.62
Totals:	89.24					49	28	2	79	1.35	0.77	5.53	2.18

<b>SH014C</b>													
Section MP	Func Length	Class	Section Description	MVMT	AADT	** PDO	Accidents			Accident Rates *			
							Injury	Fatal	Total	** PDO	Injury	Fatal	Total



## Colorado Department of Transportation Accident and Rates Book for 2004

SH014C													
Section MP	Func Length	Class	Section Description	MVMT	AADT	Accidents			Accident Rates *				
						** PDO	Injury	Fatal	Total	** PDO	Injury	Fatal	Total
134.73		U-4-F	JCT U.S.287 SH 287 N AND S (COLLEGE AVE) IN										
135.10	0.37	U-4-F	RD NE (LINCOLN AVE) RD W (MOUNTAIN AVE)	0.79	9,400	16	4	0	20	12.60	3.15	0.00	15.75
135.70	0.60	U-4-F	RD W (MULBERRY ST) RD SE (RIVERSIDE AVE)	0.29	15,824	1	2	0	3	0.29	0.58	0.00	0.86
136.04	0.33	U-4-F	RD N AND S (LEMAY ST)	0.36	22,879	15	5	0	20	5.44	1.81	0.00	7.26
136.40	0.16	U-4-F	RD N (LINK LN) (CO RD 11F) RD S TO FRONTAGE	0.58	29,400	20	8	0	28	11.62	4.65	0.00	16.26
136.67	0.26	U-4-R	RD N (AIR PARK DR)(CO RD 11C)	0.36	29,400	1	1	0	2	0.36	0.36	0.00	0.71
137.61	0.94	U-4-R	RD NW (SUMMIT VIEW DR)(CO RD 9E) RD SE (CO	0.10	28,678	9	7	0	16	0.91	0.71	0.00	1.61
138.96	1.35	U-4-F	I-25 INTERCHANGE (AULT/FORT COLLINS) SH 25 N	0.07	27,094	16	5	0	21	1.20	0.37	0.00	1.57
140.22	1.03	U-4-R	RD S (CO RD 5) LEAVE FORT COLLINS URBAN	0.16	16,900	8	6	0	14	1.25	0.94	0.00	2.19
142.17	1.99	R-2-R	RD N AND S (LARIMER CO RD 901)	0.08	16,900	0	3	0	3	0.00	0.24	0.00	0.24
144.14	1.92	R-2-R	JCT SH 257 S RD N (CO RD 17)	0.15	9,604	5	1	0	6	0.74	0.15	0.00	0.89
147.07	2.97	R-2-R	COLLINS LATERAL STR B-17-D	0.11	8,500	3	5	1	9	0.32	0.54	10.82	0.97
151.14	4.01	R-2-R	RD N AND S (CO RD 31)	0.08	8,500	6	4	0	10	0.48	0.32	0.00	0.80
152.99	1.81	R-2-R	MILEPOST 153	0.23	6,705	3	2	0	5	0.67	0.45	0.00	1.12
153.36	0.37	R-2-R	JCT U.S.85 SH 85 NW AND SE	1.49	4,968	0	0	0	0	0.00	0.00	0.00	0.00
153.61	0.16	R-2-R	RD N AND S (3RD AVE) LEAVE AULT CITY LIMIT	5.17	3,300	0	0	0	0	0.00	0.00	0.00	0.00
157.34	3.69	R-2-R	RD N AND S (CO RD 43)	0.30	2,500	0	0	0	0	0.00	0.00	0.00	0.00
166.04	8.92	R-2-R	RD N AND S (CO RD 57) RD W (CO RD 90)	0.18	1,700	3	0	2	5	0.54	0.00	36.04	0.90
176.18	10.15	R-2-R	RD S CR 392 (TO BRIGGSDALE)	0.16	1,707	3	4	0	7	0.47	0.63	0.00	1.10
202.11	26.06	R-2-F	RD S (CO RD 127) ENTER RAYMER CITY LIMIT	0.06	1,900	4	2	0	6	0.22	0.11	0.00	0.33
203.37	1.08	R-2-F	RD N AND S (CO RD 129) LEAVE RAYMER CITY	1.33	1,900	0	0	0	0	0.00	0.00	0.00	0.00
205.23	2.04	R-2-F	JCT SH 52 S RD N (CO RD 133)	0.70	1,900	2	1	0	3	1.41	0.71	0.00	2.12
211.80	6.55	R-2-F	JCT SH 71 N (WEIGH STATION)	0.21	2,000	5	2	0	7	1.04	0.42	0.00	1.46
215.82	4.25	R-2-F	JCT SH 71 S RD N (CO RD 155)	0.34	1,900	1	2	0	3	0.34	0.68	0.00	1.02
216.82	0.98	R-2-F	WELD-LOGAN COUNTY LINE LEAVE PAWNEE	1.74	1,600	0	1	0	1	0.00	1.75	0.00	1.75
229.22	12.37	R-2-F	RD N AND S (CO RD 25)	0.14	1,543	5	1	1	7	0.72	0.14	14.31	1.00
231.80	2.57	R-2-F	RD S (CO RD 29.6)	0.27	3,997	0	0	0	0	0.00	0.00	0.00	0.00
233.14	1.35	R-2-R	RD N AND S (CO RD 33)	0.51	4,000	1	2	0	3	0.51	1.01	0.00	1.52
234.25	1.10	R-2-R	BEGIN CHANNELIZED INTERSECTION	0.62	4,000	0	0	0	0	0.00	0.00	0.00	0.00
235.22	0.96	R-4-R	RD N AND S (CO RD 37)	0.71	4,000	7	1	0	8	4.97	0.71	0.00	5.68
235.73	0.50	R-4-R	RD N (N 12TH AVE)	0.65	8,400	1	2	0	3	0.65	1.30	0.00	1.95
235.81	0.07	R-4-R	RD S (S 11TH AVE)	4.65	8,400	0	0	0	0	0.00	0.00	0.00	0.00
236.71	0.89	R-4-R	RD N AND S (N DIVISION AVE)	0.32	9,735	14	7	1	22	4.41	2.21	31.54	6.94
236.81	0.09	R-4-R	JCT U.S.6 SH 6 SW (4TH ST) RD SE (MAIN ST)	3.43	8,852	0	0	0	0	0.00	0.00	0.00	0.00
236.92	0.09	R-4-R	JCT U.S.6 SH 6 NE (3RD ST) RD SE (MAIN ST) END	5.92	5,129	0	0	0	0	0.00	0.00	0.00	0.00



## Colorado Department of Transportation Accident and Rates Book for 2004

Totals: 101.98 149 78 5 232 0.98 0.51 3.27 1.52

<b>SH015A</b>														
Section MP	Func Length	Class	Section Description	MVMT	AADT	** PDO	Accidents			Accident Rates *				
							Injury	Fatal	Total	** PDO	Injury	Fatal	Total	
0.00		R-3-F	JCT U.S.160 SH 160 E AND W (1ST AVE) JCT											
0.17	0.17	R-3-F	RD E AND W (3RD AVE)	3.74	4,300	0	1	0	1	0.00	3.74	0.00	3.74	
0.40	0.22	R-2-F	RD E (6TH AVE) RD W (LARIAT RD)	2.89	4,300	0	0	0	0	0.00	0.00	0.00	0.00	
0.81	0.40	R-2-F	RD W (MAY AVE)	1.89	3,609	0	0	0	0	0.00	0.00	0.00	0.00	
0.88	0.06	R-2-F	LEAVE MONTE VISTA CITY LIMIT	34.81	1,308	0	0	0	0	0.00	0.00	0.00	0.00	
2.38	1.49	R-2-F	RD E AND W (CO RD 2S)	2.14	855	1	1	0	2	2.14	2.14	0.00	4.29	
10.40	8.03	R-2-F	JCT SH 370 E RD W (CO RD 10S)	0.52	655	1	1	0	2	0.52	0.52	0.00	1.04	
12.37	1.96	R-2-F	RD E AND W (CO RD 12S) RIO GRANDE-CONEJOS	5.16	270	0	0	0	0	0.00	0.00	0.00	0.00	
Totals:						12.33	2	3	0	5	0.53	0.80	0.00	1.33

<b>SH015B</b>														
Section MP	Func Length	Class	Section Description	MVMT	AADT	** PDO	Accidents			Accident Rates *				
							Injury	Fatal	Total	** PDO	Injury	Fatal	Total	
20.40		R-2-F	RD N (CO RD 9) END OVERLAPPING											
22.47	2.03	R-2-F	RD N AND S (CO RD 13) (CAPULIN)	0.96	1,400	1	0	0	1	0.96	0.00	0.00	0.96	
26.55	4.02	R-2-F	JCT SH 371 N	0.49	1,400	2	0	0	2	0.97	0.00	0.00	0.97	
30.92	4.38	R-2-F	JCT U.S.285 SH 285 NE AND SW END SH 15	0.40	1,577	6	3	0	9	2.37	1.19	0.00	3.56	
Totals:						10.43	9	3	0	12	1.60	0.53	0.00	2.13

<b>SH016A</b>														
Section MP	Func Length	Class	Section Description	MVMT	AADT	** PDO	Accidents			Accident Rates *				
							Injury	Fatal	Total	** PDO	Injury	Fatal	Total	
0.00		U-3-R	I-25 INTERCHANGE (WIDEFIELD/SECURITY) SH 25											
0.04	0.04	U-3-R	ENTER FOUNTAIN CITY LIMIT	3.18	21,500	0	0	0	0	0.00	0.00	0.00	0.00	
0.15	0.10	U-3-R	LEAVE FOUNTAIN CITY LIMIT	1.34	20,397	4	1	0	5	5.41	1.35	0.00	6.77	
0.85	0.67	U-3-R	U.S.85 INTERCHANGE (WIDEFIELD/SECURITY) SH	0.22	18,700	0	0	0	0	0.00	0.00	0.00	0.00	
0.99	0.08	U-2-R	MILEPOST 1	1.96	17,400	1	0	0	1	1.99	0.00	0.00	1.99	
1.32	0.32	U-2-R	RD N AND S (SYRACUSE ST) END SH 16	0.49	17,400	0	1	0	1	0.00	0.50	0.00	0.50	
Totals:						1.21	5	2	0	7	0.61	0.24	0.00	0.85



**Colorado Department of Transportation  
Accident and Rates Book for 2004**

<b>SH017A</b>													
Section MP	Func Length	Class	Section Description	MVMT	AADT	** PDO	Accidents			Accident Rates *			
							Injury	Fatal	Total	** PDO	Injury	Fatal	Total
0.00		R-2-M	NEW MEXICO-COLORADO STATE LINE BEGIN SH										
1.20	1.20	R-2-M	ARCHULETA-CONEJOS COUNTY LINE ENTER RIO	4.74	480	1	0	0	1	4.74	0.00	0.00	4.74
17.27	16.07	R-2-M	RD W (CO RD 250)	0.35	480	18	3	2	23	6.38	1.06	70.85	8.15
29.04	11.70	R-2-R	RD SE (CO RD 10)	0.21	1,100	6	1	0	7	1.27	0.21	0.00	1.49
33.43	4.46	R-2-R	RD NE (LAS MESITAS)	0.36	1,700	2	1	0	3	0.72	0.36	0.00	1.08
34.54	1.12	R-2-R	RD SE (CO RD 15) (MOGOTE)	1.44	1,700	0	0	0	0	0.00	0.00	0.00	0.00
36.52	1.96	R-2-R	RD NW (CO RD 17.7) (PAISAJE)	0.87	1,600	0	0	0	0	0.00	0.00	0.00	0.00
39.05	2.47	R-2-R	JCT U.S.285 SH 285 N AND S END SH 17 BEGIN	0.68	1,626	2	3	0	5	1.36	2.04	0.00	3.40
<b>Totals:</b>	<b>38.98</b>					<b>29</b>	<b>8</b>	<b>2</b>	<b>39</b>	<b>2.10</b>	<b>0.58</b>	<b>14.46</b>	<b>2.82</b>

<b>SH017B</b>													
Section MP	Func Length	Class	Section Description	MVMT	AADT	** PDO	Accidents			Accident Rates *			
							Injury	Fatal	Total	** PDO	Injury	Fatal	Total
69.02		R-2-F	JCT U.S.160 SH 160 SW AND E IN ALAMOSA										
69.53	0.51	R-2-F	RD E (CURTIS LN)	0.96	5,600	1	1	0	2	0.96	0.96	0.00	1.93
70.14	0.52	R-2-F	RD E AND W (CO RD 6S)	1.38	3,800	1	0	0	1	1.39	0.00	0.00	1.39
81.13	11.05	R-2-F	RD E AND W (CO RD 5N) (MOSCA)	0.07	3,300	14	5	0	19	1.05	0.37	0.00	1.42
82.12	1.01	R-2-F	RD E AND W (CO RD 6N)	0.82	3,300	0	0	0	0	0.00	0.00	0.00	0.00
87.68	5.52	R-2-F	ENTER HOOPER CITY LIMIT	0.18	2,800	0	2	0	2	0.00	0.35	0.00	0.35
88.18	0.49	R-2-F	JCT SH 112 W RD E (COUNTY LINE RD)	3.26	1,711	0	1	0	1	0.00	3.23	0.00	3.23
105.01	16.86	R-2-F	RD E AND W (CO RD T) ENTER MOFFAT CITY	0.03	5,399	5	2	0	7	0.15	0.06	0.00	0.21
105.47	0.45	R-2-F	RD E (MOFFAT WAY) RD W (CO RD U60)	1.12	5,400	0	1	0	1	0.00	1.12	0.00	1.12
106.45	0.92	R-2-F	RD E (FIFTEENTH ST) LEAVE MOFFAT CITY LIMIT	1.85	1,608	1	0	0	1	1.85	0.00	0.00	1.85
112.99	6.50	R-2-F	MILEPOST 113	0.27	1,574	1	0	0	1	0.27	0.00	0.00	0.27
118.79	5.86	R-2-F	JCT U.S.285 SH 285 N AND S END SH 17	0.39	1,200	4	0	1	5	1.55	0.00	38.87	1.94
<b>Totals:</b>	<b>49.69</b>					<b>27</b>	<b>12</b>	<b>1</b>	<b>40</b>	<b>0.43</b>	<b>0.19</b>	<b>1.58</b>	<b>0.63</b>



## Colorado Department of Transportation Accident and Rates Book for 2004

### SH022A

Section MP	Func Length	Class	Section Description	MVMT	AADT	** PDO	Accidents			Accident Rates *			
							Injury	Fatal	Total	** PDO	Injury	Fatal	Total
0.00		R-2-R	JCT SH 2 (OLD SH 51A)(SABLE BD) N AND S BEGIN										
0.99	0.99	R-2-R	RD N (TUCSON ST)(CO RD 211.5) MILEPOST 1	0.95	2,900	0	0	0	0	0.00	0.00	0.00	0.00
1.83	0.82	R-2-R	JCT U.S.85 SH 85 NE AND SW	1.15	2,900	1	0	0	1	1.16	0.00	0.00	1.16
2.48	0.63	R-2-R	RD NW AND SW (BRIGHTON RD)(CO RD 208.51)	0.56	7,800	0	0	0	0	0.00	0.00	0.00	0.00
Totals:		2.44				1	0	0	1	0.27	0.00	0.00	0.27

### SH023A

Section MP	Func Length	Class	Section Description	MVMT	AADT	** PDO	Accidents			Accident Rates *			
							Injury	Fatal	Total	** PDO	Injury	Fatal	Total
0.00		R-2-F	JCT U.S.385 SH 385 N AND S BEGIN SH 23										
9.56	9.56	R-2-F	RD N AND S (MAIDEN AVE)(CO RD 53) (AMHERST)	0.35	810	1	1	0	2	0.35	0.35	0.00	0.71
16.78	7.24	R-2-F	RD W (PHILLIPS CO RD 44) PHILLIPS-SEDGWICK	0.40	944	0	0	0	0	0.00	0.00	0.00	0.00
17.84	0.85	R-2-F	RD N AND S (CO RD 63.2) COLORADO-NEBRASKA	4.87	660	0	1	0	1	0.00	4.88	0.00	4.88
Totals:		17.65				1	2	0	3	0.18	0.36	0.00	0.54

### SH024A

Section MP	Func Length	Class	Section Description	MVMT	AADT	** PDO	Accidents			Accident Rates *			
							Injury	Fatal	Total	** PDO	Injury	Fatal	Total
143.40		R-2-M	I-70 INTERCHANGE (MINTURN/LEADVILLE) SH 70										
144.53	1.12	R-2-M	MILEPOST 145	0.29	8,400	3	1	0	4	0.87	0.29	0.00	1.16
145.19	0.65	R-2-M	RD W (NELSON AVE)	0.50	8,368	0	0	0	0	0.00	0.00	0.00	0.00
145.57	0.37	R-2-M	CHANGE WIDTH	1.20	6,170	0	0	0	0	0.00	0.00	0.00	0.00
145.82	0.24	R-2-M	RD E (CO RD 113)	4.07	2,800	0	0	0	0	0.00	0.00	0.00	0.00
147.11	1.28	R-2-M	RD W (SCHOOL RD)	0.76	2,800	0	0	0	0	0.00	0.00	0.00	0.00
148.39	1.25	R-2-M	D&RGW RR SEPARATION 253-529U OVERPASS	0.78	2,800	2	0	0	2	1.56	0.00	0.00	1.56
153.39	4.96	R-2-M	RD E (CO RD 124A)	0.20	2,749	6	4	0	10	1.20	0.80	0.00	2.00
153.44	0.04	R-2-M	WATER STREET SEPARATION D&RGW RR	29.70	2,300	1	0	0	1	29.70	0.00	0.00	29.70
159.99	6.54	R-2-M	MILEPOST 160	0.19	2,241	6	1	1	8	1.12	0.19	18.64	1.49
165.88	5.87	R-2-M	RD E (CO RD 107) TENNESSEE PASS ELEVATION	0.21	2,200	7	6	0	13	1.48	1.27	0.00	2.75
171.55	5.61	R-2-M	RD N (E TENNESSEE RD)(CO RD 18)	0.22	2,200	8	3	0	11	1.77	0.66	0.00	2.43
174.64	3.06	R-2-M	JCT SH 91 NE	0.33	2,700	5	2	1	8	1.66	0.66	33.12	2.65
175.07	0.42	R-4-M	RD W (MOUNTAIN VIEW DR)(CO RD 17)	0.83	7,800	1	1	0	2	0.83	0.83	0.00	1.67
175.40	0.32	R-2-M	D&RGW RRR 253-520H	0.69	12,400	2	1	0	3	1.38	0.69	0.00	2.07



## Colorado Department of Transportation Accident and Rates Book for 2004

SH024A													
MP	Section Length	Func Class	Section Description	MVMT	AADT	Accidents			Accident Rates *				
						** PDO	Injury	Fatal	Total	** PDO	Injury	Fatal	Total
175.41		R-2-M	D&RGW RRX 253-520H										
175.72	0.31	R-2-M	RD N (HARRISON ST) RD W (9TH ST)	0.71	12,400	1	0	0	1	0.71	0.00	0.00	0.71
176.40	0.62	R-2-M	RD W (ELM ST)	0.39	11,410	0	0	0	0	0.00	0.00	0.00	0.00
177.20	0.90	R-4-M	MAJOR STR (H-11-E) CALIFORNIA GULCH	0.53	5,723	0	0	0	0	0.00	0.00	0.00	0.00
177.79	0.58	R-2-M	RD S (STRINGTOWN)	0.92	5,100	0	0	0	0	0.00	0.00	0.00	0.00
180.09	2.02	R-2-M	JCT SH 300 W (MALTA)	0.27	5,100	4	3	0	7	1.06	0.80	0.00	1.86
183.58	3.44	R-2-M	RD SE (CO RD 7)	0.17	4,600	2	3	0	5	0.35	0.52	0.00	0.86
191.18	7.56	R-2-M	JCT SH 82 W	0.10	3,501	14	2	0	16	1.44	0.21	0.00	1.65
192.73	1.51	R-2-M	LAKE-CHAFFEE COUNTY LINE	0.53	3,400	1	2	0	3	0.53	1.06	0.00	1.59
201.25	8.49	R-2-M	RD E (CO RD 371)	0.09	3,400	11	6	0	17	1.04	0.57	0.00	1.61
207.80	6.35	R-2-M	RD E AND W (CO RD 384)	0.08	5,460	11	0	0	11	0.87	0.00	0.00	0.87
209.66	1.84	R-2-M	CHANGE WIDTH	0.19	8,000	6	0	0	6	1.11	0.00	0.00	1.11
209.93	0.26	R-3-M	ENTER BUENA VISTA CITY LIMITS	1.31	8,000	1	0	0	1	1.31	0.00	0.00	1.31
210.61	0.66	R-4-M	RD E AND W (MAIN ST)	0.46	9,023	2	1	0	3	0.92	0.46	0.00	1.38
211.22	0.72	R-4-M	RD E (BAYLOR DR)	0.32	11,700	11	2	0	13	3.57	0.65	0.00	4.22
212.89	1.65	R-4-M	JCT U.S.285 SH 285 S	0.19	8,593	1	0	0	1	0.19	0.00	0.00	0.19
213.76	0.95	R-2-M	RD N AND S (CO RD 301)	0.52	5,500	11	2	0	13	5.74	1.04	0.00	6.78
214.62	0.82	R-2-M	MAJOR STR (I-12-A) WASH	0.68	4,901	4	0	0	4	2.71	0.00	0.00	2.71
225.56	10.93	R-2-M	TROUT CREEK PASS ELEVATION 9,346 FT	0.05	4,900	29	14	1	44	1.48	0.71	5.10	2.25
225.57	0.00	R-3-M	TROUT CREEK PASS ELEVATION 9,346 FT	0.00	4,900	0	0	0	0	0.00	0.00	0.00	0.00
225.99	0.41	R-3-M	MILEPOST 226	1.36	4,900	1	1	0	2	1.36	1.36	0.00	2.72
226.29	0.29	R-3-M	LEAVE SAN ISABEL NATIONAL FOREST	1.92	4,900	0	0	0	0	0.00	0.00	0.00	0.00
226.54	0.24	R-3-M	JCT U.S.285 SH 285 N	2.32	4,900	0	0	0	0	0.00	0.00	0.00	0.00
238.23	11.60	R-2-R	JCT SH 9 N	0.16	1,500	13	4	1	18	2.04	0.63	15.70	2.83
239.31	1.09	R-2-R	JCT SH 9 SE RD N (CO RD HB2) (HARTSEL)	0.96	2,600	3	0	0	3	2.89	0.00	0.00	2.89
252.15	12.78	R-2-R	RD NW (CO RD 23) (TURNER GULCH)	0.11	2,000	10	6	0	16	1.07	0.64	0.00	1.71
254.35	2.23	R-2-M	WILKERSON PASS ELEVATION 9,507 FT	0.61	2,000	2	3	0	5	1.22	1.84	0.00	3.06
264.10	9.70	R-2-M	RD NE (CO RD 77)	0.14	2,000	9	1	0	10	1.27	0.14	0.00	1.41
264.91	0.80	R-2-M	RD NW (CO RD 90)	1.42	2,399	0	0	0	0	0.00	0.00	0.00	0.00
265.32	0.35	R-2-M	RD N (CO RD LG1) RD SW (CO RD 96) (LAKE	3.25	2,400	3	0	0	3	9.90	0.00	0.00	9.90
267.20	1.94	R-2-M	PARK-TELLER COUNTY LINE	0.36	3,900	3	1	0	4	1.09	0.36	0.00	1.45
269.83	2.60	R-2-M	RD N (CO RD 31) RD S (CO RD 1) (FLORISSANT)	0.25	4,151	4	1	0	5	1.01	0.25	0.00	1.26
270.28	0.48	R-2-M	RD SE (CO RD 45)	0.98	5,800	2	0	0	2	1.96	0.00	0.00	1.96
273.83	3.50	R-2-M	RD S (CO RD TR27) (TWIN ROCKS)	0.13	5,800	5	4	0	9	0.67	0.54	0.00	1.21
278.10	4.30	R-2-M	JCT SH 67 S RD N (CO RD 5) (DIVIDE)	0.09	7,281	16	6	0	22	1.40	0.52	0.00	1.92



## Colorado Department of Transportation Accident and Rates Book for 2004

SH024A													
MP	Section Length	Func Class	Section Description	MVMT	AADT	** PDO	Accidents			Accident Rates *			
							Injury	Fatal	Total	** PDO	Injury	Fatal	Total
278.11		R-2-M	JCT SH 67 S RD N (CO RD 5) (DIVIDE)										
283.16	5.16	R-2-M	RD NW (CO RD WL14) (WESTWOOD LAKES)	0.03	17,430	22	12	0	34	0.67	0.36	0.00	1.03
284.45	1.28	R-4-M	RD SE (ST 2) RD NW (RED ROCK CT)	0.11	20,100	6	3	0	9	0.64	0.32	0.00	0.96
284.81	0.31	R-4-M	JCT SH 67 W RD SE (ST 1)	0.44	20,100	5	1	0	6	2.21	0.44	0.00	2.65
285.83	0.95	R-4-M	RD W (SHERIDAN AVE)	0.10	27,810	45	10	0	55	4.68	1.04	0.00	5.72
286.43	0.75	R-4-M	LEAVE WOODLAND PARK CITY LIMITS	0.14	26,801	5	4	0	9	0.68	0.54	0.00	1.22
288.45	2.04	R-4-M	RD W (TELLER CO RD 211) RD NE (EL PASO CO)	0.05	26,800	14	4	0	18	0.70	0.20	0.00	0.90
289.13	0.80	R-4-M	RD S (UTE PASS AVE)	0.13	26,800	7	1	0	8	0.89	0.13	0.00	1.02
289.48	0.34	R-4-M	LEAVE SMALL URBAN AREA	0.33	24,022	3	0	0	3	1.00	0.00	0.00	1.00
289.65	0.16	R-4-M	LEAVE SMALL URBAN AREA	0.72	23,600	1	0	0	1	0.72	0.00	0.00	0.72
291.59	1.95	R-4-M	RD W (CO RD 31)	0.06	23,600	13	1	0	14	0.77	0.06	0.00	0.83
292.01	0.51	R-4-M	RD NE (CO RD 1485)	0.23	23,600	3	0	0	3	0.68	0.00	0.00	0.68
293.63	1.60	R-4-M	RD SW (FOUNTAIN AVE)(CO RD 1594) RD NE	0.07	23,600	10	3	0	13	0.73	0.22	0.00	0.94
297.07	3.41	R-4-M	MANITOU SPRINGS INTERCHANGE U.S.24	0.03	28,393	37	15	0	52	1.05	0.42	0.00	1.47
297.35	0.38	R-4-R	LEAVE PIKE NATIONAL FOREST ENTER MANITOU	0.25	28,900	2	0	0	2	0.49	0.00	0.00	0.49
297.54	0.18	U-4-R	RD NW AND SE (CAVE OF THE WINDS RD)	0.53	28,900	1	1	0	2	0.52	0.52	0.00	1.04
299.05	1.47	U-4-R	MANITOU AVENUE INTERCHANGE U.S.24	0.06	28,900	18	2	0	20	1.16	0.13	0.00	1.29
299.56	0.50	U-4-R	LEAVE MANITOU SPRINGS CITY LIMITS	0.20	27,508	8	2	0	10	1.60	0.40	0.00	2.00
300.43	0.88	U-4-R	JCT U.S.24 MANITOU SPRINGS BUSINESS LOOP	0.11	27,500	8	5	0	13	0.90	0.56	0.00	1.47
301.17	0.33	U-4-R	ENTER COLORADO SPRINGS CITY LIMITS	0.28	29,200	13	6	0	19	3.70	1.71	0.00	5.40
301.32	0.16	U-4-R	RD NE AND SW (26TH ST) (GOLD CAMP RD)	0.58	29,200	1	0	0	1	0.58	0.00	0.00	0.58
302.06	0.51	U-4-R	RD NE AND S (21ST ST)	0.18	29,200	10	5	0	15	1.82	0.91	0.00	2.74
303.42	1.17	U-4-R	RAMP ON (NB)	0.05	42,800	33	13	0	46	1.81	0.71	0.00	2.52
303.82	0.38	U-4-R	I-25 INTERCHANGE (CIMARRON ST/COLORADO)	0.17	43,491	43	15	0	58	7.07	2.47	0.00	9.54
<b>Totals:</b>	<b>158.87</b>					<b>529</b>	<b>184</b>	<b>4</b>	<b>717</b>	<b>1.27</b>	<b>0.44</b>	<b>0.96</b>	<b>1.73</b>



**Colorado Department of Transportation  
Accident and Rates Book for 2004**

<b>SH024B</b>													
Section MP	Func Length	Class	Section Description	MVMT	AADT	** PDO	Accidents			Accident Rates *			
							Injury	Fatal	Total	** PDO	Injury	Fatal	Total
419.95		R-2-F	RD N AND S (CO RD 12) BEGIN SH024B										
422.70	2.69	R-2-F	JCT SH 59 N AND S ENTER SEIBERT CITY LIMITS	8.46	120	0	0	0	0	0.00	0.00	0.00	0.00
423.20	0.50	R-2-F	LEAVE SEIBERT CITY LIMITS	10.71	510	0	0	0	0	0.00	0.00	0.00	0.00
429.31	6.22	R-2-F	ENTER VONA CITY LIMITS	0.86	510	0	1	0	1	0.00	0.86	0.00	0.86
429.59	0.27	R-2-F	JCT I-70 VONA BUSINESS SPUR SH 70 S RD N	19.84	510	0	0	0	0	0.00	0.00	0.00	0.00
429.83	0.23	R-2-F	LEAVE VONA CITY LIMITS	33.65	353	0	0	0	0	0.00	0.00	0.00	0.00
436.57	6.70	R-2-F	RD N AND S (CO RD 30)	1.17	350	0	0	0	0	0.00	0.00	0.00	0.00
436.79	0.21	R-2-F	ENTER STRATTON CITY LIMITS	15.13	860	0	0	0	0	0.00	0.00	0.00	0.00
437.11	0.27	R-2-F	JCT SH 57 S AND E RD N (COLORADO AVE) END	10.35	978	0	1	0	1	0.00	10.27	0.00	10.27
Totals:	17.09					0	2	0	2	0.00	0.81	0.00	0.81

<b>SH024C</b>													
Section MP	Func Length	Class	Section Description	MVMT	AADT	** PDO	Accidents			Accident Rates *			
							Injury	Fatal	Total	** PDO	Injury	Fatal	Total
437.62		R-2-F	RD N AND S (CO RD 31)										
446.84	9.25	R-2-F	RD N AND S (NORTH RD) (CO RD 40) ENTER	0.41	720	0	0	0	0	0.00	0.00	0.00	0.00
447.32	0.50	R-2-F	LEAVE BETHUNE CITY LIMITS	4.21	1,299	1	0	0	1	4.24	0.00	0.00	4.24
451.86	4.51	R-2-F	RD N AND S (CO RD 45)	0.46	1,322	0	0	0	0	0.00	0.00	0.00	0.00
453.86	2.00	R-2-F	RD N AND S (CO RD 47) ENTER BURLINGTON CITY	0.98	1,400	1	0	0	1	0.98	0.00	0.00	0.98
454.87	1.00	R-2-F	JCT U.S.385 SH 385 S AND E RD N (LINCOLN ST)	1.22	2,236	1	0	0	1	1.23	0.00	0.00	1.23
Totals:	17.26					3	0	0	3	0.45	0.00	0.00	0.45

<b>SH024D</b>													
Section MP	Func Length	Class	Section Description	MVMT	AADT	** PDO	Accidents			Accident Rates *			
							Injury	Fatal	Total	** PDO	Injury	Fatal	Total
455.85		R-2-F	JCT I-70 BURLINGTON BUSINESS SPUR SH 70 E										
456.51	0.56	R-2-F	RD N (1ST ST)	2.57	1,900	1	0	0	1	2.57	0.00	0.00	2.57
457.29	0.77	R-2-F	JCT NORTH FRONTAGE ROAD ADJACENT TO I-70	2.44	1,457	0	0	0	0	0.00	0.00	0.00	0.00
Totals:	1.33					1	0	0	1	1.25	0.00	0.00	1.25





## Colorado Department of Transportation Accident and Rates Book for 2004

### SH024E

Section MP	Func Length	Class	Section Description	MVMT	AADT	** PDO	Accidents			Accident Rates *			
							Injury	Fatal	Total	** PDO	Injury	Fatal	Total
0.00		R-2-M	U.S.24 INTERCHANGE (MIDLAND EXPRESSWAY)										
0.29	0.29	R-2-M	ENTER MANITOU SPRINGS CITY LIMITS	4.49	2,100	0	0	0	0	0.00	0.00	0.00	0.00
0.61	0.31	U-2-R	SIGN BRIDGE STR I-17-FX EB AND WB LANES	4.20	2,100	0	0	0	0	0.00	0.00	0.00	0.00
1.22	0.26	U-3-R	RD E (PARK AVE)	4.78	2,200	1	1	0	2	4.78	4.78	0.00	9.55
1.33	0.10	U-4-R	RD SW (RUXTON AVE)	3.42	8,000	2	0	0	2	6.83	0.00	0.00	6.83
1.55	0.21	U-4-R	RD NW (CANYON AVE)	1.37	9,500	9	2	0	11	12.15	2.70	0.00	14.85
1.76	0.21	U-4-R	RD N (EL PASO BLVD) RD S (DEER PATH)	1.37	9,500	4	3	0	7	5.56	4.17	0.00	9.73
1.87	0.10	U-4-R	RD NW (OLD MANS TRAIL)	2.36	11,590	0	0	0	0	0.00	0.00	0.00	0.00
2.74	0.83	U-4-R	U.S.24 INTERCHANGE MANITOU AVE SH 24 NW	0.26	12,700	8	2	0	10	2.08	0.52	0.00	2.60
2.99	0.24	U-4-R	RD N (BECKER LN)	0.93	12,300	2	0	0	2	1.86	0.00	0.00	1.86
3.14	0.20	U-4-R	SIGN BRIDGE STR I-17-FW EB AND WB LANES RD	1.10	12,400	2	0	0	2	2.18	0.00	0.00	2.18
3.26	0.05	U-4-R	FOUNTAIN CREEK STR I-17-H RD N (37TH ST)	4.41	12,400	1	0	0	1	4.59	0.00	0.00	4.59
3.49	0.22	U-4-R	RD N (RIDGE RD)	1.00	12,400	1	0	0	1	1.00	0.00	0.00	1.00
3.65	0.16	U-4-R	ENTER COLORADO SPRINGS CITY LIMITS	0.75	22,800	0	0	0	0	0.00	0.00	0.00	0.00
3.77	0.11	U-4-R	RD N (33RD ST)	1.09	22,800	1	3	0	4	1.10	3.30	0.00	4.40
3.83	0.05	U-4-R	RD N (32ND ST) ENTER COLORADO SPRINGS	2.40	22,800	1	0	0	1	2.40	0.00	0.00	2.40
4.19	0.24	U-4-R	RD NE (31ST ST) RD SE (COLORADO AVE) LEAVE	0.50	22,800	6	3	0	9	2.97	1.49	0.00	4.46
4.32	0.12	U-4-R	JCT U.S.24 SH 24 NW AND SE END SH024E	1.41	16,200	10	3	0	13	14.17	4.25	0.00	18.42
Totals:	3.70					48	17	0	65	3.14	1.11	0.00	4.25

### SH024F

Section MP	Func Length	Class	Section Description	MVMT	AADT	** PDO	Accidents			Accident Rates *			
							Injury	Fatal	Total	** PDO	Injury	Fatal	Total
0.00		R-4-F	U.S.24 INTERCHANGE (LIMON) SH 24 SE AND SW										
0.14	0.14	R-4-F	ENTER LIMON CITY LIMITS	3.75	5,200	1	0	0	1	3.78	0.00	0.00	3.78
0.38	0.23	R-4-F	LEAVE LIMON CITY LIMITS	2.03	5,850	1	0	0	1	2.03	0.00	0.00	2.03
0.48	0.09	R-2-F	I-70 INTERCHANGE (LIMON/COLORADO SPRINGS)	5.06	6,000	0	0	0	0	0.00	0.00	0.00	0.00
Totals:	0.46					2	0	0	2	2.09	0.00	0.00	2.09



## Colorado Department of Transportation Accident and Rates Book for 2004

SH024G													
MP	Section Length	Func Class	Section Description	MVMT	AADT	** PDO	Accidents			Accident Rates *			
							Injury	Fatal	Total	** PDO	Injury	Fatal	Total
303.84		U-3-R	I-25 INTERCHANGE SH 25 N AND S OVERPASS										
305.33	1.52	U-3-R	STR I-17-JG SH 29 (CIRCLE DRIVE)	0.05	32,865	16	7	1	24	0.88	0.38	5.48	1.31
306.61	1.26	U-4-R	JCT SH 83 N AND S (ACADEMY BLVD)	0.06	33,378	46	29	0	75	2.99	1.88	0.00	4.87
308.22	1.58	U-4-R	RD S (POWERS BLVD) RD E (FOUNTAIN BLVD)	0.07	25,226	73	28	0	101	5.02	1.92	0.00	6.94
310.87	2.36	U-4-R	RD N AND S (POWERS BLVD) RD W (PLATTE AV)	0.03	43,435	61	30	0	91	1.63	0.80	0.00	2.43
311.43	0.55	U-4-R	EAST FORK SAND CREEK STRS I-18-C EB AND	0.20	25,230	18	10	0	28	3.55	1.97	0.00	5.52
311.74	0.31	U-4-R	PETERSON FIELD INTERCHANGE RD E SPACE	0.42	20,800	3	1	0	4	1.29	0.43	0.00	1.72
312.42	0.70	U-4-R	JCT SH 94 E	0.18	21,100	7	2	0	9	1.30	0.37	0.00	1.67
313.17	0.87	U-2-R	RD S (MARKSHEFFEL RD) (CO RD 423)	0.22	14,187	3	1	0	4	0.66	0.22	0.00	0.88
320.28	7.07	U-2-R	RD NW (CO RD 427) RD S (CO RD 1461) (FALCON)	0.03	13,200	32	15	0	47	0.94	0.44	0.00	1.38
322.53	2.23	R-2-R	RD SE (BLUEGILL DR) (CO RD 1152)	0.09	13,899	3	4	0	7	0.26	0.35	0.00	0.62
329.54	7.05	R-2-F	RD NW (CO RD 978) (PEYTON)	0.05	7,397	11	3	0	14	0.58	0.16	0.00	0.73
329.80	0.25	R-2-F	RD N AND S (PEYTON WAY) (CO RD 405)	1.95	5,600	1	0	0	1	1.95	0.00	0.00	1.95
339.12	9.27	R-2-F	RD E AND W (8TH ST)	0.05	5,600	6	6	1	13	0.32	0.32	5.26	0.68
339.96	0.85	R-2-F	RD N AND S (YODER ST) LEAVE CALHAN CITY	0.55	5,805	0	0	0	0	0.00	0.00	0.00	0.00
342.67	2.73	R-2-F	RD N (BARNEY RD) (CO RD 535)	0.28	3,600	3	0	0	3	0.83	0.00	0.00	0.83
348.96	6.24	R-2-F	RD N (CEDAR ST) ENTER RAMAH CITY LIMITS	0.12	3,516	4	1	0	5	0.50	0.12	0.00	0.62
349.16	0.19	R-2-F	RD N (CHESTNUT ST) RD SE (ST 1)	4.64	3,100	0	0	0	0	0.00	0.00	0.00	0.00
349.27	0.10	R-2-F	RD N (LIMIT RD) LEAVE RAMAH CITY LIMITS	8.81	3,100	0	0	0	0	0.00	0.00	0.00	0.00
350.57	1.29	R-2-F	EL PASO-ELBERT COUNTY LINE	0.67	3,174	0	0	0	0	0.00	0.00	0.00	0.00
353.35	2.77	R-2-F	ENTER SIMLA CITY LIMITS	0.27	3,600	1	0	0	1	0.27	0.00	0.00	0.27
353.51	0.15	R-2-F	RD N (ADAMS ST)	5.06	3,600	0	0	0	0	0.00	0.00	0.00	0.00
354.09	0.63	R-2-F	RD W (DEER ST)	1.22	3,545	1	0	0	1	1.22	0.00	0.00	1.22
354.33	0.23	R-2-F	LEAVE SIMLA CITY LIMITS	4.10	2,900	0	0	0	0	0.00	0.00	0.00	0.00
360.49	6.01	R-2-F	RD N AND S (CO RD 149) (MATHESON)	0.16	2,900	6	0	0	6	0.94	0.00	0.00	0.94
376.55	16.18	R-2-F	BIG SANDY CREEK STR G-22-P ELBERT-LINCOLN	0.06	2,668	12	2	0	14	0.76	0.13	0.00	0.89
376.70	0.14	R-2-F	UP RR SEPARATION 805-458C OVERPASS STR	4.24	4,600	0	0	0	0	0.00	0.00	0.00	0.00
377.06	0.28	R-2-F	RD N (R AVE)	2.12	4,600	0	0	0	0	0.00	0.00	0.00	0.00
377.66	0.59	R-4-F	RD N (K AVE) ENTER LIMON CITY LIMITS	1.01	4,600	0	1	0	1	0.00	1.01	0.00	1.01
377.81	0.14	R-4-F	JCT SH 71 S RD N (I AVE)	3.10	6,300	1	0	0	1	3.10	0.00	0.00	3.10
378.44	0.51	R-4-F	RD N AND S (B AVE)	0.73	7,309	2	1	0	3	1.46	0.73	0.00	2.19
378.79	0.34	R-4-F	JCT SH 71 N	1.38	5,824	1	1	0	2	1.38	1.38	0.00	2.77
378.96	0.25	R-4-F	RD N (COLORADO AVE)	2.54	4,300	3	1	0	4	7.59	2.53	0.00	10.13
379.18	0.23	R-4-F	I-70 INTERCHANGE (LIMON) SH 70 E AND W	2.76	4,300	5	0	0	5	14.06	0.00	0.00	14.06
380.46	1.25	R-4-F	I-70 INTERCHANGE (LIMON/HUGO/KIT CARSON)	1.15	1,906	3	0	0	3	3.45	0.00	0.00	3.45



## Colorado Department of Transportation Accident and Rates Book for 2004

Totals: 76.12 322 143 2 467 1.37 0.61 0.85 1.98

SH025A													
Section MP	Func Length	Class	Section Description	MVMT	AADT	** PDO	Accidents			Accident Rates *			
							Injury	Fatal	Total	** PDO	Injury	Fatal	Total
0.00		R-4-M	NEW MEXICO-COLORADO STATE LINE BEGIN SH										
11.00	11.06	R-4-M	MILEPOST 11	0.03	9,700	36	24	0	60	0.92	0.61	0.00	1.53
12.88	1.87	R-4-R	COUNTRY CLUB DRIVE INTERCHANGE RD G-4 SE	0.14	10,698	7	2	0	9	0.96	0.27	0.00	1.23
13.30	0.35	R-4-R	MAIN STREET INTERCHANGE OVERPASS STRS	0.81	9,686	1	1	0	2	0.80	0.80	0.00	1.59
13.64	0.33	R-4-R	MILEPOST 14	0.75	11,109	1	3	0	4	0.75	2.26	0.00	3.02
14.36	0.72	R-4-R	LINDEN AVENUE SEPARATION RD N AND SE	0.33	11,417	1	1	0	2	0.33	0.33	0.00	0.66
14.85	0.48	R-4-R	INTERCHANGE SH239 NE AND SH 160 BYPASS RD	0.46	12,500	2	0	0	2	0.91	0.00	0.00	0.91
14.91	0.05	R-4-R	RAMP OFF	4.75	11,500	0	0	0	0	0.00	0.00	0.00	0.00
15.58	0.65	R-4-R	POWELL ARROYO STRS P-19-AU NB AND P-19-AZ	0.37	11,500	2	1	0	3	0.73	0.36	0.00	1.09
17.72	2.22	R-4-R	EL MORO ROAD INTERCHANGE CO RD 32.4 NW	0.11	11,500	8	1	0	9	0.86	0.11	0.00	0.96
26.85	9.12	R-4-R	LUDLOW INTERCHANGE CO RD 44 E AND W	0.03	11,500	15	2	0	17	0.39	0.05	0.00	0.44
34.08	7.22	R-4-R	AGUILAR INTERCHANGE I-25 AGUILAR BUSINESS	0.03	11,500	15	5	0	20	0.49	0.16	0.00	0.66
39.09	4.99	R-4-R	LAS ANIMAS-HUERFANO COUNTY LINE	0.06	9,600	9	4	0	13	0.51	0.23	0.00	0.74
48.81	9.63	R-4-R	ENTER WALSENBURG CITY LIMITS	0.03	9,600	14	11	0	25	0.41	0.32	0.00	0.74
48.99	0.19	R-4-R	WALSENBURG INTERCHANGE I-25 WALSENBURG	1.50	9,600	0	0	0	0	0.00	0.00	0.00	0.00
50.26	1.27	R-4-R	LEAVE WALSENBURG CITY LIMITS	0.25	8,551	7	3	0	10	1.76	0.75	0.00	2.51
52.31	2.04	R-4-R	WALSENBURG INTERCHANGE I-25 WALSENBURG	0.22	6,200	10	2	0	12	2.16	0.43	0.00	2.59
66.74	14.44	R-4-R	APACHE INTERCHANGE RD E AND W	0.02	11,000	42	11	1	54	0.72	0.19	1.72	0.93
68.84	2.19	R-4-R	HUERFANO-PUEBLO COUNTY LINE	0.11	11,000	2	1	0	3	0.23	0.11	0.00	0.34
74.36	5.53	R-4-R	RYE/SAN ISABEL INTERCHANGE COLORADO CITY	0.04	11,000	20	13	1	34	0.90	0.58	4.50	1.53
90.62	16.34	R-4-R	STEM BEACH INTERCHANGE LIME RD SE AND NW	0.01	18,000	72	33	1	106	0.67	0.31	0.93	0.98
92.92	2.32	R-4-R	ENTER PUEBLO CITY LIMITS AND URBAN LIMITS	0.07	18,000	8	0	0	8	0.52	0.00	0.00	0.52
94.76	1.86	U-4-R	PUEBLO BOULEVARD INTERCHANGE SH 45 NW	0.08	18,000	2	2	0	4	0.16	0.16	0.00	0.33
95.34	0.59	U-4-R	RAMP OFF TO ILLINOIS AVE	0.18	25,900	2	2	0	4	0.36	0.36	0.00	0.72
95.89	0.53	U-4-R	INDIANA AVENUE INTERCHANGE OVERPASS	0.21	24,400	4	0	0	4	0.85	0.00	0.00	0.85
96.66	0.75	U-4-R	CENTRAL AVENUE INTERCHANGE RD W	0.12	31,391	7	4	0	11	0.82	0.47	0.00	1.29
97.44	0.81	U-4-R	ELDORADO AVENUE INTERCHANGE ABRIENDO	0.09	36,549	37	15	0	52	3.41	1.38	0.00	4.79
98.54	1.20	U-4-R	1ST STREET INTERCHANGE RD E AND W	0.05	47,489	45	15	0	60	2.15	0.72	0.00	2.87
98.87	0.33	U-4-R	RAMP OFF (TO 6TH ST)	0.18	45,700	21	4	0	25	3.86	0.74	0.00	4.60
99.33	0.45	U-4-R	13TH STREET INTERCHANGE RD W OVERPASS	0.10	57,873	35	5	0	40	3.69	0.53	0.00	4.22
99.94	0.61	U-4-R	U.S.50 INTERCHANGE SH 50 E UNDERPASS STR	0.06	71,700	11	9	0	20	0.68	0.56	0.00	1.24
100.67	0.72	U-4-R	29TH STREET INTERCHANGE RD E AND W	0.06	59,300	18	8	0	26	1.15	0.51	0.00	1.66
101.39	0.70	U-4-R	CANON CITY INTERCHANGE SH 47 E SH 50 W	0.10	40,908	28	10	0	38	2.66	0.95	0.00	3.61
102.15	0.79	U-4-R	EAGLERIDGE BOULEVARD INTERCHANGE RD E	0.12	28,100	15	2	0	17	1.85	0.25	0.00	2.10



## Colorado Department of Transportation Accident and Rates Book for 2004

### SH025A

Section MP	Func Length	Class	Section Description	MVMT	AADT	** PDO	Accidents			Accident Rates *			
							Injury	Fatal	Total	** PDO	Injury	Fatal	Total
102.16		U-4-R	EAGLERIDGE BOULEVARD INTERCHANGE RD E										
103.52	1.30	U-4-R	LEAVE PUEBLO CITY LIMITS	0.07	28,100	15	4	0	19	1.12	0.30	0.00	1.42
103.89	0.49	U-4-F	EDEN INTERCHANGE OVERPASS STRS K-18-DP	0.20	28,100	0	0	0	0	0.00	0.00	0.00	0.00
116.42	12.69	U-4-F	PUEBLO-EL PASO COUNTY LINE	0.01	30,200	77	38	1	116	0.55	0.27	0.71	0.83
125.59	9.17	R-4-F	MILEPOST 126	0.01	32,108	52	29	1	82	0.48	0.27	0.93	0.76
127.85	2.26	R-4-F	FOUNTAIN INTERCHANGE SH 85 NE UNDERPASS	0.04	34,000	7	4	0	11	0.25	0.14	0.00	0.39
131.64	3.79	U-4-R	WIDFIELD INTERCHANGE SECURITY SH 16 E	0.02	35,300	24	12	0	36	0.49	0.24	0.00	0.73
135.25	3.60	U-4-R	ACADEMY BOULEVARD INTERCHANGE SH 83 NE	0.02	37,398	55	25	3	83	1.12	0.51	6.10	1.69
137.74	2.47	U-4-R	CIRCLE DRIVE INTERCHANGE SH 29 NE AND W	0.02	47,092	22	14	0	36	0.52	0.33	0.00	0.84
139.74	2.29	U-4-R	SOUTH NEVADA AVENUE INTERCHANGE I-25	0.02	70,115	36	20	0	56	0.61	0.34	0.00	0.95
141.13	1.36	U-4-R	CIMARRON STREET INTERCHANGE MANITOU	0.02	83,520	51	21	0	72	1.22	0.50	0.00	1.73
141.32	0.18	U-4-R	RAMP ON	0.17	87,200	11	3	0	14	1.87	0.51	0.00	2.38
141.84	0.51	U-4-R	BIJOU STREET INTERCHANGE RD E AND W	0.06	87,200	6	3	0	9	0.37	0.19	0.00	0.56
142.82	0.94	U-4-R	UINTAH STREET INTERCHANGE RD E AND W	0.03	101,700	49	8	1	58	1.40	0.23	2.86	1.66
143.51	0.69	U-4-R	FONTANERO STREET INTERCHANGE RD E AND W	0.04	99,407	32	10	0	42	1.27	0.40	0.00	1.67
144.61	1.09	U-4-R	FILLMORE STREET INTERCHANGE SH 38 E RD W	0.03	99,200	24	8	0	32	0.61	0.20	0.00	0.81
146.06	1.45	U-4-R	GARDEN OF THE GODS ROAD INTERCHANGE RD	0.02	101,497	39	18	1	58	0.73	0.33	1.86	1.08
147.04	1.00	U-4-R	ROCKRIMMON BOULEVARD INTERCHANGE	0.03	83,373	42	9	0	51	1.38	0.30	0.00	1.67
147.61	0.56	U-4-R	RAMP OFF (FROM SB I-25 TO SB I-25 COLORADO	0.06	78,101	25	7	0	32	1.57	0.44	0.00	2.01
148.82	1.17	U-4-R	WOODMEN ROAD INTERCHANGE ROCKRIMMON	0.03	92,700	34	6	0	40	0.86	0.15	0.00	1.01
149.34	0.49	U-4-R	LEAVE COLORADO SPRINGS CITY LIMIT	0.07	74,700	122	43	0	165	9.07	3.20	0.00	12.27
150.29	0.96	U-4-R	AIR FORCE ACADEMY SOUTH INTERCHANGE SH	0.04	74,700	42	15	1	58	1.61	0.57	3.83	2.22
151.65	1.27	U-4-R	BRIARGATE PARKWAY INTERCHANGE RD E	0.03	67,617	60	18	0	78	1.91	0.57	0.00	2.49
155.92	4.22	U-4-R	AIR FORCE ACADEMY NORTH INTERCHANGE CO	0.01	63,529	127	50	2	179	1.29	0.51	2.04	1.82
157.11	1.22	U-4-R	LEAVE UNITED STATES AIR FORCE ACADEMY	0.04	58,700	31	11	0	42	1.19	0.42	0.00	1.61
158.19	1.08	U-4-R	BAPTIST ROAD INTERCHANGE BAPTIST	0.04	58,700	24	16	0	40	1.03	0.69	0.00	1.72
160.75	2.55	U-4-R	MONUMENT INTERCHANGE PALMER LAKE SH 105	0.02	58,600	36	26	0	62	0.66	0.48	0.00	1.13
163.31	2.54	U-4-R	COUNTY LINE ROAD INTERCHANGE EL PASO CO	0.02	44,017	49	15	0	64	1.20	0.37	0.00	1.56
171.81	8.52	R-4-R	SOUTH LAKE GULCH ROAD INTERCHANGE	0.01	54,650	121	62	2	185	0.71	0.36	1.17	1.09
172.30	0.47	R-4-R	LARKSPUR INTERCHANGE CO RD 53 S	0.12	46,700	21	6	0	27	2.62	0.75	0.00	3.37
173.78	1.45	R-4-R	TOMAH ROAD INTERCHANGE RD E AND W TO	0.04	50,200	20	8	0	28	0.75	0.30	0.00	1.05
180.79	6.98	R-4-R	CASTLE ROCK INTERCHANGE WILCOX ST NE	0.01	54,299	57	25	1	83	0.41	0.18	0.72	0.60
181.84	1.22	R-4-R	CASTLE ROCK INTERCHANGE WILCOX ST S	0.04	50,724	17	14	1	32	0.75	0.62	4.43	1.42
183.29	1.42	R-4-R	SEDALIA/LITTLETON INTERCHANGE SH085B NW	0.03	59,382	40	15	0	55	1.30	0.49	0.00	1.78
184.20	0.90	R-4-R	US AND SH 85/FOUNDERS PARKWAY	0.06	50,900	18	3	0	21	1.07	0.18	0.00	1.25



## Colorado Department of Transportation Accident and Rates Book for 2004

SH025A													
Section MP	Func Length	Class	Section Description	MVMT	AADT	** PDO	Accidents			Accident Rates *			
							Injury	Fatal	Total	** PDO	Injury	Fatal	Total
184.21		R-4-R	US AND SH 85/FOUNDERS PARKWAY										
186.93	2.63	R-4-R	HAPPY CANYON ROAD INTERCHANGE LARIAT	0.02	57,595	69	24	0	93	1.24	0.43	0.00	1.68
188.48	1.36	R-6-R	CASTLE PINES PARKWAY INTERCHANGE CO RD	0.03	63,800	46	17	0	63	1.45	0.53	0.00	1.98
189.75	1.25	R-6-R	SURREY RIDGE INTERCHANGE RD E TO CO RD	0.03	65,700	37	8	0	45	1.23	0.27	0.00	1.49
192.98	3.22	R-6-R	LINCOLN AVENUE INTERCHANGE CO RD 8 E AND	0.01	78,769	80	28	0	108	0.86	0.30	0.00	1.16
193.53	0.53	U-6-R	CHANGE MEDIAN TYPE ENTER DENVER URBAN	0.06	92,500	80	17	1	98	4.44	0.94	5.55	5.44
195.12	1.65	U-6-R	COUNTY LINE ROAD INTERCHANGE RD E AND W	0.02	99,950	91	31	0	122	1.51	0.51	0.00	2.02
196.71	1.60	U-6-R	LEAVE CENTENNIAL ENTER GREENWOOD	0.01	130,342	159	45	0	204	2.09	0.59	0.00	2.68
197.18	0.48	U-6-R	RAMP ON	0.04	135,500	33	14	0	47	1.37	0.58	0.00	1.96
198.28	1.07	U-6-R	ORCHARD ROAD INTERCHANGE RD E AND W	0.02	158,800	76	27	0	103	1.22	0.43	0.00	1.66
199.37	1.08	U-6-R	BELLEVUE AVENUE INTERCHANGE SH 88 W RD	0.01	179,062	111	43	0	154	1.57	0.61	0.00	2.18
199.71	0.33	U-6-R	ARAPAHOE-DENVER COUNTY LINE ENTER	0.04	195,199	54	20	0	74	2.33	0.86	0.00	3.19
200.08	0.39	U-6-R	I-225 INTERCHANGE SH 225 NE OVERPASS STR	0.04	195,400	21	6	0	27	0.76	0.22	0.00	0.97
201.57	1.46	U-6-R	HAMPDEN AVENUE INTERCHANGE SOUTHMOOR	0.01	182,526	113	38	0	151	1.16	0.39	0.00	1.55
202.63	1.05	U-6-R	YALE AVENUE INTERCHANGE RD E AND W	0.01	174,700	54	11	0	65	0.81	0.16	0.00	0.97
203.53	0.91	U-6-R	EVANS AVENUE INTERCHANGE RD E AND W	0.02	167,900	83	21	0	104	1.49	0.38	0.00	1.86
204.03	0.49	U-6-R	RAMP OFF	0.03	173,200	77	33	0	110	2.47	1.06	0.00	3.53
205.05	1.00	U-6-R	UNIVERSITY BOULEVARD INTERCHANGE RD N	0.02	171,200	131	28	0	159	2.10	0.45	0.00	2.55
205.91	0.83	U-6-R	DOWNING STREET INTERCHANGE RD N AND S	0.02	174,300	112	28	0	140	2.13	0.53	0.00	2.66
206.61	0.70	U-6-R	LOGAN STREET SEPARATION RD N AND S	0.02	164,794	61	14	0	75	1.45	0.33	0.00	1.79
206.96	0.34	U-6-R	INTERCHANGE STRS (F-16-DH) (F-16-DI)	0.05	169,000	55	10	0	65	2.64	0.48	0.00	3.12
207.48	0.48	U-6-R	SANTA FE DRIVE INTERCHANGE SH 85 S RD N	0.04	156,900	51	9	0	60	1.86	0.33	0.00	2.19
207.63	0.14	U-6-R	SANTA FE DRIVE INTERCHANGE SH 85 S RD N	0.12	156,900	14	5	0	19	1.75	0.63	0.00	2.38
207.98	0.36	U-8-R	ALAMEDA AVENUE INTERCHANGE SH 26 W RD E	0.04	198,184	64	9	0	73	2.47	0.35	0.00	2.82
209.20	1.20	U-8-R	6TH AVENUE INTERCHANGE SH 6 W RD E	0.01	210,200	156	43	0	199	1.68	0.46	0.00	2.15
209.47	0.26	U-8-R	8TH AVENUE INTERCHANGE RD E AND W	0.05	216,500	67	23	0	90	3.26	1.12	0.00	4.39
210.30	0.84	U-8-R	INTERCHANGE STR (F-16-JX) UNDERPASS SH 40	0.01	219,900	68	15	0	83	1.00	0.22	0.00	1.22
210.52	0.21	U-8-R	17TH AVE INTERCHANGE RD W SOUTH PLATTE	0.06	206,300	38	19	0	57	2.42	1.21	0.00	3.63
211.10	0.57	U-8-R	23RD AVENUE INTERCHANGE RD E AND W	0.02	208,293	55	19	0	74	1.26	0.44	0.00	1.70
211.45	0.34	U-8-R	SPEER BOULEVARD INTERCHANGE RD NW AND	0.04	203,400	31	8	0	39	1.23	0.32	0.00	1.55
212.09	0.69	U-8-R	19TH STREET INTERCHANGE 20TH ST NW AND	0.02	215,927	147	31	0	178	2.68	0.57	0.00	3.25
212.76	0.66	U-8-R	38TH AVENUE INTERCHANGE FOX ST N AND S	0.02	237,500	86	36	0	122	1.50	0.63	0.00	2.13
213.62	0.85	U-8-R	I-70 INTERCHANGE SH 70 EB UNDERPASS STR	0.01	243,300	120	32	1	153	1.59	0.42	1.32	2.03
213.73	0.10	U-8-R	I-70 INTERCHANGE SH 70 WB UNDERPASS STR	0.14	199,200	48	17	0	65	6.72	2.38	0.00	9.10
213.95	0.21	U-8-R	48TH AVE INTERCHANGE RD E AND W BN RR	0.07	199,200	32	6	0	38	2.14	0.40	0.00	2.54



## Colorado Department of Transportation Accident and Rates Book for 2004

### SH025A

Section MP	Func Length	Class	Section Description	MVMT	AADT	** PDO	Accidents			Accident Rates *			
							Injury	Fatal	Total	** PDO	Injury	Fatal	Total
213.96		U-8-R	48TH AVE INTERCHANGE RD E AND W BN RR										
214.45	0.49	U-8-R	DENVER-ADAMS COUNTY LINE LEAVE DENVER	0.03	199,200	28	6	0	34	0.79	0.17	0.00	0.96
215.23	0.83	U-8-R	58TH AVENUE INTERCHANGE SH 53 W RD E	0.02	199,200	69	30	0	99	1.14	0.50	0.00	1.64
216.29	1.11	U-8-R	I-76 INTERCHANGE SH 76 EB UNDERPASS STRS	0.01	196,709	101	42	0	143	1.27	0.53	0.00	1.79
216.39	0.09	U-8-R	I-76 INTERCHANGE SH 76 WB UNDERPASS STRS	0.13	237,437	11	7	0	18	1.42	0.91	0.00	2.33
217.00	0.62	U-8-R	MILEPOST 217	0.02	237,900	99	53	0	152	1.84	0.98	0.00	2.82
218.19	1.22	U-6-R	RAMP ON	0.02	147,400	142	61	1	204	2.17	0.93	1.53	3.11
218.45	0.28	U-6-R	84TH AVENUE INTERCHANGE RD E AND W	0.07	147,400	41	14	0	55	2.72	0.93	0.00	3.65
220.31	1.88	U-6-R	LEAVE THORNTON CITY LIMITS ENTER	0.01	139,187	199	77	0	276	2.08	0.81	0.00	2.89
221.02	0.70	U-6-R	104TH AVENUE INTERCHANGE RD E AND W	0.03	136,800	39	11	0	50	1.11	0.31	0.00	1.43
223.04	1.99	U-6-R	120TH AVENUE INTERCHANGE WAGON ROAD	0.01	106,900	116	48	1	165	1.49	0.62	1.28	2.12
223.74	0.70	U-6-R	MILEPOST 224	0.06	68,700	75	25	0	100	4.26	1.42	0.00	5.68
225.07	1.31	U-6-R	LEAVE WESTMINSTER CITY LIMITS ENTER	0.03	68,700	19	15	0	34	0.58	0.45	0.00	1.03
229.10	4.00	U-6-R	ADAMS-BROOMFIELD COUNTY LINE	0.01	69,272	96	32	3	131	0.95	0.32	2.96	1.29
235.10	6.02	U-6-R	LEAVE FREDERICK CITY LIMITS ENTER DACONO	0.01	72,630	168	56	2	226	1.05	0.35	1.25	1.41
240.10	5.04	R-4-R	LONGMONT INTERCHANGE SH 119 W CO RD 24 E	0.01	57,407	94	49	0	143	0.89	0.46	0.00	1.35
243.14	3.01	R-4-R	LONGMONT/LYONS INTERCHANGE SH 66 E AND	0.02	52,109	39	21	2	62	0.68	0.37	3.48	1.08
250.23	7.05	R-4-R	BERTHOUD INTERCHANGE SH 56 W CO RD 44 E	0.01	48,972	116	43	4	163	0.92	0.34	3.17	1.29
252.25	2.02	R-4-R	JOHNSTOWN/MILLIKEN INTERCHANGE SH 60 E	0.03	48,400	43	13	0	56	1.20	0.36	0.00	1.57
253.20	0.94	R-4-R	WELD-LARIMER COUNTY LINE	0.06	48,700	11	10	1	22	0.65	0.59	5.94	1.31
255.26	2.08	U-4-R	LOVELAND INTERCHANGE SH 402 W CO RD 18 E	0.03	48,700	46	9	0	55	1.24	0.24	0.00	1.49
257.30	2.02	U-4-R	GREELEY/LOVELAND INTERCHANGE SH 34 E AND	0.02	60,582	48	29	0	77	1.07	0.65	0.00	1.72
262.29	5.17	U-4-R	WINDSOR INTERCHANGE SH 392 E RD 32 W	0.01	40,863	51	32	0	83	0.66	0.41	0.00	1.07
264.81	2.49	U-4-R	ENTER FORT COLLINS URBAN LIMITS	0.02	50,100	27	10	0	37	0.59	0.22	0.00	0.81
265.30	0.50	U-4-R	TIMNATH INTERCHANGE HARMONY RD SH 68 W	0.11	50,100	20	7	0	27	2.20	0.77	0.00	2.97
268.47	3.06	U-4-R	PROSPECT STREET INTERCHANGE CO RD 44 E	0.03	33,322	44	13	0	57	1.18	0.35	0.00	1.53
269.36	0.99	U-4-R	AULT/FORT COLLINS INTERCHANGE SH 14 E AND	0.05	58,100	8	4	1	13	0.38	0.19	4.77	0.62
271.36	2.01	U-4-R	MOUNTAIN VISTA DRIVE INTERCHANGE CO RD 50	0.04	33,000	10	4	0	14	0.41	0.17	0.00	0.58
272.37	0.82	U-4-R	COUNTY ROAD 52 SEPARATION RD E AND W	0.15	22,937	5	5	0	10	0.72	0.72	0.00	1.45
277.87	5.50	U-4-R	WELLINGTON INTERCHANGE SH 1 W RD E TO	0.02	22,900	26	7	0	33	0.56	0.15	0.00	0.72
281.33	3.44	R-4-R	OWL CANYON ROAD INTERCHANGE CO RD 70 E	0.06	13,611	12	9	0	21	0.70	0.53	0.00	1.23
291.96	10.63	R-4-R	LARIMER-WELD COUNTY LINE	0.02	13,600	26	10	0	36	0.49	0.19	0.00	0.68
292.57	0.60	R-4-R	CARR INTERCHANGE CO RD 128 NW AND SE	0.33	13,600	1	0	0	1	0.33	0.00	0.00	0.33
298.88	6.59	R-4-R	COLORADO-WYOMING STATE LINE END SH AND	0.03	13,500	21	11	1	33	0.65	0.34	3.07	1.01
Totals:	299.13					6,254	2,258	35	8,547	1.19	0.43	0.67	1.63



**Colorado Department of Transportation  
Accident and Rates Book for 2004**

<b>SH025B</b>													
Section MP	Func Length	Class	Section Description	MVMT	AADT	** PDO	Accidents			Accident Rates *			
							Injury	Fatal	Total	** PDO	Injury	Fatal	Total
0.00		R-2-R	I-25 INTERCHANGE (AGUILAR) SH 25 NW AND SE										
1.80	1.79	R-2-R	ENTER AGUILAR CITY LIMITS	2.04	750	0	1	0	1	0.00	2.04	0.00	2.04
1.95	0.14	R-2-R	RD NE AND SW (MAIN ST) RD SE (FIR ST) END SH	26.02	750	0	0	0	0	0.00	0.00	0.00	0.00
Totals:		1.93				0	1	0	1	0.00	1.89	0.00	1.89

<b>SH025C</b>													
Section MP	Func Length	Class	Section Description	MVMT	AADT	** PDO	Accidents			Accident Rates *			
							Injury	Fatal	Total	** PDO	Injury	Fatal	Total
0.00		R-2-R	I-25 INTERCHANGE (WALSENBURG) SH 25 NW										
0.88	0.88	R-2-R	RD S (CO RD 330)	1.48	2,100	0	0	0	0	0.00	0.00	0.00	0.00
1.14	0.23	R-2-R	RD NE AND SW (10TH ST)	5.66	2,100	0	0	0	0	0.00	0.00	0.00	0.00
1.36	0.21	R-2-R	JCT U.S.160 SH 160 SW RD NE (7TH ST)	3.11	4,190	3	0	0	3	9.27	0.00	0.00	9.27
1.50	0.13	R-2-R	JCT U.S.160 SH 160 NE RD SW (5TH ST)	2.14	9,800	6	2	0	8	12.87	4.29	0.00	17.16
1.65	0.14	R-2-R	RD NE (COLORADO AVE) RD SW (3RD ST)	1.73	11,300	4	1	0	5	6.96	1.74	0.00	8.70
1.76	0.10	R-2-R	RD W (1ST ST)	2.42	11,300	4	1	0	5	9.67	2.42	0.00	12.09
1.99	0.22	R-2-R	RD NE AND SW (SPRUCE ST) MILEPOST 2	1.10	11,300	1	0	0	1	1.09	0.00	0.00	1.09
2.37	0.35	R-2-R	RD W (MAPLE ST)	0.88	8,882	1	0	0	1	0.89	0.00	0.00	0.89
2.43	0.05	R-2-R	LEAVE WALSENBURG CITY LIMITS	11.63	4,700	0	0	0	0	0.00	0.00	0.00	0.00
3.63	1.19	R-2-R	JCT SH 69 W	0.49	4,700	4	4	0	8	1.96	1.96	0.00	3.91
3.91	0.27	R-2-R	I-25 INTERCHANGE (WALSENBURG) SH 25 NW	1.75	5,788	5	3	0	8	8.74	5.25	0.00	13.99
3.95	0.03	R-2-R	JCT I-25 SH 25 NW AND SE END SH 25	15.70	5,800	0	0	0	0	0.00	0.00	0.00	0.00
Totals:		3.80				28	11	0	39	3.76	1.48	0.00	5.23

<b>SH025D</b>													
Section MP	Func Length	Class	Section Description	MVMT	AADT	** PDO	Accidents			Accident Rates *			
							Injury	Fatal	Total	** PDO	Injury	Fatal	Total
0.00		U-6-R	I-25 INTERCHANGE (SO NEVADA AVE) SH 25 NW										
0.24	0.24	U-6-R	RD E AND W (LAS VEGAS ST)	0.39	29,300	16	6	0	22	6.27	2.35	0.00	8.62
0.51	0.26	U-4-R	RD E AND W (FOUNTAIN ST)	0.36	29,300	5	4	0	9	1.80	1.44	0.00	3.24
0.83	0.31	U-4-R	JCT U.S.24 SH 24 E AND W (CIMARRON ST)	0.30	29,300	11	2	0	13	3.31	0.60	0.00	3.91
1.22	0.38	U-4-R	RD E AND W (COLORADO AVE)	0.35	20,600	21	8	0	29	7.33	2.79	0.00	10.12
1.41	0.18	U-6-R	RD E AND W (KIOWA ST)	0.74	20,600	13	0	0	13	9.58	0.00	0.00	9.58
1.51	0.09	U-6-R	RD E AND W (BIJOU ST)	1.37	22,100	6	3	0	9	8.24	4.12	0.00	12.36



**Colorado Department of Transportation  
Accident and Rates Book for 2004**

<b>SH025D</b>													
Section MP	Func Length	Class	Section Description	MVMT	AADT	** PDO	Accidents			Accident Rates *			
							Injury	Fatal	Total	** PDO	Injury	Fatal	Total
1.52		U-4-R	RD E AND W (BIJOU ST)										
1.60	0.08	U-4-R	RD E AND W (PLATTE AVE)	1.72	19,900	7	3	0	10	12.01	5.15	0.00	17.16
2.18	0.57	U-4-R	RD E AND W (CACHE LA POUDDRE ST)	0.24	19,876	32	14	0	46	7.72	3.38	0.00	11.09
2.47	0.28	U-4-R	RD E AND W (UINTAH ST)	0.53	18,318	7	3	0	10	3.73	1.60	0.00	5.33
2.87	0.39	U-4-R	RD E AND W (CARAMILLO ST)	0.40	17,303	13	4	0	17	5.22	1.61	0.00	6.83
3.15	0.27	U-4-R	RD E AND W (FONTANERO ST)	0.58	17,300	0	1	0	1	0.00	0.58	0.00	0.58
3.59	0.43	U-4-R	RD E AND W (JACKSON ST)	0.37	17,300	7	6	0	13	2.55	2.19	0.00	4.74
3.97	0.50	U-4-R	JCT SH 38 W RD E (FILLMORE ST)	0.24	22,458	13	4	0	17	3.17	0.98	0.00	4.14
4.54	0.76	U-4-R	RD E AND W (WINTERS DR)	0.16	22,100	19	6	0	25	3.11	0.98	0.00	4.09
4.77	0.22	U-4-R	RD E (MOUNT VIEW LN)	0.56	22,100	11	2	0	13	6.21	1.13	0.00	7.34
5.31	0.55	U-4-R	RD W (GARDEN OF THE GODS RD) RD E (AUSTIN	0.18	26,865	9	2	0	11	1.65	0.37	0.00	2.02
6.76	1.38	U-4-R	I-25 INTERCHANGE (NO NEVADA AVE) SH 25 N	0.10	19,398	46	8	0	54	4.70	0.82	0.00	5.52
Totals:		6.89				236	76	0	312	4.34	1.40	0.00	5.74

<b>SH026B</b>													
Section MP	Func Length	Class	Section Description	MVMT	AADT	** PDO	Accidents			Accident Rates *			
							Injury	Fatal	Total	** PDO	Injury	Fatal	Total
11.17		U-4-R	JCT SH 95 N AND S (SHERIDAN BLVD)										
12.30	1.10	U-4-R	RD N AND S (S KNOX CT) RD SW (MORRISON RD)	0.11	22,100	60	22	1	83	6.73	2.47	11.22	9.31
12.69	0.38	U-4-R	JCT SH 88 N AND S (FEDERAL BLVD)	0.22	33,000	32	18	0	50	6.97	3.92	0.00	10.89
13.44	0.74	U-5-R	RD N AND S (S TEJON ST)	0.11	35,000	64	30	0	94	6.75	3.16	0.00	9.92
14.10	0.65	U-5-R	I-25 INTERCHANGE (ALAMEDA AVE) SH 25 N AND	0.10	40,207	68	25	0	93	7.13	2.62	0.00	9.75
Totals:		2.87				224	95	1	320	6.89	2.92	3.07	9.84

<b>SH029A</b>													
Section MP	Func Length	Class	Section Description	MVMT	AADT	** PDO	Accidents			Accident Rates *			
							Injury	Fatal	Total	** PDO	Injury	Fatal	Total





## Colorado Department of Transportation Accident and Rates Book for 2004

### SH029A

Section MP	Func Length	Class	Section Description	MVMT	AADT	** PDO	Accidents			Accident Rates *				
							Injury	Fatal	Total	** PDO	Injury	Fatal	Total	
0.00		U-4-R	JCT U.S.85 SH 85 W AND SE IN COLORADO											
0.32	0.39	U-4-R	I-25 INTERCHANGE (CIRCLE DRIVE) SH 25 NW	0.16	42,800	59	45	0	104	9.73	7.42	0.00	17.16	
0.71	0.38	U-4-R	RD S (JANITELL RD) LEAVE COLORADO SPRINGS	0.17	42,500	32	21	0	53	5.46	3.58	0.00	9.04	
1.14	0.37	U-4-R	HANCOCK EXPRESSWAY INTERCHANGE RD NW	0.17	42,500	16	10	0	26	2.82	1.76	0.00	4.58	
1.79	0.64	U-4-R	RD E AND W (MONTEREY RD)	0.14	29,700	6	1	0	7	0.87	0.14	0.00	1.01	
2.52	0.77	U-4-R	RD E AND W (FOUNTAIN BLVD)	0.11	31,000	19	9	0	28	2.17	1.03	0.00	3.20	
3.09	0.53	U-4-R	RD W (AIRPORT RD) RD N (CIRCLE DR)	0.18	28,305	22	10	0	32	3.99	1.81	0.00	5.81	
4.35	1.23	U-4-R	JCT SH 83 N AND S (ACADEMY BLVD) RD E	0.10	21,672	72	35	1	108	7.37	3.58	10.23	11.05	
Totals:		4.31				226	131	1	358	4.64	2.69	2.05	7.35	

### SH030A

Section MP	Func Length	Class	Section Description	MVMT	AADT	** PDO	Accidents			Accident Rates *				
							Injury	Fatal	Total	** PDO	Injury	Fatal	Total	
0.00		U-6-R	I-25 INTERCHANGE (HAMPDEN AVE) SH 25 NW											
0.30	0.30	U-6-R	RD N AND S (S MONACO ST PKWY) SOUTHMOOR	0.15	59,100	65	15	0	80	10.08	2.33	0.00	12.41	
1.85	1.54	U-6-R	RD N AND S (S YOSEMITE ST)	0.03	58,600	107	41	2	150	3.24	1.24	6.06	4.54	
3.08	1.30	U-6-R	RD E (DARTMOUTH AVE)	0.04	52,353	57	32	1	90	2.28	1.28	4.01	3.61	
3.82	0.33	U-6-R	JCT SH 83 NW AND SE (PARKER RD) ENTER	0.22	38,100	23	14	1	38	5.08	3.09	22.07	8.38	
4.27	0.27	U-6-R	RD E AND W (E ILIFF AVE)	0.23	44,078	39	9	0	48	8.86	2.04	0.00	10.90	
4.52	0.24	U-6-R	RD E AND W (E EVANS AVE)	0.24	47,800	39	23	0	62	9.45	5.57	0.00	15.02	
5.28	0.76	U-6-R	RD E AND W (E FLORIDA AVE)	0.08	47,800	41	22	0	63	3.09	1.66	0.00	4.75	
5.78	0.48	U-6-R	RD E AND W (E MISSISSIPPI AVE)	0.12	47,800	36	18	0	54	4.25	2.13	0.00	6.38	
6.71	1.03	U-4-R	RD E AND W (E ALAMEDA AVE)	0.07	40,500	68	33	1	102	4.47	2.17	6.58	6.71	
7.31	0.62	U-6-R	RD E AND W (E 1ST AVE)	0.12	37,500	30	15	0	45	3.52	1.76	0.00	5.28	
7.83	0.40	U-4-R	RD N (HAVANA ST) RD W (E 6TH AVE)	0.16	41,470	15	9	1	25	2.47	1.48	16.47	4.12	
9.88	2.38	U-4-R	RD N AND S (POTOMAC ST)	0.04	30,665	64	26	0	90	2.39	0.97	0.00	3.37	
9.98	0.10	U-4-R	RAMP OFF	0.72	38,000	17	7	0	24	12.73	5.24	0.00	17.98	
10.16	0.19	U-4-R	RD N (DILLON WAY)	0.33	43,256	36	15	1	52	12.16	5.07	33.78	17.56	
10.61	0.46	U-4-R	RD N AND S (CHAMBERS RD)	0.18	32,700	35	18	0	53	6.37	3.28	0.00	9.65	
11.56	1.03	U-4-R	RD N AND S (BUCKLEY RD)	0.11	24,687	27	12	0	39	2.90	1.29	0.00	4.18	
12.19	0.53	U-2-R	RD N (TELLURIDE ST)	0.69	7,465	12	5	0	17	8.32	3.47	0.00	11.78	
12.99	0.77	U-2-R	MILEPOST 13	0.54	6,600	4	4	0	8	2.15	2.15	0.00	4.30	
15.03	1.94	U-2-R	RD N (PICCADILY RD)	0.24	5,800	2	1	0	3	0.49	0.24	0.00	0.73	
18.25	3.28	U-2-R	MILEPOST 19	0.09	9,500	17	15	0	32	1.49	1.32	0.00	2.81	



## Colorado Department of Transportation Accident and Rates Book for 2004

### SH030A

MP	Section Length	Func Class	Section Description	MVMT	AADT	** PDO	Accidents			Accident Rates *			
							Injury	Fatal	Total	** PDO	Injury	Fatal	Total
18.26		U-2-R	MILEPOST 19										
20.42	2.04	U-2-R	RD E AND W (QUINCY AVE) RD S (GUN CLUB RD)	0.16	8,243	11	4	0	15	1.79	0.65	0.00	2.44
Totals:										3.72	1.69	3.50	5.45

### SH034A

MP	Section Length	Func Class	Section Description	MVMT	AADT	** PDO	Accidents			Accident Rates *			
							Injury	Fatal	Total	** PDO	Injury	Fatal	Total
0.00		R-2-R	JCT U.S.40 SH 40 NW AND SE BEGIN SH AND US										
5.21	5.16	R-2-R	RD W (CO RD 40)	0.12	4,400	14	4	0	18	1.68	0.48	0.00	2.17
14.67	9.29	R-2-R	RD E (WEST PORTAL RD)	0.06	4,597	26	5	1	32	1.66	0.32	6.40	2.05
15.11	0.46	R-2-R	ENTER ROCKY MOUNTAIN NATIONAL PARK	1.69	3,520	0	0	0	0	0.00	0.00	0.00	0.00
32.32	17.19	R-2-R	MILNER PASS ELEVATION 10,758 FT	0.05	3,500	0	0	0	0	0.00	0.00	0.00	0.00
51.30	18.97	R-2-M	RD W (HIDDEN VALLEY) (CO RD 20E)	0.04	3,500	0	0	0	0	0.00	0.00	0.00	0.00
53.75	2.44	R-2-M	JCT U.S.36 SH 36 SE (DEER RIDGE)	0.53	2,100	0	0	0	0	0.00	0.00	0.00	0.00
59.00	5.30	R-2-M	MILEPOST 59	0.25	2,104	0	0	0	0	0.00	0.00	0.00	0.00
60.96	1.94	R-2-M	JCT U.S.34 ESTES PARK BUSINESS LOOP SH 34	0.36	3,860	2	2	0	4	0.73	0.73	0.00	1.46
62.07	1.06	R-2-M	RD N AND S (MAC GREGOR LN) (DEVILS GULCH	0.85	3,036	2	1	0	3	1.70	0.85	0.00	2.56
62.50	0.42	R-2-M	JCT U.S.34 ESTES PARK BUSINESS LOOP SH 34	0.74	8,789	3	1	0	4	2.22	0.74	0.00	2.95
63.75	1.10	R-4-M	RD SW (LAKE FRONT ST)	0.18	13,795	16	0	0	16	2.87	0.00	0.00	2.87
64.22	0.45	R-3-M	RD N (DRY GULCH RD)(CO RD 63E)	0.76	8,000	3	0	0	3	2.27	0.00	0.00	2.27
64.79	0.56	R-2-M	LEAVE ESTES PARK CITY LIMITS	0.87	5,609	2	0	0	2	1.73	0.00	0.00	1.73
80.97	16.07	R-2-M	DICKSON GULCH STR C-15-A	0.03	5,368	33	21	0	54	1.05	0.67	0.00	1.71
83.31	2.27	R-2-M	RD NE (CO RD 22H) (NARROWS)	0.21	5,700	6	2	0	8	1.27	0.42	0.00	1.69
85.61	2.32	R-2-M	RD N (CO RD 27) (THOMPSON CORNER)	0.17	7,047	6	0	0	6	1.00	0.00	0.00	1.00
86.98	1.69	R-2-M	RD NW (CO RD 23H)	0.19	8,600	10	2	0	12	1.89	0.38	0.00	2.26
87.68	0.70	U-2-M	RD NW (CO RD 22B) ENTER LOVELAND CITY	0.45	8,600	3	0	0	3	1.36	0.00	0.00	1.36
87.78	0.08	U-2-R	RD S (NESTRIDGE DR) (CO RD 22B)	2.65	12,900	0	0	0	0	0.00	0.00	0.00	0.00
87.89	0.10	U-2-R	LEAVE LOVELAND CITY LIMITS	2.12	12,900	0	0	0	0	0.00	0.00	0.00	0.00
88.12	0.21	U-2-R	RD S (LANGSTON LN) (CO RD 22B)	1.01	12,900	3	0	0	3	3.05	0.00	0.00	3.05
88.51	0.39	U-2-R	RD S (BUTTE RD) (CO RD 21A)	0.54	12,900	2	0	0	2	1.10	0.00	0.00	1.10
88.67	0.15	U-2-R	RD N (MORNING DR) (CO RD 19J) ENTER	1.41	12,900	1	1	0	2	1.39	1.39	0.00	2.79
89.20	0.52	U-4-R	RD N (DOVER RD) (CO RD 19G)	0.30	17,800	5	3	0	8	1.47	0.88	0.00	2.36
89.71	0.50	U-4-R	RD S (FREMONT CT)	0.25	21,506	2	1	0	3	0.51	0.25	0.00	0.76
90.27	0.56	U-4-R	RD N AND S (VAN BUREN AVE)	0.21	23,500	10	7	0	17	2.09	1.46	0.00	3.55



## Colorado Department of Transportation Accident and Rates Book for 2004

SH034A													
Section MP	Section Length	Func Class	Section Description	MVMT	AADT	** PDO	Accidents			Accident Rates *			
							Injury	Fatal	Total	** PDO	Injury	Fatal	Total
90.28		U-4-F	RD N AND S (VAN BUREN AVE)										
90.65	0.37	U-4-F	RD N AND S (TAFT AVE)	0.26	28,900	7	3	0	10	1.80	0.77	0.00	2.58
91.91	1.43	U-4-F	JCT U.S.287 SH 287 SB (CLEVELAND AVE)	0.07	28,900	10	6	0	16	0.66	0.40	0.00	1.06
92.00	0.07	U-4-F	MILEPOST 92	1.35	28,900	4	1	0	5	5.73	1.43	0.00	7.16
92.75	0.94	U-4-F	RD N AND S (MADISON AVE)	0.09	32,200	18	8	0	26	1.62	0.72	0.00	2.34
93.79	1.04	U-5-F	RD N (CO RD 11) LEAVE LOVELAND CITY LIMITS	0.07	35,618	33	22	2	57	2.44	1.62	14.77	4.21
93.80	0.00	U-4-F	RD N (CO RD 11) LEAVE LOVELAND CITY LIMITS	0.00	33,800	0	0	0	0	0.00	0.00	0.00	0.00
96.24	2.44	U-4-F	I-25 INTERCHANGE (LOVELAND/GREELEY) SH 25	0.03	33,800	15	10	1	26	0.50	0.33	3.32	0.86
98.83	2.57	U-4-F	RD N (LARIMER CO RD 901) RD S (WELD CO RD	0.03	34,200	11	2	0	13	0.34	0.06	0.00	0.40
102.47	3.60	R-4-F	GREELEY INTERCHANGE U.S.34 GREELEY	0.02	33,500	23	11	0	34	0.52	0.25	0.00	0.77
102.79	0.31	U-4-F	INTERCHANGE SH 257 N AND S	0.36	24,200	0	0	0	0	0.00	0.00	0.00	0.00
105.90	3.10	U-4-F	RD N AND S (83RD AVE) (CO RD 27)	0.03	28,095	6	6	0	12	0.19	0.19	0.00	0.38
107.60	1.49	U-4-F	RD N (65TH AV)(CO RD 29.5) RD S (MILLIKIN	0.07	28,100	7	5	0	12	0.46	0.33	0.00	0.79
108.10	0.48	U-4-F	LOVELAND-GREELEY CANAL STR C-17-S WB	0.17	33,888	8	4	1	13	1.34	0.67	16.73	2.17
110.22	2.11	U-4-F	RD N AND S (35TH AVE) LEAVE GREELEY CITY	0.04	33,900	25	11	0	36	0.95	0.42	0.00	1.38
110.57	0.31	U-4-F	RD NE (RESERVOIR RD) ENTER GREELEY CITY	0.27	33,110	13	1	0	14	3.44	0.26	0.00	3.70
111.73	1.17	U-4-F	RD N AND S (17TH AVE)	0.07	32,303	21	4	1	26	1.52	0.29	7.24	1.88
111.96	0.22	U-4-F	RD N AND S (11TH AVE)	0.40	31,200	24	9	0	33	9.55	3.58	0.00	13.14
112.48	0.51	U-4-F	MAJOR STR (C-18-AV) OVERPASS 8TH AVE AND	0.17	31,139	22	5	0	27	3.79	0.86	0.00	4.65
112.66	0.17	U-4-F	RAMP ON (FROM SH 85 SB TO SH 34 EB)	0.62	26,000	9	0	0	9	5.60	0.00	0.00	5.60
112.70	0.03	U-4-F	INTERCHANGE STR (C-18-BB) JCT SH 85 NE AND	3.50	26,000	2	0	0	2	7.01	0.00	0.00	7.01
112.72	0.01	U-4-F	RAMP OFF (FROM SH 34 EB TO SH 85 NB)	10.35	26,400	0	0	0	0	0.00	0.00	0.00	0.00
112.76	0.03	U-4-F	SIGN BRIDGE STR C-18-EU EB LANES	3.45	26,400	1	0	0	1	3.45	0.00	0.00	3.45
112.91	0.18	U-4-F	RAMP ON (FROM SH 85 NB TO SH 34 EB) LEAVE	0.57	26,400	1	2	0	3	0.58	1.16	0.00	1.74
113.13	0.23	U-4-F	INTERCHANGE STRS (C-18-EL)WB AND (C-18-EM)	0.45	26,400	1	1	0	2	0.45	0.45	0.00	0.90
113.46	0.32	U-4-F	LEAVE GREELEY CITY LIMITS	0.86	9,900	2	0	0	2	1.75	0.00	0.00	1.75
114.24	0.81	U-4-F	SOUTH PLATTE RIVER STRS C-18-EQ EB AND	0.34	9,900	0	0	0	0	0.00	0.00	0.00	0.00
115.40	1.19	U-4-F	JCT SH 34 GREELEY BUSINESS LOOP SH 34 NW	0.24	9,769	0	2	0	2	0.00	0.47	0.00	0.47
119.10	3.71	U-4-R	ENTER KERSEY CITY LIMITS	0.08	9,495	9	3	1	13	0.70	0.23	7.75	1.01
119.17	0.06	R-4-R	JCT SH 37 N RD S (1ST ST)	5.23	8,700	0	0	0	0	0.00	0.00	0.00	0.00
119.70	0.50	R-4-R	LEAVE KERSEY CITY LIMITS	0.96	5,686	6	2	0	8	5.75	1.92	0.00	7.67
125.67	6.06	R-4-R	RD E AND W (CO RD 50)	0.09	4,761	0	2	0	2	0.00	0.19	0.00	0.19
135.59	9.96	R-2-R	RD S (CO RD 386)	0.06	4,400	12	3	0	15	0.75	0.19	0.00	0.93
143.21	7.60	R-2-R	WELD-MORGAN COUNTY LINE	0.08	4,400	4	7	1	12	0.33	0.57	8.17	0.98
144.46	1.24	R-2-R	JCT SH 144 N AND S	0.50	4,400	2	0	0	2	1.00	0.00	0.00	1.00



## Colorado Department of Transportation Accident and Rates Book for 2004

### SH034A

Section MP	Func Length	Class	Section Description	MVMT	AADT	Accidents			Accident Rates *				
						** PDO	Injury	Fatal	Total	** PDO	Injury	Fatal	Total
144.47		R-2-R	JCT SH 144 N AND S										
149.15	4.60	R-2-R	INTERCHANGE STR (D-20-AP) OVERPASS SH 39 N	0.15	4,000	5	2	0	7	0.74	0.30	0.00	1.04
149.63	0.47	R-2-R	JCT I-76 SH 76 SW AND NE END SH AND US 34	1.61	3,603	0	0	0	0	0.00	0.00	0.00	0.00
Totals:										0.91	0.37	1.63	1.30

### SH034B

Section MP	Func Length	Class	Section Description	MVMT	AADT	Accidents			Accident Rates *				
						** PDO	Injury	Fatal	Total	** PDO	Injury	Fatal	Total
158.80		R-2-F	I-76 INTERCHANGE (FORT MORGAN) SH 76 E AND										
160.46	1.64	R-2-F	RD N AND S (CO RD 16)	0.56	3,000	2	2	0	4	1.11	1.11	0.00	2.22
161.46	0.99	R-2-F	RD N AND S (CO RD 17) ENTER FORT MORGAN	0.75	3,698	1	0	0	1	0.75	0.00	0.00	0.75
162.13	0.66	R-2-F	RD N AND SW SERVICE RD ENTER FORT	1.12	3,700	1	0	0	1	1.12	0.00	0.00	1.12
162.23	0.09	R-2-F	RD N (LANE ST)	8.20	3,700	2	0	0	2	16.23	0.00	0.00	16.23
162.46	0.23	R-4-F	RD N AND S (WEST ST)	3.47	3,421	2	0	0	2	7.01	0.00	0.00	7.01
162.95	0.49	R-4-F	JCT SH 52 N RD S (MAIN ST)	0.50	11,161	12	3	0	15	6.04	1.51	0.00	7.56
163.20	0.24	R-4-F	RD N AND S (LAKE ST)	1.24	9,149	7	0	0	7	8.82	0.00	0.00	8.82
163.52	0.32	R-4-F	RD N (WARNER ST)	0.95	8,954	6	2	0	8	5.69	1.90	0.00	7.58
165.32	1.74	R-4-F	RD S (INDUSTRY DR) (CO RD 20.85)	0.18	8,768	12	1	0	13	2.15	0.18	0.00	2.33
165.48	0.17	R-2-F	RD N AND S (CO RD 21) LEAVE FORT MORGAN	1.79	9,000	0	0	0	0	0.00	0.00	0.00	0.00
170.89	5.50	R-2-F	RD N (HARVARD ST)	0.07	7,379	10	0	0	10	0.67	0.00	0.00	0.67
171.37	0.46	R-2-F	RD N AND S (HOSPITAL RD)	1.09	5,473	1	0	0	1	1.09	0.00	0.00	1.09
172.40	1.03	R-2-F	JCT SH 71 N RD S (COLORADO AVE)	0.49	5,400	8	5	0	13	3.92	2.45	0.00	6.37
172.54	0.14	R-2-F	RD N AND S (CURTIS ST)	3.21	6,079	4	1	0	5	13.22	3.30	0.00	16.52
172.89	0.34	R-2-F	LEAVE BRUSH CITY LIMITS	1.50	5,350	0	0	0	0	0.00	0.00	0.00	0.00
173.56	0.65	R-4-F	JCT SH 71 S LEAVE SMALL URBAN AREA	0.96	4,400	2	0	0	2	1.90	0.00	0.00	1.90
173.84	0.27	R-4-F	RAMP ON	3.07	3,300	1	0	0	1	3.02	0.00	0.00	3.02
180.57	6.77	R-3-F	MORGAN-WASHINGTON COUNTY LINE	0.11	3,595	3	1	0	4	0.34	0.11	0.00	0.45
195.28	14.69	R-2-F	RD N AND S (CO RD BB)	0.05	3,600	10	4	1	15	0.52	0.21	5.17	0.78
195.53	0.23	R-2-F	ENTER AKRON CITY LIMITS	3.13	3,800	0	0	0	0	0.00	0.00	0.00	0.00
196.09	0.55	R-2-F	RD N AND S (MAIN AVE)	1.06	4,700	0	0	0	0	0.00	0.00	0.00	0.00
196.33	0.23	R-4-F	JCT SH 63 N AND S (CEDAR AVE)	2.12	5,600	0	0	0	0	0.00	0.00	0.00	0.00
196.77	0.43	R-4-F	RD N (ITEA AVE) LEAVE AKRON CITY LIMITS	1.41	4,500	0	0	0	0	0.00	0.00	0.00	0.00
202.30	5.56	R-4-F	RD N (CO RD JJ)	0.23	2,100	5	0	0	5	1.17	0.00	0.00	1.17
204.05	1.74	R-2-F	RD N AND S (CO RD KK.8) (PLATNER)	0.75	2,100	0	0	0	0	0.00	0.00	0.00	0.00



## Colorado Department of Transportation Accident and Rates Book for 2004

### SH034B

Section MP	Func Length	Class	Section Description	MVMT	AADT	Accidents			Accident Rates *				
						** PDO	Injury	Fatal	Total	** PDO	Injury	Fatal	Total
204.06		R-2-F	RD N AND S (CO RD KK.8) (PLATNER)										
209.05	4.99	R-2-F	ENTER OTIS CITY LIMITS	0.21	2,600	3	0	0	3	0.63	0.00	0.00	0.63
209.30	0.24	R-2-F	JCT SH 61 N RD S (DADE ST)	4.38	2,600	0	0	0	0	0.00	0.00	0.00	0.00
209.64	0.33	R-2-F	RD N (GILPIN ST)	3.76	2,200	0	0	0	0	0.00	0.00	0.00	0.00
209.80	0.15	R-2-F	LEAVE OTIS CITY LIMITS	8.28	2,200	0	0	0	0	0.00	0.00	0.00	0.00
218.36	8.55	R-2-F	RD N AND S (YUMA CO RD B)	0.15	2,200	3	2	0	5	0.44	0.29	0.00	0.73
222.27	3.87	R-2-F	ENTER YUMA CITY LIMITS	0.31	2,244	2	0	0	2	0.63	0.00	0.00	0.63
222.36	0.06	R-4-F	RD N AND S (CO RD E)	19.80	2,300	0	0	0	0	0.00	0.00	0.00	0.00
223.07	0.73	R-4-F	RD N AND S (MAIN ST)	1.04	3,595	0	2	1	3	0.00	2.09	104.54	3.14
223.33	0.25	R-4-F	JCT SH 59 N AND S (DETROIT ST)	1.50	7,281	3	1	0	4	4.43	1.48	0.00	5.91
223.83	0.47	R-2-F	RD N (IDLEWILD ST) LEAVE YUMA CITY LIMITS	1.03	5,618	0	0	0	0	0.00	0.00	0.00	0.00
229.35	5.53	R-2-F	RD N AND S (CO RD M) (SCHRAMM)	0.18	2,702	2	1	0	3	0.37	0.18	0.00	0.55
241.29	11.99	R-2-F	RD N AND S (CO RD Z)	0.08	2,700	5	2	0	7	0.42	0.17	0.00	0.59
245.33	3.96	R-2-F	RD W (CO RD 35)	0.26	2,700	1	0	0	1	0.26	0.00	0.00	0.26
248.05	2.68	R-2-F	RD SE (CO RD 35)	0.38	2,700	1	0	0	1	0.38	0.00	0.00	0.38
249.40	1.32	R-2-F	ENTER WRAY CITY LIMITS	0.53	3,897	1	1	0	2	0.53	0.53	0.00	1.06
249.92	0.53	R-2-F	JCT U.S.385 SH 385 N AND S (DEXTER ST)	1.32	3,900	0	0	0	0	0.00	0.00	0.00	0.00
250.19	0.25	R-2-F	RD N AND S (MAIN ST)	2.23	4,896	6	1	0	7	13.34	2.22	0.00	15.56
250.76	0.57	R-2-F	RD N (HICKORY ST) LEAVE WRAY CITY LIMITS	1.07	4,462	1	0	0	1	1.08	0.00	0.00	1.08
250.97	0.20	R-2-F	RD N (IVY DR) (CO RD JJ.25)	6.19	2,208	0	0	0	0	0.00	0.00	0.00	0.00
256.53	5.66	R-2-F	RD N AND S (CO RD PP.5) (LAIRD)	0.22	2,200	1	1	0	2	0.22	0.22	0.00	0.44
259.51	2.97	R-2-F	COLORADO-NEBRASKA STATE LINE END SH AND	0.84	1,101	1	1	0	2	0.83	0.83	0.00	1.67
<b>Totals:</b>	<b>100.46</b>					<b>119</b>	<b>31</b>	<b>2</b>	<b>152</b>	<b>0.97</b>	<b>0.25</b>	<b>1.63</b>	<b>1.24</b>

### SH034C

Section MP	Func Length	Class	Section Description	MVMT	AADT	Accidents			Accident Rates *				
						** PDO	Injury	Fatal	Total	** PDO	Injury	Fatal	Total
0.00		R-2-M	JCT U.S.34 SH 34 E AND W (FALL RIVER RD) IN										
0.31	0.31	R-2-M	RD E (VALLEY RD)	4.64	1,900	0	0	0	0	0.00	0.00	0.00	0.00
1.19	0.85	R-2-M	FALL RIVER STR C-14-K	1.50	2,141	2	0	0	2	3.01	0.00	0.00	3.01
1.30	0.12	R-2-M	JCT U.S.36 SH 36 S (MORRAINE DR)	4.65	4,900	3	0	0	3	14.42	0.00	0.00	14.42
1.69	0.38	R-3-M	RAMP ON	0.42	17,222	29	2	0	31	12.14	0.84	0.00	12.98
<b>Totals:</b>	<b>1.66</b>					<b>34</b>	<b>2</b>	<b>0</b>	<b>36</b>	<b>9.74</b>	<b>0.57</b>	<b>0.00</b>	<b>10.31</b>



**Colorado Department of Transportation  
Accident and Rates Book for 2004**

<b>SH034D</b>													
Section MP	Func Length	Class	Section Description	MVMT	AADT	** PDO	Accidents			Accident Rates *			
							Injury	Fatal	Total	** PDO	Injury	Fatal	Total
0.00		U-3-R	U.S.34 INTERCHANGE (GREELEY) SH 34 E AND W										
0.39	0.39	U-3-R	JCT SH 257 N AND S ENTER GREELEY URBAN	0.67	10,500	0	0	0	0	0.00	0.00	0.00	0.00
1.10	0.70	U-4-R	CHANGE WIDTH	0.25	15,800	0	1	0	1	0.00	0.25	0.00	0.25
1.85	0.74	U-2-R	JCT SH 257 SPUR W	0.23	15,800	0	0	0	0	0.00	0.00	0.00	0.00
3.58	1.72	U-2-R	RD N AND S (83RD AVE)(CO RD 27)	0.10	15,900	7	1	1	9	0.70	0.10	9.99	0.90
5.60	2.01	U-2-R	RD N AND S (59TH AVE) (CO RD 31)	0.09	15,900	13	10	2	25	1.11	0.86	17.11	2.14
6.61	1.00	U-2-R	RD N AND S (47TH AVE)	0.10	27,876	13	4	0	17	1.27	0.39	0.00	1.67
7.45	0.83	U-4-R	RD N AND S (37TH AVE CT)	0.12	27,900	37	7	0	44	4.37	0.83	0.00	5.19
7.73	0.27	U-4-R	RD N AND S (35TH AVE)	0.36	27,900	13	1	0	14	4.72	0.36	0.00	5.08
8.76	1.02	U-4-R	BEGIN 1 WAY RECIPROCAL EB (10TH ST) WB (9TH	0.11	24,800	47	8	0	55	5.08	0.86	0.00	5.94
9.99	1.22	U-2-F	MILEPOST 10 JCT SH 34 1 WAY RECIPROCAL WB	0.22	10,206	23	10	1	34	5.05	2.20	21.96	7.47
10.18	0.18	U-4-F	JCT U.S.85 GREELEY BUSINESS LOOP SH 85 N	1.81	8,400	8	0	0	8	14.46	0.00	0.00	14.46
11.05	0.86	U-4-F	JCT U.S.85 GREELEY BUSINESS LOOP SH 85 S	0.23	13,811	32	11	0	43	7.34	2.52	0.00	9.86
11.63	0.56	U-2-F	RD N AND S (2ND AVE)	1.44	3,400	4	4	0	8	5.75	5.75	0.00	11.50
11.74	0.10	U-2-F	RD N AND S (1ST AVE) LEAVE GREELEY CITY	4.02	6,794	7	7	0	14	28.44	28.44	0.00	56.87
12.91	1.07	U-2-F	RD E (18TH ST) (CO RD 58.25)	0.76	3,364	6	1	0	7	4.58	0.76	0.00	5.34
13.40	0.56	U-2-F	NO CHANGE IN ROADWAY	3.23	1,509	1	1	0	2	3.22	3.22	0.00	6.44
14.71	1.29	U-2-F	JCT U.S.34 SH 34 E AND W END SH AND US 34	1.41	1,500	1	0	0	1	1.41	0.00	0.00	1.41
<b>Totals:</b>	<b>14.52</b>					<b>212</b>	<b>66</b>	<b>4</b>	<b>282</b>	<b>2.83</b>	<b>0.88</b>	<b>5.34</b>	<b>3.76</b>

<b>SH034E</b>													
Section MP	Func Length	Class	Section Description	MVMT	AADT	** PDO	Accidents			Accident Rates *			
							Injury	Fatal	Total	** PDO	Injury	Fatal	Total
0.00		R-2-F	JCT U.S.34 SH 34 E AND W BEGIN SH AND US 34										
0.93	0.93	R-2-F	I-76 INTERCHANGE (AKRON/YUMA/BRUSH) SH 76	1.22	2,400	1	0	0	1	1.23	0.00	0.00	1.23
<b>Totals:</b>	<b>0.93</b>					<b>1</b>	<b>0</b>	<b>0</b>	<b>1</b>	<b>1.22</b>	<b>0.00</b>	<b>0.00</b>	<b>1.22</b>



**Colorado Department of Transportation  
Accident and Rates Book for 2004**

**SH034Z**

Section MP	Func Length Class	Section Description	MVMT	AADT	** PDO	Accidents			Accident Rates *				
						Injury	Fatal	Total	** PDO	Injury	Fatal	Total	
0.00	U-4-F	MILEPOST 0 JCT SH 34 (1-WAY RECIPROCAL EB)											
0.09	0.09 U-4-F	RD N (10TH AVE) RD E (9TH ST) BGN 1 WAY	5.06	6,000	3	0	0	3	15.18	0.00	0.00	15.18	
1.30	1.20 U-4-F	JCT SH 34 E AND W (10TH ST) (GREELEY)	0.16	14,614	17	10	0	27	2.65	1.56	0.00	4.21	
Totals:		1.29			20	10	0	30	3.02	1.51	0.00	4.53	

**SH035A**

Section MP	Func Length Class	Section Description	MVMT	AADT	** PDO	Accidents			Accident Rates *			
						Injury	Fatal	Total	** PDO	Injury	Fatal	Total
8.55	U-6-F	I-70 INTERCHANGE (QUEBEC ST) SH 70 E AND W										
8.90	0.35 U-6-F	I-270 INTERCHANGE (QUEBEC ST) SH 270 NW	0.18	43,237	68	12	2	82	12.38	2.19	36.42	14.93
9.57	0.66 U-6-F	JCT I- 270 NW AND SE END SH 35	0.13	32,400	4	3	0	7	0.51	0.38	0.00	0.90
Totals:		1.01			72	15	2	89	5.39	1.12	14.96	6.66

**SH036A**

Section MP	Func Length Class	Section Description	MVMT	AADT	** PDO	Accidents			Accident Rates *			
						Injury	Fatal	Total	** PDO	Injury	Fatal	Total
0.00	R-2-M	JCT U.S.34 SH 34 N AND NW (DEER RIDGE) IN										
2.89	2.89 R-2-M	RD SE (CO RD 16G) (TO MORAIN PARK)	0.47	2,000	1	0	0	1	0.47	0.00	0.00	0.47
4.51	1.61 R-2-M	RD W (CO RD 14Z)	0.38	4,500	1	0	0	1	0.38	0.00	0.00	0.38
4.95	0.43 R-2-M	JCT SH 66 SW	1.41	4,500	0	0	0	0	0.00	0.00	0.00	0.00
5.13	0.27 R-2-M	RD NW (HIGH DR)(CO RD 67W) RD S (MARYS	1.23	8,200	2	2	0	4	2.43	2.43	0.00	4.86
6.62	1.43 R-2-M	RD E (ROCKWELL DR)	0.23	8,222	5	4	0	9	1.16	0.93	0.00	2.09
6.98	0.35 R-3-M	JCT U.S.34 ESTES PARK BUSINESS LOOP SH 34 E	0.91	8,600	5	0	0	5	4.54	0.00	0.00	4.54
Totals:		6.98			14	6	0	20	1.20	0.51	0.00	1.71



## Colorado Department of Transportation Accident and Rates Book for 2004

### SH036B

Section MP	Func Length	Class	Section Description	MVMT	AADT	** PDO	Accidents			Accident Rates *			
							Injury	Fatal	Total	** PDO	Injury	Fatal	Total
0.00		R-3-M	JCT U.S.34 SH 34 NW (WONDERVIEW AVE) AND										
0.39	0.39	R-3-M	JCT SH 7 SE (ST VRRAIN AVE)	0.40	17,400	9	0	0	9	3.63	0.00	0.00	3.63
1.36	0.97	R-2-M	RD SW (FISH CREEK RD) (CO RD 63) LEAVE	0.41	6,800	6	2	0	8	2.49	0.83	0.00	3.32
10.74	9.33	R-2-M	RD W (BIG ELK MEADOWS RD) (CO RD 47)	0.05	5,826	13	11	1	25	0.65	0.55	5.03	1.26
13.23	2.62	R-2-M	LARIMER-BOULDER COUNTY LINE	0.17	6,000	5	3	0	8	0.87	0.52	0.00	1.39
16.21	2.95	R-3-M	RD S (CO RD 80)	0.15	6,000	8	0	0	8	1.24	0.00	0.00	1.24
19.70	3.47	R-2-M	ENTER LYONS CITY LIMITS	0.11	7,096	13	8	0	21	1.44	0.89	0.00	2.33
20.35	0.54	R-2-M	JCT SH 7 S BEGIN 1-WAY RECIPROCAL EB	0.65	7,793	4	3	0	7	2.58	1.94	0.00	4.52
20.65	0.28	R-2-M	JCT SH 36 NW (BEGIN I-WAY RECIPROCAL WB)	1.48	6,600	1	0	0	1	1.48	0.00	0.00	1.48
20.88	0.23	R-4-M	LEAVE LYONS CITY LIMITS	0.93	12,800	0	0	0	0	0.00	0.00	0.00	0.00
21.75	0.90	R-4-M	JCT SH 66 SE RD N (CO RD 49)	0.24	12,800	6	1	0	7	1.43	0.24	0.00	1.67
26.90	5.18	R-2-R	RD E (NELSON RD) (CO RD 20)	0.07	7,404	19	13	0	32	1.35	0.93	0.00	2.28
30.30	3.38	R-2-R	RD NE (NEVA CONNECTOR) (CO RD 65B)	0.07	10,900	16	9	0	25	1.19	0.67	0.00	1.85
31.40	1.09	R-2-R	RD E (LONGHORN RD) (CO RD 36.5) ENTER	0.23	10,900	2	1	0	3	0.46	0.23	0.00	0.69
31.99	0.57	U-2-R	MILEPOST 32	0.44	10,900	3	0	0	3	1.31	0.00	0.00	1.31
32.16	0.16	U-2-R	JCT SH 7 S (BROADWAY)	1.57	10,900	0	0	0	0	0.00	0.00	0.00	0.00
33.62	1.45	U-2-R	RD W AND E (VIOLET ST) (CO RD 42.5)	0.12	15,235	2	1	0	3	0.25	0.12	0.00	0.37
35.00	1.37	U-2-R	MILEPOST 35	0.09	22,660	19	18	0	37	1.67	1.58	0.00	3.25
35.99	0.97	U-4-R	RD NE AND SW (PEARL ST) MILEPOST 36	0.09	32,439	67	41	1	109	5.85	3.58	8.73	9.51
36.33	0.33	U-6-R	JCT SH 7 W (CANYON BLVD)	0.17	48,200	38	13	0	51	6.57	2.25	0.00	8.81
36.52	0.18	U-6-R	JCT SH 7 E AND RD W (ARAPAHOE AVE) BEGIN	0.39	39,201	8	4	0	12	3.10	1.55	0.00	4.65
37.00	0.46	U-4-R	MILEPOST 37	0.11	56,386	27	6	0	33	2.87	0.64	0.00	3.51
37.59	0.58	U-5-R	BASELINE ROAD INTERCHANGE SH 36 SPUR W	0.08	56,500	30	13	0	43	2.51	1.09	0.00	3.60
39.14	1.54	U-4-R	SOUTH BOULDER ROAD INTERCHANGE 47TH ST	0.03	55,301	24	18	0	42	0.77	0.58	0.00	1.35
39.19	0.11	U-4-R	LEAVE BOULDER CITY LIMITS	0.45	55,300	20	3	0	23	9.32	1.40	0.00	10.72
39.25	0.05	U-4-R	FOOTHILLS PARKWAY INTERCHANGE TABLE	0.99	55,300	4	3	0	7	3.95	2.96	0.00	6.92
43.19	3.90	U-4-R	SUPERIOR INTERCHANGE SUPERIOR/LOUISVILLE	0.01	70,900	95	45	0	140	0.94	0.44	0.00	1.38
43.25	0.16	U-4-R	ENTER SUPERIOR CITY LIMITS	0.22	78,100	2	1	0	3	0.43	0.21	0.00	0.64
43.49	0.13	U-4-R	LEAVE SUPERIOR CITY LIMITS ENTER	0.27	78,100	7	0	0	7	1.87	0.00	0.00	1.87
44.96	1.64	U-4-R	MILEPOST 45	0.02	78,100	28	8	0	36	0.60	0.17	0.00	0.77
45.61	0.52	U-4-R	ROCK CREEK STR E-16-FU	0.07	77,085	22	9	0	31	1.50	0.61	0.00	2.11
47.04	1.42	U-4-R	MINOR STR (E-16-AF) OVERPASS RD BIKE TRAIL	0.03	73,800	49	11	0	60	1.28	0.29	0.00	1.57
48.03	0.98	U-4-R	BROOMFIELD INTERCHANGE BROOMFIELD	0.04	73,800	37	5	0	42	1.40	0.19	0.00	1.59
48.24	0.24	U-4-R	RAMP OFF	0.15	78,400	87	10	0	97	12.85	1.48	0.00	14.32
49.37	1.11	U-4-R	LEAVE WESTMINSTER CITY LIMITS ENTER	0.03	78,400	21	3	0	24	0.66	0.09	0.00	0.76





## Colorado Department of Transportation Accident and Rates Book for 2004

### SH036B

Section MP	Func Length	Class	Section Description	MVMT	AADT	** PDO	Accidents			Accident Rates *			
							Injury	Fatal	Total	** PDO	Injury	Fatal	Total
49.38		U-4-R	LEAVE WESTMINSTER CITY LIMITS ENTER										
51.78	2.46	U-4-R	CHANGE WIDTH	0.01	75,682	99	23	0	122	1.45	0.34	0.00	1.79
52.47	0.88	U-4-R	SHERIDAN BOULEVARD INTERCHANGE HALLACK	0.04	74,000	29	7	0	36	1.22	0.29	0.00	1.51
52.69	0.28	U-4-R	JEFFERSON-ADAMS COUNTY LINE	0.10	95,200	48	11	0	59	4.89	1.12	0.00	6.00
54.85	2.13	U-5-R	FEDERAL BOULEVARD INTERCHANGE SH 287 N	0.01	95,200	59	13	0	72	0.79	0.17	0.00	0.97
55.92	1.04	U-5-R	PECOS STREET INTERCHANGE RD N AND S	0.02	110,100	42	23	0	65	1.01	0.55	0.00	1.56
57.00	1.03	U-5-R	MILEPOST 57	0.02	112,393	55	28	0	83	1.30	0.66	0.00	1.97
57.25	0.24	U-6-R	JCT I-25 SH 25 N AND S END SH AND US 36 BEGIN	0.10	116,084	19	8	0	27	1.90	0.80	0.00	2.70
Totals:										1.43	0.52	0.27	1.95

### SH036C

Section MP	Func Length	Class	Section Description	MVMT	AADT	** PDO	Accidents			Accident Rates *			
							Injury	Fatal	Total	** PDO	Injury	Fatal	Total
76.40		R-2-R	I-70 INTERCHANGE (AIRPARK ROAD) SH 70 E AND										
79.72	3.27	R-2-R	JCT I-70 WATKINS BUSINESS SPUR SH 70 S RD N	0.45	1,859	0	0	0	0	0.00	0.00	0.00	0.00
88.84	8.94	R-2-R	JCT SH 79 S (1ST ST) ENTER BENNETT CITY	0.08	3,853	5	1	0	6	0.40	0.08	0.00	0.48
Totals:										0.34	0.07	0.00	0.40

### SH036D

Section MP	Func Length	Class	Section Description	MVMT	AADT	** PDO	Accidents			Accident Rates *			
							Injury	Fatal	Total	** PDO	Injury	Fatal	Total
89.33		R-2-R	JCT SH 79, LEAVE BENNETT CITY LIMITS BEGIN										
93.97	4.61	R-2-R	BEGIN ARAPAHOE COUNTY CHARGEABLE	0.19	3,200	3	3	0	6	0.56	0.56	0.00	1.11
94.99	1.04	R-2-R	MILEPOST 95	0.82	3,200	2	1	0	3	1.64	0.82	0.00	2.46
95.22	0.22	R-2-R	RD N AND S (MONROE ST)	3.20	3,887	4	3	0	7	12.78	9.59	0.00	22.37
100.97	6.02	R-2-R	JCT U.S.40 SH 40 SE (BYERS)	0.12	3,900	3	3	0	6	0.35	0.35	0.00	0.70
100.99	0.12	R-2-R	RD W (BIJOU ST)	5.55	4,100	0	0	0	0	0.00	0.00	0.00	0.00
102.85	1.60	R-2-R	RD W (CO RD 2)	0.42	4,100	0	0	0	0	0.00	0.00	0.00	0.00
108.99	6.12	R-2-R	MILEPOST 109	0.31	1,448	2	0	0	2	0.62	0.00	0.00	0.62
115.34	6.34	R-2-R	BEGIN ARAPAHOE COUNTY CHARGEABLE	0.39	1,100	4	0	0	4	1.57	0.00	0.00	1.57
127.17	11.81	R-2-R	BEGIN ADAMS COUNTY CHARGEABLE	0.23	1,016	2	1	0	3	0.46	0.23	0.00	0.68
129.56	2.38	R-2-R	RD N (ADAMS CO RD 72) ADAMS-WASHINGTON	1.69	680	0	0	0	0	0.00	0.00	0.00	0.00
135.57	6.02	R-2-R	JCT SH 71 N AND S (LAST CHANCE)	0.67	680	0	0	0	0	0.00	0.00	0.00	0.00



**Colorado Department of Transportation  
Accident and Rates Book for 2004**

<b>SH036D</b>													
Section MP	Func Length	Class	Section Description	MVMT	AADT	** PDO	Accidents			Accident Rates *			
							Injury	Fatal	Total	** PDO	Injury	Fatal	Total
135.58		R-3-R	JCT SH 71 N AND S (LAST CHANCE)										
155.60	19.82	R-3-R	JCT SH 63 N RD S (CO RD CC) (ANTON)	0.18	749	0	2	0	2	0.00	0.37	0.00	0.37
176.65	21.04	R-2-F	RD N (CO RD XX)	0.13	990	5	1	0	6	0.66	0.13	0.00	0.79
178.04	1.39	R-2-F	JCT SH 59 W	1.84	1,069	1	0	0	1	1.84	0.00	0.00	1.84
180.39	2.27	R-2-F	RD N AND S (WASHINGTON CO RD AAA)	1.85	650	0	0	0	0	0.00	0.00	0.00	0.00
185.37	5.07	R-2-F	JCT SH 59 N RD S (CO RD F)	0.83	650	1	0	0	1	0.83	0.00	0.00	0.83
208.96	23.55	R-2-F	RD N AND S (CO RD DD) (IDALIA)	0.15	778	2	0	0	2	0.30	0.00	0.00	0.30
211.10	2.13	R-2-F	JCT U.S.385 SH 385 S RD E	1.67	770	0	0	0	0	0.00	0.00	0.00	0.00
213.64	2.53	R-2-F	JCT U.S.385 SH 385 N RD W	0.90	1,200	0	0	0	0	0.00	0.00	0.00	0.00
224.72	11.04	R-2-F	COLORADO-KANSAS STATE LINE END SH AND US	0.56	440	0	0	1	1	0.00	0.00	56.25	0.56
Totals:	135.12					29	14	1	44	0.52	0.25	1.79	0.79

<b>SH036E</b>													
Section MP	Func Length	Class	Section Description	MVMT	AADT	** PDO	Accidents			Accident Rates *			
							Injury	Fatal	Total	** PDO	Injury	Fatal	Total
0.00		U-6-R	U.S.36 INTERCHANGE (BASELINE ROAD) SH 36 N										
0.28	0.28	U-6-R	JCT SH 93 NW AND SE END SH 36 SPUR RD W	0.36	27,100	48	21	0	69	17.53	7.67	0.00	25.21
Totals:	0.28					48	21	0	69	17.28	7.56	0.00	24.85

<b>SH036Z</b>													
Section MP	Func Length	Class	Section Description	MVMT	AADT	** PDO	Accidents			Accident Rates *			
							Injury	Fatal	Total	** PDO	Injury	Fatal	Total
0.00		R-2-M	JCT SH 36 END OF EB 1-WAY RECIPROCAL IN										
0.30	0.33	R-2-M	JCT SH 36 N AND S END WB 1-WAY RECIPROCAL	1.31	6,300	3	0	0	3	3.95	0.00	0.00	3.95
Totals:	0.33					3	0	0	3	3.94	0.00	0.00	3.94



**Colorado Department of Transportation  
Accident and Rates Book for 2004**

**SH037A**

Section MP	Func Length	Class	Section Description	MVMT	AADT	** PDO	Accidents			Accident Rates *				
							Injury	Fatal	Total	** PDO	Injury	Fatal	Total	
0.00		R-2-R	JCT U.S.34 SH 34 E AND W (HILL ST) IN KERSEY											
2.53	2.56	R-2-R	JCT SH 263 W RD N (CO RD 53)	0.34	3,100	4	1	0	5	1.37	0.34	0.00	1.72	
6.93	4.39	R-2-R	JCT SH 392 E AND W RD N (CO RD 55) END SH 37	0.42	1,470	5	5	0	10	2.12	2.12	0.00	4.24	
Totals:		6.95				9	6	0	15	1.71	1.14	0.00	2.85	

**SH038A**

Section MP	Func Length	Class	Section Description	MVMT	AADT	** PDO	Accidents			Accident Rates *			
							Injury	Fatal	Total	** PDO	Injury	Fatal	Total
0.00		U-4-R	I-25 INTERCHANGE (FILLMORE ST) SH 25 N AND S										
0.21	0.21	U-4-R	MONUMENT CREEK STR I-17-P	0.36	35,700	55	18	0	73	20.24	6.62	0.00	26.86
0.87	0.65	U-4-R	JCT I-25 COLORADO SPRINGS BUSINESS LOOP	0.12	34,677	28	8	0	36	3.40	0.97	0.00	4.37
Totals:		0.86				83	26	0	109	7.55	2.37	0.00	9.91

**SH039A**

Section MP	Func Length	Class	Section Description	MVMT	AADT	** PDO	Accidents			Accident Rates *			
							Injury	Fatal	Total	** PDO	Injury	Fatal	Total
0.00		R-2-F	JCT U.S.6 SH 6 NE AND SW JCT SH 52 S BEGIN SH										
0.21	0.21	R-2-F	INTERCHANGE STR (D-20-AH) OVERPASS SH 76	5.00	2,600	4	1	0	5	20.02	5.00	0.00	25.02
0.32	0.10	R-2-F	RAMP ON	21.74	1,257	0	0	1	1	0.00	0.00	*** **	21.96
0.99	0.65	R-2-F	MILEPOST 1	3.82	1,100	0	0	0	0	0.00	0.00	0.00	0.00
7.57	6.61	R-2-F	JCT SH 144 NE AND SW (GOODRICH) END SH 39	0.60	687	1	2	0	3	0.60	1.20	0.00	1.81
Totals:		7.57				5	3	1	9	2.30	1.38	46.09	4.15

**SH040A**

Section MP	Func Length	Class	Section Description	MVMT	AADT	** PDO	Accidents			Accident Rates *			
							Injury	Fatal	Total	** PDO	Injury	Fatal	Total



## Colorado Department of Transportation Accident and Rates Book for 2004

SH040A													
Section MP	Func Length	Class	Section Description	MVMT	AADT	** PDO	Accidents			Accident Rates *			
							Injury	Fatal	Total	** PDO	Injury	Fatal	Total
0.00		R-2-R	UTAH-COLORADO STATE LINE BEGIN SH AND US										
2.70	2.69	R-2-R	RD S (WEST ST) ENTER DINOSAUR CITY LIMITS	0.56	1,800	2	0	0	2	1.13	0.00	0.00	1.13
2.76	0.05	R-2-R	CHANGE WIDTH	30.36	1,800	1	0	0	1	30.36	0.00	0.00	30.36
2.90	0.13	R-2-R	JCT SH 64 S RD N AND S (STEGOSAURUS	11.68	1,800	1	1	0	2	11.68	11.68	0.00	23.35
3.24	0.33	R-2-R	RD N AND S (TYRANNASAURUS TRAIL)	9.32	888	0	0	0	0	0.00	0.00	0.00	0.00
3.33	0.08	R-2-R	RD S (GREEN AVE) LEAVE DINOSAUR CITY LIMITS	38.81	880	0	0	0	0	0.00	0.00	0.00	0.00
4.99	1.60	R-2-R	MILEPOST 5	1.97	866	0	0	0	0	0.00	0.00	0.00	0.00
11.01	5.98	R-2-R	RD S (CO RD 7A) (BLUE MOUNTAIN)	0.73	630	4	0	0	4	2.90	0.00	0.00	2.90
59.77	48.15	R-3-R	JCT SH 318 NW	0.08	677	23	4	1	28	1.93	0.34	8.38	2.35
71.77	12.11	R-2-R	RD S (LAY)	0.19	1,200	9	3	0	12	1.69	0.56	0.00	2.26
83.20	11.36	R-2-R	RD N AND S (CO RD 201)	0.20	1,200	12	2	0	14	2.41	0.40	0.00	2.81
87.46	4.20	R-3-R	ENTER CRAIG URBAN LIMIT	0.27	2,400	12	3	0	15	3.25	0.81	0.00	4.06
88.22	0.74	R-2-R	RD N AND S (CO RD 30)	1.38	2,668	4	0	0	4	5.54	0.00	0.00	5.54
88.99	0.73	R-2-R	MILEPOST 89	1.13	3,300	4	1	0	5	4.54	1.13	0.00	5.67
89.31	0.31	R-2-R	JCT SH 13 S RD N	1.72	5,122	3	0	0	3	5.16	0.00	0.00	5.16
89.62	0.30	R-4-R	RD N (5TH AVE)	0.93	9,771	1	0	0	1	0.93	0.00	0.00	0.93
89.94	0.31	R-4-R	RD N AND S (FINLEY LN)	0.75	11,787	4	0	0	4	2.99	0.00	0.00	2.99
90.35	0.41	R-4-R	JCT SH 40 (END OF WB 1-WAY	0.46	14,400	14	0	0	14	6.56	0.00	0.00	6.56
90.52	0.17	R-2-R	JCT SH 394 N AND S (RANNEY ST)	3.03	5,300	0	0	0	0	0.00	0.00	0.00	0.00
90.83	0.30	R-3-R	JCT SH 13 N RD S (YAMPA ST)	1.18	7,692	11	1	0	12	12.85	1.17	0.00	14.02
91.25	0.42	R-3-R	JCT SH 40 (VICTORY WAY) RD N (LINCOLN ST)	1.18	5,500	3	1	0	4	3.57	1.19	0.00	4.77
91.52	0.26	R-2-R	RD E (VICTORY WAY)	1.27	8,289	1	1	0	2	1.27	1.27	0.00	2.55
92.05	0.66	R-2-R	RD NE (CO RD C9)	0.50	8,300	2	0	0	2	1.01	0.00	0.00	1.01
92.99	0.97	R-2-R	MILEPOST 93 LEAVE CRAIG CITY LIMITS AND	0.52	5,415	3	3	0	6	1.56	1.56	0.00	3.12
97.64	4.62	R-2-R	MOFFAT-ROUTT COUNTY LINE	0.12	4,741	35	1	0	36	4.36	0.12	0.00	4.49
106.77	9.29	R-2-R	ENTER HAYDEN CITY LIMITS	0.06	5,000	36	8	1	45	2.12	0.47	5.88	2.65
107.43	0.64	R-2-F	RD N AND S (POPLAR ST)	0.71	5,992	0	1	0	1	0.00	0.72	0.00	0.72
107.78	0.34	R-2-F	RD N AND S (ASPEN ST)	1.20	6,700	0	0	0	0	0.00	0.00	0.00	0.00
108.26	0.47	R-2-F	RD N AND S (SHELTON ST)	0.87	6,700	0	0	0	0	0.00	0.00	0.00	0.00
112.57	4.31	R-2-F	RD S (CO RD 27)	0.10	6,500	14	5	1	20	1.37	0.49	9.75	1.95
121.22	8.61	R-4-R	RD S (CO RD 179) (MILNER)	0.07	4,700	43	4	0	47	2.90	0.27	0.00	3.17
123.78	2.53	R-2-R	RD W (CO RD 34)	0.23	4,700	10	2	0	12	2.30	0.46	0.00	2.76
127.56	3.78	R-2-R	RD N (CO RD 204N)	0.15	4,700	16	2	0	18	2.46	0.31	0.00	2.77
129.31	1.72	R-2-R	ENTER STEAMBOAT SPRINGS URBAN AND CITY	0.12	13,300	5	2	0	7	0.60	0.24	0.00	0.84
130.65	1.30	R-2-R	RD N (ELK RIVER RD) (CO RD 129)	0.16	13,300	16	2	0	18	2.53	0.32	0.00	2.85



## Colorado Department of Transportation Accident and Rates Book for 2004

<b>SH040A</b>													
Section MP	Section Length	Func Class	Section Description	MVMT	AADT	** PDO	Accidents			Accident Rates *			
							Injury	Fatal	Total	** PDO	Injury	Fatal	Total
130.66		R-2-R	RD N (ELK RIVER RD) (CO RD 129)										
131.42	0.76	R-2-R	BEGIN HPMS SAMPLE 107-0132-0401	0.20	18,287	10	1	0	11	1.97	0.20	0.00	2.16
131.90	0.49	R-2-R	RD S (13TH ST)	0.30	18,300	3	0	0	3	0.91	0.00	0.00	0.91
132.20	0.29	R-4-R	RD NE AND SW (9TH ST)	0.42	22,200	11	2	0	13	4.68	0.85	0.00	5.54
132.77	0.56	R-4-R	RD E (OLD FISH CREEK RD)	0.22	22,200	56	2	0	58	12.31	0.44	0.00	12.75
133.97	1.11	R-4-F	RD E AND W (PINE GROVE RD)	0.11	22,200	25	3	0	28	2.77	0.33	0.00	3.10
134.43	0.46	R-4-F	RD NE AND SW (MT WERNER RD)	0.30	20,100	25	2	0	27	7.42	0.59	0.00	8.01
135.11	0.68	R-4-F	RD E (WALTON CREEK RD)	0.24	17,000	2	0	0	2	0.47	0.00	0.00	0.47
135.61	0.49	R-4-F	LEAVE STEAMBOAT SPRINGS CITY LIMITS	0.59	9,392	6	1	0	7	3.57	0.59	0.00	4.16
135.85	0.23	R-2-F	LEAVE STEAMBOAT SPRINGS URBAN LIMITS	1.41	8,400	2	0	0	2	2.83	0.00	0.00	2.83
136.50	0.62	R-2-F	JCT SH 131 SW	0.52	8,400	5	0	0	5	2.61	0.00	0.00	2.61
142.19	5.74	R-2-F	RUNAWAY TRUCK RAMP	0.10	4,703	14	4	0	18	1.42	0.41	0.00	1.82
151.80	9.58	R-3-M	ROUTT-GRAND COUNTY LINE	0.06	4,700	33	9	0	42	2.00	0.55	0.00	2.55
154.06	2.31	R-2-M	RABBIT EARS PASS ELEVATION 9,426 FT	0.27	4,381	5	1	0	6	1.35	0.27	0.00	1.62
157.32	3.21	R-3-M	JCT SH 14 NE AT JACKSON-GRAND COUNTY LINE	0.29	2,900	24	5	1	30	7.04	1.47	29.35	8.81
178.25	20.88	R-2-M	JCT SH 134 W	0.06	2,200	38	9	0	47	2.26	0.54	0.00	2.79
183.99	5.76	R-2-R	MILEPOST 184	0.17	2,733	10	3	0	13	1.74	0.52	0.00	2.26
184.52	0.54	R-2-R	JCT SH 9 S RD N (6TH ST)	1.18	4,300	1	0	0	1	1.19	0.00	0.00	1.19
184.95	0.42	R-4-R	RD N (12TH ST)	1.06	6,129	0	0	0	0	0.00	0.00	0.00	0.00
184.99	0.11	R-2-R	MILEPOST 185	9.55	2,600	0	0	0	0	0.00	0.00	0.00	0.00
185.27	0.16	R-2-R	RD S (AIRPORT RD)	6.57	2,600	0	0	0	0	0.00	0.00	0.00	0.00
201.42	16.01	R-2-R	ENTER HOT SULPHUR SPRINGS CITY LIMITS	0.07	2,455	11	4	0	15	0.76	0.28	0.00	1.04
201.98	0.55	R-2-M	RD N AND S (FIRST ST) RD E (BYERS AVE)	1.95	2,553	0	0	0	0	0.00	0.00	0.00	0.00
202.33	0.34	R-2-M	LEAVE HOT SULPHUR SPRINGS CITY LIMIT	2.68	2,999	0	0	0	0	0.00	0.00	0.00	0.00
209.15	6.83	R-2-M	JCT SH 125 N	0.13	3,200	8	2	0	10	1.00	0.25	0.00	1.25
211.07	1.99	R-2-M	JCT U.S.34 SH 34 N	0.32	4,297	2	0	0	2	0.64	0.00	0.00	0.64
211.87	0.79	R-4-R	RD N (MESA ST) ENTER GRANBY CITY LIMITS	0.54	6,397	0	0	0	0	0.00	0.00	0.00	0.00
212.43	0.55	R-4-R	LEAVE GRANBY CITY LIMIT	0.55	9,100	1	0	0	1	0.55	0.00	0.00	0.55
216.44	3.90	R-4-R	RD W (CO RD 55)	0.08	9,100	10	6	0	16	0.77	0.46	0.00	1.23
223.02	6.47	R-2-R	RD N AND S (CO RD 522) (TABERNASH)	0.05	9,100	31	7	0	38	1.44	0.32	0.00	1.76
226.46	3.67	R-2-R	RD E AND W (CO RD 8) ENTER FRASER CITY	0.09	8,626	10	4	0	14	0.86	0.35	0.00	1.21
227.09	0.64	R-2-R	RD N (CO RD 804) RD S (CO RD 72)	0.35	12,325	3	0	0	3	1.04	0.00	0.00	1.04
228.68	1.47	R-2-R	LEAVE FRASER CITY LIMITS ENTER WINTER	0.11	16,600	13	0	0	13	1.46	0.00	0.00	1.46
228.89	0.25	R-2-R	RD W (KINGS CROSSING)	0.66	16,600	2	0	0	2	1.30	0.00	0.00	1.30
229.61	0.69	R-2-M	RD W (VASQUEZ RD)	0.24	16,600	3	0	0	3	0.72	0.00	0.00	0.72



**Colorado Department of Transportation  
Accident and Rates Book for 2004**

<b>SH040A</b>													
Section MP	Func Length	Class	Section Description	MVMT	AADT	** PDO	Accidents			Accident Rates *			
							Injury	Fatal	Total	** PDO	Injury	Fatal	Total
229.62		R-2-M	RD W (VASQUEZ RD)										
229.99	0.38	R-2-M	MILEPOST 230	0.43	16,600	5	0	0	5	2.15	0.00	0.00	2.15
230.99	0.97	R-2-M	MILEPOST 231	0.17	16,600	3	0	0	3	0.51	0.00	0.00	0.51
232.45	1.83	R-2-M	RD SW (OLD TOWN DR) (WINTER PARK DR)	0.11	13,546	8	1	0	9	0.88	0.11	0.00	0.99
233.13	0.73	R-2-M	LEAVE WINTER PARK CITY LIMITS	0.49	7,572	3	0	0	3	1.49	0.00	0.00	1.49
242.96	9.78	R-3-M	BERTHOUD PASS ELEVATION 11,315 FT	0.04	7,900	30	13	1	44	1.06	0.46	3.54	1.56
248.71	5.85	R-3-M	RD W (CO RD 202) (HENDERSON MINE RD)	0.06	7,900	28	8	1	37	1.66	0.47	5.92	2.19
255.87	7.16	R-2-M	ENTER EMPIRE CITY LIMITS	0.06	6,500	17	5	0	22	1.00	0.29	0.00	1.29
256.48	0.61	R-2-M	LEAVE EMPIRE CITY LIMITS	0.60	7,508	7	0	0	7	4.17	0.00	0.00	4.17
257.65	1.17	R-3-M	JCT I-70 SH 70 E AND W END SH, US AND FAP	0.27	8,500	5	0	0	5	1.38	0.00	0.00	1.38
Totals:	256.90					759	139	6	904	1.91	0.35	1.51	2.28

<b>SH040B</b>													
Section MP	Func Length	Class	Section Description	MVMT	AADT	** PDO	Accidents			Accident Rates *			
							Injury	Fatal	Total	** PDO	Injury	Fatal	Total
269.50		R-2-M	MILEPOST 270										
271.48	1.99	R-2-M	RD S (TO I-70 HYLAND HILLS INTERCHANGE)	0.55	2,500	6	1	0	7	3.30	0.55	0.00	3.85
272.20	0.69	R-2-M	CLEAR CREEK-JEFFERSON COUNTY LINE	0.64	6,200	0	0	0	0	0.00	0.00	0.00	0.00
273.88	1.67	R-2-M	BEAVER BROOK STR F-15-Q	1.00	1,637	0	1	0	1	0.00	1.00	0.00	1.00
276.17	2.28	R-2-M	I-70 INTERCHANGE (EL RANCHO - WEST) SH 70 E	2.61	460	1	0	0	1	2.61	0.00	0.00	2.61
276.75	0.57	R-2-M	JCT SH 74 NE AND SW END SH, US AND NFA	1.64	2,921	6	2	0	8	9.90	3.30	0.00	13.20
Totals:	7.20					13	4	0	17	2.42	0.74	0.00	3.16

<b>SH040C</b>													
Section MP	Func Length	Class	Section Description	MVMT	AADT	** PDO	Accidents			Accident Rates *			
							Injury	Fatal	Total	** PDO	Injury	Fatal	Total
279.16		R-2-M	I-70 INTERCHANGE (GENESEE) SH 70 E AND W										
280.56	1.31	R-2-M	RD N (LOOKOUT MOUNTAIN RD) (CO RD 68)	0.99	2,100	0	0	0	0	0.00	0.00	0.00	0.00
281.81	1.24	R-2-M	RD N (PARADISE RD) (CO RD LM9)	1.05	2,100	1	2	0	3	1.05	2.11	0.00	3.16
281.97	0.15	U-2-M	RD S (CROSS RD TO LOOKOUT MOUNTAIN)	3.64	5,000	0	0	0	0	0.00	0.00	0.00	0.00
284.67	2.72	U-2-M	ENTER DENVER URBAN LIMIT	0.27	3,700	6	1	0	7	1.63	0.27	0.00	1.90
284.99	0.27	U-4-R	MILEPOST 285	0.77	13,080	4	0	0	4	3.05	0.00	0.00	3.05
285.38	0.82	U-3-R	RD N (CO RD 93H)	0.28	12,100	2	1	0	3	0.55	0.28	0.00	0.83



## Colorado Department of Transportation Accident and Rates Book for 2004

<b>SH040C</b>													
MP	Section Length	Func Class	Section Description	MVMT	AADT	Accidents				Accident Rates *			
						** PDO	Injury	Fatal	Total	** PDO	Injury	Fatal	Total
285.39		U-4-R	RD N (CO RD 93H)										
285.86	0.47	U-4-R	RD N AND S (ZETA ST)	0.43	13,500	1	0	0	1	0.43	0.00	0.00	0.43
286.64	0.76	U-4-R	RD NE (CONNECTION TO SH 6)	0.26	13,931	6	3	0	9	1.55	0.77	0.00	2.32
286.84	0.19	U-3-R	JCT U.S.6 SH 6 E AND W (6TH AVE)	1.00	14,400	5	4	0	9	4.99	3.99	0.00	8.99
287.10	0.22	U-3-R	RD N (QUAKER ST)	0.69	18,000	3	1	0	4	2.05	0.68	0.00	2.73
287.88	0.77	U-4-R	I-70 INTERCHANGE (W COLFAX AVE) SH 70 NE	0.17	20,787	24	14	0	38	4.10	2.39	0.00	6.49
289.47	1.63	U-4-R	ENTER LAKEWOOD CITY LIMITS	0.06	28,848	67	19	0	86	3.90	1.10	0.00	5.00
289.57	0.09	U-4-R	RD S (YOUNGFIELD ST)	1.08	28,200	0	0	0	0	0.00	0.00	0.00	0.00
290.25	0.65	U-4-R	RD N AND S (SIMMS ST)	0.14	29,131	20	7	0	27	2.90	1.01	0.00	3.91
291.43	0.99	U-6-R	JCT SH 391 N AND S (KIPLING ST)	0.10	27,409	52	16	0	68	5.24	1.61	0.00	6.85
292.93	1.49	U-6-F	JCT SH 121 N AND S (WADSWORTH BLVD)	0.07	27,001	71	15	0	86	4.82	1.02	0.00	5.83
294.26	1.48	U-6-F	JCT SH 95 N AND S (SHERIDAN BLVD)	0.06	30,593	108	19	1	128	6.51	1.14	6.03	7.71
296.15	1.76	U-6-F	INTERCHANGE STR (F-16-FW) UNDERPASS SH	0.04	37,189	117	53	0	170	4.89	2.21	0.00	7.10
296.86	0.70	U-6-F	MILEPOST 297	0.09	45,888	48	20	0	68	4.09	1.71	0.00	5.80
297.20	0.33	U-6-F	RD NW (8TH ST)	0.17	47,800	23	8	0	31	3.98	1.39	0.00	5.37
297.50	0.34	U-6-F	RD NW AND SE (SPEER BLVD SB)	0.17	46,117	65	33	1	99	11.33	5.75	17.43	17.25
298.13	0.62	U-6-F	RD N AND S (BROADWAY)	0.14	31,222	78	29	0	107	11.03	4.10	0.00	15.13
300.61	2.47	U-6-F	JCT SH 2 N AND S (COLORADO BLVD)	0.04	29,254	345	106	3	454	13.05	4.01	11.34	17.17
302.59	1.97	U-4-F	RD N AND S (QUEBEC ST)	0.05	28,210	91	33	1	125	4.47	1.62	4.92	6.15
303.60	1.00	U-4-F	RD N AND S (YOSEMITE ST) LEAVE DENVER	0.09	30,391	61	21	2	84	5.48	1.89	17.98	7.55
305.60	1.99	U-4-F	RD N AND S (PEORIA ST)	0.05	30,325	162	62	1	225	7.32	2.80	4.52	10.17
306.33	1.13	U-4-F	I-225 INTERCHANGE (COLFAX AVE) SH 225 N AND	0.06	42,500	107	40	0	147	6.08	2.27	0.00	8.36
306.65	0.30	U-4-F	RD N AND S (SABLE AVE)	0.24	38,725	33	8	0	41	7.71	1.87	0.00	9.58
307.12	0.74	U-5-F	RD N AND S (CHAMBERS RD)	0.13	28,514	33	13	0	46	4.27	1.68	0.00	5.95
307.99	0.42	U-4-F	MILEPOST 308 BEGIN ARAPAHOE COUNTY	0.25	25,522	32	15	0	47	8.22	3.85	0.00	12.07
308.06	0.07	U-4-F	RD N AND S (LAREDO ST)	1.53	25,500	0	0	0	0	0.00	0.00	0.00	0.00
308.56	0.49	U-4-F	RD N AND S (AIRPORT BLVD)	0.28	19,870	7	4	0	11	1.96	1.12	0.00	3.07
309.25	1.00	U-4-F	RD N (TOWER ROAD)	0.13	21,096	14	10	0	24	1.81	1.29	0.00	3.10
309.64	0.36	U-4-F	RD N (CEYLON ST)	1.19	6,400	4	5	0	9	4.77	5.96	0.00	10.73
311.58	1.40	U-4-F	LEAVE AURORA CITY LIMITS	0.30	6,400	7	7	1	15	2.13	2.13	30.41	4.56
312.06	0.38	U-4-F	JCT I-70 SH 70 NW AND E END SH AND US 40	1.12	6,400	0	2	0	2	0.00	2.26	0.00	2.26
<b>Totals:</b>	<b>32.72</b>					<b>1,597</b>	<b>571</b>	<b>10</b>	<b>2,178</b>	<b>5.78</b>	<b>2.07</b>	<b>3.62</b>	<b>7.88</b>



**Colorado Department of Transportation  
Accident and Rates Book for 2004**

<b>SH040D</b>													
MP	Section Length	Func Class	Section Description	MVMT	AADT	** PDO	Accidents			Accident Rates *			
							Injury	Fatal	Total	** PDO	Injury	Fatal	Total
338.60		R-2-R	JCT U.S.36 SH 36 N RD S (MAIN ST) END										
340.38	1.81	R-2-R	RD N AND S (CO RD 185.00) FRONTAGE RD E END	1.84	820	0	0	0	0	0.00	0.00	0.00	0.00
Totals:		1.81				0	0	0	0	0.00	0.00	0.00	0.00

<b>SH040E</b>													
MP	Section Length	Func Class	Section Description	MVMT	AADT	** PDO	Accidents			Accident Rates *			
							Injury	Fatal	Total	** PDO	Injury	Fatal	Total
346.34		R-2-R	JCT I-70 FRONTAGE ROAD ADJACENT TO STRS										
349.94	3.71	R-2-R	ENTER DEER TRAIL CITY LIMITS	2.23	330	1	0	0	1	2.23	0.00	0.00	2.23
350.85	0.90	R-2-R	JCT I-70 DEER TRAIL BUSINESS SPUR SH 70 NE	7.46	407	1	0	0	1	7.43	0.00	0.00	7.43
351.17	0.28	R-2-R	LEAVE DEER TRAIL CITY LIMITS	59.87	163	0	0	0	0	0.00	0.00	0.00	0.00
352.25	1.09	R-2-R	JCT I-70 FRONTAGE ROAD ADJACENT TO STRS	15.67	160	0	0	0	0	0.00	0.00	0.00	0.00
Totals:		5.98				2	0	0	2	3.02	0.00	0.00	3.02

<b>SH040F</b>													
MP	Section Length	Func Class	Section Description	MVMT	AADT	** PDO	Accidents			Accident Rates *			
							Injury	Fatal	Total	** PDO	Injury	Fatal	Total
360.71		R-2-R	JCT I-70 FRONTAGE ROAD END OVERLAPPING										
363.04	2.31	R-2-R	JCT I-70 AGATE BUSINESS SPUR SH 70 E RD W	9.86	120	0	0	0	0	0.00	0.00	0.00	0.00
Totals:		2.31				0	0	0	0	0.00	0.00	0.00	0.00

<b>SH040G</b>													
MP	Section Length	Func Class	Section Description	MVMT	AADT	** PDO	Accidents			Accident Rates *			
							Injury	Fatal	Total	** PDO	Injury	Fatal	Total
380.99		R-2-F	JCT I-70 FRONTAGE ROAD END OVERLAPPING										
381.99	0.73	R-2-F	MILEPOST 382	17.82	210	0	0	0	0	0.00	0.00	0.00	0.00
382.19	0.18	R-2-F	U.S.24 INTERCHANGE (LIMON) SH 24 SW AND E	72.28	210	0	0	0	0	0.00	0.00	0.00	0.00
Totals:		0.91				0	0	0	0	0.00	0.00	0.00	0.00





## Colorado Department of Transportation Accident and Rates Book for 2004

<b>SH040H</b>													
Section MP	Func Length	Class	Section Description	MVMT	AADT	Accidents				Accident Rates *			
						** PDO	Injury	Fatal	Total	** PDO	Injury	Fatal	Total
385.72		R-2-F	I-70 INTERCHANGE (LIMON/HUGO/KITCARSON) SH										
398.71	12.76	R-2-F	RD NE (1ST AVE) (SHELL ST)	0.07	2,927	4	3	0	7	0.29	0.22	0.00	0.51
398.84	0.12	R-2-F	RD NE (1ST AVE) (SHELL ST)	6.90	3,300	0	0	0	0	0.00	0.00	0.00	0.00
399.49	0.63	R-2-F	RD NE (7TH AVE) (CLARKE ST)	1.14	3,800	0	0	0	0	0.00	0.00	0.00	0.00
399.62	0.12	R-2-F	LEAVE HUGO CITY LIMITS	5.99	3,800	0	0	0	0	0.00	0.00	0.00	0.00
422.13	22.50	R-2-F	LINCOLN-CHEYENNE COUNTY LINE	0.05	2,571	6	1	0	7	0.28	0.05	0.00	0.33
425.46	3.25	R-2-F	JCT SH 94 W	0.29	2,900	2	0	0	2	0.58	0.00	0.00	0.58
432.71	7.30	R-2-F	RD S (CO RD 8.4) (WILD HORSE)	0.13	2,800	2	0	1	3	0.27	0.00	13.36	0.40
444.63	11.94	R-2-F	ENTER KIT CARSON CITY LIMITS	0.08	2,992	3	2	0	5	0.23	0.15	0.00	0.38
444.88	0.24	R-2-F	RD S (GRAND AVE)	3.55	3,204	1	0	0	1	3.55	0.00	0.00	3.55
445.13	0.24	R-4-F	JCT SH 59 N	3.08	3,700	0	0	0	0	0.00	0.00	0.00	0.00
445.59	0.45	R-4-F	RD N (YOUNG ST)	1.73	3,501	0	0	0	0	0.00	0.00	0.00	0.00
445.64	0.04	R-4-F	LEAVE KIT CARSON CITY LIMITS	19.52	3,500	0	0	0	0	0.00	0.00	0.00	0.00
446.04	0.39	R-4-F	JCT U.S.287 SH 287 S	2.00	3,500	1	0	0	1	2.01	0.00	0.00	2.01
468.87	22.82	R-2-F	RD N AND S (CO RD 43)	0.16	746	5	1	0	6	0.80	0.16	0.00	0.96
469.30	0.45	R-2-F	ENTER CHEYENNE WELLS CITY LIMITS	6.67	910	1	1	0	2	6.70	6.70	0.00	13.40
469.61	0.30	R-2-F	RD N AND S (W 6TH ST S) (GRAHAM ST)	10.01	910	0	0	0	0	0.00	0.00	0.00	0.00
470.30	0.73	R-2-F	JCT U.S.385 SH 385 N	6.57	570	0	0	0	0	0.00	0.00	0.00	0.00
470.32	0.01	R-2-F	RD S (CO RD 44.5) LEAVE CHEYENNE WELLS CITY	194.19	1,407	0	0	0	0	0.00	0.00	0.00	0.00
470.87	0.54	R-2-F	JCT U.S.385 SH 385 S	3.37	1,500	0	0	0	0	0.00	0.00	0.00	0.00
479.70	8.75	R-2-F	RD N (CO RD 53.5) (ARAPAHOE)	0.35	900	2	3	0	5	0.69	1.04	0.00	1.74
486.87	7.19	R-2-F	COLORADO-KANSAS STATE LINE END SH AND US	0.69	547	1	0	0	1	0.69	0.00	0.00	0.69
<b>Totals:</b>	<b>100.77</b>					<b>28</b>	<b>11</b>	<b>1</b>	<b>40</b>	<b>0.38</b>	<b>0.15</b>	<b>1.37</b>	<b>0.55</b>

<b>SH040Z</b>													
Section MP	Func Length	Class	Section Description	MVMT	AADT	Accidents				Accident Rates *			
						** PDO	Injury	Fatal	Total	** PDO	Injury	Fatal	Total
0.00		R-3-R	MILEPOST 0 JCT SH 40 S (END 1-WAY										
0.12	0.12	R-3-R	RD N AND S (ROSE ST)	4.55	5,000	1	0	0	1	4.59	0.00	0.00	4.59
0.31	0.18	R-3-R	JCT SH 13 N (YAMPA ST)	2.45	6,193	1	0	0	1	2.45	0.00	0.00	2.45
0.62	0.30	R-3-R	JCT SH 394 S RD N (RANNEY ST)	1.34	6,794	1	3	0	4	1.34	4.03	0.00	5.38
0.72	0.09	R-3-R	JCT SH AND U.S.40 S (BEGIN 1-WAY RECIPROCAL	3.50	8,678	2	0	0	2	7.41	0.00	0.00	7.41
<b>Totals:</b>	<b>0.69</b>					<b>5</b>	<b>3</b>	<b>0</b>	<b>8</b>	<b>3.01</b>	<b>1.81</b>	<b>0.00</b>	<b>4.82</b>



**Colorado Department of Transportation  
Accident and Rates Book for 2004**

<b>SH041A</b>														
Section MP	Func Length	Class	Section Description	MVMT	AADT	** PDO	Accidents			Accident Rates *				
							Injury	Fatal	Total	** PDO	Injury	Fatal	Total	
0.00		R-2-R	JCT U.S.160 SH 160 NE AND SW IN UTE											
9.51	9.50	R-2-R	COLORADO-UTAH STATE LINE END SH 41	0.32	890	0	0	0	0	0.00	0.00	0.00	0.00	
Totals:		9.50				0	0	0	0	0.00	0.00	0.00	0.00	

<b>SH042A</b>														
Section MP	Func Length	Class	Section Description	MVMT	AADT	** PDO	Accidents			Accident Rates *				
							Injury	Fatal	Total	** PDO	Injury	Fatal	Total	
0.00		U-2-R	JCT SH 7 E AND W BEGIN SH 42 MILEPOST 0											
0.99	1.02	U-2-R	MILEPOST 1	0.15	18,218	21	10	0	31	3.09	1.47	0.00	4.56	
1.78	0.77	U-2-R	ENTER LOUISVILLE CITY LIMITS	0.18	19,600	1	1	0	2	0.18	0.18	0.00	0.36	
2.61	0.82	U-2-R	RD W (PINE ST) RD E (EMPIRE RD) LEAVE	0.30	11,118	19	6	0	25	5.69	1.80	0.00	7.49	
3.78	1.07	U-2-R	RD N AND S (SO 104TH ST) LEAVE LOUISVILLE	0.29	8,900	3	1	0	4	0.86	0.29	0.00	1.15	
4.88	0.99	U-2-R	JCT U.S.287 SH 287 N AND S END SH 42	0.31	8,900	17	0	0	17	5.28	0.00	0.00	5.28	
Totals:		4.67				61	18	0	79	2.73	0.80	0.00	3.53	

<b>SH044A</b>														
Section MP	Func Length	Class	Section Description	MVMT	AADT	** PDO	Accidents			Accident Rates *				
							Injury	Fatal	Total	** PDO	Injury	Fatal	Total	
0.00		U-2-R	JCT SH 2 SW AND NE IN DENVER URBAN LIMIT											
1.79	1.77	U-2-R	JCT U.S.85 SH 85 NE AND SW	0.14	10,985	12	2	0	14	1.69	0.28	0.00	1.97	
4.24	2.36	U-2-R	CHANGE WIDTH	0.07	17,124	49	13	0	62	3.31	0.88	0.00	4.19	
4.29	0.04	U-2-R	RD NE AND SW (RIVERDALE RD)	2.89	23,600	1	0	0	1	2.89	0.00	0.00	2.89	
4.96	0.66	U-2-R	RD N AND S (COLORADO BLVD) RD W (104TH	0.19	21,905	44	8	0	52	8.34	1.52	0.00	9.86	
Totals:		4.83				106	23	0	129	3.85	0.84	0.00	4.68	



## Colorado Department of Transportation Accident and Rates Book for 2004

### SH045A

MP	Section Length	Func Class	Section Description	MVMT	AADT	** PDO	Accidents			Accident Rates *			
							Injury	Fatal	Total	** PDO	Injury	Fatal	Total
0.00		U-4-R	I-25 INTERCHANGE (PUEBLO BLVD) SH 25 NE AND										
0.27	0.27	U-4-R	RD N AND S (LAKE AVE)	0.54	18,700	11	0	0	11	5.97	0.00	0.00	5.97
1.30	1.04	U-4-R	RD N AND S (PRAIRIE AVE)	0.13	20,591	17	2	0	19	2.17	0.26	0.00	2.42
2.23	0.91	U-4-R	RD N AND S (VINEWOOD LANE)	0.23	13,004	18	3	0	21	4.15	0.69	0.00	4.84
2.69	0.45	U-4-R	RD E AND W (SURFWOOD LANE)	0.53	11,500	4	2	0	6	2.11	1.06	0.00	3.17
3.13	0.44	U-4-R	JCT SH 78 SW RD NE (NORTHERN AVE)	0.48	12,931	13	5	0	18	6.30	2.42	0.00	8.72
4.72	1.59	U-4-R	JCT SH 96 E AND W (THATCHER AVE)	0.06	27,979	57	29	1	87	3.51	1.79	6.16	5.36
5.68	1.02	U-4-R	LEAVE PUEBLO CITY LIMITS	0.10	26,013	23	17	0	40	2.36	1.75	0.00	4.11
6.03	0.34	U-4-R	RD E (11TH ST) RD W (11TH ST) (CO RD 118)	0.31	26,000	1	1	0	2	0.31	0.31	0.00	0.62
7.11	1.05	U-4-R	RD E (24TH ST)	0.11	23,900	13	4	0	17	1.42	0.44	0.00	1.86
8.61	1.54	U-4-R	JCT U.S.50 SH 50 E	0.07	23,900	9	8	0	17	0.67	0.59	0.00	1.26
8.73	0.11	U-2-R	JCT U.S.50 SH 50 W RD NW (WILDHORSE DR)(CO	1.04	23,900	19	11	0	30	19.75	11.43	0.00	31.18
Totals:	8.76					185	82	1	268	2.61	1.16	1.41	3.78

### SH046A

MP	Section Length	Func Class	Section Description	MVMT	AADT	** PDO	Accidents			Accident Rates *			
							Injury	Fatal	Total	** PDO	Injury	Fatal	Total
0.00		R-2-M	JCT SH 119 NE AND SW IN ARAPAHO NATIONAL										
6.61	6.61	R-2-M	RD SE (CO RD 70) GILPIN-JEFFERSON COUNTY	0.26	1,566	9	4	0	13	2.38	1.06	0.00	3.43
Totals:	6.61					9	4	0	13	2.38	1.06	0.00	3.43

### SH047A

MP	Section Length	Func Class	Section Description	MVMT	AADT	** PDO	Accidents			Accident Rates *			
							Injury	Fatal	Total	** PDO	Injury	Fatal	Total
0.00		U-4-R	I-25 INTERCHANGE (U.S.50 WEST) SH 25 N AND S										
0.83	0.83	U-4-R	JERRY MURPHY ROAD INTERCHANGE RD N AND	0.09	38,005	37	10	0	47	3.22	0.87	0.00	4.09
2.40	1.58	U-4-R	TROY AVENUE INTERCHANGE RD N AND S	0.09	18,526	23	17	0	40	2.14	1.58	0.00	3.73
3.05	0.65	U-4-R	LEAVE PUEBLO CITY LIMITS	0.38	10,935	3	2	0	5	1.15	0.77	0.00	1.92
4.20	1.16	U-4-R	RD E AND W (13TH ST) (CO RD 520)	0.22	10,900	0	0	0	0	0.00	0.00	0.00	0.00
4.50	0.29	U-4-R	BEGIN HPMS SAMPLE 101-0405-047	0.88	10,700	0	0	0	0	0.00	0.00	0.00	0.00
4.64	0.13	U-4-R	U.S.50 INTERCHANGE (4TH ST/EASTERN AVE) SH	1.96	10,700	3	0	0	3	6.13	0.00	0.00	6.13
Totals:	4.64					66	29	0	95	2.12	0.93	0.00	3.05



## Colorado Department of Transportation Accident and Rates Book for 2004

### SH050A

Section MP	Func Length	Class	Section Description	MVMT	AADT	** PDO	Accidents			Accident Rates *			
							Injury	Fatal	Total	** PDO	Injury	Fatal	Total
31.36		U-4-R	JCT I-70 GRAND JUNCTION BUSINESS LOOP SH										
31.42	0.06	U-4-R	JCT I-70 GRAND JUNCTION BUSINESS LOOP SH	1.34	34,000	3	0	0	3	4.23	0.00	0.00	4.23
32.33	0.52	U-4-R	RD E AND W (NOLAND AVE)	0.15	34,000	27	17	0	44	4.20	2.64	0.00	6.84
32.94	0.60	U-4-R	RD E AND W (UNAWEEP AVE)	0.13	34,000	12	5	0	17	1.61	0.67	0.00	2.28
34.09	1.11	U-4-R	RAMP OFF TO B.50 RD EB LEAVE GRAND	0.08	29,180	14	8	0	22	1.18	0.68	0.00	1.86
36.03	1.81	U-4-R	RD N AND S (29 RD)	0.10	14,800	5	9	0	14	0.51	0.92	0.00	1.43
36.55	0.51	U-4-R	RD N AND S (CO RD 29.50)	0.42	12,609	2	2	0	4	0.85	0.85	0.00	1.70
37.87	1.28	U-4-R	RD NE (CO RD 31) LEAVE GRAND JUNCTION	0.18	11,687	3	1	0	4	0.55	0.18	0.00	0.73
38.49	0.58	R-4-R	JCT SH 141 NE	0.43	11,000	2	1	0	3	0.86	0.43	0.00	1.29
41.13	2.60	R-4-R	JCT SH 141 SW	0.11	9,303	6	5	0	11	0.68	0.57	0.00	1.24
52.94	11.86	R-4-R	MESA-DELTA COUNTY LINE	0.03	9,012	10	4	0	14	0.26	0.10	0.00	0.36
66.62	13.61	R-4-R	RD S (CO RD 12.50)	0.02	8,700	17	11	0	28	0.39	0.25	0.00	0.65
67.38	0.74	R-4-R	RD S (CO RD H.25)	0.42	8,700	0	0	0	0	0.00	0.00	0.00	0.00
69.76	2.35	R-4-R	RD S (CO RD 15.60)	0.12	10,100	6	0	0	6	0.69	0.00	0.00	0.69
70.20	0.44	R-4-R	RD NW (CO RD 15.65)	0.61	10,250	0	0	0	0	0.00	0.00	0.00	0.00
70.50	0.29	R-4-R	ENTER DELTA CITY LIMITS	0.91	10,400	1	1	0	2	0.91	0.91	0.00	1.81
70.99	0.44	R-4-R	JCT SH 92 NE MILEPOST 71	0.57	10,985	5	2	1	8	2.83	1.13	56.53	4.52
71.42	0.42	R-4-R	JCT SH 348 E RD W (6TH ST)	0.30	21,500	29	7	0	36	8.80	2.12	0.00	10.92
72.08	0.67	R-4-R	RD N (MEEKER ST)	0.25	16,166	12	0	0	12	3.03	0.00	0.00	3.03
72.45	0.36	R-4-R	RD S (CO RD 16.00)	0.49	15,358	0	0	0	0	0.00	0.00	0.00	0.00
73.49	1.00	R-4-R	RD E (SWEITZER LAKE RD)	0.18	15,000	4	2	0	6	0.73	0.37	0.00	1.10
74.02	0.51	R-4-R	RD SW (CO RD 17.00)	0.41	13,000	2	2	0	4	0.82	0.82	0.00	1.65
74.31	0.28	R-4-R	CHANGE WIDTH	0.75	13,000	3	0	0	3	2.25	0.00	0.00	2.25
77.87	3.54	R-4-R	RD W (NO RIVER RD) (CO RD 59.1)	0.06	13,000	6	3	0	9	0.36	0.18	0.00	0.53
81.46	3.35	R-4-R	JCT U.S.50 OLATHE BUSINESS LOOP SH 50 S	0.07	12,178	8	1	0	9	0.54	0.07	0.00	0.60
81.54	0.07	R-4-R	ENTER OLATHE CITY LIMITS	4.01	9,726	0	0	0	0	0.00	0.00	0.00	0.00
82.58	0.91	R-4-R	LEAVE OLATHE CITY LIMITS	0.31	9,700	1	1	0	2	0.31	0.31	0.00	0.62
82.60	0.01	R-4-R	JCT SH 348 W RD E (DAVID RD) (CO RD E.75)	28.17	9,700	0	0	0	0	0.00	0.00	0.00	0.00
82.98	0.48	R-4-R	JCT U.S.50 OLATHE BUSINESS LOOP SH 50 NW	0.45	12,681	5	1	1	7	2.24	0.45	44.79	3.14
87.94	4.87	R-4-R	RD E AND W (CO RD K.00)	0.04	14,715	11	8	0	19	0.42	0.31	0.00	0.72
90.68	2.72	R-4-R	RD N (CO RD 63.50) RD SW (CO RD H.3)	0.07	15,074	22	5	0	27	1.47	0.33	0.00	1.80
91.82	1.11	R-4-R	RD E (CO RD N) RD W (CO RD N.05)	0.12	20,200	13	0	0	13	1.58	0.00	0.00	1.58
92.21	0.34	R-4-R	RD NE AND SW (N 9TH ST)	0.46	17,620	12	4	0	16	5.43	1.81	0.00	7.23
92.83	0.61	R-4-R	JCT U.S.550 SH 550 SE (TOWNSEND AVE) JCT SH	0.25	18,279	17	6	0	23	4.17	1.47	0.00	5.65
93.72	0.91	R-4-R	RD NE (LOCUST ST)	0.20	15,378	45	10	0	55	8.78	1.95	0.00	10.73



## Colorado Department of Transportation Accident and Rates Book for 2004

SH050A													
Section MP	Func Length	Class	Section Description	MVMT	AADT	** PDO	Accidents			Accident Rates *			
							Injury	Fatal	Total	** PDO	Injury	Fatal	Total
93.73		R-4-R	RD NE (LOCUST ST)										
94.09	0.41	R-4-R	RD N AND S (HILLCREST DR)	0.47	14,100	1	0	0	1	0.47	0.00	0.00	0.47
94.60	0.50	R-4-R	LEAVE MONTROSE CITY LIMITS	0.64	8,500	5	0	0	5	3.21	0.00	0.00	3.21
95.41	0.70	R-2-R	RD N AND S (CO RD 67.00)	0.46	8,500	1	0	0	1	0.46	0.00	0.00	0.46
100.54	5.29	R-2-R	JCT SH 347 NE (TO BLACK CANYON OF THE	0.14	3,600	5	6	0	11	0.72	0.86	0.00	1.58
112.23	11.53	R-3-M	RD N (CO RD Q81) (CIMMARRON)	0.09	2,600	16	3	0	19	1.46	0.27	0.00	1.73
116.66	4.48	R-2-M	MONTROSE-GUNNISON COUNTY LINE	0.24	2,519	3	0	0	3	0.73	0.00	0.00	0.73
131.12	14.46	R-2-M	JCT SH 92 NW	0.08	2,400	32	8	1	41	2.52	0.63	7.88	3.23
148.04	16.78	R-2-M	JCT SH 149 S	0.05	3,134	23	6	0	29	1.20	0.31	0.00	1.51
153.00	4.94	R-2-M	MILEPOST 153	0.13	4,100	5	2	0	7	0.67	0.27	0.00	0.94
154.58	1.60	R-2-R	RD S (CO RD 18)	0.24	7,100	6	1	0	7	1.45	0.24	0.00	1.69
155.17	0.58	R-2-R	RD S (CO RD 33)	0.66	7,100	1	0	0	1	0.66	0.00	0.00	0.66
155.75	0.67	R-2-R	RD N AND S (CO RD 38)	0.57	7,100	1	1	0	2	0.58	0.58	0.00	1.15
156.24	0.33	R-2-R	ENTER GUNNISON CITY LIMITS	0.89	9,273	2	0	0	2	1.77	0.00	0.00	1.77
156.37	0.12	R-2-R	RD E (RIO GRANDE AVE)	2.45	9,300	0	0	0	0	0.00	0.00	0.00	0.00
156.86	0.48	R-2-R	RD N AND S (10TH ST) RD W (TOMICHI AVE)	0.61	9,399	0	0	0	0	0.00	0.00	0.00	0.00
157.38	0.56	R-4-R	JCT SH 135 N RD S (MAIN ST)	0.40	12,094	17	3	0	20	6.88	1.21	0.00	8.10
157.66	0.27	R-4-R	RD N AND S (TELLER ST)	0.99	10,224	5	2	0	7	4.95	1.98	0.00	6.93
157.89	0.22	R-4-R	RD N AND S (ADAMS ST)	1.61	7,700	1	0	0	1	1.61	0.00	0.00	1.61
159.66	1.69	R-2-R	RD N (CO RD 72)	0.37	4,400	2	1	0	3	0.73	0.37	0.00	1.10
165.59	5.88	R-2-R	JCT SH 114 S	0.12	3,907	9	2	0	11	1.07	0.24	0.00	1.31
181.59	16.13	R-2-R	GUNNISON-SAGUACHE COUNTY LINE	0.06	2,675	11	4	0	15	0.70	0.25	0.00	0.95
189.27	7.73	R-2-M	RD S (CO RD 31-XX) (SARGENTS)	0.15	2,400	15	1	0	16	2.21	0.15	0.00	2.36
190.60	1.28	R-2-M	SAGUACHE-GUNNISON COUNTY LINE	0.85	2,500	2	0	0	2	1.70	0.00	0.00	1.70
199.27	8.68	R-2-M	MONARCH PASS ELEVATION 11,312 FT	0.13	2,500	26	9	0	35	3.27	1.13	0.00	4.41
200.43	0.99	R-4-M	RD NW (CO RD 234)	1.10	2,500	2	3	0	5	2.21	3.32	0.00	5.54
216.63	16.22	R-2-M	ENTER PONCHA SPRINGS CITY LIMITS	0.06	2,890	30	12	1	43	1.75	0.70	5.83	2.51
216.96	0.34	R-2-R	JCT U.S.285 SH 285 N	2.23	3,600	0	0	0	0	0.00	0.00	0.00	0.00
217.33	0.36	R-2-R	JCT U.S.285 SH 285 S	1.38	5,500	2	3	0	5	2.78	4.17	0.00	6.96
217.94	0.59	R-2-R	MILEPOST 218	0.76	6,095	2	0	0	2	1.51	0.00	0.00	1.51
220.93	2.99	R-4-R	RD S (CO RD 110)	0.15	6,100	8	1	0	9	1.20	0.15	0.00	1.35
220.98	0.04	R-4-R	RD N (HOLMAN AVE)	11.20	6,100	0	0	0	0	0.00	0.00	0.00	0.00
222.39	1.39	R-4-R	JCT SH 291 N	0.21	9,339	3	2	0	5	0.63	0.42	0.00	1.05
225.57	3.16	R-4-R	CHAFFEE-FREMONT COUNTY LINE	0.29	3,000	3	4	0	7	0.86	1.15	0.00	2.02
235.33	9.72	R-2-M	CHERRY CREEK STR K-13-N	0.09	3,000	12	10	1	23	1.12	0.94	9.37	2.15



## Colorado Department of Transportation Accident and Rates Book for 2004

SH050A													
Section MP	Func Length	Class	Section Description	MVMT	AADT	Accidents			Accident Rates *				
						** PDO	Injury	Fatal	Total	** PDO	Injury	Fatal	Total
235.34		R-2-M	CHERRY CREEK STR K-13-N										
235.62	0.28	R-2-M	CHERRY CREEK STR K-13-N	3.25	3,000	0	0	0	0	0.00	0.00	0.00	0.00
236.99	1.38	R-2-M	MILEPOST 237	0.66	3,000	1	1	0	2	0.66	0.66	0.00	1.32
241.24	4.28	R-2-M	RD NE (CO RD 45A) RD SW (CO RD 6) (COALDALE)	0.21	3,000	3	3	0	6	0.64	0.64	0.00	1.28
245.39	4.13	R-2-M	RD N (CO RD 12) RD S (CO RD 1A) (COTOPAXI)	0.22	3,000	8	3	0	11	1.76	0.66	0.00	2.43
252.65	7.25	R-3-M	JCT SH 69 S (TEXAS CREEK)	0.11	3,500	5	2	0	7	0.54	0.22	0.00	0.75
269.12	16.79	R-2-M	JCT SH 9 N	0.05	3,252	15	5	0	20	0.75	0.25	0.00	1.00
270.25	1.11	R-4-M	RD S (CO RD 3A) (TO ROYAL GORGE)	0.42	5,800	1	2	0	3	0.42	0.85	0.00	1.27
274.90	4.56	R-4-M	RD SE (SKYLINE DR) (CO RD 176)	0.09	6,903	8	3	0	11	0.70	0.26	0.00	0.96
276.68	1.63	R-4-R	ENTER CANON CITY CITY LIMITS AND URBAN	0.34	5,000	2	2	0	4	0.67	0.67	0.00	1.34
277.15	0.67	R-4-R	RD W (TUNNEL DR)	0.82	5,000	0	0	0	0	0.00	0.00	0.00	0.00
278.00	0.62	R-4-R	MILEPOST 278	0.54	8,200	0	2	0	2	0.00	1.07	0.00	1.07
278.69	0.71	R-4-R	JCT SH 115 SE RD NW (9TH ST)	0.27	14,317	11	4	0	15	2.97	1.08	0.00	4.05
279.36	0.64	R-4-R	RD E AND W (E MAIN ST)	0.19	22,491	26	4	0	30	4.97	0.77	0.00	5.74
280.30	0.98	R-4-R	RD N AND S (REYNOLDS AVE)	0.13	21,490	13	2	1	16	1.68	0.26	12.93	2.07
281.06	0.71	R-4-R	RD N AND S (DOZIER AVE)	0.18	21,500	13	2	0	15	2.34	0.36	0.00	2.70
281.23	0.15	R-4-R	LEAVE CANON CITY CITY LIMITS	0.95	19,230	4	3	0	7	3.76	2.82	0.00	6.59
281.89	0.60	R-4-R	RD S (MAC KENZIE AVE) (CO RD 20)	0.24	19,200	13	2	0	15	3.06	0.47	0.00	3.53
282.27	0.37	R-4-R	CHANGE WIDTH	0.50	14,800	5	2	0	7	2.53	1.01	0.00	3.54
285.62	3.31	R-4-R	JCT SH 67 SW	0.06	14,800	10	7	0	17	0.56	0.39	0.00	0.95
289.76	4.10	R-4-R	PENROSE/COLORADO SPRINGS INTERCHANGE	0.06	11,303	9	6	0	15	0.53	0.35	0.00	0.88
294.33	4.47	R-4-R	JCT SH 120 S RD N (CO RD 368)	0.07	8,593	7	3	1	11	0.50	0.21	7.12	0.78
296.14	2.02	R-4-R	FREMONT-PUEBLO COUNTY LINE	0.16	8,600	11	1	0	12	1.73	0.16	0.00	1.89
305.80	9.67	R-4-R	RD S (MC CULLOCH BLVD WEST) (CO RD PW570)	0.03	8,600	7	4	0	11	0.23	0.13	0.00	0.36
307.33	1.45	U-4-R	RD N AND S (MC CULLOCH BLVD EAST) (CO RD	0.17	11,098	1	2	0	3	0.17	0.34	0.00	0.51
309.77	2.43	U-4-R	RD N AND S (PURCELL BLVD) (CO RD PW655)	0.06	19,600	15	3	0	18	0.86	0.17	0.00	1.03
310.98	1.19	U-4-R	ENTER PUEBLO URBAN LIMITS	0.06	40,300	20	13	0	33	1.14	0.74	0.00	1.88
312.08	1.08	U-4-R	JCT SH 45 S RD N (WILDHORSE DR) (CO RD 115)	0.06	40,300	13	3	1	17	0.81	0.19	6.26	1.06
312.92	0.82	U-4-R	ENTER PUEBLO CITY LIMITS	0.09	38,600	9	6	0	15	0.78	0.52	0.00	1.29
313.51	0.59	U-4-R	RD N AND S (BALTIMORE AVE)	0.12	38,600	24	8	0	32	2.88	0.96	0.00	3.85
314.14	0.80	U-4-R	RD N (N FORTINO BLVD) RD S (CLUB MANOR DR)	0.08	42,481	51	15	0	66	4.09	1.20	0.00	5.29
314.43	0.26	U-6-R	RD N AND S (ELIZABETH ST)	0.21	50,970	31	9	0	40	6.29	1.83	0.00	8.12
314.52	0.08	U-4-R	I-25 INTERCHANGE (U.S.50 WEST) SH 25 N AND S	0.67	51,100	43	15	0	58	29.10	10.15	0.00	39.26
<b>Totals:</b>	<b>281.20</b>					<b>933</b>	<b>337</b>	<b>8</b>	<b>1,278</b>	<b>1.31</b>	<b>0.47</b>	<b>1.12</b>	<b>1.79</b>



## Colorado Department of Transportation Accident and Rates Book for 2004

SH050B													
MP	Section Length	Func Class	Section Description	MVMT	AADT	** PDO	Accidents			Accident Rates *			
							Injury	Fatal	Total	** PDO	Injury	Fatal	Total
315.96		U-4-R	I-25 INTERCHANGE (U.S.50 EAST) SH 25 N AND S										
316.54	0.63	U-4-R	RD N (BONFORTE BLVD) RD S (HUDSON AVE)	0.13	33,300	8	4	0	12	1.05	0.52	0.00	1.57
317.04	0.49	U-4-R	RD N AND S (NORWOOD AVE)	0.36	15,636	21	10	1	32	7.49	3.57	35.66	11.41
318.70	1.69	U-4-R	4TH STREET/EASTERN AVENUE INTERCHANGE	0.19	8,604	11	8	1	20	2.07	1.50	18.78	3.76
318.74	0.03	U-4-R	RAMPS ON AND OFF	3.98	22,900	0	0	0	0	0.00	0.00	0.00	0.00
319.08	0.29	U-4-F	AT&SF RR SEPARATION 003-469Y UNDERPASS	0.41	22,900	3	0	0	3	1.25	0.00	0.00	1.25
319.26	0.17	U-4-F	RD S (LANGDON ST)(CO RD 78)	0.70	22,900	4	1	1	6	2.82	0.71	70.60	4.24
319.36	0.09	U-4-F	SIGN BRIDGE STR K-18-DK WB LANES	1.33	22,900	1	0	0	1	1.33	0.00	0.00	1.33
319.52	0.15	U-4-F	RD S (25TH LN) (CO RD 25)	0.80	22,900	0	1	1	2	0.00	0.80	80.08	1.60
321.64	2.13	U-4-F	AIRPORT ROAD INTERCHANGE RD N AND S	0.06	22,900	7	2	0	9	0.39	0.11	0.00	0.50
322.12	0.50	U-4-F	JCT SH 233 S RD N (KEELER BLVD)(CO RD 573)	0.45	12,200	2	1	0	3	0.90	0.45	0.00	1.35
323.06	0.95	U-4-F	LEAVE PUEBLO URBAN LIMITS	0.31	9,315	4	3	0	7	1.24	0.93	0.00	2.17
324.22	1.17	U-4-F	JCT SH 231 S (DEVINE)	0.25	9,400	5	4	0	9	1.24	0.99	0.00	2.24
329.12	4.89	U-4-F	ORDNANCE DEPOT ROAD INTERCHANGE RD N	0.07	7,800	5	0	0	5	0.36	0.00	0.00	0.36
329.32	0.19	R-4-F	JCT SH 96 E RD S (CO RD 487)	1.84	7,800	0	1	0	1	0.00	1.85	0.00	1.85
330.67	1.34	R-4-F	RD N AND S (CO RD 327)	0.42	4,909	2	2	0	4	0.83	0.83	0.00	1.67
332.24	1.55	R-2-F	JCT SH 50 PUEBLO BUSINESS LOOP SH 50 W	0.55	3,200	2	2	0	4	1.10	1.10	0.00	2.20
335.75	3.49	R-4-F	JCT SH 209 N RD W (CO RD 474)	0.16	4,806	7	4	0	11	1.14	0.65	0.00	1.79
346.72	10.97	R-2-F	RD N (CO RD 733) RD S (67TH LN) (CO RD 723)	0.06	4,163	3	5	0	8	0.18	0.30	0.00	0.48
348.83	2.09	R-2-F	PUEBLO-OTERO COUNTY LINE	0.34	3,800	3	0	0	3	1.03	0.00	0.00	1.03
350.70	1.82	R-2-F	RD W (CRANSTON AVE) (CO RD LL.3)	0.40	3,800	3	2	0	5	1.18	0.79	0.00	1.97
350.90	0.19	R-2-F	JCT SH 167 N AND S (MAIN ST)	3.28	4,381	0	0	0	0	0.00	0.00	0.00	0.00
351.31	0.40	R-2-F	LEAVE FOWLER CITY LIMITS	1.61	4,245	0	0	0	0	0.00	0.00	0.00	0.00
351.46	0.14	R-2-F	RD N (CO RD LL.4) RD S (CO RD 3.5)	5.00	3,900	0	0	0	0	0.00	0.00	0.00	0.00
359.13	7.64	R-2-F	RD N AND S (CO RD 11)	0.08	4,433	4	1	0	5	0.32	0.08	0.00	0.40
359.45	0.32	R-4-F	ENTER MANZANOLA CITY LIMITS	1.82	4,700	0	0	0	0	0.00	0.00	0.00	0.00
359.70	0.24	R-4-F	JCT SH 207 NE RD SW (PARK ST)	2.42	4,700	0	0	0	0	0.00	0.00	0.00	0.00
360.00	0.29	R-4-F	MILEPOST 360	1.65	5,709	0	0	0	0	0.00	0.00	0.00	0.00
366.96	6.91	R-4-F	JCT SH 71 N RD S (CO RD 18) (10TH RD NW)	0.07	5,900	6	3	0	9	0.40	0.20	0.00	0.60
367.17	0.20	R-2-F	RD NE (CO RD 18.2)	4.41	3,100	3	2	0	5	13.29	8.86	0.00	22.14
368.10	0.89	R-2-F	JCT SH 202 NE AND SW (2ND ST)	0.99	3,100	3	0	0	3	2.98	0.00	0.00	2.98
368.92	0.81	R-2-F	JCT SH 71 SW JCT SH 266 NE	0.62	5,415	2	1	0	3	1.25	0.62	0.00	1.87
369.36	0.44	R-2-F	LEAVE ROCKY FORD CITY LIMITS	1.11	5,600	0	1	0	1	0.00	1.12	0.00	1.12
369.41	0.04	R-2-F	JCT SH 50 NW (BEGIN 1-WAY RECIPROCAL WB)	12.20	5,600	0	0	0	0	0.00	0.00	0.00	0.00
373.76	4.28	R-2-F	RD S (CO RD 24)	0.07	8,700	6	1	1	8	0.44	0.07	7.34	0.59



## Colorado Department of Transportation Accident and Rates Book for 2004

### SH050B

Section MP	Func Length	Class	Section Description	MVMT	AADT	** PDO	Accidents			Accident Rates *			
							Injury	Fatal	Total	** PDO	Injury	Fatal	Total
373.77		R-4-F	RD S (CO RD 24)										
374.25	0.46	R-4-F	ENTER SWINK CITY LIMITS	0.68	8,700	2	0	0	2	1.35	0.00	0.00	1.35
374.49	0.23	R-4-F	RD N AND S (COLUMBIA AVE)	1.37	8,700	0	0	0	0	0.00	0.00	0.00	0.00
374.78	0.28	R-4-F	LEAVE SWINK CITY LIMITS	1.11	8,807	0	1	0	1	0.00	1.11	0.00	1.11
376.94	2.20	R-4-F	CROOKED ARROYO STRS M-22-K EB AND M-22-A	0.12	10,122	6	2	0	8	0.73	0.24	0.00	0.98
377.26	0.31	R-4-F	RD S (CO RD 27)	0.66	13,400	1	0	0	1	0.66	0.00	0.00	0.66
378.41	1.13	R-4-F	JCT SH 10 S	0.18	13,400	0	0	0	0	0.00	0.00	0.00	0.00
378.73	0.31	R-4-F	AT&SF RR SEPARATION 003-286F UNDERPASS	0.60	14,800	1	1	0	2	0.60	0.60	0.00	1.19
378.81	0.07	R-4-F	RD N AND S (GRANT AVE)	2.64	14,800	0	0	0	0	0.00	0.00	0.00	0.00
379.03	0.20	R-4-F	JCT U.S.350 SH 350 S RD NW (BARNES AVE)	0.92	14,800	0	0	0	0	0.00	0.00	0.00	0.00
379.68	0.64	R-4-F	RD S (COLORADO AVE) (ABANDONED SH 109 JCT)	0.41	10,307	3	1	0	4	1.24	0.41	0.00	1.66
379.90	0.21	R-4-F	RD S (SMITHLAND AVE)	1.40	9,300	1	1	0	2	1.40	1.40	0.00	2.80
380.22	0.31	R-4-F	JCT SH 109 S (BRADISH AVE)	0.95	9,300	1	0	0	1	0.94	0.00	0.00	0.94
380.27	0.04	R-4-F	SIGN BRIDGE STR M-22-AZ EB LANES LEAVE LA	14.78	4,620	0	0	0	0	0.00	0.00	0.00	0.00
380.42	0.14	R-4-F	CHERAW INTERCHANGE SH 109 N AND S ADAMS	4.34	4,500	0	0	0	0	0.00	0.00	0.00	0.00
380.85	0.42	R-4-F	CHANGE WIDTH	1.46	4,447	2	0	0	2	2.95	0.00	0.00	2.95
381.10	0.24	R-4-F	BEG HPMS SAMPLE 089-0160-0501	2.78	4,100	0	0	0	0	0.00	0.00	0.00	0.00
381.24	0.13	R-4-R	RD N AND S (FRONTAGE RD) LEAVE LA JUNTA	5.13	4,100	0	0	0	0	0.00	0.00	0.00	0.00
388.74	7.48	R-4-R	RD S (OTERO CO RD 37) OTERO-BENT COUNTY	0.07	5,271	6	3	0	9	0.42	0.21	0.00	0.62
397.42	8.70	R-2-R	RD SE (CO RD FF.5)	0.05	6,300	7	1	1	9	0.35	0.05	4.99	0.45
398.06	0.63	R-2-F	RD N AND S (LOIS AVE) ENTER LAS ANIMAS CITY	0.69	6,300	0	0	0	0	0.00	0.00	0.00	0.00
398.76	0.69	R-2-F	JCT SH 101 S RD N (CARSON AVE)	0.63	6,264	1	0	0	1	0.63	0.00	0.00	0.63
399.41	0.64	R-4-F	RD E (GG.75 RD)	0.75	5,699	2	1	0	3	1.49	0.75	0.00	2.24
400.15	0.77	R-4-F	LAS ANIMAS INTERCHANGE SH 194 W OVERPASS	0.87	4,100	0	0	0	0	0.00	0.00	0.00	0.00
402.46	2.29	R-4-F	RD N AND S (CO RD 13)	0.33	3,600	4	0	0	4	1.32	0.00	0.00	1.32
404.62	2.14	R-4-F	JCT SH 183 S RD N (CO RD 15)	0.39	3,303	1	0	0	1	0.39	0.00	0.00	0.39
408.77	4.15	R-4-F	RD S (CO RD 18)	0.21	3,200	4	2	0	6	0.82	0.41	0.00	1.24
414.85	6.04	R-2-F	RD N AND S (CO RD 24) (HASTY)	0.14	3,200	2	1	0	3	0.28	0.14	0.00	0.42
420.73	5.84	R-2-F	JCT SH 196 N RD S (CO RD 30)	0.17	2,790	3	0	0	3	0.50	0.00	0.00	0.50
426.70	5.95	R-2-R	RD N (BENT CO RD 36) BENT-PROWERS COUNTY	0.15	3,000	2	3	0	5	0.31	0.46	0.00	0.77
427.73	0.99	R-2-F	WILEY JUNCTION INTERCHANGE SH 287 N	0.92	3,000	1	0	1	2	0.92	0.00	92.09	1.84
432.73	5.00	R-2-F	RD N (CO RD 7)	0.07	8,200	2	1	0	3	0.13	0.07	0.00	0.20
433.49	0.75	R-4-F	JCT SH 196 N AND E	0.48	7,640	3	2	0	5	1.43	0.95	0.00	2.38
434.31	0.89	R-4-F	ENTER LAMAR CITY LIMITS	0.24	12,600	6	0	0	6	1.46	0.00	0.00	1.46
434.86	0.54	R-4-F	RD E AND W (WASHINGTON ST)	0.44	11,442	7	3	0	10	3.10	1.33	0.00	4.43





## Colorado Department of Transportation Accident and Rates Book for 2004

<b>SH050B</b>																	
MP	Section Length	Func Class	Section Description	MVMT	AADT	Accidents			Accident Rates *								
						** PDO	Injury	Fatal	Total	** PDO	Injury	Fatal	Total				
434.87		R-4-F	RD E AND W (WASHINGTON ST)														
435.38	0.48	R-4-F	JCT U.S.287 SH 287 S (MAIN ST) RD W (OLIVE ST)	0.49	11,682	13	5	0	18	6.35	2.44	0.00	8.79				
435.95	0.56	R-4-F	RD N AND S (DIVISION ST)	0.73	6,692	11	4	0	15	8.03	2.92	0.00	10.96				
436.25	0.29	R-2-F	LEAVE LAMAR CITY LIMITS AND URBAN LIMITS	3.49	2,700	2	0	0	2	6.98	0.00	0.00	6.98				
436.70	0.44	R-2-F	RD N AND S (CO RD 9)	2.30	2,700	0	0	0	0	0.00	0.00	0.00	0.00				
443.71	7.01	R-2-F	RD S (CO RD HH.45)	0.13	2,900	5	2	0	7	0.67	0.27	0.00	0.94				
452.19	8.47	R-2-F	ENTER GRANADA CITY LIMITS	0.12	2,596	6	0	0	6	0.75	0.00	0.00	0.75				
452.76	0.56	R-2-F	JCT U.S.385 SH 385 N RD S (MAIN ST) BEGIN	2.22	2,200	0	0	0	0	0.00	0.00	0.00	0.00				
452.95	0.18	R-2-F	RD N AND S (HOISINGTON ST) LEAVE GRANADA	5.84	2,600	0	1	0	1	0.00	5.84	0.00	5.84				
462.73	9.76	R-2-F	RD S (11TH) ENTER HOLLY CITY LIMITS	0.12	2,300	9	5	0	14	1.10	0.61	0.00	1.70				
463.50	0.75	R-2-F	JCT SH 89 S RD N (1ST AVE) LEAVE HOLLY CITY	0.87	4,198	0	0	0	0	0.00	0.00	0.00	0.00				
467.58	4.06	R-2-F	RD N AND S (CO RD 39) COLORADO-KANSAS	0.33	2,051	0	0	0	0	0.00	0.00	0.00	0.00				
<b>Totals:</b>																	
						150.79				229	99	7	335	0.77	0.33	2.35	1.12

<b>SH050C</b>																	
MP	Section Length	Func Class	Section Description	MVMT	AADT	Accidents			Accident Rates *								
						** PDO	Injury	Fatal	Total	** PDO	Injury	Fatal	Total				
0.00		U-4-R	JCT SH 96 E AND W (4TH ST) RD N (SANTA FE) IN														
0.47	0.47	U-4-R	RD W (ELIZABETH ST)	0.40	14,672	18	8	0	26	7.13	3.17	0.00	10.30				
0.85	0.36	U-4-R	RD E (SB OFF RAMP OF I-25)	0.49	15,421	7	4	0	11	3.41	1.95	0.00	5.35				
1.27	0.36	U-4-R	RD S (SANTA FE AVE)	0.39	19,225	10	6	0	16	3.99	2.40	0.00	6.39				
2.08	0.80	U-4-R	RD SW (NORTHERN AVE) LEAVE PUEBLO CITY	0.22	15,700	1	5	0	6	0.22	1.09	0.00	1.31				
2.30	0.21	U-4-R	JOPLIN STREET INTERCHANGE SALT CREEK SH	0.55	23,822	9	1	0	10	4.94	0.55	0.00	5.49				
2.85	0.55	U-4-R	RD N AND S (ASPEN ST) (CO RD 69)	0.20	25,300	3	3	0	6	0.59	0.59	0.00	1.18				
3.84	0.99	U-4-R	RD N AND S (21ST LN) (CO RD 21)	0.14	20,111	8	5	0	13	1.10	0.69	0.00	1.79				
4.85	1.00	U-4-F	RD N AND S (25TH LN) (CO RD 25)	0.19	14,272	5	1	0	6	0.96	0.19	0.00	1.15				
7.32	2.46	U-4-F	JCT SH 233 N	0.12	9,592	12	8	0	20	1.39	0.93	0.00	2.31				
7.38	0.05	U-4-F	JCT SH 233 N	7.10	7,700	0	0	0	0	0.00	0.00	0.00	0.00				
9.44	2.04	U-4-F	JCT SH 231 N RD S (CO RD 331) (VINELAND)	0.24	5,693	3	3	0	6	0.70	0.70	0.00	1.41				
12.92	3.24	R-2-F	RD N AND S (CO RD 442)	0.28	3,003	5	5	0	10	1.41	1.41	0.00	2.81				
15.15	2.45	R-2-F	RD N (WILLIAMS ST) (CO RD 482)	0.51	2,200	2	1	0	3	1.02	0.51	0.00	1.52				
15.66	0.50	R-2-F	RD N AND S (CO RD 327) (AVONDALE)	4.20	1,300	0	0	0	0	0.00	0.00	0.00	0.00				
16.95	1.30	R-2-F	JCT U.S.50 SH 50 NW AND SE END SH, US AND	1.62	1,300	1	1	0	2	1.61	1.61	0.00	3.22				
<b>Totals:</b>																	
						16.78				84	51	0	135	1.66	1.01	0.00	2.67



**Colorado Department of Transportation  
Accident and Rates Book for 2004**

<b>SH050D</b>													
Section MP	Func Length	Class	Section Description	MVMT	AADT	** PDO	Accidents			Accident Rates *			
							Injury	Fatal	Total	** PDO	Injury	Fatal	Total
0.00		R-2-R	JCT U.S.50 SH 50 NW AND SE BEGIN SH, US AND										
0.36	0.36	R-2-R	ENTER OLATHE CITY LIMITS	6.90	1,100	0	0	0	0	0.00	0.00	0.00	0.00
0.93	0.56	R-2-R	JCT SH 348 E AND W (FIFTH ST)	3.72	1,310	0	0	0	0	0.00	0.00	0.00	0.00
1.09	0.15	R-2-R	JCT U.S.50 SH 50 NW AND SE END SH, US ROUTE	14.01	1,300	0	0	0	0	0.00	0.00	0.00	0.00
1.52	0.42	R-2-R	JCT U.S.50 SH 50 NW AND SE END SH, US ROUTE	5.00	1,300	0	0	0	0	0.00	0.00	0.00	0.00
Totals:		1.49				0	0	0	0	0.00	0.00	0.00	0.00

<b>SH050Z</b>													
Section MP	Func Length	Class	Section Description	MVMT	AADT	** PDO	Accidents			Accident Rates *			
							Injury	Fatal	Total	** PDO	Injury	Fatal	Total
0.00		R-2-F	JCT SH 50 END 1-WAY RECIPROCAL EB BEGIN SH										
0.16	0.16	R-2-F	ENTER ROCKY FORD CITY LIMITS	3.00	5,700	0	0	0	0	0.00	0.00	0.00	0.00
0.60	0.43	R-2-F	JCT SH 266 NE AND SW	1.11	5,700	0	0	0	0	0.00	0.00	0.00	0.00
1.42	0.84	R-2-F	JCT SH 202 S RD N (2ND ST)	0.60	5,416	0	2	0	2	0.00	1.21	0.00	1.21
1.50	0.06	R-2-F	RD N (CO RD 19) RD SW (CO RD 18.9) LEAVE	12.72	3,581	0	0	0	0	0.00	0.00	0.00	0.00
2.60	1.00	R-2-F	JCT SH 71 N AND RD S (CO RD 18) JCT SH 50 END	0.78	3,500	0	0	0	0	0.00	0.00	0.00	0.00
Totals:		2.49				0	2	0	2	0.00	0.47	0.00	0.47

<b>SH052A</b>													
Section MP	Func Length	Class	Section Description	MVMT	AADT	** PDO	Accidents			Accident Rates *			
							Injury	Fatal	Total	** PDO	Injury	Fatal	Total
0.00		U-2-R	JCT SH 119 NE AND SW C&S RRX 244-831K IN										
0.16	0.16	U-2-R	RD N AND S (71ST ST) LEAVE BOULDER CITY	1.46	11,700	5	2	0	7	7.30	2.92	0.00	10.22
4.66	4.49	U-2-R	JCT U.S.287 SH 287 N AND S	0.06	9,634	10	8	1	19	0.63	0.51	6.32	1.20
7.19	2.52	R-2-R	BOULDER CREEK STR D-16-U	0.08	13,296	20	12	0	32	1.63	0.98	0.00	2.61
11.16	3.96	R-2-R	I-25 INTERCHANGE (DACONO/FORT LUPTON) SH	0.05	13,619	22	18	0	40	1.12	0.91	0.00	2.03
13.14	1.99	R-2-R	RD N (CO RD 11.90)	0.08	16,200	22	6	0	28	1.86	0.51	0.00	2.37
14.01	0.97	R-2-R	RD N AND S (CO RD 15) LEAVE DACONO CITY	0.27	10,330	8	4	0	12	2.18	1.09	0.00	3.27
14.51	0.47	R-2-R	LEAVE FREDERICK CITY LIMITS	0.68	8,600	0	0	0	0	0.00	0.00	0.00	0.00
15.99	1.26	R-2-R	MILEPOST 16	0.25	8,600	2	3	0	5	0.50	0.76	0.00	1.26
19.60	3.58	R-2-R	ENTER FORT LUPTON CITY LIMITS AND URBAN	0.08	9,452	7	6	0	13	0.57	0.49	0.00	1.05
19.95	0.34	R-2-R	U.S.85 INTERCHANGE (FORT LUPTON) SH 85 N	0.72	11,200	5	2	0	7	3.60	1.44	0.00	5.04
20.44	0.48	R-2-R	JCT U.S.85 FORT LUPTON BUSINESS LOOP SH 85	0.43	13,259	15	3	0	18	6.43	1.29	0.00	7.71



## Colorado Department of Transportation Accident and Rates Book for 2004

<b>SH052A</b>													
Section MP	Func Length	Class	Section Description	MVMT	AADT	Accidents			Accident Rates *				
						** PDO	Injury	Fatal	Total	** PDO	Injury	Fatal	Total
20.45		R-2-R	JCT U.S.85 FORT LUPTON BUSINESS LOOP SH 85										
20.71	0.29	R-2-R	RD N (ROLLIE AVE)	0.88	10,739	15	2	0	17	12.98	1.73	0.00	14.71
20.94	0.22	R-2-R	MILEPOST 21	1.25	9,900	2	1	0	3	2.51	1.25	0.00	3.76
21.94	1.02	R-2-R	RD N AND S (CO RD 29.5)	0.27	9,900	0	1	0	1	0.00	0.27	0.00	0.27
25.45	3.48	R-2-R	RD N AND S (CO RD 37)	0.08	9,900	3	4	0	7	0.24	0.32	0.00	0.56
29.04	3.58	R-2-R	RD N AND S (CO RD 43.50)	0.17	4,503	6	1	1	8	1.02	0.17	16.95	1.36
29.27	0.20	R-2-R	I-76 INTERCHANGE (HUDSON) SH 76 NE AND SW	3.04	4,500	1	0	0	1	2.98	0.00	0.00	2.98
29.45	0.13	R-2-R	RD N AND S (CEDAR ST) RD W (MAIN ST)	2.36	8,900	1	0	0	1	2.46	0.00	0.00	2.46
29.74	0.31	R-2-R	RD N AND S (DATE ST)	2.44	3,618	2	0	0	2	4.90	0.00	0.00	4.90
36.91	6.86	R-2-R	RD N AND S (CO RD 59)	0.17	2,400	5	1	0	6	0.83	0.17	0.00	1.00
41.93	5.00	R-2-F	JCT SH 79 S RD N (CO RD 69) (PROSPECT	0.36	1,500	0	2	0	2	0.00	0.73	0.00	0.73
55.89	13.98	R-2-F	WELD-MORGAN COUNTY LINE	0.56	349	2	0	0	2	1.12	0.00	0.00	1.12
56.89	0.99	R-2-R	RD N AND S (CO RD 1)	11.04	250	0	0	0	0	0.00	0.00	0.00	0.00
61.84	4.91	R-2-R	RD E (CO RD G)	1.97	282	1	0	0	1	1.97	0.00	0.00	1.97
71.89	10.02	R-2-F	RD E AND W (CO RD Q)	0.58	468	6	1	0	7	3.50	0.58	0.00	4.08
72.58	0.67	R-2-F	JCT U.S.6 SH 6 NE AND SW JCT SH 39 N END SH	2.27	1,800	0	0	0	0	0.00	0.00	0.00	0.00
<b>Totals:</b>	<b>71.88</b>					<b>160</b>	<b>77</b>	<b>2</b>	<b>239</b>	<b>1.29</b>	<b>0.62</b>	<b>1.61</b>	<b>1.92</b>

<b>SH052B</b>													
Section MP	Func Length	Class	Section Description	MVMT	AADT	Accidents			Accident Rates *				
						** PDO	Injury	Fatal	Total	** PDO	Injury	Fatal	Total
86.45		R-4-R	JCT U.S.34 SH 34 E AND W (PLATTE AVE) RD S										
86.94	0.49	R-4-R	JCT SH 144 W RD E (RIVERVIEW AVE)	0.61	9,100	10	3	0	13	6.15	1.85	0.00	8.00
87.15	0.16	R-2-R	I-76 INTERCHANGE (FORT MORGAN) SH 76 E AND	1.51	11,300	6	2	0	8	8.90	2.97	0.00	11.87
87.44	0.29	R-2-R	SOUTH PLATTE RIVER STR C-21-BE SB LEAVE	1.47	6,417	1	0	0	1	1.46	0.00	0.00	1.46
88.46	1.01	R-2-R	RD E AND W (CO RD T.5)	0.66	4,100	9	2	0	11	5.96	1.32	0.00	7.29
91.06	2.53	R-4-R	RD E AND W (CO RD W)	0.72	1,504	4	0	0	4	2.87	0.00	0.00	2.87
104.53	13.46	R-2-R	RD E AND W (CO RD JJ)	0.53	380	3	0	0	3	1.60	0.00	0.00	1.60
105.54	1.00	R-2-R	RD E AND W (CO RD 74) MORGAN-WELD COUNTY	7.19	380	1	0	0	1	7.19	0.00	0.00	7.19
111.54	5.99	R-2-R	JCT SH 14 E AND W RD N (CO RD 133) END SH 52	1.20	380	0	0	0	0	0.00	0.00	0.00	0.00
<b>Totals:</b>	<b>24.93</b>					<b>34</b>	<b>7</b>	<b>0</b>	<b>41</b>	<b>3.90</b>	<b>0.80</b>	<b>0.00</b>	<b>4.70</b>



**Colorado Department of Transportation  
Accident and Rates Book for 2004**

<b>SH053A</b>													
Section MP	Func Length	Class	Section Description	MVMT	AADT	** PDO	Accidents			Accident Rates *			
							Injury	Fatal	Total	** PDO	Injury	Fatal	Total
0.00		U-4-R	I-25 INTERCHANGE (58TH AVE) SH 25 N AND S										
0.15	0.15	U-4-R	RD S (BROADWAY)	0.92	19,800	0	2	0	2	0.00	1.85	0.00	1.85
0.64	0.48	U-2-R	RD E AND W (62ND AVE)	0.41	13,937	11	5	0	16	4.51	2.05	0.00	6.56
1.66	1.00	U-2-R	JCT SH 224 N AND E RD W (70TH AVE) END SH 53	0.23	11,874	15	4	0	19	3.46	0.92	0.00	4.38
Totals:		1.63				26	11	0	37	3.30	1.40	0.00	4.69

<b>SH055A</b>													
Section MP	Func Length	Class	Section Description	MVMT	AADT	** PDO	Accidents			Accident Rates *			
							Injury	Fatal	Total	** PDO	Injury	Fatal	Total
0.00		R-2-R	JCT U.S.138 SH 138 E AND W IN CROOK CITY										
0.23	0.23	R-2-R	LEAVE CROOK CITY LIMIT	34.94	340	0	0	0	0	0.00	0.00	0.00	0.00
2.41	2.11	R-2-R	I-76 INTERCHANGE (CROOK) SH 76 NE AND SW	3.81	340	0	0	0	0	0.00	0.00	0.00	0.00
5.66	3.27	R-2-R	RD S (CO RD 81) END SH 55	0.84	1,000	1	2	0	3	0.84	1.67	0.00	2.51
Totals:		5.61				1	2	0	3	0.67	1.34	0.00	2.02

<b>SH056A</b>													
Section MP	Func Length	Class	Section Description	MVMT	AADT	** PDO	Accidents			Accident Rates *			
							Injury	Fatal	Total	** PDO	Injury	Fatal	Total
0.00		R-2-R	RD N (CO RD 23) RD W (CO RD 8E) BEGIN SH 56										
1.52	1.52	R-2-R	RD N AND S (CO RD 21)	0.56	3,200	0	0	0	0	0.00	0.00	0.00	0.00
3.06	1.60	R-2-R	JCT U.S.287 SH 287 S AND E RD N (BERTS)	0.45	3,798	6	1	0	7	2.71	0.45	0.00	3.16
Totals:		3.12				6	1	0	7	1.50	0.25	0.00	1.75

<b>SH056B</b>													
Section MP	Func Length	Class	Section Description	MVMT	AADT	** PDO	Accidents			Accident Rates *			
							Injury	Fatal	Total	** PDO	Injury	Fatal	Total



**Colorado Department of Transportation  
Accident and Rates Book for 2004**

<b>SH056B</b>													
Section MP	Func Length	Class	Section Description	MVMT	AADT	** PDO	Accidents			Accident Rates *			
							Injury	Fatal	Total	** PDO	Injury	Fatal	Total
4.45		U-2-F	JCT U.S.287 SH 287 N AND W RD S IN BERTHOUD										
4.50	0.05	U-2-F	LEAVE BERTHOUD CITY LIMITS	7.92	6,900	1	0	0	1	8.08	0.00	0.00	8.08
5.51	0.96	U-2-F	RD N AND S (LARIMER CO RD 904)	0.41	6,900	4	1	0	5	1.65	0.41	0.00	2.06
9.47	3.94	R-2-F	I-25 INTERCHANGE (BERTHOUD) SH 25 N AND S	0.11	6,452	3	1	0	4	0.32	0.11	0.00	0.43
Totals:		4.95				8	2	0	10	0.67	0.17	0.00	0.84

<b>SH057A</b>													
Section MP	Func Length	Class	Section Description	MVMT	AADT	** PDO	Accidents			Accident Rates *			
							Injury	Fatal	Total	** PDO	Injury	Fatal	Total
0.00		R-2-F	I-70 INTERCHANGE (STRATTON) SH 70 E AND W										
0.23	0.23	R-2-F	CHANGE WIDTH	6.99	1,700	0	0	0	0	0.00	0.00	0.00	0.00
0.49	0.24	R-2-F	END SH 57A JCT U.S.24 SH 24 W RD N	6.70	1,700	1	0	0	1	6.75	0.00	0.00	6.75
Totals:		0.47				1	0	0	1	3.42	0.00	0.00	3.42

<b>SH058A</b>													
Section MP	Func Length	Class	Section Description	MVMT	AADT	** PDO	Accidents			Accident Rates *			
							Injury	Fatal	Total	** PDO	Injury	Fatal	Total
0.00		U-4-R	JCT U.S.6 SH 6 SE AND SW JCT SH 93 N IN										
0.36	0.36	U-4-R	CHANGE WIDTH	0.54	14,100	3	2	0	5	1.62	1.08	0.00	2.70
0.68	0.32	U-4-R	WASHINGTON STREET INTERCHANGE RD N AND	0.61	14,100	0	0	0	0	0.00	0.00	0.00	0.00
1.51	0.93	U-4-R	CHANGE SPEED LIMIT	0.15	19,081	4	3	0	7	0.62	0.46	0.00	1.08
3.81	2.34	U-4-R	MC INTYRE STREET INTERCHANGE RD N AND S	0.06	19,300	12	4	0	16	0.72	0.24	0.00	0.97
5.39	1.63	U-4-R	ENTER WHEAT RIDGE CITY LIMITS	0.06	28,100	9	8	1	18	0.54	0.48	5.97	1.07
5.44	0.04	U-4-R	I-70 INTERCHANGE (GOLDEN) SH 70 NE AND SW	2.43	28,100	1	1	1	3	2.63	2.63	262.79	7.88
Totals:		5.62				29	18	2	49	0.66	0.41	4.58	1.12



## Colorado Department of Transportation Accident and Rates Book for 2004

<b>SH059A</b>													
MP	Section Length	Func Class	Section Description	MVMT	AADT	Accidents			Accident Rates *				
						** PDO	Injury	Fatal	Total	** PDO	Injury	Fatal	Total
0.00		R-2-F	JCT U.S.40 SH 40 E AND W IN KIT CARSON CITY										
0.47	0.47	R-2-F	RD E (CO RD M.5) LEAVE KIT CARSON CITY	10.38	560	0	0	0	0	0.00	0.00	0.00	0.00
9.03	8.51	R-2-F	RD E (CO RD W)	0.94	340	0	0	0	0	0.00	0.00	0.00	0.00
14.99	5.99	R-2-F	MILEPOST 15	1.34	340	0	0	0	0	0.00	0.00	0.00	0.00
18.02	3.01	R-2-F	RD E AND W (CO RD FF)	2.21	410	1	0	0	1	2.22	0.00	0.00	2.22
19.02	1.02	R-2-F	KIT CARSON-CHEYENNE COUNTY LINE	6.53	410	0	0	0	0	0.00	0.00	0.00	0.00
23.53	4.45	R-2-F	MILEPOST 24	1.50	410	0	0	0	0	0.00	0.00	0.00	0.00
28.66	5.11	R-2-F	RD E (CO RD G)	1.30	410	2	1	0	3	2.61	1.30	0.00	3.91
32.96	4.28	R-2-F	RD E AND W (CO RD L)	1.56	410	0	0	0	0	0.00	0.00	0.00	0.00
37.54	4.62	R-2-F	RD E AND W (CO RD R)	2.11	280	0	0	0	0	0.00	0.00	0.00	0.00
41.02	3.47	R-2-F	I-70 INTERCHANGE (SEIBERT) SH 70 E AND W	2.52	313	1	0	0	1	2.52	0.00	0.00	2.52
41.03	0.00	R-2-F	I-70 INTERCHANGE (SEIBERT) SH 70 E AND W	0.00	980	0	0	0	0	0.00	0.00	0.00	0.00
41.30	0.26	R-2-F	RD E (4TH ST)	10.72	980	0	0	0	0	0.00	0.00	0.00	0.00
41.47	0.16	R-2-F	JCT U.S.24 SH 24 E AND W (2ND ST)	17.43	980	0	0	0	0	0.00	0.00	0.00	0.00
43.53	2.09	R-2-F	RD W (CO RD X)	2.38	550	0	0	0	0	0.00	0.00	0.00	0.00
45.74	2.21	R-2-F	BUFFALO CREEK STR G-25-G	2.25	550	0	0	0	0	0.00	0.00	0.00	0.00
52.53	6.77	R-2-F	RD W (CO RD GG)	0.75	537	0	0	0	0	0.00	0.00	0.00	0.00
54.55	2.02	R-2-F	RD E (CO RD JJ)	2.60	520	0	0	0	0	0.00	0.00	0.00	0.00
60.18	5.45	R-2-F	RD E (CO RD PP)	0.96	520	0	0	0	0	0.00	0.00	0.00	0.00
67.00	6.81	R-2-F	MILEPOST 67	0.66	610	1	0	0	1	0.66	0.00	0.00	0.66
<b>Totals:</b>													
	66.70					5	1	0	6	0.47	0.09	0.00	0.56

<b>SH059B</b>													
MP	Section Length	Func Class	Section Description	MVMT	AADT	Accidents			Accident Rates *				
						** PDO	Injury	Fatal	Total	** PDO	Injury	Fatal	Total
74.50		R-2-F	MILEPOST 75										
81.49	6.99	R-2-F	RD E AND W (CO RD 13)	1.35	290	2	0	0	2	2.70	0.00	0.00	2.70
89.52	8.00	R-2-F	RD W (CO RD 21)	0.87	391	2	0	0	2	1.75	0.00	0.00	1.75
105.29	16.05	R-2-F	RD E AND W (CO RD 37)	0.18	962	2	1	0	3	0.35	0.18	0.00	0.53
105.92	0.66	R-2-F	ENTER YUMA CITY LIMITS	2.30	1,798	0	0	0	0	0.00	0.00	0.00	0.00
106.28	0.31	R-2-F	JCT U.S.34 SH 34 E AND W (8TH AVE)	4.90	1,800	0	0	0	0	0.00	0.00	0.00	0.00
107.35	0.48	R-2-F	RD W (RAILROAD AVE)	2.23	2,549	0	0	0	0	0.00	0.00	0.00	0.00
107.93	0.56	R-2-F	CHANGE WIDTH	3.78	1,292	2	0	0	2	7.61	0.00	0.00	7.61
115.89	7.90	R-2-F	RD E (CO RD 47)	0.29	1,200	1	1	0	2	0.29	0.29	0.00	0.58



**Colorado Department of Transportation  
Accident and Rates Book for 2004**

<b>SH059B</b>													
MP	Section Length	Func Class	Section Description	MVMT	AADT	** PDO	Accidents			Accident Rates *			
							Injury	Fatal	Total	** PDO	Injury	Fatal	Total
115.90		R-2-F	RD E (CO RD 47)										
118.89	3.00	R-2-F	RD E AND W (CO RD 50)	0.76	1,200	0	0	0	0	0.00	0.00	0.00	0.00
122.85	3.90	R-2-F	RD NW (CO RD F)	0.74	942	0	0	0	0	0.00	0.00	0.00	0.00
126.60	3.74	R-2-F	RD NW (CO RD G)	1.09	670	1	0	0	1	1.09	0.00	0.00	1.09
133.63	7.02	R-2-F	RD E AND W (PHILLIPS CO RD 2) YUMA-PHILLIPS	0.81	479	0	0	0	0	0.00	0.00	0.00	0.00
135.53	1.99	R-2-F	RD E AND W (CO RD 6)	5.97	230	0	0	0	0	0.00	0.00	0.00	0.00
145.51	10.05	R-2-F	RD E AND W (CO RD 26)	1.18	230	0	0	0	0	0.00	0.00	0.00	0.00
147.00	1.50	R-2-F	MILEPOST 147	5.17	352	0	0	0	0	0.00	0.00	0.00	0.00
147.08	0.06	R-2-F	RD E AND W (3RD ST)	75.90	600	0	0	0	0	0.00	0.00	0.00	0.00
147.21	0.13	R-2-F	JCT U.S.6 SH 6 E AND W (1ST ST)	29.44	714	0	0	0	0	0.00	0.00	0.00	0.00
147.50	0.29	R-2-F	RD E AND W (STROHM ST)	11.08	850	0	0	0	0	0.00	0.00	0.00	0.00
147.80	0.28	R-2-F	RD E AND W (WILSON ST)	11.09	880	0	0	0	0	0.00	0.00	0.00	0.00
147.83	0.10	R-2-F	LEAVE HAXTUN CITY LIMITS	49.41	553	0	0	0	0	0.00	0.00	0.00	0.00
151.98	3.94	R-2-F	RD W (CO RD 38)	1.26	550	2	0	0	2	2.52	0.00	0.00	2.52
158.65	6.66	R-2-F	RD W (PHILLIPS CO RD 44) RD E (SEDGWICK CO	0.75	550	0	0	0	0	0.00	0.00	0.00	0.00
171.02	12.38	R-2-F	RAMPS ON AND OFF	1.07	207	1	0	0	1	1.07	0.00	0.00	1.07
171.06	0.03	R-2-F	I-76 INTERCHANGE (SEDGWICK) SH 76 NE AND	350.29	260	1	0	0	1	350.29	0.00	0.00	350.29
173.31	2.24	R-2-F	JCT U.S.138 SH 138 NE AND SW END SH 59	2.18	560	1	1	0	2	2.18	2.18	0.00	4.36
Totals:	98.26					15	3	0	18	0.68	0.14	0.00	0.81

<b>SH060A</b>													
MP	Section Length	Func Class	Section Description	MVMT	AADT	** PDO	Accidents			Accident Rates *			
							Injury	Fatal	Total	** PDO	Injury	Fatal	Total
0.00		U-2-R	JCT U.S.287 SH 287 N AND S RD W (CO RD 14)										
0.92	0.92	U-2-R	RD S (CO RD 1) (CO RD 904)	1.56	1,900	3	3	0	6	4.69	4.69	0.00	9.38
2.95	1.99	U-2-R	BEGIN WELD COUNTY CHARGEABLE	0.72	1,900	0	0	0	0	0.00	0.00	0.00	0.00
4.96	2.00	U-2-R	I-25 SEPARATION SH 25 N AND S UNDERPASS	0.77	1,785	2	1	1	4	1.53	0.77	76.73	3.07
Totals:	4.91					5	4	1	10	1.50	1.20	30.03	3.00



## Colorado Department of Transportation Accident and Rates Book for 2004

### SH060B

Section MP	Func Length	Class	Section Description	MVMT	AADT	** PDO	Accidents			Accident Rates *			
							Injury	Fatal	Total	** PDO	Injury	Fatal	Total
5.84		R-2-R	I-25 INTERCHANGE (JOHNSTOWN/MILLIKEN) SH										
8.86	3.00	R-2-R	RD N AND S (CO RD 15)	0.10	9,100	8	3	0	11	0.80	0.30	0.00	1.10
8.97	0.10	R-2-R	ENTER JOHNSTOWN CITY LIMITS	3.00	9,100	1	0	0	1	3.06	0.00	0.00	3.06
9.78	0.81	R-2-R	RD N AND S (PARISH AVE)	0.37	9,100	3	3	0	6	1.11	1.11	0.00	2.23
9.98	0.19	R-2-R	GW RRX 849-354T	1.78	8,083	2	1	0	3	3.52	1.76	0.00	5.28
10.04	0.05	R-2-R	LEAVE JOHNSTOWN CITY LIMITS	7.29	7,500	0	0	0	0	0.00	0.00	0.00	0.00
11.83	1.74	R-2-F	DITCH STR C-17-M	0.21	7,500	2	4	0	6	0.42	0.84	0.00	1.25
12.88	1.05	R-2-F	RD N AND S (ALICE AVE)	0.47	5,571	3	4	0	7	1.41	1.88	0.00	3.29
16.56	3.66	R-2-F	JCT SH 256 E	0.19	3,900	8	4	1	13	1.53	0.77	19.15	2.49
20.20	3.60	R-2-F	JCT U.S.85 SH 85 NE AND SW (HOUSTON) END SH	0.26	2,901	3	3	0	6	0.79	0.79	0.00	1.57
<b>Totals:</b>	<b>14.20</b>					<b>30</b>	<b>22</b>	<b>1</b>	<b>53</b>	<b>1.01</b>	<b>0.74</b>	<b>3.37</b>	<b>1.79</b>

### SH061A

Section MP	Func Length	Class	Section Description	MVMT	AADT	** PDO	Accidents			Accident Rates *			
							Injury	Fatal	Total	** PDO	Injury	Fatal	Total
0.00		R-2-F	JCT U.S.34 SH 34 E AND W (FIRST AVE) RD S (CO										
0.49	0.49	R-2-F	RD W (AIRPORT CT)	7.29	765	0	0	0	0	0.00	0.00	0.00	0.00
0.51	0.02	R-2-F	LEAVE OTIS CITY LIMIT	187.14	730	0	0	0	0	0.00	0.00	0.00	0.00
3.11	2.50	R-2-F	RD E AND W (CO RD 43)	1.50	730	0	0	0	0	0.00	0.00	0.00	0.00
7.97	4.94	R-2-F	RD W (CO RD 47)	0.76	730	1	0	0	1	0.76	0.00	0.00	0.76
13.84	5.79	R-2-F	RD N (CO RD QQ)	0.94	504	0	0	0	0	0.00	0.00	0.00	0.00
21.70	7.74	R-2-F	RD E AND W (LOGAN CO RD 2)	0.71	500	1	0	0	1	0.71	0.00	0.00	0.71
31.61	9.97	R-2-F	RD N (CO RD 61)	0.55	500	1	1	0	2	0.55	0.55	0.00	1.10
40.38	8.70	R-2-F	ENTER STERLING CITY LIMIT AND URBAN LIMIT	0.27	1,144	1	1	0	2	0.27	0.27	0.00	0.55
41.02	0.60	R-2-R	JCT U.S.6 SH 6 NE AND SW RD N (RAMP TO I-76)	1.83	2,495	1	1	0	2	1.83	1.83	0.00	3.65
<b>Totals:</b>	<b>40.75</b>					<b>5</b>	<b>3</b>	<b>0</b>	<b>8</b>	<b>0.47</b>	<b>0.28</b>	<b>0.00</b>	<b>0.75</b>





## Colorado Department of Transportation Accident and Rates Book for 2004

<b>SH062A</b>													
MP	Section Length	Func Class	Section Description	MVMT	AADT	** PDO	Accidents			Accident Rates *			
							Injury	Fatal	Total	** PDO	Injury	Fatal	Total
0.00		R-2-M	JCT SH 145 NW AND SE (PLACERVILLE) BEGIN SH										
12.62	12.65	R-2-M	DALLAS DIVIDE ELEVATION 8,970 FT SAN	0.06	3,800	23	11	2	36	1.31	0.63	11.37	2.05
19.67	7.24	R-2-M	RD NE (CO RD 24C)	0.10	3,800	9	1	0	10	0.89	0.10	0.00	0.99
22.21	2.27	R-2-R	ENTER RIDGWAY CITY LIMIT	0.29	4,209	1	0	0	1	0.29	0.00	0.00	0.29
22.42	0.20	R-2-R	RD E (CLINTON ST)	2.63	5,200	0	0	0	0	0.00	0.00	0.00	0.00
22.97	0.56	R-2-R	RD N (LENA ST) (OLD SH 23 IN 1991 - NOW CO RD	0.94	5,200	0	0	0	0	0.00	0.00	0.00	0.00
23.26	0.28	R-2-R	LEAVE RIDGWAY CITY LIMIT	1.25	7,823	0	0	0	0	0.00	0.00	0.00	0.00
23.41	0.14	R-2-R	JCT U.S.550 SH 550 N AND S END SH 62	2.47	7,900	0	1	0	1	0.00	2.52	0.00	2.52
Totals:	23.34					33	13	2	48	0.98	0.38	5.91	1.42

<b>SH063A</b>													
MP	Section Length	Func Class	Section Description	MVMT	AADT	** PDO	Accidents			Accident Rates *			
							Injury	Fatal	Total	** PDO	Injury	Fatal	Total
0.00		R-2-F	JCT U.S.36 SH 36 E AND W RD S (CO RD CC)										
14.00	14.08	R-2-F	MILEPOST 14	0.40	485	0	0	0	0	0.00	0.00	0.00	0.00
18.10	4.10	R-2-F	RD E AND W (CO RD 30)	1.19	560	1	0	0	1	1.19	0.00	0.00	1.19
24.19	6.08	R-2-F	RD E AND W (CO RD 36)	0.80	560	1	0	0	1	0.80	0.00	0.00	0.80
27.17	2.97	R-2-F	RD E AND W (CO RD 39)	1.33	690	0	1	0	1	0.00	1.33	0.00	1.33
28.72	1.26	R-2-F	ENTER AKRON CITY LIMIT	2.35	922	1	0	0	1	2.36	0.00	0.00	2.36
29.00	0.55	R-2-F	MILEPOST 29	2.92	1,700	0	0	0	0	0.00	0.00	0.00	0.00
29.72	0.60	R-2-F	LEAVE AKRON CITY LIMIT	2.82	1,615	0	0	0	0	0.00	0.00	0.00	0.00
35.25	5.57	R-2-F	RD E AND W (CO RD 47)	0.56	880	1	0	0	1	0.56	0.00	0.00	0.56
48.19	13.01	R-2-F	RD E (LOGAN CO RD 2) (CO RD 60)	0.32	651	1	0	0	1	0.32	0.00	0.00	0.32
53.28	5.08	R-2-F	I-76 INTERCHANGE (ATWOOD/STERLING) SH 76	0.84	640	1	0	0	1	0.84	0.00	0.00	0.84
56.41	3.12	R-2-F	JCT U.S.6 SH 6 NE AND SW (ATWOOD) END SH 63	0.40	2,200	6	0	0	6	2.39	0.00	0.00	2.39
Totals:	56.42					12	1	0	13	0.80	0.07	0.00	0.86



## Colorado Department of Transportation Accident and Rates Book for 2004

<b>SH064A</b>													
Section MP	Func Length	Class	Section Description	MVMT	AADT	** PDO	Accidents			Accident Rates *			
							Injury	Fatal	Total	** PDO	Injury	Fatal	Total
0.00		R-2-R	JCT U.S.40 SH 40 NW AND E IN DINOSAUR CITY										
0.53	0.53	R-2-R	RD W (7TH ST)	3.03	1,700	0	0	0	0	0.00	0.00	0.00	0.00
0.86	0.32	R-2-R	LEAVE DINOSAUR CITY LIMIT	7.10	1,203	0	0	0	0	0.00	0.00	0.00	0.00
1.83	0.85	R-2-R	MOFFAT-RIO BLANCO COUNTY LINE	2.68	1,200	1	0	0	1	2.69	0.00	0.00	2.69
7.53	5.69	R-2-R	RD NE (CO RD 98)	0.40	1,200	4	2	1	7	1.60	0.80	40.04	2.80
14.06	6.52	R-2-R	RD N (CO RD 152)	0.35	1,200	3	4	0	7	1.05	1.40	0.00	2.44
15.66	1.59	R-3-R	RD N (CO RD 2) (CO RD 153)	0.90	1,899	2	0	0	2	1.81	0.00	0.00	1.81
17.82	2.15	R-3-R	ENTER RANGELY CITY LIMIT	0.54	2,373	5	0	0	5	2.68	0.00	0.00	2.68
18.27	0.44	R-2-R	RD N AND S (GRAND AVE)	1.45	4,273	1	1	0	2	1.45	1.45	0.00	2.91
18.76	0.48	R-2-R	RD N (COLOROW ST)	0.89	6,421	2	0	0	2	1.77	0.00	0.00	1.77
19.52	0.75	R-2-R	LEAVE RANGELY CITY LIMITS	0.87	4,204	0	0	0	0	0.00	0.00	0.00	0.00
19.78	0.25	R-2-R	JCT SH 139 S	4.05	2,700	0	0	0	0	0.00	0.00	0.00	0.00
21.02	1.23	R-2-R	RD SW (CO RD 108) (RODEO GROVE RD)	1.31	1,702	0	0	0	0	0.00	0.00	0.00	0.00
70.15	48.76	R-2-R	STRAWBERRY CREEK STR D-04-G	0.04	1,454	60	15	2	77	2.31	0.58	7.71	2.97
74.37	4.21	R-2-M	JCT SH 13 NE AND SW END SH 64	0.56	1,163	3	0	0	3	1.67	0.00	0.00	1.67
<b>Totals:</b>	<b>73.77</b>					<b>81</b>	<b>22</b>	<b>3</b>	<b>106</b>	<b>1.98</b>	<b>0.54</b>	<b>7.33</b>	<b>2.59</b>

<b>SH065A</b>													
Section MP	Func Length	Class	Section Description	MVMT	AADT	** PDO	Accidents			Accident Rates *			
							Injury	Fatal	Total	** PDO	Injury	Fatal	Total
0.00		R-2-R	JCT SH 92 NE AND SW BEGIN SH 65 MILEPOST 0										
1.74	1.74	R-2-R	RD S (CO RD 19.75) ENTER ORCHARD CITY CITY	0.19	8,200	5	4	0	9	0.96	0.77	0.00	1.72
8.55	6.74	R-2-R	LEAVE ORCHARD CITY CITY LIMIT	0.05	7,457	21	13	0	34	1.14	0.71	0.00	1.85
10.07	1.50	R-2-R	RD W (CO RD Q.25)	0.27	6,700	4	4	0	8	1.09	1.09	0.00	2.18
11.06	0.95	R-2-R	RD W (BOULDER AVE)	0.44	6,522	7	0	0	7	3.08	0.00	0.00	3.08
11.46	0.39	R-2-R	LEAVE CEDAREEDGE CITY LIMIT	1.67	4,200	0	0	0	0	0.00	0.00	0.00	0.00
13.30	1.84	R-2-M	RD E AND W (CO RD T.50)	0.52	2,879	2	0	0	2	1.03	0.00	0.00	1.03
20.86	7.64	R-2-M	RD E AND W (CO RD 22.25)	0.32	1,112	1	2	0	3	0.32	0.64	0.00	0.96
26.99	6.11	R-2-M	RD SW (CO RD Z.00) (ISLAND LAKE LITTLE BEAR	0.51	873	3	1	0	4	1.54	0.51	0.00	2.05
29.95	2.95	R-2-M	DELTA-MESA COUNTY LINE	1.72	540	2	0	0	2	3.43	0.00	0.00	3.43
41.99	11.98	R-2-M	RD W (CO RD E.25) MILEPOST 42	0.41	550	3	4	0	7	1.24	1.66	0.00	2.90
48.80	6.80	R-2-M	RD E AND W (CO RD J.25)	0.72	560	7	5	0	12	5.02	3.59	0.00	8.61
51.16	2.34	R-2-M	JCT SH 330 E	1.26	925	2	1	0	3	2.52	1.26	0.00	3.79
61.39	10.18	R-2-M	I-70 INTERCHANGE (GRAND MESA/COLLBRAN) SH	0.09	2,900	12	5	1	18	1.11	0.46	9.26	1.67



## Colorado Department of Transportation Accident and Rates Book for 2004

Totals: 61.16 69 39 1 109 1.30 0.73 1.88 2.05

<b>SH066A</b>													
Section MP	Func Length	Class	Section Description	MVMT	AADT	** PDO	Accidents			Accident Rates *			
							Injury	Fatal	Total	** PDO	Injury	Fatal	Total
0.00		R-2-M	EAST BOUNDARY ROCKY MOUNTAIN NATIONAL										
1.42	1.40	R-2-M	JCT U.S.36 SH 36 NW AND SE END SH 66 BEGIN	0.29	6,800	2	1	0	3	0.57	0.29	0.00	0.86
Totals:		1.40				2	1	0	3	0.57	0.29	0.00	0.86

<b>SH066B</b>													
Section MP	Func Length	Class	Section Description	MVMT	AADT	** PDO	Accidents			Accident Rates *			
							Injury	Fatal	Total	** PDO	Injury	Fatal	Total
28.69		R-4-R	JCT U.S.36 SH 36 NW AND S RD N (CO RD 49) END										
32.58	3.89	R-4-R	RD N AND S (CO RD 31) (75TH ST)	0.08	8,500	13	2	0	15	1.07	0.17	0.00	1.24
34.20	1.61	U-4-R	ENTER LONGMONT CITY LIMITS	0.17	9,800	5	4	0	9	0.87	0.69	0.00	1.56
34.56	0.35	U-2-R	RD N (ANHAWA ST) (CO RD AM1)	0.80	9,800	0	0	0	0	0.00	0.00	0.00	0.00
35.07	0.50	U-3-R	RD N (CO RD 19) RD S (HOVER ST) (95TH ST)	0.51	10,635	3	2	0	5	1.54	1.03	0.00	2.57
35.99	0.89	U-2-R	MILEPOST 36	0.18	17,476	10	6	0	16	1.76	1.06	0.00	2.82
36.61	0.61	U-2-R	JCT U.S.287 SH 287 N AND S (MAIN ST)	0.21	21,300	2	3	0	5	0.42	0.63	0.00	1.06
36.94	0.49	U-2-R	C&S RR 245-010J LEAVE LONGMONT CITY LIMITS	0.38	14,826	11	3	0	14	4.12	1.12	0.00	5.24
37.90	0.99	U-2-R	RD S (CO RD 3)	0.19	14,800	2	3	0	5	0.37	0.56	0.00	0.93
38.91	1.00	U-2-R	RD N AND S (WELD CO RD 1) BOULDER-WELD	0.18	14,800	8	3	0	11	1.48	0.55	0.00	2.03
42.73	3.96	R-2-R	I-25 INTERCHANGE (LONGMONT/LYONS) SH 25 N	0.05	14,600	26	7	0	33	1.23	0.33	0.00	1.56
44.91	2.01	R-2-R	RD N AND S (CO RD 13)	0.11	12,500	13	4	1	18	1.41	0.43	10.85	1.95
46.46	1.51	R-2-R	RD N (CO RD 17)	0.24	7,403	4	5	0	9	0.98	1.23	0.00	2.21
51.17	4.72	R-2-R	RD N (DIVISION ST) ENTER PLATTEVILLE CITY	0.09	6,566	18	10	0	28	1.59	0.88	0.00	2.47
51.23	0.16	R-2-R	JCT U.S.85 PLATTEVILLE BUSINESS LOOP SH 85	2.75	6,200	0	0	0	0	0.00	0.00	0.00	0.00
51.39	0.13	R-2-R	JCT U.S.85 SH 85 N AND S RD E (PLATTE AVE)	3.18	6,600	4	3	0	7	12.45	9.34	0.00	21.79
Totals:		22.82				119	55	1	175	1.30	0.60	1.09	1.91



## Colorado Department of Transportation Accident and Rates Book for 2004

<b>SH067A</b>													
MP	Section Length	Func Class	Section Description	MVMT	AADT	** PDO	Accidents			Accident Rates *			
							Injury	Fatal	Total	** PDO	Injury	Fatal	Total
0.00		R-2-R	JCT SH 96 E AND SW (WETMORE)										
1.56	1.56	R-2-R	CUSTER-FREMONT COUNTY LINE	1.25	1,400	0	1	0	1	0.00	1.25	0.00	1.25
6.82	5.23	R-2-R	RD SW (CO RD 741C)	0.37	1,400	7	3	0	10	2.61	1.12	0.00	3.74
10.17	3.33	R-2-R	RD SW (ARROWHEAD DR)(CO RD 685C)	1.00	821	0	0	0	0	0.00	0.00	0.00	0.00
10.83	0.65	R-2-R	ENTER FLORENCE CITY LIMITS	1.40	3,000	1	0	0	1	1.40	0.00	0.00	1.40
11.12	0.26	R-2-R	JCT SH 115 E AND W RD NE (ROBINSON AVE) END	2.71	3,882	0	0	0	0	0.00	0.00	0.00	0.00
Totals:	11.03					8	4	0	12	1.44	0.72	0.00	2.16

<b>SH067B</b>													
MP	Section Length	Func Class	Section Description	MVMT	AADT	** PDO	Accidents			Accident Rates *			
							Injury	Fatal	Total	** PDO	Injury	Fatal	Total
11.44		R-2-R	JCT SH 115 E AND W RD SW (PIKES PEAK AVE)										
11.86	0.42	R-2-R	LEAVE FLORENCE CITY LIMIT	2.24	2,900	5	1	0	6	11.30	2.26	0.00	13.56
15.07	3.10	R-2-R	JCT U.S.50 SH 50 E AND W RD N (CO RD 767C)	0.30	2,900	3	1	0	4	0.91	0.30	0.00	1.21
Totals:	3.52					8	2	0	10	2.14	0.54	0.00	2.68

<b>SH067C</b>													
MP	Section Length	Func Class	Section Description	MVMT	AADT	** PDO	Accidents			Accident Rates *			
							Injury	Fatal	Total	** PDO	Injury	Fatal	Total
45.71		R-2-M	RD N AND S (4TH ST) RD E (VICTOR AVE) IN										
45.88	0.17	R-2-M	RD S (7TH ST)	12.23	1,314	0	0	0	0	0.00	0.00	0.00	0.00
45.89	0.00	R-2-M	RD S (7TH ST)	0.00	1,100	0	0	0	0	0.00	0.00	0.00	0.00
50.73	4.66	R-2-M	ACCESS CONTROL CHG	0.53	1,100	5	2	0	7	2.66	1.07	0.00	3.73
51.02	0.28	R-2-M	RD E (WHITEING AVE)	8.87	1,100	0	0	0	0	0.00	0.00	0.00	0.00
51.35	0.32	R-2-M	RD N (2ND ST) RD W (BENNETT AVE)	6.25	1,367	2	0	0	2	12.49	0.00	0.00	12.49
51.67	0.31	R-2-M	RD E (BENNETT AVE)	6.30	1,400	6	0	0	6	37.77	0.00	0.00	37.77
52.07	0.34	R-2-M	RD S (BISON ST)	5.74	1,400	2	0	0	2	11.62	0.00	0.00	11.62
52.30	0.22	R-2-M	LEAVE CRIPPLE CREEK CITY LIMITS	8.87	1,400	2	0	0	2	17.74	0.00	0.00	17.74
56.76	4.45	R-2-M	RD S (CO RD 81) (GILLETTE)	0.46	1,321	4	5	0	9	1.86	2.32	0.00	4.18
64.99	8.16	R-2-M	MILEPOST 65	0.26	1,300	30	12	1	43	7.72	3.09	25.75	11.07
70.14	5.11	R-2-M	JCT U.S.24 SH 24 NE AND SW (DIVIDE) RD N (CO	0.11	4,922	18	8	0	26	1.96	0.87	0.00	2.83
Totals:	24.02					69	27	1	97	3.85	1.51	5.58	5.41



**Colorado Department of Transportation  
Accident and Rates Book for 2004**

<b>SH067D</b>													
Section MP	Func Length	Class	Section Description	MVMT	AADT	** PDO	Accidents			Accident Rates *			
							Injury	Fatal	Total	** PDO	Injury	Fatal	Total
76.92		R-2-M	JCT U.S.24 SH 24 NE AND SW RD SE (ST 1) IN										
78.00	1.06	R-2-M	MILEPOST 78	0.29	8,939	6	3	0	9	1.73	0.87	0.00	2.60
79.16	1.14	R-2-M	RD W (CO RD FC1)	0.69	3,457	6	1	0	7	4.16	0.69	0.00	4.86
80.89	1.72	R-2-M	RD E AND W (CO RD 75) (RED ROCK	0.47	3,400	2	1	0	3	0.94	0.47	0.00	1.40
87.13	6.28	R-2-M	TELLER-DOUGLAS COUNTY LINE ENTER PIKE	0.23	1,900	4	2	0	6	0.92	0.46	0.00	1.37
91.99	4.82	R-2-M	MILEPOST 92	0.33	1,697	2	6	0	8	0.67	2.00	0.00	2.67
100.08	8.05	R-2-M	RD SW (CO RD 75) RD NW (CO RD 126)	0.58	590	1	5	0	6	0.58	2.88	0.00	3.45
Totals:	23.07					21	18	0	39	1.30	1.11	0.00	2.41

<b>SH067E</b>													
Section MP	Func Length	Class	Section Description	MVMT	AADT	** PDO	Accidents			Accident Rates *			
							Injury	Fatal	Total	** PDO	Injury	Fatal	Total
117.40		R-2-M	RD SW (RAMPART RANGE RD) END										
122.99	5.64	R-2-M	MILEPOST 123	0.37	1,324	8	5	0	13	2.93	1.83	0.00	4.76
124.89	1.88	R-2-R	RD W (RAINBOW CREEK RD) (CO RD 67C)	0.97	1,500	4	3	0	7	3.88	2.91	0.00	6.79
126.73	1.82	R-2-R	JCT SH 105 SE (PERRY PARK RD)	0.48	3,100	2	0	0	2	0.97	0.00	0.00	0.97
127.19	0.31	R-2-R	RD W (DOUGLAS AVE)	3.04	2,900	1	1	0	2	3.08	3.08	0.00	6.16
127.45	0.25	R-2-R	JCT U.S.85 SH 85 SE AND NW (SEDALIA) END SH	2.73	4,010	6	3	0	9	16.62	8.31	0.00	24.93
Totals:	9.90					21	12	0	33	3.22	1.84	0.00	5.06

<b>SH068A</b>													
Section MP	Func Length	Class	Section Description	MVMT	AADT	** PDO	Accidents			Accident Rates *			
							Injury	Fatal	Total	** PDO	Injury	Fatal	Total
0.00		U-4-F	JCT U.S. 287 SH 287 N AND S RD W (HARMONY										
0.33	0.23	U-4-F	RD S (HOGAN DR) (CO RD 13F)	0.38	30,900	29	7	0	36	11.01	2.66	0.00	13.66
1.01	0.70	U-4-F	RD N AND S (WHEATON DR)	0.13	30,900	46	18	0	64	5.82	2.28	0.00	8.10
1.98	0.97	U-4-F	RD N AND S (TIMBERLINE RD) (CO RD 11)	0.09	30,900	34	15	0	49	3.09	1.36	0.00	4.45
3.86	1.87	U-4-F	CHANGE WIDTH	0.04	35,100	56	13	0	69	2.33	0.54	0.00	2.87
4.47	0.65	U-4-F	RAMP ON (TO NB I-25) AND RAMP OFF (FROM NB	0.12	35,100	8	5	0	13	0.96	0.60	0.00	1.55
Totals:	4.42					173	58	0	231	3.21	1.08	0.00	4.29



## Colorado Department of Transportation Accident and Rates Book for 2004

### SH069A

Section MP	Func Length	Class	Section Description	MVMT	AADT	** PDO	Accidents			Accident Rates *				
							Injury	Fatal	Total	** PDO	Injury	Fatal	Total	
0.00		R-2-R	JCT I-25 WALSENBURG BUSINESS LOOP SH 25 N											
3.94	3.94	R-2-R	RD W (CO RD 521)	0.96	720	1	0	1	2	0.96	0.00	96.36	1.93	
7.61	3.69	R-2-R	RD N (CO RD 611)	1.03	720	1	1	0	2	1.03	1.03	0.00	2.06	
19.45	11.89	R-2-R	RD SW (CO RD 540) (FARISITA)	0.32	720	8	1	0	9	2.55	0.32	0.00	2.87	
25.34	5.79	R-2-R	RD N (CO RD 639) RD S (CO RD 545) (GARDNER)	0.65	726	0	0	1	1	0.00	0.00	64.96	0.65	
26.03	0.77	R-2-R	RD SW (CO RD 550)	4.28	830	0	0	0	0	0.00	0.00	0.00	0.00	
38.19	12.16	R-2-R	(BRADFORD)	0.27	840	2	1	0	3	0.54	0.27	0.00	0.80	
42.15	3.95	R-2-R	HUERFANO-CUSTER COUNTY LINE	0.82	840	0	0	0	0	0.00	0.00	0.00	0.00	
47.08	4.87	R-2-R	RD W (CO RD 106) RD E (CO RD 306)	0.67	840	0	0	0	0	0.00	0.00	0.00	0.00	
52.13	5.09	R-2-R	RD W (CO RD 130)	0.64	840	0	0	0	0	0.00	0.00	0.00	0.00	
55.30	3.20	R-2-R	RD E (CO RD 328) RD W (CO RD 140)	1.02	840	1	0	0	1	1.02	0.00	0.00	1.02	
57.13	1.82	R-2-R	ENTER WESTCLIFFE CITY LIMITS	0.90	1,665	1	0	0	1	0.90	0.00	0.00	0.90	
58.69	1.57	R-2-R	JCT SH 96 E RD N (SIXTH ST)	1.05	1,657	1	0	0	1	1.05	0.00	0.00	1.05	
58.98	0.30	R-2-R	RD W (NORTH AVE)	2.35	3,869	1	0	0	1	2.35	0.00	0.00	2.35	
59.16	0.17	R-2-R	RD N (LAKE DEWEESE RD)	5.95	2,700	0	0	0	0	0.00	0.00	0.00	0.00	
59.46	0.29	R-2-R	LEAVE WESTCLIFFE CITY LIMIT	5.82	1,619	0	0	0	0	0.00	0.00	0.00	0.00	
62.11	2.64	R-2-R	RD N (CO RD 215) RD S (CO RD 175)	0.65	1,600	2	1	0	3	1.29	0.65	0.00	1.94	
71.71	9.65	R-2-R	CUSTER-FREMONT COUNTY LINE	0.30	947	8	0	0	8	2.39	0.00	0.00	2.39	
83.00	11.22	R-2-R	JCT U.S.50 SH 50 E AND W (TEXAS CREEK) END	0.62	390	3	1	0	4	1.87	0.62	0.00	2.50	
Totals:	83.01					29	5	2	36	1.15	0.20	7.93	1.43	

### SH070A

Section MP	Func Length	Class	Section Description	MVMT	AADT	** PDO	Accidents			Accident Rates *				
							Injury	Fatal	Total	** PDO	Injury	Fatal	Total	
0.00		R-4-M	UTAH-COLORADO STATE LINE BEGIN I-70											
11.10	11.10	R-4-M	MACK INTERCHANGE SH 6 N OVERPASS STRS	0.04	6,800	11	6	0	17	0.40	0.22	0.00	0.62	
15.07	3.93	R-4-M	LOMA INTERCHANGE SH 139 N RD S UNDERPASS	0.07	10,500	1	1	0	2	0.07	0.07	0.00	0.13	
19.11	4.04	R-4-R	CHANGE WIDTH	0.06	11,600	7	2	1	10	0.41	0.12	5.84	0.58	
19.43	0.31	R-4-R	FRUITA INTERCHANGE FRUITA REST AREA	0.76	11,600	2	0	0	2	1.51	0.00	0.00	1.51	
20.53	1.09	R-4-R	CHANGE WIDTH	0.18	13,692	4	1	0	5	0.73	0.18	0.00	0.92	
25.55	4.94	R-4-R	RAMP ON	0.04	13,700	17	12	2	31	0.69	0.48	8.08	1.25	
27.56	1.98	U-4-R	24 ROAD INTERCHANGE RD N AND S	0.11	12,602	4	2	0	6	0.44	0.22	0.00	0.66	
30.07	2.47	U-4-R	COUNTY ROAD 26.50 SEPARATION RD N AND S	0.07	16,200	12	3	0	15	0.82	0.21	0.00	1.03	
30.58	0.50	U-4-R	COUNTY ROAD 27 SEPARATION RD N AND S	0.34	16,200	0	1	0	1	0.00	0.34	0.00	0.34	



## Colorado Department of Transportation Accident and Rates Book for 2004

SH070A													
Section MP	Func Length	Class	Section Description	MVMT	AADT	Accidents			Accident Rates *				
						** PDO	Injury	Fatal	Total	** PDO	Injury	Fatal	Total
30.59		U-4-R	COUNTY ROAD 27 SEPARATION RD N AND S										
31.08	0.48	U-4-R	CHANGE WIDTH	0.35	16,200	1	1	0	2	0.35	0.35	0.00	0.70
31.34	0.25	U-4-R	RAMP ON	0.67	16,200	2	0	0	2	1.35	0.00	0.00	1.35
31.54	0.19	U-4-R	HIGHLINE CANAL STRS H-02-EW EB AND H-02-EV	1.01	14,211	7	4	0	11	7.16	4.09	0.00	11.25
32.45	0.89	U-4-R	CHANGE WIDTH	0.22	14,200	1	2	0	3	0.22	0.43	0.00	0.65
36.63	4.17	U-4-R	CLIFTON/GRAND JUNCTION INTERCHANGE I-70	0.05	14,200	10	4	1	15	0.46	0.18	4.62	0.69
41.57	4.94	U-4-R	ENTER GRAND JUNCTION URBAN AREA	0.03	20,395	17	4	0	21	0.46	0.11	0.00	0.57
43.67	2.10	U-4-R	PALISADE INTERCHANGE SH 6 WB D&RGW RR	0.06	23,100	7	3	0	10	0.39	0.17	0.00	0.56
45.32	1.47	R-4-R	CAMEO INTERCHANGE RD S TO FRONTAGE RD	0.10	19,405	16	4	0	20	1.54	0.38	0.00	1.92
49.01	3.55	R-4-R	GRAND MESA/COLLBRAN INTERCHANGE SH 65	0.04	19,400	23	6	0	29	0.91	0.24	0.00	1.15
61.64	13.68	R-4-M	DE BEQUE INTERCHANGE CO RD 45.30 N CO RD	0.01	14,200	45	20	0	65	0.63	0.28	0.00	0.91
65.41	3.75	R-4-M	MESA-GARFIELD COUNTY LINE	0.04	16,600	12	4	0	16	0.53	0.18	0.00	0.70
74.47	8.97	R-4-M	RAMP OFF	0.02	16,600	23	6	0	29	0.42	0.11	0.00	0.53
74.65	0.17	R-4-M	LEAVE PARACHUTE CITY LIMITS	0.97	16,600	0	0	0	0	0.00	0.00	0.00	0.00
75.14	0.37	R-4-M	ALLENWATER CREEK STR G-04-BB	0.43	17,268	8	2	0	10	3.39	0.85	0.00	4.24
81.23	6.27	R-4-M	RULISON INTERCHANGE RD N AND S OVERPASS	0.03	17,300	30	8	0	38	0.76	0.20	0.00	0.96
86.84	5.57	R-4-M	RIFLE INTERCHANGE SH 6 E RD S TO	0.03	17,300	21	10	0	31	0.60	0.28	0.00	0.88
89.45	2.60	R-4-M	ROUTE CLASS CHANGE ENTER RIFLE CITY	0.06	16,200	19	1	0	20	1.23	0.06	0.00	1.30
90.41	0.95	R-4-M	RIFLE/MEEKER INTERCHANGE RIFLE REST AREA	0.18	16,200	5	1	0	6	0.88	0.18	0.00	1.06
92.00	1.68	R-4-M	MILEPOST 92	0.09	18,397	6	2	0	8	0.53	0.18	0.00	0.71
97.42	5.39	R-4-M	SILT INTERCHANGE I-70 SILT BUSINESS SPUR	0.03	18,400	37	9	0	46	1.02	0.25	0.00	1.27
103.69	6.25	R-4-M	ROUTE CLASS CHANGE	0.02	23,300	26	6	0	32	0.49	0.11	0.00	0.60
104.69	0.99	R-4-M	CHANGE WIDTH	0.12	23,300	5	1	0	6	0.59	0.12	0.00	0.71
105.25	0.55	R-4-M	NEW CASTLE INTERCHANGE CO RD 240 N AND S	0.21	23,300	3	1	0	4	0.64	0.21	0.00	0.85
108.99	3.72	R-4-M	CANYON CREEK INTERCHANGE SH 6 W	0.03	24,200	23	8	0	31	0.70	0.24	0.00	0.94
111.32	2.31	R-4-M	SOUTH CANYON INTERCHANGE CO RD 134 S	0.04	29,100	13	6	0	19	0.53	0.24	0.00	0.77
113.96	2.61	R-4-M	CHANGE SPEED LIMIT ENTER GLENWOOD	0.04	29,100	22	9	0	31	0.79	0.32	0.00	1.12
116.37	2.37	R-4-M	GLENWOOD SPRINGS/ASPEN INTERCHANGE SH	0.05	23,666	14	6	0	20	0.68	0.29	0.00	0.97
117.75	1.36	R-4-M	LEAVE GLENWOOD SPRINGS CITY LIMITS	0.13	16,000	11	2	0	13	1.38	0.25	0.00	1.63
118.63	0.92	R-4-M	NO NAME INTERCHANGE CO RD 129 N AND SW	0.19	16,000	4	2	0	6	0.75	0.37	0.00	1.12
130.28	12.43	R-4-M	GARFIELD-EAGLE COUNTY LINE	0.01	15,500	80	30	0	110	1.13	0.43	0.00	1.56
139.37	9.15	R-4-M	RAMPS ON AND OFF ENTER GYPSUM CITY LIMITS	0.02	15,442	30	11	0	41	0.58	0.21	0.00	0.79
139.52	0.14	R-4-M	GYPSUM INTERCHANGE SH 6 SE RD N	1.27	15,400	0	0	0	0	0.00	0.00	0.00	0.00
139.74	0.21	R-4-M	LEAVE GYPSUM CITY LIMITS	0.80	16,287	0	0	0	0	0.00	0.00	0.00	0.00
146.39	6.54	R-4-M	CHANGE WIDTH ENTER EAGLE CITY LIMITS	0.03	16,300	25	16	0	41	0.64	0.41	0.00	1.05



## Colorado Department of Transportation Accident and Rates Book for 2004

<b>SH070A</b>													
Section MP	Func Length	Class	Section Description	MVMT	AADT	** PDO	Accidents			Accident Rates *			
							Injury	Fatal	Total	** PDO	Injury	Fatal	Total
146.40		R-4-M	CHANGE WIDTH ENTER EAGLE CITY LIMITS										
146.54	0.14	R-4-M	LEAVE EAGLE CITY LIMITS	1.20	16,300	0	0	0	0	0.00	0.00	0.00	0.00
146.64	0.09	R-4-R	EAGLE INTERCHANGE I-70 EAGLE BUSINESS	1.86	16,300	1	1	0	2	1.86	1.86	0.00	3.72
156.54	9.89	R-4-R	WOLCOTT INTERCHANGE SH 131 N RD SE	0.01	25,100	78	38	0	116	0.86	0.42	0.00	1.28
162.77	6.15	R-4-R	EDWARDS INTERCHANGE EDWARDS REST AREA	0.02	22,600	60	22	3	85	1.18	0.43	5.90	1.67
164.68	1.89	R-4-M	CHANGE WIDTH	0.04	33,389	20	5	0	25	0.87	0.22	0.00	1.09
166.61	1.92	R-4-M	AVON INTERCHANGE I-70 AVON BUSINESS SPUR	0.04	33,400	14	4	0	18	0.60	0.17	0.00	0.77
166.91	0.29	R-4-M	CHANGE SPEED LIMIT	0.24	38,645	11	3	0	14	2.70	0.74	0.00	3.44
171.09	4.29	R-4-M	MINTURN/LEADVILLE INTERCHANGE SH 6 NW	0.02	38,700	59	16	0	75	0.97	0.26	0.00	1.24
171.42	0.31	R-4-M	MILEPOST 172	0.25	34,962	8	3	0	11	2.04	0.77	0.00	2.81
173.31	1.75	R-4-M	VAIL WEST INTERCHANGE RD N AND S TO	0.04	34,900	26	7	0	33	1.16	0.31	0.00	1.48
176.02	2.67	R-4-M	VAIL INTERCHANGE RD N TO FRONTAGE RD	0.03	37,800	30	1	0	31	0.81	0.03	0.00	0.84
179.86	3.81	R-4-M	VAIL EAST INTERCHANGE RD N AND S TO	0.03	25,703	26	9	0	35	0.73	0.25	0.00	0.98
181.97	2.10	R-4-M	LEAVE VAIL CITY LIMITS	0.07	19,000	18	5	0	23	1.23	0.34	0.00	1.57
189.97	8.11	R-4-M	RAMP OFF	0.02	19,000	135	33	0	168	2.39	0.59	0.00	2.98
195.25	5.35	R-4-M	COPPER MOUNTAIN/LEADVILLE INTERCHANGE	0.03	19,000	59	26	0	85	1.59	0.70	0.00	2.29
200.99	5.52	R-4-M	RAMP ON	0.02	20,400	49	16	0	65	1.19	0.39	0.00	1.58
202.34	1.34	R-4-M	FRISCO/BRECKENRIDGE INTERCHANGE SH 9 S	0.07	27,700	11	7	0	18	0.81	0.51	0.00	1.32
204.96	2.61	R-4-M	ENTER SILVERTHORNE CITY LIMITS	0.03	38,492	35	8	0	43	0.95	0.22	0.00	1.17
205.41	0.46	R-4-M	DILLON/SILVERTHORNE INTERCHANGE SH 9 NW	0.15	38,500	8	1	0	9	1.23	0.15	0.00	1.39
205.74	0.32	R-6-M	LEAVE SILVERTHORNE CITY LIMITS	0.30	28,297	2	0	1	3	0.61	0.00	30.36	0.91
213.99	8.19	R-6-M	MILEPOST 214	0.01	28,200	105	33	0	138	1.24	0.39	0.00	1.63
216.18	2.23	R-6-M	LOVELAND PASS INTERCHANGE SH 6 SW	0.04	28,200	36	15	1	52	1.56	0.65	4.34	2.26
221.29	5.08	R-6-M	BAKERVILLE INTERCHANGE CO RD 321 NW AND	0.02	27,600	68	19	1	88	1.32	0.37	1.95	1.71
225.23	3.84	R-6-M	CHANGE WIDTH ENTER SILVER PLUME CITY	0.03	27,600	45	15	0	60	1.16	0.39	0.00	1.55
225.71	0.47	R-6-M	SILVER PLUME INTERCHANGE WOODWARD ST N	0.21	27,600	6	0	0	6	1.26	0.00	0.00	1.26
226.08	0.51	R-6-M	LEAVE SILVER PLUME CITY LIMITS	0.19	28,800	13	6	0	19	2.44	1.13	0.00	3.57
226.99	0.90	R-6-M	ENTER GEORGETOWN CITY LIMITS	0.11	28,800	12	6	0	18	1.27	0.63	0.00	1.90
227.90	0.90	R-6-M	GEORGETOWN INTERCHANGE 15TH ST N AND S	0.11	28,800	29	10	1	40	3.06	1.05	10.54	4.22
229.15	1.24	R-6-M	MILEPOST 230	0.07	30,000	12	2	0	14	0.88	0.15	0.00	1.03
231.88	2.68	R-6-M	EMPIRE JUNCTION INTERCHANGE SH 40 W	0.03	30,000	21	8	0	29	0.71	0.27	0.00	0.99
237.65	5.72	R-6-M	FALL RIVER ROAD INTERCHANGE CO RD 275 N	0.01	35,473	79	16	0	95	1.06	0.22	0.00	1.28
238.87	1.21	R-4-M	IDAHO SPRINGS WEST INTERCHANGE I-70	0.05	45,000	24	4	0	28	1.21	0.20	0.00	1.41
238.92	0.04	R-4-M	CHANGE WIDTH	1.82	37,590	1	1	0	2	1.86	1.86	0.00	3.73
239.64	0.71	R-4-M	MOUNT EVANS INTERCHANGE SH 103 N AND S	0.11	36,500	8	6	0	14	0.84	0.63	0.00	1.48





## Colorado Department of Transportation Accident and Rates Book for 2004

SH070A													
Section MP	Func Length	Class	Section Description	MVMT	AADT	** PDO	Accidents			Accident Rates *			
							Injury	Fatal	Total	** PDO	Injury	Fatal	Total
239.65		R-4-M	MOUNT EVANS INTERCHANGE SH 103 N AND S										
240.75	1.30	R-4-M	LEAVE IDAHO SPRINGS CITY LIMITS	0.06	37,998	10	5	0	15	0.55	0.28	0.00	0.83
241.11	0.35	R-4-M	RAMPS ON AND OFF	0.21	38,000	3	3	0	6	0.62	0.62	0.00	1.24
244.25	3.14	R-4-M	CENTRAL CITY/GOLDEN INTERCHANGE CLEAR	0.02	43,092	50	13	0	63	1.01	0.26	0.00	1.27
246.51	2.44	R-4-M	HYLAND HILLS INTERCHANGE RD N TO SH 40 CO	0.03	41,600	35	9	0	44	0.94	0.24	0.00	1.19
247.23	0.70	R-6-M	CLEAR CREEK - JEFFERSON COUNT LINE	0.09	41,600	11	2	0	13	1.03	0.19	0.00	1.22
247.59	0.35	R-6-M	BEAVER BROOK INTERCHANGE RD N TO SH 40	0.19	41,600	6	1	0	7	1.13	0.19	0.00	1.31
250.76	3.14	R-6-M	EVERGREEN INTERCHANGE EL RANCHO	0.03	33,710	32	14	0	46	0.83	0.36	0.00	1.19
251.31	0.53	R-6-M	EL RANCHO INTERCHANGE EL RANCHO	0.15	35,400	21	12	0	33	3.04	1.73	0.00	4.77
253.52	2.17	R-6-M	GENESEE INTERCHANGE GENESEE PARK'N'RIDE	0.02	54,128	29	12	0	41	0.67	0.28	0.00	0.95
255.96	2.40	R-6-M	LOOKOUT MOUNTAIN INTERCHANGE PARADISE	0.02	60,300	60	24	1	85	1.13	0.45	1.89	1.60
258.57	2.56	U-6-M	ENTER DENVER URBAN LIMITS	0.02	67,389	47	25	0	72	0.74	0.40	0.00	1.14
258.71	0.13	U-6-M	US 40/ALAMEDA AV INTERCHANGE US 40 N	0.31	67,400	3	0	0	3	0.94	0.00	0.00	0.94
259.83	1.17	U-6-M	ENTER GOLDEN CITY LIMITS	0.04	66,300	48	14	0	62	1.69	0.49	0.00	2.18
260.93	1.08	U-7-R	LEAVE GOLDEN CITY LIMITS	0.03	89,200	29	8	0	37	0.82	0.23	0.00	1.05
261.02	0.06	U-6-R	W 6TH AVENUE INTERCHANGE SH 6 E AND W	0.51	89,200	1	1	0	2	0.55	0.55	0.00	1.09
261.62	0.59	U-6-R	W COLFAX AVENUE INTERCHANGE SH 40 E AND	0.07	62,800	7	4	0	11	0.52	0.30	0.00	0.82
264.33	2.67	U-6-R	ENTER WHEAT RIDGE CITY LIMITS	0.01	80,705	59	19	0	78	0.75	0.24	0.00	0.99
265.33	0.96	U-6-R	GOLDEN INTERCHANGE SH 58 W UNDERPASS	0.03	81,400	21	8	1	30	0.74	0.28	3.51	1.05
265.72	0.38	U-6-R	WARD ROAD INTERCHANGE WARD ROAD	0.07	101,540	18	19	0	37	1.27	1.34	0.00	2.61
267.39	1.55	U-6-R	KIPLING STREET INTERCHANGE SH 391 S RD N	0.02	105,200	65	33	0	98	1.09	0.55	0.00	1.64
268.68	1.38	U-6-R	ROUTE CLASS CHANGE	0.02	125,071	90	34	0	124	1.42	0.54	0.00	1.96
268.99	0.23	U-6-R	MILEPOST 269	0.09	125,100	13	4	0	17	1.26	0.39	0.00	1.65
269.23	0.23	U-6-R	JCT SH 76 NE	0.09	133,218	20	4	0	24	1.80	0.36	0.00	2.16
269.49	0.25	U-6-R	CHANGE WIDTH LEAVE WHEAT RIDGE CITY	0.13	81,226	15	8	0	23	2.04	1.09	0.00	3.13
269.99	0.54	U-6-R	CLASS EVENT CHANGE FC-42950	0.06	80,800	15	3	0	18	0.94	0.19	0.00	1.13
270.49	0.49	U-6-R	SHERIDAN BOULEVARD INTERCHANGE SH 95 N	0.07	81,000	19	7	0	26	1.31	0.48	0.00	1.79
271.54	1.04	U-6-R	LOWELL BOULEVARD INTERCHANGE RD N AND S	0.03	98,500	53	28	1	82	1.42	0.75	2.68	2.20
271.99	0.48	U-6-R	MILEPOST 272	0.05	104,800	19	12	0	31	1.03	0.65	0.00	1.69
273.00	0.97	U-6-R	MILEPOST 273	0.03	109,774	39	12	0	51	1.00	0.31	0.00	1.30
274.05	0.98	U-4-R	INTERCHANGE STRS (E-16-ET)EB LANE	0.02	116,423	98	35	1	134	2.34	0.84	2.39	3.20
274.60	0.48	U-4-R	WASHINGTON STREET INTERCHANGE RD N AND	0.04	151,000	54	17	0	71	2.02	0.64	0.00	2.65
274.75	0.06	U-6-R	MAJOR STR (E-17-FX)	0.33	136,700	32	8	0	40	9.99	2.50	0.00	12.49
275.17	0.47	U-6-R	RAMPS ON AND OFF	0.04	131,853	13	7	0	20	0.58	0.31	0.00	0.89
275.69	0.45	U-6-R	SIGN BRIDGE STR E-17-KK EB LANE	0.05	133,028	58	19	0	77	2.64	0.87	0.00	3.51



## Colorado Department of Transportation Accident and Rates Book for 2004

SH070A													
Section MP	Section Length	Func Class	Section Description	MVMT	AADT	** PDO	Accidents			Accident Rates *			
							Injury	Fatal	Total	** PDO	Injury	Fatal	Total
275.70		U-6-R	SIGN BRIDGE STR E-17-KK EB LANE										
276.07	0.31	U-6-R	RAMPS ON AND OFF TO US AND SH 6 AND	0.07	124,700	19	7	0	26	1.35	0.50	0.00	1.85
276.56	0.36	U-6-R	COLORADO BOULEVARD INTERCHANGE SH 2 N	0.06	119,629	46	16	0	62	2.89	1.00	0.00	3.89
276.99	0.48	U-6-R	MILEPOST 277	0.05	124,574	37	8	0	45	1.71	0.37	0.00	2.08
278.29	1.29	U-6-R	BEGIN: STRON *****	0.02	119,165	66	33	0	99	1.18	0.59	0.00	1.77
278.54	0.25	U-6-R	QUEBEC STREET INTERCHANGE SH 35 N AND S	0.09	116,400	15	7	0	22	1.43	0.67	0.00	2.09
278.91	0.35	U-6-R	I-270 INTERCHANGE SH 270 NW UNDERPASS	0.06	122,200	41	13	0	54	2.61	0.83	0.00	3.44
279.28	0.36	U-6-R	JCT SH 270 NW	0.06	122,200	37	15	0	52	2.31	0.94	0.00	3.25
280.56	1.27	U-6-R	HAVANA STREET INTERCHANGE RD N AND S UP	0.01	159,271	71	23	1	95	0.96	0.31	1.35	1.29
281.55	0.96	U-6-R	PEORIA STREET INTERCHANGE MONTBELLO	0.02	148,400	118	44	0	162	2.26	0.84	0.00	3.11
282.55	1.04	U-6-R	I-225 INTERCHANGE SH 225 SW OVERPASS STR	0.02	132,400	110	39	1	150	2.18	0.77	1.99	2.98
283.52	0.96	U-6-R	CHAMBERS ROAD INTERCHANGE RD N AND S	0.03	92,526	34	16	0	50	1.05	0.49	0.00	1.54
285.52	2.00	U-4-R	RAMPS ON AND OFF	0.02	57,267	84	24	0	108	2.00	0.57	0.00	2.58
285.72	0.19	U-4-R	TOWER ROAD INTERCHANGE SH 32 S RD N	0.26	54,700	3	2	0	5	0.79	0.53	0.00	1.31
288.14	2.43	U-4-R	LEAVE AURORA CITY LIMITS	0.03	32,800	10	8	0	18	0.34	0.27	0.00	0.62
288.23	0.13	U-4-R	COLFAX AVENUE INTERCHANGE SH 40 W	0.64	32,800	1	1	0	2	0.65	0.65	0.00	1.30
288.47	0.09	U-4-R	RAMP OFF	0.86	35,100	2	0	0	2	1.75	0.00	0.00	1.75
289.17	0.69	U-4-R	GUN CLUB ROAD INTERCHANGE CO RD 18N N	0.11	35,100	4	1	0	5	0.45	0.11	0.00	0.56
292.12	2.91	U-4-R	AIRPARK ROAD INTERCHANGE SH 36 E RD S TO	0.05	20,800	16	2	0	18	0.72	0.09	0.00	0.81
295.25	3.21	R-4-R	WATKINS INTERCHANGE I-70 WATKINS	0.04	23,900	16	4	0	20	0.57	0.14	0.00	0.71
296.99	1.79	R-4-R	MILEPOST 297	0.07	22,700	11	0	0	11	0.74	0.00	0.00	0.74
304.35	7.31	R-4-R	BENNETT INTERCHANGE SH 79 N AND CO RD 133	0.02	22,700	20	11	1	32	0.33	0.18	1.65	0.53
310.16	5.77	R-4-R	STRASBURG INTERCHANGE I-70 STRASBURG	0.03	18,372	16	4	0	20	0.41	0.10	0.00	0.52
315.99	5.70	R-4-R	BYERS INTERCHANGE MILEPOST 316 SH 36 E	0.04	12,500	12	1	0	13	0.46	0.04	0.00	0.50
322.08	6.14	R-4-R	PEORIA INTERCHANGE CO RD 201 S OVERPASS	0.03	13,000	13	4	0	17	0.44	0.14	0.00	0.58
327.59	5.48	R-4-R	CHANGE WIDTH	0.04	13,000	11	3	2	16	0.42	0.12	7.68	0.61
328.32	0.72	R-4-R	DEER TRAIL INTERCHANGE I-70 DEER TRAIL	0.29	13,000	1	1	0	2	0.29	0.29	0.00	0.59
328.74	0.41	R-4-R	LEAVE DEER TRAIL CITY LIMITS	0.56	11,800	0	1	0	1	0.00	0.57	0.00	0.57
332.01	3.23	R-4-R	ARAPAHOE-ELBERT COUNTY LINE	0.07	11,800	10	6	0	16	0.72	0.43	0.00	1.15
340.34	8.28	R-4-R	AGATE INTERCHANGE I-70 AGATE BUSINESS	0.03	11,800	18	9	1	28	0.50	0.25	2.80	0.78
352.33	12.18	R-4-R	KIOWA INTERCHANGE SH 86 SW RD NE TO	0.02	11,800	25	11	1	37	0.48	0.21	1.90	0.70
359.06	6.73	R-4-F	ELBERT-LINCOLN COUNTY LINE	0.03	15,600	16	11	1	28	0.42	0.29	2.60	0.73
359.49	0.42	R-4-F	LIMON/COLORADO SPRINGS INTERCHANGE SH	0.42	15,600	1	0	0	1	0.42	0.00	0.00	0.42
360.73	1.23	R-4-F	CHANGE WIDTH	0.15	15,000	2	0	0	2	0.30	0.00	0.00	0.30
361.14	0.40	R-4-F	SH 71 SEPARATION RD N AND S UNDERPASS	0.46	15,000	4	0	0	4	1.84	0.00	0.00	1.84



## Colorado Department of Transportation Accident and Rates Book for 2004

<b>SH070A</b>													
Section MP	Func Length	Class	Section Description	MVMT	AADT	** PDO	Accidents			Accident Rates *			
							Injury	Fatal	Total	** PDO	Injury	Fatal	Total
361.15		R-4-F	SH 71 SEPARATION RD N AND S UNDERPASS										
361.55	0.40	R-4-F	RAMPS ON AND OFF	0.46	15,000	0	1	0	1	0.00	0.46	0.00	0.46
361.71	0.15	R-4-F	CHANGE WIDTH	1.21	15,000	1	0	0	1	1.21	0.00	0.00	1.21
361.73	0.01	R-4-F	LIMON INTERCHANGE SH 24 NE AND SW	18.21	15,000	0	0	0	0	0.00	0.00	0.00	0.00
370.90	9.10	R-4-F	ENTER GENOA CITY LIMITS	0.03	9,194	12	7	0	19	0.39	0.23	0.00	0.62
371.06	0.14	R-4-F	LEAVE GENOA CITY LIMITS	2.19	8,900	1	0	0	1	2.16	0.00	0.00	2.16
371.47	0.40	R-4-F	GENOA INTERCHANGE CO RD 31 N AND S	0.77	8,900	1	0	0	1	0.77	0.00	0.00	0.77
382.73	11.26	R-4-F	CHANGE WIDTH	0.03	8,900	17	10	2	29	0.46	0.27	5.45	0.79
383.49	0.75	R-4-F	LEAVE ARRIBA CITY LIMITS	0.41	8,900	0	0	0	0	0.00	0.00	0.00	0.00
389.52	6.01	R-4-F	LINCOLN-KIT CARSON COUNTY LINE	0.05	8,900	11	2	0	13	0.56	0.10	0.00	0.66
404.90	15.37	R-4-F	SEIBERT INTERCHANGE SH 59 N AND S	0.02	8,900	19	12	2	33	0.38	0.24	4.00	0.66
411.91	7.00	R-4-F	VONA INTERCHANGE I-70 VONA BUSINESS SPUR	0.02	17,398	10	6	0	16	0.22	0.13	0.00	0.36
419.30	7.41	R-4-F	STRATTON INTERCHANGE SH 57 N UNDERPASS	0.02	16,300	11	6	0	17	0.25	0.14	0.00	0.38
436.78	17.50	R-4-F	BURLINGTON INTERCHANGE SH 385 N AND S	0.01	13,800	13	5	1	19	0.15	0.06	1.13	0.22
438.22	1.42	R-4-F	ENTER BURLINGTON CITY LIMITS	0.17	11,100	2	1	1	4	0.35	0.17	17.29	0.69
438.53	0.30	R-4-F	LEAVE BURLINGTON CITY LIMITS	1.07	8,500	0	0	0	0	0.00	0.00	0.00	0.00
449.51	10.96	R-4-F	COLORADO-KANSAS STATE LINE END	0.03	8,500	13	10	1	24	0.38	0.29	2.93	0.70
<b>Totals:</b>													
	449.05					3,807	1,372	30	5,209	0.96	0.35	0.76	1.32

<b>SH070B</b>													
Section MP	Func Length	Class	Section Description	MVMT	AADT	** PDO	Accidents			Accident Rates *			
							Injury	Fatal	Total	** PDO	Injury	Fatal	Total
0.00		U-4-F	I-70 INTERCHANGE (GRAND JUNCTION) SH 70 NW										
2.50	2.50	U-4-F	LEACH CREEK STR H-02-B	0.04	27,523	14	8	0	22	0.56	0.32	0.00	0.87
3.01	0.63	U-4-F	RD N AND S (CO RD 24.50)	0.17	25,100	13	2	0	15	2.26	0.35	0.00	2.61
3.96	0.94	U-4-F	RD E AND W (INDEPENDENT AVE)	0.08	37,307	47	19	0	66	3.66	1.48	0.00	5.14
4.36	0.39	U-4-F	U.S.6 INTERCHANGE SH 6 E (NORTH AVE)	0.16	44,000	30	13	0	43	4.78	2.07	0.00	6.85
4.94	0.57	U-4-F	JCT SH 340 W RD E (GRAND AVE) RD N (FIRST ST)	0.22	21,400	8	6	0	14	1.80	1.35	0.00	3.14
5.15	0.20	U-4-F	RD E AND W (MAIN ST)	0.49	27,934	27	4	0	31	13.20	1.96	0.00	15.16
5.25	0.09	U-4-F	JCT SH070Z (END 1-WAY RECIPROCAL WB, UTE	1.09	27,967	3	2	0	5	3.26	2.17	0.00	5.43
5.65	0.39	U-4-F	JCT U.S.50 SH 50 N AND S (5TH ST)	0.48	14,607	9	4	0	13	4.33	1.92	0.00	6.25
6.30	0.64	U-2-F	RD N AND S (12TH ST)	0.36	11,907	11	5	0	16	3.94	1.79	0.00	5.74
6.58	0.27	U-2-F	JCT SH070Z RD N (15TH) (ON WB LANE) BEGIN	0.91	11,109	8	0	0	8	7.29	0.00	0.00	7.29
7.89	1.18	U-4-F	RD N (CO RD 28.50)	0.11	20,600	9	6	0	15	1.01	0.67	0.00	1.69



**Colorado Department of Transportation  
Accident and Rates Book for 2004**

<b>SH070B</b>													
MP	Section Length	Func Class	Section Description	MVMT	AADT	** PDO	Accidents			Accident Rates *			
							Injury	Fatal	Total	** PDO	Injury	Fatal	Total
7.90		U-4-F	RD N (CO RD 28.50)										
8.41	0.50	U-4-F	RD N (CO RD 29.00)	0.27	20,600	3	4	0	7	0.79	1.06	0.00	1.85
9.30	0.87	U-4-F	JCT U.S.6 SH 6 W (NORTH AVE)	0.18	17,700	2	2	0	4	0.36	0.36	0.00	0.71
9.49	0.18	U-4-F	RD N AND S (CO RD 30.00)	0.56	27,000	7	0	0	7	3.94	0.00	0.00	3.94
11.56	2.05	U-4-F	RD NW (CO RD 31.98)	0.06	20,539	31	13	0	44	2.02	0.85	0.00	2.86
11.71	0.14	U-4-F	JCT SH 141 SE RD NW (CO RD 32.00)	1.20	16,200	0	2	0	2	0.00	2.41	0.00	2.41
12.17	0.36	U-4-F	JCT U.S.6 SH 6 E RD W (CO RD F.00)	0.40	19,100	17	12	0	29	6.70	4.73	0.00	11.43
13.36	1.30	U-4-F	JCT I-70 SH 70 E AND W END SH 70 GRAND	0.17	12,600	2	1	0	3	0.33	0.17	0.00	0.50
Totals:	13.20					241	103	0	344	2.22	0.95	0.00	3.18

<b>SH070E</b>													
MP	Section Length	Func Class	Section Description	MVMT	AADT	** PDO	Accidents			Accident Rates *			
							Injury	Fatal	Total	** PDO	Injury	Fatal	Total
0.00		R-2-R	I-70 INTERCHANGE (SILT) SH 70 E AND W RD S TO										
0.07	0.07	R-2-R	D&RGW RR SEPARATION 253-567D OVERPASS	5.74	6,800	0	0	0	0	0.00	0.00	0.00	0.00
0.17	0.09	R-2-R	JCT U.S.6 SH 6 E AND W (MAIN ST) RD N (9TH ST)	4.46	6,800	1	0	0	1	4.51	0.00	0.00	4.51
Totals:	0.16					1	0	0	1	2.51	0.00	0.00	2.51

<b>SH070F</b>													
MP	Section Length	Func Class	Section Description	MVMT	AADT	** PDO	Accidents			Accident Rates *			
							Injury	Fatal	Total	** PDO	Injury	Fatal	Total
0.00		R-2-M	JCT U.S.6 SH 6 E AND W IN EAGLE CITY LIMIT										
0.24	0.24	R-2-M	RD SW (TO EAGLE COUNTY FAIRGROUNDS)	1.05	10,800	3	0	0	3	3.19	0.00	0.00	3.19
0.28	0.03	R-2-M	I-70 INTERCHANGE (EAGLE) SH 70 NE AND SW RD	8.43	10,800	2	0	0	2	16.87	0.00	0.00	16.87
Totals:	0.27					5	0	0	5	4.68	0.00	0.00	4.68



**Colorado Department of Transportation  
Accident and Rates Book for 2004**

<b>SH070G</b>													
MP	Section Length	Func Class	Section Description	MVMT	AADT	** PDO	Accidents			Accident Rates *			
							Injury	Fatal	Total	** PDO	Injury	Fatal	Total
0.00		R-2-M	I-70 INTERCHANGE (EDWARDS) SH 70 E AND W										
0.53	0.52	R-2-M	JCT U.S.6 SH 6 NW AND SE END SH 70	0.30	17,800	3	0	0	3	0.88	0.00	0.00	0.88
Totals:		0.52				3	0	0	3	0.89	0.00	0.00	0.89

<b>SH070K</b>													
MP	Section Length	Func Class	Section Description	MVMT	AADT	** PDO	Accidents			Accident Rates *			
							Injury	Fatal	Total	** PDO	Injury	Fatal	Total
0.00		R-2-M	JCT I-70 SH 70 E AND W BEGIN SH 70 IDAHO										
0.14	0.14	R-2-M	I-70 INTERCHANGE (IDAHO SPRINGS - WEST) SH	8.13	2,400	0	0	0	0	0.00	0.00	0.00	0.00
0.21	0.06	R-2-M	BUTTERFLY SIGN STR F-14-AC WB LANE AND	18.97	2,400	0	0	0	0	0.00	0.00	0.00	0.00
0.94	0.72	R-2-M	JCT SH 103 S RD N (13TH AVE)	1.33	2,853	1	0	0	1	1.33	0.00	0.00	1.33
1.54	0.59	R-2-M	RD W (MINER ST)	0.72	6,393	2	2	0	4	1.45	1.45	0.00	2.91
2.22	0.67	R-2-M	RAMP ON LEAVE IDAHO SPRINGS CITY LIMITS	0.54	7,500	3	1	0	4	1.63	0.54	0.00	2.17
2.55	0.32	R-2-M	JCT I-70 SH 70 E AND W END SH 70 IDAHO	1.14	7,500	0	0	0	0	0.00	0.00	0.00	0.00
Totals:		2.50				6	3	0	9	1.19	0.60	0.00	1.79

<b>SH070L</b>													
MP	Section Length	Func Class	Section Description	MVMT	AADT	** PDO	Accidents			Accident Rates *			
							Injury	Fatal	Total	** PDO	Injury	Fatal	Total
0.00		R-2-R	I-70 INTERCHANGE (WATKINS) SH 70 E AND W										
0.32	0.32	R-2-R	JCT SH 36 E AND W CO RD 24 N END SH 70	2.93	2,913	3	0	0	3	8.82	0.00	0.00	8.82
Totals:		0.32				3	0	0	3	8.79	0.00	0.00	8.79

<b>SH070M</b>													
MP	Section Length	Func Class	Section Description	MVMT	AADT	** PDO	Accidents			Accident Rates *			
							Injury	Fatal	Total	** PDO	Injury	Fatal	Total



**Colorado Department of Transportation  
Accident and Rates Book for 2004**

<b>SH070M</b>													
MP	Section Length	Func Class	Section Description	MVMT	AADT	** PDO	Accidents			Accident Rates *			
							Injury	Fatal	Total	** PDO	Injury	Fatal	Total
0.00		R-2-R	I-70 INTERCHANGE (STRASBURG) SH 70 E AND W										
0.30	0.30	R-2-R	JCT SH 36 E AND W RD N (WAGNER ST) END SH	2.12	4,300	0	0	0	0	0.00	0.00	0.00	0.00
Totals:		0.30				0	0	0	0	0.00	0.00	0.00	0.00

<b>SH070N</b>													
MP	Section Length	Func Class	Section Description	MVMT	AADT	** PDO	Accidents			Accident Rates *			
							Injury	Fatal	Total	** PDO	Injury	Fatal	Total
0.00		R-2-R	JCT U.S.40 SH 40 NW AND SE BEGIN SH 70 DEER										
0.32	0.32	R-2-R	I-70 INTERCHANGE (DEER TRAIL) SH 70 NW AND	6.57	1,300	2	0	0	2	13.26	0.00	0.00	13.26
Totals:		0.32				2	0	0	2	13.14	0.00	0.00	13.14

<b>SH070O</b>													
MP	Section Length	Func Class	Section Description	MVMT	AADT	** PDO	Accidents			Accident Rates *			
							Injury	Fatal	Total	** PDO	Injury	Fatal	Total
0.00		R-2-R	JCT U.S.40 SH 40 NW RD SE (CO RD 177.1) RD										
0.31	0.31	R-2-R	I-70 INTERCHANGE (AGATE) SH 70 NW AND SE	17.63	500	0	0	0	0	0.00	0.00	0.00	0.00
Totals:		0.31				0	0	0	0	0.00	0.00	0.00	0.00

<b>SH070P</b>													
MP	Section Length	Func Class	Section Description	MVMT	AADT	** PDO	Accidents			Accident Rates *			
							Injury	Fatal	Total	** PDO	Injury	Fatal	Total
0.00		R-2-F	I-70 INTERCHANGE (VONA) SH 70 E AND W RD S										
0.35	0.35	R-2-F	ROUTE CLASS CHANGE	41.09	190	0	0	0	0	0.00	0.00	0.00	0.00
0.52	0.16	R-2-F	JCT U.S.24 SH 24 E AND W RD N (1ST AVE) END	89.88	190	0	0	0	0	0.00	0.00	0.00	0.00
Totals:		0.51				0	0	0	0	0.00	0.00	0.00	0.00



## Colorado Department of Transportation Accident and Rates Book for 2004

<b>SH070Q</b>													
Section MP	Func Length	Class	Section Description	MVMT	AADT	** PDO	Accidents			Accident Rates *			
							Injury	Fatal	Total	** PDO	Injury	Fatal	Total
0.00		R-2-F	JCT U.S.385 SH 385 N (8TH ST) RD W (ROSE AVE)										
0.06	0.06	R-2-F	JCT SH 24 NE RD N AND S (7TH ST)	11.38	4,000	1	0	0	1	11.38	0.00	0.00	11.38
0.27	0.20	R-2-F	I-70 INTERCHANGE (ROSE AVE) SH 70 NE AND	5.90	2,317	0	0	0	0	0.00	0.00	0.00	0.00
Totals:		0.26				1	0	0	1	3.88	0.00	0.00	3.88

<b>SH070Z</b>													
Section MP	Func Length	Class	Section Description	MVMT	AADT	** PDO	Accidents			Accident Rates *			
							Injury	Fatal	Total	** PDO	Injury	Fatal	Total
0.00		U-2-F	MILEPOST 0 JCT FAP RT 70 AND U.S.6-50 EB										
0.26	0.26	U-2-F	RD N AND S (12TH ST)	0.63	16,800	3	2	0	5	1.88	1.25	0.00	3.13
0.92	0.65	U-2-F	JCT SH 50 S RD N (5TH ST)	0.22	19,384	19	16	0	35	4.12	3.47	0.00	7.59
1.27	0.34	U-2-F	JCT FAP AND SH RT 70 AND U.S.6-50 N AND S	0.62	12,871	11	4	0	15	6.89	2.50	0.00	9.39
Totals:		1.25				33	22	0	55	4.22	2.82	0.00	7.04

<b>SH071A</b>													
Section MP	Func Length	Class	Section Description	MVMT	AADT	** PDO	Accidents			Accident Rates *			
							Injury	Fatal	Total	** PDO	Injury	Fatal	Total
0.00		R-2-F	JCT U.S.350 SH 350 NE AND SW BEGIN SH 71										
7.03	6.93	R-2-F	RD E (CO RD Y)	2.19	180	2	0	0	2	4.38	0.00	0.00	4.38
9.10	2.05	R-2-F	JCT SH 10 E AND W END SH 71 BEGIN	4.76	280	0	0	0	0	0.00	0.00	0.00	0.00
Totals:		8.98				2	0	0	2	3.00	0.00	0.00	3.00

<b>SH071B</b>													
Section MP	Func Length	Class	Section Description	MVMT	AADT	** PDO	Accidents			Accident Rates *			
							Injury	Fatal	Total	** PDO	Injury	Fatal	Total
9.60		R-2-R	JCT SH 10 E AND W RD S (CO RD 19.5) (HAWLEY)										
11.60	2.00	R-2-R	RD E (CO RD CC)	2.79	490	0	1	0	1	0.00	2.79	0.00	2.79
13.62	2.00	R-2-R	RD W (CO RD EE)	1.71	799	0	0	0	0	0.00	0.00	0.00	0.00
13.71	0.08	R-2-R	CHANGE WIDTH	42.69	800	0	0	0	0	0.00	0.00	0.00	0.00
14.53	0.81	R-2-R	JCT U.S.50 SH 50 SE (ELM AVE) JCT SH 266 NE	1.42	2,377	0	0	0	0	0.00	0.00	0.00	0.00
Totals:		4.89				0	1	0	1	0.00	0.60	0.00	0.60



## Colorado Department of Transportation Accident and Rates Book for 2004

<b>SH071C</b>													
Section MP	Func Length	Class	Section Description	MVMT	AADT	** PDO	Accidents			Accident Rates *			
							Injury	Fatal	Total	** PDO	Injury	Fatal	Total
16.55		R-2-F	JCT U.S.50 SH 50 NW AND SE END OVERLAPPING										
16.92	0.37	R-2-F	RD E AND W (CO RD GG)	4.10	1,800	0	0	0	0	0.00	0.00	0.00	0.00
19.22	2.75	R-2-F	RD E AND W (CO RD JJ.99)	0.55	1,800	3	1	0	4	1.65	0.55	0.00	2.21
19.52	0.29	R-2-F	OTERO-CROWLEY COUNTY LINE	5.23	1,800	0	0	0	0	0.00	0.00	0.00	0.00
25.60	5.94	R-2-F	RD W (CO RD F)	0.28	1,653	0	0	0	0	0.00	0.00	0.00	0.00
26.63	0.98	R-2-F	JCT SH 96 W RD E (CO RD 16)	1.86	1,500	0	0	0	0	0.00	0.00	0.00	0.00
26.87	0.23	R-2-R	JCT SH 96 E RD W (3RD ST)	5.41	2,194	1	0	0	1	5.39	0.00	0.00	5.39
27.32	0.55	R-2-R	RD W (9TH ST)	4.51	1,102	1	0	0	1	4.54	0.00	0.00	4.54
27.55	0.22	R-2-R	RD E AND W (CO RD 18)	11.29	1,100	1	0	0	1	11.29	0.00	0.00	11.29
48.64	21.04	R-2-R	RD E (CROWLEY CO RD 58) CROWLEY-LINCOLN	0.24	540	5	2	0	7	1.20	0.48	0.00	1.68
56.59	7.90	R-2-F	RD E AND W (CO RD J)	0.64	540	0	1	1	2	0.00	0.64	64.07	1.28
72.59	15.92	R-2-F	JCT SH 94 E AND W (PUNKIN CENTER)	0.29	597	4	4	0	8	1.15	1.15	0.00	2.30
78.59	5.99	R-2-F	RD E (CO RD 2G)	0.68	670	2	1	0	3	1.36	0.68	0.00	2.04
89.78	11.07	R-2-F	RD W (CO RD 2U)	0.37	670	2	0	0	2	0.74	0.00	0.00	0.74
95.77	6.03	R-2-F	RD W (CO RD 3A)	0.68	670	0	0	0	0	0.00	0.00	0.00	0.00
97.77	1.99	R-2-F	RD W (CO RD 3C)	2.05	670	0	0	0	0	0.00	0.00	0.00	0.00
100.23	2.51	R-2-F	RD E (COLORADO ST) ENTER LIMON CITY LIMITS	1.30	838	0	0	0	0	0.00	0.00	0.00	0.00
101.11	0.87	R-2-F	JCT U.S.24 SH 24 E AND W (3RD ST) END SH AND	1.49	2,111	0	0	0	0	0.00	0.00	0.00	0.00
<b>Totals:</b>	<b>84.65</b>					<b>19</b>	<b>9</b>	<b>1</b>	<b>29</b>	<b>0.80</b>	<b>0.38</b>	<b>4.23</b>	<b>1.23</b>

<b>SH071D</b>													
Section MP	Func Length	Class	Section Description	MVMT	AADT	** PDO	Accidents			Accident Rates *			
							Injury	Fatal	Total	** PDO	Injury	Fatal	Total
101.97		R-2-R	JCT U.S.24 SH 24 E AND W (3RD ST) END										
102.61	0.67	R-2-R	LEAVE LIMON CITY LIMIT	2.21	1,842	0	0	0	0	0.00	0.00	0.00	0.00
109.66	7.02	R-2-R	RD E AND W (CO RD 3P)	0.34	1,153	2	0	0	2	0.68	0.00	0.00	0.68
125.84	16.33	R-2-R	RD E (WASHINGTON CO RD 0) RD W (LINCOLN CO	0.18	930	2	3	1	6	0.36	0.54	17.99	1.08
132.98	7.01	R-2-R	RD E (CO RD 7)	0.42	930	1	1	1	3	0.42	0.42	41.93	1.26
138.00	4.99	R-2-R	MILEPOST 138	0.68	800	1	1	0	2	0.68	0.68	0.00	1.37
146.76	8.72	R-2-R	RD W (CO RD 20.7)	0.28	1,100	5	0	0	5	1.42	0.00	0.00	1.42
155.18	8.36	R-2-F	RD E AND W (CO RD 29) (WOODROW)	0.30	1,100	4	4	1	9	1.19	1.19	29.70	2.67
156.07	0.92	R-2-F	RD E AND W (MORGAN CO RD A)	2.70	1,100	0	0	0	0	0.00	0.00	0.00	0.00
167.30	11.30	R-2-F	RD W (CO RD L)	0.20	1,180	3	1	0	4	0.61	0.20	0.00	0.82
174.36	7.06	R-2-F	JCT U.S.34 SH 34 E AND W END SH 71 BEGIN	0.19	2,060	2	3	0	5	0.38	0.56	0.00	0.94





## Colorado Department of Transportation Accident and Rates Book for 2004

Totals: 72.38 20 13 3 36 0.66 0.43 9.91 1.19

### SH071E

Section MP	Func Length	Class	Section Description	MVMT	AADT	** PDO	Accidents			Accident Rates *			
							Injury	Fatal	Total	** PDO	Injury	Fatal	Total
175.50		R-4-F	JCT U.S.34 SH 34 E AND W (EDISON ST) IN BRUSH										
176.45	0.88	R-4-F	I-76 INTERCHANGE (BRUSH) SH 76 E AND W	0.63	4,900	5	2	0	7	3.15	1.26	0.00	4.42
176.76	0.23	R-2-F	RD W (INDUSTRIAL PARK RD)	2.82	4,218	0	0	0	0	0.00	0.00	0.00	0.00
181.34	4.80	R-2-F	RD E (CO RD W)	0.22	2,623	1	1	0	2	0.22	0.22	0.00	0.43
181.95	0.19	R-2-F	RD E (2ND ST)	18.48	778	0	0	0	0	0.00	0.00	0.00	0.00
183.57	1.61	R-2-R	RD W (CO RD Y)	5.30	320	0	0	0	0	0.00	0.00	0.00	0.00
194.58	11.01	R-2-R	RD E AND W (CO RD JJ)	0.78	320	0	1	0	1	0.00	0.78	0.00	0.78
195.60	1.01	R-2-F	MORGAN-WELD COUNTY LINE	8.45	320	0	0	0	0	0.00	0.00	0.00	0.00
201.64	6.03	R-2-F	JCT SH 14 E AND W END SH 71 BEGIN	1.42	320	0	0	0	0	0.00	0.00	0.00	0.00
Totals:	25.76					6	4	0	10	0.67	0.45	0.00	1.12

### SH071F

Section MP	Func Length	Class	Section Description	MVMT	AADT	** PDO	Accidents			Accident Rates *			
							Injury	Fatal	Total	** PDO	Injury	Fatal	Total
205.67		R-2-R	JCT SH 14 E AND W END OVERLAPPING										
217.15	11.65	R-2-R	HORSETAIL CREEK STR A-22-E	0.50	470	2	2	0	4	1.00	1.00	0.00	2.00
229.18	12.04	R-2-R	RD E AND W (CO RD 132)	0.48	470	2	1	0	3	0.97	0.48	0.00	1.45
232.82	3.67	R-2-R	COLORADO-NEBRASKA STATE LINE END SH 71	1.58	470	1	0	0	1	1.58	0.00	0.00	1.58
Totals:	27.36					5	3	0	8	1.06	0.64	0.00	1.70

### SH072A

Section MP	Func Length	Class	Section Description	MVMT	AADT	** PDO	Accidents			Accident Rates *			
							Injury	Fatal	Total	** PDO	Injury	Fatal	Total
0.00		U-4-R	I-70 INTERCHANGE (WARD RD) SH 70 NE AND SW										
0.77	0.77	U-4-R	RD E AND W (W 52ND AVE)	0.10	34,600	50	19	0	69	5.13	1.95	0.00	7.08
0.83	0.05	U-4-R	CHANGE WIDTH	1.58	34,600	6	3	0	9	9.48	4.74	0.00	14.21
1.56	0.70	U-4-R	RD E AND W (W 58TH AVE)	0.11	34,600	14	1	0	15	1.59	0.11	0.00	1.70
2.31	0.75	U-4-R	RD E (64TH AVE) RD N (WARD RD)	0.12	31,100	37	3	0	40	4.33	0.35	0.00	4.68
3.60	1.40	U-4-R	RD W (64TH AVE) (CO RD 172)	0.09	22,904	44	11	0	55	3.76	0.94	0.00	4.70
4.39	0.73	U-3-R	CHANGE WIDTH	0.30	12,425	5	3	0	8	1.50	0.90	0.00	2.40
4.64	0.24	U-2-R	RD E AND W (W 72ND AVE)	0.92	12,400	1	0	0	1	0.92	0.00	0.00	0.92
6.26	1.56	U-2-R	RD N (INDIANA ST)(CO RD 17)	0.14	12,800	8	6	0	14	1.09	0.82	0.00	1.92



## Colorado Department of Transportation Accident and Rates Book for 2004

### SH072A

Section MP	Func Length	Class	Section Description	MVMT	AADT	** PDO	Accidents			Accident Rates *				
							Injury	Fatal	Total	** PDO	Injury	Fatal	Total	
6.27		U-2-R	RD N (INDIANA ST)(CO RD 17)											
10.65	4.36	U-2-R	JCT SH 93 NW AND SE COAL CREEK PARK'N'RIDE	0.15	4,104	6	3	0	9	0.92	0.46	0.00	1.37	
12.43	1.84	U-2-R	RD SW (BLUE MOUNTAIN DR)	0.30	4,900	11	1	0	12	3.33	0.30	0.00	3.63	
17.51	5.15	R-2-R	RD SW (TWIN SPRUCE RD)(CO RD 2)	0.11	4,900	14	14	1	29	1.52	1.52	10.83	3.14	
18.88	1.36	R-2-M	JEFFERSON-BOULDER COUNTY LINE	0.69	2,900	2	3	0	5	1.39	2.08	0.00	3.46	
21.38	2.56	R-2-M	RD N AND S (CO RD WV2) (WONDERVU)	0.43	2,509	0	3	0	3	0.00	1.28	0.00	1.28	
21.48	0.09	R-2-M	BOULDER-GILPIN COUNTY LINE	21.68	1,400	0	0	0	0	0.00	0.00	0.00	0.00	
27.32	5.91	R-2-M	GILPIN-BOULDER COUNTY LINE	0.36	1,282	4	8	0	12	1.44	2.89	0.00	4.33	
29.38	2.08	R-2-M	JCT SH 119 NE AND SW END SH 72 BEGIN	1.31	1,000	3	1	0	4	3.95	1.32	0.00	5.26	
Totals:	29.55					205	79	1	285	2.64	1.02	1.29	3.67	

### SH072B

Section MP	Func Length	Class	Section Description	MVMT	AADT	** PDO	Accidents			Accident Rates *			
							Injury	Fatal	Total	** PDO	Injury	Fatal	Total
32.38		R-2-M	JCT SH 119 S AND NE RD N (BRIDGE ST) IN										
33.39	1.03	R-2-M	LEAVE NEDERLAND CITY LIMITS	1.08	2,457	0	0	0	0	0.00	0.00	0.00	0.00
43.04	9.70	R-2-M	ENTER WARD CITY LIMITS	0.18	1,600	4	5	0	9	0.70	0.88	0.00	1.58
43.67	0.72	R-2-M	RD NE (HUMBOLDT ST)	2.37	1,600	0	0	1	1	0.00	0.00	238.17	2.38
43.92	0.11	R-2-M	RD S (NELSON ST) LEAVE WARD CITY LIMITS	15.52	1,600	0	0	0	0	0.00	0.00	0.00	0.00
54.06	10.28	R-2-M	JCT SH 7 NW AND NE END SH 72	0.27	994	8	6	0	14	2.14	1.60	0.00	3.74
Totals:	21.84					12	11	1	24	1.11	1.02	9.23	2.22

### SH074A

Section MP	Func Length	Class	Section Description	MVMT	AADT	** PDO	Accidents			Accident Rates *			
							Injury	Fatal	Total	** PDO	Injury	Fatal	Total
0.00		R-4-M	I-70 INTERCHANGE (EL RANCHO) SH 70 NE AND										
0.22	0.22	R-4-M	JCT SH 40 SW EL RANCHO PARK'N'RIDE RD NE	0.57	21,900	1	1	0	2	0.58	0.58	0.00	1.16
0.36	0.10	R-4-M	CHANGE WIDTH ENTER EVERGREEN URBAN	1.21	22,600	1	0	0	1	1.20	0.00	0.00	1.20
2.34	2.17	R-4-M	RD NW AND SE (BERGEN PARK RD)(CO RD 65)	0.06	22,600	11	7	0	18	0.61	0.39	0.00	1.01
4.70	2.36	R-4-M	RD W (TO FRONTAGE RD)	0.05	21,956	26	13	2	41	1.37	0.69	10.54	2.16
5.52	0.82	R-4-M	RD E AND W (BRYANT DR) (TO FRONTAGE RDS)	0.15	21,625	12	6	1	19	1.86	0.93	15.46	2.94
6.34	0.79	R-4-M	RD SW (TO FRONTAGE RDS)	0.17	20,428	15	2	0	17	2.54	0.34	0.00	2.88
7.47	1.24	R-4-M	RD S (CO RD EG11)	0.10	21,004	11	6	0	17	1.15	0.63	0.00	1.78



**Colorado Department of Transportation  
Accident and Rates Book for 2004**

<b>SH074A</b>													
Section MP	Func Length	Class	Section Description	MVMT	AADT	** PDO	Accidents			Accident Rates *			
							Injury	Fatal	Total	** PDO	Injury	Fatal	Total
7.48		R-2-M	RD S (CO RD EG11)										
8.08	0.44	R-2-M	RD NW AND SE (MEADOW DR) CHANGE WIDTH	0.81	7,627	9	3	0	12	7.26	2.42	0.00	9.68
10.23	2.19	R-2-M	RD S (MEYERS GULCH RD)	0.18	6,972	13	10	0	23	2.32	1.79	0.00	4.11
10.79	0.55	R-2-M	LEAVE EVERGREEN URBAN LIMIT	1.41	3,521	0	1	0	1	0.00	1.41	0.00	1.41
14.18	3.37	R-2-M	RD NE (GRAPEVINE RD W)(CO RD ID 7)	0.23	3,500	5	5	0	10	1.16	1.16	0.00	2.31
17.61	3.49	R-2-M	RD N (TO RED ROCKS AMPHITHEATER)	0.23	3,400	12	7	0	19	2.76	1.61	0.00	4.37
17.78	0.08	R-3-M	LEAVE RED ROCKS PARK	7.59	4,500	1	0	0	1	7.89	0.00	0.00	7.89
18.11	0.14	R-3-M	JCT SH 8 S AND E END SH 74	4.34	4,500	0	0	0	0	0.00	0.00	0.00	0.00
Totals:	17.96					117	61	3	181	1.50	0.78	3.85	2.32

<b>SH075A</b>													
Section MP	Func Length	Class	Section Description	MVMT	AADT	** PDO	Accidents			Accident Rates *			
							Injury	Fatal	Total	** PDO	Injury	Fatal	Total
2.18		U-3-R	RD W RAFFERTY GARDENS AV										
2.28	0.10	U-3-R	LEAVE LITTLETON CITY LIMITS ENTER	0.63	43,100	4	1	0	5	2.59	0.65	0.00	3.23
2.65	0.36	U-3-R	RD E AND W LITTLETON BD END SH 75	0.18	43,100	50	12	0	62	8.80	2.11	0.00	10.92
Totals:	0.46					54	13	0	67	7.44	1.79	0.00	9.23

<b>SH075B</b>													
Section MP	Func Length	Class	Section Description	MVMT	AADT	** PDO	Accidents			Accident Rates *			
							Injury	Fatal	Total	** PDO	Injury	Fatal	Total
4.34		U-4-R	JCT U.S.85 SH 85 N AND S (S SANTA FE DRIVE)										
5.07	0.73	U-4-R	RD NW (LOWELL WAY)	0.10	35,949	40	11	0	51	4.19	1.15	0.00	5.34
5.13	0.05	U-4-R	RD N (SHOPPING CENTER) RD S (MIDDLEFIELD	1.40	39,100	2	1	0	3	2.80	1.40	0.00	4.19
5.28	0.14	U-4-R	RD N (LOWELL BLVD) RD W (BOWLES AVE) LEAVE	0.50	39,100	9	1	0	10	4.49	0.50	0.00	4.99
6.30	1.03	U-4-R	RD W (COAL MINE AVE)	0.17	16,000	23	7	0	30	3.83	1.17	0.00	5.00
7.35	1.06	U-2-R	RD E (MINERAL AVE) RD W (KEN CARYL AVE)	0.19	13,609	4	7	0	11	0.76	1.32	0.00	2.08
7.72	0.36	U-2-R	ARAPAHOE-JEFFERSON COUNTY LINE	0.83	9,138	7	1	0	8	5.86	0.84	0.00	6.70
8.39	0.91	U-2-R	RD W (CHATFIELD RD) RD N (KENDALL BLVD)	0.33	9,100	3	1	0	4	0.99	0.33	0.00	1.32
8.52	0.12	U-2-R	JCT C-470 (PLATTE CANYON RD) SH 470 W END	3.33	6,838	3	2	0	5	9.83	6.55	0.00	16.38
Totals:	4.40					91	31	0	122	3.23	1.10	0.00	4.33



## Colorado Department of Transportation Accident and Rates Book for 2004

### SH076A

MP	Section Length	Func Class	Section Description	MVMT	AADT	** PDO	Accidents			Accident Rates *			
							Injury	Fatal	Total	** PDO	Injury	Fatal	Total
0.00		U-4-R	RAMP STR (E-16-JZ) OVERPASS I-70 AND SH 121										
0.42	0.42	U-4-R	RAMP STR (E-16-JY) OVERPASS EB I-70	0.12	53,500	5	3	0	8	0.61	0.37	0.00	0.98
1.67	1.63	U-4-R	SHERIDAN BOULEVARD INTERCHANGE SH 95 N	0.03	53,500	14	7	0	21	0.44	0.22	0.00	0.66
3.21	1.62	U-4-R	FEDERAL BOULEVARD INTERCHANGE SH 287 N	0.03	48,489	38	22	0	60	1.33	0.77	0.00	2.09
4.49	1.45	U-4-R	MILEPOST 5	0.05	41,287	40	30	0	70	1.83	1.37	0.00	3.19
5.68	1.06	U-4-R	I-25 INTERCHANGE SH 25 N AND S OVERPASS	0.06	40,300	14	6	0	20	0.89	0.38	0.00	1.28
6.79	1.13	U-4-R	I-270 INTERCHANGE SH 270 SE OVERPASS STRS	0.03	88,525	58	16	0	74	1.58	0.44	0.00	2.02
8.04	1.32	U-4-R	70TH/74TH AVENUE INTERCHANGE SH 224 E AND	0.05	41,712	62	19	0	81	3.08	0.94	0.00	4.02
8.84	0.79	U-4-R	DAHLIA STREET SEPARATION RD N AND S	0.11	30,428	18	11	1	30	2.05	1.25	11.40	3.42
8.99	0.15	U-4-R	MILEPOST 9	0.60	30,400	2	3	0	5	1.23	1.85	0.00	3.08
9.47	0.47	U-4-R	COMMERCE CITY INTERCHANGE SH 6 S	0.19	30,400	7	4	0	11	1.34	0.76	0.00	2.10
10.46	1.00	U-4-R	88TH AVENUE INTERCHANGE RD E AND W	0.06	48,047	20	2	0	22	1.14	0.11	0.00	1.26
11.54	1.08	U-6-R	96TH AVENUE INTERCHANGE RD E AND W	0.04	64,200	29	7	0	36	1.14	0.28	0.00	1.42
12.49	1.02	U-6-R	BRIGHTON/GREELEY INTERCHANGE SH 85 NE	0.06	41,400	29	12	0	41	1.88	0.78	0.00	2.66
15.04	2.36	U-4-R	PEORIA STREET SEPARATION RD N AND S	0.08	14,223	15	9	0	24	1.22	0.73	0.00	1.95
16.47	1.40	U-4-F	COMMERCE CITY INTERCHANGE SH 2 SW	0.14	14,200	8	2	0	10	1.10	0.27	0.00	1.37
16.94	0.46	U-4-F	BRIGHTON INTERCHANGE SH 2 N UNDERPASS	0.32	18,700	1	1	0	2	0.32	0.32	0.00	0.64
19.05	2.12	U-4-F	RD W (132ND AVE)	0.06	21,431	11	4	0	15	0.66	0.24	0.00	0.90
22.40	3.35	R-4-F	BROMLEY LANE INTERCHANGE RD E AND W	0.04	22,855	16	5	1	22	0.57	0.18	3.57	0.79
23.70	1.28	R-4-F	SH 7 SEPARATION SH 7 W 160TH AVE E	0.10	21,800	9	5	1	15	0.88	0.49	9.83	1.47
24.57	0.87	R-4-F	LEAVE BRIGHTON CITY LIMITS	0.14	21,800	1	0	0	1	0.14	0.00	0.00	0.14
25.13	0.56	R-4-F	LOCHBUIE INTERCHANGE WELD CO RD 2 E	0.22	21,800	0	1	0	1	0.00	0.22	0.00	0.22
31.06	5.86	R-4-F	CHANGE WIDTH	0.03	14,306	13	6	1	20	0.42	0.20	3.26	0.65
31.47	0.40	R-4-F	HUDSON INTERCHANGE SH 52 E AND W	0.48	14,300	1	0	0	1	0.48	0.00	0.00	0.48
31.72	0.28	R-4-F	CHANGE WIDTH	0.69	14,100	1	0	0	1	0.70	0.00	0.00	0.70
38.91	7.30	R-4-F	KEENESBURG INTERCHANGE I-76 KEENESBURG	0.03	14,100	5	4	0	9	0.13	0.11	0.00	0.24
59.68	20.69	R-4-F	RAMPS ON AND OFF (TO CO RD 95 N FRONTAGE	0.01	11,224	56	33	2	91	0.66	0.39	2.35	1.07
60.88	1.20	R-4-F	WELD-MORGAN COUNTY LINE	0.19	11,700	1	2	0	3	0.20	0.39	0.00	0.59
63.87	2.98	R-4-F	WIGGINS INTERCHANGE CO RD 3 N AND S SH 6 E	0.08	11,700	9	1	0	10	0.70	0.08	0.00	0.78
66.09	2.19	R-4-F	WIGGINS/GOODRICH INTERCHANGE SH 39 N AND	0.11	11,301	4	0	0	4	0.44	0.00	0.00	0.44
66.28	0.22	R-4-F	GREELEY INTERCHANGE SH 34 NW UNDERPASS	0.68	18,300	0	0	0	0	0.00	0.00	0.00	0.00
66.60	0.40	R-4-F	RAMP ON JCT SH 6	0.37	18,300	1	0	0	1	0.37	0.00	0.00	0.37
73.12	6.44	R-4-F	LONG BRIDGE ROAD INTERCHANGE CO RD 12 N	0.02	25,862	21	12	0	33	0.34	0.20	0.00	0.54
75.69	2.57	R-4-F	FORT MORGAN INTERCHANGE SH 34 E	0.04	25,900	5	2	0	7	0.21	0.08	0.00	0.29
78.84	3.13	R-4-F	WELDONA INTERCHANGE SH 144 NW AND SE	0.05	17,908	11	4	0	15	0.54	0.19	0.00	0.73



**Colorado Department of Transportation  
Accident and Rates Book for 2004**

<b>SH076A</b>													
Section MP	Func Length	Class	Section Description	MVMT	AADT	Accidents			Accident Rates *				
						** PDO	Injury	Fatal	Total	** PDO	Injury	Fatal	Total
78.85		R-4-F	WELDONA INTERCHANGE SH 144 NW AND SE										
80.13	1.30	R-4-F	FORT MORGAN INTERCHANGE SH 52 N AND S	0.20	10,606	7	5	0	12	1.39	0.99	0.00	2.38
80.64	0.54	R-4-F	END HPMS SAMPLE 087-0052-076	0.33	15,400	2	2	0	4	0.66	0.66	0.00	1.32
81.64	1.03	R-4-F	BARLOW ROAD INTERCHANGE CO RD 20 N AND S	0.17	15,400	3	0	0	3	0.51	0.00	0.00	0.51
85.70	4.06	R-4-F	DODD BRIDGE ROAD INTERCHANGE CO RD 24 N	0.04	15,400	15	5	1	21	0.66	0.22	4.37	0.92
89.42	3.67	R-4-F	ENTER BRUSH CITY LIMITS	0.05	14,827	4	6	0	10	0.20	0.30	0.00	0.50
89.63	0.20	R-4-F	BRUSH INTERCHANGE SH 71 N AND S	1.09	12,500	2	2	0	4	2.20	2.20	0.00	4.39
89.77	0.13	R-4-F	LEAVE BRUSH CITY LIMITS	1.78	11,816	1	3	0	4	1.79	5.38	0.00	7.17
91.68	1.89	R-4-F	RAMP OFF	0.12	11,800	8	0	0	8	0.98	0.00	0.00	0.98
95.37	3.67	R-4-F	HILLROSE INTERCHANGE CO RD 33 N AND S	0.10	7,504	17	3	0	20	1.69	0.30	0.00	1.98
99.11	3.74	R-4-R	MORGAN-WASHINGTON COUNTY LINE	0.10	7,500	14	6	1	21	1.36	0.58	9.74	2.05
102.08	2.98	R-4-F	MERINO INTERCHANGE CO RD Q N AND SE	0.12	7,500	7	2	0	9	0.86	0.24	0.00	1.10
109.75	7.67	R-4-F	WASHINGTON-LOGAN COUNTY LINE	0.05	7,500	17	9	1	27	0.81	0.43	4.75	1.28
115.19	5.47	R-4-F	ATWOOD/STERLING INTERCHANGE SH 63 N AND	0.07	7,500	5	2	0	7	0.33	0.13	0.00	0.47
123.97	8.78	R-4-F	ENTER STERLING CITY LIMITS AND URBAN LIMITS	0.04	8,400	14	9	0	23	0.52	0.33	0.00	0.85
124.75	0.77	R-4-F	STERLING INTERCHANGE SH 6 E AND W SH 61 S	0.42	8,400	2	0	0	2	0.84	0.00	0.00	0.84
125.59	0.81	R-4-F	LEAVE STERLING CITY URBAN AREA	0.53	6,400	5	4	0	9	2.64	2.11	0.00	4.75
133.50	7.94	R-4-F	ILIFF INTERCHANGE CO RD 55 N AND S	0.05	6,400	12	3	1	16	0.65	0.16	5.38	0.86
148.87	15.41	R-4-F	CROOK INTERCHANGE SH 55 N AND S OVERPASS	0.03	6,400	23	8	0	31	0.64	0.22	0.00	0.86
157.42	8.53	R-4-F	LOGAN-SEDGWICK COUNTY LINE	0.04	7,700	9	4	0	13	0.37	0.17	0.00	0.54
164.92	7.49	R-4-F	SEDGWICK INTERCHANGE SH 59 N AND S	0.05	7,700	14	5	0	19	0.66	0.24	0.00	0.90
180.21	15.31	R-4-F	JULESBURG INTERCHANGE SH 385 N AND S	0.02	8,400	19	8	0	27	0.40	0.17	0.00	0.57
184.13	3.90	R-4-F	COLORADO-NEBRASKA STATE LINE END SH AND	0.10	7,100	3	3	0	6	0.30	0.30	0.00	0.59
Totals:	184.49					728	322	10	1,060	0.77	0.34	1.06	1.13

<b>SH076B</b>													
Section MP	Func Length	Class	Section Description	MVMT	AADT	Accidents			Accident Rates *				
						** PDO	Injury	Fatal	Total	** PDO	Injury	Fatal	Total



## Colorado Department of Transportation Accident and Rates Book for 2004

### SH076B

Section MP	Func Length	Class	Section Description	MVMT	AADT	** PDO	Accidents			Accident Rates *			
							Injury	Fatal	Total	** PDO	Injury	Fatal	Total
0.00		R-2-R	I-76 INTERCHANGE (KEENESBURG) SH 76 NE AND										
0.05	0.05	R-2-R	RAMPS ON AND OFF ENTER KEENESBURG CITY	18.21	3,000	0	0	0	0	0.00	0.00	0.00	0.00
0.31	0.25	R-2-R	RD NE AND W (OLD SH 6) RD S (ELM ST) END SH	3.64	3,000	0	0	0	0	0.00	0.00	0.00	0.00
Totals:		0.30				0	0	0	0	0.00	0.00	0.00	0.00

### SH078A

Section MP	Func Length	Class	Section Description	MVMT	AADT	** PDO	Accidents			Accident Rates *			
							Injury	Fatal	Total	** PDO	Injury	Fatal	Total
0.00		R-2-M	JCT SH 165 NW AND SE IN SAN ISABEL NATIONAL										
2.39	2.42	R-2-M	CUSTER-PUEBLO COUNTY LINE	2.40	470	0	0	0	0	0.00	0.00	0.00	0.00
10.10	7.46	R-2-M	RD NW (CO RD 2233)	0.78	470	1	2	0	3	0.78	1.56	0.00	2.34
12.70	2.60	R-2-M	JCT SH 78 NW (BEULAH SPUR)	2.24	470	0	0	0	0	0.00	0.00	0.00	0.00
15.52	2.76	R-2-R	RD N (SILOAM RD)(CO RD 201)	0.90	1,100	1	2	0	3	0.90	1.80	0.00	2.70
29.89	14.48	R-2-R	RD NW (HOG FARM RD) (CO RD 931)	0.13	1,463	5	2	0	7	0.65	0.26	0.00	0.90
31.97	2.14	U-2-R	ENTER PUEBLO URBAN LIMIT	0.38	3,397	1	0	0	1	0.38	0.00	0.00	0.38
32.28	0.30	U-2-R	RD SE (ENCINO DR)	2.68	3,400	0	0	0	0	0.00	0.00	0.00	0.00
32.37	0.08	U-3-R	CHANGE WIDTH	3.80	8,983	3	0	0	3	11.41	0.00	0.00	11.41
32.43	0.05	U-3-R	RD SE (LA VISTA RD)	5.94	9,200	0	0	0	0	0.00	0.00	0.00	0.00
32.56	0.12	U-3-R	RD SE (SURFWOOD LN)	2.25	10,100	0	0	0	0	0.00	0.00	0.00	0.00
33.27	0.70	U-3-R	JCT SH 45 N AND S (PUEBLO BLVD) END SH 78	0.35	11,168	10	4	0	14	3.48	1.39	0.00	4.87
Totals:		33.11				21	10	0	31	1.18	0.56	0.00	1.74

### SH078B

Section MP	Func Length	Class	Section Description	MVMT	AADT	** PDO	Accidents			Accident Rates *			
							Injury	Fatal	Total	** PDO	Injury	Fatal	Total
0.00		R-2-R	JCT SH 78 NE AND SW BEGIN SH AND NFA ROUTE										
1.49	1.49	R-2-R	RD N AND S (PENNSYLVANIA AVE)(CO RD 213) RD	2.35	780	0	0	0	0	0.00	0.00	0.00	0.00
Totals:		1.49				0	0	0	0	0.00	0.00	0.00	0.00



## Colorado Department of Transportation Accident and Rates Book for 2004

### SH079A

Section MP	Func Length	Class	Section Description	MVMT	AADT	** PDO	Accidents			Accident Rates *				
							Injury	Fatal	Total	** PDO	Injury	Fatal	Total	
0.00		R-2-F	I-70 INTERCHANGE (BENNETT) SH 70 E AND W											
1.20	1.14	R-2-F	ENTER BENNETT CITY LIMITS	0.63	3,800	2	0	0	2	1.26	0.00	0.00	1.26	
1.28	0.07	R-4-F	JCT SH 36 W END SH 79	10.27	3,800	1	0	0	1	10.73	0.00	0.00	10.73	
Totals:		1.21				3	0	0	3	1.78	0.00	0.00	1.78	

### SH082A

Section MP	Func Length	Class	Section Description	MVMT	AADT	** PDO	Accidents			Accident Rates *				
							Injury	Fatal	Total	** PDO	Injury	Fatal	Total	
0.00		R-4-M	I-70 INTERCHANGE (GLENWOOD SPRINGS) SH 70											
0.06	0.06	R-4-M	JCT SH 6 NW RD N (LAUREL ST)	1.77	25,800	3	0	0	3	5.38	0.00	0.00	5.38	
0.17	0.10	R-4-M	RD E (SIXTH ST) RD N (PINE ST)	1.06	25,800	9	4	0	13	9.53	4.24	0.00	13.77	
0.40	0.22	R-4-M	RD E AND W (8TH ST)	0.49	25,100	28	2	0	30	13.92	0.99	0.00	14.91	
0.67	0.26	R-4-M	RD E AND W (11TH ST)	0.42	25,100	24	8	0	32	10.05	3.35	0.00	13.40	
0.97	0.41	R-4-M	RD W (PARK DR)	0.27	25,100	26	6	0	32	6.94	1.60	0.00	8.54	
1.40	0.47	R-4-M	RD S (GRAND AVE)	0.23	25,100	27	12	0	39	6.27	2.79	0.00	9.05	
2.40	0.97	R-4-M	CHANGE WIDTH	0.12	23,704	27	5	0	32	3.20	0.59	0.00	3.79	
3.54	1.12	R-4-M	RD W (CO RD 154)	0.11	22,600	4	2	0	6	0.43	0.22	0.00	0.65	
7.81	4.21	R-4-M	RD NE (SPRING VALLEY RD) (CO RD 110) RD SE	0.03	22,600	43	16	0	59	1.23	0.46	0.00	1.69	
11.69	3.82	R-4-M	JCT SH 133 S (CARBONDALE) RD N (CO RD 107)	0.03	22,600	39	9	2	50	1.24	0.29	6.34	1.58	
17.66	5.90	R-4-M	GARFIELD-EAGLE COUNTY LINE	0.03	17,521	53	7	0	60	1.40	0.18	0.00	1.58	
19.06	1.34	R-4-M	RD N (CO RD 13)	0.12	16,500	3	2	0	5	0.37	0.25	0.00	0.62	
20.94	1.92	R-4-M	RD NW AND SE (WILLITS LN)(CO RD 3-C) JCT SH	0.07	20,500	17	2	0	19	1.18	0.14	0.00	1.32	
21.40	0.45	R-4-M	RD NE (EMMA RD) AND SW (SOPRIS RD)	0.33	18,220	12	3	0	15	4.00	1.00	0.00	5.00	
23.07	1.66	R-4-M	RD E AND W	0.09	18,200	15	4	0	19	1.36	0.36	0.00	1.72	
23.66	0.58	R-4-M	WIDCH AND RAMP OFF	0.31	15,445	7	3	0	10	2.14	0.92	0.00	3.05	
26.72	3.05	R-2-M	RD N (CO RD 17) RD S (CO RD 9) (SNOWMASS)	0.06	15,300	31	2	0	33	1.82	0.12	0.00	1.93	
30.77	4.03	R-2-M	RD W (CO RD 8)	0.04	16,200	25	5	0	30	1.05	0.21	0.00	1.26	
34.47	3.67	R-4-M	RD E AND W (CO RD 17) (SMITH WAY) (JUNIPER	0.05	16,200	24	6	0	30	1.10	0.28	0.00	1.38	
35.27	0.79	R-4-M	RD SW (CO RD 10) (TO SNOWMASS AT ASPEN)	0.21	16,200	4	0	0	4	0.85	0.00	0.00	0.85	
37.23	1.95	R-2-M	RD S (TO ASPEN-PITKIN COUNTY AIRPORT)	0.09	15,401	13	3	0	16	1.18	0.27	0.00	1.45	
39.79	2.61	R-4-M	RD S (MAROON CREEK RD)(CO RD 13)	0.05	21,468	42	9	0	51	2.05	0.44	0.00	2.49	
39.81	0.01	R-2-M	ENTER ASPEN URBAN LIMIT	10.87	25,140	10	0	0	10	108.68	0.00	0.00	108.68	
40.10	0.23	R-2-M	RD N (CEMETERY LN)	0.46	26,100	2	1	0	3	0.91	0.45	0.00	1.36	
40.37	0.26	R-2-M	RD N (7TH ST) RD E (HALLAM ST)	0.40	26,100	11	5	0	16	4.45	2.02	0.00	6.47	



## Colorado Department of Transportation Accident and Rates Book for 2004

<b>SH082A</b>													
MP	Section Length	Func Class	Section Description	MVMT	AADT	Accidents			Accident Rates *				
						** PDO	Injury	Fatal	Total	** PDO	Injury	Fatal	Total
40.38		R-4-M	RD N (7TH ST) RD E (HALLAM ST)										
40.48	0.10	R-4-M	RD S (7TH ST) RD W (MAIN ST)	1.05	26,100	4	1	0	5	4.19	1.05	0.00	5.23
40.95	0.46	R-4-M	RD N AND S (GARMISH ST)	0.23	25,752	21	5	0	26	4.84	1.15	0.00	6.00
41.21	0.25	R-4-M	RD N AND S (GALENA ST) END FAP ROUTE 82	0.49	22,451	41	3	0	44	19.96	1.46	0.00	21.42
41.56	0.34	R-4-M	RD W (COOPER AVE)	0.73	11,012	12	3	0	15	8.76	2.19	0.00	10.95
41.80	0.23	R-2-M	RD N (RIVERSIDE AVE)	1.61	7,386	6	1	0	7	9.69	1.62	0.00	11.31
42.17	0.33	R-2-M	END HPMS SAMPLE 097-0095-082	1.24	6,700	0	0	0	0	0.00	0.00	0.00	0.00
47.99	5.78	R-2-M	MILEPOST 48	0.30	1,572	2	3	1	6	0.60	0.90	30.08	1.80
61.12	12.93	R-2-M	INDEPENDENCE PASS ELEVATION 12,095 FT	0.18	1,151	4	3	0	7	0.73	0.55	0.00	1.28
79.05	17.47	R-2-M	RD N (CO RD 26) (TWIN LAKES)	0.14	1,100	5	7	0	12	0.71	1.00	0.00	1.71
83.46	4.34	R-2-M	RD N (CO RD 10)	0.57	1,100	1	0	0	1	0.57	0.00	0.00	0.57
85.29	1.82	R-2-M	JCT U.S.24 SH 24 N AND S END SH AND FAS	0.71	2,100	0	0	0	0	0.00	0.00	0.00	0.00
Totals:		84.14				595	142	3	740	1.93	0.46	0.97	2.40

<b>SH083A</b>													
MP	Section Length	Func Class	Section Description	MVMT	AADT	Accidents			Accident Rates *				
						** PDO	Injury	Fatal	Total	** PDO	Injury	Fatal	Total
0.00		U-2-R	SH 115 INTERCHANGE (ACADEMY BLVD) RD N										
0.99	0.99	U-2-R	MILEPOST 1	0.13	21,900	19	13	1	33	2.40	1.64	12.64	4.17
1.40	0.40	U-2-R	RAMPS ON AND OFF	0.23	29,681	12	2	0	14	2.76	0.46	0.00	3.22
2.00	0.84	U-6-R	HARTFORD STREET INTERCHANGE CO RD 977	0.07	47,324	40	11	0	51	2.75	0.76	0.00	3.51
2.86	0.99	U-4-R	BRADLEY ROAD INTERCHANGE CO RD 285 E	0.06	49,388	40	24	0	64	2.23	1.34	0.00	3.57
2.97	0.10	U-4-R	MILEPOST 3	0.59	46,335	5	3	0	8	3.04	1.82	0.00	4.86
3.73	0.67	U-4-R	RD E AND W (DRENNAN RD)	0.09	44,600	22	6	0	28	2.03	0.55	0.00	2.58
4.18	0.50	U-4-R	RD E AND W (HANCOCK EXPRESSWAY)	0.16	34,093	32	10	0	42	5.15	1.61	0.00	6.76
5.74	1.57	U-4-R	RD E (ACADEMY PARK LP) RD SW (VERDE DR)	0.05	36,389	80	48	1	129	3.83	2.30	4.78	6.17
5.89	0.14	U-6-R	RD E AND W (FOUNTAIN BLVD)	0.50	38,800	4	0	0	4	1.98	0.00	0.00	1.98
6.69	0.81	U-6-R	JCT SH 29 W RD E (AIRPORT RD)	0.08	43,594	29	15	0	44	2.25	1.16	0.00	3.41
7.08	0.45	U-6-R	RD E (PIKES PEAK AVE)	0.14	43,401	46	15	0	61	6.44	2.10	0.00	8.53
7.60	0.51	U-6-R	PLATTE AVENUE INTERCHANGE SH 24 E AND W	0.12	46,281	101	39	0	140	11.69	4.51	0.00	16.21
8.13	0.52	U-6-R	RD E AND W (GALLEY RD)	0.10	52,687	53	32	0	85	5.30	3.20	0.00	8.49
8.41	0.28	U-6-R	RD E AND W (SAN MIGUEL ST)	0.19	52,700	42	21	0	63	7.83	3.92	0.00	11.75
8.64	0.22	U-6-R	RD E AND W (PALMER PARK BLVD)	0.24	52,700	29	22	0	51	6.83	5.18	0.00	12.02
9.02	0.37	U-6-R	RD E AND W (CONSTITUTION AVE)	0.14	52,700	49	11	0	60	6.81	1.53	0.00	8.34





## Colorado Department of Transportation Accident and Rates Book for 2004

SH083A													
Section MP	Func Length	Class	Section Description	MVMT	AADT	** PDO	Accidents			Accident Rates *			
							Injury	Fatal	Total	** PDO	Injury	Fatal	Total
9.03		U-6-R	RD E AND W (CONSTITUTION AVE)										
9.57	0.55	U-6-R	RD E AND W (MAIZELAND RD)	0.10	51,000	41	14	0	55	4.03	1.38	0.00	5.41
10.39	0.82	U-6-R	RD E (VILLAGE SEVEN RD) RD W (REBECCA LN)	0.07	51,000	81	13	0	94	5.30	0.85	0.00	6.16
11.03	0.72	U-6-R	RD E (HARMONY DR)	0.07	51,000	71	27	0	98	5.29	2.01	0.00	7.30
11.07	0.03	U-6-R	RD E AND W (AUSTIN BLUFFS PARKWAY)	1.79	51,000	4	0	0	4	7.39	0.00	0.00	7.39
11.33	0.25	U-6-R	RD NE (MONTEBELLO DR)	0.22	49,008	39	9	0	48	8.70	2.01	0.00	10.70
12.01	0.76	U-6-R	RD NE AND SW (FLINTRIDGE DR)	0.07	49,000	28	10	0	38	2.06	0.74	0.00	2.80
12.47	0.46	U-6-R	RD N AND S (UNION BLVD)	0.12	49,000	19	12	1	32	2.29	1.45	12.04	3.85
14.50	2.13	U-6-R	RD E AND W (DUBLIN BLVD)	0.03	47,806	117	39	0	156	3.14	1.05	0.00	4.18
14.95	0.44	U-6-R	MILEPOST 15	0.13	48,800	74	31	0	105	9.44	3.95	0.00	13.39
15.01	0.05	U-6-R	RD E AND W (WOODMEN RD)	1.12	48,800	0	0	0	0	0.00	0.00	0.00	0.00
15.52	0.56	U-6-R	RD E AND W (FULLER RD)(CO RD 876)	0.09	51,486	116	29	1	146	11.01	2.75	9.49	13.86
15.93	0.40	U-6-R	RD E (BRIARGATE BLVD) RD W (KELLY JOHNSON)	0.13	51,500	14	4	0	18	1.86	0.53	0.00	2.39
16.21	0.28	U-6-R	JCT SH 83 SPUR NW (TO I-25) LEAVE COLORADO	0.24	40,900	60	8	0	68	14.16	1.89	0.00	16.05
17.39	1.18	U-2-R	CHANGE WIDTH	0.11	20,928	70	9	0	79	7.74	1.00	0.00	8.74
17.77	0.37	U-2-R	RD E (SPRINGCREST RD)(CO RD 1436)	0.29	25,123	28	5	0	33	8.23	1.47	0.00	9.70
18.49	0.77	U-4-R	RD E AND W (OLD RANCH RD)(CO RD 1386)	0.13	26,500	10	3	0	13	1.34	0.40	0.00	1.75
19.19	0.70	U-4-R	RD E AND W (INTERQUEST PY)	0.18	22,100	7	7	0	14	1.23	1.23	0.00	2.46
21.23	2.00	U-4-R	RD NE (SHOUP RD)(CO RD 68)	0.13	10,723	7	2	0	9	0.89	0.26	0.00	1.15
23.12	1.87	U-2-R	RD W (NORTH GATE RD)(CO RD 52)	0.19	7,702	8	8	0	16	1.52	1.52	0.00	3.04
28.12	4.86	U-2-R	JCT SH 105 W RD E (WALKER RD)(CO RD 12)	0.08	6,856	7	12	2	21	0.57	0.99	16.42	1.72
30.23	2.09	U-2-R	RD E AND W (DOUGLAS CO RD 404) EL	0.27	4,902	6	2	0	8	1.60	0.53	0.00	2.13
30.49	0.25	R-2-R	RD E (EL DORADO WAY)	3.12	3,500	2	2	0	4	6.25	6.25	0.00	12.49
36.32	5.81	R-2-R	RD W (GREENLAND RD)(CO RD 74)	0.13	3,500	1	5	0	6	0.13	0.67	0.00	0.81
42.33	5.98	R-2-R	RD SW (DAHLBURG RD)(CO RD 63) RD W (LAKE	0.13	3,500	6	5	0	11	0.78	0.65	0.00	1.44
49.88	7.60	R-2-R	RD E (RUSSELLVILLE RD)(CO RD 69)	0.06	6,500	1	1	0	2	0.06	0.06	0.00	0.11
50.75	0.97	R-2-R	JCT SH 86 SE AND W (FRANKTOWN)	0.43	6,500	2	2	0	4	0.87	0.87	0.00	1.74
55.34	4.39	R-2-R	RD E (N PINERY PARKWAY) PINERY PARK'N'RIDE	0.04	14,511	20	17	1	38	0.86	0.73	4.29	1.63
56.85	1.50	U-6-R	ENTER PARKER CITY LIMITS	0.08	23,180	18	10	0	28	1.42	0.79	0.00	2.20
59.18	2.21	U-6-R	RD E (HILLTOP RD)(CO RD 71) W (TWENTY MILE	0.05	23,200	63	4	0	67	3.36	0.21	0.00	3.57
59.77	0.58	U-6-R	RD E AND W (MAIN ST)	0.15	32,400	39	6	0	45	5.68	0.87	0.00	6.55
60.90	1.23	U-6-R	RD W (LINCOLN AVE)(CO RD 36)	0.07	32,400	78	18	2	98	5.33	1.23	13.68	6.70
63.11	2.25	U-6-R	LEAVE CENTENNIAL CITY LIMITS ENTER PARKER	0.03	38,886	120	14	1	135	3.75	0.44	3.13	4.22
65.31	2.14	U-6-R	JCT SH 88 W RD E (ARAPAHOE RD)(CO RD 40.7)	0.03	38,200	23	17	1	41	0.77	0.57	3.34	1.37
66.55	1.14	U-6-R	RD NE (ORCHARD AVE)(CO RD 38.0)	0.04	59,900	107	34	1	142	4.28	1.36	4.00	5.68



## Colorado Department of Transportation Accident and Rates Book for 2004

<b>SH083A</b>													
Section MP	Func Length	Class	Section Description	MVMT	AADT	Accidents			Accident Rates *				
						** PDO	Injury	Fatal	Total	** PDO	Injury	Fatal	Total
66.56		U-6-R	RD NE (ORCHARD AVE)(CO RD 38.0)										
68.78	2.21	U-6-R	RD E AND W (QUINCY AVE)	0.03	43,900	67	25	1	93	1.88	0.70	2.81	2.62
69.81	1.02	U-6-R	RD E (HAMPDEN AVE)	0.04	65,500	61	24	0	85	2.50	0.98	0.00	3.49
70.56	0.74	U-5-R	I-225 INTERCHANGE SH 225 NE AND SW	0.06	65,500	50	28	1	79	2.81	1.57	5.61	4.44
70.77	0.20	U-6-R	RD N (PEORIA ST) NINE MILE HOUSE	0.26	52,400	26	9	0	35	6.81	2.36	0.00	9.17
71.22	0.44	U-6-R	RD E AND W (CORNELL AVE)	0.12	50,319	31	19	0	50	3.83	2.34	0.00	6.17
71.80	0.57	U-6-R	RD E AND W (YALE AVE)	0.11	43,100	36	21	1	58	4.00	2.34	11.12	6.45
72.12	0.31	U-6-R	JCT SH 30 N AND S (HAVANA ST)	0.20	43,100	19	13	0	32	3.89	2.66	0.00	6.54
72.48	0.35	U-6-R	RD E AND W (E ILIFF AVE)	0.21	37,945	15	2	1	18	3.09	0.41	20.57	3.70
72.71	0.22	U-4-R	RD S (EMPORIA ST)	0.35	35,710	23	16	0	39	8.00	5.56	0.00	13.56
74.54	1.82	U-4-R	RD NE (MISSISSIPPI AVE) ENTER DENVER CITY	0.04	35,700	42	21	0	63	1.77	0.88	0.00	2.65
74.91	0.36	U-5-R	RD N AND S (S QUEBEC ST)	0.18	41,100	19	8	0	27	3.52	1.48	0.00	5.00
75.48	0.58	U-4-R	RD N AND S (MONACO PKWY)	0.11	41,100	77	33	0	110	8.90	3.82	0.00	12.72
76.58	1.09	U-4-R	RD N (S DAHLIA ST)	0.06	39,452	76	32	0	108	4.83	2.03	0.00	6.86
76.88	0.29	U-4-R	LEAVE DENVER CITY LIMITS ENTER GLENDALE	0.25	37,342	18	7	0	25	4.54	1.77	0.00	6.31
77.27	0.38	U-3-R	JCT SH 2 N AND S (COLORADO BLVD) END SH 83	0.34	21,436	18	7	0	25	6.09	2.37	0.00	8.45
<b>Totals:</b>	<b>77.28</b>					<b>2,468</b>	<b>916</b>	<b>16</b>	<b>3,400</b>	<b>3.52</b>	<b>1.31</b>	<b>2.28</b>	<b>4.84</b>

<b>SH083B</b>													
Section MP	Func Length	Class	Section Description	MVMT	AADT	Accidents			Accident Rates *				
						** PDO	Injury	Fatal	Total	** PDO	Injury	Fatal	Total
0.00		U-6-R	JCT SH 83A NE AND SE (ACADEMY BLVD) IN										
0.14	0.14	U-6-R	BEGIN HPMS SAMPLE 041-0013-083	0.40	48,400	1	1	0	2	0.40	0.40	0.00	0.81
0.32	0.17	U-6-R	I-25 INTERCHANGE (SOUTH ENTRANCE AIR	0.33	48,400	5	3	0	8	1.70	1.02	0.00	2.72
<b>Totals:</b>	<b>0.31</b>					<b>6</b>	<b>4</b>	<b>0</b>	<b>10</b>	<b>1.09</b>	<b>0.73</b>	<b>0.00</b>	<b>1.82</b>



## Colorado Department of Transportation Accident and Rates Book for 2004

<b>SH084A</b>													
Section MP	Func Length	Class	Section Description	MVMT	AADT	** PDO	Accidents			Accident Rates *			
							Injury	Fatal	Total	** PDO	Injury	Fatal	Total
0.00		R-2-M	NEW MEXICO-COLORADO STATE LINE BEGIN SH										
4.34	4.32	R-2-M	RD E (CO RD D.25) (CHROMO)	0.45	1,400	2	1	0	3	0.90	0.45	0.00	1.36
18.68	14.40	R-2-M	RD SW (CO RD 31.00)	0.14	1,400	18	5	0	23	2.44	0.68	0.00	3.12
25.91	7.15	R-2-M	RD NW (CO RD P.90)	0.21	1,827	10	4	0	14	2.09	0.84	0.00	2.93
27.46	1.53	R-2-M	RD E (CO RD S.20)	0.48	3,700	3	1	0	4	1.45	0.48	0.00	1.93
27.92	0.45	R-2-M	JCT U.S.160 SH 160 NE AND SW END SH AND US	1.29	4,700	1	1	0	2	1.29	1.29	0.00	2.59
Totals:										1.97	0.70	0.00	2.67

<b>SH085A</b>													
Section MP	Func Length	Class	Section Description	MVMT	AADT	** PDO	Accidents			Accident Rates *			
							Injury	Fatal	Total	** PDO	Injury	Fatal	Total
127.92		U-2-R	I-25 INTERCHANGE (FOUNTAIN) SH 25 NW AND SE										
127.97	0.22	U-2-R	FOUNTAIN CREEK STR J-18-M	1.41	8,817	1	0	0	1	1.42	0.00	0.00	1.42
128.18	0.09	U-2-R	CHANGE WIDTH	3.13	9,700	0	0	0	0	0.00	0.00	0.00	0.00
129.51	1.39	U-2-R	CHANGE WIDTH	0.20	9,749	1	0	0	1	0.20	0.00	0.00	0.20
131.00	1.42	U-4-R	RD E (MESA RD) ENTER FOUNTAIN CITY LIMITS	0.17	11,300	0	1	0	1	0.00	0.17	0.00	0.17
131.52	0.49	U-4-R	WIDFIELD INTERCHANGE SH 16 E AND W	0.49	11,300	0	0	0	0	0.00	0.00	0.00	0.00
131.55	0.01	U-4-R	WIDFIELD INTERCHANGE SH 16 E AND W	24.18	11,300	0	0	0	0	0.00	0.00	0.00	0.00
131.65	0.09	U-4-R	RAMP ON FROM SH 16 WB RAMP OFF TO SH 16	1.96	15,500	0	0	0	0	0.00	0.00	0.00	0.00
132.21	0.93	U-4-R	CHANGE WIDTH	0.19	15,176	0	0	0	0	0.00	0.00	0.00	0.00
132.78	0.56	U-4-R	RD W AND NE (FONTAINE BLVD)	0.34	14,200	0	0	0	0	0.00	0.00	0.00	0.00
133.23	0.60	U-2-R	CHANGE WIDTH	0.28	16,100	1	0	0	1	0.28	0.00	0.00	0.28
133.86	0.53	U-2-R	RD SW (SOUTHMOOR RD)(CO RD 673)	0.32	16,100	0	0	0	0	0.00	0.00	0.00	0.00
135.35	1.47	U-3-R	RAMP ON FROM SH 83 NB RAMP OFF TO SH 83	0.12	15,447	4	4	0	8	0.48	0.48	0.00	0.96
135.45	0.08	U-4-R	ACADEMY BOULEVARD INTERCHANGE SH 83 NE	2.22	15,400	3	0	0	3	6.65	0.00	0.00	6.65
135.55	0.10	U-4-R	RAMP ON FROM SH 83 WB RAMP OFF TO SH 83	1.87	14,600	2	3	0	5	3.67	5.50	0.00	9.17
136.25	0.69	U-4-R	RD NW (LAS VEGAS ST)(CO RD 379)	0.27	14,600	8	5	1	14	2.16	1.35	26.97	3.78
137.04	0.82	U-3-R	RD NW VENTUCCI BD END SH 85A	0.28	11,814	14	7	0	21	3.95	1.97	0.00	5.92
Totals:										0.74	0.44	2.19	1.20



## Colorado Department of Transportation Accident and Rates Book for 2004

### SH085B

Section MP	Func Length Class	Section Description	MVMT	AADT	** PDO	Accidents			Accident Rates *				
						Injury	Fatal	Total	** PDO	Injury	Fatal	Total	
184.68	R-4-R	INTERCHANGE OVERPASS STR I-25 END											
190.36	5.68 R-4-R	JCT SH 67 SW (SEDALIA)	0.03	17,545	52	17	1	70	1.43	0.47	2.74	1.92	
193.98	3.56 R-2-R	RD W (CO RD 16)	0.05	15,800	16	6	0	22	0.78	0.29	0.00	1.07	
196.04	2.12 R-2-R	TITAN PY OVERPASS	0.07	19,696	12	4	1	17	0.79	0.26	6.54	1.11	
199.40	3.31 R-2-R	RD W (CARDER CT)(CR 86)	0.03	28,031	34	24	0	58	1.00	0.71	0.00	1.71	
200.01	0.60 U-4-R	D&RGW RR SEPARATION 253-052R UNDERPASS	0.13	36,200	8	8	0	16	1.01	1.01	0.00	2.02	
200.38	0.36 R-4-R	C-470 INTERCHANGE (SANTA FE DR) SH 470 E	0.19	39,194	34	12	0	46	6.55	2.31	0.00	8.86	
200.54	0.13 U-4-R	RD E (COUNTY LINE RD)DOUGLAS-ARAPAHOE	0.57	36,900	19	17	0	36	11.17	9.99	0.00	21.16	
201.99	2.03 U-4-R	MILEPOST 202	0.03	43,704	67	14	0	81	2.06	0.43	0.00	2.49	
203.12	0.99 U-4-R	RD SE (RIDGE RD)	0.06	49,200	11	1	0	12	0.62	0.06	0.00	0.67	
203.79	0.66 U-4-R	JCT SH 75 E (ALAMO AVE) AND W (BOWLES AVE)	0.08	49,200	32	2	0	34	2.69	0.17	0.00	2.86	
204.52	0.57 U-6-R	RD S AND W (PRINCE ST)	0.08	57,969	20	5	0	25	1.67	0.42	0.00	2.08	
204.74	0.26 U-6-R	OVERPASS STR SH 88 E AND W (W BELLEVIEW)	0.18	58,000	20	5	0	25	3.64	0.91	0.00	4.55	
205.06	0.31 U-6-R	LEAVE LITTLETON CITY LIMITS ENTER	0.13	68,689	12	4	0	16	1.54	0.51	0.00	2.05	
205.57	0.50 U-6-R	RD W (STANFORD AVE)	0.08	68,900	20	7	0	27	1.59	0.56	0.00	2.15	
205.92	0.34 U-6-R	D&RGW RRX 253-038V	0.12	68,900	15	4	0	19	1.75	0.47	0.00	2.22	
206.00	0.07 U-6-R	MILEPOST 206	0.57	68,900	13	6	0	19	7.36	3.40	0.00	10.76	
206.78	0.77 U-6-R	U.S.285 INTERCHANGE SH 285 E AND W	0.05	66,406	75	22	0	97	4.01	1.18	0.00	5.18	
206.89	0.10 U-6-R	RAMP ON	0.40	67,700	8	3	0	11	3.33	1.25	0.00	4.58	
206.92	0.01 U-6-R	MILEPOST 207	4.04	67,700	8	1	0	9	23.06	2.88	0.00	25.94	
207.31	0.36 U-8-R	LITTLE DRY CREEK STR F-16-JI	0.11	67,700	11	2	0	13	1.24	0.23	0.00	1.47	
207.93	0.61 U-8-R	RD E AND W (YALE AVE) ARAPAHOE-DENVER	0.06	71,803	45	17	0	62	2.81	1.06	0.00	3.87	
208.65	0.69 U-6-R	EVANS AVENUE INTERCHANGE RD E AND W	0.06	71,900	13	5	0	18	0.72	0.28	0.00	1.00	
209.60	0.94 U-6-R	RD NE AND SW (PLATTE RIVER DR E)	0.04	82,000	89	32	2	123	3.16	1.14	7.10	4.37	
209.92	0.31 U-7-R	RD E AND W (W MISSISSIPPI AVE)	0.11	82,000	21	10	0	31	2.26	1.08	0.00	3.34	
210.83	0.90 U-8-R	ON/OFF RAMPS TO/FROM I-25 NB END SH085B	0.03	94,400	117	28	0	145	3.76	0.90	0.00	4.66	
<b>Totals:</b>	<b>26.18</b>				<b>772</b>	<b>256</b>	<b>4</b>	<b>1,032</b>	<b>2.12</b>	<b>0.70</b>	<b>1.10</b>	<b>2.83</b>	



## Colorado Department of Transportation Accident and Rates Book for 2004

SH085C													
Section MP	Func Length	Class	Section Description	MVMT	AADT	** PDO	Accidents			Accident Rates *			
							Injury	Fatal	Total	** PDO	Injury	Fatal	Total
226.57		U-4-F	I-76 INTERCHANGE (BRIGHTON/GREELEY) SH 76										
227.31	0.54	U-4-F	JCT SH 44 E AND W (104TH AVE) ENTER	0.15	34,500	14	2	0	16	2.07	0.30	0.00	2.37
228.59	1.23	U-4-F	RD E AND W (112TH AVE)	0.07	34,002	10	2	0	12	0.65	0.13	0.00	0.79
230.29	1.51	U-4-F	JCT SH 22 E AND W (124TH AVE)	0.05	34,000	22	12	0	34	1.17	0.64	0.00	1.81
233.09	2.78	R-4-F	ENTER BRIGHTON CITY LIMITS	0.03	33,300	33	15	0	48	0.97	0.44	0.00	1.42
234.08	0.98	R-4-F	JCT U.S.85 BRIGHTON BUSINESS LOOP SH 85 E	0.08	33,200	4	3	0	7	0.34	0.25	0.00	0.59
235.09	0.99	R-4-F	BRIGHTON INTERCHANGE BRIGHTON	0.10	27,300	31	9	0	40	3.12	0.91	0.00	4.03
235.59	0.52	R-4-R	RD E AND W (DENVER ST) LEAVE BRIGHTON	0.18	29,285	4	2	0	6	0.72	0.36	0.00	1.08
236.02	0.44	R-4-R	JCT U.S.85 BRIGHTON BUSINESS LOOP SH 85 E	0.19	32,776	2	3	1	6	0.38	0.57	18.86	1.13
236.54	0.51	R-4-R	RD E (CO RD 2.5)	0.22	24,069	15	8	0	23	3.32	1.77	0.00	5.09
241.58	5.01	R-4-R	FORT LUPTON INTERCHANGE SH 52 E AND W	0.03	21,209	28	21	1	50	0.72	0.54	2.57	1.29
242.65	1.07	R-4-F	CHANGE WIDTH	0.12	21,800	6	5	0	11	0.70	0.59	0.00	1.29
243.05	0.35	R-4-R	CHANGE MEDIAN AND SHOULDER WIDTH	0.42	18,700	10	0	0	10	4.17	0.00	0.00	4.17
250.64	7.36	R-4-R	JCT SH 66 W (JUSTIN AVE) RD E (PLATTE ST)	0.02	17,388	23	18	2	43	0.49	0.38	4.27	0.92
251.81	1.33	R-4-F	JCT U.S.85 PLATTEVILLE BUSINESS LOOP SH 85	0.11	18,600	11	2	0	13	1.22	0.22	0.00	1.44
252.22	0.40	R-4-F	RD E AND W (CO RD 34)	0.37	18,500	3	0	0	3	1.11	0.00	0.00	1.11
253.80	1.57	R-4-F	JCT SH 60 N (HOUSTON)	0.09	18,500	6	5	0	11	0.57	0.47	0.00	1.04
255.90	2.10	R-4-F	RD E AND W (1ST ST)(CO RD 40)	0.08	16,400	6	1	0	7	0.48	0.08	0.00	0.56
258.59	2.67	R-4-F	JCT SH 256 W RD E (CO RD 44) (PECKHAM)	0.06	16,205	8	6	0	14	0.51	0.38	0.00	0.89
262.38	3.76	R-4-F	CHANGE WIDTH	0.05	14,200	13	9	1	23	0.66	0.46	5.11	1.18
262.46	0.08	U-4-R	RD W (SUNSET DR)	2.41	14,200	0	0	0	0	0.00	0.00	0.00	0.00
262.99	0.52	U-4-R	RD NW AND SE (5TH AVE)	0.25	20,863	4	5	0	9	1.00	1.25	0.00	2.25
263.07	0.07	U-4-R	RD SE (1ST ST)	1.64	23,800	1	0	0	1	1.55	0.00	0.00	1.55
263.84	0.72	U-4-R	ENTER EVANS CITY LIMITS	0.16	23,800	3	2	0	5	0.48	0.32	0.00	0.80
264.11	0.28	U-4-R	RD E AND W (42ND ST)	0.41	23,800	0	1	0	1	0.00	0.41	0.00	0.41
265.75	1.50	U-4-R	LEAVE GREELEY CITY LIMITS ENTER EVANS CITY	0.09	20,138	32	15	0	47	2.90	1.36	0.00	4.27
265.84	0.08	U-4-R	JCT SH 34 EB END SH 85C	4.27	8,000	0	0	0	0	0.00	0.00	0.00	0.00
266.03	0.26	U-4-R	INTERCHANGE STR (C-18-EM)EB (C-18-EL)WB	0.45	23,600	0	0	0	0	0.00	0.00	0.00	0.00
267.17	1.07	U-5-R	JCT U.S.34 GREELEY BUSINESS LOOP SH 34 E	0.11	22,383	12	6	2	20	1.37	0.68	22.82	2.28
268.22	1.03	U-4-R	JCT SH 263 E AND W (8TH ST)	0.14	18,774	10	8	0	18	1.42	1.13	0.00	2.55
268.49	0.26	U-4-R	CHANGE WIDTH	0.69	15,222	8	2	0	10	5.52	1.38	0.00	6.90
270.41	1.89	U-4-R	BUTTERFLY SIGN STR C-18-BU SB	0.09	16,198	5	1	0	6	0.45	0.09	0.00	0.53
272.47	2.06	U-4-R	JCT SH 392 E AND W (LUCERNE) LEAVE	0.09	15,100	9	6	1	16	0.79	0.53	8.80	1.41
275.58	3.10	R-4-R	RD E AND W (COLLINS AVE)	0.10	9,208	4	6	0	10	0.38	0.57	0.00	0.96
276.06	0.48	R-4-R	RD E AND W (5TH ST)	0.61	9,282	4	1	0	5	2.45	0.61	0.00	3.07



**Colorado Department of Transportation  
Accident and Rates Book for 2004**

<b>SH085C</b>													
MP	Section Length	Func Class	Section Description	MVMT	AADT	** PDO	Accidents			Accident Rates *			
							Injury	Fatal	Total	** PDO	Injury	Fatal	Total
276.07		R-4-R	RD E AND W (5TH ST)										
277.73	1.61	R-4-R	RD E AND W (CO RD 78)	0.19	9,100	3	2	0	5	0.56	0.37	0.00	0.93
279.57	1.87	R-4-R	RD W (B ST)	0.16	9,100	3	1	0	4	0.48	0.16	0.00	0.64
279.61	0.03	R-4-R	RD W (B ST)	10.01	9,100	0	0	0	0	0.00	0.00	0.00	0.00
279.75	0.14	R-4-R	JCT SH 14 E AND W (1ST ST)	2.38	8,213	0	0	0	0	0.00	0.00	0.00	0.00
280.25	0.50	R-4-R	RD W (JACKIE ANN ST)	0.97	5,659	0	0	0	0	0.00	0.00	0.00	0.00
280.27	0.01	R-4-R	RD S (1ST AVE)	49.68	5,500	0	0	0	0	0.00	0.00	0.00	0.00
282.90	2.63	R-2-R	RD E AND W (CO RD 88)	0.27	3,803	1	0	1	2	0.27	0.00	27.28	0.55
283.88	1.01	R-2-R	RD E AND W (ROWE AVE)(CO RD 90)	0.71	3,800	0	0	0	0	0.00	0.00	0.00	0.00
287.99	4.06	R-4-R	ENTER NUNN CITY LIMITS	0.26	2,600	0	0	0	0	0.00	0.00	0.00	0.00
288.99	1.01	R-2-R	RD E AND W (CO RD 100) MILEPOST 289	1.10	2,459	1	1	0	2	1.10	1.10	0.00	2.20
309.54	20.49	R-2-R	COLORADO-WYOMING STATE LINE END SH AND	0.06	2,061	2	4	0	6	0.13	0.26	0.00	0.39
Totals:	81.88					351	184	9	544	0.88	0.46	2.27	1.37

<b>SH085E</b>													
MP	Section Length	Func Class	Section Description	MVMT	AADT	** PDO	Accidents			Accident Rates *			
							Injury	Fatal	Total	** PDO	Injury	Fatal	Total
0.00		R-2-F	JCT SH 52 E AND W (FIRST ST) RD S (DENVER										
0.48	0.48	R-2-F	RD E AND W (NINTH ST)	0.69	8,300	6	2	0	8	4.11	1.37	0.00	5.49
0.83	0.34	R-2-F	RD E (14TH ST)(CO RD 14.5) RD N (DENVER AVE)	1.66	4,841	3	1	0	4	4.98	1.66	0.00	6.64
1.27	0.43	R-2-F	JCT U.S.85 SH 85 N AND SW RD W (14TH ST) END	1.32	4,800	7	3	0	10	9.27	3.97	0.00	13.24
Totals:	1.25					16	6	0	22	5.68	2.13	0.00	7.81

<b>SH085F</b>													
MP	Section Length	Func Class	Section Description	MVMT	AADT	** PDO	Accidents			Accident Rates *			
							Injury	Fatal	Total	** PDO	Injury	Fatal	Total
0.00		R-2-F	JCT SH 66 E AND W (JUSTIN AVE) RD S (MAIN ST)										
0.73	0.73	R-2-F	RD E AND W (GRAND AVE)	3.12	1,200	0	0	0	0	0.00	0.00	0.00	0.00
1.38	0.64	R-2-F	JCT U.S.85 SH 85 N AND S END SH, US AND NFA	3.56	1,200	2	0	0	2	7.17	0.00	0.00	7.17
Totals:	1.37					2	0	0	2	3.32	0.00	0.00	3.32



**Colorado Department of Transportation  
Accident and Rates Book for 2004**

<b>SH085G</b>													
Section MP	Func Length	Class	Section Description	MVMT	AADT	** PDO	Accidents			Accident Rates *			
							Injury	Fatal	Total	** PDO	Injury	Fatal	Total
0.00		U-4-F	JCT U.S.85 SH 85C S IN EVANS CITY LIMITS AND										
0.14	0.14	U-4-F	U.S.34 INTERCHANGE SH 34 E UNDERPASS STR	2.14	9,100	0	0	0	0	0.00	0.00	0.00	0.00
0.31	0.16	U-4-R	LEAVE EVANS CITY LIMITS	1.88	9,100	0	2	0	2	0.00	3.75	0.00	3.75
0.50	0.18	U-4-R	RAMP ON (FROM U.S.34 WB TO U.S.85 GREELEY	1.67	9,100	5	0	0	5	8.58	0.00	0.00	8.58
0.81	0.30	U-4-R	RAMP ON	1.13	8,035	12	2	0	14	13.60	2.27	0.00	15.87
1.15	0.34	U-4-R	RD E AND W (21ST ST)	0.68	11,889	4	3	0	7	2.70	2.03	0.00	4.73
1.63	0.45	U-4-R	JCT U.S.34 GREELEY BUSINESS LOOP SH 34 E	0.40	15,019	5	1	0	6	2.00	0.40	0.00	2.40
Totals:		1.57				26	8	0	34	4.04	1.24	0.00	5.28

<b>SH085H</b>													
Section MP	Func Length	Class	Section Description	MVMT	AADT	** PDO	Accidents			Accident Rates *			
							Injury	Fatal	Total	** PDO	Injury	Fatal	Total
0.00		U-4-F	JCT U.S.34 GREELEY BUSINESS LOOP SH 34 W										
0.06	0.14	U-4-F	JCT SH 263 E RD W (8TH ST)	1.81	10,800	5	2	0	7	8.78	3.51	0.00	12.30
0.32	0.25	U-4-F	RD E AND W (5TH ST)	0.98	11,197	7	1	0	8	6.89	0.98	0.00	7.87
0.68	0.35	U-4-F	RD E AND W (1ST ST)	0.84	9,300	5	2	0	7	4.21	1.68	0.00	5.89
1.79	1.10	U-4-F	U.S.85 INTERCHANGE (GREELEY) SH 85 N AND SE	0.53	4,725	1	0	0	1	0.53	0.00	0.00	0.53
1.99	0.19	U-4-F	JCT U.S.85 SH 85 N AND SE END SH, US AND FAU	3.06	4,700	3	0	0	3	9.23	0.00	0.00	9.23
Totals:		2.03				21	5	0	26	4.20	1.00	0.00	5.20

<b>SH086A</b>													
Section MP	Func Length	Class	Section Description	MVMT	AADT	** PDO	Accidents			Accident Rates *			
							Injury	Fatal	Total	** PDO	Injury	Fatal	Total
0.57		R-3-R	RD NW (SPRING ST) RD SE (ROCK ST) BEGIN SH										
6.05	5.42	R-3-R	RD NE (CO RD 95)	0.04	11,927	31	14	0	45	1.31	0.59	0.00	1.90
6.81	0.63	R-2-R	RD NE (KELTY RD)	0.40	10,900	3	1	0	4	1.20	0.40	0.00	1.60
9.49	2.54	R-2-R	RD N (WOODHAVEN RD)(CO RD 86B)	0.10	11,100	5	2	1	8	0.49	0.19	9.70	0.78
11.26	1.75	R-2-R	RD N (CO RD 65)	0.14	11,166	6	0	1	7	0.84	0.00	14.01	0.98
12.10	0.84	R-2-R	RD N (ROCKY CLIFF RD)	0.36	9,000	2	1	0	3	0.72	0.36	0.00	1.08
12.25	0.14	R-2-R	DOUGLAS-ELBERT COUNTY LINE	2.17	9,000	0	0	0	0	0.00	0.00	0.00	0.00
15.00	2.74	R-2-R	MILEPOST 15	0.11	9,000	4	2	0	6	0.44	0.22	0.00	0.67
15.21	0.20	R-2-R	RD S (ELIZABETH ST) (CO RD 13)	1.52	9,000	0	0	0	0	0.00	0.00	0.00	0.00
16.26	1.01	R-2-R	RD N AND S (CO RD 17) LEAVE ELIZABETH CITY	0.23	11,958	19	7	0	26	4.30	1.59	0.00	5.89



## Colorado Department of Transportation Accident and Rates Book for 2004

<b>SH086A</b>													
Section MP	Func Length	Class	Section Description	MVMT	AADT	** PDO	Accidents			Accident Rates *			
							Injury	Fatal	Total	** PDO	Injury	Fatal	Total
16.27		R-2-R	RD N AND S (CO RD 17) LEAVE ELIZABETH CITY										
17.23	0.96	R-2-R	RD N AND S (CO RD 21)	0.34	8,400	3	1	0	4	1.02	0.34	0.00	1.35
22.80	5.57	R-2-R	ENTER KIOWA CITY LIMITS	0.10	4,900	1	4	0	5	0.10	0.40	0.00	0.50
23.33	0.54	R-4-R	RD S (PONCHA AVE)	1.26	4,029	0	0	0	0	0.00	0.00	0.00	0.00
29.44	6.10	R-4-R	RD S (FREESE RD)(CO RD 69)	0.20	2,258	1	2	0	3	0.20	0.40	0.00	0.60
30.99	1.54	R-2-R	MILEPOST 31	1.27	1,400	1	0	0	1	1.27	0.00	0.00	1.27
39.54	8.54	R-2-R	RD N AND S (CO RD 105)	0.40	794	3	0	0	3	1.21	0.00	0.00	1.21
52.75	13.20	R-2-R	RD S (CO RD 157)	0.31	664	1	2	0	3	0.31	0.62	0.00	0.94
59.23	6.47	R-2-R	I-70 INTERCHANGE (KIOWA) SH 70 E AND W	0.90	470	1	1	0	2	0.90	0.90	0.00	1.80
Totals:	58.19					81	37	2	120	0.93	0.42	2.29	1.37

<b>SH088A</b>													
Section MP	Func Length	Class	Section Description	MVMT	AADT	** PDO	Accidents			Accident Rates *			
							Injury	Fatal	Total	** PDO	Injury	Fatal	Total
0.00		U-6-R	JCT SH040C E AND W (COLFAX AVE) AND SH287C										
1.08	1.10	U-6-R	U.S.6 INTERCHANGE (FEDERAL BLVD) SH 6 E AND	0.07	38,044	115	47	0	162	7.52	3.07	0.00	10.60
1.97	0.88	U-5-R	JCT SH 26 E AND W (W ALAMEDA AVE)	0.07	42,800	82	29	1	112	5.96	2.11	7.26	8.13
3.93	1.95	U-5-R	RD E AND W (W JEWELL AVE)	0.03	41,100	272	102	1	375	9.28	3.48	3.41	12.79
4.18	0.24	U-5-R	RD E AND W (W EVANS AVE)	0.30	37,800	46	21	0	67	13.85	6.32	0.00	20.18
5.68	1.49	U-4-R	RD E (W FLOYD AVE) DENVER-ARAPAHOE	0.05	35,009	68	29	0	97	3.56	1.52	0.00	5.08
6.00	0.31	U-4-R	MILEPOST 6	0.30	29,070	29	13	0	42	8.79	3.94	0.00	12.73
6.69	0.68	U-4-R	RD E AND W (OXFORD AVE)	0.12	33,090	26	15	0	41	3.17	1.83	0.00	5.00
7.12	0.42	U-4-R	LEAVE SHERIDAN CITY LIMIT ENTER	0.25	25,900	10	6	0	16	2.51	1.51	0.00	4.02
7.54	0.41	U-4-R	RD E AND W (LAYTON AVE)	0.26	25,900	2	1	0	3	0.51	0.26	0.00	0.77
7.66	0.11	U-4-R	RD E AND W (CHENANGO AVE)	0.96	25,900	0	0	0	0	0.00	0.00	0.00	0.00
7.93	0.26	U-4-R	RD W (BELLEVIEW AVE) RD S (FEDERAL BLVD)	0.41	25,900	5	2	0	7	2.03	0.81	0.00	2.84
7.99	0.05	U-4-R	MILEPOST 8	2.02	27,000	16	2	0	18	31.14	3.89	0.00	35.03
8.70	0.70	U-4-R	JCT U.S.85 SH 85 NE AND SW (S SANTA FE DR)	0.14	27,000	11	5	0	16	1.59	0.72	0.00	2.32
9.09	0.37	U-4-R	RD N AND S (WINDERMERE ST) LEAVE	0.19	38,469	7	1	0	8	1.35	0.19	0.00	1.54
9.39	0.29	U-4-R	RD S (HICKORY ST) END CHANNELIZED	0.32	29,700	6	5	0	11	1.90	1.59	0.00	3.49
9.64	0.24	U-4-R	RD N (S GALAPAGO ST)	0.38	29,700	8	3	0	11	3.08	1.15	0.00	4.23
9.74	0.09	U-4-R	RD S (S ELATI DR)	1.02	29,700	0	0	0	0	0.00	0.00	0.00	0.00
10.07	0.32	U-4-R	JCT SH 75 N AND S (S BROADWAY)	0.29	29,700	9	3	1	13	2.59	0.86	28.75	3.74
10.31	0.23	U-4-R	RD N AND S (S LOGAN ST)	0.35	34,081	19	3	0	22	6.62	1.05	0.00	7.67





**Colorado Department of Transportation  
Accident and Rates Book for 2004**

<b>SH088A</b>													
Section MP	Func Length	Class	Section Description	MVMT	AADT	Accidents			Accident Rates *				
						** PDO	Injury	Fatal	Total	** PDO	Injury	Fatal	Total
10.32		U-4-R	RD N AND S (S LOGAN ST)										
10.47	0.15	U-4-R	RD S (S WASHINGTON ST)	0.53	34,100	3	1	0	4	1.60	0.53	0.00	2.14
10.56	0.08	U-4-R	RD N AND S (S CLARKSON ST) LEAVE	1.00	34,100	1	1	0	2	1.00	1.00	0.00	2.00
11.55	0.98	U-4-R	JCT SH 177 N AND S (UNIVERSITY BLVD)	0.08	34,100	16	4	0	20	1.31	0.33	0.00	1.64
12.70	1.07	U-4-R	RD N (S ALBION ST)	0.08	32,800	24	12	0	36	1.88	0.94	0.00	2.82
14.12	1.38	U-4-R	RD S (S MONACO PKWY) END CHERRY	0.06	32,800	13	5	0	18	0.78	0.30	0.00	1.09
14.60	0.47	U-4-R	RD N AND S (S QUEBEC ST)	0.16	36,700	9	7	0	16	1.43	1.11	0.00	2.53
14.74	0.13	U-7-R	I-25 INTERCHANGE (BELLEVIEW AVE) SH 25 N	0.51	40,901	32	10	0	42	16.44	5.14	0.00	21.58
Totals:	14.40					829	327	3	1,159	4.55	1.79	1.65	6.36

<b>SH088B</b>													
Section MP	Func Length	Class	Section Description	MVMT	AADT	Accidents			Accident Rates *				
						** PDO	Injury	Fatal	Total	** PDO	Injury	Fatal	Total
16.93		U-4-R	I-25 INTERCHANGE (ARAPAHOE RD) SH 25 N AND										
17.36	0.45	U-4-R	RD N AND S (S DAYTON ST)	0.10	59,600	68	14	0	82	6.88	1.42	0.00	8.30
19.05	1.50	U-6-R	RD N AND S (S PEORIA ST)	0.03	56,852	98	21	0	119	3.15	0.68	0.00	3.83
21.73	2.45	U-6-R	JCT SH 83 NW AND SE (PARKER RD) END SH 88	0.02	52,962	132	50	2	184	2.79	1.05	4.22	3.88
Totals:	4.40					298	85	2	385	3.37	0.96	2.26	4.35

<b>SH089A</b>													
Section MP	Func Length	Class	Section Description	MVMT	AADT	Accidents			Accident Rates *				
						** PDO	Injury	Fatal	Total	** PDO	Injury	Fatal	Total
0.00		R-2-F	JCT SH 116 E AND W (LYCAN) BEGIN SH 89										
5.97	5.94	R-2-F	BACA-PROWERS COUNTY LINE	2.87	160	0	0	0	0	0.00	0.00	0.00	0.00
21.54	15.59	R-2-F	RD E AND W (CO RD S) (CHENEY CENTER)	0.92	191	0	0	0	0	0.00	0.00	0.00	0.00
25.56	4.01	R-2-F	RD W (CO RD W)	1.62	420	0	0	0	0	0.00	0.00	0.00	0.00
32.55	7.03	R-2-F	RD E AND W (CO RD DD)	0.93	420	0	0	0	0	0.00	0.00	0.00	0.00
33.97	1.37	R-2-F	ENTER HOLLY CITY LIMITS BEGIN	2.59	769	0	0	0	0	0.00	0.00	0.00	0.00
34.17	0.19	R-2-F	RD E AND W (SANTA FE)	14.82	970	0	0	0	0	0.00	0.00	0.00	0.00
34.34	0.18	R-2-F	JCT U.S.50 SH 50 E AND W (COLORADO ST) END	14.67	1,035	1	0	0	1	15.08	0.00	0.00	15.08
Totals:	34.31					1	0	0	1	0.27	0.00	0.00	0.27



**Colorado Department of Transportation  
Accident and Rates Book for 2004**

**SH090A**

Section MP	Func Length	Class	Section Description	MVMT	AADT	** PDO	Accidents			Accident Rates *				
							Injury	Fatal	Total	** PDO	Injury	Fatal	Total	
0.00		R-2-M	UTAH-COLORADO STATE LINE BEGIN SH AND											
33.58	33.47	R-2-M	RD NE (CO RD EE25)	0.24	347	3	2	0	5	0.71	0.47	0.00	1.18	
33.87	0.28	R-2-M	JCT SH 141 NW AND SE (VANCORUM) END SH	22.69	430	0	0	0	0	0.00	0.00	0.00	0.00	
Totals:	33.75					3	2	0	5	0.70	0.47	0.00	1.16	

**SH090B**

Section MP	Func Length	Class	Section Description	MVMT	AADT	** PDO	Accidents			Accident Rates *			
							Injury	Fatal	Total	** PDO	Injury	Fatal	Total
81.68		R-2-R	RD NW (CO RD 59) RD SW (CO RD 90) END										
82.03	0.23	R-2-R	DRAW STR K-05-B	66.00	180	0	0	0	0	0.00	0.00	0.00	0.00
86.05	3.99	R-2-R	RD W (CO RD P) (OAK GROVE)	2.19	313	0	0	0	0	0.00	0.00	0.00	0.00
87.90	1.86	R-2-R	RD W (SPRING CREEK RD)	1.00	1,465	1	1	0	2	1.00	1.00	0.00	2.01
88.97	0.93	R-2-R	RD N AND S (CO RD 64.00)(MARINE DR)	0.50	5,882	0	0	0	0	0.00	0.00	0.00	0.00
89.29	0.37	R-2-R	RD S (CO RD 64.50) (TO DAVE WOOD RD)	0.72	10,300	0	0	0	0	0.00	0.00	0.00	0.00
89.40	0.10	R-2-R	ENTER MONTROSE CITY LIMITS	1.86	14,714	1	1	0	2	1.88	1.88	0.00	3.75
89.62	0.21	R-4-R	RD NW AND SE (GRAND AVE)	0.87	14,900	6	1	0	7	5.24	0.87	0.00	6.11
89.86	0.23	R-4-R	JCT U.S.50 SH 50 NW (TOWNSEND AVE) AND NE	0.85	13,896	10	2	0	12	8.66	1.73	0.00	10.39
Totals:	7.92					18	5	0	23	2.33	0.65	0.00	2.98

**SH091A**

Section MP	Func Length	Class	Section Description	MVMT	AADT	** PDO	Accidents			Accident Rates *			
							Injury	Fatal	Total	** PDO	Injury	Fatal	Total
0.00		R-4-M	JCT U.S.24 SH 24 NW AND S BEGIN SH AND FAP										
0.91	0.91	R-4-M	RD E (CO RD 91B)	0.71	4,200	1	2	0	3	0.71	1.43	0.00	2.14
11.26	10.30	R-2-M	FREMONT PASS ELEVATION 11,318 FT (CLIMAX)	0.06	4,200	19	12	1	32	1.20	0.76	6.31	2.02
12.07	0.80	R-2-M	LAKE-SUMMIT COUNTY LINE LEAVE SAN ISABEL	1.03	3,300	4	1	0	5	4.14	1.03	0.00	5.17
22.22	9.86	R-2-M	RD W (COPPER RD)(CO RD 1190)	0.08	3,300	16	6	0	22	1.34	0.50	0.00	1.85
22.58	0.35	R-3-M	I-70 INTERCHANGE (COPPER	1.14	6,848	6	3	0	9	6.88	3.44	0.00	10.32
Totals:	22.22					46	24	1	71	1.48	0.77	3.23	2.29



## Colorado Department of Transportation Accident and Rates Book for 2004

### SH092A

Section MP	Func Length	Class	Section Description	MVMT	AADT	** PDO	Accidents			Accident Rates *			
							Injury	Fatal	Total	** PDO	Injury	Fatal	Total
0.00		R-4-R	JCT U.S.50 SH 50 N AND S IN DELTA CITY LIMITS										
0.13	0.13	R-4-R	RD S (GRAND ST)	1.46	14,400	4	0	0	4	5.84	0.00	0.00	5.84
3.80	3.65	R-4-R	JCT SH 65 N	0.05	13,943	13	8	0	21	0.70	0.43	0.00	1.13
6.95	3.13	R-4-R	RD N AND S (22.00 RD) (AUSTIN)	0.17	5,110	2	0	0	2	0.34	0.00	0.00	0.34
16.90	10.01	R-2-R	RD N AND S (31.00 RD) (SO TO LAZEAR)	0.06	4,436	18	7	2	27	1.11	0.43	12.31	1.66
19.96	3.04	R-2-R	D&RGW RRX 254-047X	0.14	6,600	10	6	0	16	1.36	0.82	0.00	2.18
20.71	0.74	R-3-R	JCT SH 133 NE	0.53	7,015	1	0	0	1	0.53	0.00	0.00	0.53
22.14	1.40	R-2-R	LEAVE HOTCHKISS CITY LIMIT	0.57	3,416	0	1	0	1	0.00	0.57	0.00	0.57
31.06	8.91	R-2-R	ENTER CRAWFORD CITY LIMIT	0.13	2,313	8	1	0	9	1.06	0.13	0.00	1.19
31.72	0.65	R-2-R	LEAVE CRAWFORD CITY LIMIT	2.44	1,720	1	0	0	1	2.44	0.00	0.00	2.44
34.32	2.59	R-2-R	DELTA-MONTROSE COUNTY LINE	0.91	1,163	0	1	0	1	0.00	0.91	0.00	0.91
36.57	2.21	R-2-M	RD E AND W (CLEAR FORK RD)(CO RD 73)	1.59	780	0	0	0	0	0.00	0.00	0.00	0.00
56.46	19.84	R-2-M	MONTROSE-GUNNISON COUNTY LINE	0.39	350	3	2	1	6	1.18	0.79	39.35	2.36
71.81	15.31	R-2-M	RD NE (CO RD 721)	0.51	350	3	4	1	8	1.53	2.04	51.00	4.08
73.30	1.48	R-2-M	JCT U.S.50 SH 50 NE AND SW END SH 92	3.18	580	3	0	0	3	9.57	0.00	0.00	9.57
Totals:	73.09					66	30	4	100	0.99	0.45	5.98	1.49

### SH093A

Section MP	Func Length	Class	Section Description	MVMT	AADT	** PDO	Accidents			Accident Rates *			
							Injury	Fatal	Total	** PDO	Injury	Fatal	Total
0.00		U-2-R	JCT SH006G W AND S JCT SH058A E MILEPOST 0										
0.94	1.07	U-2-R	MILEPOST 1	0.11	23,900	11	4	0	15	1.18	0.43	0.00	1.60
1.06	0.07	U-2-R	MINOR STR (E-16-IZ) TUCKER GULCH	1.63	23,900	4	0	0	4	6.44	0.00	0.00	6.44
1.49	0.33	U-2-R	RD E AND W (PINE RIDGE RD)	0.38	21,901	9	4	0	13	3.41	1.52	0.00	4.93
3.00	0.97	U-2-R	MILEPOST 3	0.14	19,599	10	1	0	11	1.44	0.14	0.00	1.58
4.19	1.25	U-2-R	RD E (68TH AVE)	0.11	19,300	3	3	0	6	0.34	0.34	0.00	0.68
7.56	3.55	U-3-R	JCT SH 72 E AND W COAL CREEK PARK'N'RIDE	0.04	19,300	28	7	0	35	1.12	0.28	0.00	1.40
8.81	1.24	U-2-R	RD E (ENT TO ROCKY FLATS AFC)	0.12	18,502	5	1	0	6	0.60	0.12	0.00	0.71
10.70	2.17	R-2-R	JEFFERSON-BOULDER COUNTY LINE	0.07	18,500	20	7	0	27	1.36	0.48	0.00	1.84
11.77	0.98	R-2-R	JCT SH 128 E	0.15	18,500	7	7	0	14	1.05	1.05	0.00	2.11
13.61	1.83	R-3-R	ENTER BOULDER URBAN AREA	0.08	18,300	15	4	1	20	1.22	0.33	8.15	1.63
14.97	1.35	U-4-R	RD E (MARSHALL RD) (CO RD 51) ENTER	0.08	23,900	7	3	0	10	0.59	0.25	0.00	0.85
15.31	0.34	U-4-R	RD SW (GREENBRIAR BLVD)	0.34	23,900	2	0	0	2	0.66	0.00	0.00	0.66
15.87	0.57	U-4-R	RD NE AND SW (HANOVER AVE)	0.19	24,934	13	5	0	18	2.49	0.96	0.00	3.45



## Colorado Department of Transportation Accident and Rates Book for 2004

### SH093A

MP	Section Length	Func Class	Section Description	MVMT	AADT	** PDO	Accidents			Accident Rates *				
							Injury	Fatal	Total	** PDO	Injury	Fatal	Total	
15.88		U-6-R	RD NE AND SW (HANOVER AVE)											
16.16	0.28	U-6-R	RD E AND SW (TABLE MESA DR)	0.36	27,213	11	4	0	15	3.96	1.44	0.00	5.40	
17.03	0.87	U-6-R	RD NE (27TH AVE)	0.09	36,400	29	14	0	43	2.51	1.21	0.00	3.73	
17.41	0.37	U-6-R	JCT U.S.36 SH 36 SPUR E RD W (BASELINE RD)	0.30	24,530	9	12	0	21	2.71	3.61	0.00	6.32	
17.75	0.33	U-5-R	RD NE (REGENT DR) RD S (20TH ST)	0.25	33,743	5	3	0	8	1.23	0.74	0.00	1.97	
18.44	0.68	U-4-R	RD E AND W (UNIVERSITY AVE)	0.12	33,800	75	22	0	97	8.92	2.62	0.00	11.53	
18.85	0.40	U-4-R	JCT SH 7 N (BROADWAY) AND E (CANYON BLVD)	0.25	26,965	26	12	0	38	6.62	3.06	0.00	9.67	
Totals:	18.65					289	113	1	403	1.93	0.76	0.67	2.69	

### SH094A

MP	Section Length	Func Class	Section Description	MVMT	AADT	** PDO	Accidents			Accident Rates *				
							Injury	Fatal	Total	** PDO	Injury	Fatal	Total	
0.00		U-2-R	U.S.24 INTERCHANGE (PETERSON FIELD) SH 24											
0.97	0.97	U-2-R	LEAVE COLORADO SPRINGS URBAN AREA	0.47	6,025	3	3	0	6	1.41	1.41	0.00	2.82	
5.03	3.42	R-2-R	RD N (CO RD 481)	0.07	11,930	12	4	0	16	0.80	0.27	0.00	1.07	
6.00	0.97	R-2-F	MILEPOST 6	0.23	12,000	2	0	0	2	0.47	0.00	0.00	0.47	
8.08	2.06	R-3-F	RD N AND S (CO RD 439)	0.11	12,000	5	2	0	7	0.55	0.22	0.00	0.77	
9.08	0.99	R-2-F	RD S (CO RD 441)	0.23	12,000	7	4	1	12	1.61	0.92	23.05	2.77	
17.09	7.95	R-2-F	RD N AND S (CO RD 493) (ELLCOTT)	0.08	4,254	11	7	0	18	0.89	0.57	0.00	1.45	
18.07	0.96	R-2-F	RD S (EAST ELICOTT RD)(CO RD 501)	1.05	2,700	0	1	0	1	0.00	1.05	0.00	1.05	
26.01	7.89	R-2-F	RD N AND S (CO RD 1639) (YODER)	0.13	2,700	2	0	0	2	0.26	0.00	0.00	0.26	
33.07	7.01	R-2-F	RD N AND S (CO RD 591) (RUSH)	0.30	1,301	2	1	0	3	0.60	0.30	0.00	0.90	
45.04	11.95	R-2-F	RD N AND S (CO RD 11) (HALL STATION)	0.18	1,300	2	2	0	4	0.35	0.35	0.00	0.70	
54.57	9.49	R-2-F	JCT SH 71 N AND S (PUNKIN CENTER)	0.67	430	1	0	0	1	0.67	0.00	0.00	0.67	
83.62	28.95	R-2-F	RD S (LINCOLN CO RD 49) LINCOLN-CHEYENNE	0.29	320	1	0	0	1	0.29	0.00	0.00	0.29	
86.24	2.76	R-2-F	JCT U.S.40 SH 40 NW AND SE END SH 94	3.09	320	1	1	0	2	3.09	3.09	0.00	6.18	
Totals:	85.37					49	25	1	75	0.70	0.36	1.43	1.07	



## Colorado Department of Transportation Accident and Rates Book for 2004

SH095A													
Section MP	Func Length	Class	Section Description	MVMT	AADT	Accidents				Accident Rates *			
						** PDO	Injury	Fatal	Total	** PDO	Injury	Fatal	Total
0.00		U-4-R	U.S.285 INTERCHANGE (SHERIDAN BLVD) SH 285										
0.19	0.21	U-4-R	RD E AND W (W DARTMOUTH AVE)	0.30	43,400	53	21	0	74	15.59	6.18	0.00	21.77
1.24	1.05	U-4-R	LEAVE DENVER CITY LIMITS ENTER LAKEWOOD	0.08	31,615	36	12	0	48	2.98	0.99	0.00	3.97
1.30	0.05	U-4-R	RD E AND W (LAKERIDGE RD)	1.71	32,000	0	0	0	0	0.00	0.00	0.00	0.00
1.35	0.04	U-4-R	RD E (VASSAR AVE)	2.13	32,000	0	1	0	1	0.00	2.13	0.00	2.13
1.49	0.13	U-4-R	BEGIN DENVER COUNTY CHARGEABLE LEAVE	0.66	32,000	2	0	0	2	1.31	0.00	0.00	1.31
3.01	1.51	U-4-R	RD E (MISSISSIPPI AVE) RD W AND NE	0.05	34,098	77	47	1	125	4.10	2.50	5.32	6.66
3.76	0.74	U-4-R	RD E AND W (W VIRGINIA AVE) BEGIN	0.11	32,900	42	13	0	55	4.71	1.46	0.00	6.17
3.97	0.24	U-4-R	JCT SH 26 E AND W (W ALAMEDA AVE)	0.35	32,900	14	7	0	21	4.91	2.45	0.00	7.36
4.28	0.34	U-5-R	RD E AND W (W ELLSWORTH AVE)	0.19	43,300	30	8	0	38	5.63	1.50	0.00	7.14
5.01	0.63	U-5-R	U.S.6 INTERCHANGE (SHERIDAN BLVD) SH 6 E	0.09	49,059	85	28	1	114	7.53	2.48	8.85	10.09
5.52	0.50	U-4-R	RD E AND W (10TH AVE) BEGIN DENVER COUNTY	0.13	41,500	56	24	1	81	7.34	3.15	13.11	10.62
5.99	0.46	U-4-R	MILEPOST 6	0.16	36,500	51	15	0	66	8.32	2.45	0.00	10.76
6.02	0.02	U-4-R	JCT U.S.40 SH 40 E AND W (W COLFAX AVE)	3.74	36,500	6	0	0	6	22.46	0.00	0.00	22.46
6.27	0.24	U-4-R	RD E AN W (W 17TH AVE)	0.36	31,222	7	2	0	9	2.55	0.73	0.00	3.28
6.66	0.38	U-4-R	RD W (W 22ND AVE)	0.22	32,261	18	8	0	26	4.01	1.78	0.00	5.79
7.28	0.60	U-4-R	RD E AND W (W 29TH AVE)	0.13	34,400	26	8	0	34	3.42	1.05	0.00	4.47
7.72	0.43	U-4-R	LEAVE WHEAT RIDGE CITY LIMITS ENTER	0.17	37,397	25	6	0	31	4.25	1.02	0.00	5.27
8.03	0.30	U-4-R	RD E AND W (W 38TH AVE)	0.22	41,600	17	0	0	17	3.68	0.00	0.00	3.68
8.28	0.24	U-4-R	RD E AND W (W 41ST AVE)	0.27	41,600	17	9	0	26	4.65	2.46	0.00	7.12
8.53	0.24	U-4-R	RD E AND W (44TH AVE)	0.27	41,600	6	4	0	10	1.64	1.09	0.00	2.74
8.79	0.25	U-4-R	RD E (SCOTT PL)	0.26	41,600	28	7	0	35	7.36	1.84	0.00	9.20
9.00	0.22	U-5-R	MILEPOST 9	0.30	41,600	11	2	0	13	3.36	0.61	0.00	3.97
9.04	0.03	U-4-R	RD W (48TH AVE) BEGIN DENVER COUNTY	2.62	34,786	0	0	0	0	0.00	0.00	0.00	0.00
9.53	0.49	U-4-R	RD E AND W (W 52ND AVE) BEGIN	0.16	34,000	11	8	0	19	1.81	1.32	0.00	3.13
10.00	0.46	U-4-R	MILEPOST 10 ENTER WHEAT RIDGE CITY LIMITS	0.15	40,190	21	15	0	36	3.10	2.22	0.00	5.32
10.10	0.09	U-4-R	RD E (W 56TH AVE)	0.65	46,800	5	6	0	11	3.28	3.94	0.00	7.22
10.14	0.03	U-4-R	RD E AND W (W 58TH AVE)	2.13	42,660	3	0	0	3	6.40	0.00	0.00	6.40
10.54	0.39	U-4-R	RD E AND W (W 60TH AVE)	0.17	42,200	13	3	0	16	2.16	0.50	0.00	2.66
11.06	0.50	U-4-R	RD E AND W (W 64TH AVE)	0.13	42,200	32	14	0	46	4.17	1.82	0.00	5.99
11.55	0.48	U-4-R	RD E AND W (68TH AVE)	0.15	39,000	39	11	0	50	5.69	1.61	0.00	7.30
11.59	0.02	U-4-R	BEGIN ADAMS COUNTY CHARGEABLE LEAVE	3.50	39,000	6	2	0	8	24.73	8.24	0.00	32.97
11.68	0.10	U-4-R	RD E AND W (W 69TH AVE)	0.70	39,000	0	0	0	0	0.00	0.00	0.00	0.00
11.83	0.14	U-4-R	RD E (70TH AVE)	0.50	39,000	2	0	0	2	1.00	0.00	0.00	1.00
12.08	0.22	U-4-R	RD E AND W (W 72ND AVE)	0.32	39,000	8	8	0	16	2.55	2.55	0.00	5.10



## Colorado Department of Transportation Accident and Rates Book for 2004

<b>SH095A</b>													
MP	Section Length	Func Class	Section Description	MVMT	AADT	Accidents			Accident Rates *				
						** PDO	Injury	Fatal	Total	** PDO	Injury	Fatal	Total
12.09		U-4-R	RD E AND W (W 72ND AVE)										
12.59	0.50	U-4-R	LITTLE CREEK STR E-16-HU	0.14	39,000	31	9	0	40	4.34	1.26	0.00	5.60
12.86	0.26	U-4-R	RD W (78TH PL)	0.27	39,000	12	0	0	12	3.25	0.00	0.00	3.25
12.95	0.07	U-4-R	LEAVE ARVADA CITY LIMITS ENTER	1.00	39,000	10	1	0	11	10.01	1.00	0.00	11.01
13.10	0.13	U-4-R	RD E AND W (80TH AVE)	0.54	39,000	16	5	0	21	8.56	2.67	0.00	11.23
13.37	0.26	U-4-R	RD E AND W (82ND AVE)	0.29	36,800	34	12	0	46	9.71	3.43	0.00	13.14
13.64	0.26	U-4-R	RD E AND W (84TH AVE)	0.29	36,800	10	4	0	14	2.86	1.14	0.00	4.00
13.93	0.28	U-4-R	BEGIN JEFFERSON COUNTY CHARGEABLE	0.27	36,800	22	8	0	30	5.85	2.13	0.00	7.98
13.95	0.02	U-4-R	MILEPOST 14	3.71	36,800	3	3	0	6	12.37	12.37	0.00	24.75
14.08	0.16	U-4-R	RD E AND W (W 88TH AVE) HALLACK JUNCTION	0.46	36,800	11	3	0	14	5.17	1.41	0.00	6.58
14.33	0.24	U-4-R	U.S.36 INTERCHANGE (SHERIDAN BLVD) SH 36	0.21	53,700	46	9	0	55	9.75	1.91	0.00	11.66
<b>Totals:</b>	<b>13.95</b>					<b>942</b>	<b>343</b>	<b>3</b>	<b>1,288</b>	<b>4.87</b>	<b>1.77</b>	<b>1.55</b>	<b>6.66</b>

<b>SH096A</b>													
MP	Section Length	Func Class	Section Description	MVMT	AADT	Accidents			Accident Rates *				
						** PDO	Injury	Fatal	Total	** PDO	Injury	Fatal	Total
0.00		R-2-R	JCT SH 69 W (MAIN ST) AND S (SIXTH ST) RD N										
0.32	0.32	R-2-R	LEAVE SILVER CLIFF CITY LIMITS ENTER	1.86	4,600	0	0	0	0	0.00	0.00	0.00	0.00
5.01	4.66	R-2-R	CHANGE WIDTH	0.28	2,097	2	2	0	4	0.56	0.56	0.00	1.12
5.96	0.94	R-2-R	RD N (CO RD 260)	1.71	1,700	0	0	0	0	0.00	0.00	0.00	0.00
16.60	10.59	R-2-M	JCT SH 165 S	0.18	1,441	11	9	0	20	1.97	1.61	0.00	3.58
18.99	2.38	R-2-M	MILEPOST 19	0.96	1,200	4	8	1	13	3.83	7.66	95.75	12.45
24.57	5.60	R-2-M	RD SE (CO RD 389) (GREENWOOD)	0.35	1,380	4	2	0	6	1.41	0.71	0.00	2.12
26.26	1.66	R-2-R	JCT SH 67 N (WETMORE)	1.03	1,600	2	0	0	2	2.06	0.00	0.00	2.06
29.19	2.92	R-2-R	CUSTER-PUEBLO COUNTY LINE	0.97	961	1	0	0	1	0.97	0.00	0.00	0.97
42.20	12.99	R-2-R	RD N (TO PUEBLO RESERVOIR)	0.22	960	3	1	0	4	0.66	0.22	0.00	0.88
51.64	9.35	U-2-R	RD SE (MC CARTHY BLVD)(CO RD 922) ENTER	0.09	3,100	5	0	0	5	0.47	0.00	0.00	0.47
51.73	0.08	U-4-R	RD N (GOODNIGHT AVE)(CO RD 906)	11.02	3,100	0	0	0	0	0.00	0.00	0.00	0.00
51.90	0.16	U-4-R	CHANGE WIDTH	4.17	4,100	0	0	0	0	0.00	0.00	0.00	0.00
52.12	0.20	U-4-R	RD S (EDNA ST)	3.33	4,100	1	1	0	2	3.38	3.38	0.00	6.77
52.77	0.64	U-4-R	JCT SH 45 N AND S (PUEBLO BLVD)	0.56	7,600	2	2	0	4	1.12	1.12	0.00	2.25
53.75	0.97	U-4-R	RD N AND S (PRAIRIE AVE)	0.21	13,470	3	3	0	6	0.63	0.63	0.00	1.26
54.26	0.55	U-4-R	RD NW AND SE (ORMAN AVE)	0.23	21,300	16	14	0	30	3.76	3.29	0.00	7.05
54.75	0.48	U-4-R	RD NW AND SE (ABRIENDO AVE)	0.27	21,300	16	10	0	26	4.28	2.67	0.00	6.95



**Colorado Department of Transportation  
Accident and Rates Book for 2004**

<b>SH096A</b>													
Section MP	Func Length Class	Section Description	MVMT	AADT	** PDO	Accidents			Accident Rates *				
						Injury	Fatal	Total	** PDO	Injury	Fatal	Total	
54.76	U-4-R	RD NW AND SE (ABRIENDO AVE)											
55.44	0.70 U-4-R	RD N (MIDTOWN CIR)	0.09	42,969	23	15	0	38	2.09	1.36	0.00	3.46	
55.55	0.10 U-4-R	RD N AND S (WEST ST)	1.00	27,222	4	0	0	4	4.01	0.00	0.00	4.01	
55.83	0.27 U-4-R	RD N AND S (GRAND AVE)	0.46	22,068	12	9	0	21	5.50	4.13	0.00	9.63	
56.08	0.24 U-4-R	JCT U.S.50 PUEBLO BUSINESS LOOP SH 50 S RD	0.67	16,900	20	9	0	29	13.47	6.06	0.00	19.54	
56.29	0.20 U-4-R	RD N AND S (BRADFORD ST)	0.88	15,607	2	2	0	4	1.76	1.76	0.00	3.52	
56.90	0.60 U-4-R	JCT SH 227 S RD N (JOPLIN AVE)	0.23	19,808	35	18	0	53	8.06	4.14	0.00	12.20	
57.97	1.06 U-4-R	RD N (TROY AVE)	0.19	13,417	23	8	1	32	4.42	1.54	19.21	6.15	
58.82	0.88 U-4-R	JCT U.S.50 SH 50 NW AND SE SH 47 N END SH	0.46	6,706	12	3	1	16	5.55	1.39	46.25	7.40	
Totals:	58.54				201	116	3	320	2.68	1.54	4.00	4.26	

<b>SH096B</b>													
Section MP	Func Length Class	Section Description	MVMT	AADT	** PDO	Accidents			Accident Rates *				
						Injury	Fatal	Total	** PDO	Injury	Fatal	Total	
69.50	R-2-F	JCT U.S.50 SH 50 NW AND SE END OVERLAPPING											
70.56	1.08 R-2-F	RD S (CO RD 327) (NORTH AVONDALE)	1.41	1,800	1	0	0	1	1.41	0.00	0.00	1.41	
75.17	4.58 R-2-F	ENTER BOONE CITY LIMITS	0.33	1,800	2	2	0	4	0.66	0.66	0.00	1.33	
75.49	0.31 R-2-F	JCT SH 209 S (HUGHES AVE)	4.90	1,800	0	0	0	0	0.00	0.00	0.00	0.00	
76.00	0.48 R-2-F	MILEPOST 76	2.85	2,000	0	1	0	1	0.00	2.85	0.00	2.85	
76.65	0.64 R-2-F	RD N (CO RD 611)	2.13	2,000	0	0	0	0	0.00	0.00	0.00	0.00	
88.04	11.26 R-2-F	PUEBLO-CROWLEY LINE	0.19	1,300	6	1	1	8	1.12	0.19	18.67	1.49	
90.14	2.01 R-2-F	JCT SH 167 S RD N (LANE 3)(CO RD 5)	1.05	1,300	1	0	0	1	1.04	0.00	0.00	1.04	
94.33	4.19 R-2-F	RD N AND S (WEST AVE)(CO RD 13)	0.34	1,900	2	0	0	2	0.69	0.00	0.00	0.69	
94.79	0.45 R-2-F	LEAVE OLNEY SPRINGS CITY LIMITS	3.20	1,900	0	0	0	0	0.00	0.00	0.00	0.00	
99.57	4.84 R-2-F	JCT SH 207 S RD N (CO RD 23) (TO CROWLEY)	0.28	1,989	2	2	1	5	0.57	0.57	28.41	1.42	
102.70	3.08 R-2-F	RD N AND S (CO RD 29)	0.55	1,600	0	1	0	1	0.00	0.55	0.00	0.55	
105.23	2.50 R-2-F	ENTER ORDWAY CITY LIMITS	0.68	1,600	0	0	0	0	0.00	0.00	0.00	0.00	
105.28	0.04 R-2-F	RD N (COLORADO BLVD) RD S (CO RD 33.5)	42.69	1,600	0	0	0	0	0.00	0.00	0.00	0.00	
105.83	0.54 R-2-F	JCT SH 71 N AND S END SH AND FAS ROUTE 96	2.66	1,900	0	1	0	1	0.00	2.66	0.00	2.66	
Totals:	36.00				14	8	2	24	0.65	0.37	9.31	1.12	



**Colorado Department of Transportation  
Accident and Rates Book for 2004**

**SH096C**

Section MP	Func Length	Class	Section Description	MVMT	AADT	** PDO	Accidents			Accident Rates *			
							Injury	Fatal	Total	** PDO	Injury	Fatal	Total
106.04		R-2-F	JCT SH 71 N AND S RD W LEAVE ORDWAY CITY										
110.20	4.06	R-2-F	RD N AND S (LANE 22)(CO RD 43)	0.56	1,200	2	0	0	2	1.12	0.00	0.00	1.12
111.31	1.29	R-2-F	RD N AND S (MARYLAND ST)(LANE 23)(CO RD 45)	2.07	1,022	2	0	0	2	4.14	0.00	0.00	4.14
119.44	8.14	R-2-F	CROWLEY-OTERO COUNTY LINE	0.52	640	3	0	0	3	1.57	0.00	0.00	1.57
119.71	0.26	R-2-F	OTERO-CROWLEY COUNTY LINE	16.42	640	0	0	0	0	0.00	0.00	0.00	0.00
119.94	0.22	R-2-F	CROWLEY-KIOWA COUNTY LINE	19.41	640	0	0	0	0	0.00	0.00	0.00	0.00
143.77	23.88	R-2-F	RD S (CO RD 19) ENTER HASWELL CITY LIMITS	0.18	640	3	0	0	3	0.54	0.00	0.00	0.54
144.60	0.79	R-2-F	LEAVE HASWELL CITY LIMITS	6.50	532	0	0	0	0	0.00	0.00	0.00	0.00
152.97	8.32	R-2-F	RD N AND S (CO RD 27) (GALATEA)	0.41	800	0	0	0	0	0.00	0.00	0.00	0.00
158.97	6.02	R-2-F	RD N AND S (CO RD 33)	0.57	800	0	0	0	0	0.00	0.00	0.00	0.00
166.03	7.03	R-2-F	JCT U.S.287 SH 287 N (WANSTED ST) AND E (15TH)	0.49	800	0	0	0	0	0.00	0.00	0.00	0.00
Totals:	60.01					10	0	0	10	0.61	0.00	0.00	0.61

**SH096D**

Section MP	Func Length	Class	Section Description	MVMT	AADT	** PDO	Accidents			Accident Rates *			
							Injury	Fatal	Total	** PDO	Injury	Fatal	Total
168.99		R-2-F	JCT U.S.287 SH 287 S AND W END OVERLAPPING										
180.22	11.33	R-2-F	RD N (CO RD 52) (CHIVINGTON)	0.33	730	1	1	0	2	0.33	0.33	0.00	0.66
193.04	12.85	R-2-F	JCT U.S.385 SH 385 S	0.29	730	3	1	0	4	0.87	0.29	0.00	1.16
193.30	0.25	R-2-F	ENTER SHERIDAN LAKE CITY LIMITS	8.41	1,300	0	0	0	0	0.00	0.00	0.00	0.00
193.84	0.53	R-2-F	JCT U.S.385 SH 385 N RD S (COLORADO AVE)	3.97	1,300	0	0	0	0	0.00	0.00	0.00	0.00
194.32	0.48	R-2-F	LEAVE SHERIDAN LAKE CITY LIMITS	8.02	710	0	0	0	0	0.00	0.00	0.00	0.00
205.63	11.22	R-2-F	RD S (CO RD 78.5) (TOWNER)	0.35	694	0	1	0	1	0.00	0.35	0.00	0.35
207.45	1.81	R-2-F	RD N AND S (CO RD 80.2) COLORADO-KANSAS	4.44	340	0	1	0	1	0.00	4.44	0.00	4.44
Totals:	38.47					4	4	0	8	0.40	0.40	0.00	0.80





**Colorado Department of Transportation  
Accident and Rates Book for 2004**

**SH097A**

Section MP	Func Length	Class	Section Description	MVMT	AADT	** PDO	Accidents			Accident Rates *				
							Injury	Fatal	Total	** PDO	Injury	Fatal	Total	
0.00		R-2-R	JCT SH 141 NW AND SE IN NATURITA CITY LIMITS											
0.36	0.36	R-2-R	LEAVE NATURITA CITY LIMITS	3.18	2,389	0	0	0	0	0.00	0.00	0.00	0.00	
0.94	0.57	R-2-R	RD NW (CO RD EE28)	3.20	1,500	1	0	0	1	3.20	0.00	0.00	3.20	
3.73	2.72	R-2-R	ENTER NUCLA CITY LIMITS	0.67	1,500	1	0	0	1	0.67	0.00	0.00	0.67	
3.92	0.18	R-2-R	RD E AND W (10TH AVE)	10.12	1,500	0	0	0	0	0.00	0.00	0.00	0.00	
4.58	0.63	R-4-R	RD E AND W (3RD AVE) RD N (MAIN ST) END SH 97	5.94	730	2	0	0	2	11.90	0.00	0.00	11.90	
Totals:	4.46					4	0	0	4	1.67	0.00	0.00	1.67	

**SH100A**

Section MP	Func Length	Class	Section Description	MVMT	AADT	** PDO	Accidents			Accident Rates *				
							Injury	Fatal	Total	** PDO	Injury	Fatal	Total	
0.00		R-2-F	JCT U.S.160 SH 160 E AND W RD N (CO RD 34.5)											
0.19	0.19	R-2-F	RD W (CEDAR ST) ENTER VILAS CITY LIMITS	28.76	500	0	0	0	0	0.00	0.00	0.00	0.00	
0.42	0.22	R-2-F	RD E AND W (MAIN ST) RD S (A ST) END SH 100	24.84	500	0	0	0	0	0.00	0.00	0.00	0.00	
Totals:	0.41					0	0	0	0	0.00	0.00	0.00	0.00	

**SH101A**

Section MP	Func Length	Class	Section Description	MVMT	AADT	** PDO	Accidents			Accident Rates *				
							Injury	Fatal	Total	** PDO	Injury	Fatal	Total	
0.00		R-2-F	JCT U.S.50 SH 50 E AND W (SEVENTH ST) RD N											
0.31	0.31	R-2-F	RD E AND W (11TH ST)	4.34	2,033	2	0	0	2	8.67	0.00	0.00	8.67	
0.39	0.06	R-2-F	LEAVE LAS ANIMAS CITY LIMITS	26.79	1,700	0	0	0	0	0.00	0.00	0.00	0.00	
1.14	0.77	R-2-F	RD S (CO RD 10.6)	3.93	904	0	0	0	0	0.00	0.00	0.00	0.00	
3.79	2.61	R-2-F	DRAW STR L-24-I	2.05	510	0	0	0	0	0.00	0.00	0.00	0.00	
7.40	3.60	R-2-F	DRAW STR M-24-C	2.23	341	0	0	0	0	0.00	0.00	0.00	0.00	
21.41	13.90	R-2-F	RD E AND W (CO RD K) RD SE (CO RD 18)	1.14	172	1	1	0	2	1.14	1.14	0.00	2.29	
Totals:	21.25					3	1	0	4	1.29	0.43	0.00	1.71	



**Colorado Department of Transportation  
Accident and Rates Book for 2004**

<b>SH103A</b>													
Section MP	Func Length	Class	Section Description	MVMT	AADT	** PDO	Accidents			Accident Rates *			
							Injury	Fatal	Total	** PDO	Injury	Fatal	Total
0.00		R-2-M	JCT I-70 IDAHO SPRINGS BUSINESS LOOP SH 70										
0.11	0.11	R-2-M	I-70 INTERCHANGE SH 70 E AND W OVERPASS	7.26	3,423	0	0	0	0	0.00	0.00	0.00	0.00
0.29	0.17	R-2-M	CHANGE WIDTH LEAVE IDAHO SPRINGS CITY	9.45	1,700	0	0	0	0	0.00	0.00	0.00	0.00
6.69	6.34	R-2-M	RD SW (CO RD 114)	0.25	1,700	5	1	0	6	1.27	0.25	0.00	1.52
13.26	6.56	R-2-M	JCT SH 5 SE	0.82	510	1	0	0	1	0.82	0.00	0.00	0.82
22.49	9.15	R-2-M	RD NW (CO RD 151) RD NE (CO RD 103) (SQUAW	1.24	240	3	4	0	7	3.73	4.98	0.00	8.71
Totals:		22.33				9	5	0	14	1.45	0.80	0.00	2.25

<b>SH105A</b>													
Section MP	Func Length	Class	Section Description	MVMT	AADT	** PDO	Accidents			Accident Rates *			
							Injury	Fatal	Total	** PDO	Injury	Fatal	Total
0.00		R-2-R	JCT SH 83 N AND S RD E BEGIN SH 105 MILEPOST										
2.79	2.78	R-2-R	RD N AND S (ARROWOOD DR)(CO RD 800)	0.24	4,128	5	1	0	6	1.19	0.24	0.00	1.43
3.29	0.48	R-2-R	RD N (FURROW RD)(CO RD 383)	0.85	6,700	0	1	0	1	0.00	0.86	0.00	0.86
5.13	1.73	U-2-R	RD N (WOODMOOR DR)(CO RD 8)	0.15	10,318	13	11	0	24	1.99	1.69	0.00	3.68
5.20	0.10	U-2-R	I-25 INTERCHANGE (MONUMENT/PALMER LAKE)	1.98	13,800	11	2	0	13	21.14	3.84	0.00	24.99
5.36	0.18	U-4-R	ENTER MONUMENT CITY LIMITS	0.73	20,820	3	0	0	3	2.22	0.00	0.00	2.22
5.57	0.28	U-4-R	RD E (LINK TO FRONTAGE RD) CHANGE WIDTH	0.64	15,300	0	0	0	0	0.00	0.00	0.00	0.00
5.74	0.17	U-2-R	RD N AND S (BEACON LITE RD)	1.46	11,003	0	0	0	0	0.00	0.00	0.00	0.00
5.97	0.23	U-2-R	RD N AND S (WASHINGTON ST)	1.26	9,407	0	0	0	0	0.00	0.00	0.00	0.00
6.06	0.21	U-2-R	RD SW (QUIRE RD)(CO RD 1040) LEAVE	1.38	9,400	0	1	0	1	0.00	1.36	0.00	1.36
9.11	3.02	U-2-R	RD N (EL PASO RD)	0.16	5,821	6	2	0	8	0.93	0.31	0.00	1.24
9.48	0.36	R-2-R	EL PASO-DOUGLAS COUNTY LINE LEAVE PALMER	5.32	1,426	0	0	0	0	0.00	0.00	0.00	0.00
Totals:		9.54				38	18	0	56	1.57	0.74	0.00	2.32



## Colorado Department of Transportation Accident and Rates Book for 2004

### SH105B

Section MP	Func Length	Class	Section Description	MVMT	AADT	** PDO	Accidents			Accident Rates *				
							Injury	Fatal	Total	** PDO	Injury	Fatal	Total	
27.42		R-2-R	RD E (WOLFENBERGER RD)(CO RD 6) RD S											
32.50	4.45	R-2-R	JCT SH 67 NE AND SW END SH 105	0.25	2,500	3	5	0	8	0.74	1.23	0.00	1.96	
Totals:		4.45				3	5	0	8	0.74	1.23	0.00	1.96	

### SH109A

Section MP	Func Length	Class	Section Description	MVMT	AADT	** PDO	Accidents			Accident Rates *			
							Injury	Fatal	Total	** PDO	Injury	Fatal	Total
0.00		R-2-F	JCT U.S.160 SH 160 S AND NE BEGIN SH AND FAS										
12.71	12.43	R-2-F	RD E (CO RD 62)	0.92	240	1	1	0	2	0.92	0.92	0.00	1.83
27.52	14.76	R-2-F	RD E (BENT CO RD A) LAS ANIMAS-BENT COUNTY	0.77	240	1	1	0	2	0.77	0.77	0.00	1.54
30.98	3.44	R-2-R	RD S (CO RD 37) BENT-OTERO COUNTY LINE	3.31	240	0	0	0	0	0.00	0.00	0.00	0.00
52.31	21.23	R-2-R	RD N (SAN JUAN AVE)(CO RD 29)	0.54	240	1	2	0	3	0.54	1.07	0.00	1.61
54.01	1.69	R-2-F	RD W (22ND ST)	6.74	240	0	0	0	0	0.00	0.00	0.00	0.00
55.08	1.06	R-2-F	RD E AND W (16TH ST)	4.38	588	1	0	0	1	4.37	0.00	0.00	4.37
55.27	0.19	R-2-F	RD E AND W (14TH ST) ENTER LA JUNTA CITY	9.59	1,500	0	0	0	0	0.00	0.00	0.00	0.00
55.52	0.25	R-2-F	RD W (10TH ST)	4.75	2,300	1	0	0	1	4.85	0.00	0.00	4.85
55.86	0.33	R-2-F	RD E AND W (5TH ST)	2.30	3,600	0	1	0	1	0.00	2.28	0.00	2.28
56.00	0.13	R-2-F	MILEPOST 56	5.84	3,600	1	0	0	1	5.88	0.00	0.00	5.88
56.10	0.09	R-2-F	WYE TO WEST	4.98	6,100	5	0	0	5	24.88	0.00	0.00	24.88
56.71	0.04	R-2-F	U.S.50 INTERCHANGE (CHERAW) SH 50 E AND W	11.20	6,100	1	0	0	1	10.92	0.00	0.00	10.92
56.94	0.34	R-2-F	RD E AND W (VINE ST)(CO RD AA.60)	1.32	6,100	0	0	0	0	0.00	0.00	0.00	0.00
57.43	0.49	R-2-F	JCT SH 194 E	1.13	4,922	2	0	0	2	2.29	0.00	0.00	2.29
57.78	0.34	R-2-F	RD E AND W (CANAL RD) LEAVE LA JUNTA URBAN	2.51	3,200	0	0	0	0	0.00	0.00	0.00	0.00
59.55	1.80	R-2-F	RD E (CO RD DD.50)	0.54	2,800	0	0	0	0	0.00	0.00	0.00	0.00
63.25	3.69	R-2-F	JCT SH 266 W RD E (CO RD HH)	0.62	1,200	0	0	0	0	0.00	0.00	0.00	0.00
65.34	2.08	R-2-F	ENTER CHERAW CITY LIMITS	1.42	926	0	0	0	0	0.00	0.00	0.00	0.00
65.77	0.42	R-2-F	RD N AND S (FIRST ST) RD E (GRAND AVE) END	8.79	740	0	0	0	0	0.00	0.00	0.00	0.00
Totals:		64.80				14	5	0	19	1.12	0.40	0.00	1.52



## Colorado Department of Transportation Accident and Rates Book for 2004

### SH110A

Section MP	Func Length	Class	Section Description	MVMT	AADT	** PDO	Accidents			Accident Rates *			
							Injury	Fatal	Total	** PDO	Injury	Fatal	Total
0.00		R-2-M	JCT U.S.550 SH 550 NW AND S IN SILVERTON										
0.14	0.14	R-2-M	RD W TO MAINTENANCE YD END SH 110A	6.97	2,800	1	1	0	2	6.97	6.97	0.00	13.94
Totals:		0.14				1	1	0	2	6.97	6.97	0.00	13.94

### SH112A

Section MP	Func Length	Class	Section Description	MVMT	AADT	** PDO	Accidents			Accident Rates *			
							Injury	Fatal	Total	** PDO	Injury	Fatal	Total
0.00		R-2-F	JCT U.S.160 SH 160 E AND W (GRAND AVE) IN DEL										
0.43	0.43	R-2-F	RIO GRANDE RIVER STR N-11-V	2.05	3,100	2	1	0	3	4.10	2.05	0.00	6.15
0.53	0.09	R-2-F	RD N (CO RD 15)	9.79	3,100	0	0	0	0	0.00	0.00	0.00	0.00
1.26	0.72	R-2-F	JCT SH 374 E RD W (CO RD 15A)	1.99	1,907	1	0	0	1	1.99	0.00	0.00	1.99
13.13	11.86	R-2-F	JCT U.S.285 SH 285 N AND S	0.13	1,832	6	1	0	7	0.75	0.13	0.00	0.88
14.62	1.48	R-2-F	ENTER CENTER CITY LIMITS	0.92	2,000	1	2	1	4	0.92	1.85	92.31	3.69
15.21	0.58	R-2-F	RD N (HURT ST)	2.12	2,220	3	1	0	4	6.38	2.13	0.00	8.50
15.70	0.48	R-2-F	LEAVE CENTER CITY LIMIT	1.39	4,081	0	0	0	0	0.00	0.00	0.00	0.00
16.17	0.46	R-2-R	RD S (CO RD 3E)	1.92	3,100	2	1	0	3	3.83	1.92	0.00	5.75
19.31	3.02	R-2-F	RD N (CO RD 53) RD S (CO RD 6E) RIO	0.29	3,100	2	0	0	2	0.58	0.00	0.00	0.58
23.51	4.43	R-2-F	COUNTY LINE SPLIT	0.89	690	1	1	0	2	0.89	0.89	0.00	1.79
25.22	1.59	R-2-F	RD N (CO RD 106) RD S (CO RD 59)	2.49	690	1	0	0	1	2.48	0.00	0.00	2.48
27.72	2.51	R-2-F	ENTER HOOPER CITY LIMITS	1.58	690	1	0	0	1	1.58	0.00	0.00	1.58
27.80	0.07	R-2-F	JCT SH 17 N AND S END SAGUACHE-ALAMOSA	56.57	690	0	0	0	0	0.00	0.00	0.00	0.00
Totals:		27.72				20	7	1	28	1.15	0.40	5.74	1.61

### SH113A

Section MP	Func Length	Class	Section Description	MVMT	AADT	** PDO	Accidents			Accident Rates *			
							Injury	Fatal	Total	** PDO	Injury	Fatal	Total
0.00		R-2-R	JCT U.S.138 SH 138 NE AND SW BEGIN SH AND										
1.89	1.85	R-2-R	RD E AND W (CO RD 46)	0.98	1,500	0	1	0	1	0.00	0.99	0.00	0.99
15.81	13.93	R-2-R	ENTER PEETZ CITY LIMITS	0.13	1,500	8	2	0	10	1.05	0.26	0.00	1.31
15.96	0.14	R-2-F	LEAVE PEETZ CITY LIMITS	13.01	1,500	1	0	0	1	13.01	0.00	0.00	13.01
18.83	2.86	R-2-F	COLORADO-NEBRASKA STATE LINE END SH 113	0.64	1,500	0	0	0	0	0.00	0.00	0.00	0.00
Totals:		18.78				9	3	0	12	0.87	0.29	0.00	1.16



## Colorado Department of Transportation Accident and Rates Book for 2004

<b>SH114A</b>													
Section MP	Func Length Class	Section Description	MVMT	AADT	** PDO	Accidents			Accident Rates *				
						Injury	Fatal	Total	** PDO	Injury	Fatal	Total	
0.00	R-2-M	JCT U.S.50 SH 50 E AND W BEGIN SH 114											
8.01	7.98 R-2-M	GUNNISON-SAGUACHE COUNTY LINE	0.78	440	8	7	0	15	6.23	5.45	0.00	11.68	
9.53	1.50 R-2-M	RD E (CO RD WW-13)	4.14	440	0	0	0	0	0.00	0.00	0.00	0.00	
30.07	20.53 R-2-M	RD NE (CO RD 31CC)	0.30	440	12	3	0	15	3.63	0.91	0.00	4.54	
60.55	30.58 R-2-M	RD N AND S (CO RD 46-AA)	0.18	484	5	3	0	8	0.92	0.55	0.00	1.48	
61.48	0.89 R-2-R	ENTER SAGUACHE CITY LIMITS	4.15	740	0	0	0	0	0.00	0.00	0.00	0.00	
61.70	0.21 R-2-R	JCT U.S.285 SH 285 NE (GUNNISON AVE) AND S	17.58	740	2	0	0	2	35.67	0.00	0.00	35.67	
<b>Totals:</b>													
	61.69				27	13	0	40	2.56	1.23	0.00	3.79	

<b>SH115A</b>													
Section MP	Func Length Class	Section Description	MVMT	AADT	** PDO	Accidents			Accident Rates *				
						Injury	Fatal	Total	** PDO	Injury	Fatal	Total	
0.00	R-2-R	JCT U.S.50 SH 50 NE AND SW (ROYAL GORGE											
0.27	0.27 R-2-R	AT&SF RRX 003-674E	0.70	14,400	9	3	0	12	6.30	2.10	0.00	8.40	
0.51	0.22 R-2-R	RD E (PARK AVE)	0.86	14,400	7	1	0	8	6.18	0.88	0.00	7.06	
0.66	0.14 R-2-R	RD E (MYRTLE LN) RD W (MYRTLE AVE)	1.58	12,346	2	1	0	3	3.16	1.58	0.00	4.74	
0.72	0.05 R-2-R	RD W (BRIDGE ST)	5.52	9,892	1	0	0	1	5.52	0.00	0.00	5.52	
1.31	0.56 R-2-R	RD SW (ELM AVE)(CO RD 460B)	0.54	8,979	5	1	0	6	2.73	0.55	0.00	3.27	
2.52	1.27 R-2-R	RD N (CHESTNUT ST)(CO RD 541B)	0.33	6,607	14	3	0	17	4.57	0.98	0.00	5.55	
2.90	0.37 R-2-R	RD SW (CEDAR AVE)(CO RD 440B)	1.61	4,600	0	1	0	1	0.00	1.61	0.00	1.61	
4.65	1.75 R-2-R	RD N (MAC KENZIE AVE)(CO RD 607B) LEAVE	0.38	4,118	3	5	0	8	1.14	1.90	0.00	3.03	
7.82	3.15 R-2-R	RD NE (OAK CREEK RD)	0.14	5,992	12	6	0	18	1.74	0.87	0.00	2.61	
8.48	0.60 R-2-R	RD W (MAIN ST)	0.81	5,600	3	0	0	3	2.45	0.00	0.00	2.45	
8.68	0.19 R-2-R	JCT SH 67 N RD S (PIKES PEAK AVE)	2.18	6,600	5	0	0	5	10.89	0.00	0.00	10.89	
8.97	0.30 R-2-R	JCT SH 67 S RD N (ROBINSON AVE)	1.23	7,389	1	0	0	1	1.22	0.00	0.00	1.22	
9.61	0.63 R-2-R	LEAVE FLORENCE CITY LIMITS	0.68	6,413	1	1	0	2	0.67	0.67	0.00	1.35	
11.04	1.40 R-2-R	JCT SH 120 E RD W (CO RD 119)	0.28	6,958	6	1	0	7	1.69	0.28	0.00	1.97	
13.95	2.88 R-2-R	U.S.50 INTERCHANGE SH 50 E AND W OVERPASS	0.16	6,100	5	6	0	11	0.78	0.93	0.00	1.71	
14.77	0.81 R-4-R	RD E AND W (9TH ST)(CO RD 460C) (PENROSE)	0.32	10,700	4	1	0	5	1.26	0.32	0.00	1.58	
16.45	1.60 R-4-R	RD E AND W (3RD ST)(CO RD 520C)	0.18	9,502	6	2	0	8	1.08	0.36	0.00	1.44	
27.16	10.59 R-4-R	FREMONT-EL PASO COUNTY LINE	0.03	7,989	19	9	0	28	0.61	0.29	0.00	0.90	
29.79	2.60 R-2-R	RD E (TO JUNIPER VALLEY)	0.14	7,700	8	2	0	10	1.09	0.27	0.00	1.36	
36.79	6.96 R-2-R	RD NW (ROCA ROJA)(CO RD 1126)	0.05	7,700	16	2	0	18	0.82	0.10	0.00	0.92	
39.64	2.80 R-2-R	RD W (CHEROKEE RD)(CO RD 844)	0.10	9,498	10	4	0	14	1.03	0.41	0.00	1.44	



## Colorado Department of Transportation Accident and Rates Book for 2004

### SH115A

Section MP	Func Length	Class	Section Description	MVMT	AADT	** PDO	Accidents			Accident Rates *			
							Injury	Fatal	Total	** PDO	Injury	Fatal	Total
39.65		R-2-R	RD W (CHEROKEE RD)(CO RD 844)										
40.99	1.32	R-2-R	MILEPOST 41	0.16	12,897	8	2	0	10	1.28	0.32	0.00	1.60
41.86	0.86	U-2-R	RD E (MAIN GATE TO FORT CARSON)	0.25	12,900	11	0	0	11	2.71	0.00	0.00	2.71
42.66	1.04	U-4-R	NORAD/FORT CARSON INTERCHANGE RD E (TO	0.15	17,500	10	2	0	12	1.51	0.30	0.00	1.81
43.81	1.18	U-4-R	ACADEMY BOULEVARD INTERCHANGE SH 83 NE	0.11	21,497	5	1	0	6	0.54	0.11	0.00	0.65
43.82	0.00	U-4-R	ACADEMY BOULEVARD INTERCHANGE SH 83 NE	0.00	18,600	0	0	0	0	0.00	0.00	0.00	0.00
45.56	1.55	U-4-R	RD E AND W (CHEYENNE MOUNTAIN BLVD)	0.06	27,517	20	12	0	32	1.28	0.77	0.00	2.05
46.35	0.55	U-4-R	SECURITY/WIDEFIELD/BROADMOOR	0.15	32,700	15	9	0	24	2.29	1.37	0.00	3.66
Totals:										1.31	0.48	0.00	1.79

### SH116A

Section MP	Func Length	Class	Section Description	MVMT	AADT	** PDO	Accidents			Accident Rates *			
							Injury	Fatal	Total	** PDO	Injury	Fatal	Total
0.00		R-2-F	JCT U.S.287 SH 287 N AND S BEGIN SH 116										
3.99	3.95	R-2-F	MILEPOST 4	3.01	230	0	0	0	0	0.00	0.00	0.00	0.00
10.06	6.07	R-2-F	RD N AND S (CO RD 35)	1.96	230	0	0	0	0	0.00	0.00	0.00	0.00
12.29	2.25	R-2-F	RD N (MAIN ST)	5.06	240	0	0	0	0	0.00	0.00	0.00	0.00
12.54	0.24	R-2-F	RD S (CO RD 37.5) LEAVE TWO BUTTES CITY	35.58	320	0	0	0	0	0.00	0.00	0.00	0.00
21.09	8.52	R-2-F	BUFFALO CREEK STR N-28-H	2.00	160	0	0	0	0	0.00	0.00	0.00	0.00
27.01	5.93	R-2-F	JCT SH 89 N RD S (CO RD 52) (LYCAN)	3.07	150	0	0	0	0	0.00	0.00	0.00	0.00
32.32	5.30	R-2-F	RD N (CO RD SS.5) COLORADO-KANSAS STATE	4.69	110	0	0	0	0	0.00	0.00	0.00	0.00
Totals:										0.00	0.00	0.00	0.00

### SH119A

Section MP	Func Length	Class	Section Description	MVMT	AADT	** PDO	Accidents			Accident Rates *			
							Injury	Fatal	Total	** PDO	Injury	Fatal	Total
0.00		R-2-M	JCT U.S.6 SH 6 S AND W BEGIN SH 119 MILEPOST										
0.07	0.07	R-2-M	JEFFERSON-GILPIN COUNTY LINE	2.24	17,400	1	0	0	1	2.24	0.00	0.00	2.24
0.13	0.05	R-2-M	BEGIN: STRON *****	3.14	17,400	0	0	0	0	0.00	0.00	0.00	0.00
6.08	5.91	R-2-M	ENTER BLACK HAWK CITY LIMITS	0.03	17,400	44	20	0	64	1.17	0.53	0.00	1.70
7.27	0.96	R-2-M	RD W (BLACKHAWK ST)	0.23	12,404	8	5	0	13	1.83	1.14	0.00	2.97
8.05	0.73	R-2-M	LEAVE BLACK HAWK CITY LIMIT	0.93	4,004	4	1	0	5	3.72	0.93	0.00	4.65
12.48	4.43	R-2-M	JCT SH 46 SE (TO GOLDEN GATE CANYON STATE	0.16	3,800	10	2	0	12	1.62	0.32	0.00	1.95



## Colorado Department of Transportation Accident and Rates Book for 2004

### SH119A

Section MP	Func Length	Class	Section Description	MVMT	AADT	** PDO	Accidents			Accident Rates *			
							Injury	Fatal	Total	** PDO	Injury	Fatal	Total
12.49		R-2-M	JCT SH 46 SE (TO GOLDEN GATE CANYON STATE										
22.09	9.55	R-2-M	GILPIN-BOULDER COUNTY LINE	0.09	3,227	12	7	0	19	1.06	0.62	0.00	1.68
22.74	0.64	R-2-M	JCT SH 72 E	1.58	2,700	1	1	0	2	1.58	1.58	0.00	3.16
24.29	1.53	R-2-M	RD E (PEAKVIEW DR) ENTER NEDERLAND CITY	0.58	3,100	1	2	0	3	0.58	1.15	0.00	1.73
25.10	0.80	R-2-M	RD NW (ELDORA RD)	1.10	3,100	1	0	0	1	1.10	0.00	0.00	1.10
25.74	0.67	R-2-M	JCT SH 72 W RD E (2ND ST)	0.63	6,439	0	0	0	0	0.00	0.00	0.00	0.00
26.39	0.62	R-2-M	LEAVE NEDERLAND CITY LIMIT	1.18	3,740	0	0	1	1	0.00	0.00	118.79	1.19
36.46	10.10	R-2-M	RD NE (SUGARLOAF RD)(CO RD 122)	0.08	3,500	30	23	0	53	2.32	1.78	0.00	4.10
38.97	2.49	R-2-M	RD N (CO RD 118)	0.12	8,900	8	9	0	17	0.99	1.11	0.00	2.10
40.39	1.40	R-2-M	BOULDER CREEK STR D-15-G ENTER BOULDER	0.24	8,300	4	1	0	5	0.94	0.24	0.00	1.18
40.46	0.06	R-2-M	RD E (ARAPAHOE RD)(CO RD 54)	5.49	8,300	1	1	0	2	5.58	5.58	0.00	11.16
40.52	0.05	U-2-M	ENTER BOULDER CITY LIMIT	5.57	9,804	1	0	0	1	5.57	0.00	0.00	5.57
41.38	0.80	U-4-R	RD NE (WALNUT ST) RD NW AND SE (6TH ST)	0.30	11,248	3	0	0	3	0.91	0.00	0.00	0.91
41.89	0.50	U-4-R	JCT SH 7 NW (BROADWAY) AND NE (CANYON	0.32	16,952	14	5	0	19	4.51	1.61	0.00	6.12
Totals:	41.36					143	77	1	221	1.44	0.78	1.01	2.23

### SH119B

Section MP	Func Length	Class	Section Description	MVMT	AADT	** PDO	Accidents			Accident Rates *			
							Injury	Fatal	Total	** PDO	Injury	Fatal	Total
44.48		U-5-F	JCT U.S.36 SH 36 N AND S (28TH ST) RD W (IRIS										
44.75	0.26	U-5-F	RD S (30TH ST) LEAVE BOULDER CITY LIMIT	0.21	48,900	4	0	0	4	0.85	0.00	0.00	0.85
45.01	0.50	U-5-F	RD N (47TH ST)(CO RD 53)	0.12	46,816	5	7	0	12	0.59	0.82	0.00	1.41
45.09	0.16	U-4-F	RD E AND W (INDEPENDENCE AVE)(CO RD 46)	1.26	13,600	4	2	1	7	5.09	2.54	127.15	8.90
46.06	0.90	U-4-F	RD E AND W (JAY RD)(CO RD 44)	0.11	27,182	18	2	0	20	2.01	0.22	0.00	2.23
47.70	1.61	U-4-F	ENTER BOULDER CITY LIMIT	0.04	46,700	24	9	0	33	0.87	0.33	0.00	1.20
48.20	0.49	U-4-F	RD N AND S (63RD ST)	0.12	46,700	9	3	0	12	1.07	0.36	0.00	1.43
49.53	1.32	U-4-F	JCT SH 52 E	0.05	41,900	31	12	0	43	1.53	0.59	0.00	2.13
49.80	0.26	U-4-F	RD N (71ST ST)(CO RD 33)	0.30	34,882	7	0	0	7	2.11	0.00	0.00	2.11
50.70	0.89	U-4-F	RD E AND W (NIWOT RD)(CO RD 34) NIWOT	0.09	34,800	12	5	0	17	1.06	0.44	0.00	1.51
52.67	1.96	U-4-F	RD N (CO RD 25) RD S (OGALLALA RD)(CO RD 26)	0.04	34,800	19	10	0	29	0.76	0.40	0.00	1.16
53.84	1.16	R-4-F	ENTER LONGMONT URBAN LIMIT	0.07	33,101	10	5	1	16	0.71	0.36	7.12	1.14
54.40	0.55	U-4-F	RD N AND S (HOVER RD)(CO RD 19)	0.15	33,100	7	2	0	9	1.06	0.30	0.00	1.36
54.61	0.28	U-4-F	ENTER LONGMONT CITY LIMIT	0.38	25,680	25	10	0	35	9.43	3.77	0.00	13.21
55.06	0.48	U-4-F	RD N AND S (SUNSET ST)	0.22	25,600	6	6	0	12	1.34	1.34	0.00	2.67



**Colorado Department of Transportation  
Accident and Rates Book for 2004**

<b>SH119B</b>													
MP	Section Length	Func Class	Section Description	MVMT	AADT	** PDO	Accidents			Accident Rates *			
							Injury	Fatal	Total	** PDO	Injury	Fatal	Total
55.07		U-4-F	RD N AND S (SUNSET ST)										
55.44	0.39	U-4-F	RD NW (FLORIDA AVE) (NELSON RD)	0.29	24,317	4	2	0	6	1.17	0.58	0.00	1.75
56.20	0.82	U-4-F	JCT U.S.287 SH 287 N AND S (MAIN ST) END SH	0.09	36,948	107	37	0	144	9.71	3.36	0.00	13.07
Totals:	12.03					292	112	2	406	1.81	0.70	1.24	2.52

<b>SH119C</b>													
MP	Section Length	Func Class	Section Description	MVMT	AADT	** PDO	Accidents			Accident Rates *			
							Injury	Fatal	Total	** PDO	Injury	Fatal	Total
56.98		U-4-F	JCT U.S.287 SH 287 N AND S (MAIN ST) RD W (3RD										
57.46	0.48	U-4-F	RD N AND S (MARTIN ST)	0.26	21,730	18	11	0	29	4.72	2.88	0.00	7.60
57.72	0.25	U-4-F	RD N AND S (LASHLEY ST)	0.38	28,800	4	4	0	8	1.52	1.52	0.00	3.04
58.44	0.77	U-4-F	RD N (PACE ST)	0.12	28,800	11	5	0	16	1.36	0.62	0.00	1.97
58.48	0.03	U-4-F	GW RR SEPARATION 849-316J OVERPASS STRS	2.51	36,300	5	4	0	9	12.54	10.04	0.00	22.58
58.69	0.20	U-4-F	GW RR SEPARATION 849-316J OVERPASS STRS	0.38	36,300	1	0	0	1	0.38	0.00	0.00	0.38
59.47	0.75	U-4-F	RD N AND S (WELD CO RD 1) BOULDER-WELD	0.10	36,300	1	3	0	4	0.10	0.30	0.00	0.40
63.67	4.02	U-4-F	I-25 INTERCHANGE (LONGMONT) SH 25 N AND S	0.02	30,053	65	44	0	109	1.47	0.99	0.00	2.46
Totals:	6.50					105	71	0	176	1.46	0.99	0.00	2.45

<b>SH120A</b>													
MP	Section Length	Func Class	Section Description	MVMT	AADT	** PDO	Accidents			Accident Rates *			
							Injury	Fatal	Total	** PDO	Injury	Fatal	Total
0.00		R-2-R	JCT SH 115 NE AND W RD N (CO RD 119) BEGIN										
3.09	3.00	R-2-R	RD SW (CO RD 154) (PORTLAND)	0.83	1,100	1	0	0	1	0.83	0.00	0.00	0.83
6.60	3.51	R-2-R	RD SE (CO RD 120)	1.94	401	1	0	0	1	1.94	0.00	0.00	1.94
7.19	0.58	R-2-R	JCT U.S.50 SH 50 NW AND SE RD N (CO RD 368)	11.78	400	0	0	0	0	0.00	0.00	0.00	0.00
Totals:	7.09					2	0	0	2	1.11	0.00	0.00	1.11





## Colorado Department of Transportation Accident and Rates Book for 2004

SH121A													
MP	Section Length	Func Class	Section Description	MVMT	AADT	** PDO	Accidents			Accident Rates *			
							Injury	Fatal	Total	** PDO	Injury	Fatal	Total
0.00		U-4-R	C-470 INTERCHANGE SH 470 E AND W										
1.22	0.84	U-4-R	RD E AND W (CHATFIELD AVE)(CO RD 56)	0.12	26,394	26	16	1	43	3.20	1.97	12.32	5.30
2.27	1.04	U-4-R	RD E AND W (KEN CARYL RD)(CO RD 54)	0.10	25,200	3	0	0	3	0.31	0.00	0.00	0.31
3.32	1.05	U-4-R	RD E AND W (COAL MINE RD)(CO RD 52)	0.08	32,793	25	6	1	32	1.99	0.48	7.96	2.55
4.34	1.01	U-4-R	RD E AND W (BOWLES AVE)(CO RD 50)	0.07	38,706	28	26	0	54	1.96	1.82	0.00	3.77
4.66	0.31	U-6-R	RD W (CROSS DR) SOUTHWEST PLAZA	0.21	41,200	73	31	0	104	15.62	6.63	0.00	22.25
4.95	0.28	U-6-R	DENVER-JEFFERSON COUNTY LINE LEAVE	0.18	53,300	36	11	0	47	6.59	2.01	0.00	8.60
5.35	0.37	U-6-R	RD E AND W (BELLEVIEW AVE)	0.14	53,300	19	2	0	21	2.61	0.27	0.00	2.89
5.56	0.20	U-6-R	ENTER DENVER CITY LIMITS	0.26	53,300	32	6	0	38	8.24	1.55	0.00	9.79
6.53	0.95	U-6-R	RD E AND W (QUINCY AVE) LEAVE DENVER CITY	0.05	53,300	36	17	0	53	1.94	0.92	0.00	2.86
7.30	0.76	U-6-R	RD E (JEFFERSON AVE) AVOCA PARK'N'RIDE	0.07	53,300	50	13	0	63	3.37	0.88	0.00	4.25
7.48	0.16	U-4-R	U.S.285 INTERCHANGE (WADSWORTH BLVD) SH	0.32	53,300	41	23	1	65	13.05	7.32	31.84	20.70
7.51	0.04	U-4-R	RAMP ON AND OFF	1.48	46,116	10	2	0	12	15.59	3.12	0.00	18.71
8.14	0.45	U-4-R	LEAVE DENVER CITY LIMITS ENTER LAKEWOOD	0.14	44,200	52	13	0	65	7.18	1.79	0.00	8.97
8.70	0.58	U-4-R	RD E AND W (W VASSAR AVE)	0.11	44,200	41	16	0	57	4.41	1.72	0.00	6.13
9.05	0.33	U-4-R	JCT SH 8 W (MORRISON RD)	0.19	44,200	9	4	0	13	1.67	0.74	0.00	2.41
11.42	2.48	U-4-R	JCT SH 26 E AND W (W ALAMEDA AVE)	0.02	47,660	186	40	0	226	4.30	0.92	0.00	5.22
11.90	0.48	U-6-R	RD E AND W (W 1ST AVE)	0.10	54,800	61	8	0	69	6.40	0.84	0.00	7.24
12.43	0.49	U-6-R	U.S.6 INTERCHANGE (WADSWORTH BLVD) SH 6 E	0.09	60,715	95	23	0	118	8.67	2.10	0.00	10.77
13.59	1.02	U-4-R	JCT U.S.40 SH 40 E AND W (W COLFAX AVE)	0.06	48,468	99	24	1	124	5.49	1.33	5.54	6.87
14.60	1.00	U-4-R	RD E AND W (W 26TH AVE) LEAVE LAKEWOOD	0.07	39,600	30	13	1	44	2.07	0.90	6.90	3.04
14.86	0.25	U-4-R	RD E AND W (W 29TH AVE)	0.28	39,600	17	10	0	27	4.69	2.76	0.00	7.45
16.13	1.26	U-4-R	RD E AND W (W 44TH AVE)	0.05	41,339	115	47	0	162	6.03	2.47	0.00	8.50
16.67	0.53	U-6-R	LEAVE ARVADA CITY LIMITS ENTER WHEAT	0.09	55,500	58	19	0	77	5.39	1.76	0.00	7.15
16.78	0.11	U-6-R	I-70 INTERCHANGE SH 70 E AND W UNDERPASS	0.45	55,500	7	1	0	8	3.10	0.44	0.00	3.55
17.14	0.35	U-6-R	RD E AND W (W 52ND AVE) RD N (WADSWORTH	0.13	61,000	33	6	0	39	4.19	0.76	0.00	4.95
17.97	0.81	U-6-R	RD E AND W (RALSTON RD)	0.07	47,433	105	16	1	122	7.45	1.14	7.09	8.65
18.69	0.74	U-5-R	RD S (WADSWORTH BLVD)	0.08	48,792	38	10	0	48	2.86	0.75	0.00	3.62
19.13	0.42	U-6-R	RD E AND W (W 68TH AVE)	0.13	48,800	16	2	0	18	2.13	0.27	0.00	2.39
20.65	1.51	U-6-R	RD E AND W (W 80TH AVE)	0.04	48,800	87	18	0	105	3.23	0.67	0.00	3.89
21.75	1.09	U-6-R	CHANGE WIDTH	0.05	48,600	94	33	0	127	4.85	1.70	0.00	6.55
22.10	0.40	U-4-R	RD NE (W 92ND AVE CONNECTION)	0.15	45,900	18	6	0	24	2.71	0.90	0.00	3.61
23.33	1.22	U-4-R	RD E AND W (W 100TH AVE)	0.06	37,787	36	9	0	45	2.13	0.53	0.00	2.67
23.84	0.50	U-4-R	RD E AND W (104TH AVE)	0.19	28,549	24	4	0	28	4.59	0.77	0.00	5.36
24.75	0.93	U-4-R	JEFFERSON-BROOMFIELD COUNTY LINE ENTER	0.11	27,144	17	6	0	23	1.85	0.65	0.00	2.50



## Colorado Department of Transportation Accident and Rates Book for 2004

<b>SH121A</b>													
MP	Section Length	Func Class	Section Description	MVMT	AADT	Accidents			Accident Rates *				
						** PDO	Injury	Fatal	Total	** PDO	Injury	Fatal	Total
24.76		U-4-R	JEFFERSON-BROOMFIELD COUNTY LINE ENTER										
25.81	1.09	U-4-R	JCT SH 128 W RD E (120TH AVE)	0.10	25,500	7	2	0	9	0.69	0.20	0.00	0.89
26.01	0.18	U-4-R	U.S.36 INTERCHANGE (WADSWORTH BLVD) SH 36	0.37	41,400	15	4	0	19	5.56	1.48	0.00	7.04
26.30	0.28	U-5-R	JCT U.S.287 SH 287 N AND SE END SH 121	0.18	53,100	16	4	0	20	2.98	0.75	0.00	3.73
Totals:		25.51				1,655	491	6	2,152	4.11	1.22	1.49	5.35

<b>SH121B</b>													
MP	Section Length	Func Class	Section Description	MVMT	AADT	Accidents			Accident Rates *				
						** PDO	Injury	Fatal	Total	** PDO	Injury	Fatal	Total
0.00		R-4-R	BEGIN SH 121 MILEPOST 0										
1.99	1.77	R-4-R	MILEPOST 2	0.07	22,500	14	5	0	19	0.96	0.34	0.00	1.31
4.17	2.03	R-4-R	RD W (DEER CREEK CANYON BLVD)	0.06	22,500	5	3	0	8	0.30	0.18	0.00	0.48
4.22	0.04	U-4-R	RAMP ON (TO C-470 EB)	3.04	22,500	1	0	0	1	3.04	0.00	0.00	3.04
4.34	0.11	U-4-R	RAMP OFF (FROM C-470 EB)	1.10	22,500	3	2	0	5	3.31	2.21	0.00	5.52
Totals:		3.95				23	10	0	33	0.71	0.31	0.00	1.01

<b>SH125A</b>													
MP	Section Length	Func Class	Section Description	MVMT	AADT	Accidents			Accident Rates *				
						** PDO	Injury	Fatal	Total	** PDO	Injury	Fatal	Total
0.00		R-2-M	JCT U.S.40 SH 40 E AND W BEGIN SH 125										
14.44	14.38	R-2-M	WILLOW CREEK STR C-12-A	0.27	710	4	2	0	6	1.07	0.54	0.00	1.61
21.60	7.14	R-2-M	WILLOW CREEK PASS ELEVATION 9,621 FT	0.54	710	4	0	0	4	2.16	0.00	0.00	2.16
31.49	9.85	R-2-M	RD N (CO RD 27) (RAND)	0.43	644	7	0	0	7	3.02	0.00	0.00	3.02
43.32	11.76	R-2-F	RD W (CO RD 34)	0.60	390	3	0	0	3	1.79	0.00	0.00	1.79
52.01	8.80	R-2-R	JCT SH 14 W	0.80	390	0	1	0	1	0.00	0.80	0.00	0.80
52.64	0.63	R-2-R	RD W (CO RD 12)	3.34	1,300	1	0	0	1	3.33	0.00	0.00	3.33
53.11	0.53	R-2-R	ENTER WALDEN CITY LIMITS	2.45	2,100	0	0	0	0	0.00	0.00	0.00	0.00
53.28	0.09	R-2-R	JCT SH 14 E (SIXTH ST)	14.46	2,100	0	0	0	0	0.00	0.00	0.00	0.00
53.53	0.24	R-2-R	RD E AND W (FOURTH ST)	3.68	3,090	0	0	0	0	0.00	0.00	0.00	0.00
53.90	0.48	R-2-R	RD W (FIRST ST) LEAVE WALDEN CITY LIMITS	1.54	3,700	0	0	0	0	0.00	0.00	0.00	0.00
62.58	8.76	R-2-R	RD E AND W (CO RD 6) (COWDREY)	0.24	1,308	2	1	0	3	0.48	0.24	0.00	0.72
66.55	3.95	R-2-R	JCT SH 127 NE	1.03	670	3	1	0	4	3.10	1.03	0.00	4.13
75.41	8.78	R-2-R	COLORADO-WYOMING STATE LINE END SH 125	0.97	320	2	2	0	4	1.95	1.95	0.00	3.89



## Colorado Department of Transportation Accident and Rates Book for 2004

Totals: 75.39 26 7 0 33 1.39 0.37 0.00 1.76

### SH127A

Section MP	Func Length	Class	Section Description	MVMT	AADT	** PDO	Accidents			Accident Rates *			
							Injury	Fatal	Total	** PDO	Injury	Fatal	Total
0.00		R-2-R	JCT SH 125 NW AND S BEGIN SH 127 MILEPOST 0										
3.65	3.59	R-2-R	RD SE (KINGS CANYON RD)(CO RD 46) UP RRX	1.38	550	1	0	0	1	1.38	0.00	0.00	1.38
9.20	5.49	R-2-R	COLORADO-WYOMING STATE LINE END SH 127	0.90	550	1	2	0	3	0.91	1.81	0.00	2.72
Totals:		9.08				2	2	0	4	1.09	1.09	0.00	2.19

### SH128A

Section MP	Func Length	Class	Section Description	MVMT	AADT	** PDO	Accidents			Accident Rates *			
							Injury	Fatal	Total	** PDO	Injury	Fatal	Total
0.00		R-4-R	JCT SH 93 N AND S BEGIN SH 128 MILEPOST 0										
1.51	1.51	R-4-R	BOULDER-JEFFERSON COUNTY LINE	0.14	13,300	0	0	0	0	0.00	0.00	0.00	0.00
2.28	0.73	R-2-R	JEFFERSON-BOULDER COUNTY LINE	0.28	13,300	2	0	0	2	0.56	0.00	0.00	0.56
2.74	0.45	R-2-R	BOULDER-JEFFERSON COUNTY LINE	0.46	13,300	0	0	0	0	0.00	0.00	0.00	0.00
3.93	1.26	R-2-R	RD N (MC CASLIN BLVD)(CO RD 17)	0.16	13,300	1	0	0	1	0.16	0.00	0.00	0.16
4.21	0.20	R-2-R	RD S (INDIANA ST)	1.17	11,700	4	1	0	5	4.62	1.16	0.00	5.78
5.22	0.97	U-2-R	JEFFERSON-BROOMFIELD COUNTY LINE	0.24	11,700	2	0	0	2	0.48	0.00	0.00	0.48
5.63	0.31	U-2-R	MILEPOST 6	0.75	11,700	0	0	0	0	0.00	0.00	0.00	0.00
6.24	0.33	U-2-R	RD S (SIMMS ST) ENTER DENVER URBAN LIMIT	0.71	11,700	1	1	0	2	0.71	0.71	0.00	1.42
7.70	1.45	U-2-R	RD S (LONGS PEAK AVE)	0.13	14,449	7	0	0	7	0.91	0.00	0.00	0.91
7.97	0.26	U-4-R	JCT SH 121 N AND S BROOMFIELD PARK'N'RIDE	0.84	12,500	5	1	0	6	4.20	0.84	0.00	5.04
Totals:		7.47				22	3	0	25	0.61	0.08	0.00	0.70

### SH128B

Section MP	Func Length	Class	Section Description	MVMT	AADT	** PDO	Accidents			Accident Rates *			
							Injury	Fatal	Total	** PDO	Injury	Fatal	Total
12.17		U-4-R	JCT SH 287 S (N FEDERAL BLVD) AND W IN										
13.69	1.49	U-4-R	RD N AND S (HURON ST) WAGON ROAD	0.05	36,100	27	14	0	41	1.37	0.71	0.00	2.08
13.87	0.17	U-6-R	LEAVE WESTMINSTER CITY LIMITS ENTER	0.27	58,600	39	14	0	53	10.70	3.84	0.00	14.54
14.07	0.18	U-6-R	JCT I-25 SH 25 N AND S	0.26	58,600	20	3	0	23	5.21	0.78	0.00	5.99
Totals:		1.84				86	31	0	117	3.16	1.14	0.00	4.30



**Colorado Department of Transportation  
Accident and Rates Book for 2004**

<b>SH131A</b>													
MP	Section Length	Func Class	Section Description	MVMT	AADT	** PDO	Accidents			Accident Rates *			
							Injury	Fatal	Total	** PDO	Injury	Fatal	Total
0.00		R-2-M	I-70 INTERCHANGE (WOLCOTT) SH 70 E AND W										
0.29	0.25	R-2-M	JCT U.S.6 SH 6 E AND W END SH 131 BEGIN	2.48	4,400	1	0	0	1	2.46	0.00	0.00	2.46
Totals:		0.25				1	0	0	1	2.48	0.00	0.00	2.48

<b>SH131B</b>													
MP	Section Length	Func Class	Section Description	MVMT	AADT	** PDO	Accidents			Accident Rates *			
							Injury	Fatal	Total	** PDO	Injury	Fatal	Total
0.68		R-2-M	JCT U.S.6 SH 6 E AND W (WOLCOTT) END										
2.43	2.43	R-2-M	RD NE (CO RD 6)	0.47	2,400	6	0	1	7	2.82	0.00	46.95	3.29
21.40	18.96	R-2-M	EAGLE-ROUTT COUNTY LINE	0.10	1,400	17	7	1	25	1.75	0.72	10.29	2.57
21.43	0.02	R-2-M	RD SW (CO RD 82) RD NE (CO RD 92)	97.58	1,400	0	0	0	0	0.00	0.00	0.00	0.00
32.89	11.38	R-2-M	JCT SH 134 NE	0.17	1,400	6	3	0	9	1.03	0.51	0.00	1.54
42.18	9.23	R-2-R	RD S (GREEN AVE) YAMPA RIVER STR D-09-H	0.30	981	9	5	0	14	2.72	1.51	0.00	4.22
42.65	0.46	R-2-R	RD E (CO RD 8) RD W (CO RD 21) RD S (MAIN ST)	5.40	1,100	0	0	0	0	0.00	0.00	0.00	0.00
46.99	4.31	R-2-R	MILEPOST 47	0.42	1,500	3	4	0	7	1.27	1.69	0.00	2.96
48.24	1.23	R-2-R	RD E AND W (CO RD 46) (PHIPPSBURG)	1.48	1,500	1	0	0	1	1.48	0.00	0.00	1.48
51.47	3.21	R-2-R	ENTER OAK CREEK CITY LIMITS	0.46	1,855	8	4	0	12	3.67	1.84	0.00	5.51
51.95	0.47	R-2-R	LEAVE OAK CREEK CITY LIMITS	2.60	2,240	0	0	0	0	0.00	0.00	0.00	0.00
59.49	7.49	R-2-M	RD N (CO RD 35)	0.24	1,504	9	2	0	11	2.18	0.48	0.00	2.67
68.23	8.68	R-2-R	RD W (CO RD 14A)	0.10	3,141	17	8	0	25	1.70	0.80	0.00	2.50
68.72	0.48	R-2-R	JCT U.S.40 SH 40 N AND S END SH 131	1.14	4,993	0	0	0	0	0.00	0.00	0.00	0.00
Totals:		68.35				76	33	2	111	1.82	0.79	4.79	2.66

<b>SH133A</b>													
MP	Section Length	Func Class	Section Description	MVMT	AADT	** PDO	Accidents			Accident Rates *			
							Injury	Fatal	Total	** PDO	Injury	Fatal	Total
0.00		R-2-R	JCT SH 92 W AND E (BRIDGE ST) IN HOTCHKISS										
0.31	0.31	R-2-R	RD W (LORAH LANE AVE)	1.76	5,000	0	0	0	0	0.00	0.00	0.00	0.00
7.81	7.44	R-2-R	RD NW (CO RD P.00 RD) RD SE (CO RD O.90 RD)	0.08	4,473	10	4	0	14	0.82	0.33	0.00	1.15
8.85	1.01	R-2-R	JCT SH 187 S (TO PAONIA)	1.04	2,603	2	0	0	2	2.08	0.00	0.00	2.08
13.26	4.41	R-2-R	N FORK GUNNISON RIVER STR I-06-V	0.24	2,545	2	3	0	5	0.49	0.73	0.00	1.22
15.86	2.59	R-2-M	ACCESS CONTROL CHANGE	0.50	2,100	1	0	0	1	0.50	0.00	0.00	0.50
17.66	1.59	R-2-M	RD SW (CO RD S4) (SOMERSET)	0.31	5,496	2	2	0	4	0.62	0.62	0.00	1.25



## Colorado Department of Transportation Accident and Rates Book for 2004

<b>SH133A</b>													
Section MP	Func Length	Class	Section Description	MVMT	AADT	Accidents			Accident Rates *				
						** PDO	Injury	Fatal	Total	** PDO	Injury	Fatal	Total
17.67		R-2-M	RD SW (CO RD S4) (SOMERSET)										
23.98	6.20	R-2-M	RD SE (KEBLER PASS RD)(CO RD 12)	0.30	1,464	1	1	0	2	0.30	0.30	0.00	0.60
42.93	17.41	R-2-M	GUNNISON-PITKIN COUNTY LINE LEAVE	0.16	960	5	4	0	9	0.82	0.65	0.00	1.47
44.24	1.33	R-2-M	PITKIN-GUNNISON COUNTY LINE	2.14	960	0	0	0	0	0.00	0.00	0.00	0.00
46.45	2.17	R-2-M	GUNNISON-PITKIN COUNTY LINE	1.26	997	0	1	0	1	0.00	1.27	0.00	1.27
51.35	4.92	R-2-M	RD E (REDSTONE BLVD)(CO RD 3) (REDSTONE)	0.35	1,600	0	1	2	3	0.00	0.35	69.40	1.04
56.79	5.34	R-2-M	RD E (AVALANCHE RD)(CO RD 3D)	0.30	1,700	5	3	0	8	1.50	0.90	0.00	2.41
65.03	8.17	R-2-M	PITKIN-GARFIELD COUNTY LINE	0.09	3,599	15	4	0	19	1.39	0.37	0.00	1.76
65.79	0.89	R-2-M	RD W (CO RD 118)	0.85	3,600	3	0	0	3	2.56	0.00	0.00	2.56
66.45	0.70	R-2-M	ENTER CARBONDALE CITY LIMITS	0.93	4,179	0	1	0	1	0.00	0.94	0.00	0.94
67.79	1.21	R-2-M	RAMP OFF EB	0.31	7,256	6	2	0	8	1.87	0.62	0.00	2.49
68.44	0.62	R-2-M	RD E (VILLAGE RD)	0.26	16,900	6	9	0	15	1.57	2.35	0.00	3.92
68.82	0.38	R-2-M	JCT SH 82 NW AND SE END SH 133	0.43	16,900	6	1	0	7	2.57	0.43	0.00	3.00
<b>Totals:</b>										1.03	0.58	3.21	1.64

<b>SH134A</b>													
Section MP	Func Length	Class	Section Description	MVMT	AADT	Accidents			Accident Rates *				
						** PDO	Injury	Fatal	Total	** PDO	Injury	Fatal	Total
0.00		R-2-R	JCT SH 131 NW AND SE (TOPONAS) BEGIN SH 134										
10.80	10.63	R-2-R	ROUTT-GRAND COUNTY LINE	0.51	500	4	0	0	4	2.06	0.00	0.00	2.06
27.16	16.32	R-2-M	JCT U.S.40 SH 40 NE AND SE END SH 134 END	0.33	500	4	1	0	5	1.34	0.33	0.00	1.67
<b>Totals:</b>										1.62	0.20	0.00	1.82

<b>SH135A</b>													
Section MP	Func Length	Class	Section Description	MVMT	AADT	Accidents			Accident Rates *				
						** PDO	Injury	Fatal	Total	** PDO	Injury	Fatal	Total
0.00		R-4-R	JCT U.S.50 SH 50 E AND W (TOMICHI AVE) IN										
0.44	0.44	R-4-R	RD E AND W (DENVER AVE)	0.59	10,600	7	0	0	7	4.10	0.00	0.00	4.10
0.73	0.28	R-4-R	RD W (SPENCER AVE)	0.92	10,600	4	1	0	5	3.68	0.92	0.00	4.60
0.99	0.25	R-4-R	RD W (CO RD 13) MILEPOST 1 LEAVE GUNNISON	1.23	8,900	5	2	0	7	6.14	2.46	0.00	8.60
1.53	0.53	R-4-R	RD SE (CO RD 10A)	0.58	8,900	1	0	0	1	0.58	0.00	0.00	0.58
3.13	1.58	R-2-R	RD N (CO RD 48E)	0.21	8,103	3	1	0	4	0.64	0.21	0.00	0.86
3.42	0.28	R-2-R	RD N (OHIO CREEK RD)(CO RD 730)	1.83	5,320	0	0	0	0	0.00	0.00	0.00	0.00



## Colorado Department of Transportation Accident and Rates Book for 2004

### SH135A

Section MP	Func Length	Class	Section Description	MVMT	AADT	** PDO	Accidents			Accident Rates *			
							Injury	Fatal	Total	** PDO	Injury	Fatal	Total
3.43		R-2-R	RD N (OHIO CREEK RD)(CO RD 730)										
5.87	2.43	R-2-R	RD S (CO RD 10)	0.30	3,802	2	0	0	2	0.59	0.00	0.00	0.59
10.23	4.30	R-2-R	RD E (CO RD 742) (ALMONT)	0.17	3,800	16	4	0	20	2.67	0.67	0.00	3.34
20.69	10.40	R-2-R	RD NE (CO RD 740)	0.08	3,500	9	3	0	12	0.68	0.23	0.00	0.90
27.17	6.43	R-2-R	RD N (7TH ST)	0.07	6,398	9	1	0	10	0.60	0.07	0.00	0.66
27.48	0.30	R-2-R	RD E AND W (ELK AVE) RD N (6TH ST) END SH 135	1.52	6,000	0	0	0	0	0.00	0.00	0.00	0.00
<b>Totals:</b>	<b>27.22</b>					<b>56</b>	<b>12</b>	<b>0</b>	<b>68</b>	<b>1.14</b>	<b>0.25</b>	<b>0.00</b>	<b>1.39</b>

### SH136A

Section MP	Func Length	Class	Section Description	MVMT	AADT	** PDO	Accidents			Accident Rates *			
							Injury	Fatal	Total	** PDO	Injury	Fatal	Total
0.00		R-2-F	JCT U.S.285 SH 285 NE AND SW (SPRUCE ST) IN										
0.54	0.54	R-2-F	ROAD W LEAVE LA JARA CITY LIMITS	4.23	1,196	1	0	0	1	4.23	0.00	0.00	4.23
3.47	2.93	R-2-F	RD S (FIRST WEST ST)	0.49	1,922	4	1	0	5	1.94	0.48	0.00	2.42
4.47	0.98	R-2-F	RD E AND W (SECOND SOUTH ST) RD S (MAIN ST)	2.14	1,300	0	0	0	0	0.00	0.00	0.00	0.00
<b>Totals:</b>	<b>4.45</b>					<b>5</b>	<b>1</b>	<b>0</b>	<b>6</b>	<b>1.81</b>	<b>0.36</b>	<b>0.00</b>	<b>2.17</b>

### SH138A

Section MP	Func Length	Class	Section Description	MVMT	AADT	** PDO	Accidents			Accident Rates *			
							Injury	Fatal	Total	** PDO	Injury	Fatal	Total
0.00		R-3-F	MILEPOST 0 JCT SH AND US 6 SW (3RD ST) NW										
0.19	0.17	R-3-F	RD NW AND SE (WALNUT ST)	3.65	4,400	1	0	0	1	3.57	0.00	0.00	3.57
0.54	0.37	R-3-F	JCT SH 138 W (BROADWAY ST, BEGIN 1-WAY	1.72	4,298	2	1	0	3	3.48	1.74	0.00	5.22
0.59	0.04	R-3-F	RD N (SERVICE RD) RD S (2ND ST)	15.52	4,400	0	2	0	2	0.00	30.29	0.00	30.29
1.26	0.64	R-4-F	LEAVE STERLING CITY LIMITS AND URBAN LIMITS	1.07	3,994	1	0	0	1	1.08	0.00	0.00	1.08
1.42	0.19	R-4-F	RD NW (FRONTAGE RD)	4.36	3,300	0	0	0	0	0.00	0.00	0.00	0.00
1.80	0.35	R-4-F	RD W (CO RD 30.5) LOW LINE DITCH STR B-24-E	2.37	3,300	0	0	0	0	0.00	0.00	0.00	0.00
3.32	1.52	R-4-F	RD N AND S (CO RD 43.5)	0.54	3,300	2	3	0	5	1.09	1.63	0.00	2.72
8.96	5.66	R-2-F	JCT SH 113 N	0.18	2,700	7	1	0	8	1.25	0.18	0.00	1.43
11.71	2.68	R-2-F	ENTER ILIFF CITY LIMITS	0.78	1,300	0	0	0	0	0.00	0.00	0.00	0.00
11.89	0.18	R-2-F	RD N (4TH ST) RD W (4TH AVE)	11.68	1,300	0	0	0	0	0.00	0.00	0.00	0.00
12.21	0.33	R-2-F	RD W (2ND AVE)	6.37	1,300	0	0	0	0	0.00	0.00	0.00	0.00
12.60	0.33	R-2-F	RD N AND S (CO RD 55)	6.37	1,300	0	0	0	0	0.00	0.00	0.00	0.00



**Colorado Department of Transportation  
Accident and Rates Book for 2004**

**SH138A**

Section MP	Func Length	Class	Section Description	MVMT	AADT	** PDO	Accidents			Accident Rates *				
							Injury	Fatal	Total	** PDO	Injury	Fatal	Total	
12.61		R-2-F	RD N AND S (CO RD 55)											
18.94	6.31	R-2-F	RD N AND S (CO RD 65.5) RD W (CO RD 52)	0.47	930	3	0	0	3	1.40	0.00	0.00	1.40	
27.45	8.43	R-2-F	ENTER CROOK CITY LIMITS	0.36	902	1	1	0	2	0.36	0.36	0.00	0.72	
27.49	0.02	R-2-F	JCT SH 55 S RD N (FIRST ST)	192.41	710	0	0	0	0	0.00	0.00	0.00	0.00	
27.90	0.44	R-2-F	RD N (SEVENTH ST) LEAVE CROOK CITY LIMITS	7.76	800	0	0	0	0	0.00	0.00	0.00	0.00	
35.97	8.02	R-2-F	RD N AND S (SEDGWICK CO RD 1)	0.62	550	0	0	0	0	0.00	0.00	0.00	0.00	
42.68	6.71	R-2-F	ENTER SEDGWICK CITY LIMITS	0.73	556	0	0	0	0	0.00	0.00	0.00	0.00	
43.21	0.61	R-2-F	LEAVE SEDGWICK CITY LIMITS	7.72	580	0	0	0	0	0.00	0.00	0.00	0.00	
43.40	0.18	R-2-F	JCT SH 59 S RD N (CO RD 15)	26.17	580	0	0	0	0	0.00	0.00	0.00	0.00	
50.38	6.84	R-2-F	ENTER OVID CITY LIMITS	0.55	730	4	0	0	4	2.19	0.00	0.00	2.19	
50.40	0.01	R-2-F	RD N AND S (SEVENTH ST)	374.28	730	0	0	0	0	0.00	0.00	0.00	0.00	
50.86	0.45	R-2-F	RD N AND S (CO RD 29)	5.47	1,111	0	0	0	0	0.00	0.00	0.00	0.00	
54.80	3.93	R-2-F	JCT SH AND U.S.385 NW	0.56	1,239	1	2	0	3	0.56	1.12	0.00	1.68	
57.22	2.34	R-2-F	JCT SH 11 N ENTER JULESBURG CITY LIMITS	0.78	1,500	1	1	0	2	0.78	0.78	0.00	1.56	
57.66	0.43	R-2-F	RD NW (SYCAMORE ST)	3.97	1,600	0	0	0	0	0.00	0.00	0.00	0.00	
57.98	0.46	R-2-F	RD NW (CEDAR ST)	2.28	2,600	0	0	0	0	0.00	0.00	0.00	0.00	
58.22	0.21	R-4-F	RD NW (ASH ST) LEAVE JULESBURG CITY LIMITS	4.35	2,993	0	1	0	1	0.00	4.43	0.00	4.43	
59.82	1.60	R-4-F	RD E AND W (CO RD 36.3) COLORADO-NEBRASKA	1.40	1,216	1	0	0	1	1.41	0.00	0.00	1.41	
<b>Totals:</b>	<b>59.45</b>					<b>24</b>	<b>12</b>	<b>0</b>	<b>36</b>	<b>0.90</b>	<b>0.45</b>	<b>0.00</b>	<b>1.36</b>	

**SH138Z**

Section MP	Func Length	Class	Section Description	MVMT	AADT	** PDO	Accidents			Accident Rates *			
							Injury	Fatal	Total	** PDO	Injury	Fatal	Total
0.00		R-3-F	MILEPOST 0 JCT SH AND US ROUTE 138 (END										
0.12	0.12	R-3-F	RD W (BROADWAY ST) CONT 1-WAY	3.45	6,599	1	1	0	2	3.45	3.45	0.00	6.90
0.42	0.29	R-3-F	RD NW AND SE (WALNUT ST)	1.92	4,900	2	0	0	2	3.85	0.00	0.00	3.85
0.61	0.18	R-3-F	JCT SH AND US 6 SE (CHESNUT ST) AND SW (4TH	3.10	4,900	0	0	0	0	0.00	0.00	0.00	0.00
<b>Totals:</b>	<b>0.59</b>					<b>3</b>	<b>1</b>	<b>0</b>	<b>4</b>	<b>2.65</b>	<b>0.88</b>	<b>0.00</b>	<b>3.53</b>



## Colorado Department of Transportation Accident and Rates Book for 2004

### SH139A

Section MP	Func Length	Class	Section Description	MVMT	AADT	** PDO	Accidents			Accident Rates *			
							Injury	Fatal	Total	** PDO	Injury	Fatal	Total
0.00		R-2-R	I-70 INTERCHANGE (LOMA) SH 70 E AND W										
1.27	1.30	R-2-R	JCT U.S.6 SH 6 NW AND SE (LOMA)	1.31	1,600	1	0	0	1	1.32	0.00	0.00	1.32
5.07	3.78	R-2-R	RD E AND W (Q RD)	0.56	1,300	3	0	0	3	1.67	0.00	0.00	1.67
7.07	2.04	R-2-R	RD NE	2.39	560	0	2	0	2	0.00	4.79	0.00	4.79
13.52	6.44	R-2-R	RD NE	0.76	560	1	0	0	1	0.76	0.00	0.00	0.76
40.02	26.48	R-2-R	GARFIELD-RIO BLANCO COUNTY LINE	0.18	560	7	3	0	10	1.29	0.55	0.00	1.84
66.32	26.31	R-2-R	MILEPOST 67	0.18	569	14	2	0	16	2.55	0.36	0.00	2.92
73.33	6.88	R-2-R	JCT SH 64 E AND W END SH 139	0.52	760	2	1	0	3	1.05	0.52	0.00	1.57
Totals:	73.23					28	8	0	36	1.64	0.47	0.00	2.10

### SH140A

Section MP	Func Length	Class	Section Description	MVMT	AADT	** PDO	Accidents			Accident Rates *			
							Injury	Fatal	Total	** PDO	Injury	Fatal	Total
0.00		R-2-R	NEW MEXICO-COLORADO STATE LINE BEGIN SH										
6.81	6.76	R-2-R	RD E AND W (CO RD 103E) (REDMESA)	0.20	2,000	4	2	0	6	0.81	0.40	0.00	1.21
11.56	4.78	R-2-F	RD N AND S (CO RD 122)	0.27	2,130	8	1	0	9	2.15	0.27	0.00	2.41
23.44	11.71	R-2-F	JCT U.S.160 SH 160 NW AND SE END SH 140	0.12	1,948	15	14	0	29	1.80	1.68	0.00	3.47
Totals:	23.25					27	17	0	44	1.59	1.00	0.00	2.58

### SH141A

Section MP	Func Length	Class	Section Description	MVMT	AADT	** PDO	Accidents			Accident Rates *			
							Injury	Fatal	Total	** PDO	Injury	Fatal	Total
0.00		R-2-R	JCT US 491 SH 491 NW AND SE BEGIN SH 141										
7.34	7.31	R-2-R	RD E AND W (CO RD F4) DOLORES-SAN MIGUEL	0.64	580	0	1	0	1	0.00	0.64	0.00	0.64
9.37	2.01	R-2-R	RD E AND W (CO RD H1) (EGNAR)	2.34	580	0	0	0	0	0.00	0.00	0.00	0.00
21.45	12.01	R-2-R	RD NW (CO RD 58)	0.42	540	2	1	1	4	0.84	0.42	42.12	1.68
33.29	11.76	R-2-M	GYPSUM GAP ELEVATION 6,100 FT	0.43	540	1	1	0	2	0.43	0.43	0.00	0.86
33.68	0.38	R-2-R	RD NW (CO RD 20R)	13.32	540	0	0	0	0	0.00	0.00	0.00	0.00
51.12	17.38	R-2-R	SAN MIGUEL-MONTROSE COUNTY LINE	0.29	540	0	2	0	2	0.00	0.58	0.00	0.58
55.70	4.56	R-2-R	JCT SH 145 SE	1.11	540	1	0	0	1	1.11	0.00	0.00	1.11
60.04	4.29	R-2-R	ENTER NATURITA CITY LIMITS	0.40	1,600	4	2	0	6	1.59	0.80	0.00	2.39
60.20	0.15	R-2-M	RD NE AND SW (2ND ST)	11.38	1,600	0	0	0	0	0.00	0.00	0.00	0.00
60.44	0.23	R-2-M	JCT SH 97 N	5.68	2,093	0	0	0	0	0.00	0.00	0.00	0.00





**Colorado Department of Transportation  
Accident and Rates Book for 2004**

<b>SH141A</b>													
Section MP	Func Length	Class	Section Description	MVMT	AADT	** PDO	Accidents			Accident Rates *			
							Injury	Fatal	Total	** PDO	Injury	Fatal	Total
60.45		R-2-M	JCT SH 97 N										
60.95	0.76	R-2-M	LEAVE NATURITA CITY LIMITS	2.97	1,209	0	0	0	0	0.00	0.00	0.00	0.00
62.43	1.58	R-2-M	JCT SH 90 SW (VANCORUM)	5.09	340	0	0	0	0	0.00	0.00	0.00	0.00
64.38	1.94	R-2-M	RD NE (CO RD CC)	4.27	330	1	0	0	1	4.27	0.00	0.00	4.27
75.41	11.04	R-2-M	RD S (CO RD 18.36) RD W (CO RD V18) (URAVAN)	0.75	330	2	3	2	7	1.50	2.25	149.94	5.25
95.79	20.25	R-2-M	MONTROSE-MESA COUNTY LINE	0.41	330	1	5	0	6	0.41	2.04	0.00	2.45
111.10	15.47	R-2-M	RD NW (CO RD 4.20)	0.51	343	1	1	0	2	0.52	0.52	0.00	1.03
153.76	41.84	R-2-M	RD N AND S (CO RD 32.60)	0.10	670	15	13	1	29	1.46	1.27	9.75	2.83
154.11	0.33	R-2-R	JCT U.S.50 SH 50 NW AND SE END SH 141 BEGIN	6.37	1,300	0	0	0	0	0.00	0.00	0.00	0.00
<b>Totals:</b>													
	153.29					28	29	4	61	0.91	0.94	13.00	1.98

<b>SH141B</b>													
Section MP	Func Length	Class	Section Description	MVMT	AADT	** PDO	Accidents			Accident Rates *			
							Injury	Fatal	Total	** PDO	Injury	Fatal	Total
156.62		U-2-R	JCT U.S.50 SH 50 NW AND SE END OVERLAPPING										
158.42	1.69	U-2-R	RD W (CO RD B.0)	0.24	6,700	4	1	0	5	0.97	0.24	0.00	1.21
159.33	1.31	R-3-R	RD E (CO RD C.50)	0.24	8,702	2	2	0	4	0.48	0.48	0.00	0.96
160.43	0.66	R-2-R	RD E AND W (CO RD D.0)	0.36	11,500	2	1	0	3	0.73	0.36	0.00	1.09
160.94	0.50	U-4-R	RD E AND W (GRAND AVE)(CO RD D.50)	0.37	14,787	3	3	0	6	1.11	1.11	0.00	2.22
161.44	0.50	U-4-R	RD E AND W (CO RD E.0)	0.32	16,987	7	3	0	10	2.24	0.96	0.00	3.20
161.93	0.48	U-4-R	RD W (HALL AVE)(CO RD E.40)	0.30	19,000	12	3	0	15	3.60	0.90	0.00	4.49
162.23	0.32	U-4-R	JCT I-70 GRAND JUNCTION BUSINESS LOOP SH	0.42	20,500	4	2	0	6	1.66	0.83	0.00	2.49
<b>Totals:</b>													
	5.46					34	15	0	49	1.50	0.66	0.00	2.16

<b>SH142A</b>													
Section MP	Func Length	Class	Section Description	MVMT	AADT	** PDO	Accidents			Accident Rates *			
							Injury	Fatal	Total	** PDO	Injury	Fatal	Total



## Colorado Department of Transportation Accident and Rates Book for 2004

<b>SH142A</b>													
Section MP	Func Length	Class	Section Description	MVMT	AADT	** PDO	Accidents			Accident Rates *			
							Injury	Fatal	Total	** PDO	Injury	Fatal	Total
0.00		R-2-F	JCT U.S.285 SH 285 N AND S BEGIN SH 142										
0.29	0.29	R-2-F	ROAD N AND S (4TH AVE) LEAVE ROMEO CITY	4.10	2,300	0	4	0	4	0.00	16.39	0.00	16.39
2.26	1.99	R-2-F	RD N AND S (CO RD 31) ENTER MANASSA CITY	0.60	2,300	1	3	0	4	0.60	1.79	0.00	2.38
3.27	0.97	R-2-F	ROAD N AND S (1ST ST) LEAVE MANASSA CITY	1.17	2,400	0	0	0	0	0.00	0.00	0.00	0.00
4.25	1.00	R-2-F	RD S (CO RD 35)	1.71	1,600	0	0	1	1	0.00	0.00	170.08	1.70
14.20	10.00	R-2-F	RIO GRANDE RIVER STR P-14-P	0.17	1,600	0	0	0	0	0.00	0.00	0.00	0.00
28.70	14.48	R-2-F	RD S (CO RD 59)	0.18	1,070	1	0	0	1	0.18	0.00	0.00	0.18
33.80	4.93	R-2-F	RITO SECO CREEK STR P-15-D ENTER SAN LUIS	0.85	650	1	0	0	1	0.85	0.00	0.00	0.85
33.84	0.03	R-2-F	JCT SH 159 N AND SW (MAIN ST) END SH 142	140.11	650	0	0	0	0	0.00	0.00	0.00	0.00
<b>Totals:</b>	<b>33.69</b>					<b>3</b>	<b>7</b>	<b>1</b>	<b>11</b>	<b>0.19</b>	<b>0.44</b>	<b>6.23</b>	<b>0.68</b>

<b>SH144A</b>													
Section MP	Func Length	Class	Section Description	MVMT	AADT	** PDO	Accidents			Accident Rates *			
							Injury	Fatal	Total	** PDO	Injury	Fatal	Total
0.00		R-2-F	I-76 SEPARATION SH 76 NE AND SW CO RD 1 S										
2.81	2.88	R-2-F	JCT U.S.34 SH 34 NW AND SE	5.27	180	0	0	0	0	0.00	0.00	0.00	0.00
7.16	4.23	R-2-F	RD SW (CO RD W.4) RD N (1.7) (ORCHARD)	1.96	330	1	0	1	2	1.96	0.00	195.69	3.91
10.48	3.33	R-2-F	JCT SH 39 S (GOODRICH)	2.49	330	1	1	0	2	2.48	2.48	0.00	4.97
25.27	14.67	R-2-F	RD S (CO RD 15.4)	0.18	1,024	6	4	0	10	1.09	0.73	0.00	1.82
26.88	1.60	R-2-F	RD N (CEDAR ST)(CO RD 16.8)	1.07	1,602	1	1	0	2	1.07	1.07	0.00	2.13
27.41	0.50	R-2-F	I-76 INTERCHANGE SH 76 E AND W UNDERPASS	1.19	4,600	1	0	0	1	1.20	0.00	0.00	1.20
28.03	0.66	R-2-F	ENTER FORT MORGAN CITY LIMITS	1.15	3,600	2	0	0	2	2.31	0.00	0.00	2.31
28.29	0.24	R-2-F	RD S (WEST ST)	3.16	3,600	0	0	0	0	0.00	0.00	0.00	0.00
28.80	0.50	R-2-F	JCT SH 52 N AND S (MAIN ST) RD E (RIVERVIEW)	1.04	5,258	2	0	0	2	2.10	0.00	0.00	2.10
<b>Totals:</b>	<b>28.61</b>					<b>14</b>	<b>6</b>	<b>1</b>	<b>21</b>	<b>1.33</b>	<b>0.57</b>	<b>9.50</b>	<b>1.99</b>



## Colorado Department of Transportation Accident and Rates Book for 2004

<b>SH145A</b>													
Section MP	Func Length	Class	Section Description	MVMT	AADT	Accidents			Accident Rates *				
						** PDO	Injury	Fatal	Total	** PDO	Injury	Fatal	Total
0.00		R-2-R	JCT U.S.160 SH 160 E AND W (MAIN ST) IN										
1.25	1.25	R-2-R	RD E AND W (ALAMOSA RD)	0.28	7,700	4	4	0	8	1.13	1.13	0.00	2.27
1.38	0.12	R-3-R	LEAVE CORTEZ CITY LIMITS	3.55	6,411	0	0	0	0	0.00	0.00	0.00	0.00
2.25	0.86	R-2-R	RD E AND W (CO RD M)	0.50	6,400	0	1	0	1	0.00	0.50	0.00	0.50
2.75	0.49	R-2-R	LEAVE CORTEZ URBAN LIMITS	1.24	4,500	2	1	0	3	2.48	1.24	0.00	3.72
4.93	2.16	R-2-R	RD W (PINON PARK)	0.28	4,500	6	3	0	9	1.69	0.84	0.00	2.53
7.85	2.87	R-2-R	JCT SH 184 NW	0.21	4,500	12	3	0	15	2.54	0.64	0.00	3.18
8.72	0.86	R-3-R	JCT SH 184 SE	0.58	5,495	1	1	0	2	0.58	0.58	0.00	1.16
9.41	0.68	R-3-R	ENTER DOLORES CITY LIMITS	0.80	5,000	1	0	0	1	0.81	0.00	0.00	0.81
9.53	0.11	R-3-R	RD N (B ST)	4.97	5,000	0	0	0	0	0.00	0.00	0.00	0.00
11.37	1.22	R-2-R	RD N (EIGHTEENTH ST)	0.48	4,626	1	0	0	1	0.48	0.00	0.00	0.48
11.63	0.25	R-2-R	LEAVE DOLORES CITY LIMITS	3.42	3,200	0	0	0	0	0.00	0.00	0.00	0.00
17.09	5.51	R-2-R	RD NE (CO RD 36)	0.15	3,200	8	1	0	9	1.24	0.15	0.00	1.39
23.41	6.39	R-2-M	RD N (WEST DOLORES RD)(CO RD 38)	0.27	1,600	4	4	0	8	1.07	1.07	0.00	2.14
29.64	6.18	R-2-M	RD NE (CO RD 43)	0.28	1,600	6	1	0	7	1.66	0.28	0.00	1.94
42.91	13.29	R-2-M	MONTEZUMA-DOLORES COUNTY LINE	0.13	1,600	8	1	1	10	1.03	0.13	12.85	1.29
46.23	3.37	R-2-M	ENTER RICO CITY LIMITS	0.51	1,600	5	3	0	8	2.53	1.52	0.00	4.05
47.50	1.26	R-2-M	LEAVE RICO CITY LIMITS	1.04	2,081	1	0	0	1	1.04	0.00	0.00	1.04
59.44	11.76	R-2-M	LIZARD HEAD PASS ELEVATION 10,222 FT	0.07	3,400	6	4	0	10	0.41	0.27	0.00	0.68
63.97	4.58	R-2-M	RD E (CO RD D-64) (OPHIR LOOP)	0.18	3,400	9	2	1	12	1.58	0.35	17.53	2.10
71.47	7.42	R-2-M	JCT SH 145 SPUR E (TO TELLURIDE AND	0.10	3,825	7	3	0	10	0.67	0.29	0.00	0.96
74.04	2.56	R-2-M	RD S (SOUTH FORK RD)(CO RD 63-L)	0.19	5,601	3	3	0	6	0.57	0.57	0.00	1.14
79.89	5.86	R-2-M	ENTER SAWPIT CITY LIMITS	0.08	5,600	7	4	1	12	0.58	0.33	8.32	1.00
80.17	0.25	R-2-M	RD N (BLAKE AVE) RD S (A ST) LEAVE SAWPIT	1.95	5,600	0	0	0	0	0.00	0.00	0.00	0.00
84.28	4.04	R-2-M	JCT SH 62 NE	0.16	4,338	3	2	0	5	0.47	0.31	0.00	0.78
98.48	14.14	R-2-M	RD S (CO RD 45Y)	0.10	1,984	4	4	1	9	0.39	0.39	9.74	0.88
99.48	0.99	R-2-R	RD N AND S (CO RD 44ZS)	1.15	2,400	0	0	0	0	0.00	0.00	0.00	0.00
100.87	1.38	R-2-R	ENTER NORWOOD CITY LIMITS	0.64	3,098	2	2	0	4	1.28	1.28	0.00	2.56
101.49	0.61	R-2-R	RD S (CO RD 422S) LEAVE NORWOOD CITY	1.67	2,683	1	1	0	2	1.67	1.67	0.00	3.34
101.55	0.05	R-2-R	RD E (SUMMIT ST)	21.86	2,500	0	0	0	0	0.00	0.00	0.00	0.00
103.58	1.99	R-2-R	SAN MIGUEL-MONTROSE COUNTY LINE	0.74	1,860	2	1	0	3	1.48	0.74	0.00	2.22
103.61	0.02	R-2-R	RD S (CO RD 4100)	91.07	1,500	0	0	0	0	0.00	0.00	0.00	0.00
116.88	13.27	R-2-R	JCT SH 141 SE AND NW END SH 145	0.15	1,399	11	1	0	12	1.62	0.15	0.00	1.77
<b>Totals:</b>		115.79				114	50	4	168	0.94	0.41	3.30	1.38



**Colorado Department of Transportation  
Accident and Rates Book for 2004**

<b>SH149A</b>													
Section MP	Func Length	Class	Section Description	MVMT	AADT	** PDO	Accidents			Accident Rates *			
							Injury	Fatal	Total	** PDO	Injury	Fatal	Total
0.00		R-3-M	JCT U.S.160 SH 160 E AND SW (SOUTH FORK)										
3.44	3.34	R-3-M	RD SW (MASONIC PARK RD)(CO RD MP8)	0.40	2,068	1	0	0	1	0.40	0.00	0.00	0.40
4.69	1.24	R-2-M	RIO GRANDE-MINERAL COUNTY LINE	1.30	1,699	0	0	0	0	0.00	0.00	0.00	0.00
14.24	9.51	R-2-M	RD E (POOL TABLE RD)(CO RD 600)	0.17	1,700	2	2	0	4	0.34	0.34	0.00	0.68
21.44	7.14	R-2-M	ENTER CREEDE CITY LIMITS	0.21	1,822	5	1	0	6	1.05	0.21	0.00	1.26
21.56	0.14	R-2-M	RD N (LA GARITA AVE) RD E (7TH ST)	9.76	2,000	0	0	0	0	0.00	0.00	0.00	0.00
21.64	0.07	R-2-M	RD N (SAN LUIS AVE, MAIN ST) RD W (7TH ST)	19.52	2,000	0	0	0	0	0.00	0.00	0.00	0.00
21.99	0.63	R-2-M	MILEPOST 22	2.11	2,059	0	0	0	0	0.00	0.00	0.00	0.00
22.84	0.85	R-2-M	RD S (CO RD 806)	1.53	2,100	0	0	0	0	0.00	0.00	0.00	0.00
27.67	4.82	R-2-M	RD S (MIDDLE CREEK RD)(CO RD 523)	0.43	1,318	1	0	0	1	0.43	0.00	0.00	0.43
42.01	13.86	R-2-M	RD W (CO RD 520)	0.20	1,000	3	2	0	5	0.59	0.39	0.00	0.99
42.55	0.53	R-2-M	MINERAL-HINSDALE COUNTY LINE	5.16	1,000	0	0	0	0	0.00	0.00	0.00	0.00
56.45	13.73	R-2-M	MILEPOST 57	0.20	1,000	2	0	0	2	0.40	0.00	0.00	0.40
64.72	8.28	R-2-M	MILEPOST 65	0.34	985	2	0	0	2	0.67	0.00	0.00	0.67
71.24	6.53	R-2-M	RD E AND W (CANYON ST)(CO RD 46)	0.42	996	0	0	0	0	0.00	0.00	0.00	0.00
73.62	2.38	R-2-M	CHANGE WIDTH	0.51	2,230	0	0	0	0	0.00	0.00	0.00	0.00
74.50	0.87	R-2-M	MILEPOST 75	4.13	760	1	0	0	1	4.11	0.00	0.00	4.11
74.60	0.09	R-2-M	MILEPOST 75	39.95	760	0	0	0	0	0.00	0.00	0.00	0.00
75.99	1.39	R-2-M	MILEPOST 76	2.59	760	0	0	0	0	0.00	0.00	0.00	0.00
83.21	7.24	R-2-M	MILEPOST 84	0.50	760	1	0	0	1	0.50	0.00	0.00	0.50
102.30	19.38	R-2-M	MILEPOST 103	0.18	766	2	1	1	4	0.37	0.18	18.41	0.74
117.52	15.28	R-2-M	JCT U.S.50 SH 50 E AND W END SH 149	0.22	830	3	3	0	6	0.65	0.65	0.00	1.29
Totals:	117.30					23	9	1	33	0.48	0.19	2.09	0.69

<b>SH150A</b>													
Section MP	Func Length	Class	Section Description	MVMT	AADT	** PDO	Accidents			Accident Rates *			
							Injury	Fatal	Total	** PDO	Injury	Fatal	Total
0.00		R-2-F	JCT U.S.160 SH 160 E AND W AT										
13.99	13.94	R-2-F	MILEPOST 14	0.29	670	5	2	0	7	1.46	0.58	0.00	2.05
16.11	2.10	R-2-F	ENTER GREAT SAND DUNES NATIONAL	1.94	670	0	0	0	0	0.00	0.00	0.00	0.00
Totals:	16.04					5	2	0	7	1.27	0.51	0.00	1.78



## Colorado Department of Transportation Accident and Rates Book for 2004

<b>SH151A</b>													
Section MP	Func Length	Class	Section Description	MVMT	AADT	Accidents			Accident Rates *				
						** PDO	Injury	Fatal	Total	** PDO	Injury	Fatal	Total
0.00		R-2-R	JCT SH 172 N AND S RD W (UTE ST) IN IGNACIO										
0.06	0.06	R-2-R	RD S (SHOSHONE AVE) LEAVE IGNACIO CITY	13.80	3,300	0	0	0	0	0.00	0.00	0.00	0.00
3.44	3.33	R-2-R	RD N (CO RD 336) RD S (CO RD 324)	0.29	2,869	2	2	0	4	0.57	0.57	0.00	1.15
6.55	3.13	R-2-R	RD W (CO RD 333)	0.39	2,211	5	2	0	7	1.97	0.79	0.00	2.76
12.80	6.24	R-2-R	LA PLATA-ARCHULETA COUNTY LINE	0.27	1,600	10	4	0	14	2.73	1.09	0.00	3.83
16.09	3.23	R-2-R	RD SW (CO RD B.80) (ARBOLES)	0.53	1,600	2	0	0	2	1.06	0.00	0.00	1.06
33.96	17.82	R-2-M	JCT U.S.160 SH 160 E AND W END SH 151	0.19	791	11	5	0	16	2.13	0.97	0.00	3.10
<b>Totals:</b>										1.79	0.77	0.00	2.56

<b>SH157A</b>													
Section MP	Func Length	Class	Section Description	MVMT	AADT	Accidents			Accident Rates *				
						** PDO	Injury	Fatal	Total	** PDO	Injury	Fatal	Total
0.00		U-4-R	U.S.36 INTERCHANGE (FOOTHILLS PKWY) SH 36										
1.06	1.06	U-4-R	RD E AND W (BASELINE RD)	0.05	47,700	47	17	0	64	2.55	0.92	0.00	3.47
2.21	1.12	U-4-R	JCT SH 7 E AND W (ARAPAHOE RD)	0.05	47,300	32	20	0	52	1.65	1.03	0.00	2.69
2.70	0.44	U-4-R	BN RR SEPARATION ( ) OVERPASS STR D-16-CV	0.13	46,802	9	6	0	15	1.19	0.80	0.00	1.99
2.91	0.15	U-4-R	PEARL STREET INTERCHANGE FOOTHILLS	0.39	46,800	0	1	0	1	0.00	0.39	0.00	0.39
3.11	0.29	U-4-R	RD E AND W (VALMONT RD)	0.20	46,600	19	17	0	36	3.80	3.40	0.00	7.20
3.71	0.58	U-4-R	SH 119 INTERCHANGE (FOOTHILLS PKWY) RD NE	0.12	39,865	19	10	0	29	2.23	1.17	0.00	3.40
4.53	0.89	U-5-R	JCT SH 119 NE AND W END SH 157	0.07	43,352	1	2	0	3	0.07	0.14	0.00	0.21
<b>Totals:</b>										1.68	0.97	0.00	2.65

<b>SH159A</b>													
Section MP	Func Length	Class	Section Description	MVMT	AADT	Accidents			Accident Rates *				
						** PDO	Injury	Fatal	Total	** PDO	Injury	Fatal	Total
0.00		R-2-F	NEW MEXICO-COLORADO STATE LINE BEGIN SH										
1.09	1.11	R-2-F	RD SW (CO RD 6)(TO GARCIA)	3.16	780	7	0	0	7	22.11	0.00	0.00	22.11
7.00	5.97	R-2-F	MILEPOST 7	0.59	780	1	2	0	3	0.59	1.17	0.00	1.76
13.29	6.34	R-2-F	RD W (CO RD 54)	0.39	1,100	5	4	0	9	1.96	1.57	0.00	3.52
17.37	3.99	R-2-F	CULEBRA CREEK STR P-15-C	0.62	1,100	1	2	0	3	0.62	1.24	0.00	1.87
17.92	0.54	R-2-R	JCT SH 142 W	1.24	4,070	4	0	0	4	4.97	0.00	0.00	4.97
18.32	0.35	R-2-R	RD E AND W (9TH ST)	2.02	3,860	1	0	0	1	2.03	0.00	0.00	2.03
18.65	0.32	R-2-R	LEAVE SAN LUIS CITY LIMITS	3.16	2,700	0	0	0	0	0.00	0.00	0.00	0.00



## Colorado Department of Transportation Accident and Rates Book for 2004

### SH159A

Section MP	Func Length	Class	Section Description	MVMT	AADT	** PDO	Accidents			Accident Rates *				
							Injury	Fatal	Total	** PDO	Injury	Fatal	Total	
18.66		R-2-R	LEAVE SAN LUIS CITY LIMITS											
21.35	2.70	R-2-R	RD E (CO RD 70.5)	0.37	2,700	3	1	0	4	1.12	0.37	0.00	1.50	
25.97	4.61	R-2-F	RD E (CO RD 90)	0.22	2,700	2	0	0	2	0.44	0.00	0.00	0.44	
33.36	7.32	R-2-F	RD W (CO RD 120)	0.16	2,374	12	4	0	16	1.89	0.63	0.00	2.51	
33.66	0.29	R-3-F	JCT U.S.160 SH 160 E AND W END SH 159	4.10	2,300	1	0	0	1	4.10	0.00	0.00	4.10	
Totals:							37	13	0	50	1.71	0.60	0.00	2.31

### SH160A

Section MP	Func Length	Class	Section Description	MVMT	AADT	** PDO	Accidents			Accident Rates *			
							Injury	Fatal	Total	** PDO	Injury	Fatal	Total
0.00		R-2-R	NEW MEXICO-COLORADO STATE LINE IN UTE										
4.87	4.90	R-2-R	JCT SH 41 NW	0.33	1,700	0	0	0	0	0.00	0.00	0.00	0.00
18.29	13.29	R-2-R	RAMP ON	0.09	2,200	3	0	0	3	0.28	0.00	0.00	0.28
26.54	8.19	R-2-R	RD W (CO RD UM 202)(TO TOWAOC)	0.07	4,800	7	4	0	11	0.49	0.28	0.00	0.76
28.34	1.84	R-2-R	RD W (CO RD A)	0.22	6,600	6	1	0	7	1.35	0.23	0.00	1.58
30.56	2.30	R-2-R	RD NW (CO RD C)	0.18	6,600	6	2	0	8	1.08	0.36	0.00	1.44
34.62	4.00	R-2-R	ENTER CORTEZ URBAN LIMIT	0.10	6,695	8	5	2	15	0.82	0.51	20.42	1.53
35.18	0.54	R-2-R	RD S (CO RD 24) RD E AND W (CO RD G) (CORTEZ)	0.69	7,300	1	0	0	1	0.70	0.00	0.00	0.70
35.95	0.76	R-4-R	ENTER CORTEZ CITY LIMITS	0.32	11,080	1	2	0	3	0.32	0.65	0.00	0.97
37.11	1.09	R-2-R	RD W (MC ELMO ST)	0.23	11,100	3	1	0	4	0.68	0.23	0.00	0.91
37.86	0.74	R-4-R	RAMP ON	0.27	13,660	14	1	0	15	3.79	0.27	0.00	4.06
38.15	0.32	R-4-R	JCT US 491 SPUR SH 491 NW (PINION DR)	0.73	11,700	5	2	0	7	3.63	1.45	0.00	5.08
39.04	0.86	R-4-R	RD N (MILDRED RD)	0.17	18,613	30	15	0	45	5.14	2.57	0.00	7.72
39.85	0.80	R-4-R	RD SE (E MAIN ST)	0.18	19,167	21	7	0	28	3.74	1.25	0.00	4.99
40.29	0.46	R-4-R	JCT SH 145 NW (STATE ST)	0.43	13,823	4	0	0	4	1.73	0.00	0.00	1.73
40.47	0.17	R-4-R	RD N (PATTON ST)	1.67	9,600	2	0	0	2	3.35	0.00	0.00	3.35
40.82	0.32	R-4-R	LEAVE CORTEZ URBAN LIMIT	0.98	8,676	0	1	0	1	0.00	0.98	0.00	0.98
41.93	1.07	R-2-R	RD N	0.42	6,100	4	1	0	5	1.68	0.42	0.00	2.10
48.60	6.57	R-2-R	MESA VERDE NATIONAL PARK INTERCHANGE CO	0.07	6,100	20	10	0	30	1.36	0.68	0.00	2.05
54.74	6.02	R-4-R	JCT U.S.160 MANCOS BUSINESS LOOP SH 160 E	0.07	6,500	16	3	1	20	1.12	0.21	6.98	1.40
55.22	0.60	R-2-R	ENTER MANCOS CITY LIMITS	0.84	5,404	0	1	0	1	0.00	0.85	0.00	0.85
56.05	0.83	R-2-R	JCT SH 184 N RD S (MAIN ST)	0.61	5,400	1	1	0	2	0.61	0.61	0.00	1.21
56.17	0.11	R-2-R	LEAVE MANCOS CITY LIMITS	4.36	5,700	1	0	0	1	4.36	0.00	0.00	4.36
56.98	0.80	R-2-M	JCT U.S.160 MANCOS BUSINESS LOOP SH 160 SW	0.60	5,700	3	0	0	3	1.80	0.00	0.00	1.80



**Colorado Department of Transportation  
Accident and Rates Book for 2004**

<b>SH160A</b>													
MP	Section Length	Func Class	Section Description	MVMT	AADT	Accidents			Accident Rates *				
						** PDO	Injury	Fatal	Total	** PDO	Injury	Fatal	Total
56.99		R-3-M	JCT U.S.160 MANCOS BUSINESS LOOP SH 160 SW										
58.30	1.38	R-3-M	RD N (CO RD 44)	0.35	5,700	3	3	0	6	1.05	1.05	0.00	2.09
61.78	3.49	R-3-M	MONTEZUMA-LA PLATA COUNTY LINE	0.14	5,700	10	2	1	13	1.37	0.27	13.73	1.79
72.74	10.85	R-3-M	JCT SH 140 S (HESPERUS)	0.04	5,715	33	14	2	49	1.45	0.62	8.82	2.16
79.86	7.19	R-3-M	RD NW (CO RD 207)	0.07	5,648	34	9	0	43	2.29	0.61	0.00	2.89
81.18	1.29	R-3-M	RD SW (WILDCAT CANYON RD)(CO RD 141)	0.22	9,800	7	0	1	8	1.51	0.00	21.56	1.72
82.77	1.62	R-4-M	MILEPOST 83	0.11	15,392	4	0	0	4	0.44	0.00	0.00	0.44
83.12	0.31	R-4-M	RD N (ROOSA AVE)(CO RD 206B)	0.47	18,900	0	2	0	2	0.00	0.92	0.00	0.92
83.20	0.07	R-4-M	JCT U.S.550 SH 550 N	1.92	20,280	1	3	0	4	1.95	5.86	0.00	7.81
84.18	0.72	R-4-M	RAMP OFF	0.13	28,604	11	3	0	14	1.46	0.40	0.00	1.85
85.42	1.10	R-4-M	RD E AND W (BODO DR)	0.08	31,500	11	1	0	12	0.87	0.08	0.00	0.94
86.01	0.46	R-4-M	JCT SH 3 N	0.20	29,600	10	1	0	11	2.03	0.20	0.00	2.23
86.39	0.37	R-4-M	JCT SH 3 N	0.25	29,600	14	6	1	21	3.49	1.50	24.95	5.24
86.59	0.19	R-4-M	JCT SH 3 N	0.49	29,600	1	0	0	1	0.49	0.00	0.00	0.49
88.31	1.46	R-4-M	JCT U.S.550 SH 550 S	0.06	29,001	9	1	0	10	0.58	0.06	0.00	0.65
89.55	1.10	R-3-M	RD S (CO RD 232)	0.12	20,200	11	9	0	20	1.35	1.10	0.00	2.45
91.47	1.93	R-3-M	JCT SH 172 S RD N	0.07	20,200	16	13	0	29	1.12	0.91	0.00	2.03
93.13	1.72	R-4-M	RD NE (CO RD 223) RD SE (CO RD 222)	0.14	11,300	15	12	0	27	2.11	1.69	0.00	3.80
101.38	8.22	R-2-M	JCT U.S.160 BAYFIELD BUSINESS LOOP SH 160	0.04	8,875	45	10	1	56	1.69	0.37	3.75	2.10
102.21	0.76	R-2-M	RD NW (CO RD 502)	0.46	7,900	7	0	1	8	3.19	0.00	45.57	3.65
103.01	0.77	R-3-M	ENTER BAYFIELD CITY LIMITS	0.45	7,900	7	0	0	7	3.13	0.00	0.00	3.13
103.27	0.25	R-4-M	LEAVE BAYFIELD CITY LIMITS	1.52	7,186	2	1	0	3	3.04	1.52	0.00	4.56
103.61	0.33	R-2-M	JCT U.S.160 BAYFIELD BUSINESS LOOP SH 160 S	1.38	6,000	0	0	0	0	0.00	0.00	0.00	0.00
110.90	7.27	R-2-M	RD NE (CO RD FS 135)	0.07	5,100	20	6	0	26	1.47	0.44	0.00	1.92
112.24	1.37	R-2-M	MILEPOST 113	0.39	5,100	1	1	0	2	0.39	0.39	0.00	0.78
126.96	14.39	R-3-M	JCT SH 151 S	0.04	4,464	34	6	2	42	1.45	0.26	8.51	1.79
135.60	8.64	R-4-M	RD SW (CO RD Q.10)	0.05	6,748	22	5	2	29	1.03	0.23	9.37	1.36
137.39	1.76	R-3-M	RD NW (CO RD 22.50)	0.19	8,000	2	2	0	4	0.39	0.39	0.00	0.78
140.87	3.43	R-2-M	RD NW (CO RD 25.00)	0.06	12,983	13	6	0	19	0.80	0.37	0.00	1.16
142.93	2.06	R-2-M	RD S (10TH ST)	0.08	16,598	17	5	0	22	1.36	0.40	0.00	1.76
143.31	0.37	R-4-M	RD N AND S (5TH ST)	0.44	16,600	9	2	0	11	4.00	0.89	0.00	4.89
144.45	1.16	R-4-M	JCT U.S.84 SH 84 S LEAVE PAGOSA SPRINGS	0.22	10,579	23	3	0	26	5.14	0.67	0.00	5.81
152.22	7.78	R-2-M	RD NW (CO RD 33.00)	0.09	4,000	28	7	0	35	2.46	0.61	0.00	3.07
155.04	2.78	R-2-M	ARCHULETA-MINERAL COUNTY LINE	0.28	3,484	2	0	0	2	0.56	0.00	0.00	0.56
158.03	2.99	R-2-M	RD N (CO RD 648)	0.37	2,500	6	2	0	8	2.19	0.73	0.00	2.92



## Colorado Department of Transportation Accident and Rates Book for 2004

### SH160A

MP	Section Length	Func Class	Section Description	MVMT	AADT	** PDO	Accidents			Accident Rates *			
							Injury	Fatal	Total	** PDO	Injury	Fatal	Total
158.04		R-3-M	RD N (CO RD 648)										
180.21	22.13	R-3-M	MINERAL-RIO GRANDE COUNTY LINE	0.05	2,500	38	19	0	57	1.88	0.94	0.00	2.81
184.65	4.50	R-2-M	RD NW (CO RD 20H) RD SE (CO RD 20)(BEAVER	0.24	2,500	8	1	0	9	1.94	0.24	0.00	2.18
186.11	1.40	R-2-M	JCT SH 149 NW (SOUTH FORK)	0.45	4,300	0	0	0	0	0.00	0.00	0.00	0.00
201.70	15.59	R-2-R	RD N AND S (ALDER AVE)	0.03	5,142	36	1	0	37	1.23	0.03	0.00	1.26
202.07	0.36	R-2-F	JCT SH 112 N RD S (OAK ST)	1.03	7,334	0	1	0	1	0.00	1.03	0.00	1.03
202.36	0.28	R-4-F	RD N AND S (FRENCH AVE)	1.35	7,205	0	1	0	1	0.00	1.35	0.00	1.35
202.45	0.08	R-2-F	LEAVE DEL NORTE CITY LIMITS	5.84	5,853	0	0	1	1	0.00	0.00	583.51	5.84
207.09	4.44	R-2-F	RD NE (CO RD 5N)	0.11	5,800	20	2	2	24	2.12	0.21	21.23	2.55
213.00	6.07	R-2-F	MILEPOST 213	0.09	4,900	5	3	0	8	0.46	0.28	0.00	0.74
214.66	1.68	R-2-F	RD N (WEST ST)(CO RD LOW) ENTER MONTE	0.29	5,565	1	0	0	1	0.29	0.00	0.00	0.29
214.76	0.09	R-2-F	RD N (PROSPECT AVE)	5.42	5,600	0	0	0	0	0.00	0.00	0.00	0.00
215.23	0.44	R-2-F	RD N AND S (MORRIS ST)	1.10	5,650	0	0	0	0	0.00	0.00	0.00	0.00
215.69	0.45	R-2-F	JCT U.S.285 SH 285 N JCT SH 15 S (BROADWAY)	1.05	5,800	0	0	0	0	0.00	0.00	0.00	0.00
216.90	1.20	R-4-F	RD E (SHERMAN ST)	0.24	9,472	1	0	0	1	0.24	0.00	0.00	0.24
217.19	0.27	R-2-F	LEAVE MONTE VISTA CITY LIMIT	1.41	7,200	1	0	0	1	1.43	0.00	0.00	1.43
219.08	1.89	R-2-F	RD N AND S (CO RD 3E) (ZINZER)	0.20	7,200	9	0	0	9	1.81	0.00	0.00	1.81
222.54	3.41	R-2-F	RD N AND S (RIO GRANDE CO RD 6E)(ALAMOSA	0.11	7,200	2	1	0	3	0.22	0.11	0.00	0.33
227.05	4.57	R-2-F	RD N AND S (CO RD S104)	0.08	7,200	14	2	1	17	1.16	0.17	8.31	1.41
230.43	3.35	R-2-F	RD N AND S (CO RD S107)	0.09	8,920	18	2	0	20	1.64	0.18	0.00	1.83
231.54	1.11	R-4-F	RD NE (MARKET ST)	0.16	15,219	11	5	0	16	1.78	0.81	0.00	2.59
231.84	0.29	R-4-F	RD NE (VICTORIA ST) RD E (FIRST ST)	0.49	19,100	7	5	0	12	3.45	2.47	0.00	5.92
232.51	0.66	R-4-F	RD N (RICHARDSON AVE)	0.20	21,197	8	8	0	16	1.57	1.57	0.00	3.13
232.73	0.21	R-4-F	JCT U.S.285 SH 285 S RD N (WEST AVE)	0.61	21,200	17	4	0	21	10.43	2.45	0.00	12.89
233.22	0.48	R-4-F	RD N AND S (STATE AVE)	0.36	15,933	39	5	0	44	13.93	1.79	0.00	15.72
233.41	0.18	R-4-F	RD S (DENVER AVE) RD E (MAIN ST)	1.01	15,020	7	6	0	13	7.07	6.06	0.00	13.14
233.52	0.10	R-2-F	RIO GRANDE RIVER STR O-13-B LEAVE ALAMOSA	1.82	15,000	12	1	0	13	21.86	1.82	0.00	23.68
233.59	0.06	R-2-F	RD E (RIO GRANDE AVE)(CO RD 7.3S)	3.04	15,000	1	0	0	1	3.09	0.00	0.00	3.09
234.00	0.24	R-3-F	MILEPOST 234	0.76	15,000	6	2	0	8	4.65	1.55	0.00	6.20
234.27	0.26	R-3-F	RD S (3RD ST)(CO RD 110.4) RD N (OKEEF)(CO RD	1.06	9,900	2	0	0	2	2.12	0.00	0.00	2.12
234.63	0.35	R-2-F	RD N (BLANCA VISTA LN)(CO RD 110.7)	0.96	8,105	0	0	0	0	0.00	0.00	0.00	0.00
235.08	0.52	R-2-F	RD S (WILD ACRES LN)(CO RD 111.5) LEAVE	0.65	8,100	2	3	0	5	1.29	1.94	0.00	3.23
236.89	1.80	R-2-F	RD N AND S (EL RANCHO LN)(CO RD 113)	0.27	5,530	4	1	0	5	1.10	0.27	0.00	1.37
247.92	11.03	R-2-F	JCT SH 150 N ALAMOSA-COSTILLA COUNTY LINE	0.06	4,100	6	2	0	8	0.36	0.12	0.00	0.48
252.69	4.84	R-2-F	ENTER BLANCA CITY LIMITS	0.14	4,100	3	0	0	3	0.41	0.00	0.00	0.41





**Colorado Department of Transportation  
Accident and Rates Book for 2004**

<b>SH160A</b>													
Section MP	Func Length	Class	Section Description	MVMT	AADT	Accidents				Accident Rates *			
						** PDO	Injury	Fatal	Total	** PDO	Injury	Fatal	Total
252.70		R-2-F	ENTER BLANCA CITY LIMITS										
253.06	0.36	R-2-F	RD S (AIRPORT RD)	1.85	4,100	0	0	0	0	0.00	0.00	0.00	0.00
254.11	1.02	R-2-F	RD N AND S (DOW LN)	0.59	4,577	4	0	0	4	2.34	0.00	0.00	2.34
254.94	0.82	R-2-F	LEAVE BLANCA CITY LIMITS	0.74	4,500	1	1	0	2	0.74	0.74	0.00	1.48
257.82	2.84	R-2-F	RD N AND S (NARCISO AVE)(CO RD 75)	0.21	4,500	10	1	0	11	2.14	0.21	0.00	2.35
258.26	0.42	R-2-F	JCT SH 159 S RD N (CO RD 77) (FORT GARLAND)	1.45	4,500	1	0	0	1	1.44	0.00	0.00	1.44
276.74	18.51	R-2-F	RD NW (PASS CREEK RD)(CO RD 127)	0.03	5,000	40	18	3	61	1.18	0.53	8.86	1.80
278.61	1.87	R-3-M	NORTH LA VETA PASS ELEVATION 9,413 FT	0.29	5,000	7	2	0	9	2.04	0.58	0.00	2.62
294.16	15.48	R-3-M	JCT SH 12 SW (TO LA VETA)	0.04	4,689	22	5	0	27	0.83	0.19	0.00	1.02
300.33	6.15	R-2-R	RD N (CO RD 504) (RIO CUCHARAS)	0.08	5,419	9	3	0	12	0.74	0.25	0.00	0.98
302.06	1.71	R-2-R	RD NW (CO RD 502) (LATHROP STATE PARK)	0.29	5,500	1	1	0	2	0.29	0.29	0.00	0.58
304.46	2.38	R-3-R	ENTER WALSENBURG CITY LIMITS	0.17	6,897	2	0	0	2	0.33	0.00	0.00	0.33
304.51	0.04	R-2-R	RD NW AND SE (BIRCH AVE)	9.90	6,900	0	0	0	0	0.00	0.00	0.00	0.00
304.99	0.47	R-2-R	RD NW AND SE (PIONEER AVE)	0.65	9,000	0	0	0	0	0.00	0.00	0.00	0.00
305.38	0.38	R-2-R	JCT I-25 WALSENBURG BUSINESS LOOP SH 25	0.80	9,000	4	0	0	4	3.20	0.00	0.00	3.20
Totals:	302.94					963	298	21	1,282	1.42	0.44	3.09	1.88

<b>SH160B</b>													
Section MP	Func Length	Class	Section Description	MVMT	AADT	Accidents				Accident Rates *			
						** PDO	Injury	Fatal	Total	** PDO	Injury	Fatal	Total
305.53		R-2-R	JCT I-25 WALSENBURG BUSINESS LOOP SH 25										
305.85	0.32	R-2-R	RD NW AND SE (IOWA AVE)	4.96	1,720	0	0	0	0	0.00	0.00	0.00	0.00
305.94	0.08	R-2-R	RD NW AND SE (MADISON AVE)	26.27	1,300	1	0	0	1	26.27	0.00	0.00	26.27
306.02	0.07	R-2-R	LEAVE WALSENBURG CITY LIMITS	30.02	1,300	0	1	0	1	0.00	30.02	0.00	30.02
306.35	0.32	R-2-R	I-25 INTERCHANGE (WALSENBURG/LA JUNTA) SH	6.57	1,300	0	0	0	0	0.00	0.00	0.00	0.00
Totals:	0.79					1	1	0	2	2.35	2.35	0.00	4.71



## Colorado Department of Transportation Accident and Rates Book for 2004

<b>SH160C</b>													
Section MP	Func Length	Class	Section Description	MVMT	AADT	** PDO	Accidents			Accident Rates *			
							Injury	Fatal	Total	** PDO	Injury	Fatal	Total
344.61		R-2-F	I-25 INTERCHANGE (GODDARD AV) SH 25 N AND										
345.73	1.00	R-2-F	LEAVE TRINIDAD URBAN LIMIT	0.75	3,636	1	3	1	5	0.75	2.26	75.45	3.77
347.53	1.65	R-2-F	RD NW (CO RD 75.1)	0.64	2,600	1	1	0	2	0.64	0.64	0.00	1.27
350.76	3.23	R-2-F	JCT SH AND U.S.350 NE (BESHOAR JCT)	0.50	1,701	5	1	0	6	2.49	0.50	0.00	2.98
382.76	32.43	R-2-F	JCT SH 389 SW (TO BRANSON)	0.20	430	4	0	0	4	0.78	0.00	0.00	0.78
412.82	30.09	R-2-F	RD S (CO RD 197)	0.45	200	2	1	0	3	0.91	0.45	0.00	1.36
414.20	1.37	R-2-F	ENTER KIM CITY LIMITS	9.97	200	0	0	0	0	0.00	0.00	0.00	0.00
414.74	0.53	R-2-F	RD E AND W (CO RD)	23.12	223	0	0	0	0	0.00	0.00	0.00	0.00
416.52	1.83	R-2-F	JCT SH 109 N	4.67	320	0	0	0	0	0.00	0.00	0.00	0.00
431.68	15.06	R-2-F	RD N (BACA CO RD 0) RD S (LAS ANIMAS CO RD	0.55	330	3	0	1	4	1.65	0.00	54.99	2.20
447.36	15.67	R-2-F	RD N (CO RD 10)	0.53	330	2	0	0	2	1.06	0.00	0.00	1.06
449.71	2.34	R-2-F	RD N (HOWARD ST) ENTER PRITCHETT CITY	3.34	350	0	0	0	0	0.00	0.00	0.00	0.00
450.36	0.64	R-2-F	RD W (7TH ST) LEAVE PRITCHETT CITY LIMITS	12.20	350	0	0	0	0	0.00	0.00	0.00	0.00
464.42	13.97	R-2-F	JCT U.S.287 SH 287 N AND S	0.27	721	1	0	0	1	0.27	0.00	0.00	0.27
473.64	9.25	R-2-F	JCT SH 100 S (TO VILAS) RD N (CO RD 34.5)	0.30	1,000	4	2	0	6	1.18	0.59	0.00	1.77
482.73	9.09	R-2-F	RD NW (CO RD 43.2)	0.70	430	3	1	0	4	2.10	0.70	0.00	2.80
483.31	0.59	R-2-F	RD N (CO RD 44) RD S (MISSOURI ST) LEAVE	6.27	739	0	0	0	0	0.00	0.00	0.00	0.00
484.41	1.09	R-2-F	RD N AND S (CO RD 45)	2.28	1,100	0	0	0	0	0.00	0.00	0.00	0.00
490.88	6.46	R-2-F	RD N AND S (CO RD 51) (BARTLETT)	0.96	440	1	0	0	1	0.96	0.00	0.00	0.96
497.22	6.33	R-2-F	RD N AND S (CO RD 57) COLORADO-KANSAS	0.98	440	0	0	0	0	0.00	0.00	0.00	0.00
<b>Totals:</b>	<b>152.62</b>					<b>27</b>	<b>9</b>	<b>2</b>	<b>38</b>	<b>0.97</b>	<b>0.32</b>	<b>7.19</b>	<b>1.37</b>

<b>SH160D</b>													
Section MP	Func Length	Class	Section Description	MVMT	AADT	** PDO	Accidents			Accident Rates *			
							Injury	Fatal	Total	** PDO	Injury	Fatal	Total
0.00		R-2-R	JCT U.S.160 SH 160 NE AND SW BEGIN SH AND										
0.53	0.54	R-2-R	ENTER MANCOS CITY LIMITS	4.22	1,200	0	0	0	0	0.00	0.00	0.00	0.00
1.45	0.87	R-2-R	JCT SH 184 N RD S (MAIN ST)	2.09	1,500	0	1	0	1	0.00	2.09	0.00	2.09
1.67	0.21	R-2-R	LEAVE MANCOS CITY LIMITS	17.12	760	0	0	0	0	0.00	0.00	0.00	0.00
2.49	0.78	R-2-R	JCT U.S.160 SH 160 NE AND SW END SH AND US	4.61	760	0	0	0	0	0.00	0.00	0.00	0.00
<b>Totals:</b>	<b>2.40</b>					<b>0</b>	<b>1</b>	<b>0</b>	<b>1</b>	<b>0.00</b>	<b>1.01</b>	<b>0.00</b>	<b>1.01</b>



## Colorado Department of Transportation Accident and Rates Book for 2004

### SH160E

Section MP	Func Length	Class	Section Description	MVMT	AADT	** PDO	Accidents			Accident Rates *			
							Injury	Fatal	Total	** PDO	Injury	Fatal	Total
0.00		R-2-M	JCT U.S.160 SH 160 NE AND SW BEGIN SH AND										
0.95	0.95	R-2-M	LOS PINOS RIVER OVERFLOW STR P-06-G ENTER	1.09	2,630	0	0	0	0	0.00	0.00	0.00	0.00
1.02	0.08	R-2-M	RD E (PARK ST)	10.05	3,400	0	0	0	0	0.00	0.00	0.00	0.00
1.55	0.52	R-2-M	RD NW (CO RD 501)	1.11	4,714	4	0	0	4	4.47	0.00	0.00	4.47
1.78	0.22	R-2-M	ENTER BAYFIELD CITY LIMITS	5.91	2,100	0	0	0	0	0.00	0.00	0.00	0.00
1.92	0.13	R-2-M	LEAVE BAYFIELD CITY LIMITS	10.01	2,100	0	0	0	0	0.00	0.00	0.00	0.00
2.44	0.50	R-2-M	JCT U.S.160 SH 160 NE AND SW END SH AND US	2.60	2,100	0	0	0	0	0.00	0.00	0.00	0.00
Totals:		2.40				4	0	0	4	1.56	0.00	0.00	1.56

### SH165A

Section MP	Func Length	Class	Section Description	MVMT	AADT	** PDO	Accidents			Accident Rates *			
							Injury	Fatal	Total	** PDO	Injury	Fatal	Total
0.00		R-2-M	JCT SH 96 W AND NE BEGIN SH 165 MILEPOST 0										
15.30	15.35	R-2-M	JCT SH 78 SE	0.81	220	5	1	0	6	4.04	0.81	0.00	4.85
18.75	3.41	R-2-M	ST CHARLES RIVER STR M-16-C	1.97	406	0	0	0	0	0.00	0.00	0.00	0.00
20.19	1.49	R-2-M	RD E (CO RD 243)	1.85	990	0	0	0	0	0.00	0.00	0.00	0.00
28.00	7.88	R-2-M	MILEPOST 28	0.35	990	5	3	0	8	1.75	1.05	0.00	2.80
28.55	0.54	R-2-R	RD W (MAIN ST)(TO RYE)	5.11	990	1	1	0	2	5.11	5.11	0.00	10.22
33.09	4.57	R-2-R	RD S (CO RD 273) (COLORADO CITY)	0.22	2,700	7	6	1	14	1.55	1.33	22.15	3.10
36.84	3.78	R-2-R	JCT I-25 SH 25 NE AND SW END SH 165	0.17	4,310	5	3	1	9	0.84	0.50	16.78	1.51
Totals:		37.02				23	14	2	39	1.45	0.89	12.65	2.47

### SH167A

Section MP	Func Length	Class	Section Description	MVMT	AADT	** PDO	Accidents			Accident Rates *			
							Injury	Fatal	Total	** PDO	Injury	Fatal	Total
0.00		R-2-F	JCT SH 96 E AND W BEGIN SH 167 MILEPOST 0										
0.95	0.95	R-2-F	ARKANSAS RIVER STR L-20-F CROWLEY-OTERO	2.88	1,000	0	0	0	0	0.00	0.00	0.00	0.00
1.48	0.55	R-2-F	RD NW (CO RD 2.9) AT&SF RRX 003-440B ENTER	4.97	1,000	0	0	0	0	0.00	0.00	0.00	0.00
1.66	0.17	R-2-F	JCT U.S.50 SH 50 E AND W (CRANSTON AVE)	16.07	1,000	1	0	0	1	16.07	0.00	0.00	16.07
1.99	0.24	R-2-F	MILEPOST 2	8.78	1,296	1	0	0	1	8.64	0.00	0.00	8.64
2.39	0.39	R-2-F	LEAVE FOWLER CITY LIMITS	5.39	1,300	0	0	0	0	0.00	0.00	0.00	0.00
2.89	0.49	R-2-F	RD N (CO RD 2) RD W (CO RD LL)	4.29	1,300	0	0	0	0	0.00	0.00	0.00	0.00
3.81	1.00	R-2-F	RD E AND W (CO RD KK)	13.94	196	0	0	0	0	0.00	0.00	0.00	0.00



## Colorado Department of Transportation Accident and Rates Book for 2004

<b>SH167A</b>														
Section MP	Func Length	Class	Section Description	MVMT	AADT	** PDO	Accidents			Accident Rates *				
							Injury	Fatal	Total	** PDO	Injury	Fatal	Total	
3.82		R-2-F	RD E AND W (CO RD KK)											
4.86	1.01	R-2-F	RD W (CO RD JJ) RD S (CO RD 2) END SH 167	14.24	190	0	0	0	0	0.00	0.00	0.00	0.00	
<b>Totals:</b>							2	0	0	2	1.56	0.00	0.00	1.56

<b>SH170A</b>														
Section MP	Func Length	Class	Section Description	MVMT	AADT	** PDO	Accidents			Accident Rates *				
							Injury	Fatal	Total	** PDO	Injury	Fatal	Total	
0.00		R-2-R	RD NW (CO RD ES2) RD W (CO RD 68)(TO											
1.85	1.96	R-2-R	RD N (SENOA ROCOSO AVE)(CO RD AC1)	0.87	1,600	1	0	0	1	0.87	0.00	0.00	0.87	
2.45	0.59	U-2-R	JCT SH 93 N AND S	2.89	1,600	1	0	0	1	2.91	0.00	0.00	2.91	
6.53	3.83	U-2-R	ENTER SUPERIOR CITY LIMITS	0.21	3,443	12	5	0	17	2.48	1.04	0.00	3.52	
6.66	0.12	U-2-R	RD SW (MC CASLIN BLVD)(CO RD 25) ENTER	6.70	3,400	1	0	0	1	6.70	0.00	0.00	6.70	
6.73	0.07	U-4-R	RAMPS ON AND OFF (END SH170A)	1.22	31,968	8	4	0	12	9.50	4.75	0.00	14.24	
<b>Totals:</b>							23	9	0	32	3.16	1.23	0.00	4.39

<b>SH172A</b>														
Section MP	Func Length	Class	Section Description	MVMT	AADT	** PDO	Accidents			Accident Rates *				
							Injury	Fatal	Total	** PDO	Injury	Fatal	Total	
0.00		R-2-R	NEW MEXICO-COLORADO STATE LINE IN											
2.07	2.07	R-2-R	RD E (CO RD 322)	2.93	450	1	0	0	1	2.94	0.00	0.00	2.94	
7.54	5.40	R-2-R	RD W (CO RD 318)	0.59	860	2	2	0	4	1.18	1.18	0.00	2.35	
8.60	0.98	R-2-R	RD W (EL PASO ST) ENTER IGNACIO CITY LIMITS	0.52	5,400	0	2	0	2	0.00	1.03	0.00	1.03	
8.64	0.03	R-2-R	RD E AND W (PINE ST)	16.87	5,400	0	0	0	0	0.00	0.00	0.00	0.00	
8.78	0.13	R-2-R	RD E AND W (EMPIRE ST)	3.89	5,400	0	1	0	1	0.00	3.89	0.00	3.89	
8.89	0.10	R-2-R	JCT SH 151 E RD W (UTE ST)	4.49	6,086	0	0	0	0	0.00	0.00	0.00	0.00	
9.11	0.37	R-2-R	RD E AND W (BECKER ST) LEAVE IGNACIO CITY	1.04	7,092	0	0	0	0	0.00	0.00	0.00	0.00	
9.74	0.62	R-4-R	RD E (CO RD IA14)	0.62	7,100	1	1	0	2	0.62	0.62	0.00	1.24	
10.26	0.49	R-4-R	CHANGE WIDTH	1.39	4,006	2	0	1	3	2.80	0.00	140.05	4.20	
23.58	13.27	R-4-R	RD E (CO RD 221) RD W (CO RD 220) (FALFA)	0.05	4,571	23	15	1	39	1.04	0.68	4.50	1.76	
24.50	0.95	R-2-R	JCT U.S.160 SH 160 E AND W END SH 172	0.37	7,700	5	3	0	8	1.88	1.13	0.00	3.00	
<b>Totals:</b>							34	24	2	60	1.04	0.73	6.12	1.84



**Colorado Department of Transportation  
Accident and Rates Book for 2004**

<b>SH177A</b>													
Section MP	Func Length	Class	Section Description	MVMT	AADT	** PDO	Accidents			Accident Rates *			
							Injury	Fatal	Total	** PDO	Injury	Fatal	Total
0.00		U-4-R	C-470 EB ON AND OFF RAMP IN DENVER URBAN										
0.09	0.16	U-4-R	RD E AND W (COUNTY LINE RD)	0.40	42,400	24	15	0	39	9.79	6.12	0.00	15.91
0.52	0.52	U-4-R	CHANGE WIDTH	0.14	36,600	28	15	0	43	4.02	2.15	0.00	6.17
0.99	0.46	U-4-R	RD E AND W (DRY CREEK RD) MILEPOST 1	0.16	36,600	19	5	0	24	3.08	0.81	0.00	3.89
1.99	1.00	U-4-R	RD E AND W (ARAPAHOE RD)	0.07	36,600	53	14	0	67	3.96	1.05	0.00	5.01
3.11	1.10	U-4-R	RD E AND W (ORCHARD RD) LV CENTENNIAL	0.06	38,300	49	18	0	67	3.19	1.17	0.00	4.36
4.11	1.00	U-4-R	JCT SH 88 E AND W (BELLEVIEW AVE) LEAVE	0.07	38,300	31	21	0	52	2.22	1.50	0.00	3.72
5.04	0.92	U-4-R	RD E AND W (QUINCY AVE)	0.08	39,100	30	8	0	38	2.29	0.61	0.00	2.90
6.11	1.07	U-4-R	JCT U.S.285 SH 285 E AND W (E HAMPDEN AVE)	0.07	36,600	38	7	0	45	2.66	0.49	0.00	3.15
Totals:		6.23				272	103	0	375	3.16	1.20	0.00	4.36

<b>SH183A</b>													
Section MP	Func Length	Class	Section Description	MVMT	AADT	** PDO	Accidents			Accident Rates *			
							Injury	Fatal	Total	** PDO	Injury	Fatal	Total
0.00		R-2-F	JCT U.S.50 SH 50 NE AND SW BEGIN SH 183										
1.00	1.00	R-2-F	RD E AND W (CO RD HH) RD S (CO RD 15) (FORT	3.85	710	0	0	0	0	0.00	0.00	0.00	0.00
Totals:		1.00				0	0	0	0	0.00	0.00	0.00	0.00

<b>SH184A</b>													
Section MP	Func Length	Class	Section Description	MVMT	AADT	** PDO	Accidents			Accident Rates *			
							Injury	Fatal	Total	** PDO	Injury	Fatal	Total
0.00		R-2-R	JCT U.S.666 SH 666 NW AND SE BEGIN SH 184										
6.93	6.84	R-2-R	RD NW (TO ESCALANTE RUINS)	0.31	1,300	4	4	0	8	1.23	1.23	0.00	2.46
8.16	1.19	R-2-R	JCT SH 145 NE AND SW END SH 184 BEGIN	0.72	3,200	2	0	0	2	1.43	0.00	0.00	1.43
Totals:		8.03				6	4	0	10	1.29	0.86	0.00	2.15



**Colorado Department of Transportation  
Accident and Rates Book for 2004**

<b>SH184B</b>													
Section MP	Func Length	Class	Section Description	MVMT	AADT	** PDO	Accidents			Accident Rates *			
							Injury	Fatal	Total	** PDO	Injury	Fatal	Total
8.90		R-2-R	JCT SH 145 E AND W END OVERLAPPING										
16.19	7.12	R-2-R	RD N (CO RD 35)	0.16	2,403	9	1	0	10	1.44	0.16	0.00	1.60
21.99	5.77	R-2-R	MILEPOST 22	0.20	2,400	6	1	0	7	1.18	0.20	0.00	1.38
26.10	4.09	R-2-R	RD NE (JACKSON LAKE RD)(CO RD 42)	0.28	2,400	9	1	0	10	2.51	0.28	0.00	2.78
26.23	0.12	R-2-R	ENTER MANCOS CITY LIMITS	6.90	3,300	0	0	0	0	0.00	0.00	0.00	0.00
26.43	0.19	R-2-R	RD E (FRONTAGE ST)	4.36	3,300	0	0	0	0	0.00	0.00	0.00	0.00
26.60	0.16	R-2-R	JCT U.S.160 MANCOS BUSINESS LOOP SH 160 E	5.68	3,008	0	0	0	0	0.00	0.00	0.00	0.00
Totals:	17.45					24	3	0	27	1.55	0.19	0.00	1.74

<b>SH187A</b>													
Section MP	Func Length	Class	Section Description	MVMT	AADT	** PDO	Accidents			Accident Rates *			
							Injury	Fatal	Total	** PDO	Injury	Fatal	Total
0.00		R-2-R	JCT SH 133 NE AND SW BEGIN SH 187 MILEPOST										
0.66	0.66	R-2-R	ENTER PAONIA CITY LIMITS	1.80	2,300	0	0	0	0	0.00	0.00	0.00	0.00
0.69	0.02	R-2-R	RD E (4TH ST) RD S (GRAND AVE) END SH 187	59.40	2,300	0	0	0	0	0.00	0.00	0.00	0.00
Totals:	0.68					0	0	0	0	0.00	0.00	0.00	0.00

<b>SH194A</b>													
Section MP	Func Length	Class	Section Description	MVMT	AADT	** PDO	Accidents			Accident Rates *			
							Injury	Fatal	Total	** PDO	Injury	Fatal	Total
0.00		R-2-F	JCT SH 109 N AND S IN LA JUNTA URBAN LIMITS										
0.25	0.25	R-2-F	RD N (OAK AVE)(CO RD 30.10) LEAVE LA JUNTA	9.94	1,100	0	1	0	1	0.00	9.94	0.00	9.94
8.67	8.39	R-2-F	RD S (CO RD EE.88) OTERO-BENT COUNTY LINE	0.21	1,562	4	1	0	5	0.83	0.21	0.00	1.04
11.65	2.95	R-2-F	RD N (CO RD 2.75)	0.49	1,900	0	1	0	1	0.00	0.49	0.00	0.49
20.03	8.23	R-2-F	U.S.50 INTERCHANGE SH 50 E AND W	0.27	1,251	5	3	0	8	1.33	0.80	0.00	2.12
Totals:	19.82					9	6	0	15	0.84	0.56	0.00	1.40



## Colorado Department of Transportation Accident and Rates Book for 2004

### SH196A

Section MP	Func Length	Class	Section Description	MVMT	AADT	** PDO	Accidents			Accident Rates *			
							Injury	Fatal	Total	** PDO	Injury	Fatal	Total
0.00		R-2-F	JCT U.S.50 SH 50 E AND W BEGIN SH 196										
7.90	7.88	R-2-F	RD N AND S (PROWERS CO RD 1)	0.60	581	2	1	0	3	1.19	0.60	0.00	1.79
8.91	0.98	R-2-F	JCT U.S.287 SH 287 N AND S	4.16	670	0	0	0	0	0.00	0.00	0.00	0.00
9.56	0.66	R-2-F	ENTER WILEY CITY LIMITS	6.79	610	0	1	0	1	0.00	6.75	0.00	6.75
9.59	0.02	R-2-F	AT&SF RRX 003-844W	223.95	610	0	0	0	0	0.00	0.00	0.00	0.00
10.06	0.47	R-2-F	JCT SH 196 SPUR W (7TH ST)	8.30	700	0	0	0	0	0.00	0.00	0.00	0.00
10.19	0.12	R-2-F	RD N AND S (WELTON ST) LEAVE WILEY CITY	22.77	1,000	0	0	0	0	0.00	0.00	0.00	0.00
15.82	5.59	R-2-F	RD N (CO RD 8) RD E (CO RD NN)	0.49	1,000	1	1	0	2	0.49	0.49	0.00	0.98
16.40	0.56	R-2-F	DITCH STR L-26-G	3.25	1,500	1	0	0	1	3.24	0.00	0.00	3.24
18.74	2.34	R-2-F	RD S AND W (CONNECTION TO U.S.50)	0.44	2,650	0	0	0	0	0.00	0.00	0.00	0.00
24.13	5.30	R-2-F	RD N AND S (CO RD 13)	0.47	1,100	2	0	0	2	0.94	0.00	0.00	0.94
35.64	11.43	R-2-F	JCT U.S.385 SH 385 N AND S RD E (CO RD KK)	0.38	637	7	2	0	9	2.63	0.75	0.00	3.38
<b>Totals:</b>	<b>35.35</b>					<b>13</b>	<b>5</b>	<b>0</b>	<b>18</b>	<b>1.12</b>	<b>0.43</b>	<b>0.00</b>	<b>1.54</b>

### SH196B

Section MP	Func Length	Class	Section Description	MVMT	AADT	** PDO	Accidents			Accident Rates *			
							Injury	Fatal	Total	** PDO	Injury	Fatal	Total
0.00		R-2-F	JCT U.S.287 SH 287 N AND S RD W (CO RD NN)										
0.13	0.13	R-2-F	RD S (WARD ST)	21.67	970	0	0	0	0	0.00	0.00	0.00	0.00
0.20	0.06	R-2-F	JCT SH 196 E AND S END SH 196 SPUR END	46.95	970	0	0	0	0	0.00	0.00	0.00	0.00
<b>Totals:</b>	<b>0.19</b>					<b>0</b>	<b>0</b>	<b>0</b>	<b>0</b>	<b>0.00</b>	<b>0.00</b>	<b>0.00</b>	<b>0.00</b>

### SH202A

Section MP	Func Length	Class	Section Description	MVMT	AADT	** PDO	Accidents			Accident Rates *			
							Injury	Fatal	Total	** PDO	Injury	Fatal	Total
0.00		R-2-F	JCT U.S.50 SH 50 WB (SWINK AVE) RD NE (2ND										
0.10	0.10	R-2-F	JCT SH 50 E AND W (ELM AVE)	15.18	1,800	0	0	0	0	0.00	0.00	0.00	0.00
0.13	0.02	R-2-F	AT&SF RRX 003-391G	71.90	1,900	0	0	0	0	0.00	0.00	0.00	0.00
0.21	0.07	R-2-F	RD S (2ND ST) LEAVE ROCKY FORD CITY LIMITS	25.25	1,546	0	0	0	0	0.00	0.00	0.00	0.00
1.21	0.99	R-2-F	RD N AND S (CO RD 18)	4.18	660	2	0	0	2	8.36	0.00	0.00	8.36
3.23	2.01	R-2-F	RD N (CO RD 16) RD W (CO RD FF) END SH 202	4.38	310	0	0	0	0	0.00	0.00	0.00	0.00
<b>Totals:</b>	<b>3.19</b>					<b>2</b>	<b>0</b>	<b>0</b>	<b>2</b>	<b>3.41</b>	<b>0.00</b>	<b>0.00</b>	<b>3.41</b>



**Colorado Department of Transportation  
Accident and Rates Book for 2004**

<b>SH207A</b>													
Section MP	Func Length	Class	Section Description	MVMT	AADT	** PDO	Accidents			Accident Rates *			
							Injury	Fatal	Total	** PDO	Injury	Fatal	Total
0.00		R-2-F	JCT U.S.50 SH 50 NW AND SE (FIRST ST) RD SW										
0.25	0.25	R-2-F	RD NW (WASHINGTON ST)	8.41	1,300	0	0	0	0	0.00	0.00	0.00	0.00
0.34	0.08	R-2-F	LEAVE MANZANOLA CITY LIMITS	26.27	1,300	0	0	0	0	0.00	0.00	0.00	0.00
1.37	1.02	R-2-F	ARKANSAS RIVER STR L-21-CY OTERO-CROWLEY	2.06	1,300	0	1	0	1	0.00	2.06	0.00	2.06
1.96	0.58	R-2-F	RD N (CO RD 21.75) RD E (CO RD 4)	3.62	1,300	0	0	0	0	0.00	0.00	0.00	0.00
5.93	3.95	R-2-F	JCT SH 96 NE AND SW END SH 207	0.77	898	1	1	0	2	0.77	0.77	0.00	1.54
Totals:		5.88				1	2	0	3	0.45	0.90	0.00	1.35

<b>SH209A</b>													
Section MP	Func Length	Class	Section Description	MVMT	AADT	** PDO	Accidents			Accident Rates *			
							Injury	Fatal	Total	** PDO	Injury	Fatal	Total
0.00		R-2-F	JCT U.S.50 SH 50 W AND SE BEGIN SH 209										
1.32	1.32	R-2-F	BOB CREEK CANAL STR L-19-X	6.90	300	0	0	0	0	0.00	0.00	0.00	0.00
1.53	0.20	R-2-F	JCT SH 96 E AND W END SH 209	45.54	300	0	0	0	0	0.00	0.00	0.00	0.00
Totals:		1.52				0	0	0	0	0.00	0.00	0.00	0.00

<b>SH224A</b>													
Section MP	Func Length	Class	Section Description	MVMT	AADT	** PDO	Accidents			Accident Rates *			
							Injury	Fatal	Total	** PDO	Injury	Fatal	Total
0.00		U-4-F	U.S.36 INTERCHANGE (BROADWAY) SH 36 E AND										
0.26	0.26	U-4-F	JCT SH 53 S (BROADWAY) RD W (70TH AVE)(CO	0.52	20,300	13	6	0	19	6.78	3.13	0.00	9.91
0.76	0.42	U-4-F	RD N AND S (N WASHINGTON ST)(CO RD 204)	0.42	15,400	6	5	0	11	2.56	2.13	0.00	4.69
1.80	1.06	U-4-F	RD N AND S (YORK ST)	0.14	19,000	10	0	0	10	1.35	0.00	0.00	1.35
2.74	0.93	U-4-F	I-76 INTERCHANGE (70TH/74TH AVES) SH 76 NE	0.15	19,000	9	5	0	14	1.40	0.78	0.00	2.18
2.94	0.19	U-4-F	RD N AND S (COLORADO BLVD)(CO RD 206)	0.54	26,700	1	1	0	2	0.55	0.55	0.00	1.10
3.63	0.67	U-4-F	JCT U.S.6 SH 6 NE AND SW END SH 224	0.26	15,900	7	3	0	10	1.81	0.77	0.00	2.58
Totals:		3.53				46	20	0	66	1.93	0.84	0.00	2.76





**Colorado Department of Transportation  
Accident and Rates Book for 2004**

<b>SH225A</b>													
Section MP	Func Length	Class	Section Description	MVMT	AADT	** PDO	Accidents			Accident Rates *			
							Injury	Fatal	Total	** PDO	Injury	Fatal	Total
0.00		U-4-R	I-25 INTERCHANGE (I-225) SH 25 N AND S										
0.66	0.66	U-4-R	TAMARAC PARKWAY/YOSEMITE STREET	0.04	112,000	69	13	1	83	2.55	0.48	3.70	3.07
1.32	0.52	U-5-R	YOSEMITE STREET/TAMARAC PARKWAY	0.06	92,117	57	28	0	85	3.28	1.61	0.00	4.90
1.61	0.29	U-5-R	DENVER-ARAPAHOE COUNTY LINE LEAVE	0.08	111,991	28	14	0	42	2.36	1.18	0.00	3.53
1.79	0.17	U-5-R	LEAVE GREENWOOD VILLAGE CITY LIMITS	0.14	112,200	3	5	0	8	0.43	0.72	0.00	1.15
3.94	2.15	U-5-R	CHANGE WIDTH ENTER AURORA CITY LIMITS	0.01	112,200	66	32	0	98	0.75	0.36	0.00	1.11
3.96	0.01	U-4-R	MILEPOST 4	2.72	100,500	17	6	0	23	46.22	16.31	0.00	62.53
5.36	1.37	U-4-R	ILIFF AVENUE INTERCHANGE (I-225) RD E AND W	0.02	100,500	31	18	0	49	0.62	0.36	0.00	0.97
6.88	1.45	U-4-R	MISSISSIPPI AVENUE INTERCHANGE (I-225) RD E	0.02	100,500	55	18	1	74	1.03	0.34	1.87	1.39
8.94	2.03	U-4-R	6TH AVENUE INTERCHANGE (I-225) SH 30 E AND	0.01	102,474	210	71	0	281	2.77	0.93	0.00	3.70
9.89	0.90	U-4-R	COLFAX AVENUE INTERCHANGE (I-225)	0.03	110,681	42	12	0	54	1.15	0.33	0.00	1.48
9.99	0.03	U-4-R	MILEPOST 10	0.81	112,341	18	9	0	27	15.10	7.55	0.00	22.64
10.03	0.03	U-4-R	RAMPS ON AND OFF	0.81	112,400	2	1	0	3	1.62	0.81	0.00	2.43
12.14	2.11	U-4-R	I-70 INTERCHANGE SH 70 E AND W OVERPASS	0.01	112,400	39	23	1	63	0.45	0.26	1.15	0.73
Totals:	11.72					637	250	3	890	1.39	0.55	0.66	1.94

<b>SH227A</b>													
Section MP	Func Length	Class	Section Description	MVMT	AADT	** PDO	Accidents			Accident Rates *			
							Injury	Fatal	Total	** PDO	Injury	Fatal	Total
0.00		U-2-R	U.S.50 INTERCHANGE PUEBLO BUSINESS LOOP										
0.89	0.89	U-2-R	RD NE (PORTLAND AVE)	0.64	4,800	2	0	0	2	1.28	0.00	0.00	1.28
1.85	0.96	U-4-R	JCT SH 96 E AND W (4TH ST) RD N (JOPLIN AVE)	0.55	5,200	8	4	0	12	4.39	2.19	0.00	6.58
Totals:	1.85					10	4	0	14	2.95	1.18	0.00	4.13

<b>SH231A</b>													
Section MP	Func Length	Class	Section Description	MVMT	AADT	** PDO	Accidents			Accident Rates *			
							Injury	Fatal	Total	** PDO	Injury	Fatal	Total



**Colorado Department of Transportation  
Accident and Rates Book for 2004**

<b>SH231A</b>													
Section MP	Func Length	Class	Section Description	MVMT	AADT	** PDO	Accidents			Accident Rates *			
							Injury	Fatal	Total	** PDO	Injury	Fatal	Total
0.00		R-2-R	JCT U.S.50 PUEBLO BUSINESS LOOP SH 50 E AND										
1.44	1.45	R-2-R	ARKANSAS RIVER STR K-19-A	0.86	2,200	2	2	0	4	1.71	1.71	0.00	3.43
2.05	0.60	R-2-R	JCT U.S.50 SH 50 E AND W (DEVINE) END SH 231	2.07	2,200	0	0	0	0	0.00	0.00	0.00	0.00
Totals:		2.05				2	2	0	4	1.21	1.21	0.00	2.42

<b>SH233A</b>													
Section MP	Func Length	Class	Section Description	MVMT	AADT	** PDO	Accidents			Accident Rates *			
							Injury	Fatal	Total	** PDO	Injury	Fatal	Total
0.00		U-2-R	JCT U.S.50 PUEBLO BUSINESS LOOP SH 50 E AND										
0.89	0.89	U-2-R	ARKANSAS RIVER STR K-18-BN	0.71	4,329	3	1	0	4	2.13	0.71	0.00	2.84
2.15	1.23	U-2-R	JCT U.S.50 SH 50 E AND W (BAXTER) END SH 233	0.49	4,500	6	1	0	7	2.96	0.49	0.00	3.45
Totals:		2.12				9	2	0	11	2.62	0.58	0.00	3.20

<b>SH239A</b>													
Section MP	Func Length	Class	Section Description	MVMT	AADT	** PDO	Accidents			Accident Rates *			
							Injury	Fatal	Total	** PDO	Injury	Fatal	Total
0.00		R-2-R	SH 160 INTERCHANGE SH 160 E AND W IN										
0.09	0.09	R-2-R	RD N (CO RD 28.1) ENTER TRINIDAD CITY LIMITS	8.48	3,580	0	0	0	0	0.00	0.00	0.00	0.00
0.44	0.34	R-2-R	RD E (CO RD 71.5)	5.02	1,600	0	0	0	0	0.00	0.00	0.00	0.00
0.57	0.12	R-2-R	LEAVE TRINIDAD CITY LIMITS	14.23	1,600	0	0	0	0	0.00	0.00	0.00	0.00
0.96	0.38	R-2-R	RD E (CO RD 28.2) LEAVE TRINIDAD URBAN LIMIT	6.98	1,030	1	0	0	1	6.96	0.00	0.00	6.96
3.35	2.37	R-2-R	RD N (CO RD 32) RD W (CO RD 30.9) (EL MORO)	2.13	540	1	0	0	1	2.13	0.00	0.00	2.13
Totals:		3.30				2	0	0	2	2.00	0.00	0.00	2.00



**Colorado Department of Transportation  
Accident and Rates Book for 2004**

<b>SH256A</b>													
Section MP	Func Length	Class	Section Description	MVMT	AADT	** PDO	Accidents			Accident Rates *			
							Injury	Fatal	Total	** PDO	Injury	Fatal	Total
0.00		R-2-F	JCT SH 60 N AND S BEGIN SH 256 MILEPOST 0										
3.15	3.14	R-2-F	JCT U.S.85 SH 85 NE AND SW RD E (CO RD 44)	2.23	390	1	0	0	1	2.23	0.00	0.00	2.23
Totals:		3.14				1	0	0	1	2.23	0.00	0.00	2.23

<b>SH257A</b>													
Section MP	Func Length	Class	Section Description	MVMT	AADT	** PDO	Accidents			Accident Rates *			
							Injury	Fatal	Total	** PDO	Injury	Fatal	Total
0.00		R-2-R	JCT SH 60 E AND W RD S (QUENTINE AVE) IN										
1.83	1.83	R-2-R	MILEPOST 2	0.38	3,900	1	3	0	4	0.38	1.15	0.00	1.53
5.13	3.29	R-2-R	JCT U.S.34 SH 34 E AND W	0.20	4,201	3	0	0	3	0.59	0.00	0.00	0.59
5.41	0.27	U-2-R	JCT U.S.34 GREELEY BUSINESS LOOP SH 34 NE	1.15	8,817	1	0	0	1	1.15	0.00	0.00	1.15
6.34	0.92	U-2-R	JCT SH 257 SPUR SE	0.38	7,800	2	1	1	4	0.76	0.38	38.07	1.52
8.82	2.47	U-2-R	MILEPOST 9	0.12	9,200	3	3	1	7	0.36	0.36	12.04	0.84
9.58	0.75	R-2-R	RD E AND W (CO RD 66) (EASTMAN PARK DR)	0.40	9,200	1	0	0	1	0.40	0.00	0.00	0.40
10.59	1.01	R-2-R	JCT SH 392 E RD N (CO RD 19)	0.41	6,600	7	3	0	10	2.87	1.23	0.00	4.10
11.57	1.15	R-4-R	JCT 392 W (MAIN ST) RD S (7TH ST)	0.24	9,812	9	4	0	13	2.17	0.97	0.00	3.14
14.52	2.98	R-3-R	RD E AND W (CO RD 74) LEAVE WINDSOR CITY	0.18	5,100	7	5	0	12	1.26	0.90	0.00	2.16
18.49	4.03	R-2-R	JCT SH 14 E AND W RD N (CO RD 17) END SH 257	0.22	3,100	5	9	0	14	1.09	1.97	0.00	3.06
Totals:		18.70				39	28	2	69	1.01	0.72	5.17	1.78

<b>SH257B</b>													
Section MP	Func Length	Class	Section Description	MVMT	AADT	** PDO	Accidents			Accident Rates *			
							Injury	Fatal	Total	** PDO	Injury	Fatal	Total
0.00		U-2-R	JCT SH 257 NW AND S BEGIN SH 257 SPUR										
1.17	1.17	U-2-R	JCT U.S.34 GREELEY BUSINESS LOOP SH 34 SW	11.12	210	0	0	0	0	0.00	0.00	0.00	0.00
Totals:		1.17				0	0	0	0	0.00	0.00	0.00	0.00



**Colorado Department of Transportation  
Accident and Rates Book for 2004**

<b>SH263A</b>													
MP	Section Length	Func Class	Section Description	MVMT	AADT	Accidents				Accident Rates *			
						** PDO	Injury	Fatal	Total	** PDO	Injury	Fatal	Total
0.00		U-4-F	JCT U.S.85 GREELEY BUSINESS LOOP SH 85 N										
0.63	0.63	U-4-F	JCT U.S.85 SH 85 N AND S	0.82	5,267	4	0	0	4	3.29	0.00	0.00	3.29
1.20	0.52	U-2-F	RD N (BALSAM AVE)	0.80	6,600	1	0	0	1	0.79	0.00	0.00	0.79
3.77	2.56	U-2-F	RD N (CO RD 47)	0.22	4,751	9	1	0	10	2.02	0.22	0.00	2.25
6.75	3.00	U-2-F	JCT SH 37 E AND S RD N (CO RD 53) END SH 263	0.28	3,306	3	1	0	4	0.83	0.28	0.00	1.10
Totals:		6.71				17	2	0	19	1.61	0.19	0.00	1.80

<b>SH265A</b>													
MP	Section Length	Func Class	Section Description	MVMT	AADT	Accidents				Accident Rates *			
						** PDO	Injury	Fatal	Total	** PDO	Injury	Fatal	Total
0.00		U-3-F	I-70 INTERCHANGE (BRIGHTON BLVD) SH 70 E										
0.95	0.94	U-3-F	RD S (YORK ST)	0.34	8,676	32	12	0	44	10.70	4.01	0.00	14.71
1.19	0.24	U-2-F	BN RR SEPARATION 057-075J UNDERPASS STR	0.44	25,715	3	0	0	3	1.33	0.00	0.00	1.33
1.21	0.01	U-2-F	RD N (YORK ST)	10.59	25,800	0	0	0	0	0.00	0.00	0.00	0.00
2.50	1.27	U-2-F	RD N (COLORADO BLVD)	0.27	7,857	6	2	0	8	1.64	0.55	0.00	2.19
3.62	1.11	U-2-F	JCT U.S.6 SH 6 N AND S END SH AND FAU ROUTE	0.48	5,100	4	2	0	6	1.93	0.97	0.00	2.90
Totals:		3.57				45	16	0	61	4.07	1.45	0.00	5.51

<b>SH266A</b>													
MP	Section Length	Func Class	Section Description	MVMT	AADT	Accidents				Accident Rates *			
						** PDO	Injury	Fatal	Total	** PDO	Injury	Fatal	Total
0.00		R-2-F	JCT U.S.50 SH 50 SE (ELM AVE) SH 71 SW IN										
0.05	0.05	R-2-F	JCT U.S.50 SH 50 NW (SWINK AVE)	34.15	1,600	0	0	0	0	0.00	0.00	0.00	0.00
0.12	0.06	R-2-F	RD NW AND SE (CHESNUT AVE)	28.46	1,600	0	0	0	0	0.00	0.00	0.00	0.00
0.35	0.22	R-2-F	LV ROCKY FORD CITY LIMITS	11.90	1,044	0	0	0	0	0.00	0.00	0.00	0.00
0.41	0.05	R-2-F	RD N (CO RD 20.1)	80.36	680	0	0	0	0	0.00	0.00	0.00	0.00
2.22	1.76	R-2-F	RD S (CO RD FF.5)	2.83	548	1	2	0	3	2.84	5.68	0.00	8.52
5.74	3.59	R-2-F	RD SE (CO RD 25)	1.90	400	0	0	0	0	0.00	0.00	0.00	0.00
11.52	5.64	R-2-F	JCT SH 109 N AND S RD E (CO RD HH) END SH 266	1.21	400	1	1	0	2	1.21	1.21	0.00	2.42
Totals:		11.37				2	3	0	5	1.07	1.61	0.00	2.68



## Colorado Department of Transportation Accident and Rates Book for 2004

### SH270A

Section MP	Func Length	Class	Section Description	MVMT	AADT	Accidents			Accident Rates *				
						** PDO	Injury	Fatal	Total	** PDO	Injury	Fatal	Total
0.00		U-4-R	I-76 INTERCHANGE SH 76 NE AND SW										
0.38	0.38	U-4-R	YORK STREET INTERCHANGE RD N AND S	0.11	63,300	3	4	0	7	0.34	0.46	0.00	0.80
0.92	0.53	U-4-R	SOUTH PLATTE RIVER (BIKEPATH) STRS E-17-IE	0.06	84,100	6	7	0	13	0.37	0.43	0.00	0.80
2.35	1.37	U-4-R	U.S.6 INTERCHANGE SH 6 NE AND SW (VASQUEZ)	0.02	84,100	43	16	0	59	1.02	0.38	0.00	1.40
4.25	1.91	U-4-R	ADAMS-DENVER COUNTY LINE LEAVE	0.02	61,100	44	18	1	63	1.03	0.42	2.35	1.48
4.74	0.48	U-4-R	RAMP OFF	0.09	64,897	11	9	0	20	0.97	0.79	0.00	1.76
4.92	0.17	U-4-R	I-70 INTERCHANGE (I-270) SH 70 E AND W	0.22	71,800	4	0	0	4	0.90	0.00	0.00	0.90
5.35	0.44	U-4-R	JCT I-70 SH 70 E AND W END SH270A BEGIN	0.09	71,800	8	4	0	12	0.69	0.34	0.00	1.03
Totals:		5.28				119	58	1	178	0.87	0.42	0.73	1.30

### SH285A

Section MP	Func Length	Class	Section Description	MVMT	AADT	Accidents			Accident Rates *				
						** PDO	Injury	Fatal	Total	** PDO	Injury	Fatal	Total
0.00		R-2-F	NEW MEXICO-COLORADO STATE LINE BEGIN SH										
1.94	1.96	R-2-F	RD W (CO RD 6)	1.07	1,300	1	0	0	1	1.07	0.00	0.00	1.07
5.17	3.24	R-2-F	RD SW (CO RD 21)	0.59	1,437	1	0	0	1	0.59	0.00	0.00	0.59
5.20	0.02	R-2-F	CUMBRES & TOLTEC SCENIC RRR 844-975W	50.60	2,700	0	0	0	0	0.00	0.00	0.00	0.00
5.50	0.29	R-2-F	RD W (CO RD 12.5) ENTER ANTONITO CITY LIMITS	2.14	4,394	0	0	0	0	0.00	0.00	0.00	0.00
5.81	0.30	R-2-F	RD E AND W (5TH AVE)	2.07	4,400	0	0	0	0	0.00	0.00	0.00	0.00
6.05	0.21	R-2-F	RD E AND W (8TH AVE)	2.07	6,291	0	0	0	0	0.00	0.00	0.00	0.00
6.29	0.23	R-2-F	RD W (12TH AVE) LEAVE ANTONITO CITY LIMITS	2.70	4,400	0	0	0	0	0.00	0.00	0.00	0.00
8.05	1.77	R-2-F	RD W (CO RD 18)	0.35	4,400	1	0	0	1	0.35	0.00	0.00	0.35
12.70	4.65	R-2-F	JCT SH 142 E (TO ROMEO)	0.12	5,000	5	2	0	7	0.59	0.23	0.00	0.82
16.32	3.60	R-2-F	RD E AND W (CO RD 34) (BOUNTIFUL)	0.16	4,800	7	1	0	8	1.11	0.16	0.00	1.26
19.37	3.03	R-2-F	RD E AND W (CO RD 40)	0.18	4,900	5	3	0	8	0.92	0.55	0.00	1.47
19.59	0.21	R-2-F	ENTER LA JARA CITY LIMITS	2.66	4,900	0	0	0	0	0.00	0.00	0.00	0.00
19.81	0.21	R-2-F	JCT SH 136 E RD W (MAIN ST)	2.66	4,900	0	1	0	1	0.00	2.66	0.00	2.66
19.95	0.13	R-2-F	RD E AND W (1ST ST)	4.20	5,000	0	0	0	0	0.00	0.00	0.00	0.00
20.02	0.06	R-2-F	LEAVE LA JARA CITY LIMITS	9.11	5,000	2	0	0	2	18.21	0.00	0.00	18.21
20.41	0.38	R-2-F	JCT SH 15 W RD E (CO RD 42)	1.44	5,000	1	0	0	1	1.44	0.00	0.00	1.44
25.76	5.27	R-2-F	RD E AND W (CONEJOS CO RD 52)(ALAMOSA CO)	0.10	5,000	7	1	0	8	0.73	0.10	0.00	0.83
26.82	1.05	R-2-F	JCT SH 368 W RD E (CO RD 14S)	0.52	5,000	2	0	1	3	1.04	0.00	51.85	1.56
30.06	3.27	R-2-F	RD E AND W (HENRY)	0.15	5,500	2	1	0	3	0.30	0.15	0.00	0.46
31.25	1.18	R-2-F	JCT SH 370 W RD E (CO RD 10S)	0.42	5,500	2	1	0	3	0.84	0.42	0.00	1.26



**Colorado Department of Transportation  
Accident and Rates Book for 2004**

<b>SH285A</b>													
Section MP	Func Length	Class	Section Description	MVMT	AADT	** PDO	Accidents			Accident Rates *			
							Injury	Fatal	Total	** PDO	Injury	Fatal	Total
31.26		R-4-F	JCT SH 370 W RD E (CO RD 10S)										
32.35	1.09	R-4-F	RD W (CO RD 9S)	0.36	7,000	1	0	0	1	0.36	0.00	0.00	0.36
33.50	1.14	R-2-F	ENTER ALAMOSA CITY LIMITS AND URBAN LIMITS	0.32	7,600	7	1	0	8	2.21	0.32	0.00	2.52
33.67	0.16	R-2-F	CHANGE SHOULDER TYPE AND WIDTH	2.25	7,600	4	0	0	4	8.99	0.00	0.00	8.99
33.83	0.15	R-2-F	RD E (8TH ST)	1.58	11,493	6	0	0	6	9.51	0.00	0.00	9.51
34.10	0.26	R-2-F	JCT U.S.160 SH 160 NW AND E (MAIN ST) END SH	0.77	13,585	11	2	0	13	8.51	1.55	0.00	10.06
Totals:	33.86					65	13	1	79	1.12	0.22	1.72	1.36

<b>SH285B</b>													
Section MP	Func Length	Class	Section Description	MVMT	AADT	** PDO	Accidents			Accident Rates *			
							Injury	Fatal	Total	** PDO	Injury	Fatal	Total
51.16		R-4-F	JCT U.S.160 SH 160 NW AND SE (1ST AVE) IN										
51.31	0.15	R-4-F	RD E (ACEQUIA DR)	1.57	11,600	1	0	0	1	1.53	0.00	0.00	1.53
51.50	0.18	R-4-F	LEAVE MONTE VISTA CITY LIMITS	1.79	8,500	0	0	0	0	0.00	0.00	0.00	0.00
52.41	0.85	R-4-F	RD W (SWEDE LN)(CO RD 2N)	0.38	8,500	0	0	0	0	0.00	0.00	0.00	0.00
53.30	0.88	R-4-F	RD E (N FARM RD)(CO RD 2.5N)	0.37	8,500	9	1	0	10	3.29	0.37	0.00	3.66
57.88	4.46	R-4-F	RD E AND W (OLD SH 374)	0.20	3,004	4	1	0	5	0.82	0.20	0.00	1.02
62.89	4.99	R-2-F	JCT SH 112 E AND W RIO GRANDE-SAGUACHE	0.24	2,300	4	1	0	5	0.95	0.24	0.00	1.19
68.88	6.00	R-2-F	RD E AND W (CO RD G) CANAL STR M-12-B	0.22	2,100	3	2	1	6	0.65	0.43	21.67	1.30
84.22	15.40	R-2-F	RD E AND W (CO RD X)	0.08	2,100	7	5	0	12	0.59	0.42	0.00	1.01
85.87	1.61	R-2-F	ENTER SAGUACHE CITY LIMITS	0.85	2,000	1	0	0	1	0.85	0.00	0.00	0.85
86.04	0.15	R-2-F	RD E (PITKIN AVE)	9.11	2,000	0	0	0	0	0.00	0.00	0.00	0.00
86.28	0.23	R-2-F	JCT SH 114 W	5.94	2,000	0	0	0	0	0.00	0.00	0.00	0.00
86.72	0.43	R-2-F	RD S (3RD ST)	3.15	2,016	1	0	0	1	3.15	0.00	0.00	3.15
86.73	0.00	R-2-F	RD S (3RD ST)	0.00	1,800	0	0	0	0	0.00	0.00	0.00	0.00
100.46	13.65	R-2-F	JCT SH 17 SE	0.12	1,718	6	1	0	7	0.70	0.12	0.00	0.82
104.69	4.24	R-3-F	RD NE AND SE (CO RD LL57) (VILLA GROVE)	0.26	2,500	0	1	0	1	0.00	0.26	0.00	0.26
119.03	14.30	R-2-F	PONCHA PASS ELEVATION 9,010 FT	0.07	2,697	1	8	0	9	0.07	0.57	0.00	0.64
121.99	2.96	R-3-M	MILEPOST 122	0.34	2,700	7	5	0	12	2.39	1.71	0.00	4.10
124.68	2.72	R-3-M	RD E (CO RD 115)	0.37	2,700	5	1	0	6	1.86	0.37	0.00	2.23
125.89	1.15	R-3-M	ENTER PONCHA SPRINGS CITY LIMITS	0.88	2,700	0	0	0	0	0.00	0.00	0.00	0.00
126.48	0.58	R-3-M	JCT U.S.50 SH 50 N AND E END SH AND US 285	1.61	2,935	0	0	0	0	0.00	0.00	0.00	0.00
Totals:	74.93					49	26	1	76	0.72	0.38	1.47	1.12



## Colorado Department of Transportation Accident and Rates Book for 2004

<b>SH285C</b>													
Section MP	Func Length Class	Section Description	MVMT	AADT	** PDO	Accidents			Accident Rates *				
						Injury	Fatal	Total	** PDO	Injury	Fatal	Total	
126.85	R-2-R	JCT U.S.50 SH 50 W AND S END OVERLAPPING											
126.97	0.12 R-2-R	RD E (CO RD 128) LEAVE PONCHA SPRINGS CITY	5.69	4,000	0	0	0	0	0.00	0.00	0.00	0.00	
127.97	0.99 R-2-R	RD E AND W (CO RD 140)(TO SALIDA)	0.69	4,000	2	0	0	2	1.39	0.00	0.00	1.39	
133.87	5.82 R-3-R	JCT SH 291 SE (TO SALIDA)	0.12	4,000	9	3	0	12	1.06	0.35	0.00	1.41	
142.94	9.01 R-3-R	RD NE AND SW (CO RD 198)	0.05	6,314	20	7	0	27	0.96	0.34	0.00	1.30	
148.07	5.15 R-2-R	JCT U.S.24 SH 24 NW AND E END SH AND US 285	0.08	6,600	15	2	0	17	1.21	0.16	0.00	1.37	
Totals:	21.09				46	12	0	58	1.06	0.28	0.00	1.34	

<b>SH285D</b>													
Section MP	Func Length Class	Section Description	MVMT	AADT	** PDO	Accidents			Accident Rates *				
						Injury	Fatal	Total	** PDO	Injury	Fatal	Total	
161.79	R-4-R	JCT U.S.24 SH 24 SW AND NE (ANTERO JCT) END											
170.01	8.23 R-4-R	RD W (CO RD 76)	0.12	2,800	18	4	2	24	2.13	0.47	23.72	2.85	
178.27	8.25 R-4-R	RD SE (CO RD 5)	0.12	2,800	6	4	0	10	0.71	0.47	0.00	1.18	
181.96	3.68 R-4-R	JCT SH 9 SE (TO HARTSEL)	0.19	4,000	6	4	0	10	1.11	0.74	0.00	1.85	
182.98	1.00 R-4-R	JCT SH 9 NW (MAIN ST)	0.49	5,598	3	0	0	3	1.46	0.00	0.00	1.46	
183.17	0.19 R-4-R	LEAVE FAIRPLAY CITY LIMITS	2.21	6,500	5	0	0	5	11.00	0.00	0.00	11.00	
183.56	0.38 R-4-R	RD W (CO RD 3)	1.11	6,500	0	0	0	0	0.00	0.00	0.00	0.00	
198.96	15.35 R-4-R	RD SE (CO RD 77) (JEFFERSON)	0.04	4,937	37	19	1	57	1.33	0.68	3.60	2.05	
207.64	8.61 R-4-R	RD NW (CO RD 60) (WEBSTER)	0.11	2,900	30	5	1	36	3.28	0.55	10.95	3.94	
210.81	3.18 R-4-M	RD N (CO RD 62) (GRANT)	0.30	2,900	8	1	1	10	2.37	0.30	29.66	2.97	
217.38	6.54 R-4-M	RD SW (CO RD SW4) (SHAWNEE)	0.11	3,700	27	5	1	33	3.05	0.56	11.29	3.73	
221.92	4.57 R-4-M	RD SW AND NE (CO RD 64) (BAILEY)	0.16	3,844	12	3	1	16	1.87	0.47	15.56	2.49	
222.32	0.39 R-4-M	CHANGE WIDTH	1.21	5,767	3	0	0	3	3.64	0.00	0.00	3.64	
224.93	2.57 R-4-M	MILEPOST 225	0.14	7,633	8	4	1	13	1.11	0.56	13.92	1.81	
228.83	3.88 R-4-M	PARK-JEFFERSON COUNTY LINE	0.06	11,900	31	18	1	50	1.83	1.06	5.91	2.96	
230.99	2.15 R-4-M	RD NW AND SE (ELK CREEK RD) (SHAFFERS)	0.09	14,315	9	10	0	19	0.80	0.89	0.00	1.69	
235.18	4.15 R-4-M	RD SE (FOXTON RD)(CO RD 97)	0.04	17,136	51	14	1	66	1.96	0.54	3.84	2.53	
235.79	0.60 R-4-M	OVERPASS STRUCTURE (CO RD 73) (CONIFER)	0.18	24,890	10	4	0	14	1.83	0.73	0.00	2.56	
237.15	1.29 R-4-M	RD NW AND SE (WOLFF AVE)(CO RD AP41)	0.09	22,400	9	3	0	12	0.85	0.28	0.00	1.14	
245.55	8.43 R-4-M	RD SE (SO TURKEY CREEK RD)(CO RD 122) (TINY)	0.01	21,806	85	25	0	110	1.26	0.37	0.00	1.63	
245.86	0.30 R-4-M	RD NW (PARMALEE GULCH RD)(CO RD 120)(TO	0.42	21,900	5	2	0	7	2.08	0.83	0.00	2.91	
248.36	2.52 R-4-M	LEAVE MORRISON CITY LIMITS	0.04	28,989	36	12	0	48	1.35	0.45	0.00	1.80	
248.99	0.59 U-4-M	MILEPOST 249	0.17	26,624	5	1	0	6	0.87	0.17	0.00	1.05	



## Colorado Department of Transportation Accident and Rates Book for 2004

<b>SH285D</b>													
Section MP	Func Length	Class	Section Description	MVMT	AADT	Accidents			Accident Rates *				
						** PDO	Injury	Fatal	Total	** PDO	Injury	Fatal	Total
249.00		U-4-M	MILEPOST 249										
249.84	0.84	U-4-M	BEGIN HPMS SAMPLE 059-9402-285	0.12	26,600	6	3	0	9	0.73	0.37	0.00	1.10
250.07	0.23	U-4-R	C-470 INTERCHANGE (U.S.285) SH 470 NW AND	0.45	26,600	5	2	0	7	2.27	0.91	0.00	3.18
253.48	3.43	U-4-R	KIPLING STREET INTERCHANGE (HAMPDEN AVE)	0.03	27,300	24	8	1	33	0.70	0.23	2.92	0.96
255.01	1.58	U-4-R	WADSWORTH BOULEVARD INTERCHANGE	0.04	40,600	9	4	0	13	0.38	0.17	0.00	0.55
255.74	0.72	U-4-R	ENTER DENVER CITY LIMITS	0.06	65,500	17	4	1	22	0.99	0.23	5.82	1.28
256.54	0.81	U-4-R	SHERIDAN BOULEVARD INTERCHANGE SH 95 N	0.05	65,500	10	5	0	15	0.52	0.26	0.00	0.78
257.55	1.06	U-4-R	CHANGE WIDTH	0.04	65,700	22	4	0	26	0.86	0.16	0.00	1.02
257.68	0.12	U-4-R	LEAVE SHERIDAN CITY LIMITS ENTER DENVER	0.35	65,700	13	4	0	17	4.51	1.39	0.00	5.89
258.05	0.28	U-4-R	FEDERAL BOULEVARD INTERCHANGE SH 88 N	0.15	65,700	40	12	0	52	5.98	1.80	0.00	7.78
258.40	0.34	U-4-R	MILEPOST 259	0.12	64,511	17	4	0	21	2.13	0.50	0.00	2.63
258.90	0.49	U-4-R	MILEPOST 259	0.09	64,500	31	7	0	38	2.71	0.61	0.00	3.32
259.27	0.36	U-4-R	LEAVE ENGLEWOOD CITY LIMITS ENTER	0.12	64,500	11	0	0	11	1.29	0.00	0.00	1.29
259.32	0.07	U-4-R	LEAVE SHERIDAN CITY LIMITS ENTER	0.61	64,500	4	1	0	5	2.49	0.62	0.00	3.11
259.73	0.40	U-4-R	RD S (FOX ST)	0.11	61,700	40	11	0	51	4.47	1.23	0.00	5.70
260.16	0.41	U-4-R	BROADWAY INTERCHANGE SH 75 S RD N	0.11	61,211	26	10	0	36	2.85	1.10	0.00	3.95
260.66	0.49	U-4-R	RD N AND S (S CLARKSON ST) LEAVE CHERRY	0.10	53,900	55	20	0	75	5.72	2.08	0.00	7.81
261.05	0.38	U-4-R	RD N AND S (S LAFAYETTE ST) LEAVE	0.12	60,300	22	20	0	42	2.60	2.36	0.00	4.96
261.18	0.12	U-4-R	RD W (E HAMPDEN AVE) RD S (S FRANKLIN ST)	0.38	60,300	4	0	0	4	1.51	0.00	0.00	1.51
261.71	0.52	U-4-R	JCT SH 177 S RD N (S UNIVERSITY BLVD)	0.09	60,300	25	5	0	30	2.18	0.44	0.00	2.61
261.95	0.23	U-4-R	BEGIN CHERRY HILLS VILLAGE-DENVER CITY	0.20	58,000	18	6	0	24	3.69	1.23	0.00	4.92
262.42	0.48	U-4-R	BEGIN DENVER COUNTY CHARGEABLE	0.10	58,000	9	3	0	12	0.88	0.29	0.00	1.17
262.68	0.25	U-4-R	JCT SH 2 N RD S (S COLORADO BLVD)	0.19	58,000	17	7	0	24	3.20	1.32	0.00	4.52
263.17	0.47	U-4-R	RD N AND S (S DAHLIA ST) RD SE (HAPPY	0.10	57,300	26	5	0	31	2.62	0.50	0.00	3.12
263.87	0.69	U-4-R	I-25 INTERCHANGE (HAMPDEN AVE) SH 25 N AND	0.07	57,300	76	31	0	107	5.26	2.15	0.00	7.41
<b>Totals:</b>	<b>101.62</b>					<b>931</b>	<b>314</b>	<b>12</b>	<b>1,257</b>	<b>1.77</b>	<b>0.60</b>	<b>2.28</b>	<b>2.39</b>





## Colorado Department of Transportation Accident and Rates Book for 2004

<b>SH287A</b>													
Section MP	Func Length	Class	Section Description	MVMT	AADT	Accidents			Accident Rates *				
						** PDO	Injury	Fatal	Total	** PDO	Injury	Fatal	Total
0.00		R-2-F	OKLAHOMA-COLORADO STATE LINE IN										
8.63	8.56	R-2-F	ENTER CAMPO CITY LIMITS	0.18	1,800	0	0	1	1	0.00	0.00	17.73	0.18
9.14	0.49	R-2-F	RD E AND W (1ST ST)	2.52	2,212	0	0	0	0	0.00	0.00	0.00	0.00
17.99	8.87	R-2-F	MILEPOST 18	0.11	2,800	2	4	0	6	0.22	0.44	0.00	0.66
28.77	10.82	R-2-F	JCT U.S.160 SH 160 E AND W LEAVE COMMANCHE	0.11	2,401	3	2	0	5	0.32	0.21	0.00	0.53
29.75	0.97	R-4-F	ENTER SPRINGFIELD CITY LIMITS	0.66	4,300	2	1	0	3	1.31	0.66	0.00	1.97
30.13	0.37	R-4-F	RD E AND W (11TH AVE)	1.44	5,127	0	0	0	0	0.00	0.00	0.00	0.00
30.40	0.26	R-4-F	RD E AND W (7TH AVE)	1.72	6,100	0	0	0	0	0.00	0.00	0.00	0.00
30.84	0.43	R-4-F	RD E AND W (1ST AVE)	1.44	4,426	0	0	0	0	0.00	0.00	0.00	0.00
30.86	0.01	R-2-F	LEAVE SPRINGFIELD CITY LIMITS	88.14	3,100	0	0	0	0	0.00	0.00	0.00	0.00
40.76	9.88	R-2-F	JCT SH 116 E RD W (CO RD RR.0)	0.09	3,100	3	0	0	3	0.27	0.00	0.00	0.27
46.66	5.89	R-2-F	BACA-PROWERS COUNTY LINE	0.21	2,200	1	1	0	2	0.21	0.21	0.00	0.42
74.76	28.05	R-2-F	ENTER LAMAR URBAN LIMITS	0.03	3,125	23	7	0	30	0.72	0.22	0.00	0.94
75.45	0.67	R-2-F	RD E (COLLEGE RD)	1.20	3,400	0	0	0	0	0.00	0.00	0.00	0.00
76.00	0.55	R-2-F	MILEPOST 76	1.18	4,194	0	0	0	0	0.00	0.00	0.00	0.00
76.46	0.45	R-4-F	RD W (SAVAGE AVE)	1.45	4,200	2	1	0	3	2.89	1.45	0.00	4.34
76.60	0.18	R-4-F	RD E (MEMORIAL DR)	1.77	8,600	3	1	0	4	5.27	1.76	0.00	7.02
76.97	0.36	R-4-F	RD E AND W (PARKWAY DR)	0.68	11,100	5	1	0	6	3.42	0.68	0.00	4.10
77.64	0.70	R-4-F	JCT U.S.50 SH 50 N (MAIN ST) AND E (OLIVE ST)	0.28	14,053	21	5	0	26	5.87	1.40	0.00	7.27
<b>Totals:</b>	<b>77.51</b>					<b>65</b>	<b>23</b>	<b>1</b>	<b>89</b>	<b>0.77</b>	<b>0.27</b>	<b>1.19</b>	<b>1.06</b>

<b>SH287B</b>													
Section MP	Func Length	Class	Section Description	MVMT	AADT	Accidents			Accident Rates *				
						** PDO	Injury	Fatal	Total	** PDO	Injury	Fatal	Total
85.35		R-2-F	U.S.50 INTERCHANGE (WILEY JCT) SH 50 E AND										
87.36	1.99	R-2-F	JCT SH 196 E AND W (WILEY)	0.39	3,500	2	0	0	2	0.78	0.00	0.00	0.78
88.38	1.01	R-2-F	JCT SH 196 SPUR E (WILEY) RD W (CO RD NN)	1.18	2,301	1	0	0	1	1.18	0.00	0.00	1.18
95.96	7.57	R-2-F	RD E AND W (KIOWA CO RD A) PROWERS-KIOWA	0.15	2,441	4	2	0	6	0.59	0.30	0.00	0.89
110.58	14.68	R-2-F	JCT SH 96 NE RAMP ON	0.08	2,200	5	0	0	5	0.42	0.00	0.00	0.42
112.61	2.02	R-2-F	ENTER EADS CITY LIMITS	0.59	2,300	2	0	0	2	1.18	0.00	0.00	1.18
113.41	0.79	R-2-F	JCT SH 96 W RD S (WANSTED ST)	1.50	2,300	0	0	0	0	0.00	0.00	0.00	0.00
113.78	0.36	R-2-F	RD E (9TH ST) RD W (CO RD S) LEAVE EADS CITY	2.30	3,300	0	0	0	0	0.00	0.00	0.00	0.00
113.93	0.14	R-2-F	RD E (7TH ST)	5.91	3,300	0	0	0	0	0.00	0.00	0.00	0.00
122.77	8.86	R-2-F	KIOWA-CHEYENNE COUNTY LINE	0.09	3,300	7	0	1	8	0.65	0.00	9.34	0.75



## Colorado Department of Transportation Accident and Rates Book for 2004

<b>SH287B</b>													
MP	Section Length	Func Class	Section Description	MVMT	AADT	** PDO	Accidents			Accident Rates *			
							Injury	Fatal	Total	** PDO	Injury	Fatal	Total
122.78		R-2-F	KIOWA-CHEYENNE COUNTY LINE										
133.24	10.53	R-2-F	JCT U.S.40 SH 40 NW AND NE END SH, US AND	0.08	3,205	5	1	0	6	0.40	0.08	0.00	0.49
Totals:										0.54	0.06	2.08	0.62

<b>SH287C</b>													
MP	Section Length	Func Class	Section Description	MVMT	AADT	** PDO	Accidents			Accident Rates *			
							Injury	Fatal	Total	** PDO	Injury	Fatal	Total
282.70		U-6-R	U.S.40 INTERCHANGE (FEDERAL BLVD) SH 40 E										
283.45	0.77	U-6-R	RD E AND W (23RD AVE)	0.11	33,600	38	22	0	60	4.01	2.32	0.00	6.33
284.08	0.62	U-4-R	RD NW AND SE (SPEER BLVD)	0.13	33,200	47	28	0	75	6.24	3.72	0.00	9.96
284.29	0.20	U-4-R	RD E (33RD AVE) RD W (HIGHLAND PARK)	0.37	36,600	35	10	0	45	13.06	3.73	0.00	16.80
285.23	0.93	U-4-R	RD E AND W (44TH AVE)	0.08	35,180	47	20	0	67	3.92	1.67	0.00	5.60
285.74	0.50	U-4-R	RAMP ON AND OFF	0.16	34,300	34	13	0	47	5.42	2.07	0.00	7.49
286.24	0.49	U-4-R	RD E (52ND AVE) RD W (53RD AVE) BEGIN	0.16	34,238	75	23	0	98	12.24	3.75	0.00	15.99
286.75	0.50	U-4-R	RD E (56TH AVE) RD W (BUSINESS DRIVEWAY)	0.16	33,600	8	11	1	20	1.30	1.79	16.26	3.25
288.56	1.81	U-4-R	RD E (70TH AVE) RD W (BUSINESS DRIVEWAY)	0.04	36,351	71	40	2	113	2.95	1.66	8.30	4.69
288.80	0.23	U-6-R	RD E AND W (72ND AVE)	0.35	33,500	23	8	0	31	8.16	2.84	0.00	10.99
289.14	0.40	U-6-R	RAMP OFF	0.15	44,855	34	15	1	50	5.22	2.30	15.34	7.67
289.33	0.18	U-6-R	U.S.36 INTERCHANGE (FEDERAL BLVD) SH 36 NW	0.34	45,000	2	0	0	2	0.67	0.00	0.00	0.67
289.75	0.42	U-6-R	RD E AND W (80TH AVE)	0.15	43,200	37	3	0	40	5.58	0.45	0.00	6.04
290.26	0.50	U-5-R	RD E AND W (84TH AVE)	0.13	43,200	46	6	0	52	5.82	0.76	0.00	6.58
291.25	1.00	U-4-R	RD E AND W (92ND AVE)	0.06	43,200	53	19	0	72	3.36	1.20	0.00	4.56
291.77	0.51	U-4-R	CITY LIMIT SPLIT	0.16	33,358	18	8	0	26	2.89	1.28	0.00	4.18
292.77	0.99	U-4-R	RD E AND W (104TH AVE) ENTER WESTMINSTER	0.10	27,100	17	3	0	20	1.73	0.31	0.00	2.04
293.29	0.56	U-4-R	FARMERS HIGHLINE CANAL STR E-16-C	0.18	27,300	14	8	0	22	2.50	1.43	0.00	3.92
293.73	0.43	U-4-R	RD E AND W (112TH AVE)	0.23	27,300	2	1	0	3	0.47	0.23	0.00	0.70
294.80	1.21	U-4-R	BIG DRY CREEK STR E-16-LX	0.09	25,073	9	3	0	12	0.81	0.27	0.00	1.09
295.56	0.63	U-4-R	CITY LIMIT SPLIT	0.10	42,260	33	5	0	38	3.40	0.51	0.00	3.91
296.08	0.49	U-4-R	RD N AND S (SHERIDAN BLVD)	0.14	40,900	21	12	1	34	2.85	1.63	13.55	4.61
296.84	0.75	U-4-R	RD N (LAMAR ST) RD S (GREENWAY DR)	0.10	36,500	30	8	0	38	2.99	0.80	0.00	3.79
297.00	0.17	U-4-R	MILEPOST 297	0.44	36,500	10	1	0	11	4.30	0.43	0.00	4.73
297.28	0.27	U-4-R	RD S (TELLER ST)	0.27	36,899	22	12	0	34	6.03	3.29	0.00	9.32
297.54	0.25	U-4-R	RD S (VANCE ST)	0.30	36,900	6	0	0	6	1.78	0.00	0.00	1.78
298.26	0.71	U-4-R	RAMP OFF	0.10	39,780	31	11	0	42	3.00	1.06	0.00	4.06



## Colorado Department of Transportation Accident and Rates Book for 2004

### SH287C

Section MP	Func Length	Class	Section Description	MVMT	AADT	** PDO	Accidents			Accident Rates *			
							Injury	Fatal	Total	** PDO	Injury	Fatal	Total
298.27		U-4-R	RAMP OFF										
298.36	0.09	U-4-R	RD E AND W (W MIDWAY BLVD)	0.59	51,400	6	0	0	6	3.62	0.00	0.00	3.62
298.61	0.24	U-4-R	RD E AND W (W 6TH AVE)	0.26	43,599	41	16	0	57	10.75	4.20	0.00	14.95
298.83	0.21	U-4-R	RD E AND W (W 10TH AVE)	0.30	43,500	4	1	0	5	1.21	0.30	0.00	1.51
299.29	0.48	U-4-R	LEAVE DENVER-AURORA URBAN AREA	0.15	37,637	17	3	0	20	2.58	0.46	0.00	3.04
300.84	1.54	R-4-R	RD E AND W (DILLON RD)(CO RD 68) ENTER	0.05	37,600	9	2	0	11	0.42	0.09	0.00	0.52
301.81	1.00	U-4-R	JCT SH 42 W (TO LOUISVILLE)	0.07	37,600	23	15	0	38	1.68	1.09	0.00	2.77
302.53	0.71	U-4-R	COAL CREEK STR(E-16-PN)	0.13	29,287	6	1	0	7	0.79	0.13	0.00	0.92
302.79	0.25	U-4-R	CHANGE WIDTH	0.37	29,500	0	1	0	1	0.00	0.37	0.00	0.37
303.74	0.94	U-4-R	CHANGE WIDTH	0.10	29,500	28	9	0	37	2.76	0.89	0.00	3.65
303.83	0.08	U-4-R	CHANGE WIDTH	1.16	29,500	1	0	0	1	1.16	0.00	0.00	1.16
304.34	0.50	U-4-R	CHANGE WIDTH	0.19	28,486	2	2	0	4	0.38	0.38	0.00	0.77
304.93	0.58	U-4-R	MILEPOST 305	0.17	27,900	3	0	1	4	0.51	0.00	16.88	0.68
305.35	0.36	U-4-R	JCT SH 7 W RD E (ARAPAHOE RD)(CO RD 54)	0.27	27,900	2	0	0	2	0.55	0.00	0.00	0.55
310.38	5.05	R-4-R	JCT SH 52 E AND W	0.02	26,400	19	9	0	28	0.39	0.18	0.00	0.57
313.82	3.45	R-4-R	CHANGE WIDTH	0.03	24,900	10	4	0	14	0.32	0.13	0.00	0.45
314.07	0.26	U-4-R	RD E AND W (QUEBEC ST)	0.49	21,633	7	4	0	11	3.39	1.94	0.00	5.32
314.89	0.79	U-4-R	JCT SH 119 W (FLORIDA AVE)	0.14	25,593	14	4	0	18	1.90	0.54	0.00	2.44
315.65	0.77	U-4-R	JCT SH 119 E RD W (3RD AVE)	0.13	27,406	36	8	0	44	4.65	1.03	0.00	5.68
315.98	0.35	U-4-R	RD E AND W (6TH AVE)	0.31	25,400	32	9	0	41	9.95	2.80	0.00	12.75
316.32	0.33	U-4-R	RD E AND W (9TH ST)	0.33	25,400	26	5	0	31	8.53	1.64	0.00	10.17
316.58	0.25	U-4-R	RD E AND W (11TH AVE)	0.37	29,600	16	12	0	28	5.91	4.43	0.00	10.34
317.35	0.76	U-4-R	RD E AND W (17TH AVE)	0.12	29,798	43	19	0	62	5.21	2.30	0.00	7.51
317.86	0.50	U-4-R	RD E AND W (21ST AVE)	0.20	26,900	24	22	0	46	4.88	4.47	0.00	9.34
318.32	0.51	U-4-R	JCT SH 66 E AND W	0.29	18,400	22	7	0	29	6.44	2.05	0.00	8.49
322.49	4.07	R-2-R	BOULDER-LARIMER COUNTY LINE	0.04	18,000	13	0	1	14	0.49	0.00	3.73	0.52
325.55	3.03	R-2-R	JCT SH 56 W (BERTS CORNER)	0.05	17,329	12	11	0	23	0.63	0.57	0.00	1.20
325.98	0.41	U-2-R	RD N AND S (CO RD 17) LEAVE BERTHOUD CITY	0.42	15,700	1	1	0	2	0.42	0.42	0.00	0.84
326.62	0.63	U-2-R	RD N AND S (5TH ST)	0.43	10,000	8	2	0	10	3.48	0.87	0.00	4.34
326.93	0.30	U-2-R	JCT SH 56 E	0.92	9,947	3	3	0	6	2.76	2.76	0.00	5.51
327.51	0.59	U-2-R	CHANGE WIDTH	0.48	9,700	7	1	0	8	3.32	0.47	0.00	3.80
330.01	2.50	U-2-R	JCT SH 60 E RD W (CO RD 14) (CAMPION) ENTER	0.11	9,700	9	6	0	15	1.02	0.68	0.00	1.69
331.63	1.62	U-2-R	RD SW (19TH ST)(CO RD 15)	0.16	10,598	2	1	0	3	0.32	0.16	0.00	0.48
332.02	0.39	U-3-R	JCT SH 402 E RD W (CO RD 18) (KINGS CORNER)	0.58	12,081	5	2	0	7	2.87	1.15	0.00	4.02
332.53	0.50	U-4-R	RD E (8TH ST SE)	0.28	19,200	4	4	0	8	1.14	1.14	0.00	2.28



## Colorado Department of Transportation Accident and Rates Book for 2004

### SH287C

Section MP	Func Length	Class	Section Description	MVMT	AADT	** PDO	Accidents			Accident Rates *			
							Injury	Fatal	Total	** PDO	Injury	Fatal	Total
332.54		U-4-R	RD E (8TH ST SE)										
332.60	0.06	U-4-R	JCT SH 287 N (CLEVELAND AVE, END 1-WAY	2.37	19,200	0	0	0	0	0.00	0.00	0.00	0.00
333.29	0.68	U-2-R	RD E AND W (5TH ST)	0.38	10,638	5	10	0	15	1.89	3.79	0.00	5.68
334.04	0.74	U-3-R	JCT U.S.34 SH 34 E AND W (EISENHOWER BLVD)	0.28	13,359	8	3	0	11	2.21	0.83	0.00	3.04
334.30	0.25	U-4-R	JCT SH 287 W (17TH ST) (BEGIN 1-WAY	0.72	15,078	2	2	0	4	1.45	1.45	0.00	2.90
334.43	0.12	U-4-R	RD E (20TH ST)	0.77	29,457	0	1	0	1	0.00	0.77	0.00	0.77
334.80	0.36	U-4-R	RD W (25TH ST)	0.25	30,053	5	5	0	10	1.26	1.26	0.00	2.53
334.87	0.06	U-4-R	RD N (LINCOLN AVE)	1.49	30,500	1	1	0	2	1.49	1.49	0.00	2.99
334.97	0.09	U-4-R	RD N (LINDEN CT)	1.00	30,500	1	0	0	1	1.00	0.00	0.00	1.00
335.10	0.12	U-4-R	RD E AND W (29TH ST)	0.75	30,500	1	1	0	2	0.75	0.75	0.00	1.49
335.22	0.11	U-4-R	RD N AND S (GARFIELD AVE)	0.81	30,500	7	7	0	14	5.70	5.70	0.00	11.40
335.74	0.51	U-4-R	RD E AND W (37TH ST)	0.18	30,500	13	6	0	19	2.29	1.06	0.00	3.34
335.99	0.27	U-4-R	MILEPOST 336	0.37	27,400	3	7	0	10	1.12	2.60	0.00	3.72
336.65	0.65	U-4-R	LEAVE LOVELAND CITY LIMITS	0.15	27,400	4	3	0	7	0.61	0.46	0.00	1.07
337.14	0.50	U-4-R	RD E AND W (57TH ST)(CO RD 28)	0.20	27,400	8	3	0	11	1.59	0.59	0.00	2.18
337.48	0.35	U-4-R	LEAVE LOVELAND CITY LIMITS	0.28	27,400	12	4	0	16	3.43	1.14	0.00	4.57
339.03	1.62	U-4-R	ENTER FORT COLLINS URBAN LIMIT	0.06	27,400	5	4	0	9	0.31	0.25	0.00	0.55
339.90	0.84	U-4-R	LEAVE FORT COLLINS CITY LIMITS	0.12	27,311	16	6	0	22	1.91	0.72	0.00	2.63
340.17	0.26	U-4-R	RD E AND W (TRILBY RD)(CO RD 34) (TRILBY	0.38	27,300	7	0	0	7	2.73	0.00	0.00	2.73
341.73	1.56	U-4-R	RD E (FAIRWAY LN)	0.06	27,525	38	19	0	57	2.42	1.21	0.00	3.63
342.16	0.41	U-4-R	JCT SH 68 E RD W (HARMONY RD)	0.20	32,900	7	3	0	10	1.40	0.60	0.00	2.01
342.52	0.34	U-6-R	RD E AND W (TROUTMAN PKWY)	0.22	36,500	20	9	0	29	4.38	1.97	0.00	6.35
343.18	0.65	U-6-R	RD E AND W (HORSETOOTH RD)	0.10	40,149	43	18	0	61	4.51	1.89	0.00	6.40
344.18	0.99	U-6-R	RD E AND W (DRAKE RD)	0.06	42,900	109	43	0	152	7.03	2.77	0.00	9.80
345.20	1.01	U-6-R	RD E AND W (PROSPECT ST)	0.07	41,406	103	34	1	138	6.74	2.22	6.54	9.02
345.48	0.27	U-6-R	RD E AND W (PITKIN ST)	0.25	40,010	32	8	0	40	8.09	2.02	0.00	10.12
345.97	0.48	U-6-R	END HPMS SAMPLE 069-0097-287	0.15	37,892	28	8	0	36	4.21	1.20	0.00	5.41
346.21	0.23	U-4-R	RD E AND W (MULBERRY ST)	0.42	28,466	27	9	0	36	11.27	3.76	0.00	15.02
346.86	0.64	U-4-R	JCT SH 14 SE (JEFFERSON ST) RD W (MAPLE	0.19	22,098	92	16	0	108	17.72	3.08	0.00	20.80
347.71	0.84	U-4-R	RD E (CONIFER ST)	0.15	22,169	21	14	0	35	3.09	2.06	0.00	5.15
348.25	0.53	U-4-R	RD E AND W (WILLOX LN)	0.29	18,000	8	6	0	14	2.29	1.72	0.00	4.01
348.44	0.18	U-4-R	EATON DITCH STR B-16-W	0.72	21,000	10	5	0	15	7.23	3.61	0.00	10.84
348.53	0.08	U-4-R	JCT SH 1 NE (TO WELLINGTON)	1.63	21,000	2	0	0	2	3.29	0.00	0.00	3.29
350.18	1.85	U-4-R	RAMP OFF	0.11	13,405	19	8	0	27	2.09	0.88	0.00	2.97
350.74	0.55	U-2-R	RAMP ON	0.58	8,533	3	0	0	3	1.75	0.00	0.00	1.75



**Colorado Department of Transportation  
Accident and Rates Book for 2004**

<b>SH287C</b>													
MP	Section Length	Func Class	Section Description	MVMT	AADT	** PDO	Accidents			Accident Rates *			
							Injury	Fatal	Total	** PDO	Injury	Fatal	Total
350.75		U-2-R	RAMP ON										
352.13	1.56	U-2-R	LARIMER COUNTY CANAL STR B-16-FX	0.31	5,700	0	1	0	1	0.00	0.31	0.00	0.31
354.39	2.40	R-3-R	CHANGE WIDTH	0.15	7,431	4	0	0	4	0.61	0.00	0.00	0.61
354.86	0.46	R-4-R	RD N AND S (CO RD 56) DITCH STR B-16-FZ	0.78	7,600	2	1	1	4	1.56	0.78	78.15	3.13
355.85	1.39	R-4-R	JCT SH 14 W (TEDS PLACE)	0.32	6,225	2	1	0	3	0.63	0.32	0.00	0.95
367.00	10.95	R-4-R	MILEPOST 367	0.05	5,268	14	4	2	20	0.66	0.19	9.47	0.95
380.85	14.14	R-2-R	RD NE (CO RD 43F)	0.05	3,677	16	8	1	25	0.84	0.42	5.25	1.31
385.22	4.27	R-3-M	COLORADO-WYOMING STATE LINE END SH AND	0.17	3,700	4	2	1	7	0.69	0.35	17.29	1.21
Totals:	102.93					1,920	754	13	2,687	2.67	1.05	1.81	3.73

<b>SH287Z</b>													
MP	Section Length	Func Class	Section Description	MVMT	AADT	** PDO	Accidents			Accident Rates *			
							Injury	Fatal	Total	** PDO	Injury	Fatal	Total
0.00		U-2-R	MILEPOST 0 JCT 287 N AND S (LINCOLN AVE,END										
0.29	0.29	U-2-R	JCT SH 34 E AND W (EISENHOWER BLVD)	0.70	13,500	3	0	0	3	2.09	0.00	0.00	2.09
1.05	0.75	U-3-R	RD E AND W (5TH ST)	0.30	12,135	3	3	0	6	0.90	0.90	0.00	1.80
1.76	0.70	U-3-R	JCT SH AND US 287 S AND N (LINCOLN AVE)	0.39	10,026	7	3	0	10	2.73	1.17	0.00	3.90
Totals:	1.74					13	6	0	19	1.77	0.82	0.00	2.59

<b>SH291A</b>													
MP	Section Length	Func Class	Section Description	MVMT	AADT	** PDO	Accidents			Accident Rates *			
							Injury	Fatal	Total	** PDO	Injury	Fatal	Total
0.00		R-2-M	JCT U.S.50 SH 50 SE AND W BEGIN SH 291										
0.28	0.06	R-2-M	ENTER SALIDA CITY LIMITS	10.59	4,300	2	0	0	2	20.83	0.00	0.00	20.83
1.36	1.04	R-2-M	RD SW (J ST)	0.56	4,656	4	3	0	7	2.27	1.70	0.00	3.97
1.74	0.37	R-2-M	RD SE	1.45	5,100	1	1	0	2	1.45	1.45	0.00	2.90
2.97	1.21	R-2-M	RD W (CO RD 151)	0.48	4,682	1	1	0	2	0.48	0.48	0.00	0.96
6.19	3.22	R-2-M	RD W AND NE (CO RD 190)	0.24	3,500	4	2	0	6	0.97	0.48	0.00	1.45
9.14	2.80	R-2-M	JCT U.S.285 SH 285 N AND S END SH 291	0.31	3,100	1	1	0	2	0.31	0.31	0.00	0.63
Totals:	8.70					13	8	0	21	1.09	0.67	0.00	1.76



**Colorado Department of Transportation  
Accident and Rates Book for 2004**

**SH300A**

Section MP	Func Length	Class	Section Description	MVMT	AADT	** PDO	Accidents			Accident Rates *				
							Injury	Fatal	Total	** PDO	Injury	Fatal	Total	
0.00		R-2-M	JCT U.S.24 SH 24 N AND S (MALTA) BEGIN SH 300											
0.79	0.79	R-2-M	RD S (HALFMOON RD)(CO RD 11)	3.16	1,095	1	0	0	1	3.17	0.00	0.00	3.17	
3.36	2.45	R-2-M	RD E END SH 300	12.39	90	0	0	0	0	0.00	0.00	0.00	0.00	
Totals:		3.24				1	0	0	1	2.52	0.00	0.00	2.52	

**SH317A**

Section MP	Func Length	Class	Section Description	MVMT	AADT	** PDO	Accidents			Accident Rates *				
							Injury	Fatal	Total	** PDO	Injury	Fatal	Total	
0.00		R-2-M	JCT SH 13 N AND S (HAMILTON) BEGIN SH 317											
10.88	9.71	R-2-M	MOFFAT-ROUTT COUNTY LINE	2.56	110	0	1	0	1	0.00	2.56	0.00	2.56	
12.24	1.56	R-2-M	RD S (PAGODA) END SH 317	15.92	110	1	0	0	1	15.92	0.00	0.00	15.92	
Totals:		11.27				1	1	0	2	2.20	2.20	0.00	4.41	

**SH318A**

Section MP	Func Length	Class	Section Description	MVMT	AADT	** PDO	Accidents			Accident Rates *				
							Injury	Fatal	Total	** PDO	Injury	Fatal	Total	
0.00		R-2-M	UTAH-COLORADO STATE LINE BEGIN SH 318											
10.99	10.93	R-2-M	MILEPOST 11	1.25	200	0	0	0	0	0.00	0.00	0.00	0.00	
30.55	19.40	R-2-M	RD SW (CO RD 12)	0.70	200	2	0	0	2	1.41	0.00	0.00	1.41	
43.09	12.55	R-2-M	RD N (CO RD 67)	1.09	200	3	0	0	3	3.27	0.00	0.00	3.27	
49.99	6.86	R-2-R	MILEPOST 50	1.99	200	3	0	0	3	5.98	0.00	0.00	5.98	
52.99	2.99	R-2-R	MILEPOST 53	4.57	200	1	0	0	1	4.58	0.00	0.00	4.58	
54.30	1.29	R-2-R	RD N AND S (TO SUNBEAM)	10.59	200	0	0	0	0	0.00	0.00	0.00	0.00	
60.70	6.39	R-2-R	JCT U.S.40 SH 40 E AND W END SH 318	1.43	300	2	0	0	2	2.85	0.00	0.00	2.85	
Totals:		60.41				11	0	0	11	2.36	0.00	0.00	2.36	



## Colorado Department of Transportation Accident and Rates Book for 2004

### SH325A

Section MP	Func Length	Class	Section Description	MVMT	AADT	** PDO	Accidents			Accident Rates *				
							Injury	Fatal	Total	** PDO	Injury	Fatal	Total	
0.00		R-2-M	JCT SH 13 N AND S BEGIN SH 325 MILEPOST 0											
4.07	4.03	R-2-M	RD NW (CO RD 217)	0.62	1,100	3	1	0	4	1.85	0.62	0.00	2.47	
6.08	1.99	R-2-M	RD W (CO RD 485)	2.46	559	1	0	0	1	2.46	0.00	0.00	2.46	
11.40	5.30	R-2-M	RD N (CO RD 217)(TO RIFLE MOUNTAIN PARK)	2.20	234	3	1	0	4	6.61	2.20	0.00	8.81	
Totals:							7	2	0	9	2.82	0.81	0.00	3.62

### SH330A

Section MP	Func Length	Class	Section Description	MVMT	AADT	** PDO	Accidents			Accident Rates *				
							Injury	Fatal	Total	** PDO	Injury	Fatal	Total	
0.00		R-2-M	JCT SH 65 N AND S BEGIN SH 330 MILEPOST 0											
10.40	10.24	R-2-M	RD S (CO RD 57.35) (PLATEAU CITY)	0.15	1,774	5	5	0	10	0.75	0.75	0.00	1.50	
11.19	0.87	R-2-M	ENTER COLLBRAN CITY LIMIT	1.57	2,000	0	0	0	0	0.00	0.00	0.00	0.00	
11.40	0.20	R-2-M	RD S (GROVE CREEK RD) RD E (HIGH ST) END SH	6.83	2,000	1	0	0	1	6.97	0.00	0.00	6.97	
Totals:							6	5	0	11	0.81	0.67	0.00	1.48

### SH340A

Section MP	Func Length	Class	Section Description	MVMT	AADT	** PDO	Accidents			Accident Rates *			
							Injury	Fatal	Total	** PDO	Injury	Fatal	Total
0.00		R-4-R	JCT U.S.6 SH 6 NW AND SE IN FRUITA CITY LIMIT										
0.23	0.23	R-4-R	RD N (CHERRY ST) RD E (ASPEN ST)	2.10	5,648	2	2	0	4	4.21	4.21	0.00	8.41
0.50	0.26	R-2-R	I-70 INTERCHANGE (FRUITA) SH 70 E AND W	1.13	9,300	6	0	0	6	6.83	0.00	0.00	6.83
0.59	0.08	R-2-R	RD E (I-70 FRONTAGE RD)	3.38	10,100	0	0	0	0	0.00	0.00	0.00	0.00
1.29	0.68	R-2-R	LEAVE FRUITA CITY LIMIT	0.40	10,100	0	1	0	1	0.00	0.40	0.00	0.40
2.84	1.32	R-2-R	RAMP OFF	0.20	10,100	0	0	0	0	0.00	0.00	0.00	0.00
6.91	3.97	R-2-R	RD W (CO RD F.25)	0.27	2,537	2	0	0	2	0.54	0.00	0.00	0.54
7.21	0.28	U-2-R	RD N (CO RD 20.50)	3.05	3,200	0	0	0	0	0.00	0.00	0.00	0.00
7.84	0.62	U-2-R	RD N (PANORAMA DR)(CO RD 21.00)	0.70	6,261	2	2	0	4	1.41	1.41	0.00	2.82
8.12	0.28	U-2-R	BUFFALO CANYON CREEK STR H-02-BW	1.12	8,685	4	1	0	5	4.49	1.12	0.00	5.62
9.25	1.08	U-2-R	RD S (BLEVINS RD)(CO RD 22.34)	0.21	12,238	4	2	0	6	0.83	0.41	0.00	1.24
9.51	0.25	U-2-R	RAMP OFF	0.87	12,600	9	6	0	15	7.81	5.20	0.00	13.01
10.07	0.51	U-2-R	RD N AND S (CO RD 23.00)	0.43	12,600	2	0	0	2	0.86	0.00	0.00	0.86
11.52	1.42	U-2-R	RAMP OFF	0.15	12,600	8	1	0	9	1.22	0.15	0.00	1.37
12.10	0.56	U-4-R	RD N (MAYFIELD DR E)(CO RD 24.85)	0.34	14,486	2	7	0	9	0.68	2.37	0.00	3.05



**Colorado Department of Transportation  
Accident and Rates Book for 2004**

<b>SH340A</b>													
Section MP	Func Length	Class	Section Description	MVMT	AADT	** PDO	Accidents			Accident Rates *			
							Injury	Fatal	Total	** PDO	Injury	Fatal	Total
12.11		U-4-R	RD N (MAYFIELD DR E)(CO RD 24.85)										
12.39	0.28	U-4-R	RAMP OFF	0.67	14,500	1	0	0	1	0.68	0.00	0.00	0.68
12.76	0.36	U-4-R	RAMPS OFF	0.32	23,674	5	7	0	12	1.61	2.25	0.00	3.86
13.34	0.55	U-4-R	JCT I-70 GRAND JUNCTION BUSINESS LOOP SH	0.21	23,700	7	4	0	11	1.48	0.84	0.00	2.32
Totals:	12.73					54	33	0	87	1.27	0.77	0.00	2.04

<b>SH347A</b>													
Section MP	Func Length	Class	Section Description	MVMT	AADT	** PDO	Accidents			Accident Rates *			
							Injury	Fatal	Total	** PDO	Injury	Fatal	Total
0.00		R-2-M	JCT U.S.50 SH 50 E AND W BEGIN SH 347										
1.81	1.79	R-2-M	RD E AND W (CO RD L73)	1.57	970	0	1	0	1	0.00	1.57	0.00	1.57
5.25	3.37	R-2-M		1.13	720	0	1	0	1	0.00	1.13	0.00	1.13
Totals:	5.16					0	2	0	2	0.00	1.31	0.00	1.31

<b>SH348A</b>													
Section MP	Func Length	Class	Section Description	MVMT	AADT	** PDO	Accidents			Accident Rates *			
							Injury	Fatal	Total	** PDO	Injury	Fatal	Total
0.00		R-2-R	JCT U.S.50 SH 50 N AND S (MAIN ST) IN DELTA										
0.28	0.28	R-2-R	RD N (SILVER ST) RD W (SIXTH ST)	3.90	2,500	1	0	0	1	3.90	0.00	0.00	3.90
0.69	0.40	R-2-R	LEAVE SMALL URBAN AREA LEAVE DELTA CITY	2.73	2,500	1	0	0	1	2.73	0.00	0.00	2.73
0.71	0.01	R-2-R	CHANGE WIDTH	109.29	2,500	0	0	0	0	0.00	0.00	0.00	0.00
1.33	0.61	R-2-R	RD W (CO RD F.00)	1.79	2,500	0	0	0	0	0.00	0.00	0.00	0.00
3.24	2.00	R-2-R	RD E (CO RD D.00)	1.14	1,202	1	0	0	1	1.14	0.00	0.00	1.14
6.00	2.72	R-2-R	MILEPOST 6	1.84	547	0	0	0	0	0.00	0.00	0.00	0.00
9.33	3.27	R-2-R	RD S (CO RD 53.00)	2.14	390	0	1	0	1	0.00	2.14	0.00	2.14
11.38	2.03	R-2-R	RD N (CO RD 55.00) RD E (DALIA RD)(CO RD E)	3.85	350	0	2	0	2	0.00	7.69	0.00	7.69
12.91	1.51	R-2-R	RD S (CO RD 55.50)	2.55	710	1	0	0	1	2.54	0.00	0.00	2.54
15.64	2.71	R-2-R	RD N AND S (CO RD 58.25)	0.57	1,777	3	0	0	3	1.71	0.00	0.00	1.71
15.99	0.34	R-2-R	MILEPOST 16	2.98	2,700	1	0	0	1	2.98	0.00	0.00	2.98
16.10	0.10	R-2-R	RD S (COFFMAN RD)	10.12	2,700	0	0	0	0	0.00	0.00	0.00	0.00
16.82	0.71	R-2-R	JCT U.S.50 OLATHE BUSINESS LOOP SH 50 NW	1.00	3,850	0	0	0	0	0.00	0.00	0.00	0.00
16.87	0.04	R-2-R	LEAVE OLATHE CITY LIMIT	16.26	4,200	0	0	0	0	0.00	0.00	0.00	0.00
17.06	0.18	R-2-R	JCT U.S.50 SH 50 AND US 50 SE AND NW END SH	3.61	4,200	0	0	0	0	0.00	0.00	0.00	0.00





**Colorado Department of Transportation  
Accident and Rates Book for 2004**

Totals: 16.91 8 3 0 11 1.10 0.41 0.00 1.51

**SH350A**

Section MP	Func Length	Class	Section Description	MVMT	AADT	** PDO	Accidents			Accident Rates *				
							Injury	Fatal	Total	** PDO	Injury	Fatal	Total	
0.00		R-2-F	JCT U.S.160 SH 160 E AND SW (BESHOAR JCT)											
4.99	4.87	R-2-F	MILEPOST 5	0.46	1,208	4	0	0	4	1.86	0.00	0.00	1.86	
13.94	8.94	R-2-F	RD W (CO RD 99) RD E (CO RD 52.4) (MODEL)	0.28	1,100	1	0	1	2	0.28	0.00	27.79	0.56	
37.11	23.19	R-2-F	RD W (CO RD 88) (DELHI)	0.11	1,100	5	1	0	6	0.54	0.11	0.00	0.64	
37.35	0.23	R-2-F	LAS ANIMAS-OTERO COUNTY LINE ENTER	10.80	1,100	0	0	0	0	0.00	0.00	0.00	0.00	
59.40	21.92	R-2-F	JCT SH 71 N LEAVE COMANCHE NATIONAL	0.12	1,002	3	0	0	3	0.37	0.00	0.00	0.37	
67.93	8.51	R-2-F	DRAW STR M-22-W	1.34	240	1	1	0	2	1.34	1.34	0.00	2.68	
72.30	4.33	R-2-F	RD E (SIXTH ST) ENTER LA JUNTA CITY LIMITS	1.28	493	0	0	1	1	0.00	0.00	128.05	1.28	
72.57	0.26	R-2-R	RD N AND S (GRANT AVE)	7.57	1,388	1	0	0	1	7.57	0.00	0.00	7.57	
72.76	0.18	R-2-R	RD S (BARNES AVE) RD E (FIFTH ST)	7.74	1,961	1	2	0	3	7.74	15.48	0.00	23.22	
72.96	0.19	R-2-R	RD SW (BELMONT AVE)	14.72	977	0	2	0	2	0.00	29.44	0.00	29.44	
73.00	0.03	R-2-R	JCT U.S.50 SH 50 E AND SW END SH AND US 350	65.05	1,400	1	0	0	1	65.05	0.00	0.00	65.05	
Totals:						72.65	17	6	2	25	0.68	0.24	7.97	1.00

**SH368A**

Section MP	Func Length	Class	Section Description	MVMT	AADT	** PDO	Accidents			Accident Rates *				
							Injury	Fatal	Total	** PDO	Injury	Fatal	Total	
0.00		R-2-R	JCT SH 370 E AND W RD N BEGIN SH 368											
2.00	2.00	R-2-R	MILEPOST 2	5.46	250	0	0	0	0	0.00	0.00	0.00	0.00	
5.01	2.98	R-2-R	RD N (CO RD S100) RD E (CO RD 13S) BEGIN	3.67	250	0	0	0	0	0.00	0.00	0.00	0.00	
5.52	0.50	R-2-R	BEGIN ALAMOSA COUNTY CHARGEABLE	6.01	909	0	0	0	0	0.00	0.00	0.00	0.00	
6.01	0.49	R-2-R	JCT SH 371 S RD W (CO RD 52)	6.13	910	0	0	0	0	0.00	0.00	0.00	0.00	
12.33	6.32	R-2-R	JCT U.S.285 SH 285 NE AND SW END SH 368	1.60	270	0	0	0	0	0.00	0.00	0.00	0.00	
Totals:						12.29	0	0	0	0	0.00	0.00	0.00	0.00



**Colorado Department of Transportation  
Accident and Rates Book for 2004**

<b>SH370A</b>													
Section MP	Func Length	Class	Section Description	MVMT	AADT	** PDO	Accidents			Accident Rates *			
							Injury	Fatal	Total	** PDO	Injury	Fatal	Total
0.00		R-2-R	JCT SH 15 N AND S RD W BEGIN SH 370										
3.99	3.97	R-2-R	JCT SH 368 S RD N (CO RD 4E)	1.60	431	0	0	0	0	0.00	0.00	0.00	0.00
5.97	1.97	R-2-R	RD N (CO RD S100) RD S (CO RD 6E) RIO	2.07	670	0	0	0	0	0.00	0.00	0.00	0.00
14.12	8.17	R-2-R	JCT U.S.285 SH 285 NE AND SW END SH 370	0.62	540	2	1	0	3	1.24	0.62	0.00	1.86
Totals:	14.11					2	1	0	3	0.73	0.37	0.00	1.10

<b>SH371A</b>													
Section MP	Func Length	Class	Section Description	MVMT	AADT	** PDO	Accidents			Accident Rates *			
							Injury	Fatal	Total	** PDO	Injury	Fatal	Total
0.00		R-2-R	JCT SH 15 E AND W BEGIN SH 371 MILEPOST 0										
3.02	3.04	R-2-R	RD E AND W (CO RD 48)	0.96	940	1	0	0	1	0.96	0.00	0.00	0.96
5.56	2.51	R-2-R	BEGIN ALAMOSA COUNTY CHARGEABLE	1.16	940	1	1	0	2	1.16	1.16	0.00	2.32
6.07	0.50	R-2-R	JCT SH 368 E AND N RD W ON	5.81	940	0	0	0	0	0.00	0.00	0.00	0.00
Totals:	6.05					2	1	0	3	0.96	0.48	0.00	1.44

<b>SH385A</b>													
Section MP	Func Length	Class	Section Description	MVMT	AADT	** PDO	Accidents			Accident Rates *			
							Injury	Fatal	Total	** PDO	Injury	Fatal	Total
95.00		R-2-F	JCT U.S.50 SH 50 E AND W RD S (MAIN ST) IN										
95.41	0.45	R-2-F	RD E (WALNUT ST)	4.34	1,400	0	0	0	0	0.00	0.00	0.00	0.00
95.63	0.21	R-2-F	RD W (CO RD GG)	9.29	1,400	0	0	0	0	0.00	0.00	0.00	0.00
98.62	2.97	R-2-F	JCT SH 196 W RD E (CO RD KK)	0.66	1,400	0	0	0	0	0.00	0.00	0.00	0.00
99.11	0.47	R-2-F	AT&SF RRX 003-797R	7.55	770	0	0	0	0	0.00	0.00	0.00	0.00
102.63	3.47	R-2-F	RD W (CO RD PP)	1.67	472	2	0	0	2	3.34	0.00	0.00	3.34
109.23	6.60	R-2-F	RD W (PROWERS CO RD WW) PROWERS-KIOWA	0.88	470	0	0	0	0	0.00	0.00	0.00	0.00
122.88	13.56	R-2-F	JCT SH 96 E AND W END SH AND US 385 BEGIN	0.43	470	3	0	0	3	1.29	0.00	0.00	1.29
Totals:	27.73					5	0	0	5	0.83	0.00	0.00	0.83



**Colorado Department of Transportation  
Accident and Rates Book for 2004**

<b>SH385B</b>													
Section MP	Func Length	Class	Section Description	MVMT	AADT	** PDO	Accidents			Accident Rates *			
							Injury	Fatal	Total	** PDO	Injury	Fatal	Total
123.68		R-2-F	JCT SH 96 E AND W IN SHERIDAN LAKE CITY										
124.20	0.53	R-2-F	RD S (A AVE) LEAVE SHERIDAN LAKE CITY LIMIT	11.99	430	0	0	0	0	0.00	0.00	0.00	0.00
135.40	11.17	R-2-F	RD N (CO RD BB) KIOWA-CHEYENNE COUNTY	0.57	430	0	0	0	0	0.00	0.00	0.00	0.00
149.70	14.34	R-2-F	JCT U.S.40 SH 40 E AND W END SH AND US 385	0.31	617	3	1	0	4	0.93	0.31	0.00	1.24
Totals:	26.04					3	1	0	4	0.59	0.20	0.00	0.79

<b>SH385C</b>													
Section MP	Func Length	Class	Section Description	MVMT	AADT	** PDO	Accidents			Accident Rates *			
							Injury	Fatal	Total	** PDO	Injury	Fatal	Total
150.25		R-2-F	JCT U.S.40 SH 40 E AND W IN CHEYENNE WELLS										
150.34	0.10	R-2-F	RD N (E 5TH ST N)	15.18	1,800	0	0	0	0	0.00	0.00	0.00	0.00
150.84	0.49	R-2-F	RD NE AND SW (N 1ST ST E)	5.43	1,027	0	0	0	0	0.00	0.00	0.00	0.00
151.14	0.22	R-2-F	RD W (N 5TH ST W)	10.35	1,200	0	0	0	0	0.00	0.00	0.00	0.00
170.28	19.12	R-2-F	RD E AND W (KIT CARSON CO RD A)	0.33	437	2	2	0	4	0.65	0.65	0.00	1.31
186.88	16.47	R-2-F	RD E AND W (CO RD U)	0.27	614	6	1	0	7	1.62	0.27	0.00	1.89
187.40	0.52	R-2-F	I-70 INTERCHANGE (BURLINGTON) SH 70 E AND W	3.50	1,500	0	0	0	0	0.00	0.00	0.00	0.00
187.53	0.05	R-2-F	ENTER BURLINGTON CITY LIMITS	12.58	4,345	0	0	0	0	0.00	0.00	0.00	0.00
187.88	0.39	R-2-F	JCT U.S.24 SH 24 W RD N (LINCOLN ST)	1.59	4,400	9	1	0	10	14.18	1.58	0.00	15.76
188.58	0.71	R-4-F	RD N (12TH ST)	0.63	6,147	2	1	0	3	1.26	0.63	0.00	1.89
188.84	0.26	R-4-F	JCT I-70 BURLINGTON BUSINESS SPUR SH 70 E	1.88	5,600	2	0	0	2	3.80	0.00	0.00	3.80
189.25	0.41	R-2-F	RD E AND W (WEBSTER AVE)	3.25	2,053	0	0	0	0	0.00	0.00	0.00	0.00
189.34	0.09	R-2-F	RD E (MARBLE ST) LEAVE BURLINGTON CITY	15.98	1,900	0	0	0	0	0.00	0.00	0.00	0.00
200.69	11.41	R-2-F	RD W (CO RD HH)	0.18	1,297	2	0	0	2	0.37	0.00	0.00	0.37
207.50	6.84	R-2-F	RD E (YUMA CO RD 0) KIT CARSON-YUMA	0.33	1,200	0	0	0	0	0.00	0.00	0.00	0.00
216.86	9.21	R-2-F	JCT U.S.36 SH 36 SW END SH AND US 385	0.25	1,200	5	1	0	6	1.24	0.25	0.00	1.48
Totals:	66.29					28	6	0	34	1.21	0.26	0.00	1.47



## Colorado Department of Transportation Accident and Rates Book for 2004

<b>SH385D</b>													
Section MP	Func Length Class	Section Description	MVMT	AADT	** PDO	Accidents			Accident Rates *				
						Injury	Fatal	Total	** PDO	Injury	Fatal	Total	
219.45	R-2-F	JCT U.S.36 SH036D E BEGIN SH385D											
231.72	12.35 R-2-F	RD E (CO RD 24)	0.36	620	5	1	0	6	1.78	0.36	0.00	2.14	
238.29	6.57 R-2-F	RD S (CO RD HH)	0.67	620	0	0	0	0	0.00	0.00	0.00	0.00	
241.11	2.81 R-2-F	RD E (CO RD 33)	1.57	620	0	0	0	0	0.00	0.00	0.00	0.00	
242.61	1.48 R-2-F	ENTER WRAY CITY LIMITS	1.03	1,799	1	0	0	1	1.03	0.00	0.00	1.03	
242.91	0.29 R-3-F	RD E (10TH ST)	5.23	1,800	1	0	0	1	5.23	0.00	0.00	5.23	
243.06	0.19 R-2-F	RD E AND W (7TH ST)	4.49	3,200	0	0	0	0	0.00	0.00	0.00	0.00	
243.33	0.26 R-2-F	JCT U.S.34 SH 34 E AND W (3RD ST)	3.12	3,363	1	0	0	1	3.12	0.00	0.00	3.12	
243.48	0.14 R-2-F	LEAVE WRAY CITY LIMITS	6.57	2,971	1	0	0	1	6.62	0.00	0.00	6.62	
244.32	0.80 R-3-F	RD SE (CO RD HH.5)	1.71	2,000	0	0	0	0	0.00	0.00	0.00	0.00	
247.06	2.76 R-3-F	RD E AND W (CO RD 39)	0.90	1,101	1	0	1	2	0.90	0.00	90.01	1.80	
259.66	12.57 R-2-F	RD E AND W (CO RD 51)	0.20	1,100	4	1	0	5	0.79	0.20	0.00	0.99	
269.31	9.64 R-2-F	YUMA-PHILLIPS COUNTY LINE	0.26	1,100	0	1	0	1	0.00	0.26	0.00	0.26	
275.45	6.13 R-2-F	RD E AND W (CO RD 14)	0.41	1,100	0	0	0	0	0.00	0.00	0.00	0.00	
278.54	3.13 R-2-F	ENTER HOLYOKE CITY LIMITS	0.78	1,117	1	2	0	3	0.78	1.56	0.00	2.34	
278.80	0.25 R-3-F	RD W (SCHEUNEMANN ST)	6.83	1,600	0	0	0	0	0.00	0.00	0.00	0.00	
279.01	0.20 R-3-F	RD E AND W (KELLOGG ST)	6.64	2,056	1	0	0	1	6.64	0.00	0.00	6.64	
279.41	0.39 R-4-F	JCT U.S.6 SH 6 E AND W (DENVER ST)	2.25	3,118	4	0	0	4	8.99	0.00	0.00	8.99	
279.60	0.18 R-2-F	BN RRX 057-386K	5.03	3,016	2	0	0	2	10.07	0.00	0.00	10.07	
279.88	0.27 R-2-F	JCT SH 23 E RD W (HOWITT ST)(OLD SH 176)	5.33	1,900	1	0	0	1	5.37	0.00	0.00	5.37	
280.18	0.24 R-2-F	LEAVE HOLYOKE CITY LIMITS	13.19	863	0	0	0	0	0.00	0.00	0.00	0.00	
285.37	5.20 R-2-F	RD E AND W (CO RD 34)	0.62	850	0	0	0	0	0.00	0.00	0.00	0.00	
290.89	5.51 R-2-F	RD W (SEDGWICK CO RD 2) PHILLIPS-SEDGWICK	0.86	574	0	0	0	0	0.00	0.00	0.00	0.00	
294.96	4.06 R-2-F	RD S (CO RD 45)	1.72	391	1	0	0	1	1.72	0.00	0.00	1.72	
305.70	10.85 R-2-F	RD E (CO RD 26)	0.49	510	3	2	0	5	1.48	0.99	0.00	2.47	
309.13	3.28 R-2-F	I-76 INTERCHANGE (JULESBURG) SH 76 NE AND	0.46	1,799	0	0	0	0	0.00	0.00	0.00	0.00	
310.32	1.26 R-2-F	RD E AND W (CO RD 34) ENTER JULESBURG CITY	0.89	2,429	1	0	0	1	0.89	0.00	0.00	0.89	
310.65	0.32 R-2-F	U.S.138 INTERCHANGE (JULESBURG) SH 138 NE	5.69	1,500	0	0	0	0	0.00	0.00	0.00	0.00	
<b>Totals:</b>	<b>91.13</b>				<b>28</b>	<b>7</b>	<b>1</b>	<b>36</b>	<b>0.90</b>	<b>0.22</b>	<b>3.20</b>	<b>1.15</b>	



**Colorado Department of Transportation  
Accident and Rates Book for 2004**

**SH385E**

MP	Section Length	Func Class	Section Description	MVMT	AADT	** PDO	Accidents			Accident Rates *				
							Injury	Fatal	Total	** PDO	Injury	Fatal	Total	
313.85		R-2-R	JCT U.S.138 SH 138 NE AND SW BEGIN SH AND											
317.63	3.97	R-2-R	RD W (CO RD 36.3) COLORADO-NEBRASKA STATE	1.43	480	0	0	0	0	0.00	0.00	0.00	0.00	
Totals:		3.97				0	0	0	0	0.00	0.00	0.00	0.00	

**SH389A**

MP	Section Length	Func Class	Section Description	MVMT	AADT	** PDO	Accidents			Accident Rates *				
							Injury	Fatal	Total	** PDO	Injury	Fatal	Total	
0.00		R-2-R	NEW MEXICO-COLORADO STATE LINE BEGIN SH											
1.23	1.23	R-2-R	ENTER BRANSON CITY LIMIT	12.34	180	0	0	0	0	0.00	0.00	0.00	0.00	
2.18	0.94	R-2-R	LEAVE BRANSON CITY LIMIT	16.15	180	0	0	0	0	0.00	0.00	0.00	0.00	
12.80	10.45	R-2-R	JCT U.S.160 SH 160 E AND W END SH 389	1.45	180	0	0	0	0	0.00	0.00	0.00	0.00	
Totals:		12.62				0	0	0	0	0.00	0.00	0.00	0.00	

**SH391A**

MP	Section Length	Func Class	Section Description	MVMT	AADT	** PDO	Accidents			Accident Rates *				
							Injury	Fatal	Total	** PDO	Injury	Fatal	Total	
0.00		U-4-R	U.S.285 INTERCHANGE (KIPLING ST) SH 285 E											
0.17	0.17	U-4-R	RD E AND W (GIRTON DR)	0.39	41,700	35	13	0	48	13.57	5.04	0.00	18.61	
0.51	0.33	U-4-R	RD E AND W (DARTMOUTH PL)	0.21	38,818	20	1	0	21	4.27	0.21	0.00	4.48	
0.97	0.45	U-4-R	JCT SH 8 RD NE AND SW (OLD MORRISON RD)	0.16	38,800	18	6	0	24	2.83	0.94	0.00	3.77	
2.07	1.09	U-4-R	RD E AND W (JEWELL AVE)	0.07	36,809	14	8	0	22	0.96	0.55	0.00	1.50	
2.69	0.61	U-4-R	RD E AND W (FLORIDA AVE)	0.12	38,387	13	5	0	18	1.52	0.58	0.00	2.10	
3.20	0.50	U-4-R	RD E AND W (MISSISSIPPI AVE)	0.14	38,400	19	8	0	27	2.70	1.14	0.00	3.84	
4.23	1.02	U-4-R	JCT SH 26 W RD E (ALAMEDA AVE) RD W	0.06	42,380	30	9	0	39	1.90	0.57	0.00	2.47	
4.48	0.24	U-4-R	RD NW (ENTRANCE TO FEDERAL CENTER)	0.24	46,548	27	6	0	33	6.60	1.47	0.00	8.07	
5.23	0.74	U-4-R	U.S.6 INTERCHANGE (KIPLING ST) SH 6 E AND W	0.08	46,600	12	5	0	17	0.95	0.40	0.00	1.35	
5.58	0.34	U-4-R	RD W (8TH PL)	0.21	38,600	29	6	0	35	6.06	1.25	0.00	7.31	
6.26	0.67	U-4-R	JCT U.S.40 SH 40 E AND W (W COLFAX AVE)	0.11	35,624	26	3	0	29	2.98	0.34	0.00	3.32	
7.61	1.25	U-4-R	RD W (29TH AVE) CL SPLIT	0.06	38,602	52	18	0	70	2.95	1.02	0.00	3.97	
7.86	0.24	U-4-R	RD E AND W (W 32ND AVE) ENTER WHEAT RIDGE	0.28	40,300	6	0	0	6	1.73	0.00	0.00	1.73	
9.08	1.31	U-4-R	RD E AND W (W 44TH AVE)	0.05	40,300	61	19	0	80	3.16	0.98	0.00	4.15	
9.51	0.42	U-4-R	I-70 INTERCHANGE SH 70 E AND W RD N (KIPLING	0.16	40,300	54	22	0	76	8.72	3.55	0.00	12.27	
Totals:		9.38				416	129	0	545	3.04	0.94	0.00	3.99	



## Colorado Department of Transportation Accident and Rates Book for 2004

### SH392A

Section MP	Func Length	Class	Section Description	MVMT	AADT	** PDO	Accidents			Accident Rates *			
							Injury	Fatal	Total	** PDO	Injury	Fatal	Total
0.00		U-2-R	I-25 INTERCHANGE (WINDSOR) SH 25 N AND S CO										
2.52	2.52	U-2-R	RD N AND S (WELD CO RD 13) LARIMER-WELD	0.06	18,200	30	5	0	35	1.79	0.30	0.00	2.09
3.54	1.01	R-2-R	ENTER WINDSOR CITY LIMITS AND URBAN LIMITS	0.19	14,400	11	2	0	13	2.07	0.38	0.00	2.44
4.46	0.91	R-2-R	JCT SH 257 N (7TH ST) AND E (MAIN ST) RD S (7TH	0.21	14,400	11	2	0	13	2.31	0.42	0.00	2.73
Totals:		4.44				52	9	0	61	1.93	0.33	0.00	2.27

### SH392B

Section MP	Func Length	Class	Section Description	MVMT	AADT	** PDO	Accidents			Accident Rates *			
							Injury	Fatal	Total	** PDO	Injury	Fatal	Total
5.44		R-2-R	LEAVE WINDSOR CITY LIMIT										
9.25	3.81	R-2-R	RD S (CO RD 27)	0.10	7,500	4	3	0	7	0.38	0.29	0.00	0.67
15.39	6.10	U-2-R	JCT U.S.85 SH 85 N AND S (LUCERNE)	0.09	5,186	18	10	0	28	1.55	0.86	0.00	2.42
15.55	0.15	R-2-R	RD N AND S (CO RD 39)	4.92	3,700	2	0	0	2	10.05	0.00	0.00	10.05
17.60	2.00	R-2-R	RD N AND S (CO RD 43)	0.37	3,700	5	3	2	10	1.85	1.11	73.88	3.69
19.60	2.00	R-2-R	RD N AND S (CO RD 47)	0.55	2,500	5	2	0	7	2.73	1.09	0.00	3.83
21.58	1.94	R-2-R	RD N AND S (CO RD 51)	0.56	2,500	5	1	0	6	2.81	0.56	0.00	3.37
23.60	2.01	R-2-R	JCT SH 37 S RD N (CO RD 55) END OF ROUTE	1.04	1,302	1	0	0	1	1.04	0.00	0.00	1.04
Totals:		18.01				40	19	2	61	1.36	0.64	6.78	2.07

### SH394A

Section MP	Func Length	Class	Section Description	MVMT	AADT	** PDO	Accidents			Accident Rates *			
							Injury	Fatal	Total	** PDO	Injury	Fatal	Total
0.00		R-2-R	JCT U.S.40 SH 40 W (VICTORY WAY) RD N										
0.11	0.11	R-2-R	JCT U.S.40 SH 40 E (4TH ST)	4.97	5,000	0	0	0	0	0.00	0.00	0.00	0.00
0.23	0.11	R-2-R	D&RGW RRX 253-698G LEAVE CRAIG CITY LIMIT	4.97	5,000	0	2	0	2	0.00	9.94	0.00	9.94
0.48	0.24	R-2-R	RD W (1ST ST)	2.28	5,000	0	0	0	0	0.00	0.00	0.00	0.00
1.36	0.80	R-2-R	RD SW (CO RD 107)	0.90	3,802	1	3	0	4	0.90	2.71	0.00	3.62
3.00	1.63	R-2-R	MILEPOST 3	1.11	1,506	5	0	0	5	5.57	0.00	0.00	5.57
3.92	0.91	R-2-R	RD S (CO RD 33) LEAVE CRAIG URBAN LIMIT	3.65	823	1	0	0	1	3.65	0.00	0.00	3.65
5.99	2.03	R-2-R	MILEPOST 6	5.58	241	0	0	0	0	0.00	0.00	0.00	0.00
9.38	3.36	R-2-R	MOFFAT-ROUTT COUNTY LINE END SH 394	3.39	240	1	0	0	1	3.39	0.00	0.00	3.39
Totals:		9.19				8	5	0	13	2.22	1.39	0.00	3.61



## Colorado Department of Transportation Accident and Rates Book for 2004

### SH402A

Section MP	Func Length	Class	Section Description	MVMT	AADT	** PDO	Accidents			Accident Rates *			
							Injury	Fatal	Total	** PDO	Injury	Fatal	Total
0.00		U-2-R	JCT U.S.287 SH 287 N AND S RD SW (14TH ST SW)										
2.39	2.39	U-2-R	RD NW (CO RD 9E)	0.07	17,300	17	10	0	27	1.12	0.66	0.00	1.78
4.23	1.83	U-2-R	I-25 INTERCHANGE (LOVELAND) SH 25 N AND S	0.13	11,101	6	8	0	14	0.81	1.08	0.00	1.89
Totals:		4.22				23	18	0	41	1.02	0.80	0.00	1.82

### SH470A

Section MP	Func Length	Class	Section Description	MVMT	AADT	** PDO	Accidents			Accident Rates *			
							Injury	Fatal	Total	** PDO	Injury	Fatal	Total
0.00		U-4-R	I-70 INTERCHANGE SH 70 E AND W OVERPASS										
1.83	1.83	U-4-R	SH 26 SEPARATION RD E AND W (ALAMEDA AVE)	0.02	74,900	43	15	0	58	0.86	0.30	0.00	1.16
3.63	1.79	U-4-R	MAJOR STRS (F-16-LB) (F-16-LA) OVERPASS RD E	0.02	74,900	17	12	0	29	0.35	0.24	0.00	0.59
4.24	0.60	U-4-R	MORRISON ROAD INTERCHANGE MORRISON	0.06	74,900	10	4	0	14	0.61	0.24	0.00	0.85
4.51	0.26	U-4-R	UNDERPASS MAJOR STR ( ) RD E (SODA LAKES	0.14	73,000	14	5	0	19	2.02	0.72	0.00	2.74
5.69	1.17	U-4-R	HAMPDEN AVENUE INTERCHANGE SH 285 E AND	0.03	73,000	38	11	0	49	1.22	0.35	0.00	1.57
10.18	4.48	U-4-R	KEN CARYL ROAD INTERCHANGE (C-470) RD E	0.01	48,888	64	16	0	80	0.80	0.20	0.00	1.00
12.44	2.26	U-4-R	KIPLING PARKWAY INTERCHANGE (C-470) RD N	0.03	47,897	25	6	0	31	0.63	0.15	0.00	0.78
13.89	1.44	U-4-R	WADSWORTH BOULEVARD INTERCHANGE	0.03	55,800	22	7	0	29	0.75	0.24	0.00	0.99
15.52	1.65	U-4-R	JEFFERSON-ARAPAHOE COUNTY LINE ENTER	0.03	64,173	22	5	0	27	0.57	0.13	0.00	0.70
15.84	0.31	U-4-R	JEFFERSON-ARAPAHOE COUNTY LINE ENTER	0.12	72,000	2	2	0	4	0.24	0.24	0.00	0.49
16.57	0.72	U-4-R	RAMP OFF	0.05	72,000	4	2	0	6	0.21	0.11	0.00	0.32
17.00	0.42	U-4-R	U.S.85/SANTA FE DRIVE INTERCHANGE (C-470)	0.09	72,000	12	6	1	19	1.09	0.54	9.06	1.72
19.60	2.60	U-4-R	BROADWAY INTERCHANGE (C-470) RD N AND S	0.02	67,005	149	62	0	211	2.34	0.97	0.00	3.31
21.05	1.45	U-4-R	UNIVERSITY BOULEVARD INTERCHANGE (C-470)	0.03	71,600	45	15	1	61	1.19	0.40	2.64	1.61
24.14	3.09	U-4-R	QUEBEC STREET INTERCHANGE (C-470) RD N	0.01	82,169	141	41	0	182	1.52	0.44	0.00	1.96
26.17	2.02	U-4-R	I-25 INTERCHANGE (C-470) SH 25 N AND S E-470	0.01	93,339	78	18	1	97	1.13	0.26	1.45	1.41
Totals:		26.09				686	227	3	916	1.07	0.35	0.47	1.42



## Colorado Department of Transportation Accident and Rates Book for 2004

### SH470E

Section MP	Func Length	Class	Section Description	MVMT	AADT	Accidents			Accident Rates *				
						** PDO	Injury	Fatal	Total	** PDO	Injury	Fatal	Total
0.00		U-4-R	I-25 INTERCHANGE (C-470) JCT SH025A N AND S										
4.37	4.35	U-4-R	ENTER PARKER CITY LIMITS	0.02	35,969	26	10	0	36	0.45	0.17	0.00	0.63
5.17	0.79	U-6-R	JCT SH083A PARKER RD NW AND SE	0.11	30,511	16	5	0	21	1.81	0.57	0.00	2.38
5.67	0.49	U-4-R	RAMP OFF	0.23	24,546	2	0	0	2	0.45	0.00	0.00	0.45
6.17	0.49	U-4-R	DOUGLAS-ARAPAHOE COUNTY LINE	0.23	24,546	2	0	0	2	0.45	0.00	0.00	0.45
7.84	1.66	U-4-R	MILEPOST 8	0.07	24,546	7	4	1	12	0.47	0.27	6.71	0.80
9.60	1.75	U-4-R	MAJOR STRS () (PINEY CREEK)	0.06	24,152	10	8	0	18	0.65	0.52	0.00	1.16
9.99	0.38	U-4-R	MILEPOST 10	0.30	23,579	6	1	0	7	1.83	0.30	0.00	2.13
14.99	4.99	U-4-R	MILEPOST 15	0.02	24,838	21	6	0	27	0.46	0.13	0.00	0.60
21.49	6.49	U-4-R	LEAVE AURORA CITY LIMITS	0.02	21,952	39	12	0	51	0.75	0.23	0.00	0.98
21.99	0.49	U-4-R	MILEPOST 22	0.35	15,750	0	0	0	0	0.00	0.00	0.00	0.00
22.49	0.49	U-4-R	TOLL PLAZA C	0.35	15,750	1	0	0	1	0.35	0.00	0.00	0.35
24.43	1.93	U-4-R	56TH AVE E AND W INTERCHANGE STR ()	0.09	15,750	1	2	0	3	0.09	0.18	0.00	0.27
25.18	0.74	U-4-R	RAMP ON	0.24	15,594	0	0	0	0	0.00	0.00	0.00	0.00
25.51	0.32	U-4-R	64TH AVE E AND W INTERCHANGE STR ()	0.55	15,586	0	0	0	0	0.00	0.00	0.00	0.00
25.79	0.27	U-4-R	RAMP ON	0.62	16,425	0	0	0	0	0.00	0.00	0.00	0.00
27.49	1.69	U-4-R	RAMPS ON AND OFF (CLOVERLEAF TO/FROM EB	0.10	16,434	1	2	1	4	0.10	0.20	9.84	0.39
27.79	0.29	U-4-R	RAMPS ON AND OFF (CLOVERLEAF TO/FROM EB	0.57	16,434	1	0	0	1	0.57	0.00	0.00	0.57
27.89	0.09	U-4-R	RAMPS ON AND OFF (CLOVERLEAF TO/FROM WB	1.89	16,093	4	1	0	5	7.55	1.89	0.00	9.43
27.99	0.09	U-4-R	RAMP OFF	1.94	15,685	1	0	0	1	1.94	0.00	0.00	1.94
28.37	0.37	U-4-R	RAMP ON	0.47	15,685	0	0	0	0	0.00	0.00	0.00	0.00
28.47	0.09	U-4-R	DENVER/ADAMS COUNTY LINE LEAVE DENVER	1.94	15,685	0	0	0	0	0.00	0.00	0.00	0.00
28.99	0.51	U-4-R	MILEPOST 29	0.34	15,685	0	1	0	1	0.00	0.34	0.00	0.34
34.12	5.12	U-4-R	120TH AVE E AND W STRUCTURE ()	0.03	15,616	7	2	0	9	0.24	0.07	0.00	0.31
35.46	1.33	U-4-R	LEAVE COMMERCE CITY CITY LIMITS	0.13	15,330	4	1	0	5	0.54	0.13	0.00	0.67
36.33	0.86	R-4-R	MAJOR STR () JCT SH002D NE AND SW SABLE	0.24	13,096	1	0	0	1	0.24	0.00	0.00	0.24
37.81	1.47	R-4-R	JCT SH085C INTERCHANGE STR () SH085C NE	0.14	13,040	6	2	0	8	0.86	0.29	0.00	1.14
43.61	5.79	R-4-R	COLORADO BLVD NE AND SW INTERCHANGE STR	0.04	11,879	5	2	0	7	0.20	0.08	0.00	0.28
46.39	2.75	U-4-R	LEAVE THORTON CITY LIMITS ENTER	0.08	12,356	4	0	1	5	0.32	0.00	8.04	0.40
<b>Totals:</b>	<b>46.08</b>					<b>165</b>	<b>59</b>	<b>3</b>	<b>227</b>	<b>0.49</b>	<b>0.18</b>	<b>0.90</b>	<b>0.68</b>





**Colorado Department of Transportation  
Accident and Rates Book for 2004**

<b>SH491A</b>													
MP	Section Length	Func Class	Section Description	MVMT	AADT	** PDO	Accidents			Accident Rates *			
							Injury	Fatal	Total	** PDO	Injury	Fatal	Total
0.00		R-2-R	NEW MEXICO-COLORADO STATE LINE IN UTE										
6.42	6.40	R-2-R	JCT U.S.160 SH 160 SW AND NE END SH AND US	0.19	2,200	0	2	0	2	0.00	0.39	0.00	0.39
Totals:		6.40				0	2	0	2	0.00	0.39	0.00	0.39

<b>SH491B</b>													
MP	Section Length	Func Class	Section Description	MVMT	AADT	** PDO	Accidents			Accident Rates *			
							Injury	Fatal	Total	** PDO	Injury	Fatal	Total
25.95		R-4-R	JCT U.S.160 SH 160 SW AND NE (MAIN ST) IN										
26.29	0.34	R-4-R	JCT U.S. 491 SPUR SH 491 SE (TO U.S.160 EB) RD	1.12	7,200	1	1	0	2	1.12	1.12	0.00	2.23
26.51	0.21	R-4-R	RD E (MAC ARTHUR AVE)	1.22	10,667	3	1	0	4	3.68	1.23	0.00	4.90
27.21	0.27	R-4-R	RD NE (LEBANON RD) LEAVE CORTEZ CITY LIMIT	0.95	10,700	5	0	0	5	4.75	0.00	0.00	4.75
29.01	1.75	R-4-R	RD SW (CO RD 24) LEAVE CORTEZ URBAN LIMIT	0.19	8,178	6	1	0	7	1.15	0.19	0.00	1.34
29.46	0.44	R-4-R	RD E AND W (CO RD M)	0.93	6,700	3	0	0	3	2.78	0.00	0.00	2.78
30.70	1.21	R-4-R	RD E AND W (CO RD N)	0.34	6,700	4	3	0	7	1.35	1.01	0.00	2.36
33.76	3.05	R-2-R	RD S (CO RD 22)	0.15	6,031	9	1	1	11	1.34	0.15	14.86	1.63
36.79	3.01	R-2-R	JCT SH 184 E (TO DOLORES)	0.20	4,545	10	1	0	11	2.00	0.20	0.00	2.20
38.15	1.34	R-3-R	RD W (CO RD W)	0.57	3,586	2	2	0	4	1.14	1.14	0.00	2.28
41.23	3.08	R-3-R	RD W (CO RD Y) (YELLOW JACKET)	0.26	3,400	1	1	0	2	0.26	0.26	0.00	0.52
46.26	4.92	R-2-R	RD E AND W (CO RD CC) (PLEASANT VIEW)	0.16	3,500	8	5	1	14	1.27	0.79	15.86	2.22
49.64	3.39	R-4-R	RD E AND W (MONTEZUMA CO RD FF)(DOLORES)	0.23	3,500	6	2	0	8	1.38	0.46	0.00	1.84
51.86	2.20	R-2-R	RD E AND W (CO RD R) (CAHONE)	0.35	3,500	4	1	1	6	1.42	0.36	35.52	2.13
56.12	4.20	R-4-R	RD E (CO RD M)	0.19	3,500	6	1	0	7	1.12	0.19	0.00	1.30
60.83	4.70	R-3-R	RD N (EAST AVE) RD S (CO RD 8) ENTER DOVE	0.17	3,500	7	3	1	11	1.16	0.50	16.62	1.83
61.11	0.24	R-3-R	RD N AND S (MAIN ST)	3.35	3,400	0	0	0	0	0.00	0.00	0.00	0.00
61.44	0.32	R-4-R	RD E AND W (4TH ST)	2.25	3,800	1	1	0	2	2.25	2.25	0.00	4.49
61.84	0.39	R-4-R	RD N AND S (WEBER ST)(CO RD 7) LEAVE DOVE	2.59	2,706	0	0	0	0	0.00	0.00	0.00	0.00
63.26	1.40	R-2-R	JCT SH 141 N RD S (CO RD 6)	0.72	2,700	0	1	0	1	0.00	0.72	0.00	0.72
69.60	6.32	R-2-R	COLORADO-UTAH STATE LINE END SH AND US	0.21	2,026	2	1	0	3	0.43	0.21	0.00	0.64
Totals:		42.78				78	26	4	108	1.27	0.42	6.51	1.76



## Colorado Department of Transportation Accident and Rates Book for 2004

<b>SH491C</b>														
MP	Section Length	Func Class	Section Description	MVMT	AADT	** PDO	Accidents			Accident Rates *				
							Injury	Fatal	Total	** PDO	Injury	Fatal	Total	
0.00		R-4-R	JCT U.S.160 SH 160 E AND W (MAIN ST) IN											
0.24	0.24	R-4-R	JCT U.S.491 SH 491 NE AND SW RD E (ARBECAM)	2.03	5,600	4	0	0	4	8.13	0.00	0.00	8.13	
Totals:		0.24				4	0	0	4	8.13	0.00	0.00	8.13	

<b>SH550A</b>														
MP	Section Length	Func Class	Section Description	MVMT	AADT	** PDO	Accidents			Accident Rates *				
							Injury	Fatal	Total	** PDO	Injury	Fatal	Total	
0.00		R-2-R	NEW MEXICO-COLORADO STATE LINE IN											
4.47	4.42	R-2-R	RD E (CO RD 310) RD NW (CO RD SU48)	0.08	7,500	9	5	1	15	0.74	0.41	8.24	1.24	
8.45	3.92	R-2-R	RD W (CO RD 215)	0.14	4,900	20	8	1	29	2.84	1.14	14.22	4.12	
12.18	3.67	R-2-R	RD E (CO RD 302)	0.15	4,900	14	4	0	18	2.13	0.61	0.00	2.74	
15.60	3.37	R-2-R	RD E (CO RD 220)	0.12	6,799	11	6	1	18	1.31	0.72	11.92	2.15	
16.56	0.94	R-2-M	JCT U.S.160 SH 160 SW AND NE END SH AND US	0.41	7,100	6	6	0	12	2.46	2.46	0.00	4.92	
Totals:		16.32				60	29	3	92	1.64	0.79	8.20	2.52	

<b>SH550B</b>														
MP	Section Length	Func Class	Section Description	MVMT	AADT	** PDO	Accidents			Accident Rates *				
							Injury	Fatal	Total	** PDO	Injury	Fatal	Total	
20.92		R-4-M	JCT U.S.160 SH 160 W AND SE IN DURANGO CITY											
21.06	0.14	R-4-M	RD E AND W (6TH ST)	0.62	31,600	3	4	0	7	1.85	2.47	0.00	4.32	
21.28	0.21	R-4-M	RD E AND W (9TH ST)	0.46	28,200	15	5	0	20	6.92	2.31	0.00	9.23	
21.71	0.42	R-4-M	RD E AND W (14TH ST)	0.23	28,200	12	7	0	19	2.77	1.61	0.00	4.38	
22.66	0.85	R-4-M	RD W (25TH ST)	0.09	36,404	65	19	0	84	5.73	1.67	0.00	7.40	
23.40	0.64	R-4-M	RD NW AND SE (32ND ST)	0.17	25,600	29	1	0	30	4.81	0.17	0.00	4.97	
24.29	0.70	R-4-M	RD NW (HOSPITAL ST)	0.21	18,965	20	5	0	25	4.09	1.02	0.00	5.12	
25.09	0.79	R-4-M	CHANGE WIDTH	0.26	13,200	0	0	0	0	0.00	0.00	0.00	0.00	
25.60	0.50	R-4-M	ACCESS RD NW AND SE (CO RD 203)	0.41	13,200	0	0	0	0	0.00	0.00	0.00	0.00	
30.32	4.67	R-2-M	RD E AND W (CO RD 252) (TRIMBLE)	0.06	10,607	19	7	0	26	1.05	0.39	0.00	1.44	
31.07	0.79	R-2-M	RD E (CO RD HM14)	0.45	7,602	3	4	0	7	1.36	1.81	0.00	3.17	
32.18	1.08	R-2-M	RD W (CO RD 203) (HERMOSA)	0.39	6,504	6	3	0	9	2.33	1.16	0.00	3.49	
43.99	10.85	R-2-M	MILEPOST 44	0.05	4,830	26	7	0	33	1.36	0.37	0.00	1.72	
46.54	2.53	R-3-M	ELBERT CREEK STR N-05-P	0.26	4,100	4	2	0	6	1.05	0.53	0.00	1.58	
49.57	3.07	R-3-M	RD W (CO RD FS578) (PURGATORY SKI AREA)	0.22	4,100	3	2	0	5	0.65	0.43	0.00	1.08	



## Colorado Department of Transportation Accident and Rates Book for 2004

### SH550B

Section MP	Func Length	Class	Section Description	MVMT	AADT	** PDO	Accidents			Accident Rates *				
							Injury	Fatal	Total	** PDO	Injury	Fatal	Total	
49.58		R-3-M	RD W (CO RD FS578) (PURGATORY SKI AREA)											
49.86	0.28	R-3-M	LA PLATA-SAN JUAN COUNTY LINE	5.07	1,924	1	0	0	1	5.07	0.00	0.00	5.07	
70.00	20.00	R-2-M	MILEPOST 70	0.07	1,900	15	7	0	22	1.08	0.50	0.00	1.58	
70.36	0.35	R-2-M	JCT SH 110 NE (GREEN ST)	4.11	1,900	0	0	0	0	0.00	0.00	0.00	0.00	
70.66	0.29	R-2-M	LEAVE SILVERTON CITY LIMITS	6.28	1,501	0	0	0	0	0.00	0.00	0.00	0.00	
72.38	1.72	R-2-M	RD SW (CO RD 7)	1.06	1,500	0	0	0	0	0.00	0.00	0.00	0.00	
80.17	7.89	R-2-M	RED MOUNTAIN PASS ELEVATION 11,008 FT SAN	0.23	1,500	1	4	0	5	0.23	0.92	0.00	1.15	
92.10	11.49	R-2-M	ENTER OURAY CITY LIMITS	0.16	1,500	15	6	0	21	2.38	0.95	0.00	3.33	
92.88	0.77	R-2-M	JCT SH 361 SW	2.24	1,587	0	0	0	0	0.00	0.00	0.00	0.00	
93.44	0.51	R-2-M	RD E AND W (5TH AVE)	2.03	2,634	0	0	0	0	0.00	0.00	0.00	0.00	
93.85	0.40	R-4-M	RD E AND W (10TH AVE)	1.24	5,527	3	0	0	3	3.71	0.00	0.00	3.71	
95.45	1.55	R-2-M	LEAVE OURAY CITY LIMITS	0.43	4,100	0	0	0	0	0.00	0.00	0.00	0.00	
98.02	2.57	R-2-M	RD NW (CO RD 23) RD E (CO RD 9Z)	0.26	4,100	3	3	0	6	0.78	0.78	0.00	1.55	
103.69	5.61	R-2-R	JCT SH 62 W (TO RIDGWAY)	0.12	4,116	11	3	0	14	1.30	0.36	0.00	1.66	
106.15	2.44	R-2-R	RD SW (CO RD 24)	0.16	7,098	13	0	0	13	2.05	0.00	0.00	2.05	
109.33	3.15	R-2-R	RD SE (CO RD 8)	0.13	6,800	5	1	0	6	0.64	0.13	0.00	0.77	
114.24	5.57	R-3-R	RD E (CO RD 2) (ELDRIDGE SIDING)	0.07	6,800	11	5	0	16	0.79	0.36	0.00	1.15	
117.04	2.77	R-2-R	RD W (CO RD 22) (COLONA)	0.15	6,800	3	2	0	5	0.44	0.29	0.00	0.73	
117.42	0.37	R-2-R	OURAY-MONTROSE COUNTY LINE	1.09	6,800	2	0	0	2	2.18	0.00	0.00	2.18	
121.26	3.79	R-2-R	RD E (UNCOMPAHGRE RD)(CO RD U)	0.11	6,800	13	1	0	14	1.38	0.11	0.00	1.48	
122.50	1.22	R-2-R	RD E (TROUT RD)(CO RD T)	0.33	6,800	3	1	0	4	0.99	0.33	0.00	1.32	
125.31	2.80	R-2-R	RD SW (CO RD V68)	0.09	10,304	4	5	0	9	0.38	0.47	0.00	0.85	
125.97	0.65	R-2-R	RD NW AND SE (CHIPETA RD)(CO RD 64.5)	0.39	10,800	2	0	0	2	0.78	0.00	0.00	0.78	
127.24	1.30	R-3-R	CEDAR WASH STR K-05-N	0.15	14,063	18	7	0	25	2.68	1.04	0.00	3.73	
127.63	0.38	R-4-R	RD E (WOODGATE DR)(CO RD 66.4)	0.34	21,300	2	1	0	3	0.68	0.34	0.00	1.02	
127.73	0.09	R-4-R	RD E AND W (OAKGROVE RD)(CO RD P)	1.43	21,300	0	0	0	0	0.00	0.00	0.00	0.00	
128.23	0.49	R-4-R	RD E (NIAGARA RD)	0.26	21,300	23	11	0	34	6.02	2.88	0.00	8.90	
128.41	0.17	R-4-R	RD SW (COLUMBINE WAY) RD NE (S 12TH ST)	0.66	24,444	13	1	0	14	8.55	0.66	0.00	9.21	
129.26	0.84	R-4-R	JCT U.S.50 SH 50 NW (TOWNSEND AVE) AND NE	0.13	24,429	56	24	0	80	7.49	3.21	0.00	10.70	
<b>Totals:</b>	<b>106.70</b>					<b>422</b>	<b>148</b>	<b>0</b>	<b>570</b>	<b>1.97</b>	<b>0.69</b>	<b>0.00</b>	<b>2.66</b>	





# **2004 STATE HIGHWAYS CRAHES GRAPHIC REPRESENTATIONS**





# **2004 STATE HIGHWAY CRASHES**

## **GRAPHIC REPRESENTATIONS**

### **INDEX PAGE**

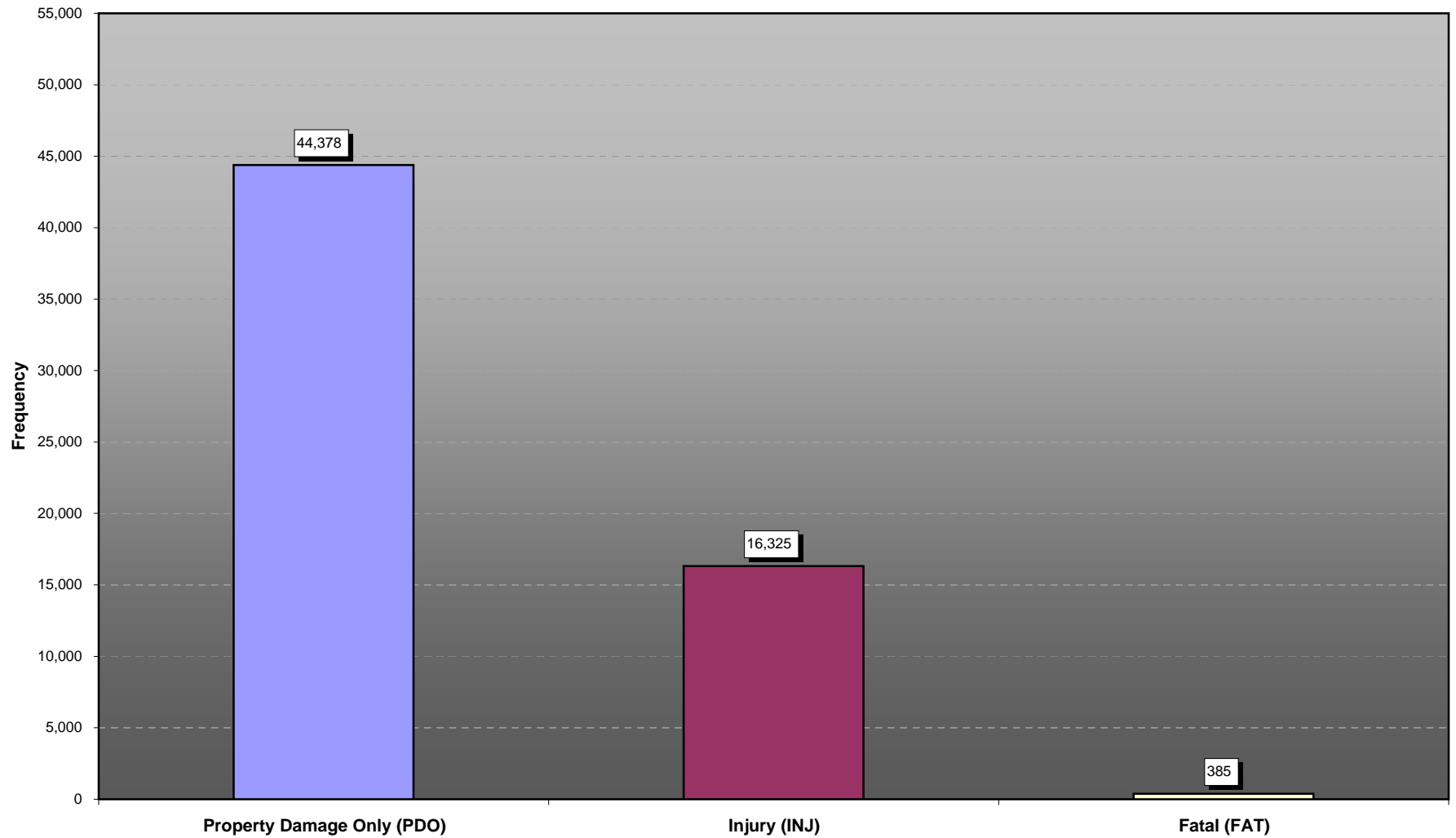
<b>CHART DESCRIPTION</b>	<b>PAGE NUMBER</b>
Crash Severity	171
Multi-Vehicle	172
Roadway Location	173
Accident Type	174
Fixed and Other Objects	175
Lighting Condition	176
Weather Condition	177
Road Condition	178
Roadway Description	179
Vehicle Type	180
Human Contributing Factor	181
Condition of Driver	182



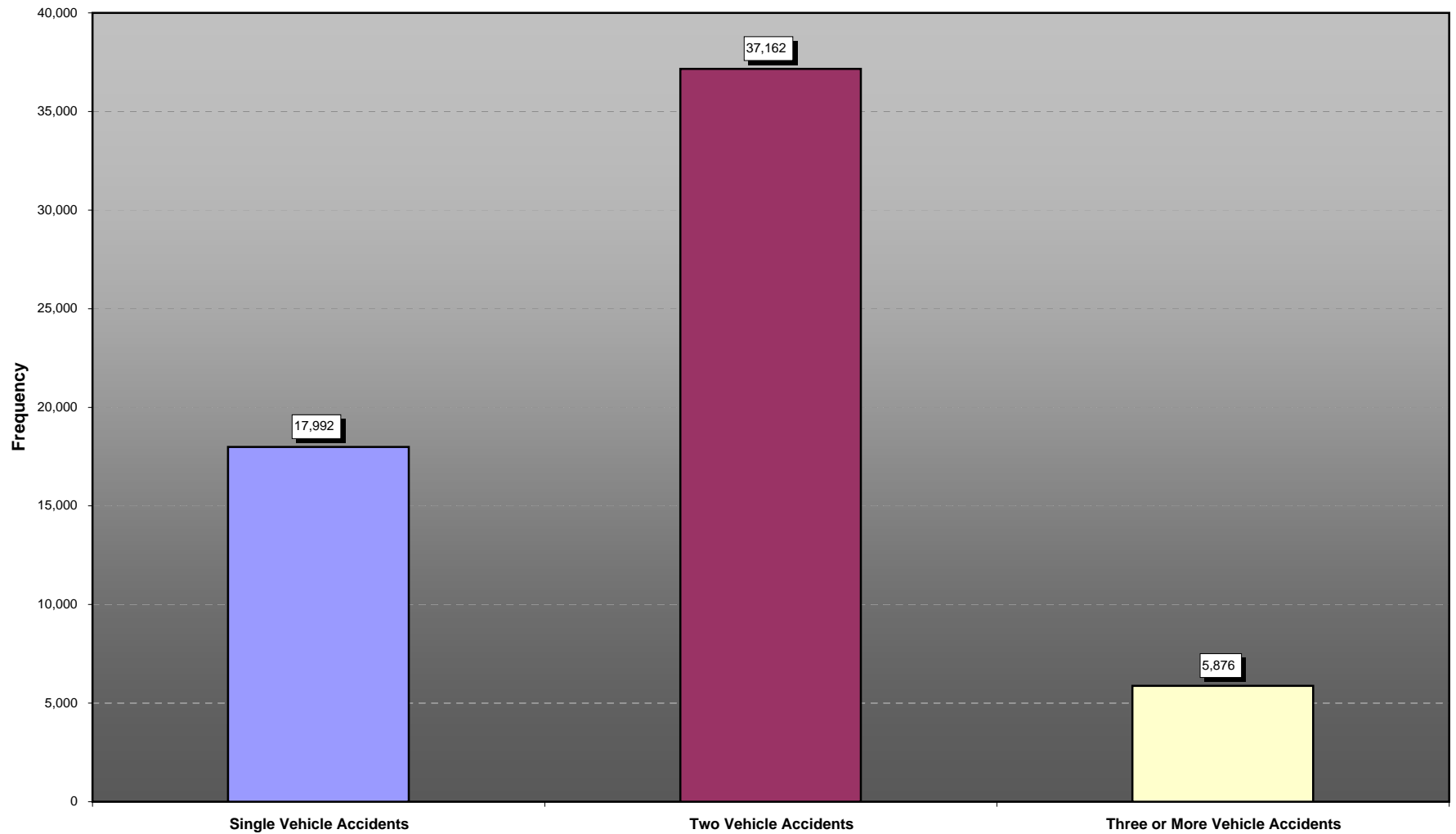


# 2004 STATE HIGHWAY CRASHES

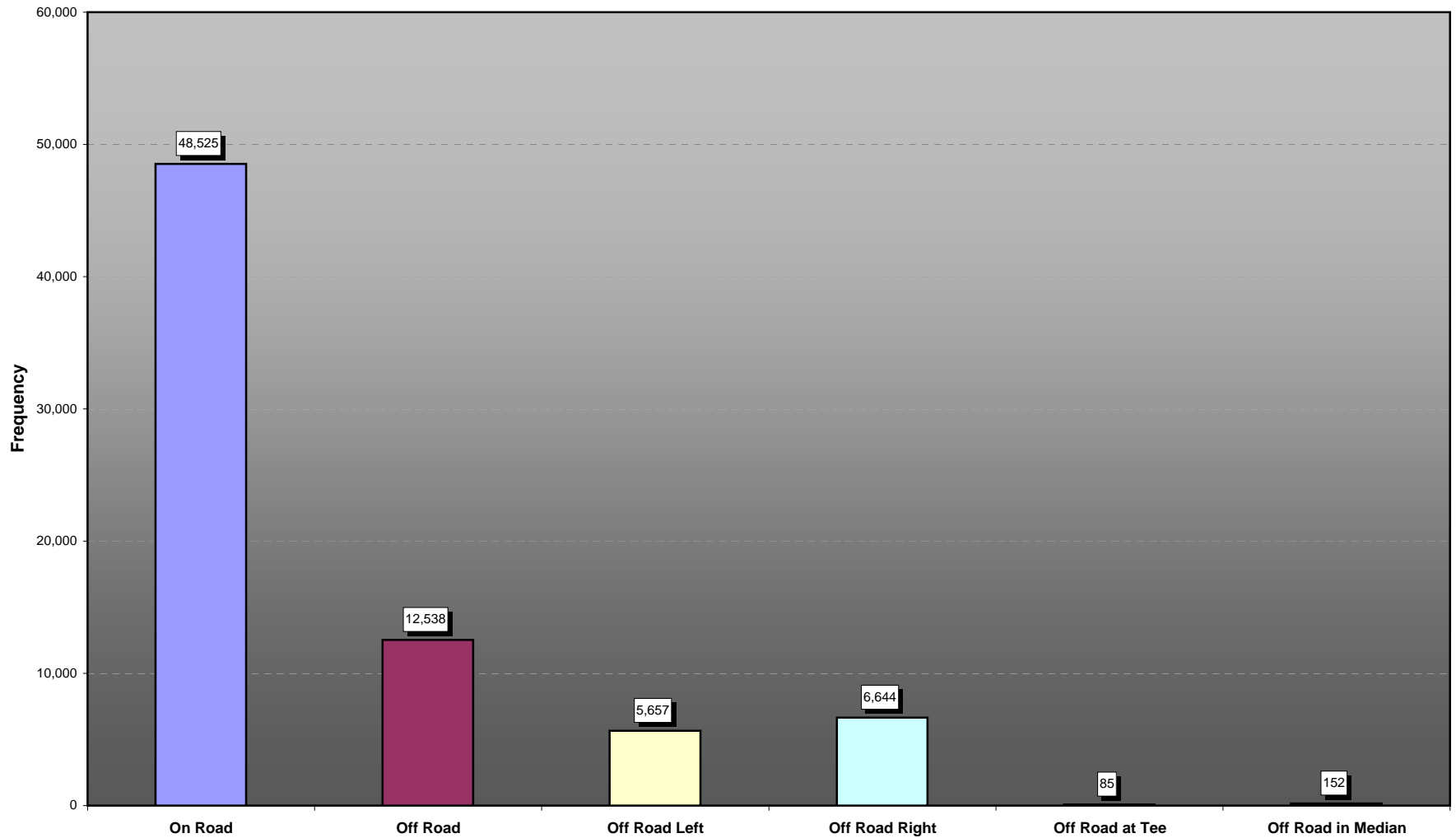
## Crash Severity



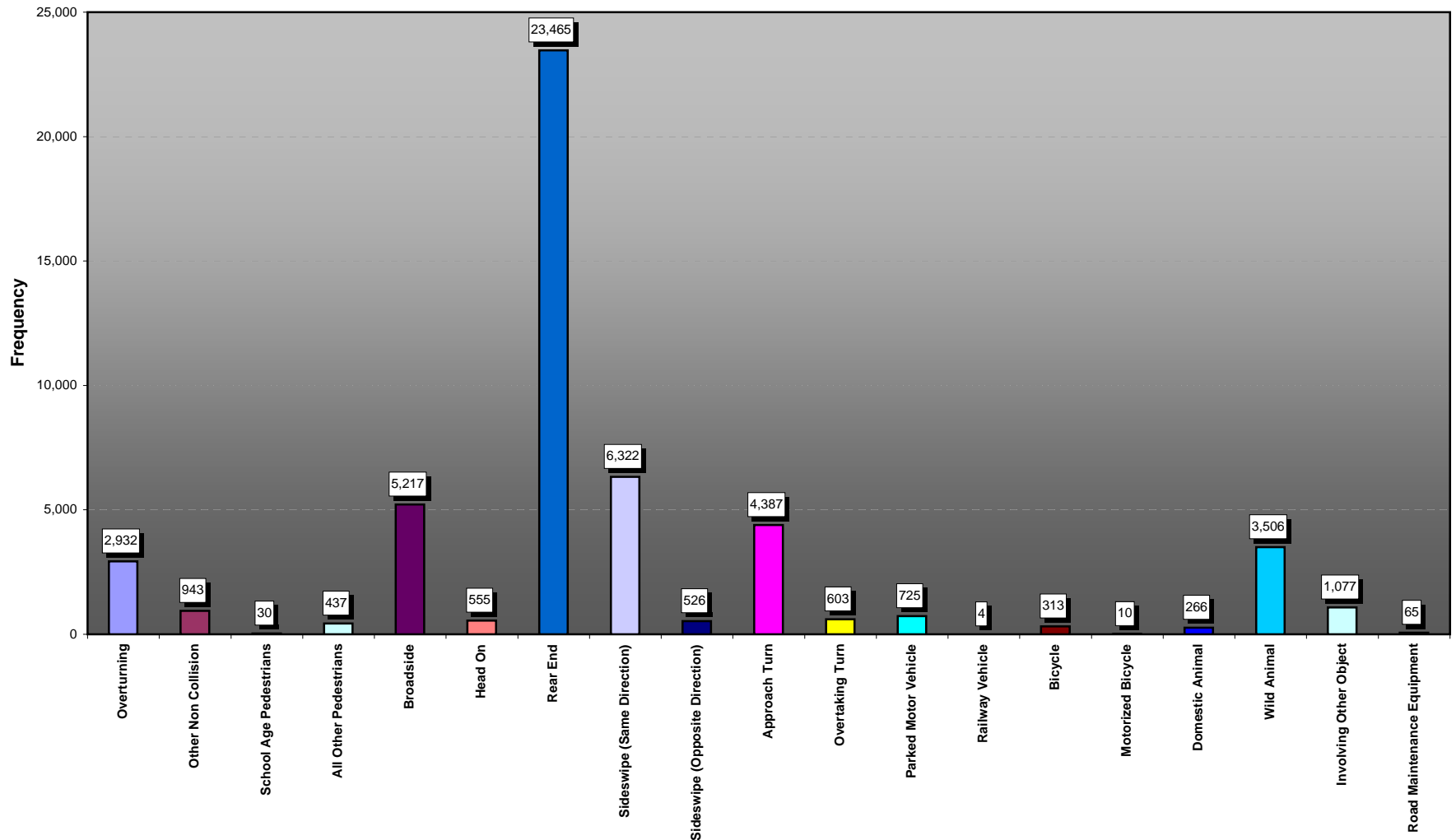
## 2004 STATE HIGHWAY CRASHES Multi - Vehicle



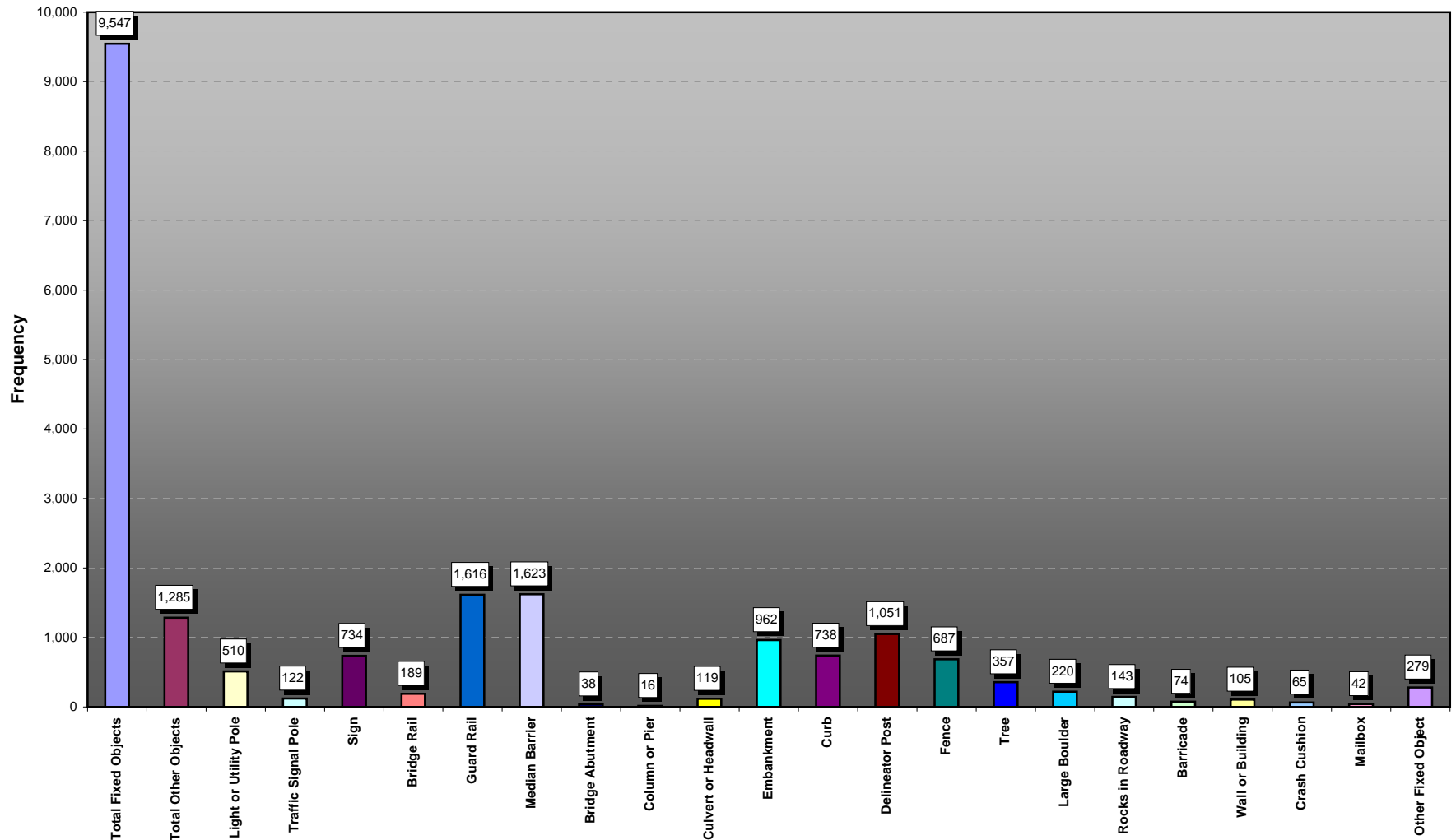
## 2004 STATE HIGHWAY CRASHES Roadway Location



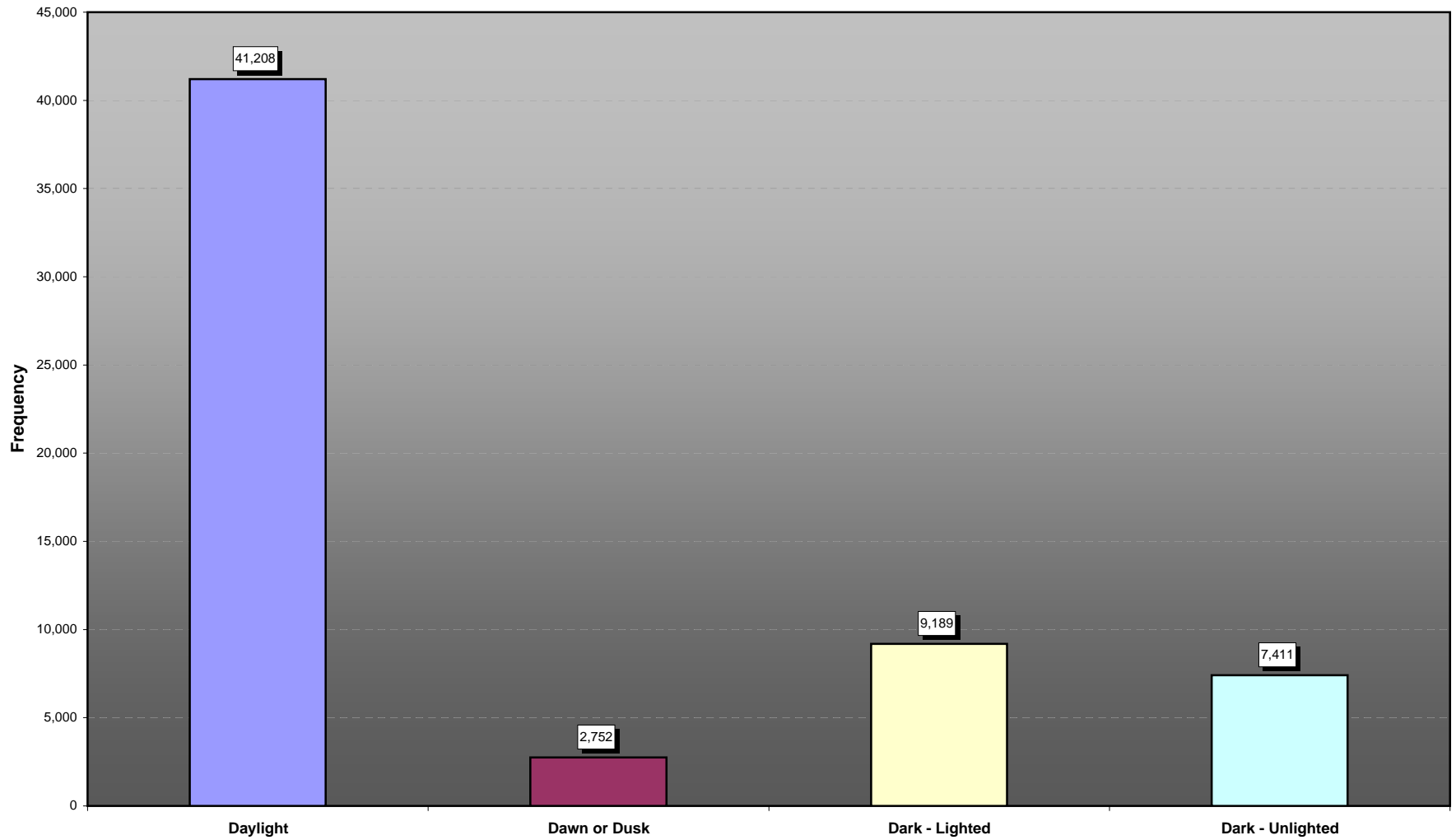
## 2004 STATE HIGHWAY CRASHES Accident Type



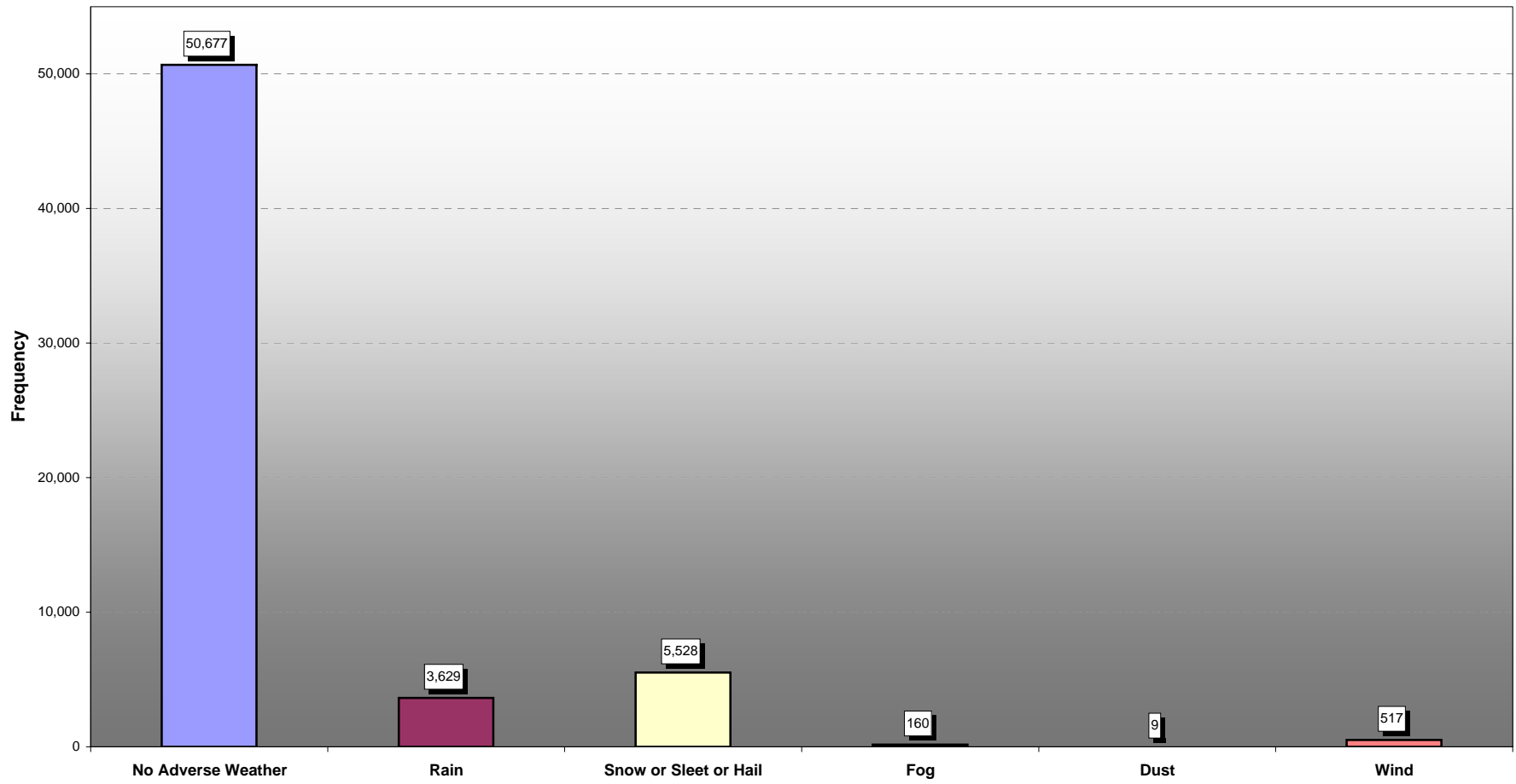
## 2004 STATE HIGHWAY CRASHES Fixed and other Objects



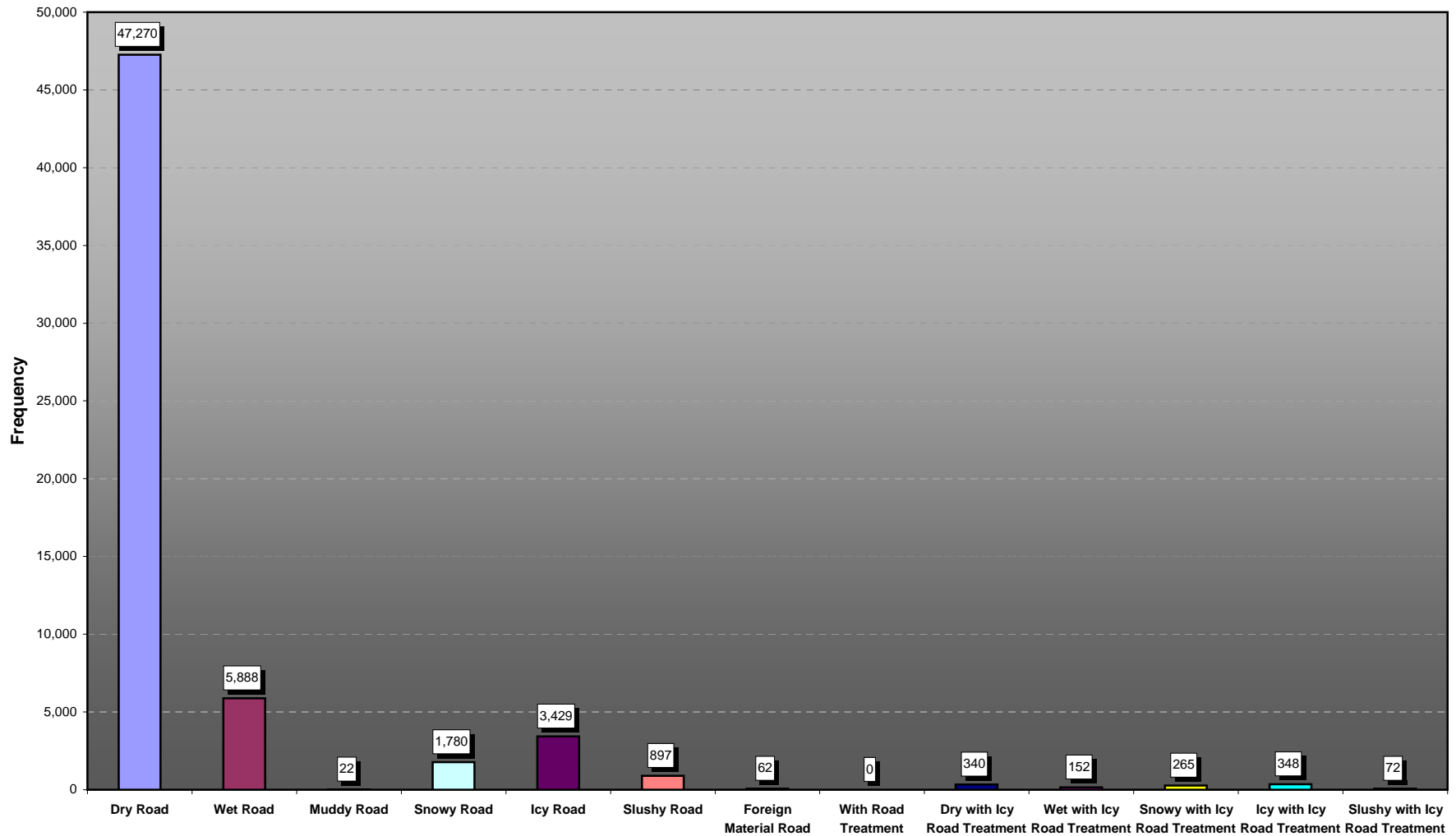
## 2004 STATE HIGHWAY CRASHES Lighting Conditions



## 2004 STATE HIGHWAY CRASHES Weather Conditions

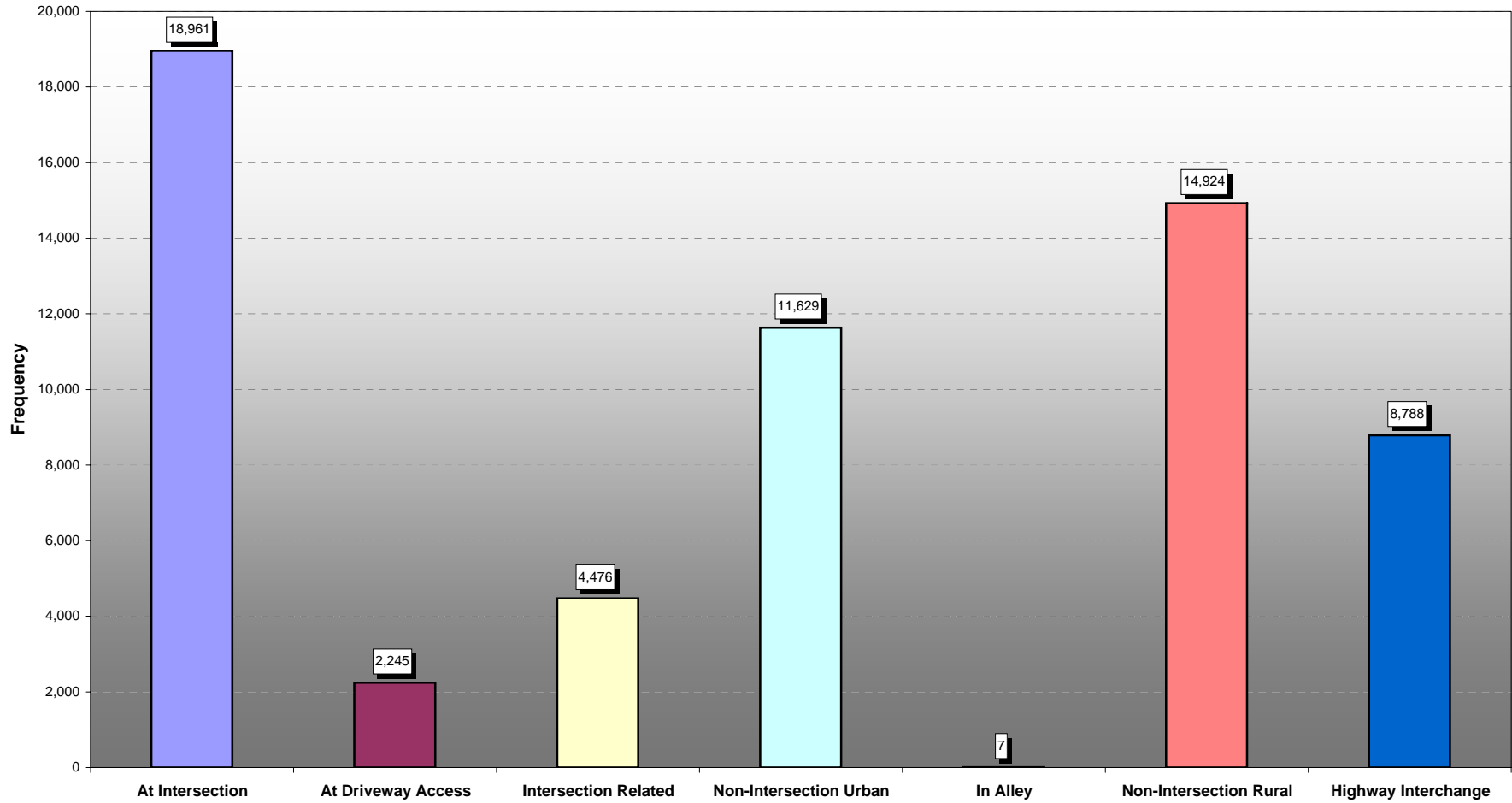


## 2004 STATE HIGHWAY CRASHES Road Conditions

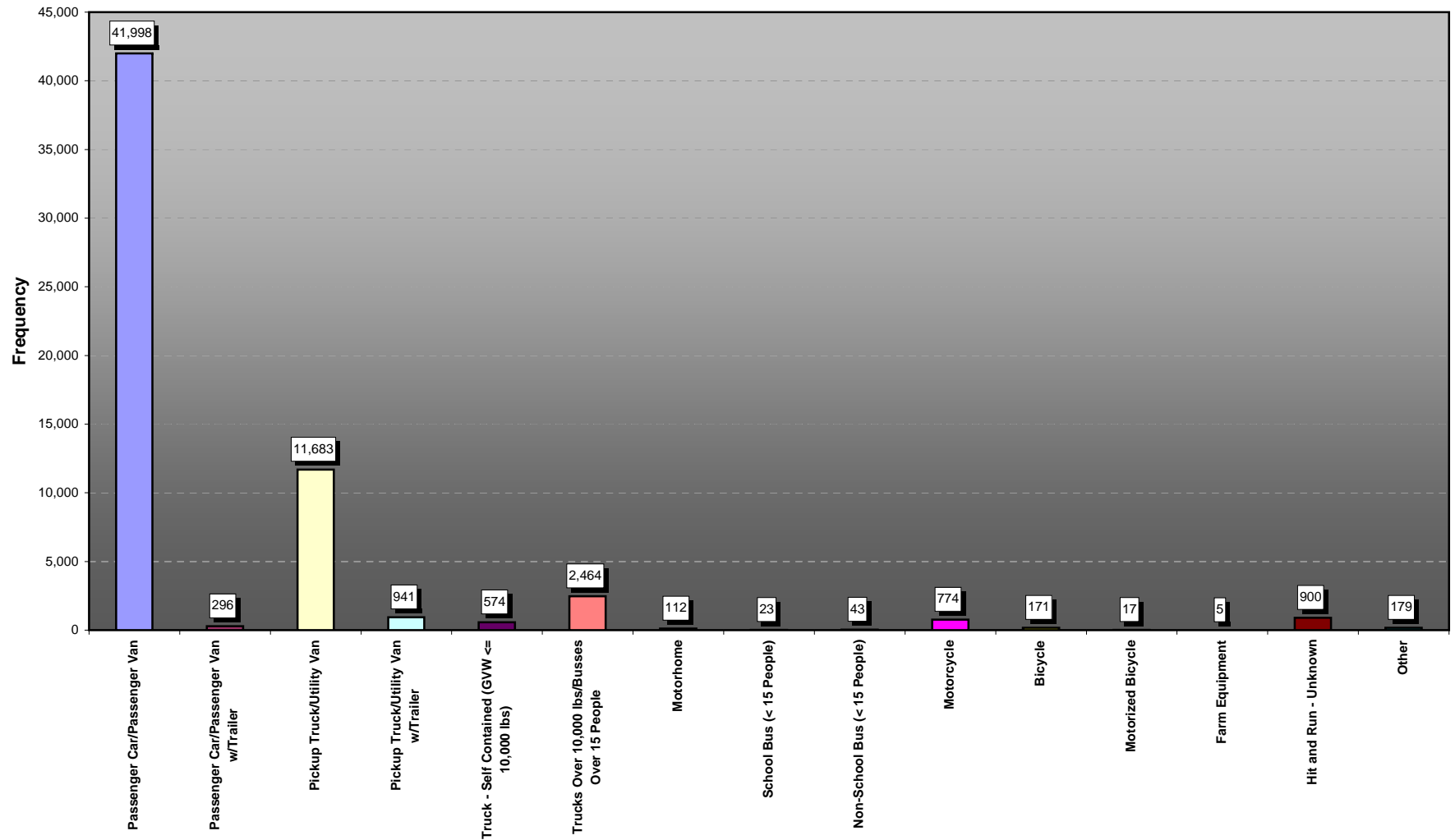




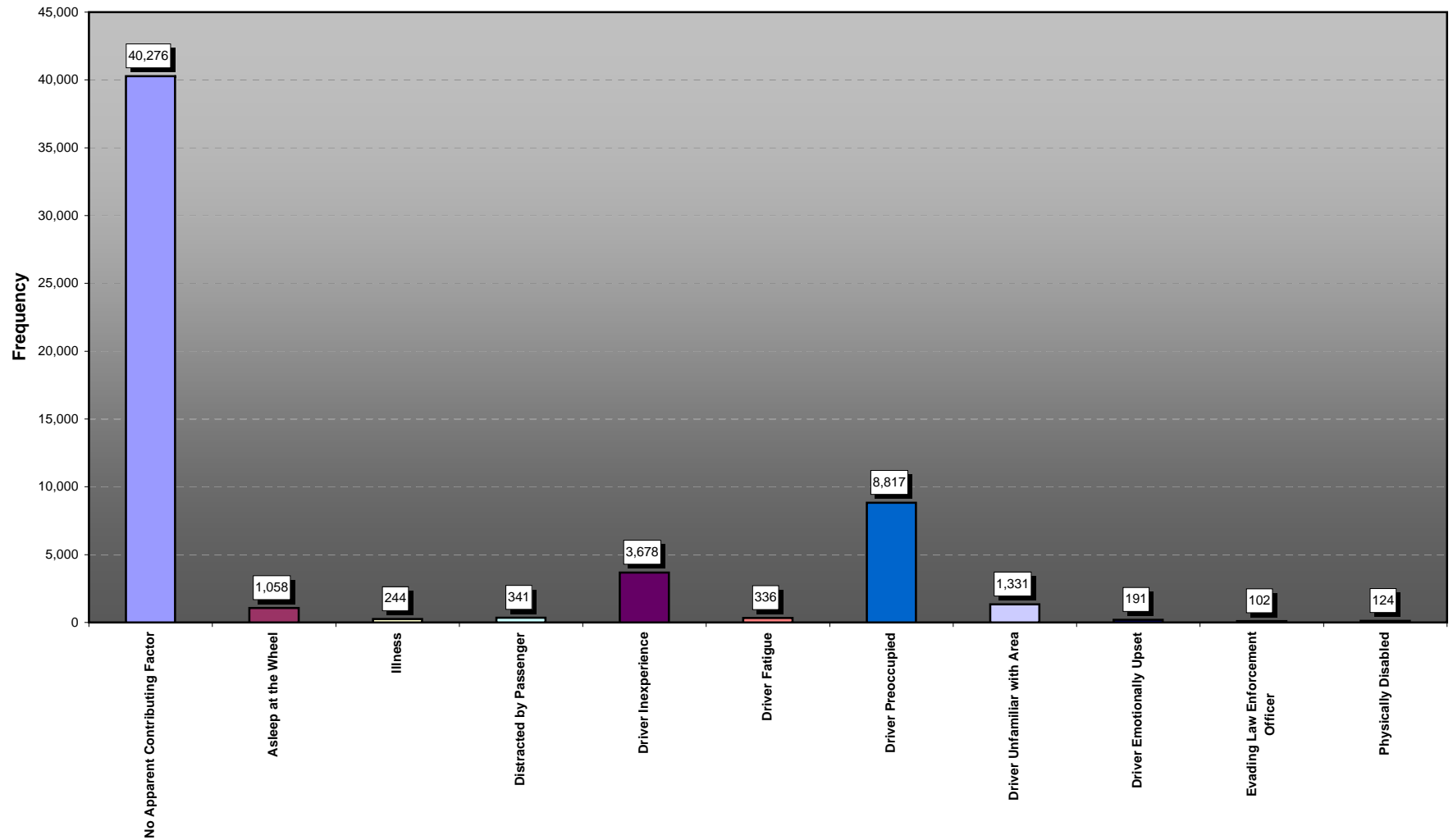
## 2004 STATE HIGHWAY CRASHES Roadway Description



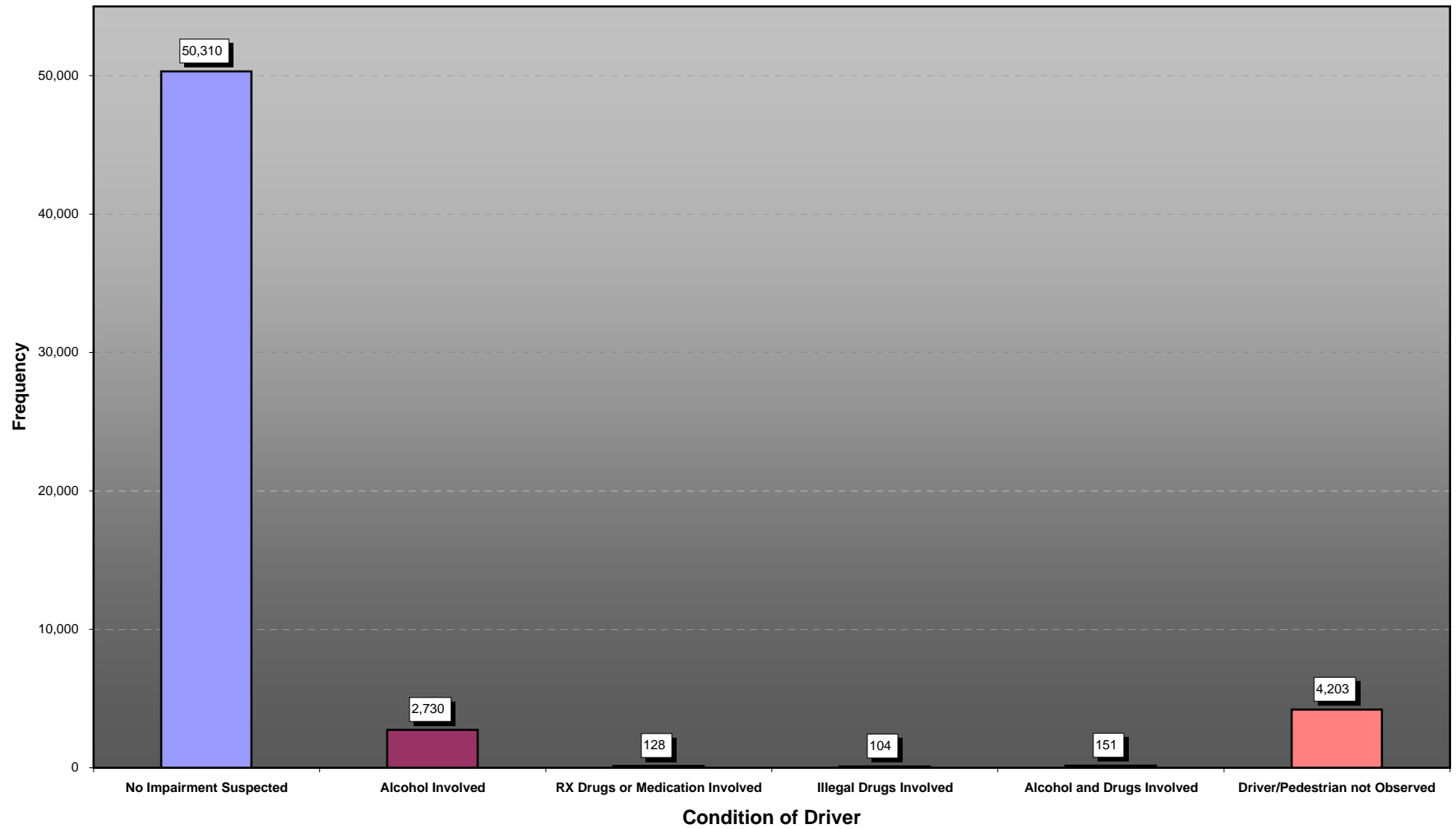
## 2004 STATE HIGHWAY CRASHES Vehicle Type



## 2004 STATE HIGHWAY CRASHES Human Contributing Factor



## 2004 STATE HIGHWAY CRASHES Condition of Driver





**STATE-WIDE SEVERITY of CRASHES  
by COUNTIES**



# CRASH SEVERITY by COUNTY

County Name	PDO	INJ	FAT
ADAMS	8,413	2,742	44
ALAMOSA	444	98	4
ARAPAHOE	9,752	3,466	29
ARCHULETA	293	85	4
BACA	44	22	2
BENT	72	31	1
BOULDER	5,273	2,003	20
BROOMFIELD	967	245	4
CHAFFEE	342	109	4
CHEYENNE	46	20	1
CLEAR CREEK	646	190	4
CONEJOS	112	46	4
COSTILLA	129	39	4
CROWLEY	30	14	1
CUSTER	69	38	1
DELTA	389	147	4
DENVER	18,643	5,484	58
DOLORES	37	22	2
DOUGLAS	3,907	1,156	24
EAGLE	1,142	288	6
EL PASO	10,902	3,768	50
ELBERT	248	120	9
FREMONT	639	202	9
GARFIELD	1,350	329	4
GILPIN	168	63	0
GRAND	356	105	4
GUNNISON	373	100	5
HINSDALE	10	0	0
HUERFANO	212	74	4
JACKSON	83	20	4
JEFFERSON	9,456	2,807	34
KIOWA	26	5	2

<b>Total Accidents</b>
<b>129,844</b>

County Name	PDO	INJ	FAT
KIT CARSON	148	61	6
LA PLATA	1,206	376	14
LAKE	98	51	2
LARIMER	4,569	1,667	24
LAS ANIMAS	368	127	6
LINCOLN	125	47	4
LOGAN	272	104	4
MESA	2,044	893	17
MINERAL	62	27	0
MOFFAT	480	113	3
MONTEZUMA	470	159	9
MONTROSE	685	198	6
MORGAN	546	162	4
OTERO	244	73	2
OURAY	106	28	0
PARK	391	147	13
PHILLIPS	44	20	1
PITKIN	748	108	3
PROWERS	221	67	1
PUEBLO	3,070	1,198	23
RIO BLANCO	366	73	4
RIO GRANDE	165	58	4
ROUTT	735	122	3
SAGUACHE	112	42	3
SAN JUAN	35	16	0
SAN MIGUEL	180	50	6
SEDGWICK	63	30	0
SUMMIT	859	230	5
TELLER	431	132	2
WASHINGTON	94	41	5
WELD	3,880	1,422	71
YUMA	138	41	4

	<b>PDO</b>	<b>INJ</b>	<b>FAT</b>
<b>TOTALS</b>	<b>97,528</b>	<b>31,721</b>	<b>595</b>







# **STATE-WIDE FATAL CRASHES BY COUNTIES / ALCOHOL RELATED**



# 2004 Counties FataIs/Crashes with Alcohol Related

Section Page 1 of 4

Counties	Total Fatalities	Fatalities Alcohol Related	Total Fatal Crashes	Fatal Crashes Alcohol Related
<b>ADAMS (1)</b>	48	25	43	21
<b>ALAMOSA (3)</b>	4	1	4	1
<b>ARAPAHOE (5)</b>	30	9	29	8
<b>ARCHULETA (7)</b>	4	1	4	1
<b>BACA (9)</b>	2	0	2	0
<b>BENT (11)</b>	1	1	1	1
<b>BOULDER (13)</b>	21	10	20	10
<b>BROOMFIELD (14)</b>	4	1	4	1
<b>CHAFFEE (15)</b>	4	2	4	2
<b>CHEYENNE (17)</b>	2	0	1	0
<b>CLEAR CREEK (19)</b>	4	1	4	1
<b>CONEJOS (21)</b>	4	1	4	1
<b>COSTILLA (23)</b>	4	1	4	1
<b>CROWLEY (25)</b>	1	0	1	0
<b>CUSTER (27)</b>	1	1	1	1
<b>DELTA (29)</b>	4	2	4	2

# 2004 Counties FataIs/Crashes with Alcohol Related

Section Page 2 of 4

Counties	Total Fatalities	Fatalities Alcohol Related	Total Fatal Crashes	Fatal Crashes Alcohol Related
<b>DENVER (31)</b>	60	38	58	38
<b>DOLORES (33)</b>	2	1	2	1
<b>DOUGLAS (35)</b>	27	7	24	4
<b>EAGLE (37)</b>	6	1	6	1
<b>EL PASO (41)</b>	58	23	50	20
<b>ELBERT (39)</b>	9	2	9	2
<b>FREMONT (43)</b>	9	5	9	5
<b>GARFIELD (45)</b>	4	1	4	1
<b>GILPIN (47)</b>	0	0	0	0
<b>GRAND (49)</b>	5	2	4	1
<b>GUNNISON (51)</b>	5	2	5	2
<b>HINSDALE (53)</b>	0	0	0	0
<b>HUERFANO (55)</b>	4	2	4	2
<b>JACKSON (57)</b>	6	0	4	0
<b>JEFFERSON (59)</b>	34	20	34	20
<b>KIOWA (61)</b>	2	0	2	0

# 2004 Counties FataIs/Crashes with Alcohol Related

Section Page 3 of 4

Counties	Total Fatalities	Fatalities Alcohol Related	Total Fatal Crashes	Fatal Crashes Alcohol Related
<b>KIT CARSON (63)</b>	7	0	6	0
<b>LA PLATA (67)</b>	17	7	15	6
<b>LAKE (65)</b>	2	1	2	1
<b>LARIMER (69)</b>	30	6	24	6
<b>LAS ANIMAS (71)</b>	9	1	6	1
<b>LINCOLN (73)</b>	4	0	4	0
<b>LOGAN (75)</b>	7	1	4	1
<b>MESA (77)</b>	18	3	17	3
<b>MINERAL (79)</b>	0	0	0	0
<b>MOFFAT (81)</b>	4	1	3	1
<b>MONTEZUMA (83)</b>	11	7	9	5
<b>MONTROSE (85)</b>	6	1	6	1
<b>MORGAN (87)</b>	4	0	4	0
<b>OTERO (89)</b>	4	4	2	2
<b>OURAY (91)</b>	0	0	0	0
<b>PARK (93)</b>	14	6	13	6

# 2004 Counties FataIs/Crashes with Alcohol Related

Section Page 4 of 4

Counties	Total Fatalities	Fatalities Alcohol Related	Total Fatal Crashes	Fatal Crashes Alcohol Related
<b>PHILLIPS (95)</b>	1	0	1	0
<b>PITKIN (97)</b>	4	0	3	0
<b>PROWERS (99)</b>	1	0	1	0
<b>PUEBLO (101)</b>	27	13	23	9
<b>RIO BLANCO (103)</b>	4	0	4	0
<b>RIO GRANDE (105)</b>	4	0	4	0
<b>ROUTT (107)</b>	4	1	3	1
<b>SAGUACHE (109)</b>	3	0	3	0
<b>SAN JUAN (111)</b>	0	0	0	0
<b>SAN MIGUEL (113)</b>	6	2	6	2
<b>SEDGWICK (115)</b>	0	0	0	0
<b>SUMMIT (117)</b>	7	5	5	3
<b>TELLER (119)</b>	2	2	2	2
<b>WASHINGTON (121)</b>	5	0	5	0
<b>WELD (123)</b>	89	28	72	24
<b>YUMA (125)</b>	4	0	4	0



# **COLORADO HIGHWAYS BY SECTIONS**





# Colorado Highways by Section

SH & SECTION	Begin Mile	End Mile	Highway Street Name	City Area
<b>001A</b>	0.000	1.840	Terry Lake Rd	
	1.840	8.979		
	8.979	9.328		Wellington
	9.328	9.804	Cleveland Av	Wellington
	9.804	9.960	Cleveland Av	
<b>002A</b>	0.000	9.478	Colorado Bd	Denver
	3.629	4.121	Colorado Bd	Glendale
	9.478	9.842	Colorado Bd	Commerce City
<b>002B</b>	11.001	13.345	Hansen Bd	Commerce City
<b>002C</b>	12.895	18.542		Commerce City
	14.467	18.999		
<b>002D</b>	0.000	3.914	Sable Bd	
	0.084	0.104	Sable Bd	Commerce City
	0.104	4.999	Sable Bd	Brighton
<b>003A</b>	0.000	2.194	8th Av	Durango
	0.124	1.840	8th Av	
	2.194	2.444	Santa Rita Dr	Durango
<b>005A</b>	0.000	14.894		
<b>006A</b>	11.212	25.198		
	19.176	22.452		Fruita
	25.198	25.998		Grand Junction
<b>006B</b>	30.270	34.375	North Av	Grand Junction
	33.646	34.328	North Av	
<b>006C</b>	37.161	39.229	F Rd	
	39.229	46.058	8th St	
	42.386	43.280	8th St	Palisade
<b>006D</b>	92.001	92.075	1st St	Rifle
	92.075	98.337	1st St	
	98.337	110.799	Main St	
	98.353	99.380	Main St	Silt
	105.482	107.432	Main St	New Castle
<b>006E</b>	142.001	142.617		Gypsum
	142.617	174.541		
	148.930	149.738	Grand Av	Eagle
	149.738	149.741	Grand Av	
	170.012	172.297		Avon
<b>006F</b>	208.659	208.930		Silverthorne
	208.930	211.222		Dillon
	210.166	229.328		

# Colorado Highways by Section

SH & SECTION	Begin Mile	End Mile	Highway Street Name	City Area
<b>006G</b>				
	257.083	276.301	6th Av	
	270.851	275.410	6th Av	Golden
	276.301	282.333	6th Av	Lakewood
	282.333	284.477	6th Av	Denver
<b>006H</b>				
	291.075	292.054	Vasquez Bd	Denver
	292.054	295.286	Vasquez Bd	Commerce City
	294.315	295.999	Vasquez Bd	
<b>006I</b>				
	343.715	346.697	Central St	
	344.274	346.303	Central St	Wiggins
<b>006J</b>				
	371.690	436.184		
	376.316	376.833		Hillrose
	391.727	391.732		Merino
	391.732	392.013	Platte St	Merino
	392.013	392.026	Platte St	
	403.856	403.864		Sterling
	403.864	404.149	Division St.	Sterling
	404.149	404.644	3rd St.	Sterling
	404.644	407.097	Chestnut St.	Sterling
	407.097	407.140	Chestnut St.	
	407.140	424.670	Weston / S. Railroad St	
	424.670	425.193	Weston / S. Railroad St	Fleming
	425.193	425.217		Fleming
	436.184	436.747		Haxtun
	436.747	436.766	Bee St	Haxtun
	436.766	444.448	Bee St	
	444.448	445.280	Bee St	Paoli
	445.280	445.282	Denver St	Paoli
	445.282	467.284	Denver St	
	453.040	454.893	Denver St	Holyoke
<b>006K</b>				
	0.000	0.338	W 6th St.	Glenwood Springs
<b>006L</b>				
	88.609	90.301	1st St	
	90.301	90.999	1st St	Rifle
<b>006M</b>				
	65.411	75.422	1st St	
	74.731	75.393	1st St	Parachute
<b>006Z</b>				
	0.000	0.445	4th St.	Sterling
	0.445	0.604	Division St.	Sterling
<b>007A</b>				
	0.000	2.295	S St. Vrain	Estes Park
	2.295	4.326		Estes Park
	4.326	32.624		
	32.624	32.759		Lyons
	32.759	32.999	5th Av	Lyons
<b>007B</b>				
	49.506	50.639	Canyon Bd.	Boulder

# Colorado Highways by Section

SH & SECTION	Begin Mile	End Mile	Highway Street Name	City Area
<b>007C</b>				
	52.487	55.115	Arapahoe	Boulder
	54.072	60.673	Arapahoe	
	59.033	60.683	Arapahoe	Lafayette
<b>007D</b>				
	61.877	64.412	Baseline Rd	Lafayette
	64.412	64.888	Baseline Rd	Broomfield
	64.888	68.457	160TH Av	Broomfield
	68.457	68.565	Bridge St	Broomfield
	68.565	72.940	Bridge St	Thornton
	69.130	80.984	Bridge St	
	76.592	81.644	Bridge St	Brighton
<b>007E</b>				
	0.000	1.592		
<b>008A</b>				
	0.000	0.042		
	0.042	1.916		Morrison
	1.916	2.466	Bear Creek Av	Morrison
	2.466	2.497	Bear Creek Av	
	2.497	6.910	Morrison Rd	
	2.660	2.785	Morrison Rd	Morrison
	3.128	8.683	Morrison Rd	Lakewood
<b>009A</b>				
	0.000	46.980		
<b>009B</b>				
	47.582	63.732		
<b>009C</b>				
	64.673	65.696		Fairplay
	65.696	90.106		
	70.340	71.173		Alma
	80.772	84.763		Blue River
	85.903	90.616		Breckenridge
	90.616	90.641	Summit Bd	Breckenridge
	90.641	96.998	Summit Bd	
	94.258	96.988	Summit Bd	Frisco
<b>009D</b>				
	101.562	104.569	Blue River Py	Silverthorne
	104.569	104.891	Blue River Py	
	104.891	138.204	6th St	
	137.618	138.920	6th St	Kremmling
<b>010A</b>				
	0.000	70.541		
	70.541	71.026	6th St.	
	71.026	71.552	4th St.	
	71.359	71.563	4th St.	La Junta
	71.563	71.968	Dalton Av	La Junta
<b>011A</b>				
	0.000	1.350		

# Colorado Highways by Section

SH & SECTION	Begin Mile	End Mile	Highway Street Name	City Area
<b>012A</b>				
	0.000	4.260	Main St.	
	4.260	5.039	Main St.	La Veta
	5.039	5.157	Grand Av.	La Veta
	5.157	5.605	Oak St.	La Veta
	5.605	5.668		La Veta
	5.668	69.223		
	62.518	62.819		Cokedale
	69.223	69.328		Trinidad
	69.328	69.812	Robinson Av.	Trinidad
	69.812	69.883	San Juan St.	Trinidad
	69.883	70.127	Stonewall Av.	Trinidad
	70.127	70.240	Prospect St.	Trinidad
	70.240	70.386	University St.	Trinidad
<b>013A</b>				
	0.000	3.979		Rifle
	0.545	0.970	1st St.	Rifle
	0.970	3.978	13 Bypass	Rifle
	1.140	3.900	13 Bypass	
	3.979	41.060		
	41.060	41.080		Meeker
	41.080	45.818	Market St	Meeker
	45.818	45.908	CR 7	Meeker
	45.908	88.098	CR 7	
	88.098	88.635	CR 7	Craig
<b>013B</b>				
	89.608	91.336	Yampa St	Craig
	91.336	91.376	Yampa St	
	91.376	127.999		
<b>014A</b>				
	0.000	32.968		
<b>014B</b>				
	34.090	34.451	6th St	Walden
	34.451	34.453		Walden
	34.453	121.689		
<b>014C</b>				
	134.726	135.711	Riverside	Fort Collins
	135.711	136.123	Mulberry St.	Fort Collins
	136.123	140.233	Mulberry St.	
	140.233	234.263		
	144.158	147.040		Severance
	153.000	153.622	1st St	
	153.015	153.554	1st St	Ault
	202.310	203.373		Raymer
	234.263	235.027	Main St	
	234.773	236.924	Main St	Sterling
<b>015A</b>				
	0.000	0.880	Broadway	Monte Vista
	0.880	0.885	Broadway	
	0.885	12.374		
<b>015B</b>				
	20.398	30.915		

# Colorado Highways by Section

SH & SECTION	Begin Mile	End Mile	Highway Street Name	City Area
<b>016A</b>	0.000	0.903		
	0.050	1.317		Fountain
<b>017A</b>	0.000	38.984		
<b>017B</b>	69.107	87.695	5th Av	
	87.695	88.195	5th Av	Hooper
	88.195	118.790		
	105.016	106.391		Moffat
<b>022A</b>	0.000	2.476		Brighton
	0.500	0.590		
<b>023A</b>	0.000	17.837		
<b>024A</b>	143.400	175.445	10th Mountain Division Memorial Highway	
	143.536	147.282	10th Mountain Division Memorial Highway	Minturn
	154.469	154.586	10th Mountain Division Memorial Highway	Red Cliff
	175.414	175.445	Poplar / 9th St / Harrison St / Front St	
	175.445	176.811	Poplar / 9th St / Harrison St / Front St	Leadville
	176.811	176.962		Leadville
	176.962	284.463		
	209.967	211.296		Buena Vista
	283.733	283.999		Woodland Park
	284.463	285.904	Midland Av / Scott Av	
	284.490	286.443	Midland Av / Scott Av	Woodland Park
	286.443	286.899	John A. Love Memorial Highway	Woodland Park
	286.477	301.075	John A. Love Memorial Highway	
	289.483	289.625	John A. Love Memorial Highway	Green Mtn Falls
	297.362	299.572	John A. Love Memorial Highway	Manitou Springs
	301.075	303.816	John A. Love Memorial Highway	Colorado Springs
<b>024B</b>	419.315	422.700		
	422.700	422.707		Seibert
	422.707	423.212	2nd St	Seibert
	423.212	429.838	North St	
	429.319	429.835	North St	Vona
	429.838	436.803	4th St	
	436.803	436.999	4th St	Stratton
<b>024C</b>	436.999	437.274		Stratton
	437.274	453.869		
	446.850	447.343		Bethune
	453.869	453.871	Rose Av	
	453.871	454.870	Rose Av	Burlington
<b>024D</b>	455.882	456.722	Rose Av	Burlington
	456.722	457.290	Rose Av	

# Colorado Highways by Section

SH & SECTION	Begin Mile	End Mile	Highway Street Name	City Area
<b>024E</b>				
	0.000	0.304	Manitou Av	
	0.304	3.228	Manitou Av	Manitou Springs
	3.228	3.282	Manitou Spgs Bus Rt	Manitou Springs
	3.282	4.323	Manitou Spgs Bus Rt	
	3.755	4.182	Manitou Spgs Bus Rt	Colorado Springs
<b>024F</b>				
	0.000	0.477	24 Spur	
	0.128	0.386	24 Spur	Limon
<b>024G</b>				
	304.036	318.370	John A. Love Memorial Highway	Colorado Springs
	304.163	350.580	John A. Love Memorial Highway	
	339.859	340.930	John A. Love Memorial Highway	Calhan
	349.907	350.153	John A. Love Memorial Highway	Ramah
	350.580	353.348	Caribou St	
	353.348	354.339	Caribou St	Simla
	354.339	354.363	3rd St / Main St	Simla
	354.363	380.464	3rd St / Main St	
	377.665	379.240	3rd St / Main St	Limon

# Colorado Highways by Section

SH & SECTION	Begin Mile	End Mile	Highway Street Name	City Area
<b>025A</b>				
	0.000	92.930	John F. Kennedy Memorial Hwy	
	11.421	17.238	John F. Kennedy Memorial Hwy	Trinidad
	48.820	50.269	John F. Kennedy Memorial Hwy	Walsenburg
	92.930	93.000	John F. Kennedy Memorial Hwy	Pueblo
	93.000	103.526		Pueblo
	96.297	298.879		
	117.000	136.902	Ronald Reagan Highway	
	119.615	128.856	Ronald Reagan Highway	Fountain
	136.902	149.000	Ronald Reagan Highway	Colorado Springs
	149.000	149.353	Academy Blvd	Colorado Springs
	149.353	151.000	Academy Blvd	
	178.927	188.000		Castle Rock
	188.000	188.653	Monument Hill	Castle Rock
	188.653	190.971	Monument Hill	
	190.971	192.000	Monument Hill	Lone Tree
	192.000	195.103	South East Corridor	Lone Tree
	195.103	196.720	South East Corridor	Centennial
	196.720	199.392	South East Corridor	Greenwood Village
	199.392	199.720	South East Corridor	
	199.720	206.619	South East Corridor	Denver
	206.619	209.268	Valley Highway	Denver
	209.268	214.460	Mouse Trap	Denver
	214.460	217.000	Mouse Trap	
	218.223	227.335		Thornton
	220.407	223.050		Northglenn
	223.050	225.819		Westminster
	226.841	231.090		Broomfield
	231.884	232.101		Erie
	232.105	235.104		Dacono
	235.104	237.126		Frederick
	242.693	246.210		Mead
	248.213	249.714		Berthoud
	249.714	256.316		Johnstown
	257.449	259.304		Loveland
	266.467	272.477		Fort Collins
	276.855	277.354		Wellington
<b>025B</b>				
	0.000	1.809		
	1.809	1.815		Aguilar
	1.815	1.948	FIR ST	Aguilar
<b>025C</b>				
	0.000	2.447	Main St	Walsenburg
	2.447	3.947	Main St	
<b>025D</b>				
	0.000	6.756	Nevada Av / I-25 Bus Rt	Colorado Springs
<b>026B</b>				
	11.170	14.296	Alameda Av	Denver
<b>029A</b>				
	0.000	0.329	Lake Av.	Colorado Springs
	0.329	3.096	Circle Dr	Colorado Springs
	0.642	1.100	Circle Dr	
	3.096	4.351	Airport Rd.	Colorado Springs

# Colorado Highways by Section

SH & SECTION	Begin Mile	End Mile	Highway Street Name	City Area
<b>030A</b>				
	0.000	2.602	Hampden Av.	Denver
	2.089	2.241	Hampden Av.	Aurora
	2.602	3.823	Havana St.	Denver
	3.823	7.844	Havana St.	Aurora
	7.844	13.754	6th Av.	Aurora
	13.754	17.000	SH 30	Aurora
	14.296	16.257	SH 30	
	17.000	20.416	Gun Club Rd.	Aurora
	18.259	20.410	Gun Club Rd.	
<b>034A</b>				
	0.000	1.000	Tower Rd	
	1.000	149.633		
	14.050	15.017		Grand Lake
	59.012	60.965	Fall River Rd	Estes Park
	60.965	62.507	Wonderview Dr	Estes Park
	62.507	64.232	Big Thompson Av	Estes Park
	64.232	64.792		Estes Park
	87.690	89.696	Eisenhower Bd	
	87.735	93.798	Eisenhower Bd	Loveland
	93.798	97.202		Loveland
	96.528	97.680		Johnstown
	100.810	104.776		Greeley
	104.776	113.426	34 Bypass	Greeley
	106.533	115.411	34 Bypass	
	112.102	112.890	34 Bypass	Evans
	115.411	119.097	Hill St	
	119.097	119.711	Hill St	Kersey
<b>034B</b>				
	159.001	165.490	Platte Av	
	162.147	165.465	Platte Av	Fort Morgan
	165.490	195.528	Edison St	
	170.406	172.898	Edison St	Brush
	195.528	195.538	Edison St	Akron
	195.538	196.763	1st St	Akron
	196.763	209.047	1st St	
	209.047	209.815	1st St	Otis
	209.815	222.344		
	222.344	222.366		Yuma
	222.366	223.709	8th Av	Yuma
	223.709	249.413	8th Av	
	249.413	250.766	3rd St	Wray
	250.766	259.510	3rd St	
<b>034C</b>				
	0.000	1.690	Elkhorn Av	Estes Park
<b>034D</b>				
	0.000	3.593		Greeley
	3.593	10.194	10th St	Greeley
	4.636	4.660	10th St	
	10.194	11.057	8th Ave	Greeley
	11.057	11.808	18th St	Greeley
	11.808	13.046	18th St	
	13.046	14.711		



# Colorado Highways by Section

SH & SECTION	Begin Mile	End Mile	Highway Street Name	City Area
<b>034E</b>	0.000	0.932		
<b>034Z</b>	0.000	0.094	10th Ave	Greeley
	0.094	1.239	9th St	Greeley
	1.239	1.301	23rd Ave	Greeley
<b>035A</b>	8.553	9.570		Denver
	9.340	9.355		Commerce City
<b>036A</b>	0.000	5.121		
	5.121	5.141		Estes Park
	5.141	6.982	Morraine Av	Estes Park
<b>036B</b>	0.000	1.363	N St. Vrain	Estes Park
	1.363	1.371	N St. Vrain	
	1.371	33.947		
	19.836	20.912		Lyons
	20.287	20.357	5th St.	Lyons
	20.357	20.895	Broadway	Lyons
	33.947	39.260		Boulder
	39.260	56.999	Denver/Boulder Turnpike	
	43.264	43.497	Denver/Boulder Turnpike	Superior
	45.177	49.378	Denver/Boulder Turnpike	Broomfield
	49.378	55.357	Denver/Boulder Turnpike	Westminster
<b>036C</b>	76.394	88.825	Adams St	
	76.467	84.762	Adams St	Aurora
	78.702	81.653	Adams St	Watkins
	88.825	88.836	Adams St	Bennett
	88.836	89.210	Colfax St	Bennett
<b>036D</b>	89.126	89.326		Bennett
	89.326	224.718		
<b>036E</b>	0.000	0.278	Baseline Rd	Boulder
<b>036Z</b>	0.000	0.299	Main St	Lyons
<b>037A</b>	0.000	0.011		Kersey
	0.011	6.933		
<b>038A</b>	0.000	0.874	Filmore St	Colorado Springs
<b>039A</b>	0.000	0.011		Wiggins
	0.011	7.571		

# Colorado Highways by Section

SH & SECTION	Begin Mile	End Mile	Highway Street Name	City Area
<b>040A</b>				
	0.000	255.837		
	2.421	2.765		Dinosaur
	2.765	3.283	Brontosaurus Bd	Dinosaur
	3.283	87.469	Brontosaurus Bd	
	87.469	88.149	W. Victory Wy.	
	88.149	91.533	W. Victory Wy.	Craig
	90.358	90.531	Pershing St.	Craig
	90.531	91.091	4th St.	Craig
	91.091	91.262	Lincoln St.	Craig
	91.533	93.000		Craig
	93.000	93.123	Jefferson Av	Craig
	93.123	108.349	Jefferson Av	
	106.777	108.344	Jefferson Av	Hayden
	128.887	129.041		Steamboat Springs
	129.318	135.862	Lincoln Av	
	129.323	135.617	Lincoln Av	Steamboat Springs
	184.005	257.655	Park Av	
	184.103	185.739	Park Av	Kremmling
	185.739	186.603	Byers Av	Kremmling
	186.603	201.284	Byers Av	
	201.284	202.343	Byers Av	Hot Sulphur Springs
	202.343	202.389	Agate Av	Hot Sulphur Springs
	202.389	211.314	Agate Av	
	211.314	212.459	Agate Av	Granby
	212.459	212.563	Zerex St	Granby
	212.563	226.471	Zerex St	
	226.471	228.650	Zerex St	Fraser
	228.650	228.692	Zerex St	Winter Park
	228.692	234.011		Winter Park
	255.837	255.885		Empire
	255.885	256.424	Park Av	Empire
<b>040B</b>				
	269.441	276.748		
<b>040C</b>				
	279.160	311.969	Colfax Av	
	285.656	287.551	Colfax Av	Golden
	288.019	294.273	Colfax Av	Lakewood
	294.273	303.609	Colfax Av	Denver
	303.609	311.596	Colfax Av	Aurora
<b>040D</b>				
	338.570	340.381		
<b>040E</b>				
	346.250	352.252	1st Ave	
	349.914	351.147	1st Ave	Deer Trail
<b>040F</b>				
	361.001	362.999		
<b>040G</b>				
	381.265	382.184		

# Colorado Highways by Section

SH & SECTION	Begin Mile	End Mile	Highway Street Name	City Area
<b>040H</b>				
	385.940	398.019	Clifford Av	
	398.019	399.627	Clifford Av	Hugo
	399.627	399.686	3rd St	Hugo
	399.686	445.646	3rd St	
	444.625	445.644	3rd St	Kit Carson
	445.646	486.868		
	469.378	470.674		Cheyenne Wells
<b>040Z</b>				
	0.000	0.715	Victory Wy	Craig
<b>041A</b>				
	0.000	9.505		
<b>042A</b>				
	0.000	1.263	95th St.	Lafayette
	1.263	1.436	96th St.	Lafayette
	1.436	2.675	96th St.	Louisville
	2.675	3.000	96th St.	
	3.000	4.496		
	3.140	3.869		Louisville
	4.496	4.876		Lafayette
<b>044A</b>				
	0.000	2.245	104th Av	Commerce City
	2.245	3.489	104th Av	
	3.489	4.958	104th Av	Thornton
<b>045A</b>				
	0.000	5.696	Pueblo Bd	Pueblo
	5.696	8.734	Pueblo Bd	
<b>046A</b>				
	0.000	6.610		
<b>047A</b>				
	0.000	4.635	University Bd	Pueblo
	3.059	4.490	University Bd	

# Colorado Highways by Section

SH & SECTION	Begin Mile	End Mile	Highway Street Name	City Area
<b>050A</b>				
	32.001	32.945	5th St.	Grand Junction
	32.945	34.514		Grand Junction
	34.100	312.922		
	64.951	70.545		Delta
	70.545	73.264	Main St	Delta
	73.264	74.026	Main St	
	82.081	82.580		Olathe
	82.589	89.849	N. Townsend Av.	
	89.849	92.841	N. Townsend Av.	Montrose
	92.841	95.125	E Main St	Montrose
	94.609	95.182	E Main St	
	97.362	98.183		Montrose
	156.200	157.906		Gunnison
	216.697	217.991		Poncha Springs
	217.991	218.009	Rainbow Bd	Poncha Springs
	218.009	222.384	Rainbow Bd	
	220.307	222.213	Rainbow Bd	Salida
	222.384	282.814	Royal Gorge Bd	
	276.740	282.626	Royal Gorge Bd	Canon City
	282.894	283.101		Canon City
	312.922	314.523		Pueblo
<b>050B</b>				
	316.001	321.901	50 Bypass	Pueblo
	321.901	323.075	50 Bypass	
	323.075	359.462	Cranston Av	
	350.653	351.301	Cranston Av	Fowler
	359.462	360.000	1st St	Manzanola
	360.000	360.013	1st St	
	360.013	452.263		
	368.046	369.571		Rocky Ford
	368.188	369.238	Elm Av.	Rocky Ford
	374.259	374.839		Swink
	376.952	378.816		La Junta
	378.816	378.885	3rd St.	La Junta
	378.885	380.861	1st St.	La Junta
	380.282	380.749	1st St.	
	380.861	398.053	Ambassador Thompson Bd.	
	398.053	398.834	Ambassador Thompson Bd.	Las Animas
	398.834	399.838	Bent Av.	Las Animas
	399.838	399.848	Bent Av.	
	399.848	434.316	Main St.	
	434.316	435.390	Main St.	Lamar
	435.390	436.262	Olive St.	Lamar
	436.262	436.313		Lamar
	452.263	452.272		Granada
	452.272	452.964	Goff St	Granada
	452.964	452.974	Colorado St	Granada
	452.974	467.583	Colorado St	
	462.737	463.509	Colorado St	Holly
<b>050C</b>				
	0.000	1.278	Santa Fe	Pueblo
	1.278	2.079	Business Rt.	Pueblo
	2.079	16.948	Business Rt.	

# Colorado Highways by Section

SH & SECTION	Begin Mile	End Mile	Highway Street Name	City Area
<b>050D</b>	0.000	1.516	Business Rt.	
	0.371	1.127	Business Rt.	Olathe
<b>050Z</b>	0.000	1.506	Swink Av	Rocky Ford
	1.506	2.603	Swink Av	
<b>052A</b>	0.000	72.567		
	10.816	13.959		Frederick
	13.178	14.144		Dacono
	14.815	22.430	1st St	
	20.011	21.938	1st St	Fort Lupton
	28.997	30.751		Hudson
	29.462	29.753	Main St	Hudson
	72.567	72.581		Wiggins
<b>052B</b>	86.481	87.410	Main St	Fort Morgan
	87.055	87.449	Main St	
	87.449	111.544		
<b>053A</b>	0.000	0.163	58th Ave.	
	0.163	1.663	Broadway	
<b>055A</b>	0.000	0.162	1st St	Crook
	0.162	0.294		Crook
	0.294	5.659		
<b>056A</b>	0.000	2.992		
	2.992	3.092		Berthoud
<b>056B</b>	4.491	9.022	Mountain Av	Berthoud
	4.545	6.489	Mountain Av	
	9.022	9.468	Mountain Av	Johnstown
<b>057A</b>	0.000	0.172		
	0.172	0.236		Stratton
	0.236	0.488	Colorado Av	Stratton
<b>058A</b>	0.000	2.452		Golden
	1.525	5.401		
	5.401	5.437		Wheat Ridge
<b>059A</b>	0.000	0.497		Kit Carson
	0.497	67.001		
	41.038	41.638		Seibert
<b>059B</b>	74.474	107.944	Detroit St	
	105.950	107.384	Detroit St	Yuma
	107.944	173.305	Washington Av	
	147.004	147.854	Washington Av	Haxtun
<b>060A</b>	0.000	4.958		

# Colorado Highways by Section

SH & SECTION	Begin Mile	End Mile	Highway Street Name	City Area
<b>060B</b>	6.001	11.248	1st St	Johnstown
	6.067	11.298	1st St	
	11.298	19.999	Broad St	
	11.333	13.892	Broad St	Milliken
<b>061A</b>	0.000	0.495	Dade Av	Otis
	0.495	0.515	Dade Av	
	0.515	40.418		
	40.418	40.993		Sterling
<b>062A</b>	0.000	22.161		
	22.161	22.221		Ridgway
	22.221	23.407	Main St	Ridgway
<b>063A</b>	0.000	56.412		
	27.638	28.578		Akron
	28.730	29.733	Cedar Av	
	28.878	29.726	Cedar Av	Akron
<b>064A</b>	0.000	0.542	Stegosaurus Frwy	Dinosaur
	0.542	0.923		Dinosaur
	0.923	73.700		
	17.827	17.883	Main St	
	17.883	19.282	Main St	Rangely
	19.282	21.851		Rangely
<b>065A</b>	0.000	61.387		
	1.699	8.503		Orchard City
	9.705	11.729		Cedaredge
	9.727	11.296	Main St	Cedaredge
<b>066A</b>	0.000	1.416		
<b>066B</b>	28.693	51.158		
	34.071	38.409		Longmont
	41.868	45.422		Mead
	51.158	51.181		Platteville
	51.181	51.386	Justin Av	Platteville
<b>067A</b>	0.000	9.521		
	9.521	10.836		Florence
	10.836	10.999	Robinson Av	Florence
<b>067B</b>	11.562	11.966	Pikes Peak Av	Florence
	11.966	14.999	Pikes Peak Av	

# Colorado Highways by Section

SH & SECTION	Begin Mile	End Mile	Highway Street Name	City Area
<b>067C</b>				
	45.560	45.841	Victor Av	Victor
	45.841	45.842	2nd St	Victor
	45.842	50.677	2nd St	
	50.677	51.363	2nd St	Cripple Creek
	51.363	51.682	Bennett Av	Cripple Creek
	51.682	52.002	5th St	Cripple Creek
	52.002	52.259	Pikes Peak Av	Cripple Creek
	52.259	69.999	Pikes Peak Av	
<b>067D</b>				
	77.001	79.809		Woodland Park
	79.809	99.999		
<b>067E</b>				
	117.352	127.449		
<b>069A</b>				
	0.000	82.877		
	57.124	59.528		Westcliffe
	57.137	58.705	Sixth St	Westcliffe
	57.146	57.514	Sixth St	
	58.705	58.902	Main St	Westcliffe
	58.902	59.469	Third St	Westcliffe
<b>070A</b>				
	0.000	449.512	Purple Heart Memorial Hwy	
	19.135	21.746	Purple Heart Memorial Hwy	Fruita
	25.158	33.941	Purple Heart Memorial Hwy	Grand Junction
	73.982	74.655	Purple Heart Memorial Hwy	Parachute
	89.459	91.830	Purple Heart Memorial Hwy	Rifle
	97.251	97.407	Purple Heart Memorial Hwy	Silt
	103.707	104.733	Purple Heart Memorial Hwy	New Castle
	113.971	117.758	Purple Heart Memorial Hwy	Glenwood Springs
	139.380	139.749	Purple Heart Memorial Hwy	Gypsum
	146.398	146.547	Purple Heart Memorial Hwy	Eagle
	164.691	168.557	Purple Heart Memorial Hwy	Avon
	172.421	182.034	Purple Heart Memorial Hwy	Vail
	204.960	205.748	Purple Heart Memorial Hwy	Silverthorne
	225.237	226.087	Purple Heart Memorial Hwy	Silver Plume
	226.998	229.002	Purple Heart Memorial Hwy	Georgetown
	238.927	240.758	Purple Heart Memorial Hwy	Idaho Springs
	259.839	260.939	Purple Heart Memorial Hwy	Golden
	262.059	263.122	Purple Heart Memorial Hwy	Lakewood
	264.332	269.998	Purple Heart Memorial Hwy	Wheat Ridge
	268.692	269.500	Purple Heart Memorial Hwy	Arvada
	270.479	282.563	Purple Heart Memorial Hwy	Denver
	282.563	288.148	Purple Heart Memorial Hwy	Aurora
	305.324	305.539	Purple Heart Memorial Hwy	Bennett
	327.579	328.754	Purple Heart Memorial Hwy	Deer Trail
	359.862	361.752	Purple Heart Memorial Hwy	Limon
	370.912	371.056	Purple Heart Memorial Hwy	Genoa
	382.707	383.495	Purple Heart Memorial Hwy	Arriba
	438.222	438.532	Purple Heart Memorial Hwy	Burlington

# Colorado Highways by Section

SH & SECTION	Begin Mile	End Mile	Highway Street Name	City Area
<b>070B</b>	0.000	10.377	I-70 Bus Rt	Grand Junction
	4.952	5.389	1st St	Grand Junction
	5.389	6.588	Pitkin Av	Grand Junction
	7.343	13.097	I-70 Bus Rt	
	13.097	13.360		
<b>070E</b>	0.000	0.002	9th St	
	0.002	0.173	9th St	Silt
<b>070F</b>	0.000	0.255	Eby Creek Rd	Eagle
	0.023	0.279	Eby Creek Rd	
<b>070G</b>	0.000	0.527		
<b>070K</b>	0.000	2.464	Colorado Bd	
	0.225	2.230	Colorado Bd	Idaho Springs
	2.464	2.546		
<b>070L</b>	0.000	0.129		
	0.129	0.315		Watkins
<b>070M</b>	0.000	0.305		
<b>070N</b>	0.000	0.318	Cedar St	Deer Trail
<b>070O</b>	0.000	0.309		
<b>070P</b>	0.000	0.405	1st Av	
	0.405	0.516	1st Av	Vona
<b>070Q</b>	0.000	0.267	Rose Av	Burlington
<b>070Z</b>	0.000	1.269	Ute Av	Grand Junction
<b>071A</b>	0.000	9.102		
<b>071B</b>	9.596	13.725	12th St	
	13.725	14.535	12th St	Rocky Ford
<b>071C</b>	16.157	100.138		
	26.935	27.336		Ordway
	100.138	100.242		Limon
	100.242	100.999	Indiana Av	Limon
	100.664	100.927	Indiana Av	
<b>071D</b>	102.001	102.631	1st Av	Limon
	102.631	174.357	1st Av	
<b>071E</b>	175.486	176.956	Colorado Av	Brush
	175.960	201.636	Colorado Av	



# Colorado Highways by Section

SH & SECTION	Begin Mile	End Mile	Highway Street Name	City Area
<b>071F</b>	205.525	232.821		
<b>072A</b>	0.000	0.574	Ward Rd	Wheat Ridge
	0.574	1.799	Ward Rd	
	0.976	2.321	Ward Rd	Arvada
	2.321	3.612	Ralston Rd / W 64th Av	Arvada
	3.612	4.651	Indiana St	Arvada
	3.859	4.572	Indiana St	
	4.651	14.370		Arvada
	5.084	29.378		
<b>072B</b>	32.325	33.395	Second St	Nederland
	33.395	33.765		Nederland
	33.447	53.999		
	42.917	43.933		Ward
<b>074A</b>	0.000	17.711		
	17.711	17.789		Morrison
	17.789	17.999	Bear Creek Canyon	Morrison
<b>075A</b>	2.182	2.280	Broadway	Englewood
	2.280	2.650	Broadway	Littleton
<b>075B</b>	4.343	5.287	Bowles Av.	Littleton
	5.287	5.413	Platte Canyon	Littleton
	5.413	8.524	Platte Canyon	
<b>076A</b>	0.000	0.760		Arvada
	0.210	0.904		Wheat Ridge
	0.904	183.999		
	1.014	1.177		Denver
	8.844	17.140		Commerce City
	17.227	24.577		Brighton
	25.145	28.468		Lochbuie
	28.468	34.603		Hudson
	80.138	81.913		Fort Morgan
	89.429	89.769		Brush
	124.006	125.492		Sterling
<b>076B</b>	0.000	0.066	Market St	
	0.066	0.306	Market St	Keenesburg
<b>078A</b>	0.000	31.723		
	29.871	31.975		Pueblo
	31.975	33.272	Northern Av	Pueblo
	31.995	32.140	Northern Av	
<b>078B</b>	0.000	1.493	Grand Av	
<b>079A</b>	0.000	1.187		
	0.745	1.277		Bennett

# Colorado Highways by Section

SH & SECTION	Begin Mile	End Mile	Highway Street Name	City Area
<b>079B</b>	1.580	1.840		Bennett
	1.840	23.892		
<b>082A</b>	0.000	0.070		Glenwood Springs
	0.070	0.176	6th St	Glenwood Springs
	0.176	1.401	Grand Av	Glenwood Springs
	1.401	2.350	Old Hwy 82	Glenwood Springs
	2.350	39.608	Old Hwy 82	
	20.148	24.122	Old Hwy 82	Basalt
	31.729	33.149	Old Hwy 82	Snowmass Village
	38.320	39.823	Old Hwy 82	Aspen
	39.823	40.381	Hallum St	Aspen
	40.251	40.254	Hallum St	
	40.381	40.494	Seventh St	Aspen
	40.494	41.430	Main St	Aspen
	41.430	41.573	Original St	Aspen
	41.573	42.111	Cooper St	Aspen
	42.111	42.210		Aspen
	42.210	85.293		
<b>083A</b>	0.000	3.558	Academy Bd	
	3.558	16.222	Academy Bd	Colorado Springs
	16.222	20.260		Colorado Springs
	16.619	56.857		
	56.857	56.861		Parker
	56.861	63.107	Parker Rd	Parker
	63.107	66.511	Parker Rd	Centennial
	63.283	72.841	Parker Rd	Aurora
	64.048	74.541	Parker Rd	
	64.770	65.300	Parker Rd	Foxfield
	74.541	77.267	Leetsdale Dr	Denver
	76.598	76.880	Leetsdale Dr	Glendale
<b>083B</b>	0.000	0.235	Academy Bd	Colorado Springs
	0.235	0.316	Academy Bd	
<b>084A</b>	0.000	27.924		
<b>085A</b>	128.001	131.998	Santa Fe	Fountain
	129.188	137.040	Santa Fe	
<b>085B</b>	184.684	186.282		Castle Rock
	186.282	200.017		
	200.017	200.550	Santa Fe Dr	
	200.550	205.067	Santa Fe Dr	Littleton
	205.067	207.945	Santa Fe Dr	Englewood
	205.682	206.856	Santa Fe Dr	Sheridan
	207.945	211.123	Santa Fe Dr	Denver

# Colorado Highways by Section

SH & SECTION	Begin Mile	End Mile	Highway Street Name	City Area
<b>085C</b>				
	227.001	252.226		
	227.341	229.749		Commerce City
	229.749	235.603		Brighton
	241.590	242.873		Fort Lupton
	250.385	252.182		Platteville
	252.226	262.914	2nd St	
	255.923	256.726	2nd St	Gilcrest
	262.308	263.144	2nd St	La Salle
	263.144	263.176	85 Bypass	La Salle
	263.176	263.841	85 Bypass	
	263.841	265.809	85 Bypass	Evans
	265.809	265.849	85 Bypass	Greeley
<b>085E</b>				
	0.000	1.275	Denver Av.	Fort Lupton
<b>085F</b>				
	0.000	1.375	Main St	Platteville
<b>085G</b>				
	0.000	0.338		Evans
	0.338	0.551		
	0.551	0.766		Garden City
	0.766	0.993		Greeley
	0.993	1.625	8th Av	Greeley
<b>085H</b>				
	0.000	1.990	8th Av	Greeley
<b>085K</b>				
	138.746	140.798		Colorado Springs
<b>085L</b>				
	265.849	266.042	Lake Av	Greeley
	266.042	267.178	Nevada Av	Greeley
	267.178	270.465	Oak Av	Greeley
	268.472	276.082	Oak Av	
	275.013	276.352	Oak Av	Eaton
	276.352	276.628		Eaton
	276.628	309.542		
	279.262	280.304		Ault
	283.176	284.165		Pierce
	287.996	291.144		Nunn
<b>086A</b>				
	1.871	5.165	Fifth Street	Castle Rock
	5.165	15.009	Fifth Street	
	15.009	15.094	Kiowa Av	
	15.094	16.267	Kiowa Av	Elizabeth
	16.267	16.284	Commance St	Elizabeth
	16.284	23.383	Commance St	
	22.613	23.585	Commance St	Kiowa
	23.585	58.998		
	23.906	24.739		Kiowa
<b>086B</b>				
	100.000	104.348	Old Founders Pkwy	Castle Rock

# Colorado Highways by Section

SH & SECTION	Begin Mile	End Mile	Highway Street Name	City Area
<b>088A</b>	0.000	7.646	Federal Bd	Denver
	5.692	7.134	Federal Bd	Sheridan
	7.134	7.939	Federal Bd	Englewood
	7.939	10.575	Bellevue Av	Englewood
	8.061	9.099	Bellevue Av	Littleton
	10.575	13.914	Bellevue Av	Cherry Hills Village
	12.720	14.736	Bellevue Av	Greenwood Village
<b>088B</b>	17.001	17.584	Arapahoe Rd	Greenwood Village
	17.584	20.494	Arapahoe Rd	Centennial
	20.494	21.734	Arapahoe Rd	Aurora
<b>089A</b>	0.000	34.000		
	34.000	34.340	1st St	Holly
<b>090A</b>	0.000	33.874		
<b>090B</b>	82.001	88.747	Spring Creek Rd	
	88.747	89.858	Spring Creek Rd	Montrose
<b>091A</b>	0.000	22.578		
<b>092A</b>	0.000	0.239	Crawford Av	Delta
	0.239	2.107		Delta
	2.107	73.297		
	6.582	7.278		Orchard City
	19.971	22.152	Bridge St	
	20.082	21.744	Bridge St	Hotchkiss
	22.152	31.061	Crawford St	
	30.800	31.279	Crawford St	Crawford
	31.279	31.525	Dogwood St	Crawford
	31.525	31.709	Graham Av	Crawford
	31.709	31.729	Graham Av	
<b>093A</b>	0.000	1.783		Golden
	0.810	14.981		
	7.097	7.588		Arvada
	14.981	15.002	Broadway	
	15.002	18.849	Broadway	Boulder
<b>094A</b>	0.000	4.616		Colorado Springs
	4.616	85.999		
<b>095A</b>	0.000	13.942	Sheridan Bd	
	1.000	6.245	Sheridan Bd	Lakewood
	1.235	7.719	Sheridan Bd	Denver
	6.245	7.037	Sheridan Bd	Edgewater
	7.258	14.325	Sheridan Bd	Wheat Ridge
	11.844	13.756	Sheridan Bd	Westminster
	12.975	13.188	Sheridan Bd	Arvada

# Colorado Highways by Section

SH & SECTION	Begin Mile	End Mile	Highway Street Name	City Area
<b>096A</b>				
	0.000	0.316	Main St	Westcliffe
	0.316	4.988	Main St	Silver Cliff
	2.309	5.000	Main St	
	5.000	51.855		
	51.855	51.911		Pueblo
	51.911	54.080	Thatcher Av	Pueblo
	52.054	52.430	Thatcher Av	
	54.080	54.761	Lincoln Av	Pueblo
	54.761	58.817	4th St	Pueblo
<b>096B</b>				
	69.480	105.830		
	75.142	76.027		Boone
	94.258	94.339		Olney Springs
	94.339	94.793	Warner Av	Olney Springs
	94.793	94.804	Warner Av	
<b>096C</b>				
	106.351	110.298	Railroad Av	
	110.298	110.916	Railroad Av	Sugar City
	110.916	110.984	Colorado St	Sugar City
	110.984	111.323	Adams Av	Sugar City
	111.323	165.967		
	143.780	144.609		Haswell
	144.332	144.496	4th St	Haswell
	165.967	165.971		Eads
<b>096D</b>				
	169.001	207.454		
	193.311	194.329		Sheridan Lake
<b>097A</b>				
	0.000	0.440		Naturita
	0.440	4.482		
	3.780	4.584		Nucla
<b>100A</b>				
	0.000	0.295	A St	
	0.295	0.419	A St	Vilas
<b>101A</b>				
	0.000	0.389	Carson Av	Las Animas
	0.389	0.400	Carson Av	
	0.400	21.413		
<b>103A</b>				
	0.000	0.119	13th Av	Idaho Springs
	0.119	0.296	Chicago Creek Rd	Idaho Springs
	0.296	22.488		
<b>105A</b>				
	0.000	9.480		
	5.269	6.000		Monument
	6.350	9.475		Palmer Lake
<b>105B</b>				
	28.160	32.502		

# Colorado Highways by Section

SH & SECTION	Begin Mile	End Mile	Highway Street Name	City Area
<b>109A</b>	0.000	55.262	Adams Av	
	55.262	56.010	Adams Av	La Junta
	56.010	56.018	E Grand Av	La Junta
	56.018	65.391	E Grand Av	
	65.391	65.768	E Grand Av	Cheraw
<b>109B</b>	0.000	0.140	Bradish Av	La Junta
	0.140	0.184	3rd St	La Junta
<b>110A</b>	0.000	0.140	Green St.	Silverton
<b>112A</b>	0.000	0.439	Oak Av	Del Norte
	0.439	0.523		Del Norte
	0.523	14.630		
	14.630	15.228	8th St	
	15.228	15.705	8th St	Center
	15.705	15.964	County Line Rd	Center
	15.791	27.763	County Line Rd	
	27.763	27.802	County Line Rd	Hooper
<b>113A</b>	0.000	18.830		
	15.826	15.968		Peetz
<b>114A</b>	0.000	61.490		
	61.490	61.495	Gunnison Av	
	61.495	61.697	Gunnison Av	Saguache
<b>115A</b>	0.000	0.792	9th St	Canon City
	0.792	1.325	9th St	
	1.325	2.533	Elm Av	
	2.533	2.911	Lombard St	
	2.911	4.240	Cedar Av	
	3.639	4.206	Cedar Av	Brookside
	4.240	43.827		
	4.661	7.864	3rd St	
	7.864	8.280	3rd St	Florence
	8.280	8.360	Church St	Florence
	8.360	9.629		Florence
	8.487	9.616	Main St	Florence
	43.827	45.999	Nevada Av	Colorado Springs
<b>116A</b>	0.000	32.322		
	12.042	12.575		Two Buttes
<b>119A</b>	0.000	8.065	Clear Creek St	
	6.027	8.049	Clear Creek St	Black Hawk
	8.065	40.529		
	24.154	26.376		Nederland
	40.529	40.587	Canyon Bd	
	40.587	41.892	Canyon Bd	Boulder

# Colorado Highways by Section

SH & SECTION	Begin Mile	End Mile	Highway Street Name	City Area
<b>119B</b>				
	44.237	45.092	Diagonal Hwy	Boulder
	44.922	54.006	Diagonal Hwy	
	54.006	55.450	Diagonal Hwy	Longmont
	55.450	55.970	Ken Pratt Blvd	Longmont
	55.970	59.089	Longmont Bypass	Longmont
<b>119C</b>				
	59.089	60.494	3rd Av	Longmont
	60.494	63.637	3rd Av	
<b>120A</b>				
	0.000	6.999		
<b>121A</b>				
	0.000	24.832	Wadsworth Bd	
	4.674	8.639	Wadsworth Bd	Denver
	4.962	14.619	Wadsworth Bd	Lakewood
	14.619	16.670	Wadsworth Bd	Wheat Ridge
	16.670	21.678	Wadsworth Bd	Arvada
	21.678	24.453	Wadsworth Bd	Westminster
	24.832	26.300	Wadsworth Bd	Broomfield
<b>121B</b>				
	0.000	4.413		
<b>125A</b>				
	0.000	75.406		
	53.115	53.124	Main St	
	53.124	53.913	Main St	Walden
<b>127A</b>				
	0.000	8.999		
<b>128A</b>				
	0.000	1.606		
	1.606	5.140		Superior
	4.128	5.148		Broomfield
	5.148	5.517	120TH Av	
	5.517	8.385	120TH Av	Broomfield
<b>128B</b>				
	12.199	13.878	120th Av	Westminster
	13.878	13.999	120th Av	Northglenn
<b>131A</b>				
	0.000	0.287		
<b>131B</b>				
	0.053	51.393		
	42.119	42.655		Yampa
	51.393	51.483		Oak Creek
	51.483	51.959	Main Street	Oak Creek
	51.959	68.721	Main Street	
<b>133A</b>				
	0.000	0.343		Hotchkiss
	0.343	68.821		
	66.464	68.725		Carbondale
<b>133B</b>				
	12.159	16.076		
<b>134A</b>				
	0.000	26.999		

# Colorado Highways by Section

SH & SECTION	Begin Mile	End Mile	Highway Street Name	City Area
<b>135A</b>	0.000	0.997	Main St	Gunnison
	0.997	1.000	Main St	
	1.000	27.184		
	27.159	27.175		Crested Butte
	27.184	27.200	6th St	
	27.200	27.484	6th St	Crested Butte
<b>136A</b>	0.000	0.152	Main St	La Jara
	0.152	0.553	Walnut St	La Jara
	0.553	3.394		
	3.394	3.480		Sanford
	3.480	4.469	Main St	Sanford
<b>138A</b>	0.000	1.268	3rd St	Sterling
	1.268	1.273	3rd St	
	1.273	27.460		
	11.680	12.287		Iliff
	27.460	27.463	Park Av	
	27.463	27.503	Park Av	Crook
	27.503	27.900	2nd Av	Crook
	27.900	42.692	2nd Av	
	42.656	42.674	2nd Av	Sedgwick
	42.692	43.257	Railroad St	
	42.768	43.254	Railroad St	Sedgwick
	43.257	50.325	Saunders Av	
	50.325	50.751	Saunders Av	Ovid
	50.751	50.778	1st St	Ovid
	50.778	59.823	1st St	
	57.246	58.225	1st St	Julesburg
<b>138Z</b>	0.000	0.127	Broadway	Sterling
	0.127	0.614	4th St	Sterling
<b>139A</b>	0.000	72.039		
	70.743	72.065		Rangely
<b>140A</b>	0.000	23.435		
<b>141A</b>	0.000	153.999		
	59.897	61.130		Naturita
	60.054	60.960	Main St	Naturita
<b>141B</b>	156.746	161.999		
<b>142A</b>	0.000	2.275	Main St	
	0.004	0.310	Main St	Romeo
	2.275	3.276	Main St	Manassa
	3.276	3.282		Manassa
	3.282	33.642		
	33.642	33.840		San Luis



# Colorado Highways by Section

SH & SECTION	Begin Mile	End Mile	Highway Street Name	City Area
<b>144A</b>	0.000	26.887		
	26.887	28.035	Cedar St	
	28.035	28.716	Riverview	
	28.716	28.796	Riverview	Fort Morgan
<b>145A</b>	0.000	0.203	State St	Cortez
	0.203	1.390	Dolores Rd	Cortez
	1.390	116.879		
	9.424	11.639	Railroad Av	
	9.698	11.156	Railroad Av	Dolores
	46.239	46.243		Rico
	46.243	47.481	Glascow Av	Rico
	47.481	47.507	Glascow Av	
	79.891	79.898		Sawpit
	79.898	80.176	Wheeler St	Sawpit
	80.176	80.180	Wheeler St	
	100.847	100.877		Norwood
	100.877	101.498	Grand Av	Norwood
	101.498	101.505	Grand Av	
<b>149A</b>	0.000	2.207		South Fork
	2.207	117.522		
	21.424	21.430	La Garita St	
	21.430	21.572	La Garita St	Creede
	21.572	21.629	7th St	Creede
	21.629	22.057	Main St	Creede
	22.057	22.112	Main St	
	71.955	71.989	Gunnison St	
	71.989	72.977	Gunnison St	Lake City
	73.138	73.325		Lake City
<b>150A</b>	0.000	15.999		
<b>151A</b>	0.000	0.066	Ute St	Ignacio
	0.066	0.084		Ignacio
	0.084	33.960		
<b>157A</b>	0.000	4.447	Foothills Py	Boulder
	3.111	4.530	Foothills Py	
<b>159A</b>	0.000	33.661		
	17.376	18.656	Main St	
	17.387	18.483	Main St	San Luis

# Colorado Highways by Section

SH & SECTION	Begin Mile	End Mile	Highway Street Name	City Area
<b>160A</b>				
	0.000	201.661		
	35.901	40.779		Cortez
	35.962	37.869	Broadway	Cortez
	37.869	39.864	Main St	Cortez
	39.864	40.735	Mancos Rd	Cortez
	55.222	56.212		Mancos
	81.356	87.862		Durango
	103.346	103.479		Bayfield
	138.960	142.944		Pagosa Springs
	142.944	143.324	San Juan	Pagosa Springs
	143.324	144.436	Pagosa St	Pagosa Springs
	144.436	144.459	Pagosa St	Pagosa Springs
	183.859	187.972		South Fork
	201.661	201.708		Del Norte
	201.708	202.426	Grand Av	Del Norte
	202.426	217.200	Grand Av	
	202.462	214.680	1st Av	
	214.680	215.928	1st Av	Monte Vista
	215.928	217.154	Grand Av	Monte Vista
	217.200	254.946	Main St	
	230.798	233.556	Main St	Alamosa
	233.416	233.485	Denver St	Alamosa
	233.485	233.530	Broadway	Alamosa
	252.714	254.506	Main St	Blanca
	254.946	304.419	7th St	
	304.419	305.380	7th St	Walsenburg
<b>160B</b>				
	305.526	306.026	5th St	Walsenburg
	306.026	306.350	5th St	
<b>160C</b>				
	344.612	344.792	Kit Carson Tr	Trinidad
	344.792	345.744	Kit Carson Tr	
	345.744	415.048		
	414.188	414.761		Kim
	415.048	449.703	Railroad St	
	449.703	449.844	Railroad St	Pritchett
	449.844	450.370	Randolph St	Pritchett
	450.370	450.374	Santa Fe St	Pritchett
	450.374	496.999	Santa Fe St	
	482.751	483.321	Santa Fe St	Walsh
<b>160D</b>				
	0.000	2.488	Grand Av	
	0.535	1.930	Grand Av	Mancos
<b>160E</b>				
	0.000	2.439	BayField Bus Rt	
	0.926	1.910	BayField Bus Rt	Bayfield
<b>165A</b>				
	0.000	36.843		
<b>167A</b>				
	0.000	1.490	Main St	
	1.490	2.005	Main St	Fowler
	2.005	2.395	Grant Av	Fowler
	2.395	4.860	Grant Av	

# Colorado Highways by Section

SH & SECTION	Begin Mile	End Mile	Highway Street Name	City Area
<b>170A</b>	0.000	5.000		
	5.000	5.558		Louisville
	5.558	6.694		Superior
	6.694	6.752	McCaslin Bd	Superior
	6.752	6.911	McCaslin Bd	
<b>172A</b>	0.000	24.499		
	8.614	8.649	Goddard St	
	8.649	9.119	Goddard St	Ignacio
	9.119	9.347		Ignacio
<b>177A</b>	0.000	0.100	University Bd	
	0.100	2.961	University Bd	Centennial
	2.961	4.116	University Bd	Greenwood Village
	4.116	5.999	University Bd	Cherry Hills Village
<b>183A</b>	0.000	0.999		
<b>184A</b>	0.000	7.999		
<b>184B</b>	9.001	26.173		
	26.173	26.236		Mancos
	26.236	26.599	Main St	Mancos
<b>187A</b>	0.000	0.667		
	0.667	0.690	Grand Av	
<b>194A</b>	0.000	0.260	Trail Av	
	0.260	19.997		
<b>196A</b>	0.000	9.572	Main St	
	9.572	10.067	Main St	Wiley
	10.067	10.195	7th St	Wiley
	10.195	10.287		Wiley
	10.287	35.637		
<b>196B</b>	0.000	0.200	7th St	Wiley
<b>202A</b>	0.000	0.229	2nd St	Rocky Ford
	0.160	2.999	2nd St	
<b>207A</b>	0.000	0.340	Park St	Manzanola
	0.340	5.935	Park St	
<b>209A</b>	0.000	1.356	Hughes Av	
	1.356	1.528	Hughes Av	Boone
<b>224A</b>	0.000	0.268	Broadway	
	0.268	0.768	70th Av	
	0.768	3.319	74th Av	
	2.861	3.634	74th Av	Commerce City

# Colorado Highways by Section

SH & SECTION	Begin Mile	End Mile	Highway Street Name	City Area
<b>225A</b>	0.000	1.624		Denver
	1.624	1.799		Greenwood Village
	1.799	3.940		
	3.940	11.997		Aurora
<b>227A</b>	0.000	0.896		
	0.541	0.666		Pueblo
	0.896	0.920	Joplin Av	
	0.920	1.851	Joplin Av	Pueblo
<b>231A</b>	0.000	2.000	36th Ln	
<b>233A</b>	0.000	1.999	Baxter Rd	
<b>239A</b>	0.000	0.730		Trinidad
	0.730	3.345		
<b>256A</b>	0.000	2.999		
<b>257A</b>	0.000	2.640	Quintine Av	Milliken
	0.693	0.757	Quintine Av	
	2.640	2.654		Milliken
	2.654	9.583		
	3.137	6.130		Greeley
	9.583	10.595		Windsor
	10.595	11.580	Main St	Windsor
	11.580	14.540	7th St	Windsor
	14.540	18.487	7th St	
<b>257B</b>	0.000	0.074		
	0.074	1.100		Greeley
<b>263A</b>	0.000	2.318	8th St	Greeley
	2.318	2.334	8th St	
	2.334	6.747		
<b>265A</b>	0.000	1.184	Brighton Bd	Denver
	0.905	3.621	Brighton Bd	Commerce City
<b>266A</b>	0.000	0.217	12th St	Rocky Ford
	0.217	0.353	Thomas Av	Rocky Ford
	0.353	11.516		
<b>270A</b>	0.000	0.925		
	0.925	4.259		Commerce City
	4.259	5.351		Denver
<b>270B</b>	0.000	1.100		

# Colorado Highways by Section

SH & SECTION	Begin Mile	End Mile	Highway Street Name	City Area
<b>285A</b>				
	0.000	5.504	Main St	
	5.504	6.304	Main St	Antonito
	6.304	6.431		Antonito
	6.431	19.592		
	19.375	19.597		La Jara
	19.597	20.026	Spruce St	La Jara
	20.026	20.032	West Av	La Jara
	20.032	33.521	West Av	
	33.521	33.999	West Av	Alamosa
<b>285B</b>				
	51.207	51.562	Broadway	Monte Vista
	51.336	51.456	Broadway	
	51.562	85.884	8th St	
	85.884	86.290	8th St	Saguache
	86.290	86.737	Gunnison Av	Saguache
	86.737	86.739	Gunnison Av	
	86.739	125.897		
	125.897	126.480		Poncha Springs
<b>285C</b>				
	127.001	127.034		Poncha Springs
	127.034	147.999		
<b>285D</b>				
	161.789	250.036		
	182.936	183.475		Fairplay
	247.207	248.356		Morrison
	250.036	250.082		Lakewood
	250.082	255.396	Hampden Av	Lakewood
	253.493	255.931	Hampden Av	
	255.753	263.874	Hampden Av	Denver
	257.688	259.416	Hampden Av	Sheridan
	259.227	261.945	Hampden Av	Englewood
	260.670	263.185	Hampden Av	Cherry Hills Village
<b>287A</b>				
	0.000	8.643	Main St	
	8.643	9.153	Main St	Campo
	9.153	9.174		Campo
	9.174	75.983		
	29.780	30.868		Springfield
	75.983	77.639		Lamar
<b>287B</b>				
	85.370	112.625		
	88.394	88.562		Wiley
	112.625	112.688	15th St	
	112.688	113.420	15th St	Eads
	113.420	113.942	Wansted St	Eads
	113.942	132.999	Wansted St	

# Colorado Highways by Section

SH & SECTION	Begin Mile	End Mile	Highway Street Name	City Area
<b>287C</b>				
	282.679	286.422	Federal Bd	Denver
	286.422	288.384	Federal Bd	
	288.384	294.751	Federal Bd	Westminster
	290.770	292.779	Federal Bd	Federal Heights
	293.744	293.751	Federal Bd	Northglenn
	294.751	296.087	120th Ave	Westminster
	296.087	298.119	120th Ave	Broomfield
	298.119	299.201	Commerce St	Broomfield
	299.201	299.821	Lafayette ByPass	Broomfield
	299.821	302.123	Lafayette ByPass	
	300.830	304.023	Lafayette ByPass	Lafayette
	304.023	306.869	N 10th St	Lafayette
	304.629	307.360	N 10th St	
	306.869	307.376	N 10th St	Erie
	307.376	307.540	Main St	Erie
	307.540	318.326	Main St	
	313.153	318.040	Main St	Longmont
	318.326	326.129	Mountain Av	
	325.529	326.899	Mountain Av	Berthoud
	326.899	327.000	1st St	Berthoud
	327.000	327.509	1st St	
	327.509	329.167	Lincoln Av	Berthoud
	329.167	334.679	Lincoln Av	
	331.987	334.877	Lincoln Av	Loveland
	334.877	335.227	Buchanan Av	Loveland
	335.227	337.664	Lincoln Av / Buchanan Av / Garfield Av	Loveland
	335.631	338.184	Lincoln Av / Buchanan Av / Garfield Av	
	338.184	348.544	College Av	
	339.513	348.434	College Av	Fort Collins
	348.544	384.999		
<b>287D</b>				
	325.557	326.310		
	326.310	329.149		Berthoud
<b>287Z</b>				
	0.000	1.763	Cleveland Av	Loveland
<b>291A</b>				
	0.000	0.303	Oak St	
	0.062	0.665	Oak St	Salida
	0.665	1.894	1st St	Salida
	1.846	8.999	1st St	
<b>300A</b>				
	0.000	3.356		
<b>317A</b>				
	0.000	11.999		
<b>318A</b>				
	0.000	60.697	Why 318	
<b>325A</b>				
	0.000	11.395		
<b>330A</b>				
	0.000	10.745	High St	
	9.794	11.395	High St	Collbran

# Colorado Highways by Section

SH & SECTION	Begin Mile	End Mile	Highway Street Name	City Area
<b>340A</b>				
	0.000	0.245	Aspen St	Fruita
	0.245	0.408	Cherry St	Fruita
	0.408	1.289	Coulson St	Fruita
	1.289	1.305	Coulson St	
	1.305	7.222	Broadway / Grand Av	
	1.465	1.514	Broadway / Grand Av	Fruita
	7.222	12.278	Broadway	
	8.560	13.223	Broadway	Grand Junction
	13.223	13.341	Grand Ave	Grand Junction
<b>347A</b>				
	0.000	4.999		
<b>348A</b>				
	0.000	0.290	6th St	Delta
	0.290	0.479	Silver St	Delta
	0.479	0.700	Bridge St	Delta
	0.700	0.720	Bridge St	
	0.720	16.999	5th St	
	16.010	16.864	5th St	Olathe
<b>350A</b>				
	0.000	72.313		
	72.313	72.444		La Junta
	72.444	72.770	5th St	La Junta
	72.770	72.999	Barnes Av	La Junta
<b>368A</b>				
	0.000	12.329		
<b>370A</b>				
	0.000	13.999		
<b>371A</b>				
	0.000	5.999		
<b>385A</b>				
	95.055	95.676	Main St	Granada
	95.676	95.694		Granada
	95.694	122.879		
<b>385B</b>				
	123.670	123.923	Colorado Av	Sheridan Lake
	123.923	124.257	Borders St	Sheridan Lake
	124.257	149.701	Borders St	
<b>385C</b>				
	150.312	150.431	E 5th St S	Cheyenne Wells
	150.431	150.781	S 2nd St E	Cheyenne Wells
	150.781	150.926	W 1st St S	Cheyenne Wells
	150.926	151.336	W 1st St N	Cheyenne Wells
	151.092	151.272	W 1st St N	
	151.336	187.473	Lincoln St	
	187.473	187.886	Lincoln St	Burlington
	187.886	188.855	Rose Av	Burlington
	188.855	189.344	8th St	Burlington
	189.344	216.861	8th St	

# Colorado Highways by Section

SH & SECTION	Begin Mile	End Mile	Highway Street Name	City Area
<b>385D</b>				
	219.374	242.576	Dexter St	
	242.576	243.487	Dexter St	Wray
	243.487	245.055	Interocean Av	Wray
	243.516	278.552	Interocean Av	
	278.552	310.999		
	278.952	279.745		Holyoke
	310.241	310.991		Julesburg
<b>385E</b>				
	313.687	317.631		
<b>389A</b>				
	0.000	1.057	Main St	
	1.057	1.834	Main St	Branson
	1.834	2.151	Athens St	Branson
	2.151	2.186	Athens St	
	2.186	12.803		
<b>391A</b>				
	0.000	7.367	Kipling St	Lakewood
	0.985	7.869	Kipling St	
	7.869	9.510	Kipling St	Wheat Ridge
<b>392A</b>				
	0.000	3.211	Main St	
	0.132	4.455	Main St	Windsor
<b>392B</b>				
	5.413	5.795		Windsor
	5.795	23.596		
<b>394A</b>				
	0.000	0.224	Ranney St	Craig
	0.224	9.378	Ranney St	
<b>402A</b>				
	0.000	0.460	14th St SE	Loveland
	0.460	3.888	14th St SE	
	3.888	4.225	14th St SE	Johnstown
<b>470A</b>				
	0.000	24.163	C-470	
	0.035	0.086	C-470	Golden
	0.609	5.940	C-470	Lakewood
	2.371	4.174	C-470	Morrison
	15.848	17.616	C-470	Littleton
	24.163	26.195	C-470	Lone Tree
<b>470B</b>				
	0.000	0.084	E 470	Lone Tree
	0.084	45.938	E 470	
	4.373	5.750	E 470	Parker
	5.750	24.503	E 470	Aurora
	27.052	28.570	E 470	Denver
	29.346	35.455	E 470	Commerce City
	35.471	38.767	E 470	Brighton
	41.574	46.393	E 470	Thornton
	46.393	46.398	E 470	Broomfield



# Colorado Highways by Section

SH & SECTION	Begin Mile	End Mile	Highway Street Name	City Area
<b>470N</b>				
	46.398	54.450	C-470	Broomfield
	52.252	52.335	C-470	
	52.335	52.789	C-470	Lafayette
	53.271	53.291	C-470	Louisville
<b>470W</b>				
	0.000	0.682	C 470	
	0.454	1.212	C 470	Golden
<b>491A</b>				
	0.000	6.422		
<b>491B</b>				
	26.371	27.216	Broadway	Cortez
	27.216	27.220		Cortez
	27.220	69.602		
	60.840	61.846		Dove Creek
<b>491C</b>				
	0.000	0.242	SH 666 Bus Rt	Cortez
<b>550A</b>				
	0.000	16.561		
<b>550B</b>				
	21.001	21.553	Camino Del Rio	Durango
	21.553	25.852	Main Av	Durango
	25.852	26.000	Main Av	
	26.000	126.164		
	70.008	70.672		Silverton
	92.022	92.108		Ouray
	92.108	95.093	3rd St	Ouray
	95.093	95.464	3rd St	
	103.390	104.632		Ridgway
	126.164	127.740		Montrose
	127.740	129.257	S Townsend Av	Montrose





# **COLORADO HIGHWAYS BY CITIES**



# Colorado Highways by Cities

City	Highway Section	Begin Mile	End Mile	Highway Street Name
Aguilar	025B	PDO Crashes = 7    Injury Crashes = 0    Fatal Crashes = 0		
		1.81	1.82	
		1.82	1.95	FIR ST
Akron	034B	PDO Crashes = 1    Injury Crashes = 0    Fatal Crashes = 0		
		195.53	195.54	Edison St
	195.54	196.76	1st St	
	063A	27.64	28.58	
		28.88	29.73	Cedar Av
Alamosa	160A	PDO Crashes = 308    Injury Crashes = 59    Fatal Crashes = 0		
		230.80	233.56	Main St
		233.42	233.49	Denver St
	233.49	233.53	Broadway	
	285A	33.52	34.00	West Av
Alma	009C	PDO Crashes = 1    Injury Crashes = 1    Fatal Crashes = 0		
		70.34	71.17	
Antonito	285A	PDO Crashes = 0    Injury Crashes = 0    Fatal Crashes = 0		
		5.50	6.30	Main St
		6.30	6.43	
Arriba	070A	PDO Crashes = 0    Injury Crashes = 0    Fatal Crashes = 0		
		382.71	383.50	Purple Heart Memorial Hwy
Arvada	070A	PDO Crashes = 1,680    Injury Crashes = 360    Fatal Crashes = 1		
		268.69	269.50	Purple Heart Memorial Hwy
	072A	0.98	2.32	Ward Rd
		2.32	3.61	Ralston Rd / W 64th Av
		3.61	4.65	Indiana St
		4.65	14.37	
	076A	0.00	0.76	
	093A	7.10	7.59	
095A	12.98	13.19	Sheridan Bd	

# Colorado Highways by Cities

City	Highway Section	Begin Mile	End Mile	Highway Street Name
Arvada		PDO Crashes = 1,680    Injury Crashes = 360    Fatal Crashes = 1		
	121A	16.67	21.68	Wadsworth Bd
Aspen		PDO Crashes = 410    Injury Crashes = 36    Fatal Crashes = 0		
	082A	38.32	39.82	Old Hwy 82
		39.82	40.38	Hallum St
		40.38	40.49	Seventh St
		40.49	41.43	Main St
		41.43	41.57	Original St
		41.57	42.11	Cooper St
		42.11	42.21	
Ault		PDO Crashes = 0    Injury Crashes = 0    Fatal Crashes = 0		
	014C	153.02	153.55	1st St
	085L	279.26	280.30	
Aurora		PDO Crashes = 5,241    Injury Crashes = 2,093    Fatal Crashes = 21		
	030A	2.09	2.24	Hampden Av.
		3.82	6.72	Havana St.
		3.83	7.84	Havana St.
		7.84	13.75	6th Av.
		13.75	17.00	SH 30
		17.00	20.42	Gun Club Rd.
	036C	76.47	84.76	Adams St
	040C	303.61	308.00	Colfax Av
		308.00	311.60	Colfax Av
	070A	282.56	288.15	Purple Heart Memorial Hwy
	083A	63.28	72.84	Parker Rd
	088B	20.49	21.73	Arapahoe Rd
	225A	3.94	10.16	
		10.16	12.00	
470B	5.75	6.18	E 470	
	6.18	20.32	E 470	
	20.75	24.50	E 470	

# Colorado Highways by Cities

City	Highway Section	Begin Mile	End Mile	Highway Street Name
Avon	PDO Crashes = 104 Injury Crashes = 12 Fatal Crashes = 0			
	006E	170.01	172.30	
	070A	164.69	168.56	Purple Heart Memorial Hwy
Basalt	PDO Crashes = 88 Injury Crashes = 6 Fatal Crashes = 0			
	082A	20.15	24.12	Old Hwy 82
Bayfield	PDO Crashes = 14 Injury Crashes = 1 Fatal Crashes = 0			
	160A	103.35	103.48	
	160E	0.93	1.91	BayField Bus Rt
Bennett	PDO Crashes = 14 Injury Crashes = 2 Fatal Crashes = 0			
	036C	88.83	88.84	Adams St
		88.84	89.21	Colfax St
	036D	89.13	89.33	
	070A	305.32	305.54	Purple Heart Memorial Hwy
	079A	0.75	1.28	
	079B	1.58	1.84	
Berthoud	PDO Crashes = 67 Injury Crashes = 17 Fatal Crashes = 0			
	025A	248.21	249.71	
	056A	2.99	3.09	
	056B	4.49	5.52	Mountain Av
		5.52	9.02	Mountain Av
	287C	325.53	326.90	Mountain Av
		326.90	327.00	1st St
		327.51	329.17	Lincoln Av
	326.31	329.15		
Bethune	PDO Crashes = 0 Injury Crashes = 0 Fatal Crashes = 0			
	024C	446.85	447.34	

# Colorado Highways by Cities

City	Highway Section	Begin Mile	End Mile	Highway Street Name
Black Hawk		PDO Crashes = 38    Injury Crashes = 9    Fatal Crashes = 0		
	119A	6.03	8.05	Clear Creek St
Blanca		PDO Crashes = 3    Injury Crashes = 0    Fatal Crashes = 0		
	160A	252.71	254.51	Main St
Blue River		PDO Crashes = 18    Injury Crashes = 4    Fatal Crashes = 0		
	009C	80.77	84.76	
Boone		PDO Crashes = 3    Injury Crashes = 1    Fatal Crashes = 0		
	096B	75.14	76.03	
	209A	1.36	1.53	Hughes Av
Boulder		PDO Crashes = 1,949    Injury Crashes = 806    Fatal Crashes = 3		
	007B	49.51	50.64	Canyon Bd.
	007C	52.49	55.12	Arapahoe
	036B	33.95	39.26	
	036E	0.00	0.28	Baseline Rd
	093A	15.00	18.85	Broadway
	119A	40.59	41.89	Canyon Bd
	119B	44.24	45.09	Diagonal Hwy
	157A	0.00	4.45	Foothills Py
	Branson		PDO Crashes = 0    Injury Crashes = 0    Fatal Crashes = 0	
389A		1.06	1.83	Main St
		1.83	2.15	Athens St
Breckenridge		PDO Crashes = 149    Injury Crashes = 16    Fatal Crashes = 0		
	009C	85.90	90.62	
		90.62	90.64	Summit Bd
Brighton		PDO Crashes = 595    Injury Crashes = 102    Fatal Crashes = 2		
	002D			



# Colorado Highways by Cities

City	Highway Section	Begin Mile	End Mile	Highway Street Name
<b>Brighton</b>		PDO Crashes = 595    Injury Crashes = 102    Fatal Crashes = 2		
	002D	0.10	5.00	Sable Bd
	007D	76.59	81.64	Bridge St
	022A	0.00	2.48	
	076A	17.23	24.58	
	085C	229.75	235.60	
	470B	35.47	38.77	E 470
<b>Brookside</b>		PDO Crashes =    Injury Crashes =    Fatal Crashes =		
	115A	3.64	4.21	Cedar Av
<b>Broomfield</b>		PDO Crashes = 965    Injury Crashes = 244    Fatal Crashes = 4		
	007D	64.41	64.43	Baseline Rd
		64.43	64.89	Baseline Rd
		64.89	68.46	160TH Av
		68.46	68.57	Bridge St
	025A	226.84	229.11	
		227.35	231.09	
	036B	45.18	49.38	Denver/Boulder Turnpike
	121A	24.83	26.30	Wadsworth Bd
	128A	4.13	4.31	
		5.14	5.15	
		5.52	8.39	120TH Av
	287C	296.09	298.12	120th Ave
		298.12	299.20	Commerce St
		299.20	299.82	Lafayette ByPass
	470B	46.39	46.40	E 470
	470N	46.40	54.45	C-470
<b>Brush</b>		PDO Crashes = 37    Injury Crashes = 13    Fatal Crashes = 0		
	034B			

# Colorado Highways by Cities

City	Highway Section	Begin Mile	End Mile	Highway Street Name
<b>Brush</b>		PDO Crashes = 37    Injury Crashes = 13    Fatal Crashes = 0		
	034B	170.41	172.90	Edison St
	071E	175.49	176.96	Colorado Av
	076A	89.43	89.77	
<b>Buena Vista</b>		PDO Crashes = 32    Injury Crashes = 3    Fatal Crashes = 0		
	024A	209.97	211.30	
<b>Burlington</b>		PDO Crashes = 44    Injury Crashes = 5    Fatal Crashes = 0		
	024C	453.87	454.87	Rose Av
	024D	455.88	456.72	Rose Av
	070A	438.22	438.53	Purple Heart Memorial Hwy
	070Q	0.00	0.27	Rose Av
	385C	187.47	187.89	Lincoln St
		187.89	188.86	Rose Av
		188.86	189.34	8th St
<b>Calhan</b>		PDO Crashes = 5    Injury Crashes = 1    Fatal Crashes = 0		
	024G	339.86	340.93	John A. Love Memorial Highway
<b>Campo</b>		PDO Crashes = 2    Injury Crashes = 0    Fatal Crashes = 0		
	287A	8.64	9.15	Main St
		9.15	9.17	
<b>Canon City</b>		PDO Crashes = 312    Injury Crashes = 67    Fatal Crashes = 3		
	050A	276.74	282.63	Royal Gorge Bd
		282.89	283.10	
	115A	0.00	0.79	9th St
<b>Carbondale</b>		PDO Crashes = 54    Injury Crashes = 16    Fatal Crashes = 0		
	133A	66.46	68.73	
<b>Castle Rock</b>		PDO Crashes = 426    Injury Crashes = 109    Fatal Crashes = 1		
	025A			

# Colorado Highways by Cities

City	Highway Section	Begin Mile	End Mile	Highway Street Name
Castle Rock	PDO Crashes = 426 Injury Crashes = 109 Fatal Crashes = 1			
	025A	178.93	188.00	
		188.00	188.65	Monument Hill
	085B	184.68	186.28	
	086A	1.87	5.17	Fifth Street
	086B	100.00	104.35	Old Founders Pkwy
Cedaredge	PDO Crashes = 9 Injury Crashes = 2 Fatal Crashes = 0			
	065A	9.71	11.73	
		9.73	11.30	Main St
Centennial	PDO Crashes = 1,446 Injury Crashes = 477 Fatal Crashes = 4			
	025A	195.10	195.13	South East Corridor
		195.13	196.72	South East Corridor
	083A	63.11	63.12	Parker Rd
		63.12	66.51	Parker Rd
	088B	17.58	20.49	Arapahoe Rd
	177A	0.10	2.96	University Bd
Center	PDO Crashes = 26 Injury Crashes = 2 Fatal Crashes = 0			
	112A	15.23	15.71	8th St
		15.71	15.96	County Line Rd
Cheraw	PDO Crashes = 0 Injury Crashes = 0 Fatal Crashes = 0			
	109A	65.39	65.77	E Grand Av
Cherry Hills Village	PDO Crashes = 218 Injury Crashes = 56 Fatal Crashes = 0			
	088A	10.58	13.91	Belleview Av
	177A	4.12	6.00	University Bd
	285D	260.67	262.43	Hampden Av
		262.43	263.19	Hampden Av
Cheyenne Wells	PDO Crashes = 2 Injury Crashes = 1 Fatal Crashes = 0			
	040H			

# Colorado Highways by Cities

City	Highway Section	Begin Mile	End Mile	Highway Street Name
<b>Cheyenne Wells</b> PDO Crashes = 2      Injury Crashes = 1      Fatal Crashes = 0				
	040H	469.38	470.67	
	385C	150.31	150.43	E 5th St S
		150.43	150.78	S 2nd St E
		150.78	150.93	W 1st St S
		150.93	151.34	W 1st St N
<b>Cokedale</b> PDO Crashes = 1      Injury Crashes = 0      Fatal Crashes = 0				
	012A	62.52	62.82	
<b>Collbran</b> PDO Crashes = 5      Injury Crashes = 0      Fatal Crashes = 0				
	330A	9.79	11.40	High St
<b>Colorado Springs</b> PDO Crashes = 8,846      Injury Crashes = 2,898      Fatal Crashes = 22				
	024A	301.08	303.82	John A. Love Memorial Highway
	024E	3.76	4.18	Manitou Spgs Bus Rt
	024G	304.04	318.37	John A. Love Memorial Highway
	025A	136.90	149.00	Ronald Reagan Highway
		149.00	149.35	Academy Blvd
	025D	0.00	6.76	Nevada Av / I-25 Bus Rt
	029A	0.00	0.33	Lake Av.
		0.33	3.10	Circle Dr
		3.10	4.35	Airport Rd.
	038A	0.00	0.87	Filmore St
	083A	3.56	16.22	Academy Bd
		16.22	20.26	
	083B	0.00	0.24	Academy Bd
	085K	138.75	140.80	
	094A	0.00	4.62	
	115A	43.83	46.00	Nevada Av

# Colorado Highways by Cities

City	Highway Section	Begin Mile	End Mile	Highway Street Name
<b>Commerce City</b>		<b>PDO Crashes = 647</b>	<b>Injury Crashes = 195</b>	<b>Fatal Crashes = 1</b>
	<b>002A</b>	9.48	9.59	Colorado Bd
		9.59	9.84	Colorado Bd
	<b>002B</b>			
		11.00	13.35	Hansen Bd
	<b>002C</b>			
		12.90	18.54	
	<b>002D</b>			
		0.08	0.10	Sable Bd
	<b>006H</b>			
		292.05	295.29	Vasquez Bd
	<b>035A</b>			
		9.34	9.36	
	<b>044A</b>			
		0.00	2.25	104th Av
	<b>076A</b>			
		8.84	17.14	
	<b>085C</b>			
		227.34	229.75	
	<b>224A</b>			
		2.86	3.63	74th Av
	<b>265A</b>			
		0.91	1.20	Brighton Bd
		1.20	3.62	Brighton Bd
	<b>270A</b>			
		0.93	4.26	
	<b>470B</b>			
		29.35	35.46	E 470
<b>Cortez</b>		<b>PDO Crashes = 164</b>	<b>Injury Crashes = 40</b>	<b>Fatal Crashes = 0</b>
	<b>145A</b>			
		0.00	0.20	State St
		0.20	1.39	Dolores Rd
	<b>160A</b>			
		35.90	40.78	
		35.96	37.87	Broadway
		37.87	39.86	Main St
		39.86	40.74	Mancos Rd
	<b>491B</b>			
		26.37	27.22	Broadway
		27.22	27.22	
	<b>491C</b>			
		0.00	0.24	SH 666 Bus Rt

# Colorado Highways by Cities

City	Highway Section	Begin Mile	End Mile	Highway Street Name
Craig	PDO Crashes = 148    Injury Crashes = 37    Fatal Crashes = 0			
	013A	88.10	88.64	CR 7
	013B	89.61	91.34	Yampa St
	040A	88.15	91.53	W. Victory Wy.
		90.36	90.53	Pershing St.
		90.53	91.09	4th St.
		91.09	91.26	Lincoln St.
		91.53	93.00	
	93.00	93.12	Jefferson Av	
	040Z	0.00	0.72	Victory Wy
394A	0.00	0.22	Ranney St	
Crawford	PDO Crashes = 0    Injury Crashes = 0    Fatal Crashes = 0			
	092A	30.80	31.28	Crawford St
		31.28	31.53	Dogwood St
		31.53	31.71	Graham Av
Creede	PDO Crashes = 2    Injury Crashes = 0    Fatal Crashes = 0			
	149A	21.43	21.57	La Garita St
		21.57	21.63	7th St
		21.63	22.06	Main St
Crested Butte	PDO Crashes = 0    Injury Crashes = 0    Fatal Crashes = 0			
	135A	27.16	27.18	
		27.20	27.48	6th St
Cripple Creek	PDO Crashes = 35    Injury Crashes = 1    Fatal Crashes = 0			
	067C	50.68	51.36	2nd St
		51.36	51.68	Bennett Av
		51.68	52.00	5th St
		52.00	52.26	Pikes Peak Av
Crook	PDO Crashes = 0    Injury Crashes = 0    Fatal Crashes = 0			
	055A	0.00	0.16	1st St
		0.16	0.29	
	138A	27.46	27.50	Park Av
		27.50	27.90	2nd Av

# Colorado Highways by Cities

City	Highway Section	Begin Mile	End Mile	Highway Street Name
<b>Dacono</b>		PDO Crashes = 23    Injury Crashes = 5    Fatal Crashes = 0		
	<b>025A</b>	232.11	235.10	
	<b>052A</b>	13.18	14.14	
<b>Deer Trail</b>		PDO Crashes = 4    Injury Crashes = 0    Fatal Crashes = 0		
	<b>040E</b>	349.91	351.15	1st Ave
	<b>070A</b>	327.58	328.75	Purple Heart Memorial Hwy
	<b>070N</b>	0.00	0.32	Cedar St
<b>Del Norte</b>		PDO Crashes = 7    Injury Crashes = 5    Fatal Crashes = 1		
	<b>112A</b>	0.00	0.44	Oak Av
		0.44	0.52	
	<b>160A</b>	201.66	201.71	
		201.71	202.43	Grand Av
<b>Delta</b>		PDO Crashes = 142    Injury Crashes = 29    Fatal Crashes = 2		
	<b>050A</b>	64.95	70.55	
		70.55	73.26	Main St
	<b>092A</b>	0.00	0.24	Crawford Av
		0.24	2.11	
	<b>348A</b>	0.00	0.29	6th St
		0.29	0.48	Silver St
		0.48	0.70	Bridge St
<b>Denver</b>		PDO Crashes = 18,645    Injury Crashes = 5,485    Fatal Crashes = 58		
	<b>002A</b>	0.00	9.48	Colorado Bd
		3.50	4.14	Colorado Bd
	<b>006G</b>	282.33	284.48	6th Av
	<b>006H</b>	291.08	292.05	Vasquez Bd
	<b>025A</b>	199.72	206.62	South East Corridor
		206.62	209.27	Valley Highway
		209.27	214.46	Mouse Trap
	<b>026B</b>			

# Colorado Highways by Cities

City	Highway Section	Begin Mile	End Mile	Highway Street Name
Denver	PDO Crashes = 18,645 Injury Crashes = 5,485 Fatal Crashes = 58			
	026B	11.17	14.30	Alameda Av
	030A	0.00	2.60	Hampden Av.
		2.60	3.82	Havana St.
	035A	8.55	9.57	
	040C	294.27	303.61	Colfax Av
		303.61	303.61	Colfax Av
	070A	270.48	270.50	Purple Heart Memorial Hwy
		270.50	282.56	Purple Heart Memorial Hwy
	076A	1.01	1.18	
	083A	74.54	77.27	Leetsdale Dr
		74.83	76.89	Leetsdale Dr
	085B	207.95	211.12	Santa Fe Dr
	088A	0.00	7.55	Federal Bd
		7.45	7.65	Federal Bd
		7.55	7.61	Federal Bd
	095A	1.24	7.22	Sheridan Bd
		1.25	7.72	Sheridan Bd
	121A	4.67	8.64	Wadsworth Bd
		8.14	8.42	Wadsworth Bd
	225A	0.00	1.62	
	265A	0.00	1.18	Brighton Bd
	270A	4.26	5.35	
285D	255.75	263.87	Hampden Av	
	257.56	262.20	Hampden Av	
287C	282.68	286.35	Federal Bd	
	286.35	286.42	Federal Bd	
470B				



# Colorado Highways by Cities

City	Highway Section	Begin Mile	End Mile	Highway Street Name
Denver		PDO Crashes = 18,645 Injury Crashes = 5,485 Fatal Crashes = 58		
	470B	27.05	28.57	E 470
Dillon		PDO Crashes = 48 Injury Crashes = 10 Fatal Crashes = 0		
	006F	208.93	211.22	
Dinosaur		PDO Crashes = 5 Injury Crashes = 1 Fatal Crashes = 0		
	040A	2.42	2.77	
		2.77	3.28	Brontosaurus Bd
	064A	0.00	0.54	Stegosaurus Frwy
		0.54	0.92	
Dolores		PDO Crashes = 10 Injury Crashes = 0 Fatal Crashes = 0		
	145A	9.70	11.16	Railroad Av
Dove Creek		PDO Crashes = 2 Injury Crashes = 1 Fatal Crashes = 0		
	491B	60.84	61.85	
Durango		PDO Crashes = 562 Injury Crashes = 103 Fatal Crashes = 1		
	003A	0.00	2.19	8th Av
		2.19	2.44	Santa Rita Dr
	160A	81.36	87.86	
	550B	21.00	21.55	Camino Del Rio
		21.55	25.85	Main Av
Eads		PDO Crashes = 0 Injury Crashes = 0 Fatal Crashes = 0		
	096C	165.97	165.97	
	287B	112.69	113.42	15th St
		113.42	113.94	Wansted St
Eagle		PDO Crashes = 48 Injury Crashes = 2 Fatal Crashes = 0		
	006E	148.93	149.74	Grand Av
	070A	146.40	146.55	Purple Heart Memorial Hwy
	070F	0.00	0.26	Eby Creek Rd

# Colorado Highways by Cities

City	Highway Section	Begin Mile	End Mile	Highway Street Name
Eaton	085L	PDO Crashes = 26    Injury Crashes = 6    Fatal Crashes = 0		
		275.01	276.35	Oak Av
		276.35	276.63	
Edgewater	095A	PDO Crashes = 36    Injury Crashes = 11    Fatal Crashes = 0		
		6.25	6.67	Sheridan Bd
		6.67	7.04	Sheridan Bd
Elizabeth	086A	PDO Crashes = 38    Injury Crashes = 10    Fatal Crashes = 0		
		15.09	16.27	Kiowa Av
		16.27	16.28	Commance St
Empire	040A	PDO Crashes = 3    Injury Crashes = 0    Fatal Crashes = 0		
		255.84	255.89	
		255.89	256.42	Park Av
Englewood	075A	PDO Crashes = 784    Injury Crashes = 223    Fatal Crashes = 2		
		2.18	2.28	Broadway
	085B	205.07	207.95	Santa Fe Dr
		7.13	7.94	Federal Bd
	088A	7.94	10.58	Bellevue Av
285D		259.23	261.95	Hampden Av
Erie	025A	PDO Crashes = 50    Injury Crashes = 14    Fatal Crashes = 0		
		231.88	232.10	
	287C	306.87	307.38	N 10th St
307.38		307.54	Main St	
Estes Park	007A	PDO Crashes = 150    Injury Crashes = 26    Fatal Crashes = 0		
		0.00	2.30	S St. Vrain
		2.30	4.33	
	034A	59.01	60.97	Fall River Rd
		60.97	62.51	Wonderview Dr
62.51		64.23	Big Thompson Av	
64.23		64.79		
	034C			

# Colorado Highways by Cities

City	Highway Section	Begin Mile	End Mile	Highway Street Name
<b>Estes Park</b>		PDO Crashes = 150    Injury Crashes = 26    Fatal Crashes = 0		
	034C	0.00	1.69	Elkhorn Av
	036A	5.12	5.14	
		5.14	6.98	Morraine Av
	036B	0.00	1.36	N St. Vrain
<b>Evans</b>		PDO Crashes = 277    Injury Crashes = 70    Fatal Crashes = 3		
	034A	112.10	112.89	34 Bypass
	085C	263.84	265.81	85 Bypass
	085G	0.00	0.34	
<b>Fairplay</b>		PDO Crashes = 8    Injury Crashes = 4    Fatal Crashes = 0		
	009C	64.67	65.70	
	285D	182.94	183.48	
<b>Federal Heights</b>		PDO Crashes = 147    Injury Crashes = 38    Fatal Crashes = 0		
	287C	290.77	292.78	Federal Bd
<b>Fleming</b>		PDO Crashes = 0    Injury Crashes = 0    Fatal Crashes = 0		
	006J	424.67	425.19	Weston / S. Railroad St
		425.19	425.22	
<b>Florence</b>		PDO Crashes = 39    Injury Crashes = 3    Fatal Crashes = 1		
	067A	9.52	10.84	
		10.84	11.00	Robinson Av
	067B	11.56	11.97	Pikes Peak Av
	115A	7.86	8.28	3rd St
		8.28	8.36	Church St
		8.36	9.63	
		8.49	9.62	Main St
<b>Fort Collins</b>		PDO Crashes = 2,608    Injury Crashes = 781    Fatal Crashes = 2		
	014C	134.73	135.71	Riverside
		135.71	136.12	Mulberry St.

# Colorado Highways by Cities

City	Highway Section	Begin Mile	End Mile	Highway Street Name
<b>Fort Collins</b>		PDO Crashes = 2,608    Injury Crashes = 781    Fatal Crashes = 2		
	025A			
		266.47	272.48	
	287C			
		339.51	348.43	College Av
<b>Fort Lupton</b>		PDO Crashes = 117    Injury Crashes = 24    Fatal Crashes = 2		
	052A			
		20.01	21.94	1st St
	085C			
		241.59	242.87	
	085E			
		0.00	1.28	Denver Av.
<b>Fort Morgan</b>		PDO Crashes = 226    Injury Crashes = 39    Fatal Crashes = 0		
	034B			
		162.15	165.47	Platte Av
	052B			
		86.48	87.41	Main St
	076A			
		80.14	81.91	
	144A			
		28.72	28.80	Riverview
<b>Fountain</b>		PDO Crashes = 8    Injury Crashes = 4    Fatal Crashes = 0		
	016A			
		0.05	1.32	
	025A			
		119.62	128.86	Ronald Reagan Highway
	085A			
		128.00	132.00	Santa Fe
<b>Fowler</b>		PDO Crashes = 5    Injury Crashes = 1    Fatal Crashes = 0		
	050B			
		350.65	351.30	Cranston Av
	167A			
		1.49	2.01	Main St
		2.01	2.40	Grant Av
<b>Foxfield</b>		PDO Crashes = 0    Injury Crashes = 0    Fatal Crashes = 0		
	083A			
		64.77	65.30	Parker Rd
<b>Fraser</b>		PDO Crashes = 21    Injury Crashes = 0    Fatal Crashes = 0		
	040A			
		226.47	228.65	Zerex St
<b>Frederick</b>		PDO Crashes = 74    Injury Crashes = 23    Fatal Crashes = 0		

# Colorado Highways by Cities

City	Highway Section	Begin Mile	End Mile	Highway Street Name
Frederick		PDO Crashes = 74    Injury Crashes = 23    Fatal Crashes = 0		
	025A	235.10	237.13	
	052A	10.82	13.96	
Frisco		PDO Crashes = 7    Injury Crashes = 3    Fatal Crashes = 0		
	009C	94.26	96.99	Summit Bd
Fruita		PDO Crashes = 93    Injury Crashes = 23    Fatal Crashes = 2		
	006A	19.18	22.45	
	070A	19.14	21.75	Purple Heart Memorial Hwy
	340A	0.00	0.25	Aspen St
		0.25	0.41	Cherry St
		0.41	1.29	Coulson St
	1.47	1.51	Broadway / Grand Av	
Garden City		PDO Crashes = 7    Injury Crashes = 0    Fatal Crashes = 0		
	085G	0.55	0.77	
Genoa		PDO Crashes = 0    Injury Crashes = 0    Fatal Crashes = 0		
	070A	370.91	371.06	Purple Heart Memorial Hwy
Georgetown		PDO Crashes =    Injury Crashes =    Fatal Crashes =		
	070A	227.00	229.00	Purple Heart Memorial Hwy
Gilcrest		PDO Crashes = 3    Injury Crashes = 0    Fatal Crashes = 0		
	085C	255.92	256.73	2nd St
Glendale		PDO Crashes = 162    Injury Crashes = 58    Fatal Crashes = 0		
	002A	3.63	4.12	Colorado Bd
	083A	76.60	76.88	Leetsdale Dr
Glenwood Springs		PDO Crashes = 346    Injury Crashes = 66    Fatal Crashes = 0		
	006K	0.00	0.34	W 6th St.
	070A	113.97	117.76	Purple Heart Memorial Hwy
	082A			

# Colorado Highways by Cities

City	Highway Section	Begin Mile	End Mile	Highway Street Name
<b>Glenwood Springs</b> PDO Crashes = 346      Injury Crashes = 66      Fatal Crashes = 0				
	082A	0.00	0.07	
		0.07	0.18	6th St
		0.18	1.40	Grand Av
		1.40	2.35	Old Hwy 82
<b>Golden</b> PDO Crashes = 323      Injury Crashes = 82      Fatal Crashes = 0				
	006G	270.85	275.41	6th Av
	040C	285.66	287.55	Colfax Av
	058A	0.00	2.45	
	070A	259.84	260.94	Purple Heart Memorial Hwy
	093A	0.00	1.78	
	470A	0.04	0.09	C-470
	470W	0.45	1.21	C 470
<b>Granada</b> PDO Crashes = 1      Injury Crashes = 2      Fatal Crashes = 0				
	050B	452.26	452.27	
		452.27	452.96	Goff St
		452.96	452.97	Colorado St
	385A	95.06	95.68	Main St
		95.68	95.69	
<b>Granby</b> PDO Crashes = 12      Injury Crashes = 2      Fatal Crashes = 0				
	040A	211.31	212.46	Agate Av
		212.46	212.56	Zerex St
<b>Grand Junction</b> PDO Crashes = 1,120      Injury Crashes = 485      Fatal Crashes = 2				
	006A	25.20	26.00	
	006B	30.27	34.38	North Av
	050A	32.00	32.95	5th St.
		32.95	34.51	
	070A	25.16	33.94	Purple Heart Memorial Hwy

# Colorado Highways by Cities

City	Highway Section	Begin Mile	End Mile	Highway Street Name
<b>Grand Junction</b> PDO Crashes = 1,120      Injury Crashes = 485      Fatal Crashes = 2				
	<b>070B</b>	0.00	10.38	I-70 Bus Rt
		4.95	5.39	1st St
		5.39	6.59	Pitkin Av
	<b>070Z</b>	0.00	1.27	Ute Av
	<b>340A</b>	8.56	13.22	Broadway
		13.22	13.34	Grand Ave
<b>Grand Lake</b> PDO Crashes = 5      Injury Crashes = 1      Fatal Crashes = 0				
	<b>034A</b>	14.05	15.02	
<b>Greeley</b> PDO Crashes = 1,502      Injury Crashes = 418      Fatal Crashes = 14				
	<b>034A</b>	100.81	104.78	
		104.78	113.43	34 Bypass
	<b>034D</b>	0.00	3.59	
		3.59	10.19	10th St
		10.19	11.06	8th Ave
		11.06	11.81	18th St
	<b>034Z</b>	0.00	0.09	10th Ave
		0.09	1.24	9th St
		1.24	1.30	23rd Ave
	<b>085C</b>	265.81	265.85	85 Bypass
	<b>085G</b>	0.77	0.99	
		0.99	1.63	8th Av
	<b>085H</b>	0.00	1.99	8th Av
	<b>085L</b>	265.85	266.04	Lake Av
		266.04	267.18	Nevada Av
		267.18	270.47	Oak Av
	<b>257A</b>	3.14	6.13	
	<b>257B</b>	0.07	1.10	
	<b>263A</b>	0.00	2.32	8th St

# Colorado Highways by Cities

City	Highway Section	Begin Mile	End Mile	Highway Street Name
Green Mtn Falls		PDO Crashes =	Injury Crashes =	Fatal Crashes =
	024A	289.48	289.63	John A. Love Memorial Highway
Greenwood Village		PDO Crashes = 813	Injury Crashes = 312	Fatal Crashes = 0
	025A	196.72	199.39	South East Corridor
	088A	12.72	14.74	Belleview Av
	088B	17.00	17.58	Arapahoe Rd
	177A	2.96	4.12	University Bd
	225A	1.62	1.80	
Gunnison		PDO Crashes = 108	Injury Crashes = 15	Fatal Crashes = 0
	050A	156.20	157.91	
	135A	0.00	1.00	Main St
Gypsum		PDO Crashes = 0	Injury Crashes = 0	Fatal Crashes = 0
	006E	142.00	142.62	
	070A	139.38	139.75	Purple Heart Memorial Hwy
Haswell		PDO Crashes = 0	Injury Crashes = 0	Fatal Crashes = 0
	096C	143.78	144.61	
		144.33	144.50	4th St
Haxtun		PDO Crashes =	Injury Crashes =	Fatal Crashes =
	006J	436.18	436.75	
		436.75	436.77	Bee St
	059B	147.00	147.85	Washington Av
Hayden		PDO Crashes = 0	Injury Crashes = 0	Fatal Crashes = 0
	040A	106.78	108.34	Jefferson Av
Hillrose		PDO Crashes = 0	Injury Crashes = 0	Fatal Crashes = 0
	006J	376.32	376.83	
Holly		PDO Crashes = 2	Injury Crashes = 0	Fatal Crashes = 0



# Colorado Highways by Cities

Section Page 21 of 42

City	Highway Section	Begin Mile	End Mile	Highway Street Name
Holly		PDO Crashes = 2    Injury Crashes = 0    Fatal Crashes = 0		
	050B	462.74	463.51	Colorado St
	089A	34.00	34.34	1st St
Holyoke		PDO Crashes = 22    Injury Crashes = 3    Fatal Crashes = 0		
	006J	453.04	454.89	Denver St
	385D	278.95	279.75	
Hooper		PDO Crashes = 0    Injury Crashes = 1    Fatal Crashes = 0		
	017B	87.70	88.20	5th Av
	112A	27.76	27.80	County Line Rd
Hot Sulphur Spring		PDO Crashes = 1    Injury Crashes = 2    Fatal Crashes = 0		
	040A	201.28	202.34	Byers Av
		202.34	202.39	Agate Av
Hotchkiss		PDO Crashes = 0    Injury Crashes = 0    Fatal Crashes = 0		
	092A	20.08	21.74	Bridge St
	133A	0.00	0.34	
Hudson		PDO Crashes = 2    Injury Crashes = 0    Fatal Crashes = 1		
	052A	29.00	30.75	
		29.46	29.75	Main St
Hugo		PDO Crashes = 3    Injury Crashes = 2    Fatal Crashes = 0		
	040H	398.02	399.63	Clifford Av
		399.63	399.69	3rd St
Idaho Springs		PDO Crashes = 21    Injury Crashes = 12    Fatal Crashes = 0		
	070A	238.93	240.76	Purple Heart Memorial Hwy
	070K	0.23	2.23	Colorado Bd
	103A	0.00	0.12	13th Av

# Colorado Highways by Cities

City	Highway Section	Begin Mile	End Mile	Highway Street Name
Idaho Springs		PDO Crashes = 21    Injury Crashes = 12    Fatal Crashes = 0		
	103A	0.12	0.30	Chicago Creek Rd
Ignacio		PDO Crashes = 25    Injury Crashes = 9    Fatal Crashes = 0		
	151A	0.00	0.07	Ute St
		0.07	0.08	
	172A	8.65	9.12	Goddard St
		9.12	9.35	
Iliff		PDO Crashes = 0    Injury Crashes = 0    Fatal Crashes = 0		
	138A	11.68	12.29	
Johnstown		PDO Crashes = 47    Injury Crashes = 15    Fatal Crashes = 0		
	025A	249.71	252.43	
		253.22	256.32	
	034A	96.53	97.68	
	056B	9.02	9.47	Mountain Av
	060B	6.00	11.25	1st St
	402A	3.89	4.23	14th St SE
Julesburg		PDO Crashes = 2    Injury Crashes = 1    Fatal Crashes = 0		
	138A	57.25	58.23	1st St
	385D	310.24	310.99	
Keenesburg		PDO Crashes = 4    Injury Crashes = 0    Fatal Crashes = 0		
	076B	0.07	0.31	Market St
Kersey		PDO Crashes = 12    Injury Crashes = 4    Fatal Crashes = 0		
	034A	119.10	119.71	Hill St
	037A	0.00	0.01	
Kim		PDO Crashes = 0    Injury Crashes = 0    Fatal Crashes = 0		
	160C	414.19	414.76	

# Colorado Highways by Cities

City	Highway Section	Begin Mile	End Mile	Highway Street Name		
Kiowa	086A	PDO Crashes = 5      Injury Crashes = 0      Fatal Crashes = 0				
		22.61	23.59	Commance St		
		23.91	24.74			
Kit Carson	040H	PDO Crashes = 3      Injury Crashes = 1      Fatal Crashes = 0				
		444.63	445.64	3rd St		
		059A	0.00	0.50		
Kremmling	009D	PDO Crashes = 2      Injury Crashes = 0      Fatal Crashes = 0				
		137.62	138.92	6th St		
		040A	184.10	185.74	Park Av	
		185.74	186.60	Byers Av		
		La Jara	136A	PDO Crashes = 0      Injury Crashes = 0      Fatal Crashes = 0		
				0.00	0.15	Main St
0.15	0.55			Walnut St		
	285A	19.38	19.60			
		19.60	20.03	Spruce St		
		20.03	20.03	West Av		
La Junta	010A	PDO Crashes = 127      Injury Crashes = 20      Fatal Crashes = 0				
		71.36	71.56	4th St.		
	71.56	71.97	Dalton Av			
	050B	376.95	378.82			
		378.82	378.89	3rd St.		
		378.89	380.86	1st St.		
	109A	55.26	56.01	Adams Av		
		56.01	56.02	E Grand Av		
109B	0.00	0.14	Bradish Av			
	0.14	0.18	3rd St			
350A	72.31	72.44				
	72.44	72.77	5th St			
	72.77	73.00	Barnes Av			
La Salle	085C	PDO Crashes = 7      Injury Crashes = 7      Fatal Crashes = 0				

# Colorado Highways by Cities

City	Highway Section	Begin Mile	End Mile	Highway Street Name
La Salle	085C	PDO Crashes = 7    Injury Crashes = 7    Fatal Crashes = 0		
		262.31	263.14	2nd St
		263.14	263.18	85 Bypass
La Veta	012A	PDO Crashes = 4    Injury Crashes = 0    Fatal Crashes = 0		
		4.26	5.04	Main St.
		5.04	5.16	Grand Av.
		5.16	5.61	Oak St.
		5.61	5.67	
Lafayette	007C	PDO Crashes = 403    Injury Crashes = 110    Fatal Crashes = 2		
		59.03	60.68	Arapahoe
	007D	61.88	64.34	Baseline Rd
		64.34	64.41	Baseline Rd
	042A	0.00	1.26	95th St.
		1.26	1.44	96th St.
		4.50	4.88	
	287C	300.83	304.02	Lafayette ByPass
		304.02	306.87	N 10th St
	470N	52.34	52.79	C-470
Lake City	149A	PDO Crashes = 1    Injury Crashes = 0    Fatal Crashes = 0		
		71.99	72.98	Gunnison St
		73.14	73.33	
Lakewood	006G	PDO Crashes = 3,159    Injury Crashes = 709    Fatal Crashes = 13		
		276.30	282.33	6th Av
	008A	3.13	8.68	Morrison Rd
		288.02	294.27	Colfax Av
	040C	262.06	263.12	Purple Heart Memorial Hwy
		1.00	6.00	Sheridan Bd
	070A	1.26	6.25	Sheridan Bd
		4.96	14.62	Wadsworth Bd
095A				
121A				

# Colorado Highways by Cities

City	Highway Section	Begin Mile	End Mile	Highway Street Name
<b>Lakewood</b>		PDO Crashes = 3,159    Injury Crashes = 709    Fatal Crashes = 13		
	121A	6.52	8.71	Wadsworth Bd
	285D	250.04	250.08	
		250.08	255.40	Hampden Av
	391A	0.00	7.37	Kipling St
	470A	0.61	5.94	C-470
<b>Lamar</b>		PDO Crashes = 127    Injury Crashes = 37    Fatal Crashes = 0		
	050B	434.32	435.39	Main St.
		435.39	436.26	Olive St.
		436.26	436.31	
	287A	75.98	77.64	
<b>Las Animas</b>		PDO Crashes = 17    Injury Crashes = 4    Fatal Crashes = 0		
	050B	398.05	398.83	Ambassador Thompson Bd.
		398.83	399.84	Bent Av.
	101A	0.00	0.39	Carson Av
<b>Leadville</b>		PDO Crashes = 2    Injury Crashes = 0    Fatal Crashes = 0		
	024A	175.45	176.81	Poplar / 9th St / Harrison St / Front
		176.81	176.96	
<b>Limon</b>		PDO Crashes = 27    Injury Crashes = 4    Fatal Crashes = 0		
	024F	0.13	0.39	24 Spur
	024G	377.67	379.24	3rd St / Main St
	070A	359.86	361.75	Purple Heart Memorial Hwy
	071C	100.14	100.24	
		100.24	101.00	Indiana Av
	071D	102.00	102.63	1st Av
<b>Littleton</b>		PDO Crashes = 884    Injury Crashes = 146    Fatal Crashes = 1		
	075A	2.28	2.65	Broadway

# Colorado Highways by Cities

Section Page 26 of 42

City	Highway Section	Begin Mile	End Mile	Highway Street Name
Littleton	PDO Crashes = 884    Injury Crashes = 146    Fatal Crashes = 1			
	075B	4.34	5.29	Bowles Av.
		5.29	5.41	Platte Canyon
	085B	200.55	205.07	Santa Fe Dr
	088A	8.06	9.10	Belleview Av
	470A	15.85	16.18	C-470
		17.18	17.62	C-470
Lochbuie	PDO Crashes = 7    Injury Crashes = 3    Fatal Crashes = 0			
	076A	25.15	28.47	
Lone Tree	PDO Crashes =    Injury Crashes =    Fatal Crashes =			
	025A	190.97	192.00	Monument Hill
		192.00	195.10	South East Corridor
	470A	24.16	26.20	C-470
	470B	0.00	0.08	E 470
Longmont	PDO Crashes = 1,518    Injury Crashes = 539    Fatal Crashes = 2			
	066B	34.07	38.41	
	119B	54.01	55.45	Diagonal Hwy
		55.45	55.97	Ken Pratt Blvd
		55.97	59.09	Longmont Bypass
	119C	59.09	59.48	3rd Av
		59.48	60.49	3rd Av
	287C	313.15	318.04	Main St
Louisville	PDO Crashes = 277    Injury Crashes = 71    Fatal Crashes = 1			
	042A	1.44	2.68	96th St.
		3.14	3.87	
	170A	5.00	5.56	
	470N	53.27	53.29	C-470

# Colorado Highways by Cities

City	Highway Section	Begin Mile	End Mile	Highway Street Name
<b>Loveland</b> PDO Crashes = 439 Injury Crashes = 240 Fatal Crashes = 3				
	025A	257.45	259.30	
	034A	87.74 93.80	93.80 97.20	Eisenhower Bd
	287C	331.99 334.88 335.23	334.88 335.23 337.66	Lincoln Av Buchanan Av Lincoln Av / Buchanan Av / Garfield
	287Z	0.00	1.76	Cleveland Av
	402A	0.00	0.46	14th St SE
<b>Lyons</b> PDO Crashes = 16 Injury Crashes = 3 Fatal Crashes = 0				
	007A	32.62 32.76	32.76 33.00	5th Av
	036B	19.84 20.29 20.36	20.91 20.36 20.90	5th St. Broadway
	036Z	0.00	0.30	Main St
<b>Manassa</b> PDO Crashes = 1 Injury Crashes = 0 Fatal Crashes = 0				
	142A	2.28 3.28	3.28 3.28	Main St
<b>Mancos</b> PDO Crashes = 3 Injury Crashes = 2 Fatal Crashes = 0				
	160A	55.22	56.21	
	160D	0.54	1.93	Grand Av
	184B	26.17 26.24	26.24 26.60	Main St
<b>Manitou Springs</b> PDO Crashes = 116 Injury Crashes = 19 Fatal Crashes = 0				
	024A	297.36	299.57	John A. Love Memorial Highway
	024E	0.30 3.23	3.23 3.28	Manitou Av Manitou Spgs Bus Rt

# Colorado Highways by Cities

City	Highway Section	Begin Mile	End Mile	Highway Street Name
Manzanola		PDO Crashes = 0    Injury Crashes = 0    Fatal Crashes = 0		
	050B	359.46	360.00	1st St
	207A	0.00	0.34	Park St
Mead		PDO Crashes = 1    Injury Crashes = 0    Fatal Crashes = 0		
	025A	242.69	246.21	
	066B	41.87	45.42	
Meeker		PDO Crashes = 55    Injury Crashes = 0    Fatal Crashes = 0		
	013A	41.06	41.08	
		41.08	45.82	Market St
		45.82	45.91	CR 7
Merino		PDO Crashes = 0    Injury Crashes = 0    Fatal Crashes = 0		
	006J	391.73	391.73	
		391.73	392.01	Platte St
Milliken		PDO Crashes = 27    Injury Crashes = 11    Fatal Crashes = 0		
	060B	11.33	13.89	Broad St
	257A	0.00	2.64	Quintine Av
		2.64	2.65	
Minturn		PDO Crashes = 4    Injury Crashes = 0    Fatal Crashes = 0		
	024A	143.54	147.28	10th Mountain Division Memorial Hi
Moffat		PDO Crashes = 0    Injury Crashes = 0    Fatal Crashes = 0		
	017B	105.02	106.39	
Monte Vista		PDO Crashes = 2    Injury Crashes = 1    Fatal Crashes = 0		
	015A	0.00	0.88	Broadway
	160A	214.68	215.93	1st Av
		215.93	217.15	Grand Av
	285B	51.21	51.56	Broadway
Montrose		PDO Crashes = 468    Injury Crashes = 109    Fatal Crashes = 0		
	050A			



# Colorado Highways by Cities

City	Highway Section	Begin Mile	End Mile	Highway Street Name
Montrose	PDO Crashes = 468 Injury Crashes = 109 Fatal Crashes = 0			
	050A	89.85	92.84	N. Townsend Av.
		92.84	95.13	E Main St
		97.36	98.18	
	090B	88.75	89.86	Spring Creek Rd
	550B	126.16	127.74	
		127.74	129.26	S Townsend Av
Monument	PDO Crashes = 1 Injury Crashes = 0 Fatal Crashes = 0			
	105A	5.27	6.00	
Morrison	PDO Crashes = 27 Injury Crashes = 13 Fatal Crashes = 0			
	008A	0.04	1.92	
		1.92	2.47	Bear Creek Av
		2.66	2.79	Morrison Rd
	074A	17.71	17.79	
		17.79	18.00	Bear Creek Canyon
	247.21	248.36		
	2.37	4.17	C-470	
Naturita	PDO Crashes = 0 Injury Crashes = 0 Fatal Crashes = 0			
	097A	0.00	0.44	
	141A	59.90	61.13	
	60.05	60.96	Main St	
Nederland	PDO Crashes = 0 Injury Crashes = 0 Fatal Crashes = 0			
	072B	32.33	33.40	Second St
		33.40	33.77	
	24.15	26.38		
New Castle	PDO Crashes = 37 Injury Crashes = 4 Fatal Crashes = 0			
	006D	105.48	107.43	Main St
	070A	103.71	104.73	Purple Heart Memorial Hwy

# Colorado Highways by Cities

City	Highway Section	Begin Mile	End Mile	Highway Street Name
<b>Northglenn</b>		PDO Crashes = 719    Injury Crashes = 181    Fatal Crashes = 2		
	025A			
		220.41	223.05	
	128B			
		13.88	14.00	120th Av
	287C			
		293.74	293.75	Federal Bd
<b>Norwood</b>		PDO Crashes = 2    Injury Crashes = 1    Fatal Crashes = 0		
	145A			
		100.85	100.88	
		100.88	101.50	Grand Av
<b>Nucla</b>		PDO Crashes = 2    Injury Crashes = 0    Fatal Crashes = 0		
	097A			
		3.78	4.58	
<b>Nunn</b>		PDO Crashes = 0    Injury Crashes = 0    Fatal Crashes = 0		
	085L			
		288.00	291.14	
<b>Oak Creek</b>		PDO Crashes = 2    Injury Crashes = 0    Fatal Crashes = 0		
	131B			
		51.39	51.48	
		51.48	51.96	Main Sreet
<b>Olathe</b>		PDO Crashes = 1    Injury Crashes = 0    Fatal Crashes = 0		
	050A			
		82.08	82.58	
	050D			
		0.37	1.13	Business Rt.
	348A			
		16.01	16.86	5th St
<b>Olney Springs</b>		PDO Crashes = 0    Injury Crashes = 0    Fatal Crashes = 0		
	096B			
		94.26	94.34	
		94.34	94.79	Warner Av
<b>Orchard City</b>		PDO Crashes = 0    Injury Crashes = 1    Fatal Crashes = 0		
	065A			
		1.70	8.50	
	092A			
		6.58	7.28	
<b>Ordway</b>		PDO Crashes = 3    Injury Crashes = 1    Fatal Crashes = 0		
	071C			
		26.94	27.34	

# Colorado Highways by Cities

City	Highway Section	Begin Mile	End Mile	Highway Street Name
Otis		PDO Crashes = 0    Injury Crashes = 0    Fatal Crashes = 0		
	034B	209.05	209.82	1st St
	061A	0.00	0.50	Dade Av
Ouray		PDO Crashes = 12    Injury Crashes = 1    Fatal Crashes = 0		
	550B	92.02	92.11	
		92.11	95.09	3rd St
Ovid		PDO Crashes = 0    Injury Crashes = 0    Fatal Crashes = 0		
	138A	50.33	50.75	Saunders Av
		50.75	50.78	1st St
Pagosa Springs		PDO Crashes = 81    Injury Crashes = 16    Fatal Crashes = 0		
	160A	138.96	142.94	
		142.94	143.32	San Juan
		143.32	144.44	Pagosa St
Palisade		PDO Crashes = 17    Injury Crashes = 3    Fatal Crashes = 0		
	006C	42.39	43.28	8th St
Palmer Lake		PDO Crashes = 11    Injury Crashes = 2    Fatal Crashes = 0		
	105A	6.35	9.48	
Paoli		PDO Crashes = 1    Injury Crashes = 0    Fatal Crashes = 0		
	006J	444.45	445.28	Bee St
		445.28	445.28	Denver St
Parachute		PDO Crashes = 29    Injury Crashes = 1    Fatal Crashes = 0		
	006M	74.73	75.39	1st St
	070A	73.98	74.66	Purple Heart Memorial Hwy
Parker		PDO Crashes = 839    Injury Crashes = 108    Fatal Crashes = 5		
	083A	56.86	56.86	
		56.86	63.11	Parker Rd
	470B	4.37	5.75	E 470
Peetz		PDO Crashes = 1    Injury Crashes = 0    Fatal Crashes = 0		
	113A			

# Colorado Highways by Cities

City	Highway Section	Begin Mile	End Mile	Highway Street Name
Peetz		PDO Crashes = 1    Injury Crashes = 0    Fatal Crashes = 0		
	113A	15.83	15.97	
Pierce		PDO Crashes = 0    Injury Crashes = 0    Fatal Crashes = 0		
	085L	283.18	284.17	
Platteville		PDO Crashes = 24    Injury Crashes = 7    Fatal Crashes = 0		
	066B	51.16	51.18	
		51.18	51.39	Justin Av
	085C	250.39	252.18	
	085F	0.00	1.38	Main St
Poncha Springs		PDO Crashes = 4    Injury Crashes = 3    Fatal Crashes = 0		
	050A	216.70	217.99	
		217.99	218.01	Rainbow Bd
	285B	125.90	126.48	
	285C	127.00	127.03	
Pritchett		PDO Crashes = 0    Injury Crashes = 0    Fatal Crashes = 0		
	160C	449.70	449.84	Railroad St
		449.84	450.37	Randolph St
		450.37	450.37	Santa Fe St
Pueblo		PDO Crashes = 2,405    Injury Crashes = 908    Fatal Crashes = 10		
	025A	92.93	93.00	John F. Kennedy Memorial Hwy
		93.00	103.53	
	045A	0.00	5.70	Pueblo Bd
	047A	0.00	4.64	University Bd
	050A	312.92	314.52	
	050B	316.00	321.90	50 Bypass
		0.00	1.28	Santa Fe
	050C	1.28	2.08	Business Rt.

# Colorado Highways by Cities

City	Highway Section	Begin Mile	End Mile	Highway Street Name
Pueblo	PDO Crashes = 2,405 Injury Crashes = 908 Fatal Crashes = 10			
	078A	29.87	31.98	
		31.98	33.27	Northern Av
	096A	51.86	51.91	
		51.91	54.08	Thatcher Av
		54.08	54.76	Lincoln Av
		54.76	58.82	4th St
	227A	0.54	0.67	
		0.92	1.85	Joplin Av
	Ramah	PDO Crashes = 0 Injury Crashes = 0 Fatal Crashes = 0		
024G		349.91	350.15	John A. Love Memorial Highway
Rangely	PDO Crashes = 21 Injury Crashes = 2 Fatal Crashes = 0			
	064A	17.88	19.28	Main St
		19.28	21.85	
	139A	70.74	72.07	
Raymer	PDO Crashes = 0 Injury Crashes = 0 Fatal Crashes = 0			
	014C	202.31	203.37	
Red Cliff	PDO Crashes = 0 Injury Crashes = 0 Fatal Crashes = 0			
	024A	154.47	154.59	10th Mountain Division Memorial Hi
Rico	PDO Crashes = 1 Injury Crashes = 0 Fatal Crashes = 0			
	145A	46.24	46.24	
		46.24	47.48	Glascow Av
Ridgway	PDO Crashes = 2 Injury Crashes = 1 Fatal Crashes = 0			
	062A	22.16	22.22	
		22.22	23.41	Main St
	550B	103.39	104.63	
Rifle	PDO Crashes = 178 Injury Crashes = 34 Fatal Crashes = 0			
	006D	92.00	92.08	1st St
	006L	90.30	91.00	1st St

# Colorado Highways by Cities

Section Page 34 of 42

City	Highway Section	Begin Mile	End Mile	Highway Street Name
Rifle	PDO Crashes = 178    Injury Crashes = 34    Fatal Crashes = 0			
	013A	0.00	3.98	
		0.55	0.97	1st St.
		0.97	3.98	13 Bypass
	070A	89.46	91.83	Purple Heart Memorial Hwy
Rocky Ford	PDO Crashes = 3    Injury Crashes = 5    Fatal Crashes = 0			
	050B	368.05	369.57	
		368.19	369.24	Elm Av.
	050Z	0.00	1.51	Swink Av
	071B	13.73	14.54	12th St
	202A	0.00	0.23	2nd St
	266A	0.00	0.22	12th St
	0.22	0.35	Thomas Av	
Romeo	PDO Crashes = 0    Injury Crashes = 0    Fatal Crashes = 0			
	142A	0.00	0.31	Main St
Saguache	PDO Crashes = 1    Injury Crashes = 0    Fatal Crashes = 0			
	114A	61.50	61.70	Gunnison Av
	285B	85.88	86.29	8th St
		86.29	86.74	Gunnison Av
Salida	PDO Crashes = 75    Injury Crashes = 18    Fatal Crashes = 0			
	050A	220.31	222.21	Rainbow Bd
	291A	0.06	0.67	Oak St
		0.67	1.89	1st St
San Luis	PDO Crashes = 12    Injury Crashes = 0    Fatal Crashes = 0			
	142A	33.64	33.84	
	159A	17.39	18.48	Main St
Sanford	PDO Crashes = 1    Injury Crashes = 0    Fatal Crashes = 0			
	136A			

# Colorado Highways by Cities

City	Highway Section	Begin Mile	End Mile	Highway Street Name
Sanford		PDO Crashes = 1    Injury Crashes = 0    Fatal Crashes = 0		
	136A	3.39	3.48	
		3.48	4.47	Main St
Sawpit		PDO Crashes =    Injury Crashes =    Fatal Crashes =		
	145A	79.89	79.90	
		79.90	80.18	Wheeler St
Sedgwick		PDO Crashes = 0    Injury Crashes = 0    Fatal Crashes = 0		
	138A	42.66	42.67	2nd Av
		42.77	43.25	Railroad St
Seibert		PDO Crashes = 0    Injury Crashes = 0    Fatal Crashes = 0		
	024B	422.70	422.71	
		422.71	423.21	2nd St
	059A	41.04	41.64	
Severance		PDO Crashes = 0    Injury Crashes = 0    Fatal Crashes = 0		
	014C	144.16	147.04	
Sheridan		PDO Crashes = 360    Injury Crashes = 108    Fatal Crashes = 0		
	085B	205.68	206.86	Santa Fe Dr
	088A	5.69	7.13	Federal Bd
	285D	257.69	259.42	Hampden Av
Sheridan Lake		PDO Crashes = 0    Injury Crashes = 0    Fatal Crashes = 0		
	096D	193.31	194.33	
	385B	123.67	123.92	Colorado Av
		123.92	124.26	Borders St
Silt		PDO Crashes = 30    Injury Crashes = 5    Fatal Crashes = 0		
	006D	98.35	99.38	Main St
	070A	97.25	97.41	Purple Heart Memorial Hwy
	070E	0.00	0.17	9th St

# Colorado Highways by Cities

Section Page 36 of 42

City	Highway Section	Begin Mile	End Mile	Highway Street Name
Silver Cliff		PDO Crashes = 1    Injury Crashes = 1    Fatal Crashes = 0		
	096A	0.32	4.99	Main St
Silver Plume		PDO Crashes = 0    Injury Crashes = 0    Fatal Crashes = 0		
	070A	225.24	226.09	Purple Heart Memorial Hwy
Silverthorne		PDO Crashes = 92    Injury Crashes = 19    Fatal Crashes = 0		
	006F	208.66	208.93	
	009D	101.56	104.57	Blue River Py
	070A	204.96	205.75	Purple Heart Memorial Hwy
Silverton		PDO Crashes = 11    Injury Crashes = 1    Fatal Crashes = 0		
	110A	0.00	0.14	Green St.
	550B	70.01	70.67	
Simla		PDO Crashes = 0    Injury Crashes = 0    Fatal Crashes = 0		
	024G	353.35	354.34	Caribou St
		354.34	354.36	3rd St / Main St
Snowmass Village		PDO Crashes = 71    Injury Crashes = 5    Fatal Crashes = 0		
	082A	31.73	33.15	Old Hwy 82
South Fork		PDO Crashes = 1    Injury Crashes = 0    Fatal Crashes = 0		
	149A	0.00	2.21	
	160A	183.86	187.97	
Springfield		PDO Crashes = 1    Injury Crashes = 0    Fatal Crashes = 0		
	287A	29.78	30.87	
Steamboat Springs		PDO Crashes = 373    Injury Crashes = 29    Fatal Crashes = 0		
	040A	128.89	129.04	
		129.32	135.62	Lincoln Av
Sterling		PDO Crashes = 78    Injury Crashes = 32    Fatal Crashes = 1		
	006J	403.86	403.86	



# Colorado Highways by Cities

City	Highway Section	Begin Mile	End Mile	Highway Street Name
<b>Sterling</b> PDO Crashes = 78      Injury Crashes = 32      Fatal Crashes = 1				
	<b>006J</b>	403.86 404.15 404.64	404.15 404.64 407.10	Division St. 3rd St. Chestnut St.
	<b>006Z</b>	0.00 0.45	0.45 0.60	4th St. Division St.
	<b>014C</b>	234.77	236.92	Main St
	<b>061A</b>	40.42	40.99	
	<b>076A</b>	124.01	125.49	
	<b>138A</b>	0.00	1.27	3rd St
	<b>138Z</b>	0.00 0.13	0.13 0.61	Broadway 4th St
<b>Stratton</b> PDO Crashes = 3      Injury Crashes = 0      Fatal Crashes = 0				
	<b>024B</b>	436.80	437.00	4th St
	<b>024C</b>	437.00	437.27	
	<b>057A</b>	0.17 0.24	0.24 0.49	Colorado Av
<b>Sugar City</b> PDO Crashes = 2      Injury Crashes = 0      Fatal Crashes = 0				
	<b>096C</b>	110.30 110.92 110.98	110.92 110.98 111.32	Railroad Av Colorado St Adams Av
<b>Superior</b> PDO Crashes = 105      Injury Crashes = 18      Fatal Crashes = 0				
	<b>036B</b>	43.26	43.50	Denver/Boulder Turnpike
	<b>128A</b>	1.61 2.29	5.11 5.14	
	<b>170A</b>	5.56 6.69	6.69 6.75	McCaslin Bd
<b>Swink</b> PDO Crashes = 2      Injury Crashes = 0      Fatal Crashes = 0				
	<b>050B</b>			

# Colorado Highways by Cities

City	Highway Section	Begin Mile	End Mile	Highway Street Name
Swink		PDO Crashes = 2    Injury Crashes = 0    Fatal Crashes = 0		
	050B	374.26	374.84	
Thornton		PDO Crashes = 1,817    Injury Crashes = 458    Fatal Crashes = 9		
	007D	68.57	72.94	Bridge St
	025A	218.22	227.34	
	044A	3.49	4.96	104th Av
	470B	41.57	46.39	E 470
Trinidad		PDO Crashes = 183    Injury Crashes = 49    Fatal Crashes = 1		
	012A	69.22	69.33	
		69.33	69.81	Robinson Av.
		69.81	69.88	San Juan St.
		69.88	70.13	Stonewall Av.
		70.13	70.24	Prospect St.
		70.24	70.39	University St.
	025A	11.42	17.24	John F. Kennedy Memorial Hwy
160C	344.61	344.79	Kit Carson Tr	
239A	0.00	0.73		
Two Buttes		PDO Crashes = 0    Injury Crashes = 0    Fatal Crashes = 0		
	116A	12.04	12.58	
Vail		PDO Crashes = 194    Injury Crashes = 29    Fatal Crashes = 0		
	070A	172.42	182.03	Purple Heart Memorial Hwy
Victor		PDO Crashes = 5    Injury Crashes = 0    Fatal Crashes = 0		
	067C	45.56	45.84	Victor Av
		45.84	45.84	2nd St
Vilas		PDO Crashes = 0    Injury Crashes = 0    Fatal Crashes = 0		
	100A	0.30	0.42	A St
Vona		PDO Crashes = 1    Injury Crashes = 0    Fatal Crashes = 0		
	024B			

# Colorado Highways by Cities

City	Highway Section	Begin Mile	End Mile	Highway Street Name
<b>Vona</b>		PDO Crashes = 1    Injury Crashes = 0    Fatal Crashes = 0		
	024B			
		429.32	429.84	North St
	070P			
		0.41	0.52	1st Av
<b>Walden</b>		PDO Crashes = 6    Injury Crashes = 0    Fatal Crashes = 0		
	014B			
		34.09	34.45	6th St
		34.45	34.45	
	125A			
		53.12	53.91	Main St
<b>Walsenburg</b>		PDO Crashes = 41    Injury Crashes = 14    Fatal Crashes = 0		
	025A			
		48.82	50.27	John F. Kennedy Memorial Hwy
	025C			
		0.00	2.45	Main St
	160A			
		304.42	305.38	7th St
	160B			
		305.53	306.03	5th St
<b>Walsh</b>		PDO Crashes = 0    Injury Crashes = 0    Fatal Crashes = 0		
	160C			
		482.75	483.32	Santa Fe St
<b>Ward</b>		PDO Crashes = 0    Injury Crashes = 0    Fatal Crashes = 0		
	072B			
		42.92	43.93	
<b>Watkins</b>		PDO Crashes =    Injury Crashes =    Fatal Crashes =		
	036C			
		78.70	81.65	Adams St
	070L			
		0.13	0.32	
<b>Wellington</b>		PDO Crashes = 10    Injury Crashes = 4    Fatal Crashes = 0		
	001A			
		8.98	9.33	
		9.33	9.80	Cleveland Av
	025A			
		276.86	277.35	
<b>Westcliffe</b>		PDO Crashes = 12    Injury Crashes = 1    Fatal Crashes = 0		
	069A			
		57.12	59.53	
		57.14	58.71	Sixth St

# Colorado Highways by Cities

Section Page 40 of 42

City	Highway Section	Begin Mile	End Mile	Highway Street Name
<b>Westcliffe</b>	PDO Crashes = 12    Injury Crashes = 1    Fatal Crashes = 0			
	069A	58.71	58.90	Main St
		58.90	59.47	Third St
	096A	0.00	0.32	Main St
<b>Westminster</b>	PDO Crashes = 1,768    Injury Crashes = 482    Fatal Crashes = 4			
	025A	223.05	225.82	
	036B	49.38	49.40	Denver/Boulder Turnpike
		49.40	52.70	Denver/Boulder Turnpike
		52.70	55.36	Denver/Boulder Turnpike
	095A	11.84	13.76	Sheridan Bd
	121A	21.68	24.45	Wadsworth Bd
	128B	12.20	13.88	120th Av
	287C	288.38	294.75	Federal Bd
		294.75	295.07	120th Ave
295.07		296.09	120th Ave	
<b>Wheat Ridge</b>	PDO Crashes = 987    Injury Crashes = 401    Fatal Crashes = 2			
	058A	5.40	5.44	
	070A	264.33	270.00	Purple Heart Memorial Hwy
	072A	0.00	0.57	Ward Rd
	076A	0.21	0.90	
	095A	7.26	14.33	Sheridan Bd
		9.05	9.54	Sheridan Bd
	121A	14.62	16.67	Wadsworth Bd
	391A	7.87	9.51	Kipling St
	<b>Wiggins</b>	PDO Crashes = 5    Injury Crashes = 0    Fatal Crashes = 0		
006I		344.27	346.30	Central St
039A				

# Colorado Highways by Cities

City	Highway Section	Begin Mile	End Mile	Highway Street Name
<b>Wiggins</b>	PDO Crashes = 5    Injury Crashes = 0    Fatal Crashes = 0			
	039A	0.00	0.01	
	052A	72.57	72.58	
<b>Wiley</b>	PDO Crashes = 3    Injury Crashes = 0    Fatal Crashes = 0			
	196A	9.57	10.07	Main St
		10.07	10.20	7th St
		10.20	10.29	
	196B	0.00	0.20	7th St
287B	88.39	88.56		
<b>Windsor</b>	PDO Crashes = 116    Injury Crashes = 33    Fatal Crashes = 1			
	257A	9.58	10.60	
		10.60	11.58	Main St
		11.58	14.54	7th St
	392A	0.13	0.29	Main St
		3.21	4.46	Main St
392B	5.41	5.80		
<b>Winter Park</b>	PDO Crashes = 35    Injury Crashes = 4    Fatal Crashes = 0			
	040A	228.65	228.69	Zerex St
		228.69	234.01	
<b>Woodland Park</b>	PDO Crashes = 130    Injury Crashes = 31    Fatal Crashes = 0			
	024A	283.73	284.00	
		284.49	286.44	Midland Av / Scott Av
		286.44	286.90	John A. Love Memorial Highway
	067D	77.00	79.81	
<b>Wray</b>	PDO Crashes = 25    Injury Crashes = 2    Fatal Crashes = 0			
	034B	249.41	250.77	3rd St
	385D	242.58	243.49	Dexter St
243.49		245.06	Interocean Av	
<b>Yampa</b>	PDO Crashes = 0    Injury Crashes = 0    Fatal Crashes = 0			

# Colorado Highways by Cities

City	Highway Section	Begin Mile	End Mile	Highway Street Name
Yampa		PDO Crashes = 0      Injury Crashes = 0      Fatal Crashes = 0		
	131B	42.12	42.66	
Yuma		PDO Crashes = 35      Injury Crashes = 4      Fatal Crashes = 1		
	034B	222.34	222.37	
		222.37	223.71	8th Av
	059B	105.95	107.38	Detroit St



# **COLORADO HIGHWAYS BY TYPES**





# Colorado Highways Types

ROUTE	Function Class	Begin Mile	End Mile	REGION
<b>001A</b>	Minor Art-Urban	0	1.84	4
	Collector-Urban	1.84	2.827	4
	Major Coll-Rural	2.827	9.96	4
<b>002A</b>	Other Pri Art-Urban	0	9.842	6
<b>002B</b>	Other Pri Art-Urban	11.001	13.345	6
<b>002C</b>	Other Pri Art-Urban	12.895	18.999	6
<b>002D</b>	Minor Art-Urban	0	4.999	6
<b>003A</b>	Minor Art-Urban	0	2.444	5
<b>005A</b>	Minor Coll-Rural	0	14.894	1
<b>006A</b>	Major Coll-Rural	11.212	19.173	3
	Collector-Urban	19.173	19.781	3
	Minor Art-Urban	19.781	21.328	3
	Minor Art-Rural	21.328	25.772	3
	Other Pri Art-Urban	25.772	25.998	3
<b>006B</b>	Other Pri Art-Urban	30.27	34.375	3
<b>006C</b>	Minor Art-Urban	37.161	43.28	3
	Major Coll-Rural	43.28	46.058	3
<b>006D</b>	Collector-Urban	92.001	95.099	3
	Major Coll-Rural	95.099	110.799	3
<b>006E</b>	Major Coll-Rural	142.001	174.541	3
	Minor Art-Rural	159.184	159.573	3
	Collector-Urban	164.031	173.576	3
<b>006F</b>	Other Pri Art-Urban	208.659	213.4	1
	Minor Art-Rural	213.4	229.328	1
<b>006G</b>				

# Colorado Highways Types

ROUTE	Function Class	Begin Mile	End Mile	REGION
<b>006G</b>	Minor Art-Rural	257.083	271.602	1
	Freeway-Urban	271.602	284.477	6
<b>006H</b>	Minor Art-Urban	291.075	292.145	6
	Other Pri Art-Urban	292.145	295.999	6
<b>006I</b>	Minor Coll-Rural	343.715	346.697	4
<b>006J</b>	Major Coll-Rural	371.69	397.955	4
	Minor Art-Rural	397.955	467.284	4
	Other Pri Art-Urban	402.708	407.076	4
	Other Pri Art-Rural	407.076	407.181	4
<b>006K</b>	Collector-Urban	0	0.338	3
<b>006L</b>	Major Coll-Rural	88.609	89.637	3
	Collector-Urban	89.637	90.999	3
<b>006M</b>	Major Coll-Rural	65.411	75.422	3
<b>006Z</b>	Other Pri Art-Urban	0	0.604	4
<b>007A</b>	Minor Art-Urban	0	6.314	4
	Minor Art-Rural	6.314	32.999	4
<b>007B</b>	Other Pri Art-Urban	49.506	50.639	4
<b>007C</b>	Other Pri Art-Urban	52.487	60.683	4
	Minor Art-Rural	56.48	58.8	4
<b>007D</b>	Other Pri Art-Urban	61.877	81.644	6
	Minor Art-Rural	68.37	76.581	6
<b>007E</b>	Minor Coll-Rural	0	1.592	4
<b>008A</b>	Minor Art-Urban	0	8.683	6
<b>009A</b>				

# Colorado Highways Types

ROUTE	Function Class	Begin Mile	End Mile	REGION
<b>009A</b>	Minor Art-Rural	0	18.168	2
	Minor Art-Rural	18.168	46.98	1
<b>009B</b>	Minor Art-Rural	47.582	63.732	1
<b>009C</b>	Minor Art-Rural	64.673	87.27	1
	Other Pri Art-Rural	87.27	94.212	1
	Other Pri Art-Urban	94.212	96.998	1
<b>009D</b>	Other Pri Art-Urban	101.562	105.725	1
	Minor Art-Rural	105.725	127.43	1
	Minor Art-Rural	127.43	138.92	3
<b>010A</b>	Minor Art-Rural	0	70.541	2
	Other Pri Art-Urban	70.541	71.968	2
<b>011A</b>	Major Coll-Rural	0	1.35	4
<b>012A</b>	Major Coll-Rural	0	69.064	2
	Other Pri Art-Urban	69.064	70.386	2
<b>013A</b>	Other Pri Art-Urban	0	88.635	3
	Minor Art-Rural	1.14	87.301	3
	Other Pri Art-Rural	87.301	87.402	3
<b>013B</b>	Other Pri Art-Urban	89.608	91.722	3
	Minor Art-Rural	91.722	127.999	3
<b>014A</b>	Minor Art-Rural	0	32.968	3
<b>014B</b>	Minor Art-Rural	34.09	64.816	3
	Minor Art-Rural	64.816	121.689	4
<b>014C</b>	Other Pri Art-Urban	134.726	236.924	4
	Freeway-Urban	136.046	138.968	4
	Other Pri Art-Rural	140.334	215.828	4
	Minor Art-Rural	142.182	233.266	4
	Minor Art-Urban	233.266	234.263	4

# Colorado Highways Types

ROUTE	Function Class	Begin Mile	End Mile	REGION
<b>015A</b>				
	Minor Art-Rural	0	10.412	5
	Minor Coll-Rural	10.412	12.374	5
<b>015B</b>				
	Minor Coll-Rural	20.398	22.484	5
	Major Coll-Rural	22.484	26.562	5
	Minor Art-Rural	26.562	30.915	5
<b>016A</b>				
	Other Pri Art-Urban	0	1.317	2
<b>017A</b>				
	Minor Art-Rural	0	38.984	5
<b>017B</b>				
	Other Pri Art-Urban	69.107	70.26	5
	Other Pri Art-Rural	70.26	118.79	5
<b>022A</b>				
	Collector-Urban	0	2.476	6
<b>023A</b>				
	Major Coll-Rural	0	17.837	4
<b>024A</b>				
	Minor Art-Rural	143.4	192.735	3
	Other Pri Art-Urban	171.32	181.586	3
	Minor Art-Rural	192.735	212.9	5
	Other Pri Art-Rural	212.9	225.569	5
	Other Pri Art-Rural	225.569	226.55	1
	Minor Art-Rural	226.55	267.207	1
	Minor Art-Rural	267.207	278.094	2
	Other Pri Art-Rural	278.094	297.221	2
	Other Pri Art-Urban	281.949	288.335	2
	Freeway-Urban	288.335	303.816	2
<b>024B</b>				
	Minor Coll-Rural	419.315	436.576	1
	Major Coll-Rural	436.576	436.999	1
<b>024C</b>				
	Major Coll-Rural	436.999	437.545	1
	Minor Coll-Rural	437.545	454.87	1
<b>024D</b>				
	Minor Coll-Rural	455.882	457.29	1
<b>024E</b>				
	Minor Art-Rural	0	0.264	2

# Colorado Highways Types

ROUTE	Function Class	Begin Mile	End Mile	REGION
<b>024E</b>	Minor Art-Urban	0.264	4.323	2
<b>024F</b>	Other Pri Art-Rural	0	0.477	1
<b>024G</b>	Freeway-Urban	304.036	313.184	2
	Other Pri Art-Rural	313.184	350.58	2
	Other Pri Art-Rural	350.58	376.641	1
	Minor Art-Rural	376.641	379.193	1
	Local-Rural	379.193	380.464	1
<b>025A</b>	Interstate-Rural	0	127.86	2
	Interstate-Urban	11.203	163.321	2
	Interstate-Rural	163.321	192.99	1
	Interstate-Urban	178.927	191.344	1
	Interstate-Urban	192.99	229.107	6
	Interstate-Urban	229.107	273.763	4
	Interstate-Rural	229.123	298.879	4
<b>025B</b>	Major Coll-Rural	0	1.948	2
<b>025C</b>	Minor Art-Rural	0	3.947	2
	Other Pri Art-Rural	1.366	1.51	2
<b>025D</b>	Other Pri Art-Urban	0	6.756	2
<b>026B</b>	Other Pri Art-Urban	11.17	14.296	6
<b>029A</b>	Other Pri Art-Urban	0	2.531	2
	Minor Art-Urban	2.531	4.351	2
<b>030A</b>	Other Pri Art-Urban	0	11.573	6
	Minor Art-Urban	11.573	12.585	6
	Minor Art-Urban	12.585	20.416	1
<b>034A</b>	Other Pri Art-Rural	0	32.328	3
	Other Pri Art-Rural	32.328	149.633	4
	Other Pri Art-Urban	57.821	97.797	4
	Freeway-Urban	100.817	116.275	4

# Colorado Highways Types

ROUTE	Function Class	Begin Mile	End Mile	REGION
<b>034B</b>	Minor Art-Rural	159.001	173.852	4
	Other Pri Art-Urban	161.694	173.57	4
	Other Pri Art-Rural	173.852	259.51	4
<b>034C</b>	Minor Art-Urban	0	1.306	4
	Other Pri Art-Urban	1.306	1.69	4
<b>034D</b>	Freeway-Urban	0	0.399	4
	Other Pri Art-Urban	0.399	11.643	4
	Minor Art-Urban	11.643	14.711	4
<b>034E</b>	Other Pri Art-Rural	0	0.932	4
<b>034Z</b>	Other Pri Art-Urban	0	1.301	4
<b>035A</b>	Freeway-Urban	8.553	9.34	6
	Other Pri Art-Urban	9.34	9.57	6
<b>036A</b>	Minor Art-Rural	0	5.141	4
	Other Pri Art-Urban	5.141	6.982	4
<b>036B</b>	Other Pri Art-Urban	0	37.303	4
	Other Pri Art-Rural	2.348	42.099	4
	Freeway-Urban	37.303	48.035	4
	Freeway-Urban	48.035	56.999	6
<b>036C</b>	Minor Coll-Rural	76.394	79.73	1
	Major Coll-Rural	79.73	89.21	1
<b>036D</b>	Local-Rural	89.126	100.975	1
	Major Coll-Rural	95.004	95.234	1
	Minor Coll-Rural	100.975	100.995	1
	Minor Art-Rural	100.995	129.571	1
	Minor Art-Rural	129.571	224.718	4
	Other Pri Art-Rural	211.109	213.654	4
<b>036E</b>	Other Pri Art-Urban	0	0.278	4
<b>036Z</b>				

# Colorado Highways Types

ROUTE	Function Class	Begin Mile	End Mile	REGION
<b>036Z</b>				
	Other Pri Art-Rural	0	0.299	4
<b>037A</b>				
	Major Coll-Rural	0	6.933	4
<b>038A</b>				
	Other Pri Art-Urban	0	0.874	2
<b>039A</b>				
	Minor Art-Rural	0	0.269	4
	Major Coll-Rural	0.269	7.571	4
<b>040A</b>				
	Other Pri Art-Rural	0	242.972	3
	Other Pri Art-Urban	87.469	136.095	3
	Other Pri Art-Rural	242.972	257.655	1
<b>040B</b>				
	Minor Coll-Rural	269.441	272.21	1
	Major Coll-Rural	272.21	276.748	1
<b>040C</b>				
	Minor Coll-Rural	279.16	281.017	1
	Minor Art-Urban	281.017	284.676	1
	Minor Art-Urban	284.676	287.893	6
	Other Pri Art-Urban	287.893	309.259	6
	Other Pri Art-Urban	309.259	311.969	1
<b>040D</b>				
	Minor Coll-Rural	338.57	340	1
	Local-Rural	340	340.381	1
<b>040E</b>				
	Local-Rural	346.25	352.252	1
<b>040F</b>				
	Minor Coll-Rural	361.001	362.999	1
<b>040G</b>				
	Local-Rural	381.265	382.184	1
<b>040H</b>				
	Other Pri Art-Rural	385.94	470.311	1
	Minor Art-Rural	470.311	486.868	1
<b>040Z</b>				
	Other Pri Art-Urban	0	0.715	3
<b>041A</b>				
	Minor Art-Rural	0	9.505	5

# Colorado Highways Types

ROUTE	Function Class	Begin Mile	End Mile	REGION
<b>042A</b>	Minor Art-Urban	0	4.876	4
<b>044A</b>	Other Pri Art-Urban	0	4.958	6
<b>045A</b>	Other Pri Art-Urban	0	4.734	2
	Freeway-Urban	4.734	8.734	2
<b>046A</b>	Minor Art-Rural	0	6.61	1
<b>047A</b>	Freeway-Urban	0	4.635	2
<b>050A</b>	Other Pri Art-Urban	32.001	98.183	3
	Other Pri Art-Rural	38.504	181.596	3
	Freeway-Urban	154.508	159.737	3
	Other Pri Art-Rural	181.596	225.578	5
	Other Pri Art-Urban	217.094	222.41	5
	Other Pri Art-Rural	225.578	300.289	2
	Other Pri Art-Urban	274.639	280.307	2
	Freeway-Urban	280.307	314.523	2
<b>050B</b>	Freeway-Urban	316.001	324.872	2
	Other Pri Art-Rural	324.872	467.583	2
	Other Pri Art-Urban	376.71	436.468	2
<b>050C</b>	Minor Art-Urban	0	7.472	2
	Other Pri Art-Urban	2.092	7.407	2
	Minor Art-Rural	7.472	16.948	2
<b>050D</b>	Major Coll-Rural	0	1.516	3
<b>050Z</b>	Other Pri Art-Rural	0	2.603	2
<b>052A</b>	Other Pri Art-Urban	0	22.43	4
	Minor Art-Rural	2.037	72.581	4
<b>052B</b>	Minor Art-Urban	86.481	87.161	4
	Collector-Urban	87.161	87.767	4
	Major Coll-Rural	87.767	111.544	4



# Colorado Highways Types

ROUTE	Function Class	Begin Mile	End Mile	REGION
<b>053A</b>	Minor Art-Urban	0	1.663	6
<b>055A</b>	Major Coll-Rural	0	5.659	4
<b>056A</b>	Major Coll-Rural	0	2.279	4
	Collector-Urban	2.279	3.092	4
<b>056B</b>	Collector-Urban	4.491	9.468	4
<b>057A</b>	Major Coll-Rural	0	0.488	1
<b>058A</b>	Freeway-Urban	0	5.437	6
<b>059A</b>	Minor Art-Rural	0	60.45	1
	Minor Art-Rural	60.45	67.001	4
<b>059B</b>	Minor Art-Rural	74.474	173.305	4
<b>060A</b>	Collector-Urban	0	4.958	4
<b>060B</b>	Collector-Urban	6.001	12.895	4
	Major Coll-Rural	12.895	19.999	4
<b>061A</b>	Major Coll-Rural	0	40.393	4
	Minor Art-Urban	40.393	40.993	4
<b>062A</b>	Minor Art-Rural	0	23.407	5
<b>063A</b>	Major Coll-Rural	0	53.29	4
	Minor Art-Rural	53.29	56.412	4
<b>064A</b>	Minor Art-Rural	0	73.7	3
<b>065A</b>	Minor Art-Rural	0	61.387	3
<b>066A</b>	Collector-Urban	0	1.299	4
	Major Coll-Rural	1.299	1.416	4

# Colorado Highways Types

ROUTE	Function Class	Begin Mile	End Mile	REGION
<b>066B</b>	Minor Art-Rural	28.693	51.386	4
	Other Pri Art-Urban	32.585	38.921	4
<b>067A</b>	Major Coll-Rural	0	10.999	2
<b>067B</b>	Major Coll-Rural	11.562	14.999	2
<b>067C</b>	Minor Art-Rural	45.56	69.999	2
<b>067D</b>	Other Pri Art-Urban	77.001	79.067	2
	Minor Art-Rural	79.067	99.999	2
<b>067E</b>	Major Coll-Rural	117.352	127.449	1
<b>069A</b>	Minor Art-Rural	0	82.877	2
<b>070A</b>	Interstate-Rural	0	189.981	3
	Interstate-Urban	18.555	170.213	3
	Interstate-Rural	189.981	449.512	1
	Interstate-Urban	200.995	289.316	1
	Interstate-Urban	258.722	285.727	6
<b>070B</b>	Other Pri Art-Urban	0	13.36	3
<b>070E</b>	Major Coll-Rural	0	0.173	3
<b>070F</b>	Major Coll-Rural	0	0.279	3
<b>070G</b>	Collector-Urban	0	0.527	3
<b>070K</b>	Minor Coll-Rural	0	2.546	1
<b>070L</b>	Major Coll-Rural	0	0.315	1
<b>070M</b>	Minor Coll-Rural	0	0.305	1
<b>070N</b>	Minor Coll-Rural	0	0.318	1

# Colorado Highways Types

ROUTE	Function Class	Begin Mile	End Mile	REGION
<b>0700</b>				
	Minor Coll-Rural	0	0.309	1
<b>070P</b>				
	Minor Coll-Rural	0	0.516	1
<b>070Q</b>				
	Major Coll-Rural	0	0.267	1
<b>070Z</b>				
	Other Pri Art-Urban	0	1.269	3
<b>071A</b>				
	Major Coll-Rural	0	9.102	2
<b>071B</b>				
	Major Coll-Rural	9.596	14.535	2
<b>071C</b>				
	Minor Art-Rural	16.157	48.65	2
	Minor Art-Rural	48.65	100.999	1
<b>071D</b>				
	Other Pri Art-Rural	102.001	125.85	1
	Other Pri Art-Rural	125.85	173.521	4
	Other Pri Art-Urban	173.521	174.357	4
<b>071E</b>				
	Other Pri Art-Urban	175.486	176.956	4
	Other Pri Art-Rural	176.956	201.636	4
<b>071F</b>				
	Other Pri Art-Rural	205.525	232.821	4
<b>072A</b>				
	Other Pri Art-Urban	0	10.659	6
	Other Pri Art-Urban	10.659	10.674	1
	Minor Art-Rural	10.674	29.378	1
<b>072B</b>				
	Minor Art-Rural	32.325	53.999	4
<b>074A</b>				
	Minor Art-Rural	0	17.802	1
	Other Pri Art-Rural	0.374	10.796	1
	Other Pri Art-Urban	0.552	10.399	1
	Minor Art-Urban	17.802	17.999	1
<b>075A</b>				
	Other Pri Art-Urban	2.182	2.65	6
<b>075B</b>				

# Colorado Highways Types

ROUTE	Function Class	Begin Mile	End Mile	REGION
<b>075B</b>	Other Pri Art-Urban	4.343	5.287	6
	Minor Art-Urban	5.287	8.524	6
<b>076A</b>	Interstate-Urban	0	25.145	6
	Interstate-Rural	25.145	183.999	4
	Interstate-Urban	78.628	125.458	4
<b>076B</b>	Major Coll-Rural	0	0.306	4
<b>078A</b>	Minor Coll-Rural	0	12.71	2
	Major Coll-Rural	12.71	27.307	2
	Minor Art-Urban	27.307	33.272	2
<b>078B</b>	Major Coll-Rural	0	1.493	2
<b>079A</b>	Major Coll-Rural	0	1.277	1
<b>079B</b>	Major Coll-Rural	1.58	18.926	1
	Major Coll-Rural	18.926	23.892	4
<b>082A</b>	Other Pri Art-Urban	0	41.459	3
	Other Pri Art-Rural	7.619	37.111	3
	Collector-Urban	41.459	42.909	3
	Major Coll-Rural	42.909	85.293	3
<b>083A</b>	Freeway-Urban	0	7.612	2
	Other Pri Art-Urban	7.612	30.237	2
	Other Pri Art-Rural	30.237	53.842	1
	Other Pri Art-Urban	53.842	65.32	1
	Freeway-Urban	65.32	70.566	6
	Other Pri Art-Urban	70.566	77.267	6
<b>083B</b>	Other Pri Art-Urban	0	0.316	2
<b>084A</b>	Minor Art-Rural	0	27.924	5
<b>085A</b>	Other Pri Art-Urban	128.001	135.457	2
	Minor Art-Urban	135.457	137.04	2

# Colorado Highways Types

ROUTE	Function Class	Begin Mile	End Mile	REGION
<b>085B</b>				
	Other Pri Art-Urban	184.684	200.017	1
	Other Pri Art-Rural	187.759	200.07	1
	Other Pri Art-Rural	200.07	200.371	6
	Freeway-Urban	200.371	211.123	6
<b>085C</b>				
	Freeway-Urban	227.001	236.034	6
	Freeway-Urban	236.034	265.849	4
	Other Pri Art-Rural	238.141	261.9	4
	Other Pri Art-Urban	242.845	243.405	4
<b>085E</b>				
	Minor Art-Urban	0	1.275	4
<b>085F</b>				
	Minor Coll-Rural	0	1.375	4
<b>085G</b>				
	Other Pri Art-Urban	0	1.625	4
<b>085H</b>				
	Other Pri Art-Urban	0	1.99	4
<b>085K</b>				
	Other Pri Art-Urban	138.746	140.798	2
<b>085L</b>				
	Freeway-Urban	265.849	272.484	4
	Minor Art-Rural	272.484	309.542	4
<b>086A</b>				
	Other Pri Art-Urban	1.871	5.817	1
	Other Pri Art-Rural	5.817	6.82	1
	Minor Art-Rural	6.82	58.998	1
<b>086B</b>				
	Other Pri Art-Urban	100	104.348	1
<b>088A</b>				
	Other Pri Art-Urban	0	14.736	6
<b>088B</b>				
	Other Pri Art-Urban	17.001	21.734	6
<b>089A</b>				
	Major Coll-Rural	0	34.34	2
<b>090A</b>				
	Major Coll-Rural	0	33.874	5
<b>090B</b>				

# Colorado Highways Types

ROUTE	Function Class	Begin Mile	End Mile	REGION
<b>090B</b>	Major Coll-Rural	82.001	88.244	3
	Collector-Urban	88.244	88.977	3
	Minor Art-Urban	88.977	89.858	3
<b>091A</b>	Other Pri Art-Urban	0	0.774	3
	Minor Art-Rural	0.774	12.076	3
	Minor Art-Rural	12.076	22.578	1
<b>092A</b>	Other Pri Art-Urban	0	2.104	3
	Minor Art-Rural	2.104	20.723	3
	Major Coll-Rural	20.723	73.297	3
<b>093A</b>	Other Pri Art-Urban	0	7.882	6
	Other Pri Art-Rural	7.882	11.781	6
	Other Pri Art-Rural	11.781	13.61	4
	Other Pri Art-Urban	13.61	18.849	4
<b>094A</b>	Minor Art-Rural	0	35.008	2
	Minor Art-Rural	35.008	85.999	1
<b>095A</b>	Other Pri Art-Urban	0	14.325	6
<b>096A</b>	Minor Art-Rural	0	40.135	2
	Minor Art-Urban	40.135	51.651	2
	Other Pri Art-Urban	51.651	58.817	2
<b>096B</b>	Minor Art-Rural	69.48	105.83	2
<b>096C</b>	Minor Art-Rural	106.351	165.971	2
<b>096D</b>	Minor Art-Rural	169.001	207.454	2
<b>097A</b>	Minor Coll-Rural	0	4.584	5
<b>100A</b>	Minor Coll-Rural	0	0.419	2
<b>101A</b>	Major Coll-Rural	0	21.413	2

# Colorado Highways Types

ROUTE	Function Class	Begin Mile	End Mile	REGION
<b>103A</b>	Minor Coll-Rural	0	0.119	1
	Major Coll-Rural	0.119	22.488	1
<b>105A</b>	Minor Art-Rural	0	9.475	2
	Minor Art-Urban	2.879	7.093	2
	Minor Coll-Rural	9.475	9.48	2
<b>105B</b>				
	Major Coll-Rural	28.16	32.502	1
<b>109A</b>	Major Coll-Rural	0	65.768	2
	Minor Art-Urban	54.79	57.791	2
<b>109B</b>				
	Minor Art-Urban	0	0.184	2
<b>110A</b>				
	Major Coll-Rural	0	0.14	5
<b>112A</b>				
	Minor Art-Rural	0	27.802	5
<b>113A</b>				
	Minor Art-Rural	0	18.83	4
<b>114A</b>				
	Major Coll-Rural	0	8.02	3
	Major Coll-Rural	8.02	61.697	5
<b>115A</b>				
	Minor Art-Urban	0	4.661	2
	Major Coll-Rural	4.661	13.96	2
	Minor Art-Rural	13.96	40.344	2
	Other Pri Art-Urban	40.344	45.999	2
<b>116A</b>				
	Major Coll-Rural	0	32.322	2
<b>119A</b>				
	Minor Art-Rural	0	22.748	1
	Minor Art-Rural	22.748	40.429	4
	Other Pri Art-Urban	40.429	41.892	4
<b>119B</b>				
	Other Pri Art-Urban	44.237	59.089	4
	Freeway-Urban	44.977	54.413	4
	Other Pri Art-Rural	52.056	52.681	4

# Colorado Highways Types

ROUTE	Function Class	Begin Mile	End Mile	REGION
<b>119C</b>	Freeway-Urban	59.089	61.016	4
	Other Pri Art-Rural	61.016	63.637	4
<b>120A</b>	Major Coll-Rural	0	6.999	2
<b>121A</b>	Freeway-Urban	0	4.667	6
	Other Pri Art-Urban	4.667	26.3	6
<b>121B</b>	Minor Art-Rural	0	3.161	6
	Other Pri Art-Urban	3.161	4.413	6
<b>125A</b>	Minor Art-Rural	0	75.406	3
<b>127A</b>	Minor Art-Rural	0	8.999	3
<b>128A</b>	Minor Art-Rural	0	4.122	6
	Other Pri Art-Urban	4.122	8.385	6
	Other Pri Art-Rural	5.107	5.14	6
<b>128B</b>	Other Pri Art-Urban	12.199	13.999	6
<b>131A</b>	Minor Art-Rural	0	0.287	3
<b>131B</b>	Minor Art-Rural	0.053	68.721	3
<b>133A</b>	Minor Art-Rural	0	68.821	3
	Other Pri Art-Urban	66.526	68.725	3
<b>133B</b>	Minor Art-Rural	12.159	16.076	3
<b>134A</b>	Major Coll-Rural	0	26.999	3
<b>135A</b>	Other Pri Art-Urban	0	1.387	3
	Minor Art-Rural	1.387	27.484	3
<b>136A</b>	Major Coll-Rural	0	4.469	5
<b>138A</b>				



# Colorado Highways Types

ROUTE	Function Class	Begin Mile	End Mile	REGION
<b>138A</b>	Other Pri Art-Urban	0	1.81	4
	Minor Art-Rural	1.81	59.823	4
	Major Coll-Rural	8.97	54.81	4
<b>138Z</b>	Minor Art-Urban	0	0.614	4
<b>139A</b>	Minor Art-Rural	0	72.065	3
<b>140A</b>	Major Coll-Rural	0	23.435	5
<b>141A</b>	Major Coll-Rural	0	55.709	5
	Minor Art-Rural	55.709	95.8	5
	Minor Art-Rural	95.8	153.999	3
<b>141B</b>	Other Pri Art-Urban	156.746	161.999	3
	Other Pri Art-Rural	157.545	159.544	3
<b>142A</b>	Minor Art-Rural	0	33.84	5
<b>144A</b>	Major Coll-Rural	0	26.093	4
	Minor Art-Urban	26.093	28.796	4
<b>145A</b>	Other Pri Art-Urban	0	3.305	5
	Minor Art-Rural	3.305	116.879	5
<b>149A</b>	Minor Art-Rural	0	42.17	5
	Minor Art-Rural	42.17	117.522	3
<b>150A</b>	Major Coll-Rural	0	15.999	5
<b>151A</b>	Major Coll-Rural	0	33.96	5
<b>157A</b>	Freeway-Urban	0	4.53	4
<b>159A</b>	Minor Art-Rural	0	33.661	5
<b>160A</b>	Other Pri Art-Rural	0	278.625	5

# Colorado Highways Types

ROUTE	Function Class	Begin Mile	End Mile	REGION
<b>160A</b>	Other Pri Art-Urban	34.086	235.409	5
	Other Pri Art-Rural	278.625	305.38	2
<b>160B</b>	Other Pri Art-Rural	305.526	306.35	2
<b>160C</b>	Other Pri Art-Urban	344.612	346	2
	Minor Art-Rural	346	496.999	2
<b>160D</b>	Major Coll-Rural	0	2.488	5
<b>160E</b>	Major Coll-Rural	0	2.439	5
<b>165A</b>	Major Coll-Rural	0	36.843	2
<b>167A</b>	Major Coll-Rural	0	4.86	2
<b>170A</b>	Major Coll-Rural	0	5.558	4
	Collector-Urban	1.107	6.911	4
<b>172A</b>	Major Coll-Rural	0	23.515	5
	Collector-Urban	23.515	24.499	5
<b>177A</b>	Other Pri Art-Urban	0	5.999	6
<b>183A</b>	Major Coll-Rural	0	0.999	2
<b>184A</b>	Major Coll-Rural	0	7.999	5
<b>184B</b>	Major Coll-Rural	9.001	26.599	5
<b>187A</b>	Major Coll-Rural	0	0.69	3
<b>194A</b>	Minor Art-Urban	0	0.721	2
	Major Coll-Rural	0.721	19.997	2
<b>196A</b>	Major Coll-Rural	0	35.637	2
<b>196B</b>				

# Colorado Highways Types

ROUTE	Function Class	Begin Mile	End Mile	REGION
<b>196B</b>				
	Major Coll-Rural	0	0.2	2
<b>202A</b>				
	Minor Coll-Rural	0	2.999	2
<b>207A</b>				
	Major Coll-Rural	0	5.935	2
<b>209A</b>				
	Major Coll-Rural	0	1.528	2
<b>224A</b>				
	Minor Art-Urban	0	3.634	6
<b>225A</b>				
	Interstate-Urban	0	11.997	6
<b>227A</b>				
	Minor Art-Urban	0	1.851	2
<b>231A</b>				
	Major Coll-Rural	0	1.534	2
	Collector-Urban	1.534	2	2
<b>233A</b>				
	Collector-Urban	0	1.999	2
<b>239A</b>				
	Minor Art-Urban	0	0.843	2
	Minor Art-Rural	0.843	3.345	2
<b>256A</b>				
	Major Coll-Rural	0	2.999	4
<b>257A</b>				
	Collector-Urban	0	5.145	4
	Major Coll-Rural	0.617	3.153	4
	Minor Art-Urban	5.145	15.563	4
	Minor Art-Rural	15.563	18.487	4
<b>257B</b>				
	Minor Art-Urban	0	1.1	4
<b>263A</b>				
	Minor Art-Urban	0	0.635	4
	Collector-Urban	0.635	3.875	4
	Major Coll-Rural	3.875	6.747	4
<b>265A</b>				
	Minor Art-Urban	0	3.621	6
<b>266A</b>				

# Colorado Highways Types

ROUTE	Function Class	Begin Mile	End Mile	REGION
<b>266A</b>				
	Major Coll-Rural	0	11.516	2
<b>270A</b>				
	Interstate-Urban	0	5.351	6
<b>270B</b>				
	Interstate-Urban	0	1.1	6
<b>285A</b>				
	Other Pri Art-Rural	0	33.404	5
	Other Pri Art-Urban	33.404	33.999	5
<b>285B</b>				
	Other Pri Art-Rural	51.207	126.235	5
	Other Pri Art-Urban	126.235	126.48	5
<b>285C</b>				
	Other Pri Art-Rural	127.001	147.999	5
<b>285D</b>				
	Other Pri Art-Rural	161.789	248.367	1
	Freeway-Urban	248.367	257.56	1
	Freeway-Urban	254.354	259.326	6
	Other Pri Art-Urban	259.326	263.874	6
<b>287A</b>				
	Other Pri Art-Rural	0	74.765	2
	Other Pri Art-Urban	74.765	77.639	2
<b>287B</b>				
	Other Pri Art-Rural	85.37	122.775	2
	Other Pri Art-Rural	122.775	132.999	1
<b>287C</b>				
	Other Pri Art-Urban	282.679	304.023	6
	Other Pri Art-Rural	299.34	300.847	6
	Other Pri Art-Urban	304.023	350.354	4
	Other Pri Art-Rural	305.361	384.999	4
	Freeway-Urban	323.98	351.632	4
<b>287D</b>				
	Freeway-Urban	325.557	329.149	4
<b>287Z</b>				
	Other Pri Art-Urban	0	1.763	4
<b>291A</b>				
	Other Pri Art-Urban	0	3.019	5
	Minor Art-Rural	3.019	8.999	5

# Colorado Highways Types

ROUTE	Function Class	Begin Mile	End Mile	REGION
<b>300A</b>	Collector-Urban	0	0.325	3
	Minor Coll-Rural	0.325	3.356	3
<b>317A</b>	Minor Coll-Rural	0	11.999	3
<b>318A</b>	Major Coll-Rural	0	60.697	3
<b>325A</b>	Major Coll-Rural	0	11.395	3
<b>330A</b>	Major Coll-Rural	0	11.395	3
<b>340A</b>	Minor Art-Urban	0	9.526	3
	Other Pri Art-Urban	0.507	13.341	3
	Minor Art-Rural	1.472	4.177	3
<b>347A</b>	Major Coll-Rural	0	4.999	3
<b>348A</b>	Other Pri Art-Urban	0	0.7	3
	Minor Art-Rural	0.7	16.999	3
<b>350A</b>	Minor Art-Rural	0	72.313	2
	Other Pri Art-Urban	72.313	72.999	2
<b>368A</b>	Minor Art-Rural	0	6.022	5
	Major Coll-Rural	6.022	12.329	5
<b>370A</b>	Minor Art-Rural	0	3.996	5
	Major Coll-Rural	3.996	13.999	5
<b>371A</b>	Minor Art-Rural	0	5.999	5
<b>385A</b>	Minor Art-Rural	95.055	122.879	2
<b>385B</b>	Minor Art-Rural	123.67	135.413	2
	Minor Art-Rural	135.413	149.701	1
<b>385C</b>	Other Pri Art-Rural	150.312	207.508	1

# Colorado Highways Types

ROUTE	Function Class	Begin Mile	End Mile	REGION
<b>385C</b>				
	Other Pri Art-Rural	207.508	216.861	4
<b>385D</b>				
	Other Pri Art-Rural	219.374	309.143	4
	Minor Art-Rural	309.143	310.999	4
<b>385E</b>				
	Minor Art-Rural	313.687	317.631	4
<b>389A</b>				
	Major Coll-Rural	0	12.803	2
<b>391A</b>				
	Other Pri Art-Urban	0	9.51	6
<b>392A</b>				
	Minor Art-Urban	0	4.455	4
<b>392B</b>				
	Minor Art-Urban	5.413	15.4	4
	Minor Art-Rural	7.17	15.437	4
	Major Coll-Rural	15.437	23.596	4
<b>394A</b>				
	Collector-Urban	0	3.933	3
	Minor Coll-Rural	3.933	9.378	3
<b>402A</b>				
	Other Pri Art-Urban	0	4.225	4
<b>470A</b>				
	Freeway-Urban	0	26.195	6
<b>470B</b>				
	Freeway-Urban	0	34.13	1
	Freeway-Urban	34.13	46.398	6
	Other Pri Art-Rural	34.154	43.812	6
<b>470N</b>				
	Freeway-Urban	46.398	53.43	6
	Freeway-Urban	53.43	54.45	4
<b>470W</b>				
	Freeway-Urban	0	1.212	6
<b>491A</b>				
	Other Pri Art-Rural	0	6.422	5
<b>491B</b>				
	Other Pri Art-Urban	26.371	30.721	5
	Other Pri Art-Rural	30.721	69.602	5

# Colorado Highways Types

ROUTE	Function Class	Begin Mile	End Mile	REGION
<b>491C</b>				
	Other Pri Art-Urban	0	0.242	5
<b>550A</b>				
	Other Pri Art-Rural	0	16.561	5
<b>550B</b>				
	Other Pri Art-Urban	21.001	28.208	5
	Other Pri Art-Rural	28.208	117.43	5
	Other Pri Art-Urban	117.43	129.257	3
	Other Pri Art-Rural	118.484	124.819	3