



**CRASHES AND RATES
ON STATE HIGHWAYS
2003**

**COLORADO DEPARTMENT OF TRANSPORTATION
TRANSPORTATION SAFETY AND
TRAFFIC ENGINEERING BRANCH
ACCIDENT DATA MANAGEMENT UNIT**



2003 CRASHES AND RATES ON STATE HIGHWAYS



**CRASHES AND RATES
ON STATE HIGHWAYS
2003**

**COLORADO DEPARTMENT OF TRANSPORTATION
TRANSPORTATION SAFETY AND
TRAFFIC ENGINEERING BRANCH
Accident Data Management Unit**

TABLE OF CONTENTS

- Introduction..... i
- Average Traffic Crash Rates on State Highways by Federal Class v
- Average Traffic Crash Rates on State Highways by Functional Class..... vi
- Accident and Rates Book for 2003..... 1
- Accident and Rates Book for 2003 (Graphic Representation) 169
- State-wide Fatal Crashes by Counties/Alcohol Related 185
- Colorado Highways by Sections..... 191
- Colorado Highways by Types..... 227
- Colorado Highways by Cities 239



INTRODUCTION

INTRODUCTION

This report describes traffic crash severities, i.e., Property Damage Only (PDO), Injuries, and Fatalities and associated rates on the Colorado State Highway System for Calendar year 2003. Two major sources of data were required to produce this report: The computerized traffic volume data supplied by the Division of Transportation Development, and computerized crash data gathered and maintained by the Traffic Records Unit of the Safety and Traffic Engineering Branch.

REPORT FORMAT AND DEFINITION OF TERMS

SHXXXX	State Highway Number followed by a Section designation, e.g., SH006K, SH050B, SH318A.
MP	The milepost location of the section terminus as described in the aforementioned Colorado Roadway Information System (CORIS) Report.
Section Length	The distance in miles (to two decimal places) between the indicated section terminus and the previous section terminus. Note that this distance is not necessarily the same as the difference in mile points of the two section termini. The limits of a section of highway as used in the CORIS. These limits have been established at State Highway Junctions, urban limits, city limits, county lines, Engineering Region Boundaries, construction projects, and other points where there are material changes in traffic volumes.
Functional Classification	"U" denotes that the section is within a designated urban area, and "R" denotes that the section is outside a designated urban area, or in a rural area. The number (2, 4, 6, etc.) denotes number of lanes. "M" denotes that the section is in mountainous terrain, "F" denotes that the section is in flat terrain, and "R" denotes that the section is in the rolling terrain.
MVMT	Million Vehicle Miles Traveled (MVMT).
AADT	Average Annual Daily Traffic, the average number of vehicles using a given highway section in one day.
PDO	Property Damage Only (PDO) type accidents (severity type).

INTRODUCTION

PDO Rate

For sections with a length of one mile or less, rates are indicated in units of crashes per million vehicles, computed from.

$$V (\text{Vehicles}) = (365 \text{ days})(\text{Avg. Daily Traffic})$$

Rates for sections greater than one mile are indicated in units of crashes per million vehicle-miles, computed from:

$$M = (365 \text{ days})(\text{Avg. Daily Traffic})(\text{Section Length})$$

$$PDO \text{ Rate} = (\text{No. of PDO Accidents})(1,000,000)/(V \text{ or } M)$$

Injury

Injury type accidents (severity type).

Injury Rate

The number of injury-producing crashes per million vehicles or per million vehicle miles of travel, as appropriate, computed from:

$$\text{Injury Accident Rate} = (\text{No. of Injury Accidents})(1,000,000)/(V \text{ or } M)$$

Fatal

Fatal type accidents (severity type).

Fatal Rate

The number of fatality-producing crashes per 100 million vehicles or per 100 million vehicle-miles of travel, as appropriate, computed from:

$$\text{Fatal Accident Rate} = (\text{No. of Injury Accidents})(1,000,000)/(V \text{ or } M)$$

Total

The number of total crashes per million vehicles or per million vehicle miles of travel, as appropriate, computed from:

$$\text{Total Accident Rate} = (\text{Total No. of Accidents})(1,000,000)/(V \text{ or } M)$$

INTRODUCTION

USING THE REPORT

The information shown on each line refers to the highway section bounded by the section termini described on the line and by the previous termini. All sections (except the first section for highway or alpha section letter change) exclude the crashes at the beginning terminus but include the crash data at the ending terminus. For example, on SH002A, 210 crashes occurred with the section from, but not including, JCT SH 83 SE (LEETSDALE DR) up to and including RD E AND W (E 8TH AVE). However, for the first section on SH002A, 52 crashes occurred within the section from, and including, JCT U.S. 285 E AND W (E HAMPDEN AVE) up to and including RD E (E YALE AVE).

The ending mile point of a highway and the total section length are not the same on some highways. The reasons for this apparent discrepancy are as follows:

Section changes (indicated by a change in the alpha section letter under the column "Section Length") result when a given highway overlaps another highway, which takes precedence. For example, SH002A has an overlapping non-chargeable section with SH006H between mile points 9.84 and 10.86 during which time mile points on SH002A continue to increase but crashes are charged to SH006H.

A section of highway may contain an equation (either positive or negative) so the difference between the ending mile points is not equal to the given section length. For example, between Sheridan Blvd (SH095A) and Federal Blvd (SH287C) on Colfax Ave (SH040C) 0.5 mile has been added to the segment in order to concur with the original posted mile markers.

Using the following procedure, it is possible to compute the various rates for combined highway sections. The equations used to compute Total Crash Rate (shown below) when combining sections, the total number of crashes, total section length, and average daily traffic for the combined sections must be determined before the rates can be computed. Given the following definitions:

Number of crashes in an individual highway section	= A_i
Number of crashes in the combined section	= A_s
Individual section length (miles to two decimal places)	= L_i
Length of combined section	= L_s
Individual section Average Daily Traffic Volume	= ADT_i
Combined section Average Daily Traffic Volume	= ADT'_s
Total Crash Rate for the combined section per million vehicles or per million vehicle-miles as appropriate	= R_s

The necessary calculations are:

$$A_s = \sum A_i' s$$

$$L_s = \sum L_i' s$$

$$ADT'_s = \sum \frac{(ADT_i)(L_i)}{L_s}$$

INTRODUCTION

$$R_s = (A_s \times 1,000,000) / (365 \times L_s \times ADT's)$$

For example, to determine the Total Crash Rate on SH050A from the JCT SH 67 SW (MP 285.62) to The FREMONT-PUEBLO COUNTY LINE (MP 296.14) three sections are involved:

<i>Section Termini</i>	<i>Section Length (mile)</i>	<i>ADT</i>	<i>Total Crashes</i>
JCT SH67 SW	N/A	N/A	N/A
Penrose/Colorado Springs Interchange (MP 289.76)	4.10	11,309	10
JCT SH 120 S; RD N (CO RD 368) (MP 294.33)	4.47	8,933	9
Fremont-Pueblo County Line (MP 296.14)	2.02	8,440	5
Total	$L_s = 10.59$		$A_s = 24$

The combined ADT's for this section is then;

$$ADT's = [(11,309)(4.10) + (8,933)(4.47) + (8,440)(2.02)] \div 10.59$$
$$ADT's = 9,758 \text{ Vehicles}$$

The Total Crash Rate for the combined section is then;

$$R_s = [(24)(1,000,000)] \div [(365)(10.59)(9758.8)]$$
$$R_s = 0.64 \text{ Crashes / MVM}$$

In a similar manner, Injury Crash Rates for combined sections may be computed by replacing "A_s" with the total number of injury crashes in the combined sections. Likewise, Fatal Crash rates can be computed by substituting the total number of fatal crashes in the combined section for "A_s" and using the constant 100,000,000 rather than 1,000,000 since Fatal Crash Rates are computed on the basis of 100 Million Vehicles or 100 Million Vehicle Miles of Travel.

This document can be obtained electronically at:

http://www.dot.state.co.us/Traffic_Manuals_Guidelines/Accident_and_Rates_Books.asp

For a hard copy of this document contact:

M. R. Marandi
Colorado Department of Transportation
HQ Safety and Traffic Engineering
Accident Data Management Unit
4201 E. Arkansas Avenue, EP700
Denver, CO 80222 USA
303-757-9876 Voice
303-512-5113 Fax
Rm.Marandi@dot.state.co.us E-mail

AVERAGE TRAFFIC CRASH RATES ON STATE HIGHWAYS
by Federal Class
Statewide-Calendar Year 2003

Federal Aid Class	Miles	MVMT	ADT	PDO		Injury			Fatal			Total	
				Crashes	Rate	Crashes	Injured	Rate	Crashes	Killed	Rate	Crashes	Rate
Federal Aid Interstate Rural	695	4,106	16,196	2,960	0.72	1,221	1,749	0.30	51	57	1.24	4,232	1.03
Federal Aid Interstate Urban	258	6,079	64,619	8,220	1.35	2,992	4,379	0.49	44	50	0.72	11,256	1.85
Federal Aid Primary Rural	3,597	4,686	3,569	4,841	1.03	1,874	2,945	0.40	121	149	2.58	6,836	1.46
Federal Aid Primary Urban	3	24	23,910	11	0.46	8	11	0.33	0	0	0.00	19	0.79
Federal Aid Secondary	3,219	1,734	1,476	2,025	1.17	989	1,423	0.57	42	49	2.42	3,056	1.76
Federal Aid Urban State Highway	1,131	9,316	22,560	24,530	2.63	8,866	12,895	0.95	111	121	1.19	33,507	3.60
Non Federal Aid State Highway	247	160	1,774	230	1.44	87	126	0.54	3	5	1.88	320	2.00
Total State Highway Rural	7,758	10,686	3,774	10,056	0.94	4,171	6,243	0.39	217	260	2.03	14,444	1.35
Total State Highway Urban	1,392	15,419	30,351	32,761	2.12	11,866	17,285	0.77	155	171	1.01	44,782	2.90
Other State Highway Rural	7,063	6,580	2,552	7,096	1.08	2,950	4,494	0.45	166	203	2.52	10,212	1.55
Other State Highway Urban	1,134	9,340	22,563	24,541	2.63	8,874	14,340	0.95	111	121	1.19	33,526	3.59
Total State Highway	9,150	26,105	7,817	42,817	1.64	16,037	23,528	0.61	372	431	1.42	59,226	2.27

AVERAGE TRAFFIC CRASH RATES ON STATE HIGHWAYS
by Functional Class Table
Statewide-Calendar Year 2003

Functional Class	Miles	MVMT	ADT	PDO		Injury			Fatal			Total	
				Crashes	Rate	Crashes	Injured	Rate	Crashes	Killed	Rate	Crashes	Rate
Rural Interstate	695	4,106	16,196	2,960	0.72	1,221	1,749	0.30	51	57	1.24	4,232	1.03
Rural Principal Arterial	2,268	3,653	4,413	3,635	1.00	1,357	2,189	0.37	85	107	2.33	5,077	1.39
Rural Minor Arterial	3,264	2,272	1,907	2,573	1.13	1,184	1,725	0.52	62	72	2.73	3,819	1.68
Rural Major Collector	1,387	591	1,167	719	1.22	356	511	0.60	17	21	2.88	1,092	1.85
Rural Minor Collector	119	36	828	54	1.50	21	34	0.58	1	2	2.78	76	2.11
Rural Local	22	19	2,318	11	0.58	6	10	0.32	0	0	0.00	17	0.89
Urban Interstate	258	6,079	64,619	8,220	1.35	2,992	4,379	0.49	44	50	0.72	11,256	1.85
Urban Principal Arterial	246	3,546	39,423	5,342	1.51	1,926	2,853	0.54	30	34	0.85	7,298	2.06
Urban Other Principal Arterial	594	4,887	22,524	17,035	3.49	6,133	8,837	1.25	69	74	1.41	23,237	4.75
Urban Minor Arterial	236	782	9,094	1,968	2.52	720	1,040	0.92	10	11	1.28	2,698	3.45
Urban Collector	59	132	6,159	295	2.23	121	201	0.92	3	3	2.27	419	3.17
Urban Local	2	1	1,505	5	5.00	0	0	0.00	0	0	0.00	5	5.00
Total State Highway Rural	7,755	10,677	3,772	9,952	0.93	4,145	6,218	0.39	216	259	2.02	14,313	1.34
Total State Highway Urban	1,395	15,427	30,304	32,865	2.13	11,892	17,310	0.77	156	172	1.01	44,913	2.91
Total State Highway	9,150	26,104	7,817	42,817	1.64	16,037	23,528	0.61	372	431	1.42	59,226	2.27



**Colorado Department of Transportation
Accident and Rates Book for 2003**



Colorado Department of Transportation Accident and Rates Book for 2003

SH001A													
Section MP	Func Length	Class	Section Description	MVMT	AADT	Accidents			Accident Rates *				
						** PDO	Injury	Fatal	Total	** PDO	Injury	Fatal	Total
0.00		U-2-R	JCT U.S.287 SH 287 NW AND S (COLLEGE AVE) IN										
0.34	0.34	U-2-R	RD E (COUNTRY CLUB RD)(CO RD 50E)	0.77	10,447	2	2	0	4	1.55	1.55	0.00	3.09
1.83	1.51	U-2-R	RD E AND W (CO RD 54)	0.31	5,862	7	1	0	8	2.17	0.31	0.00	2.47
3.69	1.85	U-2-R	RD N (CO RD 15)	0.27	5,505	4	3	1	8	1.07	0.81	26.87	2.15
9.32	5.63	R-2-R	BOX ELDER CREEK STR B-16-AN ENTER	0.15	3,257	4	8	0	12	0.60	1.20	0.00	1.79
9.78	0.45	R-2-R	RD N AND S (6TH ST) LEAVE WELLINGTON CITY	0.99	6,178	1	1	0	2	0.99	0.99	0.00	1.97
9.96	0.17	R-2-R	I-25 INTERCHANGE (WELLINGTON) SH 25 NE AND	1.99	8,117	1	0	0	1	1.99	0.00	0.00	1.99
Totals:		9.95				19	15	1	35	1.15	0.91	6.08	2.13

SH002A													
Section MP	Func Length	Class	Section Description	MVMT	AADT	Accidents			Accident Rates *				
						** PDO	Injury	Fatal	Total	** PDO	Injury	Fatal	Total
0.00		U-6-R	JCT U.S.285 SH 285 E AND W (E HAMPDEN AVE)										
1.05	1.05	U-6-R	RD E (E YALE AVE)	0.10	26,470	42	10	0	52	4.14	0.99	0.00	5.13
1.50	0.44	U-6-R	RD E AND W (E ILIFF AVE)	0.15	40,362	27	9	0	36	4.17	1.39	0.00	5.55
2.11	0.60	U-6-R	I-25 INTERCHANGE (COLORADO BLVD) SH 25 NW	0.10	46,049	88	27	0	115	8.74	2.68	0.00	11.42
2.25	0.13	U-7-R	SIGN BRIDGE STR F-17-GS SB LANES	0.32	66,771	45	8	0	53	14.43	2.56	0.00	16.99
3.49	1.23	U-7-R	RD W (E EXPOSITION AVE) BEGIN ARAPAHOE	0.04	61,489	149	52	0	201	5.38	1.88	0.00	7.26
3.64	0.15	U-6-R	RD NW AND SE (CHERRY CREEK DR SOUTH)	0.32	56,747	19	6	0	25	6.28	1.98	0.00	8.27
4.13	0.47	U-6-R	RD E AND W (E ALAMEDA AVE) ENTER DENVER	0.10	59,655	63	20	0	83	6.16	1.95	0.00	8.11
4.37	0.23	U-6-R	JCT SH 83 SE (LEETSDALE DR)	0.26	46,514	30	10	0	40	7.58	2.53	0.00	10.11
5.23	0.98	U-6-R	RD E AND W (E 8TH AVE)	0.05	57,120	158	52	0	210	7.71	2.54	0.00	10.25
5.98	0.73	U-6-R	JCT U.S.40 SH 40 E AND W (E COLFAX AVE)	0.07	55,048	90	28	0	118	6.12	1.90	0.00	8.02
7.09	1.07	U-6-R	RD E AND W (E 28TH AVE)	0.05	51,578	104	44	0	148	5.18	2.19	0.00	7.37
8.23	1.13	U-6-F	JCT SH 33 W (E 40TH AVE)	0.05	45,066	44	23	0	67	2.37	1.24	0.00	3.60
8.71	0.47	U-6-F	I-70 INTERCHANGE (COLORADO BLVD) SH 70 E	0.12	48,987	17	5	0	22	2.04	0.60	0.00	2.63
9.47	0.75	U-6-F	RD E AND W (52ND AVE) DENVER-ADAMS	0.14	25,515	23	17	0	40	3.31	2.44	0.00	5.75
9.58	0.16	U-4-F	U.S.6 INTERCHANGE (VASQUEZ BLVD) SH 6 NE	0.69	24,936	3	0	1	4	2.06	0.00	68.67	2.75
9.84	0.25	U-4-F	JCT U.S.6 SH 6 SW AND NE (VASQUEZ BLVD) END	0.44	24,936	2	0	0	2	0.89	0.00	0.00	0.89
Totals:		9.84				904	311	1	1,216	5.39	1.85	0.60	7.25



**Colorado Department of Transportation
Accident and Rates Book for 2003**

SH002B													
Section MP	Func Length	Class	Section Description	MVMT	AADT	** PDO	Accidents			Accident Rates *			
							Injury	Fatal	Total	** PDO	Injury	Fatal	Total
10.86		U-4-F	JCT U.S.6 SH 6 N AND S (VASQUEZ BLVD) IN										
11.12	0.23	U-4-F	U.S.6 INTERCHANGE (VASQUEZ BLVD) SH 6 NE	0.90	13,200	10	2	0	12	8.87	1.77	0.00	10.64
12.45	1.35	U-4-F	CHANGE MEDIAN TYPE	0.16	13,059	22	8	0	30	3.42	1.24	0.00	4.67
13.35	0.87	U-2-F	RD S (QUEBEC ST)	0.29	10,913	14	4	0	18	4.05	1.16	0.00	5.21
Totals:	2.45					46	14	0	60	4.18	1.27	0.00	5.45

SH002C													
Section MP	Func Length	Class	Section Description	MVMT	AADT	** PDO	Accidents			Accident Rates *			
							Injury	Fatal	Total	** PDO	Injury	Fatal	Total
12.56		U-2-F	RD NW (80TH AVE)										
12.89	0.28	U-2-F	RD NW (80TH AVE)	0.45	21,860	2	1	0	3	0.89	0.44	0.00	1.33
14.27	1.40	U-2-F	RD W (88TH AVE)	0.18	10,792	0	1	0	1	0.00	0.18	0.00	0.18
14.45	0.10	U-2-F	LEAVE COMMERCE CITY CITY LIMIT	2.86	9,563	7	0	0	7	20.67	0.00	0.00	20.67
16.95	2.14	U-2-F	JCT SH 44 W RD E (104TH AVE)	0.15	8,366	9	5	1	15	1.38	0.77	15.34	2.30
19.09	2.53	U-2-F	I-76 INTERCHANGE (COMMERCE CITY) SH 76 NE	0.13	8,411	5	3	0	8	0.64	0.39	0.00	1.03
Totals:	6.45					23	10	1	34	1.03	0.45	4.46	1.52

SH002D													
Section MP	Func Length	Class	Section Description	MVMT	AADT	** PDO	Accidents			Accident Rates *			
							Injury	Fatal	Total	** PDO	Injury	Fatal	Total
0.00		U-4-F	I-76 INTERCHANGE (BRIGHTON) SH 76 NE AND										
0.57	0.57	U-4-F	JCT SH 22 W (124TH AVE)	0.46	10,551	8	3	0	11	3.65	1.37	0.00	5.02
3.58	2.99	U-2-F	ENTER BRIGHTON CITY LIMIT	0.13	7,304	15	11	0	26	1.88	1.38	0.00	3.26
4.08	0.49	U-2-F	RD E AND W (BROMLEY LANE)	0.77	7,301	4	0	0	4	3.07	0.00	0.00	3.07
5.08	1.00	U-2-F	JCT SH 7 E AND W (BRIDGE ST) END SH 2	0.26	10,597	39	4	0	43	10.11	1.04	0.00	11.15
Totals:	5.05					66	18	0	84	4.30	1.17	0.00	5.48



**Colorado Department of Transportation
Accident and Rates Book for 2003**

SH003A													
MP	Section Length	Func Class	Section Description	MVMT	AADT	** PDO	Accidents			Accident Rates *			
							Injury	Fatal	Total	** PDO	Injury	Fatal	Total
0.00		U-2-M	JCT U.S.160 SH 160 NW AND SE BEGIN SH 3										
0.10	0.10	U-2-M	RAMPS ON AND OFF	3.30	8,310	1	0	0	1	3.30	0.00	0.00	3.30
0.14	0.03	U-2-M	RD SW (CONNECTION TO SH 160)	10.99	8,310	0	0	0	0	0.00	0.00	0.00	0.00
1.89	1.73	U-2-M	ENTER DURANGO CITY LIMITS	0.19	8,375	3	1	0	4	0.57	0.19	0.00	0.76
2.19	0.48	U-2-M	RD N (8TH AV)	0.65	8,727	2	1	0	3	1.32	0.66	0.00	1.97
Totals:		2.34				6	2	0	8	0.83	0.28	0.00	1.11

SH005A													
MP	Section Length	Func Class	Section Description	MVMT	AADT	** PDO	Accidents			Accident Rates *			
							Injury	Fatal	Total	** PDO	Injury	Fatal	Total
0.00		R-2-M	JCT SH 103 NE AND NW (ECHO LAKE) BEGIN SH 5										
9.05	9.09	R-2-M	RD NW (CO RD 60)	0.88	344	2	0	0	2	1.75	0.00	0.00	1.75
14.89	5.28	R-2-M	SUMMIT OF MT EVANS ELEVATION 14,264 FT END	1.51	344	0	1	0	1	0.00	1.51	0.00	1.51
Totals:		14.37				2	1	0	3	1.11	0.55	0.00	1.66

SH006A													
MP	Section Length	Func Class	Section Description	MVMT	AADT	** PDO	Accidents			Accident Rates *			
							Injury	Fatal	Total	** PDO	Injury	Fatal	Total
11.16		R-2-F	I-70 INTERCHANGE (MACK) SH 70 E AND W										
11.69	0.53	R-2-F	RD W (0.00 RD)	9.98	518	0	0	0	0	0.00	0.00	0.00	0.00
15.12	3.35	R-2-F	JCT SH 139 N AND S (LOMA)	0.84	968	2	1	0	3	1.69	0.85	0.00	2.54
18.69	3.69	R-2-F	RD N AND S (16.00 RD)	0.26	2,814	2	3	0	5	0.53	0.79	0.00	1.32
19.16	0.39	R-2-F	BIG SALT WASH STR H-02-V ENTER FRUITA CITY	1.72	4,096	0	0	0	0	0.00	0.00	0.00	0.00
19.77	0.60	R-2-F	JCT SH 340 E (ASPEN ST) RD N (COULSON ST)	1.11	4,096	0	0	0	0	0.00	0.00	0.00	0.00
20.23	0.46	R-2-F	RD N AND S (MESA ST)	2.31	2,582	0	0	0	0	0.00	0.00	0.00	0.00
21.25	0.92	R-2-F	RD N AND S (PINE ST) LEAVE FRUITA CITY LIMIT	0.54	5,496	0	0	0	0	0.00	0.00	0.00	0.00
23.65	2.38	R-2-F	RD N AND S (20.00 RD)	0.15	7,883	0	2	0	2	0.00	0.29	0.00	0.29
25.85	2.20	R-3-F	RD N (22.00 RD) RD S (WEIGH STATION)	0.13	9,646	5	1	0	6	0.64	0.13	0.00	0.77
26.08	0.21	U-4-F	I-70 INTERCHANGE SH 70 E AND W I-70 GRAND	0.74	17,661	4	1	0	5	3.00	0.75	0.00	3.75
Totals:		14.73				13	8	0	21	0.52	0.32	0.00	0.85



**Colorado Department of Transportation
Accident and Rates Book for 2003**

SH006B													
Section MP	Func Length	Class	Section Description	MVMT	AADT	Accidents			Accident Rates *				
						** PDO	Injury	Fatal	Total	** PDO	Injury	Fatal	Total
30.48		U-4-F	I-70 GRAND JUNCTION BUSINESS LOOP										
30.78	0.30	U-4-F	RD N AND S (1ST ST)	0.57	15,886	3	0	0	3	1.73	0.00	0.00	1.73
30.98	0.29	U-4-F	RD N AND S (4TH ST)	0.47	20,044	18	9	0	27	8.51	4.26	0.00	12.77
31.57	0.64	U-4-F	RD N AND S (12TH ST)	0.16	26,219	50	16	0	66	8.23	2.63	0.00	10.86
33.06	1.48	U-4-F	RD N AND S (28.50 RD)	0.07	25,152	78	38	0	116	5.74	2.80	0.00	8.54
33.55	0.48	U-4-F	RD N AND S (29 RD) LEAVE GRAND JUNCTION	0.28	20,650	19	13	0	32	5.25	3.59	0.00	8.84
34.05	0.49	U-4-F	ENTER GRAND JUNCTION CITY LIMIT	0.30	18,528	7	5	0	12	2.11	1.51	0.00	3.62
34.38	0.32	U-4-F	JCT I-70 GRAND JUNCTION BUSINESS LOOP SH	0.57	14,930	18	11	0	29	10.49	6.41	0.00	16.89
Totals:	4.00					193	92	0	285	5.98	2.85	0.00	8.84

SH006C													
Section MP	Func Length	Class	Section Description	MVMT	AADT	Accidents			Accident Rates *				
						** PDO	Injury	Fatal	Total	** PDO	Injury	Fatal	Total
37.16		U-4-F	JCT I-70 GRAND JUNCTION BUSINESS LOOP SH										
37.35	0.19	U-4-F	RD S (2ND ST) (CLIFTON)	0.95	15,205	17	10	0	27	16.21	9.53	0.00	25.74
37.54	0.18	U-2-F	RD S (5TH ST)	1.00	15,205	3	3	0	6	3.00	3.00	0.00	6.01
38.14	0.26	U-2-F	RD N AND S (33.00 RD)	0.69	15,205	4	0	0	4	2.82	0.00	0.00	2.82
38.69	0.49	U-2-F	RD E (F.00 RD)	0.70	7,980	3	4	0	7	2.10	2.80	0.00	4.89
39.22	0.58	U-2-F	RD N AND S (34.00 RD)	0.59	7,965	3	0	0	3	1.79	0.00	0.00	1.79
42.03	2.80	U-2-F	RD W (G.00 RD)	0.14	7,188	9	7	0	16	1.23	0.95	0.00	2.18
42.70	0.64	U-2-F	RD N (ELBERTA AV) (37.30 RD)	0.75	5,715	1	1	0	2	0.75	0.75	0.00	1.50
42.88	0.17	U-2-F	BEGIN HPMS SAMPLE 077-9446-006	2.82	5,712	1	0	0	1	2.82	0.00	0.00	2.82
43.20	0.30	U-4-F	RD N (MAIN ST)	1.69	5,419	2	2	0	4	3.34	3.34	0.00	6.67
43.25	0.04	U-2-F	COLORADO RIVER STR H-03-E	19.36	3,538	0	0	0	0	0.00	0.00	0.00	0.00
43.38	0.12	U-2-F	RD N AND S (38.00 RD)	6.50	3,515	0	0	0	0	0.00	0.00	0.00	0.00
45.83	2.40	R-2-F		0.85	1,348	3	0	0	3	2.54	0.00	0.00	2.54
Totals:	8.17					46	27	0	73	2.61	1.53	0.00	4.14



**Colorado Department of Transportation
Accident and Rates Book for 2003**

SH006D													
MP	Section Length	Func Class	Section Description	MVMT	AADT	** PDO	Accidents			Accident Rates *			
							Injury	Fatal	Total	** PDO	Injury	Fatal	Total
91.98		R-2-R	JCT SH 13 W AND SE RD N (RAILROAD AVE) IN										
92.19	0.21	R-2-R	LEAVE RIFLE CITY LIMIT	2.80	4,658	9	0	0	9	25.33	0.00	0.00	25.33
93.42	1.19	R-2-R	RD NE (CO RD 210)	0.44	5,193	4	0	0	4	1.77	0.00	0.00	1.77
98.33	4.92	R-2-R	ENTER SILT CITY LIMIT	0.11	5,193	11	5	0	16	1.18	0.54	0.00	1.72
98.65	0.31	R-2-R	RD N (FIRST ST)	1.70	5,193	0	0	0	0	0.00	0.00	0.00	0.00
99.22	0.47	R-2-R	JCT I-70 SILT BUSINESS SPUR SH 70 S RD N (9TH	1.22	4,781	4	1	0	5	4.87	1.22	0.00	6.08
99.37	0.14	R-2-R	LEAVE SILT CITY LIMIT	5.74	3,408	2	0	0	2	11.48	0.00	0.00	11.48
105.47	6.08	R-2-R	ENTER NEW CASTLE CITY LIMIT	0.14	3,161	13	1	1	15	1.85	0.14	14.26	2.14
105.90	0.42	R-2-R	RD N (7TH ST)	3.11	2,099	0	0	0	0	0.00	0.00	0.00	0.00
106.48	0.57	R-2-R	RD S (E AVE)	1.00	4,811	2	0	0	2	2.00	0.00	0.00	2.00
107.10	0.61	R-2-R	RD N (CO RD 240) RD S (CONNECTION TO I-70)	0.93	4,811	0	2	0	2	0.00	1.88	0.00	1.88
110.80	3.68	R-2-R	I-70 INTERCHANGE SH 70 E AND W OVERPASS	0.59	1,264	3	1	0	4	1.77	0.59	0.00	2.36
Totals:	18.60					48	10	1	59	1.95	0.41	4.06	2.40

SH006E													
MP	Section Length	Func Class	Section Description	MVMT	AADT	** PDO	Accidents			Accident Rates *			
							Injury	Fatal	Total	** PDO	Injury	Fatal	Total
141.91		R-2-R	INTERCHANGE STR (F-09-J) OVERPASS SH 70 NE										
142.60	0.65	R-2-R	RD S (VALLEY RD)	0.65	6,509	4	1	0	5	2.57	0.64	0.00	3.22
148.79	6.11	R-2-R	RD S (KING RD)	0.06	7,230	26	8	0	34	1.61	0.50	0.00	2.11
148.92	0.12	R-2-R	ENTER EAGLE CITY LIMIT	3.16	7,230	0	0	0	0	0.00	0.00	0.00	0.00
149.66	0.72	R-2-R	JCT I-70 EAGLE BUSINESS SPUR SH 70 NW	0.51	7,512	8	0	0	8	4.05	0.00	0.00	4.05
149.73	0.06	R-2-R	LEAVE EAGLE CITY LIMIT	20.48	2,230	4	0	0	4	81.91	0.00	0.00	81.91
159.17	9.40	R-2-R	JCT SH 131 N RD S (CO RD 69) (WOLCOTT)	0.13	2,230	12	10	0	22	1.57	1.31	0.00	2.87
159.56	0.38	R-2-M	JCT SH 131 S (WOLCOTT)	2.14	3,375	4	0	0	4	8.54	0.00	0.00	8.54
165.28	5.66	R-2-M	RD S (LAKE CREEK RD)(CO RD 23A)	0.09	5,248	25	6	0	31	2.31	0.55	0.00	2.86
165.99	0.71	R-2-M	JCT I-70 EDWARDS BUSINESS SPUR SH 70 N	0.29	13,289	3	3	0	6	0.87	0.87	0.00	1.75
170.03	3.99	R-2-M	JCT I-70 AVON BUSINESS SPUR SH 70 N	0.06	10,825	21	19	0	40	1.33	1.20	0.00	2.54
174.54	4.49	R-2-M	I-70 INTERCHANGE SH 70 NE AND SW SH 24 SE	0.07	9,319	34	12	0	46	2.23	0.79	0.00	3.01
Totals:	32.29					141	59	0	200	1.92	0.80	0.00	2.72



Colorado Department of Transportation Accident and Rates Book for 2003

SH006F

MP	Section Length	Func Class	Section Description	MVMT	AADT	** PDO	Accidents			Accident Rates *			
							Injury	Fatal	Total	** PDO	Injury	Fatal	Total
208.98		R-4-M	MILEPOST 209										
208.99	0.01	R-4-M	MILEPOST 209	19.78	13,850	2	0	0	2	43.96	0.00	0.00	43.96
209.09	0.09	R-4-M	RD S (ANEMONE TRAIL EAST)	2.20	13,850	1	1	0	2	2.20	2.20	0.00	4.40
209.43	0.33	R-4-M	RD SW (TO DILLON DAM)	0.60	13,850	7	4	0	11	4.20	2.40	0.00	6.59
209.83	0.39	R-4-M	RAMP OFF	0.51	13,850	4	0	0	4	2.03	0.00	0.00	2.03
210.44	0.60	R-4-M	ENTER ARAPAHO NATIONAL FOREST	0.39	11,826	8	3	0	11	3.09	1.16	0.00	4.25
210.77	0.32	R-4-M	CHANGE WIDTH	0.72	11,882	0	0	0	0	0.00	0.00	0.00	0.00
213.22	2.43	R-4-M	LEAVE *****SMALL***** URBAN AREA	0.09	11,945	8	4	1	13	0.76	0.38	9.46	1.23
215.63	2.40	R-4-M	RD N AND S (CO RD 67)	0.11	9,990	20	7	0	27	2.29	0.80	0.00	3.09
216.33	0.69	R-4-M	RD SE (CO RD 5) (MONTEZUMA ROAD)	0.59	6,713	4	0	0	4	2.37	0.00	0.00	2.37
225.03	8.58	R-4-M	LOVELAND PASS ELEVATION 11,992 FT	0.23	1,395	21	3	0	24	4.81	0.69	0.00	5.49
229.33	4.27	R-2-M	I-70 INTERCHANGE SH 70 E AND W UNDERPASS	0.46	1,395	14	3	0	17	6.44	1.38	0.00	7.82
Totals:	20.11					89	25	1	115	2.49	0.70	2.80	3.22

SH006G

MP	Section Length	Func Class	Section Description	MVMT	AADT	** PDO	Accidents			Accident Rates *			
							Injury	Fatal	Total	** PDO	Injury	Fatal	Total
257.30		R-2-M	JCT I-70 SH 70 W AND SE END OVERLAPPING										
257.96	0.66	R-2-M	JCT SH 40 SE	0.90	4,637	3	1	0	4	2.69	0.90	0.00	3.59
259.99	2.21	R-2-M	MILEPOST 260	0.17	7,110	10	4	1	15	1.75	0.70	17.47	2.62
260.21	0.21	R-2-M	CLEAR CREEK STR F-15-AZ CLEAR	1.83	7,110	1	0	0	1	1.83	0.00	0.00	1.83
260.26	0.04	R-2-M	ACCESS CONTROL CHG	9.63	7,110	0	0	0	0	0.00	0.00	0.00	0.00
271.36	11.05	R-2-M	JCT SH 58 E AND SH 93 N ENTER DENVER URBAN	0.02	11,301	32	22	2	56	0.70	0.48	4.39	1.23
271.61	0.24	U-2-M	ENTER GOLDEN CITY LIMITS	0.96	11,865	15	5	0	20	14.43	4.81	0.00	19.24
272.63	0.92	U-2-M	RD NE AND SW (19TH ST)	0.11	28,218	11	5	0	16	1.16	0.53	0.00	1.69
274.87	2.44	U-4-R	RD N (ULYSSES ST)	0.03	37,048	74	19	0	93	2.24	0.58	0.00	2.82
275.12	0.24	U-4-R	JCT U.S.40 SH 40 NE AND SW	0.31	36,360	11	3	0	14	3.41	0.93	0.00	4.34
275.32	0.15	U-5-R	LEAVE GOLDEN CITY LIMIT	0.61	29,890	13	7	0	20	7.84	4.22	0.00	12.06
275.64	0.40	U-5-R	I-70 INTERCHANGE SH 70 NE AND SW	0.23	29,890	2	1	0	3	0.46	0.23	0.00	0.69
276.30	0.83	U-4-R	ENTER LAKEWOOD CITY LIMIT	0.05	63,770	11	1	0	12	0.57	0.05	0.00	0.62
276.90	0.59	U-6-R	MILEPOST 277	0.07	67,044	30	8	0	38	2.08	0.56	0.00	2.64
278.22	1.32	U-6-R	SIMMS STREET/UNION BOULEVARD	0.03	67,066	14	4	0	18	0.43	0.12	0.00	0.56
279.30	1.06	U-6-R	KIPLING STREET INTERCHANGE SH 391 N AND S	0.03	95,009	66	13	0	79	1.80	0.35	0.00	2.16
280.82	1.53	U-6-R	RAMPS ON AND OFF	0.02	113,210	46	9	0	55	0.73	0.14	0.00	0.87



Colorado Department of Transportation Accident and Rates Book for 2003

SH006G													
Section MP	Func Length	Class	Section Description	MVMT	AADT	** PDO	Accidents			Accident Rates *			
							Injury	Fatal	Total	** PDO	Injury	Fatal	Total
280.83		U-6-R	RAMPS ON AND OFF										
282.32	1.51	U-6-R	SHERIDAN BOULEVARD INTERCHANGE SH 95 N	0.02	120,591	58	7	0	65	0.87	0.11	0.00	0.98
283.85	1.44	U-6-R	FEDERAL BOULEVARD INTERCHANGE SH 88 N	0.01	131,894	83	26	0	109	1.20	0.38	0.00	1.57
284.48	0.73	U-6-R	I-25 INTERCHANGE SH 25 N AND S 6TH AVE E	0.03	146,841	68	16	0	84	1.73	0.41	0.00	2.14
Totals:	27.57					548	151	3	702	1.23	0.34	0.67	1.57

SH006H													
Section MP	Func Length	Class	Section Description	MVMT	AADT	** PDO	Accidents			Accident Rates *			
							Injury	Fatal	Total	** PDO	Injury	Fatal	Total
291.00		U-4-F	I-70 INTERCHANGE SH 70 E AND W STEELE ST S										
291.29	0.28	U-4-F	RD E AND W (E 48TH AVE)	0.47	20,659	24	16	0	40	11.21	7.47	0.00	18.68
292.04	0.67	U-4-F	DENVER-ADAMS COUNTY LINE LEAVE DENVER	0.20	20,659	26	8	0	34	5.14	1.58	0.00	6.72
292.13	0.08	U-4-F	INTERCHANGE STR (E-17-P) UNDERPASS SB	1.66	20,659	0	1	0	1	0.00	1.68	0.00	1.68
292.71	0.57	U-8-F	I-270 INTERCHANGE SH 270 NW AND SE	0.11	42,314	55	9	1	65	6.29	1.03	11.44	7.44
293.11	0.39	U-6-F	RD E AND W (E 60TH AVE)	0.19	36,210	15	6	0	21	2.94	1.18	0.00	4.12
293.66	0.54	U-4-F	SH 2 INTERCHANGE HANSEN BLVD NE 64TH AVE	0.15	33,262	15	10	0	25	2.29	1.53	0.00	3.81
294.23	0.57	U-4-F	JCT SH 265 W RD E (E 69TH AVE)	0.18	26,361	5	2	0	7	0.91	0.36	0.00	1.27
294.30	0.06	U-4-F	LEAVE COMMERCE CITY CITY LIMIT	1.95	23,393	5	3	0	8	9.76	5.86	0.00	15.62
294.90	0.59	U-4-F	JCT SH 224 W (E 74TH AVE)	0.18	25,239	10	8	0	18	1.84	1.47	0.00	3.31
295.29	0.38	U-4-F	LEAVE COMMERCE CITY CITY LIMIT	0.34	21,238	11	4	0	15	3.73	1.36	0.00	5.09
295.94	0.64	U-4-F	I-76 INTERCHANGE SH 76 NE AND SW OVERPASS	0.23	18,591	20	6	0	26	4.62	1.39	0.00	6.01
296.18	0.22	U-4-F	JCT I-76 SH 76 NE AND SW END SH, US AND FAP	0.67	18,591	0	0	0	0	0.00	0.00	0.00	0.00
Totals:	4.99					186	73	1	260	3.84	1.51	2.06	5.36

SH006I													
Section MP	Func Length	Class	Section Description	MVMT	AADT	** PDO	Accidents			Accident Rates *			
							Injury	Fatal	Total	** PDO	Injury	Fatal	Total



Colorado Department of Transportation Accident and Rates Book for 2003

SH006I

Section MP	Func Length Class	Section Description	MVMT	AADT	** PDO	Accidents			Accident Rates *				
						Injury	Fatal	Total	** PDO	Injury	Fatal	Total	
343.70	R-2-F	INTERCHANGE STR (D-20-AC) OVERPASS SH 76 E											
344.26	0.54 R-2-F	ENTER WIGGINS CITY LIMIT	4.55	1,114	0	0	0	0	0.00	0.00	0.00	0.00	0.00
344.48	0.21 R-2-F	RD S (GRANITE ST)	11.71	1,114	0	0	0	0	0.00	0.00	0.00	0.00	0.00
344.99	0.56 R-2-F	MILEPOST 345	3.28	1,490	2	0	0	2	6.63	0.00	0.00	0.00	6.63
345.92	0.92 R-2-F	JCT SH 39 N JCT SH 52 S	1.71	1,741	0	0	0	0	0.00	0.00	0.00	0.00	0.00
346.42	0.44 R-2-F	JCT SH 34 W	4.67	1,332	0	0	0	0	0.00	0.00	0.00	0.00	0.00
346.70	0.27 R-1-F	JCT I-76 SH 76 E END SH, US AND NFA ROUTE 6	3.75	2,708	0	1	0	1	0.00	3.79	0.00	0.00	3.79
Totals:	2.94				2	1	0	3	1.19	0.60	0.00	0.00	1.79

SH006J

Section MP	Func Length Class	Section Description	MVMT	AADT	** PDO	Accidents			Accident Rates *				
						Injury	Fatal	Total	** PDO	Injury	Fatal	Total	
371.70	R-4-F	I-76 INTERCHANGE (AKRON/YUMA/BRUSH) SH 76											
376.31	4.62 R-4-F	RD S (WEST ST)(CO RD 33) ENTER HILLROSE	0.53	1,109	2	1	0	3	1.07	0.54	0.00	0.00	1.61
376.69	0.37 R-2-F	RD E AND W (EMERSON ST)	7.19	1,030	0	0	0	0	0.00	0.00	0.00	0.00	0.00
376.91	0.21 R-2-F	LEAVE HILLROSE CITY LIMIT	12.67	1,030	0	1	0	1	0.00	12.67	0.00	0.00	12.67
380.57	3.69 R-2-F	RD N (MORGAN CO RD 36)	0.72	1,030	0	0	0	0	0.00	0.00	0.00	0.00	0.00
387.93	7.38 R-2-F	PREWITT RESERVOIR OUTLET CANAL STR C-23-L	0.38	978	2	1	0	3	0.76	0.38	0.00	0.00	1.14
391.72	3.77 R-2-F	ENTER MERINO CITY LIMIT	0.81	894	2	2	0	4	1.62	1.62	0.00	0.00	3.25
391.91	0.18 R-2-F	RD NW AND SE (COLORADO AVE)	14.26	1,067	0	0	0	0	0.00	0.00	0.00	0.00	0.00
392.02	0.09 R-2-F	LEAVE MERINO CITY LIMIT	20.79	1,464	0	0	0	0	0.00	0.00	0.00	0.00	0.00
397.94	5.94 R-2-F	JCT SH 63 S RD E (FRONT AVE)(CO RD 16.5)	0.32	1,464	4	0	0	4	1.26	0.00	0.00	0.00	1.26
401.69	3.72 R-4-F	RD W (CO RD 22.5) ENTER STERLING URBAN	0.24	3,130	6	3	0	9	1.41	0.71	0.00	0.00	2.12
402.28	0.58 R-4-F	RD E AND W (CO RD 24)	1.51	3,132	2	0	0	2	3.01	0.00	0.00	0.00	3.01
403.00	0.71 R-4-F	MILEPOST 403	0.94	4,115	2	0	0	2	1.88	0.00	0.00	0.00	1.88
403.45	0.44 R-4-F	RD W (IRIS DR)	1.51	4,115	1	1	0	2	1.51	1.51	0.00	0.00	3.03
403.85	0.39 R-4-F	RD NE (S FRONT ST) ENTER STERLING CITY LIMIT	1.68	4,191	3	0	0	3	5.08	0.00	0.00	0.00	5.08
404.14	0.29 R-2-F	RD N (DIVISION AVE) BEGIN 1-WAY RECIPROCAL	2.22	4,252	0	0	0	0	0.00	0.00	0.00	0.00	0.00
404.45	0.30 R-2-F	JCT SH 14 NW RD SE (MAIN ST)	2.43	3,764	0	0	0	0	0.00	0.00	0.00	0.00	0.00
404.63	0.16 R-3-F	JCT U.S.138 SH 138 NE (CHESTNUT ST) END	3.66	4,677	1	1	0	2	3.66	3.66	0.00	0.00	7.32
404.97	0.40 R-4-F	RAMPS ON AND OFF TO LOWER CHESTNUT ST	0.82	8,309	5	1	0	6	4.17	0.83	0.00	0.00	5.01
406.09	1.11 R-4-F	RD N AND S (NO RIVERVIEW RD) RD SE (WEIGH	0.30	8,346	0	1	0	1	0.00	0.30	0.00	0.00	0.30
406.56	0.45 R-4-F	I-76 INTERCHANGE (STERLING/HOLYOKE) SH 76	0.79	7,663	2	2	0	4	1.59	1.59	0.00	0.00	3.19
406.78	0.23 R-4-F	JCT SH 61 SE RAMP OFF (FROM U.S.6 TO EB I-76)	2.07	5,765	1	1	0	2	2.09	2.09	0.00	0.00	4.19



**Colorado Department of Transportation
Accident and Rates Book for 2003**

SH006J													
MP	Section Length	Func Class	Section Description	MVMT	AADT	Accidents			Accident Rates *				
						** PDO	Injury	Fatal	Total	** PDO	Injury	Fatal	Total
406.79		R-4-F	JCT SH 61 SE RAMP OFF (FROM U.S.6 TO EB I-76)										
407.04	0.32	R-4-F	LEAVE *****SMALL***** URBAN AREA	3.09	2,770	1	1	0	2	3.11	3.11	0.00	6.22
407.17	0.12	R-2-F	LEAVE STERLING URBAN LIMIT	8.45	2,703	0	0	0	0	0.00	0.00	0.00	0.00
424.49	17.24	R-2-F	ENTER FLEMING CITY LIMIT	0.07	2,425	3	1	0	4	0.20	0.07	0.00	0.26
424.81	0.31	R-2-F	RD N AND S (LINCOLN ST)	3.64	2,425	1	0	0	1	3.64	0.00	0.00	3.64
425.18	0.38	R-2-F	LEAVE FLEMING CITY LIMIT	3.27	2,206	0	1	0	1	0.00	3.25	0.00	3.25
434.40	9.17	R-2-F	RD N AND S (PHILLIPS CO RD 1) LOGAN-PHILLIPS	0.15	2,004	5	0	0	5	0.75	0.00	0.00	0.75
436.16	1.73	R-2-F	ENTER HAXTUN CITY LIMIT	0.85	1,861	0	0	0	0	0.00	0.00	0.00	0.00
436.18	0.04	R-2-F	RD S (FAIRVIEW AVE)	36.80	1,861	0	0	0	0	0.00	0.00	0.00	0.00
436.25	0.06	R-2-F	RD N AND S (UTAH AVE)	19.32	2,364	0	0	0	0	0.00	0.00	0.00	0.00
436.49	0.23	R-4-F	JCT SH 59 N AND S (WASHINGTON AVE)	5.04	2,364	0	0	0	0	0.00	0.00	0.00	0.00
436.74	0.24	R-4-F	RD N (COOPER AVE) LEAVE HAXTUN CITY LIMIT	7.24	1,576	0	0	0	0	0.00	0.00	0.00	0.00
444.55	7.81	R-2-F	RD N AND S (CO RD 21)	0.22	1,576	0	1	0	1	0.00	0.22	0.00	0.22
444.96	0.36	R-2-F	RD N AND S (BRYAN AVE)	4.67	1,628	1	0	0	1	4.71	0.00	0.00	4.71
445.27	0.06	R-2-F	LEAVE PAOLI CITY LIMIT	27.39	1,667	0	0	0	0	0.00	0.00	0.00	0.00
453.03	8.00	R-2-F	RD N AND S (CO RD 37) ENTER HOLYOKE CITY	0.21	1,667	1	3	0	4	0.21	0.62	0.00	0.82
453.83	0.79	R-2-F	RD S (BOWMAN AVE)	1.41	2,463	1	0	0	1	1.41	0.00	0.00	1.41
454.27	0.43	R-3-F	RD N AND S (MORLAN AVE)	1.58	4,020	6	1	0	7	9.47	1.58	0.00	11.04
454.56	0.27	R-2-F	RD N AND S (WORLEY AVE)	2.17	4,678	1	0	0	1	2.15	0.00	0.00	2.15
454.91	0.34	R-2-F	LEAVE HOLYOKE CITY LIMIT	3.59	2,245	0	0	0	0	0.00	0.00	0.00	0.00
460.08	5.21	R-2-F	RD N AND S (CO RD 51)	0.24	2,178	0	0	0	0	0.00	0.00	0.00	0.00
467.28	7.18	R-2-F	RD N AND S (CO RD 65) COLORADO-NEBRASKA	0.24	1,565	0	1	0	1	0.00	0.24	0.00	0.24
Totals:	95.32					53	24	0	77	0.76	0.34	0.00	1.10

SH006K													
MP	Section Length	Func Class	Section Description	MVMT	AADT	Accidents			Accident Rates *				
						** PDO	Injury	Fatal	Total	** PDO	Injury	Fatal	Total
0.00		R-2-M	RD NW (TRAVER TR) RD SW (DEVEREUX RD) IN										
0.05	0.05	R-2-M	ENTER GLENWOOD SPRINGS CITY LIMIT	4.66	11,758	0	0	0	0	0.00	0.00	0.00	0.00
0.34	0.28	R-2-M	JCT SH 82 SW AND E (6TH ST) RD N (LAUREL ST)	0.83	11,758	12	1	0	13	10.06	0.84	0.00	10.90
Totals:	0.33					12	1	0	13	8.47	0.71	0.00	9.18



**Colorado Department of Transportation
Accident and Rates Book for 2003**

SH006L

MP	Section Length	Func Class	Section Description	MVMT	AADT	** PDO	Accidents			Accident Rates *			
							Injury	Fatal	Total	** PDO	Injury	Fatal	Total
88.89		R-2-R	I-70 INTERCHANGE (RIFLE) SH 70 E AND W										
90.29	1.69	R-2-R	ENTER RIFLE CITY LIMIT	0.49	3,329	2	0	0	2	0.97	0.00	0.00	0.97
91.24	0.94	R-2-R	JCT SH 13 N AND E END SH, US AND FAS ROUTE	0.65	4,481	0	0	0	0	0.00	0.00	0.00	0.00
Totals:	2.63					2	0	0	2	0.56	0.00	0.00	0.56

SH006M

MP	Section Length	Func Class	Section Description	MVMT	AADT	** PDO	Accidents			Accident Rates *			
							Injury	Fatal	Total	** PDO	Injury	Fatal	Total
65.41		R-2-M	BEGIN SH 6										
66.25	0.82	R-2-M	MESA-GARFIELD COUNTY LINE	23.70	141	0	0	0	0	0.00	0.00	0.00	0.00
70.99	4.73	R-2-M	MILEPOST 71	4.11	141	1	0	0	1	4.11	0.00	0.00	4.11
74.72	3.70	R-2-M	ENTER PARACHUTE CITY LIMIT	5.25	141	0	0	0	0	0.00	0.00	0.00	0.00
75.20	0.47	R-2-M	RD NW AND SE (RAILROAD AVE)	6.63	879	3	0	0	3	19.89	0.00	0.00	19.89
75.42	0.21	R-4-M	RD NW AND SE (CO RD 215 - CONNECTION TO	3.40	3,839	0	0	0	0	0.00	0.00	0.00	0.00
Totals:	9.93					4	0	0	4	4.34	0.00	0.00	4.34

SH006Z

MP	Section Length	Func Class	Section Description	MVMT	AADT	** PDO	Accidents			Accident Rates *			
							Injury	Fatal	Total	** PDO	Injury	Fatal	Total
0.00		U-3-R	JCT SH 138 NE (3RD ST) AND SH 6 SE (CHESTNUT										
0.08	0.08	U-3-R	JCT SH 138 NE (4TH ST) RD NW (CHESTNUT ST)	4.96	6,903	0	0	0	0	0.00	0.00	0.00	0.00
0.27	0.18	U-3-R	JCT SH 14 NW AND SE (MAIN ST)	2.65	5,751	2	0	0	2	5.35	0.00	0.00	5.35
0.60	0.32	U-3-R	JCT SH 6 SOUTH (DIVISION AVE) AND NE (3RD ST)	2.79	3,069	1	0	0	1	2.80	0.00	0.00	2.80
Totals:	0.58					3	0	0	3	3.20	0.00	0.00	3.20



Colorado Department of Transportation Accident and Rates Book for 2003

SH007A

Section MP	Func Length	Class	Section Description	MVMT	AADT	** PDO	Accidents			Accident Rates *				
							Injury	Fatal	Total	** PDO	Injury	Fatal	Total	
0.00		R-2-M	JCT U.S.36 SH 36 NW AND SE (ST VRAIN AVE) IN											
0.33	0.33	R-2-M	RD E (MANFORD DR)	0.81	10,205	2	0	0	2	1.63	0.00	0.00	1.63	
2.21	1.90	R-2-M	RD SE (CARRIAGE DR) (CO RD 63H)	0.19	7,454	16	5	0	21	3.09	0.97	0.00	4.06	
3.87	1.66	R-2-M	RD SE (FISH CREEK RD) (CO RD 63A)	0.37	4,452	2	2	0	4	0.74	0.74	0.00	1.48	
9.73	5.93	R-2-M	ENTER ROOSEVELT NATIONAL FOREST	0.23	2,027	7	4	0	11	1.59	0.91	0.00	2.51	
14.90	5.32	R-2-M	JCT SH 7E ALLENSPARK-FERNCLIFFE BUSINESS	0.25	2,027	2	0	0	2	0.51	0.00	0.00	0.51	
16.08	1.20	R-2-M	JCT SH 7E ALLENSPARK-FERNCLIFFE BUSINESS	1.62	1,408	0	0	0	0	0.00	0.00	0.00	0.00	
19.24	3.31	R-2-M	JCT SH 72 SW RAYMOND	0.56	1,475	1	1	0	2	0.56	0.56	0.00	1.12	
32.64	14.40	R-2-M	RD S (OLD SOUTH RD) (CO RD 84S)	0.15	1,228	9	6	2	17	1.39	0.93	31.00	2.63	
32.75	0.10	R-2-M	ENTER LYONS CITY LIMIT	9.78	2,800	0	0	0	0	0.00	0.00	0.00	0.00	
33.08	0.39	R-2-M	JCT U.S.36 SH 36 N AND E END SH AND FAS	1.84	3,812	0	1	0	1	0.00	1.85	0.00	1.85	
Totals:	34.54					39	19	2	60	1.45	0.71	7.43	2.23	

SH007B

Section MP	Func Length	Class	Section Description	MVMT	AADT	** PDO	Accidents			Accident Rates *				
							Injury	Fatal	Total	** PDO	Injury	Fatal	Total	
45.32		U-2-R	JCT U.S.36 SH 36 N AND SE IN BOULDER URBAN											
46.26	0.31	U-2-R	RD E AND W (LEE HILL RD) (CO RD 106)	1.26	7,026	2	5	0	7	2.51	6.27	0.00	8.78	
46.76	0.49	U-2-R	RD E (VIOLET AVE) (CO RD 42.5)	0.50	11,162	5	3	0	8	2.50	1.50	0.00	4.01	
47.20	0.43	U-2-R	RD W (CO RD 44.7) (QUINCE AVE)	0.47	13,439	2	2	0	4	0.95	0.95	0.00	1.90	
47.53	0.32	U-2-R	RD E (NORWOOD AVE)	0.64	13,439	3	0	0	3	1.91	0.00	0.00	1.91	
47.72	0.18	U-4-R	RD E AND W (LINDEN AVE)	0.87	17,528	3	0	0	3	2.62	0.00	0.00	2.62	
48.04	0.31	U-4-R	RD E (IRIS AVE)	0.48	18,412	4	1	0	5	1.92	0.48	0.00	2.40	
49.21	1.16	U-4-R	RD NE AND SW (PINE ST)	0.10	23,673	35	16	0	51	3.49	1.60	0.00	5.09	
49.50	0.28	U-4-R	JCT SH 119 SW (CANYON BLVD) AND SH 93 SE	0.39	25,195	17	10	0	27	6.60	3.88	0.00	10.49	
50.64	1.13	U-2-R	JCT U.S.36 SH 36 N AND S (28TH ST) END SH 7	0.11	22,708	69	26	0	95	7.38	2.78	0.00	10.16	
Totals:	4.61					140	63	0	203	4.42	1.99	0.00	6.41	



Colorado Department of Transportation Accident and Rates Book for 2003

SH007C

Section MP	Func Length	Class	Section Description	MVMT	AADT	** PDO	Accidents			Accident Rates *			
							Injury	Fatal	Total	** PDO	Injury	Fatal	Total
50.87		U-6-R	JCT U.S.36 SH 36 N AND S (28TH ST) RD W										
51.13	0.26	U-6-R	RD N AND S (30TH ST)	0.36	29,671	25	10	0	35	8.88	3.55	0.00	12.43
53.45	0.69	U-6-R	JCT SH 157 N AND S (47TH ST)	0.13	29,671	24	9	0	33	3.21	1.20	0.00	4.42
54.01	0.55	U-6-R	RD N (RANGE ST)	0.15	33,425	24	11	0	35	3.57	1.64	0.00	5.21
54.91	0.89	U-6-R	ENTER BOULDER CITY LIMIT	0.11	26,917	21	10	0	31	2.40	1.14	0.00	3.54
55.07	0.14	U-2-R	CHANGE WIDTH LEAVE BOULDER CITY LIMITS	1.03	19,020	1	2	0	3	1.03	2.06	0.00	3.09
55.24	0.19	U-2-R	RD N (CO RD 39) RD S (63TH ST) (CO RD 37.5)	0.76	19,020	1	0	0	1	0.74	0.00	0.00	0.74
55.90	0.84	U-2-R	RD NE (VALTECH DR)(CO RD 33C) LEAVE	0.18	17,851	6	5	0	11	1.10	0.91	0.00	2.01
56.76	0.83	U-2-R	RD N AND S (75TH ST) (CO RD 25)	0.18	17,851	12	12	0	24	2.21	2.21	0.00	4.42
59.28	2.49	R-2-R	JCT SH 42 S RD N (CO RD 19)	0.06	17,566	14	9	0	23	0.88	0.56	0.00	1.44
60.68	1.39	U-2-R	ENTER LAFAYETTE CITY LIMIT	0.13	14,648	25	9	0	34	3.36	1.21	0.00	4.58
Totals:	8.27					153	77	0	230	2.46	1.24	0.00	3.69

SH007D

Section MP	Func Length	Class	Section Description	MVMT	AADT	** PDO	Accidents			Accident Rates *			
							Injury	Fatal	Total	** PDO	Injury	Fatal	Total
62.39		U-2-R	RD S (CORNELIUS ST)										
62.93	0.54	U-2-R	RD S (FOOTE AVE)	0.42	12,200	10	0	0	10	4.15	0.00	0.00	4.15
64.16	1.53	U-2-R	COAL CREEK STR D-16-CO LEAVE LAFAYETTE	0.12	15,528	17	3	0	20	1.96	0.35	0.00	2.31
64.42	0.26	U-2-R	WELD-BROOMFIELD COUNTY LINE LEAVE ERIE	0.59	17,741	2	1	0	3	1.17	0.58	0.00	1.75
64.50	0.07	U-2-R	LEAVE LAFAYETTE-LOUISVILLE URBAN AREA	2.21	17,741	0	1	0	1	0.00	2.21	0.00	2.21
66.48	1.84	U-2-R	RD N (CO RD 5) BEGIN ADAMS COUNTY	0.08	17,741	5	7	0	12	0.42	0.59	0.00	1.01
68.37	1.94	U-2-R	LEAVE DENVER-AURORA URBAN AREA	0.08	17,984	20	8	0	28	1.57	0.63	0.00	2.20
68.48	0.10	R-4-R	BROOMFIELD-ADAMS COUNTY LINE LV	1.77	15,441	17	8	0	25	30.16	14.19	0.00	44.36
69.85	1.76	R-2-R	RD N AND S (YORK ST)	0.10	15,441	5	6	0	11	0.51	0.61	0.00	1.11
75.88	5.93	R-2-R	RD SW (RIVERDALE RD)	0.04	12,061	10	13	0	23	0.38	0.50	0.00	0.88
76.57	0.68	R-3-R	ENTER BRIGHTON URBAN LIMIT	0.26	15,361	3	3	0	6	0.79	0.79	0.00	1.58
76.79	0.21	R-2-R	RD S (MILLER AVE)	0.85	15,361	1	0	0	1	0.85	0.00	0.00	0.85
76.98	0.18	R-4-R	RAMP ON	0.97	15,754	15	1	0	16	14.49	0.97	0.00	15.46
77.11	0.12	R-4-R	JCT U.S.85 BRIGHTON BUSINESS LOOP SH 85 N	1.25	18,303	11	1	0	12	13.84	1.26	0.00	15.09
77.29	0.17	R-4-R	JCT SH 2D S RD N (N 4TH AVE) (OLD SH 51A)	0.80	20,055	33	3	0	36	26.68	2.43	0.00	29.10
78.28	0.98	R-4-R	RD N (N 19TH AVE)	0.14	19,942	37	6	0	43	5.19	0.84	0.00	6.03
78.51	0.22	R-4-R	RD S (S 22ND AVE)	1.22	10,244	8	4	0	12	9.77	4.88	0.00	14.65
79.27	0.75	R-3-R	RD S (TELLURIDE ST)	0.46	7,981	11	0	0	11	5.03	0.00	0.00	5.03



**Colorado Department of Transportation
Accident and Rates Book for 2003**

SH007D													
MP	Section Length	Func Class	Section Description	MVMT	AADT	** PDO	Accidents			Accident Rates *			
							Injury	Fatal	Total	** PDO	Injury	Fatal	Total
79.28		R-2-R	RD S (TELLURIDE ST)										
79.77	0.49	R-2-R	MILEPOST 80	0.73	7,711	1	2	0	3	0.73	1.45	0.00	2.18
81.64	1.86	R-2-R	JCT I-76 SH 76 NE AND SW LEAVE BRIGHTON	0.26	5,661	6	2	0	8	1.56	0.52	0.00	2.08
Totals:		19.63				212	69	0	281	2.17	0.70	0.00	2.87

SH007E													
MP	Section Length	Func Class	Section Description	MVMT	AADT	** PDO	Accidents			Accident Rates *			
							Injury	Fatal	Total	** PDO	Injury	Fatal	Total
0.00		R-2-M	JCT SH 7 NW AND SE IN ROOSEVELT NATIONAL										
1.59	1.52	R-2-M	JCT SH 7 NW AND SE END SH AND NFA ROUTE 7	3.23	558	0	1	0	1	0.00	3.23	0.00	3.23
Totals:		1.52				0	1	0	1	0.00	3.23	0.00	3.23

SH008A													
MP	Section Length	Func Class	Section Description	MVMT	AADT	** PDO	Accidents			Accident Rates *			
							Injury	Fatal	Total	** PDO	Injury	Fatal	Total
0.00		U-2-M	U.S.285 INTERCHANGE (MORRISON/EVERGREEN)										
1.91	1.91	U-2-M	RD W (RED ROCKS VISTA DR) RD E (SUMMER ST)	0.34	4,220	0	0	0	0	0.00	0.00	0.00	0.00
2.14	0.25	U-2-M	JCT SH 74 W (BEAR CREEK CANYON RD)	2.65	4,137	1	1	0	2	2.66	2.66	0.00	5.32
2.32	0.16	U-2-M	RD N (STONE ST)	1.57	10,939	4	0	0	4	6.34	0.00	0.00	6.34
2.37	0.04	U-2-M	RD NE (MARKET ST)	7.42	9,235	1	0	0	1	7.81	0.00	0.00	7.81
2.49	0.15	U-2-M	LEAVE MORRISON CITY LIMIT ENTER DENVER	2.01	9,089	0	0	0	0	0.00	0.00	0.00	0.00
2.67	0.17	U-2-M	RD S (SODA LAKES RD) (CO RD 61)	1.62	9,929	1	0	0	1	1.66	0.00	0.00	1.66
2.74	0.04	U-4-M	LEAVE MORRISON CITY LIMIT	6.89	9,934	1	0	0	1	7.45	0.00	0.00	7.45
3.10	0.36	U-4-M	ENTER LAKEWOOD CITY LIMIT	0.56	13,486	9	3	0	12	5.15	1.72	0.00	6.87
6.90	4.01	U-4-R	ENTER LAKEWOOD CITY LIMIT	0.04	15,745	21	7	0	28	0.91	0.30	0.00	1.21
7.91	0.87	U-2-R	RD S (ESTES ST)	0.35	8,894	17	5	0	22	6.01	1.77	0.00	7.78
8.68	0.75	U-2-R	JCT SH 121 N AND S (WADSWORTH BLVD) END	0.50	7,292	17	4	0	21	8.50	2.00	0.00	10.51
Totals:		8.71				72	20	0	92	2.06	0.57	0.00	2.63



Colorado Department of Transportation Accident and Rates Book for 2003

SH009A

Section MP	Func Length	Class	Section Description	MVMT	AADT	** PDO	Accidents			Accident Rates *			
							Injury	Fatal	Total	** PDO	Injury	Fatal	Total
0.00		R-2-M	JCT U.S.50 SH 50 E AND W BEGIN SH AND FAS										
5.99	5.98	R-2-M	MILEPOST 6	0.33	1,408	4	1	0	5	1.30	0.33	0.00	1.63
18.16	12.04	R-2-M	FREMONT-PARK COUNTY LINE	0.23	995	3	1	0	4	0.69	0.23	0.00	0.91
21.24	3.05	R-2-M	RD NE (CO RD 102) (GUFFEY)	1.02	881	1	0	0	1	1.02	0.00	0.00	1.02
46.98	25.59	R-2-M	JCT U.S.24 SH 24 NE AND SW (HARTSEL) END SH	0.18	602	5	4	0	9	0.89	0.71	0.00	1.60
Totals:	46.66					13	6	0	19	0.93	0.43	0.00	1.35

SH009B

Section MP	Func Length	Class	Section Description	MVMT	AADT	** PDO	Accidents			Accident Rates *			
							Injury	Fatal	Total	** PDO	Injury	Fatal	Total
47.75		R-2-R	JCT U.S.24 SH 24 E AND W END OVERLAPPING										
63.73	16.11	R-2-R	JCT U.S.285 SH 285 N AND S END SH AND FAS	0.12	1,462	16	8	0	24	1.86	0.93	0.00	2.79
Totals:	16.11					16	8	0	24	1.86	0.93	0.00	2.79

SH009C

Section MP	Func Length	Class	Section Description	MVMT	AADT	** PDO	Accidents			Accident Rates *			
							Injury	Fatal	Total	** PDO	Injury	Fatal	Total
64.74		R-2-M	JCT U.S.285 SH 285 NE AND S IN FAIRPLAY CITY										
65.55	0.88	R-2-M	LEAVE FAIRPLAY CITY LIMIT	0.73	4,249	7	0	0	7	5.15	0.00	0.00	5.15
67.84	2.26	R-2-M	RD W (CO RD 1)	0.35	3,448	1	0	0	1	0.35	0.00	0.00	0.35
70.36	2.51	R-2-M	MIDDLE FORK SOUTH PLATTE RIVER STR G-12-G	0.32	3,448	4	1	0	5	1.27	0.32	0.00	1.58
71.14	0.83	R-2-M	LEAVE ALMA CITY LIMIT	0.96	3,448	1	0	0	1	0.95	0.00	0.00	0.95
76.39	5.25	R-2-M	HOOSIER PASS ELEVATION 11,541 FT	0.18	2,841	9	3	0	12	1.65	0.55	0.00	2.21
80.88	4.35	R-2-M	ENTER BLUE RIVER CITY LIMIT	0.19	3,293	8	5	0	13	1.53	0.96	0.00	2.49
83.38	2.56	R-2-M	RD E (BLUE ROCK DR)	0.26	4,185	2	1	0	3	0.51	0.26	0.00	0.77
84.66	1.27	R-2-M	LEAVE BLUE RIVER CITY LIMIT	0.42	5,135	0	0	0	0	0.00	0.00	0.00	0.00
86.02	1.27	R-2-M	ENTER BRECKENRIDGE CITY LIMIT	0.29	7,483	2	1	0	3	0.58	0.29	0.00	0.87
86.79	0.76	R-2-M	RD E (LINCOLN AVE) RD W (SKI HILL RD)	0.36	10,126	30	2	0	32	10.68	0.71	0.00	11.39
87.51	0.79	R-2-M	RD E (HURON RD) (CO RD 450)	0.23	14,871	19	5	0	24	4.44	1.17	0.00	5.60
87.77	0.24	R-2-M	RD W (VALLEY BROOK DR) (CO RD 900)	0.63	18,047	8	0	0	8	5.15	0.00	0.00	5.15
88.99	1.15	R-2-M	MILEPOST 89 LEAVE BRECKENRIDGE CITY LIMIT	0.13	18,047	6	0	0	6	0.79	0.00	0.00	0.79
92.88	3.74	R-2-M	RD E (SWAN MOUNTAIN RD)(CO RD 1)	0.04	17,852	15	4	0	19	0.62	0.16	0.00	0.78
93.05	0.10	R-2-M	RD W (CO RD 980)	1.65	16,647	5	1	0	6	8.07	1.61	0.00	9.68



Colorado Department of Transportation Accident and Rates Book for 2003

SH009C													
Section MP	Func Length	Class	Section Description	MVMT	AADT	** PDO	Accidents			Accident Rates *			
							Injury	Fatal	Total	** PDO	Injury	Fatal	Total
93.06		R-2-M	RD W (CO RD 980)										
95.47	2.31	R-2-M	ENTER FRISCO CITY LIMIT	0.07	16,623	21	5	0	26	1.50	0.36	0.00	1.86
96.01	0.60	R-4-M	RD E AND W (MAIN ST)	0.27	17,010	6	0	0	6	1.61	0.00	0.00	1.61
96.35	0.33	R-4-M	RD E (SUMMIT SCHOOL RD) RD W (CO RD 1040)	0.37	22,611	1	0	0	1	0.37	0.00	0.00	0.37
96.88	0.52	R-4-M	RD E (LAKEPOINT DR) RD W (LUSHER CT)	0.23	22,624	8	7	0	15	1.86	1.63	0.00	3.49
97.12	0.23	R-4-M	I-70 INTERCHANGE (FRISCO/BRECKENRIDGE) SH	0.60	19,911	3	2	0	5	1.80	1.20	0.00	3.00
Totals:	31.95					156	37	0	193	1.62	0.38	0.00	2.00

SH009D													
Section MP	Func Length	Class	Section Description	MVMT	AADT	** PDO	Accidents			Accident Rates *			
							Injury	Fatal	Total	** PDO	Injury	Fatal	Total
100.18		R-4-M	I-70 INTERCHANGE (DILLON/SILVERTHORNE) SH										
100.38	0.20	R-4-M	RD SW (WILDERNEST RD) RD NE (TANGLEWOOD	0.51	26,858	14	2	0	16	7.21	1.03	0.00	8.24
102.27	0.50	R-4-M	RD SW AND E (6TH ST)	0.34	15,886	17	2	0	19	5.86	0.69	0.00	6.55
102.48	0.20	R-4-M	RD W (ANNIE RD)	1.11	12,292	4	3	0	7	4.46	3.34	0.00	7.80
102.99	0.50	R-4-M	RD W (13TH ST) MILEPOST 103	0.61	9,022	3	3	0	6	1.82	1.82	0.00	3.64
103.43	0.43	R-4-M	RD SW (WILLOWBROOK RD)	0.71	9,022	0	0	0	0	0.00	0.00	0.00	0.00
103.97	0.53	R-4-M	RD NE (CO RD 1900)	0.71	7,253	4	1	0	5	2.85	0.71	0.00	3.56
104.88	0.90	R-2-M	LEAVE SILVERTHORNE CITY LIMIT	0.58	5,256	0	0	0	0	0.00	0.00	0.00	0.00
106.99	2.09	R-2-M	MILEPOST 107	0.25	5,256	8	1	0	9	2.00	0.25	0.00	2.25
114.15	7.20	R-2-M	RD E (UTE PASS RD)(CO RD 15)	0.09	4,422	14	4	0	18	1.20	0.34	0.00	1.55
116.63	2.57	R-2-M	RD N (CO RD 25)	0.34	3,140	5	2	0	7	1.70	0.68	0.00	2.37
127.42	10.51	R-2-M	SUMMIT-GRAND COUNTY LINE	0.09	2,767	16	6	2	24	1.51	0.57	18.85	2.26
137.62	10.13	R-2-M	ENTER KREMMLING CITY LIMIT	0.10	2,835	17	3	1	21	1.62	0.29	9.54	2.00
138.23	0.59	R-2-M	RD N (13TH ST)	1.43	3,244	1	0	0	1	1.43	0.00	0.00	1.43
138.38	0.14	R-2-M	RD N (10TH ST)	6.03	3,244	0	0	0	0	0.00	0.00	0.00	0.00
138.92	0.50	R-2-M	JCT U.S.40 SH 40 E AND W (PARK AVE) RD N (6TH	1.83	2,990	0	0	0	0	0.00	0.00	0.00	0.00
Totals:	36.99					103	27	3	133	1.94	0.51	5.66	2.51



**Colorado Department of Transportation
Accident and Rates Book for 2003**

SH010A													
Section MP	Func Length	Class	Section Description	MVMT	AADT	** PDO	Accidents			Accident Rates *			
							Injury	Fatal	Total	** PDO	Injury	Fatal	Total
0.00		R-2-R	I-25 INTERCHANGE (WALSENBURG/LA JUNTA) SH										
0.49	0.49	R-2-R	RD N (CO RD 114)	7.68	728	0	0	0	0	0.00	0.00	0.00	0.00
3.99	3.49	R-2-R	MILEPOST 4	1.08	728	4	0	0	4	4.31	0.00	0.00	4.31
20.94	16.94	R-2-R	HUERFANO-LAS ANIMAS COUNTY LINE	0.38	428	1	3	0	4	0.38	1.13	0.00	1.51
28.58	7.61	R-2-F	LAS ANIMAS-PUEBLO COUNTY LINE	0.88	407	2	0	0	2	1.77	0.00	0.00	1.77
43.04	14.44	R-2-F	PUEBLO-OTERO COUNTY LINE	0.47	407	0	5	0	5	0.00	2.33	0.00	2.33
60.88	17.80	R-2-F	HIGHLINE CANAL STR M-21-L	0.33	464	1	0	0	1	0.33	0.00	0.00	0.33
62.36	1.47	R-2-F	JCT SH 71 S RD N (CO RD 19)	3.35	556	1	0	0	1	3.35	0.00	0.00	3.35
62.87	0.50	R-2-R	JCT SH 71 N RD S (CO RD 19.5) (HAWLEY)	7.96	688	0	0	0	0	0.00	0.00	0.00	0.00
70.53	7.50	R-2-R	RD N AND S (CO RD 27) ENTER LA JUNTA URBAN	0.45	810	5	4	0	9	2.26	1.80	0.00	4.06
71.35	0.81	R-2-R	RD N (PIKEVIEW AVE) ENTER LA JUNTA CITY	3.67	921	0	0	0	0	0.00	0.00	0.00	0.00
71.55	0.19	R-2-R	RD S (DALTON AVE)	17.85	808	0	0	0	0	0.00	0.00	0.00	0.00
71.97	0.63	R-2-R	JCT U.S.50 SH 50 NW AND E END SH 10	4.17	1,043	0	1	0	1	0.00	4.17	0.00	4.17
Totals:	71.87					14	13	0	27	1.06	0.98	0.00	2.04

SH011A													
Section MP	Func Length	Class	Section Description	MVMT	AADT	** PDO	Accidents			Accident Rates *			
							Injury	Fatal	Total	** PDO	Injury	Fatal	Total
0.00		R-2-F	JCT U.S.138 SH 138 E AND W IN JULESBURG CITY										
0.40	0.40	R-2-F	RD NE (9TH ST)	12.80	535	0	0	0	0	0.00	0.00	0.00	0.00
1.35	0.94	R-2-F	COLORADO-NEBRASKA STATE LINE END SH 11	5.45	535	1	2	0	3	5.45	10.90	0.00	16.34
Totals:	1.34					1	2	0	3	3.82	7.64	0.00	11.46

SH012A													
Section MP	Func Length	Class	Section Description	MVMT	AADT	** PDO	Accidents			Accident Rates *			
							Injury	Fatal	Total	** PDO	Injury	Fatal	Total
0.00		R-2-R	JCT U.S.160 SH 160 E AND W BEGIN SH 12										
4.42	4.49	R-2-R	RD W (1ST ST)	0.42	1,464	3	2	0	5	1.25	0.83	0.00	2.09
5.43	0.93	R-2-R	RD N (CHERRY ST)	0.99	2,990	1	0	0	1	0.98	0.00	0.00	0.98
16.28	10.75	R-2-R	RD E (CO RD CU14) RD W (CO RD CU6)	0.13	1,895	3	2	0	5	0.40	0.27	0.00	0.67
22.29	6.05	R-2-M	HUERFANO-LAS ANIMAS COUNTY LINE	0.43	1,047	2	0	0	2	0.87	0.00	0.00	0.87
31.95	9.74	R-2-M	RD SE (CO RD 9.6) ENTER MONUMENT PARK	0.27	1,047	2	4	0	6	0.54	1.07	0.00	1.61
38.58	6.70	R-2-M	RD N AND S (CO RD 13) (STONEWALL)	0.39	1,047	1	1	0	2	0.39	0.39	0.00	0.78



Colorado Department of Transportation Accident and Rates Book for 2003

SH012A													
Section MP	Func Length	Class	Section Description	MVMT	AADT	Accidents			Accident Rates *				
						** PDO	Injury	Fatal	Total	** PDO	Injury	Fatal	Total
38.59		R-2-M	RD N AND S (CO RD 13) (STONEWALL)										
43.50	5.01	R-2-M	RD NW (CO RD 23.2)	0.54	1,012	5	1	0	6	2.70	0.54	0.00	3.24
48.56	5.08	R-2-M	RD N AND S (CO RD 31.9) (WESTON)	0.80	677	1	1	0	2	0.80	0.80	0.00	1.59
54.80	6.35	R-2-M	RD N (CO RD 43.6) (SAN JUAN)	0.64	677	4	1	0	5	2.55	0.64	0.00	3.19
55.52	0.84	R-2-M	RD S (CO RD 45.4) (SEGUNDO)	4.82	677	1	1	0	2	4.81	4.81	0.00	9.61
62.48	6.98	R-2-M	ENTER COKEDALE CITY LIMIT	0.22	1,802	11	5	0	16	2.40	1.09	0.00	3.48
62.78	0.29	R-2-M	LEAVE COKEDALE CITY LIMIT	3.44	2,743	0	0	0	0	0.00	0.00	0.00	0.00
62.83	0.04	R-2-M	RD N AND S (CO RD 57.7)	24.97	2,743	0	0	0	0	0.00	0.00	0.00	0.00
67.13	4.24	R-2-M	RD S (CO RD 18.3) (TO DAM AND STARKVILLE)	0.24	2,743	6	2	0	8	1.41	0.47	0.00	1.88
68.23	1.11	R-2-M	RD N (CO RD 22.6) ENTER TRINIDAD URBAN LIMIT	0.90	2,743	1	1	0	2	0.90	0.90	0.00	1.81
68.32	0.08	R-2-F	RD NW (CO RD 67.1)	12.49	2,743	0	0	0	0	0.00	0.00	0.00	0.00
68.38	0.05	R-2-F	RD NW (CO RD 67.3) (JANSEN)	19.98	2,743	0	0	0	0	0.00	0.00	0.00	0.00
69.04	0.65	R-2-F	RD SE (CO RD 22.9)	1.15	3,676	0	0	0	0	0.00	0.00	0.00	0.00
69.20	0.15	R-2-F	ENTER TRINIDAD CITY LIMIT	4.96	3,683	0	0	0	0	0.00	0.00	0.00	0.00
69.35	0.14	R-2-F	RD N AND S (ARTHUR ST)	5.31	3,683	0	0	0	0	0.00	0.00	0.00	0.00
69.61	0.25	R-2-F	RD N AND S (ALTA ST)	1.95	5,620	0	0	0	0	0.00	0.00	0.00	0.00
69.87	0.25	R-2-F	RD N (SAN JUAN AVE) RD W (STONEWALL ST)	1.94	5,644	1	1	0	2	1.94	1.94	0.00	3.88
70.12	0.24	R-2-F	RD E AND W (SHORT ST)	2.02	5,644	4	0	0	4	8.09	0.00	0.00	8.09
70.23	0.10	R-2-F	RD N (PROSPECT ST) RD W (UNIVERSITY ST)	4.85	5,644	1	1	0	2	4.85	4.85	0.00	9.71
70.39	0.15	R-2-F	I-25 INTERCHANGE (MONUMENT LAKE) SH 25 NE	2.47	7,408	8	1	0	9	20.26	2.53	0.00	22.80
Totals:	70.66					55	24	0	79	1.44	0.63	0.00	2.07

SH013A													
Section MP	Func Length	Class	Section Description	MVMT	AADT	Accidents			Accident Rates *				
						** PDO	Injury	Fatal	Total	** PDO	Injury	Fatal	Total
0.00		R-4-M	I-70 INTERCHANGE (RIFLE) SH 70 E UNDERPASS										
0.54	0.41	R-4-M	JCT U.S.6 SH 6 E RD N (RAILROAD AVE)	0.48	13,942	21	4	0	25	9.97	1.90	0.00	11.87
0.96	0.66	R-2-M	RAMP OFF	1.54	2,688	2	0	0	2	3.10	0.00	0.00	3.10
1.99	1.14	R-2-M	RD NW AND SE (FRAVERT RESERVOIR RD)	0.98	2,447	5	0	0	5	4.92	0.00	0.00	4.92
2.60	0.60	R-4-M	RAMP OFF	1.87	2,447	4	1	0	5	7.46	1.87	0.00	9.33
2.68	0.07	R-4-M	RD NW (24TH ST) RD S (WHITERIVER AVE)	4.39	8,907	5	0	0	5	22.29	0.00	0.00	22.29
3.13	0.50	R-4-M	RD E AND W (30TH ST)	0.77	7,149	3	1	0	4	2.28	0.76	0.00	3.04
3.97	1.36	R-2-M	LEAVE RIFLE CITY LIMIT	0.53	3,790	1	0	0	1	0.53	0.00	0.00	0.53
4.10	0.17	R-2-M	JCT SH 325 NE	4.25	3,790	0	0	0	0	0.00	0.00	0.00	0.00



Colorado Department of Transportation Accident and Rates Book for 2003

SH013A

Section MP	Func Length	Class	Section Description	MVMT	AADT	** PDO	Accidents			Accident Rates *				
							Injury	Fatal	Total	** PDO	Injury	Fatal	Total	
4.11		R-2-M	JCT SH 325 NE											
16.90	13.54	R-2-M	GARFIELD AND RIO BLANCO COUNTY LINE	0.09	2,309	18	9	0	27	1.58	0.79	0.00	2.37	
18.79	1.88	R-2-M	RD W (CO RD 5)	0.65	2,226	8	4	0	12	5.24	2.62	0.00	7.86	
39.00	20.32	R-2-M	MILEPOST 39	0.07	2,009	44	12	2	58	2.95	0.81	13.42	3.89	
41.07	2.17	R-4-M	ENTER MEEKER CITY LIMIT	0.46	2,767	9	2	0	11	4.11	0.91	0.00	5.02	
42.11	1.03	R-2-M	RD N (SCHOOL ST)	0.66	4,058	4	0	0	4	2.62	0.00	0.00	2.62	
43.36	0.66	R-2-M	RD SE (CO RD 8)	1.64	2,537	1	1	0	2	1.65	1.65	0.00	3.29	
44.99	1.64	R-2-M	MILEPOST 45	1.05	1,586	3	1	0	4	3.16	1.05	0.00	4.22	
45.81	0.82	R-2-M	LEAVE MEEKER CITY LIMIT	3.04	1,100	0	1	0	1	0.00	3.04	0.00	3.04	
57.24	11.38	R-2-M	RIO BLANCO-MOFFAT COUNTY LINE	0.22	1,100	28	8	0	36	6.13	1.75	0.00	7.88	
63.83	6.59	R-2-M	RD NE (CO RD 180)	0.38	1,100	23	2	0	25	8.70	0.76	0.00	9.45	
75.78	11.98	R-2-M	JCT SH 317 E (HAMILTON)	0.15	1,573	30	7	0	37	4.36	1.02	0.00	5.38	
81.76	5.84	R-2-M	RD NW AND SE (COAL MINE RD) BEGIN CLIMBING	0.32	1,472	18	0	1	19	5.74	0.00	31.90	6.06	
85.13	3.42	R-3-R	RD E (CO RD 107)	0.54	1,472	15	0	0	15	8.15	0.00	0.00	8.15	
86.99	1.85	R-2-R	MILEPOST 87	0.55	2,694	8	0	1	9	4.40	0.00	55.00	4.95	
87.29	0.25	R-2-R	ENTER CRAIG URBAN LIMIT	4.07	2,695	2	0	0	2	8.04	0.00	0.00	8.04	
88.00	0.74	R-2-R	MILEPOST 88	1.37	2,695	0	0	0	0	0.00	0.00	0.00	0.00	
88.31	0.22	R-2-R	RD SE (FIRST ST)	4.62	2,695	1	1	0	2	4.58	4.58	0.00	9.16	
88.64	0.38	R-2-R	JCT U.S.40 SH 40 E AND W END SH 13 BEGIN	1.54	4,696	8	3	0	11	12.31	4.62	0.00	16.93	
Totals:	89.62					261	57	4	322	4.07	0.89	6.24	5.02	

SH013B

Section MP	Func Length	Class	Section Description	MVMT	AADT	** PDO	Accidents			Accident Rates *			
							Injury	Fatal	Total	** PDO	Injury	Fatal	Total
89.75		R-2-R	JCT U.S.40 SH 40 E (FOURTH ST) RD S (YAMPA										
89.84	0.10	R-2-R	JCT U.S.40 SH 40 W (VICTORY WAY)	9.55	2,868	3	1	0	4	30.17	10.06	0.00	40.22
90.22	0.49	R-2-R	RD E AND W (NINTH ST)	1.02	5,496	16	3	0	19	16.41	3.08	0.00	19.49
90.72	0.49	R-2-R	RD W (THIRTEENTH ST)	1.13	4,966	2	0	0	2	2.25	0.00	0.00	2.25
91.37	0.64	R-2-R	LEAVE CRAIG CITY LIMIT	1.57	2,730	0	1	0	1	0.00	1.57	0.00	1.57
91.75	0.36	R-2-R	RD W (TWENTIETH AVE)(CO RD 105)	5.95	1,279	1	0	0	1	5.95	0.00	0.00	5.95
91.93	0.17	R-2-R	LEAVE CRAIG URBAN LIMIT	12.60	1,279	1	0	0	1	12.60	0.00	0.00	12.60
92.80	0.84	R-2-R	RD N (CO RD 103) RD S (CO RD 112)	2.55	1,279	3	0	0	3	7.67	0.00	0.00	7.67
96.94	4.11	R-2-R	RD E (CO RD S-18)	0.52	1,279	8	0	1	9	4.17	0.00	52.16	4.69
128.07	31.03	R-2-R	COLORADO-WYOMING STATE LINE END SH 13	0.09	1,013	40	4	0	44	3.49	0.35	0.00	3.84



Colorado Department of Transportation Accident and Rates Book for 2003

Totals: 38.23 74 9 1 84 4.45 0.54 6.01 5.05

SH014A

Section MP	Func Length	Class	Section Description	MVMT	AADT	** PDO	Accidents			Accident Rates *			
							Injury	Fatal	Total	** PDO	Injury	Fatal	Total
0.00		R-2-M	JCT U.S.40 SH 40 E AND W MUDDY PASS										
21.63	21.46	R-2-M	RD SW (CO RD 24)	0.18	699	14	3	0	17	2.56	0.55	0.00	3.10
32.97	11.41	R-2-R	JCT SH 125 N AND S END SH 14 BEGIN	0.26	916	4	0	0	4	1.05	0.00	0.00	1.05
Totals:	32.87					18	3	0	21	1.94	0.32	0.00	2.26

SH014B

Section MP	Func Length	Class	Section Description	MVMT	AADT	** PDO	Accidents			Accident Rates *			
							Injury	Fatal	Total	** PDO	Injury	Fatal	Total
34.24		R-2-R	JCT SH 125 N AND S (MAIN ST) IN WALDEN CITY										
34.59	0.35	R-2-R	RD E AND W (7TH ST) LEAVE WALDEN CITY LIMIT	5.09	1,538	1	0	0	1	5.09	0.00	0.00	5.09
55.35	20.73	R-2-R	RD S (CO RD 21) (TO GOULD)	0.16	845	11	2	0	13	1.72	0.31	0.00	2.03
64.81	9.44	R-2-M	CAMERON PASS ELEVATION 10,276 FT	0.34	845	7	1	0	8	2.40	0.34	0.00	2.75
71.53	7.67	R-2-M	RD NW (CO RD 103) (LARAMIE RIVER TO WOODS	0.42	845	1	0	0	1	0.42	0.00	0.00	0.42
90.95	19.84	R-2-M	RD N (CO RD 69)(TO RED FEATHER LAKES)	0.13	1,042	4	3	0	7	0.53	0.40	0.00	0.93
96.99	6.15	R-2-M	RD SW (CO RD 63E) (EGGERS)	0.42	1,069	3	2	0	5	1.25	0.83	0.00	2.08
100.99	4.09	R-2-M	MILEPOST 101	0.63	1,069	0	4	0	4	0.00	2.51	0.00	2.51
104.10	3.14	R-2-M	CACHE LA POUDDRE RIVER STR B-15-Y	0.82	1,069	0	1	0	1	0.00	0.82	0.00	0.82
111.79	7.86	R-2-M	HILLS GULCH STR B-15-B	0.33	1,069	4	2	0	6	1.30	0.65	0.00	1.96
116.99	5.33	R-2-M	MILEPOST 117	0.43	1,182	4	5	1	10	1.74	2.18	43.51	4.35
117.57	0.56	R-2-M	CACHE LA POUDDRE RIVER STR B-16-FT	4.14	1,182	2	3	0	5	8.25	12.37	0.00	20.62
121.69	4.08	R-2-M	JCT U.S.287 SH 287 N AND S (TEDS PLACE) END	0.57	1,182	6	5	0	11	3.41	2.84	0.00	6.25
Totals:	89.24					43	28	1	72	1.34	0.87	3.12	2.25

SH014C

Section MP	Func Length	Class	Section Description	MVMT	AADT	** PDO	Accidents			Accident Rates *		
							Injury	Fatal	Total	** PDO	Injury	Fatal



Colorado Department of Transportation Accident and Rates Book for 2003

SH014C													
Section MP	Func Length	Class	Section Description	MVMT	AADT	Accidents			Accident Rates *				
						** PDO	Injury	Fatal	Total	** PDO	Injury	Fatal	Total
134.73		U-4-F	JCT U.S.287 SH 287 N AND S (COLLEGE AVE) IN										
135.10	0.37	U-4-F	RD NE (LINCOLN AVE) RD W (MOUNTAIN AVE)	0.66	11,208	16	6	0	22	10.60	3.97	0.00	14.57
135.70	0.60	U-4-F	RD W (MULBERRY ST) RD SE (RIVERSIDE AVE)	0.24	19,354	2	0	0	2	0.47	0.00	0.00	0.47
136.04	0.33	U-4-F	RD N AND S (LEMAY ST)	0.35	23,677	29	4	0	33	10.20	1.41	0.00	11.61
136.40	0.35	U-4-F	RD N (LINK LN)(CO RD 11F)	0.28	27,684	19	10	0	29	5.37	2.83	0.00	8.20
136.67	0.26	U-4-R	RD N (AIR PARK DR)(CO RD 11C)	0.38	27,684	4	1	0	5	1.52	0.38	0.00	1.90
137.61	0.94	U-4-R	RD NW (SUMMIT VIEW DR)(CO RD 9E) RD SE (CO	0.11	27,170	18	1	0	19	1.92	0.11	0.00	2.03
138.96	1.35	U-4-F	I-25 INTERCHANGE (AULT/FORT COLLINS) SH 25 N	0.08	26,308	11	5	1	17	0.85	0.39	7.74	1.32
140.22	1.03	U-4-R	RD S (CO RD 5) LEAVE FORT COLLINS URBAN	0.16	16,675	20	6	0	26	3.18	0.95	0.00	4.14
142.17	1.99	R-2-R	RD N AND S (LARIMER CO RD 901)	0.08	16,675	3	2	0	5	0.25	0.17	0.00	0.41
144.14	1.92	R-2-R	JCT SH 257 S RD N (CO RD 17)	0.16	9,132	2	0	0	2	0.31	0.00	0.00	0.31
147.07	2.97	R-2-R	COLLINS LATERAL STR B-17-D	0.16	5,821	3	1	1	5	0.48	0.16	15.84	0.79
151.14	4.01	R-2-R	RD N AND S (CO RD 31)	0.12	5,820	4	1	0	5	0.47	0.12	0.00	0.59
152.99	1.81	R-2-R	MILEPOST 153	0.29	5,199	3	4	0	7	0.87	1.16	0.00	2.04
153.36	0.37	R-2-R	JCT U.S.85 SH 85 NW AND SE	1.51	4,909	0	0	0	0	0.00	0.00	0.00	0.00
153.61	0.16	R-2-R	RD N AND S (3RD AVE) LEAVE AULT CITY LIMIT	5.82	2,940	0	0	0	0	0.00	0.00	0.00	0.00
157.34	3.69	R-2-R	RD N AND S (CO RD 43)	0.33	2,224	1	1	0	2	0.33	0.33	0.00	0.67
166.04	8.92	R-2-R	RD N AND S (CO RD 57) RD W (CO RD 90)	0.23	1,335	3	1	0	4	0.69	0.23	0.00	0.92
176.18	10.15	R-2-R	RD S CR 392 (TO BRIGGSDALE)	0.20	1,330	0	4	0	4	0.00	0.81	0.00	0.81
202.11	26.06	R-2-F	RD S (CO RD 127) ENTER RAYMER CITY LIMIT	0.07	1,425	3	7	0	10	0.22	0.52	0.00	0.74
203.37	1.08	R-2-F	RD N AND S (CO RD 129) LEAVE RAYMER CITY	1.78	1,425	1	0	0	1	1.78	0.00	0.00	1.78
205.23	2.04	R-2-F	JCT SH 52 S RD N (CO RD 133)	0.94	1,425	1	1	0	2	0.94	0.94	0.00	1.89
211.80	6.55	R-2-F	JCT SH 71 N (WEIGH STATION)	0.51	819	6	0	0	6	3.07	0.00	0.00	3.07
215.82	4.25	R-2-F	JCT SH 71 S RD N (CO RD 155)	0.55	1,172	1	1	0	2	0.55	0.55	0.00	1.10
216.82	0.98	R-2-F	WELD-LOGAN COUNTY LINE LEAVE PAWNEE	6.70	417	0	0	0	0	0.00	0.00	0.00	0.00
229.22	12.37	R-2-F	RD N AND S (CO RD 25)	0.27	816	2	3	0	5	0.54	0.81	0.00	1.36
231.80	2.57	R-2-F	RD S (CO RD 29.6)	0.27	3,929	1	0	0	1	0.27	0.00	0.00	0.27
233.14	1.35	R-2-R	RD N AND S (CO RD 33)	0.52	3,932	0	1	0	1	0.00	0.52	0.00	0.52
234.25	1.10	R-2-R	BEGIN CHANNELIZED INTERSECTION	0.63	3,932	0	1	0	1	0.00	0.64	0.00	0.64
235.22	0.98	R-4-R	RD N AND S (CO RD 37)	0.71	3,932	0	0	0	0	0.00	0.00	0.00	0.00
235.73	0.50	R-4-R	RD N (N 12TH AVE)	0.65	8,392	2	3	0	5	1.30	1.95	0.00	3.26
235.81	0.07	R-4-R	RD S (S 11TH AVE)	4.66	8,392	1	0	0	1	4.95	0.00	0.00	4.95
236.71	0.89	R-4-R	RRX	0.32	9,728	10	3	1	14	3.17	0.95	31.68	4.44
236.81	0.09	R-4-R	JCT U.S.6 SH 6 SW (4TH ST) RD SE (MAIN ST)	3.43	8,880	1	1	0	2	3.47	3.47	0.00	6.93
236.92	0.09	R-4-R	JCT U.S.6 SH 6 NE (3RD ST) RD SE (MAIN ST) END	5.97	5,099	0	0	0	0	0.00	0.00	0.00	0.00



Colorado Department of Transportation Accident and Rates Book for 2003

Totals: 102.19 167 68 3 238 1.28 0.52 2.31 1.83

SH015A														
Section MP	Func Length	Class	Section Description	MVMT	AADT	** PDO	Accidents			Accident Rates *				
							Injury	Fatal	Total	** PDO	Injury	Fatal	Total	
0.00		R-3-F	JCT U.S.160 SH 160 E AND W (1ST AVE) JCT											
0.17	0.17	R-3-F	RD E AND W (3RD AVE)	4.15	3,883	0	0	0	0	0.00	0.00	0.00	0.00	
0.40	0.22	R-2-F	RD E (6TH AVE) RD W (LARIAT RD)	3.21	3,883	0	0	0	0	0.00	0.00	0.00	0.00	
0.81	0.40	R-2-F	RD W (MAY AVE)	2.53	2,702	0	1	0	1	0.00	2.53	0.00	2.53	
0.88	0.06	R-2-F	LEAVE MONTE VISTA CITY LIMIT	29.23	1,562	0	0	0	0	0.00	0.00	0.00	0.00	
2.38	1.49	R-2-F	RD E AND W (CO RD 2S)	1.82	1,013	1	0	0	1	1.82	0.00	0.00	1.82	
10.40	8.03	R-2-F	JCT SH 370 E RD W (CO RD 10S)	0.66	517	0	2	0	2	0.00	1.32	0.00	1.32	
12.37	1.96	R-2-F	RD E AND W (CO RD 12S) RIO GRANDE-CONEJOS	7.60	184	0	0	0	0	0.00	0.00	0.00	0.00	
Totals:							1	3	0	4	0.31	0.94	0.00	1.26

SH015B														
Section MP	Func Length	Class	Section Description	MVMT	AADT	** PDO	Accidents			Accident Rates *				
							Injury	Fatal	Total	** PDO	Injury	Fatal	Total	
20.40		R-2-F	RD N (CO RD 9) END OVERLAPPING											
22.47	2.03	R-2-F	RD N AND S (CO RD 13) (CAPULIN)	3.66	369	2	0	0	2	7.30	0.00	0.00	7.30	
26.55	4.02	R-2-F	JCT SH 371 N	0.77	889	0	2	0	2	0.00	1.53	0.00	1.53	
30.92	4.38	R-2-F	JCT U.S.285 SH 285 NE AND SW END SH 15	0.39	1,611	4	1	1	6	1.55	0.39	38.85	2.33	
Totals:							6	3	1	10	1.44	0.72	24.08	2.41

SH016A														
Section MP	Func Length	Class	Section Description	MVMT	AADT	** PDO	Accidents			Accident Rates *				
							Injury	Fatal	Total	** PDO	Injury	Fatal	Total	
0.00		U-3-R	I-25 INTERCHANGE (WIDFIELD/SECURITY) SH 25											
0.04	0.04	U-3-R	ENTER FOUNTAIN CITY LIMIT	3.54	19,329	3	0	0	3	10.90	0.00	0.00	10.90	
0.15	0.10	U-3-R	LEAVE FOUNTAIN CITY LIMIT	1.53	17,867	1	0	0	1	1.55	0.00	0.00	1.55	
0.85	0.66	U-3-R	U.S.85 INTERCHANGE (WIDFIELD/SECURITY) SH	0.27	15,619	0	0	0	0	0.00	0.00	0.00	0.00	
0.99	0.08	U-2-R	MILEPOST 1	3.00	11,413	0	0	0	0	0.00	0.00	0.00	0.00	
1.32	0.32	U-2-R	RD N AND S (SYRACUSE ST) END SH 16	0.75	11,413	0	0	0	0	0.00	0.00	0.00	0.00	
Totals:							4	0	0	4	0.63	0.00	0.00	0.63



Colorado Department of Transportation Accident and Rates Book for 2003

SH017A

Section MP	Func Length	Class	Section Description	MVMT	AADT	** PDO	Accidents			Accident Rates *				
							Injury	Fatal	Total	** PDO	Injury	Fatal	Total	
0.00		R-2-M	NEW MEXICO-COLORADO STATE LINE BEGIN SH											
1.20	1.20	R-2-M	ARCHULETA-CONEJOS COUNTY LINE ENTER RIO	6.17	370	1	0	0	1	6.17	0.00	0.00	6.17	
17.27	16.07	R-2-M	RD W (CO RD 250)	0.46	370	7	2	0	9	3.23	0.92	0.00	4.15	
29.04	11.71	R-2-R	RD SE (CO RD 10)	0.38	613	4	2	0	6	1.53	0.76	0.00	2.29	
33.43	4.46	R-2-R	RD NE (LAS MESITAS)	0.50	1,239	3	0	0	3	1.49	0.00	0.00	1.49	
34.54	1.12	R-2-R	RD SE (CO RD 15) (MOGOTE)	1.97	1,239	1	0	0	1	1.98	0.00	0.00	1.98	
36.52	1.96	R-2-R	RD NW (CO RD 17.7) (PAISAJE)	0.91	1,542	1	0	0	1	0.90	0.00	0.00	0.90	
39.05	2.47	R-2-R	JCT U.S.285 SH 285 N AND S END SH 17 BEGIN	0.70	1,581	1	1	0	2	0.70	0.70	0.00	1.40	
Totals:	38.99					18	5	0	23	1.80	0.50	0.00	2.30	

SH017B

Section MP	Func Length	Class	Section Description	MVMT	AADT	** PDO	Accidents			Accident Rates *				
							Injury	Fatal	Total	** PDO	Injury	Fatal	Total	
69.02		R-2-F	JCT U.S.160 SH 160 SW AND E IN ALAMOSA											
69.53	0.51	R-2-F	RD E (CURTIS LN)	1.13	4,772	1	2	0	3	1.13	2.27	0.00	3.40	
70.14	0.52	R-2-F	RD E AND W (CO RD 6S)	1.37	3,839	1	0	0	1	1.38	0.00	0.00	1.38	
81.13	11.05	R-2-F	RD E AND W (CO RD 5N) (MOSCA)	0.08	3,285	11	7	0	18	0.83	0.53	0.00	1.36	
82.12	1.01	R-2-F	RD E AND W (CO RD 6N)	0.83	3,285	0	2	0	2	0.00	1.65	0.00	1.65	
87.68	5.52	R-2-F	ENTER HOOPER CITY LIMIT POPULATION 112	0.17	2,841	1	3	1	5	0.17	0.52	17.47	0.87	
88.18	0.49	R-2-R	JCT SH 112 W RD E (COUNTY LINE RD)	3.20	1,747	0	0	0	0	0.00	0.00	0.00	0.00	
105.01	16.86	R-2-F	RD E AND W (CO RD T) ENTER MOFFAT CITY	0.03	5,399	7	0	0	7	0.21	0.00	0.00	0.21	
105.47	0.45	R-2-F	RD E (MOFFAT WAY) RD W (CO RD U60)	1.13	5,400	0	0	0	0	0.00	0.00	0.00	0.00	
106.45	0.92	R-2-F	RD E (FIFTEENTH ST) LEAVE MOFFAT CITY LIMIT	1.87	1,589	3	1	0	4	5.64	1.88	0.00	7.52	
112.99	6.50	R-2-F	MILEPOST 113	0.27	1,549	1	1	0	2	0.27	0.27	0.00	0.54	
118.79	5.86	R-2-F	JCT U.S.285 SH 285 N AND S END SH 17	0.43	1,084	1	3	1	5	0.43	1.29	43.15	2.16	
Totals:	49.69					26	19	2	47	0.41	0.30	3.19	0.75	



Colorado Department of Transportation Accident and Rates Book for 2003

SH022A

Section MP	Func Length	Class	Section Description	MVMT	AADT	** PDO	Accidents			Accident Rates *			
							Injury	Fatal	Total	** PDO	Injury	Fatal	Total
0.00		R-2-R	JCT SH 2 (OLD SH 51A)(SABLE BD) N AND S BEGIN										
0.99	0.99	R-2-R	RD N (TUCSON ST)(CO RD 211.5) MILEPOST 1	1.33	2,083	3	0	0	3	3.99	0.00	0.00	3.99
1.83	0.82	R-2-R	JCT U.S.85 SH 85 NE AND SW	1.39	2,405	2	0	0	2	2.80	0.00	0.00	2.80
2.48	0.63	R-2-R	RD NW AND SW (BRIGHTON RD)(CO RD 208.51)	0.54	8,053	27	8	0	35	14.53	4.31	0.00	18.84
Totals:		2.44				32	8	0	40	9.63	2.41	0.00	12.03

SH023A

Section MP	Func Length	Class	Section Description	MVMT	AADT	** PDO	Accidents			Accident Rates *			
							Injury	Fatal	Total	** PDO	Injury	Fatal	Total
0.00		R-2-F	JCT U.S.385 SH 385 N AND S BEGIN SH 23										
9.56	9.56	R-2-F	RD N AND S (MAIDEN AVE)(CO RD 53) (AMHERST)	0.35	810	3	0	0	3	1.06	0.00	0.00	1.06
16.78	7.24	R-2-F	RD W (PHILLIPS CO RD 44) PHILLIPS-SEDGWICK	0.40	944	2	0	0	2	0.80	0.00	0.00	0.80
17.84	0.85	R-2-F	RD N AND S (CO RD 63.2) COLORADO-NEBRASKA	4.91	657	0	0	0	0	0.00	0.00	0.00	0.00
Totals:		17.65				5	0	0	5	0.90	0.00	0.00	0.90

SH024A

Section MP	Func Length	Class	Section Description	MVMT	AADT	** PDO	Accidents			Accident Rates *			
							Injury	Fatal	Total	** PDO	Injury	Fatal	Total
143.40		R-2-M	I-70 INTERCHANGE (MINTURN/LEADVILLE) SH 70										
144.53	1.12	R-2-M	MILEPOST 145	0.33	7,348	2	0	0	2	0.67	0.00	0.00	0.67
145.19	0.65	R-2-M	RD W (NELSON AVE)	0.57	7,331	0	0	0	0	0.00	0.00	0.00	0.00
145.57	0.37	R-2-M	CHANGE WIDTH	1.22	6,057	1	0	0	1	1.22	0.00	0.00	1.22
145.82	0.24	R-2-M	RD E (CO RD 113)	3.83	2,980	0	0	0	0	0.00	0.00	0.00	0.00
147.11	1.28	R-2-M	RD W (SCHOOL RD)	0.72	2,980	1	0	0	1	0.72	0.00	0.00	0.72
148.39	1.25	R-2-M	D&RGW RR SEPARATION 253-529U OVERPASS	0.74	2,980	3	0	0	3	2.21	0.00	0.00	2.21
153.39	4.96	R-2-M	RD E (CO RD 124A)	0.19	2,858	15	3	1	19	2.90	0.58	19.33	3.67
153.44	0.04	R-2-M	WATER STREET SEPARATION D&RGW RR	29.46	2,325	0	0	0	0	0.00	0.00	0.00	0.00
159.99	6.54	R-2-M	MILEPOST 160	0.18	2,300	10	3	0	13	1.82	0.55	0.00	2.37
165.88	5.87	R-2-M	RD E (CO RD 107) TENNESSEE PASS ELEVATION	0.20	2,282	19	6	0	25	3.89	1.23	0.00	5.12
171.55	5.61	R-2-M	RD N (E TENNESSEE RD)(CO RD 18)	0.21	2,282	8	5	0	13	1.71	1.07	0.00	2.78
174.64	3.06	R-2-M	JCT SH 91 NE	0.29	3,124	6	0	0	6	1.72	0.00	0.00	1.72
175.07	0.42	R-4-M	RD W (MOUNTAIN VIEW DR)(CO RD 17)	0.92	7,089	1	3	0	4	0.92	2.76	0.00	3.68
175.40	0.32	R-2-M	D&RGW RRX 253-520H	0.76	11,203	1	1	0	2	0.76	0.76	0.00	1.53



Colorado Department of Transportation Accident and Rates Book for 2003

SH024A

MP	Section Length	Func Class	Section Description	MVMT	AADT	** PDO	Accidents			Accident Rates *			
							Injury	Fatal	Total	** PDO	Injury	Fatal	Total
175.41		R-2-M	D&RGW RRX 253-520H										
175.72	0.31	R-2-M	RD N (HARRISON ST) RD W (9TH ST)	0.79	11,203	2	1	0	3	1.58	0.79	0.00	2.37
176.40	0.68	R-2-M	RD N AND S (CO RD 23E) (SPRUCE ST)	0.46	8,703	5	3	0	8	2.33	1.40	0.00	3.73
177.20	0.74	R-2-M	MAJOR STR (H-11-E) CALIFORNIA GULCH	0.66	5,612	0	0	0	0	0.00	0.00	0.00	0.00
177.79	0.58	R-2-M	RD S (STRINGTOWN)	0.95	4,957	2	0	0	2	1.91	0.00	0.00	1.91
180.09	2.02	R-2-M	JCT SH 300 W (MALTA)	0.27	4,957	3	3	0	6	0.82	0.82	0.00	1.64
183.58	3.44	R-2-M	RD SE (CO RD 7)	0.19	4,220	5	3	0	8	0.94	0.57	0.00	1.51
191.18	7.56	R-2-M	JCT SH 82 W	0.10	3,751	5	5	1	11	0.48	0.48	9.66	1.06
192.73	1.51	R-2-M	LAKE-CHAFFEE COUNTY LINE	0.56	3,222	0	0	0	0	0.00	0.00	0.00	0.00
201.25	8.24	R-2-M	RD E (CO RD 371)	0.10	3,222	7	5	0	12	0.72	0.52	0.00	1.24
207.80	6.56	R-2-M	RD E AND W (CO RD 384)	0.09	4,907	19	0	0	19	1.62	0.00	0.00	1.62
209.66	1.76	R-2-M	CHANGE WIDTH	0.22	7,109	3	1	0	4	0.66	0.22	0.00	0.87
209.93	0.09	R-3-M	CHANGE WIDTH	4.28	7,109	1	0	0	1	4.19	0.00	0.00	4.19
210.61	0.64	R-4-M	RD E AND W (MAIN ST)	0.48	8,867	0	0	0	0	0.00	0.00	0.00	0.00
211.22	0.72	R-4-M	RD E (BAYLOR DR)	0.30	12,756	0	0	0	0	0.00	0.00	0.00	0.00
212.89	1.66	R-4-M	JCT U.S.285 SH 285 S	0.17	9,458	2	0	1	3	0.35	0.00	17.48	0.52
213.76	0.95	R-2-M	RD N AND S (CO RD 301)	0.54	5,354	3	4	0	7	1.61	2.15	0.00	3.76
214.62	0.82	R-2-M	MAJOR STR (I-12-A) WASH	0.85	3,921	4	0	0	4	3.40	0.00	0.00	3.40
225.56	10.93	R-2-M	TROUT CREEK PASS ELEVATION 9,346 FT	0.06	3,918	12	8	1	21	0.77	0.51	6.40	1.34
225.57	0.00	R-3-M	TROUT CREEK PASS ELEVATION 9,346 FT	0.00	3,918	0	0	0	0	0.00	0.00	0.00	0.00
225.99	0.41	R-3-M	MILEPOST 226	1.71	3,918	0	1	0	1	0.00	1.71	0.00	1.71
226.29	0.29	R-3-M	LEAVE SAN ISABEL NATIONAL FOREST	2.41	3,918	0	1	0	1	0.00	2.41	0.00	2.41
226.54	0.24	R-3-M	JCT U.S.285 SH 285 N	2.91	3,918	0	0	0	0	0.00	0.00	0.00	0.00
238.23	11.60	R-2-R	JCT SH 9 N	0.15	1,592	10	5	0	15	1.48	0.74	0.00	2.22
239.31	1.09	R-2-R	JCT SH 9 SE RD N (CO RD HB2) (HARTSEL)	0.92	2,729	1	0	0	1	0.92	0.00	0.00	0.92
252.15	12.78	R-2-R	RD NW (CO RD 23) (TURNER GULCH)	0.09	2,350	9	4	0	13	0.82	0.36	0.00	1.19
254.35	2.23	R-2-M	WILKERSON PASS ELEVATION 9,507 FT	0.52	2,350	3	3	0	6	1.57	1.57	0.00	3.13
264.10	9.70	R-2-M	RD NE (CO RD 77)	0.12	2,350	6	5	0	11	0.72	0.60	0.00	1.32
264.91	0.80	R-2-M	RD NW (CO RD 90)	1.23	2,779	0	0	0	0	0.00	0.00	0.00	0.00
265.32	0.35	R-2-M	RD N (CO RD LG1) RD SW (CO RD 96) (LAKE	2.82	2,780	0	1	0	1	0.00	2.86	0.00	2.86
267.20	1.94	R-2-M	PARK-TELLER COUNTY LINE	0.35	4,010	3	1	0	4	1.06	0.35	0.00	1.41
269.83	2.60	R-2-M	RD N (CO RD 31) RD S (CO RD 1) (FLORISSANT)	0.24	4,435	4	0	0	4	0.95	0.00	0.00	0.95
270.28	0.48	R-2-M	RD SE (CO RD 45)	1.02	5,576	1	2	0	3	1.02	2.04	0.00	3.06
273.83	3.50	R-2-M	RD S (CO RD TR27) (TWIN ROCKS)	0.14	5,576	8	6	0	14	1.12	0.84	0.00	1.97
278.10	4.28	R-2-M	JCT SH 67 S RD N (CO RD 5) (DIVIDE)	0.10	6,632	20	8	0	28	1.93	0.77	0.00	2.71



Colorado Department of Transportation Accident and Rates Book for 2003

SH024A													
Section MP	Func Length	Class	Section Description	MVMT	AADT	Accidents			Accident Rates *				
						** PDO	Injury	Fatal	Total	** PDO	Injury	Fatal	Total
278.11		R-2-M	JCT SH 67 S RD N (CO RD 5) (DIVIDE)										
283.16	5.16	R-2-M	RD NW (CO RD WL14) (WESTWOOD LAKES)	0.03	17,304	31	6	0	37	0.95	0.18	0.00	1.13
284.45	1.23	R-4-M	ENTER WOODLAND PARK CITY LIMIT	0.11	19,553	8	3	1	12	0.91	0.34	11.40	1.37
284.81	0.29	R-4-M	JCT SH 67 W RD SE (ST 1)	0.48	19,553	10	1	0	11	4.88	0.49	0.00	5.37
285.83	0.92	R-4-M	RD W (SHERIDAN AVE)	0.12	24,363	44	4	0	48	5.38	0.49	0.00	5.87
286.43	0.75	R-4-M	LEAVE WOODLAND PARK CITY LIMITS	0.15	23,670	22	5	0	27	3.39	0.77	0.00	4.16
288.45	1.97	R-4-M	RD W (TELLER CO RD 211) RD NE (EL PASO CO)	0.06	23,670	9	3	1	13	0.53	0.18	5.88	0.76
289.13	0.80	R-4-M	RD S (UTE PASS AVE)	0.14	23,670	4	2	0	6	0.58	0.29	0.00	0.87
289.48	0.05	R-4-M	ENTER GREEN MOUNTAIN FALLS CITY LIMIT	2.39	22,932	1	1	0	2	2.60	2.60	0.00	5.19
289.65	0.16	R-4-M	LEAVE *****SMALL***** URBAN AREA	0.75	22,932	0	0	0	0	0.00	0.00	0.00	0.00
291.59	1.94	R-4-R	RD W (CO RD 31)	0.06	22,932	5	2	0	7	0.31	0.12	0.00	0.43
292.01	0.51	R-4-M	RD NE (CO RD 1485)	0.23	22,932	3	2	0	5	0.71	0.47	0.00	1.18
293.63	1.60	R-4-M	RD SW (FOUNTAIN AVE)(CO RD 1594) RD NE	0.07	22,932	9	1	0	10	0.67	0.07	0.00	0.75
297.07	3.46	R-4-M	MANITOU SPRINGS INTERCHANGE U.S.24	0.03	25,530	45	21	1	67	1.40	0.65	3.11	2.08
297.35	0.38	R-4-R	LEAVE PIKE NATIONAL FOREST ENTER MANITOU	0.26	27,773	0	1	0	1	0.00	0.26	0.00	0.26
297.54	0.20	U-4-R	RD NW AND SE (CAVE OF THE WINDS RD)	0.49	27,773	2	0	0	2	1.01	0.00	0.00	1.01
299.05	1.50	U-4-R	MANITOU AVENUE INTERCHANGE U.S.24	0.07	27,773	21	3	0	24	1.38	0.20	0.00	1.58
299.56	0.50	U-4-R	LEAVE MANITOU SPRINGS CITY LIMITS	0.21	26,236	6	1	0	7	1.26	0.21	0.00	1.47
300.43	0.88	U-4-R	JCT U.S.24 MANITOU SPRINGS BUSINESS LOOP	0.12	26,227	7	2	0	9	0.83	0.24	0.00	1.07
301.17	0.33	U-4-R	ENTER COLORADO SPRINGS CITY LIMIT	0.29	28,433	13	5	0	18	3.81	1.46	0.00	5.27
301.32	0.16	U-4-R	RD NE AND SW (26TH ST) (GOLD CAMP RD)	0.60	28,433	0	0	0	0	0.00	0.00	0.00	0.00
302.06	0.51	U-4-R	RD NE AND S (21ST ST)	0.19	28,433	13	6	0	19	2.44	1.13	0.00	3.57
303.42	1.17	U-4-R	RAMP ON (NB)	0.06	40,780	29	20	0	49	1.67	1.15	0.00	2.82
303.82	0.38	U-4-R	I-25 INTERCHANGE (CIMARRON ST/COLORADO)	0.17	42,108	62	23	0	85	10.67	3.96	0.00	14.63
Totals:	158.08					549	203	7	759	1.40	0.52	1.78	1.93



**Colorado Department of Transportation
Accident and Rates Book for 2003**

SH024B													
MP	Section Length	Func Class	Section Description	MVMT	AADT	** PDO	Accidents			Accident Rates *			
							Injury	Fatal	Total	** PDO	Injury	Fatal	Total
419.24		R-2-F	JCT CR 12.00 (WEST OF SEIBERT) END										
422.70	3.33	R-2-F	JCT SH 59 N AND S ENTER SEIBERT CITY LIMIT	6.91	119	0	0	0	0	0.00	0.00	0.00	0.00
423.20	0.50	R-2-F	LEAVE SEIBERT CITY LIMITS	10.66	514	1	0	0	1	10.62	0.00	0.00	10.62
429.31	6.22	R-2-F	ENTER VONA CITY LIMIT POPULATION 104	0.86	514	0	0	0	0	0.00	0.00	0.00	0.00
429.59	0.27	R-2-F	JCT I-70 VONA BUSINESS SPUR SH 70 S RD N	19.74	514	0	0	0	0	0.00	0.00	0.00	0.00
429.83	0.23	R-2-F	LEAVE VONA CITY LIMITS	33.65	354	0	0	0	0	0.00	0.00	0.00	0.00
436.57	6.66	R-2-F	BEGIN HPMS SAMPLE 063-8801-024	1.15	358	0	0	0	0	0.00	0.00	0.00	0.00
436.79	0.21	R-2-F	ENTER STRATTON CITY LIMIT POPULATION 649	15.22	857	0	0	0	0	0.00	0.00	0.00	0.00
437.11	0.27	R-2-F	JCT SH 57 S AND E RD N (COLORADO AVE) END	9.84	1,031	0	0	0	0	0.00	0.00	0.00	0.00
Totals:		17.69				1	0	0	1	0.40	0.00	0.00	0.40

SH024C													
MP	Section Length	Func Class	Section Description	MVMT	AADT	** PDO	Accidents			Accident Rates *			
							Injury	Fatal	Total	** PDO	Injury	Fatal	Total
437.62		R-2-F	RD N AND S (CO RD 31)										
446.84	9.25	R-2-F	ENTER BETHUNE CITY LIMIT	0.40	735	1	1	0	2	0.40	0.40	0.00	0.81
447.32	0.50	R-2-F	LEAVE BETHUNE CITY LIMITS	4.39	1,249	0	0	0	0	0.00	0.00	0.00	0.00
451.86	4.51	R-2-F	RD N AND S (CO RD 45)	0.47	1,293	0	0	0	0	0.00	0.00	0.00	0.00
453.86	2.00	R-2-F	RD N AND S (CO RD 47) ENTER BURLINGTON CITY	0.95	1,443	1	0	0	1	0.95	0.00	0.00	0.95
454.87	1.00	R-2-F	JCT U.S.385 SH 385 S AND E RD N (LINCOLN ST)	1.20	2,276	3	0	0	3	3.62	0.00	0.00	3.62
Totals:		17.26				5	1	0	6	0.74	0.15	0.00	0.89

SH024D													
MP	Section Length	Func Class	Section Description	MVMT	AADT	** PDO	Accidents			Accident Rates *			
							Injury	Fatal	Total	** PDO	Injury	Fatal	Total
455.85		R-2-F	JCT I-70 BURLINGTON BUSINESS SPUR SH 70 E										
456.51	0.58	R-2-F	RD N (1ST ST)	2.45	1,926	1	2	0	3	2.45	4.90	0.00	7.35
457.29	0.77	R-2-F	JCT NORTH FRONTAGE ROAD ADJACENT TO I-70	2.37	1,500	0	0	0	0	0.00	0.00	0.00	0.00
Totals:		1.35				1	2	0	3	1.21	2.41	0.00	3.62



**Colorado Department of Transportation
Accident and Rates Book for 2003**

SH024E													
Section MP	Func Length	Class	Section Description	MVMT	AADT	** PDO	Accidents			Accident Rates *			
							Injury	Fatal	Total	** PDO	Injury	Fatal	Total
0.00		R-2-M	U.S.24 INTERCHANGE (MIDLAND EXPRESSWAY)										
0.29	0.29	R-2-M	ENTER MANITOU SPRINGS CITY LIMIT	3.77	2,507	0	0	0	0	0.00	0.00	0.00	0.00
0.61	0.31	U-2-M	SIGN BRIDGE STR I-17-FX EB AND WB LANES	3.53	2,507	0	0	0	0	0.00	0.00	0.00	0.00
1.22	0.26	U-3-R	RD E (PARK AVE)	4.74	2,222	1	0	0	1	4.74	0.00	0.00	4.74
1.33	0.10	U-4-R	RD SW (RUXTON AVE)	4.08	6,718	3	0	0	3	12.23	0.00	0.00	12.23
1.55	0.21	U-4-R	RD NW (CANYON AVE)	2.08	6,280	5	0	0	5	10.24	0.00	0.00	10.24
1.76	0.21	U-4-R	RD N (EL PASO BLVD) RD S (DEER PATH)	2.08	6,280	7	0	0	7	14.75	0.00	0.00	14.75
1.87	0.10	U-4-R	RD NW (OLD MANS TRAIL)	2.55	10,739	4	1	0	5	10.20	2.55	0.00	12.76
2.74	0.83	U-4-R	U.S.24 INTERCHANGE MANITOU AVE SH 24 NW	0.26	12,484	9	3	0	12	2.39	0.80	0.00	3.18
2.99	0.24	U-4-R	RD N (BECKER LN)	1.05	10,852	2	0	0	2	2.11	0.00	0.00	2.11
3.14	0.20	U-4-R	SIGN BRIDGE STR I-17-FW EB AND WB LANES RD	1.13	12,101	2	0	0	2	2.24	0.00	0.00	2.24
3.26	0.05	U-4-R	FOUNTAIN CREEK STR I-17-H RD N (37TH ST)	4.53	12,101	1	0	0	1	4.72	0.00	0.00	4.72
3.49	0.22	U-4-R	RD N (RIDGE RD)	1.03	12,101	3	0	0	3	3.09	0.00	0.00	3.09
3.65	0.16	U-4-R	ENTER COLORADO SPRINGS CITY LIMIT	0.99	17,227	1	0	0	1	1.02	0.00	0.00	1.02
3.77	0.11	U-4-R	RD N (33RD ST)	1.45	17,227	2	4	0	6	2.92	5.84	0.00	8.75
3.83	0.05	U-4-R	RD N (32ND ST) ENTER COLORADO SPRINGS	3.18	17,227	1	1	0	2	3.18	3.18	0.00	6.36
4.19	0.24	U-4-R	RD NE (31ST ST) RD SE (COLORADO AVE) LEAVE	0.66	17,227	4	6	0	10	2.63	3.94	0.00	6.57
4.32	0.12	U-4-R	JCT U.S.24 SH 24 NW AND SE END SH, US AND	1.42	16,057	5	4	0	9	7.17	5.74	0.00	12.90
Totals:	3.70					50	19	0	69	3.73	1.42	0.00	5.15

SH024F													
Section MP	Func Length	Class	Section Description	MVMT	AADT	** PDO	Accidents			Accident Rates *			
							Injury	Fatal	Total	** PDO	Injury	Fatal	Total
0.00		R-4-F	U.S.24 INTERCHANGE (LIMON) SH 24 SE AND SW										
0.14	0.14	R-4-F	ENTER LIMON CITY LIMIT POPULATION 1,831	4.46	4,387	0	0	0	0	0.00	0.00	0.00	0.00
0.38	0.23	R-4-F	LEAVE LIMON CITY LIMITS	4.81	2,475	6	0	0	6	28.88	0.00	0.00	28.88
0.48	0.09	R-2-F	I-70 INTERCHANGE (LIMON/COLORADO SPRINGS)	14.96	2,035	2	0	0	2	30.95	0.00	0.00	30.95
Totals:	0.46					8	0	0	8	16.04	0.00	0.00	16.04



Colorado Department of Transportation Accident and Rates Book for 2003

SH024G													
MP	Section Length	Func Class	Section Description	MVMT	AADT	** PDO	Accidents			Accident Rates *			
							Injury	Fatal	Total	** PDO	Injury	Fatal	Total
303.84		U-3-R	I-25 INTERCHANGE SH 25 N AND S OVERPASS										
305.33	1.66	U-3-R	RAMP OFF	0.06	28,743	14	5	0	19	0.80	0.29	0.00	1.09
306.61	1.38	U-4-R	RD N (AFTERNOON CI)	0.06	33,544	42	32	0	74	2.48	1.89	0.00	4.37
308.22	1.77	U-4-R	RD S (POWERS BD) RD E (FOUNTAIN BD)	0.05	28,705	36	21	0	57	1.94	1.13	0.00	3.08
310.87	2.74	U-4-R	RD N AND S (POWERS BLVD) RD W (PLATTE AV)	0.03	33,315	50	24	2	76	1.50	0.72	6.01	2.28
311.43	0.55	U-4-R	EAST FORK SAND CREEK STRS I-18-C EB AND	0.18	27,416	7	4	1	12	1.27	0.73	18.20	2.18
311.74	0.31	U-4-R	PETERSON FIELD INTERCHANGE RD E SPACE	0.33	26,627	3	2	0	5	1.01	0.67	0.00	1.68
312.42	0.70	U-4-R	JCT SH 94 E	0.19	20,073	8	1	0	9	1.56	0.20	0.00	1.76
313.17	0.87	U-2-R	RD S (MARKSHEFFEL RD) (CO RD 423)	0.25	12,365	4	1	0	5	1.02	0.25	0.00	1.27
320.28	7.07	U-2-R	RD NW (CO RD 427) RD S (CO RD 1461) (FALCON)	0.04	10,924	27	18	2	47	0.96	0.64	7.09	1.67
322.53	2.23	R-2-R	RD SE (BLUEGILL DR) (CO RD 1152)	0.13	9,514	5	5	0	10	0.65	0.65	0.00	1.29
329.54	7.05	R-2-F	RD NW (CO RD 978) (PEYTON)	0.06	6,349	12	1	1	14	0.73	0.06	6.12	0.86
329.80	0.25	R-2-F	RD N AND S (PEYTON WAY) (CO RD 405)	2.16	5,075	0	0	1	1	0.00	0.00	215.94	2.16
339.12	9.27	R-2-F	RD E AND W (8TH ST)	0.06	5,075	7	6	0	13	0.41	0.35	0.00	0.76
339.96	0.85	R-2-F	RD N AND S (YODER ST) LEAVE CALHAN CITY	0.62	5,184	1	0	0	1	0.62	0.00	0.00	0.62
342.67	2.73	R-2-F	RD N (BARNEY RD) (CO RD 535)	0.29	3,428	4	1	0	5	1.17	0.29	0.00	1.46
348.96	6.24	R-2-F	RD N (CEDAR ST) ENTER RAMAH CITY LIMITS	0.13	3,314	0	2	0	2	0.00	0.27	0.00	0.27
349.16	0.19	R-2-F	RD N (CHESTNUT ST) RD SE (ST 1)	5.24	2,753	0	0	0	0	0.00	0.00	0.00	0.00
349.27	0.10	R-2-F	RD N (LIMIT RD) LEAVE RAMAH CITY LIMITS	9.95	2,753	0	0	0	0	0.00	0.00	0.00	0.00
350.57	1.29	R-2-F	EL PASO-ELBERT COUNTY LINE	0.75	2,818	2	0	0	2	1.51	0.00	0.00	1.51
353.35	2.77	R-2-F	ENTER SIMLA CITY LIMITS	0.31	3,193	1	0	0	1	0.31	0.00	0.00	0.31
353.51	0.15	R-2-F	RD N (ADAMS ST)	5.72	3,193	0	0	0	0	0.00	0.00	0.00	0.00
354.09	0.63	R-2-F	RD W (DEER ST)	1.33	3,282	0	0	0	0	0.00	0.00	0.00	0.00
354.33	0.23	R-2-F	LEAVE SIMLA CITY LIMITS	4.14	2,875	0	0	0	0	0.00	0.00	0.00	0.00
360.49	6.01	R-2-F	RD N AND S (CO RD 149) (MATHESON)	0.16	2,875	2	0	0	2	0.32	0.00	0.00	0.32
376.55	16.18	R-2-F	BIG SANDY CREEK STR G-22-P ELBERT-LINCOLN	0.07	2,349	1	2	0	3	0.07	0.14	0.00	0.22
376.70	0.14	R-2-F	UP RR SEPARATION 805-458C OVERPASS STR	5.03	3,892	0	0	0	0	0.00	0.00	0.00	0.00
377.06	0.28	R-2-F	RD N (R AVE)	2.51	3,892	3	2	0	5	7.60	5.06	0.00	12.66
377.66	0.59	R-4-F	RD N (K AVE) ENTER LIMON CITY LIMITS	1.19	3,892	3	0	0	3	3.58	0.00	0.00	3.58
377.81	0.14	R-4-F	JCT SH 71 S RD N (I AVE)	3.62	5,408	1	0	0	1	3.62	0.00	0.00	3.62
378.44	0.51	R-4-F	RD N AND S (B AVE)	0.75	7,194	7	1	0	8	5.22	0.75	0.00	5.96
378.79	0.34	R-4-F	JCT SH 71 N	1.38	5,856	1	0	0	1	1.38	0.00	0.00	1.38
378.96	0.25	R-4-F	RD N (COLORADO AVE)	2.54	4,309	1	0	0	1	2.53	0.00	0.00	2.53
379.18	0.23	R-4-F	I-70 INTERCHANGE (LIMON) SH 70 E AND W	2.76	4,309	3	1	0	4	8.44	2.81	0.00	11.25
380.47	1.25	R-4-F		1.18	1,864	2	1	0	3	2.35	1.17	0.00	3.52



Colorado Department of Transportation Accident and Rates Book for 2003

Totals: 76.95 247 130 7 384 1.13 0.60 3.21 1.76

SH025A													
Section MP	Func Length	Class	Section Description	MVMT	AADT	** PDO	Accidents			Accident Rates *			
							Injury	Fatal	Total	** PDO	Injury	Fatal	Total
0.00		R-4-M	NEW MEXICO-COLORADO STATE LINE BEGIN SH										
11.00	11.06	R-4-M	MILEPOST 11	0.03	9,798	22	17	0	39	0.56	0.43	0.00	0.99
12.88	1.88	R-4-R	ENTER TRINIDAD CITY LIMIT POPULATION 8,580	0.14	10,747	10	4	0	14	1.35	0.54	0.00	1.90
13.30	0.34	R-4-R	MAIN STREET INTERCHANGE OVERPASS STRS	0.84	9,631	2	0	0	2	1.68	0.00	0.00	1.68
13.64	0.33	R-4-R	MILEPOST 14	0.75	11,104	0	0	0	0	0.00	0.00	0.00	0.00
14.36	0.72	R-4-R	LINDEN AVENUE SEPARATION RD N AND SE	0.33	11,395	2	1	0	3	0.67	0.33	0.00	1.00
14.85	0.48	R-4-R	INTERCHANGE SH239 NE AND SH 160 BYPASS RD	0.46	12,500	2	0	0	2	0.92	0.00	0.00	0.92
14.91	0.05	R-4-R	LEAVE TRINIDAD CITY LIMITS	5.56	9,855	0	0	0	0	0.00	0.00	0.00	0.00
15.58	0.65	R-4-R	LEAVE TRINIDAD URBAN LIMITS	0.43	9,855	1	0	0	1	0.43	0.00	0.00	0.43
17.72	1.90	R-4-R	EL MORO ROAD INTERCHANGE CO RD 32.4 NW	0.15	9,855	13	1	0	14	1.90	0.15	0.00	2.05
26.85	9.12	R-4-R	LUDLOW INTERCHANGE CO RD 44 E AND W	0.03	9,855	18	10	0	28	0.55	0.30	0.00	0.85
34.08	7.22	R-4-R	AGUILAR INTERCHANGE I-25 AGUILAR BUSINESS	0.04	9,855	10	3	0	13	0.38	0.12	0.00	0.50
39.09	4.99	R-4-R	LAS ANIMAS-HUERFANO COUNTY LINE	0.07	8,319	12	3	0	15	0.79	0.20	0.00	0.99
48.81	9.63	R-4-R	ENTER WALSENBURG CITY LIMITS	0.03	8,319	16	10	0	26	0.55	0.34	0.00	0.89
48.99	0.19	R-4-R	WALSENBURG INTERCHANGE I-25 WALSENBURG	1.73	8,319	3	1	0	4	5.09	1.70	0.00	6.79
50.26	1.27	R-4-R	LEAVE WALSENBURG CITY LIMITS	0.28	7,813	3	0	0	3	0.83	0.00	0.00	0.83
52.31	2.04	R-4-R	WALSENBURG INTERCHANGE I-25 WALSENBURG	0.19	7,084	6	2	0	8	1.14	0.38	0.00	1.52
66.74	14.44	R-4-R	APACHE INTERCHANGE RD E AND W	0.02	11,730	22	12	0	34	0.36	0.19	0.00	0.55
68.84	2.19	R-4-R	HUERFANO-PUEBLO COUNTY LINE	0.11	11,730	4	3	0	7	0.43	0.32	0.00	0.75
74.36	5.53	R-4-R	RYE/SAN ISABEL INTERCHANGE COLORADO CITY	0.04	11,730	25	6	0	31	1.06	0.25	0.00	1.31
90.62	16.34	R-4-R	STEM BEACH INTERCHANGE LIME RD SE AND NW	0.01	14,110	61	26	2	89	0.72	0.31	2.38	1.06
92.92	2.15	R-4-R	ENTER PUEBLO CITY LIMITS AND URBAN LIMITS	0.09	14,110	7	1	0	8	0.63	0.09	0.00	0.72
94.76	1.86	U-4-R	PUEBLO BOULEVARD INTERCHANGE SH 45 NW	0.10	14,110	5	6	2	13	0.52	0.63	20.91	1.36
95.34	0.59	U-4-R	RAMP OFF TO ILLINOIS AVE	0.18	25,884	4	3	0	7	0.72	0.54	0.00	1.26
95.89	0.53	U-4-R	INDIANA AVENUE INTERCHANGE OVERPASS	0.21	24,370	1	0	0	1	0.21	0.00	0.00	0.21
96.66	0.75	U-4-R	CENTRAL AVENUE INTERCHANGE RD W	0.12	31,385	10	4	0	14	1.17	0.47	0.00	1.64
97.44	0.81	U-4-R	ELDORADO AVENUE INTERCHANGE ABRIENDO	0.09	36,573	30	15	0	45	2.77	1.38	0.00	4.15
98.54	1.20	U-4-R	1ST STREET INTERCHANGE RD E AND W	0.05	45,439	39	20	0	59	1.95	1.00	0.00	2.95
98.87	0.33	U-4-R	RAMP OFF (TO 6TH ST)	0.18	45,711	13	3	0	16	2.40	0.55	0.00	2.95
99.33	0.45	U-4-R	13TH STREET INTERCHANGE RD W OVERPASS	0.11	57,872	26	8	1	35	2.75	0.85	10.57	3.70
99.94	0.61	U-4-R	U.S.50 INTERCHANGE SH 50 E UNDERPASS STR	0.06	72,104	13	11	0	24	0.81	0.68	0.00	1.49
100.67	0.83	U-4-R	29TH STREET INTERCHANGE RD E AND W	0.06	59,327	31	7	0	38	1.73	0.39	0.00	2.12
101.39	0.70	U-4-R	CANON CITY INTERCHANGE SH 47 E SH 50 W	0.10	40,952	22	10	0	32	2.09	0.95	0.00	3.04
102.15	0.79	U-4-R	EAGLERIDGE BOULEVARD INTERCHANGE RD E	0.12	28,067	4	1	0	5	0.49	0.12	0.00	0.62



Colorado Department of Transportation Accident and Rates Book for 2003

SH025A

Section MP	Func Length	Class	Section Description	MVMT	AADT	** PDO	Accidents			Accident Rates *			
							Injury	Fatal	Total	** PDO	Injury	Fatal	Total
102.16		U-4-R	EAGLERIDGE BOULEVARD INTERCHANGE RD E										
103.52	1.30	U-4-R	LEAVE PUEBLO CITY LIMITS AND URBAN LIMITS	0.08	28,067	14	3	0	17	1.05	0.22	0.00	1.27
103.89	0.49	U-4-F	EDEN INTERCHANGE OVERPASS STRS K-18-DP	0.20	28,067	0	0	0	0	0.00	0.00	0.00	0.00
116.42	12.69	U-4-F	PUEBLO-EL PASO COUNTY LINE	0.01	28,192	49	29	6	84	0.38	0.22	4.59	0.64
125.59	9.12	R-4-F	MILEPOST 126	0.01	28,079	37	21	2	60	0.40	0.22	2.14	0.64
127.85	2.26	R-4-F	FOUNTAIN INTERCHANGE SH 85 NE UNDERPASS	0.05	26,371	10	1	1	12	0.46	0.05	4.61	0.55
131.64	3.79	U-4-R	WIDFIELD INTERCHANGE SECURITY SH 16 E	0.03	27,942	21	14	0	35	0.54	0.36	0.00	0.91
135.25	3.60	U-4-R	ACADEMY BOULEVARD INTERCHANGE SH 83 NE	0.02	37,348	28	24	0	52	0.57	0.49	0.00	1.06
137.74	2.47	U-4-R	CIRCLE DRIVE INTERCHANGE SH 29 NE AND W	0.02	47,094	12	11	0	23	0.28	0.26	0.00	0.54
139.74	2.29	U-4-R	SOUTH NEVADA AVENUE INTERCHANGE I-25	0.02	70,115	49	31	0	80	0.84	0.53	0.00	1.37
141.13	1.36	U-4-R	CIMARRON STREET INTERCHANGE MANITOU	0.02	83,515	68	24	0	92	1.64	0.58	0.00	2.21
141.32	0.18	U-4-R	RAMP ON	0.17	87,159	9	4	0	13	1.54	0.68	0.00	2.22
141.84	0.51	U-4-R	BIJOU STREET INTERCHANGE RD E AND W	0.06	87,159	8	1	0	9	0.50	0.06	0.00	0.56
142.82	0.94	U-4-R	UINTAH STREET INTERCHANGE RD E AND W	0.03	96,655	28	20	0	48	0.84	0.60	0.00	1.45
143.51	0.69	U-4-R	FONTANERO STREET INTERCHANGE RD E AND W	0.04	99,391	28	14	0	42	1.11	0.56	0.00	1.67
144.61	1.09	U-4-R	FILLMORE STREET INTERCHANGE SH 38 E RD W	0.03	99,223	34	8	0	42	0.86	0.20	0.00	1.07
146.06	1.42	U-4-R	GARDEN OF THE GODS ROAD INTERCHANGE RD	0.02	101,525	43	13	0	56	0.82	0.25	0.00	1.06
147.04	1.02	U-4-R	ROCKRIMMON BOULEVARD INTERCHANGE	0.03	83,373	66	18	0	84	2.13	0.58	0.00	2.71
147.61	0.71	U-4-R	RAMP OFF (FROM SB I-25 TO SB I-25 COLORADO	0.05	77,897	20	4	0	24	1.00	0.20	0.00	1.20
148.82	1.18	U-4-R	WOODMEN ROAD INTERCHANGE ROCKRIMMON	0.03	92,746	82	22	0	104	2.05	0.55	0.00	2.60
149.34	0.49	U-4-R	LEAVE COLORADO SPRINGS CITY LIMIT	0.07	74,725	181	50	0	231	13.49	3.73	0.00	17.21
150.29	0.96	U-4-R	AIR FORCE ACADEMY SOUTH INTERCHANGE SH	0.04	74,725	30	7	1	38	1.15	0.27	3.84	1.46
151.65	1.27	U-4-R	BRIARGATE PARKWAY INTERCHANGE RD E	0.03	67,608	57	18	3	78	1.82	0.58	9.60	2.49
155.92	4.32	U-4-R	AIR FORCE ACADEMY NORTH INTERCHANGE CO	0.01	63,534	105	53	2	160	1.05	0.53	2.00	1.60
157.11	1.22	U-4-R	LEAVE UNITED STATES AIR FORCE ACADEMY	0.04	58,720	23	10	0	33	0.88	0.38	0.00	1.27
158.19	1.07	U-4-R	BAPTIST ROAD INTERCHANGE BAPTIST	0.04	58,720	26	7	0	33	1.13	0.30	0.00	1.43
160.75	2.55	U-4-R	MONUMENT INTERCHANGE PALMER LAKE SH 105	0.02	60,397	62	41	1	104	1.10	0.73	1.78	1.85
163.31	2.54	U-4-R	COUNTY LINE ROAD INTERCHANGE EL PASO CO	0.02	44,025	66	27	1	94	1.62	0.66	2.45	2.30
171.81	8.52	R-4-R	SOUTH LAKE GULCH ROAD INTERCHANGE	0.01	49,833	115	40	1	156	0.74	0.26	0.64	1.01
172.30	0.47	R-4-R	LARKSPUR INTERCHANGE CO RD 53 S	0.12	46,733	10	5	0	15	1.25	0.63	0.00	1.88
173.78	1.45	R-4-R	TOMAH ROAD INTERCHANGE RD E AND W TO	0.04	50,162	12	12	0	24	0.45	0.45	0.00	0.90
180.79	6.98	R-4-R	CASTLE ROCK INTERCHANGE WILCOX ST NE	0.01	54,151	56	17	0	73	0.41	0.12	0.00	0.53
181.84	1.04	R-4-R	CASTLE ROCK INTERCHANGE WILCOX ST S	0.05	50,763	25	10	0	35	1.30	0.52	0.00	1.82
183.29	1.42	R-4-R	SEDALIA/LITTLETON INTERCHANGE S.H 85 NW	0.03	59,336	22	9	0	31	0.72	0.29	0.00	1.01
184.20	0.90	R-4-R	FOUNDERS PARKWAY/MEADOWS PARKWAY	0.06	50,874	8	10	0	18	0.48	0.60	0.00	1.08



Colorado Department of Transportation Accident and Rates Book for 2003

SH025A													
Section MP	Func Length Class	Section Description	MVMT	AADT	** PDO	Accidents			Accident Rates *				
						Injury	Fatal	Total	** PDO	Injury	Fatal	Total	
184.21	R-4-R	FOUNDERS PARKWAY/MEADOWS PARKWAY											
186.93	2.39 R-4-R	HAPPY CANYON ROAD INTERCHANGE LARIAT DR	0.02	57,629	53	23	0	76	1.06	0.46	0.00	1.51	
188.48	1.36 R-6-R	CASTLE PINES PARKWAY INTERCHANGE CO RD	0.03	63,826	26	6	0	32	0.82	0.19	0.00	1.01	
189.75	1.25 R-6-R	SURREY RIDGE INTERCHANGE RD E TO CO RD	0.03	65,659	22	13	1	36	0.73	0.43	3.33	1.20	
192.98	3.41 R-6-R	LINCOLN AVENUE INTERCHANGE CO RD 8 E AND	0.01	76,345	64	22	2	88	0.67	0.23	2.10	0.93	
193.53	0.53 U-6-R	CHANGE MEDIAN TYPE ENTER DENVER URBAN	0.06	92,531	59	17	0	76	3.28	0.95	0.00	4.23	
195.12	1.24 U-6-R	LEAVE LONE TREE CITY LIMIT ENTER	0.02	97,697	75	27	1	103	1.70	0.61	2.27	2.33	
196.71	1.60 U-6-R	LEAVE CENTENNIAL ENTER GREENWOOD	0.01	130,370	144	46	0	190	1.90	0.61	0.00	2.50	
197.18	0.48 U-6-R	RAMP ON	0.04	135,509	42	9	0	51	1.75	0.38	0.00	2.13	
198.28	1.07 U-6-R	ORCHARD ROAD INTERCHANGE RD E AND W	0.02	158,833	63	28	0	91	1.02	0.45	0.00	1.47	
199.37	1.08 U-6-R	BELLEVUE AVENUE INTERCHANGE SH 88 W RD	0.01	179,082	112	51	0	163	1.59	0.72	0.00	2.31	
199.71	0.33 U-6-R	ARAPAHOE-DENVER COUNTY LINE ENTER	0.04	195,229	54	19	0	73	2.33	0.82	0.00	3.15	
200.08	0.42 U-6-R	I-225 INTERCHANGE SH 225 NE OVERPASS STR	0.03	195,430	59	11	0	70	1.96	0.36	0.00	2.32	
201.57	1.46 U-6-R	HAMPDEN AVENUE INTERCHANGE SOUTHMOOR	0.01	182,566	164	53	1	218	1.68	0.54	1.03	2.24	
202.63	1.05 U-6-R	YALE AVENUE INTERCHANGE RD E AND W	0.01	174,715	93	14	1	108	1.39	0.21	1.50	1.62	
203.53	1.08 U-6-R	EVANS AVENUE INTERCHANGE RD E AND W	0.02	167,875	84	35	0	119	1.27	0.53	0.00	1.80	
204.03	0.49 U-6-R	RAMP OFF	0.03	173,178	86	21	0	107	2.77	0.68	0.00	3.45	
205.05	0.97 U-6-R	UNIVERSITY BOULEVARD INTERCHANGE RD N	0.02	171,221	129	36	0	165	2.12	0.59	0.00	2.71	
205.91	0.86 U-6-R	DOWNING STREET INTERCHANGE RD N AND S	0.02	174,298	169	49	0	218	3.07	0.89	0.00	3.97	
206.61	0.70 U-6-R	LOGAN STREET SEPARATION RD N AND S	0.02	164,806	76	21	0	97	1.82	0.50	0.00	2.32	
206.96	0.34 U-6-R	INTERCHANGE STRS (F-16-DH) (F-16-DI)	0.05	168,994	55	19	0	74	2.65	0.91	0.00	3.56	
207.48	0.48 U-6-R	SANTA FE DRIVE INTERCHANGE SH 85 S RD N	0.04	156,917	52	12	0	64	1.90	0.44	0.00	2.34	
207.63	0.14 U-6-R	SANTA FE DRIVE INTERCHANGE SH 85 S RD N	0.12	156,917	30	9	0	39	3.77	1.13	0.00	4.90	
207.98	0.36 U-6-R	ALAMEDA AVENUE INTERCHANGE SH 26 W RD E	0.04	198,175	45	5	0	50	1.74	0.19	0.00	1.94	
209.20	1.28 U-8-R	6TH AVENUE INTERCHANGE SH 6 W RD E	0.01	207,476	174	51	2	227	1.80	0.53	2.06	2.34	
209.47	0.26 U-8-R	8TH AVENUE INTERCHANGE RD E AND W	0.05	216,472	51	13	0	64	2.49	0.64	0.00	3.13	
210.30	0.87 U-8-R	INTERCHANGE STR (F-16-JX) UNDERPASS SH 40	0.01	219,873	74	23	0	97	1.06	0.33	0.00	1.39	
210.52	0.21 U-8-R	17TH AVE INTERCHANGE RD W SOUTH PLATTE	0.06	206,288	34	14	0	48	2.17	0.89	0.00	3.06	
211.10	0.57 U-8-R	23RD AVENUE INTERCHANGE RD E AND W	0.02	208,346	39	16	0	55	0.90	0.37	0.00	1.27	
211.45	0.34 U-8-R	SPEER BOULEVARD INTERCHANGE RD NW AND	0.04	203,435	47	12	0	59	1.87	0.48	0.00	2.35	
212.09	0.69 U-8-R	19TH STREET INTERCHANGE 20TH ST NW AND	0.02	215,908	169	41	0	210	3.09	0.75	0.00	3.85	
212.76	0.66 U-8-R	38TH AVENUE INTERCHANGE FOX ST N AND S	0.02	237,556	74	31	0	105	1.30	0.54	0.00	1.84	
213.62	0.85 U-8-R	I-70 INTERCHANGE SH 70 EB UNDERPASS STR	0.01	243,333	135	42	0	177	1.80	0.56	0.00	2.36	
213.73	0.10 U-8-R	I-70 INTERCHANGE SH 70 WB UNDERPASS STR	0.14	199,180	37	8	0	45	5.19	1.12	0.00	6.32	
213.95	0.21 U-8-R	48TH AVE INTERCHANGE RD E AND W BN RR	0.07	199,180	10	7	0	17	0.67	0.47	0.00	1.14	



Colorado Department of Transportation Accident and Rates Book for 2003

SH025A													
Section MP	Func Length	Class	Section Description	MVMT	AADT	** PDO	Accidents			Accident Rates *			
							Injury	Fatal	Total	** PDO	Injury	Fatal	Total
213.96		U-8-R	48TH AVE INTERCHANGE RD E AND W BN RR										
214.45	0.85	U-8-R	DENVER-ADAMS COUNTY LINE LEAVE DENVER	0.02	199,180	20	5	0	25	0.32	0.08	0.00	0.40
215.23	0.78	U-8-R	58TH AVENUE INTERCHANGE SH 53 W RD E	0.02	199,180	37	19	1	57	0.65	0.33	1.76	1.00
216.29	1.03	U-8-R	I-76 INTERCHANGE SH 76 EB UNDERPASS STRS	0.01	199,224	74	31	0	105	0.98	0.41	0.00	1.40
216.39	0.09	U-8-R	I-76 INTERCHANGE SH 76 WB UNDERPASS STRS	0.13	237,907	3	5	0	8	0.39	0.65	0.00	1.04
217.00	0.63	U-8-R	MILEPOST 217	0.02	237,907	86	37	0	123	1.58	0.68	0.00	2.26
218.19	1.22	U-6-R	ENTER THORNTON CITY LIMITS	0.02	147,353	67	26	0	93	1.03	0.40	0.00	1.42
218.45	0.25	U-6-R	84TH AVENUE INTERCHANGE RD E AND W	0.07	147,353	10	4	0	14	0.74	0.30	0.00	1.04
220.31	1.80	U-6-R	LEAVE THORNTON CITY LIMITS ENTER	0.01	139,182	150	68	2	220	1.64	0.74	2.19	2.41
221.02	0.70	U-6-R	104TH AVENUE INTERCHANGE RD E AND W	0.03	136,840	46	14	0	60	1.32	0.40	0.00	1.72
223.04	1.99	U-6-R	120TH AVENUE INTERCHANGE WAGON ROAD	0.01	106,893	110	29	1	140	1.42	0.37	1.29	1.80
223.74	0.70	U-6-R	LEAVE THORNTON CITY LIMITS	0.06	68,693	15	1	0	16	0.86	0.06	0.00	0.91
225.07	1.30	U-6-R	BULL CANAL STR E-17-FG	0.03	68,693	6	6	0	12	0.18	0.18	0.00	0.37
229.10	4.00	U-6-R	ADAMS-BROOMFIELD COUNTY LINE ENTER	0.01	69,259	101	45	1	147	1.00	0.44	0.99	1.45
235.10	5.82	U-6-R	DACONO/FORT LUPTON INTERCHANGE SH 52 E	0.01	71,858	200	88	1	289	1.31	0.58	0.66	1.89
240.10	4.16	R-4-R	LONGMONT INTERCHANGE SH 119 W CO RD 24 E	0.01	57,433	117	65	1	183	1.34	0.75	1.15	2.10
243.14	3.01	R-4-R	LONGMONT/LYONS INTERCHANGE SH 66 E AND	0.02	52,086	32	12	1	45	0.56	0.21	1.75	0.79
250.23	7.05	R-4-R	BERTHOUD INTERCHANGE SH 56 W CO RD 44 E	0.01	48,972	106	39	5	150	0.84	0.31	3.97	1.19
252.25	2.02	R-4-R	JOHNSTOWN/MILLIKEN INTERCHANGE SH 60 E	0.03	48,360	34	10	1	45	0.95	0.28	2.81	1.26
253.20	0.94	R-4-R	WELD-LARIMER COUNTY LINE	0.06	48,703	10	4	0	14	0.60	0.24	0.00	0.83
255.26	2.08	U-4-R	LOVELAND INTERCHANGE SH 402 W CO RD 18 E	0.03	48,719	27	9	1	37	0.73	0.24	2.71	1.00
257.30	2.02	U-4-R	GREELEY/LOVELAND INTERCHANGE SH 34 E AND	0.02	61,673	46	22	0	68	1.01	0.48	0.00	1.50
262.29	5.17	U-4-R	WINDSOR INTERCHANGE SH 392 E RD 32 W	0.01	40,868	69	17	1	87	0.89	0.22	1.30	1.13
264.81	2.49	U-4-R	ENTER FORT COLLINS URBAN LIMITS	0.02	50,073	21	11	2	34	0.46	0.24	4.39	0.75
265.30	0.50	U-4-R	TIMNATH INTERCHANGE HARMONY RD SH 68 W	0.11	50,073	11	2	0	13	1.22	0.22	0.00	1.44
268.47	2.54	U-4-R	PROSPECT STREET INTERCHANGE CO RD 44 E	0.03	33,332	39	16	1	56	1.26	0.52	3.24	1.81
269.36	0.98	U-4-R	AULT/FORT COLLINS INTERCHANGE SH 14 E AND	0.08	37,080	10	11	0	21	0.75	0.83	0.00	1.58
271.36	2.01	U-4-R	MOUNTAIN VISTA DRIVE INTERCHANGE CO RD 50	0.06	21,719	14	5	1	20	0.88	0.31	6.29	1.26
272.37	0.67	U-4-R	COUNTY ROAD 52 SEPARATION RD E AND W	0.19	21,554	4	3	0	7	0.76	0.57	0.00	1.34
277.87	5.51	U-4-R	WELLINGTON INTERCHANGE SH 1 W RD E TO	0.02	21,553	13	5	1	19	0.30	0.12	2.31	0.44
281.33	3.44	R-4-R	OWL CANYON ROAD INTERCHANGE CO RD 70 E	0.06	13,656	14	5	0	19	0.82	0.29	0.00	1.11
291.96	10.63	R-4-R	LARIMER-WELD COUNTY LINE	0.02	13,647	24	16	0	40	0.45	0.30	0.00	0.76
292.57	0.60	R-4-R	CARR INTERCHANGE CO RD 128 NW AND SE	0.33	13,647	5	1	0	6	1.67	0.33	0.00	2.00
298.88	6.59	R-4-R	COLORADO-WYOMING STATE LINE END SH AND	0.03	13,458	21	16	0	37	0.65	0.49	0.00	1.14
Totals:	296.98					5,983	2,217	52	8,252	1.17	0.44	1.02	1.62



**Colorado Department of Transportation
Accident and Rates Book for 2003**

SH025B													
Section MP	Func Length	Class	Section Description	MVMT	AADT	** PDO	Accidents			Accident Rates *			
							Injury	Fatal	Total	** PDO	Injury	Fatal	Total
0.00		R-2-R	I-25 INTERCHANGE (AGUILAR) SH 25 NW AND SE										
1.80	1.79	R-2-R	ENTER AGUILAR CITY LIMIT	2.19	698	1	0	0	1	2.20	0.00	0.00	2.20
1.95	0.14	R-2-R	RD NE AND SW (MAIN ST) RD SE (FIR ST) END SH	28.04	698	1	0	0	1	28.65	0.00	0.00	28.65
Totals:		1.93				2	0	0	2	4.07	0.00	0.00	4.07

SH025C													
Section MP	Func Length	Class	Section Description	MVMT	AADT	** PDO	Accidents			Accident Rates *			
							Injury	Fatal	Total	** PDO	Injury	Fatal	Total
0.00		R-2-R	I-25 INTERCHANGE (WALSENBURG) SH 25 NW										
0.88	0.88	R-2-R	RD S (CO RD 330)	1.76	1,769	0	0	0	0	0.00	0.00	0.00	0.00
1.14	0.23	R-2-R	RD NE AND SW (10TH ST)	6.73	1,769	0	1	0	1	0.00	6.62	0.00	6.62
1.36	0.21	R-2-R	JCT U.S.160 SH 160 SW RD NE (7TH ST)	3.09	4,227	0	0	0	0	0.00	0.00	0.00	0.00
1.50	0.13	R-2-R	JCT U.S.160 SH 160 NE RD SW (5TH ST)	2.15	9,809	3	2	0	5	6.45	4.30	0.00	10.74
1.65	0.14	R-2-R	RD NE (COLORADO AVE) RD SW (3RD ST)	2.08	9,407	1	0	0	1	2.10	0.00	0.00	2.10
1.76	0.10	R-2-R	RD W (1ST ST)	2.91	9,407	1	0	0	1	2.91	0.00	0.00	2.91
1.99	0.22	R-2-R	RD NE AND SW (SPRUCE ST) MILEPOST 2	1.32	9,407	1	0	0	1	1.32	0.00	0.00	1.32
2.37	0.35	R-2-R	RD W (MAPLE ST)	0.98	8,028	0	1	0	1	0.00	0.99	0.00	0.99
2.43	0.05	R-2-R	LEAVE WALSENBURG CITY LIMITS	11.60	4,724	0	0	0	0	0.00	0.00	0.00	0.00
3.63	1.19	R-2-R	JCT SH 69 W	0.49	4,724	2	0	0	2	0.98	0.00	0.00	0.98
3.91	0.27	R-2-R	I-25 INTERCHANGE (WALSENBURG) SH 25 NW	1.85	5,476	1	0	0	1	1.85	0.00	0.00	1.85
3.95	0.03	R-2-R	JCT I-25 SH 25 NW AND SE END SH 25	16.65	5,484	0	0	0	0	0.00	0.00	0.00	0.00
Totals:		3.80				9	4	0	13	1.31	0.58	0.00	1.90

SH025D													
Section MP	Func Length	Class	Section Description	MVMT	AADT	** PDO	Accidents			Accident Rates *			
							Injury	Fatal	Total	** PDO	Injury	Fatal	Total
0.00		U-6-R	I-25 INTERCHANGE (SO NEVADA AVE) SH 25 NW										
0.24	0.24	U-6-R	RD E AND W (LAS VEGAS ST)	0.39	29,316	9	6	0	15	3.53	2.36	0.00	5.89
0.51	0.26	U-4-R	RD E AND W (FOUNTAIN ST)	0.36	29,316	8	2	0	10	2.89	0.72	0.00	3.61
0.83	0.31	U-4-R	JCT U.S.24 SH 24 E AND W (CIMARRON ST)	0.30	29,316	17	2	0	19	5.12	0.60	0.00	5.73
1.22	0.38	U-4-R	RD E AND W (COLORADO AVE)	0.34	21,160	24	5	0	29	8.18	1.70	0.00	9.88
1.41	0.18	U-6-R	RD E AND W (KIOWA ST)	0.72	21,160	18	4	0	22	12.95	2.88	0.00	15.82
1.51	0.09	U-6-R	RD E AND W (BIJOU ST)	1.56	19,572	9	3	0	12	14.00	4.67	0.00	18.66



**Colorado Department of Transportation
Accident and Rates Book for 2003**

SH025D													
Section MP	Func Length	Class	Section Description	MVMT	AADT	** PDO	Accidents			Accident Rates *			
							Injury	Fatal	Total	** PDO	Injury	Fatal	Total
1.52		U-4-R	RD E AND W (BIJOU ST)										
1.60	0.08	U-4-R	RD E AND W (PLATTE AVE)	1.82	18,830	8	8	0	16	14.55	14.55	0.00	29.10
2.18	0.57	U-4-R	RD E AND W (CACHE LA POUDBRE ST)	0.28	16,941	29	19	0	48	8.23	5.39	0.00	13.62
2.47	0.28	U-4-R	RD E AND W (UINTAH ST)	0.55	17,716	15	3	0	18	8.28	1.66	0.00	9.94
2.87	0.39	U-4-R	RD E AND W (CARAMILLO ST)	0.42	16,612	19	5	0	24	7.97	2.10	0.00	10.07
3.15	0.27	U-4-R	RD E AND W (FONTANERO ST)	0.61	16,609	4	1	0	5	2.43	0.61	0.00	3.03
3.59	0.43	U-4-R	RD E AND W (JACKSON ST)	0.38	16,609	12	3	0	15	4.57	1.14	0.00	5.71
3.97	0.50	U-4-R	JCT SH 38 W RD E (FILLMORE ST)	0.26	20,986	15	1	0	16	3.92	0.26	0.00	4.19
4.54	0.76	U-4-R	RD E AND W (WINTERS DR)	0.18	19,962	17	6	0	23	3.09	1.09	0.00	4.18
4.77	0.22	U-4-R	RD E (MOUNT VIEW LN)	0.62	19,962	13	1	0	14	8.15	0.63	0.00	8.77
5.31	0.55	U-4-R	RD W (GARDEN OF THE GODS RD) RD E (AUSTIN	0.20	25,391	11	6	0	17	2.14	1.17	0.00	3.31
6.76	1.38	U-4-R	I-25 INTERCHANGE (NO NEVADA AVE) SH 25 N	0.11	17,442	29	10	0	39	3.30	1.14	0.00	4.44
Totals:		6.89				257	85	0	342	5.04	1.67	0.00	6.71

SH026B													
Section MP	Func Length	Class	Section Description	MVMT	AADT	** PDO	Accidents			Accident Rates *			
							Injury	Fatal	Total	** PDO	Injury	Fatal	Total
11.17		U-4-R	JCT SH 95 N AND S (SHERIDAN BLVD)										
12.30	1.10	U-4-R	RD N AND S (S KNOX CT) RD SW (MORRISON RD)	0.11	21,860	45	21	0	66	5.12	2.39	0.00	7.51
12.69	0.38	U-4-R	JCT SH 88 N AND S (FEDERAL BLVD)	0.23	31,960	32	17	0	49	7.22	3.84	0.00	11.05
13.44	0.74	U-5-R	RD S (S TEJON ST)	0.11	33,044	62	29	0	91	6.95	3.25	0.00	10.20
14.10	0.65	U-5-R	I-25 INTERCHANGE (ALAMEDA AVE) SH 25 N AND	0.10	40,390	63	24	1	88	6.62	2.52	10.50	9.24
Totals:		2.87				202	91	1	294	6.37	2.87	3.15	9.27

SH029A													
Section MP	Func Length	Class	Section Description	MVMT	AADT	** PDO	Accidents			Accident Rates *			
							Injury	Fatal	Total	** PDO	Injury	Fatal	Total



Colorado Department of Transportation Accident and Rates Book for 2003

SH029A

Section MP	Func Length	Class	Section Description	MVMT	AADT	** PDO	Accidents			Accident Rates *			
							Injury	Fatal	Total	** PDO	Injury	Fatal	Total
0.00		U-4-R	JCT U.S.85 SH 85 W AND SE IN COLORADO										
0.32	0.39	U-4-R	I-25 INTERCHANGE (CIRCLE DRIVE) SH 25 NW	0.16	42,816	70	31	0	101	11.57	5.13	0.00	16.70
0.71	0.38	U-4-R	RD S (JANITELL RD) LEAVE COLORADO SPRINGS	0.21	34,124	25	12	0	37	5.32	2.56	0.00	7.88
1.14	0.32	U-4-R	HANCOCK EXPRESSWAY INTERCHANGE RD NW	0.25	34,124	9	8	0	17	2.23	1.98	0.00	4.21
1.79	0.64	U-4-R	RD E (MONTEREY RD)	0.16	27,026	10	9	0	19	1.59	1.43	0.00	3.02
2.52	0.77	U-4-R	RD E AND W (FOUNTAIN BLVD)	0.11	30,984	23	14	0	37	2.63	1.60	0.00	4.24
3.09	0.53	U-4-R	RD W (AIRPORT RD) RD N (CIRCLE DR)	0.18	28,265	21	13	0	34	3.83	2.37	0.00	6.19
4.35	1.23	U-4-R	JCT SH 83 N AND S (ACADEMY BLVD) END SH 29	0.10	21,581	61	29	0	90	6.29	2.99	0.00	9.27
Totals:										4.87	2.58	0.00	7.45

SH030A

Section MP	Func Length	Class	Section Description	MVMT	AADT	** PDO	Accidents			Accident Rates *			
							Injury	Fatal	Total	** PDO	Injury	Fatal	Total
0.00		U-6-R	I-25 INTERCHANGE (HAMPDEN AVE) SH 25 NW										
0.30	0.30	U-6-R	RD N AND S (S MONACO ST PKWY) SOUTHMOOR	0.16	56,164	56	13	0	69	9.17	2.13	0.00	11.29
1.85	1.54	U-6-R	RD N AND S (S YOSEMITE ST)	0.03	50,990	109	53	1	163	3.81	1.85	3.49	5.69
3.08	1.38	U-6-R	RD E (DARTMOUTH AVE)	0.04	48,580	69	39	0	108	2.81	1.59	0.00	4.40
3.82	0.33	U-6-R	JCT SH 83 NW AND SE (PARKER RD) ENTER	0.24	34,933	41	18	0	59	9.89	4.34	0.00	14.24
4.27	0.27	U-6-R	RD E AND W (E ILIFF AVE)	0.27	37,791	34	10	0	44	9.03	2.66	0.00	11.68
4.52	0.24	U-6-R	RD E AND W (E EVANS AVE)	0.25	45,055	43	18	0	61	11.08	4.64	0.00	15.72
5.28	0.76	U-6-R	RD E AND W (E FLORIDA AVE)	0.08	45,055	42	18	0	60	3.37	1.44	0.00	4.81
5.78	0.48	U-6-R	RD E AND W (E MISSISSIPPI AVE)	0.13	45,055	47	22	0	69	5.90	2.76	0.00	8.67
6.71	0.99	U-4-R	RD E AND W (E ALAMEDA AVE)	0.06	42,697	56	36	0	92	3.64	2.34	0.00	5.98
7.31	0.60	U-6-R	RD E AND W (E 1ST AVE)	0.11	39,861	29	16	0	45	3.32	1.83	0.00	5.15
7.83	0.40	U-4-R	RD N (HAVANA ST) RD W (E 6TH AVE)	0.21	32,655	26	8	0	34	5.45	1.68	0.00	7.13
9.88	2.38	U-4-R	RD N AND S (POTOMAC ST)	0.04	27,876	62	31	0	93	2.56	1.28	0.00	3.84
9.98	0.10	U-4-R	RAMP OFF	0.68	40,360	22	12	0	34	15.56	8.49	0.00	24.04
10.16	0.21	U-4-R	RD N (DILLON WAY)	0.30	42,917	30	15	0	45	8.99	4.50	0.00	13.49
10.61	0.46	U-4-R	RD N AND S (CHAMBERS RD)	0.18	32,704	27	7	0	34	4.93	1.28	0.00	6.21
11.56	1.03	U-4-R	RD N AND S (BUCKLEY RD)	0.11	23,715	19	9	0	28	2.13	1.01	0.00	3.13
12.19	0.53	U-2-R	RD N (TELLURIDE ST)	0.70	7,420	17	4	0	21	11.89	2.80	0.00	14.69
12.99	0.77	U-2-R	MILEPOST 13	0.54	6,561	6	4	0	10	3.25	2.17	0.00	5.42
15.03	1.94	U-2-R	RD N (PICCADILY RD)	0.24	5,767	3	1	0	4	0.73	0.24	0.00	0.98
18.25	3.30	U-2-R	LEAVE AURORA CITY LIMIT	0.09	9,541	9	7	0	16	0.78	0.61	0.00	1.39



Colorado Department of Transportation Accident and Rates Book for 2003

SH030A														
MP	Section Length	Func Class	Section Description	MVMT	AADT	** PDO	Accidents			Accident Rates *				
							Injury	Fatal	Total	** PDO	Injury	Fatal	Total	
18.26		U-2-R	LEAVE AURORA CITY LIMIT											
20.42	2.02	U-2-R	RD E AND W (QUINCY AVE) RD S (GUN CLUB RD)	0.16	8,258	3	4	1	8	0.49	0.66	16.43	1.31	
Totals:							750	345	2	1,097	3.97	1.83	1.06	5.81

SH034A													
MP	Section Length	Func Class	Section Description	MVMT	AADT	** PDO	Accidents			Accident Rates *			
							Injury	Fatal	Total	** PDO	Injury	Fatal	Total
0.00		R-2-R	JCT U.S.40 SH 40 NW AND SE BEGIN SH AND US										
5.21	5.16	R-2-R	RD W (CO RD 40)	0.12	4,357	9	1	0	10	1.10	0.12	0.00	1.22
14.67	9.29	R-2-R	RD E (WEST PORTAL RD)	0.07	4,412	24	9	0	33	1.60	0.60	0.00	2.21
15.11	0.46	R-2-R	ENTER ROCKY MOUNTAIN NATIONAL PARK	1.65	3,608	2	0	0	2	3.32	0.00	0.00	3.32
32.32	17.19	R-2-R	MILNER PASS ELEVATION 10,758 FT	0.04	3,595	0	0	0	0	0.00	0.00	0.00	0.00
51.30	18.97	R-2-M	RD W (HIDDEN VALLEY) (CO RD 20E)	0.04	3,595	0	0	0	0	0.00	0.00	0.00	0.00
53.75	2.44	R-2-M	JCT U.S.36 SH 36 SE (DEER RIDGE)	0.43	2,620	0	0	0	0	0.00	0.00	0.00	0.00
59.00	5.18	R-2-M	MILEPOST 59	0.26	2,061	1	1	0	2	0.26	0.26	0.00	0.51
60.96	1.94	R-2-M	JCT U.S.34 ESTES PARK BUSINESS LOOP SH 34	0.36	3,962	0	1	0	1	0.00	0.36	0.00	0.36
62.07	1.06	R-2-M	RD N AND S (MAC GREGOR LN) (DEVILS GULCH	0.79	3,256	5	1	0	6	3.98	0.80	0.00	4.78
62.50	0.42	R-2-M	JCT U.S.34 ESTES PARK BUSINESS LOOP SH 34	1.01	6,463	2	1	0	3	2.01	1.01	0.00	3.02
63.75	1.10	R-4-M	RD SW (LAKE FRONT ST)	0.22	11,227	12	1	0	13	2.65	0.22	0.00	2.88
64.22	0.45	R-3-M	RD N (DRY GULCH RD)(CO RD 63E)	0.82	7,469	2	0	0	2	1.62	0.00	0.00	1.62
64.79	0.56	R-2-M	RD S (CO RD 63) ATR SITE	0.86	5,720	3	0	0	3	2.55	0.00	0.00	2.55
80.97	16.18	R-2-M	DICKSON GULCH STR C-15-A	0.03	5,142	31	15	0	46	1.02	0.49	0.00	1.51
83.31	2.27	R-2-M	RD NE (CO RD 22H) (NARROWS)	0.21	5,737	4	1	0	5	0.84	0.21	0.00	1.05
85.61	2.32	R-2-M	RD N (CO RD 27) (THOMPSON CORNER)	0.18	6,387	6	2	0	8	1.11	0.37	0.00	1.48
86.98	1.69	R-2-M	RD NW (CO RD 23H)	0.19	8,571	13	3	0	16	2.47	0.57	0.00	3.04
87.68	0.70	U-2-M	RD NW (CO RD 22B) ENTER LOVELAND CITY	0.46	8,571	3	1	0	4	1.36	0.45	0.00	1.82
87.78	0.08	U-2-R	RD S (NESTRIDGE DR) (CO RD 22B)	3.20	10,694	1	0	0	1	3.12	0.00	0.00	3.12
87.89	0.10	U-2-R	LEAVE LOVELAND CITY LIMITS	2.56	10,694	0	0	0	0	0.00	0.00	0.00	0.00
88.12	0.21	U-2-R	RD S (LANGSTON LN) (CO RD 22B)	1.22	10,694	2	1	0	3	2.46	1.23	0.00	3.70
88.51	0.39	U-2-R	RD S (BUTTE RD) (CO RD 21A)	0.66	10,694	0	0	0	0	0.00	0.00	0.00	0.00
88.67	0.15	U-2-R	RD N (MORNING DR) (CO RD 19J) ENTER	1.71	10,694	1	0	0	1	1.69	0.00	0.00	1.69
89.20	0.52	U-4-R	RD N (DOVER RD) (CO RD 19G)	0.34	15,509	2	0	0	2	0.68	0.00	0.00	0.68
89.71	0.50	U-4-R	RD S (FREMONT CT)	0.29	19,086	1	1	0	2	0.29	0.29	0.00	0.57
90.27	0.56	U-4-R	RD N AND S (VAN BUREN AVE)	0.23	21,012	9	7	0	16	2.11	1.64	0.00	3.75



Colorado Department of Transportation Accident and Rates Book for 2003

SH034A													
Section MP	Section Length	Func Class	Section Description	MVMT	AADT	** PDO	Accidents			Accident Rates *			
							Injury	Fatal	Total	** PDO	Injury	Fatal	Total
90.28		U-4-F	RD N AND S (VAN BUREN AVE)										
90.65	0.37	U-4-F	RD N AND S (TAFT AVE)	0.28	26,254	5	2	0	7	1.42	0.57	0.00	1.99
91.91	1.43	U-4-F	JCT U.S.287 SH 287 SB (CLEVELAND AVE)	0.07	26,254	17	9	0	26	1.24	0.66	0.00	1.90
92.00	0.07	U-4-F	MILEPOST 92	1.49	26,254	6	3	0	9	9.49	4.74	0.00	14.23
92.75	0.94	U-4-F	RD N AND S (MADISON AVE)	0.10	30,027	19	15	0	34	1.84	1.45	0.00	3.29
93.79	1.04	U-5-F	RD N (CO RD 11) LEAVE LOVELAND CITY LIMITS	0.08	34,127	28	14	0	42	2.16	1.08	0.00	3.25
93.80	0.00	U-4-F	RD N (CO RD 11) LEAVE LOVELAND CITY LIMITS	0.00	34,560	0	0	0	0	0.00	0.00	0.00	0.00
96.24	2.62	U-4-F	I-25 INTERCHANGE (LOVELAND/GREELEY) SH 25	0.03	34,560	21	23	0	44	0.63	0.70	0.00	1.33
98.83	2.57	U-4-F	RD N (LARIMER CO RD 901) RD S (WELD CO RD	0.03	34,564	22	15	0	37	0.68	0.46	0.00	1.14
102.47	3.60	R-4-F	GREELEY INTERCHANGE U.S.34 GREELEY	0.02	32,964	23	8	0	31	0.53	0.18	0.00	0.72
102.79	0.31	U-4-F	INTERCHANGE SH 257 N AND S ENTER GREELEY	0.50	17,759	1	0	1	2	0.50	0.00	49.93	1.00
105.90	3.10	U-4-F	RD N AND S (83RD AVE) (CO RD 27)	0.05	18,464	10	5	1	16	0.48	0.24	4.79	0.77
107.60	1.49	U-4-F	RD N (65TH AV)(CO RD 29.5) RD S (MILLIKIN	0.10	18,465	6	4	0	10	0.60	0.40	0.00	1.00
108.10	0.48	U-4-F	LOVELAND-GREELEY CANAL STR C-17-S WB	0.16	36,734	5	4	0	9	0.77	0.62	0.00	1.39
110.22	2.11	U-4-F	RD N AND S (35TH AVE) LEAVE GREELEY CITY	0.04	36,772	36	17	0	53	1.27	0.60	0.00	1.87
110.57	0.31	U-4-F	RD NE (RESERVOIR RD) ENTER GREELEY CITY	0.32	27,746	21	12	0	33	6.65	3.80	0.00	10.44
111.73	1.17	U-4-F	RD N AND S (17TH AVE)	0.08	28,210	27	10	0	37	2.25	0.83	0.00	3.08
111.96	0.22	U-4-F	RD N AND S (11TH AVE)	0.43	29,015	23	4	0	27	9.87	1.72	0.00	11.59
112.48	0.28	U-4-F	MAJOR STR (C-18-AV) OVERPASS 8TH AVE AND	0.34	28,864	19	5	0	24	6.53	1.72	0.00	8.25
112.66	0.17	U-4-F	RAMP ON (FROM SH 85 SB TO SH 34 EB)	0.62	26,038	2	3	0	5	1.25	1.87	0.00	3.11
112.70	0.03	U-4-F	INTERCHANGE STR (C-18-BB) JCT SH 85 NE AND	3.51	26,038	2	0	0	2	7.01	0.00	0.00	7.01
112.72	0.01	U-4-F	RAMP OFF (FROM SH 34 EB TO SH 85 NB)	10.36	26,440	1	0	0	1	10.36	0.00	0.00	10.36
112.76	0.03	U-4-F	SIGN BRIDGE STR C-18-EU EB LANES	3.45	26,440	0	0	0	0	0.00	0.00	0.00	0.00
112.91	0.18	U-4-F	RAMP ON (FROM SH 85 NB TO SH 34 EB) LEAVE	0.58	26,440	2	0	0	2	1.16	0.00	0.00	1.16
113.13	0.23	U-4-F	INTERCHANGE STRS (C-18-EL)WB AND (C-18-EM)	0.45	26,440	1	0	0	1	0.45	0.00	0.00	0.45
113.46	0.32	U-4-F	LEAVE GREELEY CITY LIMITS	0.86	9,910	2	2	0	4	1.75	1.75	0.00	3.50
114.24	0.81	U-4-F	SOUTH PLATTE RIVER STRS C-18-EQ EB AND	0.34	9,910	2	0	0	2	0.68	0.00	0.00	0.68
115.40	1.19	U-4-F	JCT SH 34 GREELEY BUSINESS LOOP SH 34 NW	0.24	9,779	4	4	0	8	0.94	0.94	0.00	1.88
119.10	3.37	U-4-R	ENTER KERSEY CITY LIMITS	0.08	9,606	3	5	1	9	0.25	0.42	8.46	0.76
119.17	0.05	R-4-R	ENTER KERSEY CITY LIMIT	6.05	9,062	0	0	0	0	0.00	0.00	0.00	0.00
119.70	0.50	R-4-R	LEAVE KERSEY CITY LIMITS	0.96	5,703	5	3	0	8	4.85	2.91	0.00	7.76
125.67	6.05	R-4-R	RD E AND W (CO RD 50)	0.09	4,793	4	5	1	10	0.38	0.47	9.44	0.94
135.59	9.96	R-2-R	RD S (CO RD 386)	0.06	4,431	7	5	2	14	0.43	0.31	12.41	0.87
143.21	7.60	R-2-R	WELD-MORGAN COUNTY LINE	0.08	4,431	9	4	2	15	0.73	0.33	16.27	1.22
144.46	1.24	R-2-R	JCT SH 144 N AND S	0.50	4,431	2	0	0	2	0.99	0.00	0.00	0.99



Colorado Department of Transportation Accident and Rates Book for 2003

SH034A													
Section MP	Func Length	Class	Section Description	MVMT	AADT	Accidents				Accident Rates *			
						** PDO	Injury	Fatal	Total	** PDO	Injury	Fatal	Total
144.47		R-2-R	JCT SH 144 N AND S										
149.15	4.60	R-2-R	INTERCHANGE STR (D-20-AP) OVERPASS SH 39 N	0.15	3,894	9	1	2	12	1.38	0.15	30.58	1.83
149.63	0.47	R-2-R	JCT I-76 SH 76 SW AND NE END SH AND US 34	2.17	2,688	0	0	0	0	0.00	0.00	0.00	0.00
Totals:										1.02	0.49	2.15	1.54

SH034B													
Section MP	Func Length	Class	Section Description	MVMT	AADT	Accidents				Accident Rates *			
						** PDO	Injury	Fatal	Total	** PDO	Injury	Fatal	Total
158.80		R-2-F	I-76 INTERCHANGE (FORT MORGAN) SH 76 E AND										
160.46	1.64	R-2-F	RD N AND S (CO RD 16)	0.50	3,330	3	2	0	5	1.51	1.00	0.00	2.51
161.46	0.99	R-2-F	RD N AND S (CO RD 17) ENTER FORT MORGAN	0.71	3,899	0	0	0	0	0.00	0.00	0.00	0.00
162.13	0.96	R-2-F	RD N AND SW SERVICE RD ENTER FORT	0.73	3,901	1	0	0	1	0.73	0.00	0.00	0.73
162.23	0.09	R-2-F	RD N (LANE ST)	7.80	3,901	1	0	0	1	7.72	0.00	0.00	7.72
162.46	0.23	R-4-F	RD N AND S (WEST ST)	2.64	4,511	4	1	0	5	10.66	2.66	0.00	13.32
162.95	0.49	R-4-F	JCT SH 52 N RD S (MAIN ST)	0.58	9,707	6	6	0	12	3.48	3.48	0.00	6.97
163.20	0.24	R-4-F	RD N AND S (LAKE ST)	0.95	12,010	4	0	0	4	3.85	0.00	0.00	3.85
163.52	0.32	R-4-F	RD N (WARNER ST)	0.77	11,183	7	3	0	10	5.33	2.28	0.00	7.61
165.32	1.74	R-4-F	RD S (INDUSTRY DR) (CO RD 20.85)	0.23	6,927	11	1	0	12	2.50	0.23	0.00	2.73
165.48	0.17	R-2-F	RD N AND S (CO RD 21) LEAVE FORT MORGAN	2.55	6,330	0	0	0	0	0.00	0.00	0.00	0.00
170.89	5.99	R-2-F	RD N (HARVARD ST)	0.08	5,498	7	3	0	10	0.58	0.25	0.00	0.83
171.37	0.46	R-2-F	RD N AND S (HOSPITAL RD)	1.14	5,247	0	0	0	0	0.00	0.00	0.00	0.00
172.40	1.03	R-2-F	JCT SH 71 N RD S (COLORADO AVE)	0.45	5,972	14	1	0	15	6.22	0.44	0.00	6.66
172.54	0.14	R-2-F	RD N AND S (CURTIS ST)	3.25	6,020	2	1	0	3	6.69	3.35	0.00	10.04
172.89	0.34	R-2-F	LEAVE BRUSH CITY LIMITS	1.57	5,140	1	0	0	1	1.57	0.00	0.00	1.57
173.56	0.65	R-4-F	JCT SH 71 S	1.05	4,024	2	0	0	2	2.09	0.00	0.00	2.09
173.84	0.27	R-4-F	RAMP ON	3.64	2,784	4	0	0	4	14.37	0.00	0.00	14.37
180.57	6.77	R-3-F	MORGAN-WASHINGTON COUNTY LINE	0.19	2,163	4	2	0	6	0.75	0.37	0.00	1.12
195.28	14.69	R-2-F	RD N AND S (CO RD BB)	0.09	2,152	4	1	0	5	0.35	0.09	0.00	0.43
195.53	0.24	R-2-F	ENTER AKRON CITY LIMITS	4.52	2,524	0	0	0	0	0.00	0.00	0.00	0.00
196.09	0.53	R-2-F	RD N AND S (MAIN AVE)	1.54	3,353	0	0	0	0	0.00	0.00	0.00	0.00
196.33	0.23	R-4-F	JCT SH 63 N AND S (CEDAR AVE)	2.77	4,294	1	0	0	1	2.75	0.00	0.00	2.75
196.77	0.43	R-4-F	RD N (ITEA AVE) LEAVE AKRON CITY LIMITS	1.42	4,481	1	0	0	1	1.42	0.00	0.00	1.42
202.30	5.56	R-4-F	RD N (CO RD JJ)	0.23	2,141	1	0	0	1	0.23	0.00	0.00	0.23
204.05	1.74	R-2-F	RD N AND S (CO RD KK.8) (PLATNER)	0.74	2,141	2	0	0	2	1.47	0.00	0.00	1.47



Colorado Department of Transportation Accident and Rates Book for 2003

SH034B

Section MP	Func Length	Class	Section Description	MVMT	AADT	Accidents			Accident Rates *				
						** PDO	Injury	Fatal	Total	** PDO	Injury	Fatal	Total
204.06		R-2-F	RD N AND S (CO RD KK.8) (PLATNER)										
209.05	4.99	R-2-F	ENTER OTIS CITY LIMITS	0.21	2,602	2	2	0	4	0.42	0.42	0.00	0.84
209.30	0.24	R-2-F	JCT SH 61 N RD S (DADE ST)	4.39	2,602	2	0	0	2	8.77	0.00	0.00	8.77
209.64	0.33	R-2-F	RD N (GILPIN ST)	3.36	2,468	2	0	0	2	6.73	0.00	0.00	6.73
209.80	0.15	R-2-F	LEAVE OTIS CITY LIMITS	7.40	2,468	0	0	0	0	0.00	0.00	0.00	0.00
218.36	8.55	R-2-F	RD N AND S (YUMA CO RD B)	0.13	2,468	7	0	0	7	0.91	0.00	0.00	0.91
222.27	3.87	R-2-F	ENTER YUMA CITY LIMITS	0.29	2,408	1	1	0	2	0.29	0.29	0.00	0.59
222.36	0.06	R-4-F	RD N AND S (CO RD E)	19.58	2,332	0	0	0	0	0.00	0.00	0.00	0.00
223.07	0.73	R-4-F	RD N AND S (MAIN ST)	1.03	3,628	2	2	0	4	2.08	2.08	0.00	4.15
223.33	0.25	R-4-F	JCT SH 59 N AND S (DETROIT ST)	1.51	7,267	4	2	0	6	5.94	2.97	0.00	8.91
223.83	0.47	R-2-F	RD N (IDLEWILD ST) LEAVE YUMA CITY LIMITS	0.89	6,516	1	0	0	1	0.90	0.00	0.00	0.90
229.35	5.53	R-2-F	RD N AND S (CO RD M) (SCHRAMM)	0.18	2,688	2	0	0	2	0.37	0.00	0.00	0.37
241.29	11.99	R-2-F	RD N AND S (CO RD Z)	0.09	2,686	3	0	0	3	0.26	0.00	0.00	0.26
245.33	3.96	R-2-F	RD W (CO RD 35)	0.26	2,686	3	0	0	3	0.77	0.00	0.00	0.77
248.05	2.68	R-2-F	RD SE (CO RD 35)	0.38	2,686	1	1	0	2	0.38	0.38	0.00	0.76
249.40	1.32	R-2-F	ENTER WRAY CITY LIMITS	0.53	3,934	5	0	0	5	2.64	0.00	0.00	2.64
249.92	0.53	R-2-F	JCT U.S.385 SH 385 N AND S (DEXTER ST)	1.31	3,937	0	0	0	0	0.00	0.00	0.00	0.00
250.19	0.25	R-2-F	RD N AND S (MAIN ST)	3.21	3,417	2	0	0	2	6.39	0.00	0.00	6.39
250.76	0.57	R-2-F	RD N (HICKORY ST) LEAVE WRAY CITY LIMITS	1.08	4,458	2	0	0	2	2.18	0.00	0.00	2.18
250.97	0.20	R-2-F	RD N (IVY DR) (CO RD JJ.25)	6.17	2,222	1	0	0	1	6.23	0.00	0.00	6.23
256.53	5.66	R-2-F	RD N AND S (CO RD PP.5) (LAIRD)	0.22	2,214	3	1	0	4	0.66	0.22	0.00	0.87
259.51	2.97	R-2-F	COLORADO-NEBRASKA STATE LINE END SH AND	0.82	1,130	2	1	0	3	1.63	0.82	0.00	2.45
Totals:	101.24					125	31	0	156	1.15	0.28	0.00	1.43

SH034C

Section MP	Func Length	Class	Section Description	MVMT	AADT	Accidents			Accident Rates *				
						** PDO	Injury	Fatal	Total	** PDO	Injury	Fatal	Total
0.00		R-2-M	JCT U.S.34 SH 34 E AND W (FALL RIVER RD) IN										
0.31	0.31	R-2-M	RD E (VALLEY RD)	3.98	2,222	1	0	0	1	3.98	0.00	0.00	3.98
1.19	0.85	R-2-M	FALL RIVER STR C-14-K	1.32	2,433	4	1	0	5	5.31	1.33	0.00	6.64
1.30	0.12	R-2-M	JCT U.S.36 SH 36 S (MORRAINE DR)	4.70	4,854	1	0	0	1	4.87	0.00	0.00	4.87
1.69	0.38	R-3-M	RAMP ON	0.45	16,080	16	1	0	17	7.19	0.45	0.00	7.64
Totals:	1.66					22	2	0	24	6.38	0.58	0.00	6.96



**Colorado Department of Transportation
Accident and Rates Book for 2003**

SH034D													
Section MP	Func Length	Class	Section Description	MVMT	AADT	** PDO	Accidents			Accident Rates *			
							Injury	Fatal	Total	** PDO	Injury	Fatal	Total
0.00		U-3-R	U.S.34 INTERCHANGE (GREELEY) SH 34 E AND W										
0.39	0.39	U-3-R	JCT SH 257 N AND S ENTER GREELEY URBAN	0.67	10,510	1	0	0	1	0.67	0.00	0.00	0.67
1.10	0.70	U-4-R	ENTER GREELEY CITY LIMITS	0.35	11,185	1	0	0	1	0.35	0.00	0.00	0.35
1.85	0.74	U-2-R	JCT SH 257 SPUR W	0.33	11,185	0	0	0	0	0.00	0.00	0.00	0.00
3.58	1.72	U-2-R	RD N AND S (83RD AVE)(CO RD 27)	0.10	15,187	5	4	0	9	0.52	0.42	0.00	0.94
5.60	2.01	U-2-R	RD N AND S (59TH AVE) (CO RD 31) ENTER	0.09	15,187	10	5	0	15	0.90	0.45	0.00	1.35
6.61	1.00	U-2-R	RD N AND S (47TH AVE)	0.15	17,924	8	4	0	12	1.22	0.61	0.00	1.83
7.45	0.83	U-4-R	RD N AND S (37TH AVE CT)	0.18	17,929	17	13	0	30	3.13	2.39	0.00	5.52
7.73	0.27	U-4-R	RD N AND S (35TH AVE)	0.57	17,929	10	7	0	17	5.66	3.96	0.00	9.62
8.76	1.02	U-4-R	BEGIN 1 WAY RECIPROCAL EB (10TH ST) WB (9TH	0.11	24,390	44	12	0	56	4.85	1.32	0.00	6.17
9.99	1.22	U-2-F	MILEPOST 10 JCT SH 34 1 WAY RECIPROCAL WB	0.25	8,980	20	11	0	31	5.01	2.75	0.00	7.76
10.18	0.18	U-4-F	JCT U.S.85 GREELEY BUSINESS LOOP SH 85 N	1.81	8,432	17	1	0	18	30.69	1.81	0.00	32.49
11.05	0.86	U-4-F	JCT U.S.85 GREELEY BUSINESS LOOP SH 85 S	0.23	13,785	28	7	0	35	6.45	1.61	0.00	8.06
11.63	0.56	U-2-F	RD N AND S (2ND AVE)	1.42	3,435	3	2	0	5	4.28	2.85	0.00	7.13
11.74	0.10	U-2-F	RD N AND S (1ST AVE) LEAVE GREELEY CITY	4.05	6,773	3	1	0	4	12.26	4.09	0.00	16.34
12.91	1.07	U-2-F	RD E (18TH ST) (CO RD 58.25)	0.77	3,325	1	5	0	6	0.77	3.87	0.00	4.64
13.40	0.56	U-2-F	LEAVE GREELEY URBAN LIMITS	3.15	1,555	0	0	0	0	0.00	0.00	0.00	0.00
14.71	1.29	U-2-F	JCT U.S.34 SH 34 E AND W END SH AND US 34	1.37	1,547	2	0	0	2	2.75	0.00	0.00	2.75
Totals:	14.52					170	72	0	242	2.70	1.14	0.00	3.84

SH034E													
Section MP	Func Length	Class	Section Description	MVMT	AADT	** PDO	Accidents			Accident Rates *			
							Injury	Fatal	Total	** PDO	Injury	Fatal	Total
0.00		R-2-F	JCT U.S.34 SH 34 E AND W BEGIN SH AND US 34										
0.93	0.98	R-2-F	I-76 INTERCHANGE (AKRON/YUMA/BRUSH) SH 76	1.17	2,394	0	0	0	0	0.00	0.00	0.00	0.00
Totals:	0.98					0	0	0	0	0.00	0.00	0.00	0.00



**Colorado Department of Transportation
Accident and Rates Book for 2003**

SH034Z

Section MP	Func Length Class	Section Description	MVMT	AADT	** PDO	Accidents			Accident Rates *				
						Injury	Fatal	Total	** PDO	Injury	Fatal	Total	
0.00	U-4-F	MILEPOST 0 JCT SH 34 (1-WAY RECIPROCAL EB)											
0.09	0.09 U-4-F	RD N (10TH AVE) RD E (9TH ST) BGN 1 WAY	4.38	6,958	2	0	0	2	8.75	0.00	0.00	8.75	
1.59	1.20 U-4-F		0.25	9,006	24	7	0	31	6.08	1.77	0.00	7.85	
Totals:	1.29				26	7	0	33	6.23	1.68	0.00	7.91	

SH035A

Section MP	Func Length Class	Section Description	MVMT	AADT	** PDO	Accidents			Accident Rates *			
						Injury	Fatal	Total	** PDO	Injury	Fatal	Total
8.55	U-6-F	I-70 INTERCHANGE (QUEBEC ST) SH 70 E AND W										
8.90	0.46 U-6-F	I-270 INTERCHANGE (QUEBEC ST) SH 270 NW	0.14	42,889	43	12	0	55	6.01	1.68	0.00	7.69
9.57	0.66 U-6-F	JCT I- 270 NW AND SE END SH 35	0.13	32,557	12	5	0	17	1.53	0.64	0.00	2.17
Totals:	1.12				55	17	0	72	3.66	1.13	0.00	4.79

SH036A

Section MP	Func Length Class	Section Description	MVMT	AADT	** PDO	Accidents			Accident Rates *			
						Injury	Fatal	Total	** PDO	Injury	Fatal	Total
0.00	R-2-M	JCT U.S.34 SH 34 N AND NW (DEER RIDGE) IN										
2.89	2.89 R-2-M	RD SE (CO RD 16G) (TO MORAIN PARK)	0.39	2,445	1	0	0	1	0.39	0.00	0.00	0.39
4.51	1.61 R-2-M	RD W (CO RD 14Z)	0.38	4,473	0	0	0	0	0.00	0.00	0.00	0.00
4.95	0.43 R-2-M	JCT SH 66 SW	1.42	4,473	0	0	0	0	0.00	0.00	0.00	0.00
5.13	0.27 R-2-M	RD NW (HIGH DR)(CO RD 67W) RD S (MARYS	1.12	9,030	1	0	0	1	1.11	0.00	0.00	1.11
6.62	1.43 R-2-M	RD E (ROCKWELL DR)	0.21	9,007	7	3	0	10	1.49	0.64	0.00	2.13
6.98	0.35 R-3-M	JCT U.S.34 ESTES PARK BUSINESS LOOP SH 34 E	0.91	8,608	3	0	0	3	2.73	0.00	0.00	2.73
Totals:	6.98				12	3	0	15	0.95	0.24	0.00	1.19



Colorado Department of Transportation Accident and Rates Book for 2003

SH036B

Section MP	Func Length	Class	Section Description	MVMT	AADT	** PDO	Accidents			Accident Rates *			
							Injury	Fatal	Total	** PDO	Injury	Fatal	Total
0.00		R-3-M	JCT U.S.34 SH 34 NW (WONDERVIEW AVE) AND										
0.39	0.39	R-3-M	JCT SH 7 SE (ST VRRAIN AVE)	0.43	16,170	3	0	0	3	1.31	0.00	0.00	1.31
1.36	0.97	R-2-M	RD SW (FISH CREEK RD) (CO RD 63) LEAVE	0.44	6,378	3	0	0	3	1.33	0.00	0.00	1.33
10.74	9.36	R-2-M	RD W (BIG ELK MEADOWS RD) (CO RD 47)	0.05	6,144	17	3	0	20	0.81	0.14	0.00	0.95
13.23	2.62	R-2-M	LARIMER-BOULDER COUNTY LINE	0.18	5,740	9	6	1	16	1.64	1.09	18.20	2.91
16.21	2.95	R-3-M	RD S (CO RD 80)	0.16	5,739	11	4	2	17	1.78	0.65	32.40	2.75
19.70	3.47	R-2-M	ENTER LYONS CITY LIMITS	0.11	6,968	14	5	0	19	1.59	0.57	0.00	2.15
20.35	0.54	R-2-M	JCT SH 7 S BEGIN 1-WAY RECIPROCAL EB	0.64	7,978	3	0	0	3	1.90	0.00	0.00	1.90
20.65	0.28	R-2-M	JCT SH 36 NW (BEGIN I-WAY RECIPROCAL WB)	1.77	5,543	0	1	0	1	0.00	1.77	0.00	1.77
20.88	0.23	R-4-M	LEAVE LYONS CITY LIMITS	0.95	12,503	1	0	0	1	0.96	0.00	0.00	0.96
21.75	0.90	R-4-M	JCT SH 66 SE RD N (CO RD 49)	0.24	12,503	2	1	0	3	0.49	0.24	0.00	0.73
26.90	5.18	R-2-R	RD E (NELSON RD) (CO RD 20)	0.07	7,315	17	14	1	32	1.23	1.01	7.23	2.31
30.30	3.38	R-2-R	RD NE (NEVA CONNECTOR) (CO RD 65B)	0.06	12,486	15	6	0	21	0.97	0.39	0.00	1.36
31.40	1.09	R-2-R	RD E (LONGHORN RD) (CO RD 36.5) ENTER	0.20	12,486	1	3	0	4	0.20	0.61	0.00	0.81
31.99	0.57	R-2-R	MILEPOST 32	0.38	12,486	2	4	0	6	0.77	1.53	0.00	2.30
32.16	0.16	R-2-R	JCT SH 7 S (BROADWAY)	1.37	12,486	1	0	0	1	1.37	0.00	0.00	1.37
33.62	1.45	U-2-R	RD W AND E (VIOLET ST) (CO RD 42.5)	0.17	10,877	4	4	0	8	0.70	0.70	0.00	1.39
35.00	1.39	U-2-R	MILEPOST 35	0.11	18,477	16	13	0	29	1.71	1.39	0.00	3.10
35.99	1.04	U-4-R	RD NE AND SW (PEARL ST) MILEPOST 36	0.09	28,572	61	35	0	96	5.62	3.22	0.00	8.84
36.33	0.33	U-6-R	JCT SH 7 W (CANYON BLVD)	0.22	37,752	39	12	0	51	8.63	2.66	0.00	11.28
36.52	0.18	U-6-R	JCT SH 7 E AND RD W (ARAPAHOE AVE) BEGIN	0.39	38,570	7	4	0	11	2.76	1.58	0.00	4.34
37.00	0.46	U-4-R	MILEPOST 37	0.15	39,874	21	14	0	35	3.16	2.11	0.00	5.27
37.59	0.58	U-5-R	BASELINE ROAD INTERCHANGE SH 36 SPUR W	0.12	39,883	21	11	0	32	2.50	1.31	0.00	3.80
39.14	1.54	U-4-R	SOUTH BOULDER ROAD INTERCHANGE 47TH ST	0.04	46,088	17	9	0	26	0.66	0.35	0.00	1.01
39.19	0.04	U-4-R	LEAVE BOULDER CITY LIMITS	1.49	46,092	14	2	0	16	21.34	3.05	0.00	24.39
39.25	0.05	U-4-R	FOOTHILLS PARKWAY INTERCHANGE TABLE	1.19	46,092	3	0	0	3	3.57	0.00	0.00	3.57
43.19	4.44	U-4-R	SUPERIOR INTERCHANGE SUPERIOR/LOUISVILLE	0.01	70,948	75	34	1	110	0.65	0.30	0.87	0.96
43.25	0.16	U-4-R	ENTER SUPERIOR CITY LIMITS	0.22	78,074	2	2	0	4	0.43	0.43	0.00	0.86
43.49	0.18	U-4-R	LEAVE SUPERIOR CITY LIMITS ENTER	0.19	78,074	3	3	0	6	0.59	0.59	0.00	1.19
44.96	1.67	U-4-R	MILEPOST 45	0.02	78,074	21	15	0	36	0.44	0.32	0.00	0.76
45.61	0.52	U-4-R	ROCK CREEK STR E-16-FU	0.07	77,062	9	3	0	12	0.61	0.20	0.00	0.82
47.04	1.24	U-4-R	MINOR STR (E-16-AF) OVERPASS RD BIKE TRAIL	0.03	73,788	64	10	0	74	1.92	0.30	0.00	2.22
48.03	0.98	U-4-R	BROOMFIELD INTERCHANGE BROOMFIELD	0.04	73,788	32	11	0	43	1.22	0.42	0.00	1.64
48.24	0.24	U-4-R	RAMP OFF	0.14	79,506	16	2	0	18	2.34	0.29	0.00	2.63
49.37	1.11	U-4-R	LEAVE BROOMFIELD CITY LIMIT ENTER	0.03	79,506	18	6	0	24	0.56	0.19	0.00	0.75



Colorado Department of Transportation Accident and Rates Book for 2003

SH036B														
Section MP	Func Length	Class	Section Description	MVMT	AADT	** PDO	Accidents			Accident Rates *				
							Injury	Fatal	Total	** PDO	Injury	Fatal	Total	
49.38		U-4-R	LEAVE BROOMFIELD CITY LIMIT ENTER											
51.78	2.47	U-4-R	ENTER WESTMINSTER CITY LIMITS	0.01	76,121	75	22	1	98	1.10	0.32	1.46	1.43	
52.47	0.88	U-4-R	SHERIDAN BOULEVARD INTERCHANGE HALLACK	0.04	74,010	13	5	0	18	0.55	0.21	0.00	0.76	
52.69	0.28	U-4-R	JEFFERSON-ADAMS COUNTY LINE	0.10	95,191	11	2	0	13	1.12	0.20	0.00	1.33	
54.85	2.13	U-5-R	FEDERAL BOULEVARD INTERCHANGE SH 287 N	0.01	95,191	52	15	0	67	0.70	0.20	0.00	0.90	
55.92	1.04	U-5-R	PECOS STREET INTERCHANGE RD N AND S	0.02	110,131	27	12	0	39	0.65	0.29	0.00	0.94	
57.00	1.03	U-5-R	MILEPOST 57	0.02	112,380	52	33	0	85	1.24	0.78	0.00	2.02	
57.25	0.24	U-6-R	JCT I-25 SH 25 N AND S END SH AND US 36 BEGIN	0.10	116,061	19	11	0	30	1.91	1.10	0.00	3.01	
Totals:														
						57.76	791	337	6	1,134	1.09	0.47	0.83	1.57

SH036C														
Section MP	Func Length	Class	Section Description	MVMT	AADT	** PDO	Accidents			Accident Rates *				
							Injury	Fatal	Total	** PDO	Injury	Fatal	Total	
76.40		R-2-R	I-70 INTERCHANGE (AIRPARK ROAD) SH 70 E AND											
79.72	3.27	R-2-R	JCT I-70 WATKINS BUSINESS SPUR SH 70 S RD N	0.29	2,877	0	0	0	0	0.00	0.00	0.00	0.00	
88.84	9.10	R-2-R	JCT SH 79 S (1ST ST) ENTER BENNETT CITY	0.08	3,886	6	2	0	8	0.46	0.15	0.00	0.62	
Totals:						12.37	6	2	0	8	0.37	0.12	0.00	0.49

SH036D													
Section MP	Func Length	Class	Section Description	MVMT	AADT	** PDO	Accidents			Accident Rates *			
							Injury	Fatal	Total	** PDO	Injury	Fatal	Total
89.13		R-2-R	JCT SH 79 N END OVERLAPPING										
89.32	0.19	R-2-R	LEAVE BENNETT CITY LIMITS	4.49	3,212	1	1	0	2	4.49	4.49	0.00	8.98
93.97	4.61	R-2-R	BEGIN ARAPAHOE COUNTY CHARGEABLE	0.18	3,229	4	1	0	5	0.74	0.18	0.00	0.92
94.99	1.04	R-2-R	MILEPOST 95	0.81	3,234	0	0	0	0	0.00	0.00	0.00	0.00
95.22	0.22	R-2-R	RD N AND S (MONROE ST)	3.21	3,874	4	0	0	4	12.86	0.00	0.00	12.86
100.97	6.54	R-2-R	JCT U.S.40 SH 40 SE (BYERS)	0.11	3,886	0	2	0	2	0.00	0.22	0.00	0.22
100.99	0.12	R-2-R	RD W (BIJOU ST)	5.56	4,103	2	0	0	2	11.04	0.00	0.00	11.04
102.85	1.67	R-2-R	RD W (CO RD 2)	0.41	3,955	1	0	0	1	0.41	0.00	0.00	0.41
108.99	6.12	R-2-R	MILEPOST 109	0.45	992	1	1	0	2	0.45	0.45	0.00	0.90
115.34	6.34	R-2-R	BEGIN ARAPAHOE COUNTY CHARGEABLE	0.72	603	3	1	0	4	2.15	0.72	0.00	2.87
127.17	11.81	R-2-R	BEGIN ADAMS COUNTY CHARGEABLE	0.38	606	5	0	0	5	1.91	0.00	0.00	1.91
129.56	2.38	R-2-R	RD N (ADAMS CO RD 72) ADAMS-WASHINGTON	1.86	618	0	0	0	0	0.00	0.00	0.00	0.00



**Colorado Department of Transportation
Accident and Rates Book for 2003**

SH036D													
MP	Section Length	Func Class	Section Description	MVMT	AADT	** PDO	Accidents			Accident Rates *			
							Injury	Fatal	Total	** PDO	Injury	Fatal	Total
129.57		R-2-R	RD N (ADAMS CO RD 72) ADAMS-WASHINGTON										
135.57	6.02	R-2-R	JCT SH 71 N AND S (LAST CHANCE)	0.74	618	0	0	0	0	0.00	0.00	0.00	0.00
155.60	19.82	R-3-R	JCT SH 63 N RD S (CO RD CC) (ANTON)	0.19	731	1	3	0	4	0.19	0.57	0.00	0.76
176.65	21.04	R-2-F	RD N (CO RD XX)	0.13	993	2	0	1	3	0.26	0.00	13.12	0.39
178.04	1.39	R-2-F	JCT SH 59 W	1.81	1,091	0	0	0	0	0.00	0.00	0.00	0.00
180.39	2.27	R-2-F	RD N AND S (WASHINGTON CO RD AAA)	2.62	460	0	0	0	0	0.00	0.00	0.00	0.00
185.37	5.07	R-2-F	JCT SH 59 N RD S (CO RD F)	1.17	460	0	1	0	1	0.00	1.17	0.00	1.17
208.96	23.55	R-2-F	RD N AND S (CO RD DD) (IDALIA)	0.15	778	5	1	0	6	0.75	0.15	0.00	0.90
211.10	2.13	R-2-F	JCT U.S.385 SH 385 S RD E	1.63	787	0	1	0	1	0.00	1.63	0.00	1.63
213.64	2.53	R-2-F	JCT U.S.385 SH 385 N RD W	0.88	1,231	0	0	0	0	0.00	0.00	0.00	0.00
224.72	11.04	R-2-F	COLORADO-KANSAS STATE LINE END SH AND US	0.54	456	0	0	0	0	0.00	0.00	0.00	0.00
Totals:	135.90					29	12	1	42	0.56	0.23	1.92	0.81

SH036E													
MP	Section Length	Func Class	Section Description	MVMT	AADT	** PDO	Accidents			Accident Rates *			
							Injury	Fatal	Total	** PDO	Injury	Fatal	Total
0.00		U-6-R	U.S.36 INTERCHANGE (BASELINE ROAD) SH 36 N										
0.28	0.28	U-6-R	JCT SH 93 NW AND SE END SH 36 SPUR	0.31	32,037	59	25	0	84	18.28	7.75	0.00	26.03
Totals:	0.28					59	25	0	84	18.02	7.64	0.00	25.66

SH036Z													
MP	Section Length	Func Class	Section Description	MVMT	AADT	** PDO	Accidents			Accident Rates *			
							Injury	Fatal	Total	** PDO	Injury	Fatal	Total
0.00		R-2-M	JCT SH 36 END OF EB 1-WAY RECIPROCAL IN										
0.30	0.33	R-2-M	JCT SH 36 N AND S END WB 1-WAY RECIPROCAL	1.48	5,603	3	0	0	3	4.46	0.00	0.00	4.46
Totals:	0.33					3	0	0	3	4.45	0.00	0.00	4.45



**Colorado Department of Transportation
Accident and Rates Book for 2003**

SH037A													
Section MP	Func Length	Class	Section Description	MVMT	AADT	** PDO	Accidents			Accident Rates *			
							Injury	Fatal	Total	** PDO	Injury	Fatal	Total
0.00		R-2-R	JCT U.S.34 SH 34 E AND W (HILL ST) IN KERSEY										
2.53	2.56	R-2-R	JCT SH 263 W RD N (CO RD 53)	0.31	3,401	2	4	0	6	0.63	1.26	0.00	1.89
6.93	4.39	R-2-R	JCT SH 392 E AND W RD N (CO RD 55) END SH 37	0.43	1,459	2	2	0	4	0.86	0.86	0.00	1.71
Totals:		6.95				4	6	0	10	0.73	1.09	0.00	1.81

SH038A													
Section MP	Func Length	Class	Section Description	MVMT	AADT	** PDO	Accidents			Accident Rates *			
							Injury	Fatal	Total	** PDO	Injury	Fatal	Total
0.00		U-4-R	I-25 INTERCHANGE (FILLMORE ST) SH 25 N AND S										
0.21	0.21	U-4-R	MONUMENT CREEK STR I-17-P	0.37	35,727	50	14	0	64	18.43	5.16	0.00	23.60
0.87	0.65	U-4-R	JCT I-25 COLORADO SPRINGS BUSINESS LOOP	0.12	34,701	38	13	0	51	4.62	1.58	0.00	6.20
Totals:		0.86				88	27	0	115	8.02	2.46	0.00	10.48

SH039A													
Section MP	Func Length	Class	Section Description	MVMT	AADT	** PDO	Accidents			Accident Rates *			
							Injury	Fatal	Total	** PDO	Injury	Fatal	Total
0.00		R-2-F	JCT U.S.6 SH 6 NE AND SW JCT SH 52 S BEGIN SH										
0.21	0.21	R-2-F	INTERCHANGE STR (D-20-AH) OVERPASS SH 76	4.97	2,626	2	1	0	3	9.94	4.97	0.00	14.90
0.32	0.10	R-2-F	RAMP ON	21.97	1,247	0	0	0	0	0.00	0.00	0.00	0.00
0.99	0.65	R-2-F	MILEPOST 1	3.74	1,126	0	0	0	0	0.00	0.00	0.00	0.00
7.57	6.61	R-2-F	JCT SH 144 NE AND SW (GOODRICH) END SH 39	0.60	686	2	1	0	3	1.21	0.60	0.00	1.81
Totals:		7.57				4	2	0	6	1.84	0.92	0.00	2.77

SH040A													
Section MP	Func Length	Class	Section Description	MVMT	AADT	** PDO	Accidents			Accident Rates *			
							Injury	Fatal	Total	** PDO	Injury	Fatal	Total



Colorado Department of Transportation Accident and Rates Book for 2003

SH040A													
Section MP	Func Length	Class	Section Description	MVMT	AADT	** PDO	Accidents			Accident Rates *			
							Injury	Fatal	Total	** PDO	Injury	Fatal	Total
0.00		R-2-R	UTAH-COLORADO STATE LINE BEGIN SH AND US										
2.70	2.69	R-2-R	RD S (WEST ST) ENTER DINOSAUR CITY LIMITS	0.62	1,656	4	0	0	4	2.46	0.00	0.00	2.46
2.76	0.05	R-2-R	CHANGE WIDTH	33.09	1,656	0	0	0	0	0.00	0.00	0.00	0.00
2.90	0.13	R-2-R	JCT SH 64 S RD N AND S (STEGOSAURUS	12.73	1,656	0	0	0	0	0.00	0.00	0.00	0.00
3.24	0.33	R-2-R	RD N AND S (TYRANNASAURUS TRAIL)	9.27	896	0	0	0	0	0.00	0.00	0.00	0.00
3.33	0.08	R-2-R	RD S (GREEN AVE) LEAVE DINOSAUR CITY LIMITS	38.52	889	0	0	0	0	0.00	0.00	0.00	0.00
4.99	1.60	R-2-R	MILEPOST 5	1.96	873	0	0	0	0	0.00	0.00	0.00	0.00
11.01	5.98	R-2-R	RD S (CO RD 7A) (BLUE MOUNTAIN)	0.74	616	2	0	0	2	1.49	0.00	0.00	1.49
59.77	48.15	R-3-R	JCT SH 318 NW	0.09	666	29	6	0	35	2.48	0.51	0.00	2.99
71.77	12.11	R-2-R	RD S (LAY)	0.20	1,158	16	0	0	16	3.13	0.00	0.00	3.13
83.20	11.36	R-2-R	RD N AND S (CO RD 201)	0.21	1,158	16	3	0	19	3.33	0.63	0.00	3.96
87.46	4.20	R-3-R	ENTER CRAIG URBAN LIMIT	0.28	2,372	16	3	0	19	4.40	0.82	0.00	5.22
88.22	1.07	R-2-R	RD S	0.90	2,830	1	0	0	1	0.91	0.00	0.00	0.91
88.99	1.03	R-2-R	MILEPOST 89	0.81	3,265	4	0	0	4	3.26	0.00	0.00	3.26
89.31	0.31	R-2-R	JCT SH 13 S RD N	1.77	5,003	2	0	0	2	3.53	0.00	0.00	3.53
89.62	0.30	R-4-R	RD N (5TH AVE)	1.12	8,175	3	0	0	3	3.35	0.00	0.00	3.35
89.94	0.31	R-4-R	RD N AND S (FINLEY LN)	0.75	11,778	1	1	0	2	0.75	0.75	0.00	1.50
90.35	0.41	R-4-R	JCT SH 40 (END OF WB 1-WAY	0.48	13,963	10	6	0	16	4.84	2.91	0.00	7.75
90.52	0.17	R-2-R	JCT SH 394 N AND S (RANNEY ST)	3.05	5,287	2	0	0	2	6.24	0.00	0.00	6.24
90.83	0.30	R-3-R	JCT SH 13 N RD S (YAMPA ST)	1.27	7,183	5	1	0	6	6.27	1.25	0.00	7.53
91.25	0.41	R-3-R	END: PROJON *****	1.40	4,766	3	1	0	4	4.21	1.40	0.00	5.61
91.52	0.26	R-2-R	RD E (VICTORY WAY)	1.32	7,996	2	0	0	2	2.64	0.00	0.00	2.64
92.05	0.66	R-2-R	RD NE (CO RD C9)	0.52	8,021	1	1	0	2	0.52	0.52	0.00	1.04
92.99	0.97	R-2-R	MILEPOST 93 LEAVE CRAIG CITY LIMITS AND	0.52	5,387	5	0	0	5	2.62	0.00	0.00	2.62
97.64	4.62	R-2-R	MOFFAT-ROUTT COUNTY LINE	0.12	4,764	39	2	0	41	4.85	0.25	0.00	5.10
106.77	9.29	R-2-R	ENTER HAYDEN CITY LIMITS	0.06	5,190	57	6	0	63	3.24	0.34	0.00	3.58
107.43	0.64	R-2-F	RD N AND S (POPLAR ST)	0.77	5,583	1	0	0	1	0.77	0.00	0.00	0.77
107.78	0.34	R-2-F	RD N AND S (ASPEN ST)	1.37	5,864	0	0	0	0	0.00	0.00	0.00	0.00
108.26	0.48	R-2-F	RD N AND S (SHELTON ST)	0.97	5,864	0	0	0	0	0.00	0.00	0.00	0.00
112.57	4.31	R-2-F	RD S (CO RD 27)	0.12	5,141	19	4	0	23	2.35	0.49	0.00	2.84
121.22	8.61	R-4-R	RD S (CO RD 179) (MILNER)	0.07	4,341	49	6	0	55	3.59	0.44	0.00	4.03
123.78	2.53	R-2-R	RD W (CO RD 34)	0.25	4,341	10	2	0	12	2.50	0.50	0.00	2.99
127.56	3.78	R-2-R	RD N (CO RD 204N)	0.15	4,931	13	6	0	19	1.91	0.88	0.00	2.79
129.31	1.72	R-2-R	ENTER STEAMBOAT SPRINGS URBAN AND CITY	0.14	10,987	13	1	0	14	1.88	0.14	0.00	2.03
130.65	1.30	R-2-R	RD N (ELK RIVER RD) (CO RD 129)	0.19	10,987	10	1	0	11	1.92	0.19	0.00	2.11



Colorado Department of Transportation Accident and Rates Book for 2003

SH040A													
MP	Section Length	Func Class	Section Description	MVMT	AADT	** PDO	Accidents			Accident Rates *			
							Injury	Fatal	Total	** PDO	Injury	Fatal	Total
130.66		R-2-R	RD N (ELK RIVER RD) (CO RD 129)										
131.42	0.76	R-2-R	BEGIN HPMS SAMPLE 107-0132-0401	0.21	16,818	8	0	0	8	1.71	0.00	0.00	1.71
131.90	0.49	R-2-R	RD S (13TH ST)	0.33	16,833	3	1	0	4	0.99	0.33	0.00	1.32
132.20	0.29	R-4-R	RD NE AND SW (9TH ST)	0.46	20,714	13	1	0	14	5.95	0.46	0.00	6.41
132.77	0.56	R-4-R	RD E (OLD FISH CREEK RD)	0.24	20,714	50	5	0	55	11.81	1.18	0.00	12.99
133.97	1.11	R-4-F	RD E AND W (PINE GROVE RD)	0.12	20,714	17	5	0	22	2.02	0.59	0.00	2.62
134.43	0.46	R-4-F	RD NE AND SW (MT WERNER RD)	0.32	18,440	14	6	0	20	4.54	1.95	0.00	6.49
135.11	0.68	R-4-F	RD E (WALTON CREEK RD)	0.24	16,978	1	1	0	2	0.24	0.24	0.00	0.47
135.61	0.49	R-4-F	LEAVE STEAMBOAT SPRINGS CITY LIMITS	0.60	9,299	8	0	0	8	4.82	0.00	0.00	4.82
135.85	0.23	R-2-F	LEAVE STEAMBOAT SPRINGS URBAN LIMITS	1.44	8,256	1	0	0	1	1.44	0.00	0.00	1.44
136.50	0.62	R-2-F	JCT SH 131 SW	0.54	8,256	4	0	0	4	2.13	0.00	0.00	2.13
142.19	5.74	R-2-F	RUNAWAY TRUCK RAMP	0.14	3,447	26	5	1	32	3.60	0.69	13.85	4.43
151.80	9.58	R-3-M	ROUTT-GRAND COUNTY LINE	0.08	3,443	27	3	0	30	2.24	0.25	0.00	2.49
154.06	2.31	R-2-M	RABBIT EARS PASS ELEVATION 9,426 FT	0.36	3,258	12	1	0	13	4.37	0.36	0.00	4.73
157.32	3.21	R-3-M	JCT SH 14 NE AT JACKSON-GRAND COUNTY LINE	0.36	2,400	4	2	0	6	1.42	0.71	0.00	2.13
178.25	20.88	R-2-M	JCT SH 134 W	0.06	2,212	39	6	1	46	2.31	0.36	5.93	2.73
183.99	5.76	R-2-R	MILEPOST 184	0.17	2,757	9	0	0	9	1.55	0.00	0.00	1.55
184.52	0.54	R-2-R	JCT SH 9 S RD N (6TH ST)	1.24	4,078	0	0	0	0	0.00	0.00	0.00	0.00
184.95	0.42	R-4-R	RD N (12TH ST)	1.91	3,418	0	0	0	0	0.00	0.00	0.00	0.00
184.99	0.11	R-2-R	MILEPOST 185	12.08	2,062	0	0	0	0	0.00	0.00	0.00	0.00
185.27	0.16	R-2-R	RD S (AIRPORT RD)	8.30	2,062	1	0	0	1	8.46	0.00	0.00	8.46
201.42	16.01	R-2-R	RD N AND S (PARK ST)	0.09	1,984	17	3	0	20	1.47	0.26	0.00	1.73
201.98	0.55	R-2-M	RD N AND S (FIRST ST) RD E (BYERS AVE)	2.05	2,434	0	0	0	0	0.00	0.00	0.00	0.00
202.33	0.34	R-2-M	LEAVE HOT SULPHUR SPRINGS CITY LIMIT	2.69	2,994	0	0	0	0	0.00	0.00	0.00	0.00
209.15	6.83	R-2-M	JCT SH 125 N	0.13	3,163	6	1	0	7	0.76	0.13	0.00	0.89
211.07	1.99	R-2-M	JCT U.S.34 SH 34 N	0.32	4,270	1	1	0	2	0.32	0.32	0.00	0.65
211.87	0.79	R-4-R	RD N (MESA ST) ENTER GRANBY CITY LIMITS	0.55	6,285	1	1	0	2	0.55	0.55	0.00	1.10
212.43	0.55	R-4-R	LEAVE GRANBY CITY LIMIT	0.55	9,099	5	2	0	7	2.74	1.09	0.00	3.83
216.44	3.90	R-4-R	RD W (CO RD 55)	0.08	9,099	13	2	0	15	1.00	0.15	0.00	1.16
223.02	6.47	R-2-R	RD N AND S (CO RD 522) (TABERNASH)	0.05	9,099	27	9	0	36	1.26	0.42	0.00	1.67
226.46	3.61	R-2-R	ST LOUIS CREEK STR E-13-W	0.09	8,644	9	8	0	17	0.79	0.70	0.00	1.49
227.09	0.55	R-2-R	RD N (CO RD 804) RD S (CO RD 72)	0.46	10,858	3	1	0	4	1.38	0.46	0.00	1.85
228.68	1.47	R-2-R	LEAVE FRASER CITY LIMITS ENTER WINTER	0.15	12,116	2	0	0	2	0.31	0.00	0.00	0.31
228.89	0.25	R-2-R	RD W (KINGS CROSSING)	0.90	12,116	0	0	0	0	0.00	0.00	0.00	0.00
229.61	0.69	R-2-M	RD W (VASQUEZ RD)	0.33	12,116	9	0	0	9	2.97	0.00	0.00	2.97



Colorado Department of Transportation Accident and Rates Book for 2003

SH040A													
Section MP	Func Length	Class	Section Description	MVMT	AADT	Accidents			Accident Rates *				
						** PDO	Injury	Fatal	Total	** PDO	Injury	Fatal	Total
229.62		R-2-M	RD W (VASQUEZ RD)										
229.99	0.38	R-2-M	MILEPOST 230	0.60	12,116	1	0	0	1	0.59	0.00	0.00	0.59
230.99	0.97	R-2-M	MILEPOST 231	0.23	12,116	1	2	0	3	0.23	0.47	0.00	0.70
232.45	1.83	R-2-M	RD SW (OLD TOWN DR) (WINTER PARK DR)	0.15	9,805	3	0	0	3	0.46	0.00	0.00	0.46
233.13	0.73	R-2-M	LEAVE WINTER PARK CITY LIMITS	0.79	4,730	1	2	0	3	0.80	1.59	0.00	2.39
242.96	9.78	R-3-M	BERTHOUD PASS ELEVATION 11,315 FT	0.06	4,580	19	8	0	27	1.16	0.49	0.00	1.65
248.71	5.85	R-3-M	RD W (CO RD 202) (HENDERSON MINE RD)	0.10	4,580	11	0	0	11	1.13	0.00	0.00	1.13
255.87	7.11	R-2-M	ENTER EMPIRE CITY LIMITS	0.07	5,771	16	8	0	24	1.07	0.53	0.00	1.60
256.48	0.61	R-2-M	LEAVE EMPIRE CITY LIMITS	0.70	6,443	2	0	0	2	1.40	0.00	0.00	1.40
257.65	1.17	R-3-M	JCT I-70 SH 70 E AND W END SH, US AND FAP	0.34	6,954	4	2	0	6	1.35	0.68	0.00	2.03
Totals:										2.10	0.40	0.58	2.50

SH040B													
Section MP	Func Length	Class	Section Description	MVMT	AADT	Accidents			Accident Rates *				
						** PDO	Injury	Fatal	Total	** PDO	Injury	Fatal	Total
269.50		R-2-M	JCT U.S.6 SH 6 NW AND SE END OVERLAPPING										
271.48	2.05	R-2-M	RD S (TO I-70 HYLAND HILLS INTERCHANGE)	0.51	2,643	1	2	0	3	0.51	1.01	0.00	1.52
272.20	0.69	R-2-M	CLEAR CREEK-JEFFERSON COUNTY LINE	0.56	7,046	2	1	0	3	1.14	0.57	0.00	1.70
273.88	1.67	R-2-M	BEAVER BROOK STR F-15-Q	0.97	1,683	1	0	0	1	0.98	0.00	0.00	0.98
276.17	2.28	R-2-M	I-70 INTERCHANGE (EL RANCHO - WEST) SH 70 E	4.01	300	0	0	0	0	0.00	0.00	0.00	0.00
276.75	0.57	R-2-M	JCT SH 74 NE AND SW END SH, US AND NFA	1.65	2,915	6	6	0	12	9.95	9.95	0.00	19.89
Totals:										1.77	1.60	0.00	3.37

SH040C													
Section MP	Func Length	Class	Section Description	MVMT	AADT	Accidents			Accident Rates *				
						** PDO	Injury	Fatal	Total	** PDO	Injury	Fatal	Total
279.16		R-2-M	I-70 INTERCHANGE (GENESEE) SH 70 E AND W										
280.56	1.03	R-2-M	RD N (LOOKOUT MOUNTAIN RD) (CO RD 68)	1.24	2,152	2	0	0	2	2.47	0.00	0.00	2.47
281.81	1.24	R-2-M	RD N (PARADISE RD) (CO RD LM9)	1.03	2,152	4	1	0	5	4.12	1.03	0.00	5.15
281.97	0.15	U-2-M	RD S (CROSS RD TO LOOKOUT MOUNTAIN)	3.96	4,610	0	0	0	0	0.00	0.00	0.00	0.00
284.67	2.72	U-2-M	JCT ALAMEDA AV	0.28	3,539	5	4	0	9	1.42	1.14	0.00	2.56
284.99	0.27	U-4-R	MILEPOST 285	0.82	12,420	1	0	0	1	0.81	0.00	0.00	0.81
285.38	0.82	U-3-R	RD N (CO RD 93H)	0.28	12,077	4	0	0	4	1.11	0.00	0.00	1.11



Colorado Department of Transportation Accident and Rates Book for 2003

SH040C													
MP	Section Length	Func Class	Section Description	MVMT	AADT	Accidents			Accident Rates *				
						** PDO	Injury	Fatal	Total	** PDO	Injury	Fatal	Total
285.39		U-4-R	RD N (CO RD 93H)										
285.86	0.14	U-4-R	ENTER GOLDEN CITY LIMITS	1.45	13,511	4	1	0	5	5.63	1.41	0.00	7.04
286.64	0.68	U-4-R	RD NE (CONNECTION TO SH 6)	0.27	15,031	7	1	0	8	1.89	0.27	0.00	2.16
286.84	0.19	U-3-R	JCT U.S.6 SH 6 E AND W (6TH AVE)	0.88	16,329	10	4	0	14	8.83	3.53	0.00	12.36
287.10	0.18	U-3-R	LEAVE GOLDEN CITY LIMITS	0.84	18,023	2	2	0	4	1.70	1.70	0.00	3.40
287.88	0.59	U-4-R	I-70 INTERCHANGE (W COLFAX AVE) SH 70 NE	0.23	20,089	36	18	0	54	8.29	4.15	0.00	12.44
289.47	1.63	U-4-R	ENTER LAKEWOOD CITY LIMITS	0.07	25,714	98	25	0	123	6.41	1.64	0.00	8.04
289.57	0.09	U-4-R	RD S (YOUNGFIELD ST)	1.37	22,224	0	0	0	0	0.00	0.00	0.00	0.00
290.25	0.66	U-4-R	RD N AND S (SIMMS ST)	0.18	23,670	12	3	0	15	2.10	0.53	0.00	2.63
291.43	0.99	U-6-R	JCT SH 391 N AND S (KIPLING ST)	0.09	31,943	76	17	0	93	6.58	1.47	0.00	8.06
292.93	1.49	U-6-F	JCT SH 121 N AND S (WADSWORTH BLVD)	0.07	27,233	76	14	0	90	5.12	0.94	0.00	6.07
294.26	1.48	U-6-F	JCT SH 95 N AND S (SHERIDAN BLVD)	0.06	30,611	99	31	3	133	5.98	1.87	18.12	8.03
296.15	1.76	U-6-F	INTERCHANGE STR (F-16-FW) UNDERPASS SH	0.04	37,205	124	45	1	170	5.19	1.88	4.19	7.12
296.86	0.78	U-6-F	MILEPOST 297	0.08	45,169	48	14	1	63	3.71	1.08	7.74	4.87
297.20	0.33	U-6-F	RD NW (8TH ST)	0.17	47,793	25	11	0	36	4.34	1.91	0.00	6.25
297.50	0.34	U-6-F	RD NW AND SE (SPEER BLVD SB)	0.18	45,385	84	19	1	104	14.91	3.37	17.75	18.46
298.13	0.62	U-6-F	RD N AND S (BROADWAY)	0.14	31,779	111	36	1	148	15.46	5.01	13.93	20.61
300.61	2.47	U-6-F	JCT SH 2 N AND S (COLORADO BLVD)	0.04	29,687	323	115	0	438	12.07	4.30	0.00	16.37
302.59	1.97	U-4-F	RD N AND S (QUEBEC ST)	0.05	27,031	91	35	0	126	4.68	1.80	0.00	6.48
303.60	1.00	U-4-F	RD N AND S (YOSEMITE ST) LEAVE DENVER	0.09	30,343	25	20	0	45	2.26	1.81	0.00	4.06
305.60	1.99	U-4-F	RD N AND S (PEORIA ST)	0.05	28,742	144	60	2	206	6.89	2.87	9.57	9.85
306.33	1.13	U-4-F	I-225 INTERCHANGE (COLFAX AVE) SH 225 N AND	0.06	42,461	121	47	0	168	6.90	2.68	0.00	9.58
306.65	0.07	U-4-F	RD N (SABLE AVE)	0.91	43,114	35	18	1	54	30.06	15.46	85.87	46.37
307.12	0.74	U-5-F	RD N AND S (CHAMBERS RD)	0.13	28,137	28	12	0	40	3.68	1.58	0.00	5.26
307.99	0.42	U-4-F	MILEPOST 308 BEGIN ARAPAHOE COUNTY	0.26	25,444	31	6	0	37	8.00	1.55	0.00	9.55
308.06	0.07	U-4-F	RD N AND S (LAREDO ST)	1.54	25,424	0	0	0	0	0.00	0.00	0.00	0.00
308.56	0.49	U-4-F	RD S (BUCKLEY RD)	0.29	19,238	13	6	0	19	3.76	1.74	0.00	5.50
309.25	1.00	U-4-F	JCT SH 32 N (TOWER ROAD)	0.15	18,518	16	11	0	27	2.36	1.62	0.00	3.99
309.64	0.36	U-4-F	RD N (CEYLON ST)	1.38	5,508	8	1	0	9	11.12	1.39	0.00	12.50
311.58	1.40	U-4-F	LEAVE AURORA CITY LIMITS	0.36	5,508	4	8	1	13	1.42	2.83	35.43	4.61
312.06	0.38	U-4-F	JCT I-70 SH 70 NW AND E END SH AND US 40	1.31	5,508	1	0	0	1	1.32	0.00	0.00	1.32
Totals:	31.67					1,668	585	11	2,264	6.30	2.21	4.15	8.55



**Colorado Department of Transportation
Accident and Rates Book for 2003**

SH040D

Section MP	Func Length Class	Section Description	MVMT	AADT	** PDO	Accidents			Accident Rates *				
						Injury	Fatal	Total	** PDO	Injury	Fatal	Total	
338.60	R-2-R	JCT U.S.36 SH 36 N RD S (MAIN ST) END											
340.38	1.81 R-2-R	RD N AND S (CO RD 185.00) FRONTAGE RD E END	1.85	820	0	0	0	0	0.00	0.00	0.00	0.00	0.00
Totals:		1.81			0	0	0	0	0.00	0.00	0.00	0.00	0.00

SH040E

Section MP	Func Length Class	Section Description	MVMT	AADT	** PDO	Accidents			Accident Rates *				
						Injury	Fatal	Total	** PDO	Injury	Fatal	Total	
346.34	R-2-R	JCT I-70 FRONTAGE ROAD ADJACENT TO STRS											
349.94	3.71 R-2-R	ENTER DEER TRAIL CITY LIMITS	2.24	329	0	1	0	1	0.00	2.24	0.00	2.24	0.00
350.85	0.90 R-2-R	JCT I-70 DEER TRAIL BUSINESS SPUR SH 70 NE	7.50	406	0	0	0	0	0.00	0.00	0.00	0.00	0.00
351.17	0.28 R-2-R	LEAVE DEER TRAIL CITY LIMITS	61.93	158	0	0	0	0	0.00	0.00	0.00	0.00	0.00
352.25	1.09 R-2-R	JCT I-70 FRONTAGE ROAD ADJACENT TO STRS	16.22	155	0	0	0	0	0.00	0.00	0.00	0.00	0.00
Totals:		5.98			0	1	0	1	0.00	1.52	0.00	1.52	0.00

SH040F

Section MP	Func Length Class	Section Description	MVMT	AADT	** PDO	Accidents			Accident Rates *				
						Injury	Fatal	Total	** PDO	Injury	Fatal	Total	
360.70	R-2-R	JCT I-70 FRONTAGE ROAD END OVERLAPPING											
363.04	2.31 R-2-R	JCT I-70 AGATE BUSINESS SPUR SH 70 E RD W	9.72	122	0	0	0	0	0.00	0.00	0.00	0.00	0.00
Totals:		2.31			0	0	0	0	0.00	0.00	0.00	0.00	0.00

SH040G

Section MP	Func Length Class	Section Description	MVMT	AADT	** PDO	Accidents			Accident Rates *				
						Injury	Fatal	Total	** PDO	Injury	Fatal	Total	
380.99	R-2-F	JCT I-70 FRONTAGE ROAD END OVERLAPPING											
381.99	0.73 R-2-F	MILEPOST 382	17.79	211	0	0	0	0	0.00	0.00	0.00	0.00	0.00
382.19	0.18 R-2-F	U.S.24 INTERCHANGE (LIMON) SH 24 SW AND E	72.14	211	0	0	0	0	0.00	0.00	0.00	0.00	0.00
Totals:		0.91			0	0	0	0	0.00	0.00	0.00	0.00	0.00



Colorado Department of Transportation Accident and Rates Book for 2003

SH040H													
Section MP	Func Length Class	Section Description	MVMT	AADT	** PDO	Accidents			Accident Rates *				
						Injury	Fatal	Total	** PDO	Injury	Fatal	Total	
385.72	R-2-F	I-70 INTERCHANGE (LIMON/HUGO/KITCARSON) SH											
398.71	12.76 R-2-F	RD NE (1ST AVE) (SHELL ST)	0.07	2,863	4	0	0	4	0.30	0.00	0.00	0.30	
398.84	0.12 R-2-F	RD NE (1ST AVE) (SHELL ST)	6.94	3,288	0	0	0	0	0.00	0.00	0.00	0.00	
399.49	0.63 R-2-F	RD NE (7TH AVE) (CLARKE ST)	1.15	3,774	0	2	0	2	0.00	2.31	0.00	2.31	
399.62	0.12 R-2-F	LEAVE HUGO CITY LIMITS	6.05	3,774	0	0	0	0	0.00	0.00	0.00	0.00	
422.13	22.50 R-2-F	LINCOLN-CHEYENNE COUNTY LINE	0.05	2,262	7	3	1	11	0.38	0.16	5.38	0.59	
425.46	3.25 R-2-F	JCT SH 94 W	0.40	2,085	1	0	1	2	0.40	0.00	40.41	0.81	
432.71	7.30 R-2-F	RD S (CO RD 8.4) (WILD HORSE)	0.16	2,306	3	0	0	3	0.49	0.00	0.00	0.49	
444.63	11.94 R-2-F	ENTER KIT CARSON CITY LIMITS	0.08	2,983	1	1	0	2	0.08	0.08	0.00	0.15	
444.88	0.24 R-2-F	RD S (GRAND AVE)	3.55	3,216	0	0	0	0	0.00	0.00	0.00	0.00	
445.13	0.24 R-4-F	JCT SH 59 N	3.07	3,715	1	0	0	1	3.07	0.00	0.00	3.07	
445.59	0.45 R-4-F	RD N (YOUNG ST)	1.76	3,464	0	0	0	0	0.00	0.00	0.00	0.00	
445.64	0.04 R-4-F	LEAVE KIT CARSON CITY LIMITS	19.78	3,463	0	0	0	0	0.00	0.00	0.00	0.00	
446.04	0.39 R-4-F	JCT U.S.287 SH 287 S	2.03	3,463	0	0	0	0	0.00	0.00	0.00	0.00	
468.87	22.82 R-2-F	RD N AND S (CO RD 43)	0.18	666	2	1	0	3	0.36	0.18	0.00	0.54	
469.30	0.45 R-2-F	ENTER CHEYENNE WELLS CITY LIMITS	6.73	905	1	0	0	1	6.76	0.00	0.00	6.76	
469.61	0.30 R-2-F	RD N AND S (W 6TH ST S) (GRAHAM ST)	10.09	905	0	0	0	0	0.00	0.00	0.00	0.00	
470.30	0.73 R-2-F	JCT U.S.385 SH 385 N	2.10	1,790	0	0	0	0	0.00	0.00	0.00	0.00	
470.32	0.01 R-2-F	RD S (CO RD 44.5) LEAVE CHEYENNE WELLS CITY	97.64	2,806	0	0	0	0	0.00	0.00	0.00	0.00	
470.87	0.54 R-2-F	JCT U.S.385 SH 385 S	1.74	2,919	0	0	0	0	0.00	0.00	0.00	0.00	
479.70	8.75 R-2-F	RD N (CO RD 53.5) (ARAPAHOE)	0.35	901	2	1	0	3	0.70	0.35	0.00	1.04	
486.87	7.19 R-2-F	COLORADO-KANSAS STATE LINE END SH AND US	0.69	549	1	0	0	1	0.69	0.00	0.00	0.69	
Totals:	100.77				23	8	2	33	0.34	0.12	2.96	0.49	

SH040Z													
Section MP	Func Length Class	Section Description	MVMT	AADT	** PDO	Accidents			Accident Rates *				
						Injury	Fatal	Total	** PDO	Injury	Fatal	Total	
0.00	R-3-R	MILEPOST 0 JCT SH 40 S (END 1-WAY											
0.12	0.12 R-3-R	RD N AND S (ROSE ST)	4.27	5,351	0	0	0	0	0.00	0.00	0.00	0.00	
0.31	0.18 R-3-R	JCT SH 13 N (YAMPA ST)	2.46	6,198	3	0	0	3	7.37	0.00	0.00	7.37	
0.62	0.30 R-3-R	JCT SH 394 S RD N (RANNEY ST)	1.00	9,154	3	0	0	3	3.00	0.00	0.00	3.00	
0.72	0.09 R-3-R	JCT SH AND U.S.40 S (BEGIN 1-WAY RECIPROCAL	3.54	8,595	3	0	0	3	11.25	0.00	0.00	11.25	
Totals:	0.69				9	0	0	9	4.67	0.00	0.00	4.67	



**Colorado Department of Transportation
Accident and Rates Book for 2003**

SH041A													
Section MP	Func Length	Class	Section Description	MVMT	AADT	** PDO	Accidents			Accident Rates *			
							Injury	Fatal	Total	** PDO	Injury	Fatal	Total
0.00		R-2-R	JCT U.S.160 SH 160 NE AND SW IN UTE										
9.51	9.50	R-2-R	COLORADO-UTAH STATE LINE END SH 41	0.32	895	0	1	0	1	0.00	0.32	0.00	0.32
Totals:		9.50				0	1	0	1	0.00	0.32	0.00	0.32

SH042A													
Section MP	Func Length	Class	Section Description	MVMT	AADT	** PDO	Accidents			Accident Rates *			
							Injury	Fatal	Total	** PDO	Injury	Fatal	Total
0.00		U-2-R	JCT SH 7 E AND W BEGIN SH 42 MILEPOST 0										
0.99	1.02	U-2-R	MILEPOST 1	0.15	18,121	17	3	0	20	2.52	0.44	0.00	2.96
1.78	0.77	U-2-R	ENTER LOUISVILLE CITY LIMITS	0.17	21,309	2	0	0	2	0.33	0.00	0.00	0.33
2.61	0.82	U-2-R	RD W (PINE ST) RD E (EMPIRE RD) LEAVE	0.28	11,922	26	5	0	31	7.29	1.40	0.00	8.69
3.78	1.07	U-2-R	RD N AND S (SO 104TH ST) LEAVE LOUISVILLE	0.27	9,467	4	1	0	5	1.08	0.27	0.00	1.35
4.88	0.99	U-2-R	JCT U.S.287 SH 287 N AND S END SH 42	0.29	9,467	10	3	0	13	2.93	0.88	0.00	3.80
Totals:		4.67				59	12	0	71	2.52	0.51	0.00	3.03

SH044A													
Section MP	Func Length	Class	Section Description	MVMT	AADT	** PDO	Accidents			Accident Rates *			
							Injury	Fatal	Total	** PDO	Injury	Fatal	Total
0.00		U-2-R	JCT SH 2 SW AND NE IN DENVER URBAN LIMIT										
1.79	1.77	U-2-R	JCT U.S.85 SH 85 NE AND SW	0.14	11,414	11	4	0	15	1.50	0.54	0.00	2.04
4.24	2.14	U-2-R	ENTER THORNTON CITY LIMITS	0.08	16,611	27	13	0	40	2.08	1.00	0.00	3.09
4.29	0.04	U-2-R	RD NE AND SW (RIVERDALE RD)	2.88	23,759	0	0	0	0	0.00	0.00	0.00	0.00
4.96	0.66	U-2-R	RD N AND S (COLORADO BLVD) RD W (104TH	0.18	22,584	28	9	0	37	5.16	1.66	0.00	6.82
Totals:		4.61				66	26	0	92	2.53	0.99	0.00	3.52



Colorado Department of Transportation Accident and Rates Book for 2003

SH045A													
MP	Section Length	Func Class	Section Description	MVMT	AADT	** PDO	Accidents			Accident Rates *			
							Injury	Fatal	Total	** PDO	Injury	Fatal	Total
0.00		U-4-R	I-25 INTERCHANGE (PUEBLO BLVD) SH 25 NE AND										
0.27	0.27	U-4-R	RD N AND S (LAKE AVE)	0.61	16,626	4	4	0	8	2.45	2.45	0.00	4.90
1.30	1.04	U-4-R	RD N AND S (PRAIRIE AVE)	0.15	18,033	12	7	0	19	1.75	1.02	0.00	2.78
2.23	0.97	U-4-R	RD N AND S (VINEWOOD LANE)	0.22	12,934	10	4	0	14	2.20	0.88	0.00	3.07
2.69	0.45	U-4-R	RD E AND W (SURFWOOD LANE)	0.54	11,184	1	3	0	4	0.54	1.63	0.00	2.18
3.13	0.44	U-4-R	JCT SH 78 SW RD NE (NORTHERN AVE)	0.49	12,765	10	5	0	15	4.92	2.46	0.00	7.38
4.72	1.59	U-4-R	JCT SH 96 E AND W (THATCHER AVE)	0.07	24,435	59	24	0	83	4.17	1.70	0.00	5.87
5.68	1.02	U-4-R	LEAVE PUEBLO CITY LIMITS	0.12	21,492	19	5	1	25	2.37	0.62	12.46	3.12
6.03	0.34	U-4-R	RD E (11TH ST) RD W (11TH ST) (CO RD 118)	0.38	21,476	2	1	0	3	0.75	0.38	0.00	1.13
7.11	1.05	U-4-R	RD E (24TH ST)	0.13	20,592	8	8	0	16	1.02	1.02	0.00	2.04
8.61	1.85	U-4-R	JCT U.S.50 SH 50 E	0.07	20,592	6	8	0	14	0.43	0.58	0.00	1.01
8.73	0.11	U-2-R	JCT U.S.50 SH 50 W RD NW (WILDHORSE DR)(CO	1.21	20,592	16	5	0	21	19.35	6.05	0.00	25.40
Totals:		9.13				147	74	1	222	2.28	1.15	1.55	3.45

SH046A													
MP	Section Length	Func Class	Section Description	MVMT	AADT	** PDO	Accidents			Accident Rates *			
							Injury	Fatal	Total	** PDO	Injury	Fatal	Total
0.00		R-2-M	JCT SH 119 NE AND SW IN ARAPAHO NATIONAL										
6.61	6.61	R-2-M	RD SE (CO RD 70) GILPIN-JEFFERSON COUNTY	0.26	1,567	4	2	0	6	1.06	0.53	0.00	1.59
Totals:		6.61				4	2	0	6	1.06	0.53	0.00	1.59

SH047A													
MP	Section Length	Func Class	Section Description	MVMT	AADT	** PDO	Accidents			Accident Rates *			
							Injury	Fatal	Total	** PDO	Injury	Fatal	Total
0.00		U-4-R	I-25 INTERCHANGE (U.S.50 WEST) SH 25 N AND S										
0.83	0.83	U-4-R	JERRY MURPHY ROAD INTERCHANGE RD N AND	0.10	33,060	37	18	0	55	3.71	1.80	0.00	5.51
2.40	1.58	U-4-R	TROY AVENUE INTERCHANGE RD N AND S	0.09	18,397	25	8	0	33	2.35	0.75	0.00	3.11
3.05	0.65	U-4-R	LEAVE PUEBLO CITY LIMITS	0.51	8,223	1	1	0	2	0.51	0.51	0.00	1.02
4.20	1.16	U-4-R	RD E AND W (13TH ST) (CO RD 520)	0.29	8,176	2	0	0	2	0.58	0.00	0.00	0.58
4.50	0.29	U-4-R	BEGIN HPMS SAMPLE 101-0405-047	0.91	10,346	1	0	0	1	0.92	0.00	0.00	0.92
4.67	0.13	U-4-R		2.04	10,346	4	4	0	8	8.47	8.47	0.00	16.95
Totals:		4.64				70	31	0	101	2.53	1.12	0.00	3.66



Colorado Department of Transportation Accident and Rates Book for 2003

SH050A													
Section MP	Func Length	Class	Section Description	MVMT	AADT	** PDO	Accidents			Accident Rates *			
							Injury	Fatal	Total	** PDO	Injury	Fatal	Total
31.36		U-4-R	JCT I-70 GRAND JUNCTION BUSINESS LOOP SH										
31.42	0.06	U-4-R	JCT I-70 GRAND JUNCTION BUSINESS LOOP SH	1.40	32,576	9	3	0	12	13.28	4.43	0.00	17.71
32.33	0.52	U-4-R	RD E AND W (NOLAND AVE)	0.16	32,576	25	8	0	33	4.07	1.30	0.00	5.37
32.94	0.60	U-4-R	RD E AND W (UNAWEEP AVE)	0.14	32,576	8	4	0	12	1.13	0.56	0.00	1.69
34.09	1.11	U-4-R	RAMP OFF TO B.50 RD EB LEAVE GRAND	0.11	23,169	16	6	0	22	1.71	0.64	0.00	2.35
36.03	1.81	U-4-R	RD N AND S (29 RD)	0.12	12,267	9	9	1	19	1.11	1.11	12.33	2.34
36.55	0.51	U-4-R	RD N AND S (CO RD 29.50)	0.55	9,706	2	2	0	4	1.11	1.11	0.00	2.21
37.87	1.28	U-3-R	RD NE (CO RD 31) LEAVE GRAND JUNCTION	0.23	9,172	1	2	0	3	0.23	0.47	0.00	0.70
38.49	0.58	U-2-R	JCT SH 141 NE	0.54	8,778	0	0	0	0	0.00	0.00	0.00	0.00
41.13	2.60	R-2-R	JCT SH 141 SW	0.11	9,454	3	6	0	9	0.34	0.67	0.00	1.01
52.94	11.86	R-2-R	MESA-DELTA COUNTY LINE	0.03	8,918	12	4	0	16	0.31	0.10	0.00	0.41
66.62	13.65	R-3-R	RD S (CO RD 12.50)	0.02	8,729	17	8	2	27	0.39	0.18	4.60	0.62
67.38	0.74	R-2-R	RD S (CO RD H.25)	0.42	8,729	1	1	0	2	0.43	0.43	0.00	0.85
69.76	2.35	R-2-R	RD S (CO RD 15.60)	0.12	10,058	3	2	0	5	0.35	0.23	0.00	0.58
70.20	0.44	R-2-R	RD NW (CO RD 15.65)	0.61	10,246	0	0	0	0	0.00	0.00	0.00	0.00
70.50	0.29	R-4-R	ENTER DELTA CITY LIMITS	0.91	10,434	1	0	0	1	0.91	0.00	0.00	0.91
70.99	0.44	R-4-R	JCT SH 92 NE MILEPOST 71	0.57	10,951	6	2	0	8	3.41	1.14	0.00	4.55
71.42	0.42	R-4-R	JCT SH 348 E RD W (6TH ST)	0.39	16,843	22	7	0	29	8.54	2.72	0.00	11.26
72.08	0.67	R-4-R	RD N (MEEKER ST)	0.25	16,574	17	4	0	21	4.19	0.99	0.00	5.18
72.45	0.36	R-4-R	RD S (CO RD 16.00)	0.51	14,949	4	1	0	5	2.04	0.51	0.00	2.55
73.49	1.00	R-4-R	RD E (SWEITZER LAKE RD)	0.19	14,561	5	1	0	6	0.94	0.19	0.00	1.13
74.02	0.51	R-4-R	RD SW (CO RD 17.00)	0.40	13,405	1	0	0	1	0.40	0.00	0.00	0.40
74.31	0.28	R-4-R	LEAVE DELTA CITY LIMIT	0.73	13,405	3	0	0	3	2.19	0.00	0.00	2.19
77.87	3.54	R-4-R	RD W (NO RIVER RD) (CO RD 59.1)	0.06	13,405	5	6	0	11	0.29	0.35	0.00	0.64
81.46	3.35	R-4-R	JCT U.S.50 OLATHE BUSINESS LOOP SH 50 S	0.06	12,650	6	1	1	8	0.39	0.06	6.47	0.52
81.54	0.07	R-4-R	ENTER OLATHE CITY LIMITS	3.83	10,231	0	1	0	1	0.00	3.83	0.00	3.83
82.58	0.91	R-4-R	LEAVE OLATHE CITY LIMITS	0.30	10,202	3	0	0	3	0.89	0.00	0.00	0.89
82.60	0.01	R-4-R	JCT SH 348 W RD E (DAVID RD) (CO RD E.75)	26.85	10,202	0	0	0	0	0.00	0.00	0.00	0.00
82.98	0.59	R-4-R	JCT U.S.50 OLATHE BUSINESS LOOP SH 50 NW	0.38	12,254	3	2	0	5	1.14	0.76	0.00	1.89
87.94	5.52	R-4-R	RD E AND W (CO RD K.00)	0.04	11,251	12	5	0	17	0.53	0.22	0.00	0.75
90.68	2.72	R-4-R	RD N (CO RD 63.50) RD SW (CO RD H.3)	0.09	11,585	23	6	0	29	2.00	0.52	0.00	2.52
91.82	1.11	R-4-R	RD E (CO RD N) RD W (CO RD N.05)	0.12	20,351	14	0	0	14	1.70	0.00	0.00	1.70
92.21	0.34	R-4-R	RD NE AND SW (N 9TH ST)	0.47	16,966	17	3	0	20	8.00	1.41	0.00	9.42
92.83	0.61	R-4-R	JCT U.S.550 SH 550 SE (TOWNSEND AVE) JCT SH	0.26	17,069	13	6	0	19	3.43	1.58	0.00	5.01
93.72	0.91	R-4-R	RD NE (LOCUST ST)	0.22	13,982	50	12	0	62	10.75	2.58	0.00	13.34



Colorado Department of Transportation Accident and Rates Book for 2003

SH050A													
Section MP	Func Length	Class	Section Description	MVMT	AADT	Accidents				Accident Rates *			
						** PDO	Injury	Fatal	Total	** PDO	Injury	Fatal	Total
93.73		R-4-R	RD NE (LOCUST ST)										
94.09	0.41	R-4-R	RD N AND S (HILLCREST DR)	0.46	14,601	0	1	0	1	0.00	0.46	0.00	0.46
94.60	0.50	R-4-R	LEAVE MONTROSE CITY LIMITS	0.65	8,445	10	1	0	11	6.49	0.65	0.00	7.14
95.41	0.70	R-2-R	RD N AND S (CO RD 67.00)	0.46	8,445	0	0	0	0	0.00	0.00	0.00	0.00
100.54	6.62	R-2-R	JCT SH 347 NE (TO BLACK CANYON OF THE	0.12	3,455	6	2	0	8	0.72	0.24	0.00	0.96
112.23	11.53	R-3-M	RD N (CO RD Q81) (CIMMARRON)	0.09	2,645	22	5	0	27	1.98	0.45	0.00	2.43
116.66	4.46	R-2-M	MONTROSE-GUNNISON COUNTY LINE	0.24	2,545	3	0	0	3	0.72	0.00	0.00	0.72
131.12	14.46	R-2-M	JCT SH 92 NW	0.08	2,397	25	10	2	37	1.98	0.79	15.81	2.93
148.04	16.78	R-2-M	JCT SH 149 S	0.05	3,168	27	4	0	31	1.39	0.21	0.00	1.60
153.00	4.94	R-2-M	MILEPOST 153	0.15	3,591	8	8	1	17	1.23	1.23	15.43	2.62
154.58	1.60	R-2-R	RD S (CO RD 18)	0.24	7,112	5	1	0	6	1.21	0.24	0.00	1.45
155.17	0.58	R-2-R	RD S (CO RD 33)	0.66	7,112	2	0	0	2	1.33	0.00	0.00	1.33
155.75	0.67	R-2-R	RD N AND S (CO RD 38)	0.57	7,112	2	0	0	2	1.15	0.00	0.00	1.15
156.24	0.33	R-2-R	ENTER GUNNISON CITY LIMITS	1.02	8,172	2	0	0	2	2.02	0.00	0.00	2.02
156.37	0.12	R-2-R	RD E (RIO GRANDE AVE)	2.79	8,185	0	0	0	0	0.00	0.00	0.00	0.00
156.86	0.48	R-2-R	RD N AND S (10TH ST) RD W (TOMICHI AVE)	0.61	9,393	1	0	0	1	0.61	0.00	0.00	0.61
157.38	0.56	R-4-R	JCT SH 135 N RD S (MAIN ST)	0.41	12,050	7	1	0	8	2.85	0.41	0.00	3.26
157.66	0.27	R-4-R	RD N AND S (TELLER ST)	1.01	10,069	6	0	0	6	6.05	0.00	0.00	6.05
157.89	0.22	R-4-R	RD N AND S (ADAMS ST)	1.61	7,734	0	0	0	0	0.00	0.00	0.00	0.00
159.66	1.69	R-2-R	RD N (CO RD 72)	0.37	4,419	1	0	0	1	0.37	0.00	0.00	0.37
165.59	5.88	R-2-R	JCT SH 114 S	0.12	3,895	12	1	0	13	1.44	0.12	0.00	1.56
181.59	16.13	R-2-R	GUNNISON-SAGUACHE COUNTY LINE	0.07	2,579	12	1	0	13	0.79	0.07	0.00	0.86
189.27	7.73	R-2-M	RD S (CO RD 31-XX) (SARGENTS)	0.17	2,111	11	12	0	23	1.85	2.01	0.00	3.86
190.60	1.28	R-2-M	SAGUACHE-GUNNISON COUNTY LINE	1.10	1,943	2	0	0	2	2.20	0.00	0.00	2.20
199.27	8.68	R-2-M	MONARCH PASS ELEVATION 11,312 FT	0.16	1,943	24	7	0	31	3.90	1.14	0.00	5.04
200.43	0.99	R-4-M	RD NW (CO RD 234)	1.42	1,943	6	2	0	8	8.57	2.86	0.00	11.43
216.63	16.43	R-2-M	ENTER PONCHA SPRINGS CITY LIMITS	0.07	2,339	33	9	0	42	2.35	0.64	0.00	2.99
216.96	0.34	R-2-R	JCT U.S.285 SH 285 N	2.27	3,549	0	0	0	0	0.00	0.00	0.00	0.00
217.33	0.36	R-2-R	JCT U.S.285 SH 285 S	1.38	5,521	1	0	0	1	1.39	0.00	0.00	1.39
217.94	0.57	R-2-R	LEAVE PONCHA SPRINGS CITY LIMITS	0.77	6,212	1	0	0	1	0.78	0.00	0.00	0.78
220.93	2.98	R-4-R	RD S (CO RD 110)	0.15	6,218	4	0	1	5	0.59	0.00	14.79	0.74
220.98	0.04	R-4-R	RD N (HOLMAN AVE)	11.02	6,218	0	0	0	0	0.00	0.00	0.00	0.00
222.39	1.42	R-4-R	JCT SH 291 N	0.20	9,468	12	7	0	19	2.45	1.43	0.00	3.87
225.57	3.20	R-4-R	CHAFFEE-FREMONT COUNTY LINE	0.27	3,201	4	0	0	4	1.07	0.00	0.00	1.07
235.33	9.72	R-2-M	CHERRY CREEK STR K-13-N	0.09	3,201	20	14	0	34	1.76	1.23	0.00	2.99



Colorado Department of Transportation Accident and Rates Book for 2003

SH050A													
Section MP	Func Length	Class	Section Description	MVMT	AADT	Accidents			Accident Rates *				
						** PDO	Injury	Fatal	Total	** PDO	Injury	Fatal	Total
235.34		R-2-M	CHERRY CREEK STR K-13-N										
235.62	0.28	R-2-M	CHERRY CREEK STR K-13-N	3.06	3,201	1	1	0	2	3.06	3.06	0.00	6.11
236.99	1.38	R-2-M	MILEPOST 237	0.62	3,201	0	1	0	1	0.00	0.62	0.00	0.62
241.24	4.28	R-2-M	RD NE (CO RD 45A) RD SW (CO RD 6) (COALDALE)	0.20	3,201	6	3	0	9	1.20	0.60	0.00	1.80
245.39	4.13	R-2-M	RD N (CO RD 12) RD S (CO RD 1A) (COTOPAXI)	0.21	3,201	4	4	0	8	0.83	0.83	0.00	1.66
252.65	7.25	R-3-M	JCT SH 69 S (TEXAS CREEK)	0.13	2,911	10	3	0	13	1.30	0.39	0.00	1.69
269.12	16.78	R-2-M	JCT SH 9 N	0.05	3,284	11	9	1	21	0.55	0.45	4.97	1.04
270.25	1.02	R-4-M	RD S (CO RD 3A) (TO ROYAL GORGE)	0.53	5,043	2	0	0	2	1.06	0.00	0.00	1.06
274.90	4.56	R-4-M	RD SE (SKYLINE DR) (CO RD 176)	0.08	7,541	8	1	0	9	0.64	0.08	0.00	0.72
276.68	1.63	R-4-R	ENTER CANON CITY CITY LIMITS AND URBAN	0.34	4,978	2	1	0	3	0.67	0.34	0.00	1.01
277.15	0.68	R-4-R	RD W (TUNNEL DR)	0.81	4,978	2	0	0	2	1.62	0.00	0.00	1.62
278.00	0.87	R-4-R	MILEPOST 278	0.46	6,801	4	2	0	6	1.85	0.92	0.00	2.77
278.69	0.71	R-4-R	JCT SH 115 SE RD NW (9TH ST)	0.27	14,328	6	4	0	10	1.62	1.08	0.00	2.70
279.36	0.64	R-4-R	RD E AND W (E MAIN ST)	0.19	22,503	24	5	0	29	4.60	0.96	0.00	5.56
280.30	0.98	R-4-R	RD N AND S (REYNOLDS AVE)	0.13	21,531	19	3	1	23	2.46	0.39	12.94	2.98
281.06	0.71	R-4-R	RD N AND S (DOZIER AVE)	0.18	21,541	7	5	0	12	1.26	0.90	0.00	2.16
281.23	0.15	R-4-R	LEAVE CANON CITY CITY LIMITS	0.98	18,586	4	2	1	7	3.90	1.95	97.62	6.83
281.89	0.64	R-4-R	RD S (MAC KENZIE AVE) (CO RD 20)	0.23	18,546	4	1	0	5	0.92	0.23	0.00	1.15
282.27	0.37	R-4-R	CHANGE WIDTH	0.50	14,815	1	5	0	6	0.51	2.53	0.00	3.04
285.62	3.04	R-4-R	JCT SH 67 SW	0.06	14,815	4	4	0	8	0.24	0.24	0.00	0.49
289.76	4.10	R-4-R	PENROSE/COLORADO SPRINGS INTERCHANGE	0.06	11,309	4	6	0	10	0.24	0.35	0.00	0.59
294.33	4.47	R-4-R	JCT SH 120 S RD N (CO RD 368)	0.07	8,933	4	5	0	9	0.27	0.34	0.00	0.62
296.14	2.02	R-4-R	FREMONT-PUEBLO COUNTY LINE	0.16	8,440	3	2	0	5	0.48	0.32	0.00	0.81
305.80	9.67	R-4-R	RD S (MC CULLOCH BLVD WEST) (CO RD PW570)	0.03	8,440	4	8	0	12	0.13	0.27	0.00	0.40
307.33	1.45	U-4-R	RD N AND S (MC CULLOCH BLVD EAST) (CO RD	0.17	11,061	4	3	1	8	0.68	0.51	17.08	1.37
309.77	2.43	U-4-R	RD N AND S (PURCELL BLVD) (CO RD PW655)	0.06	19,617	16	5	0	21	0.92	0.29	0.00	1.21
310.98	1.18	U-4-R	MILEPOST 311	0.07	33,739	21	8	0	29	1.45	0.55	0.00	2.00
312.08	1.09	U-4-R	JCT SH 45 S RD N (WILDHORSE DR) (CO RD 115)	0.07	33,739	9	7	0	16	0.67	0.52	0.00	1.19
312.92	0.82	U-4-R	ENTER PUEBLO CITY LIMITS	0.10	33,545	13	7	0	20	1.29	0.70	0.00	1.99
313.51	0.59	U-4-R	RD N AND S (BALTIMORE AVE)	0.14	33,545	15	11	0	26	2.08	1.53	0.00	3.61
314.14	0.80	U-4-R	RD N (N FORTINO BLVD) RD S (CLUB MANOR DR)	0.09	36,800	55	20	0	75	5.11	1.86	0.00	6.96
314.43	0.27	U-6-R	RD N AND S (ELIZABETH ST)	0.25	41,126	21	13	0	34	5.24	3.24	0.00	8.48
314.52	0.08	U-4-R	I-25 INTERCHANGE (U.S.50 WEST) SH 25 N AND S	0.83	41,192	36	21	0	57	30.31	17.68	0.00	47.99
Totals:	283.50					904	368	12	1,284	1.33	0.54	1.76	1.89



Colorado Department of Transportation Accident and Rates Book for 2003

SH050B													
MP	Section Length	Func Class	Section Description	MVMT	AADT	** PDO	Accidents			Accident Rates *			
							Injury	Fatal	Total	** PDO	Injury	Fatal	Total
315.96		U-4-R	I-25 INTERCHANGE (U.S.50 EAST) SH 25 N AND S										
316.54	0.63	U-4-R	RD N (BONFORTE BLVD) RD S (HUDSON AVE)	0.15	29,002	13	3	0	16	1.96	0.45	0.00	2.41
317.04	0.49	U-4-R	RD N AND S (NORWOOD AVE)	0.39	14,507	20	12	0	32	7.71	4.63	0.00	12.33
318.70	1.69	U-4-R	4TH STREET/EASTERN AVENUE INTERCHANGE	0.18	9,045	13	5	0	18	2.33	0.90	0.00	3.22
318.74	0.01	U-4-R	RAMP ON	16.16	16,950	0	0	0	0	0.00	0.00	0.00	0.00
319.08	0.25	U-4-F	AT&SF RR SEPARATION 003-469Y UNDERPASS	0.65	16,950	1	2	0	3	0.66	1.31	0.00	1.97
319.26	0.17	U-4-F	RD S (LANGDON ST)(CO RD 78)	0.95	16,950	2	1	0	3	1.91	0.96	0.00	2.87
319.36	0.09	U-4-F	SIGN BRIDGE STR K-18-DK WB LANES	1.80	16,950	0	0	0	0	0.00	0.00	0.00	0.00
319.52	0.15	U-4-F	RD S (25TH LN) (CO RD 25)	1.08	16,950	0	1	0	1	0.00	1.08	0.00	1.08
321.64	2.13	U-4-F	AIRPORT ROAD INTERCHANGE RD N AND S	0.08	16,950	13	4	0	17	0.99	0.30	0.00	1.29
322.12	0.50	U-4-F	JCT SH 233 S RD N (KEELER BLVD)(CO RD 573)	0.49	11,170	0	0	0	0	0.00	0.00	0.00	0.00
323.06	0.95	U-4-F	LEAVE PUEBLO URBAN LIMITS	0.33	8,723	6	1	0	7	1.99	0.33	0.00	2.33
324.22	1.17	U-4-F	JCT SH 231 S (DEVINE)	0.25	9,424	8	0	0	8	1.99	0.00	0.00	1.99
329.12	4.89	U-4-F	ORDNANCE DEPOT ROAD INTERCHANGE RD N	0.09	6,558	11	3	1	15	0.94	0.26	8.55	1.28
329.32	0.19	R-4-F	JCT SH 96 E RD S (CO RD 487)	2.20	6,558	1	0	0	1	2.21	0.00	0.00	2.21
330.67	1.34	R-4-F	RD N AND S (CO RD 327)	0.56	3,641	3	3	0	6	1.69	1.69	0.00	3.38
332.24	1.55	R-2-F	JCT SH 50 PUEBLO BUSINESS LOOP SH 50 W	0.66	2,665	2	1	1	4	1.32	0.66	66.20	2.65
335.75	3.49	R-4-F	JCT SH 209 N RD W (CO RD 474)	0.17	4,697	4	2	0	6	0.67	0.33	0.00	1.00
346.72	10.97	R-2-F	RD N (CO RD 733) RD S (67TH LN) (CO RD 723)	0.06	3,919	3	4	0	7	0.19	0.25	0.00	0.45
348.83	2.09	R-2-F	PUEBLO-OTERO COUNTY LINE	0.38	3,479	3	1	0	4	1.13	0.38	0.00	1.51
350.70	1.82	R-2-F	RD W (CRANSTON AVE) (CO RD LL.3)	0.43	3,479	1	1	0	2	0.43	0.43	0.00	0.86
350.90	0.19	R-2-F	JCT SH 167 N AND S (MAIN ST)	3.41	4,223	0	0	0	0	0.00	0.00	0.00	0.00
351.31	0.40	R-2-F	LEAVE FOWLER CITY LIMITS	1.58	4,334	0	0	0	0	0.00	0.00	0.00	0.00
351.46	0.14	R-2-F	RD N (CO RD LL.4) RD S (CO RD 3.5)	4.75	4,116	0	0	0	0	0.00	0.00	0.00	0.00
359.13	7.64	R-2-F	RD N AND S (CO RD 11)	0.08	4,446	3	5	0	8	0.24	0.40	0.00	0.65
359.45	0.32	R-4-F	ENTER MANZANOLA CITY LIMITS	1.86	4,612	1	0	0	1	1.86	0.00	0.00	1.86
359.70	0.24	R-4-F	JCT SH 207 NE RD SW (PARK ST)	2.48	4,612	0	0	0	0	0.00	0.00	0.00	0.00
360.00	0.29	R-4-F	MILEPOST 360	1.98	4,780	3	0	0	3	5.99	0.00	0.00	5.99
366.96	6.93	R-4-F	JCT SH 71 N RD S (CO RD 18) (10TH RD NW)	0.08	4,722	9	5	0	14	0.75	0.42	0.00	1.17
367.17	0.20	R-2-F	RD NE (CO RD 18.2)	4.24	3,228	2	2	0	4	8.53	8.53	0.00	17.06
368.10	0.89	R-2-F	JCT SH 202 NE AND SW (2ND ST)	0.95	3,228	0	1	0	1	0.00	0.96	0.00	0.96
368.92	0.81	R-2-F	JCT SH 71 SW JCT SH 266 NE	0.66	5,104	1	1	0	2	0.66	0.66	0.00	1.33
369.36	0.44	R-2-F	JCT FAP ROUTE 50 NW (BEGIN 1-WAY	1.19	5,241	1	3	0	4	1.20	3.59	0.00	4.78
369.41	0.04	R-2-F	JCT FAP ROUTE 50 NW (BEGIN 1-WAY	13.07	5,241	0	0	0	0	0.00	0.00	0.00	0.00
373.76	4.09	R-2-F	RD S (CO RD 24)	0.08	8,010	12	4	0	16	1.00	0.33	0.00	1.34



Colorado Department of Transportation Accident and Rates Book for 2003

SH050B													
Section MP	Func Length	Class	Section Description	MVMT	AADT	Accidents			Accident Rates *				
						** PDO	Injury	Fatal	Total	** PDO	Injury	Fatal	Total
373.77		R-4-F	RD S (CO RD 24)										
374.25	0.46	R-4-F	ENTER SWINK CITY LIMITS	0.74	8,010	1	1	0	2	0.74	0.74	0.00	1.47
374.49	0.23	R-4-F	RD N AND S (COLUMBIA AVE)	1.49	8,010	1	1	0	2	1.49	1.49	0.00	2.97
374.78	0.28	R-4-F	LEAVE SWINK CITY LIMITS	1.20	8,136	2	0	0	2	2.41	0.00	0.00	2.41
376.94	2.20	R-4-F	CROOKED ARROYO STRS M-22-K EB AND M-22-A	0.13	9,634	10	5	0	15	1.29	0.65	0.00	1.94
377.26	0.31	R-4-F	RD S (CO RD 27)	0.73	12,056	0	0	0	0	0.00	0.00	0.00	0.00
378.41	1.13	R-4-F	JCT SH 10 S	0.20	12,056	2	0	0	2	0.40	0.00	0.00	0.40
378.73	0.31	R-4-F	AT&SF RR SEPARATION 003-286F UNDERPASS	0.63	14,018	1	0	0	1	0.63	0.00	0.00	0.63
378.81	0.07	R-4-F	RD N AND S (GRANT AVE)	2.79	14,018	0	0	0	0	0.00	0.00	0.00	0.00
379.03	0.20	R-4-F	JCT U.S.350 SH 350 S RD NW (BARNES AVE)	0.98	14,018	3	0	0	3	2.95	0.00	0.00	2.95
379.68	0.64	R-4-F	RD S (COLORADO AVE) (ABANDONED SH 109 JCT)	0.43	9,855	3	2	0	5	1.31	0.87	0.00	2.18
379.90	0.21	R-4-F	RD S (SMITHLAND AVE)	1.53	8,544	3	0	0	3	4.58	0.00	0.00	4.58
380.22	0.31	R-4-F	JCT SH 109 S (BRADISH AVE)	1.03	8,544	3	0	0	3	3.09	0.00	0.00	3.09
380.27	0.04	R-4-F	SIGN BRIDGE STR M-22-AZ EB LANES LEAVE LA	16.77	4,085	0	0	0	0	0.00	0.00	0.00	0.00
380.42	0.14	R-4-F	CHERAW INTERCHANGE SH 109 N AND S ADAMS	4.93	3,971	0	0	0	0	0.00	0.00	0.00	0.00
380.85	0.42	R-4-F	CHANGE WIDTH	1.64	3,969	0	1	1	2	0.00	1.66	165.54	3.31
381.10	0.24	R-4-F	BEG HPMS SAMPLE 089-0160-0501	2.89	3,954	0	0	0	0	0.00	0.00	0.00	0.00
381.24	0.13	R-4-R	RD N AND S (FRONTAGE RD) LEAVE LA JUNTA	5.33	3,954	0	0	0	0	0.00	0.00	0.00	0.00
388.74	7.48	R-4-R	RD S (OTERO CO RD 37) OTERO-BENT COUNTY	0.09	4,145	6	4	0	10	0.53	0.35	0.00	0.88
397.42	8.70	R-2-R	RD SE (CO RD FF.5)	0.07	4,420	5	3	0	8	0.36	0.21	0.00	0.57
398.06	0.63	R-2-F	RD N AND S (LOIS AVE) ENTER LAS ANIMAS CITY	0.98	4,420	1	0	0	1	0.98	0.00	0.00	0.98
398.76	0.69	R-2-F	JCT SH 101 S RD N (CARSON AVE)	0.82	4,862	2	0	0	2	1.63	0.00	0.00	1.63
399.41	0.64	R-4-F	RD E (GG.75 RD)	0.69	6,163	3	3	0	6	2.07	2.07	0.00	4.15
400.15	0.77	R-4-F	LAS ANIMAS INTERCHANGE SH 194 W OVERPASS	0.88	4,047	1	0	0	1	0.88	0.00	0.00	0.88
402.46	2.29	R-4-F	RD N AND S (CO RD 13)	0.27	4,368	4	0	0	4	1.09	0.00	0.00	1.09
404.62	2.14	R-4-F	JCT SH 183 S RD N (CO RD 15)	0.33	3,868	1	0	0	1	0.33	0.00	0.00	0.33
408.77	4.15	R-4-F	RD S (CO RD 18)	0.22	2,940	2	2	0	4	0.45	0.45	0.00	0.90
414.85	6.04	R-2-F	RD N AND S (CO RD 24) (HASTY)	0.15	2,940	4	1	0	5	0.62	0.15	0.00	0.77
420.73	5.84	R-2-F	JCT SH 196 N RD S (CO RD 30)	0.18	2,643	5	1	3	9	0.89	0.18	53.27	1.60
426.70	5.95	R-2-R	RD N (BENT CO RD 36) BENT-PROWERS COUNTY	0.16	2,856	9	2	0	11	1.45	0.32	0.00	1.77
427.73	0.99	R-2-F	WILEY JUNCTION INTERCHANGE SH 287 N	0.97	2,856	1	0	0	1	0.97	0.00	0.00	0.97
432.73	5.00	R-2-F	RD N (CO RD 7)	0.07	8,188	20	1	0	21	1.34	0.07	0.00	1.41
433.49	0.75	R-4-F	JCT SH 196 N AND E	0.48	7,609	2	1	0	3	0.96	0.48	0.00	1.44
434.31	0.89	R-4-F	RD W (CO RD JJ.3) ENTER LAMAR CITY LIMITS	0.24	12,607	6	2	0	8	1.47	0.49	0.00	1.95
434.86	0.54	R-4-F	RD E AND W (WASHINGTON ST)	0.44	11,409	7	0	0	7	3.12	0.00	0.00	3.12



Colorado Department of Transportation Accident and Rates Book for 2003

SH050B																	
MP	Section Length	Func Class	Section Description	MVMT	AADT	Accidents			Accident Rates *								
						** PDO	Injury	Fatal	Total	** PDO	Injury	Fatal	Total				
434.87		R-4-F	RD E AND W (WASHINGTON ST)														
435.38	0.48	R-4-F	JCT U.S.287 SH 287 S (MAIN ST) RD W (OLIVE ST)	0.49	11,644	8	2	0	10	3.93	0.98	0.00	4.91				
435.95	0.56	R-4-F	RD N AND S (DIVISION ST)	0.70	6,968	11	2	0	13	7.74	1.41	0.00	9.14				
436.25	0.29	R-2-F	LEAVE LAMAR CITY LIMITS AND URBAN LIMITS	3.56	2,653	4	1	0	5	14.24	3.56	0.00	17.80				
436.70	0.68	R-2-F	RD N AND S (CO RD 9)	1.52	2,653	0	0	0	0	0.00	0.00	0.00	0.00				
443.71	7.01	R-2-F	RD S (CO RD HH.45)	0.13	2,986	1	6	0	7	0.13	0.79	0.00	0.92				
452.19	8.47	R-2-F	ENTER GRANADA CITY LIMITS	0.13	2,397	3	1	1	5	0.40	0.13	13.50	0.67				
452.76	0.56	R-2-F	JCT U.S.385 SH 385 N RD S (MAIN ST) BEGIN	2.38	2,058	0	0	0	0	0.00	0.00	0.00	0.00				
452.95	0.18	R-2-F	RD N AND S (HOISINGTON ST) LEAVE GRANADA	8.12	1,874	0	0	0	0	0.00	0.00	0.00	0.00				
462.73	9.76	R-2-F	RD S (11TH) ENTER HOLLY CITY LIMITS	0.15	1,859	12	7	0	19	1.81	1.06	0.00	2.87				
463.50	0.75	R-2-F	JCT SH 89 S RD N (1ST AVE) LEAVE HOLLY CITY	0.94	3,898	0	0	0	0	0.00	0.00	0.00	0.00				
467.58	4.06	R-2-F	RD N AND S (CO RD 39) COLORADO-KANSAS	0.35	1,908	2	0	0	2	0.71	0.00	0.00	0.71				
Totals:																	
						150.80				285	114	7	406	1.07	0.43	2.63	1.53

SH050C																	
MP	Section Length	Func Class	Section Description	MVMT	AADT	Accidents			Accident Rates *								
						** PDO	Injury	Fatal	Total	** PDO	Injury	Fatal	Total				
0.00		U-4-R	JCT SH 96 E AND W (4TH ST) RD N (SANTA FE) IN														
0.47	0.47	U-4-R	RD W (ELIZABETH ST)	0.41	14,082	22	6	0	28	9.11	2.48	0.00	11.59				
0.85	0.36	U-4-R	RD E (SB OFF RAMP OF I-25)	0.51	14,920	18	2	0	20	9.08	1.01	0.00	10.09				
1.27	0.36	U-4-R	RD S (SANTA FE AVE)	0.38	20,100	3	3	0	6	1.15	1.15	0.00	2.30				
2.08	0.80	U-4-R	RD SW (NORTHERN AVE) LEAVE PUEBLO CITY	0.22	15,706	7	7	0	14	1.53	1.53	0.00	3.05				
2.30	0.21	U-4-R	JOPLIN STREET INTERCHANGE SALT CREEK SH	0.50	26,058	10	2	0	12	5.03	1.01	0.00	6.04				
2.85	0.55	U-4-R	RD N AND S (ASPEN ST) (CO RD 69)	0.22	22,475	2	4	0	6	0.44	0.89	0.00	1.33				
3.84	0.99	U-4-R	RD N AND S (21ST LN) (CO RD 21)	0.16	17,555	16	10	0	26	2.53	1.58	0.00	4.11				
4.85	1.00	U-4-F	RD N AND S (25TH LN) (CO RD 25)	0.20	13,832	5	5	0	10	0.99	0.99	0.00	1.99				
7.32	2.46	U-4-F	LEAVE PUEBLO URBAN LIMITS	0.11	9,766	15	3	0	18	1.71	0.34	0.00	2.05				
7.38	0.05	U-4-F	JCT SH 233 N	7.17	7,640	0	0	0	0	0.00	0.00	0.00	0.00				
9.44	2.04	U-4-F	JCT SH 231 N RD S (CO RD 331) (VINELAND)	0.27	4,905	9	2	0	11	2.46	0.55	0.00	3.01				
12.92	3.24	R-2-F	RD N AND S (CO RD 442)	0.29	2,893	3	4	0	7	0.88	1.17	0.00	2.05				
15.15	2.45	R-2-F	RD N (WILLIAMS ST) (CO RD 482)	0.49	2,297	4	1	0	5	1.95	0.49	0.00	2.44				
15.66	0.50	R-2-F	RD N AND S (CO RD 327) (AVONDALE)	4.73	1,159	0	1	0	1	0.00	4.73	0.00	4.73				
16.95	1.30	R-2-F	JCT U.S.50 SH 50 NW AND SE END SH, US AND	1.82	1,159	0	0	1	1	0.00	0.00	181.28	1.81				
Totals:																	
						16.78				114	50	1	165	2.36	1.04	2.07	3.42



**Colorado Department of Transportation
Accident and Rates Book for 2003**

SH050D													
Section MP	Func Length	Class	Section Description	MVMT	AADT	** PDO	Accidents			Accident Rates *			
							Injury	Fatal	Total	** PDO	Injury	Fatal	Total
0.00		R-2-R	JCT U.S.50 SH 50 NW AND SE BEGIN SH, US AND										
0.36	0.36	R-2-R	ENTER OLATHE CITY LIMITS	6.73	1,130	0	0	0	0	0.00	0.00	0.00	0.00
0.93	0.56	R-2-R	JCT SH 348 E AND W (FIFTH ST)	3.65	1,341	0	0	0	0	0.00	0.00	0.00	0.00
1.09	0.15	R-2-R	JCT U.S.50 SH 50 NW AND SE END SH, US ROUTE	13.96	1,308	0	0	0	0	0.00	0.00	0.00	0.00
1.52	0.42	R-2-R	JCT U.S.50 SH 50 NW AND SE END SH, US ROUTE	4.99	1,308	0	0	0	0	0.00	0.00	0.00	0.00
Totals:		1.49				0	0	0	0	0.00	0.00	0.00	0.00

SH050Z													
Section MP	Func Length	Class	Section Description	MVMT	AADT	** PDO	Accidents			Accident Rates *			
							Injury	Fatal	Total	** PDO	Injury	Fatal	Total
0.00		R-2-F	JCT SH 50 END 1-WAY RECIPROCAL EB BEGIN SH										
0.16	0.16	R-2-F	ENTER ROCKY FORD CITY LIMITS	3.31	5,177	0	0	0	0	0.00	0.00	0.00	0.00
0.60	0.43	R-2-F	JCT SH 266 NE AND SW	1.23	5,177	1	0	0	1	1.22	0.00	0.00	1.22
1.42	0.84	R-2-F	JCT SH 202 S RD N (2ND ST)	0.62	5,272	5	3	0	8	3.10	1.86	0.00	4.97
1.50	0.06	R-2-F	RD N (CO RD 19) RD SW (CO RD 18.9)	13.14	3,475	1	0	0	1	13.36	0.00	0.00	13.36
2.60	1.00	R-2-F	JCT SH 71 N AND RD S (CO RD 18) JCT SH 50 END	0.81	3,393	0	0	0	0	0.00	0.00	0.00	0.00
Totals:		2.49				7	3	0	10	1.73	0.74	0.00	2.47

SH052A													
Section MP	Func Length	Class	Section Description	MVMT	AADT	** PDO	Accidents			Accident Rates *			
							Injury	Fatal	Total	** PDO	Injury	Fatal	Total
0.00		U-2-R	JCT SH 119 NE AND SW C&S RRX 244-831K IN										
0.16	0.16	U-2-R	RD N AND S (71ST ST) LEAVE BOULDER CITY	1.32	12,924	6	2	0	8	7.95	2.65	0.00	10.60
4.66	5.45	U-2-R	JCT U.S.287 SH 287 N AND S	0.05	9,821	6	12	1	19	0.31	0.61	5.12	0.97
7.19	2.52	R-2-R	BOULDER CREEK STR D-16-U	0.07	16,220	17	13	0	30	1.14	0.87	0.00	2.01
11.16	3.96	R-2-R	I-25 INTERCHANGE (DACONO/FORT LUPTON) SH	0.05	14,669	31	9	0	40	1.46	0.42	0.00	1.89
13.14	1.99	R-2-R	RD N (CO RD 11.90)	0.08	17,118	37	12	0	49	2.97	0.96	0.00	3.94
14.01	0.97	R-2-R	RD N AND S (CO RD 15) LEAVE DACONO CITY	0.28	10,082	7	3	0	10	1.96	0.84	0.00	2.80
14.51	0.47	R-2-R	LEAVE FREDERICK CITY LIMITS	0.74	7,858	2	0	0	2	1.50	0.00	0.00	1.50
15.99	1.35	R-2-R	MILEPOST 16	0.26	7,858	1	1	0	2	0.26	0.26	0.00	0.52
19.60	3.58	R-2-R	ENTER FORT LUPTON CITY LIMITS AND URBAN	0.09	8,111	7	7	0	14	0.66	0.66	0.00	1.32
19.95	0.34	R-2-R	U.S.85 INTERCHANGE (FORT LUPTON) SH 85 N	0.93	8,631	1	0	0	1	0.94	0.00	0.00	0.94
20.44	0.48	R-2-R	JCT U.S.85 FORT LUPTON BUSINESS LOOP SH 85	0.46	12,542	20	4	0	24	9.08	1.82	0.00	10.90



Colorado Department of Transportation Accident and Rates Book for 2003

SH052A													
Section MP	Func Length	Class	Section Description	MVMT	AADT	** PDO	Accidents			Accident Rates *			
							Injury	Fatal	Total	** PDO	Injury	Fatal	Total
20.45		R-2-R	JCT U.S.85 FORT LUPTON BUSINESS LOOP SH 85										
20.71	0.29	R-2-R	RD N (ROLLIE AVE)	0.67	14,026	11	4	0	15	7.31	2.66	0.00	9.97
20.94	0.18	R-2-R	MILEPOST 21	2.15	7,080	6	2	0	8	12.90	4.30	0.00	17.20
21.94	1.00	R-2-R	RD N AND S (CO RD 29.5)	0.39	7,080	0	1	0	1	0.00	0.39	0.00	0.39
25.45	3.52	R-2-R	RD N AND S (CO RD 37)	0.11	7,080	7	5	0	12	0.77	0.55	0.00	1.32
29.04	3.58	R-2-R	RD N AND S (CO RD 43.50)	0.17	4,533	8	3	1	12	1.35	0.51	16.89	2.03
29.27	0.12	R-2-R	I-76 INTERCHANGE (HUDSON) SH 76 NE AND SW	5.04	4,532	1	0	0	1	4.91	0.00	0.00	4.91
29.45	0.19	R-2-R	RD N AND S (CEDAR ST) RD W (MAIN ST)	1.40	10,310	4	0	0	4	5.75	0.00	0.00	5.75
29.74	0.31	R-2-R	RD N AND S (DATE ST)	2.40	3,684	4	0	0	4	9.63	0.00	0.00	9.63
36.91	6.63	R-2-R	RD N AND S (CO RD 59)	0.17	2,446	7	8	0	15	1.18	1.35	0.00	2.53
41.93	5.00	R-2-F	JCT SH 79 S RD N (CO RD 69) (PROSPECT	0.36	1,525	3	1	0	4	1.08	0.36	0.00	1.44
55.89	13.98	R-2-F	WELD-MORGAN COUNTY LINE	0.55	357	0	2	0	2	0.00	1.10	0.00	1.10
56.89	0.99	R-2-R	RD N AND S (CO RD 1)	10.90	254	0	0	0	0	0.00	0.00	0.00	0.00
61.84	4.91	R-2-R	RD E (CO RD G)	1.96	285	1	2	0	3	1.96	3.92	0.00	5.88
71.89	10.02	R-2-F	RD E AND W (CO RD Q)	0.59	466	2	2	0	4	1.17	1.17	0.00	2.35
72.58	0.67	R-2-F	JCT U.S.6 SH 6 NE AND SW JCT SH 39 N END SH	2.88	1,420	1	0	0	1	2.88	0.00	0.00	2.88
Totals:	72.66					190	93	2	285	1.51	0.74	1.59	2.27

SH052B													
Section MP	Func Length	Class	Section Description	MVMT	AADT	** PDO	Accidents			Accident Rates *			
							Injury	Fatal	Total	** PDO	Injury	Fatal	Total
86.45		R-4-R	JCT U.S.34 SH 34 E AND W (PLATTE AVE) RD S										
86.94	0.49	R-4-R	JCT SH 144 W RD E (RIVERVIEW AVE)	0.62	8,948	14	4	0	18	8.78	2.51	0.00	11.29
87.15	0.16	R-2-R	I-76 INTERCHANGE (FORT MORGAN) SH 76 E AND	1.84	9,296	4	3	0	7	7.23	5.42	0.00	12.66
87.44	0.29	R-2-R	SOUTH PLATTE RIVER STR C-21-BE SB LEAVE	1.46	6,454	2	0	0	2	2.92	0.00	0.00	2.92
88.46	1.01	R-2-R	RD E AND W (CO RD T.5)	0.66	4,115	0	0	0	0	0.00	0.00	0.00	0.00
91.06	2.53	R-4-R	RD E AND W (CO RD W)	0.70	1,541	2	1	0	3	1.40	0.70	0.00	2.11
104.53	13.46	R-2-R	RD E AND W (CO RD JJ)	0.36	567	1	3	0	4	0.36	1.08	0.00	1.44
105.54	1.00	R-2-R	RD E AND W (CO RD 74) MORGAN-WELD COUNTY	4.83	567	0	0	0	0	0.00	0.00	0.00	0.00
111.54	5.99	R-2-R	JCT SH 14 E AND W RD N (CO RD 133) END SH 52	0.81	567	0	0	0	0	0.00	0.00	0.00	0.00
Totals:	24.93					23	11	0	34	2.30	1.10	0.00	3.40



**Colorado Department of Transportation
Accident and Rates Book for 2003**

SH053A													
Section MP	Func Length	Class	Section Description	MVMT	AADT	** PDO	Accidents			Accident Rates *			
							Injury	Fatal	Total	** PDO	Injury	Fatal	Total
0.00		U-4-R	I-25 INTERCHANGE (58TH AVE) SH 25 N AND S										
0.15	0.15	U-4-R	RD S (BROADWAY)	0.79	23,248	44	16	1	61	34.80	12.65	79.09	48.25
0.64	0.48	U-2-R	RD E AND W (62ND AVE)	0.41	13,971	9	6	0	15	3.69	2.46	0.00	6.15
1.66	1.00	U-2-R	JCT SH 224 N AND E RD W (70TH AVE) END SH 53	0.23	11,865	12	6	0	18	2.78	1.39	0.00	4.16
Totals:		1.63				65	28	1	94	8.07	3.48	12.42	11.68

SH055A													
Section MP	Func Length	Class	Section Description	MVMT	AADT	** PDO	Accidents			Accident Rates *			
							Injury	Fatal	Total	** PDO	Injury	Fatal	Total
0.00		R-2-R	JCT U.S.138 SH 138 E AND W IN CROOK CITY										
0.23	0.23	R-2-R	LEAVE CROOK CITY LIMIT	35.45	336	0	0	0	0	0.00	0.00	0.00	0.00
2.41	2.11	R-2-R	I-76 INTERCHANGE (CROOK) SH 76 NE AND SW	3.86	336	1	0	0	1	3.86	0.00	0.00	3.86
5.66	3.27	R-2-R	RD S (CO RD 81) END SH 55	0.83	1,008	0	0	0	0	0.00	0.00	0.00	0.00
Totals:		5.61				1	0	0	1	0.67	0.00	0.00	0.67

SH056A													
Section MP	Func Length	Class	Section Description	MVMT	AADT	** PDO	Accidents			Accident Rates *			
							Injury	Fatal	Total	** PDO	Injury	Fatal	Total
0.00		R-2-R	RD N (CO RD 23) RD W (CO RD 8E) BEGIN SH 56										
1.52	1.52	R-2-R	RD N AND S (CO RD 21)	0.57	3,152	0	0	0	0	0.00	0.00	0.00	0.00
3.06	1.60	R-2-R	JCT U.S.287 SH 287 S AND E RD N (BERTS)	0.45	3,807	6	3	1	10	2.71	1.35	45.12	4.51
Totals:		3.12				6	3	1	10	1.51	0.76	25.18	2.52

SH056B													
Section MP	Func Length	Class	Section Description	MVMT	AADT	** PDO	Accidents			Accident Rates *			
							Injury	Fatal	Total	** PDO	Injury	Fatal	Total



**Colorado Department of Transportation
Accident and Rates Book for 2003**

SH056B													
Section MP	Func Length Class	Section Description	MVMT	AADT	** PDO	Accidents			Accident Rates *				
						Injury	Fatal	Total	** PDO	Injury	Fatal	Total	
4.45	U-2-F	JCT U.S.287 SH 287 N AND W RD S IN BERTHOUD											
4.50	0.05 U-2-F	LEAVE BERTHOUD CITY LIMITS	10.88	5,035	2	2	0	4	22.21	22.21	0.00	44.42	
5.51	0.96 U-2-F	RD N AND S (LARIMER CO RD 904)	0.57	5,035	1	1	0	2	0.57	0.57	0.00	1.13	
9.47	3.94 R-2-F	I-25 INTERCHANGE (BERTHOUD) SH 25 N AND S	0.14	5,028	6	3	1	10	0.83	0.41	13.83	1.38	
Totals:	4.95				9	6	1	16	0.99	0.66	11.00	1.76	

SH057A													
Section MP	Func Length Class	Section Description	MVMT	AADT	** PDO	Accidents			Accident Rates *				
						Injury	Fatal	Total	** PDO	Injury	Fatal	Total	
0.00	R-2-F	I-70 INTERCHANGE (STRATTON) SH 70 E AND W											
0.23	0.23 R-2-F	ENTER STRATTON CITY LIMITS	6.73	1,769	1	0	0	1	6.76	0.00	0.00	6.76	
0.49	0.24 R-2-F	END SH 57A JCT U.S.24 SH 24 W RD N	6.45	1,769	0	0	0	0	0.00	0.00	0.00	0.00	
Totals:	0.47				1	0	0	1	3.30	0.00	0.00	3.30	

SH058A													
Section MP	Func Length Class	Section Description	MVMT	AADT	** PDO	Accidents			Accident Rates *				
						Injury	Fatal	Total	** PDO	Injury	Fatal	Total	
0.00	U-4-R	JCT U.S.6 SH 6 SE AND SW JCT SH 93 N IN											
0.36	0.36 U-4-R	ENTER GOLDEN CITY LIMITS	0.61	12,439	1	0	1	2	0.61	0.00	61.35	1.23	
0.68	0.31 U-4-R	WASHINGTON STREET INTERCHANGE RD N AND	0.71	12,439	1	3	0	4	0.71	2.13	0.00	2.84	
1.51	0.60 U-4-R	LEAVE GOLDEN CITY LIMITS	0.26	17,448	16	5	0	21	4.21	1.32	0.00	5.52	
3.81	2.34 U-4-R	MC INTYRE STREET INTERCHANGE RD N AND S	0.07	17,704	12	3	0	15	0.79	0.20	0.00	0.99	
5.39	1.62 U-4-R	ENTER WHEAT RIDGE CITY LIMITS	0.08	21,971	5	9	0	14	0.38	0.69	0.00	1.08	
5.44	0.04 U-2-R	I-70 INTERCHANGE (GOLDEN) SH 70 NE AND SW	3.12	21,971	2	0	0	2	6.74	0.00	0.00	6.74	
Totals:	5.27				37	20	1	58	1.05	0.57	2.83	1.64	



Colorado Department of Transportation Accident and Rates Book for 2003

SH059A													
Section MP	Func Length	Class	Section Description	MVMT	AADT	** PDO	Accidents			Accident Rates *			
							Injury	Fatal	Total	** PDO	Injury	Fatal	Total
0.00		R-2-F	JCT U.S.40 SH 40 E AND W IN KIT CARSON CITY										
0.47	0.47	R-2-F	RD E (CO RD M.5) LEAVE KIT CARSON CITY	10.39	561	0	0	0	0	0.00	0.00	0.00	0.00
9.03	8.51	R-2-F	RD E (CO RD W)	0.95	339	0	1	0	1	0.00	0.95	0.00	0.95
14.99	5.99	R-2-F	MILEPOST 15	1.35	339	0	1	0	1	0.00	1.35	0.00	1.35
18.02	3.01	R-2-F	RD E AND W (CO RD FF)	2.22	410	0	0	0	0	0.00	0.00	0.00	0.00
19.02	1.02	R-2-F	KIT CARSON-CHEYENNE COUNTY LINE	6.55	410	0	0	0	0	0.00	0.00	0.00	0.00
23.53	4.45	R-2-F	MILEPOST 24	1.50	410	0	0	0	0	0.00	0.00	0.00	0.00
28.66	5.11	R-2-F	RD E (CO RD G)	1.31	410	0	0	0	0	0.00	0.00	0.00	0.00
32.96	4.28	R-2-F	RD E AND W (CO RD L)	1.56	410	0	0	0	0	0.00	0.00	0.00	0.00
37.54	4.62	R-2-F	RD E AND W (CO RD R)	2.71	219	0	0	0	0	0.00	0.00	0.00	0.00
41.02	3.47	R-2-F	I-70 INTERCHANGE (SEIBERT) SH 70 E AND W	3.45	229	0	1	0	1	0.00	3.45	0.00	3.45
41.03	0.00	R-2-F	I-70 INTERCHANGE (SEIBERT) SH 70 E AND W	0.00	716	0	0	0	0	0.00	0.00	0.00	0.00
41.30	0.26	R-2-F	RD E (4TH ST)	14.72	716	0	0	0	0	0.00	0.00	0.00	0.00
41.47	0.16	R-2-F	JCT U.S.24 SH 24 E AND W (2ND ST)	23.92	716	0	0	0	0	0.00	0.00	0.00	0.00
43.53	2.09	R-2-F	RD W (CO RD X)	3.17	414	0	0	0	0	0.00	0.00	0.00	0.00
45.74	2.21	R-2-F	BUFFALO CREEK STR G-25-G	2.99	414	0	0	0	0	0.00	0.00	0.00	0.00
52.53	6.77	R-2-F	RD W (CO RD GG)	0.88	458	1	1	0	2	0.88	0.88	0.00	1.77
54.55	2.02	R-2-F	RD E (CO RD JJ)	2.63	515	0	0	0	0	0.00	0.00	0.00	0.00
60.18	5.45	R-2-F	RD E (CO RD PP)	0.98	515	1	0	0	1	0.98	0.00	0.00	0.98
67.14	6.95	R-2-F		0.64	612	0	0	0	0	0.00	0.00	0.00	0.00
Totals:	66.84					2	4	0	6	0.20	0.40	0.00	0.60

SH059B													
Section MP	Func Length	Class	Section Description	MVMT	AADT	** PDO	Accidents			Accident Rates *			
							Injury	Fatal	Total	** PDO	Injury	Fatal	Total
74.50		R-2-F	MILEPOST 75										
81.49	6.99	R-2-F	RD E AND W (CO RD 13)	1.19	329	0	0	0	0	0.00	0.00	0.00	0.00
89.52	8.00	R-2-F	RD W (CO RD 21)	0.81	421	0	1	0	1	0.00	0.81	0.00	0.81
105.29	16.05	R-2-F	RD E AND W (CO RD 37)	0.17	980	2	4	0	6	0.35	0.70	0.00	1.05
105.92	0.66	R-2-F	ENTER YUMA CITY LIMITS	2.34	1,777	0	0	0	0	0.00	0.00	0.00	0.00
106.28	0.31	R-2-F	JCT U.S.34 SH 34 E AND W (8TH AVE)	4.97	1,778	0	0	0	0	0.00	0.00	0.00	0.00
107.35	0.48	R-2-F	RD W (RAILROAD AVE)	1.79	3,189	1	0	0	1	1.80	0.00	0.00	1.80
107.93	0.56	R-2-F	CHANGE WIDTH	3.71	1,318	1	1	0	2	3.74	3.74	0.00	7.48
115.89	7.90	R-2-F	RD E (CO RD 47)	0.21	1,639	0	0	0	0	0.00	0.00	0.00	0.00



**Colorado Department of Transportation
Accident and Rates Book for 2003**

SH059B													
MP	Section Length	Func Class	Section Description	MVMT	AADT	** PDO	Accidents			Accident Rates *			
							Injury	Fatal	Total	** PDO	Injury	Fatal	Total
115.90		R-2-F	RD E (CO RD 47)										
118.89	3.00	R-2-F	RD E AND W (CO RD 50)	0.56	1,639	0	0	0	0	0.00	0.00	0.00	0.00
122.85	3.90	R-2-F	RD NW (CO RD F)	0.60	1,169	3	0	0	3	1.80	0.00	0.00	1.80
126.60	3.74	R-2-F	RD NW (CO RD G)	1.09	674	0	0	0	0	0.00	0.00	0.00	0.00
133.63	7.02	R-2-F	RD E AND W (PHILLIPS CO RD 2) YUMA-PHILLIPS	0.81	481	0	0	0	0	0.00	0.00	0.00	0.00
135.53	1.99	R-2-F	RD E AND W (CO RD 6)	6.04	228	0	0	0	0	0.00	0.00	0.00	0.00
145.51	10.05	R-2-F	RD E AND W (CO RD 26)	1.20	228	1	0	0	1	1.20	0.00	0.00	1.20
147.00	1.50	R-2-F	MILEPOST 147	5.20	351	0	0	0	0	0.00	0.00	0.00	0.00
147.08	0.06	R-2-F	RD E AND W (3RD ST)	75.85	602	0	0	0	0	0.00	0.00	0.00	0.00
147.21	0.13	R-2-F	JCT U.S.6 SH 6 E AND W (1ST ST)	33.99	620	1	0	0	1	34.52	0.00	0.00	34.52
147.50	0.29	R-2-F	RD E AND W (STROHM ST)	8.85	1,067	0	0	0	0	0.00	0.00	0.00	0.00
147.80	0.28	R-2-F	RD E AND W (WILSON ST)	7.81	1,253	0	0	0	0	0.00	0.00	0.00	0.00
147.83	0.10	R-2-F	LEAVE HAXTUN CITY LIMITS	35.03	782	0	0	0	0	0.00	0.00	0.00	0.00
151.98	3.94	R-2-F	RD W (CO RD 38)	0.89	777	0	0	0	0	0.00	0.00	0.00	0.00
158.65	6.66	R-2-F	RD W (PHILLIPS CO RD 44) RD E (SEDGWICK CO	0.53	777	1	0	0	1	0.53	0.00	0.00	0.53
171.02	12.38	R-2-F	RAMPS ON AND OFF	1.06	209	1	1	0	2	1.06	1.06	0.00	2.12
171.06	0.03	R-2-F	I-76 INTERCHANGE (SEDGWICK) SH 76 NE AND	432.82	211	0	0	0	0	0.00	0.00	0.00	0.00
173.31	2.24	R-2-F	JCT U.S.138 SH 138 NE AND SW END SH 59	1.82	672	0	0	0	0	0.00	0.00	0.00	0.00
Totals:	98.26					11	7	0	18	0.43	0.27	0.00	0.70

SH060A													
MP	Section Length	Func Class	Section Description	MVMT	AADT	** PDO	Accidents			Accident Rates *			
							Injury	Fatal	Total	** PDO	Injury	Fatal	Total
0.00		U-2-R	JCT U.S.287 SH 287 N AND S RD W (CO RD 14)										
0.92	0.92	U-2-R	RD S (CO RD 1) (CO RD 904)	1.56	1,905	0	1	0	1	0.00	1.56	0.00	1.56
2.95	1.99	U-2-R	BEGIN WELD COUNTY CHARGEABLE	0.72	1,905	1	0	0	1	0.72	0.00	0.00	0.72
4.96	2.00	U-2-R	I-25 SEPARATION SH 25 N AND S UNDERPASS	0.71	1,940	2	2	0	4	1.42	1.42	0.00	2.83
Totals:	4.91					3	3	0	6	0.87	0.87	0.00	1.74



Colorado Department of Transportation Accident and Rates Book for 2003

SH060B													
Section MP	Func Length	Class	Section Description	MVMT	AADT	Accidents			Accident Rates *				
						** PDO	Injury	Fatal	Total	** PDO	Injury	Fatal	Total
5.83		R-2-R	I-25 INTERCHANGE (JOHNSTOWN/MILLIKEN) SH										
8.86	3.01	R-2-R	RD N AND S (CO RD 15)	0.11	8,626	8	6	0	14	0.84	0.63	0.00	1.48
8.97	0.10	R-2-R	ENTER JOHNSTOWN CITY LIMITS	3.18	8,626	0	0	0	0	0.00	0.00	0.00	0.00
9.78	0.81	R-2-R	RD N AND S (PARISH AVE)	0.39	8,626	0	1	0	1	0.00	0.39	0.00	0.39
9.98	0.19	R-2-R	GW RRX 849-354T	1.73	8,353	5	0	0	5	8.54	0.00	0.00	8.54
10.04	0.05	R-2-R	LEAVE JOHNSTOWN CITY LIMITS	6.68	8,197	2	0	0	2	13.93	0.00	0.00	13.93
11.83	1.74	R-2-F	DITCH STR C-17-M	0.19	8,197	4	4	0	8	0.77	0.77	0.00	1.53
12.88	1.05	R-2-F	RD N AND S (ALICE AVE)	0.46	5,628	5	2	0	7	2.33	0.93	0.00	3.26
16.56	3.66	R-2-F	JCT SH 256 E	0.19	3,884	3	5	0	8	0.58	0.96	0.00	1.54
20.20	3.60	R-2-F	JCT U.S.85 SH 85 NE AND SW (HOUSTON) END SH	0.26	2,889	3	4	0	7	0.79	1.05	0.00	1.84
Totals:	14.21					30	22	0	52	1.02	0.75	0.00	1.77

SH061A													
Section MP	Func Length	Class	Section Description	MVMT	AADT	Accidents			Accident Rates *				
						** PDO	Injury	Fatal	Total	** PDO	Injury	Fatal	Total
0.00		R-2-F	JCT U.S.34 SH 34 E AND W (FIRST AVE) RD S (CO										
0.49	0.49	R-2-F	RD W (AIRPORT CT)	7.88	710	0	0	0	0	0.00	0.00	0.00	0.00
0.51	0.02	R-2-F	LEAVE OTIS CITY LIMIT	217.09	631	0	0	0	0	0.00	0.00	0.00	0.00
3.11	2.50	R-2-F	RD E AND W (CO RD 43)	1.74	631	0	1	0	1	0.00	1.74	0.00	1.74
7.97	4.94	R-2-F	RD W (CO RD 47)	0.88	631	1	0	1	2	0.88	0.00	87.98	1.76
13.84	5.79	R-2-F	RD N (CO RD QQ)	0.94	504	0	1	0	1	0.00	0.94	0.00	0.94
21.70	7.74	R-2-F	RD E AND W (LOGAN CO RD 2)	0.71	502	2	0	0	2	1.41	0.00	0.00	1.41
31.61	9.97	R-2-F	RD N (CO RD 61)	0.55	502	3	1	0	4	1.64	0.55	0.00	2.19
40.38	8.70	R-2-F	ENTER STERLING CITY LIMIT AND URBAN LIMIT	0.28	1,136	3	1	0	4	0.83	0.28	0.00	1.11
41.02	0.60	R-2-R	JCT U.S.6 SH 6 NE AND SW RD N (RAMP TO I-76)	1.82	2,504	0	0	0	0	0.00	0.00	0.00	0.00
Totals:	40.75					9	4	1	14	0.87	0.39	9.70	1.36



Colorado Department of Transportation Accident and Rates Book for 2003

SH062A													
Section MP	Func Length	Class	Section Description	MVMT	AADT	** PDO	Accidents			Accident Rates *			
							Injury	Fatal	Total	** PDO	Injury	Fatal	Total
0.00		R-2-M	JCT SH 145 NW AND SE (PLACERVILLE) BEGIN SH										
12.62	12.65	R-2-M	DALLAS DIVIDE ELEVATION 8,970 FT SAN	0.06	3,699	19	7	0	26	1.11	0.41	0.00	1.52
19.67	7.24	R-2-M	RD NE (CO RD 24C)	0.10	3,699	15	6	0	21	1.53	0.61	0.00	2.15
22.21	2.27	R-2-R	ENTER RIDGWAY CITY LIMIT	0.33	3,669	3	0	0	3	0.99	0.00	0.00	0.99
22.42	0.20	R-2-R	RD E (CLINTON ST)	3.81	3,595	0	0	0	0	0.00	0.00	0.00	0.00
22.97	0.56	R-2-R	RD N (LENA ST) (OLD SH 23 IN 1991 - NOW CO RD	1.36	3,595	0	0	0	0	0.00	0.00	0.00	0.00
23.26	0.28	R-2-R	LEAVE RIDGWAY CITY LIMIT	1.39	7,061	1	0	0	1	1.38	0.00	0.00	1.38
23.41	0.14	R-2-R	JCT U.S.550 SH 550 N AND S END SH 62	2.73	7,163	0	1	0	1	0.00	2.79	0.00	2.79
Totals:	23.34					38	14	0	52	1.19	0.44	0.00	1.63

SH063A													
Section MP	Func Length	Class	Section Description	MVMT	AADT	** PDO	Accidents			Accident Rates *			
							Injury	Fatal	Total	** PDO	Injury	Fatal	Total
0.00		R-2-F	JCT U.S.36 SH 36 E AND W RD S (CO RD CC)										
14.00	14.08	R-2-F	MILEPOST 14	0.41	478	0	0	0	0	0.00	0.00	0.00	0.00
18.10	4.10	R-2-F	RD E AND W (CO RD 30)	1.19	562	0	0	0	0	0.00	0.00	0.00	0.00
24.19	6.08	R-2-F	RD E AND W (CO RD 36)	0.80	562	0	1	0	1	0.00	0.80	0.00	0.80
27.17	2.97	R-2-F	RD E AND W (CO RD 39)	1.34	688	1	0	0	1	1.34	0.00	0.00	1.34
28.72	1.26	R-2-F	ENTER AKRON CITY LIMIT	2.36	922	0	0	0	0	0.00	0.00	0.00	0.00
29.00	0.55	R-2-F	MILEPOST 29	2.93	1,698	0	0	0	0	0.00	0.00	0.00	0.00
29.72	0.60	R-2-F	LEAVE AKRON CITY LIMIT	2.70	1,692	0	0	0	0	0.00	0.00	0.00	0.00
35.25	5.57	R-2-F	RD E AND W (CO RD 47)	0.56	880	0	0	0	0	0.00	0.00	0.00	0.00
48.19	13.01	R-2-F	RD E (LOGAN CO RD 2) (CO RD 60)	0.32	651	3	0	1	4	0.97	0.00	32.35	1.29
53.28	5.08	R-2-F	I-76 INTERCHANGE (ATWOOD/STERLING) SH 76	0.79	685	3	1	1	5	2.36	0.79	78.75	3.94
56.41	3.12	R-2-F	JCT U.S.6 SH 6 NE AND SW (ATWOOD) END SH 63	0.40	2,190	3	2	0	5	1.20	0.80	0.00	2.01
Totals:	56.42					10	4	2	16	0.66	0.27	13.27	1.06



Colorado Department of Transportation Accident and Rates Book for 2003

SH064A

Section MP	Func Length	Class	Section Description	MVMT	AADT	** PDO	Accidents			Accident Rates *				
							Injury	Fatal	Total	** PDO	Injury	Fatal	Total	
0.00		R-2-R	JCT U.S.40 SH 40 NW AND E IN DINOSAUR CITY											
0.53	0.53	R-2-R	RD W (7TH ST)	3.68	1,403	4	0	0	4	14.74	0.00	0.00	14.74	
0.86	0.32	R-2-R	LEAVE DINOSAUR CITY LIMIT	6.96	1,231	0	0	0	0	0.00	0.00	0.00	0.00	
1.83	0.85	R-2-R	MOFFAT-RIO BLANCO COUNTY LINE	2.62	1,230	2	0	0	2	5.27	0.00	0.00	5.27	
7.53	5.69	R-2-R	RD NE (CO RD 98)	0.39	1,230	0	1	0	1	0.00	0.39	0.00	0.39	
14.06	6.52	R-2-R	RD N (CO RD 152)	0.34	1,230	6	1	0	7	2.05	0.34	0.00	2.39	
15.66	1.59	R-3-R	RD N (CO RD 2) (CO RD 153)	0.93	1,855	0	0	0	0	0.00	0.00	0.00	0.00	
17.82	2.15	R-3-R	ENTER RANGELY CITY LIMIT	0.54	2,368	2	0	0	2	1.08	0.00	0.00	1.08	
18.27	0.44	R-2-R	RD N AND S (GRAND AVE)	1.46	4,261	1	0	0	1	1.46	0.00	0.00	1.46	
18.76	0.48	R-2-R	RD N (COLOROW ST)	1.01	5,640	6	0	0	6	6.07	0.00	0.00	6.07	
19.52	0.75	R-2-R	LEAVE RANGELY CITY LIMITS	0.95	3,828	1	0	0	1	0.95	0.00	0.00	0.95	
19.78	0.25	R-2-R	JCT SH 139 S	4.40	2,488	1	0	0	1	4.40	0.00	0.00	4.40	
21.02	1.23	R-2-R	RD SW (CO RD 108) (RODEO GROVE RD)	1.49	1,491	0	0	0	0	0.00	0.00	0.00	0.00	
70.15	48.76	R-2-R	STRAWBERRY CREEK STR D-04-G	0.04	1,272	47	13	3	63	2.08	0.57	13.25	2.78	
74.37	4.21	R-2-M	JCT SH 13 NE AND SW END SH 64	0.56	1,165	7	2	0	9	3.91	1.12	0.00	5.03	
Totals:	73.77					77	17	3	97	2.07	0.46	8.05	2.60	

SH065A

Section MP	Func Length	Class	Section Description	MVMT	AADT	** PDO	Accidents			Accident Rates *				
							Injury	Fatal	Total	** PDO	Injury	Fatal	Total	
0.00		R-2-R	JCT SH 92 NE AND SW BEGIN SH 65 MILEPOST 0											
1.74	1.74	R-2-R	RD S (CO RD 19.75) ENTER ORCHARD CITY CITY	0.23	6,898	9	4	0	13	2.06	0.91	0.00	2.97	
8.55	6.74	R-2-R	LEAVE ORCHARD CITY CITY LIMIT	0.06	6,736	22	9	1	32	1.33	0.54	6.03	1.93	
10.07	1.50	R-2-R	RD W (CO RD Q.25)	0.28	6,572	5	2	0	7	1.39	0.56	0.00	1.95	
11.06	0.95	R-2-R	RD W (BOULDER AVE)	0.46	6,244	1	0	0	1	0.46	0.00	0.00	0.46	
11.46	0.39	R-2-R	LEAVE CEDAREEDGE CITY LIMIT	1.59	4,428	0	0	0	0	0.00	0.00	0.00	0.00	
13.30	1.84	R-2-M	RD E AND W (CO RD T.50)	0.48	3,094	1	1	0	2	0.48	0.48	0.00	0.96	
20.86	7.64	R-2-M	RD E AND W (CO RD 22.25)	0.31	1,171	7	6	0	13	2.14	1.84	0.00	3.98	
26.99	6.11	R-2-M	RD SW (CO RD Z.00) (ISLAND LAKE LITTLE BEAR	0.49	908	2	1	0	3	0.99	0.49	0.00	1.48	
29.95	2.95	R-2-M	DELTA-MESA COUNTY LINE	1.63	570	1	1	0	2	1.63	1.63	0.00	3.26	
41.99	11.98	R-2-M	RD W (CO RD E.25) MILEPOST 42	0.42	550	6	5	0	11	2.50	2.08	0.00	4.57	
48.80	6.80	R-2-M	RD E AND W (CO RD J.25)	0.76	529	5	5	0	10	3.81	3.81	0.00	7.62	
51.16	2.34	R-2-M	JCT SH 330 E	1.09	1,076	1	0	0	1	1.09	0.00	0.00	1.09	
61.39	10.18	R-2-M	I-70 INTERCHANGE (GRAND MESA/COLLBRAN) SH	0.14	1,960	5	7	0	12	0.69	0.96	0.00	1.65	



Colorado Department of Transportation Accident and Rates Book for 2003

Totals: 61.16 65 41 1 107 1.38 0.87 2.12 2.26

SH066A														
Section MP	Func Length	Class	Section Description	MVMT	AADT	** PDO	Accidents			Accident Rates *				
							Injury	Fatal	Total	** PDO	Injury	Fatal	Total	
0.00		R-2-M	EAST BOUNDARY ROCKY MOUNTAIN NATIONAL											
1.42	1.40	R-2-M	JCT U.S.36 SH 36 NW AND SE END SH 66 BEGIN	0.29	6,769	5	0	0	5	1.44	0.00	0.00	1.44	
Totals:							5	0	0	5	1.45	0.00	0.00	1.45

SH066B														
Section MP	Func Length	Class	Section Description	MVMT	AADT	** PDO	Accidents			Accident Rates *				
							Injury	Fatal	Total	** PDO	Injury	Fatal	Total	
25.02		R-4-R	JCT U.S.36 SH 36 NW AND S RD N (CO RD 49) END											
32.58	3.89	R-4-R	RD N AND S (CO RD 31) (75TH ST)	0.09	8,183	6	7	0	13	0.52	0.60	0.00	1.12	
34.20	1.61	U-4-R	ENTER LONGMONT CITY LIMITS	0.18	9,393	4	5	0	9	0.72	0.91	0.00	1.63	
34.56	0.35	U-2-R	RD N (ANHAWA ST) (CO RD AM1)	0.83	9,393	0	0	0	0	0.00	0.00	0.00	0.00	
35.07	0.50	U-3-R	RD N (CO RD 19) RD S (HOVER ST) (95TH ST)	0.54	10,185	0	0	0	0	0.00	0.00	0.00	0.00	
35.99	0.89	U-2-R	MILEPOST 36	0.18	16,814	8	7	0	15	1.47	1.29	0.00	2.76	
36.61	0.61	U-2-R	JCT U.S.287 SH 287 N AND S (MAIN ST)	0.23	19,416	12	3	0	15	2.79	0.70	0.00	3.49	
36.94	0.49	U-2-R	C&S RR 245-010J LEAVE LONGMONT CITY LIMITS	0.38	14,795	15	6	0	21	5.65	2.26	0.00	7.90	
37.90	0.99	U-2-R	RD S (CO RD 3) LEAVE LONGMONT URBAN LIMITS	0.19	14,776	4	2	0	6	0.75	0.38	0.00	1.13	
38.91	1.00	U-2-R	RD N AND S (WELD CO RD 1) BOULDER-WELD	0.19	14,776	8	4	0	12	1.48	0.74	0.00	2.22	
42.73	3.96	R-2-R	I-25 INTERCHANGE (LONGMONT/LYONS) SH 25 N	0.05	14,134	18	17	1	36	0.88	0.83	4.89	1.76	
44.91	2.01	R-2-R	RD N AND S (CO RD 13)	0.10	13,166	26	10	0	36	2.69	1.03	0.00	3.72	
46.46	1.51	R-2-R	RD N (CO RD 17)	0.22	8,078	9	9	0	18	2.03	2.03	0.00	4.06	
51.17	4.72	R-2-R	RD N (DIVISION ST) ENTER PLATTEVILLE CITY	0.09	6,621	20	7	1	28	1.75	0.61	8.76	2.45	
51.23	0.16	R-2-R	JCT U.S.85 PLATTEVILLE BUSINESS LOOP SH 85	2.86	5,983	1	1	0	2	2.86	2.86	0.00	5.72	
51.39	0.13	R-2-R	JCT U.S.85 SH 85 N AND S RD E (PLATTE AVE)	3.04	6,935	7	2	0	9	20.79	5.94	0.00	26.73	
Totals:							138	80	2	220	1.53	0.89	2.22	2.44



**Colorado Department of Transportation
Accident and Rates Book for 2003**

SH067A

MP	Section Length	Func Class	Section Description	MVMT	AADT	** PDO	Accidents			Accident Rates *			
							Injury	Fatal	Total	** PDO	Injury	Fatal	Total
0.00		R-2-R	JCT SH 96 E AND SW (WETMORE)										
1.56	1.56	R-2-R	CUSTER-FREMONT COUNTY LINE	1.24	1,414	0	1	0	1	0.00	1.24	0.00	1.24
6.82	5.23	R-2-R	RD SW (CO RD 741C)	0.37	1,414	0	0	0	0	0.00	0.00	0.00	0.00
10.17	3.33	R-2-R	RD SW (ARROWHEAD DR)(CO RD 685C)	0.44	1,852	0	1	0	1	0.00	0.44	0.00	0.44
10.83	0.65	R-2-R	ENTER FLORENCE CITY LIMITS	0.92	4,571	0	0	0	0	0.00	0.00	0.00	0.00
11.12	0.26	R-2-R	JCT SH 115 E AND W RD NE (ROBINSON AVE) END	2.40	4,389	3	0	0	3	7.18	0.00	0.00	7.18
Totals:	11.03					3	2	0	5	0.41	0.28	0.00	0.69

SH067B

MP	Section Length	Func Class	Section Description	MVMT	AADT	** PDO	Accidents			Accident Rates *			
							Injury	Fatal	Total	** PDO	Injury	Fatal	Total
11.44		R-2-R	JCT SH 115 E AND W RD SW (PIKES PEAK AVE)										
11.86	0.42	R-2-R	LEAVE FLORENCE CITY LIMIT	2.17	3,007	4	3	0	7	8.74	6.55	0.00	15.29
15.07	3.10	R-2-R	JCT U.S.50 SH 50 E AND W RD N (CO RD 767C)	0.34	2,628	1	2	0	3	0.34	0.67	0.00	1.01
Totals:	3.52					5	5	0	10	1.46	1.46	0.00	2.91

SH067C

MP	Section Length	Func Class	Section Description	MVMT	AADT	** PDO	Accidents			Accident Rates *			
							Injury	Fatal	Total	** PDO	Injury	Fatal	Total
45.70		R-2-M	RD N AND S (4TH ST) RD E (VICTOR AVE) IN										
45.88	0.18	R-2-M	RD S (7TH ST)	9.83	1,548	2	0	0	2	20.23	0.00	0.00	20.23
45.89	0.00	R-2-M	RD S (7TH ST)	0.00	1,331	0	0	0	0	0.00	0.00	0.00	0.00
50.73	4.66	R-2-M	ACCESS CONTROL CHG	0.44	1,331	3	2	0	5	1.32	0.88	0.00	2.21
51.02	0.28	R-2-M	RD E (WHITEING AVE)	7.35	1,331	0	0	0	0	0.00	0.00	0.00	0.00
51.35	0.32	R-2-M	RD N (2ND ST) RD W (BENNETT AVE)	6.10	1,403	1	0	0	1	6.10	0.00	0.00	6.10
51.67	0.31	R-2-M	RD E (BENNETT AVE)	2.03	4,351	6	1	0	7	12.19	2.03	0.00	14.22
52.07	0.34	R-2-M	RD S (BISON ST)	1.84	4,380	2	0	0	2	3.72	0.00	0.00	3.72
52.30	0.22	R-2-M	LEAVE CRIPPLE CREEK CITY LIMITS	2.84	4,380	0	0	0	0	0.00	0.00	0.00	0.00
56.76	4.45	R-2-M	RD S (CO RD 81) (GILLETTE)	0.15	4,145	12	10	1	23	1.78	1.49	14.86	3.42
64.99	8.16	R-2-M	MILEPOST 65	0.08	4,083	29	13	0	42	2.38	1.07	0.00	3.45
70.14	5.11	R-2-M	JCT U.S.24 SH 24 NE AND SW (DIVIDE) RD N (CO	0.10	5,413	18	9	0	27	1.78	0.89	0.00	2.68
Totals:	24.03					73	35	1	109	2.21	1.06	3.03	3.30



Colorado Department of Transportation Accident and Rates Book for 2003

SH067D

Section MP	Func Length	Class	Section Description	MVMT	AADT	** PDO	Accidents			Accident Rates *				
							Injury	Fatal	Total	** PDO	Injury	Fatal	Total	
76.92		R-2-M	JCT U.S.24 SH 24 NE AND SW RD SE (ST 1) IN											
78.00	1.06	R-2-M	MILEPOST 78	0.32	7,955	9	0	0	9	2.93	0.00	0.00	2.93	
79.16	1.14	R-2-M	RD W (CO RD FC1)	1.04	2,318	8	2	0	10	8.30	2.08	0.00	10.38	
80.89	1.72	R-2-M	RD E AND W (CO RD 75) (RED ROCK	0.70	2,266	3	2	0	5	2.11	1.41	0.00	3.52	
87.13	6.28	R-2-M	TELLER-DOUGLAS COUNTY LINE ENTER PIKE	0.21	2,092	2	0	0	2	0.42	0.00	0.00	0.42	
91.99	4.82	R-2-M	MILEPOST 92	0.31	1,859	7	3	0	10	2.14	0.92	0.00	3.06	
100.08	8.05	R-2-M	RD SW (CO RD 75) RD NW (CO RD 126)	0.57	594	1	3	0	4	0.57	1.72	0.00	2.29	
Totals:	23.07					30	10	0	40	1.96	0.65	0.00	2.62	

SH067E

Section MP	Func Length	Class	Section Description	MVMT	AADT	** PDO	Accidents			Accident Rates *				
							Injury	Fatal	Total	** PDO	Injury	Fatal	Total	
117.40		R-2-M	RD SW (RAMPART RANGE RD) END											
122.99	5.64	R-2-M	MILEPOST 123	0.37	1,326	8	5	0	13	2.93	1.83	0.00	4.76	
124.89	1.88	R-2-R	RD W (RAINBOW CREEK RD) (CO RD 67C)	0.95	1,538	1	0	0	1	0.95	0.00	0.00	0.95	
126.73	1.82	R-2-R	JCT SH 105 SE (PERRY PARK RD)	0.48	3,151	1	0	0	1	0.48	0.00	0.00	0.48	
127.19	0.31	R-2-R	RD W (DOUGLAS AVE)	3.04	2,906	1	2	0	3	3.08	6.16	0.00	9.24	
127.45	0.25	R-2-R	JCT U.S.85 SH 85 SE AND NW (SEDALIA) END SH	2.72	4,026	3	3	0	6	8.30	8.30	0.00	16.60	
Totals:	9.90					14	10	0	24	2.13	1.52	0.00	3.65	

SH068A

Section MP	Func Length	Class	Section Description	MVMT	AADT	** PDO	Accidents			Accident Rates *				
							Injury	Fatal	Total	** PDO	Injury	Fatal	Total	
0.00		U-4-F	JCT U.S. 287 SH 287 N AND S RD W (HARMONY											
0.33	0.23	U-4-F	RD S (HOGAN DR) (CO RD 13F)	0.38	31,519	34	7	0	41	12.68	2.61	0.00	15.30	
1.01	0.70	U-4-F	RD N AND S (WHEATON DR)	0.12	31,519	36	17	1	54	4.48	2.11	12.44	6.72	
1.98	0.97	U-4-F	RD N AND S (TIMBERLINE RD) (CO RD 11)	0.09	31,519	29	10	0	39	2.59	0.89	0.00	3.48	
3.86	1.87	U-4-F	CHANGE WIDTH	0.04	36,277	45	22	0	67	1.81	0.89	0.00	2.70	
4.47	0.65	U-4-F	JCT FAI ROUTE 25 N AND S RD E (CO RD 38) END	0.12	36,277	16	3	0	19	1.86	0.35	0.00	2.21	
Totals:	4.42					160	59	1	220	2.90	1.07	1.81	3.98	



Colorado Department of Transportation Accident and Rates Book for 2003

SH069A													
Section MP	Func Length	Class	Section Description	MVMT	AADT	Accidents			Accident Rates *				
						** PDO	Injury	Fatal	Total	** PDO	Injury	Fatal	Total
0.00		R-2-R	JCT I-25 WALSENBURG BUSINESS LOOP SH 25 N										
3.94	3.94	R-2-R	RD W (CO RD 521)	0.84	831	1	0	0	1	0.84	0.00	0.00	0.84
7.61	3.69	R-2-R	RD N (CO RD 611)	0.89	831	3	0	1	4	2.68	0.00	89.44	3.58
19.45	11.89	R-2-R	RD SW (CO RD 540) (FARISITA)	0.28	831	4	3	1	8	1.11	0.83	27.72	2.22
25.34	5.79	R-2-R	RD N (CO RD 639) RD S (CO RD 545) (GARDNER)	0.57	837	0	0	0	0	0.00	0.00	0.00	0.00
26.03	0.77	R-2-R	RD SW (CO RD 550)	3.81	934	0	0	0	0	0.00	0.00	0.00	0.00
38.19	12.16	R-2-R	(BRADFORD)	0.60	375	2	2	0	4	1.20	1.20	0.00	2.40
42.15	3.95	R-2-R	HUERFANO-CUSTER COUNTY LINE	1.85	375	0	0	0	0	0.00	0.00	0.00	0.00
47.08	4.87	R-2-R	RD W (CO RD 106) RD E (CO RD 306)	1.50	375	1	0	0	1	1.50	0.00	0.00	1.50
52.13	5.09	R-2-R	RD W (CO RD 130)	1.02	529	1	0	0	1	1.02	0.00	0.00	1.02
55.30	3.20	R-2-R	RD E (CO RD 328) RD W (CO RD 140)	1.29	664	2	1	0	3	2.58	1.29	0.00	3.86
57.13	1.82	R-2-R	ENTER WESTCLIFFE CITY LIMITS	1.35	1,111	0	1	0	1	0.00	1.36	0.00	1.36
58.69	1.57	R-2-R	JCT SH 96 E RD N (SIXTH ST)	1.03	1,701	6	0	0	6	6.16	0.00	0.00	6.16
58.98	0.30	R-2-R	RD W (NORTH AVE)	2.33	3,922	3	0	0	3	6.99	0.00	0.00	6.99
59.16	0.17	R-2-R	RD N (LAKE DEWEESE RD)	6.81	2,365	0	0	0	0	0.00	0.00	0.00	0.00
59.46	0.29	R-2-R	LEAVE WESTCLIFFE CITY LIMIT	5.82	1,623	1	0	0	1	5.82	0.00	0.00	5.82
62.11	2.64	R-2-R	RD N (CO RD 215) RD S (CO RD 175)	0.64	1,610	3	2	0	5	1.93	1.29	0.00	3.22
71.71	9.65	R-2-R	CUSTER-FREMONT COUNTY LINE	0.30	957	1	3	0	4	0.30	0.89	0.00	1.19
83.00	11.22	R-2-R	JCT U.S.50 SH 50 E AND W (TEXAS CREEK) END	0.46	526	1	1	1	3	0.46	0.46	46.41	1.39
Totals:	83.01					29	13	3	45	1.31	0.59	13.56	2.03

SH070A													
Section MP	Func Length	Class	Section Description	MVMT	AADT	Accidents			Accident Rates *				
						** PDO	Injury	Fatal	Total	** PDO	Injury	Fatal	Total
0.00		R-4-M	UTAH-COLORADO STATE LINE BEGIN I-70										
11.10	11.10	R-4-M	MACK INTERCHANGE SH 6 N OVERPASS STRS	0.04	6,444	12	10	1	23	0.46	0.38	3.83	0.88
15.07	3.93	R-4-M	LOMA INTERCHANGE SH 139 N RD S UNDERPASS	0.10	6,674	4	4	0	8	0.42	0.42	0.00	0.84
19.11	4.04	R-4-R	ENTER FRUITA CITY LIMITS	0.09	7,509	15	2	0	17	1.36	0.18	0.00	1.54
19.43	0.31	R-4-F	FRUITA INTERCHANGE FRUITA REST AREA	1.18	7,509	1	0	0	1	1.18	0.00	0.00	1.18
20.53	1.09	R-4-F	LEAVE FRUITA CITY LIMITS	0.26	9,658	0	0	0	0	0.00	0.00	0.00	0.00
25.55	4.93	R-4-F	RAMP ON	0.06	9,666	4	3	0	7	0.23	0.17	0.00	0.40
27.56	1.98	U-4-R	24 ROAD INTERCHANGE RD N AND S UNDERPASS	0.16	8,637	4	0	0	4	0.64	0.00	0.00	0.64
30.07	2.47	U-4-R	COUNTY ROAD 26.50 SEPARATION RD N AND S	0.07	16,061	13	2	0	15	0.90	0.14	0.00	1.04
30.58	0.50	U-4-R	COUNTY ROAD 27 SEPARATION RD N AND S	0.34	16,061	0	1	0	1	0.00	0.34	0.00	0.34



Colorado Department of Transportation Accident and Rates Book for 2003

SH070A

Section MP	Func Length	Class	Section Description	MVMT	AADT	** PDO	Accidents			Accident Rates *			
							Injury	Fatal	Total	** PDO	Injury	Fatal	Total
30.59		U-4-R	COUNTY ROAD 27 SEPARATION RD N AND S										
31.08	0.48	U-4-R	ENTER GRAND JUNCTION CITY LIMITS	0.36	16,061	0	2	0	2	0.00	0.70	0.00	0.70
31.34	0.25	U-4-R	RAMP ON	0.68	16,061	0	0	0	0	0.00	0.00	0.00	0.00
31.54	0.19	U-4-R	HIGHLINE CANAL STRS H-02-EW EB AND H-02-EV	0.94	15,345	4	1	0	5	3.80	0.95	0.00	4.75
32.45	0.89	U-4-R	LEAVE GRAND JUNCTION CITY LIMITS	0.20	15,341	1	1	0	2	0.20	0.20	0.00	0.40
36.63	4.18	U-4-R	CLIFTON/GRAND JUNCTION INTERCHANGE I-70	0.04	15,341	10	4	0	14	0.43	0.17	0.00	0.60
41.57	5.14	U-4-R	ENTER GRAND JUNCTION URBAN AREA	0.03	16,286	13	3	0	16	0.43	0.10	0.00	0.52
43.67	2.10	U-4-M	PALISADE INTERCHANGE SH 6 WB D&RGW RR	0.08	15,440	5	0	0	5	0.42	0.00	0.00	0.42
45.32	1.63	R-4-M	CAMEO INTERCHANGE RD S TO FRONTAGE RD	0.12	14,163	10	7	0	17	1.19	0.83	0.00	2.02
49.01	3.46	R-4-M	GRAND MESA/COLLBRAN INTERCHANGE SH 65	0.06	14,161	21	5	0	26	1.17	0.28	0.00	1.45
61.64	13.68	R-4-M	DE BEQUE INTERCHANGE CO RD 45.30 N CO RD	0.01	14,661	52	14	2	68	0.71	0.19	2.73	0.93
65.41	3.74	R-4-M	MESA-GARFIELD COUNTY LINE	0.05	13,822	13	3	0	16	0.69	0.16	0.00	0.85
74.47	8.96	R-4-R	ENTER PARACHUTE CITY LIMITS	0.02	13,822	23	12	1	36	0.51	0.27	2.21	0.80
74.65	0.17	R-4-R	PARACHUTE CREEK STRS G-04-AI EB AND	1.17	13,822	3	0	0	3	3.50	0.00	0.00	3.50
75.14	0.49	R-4-R	INTERCHANGE STR (G-4-AS) UNDERPASS RD SE	0.38	14,599	9	1	0	10	3.46	0.38	0.00	3.85
81.23	6.48	R-4-R	RULISON INTERCHANGE RD N AND S OVERPASS	0.03	16,529	28	5	0	33	0.72	0.13	0.00	0.84
86.84	5.57	R-4-R	RIFLE INTERCHANGE SH 6 E RD S TO FRONTAGE	0.03	16,529	20	8	0	28	0.60	0.24	0.00	0.83
89.45	2.60	R-4-R	ENTER RIFLE CITY LIMITS	0.08	13,934	15	9	0	24	1.14	0.68	0.00	1.82
90.41	0.95	R-4-R	RIFLE/MEEKER INTERCHANGE RIFLE REST AREA	0.21	13,934	13	3	0	16	2.68	0.62	0.00	3.30
92.00	1.68	R-4-R	MILEPOST 92	0.09	18,283	13	1	0	14	1.16	0.09	0.00	1.25
97.42	5.39	R-4-R	SILT INTERCHANGE I-70 SILT BUSINESS SPUR SH	0.03	18,288	27	15	0	42	0.75	0.42	0.00	1.17
103.69	6.25	R-4-R	ENTER NEW CASTLE CITY LIMITS	0.02	19,405	52	19	0	71	1.17	0.43	0.00	1.60
104.69	0.99	R-4-M	LEAVE NEW CASTLE CITY LIMITS	0.14	19,405	4	0	0	4	0.57	0.00	0.00	0.57
105.25	0.55	R-4-M	NEW CASTLE INTERCHANGE CO RD 240 N AND S	0.26	19,405	5	1	0	6	1.29	0.26	0.00	1.54
108.99	3.72	R-4-M	CANYON CREEK INTERCHANGE SH 6 W	0.03	23,860	28	15	0	43	0.86	0.46	0.00	1.33
111.32	2.31	R-4-M	SOUTH CANYON INTERCHANGE CO RD 134 S	0.05	24,195	11	5	0	16	0.54	0.25	0.00	0.78
113.96	2.61	R-4-M	ENTER GLENWOOD SPRINGS CITY LIMITS	0.04	24,195	18	7	0	25	0.78	0.30	0.00	1.09
116.37	2.37	R-4-M	GLENWOOD SPRINGS/ASPEN INTERCHANGE SH	0.05	21,475	14	2	1	17	0.75	0.11	5.38	0.91
117.75	1.36	R-4-M	LEAVE GLENWOOD SPRINGS CITY LIMITS	0.13	15,580	4	1	0	5	0.52	0.13	0.00	0.65
118.63	0.92	R-4-M	NO NAME INTERCHANGE CO RD 129 N AND SW	0.19	15,580	8	0	0	8	1.54	0.00	0.00	1.54
130.28	12.63	R-4-M	GARFIELD-EAGLE COUNTY LINE	0.01	14,760	94	28	0	122	1.38	0.41	0.00	1.79
139.37	9.15	R-4-M	RAMPS ON AND OFF ENTER GYPSUM CITY LIMITS	0.02	15,382	28	8	1	37	0.54	0.16	1.95	0.72
139.52	0.14	R-4-M	GYPSUM INTERCHANGE SH 6 SE RD N	1.24	15,836	0	1	0	1	0.00	1.24	0.00	1.24
139.74	0.21	R-4-M	LEAVE GYPSUM CITY LIMITS	0.72	18,116	0	1	0	1	0.00	0.72	0.00	0.72
146.39	6.54	R-4-M	ENTER EAGLE CITY LIMITS	0.02	18,149	29	11	0	40	0.67	0.25	0.00	0.92



Colorado Department of Transportation Accident and Rates Book for 2003

SH070A													
Section MP	Func Length	Class	Section Description	MVMT	AADT	Accidents				Accident Rates *			
						** PDO	Injury	Fatal	Total	** PDO	Injury	Fatal	Total
146.40		R-4-M	ENTER EAGLE CITY LIMITS										
146.54	0.14	R-4-M	LEAVE EAGLE CITY LIMITS	1.08	18,149	0	0	0	0	0.00	0.00	0.00	0.00
146.64	0.09	R-4-M	EAGLE INTERCHANGE I-70 EAGLE BUSINESS	1.68	18,149	1	0	0	1	1.68	0.00	0.00	1.68
156.54	9.89	R-4-M	WOLCOTT INTERCHANGE SH 131 N RD SE	0.01	22,366	57	30	0	87	0.71	0.37	0.00	1.08
162.77	6.14	R-4-M	EDWARDS INTERCHANGE EDWARDS REST AREA	0.02	21,533	52	22	0	74	1.08	0.46	0.00	1.53
164.68	1.89	R-4-M	ENTER AVON CITY LIMITS	0.05	29,491	14	3	0	17	0.69	0.15	0.00	0.84
166.61	1.92	R-4-M	AVON INTERCHANGE I-70 AVON BUSINESS SPUR	0.05	29,499	27	3	0	30	1.31	0.15	0.00	1.45
166.91	0.29	R-4-M	LEAVE AVON CITY LIMITS	0.35	26,692	12	1	0	13	4.28	0.36	0.00	4.63
171.09	4.29	R-4-M	MINTURN/LEADVILLE INTERCHANGE SH 6 NW SH	0.02	26,662	55	17	1	73	1.32	0.41	2.40	1.75
171.42	0.31	R-4-M	MILEPOST 172	0.26	34,090	17	7	0	24	4.46	1.84	0.00	6.30
173.31	1.70	R-4-M	VAIL WEST INTERCHANGE RD N AND S TO	0.05	34,213	25	9	0	34	1.18	0.42	0.00	1.60
176.02	2.67	R-4-M	VAIL INTERCHANGE RD N TO FRONTAGE RD VAIL	0.05	20,775	18	6	1	25	0.89	0.30	4.94	1.23
179.86	3.81	R-4-M	VAIL EAST INTERCHANGE RD N AND S TO	0.04	18,897	27	5	0	32	1.03	0.19	0.00	1.22
181.97	2.10	R-4-M	MILEPOST 182	0.07	18,555	23	5	0	28	1.62	0.35	0.00	1.97
189.97	8.11	R-4-M	RAMP OFF	0.02	18,555	153	33	1	187	2.79	0.60	1.82	3.41
195.25	5.35	R-4-M	COPPER MOUNTAIN/LEADVILLE INTERCHANGE	0.03	18,555	48	18	0	66	1.33	0.50	0.00	1.82
200.99	5.52	R-4-M	RAMP ON	0.02	22,541	42	18	3	63	0.92	0.40	6.60	1.39
202.34	1.34	R-4-M	FRISCO/BRECKENRIDGE INTERCHANGE SH 9 S	0.10	20,060	8	2	0	10	0.81	0.20	0.00	1.02
204.96	2.61	R-4-M	ENTER SILVERTHORNE CITY LIMITS	0.03	33,384	35	7	0	42	1.10	0.22	0.00	1.32
205.41	0.46	R-5-M	DILLON/SILVERTHORNE INTERCHANGE SH 9 NW	0.18	33,394	16	6	0	22	2.85	1.07	0.00	3.92
205.74	0.32	R-4-M	LEAVE SILVERTHORNE CITY LIMITS	0.30	28,687	7	4	0	11	2.10	1.20	0.00	3.30
213.99	8.19	R-6-M	MILEPOST 214	0.01	28,642	114	26	1	141	1.33	0.30	1.17	1.65
216.18	2.23	R-4-M	LOVELAND PASS INTERCHANGE SH 6 SW	0.04	28,642	35	13	0	48	1.50	0.56	0.00	2.06
221.29	5.08	R-5-M	BAKERVILLE INTERCHANGE CO RD 321 NW AND	0.02	25,815	65	25	0	90	1.36	0.52	0.00	1.88
225.23	3.84	R-4-M	ENTER SILVER PLUME CITY LIMITS	0.03	25,815	39	13	0	52	1.08	0.36	0.00	1.44
225.71	0.47	R-4-M	SILVER PLUME INTERCHANGE WOODWARD ST N	0.23	25,815	5	3	1	9	1.13	0.68	22.58	2.03
226.08	0.51	R-4-M	LEAVE SILVER PLUME CITY LIMITS	0.19	28,799	9	3	0	12	1.70	0.57	0.00	2.26
226.99	0.90	R-4-M	MILEPOST 227	0.11	28,799	13	5	0	18	1.38	0.53	0.00	1.90
227.90	0.90	R-4-M	GEORGETOWN INTERCHANGE 15TH ST N AND S	0.11	28,799	9	10	0	19	0.95	1.06	0.00	2.01
229.15	1.24	R-4-M	LEAVE GEORGETOWN CITY LIMITS	0.07	32,911	13	8	0	21	0.87	0.54	0.00	1.41
231.88	2.68	R-4-M	EMPIRE JUNCTION INTERCHANGE SH 40 W	0.03	32,911	25	11	0	36	0.78	0.34	0.00	1.12
237.65	5.11	R-4-M	FALL RIVER ROAD INTERCHANGE CO RD 275 N	0.01	38,380	71	23	0	94	0.99	0.32	0.00	1.31
238.87	1.09	R-4-M	IDAHO SPRINGS WEST INTERCHANGE I-70 IDAHO	0.07	37,649	11	7	1	19	0.74	0.47	6.69	1.27
238.92	0.04	R-4-M	ENTER IDAHO SPRINGS CITY LIMITS	1.76	38,854	2	0	0	2	3.92	0.00	0.00	3.92
239.64	0.71	R-4-M	MOUNT EVANS INTERCHANGE SH 103 N AND S	0.10	38,925	11	1	0	12	1.09	0.10	0.00	1.19



Colorado Department of Transportation Accident and Rates Book for 2003

SH070A													
Section MP	Func Length	Class	Section Description	MVMT	AADT	** PDO	Accidents			Accident Rates *			
							Injury	Fatal	Total	** PDO	Injury	Fatal	Total
239.65		R-4-M	MOUNT EVANS INTERCHANGE SH 103 N AND S										
240.75	1.08	R-4-M	LEAVE IDAHO SPRINGS CITY LIMITS	0.06	41,473	14	6	0	20	0.85	0.37	0.00	1.22
241.11	0.35	R-4-M	RAMPS ON AND OFF	0.19	41,478	8	0	0	8	1.52	0.00	0.00	1.52
244.25	3.14	R-4-M	CENTRAL CITY/GOLDEN INTERCHANGE CLEAR	0.02	42,753	45	17	0	62	0.92	0.35	0.00	1.27
246.51	2.44	R-4-M	HYLAND HILLS INTERCHANGE RD N TO SH 40 CO	0.03	41,686	32	18	0	50	0.86	0.49	0.00	1.35
247.23	0.70	R-6-M	CLEAR CREEK-JEFFERSON COUNTY LINE	0.09	41,686	16	5	1	22	1.50	0.47	9.40	2.07
247.59	0.35	R-6-M	BEAVER BROOK INTERCHANGE RD N TO SH 40	0.19	41,686	5	2	0	7	0.94	0.38	0.00	1.31
250.76	3.14	R-6-M	EVERGREEN INTERCHANGE EL RANCHO	0.02	36,992	37	10	1	48	0.87	0.24	2.36	1.13
251.31	0.53	R-6-M	EL RANCHO INTERCHANGE EL RANCHO	0.15	35,411	16	8	0	24	2.32	1.16	0.00	3.48
253.52	2.17	R-6-M	GENESEE INTERCHANGE GENESEE PARK'N'RIDE	0.02	54,144	40	17	1	58	0.93	0.40	2.33	1.35
255.96	2.40	R-6-M	LOOKOUT MOUNTAIN INTERCHANGE PARADISE	0.02	60,406	61	17	0	78	1.15	0.32	0.00	1.47
258.57	2.56	U-6-M	ENTER DENVER URBAN LIMITS	0.02	67,341	47	19	1	67	0.75	0.30	1.59	1.06
258.71	0.13	U-6-M	US 40/ALAMEDA AV INTERCHANGE US 40 N	0.31	67,352	6	1	0	7	1.88	0.31	0.00	2.19
259.83	1.17	U-6-M	ENTER GOLDEN CITY LIMITS	0.04	66,307	30	13	0	43	1.06	0.46	0.00	1.52
260.93	1.02	U-7-R	LEAVE GOLDEN CITY LIMITS	0.03	89,170	41	8	0	49	1.23	0.24	0.00	1.47
261.02	0.04	U-6-R	W 6TH AVENUE INTERCHANGE SH 6 E AND W	0.77	89,170	4	1	0	5	3.15	0.79	0.00	3.94
261.62	0.59	U-6-R	W COLFAX AVENUE INTERCHANGE SH 40 E AND	0.07	62,838	3	5	1	9	0.22	0.37	7.44	0.67
264.33	2.67	U-6-R	ENTER WHEAT RIDGE CITY LIMIT	0.01	80,740	79	23	2	104	1.00	0.29	2.54	1.32
265.33	0.96	U-6-R	GOLDEN INTERCHANGE SH 58 W UNDERPASS	0.04	81,452	27	10	1	38	0.95	0.35	3.52	1.34
265.72	0.38	U-6-R	WARD ROAD INTERCHANGE WARD ROAD	0.07	101,539	27	9	0	36	1.93	0.64	0.00	2.57
267.39	1.55	U-6-R	KIPLING STREET INTERCHANGE SH 391 S RD N	0.02	105,223	85	33	0	118	1.43	0.55	0.00	1.98
268.68	1.38	U-8-R	LEAVE WHEAT RIDGE CITY LIMITS ENTER	0.02	125,052	81	19	0	100	1.28	0.30	0.00	1.59
268.99	0.23	U-8-R	MILEPOST 269	0.10	125,081	5	3	0	8	0.49	0.29	0.00	0.78
269.23	0.23	U-8-R	JCT SH 76 NE	0.09	133,194	14	2	0	16	1.26	0.18	0.00	1.44
269.49	0.25	U-6-R	LEAVE ARVADA CITY LIMITS ENTER WHEAT	0.13	81,207	11	5	0	16	1.50	0.68	0.00	2.19
269.99	0.54	U-6-R	LEAVE WHEAT RIDGE CITY LIMIT ENTER	0.06	80,781	13	4	0	17	0.81	0.25	0.00	1.06
270.49	0.49	U-6-R	SHERIDAN BOULEVARD INTERCHANGE SH 95 N	0.07	81,028	14	9	0	23	0.97	0.62	0.00	1.59
271.54	1.04	U-6-R	LOWELL BOULEVARD INTERCHANGE RD N AND S	0.03	95,048	43	12	0	55	1.20	0.33	0.00	1.53
271.99	0.48	U-6-R	MILEPOST 272	0.05	104,838	11	5	0	16	0.60	0.27	0.00	0.87
273.00	0.97	U-6-R	MILEPOST 273	0.03	109,820	54	14	0	68	1.38	0.36	0.00	1.74
274.05	0.98	U-6-R	INTERCHANGE STRS (E-16-ET)EB LANE	0.02	116,377	132	23	0	155	3.16	0.55	0.00	3.71
274.60	0.48	U-6-R	WASHINGTON STREET INTERCHANGE RD N AND	0.04	151,041	102	35	0	137	3.82	1.31	0.00	5.13
274.75	0.14	U-6-R	MAJOR STR (E-17-FX) OVERPASS RD S BRIGHTON	0.14	136,744	54	19	0	73	7.78	2.74	0.00	10.52
275.17	0.44	U-6-R	RAMPS ON AND OFF	0.05	131,546	25	2	0	27	1.19	0.10	0.00	1.29
275.69	0.45	U-6-R	SIGN BRIDGE STR E-17-KK EB LANE	0.05	133,032	63	30	1	94	2.88	1.37	4.57	4.29



Colorado Department of Transportation Accident and Rates Book for 2003

SH070A													
Section MP	Func Length	Class	Section Description	MVMT	AADT	Accidents			Accident Rates *				
						** PDO	Injury	Fatal	Total	** PDO	Injury	Fatal	Total
275.70		U-6-R	SIGN BRIDGE STR E-17-KK EB LANE										
276.07	0.35	U-6-R	RAMPS ON AND OFF TO US AND SH 6 AND	0.06	124,675	20	10	0	30	1.26	0.63	0.00	1.88
276.56	0.48	U-6-R	COLORADO BOULEVARD INTERCHANGE SH 2 N	0.05	120,758	40	24	0	64	1.90	1.14	0.00	3.04
276.99	0.47	U-6-R	DAHLIA STREET/HOLLY STREET/MONACO	0.05	124,572	39	6	0	45	1.82	0.28	0.00	2.10
278.29	1.39	U-6-R	D&RGW RR SEPARATION 594-877N OVERPASS	0.02	114,835	66	32	0	98	1.13	0.55	0.00	1.68
278.54	0.25	U-6-R	QUEBEC STREET INTERCHANGE SH 35 N AND S	0.09	116,385	25	7	0	32	2.38	0.67	0.00	3.05
278.91	0.34	U-6-R	I-270 INTERCHANGE SH 270 NW UNDERPASS STR	0.07	122,176	48	11	0	59	3.13	0.72	0.00	3.85
279.28	0.36	U-6-R	JCT SH 270 NW	0.06	122,176	32	14	0	46	2.00	0.88	0.00	2.88
280.56	1.27	U-6-R	HAVANA STREET INTERCHANGE RD N AND S UP	0.01	159,252	61	18	1	80	0.83	0.24	1.36	1.08
281.55	0.96	U-6-R	PEORIA STREET INTERCHANGE MONTBELLO	0.02	148,428	106	42	1	149	2.04	0.81	1.92	2.86
282.55	1.09	U-6-R	I-225 INTERCHANGE SH 225 SW OVERPASS STR	0.02	132,400	86	34	0	120	1.63	0.65	0.00	2.28
283.52	1.01	U-6-R	CHAMBERS ROAD INTERCHANGE RD N AND S	0.03	92,595	37	29	0	66	1.09	0.85	0.00	1.94
285.52	2.00	U-4-R	RAMPS ON AND OFF	0.02	57,171	69	33	0	102	1.65	0.79	0.00	2.44
285.72	0.19	U-4-R	TOWER ROAD INTERCHANGE SH 32 S RD N	0.26	54,568	6	0	0	6	1.59	0.00	0.00	1.59
288.14	2.30	U-4-R	RAMP OFF LEAVE AURORA CITY LIMITS	0.05	25,600	13	6	0	19	0.61	0.28	0.00	0.89
288.23	0.08	U-4-R	COLFAX AVENUE INTERCHANGE SH 40 W	1.34	25,600	0	2	0	2	0.00	2.68	0.00	2.68
288.47	0.09	U-4-R	RAMP OFF	1.15	26,586	3	4	0	7	3.47	4.63	0.00	8.11
289.17	0.69	U-4-R	GUN CLUB ROAD INTERCHANGE CO RD 18N N CO	0.15	26,586	3	1	0	4	0.45	0.15	0.00	0.60
292.12	2.91	U-4-R	AIRPARK ROAD INTERCHANGE SH 36 E RD S TO	0.05	19,601	22	3	0	25	1.06	0.14	0.00	1.20
295.25	3.12	R-4-R	WATKINS INTERCHANGE I-70 WATKINS BUSINESS	0.04	22,251	16	2	0	18	0.63	0.08	0.00	0.71
296.99	1.73	R-4-R	MILEPOST 297	0.07	21,190	12	5	0	17	0.90	0.37	0.00	1.27
304.35	7.31	R-4-R	BENNETT INTERCHANGE SH 79 N AND CO RD 133	0.02	21,190	16	9	0	25	0.28	0.16	0.00	0.44
310.16	5.77	R-4-R	STRASBURG INTERCHANGE I-70 STRASBURG	0.03	18,412	20	1	1	22	0.52	0.03	2.58	0.57
315.99	5.70	R-4-R	BYERS INTERCHANGE MILEPOST 316 SH 36 E	0.04	12,411	8	5	0	13	0.31	0.19	0.00	0.50
322.08	6.14	R-4-R	PEORIA INTERCHANGE CO RD 201 S OVERPASS	0.04	10,174	11	8	0	19	0.48	0.35	0.00	0.83
327.59	5.48	R-4-R	ENTER DEER TRAIL CITY LIMITS	0.05	10,174	6	3	1	10	0.30	0.15	4.92	0.49
328.32	0.72	R-4-R	DEER TRAIL INTERCHANGE I-70 DEER TRAIL	0.37	10,174	1	0	0	1	0.38	0.00	0.00	0.38
328.74	0.41	R-4-R	LEAVE DEER TRAIL CITY LIMITS	0.68	9,819	0	1	0	1	0.00	0.69	0.00	0.69
332.01	3.24	R-4-R	ARAPAHOE-ELBERT COUNTY LINE	0.09	9,819	4	3	0	7	0.34	0.26	0.00	0.60
340.34	8.28	R-4-R	AGATE INTERCHANGE I-70 AGATE BUSINESS	0.03	9,819	14	6	1	21	0.47	0.20	3.37	0.71
352.33	12.18	R-4-R	KIOWA INTERCHANGE SH 86 SW RD NE TO	0.02	9,632	16	10	0	26	0.37	0.23	0.00	0.61
359.06	6.73	R-4-F	ELBERT-LINCOLN COUNTY LINE	0.04	11,548	8	6	0	14	0.28	0.21	0.00	0.49
359.49	0.42	R-4-F	LIMON/COLORADO SPRINGS INTERCHANGE SH	0.56	11,548	2	1	0	3	1.13	0.56	0.00	1.69
360.73	1.23	R-4-F	ENTER LIMON CITY LIMITS	0.18	12,471	4	1	0	5	0.71	0.18	0.00	0.89
361.14	0.40	R-4-F	SH 71 SEPARATION RD N AND S UNDERPASS STR	0.55	12,471	1	0	0	1	0.55	0.00	0.00	0.55



Colorado Department of Transportation Accident and Rates Book for 2003

SH070A													
Section MP	Func Length	Class	Section Description	MVMT	AADT	Accidents			Accident Rates *				
						** PDO	Injury	Fatal	Total	** PDO	Injury	Fatal	Total
361.15		R-4-F	SH 71 SEPARATION RD N AND S UNDERPASS STR										
361.55	0.40	R-4-F	RAMPS ON AND OFF	0.55	12,471	0	1	0	1	0.00	0.55	0.00	0.55
361.71	0.15	R-4-F	LEAVE LIMON CITY LIMITS	1.46	12,471	2	0	0	2	2.93	0.00	0.00	2.93
361.73	0.01	R-4-F	LIMON INTERCHANGE SH 24 NE AND SW	21.97	12,471	0	0	0	0	0.00	0.00	0.00	0.00
370.90	9.17	R-4-F	ENTER GENOA CITY LIMITS	0.03	8,822	13	2	0	15	0.44	0.07	0.00	0.51
371.06	0.15	R-4-F	LEAVE GENOA CITY LIMITS	2.18	8,380	0	0	0	0	0.00	0.00	0.00	0.00
371.47	0.40	R-4-F	GENOA INTERCHANGE CO RD 31 N AND S	0.82	8,380	0	0	0	0	0.00	0.00	0.00	0.00
382.73	11.26	R-4-F	ENTER ARRIBA CITY LIMITS	0.03	8,380	10	4	1	15	0.29	0.12	2.90	0.44
383.49	0.75	R-4-F	ARRIBA INTERCHANGE ARRIBA REST AREA CO	0.44	8,380	2	0	0	2	0.87	0.00	0.00	0.87
389.52	6.01	R-4-F	LINCOLN-KIT CARSON COUNTY LINE	0.05	8,380	6	3	1	10	0.33	0.16	5.44	0.54
404.90	15.37	R-4-F	SEIBERT INTERCHANGE SH 59 N AND S	0.02	8,380	22	8	0	30	0.47	0.17	0.00	0.64
411.91	7.00	R-4-F	VONA INTERCHANGE I-70 VONA BUSINESS SPUR	0.05	7,765	3	5	3	11	0.15	0.25	15.11	0.55
419.30	7.41	R-4-F	STRATTON INTERCHANGE SH 57 N UNDERPASS	0.04	9,641	7	10	0	17	0.27	0.38	0.00	0.65
436.78	17.50	R-4-F	BURLINGTON INTERCHANGE SH 385 N AND S	0.02	8,524	19	8	0	27	0.35	0.15	0.00	0.50
438.22	1.42	R-4-F	ENTER BURLINGTON CITY LIMIT	0.22	8,656	1	1	0	2	0.22	0.22	0.00	0.44
438.53	0.30	R-4-F	LEAVE BURLINGTON CITY LIMITS	1.09	8,377	1	0	0	1	1.10	0.00	0.00	1.10
449.51	10.96	R-4-F	COLORADO-KANSAS STATE LINE END	0.03	8,377	11	7	1	19	0.33	0.21	2.98	0.57
Totals:													
	448.89					3,844	1,349	35	5,228	1.05	0.37	0.96	1.43

SH070B													
Section MP	Func Length	Class	Section Description	MVMT	AADT	Accidents			Accident Rates *				
						** PDO	Injury	Fatal	Total	** PDO	Injury	Fatal	Total
0.00		U-4-F	I-70 INTERCHANGE (GRAND JUNCTION) SH 70 NW										
2.50	2.50	U-4-F	LEACH CREEK STR H-02-B ENTER GRAND	0.05	20,107	11	5	0	16	0.60	0.27	0.00	0.87
3.01	0.63	U-4-F	RD N AND S (CO RD 24.50)	0.21	20,382	10	4	0	14	2.15	0.86	0.00	3.01
3.96	0.94	U-4-F	RD E AND W (INDEPENDENT AVE)	0.10	29,704	53	25	0	78	5.20	2.45	0.00	7.65
4.36	0.39	U-4-F	U.S.6 INTERCHANGE SH 6 E (NORTH AVE)	0.22	31,388	19	6	0	25	4.25	1.34	0.00	5.60
4.94	0.57	U-4-F	JCT SH 340 W RD E (GRAND AVE) RD N (FIRST ST)	0.24	19,998	9	5	0	14	2.17	1.20	0.00	3.37
5.15	0.20	U-4-F	RD E AND W (MAIN ST)	0.48	28,271	35	9	0	44	16.96	4.36	0.00	21.32
5.25	0.09	U-4-F	JCT SH 70 (END 1-WAY RECIPROCAL WB, UTE	1.14	26,642	4	1	0	5	4.57	1.14	0.00	5.71
5.65	0.39	U-4-F	JCT U.S.50 SH 50 N AND S (5TH ST)	0.54	13,024	10	2	0	12	5.41	1.08	0.00	6.49
6.30	0.64	U-2-F	RD N AND S (12TH ST)	0.36	11,921	9	4	0	13	3.23	1.44	0.00	4.67
6.58	0.27	U-2-F	RD N (15TH)(ON WB LANE) BEGIN 1-WAY	1.02	9,957	7	3	0	10	7.13	3.06	0.00	10.19
7.89	1.00	U-4-F	RD N (CO RD 28.50) LEAVE GRAND JUNCTION	0.13	20,554	2	6	0	8	0.27	0.80	0.00	1.07



**Colorado Department of Transportation
Accident and Rates Book for 2003**

SH070B													
MP	Section Length	Func Class	Section Description	MVMT	AADT	** PDO	Accidents			Accident Rates *			
							Injury	Fatal	Total	** PDO	Injury	Fatal	Total
7.90		U-4-F	RD N (CO RD 28.50) LEAVE GRAND JUNCTION										
8.41	0.50	U-4-F	RD N (CO RD 29.00)	0.27	20,554	5	3	0	8	1.33	0.80	0.00	2.13
9.30	0.87	U-4-F	JCT U.S.6 SH 6 W (NORTH AVE)	0.23	13,872	4	3	0	7	0.91	0.68	0.00	1.59
9.49	0.18	U-4-F	RD N AND S (CO RD 30.00)	0.56	26,954	8	2	0	10	4.52	1.13	0.00	5.65
11.56	2.05	U-4-F	RD NW (CO RD 31.98)	0.07	20,525	26	14	0	40	1.70	0.91	0.00	2.61
11.71	0.14	U-4-F	JCT SH 141 SE RD NW (CO RD 32.00)	1.21	16,202	2	0	0	2	2.42	0.00	0.00	2.42
12.17	0.36	U-4-F	JCT U.S.6 SH 6 E RD W (CO RD F.00)	0.43	17,618	20	10	0	30	8.57	4.28	0.00	12.85
13.36	1.30	U-4-F	JCT I-70 SH 70 E AND W END SH 70 GRAND	0.17	12,215	3	1	0	4	0.52	0.17	0.00	0.69
Totals:	13.02					237	103	0	340	2.57	1.12	0.00	3.69

SH070E													
MP	Section Length	Func Class	Section Description	MVMT	AADT	** PDO	Accidents			Accident Rates *			
							Injury	Fatal	Total	** PDO	Injury	Fatal	Total
0.00		R-2-R	I-70 INTERCHANGE (SILT) SH 70 E AND W RD S TO										
0.07	0.07	R-2-R	D&RGW RR SEPARATION 253-567D OVERPASS	5.61	6,981	0	1	0	1	0.00	5.69	0.00	5.69
0.17	0.09	R-2-R	JCT U.S.6 SH 6 E AND W (MAIN ST) RD N (9TH ST)	4.36	6,981	0	0	0	0	0.00	0.00	0.00	0.00
Totals:	0.16					0	1	0	1	0.00	2.45	0.00	2.45

SH070F													
MP	Section Length	Func Class	Section Description	MVMT	AADT	** PDO	Accidents			Accident Rates *			
							Injury	Fatal	Total	** PDO	Injury	Fatal	Total
0.00		R-2-M	JCT U.S.6 SH 6 E AND W IN EAGLE CITY LIMIT										
0.24	0.24	R-2-M	RD SW (TO EAGLE COUNTY FAIRGROUNDS)	1.05	10,830	4	0	0	4	4.25	0.00	0.00	4.25
0.28	0.03	R-2-M	I-70 INTERCHANGE (EAGLE) SH 70 NE AND SW RD	8.43	10,830	3	0	0	3	26.17	0.00	0.00	26.17
Totals:	0.27					7	0	0	7	6.56	0.00	0.00	6.56



**Colorado Department of Transportation
Accident and Rates Book for 2003**

SH070G													
Section MP	Func Length	Class	Section Description	MVMT	AADT	** PDO	Accidents			Accident Rates *			
							Injury	Fatal	Total	** PDO	Injury	Fatal	Total
0.00		R-2-M	I-70 INTERCHANGE (EDWARDS) SH 70 E AND W										
0.53	0.52	R-2-M	JCT U.S.6 SH 6 NW AND SE END SH 70 EDWARDS	0.34	15,653	7	1	0	8	2.34	0.33	0.00	2.68
Totals:		0.52				7	1	0	8	2.36	0.34	0.00	2.69

SH070K													
Section MP	Func Length	Class	Section Description	MVMT	AADT	** PDO	Accidents			Accident Rates *			
							Injury	Fatal	Total	** PDO	Injury	Fatal	Total
0.00		R-2-M	JCT I-70 SH 70 E AND W BEGIN SH 70 IDAHO										
0.14	0.14	R-2-M	I-70 INTERCHANGE (IDAHO SPRINGS - WEST) SH	8.23	2,378	0	0	0	0	0.00	0.00	0.00	0.00
0.21	0.06	R-2-M	BUTTERFLY SIGN STR F-14-AC WB LANE AND	19.20	2,378	1	0	0	1	19.53	0.00	0.00	19.53
0.94	0.72	R-2-M	JCT SH 103 S RD N (13TH AVE)	1.35	2,828	3	0	0	3	4.04	0.00	0.00	4.04
1.54	0.59	R-2-M	RD W (MINER ST)	0.80	5,811	8	0	0	8	6.41	0.00	0.00	6.41
2.22	0.67	R-2-M	RAMP ON	0.62	6,568	4	1	0	5	2.49	0.62	0.00	3.11
2.55	0.32	R-2-M	JCT I-70 SH 70 E AND W END SH 70 IDAHO	1.30	6,568	0	0	0	0	0.00	0.00	0.00	0.00
Totals:		2.50				16	1	0	17	3.52	0.22	0.00	3.74

SH070L													
Section MP	Func Length	Class	Section Description	MVMT	AADT	** PDO	Accidents			Accident Rates *			
							Injury	Fatal	Total	** PDO	Injury	Fatal	Total
0.00		R-2-R	I-70 INTERCHANGE (WATKINS) SH 70 E AND W										
0.32	0.31	R-2-R	JCT SH 36 E AND W CO RD 24 N END SH 70	3.65	2,419	2	2	0	4	7.24	7.24	0.00	14.47
Totals:		0.31				2	2	0	4	7.31	7.31	0.00	14.61

SH070M													
Section MP	Func Length	Class	Section Description	MVMT	AADT	** PDO	Accidents			Accident Rates *			
							Injury	Fatal	Total	** PDO	Injury	Fatal	Total



**Colorado Department of Transportation
Accident and Rates Book for 2003**

SH070M													
MP	Section Length	Func Class	Section Description	MVMT	AADT	** PDO	Accidents			Accident Rates *			
							Injury	Fatal	Total	** PDO	Injury	Fatal	Total
0.00		R-2-R	I-70 INTERCHANGE (STRASBURG) SH 70 E AND W										
0.30	0.30	R-2-R	JCT SH 36 E AND W RD N (WAGNER ST) END SH	2.13	4,294	1	0	0	1	2.13	0.00	0.00	2.13
Totals:		0.30				1	0	0	1	2.13	0.00	0.00	2.13

SH070N													
MP	Section Length	Func Class	Section Description	MVMT	AADT	** PDO	Accidents			Accident Rates *			
							Injury	Fatal	Total	** PDO	Injury	Fatal	Total
0.00		R-2-R	JCT U.S.40 SH 40 NW AND SE IN DEER TRAIL CITY										
0.32	0.32	R-2-R	I-70 INTERCHANGE (DEER TRAIL) SH 70 NW AND	6.84	1,251	0	0	0	0	0.00	0.00	0.00	0.00
Totals:		0.32				0	0	0	0	0.00	0.00	0.00	0.00

SH070O													
MP	Section Length	Func Class	Section Description	MVMT	AADT	** PDO	Accidents			Accident Rates *			
							Injury	Fatal	Total	** PDO	Injury	Fatal	Total
0.00		R-2-R	JCT U.S.40 SH 40 NW RD SE (CO RD 177.1) RD SW										
0.31	0.31	R-2-R	I-70 INTERCHANGE (AGATE) SH 70 NW AND SE	17.57	503	0	0	0	0	0.00	0.00	0.00	0.00
Totals:		0.31				0	0	0	0	0.00	0.00	0.00	0.00

SH070P													
MP	Section Length	Func Class	Section Description	MVMT	AADT	** PDO	Accidents			Accident Rates *			
							Injury	Fatal	Total	** PDO	Injury	Fatal	Total
0.00		R-2-F	I-70 INTERCHANGE (VONA) SH 70 E AND W RD S										
0.35	0.35	R-2-F	ENTER VONA CITY LIMITS	45.25	173	0	0	0	0	0.00	0.00	0.00	0.00
0.52	0.16	R-2-F	JCT U.S.24 SH 24 E AND W RD N (1ST AVE) END	98.98	173	0	0	0	0	0.00	0.00	0.00	0.00
Totals:		0.51				0	0	0	0	0.00	0.00	0.00	0.00



**Colorado Department of Transportation
Accident and Rates Book for 2003**

SH070Q													
Section MP	Func Length	Class	Section Description	MVMT	AADT	** PDO	Accidents			Accident Rates *			
							Injury	Fatal	Total	** PDO	Injury	Fatal	Total
0.00		R-2-F	JCT U.S.385 SH 385 N (8TH ST) RD W (ROSE AVE)										
0.06	0.06	R-2-F	JCT SH 24 NE RD N AND S (7TH ST)	12.07	3,782	1	0	0	1	12.07	0.00	0.00	12.07
0.27	0.20	R-2-F	I-70 INTERCHANGE (ROSE AVE) SH 70 NE AND SW	6.58	2,083	0	0	0	0	0.00	0.00	0.00	0.00
Totals:		0.26				1	0	0	1	4.26	0.00	0.00	4.26

SH070Z													
Section MP	Func Length	Class	Section Description	MVMT	AADT	** PDO	Accidents			Accident Rates *			
							Injury	Fatal	Total	** PDO	Injury	Fatal	Total
0.00		U-2-F	MILEPOST 0 JCT FAP RT 70 AND U.S.6-50 EB										
0.26	0.26	U-2-F	RD N AND S (12TH ST)	1.21	8,706	4	3	0	7	4.84	3.63	0.00	8.47
0.92	0.65	U-2-F	JCT SH 50 S RD N (5TH ST)	0.31	13,802	14	12	0	26	4.28	3.66	0.00	7.94
1.27	0.34	U-2-F	JCT FAP AND SH RT 70 AND U.S.6-50 N AND S	0.71	11,330	8	6	0	14	5.71	4.28	0.00	9.99
Totals:		1.25				26	21	0	47	4.72	3.81	0.00	8.53

SH071A													
Section MP	Func Length	Class	Section Description	MVMT	AADT	** PDO	Accidents			Accident Rates *			
							Injury	Fatal	Total	** PDO	Injury	Fatal	Total
0.00		R-2-F	JCT U.S.350 SH 350 NE AND SW BEGIN SH 71										
7.03	6.93	R-2-F	RD E (CO RD Y)	2.80	141	0	0	0	0	0.00	0.00	0.00	0.00
9.10	2.05	R-2-F	JCT SH 10 E AND W END SH 71 BEGIN	5.35	250	0	0	0	0	0.00	0.00	0.00	0.00
Totals:		8.98				0	0	0	0	0.00	0.00	0.00	0.00

SH071B													
Section MP	Func Length	Class	Section Description	MVMT	AADT	** PDO	Accidents			Accident Rates *			
							Injury	Fatal	Total	** PDO	Injury	Fatal	Total
9.60		R-2-R	JCT SH 10 E AND W RD S (CO RD 19.5) (HAWLEY)										
11.60	2.00	R-2-R	RD E (CO RD CC)	2.79	491	0	0	0	0	0.00	0.00	0.00	0.00
13.62	2.00	R-2-R	RD W (CO RD EE)	1.80	759	0	0	0	0	0.00	0.00	0.00	0.00
13.71	0.08	R-2-R	ENTER ROCKY FORD CITY LIMITS	45.06	760	1	0	0	1	45.06	0.00	0.00	45.06
14.53	0.81	R-2-R	JCT U.S.50 SH 50 SE (ELM AVE) JCT SH 266 NE	1.28	2,638	0	1	0	1	0.00	1.29	0.00	1.29
Totals:		4.89				1	1	0	2	0.58	0.58	0.00	1.17



Colorado Department of Transportation Accident and Rates Book for 2003

SH071C													
Section MP	Func Length	Class	Section Description	MVMT	AADT	Accidents			Accident Rates *				
						** PDO	Injury	Fatal	Total	** PDO	Injury	Fatal	Total
16.55		R-2-F	JCT U.S.50 SH 50 NW AND SE END OVERLAPPING										
16.92	0.37	R-2-F	RD E AND W (CO RD GG)	7.50	987	2	0	0	2	15.00	0.00	0.00	15.00
19.22	2.75	R-2-F	RD E AND W (CO RD JJ.99)	1.01	987	3	0	0	3	3.03	0.00	0.00	3.03
19.52	0.29	R-2-F	OTERO-CROWLEY COUNTY LINE	9.57	987	1	0	0	1	9.64	0.00	0.00	9.64
25.60	5.94	R-2-F	RD W (CO RD F)	0.34	1,341	4	3	0	7	1.38	1.03	0.00	2.41
26.63	0.98	R-2-F	JCT SH 96 W RD E (CO RD 16) ENTER ORDWAY	1.64	1,709	0	0	0	0	0.00	0.00	0.00	0.00
26.87	0.23	R-2-F	JCT SH 96 E RD W (3RD ST)	5.64	2,112	0	0	0	0	0.00	0.00	0.00	0.00
27.32	0.55	R-2-F	RD W (9TH ST) LEAVE ORDWAY CITY LIMITS	4.63	1,076	0	1	0	1	0.00	4.66	0.00	4.66
27.55	0.22	R-2-F	RD E AND W (CO RD 18)	11.60	1,074	0	1	0	1	0.00	11.60	0.00	11.60
48.64	21.04	R-2-F	RD E (CROWLEY CO RD 58) CROWLEY-LINCOLN	0.27	478	1	3	0	4	0.27	0.82	0.00	1.09
56.59	7.90	R-2-F	RD E AND W (CO RD J)	0.73	478	0	0	1	1	0.00	0.00	72.58	0.73
72.59	15.92	R-2-F	JCT SH 94 E AND W (PUNKIN CENTER)	0.31	563	6	5	0	11	1.83	1.53	0.00	3.36
78.59	5.99	R-2-F	RD E (CO RD 2G)	1.57	291	3	1	0	4	4.72	1.57	0.00	6.29
89.78	11.07	R-2-F	RD W (CO RD 2U)	0.85	291	1	1	0	2	0.85	0.85	0.00	1.70
95.77	6.03	R-2-F	RD W (CO RD 3A)	1.36	333	0	1	0	1	0.00	1.37	0.00	1.37
97.77	1.99	R-2-F	RD W (CO RD 3C)	2.49	554	1	0	0	1	2.49	0.00	0.00	2.49
100.23	2.51	R-2-F	RD E (COLORADO ST) ENTER LIMON CITY LIMITS	1.48	738	2	0	0	2	2.96	0.00	0.00	2.96
101.11	0.87	R-2-F	JCT U.S.24 SH 24 E AND W (3RD ST) END SH AND	1.36	2,312	0	0	0	0	0.00	0.00	0.00	0.00
Totals:	84.65					24	16	1	41	1.34	0.89	5.59	2.29

SH071D													
Section MP	Func Length	Class	Section Description	MVMT	AADT	Accidents			Accident Rates *				
						** PDO	Injury	Fatal	Total	** PDO	Injury	Fatal	Total
101.97		R-2-R	JCT U.S.24 SH 24 E AND W (3RD ST) END										
102.61	0.67	R-2-R	LEAVE LIMON CITY LIMIT	2.28	1,797	0	0	0	0	0.00	0.00	0.00	0.00
109.66	7.02	R-2-R	RD E AND W (CO RD 3P)	0.36	1,077	1	0	0	1	0.36	0.00	0.00	0.36
125.84	16.33	R-2-R	RD E (WASHINGTON CO RD 0) RD W (LINCOLN CO	0.19	872	6	2	0	8	1.15	0.38	0.00	1.54
132.98	7.01	R-2-R	RD E (CO RD 7)	0.45	872	0	0	0	0	0.00	0.00	0.00	0.00
138.00	4.99	R-2-R	MILEPOST 138	0.66	826	1	1	0	2	0.67	0.67	0.00	1.33
146.76	8.72	R-2-R	RD W (CO RD 20.7)	0.37	860	1	4	0	5	0.37	1.46	0.00	1.83
155.18	8.36	R-2-F	RD E AND W (CO RD 29) (WOODROW)	0.38	860	2	1	0	3	0.76	0.38	0.00	1.14
156.07	0.92	R-2-F	RD E AND W (MORGAN CO RD A)	3.46	860	0	1	0	1	0.00	3.47	0.00	3.47
167.30	11.30	R-2-F	RD W (CO RD L)	0.25	962	2	2	0	4	0.50	0.50	0.00	1.01
174.36	7.06	R-2-F	JCT U.S.34 SH 34 E AND W END SH 71 BEGIN	0.19	2,068	3	1	0	4	0.56	0.19	0.00	0.75



Colorado Department of Transportation Accident and Rates Book for 2003

Totals: 72.38 16 12 0 28 0.59 0.44 0.00 1.03

SH071E

Section MP	Func Length	Class	Section Description	MVMT	AADT	** PDO	Accidents			Accident Rates *			
							Injury	Fatal	Total	** PDO	Injury	Fatal	Total
175.50		R-4-F	JCT U.S.34 SH 34 E AND W (EDISON ST) IN BRUSH										
176.45	0.88	R-4-F	I-76 INTERCHANGE (BRUSH) SH 76 E AND W	0.63	4,970	1	5	0	6	0.62	3.12	0.00	3.74
176.76	0.23	R-2-F	RD W (INDUSTRIAL PARK RD)	4.80	2,481	0	0	0	0	0.00	0.00	0.00	0.00
181.34	4.80	R-2-F	RD E (CO RD W)	0.32	1,794	1	1	0	2	0.32	0.32	0.00	0.64
181.95	0.19	R-2-F	RD E (2ND ST)	18.53	778	0	1	0	1	0.00	18.93	0.00	18.93
183.57	1.61	R-2-F	RD W (CO RD Y)	5.27	323	0	1	0	1	0.00	5.27	0.00	5.27
194.58	11.01	R-2-F	RD E AND W (CO RD JJ)	0.77	323	1	0	0	1	0.77	0.00	0.00	0.77
195.60	1.01	R-2-R	MORGAN-WELD COUNTY LINE	8.40	323	0	0	0	0	0.00	0.00	0.00	0.00
201.64	6.03	R-2-R	JCT SH 14 E AND W END SH 71 BEGIN	1.41	323	0	0	0	0	0.00	0.00	0.00	0.00
Totals:	25.76					3	8	0	11	0.41	1.09	0.00	1.50

SH071F

Section MP	Func Length	Class	Section Description	MVMT	AADT	** PDO	Accidents			Accident Rates *			
							Injury	Fatal	Total	** PDO	Injury	Fatal	Total
205.67		R-2-R	JCT SH 14 E AND W END OVERLAPPING										
217.15	11.65	R-2-R	HORSETAIL CREEK STR A-22-E	0.41	580	2	0	0	2	0.81	0.00	0.00	0.81
229.18	12.04	R-2-R	RD E AND W (CO RD 132)	0.39	580	1	1	0	2	0.39	0.39	0.00	0.78
232.82	3.67	R-2-R	COLORADO-NEBRASKA STATE LINE END SH 71	1.29	580	1	2	0	3	1.29	2.57	0.00	3.86
Totals:	27.36					4	3	0	7	0.69	0.52	0.00	1.21

SH072A

Section MP	Func Length	Class	Section Description	MVMT	AADT	** PDO	Accidents			Accident Rates *			
							Injury	Fatal	Total	** PDO	Injury	Fatal	Total
0.00		U-4-R	I-70 INTERCHANGE (WARD RD) SH 70 NE AND SW										
0.77	0.77	U-4-R	RD E AND W (W 52ND AVE) LEAVE WHEAT RIDGE	0.10	35,382	42	9	0	51	4.22	0.91	0.00	5.13
0.83	0.05	U-4-R	ENTER ARVADA CITY LIMITS	1.55	35,382	6	3	0	9	9.29	4.65	0.00	13.94
1.56	0.70	U-4-R	RD E AND W (W 58TH AVE)	0.11	35,382	15	1	0	16	1.67	0.11	0.00	1.78
2.31	0.75	U-4-R	RD E (64TH AVE) RD N (WARD RD)	0.12	31,144	32	7	0	39	3.75	0.82	0.00	4.57
3.60	1.40	U-4-R	RD W (64TH AVE) (CO RD 172)	0.08	23,754	43	10	0	53	3.56	0.83	0.00	4.38
4.39	0.73	U-3-R	LEAVE ARVADA CITY LIMITS	0.30	12,398	14	1	0	15	4.22	0.30	0.00	4.52
4.64	0.24	U-2-R	RD E AND W (W 72ND AVE)	0.92	12,373	0	0	0	0	0.00	0.00	0.00	0.00
6.26	1.56	U-2-R	RD N (INDIANA ST)(CO RD 17)	0.14	12,801	13	3	0	16	1.78	0.41	0.00	2.20



Colorado Department of Transportation Accident and Rates Book for 2003

SH072A

MP	Section Length	Func Class	Section Description	MVMT	AADT	** PDO	Accidents			Accident Rates *							
							Injury	Fatal	Total	** PDO	Injury	Fatal	Total				
6.27		U-2-R	RD N (INDIANA ST)(CO RD 17)														
10.65	4.21	U-2-R	JCT SH 93 NW AND SE COAL CREEK PARK'N'RIDE	0.16	4,055	10	8	0	18	1.61	1.28	0.00	2.89				
12.43	1.84	U-2-R	RD SW (BLUE MOUNTAIN DR)	0.27	5,442	6	0	0	6	1.64	0.00	0.00	1.64				
17.51	5.15	R-2-R	RD SW (TWIN SPRUCE RD)(CO RD 2)	0.10	5,442	12	10	0	22	1.17	0.98	0.00	2.15				
18.88	1.36	R-2-M	JEFFERSON-BOULDER COUNTY LINE	0.69	2,910	5	3	0	8	3.46	2.08	0.00	5.54				
21.38	2.56	R-2-M	RD N AND S (CO RD WV2) (WONDERVU)	0.43	2,504	2	2	0	4	0.86	0.86	0.00	1.71				
21.48	0.09	R-2-M	BOULDER-GILPIN COUNTY LINE	22.45	1,356	1	0	0	1	22.45	0.00	0.00	22.45				
27.32	5.91	R-2-M	GILPIN-BOULDER COUNTY LINE	0.36	1,272	5	4	0	9	1.82	1.46	0.00	3.28				
29.38	2.08	R-2-M	JCT SH 119 NE AND SW END SH 72 BEGIN	1.23	1,071	1	1	0	2	1.23	1.23	0.00	2.46				
Totals:						29.40				207	62	0	269	2.60	0.78	0.00	3.38

SH072B

MP	Section Length	Func Class	Section Description	MVMT	AADT	** PDO	Accidents			Accident Rates *							
							Injury	Fatal	Total	** PDO	Injury	Fatal	Total				
32.38		R-2-M	JCT SH 119 S AND NE RD N (BRIDGE ST) IN														
33.39	1.03	R-2-M	LEAVE NEDERLAND CITY LIMITS	0.96	2,783	0	0	0	0	0.00	0.00	0.00	0.00				
43.04	9.70	R-2-M	ENTER WARD CITY LIMITS	0.13	2,236	6	2	0	8	0.76	0.25	0.00	1.01				
43.67	0.72	R-2-M	RD NE (HUMBOLDT ST)	1.70	2,236	1	1	0	2	1.71	1.71	0.00	3.42				
43.92	0.11	R-2-M	RD S (NELSON ST) LEAVE WARD CITY LIMITS	11.14	2,236	0	0	0	0	0.00	0.00	0.00	0.00				
54.06	10.28	R-2-M	JCT SH 7 NW AND NE END SH 72	0.27	978	3	4	0	7	0.82	1.09	0.00	1.91				
Totals:						21.84				10	7	0	17	0.75	0.53	0.00	1.28

SH074A

MP	Section Length	Func Class	Section Description	MVMT	AADT	** PDO	Accidents			Accident Rates *			
							Injury	Fatal	Total	** PDO	Injury	Fatal	Total
0.00		R-4-M	I-70 INTERCHANGE (EL RANCHO) SH 70 NE AND										
0.22	0.22	R-4-M	JCT SH 40 SW EL RANCHO PARK'N'RIDE RD NE	0.57	22,008	5	0	0	5	2.88	0.00	0.00	2.88
0.36	0.10	R-4-M	CHANGE WIDTH ENTER EVERGREEN URBAN	1.37	19,960	2	4	0	6	2.72	5.44	0.00	8.15
2.34	2.53	R-4-M	RD NW AND SE (BERGEN PARK RD)(CO RD 65)	0.05	19,960	17	6	0	23	0.92	0.33	0.00	1.25
4.70	2.36	R-4-M	RD W (TO FRONTAGE RD)	0.05	21,160	24	11	1	36	1.32	0.60	5.48	1.97
5.52	0.82	R-4-M	RD E AND W (BRYANT DR) (TO FRONTAGE RDS)	0.16	21,125	11	4	0	15	1.75	0.63	0.00	2.38
6.34	0.79	R-4-M	RD SW (TO FRONTAGE RDS)	0.17	20,452	11	2	0	13	1.87	0.34	0.00	2.20
7.47	1.19	R-4-M	RD S (CO RD EG11)	0.11	20,949	20	5	0	25	2.19	0.55	0.00	2.74



**Colorado Department of Transportation
Accident and Rates Book for 2003**

SH074A													
Section MP	Func Length	Class	Section Description	MVMT	AADT	** PDO	Accidents			Accident Rates *			
							Injury	Fatal	Total	** PDO	Injury	Fatal	Total
7.48		R-2-M	RD S (CO RD EG11)										
8.08	0.44	R-2-M	RD NW AND SE (MEADOW DR) CHANGE WIDTH	0.81	7,709	5	6	0	11	4.00	4.80	0.00	8.80
10.23	2.19	R-2-M	RD S (MEYERS GULCH RD)	0.18	7,036	11	4	0	15	1.95	0.71	0.00	2.66
10.79	0.55	R-2-M	LEAVE EVERGREEN URBAN LIMITS	0.92	5,398	0	0	0	0	0.00	0.00	0.00	0.00
14.18	3.37	R-2-M	RD NE (GRAPEVINE RD W)(CO RD ID 7)	0.15	5,388	12	5	1	18	1.81	0.75	15.07	2.71
17.61	3.49	R-2-M	RD N (TO RED ROCKS AMPHITHEATER)	0.20	3,856	16	13	2	31	3.26	2.65	40.69	6.31
17.78	0.08	R-3-M	LEAVE RED ROCKS PARK	7.89	4,343	0	0	0	0	0.00	0.00	0.00	0.00
18.11	0.14	R-3-M	JCT SH 8 S AND E END SH 74	4.51	4,343	2	0	0	2	8.89	0.00	0.00	8.89
Totals:	18.27					136	60	4	200	1.69	0.75	4.98	2.49

SH075A													
Section MP	Func Length	Class	Section Description	MVMT	AADT	** PDO	Accidents			Accident Rates *			
							Injury	Fatal	Total	** PDO	Injury	Fatal	Total
2.18		U-6-R	RD W (W RAFFERTY GARDENS)										
2.28	0.10	U-6-R	LEAVE ENGLEWOOD CITY LIMIT ENTER	0.66	41,596	8	6	0	14	5.27	3.95	0.00	9.22
2.65	0.36	U-6-R	RD S (S BROADWAY) RD E AND W (LITTLETON)	0.18	41,596	59	12	0	71	10.79	2.20	0.00	12.99
Totals:	0.46					67	18	0	85	9.59	2.58	0.00	12.17

SH075B													
Section MP	Func Length	Class	Section Description	MVMT	AADT	** PDO	Accidents			Accident Rates *			
							Injury	Fatal	Total	** PDO	Injury	Fatal	Total
4.34		U-4-R	JCT U.S.85 SH 85 N AND S (S SANTA FE DRIVE)										
5.07	0.73	U-4-R	RD NW (LOWELL WAY)	0.11	34,450	38	8	0	46	4.16	0.88	0.00	5.04
5.13	0.05	U-4-R	RD S (MIDDLEFIELD RD)	1.44	37,944	0	0	0	0	0.00	0.00	0.00	0.00
5.28	0.14	U-4-R	RD N (LOWELL BLVD) RD W (BOWLES AVE) LEAVE	0.52	37,944	7	0	0	7	3.61	0.00	0.00	3.61
6.30	1.03	U-4-R	RD W (COAL MINE AVE)	0.15	17,917	21	8	0	29	3.13	1.19	0.00	4.33
7.35	1.06	U-2-R	RD E (MINERAL AVE) RD W (KEN CARYL AVE)	0.20	12,754	8	3	0	11	1.62	0.61	0.00	2.22
7.72	0.36	U-2-R	ARAPAHOE-JEFFERSON COUNTY LINE	0.86	8,877	9	1	0	10	7.78	0.86	0.00	8.65
8.39	0.91	U-2-R	RD W (CHATFIELD RD) RD N (KENDALL BLVD)	0.34	8,844	1	2	0	3	0.34	0.68	0.00	1.02
8.52	0.12	U-2-R	JCT C-470 (PLATTE CANYON RD) SH 470 W END	3.62	6,309	2	0	0	2	7.12	0.00	0.00	7.12
Totals:	4.40					86	22	0	108	3.09	0.79	0.00	3.88



Colorado Department of Transportation Accident and Rates Book for 2003

SH076A													
Section MP	Func Length	Class	Section Description	MVMT	AADT	** PDO	Accidents			Accident Rates *			
							Injury	Fatal	Total	** PDO	Injury	Fatal	Total
0.00		U-4-R	RAMP STR (E-16-JZ) OVERPASS I-70 AND SH 121										
0.42	0.42	U-4-R	RAMP STR (E-16-JY) OVERPASS EB I-70	0.12	53,501	13	2	0	15	1.59	0.24	0.00	1.83
1.67	1.63	U-4-R	SHERIDAN BOULEVARD INTERCHANGE SH 95 N	0.03	53,501	19	4	0	23	0.60	0.13	0.00	0.72
3.21	1.62	U-4-R	FEDERAL BOULEVARD INTERCHANGE SH 287 N	0.03	48,457	26	14	0	40	0.91	0.49	0.00	1.40
4.49	1.45	U-4-R	MILEPOST 5	0.05	41,332	35	21	0	56	1.60	0.96	0.00	2.56
5.68	1.06	U-4-R	I-25 INTERCHANGE SH 25 N AND S OVERPASS	0.06	40,327	24	11	1	36	1.53	0.70	6.39	2.30
6.79	1.13	U-4-R	I-270 INTERCHANGE SH 270 SE OVERPASS STRS	0.03	88,497	65	28	0	93	1.78	0.77	0.00	2.54
8.04	1.32	U-4-R	70TH/74TH AVENUE INTERCHANGE SH 224 E AND	0.05	41,665	43	6	0	49	2.14	0.30	0.00	2.44
8.84	0.79	U-4-R	DAHLIA STREET SEPARATION RD N AND S	0.11	30,379	13	9	0	22	1.49	1.03	0.00	2.52
8.99	0.15	U-4-R	MILEPOST 9	0.60	30,351	2	1	0	3	1.24	0.62	0.00	1.85
9.47	0.47	U-4-R	COMMERCE CITY INTERCHANGE SH 6 S	0.19	30,351	7	4	0	11	1.34	0.77	0.00	2.11
10.46	1.00	U-4-R	88TH AVENUE INTERCHANGE RD E AND W	0.06	48,027	27	19	0	46	1.55	1.09	0.00	2.64
11.54	1.08	U-6-F	96TH AVENUE INTERCHANGE RD E AND W	0.08	32,573	59	26	0	85	4.61	2.03	0.00	6.64
12.49	1.02	U-6-F	BRIGHTON/GREELEY INTERCHANGE SH 85 NE	0.06	41,419	23	12	0	35	1.50	0.78	0.00	2.28
15.04	2.36	U-4-F	PEORIA STREET SEPARATION RD N AND S	0.10	11,729	7	6	0	13	0.69	0.59	0.00	1.29
16.47	1.40	U-4-F	COMMERCE CITY INTERCHANGE SH 2 SW	0.17	11,704	1	1	0	2	0.17	0.17	0.00	0.33
16.94	0.46	U-4-F	BRIGHTON INTERCHANGE SH 2 N UNDERPASS	0.33	17,895	2	2	0	4	0.67	0.67	0.00	1.34
19.05	2.12	U-4-F	RD W (132ND AVE)	0.07	18,469	15	2	0	17	1.05	0.14	0.00	1.19
22.40	3.35	R-4-F	BROMLEY LANE INTERCHANGE RD E AND W	0.04	21,349	19	2	0	21	0.73	0.08	0.00	0.80
23.70	1.28	R-4-F	SH 7 SEPARATION SH 7 W 160TH AVE E	0.10	21,733	6	3	0	9	0.59	0.30	0.00	0.89
24.57	0.87	R-4-F	LEAVE BRIGHTON CITY LIMITS	0.14	21,733	2	0	0	2	0.29	0.00	0.00	0.29
25.13	0.56	R-4-F	LOCHBUIE INTERCHANGE WELD CO RD 2 E	0.23	21,733	5	1	0	6	1.12	0.22	0.00	1.34
31.06	5.86	R-4-F	ENTER HUDSON CITY LIMITS	0.03	13,948	15	11	0	26	0.50	0.37	0.00	0.87
31.47	0.40	R-4-F	HUDSON INTERCHANGE SH 52 E AND W	0.49	13,941	3	0	0	3	1.47	0.00	0.00	1.47
31.72	0.28	R-4-F	LEAVE HUDSON CITY LIMITS	0.67	14,672	3	0	0	3	2.02	0.00	0.00	2.02
38.91	7.29	R-4-F	KEENESBURG INTERCHANGE I-76 KEENESBURG	0.03	14,672	9	5	1	15	0.23	0.13	2.56	0.38
59.68	20.69	R-4-F	RAMPS ON AND OFF (TO CO RD 95 N FRONTAGE	0.01	9,690	42	35	0	77	0.57	0.48	0.00	1.05
60.88	1.20	R-4-F	WELD-MORGAN COUNTY LINE	0.25	9,074	3	1	0	4	0.76	0.25	0.00	1.01
63.87	2.98	R-4-F	WIGGINS INTERCHANGE CO RD 3 N AND S SH 6 E	0.10	9,074	5	0	1	6	0.51	0.00	10.13	0.61
66.09	2.19	R-4-F	WIGGINS/GOODRICH INTERCHANGE SH 39 N AND	0.14	8,824	4	5	0	9	0.57	0.71	0.00	1.27
66.28	0.22	R-4-F	GREELEY INTERCHANGE SH 34 NW UNDERPASS	0.88	14,117	0	1	0	1	0.00	0.89	0.00	0.89
66.60	0.40	R-4-F	RAMP ON JCT SH 6	0.49	14,117	1	0	0	1	0.48	0.00	0.00	0.48
73.12	6.72	R-4-F	LONG BRIDGE ROAD INTERCHANGE CO RD 12 N	0.04	11,096	17	15	0	32	0.62	0.55	0.00	1.18
75.69	2.57	R-4-F	FORT MORGAN INTERCHANGE SH 34 E	0.10	11,082	4	2	0	6	0.38	0.19	0.00	0.58
78.84	3.13	R-4-F	WELDONA INTERCHANGE SH 144 NW AND SE	0.11	7,754	4	2	0	6	0.45	0.23	0.00	0.68



**Colorado Department of Transportation
Accident and Rates Book for 2003**

SH076A

Section MP	Func Length	Class	Section Description	MVMT	AADT	** PDO	Accidents			Accident Rates *				
							Injury	Fatal	Total	** PDO	Injury	Fatal	Total	
78.85		R-4-F	WELDONA INTERCHANGE SH 144 NW AND SE											
80.13	1.30	R-4-F	FORT MORGAN INTERCHANGE SH 52 N AND S	0.24	8,700	8	3	0	11	1.94	0.73	0.00	2.67	
80.64	0.54	R-4-F	END HPMS SAMPLE 087-0052-076	0.35	14,294	4	2	1	7	1.43	0.71	35.63	2.49	
81.64	1.03	R-4-F	BARLOW ROAD INTERCHANGE CO RD 20 N AND S	0.19	14,294	0	1	0	1	0.00	0.19	0.00	0.19	
85.70	4.06	R-4-F	DODD BRIDGE ROAD INTERCHANGE CO RD 24 N	0.05	14,294	5	4	0	9	0.24	0.19	0.00	0.42	
89.42	3.67	R-4-F	ENTER BRUSH CITY LIMITS	0.05	13,779	8	1	0	9	0.43	0.05	0.00	0.49	
89.63	0.20	R-4-F	BRUSH INTERCHANGE SH 71 N AND S	1.17	11,686	2	0	0	2	2.36	0.00	0.00	2.36	
89.77	0.13	R-4-F	LEAVE BRUSH CITY LIMITS	1.79	11,763	0	0	0	0	0.00	0.00	0.00	0.00	
91.68	1.89	R-4-F	RAMP OFF	0.12	11,765	8	5	0	13	0.99	0.62	0.00	1.60	
95.37	3.67	R-4-F	HILLROSE INTERCHANGE CO RD 33 N AND S	0.11	6,735	10	3	0	13	1.11	0.33	0.00	1.44	
99.11	3.74	R-4-F	MORGAN-WASHINGTON COUNTY LINE	0.11	6,731	14	8	0	22	1.52	0.87	0.00	2.39	
102.08	2.98	R-4-F	MERINO INTERCHANGE CO RD Q N AND SE	0.14	6,731	4	3	0	7	0.55	0.41	0.00	0.96	
109.75	7.67	R-4-F	WASHINGTON-LOGAN COUNTY LINE	0.05	6,731	19	10	0	29	1.01	0.53	0.00	1.54	
115.19	5.47	R-4-F	ATWOOD/STERLING INTERCHANGE SH 63 N AND	0.07	6,731	3	9	0	12	0.22	0.67	0.00	0.89	
123.97	8.78	R-4-F	ENTER STERLING CITY LIMITS AND URBAN LIMITS	0.04	8,163	5	3	0	8	0.19	0.11	0.00	0.31	
124.75	0.77	R-4-F	STERLING INTERCHANGE SH 6 E AND W SH 61 S	0.44	8,163	5	1	0	6	2.17	0.43	0.00	2.61	
125.59	0.69	R-4-F	LEAVE STERLING CITY LIMITS AND URBAN LIMITS	0.70	5,684	2	0	0	2	1.40	0.00	0.00	1.40	
133.50	7.71	R-4-F	ILIFF INTERCHANGE CO RD 55 N AND S	0.06	5,684	6	3	0	9	0.38	0.19	0.00	0.56	
148.87	15.41	R-4-F	CROOK INTERCHANGE SH 55 N AND S OVERPASS	0.03	5,684	19	10	1	30	0.59	0.31	3.13	0.94	
157.42	8.53	R-4-F	LOGAN-SEDGWICK COUNTY LINE	0.08	4,120	12	5	0	17	0.94	0.39	0.00	1.33	
164.92	7.49	R-4-F	SEDGWICK INTERCHANGE SH 59 N AND S	0.09	4,120	5	0	0	5	0.44	0.00	0.00	0.44	
180.21	15.31	R-4-F	JULESBURG INTERCHANGE SH 385 N AND S	0.04	4,188	14	10	1	25	0.60	0.43	4.27	1.07	
184.13	3.90	R-4-F	COLORADO-NEBRASKA STATE LINE END SH AND	0.11	6,565	1	1	0	2	0.11	0.11	0.00	0.21	
Totals:	184.41					677	333	6	1,016	0.87	0.43	0.77	1.31	

SH076B

Section MP	Func Length	Class	Section Description	MVMT	AADT	** PDO	Accidents			Accident Rates *			
							Injury	Fatal	Total	** PDO	Injury	Fatal	Total



**Colorado Department of Transportation
Accident and Rates Book for 2003**

SH076B													
Section MP	Func Length	Class	Section Description	MVMT	AADT	** PDO	Accidents			Accident Rates *			
							Injury	Fatal	Total	** PDO	Injury	Fatal	Total
0.00		R-2-R	I-76 INTERCHANGE (KEENESBURG) SH 76 NE AND										
0.05	0.05	R-2-R	RAMPS ON AND OFF ENTER KEENESBURG CITY	16.86	3,250	0	1	0	1	0.00	17.56	0.00	17.56
0.31	0.25	R-2-R	RD NE AND W (OLD SH 6) RD S (ELM ST) END SH	3.37	3,250	0	0	0	0	0.00	0.00	0.00	0.00
Totals:		0.30				0	1	0	1	0.00	2.81	0.00	2.81

SH078A													
Section MP	Func Length	Class	Section Description	MVMT	AADT	** PDO	Accidents			Accident Rates *			
							Injury	Fatal	Total	** PDO	Injury	Fatal	Total
0.00		R-2-M	JCT SH 165 NW AND SE IN SAN ISABEL NATIONAL										
2.39	2.42	R-2-M	CUSTER-PUEBLO COUNTY LINE	17.42	65	0	1	0	1	0.00	17.41	0.00	17.41
10.10	7.46	R-2-M	RD NW (CO RD 2233)	3.34	110	0	0	0	0	0.00	0.00	0.00	0.00
12.70	2.60	R-2-M	JCT SH 78 NW (BEULAH SPUR)	2.42	436	0	0	0	0	0.00	0.00	0.00	0.00
15.52	2.76	R-2-R	RD N (SILOAM RD)(CO RD 201)	0.99	1,004	1	0	0	1	0.99	0.00	0.00	0.99
29.89	14.44	R-2-R	RD NW (HOG FARM RD) (CO RD 931)	0.12	1,615	3	2	0	5	0.35	0.23	0.00	0.59
31.97	2.12	U-2-R	MILEPOST 32	0.50	2,564	0	0	0	0	0.00	0.00	0.00	0.00
32.28	0.30	U-2-R	RD SE (ENCINO DR)	3.56	2,565	1	0	0	1	3.54	0.00	0.00	3.54
32.37	0.08	U-3-R	ENTER PUEBLO CITY LIMITS	4.75	7,209	1	0	0	1	4.75	0.00	0.00	4.75
32.43	0.05	U-3-R	RD SE (LA VISTA RD)	7.41	7,390	0	0	0	0	0.00	0.00	0.00	0.00
32.56	0.12	U-3-R	RD SE (SURFWOOD LN) LEAVE PUEBLO CITY	2.75	8,310	1	0	0	1	2.75	0.00	0.00	2.75
33.27	0.70	U-3-R	JCT SH 45 N AND S (PUEBLO BLVD) END SH 78	0.35	11,188	5	1	0	6	1.74	0.35	0.00	2.09
Totals:		33.05				12	4	0	16	0.74	0.25	0.00	0.99

SH078B													
Section MP	Func Length	Class	Section Description	MVMT	AADT	** PDO	Accidents			Accident Rates *			
							Injury	Fatal	Total	** PDO	Injury	Fatal	Total
0.00		R-2-R	JCT SH 78 NE AND SW BEGIN SH AND NFA ROUTE										
1.49	1.49	R-2-R	RD N AND S (PENNSYLVANIA AVE)(CO RD 213) RD	2.64	697	0	0	0	0	0.00	0.00	0.00	0.00
Totals:		1.49				0	0	0	0	0.00	0.00	0.00	0.00



Colorado Department of Transportation Accident and Rates Book for 2003

SH079A													
MP	Section Length	Func Class	Section Description	MVMT	AADT	Accidents				Accident Rates *			
						** PDO	Injury	Fatal	Total	** PDO	Injury	Fatal	Total
0.00		R-2-F	I-70 INTERCHANGE (BENNETT) SH 70 E AND W										
1.20	1.14	R-2-F	ENTER BENNETT CITY LIMITS	0.63	3,821	0	0	0	0	0.00	0.00	0.00	0.00
1.27	0.06	R-3-F	JCT SH 36 W	11.95	3,821	0	0	0	0	0.00	0.00	0.00	0.00
1.57	0.29	R-2-F	JCT SH 36 E	2.51	3,771	0	0	0	0	0.00	0.00	0.00	0.00
1.83	0.25	R-2-F	LEAVE BENNETT CITY LIMITS	5.02	2,184	1	0	0	1	5.04	0.00	0.00	5.04
3.85	2.12	R-2-F	RD E (CO RD 48)	0.59	2,184	2	2	0	4	1.18	1.18	0.00	2.36
8.81	5.00	R-2-F	RD E AND W (IRONDALE RD)(CO RD 88)	0.25	2,184	3	2	0	5	0.75	0.50	0.00	1.26
18.92	10.12	R-2-F	RD W (ADAMS CO RD 168) ADAMS-WELD COUNTY	0.22	1,247	1	3	0	4	0.22	0.65	0.00	0.87
21.88	2.99	R-2-F	RD E AND W (CO RD 8)	0.73	1,247	0	0	0	0	0.00	0.00	0.00	0.00
23.89	2.01	R-2-F	JCT SH 52 E AND W RD N (CO RD 69) (PROSPECT	1.09	1,247	0	1	0	1	0.00	1.09	0.00	1.09
Totals:		23.98				7	8	0	15	0.47	0.54	0.00	1.01

SH082A													
MP	Section Length	Func Class	Section Description	MVMT	AADT	Accidents				Accident Rates *			
						** PDO	Injury	Fatal	Total	** PDO	Injury	Fatal	Total
0.00		R-4-M	I-70 INTERCHANGE (GLENWOOD SPRINGS) SH 70										
0.06	0.06	R-4-M	JCT SH 6 NW RD N (LAUREL ST)	1.77	25,790	2	0	0	2	3.60	0.00	0.00	3.60
0.17	0.10	R-4-M	RD E (SIXTH ST) RD N (PINE ST)	1.06	25,790	11	5	0	16	11.69	5.31	0.00	17.00
0.40	0.22	R-4-M	RD E AND W (8TH ST)	0.50	25,091	21	3	0	24	10.47	1.50	0.00	11.97
0.67	0.26	R-4-M	RD E AND W (11TH ST)	0.42	25,091	20	5	0	25	8.40	2.10	0.00	10.50
0.97	0.41	R-4-M	RD W (PARK DR)	0.27	25,091	20	5	0	25	5.35	1.34	0.00	6.69
1.40	0.47	R-4-M	RD S (GRAND AVE)	0.23	25,091	20	10	0	30	4.66	2.33	0.00	6.98
2.40	0.97	R-4-M	LEAVE GLENWOOD SPRINGS CITY LIMITS	0.12	23,566	24	13	0	37	2.87	1.55	0.00	4.42
3.54	1.12	R-4-M	RD W (CO RD 154)	0.11	21,788	1	6	1	8	0.11	0.68	11.28	0.90
7.81	4.21	R-4-M	RD NE (SPRING VALLEY RD) (CO RD 110) RD SE	0.03	21,788	44	15	0	59	1.31	0.45	0.00	1.76
11.69	3.82	R-4-M	JCT SH 133 S (CARBONDALE) RD N (CO RD 107)	0.03	21,788	34	3	0	37	1.12	0.10	0.00	1.22
17.66	5.90	R-4-M	GARFIELD-EAGLE COUNTY LINE	0.03	17,148	58	12	0	70	1.57	0.32	0.00	1.89
19.06	1.34	R-4-M	RD N (CO RD 13)	0.12	17,548	8	3	0	11	0.93	0.35	0.00	1.28
20.94	1.92	R-4-M	RD NW AND SE (WILLITS LN)(CO RD 3-C) JCT SH	0.08	18,669	18	3	0	21	1.38	0.23	0.00	1.61
21.40	0.45	R-4-M	RD NE (EMMA RD) RD SW (SOPRIS RD)	0.36	16,981	20	0	0	20	7.17	0.00	0.00	7.17
23.07	1.66	R-4-M	RD E AND W	0.10	16,966	13	3	0	16	1.26	0.29	0.00	1.56
23.66	0.58	R-4-M	CHANGE WIDTH AND RAMP OFF	0.31	15,362	9	1	0	10	2.77	0.31	0.00	3.07
26.72	3.05	R-2-M	RD N (CO RD 17) RD S (CO RD 9) (SNOWMASS)	0.06	15,278	19	5	0	24	1.12	0.29	0.00	1.41
30.77	4.03	R-2-M	RD W (CO RD 8)	0.04	15,326	29	5	2	36	1.29	0.22	8.87	1.60



Colorado Department of Transportation Accident and Rates Book for 2003

SH082A													
MP	Section Length	Func Class	Section Description	MVMT	AADT	** PDO	Accidents			Accident Rates *			
							Injury	Fatal	Total	** PDO	Injury	Fatal	Total
30.78		R-4-M	RD W (CO RD 8)										
34.47	3.67	R-4-M	RD E AND W (CO RD 17) (SMITH WAY) (JUNIPER	0.05	15,326	18	7	1	26	0.88	0.34	4.87	1.27
35.27	0.79	R-4-M	RD SW (CO RD 10) (TO SNOWMASS AT ASPEN)	0.23	15,326	7	2	0	9	1.58	0.45	0.00	2.03
37.23	1.95	R-2-M	RD S (TO ASPEN-PITKIN COUNTY AIRPORT)	0.08	16,985	13	2	0	15	1.07	0.17	0.00	1.24
39.79	2.61	R-4-M	RD S (MAROON CREEK RD)(CO RD 13)	0.05	21,159	35	5	0	40	1.74	0.25	0.00	1.99
39.81	0.01	R-2-M	ENTER ASPEN CITY LIMITS AND URBAN LIMITS	12.24	22,377	14	1	0	15	171.41	12.24	0.00	183.65
40.10	0.23	R-2-M	RD N (CEMETERY LN)	0.53	22,288	2	0	0	2	1.06	0.00	0.00	1.06
40.37	0.26	R-2-M	RD N (7TH ST) RD E (HALLAM ST)	0.47	22,288	8	1	0	9	3.80	0.47	0.00	4.27
40.48	0.10	R-4-M	RD S (7TH ST) RD W (MAIN ST)	1.23	22,288	9	1	0	10	11.06	1.23	0.00	12.29
40.95	0.46	R-4-M	RD N AND S (GARMISH ST)	0.25	24,290	14	5	0	19	3.43	1.23	0.00	4.66
41.21	0.25	R-4-M	RD N AND S (GALENA ST) END FAP ROUTE 82	0.49	22,220	35	8	0	43	17.26	3.95	0.00	21.21
41.56	0.34	R-4-M	RD W (COOPER AVE)	0.75	10,759	17	4	0	21	12.73	3.00	0.00	15.73
41.80	0.23	R-2-M	RD N (RIVERSIDE AVE)	1.73	6,903	6	1	0	7	10.40	1.73	0.00	12.13
42.17	0.33	R-2-M	END HPMS SAMPLE 097-0095-082	1.24	6,675	3	3	0	6	3.70	3.70	0.00	7.40
47.99	5.78	R-2-M	MILEPOST 48	0.29	1,616	7	4	0	11	2.05	1.17	0.00	3.23
61.12	12.93	R-2-M	INDEPENDENCE PASS ELEVATION 12,095 FT	0.17	1,244	5	3	0	8	0.85	0.51	0.00	1.36
79.05	17.47	R-2-M	RD N (CO RD 26) (TWIN LAKES)	0.13	1,209	3	13	0	16	0.39	1.69	0.00	2.08
83.46	4.34	R-2-M	RD N (CO RD 10)	0.52	1,209	1	0	0	1	0.52	0.00	0.00	0.52
85.61	1.82	R-2-M		0.81	1,858	0	1	0	1	0.00	0.81	0.00	0.81
Totals:	84.14					568	158	4	730	1.89	0.53	1.33	2.43

SH082B													
MP	Section Length	Func Class	Section Description	MVMT	AADT	** PDO	Accidents			Accident Rates *			
							Injury	Fatal	Total	** PDO	Injury	Fatal	Total
0.00		R-2-R	JCT SH82A NW AND SE, RD W (WILLITS LN)										
1.93	1.93	R-2-R	BASALT CITY LIMIT	0.31	4,566	10	0	0	10	3.11	0.00	0.00	3.11
2.19	0.25	R-2-R	RD SW (BASALT AVE, EMMA RD) RD NE	2.59	4,226	1	0	0	1	2.59	0.00	0.00	2.59
2.23	0.03	R-2-R	EAGLE - PITKIN COUNTY LINE	22.17	4,119	0	0	0	0	0.00	0.00	0.00	0.00
2.41	0.17	R-2-R	LEAVE BASALT	4.50	3,579	1	0	0	1	4.50	0.00	0.00	4.50
2.85	0.43	R-2-R	JCT SH-82A NW	1.78	3,579	0	0	0	0	0.00	0.00	0.00	0.00
Totals:	2.81					12	0	0	12	2.71	0.00	0.00	2.71



Colorado Department of Transportation Accident and Rates Book for 2003

SH083A													
Section MP	Func Length	Class	Section Description	MVMT	AADT	** PDO	Accidents			Accident Rates *			
							Injury	Fatal	Total	** PDO	Injury	Fatal	Total
0.00		U-2-R	SH 115 INTERCHANGE (ACADEMY BLVD) RD N										
0.99	0.99	U-2-R	MILEPOST 1	0.09	29,710	23	7	1	31	2.15	0.65	9.34	2.90
1.40	0.40	U-2-R	RAMPS ON AND OFF	0.17	40,682	7	4	0	11	1.18	0.67	0.00	1.85
2.00	0.84	U-6-R	HARTFORD STREET INTERCHANGE CO RD 977	0.08	40,377	23	19	0	42	1.86	1.53	0.00	3.39
2.86	0.99	U-4-R	BRADLEY ROAD INTERCHANGE CO RD 285 E AND	0.07	41,543	26	14	0	40	1.73	0.93	0.00	2.66
2.97	0.10	U-4-R	MILEPOST 3	0.59	46,344	3	0	0	3	1.83	0.00	0.00	1.83
3.73	0.75	U-4-R	RD E AND W (DRENNAN RD) ENTER COLORADO	0.08	44,599	21	10	0	31	1.72	0.82	0.00	2.54
4.18	0.49	U-4-R	RD E AND W (HANCOCK EXPRESSWAY)	0.16	34,115	18	13	0	31	2.97	2.15	0.00	5.12
5.74	1.55	U-4-R	RD E (ACADEMY PARK LP) RD SW (VERDE DR)	0.05	32,438	72	25	1	98	3.93	1.36	5.45	5.34
5.89	0.14	U-6-R	RD E AND W (FOUNTAIN BLVD)	0.50	38,826	3	3	0	6	1.51	1.51	0.00	3.02
6.69	0.79	U-6-R	JCT SH 29 W RD E (AIRPORT RD)	0.08	41,800	21	7	0	28	1.74	0.58	0.00	2.32
7.08	0.45	U-6-R	RD E (PIKES PEAK AVE)	0.14	42,795	26	12	0	38	3.70	1.71	0.00	5.41
7.60	0.51	U-6-R	PLATTE AVENUE INTERCHANGE SH 24 E AND W	0.13	42,683	80	36	1	117	10.07	4.53	12.59	14.73
8.13	0.52	U-6-R	RD E AND W (GALLEY RD)	0.10	53,974	87	32	0	119	8.51	3.13	0.00	11.64
8.41	0.27	U-6-R	RD E AND W (SAN MIGUEL ST)	0.19	54,018	46	14	0	60	8.64	2.63	0.00	11.27
8.64	0.22	U-6-R	RD E AND W (PALMER PARK BLVD)	0.23	54,018	25	12	0	37	5.76	2.77	0.00	8.53
9.02	0.37	U-6-R	RD E AND W (CONSTITUTION AVE)	0.14	54,018	48	17	0	65	6.58	2.33	0.00	8.91
9.57	0.54	U-6-R	RD E AND W (MAIZELAND RD)	0.10	51,037	24	11	0	35	2.39	1.09	0.00	3.48
10.39	0.81	U-6-R	RD E (VILLAGE SEVEN RD) RD W (REBECCA LN)	0.07	51,037	43	20	0	63	2.85	1.33	0.00	4.18
11.03	0.72	U-6-R	RD E (HARMONY DR)	0.07	51,037	74	23	0	97	5.52	1.72	0.00	7.24
11.07	0.03	U-6-R	RD E AND W (AUSTIN BLUFFS PARKWAY)	1.79	51,037	5	1	0	6	9.26	1.85	0.00	11.11
11.33	0.25	U-6-R	RD NE (MONTEBELLO DR)	0.24	44,871	39	4	0	43	9.53	0.98	0.00	10.50
12.01	0.76	U-6-R	RD NE AND SW (FLINTRIDGE DR)	0.08	44,846	30	7	0	37	2.42	0.56	0.00	2.99
12.47	0.46	U-6-R	RD N AND S (UNION BLVD)	0.13	44,846	33	12	0	45	4.35	1.58	0.00	5.94
14.50	2.02	U-6-R	RD E AND W (DUBLIN BLVD)	0.03	44,567	121	44	0	165	3.68	1.34	0.00	5.02
14.95	0.44	U-6-R	MILEPOST 15	0.14	44,689	84	22	0	106	11.73	3.07	0.00	14.80
15.01	0.05	U-6-R	RD E AND W (WOODMEN RD)	1.23	44,689	5	2	0	7	6.13	2.45	0.00	8.58
15.52	0.50	U-6-R	RD E AND W (FULLER RD)(CO RD 876)	0.12	46,428	104	28	0	132	12.27	3.30	0.00	15.58
15.93	0.40	U-6-R	RD E (BRIARGATE BLVD) RD W (KELLY JOHNSON	0.15	46,438	23	4	0	27	3.39	0.59	0.00	3.98
16.21	0.27	U-6-R	JCT SH 83 SPUR NW (TO I-25) LEAVE COLORADO	0.25	41,081	59	15	0	74	14.57	3.71	0.00	18.28
17.39	1.15	U-2-R	CHANGE WIDTH	0.12	19,271	42	8	0	50	5.19	0.99	0.00	6.18
17.77	0.37	U-2-R	RD E (SPRINGCREST RD)(CO RD 1436)	0.42	17,561	27	6	0	33	11.38	2.53	0.00	13.91
18.49	0.77	U-4-R	RD E AND W (OLD RANCH RD)(CO RD 1386)	0.20	17,740	6	3	0	9	1.21	0.60	0.00	1.81
19.19	0.67	U-4-R	RD E AND W (INTERQUEST PY)	0.25	16,312	15	4	0	19	3.75	1.00	0.00	4.76
21.23	1.26	U-4-R	RD NE (SHOUP RD)(CO RD 68)	0.26	8,470	4	3	1	8	1.03	0.77	25.63	2.05



Colorado Department of Transportation Accident and Rates Book for 2003

SH083A													
Section MP	Func Length	Class	Section Description	MVMT	AADT	Accidents			Accident Rates *				
						** PDO	Injury	Fatal	Total	** PDO	Injury	Fatal	Total
21.24		U-2-R	RD NE (SHOUP RD)(CO RD 68)										
23.12	1.87	U-2-R	RD W (NORTH GATE RD)(CO RD 52)	0.23	6,421	4	6	1	11	0.91	1.37	22.85	2.51
28.12	4.86	U-2-R	JCT SH 105 W RD E (WALKER RD)(CO RD 12)	0.10	5,472	14	11	0	25	1.44	1.13	0.00	2.58
30.23	2.09	U-2-R	RD E AND W (DOUGLAS CO RD 404) EL	0.37	3,571	1	3	0	4	0.37	1.10	0.00	1.47
30.49	0.25	R-2-R	RD E (EL DORADO WAY)	4.11	2,667	1	3	1	5	4.11	12.33	410.91	20.55
36.32	5.81	R-2-R	RD W (GREENLAND RD)(CO RD 74)	0.18	2,667	6	5	0	11	1.06	0.88	0.00	1.95
42.33	5.98	R-2-R	RD SW (DAHLBURG RD)(CO RD 63) RD W (LAKE	0.17	2,667	1	1	1	3	0.17	0.17	17.17	0.52
49.88	7.60	R-2-R	RD E (RUSSELLVILLE RD)(CO RD 69)	0.05	6,599	7	4	0	11	0.38	0.22	0.00	0.60
50.75	0.97	R-2-R	JCT SH 86 SE AND W (FRANKTOWN)	0.43	6,600	5	2	0	7	2.14	0.86	0.00	3.00
55.34	4.39	R-2-R	RD E (N PINERY PARKWAY) PINERY PARK'N'RIDE	0.04	14,855	30	17	0	47	1.26	0.71	0.00	1.97
56.85	1.50	U-6-R	RD E AND W (STROH RD)(CO RD 14) ENTER	0.08	21,989	17	6	0	23	1.41	0.50	0.00	1.91
59.18	2.88	U-6-R	RD E (HILLTOP RD)(CO RD 71) RD W (20 MILE RD)	0.04	22,006	24	8	0	32	1.04	0.35	0.00	1.38
59.77	0.58	U-6-R	RD E AND W (MAIN ST)	0.15	32,421	36	10	0	46	5.25	1.46	0.00	6.71
60.90	1.33	U-6-R	RD W (LINCOLN AVE)(CO RD 36)	0.06	32,421	85	13	0	98	5.42	0.83	0.00	6.25
63.11	2.24	U-6-R	DOUGLAS-ARAPAHOE COUNTY LINE LEAVE	0.03	39,567	108	23	0	131	3.34	0.71	0.00	4.05
65.31	2.14	U-6-R	JCT SH 88 W RD E (ARAPAHOE RD)(CO RD 40.7)	0.03	39,691	14	4	0	18	0.45	0.13	0.00	0.58
66.55	1.12	U-6-R	RD NE (ORCHARD AVE)(CO RD 38.0)	0.04	61,566	86	31	0	117	3.41	1.23	0.00	4.64
68.78	2.21	U-6-R	RD E AND W (QUINCY AVE)	0.03	43,856	59	23	0	82	1.67	0.65	0.00	2.31
69.81	1.02	U-6-R	RD E (HAMPDEN AVE)	0.04	65,547	66	23	0	89	2.71	0.95	0.00	3.66
70.56	0.74	U-5-R	I-225 INTERCHANGE SH 225 NE AND SW	0.06	65,547	43	35	2	80	2.42	1.97	11.25	4.50
70.77	0.20	U-6-R	RD N (PEORIA ST) NINE MILE HOUSE PARK'N'RIDE	0.29	47,156	30	9	0	39	8.76	2.63	0.00	11.39
71.22	0.44	U-6-R	RD E (DARTMOUTH AVE) RD W (CORNELL AVE)	0.12	50,289	37	13	0	50	4.58	1.61	0.00	6.19
71.80	0.57	U-6-R	RD E AND W (YALE AVE)	0.11	43,071	35	14	0	49	3.91	1.56	0.00	5.47
72.12	0.31	U-6-R	JCT SH 30 N AND S (HAVANA ST)	0.21	43,071	24	10	0	34	4.92	2.05	0.00	6.98
72.48	0.35	U-6-R	RD E AND W (E ILIFF AVE)	0.21	37,968	21	12	0	33	4.33	2.47	0.00	6.80
72.71	0.22	U-4-R	RD S (EMPORIA ST)	0.34	36,399	32	18	0	50	10.95	6.16	0.00	17.11
74.54	1.82	U-4-R	RD NE (MISSISSIPPI AVE) ENTER DENVER CITY	0.04	36,392	51	42	0	93	2.11	1.74	0.00	3.85
74.91	0.36	U-5-R	RD N AND S (S QUEBEC ST)	0.16	46,912	26	15	0	41	4.23	2.44	0.00	6.67
75.48	0.58	U-4-R	RD N AND S (MONACO PKWY)	0.10	46,912	94	30	0	124	9.55	3.05	0.00	12.59
76.58	1.09	U-4-R	RD N (S DAHLIA ST) ENTER GLENDALE CITY	0.06	39,445	73	20	0	93	4.65	1.27	0.00	5.93
76.88	0.29	U-4-R	RD E AND W (E ALAMEDA AVE) LEAVE GLENDALE	0.26	36,912	29	10	0	39	7.42	2.56	0.00	9.98
77.27	0.38	U-3-R	JCT SH 2 N AND S (COLORADO BLVD) END SH 83	0.34	21,410	10	1	0	11	3.39	0.34	0.00	3.73
Totals:	77.04					2,336	864	9	3,209	3.45	1.27	1.33	4.73



Colorado Department of Transportation Accident and Rates Book for 2003

SH083B

Section MP	Func Length	Class	Section Description	MVMT	AADT	** PDO	Accidents			Accident Rates *			
							Injury	Fatal	Total	** PDO	Injury	Fatal	Total
0.00		U-6-R	JCT SH 83A NE AND SE (ACADEMY BLVD) IN										
0.14	0.14	U-6-R	BEGIN HPMS SAMPLE 041-0013-083	0.46	42,094	8	2	0	10	3.72	0.93	0.00	4.65
0.32	0.17	U-6-R	I-25 INTERCHANGE (SOUTH ENTRANCE AIR	0.38	42,094	12	2	0	14	4.71	0.78	0.00	5.49
Totals:		0.31				20	4	0	24	4.20	0.84	0.00	5.04

SH084A

Section MP	Func Length	Class	Section Description	MVMT	AADT	** PDO	Accidents			Accident Rates *			
							Injury	Fatal	Total	** PDO	Injury	Fatal	Total
0.00		R-2-M	NEW MEXICO-COLORADO STATE LINE BEGIN SH										
4.34	4.32	R-2-M	RD E (CO RD D.25) (CHROMO)	0.62	1,017	4	1	0	5	2.49	0.62	0.00	3.12
18.68	14.40	R-2-M	RD SW (CO RD 31.00)	0.19	1,017	9	4	0	13	1.68	0.75	0.00	2.43
25.91	7.15	R-2-M	RD NW (CO RD P.90)	0.18	2,099	9	6	0	15	1.64	1.10	0.00	2.74
27.46	1.53	R-2-M	RD E (CO RD S.20)	0.46	3,910	3	3	0	6	1.37	1.37	0.00	2.74
27.92	0.45	R-2-M	JCT U.S.160 SH 160 NE AND SW END SH AND US	1.35	4,496	2	0	0	2	2.71	0.00	0.00	2.71
Totals:		27.85				27	14	0	41	1.76	0.91	0.00	2.67

SH085A

Section MP	Func Length	Class	Section Description	MVMT	AADT	** PDO	Accidents			Accident Rates *			
							Injury	Fatal	Total	** PDO	Injury	Fatal	Total
127.92		U-2-R	I-25 INTERCHANGE (FOUNTAIN) SH 25 NW AND SE										
127.97	0.27	U-2-R	FOUNTAIN CREEK STR J-18-M	1.13	9,018	2	1	0	3	2.26	1.13	0.00	3.39
128.18	0.19	U-2-R	RD E AND W (ILLINOIS AVE)	1.32	10,939	0	0	0	0	0.00	0.00	0.00	0.00
129.51	1.22	U-2-R	CHANGE WIDTH	0.20	11,010	0	1	0	1	0.00	0.20	0.00	0.20
131.00	1.35	U-4-R	MILEPOST 131	0.16	12,973	0	1	0	1	0.00	0.16	0.00	0.16
131.52	0.32	U-2-R	WIDFIELD INTERCHANGE SH 16 E AND W	0.66	12,973	0	1	0	1	0.00	0.67	0.00	0.67
131.55	0.01	U-4-R	WIDFIELD INTERCHANGE SH 16 E AND W	21.12	12,973	0	0	0	0	0.00	0.00	0.00	0.00
131.65	0.09	U-4-R	RAMP ON FROM SH 16 WB RAMP OFF TO SH 16	2.01	15,154	0	0	0	0	0.00	0.00	0.00	0.00
132.21	0.39	U-4-R	RD SW (ALEGRE ST)	0.46	15,154	0	0	0	0	0.00	0.00	0.00	0.00
132.78	0.61	U-2-R	RD W AND NE (FONTAINE BLVD)	0.28	15,855	0	0	0	0	0.00	0.00	0.00	0.00
133.23	0.60	U-2-R	LEAVE FOUNTAIN CITY LIMIT	0.24	19,282	6	1	0	7	1.42	0.24	0.00	1.65
133.86	0.53	U-2-R	RD SW (SOUTHMOOR RD)(WIDFIELD RD)(CO RD	0.27	19,282	0	0	0	0	0.00	0.00	0.00	0.00
135.35	1.47	U-3-R	RAMP ON FROM SH 83 NB RAMP OFF TO SH 83	0.09	20,115	11	5	0	16	1.02	0.46	0.00	1.48
135.45	0.08	U-4-R	ACADEMY BOULEVARD INTERCHANGE SH 83 NE	1.70	20,174	4	5	0	9	6.79	8.49	0.00	15.28



Colorado Department of Transportation Accident and Rates Book for 2003

SH085A

MP	Section Length	Func Class	Section Description	MVMT	AADT	** PDO	Accidents			Accident Rates *			
							Injury	Fatal	Total	** PDO	Injury	Fatal	Total
135.46		U-4-R	ACADEMY BOULEVARD INTERCHANGE SH 83 NE										
135.55	0.10	U-4-R	RAMP ON FROM SH 83 WB RAMP OFF TO SH 83	2.03	13,490	0	0	0	0	0.00	0.00	0.00	0.00
136.25	0.69	U-4-R	RD NW (HAMLIN RD)(LAS VEGAS ST)(CO RD 379)	0.29	13,490	7	5	0	12	2.05	1.46	0.00	3.51
137.03	0.81	U-3-R	RD SW (CO RD 420) (B ST)	0.33	10,350	5	3	0	8	1.63	0.98	0.00	2.61
137.48	0.44	U-2-R	I-25 FRONTAGE ROAD INTERCHANGE RD NW	0.60	10,334	7	6	0	13	4.23	3.62	0.00	7.85
137.94	0.45	U-2-R	RD SW (STRATMOOR DR)(CO RD 933) ENTER	0.59	10,334	2	4	0	6	1.18	2.36	0.00	3.54
138.35	0.40	U-2-R	RD SW (CHEYENNE MOUNTAIN BLVD)	0.66	10,334	3	9	0	12	1.99	5.98	0.00	7.97
138.74	0.38	U-2-R	JCT SH 29 E (HARRISON RD) RD S (VENETUCCI	0.70	10,334	19	7	0	26	13.29	4.90	0.00	18.19
139.52	0.77	U-4-R	RD N AND S (SOUTHGATE RD)	0.15	23,861	10	1	0	11	1.49	0.15	0.00	1.64
139.78	0.25	U-4-R	SOUTH NEVADA AVENUE INTERCHANGE SH 115 S	0.74	14,792	11	4	0	15	8.15	2.96	0.00	11.11
140.24	0.56	U-4-R	RD W (CHEYENNE RD) RD SE (SO GATE RD)	0.17	28,730	3	4	0	7	0.51	0.68	0.00	1.19
140.80	0.55	U-6-R	I-25 INTERCHANGE SH 25 E AND W I-25 BUSINESS	0.14	36,452	67	25	0	92	9.21	3.44	0.00	12.64
Totals:	12.53					157	83	0	240	2.11	1.11	0.00	3.22

SH085B

MP	Section Length	Func Class	Section Description	MVMT	AADT	** PDO	Accidents			Accident Rates *			
							Injury	Fatal	Total	** PDO	Injury	Fatal	Total
183.57		R-4-R	INTERCHANGE OVERPASS STR I-25 END										
190.36	5.68	R-4-R	JCT SH 67 SW (SEDALIA)	0.03	15,119	39	17	0	56	1.25	0.54	0.00	1.79
193.98	3.56	R-2-R	RD W (CO RD 16)	0.05	16,973	15	7	1	23	0.68	0.32	4.54	1.04
196.04	2.12	R-2-R	TITAN PKWY OVERPASS	0.07	18,287	14	3	1	18	0.99	0.21	7.07	1.27
199.40	3.31	R-2-R	RD W (CARRIER CT)(CO RD 86)	0.03	25,097	37	5	0	42	1.22	0.16	0.00	1.38
200.01	0.60	U-4-R	D&RGW RR SEPARATION 253-052R UNDERPASS	0.16	28,066	7	2	0	9	1.14	0.33	0.00	1.47
200.38	0.36	R-4-R	C-470 INTERCHANGE (SANTA FE DR) SH 470 E	0.22	34,305	24	10	0	34	5.29	2.21	0.00	7.50
200.54	0.13	U-4-R	RD E (COUNTY LINE RD) DOUGLAS-ARAPAHOE	0.58	36,599	20	12	0	32	11.88	7.13	0.00	19.01
201.99	1.48	U-4-R	MILEPOST 202	0.04	44,402	62	11	0	73	2.58	0.46	0.00	3.04
203.12	1.13	U-4-R	RD SE (RIDGE RD)	0.05	49,030	18	6	1	25	0.89	0.30	4.95	1.24
203.79	0.66	U-4-R	JCT SH 75 E (ALAMO AVE) AND W (BOWLES AVE)	0.08	49,030	32	6	0	38	2.71	0.51	0.00	3.22
204.52	0.57	U-6-R	RD S AND W (PRINCE ST)	0.08	59,784	9	4	0	13	0.73	0.32	0.00	1.05
204.74	0.26	U-6-R	JCT SH 88 E AND W (W BELLEVIEW AVE)	0.18	59,822	26	3	0	29	4.60	0.53	0.00	5.13
205.06	0.39	U-6-R	LEAVE LITTLETON CITY LIMITS ENTER	0.10	73,183	14	1	0	15	1.36	0.10	0.00	1.45
205.57	0.50	U-6-R	RD W (STANFORD AVE)	0.07	73,394	14	5	1	20	1.05	0.37	7.48	1.50
205.92	0.34	U-6-R	D&RGW RRX 253-038V	0.11	73,394	13	2	0	15	1.43	0.22	0.00	1.65
206.00	0.07	U-6-R	MILEPOST 206	0.53	73,394	11	3	0	14	5.87	1.60	0.00	7.47



Colorado Department of Transportation Accident and Rates Book for 2003

SH085B													
Section MP	Func Length	Class	Section Description	MVMT	AADT	Accidents			Accident Rates *				
						** PDO	Injury	Fatal	Total	** PDO	Injury	Fatal	Total
206.01		U-6-R	RD E AND W (OXFORD AVE)										
206.78	0.77	U-6-R	U.S.285 INTERCHANGE SH 285 E AND W	0.05	66,385	67	27	0	94	3.59	1.45	0.00	5.04
206.89	0.16	U-6-R	RAMP ON	0.25	69,104	6	3	0	9	1.45	0.73	0.00	2.18
206.92	0.01	U-6-R	MILEPOST 207	3.96	69,104	4	4	0	8	11.33	11.33	0.00	22.66
207.31	0.36	U-8-R	LITTLE DRY CREEK STR F-16-JI	0.11	69,104	13	5	0	18	1.44	0.55	0.00	1.99
207.93	0.61	U-8-R	RD E AND W (YALE AVE) ARAPAHOE-DENVER	0.07	67,445	47	11	0	58	3.14	0.73	0.00	3.87
208.65	0.69	U-6-R	EVANS AVENUE INTERCHANGE RD E AND W	0.06	67,406	13	1	0	14	0.77	0.06	0.00	0.83
209.60	0.94	U-6-R	RD NE AND SW (PLATTE RIVER DR E)	0.04	78,609	62	21	0	83	2.30	0.78	0.00	3.08
209.92	0.31	U-7-R	RD E AND W (W MISSISSIPPI AVE)	0.11	78,609	19	11	0	30	2.14	1.24	0.00	3.38
210.72	0.79	U-8-R	I-25 INTERCHANGE SH 25 NW UNDERPASS STR	0.04	94,146	94	18	0	112	3.46	0.66	0.00	4.12
Totals:	25.80					680	198	4	882	1.96	0.57	1.16	2.55

SH085C													
Section MP	Func Length	Class	Section Description	MVMT	AADT	Accidents			Accident Rates *				
						** PDO	Injury	Fatal	Total	** PDO	Injury	Fatal	Total
226.57		U-4-F	I-76 INTERCHANGE (BRIGHTON/GREELEY) SH 76										
227.31	0.68	U-4-F	JCT SH 44 E AND W (104TH AVE) ENTER	0.13	30,643	9	4	0	13	1.18	0.52	0.00	1.70
228.59	1.24	U-4-F	RD E AND W (112TH AVE)	0.07	31,094	16	5	0	21	1.14	0.36	0.00	1.49
230.29	1.51	U-4-F	JCT SH 22 E AND W (124TH AVE)	0.06	31,101	25	11	1	37	1.46	0.64	5.84	2.16
233.09	2.78	R-4-F	ENTER BRIGHTON CITY LIMITS	0.04	27,895	26	8	0	34	0.92	0.28	0.00	1.20
234.08	0.98	R-4-F	JCT U.S.85 BRIGHTON BUSINESS LOOP SH 85 E	0.11	25,583	6	2	0	8	0.66	0.22	0.00	0.87
235.09	0.99	R-4-F	BRIGHTON INTERCHANGE BRIGHTON	0.10	28,065	27	0	0	27	2.65	0.00	0.00	2.65
235.59	0.49	R-4-F	RD E AND W (DENVER ST) LEAVE BRIGHTON CITY	0.26	21,525	10	2	0	12	2.61	0.52	0.00	3.14
236.02	0.44	R-4-F	JCT U.S.85 BRIGHTON BUSINESS LOOP SH 85 E	0.25	24,506	5	4	0	9	1.26	1.01	0.00	2.28
236.54	0.51	R-4-F	RD E (CO RD 2.5)	0.22	23,967	6	6	0	12	1.34	1.34	0.00	2.67
241.58	5.01	R-4-F	FORT LUPTON INTERCHANGE SH 52 E AND W	0.02	24,716	30	28	2	60	0.66	0.62	4.43	1.33
242.65	1.07	R-4-F	CHANGE WIDTH	0.18	14,418	6	1	0	7	1.07	0.18	0.00	1.25
243.05	0.35	R-4-F	CHANGE MEDIAN AND SHOULDER WIDTH	0.55	14,196	11	2	0	13	6.07	1.10	0.00	7.17
250.64	7.36	R-4-F	JCT SH 66 W (JUSTIN AVE) RD E (PLATTE ST)	0.02	15,275	21	18	2	41	0.51	0.44	4.87	1.00
251.81	1.33	R-4-F	JCT U.S.85 PLATTEVILLE BUSINESS LOOP SH 85	0.13	15,521	7	1	0	8	0.93	0.13	0.00	1.06
252.22	0.40	R-4-F	RD E AND W (CO RD 34) LEAVE PLATTEVILLE	0.38	17,959	3	1	0	4	1.15	0.38	0.00	1.53
253.80	1.57	R-4-F	JCT SH 60 N (HOUSTON)	0.10	17,959	6	2	0	8	0.58	0.19	0.00	0.78
255.90	2.10	R-4-F	RD E AND W (1ST ST)(CO RD 40)	0.10	12,718	7	3	2	12	0.72	0.31	20.56	1.23
258.59	2.67	R-4-F	JCT SH 256 W RD E (CO RD 44) (PECKHAM)	0.07	14,200	13	5	0	18	0.94	0.36	0.00	1.30



Colorado Department of Transportation Accident and Rates Book for 2003

SH085C													
Section MP	Func Length	Class	Section Description	MVMT	AADT	Accidents			Accident Rates *				
						** PDO	Injury	Fatal	Total	** PDO	Injury	Fatal	Total
258.60		R-4-F	JCT SH 256 W RD E (CO RD 44) (PECKHAM)										
262.38	3.76	R-4-F	ENTER LA SALLE CITY LIMITS	0.05	16,029	13	7	0	20	0.59	0.32	0.00	0.91
262.46	0.08	U-4-F	RD W (SUNSET DR)	2.14	16,029	0	0	0	0	0.00	0.00	0.00	0.00
262.99	0.52	U-4-F	RD NW AND SE (5TH AVE)	0.25	21,405	2	1	0	3	0.49	0.24	0.00	0.73
263.07	0.07	U-4-F	RD SE (1ST ST)	1.65	23,775	0	1	0	1	0.00	1.56	0.00	1.56
263.84	0.72	U-4-F	ENTER EVANS CITY LIMITS	0.16	23,775	8	3	0	11	1.28	0.48	0.00	1.76
264.11	0.28	U-4-F	RD E AND W (42ND ST)	0.41	23,775	0	1	1	2	0.00	0.41	41.45	0.83
265.75	1.59	U-4-F	JCT SH 34 BEGIN OVERLAPPING	0.09	19,460	38	11	0	49	3.37	0.98	0.00	4.35
265.84	0.08	U-3-F	JCT SH 34 END OVERLAPPING NON-CHARGEABLE	4.31	7,952	0	0	0	0	0.00	0.00	0.00	0.00
266.03	0.22	U-5-F	INTERCHANGE STR (C-18-EM)EB (C-18-EL)WB	0.88	14,135	0	0	0	0	0.00	0.00	0.00	0.00
267.17	1.07	U-5-F	JCT U.S.34 GREELEY BUSINESS LOOP SH 34 E	0.12	20,565	13	6	0	19	1.62	0.75	0.00	2.37
268.22	1.03	U-4-F	JCT SH 263 E AND W (8TH ST)	0.14	18,750	19	9	0	28	2.70	1.28	0.00	3.98
268.49	0.26	U-4-F	LEAVE GREELEY CITY LIMITS	0.69	15,199	8	2	0	10	5.55	1.39	0.00	6.93
270.41	1.89	U-4-F	BUTTERFLY SIGN STR C-18-BU SB	0.16	8,964	7	2	0	9	1.13	0.32	0.00	1.45
272.47	2.06	U-4-F	JCT SH 392 E AND W (LUCERNE) LEAVE GREELEY	0.08	15,794	7	2	0	9	0.59	0.17	0.00	0.76
275.58	2.90	R-4-F	RD E AND W (COLLINS AVE)(CO RD 74) ENTER	0.09	10,740	8	5	0	13	0.70	0.44	0.00	1.14
276.06	0.48	R-4-F	RD E AND W (5TH ST)	0.62	9,244	7	1	0	8	4.32	0.62	0.00	4.94
277.73	1.33	R-4-F	RD E AND W (CO RD 78)	0.23	9,113	3	0	0	3	0.68	0.00	0.00	0.68
279.57	1.87	R-4-F	RD W (B ST)	0.16	9,113	1	0	0	1	0.16	0.00	0.00	0.16
279.61	0.03	R-4-F	RD W (B ST)	10.02	9,113	0	0	0	0	0.00	0.00	0.00	0.00
279.75	0.14	R-4-F	JCT SH 14 E AND W (1ST ST)	2.35	8,325	0	0	0	0	0.00	0.00	0.00	0.00
280.25	0.50	R-4-F	RD W (JACKIE ANN ST)	1.01	5,412	0	0	0	0	0.00	0.00	0.00	0.00
280.27	0.01	R-4-F	RD S (1ST AVE) LEAVE AULT CITY LIMITS	50.92	5,380	0	0	0	0	0.00	0.00	0.00	0.00
282.90	2.63	R-2-F	RD E AND W (CO RD 88) ENTER PIERCE CITY	0.28	3,779	1	1	0	2	0.28	0.28	0.00	0.55
283.88	1.01	R-2-F	RD E AND W (ROWE AVE)(CO RD 90) LEAVE	0.72	3,777	0	1	0	1	0.00	0.72	0.00	0.72
287.99	4.06	R-4-F	RD E AND W (CO RD 98) MILEPOST 288 ENTER	0.26	2,617	1	0	0	1	0.26	0.00	0.00	0.26
288.99	1.01	R-2-F	RD E AND W (CO RD 100) MILEPOST 289 LEAVE	1.10	2,473	0	1	0	1	0.00	1.10	0.00	1.10
309.54	20.49	R-2-F	COLORADO-WYOMING STATE LINE END SH, US	0.06	2,136	10	6	0	16	0.63	0.38	0.00	1.00
Totals:	81.57					380	163	8	551	1.03	0.44	2.16	1.49



**Colorado Department of Transportation
Accident and Rates Book for 2003**

SH085E

Section MP	Func Length	Class	Section Description	MVMT	AADT	** PDO	Accidents			Accident Rates *				
							Injury	Fatal	Total	** PDO	Injury	Fatal	Total	
0.00		R-2-F	JCT SH 52 E AND W (FIRST ST) RD S (DENVER											
0.48	0.48	R-2-F	RD E AND W (NINTH ST)	0.69	8,295	6	1	0	7	4.13	0.69	0.00	4.82	
0.83	0.34	R-2-F	RD E (14TH ST)(CO RD 14.5) RD N (DENVER AVE)	2.45	3,283	4	0	0	4	9.82	0.00	0.00	9.82	
1.27	0.43	R-2-F	JCT U.S.85 SH 85 N AND SW RD W (14TH ST) END	1.98	3,223	4	2	0	6	7.91	3.95	0.00	11.86	
Totals:	1.25					14	3	0	17	5.92	1.27	0.00	7.18	

SH085F

Section MP	Func Length	Class	Section Description	MVMT	AADT	** PDO	Accidents			Accident Rates *				
							Injury	Fatal	Total	** PDO	Injury	Fatal	Total	
0.00		R-2-F	JCT SH 66 E AND W (JUSTIN AVE) RD S (MAIN ST)											
0.73	0.73	R-2-F	RD E AND W (GRAND AVE)	2.76	1,361	3	0	0	3	8.27	0.00	0.00	8.27	
1.38	0.64	R-2-F	JCT U.S.85 SH 85 N AND S END SH, US AND NFA	3.15	1,361	0	1	0	1	0.00	3.17	0.00	3.17	
Totals:	1.37					3	1	0	4	4.41	1.47	0.00	5.88	

SH085G

Section MP	Func Length	Class	Section Description	MVMT	AADT	** PDO	Accidents			Accident Rates *				
							Injury	Fatal	Total	** PDO	Injury	Fatal	Total	
0.00		U-4-F	JCT U.S.85 SH 85C S IN EVANS CITY LIMITS AND											
0.14	0.12	U-4-F	U.S.34 INTERCHANGE SH 34 W UNDERPASS STR	2.58	8,850	0	0	0	0	0.00	0.00	0.00	0.00	
0.31	0.19	U-4-F	ENTER GARDEN CITY CITY LIMITS	1.63	8,850	0	0	0	0	0.00	0.00	0.00	0.00	
0.50	0.12	U-4-F	RD W (25TH ST) LEAVE GARDEN CITY CITY LIMITS	2.58	8,850	7	0	0	7	17.76	0.00	0.00	17.76	
0.81	0.28	U-4-F	RD W (23RD ST) RD S (8TH AVE)	1.69	5,797	17	3	0	20	28.90	5.10	0.00	34.00	
1.15	0.31	U-4-F	RD E AND W (20TH ST)	0.49	18,204	5	5	0	10	2.44	2.44	0.00	4.89	
1.71	0.27	U-4-F	JCT U.S.34 GREELEY BUSINESS LOOP SH 34 E	0.61	16,531	7	1	0	8	4.38	0.63	0.00	5.00	
Totals:	1.29					36	9	0	45	6.35	1.59	0.00	7.94	



Colorado Department of Transportation Accident and Rates Book for 2003

SH085H													
Section MP	Func Length	Class	Section Description	MVMT	AADT	** PDO	Accidents			Accident Rates *			
							Injury	Fatal	Total	** PDO	Injury	Fatal	Total
0.00		U-4-F	JCT U.S.34 GREELEY BUSINESS LOOP SH 34 W										
0.06	0.14	U-4-F	JCT SH 263 E RD W (8TH ST)	1.81	10,829	3	1	0	4	5.27	1.76	0.00	7.03
0.32	0.25	U-4-F	RD E AND W (5TH ST)	0.98	11,192	6	2	0	8	5.92	1.97	0.00	7.90
0.68	0.35	U-4-R	RD E AND W (1ST ST)	0.85	9,258	7	3	0	10	5.94	2.54	0.00	8.48
1.79	1.10	U-4-F	U.S.85 INTERCHANGE (GREELEY) SH 85 N AND SE	0.48	5,187	8	5	0	13	3.84	2.40	0.00	6.25
1.99	0.19	U-4-F	JCT U.S.85 SH 85 N AND SE END SH AND US 85	2.79	5,165	0	0	0	0	0.00	0.00	0.00	0.00
Totals:		2.03				24	11	0	35	4.62	2.12	0.00	6.73

SH086A													
Section MP	Func Length	Class	Section Description	MVMT	AADT	** PDO	Accidents			Accident Rates *			
							Injury	Fatal	Total	** PDO	Injury	Fatal	Total
0.57		R-3-R	RD NW (SPRING ST) RD SE (ROCK ST) BEGIN SH										
6.05	5.42	R-3-R	RD NE (CO RD 95)	0.04	11,982	33	17	0	50	1.39	0.72	0.00	2.11
6.81	0.63	R-2-R	RD NE (KELTY RD)	0.39	11,146	4	0	0	4	1.57	0.00	0.00	1.57
9.49	2.54	R-2-R	RD N (WOODHAVEN RD)(CO RD 86B)	0.09	12,262	1	2	0	3	0.09	0.18	0.00	0.26
11.26	1.75	R-2-R	RD N (CO RD 65)	0.13	12,169	1	3	0	4	0.13	0.39	0.00	0.52
12.10	0.84	R-2-R	RD N (ROCKY CLIFF RD)	0.37	8,896	1	0	0	1	0.37	0.00	0.00	0.37
12.25	0.14	R-2-R	DOUGLAS-ELBERT COUNTY LINE	2.20	8,896	1	0	0	1	2.20	0.00	0.00	2.20
15.00	2.74	R-2-R	MILEPOST 15	0.11	8,896	2	0	0	2	0.22	0.00	0.00	0.22
15.21	0.20	R-2-R	RD S (ELIZABETH ST) (CO RD 13)	1.54	8,896	1	0	0	1	1.54	0.00	0.00	1.54
16.26	1.01	R-2-R	RD N AND S (CO RD 17) LEAVE ELIZABETH CITY	0.21	12,911	10	1	0	11	2.10	0.21	0.00	2.31
17.23	0.96	R-2-R	RD N AND S (CO RD 21)	0.31	9,227	2	2	0	4	0.62	0.62	0.00	1.24
22.80	5.57	R-2-R	ENTER KIOWA CITY LIMITS	0.09	5,273	5	4	0	9	0.47	0.37	0.00	0.84
23.33	0.54	R-4-R	RD S (PONCHA AVE)	1.19	4,258	2	1	0	3	2.39	1.19	0.00	3.58
29.44	6.10	R-4-R	RD S (FREESE RD)(CO RD 69)	0.20	2,269	2	1	0	3	0.40	0.20	0.00	0.59
30.99	1.54	R-2-R	MILEPOST 31	1.22	1,463	0	0	0	0	0.00	0.00	0.00	0.00
39.54	8.54	R-2-R	RD N AND S (CO RD 105)	0.35	904	2	0	0	2	0.71	0.00	0.00	0.71
52.75	13.20	R-2-R	RD S (CO RD 157)	0.27	767	4	1	0	5	1.08	0.27	0.00	1.35
59.23	6.47	R-2-R	I-70 INTERCHANGE (KIOWA) SH 70 E AND W	0.90	468	0	0	0	0	0.00	0.00	0.00	0.00
Totals:		58.19				71	32	0	103	0.78	0.35	0.00	1.13



Colorado Department of Transportation Accident and Rates Book for 2003

SH088A													
Section MP	Func Length	Class	Section Description	MVMT	AADT	** PDO	Accidents			Accident Rates *			
							Injury	Fatal	Total	** PDO	Injury	Fatal	Total
0.00		U-6-R	U.S.40 INTERCHANGE (FEDERAL BLVD) SH 40 E										
1.08	1.09	U-6-R	U.S.6 INTERCHANGE (FEDERAL BLVD) SH 6 E AND	0.07	38,512	95	42	2	139	6.18	2.73	13.02	9.05
1.97	0.96	U-5-R	JCT SH 26 E AND W (W ALAMEDA AVE)	0.07	39,423	84	39	0	123	6.10	2.83	0.00	8.93
3.93	1.95	U-5-R	RD E AND W (W JEWELL AVE)	0.03	41,095	250	88	0	338	8.55	3.01	0.00	11.56
4.18	0.24	U-5-R	RD E AND W (W EVANS AVE)	0.30	37,824	44	11	0	55	13.28	3.32	0.00	16.60
5.68	1.49	U-4-R	RD E (W FLOYD AVE) DENVER-ARAPAHOE	0.05	35,005	84	27	2	113	4.41	1.42	10.51	5.94
6.00	0.31	U-4-R	MILEPOST 6	0.31	28,912	21	9	0	30	6.42	2.75	0.00	9.17
6.69	0.68	U-4-R	RD E AND W (OXFORD AVE)	0.14	29,212	36	8	0	44	4.99	1.11	0.00	6.10
7.12	0.42	U-4-R	LEAVE SHERIDAN CITY LIMIT ENTER	0.25	25,936	15	3	1	19	3.77	0.75	25.15	4.78
7.54	0.41	U-4-R	RD E AND W (LAYTON AVE)	0.26	25,936	4	6	0	10	1.03	1.55	0.00	2.58
7.66	0.11	U-4-R	RD E AND W (CHENANGO AVE)	0.96	25,936	0	0	0	0	0.00	0.00	0.00	0.00
7.93	0.26	U-4-R	RD W (BELLEVIEW AVE) LEAVE ENGLEWOOD	0.41	25,936	3	5	0	8	1.22	2.03	0.00	3.25
7.99	0.05	U-4-R	MILEPOST 8	1.99	27,590	15	4	0	19	28.64	7.64	0.00	36.28
8.70	0.61	U-4-R	JCT U.S.85 SH 85 NE AND SW (S SANTA FE DR)	0.16	27,590	8	3	0	11	1.30	0.49	0.00	1.78
9.09	0.37	U-4-R	RD N AND S (WINDERMERE ST) LEAVE	0.20	36,359	5	1	0	6	1.02	0.20	0.00	1.23
9.39	0.29	U-4-R	RD S (HICKORY ST) END CHANNELIZED	0.32	29,706	15	3	0	18	4.77	0.95	0.00	5.72
9.64	0.24	U-4-R	RD N (S GALAPAGO ST)	0.38	29,706	8	1	0	9	3.09	0.39	0.00	3.47
9.74	0.09	U-4-R	RD S (S ELATI DR)	1.02	29,706	0	1	0	1	0.00	1.02	0.00	1.02
10.07	0.32	U-4-R	JCT SH 75 N AND S (S BROADWAY)	0.29	29,706	8	3	0	11	2.31	0.86	0.00	3.17
10.31	0.23	U-4-R	RD N AND S (S LOGAN ST)	0.38	31,102	4	1	0	5	1.53	0.38	0.00	1.91
10.47	0.15	U-4-R	RD S (S WASHINGTON ST)	0.59	31,108	4	0	0	4	2.35	0.00	0.00	2.35
10.56	0.08	U-4-R	RD N AND S (S CLARKSON ST) LEAVE	1.10	31,108	0	0	0	0	0.00	0.00	0.00	0.00
11.55	0.98	U-4-R	JCT SH 177 N AND S (UNIVERSITY BLVD)	0.09	31,108	14	5	0	19	1.26	0.45	0.00	1.71
12.70	1.07	U-4-R	RD N (S ALBION ST)	0.08	32,769	41	7	0	48	3.22	0.55	0.00	3.77
14.12	1.38	U-4-R	RD S (S MONACO PKWY) END CHERRY	0.06	32,769	13	4	0	17	0.79	0.24	0.00	1.03
14.60	0.47	U-4-R	RD N AND S (S QUEBEC ST)	0.16	36,732	17	6	0	23	2.70	0.95	0.00	3.65
14.74	0.13	U-7-R	I-25 INTERCHANGE (BELLEVIEW AVE) SH 25 N	0.52	40,895	36	11	0	47	19.14	5.85	0.00	24.99
Totals:	14.38					824	288	5	1,117	4.62	1.62	2.80	6.27



**Colorado Department of Transportation
Accident and Rates Book for 2003**

SH088B													
Section MP	Func Length	Class	Section Description	MVMT	AADT	** PDO	Accidents			Accident Rates *			
							Injury	Fatal	Total	** PDO	Injury	Fatal	Total
16.93		U-4-R	I-25 INTERCHANGE (ARAPAHOE RD) SH 25 N AND										
17.36	0.45	U-4-R	RD N AND S (S DAYTON ST)	0.10	60,055	84	20	0	104	8.55	2.04	0.00	10.59
19.05	1.50	U-6-R	RD N AND S (S PEORIA ST)	0.03	56,277	86	34	0	120	2.80	1.11	0.00	3.91
21.73	2.45	U-6-R	JCT SH 83 NW AND SE (PARKER RD) END SH 88	0.02	54,822	143	55	1	199	2.92	1.12	2.04	4.07
Totals:		4.40				313	109	1	423	3.49	1.22	1.11	4.72

SH089A													
Section MP	Func Length	Class	Section Description	MVMT	AADT	** PDO	Accidents			Accident Rates *			
							Injury	Fatal	Total	** PDO	Injury	Fatal	Total
0.00		R-2-F	JCT SH 116 E AND W (LYCAN) BEGIN SH 89										
5.97	5.94	R-2-F	BACA-PROWERS COUNTY LINE	2.83	163	0	0	0	0	0.00	0.00	0.00	0.00
21.54	15.59	R-2-F	RD E AND W (CO RD S) (CHENEY CENTER)	0.91	193	0	0	0	0	0.00	0.00	0.00	0.00
25.56	4.01	R-2-F	RD W (CO RD W)	1.62	421	0	0	0	0	0.00	0.00	0.00	0.00
32.55	7.03	R-2-F	RD E AND W (CO RD DD)	0.93	421	0	0	0	0	0.00	0.00	0.00	0.00
33.97	1.37	R-2-F	ENTER HOLLY CITY LIMITS BEGIN	2.60	769	0	0	0	0	0.00	0.00	0.00	0.00
34.17	0.19	R-2-F	RD E AND W (SANTA FE)	14.87	970	0	0	0	0	0.00	0.00	0.00	0.00
34.34	0.18	R-2-F	JCT U.S.50 SH 50 E AND W (COLORADO ST) END	14.58	1,044	0	0	0	0	0.00	0.00	0.00	0.00
Totals:		34.31				0	0	0	0	0.00	0.00	0.00	0.00

SH090A													
Section MP	Func Length	Class	Section Description	MVMT	AADT	** PDO	Accidents			Accident Rates *			
							Injury	Fatal	Total	** PDO	Injury	Fatal	Total
0.00		R-2-M	UTAH-COLORADO STATE LINE BEGIN SH AND										
33.58	33.47	R-2-M	RD NE (CO RD EE25)	0.31	260	1	5	0	6	0.31	1.57	0.00	1.89
33.87	0.28	R-2-M	JCT SH 141 NW AND SE (VANCORUM) END SH	30.67	319	1	0	0	1	30.67	0.00	0.00	30.67
Totals:		33.75				2	5	0	7	0.62	1.56	0.00	2.18



Colorado Department of Transportation Accident and Rates Book for 2003

SH090B

Section MP	Func Length	Class	Section Description	MVMT	AADT	** PDO	Accidents			Accident Rates *			
							Injury	Fatal	Total	** PDO	Injury	Fatal	Total
81.68		R-2-R	RD NW (CO RD 59) RD SW (CO RD 90) END										
82.03	0.19	R-2-R	DRAW STR K-05-B	89.56	161	0	0	0	0	0.00	0.00	0.00	0.00
86.05	3.99	R-2-R	RD W (CO RD P) (OAK GROVE)	2.36	291	5	1	0	6	11.80	2.36	0.00	14.16
87.90	1.86	R-2-R	RD W (SPRING CREEK RD)	1.06	1,394	1	0	0	1	1.06	0.00	0.00	1.06
88.97	0.99	R-2-R	RD N AND S (CO RD 64.00)(MARINE DR)	0.54	5,132	3	1	0	4	1.62	0.54	0.00	2.16
89.29	0.37	R-2-R	RD S (CO RD 64.50) (TO DAVE WOOD RD)	0.72	10,273	0	0	0	0	0.00	0.00	0.00	0.00
89.40	0.10	R-2-R	ENTER MONTROSE CITY LIMITS	1.88	14,605	0	0	0	0	0.00	0.00	0.00	0.00
89.62	0.21	R-4-R	RD NW AND SE (GRAND AVE)	0.88	14,787	3	2	0	5	2.65	1.76	0.00	4.41
89.86	0.23	R-4-R	JCT U.S.50 SH 50 NW (TOWNSEND AVE) AND NE	0.90	13,257	8	1	0	9	7.28	0.91	0.00	8.19
Totals:										2.70	0.68	0.00	3.38

SH091A

Section MP	Func Length	Class	Section Description	MVMT	AADT	** PDO	Accidents			Accident Rates *			
							Injury	Fatal	Total	** PDO	Injury	Fatal	Total
0.00		R-4-M	JCT U.S.24 SH 24 NW AND S BEGIN SH AND FAP										
0.91	0.91	R-4-M	RD E (CO RD 91B)	0.65	4,656	0	0	0	0	0.00	0.00	0.00	0.00
11.26	10.30	R-2-M	FREMONT PASS ELEVATION 11,318 FT (CLIMAX)	0.06	4,656	19	5	1	25	1.09	0.29	5.71	1.43
12.07	0.80	R-2-M	LAKE-SUMMIT COUNTY LINE LEAVE SAN ISABEL	1.11	3,072	2	2	0	4	2.23	2.23	0.00	4.46
22.22	9.86	R-2-M	RD W (COPPER RD)(CO RD 1190)	0.09	3,072	11	8	1	20	0.99	0.72	9.04	1.81
22.58	0.35	R-3-M	I-70 INTERCHANGE (COPPER	1.24	6,307	7	0	0	7	8.74	0.00	0.00	8.74
Totals:										1.23	0.47	6.29	1.76

SH092A

Section MP	Func Length	Class	Section Description	MVMT	AADT	** PDO	Accidents			Accident Rates *			
							Injury	Fatal	Total	** PDO	Injury	Fatal	Total
0.00		R-4-R	JCT U.S.50 SH 50 N AND S IN DELTA CITY LIMITS										
0.13	0.13	R-4-R	RD S (GRAND ST)	1.58	13,347	4	1	0	5	6.32	1.58	0.00	7.89
3.80	3.63	R-4-R	JCT SH 65 N	0.06	12,719	11	9	0	20	0.65	0.53	0.00	1.19
6.95	3.13	R-4-R	RD N AND S (22.00 RD) (AUSTIN)	0.17	5,072	3	5	0	8	0.52	0.86	0.00	1.38
16.90	10.01	R-2-R	RD N AND S (31.00 RD) (SO TO LAZEAR)	0.06	4,356	12	10	0	22	0.75	0.63	0.00	1.38
19.96	3.04	R-2-R	D&RGW RRR 254-047X	0.14	6,600	12	4	0	16	1.64	0.55	0.00	2.18
20.71	0.74	R-3-R	JCT SH 133 NE	0.53	6,990	0	0	1	1	0.00	0.00	53.33	0.53
22.14	1.40	R-2-R	LEAVE HOTCHKISS CITY LIMIT	0.64	3,058	0	1	0	1	0.00	0.64	0.00	0.64



Colorado Department of Transportation Accident and Rates Book for 2003

SH092A

Section MP	Func Length	Class	Section Description	MVMT	AADT	** PDO	Accidents			Accident Rates *			
							Injury	Fatal	Total	** PDO	Injury	Fatal	Total
22.15		R-2-R	LEAVE HOTCHKISS CITY LIMIT										
31.06	8.91	R-2-R	ENTER CRAWFORD CITY LIMIT	0.13	2,319	9	6	0	15	1.19	0.80	0.00	1.99
31.72	0.65	R-2-R	LEAVE CRAWFORD CITY LIMIT	2.46	1,716	0	1	0	1	0.00	2.46	0.00	2.46
34.32	2.59	R-2-R	DELTA-MONTROSE COUNTY LINE	0.89	1,190	1	0	0	1	0.89	0.00	0.00	0.89
36.57	2.21	R-2-M	RD E AND W (CLEAR FORK RD)(CO RD 73)	1.59	779	1	0	0	1	1.59	0.00	0.00	1.59
56.46	19.84	R-2-M	MONTROSE-GUNNISON COUNTY LINE	0.39	354	1	6	0	7	0.39	2.34	0.00	2.73
71.81	15.31	R-2-M	RD NE (CO RD 721)	0.51	354	1	1	0	2	0.51	0.51	0.00	1.01
73.30	1.48	R-2-M	JCT U.S.50 SH 50 NE AND SW END SH 92	3.18	583	0	0	0	0	0.00	0.00	0.00	0.00
Totals:										0.85	0.68	1.55	1.55

SH093A

Section MP	Func Length	Class	Section Description	MVMT	AADT	** PDO	Accidents			Accident Rates *			
							Injury	Fatal	Total	** PDO	Injury	Fatal	Total
0.00		U-2-R	JCT SH 58 NE AND US 6 SE AND SW IN DENVER										
0.94	0.95	U-2-R	RD E AND W (WASHINGTON ST)	0.13	22,514	22	6	0	28	2.83	0.77	0.00	3.60
1.06	0.23	U-2-R	RD N (GOLDEN GATE CANYON RD)	0.53	22,514	10	2	0	12	5.38	1.08	0.00	6.46
1.49	0.41	U-2-R	RD E (FORD ST)	0.36	18,364	8	1	0	9	2.90	0.36	0.00	3.27
3.00	1.26	U-2-R	MILEPOST 3	0.13	16,393	11	3	0	14	1.45	0.40	0.00	1.85
4.19	1.26	U-2-R	RD E (68TH AVE)	0.13	16,393	7	9	0	16	0.93	1.19	0.00	2.12
7.56	3.61	U-3-R	JCT SH 72 E AND W COAL CREEK PARK'N'RIDE	0.05	16,393	20	5	0	25	0.93	0.23	0.00	1.16
8.81	1.33	U-2-R	RD E (ENT TO ROCKY FLATS AFC)	0.11	18,373	12	3	0	15	1.35	0.34	0.00	1.69
10.70	1.97	R-2-R	JEFFERSON-BOULDER COUNTY LINE	0.08	18,377	20	10	1	31	1.51	0.76	7.56	2.34
11.77	0.98	R-2-R	JCT SH 128 E	0.15	18,377	4	5	1	10	0.61	0.76	15.20	1.52
13.61	1.84	R-3-R	ENTER BOULDER URBAN AREA	0.09	15,893	17	9	1	27	1.59	0.84	9.37	2.53
14.97	1.35	U-4-R	RD E (MARSHALL RD) (CO RD 51) ENTER	0.12	16,746	8	2	0	10	0.97	0.24	0.00	1.22
15.31	0.34	U-4-R	RD SW (GREENBRIAR BLVD)	0.48	16,746	2	1	0	3	0.95	0.48	0.00	1.43
15.87	0.57	U-4-R	RD NE AND SW (HANOVER AVE)	0.19	24,909	6	7	0	13	1.16	1.35	0.00	2.50
16.16	0.28	U-6-R	RD E AND SW (TABLE MESA DR)	0.36	27,237	11	4	0	15	3.97	1.44	0.00	5.41
17.03	0.87	U-6-R	RD NE (27TH AVE)	0.11	28,698	14	4	0	18	1.54	0.44	0.00	1.98
17.41	0.37	U-6-R	JCT U.S.36 SH 36 SPUR E RD W (BASELINE RD)	0.32	23,306	13	4	0	17	4.13	1.27	0.00	5.40
17.75	0.33	U-5-R	RD NE (REGENT DR) RD S (20TH ST)	0.24	35,182	5	4	2	11	1.18	0.95	47.34	2.60
18.44	0.68	U-4-R	RD E AND W (UNIVERSITY AVE)	0.11	35,255	51	30	0	81	5.83	3.43	0.00	9.26
18.85	0.40	U-4-R	JCT SH 7 N (BROADWAY) AND E (CANYON BLVD)	0.25	27,517	17	18	0	35	4.25	4.50	0.00	8.76
Totals:										1.90	0.93	3.67	2.87



Colorado Department of Transportation Accident and Rates Book for 2003

SH094A

Section MP	Func Length	Class	Section Description	MVMT	AADT	Accidents			Accident Rates *				
						** PDO	Injury	Fatal	Total	** PDO	Injury	Fatal	Total
0.00		U-2-R	JCT SH024G SW AND NE MILEPOST 0										
0.97	0.97	U-2-R	LEAVE COLORADO SPRINGS URBAN AREA	0.42	6,747	8	2	0	10	3.37	0.84	0.00	4.21
5.03	3.42	R-2-R	RD N (CO RD 481)	0.07	11,628	10	1	0	11	0.69	0.07	0.00	0.76
6.00	0.97	R-2-R	MILEPOST 6	0.24	11,693	1	0	0	1	0.24	0.00	0.00	0.24
8.08	2.06	R-3-R	RD N AND S (CO RD 439) (CURTIS RD)	0.11	11,693	8	2	1	11	0.91	0.23	11.39	1.25
9.08	0.99	R-2-R	RD S (CO RD 441)	0.24	11,693	4	3	0	7	0.95	0.71	0.00	1.66
17.09	7.95	R-2-R	RD N AND S (CO RD 493) (ELLCOTT)	0.08	4,214	8	11	0	19	0.65	0.90	0.00	1.55
18.07	0.96	R-2-F	RD S (EAST ELLICOTT RD)(CO RD 501)	1.07	2,657	1	0	0	1	1.07	0.00	0.00	1.07
26.01	7.89	R-2-F	RD N AND S (CO RD 1639) (YODER)	0.13	2,657	1	1	0	2	0.13	0.13	0.00	0.26
33.07	7.01	R-2-F	RD N AND S (CO RD 591) (RUSH)	0.31	1,262	1	0	0	1	0.31	0.00	0.00	0.31
45.04	11.95	R-2-F	RD N AND S (CO RD 11) (HALL STATION)	0.18	1,261	1	1	1	3	0.18	0.18	18.18	0.55
54.57	9.49	R-2-F	JCT SH 71 N AND S (PUNKIN CENTER)	0.56	514	0	0	0	0	0.00	0.00	0.00	0.00
83.62	28.95	R-2-F	RD S (LINCOLN CO RD 49) LINCOLN-CHEYENNE	0.24	390	0	2	1	3	0.00	0.49	24.27	0.73
86.24	2.76	R-2-F	JCT U.S.40 SH 40 NW AND SE END SH 94	2.55	390	1	0	0	1	2.54	0.00	0.00	2.54
Totals:	85.37					44	23	3	70	0.63	0.33	4.29	1.00

SH095A

Section MP	Func Length	Class	Section Description	MVMT	AADT	Accidents			Accident Rates *				
						** PDO	Injury	Fatal	Total	** PDO	Injury	Fatal	Total
0.00		U-4-R	U.S.285 INTERCHANGE (SHERIDAN BLVD) SH 285										
0.19	0.21	U-4-R	RD E AND W (W DARTMOUTH AVE)	0.34	37,911	37	10	0	47	12.49	3.38	0.00	15.87
1.24	1.05	U-4-R	BEGIN JEFFERSON COUNTY CHARGEABLE	0.08	30,855	47	14	1	62	3.99	1.19	8.50	5.27
1.30	0.05	U-4-R	RD E AND W (LAKERIDGE RD)	1.71	32,088	0	1	1	2	0.00	1.71	170.76	3.42
1.35	0.04	U-4-R	RD E (VASSAR AVE)	2.13	32,088	2	0	0	2	4.27	0.00	0.00	4.27
1.49	0.13	U-4-R	BEGIN DENVER COUNTY CHARGEABLE	0.66	32,088	0	0	0	0	0.00	0.00	0.00	0.00
3.01	1.51	U-4-R	RD E (MISSISSIPPI AVE) RD W AND NE	0.05	35,227	82	36	0	118	4.24	1.86	0.00	6.10
3.76	0.74	U-4-R	RD E AND W (W VIRGINIA AVE) BEGIN	0.11	33,584	32	14	0	46	3.53	1.54	0.00	5.07
3.97	0.24	U-4-R	JCT SH 26 E AND W (W ALAMEDA AVE)	0.34	33,584	8	3	0	11	2.75	1.03	0.00	3.79
4.28	0.34	U-5-R	RD E AND W (W ELLSWORTH AVE)	0.20	40,453	41	13	0	54	8.26	2.62	0.00	10.88
5.01	0.63	U-5-R	U.S.6 INTERCHANGE (SHERIDAN BLVD) SH 6 E	0.09	48,344	107	27	0	134	9.64	2.43	0.00	12.07
5.52	0.50	U-4-R	RD E AND W (10TH AVE) BEGIN DENVER COUNTY	0.13	41,948	69	20	0	89	9.03	2.62	0.00	11.65
5.99	0.46	U-4-R	MILEPOST 6	0.15	38,621	53	17	0	70	8.19	2.63	0.00	10.82
6.02	0.02	U-4-R	JCT U.S.40 SH 40 E AND W (W COLFAX AVE)	3.55	38,621	6	1	0	7	21.28	3.55	0.00	24.83
6.27	0.24	U-4-R	RD E AN W (W 17TH AVE)	0.32	35,257	15	1	0	16	4.86	0.32	0.00	5.18



Colorado Department of Transportation Accident and Rates Book for 2003

SH095A													
Section MP	Section Length	Func Class	Section Description	MVMT	AADT	Accidents			Accident Rates *				
						** PDO	Injury	Fatal	Total	** PDO	Injury	Fatal	Total
6.28		U-4-R	RD E AN W (W 17TH AVE)										
6.66	0.38	U-4-R	RD W (W 22ND AVE)	0.20	35,939	22	13	0	35	4.41	2.61	0.00	7.02
7.28	0.60	U-4-R	RD E AND W (W 29TH AVE)	0.12	37,342	21	8	0	29	2.55	0.97	0.00	3.52
7.72	0.43	U-4-R	RD E (W 34TH AVE)	0.18	36,162	16	6	0	22	2.82	1.06	0.00	3.88
8.03	0.30	U-4-R	RD E AND W (W 38TH AVE)	0.26	34,507	11	9	0	20	2.88	2.36	0.00	5.24
8.28	0.24	U-4-R	LEAVE WHEAT RIDGE CITY LIMIT ENTER	0.33	34,507	17	5	0	22	5.62	1.65	0.00	7.28
8.53	0.24	U-4-R	RD E AND W (44TH AVE)	0.33	34,507	7	1	0	8	2.32	0.33	0.00	2.65
8.79	0.25	U-4-R	RD E (SCOTT PL)	0.32	34,507	16	5	0	21	5.08	1.59	0.00	6.67
9.00	0.20	U-5-R	MILEPOST 9	0.40	34,507	4	3	0	7	1.59	1.19	0.00	2.78
9.04	0.03	U-4-R	RD W (48TH AVE) BEGIN DENVER COUNTY	2.59	35,295	0	0	0	0	0.00	0.00	0.00	0.00
9.53	0.49	U-4-R	RD E AND W (W 52ND AVE) BEGIN	0.16	35,386	24	9	0	33	3.81	1.43	0.00	5.24
10.00	0.46	U-4-R	MILEPOST 10	0.16	37,288	35	25	0	60	5.59	3.99	0.00	9.58
10.10	0.09	U-4-R	RD E (W 56TH AVE)	0.65	46,735	5	0	0	5	3.29	0.00	0.00	3.29
10.14	0.03	U-4-R	RD E AND W (W 58TH AVE)	2.12	43,125	9	8	0	17	19.06	16.94	0.00	36.00
10.54	0.39	U-4-R	RD E AND W (W 60TH AVE)	0.16	42,724	13	3	0	16	2.14	0.49	0.00	2.64
11.06	0.50	U-4-R	RD E AND W (W 64TH AVE)	0.13	42,724	19	6	0	25	2.45	0.77	0.00	3.23
11.55	0.48	U-4-R	RD W (68TH AVE)	0.15	37,805	32	17	0	49	4.83	2.57	0.00	7.40
11.59	0.02	U-4-R	BEGIN ADAMS COUNTY CHARGEABLE	3.62	37,805	7	1	0	8	29.84	4.26	0.00	34.10
11.68	0.10	U-4-R	RD E AND W (W 69TH AVE)	0.72	37,805	0	0	0	0	0.00	0.00	0.00	0.00
11.83	0.14	U-4-R	RD E (70TH AVE)	0.52	37,805	1	1	0	2	0.52	0.52	0.00	1.04
12.08	0.22	U-4-R	RD E AND W (W 72ND AVE)	0.33	37,805	5	2	0	7	1.65	0.66	0.00	2.31
12.59	0.50	U-4-R	LITTLE CREEK STR E-16-HU	0.14	37,805	21	11	0	32	3.04	1.59	0.00	4.64
12.86	0.26	U-4-R	RD W (78TH PL)	0.28	37,805	3	2	1	6	0.84	0.56	27.98	1.68
12.95	0.07	U-4-R	MILEPOST 13	1.04	37,805	6	1	0	7	6.30	1.05	0.00	7.35
13.10	0.13	U-4-R	RD E AND W (80TH AVE)	0.56	37,805	6	4	0	10	3.32	2.21	0.00	5.53
13.37	0.26	U-4-R	RD E AND W (82ND AVE)	0.29	36,131	36	7	0	43	10.50	2.04	0.00	12.54
13.64	0.26	U-4-R	RD W (84TH AVE)	0.29	36,131	13	3	0	16	3.79	0.87	0.00	4.67
13.93	0.28	U-4-R	BEGIN JEFFERSON COUNTY CHARGEABLE	0.27	36,131	14	8	0	22	3.80	2.17	0.00	5.98
13.95	0.02	U-4-R	ENTER WESTMINSTER CITY LIMIT	3.79	36,131	7	0	0	7	29.49	0.00	0.00	29.49
14.08	0.16	U-4-R	RD E AND W (W 88TH AVE) HALLACK JUNCTION	0.47	36,131	8	6	0	14	3.84	2.88	0.00	6.72
14.33	0.24	U-4-R	U.S.36 INTERCHANGE (SHERIDAN BLVD) SH 36	0.24	47,541	34	11	0	45	8.34	2.70	0.00	11.04
Totals:	13.93					911	332	3	1,246	4.82	1.76	1.59	6.59



Colorado Department of Transportation Accident and Rates Book for 2003

SH096A													
Section MP	Func Length	Class	Section Description	MVMT	AADT	** PDO	Accidents			Accident Rates *			
							Injury	Fatal	Total	** PDO	Injury	Fatal	Total
0.00		R-2-R	JCT SH 69 W (MAIN ST) AND S (SIXTH ST) RD N										
0.32	0.32	R-2-R	LEAVE WESTCLIFFE CITY LIMITS ENTER SILVER	1.93	4,441	0	0	0	0	0.00	0.00	0.00	0.00
5.01	4.66	R-2-R	LEAVE SILVER CLIFF CITY LIMITS	0.28	2,086	5	1	0	6	1.41	0.28	0.00	1.69
5.96	0.94	R-2-R	RD N (CO RD 260)	1.72	1,695	0	0	0	0	0.00	0.00	0.00	0.00
16.60	10.59	R-2-M	JCT SH 165 S	0.18	1,452	4	2	0	6	0.71	0.36	0.00	1.07
18.99	2.38	R-2-M	MILEPOST 19	0.93	1,232	4	5	0	9	3.74	4.68	0.00	8.42
24.57	5.60	R-2-M	RD SE (CO RD 389) (GREENWOOD)	0.35	1,395	7	7	0	14	2.46	2.46	0.00	4.91
26.26	1.66	R-2-R	JCT SH 67 N (WETMORE)	1.04	1,594	1	0	0	1	1.04	0.00	0.00	1.04
29.19	2.92	R-2-R	CUSTER-PUEBLO COUNTY LINE	0.84	1,112	3	1	0	4	2.53	0.84	0.00	3.37
42.20	12.99	R-2-R	RD N (TO PUEBLO RESERVOIR)	0.19	1,112	3	2	0	5	0.57	0.38	0.00	0.95
51.64	9.35	U-2-R	RD SE (MC CARTHY BLVD)(CO RD 922) ENTER	0.10	2,873	6	1	0	7	0.61	0.10	0.00	0.71
51.73	0.08	U-4-R	RD N (GOODNIGHT AVE)(CO RD 906)	11.92	2,873	0	0	0	0	0.00	0.00	0.00	0.00
51.90	0.16	U-4-R	ENTER PUEBLO CITY LIMITS	4.14	4,135	0	0	0	0	0.00	0.00	0.00	0.00
52.12	0.20	U-4-R	RD S (EDNA ST)	3.31	4,135	0	0	0	0	0.00	0.00	0.00	0.00
52.77	0.64	U-4-R	JCT SH 45 N AND S (PUEBLO BLVD)	0.56	7,586	5	1	0	6	2.82	0.56	0.00	3.39
53.75	0.97	U-4-R	RD N AND S (PRAIRIE AVE)	0.22	12,836	12	6	1	19	2.65	1.32	22.05	4.19
54.26	0.55	U-4-R	RD NW AND SE (ORMAN AVE)	0.23	21,303	14	6	0	20	3.30	1.41	0.00	4.71
54.75	0.48	U-4-R	RD NW AND SE (ABRIENDO AVE)	0.27	21,303	17	4	0	21	4.55	1.07	0.00	5.63
55.44	0.70	U-4-R	RD N (MIDTOWN CIR)	0.13	29,053	26	9	0	35	3.51	1.21	0.00	4.72
55.55	0.10	U-4-R	RD N AND S (WEST ST)	1.02	26,901	9	3	0	12	9.17	3.06	0.00	12.22
55.83	0.27	U-4-R	RD N AND S (GRAND AVE)	0.46	22,049	19	6	0	25	8.74	2.76	0.00	11.51
56.08	0.24	U-4-R	JCT U.S.50 PUEBLO BUSINESS LOOP SH 50 S RD	0.68	16,858	21	10	0	31	14.22	6.77	0.00	20.99
56.29	0.20	U-4-R	RD N AND S (BRADFORD ST)	1.00	13,633	3	0	0	3	3.03	0.00	0.00	3.03
56.90	0.60	U-4-R	JCT SH 227 S RD N (JOPLIN AVE)	0.23	19,835	35	11	1	47	8.07	2.54	23.06	10.84
57.97	1.06	U-4-R	RD N (TROY AVE)	0.19	13,389	19	6	0	25	3.67	1.16	0.00	4.83
58.82	0.88	U-4-R	JCT U.S.50 SH 50 NW AND SE SH 47 N END SH	0.48	6,476	5	2	0	7	2.40	0.96	0.00	3.36
Totals:	58.54					218	83	2	303	3.07	1.17	2.82	4.27



**Colorado Department of Transportation
Accident and Rates Book for 2003**

SH096B													
Section MP	Func Length	Class	Section Description	MVMT	AADT	** PDO	Accidents			Accident Rates *			
							Injury	Fatal	Total	** PDO	Injury	Fatal	Total
69.50		R-2-F	JCT U.S.50 SH 50 NW AND SE END OVERLAPPING										
70.56	1.08	R-2-F	RD S (CO RD 327) (NORTH AVONDALE)	1.54	1,645	0	0	0	0	0.00	0.00	0.00	0.00
75.17	4.58	R-2-F	ENTER BOONE CITY LIMITS	0.36	1,645	2	3	1	6	0.73	1.09	36.39	2.18
75.49	0.31	R-2-F	JCT SH 209 S (HUGHES AVE)	5.37	1,645	0	0	0	0	0.00	0.00	0.00	0.00
76.00	0.48	R-2-F	MILEPOST 76	2.83	2,016	2	0	0	2	5.67	0.00	0.00	5.67
76.65	0.64	R-2-F	RD N (CO RD 611)	2.12	2,016	0	0	0	0	0.00	0.00	0.00	0.00
88.04	11.26	R-2-F	PUEBLO-CROWLEY LINE	0.18	1,332	6	5	1	12	1.10	0.91	18.27	2.19
90.14	2.01	R-2-F	JCT SH 167 S RD N (LANE 3)(CO RD 5)	1.02	1,332	3	0	0	3	3.07	0.00	0.00	3.07
94.33	4.19	R-2-F	RD N AND S (WEST AVE)(CO RD 13) ENTER	0.34	1,949	4	0	0	4	1.34	0.00	0.00	1.34
94.79	0.45	R-2-F	LEAVE OLNEY SPRINGS CITY LIMITS	3.12	1,949	0	0	0	0	0.00	0.00	0.00	0.00
99.57	4.84	R-2-F	JCT SH 207 S RD N (CO RD 23) (TO CROWLEY)	0.29	1,954	2	1	0	3	0.58	0.29	0.00	0.87
102.70	3.08	R-2-F	RD N AND S (CO RD 29)	0.54	1,643	3	0	0	3	1.63	0.00	0.00	1.63
105.23	2.50	R-2-F	ENTER ORDWAY CITY LIMITS	0.67	1,643	0	0	0	0	0.00	0.00	0.00	0.00
105.28	0.04	R-2-F	RD N (COLORADO BLVD) RD S (CO RD 33.5)	41.69	1,643	0	0	0	0	0.00	0.00	0.00	0.00
105.83	0.54	R-2-F	JCT SH 71 N AND S END SH AND FAS ROUTE 96	2.64	1,925	0	0	0	0	0.00	0.00	0.00	0.00
Totals:	36.00					22	9	2	33	1.03	0.42	9.36	1.54

SH096C													
Section MP	Func Length	Class	Section Description	MVMT	AADT	** PDO	Accidents			Accident Rates *			
							Injury	Fatal	Total	** PDO	Injury	Fatal	Total
106.04		R-2-F	JCT SH 71 N AND S RD W LEAVE ORDWAY CITY										
110.20	4.21	R-2-F	RD N AND S (LANE 22)(CO RD 43) ENTER SUGAR	0.53	1,221	1	0	0	1	0.53	0.00	0.00	0.53
111.31	1.13	R-2-F	RD N AND S (MARYLAND ST)(LANE 23)(CO RD 45)	2.40	1,011	0	1	0	1	0.00	2.40	0.00	2.40
119.44	8.14	R-2-F	CROWLEY-OTERO COUNTY LINE	0.53	641	2	3	0	5	1.05	1.57	0.00	2.62
119.71	0.26	R-2-F	OTERO-CROWLEY COUNTY LINE	16.44	641	0	0	0	0	0.00	0.00	0.00	0.00
119.94	0.22	R-2-F	CROWLEY-KIOWA COUNTY LINE	19.43	641	0	0	0	0	0.00	0.00	0.00	0.00
143.77	23.88	R-2-F	RD S (CO RD 19) ENTER HASWELL CITY LIMITS	0.18	641	0	4	0	4	0.00	0.72	0.00	0.72
144.60	0.79	R-2-F	LEAVE HASWELL CITY LIMITS	7.08	490	0	0	0	0	0.00	0.00	0.00	0.00
152.97	8.32	R-2-F	RD N AND S (CO RD 27) (GALATEA)	0.54	614	1	0	0	1	0.54	0.00	0.00	0.54
158.97	6.02	R-2-F	RD N AND S (CO RD 33)	0.74	614	4	0	0	4	2.97	0.00	0.00	2.97
166.03	7.09	R-2-F	JCT U.S.287 SH 287 N (WANSTED ST) AND E (15TH)	0.63	614	1	0	0	1	0.63	0.00	0.00	0.63
Totals:	60.06					9	8	0	17	0.61	0.54	0.00	1.15



Colorado Department of Transportation Accident and Rates Book for 2003

SH096D

Section MP	Func Length	Class	Section Description	MVMT	AADT	** PDO	Accidents			Accident Rates *								
							Injury	Fatal	Total	** PDO	Injury	Fatal	Total					
168.99		R-2-F	JCT U.S.287 SH 287 S AND W END OVERLAPPING															
180.22	12.22	R-2-F	RD N (CO RD 52) (CHIVINGTON)	0.38	589	2	2	0	4	0.76	0.76	0.00	1.52					
193.04	12.85	R-2-F	JCT U.S.385 SH 385 S	0.36	589	0	0	0	0	0.00	0.00	0.00	0.00					
193.30	0.25	R-2-F	ENTER SHERIDAN LAKE CITY LIMITS	8.52	1,286	0	0	0	0	0.00	0.00	0.00	0.00					
193.84	0.53	R-2-F	JCT U.S.385 SH 385 N RD S (COLORADO AVE)	4.02	1,286	0	0	0	0	0.00	0.00	0.00	0.00					
194.32	0.48	R-2-F	LEAVE SHERIDAN LAKE CITY LIMITS	8.07	707	1	0	0	1	8.06	0.00	0.00	8.06					
205.63	11.22	R-2-F	RD S (CO RD 78.5) (TOWNER)	0.35	691	0	0	1	1	0.00	0.00	35.34	0.35					
207.45	1.81	R-2-F	RD N AND S (CO RD 80.2) COLORADO-KANSAS	4.47	339	0	0	0	0	0.00	0.00	0.00	0.00					
Totals:							39.36				3	2	1	6	0.34	0.22	11.19	0.67

SH097A

Section MP	Func Length	Class	Section Description	MVMT	AADT	** PDO	Accidents			Accident Rates *								
							Injury	Fatal	Total	** PDO	Injury	Fatal	Total					
0.00		R-2-R	JCT SH 141 NW AND SE IN NATURITA CITY LIMITS															
0.36	0.36	R-2-R	LEAVE NATURITA CITY LIMITS	4.50	1,690	2	0	0	2	9.03	0.00	0.00	9.03					
0.94	0.57	R-2-R	RD NW (CO RD EE28)	3.11	1,544	1	1	0	2	3.11	3.11	0.00	6.23					
3.73	2.72	R-2-R	ENTER NUCLA CITY LIMITS	0.65	1,544	1	0	0	1	0.65	0.00	0.00	0.65					
3.92	0.18	R-2-R	RD E AND W (10TH AVE)	9.86	1,544	0	0	0	0	0.00	0.00	0.00	0.00					
4.58	0.63	R-4-R	RD E AND W (3RD AVE) RD N (MAIN ST) END SH 97	1.72	2,531	0	0	0	0	0.00	0.00	0.00	0.00					
Totals:							4.46				4	1	0	5	1.45	0.36	0.00	1.81

SH100A

Section MP	Func Length	Class	Section Description	MVMT	AADT	** PDO	Accidents			Accident Rates *								
							Injury	Fatal	Total	** PDO	Injury	Fatal	Total					
0.00		R-2-F	JCT U.S.160 SH 160 E AND W RD N (CO RD 34.5)															
0.19	0.19	R-2-F	RD W (CEDAR ST) ENTER VILAS CITY LIMITS	29.01	497	0	0	0	0	0.00	0.00	0.00	0.00					
0.42	0.22	R-2-F	RD E AND W (MAIN ST) RD S (A ST) END SH 100	25.06	497	1	0	0	1	25.17	0.00	0.00	25.17					
Totals:							0.41				1	0	0	1	13.45	0.00	0.00	13.45



Colorado Department of Transportation Accident and Rates Book for 2003

SH101A

Section MP	Func Length	Class	Section Description	MVMT	AADT	** PDO	Accidents			Accident Rates *			
							Injury	Fatal	Total	** PDO	Injury	Fatal	Total
0.00		R-2-F	JCT U.S.50 SH 50 E AND W (SEVENTH ST) RD N										
0.31	0.31	R-2-F	RD E AND W (11TH ST)	4.50	1,962	0	1	0	1	0.00	4.50	0.00	4.50
0.39	0.07	R-2-F	LEAVE LAS ANIMAS CITY LIMITS	23.69	1,652	0	0	0	0	0.00	0.00	0.00	0.00
1.14	0.77	R-2-F	RD S (CO RD 10.6)	3.79	938	0	1	0	1	0.00	3.79	0.00	3.79
3.79	2.61	R-2-F	DRAW STR L-24-I	1.85	566	0	0	0	0	0.00	0.00	0.00	0.00
7.40	3.60	R-2-F	DRAW STR M-24-C	1.94	392	0	0	0	0	0.00	0.00	0.00	0.00
21.41	13.90	R-2-F	RD E AND W (CO RD K) RD SE (CO RD 18)	0.97	204	0	0	0	0	0.00	0.00	0.00	0.00
Totals:		21.26				0	2	0	2	0.00	0.76	0.00	0.76

SH103A

Section MP	Func Length	Class	Section Description	MVMT	AADT	** PDO	Accidents			Accident Rates *			
							Injury	Fatal	Total	** PDO	Injury	Fatal	Total
0.00		R-2-M	JCT I-70 IDAHO SPRINGS BUSINESS LOOP SH 70										
0.11	0.11	R-2-M	I-70 INTERCHANGE SH 70 E AND W OVERPASS	7.72	3,226	0	1	0	1	0.00	7.79	0.00	7.79
0.29	0.17	R-2-M	LEAVE IDAHO SPRINGS CITY LIMITS	8.09	1,991	0	0	0	0	0.00	0.00	0.00	0.00
6.69	6.34	R-2-M	RD SW (CO RD 114)	0.22	1,991	4	2	0	6	0.87	0.43	0.00	1.30
13.26	6.56	R-2-M	JCT SH 5 SE	0.81	514	2	4	1	7	1.62	3.25	81.24	5.69
22.49	9.15	R-2-M	RD NW (CO RD 151) RD NE (CO RD 103) (SQUAW	1.23	244	3	4	0	7	3.68	4.91	0.00	8.59
Totals:		22.33				9	11	1	21	1.30	1.59	14.48	3.04

SH105A

Section MP	Func Length	Class	Section Description	MVMT	AADT	** PDO	Accidents			Accident Rates *			
							Injury	Fatal	Total	** PDO	Injury	Fatal	Total
0.00		R-2-R	JCT SH 83 N AND S RD E BEGIN SH 105 MILEPOST										
2.79	2.78	R-2-R	RD N AND S (ARROWOOD DR)(CO RD 800)	0.22	4,546	3	1	0	4	0.65	0.22	0.00	0.87
3.29	0.48	R-2-R	RD N (FURROW RD)(CO RD 383)	0.85	6,695	0	1	0	1	0.00	0.86	0.00	0.86
5.13	1.73	U-2-R	RD N (WOODMOOR DR)(CO RD 8)	0.15	10,343	12	6	1	19	1.84	0.92	15.35	2.92
5.20	0.07	U-2-R	I-25 INTERCHANGE (MONUMENT/PALMER LAKE)	2.85	13,716	18	1	0	19	50.64	2.81	0.00	53.45
5.36	0.16	U-4-R	RD W (3RD ST) ENTER MONUMENT CITY LIMIT	0.83	20,535	2	2	0	4	1.70	1.70	0.00	3.40
5.57	0.20	U-4-R	RD E (LINK TO FRONTAGE RD) CHANGE WIDTH	0.89	15,334	8	1	0	9	7.15	0.89	0.00	8.04
5.74	0.17	U-2-R	RD N AND S (BEACON LITE RD)	1.47	10,971	4	0	0	4	6.02	0.00	0.00	6.02
5.97	0.23	U-2-R	RD N AND S (WASHINGTON ST)	1.27	9,362	3	1	0	4	3.87	1.29	0.00	5.16
6.06	0.21	U-2-R	RD SW (QUIRE RD)(CO RD 1040) LEAVE	1.39	9,355	1	0	0	1	1.37	0.00	0.00	1.37



**Colorado Department of Transportation
Accident and Rates Book for 2003**

SH105A													
Section MP	Func Length	Class	Section Description	MVMT	AADT	Accidents			Accident Rates *				
						** PDO	Injury	Fatal	Total	** PDO	Injury	Fatal	Total
6.07		R-2-R	RD SW (QUIRE RD)(CO RD 1040) LEAVE										
9.11	3.02	R-2-R	RD N (EL PASO RD)	0.16	5,740	5	1	0	6	0.79	0.16	0.00	0.95
9.48	0.36	R-2-R	EL PASO-DOUGLAS COUNTY LINE LEAVE PALMER	5.44	1,399	1	0	0	1	5.44	0.00	0.00	5.44
Totals:		9.41				57	14	1	72	2.41	0.59	4.22	3.04

SH105B													
Section MP	Func Length	Class	Section Description	MVMT	AADT	Accidents			Accident Rates *				
						** PDO	Injury	Fatal	Total	** PDO	Injury	Fatal	Total
27.42		R-2-R	RD E (WOLFENBERGER RD)(CO RD 6) RD S										
32.50	4.45	R-2-R	JCT SH 67 NE AND SW END SH 105	0.24	2,546	1	4	0	5	0.24	0.97	0.00	1.21
Totals:		4.45				1	4	0	5	0.24	0.97	0.00	1.21

SH109A													
Section MP	Func Length	Class	Section Description	MVMT	AADT	Accidents			Accident Rates *				
						** PDO	Injury	Fatal	Total	** PDO	Injury	Fatal	Total
0.00		R-2-F	JCT U.S.160 SH 160 S AND NE BEGIN SH AND FAS										
12.71	12.43	R-2-F	RD E (CO RD 62)	0.73	303	1	1	0	2	0.73	0.73	0.00	1.45
27.52	14.76	R-2-F	RD E (BENT CO RD A) LAS ANIMAS-BENT COUNTY	0.61	303	3	0	0	3	1.84	0.00	0.00	1.84
30.98	3.44	R-2-R	RD S (CO RD 37) BENT-OTERO COUNTY LINE	2.63	303	1	0	0	1	2.63	0.00	0.00	2.63
52.31	21.23	R-2-R	RD N (SAN JUAN AVE)(CO RD 29)	0.43	303	3	0	1	4	1.28	0.00	42.58	1.70
54.01	1.69	R-2-F	RD W (22ND ST)	5.35	303	0	1	0	1	0.00	5.35	0.00	5.35
55.08	1.06	R-2-F	RD E AND W (16TH ST)	4.40	588	1	0	0	1	4.38	0.00	0.00	4.38
55.27	0.19	R-2-F	RD E AND W (14TH ST) ENTER LA JUNTA CITY	10.82	1,333	0	0	0	0	0.00	0.00	0.00	0.00
55.52	0.25	R-2-F	RD W (10TH ST)	5.46	2,007	0	0	0	0	0.00	0.00	0.00	0.00
55.86	0.33	R-2-F	RD E AND W (5TH ST)	2.02	4,116	0	0	0	0	0.00	0.00	0.00	0.00
56.00	0.13	R-2-F	MILEPOST 56	5.12	4,116	2	0	0	2	10.32	0.00	0.00	10.32
56.10	0.09	R-2-F	WYE TO WEST	5.29	5,750	1	0	0	1	5.29	0.00	0.00	5.29
56.71	0.04	R-2-F	U.S.50 INTERCHANGE (CHERAW) SH 50 E AND W	11.91	5,750	2	0	0	2	23.24	0.00	0.00	23.24
56.94	0.34	R-2-F	RD E AND W (VINE ST)(CO RD AA.60)	1.40	5,750	0	0	0	0	0.00	0.00	0.00	0.00
57.43	0.49	R-2-F	JCT SH 194 E	1.25	4,480	1	0	0	1	1.26	0.00	0.00	1.26
57.78	0.34	R-2-F	RD E AND W (CANAL RD) LEAVE LA JUNTA URBAN	2.57	3,133	1	0	0	1	2.54	0.00	0.00	2.54
59.55	1.80	R-2-F	RD E (CO RD DD.50)	0.54	2,842	4	0	0	4	2.14	0.00	0.00	2.14
63.25	3.69	R-2-F	JCT SH 266 W RD E (CO RD HH)	0.64	1,162	1	2	0	3	0.64	1.28	0.00	1.92



**Colorado Department of Transportation
Accident and Rates Book for 2003**

SH109A													
MP	Section Length	Func Class	Section Description	MVMT	AADT	** PDO	Accidents			Accident Rates *			
							Injury	Fatal	Total	** PDO	Injury	Fatal	Total
63.26		R-2-F	JCT SH 266 W RD E (CO RD HH)										
65.34	2.08	R-2-F	ENTER CHERAW CITY LIMITS	1.43	922	0	1	0	1	0.00	1.43	0.00	1.43
65.77	0.42	R-2-F	RD N AND S (FIRST ST) RD E (GRAND AVE) END	8.88	735	0	0	0	0	0.00	0.00	0.00	0.00
Totals:	64.80					21	5	1	27	1.55	0.37	7.39	1.99

SH110A													
MP	Section Length	Func Class	Section Description	MVMT	AADT	** PDO	Accidents			Accident Rates *			
							Injury	Fatal	Total	** PDO	Injury	Fatal	Total
0.00		R-2-M	JCT U.S.550 SH 550 NW AND S IN SILVERTON										
0.14	0.14	R-2-M	RD W TO MAINTENANCE YD END SH 110A	6.77	2,889	0	0	0	0	0.00	0.00	0.00	0.00
Totals:	0.14					0	0	0	0	0.00	0.00	0.00	0.00

SH112A													
MP	Section Length	Func Class	Section Description	MVMT	AADT	** PDO	Accidents			Accident Rates *			
							Injury	Fatal	Total	** PDO	Injury	Fatal	Total
0.00		R-2-F	JCT U.S.160 SH 160 E AND W (GRAND AVE) IN DEL										
0.43	0.43	R-2-F	RIO GRANDE RIVER STR N-11-V	2.02	3,151	0	0	0	0	0.00	0.00	0.00	0.00
0.53	0.09	R-2-F	RD N (CO RD 15)	9.66	3,151	0	0	0	0	0.00	0.00	0.00	0.00
1.26	0.72	R-2-F	RD W (CO RD 15A)	1.96	1,942	1	1	0	2	1.96	1.96	0.00	3.92
13.13	11.86	R-2-F	JCT U.S.285 SH 285 N AND S	0.13	1,833	5	3	0	8	0.63	0.38	0.00	1.01
14.62	1.48	R-2-F	ENTER CENTER CITY LIMITS	0.94	1,959	2	3	0	5	1.89	2.83	0.00	4.72
15.21	0.58	R-2-F	RD N (HURT ST)	2.16	2,186	0	1	0	1	0.00	2.16	0.00	2.16
15.70	0.48	R-2-F	LEAVE CENTER CITY LIMIT	1.39	4,100	2	0	0	2	2.78	0.00	0.00	2.78
16.17	0.59	R-2-R	RD S (CO RD 3E)	1.50	3,102	0	0	0	0	0.00	0.00	0.00	0.00
19.31	3.02	R-2-F	RD N (CO RD 53) RD S (CO RD 6E) RIO	0.29	3,102	0	1	0	1	0.00	0.29	0.00	0.29
23.51	4.43	R-2-F	COUNTY LINE SPLIT	0.89	693	1	2	1	4	0.89	1.78	89.16	3.57
25.22	1.59	R-2-F	RD N (CO RD 106) RD S (CO RD 59)	2.49	693	0	1	0	1	0.00	2.48	0.00	2.48
27.72	2.51	R-2-F	ENTER HOOPER CITY LIMITS	1.58	693	0	0	0	0	0.00	0.00	0.00	0.00
27.80	0.07	R-2-F	JCT SH 17 N AND S END SAGUACHE-ALAMOSA	56.48	693	0	0	0	0	0.00	0.00	0.00	0.00
Totals:	27.85					11	12	1	24	0.63	0.68	5.70	1.37



Colorado Department of Transportation Accident and Rates Book for 2003

SH113A

Section MP	Func Length	Class	Section Description	MVMT	AADT	** PDO	Accidents			Accident Rates *				
							Injury	Fatal	Total	** PDO	Injury	Fatal	Total	
0.00		R-2-R	JCT U.S.138 SH 138 NE AND SW BEGIN SH AND											
1.89	1.85	R-2-R	RD E AND W (CO RD 46)	1.16	1,272	2	1	0	3	2.33	1.17	0.00	3.50	
15.81	13.93	R-2-R	ENTER PEETZ CITY LIMITS	0.15	1,272	9	3	1	13	1.39	0.46	15.46	2.01	
15.96	0.14	R-2-F	LEAVE PEETZ CITY LIMITS	15.38	1,272	0	0	0	0	0.00	0.00	0.00	0.00	
18.83	2.86	R-2-F	COLORADO-NEBRASKA STATE LINE END SH 113	0.75	1,272	1	3	0	4	0.75	2.26	0.00	3.01	
Totals:							12	7	1	20	1.38	0.80	11.47	2.29

SH114A

Section MP	Func Length	Class	Section Description	MVMT	AADT	** PDO	Accidents			Accident Rates *				
							Injury	Fatal	Total	** PDO	Injury	Fatal	Total	
0.00		R-2-M	JCT U.S.50 SH 50 E AND W BEGIN SH 114											
8.01	7.98	R-2-M	GUNNISON-SAGUACHE COUNTY LINE	0.74	465	8	0	0	8	5.91	0.00	0.00	5.91	
9.53	1.50	R-2-M	RD E (CO RD WW-13)	3.93	465	0	0	0	0	0.00	0.00	0.00	0.00	
30.07	20.53	R-2-M	RD NE (CO RD 31CC)	0.29	465	10	3	0	13	2.87	0.86	0.00	3.73	
60.55	30.58	R-2-M	RD N AND S (CO RD 46-AA)	0.18	505	7	4	0	11	1.24	0.71	0.00	1.95	
61.48	0.89	R-2-R	ENTER SAGUACHE CITY LIMIT POPULATION 584	4.16	740	0	0	0	0	0.00	0.00	0.00	0.00	
61.70	0.21	R-2-R	JCT U.S.285 SH 285 NE (GUNNISON AVE) AND S	17.63	740	0	0	0	0	0.00	0.00	0.00	0.00	
Totals:							25	7	0	32	2.27	0.63	0.00	2.90

SH115A

Section MP	Func Length	Class	Section Description	MVMT	AADT	** PDO	Accidents			Accident Rates *			
							Injury	Fatal	Total	** PDO	Injury	Fatal	Total
0.00		R-2-R	JCT U.S.50 SH 50 NE AND SW (ROYAL GORGE)										
0.27	0.27	R-2-R	AT&SF RRX 003-674E	0.72	14,139	6	2	0	8	4.29	1.43	0.00	5.72
0.51	0.22	R-2-R	RD E (PARK AVE)	0.88	14,139	0	1	0	1	0.00	0.90	0.00	0.90
0.66	0.14	R-2-R	RD E (MYRTLE LN) RD W (MYRTLE AVE)	1.59	12,341	0	1	0	1	0.00	1.59	0.00	1.59
0.72	0.05	R-2-R	RD W (BRIDGE ST)	5.56	9,856	1	0	0	1	5.56	0.00	0.00	5.56
1.31	0.56	R-2-R	RD SW (ELM AVE)(CO RD 460B)	0.55	8,958	5	3	0	8	2.74	1.64	0.00	4.38
2.52	1.27	R-2-R	RD N (CHESTNUT ST)(CO RD 541B)	0.33	6,595	6	2	0	8	1.97	0.66	0.00	2.62
2.90	0.37	R-2-R	RD SW (CEDAR AVE)(CO RD 440B)	1.60	4,635	1	0	0	1	1.60	0.00	0.00	1.60
4.65	1.74	R-2-R	RD N (MAC KENZIE AVE)(CO RD 607B) LEAVE	0.38	4,091	6	7	0	13	2.31	2.70	0.00	5.01
7.82	3.15	R-2-R	RD NE (OAK CREEK RD)	0.15	5,979	4	5	0	9	0.58	0.73	0.00	1.31
8.48	0.60	R-2-R	RD W (MAIN ST)	0.81	5,637	4	1	0	5	3.26	0.81	0.00	4.07



Colorado Department of Transportation Accident and Rates Book for 2003

SH115A

Section MP	Func Length	Class	Section Description	MVMT	AADT	** PDO	Accidents			Accident Rates *			
							Injury	Fatal	Total	** PDO	Injury	Fatal	Total
8.49		R-2-R	RD W (MAIN ST)										
8.68	0.19	R-2-R	JCT SH 67 N RD S (PIKES PEAK AVE)	1.84	7,824	3	1	0	4	5.53	1.84	0.00	7.37
8.97	0.30	R-2-R	JCT SH 67 S RD N (ROBINSON AVE)	1.19	7,660	2	2	0	4	2.35	2.35	0.00	4.71
9.61	0.63	R-2-R	LEAVE FLORENCE CITY LIMITS	0.72	6,007	0	1	0	1	0.00	0.72	0.00	0.72
11.04	1.40	R-2-R	JCT SH 120 E RD W (CO RD 119)	0.35	5,548	2	3	0	5	0.71	1.06	0.00	1.77
13.95	2.88	R-2-R	U.S.50 INTERCHANGE SH 50 E AND W OVERPASS	0.19	5,073	8	5	0	13	1.50	0.94	0.00	2.44
14.77	0.81	R-4-R	RD E AND W (9TH ST)(CO RD 460C) (PENROSE)	0.32	10,639	2	2	0	4	0.64	0.64	0.00	1.27
16.45	1.60	R-4-R	RD E AND W (3RD ST)(CO RD 520C)	0.18	9,411	4	3	0	7	0.73	0.55	0.00	1.28
27.16	10.59	R-4-R	FREMONT-EL PASO COUNTY LINE	0.03	7,857	15	9	2	26	0.49	0.30	6.58	0.86
29.79	2.60	R-2-R	RD E (TO JUNIPER VALLEY)	0.14	7,560	4	1	0	5	0.56	0.14	0.00	0.70
36.79	6.96	R-2-R	RD NW (ROCA ROJA)(CO RD 1126)	0.05	7,560	18	6	0	24	0.94	0.31	0.00	1.25
39.64	2.80	R-2-R	RD W (CHEROKEE RD)(CO RD 844)	0.11	8,720	8	2	0	10	0.90	0.22	0.00	1.12
40.99	1.32	R-2-R	MILEPOST 41	0.17	12,346	1	2	0	3	0.17	0.34	0.00	0.50
41.86	0.86	U-2-R	RD E (MAIN GATE TO FORT CARSON)	0.26	12,349	7	4	0	11	1.81	1.03	0.00	2.84
42.66	1.04	U-4-R	NORAD/FORT CARSON INTERCHANGE RD E (TO	0.15	17,395	6	6	1	13	0.91	0.91	15.19	1.97
43.81	1.18	U-4-R	ACADEMY BOULEVARD INTERCHANGE SH 83 NE	0.11	20,907	4	2	0	6	0.45	0.22	0.00	0.67
43.82	0.00	U-4-R	ACADEMY BOULEVARD INTERCHANGE SH 83 NE	0.00	17,254	0	0	0	0	0.00	0.00	0.00	0.00
45.56	1.55	U-4-R	RD E AND W (CHEYENNE MOUNTAIN BLVD)	0.07	26,872	22	8	0	30	1.45	0.53	0.00	1.98
46.35	0.55	U-4-R	SECURITY/WIDEFIELD/BROADMOOR	0.15	32,432	31	7	0	38	4.78	1.08	0.00	5.86
Totals:	45.63					170	86	3	259	1.12	0.57	1.97	1.70

SH116A

Section MP	Func Length	Class	Section Description	MVMT	AADT	** PDO	Accidents			Accident Rates *			
							Injury	Fatal	Total	** PDO	Injury	Fatal	Total
0.00		R-2-F	JCT U.S.287 SH 287 N AND S BEGIN SH 116										
3.99	3.95	R-2-F	MILEPOST 4	3.00	231	1	0	0	1	3.00	0.00	0.00	3.00
10.06	6.07	R-2-F	RD N AND S (CO RD 35)	1.95	231	0	1	0	1	0.00	1.95	0.00	1.95
12.29	2.25	R-2-F	RD N (MAIN ST)	5.05	241	0	0	0	0	0.00	0.00	0.00	0.00
12.54	0.24	R-2-F	RD S (CO RD 37.5) LEAVE TWO BUTTES CITY	35.67	320	0	0	0	0	0.00	0.00	0.00	0.00
21.09	8.52	R-2-F	BUFFALO CREEK STR N-28-H	2.01	160	0	0	0	0	0.00	0.00	0.00	0.00
27.01	5.93	R-2-F	JCT SH 89 N RD S (CO RD 52) (LYCAN)	3.08	150	0	0	0	0	0.00	0.00	0.00	0.00
32.32	5.30	R-2-F	RD N (CO RD SS.5) COLORADO-KANSAS STATE	4.66	111	0	0	0	0	0.00	0.00	0.00	0.00
Totals:	32.26					1	1	0	2	0.47	0.47	0.00	0.95



Colorado Department of Transportation Accident and Rates Book for 2003

SH119A													
Section MP	Func Length	Class	Section Description	MVMT	AADT	Accidents			Accident Rates *				
						** PDO	Injury	Fatal	Total	** PDO	Injury	Fatal	Total
0.00		R-2-M	JCT U.S.6 SH 6 S AND W BEGIN SH 119 MILEPOST										
0.07	0.07	R-2-M	JEFFERSON-GILPIN COUNTY LINE	2.25	17,393	0	0	0	0	0.00	0.00	0.00	0.00
0.13	0.05	R-2-M	DRAW STR E-15-I	3.15	17,393	0	0	0	0	0.00	0.00	0.00	0.00
6.08	5.91	R-2-M	ACCESS CONTROL CHG	0.03	17,393	23	13	0	36	0.61	0.35	0.00	0.96
7.27	1.18	R-2-M	JCT SH 279 W	0.18	12,900	14	3	0	17	2.52	0.54	0.00	3.06
8.05	0.73	R-2-M	LEAVE BLACK HAWK CITY LIMIT	0.98	3,814	2	1	0	3	1.96	0.98	0.00	2.94
12.48	4.43	R-2-M	JCT SH 46 SE (TO GOLDEN GATE CANYON STATE	0.16	3,779	4	1	0	5	0.66	0.16	0.00	0.82
22.09	9.55	R-2-M	GILPIN-BOULDER COUNTY LINE	0.09	3,287	6	2	0	8	0.52	0.17	0.00	0.70
22.74	0.64	R-2-M	JCT SH 72 E	1.54	2,785	1	0	0	1	1.54	0.00	0.00	1.54
24.29	1.53	R-2-M	RD E (PEAKVIEW DR) ENTER NEDERLAND CITY	0.57	3,163	3	1	0	4	1.70	0.57	0.00	2.26
25.10	0.80	R-2-M	RD NW (ELDORA RD)	1.08	3,163	1	0	0	1	1.08	0.00	0.00	1.08
25.74	0.67	R-2-M	JCT SH 72 W RD E (2ND ST)	0.62	6,553	0	0	0	0	0.00	0.00	0.00	0.00
26.39	0.62	R-2-M	LEAVE NEDERLAND CITY LIMIT	0.98	4,519	0	0	0	0	0.00	0.00	0.00	0.00
36.46	10.10	R-2-M	RD NE (SUGARLOAF RD)(CO RD 122)	0.08	3,487	28	17	0	45	2.18	1.32	0.00	3.50
38.97	2.49	R-2-M	RD N (CO RD 118)	0.12	9,440	12	8	0	20	1.40	0.93	0.00	2.33
40.39	1.40	R-2-M	BOULDER CREEK STR D-15-G ENTER BOULDER	0.17	11,697	5	8	0	13	0.84	1.34	0.00	2.18
40.46	0.06	R-2-M	RD E (ARAPAHOE RD)(CO RD 54)	3.90	11,697	0	0	0	0	0.00	0.00	0.00	0.00
40.52	0.05	U-2-M	ENTER BOULDER CITY LIMIT	5.65	9,700	1	2	0	3	5.65	11.30	0.00	16.95
41.38	0.80	U-4-R	RD NE (WALNUT ST) RD NW AND SE (6TH ST)	0.32	10,598	1	2	0	3	0.32	0.65	0.00	0.97
41.89	0.50	U-4-R	JCT SH 7 NW (BROADWAY) AND NE (CANYON	0.31	17,730	17	10	0	27	5.25	3.09	0.00	8.34
Totals:	41.58					118	68	0	186	1.15	0.66	0.00	1.81

SH119B													
Section MP	Func Length	Class	Section Description	MVMT	AADT	Accidents			Accident Rates *				
						** PDO	Injury	Fatal	Total	** PDO	Injury	Fatal	Total
44.48		U-5-F	JCT U.S.36 SH 36 N AND S (28TH ST) RD W (IRIS										
44.75	0.26	U-5-F	RD S (30TH ST) LEAVE BOULDER CITY LIMIT	0.36	29,565	0	3	0	3	0.00	1.05	0.00	1.05
45.01	0.50	U-5-F	RD N (47TH ST)(CO RD 53)	0.19	28,809	11	7	0	18	2.11	1.34	0.00	3.45
45.09	0.16	U-4-F	RD E AND W (INDEPENDENCE AVE)(CO RD 46)	1.28	13,430	4	3	0	7	5.16	3.87	0.00	9.04
46.06	0.90	U-4-F	RD E AND W (JAY RD)(CO RD 44)	0.11	28,645	16	5	0	21	1.70	0.53	0.00	2.23
47.70	1.61	U-4-F	ENTER BOULDER CITY LIMIT	0.03	48,826	12	14	0	26	0.42	0.49	0.00	0.91
48.20	0.49	U-4-F	RD N AND S (63RD ST)	0.11	48,826	12	0	0	12	1.37	0.00	0.00	1.37
49.53	1.32	U-4-F	JCT SH 52 E	0.05	43,814	28	11	0	39	1.33	0.52	0.00	1.85
49.80	0.26	U-4-F	RD N (71ST ST)(CO RD 33) LEAVE BOULDER CITY	0.30	34,892	2	1	0	3	0.60	0.30	0.00	0.91



**Colorado Department of Transportation
Accident and Rates Book for 2003**

SH119B													
MP	Section Length	Func Class	Section Description	MVMT	AADT	** PDO	Accidents			Accident Rates *			
							Injury	Fatal	Total	** PDO	Injury	Fatal	Total
49.81		U-4-F	RD N (71ST ST)(CO RD 33) LEAVE BOULDER CITY										
50.70	0.89	U-4-F	RD E AND W (NIWOT RD)(CO RD 34) NIWOT	0.09	34,788	12	5	0	17	1.07	0.44	0.00	1.51
52.67	1.96	U-4-F	RD N (CO RD 25) RD S (OGALLALA RD)(CO RD 26)	0.04	34,788	19	6	0	25	0.77	0.24	0.00	1.01
53.84	1.16	U-4-F	ENTER LONGMONT URBAN LIMIT	0.07	31,859	9	5	0	14	0.67	0.37	0.00	1.04
54.40	0.55	U-4-F	RD N AND S (HOVER RD)(CO RD 19)	0.16	31,856	4	2	0	6	0.63	0.32	0.00	0.95
54.61	0.28	U-4-F	ENTER LONGMONT CITY LIMIT	0.51	19,200	21	9	1	31	10.63	4.55	50.60	15.69
55.06	0.48	U-4-F	RD N AND S (SUNSET ST)	0.30	19,064	5	1	0	6	1.50	0.30	0.00	1.80
55.44	0.39	U-4-F	RD NW (FLORIDA AVE) (NELSON RD)	0.34	20,549	4	1	0	5	1.39	0.35	0.00	1.73
56.20	0.82	U-4-F	JCT U.S.287 SH 287 N AND S (MAIN ST) END SH	0.13	25,934	66	34	0	100	8.56	4.41	0.00	12.96
Totals:	12.03					225	107	1	333	1.48	0.70	0.66	2.19

SH119C													
MP	Section Length	Func Class	Section Description	MVMT	AADT	** PDO	Accidents			Accident Rates *			
							Injury	Fatal	Total	** PDO	Injury	Fatal	Total
56.98		U-4-F	JCT U.S.287 SH 287 N AND S (MAIN ST) RD W (3RD										
57.46	0.48	U-4-F	RD N AND S (MARTIN ST)	0.26	21,774	34	8	0	42	8.91	2.10	0.00	11.01
57.72	0.25	U-4-F	RD N AND S (LASHLEY ST)	0.37	29,676	8	7	0	15	2.95	2.58	0.00	5.54
58.44	0.77	U-4-F	RD N (PACE ST)	0.12	29,676	7	12	0	19	0.84	1.44	0.00	2.28
58.48	0.03	U-4-F	LEAVE LONGMONT CITY LIMITS	4.62	19,761	5	0	0	5	23.11	0.00	0.00	23.11
58.69	0.20	U-4-F	GW RR SEPARATION 849-316J OVERPASS STRS	0.69	19,761	3	0	0	3	2.08	0.00	0.00	2.08
59.47	0.75	U-4-F	RD N AND S (WELD CO RD 1) BOULDER-WELD	0.18	19,761	4	4	0	8	0.74	0.74	0.00	1.47
63.67	4.02	U-4-F	I-25 INTERCHANGE (LONGMONT) SH 25 N AND S	0.03	23,646	53	17	2	72	1.53	0.49	5.77	2.08
Totals:	6.50					114	48	2	164	2.01	0.85	3.53	2.90

SH120A													
MP	Section Length	Func Class	Section Description	MVMT	AADT	** PDO	Accidents			Accident Rates *			
							Injury	Fatal	Total	** PDO	Injury	Fatal	Total



Colorado Department of Transportation Accident and Rates Book for 2003

SH120A

Section MP	Func Length	Class	Section Description	MVMT	AADT	** PDO	Accidents			Accident Rates *			
							Injury	Fatal	Total	** PDO	Injury	Fatal	Total
0.00		R-2-R	JCT SH 115 NE AND W RD N (CO RD 119) BEGIN										
3.09	3.00	R-2-R	RD SW (CO RD 154) (PORTLAND)	0.84	1,082	1	1	0	2	0.84	0.84	0.00	1.69
6.60	3.51	R-2-R	RD SE (CO RD 120)	1.95	401	1	0	0	1	1.94	0.00	0.00	1.94
7.19	0.76	R-2-R	JCT U.S.50 SH 50 NW AND SE RD N (CO RD 368)	9.01	400	0	0	0	0	0.00	0.00	0.00	0.00
Totals:		7.27				2	1	0	3	1.11	0.55	0.00	1.66

SH121A

Section MP	Func Length	Class	Section Description	MVMT	AADT	** PDO	Accidents			Accident Rates *			
							Injury	Fatal	Total	** PDO	Injury	Fatal	Total
0.00		U-4-R	C-470 INTERCHANGE SH 470 E AND W										
1.22	0.84	U-4-R	RD E AND W (CHATFIELD AVE)(CO RD 56)	0.12	26,738	20	10	0	30	2.44	1.22	0.00	3.66
2.27	1.04	U-4-R	RD E AND W (KEN CARYL RD)(CO RD 54)	0.10	25,899	2	4	0	6	0.20	0.41	0.00	0.61
3.32	1.05	U-4-R	RD E AND W (COAL MINE RD)(CO RD 52)	0.07	36,074	20	3	0	23	1.45	0.22	0.00	1.67
4.34	1.01	U-4-R	RD E AND W (BOWLES AVE)(CO RD 50)	0.07	36,941	44	19	0	63	3.23	1.40	0.00	4.63
4.66	0.31	U-6-R	RD W (CROSS DR) SOUTHWEST PLAZA	0.22	40,548	68	21	0	89	14.82	4.58	0.00	19.40
4.95	0.28	U-6-R	DENVER-JEFFERSON COUNTY LINE LEAVE	0.18	53,089	25	7	0	32	4.61	1.29	0.00	5.90
5.35	0.37	U-6-R	RD E AND W (BELLEVIEW AVE)	0.14	53,089	19	6	0	25	2.63	0.83	0.00	3.46
5.56	0.20	U-6-R	ENTER DENVER CITY LIMITS	0.26	53,089	29	8	0	37	7.52	2.07	0.00	9.60
6.53	0.76	U-6-R	RD E AND W (QUINCY AVE) LEAVE DENVER CITY	0.07	53,089	41	22	0	63	2.77	1.49	0.00	4.26
7.30	0.76	U-6-R	RD E (JEFFERSON AVE) AVOCA PARK'N'RIDE	0.07	53,089	40	12	0	52	2.72	0.81	0.00	3.53
7.48	0.16	U-4-R	U.S.285 INTERCHANGE (WADSWORTH BLVD) SH	0.32	53,089	52	17	0	69	16.67	5.45	0.00	22.12
7.51	0.04	U-4-R	RAMP ON AND OFF	1.29	53,089	14	7	0	21	19.01	9.51	0.00	28.52
8.14	0.45	U-4-R	LEAVE LAKEWOOD CITY LIMITS BEGIN	0.14	44,345	64	10	0	74	8.83	1.38	0.00	10.21
8.70	0.55	U-4-R	RD E AND W (W VASSAR AVE) ENTER LAKEWOOD	0.11	44,345	45	15	0	60	5.05	1.68	0.00	6.74
9.05	0.33	U-4-R	JCT SH 8 W (MORRISON RD)	0.19	44,345	11	1	0	12	2.04	0.19	0.00	2.23
11.42	2.48	U-4-R	JCT SH 26 E AND W (W ALAMEDA AVE)	0.02	47,930	211	33	0	244	4.86	0.76	0.00	5.62
11.90	0.48	U-6-R	RD E AND W (W 1ST AVE)	0.10	54,810	44	15	0	59	4.63	1.58	0.00	6.21
12.43	0.49	U-6-R	U.S.6 INTERCHANGE (WADSWORTH BLVD) SH 6 E	0.09	61,992	82	21	0	103	7.35	1.88	0.00	9.23
13.59	1.02	U-4-R	JCT U.S.40 SH 40 E AND W (W COLFAX AVE)	0.06	48,702	114	29	1	144	6.31	1.60	5.53	7.97
14.60	1.00	U-4-R	RD E AND W (W 26TH AVE) LEAVE LAKEWOOD	0.07	39,568	46	12	0	58	3.19	0.83	0.00	4.02
14.86	0.25	U-4-R	RD E AND W (W 29TH AVE)	0.28	39,568	16	6	0	22	4.43	1.66	0.00	6.09
16.13	1.26	U-4-R	RD E AND W (W 44TH AVE)	0.05	41,317	103	33	0	136	5.42	1.74	0.00	7.16
16.67	0.70	U-6-R	LEAVE WHEAT RIDGE CITY LIMIT ENTER ARVADA	0.08	48,504	61	12	0	73	4.92	0.97	0.00	5.89
16.78	0.11	U-6-R	I-70 INTERCHANGE SH 70 E AND W UNDERPASS	0.51	48,504	8	1	0	9	4.07	0.51	0.00	4.58



Colorado Department of Transportation Accident and Rates Book for 2003

SH121A

Section MP	Func Length	Class	Section Description	MVMT	AADT	** PDO	Accidents			Accident Rates *				
							Injury	Fatal	Total	** PDO	Injury	Fatal	Total	
16.79		U-6-R	I-70 INTERCHANGE SH 70 E AND W UNDERPASS											
17.14	0.35	U-6-R	RD E AND W (W 52ND AVE) RD N (WADSWORTH)	0.12	66,940	31	8	0	39	3.59	0.93	0.00	4.52	
17.97	0.81	U-6-R	RD E AND W (RALSTON RD)	0.07	48,111	71	11	0	82	4.98	0.77	0.00	5.75	
18.69	0.74	U-5-R	RD S (WADSWORTH BLVD)	0.08	44,811	39	13	0	52	3.21	1.07	0.00	4.28	
19.13	0.42	U-6-R	RD E AND W (W 68TH AVE)	0.15	44,793	27	5	1	33	3.92	0.73	14.53	4.79	
20.65	1.51	U-6-R	RD E AND W (W 80TH AVE)	0.04	44,793	83	30	1	114	3.36	1.22	4.05	4.62	
21.75	1.09	U-6-R	ENTER WESTMINSTER CITY LIMIT POPULATION	0.06	44,997	109	31	0	140	6.09	1.73	0.00	7.82	
22.10	0.40	U-4-R	RD NE (W 92ND AVE CONNECTION)	0.14	47,761	4	5	0	9	0.58	0.72	0.00	1.30	
23.33	1.22	U-4-R	RD E AND W (W 100TH AVE)	0.06	39,187	19	7	0	26	1.09	0.40	0.00	1.49	
23.84	0.50	U-4-R	RD W (104TH AVE)	0.17	31,611	20	3	0	23	3.47	0.52	0.00	3.99	
24.75	0.93	U-4-R	JEFFERSON-BROOMFIELD COUNTY LINE ENTER	0.10	28,852	21	7	0	28	2.16	0.72	0.00	2.87	
25.81	1.09	U-4-R	JCT SH 128 W RD E (120TH AVE)	0.10	25,553	10	5	0	15	0.99	0.49	0.00	1.48	
26.01	0.18	U-4-R	U.S.36 INTERCHANGE (WADSWORTH BLVD) SH 36	0.41	37,047	36	8	0	44	14.96	3.32	0.00	18.28	
26.30	0.28	U-5-R	JCT U.S.287 SH 287 N AND SE END SH 121	0.17	56,159	55	8	0	63	9.72	1.41	0.00	11.14	
Totals:	25.46					1,704	465	3	2,172	4.29	1.17	0.75	5.46	

SH121B

Section MP	Func Length	Class	Section Description	MVMT	AADT	** PDO	Accidents			Accident Rates *				
							Injury	Fatal	Total	** PDO	Injury	Fatal	Total	
0.00		R-4-R	BEGIN SH 121 (LOG B) MILEPOST 0											
1.99	1.77	R-4-R	MILEPOST 2	0.07	22,271	7	2	0	9	0.49	0.14	0.00	0.63	
4.17	2.03	R-4-R	RD W (DEER CREEK CANYON BLVD)	0.06	22,754	4	5	0	9	0.24	0.30	0.00	0.53	
4.22	0.04	U-4-R	RAMP ON (TO C-470 EB)	2.90	23,584	5	3	0	8	14.52	8.71	0.00	23.23	
4.34	0.11	U-4-R	RAMP OFF (FROM C-470 EB)	1.06	23,584	7	1	0	8	7.39	1.06	0.00	8.45	
Totals:	3.95					23	11	0	34	0.71	0.34	0.00	1.04	



**Colorado Department of Transportation
Accident and Rates Book for 2003**

SH125A													
Section MP	Func Length	Class	Section Description	MVMT	AADT	** PDO	Accidents			Accident Rates *			
							Injury	Fatal	Total	** PDO	Injury	Fatal	Total
0.00		R-2-M	JCT U.S.40 SH 40 E AND W BEGIN SH 125										
14.44	14.38	R-2-M	WILLOW CREEK STR C-12-A	0.35	547	4	0	0	4	1.39	0.00	0.00	1.39
21.60	7.14	R-2-M	WILLOW CREEK PASS ELEVATION 9,621 FT	0.70	547	2	2	0	4	1.40	1.40	0.00	2.81
31.49	9.85	R-2-M	RD N (CO RD 27) (RAND)	0.53	524	7	2	0	9	3.72	1.06	0.00	4.78
43.32	11.76	R-2-F	RD W (CO RD 34)	0.54	434	2	2	0	4	1.07	1.07	0.00	2.15
52.01	8.80	R-2-R	JCT SH 14 W	0.72	434	1	1	0	2	0.72	0.72	0.00	1.43
52.64	0.63	R-2-R	RD W (CO RD 12)	3.46	1,258	0	0	0	0	0.00	0.00	0.00	0.00
53.11	0.53	R-2-R	ENTER WALDEN CITY LIMITS	2.26	2,284	1	0	0	1	2.28	0.00	0.00	2.28
53.28	0.09	R-2-R	JCT SH 14 E (SIXTH ST)	13.33	2,284	0	0	0	0	0.00	0.00	0.00	0.00
53.53	0.24	R-2-R	RD E AND W (FOURTH ST)	3.36	3,393	0	3	0	3	0.00	9.93	0.00	9.93
53.90	0.48	R-2-R	RD W (FIRST ST) LEAVE WALDEN CITY LIMITS	1.56	3,669	1	1	0	2	1.54	1.54	0.00	3.09
62.58	8.76	R-2-R	RD E AND W (CO RD 6) (COWDREY)	0.29	1,082	1	3	0	4	0.29	0.87	0.00	1.16
66.55	3.95	R-2-R	JCT SH 127 NE	1.03	674	1	1	0	2	1.03	1.03	0.00	2.06
75.41	8.78	R-2-R	COLORADO-WYOMING STATE LINE END SH 125	0.99	316	6	0	0	6	5.93	0.00	0.00	5.93
Totals:	75.39					26	15	0	41	1.56	0.90	0.00	2.47

SH127A													
Section MP	Func Length	Class	Section Description	MVMT	AADT	** PDO	Accidents			Accident Rates *			
							Injury	Fatal	Total	** PDO	Injury	Fatal	Total
0.00		R-2-R	JCT SH 125 NW AND S BEGIN SH 127 MILEPOST 0										
3.65	3.59	R-2-R	RD SE (KINGS CANYON RD)(CO RD 46) UP RRX	1.38	552	4	0	0	4	5.53	0.00	0.00	5.53
9.20	5.49	R-2-R	COLORADO-WYOMING STATE LINE END SH 127	0.90	552	5	3	0	8	4.52	2.71	0.00	7.24
Totals:	9.08					9	3	0	12	4.92	1.64	0.00	6.56

SH128A													
Section MP	Func Length	Class	Section Description	MVMT	AADT	** PDO	Accidents			Accident Rates *			
							Injury	Fatal	Total	** PDO	Injury	Fatal	Total



**Colorado Department of Transportation
Accident and Rates Book for 2003**

SH128A													
Section MP	Func Length Class	Section Description	MVMT	AADT	** PDO	Accidents			Accident Rates *				
						Injury	Fatal	Total	** PDO	Injury	Fatal	Total	
0.00	R-4-R	JCT SH 93 N AND S BEGIN SH 128 MILEPOST 0											
1.51	1.51 R-4-R	BOULDER-JEFFERSON COUNTY LINE	0.42	4,289	2	1	0	3	0.85	0.42	0.00	1.27	
2.28	0.73 R-2-R	JEFFERSON-BOULDER COUNTY LINE	0.88	4,289	0	1	0	1	0.00	0.87	0.00	0.87	
2.74	0.45 R-2-R	BOULDER-JEFFERSON COUNTY LINE	1.42	4,289	1	0	0	1	1.42	0.00	0.00	1.42	
3.93	1.26 R-2-R	RD N (MC CASLIN BLVD)(CO RD 17)	0.51	4,289	0	0	0	0	0.00	0.00	0.00	0.00	
4.21	0.20 R-2-R	RD S (INDIANA ST)	1.25	10,998	5	3	0	8	6.17	3.70	0.00	9.87	
5.22	1.00 U-2-R	JEFFERSON-BROOMFIELD COUNTY LINE	0.25	10,998	5	2	0	7	1.24	0.50	0.00	1.74	
5.63	0.40 U-2-R	JEFFERSON-BROOMFIELD COUNTY LINE	0.62	10,998	0	0	0	0	0.00	0.00	0.00	0.00	
6.24	0.60 U-2-R	RD S (SIMMS ST) ENTER DENVER URBAN LIMIT	0.42	10,998	0	0	0	0	0.00	0.00	0.00	0.00	
7.70	1.45 U-2-R	RD S (LONGS PEAK AVE)	0.13	14,492	12	6	0	18	1.56	0.78	0.00	2.35	
7.97	0.26 U-4-R	JCT SH 121 N AND S BROOMFIELD PARK'N'RIDE	0.78	13,497	3	0	0	3	2.34	0.00	0.00	2.34	
Totals:	7.86				28	13	0	41	1.17	0.54	0.00	1.71	

SH128B													
Section MP	Func Length Class	Section Description	MVMT	AADT	** PDO	Accidents			Accident Rates *				
						Injury	Fatal	Total	** PDO	Injury	Fatal	Total	
12.17	U-4-R	JCT SH 287 S (N FEDERAL BLVD) AND W IN											
13.69	1.49 U-4-R	RD N AND S (HURON ST) WAGON ROAD	0.05	37,726	23	12	0	35	1.12	0.59	0.00	1.71	
13.87	0.17 U-6-R	LEAVE WESTMINSTER CITY LIMITS ENTER	0.29	55,133	37	7	0	44	10.82	2.05	0.00	12.86	
14.07	0.18 U-6-R	JCT I-25 SH 25 N AND S	0.28	55,133	35	9	0	44	9.72	2.50	0.00	12.22	
Totals:	1.84				95	28	0	123	3.45	1.02	0.00	4.46	

SH131A													
Section MP	Func Length Class	Section Description	MVMT	AADT	** PDO	Accidents			Accident Rates *				
						Injury	Fatal	Total	** PDO	Injury	Fatal	Total	
0.00	R-2-M	I-70 INTERCHANGE (WOLCOTT) SH 70 E AND W											
0.29	0.25 R-2-M	JCT U.S.6 SH 6 E AND W END SH 131 BEGIN	3.91	2,805	0	0	0	0	0.00	0.00	0.00	0.00	
Totals:	0.25				0	0	0	0	0.00	0.00	0.00	0.00	



Colorado Department of Transportation Accident and Rates Book for 2003

SH131B

MP	Section Length	Func Class	Section Description	MVMT	AADT	** PDO	Accidents			Accident Rates *			
							Injury	Fatal	Total	** PDO	Injury	Fatal	Total
0.68		R-2-M	JCT U.S.6 SH 6 E AND W (WOLCOTT) END										
2.43	2.43	R-2-M	RD NE (CO RD 6)	0.55	2,036	2	0	0	2	1.11	0.00	0.00	1.11
21.40	18.96	R-2-M	EAGLE-ROUTT COUNTY LINE	0.10	1,387	15	7	1	23	1.56	0.73	10.42	2.40
21.43	0.02	R-2-M	RD SW (CO RD 82) RD NE (CO RD 92)	98.76	1,387	0	0	0	0	0.00	0.00	0.00	0.00
32.89	11.38	R-2-M	JCT SH 134 NE	0.17	1,387	9	4	0	13	1.56	0.69	0.00	2.26
42.18	9.23	R-2-R	RD S (GREEN AVE) YAMPA RIVER STR D-09-H	0.28	1,043	11	3	0	14	3.13	0.85	0.00	3.98
42.65	0.46	R-2-R	RD E (CO RD 8) RD W (CO RD 21) RD S (MAIN ST)	5.67	1,050	2	0	0	2	11.37	0.00	0.00	11.37
46.99	4.31	R-2-R	MILEPOST 47	0.42	1,509	3	2	0	5	1.26	0.84	0.00	2.11
48.24	1.23	R-2-R	RD E AND W (CO RD 46) (PHIPPSBURG)	1.48	1,509	0	1	0	1	0.00	1.48	0.00	1.48
51.47	3.21	R-2-R	ENTER OAK CREEK CITY LIMITS	0.45	1,878	4	2	0	6	1.82	0.91	0.00	2.73
51.95	0.47	R-2-R	LEAVE OAK CREEK CITY LIMITS	2.66	2,193	1	0	0	1	2.66	0.00	0.00	2.66
59.49	7.49	R-2-M	RD N (CO RD 35)	0.26	1,427	13	7	0	20	3.33	1.79	0.00	5.12
68.23	8.68	R-2-R	RD W (CO RD 14A)	0.10	3,094	19	7	0	26	1.94	0.71	0.00	2.65
68.72	0.48	R-2-R	JCT U.S.40 SH 40 N AND S END SH 131	1.23	4,655	4	0	0	4	4.90	0.00	0.00	4.90
Totals:	68.35					83	33	1	117	2.02	0.80	2.44	2.85

SH133A

MP	Section Length	Func Class	Section Description	MVMT	AADT	** PDO	Accidents			Accident Rates *			
							Injury	Fatal	Total	** PDO	Injury	Fatal	Total
0.00		R-2-R	JCT SH 92 W AND E (BRIDGE ST) IN HOTCHKISS										
0.31	0.31	R-2-R	RD W (LORAH LANE AVE)	1.60	5,539	0	0	0	0	0.00	0.00	0.00	0.00
7.81	7.44	R-2-R	RD NW (CO RD P.00 RD) RD SE (CO RD O.90 RD)	0.08	4,613	11	9	0	20	0.88	0.72	0.00	1.60
8.85	1.01	R-2-R	JCT SH 187 S (TO PAONIA)	1.04	2,611	4	2	0	6	4.16	2.08	0.00	6.24
13.26	4.41	R-2-R	N FORK GUNNISON RIVER STR I-06-V	0.24	2,592	6	2	1	9	1.44	0.48	23.95	2.16
15.86	2.59	R-2-M	ACCESS CONTROL CHANGE	0.49	2,146	0	0	0	0	0.00	0.00	0.00	0.00
17.66	1.59	R-2-M	RD SW (CO RD S4) (SOMERSET)	0.31	5,499	1	0	0	1	0.31	0.00	0.00	0.31
23.98	6.20	R-2-M	RD SE (KEBLER PASS RD)(CO RD 12)	0.33	1,331	3	3	0	6	1.00	1.00	0.00	1.99
42.93	17.41	R-2-M	LEAVE GUNNISON NATIONAL FOREST ENTER	0.16	960	5	4	0	9	0.82	0.66	0.00	1.48
44.24	1.33	R-2-M	PITKIN-GUNNISON COUNTY LINE	2.15	960	1	0	0	1	2.14	0.00	0.00	2.14
46.45	2.17	R-2-M	GUNNISON-PITKIN COUNTY LINE	1.27	997	3	1	0	4	3.81	1.27	0.00	5.07
51.35	4.92	R-2-M	RD E (REDSTONE BLVD)(CO RD 3) (REDSTONE)	0.35	1,601	3	1	1	5	1.04	0.35	34.77	1.74
56.79	5.34	R-2-M	RD E (AVALANCHE RD)(CO RD 3D)	0.25	2,068	11	4	0	15	2.73	0.99	0.00	3.72
65.03	8.17	R-2-M	PITKIN-GARFIELD COUNTY LINE	0.09	3,615	28	10	0	38	2.60	0.93	0.00	3.52
65.79	0.89	R-2-M	RD W (CO RD 118)	0.85	3,616	0	2	0	2	0.00	1.70	0.00	1.70



**Colorado Department of Transportation
Accident and Rates Book for 2003**

SH133A													
MP	Section Length	Func Class	Section Description	MVMT	AADT	** PDO	Accidents			Accident Rates *			
							Injury	Fatal	Total	** PDO	Injury	Fatal	Total
65.80		R-2-M	RD W (CO RD 118)										
66.45	0.70	R-2-M	ENTER CARBONDALE CITY LIMITS, ENTER	0.93	4,200	5	2	0	7	4.69	1.87	0.00	6.56
67.79	1.17	U-2-M	RAMP OFF EB	0.32	7,361	11	2	0	13	3.49	0.63	0.00	4.12
68.44	0.62	U-2-M	RD E (VILLAGE RD)	0.27	16,310	8	7	0	15	2.17	1.90	0.00	4.07
68.82	0.38	U-2-M	JCT SH 82 NW AND SE END SH 133	0.44	16,310	7	0	0	7	3.12	0.00	0.00	3.12
Totals:	66.65					107	49	2	158	1.70	0.78	3.18	2.51

SH134A													
MP	Section Length	Func Class	Section Description	MVMT	AADT	** PDO	Accidents			Accident Rates *			
							Injury	Fatal	Total	** PDO	Injury	Fatal	Total
0.00		R-2-R	JCT SH 131 NW AND SE (TOPONAS) BEGIN SH 134										
10.80	10.63	R-2-R	ROUTT-GRAND COUNTY LINE	0.51	501	2	4	0	6	1.03	2.06	0.00	3.09
27.16	16.32	R-2-M	JCT U.S.40 SH 40 NE AND SE END SH 134 END	0.34	501	4	2	0	6	1.34	0.67	0.00	2.01
Totals:	26.95					6	6	0	12	1.22	1.22	0.00	2.43

SH135A													
MP	Section Length	Func Class	Section Description	MVMT	AADT	** PDO	Accidents			Accident Rates *			
							Injury	Fatal	Total	** PDO	Injury	Fatal	Total
0.00		U-4-R	JCT U.S.50 SH 50 E AND W (TOMICHI AVE) IN										
0.44	0.44	U-4-R	RD E AND W (DENVER AVE)	0.71	8,812	7	1	0	8	4.95	0.71	0.00	5.65
0.73	0.28	U-4-R	RD W (SPENCER AVE)	1.11	8,812	0	2	0	2	0.00	2.22	0.00	2.22
0.99	0.25	U-4-R	RD W (CO RD 13) MILEPOST 1 LEAVE GUNNISON	1.23	8,897	2	2	0	4	2.46	2.46	0.00	4.93
1.53	0.53	U-4-R	RD SE (CO RD 10A)	0.58	8,897	1	0	0	1	0.58	0.00	0.00	0.58
3.13	1.58	R-2-R	RD N (CO RD 48E)	0.21	8,140	5	2	0	7	1.07	0.43	0.00	1.49
3.42	0.28	R-2-R	RD N (OHIO CREEK RD)(CO RD 730)	1.83	5,335	1	0	0	1	1.83	0.00	0.00	1.83
5.87	2.43	R-2-R	RD S (CO RD 10)	0.30	3,821	4	0	0	4	1.18	0.00	0.00	1.18
10.23	4.30	R-2-R	RD E (CO RD 742) (ALMONT)	0.17	3,819	13	1	0	14	2.17	0.17	0.00	2.34
20.69	10.40	R-2-R	RD NE (CO RD 740)	0.07	3,522	8	1	0	9	0.60	0.07	0.00	0.67
27.17	6.43	R-2-R	RD N (7TH ST)	0.07	6,403	7	0	0	7	0.47	0.00	0.00	0.47
27.48	0.30	R-2-R	RD E AND W (ELK AVE) RD N (6TH ST) END SH 135	1.53	5,969	0	0	0	0	0.00	0.00	0.00	0.00
Totals:	27.22					48	9	0	57	0.99	0.19	0.00	1.17



Colorado Department of Transportation Accident and Rates Book for 2003

SH136A													
Section MP	Section Length	Func Class	Section Description	MVMT	AADT	Accidents				Accident Rates *			
						** PDO	Injury	Fatal	Total	** PDO	Injury	Fatal	Total
0.00		R-2-F	JCT U.S.285 SH 285 NE AND SW (SPRUCE ST) IN										
0.54	0.54	R-2-F	ROAD W LEAVE LA JARA CITY LIMITS	4.25	1,195	1	0	0	1	4.25	0.00	0.00	4.25
3.47	2.93	R-2-F	RD S (FIRST WEST ST)	0.49	1,907	7	0	0	7	3.43	0.00	0.00	3.43
4.47	0.98	R-2-F	RD E AND W (SECOND SOUTH ST) RD S (MAIN ST)	2.19	1,278	0	1	0	1	0.00	2.18	0.00	2.18
Totals:		4.45				8	1	0	9	2.93	0.37	0.00	3.29

SH138A													
Section MP	Section Length	Func Class	Section Description	MVMT	AADT	Accidents				Accident Rates *			
						** PDO	Injury	Fatal	Total	** PDO	Injury	Fatal	Total
0.00		R-3-F	MILEPOST 0 JCT SH AND US 6 SW (3RD ST) NW										
0.19	0.17	R-3-F	RD NW AND SE (WALNUT ST)	3.66	4,402	0	0	0	0	0.00	0.00	0.00	0.00
0.54	0.37	R-3-F	JCT SH 138 W (BROADWAY ST, BEGIN 1-WAY	1.72	4,298	0	0	0	0	0.00	0.00	0.00	0.00
0.59	0.04	R-3-F	RD N (SERVICE RD) RD S (2ND ST)	11.77	5,818	1	0	0	1	11.49	0.00	0.00	11.49
1.26	0.64	R-4-F	LEAVE STERLING CITY LIMITS AND URBAN LIMITS	1.13	3,792	1	1	0	2	1.14	1.14	0.00	2.27
1.42	0.19	R-4-F	RD NW (FRONTAGE RD)	4.33	3,330	0	0	0	0	0.00	0.00	0.00	0.00
1.80	0.35	R-4-F	RD W (CO RD 30.5) LOW LINE DITCH STR B-24-E	2.35	3,330	0	0	0	0	0.00	0.00	0.00	0.00
3.32	1.52	R-4-F	RD N AND S (CO RD 43.5)	0.54	3,330	2	1	0	3	1.08	0.54	0.00	1.62
8.96	5.66	R-2-F	JCT SH 113 N	0.20	2,403	4	4	0	8	0.81	0.81	0.00	1.61
11.71	2.72	R-2-F	ENTER ILIFF CITY LIMITS	0.80	1,266	1	1	0	2	0.80	0.80	0.00	1.59
11.89	0.18	R-2-F	RD N (4TH ST) RD W (4TH AVE)	12.02	1,266	0	0	0	0	0.00	0.00	0.00	0.00
12.21	0.33	R-2-F	RD W (2ND AVE)	6.56	1,266	0	0	0	0	0.00	0.00	0.00	0.00
12.60	0.33	R-2-F	RD N AND S (CO RD 55)	6.56	1,266	0	0	0	0	0.00	0.00	0.00	0.00
18.94	6.31	R-2-F	RD N AND S (CO RD 65.5) RD W (CO RD 52)	0.47	933	4	0	0	4	1.86	0.00	0.00	1.86
27.45	8.43	R-2-F	ENTER CROOK CITY LIMITS	0.36	904	2	3	0	5	0.72	1.08	0.00	1.80
27.49	0.02	R-2-F	JCT SH 55 S RD N (FIRST ST)	194.31	705	0	0	0	0	0.00	0.00	0.00	0.00
27.90	0.44	R-2-F	RD N (SEVENTH ST) LEAVE CROOK CITY LIMITS	7.75	803	0	0	0	0	0.00	0.00	0.00	0.00
35.97	8.02	R-2-F	RD N AND S (SEDGWICK CO RD 1)	0.62	549	0	0	0	0	0.00	0.00	0.00	0.00
42.68	6.71	R-2-F	ENTER SEDGWICK CITY LIMITS	0.71	576	1	0	0	1	0.71	0.00	0.00	0.71
43.21	0.61	R-2-F	LEAVE SEDGWICK CITY LIMITS	6.54	687	0	0	0	0	0.00	0.00	0.00	0.00
43.40	0.18	R-2-F	JCT SH 59 S RD N (CO RD 15)	22.16	687	0	0	0	0	0.00	0.00	0.00	0.00
50.38	6.84	R-2-F	ENTER OVID CITY LIMITS	0.55	727	3	2	0	5	1.65	1.10	0.00	2.76
50.40	0.01	R-2-F	RD N AND S (SEVENTH ST)	376.85	727	0	0	0	0	0.00	0.00	0.00	0.00
50.86	0.45	R-2-F	RD N AND S (CO RD 29)	5.37	1,134	0	1	0	1	0.00	5.38	0.00	5.38
54.80	3.93	R-2-F	JCT SH AND U.S.385 NW	0.56	1,250	2	0	0	2	1.12	0.00	0.00	1.12



**Colorado Department of Transportation
Accident and Rates Book for 2003**

SH138A													
Section MP	Func Length	Class	Section Description	MVMT	AADT	** PDO	Accidents			Accident Rates *			
							Injury	Fatal	Total	** PDO	Injury	Fatal	Total
54.81		R-2-F	JCT SH AND U.S.385 NW										
57.22	2.34	R-2-F	JCT SH 11 N ENTER JULESBURG CITY LIMITS	0.80	1,462	0	2	0	2	0.00	1.60	0.00	1.60
57.66	0.43	R-2-F	RD NW (SYCAMORE ST)	3.97	1,603	0	0	0	0	0.00	0.00	0.00	0.00
57.98	0.46	R-2-F	RD NW (CEDAR ST)	2.86	2,079	0	0	0	0	0.00	0.00	0.00	0.00
58.22	0.21	R-4-F	RD NW (ASH ST) LEAVE JULESBURG CITY LIMITS	4.65	2,808	0	0	0	0	0.00	0.00	0.00	0.00
59.82	1.60	R-4-F	RD E AND W (CO RD 36.3) COLORADO-NEBRASKA	1.77	967	0	0	0	0	0.00	0.00	0.00	0.00
Totals:	59.49					21	15	0	36	0.82	0.58	0.00	1.40

SH138Z													
Section MP	Func Length	Class	Section Description	MVMT	AADT	** PDO	Accidents			Accident Rates *			
							Injury	Fatal	Total	** PDO	Injury	Fatal	Total
0.00		R-3-F	MILEPOST 0 JCT SH AND US ROUTE 138 (END										
0.12	0.12	R-3-F	RD W (BROADWAY ST) CONT 1-WAY	3.46	6,593	0	2	0	2	0.00	6.93	0.00	6.93
0.42	0.29	R-3-F	RD NW AND SE (WALNUT ST)	1.92	4,932	0	0	0	0	0.00	0.00	0.00	0.00
0.61	0.18	R-3-F	JCT SH AND US 6 SE (CHESNUT ST) AND SW (4TH	3.09	4,932	1	1	0	2	3.10	3.10	0.00	6.21
Totals:	0.59					1	3	0	4	0.88	2.64	0.00	3.52

SH139A													
Section MP	Func Length	Class	Section Description	MVMT	AADT	** PDO	Accidents			Accident Rates *			
							Injury	Fatal	Total	** PDO	Injury	Fatal	Total
0.00		R-2-R	I-70 INTERCHANGE (LOMA) SH 70 E AND W										
1.27	1.30	R-2-R	JCT U.S.6 SH 6 NW AND SE (LOMA)	1.56	1,353	0	0	0	0	0.00	0.00	0.00	0.00
5.07	3.78	R-2-R	RD E AND W (Q RD)	0.36	2,000	0	1	0	1	0.00	0.36	0.00	0.36
7.07	2.04	R-2-R	RD NE	2.40	560	0	0	0	0	0.00	0.00	0.00	0.00
13.52	6.48	R-2-R	RD NE MESA-GARFIELD COUNTY LINE	0.75	560	0	2	0	2	0.00	1.51	0.00	1.51
40.02	26.38	R-2-R	GARFIELD-RIO BLANCO COUNTY LINE	0.19	560	8	5	0	13	1.48	0.93	0.00	2.41
66.32	26.97	R-2-R	MILEPOST 67	0.18	570	14	2	0	16	2.49	0.36	0.00	2.85
73.33	6.88	R-2-R	JCT SH 64 E AND W END SH 139	0.50	803	3	0	0	3	1.49	0.00	0.00	1.49
Totals:	73.83					25	10	0	35	1.38	0.55	0.00	1.93



Colorado Department of Transportation Accident and Rates Book for 2003

SH140A

Section MP	Func Length	Class	Section Description	MVMT	AADT	** PDO	Accidents			Accident Rates *			
							Injury	Fatal	Total	** PDO	Injury	Fatal	Total
0.00		R-2-R	NEW MEXICO-COLORADO STATE LINE BEGIN SH										
6.81	6.76	R-2-R	RD E AND W (CO RD 103E) (REDMESA)	0.21	1,937	4	2	1	7	0.84	0.42	20.94	1.47
11.56	4.78	R-2-F	RD N AND S (CO RD 122)	0.28	2,077	7	1	1	9	1.93	0.28	27.58	2.48
23.44	11.80	R-2-F	JCT U.S.160 SH 160 NW AND SE END SH 140	0.10	2,287	11	5	1	17	1.12	0.51	10.15	1.73
Totals:	23.34					22	8	3	33	1.21	0.44	16.44	1.81

SH141A

Section MP	Func Length	Class	Section Description	MVMT	AADT	** PDO	Accidents			Accident Rates *			
							Injury	Fatal	Total	** PDO	Injury	Fatal	Total
0.00		R-2-R	JCT US 491 SH 491 NW AND SE BEGIN SH 141										
7.34	7.31	R-2-R	RD E AND W (CO RD F4) DOLORES-SAN MIGUEL	0.66	570	1	1	0	2	0.66	0.66	0.00	1.32
9.37	2.01	R-2-R	RD E AND W (CO RD H1) (EGNAR)	2.39	570	0	0	0	0	0.00	0.00	0.00	0.00
21.45	12.01	R-2-R	RD NW (CO RD 58)	0.47	482	1	0	0	1	0.47	0.00	0.00	0.47
33.29	11.76	R-2-M	GYP SUM GAP ELEVATION 6,100 FT	0.48	482	0	1	0	1	0.00	0.48	0.00	0.48
33.68	0.38	R-2-R	RD NW (CO RD 20R)	14.96	482	0	0	0	0	0.00	0.00	0.00	0.00
51.12	17.38	R-2-R	SAN MIGUEL-MONTROSE COUNTY LINE	0.33	482	2	0	0	2	0.65	0.00	0.00	0.65
55.70	4.56	R-2-R	JCT SH 145 SE	1.25	482	0	0	0	0	0.00	0.00	0.00	0.00
60.04	4.29	R-2-R	ENTER NATURITA CITY LIMITS	0.45	1,415	3	1	0	4	1.36	0.45	0.00	1.81
60.20	0.15	R-2-M	RD NE AND SW (2ND ST)	12.91	1,415	0	0	0	0	0.00	0.00	0.00	0.00
60.44	0.23	R-2-M	JCT SH 97 N	6.22	1,915	0	0	0	0	0.00	0.00	0.00	0.00
60.95	0.76	R-2-M	LEAVE NATURITA CITY LIMITS	2.70	1,336	0	0	0	0	0.00	0.00	0.00	0.00
62.43	1.58	R-2-M	JCT SH 90 SW (VANCORUM)	2.67	649	1	0	0	1	2.67	0.00	0.00	2.67
64.38	1.94	R-2-M	RD NE (CO RD CC)	1.44	981	2	0	0	2	2.88	0.00	0.00	2.88
75.41	11.04	R-2-M	RD S (CO RD 18.36) RD W (CO RD V18) (URAVAN)	0.25	981	4	5	0	9	1.01	1.26	0.00	2.28
95.79	20.25	R-2-M	MONTROSE-MESA COUNTY LINE	0.14	981	2	2	0	4	0.28	0.28	0.00	0.55
111.10	15.47	R-2-M	RD NW (CO RD 4.20)	0.18	974	1	3	0	4	0.18	0.55	0.00	0.73
153.76	41.84	R-2-M	RD N AND S (CO RD 32.60)	0.08	781	17	17	0	34	1.43	1.43	0.00	2.85
154.11	0.33	R-2-R	JCT U.S.50 SH 50 NW AND SE END SH 141 BEGIN	8.12	1,023	1	0	0	1	8.07	0.00	0.00	8.07
Totals:	153.29					35	30	0	65	0.82	0.70	0.00	1.52



**Colorado Department of Transportation
Accident and Rates Book for 2003**

SH141B													
MP	Section Length	Func Class	Section Description	MVMT	AADT	** PDO	Accidents			Accident Rates *			
							Injury	Fatal	Total	** PDO	Injury	Fatal	Total
156.62		U-2-R	JCT U.S.50 SH 50 NW AND SE END OVERLAPPING										
158.42	1.69	U-2-R	RD W (CO RD B.0)	0.30	5,326	2	1	0	3	0.61	0.30	0.00	0.91
159.33	1.31	R-3-R	RD E (CO RD C.50)	0.26	7,997	1	1	0	2	0.26	0.26	0.00	0.52
160.43	0.66	R-2-R	RD E AND W (CO RD D.0)	0.39	10,689	8	3	0	11	3.13	1.17	0.00	4.30
160.94	0.50	U-4-R	RD E AND W (GRAND AVE)(CO RD D.50)	0.37	14,811	3	5	0	8	1.11	1.85	0.00	2.96
161.44	0.50	U-4-R	RD E AND W (CO RD E.0)	0.32	17,000	5	2	0	7	1.60	0.64	0.00	2.24
161.93	0.48	U-4-R	RD W (HALL AVE)(CO RD E.40)	0.30	18,989	7	5	0	12	2.10	1.50	0.00	3.61
162.23	0.32	U-4-R	JCT I-70 GRAND JUNCTION BUSINESS LOOP SH	0.41	20,687	6	0	0	6	2.48	0.00	0.00	2.48
Totals:		5.46				32	17	0	49	1.51	0.80	0.00	2.31

SH142A													
MP	Section Length	Func Class	Section Description	MVMT	AADT	** PDO	Accidents			Accident Rates *			
							Injury	Fatal	Total	** PDO	Injury	Fatal	Total
0.00		R-2-F	JCT U.S.285 SH 285 N AND S BEGIN SH 142										
0.29	0.29	R-2-F	ROAD N AND S (4TH AVE) LEAVE ROMEO CITY	3.71	2,546	0	0	0	0	0.00	0.00	0.00	0.00
2.26	1.99	R-2-F	RD N AND S (CO RD 31) ENTER MANASSA CITY	0.54	2,546	1	0	0	1	0.54	0.00	0.00	0.54
3.27	0.97	R-2-F	ROAD N AND S (1ST ST) LEAVE MANASSA CITY	0.72	3,921	2	0	0	2	1.45	0.00	0.00	1.45
4.25	1.00	R-2-F	RD S (CO RD 35)	3.16	866	0	1	0	1	0.00	3.15	0.00	3.15
14.20	10.00	R-2-F	RIO GRANDE RIVER STR P-14-P	0.32	866	0	2	1	3	0.00	0.63	31.63	0.95
28.70	14.48	R-2-F	RD S (CO RD 59)	0.30	623	1	5	0	6	0.30	1.52	0.00	1.82
33.80	4.93	R-2-F	RITO SECO CREEK STR P-15-D ENTER SAN LUIS	0.85	653	0	0	0	0	0.00	0.00	0.00	0.00
33.84	0.03	R-2-F	JCT SH 159 N AND SW (MAIN ST) END SH 142	139.85	653	0	0	0	0	0.00	0.00	0.00	0.00
Totals:		33.69				4	8	1	13	0.35	0.70	8.73	1.13

SH144A													
MP	Section Length	Func Class	Section Description	MVMT	AADT	** PDO	Accidents			Accident Rates *			
							Injury	Fatal	Total	** PDO	Injury	Fatal	Total



Colorado Department of Transportation Accident and Rates Book for 2003

SH144A

Section MP	Func Length	Class	Section Description	MVMT	AADT	Accidents			Accident Rates *				
						** PDO	Injury	Fatal	Total	** PDO	Injury	Fatal	Total
0.00		R-2-F	I-76 SEPARATION SH 76 NE AND SW CO RD 1 S										
2.81	2.88	R-2-F	JCT U.S.34 SH 34 NW AND SE	5.41	176	1	0	0	1	5.41	0.00	0.00	5.41
7.16	4.23	R-2-F	RD SW (CO RD W.4) RD N (1.7) (ORCHARD)	1.83	354	0	0	0	0	0.00	0.00	0.00	0.00
10.48	3.33	R-2-F	JCT SH 39 S (GOODRICH)	2.32	354	0	0	0	0	0.00	0.00	0.00	0.00
25.27	14.67	R-2-F	RD S (CO RD 15.4)	0.18	1,014	10	3	1	14	1.84	0.55	18.41	2.58
26.88	1.60	R-2-F	RD N (CEDAR ST)(CO RD 16.8)	1.10	1,561	0	0	0	0	0.00	0.00	0.00	0.00
27.41	0.50	U-2-F	I-76 INTERCHANGE SH 76 E AND W UNDERPASS	1.20	4,576	0	0	0	0	0.00	0.00	0.00	0.00
28.03	0.66	U-2-F	ENTER FORT MORGAN CITY LIMITS	1.18	3,529	0	1	0	1	0.00	1.18	0.00	1.18
28.29	0.24	U-2-F	RD S (WEST ST)	3.23	3,529	0	0	0	0	0.00	0.00	0.00	0.00
28.80	0.50	U-2-F	JCT SH 52 N AND S (MAIN ST) RD E (RIVERVIEW)	1.05	5,199	1	1	0	2	1.06	1.06	0.00	2.13
Totals:	28.61					12	5	1	18	1.15	0.48	9.57	1.72

SH145A

Section MP	Func Length	Class	Section Description	MVMT	AADT	Accidents			Accident Rates *				
						** PDO	Injury	Fatal	Total	** PDO	Injury	Fatal	Total
0.00		U-2-R	JCT U.S.160 SH 160 E AND W (MAIN ST) IN										
1.25	1.25	U-2-R	RD E AND W (ALAMOSA RD)	0.30	7,188	9	4	0	13	2.74	1.22	0.00	3.95
1.38	0.12	U-3-R	LEAVE CORTEZ CITY LIMITS	3.58	6,380	2	0	0	2	7.16	0.00	0.00	7.16
2.25	0.86	U-2-R	RD E AND W (CO RD M)	0.50	6,373	3	0	0	3	1.50	0.00	0.00	1.50
2.75	0.49	U-2-R	LEAVE CORTEZ URBAN LIMITS	1.25	4,476	2	0	0	2	2.50	0.00	0.00	2.50
4.93	2.16	U-2-R	RD W (PINON PARK)	0.28	4,476	6	2	0	8	1.70	0.57	0.00	2.27
7.85	2.87	R-2-R	JCT SH 184 NW	0.21	4,476	8	4	0	12	1.71	0.85	0.00	2.56
8.72	0.86	R-3-R	JCT SH 184 SE	0.63	5,078	4	0	0	4	2.51	0.00	0.00	2.51
9.41	0.68	R-3-R	ENTER DOLORES CITY LIMITS	0.80	5,034	1	0	0	1	0.80	0.00	0.00	0.80
9.53	0.11	R-2-R	RD N (B ST)	4.95	5,034	0	0	0	0	0.00	0.00	0.00	0.00
11.37	1.22	R-2-R	RD N (EIGHTEENTH ST)	0.49	4,617	3	0	0	3	1.46	0.00	0.00	1.46
11.63	0.25	R-2-R	LEAVE DOLORES CITY LIMITS	3.50	3,128	0	0	0	0	0.00	0.00	0.00	0.00
17.09	5.51	R-2-R	RD NE (CO RD 36)	0.16	3,128	5	2	0	7	0.79	0.32	0.00	1.11
23.41	6.39	R-2-M	RD N (WEST DOLORES RD)(CO RD 38)	0.26	1,640	2	2	0	4	0.52	0.52	0.00	1.05
29.64	6.18	R-2-M	RD NE (CO RD 43)	0.27	1,640	5	1	0	6	1.35	0.27	0.00	1.62
42.91	13.29	R-2-M	MONTEZUMA-DOLORES COUNTY LINE	0.13	1,640	4	1	0	5	0.50	0.13	0.00	0.63
46.23	3.37	R-2-M	ENTER RICO CITY LIMITS	0.50	1,640	6	1	0	7	2.97	0.50	0.00	3.47
47.50	1.26	R-2-M	LEAVE RICO CITY LIMITS	1.33	1,637	0	0	0	0	0.00	0.00	0.00	0.00
59.44	11.76	R-2-M	LIZARD HEAD PASS ELEVATION 10,222 FT	0.14	1,630	6	3	0	9	0.86	0.43	0.00	1.29



Colorado Department of Transportation Accident and Rates Book for 2003

SH145A

Section MP	Func Length	Class	Section Description	MVMT	AADT	** PDO	Accidents			Accident Rates *								
							Injury	Fatal	Total	** PDO	Injury	Fatal	Total					
59.45		R-2-M	LIZARD HEAD PASS ELEVATION 10,222 FT															
63.97	4.58	R-2-M	RD E (CO RD D-64) (OPHIR LOOP)	0.37	1,630	7	2	0	9	2.57	0.73	0.00	3.30					
71.47	7.42	R-2-M	JCT SH 145 SPUR E (TO TELLURIDE AND	0.10	3,693	6	5	0	11	0.60	0.50	0.00	1.10					
74.04	2.56	R-2-M	RD S (SOUTH FORK RD)(CO RD 63-L)	0.20	5,420	10	1	0	11	1.98	0.20	0.00	2.17					
79.89	5.86	R-2-M	ENTER SAWPIT CITY LIMITS	0.09	5,419	9	1	0	10	0.78	0.09	0.00	0.86					
80.17	0.25	R-2-M	RD N (BLAKE AVE) RD S (A ST) LEAVE SAWPIT	2.02	5,419	1	0	0	1	2.01	0.00	0.00	2.01					
84.28	4.04	R-2-M	JCT SH 62 NE	0.14	4,862	3	6	0	9	0.42	0.84	0.00	1.26					
98.48	14.14	R-2-M	RD S (CO RD 45Y)	0.10	1,900	7	5	0	12	0.71	0.51	0.00	1.22					
99.48	0.99	R-2-R	RD N AND S (CO RD 44ZS)	1.27	2,174	2	0	0	2	2.56	0.00	0.00	2.56					
100.87	1.38	R-2-R	ENTER NORWOOD CITY LIMITS	0.62	3,178	2	1	0	3	1.25	0.62	0.00	1.87					
101.49	0.61	R-2-R	RD S (CO RD 422S) LEAVE NORWOOD CITY	1.61	2,793	0	0	0	0	0.00	0.00	0.00	0.00					
101.55	0.05	R-2-R	RD E (SUMMIT ST)	20.89	2,623	0	0	0	0	0.00	0.00	0.00	0.00					
103.58	1.99	R-2-R	SAN MIGUEL-MONTROSE COUNTY LINE	0.79	1,748	1	0	0	1	0.79	0.00	0.00	0.79					
103.61	0.02	R-2-R	RD S (CO RD 4100)	98.91	1,385	0	0	0	0	0.00	0.00	0.00	0.00					
116.88	13.27	R-2-R	JCT SH 141 SE AND NW END SH 145	0.16	1,261	11	3	0	14	1.80	0.49	0.00	2.29					
Totals:						115.79					125	44	0	169	1.15	0.40	0.00	1.55

SH149A

Section MP	Func Length	Class	Section Description	MVMT	AADT	** PDO	Accidents			Accident Rates *			
							Injury	Fatal	Total	** PDO	Injury	Fatal	Total
0.00		R-3-M	JCT U.S.160 SH 160 E AND SW (SOUTH FORK)										
3.44	3.34	R-3-M	RD SW (MASONIC PARK RD)(CO RD MP8)	0.38	2,136	4	1	0	5	1.54	0.38	0.00	1.92
4.69	1.24	R-2-M	RIO GRANDE-MINERAL COUNTY LINE	1.27	1,746	0	1	0	1	0.00	1.27	0.00	1.27
14.24	9.51	R-2-M	RD E (POOL TABLE RD)(CO RD 600)	0.16	1,748	5	1	0	6	0.82	0.16	0.00	0.99
21.44	7.14	R-2-M	ENTER CREEDE CITY LIMITS	0.23	1,686	2	1	1	4	0.45	0.23	22.75	0.91
21.56	0.14	R-2-M	RD N (LA GARITA AVE) RD E (7TH ST)	12.27	1,595	0	0	0	0	0.00	0.00	0.00	0.00
21.64	0.07	R-2-M	RD N (SAN LUIS AVE, MAIN ST) RD W (7TH ST)	24.54	1,595	0	0	0	0	0.00	0.00	0.00	0.00
21.99	0.63	R-2-M	MILEPOST 22	2.13	2,037	1	0	0	1	2.15	0.00	0.00	2.15
22.84	0.85	R-2-M	RD S (CO RD 806)	1.56	2,060	2	0	0	2	3.13	0.00	0.00	3.13
27.67	4.82	R-2-M	RD S (MIDDLE CREEK RD)(CO RD 523)	0.44	1,299	0	0	0	0	0.00	0.00	0.00	0.00
42.01	13.86	R-2-M	RD W (CO RD 520)	0.19	1,033	3	2	0	5	0.57	0.38	0.00	0.96
42.55	0.53	R-2-M	MINERAL-HINSDALE COUNTY LINE	5.00	1,033	0	0	0	0	0.00	0.00	0.00	0.00
56.45	13.73	R-2-M	MILEPOST 57	0.19	1,033	1	2	0	3	0.19	0.39	0.00	0.58
64.72	8.28	R-2-M	MILEPOST 65	0.33	1,009	1	1	0	2	0.33	0.33	0.00	0.66



**Colorado Department of Transportation
Accident and Rates Book for 2003**

SH149A													
MP	Section Length	Func Class	Section Description	MVMT	AADT	Accidents			Accident Rates *				
						** PDO	Injury	Fatal	Total	** PDO	Injury	Fatal	Total
64.73		R-2-M	MILEPOST 65										
71.24	6.53	R-2-M	RD E AND W (CANYON ST)(CO RD 46)	0.42	993	0	1	0	1	0.00	0.42	0.00	0.42
73.62	2.38	R-2-M	CHANGE WIDTH	0.52	2,201	0	0	0	0	0.00	0.00	0.00	0.00
74.50	0.87	R-2-M	MILEPOST 75	4.18	754	3	0	0	3	12.47	0.00	0.00	12.47
74.60	0.09	R-2-M	MILEPOST 75	40.37	754	0	1	0	1	0.00	39.93	0.00	39.93
75.99	1.39	R-2-M	MILEPOST 76	2.61	754	0	1	0	1	0.00	2.61	0.00	2.61
83.21	7.24	R-2-M	MILEPOST 84	0.50	754	0	2	0	2	0.00	1.00	0.00	1.00
102.30	19.38	R-2-M	MILEPOST 103	0.19	761	5	0	0	5	0.93	0.00	0.00	0.93
119.15	15.28	R-2-M		0.22	829	3	2	0	5	0.65	0.43	0.00	1.08
Totals:										0.63	0.33	2.09	0.98

SH150A													
MP	Section Length	Func Class	Section Description	MVMT	AADT	Accidents			Accident Rates *				
						** PDO	Injury	Fatal	Total	** PDO	Injury	Fatal	Total
0.00		R-2-F	JCT U.S.160 SH 160 E AND W AT										
13.99	13.94	R-2-F	MILEPOST 14	0.29	670	3	0	0	3	0.88	0.00	0.00	0.88
16.11	2.10	R-2-F	ENTER GREAT SAND DUNES NATIONAL	1.95	670	1	0	1	2	1.95	0.00	194.91	3.90
Totals:										1.02	0.00	25.49	1.27

SH151A													
MP	Section Length	Func Class	Section Description	MVMT	AADT	Accidents			Accident Rates *				
						** PDO	Injury	Fatal	Total	** PDO	Injury	Fatal	Total
0.00		R-2-R	JCT SH 172 N AND S RD W (UTE ST) IN IGNACIO										
0.06	0.06	R-2-R	RD S (SHOSHONE AVE) LEAVE IGNACIO CITY	14.72	3,103	0	0	0	0	0.00	0.00	0.00	0.00
3.44	3.33	R-2-R	RD N (CO RD 336) RD S (CO RD 324)	0.31	2,650	5	2	0	7	1.55	0.62	0.00	2.18
6.55	3.13	R-2-R	RD W (CO RD 333)	0.47	1,848	2	3	0	5	0.95	1.42	0.00	2.37
12.80	6.24	R-2-R	LA PLATA-ARCHULETA COUNTY LINE	0.40	1,091	5	1	0	6	2.01	0.40	0.00	2.41
16.09	3.23	R-2-R	RD SW (CO RD B.80) (ARBOLES)	0.78	1,091	1	0	1	2	0.78	0.00	77.77	1.56
33.96	17.82	R-2-M	JCT U.S.160 SH 160 E AND W END SH 151	0.21	730	10	6	1	17	2.11	1.26	21.06	3.58
Totals:										1.65	0.86	14.37	2.66



**Colorado Department of Transportation
Accident and Rates Book for 2003**

SH157A													
Section MP	Func Length	Class	Section Description	MVMT	AADT	** PDO	Accidents			Accident Rates *			
							Injury	Fatal	Total	** PDO	Injury	Fatal	Total
0.00		U-4-R	U.S.36 INTERCHANGE (FOOTHILLS PKWY) SH 36										
1.06	1.06	U-4-R	RD E AND W (BASELINE RD)	0.06	40,821	34	16	0	50	2.16	1.02	0.00	3.18
2.21	1.12	U-4-R	JCT SH 7 E AND W (ARAPAHOE RD)	0.05	47,008	28	7	1	36	1.46	0.37	5.22	1.88
2.70	0.44	U-4-R	BN RR SEPARATION () OVERPASS STR D-16-CV	0.13	46,857	13	8	0	21	1.73	1.06	0.00	2.79
2.91	0.15	U-4-R	PEARL STREET INTERCHANGE FOOTHILLS	0.39	46,856	3	0	0	3	1.16	0.00	0.00	1.16
3.11	0.29	U-4-R	RD E AND W (VALMONT RD)	0.20	48,130	40	15	0	55	7.77	2.91	0.00	10.69
3.71	0.58	U-4-R	SH 119 INTERCHANGE (FOOTHILLS PKWY) RD NE	0.12	40,030	16	19	0	35	1.88	2.23	0.00	4.10
4.53	0.89	U-5-R	JCT SH 119 NE AND W END SH 157	0.07	44,755	6	0	0	6	0.41	0.00	0.00	0.41
Totals:	4.53					140	65	1	206	1.91	0.89	1.37	2.81

SH159A													
Section MP	Func Length	Class	Section Description	MVMT	AADT	** PDO	Accidents			Accident Rates *			
							Injury	Fatal	Total	** PDO	Injury	Fatal	Total
0.00		R-2-F	NEW MEXICO-COLORADO STATE LINE BEGIN SH										
1.09	1.11	R-2-F	RD SW (CO RD 6)(TO GARCIA)	5.11	483	0	0	0	0	0.00	0.00	0.00	0.00
7.00	5.97	R-2-F	MILEPOST 7	0.95	483	1	1	0	2	0.95	0.95	0.00	1.90
13.29	6.34	R-2-F	RD W (CO RD 54)	0.41	1,063	2	2	0	4	0.81	0.81	0.00	1.63
17.37	3.99	R-2-F	CULEBRA CREEK STR P-15-C	0.65	1,063	2	0	0	2	1.29	0.00	0.00	1.29
17.92	0.54	R-2-R	JCT SH 142 W	1.25	4,059	1	0	0	1	1.25	0.00	0.00	1.25
18.32	0.35	R-2-R	RD E AND W (9TH ST)	2.03	3,853	0	0	0	0	0.00	0.00	0.00	0.00
18.65	0.32	R-2-R	LEAVE SAN LUIS CITY LIMITS	3.21	2,670	0	0	0	0	0.00	0.00	0.00	0.00
21.35	2.70	R-2-R	RD E (CO RD 70.5)	0.38	2,670	0	2	0	2	0.00	0.76	0.00	0.76
25.97	4.61	R-2-F	RD E (CO RD 90)	0.22	2,670	1	1	0	2	0.22	0.22	0.00	0.45
33.36	7.32	R-2-F	RD W (CO RD 120)	0.16	2,345	2	3	0	5	0.32	0.48	0.00	0.80
33.66	0.29	R-3-F	JCT U.S.160 SH 160 E AND W END SH 159	4.02	2,348	3	1	0	4	12.07	4.02	0.00	16.09
Totals:	33.54					12	10	0	22	0.59	0.49	0.00	1.07



Colorado Department of Transportation Accident and Rates Book for 2003

SH160A

Section MP	Func Length	Class	Section Description	MVMT	AADT	** PDO	Accidents			Accident Rates *			
							Injury	Fatal	Total	** PDO	Injury	Fatal	Total
0.00		R-2-R	NEW MEXICO-COLORADO STATE LINE IN UTE										
4.87	4.90	R-2-R	JCT SH 41 NW	0.37	1,503	1	0	0	1	0.37	0.00	0.00	0.37
18.29	13.29	R-2-R	RAMP ON	0.09	2,372	2	1	0	3	0.17	0.09	0.00	0.26
26.54	8.19	R-2-R	RD W (CO RD UM 202)(TO TOWAOC)	0.06	5,576	2	2	0	4	0.12	0.12	0.00	0.24
28.34	1.84	R-2-R	RD W (CO RD A)	0.23	6,520	4	1	0	5	0.91	0.23	0.00	1.14
30.56	2.30	R-2-R	RD NW (CO RD C)	0.18	6,520	5	1	0	6	0.91	0.18	0.00	1.10
34.62	4.00	R-2-R	ENTER CORTEZ URBAN LIMIT	0.10	6,621	11	3	0	14	1.14	0.31	0.00	1.45
35.18	0.54	U-2-R	RD S (CO RD 24) RD E AND W (CO RD G) (CORTEZ	0.70	7,269	0	3	1	4	0.00	2.11	70.45	2.82
35.95	0.76	U-4-R	ENTER CORTEZ CITY LIMITS	0.32	11,097	7	2	0	9	2.28	0.65	0.00	2.93
37.11	1.09	U-2-R	RD W (MC ELMO ST)	0.23	11,117	9	2	0	11	2.04	0.45	0.00	2.50
37.86	0.74	U-4-R	RAMP ON	0.25	14,721	9	3	0	12	2.27	0.76	0.00	3.02
38.15	0.32	U-4-R	JCT US 491 SPUR SH 491 NW (PINION DR)	0.76	11,337	3	2	0	5	2.25	1.50	0.00	3.75
39.04	0.86	U-4-R	RD N (MILDRED RD)	0.17	18,344	15	11	0	26	2.62	1.92	0.00	4.54
39.85	0.80	U-4-R	RD SE (E MAIN ST)	0.18	18,871	13	11	1	25	2.36	2.00	18.15	4.54
40.29	0.46	U-4-R	JCT SH 145 NW (STATE ST)	0.44	13,564	3	2	0	5	1.33	0.88	0.00	2.21
40.47	0.16	U-4-R	RD N (PATTON ST)	1.81	9,437	4	2	0	6	7.26	3.63	0.00	10.89
40.82	0.32	U-4-R	LEAVE CORTEZ URBAN LIMITS	1.00	8,564	1	0	0	1	0.99	0.00	0.00	0.99
41.93	1.07	U-2-R	RD N	0.42	6,131	9	0	0	9	3.77	0.00	0.00	3.77
48.60	6.57	R-2-R	MESA VERDE NATIONAL PARK INTERCHANGE CO	0.07	6,131	35	6	0	41	2.38	0.41	0.00	2.79
54.74	6.02	R-4-R	JCT U.S.160 MANCOS BUSINESS LOOP SH 160 E	0.08	5,711	33	2	0	35	2.63	0.16	0.00	2.79
55.22	0.60	R-2-R	ENTER MANCOS CITY LIMITS	0.84	5,421	2	0	0	2	1.70	0.00	0.00	1.70
56.05	0.83	R-2-R	JCT SH 184 N RD S (MAIN ST)	0.61	5,420	0	0	0	0	0.00	0.00	0.00	0.00
56.17	0.11	R-2-R	LEAVE MANCOS CITY LIMITS	4.36	5,706	1	1	0	2	4.36	4.36	0.00	8.73
56.98	0.80	R-2-M	JCT U.S.160 MANCOS BUSINESS LOOP SH 160 SW	0.60	5,706	2	0	0	2	1.20	0.00	0.00	1.20
58.30	1.38	R-3-M	RD N (CO RD 44)	0.35	5,702	7	1	0	8	2.44	0.35	0.00	2.79
61.78	3.49	R-3-M	MONTEZUMA-LA PLATA COUNTY LINE	0.14	5,702	11	4	0	15	1.51	0.55	0.00	2.07
72.74	10.85	R-3-M	JCT SH 140 S (HESPERUS)	0.04	5,718	42	14	1	57	1.86	0.62	4.42	2.52
79.86	7.19	R-3-M	RD NW (CO RD 207)	0.07	5,325	30	15	1	46	2.15	1.07	7.15	3.29
81.18	1.29	R-3-M	RD SW (WILDCAT CANYON RD)(CO RD 141)	0.23	9,336	6	1	0	7	1.36	0.23	0.00	1.59
82.77	1.62	R-4-M	MILEPOST 83	0.11	15,512	5	0	0	5	0.55	0.00	0.00	0.55
83.12	0.31	R-4-M	RD N (ROOSA AVE)(CO RD 206B)	0.45	19,672	1	0	0	1	0.44	0.00	0.00	0.44
83.20	0.07	R-4-M	JCT U.S.550 SH 550 N	2.15	18,166	7	3	0	10	15.30	6.56	0.00	21.86
84.18	0.72	R-4-M	RAMP OFF	0.13	29,414	11	5	0	16	1.42	0.65	0.00	2.07
85.42	1.10	R-4-M	RD E AND W (BODO DR)	0.08	31,641	12	5	0	17	0.94	0.39	0.00	1.33
86.01	0.46	R-4-M	JCT SH 3 N	0.24	24,740	10	1	1	12	2.43	0.24	24.34	2.92



Colorado Department of Transportation Accident and Rates Book for 2003

SH160A													
MP	Section Length	Func Class	Section Description	MVMT	AADT	** PDO	Accidents			Accident Rates *			
							Injury	Fatal	Total	** PDO	Injury	Fatal	Total
86.02		R-4-M	JCT SH 3 N										
86.39	0.37	R-4-M	JCT SH 3 N	0.30	24,740	17	10	0	27	5.09	2.99	0.00	8.08
86.59	0.19	R-4-M	JCT SH 3 N	0.58	24,740	1	0	0	1	0.58	0.00	0.00	0.58
88.31	1.46	R-4-M	JCT U.S.550 SH 550 S LEAVE DURANGO URBAN	0.07	28,204	7	0	0	7	0.47	0.00	0.00	0.47
89.55	1.10	R-3-M	RD S (CO RD 232)	0.13	18,508	18	7	0	25	2.41	0.94	0.00	3.35
91.47	1.93	R-3-M	JCT SH 172 S RD N	0.08	18,508	24	11	0	35	1.84	0.84	0.00	2.68
93.13	1.72	R-4-M	RD NE (CO RD 223) RD SE (CO RD 222)	0.16	9,776	16	5	0	21	2.61	0.81	0.00	3.42
101.38	8.22	R-2-M	JCT U.S.160 BAYFIELD BUSINESS LOOP SH 160	0.04	7,529	51	15	1	67	2.26	0.66	4.43	2.97
102.21	0.76	R-2-M	RD NW (CO RD 502)	0.62	5,832	7	1	0	8	4.33	0.62	0.00	4.95
103.01	0.77	R-3-M	ENTER BAYFIELD CITY LIMITS	0.61	5,832	6	6	0	12	3.65	3.65	0.00	7.29
103.27	0.25	R-4-M	LEAVE BAYFIELD CITY LIMITS	2.08	5,274	1	0	0	1	2.08	0.00	0.00	2.08
103.61	0.33	R-2-M	JCT U.S.160 BAYFIELD BUSINESS LOOP SH 160 S	1.91	4,348	0	0	0	0	0.00	0.00	0.00	0.00
110.90	7.27	R-2-M	RD NE (CO RD FS 135)	0.08	4,471	19	7	0	26	1.60	0.59	0.00	2.19
112.24	1.37	R-2-M	MILEPOST 113	0.45	4,471	4	2	0	6	1.79	0.89	0.00	2.68
126.96	14.39	R-3-M	JCT SH 151 S	0.05	3,929	40	14	0	54	1.94	0.68	0.00	2.62
135.60	8.64	R-4-M	RD SW (CO RD Q.10)	0.05	6,485	20	15	3	38	0.98	0.73	14.67	1.86
137.39	1.76	R-3-M	RD NW (CO RD 22.50)	0.21	7,489	5	3	0	8	1.04	0.62	0.00	1.66
140.87	3.43	R-2-M	RD NW (CO RD 25.00)	0.07	10,882	13	8	0	21	0.95	0.59	0.00	1.54
142.93	2.06	R-2-M	RD S (10TH ST)	0.09	15,638	14	3	0	17	1.19	0.26	0.00	1.45
143.31	0.37	R-4-M	RD N AND S (5TH ST)	0.47	15,642	6	1	0	7	2.84	0.47	0.00	3.31
144.45	1.16	R-4-M	JCT U.S.84 SH 84 S LEAVE PAGOSA SPRINGS	0.23	10,180	17	6	0	23	3.96	1.40	0.00	5.35
152.22	7.78	R-2-M	RD NW (CO RD 33.00)	0.09	3,742	15	9	0	24	1.41	0.85	0.00	2.26
155.04	2.78	R-2-M	ARCHULETA-MINERAL COUNTY LINE	0.30	3,236	3	1	0	4	0.91	0.30	0.00	1.22
158.03	2.99	R-2-M	RD N (CO RD 648)	0.40	2,271	6	1	0	7	2.42	0.40	0.00	2.82
180.21	22.13	R-3-M	MINERAL-RIO GRANDE COUNTY LINE	0.05	2,280	42	22	0	64	2.28	1.19	0.00	3.47
184.65	4.50	R-2-M	RD NW (CO RD 20H) RD SE (CO RD 20)(BEAVER	0.26	2,371	4	1	0	5	1.03	0.26	0.00	1.28
186.11	1.40	R-2-M	JCT SH 149 NW (SOUTH FORK)	0.44	4,415	0	0	0	0	0.00	0.00	0.00	0.00
201.70	15.59	R-2-R	RD N AND S (ALDER AVE)	0.03	5,131	47	7	0	54	1.61	0.24	0.00	1.85
202.07	0.36	R-2-F	JCT SH 112 N RD S (OAK ST)	1.04	7,345	1	0	0	1	1.04	0.00	0.00	1.04
202.36	0.28	R-4-F	RD N AND S (FRENCH AVE)	1.36	7,177	2	0	0	2	2.73	0.00	0.00	2.73
202.45	0.08	R-2-F	LEAVE DEL NORTE CITY LIMITS	3.87	8,850	0	0	0	0	0.00	0.00	0.00	0.00
207.09	4.44	R-2-F	RD NE (CO RD 5N)	0.07	8,915	11	4	0	15	0.76	0.28	0.00	1.04
213.00	6.07	R-2-F	MILEPOST 213	0.09	4,926	11	2	0	13	1.01	0.18	0.00	1.19
214.66	1.68	R-2-F	RD N (WEST ST)(CO RD LOW) ENTER MONTE	0.29	5,563	3	0	0	3	0.88	0.00	0.00	0.88
214.76	0.09	R-2-F	RD N (PROSPECT AVE)	5.44	5,597	0	0	0	0	0.00	0.00	0.00	0.00



Colorado Department of Transportation Accident and Rates Book for 2003

SH160A													
Section MP	Section Length	Func Class	Section Description	MVMT	AADT	** PDO	Accidents			Accident Rates *			
							Injury	Fatal	Total	** PDO	Injury	Fatal	Total
214.77		R-2-F	RD N (PROSPECT AVE)										
215.23	0.44	R-2-F	RD N AND S (MORRIS ST)	0.96	6,515	1	0	0	1	0.96	0.00	0.00	0.96
215.69	0.45	R-2-F	JCT U.S.285 SH 285 N JCT SH 15 S (BROADWAY)	0.66	9,295	0	0	0	0	0.00	0.00	0.00	0.00
216.90	1.20	R-4-F	RD E (SHERMAN ST)	0.19	11,948	2	0	0	2	0.38	0.00	0.00	0.38
217.19	0.27	R-2-F	LEAVE MONTE VISTA CITY LIMIT	1.42	7,160	0	1	0	1	0.00	1.44	0.00	1.44
219.08	1.89	R-2-F	RD N AND S (CO RD 3E) (ZINZER)	0.20	7,160	5	1	0	6	1.01	0.20	0.00	1.21
222.54	3.41	R-2-F	RD N AND S (RIO GRANDE CO RD 6E)(ALAMOSA	0.11	7,160	1	1	0	2	0.11	0.11	0.00	0.22
227.05	4.57	R-2-F	RD N AND S (CO RD S104)	0.08	7,160	17	3	0	20	1.42	0.25	0.00	1.68
230.43	3.35	R-2-F	RD N AND S (CO RD S107)	0.09	8,830	16	5	0	21	1.48	0.46	0.00	1.94
231.54	1.11	R-4-F	RD NE (MARKET ST)	0.16	14,971	10	2	1	13	1.65	0.33	16.53	2.15
231.84	0.29	R-4-F	RD NE (VICTORIA ST) RD E (FIRST ST)	0.48	19,558	4	1	0	5	1.93	0.48	0.00	2.42
232.51	0.66	R-4-F	RD N (RICHARDSON AVE) ENTER ALAMOSA CITY	0.21	19,626	15	5	0	20	3.18	1.06	0.00	4.24
232.73	0.21	R-4-F	JCT U.S.285 SH 285 S RD N (WEST AVE)	0.66	19,626	22	5	0	27	14.62	3.32	0.00	17.95
233.22	0.48	R-4-F	RD N AND S (STATE AVE)	0.32	18,105	41	14	0	55	12.93	4.41	0.00	17.34
233.41	0.18	R-4-F	RD S (DENVER AVE) RD E (MAIN ST)	0.97	15,622	12	1	0	13	11.69	0.97	0.00	12.67
233.52	0.10	R-2-F	RIO GRANDE RIVER STR O-13-B LEAVE ALAMOSA	1.76	15,566	7	1	0	8	12.32	1.76	0.00	14.08
233.59	0.06	R-2-F	RD E (RIO GRANDE AVE)(CO RD 7.3S)	2.93	15,566	1	0	0	1	2.98	0.00	0.00	2.98
234.00	0.24	R-3-F	MILEPOST 234	0.73	15,566	5	1	0	6	3.74	0.75	0.00	4.49
234.27	0.26	R-3-F	RD S (3RD ST)(CO RD 110.4) RD N (OKEEF)(CO RD	1.11	9,505	3	0	0	3	3.33	0.00	0.00	3.33
234.63	0.35	R-2-F	RD N (BLANCA VISTA LN)(CO RD 110.7)	0.99	7,891	1	0	0	1	0.99	0.00	0.00	0.99
235.08	0.52	R-2-F	RD S (WILD ACRES LN)(CO RD 111.5) LEAVE	0.67	7,886	3	0	0	3	2.00	0.00	0.00	2.00
236.89	1.80	R-2-F	RD N AND S (EL RANCHO LN)(CO RD 113)	0.28	5,342	4	2	1	7	1.14	0.57	28.49	1.99
247.92	11.03	R-2-F	JCT SH 150 N ALAMOSA-COSTILLA COUNTY LINE	0.07	3,820	8	4	2	14	0.52	0.26	13.00	0.91
252.69	4.84	R-2-F	ENTER BLANCA CITY LIMITS	0.15	3,838	4	1	0	5	0.59	0.15	0.00	0.74
253.06	0.36	R-2-F	RD S (AIRPORT RD)	1.98	3,838	1	0	0	1	1.99	0.00	0.00	1.99
254.11	1.02	R-2-F	RD N AND S (DOW LN)	0.61	4,398	2	0	0	2	1.22	0.00	0.00	1.22
254.94	0.82	R-2-F	LEAVE BLANCA CITY LIMITS	0.74	4,492	3	0	0	3	2.23	0.00	0.00	2.23
257.82	2.84	R-2-F	RD N AND S (NARCISO AVE)(CO RD 75)	0.22	4,433	4	2	0	6	0.87	0.43	0.00	1.30
258.26	0.42	R-2-F	JCT SH 159 S RD N (CO RD 77) (FORT GARLAND)	1.49	4,391	2	1	0	3	2.95	1.48	0.00	4.43
276.74	18.51	R-2-F	RD NW (PASS CREEK RD)(CO RD 127)	0.04	3,573	26	16	1	43	1.08	0.66	4.14	1.78
278.61	1.87	R-3-M	NORTH LA VETA PASS ELEVATION 9,413 FT	0.41	3,573	2	2	0	4	0.82	0.82	0.00	1.64
294.16	15.48	R-3-M	JCT SH 12 SW (TO LA VETA)	0.05	3,522	17	5	3	25	0.85	0.25	15.07	1.26
300.33	6.15	R-2-R	RD N (CO RD 504) (RIO CUCHARAS)	0.08	5,499	3	2	0	5	0.24	0.16	0.00	0.40
302.06	1.71	R-2-R	RD NW (CO RD 502) (LATHROP STATE PARK)	0.28	5,661	3	1	0	4	0.85	0.28	0.00	1.13
304.46	2.38	R-3-R	ENTER WALSENBURG CITY LIMITS	0.17	6,908	1	1	0	2	0.17	0.17	0.00	0.33



Colorado Department of Transportation Accident and Rates Book for 2003

SH160A														
Section MP	Func Length	Class	Section Description	MVMT	AADT	Accidents				Accident Rates *				
						** PDO	Injury	Fatal	Total	** PDO	Injury	Fatal	Total	
304.47		R-2-R	ENTER WALSENBURG CITY LIMITS											
304.51	0.04	R-2-R	RD NW AND SE (BIRCH AVE)	9.91	6,911	0	0	0	0	0.00	0.00	0.00	0.00	
304.99	0.47	R-2-R	RD NW AND SE (PIONEER AVE)	0.67	8,680	3	1	0	4	2.01	0.67	0.00	2.69	
305.38	0.38	R-2-R	JCT I-25 WALSENBURG BUSINESS LOOP SH 25	0.83	8,680	5	3	0	8	4.15	2.49	0.00	6.64	
Totals: 302.93							998	347	17	1,362	1.55	0.54	2.64	2.12

SH160B														
Section MP	Func Length	Class	Section Description	MVMT	AADT	Accidents				Accident Rates *				
						** PDO	Injury	Fatal	Total	** PDO	Injury	Fatal	Total	
305.53		R-2-R	JCT I-25 WALSENBURG BUSINESS LOOP SH 25											
305.85	0.32	R-2-R	RD NW AND SE (IOWA AVE)	5.10	1,680	1	0	0	1	5.10	0.00	0.00	5.10	
305.94	0.08	R-2-R	RD NW AND SE (MADISON AVE)	27.69	1,237	0	0	0	0	0.00	0.00	0.00	0.00	
306.02	0.07	R-2-R	LEAVE WALSENBURG CITY LIMITS	31.64	1,237	0	0	0	0	0.00	0.00	0.00	0.00	
306.35	0.32	R-2-R	I-25 INTERCHANGE (WALSENBURG/LA JUNTA) SH	6.92	1,237	0	0	0	0	0.00	0.00	0.00	0.00	
Totals: 0.79							1	0	0	1	2.45	0.00	0.00	2.45

SH160C													
Section MP	Func Length	Class	Section Description	MVMT	AADT	Accidents				Accident Rates *			
						** PDO	Injury	Fatal	Total	** PDO	Injury	Fatal	Total
342.00		R-2-F	I-25 INTERCHANGE (GODDARD AV) SH 25 N AND S										
345.73	1.00	R-2-F	LEAVE TRINIDAD URBAN LIMIT	0.79	3,466	2	1	0	3	1.59	0.79	0.00	2.38
347.53	1.65	R-2-F	RD NW (CO RD 75.1)	0.63	2,633	2	0	0	2	1.26	0.00	0.00	1.26
350.76	3.23	R-2-F	JCT SH AND U.S.350 NE (BESHOAR JCT)	0.48	1,768	1	0	0	1	0.48	0.00	0.00	0.48
382.76	32.43	R-2-F	JCT SH 389 SW (TO BRANSON)	0.22	382	5	4	0	9	1.11	0.88	0.00	1.99
412.82	30.09	R-2-F	RD S (CO RD 197)	0.43	213	0	2	0	2	0.00	0.85	0.00	0.85
414.20	1.36	R-2-F	RD E (MUSTANG AVE)	9.46	213	0	1	0	1	0.00	9.44	0.00	9.44
414.74	0.49	R-2-F	RD E AND W (CO RD)	25.30	221	0	0	0	0	0.00	0.00	0.00	0.00
416.52	1.83	R-2-F	JCT SH 109 N	4.64	323	0	0	0	0	0.00	0.00	0.00	0.00
431.68	15.06	R-2-F	RD N (BACA CO RD 0) RD S (LAS ANIMAS CO RD)	0.52	351	1	1	0	2	0.52	0.52	0.00	1.04
447.36	15.67	R-2-F	RD N (CO RD 10)	0.50	351	2	1	1	4	1.00	0.50	49.82	1.99
449.71	2.34	R-2-F	RD N (HOWARD ST) ENTER PRITCHETT CITY	4.59	255	0	0	0	0	0.00	0.00	0.00	0.00
450.36	0.64	R-2-F	RD W (7TH ST) LEAVE PRITCHETT CITY LIMITS	16.79	255	0	0	0	0	0.00	0.00	0.00	0.00
464.42	13.97	R-2-F	JCT U.S.287 SH 287 N AND S	0.35	559	4	1	0	5	1.40	0.35	0.00	1.75



Colorado Department of Transportation Accident and Rates Book for 2003

SH160C													
MP	Section Length	Func Class	Section Description	MVMT	AADT	Accidents			Accident Rates *				
						** PDO	Injury	Fatal	Total	** PDO	Injury	Fatal	Total
464.43		R-2-F	JCT U.S.287 SH 287 N AND S										
473.64	9.25	R-2-F	JCT SH 100 S (TO VILAS) RD N (CO RD 34.5)	0.26	1,153	6	0	0	6	1.54	0.00	0.00	1.54
482.73	9.09	R-2-F	RD NW (CO RD 43.2)	0.71	425	0	1	0	1	0.00	0.71	0.00	0.71
483.31	0.59	R-2-F	RD N (CO RD 44) RD S (MISSOURI ST) LEAVE	6.44	721	0	1	0	1	0.00	6.42	0.00	6.42
484.41	1.09	R-2-F	RD N AND S (CO RD 45)	2.36	1,067	1	0	0	1	2.36	0.00	0.00	2.36
490.88	6.46	R-2-F	RD N AND S (CO RD 51) (BARTLETT)	0.96	443	0	0	0	0	0.00	0.00	0.00	0.00
497.22	6.33	R-2-F	RD N AND S (CO RD 57) COLORADO-KANSAS	0.98	443	0	0	0	0	0.00	0.00	0.00	0.00
Totals:		152.57				24	13	1	38	0.88	0.48	3.68	1.40

SH160D													
MP	Section Length	Func Class	Section Description	MVMT	AADT	Accidents			Accident Rates *				
						** PDO	Injury	Fatal	Total	** PDO	Injury	Fatal	Total
0.00		R-2-R	JCT U.S.160 SH 160 NE AND SW BEGIN SH AND										
0.53	0.54	R-2-R	ENTER MANCOS CITY LIMITS	5.80	874	0	0	0	0	0.00	0.00	0.00	0.00
1.45	0.87	R-2-R	JCT SH 184 N RD S (MAIN ST)	2.50	1,260	0	0	0	0	0.00	0.00	0.00	0.00
1.67	0.21	R-2-R	LEAVE MANCOS CITY LIMITS	17.21	758	1	0	0	1	17.29	0.00	0.00	17.29
2.49	0.78	R-2-R	JCT U.S.160 SH 160 NE AND SW END SH AND US	4.63	758	0	0	0	0	0.00	0.00	0.00	0.00
Totals:		2.40				1	0	0	1	1.18	0.00	0.00	1.18

SH160E													
MP	Section Length	Func Class	Section Description	MVMT	AADT	Accidents			Accident Rates *				
						** PDO	Injury	Fatal	Total	** PDO	Injury	Fatal	Total
0.00		R-2-M	JCT U.S.160 SH 160 NE AND SW BEGIN SH AND										
0.95	0.95	R-2-M	LOS PINOS RIVER OVERFLOW STR P-06-G ENTER	1.01	2,845	0	1	0	1	0.00	1.01	0.00	1.01
1.02	0.08	R-2-M	RD E (PARK ST) LEAVE BAYFIELD CITY LIMITS	12.82	2,671	0	0	0	0	0.00	0.00	0.00	0.00
1.55	0.52	R-2-M	RD NW (CO RD 501)	1.44	3,667	1	2	0	3	1.44	2.88	0.00	4.32
1.78	0.22	R-2-M	ENTER BAYFIELD CITY LIMITS	15.61	798	0	0	0	0	0.00	0.00	0.00	0.00
1.92	0.13	R-2-M	LEAVE BAYFIELD CITY LIMITS	26.41	798	0	0	0	0	0.00	0.00	0.00	0.00
2.44	0.50	R-2-M	JCT U.S.160 SH 160 NE AND SW END SH AND US	6.87	798	1	1	0	2	6.84	6.84	0.00	13.68
Totals:		2.40				2	4	0	6	1.00	1.99	0.00	2.99



**Colorado Department of Transportation
Accident and Rates Book for 2003**

SH165A

Section MP	Func Length	Class	Section Description	MVMT	AADT	** PDO	Accidents			Accident Rates *				
							Injury	Fatal	Total	** PDO	Injury	Fatal	Total	
0.00		R-2-M	JCT SH 96 W AND NE BEGIN SH 165 MILEPOST 0											
15.30	15.35	R-2-M	JCT SH 78 SE	0.70	256	2	2	0	4	1.39	1.39	0.00	2.79	
18.75	3.41	R-2-M	ST CHARLES RIVER STR M-16-C	2.00	402	1	0	1	2	2.00	0.00	199.68	3.99	
20.19	1.49	R-2-M	RD E (CO RD 243)	1.86	988	0	0	0	0	0.00	0.00	0.00	0.00	
28.00	7.88	R-2-M	MILEPOST 28	0.35	988	4	3	0	7	1.41	1.06	0.00	2.46	
28.55	0.54	R-2-R	RD W (MAIN ST)(TO RYE)	5.14	988	0	0	0	0	0.00	0.00	0.00	0.00	
33.09	4.57	R-2-R	RD S (CO RD 273) (COLORADO CITY)	0.22	2,668	6	7	0	13	1.35	1.57	0.00	2.92	
36.84	3.78	R-2-R	JCT I-25 SH 25 NE AND SW END SH 165	0.17	4,345	9	3	0	12	1.50	0.50	0.00	2.00	
Totals:	37.02					22	15	1	38	1.38	0.94	6.27	2.38	

SH167A

Section MP	Func Length	Class	Section Description	MVMT	AADT	** PDO	Accidents			Accident Rates *				
							Injury	Fatal	Total	** PDO	Injury	Fatal	Total	
0.00		R-2-F	JCT SH 96 E AND W BEGIN SH 167 MILEPOST 0											
0.95	0.95	R-2-F	ARKANSAS RIVER STR L-20-F CROWLEY-OTERO	2.82	1,021	0	0	0	0	0.00	0.00	0.00	0.00	
1.48	0.55	R-2-F	RD NW (CO RD 2.9) AT&SF RRX 003-440B ENTER	4.88	1,021	0	0	0	0	0.00	0.00	0.00	0.00	
1.66	0.17	R-2-F	JCT U.S.50 SH 50 E AND W (CRANSTON AVE)	15.78	1,021	0	0	0	0	0.00	0.00	0.00	0.00	
1.99	0.24	R-2-F	MILEPOST 2	9.15	1,247	0	0	0	0	0.00	0.00	0.00	0.00	
2.39	0.39	R-2-F	LEAVE FOWLER CITY LIMITS	5.62	1,250	1	0	0	1	5.62	0.00	0.00	5.62	
2.89	0.49	R-2-F	RD N (CO RD 2) RD W (CO RD LL)	4.47	1,250	1	0	0	1	4.47	0.00	0.00	4.47	
3.81	1.00	R-2-F	RD E AND W (CO RD KK)	13.91	197	0	0	0	0	0.00	0.00	0.00	0.00	
4.86	1.01	R-2-F	RD W (CO RD JJ) RD S (CO RD 2) END SH 167	14.13	192	0	0	0	0	0.00	0.00	0.00	0.00	
Totals:	4.80					2	0	0	2	1.57	0.00	0.00	1.57	

SH170A

Section MP	Func Length	Class	Section Description	MVMT	AADT	** PDO	Accidents			Accident Rates *			
							Injury	Fatal	Total	** PDO	Injury	Fatal	Total



Colorado Department of Transportation Accident and Rates Book for 2003

SH170A

Section MP	Func Length	Class	Section Description	MVMT	AADT	** PDO	Accidents			Accident Rates *				
							Injury	Fatal	Total	** PDO	Injury	Fatal	Total	
0.00		R-2-R	RD NW (CO RD ES2) RD W (CO RD 68)(TO											
1.85	1.96	R-2-R	RD N (SENOA ROCOSO AVE)(CO RD AC1)	0.85	1,639	1	0	0	1	0.85	0.00	0.00	0.85	
2.45	0.59	U-2-R	JCT SH 93 N AND S	2.83	1,639	0	0	0	0	0.00	0.00	0.00	0.00	
6.53	3.83	U-2-R	ENTER SUPERIOR CITY LIMITS	0.21	3,420	11	5	0	16	2.30	1.04	0.00	3.34	
6.66	0.12	U-2-R	RD SW (MC CASLIN BLVD)(CO RD 25) ENTER	6.75	3,381	0	0	0	0	0.00	0.00	0.00	0.00	
6.73	0.06	U-4-R	RAMPS ON AND OFF	1.81	25,263	27	9	0	36	48.80	16.27	0.00	65.07	
Totals:		6.56				39	14	0	53	5.57	2.00	0.00	7.56	

SH172A

Section MP	Func Length	Class	Section Description	MVMT	AADT	** PDO	Accidents			Accident Rates *			
							Injury	Fatal	Total	** PDO	Injury	Fatal	Total
0.00		R-2-R	NEW MEXICO-COLORADO STATE LINE IN										
2.07	2.07	R-2-R	RD E (CO RD 322)	3.08	430	0	0	0	0	0.00	0.00	0.00	0.00
7.54	5.40	R-2-R	RD W (CO RD 318)	0.33	1,519	2	1	0	3	0.67	0.33	0.00	1.00
8.60	0.98	R-2-R	RD W (EL PASO ST) ENTER IGNACIO CITY LIMITS	0.62	4,494	2	2	0	4	1.24	1.24	0.00	2.48
8.64	0.03	R-2-R	RD E AND W (PINE ST)	20.32	4,494	0	0	0	0	0.00	0.00	0.00	0.00
8.78	0.13	R-2-R	RD E AND W (EMPIRE ST)	4.69	4,494	0	0	0	0	0.00	0.00	0.00	0.00
8.89	0.10	R-2-R	JCT SH 151 E RD W (UTE ST)	4.44	6,175	1	0	0	1	4.44	0.00	0.00	4.44
9.11	0.37	R-2-R	RD E AND W (BECKER ST) LEAVE IGNACIO CITY	1.12	6,609	2	0	0	2	2.27	0.00	0.00	2.27
9.74	0.62	R-4-R	RD E (CO RD IA14)	0.67	6,612	2	0	0	2	1.34	0.00	0.00	1.34
10.26	0.49	R-4-R	CHANGE WIDTH	0.90	6,192	2	1	0	3	1.82	0.91	0.00	2.73
23.58	13.27	R-2-R	RD E (CO RD 221) RD W (CO RD 220) (FALFA)	0.05	4,307	42	11	1	54	2.01	0.53	4.79	2.59
24.50	0.95	R-2-R	JCT U.S.160 SH 160 E AND W END SH 172	0.39	7,388	5	3	0	8	1.96	1.18	0.00	3.14
Totals:		24.41				58	18	1	77	1.79	0.56	3.09	2.38



**Colorado Department of Transportation
Accident and Rates Book for 2003**

SH177A													
Section MP	Func Length	Class	Section Description	MVMT	AADT	** PDO	Accidents			Accident Rates *			
							Injury	Fatal	Total	** PDO	Injury	Fatal	Total
0.00		U-6-R	C-470 EB ON AND OFF RAMP IN DENVER URBAN										
0.09	0.16	U-6-R	RD E AND W (COUNTY LINE RD)	0.44	39,071	34	13	0	47	15.09	5.77	0.00	20.86
0.52	0.52	U-4-R	CHANGE WIDTH	0.14	36,569	36	14	0	50	5.19	2.02	0.00	7.20
0.99	0.46	U-4-R	RD E AND W (DRY CREEK RD) MILEPOST 1	0.16	36,569	13	6	0	19	2.12	0.98	0.00	3.09
1.99	1.00	U-4-R	RD E AND W (ARAPAHOE RD)	0.07	36,569	40	8	0	48	3.00	0.60	0.00	3.60
3.11	1.10	U-4-R	RD E AND W (ORCHARD RD)	0.07	37,674	53	11	0	64	3.52	0.73	0.00	4.25
4.11	1.00	U-4-R	JCT SH 88 E AND W (BELLEVIEW AVE) LEAVE	0.07	37,674	21	12	0	33	1.53	0.87	0.00	2.40
5.04	0.92	U-4-R	RD E AND W (QUINCY AVE)	0.08	39,128	22	4	0	26	1.68	0.31	0.00	1.99
6.11	1.07	U-4-R	JCT U.S.285 SH 285 E AND W (E HAMPDEN AVE)	0.07	36,517	39	9	0	48	2.74	0.63	0.00	3.38
Totals:		6.23				258	77	0	335	3.04	0.91	0.00	3.94

SH183A													
Section MP	Func Length	Class	Section Description	MVMT	AADT	** PDO	Accidents			Accident Rates *			
							Injury	Fatal	Total	** PDO	Injury	Fatal	Total
0.00		R-2-F	JCT U.S.50 SH 50 NE AND SW BEGIN SH 183										
1.00	1.00	R-2-F	RD E AND W (CO RD HH) RD S (CO RD 15) (FORT	3.88	707	0	0	0	0	0.00	0.00	0.00	0.00
Totals:		1.00				0	0	0	0	0.00	0.00	0.00	0.00

SH184A													
Section MP	Func Length	Class	Section Description	MVMT	AADT	** PDO	Accidents			Accident Rates *			
							Injury	Fatal	Total	** PDO	Injury	Fatal	Total
0.00		R-2-R	JCT U.S.666 SH 666 NW AND SE BEGIN SH 184										
6.93	6.84	R-2-R	RD NW (TO ESCALANTE RUINS)	0.32	1,257	5	1	0	6	1.59	0.32	0.00	1.91
8.16	1.19	R-2-R	JCT SH 145 NE AND SW END SH 184 BEGIN	0.71	3,225	2	0	0	2	1.43	0.00	0.00	1.43
Totals:		8.03				7	1	0	8	1.54	0.22	0.00	1.76



**Colorado Department of Transportation
Accident and Rates Book for 2003**

SH184B													
Section MP	Func Length	Class	Section Description	MVMT	AADT	** PDO	Accidents			Accident Rates *			
							Injury	Fatal	Total	** PDO	Injury	Fatal	Total
8.90		R-2-R	JCT SH 145 E AND W END OVERLAPPING										
16.19	7.12	R-2-R	RD N (CO RD 35)	0.16	2,398	10	1	0	11	1.61	0.16	0.00	1.77
21.99	5.77	R-2-R	MILEPOST 22	0.19	2,435	5	3	1	9	0.97	0.58	19.49	1.75
26.10	4.09	R-2-R	RD NE (JACKSON LAKE RD)(CO RD 42)	0.28	2,435	10	1	0	11	2.75	0.28	0.00	3.03
26.23	0.12	R-2-R	ENTER MANCOS CITY LIMITS	6.85	3,335	0	0	0	0	0.00	0.00	0.00	0.00
26.43	0.19	R-2-R	RD E (FRONTAGE ST)	4.32	3,335	1	0	0	1	4.32	0.00	0.00	4.32
26.60	0.16	R-2-R	JCT U.S.160 MANCOS BUSINESS LOOP SH 160 E	5.78	2,962	0	0	0	0	0.00	0.00	0.00	0.00
Totals:	17.45					26	5	1	32	1.67	0.32	6.43	2.06

SH187A													
Section MP	Func Length	Class	Section Description	MVMT	AADT	** PDO	Accidents			Accident Rates *			
							Injury	Fatal	Total	** PDO	Injury	Fatal	Total
0.00		R-2-R	JCT SH 133 NE AND SW BEGIN SH 187 MILEPOST										
0.66	0.66	R-2-R	ENTER PAONIA CITY LIMITS	2.73	1,523	1	0	0	1	2.73	0.00	0.00	2.73
0.69	0.02	R-2-R	RD E (4TH ST) RD S (GRAND AVE) END SH 187	89.95	1,523	0	0	0	0	0.00	0.00	0.00	0.00
Totals:	0.68					1	0	0	1	2.65	0.00	0.00	2.65

SH194A													
Section MP	Func Length	Class	Section Description	MVMT	AADT	** PDO	Accidents			Accident Rates *			
							Injury	Fatal	Total	** PDO	Injury	Fatal	Total
0.00		R-2-F	JCT SH 109 N AND S IN LA JUNTA URBAN LIMITS										
0.25	0.25	R-2-F	RD N (OAK AVE)(CO RD 30.10) LEAVE LA JUNTA	9.70	1,130	0	0	0	0	0.00	0.00	0.00	0.00
8.67	8.39	R-2-F	RD S (CO RD EE.88) OTERO-BENT COUNTY LINE	0.33	980	4	1	0	5	1.33	0.33	0.00	1.67
11.65	2.95	R-2-F	RD N (CO RD 2.75)	1.07	870	0	0	0	0	0.00	0.00	0.00	0.00
20.03	8.23	R-2-F	U.S.50 INTERCHANGE SH 50 E AND W	0.30	1,112	3	0	0	3	0.90	0.00	0.00	0.90
Totals:	19.82					7	1	0	8	0.95	0.14	0.00	1.08



**Colorado Department of Transportation
Accident and Rates Book for 2003**

SH196A													
MP	Section Length	Func Class	Section Description	MVMT	AADT	** PDO	Accidents			Accident Rates *			
							Injury	Fatal	Total	** PDO	Injury	Fatal	Total
0.00		R-2-F	JCT U.S.50 SH 50 E AND W BEGIN SH 196										
7.90	7.88	R-2-F	RD N AND S (PROWERS CO RD 1)	0.60	582	1	0	0	1	0.60	0.00	0.00	0.60
8.91	0.98	R-2-F	JCT U.S.287 SH 287 N AND S	4.20	665	0	0	0	0	0.00	0.00	0.00	0.00
9.56	0.66	R-2-F	ENTER WILEY CITY LIMITS	6.84	607	0	0	0	0	0.00	0.00	0.00	0.00
9.59	0.02	R-2-F	AT&SF RRX 003-844W	225.68	607	0	0	0	0	0.00	0.00	0.00	0.00
10.06	0.47	R-2-F	JCT SH 196 SPUR W (7TH ST)	8.32	701	0	0	0	0	0.00	0.00	0.00	0.00
10.19	0.12	R-2-F	RD N AND S (WELTON ST) LEAVE WILEY CITY	22.06	1,035	1	0	0	1	22.06	0.00	0.00	22.06
15.82	5.59	R-2-F	RD N (CO RD 8) RD E (CO RD NN)	0.47	1,035	1	1	0	2	0.47	0.47	0.00	0.95
16.40	0.56	R-2-F	DITCH STR L-26-G	3.33	1,471	1	0	0	1	3.31	0.00	0.00	3.31
18.74	2.34	R-2-F	RD S AND W (CONNECTION TO U.S.50)	0.44	2,658	3	0	0	3	1.32	0.00	0.00	1.32
24.13	5.30	R-2-F	RD N AND S (CO RD 13)	0.47	1,091	4	0	0	4	1.89	0.00	0.00	1.89
35.64	11.43	R-2-F	JCT U.S.385 SH 385 N AND S RD E (CO RD KK)	0.38	635	6	1	0	7	2.26	0.38	0.00	2.64
Totals:	35.35					17	2	0	19	1.46	0.17	0.00	1.63

SH196B													
MP	Section Length	Func Class	Section Description	MVMT	AADT	** PDO	Accidents			Accident Rates *			
							Injury	Fatal	Total	** PDO	Injury	Fatal	Total
0.00		R-2-F	JCT U.S.287 SH 287 N AND S RD W (CO RD NN)										
0.13	0.13	R-2-F	RD S (WARD ST)	21.79	967	0	2	0	2	0.00	43.59	0.00	43.59
0.20	0.06	R-2-F	JCT SH 196 E AND S END SH 196 SPUR END	47.22	967	0	0	0	0	0.00	0.00	0.00	0.00
Totals:	0.19					0	2	0	2	0.00	29.82	0.00	29.82

SH202A													
MP	Section Length	Func Class	Section Description	MVMT	AADT	** PDO	Accidents			Accident Rates *			
							Injury	Fatal	Total	** PDO	Injury	Fatal	Total
0.00		R-2-F	JCT U.S.50 SH 50 WB (SWINK AVE) RD NE (2ND										
0.10	0.10	R-2-F	JCT SH 50 E AND W (ELM AVE)	17.37	1,577	0	0	0	0	0.00	0.00	0.00	0.00
0.13	0.02	R-2-F	AT&SF RRX 003-391G	71.95	1,904	0	0	0	0	0.00	0.00	0.00	0.00
0.21	0.07	R-2-F	RD S (2ND ST) LEAVE ROCKY FORD CITY LIMITS	25.25	1,550	0	0	0	0	0.00	0.00	0.00	0.00
1.21	0.99	R-2-F	RD N AND S (CO RD 18)	4.17	664	0	0	0	0	0.00	0.00	0.00	0.00
3.23	2.01	R-2-F	RD N (CO RD 16) RD W (CO RD FF) END SH 202	5.01	272	1	0	0	1	5.02	0.00	0.00	5.02
Totals:	3.19					1	0	0	1	1.82	0.00	0.00	1.82



**Colorado Department of Transportation
Accident and Rates Book for 2003**

SH207A													
Section MP	Func Length	Class	Section Description	MVMT	AADT	** PDO	Accidents			Accident Rates *			
							Injury	Fatal	Total	** PDO	Injury	Fatal	Total
0.00		R-2-F	JCT U.S.50 SH 50 NW AND SE (FIRST ST) RD SW										
0.25	0.25	R-2-F	RD NW (WASHINGTON ST)	8.55	1,282	0	0	0	0	0.00	0.00	0.00	0.00
0.34	0.08	R-2-F	LEAVE MANZANOLA CITY LIMITS	26.71	1,282	0	0	0	0	0.00	0.00	0.00	0.00
1.37	1.02	R-2-F	ARKANSAS RIVER STR L-21-CY OTERO-CROWLEY	2.10	1,282	1	1	0	2	2.10	2.10	0.00	4.19
1.96	0.58	R-2-F	RD N (CO RD 21.75) RD E (CO RD 4)	3.68	1,282	0	0	0	0	0.00	0.00	0.00	0.00
5.93	3.95	R-2-F	JCT SH 96 NE AND SW END SH 207	0.78	892	1	1	0	2	0.78	0.78	0.00	1.56
Totals:		5.88				2	2	0	4	0.91	0.91	0.00	1.83

SH209A													
Section MP	Func Length	Class	Section Description	MVMT	AADT	** PDO	Accidents			Accident Rates *			
							Injury	Fatal	Total	** PDO	Injury	Fatal	Total
0.00		R-2-F	JCT U.S.50 SH 50 W AND SE BEGIN SH 209										
1.32	1.32	R-2-F	BOB CREEK CANAL STR L-19-X	6.96	298	1	1	0	2	6.97	6.97	0.00	13.94
1.53	0.20	R-2-F	JCT SH 96 E AND W END SH 209	45.97	298	0	0	0	0	0.00	0.00	0.00	0.00
Totals:		1.52				1	1	0	2	6.05	6.05	0.00	12.10

SH224A													
Section MP	Func Length	Class	Section Description	MVMT	AADT	** PDO	Accidents			Accident Rates *			
							Injury	Fatal	Total	** PDO	Injury	Fatal	Total
0.00		U-4-F	U.S.36 INTERCHANGE (BROADWAY) SH 36 E AND										
0.26	0.26	U-4-F	JCT SH 53 S (BROADWAY) RD W (70TH AVE)(CO	0.54	19,347	29	9	0	38	15.92	4.94	0.00	20.86
0.76	0.49	U-4-F	RD N AND S (N WASHINGTON ST)(CO RD 204)	0.35	16,098	16	3	1	20	5.57	1.04	34.80	6.96
1.80	1.06	U-4-F	RD N AND S (YORK ST)	0.16	15,829	6	6	0	12	0.98	0.98	0.00	1.95
2.74	0.93	U-4-F	I-76 INTERCHANGE (70TH/74TH AVES) SH 76 NE	0.19	15,829	10	7	0	17	1.87	1.31	0.00	3.18
2.94	0.19	U-4-F	RD N AND S (COLORADO BLVD)(CO RD 206)	0.54	26,580	4	2	0	6	2.22	1.11	0.00	3.32
3.63	0.67	U-4-F	JCT U.S.6 SH 6 NE AND SW END SH 224	0.26	15,755	13	1	0	14	3.39	0.26	0.00	3.66
Totals:		3.60				78	28	1	107	3.56	1.28	4.56	4.88



**Colorado Department of Transportation
Accident and Rates Book for 2003**

SH225A													
Section MP	Func Length	Class	Section Description	MVMT	AADT	** PDO	Accidents			Accident Rates *			
							Injury	Fatal	Total	** PDO	Injury	Fatal	Total
0.00		U-4-R	I-25 INTERCHANGE (I-225) SH 25 N AND S										
0.66	0.66	U-4-R	TAMARAC PARKWAY/YOSEMITE STREET	0.04	112,014	50	4	0	54	1.85	0.15	0.00	2.00
1.32	0.52	U-5-R	YOSEMITE STREET/TAMARAC PARKWAY	0.06	92,082	58	25	0	83	3.35	1.44	0.00	4.80
1.61	0.29	U-5-R	DENVER-ARAPAHOE COUNTY LINE LEAVE	0.08	112,001	36	18	0	54	3.04	1.52	0.00	4.55
1.79	0.17	U-5-R	LEAVE GREENWOOD VILLAGE CITY LIMITS	0.14	112,210	3	0	0	3	0.43	0.00	0.00	0.43
3.94	2.15	U-5-R	ENTER AURORA CITY LIMITS	0.01	112,210	59	39	0	98	0.67	0.44	0.00	1.11
3.96	0.01	U-4-R	MILEPOST 4	2.73	100,459	9	2	0	11	24.54	5.45	0.00	30.00
5.36	1.37	U-4-R	ILIFF AVENUE INTERCHANGE (I-225) RD E AND W	0.02	100,459	43	17	1	61	0.86	0.34	1.99	1.22
6.88	1.45	U-4-R	MISSISSIPPI AVENUE INTERCHANGE (I-225) RD E	0.02	100,455	52	29	1	82	0.98	0.55	1.88	1.54
8.94	2.03	U-4-R	6TH AVENUE INTERCHANGE (I-225) SH 30 E AND	0.01	100,027	145	60	0	205	1.96	0.81	0.00	2.77
9.89	0.90	U-4-R	COLFAX AVENUE INTERCHANGE (I-225)	0.03	100,660	29	15	0	44	0.88	0.45	0.00	1.33
9.99	0.03	U-4-R	MILEPOST 10	0.98	93,158	10	6	0	16	10.14	6.08	0.00	16.23
10.03	0.03	U-4-R	RAMPS ON AND OFF	0.98	92,890	2	4	0	6	1.97	3.93	0.00	5.90
12.14	2.11	U-4-R	I-70 INTERCHANGE SH 70 E AND W OVERPASS	0.01	92,890	61	34	0	95	0.85	0.48	0.00	1.33
Totals:	11.72					557	253	2	812	1.28	0.58	0.46	1.86

SH227A													
Section MP	Func Length	Class	Section Description	MVMT	AADT	** PDO	Accidents			Accident Rates *			
							Injury	Fatal	Total	** PDO	Injury	Fatal	Total
0.00		U-2-R	U.S.50 INTERCHANGE PUEBLO BUSINESS LOOP										
0.89	0.89	U-2-R	RD NE (PORTLAND AVE) ENTER PUEBLO CITY	0.64	4,839	2	0	0	2	1.28	0.00	0.00	1.28
1.85	0.96	U-4-R	JCT SH 96 E AND W (4TH ST) RD N (JOPLIN AVE)	0.55	5,174	6	2	0	8	3.32	1.11	0.00	4.42
Totals:	1.85					8	2	0	10	2.36	0.59	0.00	2.95

SH231A													
Section MP	Func Length	Class	Section Description	MVMT	AADT	** PDO	Accidents			Accident Rates *			
							Injury	Fatal	Total	** PDO	Injury	Fatal	Total



**Colorado Department of Transportation
Accident and Rates Book for 2003**

SH231A													
Section MP	Func Length	Class	Section Description	MVMT	AADT	** PDO	Accidents			Accident Rates *			
							Injury	Fatal	Total	** PDO	Injury	Fatal	Total
0.00		R-2-R	JCT U.S.50 PUEBLO BUSINESS LOOP SH 50 E AND										
1.44	1.45	R-2-R	ARKANSAS RIVER STR K-19-A	0.86	2,207	0	3	0	3	0.00	2.57	0.00	2.57
2.05	0.60	R-2-R	JCT U.S.50 SH 50 E AND W (DEVINE) END SH 231	2.07	2,207	0	0	0	0	0.00	0.00	0.00	0.00
Totals:		2.05				0	3	0	3	0.00	1.82	0.00	1.82

SH233A													
Section MP	Func Length	Class	Section Description	MVMT	AADT	** PDO	Accidents			Accident Rates *			
							Injury	Fatal	Total	** PDO	Injury	Fatal	Total
0.00		U-2-R	JCT U.S.50 PUEBLO BUSINESS LOOP SH 50 E AND										
0.89	0.89	U-2-R	ARKANSAS RIVER STR K-18-BN	0.71	4,337	1	0	0	1	0.71	0.00	0.00	0.71
2.15	1.23	U-2-R	JCT U.S.50 SH 50 E AND W (BAXTER) END SH 233	0.49	4,527	6	1	0	7	2.95	0.49	0.00	3.44
Totals:		2.12				7	1	0	8	2.03	0.29	0.00	2.32

SH239A													
Section MP	Func Length	Class	Section Description	MVMT	AADT	** PDO	Accidents			Accident Rates *			
							Injury	Fatal	Total	** PDO	Injury	Fatal	Total
0.00		R-2-R	SH 160 INTERCHANGE SH 160 E AND W IN										
0.09	0.09	R-2-R	RD N (CO RD 28.1) ENTER TRINIDAD CITY LIMITS	8.06	3,776	0	0	0	0	0.00	0.00	0.00	0.00
0.44	0.34	R-2-R	RD E (CO RD 71.5)	4.19	1,923	0	0	0	0	0.00	0.00	0.00	0.00
0.57	0.12	R-2-R	LEAVE TRINIDAD CITY LIMITS	11.87	1,923	0	0	0	0	0.00	0.00	0.00	0.00
0.96	0.38	R-2-R	RD E (CO RD 28.2) LEAVE TRINIDAD URBAN LIMIT	6.47	1,114	1	0	0	1	6.49	0.00	0.00	6.49
3.35	2.37	R-2-R	RD N (CO RD 32) RD W (CO RD 30.9) (EL MORO)	2.13	542	1	1	0	2	2.13	2.13	0.00	4.26
Totals:		3.30				2	1	0	3	1.87	0.93	0.00	2.80



**Colorado Department of Transportation
Accident and Rates Book for 2003**

SH256A

Section MP	Func Length	Class	Section Description	MVMT	AADT	** PDO	Accidents			Accident Rates *				
							Injury	Fatal	Total	** PDO	Injury	Fatal	Total	
0.00		R-2-F	JCT SH 60 N AND S BEGIN SH 256 MILEPOST 0											
3.15	3.14	R-2-F	JCT U.S.85 SH 85 NE AND SW RD E (CO RD 44)	2.23	391	1	1	0	2	2.23	2.23	0.00	4.46	
Totals:		3.14				1	1	0	2	2.23	2.23	0.00	4.46	

SH257A

Section MP	Func Length	Class	Section Description	MVMT	AADT	** PDO	Accidents			Accident Rates *			
							Injury	Fatal	Total	** PDO	Injury	Fatal	Total
0.00		R-2-R	JCT SH 60 E AND W RD S (QUENTINE AVE) IN										
1.83	1.83	R-2-R	MILEPOST 2	0.49	3,034	4	0	0	4	1.98	0.00	0.00	1.98
5.13	3.29	R-2-R	JCT U.S.34 SH 34 E AND W	0.21	4,053	3	5	0	8	0.62	1.03	0.00	1.64
5.41	0.27	U-2-R	JCT U.S.34 GREELEY BUSINESS LOOP SH 34 NE	2.08	4,885	1	0	1	2	2.08	0.00	207.72	4.15
6.34	0.92	U-2-R	JCT SH 257 SPUR SE LEAVE GREELEY URBAN	0.38	7,913	1	0	0	1	0.38	0.00	0.00	0.38
8.82	2.47	U-2-R	MILEPOST 9	0.11	9,814	5	1	0	6	0.57	0.11	0.00	0.68
9.58	0.75	R-2-R	RD E AND W (CO RD 66) (EASTMAN PARK DR)	0.37	9,814	3	1	0	4	1.12	0.37	0.00	1.49
10.59	1.01	R-2-R	JCT SH 392 E RD N (CO RD 19)	0.41	6,561	9	0	0	9	3.72	0.00	0.00	3.72
11.57	1.15	R-4-R	JCT 392 W (MAIN ST) RD S (7TH ST)	0.24	9,773	11	2	0	13	2.67	0.49	0.00	3.16
14.52	2.98	R-3-F	RD E AND W (CO RD 74) LEAVE WINDSOR CITY	0.18	5,139	10	2	1	13	1.79	0.36	17.90	2.33
18.53	4.03	R-2-R		0.19	3,548	1	6	1	8	0.19	1.15	19.16	1.53
Totals:		18.70				48	17	3	68	1.23	0.44	7.71	1.75

SH257B

Section MP	Func Length	Class	Section Description	MVMT	AADT	** PDO	Accidents			Accident Rates *			
							Injury	Fatal	Total	** PDO	Injury	Fatal	Total
0.00		U-2-R	JCT SH 257 NW AND S BEGIN SH 257 SPUR										
1.17	1.17	U-2-R	JCT U.S.34 GREELEY BUSINESS LOOP SH 34 SW	0.65	3,618	0	0	0	0	0.00	0.00	0.00	0.00
Totals:		1.17				0	0	0	0	0.00	0.00	0.00	0.00



**Colorado Department of Transportation
Accident and Rates Book for 2003**

SH263A													
MP	Section Length	Func Class	Section Description	MVMT	AADT	Accidents			Accident Rates *				
						** PDO	Injury	Fatal	Total	** PDO	Injury	Fatal	Total
0.00		U-4-F	JCT U.S.85 GREELEY BUSINESS LOOP SH 85 N										
0.63	0.63	U-4-F	JCT U.S.85 SH 85 N AND S	0.82	5,295	3	2	0	5	2.46	1.64	0.00	4.11
1.20	0.52	U-2-F	RD N (BALSAM AVE)	0.81	6,492	0	0	0	0	0.00	0.00	0.00	0.00
3.77	2.56	U-2-F	RD N (CO RD 47)	0.23	4,715	0	4	0	4	0.00	0.91	0.00	0.91
6.75	3.00	U-2-F	JCT SH 37 E AND S RD N (CO RD 53) END SH 263	0.28	3,290	3	2	0	5	0.83	0.55	0.00	1.39
Totals:		6.71				6	8	0	14	0.57	0.76	0.00	1.34

SH265A													
MP	Section Length	Func Class	Section Description	MVMT	AADT	Accidents			Accident Rates *				
						** PDO	Injury	Fatal	Total	** PDO	Injury	Fatal	Total
0.00		U-3-F	I-70 INTERCHANGE (BRIGHTON BLVD) SH 70 E										
0.95	0.94	U-3-F	RD S (YORK ST)	0.33	8,795	20	4	0	24	6.61	1.32	0.00	7.94
1.19	0.24	U-2-F	BN RR SEPARATION 057-075J UNDERPASS STR	0.44	25,678	3	0	0	3	1.34	0.00	0.00	1.34
1.21	0.01	U-2-F	RD N (YORK ST)	10.63	25,762	3	1	0	4	29.00	9.67	0.00	38.67
2.50	1.27	U-2-F	RD N (COLORADO BLVD)	0.28	7,820	6	1	0	7	1.65	0.28	0.00	1.93
3.62	1.11	U-2-F	JCT U.S.6 SH 6 N AND S END SH AND FAU ROUTE	0.49	5,057	9	3	0	12	4.39	1.46	0.00	5.86
Totals:		3.57				41	9	0	50	3.72	0.82	0.00	4.53

SH266A													
MP	Section Length	Func Class	Section Description	MVMT	AADT	Accidents			Accident Rates *				
						** PDO	Injury	Fatal	Total	** PDO	Injury	Fatal	Total
0.00		R-2-F	JCT U.S.50 SH 50 SE (ELM AVE) SH 71 SW IN										
0.05	0.05	R-2-F	JCT U.S.50 SH 50 NW (SWINK AVE)	33.76	1,623	0	0	0	0	0.00	0.00	0.00	0.00
0.12	0.06	R-2-F	RD NW AND SE (CHESNUT AVE)	28.13	1,623	0	0	0	0	0.00	0.00	0.00	0.00
0.35	0.22	R-2-F	LV ROCKY FORD CITY LIMITS	11.83	1,053	0	0	0	0	0.00	0.00	0.00	0.00
0.41	0.05	R-2-F	RD N (CO RD 20.1)	80.58	680	0	0	0	0	0.00	0.00	0.00	0.00
2.22	1.76	R-2-F	RD S (CO RD FF.5)	2.84	549	1	2	0	3	2.84	5.68	0.00	8.53
5.74	3.59	R-2-F	RD SE (CO RD 25)	1.89	403	1	1	0	2	1.89	1.89	0.00	3.78
11.52	5.64	R-2-F	JCT SH 109 N AND S RD E (CO RD HH) END SH 266	1.21	403	0	1	0	1	0.00	1.21	0.00	1.21
Totals:		11.37				2	4	0	6	1.07	2.14	0.00	3.20



Colorado Department of Transportation Accident and Rates Book for 2003

SH270A

Section MP	Func Length	Class	Section Description	MVMT	AADT	** PDO	Accidents			Accident Rates *			
							Injury	Fatal	Total	** PDO	Injury	Fatal	Total
0.00		U-4-R	I-76 INTERCHANGE SH 76 NE AND SW										
0.38	0.38	U-4-R	YORK STREET INTERCHANGE RD N AND S	0.11	63,253	9	9	0	18	1.03	1.03	0.00	2.06
0.92	0.60	U-4-R	SOUTH PLATTE RIVER (BIKEPATH) STRS E-17-IE	0.06	78,475	13	6	0	19	0.75	0.35	0.00	1.10
2.35	1.37	U-4-R	U.S.6 INTERCHANGE SH 6 NE AND SW (VASQUEZ)	0.03	78,475	30	15	0	45	0.77	0.38	0.00	1.15
4.25	1.91	U-4-R	ADAMS-DENVER COUNTY LINE LEAVE	0.03	55,521	33	14	0	47	0.85	0.36	0.00	1.22
4.74	0.49	U-4-R	RAMP OFF	0.10	55,110	8	8	0	16	0.82	0.82	0.00	1.64
4.92	0.17	U-4-R	I-70 INTERCHANGE (I-270) SH 70 E AND W	0.30	54,393	3	2	0	5	0.89	0.59	0.00	1.48
5.35	0.44	U-4-R	JCT I-70 SH 70 E AND W END SH270A BEGIN	0.11	54,393	7	1	0	8	0.80	0.11	0.00	0.91
Totals:		5.36				103	55	0	158	0.82	0.44	0.00	1.26

SH285A

Section MP	Func Length	Class	Section Description	MVMT	AADT	** PDO	Accidents			Accident Rates *			
							Injury	Fatal	Total	** PDO	Injury	Fatal	Total
0.00		R-2-F	NEW MEXICO-COLORADO STATE LINE BEGIN SH										
1.94	1.96	R-2-F	RD W (CO RD 6)	1.01	1,390	0	0	0	0	0.00	0.00	0.00	0.00
5.17	3.24	R-2-F	RD SW (CO RD 21)	0.59	1,439	2	0	0	2	1.17	0.00	0.00	1.17
5.20	0.02	R-2-F	CUMBRES & TOLTEC SCENIC RRR 844-975W	65.92	2,078	0	0	0	0	0.00	0.00	0.00	0.00
5.50	0.29	R-2-F	RD W (CO RD 12.5) ENTER ANTONITO CITY LIMITS	2.41	3,919	0	0	0	0	0.00	0.00	0.00	0.00
5.81	0.30	R-2-F	RD E AND W (5TH AVE)	2.33	3,925	1	0	0	1	2.33	0.00	0.00	2.33
6.05	0.21	R-2-F	RD E AND W (8TH AVE)	1.99	6,549	0	0	0	0	0.00	0.00	0.00	0.00
6.29	0.23	R-2-F	RD W (12TH AVE) LEAVE ANTONITO CITY LIMITS	2.52	4,727	0	0	0	0	0.00	0.00	0.00	0.00
8.05	1.77	R-2-F	RD W (CO RD 18)	0.33	4,727	5	2	1	8	1.64	0.66	32.82	2.63
12.70	4.65	R-2-F	JCT SH 142 E (TO ROMEO)	0.17	3,523	3	4	0	7	0.50	0.67	0.00	1.17
16.32	3.60	R-2-F	RD E AND W (CO RD 34) (BOUNTIFUL)	0.16	4,759	4	3	0	7	0.64	0.48	0.00	1.12
19.37	3.03	R-2-F	RD E AND W (CO RD 40)	0.13	7,150	5	1	0	6	0.63	0.13	0.00	0.76
19.59	0.21	R-2-F	ENTER LA JARA CITY LIMITS	1.82	7,150	0	0	0	0	0.00	0.00	0.00	0.00
19.81	0.21	R-2-F	JCT SH 136 E RD W (MAIN ST)	1.82	7,150	0	1	0	1	0.00	1.82	0.00	1.82
19.95	0.13	R-2-F	RD E AND W (1ST ST)	3.40	6,193	0	0	0	0	0.00	0.00	0.00	0.00
20.02	0.06	R-2-F	LEAVE LA JARA CITY LIMITS	7.37	6,193	0	0	0	0	0.00	0.00	0.00	0.00
20.41	0.38	R-2-F	JCT SH 15 W RD E (CO RD 42)	1.16	6,193	1	0	0	1	1.16	0.00	0.00	1.16
25.76	5.27	R-2-F	RD E AND W (CONEJOS CO RD 52)(ALAMOSA CO)	0.10	5,195	5	2	0	7	0.50	0.20	0.00	0.70
26.82	1.05	R-2-F	JCT SH 368 W RD E (CO RD 14S)	0.50	5,195	3	0	0	3	1.50	0.00	0.00	1.50
30.06	3.27	R-2-F	RD E AND W (HENRY)	0.15	5,569	3	0	0	3	0.45	0.00	0.00	0.45
31.25	1.18	R-2-F	JCT SH 370 W RD E (CO RD 10S)	0.42	5,569	2	0	0	2	0.83	0.00	0.00	0.83



Colorado Department of Transportation Accident and Rates Book for 2003

SH285A													
Section MP	Func Length Class	Section Description	MVMT	AADT	** PDO	Accidents			Accident Rates *				
						Injury	Fatal	Total	** PDO	Injury	Fatal	Total	
31.26	R-4-F	JCT SH 370 W RD E (CO RD 10S)											
32.35	1.09 R-4-F	RD W (CO RD 9S)	0.38	6,675	0	1	0	1	0.00	0.38	0.00	0.38	
33.50	1.14 R-2-F	RD E (11TH ST)	0.32	7,565	4	3	1	8	1.27	0.95	31.77	2.54	
33.67	0.16 R-2-F	CHANGE SHOULDER TYPE AND WIDTH	2.26	7,565	3	0	0	3	6.79	0.00	0.00	6.79	
33.83	0.15 R-2-F	RD E (8TH ST)	1.53	11,972	1	1	0	2	1.53	1.53	0.00	3.05	
34.10	0.26 R-2-F	JCT U.S.160 SH 160 NW AND E (MAIN ST) END SH	0.80	13,096	12	2	0	14	9.66	1.61	0.00	11.26	
Totals:	33.86				54	20	2	76	0.91	0.34	3.38	1.28	

SH285B													
Section MP	Func Length Class	Section Description	MVMT	AADT	** PDO	Accidents			Accident Rates *				
						Injury	Fatal	Total	** PDO	Injury	Fatal	Total	
51.16	R-4-F	JCT U.S.160 SH 160 NW AND SE (1ST AVE) IN											
51.31	0.15 R-4-F	RD E (ACEQUIA DR)	2.81	6,506	0	0	0	0	0.00	0.00	0.00	0.00	
51.50	0.18 R-4-F	LEAVE MONTE VISTA CITY LIMITS	3.11	4,890	0	0	0	0	0.00	0.00	0.00	0.00	
52.41	0.85 R-4-F	RD W (SWEDE LN)(CO RD 2N)	0.66	4,890	1	0	0	1	0.66	0.00	0.00	0.66	
53.30	0.88 R-4-F	RD E (N FARM RD)(CO RD 2.5N)	0.64	4,890	2	1	0	3	1.27	0.64	0.00	1.91	
57.88	4.46 R-4-F	RD E AND W (OLD SH 374)	0.21	2,873	8	1	0	9	1.71	0.21	0.00	1.93	
62.89	4.99 R-2-F	JCT SH 112 E AND W RIO GRANDE-SAGUACHE	0.22	2,458	3	2	0	5	0.67	0.45	0.00	1.12	
68.88	6.00 R-2-F	RD E AND W (CO RD G) CANAL STR M-12-B	0.20	2,259	2	4	0	6	0.40	0.81	0.00	1.21	
84.22	15.40 R-2-F	RD E AND W (CO RD X)	0.08	2,259	8	4	1	13	0.63	0.31	7.87	1.02	
85.87	1.61 R-2-F	ENTER SAGUACHE CITY LIMITS	0.86	1,983	1	1	0	2	0.86	0.86	0.00	1.71	
86.04	0.15 R-2-F	RD E (PITKIN AVE)	9.21	1,983	0	0	0	0	0.00	0.00	0.00	0.00	
86.28	0.23 R-2-F	JCT SH 114 W	6.01	1,983	0	0	0	0	0.00	0.00	0.00	0.00	
86.72	0.43 R-2-F	RD S (3RD ST)	2.99	2,131	1	0	0	1	2.99	0.00	0.00	2.99	
86.73	0.00 R-2-F	RD S (3RD ST)	0.00	2,097	0	0	0	0	0.00	0.00	0.00	0.00	
100.46	13.65 R-2-F	JCT SH 17 SE	0.10	1,986	3	0	0	3	0.30	0.00	0.00	0.30	
104.69	4.24 R-3-F	RD NE AND SE (CO RD LL57) (VILLA GROVE)	0.28	2,313	0	2	0	2	0.00	0.56	0.00	0.56	
119.03	14.30 R-2-F	PONCHA PASS ELEVATION 9,010 FT	0.07	2,696	7	3	0	10	0.50	0.21	0.00	0.71	
121.99	2.96 R-3-M	MILEPOST 122	0.34	2,738	2	1	0	3	0.68	0.34	0.00	1.01	
124.68	2.72 R-3-M	RD E (CO RD 115)	0.35	2,889	3	2	0	5	1.05	0.70	0.00	1.74	
125.89	1.15 R-3-M	ENTER PONCHA SPRINGS CITY LIMITS	0.82	2,889	1	0	0	1	0.82	0.00	0.00	0.82	
126.48	0.58 R-3-M	JCT U.S.50 SH 50 N AND E END SH AND US 285	1.55	3,052	0	0	0	0	0.00	0.00	0.00	0.00	
Totals:	74.93				42	21	1	64	0.62	0.31	1.48	0.95	



Colorado Department of Transportation Accident and Rates Book for 2003

SH285C													
Section MP	Func Length Class	Section Description	MVMT	AADT	** PDO	Accidents			Accident Rates *				
						Injury	Fatal	Total	** PDO	Injury	Fatal	Total	
126.85	R-2-R	JCT U.S.50 SH 50 W AND S END OVERLAPPING											
126.97	0.12 R-2-R	RD E (CO RD 128) LEAVE PONCHA SPRINGS CITY	5.52	4,136	0	0	0	0	0.00	0.00	0.00	0.00	
127.97	0.99 R-2-R	RD E AND W (CO RD 140)(TO SALIDA)	0.67	4,136	1	0	0	1	0.67	0.00	0.00	0.67	
133.87	5.82 R-3-R	JCT SH 291 SE (TO SALIDA)	0.11	4,136	8	1	0	9	0.91	0.11	0.00	1.02	
142.94	9.01 R-3-R	RD NE AND SW (CO RD 198)	0.05	6,136	24	11	1	36	1.19	0.55	4.96	1.78	
148.07	5.15 R-2-R	JCT U.S.24 SH 24 NW AND E END SH AND US 285	0.08	6,957	13	3	0	16	0.99	0.23	0.00	1.22	
Totals:	21.09				46	15	1	62	1.05	0.34	2.29	1.42	

SH285D													
Section MP	Func Length Class	Section Description	MVMT	AADT	** PDO	Accidents			Accident Rates *				
						Injury	Fatal	Total	** PDO	Injury	Fatal	Total	
161.79	R-2-R	JCT U.S.24 SH 24 SW AND NE (ANTERO JCT) END											
170.01	8.23 R-2-R	RD W (CO RD 76)	0.13	2,648	2	5	0	7	0.25	0.63	0.00	0.88	
178.27	8.25 R-2-R	RD SE (CO RD 5)	0.13	2,648	9	4	0	13	1.13	0.50	0.00	1.63	
181.96	3.68 R-2-R	JCT SH 9 SE (TO HARTSEL)	0.24	3,059	6	0	1	7	1.46	0.00	24.32	1.70	
182.98	1.00 R-2-R	JCT SH 9 NW (MAIN ST)	0.57	4,803	6	1	0	7	3.42	0.57	0.00	3.99	
183.17	0.19 R-2-R	LEAVE FAIRPLAY CITY LIMITS	3.66	3,941	0	0	0	0	0.00	0.00	0.00	0.00	
183.56	0.38 R-2-R	RD W (CO RD 3)	1.83	3,941	0	0	0	0	0.00	0.00	0.00	0.00	
198.96	15.35 R-2-R	RD SE (CO RD 77) (JEFFERSON)	0.05	3,470	43	15	0	58	2.21	0.77	0.00	2.98	
207.64	8.61 R-2-R	RD NW (CO RD 60) (WEBSTER)	0.11	2,886	20	5	0	25	2.21	0.55	0.00	2.76	
210.81	3.18 R-2-M	RD N (CO RD 62) (GRANT)	0.30	2,886	1	2	0	3	0.30	0.60	0.00	0.90	
217.38	6.54 R-2-M	RD SW (CO RD SW4) (SHAWNEE)	0.11	3,850	19	6	0	25	2.07	0.65	0.00	2.72	
221.92	4.57 R-2-M	RD SW AND NE (CO RD 64) (BAILEY)	0.15	3,947	18	6	0	24	2.73	0.91	0.00	3.65	
222.32	0.39 R-4-M	CHANGE WIDTH	1.22	5,781	5	0	0	5	6.08	0.00	0.00	6.08	
224.93	2.57 R-3-M	RD NW (CO RD 43) RD SE (CO RD 72)	0.14	7,751	13	3	0	16	1.79	0.41	0.00	2.20	
228.83	3.88 R-4-M	PARK-JEFFERSON COUNTY LINE	0.06	11,890	28	15	0	43	1.66	0.89	0.00	2.55	
230.99	2.15 R-4-M	RD NW AND SE (ELK CREEK RD) (SHAFFERS)	0.08	15,426	19	6	1	26	1.57	0.50	8.27	2.15	
235.18	4.15 R-4-M	RD SE (FOXTON RD)(CO RD 97)	0.04	17,120	37	24	4	65	1.43	0.92	15.41	2.50	
235.79	0.60 R-4-M	OVERPASS STRUCTURE (CO RD 73) (CONIFER)	0.22	21,221	11	0	0	11	2.37	0.00	0.00	2.37	
237.15	1.29 R-4-M	RD NW AND SE (WOLFF AVE)(CO RD AP41)	0.10	20,347	5	3	0	8	0.52	0.31	0.00	0.84	
245.55	8.43 R-4-M	RD SE (SO TURKEY CREEK RD)(CO RD 122) (TINY)	0.02	21,204	68	37	2	107	1.04	0.57	3.07	1.64	
245.86	0.30 R-4-M	RD NW (PARMALEE GULCH RD)(CO RD 120)(TO)	0.43	21,107	1	1	0	2	0.43	0.43	0.00	0.87	
248.36	2.52 R-4-M	LEAVE MORRISON CITY LIMIT	0.04	29,036	40	24	0	64	1.50	0.90	0.00	2.40	
248.99	0.59 U-4-M	MILEPOST 249	0.17	26,625	4	0	0	4	0.70	0.00	0.00	0.70	



Colorado Department of Transportation Accident and Rates Book for 2003

SH285D

Section MP	Func Length	Class	Section Description	MVMT	AADT	** PDO	Accidents			Accident Rates *				
							Injury	Fatal	Total	** PDO	Injury	Fatal	Total	
249.00		U-4-M	MILEPOST 249											
249.84	0.84	U-4-M	BEGIN HPMS SAMPLE 059-9402-285	0.12	26,600	6	3	0	9	0.74	0.37	0.00	1.10	
250.07	0.23	U-4-R	C-470 INTERCHANGE (U.S.285) SH 470 NW AND SE	0.45	26,600	3	1	0	4	1.37	0.46	0.00	1.82	
253.48	3.43	U-4-R	KIPLING STREET INTERCHANGE (HAMPDEN AVE)	0.03	27,826	19	5	0	24	0.55	0.14	0.00	0.69	
255.01	1.53	U-4-R	WADSWORTH BOULEVARD INTERCHANGE	0.04	40,643	14	10	0	24	0.62	0.44	0.00	1.06	
255.74	0.72	U-4-R	ENTER DENVER CITY LIMITS	0.07	55,660	17	7	0	24	1.17	0.48	0.00	1.65	
256.54	0.81	U-4-R	SHERIDAN BOULEVARD INTERCHANGE SH 95 N	0.06	55,660	12	7	0	19	0.73	0.43	0.00	1.16	
257.55	1.03	U-4-R	LEAVE DENVER CITY LIMITS ENTER SHERIDAN	0.04	65,926	26	3	0	29	1.05	0.12	0.00	1.17	
257.68	0.12	U-4-R	RD N (S KNOX CT) RD SW (S LOWELL BLVD)	0.35	65,926	11	3	0	14	3.81	1.04	0.00	4.85	
258.05	0.28	U-4-R	FEDERAL BOULEVARD INTERCHANGE SH 88 N	0.15	65,926	47	14	0	61	7.03	2.09	0.00	9.12	
258.40	0.34	U-4-R	MILEPOST 259	0.12	64,563	15	5	0	20	1.89	0.63	0.00	2.53	
258.90	0.49	U-6-R	MILEPOST 259	0.09	64,551	39	12	0	51	3.41	1.05	0.00	4.46	
259.27	0.36	U-6-R	LEAVE SHERIDAN CITY LIMIT ENTER	0.12	64,551	9	6	0	15	1.07	0.71	0.00	1.78	
259.32	0.07	U-4-R	LEAVE ENGLEWOOD CITY LIMIT ENTER	0.61	64,551	11	1	0	12	6.58	0.60	0.00	7.17	
259.73	0.40	U-6-R	RD S (FOX ST)	0.11	64,016	43	9	0	52	4.65	0.97	0.00	5.62	
260.16	0.41	U-6-R	BROADWAY INTERCHANGE SH 75 S RD N	0.11	62,265	28	9	0	37	3.03	0.97	0.00	4.00	
260.66	0.49	U-6-R	RD N AND S (S CLARKSON ST)	0.10	53,914	34	4	0	38	3.55	0.42	0.00	3.97	
261.05	0.38	U-6-R	RD N AND S (S LAFAYETTE ST) LEAVE	0.12	61,571	25	5	0	30	2.90	0.58	0.00	3.48	
261.18	0.12	U-6-R	RD W (E HAMPDEN AVE) RD S (S FRANKLIN ST)	0.37	61,571	1	0	0	1	0.37	0.00	0.00	0.37	
261.71	0.52	U-6-R	JCT SH 177 S RD N (S UNIVERSITY BLVD)	0.09	61,571	26	9	1	36	2.22	0.77	8.56	3.08	
261.95	0.23	U-6-R	BEGIN CHERRY HILLS VILLAGE-DENVER CITY	0.20	58,233	12	6	0	18	2.45	1.23	0.00	3.68	
262.42	0.48	U-6-R	BEGIN DENVER COUNTY CHARGEABLE	0.10	58,233	6	7	0	13	0.59	0.68	0.00	1.27	
262.68	0.25	U-6-R	JCT SH 2 N RD S (S COLORADO BLVD)	0.19	58,233	23	6	0	29	4.33	1.13	0.00	5.46	
263.17	0.47	U-5-R	RD N AND S (S DAHLIA ST) RD SE (HAPPY	0.10	59,274	15	8	0	23	1.46	0.78	0.00	2.24	
263.88	0.69	U-4-R		0.07	59,274	92	29	0	121	6.14	1.93	0.00	8.07	
Totals:	101.54					889	326	9	1,224	1.75	0.64	1.77	2.41	



Colorado Department of Transportation Accident and Rates Book for 2003

SH287A

Section MP	Func Length	Class	Section Description	MVMT	AADT	** PDO	Accidents			Accident Rates *			
							Injury	Fatal	Total	** PDO	Injury	Fatal	Total
0.00		R-2-F	OKLAHOMA-COLORADO STATE LINE IN										
8.63	8.56	R-2-F	ENTER CAMPO CITY LIMITS	0.18	1,775	1	0	0	1	0.18	0.00	0.00	0.18
9.14	0.49	R-2-F	RD E AND W (1ST ST)	2.56	2,187	0	0	0	0	0.00	0.00	0.00	0.00
17.99	8.87	R-2-F	MILEPOST 18	0.11	2,776	4	1	1	6	0.45	0.11	11.13	0.67
28.77	10.82	R-2-F	JCT U.S.160 SH 160 E AND W LEAVE COMMANCHE	0.11	2,385	6	4	0	10	0.64	0.42	0.00	1.06
29.75	0.97	R-4-F	ENTER SPRINGFIELD CITY LIMITS	0.66	4,252	1	0	0	1	0.66	0.00	0.00	0.66
30.13	0.37	R-4-F	RD E AND W (11TH AVE)	1.52	4,878	0	0	0	0	0.00	0.00	0.00	0.00
30.40	0.26	R-4-F	RD E AND W (7TH AVE)	1.88	5,614	0	1	0	1	0.00	1.88	0.00	1.88
30.84	0.43	R-4-F	RD E AND W (1ST AVE)	1.51	4,212	0	0	0	0	0.00	0.00	0.00	0.00
30.86	0.01	R-2-F	LEAVE SPRINGFIELD CITY LIMITS	95.36	2,873	0	0	0	0	0.00	0.00	0.00	0.00
40.76	9.88	R-2-F	JCT SH 116 E RD W (CO RD RR.0)	0.10	2,873	1	0	1	2	0.10	0.00	9.65	0.19
46.66	5.89	R-2-F	BACA-PROWERS COUNTY LINE	0.22	2,075	3	0	0	3	0.67	0.00	0.00	0.67
74.76	28.05	R-2-F	ENTER LAMAR URBAN LIMITS	0.03	3,100	10	1	0	11	0.32	0.03	0.00	0.35
75.45	0.67	R-2-F	RD E (COLLEGE RD)	1.19	3,449	2	3	0	5	2.36	3.54	0.00	5.89
76.00	0.55	R-2-F	MILEPOST 76	1.19	4,185	1	0	0	1	1.19	0.00	0.00	1.19
76.46	0.45	R-4-F	RD W (SAVAGE AVE)	1.45	4,190	0	0	0	0	0.00	0.00	0.00	0.00
76.60	0.13	R-4-F	RD E (MEMORIAL DR)	2.46	8,555	0	0	0	0	0.00	0.00	0.00	0.00
76.97	0.36	R-4-F	RD E AND W (PARKWAY DR)	0.69	11,082	2	2	0	4	1.37	1.37	0.00	2.75
77.64	0.70	R-4-F	JCT U.S.50 SH 50 N (MAIN ST) AND E (OLIVE ST)	0.28	14,098	13	5	0	18	3.64	1.40	0.00	5.03
Totals:	77.46					44	17	2	63	0.54	0.21	2.44	0.77

SH287B

Section MP	Func Length	Class	Section Description	MVMT	AADT	** PDO	Accidents			Accident Rates *			
							Injury	Fatal	Total	** PDO	Injury	Fatal	Total
85.35		R-2-F	U.S.50 INTERCHANGE (WILEY JCT) SH 50 E AND										
87.36	1.99	R-2-F	JCT SH 196 E AND W (WILEY)	0.45	3,080	1	0	0	1	0.45	0.00	0.00	0.45
88.38	1.01	R-2-F	JCT SH 196 SPUR E (WILEY) RD W (CO RD NN)	1.19	2,270	1	0	0	1	1.19	0.00	0.00	1.19
95.96	7.57	R-2-F	RD E AND W (KIOWA CO RD A) PROWERS-KIOWA	0.15	2,476	4	2	0	6	0.58	0.29	0.00	0.88
110.58	14.68	R-2-F	JCT SH 96 NE RAMP ON	0.08	2,255	5	1	0	6	0.41	0.08	0.00	0.50
112.61	2.02	R-2-F	ENTER EADS CITY LIMITS	0.58	2,340	1	0	0	1	0.58	0.00	0.00	0.58
113.41	0.79	R-2-F	JCT SH 96 W RD S (WANSTED ST)	1.48	2,340	0	0	0	0	0.00	0.00	0.00	0.00
113.78	0.36	R-2-F	RD E (9TH ST) RD W (CO RD S) LEAVE EADS CITY	2.32	3,282	0	0	0	0	0.00	0.00	0.00	0.00
113.93	0.14	R-2-F	RD E (7TH ST)	5.96	3,282	0	0	0	0	0.00	0.00	0.00	0.00
122.77	8.86	R-2-F	KIOWA-CHEYENNE COUNTY LINE	0.09	3,282	3	0	0	3	0.28	0.00	0.00	0.28



Colorado Department of Transportation Accident and Rates Book for 2003

SH287B														
MP	Section Length	Func Class	Section Description	MVMT	AADT	** PDO	Accidents			Accident Rates *				
							Injury	Fatal	Total	** PDO	Injury	Fatal	Total	
122.78		R-2-F	KIOWA-CHEYENNE COUNTY LINE											
133.24	10.53	R-2-F	JCT U.S.40 SH 40 NW AND NE END SH, US AND	0.09	2,960	1	1	1	3	0.09	0.09	8.79	0.26	
Totals:							16	4	1	21	0.34	0.09	2.13	0.45

SH287C													
MP	Section Length	Func Class	Section Description	MVMT	AADT	** PDO	Accidents			Accident Rates *			
							Injury	Fatal	Total	** PDO	Injury	Fatal	Total
282.70		U-6-R	U.S.40 INTERCHANGE (FEDERAL BLVD) SH 40 E										
283.45	0.77	U-6-R	RD E AND W (23RD AVE)	0.11	31,056	49	17	0	66	5.61	1.95	0.00	7.55
284.08	0.62	U-4-R	RD NW AND SE (SPEER BLVD)	0.13	33,210	79	26	1	106	10.51	3.46	13.31	14.10
284.29	0.20	U-4-R	RD E (33RD AVE) RD W (HIGHLAND PARK)	0.37	36,587	37	16	2	55	13.85	5.99	74.88	20.59
285.23	0.93	U-4-R	RD E AND W (44TH AVE)	0.08	35,159	77	24	0	101	6.45	2.01	0.00	8.46
285.74	0.50	U-4-R	RAMP ON AND OFF	0.16	34,280	57	22	0	79	9.11	3.52	0.00	12.63
286.24	0.49	U-4-R	RD E (52ND AVE) RD W (53RD AVE) BEGIN	0.17	33,793	46	18	0	64	7.63	2.98	0.00	10.61
286.75	0.50	U-4-R	RD E (56TH AVE)	0.16	33,363	11	11	0	22	1.81	1.81	0.00	3.61
288.56	1.81	U-4-R	RD E (70TH AVE)	0.04	35,815	76	45	1	122	3.21	1.90	4.22	5.15
288.80	0.23	U-6-R	RD E AND W (72ND AVE)	0.36	32,696	11	4	0	15	4.01	1.46	0.00	5.46
289.14	0.40	U-6-R	RAMP OFF	0.16	41,536	23	8	0	31	3.82	1.33	0.00	5.15
289.33	0.18	U-6-R	U.S.36 INTERCHANGE (FEDERAL BLVD) SH 36 NW	0.37	41,649	7	4	0	11	2.56	1.46	0.00	4.02
289.75	0.63	U-4-R	RD E AND W (80TH AVE)	0.10	41,598	19	14	0	33	1.98	1.46	0.00	3.44
290.26	0.50	U-4-R	RD E AND W (84TH AVE)	0.13	41,598	33	6	1	40	4.35	0.79	13.17	5.27
291.25	1.00	U-4-R	RD E AND W (92ND AVE)	0.07	41,598	55	15	0	70	3.63	0.99	0.00	4.62
291.77	0.51	U-4-R	CITY LIMIT SPLIT	0.16	34,208	28	8	0	36	4.40	1.26	0.00	5.65
292.77	0.88	U-4-R	RD E AND W (104TH AVE) ENTER WESTMINSTER	0.12	27,013	35	15	0	50	4.02	1.72	0.00	5.75
293.29	0.56	U-4-R	FARMERS HIGHLINE CANAL STR E-16-C	0.17	28,577	20	7	0	27	3.42	1.20	0.00	4.61
293.73	0.43	U-4-R	RD E AND W (112TH AVE)	0.22	28,577	0	0	0	0	0.00	0.00	0.00	0.00
294.80	1.21	U-4-R	BIG DRY CREEK STR E-16-LX	0.09	24,378	6	7	1	14	0.56	0.65	9.33	1.31
295.56	0.65	U-4-R	CHANGE WIDTH	0.10	43,029	21	12	0	33	2.06	1.18	0.00	3.24
296.08	0.47	U-4-R	RD N AND S (SHERIDAN BLVD)	0.14	42,195	10	7	1	18	1.37	0.96	13.73	2.47
296.84	0.75	U-4-R	RD N (LAMAR ST) RD S (GREENWAY DR)	0.10	36,656	45	7	0	52	4.48	0.70	0.00	5.18
297.00	0.17	U-4-R	MILEPOST 297	0.44	36,656	12	5	0	17	5.15	2.15	0.00	7.30
297.28	0.27	U-4-R	RD S (TELLER ST)	0.33	31,137	19	3	0	22	6.19	0.98	0.00	7.17
297.54	0.25	U-4-R	RD S (VANCE ST)	0.35	31,116	4	0	0	4	1.41	0.00	0.00	1.41
298.26	0.71	U-4-R	RAMP OFF	0.11	36,316	30	10	1	41	3.19	1.06	10.63	4.36



Colorado Department of Transportation Accident and Rates Book for 2003

SH287C

Section MP	Func Length	Class	Section Description	MVMT	AADT	** PDO	Accidents			Accident Rates *			
							Injury	Fatal	Total	** PDO	Injury	Fatal	Total
298.27		U-4-R	RAMP OFF										
298.36	0.09	U-4-R	RD E AND W (W MIDWAY BLVD)	0.53	57,302	9	2	0	11	4.89	1.09	0.00	5.98
298.61	0.24	U-4-R	RD E AND W (W 6TH AVE)	0.29	39,059	32	5	0	37	9.39	1.47	0.00	10.86
298.83	0.21	U-4-R	RD E AND W (W 10TH AVE)	0.34	38,827	14	3	0	17	4.75	1.02	0.00	5.77
299.29	0.48	U-4-R	BROOMFIELD-BOULDER COUNTY LINE LV	0.15	38,981	14	2	0	16	2.06	0.29	0.00	2.35
300.84	1.54	R-4-R	RD E AND W (DILLON RD)(CO RD 68) ENTER	0.05	38,982	11	15	0	26	0.50	0.69	0.00	1.19
301.81	1.00	U-4-R	JCT SH 42 W (TO LOUISVILLE)	0.07	38,982	24	18	0	42	1.69	1.27	0.00	2.96
302.53	0.71	U-4-R	COAL CREEK STR(E-16-PN)	0.13	30,284	11	8	0	19	1.40	1.02	0.00	2.42
302.79	0.25	U-4-R	CHANGE WIDTH	0.37	29,896	0	0	0	0	0.00	0.00	0.00	0.00
303.74	0.94	U-4-R	CHANGE WIDTH	0.10	29,896	18	5	0	23	1.75	0.49	0.00	2.24
303.83	0.08	U-4-R	CHANGE WIDTH	1.15	29,896	0	0	0	0	0.00	0.00	0.00	0.00
304.34	0.50	U-4-R	CHANGE WIDTH	0.18	30,486	10	1	0	11	1.80	0.18	0.00	1.98
304.93	0.58	U-4-R	MILEPOST 305	0.15	30,827	1	0	0	1	0.15	0.00	0.00	0.15
305.35	0.36	U-4-R	JCT SH 7 W RD E (ARAPAHOE RD)(CO RD 54)	0.25	30,827	2	1	0	3	0.50	0.25	0.00	0.74
310.38	5.05	R-4-R	JCT SH 52 E AND W	0.02	26,124	25	11	2	38	0.52	0.23	4.16	0.79
313.82	3.45	R-4-R	ENTER LONGMONT CITY LIMITS AND URBAN	0.04	22,653	7	10	0	17	0.25	0.35	0.00	0.60
314.07	0.26	U-4-R	RD E AND W (QUEBEC ST)	0.58	18,071	8	8	0	16	4.65	4.65	0.00	9.29
314.89	0.79	U-4-R	JCT SH 119 W (FLORIDA AVE)	0.16	21,915	11	11	0	22	1.75	1.75	0.00	3.49
315.65	0.77	U-4-R	JCT SH 119 E RD W (3RD AVE)	0.11	31,872	38	11	0	49	4.23	1.22	0.00	5.46
315.98	0.35	U-4-R	RD E AND W (6TH AVE)	0.30	26,080	32	11	0	43	9.72	3.34	0.00	13.06
316.32	0.33	U-4-R	RD E AND W (9TH ST)	0.32	26,080	18	6	0	24	5.76	1.92	0.00	7.69
316.58	0.25	U-4-R	RD E AND W (11TH AVE)	0.35	31,733	17	5	0	22	5.87	1.73	0.00	7.60
317.35	0.76	U-4-R	RD E AND W (17TH AVE)	0.11	31,444	51	12	0	63	5.87	1.38	0.00	7.25
317.86	0.50	U-4-R	RD E AND W (21ST AVE)	0.20	27,842	32	11	0	43	6.30	2.16	0.00	8.46
318.32	0.51	U-4-R	JCT SH 66 E AND W LEAVE LONGMONT CITY	0.32	17,042	14	8	0	22	4.44	2.54	0.00	6.98
322.49	4.07	R-2-R	BOULDER-LARIMER COUNTY LINE	0.04	18,077	11	12	0	23	0.41	0.45	0.00	0.86
325.55	3.03	R-2-R	JCT SH 56 W (BERTS CORNER)	0.05	16,554	10	10	0	20	0.55	0.55	0.00	1.09
325.98	0.41	U-2-R	RD N AND S (CO RD 17) ENTER BERTHOUD CITY	0.42	15,746	3	0	0	3	1.26	0.00	0.00	1.26
326.62	0.63	U-2-R	RD N AND S (5TH ST)	0.43	10,094	13	3	0	16	5.61	1.29	0.00	6.90
326.93	0.30	U-2-R	JCT SH 56 E	0.92	9,969	10	2	0	12	9.19	1.84	0.00	11.03
327.51	0.59	U-2-R	LEAVE BERTHOUD CITY LIMITS	0.46	10,009	1	0	0	1	0.46	0.00	0.00	0.46
330.01	2.50	U-2-R	JCT SH 60 E RD W (CO RD 14) (CAMPION) ENTER	0.11	10,009	13	6	0	19	1.43	0.66	0.00	2.08
331.63	1.62	U-2-R	RD SW (19TH ST)(CO RD 15)	0.16	10,561	0	0	0	0	0.00	0.00	0.00	0.00
332.02	0.39	U-3-R	JCT SH 402 E RD W (CO RD 18) (KINGS CORNER)	0.58	12,058	4	6	0	10	2.31	3.46	0.00	5.77
332.53	0.50	U-4-R	RD E (8TH ST SE)	0.28	19,306	3	1	0	4	0.85	0.28	0.00	1.14



Colorado Department of Transportation Accident and Rates Book for 2003

SH287C													
Section MP	Func Length	Class	Section Description	MVMT	AADT	Accidents				Accident Rates *			
						** PDO	Injury	Fatal	Total	** PDO	Injury	Fatal	Total
332.54		U-4-R	RD E (8TH ST SE)										
332.60	0.06	U-4-R	JCT SH 287 N (CLEVELAND AVE, END 1-WAY	2.37	19,306	1	1	0	2	2.37	2.37	0.00	4.73
333.29	0.68	U-2-R	RD E AND W (5TH ST)	0.38	10,613	10	5	0	15	3.81	1.90	0.00	5.71
334.04	0.74	U-3-R	JCT U.S.34 SH 34 E AND W (EISENHOWER BLVD)	0.25	14,581	9	5	0	14	2.29	1.27	0.00	3.55
334.30	0.25	U-4-R	JCT SH 287 W (17TH ST) (BEGIN 1-WAY	0.71	15,487	3	0	0	3	2.12	0.00	0.00	2.12
334.43	0.12	U-4-R	RD E (20TH ST)	0.72	31,754	0	1	0	1	0.00	0.72	0.00	0.72
334.80	0.36	U-4-R	RD W (25TH ST)	0.24	31,903	3	3	0	6	0.72	0.72	0.00	1.43
334.87	0.06	U-4-R	RD N (LINCOLN AVE)	1.44	31,743	1	1	0	2	1.44	1.44	0.00	2.88
334.97	0.09	U-4-R	RD N (LINDEN CT)	0.96	31,743	0	2	0	2	0.00	1.92	0.00	1.92
335.10	0.12	U-4-R	RD E AND W (29TH ST)	0.72	31,743	1	1	0	2	0.72	0.72	0.00	1.44
335.22	0.11	U-4-R	RD S (GARFIELD AVE)	0.78	31,743	11	4	0	15	8.63	3.14	0.00	11.77
335.74	0.51	U-4-R	RD E AND W (37TH ST)	0.17	31,743	8	5	0	13	1.36	0.85	0.00	2.20
335.99	0.27	U-4-R	MILEPOST 336	0.37	27,770	9	7	0	16	3.31	2.58	0.00	5.89
336.65	0.65	U-4-R	RD E AND W (50TH ST) LEAVE LOVELAND CITY	0.15	27,770	11	4	1	16	1.67	0.61	15.18	2.43
337.14	0.50	U-4-R	RD E AND W (57TH ST)(CO RD 28)	0.20	27,770	5	12	0	17	0.98	2.35	0.00	3.33
337.48	0.23	U-4-R	RD W (W 66TH ST)(CO RD 28E) ENTER LOVELAND	0.43	27,770	7	1	1	9	2.96	0.42	42.34	3.81
339.03	1.44	U-4-R	ENTER FORT COLLINS URBAN LIMITS	0.07	27,770	13	2	1	16	0.89	0.14	6.86	1.10
339.90	0.84	U-4-R	MILEPOST 340 LEAVE FORT COLLINS CITY LIMITS	0.12	26,486	9	4	1	14	1.11	0.49	12.37	1.73
340.17	0.26	U-4-R	RD E AND W (TRILBY RD)(CO RD 34) (TRILBY	0.40	26,335	4	2	0	6	1.62	0.81	0.00	2.43
341.73	1.56	U-4-R	RD E (FAIRWAY LN)	0.06	28,970	39	26	0	65	2.37	1.58	0.00	3.95
342.16	0.41	U-4-R	JCT SH 68 E RD W (HARMONY RD)	0.17	39,489	12	4	0	16	2.01	0.67	0.00	2.68
342.52	0.34	U-6-R	RD E AND W (TROUTMAN PKWY)	0.22	37,337	31	10	0	41	6.65	2.15	0.00	8.80
343.18	0.65	U-6-R	RD E AND W (HORSETOOTH RD)	0.10	40,218	54	23	1	78	5.67	2.41	10.50	8.19
344.18	0.99	U-6-R	RD E AND W (DRAKE RD)	0.07	42,390	122	31	0	153	7.98	2.03	0.00	10.01
345.20	1.01	U-6-R	RD E AND W (PROSPECT ST)	0.06	44,534	97	26	1	124	5.91	1.59	6.10	7.56
345.48	0.27	U-6-R	RD E AND W (PITKIN ST)	0.25	41,274	32	10	0	42	7.87	2.46	0.00	10.33
345.97	0.48	U-6-R	END HPMS SAMPLE 069-0097-287	0.15	38,850	28	13	0	41	4.11	1.91	0.00	6.02
346.21	0.23	U-4-R	RD E AND W (MULBERRY ST)	0.40	29,821	33	7	0	40	13.18	2.80	0.00	15.98
346.86	0.64	U-4-R	JCT SH 14 SE (JEFFERSON ST) RD W (MAPLE	0.20	21,517	83	12	0	95	16.46	2.38	0.00	18.84
347.71	0.84	U-4-R	RD E (CONIFER ST)	0.12	27,319	38	12	0	50	4.55	1.44	0.00	5.98
348.25	0.53	U-4-R	RD E AND W (WILLOX LN)	0.26	19,856	14	13	0	27	3.64	3.38	0.00	7.03
348.44	0.18	U-4-R	EATON DITCH STR B-16-W LEAVE FORT COLLINS	0.73	20,844	15	2	0	17	10.95	1.46	0.00	12.41
348.53	0.08	U-4-R	JCT SH 1 NE (TO WELLINGTON)	1.64	20,844	1	0	0	1	1.66	0.00	0.00	1.66
350.18	1.85	U-4-R	RAMP OFF	0.10	14,149	12	4	0	16	1.25	0.42	0.00	1.67
350.74	0.55	U-2-R	RAMP ON	0.59	8,381	2	5	0	7	1.19	2.97	0.00	4.16



**Colorado Department of Transportation
Accident and Rates Book for 2003**

SH287C													
MP	Section Length	Func Class	Section Description	MVMT	AADT	** PDO	Accidents			Accident Rates *			
							Injury	Fatal	Total	** PDO	Injury	Fatal	Total
350.75		U-2-R	RAMP ON										
352.13	1.56	U-2-R	LARIMER COUNTY CANAL STR B-16-FX	0.31	5,698	0	1	0	1	0.00	0.31	0.00	0.31
354.39	2.40	R-3-R	CHANGE WIDTH	0.15	7,753	5	4	1	10	0.74	0.59	14.74	1.47
354.86	0.46	R-4-R	RD N AND S (CO RD 56) DITCH STR B-16-FZ	0.75	7,953	0	2	0	2	0.00	1.50	0.00	1.50
355.85	1.39	R-4-R	JCT SH 14 W (TEDS PLACE)	0.26	7,611	6	2	0	8	1.56	0.52	0.00	2.08
367.00	10.95	R-4-R	MILEPOST 367	0.05	5,482	12	8	1	21	0.55	0.37	4.56	0.96
380.85	14.14	R-2-R	RD NE (CO RD 43F)	0.05	3,639	14	7	1	22	0.75	0.37	5.32	1.17
385.22	4.27	R-3-M	COLORADO-WYOMING STATE LINE END SH AND	0.17	3,683	3	2	0	5	0.52	0.35	0.00	0.87
Totals:	102.73					2,035	799	19	2,853	2.82	1.11	2.64	3.96

SH287Z													
MP	Section Length	Func Class	Section Description	MVMT	AADT	** PDO	Accidents			Accident Rates *			
							Injury	Fatal	Total	** PDO	Injury	Fatal	Total
0.00		U-2-R	MILEPOST 0 JCT 287 N AND S (LINCOLN AVE,END										
0.29	0.29	U-2-R	JCT SH 34 E AND W (EISENHOWER BLVD)	0.70	13,499	4	1	0	5	2.80	0.70	0.00	3.50
1.05	0.75	U-3-R	RD E AND W (5TH ST)	0.30	11,994	8	6	0	14	2.44	1.83	0.00	4.26
1.76	0.70	U-3-R	JCT SH AND US 287 S AND N (LINCOLN AVE)	0.39	10,030	5	6	0	11	1.96	2.35	0.00	4.30
Totals:	1.74					17	13	0	30	2.34	1.79	0.00	4.12

SH291A													
MP	Section Length	Func Class	Section Description	MVMT	AADT	** PDO	Accidents			Accident Rates *			
							Injury	Fatal	Total	** PDO	Injury	Fatal	Total
0.00		R-2-M	JCT U.S.50 SH 50 SE AND W BEGIN SH 291										
0.28	0.28	R-2-M	ENTER SALIDA CITY LIMITS	2.04	4,804	0	0	0	0	0.00	0.00	0.00	0.00
1.36	1.04	R-2-M	RD SW (J ST)	0.54	4,842	4	1	0	5	2.19	0.55	0.00	2.73
1.74	0.37	R-2-M	RD SE	1.51	4,890	0	1	0	1	0.00	1.51	0.00	1.51
2.97	1.21	R-2-M	RD W (CO RD 151)	0.50	4,520	3	1	0	4	1.50	0.50	0.00	2.00
6.19	3.22	R-2-M	RD W AND NE (CO RD 190)	0.24	3,476	4	1	0	5	0.98	0.24	0.00	1.22
9.14	2.80	R-2-M	JCT U.S.285 SH 285 N AND S END SH 291	0.29	3,320	0	1	0	1	0.00	0.29	0.00	0.29
Totals:	8.92					11	5	0	16	0.88	0.40	0.00	1.28



**Colorado Department of Transportation
Accident and Rates Book for 2003**

SH300A

Section MP	Func Length	Class	Section Description	MVMT	AADT	** PDO	Accidents			Accident Rates *				
							Injury	Fatal	Total	** PDO	Injury	Fatal	Total	
0.00		R-2-M	JCT U.S.24 SH 24 N AND S (MALTA) BEGIN SH 300											
0.79	0.79	R-2-M	RD S (HALFMOON RD)(CO RD 11)	3.19	1,087	0	0	0	0	0.00	0.00	0.00	0.00	
3.36	2.45	R-2-M	RD E END SH 300	14.91	75	0	1	1	2	0.00	14.90	*** **	29.80	
Totals:		3.24				0	1	1	2	0.00	2.63	262.81	5.26	

SH317A

Section MP	Func Length	Class	Section Description	MVMT	AADT	** PDO	Accidents			Accident Rates *			
							Injury	Fatal	Total	** PDO	Injury	Fatal	Total
0.00		R-2-M	JCT SH 13 N AND S (HAMILTON) BEGIN SH 317										
10.88	9.71	R-2-M	MOFFAT-ROUTT COUNTY LINE	2.48	114	1	0	0	1	2.47	0.00	0.00	2.47
12.24	1.56	R-2-M	RD S (PAGODA) END SH 317	15.41	114	0	0	0	0	0.00	0.00	0.00	0.00
Totals:		11.27				1	0	0	1	2.13	0.00	0.00	2.13

SH318A

Section MP	Func Length	Class	Section Description	MVMT	AADT	** PDO	Accidents			Accident Rates *			
							Injury	Fatal	Total	** PDO	Injury	Fatal	Total
0.00		R-2-M	UTAH-COLORADO STATE LINE BEGIN SH 318										
10.99	10.93	R-2-M	MILEPOST 11	1.29	195	1	1	0	2	1.29	1.29	0.00	2.57
30.55	19.40	R-2-M	RD SW (CO RD 12)	0.72	195	5	0	0	5	3.62	0.00	0.00	3.62
43.09	12.55	R-2-M	RD N (CO RD 67)	1.12	195	4	0	0	4	4.48	0.00	0.00	4.48
49.99	6.86	R-2-R	MILEPOST 50	2.05	195	3	0	0	3	6.15	0.00	0.00	6.15
52.99	2.99	R-2-R	MILEPOST 53	4.70	195	3	0	0	3	14.12	0.00	0.00	14.12
54.30	1.29	R-2-R	RD N AND S (TO SUNBEAM)	10.89	195	1	0	0	1	10.86	0.00	0.00	10.86
60.70	6.39	R-2-R	JCT U.S.40 SH 40 E AND W END SH 318	1.41	304	2	0	0	2	2.82	0.00	0.00	2.82
Totals:		60.41				19	1	0	20	4.17	0.22	0.00	4.39



Colorado Department of Transportation Accident and Rates Book for 2003

SH325A

Section MP	Func Length	Class	Section Description	MVMT	AADT	** PDO	Accidents			Accident Rates *			
							Injury	Fatal	Total	** PDO	Injury	Fatal	Total
0.00		R-2-M	JCT SH 13 N AND S BEGIN SH 325 MILEPOST 0										
4.07	4.03	R-2-M	RD NW (CO RD 217)	0.60	1,142	3	3	0	6	1.79	1.79	0.00	3.57
6.08	1.99	R-2-M	RD W (CO RD 485)	2.46	559	0	0	0	0	0.00	0.00	0.00	0.00
11.40	5.30	R-2-M	RD N (CO RD 217)(TO RIFLE MOUNTAIN PARK)	2.22	233	4	1	0	5	8.87	2.22	0.00	11.09
Totals:	11.32					7	4	0	11	2.76	1.58	0.00	4.34

SH330A

Section MP	Func Length	Class	Section Description	MVMT	AADT	** PDO	Accidents			Accident Rates *			
							Injury	Fatal	Total	** PDO	Injury	Fatal	Total
0.00		R-2-M	JCT SH 65 N AND S BEGIN SH 330 MILEPOST 0										
10.40	10.24	R-2-M	RD S (CO RD 57.35) (PLATEAU CITY)	0.15	1,773	9	5	0	14	1.36	0.75	0.00	2.11
11.19	0.87	R-2-M	ENTER COLLBRAN CITY LIMIT	1.57	2,005	0	1	0	1	0.00	1.56	0.00	1.56
11.40	0.20	R-2-M	RD S (GROVE CREEK RD) RD E (HIGH ST) END SH	6.83	2,005	0	0	0	0	0.00	0.00	0.00	0.00
Totals:	11.31					9	6	0	15	1.21	0.81	0.00	2.02

SH340A

Section MP	Func Length	Class	Section Description	MVMT	AADT	** PDO	Accidents			Accident Rates *			
							Injury	Fatal	Total	** PDO	Injury	Fatal	Total
0.00		R-4-R	JCT U.S.6 SH 6 NW AND SE IN FRUITA CITY LIMIT										
0.23	0.23	R-4-R	RD N (CHERRY ST) RD E (ASPEN ST)	2.10	5,679	0	0	0	0	0.00	0.00	0.00	0.00
0.50	0.26	R-2-R	I-70 INTERCHANGE (FRUITA) SH 70 E AND W	1.13	9,349	1	0	0	1	1.14	0.00	0.00	1.14
0.59	0.08	R-2-R	RD E (I-70 FRONTAGE RD)	3.40	10,067	0	0	0	0	0.00	0.00	0.00	0.00
1.29	0.68	R-2-R	LEAVE FRUITA CITY LIMIT	0.40	10,067	0	0	0	0	0.00	0.00	0.00	0.00
2.84	1.65	R-2-R	RAMP OFF	0.16	10,067	2	0	0	2	0.33	0.00	0.00	0.33
6.91	3.97	R-2-R	RD W (CO RD F.25)	0.28	2,495	2	1	0	3	0.55	0.28	0.00	0.83
7.21	0.28	U-2-R	RD N (CO RD 20.50)	3.03	3,225	0	0	0	0	0.00	0.00	0.00	0.00
7.84	0.62	U-2-R	RD N (PANORAMA DR)(CO RD 21.00)	0.71	6,252	3	1	0	4	2.12	0.71	0.00	2.83
8.12	0.28	U-2-R	BUFFALO CANYON CREEK STR H-02-BW	1.16	8,438	2	2	0	4	2.32	2.32	0.00	4.64
9.25	1.08	U-2-R	RD S (BLEVINS RD)(CO RD 22.34)	0.22	11,490	6	1	0	7	1.32	0.22	0.00	1.54
9.51	0.25	U-2-R	RAMP OFF	0.83	13,145	5	0	0	5	4.17	0.00	0.00	4.17
10.07	0.51	U-2-R	RD N AND S (CO RD 23.00)	0.41	13,145	0	0	0	0	0.00	0.00	0.00	0.00
11.52	1.42	U-2-R	RAMP OFF	0.15	13,145	11	3	0	14	1.61	0.44	0.00	2.05
12.10	0.56	U-4-R	RD N (MAYFIELD DR E)(CO RD 24.85)	0.33	14,886	1	4	0	5	0.33	1.32	0.00	1.66



Colorado Department of Transportation Accident and Rates Book for 2003

SH340A

Section MP	Func Length	Class	Section Description	MVMT	AADT	** PDO	Accidents			Accident Rates *			
							Injury	Fatal	Total	** PDO	Injury	Fatal	Total
12.11		U-4-R	RD N (MAYFIELD DR E)(CO RD 24.85)										
12.39	0.28	U-4-R	RAMP OFF	0.66	14,899	0	0	0	0	0.00	0.00	0.00	0.00
12.76	0.36	U-4-R	RAMPS OFF	0.35	21,745	3	4	0	7	1.05	1.40	0.00	2.46
13.34	0.55	U-4-R	JCT I-70 GRAND JUNCTION BUSINESS LOOP SH	0.23	21,764	15	5	0	20	3.45	1.15	0.00	4.60
Totals:										1.18	0.49	0.00	1.67

SH347A

Section MP	Func Length	Class	Section Description	MVMT	AADT	** PDO	Accidents			Accident Rates *			
							Injury	Fatal	Total	** PDO	Injury	Fatal	Total
0.00		R-2-M	JCT U.S.50 SH 50 E AND W BEGIN SH 347										
1.81	1.79	R-2-M	RD E AND W (CO RD L73)	1.57	973	0	1	0	1	0.00	1.57	0.00	1.57
5.25	3.37	R-2-M		1.13	718	0	1	0	1	0.00	1.13	0.00	1.13
Totals:										0.00	1.32	0.00	1.32

SH348A

Section MP	Func Length	Class	Section Description	MVMT	AADT	** PDO	Accidents			Accident Rates *			
							Injury	Fatal	Total	** PDO	Injury	Fatal	Total
0.00		R-2-R	JCT U.S.50 SH 50 N AND S (MAIN ST) IN DELTA										
0.28	0.28	R-2-R	RD N (SILVER ST) RD W (SIXTH ST)	4.00	2,444	1	0	0	1	4.00	0.00	0.00	4.00
0.69	0.40	R-2-R	LEAVE *****SMALL***** URBAN AREA	2.80	2,444	0	0	0	0	0.00	0.00	0.00	0.00
0.71	0.01	R-2-R	LEAVE DELTA CITY LIMIT	112.10	2,444	0	0	0	0	0.00	0.00	0.00	0.00
1.33	0.61	R-2-R	RD W (CO RD F.00)	1.84	2,444	2	0	0	2	3.68	0.00	0.00	3.68
3.24	2.00	R-2-R	RD E (CO RD D.00)	1.15	1,194	1	0	0	1	1.15	0.00	0.00	1.15
6.00	2.72	R-2-R	MILEPOST 6	1.85	544	0	0	0	0	0.00	0.00	0.00	0.00
9.33	3.27	R-2-R	RD S (CO RD 53.00)	2.16	387	0	0	0	0	0.00	0.00	0.00	0.00
11.38	2.03	R-2-R	RD N (CO RD 55.00) RD E (DALIA RD)(CO RD E)	3.89	347	0	0	0	0	0.00	0.00	0.00	0.00
12.91	1.51	R-2-R	RD S (CO RD 55.50)	2.56	708	0	1	1	2	0.00	2.56	255.76	5.12
15.64	2.71	R-2-R	RD N AND S (CO RD 58.25)	0.57	1,789	7	0	0	7	3.96	0.00	0.00	3.96
15.99	0.34	R-2-R	MILEPOST 16	3.01	2,678	1	0	0	1	3.01	0.00	0.00	3.01
16.10	0.10	R-2-R	RD S (COFFMAN RD)	10.23	2,678	0	0	0	0	0.00	0.00	0.00	0.00
16.82	0.71	R-2-R	JCT U.S.50 OLATHE BUSINESS LOOP SH 50 NW	1.00	3,862	1	0	0	1	1.00	0.00	0.00	1.00
16.87	0.04	R-2-R	LEAVE OLATHE CITY LIMIT	16.16	4,238	0	0	0	0	0.00	0.00	0.00	0.00
17.06	0.18	R-2-R	JCT U.S.50 SH 50 AND US 50 SE AND NW END SH	3.59	4,242	0	0	0	0	0.00	0.00	0.00	0.00



Colorado Department of Transportation Accident and Rates Book for 2003

Totals: 16.91 13 1 1 15 1.80 0.14 13.85 2.08

SH350A

Section MP	Func Length	Class	Section Description	MVMT	AADT	** PDO	Accidents			Accident Rates *				
							Injury	Fatal	Total	** PDO	Injury	Fatal	Total	
0.00		R-2-F	JCT U.S.160 SH 160 E AND SW (BESHOAR JCT)											
4.99	4.87	R-2-F	MILEPOST 5	0.52	1,081	3	2	0	5	1.56	1.04	0.00	2.60	
13.94	8.94	R-2-F	RD W (CO RD 99) RD E (CO RD 52.4) (MODEL)	0.28	1,099	0	2	1	3	0.00	0.56	27.89	0.84	
37.11	23.19	R-2-F	RD W (CO RD 88) (DELHI)	0.11	1,099	3	1	0	4	0.32	0.11	0.00	0.43	
37.35	0.23	R-2-F	LAS ANIMAS-OTERO COUNTY LINE ENTER	10.84	1,099	0	0	0	0	0.00	0.00	0.00	0.00	
59.40	21.92	R-2-F	JCT SH 71 N LEAVE COMANCHE NATIONAL	0.12	1,001	1	1	0	2	0.12	0.12	0.00	0.25	
67.93	8.51	R-2-F	DRAW STR M-22-W	1.25	257	0	1	0	1	0.00	1.25	0.00	1.25	
72.30	4.33	R-2-F	RD E (SIXTH ST) ENTER LA JUNTA CITY LIMITS	1.32	478	1	0	0	1	1.32	0.00	0.00	1.32	
72.57	0.26	R-2-R	RD N AND S (GRANT AVE)	7.61	1,384	0	0	0	0	0.00	0.00	0.00	0.00	
72.76	0.18	R-2-R	RD S (BARNES AVE) RD E (FIFTH ST)	7.59	2,006	1	3	0	4	7.59	22.76	0.00	30.35	
72.96	0.19	R-2-R	RD SW (BELMONT AVE)	16.94	851	1	1	0	2	16.94	16.94	0.00	33.89	
73.00	0.03	R-2-R	JCT U.S.50 SH 50 E AND SW END SH AND US 350	84.79	1,077	0	0	0	0	0.00	0.00	0.00	0.00	
Totals:						72.65	10	11	1	22	0.40	0.44	4.03	0.89

SH368A

Section MP	Func Length	Class	Section Description	MVMT	AADT	** PDO	Accidents			Accident Rates *				
							Injury	Fatal	Total	** PDO	Injury	Fatal	Total	
0.00		R-2-R	JCT SH 370 E AND W RD N BEGIN SH 368											
2.00	2.00	R-2-R	MILEPOST 2	5.80	236	0	0	0	0	0.00	0.00	0.00	0.00	
5.01	2.98	R-2-R	RD N (CO RD S100) RD E (CO RD 13S) BEGIN	3.90	236	0	0	0	0	0.00	0.00	0.00	0.00	
5.52	0.50	R-2-R	BEGIN ALAMOSA COUNTY CHARGEABLE	5.51	995	3	1	0	4	16.52	5.51	0.00	22.03	
6.01	0.49	R-2-R	JCT SH 371 S RD W (CO RD 52)	5.61	997	0	0	0	0	0.00	0.00	0.00	0.00	
12.33	6.32	R-2-R	JCT U.S.285 SH 285 NE AND SW END SH 368	1.41	307	0	1	0	1	0.00	1.41	0.00	1.41	
Totals:						12.29	3	2	0	5	2.00	1.34	0.00	3.34



**Colorado Department of Transportation
Accident and Rates Book for 2003**

SH370A													
Section MP	Func Length	Class	Section Description	MVMT	AADT	** PDO	Accidents			Accident Rates *			
							Injury	Fatal	Total	** PDO	Injury	Fatal	Total
0.00		R-2-R	JCT SH 15 N AND S RD W BEGIN SH 370										
3.99	3.97	R-2-R	JCT SH 368 S RD N (CO RD 4E)	2.52	274	0	0	0	0	0.00	0.00	0.00	0.00
5.97	1.97	R-2-R	RD N (CO RD S100) RD S (CO RD 6E) RIO	4.41	315	0	0	0	0	0.00	0.00	0.00	0.00
14.12	8.17	R-2-R	JCT U.S.285 SH 285 NE AND SW END SH 370	0.62	545	2	0	0	2	1.23	0.00	0.00	1.23
Totals:	14.11					2	0	0	2	0.89	0.00	0.00	0.89

SH371A													
Section MP	Func Length	Class	Section Description	MVMT	AADT	** PDO	Accidents			Accident Rates *			
							Injury	Fatal	Total	** PDO	Injury	Fatal	Total
0.00		R-2-R	JCT SH 15 E AND W BEGIN SH 371 MILEPOST 0										
3.02	3.04	R-2-R	RD E AND W (CO RD 48)	1.44	627	0	0	0	0	0.00	0.00	0.00	0.00
5.56	2.51	R-2-R	BEGIN ALAMOSA COUNTY CHARGEABLE	1.74	627	1	2	0	3	1.74	3.48	0.00	5.22
6.07	0.50	R-2-R	JCT SH 368 E AND N RD W ON	8.74	627	0	0	0	0	0.00	0.00	0.00	0.00
Totals:	6.05					1	2	0	3	0.72	1.44	0.00	2.17

SH385A													
Section MP	Func Length	Class	Section Description	MVMT	AADT	** PDO	Accidents			Accident Rates *			
							Injury	Fatal	Total	** PDO	Injury	Fatal	Total
95.00		R-2-F	JCT U.S.50 SH 50 E AND W RD S (MAIN ST) IN										
95.41	0.45	R-2-F	RD E (WALNUT ST)	8.29	734	0	0	0	0	0.00	0.00	0.00	0.00
95.63	0.21	R-2-F	RD W (CO RD GG)	17.77	734	0	0	0	0	0.00	0.00	0.00	0.00
98.62	2.97	R-2-F	JCT SH 196 W RD E (CO RD KK)	1.26	734	1	0	0	1	1.26	0.00	0.00	1.26
99.11	0.47	R-2-F	AT&SF RRX 003-797R	9.56	610	0	0	0	0	0.00	0.00	0.00	0.00
102.63	3.47	R-2-F	RD W (CO RD PP)	1.90	416	0	0	0	0	0.00	0.00	0.00	0.00
109.23	6.60	R-2-F	RD W (PROWERS CO RD WW) PROWERS-KIOWA	1.00	415	0	0	0	0	0.00	0.00	0.00	0.00
122.88	13.56	R-2-F	JCT SH 96 E AND W END SH AND US 385 BEGIN	0.49	415	1	0	0	1	0.49	0.00	0.00	0.49
Totals:	27.73					2	0	0	2	0.43	0.00	0.00	0.43



**Colorado Department of Transportation
Accident and Rates Book for 2003**

SH385B

Section MP	Func Length	Class	Section Description	MVMT	AADT	** PDO	Accidents			Accident Rates *				
							Injury	Fatal	Total	** PDO	Injury	Fatal	Total	
123.68		R-2-F	JCT SH 96 E AND W IN SHERIDAN LAKE CITY											
124.20	0.53	R-2-F	RD S (A AVE) LEAVE SHERIDAN LAKE CITY LIMIT	14.94	346	1	0	0	1	14.94	0.00	0.00	14.94	
135.40	11.17	R-2-F	RD N (CO RD BB) KIOWA-CHEYENNE COUNTY	0.71	346	0	0	0	0	0.00	0.00	0.00	0.00	
149.70	14.34	R-2-F	JCT U.S.40 SH 40 E AND W END SH AND US 385	0.38	508	2	0	0	2	0.75	0.00	0.00	0.75	
Totals:	26.04					3	0	0	3	0.73	0.00	0.00	0.73	

SH385C

Section MP	Func Length	Class	Section Description	MVMT	AADT	** PDO	Accidents			Accident Rates *				
							Injury	Fatal	Total	** PDO	Injury	Fatal	Total	
150.25		R-2-F	JCT U.S.40 SH 40 E AND W IN CHEYENNE WELLS											
150.34	0.10	R-2-F	RD N (E 5TH ST N)	36.77	745	0	0	0	0	0.00	0.00	0.00	0.00	
150.84	0.49	R-2-F	RD NE AND SW (N 1ST ST E)	5.53	1,011	0	0	0	0	0.00	0.00	0.00	0.00	
151.14	0.22	R-2-F	RD W (N 5TH ST W)	10.67	1,167	0	0	0	0	0.00	0.00	0.00	0.00	
170.28	19.12	R-2-F	RD E AND W (KIT CARSON CO RD A)	0.46	313	1	0	0	1	0.46	0.00	0.00	0.46	
186.88	16.47	R-2-F	RD E AND W (CO RD U)	0.34	490	1	2	0	3	0.34	0.68	0.00	1.02	
187.40	0.52	R-2-F	I-70 INTERCHANGE (BURLINGTON) SH 70 E AND W	3.78	1,393	0	0	0	0	0.00	0.00	0.00	0.00	
187.53	0.05	R-2-F	ENTER BURLINGTON CITY LIMITS	12.55	4,366	0	0	0	0	0.00	0.00	0.00	0.00	
187.88	0.39	R-2-F	JCT U.S.24 SH 24 W RD N (LINCOLN ST)	1.59	4,423	0	1	0	1	0.00	1.57	0.00	1.57	
188.58	0.71	R-4-F	RD N (12TH ST)	0.62	6,195	2	2	0	4	1.25	1.25	0.00	2.50	
188.84	0.26	R-4-F	JCT I-70 BURLINGTON BUSINESS SPUR SH 70 E	2.08	5,059	2	0	0	2	4.21	0.00	0.00	4.21	
189.25	0.41	R-2-F	RD E AND W (WEBSTER AVE)	3.03	2,206	0	1	0	1	0.00	3.07	0.00	3.07	
189.34	0.09	R-2-F	RD E (MARBLE ST) LEAVE BURLINGTON CITY	16.53	1,842	0	0	0	0	0.00	0.00	0.00	0.00	
200.69	11.41	R-2-F	RD W (CO RD HH)	0.21	1,143	2	1	0	3	0.42	0.21	0.00	0.63	
207.50	6.84	R-2-F	RD E (YUMA CO RD 0) KIT CARSON-YUMA	0.43	921	1	0	0	1	0.43	0.00	0.00	0.43	
216.86	9.21	R-2-F	JCT U.S.36 SH 36 SW END SH, US AND FAP	0.33	904	3	2	0	5	0.99	0.66	0.00	1.65	
Totals:	66.29					12	9	0	21	0.63	0.47	0.00	1.11	



Colorado Department of Transportation Accident and Rates Book for 2003

SH385D													
Section MP	Func Length	Class	Section Description	MVMT	AADT	** PDO	Accidents			Accident Rates *			
							Injury	Fatal	Total	** PDO	Injury	Fatal	Total
219.45		R-2-F	JCT U.S.36 SH 36 NE END OVERLAPPING										
231.72	12.35	R-2-F	RD E (CO RD 24)	0.22	986	2	0	0	2	0.45	0.00	0.00	0.45
238.29	6.57	R-2-F	RD S (CO RD HH)	0.42	986	0	0	0	0	0.00	0.00	0.00	0.00
241.11	2.81	R-2-F	RD E (CO RD 33)	0.99	986	1	1	0	2	0.99	0.99	0.00	1.98
242.61	1.48	R-2-F	ENTER WRAY CITY LIMITS	0.86	2,141	0	2	0	2	0.00	1.73	0.00	1.73
242.91	0.29	R-3-F	RD E (10TH ST)	4.41	2,142	0	0	0	0	0.00	0.00	0.00	0.00
243.06	0.19	R-2-F	RD E AND W (7TH ST)	4.92	2,930	0	0	0	0	0.00	0.00	0.00	0.00
243.33	0.26	R-2-F	JCT U.S.34 SH 34 E AND W (3RD ST)	3.02	3,487	1	0	0	1	3.02	0.00	0.00	3.02
243.48	0.14	R-2-F	LEAVE WRAY CITY LIMITS	5.14	3,806	0	0	0	0	0.00	0.00	0.00	0.00
244.32	0.80	R-3-F	RD SE (CO RD HH.5)	1.12	3,057	0	0	0	0	0.00	0.00	0.00	0.00
247.06	2.76	R-3-F	RD E AND W (CO RD 39)	0.78	1,280	0	0	0	0	0.00	0.00	0.00	0.00
259.66	12.57	R-2-F	RD E AND W (CO RD 51)	0.17	1,277	3	0	0	3	0.51	0.00	0.00	0.51
269.31	9.64	R-2-F	YUMA-PHILLIPS COUNTY LINE	0.25	1,126	3	1	0	4	0.76	0.25	0.00	1.01
275.45	6.13	R-2-F	RD E AND W (CO RD 14)	0.43	1,050	1	1	0	2	0.43	0.43	0.00	0.85
278.54	3.13	R-2-F	ENTER HOLYOKE CITY LIMITS	0.82	1,073	1	0	0	1	0.82	0.00	0.00	0.82
278.80	0.25	R-3-F	RD W (SCHEUNEMANN ST)	6.29	1,742	1	0	0	1	6.29	0.00	0.00	6.29
279.01	0.20	R-3-F	RD E AND W (KELLOGG ST)	5.79	2,366	2	0	0	2	11.58	0.00	0.00	11.58
279.41	0.39	R-4-F	JCT U.S.6 SH 6 E AND W (DENVER ST)	1.80	3,900	5	0	0	5	9.01	0.00	0.00	9.01
279.60	0.18	R-2-F	BN RRX 057-386K	5.02	3,033	1	0	0	1	5.02	0.00	0.00	5.02
279.88	0.27	R-2-F	JCT SH 23 E RD W (HOWITT ST)(OLD SH 176)	5.40	1,879	1	0	0	1	5.44	0.00	0.00	5.44
280.18	0.24	R-2-F	LEAVE HOLYOKE CITY LIMITS	19.15	596	0	0	0	0	0.00	0.00	0.00	0.00
285.37	5.20	R-2-F	RD E AND W (CO RD 34)	0.91	580	1	0	0	1	0.91	0.00	0.00	0.91
290.89	5.51	R-2-F	RD W (SEDGWICK CO RD 2) PHILLIPS-SEDGWICK	1.07	464	0	0	0	0	0.00	0.00	0.00	0.00
294.96	4.06	R-2-F	RD S (CO RD 45)	1.72	392	0	1	0	1	0.00	1.72	0.00	1.72
305.70	10.85	R-2-F	RD E (CO RD 26)	0.50	506	1	0	0	1	0.50	0.00	0.00	0.50
309.13	3.28	R-2-F	I-76 INTERCHANGE (JULESBURG) SH 76 NE AND	1.12	747	1	0	0	1	1.12	0.00	0.00	1.12
310.32	1.26	R-2-F	RD E AND W (CO RD 34) ENTER JULESBURG CITY	1.03	2,121	0	0	0	0	0.00	0.00	0.00	0.00
310.65	0.32	R-2-F	U.S.138 INTERCHANGE (JULESBURG) SH 138 NE	6.15	1,392	0	0	0	0	0.00	0.00	0.00	0.00
Totals:	91.13					25	6	0	31	0.75	0.18	0.00	0.93



Colorado Department of Transportation Accident and Rates Book for 2003

SH385E

MP	Section Length	Func Class	Section Description	MVMT	AADT	** PDO	Accidents			Accident Rates *			
							Injury	Fatal	Total	** PDO	Injury	Fatal	Total
313.85		R-2-R	JCT U.S.138 SH 138 NE AND SW END										
317.63	3.97	R-2-R	RD W (CO RD 36.3) COLORADO-NEBRASKA STATE	1.43	482	0	1	0	1	0.00	1.43	0.00	1.43
Totals:		3.97				0	1	0	1	0.00	1.43	0.00	1.43

SH389A

MP	Section Length	Func Class	Section Description	MVMT	AADT	** PDO	Accidents			Accident Rates *			
							Injury	Fatal	Total	** PDO	Injury	Fatal	Total
0.00		R-2-R	NEW MEXICO-COLORADO STATE LINE BEGIN SH										
1.23	1.23	R-2-R	ENTER BRANSON CITY LIMIT	12.58	177	0	0	0	0	0.00	0.00	0.00	0.00
2.18	0.94	R-2-R	LEAVE BRANSON CITY LIMIT	16.47	177	0	0	0	0	0.00	0.00	0.00	0.00
12.80	10.45	R-2-R	JCT U.S.160 SH 160 E AND W END SH 389	1.48	177	0	0	0	0	0.00	0.00	0.00	0.00
Totals:		12.62				0	0	0	0	0.00	0.00	0.00	0.00

SH391A

MP	Section Length	Func Class	Section Description	MVMT	AADT	** PDO	Accidents			Accident Rates *			
							Injury	Fatal	Total	** PDO	Injury	Fatal	Total
0.00		U-4-R	U.S.285 INTERCHANGE (KIPLING ST) SH 285 E										
0.17	0.17	U-4-R	RD W (GIRTON DR)	0.40	40,273	32	8	0	40	12.88	3.22	0.00	16.10
0.51	0.33	U-4-R	RD W (DARTMOUTH PL)	0.21	38,803	15	2	0	17	3.21	0.43	0.00	3.64
0.97	0.45	U-4-R	JCT SH 8 RD NE AND SW (OLD MORRISON RD)	0.16	38,794	14	0	0	14	2.21	0.00	0.00	2.21
2.07	1.09	U-4-R	RD E AND W (JEWELL AVE)	0.07	36,837	15	5	0	20	1.03	0.34	0.00	1.37
2.69	0.61	U-4-R	RD E AND W (FLORIDA AVE)	0.12	38,668	20	5	1	26	2.32	0.58	11.62	3.02
3.20	0.50	U-4-R	RD E AND W (MISSISSIPPI AVE)	0.14	38,683	15	3	0	18	2.12	0.42	0.00	2.55
4.23	1.02	U-4-R	JCT SH 26 W RD E (ALAMEDA AVE) RD W	0.07	38,831	49	9	0	58	3.39	0.62	0.00	4.02
4.48	0.24	U-4-R	RD NW (ENTRANCE TO FEDERAL CENTER)	0.25	46,524	39	7	0	46	9.57	1.72	0.00	11.29
5.23	0.74	U-4-R	U.S.6 INTERCHANGE (KIPLING ST) SH 6 E AND W	0.08	46,621	26	4	0	30	2.06	0.32	0.00	2.38
5.58	0.34	U-4-R	RD W (8TH PL)	0.20	39,855	29	9	0	38	5.88	1.83	0.00	7.71
6.26	0.67	U-4-R	JCT U.S.40 SH 40 E AND W (W COLFAX AVE)	0.11	37,370	30	3	0	33	3.29	0.33	0.00	3.62
7.61	1.25	U-4-R	RD W (29TH AVE) CL SPLIT	0.06	38,463	66	20	1	87	3.77	1.14	5.71	4.97
7.86	0.24	U-4-R	RD E AND W (W 32ND AVE) ENTER WHEAT RIDGE	0.29	39,615	9	5	0	14	2.65	1.47	0.00	4.12
9.08	1.31	U-4-R	RD E AND W (W 44TH AVE)	0.05	39,615	65	21	0	86	3.44	1.11	0.00	4.55
9.51	0.42	U-4-R	I-70 INTERCHANGE SH 70 E AND W RD N (KIPLING	0.16	39,615	43	26	0	69	7.08	4.28	0.00	11.36
Totals:		9.38				467	127	2	596	3.46	0.94	1.48	4.41



**Colorado Department of Transportation
Accident and Rates Book for 2003**

SH392A													
Section MP	Func Length	Class	Section Description	MVMT	AADT	** PDO	Accidents			Accident Rates *			
							Injury	Fatal	Total	** PDO	Injury	Fatal	Total
0.00		U-2-R	I-25 INTERCHANGE (WINDSOR) SH 25 N AND S CO										
2.52	2.52	U-2-R	RD N AND S (WELD CO RD 13) LARIMER-WELD	0.06	18,187	25	15	0	40	1.50	0.90	0.00	2.39
3.54	1.01	R-2-R	ENTER WINDSOR CITY LIMITS AND URBAN LIMITS	0.19	14,437	10	5	0	15	1.88	0.94	0.00	2.82
4.46	0.91	R-2-R	JCT SH 257 N (7TH ST) AND E (MAIN ST) RD S (7TH	0.21	14,437	17	3	0	20	3.56	0.63	0.00	4.19
Totals:		4.44				52	23	0	75	1.94	0.86	0.00	2.79

SH392B													
Section MP	Func Length	Class	Section Description	MVMT	AADT	** PDO	Accidents			Accident Rates *			
							Injury	Fatal	Total	** PDO	Injury	Fatal	Total
5.44		R-2-R	LEAVE WINDSOR CITY LIMIT										
9.25	3.81	R-2-R	RD S (CO RD 27)	0.11	6,382	10	3	1	14	1.13	0.34	11.28	1.58
15.39	6.10	U-2-R	JCT U.S.85 SH 85 N AND S (LUCERNE)	0.09	5,282	16	12	1	29	1.36	1.02	8.50	2.46
15.55	0.15	R-2-R	RD N AND S (CO RD 39)	4.72	3,868	0	0	0	0	0.00	0.00	0.00	0.00
17.60	2.00	R-2-R	RD N AND S (CO RD 43)	0.35	3,868	8	0	0	8	2.83	0.00	0.00	2.83
19.60	2.00	R-2-R	RD N AND S (CO RD 47)	0.54	2,527	2	3	0	5	1.08	1.63	0.00	2.71
21.58	1.94	R-2-R	RD N AND S (CO RD 51)	0.56	2,527	4	2	0	6	2.23	1.12	0.00	3.35
23.60	2.01	R-2-R	JCT SH 37 S RD N (CO RD 55) END OF ROUTE	1.06	1,286	1	1	0	2	1.06	1.06	0.00	2.12
Totals:		18.01				41	21	2	64	1.45	0.74	7.08	2.27

SH394A													
Section MP	Func Length	Class	Section Description	MVMT	AADT	** PDO	Accidents			Accident Rates *			
							Injury	Fatal	Total	** PDO	Injury	Fatal	Total
0.00		U-2-R	JCT U.S.40 SH 40 W (VICTORY WAY) RD N										
0.11	0.11	U-2-R	JCT U.S.40 SH 40 E (4TH ST)	5.03	4,956	0	0	0	0	0.00	0.00	0.00	0.00
0.23	0.11	U-2-R	D&RGW RRX 253-698G LEAVE CRAIG CITY LIMIT	5.03	4,956	0	0	0	0	0.00	0.00	0.00	0.00
0.48	0.24	U-2-R	RD W (1ST ST)	2.30	4,956	2	0	0	2	4.61	0.00	0.00	4.61
1.36	0.80	U-2-R	RD SW (CO RD 107)	0.91	3,753	2	1	0	3	1.84	0.92	0.00	2.75
3.00	1.63	U-2-R	MILEPOST 3	1.10	1,531	2	0	0	2	2.20	0.00	0.00	2.20
3.92	0.91	U-2-R	RD S (CO RD 33) LEAVE CRAIG URBAN LIMIT	3.68	819	0	1	0	1	0.00	3.68	0.00	3.68
5.99	2.03	R-2-R	MILEPOST 6	5.62	240	1	0	0	1	5.63	0.00	0.00	5.63
9.38	3.36	R-2-R	MOFFAT-ROUTT COUNTY LINE END SH 394	3.41	239	0	0	0	0	0.00	0.00	0.00	0.00
Totals:		9.19				7	2	0	9	1.95	0.56	0.00	2.51



**Colorado Department of Transportation
Accident and Rates Book for 2003**

SH402A

Section MP	Func Length Class	Section Description	MVMT	AADT	** PDO	Accidents			Accident Rates *				
						Injury	Fatal	Total	** PDO	Injury	Fatal	Total	
0.00	U-2-R	JCT U.S.287 SH 287 N AND S RD SW (14TH ST SW)											
2.39	2.39 U-2-R	RD NW (CO RD 9E)	0.08	15,136	15	10	0	25	1.14	0.76	0.00	1.89	
4.23	1.94 R-2-R	I-25 INTERCHANGE (LOVELAND) SH 25 N AND S	0.12	11,335	10	5	1	16	1.25	0.62	12.45	1.99	
Totals:	4.33				25	15	1	41	1.18	0.71	4.71	1.93	

SH470A

Section MP	Func Length Class	Section Description	MVMT	AADT	** PDO	Accidents			Accident Rates *			
						Injury	Fatal	Total	** PDO	Injury	Fatal	Total
0.00	U-6-R	I-70 INTERCHANGE SH 70 E AND W OVERPASS										
1.83	1.83 U-6-R	SH 26 SEPARATION RD E AND W (ALAMEDA AVE)	0.02	72,490	30	9	0	39	0.62	0.19	0.00	0.81
3.63	1.79 U-6-R	MAJOR STRS (F-16-LB) (F-16-LA) OVERPASS RD E	0.02	72,490	31	9	1	41	0.65	0.19	2.11	0.87
4.24	0.60 U-6-R	MORRISON ROAD INTERCHANGE MORRISON	0.06	72,490	17	2	0	19	1.07	0.13	0.00	1.20
4.51	0.26 U-4-R	UNDERPASS MAJOR STR () RD E (SODA LAKES	0.14	72,989	5	4	0	9	0.72	0.58	0.00	1.30
5.69	1.17 U-4-R	HAMPDEN AVENUE INTERCHANGE SH 285 E AND	0.03	72,989	38	5	0	43	1.22	0.16	0.00	1.38
10.18	4.48 U-4-R	KEN CARYL ROAD INTERCHANGE (C-470) RD E	0.01	48,883	89	25	0	114	1.11	0.31	0.00	1.43
12.44	2.23 U-4-R	KIPLING PARKWAY INTERCHANGE (C-470) RD N	0.03	47,926	21	17	0	38	0.54	0.44	0.00	0.97
13.89	1.44 U-4-R	WADSWORTH BOULEVARD INTERCHANGE	0.03	55,847	14	10	1	25	0.48	0.34	3.42	0.85
15.52	1.62 U-4-R	JEFFERSON-ARAPAHOE COUNTY LINE	0.03	64,213	27	9	0	36	0.71	0.24	0.00	0.95
15.84	0.31 U-4-R	JEFFERSON-ARAPAHOE COUNTY LINE	0.12	72,528	0	1	0	1	0.00	0.12	0.00	0.12
16.57	0.72 U-4-R	RAMP OFF	0.05	72,528	8	2	0	10	0.42	0.11	0.00	0.53
17.00	0.42 U-4-R	U.S.85/SANTA FE DRIVE INTERCHANGE (C-470)	0.09	72,528	16	8	0	24	1.44	0.72	0.00	2.16
19.60	2.60 U-4-R	BROADWAY INTERCHANGE (C-470) RD N AND S	0.02	67,038	120	46	2	168	1.89	0.72	3.14	2.64
21.05	1.45 U-4-R	UNIVERSITY BOULEVARD INTERCHANGE (C-470)	0.03	71,598	36	17	1	54	0.95	0.45	2.65	1.43
24.14	3.09 U-4-R	QUEBEC STREET INTERCHANGE (C-470) RD N	0.01	85,552	163	47	0	210	1.69	0.49	0.00	2.18
26.17	2.02 U-4-R	I-25 INTERCHANGE (C-470) SH 25 N AND S E-470	0.01	93,066	60	18	1	79	0.88	0.26	1.46	1.15
Totals:	26.03				675	229	6	910	1.05	0.36	0.94	1.42



**Colorado Department of Transportation
Accident and Rates Book for 2003**

SH470E													
Section MP	Func Length	Class	Section Description	MVMT	AADT	** PDO	Accidents			Accident Rates *			
							Injury	Fatal	Total	** PDO	Injury	Fatal	Total
0.00		U-4-R	I-25 INTERCHANGE (C-470) SH 25 N AND S E-470										
4.37	4.32	U-4-R	MAJOR STR (JORDAN RD) LV DENVER URBAN	0.02	33,982	25	12	0	37	0.47	0.22	0.00	0.69
5.17	0.78	U-4-R	MAJOR STR SH83 (PARKER RD)	0.10	33,982	19	3	0	22	1.97	0.31	0.00	2.28
5.67	0.49	U-4-R	LV PARKER URBAN AREA ENTER DENVER URBAN	0.20	28,114	6	1	0	7	1.19	0.20	0.00	1.39
6.17	0.62	U-4-R	DOUGLAS-ARAPAHOE COUNTY LINE	0.16	28,114	3	0	0	3	0.47	0.00	0.00	0.47
7.84	1.63	U-4-R	MILEPOST 8	0.06	28,114	8	3	0	11	0.48	0.18	0.00	0.66
9.60	1.82	U-4-R	MAJOR STRS(PINEY CREEK)	0.05	28,114	12	3	0	15	0.64	0.16	0.00	0.80
9.99	0.39	U-4-R	MILEPOST 10	0.25	28,114	2	1	0	3	0.50	0.25	0.00	0.75
14.99	5.17	U-4-R	MILEPOST 15	0.02	23,023	20	8	0	28	0.46	0.18	0.00	0.64
21.49	6.57	U-4-R	MAJOR STR RD E AND W (26TH AV) LEAVE	0.02	21,181	18	14	0	32	0.35	0.28	0.00	0.63
21.99	0.50	U-4-R	MILEPOST 22	0.34	15,943	1	0	0	1	0.35	0.00	0.00	0.35
22.49	0.49	U-4-R	TOLL PLAZA C	0.35	15,943	0	0	0	0	0.00	0.00	0.00	0.00
24.43	1.93	U-4-R	MAJOR STR(56TH AV) LEAVE AURORA CITY	0.09	15,943	5	1	1	7	0.45	0.09	8.90	0.62
25.18	0.78	U-4-R	RAMP ON	0.22	15,943	2	1	0	3	0.44	0.22	0.00	0.66
25.51	0.32	U-4-R	MAJOR STR(64TH AV)	0.54	15,943	0	0	0	0	0.00	0.00	0.00	0.00
25.79	0.27	U-4-R	RAMP ON	0.64	15,943	0	0	0	0	0.00	0.00	0.00	0.00
27.49	1.72	U-4-R	RAMPS ON AND OFF	0.10	15,943	2	4	0	6	0.20	0.40	0.00	0.60
27.79	0.29	U-4-R	RAMPS ON AND OFF	0.59	15,943	1	2	0	3	0.59	1.19	0.00	1.78
27.89	0.09	U-4-R	RAMP OFF	2.02	15,046	5	4	0	9	10.12	8.09	0.00	18.21
27.99	0.09	U-4-R	RAMP OFF	2.18	13,974	1	0	0	1	2.18	0.00	0.00	2.18
28.37	0.37	U-4-R	RAMP ON	0.53	13,974	0	1	0	1	0.00	0.53	0.00	0.53
28.47	0.09	U-4-R	RAMP OFF DENVER/ADAMS COUNTY LINE	2.18	13,974	1	0	0	1	2.18	0.00	0.00	2.18
28.99	0.51	U-4-R	MILEPOST 29	0.38	13,974	1	0	0	1	0.38	0.00	0.00	0.38
34.13	5.20	U-4-R	JCT 120TH AV RD E AND W	0.04	13,974	8	6	0	14	0.30	0.23	0.00	0.53
Totals:	34.44					140	64	1	205	0.50	0.23	0.36	0.74



**Colorado Department of Transportation
Accident and Rates Book for 2003**

SH470W

MP	Section Length	Func Class	Section Description	MVMT	AADT	** PDO	Accidents			Accident Rates *			
							Injury	Fatal	Total	** PDO	Injury	Fatal	Total
0.00		U-4-R	JCT I-70 NE AND SW MILEPOST 0										
1.36	1.24	U-4-R		0.11	19,555	8	3	0	11	0.90	0.34	0.00	1.24
Totals:		1.24				8	3	0	11	0.90	0.34	0.00	1.24

SH491A

MP	Section Length	Func Class	Section Description	MVMT	AADT	** PDO	Accidents			Accident Rates *			
							Injury	Fatal	Total	** PDO	Injury	Fatal	Total
0.00		R-2-R	NEW MEXICO-COLORADO STATE LINE IN UTE										
6.42	6.40	R-2-R	JCT U.S.160 SH 160 SW AND NE END SH AND US	0.13	3,343	0	1	0	1	0.00	0.13	0.00	0.13
Totals:		6.40				0	1	0	1	0.00	0.13	0.00	0.13

SH491B

MP	Section Length	Func Class	Section Description	MVMT	AADT	** PDO	Accidents			Accident Rates *			
							Injury	Fatal	Total	** PDO	Injury	Fatal	Total
25.95		R-4-R	JCT U.S.160 SH 160 SW AND NE (MAIN ST) IN										
26.29	0.34	R-4-R	JCT U.S.666 SPUR SH 666 SE (TO U.S.160 EB) RD	1.14	7,050	0	0	0	0	0.00	0.00	0.00	0.00
26.51	0.21	R-4-R	RD E (MAC ARTHUR AVE)	1.24	10,508	2	2	0	4	2.50	2.50	0.00	4.99
27.21	0.27	R-4-R	RD NE (LEBANON RD) LEAVE CORTEZ CITY LIMIT	0.96	10,541	5	0	0	5	4.83	0.00	0.00	4.83
29.01	1.75	R-4-R	RD SW (CO RD 24) LEAVE CORTEZ URBAN LIMIT	0.20	7,837	8	2	0	10	1.60	0.40	0.00	2.00
29.46	0.44	R-4-R	RD E AND W (CO RD M)	1.01	6,177	2	0	0	2	2.02	0.00	0.00	2.02
30.70	1.21	R-4-R	RD E AND W (CO RD N)	0.37	6,177	6	1	0	7	2.20	0.37	0.00	2.57
33.76	3.05	R-2-R	RD S (CO RD 22)	0.18	4,903	6	2	0	8	1.10	0.37	0.00	1.47
36.79	3.01	R-2-R	JCT SH 184 E (TO DOLORES)	0.22	4,163	5	1	0	6	1.09	0.22	0.00	1.31
38.15	1.34	R-3-R	RD W (CO RD W)	0.62	3,322	4	1	0	5	2.47	0.62	0.00	3.09
41.23	3.08	R-3-R	RD W (CO RD Y) (YELLOW JACKET)	0.28	3,199	0	1	0	1	0.00	0.28	0.00	0.28
46.26	4.92	R-2-R	RD E AND W (CO RD CC) (PLEASANT VIEW)	0.17	3,348	9	1	0	10	1.50	0.17	0.00	1.66
49.64	3.39	R-4-R	RD E AND W (MONTEZUMA CO RD FF)(DOLORES)	0.24	3,348	3	1	0	4	0.72	0.24	0.00	0.97
51.86	2.20	R-2-R	RD E AND W (CO RD R) (CAHONE)	0.37	3,348	2	0	0	2	0.74	0.00	0.00	0.74
56.12	4.20	R-4-R	RD E (CO RD M)	0.19	3,348	6	1	0	7	1.17	0.20	0.00	1.37
60.83	4.70	R-3-R	RD N (EAST AVE) RD S (CO RD 8) ENTER DOVE	0.17	3,348	6	6	0	12	1.05	1.05	0.00	2.09
61.11	0.24	R-3-R	RD N AND S (MAIN ST)	3.52	3,244	0	0	0	0	0.00	0.00	0.00	0.00
61.44	0.32	R-4-R	RD E AND W (4TH ST)	2.30	3,726	1	0	0	1	2.30	0.00	0.00	2.30
61.84	0.39	R-4-R	RD N AND S (WEBER ST)(CO RD 7) LEAVE DOVE	2.57	2,731	1	0	0	1	2.57	0.00	0.00	2.57



**Colorado Department of Transportation
Accident and Rates Book for 2003**

SH491B													
MP	Section Length	Func Class	Section Description	MVMT	AADT	** PDO	Accidents			Accident Rates *			
							Injury	Fatal	Total	** PDO	Injury	Fatal	Total
61.85		R-2-R	RD N AND S (WEBER ST)(CO RD 7) LEAVE DOVE										
63.26	1.40	R-2-R	JCT SH 141 N RD S (CO RD 6)	0.72	2,726	0	1	0	1	0.00	0.72	0.00	0.72
69.60	6.32	R-2-R	COLORADO-UTAH STATE LINE END SH AND US	0.26	1,645	3	0	0	3	0.79	0.00	0.00	0.79
Totals:		42.78				69	20	0	89	1.22	0.35	0.00	1.57

SH491C													
MP	Section Length	Func Class	Section Description	MVMT	AADT	** PDO	Accidents			Accident Rates *			
							Injury	Fatal	Total	** PDO	Injury	Fatal	Total
0.00		R-4-R	JCT U.S.160 SH 160 E AND W (MAIN ST) IN										
0.24	0.24	R-4-R	JCT U.S.491 SH 491 NE AND SW RD E (ARBECAM	1.99	5,737	5	0	0	5	9.95	0.00	0.00	9.95
Totals:		0.24				5	0	0	5	9.95	0.00	0.00	9.95

SH550A													
MP	Section Length	Func Class	Section Description	MVMT	AADT	** PDO	Accidents			Accident Rates *			
							Injury	Fatal	Total	** PDO	Injury	Fatal	Total
0.00		R-4-R	NEW MEXICO-COLORADO STATE LINE IN										
4.47	4.42	R-4-R	RD E (CO RD 310) RD NW (CO RD SU48)	0.09	7,181	7	1	0	8	0.60	0.09	0.00	0.69
8.45	3.92	R-2-R	RD W (CO RD 215)	0.14	4,872	11	3	0	14	1.58	0.43	0.00	2.01
12.18	3.67	R-2-R	RD E (CO RD 302)	0.15	4,872	9	6	0	15	1.38	0.92	0.00	2.30
15.60	3.37	R-2-R	RD E (CO RD 220)	0.13	6,266	17	6	1	24	2.21	0.78	12.97	3.11
16.56	0.94	R-2-M	JCT U.S.160 SH 160 SW AND NE END SH AND US	0.39	7,507	4	1	0	5	1.55	0.39	0.00	1.94
Totals:		16.32				48	17	1	66	1.36	0.48	2.83	1.87

SH550B													
MP	Section Length	Func Class	Section Description	MVMT	AADT	** PDO	Accidents			Accident Rates *			
							Injury	Fatal	Total	** PDO	Injury	Fatal	Total



Colorado Department of Transportation Accident and Rates Book for 2003

SH550B

Section MP	Func Length	Class	Section Description	MVMT	AADT	** PDO	Accidents			Accident Rates *			
							Injury	Fatal	Total	** PDO	Injury	Fatal	Total
20.92		R-4-M	JCT U.S.160 SH 160 W AND SE IN DURANGO CITY										
21.06	0.14	R-4-M	RD E AND W (6TH ST)	0.59	33,167	7	1	0	8	4.13	0.59	0.00	4.72
21.28	0.21	R-4-M	RD E AND W (9TH ST)	0.45	28,955	14	2	0	16	6.31	0.90	0.00	7.21
21.71	0.42	R-4-M	RD E AND W (14TH ST)	0.23	28,955	12	5	0	17	2.70	1.13	0.00	3.83
22.66	0.85	R-4-M	RD W (25TH ST)	0.10	31,572	59	18	0	77	6.01	1.83	0.00	7.84
23.40	0.64	R-4-M	RD NW AND SE (32ND ST)	0.17	25,042	25	8	0	33	4.25	1.36	0.00	5.61
24.29	0.70	R-4-M	RD NW (HOSPITAL ST)	0.21	18,399	8	3	1	12	1.69	0.63	21.15	2.54
25.09	0.79	R-4-M	CHANGE WIDTH	0.30	11,681	0	0	0	0	0.00	0.00	0.00	0.00
25.60	0.50	R-4-M	ACCESS RD NW AND SE (CO RD 203)	0.47	11,681	0	0	0	0	0.00	0.00	0.00	0.00
30.32	4.67	R-2-M	RD E AND W (CO RD 252) (TRIMBLE)	0.06	9,993	22	8	0	30	1.29	0.47	0.00	1.76
31.07	0.79	R-2-M	RD E (CO RD HM14)	0.44	7,835	1	2	0	3	0.44	0.88	0.00	1.32
32.18	1.08	R-2-M	RD W (CO RD 203) (HERMOSA)	0.39	6,551	4	3	0	7	1.54	1.16	0.00	2.70
43.99	10.85	R-2-M	MILEPOST 44	0.05	5,039	27	7	0	34	1.35	0.35	0.00	1.70
46.54	2.53	R-3-M	ELBERT CREEK STR N-05-P	0.25	4,381	5	1	0	6	1.24	0.25	0.00	1.48
49.57	3.07	R-3-M	RD W (CO RD FS578) (PURGATORY SKI AREA)	0.20	4,381	2	2	0	4	0.41	0.41	0.00	0.81
49.86	0.28	R-3-M	LA PLATA-SAN JUAN COUNTY LINE	4.37	2,240	1	0	0	1	4.37	0.00	0.00	4.37
70.00	20.00	R-2-M	MILEPOST 70	0.06	2,217	15	5	1	21	0.93	0.31	6.18	1.30
70.36	0.35	R-2-M	JCT SH 110 NE (GREEN ST)	3.53	2,217	0	0	0	0	0.00	0.00	0.00	0.00
70.66	0.29	R-2-M	LEAVE SILVERTON CITY LIMITS	4.25	2,224	0	0	0	0	0.00	0.00	0.00	0.00
72.38	1.72	R-2-M	RD SW (CO RD 7)	0.72	2,224	0	1	0	1	0.00	0.72	0.00	0.72
80.17	7.89	R-2-M	RED MOUNTAIN PASS ELEVATION 11,008 FT SAN	0.16	2,224	6	2	0	8	0.94	0.31	0.00	1.25
92.10	11.58	R-2-M	ENTER OURAY CITY LIMITS	0.11	2,224	12	5	0	17	1.28	0.53	0.00	1.81
92.88	0.77	R-2-M	JCT SH 361 SW	1.57	2,271	0	0	0	0	0.00	0.00	0.00	0.00
93.44	0.51	R-2-M	RD E AND W (5TH AVE)	1.62	3,314	0	0	0	0	0.00	0.00	0.00	0.00
93.85	0.40	R-4-M	RD E AND W (10TH AVE)	1.24	5,522	3	0	0	3	3.72	0.00	0.00	3.72
95.45	1.55	R-2-M	LEAVE OURAY CITY LIMITS	0.43	4,090	1	3	0	4	0.43	1.30	0.00	1.73
98.02	2.57	R-2-M	RD NW (CO RD 23) RD E (CO RD 9Z)	0.26	4,090	3	0	0	3	0.78	0.00	0.00	0.78
103.69	5.61	R-2-R	JCT SH 62 W (TO RIDGWAY)	0.12	4,106	11	5	0	16	1.31	0.60	0.00	1.90
106.15	2.44	R-2-R	RD SW (CO RD 24)	0.18	6,340	9	0	0	9	1.60	0.00	0.00	1.60
109.33	3.15	R-2-R	RD SE (CO RD 8)	0.14	6,386	6	3	0	9	0.82	0.41	0.00	1.23
114.24	5.57	R-3-R	RD E (CO RD 2) (ELDRIDGE SIDING)	0.08	6,386	17	1	1	19	1.31	0.08	7.70	1.46
117.04	2.77	R-2-R	RD W (CO RD 22) (COLONA)	0.15	6,386	13	2	0	15	2.02	0.31	0.00	2.33
117.42	0.37	R-2-R	OURAY-MONTROSE COUNTY LINE	1.16	6,386	4	1	0	5	4.65	1.16	0.00	5.81
121.26	3.79	R-2-R	RD E (UNCOMPAHGRE RD)(CO RD U)	0.11	6,386	12	4	0	16	1.36	0.45	0.00	1.81
122.50	1.22	R-2-R	RD E (TROUT RD)(CO RD T)	0.35	6,386	3	1	0	4	1.06	0.35	0.00	1.41



**Colorado Department of Transportation
Accident and Rates Book for 2003**

SH550B														
Section MP	Func Length	Class	Section Description	MVMT	AADT	** PDO	Accidents			Accident Rates *				
							Injury	Fatal	Total	** PDO	Injury	Fatal	Total	
122.51		R-2-R	RD E (TROUT RD)(CO RD T)											
125.31	2.80	R-2-R	RD SW (CO RD V68)	0.12	8,263	8	2	0	10	0.95	0.24	0.00	1.19	
125.97	0.65	R-2-R	RD NW AND SE (CHIPETA RD)(CO RD 64.5)	0.46	9,072	2	0	0	2	0.93	0.00	0.00	0.93	
127.24	1.30	R-3-R	CEDAR WASH STR K-05-N	0.15	14,022	11	4	0	15	1.65	0.60	0.00	2.25	
127.63	0.38	R-4-R	RD E (WOODGATE DR)(CO RD 66.4)	0.35	20,714	7	2	0	9	2.44	0.70	0.00	3.14	
127.73	0.09	R-4-R	RD E AND W (OAKGROVE RD)(CO RD P) ENTER	1.47	20,714	2	1	0	3	2.94	1.47	0.00	4.41	
128.23	0.49	R-4-R	RD E (NIAGARA RD)	0.27	20,714	21	11	0	32	5.67	2.97	0.00	8.64	
128.41	0.17	R-4-R	RD SW (COLUMBINE WAY) RD NE (S 12TH ST)	0.66	24,580	15	4	0	19	9.83	2.62	0.00	12.46	
129.26	0.84	R-4-R	JCT U.S.50 SH 50 NW (TOWNSEND AVE) AND NE	0.13	24,485	52	13	0	65	6.96	1.74	0.00	8.70	
Totals:	106.79					420	130	3	553	1.96	0.61	1.40	2.58	



2003 STATE HIGHWAYS CRASHES GRAPHIC REPRESENTATIONS



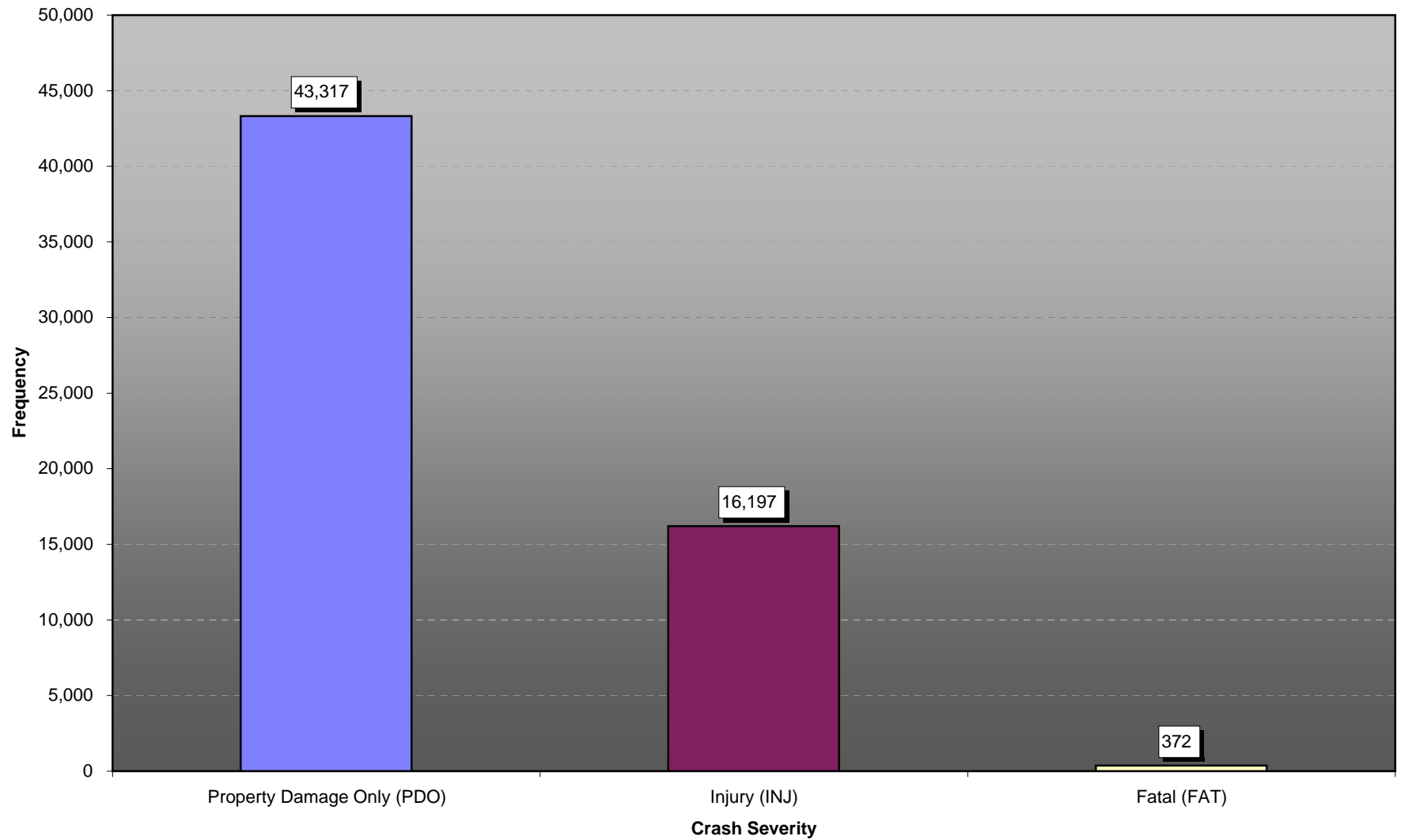
2003 STATE HIGHWAY CRASHES

GRAPHIC REPRESENTATIONS

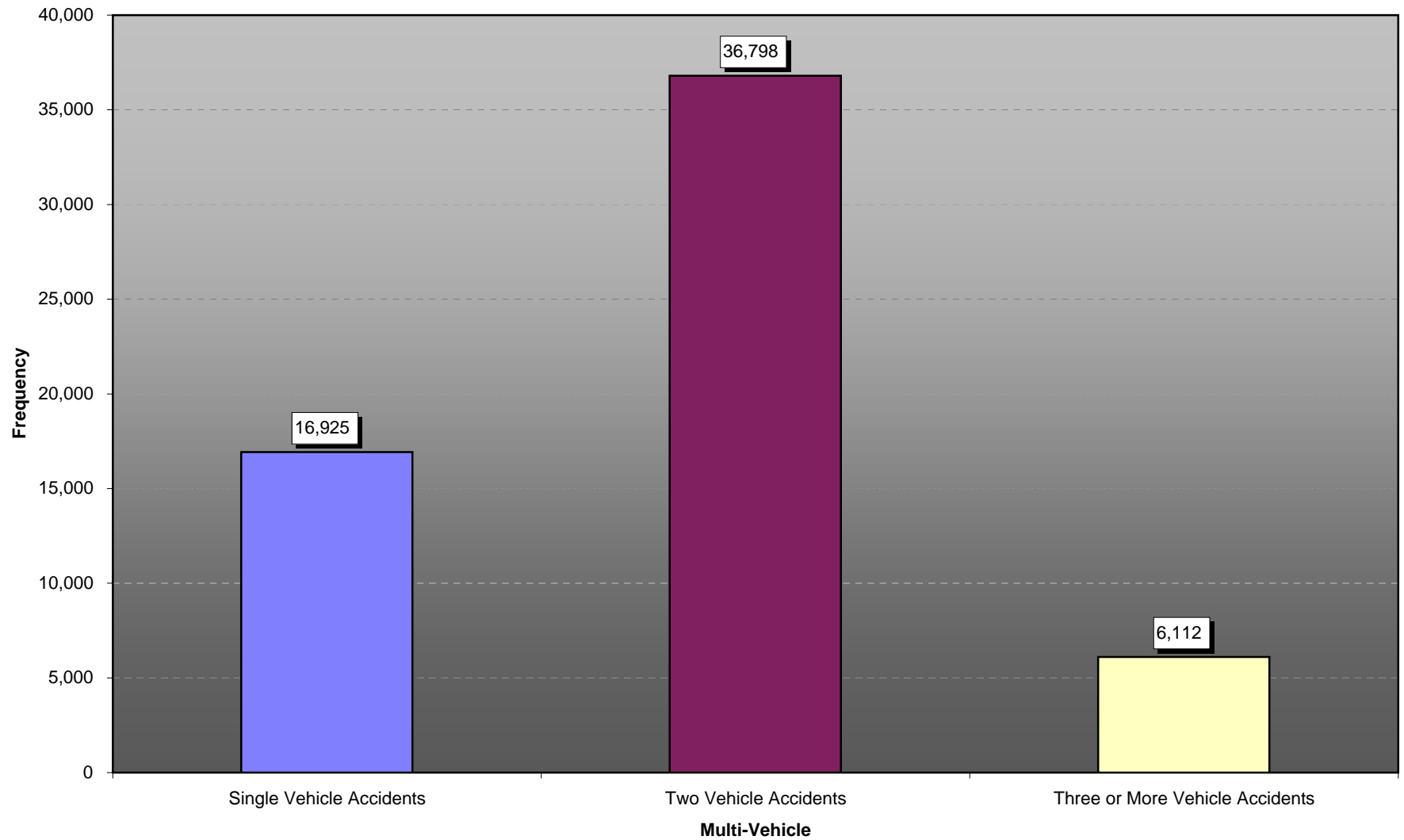
INDEX PAGE

CHART DESCRIPTION	PAGE NUMBER
Crash Severity	173
Multi-Vehicle	174
Roadway Location	175
Accident Type	176
Fixed and Other Objects	177
Lighting Condition	178
Weather Condition	179
Road Condition	180
Roadway Description	181
Vehicle Type	182
Human Contributing Factor	183
Condition of Driver	184

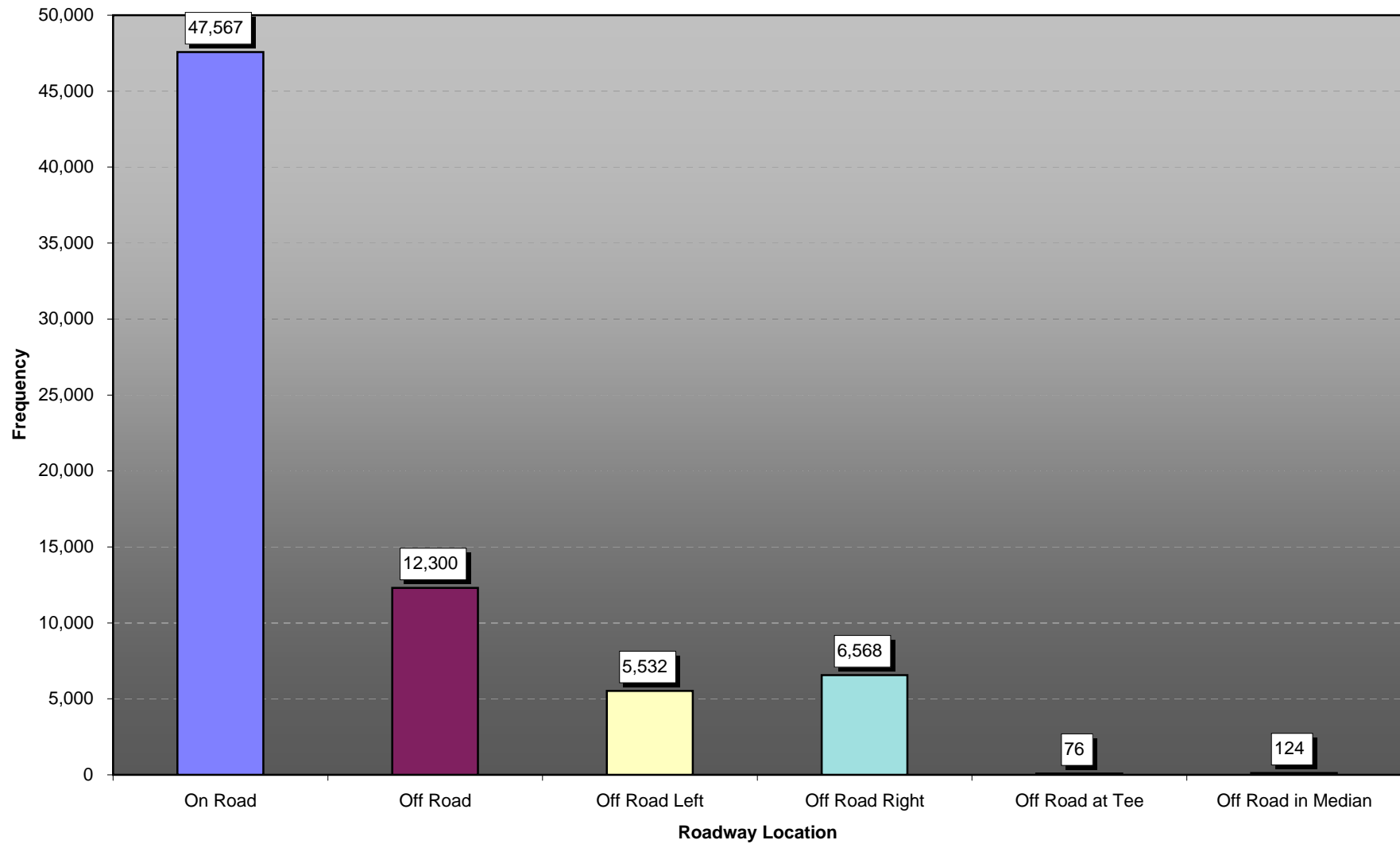
2003 STATE HIGHWAY CRASHES



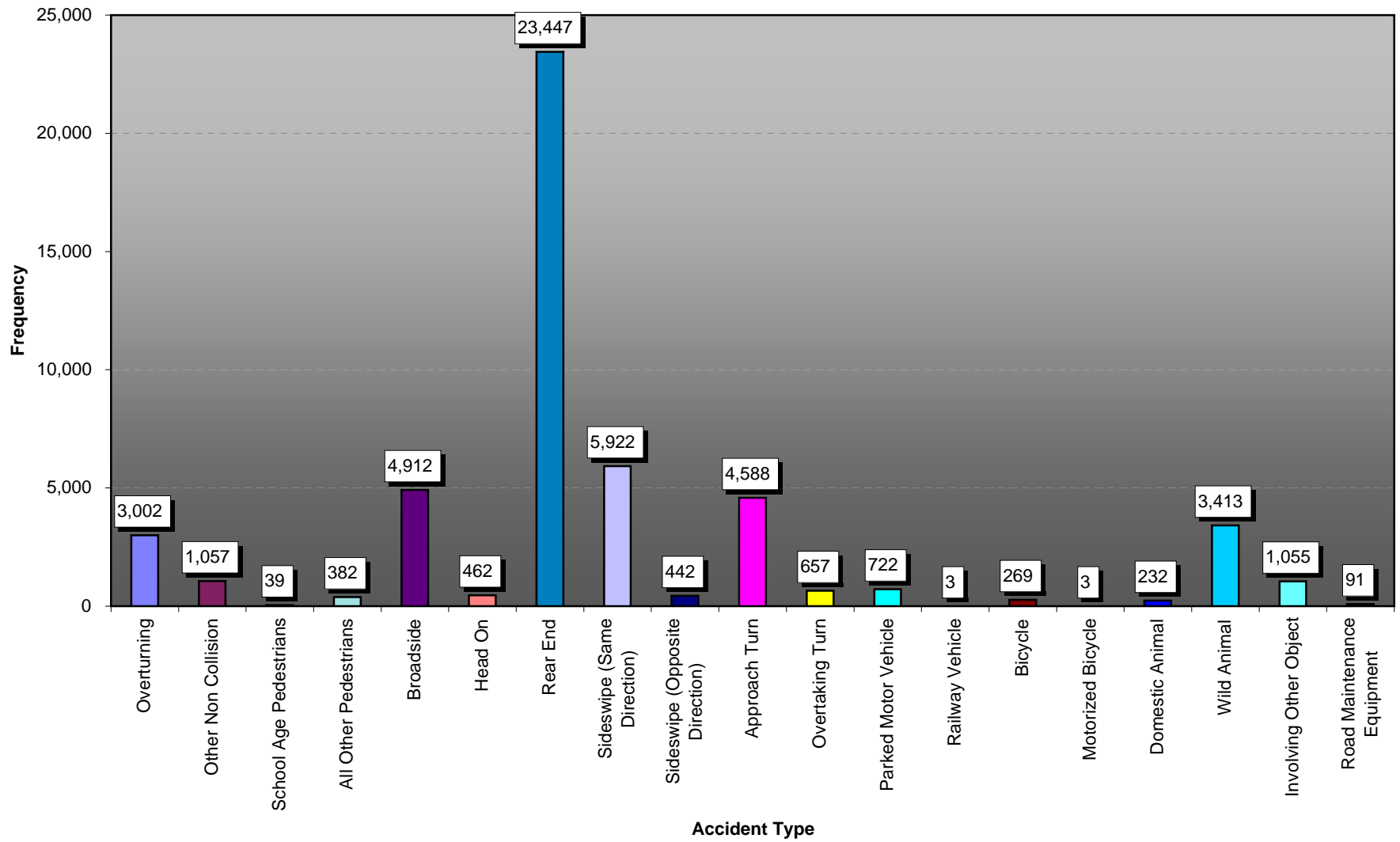
2003 STATE HIGHWAY CRASHES



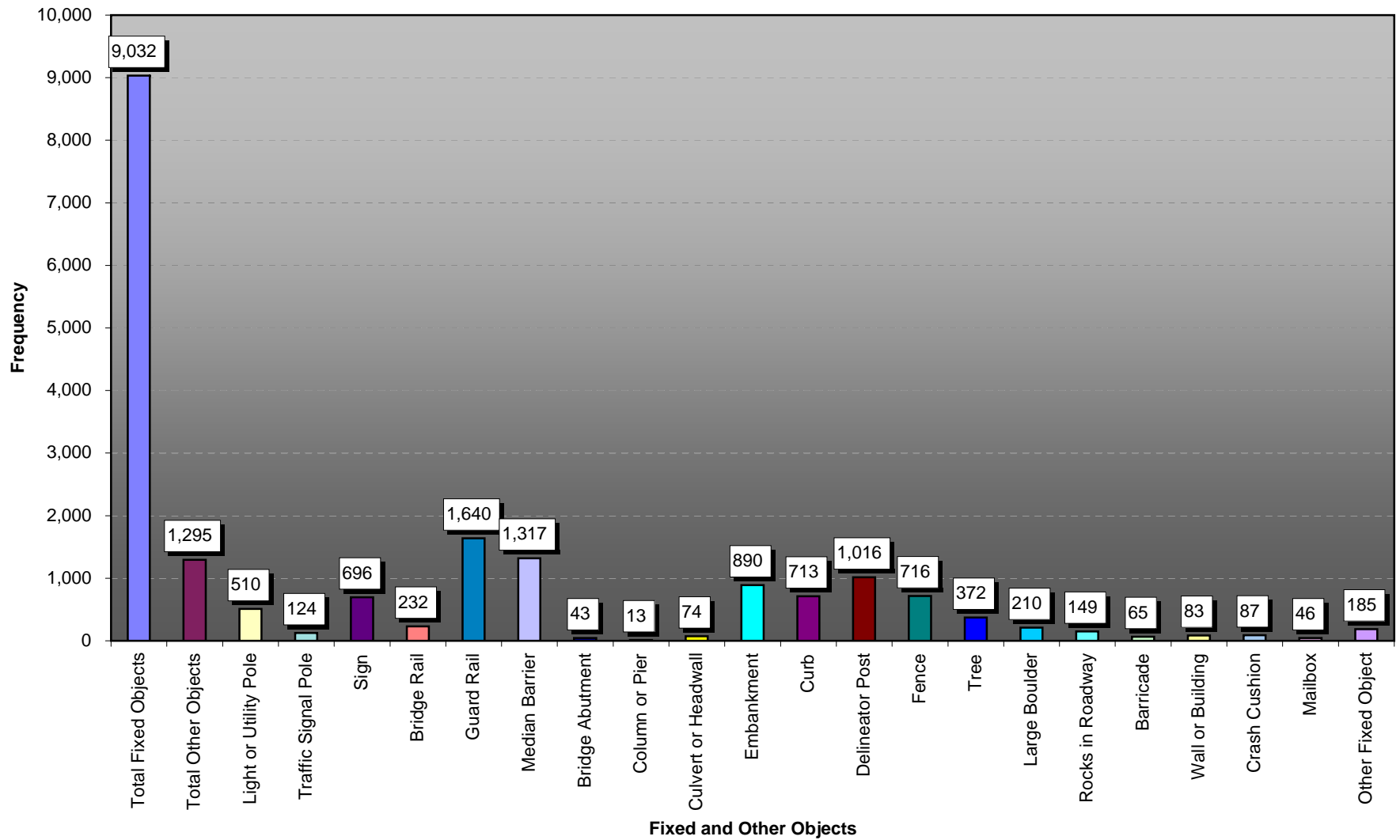
2003 STATE HIGHWAY CRASHES



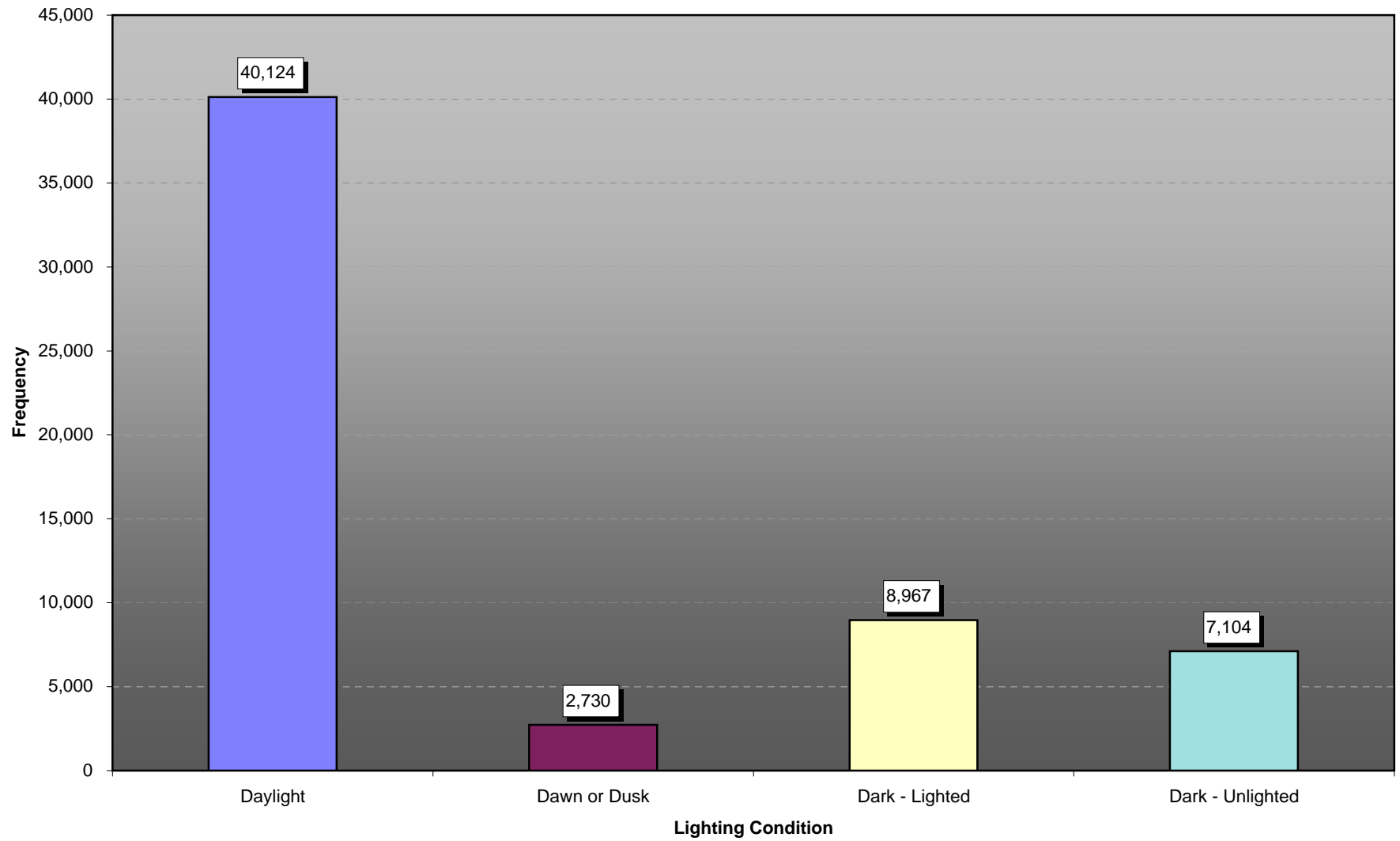
2003 STATE HIGHWAY CRASHES



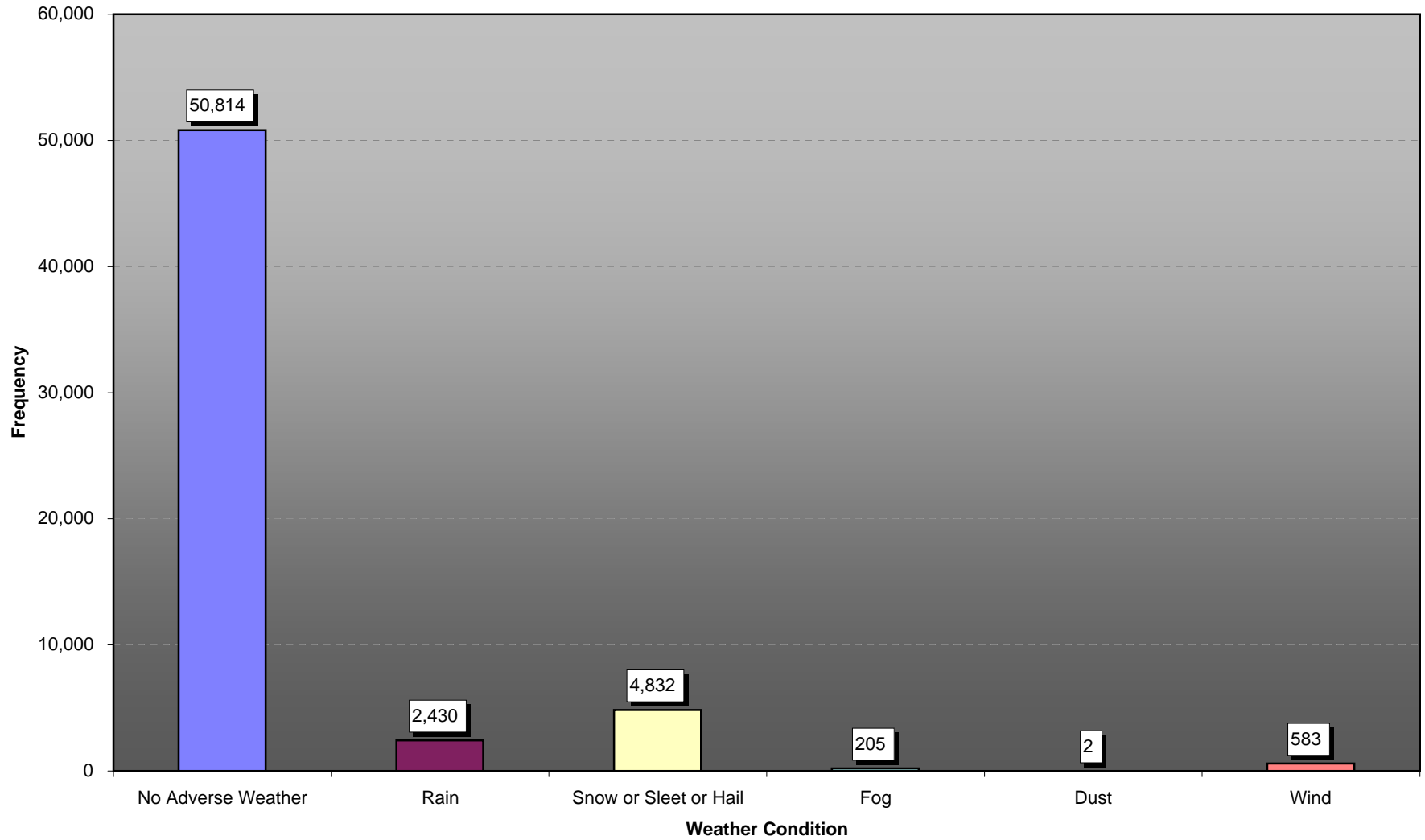
2003 STATE HIGHWAY CRASHES



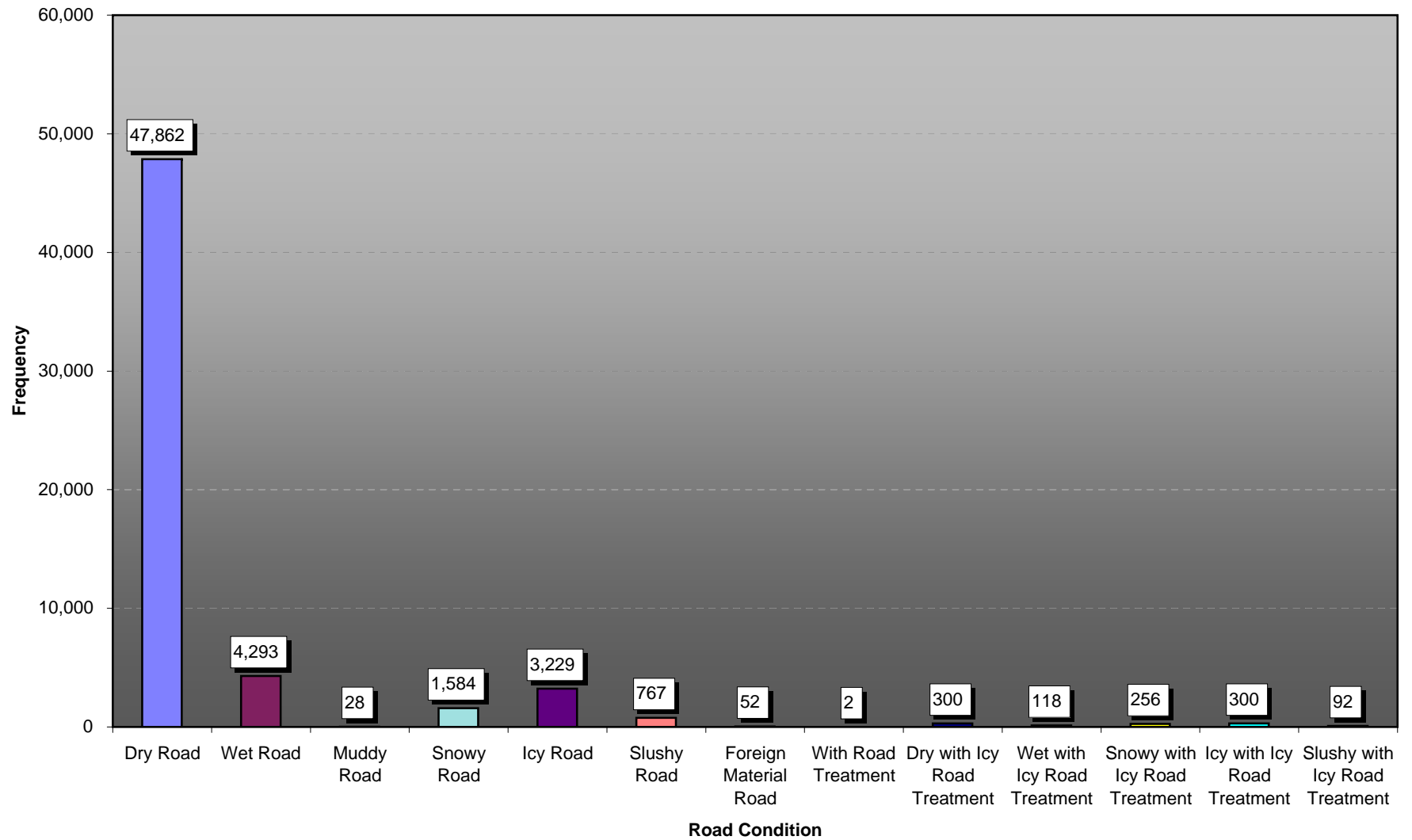
2003 STATE HIGHWAY CRASHES



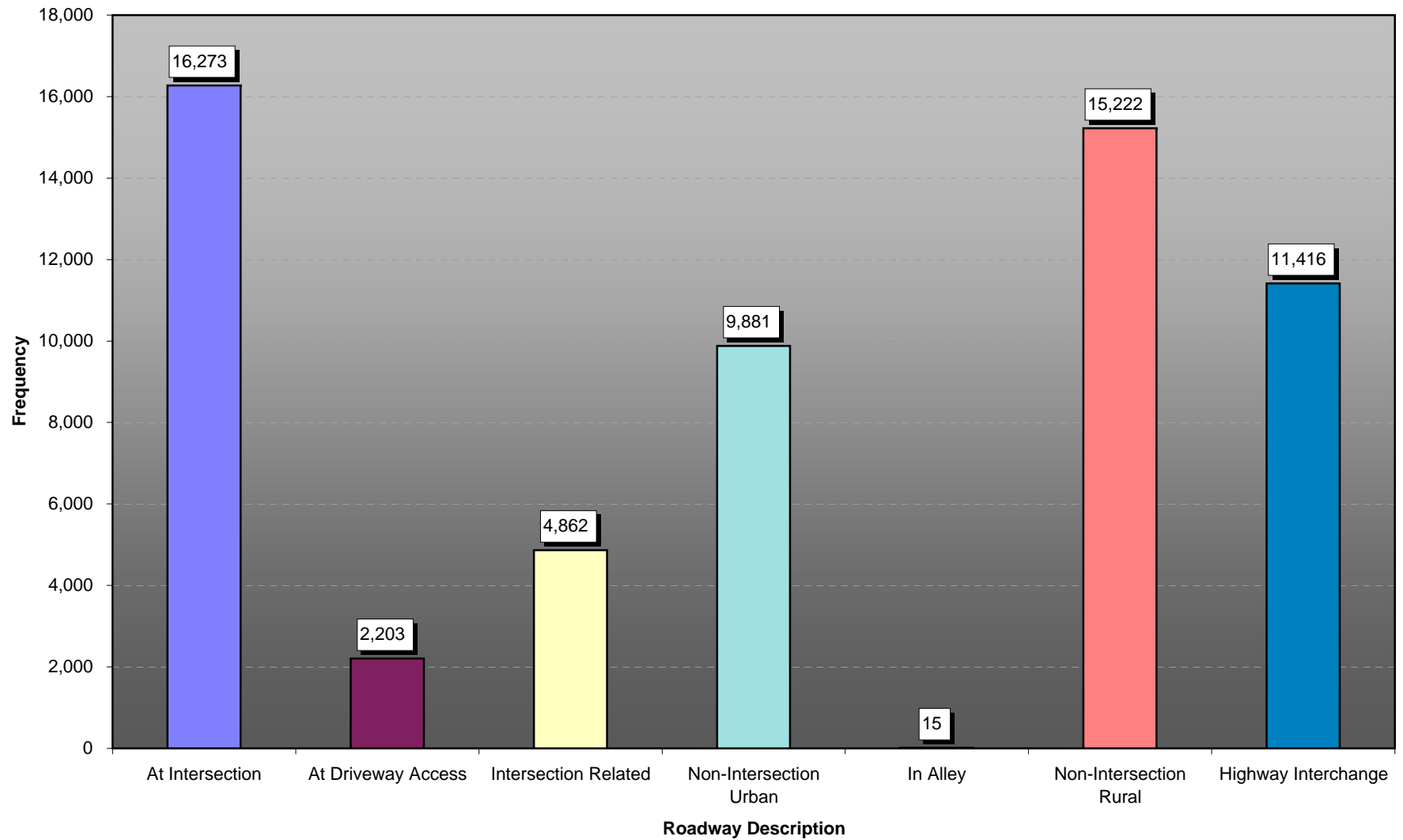
2003 STATE HIGHWAY CRASHES



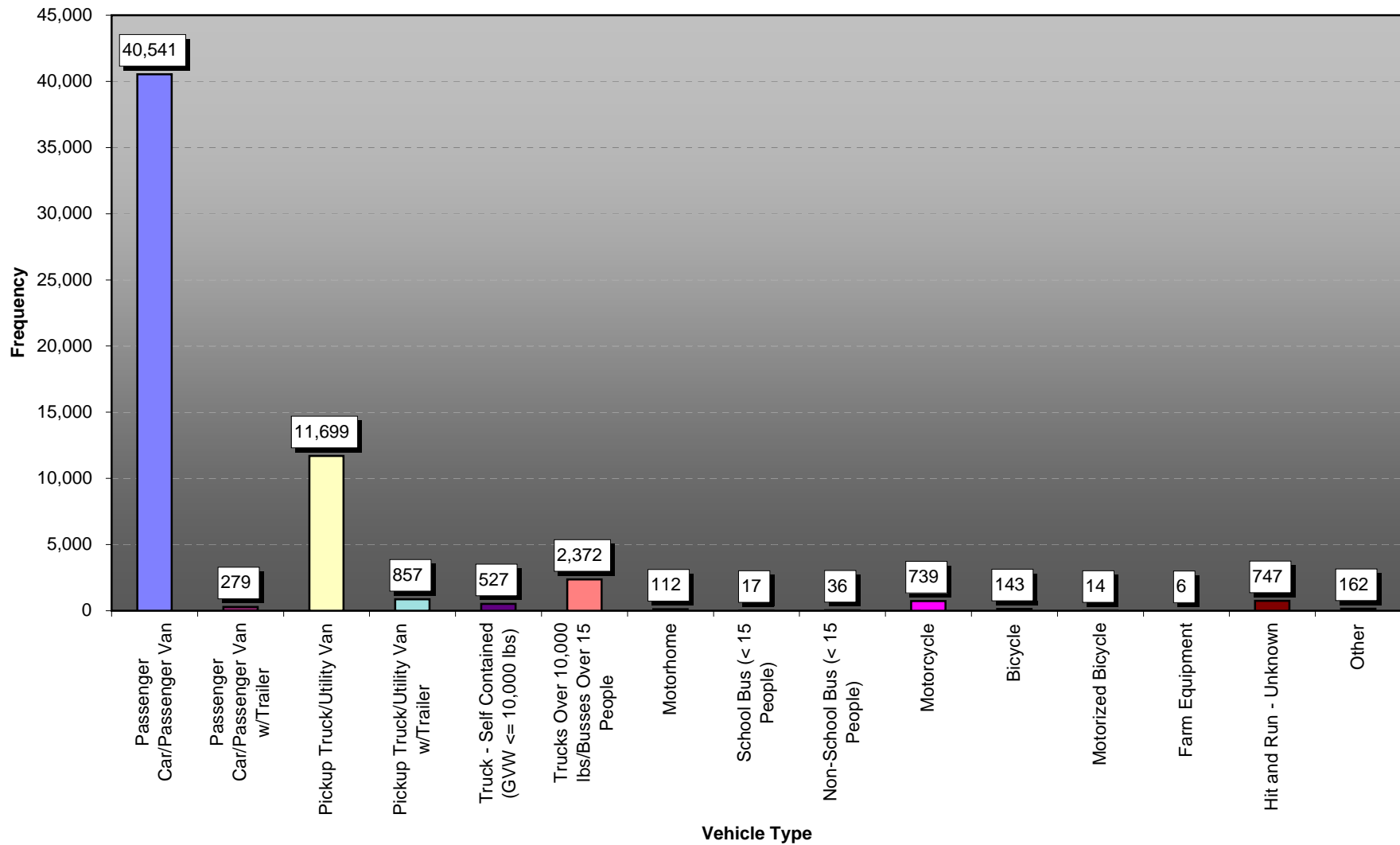
2003 STATE HIGHWAY CRASHES



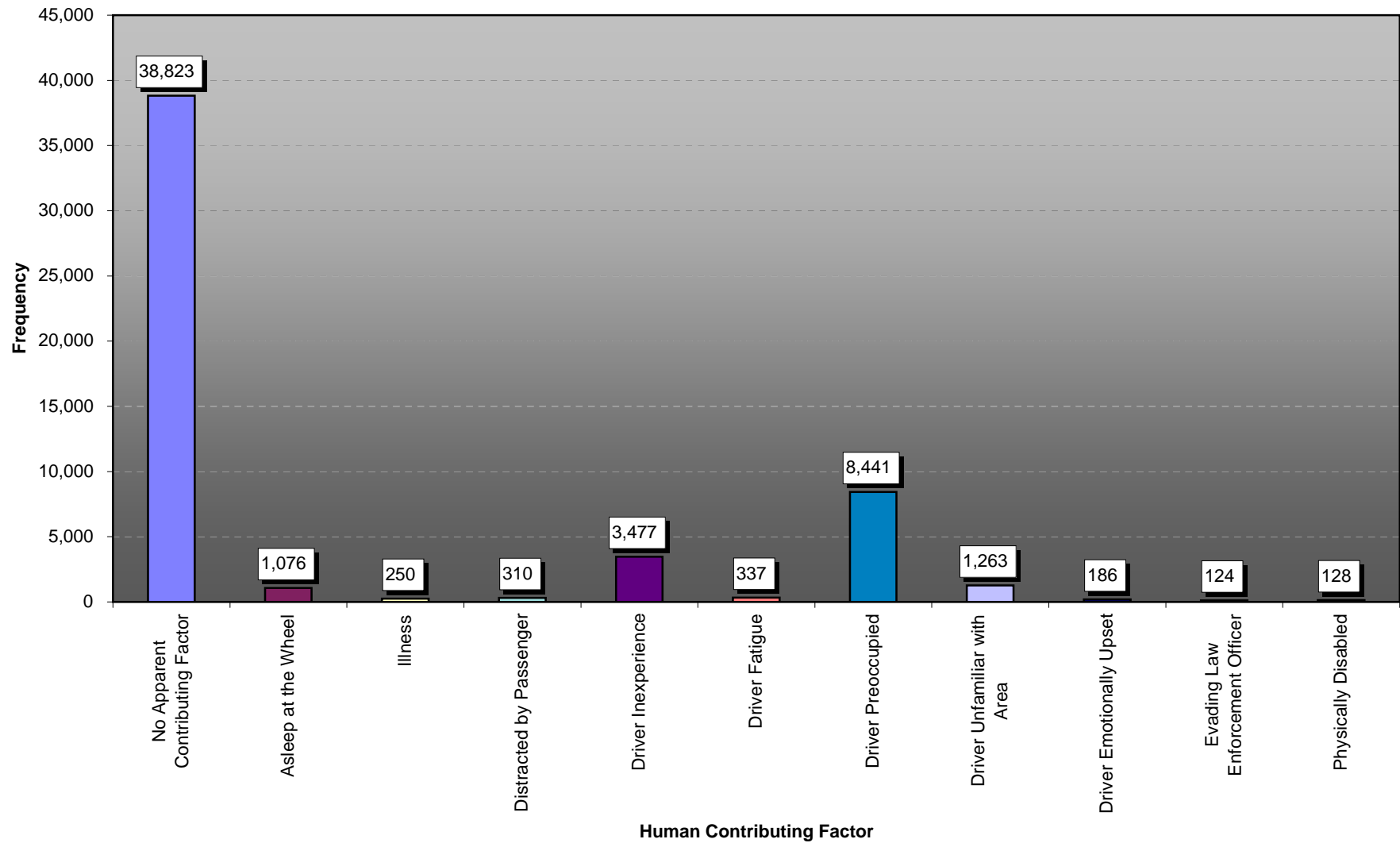
2003 STATE HIGHWAY CRASHES



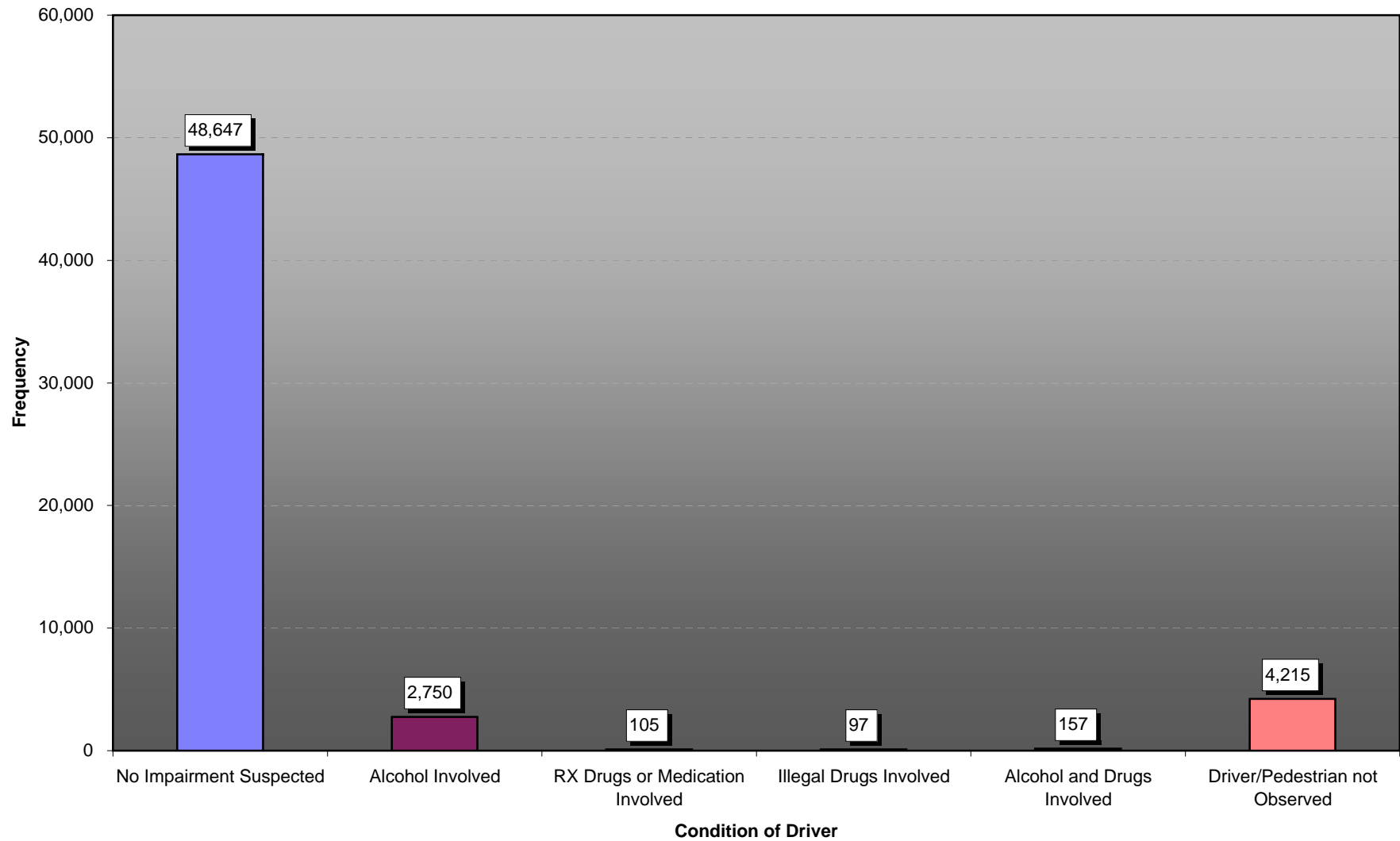
2003 STATE HIGHWAY CRASHES



2003 STATE HIGHWAY CRASHES



2003 STATE HIGHWAY CRASHES





STATE-WIDE FATAL CRASHES BY COUNTIES / ALCOHOL RELATED

2003 Counties Crashes/Fatals with Alcohol Related

County	Crashes Total	Fatals Total	Crashes A/R	Fatals A/R
<i>ADAMS (1)</i>	35	39	17	19
<i>ALAMOSA (3)</i>	11	15	5	9
<i>ARAPAHOE (5)</i>	24	24	12	12
<i>ARCHULETA (7)</i>	6	11	2	3
<i>BACA (9)</i>	4	7	3	3
<i>BENT (11)</i>	4	5	0	0
<i>BOULDER (13)</i>	19	20	6	7
<i>BROOMFIELD (14)</i>	5	6	1	1
<i>CHAFFEE (15)</i>	5	5	2	2
<i>CHEYENNE (17)</i>	2	2	1	1
<i>CLEAR CREEK (19)</i>	5	6	2	3
<i>CONEJOS (21)</i>	4	6	2	2
<i>COSTILLA (23)</i>	1	1	0	0
<i>CROWLEY (25)</i>	0	0	0	0
<i>CUSTER (27)</i>	1	1	1	1
<i>DELTA (29)</i>	5	8	2	4
<i>DENVER (31)</i>	54	56	25	26
<i>DOLORES (33)</i>	0	0	0	0

2003 Counties Crashes/Fatals with Alcohol Related

County	Crashes Total	Fatals Total	Crashes A/R	Fatals A/R
<i>DOUGLAS (35)</i>	17	18	6	7
<i>EAGLE (37)</i>	8	10	1	2
<i>EL PASO (41)</i>	57	63	26	29
<i>ELBERT (39)</i>	2	2	1	1
<i>FREMONT (43)</i>	7	7	2	2
<i>GARFIELD (45)</i>	6	6	3	3
<i>GILPIN (47)</i>	1	1	0	0
<i>GRAND (49)</i>	2	2	0	0
<i>GUNNISON (51)</i>	4	4	1	1
<i>HINSDALE (53)</i>	0	0	0	0
<i>HUERFANO (55)</i>	5	9	1	1
<i>JACKSON (57)</i>	0	0	0	0
<i>JEFFERSON (59)</i>	48	52	19	20
<i>KIOWA (61)</i>	2	2	0	0
<i>KIT CARSON (63)</i>	5	6	0	0
<i>LA PLATA (67)</i>	13	14	6	6
<i>LAKE (65)</i>	3	4	2	3
<i>LARIMER (69)</i>	39	46	15	18

2003 Counties Crashes/Fatals with Alcohol Related

County	Crashes Total	Fatals Total	Crashes A/R	Fatals A/R
<i>LAS ANIMAS (71)</i>	1	1	0	0
<i>LINCOLN (73)</i>	8	9	2	2
<i>LOGAN (75)</i>	6	6	2	2
<i>MESA (77)</i>	9	10	4	4
<i>MINERAL (79)</i>	1	1	1	1
<i>MOFFAT (81)</i>	5	5	2	2
<i>MONTEZUMA (83)</i>	4	4	4	4
<i>MONTROSE (85)</i>	2	3	0	0
<i>MORGAN (87)</i>	6	6	2	2
<i>OTERO (89)</i>	2	2	1	1
<i>OURAY (91)</i>	2	2	0	0
<i>PARK (93)</i>	2	2	2	2
<i>PHILLIPS (95)</i>	0	0	0	0
<i>PITKIN (97)</i>	5	6	3	4
<i>PROWERS (99)</i>	2	2	1	1
<i>PUEBLO (101)</i>	25	28	8	8
<i>RIO BLANCO (103)</i>	5	7	2	4
<i>RIO GRANDE (105)</i>	1	1	1	1

2003 Counties Crashes/Fatals with Alcohol Related

County	Crashes Total	Fatals Total	Crashes A/R	Fatals A/R
<i>ROUTT (107)</i>	2	3	0	0
<i>SAGUACHE (109)</i>	4	4	1	1
<i>SAN JUAN (111)</i>	1	2	0	0
<i>SAN MIGUEL (113)</i>	1	1	1	1
<i>SEDGWICK (115)</i>	1	1	1	1
<i>SUMMIT (117)</i>	9	11	4	4
<i>TELLER (119)</i>	5	5	1	1
<i>WASHINGTON (121)</i>	6	8	3	3
<i>WELD (123)</i>	51	54	23	23
<i>YUMA (125)</i>	0	0	0	0



COLORADO HIGHWAYS BY SECTIONS

Colorado Highways by Section

SH & SECTION	Begin Mile	End Mile	Highway Street Name	City Area
001A	0.000	1.840	Terry Lake Rd	
	1.840	9.960		
	8.979	9.804		Wellington
	9.328	9.792	Cleveland Av	Wellington
002A	0.000	9.478	Colorado Bd	Denver
	3.629	4.121	Colorado Bd	Glendale
	9.478	9.842	Colorado Bd	Commerce City
002B	11.001	13.345	Hansen Bd / Hwy 2	Commerce City
002C	12.895	14.279	Hwy 2	Commerce City
	14.279	18.542		Commerce City
	14.467	18.999		
002D	0.000	0.084		
	0.084	0.104		Commerce City
	0.104	1.000		Brighton
	1.000	4.999	Sable Bd	Brighton
	1.315	3.914	Sable Bd	
003A	0.000	2.194	8th Av	Durango
	0.124	0.146	8th Av	
	0.146	1.840		
	0.572	1.903		Durango
	2.194	2.444	Santa Rita Dr	Durango
005A	0.000	14.894		
006A	11.212	25.198		
	19.176	22.452		Fruita
	19.210	21.261	Hwy 6	Fruita
	25.198	25.998		Grand Junction
006B	30.270	34.375	North Av	Grand Junction
	33.646	34.328	North Av	
006C	37.496	39.229	F Rd / Hwy 6	
	39.229	45.824		
	42.386	43.280		Palisade
	42.894	43.257	8th St	Palisade
006D	92.001	92.075	1st St	Rifle
	92.075	92.151	1st St	
	92.151	110.799		
	98.337	105.482	Main St	
	98.353	99.379	Main St	Silt
	99.379	99.380		Silt
	105.482	106.493	Main St	New Castle
	106.493	107.432		New Castle

Colorado Highways by Section

SH & SECTION	Begin Mile	End Mile	Highway Street Name	City Area
006E	142.001	142.617		Gypsum
	142.017	142.608	Hwy 6	Gypsum
	142.617	174.541		
	148.930	149.738	Grand Av	Eagle
	149.738	149.741	Grand Av	
	170.012	172.297		Avon
006F	208.659	208.930		Silverthorne
	208.930	211.222		Dillon
	208.964	210.449	Hwy 6	Dillon
	210.166	210.382	Hwy 6	
	211.222	229.328		
006G	257.083	276.301		
	270.851	275.410		Golden
	271.626	275.220	6th Av	Golden
	271.730	275.177	6th Av	
	276.301	282.333		Lakewood
	282.333	284.477	6th Av	Denver
006H	291.075	292.054	Vasquez Bd	Denver
	292.054	295.286	Vasquez Bd	Commerce City
	294.315	295.999	Vasquez Bd	
006I	343.715	346.697		
	344.274	346.303		Wiggins
	344.275	345.001	Central St	Wiggins
006J	371.690	467.284		
	376.316	376.833	Hwy 6	Hillrose
	376.833	436.184	Hwy 6	
	391.727	391.732		Merino
	391.732	392.013	Platte St	Merino
	392.013	392.026	Platte St	
	403.856	403.864	Hwy 6	Sterling
	403.864	404.149	Division St.	Sterling
	404.149	404.644	3rd St.	Sterling
	404.644	407.097	Chestnut St.	Sterling
	407.097	407.140	Chestnut St.	
	424.500	424.670	Weston / S. Railroad St	
	424.670	425.193	Weston / S. Railroad St	Fleming
	425.193	425.217		Fleming
	436.184	436.747	Hwy 6	Haxtun
	436.747	436.766		Haxtun
	444.444	444.448	Bee St	
	444.448	445.280	Bee St	Paoli
	445.280	445.282		Paoli
	453.036	454.919	Denver St	
	453.040	454.893	Denver St	Holyoke
006K	0.000	0.059		Glenwood Spring
	0.059	0.338	W 6th St.	Glenwood Spring

Colorado Highways by Section

SH & SECTION	Begin Mile	End Mile	Highway Street Name	City Area
006L	88.609	90.301		
	90.301	90.303		Rifle
	90.303	90.999	1st St	Rifle
006M	65.411	74.730		
	74.730	75.422	First St	
	74.731	75.393	First St	Parachute
006Z	0.000	0.445	4th St.	Sterling
	0.445	0.604	Division St.	Sterling
007A	0.000	2.295	S St. Vrain	Estes Park
	2.295	4.326		Estes Park
	4.326	32.624		
	32.624	32.759		Lyons
	32.759	32.999	5th Av	Lyons
007B	46.001	46.129	Broadway	
	46.129	49.506	Broadway	Boulder
	49.506	50.639	Canyon Bd.	Boulder
007C	52.487	55.115	Arapahoe	Boulder
	54.072	55.911	Arapahoe	
	55.911	60.673		
	59.033	60.683		Lafayette
007D	61.877	64.412	Baseline Rd	Lafayette
	64.412	64.427	Baseline Rd	Broomfield
	64.427	68.565		Broomfield
	64.888	68.457	160TH Av	Broomfield
	68.565	72.940		Thornton
	69.130	76.592		
	76.592	81.644		Brighton
	76.593	81.488	Bridge St	Brighton
	79.939	80.984	Bridge St	
007E	0.000	1.592		
008A	0.000	3.128		
	0.042	2.785		Morrison
	1.973	2.466	Bear Creek Av	Morrison
	2.466	2.497	Bear Creek Av	
	3.128	3.250		Lakewood
	3.250	8.683	Morrison Rd	Lakewood
	6.539	6.910	Morrison Rd	
009A	0.000	46.980		
009B	47.582	63.732		

Colorado Highways by Section

SH & SECTION	Begin Mile	End Mile	Highway Street Name	City Area
009C				
	64.673	65.555	Main St	Fairplay
	65.555	65.696		Fairplay
	65.696	96.998		
	70.340	71.173		Alma
	70.373	71.153	Main St	Alma
	80.772	84.763		Blue River
	80.895	84.674	Hwy 9	Blue River
	85.903	90.641		Breckenridge
	86.034	90.616	Main St	Breckenridge
	88.910	90.106	Main St	
	94.258	95.481		Frisco
	95.481	96.988	Summit Bd	Frisco
	96.988	96.996	Summit Bd	
009D				
	101.562	104.569	Blue River Py	Silverthorne
	104.569	104.891	Blue River Py	
	104.891	137.618		
	137.618	137.635		Kremmling
	137.635	138.920	6th St	Kremmling
	137.819	138.204	6th St	
010A				
	0.000	70.541		
	70.541	71.026	6th St.	
	71.026	71.552	4th St.	
	71.359	71.563	4th St.	La Junta
	71.563	71.968	Dalton Av	La Junta
011A				
	0.000	0.647	Hwy 11	
	0.647	1.350		
012A				
	0.000	69.213		
	4.214	4.260	Main St.	
	4.260	5.039	Main St.	La Veta
	5.039	5.157	Grand Av.	La Veta
	5.157	5.605	Oak St.	La Veta
	5.605	5.668		La Veta
	62.490	69.223	Hwy 12	
	62.518	62.792	Hwy 12	Cokedale
	62.792	62.819		Cokedale
	69.223	69.328	Hwy 12	Trinidad
	69.328	69.812	Robinson Av.	Trinidad
	69.812	69.883	San Juan St.	Trinidad
	69.883	70.127	Stonewall Av.	Trinidad
	70.127	70.240	Prospect St.	Trinidad
	70.240	70.386	University St.	Trinidad

Colorado Highways by Section

SH & SECTION	Begin Mile	End Mile	Highway Street Name	City Area
013A	0.000	0.545	Hwy 13	Rifle
	0.545	0.970	1st St.	Rifle
	0.970	3.978	Hwy 13 Bypass	Rifle
	1.140	3.900	Hwy 13 Bypass	
	3.978	3.979		Rifle
	3.979	88.007		
	41.060	45.908		Meeker
	41.080	45.818	Market St	Meeker
	88.007	88.098	CR 7	
	88.098	88.635	CR 7	Craig
013B	89.608	91.336	Yampa St	Craig
	91.336	91.376	Yampa St	
	91.376	127.999		
014A	0.000	32.968		
014B	34.090	34.451	6th St	Walden
	34.451	34.453		Walden
	34.453	121.689		
014C	134.726	135.711	Riverside	Fort Collins
	135.711	136.123	Mulberry St.	Fort Collins
	136.123	140.233	Mulberry St.	
	140.233	234.263		
	144.158	147.040		Severance
	153.000	153.622	1st St	
	153.015	153.554	1st St	Ault
	202.125	203.378	Hwy 14	
	202.310	203.373	Hwy 14	Raymer
	234.263	235.027	Main St	
	234.773	236.924	Main St	Sterling
015A	0.000	0.880	Broadway	Monte Vista
	0.880	0.885	Broadway	
	0.885	12.374		
015B	20.398	30.915		
016A	0.000	0.903		
	0.047	0.163	Hwy 16	
	0.050	0.160	Hwy 16	Fountain
	0.903	1.317		Fountain
017A	0.000	38.984		
017B	69.107	118.790		
	87.695	88.195	5th Av	Hooper
	105.016	106.391	Hwy 17	Moffat
	106.391	106.456	Hwy 17	
022A	0.000	2.476		Brighton
	0.500	0.590		
023A	0.000	17.837		

Colorado Highways by Section

SH & SECTION	Begin Mile	End Mile	Highway Street Name	City Area
024A				
	143.400	288.462		
	143.536	147.282		
	145.000	145.832	Main St	Minturn
	153.400	209.967	Hwy 24	
	154.469	154.586		Red Cliff
	175.414	175.445	Poplar / 9th St / Harrison St / Front St	
	175.445	176.811	Poplar / 9th St / Harrison St / Front St	Leadville
	176.811	176.962		Leadville
	209.967	211.222	Hwy 24	Buena Vista
	211.222	211.296		Buena Vista
	283.733	286.899		Woodland Park
	284.463	285.904	Hwy 24 / Midland Av / Scott Av	
	284.490	286.443	Hwy 24 / Midland Av / Scott Av	Woodland Park
	288.462	301.075	John A. Love Memorial Highway	
	289.483	289.625	John A. Love Memorial Highway	Green Mtn Falls
	297.362	299.572	John A. Love Memorial Highway	Manitou Springs
	301.075	303.816	John A. Love Memorial Highway	Colorado Spring
024B				
	419.315	436.803		
	422.700	422.707		Seibert
	422.707	423.212	2nd St	Seibert
	429.319	429.321		Vona
	429.321	429.835	North St	Vona
	429.835	429.838	North St	
	436.803	436.999	4th St	Stratton
024C				
	436.999	437.274		Stratton
	437.274	453.869		
	446.850	447.343		Bethune
	446.851	447.331	Hwy 24	Bethune
	453.869	453.871	Rose Av	
	453.871	454.870	Rose Av	Burlington
024D				
	456.001	456.522	Rose Av	Burlington
	456.522	456.561		Burlington
	456.561	457.290		
024E				
	0.000	4.323		
	0.304	3.282		Manitou Springs
	0.305	3.228	Manitou Av	Manitou Springs
	3.656	4.196	Manitou Spgs Bus Rt	
	3.755	4.182	Manitou Spgs Bus Rt	Colorado Spring
024F				
	0.000	0.477		
	0.128	0.386		Limon
	0.150	0.275	Hwy 24 Spur	Limon

Colorado Highways by Section

SH & SECTION	Begin Mile	End Mile	Highway Street Name	City Area
024G				
	304.036	318.370	John A. Love Memorial Highway	Colorado Spring
	304.163	350.580	John A. Love Memorial Highway	
	339.859	340.930	John A. Love Memorial Highway	Calhan
	349.907	350.153	John A. Love Memorial Highway	Ramah
	350.580	380.464		
	353.348	354.363		Simla
	353.358	354.339	Caribou St	Simla
	377.665	379.240		Limon
	377.668	379.119	3rd St / Main St	Limon
025A				
	0.000	298.879		
	11.421	17.238		Trinidad
	12.886	15.585	I-25	Trinidad
	48.820	50.269		Walsenburg
	92.930	103.526		Pueblo
	119.615	122.952		Fountain
	126.000	270.257	I-25	
	127.164	128.856	I-25	Fountain
	136.902	149.353	I-25	Colorado Spring
	178.927	188.653		Castle Rock
	190.971	193.542		Lone Tree
	193.542	195.103	Valley Highway	Lone Tree
	195.103	196.720	Valley Highway	Centennial
	196.720	199.392	Valley Highway	Greenwood Villa
	199.392	199.720	Valley Highway	
	199.720	214.460	Valley Highway	Denver
	218.223	227.335		Thornton
	220.407	223.050		Northglenn
	223.050	225.819		Westminster
	226.841	231.090		Broomfield
	231.884	232.101		Erie
	232.105	235.104		Dacono
	235.104	237.126		Frederick
	242.693	246.210		Mead
	248.213	249.714		Berthoud
	249.714	256.316		Johnstown
	257.449	259.304		Loveland
	266.467	272.380	I-25	Fort Collins
	272.380	272.477		Fort Collins
	276.855	277.354		Wellington
025B				
	0.000	1.809		
	1.809	1.815		Aguilar
	1.815	1.948	FIR ST	Aguilar
025C				
	0.000	2.444	Main St	Walsenburg
	2.444	2.447		Walsenburg
	2.447	3.947		
025D				
	0.000	6.756	Nevada Av / I-25 Bus Rt	Colorado Spring
026B				
	11.170	13.999	Alameda Av	Denver

Colorado Highways by Section

SH & SECTION	Begin Mile	End Mile	Highway Street Name	City Area
029A	0.000	0.329	Lake Av.	Colorado Spring
	0.329	3.096	Circle Dr	Colorado Spring
	0.642	1.100	Circle Dr	
	3.096	4.351	Airport Rd.	Colorado Spring
030A	0.000	2.602	Hampden Av.	Denver
	2.089	2.241	Hampden Av.	Aurora
	2.602	3.823	Havana St.	Denver
	3.823	7.844	Havana St.	Aurora
	7.844	13.754	6th Av.	Aurora
	13.754	17.000	SH 30	Aurora
	14.296	16.257	SH 30	
	17.000	20.416	Gun Club Rd.	Aurora
	18.259	20.410	Gun Club Rd.	
034A	0.000	149.633		
	14.050	14.805		Grand Lake
	14.805	15.017	Hwy 34	Grand Lake
	15.017	15.122	Hwy 34	
	59.012	60.965	Fall River Rd	Estes Park
	60.965	62.507	Wonderview Dr	Estes Park
	62.507	64.232	Big Thompson Av	Estes Park
	64.232	64.792		Estes Park
	87.690	89.696	Eisenhower Bd	
	87.735	93.798	Eisenhower Bd	Loveland
	93.798	97.202		Loveland
	96.528	97.680		Johnstown
	100.810	104.776		Greeley
	104.776	113.426	Hwy 34 Bypass	Greeley
	106.533	115.411	Hwy 34 Bypass	
	112.102	112.890	Hwy 34 Bypass	Evans
	119.097	119.157		Kersey
	119.157	119.711	Hill St	Kersey
034B	159.001	259.510		
	162.144	165.490	Platte Av	
	162.147	165.465	Platte Av	Fort Morgan
	170.363	170.406	Edison St	
	170.406	172.895	Edison St	Brush
	172.895	172.898		Brush
	195.528	195.538		Akron
	195.538	196.763	1st St	Akron
	196.763	196.777	1st St	
	209.047	209.056		Otis
	209.056	209.815	1st St	Otis
	222.344	222.366		Yuma
	222.366	223.709	8th Av	Yuma
	223.709	223.843	8th Av	
	249.413	250.766	3rd St	Wray
	250.766	250.771	3rd St	
034C	0.000	1.690	Elkhorn Av	Estes Park

Colorado Highways by Section

SH & SECTION	Begin Mile	End Mile	Highway Street Name	City Area
034D	0.000	3.593		Greeley
	3.593	10.194	10th St	Greeley
	4.636	4.660	10th St	
	10.194	11.057	8th Ave	Greeley
	11.057	11.808	18th St	Greeley
	11.808	13.046	18th St	
	13.046	14.711		
034E	0.000	0.932		
034Z	0.000	0.094	10th Ave	Greeley
	0.094	1.239	9th St	Greeley
	1.239	1.301	23rd Ave	Greeley
035A	8.553	9.570		Denver
	9.340	9.355		Commerce City
036A	0.000	5.121		
	5.121	5.141		Estes Park
	5.141	6.982	Morraine Av	Estes Park
036B	0.000	1.363	N St. Vrain	Estes Park
	1.363	1.371	N St. Vrain	
	1.371	31.415		
	19.713	33.947	Hwy 36	
	19.836	20.287	Hwy 36	Lyons
	20.287	20.357	5th St.	Lyons
	20.357	20.895	Broadway	Lyons
	20.895	20.912		Lyons
	33.947	39.198	Hwy 36	Boulder
	39.198	39.260		Boulder
	39.260	56.999	Denver/Boulder Turnpike	
	43.264	43.497	Denver/Boulder Turnpike	Superior
	45.177	49.378	Denver/Boulder Turnpike	Broomfield
	49.378	55.357	Denver/Boulder Turnpike	Westminster
036C	76.442	88.825		
	76.470	84.762		Aurora
	78.702	81.653		Watkins
	88.825	89.126		Bennett
036D	89.126	89.326	Hwy 36	Bennett
	89.326	224.718		
036E	0.000	0.278	Baseline Rd	Boulder
036Z	0.000	0.299	Main St	Lyons
037A	0.000	0.011	Hwy 37	Kersey
	0.011	6.933		
038A	0.000	0.874	Filmore St	Colorado Spring
039A	0.000	0.011		Wiggins
	0.011	7.571		

Colorado Highways by Section

SH & SECTION	Begin Mile	End Mile	Highway Street Name	City Area
040A	0.000	257.655		
	2.421	2.765		Dinosaur
	2.765	3.283	Brontosaurus Bd	Dinosaur
	3.283	3.339	Brontosaurus Bd	
	87.469	88.149	W. Victory Wy.	
	88.149	91.533	W. Victory Wy.	Craig
	90.358	90.531	Pershing St.	Craig
	90.531	91.091	4th St.	Craig
	91.091	91.262	Lincoln St.	Craig
	91.533	93.000	Hwy 40	Craig
	93.000	93.123		Craig
	106.777	106.781		Hayden
	106.781	108.344	Jefferson Av	Hayden
	108.344	108.349	Jefferson Av	
	128.887	129.041		Steamboat Sprin
	129.318	135.862	Lincoln Av	
	129.323	135.617	Lincoln Av	Steamboat Sprin
	184.005	256.491	Park Av	
	184.103	185.739	Park Av	Kremmling
	185.739	186.603		Kremmling
	201.284	202.389		Hot Sulphur Spr
	201.429	202.343	Byers Av	Hot Sulphur Spr
	211.314	212.563		Granby
	211.876	212.459	Agate Av	Granby
	226.324	226.471	Zerex St	
	226.471	228.650	Zerex St	Fraser
	228.650	228.692	Zerex St	Winter Park
	228.692	233.143	Hwy 40	Winter Park
	229.659	231.859	Hwy 40	
	233.143	234.011		Winter Park
	255.837	255.885		Empire
	255.885	256.424	Park Av	Empire
040B	269.441	276.748		
040C	279.160	285.892		
	285.656	285.789		Golden
	285.892	311.969	Colfax Av	
	285.919	287.551	Colfax Av	Golden
	288.019	294.273	Colfax Av	Lakewood
	294.273	303.609	Colfax Av	Denver
	303.609	311.596	Colfax Av	Aurora
040D	338.570	340.381		
040E	346.250	352.252		
	349.914	349.949		Deer Trail
	349.949	351.147	1st Ave	Deer Trail
	351.147	351.180	1st Ave	
040F	361.001	362.999		
040G	381.265	382.184		

Colorado Highways by Section

SH & SECTION	Begin Mile	End Mile	Highway Street Name	City Area
040H	385.940	486.868		
	397.990	398.019	Clifford Av	
	398.019	399.627	Clifford Av	Hugo
	399.627	399.686		Hugo
	444.625	444.645		Kit Carson
	444.645	445.644	3rd St`	Kit Carson
	445.644	445.646	3rd St`	
	469.307	469.378	Hwy 40	
	469.378	470.335	Hwy 40	Cheyenne Wells
	470.335	470.674		Cheyenne Wells
040Z	0.000	0.715	Victory Wy	Craig
041A	0.000	9.505		
042A	0.000	4.876		Lafayette
	0.955	1.263	95th St.	Lafayette
	1.263	1.436	96th St.	Lafayette
	1.436	2.675	96th St.	Louisville
	2.675	3.000	96th St.	
	3.000	3.140	Hwy 42	
	3.140	3.795	Hwy 42	Louisville
	3.795	3.869		Louisville
	3.869	4.496		
044A	0.000	2.245	104th Av	Commerce City
	2.245	3.489	104th Av	
	3.489	4.958	104th Av	Thornton
045A	0.000	5.613	Pueblo Bd	Pueblo
	5.613	5.696		Pueblo
	5.696	8.734		
046A	0.000	6.610		
047A	0.000	4.635	University Bd	Pueblo
	3.059	4.490	University Bd	

Colorado Highways by Section

SH & SECTION	Begin Mile	End Mile	Highway Street Name	City Area
050A				
	32.001	32.945	5th St.	Grand Junction
	32.945	34.514	Hwy 50	Grand Junction
	34.100	312.922	Hwy 50	
	37.882	310.987		
	64.951	70.545		Delta
	70.545	73.264	Main St	Delta
	73.264	74.321	Main St	
	82.081	82.580	Hwy 50	Olathe
	89.849	98.183		Montrose
	90.693	92.841	N. Townsend Av.	Montrose
	92.841	95.125	E Main St	Montrose
	94.609	95.182	E Main St	
	156.200	157.906		Gunnison
	156.255	157.900	Hwy 50	Gunnison
	216.697	217.991	Hwy 50	Poncha Springs
	217.991	218.009		Poncha Springs
	220.307	220.472		Salida
	220.589	222.384	Rainbow Bd	
	220.706	222.213	Rainbow Bd	Salida
	276.740	283.101		Canon City
	276.959	282.626	Royal Gorge Bd	Canon City
	281.227	282.814	Royal Gorge Bd	
	312.922	314.523	Hwy 50	Pueblo
050B				
	316.001	321.901	Hwy 50 Bypass	Pueblo
	321.901	323.075	Hwy 50 Bypass	
	323.075	467.583		
	350.642	351.321	Cranston Av	
	350.653	351.301	Cranston Av	Fowler
	359.462	359.515		Manzanola
	359.515	360.000	1st St	Manzanola
	360.000	360.013	1st St	
	368.046	369.571		Rocky Ford
	368.047	368.188	Hwy 50	Rocky Ford
	368.188	369.238	Elm Av.	Rocky Ford
	374.259	374.839	Hwy 50	Swink
	374.289	378.759	Hwy 50	
	376.952	378.816	Hwy 50	La Junta
	378.816	378.885	3rd St.	La Junta
	378.885	380.861	1st St.	La Junta
	380.282	380.749	1st St.	
	398.053	398.067		Las Animas
	398.067	398.834	Ambassador Thompson Bd.	Las Animas
	398.834	399.838	Bent Av.	Las Animas
	399.838	399.848	Bent Av.	
	434.316	436.313		Lamar
	434.320	435.390	Main St.	Lamar
	435.390	436.262	Olive St.	Lamar
	452.263	452.974		Granada
	452.272	452.964	Goff St	Granada
	462.737	463.509		Holly
	462.740	463.506	Colorado St	Holly

Colorado Highways by Section

SH & SECTION	Begin Mile	End Mile	Highway Street Name	City Area
050C	0.000	1.278	Santa Fe	Pueblo
	1.278	2.079	Hwy 50 Business Rt.	Pueblo
	2.079	7.330	Hwy 50 Business Rt.	
	7.330	16.948		
050D	0.000	1.516		
	0.368	0.371	Hwy 50 Bus Rt	
	0.371	1.076	Hwy 50 Bus Rt	Olathe
	1.076	1.127		Olathe
050Z	0.000	1.506	Swink Av	Rocky Ford
	1.506	2.603	Swink Av	
052A	0.000	0.168	Hwy 52	
	0.168	72.567		
	10.816	11.000		Frederick
	11.000	13.959	Hwy 52	Frederick
	13.178	14.144	Hwy 52	Dacono
	19.669	20.011	1st St.	
	20.011	21.314	1st St.	Fort Lupton
	21.314	21.464		Fort Lupton
	21.464	21.938	!st St	Fort Lupton
	21.938	22.430	!st St	
	28.997	30.751		Hudson
	29.082	29.462	Hwy 52	Hudson
	29.462	29.753	Main St	Hudson
	72.567	72.581		Wiggins
052B	86.481	87.410	Main St	Fort Morgan
	87.055	87.449	Main St	
	87.449	111.544		
053A	0.000	0.163	58th Ave.	
	0.163	1.663	Broadway	
055A	0.000	0.237	1st St	Crook
	0.237	0.294		Crook
	0.294	5.659		
056A	0.000	2.903		
	2.903	2.999		Berthoud
056B	4.491	4.545	Mountain Av	Berthoud
	4.545	4.555	Mountain Av	
	4.555	6.489		
	5.433	9.022		Berthoud
	9.022	9.468		Johnstown
057A	0.000	0.172		
	0.172	0.236		Stratton
	0.236	0.488	Colorado Av	Stratton
058A	0.000	2.452	Hwy 58	Golden
	1.525	5.401	Hwy 58	
	5.401	5.437	Hwy 58	Wheat Ridge

Colorado Highways by Section

SH & SECTION	Begin Mile	End Mile	Highway Street Name	City Area
059A	0.000	0.485	Hwy 59	Kit Carson
	0.485	0.497		Kit Carson
	0.497	67.001	Hwy 59	Seibert
	41.038	41.579		Seibert
	41.579	41.638		Seibert
059B	74.474	173.305	Detroit St	Yuma
	105.931	107.944		
	105.950	107.384	Detroit St	Haxtun
	147.004	147.854	Washington Av	Haxtun
	147.013	147.839		
060A	0.000	4.958		
060B	6.001	11.248	1st St	Johnstown
	6.067	19.999		Johnstown
	8.979	9.994	1st St	Johnstown
	9.519	10.052	Broad St	Milliken
	11.298	13.902	Broad St	
	11.333	13.892		
061A	0.000	0.495	Dade Av	Otis
	0.495	0.515	Dade Av	
	0.515	40.393	Hwy 61	Sterling
	40.393	40.418		
	40.418	40.993	Hwy 61	
062A	0.000	22.161	Main St	Ridgway
	22.161	23.407		Ridgway
	22.221	23.274		
063A	0.000	56.412	Cedar Av	Akron
	27.638	28.578		
	28.730	29.733	Cedar Av	Akron
	28.878	29.726		
064A	0.000	0.873	Stegosaurus Frwy	Dinosaur
	0.873	0.923		Dinosaur
	0.923	73.700	Main St	Rangely
	17.827	17.883		
	17.883	19.532	Main St	Rangely
	19.532	21.851		
065A	0.000	61.387	Hwy 65	Orchard City
	1.699	1.748		
	1.748	8.503	Hwy 65	Orchard City
	8.503	8.559	Main St	Cedaredge
	9.705	11.729		
	9.727	11.471		
066A	0.000	1.416		

Colorado Highways by Section

SH & SECTION	Begin Mile	End Mile	Highway Street Name	City Area
066B	28.693	51.158		
	34.071	38.409		Longmont
	34.207	37.914	Hwy 66	Longmont
	34.569	37.913	Hwy 66	
	41.868	45.422		Mead
	51.158	51.181		Platteville
	51.181	51.386	Justin Av	Platteville
067A	0.000	9.521		
	9.521	10.836		Florence
	10.836	10.999	Robinson Av	Florence
067B	11.562	11.966	Pikes Peak Av	Florence
	11.966	11.989	Pikes Peak Av	
	11.989	14.999		
067C	45.560	45.841	Victor Av	Victor
	45.841	45.842		Victor
	45.842	69.999		
	50.677	50.736		Cripple Creek
	50.736	51.363	2nd St	Cripple Creek
	51.363	51.682	Bennett Av	Cripple Creek
	51.682	52.002	5th St	Cripple Creek
	52.002	52.259	Pikes Peak Av	Cripple Creek
	52.259	52.315	Pikes Peak Av	
067D	77.001	79.067	Hwy 67	Woodland Park
	79.067	79.809		Woodland Park
	79.809	99.999		
067E	117.352	127.449		
068A	0.000	4.287	Harmony Rd	Fort Collins
	0.267	4.447	Harmony Rd	
	4.447	4.468		
069A	0.000	82.877		
	57.124	59.528		Westcliffe
	57.137	58.705	Sixth St	Westcliffe
	57.146	57.514	Sixth St	
	58.705	58.902	Main St	Westcliffe
	58.902	59.469	Third St	Westcliffe

Colorado Highways by Section

SH & SECTION	Begin Mile	End Mile	Highway Street Name	City Area
070A	0.000	449.512		
	19.135	21.746		Fruita
	25.158	33.941		Grand Junction
	73.982	74.655		Parachute
	89.459	91.830		Rifle
	97.251	97.407		Silt
	103.707	104.733		New Castle
	113.971	117.758		Glenwood Spring
	139.380	139.749		Gypsum
	146.398	146.547		Eagle
	164.691	168.557		Avon
	172.421	182.034		Vail
	204.960	205.748		Silverthorne
	225.237	226.087		Silver Plume
	226.998	229.002		Georgetown
	238.927	240.758		Idaho Springs
	259.839	260.939		Golden
	262.059	263.122		Lakewood
	264.332	269.998		Wheat Ridge
	268.692	269.500		Arvada
	270.479	282.563		Denver
	282.563	288.148		Aurora
	305.324	305.539		Bennett
	327.579	328.754		Deer Trail
	359.862	361.752		Limon
	370.912	371.056		Genoa
	382.707	383.495		Arriba
	438.222	438.532		Burlington
070B	0.000	10.377	I-70 Bus Rt	Grand Junction
	4.952	5.389	1st St	Grand Junction
	5.389	6.588	Pitkin Av	Grand Junction
	7.343	13.360	I-70 Bus Rt	
070E	0.000	0.002		
	0.002	0.076		Silt
	0.076	0.173	9th St	Silt
070F	0.000	0.254	Eby Creek Rd	Eagle
	0.023	0.100	Eby Creek Rd	
	0.254	0.255		Eagle
	0.255	0.279		
070G	0.000	0.527		
070K	0.000	2.233	Colorado Bd	
	0.225	2.230	Colorado Bd	Idaho Springs
	2.233	2.546		
070L	0.000	0.129		
	0.129	0.315		Watkins
070M	0.000	0.305		
070N	0.000	0.318	Cedar St	Deer Trail

Colorado Highways by Section

SH & SECTION	Begin Mile	End Mile	Highway Street Name	City Area
070O	0.000	0.309		
070P	0.000	0.356		
	0.356	0.405	1st Av	
	0.405	0.516	1st Av	Vona
070Q	0.000	0.267	Rose Av	Burlington
070Z	0.000	1.269	Ute Av	Grand Junction
071A	0.000	9.102		
071B	9.596	13.717		
	13.717	13.725	12th St	
	13.725	14.535	12th St	Rocky Ford
071C	16.157	100.138		
	26.642	26.935	Hwy 71	
	26.935	27.328	Hwy 71	Ordway
	27.328	27.336		Ordway
	100.138	100.242		Limon
	100.242	100.999	Indiana Av	Limon
	100.664	100.927	Indiana Av	
071D	102.001	102.624	1st Av	Limon
	102.624	102.631		Limon
	102.631	174.357		
071E	175.486	176.956	Colorado Av	Brush
	175.960	176.371	Colorado Av	
	176.956	201.636		
071F	205.525	232.821		
072A	0.000	0.574	Ward Rd	Wheat Ridge
	0.574	1.799	Ward Rd	
	0.976	2.321	Ward Rd	Arvada
	2.321	3.612	Ralston Rd / W 64th Av	Arvada
	3.612	4.651	Indiana St	Arvada
	3.859	4.572	Indiana St	
	4.651	14.370		Arvada
	5.084	29.378		
072B	32.325	33.395	Second St	Nederland
	33.395	33.765		Nederland
	33.447	53.999		
	42.917	43.052		Ward
	43.052	43.933	Hwy 72	Ward
074A	0.000	17.711		
	0.374	10.796	Hwy 74	
	17.711	17.789		Morrison
	17.789	17.999	Bear Creek Canyon	Morrison

Colorado Highways by Section

SH & SECTION	Begin Mile	End Mile	Highway Street Name	City Area
075A	2.182	2.280	Broadway	Englewood
	2.280	2.650	Broadway	Littleton
075B	4.343	5.287	Bowles Av.	Littleton
	5.287	5.413	Platte Canyon	Littleton
	5.413	8.524	Platte Canyon	
076A	0.000	0.760		Arvada
	0.210	0.904		Wheat Ridge
	0.904	183.999		
	1.014	1.177		Denver
	8.844	17.140		Commerce City
	17.227	24.577		Brighton
	25.145	28.468		Lochbuie
	28.468	34.603		Hudson
	80.138	81.913		Fort Morgan
	89.429	89.769		Brush
	124.006	125.492		Sterling
076B	0.000	0.062		
	0.062	0.066	Market St	
	0.066	0.306	Market St	Keenesburg
078A	0.000	31.723		
	29.871	31.975		Pueblo
	31.975	33.272	Northern Av	Pueblo
	31.995	32.140	Northern Av	
078B	0.000	1.493	Grand Av	
079A	0.000	1.187		
	0.745	1.206		Bennett
	1.206	1.277	Hwy 79	Bennett
079B	1.580	1.840		Bennett
	1.840	23.892		
082A	0.000	0.070	Hwy 82	Glenwood Spring
	0.070	0.176	6th St	Glenwood Spring
	0.176	1.401	Grand Av	Glenwood Spring
	1.401	2.350		Glenwood Spring
	2.350	85.293		
	20.148	24.122		Basalt
	22.916	23.041	Old Hwy 82	
	23.041	23.492	Old Hwy 82	Basalt
	31.729	33.149		Snowmass Villag
	38.320	42.210		Aspen
	39.823	40.381	Hallum St	Aspen
	40.251	40.254	Hallum St	
	40.381	40.494	Seventh St	Aspen
	40.494	41.430	Main St	Aspen
	41.430	41.573	Original St	Aspen
	41.573	42.111	Cooper St	Aspen

Colorado Highways by Section

SH & SECTION	Begin Mile	End Mile	Highway Street Name	City Area
082B	0.000	0.200		Basalt
	0.200	1.960		
	1.960	2.410	Two Rivers Rd	
	1.988	2.258	Two Rivers Rd	Basalt
083A	0.000	3.558	Academy Bd	
	3.558	16.222	Academy Bd	Colorado Spring
	16.222	19.684	Hwy 83	Colorado Spring
	16.619	18.500	Hwy 83	
	19.684	20.260		Colorado Spring
	20.260	64.619		
	56.857	63.107		Parker
	56.861	59.859	Parker Rd	Parker
	63.107	64.048		Centennial
	63.283	63.392		Aurora
	64.619	74.541	Parker Rd	
	64.711	72.841	Parker Rd	Aurora
	64.770	65.300	Parker Rd	Foxfield
	65.912	66.511	Parker Rd	Centennial
	74.541	77.267	Leetsdale Dr	Denver
	76.598	76.880	Leetsdale Dr	Glendale
083B	0.000	0.235	Academy Bd	Colorado Spring
	0.235	0.316	Academy Bd	
084A	0.000	27.924		
085A	128.001	131.998	Santa Fe	Fountain
	129.188	133.245	Santa Fe	
	133.245	137.040		
085B	184.684	186.282		Castle Rock
	186.282	200.017		
	200.017	200.550	Santa Fe Dr	
	200.550	205.067	Santa Fe Dr	Littleton
	205.067	207.945	Santa Fe Dr	Englewood
	205.682	206.856	Santa Fe Dr	Sheridan
	207.945	210.721	Santa Fe Dr	Denver

Colorado Highways by Section

SH & SECTION	Begin Mile	End Mile	Highway Street Name	City Area
085C				
	227.001	252.226	Hwy 85	
	227.341	229.730	Hwy 85	Commerce City
	229.730	229.749		Commerce City
	229.749	233.096		Brighton
	233.096	235.603	Hwy 85	Brighton
	235.603	263.841		
	241.590	242.845	Hwy 85	Fort Lupton
	242.845	242.873		Fort Lupton
	250.385	250.646		Platteville
	250.646	252.182	Hwy 85	Platteville
	255.923	256.726		Gilcrest
	262.308	263.176		La Salle
	262.389	263.144	2nd St	La Salle
	262.832	262.914	2nd St	
	263.841	263.847		Evans
	263.847	265.809	Hwy 85	Evans
	265.809	265.849	Hwy 85	Greeley
085E				
	0.000	1.275	Denver Av.	Fort Lupton
085F				
	0.000	1.375	Main St	Platteville
085G				
	0.000	0.338	Hwy 85	Evans
	0.338	0.551	Hwy 85	
	0.551	0.766	Hwy 85	Garden City
	0.766	0.993	Hwy 85	Greeley
	0.993	1.625	8th Av	Greeley
085H				
	0.000	1.990	8th Av	Greeley
085K				
	138.746	140.798		Colorado Spring
085L				
	265.849	270.465		Greeley
	268.472	309.542		
	275.013	276.628		Eaton
	279.262	280.304		Ault
	283.176	284.165		Pierce
	287.996	291.144		Nunn
086A				
	0.562	0.749	Hwy 86	
	0.749	58.998		
	2.048	5.165		Castle Rock
	15.009	15.094	Kiowa Av	
	15.094	16.267	Kiowa Av	Elizabeth
	16.267	16.284		Elizabeth
	22.613	24.739		Kiowa
	22.813	23.585	Commance St	Kiowa
	23.322	23.596	Commance St	

Colorado Highways by Section

SH & SECTION	Begin Mile	End Mile	Highway Street Name	City Area
088A	0.000	7.646	Federal Bd	Denver
	5.692	7.134	Federal Bd	Sheridan
	7.134	7.939	Federal Bd	Englewood
	7.939	10.575	Belleview Av	Englewood
	8.061	9.099	Belleview Av	Littleton
	10.575	13.914	Belleview Av	Cherry Hills Vi
	12.720	14.736	Belleview Av	Greenwood Villa
088B	17.001	17.584	Arapahoe Rd	Greenwood Villa
	17.584	20.494	Arapahoe Rd	Centennial
	20.494	21.734	Arapahoe Rd	Aurora
089A	0.000	33.985		
	33.985	34.340	1st St	Holly
090A	0.000	33.874		
090B	82.001	88.747		
	88.747	89.409		Montrose
	89.409	89.858	Spring Creek Rd	Montrose
091A	0.000	22.578		
092A	0.000	0.239	Crawford Av	Delta
	0.239	2.107		Delta
	2.107	73.297		
	6.582	7.278		Orchard City
	19.971	22.152	Bridge St	
	20.082	21.744	Bridge St	Hotchkiss
	30.800	31.073		Crawford
	31.073	31.279	Crawford St	Crawford
	31.279	31.525	Dogwood St	Crawford
	31.525	31.709	Graham Av	Crawford
	31.709	31.729	Graham Av	
093A	0.000	1.783	Hwy 93	Golden
	0.810	4.203	Hwy 93	
	4.203	14.981		
	7.097	7.588		Arvada
	14.981	15.002	Broadway	
	15.002	18.849	Broadway	Boulder
094A	0.000	85.999		
	0.305	4.615		Colorado Spring
095A	0.000	13.942	Sheridan Bd	
	1.000	6.245	Sheridan Bd	Lakewood
	1.235	7.719	Sheridan Bd	Denver
	6.245	7.037	Sheridan Bd	Edgewater
	7.258	14.325	Sheridan Bd	Wheat Ridge
	11.844	13.756	Sheridan Bd	Westminster
	12.975	13.188	Sheridan Bd	Arvada

Colorado Highways by Section

SH & SECTION	Begin Mile	End Mile	Highway Street Name	City Area
096A	0.000	0.316	Main St	Westcliffe
	0.316	4.988	Main St	Silver Cliff
	2.309	5.021	Main St	
	5.021	51.855		
	51.855	51.911		Pueblo
	51.911	54.080	Thatcher Av	Pueblo
	52.054	52.430	Thatcher Av	
	54.080	54.761	Lincoln Av	Pueblo
	54.761	58.817	4th St	Pueblo
096B	69.480	105.240		
	75.142	76.027		Boone
	75.182	76.007	Hwy 96	Boone
	94.258	94.339		Olney Springs
	94.339	94.793	Warner Av	Olney Springs
	94.793	94.804	Warner Av	
	105.240	105.830	Hwy 96	
096C	106.351	165.967		
	110.298	110.432		Sugar City
	110.432	110.916	Railroad Av	Sugar City
	110.916	110.984	Colorado St	Sugar City
	110.984	111.323	Adams Av	Sugar City
	143.780	144.609	Hwy 96	Haswell
	144.332	144.496	4th St	Haswell
	144.609	144.614	Hwy 96	
	165.967	165.971		Eads
096D	169.001	207.454		
	193.311	194.329	Hwy 96	Sheridan Lake
097A	0.000	0.367	Hwy 97	Naturita
	0.367	0.440		Naturita
	0.440	3.780		
	3.780	3.930		Nucla
	3.930	4.584	Hwy 97	Nucla
	3.932	4.482	Hwy 97	
100A	0.000	0.279		
	0.279	0.295	A St	
	0.295	0.419	A St	Vilas
101A	0.000	0.389	Carson Av	Las Animas
	0.389	0.400	Carson Av	
	0.400	21.413		
103A	0.000	0.119	13th Av	Idaho Springs
	0.119	0.296	Chicago Creek Rd	Idaho Springs
	0.296	22.488		
105A	0.000	5.363		
	5.269	5.751		Monument
	5.751	6.000	Hwy 105	Monument
	6.000	9.480	Hwy 105	
	6.350	9.475	Hwy 105	Palmer Lake

Colorado Highways by Section

SH & SECTION	Begin Mile	End Mile	Highway Street Name	City Area
105B	28.160	32.502		
109A	0.000	65.348		
	55.262	56.018		La Junta
	55.280	56.010	Adams Av	La Junta
	65.348	65.391	E Grand Av	
	65.391	65.768	E Grand Av	Cheraw
109B	0.000	0.140	Bradish Av	La Junta
	0.140	0.184	3rd St	La Junta
110A	0.000	0.140	Green St	Silverton
112A	0.000	0.439	Oak Av	Del Norte
	0.439	0.523		Del Norte
	0.523	27.727		
	14.630	15.228	8th St	
	15.228	15.705	8th St	Center
	15.705	15.964		Center
	27.727	27.763	County Line Rd	
	27.763	27.802	County Line Rd	Hooper
113A	0.000	18.830		
	15.820	15.971	Hwy 113	
	15.826	15.968	Hwy 113	Peetz
114A	0.000	61.490		
	61.490	61.495	Gunnison Av	
	61.495	61.697	Gunnison Av	Saguache
115A	0.000	0.792	9th St	Canon City
	0.792	1.325	9th St	
	1.325	2.533	Elm Av	
	2.533	2.911	Lombard St	
	2.911	4.240	Cedar Av	
	3.639	4.206	Cedar Av	Brookside
	4.240	43.827		
	7.847	7.864	3rd St	
	7.864	8.280	3rd St	Florence
	8.280	8.360	Church St	Florence
	8.360	9.629		Florence
	8.487	9.616	Main St	Florence
	43.827	45.999	Nevada Av	Colorado Spring
116A	0.000	32.322		
	12.042	12.555	Hwy 116	Two Buttes
	12.555	12.575		Two Buttes

Colorado Highways by Section

SH & SECTION	Begin Mile	End Mile	Highway Street Name	City Area
119A	0.000	40.529		
	6.027	6.089		Black Hawk
	6.089	8.049	Clear Creek St	Black Hawk
	8.049	8.065	Clear Creek St	
	24.154	24.277		Nederland
	24.298	26.401	Hwy 119	
	24.768	26.376	Hwy 119	Nederland
	40.529	40.587	Canyon Bd	
	40.587	41.892	Canyon Bd	Boulder
119B	44.237	45.019	Diagonal Hwy	Boulder
	44.922	49.809	Diagonal Hwy	
	45.019	45.092		Boulder
	45.092	54.006		
	54.006	54.616		Longmont
	54.616	55.450	Diagonal Hwy	Longmont
	55.450	55.999	Ken Pratt Blvd	Longmont
119C	57.001	58.490	3rd Av	Longmont
	58.490	60.494		Longmont
	60.494	63.637		
120A	0.000	6.999		
121A	0.000	24.832	Wadsworth Bd	
	4.674	8.639	Wadsworth Bd	Denver
	4.962	14.619	Wadsworth Bd	Lakewood
	14.619	16.670	Wadsworth Bd	Wheat Ridge
	16.670	21.678	Wadsworth Bd	Arvada
	21.678	24.453	Wadsworth Bd	Westminster
	24.832	26.300	Wadsworth Bd	Broomfield
121B	0.000	4.413		
125A	0.000	75.406		
	53.115	53.913	Main St	
	53.124	53.906	Main St	Walden
127A	0.000	8.999		
128A	0.000	1.606		
	1.606	5.140		Superior
	4.127	5.148		Broomfield
	5.148	5.517	120TH Av	
	5.517	8.385	120TH Av	Broomfield
128B	12.199	13.878	120th Av	Westminster
	13.878	13.999	120th Av	Northglenn
131A	0.000	0.287		

Colorado Highways by Section

SH & SECTION	Begin Mile	End Mile	Highway Street Name	City Area
131B	0.053	68.721		
	42.119	42.191		Yampa
	42.191	42.655	Hwy 131	Yampa
	42.374	42.447	Hwy 131	
	51.393	51.483		Oak Creek
	51.483	51.959	Main Srreet	Oak Creek
133A	0.000	0.322	Hwy 133	Hotchkiss
	0.322	0.343		Hotchkiss
	0.343	68.821		
	66.464	68.452	Hwy 133	Carbondale
	68.517	68.725		Carbondale
133B	12.159	16.076		
134A	0.000	26.999		
135A	0.000	0.997	Main St	Gunnison
	0.997	1.000	Main St	
	1.000	27.184		
	27.159	27.175		Crested Butte
	27.184	27.200	6th St	
	27.200	27.484	6th St	Crested Butte
136A	0.000	0.152	Main St	La Jara
	0.152	0.553	Walnut St	La Jara
	0.553	3.394		
	3.394	3.480		Sanford
	3.480	4.469	Main St	Sanford
138A	0.000	1.268	3rd St	Sterling
	1.268	1.273	3rd St	
	1.273	59.823		
	11.680	12.287		Iliff
	11.718	12.219	Hwy 138	Iliff
	27.460	27.463	Park Av	
	27.463	27.503	Park Av	Crook
	27.503	27.900	2nd Av	Crook
	27.900	27.911	2nd Av	
	42.656	42.674		Sedgwick
	42.692	43.257	Railroad St	
	42.768	43.254	Railroad St	Sedgwick
	50.325	50.778		Ovid
	50.331	50.751	Saunders Av	Ovid
	57.228	58.232	1st St	
	57.246	58.225	1st St	Julesburg
138Z	0.000	0.127	Broadway	Sterling
	0.127	0.614	4th St	Sterling
139A	0.000	72.039		
	70.743	72.065		Rangely
140A	0.000	23.435		

Colorado Highways by Section

SH & SECTION	Begin Mile	End Mile	Highway Street Name	City Area
141A	0.000	153.999		
	59.897	61.130		Naturita
	60.054	60.960	Main St	Naturita
141B	156.746	159.902		
	159.902	161.999	Hwy 141	
142A	0.000	33.642		
	0.004	0.310		Romeo
	0.010	0.300	Main St	Romeo
	2.266	2.275	Main St	
	2.275	3.276	Main St	Manassa
	3.276	3.282		Manassa
	33.642	33.808		San Luis
	33.808	33.840	Hwy 142	San Luis
144A	0.000	28.130		
	26.887	28.000	Cedar St	
	28.130	28.716	Riverview	
	28.716	28.796	Riverview	Fort Morgan
145A	0.000	0.203	State St	Cortez
	0.203	1.390	Dolores Rd	Cortez
	1.390	116.879		
	9.424	11.639	Railroad Av	
	9.698	11.156	Railroad Av	Dolores
	46.239	46.243		Rico
	46.243	47.481	Glasgow Av	Rico
	47.481	47.507	Glasgow Av	
	79.891	79.898		Sawpit
	79.898	80.176	Wheeler St	Sawpit
	80.176	80.180	Wheeler St	
	100.847	100.877		Norwood
	100.877	101.498	Grand Av	Norwood
	101.498	101.505	Grand Av	
149A	0.000	2.207	Hwy 149	South Fork
	2.207	2.210	Hwy 149	
	2.210	117.522		
	21.424	21.430	La Garita St	
	21.430	21.572	La Garita St	Creede
	21.572	21.629	7th St	Creede
	21.629	22.057	Main St	Creede
	22.057	22.112	Main St	
	71.955	72.981	Gunnison St	
	71.989	72.977	Gunnison St	Lake City
	73.138	73.325		Lake City
150A	0.000	15.999		
151A	0.000	0.066	Ute St	Ignacio
	0.066	0.084		Ignacio
	0.084	33.960		

Colorado Highways by Section

SH & SECTION	Begin Mile	End Mile	Highway Street Name	City Area
157A	0.000	4.447	Foothills Py	Boulder
	3.111	4.530	Foothills Py	
159A	0.000	33.661		
	17.376	18.656	Main St	
	17.387	18.483	Main St	San Luis
160A	0.000	304.419		
	35.901	40.779		Cortez
	35.962	37.869	Broadway	Cortez
	37.869	39.864	Main St	Cortez
	39.864	40.735	Mancos Rd	Cortez
	55.222	56.212		Mancos
	55.226	56.179	Hwy 160	Mancos
	81.356	83.165		Durango
	83.165	87.862	Hwy 160	Durango
	103.015	188.015	Hwy 160	
	103.346	103.479		Bayfield
	138.960	142.944		Pagosa Springs
	142.944	143.324	San Juan	Pagosa Springs
	143.324	144.436	Pagosa St	Pagosa Springs
	144.436	144.459	Pagosa St	Pagosa Springs
	183.859	184.743		South Fork
	184.743	187.972	Hwy 160	South Fork
	201.661	201.708		Del Norte
	201.708	202.426	Grand Av	Del Norte
	202.426	217.200	Grand Av	
	214.665	214.680	1st Av	
	214.680	215.928	1st Av	Monte Vista
	215.928	217.154	Grand Av	Monte Vista
	230.798	233.556		Alamosa
	232.516	233.416	Main St	Alamosa
	233.416	233.485	Denver St	Alamosa
	233.485	233.530	Broadway	Alamosa
	252.703	254.946	Main St	
	252.714	254.506	Main St	Blanca
	304.419	304.473		Walsenburg
	304.473	305.380	7th St	Walsenburg
160B	305.526	306.026	5th St	Walsenburg
	306.026	306.350		
160C	344.612	344.792	Kit Carson Tr	Trinidad
	344.792	345.744	Kit Carson Tr	
	345.744	496.999		
	414.188	414.215		Kim
	414.215	414.761	Hwy 160	Kim
	414.761	415.048	Hwy 160	
	449.703	450.374		Pritchett
	449.721	449.844	Railroad St	Pritchett
	449.844	450.370	Randolph St	Pritchett
	482.746	482.751	Santa Fe St	
	482.751	483.321	Santa Fe St	Walsh

Colorado Highways by Section

SH & SECTION	Begin Mile	End Mile	Highway Street Name	City Area
160D	0.000	2.488		
	0.535	1.930		Mancos
	0.703	1.683	Grand Av	Mancos
160E	0.000	2.439		
	0.926	0.960		Bayfield
	0.960	1.910	BayField Bus Rt	Bayfield
	1.141	1.933	BayField Bus Rt	
165A	0.000	36.843		
167A	0.000	4.860		
	1.490	1.492		Fowler
	1.492	2.005	Main St	Fowler
	2.005	2.395	Grant Av	Fowler
170A	0.000	5.618		
	5.020	5.362	Hwy 170	Louisville
	5.618	6.610		Superior
	6.610	6.675	Hwy 170	Superior
	6.675	6.757	McCaslin Bd	Superior
	6.757	6.766	McCaslin Bd	
172A	0.000	24.499		
	8.614	8.649	Goddard St	
	8.649	9.119	Goddard St	Ignacio
	9.119	9.347		Ignacio
177A	0.000	0.100	University Bd	
	0.100	2.961	University Bd	Centennial
	2.961	4.116	University Bd	Greenwood Villa
	4.116	5.999	University Bd	Cherry Hills Vi
183A	0.000	0.999		
184A	0.000	7.999		
184B	9.001	26.173		
	26.173	26.236		Mancos
	26.236	26.599	Main St	Mancos
187A	0.000	0.667		
	0.667	0.690	Grand Av	
194A	0.000	0.260	Trail Av	
	0.260	19.997		
196A	0.000	9.572	Main St	
	9.572	10.067	Main St	Wiley
	10.067	10.195	7th St	Wiley
	10.195	10.287		Wiley
	10.287	35.637		
196B	0.000	0.200	7th St	Wiley

Colorado Highways by Section

SH & SECTION	Begin Mile	End Mile	Highway Street Name	City Area
202A	0.000	0.160	2nd St	Rocky Ford
	0.160	0.190	2nd St	
	0.190	2.999		
	0.212	0.229		Rocky Ford
207A	0.000	0.340	Park St	Manzanola
	0.340	0.354	Park St	
	0.354	5.935		
209A	0.000	1.356		
	1.356	1.387		Boone
	1.387	1.528	Hughes Av	Boone
224A	0.000	0.268	Broadway	
	0.268	0.768	70th Av	
	0.768	3.319	74th Av	
	2.861	3.634	74th Av	Commerce City
225A	0.000	1.624		Denver
	1.624	1.799		Greenwood Villa
	1.799	3.940		
	3.940	11.997		Aurora
227A	0.000	0.896		
	0.541	0.666		Pueblo
	0.896	0.920	Joplin Av	
	0.920	1.851	Joplin Av	Pueblo
231A	0.000	1.999	36th Ln	
233A	0.000	1.999	Baxter Rd	
239A	0.000	0.730	Hwy 239	Trinidad
	0.730	0.972	Hwy 239	
	0.972	3.345		
256A	0.000	2.999		
257A	0.000	2.640	Quintine Av	Milliken
	0.693	0.757	Quintine Av	
	2.640	2.654		Milliken
	2.654	18.487		
	3.137	6.130		Greeley
	9.583	14.540		Windsor
	9.588	10.595	Hwy 257	Windsor
	10.595	11.580	Main St	Windsor
	11.580	14.526	7th St	Windsor
257B	0.000	0.074		
	0.074	1.100		Greeley
263A	0.000	2.318	8th St	Greeley
	2.318	2.334	8th St	
	2.334	6.747		

Colorado Highways by Section

SH & SECTION	Begin Mile	End Mile	Highway Street Name	City Area
265A	0.000	1.184	Brighton Bd	Denver
	0.905	3.621	Brighton Bd	Commerce City
266A	0.000	0.217	12th St	Rocky Ford
	0.217	0.353	Thomas Av	Rocky Ford
	0.353	0.363	Thomas Av	
	0.363	11.516		
270A	0.000	0.925		
	0.925	4.259		Commerce City
	4.259	5.351		Denver
270B	0.000	1.100		
285A	0.000	33.521		
	5.504	6.431		Antonito
	5.511	6.304	Main St	Antonito
	19.375	20.032		La Jara
	19.597	20.026	Spruce St	La Jara
	33.521	33.999	West Av	Alamosa
285B	51.207	51.562	Broadway	Monte Vista
	51.336	51.456	Broadway	
	51.562	125.897		
	85.884	86.290	8th St	Saguache
	86.290	86.737	Gunnison Av	Saguache
	86.737	86.739	Gunnison Av	
	125.897	125.898		Poncha Springs
	125.898	126.480	Hwy 285	Poncha Springs
285C	127.001	127.002	Hwy 285	Poncha Springs
	127.002	127.034		Poncha Springs
	127.034	147.999		
285D	162.001	250.036		
	182.936	183.475		Fairplay
	182.955	183.170	Hwy 285	Fairplay
	183.170	183.183	Hwy 285	
	247.207	248.356		Morrison
	250.036	250.082		Lakewood
	250.082	255.396	Hampden Av	Lakewood
	253.493	255.931	Hampden Av	
	255.753	263.874	Hampden Av	Denver
	257.688	259.416	Hampden Av	Sheridan
	259.277	261.945	Hampden Av	Englewood
	260.670	263.185	Hampden Av	Cherry Hills Vi
287A	0.000	75.983		
	8.643	9.153	Main St	Campo
	9.153	9.174		Campo
	29.759	30.874	Main St	
	29.780	30.868	Main St	Springfield
	75.983	76.010		Lamar
	76.010	77.639	Main St	Lamar

Colorado Highways by Section

SH & SECTION	Begin Mile	End Mile	Highway Street Name	City Area
287B	85.370	132.999		
	88.394	88.562		Wiley
	112.625	112.688	15th St	
	112.688	113.420	15th St	Eads
	113.420	113.787	Wansted St	Eads
	113.787	113.942		Eads
287C	282.679	286.422	Federal Bd	Denver
	286.422	288.384	Federal Bd	
	288.384	294.751	Federal Bd	Westminster
	290.770	292.779	Federal Bd	Federal Heights
	293.744	293.751	Federal Bd	Northglenn
	294.751	295.606		Westminster
	295.606	296.087	120th Ave	Westminster
	296.087	298.119	120th Ave	Broomfield
	298.119	299.201	Commerce St	Broomfield
	299.201	299.821		Broomfield
	299.821	384.999		
	300.829	302.304		Lafayette
	302.304	304.023	Lafayette ByPass	Lafayette
	304.023	306.869	N 10th St	Lafayette
	304.629	307.360	N 10th St	
	306.869	307.376	N 10th St	Erie
	307.376	307.540		Erie
	313.153	313.835		Longmont
	313.835	318.040	Main St	Longmont
	318.040	318.326	Main St	
	325.532	329.149		Berthoud
	325.987	326.310	Mountain Av	
	326.310	326.937	Mountain Av	Berthoud
	326.937	327.516	1st St	Berthoud
	326.981	327.259	1st St	
	331.987	337.664		Loveland
	332.028	334.877	Lincoln Av	Loveland
	332.066	334.679	Lincoln Av	
	334.877	335.227	Buchanan Av	Loveland
	335.631	338.184	Lincoln Av / Buchanan Av / Garfield Av	
	335.649	336.647	Lincoln Av / Buchanan Av / Garfield Av	Loveland
	339.128	348.544	College Av	
	339.513	348.434	College Av	Fort Collins
287Z	0.000	1.763	Cleveland Av	Loveland
291A	0.000	8.999		
	0.029	0.303	Oak St	
	0.062	0.665	Oak St	Salida
	0.665	1.754	1st St	Salida
	1.754	1.894		Salida
300A	0.000	3.356		
317A	0.000	11.999		
318A	0.000	60.697		

Colorado Highways by Section

SH & SECTION	Begin Mile	End Mile	Highway Street Name	City Area
325A	0.000	11.395		
330A	0.000	10.745		
	9.794	11.202		Collbran
	11.202	11.395	High St	Collbran
340A	0.000	0.245	Aspen St	Fruita
	0.245	0.507	Cherry St	Fruita
	0.507	1.514		Fruita
	0.570	1.289	Coulson St	Fruita
	1.289	1.305	Coulson St	
	1.305	2.854		
	2.854	7.222	Hwy 340 / Broadway / Grand Av	
	7.222	12.278	Broadway	
	8.560	13.223	Broadway	Grand Junction
	13.223	13.341	Grand Ave	Grand Junction
347A	0.000	4.999		
348A	0.000	0.290	6th St	Delta
	0.290	0.479	Silver St	Delta
	0.479	0.700	Bridge St	Delta
	0.700	0.720	Bridge St	
	0.720	16.999		
	16.002	16.883	5th St	
	16.010	16.864	5th St	Olathe
350A	0.000	72.313		
	72.313	72.315		La Junta
	72.315	72.444	Hwy 350	La Junta
	72.444	72.770	5th St	La Junta
	72.770	72.999	Barnes Av	La Junta
368A	0.000	12.329		
370A	0.000	13.999		
371A	0.000	5.999		
385A	95.055	95.676	Main St	Granada
	95.676	95.694		Granada
	95.694	122.879		
385B	123.670	123.923	Colorado Av	Sheridan Lake
	123.923	124.206	Borders St	Sheridan Lake
	124.206	124.257		Sheridan Lake
	124.257	149.701		

Colorado Highways by Section

SH & SECTION	Begin Mile	End Mile	Highway Street Name	City Area
385C				
	150.312	150.431	E 5th St S	Cheyenne Wells
	150.431	150.781	S 2nd St E	Cheyenne Wells
	150.781	150.926	W 1st St S	Cheyenne Wells
	150.926	151.336	W 1st St N	Cheyenne Wells
	151.092	151.272	W 1st St N	
	151.336	216.861		
	187.473	187.538		Burlington
	187.538	187.886	Lincoln St	Burlington
	187.886	188.855	Rose Av	Burlington
	188.855	189.344	8th St	Burlington
	189.344	189.347	8th St	
385D				
	219.374	310.241		
	242.576	245.055		Wray
	242.620	243.487	Dexter St	Wray
	278.552	280.190	Interocean Av	
	278.952	279.745	Interocean Av	Holyoke
	310.241	310.388		Julesburg
	310.388	310.991	Hwy 385	Julesburg
	310.991	310.999	Hwy 385	
385E				
	313.687	317.631		
389A				
	0.000	12.803		
	1.057	1.240		Branson
	1.240	1.834	Main St	Branson
	1.834	2.151	Athens St	Branson
	2.151	2.186	Athens St	
391A				
	0.000	7.367	Kipling St	Lakewood
	0.985	7.869	Kipling St	
	7.869	9.510	Kipling St	Wheat Ridge
392A				
	0.000	3.211		
	0.132	3.547		Windsor
	3.547	4.455	Main St	Windsor
392B				
	5.413	5.673	Hwy 392	Windsor
	5.673	5.795		Windsor
	5.795	23.596		
394A				
	0.000	0.224	Ranney St	Craig
	0.224	0.239	Ranney St	
	0.239	9.378		
402A				
	0.000	0.460	14th St SE	Loveland
	0.460	1.300	14th St SE	
	1.300	3.888		
	3.888	3.997		Johnstown

Colorado Highways by Section

SH & SECTION	Begin Mile	End Mile	Highway Street Name	City Area
470A	0.000	24.163	C-470	
	0.035	0.086	C-470	Golden
	0.609	5.940	C-470	Lakewood
	2.371	4.174	C-470	Morrison
	15.848	17.616	C-470	Littleton
	24.163	25.999	C-470	Lone Tree
470B	0.000	0.084		Lone Tree
	0.084	45.938		
	4.373	5.750		Parker
	5.750	24.503		Aurora
	27.052	28.570		Denver
	29.346	35.455		Commerce City
	35.471	38.767		Brighton
	41.574	46.393		Thornton
	46.393	46.398		Broomfield
470N	46.398	54.450		Broomfield
	52.252	52.335		
	52.335	52.789		Lafayette
	53.271	53.291		Louisville
470W	0.000	0.682		
	0.454	1.212		Golden
491A	0.000	6.422		
491B	26.371	27.216	Broadway	Cortez
	27.216	27.220		Cortez
	27.220	69.602		
	60.838	61.848	Hwy 666	
	60.840	61.846	Hwy 666	Dove Creek
491C	0.000	0.242	SH 666 Bus Rt	Cortez
550A	0.000	16.561		
550B	21.001	21.553	Camino Del Rio	Durango
	21.553	25.852	Main Av	Durango
	25.852	26.000	Main Av	
	26.000	126.164		
	70.008	70.672		Silverton
	70.011	70.670	Hwy 550	Silverton
	92.022	92.108		Ouray
	92.108	95.093	3rd St	Ouray
	95.093	95.464	3rd St	
	103.390	104.632		Ridgway
	126.164	127.740		Montrose
	127.740	129.257	S Townsend Av	Montrose



COLORADO HIGHWAYS TYPES

Colorado Highway Types

Highway	Begin MP	End MP	Region	Rural/Urban	Highway Type	Federal Aid
001A	0.000	1.840	4	Urban	Minor Arterial	Federal Aid Urban
001A	1.840	2.630	4	Urban	Collector	Federal Aid Secondary
001A	2.630	9.960	4	Rural	Major Collector	Federal Aid Secondary
002A	0.000	4.470	6	Urban	Other Principal Arterial	Federal Aid Urban
002A	4.470	9.840	6	Urban	Other Principal Arterial	Federal Aid Primary
002B	10.860	13.350	6	Urban	Other Principal Arterial	Federal Aid Urban
002C	12.550	19.090	6	Urban	Other Principal Arterial	Federal Aid Urban
002D	0.000	5.090	6	Urban	Minor Arterial	Federal Aid Urban
003A	0.000	0.150	5	Urban	Minor Arterial	Non Federal Aid
003A	0.150	2.440	5	Urban	Minor Arterial	Federal Aid Urban
005A	0.000	14.890	1	Rural	Minor Collector	Federal Aid Secondary
006A	11.160	19.780	3	Rural	Major Collector	Federal Aid Secondary
006A	19.780	25.770	3	Rural	Minor Arterial	Federal Aid Secondary
006A	25.770	26.080	3	Urban	Other Principal Arterial	Federal Aid Urban
006B	30.480	34.060	3	Urban	Other Principal Arterial	Federal Aid Urban
006B	34.060	34.380	3	Urban	Other Principal Arterial	Federal Aid Primary
006C	37.160	39.230	3	Urban	Minor Arterial	Federal Aid Urban
006C	39.230	45.820	3	Rural	Major Collector	Federal Aid Secondary
006D	91.980	110.800	3	Rural	Major Collector	Federal Aid Secondary
006E	141.910	159.180	3	Rural	Major Collector	Federal Aid Secondary
006E	159.180	159.570	3	Rural	Minor Arterial	Federal Aid Secondary
006E	159.570	174.540	3	Rural	Major Collector	Federal Aid Secondary
006F	208.660	229.330	1	Rural	Minor Arterial	Federal Aid Secondary
006G	257.300	271.600	1	Rural	Minor Arterial	Federal Aid Primary
006G	271.600	284.480	6	Urban	Principal Arterial - Other Freeways/Expressways	Federal Aid Primary
006H	291.010	292.150	6	Urban	Minor Arterial	Federal Aid Primary
006H	292.150	296.180	6	Urban	Other Principal Arterial	Federal Aid Primary
006I	343.700	346.700	4	Rural	Minor Collector	Non Federal Aid
006J	371.700	397.960	4	Rural	Major Collector	Federal Aid Secondary
006J	397.960	401.700	4	Rural	Minor Arterial	Federal Aid Primary
006J	401.700	407.180	4	Urban	Other Principal Arterial	Federal Aid Primary
006J	407.180	467.280	4	Rural	Minor Arterial	Federal Aid Primary
006K	0.000	0.340	3	Urban	Collector	Non Federal Aid
006L	88.900	91.240	3	Rural	Major Collector	Federal Aid Secondary
006M	65.410	75.420	3	Rural	Major Collector	Federal Aid Primary
006Z	0.000	0.600	4	Urban	Other Principal Arterial	Federal Aid Primary
007A	0.000	33.080	4	Rural	Minor Arterial	Federal Aid Secondary
007B	45.320	49.580	4	Urban	Other Principal Arterial	Federal Aid Urban
007B	49.580	50.640	4	Urban	Other Principal Arterial	Federal Aid Primary
007C	50.870	55.910	4	Urban	Other Principal Arterial	Federal Aid Primary
007C	55.910	59.040	4	Rural	Minor Arterial	Federal Aid Primary
007C	59.040	60.680	4	Urban	Other Principal Arterial	Federal Aid Primary
007D	61.880	64.180	6	Urban	Other Principal Arterial	Federal Aid Primary
007D	64.180	76.580	6	Rural	Minor Arterial	Federal Aid Primary
007D	76.580	81.640	6	Urban	Minor Arterial	Federal Aid Urban
007E	0.000	1.590	4	Rural	Minor Collector	Non Federal Aid
008A	0.000	2.500	6	Rural	Minor Arterial	Federal Aid Secondary
008A	2.500	6.910	6	Urban	Other Principal Arterial	Federal Aid Urban
008A	6.910	8.680	6	Urban	Minor Arterial	Federal Aid Urban
009A	0.000	18.170	2	Rural	Minor Arterial	Federal Aid Secondary
009A	18.170	46.980	1	Rural	Minor Arterial	Federal Aid Secondary
009B	47.750	63.730	1	Rural	Minor Arterial	Federal Aid Secondary
009C	64.740	86.800	1	Rural	Minor Arterial	Federal Aid Secondary
009C	86.800	97.120	1	Rural	Principal Arterial - Other	Federal Aid Primary
009D	100.180	127.430	1	Rural	Minor Arterial	Federal Aid Primary
009D	127.430	138.920	3	Rural	Minor Arterial	Federal Aid Primary
010A	0.000	70.540	2	Rural	Minor Arterial	Federal Aid Primary
010A	70.540	71.970	2	Urban	Other Principal Arterial	Federal Aid Primary
011A	0.000	1.350	4	Rural	Major Collector	Federal Aid Secondary
012A	0.000	68.240	2	Rural	Major Collector	Federal Aid Secondary
012A	68.240	70.390	2	Urban	Other Principal Arterial	Federal Aid Urban
013A	0.000	87.300	3	Rural	Minor Arterial	Federal Aid Primary
013A	87.300	88.640	3	Urban	Other Principal Arterial	Federal Aid Primary

Colorado Highway Types

Highway	Begin MP	End MP	Region	Rural/Urban	Highway Type	Federal Aid
013B	89.750	91.940	3	Urban	Other Principal Arterial	Federal Aid Primary
013B	91.940	128.070	3	Rural	Minor Arterial	Federal Aid Primary
014A	0.000	32.970	3	Rural	Minor Arterial	Federal Aid Primary
014B	34.240	64.820	3	Rural	Minor Arterial	Federal Aid Secondary
014B	64.820	121.690	4	Rural	Minor Arterial	Federal Aid Secondary
014C	134.730	136.050	4	Urban	Other Principal Arterial	Federal Aid Primary
014C	136.050	138.970	4	Urban	Principal Arterial - Other Freeways/Expressways	Federal Aid Primary
014C	138.970	140.230	4	Urban	Other Principal Arterial	Federal Aid Primary
014C	140.230	234.260	4	Rural	Minor Arterial	Federal Aid Primary
014C	234.260	236.920	4	Urban	Other Principal Arterial	Federal Aid Primary
015A	0.000	10.410	5	Rural	Minor Arterial	Federal Aid Secondary
015A	10.410	12.370	5	Rural	Minor Collector	Non Federal Aid
015B	20.400	22.480	5	Rural	Minor Collector	Non Federal Aid
015B	22.480	26.560	5	Rural	Major Collector	Federal Aid Secondary
015B	26.560	30.920	5	Rural	Minor Arterial	Federal Aid Secondary
016A	0.000	1.320	2	Urban	Other Principal Arterial	Federal Aid Urban
017A	0.000	39.050	5	Rural	Minor Arterial	Federal Aid Secondary
017B	69.020	70.000	5	Urban	Other Principal Arterial	Federal Aid Primary
017B	70.000	118.790	5	Rural	Principal Arterial - Other	Federal Aid Primary
022A	0.000	1.840	6	Urban	Local	Non Federal Aid
022A	1.840	2.480	6	Urban	Collector	Non Federal Aid
023A	0.000	17.840	4	Rural	Major Collector	Federal Aid Secondary
024A	143.400	192.740	3	Rural	Minor Arterial	Federal Aid Primary
024A	192.740	212.900	5	Rural	Minor Arterial	Federal Aid Primary
024A	212.900	225.570	5	Rural	Principal Arterial - Other	Federal Aid Primary
024A	225.570	226.550	1	Rural	Principal Arterial - Other	Federal Aid Primary
024A	226.550	254.360	1	Rural	Minor Arterial	Federal Aid Primary
024A	254.360	278.110	2	Rural	Minor Arterial	Federal Aid Primary
024A	278.110	297.080	2	Rural	Principal Arterial - Other	Federal Aid Primary
024A	297.080	303.820	2	Urban	Principal Arterial - Other Freeways/Expressways	Federal Aid Primary
024B	419.240	436.580	1	Rural	Minor Collector	Non Federal Aid
024B	436.580	437.110	1	Rural	Major Collector	Federal Aid Secondary
024C	437.620	454.870	1	Rural	Minor Collector	Non Federal Aid
024D	455.850	457.290	1	Rural	Minor Collector	Non Federal Aid
024E	0.000	0.310	2	Rural	Minor Arterial	Non Federal Aid
024E	0.310	4.320	2	Urban	Minor Arterial	Federal Aid Urban
024F	0.000	0.480	1	Rural	Principal Arterial - Other	Federal Aid Primary
024G	303.840	311.750	2	Urban	Principal Arterial - Other Freeways/Expressways	Federal Aid Primary
024G	311.750	313.250	2	Urban	Other Principal Arterial	Federal Aid Primary
024G	313.250	350.580	2	Rural	Principal Arterial - Other	Federal Aid Primary
024G	350.580	376.710	1	Rural	Principal Arterial - Other	Federal Aid Primary
024G	376.710	379.190	1	Rural	Minor Arterial	Federal Aid Primary
024G	379.190	380.460	1	Rural	Local	Non Federal Aid
025A	0.000	11.310	2	Rural	Principal Arterial - Interstate	Federal Aid Interstate
025A	11.310	15.590	2	Urban	Principal Arterial - Interstate	Federal Aid Interstate
025A	15.590	92.930	2	Rural	Principal Arterial - Interstate	Federal Aid Interstate
025A	92.930	103.530	2	Urban	Principal Arterial - Interstate	Federal Aid Interstate
025A	103.530	127.860	2	Rural	Principal Arterial - Interstate	Federal Aid Interstate
025A	127.860	149.410	2	Urban	Principal Arterial - Interstate	Federal Aid Interstate
025A	149.410	163.320	2	Rural	Principal Arterial - Interstate	Federal Aid Interstate
025A	163.320	179.000	1	Rural	Principal Arterial - Interstate	Federal Aid Interstate
025A	179.000	185.210	1	Urban	Principal Arterial - Interstate	Federal Aid Interstate
025A	185.210	192.990	1	Rural	Principal Arterial - Interstate	Federal Aid Interstate
025A	192.990	193.540	6	Rural	Principal Arterial - Interstate	Federal Aid Interstate
025A	193.540	226.090	6	Urban	Principal Arterial - Interstate	Federal Aid Interstate
025A	226.090	229.110	6	Rural	Principal Arterial - Interstate	Federal Aid Interstate
025A	229.110	259.000	4	Rural	Principal Arterial - Interstate	Federal Aid Interstate
025A	259.000	261.600	4	Urban	Principal Arterial - Interstate	Federal Aid Interstate
025A	261.600	264.820	4	Rural	Principal Arterial - Interstate	Federal Aid Interstate
025A	264.820	272.380	4	Urban	Principal Arterial - Interstate	Federal Aid Interstate
025A	272.380	298.880	4	Rural	Principal Arterial - Interstate	Federal Aid Interstate
025B	0.000	1.950	2	Rural	Major Collector	Non Federal Aid
025C	0.000	1.370	2	Rural	Minor Arterial	Federal Aid Primary

Colorado Highway Types

Highway	Begin MP	End MP	Region	Rural/Urban	Highway Type	Federal Aid
025C	1.370	1.510	2	Rural	Principal Arterial - Other	Federal Aid Primary
025C	1.510	3.950	2	Rural	Minor Arterial	Federal Aid Primary
025D	0.000	2.570	2	Urban	Other Principal Arterial	Federal Aid Urban
025D	2.570	6.760	2	Urban	Minor Arterial	Federal Aid Urban
026B	11.170	14.100	6	Urban	Other Principal Arterial	Federal Aid Urban
029A	0.000	2.530	2	Urban	Other Principal Arterial	Federal Aid Urban
029A	2.530	4.350	2	Urban	Minor Arterial	Federal Aid Urban
030A	0.000	11.570	6	Urban	Other Principal Arterial	Federal Aid Urban
030A	11.570	15.040	6	Urban	Minor Arterial	Federal Aid Urban
030A	15.040	20.420	1	Rural	Major Collector	Non Federal Aid
034A	0.000	32.330	3	Rural	Principal Arterial - Other	Federal Aid Primary
034A	32.330	57.850	4	Rural	Principal Arterial - Other	Non Federal Aid
034A	57.850	87.690	4	Rural	Principal Arterial - Other	Federal Aid Primary
034A	87.690	96.120	4	Urban	Other Principal Arterial	Federal Aid Primary
034A	96.120	102.800	4	Rural	Principal Arterial - Other	Federal Aid Primary
034A	102.800	115.410	4	Urban	Principal Arterial - Other Freeways/Expressways	Federal Aid Primary
034A	115.410	116.440	4	Urban	Other Principal Arterial	Federal Aid Primary
034A	116.440	149.630	4	Rural	Principal Arterial - Other	Federal Aid Primary
034B	158.800	161.470	4	Rural	Minor Arterial	Federal Aid Primary
034B	161.470	165.330	4	Urban	Other Principal Arterial	Federal Aid Primary
034B	165.330	165.490	4	Urban	Other Principal Arterial	Non Federal Aid
034B	165.490	173.850	4	Rural	Minor Arterial	Federal Aid Primary
034B	173.850	259.510	4	Rural	Principal Arterial - Other	Federal Aid Primary
034C	0.000	1.690	4	Rural	Minor Arterial	Federal Aid Primary
034D	0.000	0.400	4	Rural	Principal Arterial - Other	Federal Aid Primary
034D	0.400	11.640	4	Urban	Other Principal Arterial	Federal Aid Primary
034D	11.640	14.710	4	Urban	Minor Arterial	Federal Aid Primary
034E	0.000	0.930	4	Rural	Principal Arterial - Other	Federal Aid Primary
034Z	0.000	1.300	4	Urban	Other Principal Arterial	Federal Aid Primary
035A	8.550	8.900	6	Urban	Principal Arterial - Other Freeways/Expressways	Federal Aid Primary
035A	8.900	9.570	6	Urban	Other Principal Arterial	Federal Aid Urban
036A	0.000	6.980	4	Rural	Minor Arterial	Federal Aid Secondary
036B	0.000	31.420	4	Rural	Principal Arterial - Other	Federal Aid Primary
036B	31.420	37.010	4	Urban	Other Principal Arterial	Federal Aid Primary
036B	37.010	39.520	4	Urban	Principal Arterial - Other Freeways/Expressways	Federal Aid Primary
036B	39.520	42.200	4	Rural	Principal Arterial - Other	Federal Aid Primary
036B	42.200	48.040	4	Urban	Principal Arterial - Other Freeways/Expressways	Federal Aid Primary
036B	48.040	57.250	6	Urban	Principal Arterial - Other Freeways/Expressways	Federal Aid Primary
036C	76.400	79.730	1	Rural	Minor Collector	Non Federal Aid
036C	79.730	88.840	1	Rural	Major Collector	Non Federal Aid
036D	89.130	95.000	1	Rural	Local	Non Federal Aid
036D	95.000	95.230	1	Rural	Major Collector	Non Federal Aid
036D	95.230	100.980	1	Rural	Local	Non Federal Aid
036D	100.980	101.000	1	Rural	Minor Collector	Federal Aid Secondary
036D	101.000	129.570	1	Rural	Minor Arterial	Federal Aid Primary
036D	129.570	211.110	4	Rural	Minor Arterial	Federal Aid Primary
036D	211.110	213.650	4	Rural	Principal Arterial - Other	Federal Aid Primary
036D	213.650	224.720	4	Rural	Minor Arterial	Federal Aid Primary
036E	0.000	0.280	4	Urban	Other Principal Arterial	Federal Aid Primary
036Z	0.000	0.300	4	Rural	Principal Arterial - Other	Federal Aid Primary
037A	0.000	6.930	4	Rural	Major Collector	Federal Aid Secondary
038A	0.000	0.870	2	Urban	Other Principal Arterial	Federal Aid Urban
039A	0.000	0.270	4	Rural	Minor Arterial	Federal Aid Secondary
039A	0.270	7.570	4	Rural	Major Collector	Federal Aid Secondary
040A	0.000	87.470	3	Rural	Principal Arterial - Other	Federal Aid Primary
040A	87.470	93.000	3	Urban	Other Principal Arterial	Federal Aid Primary
040A	93.000	129.320	3	Rural	Principal Arterial - Other	Federal Aid Primary
040A	129.320	135.860	3	Urban	Other Principal Arterial	Federal Aid Primary
040A	135.860	242.970	3	Rural	Principal Arterial - Other	Federal Aid Primary
040A	242.970	257.660	1	Rural	Principal Arterial - Other	Federal Aid Primary
040B	269.500	276.750	1	Rural	Minor Collector	Non Federal Aid
040C	279.160	284.680	1	Rural	Local	Non Federal Aid
040C	284.680	287.890	6	Urban	Minor Arterial	Federal Aid Urban

Colorado Highway Types

Highway	Begin MP	End MP	Region	Rural/Urban	Highway Type	Federal Aid
040C	287.890	296.320	6	Urban	Other Principal Arterial	Federal Aid Urban
040C	296.320	309.260	6	Urban	Other Principal Arterial	Federal Aid Primary
040C	309.260	312.060	1	Urban	Other Principal Arterial	Federal Aid Primary
040D	338.600	340.000	1	Rural	Minor Collector	Non Federal Aid
040D	340.000	340.380	1	Rural	Local	Non Federal Aid
040E	346.340	352.250	1	Rural	Local	Non Federal Aid
040F	360.710	363.040	1	Rural	Minor Collector	Non Federal Aid
040G	380.990	382.190	1	Rural	Local	Non Federal Aid
040H	385.720	470.310	1	Rural	Principal Arterial - Other	Federal Aid Primary
040H	470.310	486.870	1	Rural	Minor Arterial	Federal Aid Primary
040Z	0.000	0.720	3	Urban	Other Principal Arterial	Federal Aid Primary
041A	0.000	9.510	5	Rural	Minor Arterial	Federal Aid Primary
042A	0.000	4.880	4	Urban	Minor Arterial	Federal Aid Urban
044A	0.000	4.960	6	Urban	Other Principal Arterial	Federal Aid Urban
045A	0.000	4.730	2	Urban	Other Principal Arterial	Federal Aid Primary
045A	4.730	8.730	2	Urban	Principal Arterial - Other Freeways/Expressways	Federal Aid Primary
045B	0.000	1.600	1	Urban	Other Principal Arterial	Federal Aid Primary
045B	1.600	3.200	1	Rural	Principal Arterial - Other	Federal Aid Primary
046A	0.000	6.610	1	Rural	Minor Arterial	Federal Aid Secondary
047A	0.000	4.640	2	Urban	Principal Arterial - Other Freeways/Expressways	Federal Aid Primary
050A	31.360	37.880	3	Urban	Other Principal Arterial	Federal Aid Primary
050A	37.880	89.000	3	Rural	Principal Arterial - Other	Federal Aid Primary
050A	89.000	95.970	3	Urban	Other Principal Arterial	Federal Aid Primary
050A	95.970	181.600	3	Rural	Principal Arterial - Other	Federal Aid Primary
050A	181.600	241.250	5	Rural	Principal Arterial - Other	Federal Aid Primary
050A	241.250	276.690	2	Rural	Principal Arterial - Other	Federal Aid Primary
050A	276.690	280.310	2	Urban	Other Principal Arterial	Federal Aid Primary
050A	280.310	282.810	2	Urban	Principal Arterial - Other Freeways/Expressways	Federal Aid Primary
050A	282.810	310.990	2	Rural	Principal Arterial - Other	Federal Aid Primary
050A	310.990	314.520	2	Urban	Principal Arterial - Other Freeways/Expressways	Federal Aid Primary
050B	315.960	323.080	2	Urban	Principal Arterial - Other Freeways/Expressways	Federal Aid Primary
050B	323.080	376.950	2	Rural	Principal Arterial - Other	Federal Aid Primary
050B	376.950	381.110	2	Urban	Other Principal Arterial	Federal Aid Primary
050B	381.110	381.250	2	Urban	Other Principal Arterial	Non Federal Aid
050B	381.250	434.320	2	Rural	Principal Arterial - Other	Federal Aid Primary
050B	434.320	436.260	2	Urban	Other Principal Arterial	Federal Aid Primary
050B	436.260	467.580	2	Rural	Principal Arterial - Other	Federal Aid Primary
050C	0.000	1.040	2	Urban	Minor Arterial	Federal Aid Urban
050C	1.040	2.090	2	Urban	Minor Arterial	Federal Aid Primary
050C	2.090	7.330	2	Urban	Other Principal Arterial	Federal Aid Primary
050C	7.330	16.950	2	Rural	Minor Arterial	Federal Aid Primary
050D	0.000	1.520	3	Rural	Major Collector	Federal Aid Secondary
050Z	0.000	2.600	2	Rural	Principal Arterial - Other	Federal Aid Primary
052A	0.000	0.170	4	Urban	Other Principal Arterial	Federal Aid Primary
052A	0.170	19.620	4	Rural	Minor Arterial	Federal Aid Primary
052A	19.620	19.990	4	Urban	Minor Arterial	Federal Aid Primary
052A	19.990	20.000	4	Urban	Minor Arterial	Non Federal Aid
052A	20.000	20.040	4	Urban	Minor Arterial	Federal Aid Primary
052A	20.040	21.460	4	Urban	Minor Arterial	Non Federal Aid
052A	21.460	22.430	4	Urban	Minor Arterial	Federal Aid Primary
052A	22.430	29.280	4	Rural	Minor Arterial	Federal Aid Primary
052A	29.280	72.580	4	Rural	Minor Arterial	Federal Aid Secondary
052B	86.450	87.160	4	Urban	Minor Arterial	Federal Aid Urban
052B	87.160	87.450	4	Urban	Collector	Federal Aid Urban
052B	87.450	111.540	4	Rural	Major Collector	Federal Aid Secondary
053A	0.000	1.660	6	Urban	Minor Arterial	Federal Aid Urban
055A	0.000	5.660	4	Rural	Major Collector	Federal Aid Secondary
056A	0.000	3.060	4	Rural	Major Collector	Non Federal Aid
056B	4.450	9.470	4	Rural	Major Collector	Federal Aid Secondary
057A	0.000	1.000	1	Rural	Major Collector	Federal Aid Secondary
058A	0.000	5.440	6	Urban	Principal Arterial - Other Freeways/Expressways	Federal Aid Primary
059A	0.000	60.450	1	Rural	Minor Arterial	Federal Aid Secondary
059A	60.450	67.000	4	Rural	Minor Arterial	Federal Aid Secondary

Colorado Highway Types

Highway	Begin MP	End MP	Region	Rural/Urban	Highway Type	Federal Aid
059B	74.470	173.310	4	Rural	Minor Arterial	Federal Aid Secondary
060A	0.000	4.960	4	Rural	Major Collector	Federal Aid Secondary
060B	5.840	20.200	4	Rural	Major Collector	Federal Aid Secondary
061A	0.000	40.390	4	Rural	Major Collector	Federal Aid Secondary
061A	40.390	41.020	4	Urban	Minor Arterial	Federal Aid Urban
062A	0.000	23.410	5	Rural	Minor Arterial	Federal Aid Secondary
063A	0.000	53.290	4	Rural	Major Collector	Federal Aid Secondary
063A	53.290	56.410	4	Rural	Minor Arterial	Federal Aid Primary
064A	0.000	74.370	3	Rural	Minor Arterial	Federal Aid Primary
065A	0.000	61.390	3	Rural	Minor Arterial	Federal Aid Secondary
066A	0.000	1.420	4	Rural	Major Collector	Non Federal Aid
066B	28.690	34.070	4	Rural	Minor Arterial	Federal Aid Primary
066B	34.070	37.910	4	Urban	Other Principal Arterial	Federal Aid Primary
066B	37.910	42.740	4	Rural	Minor Arterial	Federal Aid Primary
066B	42.740	51.390	4	Rural	Minor Arterial	Federal Aid Secondary
067A	0.000	11.120	2	Rural	Major Collector	Federal Aid Secondary
067B	11.440	15.070	2	Rural	Major Collector	Federal Aid Secondary
067C	45.710	70.140	2	Rural	Minor Arterial	Federal Aid Secondary
067D	76.920	100.080	2	Rural	Major Collector	Federal Aid Secondary
067E	117.400	127.450	1	Rural	Major Collector	Federal Aid Secondary
068A	0.000	4.000	4	Urban	Other Principal Arterial	Federal Aid Urban
068A	4.000	4.020	4	Urban	Other Principal Arterial	Federal Aid Primary
068A	4.020	4.410	4	Urban	Other Principal Arterial	Federal Aid Urban
068A	4.410	4.470	4	Urban	Other Principal Arterial	Federal Aid Primary
069A	0.000	83.000	2	Rural	Minor Arterial	Federal Aid Secondary
070A	0.000	24.470	3	Rural	Principal Arterial - Interstate	Federal Aid Interstate
070A	24.470	38.170	3	Urban	Principal Arterial - Interstate	Federal Aid Interstate
070A	38.170	113.000	3	Rural	Principal Arterial - Interstate	Federal Aid Interstate
070A	113.000	119.000	3	Urban	Principal Arterial - Interstate	Federal Aid Interstate
070A	119.000	189.980	3	Rural	Principal Arterial - Interstate	Federal Aid Interstate
070A	189.980	258.580	1	Rural	Principal Arterial - Interstate	Federal Aid Interstate
070A	258.580	258.720	1	Urban	Principal Arterial - Interstate	Federal Aid Interstate
070A	258.720	285.730	6	Urban	Principal Arterial - Interstate	Federal Aid Interstate
070A	285.730	289.320	1	Urban	Principal Arterial - Interstate	Federal Aid Interstate
070A	289.320	449.510	1	Rural	Principal Arterial - Interstate	Federal Aid Interstate
070B	0.000	13.360	3	Urban	Other Principal Arterial	Federal Aid Primary
070E	0.000	0.170	3	Rural	Major Collector	Federal Aid Secondary
070F	0.000	0.280	3	Rural	Major Collector	Federal Aid Secondary
070G	0.000	0.530	3	Rural	Major Collector	Federal Aid Secondary
070K	0.000	2.550	1	Rural	Minor Collector	Federal Aid Secondary
070L	0.000	0.320	1	Rural	Major Collector	Non Federal Aid
070M	0.000	0.310	1	Rural	Minor Collector	Non Federal Aid
070N	0.000	0.320	1	Rural	Minor Collector	Non Federal Aid
070O	0.000	0.310	1	Rural	Minor Collector	Non Federal Aid
070P	0.000	0.520	1	Rural	Minor Collector	Non Federal Aid
070Q	0.000	0.270	1	Rural	Major Collector	Federal Aid Primary
070Z	0.000	1.270	3	Urban	Other Principal Arterial	Federal Aid Primary
071A	0.000	9.100	2	Rural	Major Collector	Non Federal Aid
071B	9.600	14.540	2	Rural	Major Collector	Non Federal Aid
071C	16.550	48.650	2	Rural	Minor Arterial	Federal Aid Primary
071C	48.650	101.110	1	Rural	Minor Arterial	Federal Aid Primary
071D	101.970	125.850	1	Rural	Minor Arterial	Federal Aid Primary
071D	125.850	174.360	4	Rural	Minor Arterial	Federal Aid Primary
071E	175.500	201.640	4	Rural	Minor Arterial	Federal Aid Primary
071F	205.670	232.820	4	Rural	Minor Arterial	Federal Aid Primary
072A	0.000	6.270	6	Urban	Other Principal Arterial	Federal Aid Urban
072A	6.270	10.660	6	Urban	Minor Arterial	Federal Aid Secondary
072A	10.660	29.380	1	Rural	Minor Arterial	Federal Aid Secondary
072B	32.380	54.060	4	Rural	Minor Arterial	Federal Aid Secondary
074A	0.000	0.370	1	Rural	Minor Arterial	Federal Aid Primary
074A	0.370	7.700	1	Urban	Other Principal Arterial	Federal Aid Primary
074A	7.700	10.800	1	Urban	Other Principal Arterial	Federal Aid Urban
074A	10.800	18.110	1	Rural	Minor Arterial	Federal Aid Secondary

Colorado Highway Types

Highway	Begin MP	End MP	Region	Rural/Urban	Highway Type	Federal Aid
075A	0.000	2.650	6	Urban	Other Principal Arterial	Federal Aid Urban
075B	4.340	5.290	6	Urban	Other Principal Arterial	Federal Aid Urban
075B	5.290	8.520	6	Urban	Minor Arterial	Federal Aid Urban
076A	0.000	25.150	6	Urban	Principal Arterial - Interstate	Federal Aid Interstate
076A	25.150	78.670	4	Rural	Principal Arterial - Interstate	Federal Aid Interstate
076A	78.670	82.650	4	Urban	Principal Arterial - Interstate	Federal Aid Interstate
076A	82.650	123.980	4	Rural	Principal Arterial - Interstate	Federal Aid Interstate
076A	123.980	125.850	4	Urban	Principal Arterial - Interstate	Federal Aid Interstate
076A	125.850	184.140	4	Rural	Principal Arterial - Interstate	Federal Aid Interstate
076B	0.000	0.310	4	Rural	Major Collector	Non Federal Aid
078A	0.000	12.710	2	Rural	Minor Collector	Federal Aid Secondary
078A	12.710	31.980	2	Rural	Major Collector	Federal Aid Secondary
078A	31.980	33.270	2	Urban	Minor Arterial	Federal Aid Urban
078B	0.000	1.490	2	Rural	Major Collector	Non Federal Aid
079A	0.000	18.930	1	Rural	Major Collector	Federal Aid Secondary
079A	18.930	23.890	4	Rural	Major Collector	Federal Aid Secondary
082A	0.000	4.000	3	Urban	Other Principal Arterial	Federal Aid Primary
082A	4.000	39.820	3	Rural	Principal Arterial - Other	Federal Aid Primary
082A	39.820	41.220	3	Urban	Other Principal Arterial	Federal Aid Primary
082A	41.220	41.460	3	Urban	Other Principal Arterial	Federal Aid Urban
082A	41.460	42.110	3	Urban	Collector	Federal Aid Urban
082A	42.110	85.290	3	Rural	Major Collector	Federal Aid Secondary
082B	0.000	2.850	3	Rural	Minor Collector	Federal Aid Secondary
083A	0.000	7.610	2	Urban	Principal Arterial - Other Freeways/Expressways	Federal Aid Primary
083A	7.610	16.220	2	Urban	Other Principal Arterial	Federal Aid Primary
083A	16.220	19.680	2	Rural	Principal Arterial - Other	Federal Aid Primary
083A	19.680	28.130	2	Urban	Other Principal Arterial	Federal Aid Primary
083A	28.130	30.240	2	Urban	Other Principal Arterial	Federal Aid Urban
083A	30.240	56.860	1	Rural	Principal Arterial - Other	Federal Aid Primary
083A	56.860	63.120	1	Urban	Principal Arterial - Other Freeways/Expressways	Federal Aid Urban
083A	63.120	65.320	1	Urban	Principal Arterial - Other Freeways/Expressways	Federal Aid Primary
083A	65.320	70.570	6	Urban	Principal Arterial - Other Freeways/Expressways	Federal Aid Primary
083A	70.570	77.270	6	Urban	Other Principal Arterial	Federal Aid Primary
083B	0.000	0.320	2	Rural	Principal Arterial - Other	Federal Aid Primary
084A	0.000	27.920	5	Rural	Minor Arterial	Federal Aid Primary
085A	127.920	131.560	2	Urban	Other Principal Arterial	Federal Aid Urban
085A	131.560	138.750	2	Urban	Minor Arterial	Federal Aid Urban
085A	138.750	139.890	2	Urban	Other Principal Arterial	Federal Aid Urban
085A	139.890	140.800	2	Urban	Other Principal Arterial	Federal Aid Primary
085B	184.010	186.320	1	Urban	Other Principal Arterial	Federal Aid Urban
085B	186.320	200.020	1	Rural	Minor Arterial	Federal Aid Primary
085B	200.020	200.390	1	Urban	Principal Arterial - Other Freeways/Expressways	Federal Aid Primary
085B	200.390	210.720	6	Urban	Principal Arterial - Other Freeways/Expressways	Federal Aid Primary
085C	226.570	229.730	6	Urban	Principal Arterial - Other Freeways/Expressways	Federal Aid Primary
085C	229.730	235.490	6	Urban	Principal Arterial - Other Freeways/Expressways	Federal Aid Urban
085C	235.490	235.600	6	Urban	Principal Arterial - Other Freeways/Expressways	Federal Aid Primary
085C	235.600	236.030	6	Rural	Principal Arterial - Other	Federal Aid Primary
085C	236.030	241.590	4	Rural	Principal Arterial - Other	Federal Aid Primary
085C	241.590	242.850	4	Urban	Principal Arterial - Other Freeways/Expressways	Non Federal Aid
085C	242.850	261.420	4	Rural	Principal Arterial - Other	Federal Aid Primary
085C	261.420	272.480	4	Urban	Principal Arterial - Other Freeways/Expressways	Federal Aid Primary
085C	272.480	309.540	4	Rural	Minor Arterial	Federal Aid Primary
085D	2.000	2.290	6	Urban	Minor Arterial	Federal Aid Primary
085E	0.000	1.280	4	Urban	Minor Arterial	Non Federal Aid
085F	0.000	1.380	4	Rural	Minor Collector	Non Federal Aid
085G	0.000	1.710	4	Urban	Other Principal Arterial	Federal Aid Urban
085H	0.000	1.990	4	Urban	Other Principal Arterial	Federal Aid Urban
086A	0.570	5.820	1	Urban	Minor Arterial	Federal Aid Urban
086A	5.820	59.230	1	Rural	Minor Arterial	Federal Aid Secondary
088A	0.000	2.000	6	Urban	Other Principal Arterial	Federal Aid Primary
088A	2.000	14.740	6	Urban	Other Principal Arterial	Federal Aid Urban
088B	16.940	21.730	6	Urban	Other Principal Arterial	Federal Aid Urban
089A	0.000	34.340	2	Rural	Major Collector	Federal Aid Secondary

Colorado Highway Types

Highway	Begin MP	End MP	Region	Rural/Urban	Highway Type	Federal Aid
090A	0.000	33.870	5	Rural	Major Collector	Federal Aid Secondary
090B	81.680	88.000	3	Rural	Major Collector	Non Federal Aid
090B	88.000	88.980	3	Urban	Collector	Non Federal Aid
090B	88.980	89.000	3	Urban	Minor Arterial	Non Federal Aid
090B	89.000	89.860	3	Urban	Minor Arterial	Federal Aid Urban
091A	0.000	12.080	3	Rural	Minor Arterial	Federal Aid Primary
091A	12.080	22.580	1	Rural	Minor Arterial	Federal Aid Primary
092A	0.000	20.720	3	Rural	Minor Arterial	Federal Aid Secondary
092A	20.720	73.300	3	Rural	Major Collector	Federal Aid Secondary
093A	0.000	1.000	6	Urban	Other Principal Arterial	Federal Aid Urban
093A	1.000	7.460	6	Urban	Other Principal Arterial	Federal Aid Primary
093A	7.460	11.780	6	Rural	Principal Arterial - Other	Federal Aid Primary
093A	11.780	14.980	4	Rural	Principal Arterial - Other	Federal Aid Primary
093A	14.980	18.850	4	Urban	Other Principal Arterial	Federal Aid Primary
094A	0.000	5.040	2	Urban	Other Principal Arterial	Federal Aid Urban
094A	5.040	35.010	2	Rural	Minor Arterial	Federal Aid Secondary
094A	35.010	86.240	1	Rural	Minor Arterial	Federal Aid Secondary
095A	0.000	14.330	6	Urban	Other Principal Arterial	Federal Aid Urban
096A	0.000	51.650	2	Rural	Minor Arterial	Federal Aid Secondary
096A	51.650	58.820	2	Urban	Other Principal Arterial	Federal Aid Urban
096B	69.500	105.830	2	Rural	Minor Arterial	Federal Aid Secondary
096C	106.040	166.030	2	Rural	Minor Arterial	Federal Aid Secondary
096D	168.990	207.450	2	Rural	Minor Arterial	Federal Aid Primary
097A	0.000	4.580	5	Rural	Minor Collector	Federal Aid Secondary
100A	0.000	0.420	2	Rural	Minor Collector	Non Federal Aid
101A	0.000	21.410	2	Rural	Major Collector	Federal Aid Secondary
103A	0.000	0.120	1	Rural	Minor Collector	Federal Aid Secondary
103A	0.120	22.490	1	Rural	Major Collector	Federal Aid Secondary
105A	0.000	9.210	2	Rural	Minor Arterial	Federal Aid Secondary
105A	9.210	9.480	2	Rural	Minor Collector	Federal Aid Secondary
105B	27.420	32.500	1	Rural	Major Collector	Federal Aid Secondary
109A	0.000	55.280	2	Rural	Major Collector	Federal Aid Secondary
109A	55.280	57.790	2	Urban	Minor Arterial	Federal Aid Urban
109A	57.790	65.770	2	Rural	Major Collector	Federal Aid Secondary
109B	0.000	0.180	2	Urban	Minor Arterial	Federal Aid Urban
110A	0.000	0.940	5	Rural	Major Collector	Federal Aid Secondary
110A	0.940	7.710	5	Rural	Minor Collector	Non Federal Aid
110B	0.000	2.000	5	Rural	Minor Collector	Non Federal Aid
112A	0.000	13.140	5	Rural	Minor Arterial	Federal Aid Primary
112A	13.140	27.800	5	Rural	Minor Arterial	Federal Aid Secondary
113A	0.000	18.830	4	Rural	Minor Arterial	Federal Aid Primary
114A	0.000	8.020	3	Rural	Major Collector	Federal Aid Secondary
114A	8.020	61.700	5	Rural	Major Collector	Federal Aid Secondary
115A	0.000	4.660	2	Urban	Minor Arterial	Federal Aid Urban
115A	4.660	13.960	2	Rural	Major Collector	Federal Aid Secondary
115A	13.960	40.340	2	Rural	Minor Arterial	Federal Aid Primary
115A	40.340	46.350	2	Urban	Other Principal Arterial	Federal Aid Primary
116A	0.000	32.320	2	Rural	Major Collector	Federal Aid Secondary
119A	0.000	22.750	1	Rural	Minor Arterial	Federal Aid Secondary
119A	22.750	40.400	4	Rural	Minor Arterial	Federal Aid Secondary
119A	40.400	41.890	4	Urban	Other Principal Arterial	Federal Aid Urban
119B	44.480	44.990	4	Urban	Other Principal Arterial	Federal Aid Primary
119B	44.990	49.810	4	Urban	Principal Arterial - Other Freeways/Expressways	Federal Aid Primary
119B	49.810	53.850	4	Rural	Principal Arterial - Other	Federal Aid Primary
119B	53.850	54.410	4	Urban	Principal Arterial - Other Freeways/Expressways	Federal Aid Primary
119B	54.410	56.200	4	Urban	Other Principal Arterial	Federal Aid Primary
119C	56.980	58.710	4	Urban	Other Principal Arterial	Federal Aid Primary
119C	58.710	63.670	4	Rural	Principal Arterial - Other	Federal Aid Primary
120A	0.000	7.190	2	Rural	Major Collector	Federal Aid Secondary
121A	0.000	4.350	6	Urban	Principal Arterial - Other Freeways/Expressways	Federal Aid Primary
121A	4.350	26.300	6	Urban	Other Principal Arterial	Federal Aid Primary
121B	0.000	4.180	6	Rural	Major Collector	Federal Aid Primary
121B	4.180	4.410	6	Urban	Collector	Federal Aid Primary

Colorado Highway Types

Highway	Begin MP	End MP	Region	Rural/Urban	Highway Type	Federal Aid
125A	0.000	75.410	3	Rural	Minor Arterial	Federal Aid Primary
127A	0.000	9.200	3	Rural	Minor Arterial	Federal Aid Primary
128A	0.000	6.250	6	Rural	Minor Arterial	Federal Aid Secondary
128A	6.250	7.970	6	Urban	Minor Arterial	Federal Aid Urban
128B	12.170	14.110	6	Urban	Other Principal Arterial	Federal Aid Primary
131A	0.000	0.290	3	Rural	Minor Arterial	Federal Aid Secondary
131B	0.680	68.720	3	Rural	Minor Arterial	Federal Aid Secondary
133A	0.000	68.820	3	Rural	Minor Arterial	Federal Aid Secondary
133B	12.160	16.080	3	Rural	Minor Arterial	Federal Aid Secondary
134A	0.000	27.160	3	Rural	Major Collector	Federal Aid Secondary
135A	0.000	27.480	3	Rural	Minor Arterial	Federal Aid Secondary
136A	0.000	4.470	5	Rural	Major Collector	Federal Aid Secondary
138A	0.000	1.270	4	Urban	Minor Arterial	Federal Aid Primary
138A	1.270	8.970	4	Rural	Minor Arterial	Federal Aid Primary
138A	8.970	54.810	4	Rural	Major Collector	Federal Aid Secondary
138A	54.810	59.820	4	Rural	Minor Arterial	Federal Aid Primary
138Z	0.000	0.610	4	Urban	Minor Arterial	Federal Aid Primary
139A	0.000	73.330	3	Rural	Minor Arterial	Federal Aid Secondary
140A	0.000	23.440	5	Rural	Major Collector	Federal Aid Secondary
141A	0.000	55.710	5	Rural	Major Collector	Federal Aid Secondary
141A	55.710	95.800	5	Rural	Minor Arterial	Federal Aid Secondary
141A	95.800	154.110	3	Rural	Minor Arterial	Federal Aid Secondary
141B	156.620	159.900	3	Rural	Principal Arterial - Other	Federal Aid Secondary
141B	159.900	162.230	3	Urban	Other Principal Arterial	Federal Aid Urban
142A	0.000	33.840	5	Rural	Minor Arterial	Federal Aid Secondary
144A	0.000	26.890	4	Rural	Major Collector	Federal Aid Secondary
144A	26.890	27.180	4	Rural	Major Collector	Non Federal Aid
144A	27.180	28.800	4	Urban	Minor Arterial	Federal Aid Urban
145A	0.000	2.760	5	Urban	Other Principal Arterial	Federal Aid Urban
145A	2.760	116.880	5	Rural	Minor Arterial	Federal Aid Secondary
149A	0.000	42.560	5	Rural	Minor Arterial	Federal Aid Secondary
149A	42.560	117.520	3	Rural	Minor Arterial	Federal Aid Secondary
150A	0.000	16.110	5	Rural	Major Collector	Federal Aid Secondary
151A	0.000	33.960	5	Rural	Major Collector	Federal Aid Secondary
157A	0.000	4.530	4	Urban	Principal Arterial - Other Freeways/Expressways	Federal Aid Primary
159A	0.000	33.660	5	Rural	Minor Arterial	Federal Aid Primary
160A	0.000	34.630	5	Rural	Principal Arterial - Other	Federal Aid Primary
160A	34.630	40.830	5	Urban	Other Principal Arterial	Federal Aid Primary
160A	40.830	81.540	5	Rural	Principal Arterial - Other	Federal Aid Primary
160A	81.540	88.320	5	Urban	Other Principal Arterial	Federal Aid Primary
160A	88.320	231.510	5	Rural	Principal Arterial - Other	Federal Aid Primary
160A	231.510	235.090	5	Urban	Other Principal Arterial	Federal Aid Primary
160A	235.090	278.630	5	Rural	Principal Arterial - Other	Federal Aid Primary
160A	278.630	305.380	2	Rural	Principal Arterial - Other	Federal Aid Primary
160B	305.530	306.350	2	Rural	Principal Arterial - Other	Federal Aid Primary
160C	344.610	345.740	2	Urban	Minor Arterial	Federal Aid Primary
160C	345.740	350.770	2	Rural	Minor Arterial	Federal Aid Primary
160C	350.770	415.050	2	Rural	Minor Arterial	Federal Aid Secondary
160C	415.050	447.130	2	Rural	Minor Arterial	Federal Aid Primary
160C	447.130	483.320	2	Rural	Minor Arterial	Federal Aid Secondary
160C	483.320	497.220	2	Rural	Minor Arterial	Federal Aid Primary
160D	0.000	2.490	5	Rural	Major Collector	Non Federal Aid
160E	0.000	2.440	5	Rural	Major Collector	Non Federal Aid
165A	0.000	36.840	2	Rural	Major Collector	Federal Aid Secondary
167A	0.000	1.670	2	Rural	Major Collector	Federal Aid Secondary
167A	1.670	4.860	2	Rural	Major Collector	Non Federal Aid
170A	0.000	2.460	4	Rural	Major Collector	Non Federal Aid
170A	2.460	5.020	4	Rural	Major Collector	Federal Aid Secondary
170A	5.020	5.360	4	Urban	Collector	Federal Aid Urban
170A	5.360	6.730	4	Rural	Major Collector	Federal Aid Secondary
172A	0.000	24.500	5	Rural	Major Collector	Federal Aid Secondary
177A	0.000	6.110	6	Urban	Other Principal Arterial	Federal Aid Urban
183A	0.000	1.000	2	Rural	Major Collector	Non Federal Aid

Colorado Highway Types

Highway	Begin MP	End MP	Region	Rural/Urban	Highway Type	Federal Aid
184A	0.000	8.160	5	Rural	Major Collector	Federal Aid Secondary
184B	8.900	26.440	5	Rural	Major Collector	Federal Aid Secondary
184B	26.440	26.600	5	Rural	Major Collector	Non Federal Aid
187A	0.000	0.690	3	Rural	Major Collector	Non Federal Aid
194A	0.000	0.260	2	Urban	Minor Arterial	Federal Aid Urban
194A	0.260	20.030	2	Rural	Major Collector	Federal Aid Secondary
196A	0.000	18.750	2	Rural	Major Collector	Non Federal Aid
196A	18.750	35.640	2	Rural	Major Collector	Federal Aid Secondary
196B	0.000	0.200	2	Rural	Major Collector	Non Federal Aid
202A	0.000	3.230	2	Rural	Minor Collector	Non Federal Aid
207A	0.000	5.940	2	Rural	Major Collector	Federal Aid Secondary
209A	0.000	1.530	2	Rural	Major Collector	Federal Aid Secondary
224A	0.000	3.630	6	Urban	Minor Arterial	Federal Aid Urban
225A	0.000	12.140	6	Urban	Principal Arterial - Interstate	Federal Aid Interstate
227A	0.000	1.850	2	Urban	Minor Arterial	Federal Aid Urban
231A	0.000	2.050	2	Rural	Major Collector	Federal Aid Secondary
233A	0.000	2.150	2	Rural	Major Collector	Federal Aid Secondary
239A	0.000	0.970	2	Urban	Minor Arterial	Federal Aid Urban
239A	0.970	3.350	2	Rural	Major Collector	Non Federal Aid
256A	0.000	3.150	4	Rural	Major Collector	Non Federal Aid
257A	0.000	4.650	4	Rural	Major Collector	Federal Aid Secondary
257A	4.650	5.150	4	Urban	Collector	Federal Aid Urban
257A	5.150	6.350	4	Urban	Minor Arterial	Federal Aid Primary
257A	6.350	9.590	4	Rural	Minor Arterial	Federal Aid Primary
257A	9.590	11.580	4	Urban	Minor Arterial	Federal Aid Primary
257A	11.580	15.560	4	Urban	Minor Arterial	Federal Aid Urban
257A	15.560	18.490	4	Rural	Minor Arterial	Federal Aid Secondary
257B	0.000	1.170	4	Urban	Minor Arterial	Federal Aid Primary
263A	0.000	0.640	4	Urban	Minor Arterial	Federal Aid Urban
263A	0.640	4.000	4	Urban	Collector	Federal Aid Urban
263A	4.000	6.750	4	Rural	Major Collector	Federal Aid Secondary
265A	0.000	3.620	6	Urban	Minor Arterial	Federal Aid Urban
266A	0.000	11.520	2	Rural	Major Collector	Federal Aid Secondary
270A	0.000	5.350	6	Urban	Principal Arterial - Interstate	Federal Aid Interstate
270B	0.000	1.100	1	Urban	Principal Arterial - Interstate	Federal Aid Primary
285A	0.000	33.410	5	Rural	Principal Arterial - Other	Federal Aid Primary
285A	33.410	34.100	5	Urban	Other Principal Arterial	Federal Aid Primary
285B	51.160	126.480	5	Rural	Principal Arterial - Other	Federal Aid Primary
285C	126.850	148.070	5	Rural	Principal Arterial - Other	Federal Aid Primary
285D	161.790	248.370	1	Rural	Principal Arterial - Other	Federal Aid Primary
285D	248.370	249.860	6	Rural	Principal Arterial - Other	Federal Aid Primary
285D	249.860	259.330	6	Urban	Principal Arterial - Other Freeways/Expressways	Federal Aid Primary
285D	259.330	263.870	6	Urban	Other Principal Arterial	Federal Aid Primary
287A	0.000	74.770	2	Rural	Principal Arterial - Other	Federal Aid Primary
287A	74.770	77.640	2	Urban	Other Principal Arterial	Federal Aid Primary
287B	85.350	133.240	2	Rural	Principal Arterial - Other	Federal Aid Primary
287C	282.700	300.000	6	Urban	Other Principal Arterial	Federal Aid Primary
287C	300.000	300.850	6	Rural	Principal Arterial - Other	Federal Aid Primary
287C	300.850	302.200	6	Urban	Other Principal Arterial	Federal Aid Primary
287C	302.200	304.020	6	Urban	Minor Arterial	Federal Aid Urban
287C	304.020	305.580	4	Urban	Other Principal Arterial	Federal Aid Urban
287C	305.580	307.380	4	Urban	Other Principal Arterial	Federal Aid Primary
287C	307.380	313.840	4	Rural	Principal Arterial - Other	Federal Aid Primary
287C	313.840	318.330	4	Urban	Other Principal Arterial	Federal Aid Primary
287C	318.330	330.020	4	Rural	Principal Arterial - Other	Federal Aid Primary
287C	330.020	338.180	4	Urban	Other Principal Arterial	Federal Aid Primary
287C	338.180	339.040	4	Rural	Principal Arterial - Other	Federal Aid Primary
287C	339.040	350.350	4	Urban	Other Principal Arterial	Federal Aid Primary
287C	350.350	351.630	4	Urban	Principal Arterial - Other Freeways/Expressways	Federal Aid Primary
287C	351.630	385.220	4	Rural	Principal Arterial - Other	Federal Aid Primary
287Z	0.000	1.760	4	Urban	Other Principal Arterial	Federal Aid Primary
291A	0.000	9.140	5	Rural	Minor Arterial	Federal Aid Primary
300A	0.000	3.360	3	Rural	Minor Collector	Non Federal Aid

Colorado Highway Types

Highway	Begin MP	End MP	Region	Rural/Urban	Highway Type	Federal Aid
317A	0.000	12.240	3	Rural	Minor Collector	Non Federal Aid
318A	0.000	60.700	3	Rural	Major Collector	Federal Aid Secondary
325A	0.000	11.400	3	Rural	Major Collector	Non Federal Aid
330A	0.000	11.400	3	Rural	Major Collector	Federal Aid Secondary
340A	0.000	2.850	3	Rural	Minor Arterial	Federal Aid Secondary
340A	2.850	9.530	3	Urban	Minor Arterial	Federal Aid Urban
340A	9.530	13.340	3	Urban	Other Principal Arterial	Federal Aid Urban
347A	0.000	5.000	3	Rural	Major Collector	Federal Aid Secondary
348A	0.000	17.060	3	Rural	Minor Arterial	Federal Aid Secondary
350A	0.000	72.320	2	Rural	Minor Arterial	Federal Aid Primary
350A	72.320	73.000	2	Urban	Other Principal Arterial	Federal Aid Primary
368A	0.000	6.020	5	Rural	Minor Arterial	Non Federal Aid
368A	6.020	12.330	5	Rural	Major Collector	Non Federal Aid
370A	0.000	4.000	5	Rural	Minor Arterial	Federal Aid Secondary
370A	4.000	14.120	5	Rural	Major Collector	Federal Aid Secondary
371A	0.000	6.070	5	Rural	Minor Arterial	Non Federal Aid
385A	95.000	122.880	2	Rural	Minor Arterial	Federal Aid Secondary
385B	123.680	135.410	2	Rural	Minor Arterial	Federal Aid Secondary
385B	135.410	149.700	1	Rural	Minor Arterial	Federal Aid Secondary
385C	150.250	207.510	1	Rural	Principal Arterial - Other	Federal Aid Primary
385C	207.510	216.860	4	Rural	Principal Arterial - Other	Federal Aid Primary
385D	219.450	309.140	4	Rural	Principal Arterial - Other	Federal Aid Primary
385D	309.140	310.650	4	Rural	Minor Arterial	Federal Aid Primary
385E	313.850	317.630	4	Rural	Minor Arterial	Federal Aid Primary
389A	0.000	12.800	2	Rural	Major Collector	Federal Aid Secondary
391A	0.000	5.240	6	Urban	Principal Arterial - Other Freeways/Expressways	Federal Aid Urban
391A	5.240	9.510	6	Urban	Other Principal Arterial	Federal Aid Urban
392A	0.000	3.550	4	Rural	Minor Arterial	Federal Aid Primary
392A	3.550	4.460	4	Urban	Minor Arterial	Non Federal Aid
392B	5.410	5.800	4	Urban	Minor Arterial	Non Federal Aid
392B	5.800	15.440	4	Rural	Minor Arterial	Federal Aid Secondary
392B	15.440	23.600	4	Rural	Major Collector	Federal Aid Secondary
394A	0.000	3.930	3	Urban	Collector	Federal Aid Urban
394A	3.930	9.380	3	Rural	Minor Collector	Non Federal Aid
402A	0.000	1.300	4	Urban	Minor Arterial	Federal Aid Urban
402A	1.300	4.230	4	Rural	Minor Arterial	Federal Aid Secondary
470A	0.000	26.210	6	Urban	Principal Arterial - Other Freeways/Expressways	Federal Aid Primary
470E	0.000	34.130	1	Urban	Other Principal Arterial	Federal Aid Primary
470E	34.130	37.450	6	Urban	Other Principal Arterial	Federal Aid Primary
470W	0.000	1.360	6	Urban	Principal Arterial - Other Freeways/Expressways	Federal Aid Primary
491A	0.000	6.420	5	Rural	Principal Arterial - Other	Federal Aid Primary
491B	25.950	29.020	5	Urban	Other Principal Arterial	Federal Aid Primary
491B	29.020	69.600	5	Rural	Principal Arterial - Other	Federal Aid Primary
491C	0.000	0.240	5	Urban	Other Principal Arterial	Federal Aid Primary
550A	0.000	16.560	5	Rural	Principal Arterial - Other	Federal Aid Primary
550B	20.920	27.560	5	Urban	Other Principal Arterial	Federal Aid Primary
550B	27.560	117.430	5	Rural	Principal Arterial - Other	Federal Aid Primary
550B	117.430	124.820	3	Rural	Principal Arterial - Other	Federal Aid Primary
550B	124.820	129.260	3	Urban	Other Principal Arterial	Federal Aid Primary



COLORADO HIGHWAYS BY CITIES

Colorado Highways by Cities

Section Page 1 of 41

City	Highway Section	Begin Mile	End Mile	Highway Street Name
Aguilar	025B	1.81	1.82	
		1.82	1.95	FIR ST
Akron	034B	195.53	195.54	
		195.54	196.76	1st St
	063A	27.64	28.58	
		28.88	29.73	Cedar Av
Alamosa	160A	230.80	233.56	
		232.52	233.42	Main St
		233.42	233.49	Denver St
		233.49	233.53	Broadway
	285A	33.52	34.00	West Av
Alma	009C	70.34	71.17	
		70.37	71.15	Main St
Antonito	285A	5.50	6.43	
		5.51	6.30	Main St
Arriba	070A	382.71	383.50	
Arvada	070A	268.69	269.50	
		0.98	2.32	Ward Rd
	2.32	3.61	Ralston Rd / W 64th Av	
	3.61	4.65	Indiana St	
	4.65	14.37		
	076A	0.00	0.76	
	093A	7.10	7.59	
	095A	12.98	13.19	Sheridan Bd
121A	16.67	21.68	Wadsworth Bd	

Colorado Highways by Cities

Section Page 2 of 41

City	Highway Section	Begin Mile	End Mile	Highway Street Name
Aspen				
	082A	38.32	42.21	
		39.82	40.38	Hallum St
		40.38	40.49	Seventh St
		40.49	41.43	Main St
		41.43	41.57	Original St
		41.57	42.11	Cooper St
Ault				
	014C	153.02	153.55	1st St
	085L	279.26	280.30	
Aurora				
	030A	2.09	2.24	Hampden Av.
		3.82	6.72	Havana St.
		3.83	7.84	Havana St.
		7.84	13.75	6th Av.
		13.75	17.00	SH 30
		17.00	20.42	Gun Club Rd.
	036C	76.47	84.76	
	040C	303.61	308.00	Colfax Av
		308.00	311.60	Colfax Av
	070A	282.56	288.15	
	083A	63.28	63.39	
		64.71	72.84	Parker Rd
	088B	20.49	21.73	Arapahoe Rd
	225A	3.94	10.16	
		10.16	12.00	
	470B	5.75	6.18	
		6.18	20.32	
		20.75	24.50	
Avon				
	006E	170.01	172.30	
	070A	164.69	168.56	
Basalt				

Colorado Highways by Cities

Section Page 3 of 41

City	Highway Section	Begin Mile	End Mile	Highway Street Name
Basalt	082A	20.15	24.12	
		23.04	23.49	Old Hwy 82
	082B	0.00	0.20	
		1.99	2.26	Two Rivers Rd
Bayfield	160A	103.35	103.48	
	160E	0.93	0.96	
		0.96	1.91	BayField Bus Rt
Bennett	036C	88.83	89.13	
	036D	89.13	89.33	Hwy 36
	070A	305.32	305.54	
	079A	0.75	1.21	
		1.21	1.28	Hwy 79
	079B	1.58	1.84	
Berthoud	025A	248.21	249.71	
	056A	2.90	3.00	
	056B	4.49	4.55	Mountain Av
		5.43	5.52	
		5.52	9.02	
	287C	325.53	329.15	
	326.31	326.94	Mountain Av	
	326.94	327.52	1st St	
Bethune	024C	446.85	447.34	
		446.85	447.33	Hwy 24
Black Hawk	119A	6.03	6.09	

Colorado Highways by Cities

Section Page 4 of 41

City	Highway Section	Begin Mile	End Mile	Highway Street Name
Black Hawk	119A			
		6.09	8.05	Clear Creek St
Blanca	160A			
		252.71	254.51	Main St
Blue River	009C			
		80.77	84.76	
		80.90	84.67	Hwy 9
Boone	096B			
		75.14	76.03	
		75.18	76.01	Hwy 96
	209A			
		1.36	1.39	
		1.39	1.53	Hughes Av
Boulder	007B			
		46.13	49.51	Broadway
		49.51	50.64	Canyon Bd.
	007C			
		52.49	55.12	Arapahoe
	036B			
		33.95	39.20	Hwy 36
		39.20	39.26	
	036E			
		0.00	0.28	Baseline Rd
	093A			
	15.00	18.85	Broadway	
119A				
	40.59	41.89	Canyon Bd	
119B				
	44.24	45.02	Diagonal Hwy	
	45.02	45.09		
157A				
	0.00	4.45	Foothills Py	
Branson	389A			
		1.06	1.24	
		1.24	1.83	Main St
	1.83	2.15	Athens St	
Breckenridge	009C			
		85.90	90.64	

Colorado Highways by Cities

Section Page 5 of 41

City	Highway Section	Begin Mile	End Mile	Highway Street Name
Breckenridge				
	009C	86.03	90.62	Main St
Brighton				
	002D	0.10	1.00	
		1.00	5.00	Sable Bd
	007D	76.59	81.64	
		76.59	81.49	Bridge St
	022A	0.00	2.48	
	076A	17.23	24.58	
	085C	229.75	233.10	
		233.10	235.60	Hwy 85
	470B	35.47	38.77	
Brookside				
	115A	3.64	4.21	Cedar Av
Broomfield				
	007D	64.41	64.43	Baseline Rd
		64.43	68.57	
		64.89	68.46	160TH Av
	025A	226.84	229.11	
		227.35	231.09	
	036B	45.18	49.38	Denver/Boulder Turnpike
	121A	24.83	26.30	Wadsworth Bd
	128A	4.13	4.31	
		5.14	5.15	
		5.52	8.39	120TH Av
	287C	296.09	298.12	120th Ave
		298.12	299.20	Commerce St
		299.20	299.82	
	470B	46.39	46.40	
	470N			

Colorado Highways by Cities

Section Page 6 of 41

City	Highway Section	Begin Mile	End Mile	Highway Street Name
Broomfield				
	470N	46.40	54.45	
Brush				
	034B	170.41	172.90	Edison St
		172.90	172.90	
	071E	175.49	176.96	Colorado Av
	076A	89.43	89.77	
Buena Vista				
	024A	209.97	211.22	Hwy 24
		211.22	211.30	
Burlington				
	024C	453.87	454.87	Rose Av
	024D	456.00	456.52	Rose Av
		456.52	456.56	
	070A	438.22	438.53	
	070Q	0.00	0.27	Rose Av
	385C	187.47	187.54	
		187.54	187.89	Lincoln St
		187.89	188.86	Rose Av
		188.86	189.34	8th St
Calhan				
	024G	339.86	340.93	John A. Love Memorial Highway
Campo				
	287A	8.64	9.15	Main St
		9.15	9.17	
Canon City				
	050A	276.74	283.10	
		276.96	282.63	Royal Gorge Bd
	115A	0.00	0.79	9th St
Carbondale				
	133A			

Colorado Highways by Cities

Section Page 7 of 41

City	Highway Section	Begin Mile	End Mile	Highway Street Name
Carbondale	133A	66.46	68.45	Hwy 133
		68.52	68.73	
Castle Rock	025A	178.93	188.65	
	085B	184.68	186.28	
	086A	2.05	5.17	
Cedaredge	065A	9.71	11.73	Main St
		9.73	11.47	
Centennial	025A	195.10	195.13	Valley Highway
		195.13	196.72	Valley Highway
	083A	63.11	63.12	Parker Rd
		63.12	64.05	
		65.91	66.51	
	088B	17.58	20.49	Arapahoe Rd
177A	0.10	2.96	University Bd	
Center	112A	15.23	15.71	8th St
		15.71	15.96	
Cheraw	109A	65.39	65.77	E Grand Av
Cherry Hills Vi	088A	10.58	13.91	Belleview Av
	177A	4.12	6.00	University Bd
	285D	260.67	262.43	Hampden Av
262.43		263.19	Hampden Av	
Cheyenne Wells	040H	469.38	470.34	Hwy 40

Colorado Highways by Cities

Section Page 8 of 41

City	Highway Section	Begin Mile	End Mile	Highway Street Name
Cheyenne Wells				
	040H	470.34	470.67	
	385C	150.31	150.43	E 5th St S
		150.43	150.78	S 2nd St E
		150.78	150.93	W 1st St S
		150.93	151.34	W 1st St N
Cokedale				
	012A	62.52	62.79	Hwy 12
		62.79	62.82	
Collbran				
	330A	9.79	11.20	
		11.20	11.40	High St
Colorado Spring				
	024A	301.08	303.82	John A. Love Memorial Highway
	024E	3.76	4.18	Manitou Spgs Bus Rt
	024G	304.04	318.37	John A. Love Memorial Highway
	025A	136.90	149.35	I-25
	025D	0.00	6.76	Nevada Av / I-25 Bus Rt
	029A	0.00	0.33	Lake Av.
		0.33	3.10	Circle Dr
		3.10	4.35	Airport Rd.
	038A	0.00	0.87	Filmore St
	083A	3.56	16.22	Academy Bd
		16.22	19.68	Hwy 83
		19.68	20.26	
	083B	0.00	0.24	Academy Bd
	085K	138.75	140.80	
	094A	0.31	4.62	
	115A	43.83	46.00	Nevada Av

Colorado Highways by Cities

City	Highway Section	Begin Mile	End Mile	Highway Street Name
Commerce City				
	002A	9.48	9.59	Colorado Bd
		9.59	9.84	Colorado Bd
	002B	11.00	13.35	Hansen Bd / Hwy 2
	002C	12.90	14.28	Hwy 2
		14.28	18.54	
	002D	0.08	0.10	
	006H	292.05	295.29	Vasquez Bd
	035A	9.34	9.36	
	044A	0.00	2.25	104th Av
	076A	8.84	17.14	
	085C	227.34	229.73	Hwy 85
		229.73	229.75	
	224A	2.86	3.63	74th Av
	265A	0.91	1.20	Brighton Bd
		1.20	3.62	Brighton Bd
	270A	0.93	4.26	
	470B	29.35	35.46	
Cortez				
	145A	0.00	0.20	State St
		0.20	1.39	Dolores Rd
	160A	35.90	40.78	
		35.96	37.87	Broadway
		37.87	39.86	Main St
		39.86	40.74	Mancos Rd
	491B	26.37	27.22	Broadway
		27.22	27.22	
	491C	0.00	0.24	SH 666 Bus Rt

Colorado Highways by Cities

City	Highway Section	Begin Mile	End Mile	Highway Street Name
Craig				
	013A	88.10	88.64	CR 7
	013B	89.61	91.34	Yampa St
	040A	88.15	91.53	W. Victory Wy.
		90.36	90.53	Pershing St.
		90.53	91.09	4th St.
		91.09	91.26	Lincoln St.
		91.53	93.00	Hwy 40
		93.00	93.12	
	040Z	0.00	0.72	Victory Wy
	394A	0.00	0.22	Ranney St
Crawford				
	092A	30.80	31.07	
		31.07	31.28	Crawford St
		31.28	31.53	Dogwood St
		31.53	31.71	Graham Av
Creede				
	149A	21.43	21.57	La Garita St
		21.57	21.63	7th St
		21.63	22.06	Main St
Crested Butte				
	135A	27.16	27.18	
		27.20	27.48	6th St
Cripple Creek				
	067C	50.68	50.74	
		50.74	51.36	2nd St
		51.36	51.68	Bennett Av
		51.68	52.00	5th St
		52.00	52.26	Pikes Peak Av
Crook				
	055A	0.00	0.24	1st St
		0.24	0.29	
	138A	27.46	27.50	Park Av
		27.50	27.90	2nd Av
Dacono				

Colorado Highways by Cities

Section Page 11 of 41

City	Highway Section	Begin Mile	End Mile	Highway Street Name
Dacono				
	025A	232.11	235.10	
	052A	13.18	14.14	Hwy 52
Deer Trail				
	040E	349.91	349.95	
		349.95	351.15	1st Ave
	070A	327.58	328.75	
	070N	0.00	0.32	Cedar St
Del Norte				
	112A	0.00	0.44	Oak Av
		0.44	0.52	
	160A	201.66	201.71	
		201.71	202.43	Grand Av
Delta				
	050A	64.95	70.55	
		70.55	73.26	Main St
	092A	0.00	0.24	Crawford Av
		0.24	2.11	
	348A	0.00	0.29	6th St
		0.29	0.48	Silver St
		0.48	0.70	Bridge St
Denver				
	002A	0.00	9.48	Colorado Bd
		3.50	4.14	Colorado Bd
	006G	282.33	284.48	6th Av
	006H	291.08	292.05	Vasquez Bd
	025A	199.72	214.46	Valley Highway
	026B	11.17	14.00	Alameda Av
	030A	0.00	2.60	Hampden Av.

Colorado Highways by Cities

City	Highway Section	Begin Mile	End Mile	Highway Street Name
Denver	030A	2.60	3.82	Havana St.
	035A	8.55	9.57	
	040C	294.27	303.61	Colfax Av
		303.61	303.61	Colfax Av
	070A	270.48	270.50	
		270.50	282.56	
	076A	1.01	1.18	
	083A	74.54	77.27	Leetsdale Dr
		74.83	76.89	Leetsdale Dr
	085B	207.95	210.72	Santa Fe Dr
	088A	0.00	7.55	Federal Bd
		7.45	7.65	Federal Bd
		7.55	7.61	Federal Bd
	095A	1.24	7.22	Sheridan Bd
		1.25	7.72	Sheridan Bd
	121A	4.67	8.64	Wadsworth Bd
		8.14	8.42	Wadsworth Bd
	225A	0.00	1.62	
	265A	0.00	1.18	Brighton Bd
	270A	4.26	5.35	
285D	255.75	263.87	Hampden Av	
	257.56	262.20	Hampden Av	
287C	282.68	286.35	Federal Bd	
	286.35	286.42	Federal Bd	
470B	27.05	28.57		
Dillon	006F	208.93	211.22	

Colorado Highways by Cities

Section Page 13 of 41

City	Highway Section	Begin Mile	End Mile	Highway Street Name
Dillon	006F	208.96	210.45	Hwy 6
Dinosaur	040A	2.42	2.77	Brontosaurus Bd
		2.77	3.28	
	064A	0.00	0.87	Stegosaurus Frwy
		0.87	0.92	
Dolores	145A	9.70	11.16	Railroad Av
Dove Creek	491B	60.84	61.85	Hwy 666
Durango	003A	0.00	2.19	8th Av
		0.57	1.90	
		2.19	2.44	
	160A	81.36	83.17	Hwy 160
		83.17	87.86	
	550B	21.00	21.55	Camino Del Rio Main Av
		21.55	25.85	
Eads	096C	165.97	165.97	
	287B	112.69	113.42	15th St
		113.42	113.79	Wansted St
		113.79	113.94	
Eagle	006E	148.93	149.74	Grand Av
	070A	146.40	146.55	
	070F	0.00	0.25	Eby Creek Rd
		0.25	0.26	
Eaton	085L	275.01	276.63	
Edgewater				

Colorado Highways by Cities

Section Page 14 of 41

City	Highway Section	Begin Mile	End Mile	Highway Street Name
Edgewater	095A	6.25	6.67	Sheridan Bd
		6.67	7.04	Sheridan Bd
Elizabeth	086A	15.09	16.27	Kiowa Av
		16.27	16.28	
Empire	040A	255.84	255.89	
		255.89	256.42	Park Av
Englewood	075A	2.18	2.28	Broadway
		205.07	207.95	Santa Fe Dr
	088A	7.13	7.94	Federal Bd
		7.94	10.58	Bellevue Av
	285D	259.28	261.95	Hampden Av
Erie	025A	231.88	232.10	
		306.87	307.38	N 10th St
	287C	307.38	307.54	
Estes Park	007A	0.00	2.30	S St. Vrain
		2.30	4.33	
	034A	59.01	60.97	Fall River Rd
		60.97	62.51	Wonderview Dr
		62.51	64.23	Big Thompson Av
		64.23	64.79	
	034C	0.00	1.69	Elkhorn Av
	036A	5.12	5.14	
5.14		6.98	Morraine Av	
036B	0.00	1.36	N St. Vrain	
Evans				

Colorado Highways by Cities

Section Page 15 of 41

City	Highway Section	Begin Mile	End Mile	Highway Street Name
Evans				
	034A	112.10	112.89	Hwy 34 Bypass
	085C	263.84	263.85	
		263.85	265.81	Hwy 85
	085G	0.00	0.34	Hwy 85
Fairplay				
	009C	64.67	65.56	Main St
		65.56	65.70	
	285D	182.94	183.48	
		182.96	183.17	Hwy 285
Federal Heights				
	287C	290.77	292.78	Federal Bd
Fleming				
	006J	424.67	425.19	Weston / S. Railroad St
		425.19	425.22	
Florence				
	067A	9.52	10.84	
		10.84	11.00	Robinson Av
	067B	11.56	11.97	Pikes Peak Av
	115A	7.86	8.28	3rd St
		8.28	8.36	Church St
		8.36	9.63	
		8.49	9.62	Main St
Fort Collins				
	014C	134.73	135.71	Riverside
		135.71	136.12	Mulberry St.
	025A	266.47	272.38	I-25
		272.38	272.48	
	068A	0.00	4.29	Harmony Rd
	287C	339.51	348.43	College Av
Fort Lupton				

Colorado Highways by Cities

Section Page 16 of 41

City	Highway Section	Begin Mile	End Mile	Highway Street Name
Fort Lupton				
	052A	20.01	21.31	1st St.
		21.31	21.46	
		21.46	21.94	1st St
	085C	241.59	242.85	Hwy 85
		242.85	242.87	
	085E	0.00	1.28	Denver Av.
Fort Morgan				
	034B	162.15	165.47	Platte Av
	052B	86.48	87.41	Main St
	076A	80.14	81.91	
	144A	28.72	28.80	Riverview
Fountain				
	016A	0.05	0.16	Hwy 16
		0.90	1.32	
	025A	119.62	122.95	
		127.16	128.86	I-25
	085A	128.00	132.00	Santa Fe
Fowler				
	050B	350.65	351.30	Cranston Av
	167A	1.49	1.49	
		1.49	2.01	Main St
		2.01	2.40	Grant Av
Foxfield				
	083A	64.77	65.30	Parker Rd
Fraser				
	040A	226.47	228.65	Zerex St
Frederick				
	025A	235.10	237.13	
	052A			

Colorado Highways by Cities

City	Highway Section	Begin Mile	End Mile	Highway Street Name
Frederick	052A	10.82	11.00	
		11.00	13.96	Hwy 52
Frisco	009C	94.26	95.48	
		95.48	96.99	Summit Bd
Fruita	006A	19.18	22.45	
		19.21	21.26	Hwy 6
	070A	19.14	21.75	
		0.00	0.25	Aspen St
	340A	0.25	0.51	Cherry St
		0.51	1.51	
0.57	1.29	Coulson St		
Garden City	085G	0.55	0.77	Hwy 85
Genoa	070A	370.91	371.06	
Georgetown	070A	227.00	229.00	
Gilcrest	085C	255.92	256.73	
Glendale	002A	3.63	4.12	Colorado Bd
Glendale	083A	76.60	76.88	Leetsdale Dr
Glenwood Spring	006K	0.00	0.06	
		0.06	0.34	W 6th St.
	070A	113.97	117.76	
		0.00	0.07	Hwy 82
	082A	0.07	0.18	6th St
		0.18	1.40	Grand Av

Colorado Highways by Cities

Section Page 18 of 41

City	Highway Section	Begin Mile	End Mile	Highway Street Name
Glenwood Spring				
	082A			
		1.40	2.35	
Golden				
	006G			
		270.85	275.41	
		271.63	275.22	6th Av
	040C			
		285.66	285.79	
		285.92	287.55	Colfax Av
	058A			
		0.00	2.45	Hwy 58
	070A			
		259.84	260.94	
	093A			
		0.00	1.78	Hwy 93
	470A			
		0.04	0.09	C-470
	470W			
		0.45	1.21	
Granada				
	050B			
		452.26	452.97	
		452.27	452.96	Goff St
	385A			
		95.06	95.68	Main St
		95.68	95.69	
Granby				
	040A			
		211.31	212.56	
		211.88	212.46	Agate Av
Grand Junction				
	006A			
		25.20	26.00	
	006B			
		30.27	34.38	North Av
	050A			
		32.00	32.95	5th St.
		32.95	34.51	Hwy 50
	070A			
		25.16	33.94	
	070B			
		0.00	10.38	I-70 Bus Rt
		4.95	5.39	1st St
		5.39	6.59	Pitkin Av

Colorado Highways by Cities

Section Page 19 of 41

City	Highway Section	Begin Mile	End Mile	Highway Street Name
Grand Junction				
	070Z	0.00	1.27	Ute Av
	340A	8.56	13.22	Broadway
		13.22	13.34	Grand Ave
Grand Lake				
	034A	14.05	14.81	
		14.81	15.02	Hwy 34
Greeley				
	034A	100.81	104.78	
		104.78	113.43	Hwy 34 Bypass
	034D	0.00	3.59	
		3.59	10.19	10th St
		10.19	11.06	8th Ave
		11.06	11.81	18th St
	034Z	0.00	0.09	10th Ave
		0.09	1.24	9th St
		1.24	1.30	23rd Ave
	085C	265.81	265.85	Hwy 85
	085G	0.77	0.99	Hwy 85
		0.99	1.63	8th Av
	085H	0.00	1.99	8th Av
	085L	265.85	270.47	
	257A	3.14	6.13	
	257B	0.07	1.10	
	263A	0.00	2.32	8th St
Green Mtn Falls				
	024A	289.48	289.63	John A. Love Memorial Highway
Greenwood Villa				
	025A	196.72	199.39	Valley Highway
	088A			

Colorado Highways by Cities

Section Page 20 of 41

City	Highway Section	Begin Mile	End Mile	Highway Street Name
Greenwood Villa				
	088A	12.72	14.74	Belleview Av
	088B	17.00	17.58	Arapahoe Rd
	177A	2.96	4.12	University Bd
	225A	1.62	1.80	
Gunnison				
	050A	156.20	157.91	
		156.26	157.90	Hwy 50
	135A	0.00	1.00	Main St
Gypsum				
	006E	142.00	142.62	
		142.02	142.61	Hwy 6
	070A	139.38	139.75	
Haswell				
	096C	143.78	144.61	Hwy 96
		144.33	144.50	4th St
Haxtun				
	006J	436.18	436.75	Hwy 6
		436.75	436.77	
	059B	147.00	147.85	
		147.01	147.84	Washington Av
Hayden				
	040A	106.78	106.78	
		106.78	108.34	Jefferson Av
Hillrose				
	006J	376.32	376.83	Hwy 6
Holly				
	050B	462.74	463.51	
		462.74	463.51	Colorado St
	089A	33.99	34.34	1st St

Colorado Highways by Cities

Section Page 21 of 41

City	Highway Section	Begin Mile	End Mile	Highway Street Name
Holyoke	006J	453.04	454.89	Denver St
	385D	278.95	279.75	Interocean Av
Hooper	017B	87.70	88.20	5th Av
	112A	27.76	27.80	County Line Rd
Hot Sulphur Spr	040A	201.28	202.39	
		201.43	202.34	Byers Av
Hotchkiss	092A	20.08	21.74	Bridge St
	133A	0.00	0.32	Hwy 133
		0.32	0.34	
Hudson	052A	29.00	30.75	
		29.08	29.46	Hwy 52
		29.46	29.75	Main St
	076A	28.47	34.60	
Hugo	040H	398.02	399.63	Clifford Av
		399.63	399.69	
Idaho Springs	070A	238.93	240.76	
	070K	0.23	2.23	Colorado Bd
	103A	0.00	0.12	13th Av
		0.12	0.30	Chicago Creek Rd
Ignacio	151A	0.00	0.07	Ute St
		0.07	0.08	
	172A	8.65	9.12	Goddard St

Colorado Highways by Cities

Section Page 22 of 41

City	Highway Section	Begin Mile	End Mile	Highway Street Name
Ignacio	172A			
		9.12	9.35	
Iliff	138A			
		11.68	12.29	
		11.72	12.22	Hwy 138
Johnstown	025A			
		249.71	252.43	
		253.22	256.32	
	034A			
		96.53	97.68	
	056B			
		9.02	9.47	
Johnstown	060B			
		6.00	11.25	
		8.98	9.99	1st St
	402A			
		3.89	4.00	
Julesburg	138A			
		57.25	58.23	1st St
	385D			
		310.24	310.39	
Julesburg		310.39	310.99	Hwy 385
	076B			
		0.07	0.31	Market St
Kersey	034A			
		119.10	119.16	
		119.16	119.71	Hill St
	037A			
Kersey		0.00	0.01	Hwy 37
	160C			
Kim		414.19	414.22	
		414.22	414.76	Hwy 160
	086A			
Kiowa		22.61	24.74	
		22.81	23.59	Commanche St
	040H			
Kit Carson				

Colorado Highways by Cities

Section Page 23 of 41

City	Highway Section	Begin Mile	End Mile	Highway Street Name
Kit Carson				
	040H	444.63	444.65	
		444.65	445.64	3rd St
	059A	0.00	0.49	Hwy 59
		0.49	0.50	
Kremmling				
	009D	137.62	137.64	
		137.64	138.92	6th St
	040A	184.10	185.74	Park Av
		185.74	186.60	
La Jara				
	136A	0.00	0.15	Main St
		0.15	0.55	Walnut St
	285A	19.38	20.03	
		19.60	20.03	Spruce St
La Junta				
	010A	71.36	71.56	4th St.
		71.56	71.97	Dalton Av
	050B	376.95	378.82	Hwy 50
		378.82	378.89	3rd St.
		378.89	380.86	1st St.
	109A	55.26	56.02	
		55.28	56.01	Adams Av
	109B	0.00	0.14	Bradish Av
		0.14	0.18	3rd St
	350A	72.31	72.32	
		72.32	72.44	Hwy 350
		72.44	72.77	5th St
		72.77	73.00	Barnes Av
La Salle				
	085C	262.31	263.18	
		262.39	263.14	2nd St
La Veta				
	012A			

Colorado Highways by Cities

Section Page 24 of 41

City	Highway Section	Begin Mile	End Mile	Highway Street Name
La Veta				
	012A	4.26	5.04	Main St.
		5.04	5.16	Grand Av.
		5.16	5.61	Oak St.
		5.61	5.67	
Lafayette				
	007C	59.03	60.68	
	007D	61.88	64.34	Baseline Rd
		64.34	64.41	Baseline Rd
	042A	0.00	4.88	
		0.96	1.26	95th St.
		1.26	1.44	96th St.
	287C	300.83	302.30	
		302.30	304.02	Lafayette ByPass
		304.02	306.87	N 10th St
	470N	52.34	52.79	
Lake City				
	149A	71.99	72.98	Gunnison St
		73.14	73.33	
Lakewood				
	006G	276.30	282.33	
	008A	3.13	3.25	
		3.25	8.68	Morrison Rd
	040C	288.02	294.27	Colfax Av
	070A	262.06	263.12	
	095A	1.00	6.00	Sheridan Bd
		1.26	6.25	Sheridan Bd
	121A	4.96	14.62	Wadsworth Bd
		6.52	8.71	Wadsworth Bd
	285D	250.04	250.08	
		250.08	255.40	Hampden Av

Colorado Highways by Cities

Section Page 25 of 41

City	Highway Section	Begin Mile	End Mile	Highway Street Name
Lakewood				
	391A	0.00	7.37	Kipling St
	470A	0.61	5.94	C-470
Lamar				
	050B	434.32	436.31	
		434.32	435.39	Main St.
		435.39	436.26	Olive St.
	287A	75.98	76.01	
		76.01	77.64	Main St
Las Animas				
	050B	398.05	398.07	
		398.07	398.83	Ambassador Thompson Bd.
		398.83	399.84	Bent Av.
	101A	0.00	0.39	Carson Av
Leadville				
	024A	175.45	176.81	Poplar / 9th St / Harrison St / Front St
		176.81	176.96	
Limon				
	024F	0.13	0.39	
		0.15	0.28	Hwy 24 Spur
	024G	377.67	379.24	
		377.67	379.12	3rd St / Main St
	070A	359.86	361.75	
	071C	100.14	100.24	
		100.24	101.00	Indiana Av
	071D	102.00	102.62	1st Av
		102.62	102.63	
Littleton				
	075A	2.28	2.65	Broadway
	075B	4.34	5.29	Bowles Av.
		5.29	5.41	Platte Canyon

Colorado Highways by Cities

City	Highway Section	Begin Mile	End Mile	Highway Street Name
Littleton				
	085B	200.55	205.07	Santa Fe Dr
	088A	8.06	9.10	Bellevue Av
	470A	15.85	16.18	C-470
		17.18	17.62	C-470
Lochbuie				
	076A	25.15	28.47	
Lone Tree				
	025A	190.97	193.54	
		193.54	195.10	Valley Highway
	470A	24.16	26.00	C-470
	470B	0.00	0.08	
Longmont				
	066B	34.07	38.41	
		34.21	37.91	Hwy 66
	119B	54.01	54.62	
		54.62	55.45	Diagonal Hwy
		55.45	56.00	Ken Pratt Blvd
	119C	57.00	58.49	3rd Av
		58.49	59.48	
		59.48	60.49	
	287C	313.15	313.84	
		313.84	318.04	Main St
Louisville				
	042A	1.44	2.68	96th St.
		3.14	3.80	Hwy 42
		3.80	3.87	
	170A	5.02	5.36	Hwy 170
	470N	53.27	53.29	
Loveland				
	025A			

Colorado Highways by Cities

Section Page 27 of 41

City	Highway Section	Begin Mile	End Mile	Highway Street Name
Loveland				
	025A	257.45	259.30	
	034A	87.74	93.80	Eisenhower Bd
		93.80	97.20	
	287C	331.99	337.66	
		332.03	334.88	Lincoln Av
		334.88	335.23	Buchanan Av
		335.65	336.65	Lincoln Av / Buchanan Av / Garfield
	287Z	0.00	1.76	Cleveland Av
	402A	0.00	0.46	14th St SE
Lyons				
	007A	32.62	32.76	
		32.76	33.00	5th Av
	036B	19.84	20.29	Hwy 36
		20.29	20.36	5th St.
		20.36	20.90	Broadway
		20.90	20.91	
	036Z	0.00	0.30	Main St
Manassa				
	142A	2.28	3.28	Main St
		3.28	3.28	
Mancos				
	160A	55.22	56.21	
		55.23	56.18	Hwy 160
	160D	0.54	1.93	
		0.70	1.68	Grand Av
	184B	26.17	26.24	
		26.24	26.60	Main St
Manitou Springs				
	024A	297.36	299.57	John A. Love Memorial Highway
	024E	0.30	3.28	
		0.31	3.23	Manitou Av

Colorado Highways by Cities

Section Page 28 of 41

City	Highway Section	Begin Mile	End Mile	Highway Street Name
Manzanola	050B	359.46	359.52	
		359.52	360.00	1st St
	207A	0.00	0.34	Park St
Mead	025A	242.69	246.21	
	066B	41.87	45.42	
Meeker	013A	41.06	45.91	
		41.08	45.82	Market St
Merino	006J	391.73	391.73	
		391.73	392.01	Platte St
Milliken	060B	11.33	13.89	Broad St
	257A	0.00	2.64	Quintine Av
		2.64	2.65	
Minturn	024A	143.54	147.28	
		145.00	145.83	Main St
Moffat	017B	105.02	106.39	Hwy 17
Monte Vista	015A	0.00	0.88	Broadway
	160A	214.68	215.93	1st Av
		215.93	217.15	Grand Av
	285B	51.21	51.56	Broadway
Montrose	050A	89.85	98.18	
		90.69	92.84	N. Townsend Av.
		92.84	95.13	E Main St

Colorado Highways by Cities

Section Page 29 of 41

City	Highway Section	Begin Mile	End Mile	Highway Street Name
Montrose				
	090B	88.75	89.41	
		89.41	89.86	Spring Creek Rd
	550B	126.16	127.74	
		127.74	129.26	S Townsend Av
Monument				
	105A	5.27	5.75	
		5.75	6.00	Hwy 105
Morrison				
	008A	0.04	2.79	
		1.97	2.47	Bear Creek Av
	074A	17.71	17.79	
		17.79	18.00	Bear Creek Canyon
	285D	247.21	248.36	
	470A	2.37	4.17	C-470
Naturita				
	097A	0.00	0.37	
		0.37	0.44	Hwy 97
	141A	59.90	61.13	
		60.05	60.96	Main St
Nederland				
	072B	32.33	33.40	
		33.40	33.77	Second St
	119A	24.15	24.28	
		24.77	26.38	Hwy 119
New Castle				
	006D	105.48	106.49	
		106.49	107.43	Main St
	070A	103.71	104.73	
Northglenn				
	025A	220.41	223.05	

Colorado Highways by Cities

Section Page 30 of 41

City	Highway Section	Begin Mile	End Mile	Highway Street Name
Northglenn	128B	13.88	14.00	120th Av
	287C	293.74	293.75	Federal Bd
Norwood	145A	100.85	100.88	
		100.88	101.50	Grand Av
Nucla	097A	3.78	3.93	
		3.93	4.58	Hwy 97
Nunn	085L	288.00	291.14	
Oak Creek	131B	51.39	51.48	
		51.48	51.96	Main Srreet
Olathe	050A	82.08	82.58	Hwy 50
	050D	0.37	1.08	Hwy 50 Bus Rt
		1.08	1.13	
	348A	16.01	16.86	5th St
Olney Springs	096B	94.26	94.34	
		94.34	94.79	Warner Av
Orchard City	065A	1.70	1.75	
		1.75	8.50	Hwy 65
	092A	6.58	7.28	
Ordway	071C	26.94	27.33	Hwy 71
		27.33	27.34	
Otis	034B	209.05	209.06	
		209.06	209.82	1st St

Colorado Highways by Cities

Section Page 31 of 41

City	Highway Section	Begin Mile	End Mile	Highway Street Name
Otis	061A	0.00	0.50	Dade Av
Ouray	550B	92.02	92.11	
		92.11	95.09	3rd St
Ovid	138A	50.33	50.78	
		50.33	50.75	Saunders Av
Pagosa Springs	160A	138.96	142.94	
		142.94	143.32	San Juan
		143.32	144.44	Pagosa St
Palisade	006C	42.39	43.28	
		42.89	43.26	8th St
Palmer Lake	105A	6.35	9.48	Hwy 105
Paoli	006J	444.45	445.28	Bee St
		445.28	445.28	
Parachute	006M	74.73	75.39	First St
		73.98	74.66	
Parker	083A	56.86	63.11	
		56.86	59.86	Parker Rd
		4.37	5.75	
Peetz	113A	15.83	15.97	Hwy 113
Pierce	085L	283.18	284.17	
Platteville	066B			

Colorado Highways by Cities

Section Page 32 of 41

City	Highway Section	Begin Mile	End Mile	Highway Street Name
Platteville				
	066B	51.16	51.18	
		51.18	51.39	Justin Av
	085C	250.39	250.65	
		250.65	252.18	Hwy 85
	085F	0.00	1.38	Main St
Poncha Springs				
	050A	216.70	217.99	Hwy 50
		217.99	218.01	
	285B	125.90	125.90	
		125.90	126.48	Hwy 285
	285C	127.00	127.00	Hwy 285
		127.00	127.03	
Pritchett				
	160C	449.70	450.37	
		449.72	449.84	Railroad St
		449.84	450.37	Randolph St
Pueblo				
	025A	92.93	103.53	
	045A	0.00	5.61	Pueblo Bd
		5.61	5.70	
	047A	0.00	4.64	University Bd
	050A	312.92	314.52	Hwy 50
	050B	316.00	321.90	Hwy 50 Bypass
	050C	0.00	1.28	Santa Fe
		1.28	2.08	Hwy 50 Business Rt.
	078A	29.87	31.98	
		31.98	33.27	Northern Av
	096A	51.86	51.91	
		51.91	54.08	Thatcher Av

Colorado Highways by Cities

Section Page 33 of 41

City	Highway Section	Begin Mile	End Mile	Highway Street Name
Pueblo	096A	54.08	54.76	Lincoln Av
		54.76	58.82	4th St
	227A	0.54	0.67	
		0.92	1.85	Joplin Av
Ramah	024G	349.91	350.15	John A. Love Memorial Highway
Rangely	064A	17.88	19.53	Main St
		19.53	21.85	
	139A	70.74	72.07	
Raymer	014C	202.31	203.37	Hwy 14
Red Cliff	024A	154.47	154.59	
Rico	145A	46.24	46.24	
		46.24	47.48	Glasgow Av
Ridgway	062A	22.16	23.41	
		22.22	23.27	Main St
	550B	103.39	104.63	
Rifle	006D	92.00	92.08	1st St
	006L	90.30	90.30	
		90.30	91.00	1st St
	013A	0.00	0.55	Hwy 13
		0.55	0.97	1st St.
		0.97	3.98	Hwy 13 Bypass
		3.98	3.98	
	070A	89.46	91.83	
Rocky Ford				

Colorado Highways by Cities

Section Page 34 of 41

City	Highway Section	Begin Mile	End Mile	Highway Street Name
Rocky Ford				
	050B	368.05	369.57	
		368.05	368.19	Hwy 50
		368.19	369.24	Elm Av.
	050Z	0.00	1.51	Swink Av
	071B	13.73	14.54	12th St
	202A	0.00	0.16	2nd St
		0.21	0.23	
	266A	0.00	0.22	12th St
		0.22	0.35	Thomas Av
Romeo				
	142A	0.00	0.31	
		0.01	0.30	Main St
Saguache				
	114A	61.50	61.70	Gunnison Av
	285B	85.88	86.29	8th St
		86.29	86.74	Gunnison Av
Salida				
	050A	220.31	220.47	
		220.71	222.21	Rainbow Bd
	291A	0.06	0.67	Oak St
		0.67	1.75	1st St
		1.75	1.89	
San Luis				
	142A	33.64	33.81	
		33.81	33.84	Hwy 142
	159A	17.39	18.48	Main St
Sanford				
	136A	3.39	3.48	
		3.48	4.47	Main St
Sawpit				
	145A	79.89	79.90	

Colorado Highways by Cities

Section Page 35 of 41

City	Highway Section	Begin Mile	End Mile	Highway Street Name
Sawpit	145A	79.90	80.18	Wheeler St
	138A	42.66	42.67	
Sedgwick		42.77	43.25	Railroad St
	024B	422.70	422.71	
Seibert		422.71	423.21	2nd St
	059A	41.04	41.58	Hwy 59
		41.58	41.64	
Severance	014C	144.16	147.04	
Sheridan	085B	205.68	206.86	Santa Fe Dr
	088A	5.69	7.13	Federal Bd
	285D	257.69	259.42	Hampden Av
Sheridan Lake	096D	193.31	194.33	Hwy 96
	385B	123.67	123.92	Colorado Av
		123.92	124.21	Borders St
		124.21	124.26	
Silt	006D	98.35	99.38	Main St
		99.38	99.38	
	070A	97.25	97.41	
	070E	0.00	0.08	
		0.08	0.17	9th St
Silver Cliff	096A	0.32	4.99	Main St
Silver Plume	070A			

Colorado Highways by Cities

Section Page 36 of 41

City	Highway Section	Begin Mile	End Mile	Highway Street Name
Silver Plume	070A			
		225.24	226.09	
Silverthorne	006F			
		208.66	208.93	
	009D			
		101.56	104.57	Blue River Py
Silverton	070A			
		204.96	205.75	
	110A			
Simla		0.00	0.14	Green St
	550B			
		70.01	70.67	Hwy 550
Simla		70.01	70.67	Hwy 550
	024G			
		353.35	354.36	
Snowmass Villag		353.36	354.34	Caribou St
	082A			
		31.73	33.15	
South Fork	149A			
		0.00	2.21	Hwy 149
	160A			
		183.86	184.74	
Springfield		184.74	187.97	Hwy 160
	287A			
		29.78	30.87	Main St
Steamboat Sprin	040A			
		128.89	129.04	
		129.32	135.62	Lincoln Av
Sterling	006J			
		403.86	403.86	Hwy 6
		403.86	404.15	Division St.
		404.15	404.64	3rd St.
		404.64	407.10	Chestnut St.
	006Z			
		0.00	0.45	4th St.
	0.45	0.60	Division St.	

Colorado Highways by Cities

Section Page 37 of 41

City	Highway Section	Begin Mile	End Mile	Highway Street Name
Sterling				
	014C	234.77	236.92	Main St
	061A	40.42	40.99	Hwy 61
	076A	124.01	125.49	
	138A	0.00	1.27	3rd St
	138Z	0.00	0.13	Broadway
		0.13	0.61	4th St
Stratton				
	024B	436.80	437.00	4th St
	024C	437.00	437.27	
	057A	0.17	0.24	
		0.24	0.49	Colorado Av
Sugar City				
	096C	110.30	110.43	
		110.43	110.92	Railroad Av
		110.92	110.98	Colorado St
		110.98	111.32	Adams Av
Superior				
	036B	43.26	43.50	Denver/Boulder Turnpike
	128A	1.61	5.14	
		2.29	2.76	
	170A	5.62	6.61	
		6.61	6.68	Hwy 170
		6.68	6.76	McCaslin Bd
Swink				
	050B	374.26	374.84	Hwy 50
Thornton				
	007D	68.57	72.94	
	025A	218.22	227.34	
	044A			

Colorado Highways by Cities

Section Page 38 of 41

City	Highway Section	Begin Mile	End Mile	Highway Street Name
Thornton				
	044A	3.49	4.96	104th Av
	470B	41.57	46.39	
Trinidad				
	012A	69.22	69.33	Hwy 12
		69.33	69.81	Robinson Av.
		69.81	69.88	San Juan St.
		69.88	70.13	Stonewall Av.
		70.13	70.24	Prospect St.
		70.24	70.39	University St.
	025A	11.42	17.24	
		12.89	15.59	I-25
	160C	344.61	344.79	Kit Carson Tr
	239A	0.00	0.73	Hwy 239
Two Buttes				
	116A	12.04	12.56	Hwy 116
		12.56	12.58	
Vail				
	070A	172.42	182.03	
Victor				
	067C	45.56	45.84	Victor Av
		45.84	45.84	
Vilas				
	100A	0.30	0.42	A St
Vona				
	024B	429.32	429.32	
		429.32	429.84	North St
	070P	0.41	0.52	1st Av
Walden				
	014B	34.09	34.45	6th St
		34.45	34.45	
	125A	53.12	53.91	Main St

Colorado Highways by Cities

Section Page 39 of 41

City	Highway Section	Begin Mile	End Mile	Highway Street Name
Walsenburg	025A	48.82	50.27	
	025C	0.00	2.44	Main St
		2.44	2.45	
	160A	304.42	304.47	
		304.47	305.38	7th St
Walsenburg	160B	305.53	306.03	5th St
Walsh	160C	482.75	483.32	Santa Fe St
Ward	072B	42.92	43.05	
		43.05	43.93	Hwy 72
Watkins	036C	78.70	81.65	
	070L	0.13	0.32	
Wellington	001A	8.98	9.80	
		9.33	9.79	Cleveland Av
	025A	276.86	277.35	
Westcliffe	069A	57.12	59.53	
		57.14	58.71	Sixth St
		58.71	58.90	Main St
		58.90	59.47	Third St
	096A	0.00	0.32	Main St
Westminster	025A	223.05	225.82	
	036B	49.38	49.40	Denver/Boulder Turnpike
		49.40	52.70	Denver/Boulder Turnpike
		52.70	55.36	Denver/Boulder Turnpike
	095A			

Colorado Highways by Cities

City	Highway Section	Begin Mile	End Mile	Highway Street Name
Westminster				
	095A	11.84	13.76	Sheridan Bd
	121A	21.68	24.45	Wadsworth Bd
	128B	12.20	13.88	120th Av
	287C	288.38	294.75	Federal Bd
		294.75	295.07	
		295.07	295.61	
		295.61	296.09	120th Ave
Wheat Ridge				
	058A	5.40	5.44	Hwy 58
	070A	264.33	270.00	
	072A	0.00	0.57	Ward Rd
	076A	0.21	0.90	
	095A	7.26	14.33	Sheridan Bd
		9.05	9.54	Sheridan Bd
	121A	14.62	16.67	Wadsworth Bd
	391A	7.87	9.51	Kipling St
Wiggins				
	006I	344.27	346.30	
		344.28	345.00	Central St
	039A	0.00	0.01	
	052A	72.57	72.58	
Wiley				
	196A	9.57	10.07	Main St
		10.07	10.20	7th St
		10.20	10.29	
	196B	0.00	0.20	7th St
	287B	88.39	88.56	

Colorado Highways by Cities

Section Page 41 of 41

City	Highway Section	Begin Mile	End Mile	Highway Street Name
Windsor				
	257A	9.58	14.54	
		9.59	10.60	Hwy 257
		10.60	11.58	Main St
		11.58	14.53	7th St
	392A	0.13	0.29	
		3.21	3.55	
		3.55	4.46	Main St
	392B	5.41	5.67	Hwy 392
		5.67	5.80	
Winter Park				
	040A	228.65	228.69	Zerex St
		228.69	233.14	Hwy 40
		233.14	234.01	
Woodland Park				
	024A	283.73	286.90	
		284.49	286.44	Hwy 24 / Midland Av / Scott Av
	067D	77.00	79.07	Hwy 67
		79.07	79.81	
Wray				
	034B	249.41	250.77	3rd St
	385D	242.58	245.06	
		242.62	243.49	Dexter St
Yampa				
	131B	42.12	42.19	
		42.19	42.66	Hwy 131
Yuma				
	034B	222.34	222.37	
		222.37	223.71	8th Av
	059B	105.95	107.38	Detroit St