



San Juan Skyway, Photo by Barb Sharrow, Bureau of Land Management

COLORADO

GOVERNOR, ROY ROMER

Population: 3,294,394
Elevation: *Highest* – Mt. Elbert, 14,433 feet
Lowest – Arkansas River, at the Kansas border, 3,350 feet
Size: Colorado is the 8th largest state in the nation
Area in square miles: 103,794 of land, 453 of water, 104,247 total
State Capital: Denver
Oldest Town: San Luis, 1851
Nickname: "Centennial State"(admitted to the Union in 1876)
Motto: "Nil Sine Numine"which means, *Nothing Without Providence*

THE COLORADO DEPARTMENT OF TRANSPORTATION
PREPARED BY
THE DIVISION OF TRANSPORTATION DEVELOPMENT

COLORADO TRANSPORTATION COMMISSIONERS

Pete M. Mirelez, Chairman, Northglenn
Wm. R. "Bill" Haight, Vice Chairman, Steamboat Springs
Gerald Padmore, Denver
Flodie Anderson, Golden
Roger Cracraft, Aurora
Wm. L. "Bill" Neal, Fort Collins
Bernie Buescher, Grand Junction
Castelar "Cas" Garcia, Manassa
Peter J. King, Jr., Colorado Springs
Joseph "Tony" Fortino, Pueblo
Donald G. Morrison, Limon

Guillermo V. "Bill" Vidal, P.E., Executive Director
Glenn A. Vaad, Commission Secretary

Under Colorado Law, children under the age of 4 are *required to be in safety seats* when riding in a motor vehicle. In addition, drivers and front seat passengers *must wear safety belts.*

County Roads often provide access to communities, and to scenic and recreation areas. Motorists planning travel in remote areas, particularly on unimproved roads like the one over Cottonwood Pass west of Buena Vista, are advised to *make local inquiry concerning road conditions.* On the state highway system, U. S. 34 (Trail Ridge Road) in Rocky Mountain National Park is closed in winter as is S.H. 82 east of Aspen over Independence Pass.

Snow Tires or Chains frequently are required for use during winter storms or when roads are icy or snow covered. *FOUR WHEEL DRIVE VEHICLES* with adequate tires for the existing conditions also are acceptable. Colorado State Patrol troopers, highway maintenance persons or regulatory signs may inform motorists when these requirements are in effect. Transportation Department *SNOWPLOWS* now display flashing *BLUE LIGHTS* in addition to amber lights.

Road Information
Major highways throughout Colorado (303) 639-1234
Major highways within 2-hour drive from Denver (303) 639-1111

LEGEND

PRINCIPAL THROUGH HIGHWAYS

MULTILANE DIVIDED, ACCESS FULL-CONTROLLED
MULTILANE DIVIDED
MULTILANE UNDIVIDED
2 LANE PAVED
SURFACE TREATED
GRAVEL
UNIMPROVED
Local inquiry should be made concerning road conditions.
TOLL ROAD
MULTILANE DIVIDED
MULTILANE UNDIVIDED
2 LANE PAVED
SURFACE TREATED
GRAVEL
UNIMPROVED
Local inquiry should be made concerning road conditions.

FULL INTERCHANGE
PARTIAL INTERCHANGE
GRADE SEPARATION, ACCESS DENIED
INTERCHANGE NUMBER
INTERSTATE AND STATE
BUSINESS LOOP (Shown on insets only)
UNITED STATES AND STATE
HOSPITAL, Emergency Dept.
POINTS OF INTEREST
MOUNTAIN PASSES
CONTINENTAL DIVIDE
SUPERVISOR, FOREST RANGER HEADQUARTERS
REST AREAS
HANDICAPPED FACILITIES
ROADSIDE PARKS
CAMPGROUNDS-PUBLIC
SCENIC AND HISTORIC BYWAYS
SKI AREA
MILEAGE BETWEEN
ACCUMULATED MILEAGE BETWEEN STARS
PARK AND RIDE
U.S. BUSINESS ROUTES
STATE
EMERGENCY CLINIC (after hours, inquire locally)
PUBLIC LANDS, BUREAU OF LAND MANAGEMENT
NATIONAL OR STATE FORESTS
NATIONAL PARKS OR MONUMENT
INDIAN RESERVATIONS
GOVERNMENT RESERVATIONS
COMMERCIAL AIRPORTS
MILITARY AIRPORTS
PUBLIC USE AIRPORTS
OUTDOOR RECREATION AREAS

POPULATION OF CITIES AND MINOR NAMED PLACES

STATE CAPITAL
50,000 AND OVER
25,000 - 50,000
10,000 - 25,000
5,000 - 10,000
1,000 - 5,000
0 - 1,000

MILES 0 5 10 15 20 25
KILOMETRES 0 10 20 30 40



Colorado Columbine, Photo by Gene Schmidt

USEFUL INFORMATION

Governor's Office of Business Development
1625 Broadway #1710
Denver, CO 80202
(303) 892-3840

Colorado Dept. of Transportation
4201 East Arkansas Avenue
Denver, CO 80222
(303) 757-9011

Colorado State Patrol
700 Kipling
Lakewood, CO 80215
(303) 239-4500

Colorado State Parks
1313 Sherman St., #618
Denver, CO 80203
(303) 866-3437

Colorado Historical Society
1300 Broadway
Denver, CO 80203
(303) 866-3682

Colorado Div. of Wildlife
6060 Broadway
Denver, CO 80216
(303) 297-1192

U.S. National Park Service
12795 W. Alameda Parkway
Lakewood, CO 80225
(303) 969-2000

U.S. Bureau of Land Management
2850 Youngfield
Lakewood, CO 80215
(303) 239-3600

U.S. Forest Service
P. O. Box 25127
Denver, CO 80225
(303) 236-9431

MILEAGE TABLE

Mileage based on summertime travel

	ALAMOSA	ASPEN	BURLINGTON	CAÑON CITY	CENTRAL CITY	COLORADO SPRINGS	CORTEZ	CRAIG	DENVER	DURANGO	ESTES PARK	FORT COLLINS	FORT MORGAN	GEORGETOWN	GLENWOOD SPRINGS	GRAND JUNCTION	GREELEY	GUNNISON	JULESBURG	LA JUNTA	LAMAR	LEADVILLE	LIMON	MEEKER	MONTROSE	OURAY	PAGOSA SPRINGS	PUEBLO	SALIDA	SILVERTON	SPRINGFIELD	STEAMBOAT SPRINGS	STERLING	TELLURIDE	TRINIDAD	VAIL	WALSENBURG	WRAY
ALAMOSA	-																																					
ASPEN	163	-																																				
BURLINGTON	296	308	-																																			
CAÑON CITY	139	145	195	-																																		
CENTRAL CITY	217	144	199	146	-																																	
COLORADO SPRINGS	163	157	150	45	102	-																																
CORTEZ	194	277	490	302	382	347	-																															
CRAIG	296	157	373	242	191	251	349	-																														
DENVER	212	162	163	115	34	70	377	208	-																													
DURANGO	149	249	445	257	336	302	45	321	332	-																												
ESTES PARK	280	204	230	183	63	138	445	182	71	399	-																											
FORT COLLINS	274	223	224	177	82	132	439	200	65	394	42	-																										
FORT MORGAN	290	238	141	193	111	148	455	285	81	409	102	81	-																									
GEORGETOWN	189	116	210	132	28	112	354	153	45	309	88	106	122	-																								
GLENWOOD SPRINGS	204	41	324	187	141	198	259	116	159	231	196	220	236	114	-																							
GRAND JUNCTION	249	130	412	248	230	287	197	152	248	169	285	308	324	202	89	-																						
GREELEY	264	212	193	166	86	122	428	233	54	383	50	30	51	96	209	298	-																					
GUNNISON	122	146	316	121	201	166	201	278	196	173	265	258	273	173	162	126	247	-																				
JULESBURG	393	339	123	285	214	240	558	364	182	512	205	162	103	225	339	427	154	376	-																			
LA JUNTA	147	247	159	102	207	105	341	345	175	296	243	237	181	217	290	350	227	224	265	-																		
LAMAR	202	302	107	158	239	159	397	400	203	351	270	264	198	250	345	405	251	279	230	56	-																	
LEADVILLE	134	59	267	117	85	129	299	162	103	254	145	164	179	57	89	178	153	118	282	220	275	-																
LIMON	228	230	77	118	122	73	421	296	86	375	153	147	83	133	246	335	134	239	167	98	117	190	-															
MEEKER	272	109	391	255	209	266	300	48	227	273	231	251	303	182	68	104	280	230	412	357	413	138	314	-														
MONTROSE	187	141	382	186	265	231	136	213	261	108	319	323	339	238	123	61	312	65	442	289	344	183	306	165	-													
OURAY	221	177	417	222	300	267	118	249	297	72	355	359	374	274	159	97	348	101	477	324	380	219	340	200	36	-												
PAGOSA SPRINGS	89	222	385	197	277	242	105	356	272	60	341	334	350	259	264	229	323	165	453	236	292	194	316	332	168	132	-											
PUEBLO	122	184	191	39	144	42	316	282	112	271	180	174	190	154	227	287	164	161	280	64	119	155	114	294	226	262	211	-										
SALIDA	83	88	253	57	143	102	248	222	138	202	207	200	216	115	130	193	189	66	319	160	215	60	176	198	132	167	143	97	-									
SILVERTON	198	200	441	245	323	290	94	272	320	49	378	382	398	297	182	120	371	124	501	345	400	242	364	224	59	23	109	285	191	-								
SPRINGFIELD	233	348	153	204	285	205	427	446	249	382	315	310	244	296	391	451	296	325	276	101	46	319	163	459	390	426	322	165	261	431	-							
STEAMBOAT SPRINGS	254	155	331	200	148	209	373	42	166	345	140	160	243	111	114	194	190	238	322	303	371	120	254	91	237	272	314	240	180	296	416	-						
STERLING	335	281	141	227	156	182	499	304	125	454	147	102	45	167	280	379	963	318	59	206	224	224	108	348	383	419	394	221	260	442	270	262	-					
TELLURIDE	253	207	448	252	330	297	77	279	327	118	385	389	404	304	189	127	378	131	508	355	410	249	372	230	66	50	178	292	198	74	456	303	449	-				
TRINIDAD	109	242	237	125	229	127	304	367	197	259	265	259	252	240	283	334	249	217	336	81	136	214	169	351	283	318	199	86	154	308	123	325	277	349	-			
VAIL	172	102	262	133	80	142	320	131	98	292	140	159	174	53	61	150	148	156	278	258	319	38	185	129	184	220	232	172	98	243	336	98	219	250	310	-		
WALSENBURG	73	205	223	88	192	90	267	330	160	222	228	222	238	203	247	307	212	181	322	74	130	177	156	314	246	281	162	49	117	271	160	289	263	312	37	215	-	
WRAY	351	324	55	251	197	206	540	370	166	495	187	167	86	207	321	410	137	359	67	217	163	265	133	389	424	460	435	246	301	483	209	327	85	490	292	260	279	-

CITY INDEX

Population shown in italics
County Seat shown in **bold**
Elevations are shown in Central Column
Population information from 1990 census

A
Abarr....4,230..E-26
Agate....5,430..G-21
Aguilar.....*520*...6,400..O-18
Akron.....*1,599*...4,662..D-24
Alamosa..*7,579*...7,544..O-13
Allenspark....520..D-14
Allison....6,250..P-7
Alma.....*148*..10,355..H-12
Almont....8,010..J-9
Amherst....3,680..B-28
Antero Jct.....9,220..I-13
Anton....4,870..F-24
Antonito.....*875*...7,888..P-13
Arapahoe....4,050..I-28
Arboles....6,260..P-7
Arlington....4,240..K-23
Aroya....4,600..I-24
Arriba.....*220*...5,228..H-24
Arriola....6,400..O-2
Arvada..*89,235*...5,337..F-16
Aspen.....*5,049*...7,908..H-9
Atwood....3,990..C-24
Ault.....*1,107*...4,940..B-18
Aurora .... *222,103*...5,342..F-17
Austin....5,025..J-5
Avon.....*1,798*...7,430..F-11
Avondale....4,550..L-19

B
Bailey....7,750..G-15
Barnsville....4,650..C-19
Bartlett....3,870..O-28
Basalt.....*1,128*...6,624..G-9
Baxter....4,610..L-19
Bayfield..*1,090*...6,900..P-6
Bedrock....4,970..K-1
Bellvue....5,120..B-16
Bennett...*1,757*...5,483..F-19
Berthoud..*2,990*...5,030..C-16
Bergen Park....7,791..F-15
Beshoar Jct.....5,910..P-19
Bethune.....*173*...4,257..G-27
Beulah....6,200..L-17
Black Forest....7,370..I-18
Black Hawk .... *227*...8,042..E-15
Blakeland....5,420..F-17
Blanca.....*272*...7,746..O-15
Blue Mountain....5,820..D-1
Blue River..*440*..10,000..G-12
Bonanza.....*16*...9,400..L-12
Boncarbo....6,870..P-18
Bond....6,710..E-10
Boone.....*341*...4,500..L-20
Boulder .... *83,312*...5,363..D-16
Bowie....5,850..I-6
Bow Mar....*854*...5,500..F-17
Boyero....4,730..I-24
Brandon....3,930..K-27
Branson.....*58*...6,298..P-21
Breckenridge .... *1,285*...9,603..G-13
Breen....7,500..P-4
Briggsdale....4,840..B-19
Brighton .... *14,203*...4,982..E-17
Bristol....3,550..L-27
Brookside...*183*...5,440..K-16
Broomfield .... *24,638*...5,420..E-16
Brush.....*4,165*...4,231..D-22
Buckingham....4,940..B-21
Buena Vista .... *1,752*...7,954..I-12
Buffalo Creek....6,750..G-15
Buford....7,100..E-6
Burlington .... *2,941*...4,163..G-28
Burns....6,600..E-9
Byers....5,200..F-20

C
Caddoa....3,780..L-25
Cahone....6,600..N-1
Calhan.....*562*...6,507..I-19
Cameo....4,820..H-3
Camp Bird....9,750..M-6
Campion....5,120..C-16
Campo.....*121*...4,339..P-26
Cañon City .... *12,687*...5,332..K-16
Capulin....7,810..P-12
Carbondale .... *3,004*...6,181..G-8
Carlton....3,530..L-27
Carr....5,700..A-17
Cascade....7,370..I-17
Castle Rock .... *8,708*...6,202..G-17
Cedaredge .... *1380*...6,100..I-5
Cedarwood....5,600..M-18
Center.....*1,963*...7,645..N-12
Central City .... *335*...8,496..F-14
Chama....6,420..P-15
Cheney Center....3,570..M-28
Cheraw.....*265*...4,130..L-23
Cherry Hills Village .... *5,245*...5,480..F-17
Cheyenne Wells .... *1,128*...4,296..I-27
Chimney Rock....6,540..P-7
Chipita Park....7,560..I-17
Chivington....3,890..K-27
Chromo....7,280..P-9
Cimarron....6,900..K-6
Clark....7,260..B-9
Clarkville....4,050..C-26
Clifton....4,710..H-3
Climax....11,320..G-12
Coal Creek.*157*...5,600..K-16
Coaldale....6,480..K-14
Coalmont....8,200..C-11
Cokedale....*116*...6,200..P-18
Collbran.....*228*...5,987..H-5
Colorado City....5,800..M-17
Colorado Springs .... *281,140*...6,012..I-17
Columbine....8,680..A-9
Columbine Valley .... *1,071*...5,280..F-16
Commerce City .... *16,466*...5,150..F-17
Como....9,800..G-13
Conejos....7,800..P-13
Conifer....8,270..G-15
Cope....4,400..F-25
Copper Mtn. Resort .... 9,680..G-12
Cortez.....*7,284*...6,200..O-2
Cotopaxi....6,380..K-14
Cowdrey....7,910..A-11
Craig.....*8,091*...6,185..C-6
Crawford....*221*...6,800..J-6
Creede.....*362*...8,852..M-9
Crested Butte .... *878*...8,885..I-9
Crestone.....*39*...7,863..M-14
Cripple Creek .... *584*...9,494..I-16
Crook.....*148*...3,711..A-25
Crowley.....*225*...4,275..L-21
Cuchara....8,470..O-16

D
Dacono...*2,228*...5,017..D-17
Dailey....4,130..B-26
DeBeque....*257*...4,935..G-4
Deckers....6,400..H-16
Deer Ridge....8,930..C-14
Deer Trail..*476*...5,183..F-20
Delhi....5,040..N-21
Del Norte .... *1,674*...7,874..N-11
Delta.....*3,789*...4,961..J-4
Denver .... *467,610*...5,280..F-17
Devine....4,570..K-19
Dillon.....*553*...9,156..F-12
Dinosaur....*324*...5,900..D-1
Divide....9,160..I-16
Dolores.....*866*...6,936..O-3
Dotsero....6,160..F-8
Dove Creek .... *643*...6,843..N-1
Dowd....7,750..F-11
Doyleville....8,070..K-10
Drake....6,160..C-15
Dumont....7,950..F-14
Dunton....8,840..N-4
Dupont....5,110..E-17
Durango .... *12,430*...6,512..P-5

E
Eads.....*780*...4,213..K-26
Eagle.....*1,580*...6,600..F-9
Eastlake....5,270..E-17
East Portal....9,200..E-14
Eaton.....*1,959*...4,839..C-18
Echo Lake....10,650..F-14
Eckley.....*211*...3,894..D-27
Edgewater .... *4,613*...5,355..F-16
Edwards....7,220..F-10
Egnar....7,330..M-1
Elbert....6,720..H-19
Eldora....8,700..E-14
Eldorado Springs..5,750..E-15
Elizabeth....*818*...6,448..G-18
Elk Springs....6,370..C-3
Ellicott....6,010..I-19
El Moro....5,770..P-19
El Rancho....7,670..F-15
Empire.....*401*...8,601..F-14
Englewood .... *29,387*...5,306..F-17
Erie.....*1,258*...5,038..E-16
Estes Park .... *3,184*...7,522..C-14
Evans.....*5,877*...4,651..C-18
Evergreen....7,040..F-15

F
Fairplay.....*387*...9,953..H-13
Falcon....6,830..I-18
Farista....6,960..N-16
Federal Heights .... *9,342*...5,535..E-16
Firestone .... *1,358*...4,970..D-17
Firstview....4,580..I-27
Flagler.....*564*...4,931..G-24
Fleming.....*344*...4,240..B-25
Florence..*2,990*...5,187..K-16
Florissant....8,170..I-15
Fort Collins .... *87,758*...4,984..C-16
Fort Garland....7,936..O-15
Fort Lewis....7,610..P-4
Fort Lupton .... *5,159*...4,914..D-17
Fort Lyon....3,870..L-24
Ft. Morgan .... *9,068*...4,330..D-21
Fountain .... *9,984*...5,546..H-18
Fowler.....*1,154*...4,341..L-21
Foxton....6,460..G-16
Franktown....6,120..G-18
Fraser.....*575*...8,550..E-13
Frederick.....*988*...4,962..D-17
Frisco.....*1,601*...9,097..F-12
Fruita.....*4,045*...4,498..H-2

G
Galatea....4,380..K-25
Galeton....4,760..C-18
Garcia....7,693..P-14
Garden City .... *199*...4,670..C-18
Gardner....7,000..N-16
Garo Park....9,180..H-13
Gateway....4,590..J-1
Gem Village....6,850..P-6
Genoa.....*167*...5,602..H-23
Georgetown .... *891*...8,519..F-14
Gilcrest...*1,084*...4,754..D-17
Gill....4,670..C-18
Gilman....8,970..G-11
Glade Park....6,750..I-2
Gladstone....10,600..M-6
Glendale *2,453*...5,350..F-17
Glendevey....8,300..B-13
Glen Haven....7,100..C-15
Glenwood Springs .... *6,561*...5,746..G-7
Golden..*13,116*...5,675..F-16
Goodrich....4,380..C-20
Gould....8,910..C-13
Granada.....*513*...3,484..L-27
Granby.....*966*...7,935..D-13
Grand Junction .... *29,034*...4,586..H-2
Grand Lake *259*...8,369..D-13
Granite....8,920..I-12
Grant....8,580..G-14
Great Divide....6,850..B-5
Greeley..*60,536*...4,663..C-18
Green Mtn. Falls .... *663*...7,000..I-17
Greenwood Village .... *7,589*...5,422..F-17
Greystone....6,673..B-2
Grover.....*135*...5,071..A-20
Guffey....8,660..J-15
Gulnare....6,800..O-18
Gunnison .... *4,636*...7,703..K-9
Gypsum..*1,750*...6,334..F-9

H
Hahns Peak....8,120..B-9
Hale....3,600..F-28
Hamilton....6,240..C-6
Hartman.....*108*...3,600..L-28
Hartsel....8,860..I-13
Hasty....3,870..L-25
Haswell.....*62*...4,538..K-24
Hawley....3,930..M-22
Haxtun.....*952*...4,028..B-26
Hayden...*1,444*...6,336..C-8
Heartstrong....4,050..E-26
Heeney....7,870..E-11
Henderson....5,020..E-17
Hereford....5,260..A-19
Hermosa....6,640..O-5
Hesperus....8,110..P-4
Hiawatha....7,200..A-2
Hillrose.....*169*...4,165..C-23
Hillside....7,480..L-14
Hoehne....5,700..P-19
Holly.....*877*...3,397..L-28
Holyoke..*1,931*...3,746..B-27
Homelake....7,620..N-12
Hooper.....*112*...7,553..N-13
Hotchkiss.....*744*...5,351..I-6
Hot Sulphur Springs .... *347*...7,670..D-12
Howard....6,720..K-13
Hoyt....4,760..E-20
Hudson.....*918*...5,024..D-18
Hugo.....*660*...5,046..H-23
Hygiene....5,090..D-16

I
Idaho Springs .... *1,834*...7,540..F-14
Idalia....3,960..F-28
Idledale....6,460..F-16
Ignacio.....*720*...6,432..P-6
Iliff.....*174*...3,833..B-24
Indian Hills....6,840..F-15

J
Jamestown..*251*...6,920..D-15
Jansen....6,070..P-18
Jaroso....7,568..P-14
Jefferson....9,500..G-13
Joes....4,270..F-26
Johnson Village...7,850..I-12
Johnstown .... *1,579*...4,820..C-17
Julesburg .... *1,295*...3,477..A-28

K
Karval....5,070..J-23
Kassler....5,500..G-16
Keenesburg .... *570*...4,958..D-19
Kelim....4,935..C-17
Keota....4,961..B-20
Kersey.....*980*...4,617..C-18
Keystone....9,250..F-13
Kim.....*76*...5,690..P-23
Kiowa.....*275*...6,347..G-19
Kirk....4,220..F-26
Kit Carson..*305*...4,285..J-25
Kittredge....6,810..F-15
Kline....6,950..P-4
Kornman....3,680..L-26
Kremmling .... *1,166*...7,364..E-11
Kutch....5,670..I-21

L
Lafayette .... *14,548*...5,237..E-16
La Garita....7,840..M-12
Laird....3,400..D-28
La Jara.....*725*...7,602..O-13
La Junta..*7,637*...4,066..M-23
Lake City.....*223*...8,671..M-7
Lake George....7,980..I-15
Lakeside.....*11*...5,360..F-16
Lakewood .... *126,481*...5,440..F-16
Lamar...*8,343*...3,622..L-26
La Plata....9,200..O-4
Laporte....5,060..B-16
Last Chance....4,780..F-22
Larkspur.....*232*...6,680..F-17
La Salle...*1,783*...4,676..C-18
Las Animas .... *2,481*...3,901..L-24
La Veta.....*726*...7,013..O-17
Lawson....8,120..F-14
Lay....6,170..C-5
Lazear....5,440..J-6
Leadville .... *2,629*...10,152..H-12
Lebanon....6,672..O-2
Lewis....6,650..O-2
Limon...*1,831*...5,366..H-22
Lindon....4,890..F-23
Littleton .... *33,685*...5,362..F-16
Livermore....5,800..B-16
Lochbuie...*1168*...4,980..E-18
Log Lane Village .... *667*...4,330..D-21
Loma....4,510..H-1
Lonetree....7,030..P-8
Longmont .... *51,555*...4,979..D-16
Louisville .... *12,361*...5,350..E-16
Louviers....5,680..G-16
Loveland .... *37,352*...4,982..C-16
Lucerne....4,750..C-18
Lycan....3,750..N-28
Lyons.....*1,227*...5,374..D-15

M
Mack....4,520..H-1
Maher....6,700..J-6
Malta....9,560..H-11
Manassa.....*988*...7,683..P-13
Mancos.....*842*...6,993..O-4
Manitou Springs .... *4,535*...6,412..I-17
Manzanola .... *437*...4,252..L-21
Marble.....*64*...7,950..H-8
Marshall....5,480..E-16
Marvel....6,720..P-4
Masonville....5,380..C-16
Masters....4,490..D-20
Matheson....5,780..H-21
Maybell....5,920..B-4
Mayday....8,080..O-4
May Valley....3,710..L-26
McClave....3,860..L-25
McCoy....6,690..E-10
Mead.....*456*...5,140..D-17
Meeker...*2,098*...6,249..E-5
Meeker Park....8,480..D-15
Meredith....7,790..G-10
Merino.....*238*...4,035..C-23
Mesa....5,650..H-4
Mesita....7,660..P-14
Milliken...*1,605*...4,760..C-17
Milner....6,530..C-9
Mineral Hot Springs .... 7,740..L-13
Minturn...*1,066*...7,817..F-11
Model....5,610..O-20
Moffat.....*99*...7,561..M-13
Molina....5,610..H-5
Monte Vista .... *4,324*...7,663..N-12
Montezuma .... *60*...10,280..F-13
Montrose .... *8,854*...5,794..K-5
Monument .... *1,020*...6,960..H-17
Monument Park....8,523..P-16
Morrison.....*465*...5,800..F-16
Mosca....7,550..N-13
Mountain View .... *550*...5,385..F-16
Mount Princeton Hot Springs .... 8,100..J-12
Mt. Crested Butte .... *264*...8,945..I-9

N
Nathrop....7,690..J-12
Naturita.....*434*...5,431..L-2
Nederland .... *1,099*...8,236..E-14
New Castle .... *679*...5,550..F-7
Ninaview....4,400..N-24
Niwot....5,090..D-16
North Avondale...4,510..L-19
Northglenn .... *27,195*...5,460..E-17
North Pole....7,600..I-17
Norwood...*429*...7,014..L-3
Nucla.....*656*...5,862..L-2
Nunn.....*324*...5,185..B-18

O
Oak Creek..*673*...7,414..D-9
Ohio....8,560..J-10
Olathe.....*1,263*...5,346..J-5
Olney Springs .... *340*...4,391..L-21
Ophir.....*69*...9,280..M-5
Orchard....4,400..C-20
Orchard City .... *2,218*...5,800..I-5
Ordway..*1,025*...4,312..L-22
Otis.....*451*...4,335..D-25
Ouray.....*644*...7,706..M-6
Ovid.....*349*...3,521..A-27
Oxford....6,590..P-6

P
Padroni....4,000..B-24
Pagoda....6,570..C-7
Pagosa Jct.....6,260..P-8
Pagosa Springs .... *1,207*...7,079..P-9
Palisade...*1,871*...4,727..H-3
Palmer Lake .... *1,480*...7,225..H-17
Paoli.....*29*...3,898..B-27
Paonia.....*1,403*...5,674..I-6
Parachute...*658*...5,095..G-5
Paradox....5,300..K-1
Parkdale....5,760..K-15
Parker.....*5,450*...5,870..G-18
Parlin....7,930..K-10
Parshall....7,560..E-12
Peckham....4,720..D-18
Peetz.....*179*...4,432..A-24
Penrose....5,330..K-17
Peyton....6,780..I-19
Phippsburg....7,420..D-9
Pierce.....*823*...5,035..B-18
Pine....6,770..G-15
Pine Junction....8,443..G-17
Pinecliffe....8,000..E-15
Pinewood Springs .... 6,500..D-15
Pitkin.....*53*...9,241..J-11
Placerville....7,300..M-4
Platoro....9,750..O-11
Platteville .... *1,515*...4,820..D-17
Pleasant View....6,900..N-2
Poncha Springs .... *244*...7,469..K-12
Poudre Park....5,676..B-15
Powderhorn....8,080..L-8
Powder Wash....6,700..A-4
Pritchett.....*153*...4,827..O-25
Proctor....3,770..A-25
Prospect Heights .... *19*...5,403..K-16
Prospect Valley....4,840..D-19
Pryor....6,426..O-18
Pueblo..*98,640*...4,695..K-18
Pueblo West....4,960..K-18
Punkin Center....5,360..I-22
Purcell....5,010..B-18

R
Radium....6,910..E-10
Ramah.....*94*...6,094..H-20
Rand....8,620..C-12
Rangely..*2,278*...5,254..D-1
Raymer.....*98*...4,773..B-21
Raymond....7,800..D-15
Red Cliff.....*297*...8,750..G-11
Red Feather Lakes .... 8,200..B-14
Redmesa....6,550..P-4
Red Mountain....10,640..M-6
Redstone....7,180..H-8
Redvale....6,470..L-3
Red Wing....7,750..N-15
Rico.....*92*...8,827..N-4
Ridgway.....*423*...6,985..L-6
Rifle.....*4,636*...5,345..G-6
Rio Blanco....7,250..F-5
Rockport....5,700..A-18
Rockvale.....*321*...5,350..K-16
Rockwood....7,350..O-5
Rocky Ford .... *4,162*...4,178..L-22
Roggen....4,700..D-19
Rollinsville....8,420..E-14
Romeo.....*341*...7,750..P-13
Rosita....8,810..L-15
Roxborough Park .... 6,040..G-16
Royal Gorge....6,400..K-15
Rush....6,010..I-20
Rustic....7,160..B-14
Rye.....*168*...6,900..M-17

S
Saguache...*584*...7,697..L-12
Salida.....*4,737*...7,036..J-13
San Acacio....7,820..P-14
Sanford.....*750*...7,560..P-13
San Francisco....9,200..P-15
San Luis.....*800*...7,965..P-15
San Pablo....8,100..P-15
Sapinero....7,600..K-7
Sargents....7,920..K-11
Sawpit.....*36*...7,554..M-5
Security-Widefield .... 5,730..I-18
Sedalia....5,860..G-17
Sedgwick.....*183*...3,500..A-27
Segundo....6,480..P-18
Seibert.....*181*...4,710..G-25
Severance...*106*...4,890..C-17
Shawnee....8,150..G-14
Shaffers Crossing..7,960..G-17
Sheridan...*4,976*...5,307..F-16
Sheridan Lake .... *95*...4,283..K-28
Silt.....*1,095*...5,432..G-6
Silver Cliff...*322*...7,982..L-15
Silver Plume .... *134*...9,118..F-14
Silverthorne .... *1,768*...8,790..F-12
Silverton.....*716*...9,318..M-6
Simla.....*481*...6,029..H-20
Skyway....9,800..H-4
Slater....6,540..A-7
Slick Rock....5,510..L-1
Snowmass....6,880..G-9
Snowmass Village .... *1,449*...8,575..H-9
Snyder....4,180..C-22
Somerset....6,040..I-7
South Fork..*390*...8,180..N-10
Spar City....9,440..N-9
Springfield .... *1,475*...4,365..O-26
Sprucewood....7,086..G-16
Starkville.....*104*...6,360..P-19
State Bridge....6,740..E-10
Steamboat Springs .... *6,695*...6,695..C-9
St. Elmo....10,000..J-11
Sterling..*10,362*...3,935..B-24
Stoneham....4,600..B-22
Stoner....7,480..N-3
Stonewall....7,800..P-16
Stonington....3,940..O-28
Strasburg....5,380..F-19
Stratton.....*649*...4,414..G-26
Sugar City..*252*...4,308..L-22
Summitville....11,250..O-10
Sunbeam....5,880..B-4
Superior.....*255*...5,512..E-16
Swink.....*584*...4,118..L-22

T
Tabernash....8,320..E-13
Teds Place....5,240..B-16
Telluride..*1,309*...8,745..M-5
Texas Creek....6,230..K-14
Thatcher....5,420..O-20
The Forks....5,880..B-16
Thornton .... *55,031*...5,268..E-17
Timnath.....*190*...4,877..C-17
Timpas....4,480..M-22
Tincup....10,160..J-11
Tiny Town....6,480..F-16
Tobe....5,850..P-22
Toonerville....4,170..M-24
Toponas....8,280..E-9
Towner....3,920..K-28
Trinchera....5,800..P-21
Trinidad..*8,580*...6,025..P-19
Twin Lakes....9,210..H-11
Two Buttes..*63*...4,125..N-27
Tyrone....5,520..O-20

U
Uravan....4,990..K-2
Utleyville....5,150..O-25

V
Vail.....*3,659*...8,150..F-11
Valdez....6,470..P-18
Vancorum....5,340..L-2
Vernon....3,950..E-27
Victor.....*258*...9,693..J-16
Vilas.....*105*...4,158..O-27
Villa Grove....7,980..L-13
Villegreen....5,500..O-23
Vineland....4,640..L-19
Virginia Dale....6,970..A-15
Vona.....*104*...4,504..G-26

W
Wagon Wheel Gap .... 8,390..N-9
Walden.....*890*...8,099..B-12
Walsenburg .... *3,300*...6,185..N-18
Walsh.....*692*...3,956..O-28
Ward.....*159*...9,258..D-15
Watkins....5,530..F-18
Waunita Hot Springs .... 8,940..K-11
Weldona....4,340..C-21
Wellington .... *1,340*...5,201..B-17
Westcliffe...*312*...7,888..L-15
Westcreek....7,520..H-16
Westminster .... *74,625*...5,280..E-16
Weston....7,000..P-17
Wetmore....5,090..L-16
Wheat Ridge .... *29,419*...5,445..F-16
Whitewater....4,660..I-3
Wiggins.....*499*...4,540..D-20
Wild Horse....4,470..I-25
Wiley.....*406*...3,731..L-26
Willard....4,340..C-23
Williamsburg .... *253*...5,380..K-16
Windsor..*5,062*...4,800..C-17
Winter Park .... *528*...9,110..E-14
Wolcott....6,960..F-10
Woodland Park .... *4,610*...8,465..I-16
Woodrow....4,480..E-22
Woody Creek....7,400..H-9
Wray.....*1,998*...3,516..D-28

Y
Yampa.....*317*...7,892..D-9
Yellow Jacket....6,900..N-2
Yoder....6,020..I-20
Yuma.....*2,719*...4,132..D-26

© 1994 Colorado Dept. of Transportation

Printed by Eastwood Printing