

20



23

COLORADO

Airport Directory



COLORADO
Department of Transportation
Division of Aeronautics



COLORADO
Department of Transportation
Division of Aeronautics

5126 Front Range Parkway
Watkins, CO 80137
303-512-5250

Colorado-Aeronautics.org



FOR PLANNING PURPOSES ONLY

The Colorado Division of Aeronautics assumes no responsibility for information contained in this directory nor any action taken by the pilot based on this publication. This publication was produced and printed by the Colorado Division of Aeronautics exclusively with funds from the user-supported Colorado Aviation Fund, and approved by the Colorado Aeronautical Board. No general fund revenues were used to produce this publication.



The aerial photography found in this publication is made possible through a strong partnership with the Colorado State Patrol Aircraft Section and the Civil Air Patrol Colorado Wing.

The Division of Aeronautics pays special thanks to the staff of each of these organizations for their contributions to this publication. Their efforts, dedication, and expertise help make the production of the Colorado Airport Directory possible.

ON THE COVER:

Brian Beatty of Centennial flies his 2022 Bronze Lindy award-winning RV-7 over Twin Lakes, Colorado located at the base of Colorado's highest point, Mount Elbert (14,439' MSL). In the right seat is the Division's Aviation Education & Outreach Specialist, Hetty Carlson.



Mission Statement

The mission of the CDOT Division of Aeronautics is to support Colorado’s multi-modal transportation system by advancing a safe, efficient, and effective state-wide aviation system through collaboration, investment, and advocacy.

Vision Statement

The vision of the CDOT Division of Aeronautics is to be the leading state aviation organization by enhancing the efficiency, economic benefit, and sustainability of Colorado’s aviation system through funding, innovation, education, and pioneering initiatives.



COLORADO
Aeronautical Board

Trimbi Szabo
Steve Lee
Mark Van Tine
Kenneth Maenpa
Kent Holsinger
Daniel Melia
Chaz Tedesco

Pilot Organizations
Airport Management
Aviation Interests at Large
Western Slope Governments
Western Slope Governments
Eastern Slope Governments
Eastern Slope Governments

Aeronautics Division Staff

David Ulane
Bryce Shuck
Todd Green
Scott Storie
Kaitlyn Westendorf
Kip McClain
Tonya Hill
Shahn Sederberg
Hetty Carlson
Melanie Smith

Director
Business Manager
Program Manager
Aviation Planner
Aviation Planner
Aviation Planner
Accounting/Administrative Technician
Communications/Multimedia Manager
Aviation Education & Outreach Specialist
Intern

Dear Aviators,

Welcome to our wonderful state of Colorado. We live and work in a state blessed with a wide range of beauty from the plains of eastern Colorado to the majestic mountains of the Continental Divide. Our outdoor spirit attracts enthusiasts to our national parks, forests, grasslands, mountains, and 42 state parks for skiing, hiking, wildlife watching, hunting, fishing, and many more activities that have made our state known worldwide.

Colorado is also known for its multi-modal transportation system which includes Denver International Airport, the third busiest commercial service airport in the world, as well as a robust system of general aviation and commercial service airports that provide air access to the four corners of our great state.

The Division of Aeronautics is proud to leverage your state aviation fuel taxes to produce this new edition of the Colorado airport directory, which includes updated information on our 76 public-use airports.) As you use the directory for your flights across the state, please bear in mind that changes might have occurred since this printing, so please check with FAA Flight Service for NOTAMs, the FAA Chart Supplement, the National Weather Service (NWS), and the various airport operators in advance of your flight to ensure you have the most accurate and current information available.

To help you in your pre-flight planning, our Division has completed a pioneering multi-year partnership with the FAA’s Alaska Weather Camera Team to install aviation weather cameras around Colorado, making us the first state outside of Alaska with this valuable weather tool. These cameras provide current images of local weather at our Division’s 13 mountain AWOS locations and at thirty airports across Colorado- 43 sites in all, providing you with real-time additional weather context and information. Camera images and other weather and flight planning information can be accessed at WeatherCams.faa.gov.

Lastly, we would also encourage you to visit the Colorado Pilots Association’s website at ColoradoPilots.org. They are a tremendous resource for flying safely in Colorado’s spectacular but challenging high terrain.

Fly safe and have fun!

David Ulane - Aeronautics Director





On The Cover

The photo on the cover is Colorado pilot Brian Beatty of Centennial, Colorado in the Vans RV-7 he built over a period of 15 and a half years. The photo was taken near the base of Mount Elbert and over Twin Lakes, Colorado during the fall color bloom.

Brian is a native of Colorado, born in downtown Denver, and grew up in Colorado Springs at the foot of Pikes Peak. Brian found aviation as a young adult despite the rich aviation backgrounds of his father and stepfather.

Brian was introduced to the RV series aircraft living briefly in the Atlanta area managing a small private airport in Mathis, GA. His project went through multiple periods of progress and stagnation while raising two kids and attending graduate school, but through his determination, Brian's dream was finally realized on April 4, 2020, when the plane took to the air on its maiden flight.

Admittedly, he notes, the plane was finished with the help of his son Levi and daughter Tessa. Brian helped make this a family learning experience by taking every opportunity he could to get them involved in the project. The dynamic duo was instrumental for crawling into places that dad could not.

A little over a year after the maiden flight, Brian was finally able to deliver the aircraft to Evoke Aircraft Design in Gadsden, AL for paint. With the Colorado state flag 'C' depicted predominantly on the tail, the iconic metallic red on white paint design incorporates a nod to his beloved home state. A place he finds tremendous joy having the opportunity to fly over and witness Colorado's spectacular beauty from the air. One of Brian's goals is to land at every one of Colorado's 74 land-based public-use airports. Seated next to him in the cover photo and above is Hetty Carlson, the Division's Aviation Education & Outreach Specialist. The aircraft's remarkably-unique paint scheme was in fact a vision brought to life by Hetty herself. We'd say, she nailed it!

PHOTO: (inset above) Brian (right) checking out the cockpit with his daughter Tessa (left) and son Levi (center) during the early stages of the fuselage assembly. (top) Brian and Hetty fly into a Colorado sunrise over the eastern plains, photo by Shahn Sederberg. (bottom) Brian admiring the workmanship of his home-built Bronze Lindy award-winning RV-7, photo by Bill Lavery.



Table of Contents

Glossary	2-3
Airport Index.....	4-6
Commonly Used Frequencies & Phone Numbers	6-7
Mountain Flying Safety Information	8-9
Flight Training Areas.....	10-14
Survival Tips	15
Pilot Guide to Airport Signs and Markings	16-17
Colorado Airport Location Map.....	18
Denver ARTCC Advisory Frequencies	19
Wind Components.....	20
Density Altitude Chart.....	21
Colorado Mountain Passes	22-23
Colorado AWOS	24-38
Colorado Seaplane Initiative	39
Colorado Airports	40-191

Glossary

AGL (Above Ground Level)-Elevation above ground level measured in feet.

ASOS/AWOS (Automated Surface Observation System/Automated Weather Observing System)-Electronic device providing 24-hour, real-time weather information to pilots via phone or direct radio frequency.

ASPH-Runway surface constructed with asphalt.

ATIS (Automatic Terminal Information Service)-Continuous broadcast of local weather and airport conditions utilizing a discrete frequency.

CLNC DEL (Clearance Delivery)-Operating position in the control tower responsible for issuing clearances to pilots.

CONC-Runway surface constructed of concrete.

CTAF (Common Traffic Advisory Frequency)-Frequency designed for airport advisory practices while operating to or from a controlled airport.

DME (Distance Measuring Equipment)-Permits pilots to determine aircraft's distance from a ground station; usually co-located with a VOR or ILS.

FSS (Flight Service Station)-Air traffic facility providing pilot briefings, en route communications, and VFR search and rescue missions.

GRVL-Runway surface consisting of gravel.

Heavy Aircraft-Aircraft weighing more than 12,500 lbs. MGTW.

HIRL (High Intensity Runway Lights)-Runway lighting primarily used on instrument runways and having five-step lighting variance capability.

IFR (Instrument Flight Rules)-Rules governing conduct of aircraft during instrument flight.

ILS (Instrument Landing System)-Precision approach and landing aid.

Light Aircraft-Aircraft weighing less than 12,500 lbs. MGTW.

LIRL (Low Intensity Runway Lights)-Runway lighting system with a one-step variance capability.

MALSR (Medium Intensity Approach Lighting System with Runway Alignment Indicator Lights (RAIL))-Approach lighting system using runway alignment indicator lights with three-step light variance capability.

MGTW (Maximum Gross Takeoff Weight)-Maximum weight approved for the start of a takeoff roll.

MIRL (Medium Intensity Runway Lights)-Runway lighting system with three-step variance capability.

MSL (Mean Sea Level)-Elevation above mean sea level measured in feet.

NDB (Non-Directional Beacon)-Radio navigation beacon that transmits a uniform omnidirectional signal using a low or medium frequency band.

Nav aids (Navigational Aids)-Any electronic device used by pilots for navigational purposes.

NSTD Non-Standard

NWS (National Weather Service)-Agency charged with collecting, disseminating, and forecasting weather conditions for the public.

P2L-Two-box PAPI system positioned on the left side of the runway.

P4L-Four-box PAPI system positioned on the left side of the runway.

P2R-Two-box PAPI system positioned on the right side of the runway.

P4R-Four-box PAPI system positioned on the right side of the runway.

PAPI (Precision Approach Path Indicator)-Visual navigation device permitting pilots to judge the aircraft position relative to the glide path.

RCO (Remote Communications Outlet)-Unmanned communication facility used by controllers to communicate between FSS and pilots.

TPA (Traffic Pattern Altitude)-Altitude at which aircraft traffic pattern is to be flown.

TRIL -Tricolor visual approach indicator on the left side of the runway.

UAS - Unmanned Aerial System

UNI (Unicom)-Non-Federal communications facility providing airport information at certain airports.

VASI (Visual Approach Slope Indicator)-Airport lighting system providing vertical guidance to the runway.

V2L-Two-box VASI system located on the left side of the runway.

V2R-Two-box VASI system located on the right side of the runway.

VFR (Visual Flight Rules)-Rules that govern the procedures for conducting flight under visual conditions.

VORTAC (VHF Omnidirectional Range Tactical Air Navigation)-Navaid facility providing VOR azimuth, TACAN azimuth, and TACAN DME at one site; can be used by VOR-DME or TACAN equipped aircraft.

Airport Index

Page	City	Airport Name	Identifier
40-41	Akron	Colorado Plains Regional	AKO
42-43	Alamosa	San Luis Valley Regional	ALS
44-45	Aspen	Aspen-Pitkin County	ASE
46-47	Blanca	Blanca	Ø5V
48-49	Boulder	Boulder Municipal	BDU
50-51	Brush	Brush Municipal	7V5
52-53	Buena Vista	Central Colorado Regional	AEJ
54-55	Burlington	Kit Carson County	ITR
56-57	Calhan	Calhan	5V4
58-59	Cañon City	Fremont County	1V6
60-61	Center	Leach Airport	1V8
62-63	Colorado Springs	Colorado Springs Municipal	COS
64-65	Colorado Springs	Meadow Lake	FLY
66-67	Cortez	Cortez Municipal Airport	CEZ
68-69	Craig	Craig-Moffat County	CAG
70-71	Crawford	Crawford	99V
72-73	Creede	Mineral County Memorial	C24
74-75	Del Norte	Astronaut Kent Rominger	RCV
76-77	Delta	Blake Field	AJZ
78-79	Delta	Westwinds Airpark	D17
80-81	Denver	Centennial	APA
82-83	Denver	Denver International	DEN
84-85	Denver	Colorado Air & Space Port	CFO
86-87	Denver	Rocky Mountain Metropolitan	BJC
88-89	Dove Creek	Dove Creek	8V6
90-91	Durango	Animas Airpark	ØØC
92-93	Durango	Durango-La Plata County	DRO
94-95	Eads	Eads	9V7
96-97	Eagle	Eagle County Regional	EGE

Page	City	Airport Name	Identifier
98-99	Ellicott	Colorado Springs East	CO4
100-101	Erie	Erie Municipal	EIK
102-103	Fort Morgan	Fort Morgan Municipal	FMM
104-105	Glenwood Spgs.	Glenwood Spgs. Municipal	GWS
106-107	Granby	Emily Warner Field - Grand Cty.	GNB
108-109	Grand Junction	Grand Junction Regional	GJT
110-111	Greeley	Easton-Valley View	11V
112-113	Greeley	Greeley-Weld County	GXY
114-115	Gunnison	Gunnison-Crested Butte Reg.	GUC
116-117	Haxtun	Haxtun Municipal	17V
118-119	Hayden	Yampa Valley Regional	HDN
120-121	Holly	Holly	KØ8
122-123	Holyoke	Holyoke Municipal	HEQ
124-125	Hudson	Platte Valley Airpark	18V
126-127	Julesburg	Julesburg Municipal	7V8
128-129	Kremmling	McElroy Field	2ØV
130-131	La Junta	La Junta Municipal	LHX
132-133	Lamar	Southeast Colorado Regional	LAA
134-135	Las Animas	Las Animas - Bent County	7V9
136-137	La Veta	Cuchara Valley	Ø7V
138-139	Leadville	Lake County	LXV
140-141	Limon	Limon Municipal	LIC
142-143	Longmont	Vance Brand Municipal	LMO
144-145	Loveland	Northern Colorado Regional	FNL
146-147	Meeker	Meeker - Coulter Field	EEO
148-149	Monte Vista	Monte Vista	MVI
150-151	Montrose	Montrose Regional	MTJ
152-153	Nucla	Hopkins Field	AIB
154-155	Ordway	Lake Meredith Seaplane Base	CO1

Page	City	Airport Name	Identifier
156-157	Pagosa Springs	Stevens Field	PSO
158-159	Paonia	North Fork Valley	7V2
160-161	Pueblo	Pueblo Memorial	PUB
162-163	Rangely	Kenney Res. Seaplane Base	13R
164-165	Rangely	Rangely	4VØ
166-167	Rifle	Rifle Garfield County	RIL
168-169	Saguache	Saguache Municipal	Ø4V
170-171	Salida	Harriet Alexander	ANK
172-173	Springfield	Springfield Municipal	8V7
174-175	Steamboat Spgs.	Steamboat Spgs. Municipal	SBS
176-177	Sterling	Sterling Municipal	STK
178-179	Telluride	Telluride Regional	TEX
180-181	Trinidad	Perry Stokes	TAD
182-183	Walden	Walden-Jackson County	33V
184-185	Walsenburg	Spanish Peaks Airfield	4V1
186-187	Westcliffe	Silver West	CØ8
188-189	Wray	Wray Municipal	2V5
190-191	Yuma	Yuma Municipal	2V6

ATIS FREQUENCIES & PHONE NUMBERS

Airport	Phone	Frequency
Aspen (ASE)	ASOS 970-205-2482	120.4
Denver-Centennial (APA)	720-873-2799	120.3
Colorado Springs (COS)	719-380-6748	125.0 / 254.3
Denver (DEN)	ASOS 303-342-1920	125.6 ARR 134.025 DEP
Grand Junction (GJT)	AWOS 970-245-7881	118.55
Rocky Mountain Metro (BJC)	AWOS-3720-887-8067	126.25
Pueblo (PUB)	ASOS 719-948-2803	125.25

VOR Frequencies

Name	Ident.	Freq.
Akron	AKO	114.4
Alamosa	ALS	113.9
Black Forest	BRK	112.5
Blue Mesa	HBU	114.9
Cones	ETL	110.2
Cortez	CEZ	114.35
Denver	DEN	117.9
Dove Creek	DVC	114.6
Durango	DRO	116.55
Falcon	FQF	116.3
Gill	GLL	114.2
Grand Jctn.	JNC	112.4
Hayden	CHE	115.6
Hugo	HGO	112.1
Jeffco	BJC	115.4
Kremmling	RLG	113.8
Lamar	LAA	116.9
Meeker	EKR	115.2
Mile High	DVV	114.7
Montrose	MTJ	117.1
Pueblo	PUB	116.7
Red Table	DBL	113.0
Rifle	RIL	110.6
Robert	BQZ	112.2
Snow	SXW	109.2
Thurman	TXC	112.9
Tobe	TBE	111.2

Colorado Civil Air Patrol
719-556-2327
www.cowg.cap.gov

Colorado Division of Aeronautics
303-512-5250
www.Colorado-Aeronautics.org

Colorado Ninety-Nines
www.colorado99s.org

Colorado Pilots Association
303-367-0670
www.coloradopilots.org

Colorado Soaring Association
970-568-7627
www.soarcsa.org

National Transportation Safety Board
(NTSB)
303-373-3500
www.nts.gov

National Weather Service - Denver
303-494-4221
www.weather.gov/bou

Denver Airports District Office (ADO)
303-342-1254

Denver Air Route Traffic Control Center
(ARTCC)
303-651-4100

Denver Terminal Radar Approach Control
(TRACON)
303-342-1500

Flight Service Station
Denver 866-751-7021
National 800-WX-BRIEF

Flight Standards District Office (FSDO)
800-847-3808

Northwest Mountain Region Airports Division
Seattle, WA
425-227-2600

Mountain Flying Safety Information

The following information is to provide guidelines for safe flying in the high country during the takeoff, en route, approach and landing phases of flight. These are the guidelines used by flight instructors and pilots with many years of safe mountain flying experience. The following are conservative guidelines intended for inexperienced mountain pilots. For information about advanced mountain flying training contact the Colorado Pilots Association www.coloradopilots.org or a Colorado flight school offering mountain flying instruction. *Information provided by the Colorado Pilots Association.*

THE DONT'S OF MOUNTAIN FLYING

LIGHT TWIN AIRCRAFT

- Do not attempt night flight operations, unless on a single engine the aircraft is capable of maintaining at least 16000 feet MSL.
- Do not attempt IFR operations unless a current and qualified two person crew is on board and they have familiarity with the obstruction departure and destination approach and landing procedures.

SINGLE ENGINE AIRCRAFT

- Do not attempt night operations - **EXTREMELY DANGEROUS**
- Do not attempt IFR operations

SINGLE OR LIGHT TWIN ENGINE AIRCRAFT

- Do not attempt mountain flying if the 9,000 and 12,000 foot winds are forecast to exceed 30 knots. Winds aloft may be accompanied by severe turbulence, with downdrafts exceeding the climb capability of the aircraft.
- Do not attempt a takeoff unless the loaded aircraft is at least 10% or more below the FAA certified gross weight, and the CG is within limits.
- Do not attempt a mountain flight unless the ceilings are at least 2,000 feet above the highest terrain and visibility is at least 15 miles

Night and IFR operations are best left to airlines, medical evacuation and corporate crews using fully capable and equipped aircraft. All other pilots should operate in day, VFR conditions if safety is to prevail.

THE DO'S OF MOUNTAIN FLYING

- Do plan the fuel load to arrive at the destination with a minimum one hour fuel reserve. Strong crosswinds or a disabled aircraft on the runway may require a diversion to an alternate airport.
- Do plan a definite altitude to be flown on each segment of the flight. Consult the sectional chart.
- From over a plotted checkpoint, turn the aircraft to the next planned magnetic course and make a mental note of the observed features along that course. Movement from one ridge line to another may be necessary in climbing toward the pass. Some zigging and zagging across the ridge line you are following may be needed to remain in the best updraft along a ridge. Do not lose site of the desired points along the segment being flown.
- Always file a flight plan, keep a flight log and make position reports at every opportunity. Close flight plan after arrival at the destination.
- Do have an operable ELT on board.
- Do have a suitable emergency kit to include a supply of water, signal mirror, whistle and extra clothing as appropriate.
- During the summer, terminate flying activities no later than 1:00 PM MDT.
- Do ask for advice and assistance from FBO, FAA personnel, local mountain qualified flight instructors and pilots. These individuals will be friendly and willing to help.

ITEMS FOR EXTRA ATTENTION IN MOUNTAIN FLYING FLIGHT PREPARATION

- Get a complete weather briefing, including pilot reports for your proposed route. Make note of the winds aloft, altimeter settings, surface winds and NOTAMS for all en route airports and destinations.
- Consult POH for takeoff, climb and ceiling capabilities of the aircraft being flown. When calculated climb rates are less than 200 feet/NM, do not depart.
- A high density altitude may prevent you from reaching the altitude listed in the POH as the service ceiling.

ENGINE START

- For normally aspirated, fuel injected and turbo charged engines, use normal starting procedure and as soon as the engine starts, lean the mixture until the engine runs smoothly. Follow POH for guidance.

RUN UP

- Enrich the mixture slightly before beginning the run up. As the run up is completed, advance the throttle to full power and re-lean the mixture as appropriate for the engine being operated. This procedure will provide the proper mixture for takeoff power. Follow POH for guidance.

TAKEOFF

- Taxi into position as near the departure end of the runway as practical, hold the brakes and apply full power. Make a power check and release the brakes.
- Climb out with takeoff power and the best rate of climb IAS to at least 1,000 feet above the departure airport. Some situations may require takeoff power and best rate of climb IAS to 2,500 feet!
- The use of flaps for takeoff may significantly reduce climb performance. Check the POH or make a local inquiry.

EN ROUTE

- Plan to cross all passes and terrain with a minimum 1,000 foot clearance. Know these elevations and use the altimeter - DO NOT GUESS.
- Monitor the rate of climb when climbing across terrain; shuttle climb if necessary.
- Cross all passes at a 45 degree angle so a turn toward lower terrain can be accomplished with 90 to 120 degrees of turning. (Escape Maneuver)
- Reach pass crossing altitude (1,000 feet above pass terrain) 3 miles before reaching the pass.

DESCENT

- Descents may involve rough air. Be prepared to make a slow speed descent at maneuvering speed (but no slower than best angle of climb).
- At pattern altitude, briefly bring the engine to full power while adjusting the mixture to ensure full takeoff power is available if it becomes necessary.

APPROACH AND LANDING

- Study the destination airport data before departure.
- Due to the proximity of terrain or obstacles, some mountain airports have:
 - Left hand patterns for one runway and right hand for the other
 - No descent paths in a valley for a straight in approach
 - Preferred landing and departure runways
- When in doubt ask the tower, if one is in operation, UNICOM or another pilot if one is airborne in the vicinity.
- Identify the planned touchdown point on the runway fly the approach at the appropriate airspeed and aircraft configuration
- The appropriate IAS is 1.3 times the stall speed in the configuration for the wing. Excessive speed is undesirable.

MOUNTAIN FLYING IN WINTER

- Winds aloft during winter months are frequently too strong for safe mountain flying in general aviation aircraft.
- Mountain top winds of 40 to 60 knots are not uncommon during the period from December through March. Occasionally wind speeds greater than 80 knots may occur and continue for several days.
- The prudent pilot will check in advance to learn whether the desired services are available at the mountain destination airport.
- Winter operations can be pleasant and safe when all operating requirements are met.

RECOMMENDATIONS

- Attend a mountain flying training course which includes a ground school and mountain training flight. Such training is available through the Colorado Pilots Association, Denver, CO, American Bonanza Society, Wichita, KS, and others. Individual training is also available through several highly experienced mountain flying instructors in Colorado. Contact the Colorado Pilots Association (303) 367-0670 or visit www.coloradopilots.org for further information.
- All adverse weather situations are magnified in the mountains.
- Adhere to the weather requirements mentioned previously, or if not possible, park the airplane at an airport at the edge of the high country and continue the trip by automobile.
- Nothing you want to do tomorrow is worth risking your life and the lives of your passengers today!
- If a bad operating situation is encountered, proceed to an alternate. The best alternate may be the airport of departure.



AVIATION PROGRAMS

Position reports are made on 123.3

Intensive flight instruction operations Monday - Sunday, 7 am - 7:30 pm local (occasionally later) in depicted training areas 1,000' - 3,000' AGL. Training routes to and from KFNL not depicted.

Terminal Area Chart for flights at or below 12,000'

EXAMPLES OF CLASS B ALTITUDES

70 --- Ceiling in hundreds of feet MSL
30 --- Floor in hundreds of feet MSL

KFNL

Position reports are made on 122.8

KGXY

"Aims College"

"Aims College"



USAF Initial Flight Training – Pueblo, Colorado

USAF Initial Flight Training DA20-C1 "Tiger" aircraft conduct more than **450,000 operations annually** at the following airfields, listed in order of training volume: **KPUB, CO80, CO90, KLHX, 1V6, 4V1, KTAD, KLIC, KLA A, KCOS, KAPA, KCFO, KBJC, KFCS, KFLY, KRTN, KGXY, KAKO, KFMM, KITR, KGCK**. Flight operations Mon-Fri (ocnl Sat), SR-SS. See Chart Supplement Special Notices. Numerous VFR training routes not depicted on this chart.

CAUTION: VCNTY CO90, please contact Springs Approach for traffic advisories on 120.6 at or BLW 9500' MSL, or on 124.0 ABV 9500' MSL.

CO90 Training Areas 500' AGL - 11000' MSL

1V6 Training Areas 8000' - 11000' MSL

CAUTION: VCNTY KPUB, 1V6, and CO80, please contact Denver Approach for traffic advisories on 120.1.

KPUB Training Areas 500' AGL - 8000' MSL

KLHX Training Areas 500' AGL - 7500' MSL

KLA A Training Areas 500' AGL - 7000' MSL

4V1 Training Areas 500' AGL - 9300' MSL

KLIC Training Areas 500' AGL - 8700' MSL

CAE
 Pete Eunice (IFT Safety Manager)
pete.eunice@caemilusa.com
 719-423-8630
 Jason Jacobsen (IFT Stan/Eval)
jason.jacobsen@caemilusa.com
 719-423-8679

KTAD Training Areas 500' AGL - 9100' MSL

KLIC is 74nm N of KLHX

03 JAN 2023



Air Force Academy Flight Operations, Vicinity Colorado Springs CO

Chart identifies volume operations sunrise to sunset, Mon thru Fri and occasionally on Sat & Federal Holidays.

Legend for Academy's Cirrus SR-20 & Cessna 150 /172 Type Aircraft

- < 9000+9500 >** Bi-directional routes with altitudes for separate directions
- < 9500** KAFF arrival routes from training areas with altitude and direction arrow
- 9500 >** KAFF departure routes to training areas with altitude and direction arrow
- 8500+9000 >** Example of a single direction route with two altitudes, also used with arrival routes
- 1000 AGL >** Low level navigation route with altitude and direction arrow

VFR Training Area
Primary Working Altitudes
9500
8500
All altitudes stated in MSL unless otherwise indicated

Low volume routes to/from KCFO and Academy transition routes not depicted

Low volume routes to/from KAPA, KBJC and Academy transition routes not depicted

T-53 "Shark"



T-41 / T-51 "Bolt"



UV-18 "Congo"



TG-15 / T-16 "Thunder"



Aircraft in photos above primarily operate in the area depicted below

Glider
17,500 SFC

UAS Ops
SFC to 1200 AGL

Parachute & Gliders
17,500 SFC

Glider
17,500 SFC

Glider
17,500 SFC

Glider
17,500 SFC

Glider
17,500 SFC

Glider
17,500 SFC

Glider
17,500 SFC

Glider
17,500 SFC

Glider
17,500 SFC

Glider
17,500 SFC

Glider
17,500 SFC

Glider
17,500 SFC

Glider
17,500 SFC

Glider
17,500 SFC

Glider
17,500 SFC

Glider
17,500 SFC

Glider
17,500 SFC

Glider
17,500 SFC

Glider
17,500 SFC

Glider
17,500 SFC

Glider
17,500 SFC

Glider
17,500 SFC

Multiple arrival & departure routes exist to/from KFLY and Academy transition routes

Not For In Flight Navigation

FAA Terminal Area Chart scaled to 1:555,556, Printed 06 Dec 2021

Chart depicts volume flight training operations only. Some operations are not depicted due to chart size or limited number of operations. Contact POC identified below for additional details. Information subject to change: See Special Notice Section FAA's Chart Supplement SW U.S. for updates.

Pilots are highly encouraged to contact DEN/COS Approach for traffic advisories as USAFA & USAF contracted aircraft at PUB are extremely difficult to acquire visually

306 FTG MACA Chart 21-1
USAFA POC: Phone: 719-333-0595
mark.stoffel@us.af.mil

Scale in NM 10 20 30

Survival Tips

- After an emergency landing, exit the aircraft and give temporary first aid to permit careful removal of passengers from the aircraft.
- Stay away from the aircraft until engines have cooled and spilled fuel has evaporated.
- When everyone is a safe distance from the aircraft, reevaluate injuries and treat as necessary.
- If weather is adverse, make or find temporary shelter while evaluating dangers of aircraft location (fire, avalanche, terrain, water, etc.)
- Stay close to the aircraft for shelter, warmth and signaling, if possible.
- Make sure ELT is working.
- Signal for help. Try to use the aircraft radio by turning down the squelch, turning up the volume and keying the mike. If the radio is operational, listen on a local or ATC frequency. If you hear a transmission, transmit "Mayday, Mayday".
- If you hear a jet, transmit on 121.5 (or transmit blindly) only every 15 minutes to save battery power. If ELT and radio are working, you will hear the ELT signal on 121.5. Do not forget to turn the ELT back on, and leave it on. Conserve your energy and do not spend too much time trying to signal in cold or wet weather conditions.
- Use wings, rudders, maps, tarps, etc. to build and insulate a small shelter for your body to heat. Loss of body heat is loss of energy.
- Think basic needs and utilize the aircraft for warmth, shelter, tools and bedding when possible.
- Build a fire if possible. Smoke and fire can be seen for long distances. Aircraft gasoline is a good resource in starting a fire when only wet wood is available, but BE CAUTIOUS. Soak or pour gasoline on the wood. Ensure gas container is out of reach when igniting the fire. Do not burn paper as it is valuable insulation and bedding source. Gather resources in advance to keep the fire burning for a long period of time.
- Use aircraft insulation and upholstery for over-boots, mittens, bedding, hats and ground insulation.
- Use plastic or waterproof source to melt ice/snow or collect condensation from aircraft surfaces. If it is raining, put plastic in depression in the ground to collect water.
- Rescuers will be looking for smoke, fire, flares, and a downed aircraft. Clear the area around the aircraft, use a mirror for signaling, or form SOS with brush in an open space or in the snow if possible.
- Stay calm, be smart and conserve energy. Survival will depend greatly upon your state of mind.

Pilot's Guide to Airport Signs and Markings

Airport Signs

- B 4-22** TWY/RWY HOLDING POSITION: Hold short of intersecting runway
- 25-7** RWY/RWY HOLD POSITION: Hold short of intersecting runway
- 8-APCH** RWY APCH HOLD POSITION: Hold short of protected area when instructed by ATC
- ILS** ILS HOLD POSITION: Hold short of ILS critical area when instructed by ATC
- ⊖** NO ENTRY: Identifies paved areas where aircraft entry is prohibited
- B** TAXIWAY LOCATION: Identifies taxiway on which aircraft is located
- 22** RUNWAY LOCATION: Identifies runway on which aircraft is located
- 4** RUNWAY DISTANCE REMAINING: Identifies runway length remaining
- ▬▬▬** RUNWAY BOUNDARY: Exit boundary from rwy protected area
- ▬▬▬** ILS CRITICAL AREA BOUNDARY: Exit boundary of ILS critical area
- L→** RUNWAY EXIT: Defines direction & designation of exit twy from rwy
- ↖J** TWY DIRECTION: Defines direction & designation of intersecting taxiway(s)
- 22↑** OUTBOUND DESTINATION: Defines direction to take-off runway
- ↖TERM** INBOUND DESTINATION: Indicates direction of destination, i.e. terminal or military area
- ▨▨▨** TAXIWAY ENDING MARKER: Indicates that twy does not continue beyond this point
- ↖AGL→** DIRECTION SIGN ARRAY: Identifies location in conjunction with multiple intersecting taxiways

Line Up and Wait

has replaced "Taxi Into Position and Hold".


The new language permits entry onto the runway to await further instructions, but is not a take-off clearance.

If ever in doubt about a clearance or taxi instruction, do not hesitate to


ASK FOR HELP!

ATCT Light Gun Signals

Color and Type of Signal	Aircraft on the Ground
STEADY GREEN	Cleared for Takeoff
FLASHING GREEN	Cleared to Taxi
STEADY RED	STOP
FLASHING RED	Taxi Clear of the Runway in Use
FLASHING WHITE	Return to Starting Point on Airport
ALTERNATING RED/GREEN	Exercise Extreme Caution



Elevated Guard Lights Hold Short



In-Pavement Guard Lights Hold Short

Pilot's Guide to Airport Signs and Markings

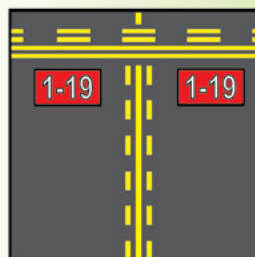
Airport Markings



HOLDING POSITION:
Hold short of intersecting rwy;
also a land-and-hold-short marking



MOVEMENT AREA BOUNDARY:
Defines boundary of movement area and non-movement area



HOLDING POSITION WITH ENHANCED TAXIWAY CENTERLINE: Alerts of an approaching runway




TAXIWAY/TAXIWAY HOLDING POSITION: Hold short of intersecting taxiway when directed by ATC



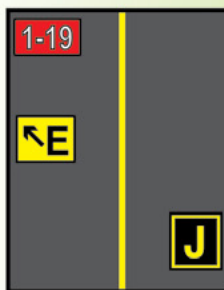
SOLID TAXIWAY EDGE: Defines edge of usable, full-strength taxiway pavement; adjoining pavement NOT usable



ILS CRITICAL AREA: Hold short when instructed by ATC



DASHED TAXIWAY EDGE: Defines edge of taxiway where adjoining pavement or apron IS available for taxi



SURFACE PAINTED HOLDING POSITION: Designates runway ahead in conjunction with yellow holding position marking

SURFACE PAINTED TAXIWAY DIRECTION: Direction & designation of intersecting twy

SURFACE PAINTED TAXIWAY LOCATION: Identifies twy on which aircraft is located

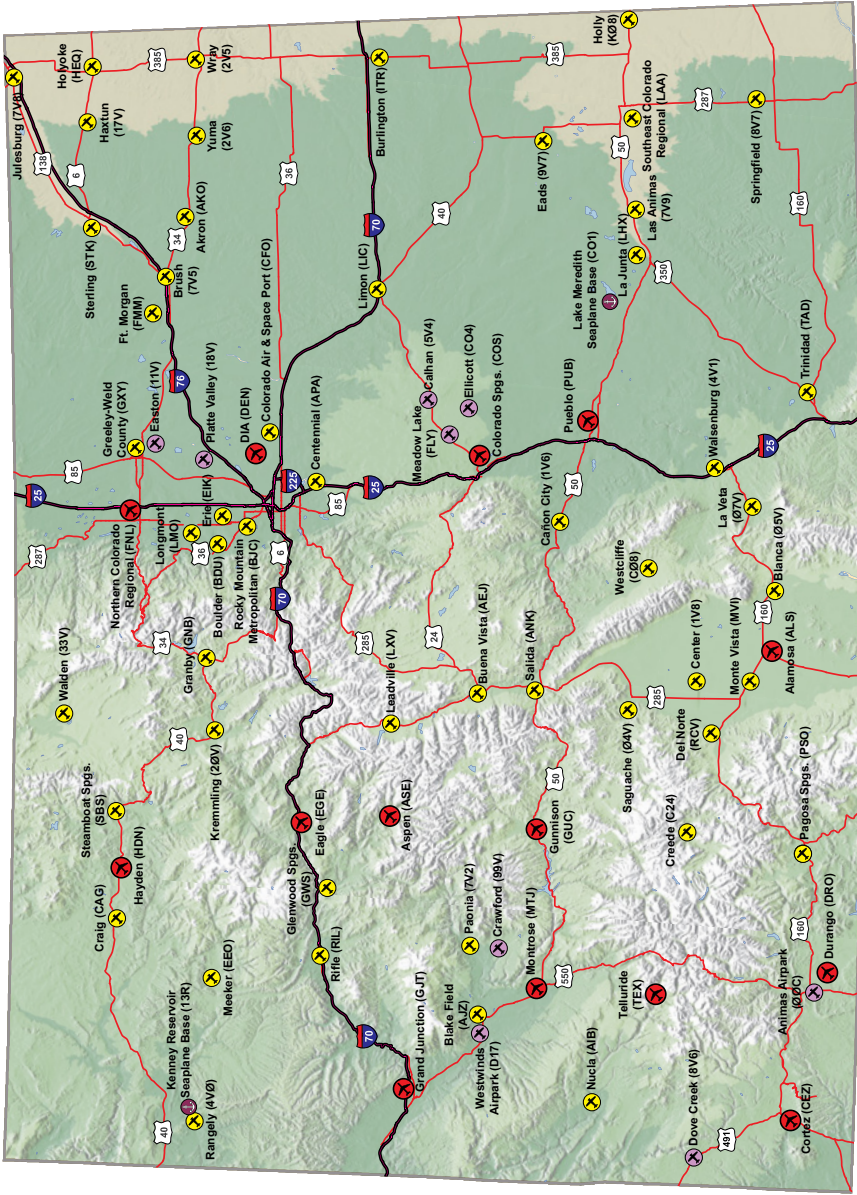


www.faa.gov/airports/runway_safety



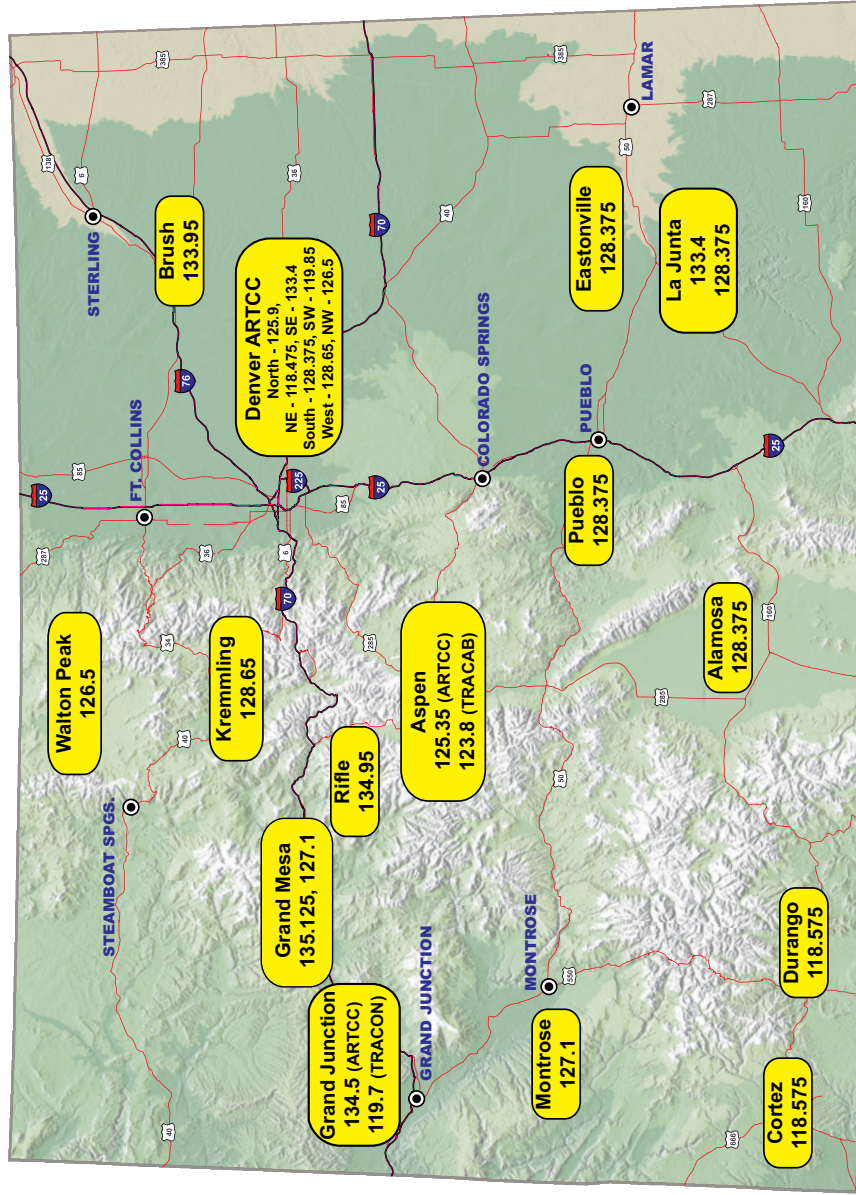
www.faa.gov/airports/runway_safety

PUBLIC-USE AIRPORTS

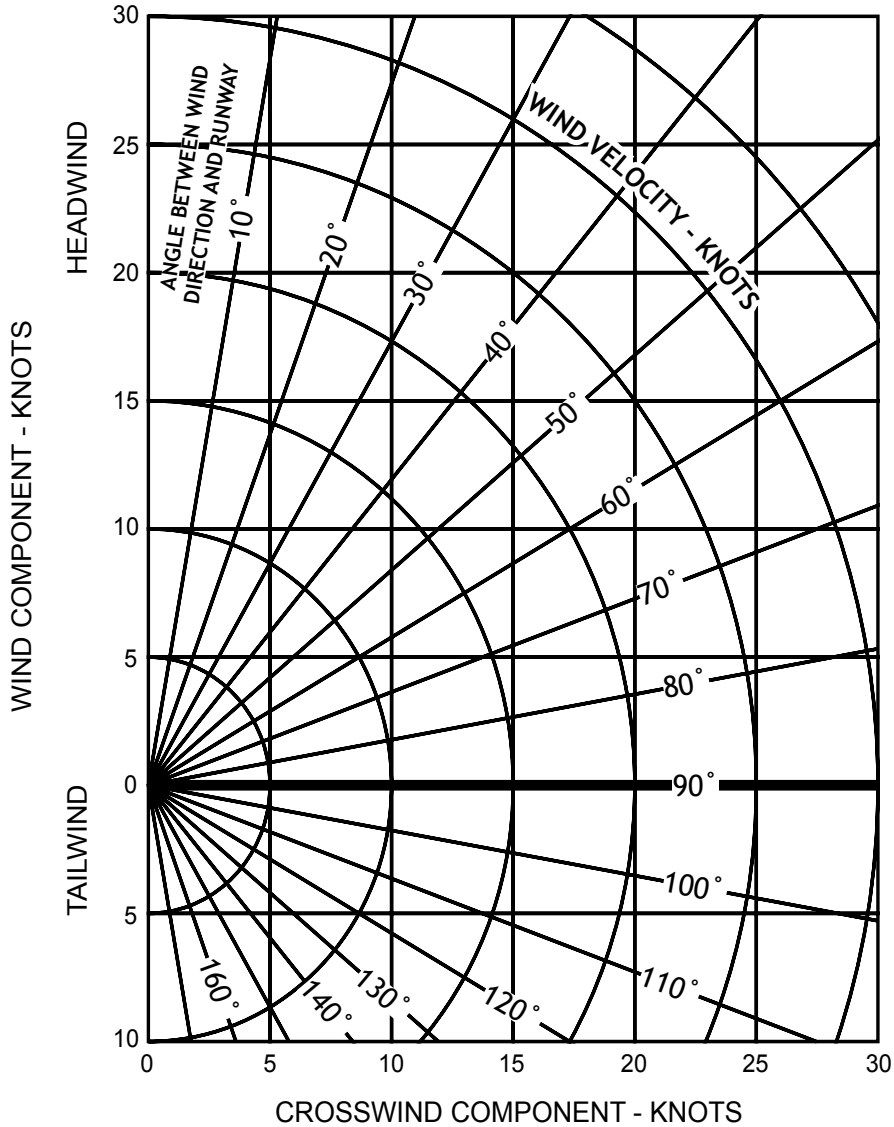


- Commercial Service Airport
- Publicly-Owned & Operated Airport
- Privately-Owned Airport Open to the Public
- Public-Use Seaplane Base

ARTCC ADVISORY FREQUENCIES



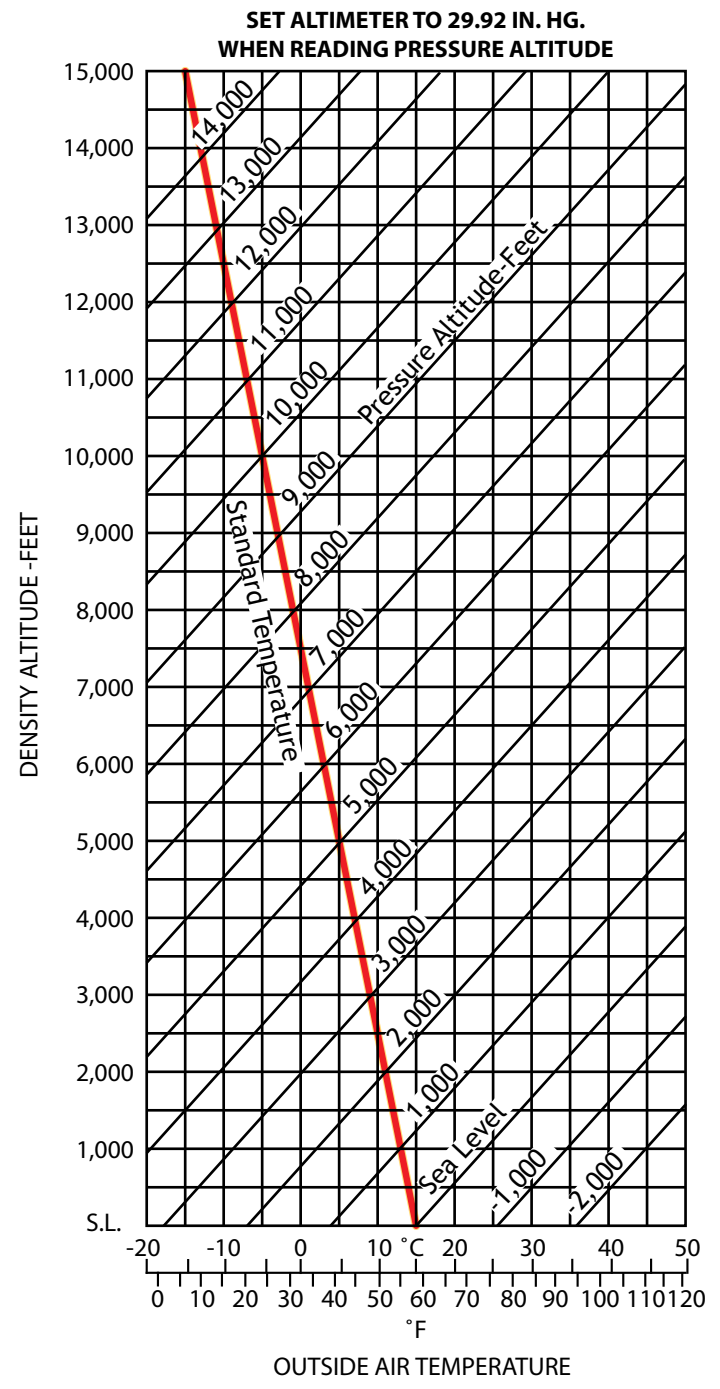
Wind Components



This crosswind component chart provides at a glance the effect current wind velocity and direction will have upon your take off. For example, a 25 knot wind at a 30 degree angle to either side of the runway heading has the same effect as a 13 knot crosswind. For more details on the effect of wind on your airplane at take off or landing, consult aircraft owner's manual.

Density Altitude Chart

Operational altitude is the altitude of the air at which the aircraft is flown. Aircraft operation, as a result, may be at an altitude greater or less than the actual altitude above sea level.



Colorado Mountain Passes

Berthoud Pass

Route: Denver west to Granby/Kremmling (central mountains). Road elevation 11,315' MSL. This pass is part of the Mountain AWOS program. This pass follows I-70 to Highway 40 west from Denver. Expect strong downdrafts and limited climb capability when moderate to high winds aloft exist. East to west flight path will be a blind right turn to cross the pass. Mines Peak AWOS 134.325 (OCO) **N39° 47.9' - W105° 46.67'**.

Cameron Pass

Route: Fort Collins west to northern mountains (Walden). Road elevation 10,276' MSL. This pass is not visible to any weather reporting stations. **N40° 31.25' - W105° 53.55'**.

Cochetopa and North Pass

Route: Located between San Luis Valley and Gunnison area in the center of the state. Road elevations - Cochetopa 10,067' MSL, North 10,149' MSL. The vicinity of these adjacent passes is partially visible from Alamosa and Gunnison weather reporting stations. Elevations and weather often favor these passes over Monarch Pass. **N38° 10' - W106° 36.04'**.

Rollins Pass

Route: Denver area to Granby/Kremmling (central mountains). Trail elevation 11,671' MSL. This pass is not visible to any weather reporting stations. This is an open pass with several miles to cross. The trail that crosses is located on the north side of the pass. Expect strong down drafts with winds aloft over 30+kts. **N39° 56.05' - W105° 40.97'**.

Cottonwood Pass (Near Buena Vista, CO)

Route: Buena Vista to Taylor Park/Gunnison Area. Trail elevation 12126' MSL. This pass is part of the Mountain AWOS program. Bald Mountain AWOS 132.05(7BM). This pass is a better alternative than Monarch Pass in moderate winds aloft. **N38° 49.67' - W106° 24.55'**.

Cottonwood Pass (Near Eagle, CO)

An alternative to following the river over Glenwood Canyon with better options for emergency landing sites. **N39° 31.83' - W107° 3.49'**.

Cucharas Pass

Route: Southeastern plains (Trinidad) to San Luis Valley and Alamosa. Road elevation 9,941' MSL. This pass is not visible to any weather reporting stations. This pass is located west of the Spanish Peaks and leads to La Veta Pass for crossing into the San Luis Valley. **N37° 19.22' - W105° 4.42'**.

Cumbres and La Manga Pass

Route: Alamosa to Durango. Road and track elevations - Cumbres 10,022' MSL, La Manga 10,230' MSL. These passes are located on the Colorado/New Mexico state line and are visible from weather reporting station at Alamosa. **Cumbres: N37° 1.24' - W106° 27'**, **La Manga: N37° 4.65' - W106° 23.17'**.

Douglas Pass

Route: Grand Junction to Northwestern Colorado (Rangely). Road elevation 8,268' MSL. The vicinity of the pass is partially visible to weather reporting station at Grand Junction. **N39° 35.85' - W108° 48.19'**.

Fremont Pass

Route: Silverthorne/Dillon to Leadville. Road elevation 11,320' MSL. This pass is part of the Mountain AWOS program. Copper Mountain AWOS 118.075 (CCU). This pass is in an open valley identified by the large Climax Molybdenum Mine **N39° 21.98' - W106° 11.2'**.

Hagerman Pass

Route: Leadville to Aspen. Approximate trail elevation 11,960' MSL. This pass is visible to the weather reporting station at Leadville. Elevation, terrain features, and weather often favor this pass over Independence Pass. **N39° 15.9' - W106° 29.03'**.

Hayden Pass

Route: East-west pass across the northern Sangre de Cristo Range (Denver to Alamosa). Trail elevation 10,709' MSL. This pass is not visible to any weather reporting stations. Watch for glider and hang-glider activity on the west side of the pass. **N38° 17.58' - W105° 51.04'**.

Hoosier Pass

Route: South Park to Breckenridge. Road elevation is 11,539' MSL. This pass is not visible from any airports or weather reporting stations. This pass provides access from the north to South Park. **N39° 21.7' - W106° 3.75'**.

Independence Pass

Route: Leadville to Aspen. Road elevation 12,094' MSL. This pass is not visible to any weather reporting stations. This pass is narrow with blind turns. Light to moderate winds aloft can make this pass very turbulent. Highway below is open and passable during summer months only. **N39° 6.53' - W106° 33.83'**.

Kenosha Pass

Route: Southwest Denver to South Park and Arkansas Valley. Road elevation 10,001' MSL. This pass follows Hwy 285 from Denver to Buena Vista. **N39° 6.53' - W106° 33.83'**.

La Veta Pass

Route: Southwest Colorado and Walsenburg to San Luis Valley and Alamosa. Road elevation 9,380' MSL. This pass is part of the Mountain AWOS program. La Veta AWOS 119.925(VTP). Expect turbulence and up/down drafts during this pass crossing with light to moderate winds aloft. **N37° 35.59' - W105° 12.2'**.

Lizard Head Pass

Route: Durango/Cortez to Telluride. Road elevation is 10,222' MSL. Telluride Airport has limited vision of the pass.

Lowland Pass

Route: Denver west to Silverthorne/Dillon (central mountains). Road elevation 11,990' MSL. This pass is not visible to any weather reporting stations. When flying from the east extreme caution should be taken to not continue past HWY 6 when following I-70 due to a box canyon above Eisenhower Tunnel (I-70). Expect strong downdrafts and limited climb capability when light to moderate winds aloft exist. **N39° 39.82' - W105° 52.75'**.

Marshall Pass

Route: San Luis Valley and Salida to Gunnison. Track elevation 10,845' MSL. The vicinity of this pass is partially visible to weather observation in Salida. Weather and terrain often favor this pass over Monarch. **N38° 23.48' - W106° 14.83'**.

McClure Pass

Route: Aspen/ Glenwood Springs to Montrose area. Road elevation 8,755' MSL. **N39° 7.73' - W107° 17.03'**

Milner Pass

Route: North Denver via Estes Park to Granby. Road elevation 10,758' MSL. This pass crosses Rocky Mountain National Park. Moderate winds aloft will produce turbulence on the east side of the pass. **N40° 25.20' - W105° 43.72'**.

Monarch Pass

Route: Salida to Gunnison. Road elevation 11,312' MSL. This pass is part of the Mountain AWOS Program. Monarch Pass 124.175 (MYP). Expect strong downdrafts and limited climb capability when light to moderate winds aloft exist. Caution: This pass has had a historically high number of crashes. **N38° 29.8', W106° 19.54'**.

Mosca Pass

Route: Pueblo to Alamosa over the Great Sand Dunes National Park. Trail elevation 9,740' MSL. Le Veta Pass AWOS 119.925 is located approximately 20 miles to the south. This pass can be used as an alternative to Le Veta Pass when winds are moderate. **N37° 43.97' - W105° 27.26'**.

Mosquito Pass

Route: Fairplay to Leadville. Trail elevation 13,186' MSL. This pass is not visible to weather reporting stations. High winds aloft will produce turbulence and strong downdrafts. **N39° 16.88' - W106° 11.17'**.

North Pass

An alternative to Monarch Pass that is lower with better options for emergency landing sites. **N38° 13' - W106° 34.54'**.

Poncha Pass

Route: Salida to Alamosa. Road elevation 9,015' MSL. The pass is visible to Salida weather observations. During moderate winds aloft turbulence can be expected. **N38° 25.33' - W106° 5.22'**.

Rabbit Ears Pass

Route: Kremmling to Steamboat Springs. Road elevation 9,426' MSL. This pass is visible from Steamboat Springs Airport. Use caution when trying to climb over the pass from Steamboat Springs Airport without first gaining sufficient altitude. Expect turbulence and up/down drafts during moderate winds aloft. **N40° 23.08' - W106° 36.7'**.

Red Mountain Pass

Route: Montrose to Durango. Road elevation 11,120' MSL. This pass is not visible from any weather reporting stations. Use extreme caution when crossing this pass due to long periods of rugged terrain. During light to moderate winds aloft turbulence and up/down drafts can be expected. **N37° 53.93' - W107° 42.72'**.

Tennessee Pass

Route: Leadville to Vail/Eagle. Road elevation 10,424' MSL. This pass is visible to Leadville weather observations. This pass is used for a north/south route through the central mountains of Colorado. **N39° 19.28' - W106° 18.67'**.

Trout Creek Pass

Route: South Park to Buena Vista. Road elevation 9,346' MSL. This pass is visible to Buena Vista weather observations. This is one of the lowest routes into the central mountains. **N38° 54.6' - W105° 58.5'**.

Vail Pass

Route: Silverthorne/Dillon to Vail/Eagle. Road elevation 10,606' MSL. This pass is part of the Mountain AWOS program. Copper Mountain AWOS 118.075 (CCU). This pass follows Interstate 70. **N39° 31.83' - W106° 13.03'**.

Weston Pass

Route: Fairplay to Leadville. Road elevation 11,960' MSL. This pass is visible to Leadville weather observations. During moderate winds aloft expect turbulence and up/down drafts. This pass has blind turns at both ends. **N39° 7.88' - W106° 10.93'**.

Wilkerson Pass

Route: Colorado Springs/South Denver to South Park and central mountains. Road elevation 9,507' MSL. This pass is part of the Mountain AWOS program. Wilkerson Pass AWOS 132.3 (4BM). Wilkerson pass is the main route into the central mountains from the east. **N39° 2.28' - W105° 31.54'**.

Wolf Creek Pass

Route: Alamosa to Pagosa Springs/Durango. Road elevation 10,857' MSL. This pass is part of the Mountain AWOS program. Wolf Creek Pass AWOS 121.125 (CPW). Wolf Creek Pass has a blind turn from north to south. **N37° 28.95' - W106° 47.93'**.

Mountain Pass
Information Provided by:



ColoradoPilots.org



Colorado Automated Weather Observing Systems

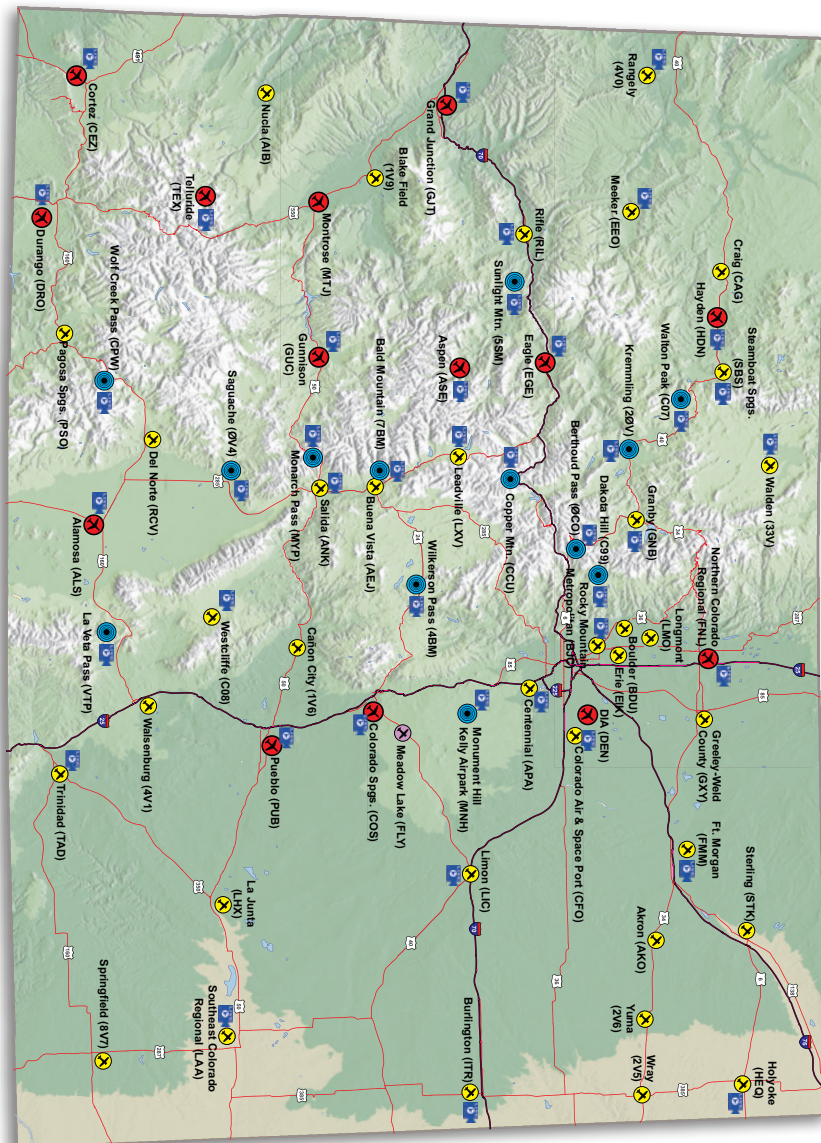
AWOS LOCATION	LAT./LONG.	FREQ.	PHONE
AKRON (AKO)	N40° 10.54' - W103° 13.32'	135.475	970-345-2320
ALAMOSA (ALS)	N37° 26.10' - W105° 51.99'	135.175	719-589-5669
ASPEN (ASE)	N39° 13.31' - W106° 52.09'	120.4	970-205-2482
Bald Mountain (7BM)	N38° 47.57' - W106° 13.05'	132.050	303-512-4419
Berthoud Pass (ØCO)	N39° 47.40' - W105° 45.47'	134.325	303-512-4416
Boulder (BDU)	N40° 02.37' - W105° 13.55'	118.825	303-541-9540
Buena Vista (AEJ)	N38° 48.85' - W106° 07.24'	132.925	719-395-2599
Burlington (ITR)	N39° 14.55' - W102° 17.12'	135.225	719-346-7036
Cañon City (1V6)	N38° 25.68' - W105° 06.35'	120.025	719-784-2014
Colorado Springs (COS)	N38° 48.35' - W104° 42.02'	125.0	719-637-9696
Cortez (CEZ)	N37° 18.18' - W108° 37.68'	135.625	970-564-0193
Copper Mountain (CCU)	N39° 28.30' - W106° 09.09'	118.075	970-968-1715
Craig (CAG)	N40° 29.71' - W107° 31.30'	135.425	970-824-2373
Dakota Hill (C99)	N39° 52.13' - W105° 33.20'	134.175	303-512-4421
Del Norte (RCV)	N37° 42.83' - W106° 21.12'	118.275	719-657-9017
Delta - Blake Field (AJZ)	N38° 47.12' - W108° 03.82'	134.0	970-874-3251
Denver-Centennial (APA)	N39° 34.21' - W104° 50.96'	120.3	720-873-2799
Denver-Colorado Air & Space Port (CFO)	N39° 47.12' - W104° 32.59'	119.025	303-261-9104
Denver Intl. (DEN)	N39° 51.70' - W104° 40.39'	125.6	303-342-1920
Denver-Rocky Mtn. Metro (BJC)	N39° 54.53' - W105° 07.03'	126.25	720-887-8067
Durango (DRO)	N37° 09.09' - W107° 45.23'	120.625	970-259-3579
Eagle (EGE)	N39° 38.55' - W106° 55.06'	135.575	970-524-7386
Erie (EIK)	N40° 00.61' - W105° 02.88'	133.825	303-604-4339
Fort Morgan (FMM)	N40° 20.05' - W103° 48.24'	132.95	970-867-4823
Granby (GNB)	N40° 05.38' - W105° 55.03'	119.925	970-887-1803
Grand Junction (GJT)	N39° 07.35' - W108° 31.60'	118.55	970-245-7881
Greeley (GXV)	N40° 26.25' - W104° 37.99'	135.175	970-352-3511
Gunnison (GUC)	N38° 32.04' - W106° 55.98'	135.075	970-641-3240
Hayden (HDN)	N40° 28.87' - W107° 13.06'	119.275	970-276-3690
Holyoke (HEQ)	N40° 34.17' - W102° 16.36'	119.275	970-854-3679
Kremmling (ZØV)	N40° 03.23' - W106° 22.27'	118.425	970-724-9659
La Junta (LXH)	N38° 02.98' - W103° 30.57'	135.525	719-384-5961
Southeast Colorado Regional (LAA)	N38° 04.18' - W102° 41.31'	135.625	719-336-3854
La Veta Pass (VTP)	N37° 30.43' - W105° 10.14'	119.925	719-587-3120
Leadville (LXV)	N39° 13.22' - W106° 19.00'	118.375	719-486-2735
Limon (LIC)	N39° 16.37' - W103° 39.98'	121.125	719-775-0515
Longmont (LMO)	N40° 09.82' - W105° 09.78'	120.00	303-684-7545
Meeker (EEO)	N40° 02.93' - W107° 53.16'	135.525	970-878-5036
Meadow Lake (FLY)	N38° 56.75' - W104° 34.19'	118.45	719-683-5371
Monarch Pass (MYP)	N38° 29.50' - W106° 19.11'	124.175	719-539-4436
Montrose (MTJ)	N38° 30.59' - W107° 53.66'	135.225	970-249-1534
Monument Hill (MNH)	N39° 13.08' - W104° 38.26'	134.375	303-648-3479
Northern Colorado Regional (FNL)	N40° 27.11' - W105° 00.68'	135.075	970-669-9187
Nucla (AIB)	N38° 14.33' - W108° 33.80'	132.525	970-864-2325
Pagosa Springs (PSO)	N37° 16.65' - W107° 03.35'	127.175	970-731-0365
Pueblo (PUB)	N38° 17.35' - W104° 29.79'	125.25	719-948-2803
Rangely (4V0)	N40° 05.64' - W108° 45.78'	119.025	970-675-2339
Rifle (RIL)	N39° 31.58' - W107° 43.62'	135.275	970-625-2206
Saguache (Ø4V)	N38° 05.10' - W106° 08.08'	118.625	719-655-2229
Salida (ANK)	N38° 32.35' - W106° 02.75'	133.85	719-539-5268
Springfield (8V7)	N37° 31.40' - W102° 02.75'	118.975	719-563-1028
Steamboat Springs (SBS)	N40° 30.98' - W106° 51.98'	118.325	970-879-7794
Sterling (STK)	N40° 36.92' - W103° 15.89'	118.525	970-526-3009
Sunlight Mountain (5SM)	N39° 25.32' - W107° 22.45'	126.075	970-384-3380
Telluride (TEX)	N37° 57.23' - W107° 54.51'	118.325	970-728-1534
Trinidad (TAD)	N37° 15.56' - W104° 20.44'	119.025	719-845-1156
Walden (33V)	N40° 45.00' - W106° 16.28'	118.625	970-723-4513
Walsenburg (4V1)	N37° 41.79' - W104° 47.09'	123.6	719-738-1053
Walton Peak (CØ7)	N40° 21.27' - W106° 41.95'	127.125	970-824-0261
Westcliffe (CØ8)	N38° 47.80' - W105° 27.38'	119.275	719-783-3544
Wilkerson Pass (4BM)	N39° 03.01' - W105° 30.52'	132.3	303-512-4418
Wolf Creek Pass (CPW)	N37° 35.59' - W106° 48.07'	121.125	719-589-3136
Wray (2V5)	N40° 06.02' - W102° 14.46'	118.25	970-332-5930
Yuma (2V6)	N40° 06.25' - W102° 42.78'	135.375	970-848-3007

Mountain AWOS Program

GA Airport With AWOS

Commercial Service Airport with AWOS

FAA Weather Camera WeatherCams.faa.gov



Colorado Automated Weather Observing Systems

Bald Mountain AWOS (7BM)

Location: N38° 47.95' -W106° 13.08'
 Elevation: 9825' MSL
 Frequency: 132.050
 Phone: 303-512-4419

WeatherCams.faa.gov



The Bald Mountain AWOS is located on Bald Mountain (9825' MSL), approximately 11 miles east of Cottonwood Pass (12,126 MSL).

Berthoud Pass - Mines Peak (ØCO)

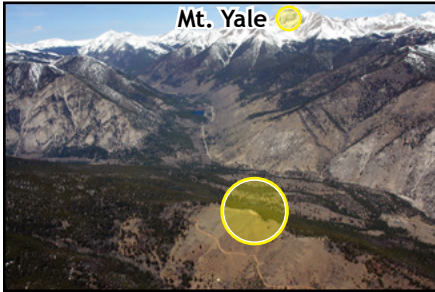
Location: N39° 47.67' -W105° 45.78'
 Elevation: 12,493' MSL
 Frequency: 134.325
 Phone: 303-512-4416

WeatherCams.faa.gov



The Berthoud Pass AWOS is located at 12,493' MSL, 1 mile east of the Berthoud Pass summit, at the summit of Mines Peak.

View West - Southwest



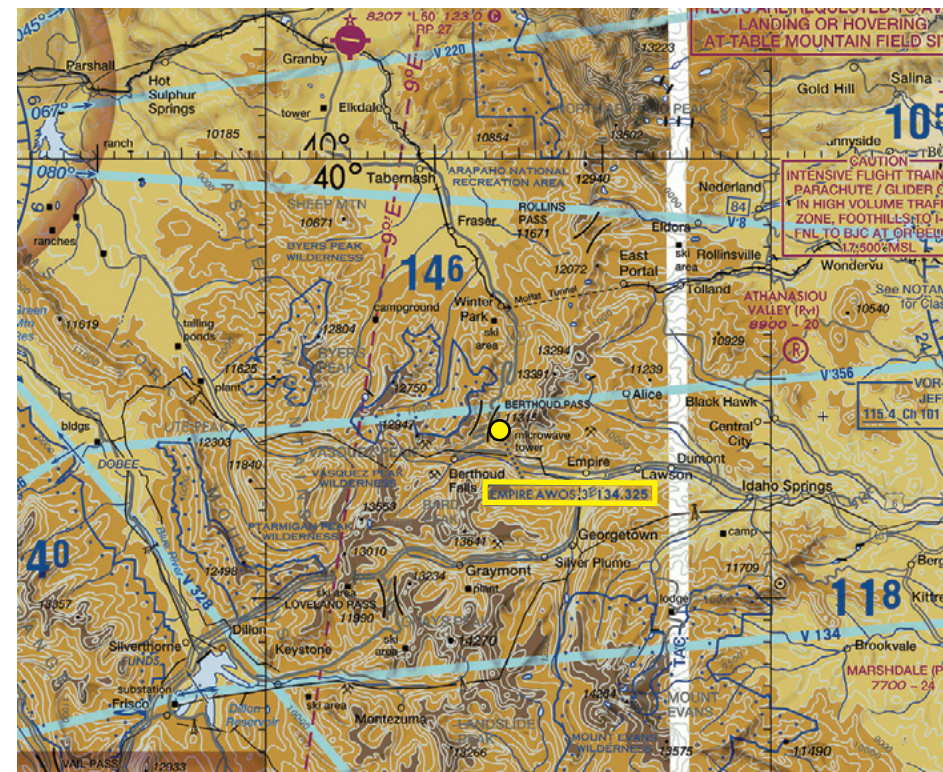
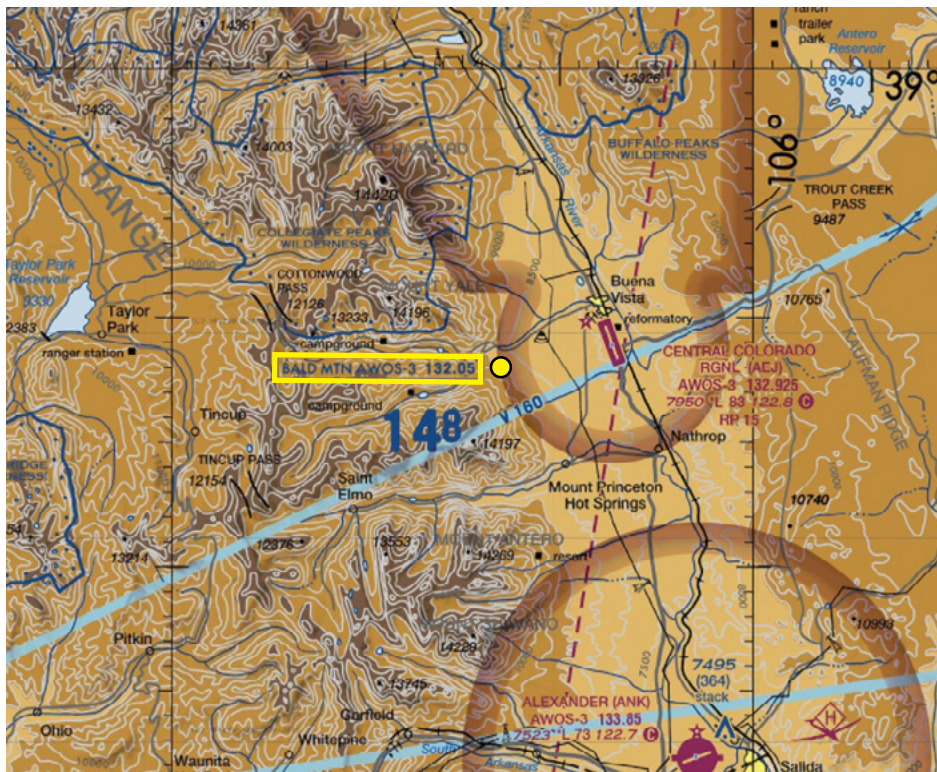

View Overhead



View South-Southeast



View East



Copper Mountain (CCU)

Location: N39° 28.50' -W106° 9.15'
Elevation: 12,040' MSL
Frequency: 118.075
Phone: 970-968-1715

 WeatherCams.faa.gov



The Red Cliff area weather is reported from an AWOS at the top of the Copper Mountain Ski Resort, about 1 mile south of I-70. The AWOS was installed on the ski patrol headquarters building.

View West - Northwest



View Southwest



Dakota Hill (C99)

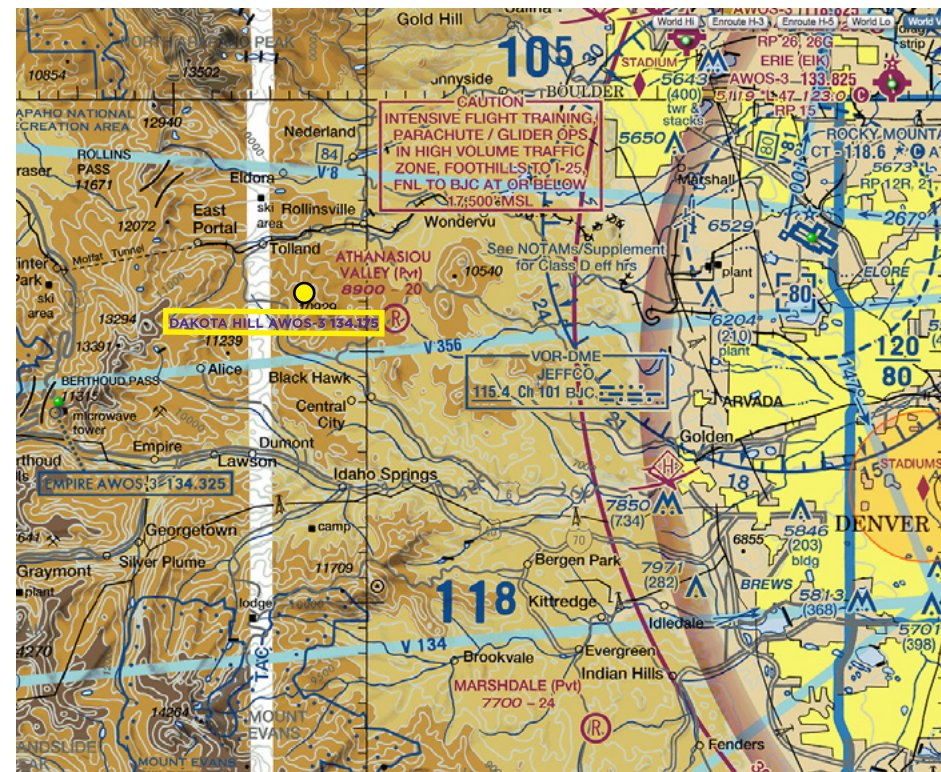
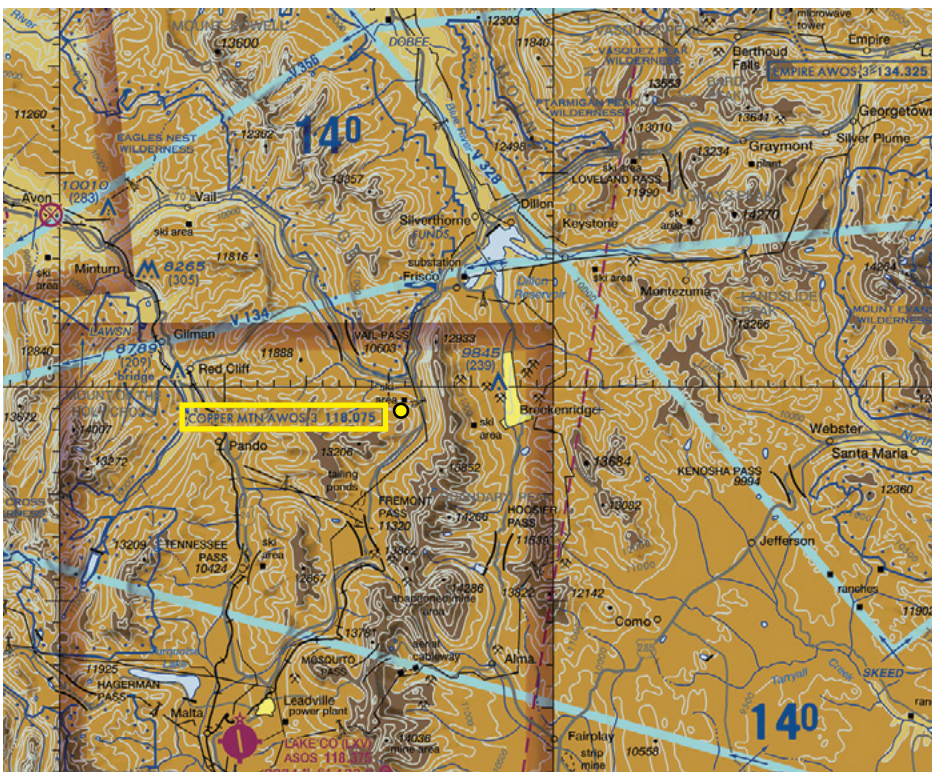

Location: N39° 52.13' -W105° 33.2'
Elevation: 10,938' MSL
Frequency: 134.175
Phone: 303-512-4421

 WeatherCams.faa.gov



The Dakota Hill AWOS is located on the summit of Dakota Hill, north-northwest of Central City, Colorado and approximately 7 miles east-southeast of Rollins Pass at an elevation of 10,938' MSL.

View West



Kremmling-McElroy Field (2ØV)

Location: N40° 03.37' -W106° 22.23'
 Elevation: 7,411' MSL
 Frequency: 118.425
 Phone: 970-724-9659

 WeatherCams.faa.gov



This Mountain AWOS is located at Kremmling-McElroy Field (2ØV), approximately 1 mile east of the Town of Kremmling at an elevation of 7411' MSL.

View West



La Veta Pass (VTP)

Location: N37° 30.72' -W105° 10.23'
 Elevation: 10,116' MSL
 Frequency: 119.925
 Phone: 719-587-3120

 WeatherCams.faa.gov

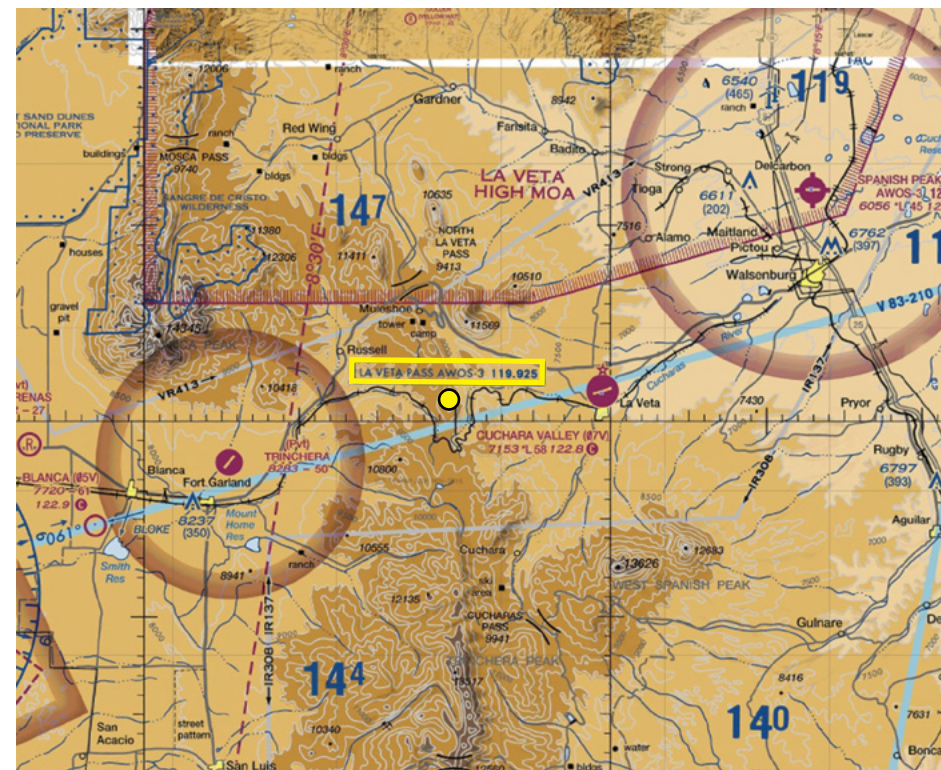



The La Veta Pass AWOS is at the top of La Veta Pass, 4 miles south of Highway 160. It is located at the Colorado State Telecommunications microwave antenna site at 10,116' MSL.

View West



View East



Monarch Pass (MYP)

Location: N38° 29.83' - W106° 19.18'
 Elevation: 11,995' MSL
 Frequency: 124.175
 Phone: 719-539-4436

 WeatherCams.faa.gov




The AWOS is located at the top of Monarch Pass on the south side of Highway 50. The AWOS is located at an elevation of 11,995' MSL. The AWOS is located near the top of the sky tram.

View West



View East



Monument Hill / Kelly Air Park (MNH)

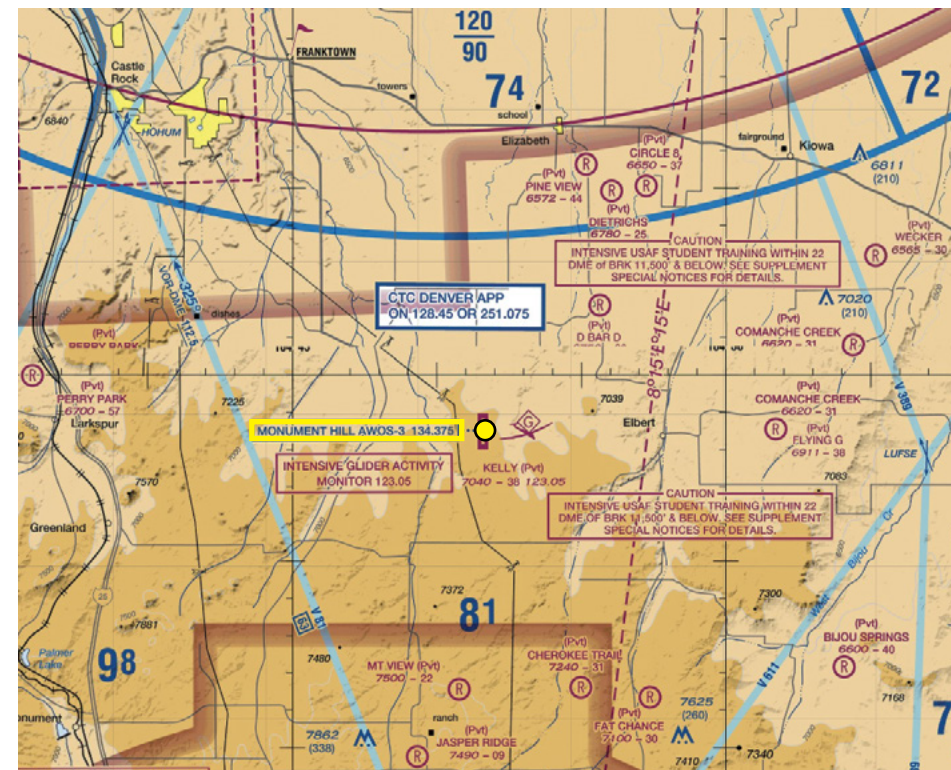
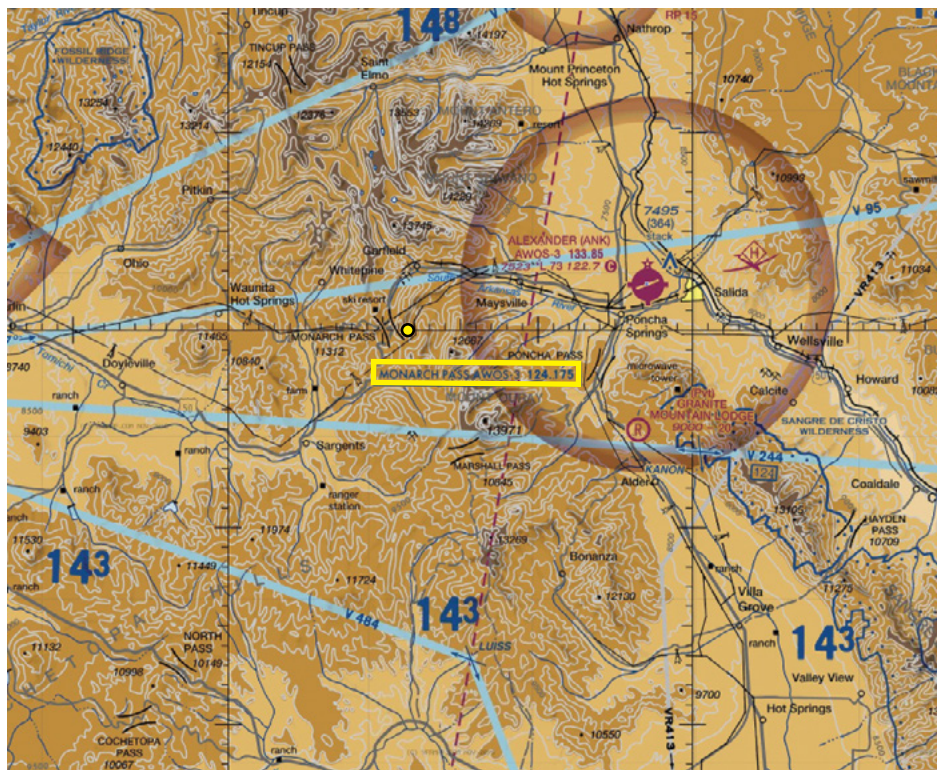

Location: N39° 13.13' - W104° 38.43'
 Elevation: 7025' MSL
 Frequency: 134.375
 Phone: 303-648-3479

 WeatherCams.faa.gov



The Monument Hill AWOS is located at the Kelly Air Park in Elbert County about 12 miles south of Elizabeth. The AWOS is located at an elevation of 7025' MSL.

View Southwest



Saguache Municipal Airport (Ø4V)

Location: N38° 05.95' - W106° 10.46'
 Elevation: 7850' MSL
 Frequency: 118.625
 Phone: 719-655-2229

 WeatherCams.faa.gov



This mountain AWOS is located at the Saguache Municipal Airport (Ø4V), approximately 1.5 miles west of the Town of Saguache, at an elevation of 7850' MSL.

Sunlight Mtn. - Glenwood Spgs. (5SM)

Location: N39° 25.53' - W107° 22.75'
 Elevation: 10,603' MSL
 Frequency: 126.075
 Phone: 970-384-3380

 WeatherCams.faa.gov



The Sunlight Mountain AWOS site is located at 10,603' MSL at the top of Sunlight Mountain, which is southwest of the city of Glenwood Springs.

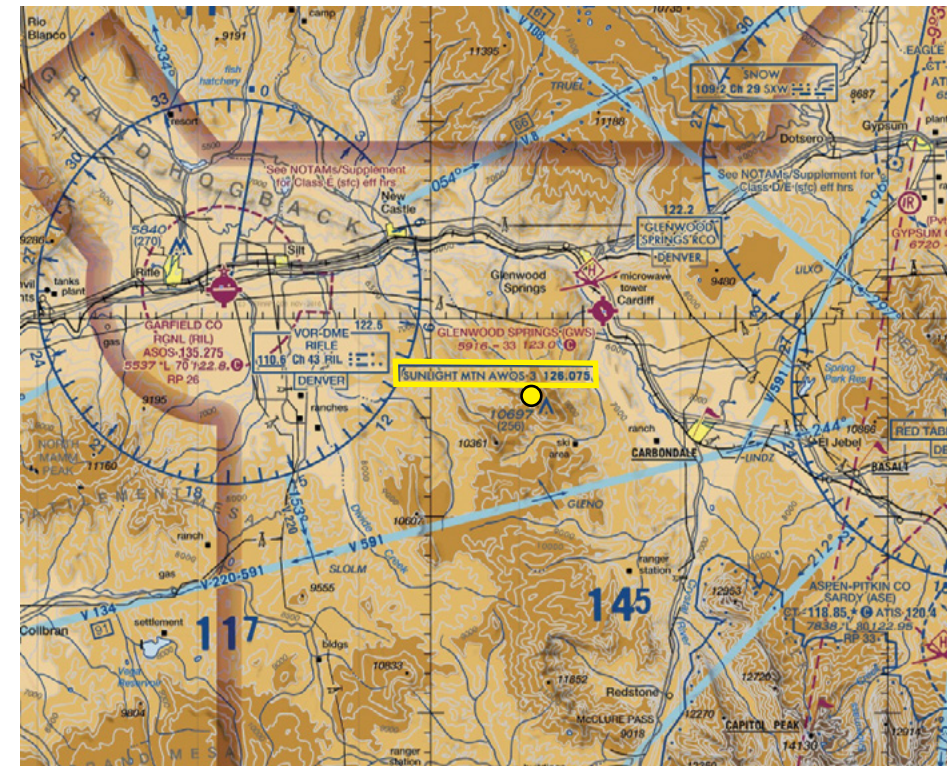
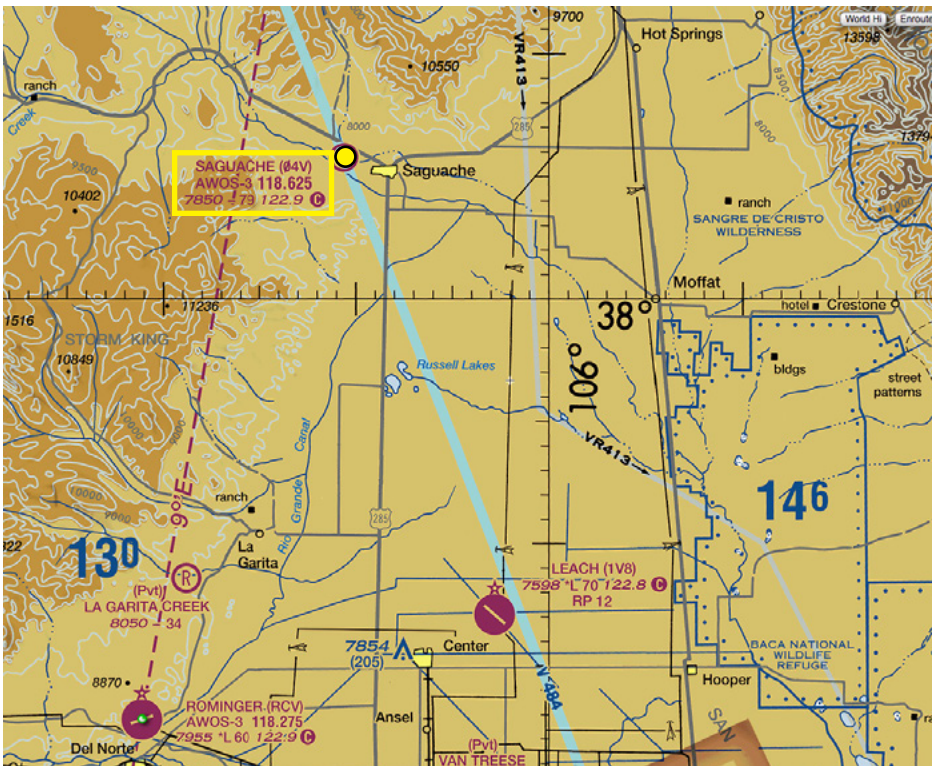
View East



View North - Northeast



View West



Walton Peak (CØ7)

Location: N40° 21.45' - W106° 41.95'
 Elevation: 10,577' MSL
 Frequency: 127.125
 Phone: 970-824-0261

 WeatherCams.faa.gov



The Walton Peak AWOS is located at the summit of Walton Peak, 5 miles west of Rabbit Ears Pass. This AWOS is located at 10,577' MSL.

Wilkerson Pass (4BM)

Location: N39° 03.02' - W105° 30.87'
 Elevation: 11,279' MSL
 Frequency: 132.3
 Phone: 303-512-4418

 WeatherCams.faa.gov



The Wilkerson Pass AWOS is located at the top of Badger Mountain on a State Telecommunications Microwave site, about 1.5 miles northeast of Wilkerson Pass.

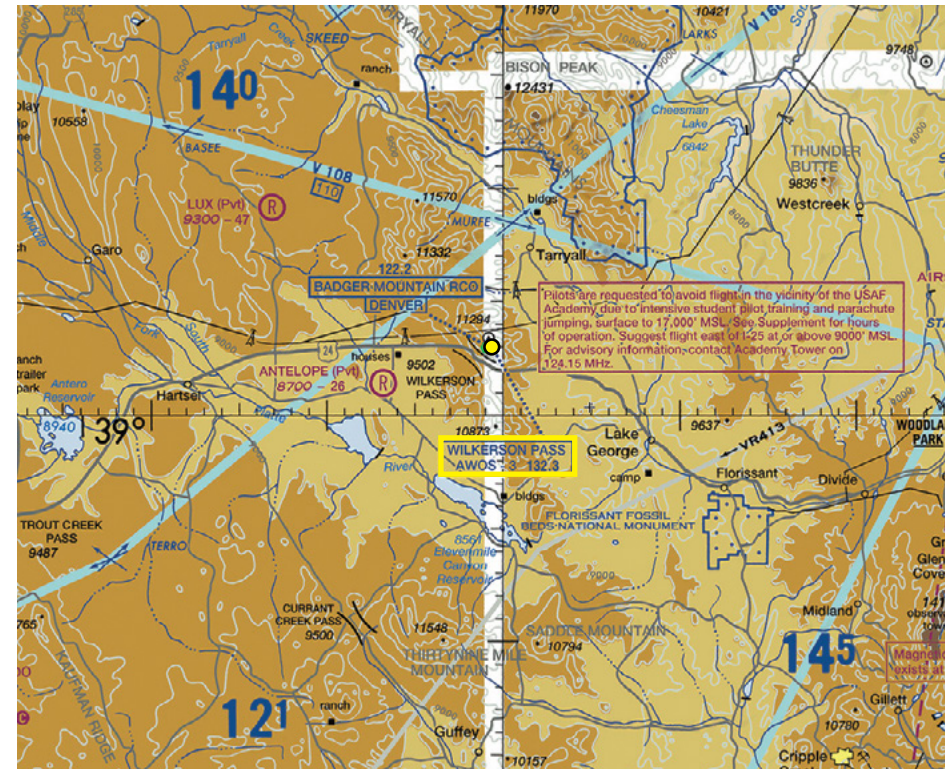
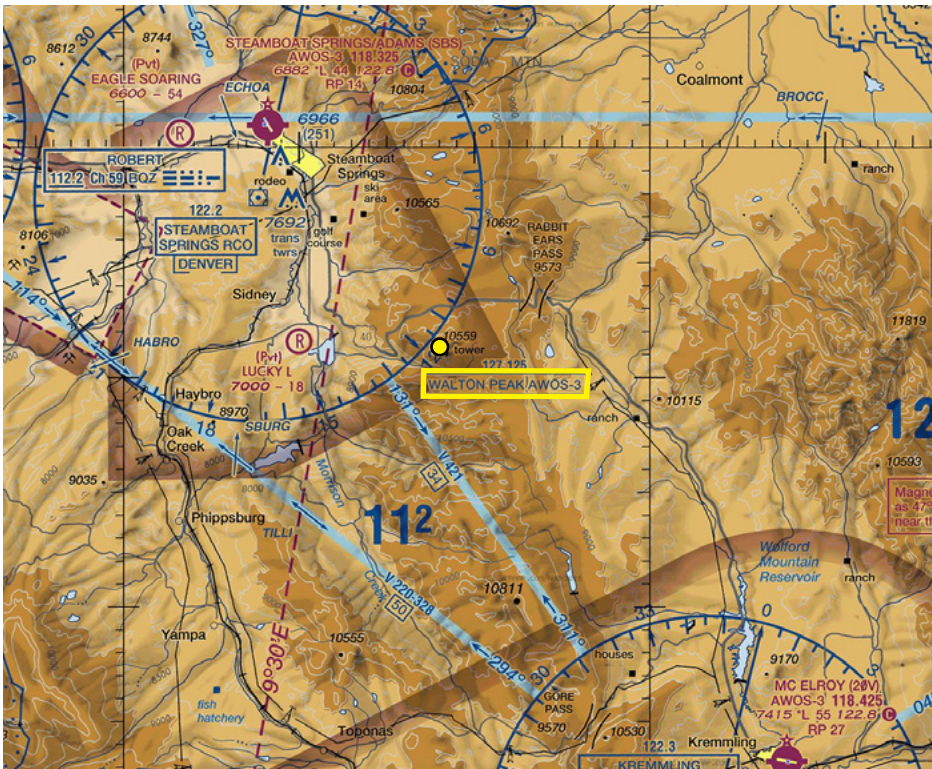
View looking Northwest



View looking Northeast



View North



Wolf Creek Pass (CPW)


Location: N37° 29.58' - W106° 48.06'
 Elevation: 11,760' MSL
 Frequency: 121.125
 Phone: 719-589-3136

 WeatherCams.faa.gov

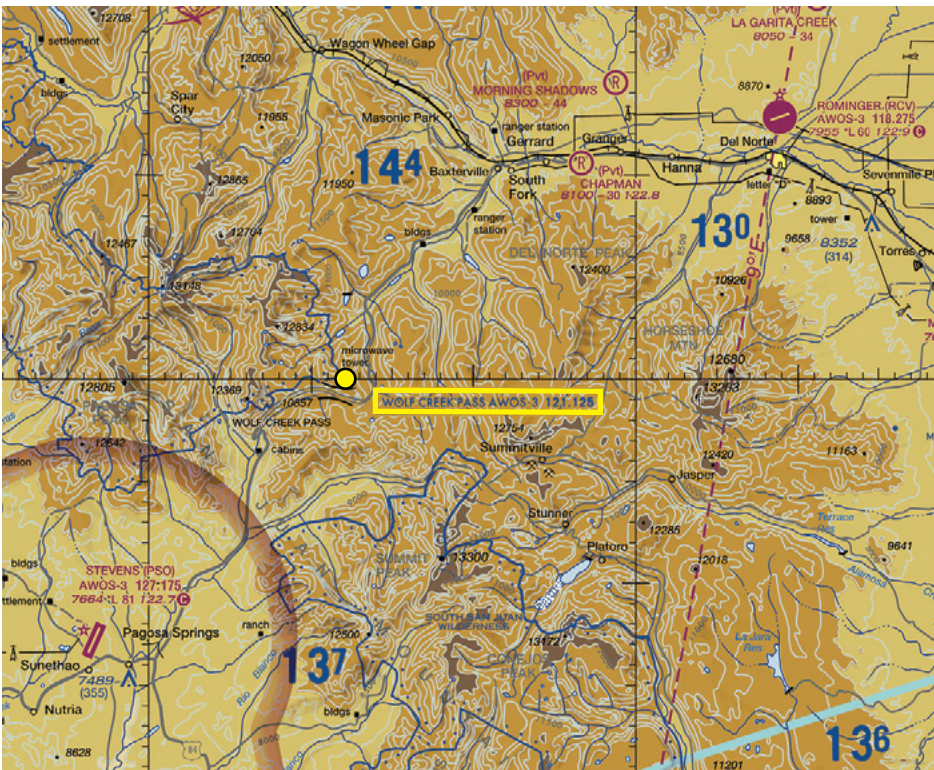


The Wolf Creek Pass AWOS is located about .7 miles north of the Wolf Creek Pass summit and Highway 160, near the Wolf Creek Ski Area. This unit is installed on a microwave communications tower at an elevation of 11,760' MSL.

View South



View East-Northeast

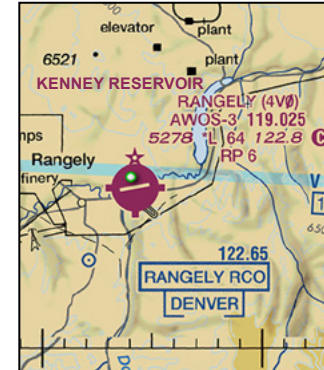


Colorado Seaplane Initiative

The Colorado Seaplane Initiative is a grass-roots effort helping to make seaplane activity on certain Colorado waterways a reality. Currently, seaplane operations are prohibited on publicly-owned waterways, however two privately-owned Colorado bodies of water are now open to seaplane activity with prior permission and certain special restrictions. More information can be found at COSeaplanes.org.

Kenney Reservoir (13R)*See page 162.

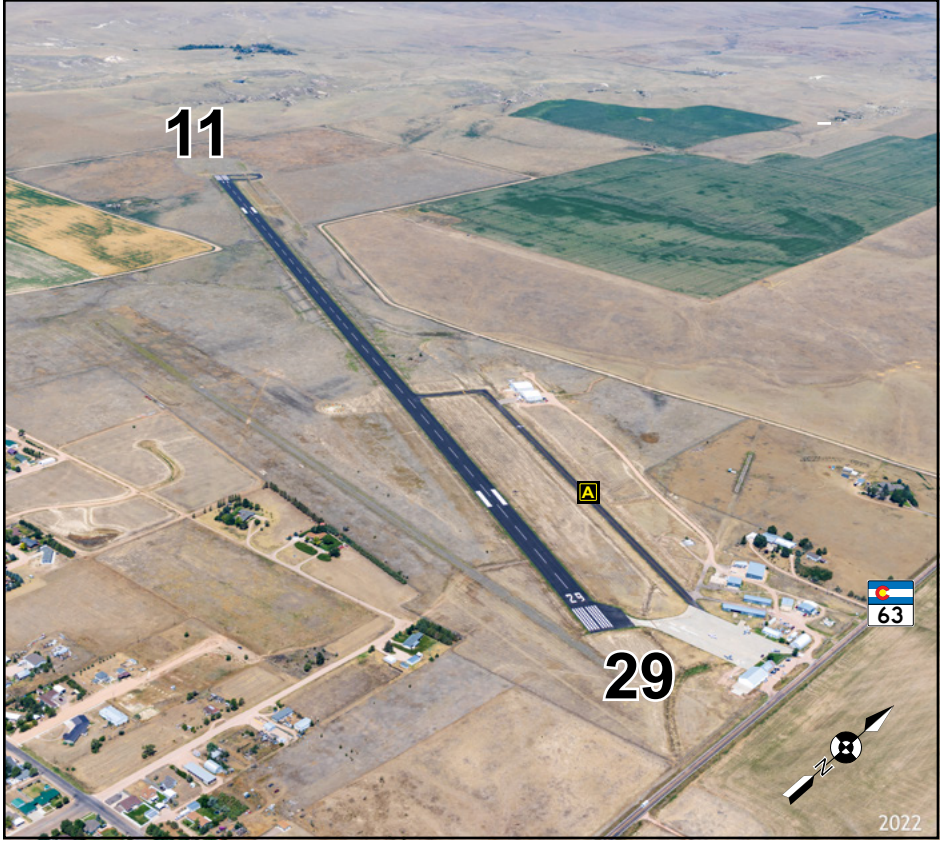
Coordinates	N 40° 06' 52.97" - W 108° 42' 30.56"
Elevation	5329' MSL
Description	Approx. 7500' X 1500'; 280 Acres
Landing Fees	None
Restrictions	None
Current ANS	None. Perform Self-Inspection at land airport
Contact	Rio Blanco Water Conservancy District 970-675-5055
Remarks	Mountainous terrain all quadrants, check density altitude. The boat ramp is steep and submerged portion is covered with algae. Boat ramp not recommended for seaplane use.



Lake Meredith (CO1)*See page 154.

Coordinates	N 38° 12' 37" - W 103° 41' 32"
Elevation	4254' MSL
Description	Approx. 18000' X 4500'; Average Depth 6'; 3700 Acres
Landing Fees	None, however a waiver of liability is required.
Restrictions	Wildlife Season 1 Nov to 1 Mar
Current ANS	None. Perform Self-Inspection at land airport
Contact	Mr. Bruce Hughes, The Lake Meredith Co. 719-267-4411
Remarks	Irrigation Lake subject to wide variations of water levels, check density altitude.





LATITUDE	LONGITUDE	ELEVATION
40°10'32.3"N	103°13'19.3"W	4716' MSL

Navigation

VOR	GPS	ILS
114.4 (AKO)	YES	NO

Runway Data

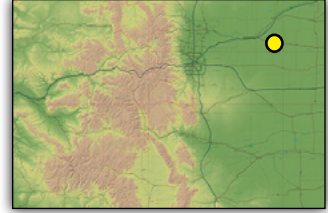
Runway	Length	Width	Surface	Lights	VGSI	App Lgts
11/29	7001'	100'	ASPH	MIRL	P2L/P2L	REIL

Communications

CTAF/UNICOM	Lights	Weather	ATIS	APP/DEP	Tower	Ground	RCO
122.8	122.8	ASOS 135.475 970-345-2320	--	133.95	--	--	133.95

CONTACT INFORMATION

Manager: RANDY HAYES
Airport Phone: 970-345-2397
After Hours Phone: 970-345-2397 or 970-571-3445



SERVICES

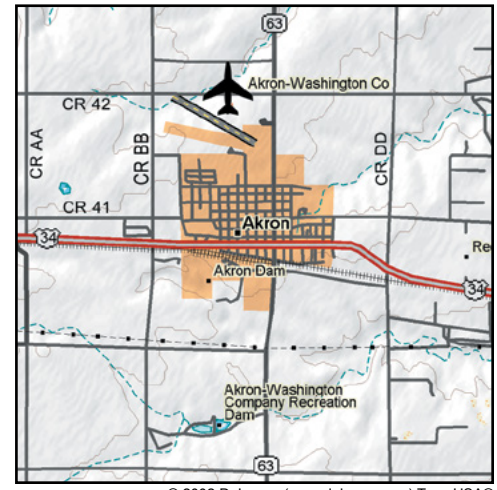
Airframe:	MAJOR	Bottle Oxygen:	NONE
Power Plant:	MAJOR	Bulk Oxygen:	NONE
TSNT Storage:	HANGAR, TIEDOWN	Fuel:	100LL, JET A1
Transportation:	Courtesy Car		
Other Services:	Aerial Spraying, Aircraft Paint/Fabric, Acft. Interiors, Propellers, Accessories, Composites, 24/7 Self-Serve Fuel.		

COMMUNITY

Lodging:	Mojo's Inn	970-645-6656
	Gemma's Crossing	970-345-0720
Dining:	Miss Bea Havin	On Airport 11am Tues-Sun.
	Five Stars	1 mile
	O'Dell's	1 mile
	Subway	1 mile
	Cornerstone Coffee	1 mile
Recreation:	Washington County Golf Course	970-345-2309

REMARKS

- Extensive crop spraying in the area April - October.
- For fuel when airport is unattended call 970-345-2397.
- Prior permission required for air carrier operation with more than 30 passenger seats.
- 24/7 Self-Serve Fuel.





LATITUDE	LONGITUDE	ELEVATION
37°26'6.45"N	105°52'4.35"W	7539' MSL

Navigation

VOR	GPS	ILS
113.9 (ALS)	YES	YES

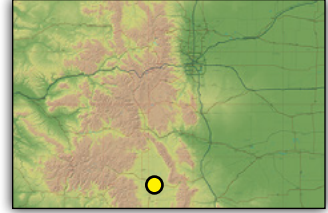
Runway Data

Runway	Length	Width	Surface	Lights	VGSI	App Lgts
2/20	8521'	100'	ASPH	HIRL	P4L/4VL	REIL-20

Communications

CTAF/UNICOM	Lights	Weather	ATIS	APP/DEP	Tower	Ground	RCO
122.8	122.8	ASOS 135.175 719-589-5669	--	128.375	--	--	122.15

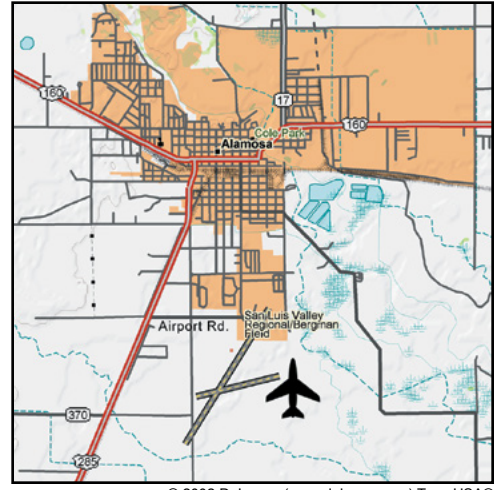
CONTACT INFORMATION	
Manager:	WILL HICKMAN
Airport Phone:	719-589-1138 (MAIN) 866-373-8513 (Denver Air Connection)
After Hours Phone:	719-588-4871
Website:	SanLuisValleyAirport.org
Live Stream:	WeatherCams.faa.gov




SERVICES			
Airframe:	MAJOR	Bottle Oxygen:	HIGH/LOW
Power Plant:	MAJOR	Bulk Oxygen:	HIGH/LOW
TSNT Storage:	HANGAR, TIEDOWN	Fuel:	JET A, 100LL
Transportation:	Courtesy Car (FBO), Quest Car Rental 719-888-5282, Little Stinkers Taxi 719-589-2500.		
Other Services:	Air Ambulance, Aerial Spraying, Depot Avionics 719-589-6777, (Full-Service FBO) Centric Aviation 719-992-0201- Pilot Planning Room/Lounge, Conference Room/ Class Room, FREE WiFi, Catering, 24 hr. fuel service, heated hangar.		

COMMUNITY		
Lodging:	Dunes Inn Best Western Comfort Inn Fairfield Inn Hampton Inn Holiday Inn Express	719-589-6636 719-587-2020 719-587-9000 719-587-4000 719-480-6023 719-589-4026
Dining:	Numerous Restaurants	2 mile radius
Recreation:	Cattails Golf Course Splashland Great Sand Dunes Nat'l Park Great Sand Dunes Hot Springs Alligator Farm Wolf Creek Ski Area	2 miles N 2 miles N 33 miles N 25 miles N 17 miles N 68 miles W

REMARKS
-FBO 719-992-0201
-24 hr. Fuel Service Available
-Prior permission required for air carrier operation with more than 30 passenger seats.
-Aerial image may not depict current taxiway configuration. Check NOTAMS.





LATITUDE	LONGITUDE	ELEVATION
39°13'18.8"N	106°52'5.6"W	7838' MSL

Navigation

VOR	GPS	ILS
113.0 (DBL), 109.20 (SXW)	GPS-F	111.15 (LOC/DME)

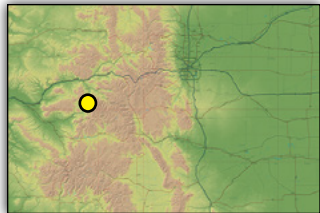
Runway Data

Runway	Length	Width	Surface	Lights	VGSI	App Lgts
15/33	8006'	100'	ASPH	MIRL	P4L-RWY 15	YES

Communications

CTAF/UNICOM	Lights	Weather	ATIS	APP/DEP	Tower	Ground	RCO
118.85/122.95	--	ASOS 120.4 970-205-2482	120.4	123.8 (Aspen)	118.85 (0700-2000)	121.9 (0700-2000)	--

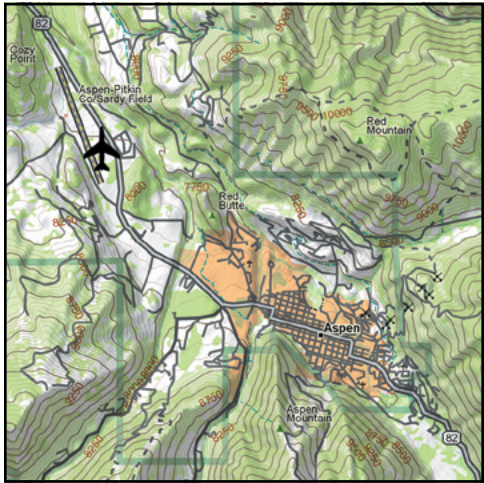
CONTACT INFORMATION	
Manager:	DAN BARTHOLOMEW
Airport Phone:	970-920-5380
After Hours Phone:	970-920-5760
Website:	www.aspenairport.com
Live Stream	WeatherCams.faa.gov



SERVICES			
Airframe:	MINOR	Bottle Oxygen:	HIGH
Power Plant:	MINOR	Bulk Oxygen:	HIGH
TSNT Storage:	HANGAR, TIEDOWN	Fuel:	100LL, JET A1+
Transportation:	Shuttle Bus, Courtesy Car, Limousine, High Mountain Taxi 970-925-8294, Avis 970-925-2355, Budget 970-925-4693, Alamo/National 970-925-1299, Hertz 970-925-7368, Uber/Lyft.		
Other Services:	Air Ambulance, Aircraft Charter, Flight Instruction, Aircraft Rental		

COMMUNITY		
Lodging:	Stay Aspen/Snow Mass Aspen Resort Association Snowmass Tourism	970-925-9000 970-925-1940 970-923-2000
Dining:	Jedediah's Numerous Restaurants in Aspen	Terminal 1/4 mile E 3 miles SE
Recreation:	Snow Skiing, Biking, Hiking, Ballooning, Hangliding/Paragliding, Soaring, Horseback Riding, Snowmobiling, Sleigh Rides, Rafting, Ice Skating, Fishing.	

REMARKS
-High mountain terrain surrounding airport.
-Balloons, glider, ultralight and birds on and in vicinity of airport.
-Uncontrolled traffic on ramps.
-Airport closed 2300L-0700L.
-Noise abatement REQUIRED - curfews in effect-violators will be fined. Call 970-920-5384 or 970-920-2016 or visit AspenAirport.com for more information.
-Pattern altitude: TPA FOR LIGHT ACFT 1185 AGL; TPA FOR HEAVY ACFT 1685 AGL.
-ATIS 970-920-3192 or 120.4



© 2002 DeLorme (www.delorme.com) Topo USA®



LATITUDE	LONGITUDE	ELEVATION
37°24'40.03"N	105°33'6.05"W	7720' MSL

Navigation

VOR	GPS	ILS
113.9 (ALS)	NO	NO

Runway Data

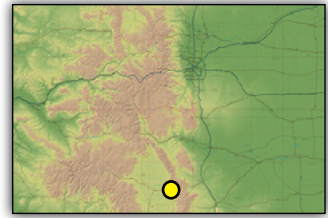
Runway	Length	Width	Surface	Lights	VGSI	App Lgts
03/21	6160'	52'	DIRT	NONE	NONE	NONE

Communications

CTAF/UNICOM	Lights	Weather	ATIS	APP/DEP	Tower	Ground	RCO
122.9	--	ASOS 135.175 719-589-5669 (ALS)	--	--	--	--	--

CONTACT INFORMATION

Manager: MYRRL SMITH
Airport Phone: 719-379-3603
After Hours Phone: NONE



SERVICES

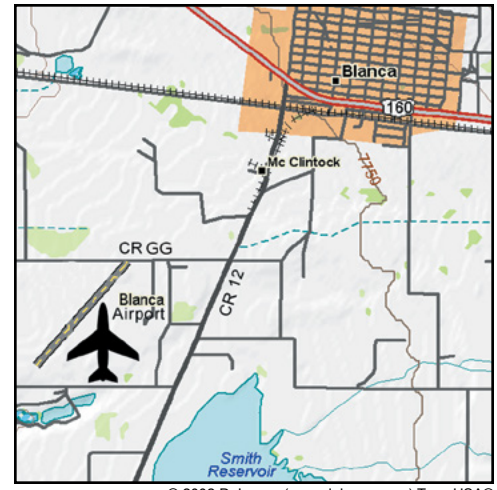
Airframe:	NONE	Bottle Oxygen:	NONE
Power Plant:	NONE	Bulk Oxygen:	NONE
TSNT Storage:	TIEDOWN	Fuel:	NONE
Transportation:	NONE		
Other Services:	Aerial Spraying.		

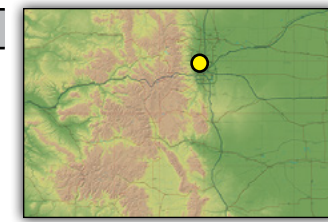
COMMUNITY

Lodging:	Accommodations in Ft. Garland.	6.5 miles E
Dining:	Various Restaurants in Ft. Garland	6.5 miles E
Recreation:	Great Sand Dunes Nat'l Monument	
	Mount Blanca	
	Fishing at Smith Reservoir	1 mile SE
	Hunting Nearby	

REMARKS

- Unlimited vehicle use on airfield.
- Agriculture operations and livestock on and in vicinity of airport.
- RWY 03/21 has low center.
- Attended irregularly.





CONTACT INFORMATION	
Manager:	JOHN S. KINNEY, CM
Airport Phone:	303-441-3108
After Hours Phone:	303-489-8874
Website:	www.bouldercolorado.gov/airport

SERVICES			
Airframe:	MAJOR	Bottle Oxygen:	NONE
Power Plant:	MAJOR	Bulk Oxygen:	NONE
TSNT Storage:	TIEDOWN, HANGAR	Fuel:	100LL, JET A
Transportation:	Avis 303-499-1136, Budget 800-527-0700, Enterprise 303-448-9974, Hertz 303-443-9122, Yellow Cab 303-777-7777.		
Other Services:	Glider Instruction, Aircraft Rental, Pilot Instruction, Pilot Shop, Glider Towing, Terminal Building with Flight Planning Room.		

COMMUNITY		
Lodging:	Millennium Harvest House Courtyard by Marriott Holiday Inn Express St. Julien Hotel & Spa	303-443-3850 303-440-4700 303-442-6600 720-406-9696
Dining:	Numerous Restaurants in Boulder	3 miles W
Recreation:	University of Colorado Pearl Street Mall Flatirons/Chautauqua Park Boulder Reservoir Visit Boulder Colorado	3 miles SW 3 miles W 5 miles SW 2 miles N 303-442-2911

LATITUDE	LONGITUDE	ELEVATION
40°2'21.72"N	105°13'33.92"W	5288' MSL

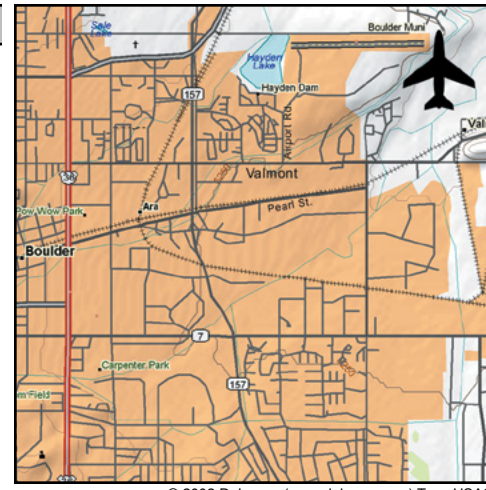
Navigation		
VOR	GPS	ILS
115.4 (BJC)	NO	NO

Runway Data						
Runway	Length	Width	Surface	Lights	VGSI	App Lgts
08/26	4100'	75'	ASPH	MIRL	P4L - 26	NONE
08G/26G	4100'	20'	ASPH/TURF	NONE	NONE	NONE

Communications							
CTAF/UNICOM	Lights	Weather	ATIS	APP/DEP	Tower	Ground	RCO
122.725	122.725	AWOS 118.825 303-541-9540	--	--	--	--	--

REMARKS

- RYs 26 and 26G right traffic.
- RY 8G/26G has 20' center strip chip and seal for 3000', remainder dirt and turf undefined. RY 8G/26G for glider use only.
- All aircraft use RY 8 under calm winds.
- Soaring over foothills and directly S of field.
- NOISE ABATEMENT PROCEDURES IN EFFECT: Do not fly over noise sensitive areas surrounding airport below 7500' MSL. Remain south of Jay Rd. on down wind. More info at BoulderColorado.gov/airport
- Pattern altitude: 6300 ft. MSL
- No midfield pattern entry from the south.
- Skydiving activity on airport.





LATITUDE	LONGITUDE	ELEVATION
40°15'51.7"N	103°34'32.3"W	4280' MSL

Navigation

VOR	GPS	ILS
114.4 (AKO)	NO	NO

Runway Data

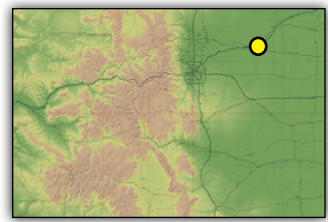
Runway	Length	Width	Surface	Lights	VGSI	App Lgts
07/25	4300'	60'	ASPH	LIRL-NSTD	--	--

Communications

CTAF/UNICOM	Lights	Weather	ATIS	APP/DEP	Tower	Ground	RCO
122.8	122.8	--	--	--	--	--	--

CONTACT INFORMATION

Manager: RICK KEUROGLIAN
Airport Phone: 970-842-5001
After Hours Phone: NONE
Website: BrushColo.com



SERVICES

Airframe:	NONE	Bottle Oxygen:	NONE
Power Plant:	NONE	Bulk Oxygen:	NONE
TSNT Storage:	HANGAR, TIEDOWN	Fuel:	NONE
Transportation:	NONE		
Other Services:			

COMMUNITY

Lodging:	Borders Inn	970-842-4241
	Rodeway Inn	970-842-5146
Dining:	Numerous Restraunts in Brush	
Recreation:	Brush Prairie Ponds Wildlife Area	2.5 miles S
	City of Brush Campground	S on Clayton St.

REMARKS

- High-tension powerlines within 1 mile of airport.
- Unlighted 320' tower 3 miles east of airport.



© 2002 DeLorme (www.delorme.com) Topo USA®



LATITUDE	LONGITUDE	ELEVATION
38°48'51.1"N	106°7'14.2"W	7950' MSL

Navigation

VOR	GPS	ILS
114.9 (BLUE MESA)	YES - RWY 33	NO

Runway Data

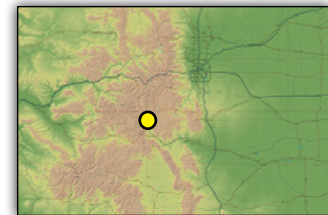
Runway	Length	Width	Surface	Lights	VGSI	App Lgts
15/33	8303'	75'	ASPH	MIRL	P2L/P2L	--

Communications

CTAF/UNICOM	Lights	Weather	ATIS	APP/DEP	Tower	Ground	RCO
122.8	122.8	AWOS 132.925 719-395-2599	--	119.85 Denver	--	--	--

CONTACT INFORMATION

Manager: JACK WYLES
Airport Phone: 719-395-3496, 719-966-9098 Cell
After Hours Phone: 719-395-3496
Website: BuenaVistaCO.gov
Facebook.com/BuenVista.Airport
Email: bvairport@buenavistaco.gov



SERVICES

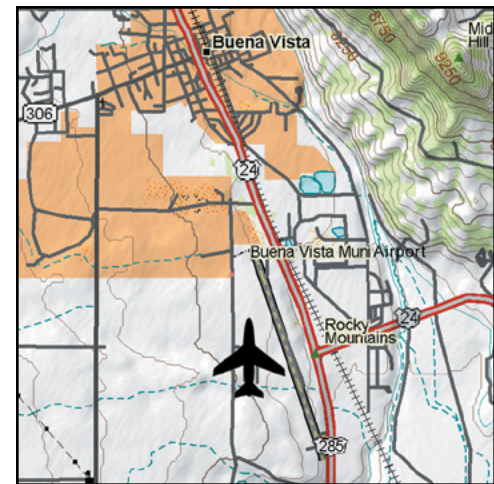
Airframe: MINOR **Bottle Oxygen:** NONE
Power Plant: MINOR **Bulk Oxygen:** NONE
TSNT Storage: HANGAR, TIEDOWN **Fuel:** 100LL, JET A
Transportation: Courtesy Car, Car Rental (Buena Vista & Salida), Black Hills Stage Lines-Denver Bus Service from VFW.
Other Services: 24-hr. Self Serve Fuel or Full Service Fueling, Prist Available, Helicopter Tether Pad, TUG, GPU. Ground School Instruction, Flight Simulator.

COMMUNITY


Lodging: Numerous Accommodations in Town 2 miles N
Dining: Numerous Restaurants in Town 2 miles N
Recreation: Ski Monarch 40 minutes
 Ski Cooper - Leadville 55 minutes
 ATV/Jeep Adventures
 Rafting, Kayaking
 Fishing, Hunting

REMARKS

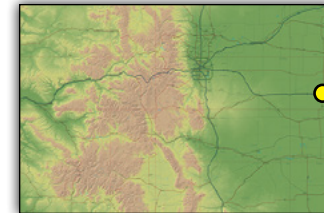
- RWY 15 right traffic.
- Helicopter testing at airport.
- Ultralight and soaring operations in area.
- 24/7 Self-Serve Fuel
- Jet A fuel truck available.



© 2002 DeLorme (www.delorme.com) Topo USA®



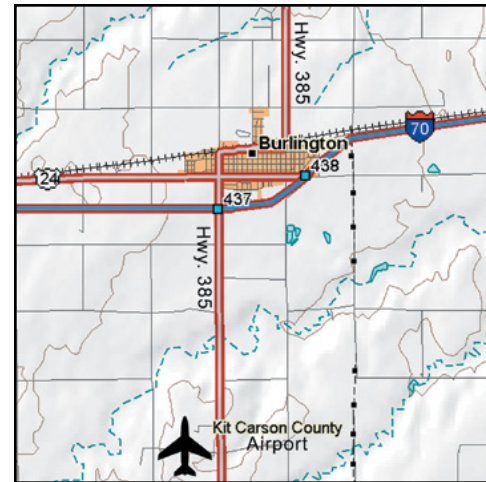
CONTACT INFORMATION	
Manager:	DANIEL MELIA
Airport Phone:	719-346-5352, 719-346-5369 fax
After Hours Phone:	719-342-3889
Website:	www.burlingtoncolo.com
Email:	daniel.melia@burlingtoncolo.com
Live Stream:	WeatherCams.faa.gov



SERVICES			
Airframe:	MAJOR	Bottle Oxygen:	NONE
Power Plant:	MAJOR	Bulk Oxygen:	NONE
TSNT Storage:	HANGAR, TIEDOWN	Fuel:	100LL, JET A
Transportation:	Courtesy Car, Burlington Ford 719-343-5630.		
Other Services:	Aerial Spraying, 24 Hour Self-Service 100LL Fuel		

COMMUNITY		
Lodging:	Fairfield Inn & Suites	719-346-7094
	Best Western Plus Carousel Inn & Suites	719-346-7777
	Woodspring Suites	719-346-7722
Dining:	Numerous Restaurants in Burlington	3 miles N
Recreation:	Kit Carson Carousel	4 miles N

REMARKS
-Agricultural operations in area. -NDB 209 (on field).



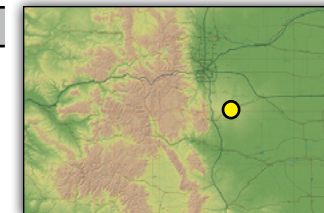
© 2002 DeLorme (www.delorme.com) Topo USA®

LATITUDE	LONGITUDE	ELEVATION
39°14'33.04"N	102°17'7.4"W	4218' MSL

Navigation		
VOR	GPS	ILS
115.1 (GOODLAND)	RNAV-RWY 15/33	LOC RY33, NDB RY15

Runway Data						
Runway	Length	Width	Surface	Lights	VGSI	App Lgts
15/33	5199'	75'	ASPH	MIRL	P4L/P4L	--

Communications							
CTAF/UNICOM	Lights	Weather	ATIS	APP/DEP	Tower	Ground	RCO
122.8	122.8	ASOS 135.225 719-346-7036	--	132.7 Denver	--	--	--



CONTACT INFORMATION

Manager: DAVID E. GLASER
Airport Phone: 719-338-2149 or 719-347-2338
After Hours Phone: NONE

SERVICES

Airframe: MINOR **Bottle Oxygen:** NONE
Power Plant: MINOR **Bulk Oxygen:** NONE
TSNT Storage: TIEDOWN, HANGAR **Fuel:** NONE
Transportation: NONE
Other Services: NONE

COMMUNITY

Lodging: Econo Lodge 719-347-9589
Dining: Calhan .5 miles S
Recreation: Colorado Springs 30 miles SW

REMARKS

- RWY 35 right traffic.
- Vehicles crossing runway.
- RWY 17/35 varies in width, north 2500' lighted, no threshold lights.
- Aerobatics practice area 1/2 mile W of RWY at 300 AGL - 10,000 MSL.
- First 1250'x45' of RWY 17 is overlaid with artificial turf.
- Pattern Altitude 7250' MSL.
- Be alert; intensive USAF training in vicinity of COS and PUB. Refer to pages 10-11.

LATITUDE	LONGITUDE	ELEVATION
39°2'53.9"N	104°17'34.8"W	6450' MSL

Navigation

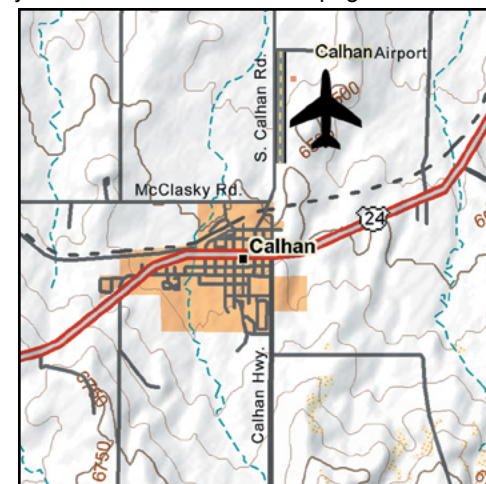
VOR	GPS	ILS
112.5 (BRK)	NO	NO

Runway Data

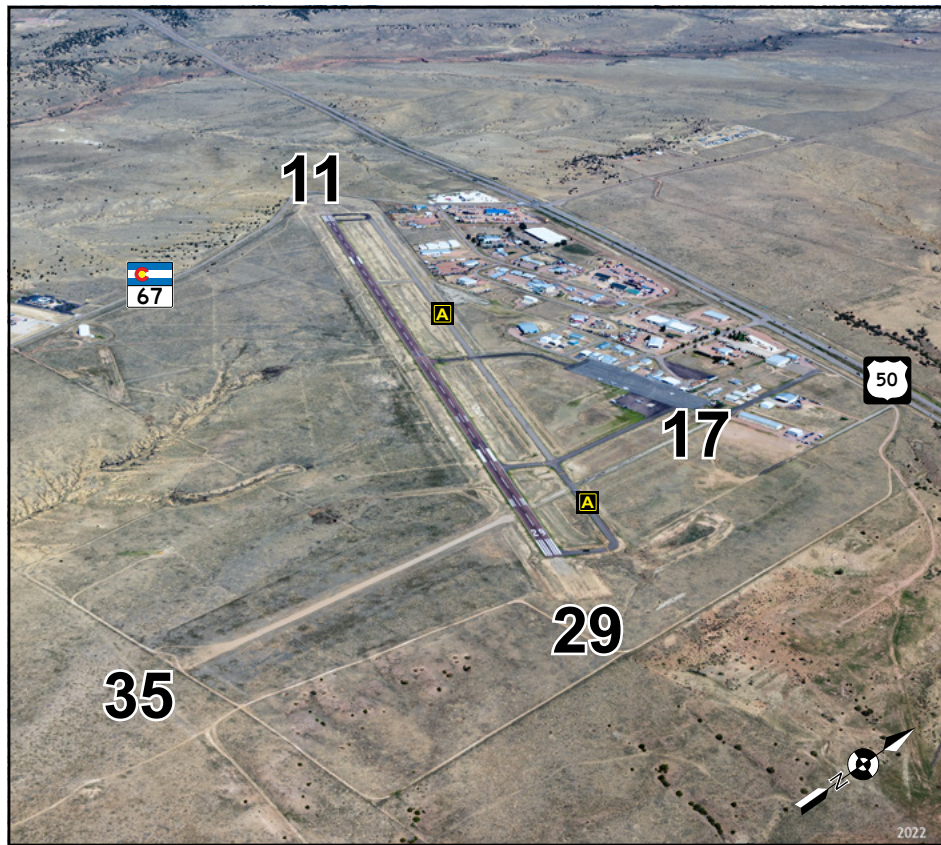
Runway	Length	Width	Surface	Lights	VGSI	App Lgts
17/35	4565'	50'	TURF/GRVL	NSTD	TRIL	--

Communications

CTAF/UNICOM	Lights	Weather	ATIS	APP/DEP	Tower	Ground	RCO
122.725	122.725	--	--	--	--	--	--



© 2002 DeLorme (www.delorme.com) Topo USA®



LATITUDE	LONGITUDE	ELEVATION
38°25'42.82"N	105°6'24.68"W	5442' MSL

Navigation

VOR	GPS	ILS
116.7 (PUB), 108.8 (FCS)	RWY 29	NO

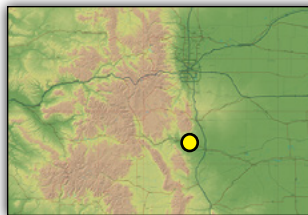
Runway Data

Runway	Length	Width	Surface	Lights	VGSI	App Lgts
11/29	5399'	75'	ASPH	MIRL	P2L	REIL
17/35	1800'	35'	TURF/GRVL	NONE	NONE	NONE

Communications

CTAF/UNICOM	Lights	Weather	ATIS	APP/DEP	Tower	Ground	RCO
122.8	122.8	ASOS 120.025 719-784-2014	--	128.375 DEN 120.1 DEN DEP	--	--	--


CONTACT INFORMATION	
Manager:	WESLEY BRANDT
Airport Phone:	719-784-3816
After Hours Phone:	719-429-3816



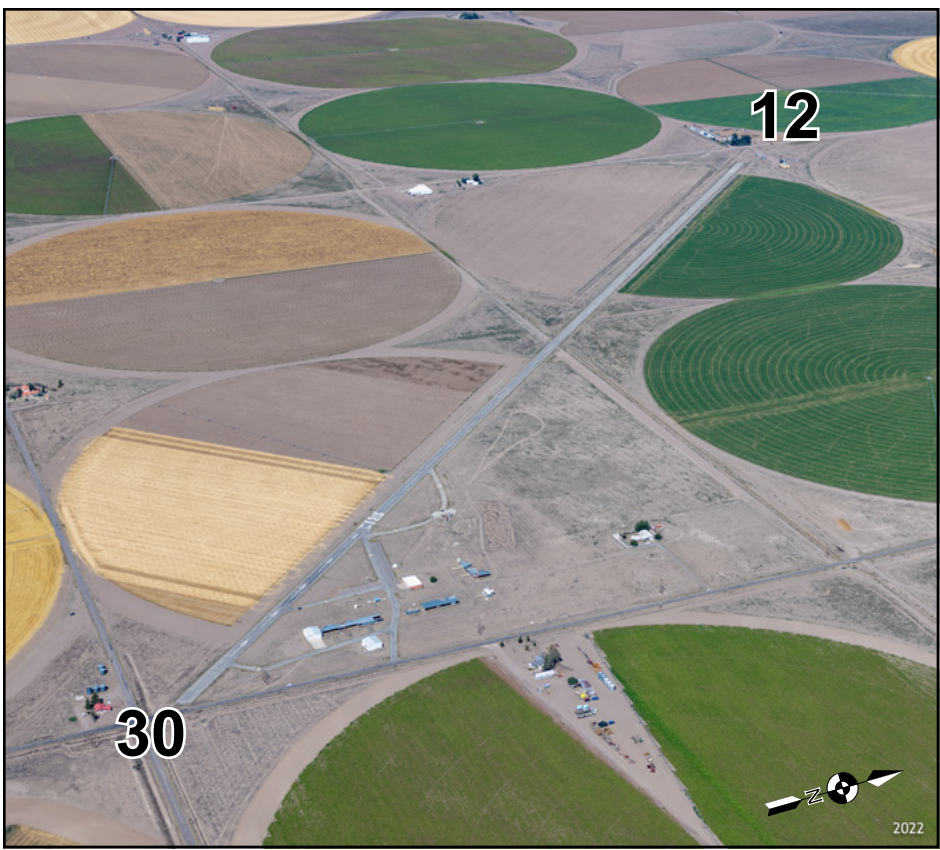
SERVICES			
Airframe:	MAJOR	Bottle Oxygen:	NONE
Power Plant:	MAJOR	Bulk Oxygen:	HIGH/LOW
TSNT Storage:	HANGAR, TIEDOWN	Fuel:	100LL / JET A
Transportation:	Rental cars available at airport terminal, call 719-784-3816.		
Other Services:	Instruction.		

COMMUNITY			
Lodging:	Hampton Inn		719-269-1112
	Holiday Inn Express		719-345-3600
	Best Western		719-275-2400
	Quality Inn & Suites		719-285-0115
Dining:	Vending Machines at Airport		
	Numerous Restaurants in Cañon City	5 miles W	
	Restaurants in Florence	3 miles S	
Recreation:	Royal Gorge Bridge	10 miles W	
	Colorado Territorial Prison Museum	7 miles W	
	Fishing, hunting, and rafting nearby		
	Royal Gorge Route Railroad	7 miles W	

REMARKS
-Parachute jumping, gliders and military operations on and in vicinity of airport.
-Pattern altitude 6200' MSL



© 2002 DeLorme (www.delorme.com) Topo USA®



LATITUDE	LONGITUDE	ELEVATION
37°47'5.7"N	106°2'48.9"W	7598' MSL

Navigation

VOR	GPS	ILS
113.9 (ALAMOSA)	NO	NO

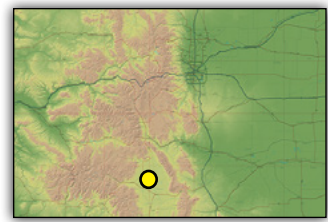
Runway Data

Runway	Length	Width	Surface	Lights	VGSI	App Lgts
12/30	7000'	50'	ASPH	LIRL	PL2-30	--

Communications

CTAF/UNICOM	Lights	Weather	ATIS	APP/DEP	Tower	Ground	RCO
122.8	122.8	--	--	--	--	--	--

CONTACT INFORMATION	
Manager:	WENDY MAEZ
Airport Phone:	719-655-2321
After Hours Phone:	719-588-4459



SERVICES			
Airframe:	NONE	Bottle Oxygen:	NONE
Power Plant:	NONE	Bulk Oxygen:	NONE
TSNT Storage:	HANGAR, TIEDOWN	Fuel:	100LL
Transportation:	NONE		
Other Services:	24 hr. self-service 100LL fuel.		

COMMUNITY		
Lodging:	Best Western Movie Manor - Monte Vista Fairfield Inn-Alamosa	719-852-5921 719-587-4000
Dining:	Restaurants in Center	6 miles SW
Recreation:	Sand Dunes Nat'l Monument	27 miles E

REMARKS

- RWY 12 has 110' displaced threshold.
- RWY 30 has 1345' displaced threshold.
- Agricultural operations May-September.
- 60 ft. powerlines 200 ft. from RWY 30 end on both sides of centerline.
- Airport unattended.



© 2002 DeLorme (www.delorme.com) Topo USA®



CONTACT INFORMATION	
Manager:	GREG PHILLIPS
Airport Phone:	719-550-1900
After Hours Phone:	719-550-1918 719-550-1919
Website:	www.flycos.com
Live Stream:	WeatherCams.faa.gov

SERVICES			
Airframe:	MAJOR	Bottle Oxygen:	NONE
Power Plant:	MAJOR	Bulk Oxygen:	HIGH
TSNT Storage:	HANGAR, TIEDOWN	Fuel:	100LL, JET A
Transportation:	Alamo 719-574-8579, Avis 719-596-2751, Budget 719-597-1271, Hertz 719-596-1863, National 719-574-8579, Enterprise 719-591-6644, Dollar 719-596-1863.		
Other Services:	Air Freight, Air Ambulance, Avionics, Charters, Instruction, Aircraft Rental, Aircraft Sales.		

COMMUNITY			
Lodging:	Radisson Airport	w/ in 4 miles	719-597-7000
	Comfort Inn	w/ in 4 miles	719-380-9000
	Hampton Inn	w/ in 4 miles	719-591-1100
Dining:	Bristol Taproom	on airport	
	Radisson Hotel	.2 miles W	
	The Airplane Restaurant	.2 miles W	
Recreation:	National Museum of WWII Aviation	on airport	
	Pikes Peak	22 miles W	
	Cripple Creek	60 miles W	
	Air Force Academy	20 miles NW	
	Garden of the Gods	8 miles W	
	Olympic Training Center	10 miles W	

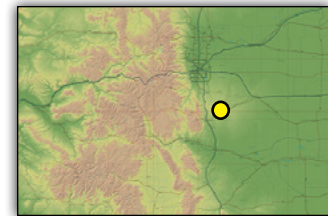
LATITUDE	LONGITUDE	ELEVATION
38°48'20.9"N	104°42'2.8"W	6187' MSL

Navigation		
VOR	GPS	ILS
112.5 (BLACK FOREST)	YES	YES

Runway Data						
Runway	Length	Width	Surface	Lights	VGSI	App Lgts
17L/35R	13,501'	150'	CONC	HIRL	P4L/P4R	YES
17R/35L	11,022'	150'	ASPH	HIRL	P4L/P4L	YES
13/31	8269'	150'	ASPH	MIRL	P4R/P4L	YES

Communications							
CTAF/UNICOM	Lights	Weather	ATIS	APP/DEP	Tower	Ground	RCO
122.95	--	ASOS 125.0 719-380-6748	125.0	124.0 APP 124.0 DEP	119.9	121.7 134.45 CLNC DEL	122.25

REMARKS
-Turbo jet training prohibited 2300L-0600L.
-Customs available for all aircraft; call 719-574-6607.
-B-52 ops prohibited.
-Engine run-ups must be coordinated with Airport Operations; call 719-550-1918 or 719-550-1919.
-Intensive training at and in vicinity of airport. Please refer to page 10 for more information.
-Airport attended 24 hours.



CONTACT INFORMATION

Manager: DAVE ELLIOTT
Alt. Contact: FBO 719-602-5405
Airport Phone: 719-339-0928
Website: www.meadowlakeairport.com

SERVICES

Airframe: MAJOR **Bottle Oxygen:** NONE
Power Plant: MAJOR **Bulk Oxygen:** LOW
TSNT Storage: TIEDOWN, HANGAR **Fuel:** 100LL
Transportation: Alamo 719-219-1573, Avis 719-596-2751, Budget 719-597-1271, Hertz 719-596-7516, National 719-219-1572, Enterprise 719-591-6644, Thrifty 719-445-2550. (all in Colorado Springs)
Other Services: Flight Instruction, Glider Instruction & Towing/Winch Launch, Ultra-light Instruction, Aircraft Rental, Aircraft Sales, Self-service Fuel, FBO-Springs Aviation 719-602-5405

COMMUNITY

Lodging: Numerous Hotels/Motels in Colorado Springs 14 Miles SW
Dining: Restaurants in Falcon 2 miles W
Recreation: Colorado Springs 14 miles SW
 Pikes Peak 20 miles SW
 Garden of the Gods 20 miles SW
 Air Force Academy 15 miles W
 NORAD 18 miles W

LATITUDE	LONGITUDE	ELEVATION
38°56'33.97"N	104°34'11.66"W	6878' MSL

Navigation

VOR	GPS	ILS
112.5 (BLACK FOREST)	NO	NO

Runway Data

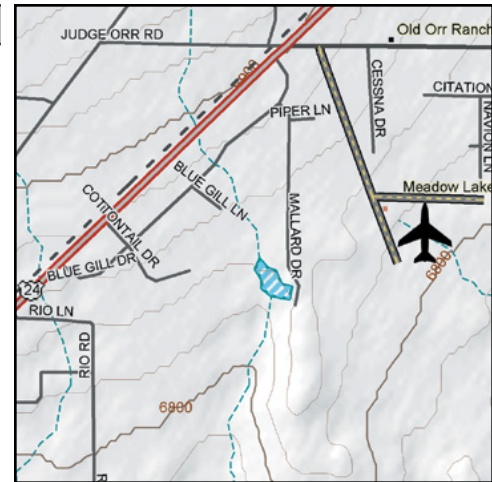
Runway	Length	Width	Surface	Lights	VGSI	App Lgts
16/34	6000'	60'	ASPH	MIRL	P2L/P2L	REIL
08/26	2126'	35'	ASPH/GRVL	NONE	NONE	NONE
15G/33G	5000'	200'	TURF	NONE	NONE	NONE

Communications

CTAF/UNICOM	Lights	Weather	ATIS	APP/DEP	Tower	Ground	RCO
122.7	122.7	AWOS 118.45 719-683-5371	--	719-556-9105 124.0 COS	--	--	--

REMARKS

- Ultralight, powered para-glider, glider, gyrocopter, helicopter and flight instruction on and vicinity of airport, caution COS and USAFA traffic passing overhead
- Powered aircraft operate E of Rwy 16/34, Gliders operate W of Rwy 16/34
- Rwy 8 and 34 right traffic
- Rwy 8/26 edges marked with tires and white reflectors
- 16/34 Glider Runway and "unimproved runway" training area-operations in sequence with main runway, use caution.
- Powered para-gliders operate under traffic pattern on east side of airport
- Visit www.MeadowLakeAirport.com for more information and procedures.
- Permission required for aircraft over 12,500 lbs. Call 719-339-0928.



© 2002 DeLorme (www.delorme.com) Topo USA®



LATITUDE	LONGITUDE	ELEVATION
37°18'10.8"N	108°37'41"W	5918' MSL

Navigation

VOR	GPS	ILS
114.35 (CEZ)	YES	NO

Runway Data

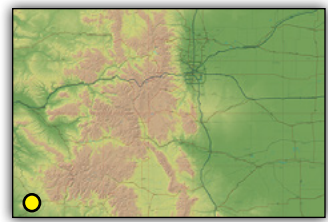
Runway	Length	Width	Surface	Lights	VGSI	App Lgts
03/21	7205'	100'	ASPH	MIRL	P4L/V4L	REIL

Communications

CTAF/UNICOM	Lights	Weather	ATIS	APP/DEP	Tower	Ground	RCO
122.8	122.8	ASOS 135.625 970-564-0193	--	118.575	--	--	122.3

CONTACT INFORMATION

Manager: JEREMY PATTON
Airport Phone: 970-565-7458
After Hours Phone: 505-688-4590
Website: www.cityofcortez.com
Email: cortezairport@cortezco.gov
Live Stream: WeatherCams.faa.gov



SERVICES

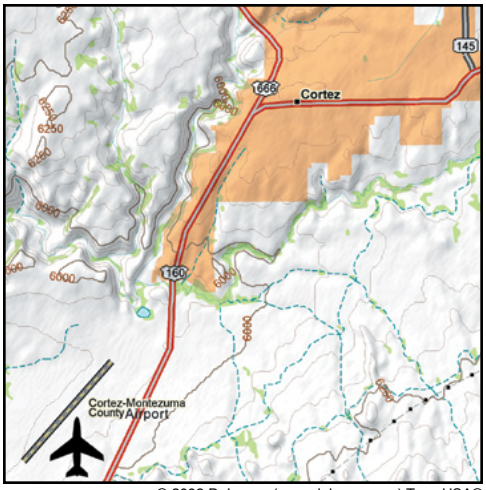
Airframe:	MAJOR	Bottle Oxygen:	NONE
Power Plant:	MAJOR	Bulk Oxygen:	HIGH
TSNT Storage:	HANGAR, TIEDOWN	Fuel:	100LL, JET A
Transportation:	Enterprise 970-565-6825		
Other Services:	Charter, Instruction, Aircraft Rental, Aircraft Sales.		

COMMUNITY

Lodging:	Holiday Inn Express	970-565-6000
	Best Western Turquoise	970-565-3778
	Baymont Inn & Suites	970-565-3400
	Hampton Inn	970-564-5964
Dining:	Restaurants in Cortez	3-4 miles
Recreation:	Mesa Verde National Park	15 miles E
	Anasazi Heritage Center	12 miles N
	Ute Mountain Casino	10 miles S
	McPhee Lake	12 miles N
	Durango Mountain Ski Resort	72 miles NE

REMARKS

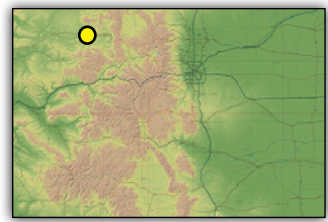
- Migratory birds on and in vicinity of the airport during spring and fall seasons.
- ACFT greater than 20,000 lbs. DW restricted to taxiway connector A2.
- Back-taxi on RWY to A2 to the ramp.





CONTACT INFORMATION

Manager: JERRY HOBERG
Airport Phone: 970-824-9148
After Hours Phone: 970-629-8162



SERVICES

Airframe: NONE **Bottle Oxygen:** NONE
Power Plant: NONE **Bulk Oxygen:** NONE
TSNT Storage: TIEDOWN **Fuel:** 100LL, JET A
Transportation: Cook Chevrolet and Subaru 970-744-3636, Victory Motors 970-824-4422.
Other Services: Aerial Spraying, Aircraft Charter.

COMMUNITY

Lodging: Best Western Deer Park Inn 970-824-9282
Hampton Inn and Suites 970-824-9900
Quality Inn & Suites 970-824-4000
Candlewood Suites 970-824-8400
Rocky Mountain Inn 970-824-3471

Dining: Golf Course Restaurant N of airport
Carellis Italian 3 miles N
Village Inn 3 miles NW
Vallarta's 3 miles W
Cool Water Grill 3 miles N

Recreation: Golf Course N of airport
Elk Head Reservoir 8 miles E
Dinosaur National Park 90 miles W
Fishing/Hunting nearby

LATITUDE	LONGITUDE	ELEVATION
40°29'42.8"N	107°31'18"W	6198' MSL

Navigation

VOR	GPS	ILS
115.6 (HAYDEN)	YES	NO

Runway Data

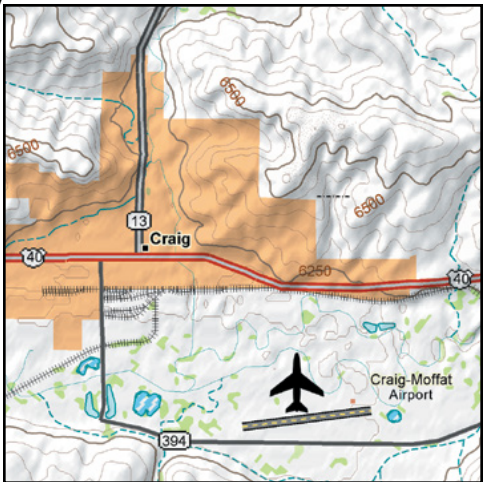
Runway	Length	Width	Surface	Lights	VGSI	App Lgts
07/25	5606'	100'	ASPH	MIRL	P4L (RY25)	REIL

Communications

CTAF/UNICOM	Lights	Weather	ATIS	APP/DEP	Tower	Ground	RCO
122.8	122.8	ASOS 135.425 970-824-2373	--	120.475	--	--	--

REMARKS

-RY 25 has +75 ft. trees 4000 ft. from threshold.
-Cold temperature restricted airport. Altitude corrections required at or below -26°C.

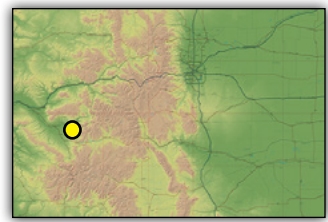


© 2002 DeLorme (www.delorme.com) Topo USA®



CONTACT INFORMATION

Manager: LYNN FRENCH/DON GEDDES
Airport Phone: 970-921-7700 / 970-424-7777
After Hours Phone: 970-921-7700 / 970-424-7777



SERVICES

Airframe: MINOR **Bottle Oxygen:** NONE
Power Plant: MINOR **Bulk Oxygen:** NONE
TSNT Storage: HANGAR, TIEDOWN **Fuel:** NONE*
Transportation: Courtesy Car
Other Services: Gliders, Instruction, Aircraft Rental. *100LL available for emergency use.

COMMUNITY

Lodging: Bross Hotel B&B Paonia 970-527-6776
Hotchkiss Inn Hotchkiss 970-872-2200
French Country Inn on airport 970-921-7111

Dining: Restaurants in Crawford & Hotchkiss

Recreation: West Elk Wilderness Area
Black Canyon of the Gunnison
Fishing, hunting, hiking nearby
Needle Rock

LATITUDE	LONGITUDE	ELEVATION
38°42'14.95"N	107°38'37.21"W	6470' MSL

Navigation

VOR	GPS	ILS
117.1 (MTJ)	NO	NO

Runway Data

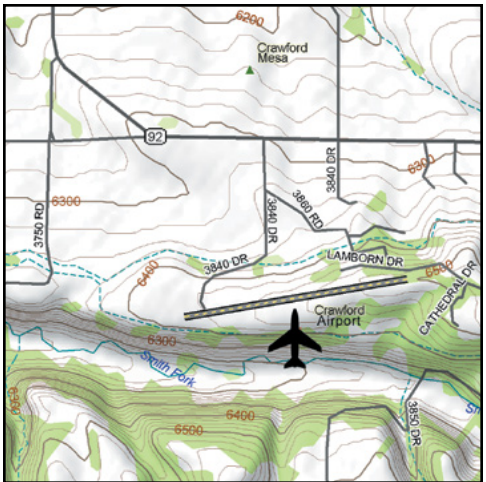
Runway	Length	Width	Surface	Lights	VGSI	App Lgts
7/25	4900'	20'	ASPH	LIRL*	VASI-NSTD 7L*	REIL-NSTD 7L
E/W	2500'	125'	TURF	NONE	NONE	NONE

Communications

CTAF/UNICOM	Lights	Weather	ATIS	APP/DEP	Tower	Ground	RCO
122.8	--	--	--	--	--	--	--

REMARKS

-RY 7/25 west 1000' only 20' wide.
-*RY 7/25 VASI and LIRL for local operators or permission required; call 970-261-5050.
-LIRL only middle 2200' of RY lighted.
-**RY E/W for gliders and tailwheel only. Call prior to arrival for RY condition. Surface may be rough.**
-Aerobatics, soaring and flight training in area.
-Residential airpark.
-Wildlife on and in vicinity of airport.
-RY 25 right traffic.
-Pattern Altitude: 7270' MSL



© 2002 DeLorme (www.delorme.com) Topo USA®



LATITUDE	LONGITUDE	ELEVATION
37°49'19.8"N	106°55'47.6"W	8680' MSL

Navigation

VOR	GPS	ILS
114.9 (BLUE MESA)	NO	NO

Runway Data

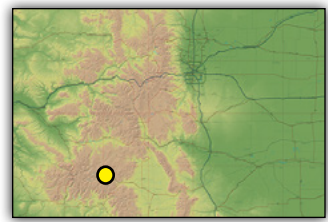
Runway	Length	Width	Surface	Lights	VGSI	App Lgts
07/25	6880'	60'	ASPH	NONE	--	--

Communications

CTAF/UNICOM	Lights	Weather	ATIS	APP/DEP	Tower	Ground	RCO
122.9	--	--	--	--	--	--	--

CONTACT INFORMATION

Manager: ROGER DUNCAN
 Airport Phone: 719-658-2360
 After Hours Phone: 719-580-0799



SERVICES

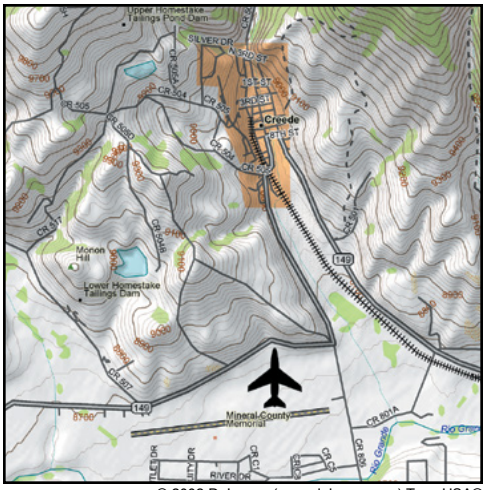
Airframe: **NONE** Bottle Oxygen: **NONE**
 Power Plant: **NONE** Bulk Oxygen: **NONE**
 TSNT Storage: **TIEDOWN** Fuel: **100LL, JET A**
 Transportation: Courtesy car.
 Other Services: NONE

COMMUNITY


Lodging: Snowshoe Motel 719-658-2315
 Contact Chamber of Commerce 719-658-2374
 Dining: Restaurants in Creede 1 mile N
 Recreation: Rio Grande National Forest
 Underground Mining Museum
 Wheeler Geological Area
 Rio Grande River headwaters
 Wolf Creek Ski Area nearby

REMARKS

-Glider and hanglider activity on airport.
 -Mountains surround airport.
 -Elk and deer on and in vicinity of airport.
 -Airport closed to aircraft greater than 20,000 lbs. gross weight.



© 2002 DeLorme (www.delorme.com) Topo USA®



LATITUDE	LONGITUDE	ELEVATION
37°42'49.62"N	106°21'7.27"W	7955' MSL

Navigation

VOR	GPS	ILS
113.9 (ALAMOSA)	RWY 24	NO

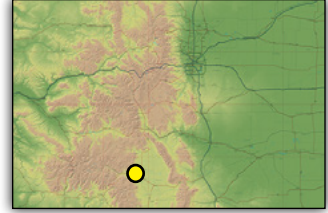
Runway Data

Runway	Length	Width	Surface	Lights	VGSI	App Lgts
6/24	6051'	75'	ASPH	MIRL	P2L/P2L	REIL
3/21	4812'	60'	TURF	NONE	NONE	NONE

Communications

CTAF/UNICOM	Lights	Weather	ATIS	APP/DEP	Tower	Ground	RCO
122.9	122.9	AWOS 118.275 719-657-9017	--	128.375	--	--	--

CONTACT INFORMATION	
Manager:	EARL ROBINSON
Airport Phone:	719-221-6677
After Hours Phone:	SHERIFF 719-657-4000
Website:	RioGrandeCounty.org/Airport




SERVICES			
Airframe:	NONE	Bottle Oxygen:	NONE
Power Plant:	NONE	Bulk Oxygen:	NONE
TSNT Storage:	TIEDOWNS	Fuel:	100LL
Transportation:	Courtesy Car (contact manager), Mountain View Automotive 719-589-9100		
Other Services:	Emergency Services 719-657-0846, Sheriff 719-657-4000.		

COMMUNITY		
Lodging:	Mellow Moon Windsor Hotel	719-207-0747 719-657-9031
Dining:	Restaurants located in Del Norte.	2 miles S
Recreation:	Wolf Creek Ski Area Mountain Biking Hiking Fishing	30 miles SW

REMARKS

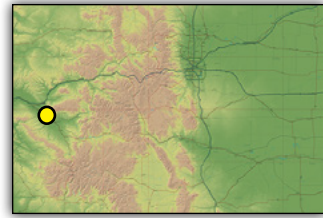
- Wildlife on and in vicinity of airport.
- Mountainous terrain surrounds airport.
- Taxiway marked with reflectors.





CONTACT INFORMATION

Manager: MARK HUSMANN
Airport Phone: 970-874-5181
After Hours Phone: 970-874-2000 (SHERIFF)
Website: www.smilingaviation.com



SERVICES

Airframe: MAJOR **Bottle Oxygen:** HIGH
Power Plant: MINOR **Bulk Oxygen:** NONE
TSNT Storage: HANGAR, TIEDOWN **Fuel:** 100LL, JET A
Transportation: Courtesy Car, Uber.
Other Services: Instruction, Aircraft Rental, Aircraft Maintenance, 24-hour Pay at the Pump, 24-hour Restrooms.

COMMUNITY

Lodging: Comfort Inn 970-874-1000
 Days Inn 970-874-9781
Dining: Restaurants in Delta 3 miles
Recreation: Black Canyon Fishing
 Historic Fort Uncompahgre 3 miles
 River rafting, jet boating 20 miles
 Grand Mesa
 Snowmobiling, X-country skiing
 Hunting
 Skydiving

LATITUDE	LONGITUDE	ELEVATION
38°47'8.17"N	108°3'43.25"W	5193' MSL

Navigation

VOR	GPS	ILS
122.4 (JNC) / 117.10 (MTJ)	RWY 3	NO

Runway Data

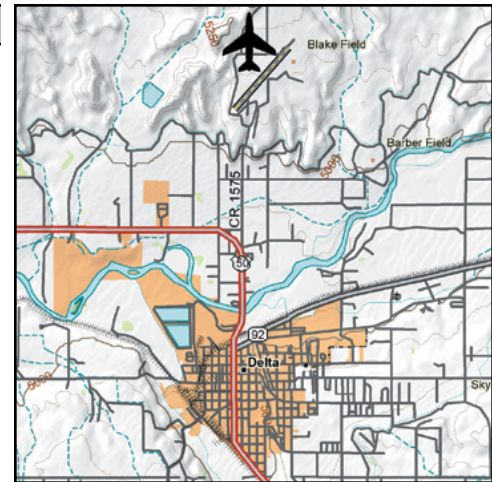
Runway	Length	Width	Surface	Lights	VGSI	App Lgts
3/21	5598'	75'	ASPH	MIRL	VL2/VL2	REIL
14/32	2494'	60	DIRT	NONE	NONE	NONE

Communications

CTAF/UNICOM	Lights	Weather	ATIS	APP/DEP	Tower	Ground	RCO
122.8	122.8	134.0 970-874-3251	--	127.1	--	--	--

REMARKS

-RWY 3 right traffic.
 -Wildlife on and in vicinity of airport.
 -Active skydiving zone. 122.8 for advisories.





LATITUDE	LONGITUDE	ELEVATION
38°45'30.5"N	108°8'54.5"W	5000' MSL

Navigation

VOR	GPS	ILS
117.1 (MTJ) / 112.4 (JNC)	NO	NO

Runway Data

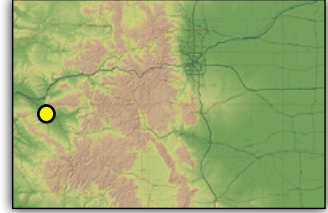
Runway	Length	Width	Surface	Lights	VGSI	App Lgts
4/22	4100'	40'	ASPH	NONE	NONE	NONE
13/31	2000'	70'	DIRT	NONE	NONE	NONE

Communications

CTAF/UNICOM	Lights	Weather	ATIS	APP/DEP	Tower	Ground	RCO
122.8	--	--	--	--	--	--	--

CONTACT INFORMATION

Manager: TOM THOENSEN
 Airport Phone: 303-829-1696
 After Hours Phone: NONE



SERVICES

Airframe: NONE
 Power Plant: NONE
 TSNT Storage: TIEDOWN
 Transportation: Delta Taxi 970-874-1529.
 Other Services: None.

Bottle Oxygen: NONE
 Bulk Oxygen: NONE
 Fuel: NONE

COMMUNITY

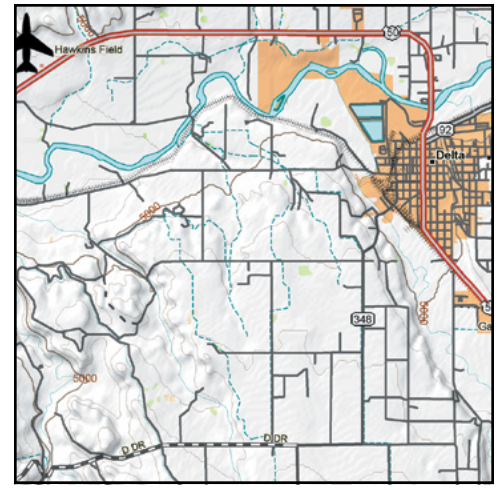
Lodging: Comfort Inn 970-874-1000
 Quality Inn 970-874-9781

Dining: Restaurants in Delta 5 miles

Recreation: Black Canyon Fishing
 Historic Fort Uncompahgre 3 miles
 River rafting, jet boating 20 miles
 Grand Mesa
 Snowmobiling, X-country skiing
 Hunting

REMARKS

- Residential Airpark.
- Adjoining gravel strip left of RY 22 available for landing and takeoff (Approximately 125'x2500').
- RWY 22 displaced 800'.
- 100-300' mountains located to the N, W, and E of airport.
- Airport closed to aircraft over 8,500 lbs.





LATITUDE

39°34'12.43"N

LONGITUDE

104°50'57.5"W

ELEVATION

5885' MSL

Navigation

VOR

116.3 (FALCON)

GPS

YES

ILS

YES (35R)

Runway Data

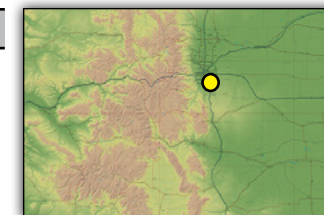
Runway	Length	Width	Surface	Lights	VGSI	App Lgts
17L/35R	10,001'	100'	ASPH	MIRL	P4L/P4L	MALSR-35R
17R/35L	7001'	75'	ASPH	MIRL	P4L/P4R	REIL
10/28	4800'*	75'	ASPH	MIRL	P2L/P2L	REIL-28

Communications

CTAF/UNICOM	Lights	Weather	ATIS	APP/DEP	Tower	Ground	RCO
122.95	--	ASOS 720-873-2799	120.3	132.75	118.9	121.8	122.2

CONTACT INFORMATION

Manager: MICHAEL FRONAPFEL
Airport Phone: 303-790-0598
After Hours Phone: 303-877-7307
Website: www.centennialairport.com
Live Stream: WeatherCams.faa.gov



SERVICES

Airframe: MAJOR
Power Plant: MAJOR
TSNT Storage: HANGAR, TIEDOWN
Transportation: Crew cars, Hertz 303-790-8097, Go Rentals 303-790-4321, Denver Jet Center 303-790-4321, Signature North, 303-790-2575 .
Other Services: Air Ambulance, Avionics, Charter, Instruction, Aircraft Rental, Aircraft Sales, Aerial Survey, User Fee U.S. Customs.

Bottle Oxygen:
Bulk Oxygen: HIGH/LOW
Fuel: 100LL, JET A

COMMUNITY

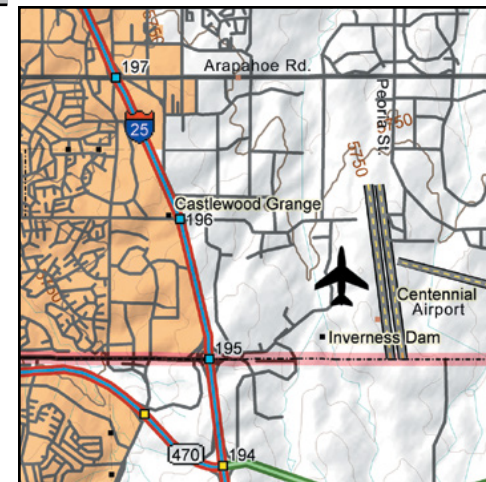
Lodging: New On-Airport Hotel-Coming Soon! Coming Soon!
 Hyatt Regency 303-799-1234
 Embassy Suites 303-792-0433

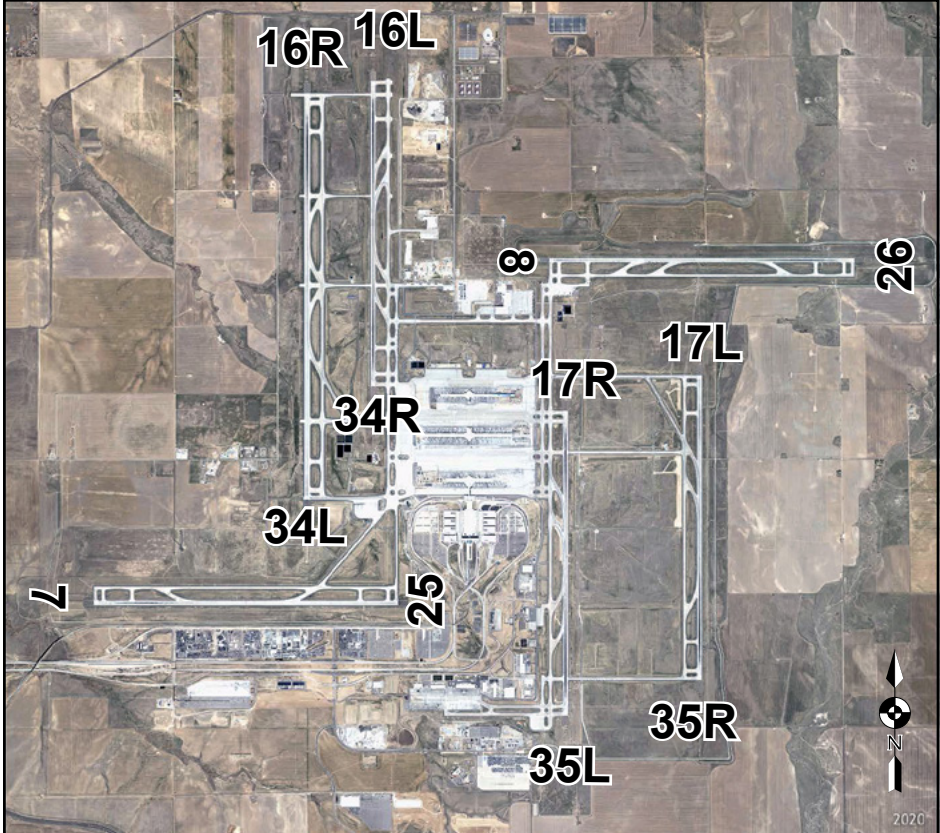
Dining: Perfect Landing (Denver Jet Center) 303-649-4478
 Avalanche Grill (Family Fun Center) 303-798-5131

Recreation: Driving range & 9-hole golf course on airport
 Cherry Creek State Park 3 miles N
 Denver Tech Center
 Inverness/Meridian Business Park
 Park Meadows Mall 1.5 miles N

REMARKS

-RWYs 17R and 35R have right traffic.
 -Prior permission required for aircraft over 75,000 lbs. MGTW, call 303-790-0598 for more information.
 -Helicopter ops and waterfowl on and in vicinity of the airport.
 -ATIS 303-799-6722.
 -User fee U.S. Customs Service available on request; 303-768-0309.
 -Noise Abatement Procedures; 303-790-0598.
 -Pattern altitude: 6885 ft. MSL
 *RY 10 has 400' displaced threshold for arrivals only.
 -Noise abatement procedures in effect. Visit WhisperTrack.com/airports/KAPA for more information.





LATITUDE	LONGITUDE	ELEVATION
39°51'42"N	104°40'23.4"W	5434' MSL

Navigation

VOR	GPS	ILS
117.9 (DEN)	YES	YES

Runway Data

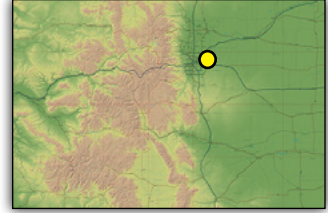
Runway	Length	Width	Surface	Lights	VGSI	App Lgts
7/25	12,000'	150'	CONC	HIRL	P4R/L	MALSR
8/26	12,000'	150'	CONC	HIRL	P4L/L	MALSR
16L/34R	12,000'	150'	CONC	HIRL	P4L/L	MALSR
16R/34L	16,000'	200'	CONC	HIRL	P4R/L	MALSR
17R/35L	12,000'	150'	CONC	HIRL	P4L/R	MALSR
17L/35R	12,000'	150'	CONC	HIRL	P4L/R	MALSR

Communications

CTAF/UNICOM	Lights	Weather	ATIS	APP/DEP	Tower	Ground	RCO
122.950	--	ASOS 303-342-1920	125.6 ARR 134.025 DEP	ATIS	128.75	121.85 east 127.5 west	--

CONTACT INFORMATION

Manager: PHILLIP A. WASHINGTON
 Airport Phone: 303-342-2000
 After Hours Phone: 303-342-2000
 Website: www.flydenver.com

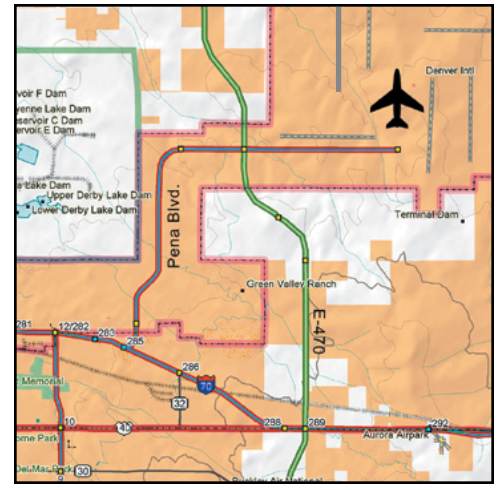


SERVICES

Airframe:	MAJOR	Bottle Oxygen:	HIGH
Power Plant:	MAJOR	Bulk Oxygen:	HIGH
TSNT Storage:	HANGAR	Fuel:	100LL, JET A
Transportation:	Shuttle bus, limousines, vans, rental cars, and taxis available in main terminal.		
Other Services:			

COMMUNITY

Lodging:	Accommodations at and near airport.
Dining:	Numerous restaurants at and nearby airport.
Recreation:	Denver area attractions located 15 miles west. More information located in airport main terminal.



**LATITUDE**

39°47'3.10"N

LONGITUDE

104°32'15.50"W

ELEVATION

5515' MSL

Navigation**VOR**

117.9 (DEN)

GPS

YES

ILS

YES

Runway Data

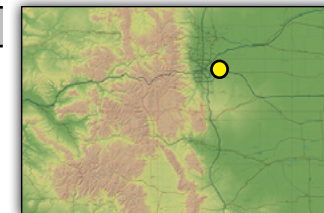
Runway	Length	Width	Surface	Lights	VGSI	App Lgts
8/26	8002'	100'	ASPH	HIRL	P2L/P2L	REIL/MALSR
17/35	8000'	100'	ASPH	MIRL	P4LP4L	REIL/MALSR

Communications

CTAF/UNICOM	Lights	Weather	ATIS	APP/DEP	Tower	Ground	RCO
120.2/122.95	120.2	AWOS 119.025 303-261-9104	119.025	128.25 121.75 CLNC DEL	120.2	124.7	--

CONTACT INFORMATION

Manager: JEFF KLOSKA
Airport Phone: 720-523-7302
Website: ColoradoAirandSpacePort.com
Live Stream: WeatherCams.faa.gov 

**SERVICES**

Airframe: **MAJOR** **Bottle Oxygen:** **NONE**
Power Plant: **MAJOR** **Bulk Oxygen:** **HIGH/LOW**
TSNT Storage: **HANGAR, TIEDOWN** **Fuel:** **100LL, JET A**
Transportation: Enterprise 303-261-9100, Courtesy Cars.
Other Services: Avionics, Charter, Instruction, Aircraft Rental, Aircraft Sales, 24-hr self fueling (100LL), Aircraft Maintenance, Catering, Shuttle to DIA and area Hotels, Large Heated Hangars .

COMMUNITY

Lodging: Yes 12 miles E
Dining: Mi Tierra Mexican Restraunt on airport 303-261-4025
Lulu's 5 miles SW 303-261-9672
Recreation: Denver Area Attractions 20 miles W
Area Ski Resorts 1.5 hr. drive
DIA 6 miles W

REMARKS

-Phones and pilot lounge located in main terminal.
-Airport Full Service FBO: 0700-1700
-ATCT hours of operation: 0700-2100
-Located 10 miles southeast of DIA.
-Pattern altitude: 6500 ft. MSL
-Noise abatement procedures in effect.
Please visit ColoradoAirandSpacePort.com for more information.



**LATITUDE**

39°54'31.7"N

LONGITUDE

105°7'1.9"W

ELEVATION

5673' MSL

Navigation**VOR**

115.4 (BJC)

GPS

YES

ILS


YES

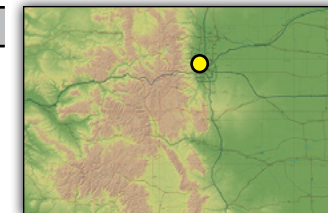
Runway Data

Runway	Length	Width	Surface	Lights	VGSI	App Lgts
12L/30R	9000'	100'	ASPH	HIRL	P4L/P4L	REIL/MALS R
12R/30L	7002'	75'	ASPH	MIRL	P2L/P2L	REIL
3/21	3600'	75'	ASPH	MIRL	P2L/P2L	NONE

Communications

CTAF/UNICOM	Lights	Weather	ATIS	APP/DEP	Tower	Ground	RCO
118.6	118.6	AWOS 720-887-8067	126.25	125.12	118.6	121.7 GND 132.6 CLNC DEL.	--

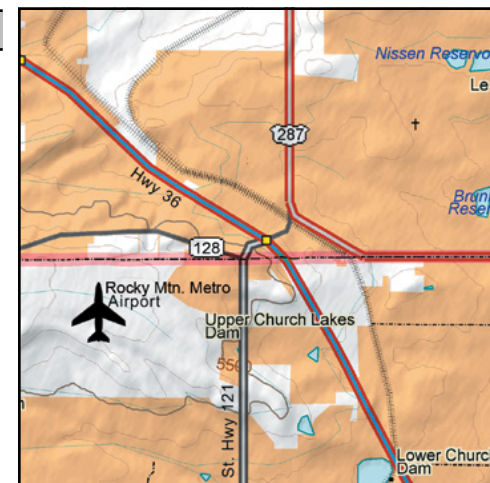
CONTACT INFORMATION	
Director:	PAUL ANSLOW
Airport Phone:	303-271-4850
After Hours Phone:	720-352-0395
Website:	www.flyrmma.com
Live Stream:	WeatherCams.faa.gov 



SERVICES			
Airframe:	MAJOR	Bottle Oxygen:	HIGH/LOW
Power Plant:	MAJOR	Bulk Oxygen:	HIGH/LOW
TSNT Storage:	HANGAR, TIEDOWN	Fuel:	100LL, JET A
Transportation:	Crew cars available. Go Rentals 303-317-7695, National 303-460-1548.		
Other Services:	Avionics, Air Cargo, Charter, Instruction, Aircraft Rental, Aircraft Sales, Aerial Survey, User Fee U.S. Customs 303-271-4884.		

COMMUNITY			
Lodging:	Hilltop Inn		303-469-3900
	La Quinta Inn		303-664-0100
	Omni Hotel		303-438-6600
	Double Tree		303-427-4000
	Comfort Inn		303-604-0181
Dining:	Blue Sky Bistro	on airport	720-628-5213
	E's Just Good Eats	on airport	720-579-8151
	Several restaurants near airport		
Recreation:	Golf courses near airport.		
	Area Ski Resorts	60 miles W	
	Rocky Mountain National Park	45 miles W	
	Boulder	15 miles W	
	Denver	20 miles SE	

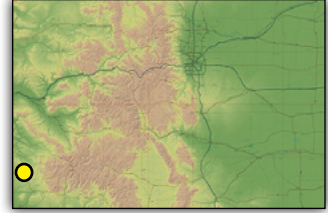
REMARKS
-RWY 30R, 12R and 21 are right traffic.
-Birds and wildlife on and in vicinity of airport.
-Helicopter and training traffic in area.
-Avoid overflight of nearby residential areas, call 303-271-4850 or visit jeffco.us/755/Airport for more information.
-ATIS 303-466-8744.
-Tower hours of operation: 1300Z-0500z.
-AWOS (After Hours) 720-887-8067.
-User fee U.S. Customs Service available on request 303-271-4884.
-RWY 12L/30R MGTW 105,000 lbs.





CONTACT INFORMATION

Manager: R A ANDERSON
Airport Phone: 970-677-2282
After Hours Phone: 970-677-2257 (SHERIFF)



SERVICES

Airframe: NONE **Bottle Oxygen:** NONE
Power Plant: NONE **Bulk Oxygen:** NONE
TSNT Storage: TIEDOWN **Fuel:** NONE
Transportation: None
Other Services: None

COMMUNITY

Lodging: Country Inn Motel 970-677-2234
Sun Canyon Ranch 970-737-3377
Dining: Blue Mountain Cafe 1 mile
Recreation: San Juan National Forest 15 miles E
Anasazi Heritage Center 35 miles SE
Mesa Verde National Monument 50 miles E
Ute Mountain Indian Reservation 40 miles S

REMARKS

- Airport CLOSED when snow covered.
- Runway end elevations have 90' difference.
- Agricultural, ultralight and RC model aircraft operations on and in vicinity of airport.
- RWY 1/19 rough, soft when wet.

LATITUDE	LONGITUDE	ELEVATION
37°45'53.1"N	108°53'19.1"W	6975' MSL

Navigation

VORTAC	GPS	ILS
114.6 (DOVE CREEK)	NO	NO

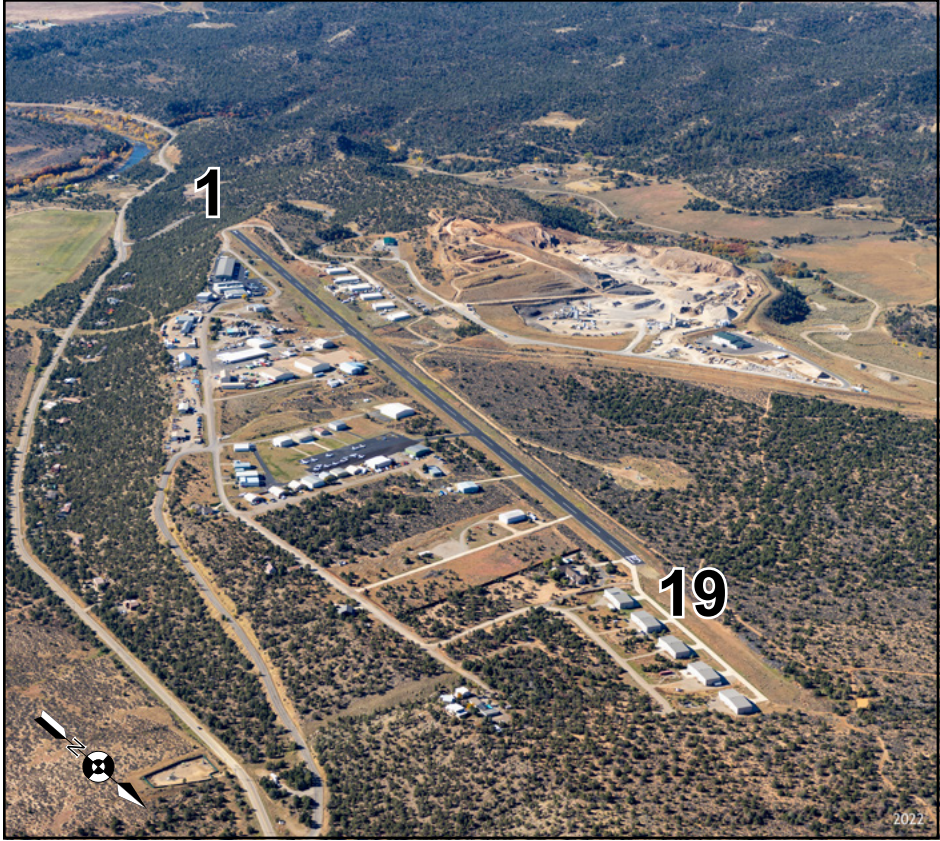
Runway Data

Runway	Length	Width	Surface	Lights	VGSI	App Lgts
1/19	4200'	50'	DIRT	NONE	NONE	NONE

Communications

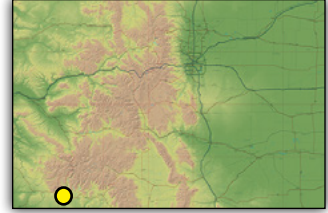
CTAF/UNICOM	Lights	Weather	ATIS	APP/DEP	Tower	Ground	RCO
122.9	--	--	--	--	--	--	--





CONTACT INFORMATION

Manager: DEL GREGG
Airport Phone: 970-247-4632
After Hours Phone: NONE



SERVICES

Airframe: MAJOR **Bottle Oxygen:** NONE
Power Plant: MAJOR **Bulk Oxygen:** HIGH
TSNT Storage: HANGAR, TIEDOWN **Fuel:** 100LL, JET A
Transportation: Enterprise 970-385-6860, Dollar 970-385-0444, Courtesy Car.
Other Services: Air Cargo, Air Ambulance, Charter, Instruction, Aircraft Rental, Aerial Survey.

COMMUNITY

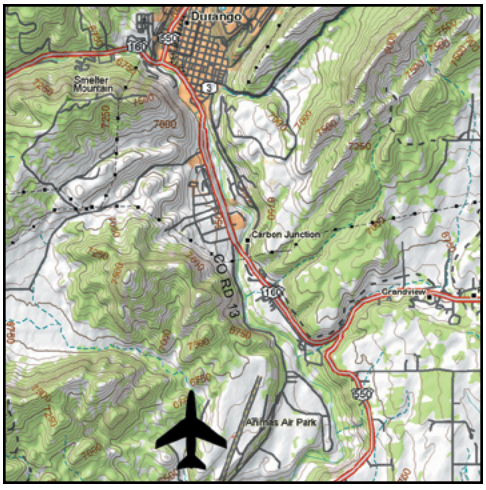
Lodging: Double Tree 970-259-6580
Super 8 Motel 970-259-0590
Additional accommodations in Durango.

Dining: Numerous restaurants in Durango 4 miles N

Recreation: Durango Mountain Resort 25 miles
Mesa Verde 30 miles W
Silverton Narrow Gauge Train 3 miles N

REMARKS

-RWY 1 has 200' drop-off 120' from threshold.
-RWY 19 end has 150' gravel surface beyond runway end.



LATITUDE	LONGITUDE	ELEVATION
37°12'11.44"N	107°52'9.1"W	6684' MSL

Navigation

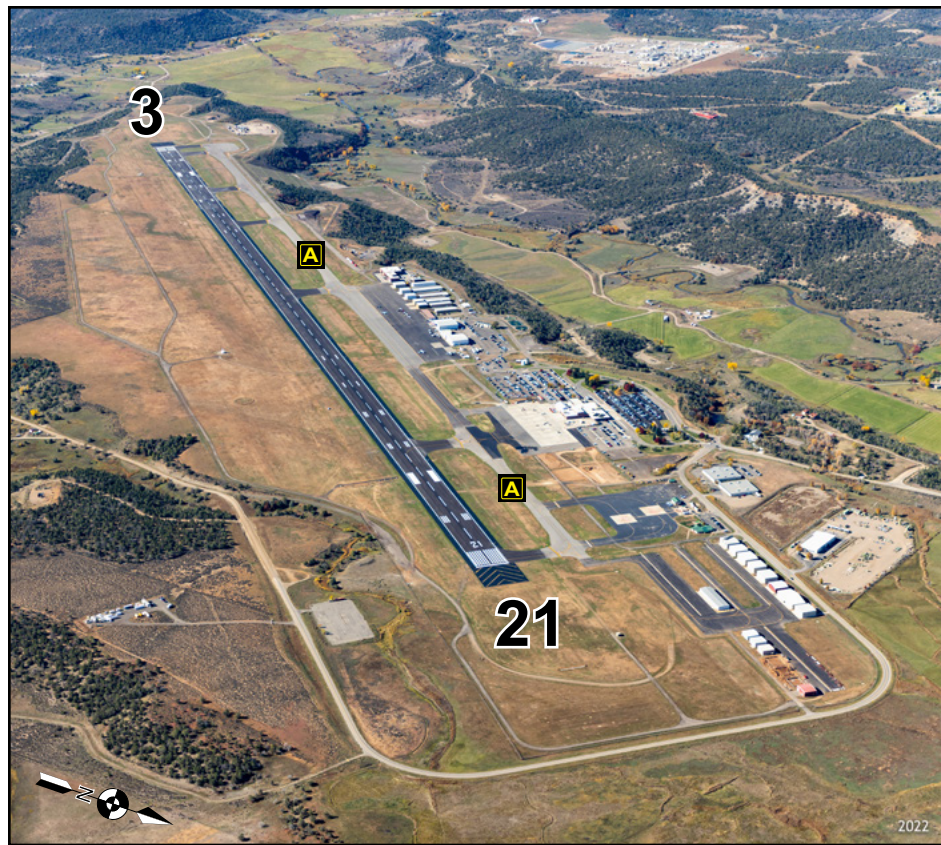
VOR	GPS	ILS
116.55 (DURANGO)	NO	NO

Runway Data

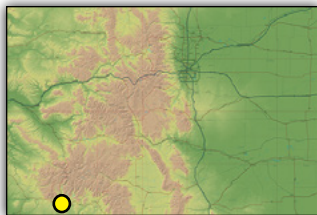
Runway	Length	Width	Surface	Lights	VGSI	App Lgts
1/19	5010'	50'	ASPH	MIRL	NONE	NONE

Communications

CTAF/UNICOM	Lights	Weather	ATIS	APP/DEP	Tower	Ground	RCO
122.8	122.9	--	--	--	--	--	--



CONTACT INFORMATION	
Manager:	TONY VICARI
Airport Phone:	970-382-6051
After Hours Phone:	970-259-7400
Website:	www.FlyDurango.com
Live Stream	WeatherCams.faa.gov



SERVICES			
Airframe:	MAJOR	Bottle Oxygen:	LOW
Power Plant:	MAJOR	Bulk Oxygen:	NONE
TSNT Storage:	HANGAR, TIEDOWN	Fuel:	100LL, JET A
Transportation:	Avis 970-375-7831, Alamo 970-247-3944, Hertz 970-247-5288, National 970-259-0068, Enterprise 970-385-8648.		
Other Services:	Air Freight, Air Ambulance, Charter, Instruction,		

COMMUNITY			
Lodging:	Double Tree		970-259-6580
	Mariott Residence Inn		970-259-6200
	Strater Hotel		970-247-4431
	Hampton Inn		970-259-2600
Dining:	Durango Deli	Airport Terminal	970-259-6964
	Numerous Restaurants in Durango	15 miles NW	
Recreation:	Mesa Verde National Park	50 miles W	
	Purgatory Ski Resort	40 miles NW	
	Silverton Narrow Gauge Train	15 miles NW	
	Vallecito Lake	20 miles N	

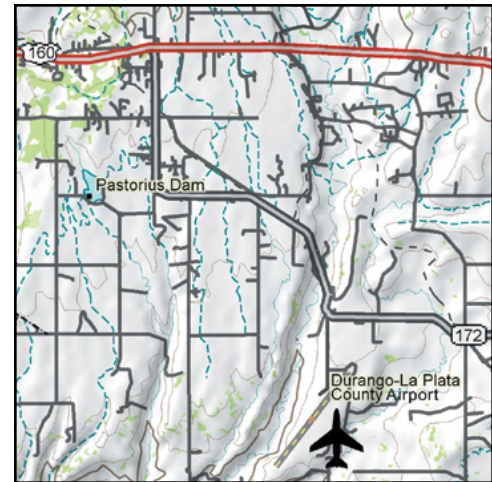
LATITUDE	LONGITUDE	ELEVATION
37°9'5.5"N	107°45'13.6"W	6689' MSL

Navigation		
VOR	GPS	ILS
116.55 (DRO)	RWY 03/21	RWY 03

Runway Data						
Runway	Length	Width	Surface	Lights	VGSI	App Lgts
3/21	9201'	150'	ASPH	HIRL	P4L/V4L	MALSR/REIL

Communications							
CTAF/UNICOM	Lights	Weather	ATIS	APP/DEP	Tower	Ground	RCO
122.8	122.8	ASOS 120.625 970-259-3579	--	118.575	--	--	118.575

REMARKS
-No snow removal provided at night between last and first scheduled air carrier flight.
-Prior permission required for unscheduled air carriers with more than 30 seats.
-Contact airport management at 970-382-6051 for more information.
-ARFF coverage provided during air carrier flights. For ARFF coverage outside of carrier times contact airport operations at 970-759-4342.
-Conditions not monitored at night after last air carrier flight until 0400L.
-Landing fee for acft. >12,000 lbs.



**LATITUDE**

38°28'30.5"N

LONGITUDE

102°48'39.1"W

ELEVATION

4245' MSL

Navigation**VOR**

116.9 (LAMAR)

GPS

NO

ILS

NO

Runway Data

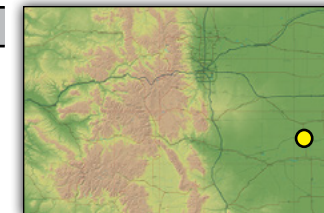
Runway	Length	Width	Surface	Lights	VGSI	App Lgts
17/35	3860'	60'	ASPH	MIRL	NONE	NONE

Communications

CTAF/UNICOM	Lights	Weather	ATIS	APP/DEP	Tower	Ground	RCO
122.9	122.9	--	--	--	--	--	--

CONTACT INFORMATION

Manager: VAN BROWN JR.
Airport Phone: 719-438-5590
After Hours Phone: 719-688-7294

**SERVICES**

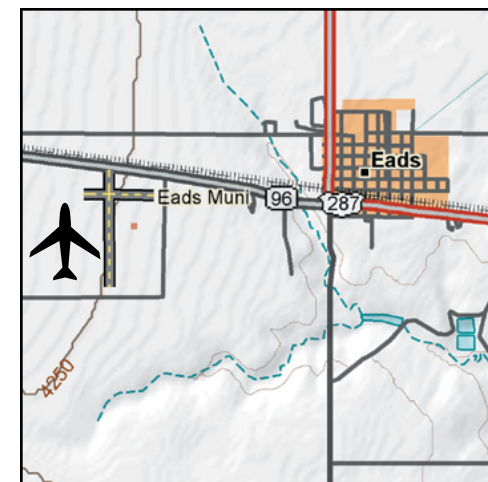
Airframe: NONE
Power Plant: NONE
TSNT Storage: TIEDOWN
Transportation: None
Other Services: Aerial Spraying
Bottle Oxygen: NONE
Bulk Oxygen: NONE
Fuel: NONE

COMMUNITY

Lodging: Eads Traveler Lodge 719-438-5451
 Cobblestone Inn & Suites 719-438-2021
Dining: Cinnamon Joe 1 mile E
 Country Kitchen 1 mile E
 K&M Ranch House 1 mile E
 Our Place 1 mile E
Recreation: Great Plains Reservoir 10 miles SW
 Sand Creek Massacre Site 18 miles NE

REMARKS

-Apron and taxiway soft when wet.
 -Uncontrolled vehicle access on airport.





LATITUDE	LONGITUDE	ELEVATION
39°38'33.9"N	106°54'57.4"W	6547' MSL

Navigation

VOR	GPS	ILS
109.2 (SNOW)	YES	ILS/DME

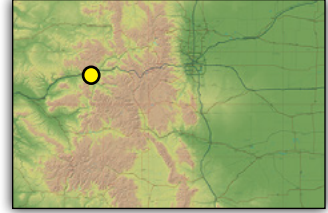
Runway Data

Runway	Length	Width	Surface	Lights	VGSI	App Lgts
7/25	9000'	150'	ASPH	HIRL	P4R - 25	MALSR-25 REIL - 7

Communications

CTAF/UNICOM	Lights	Weather	ATIS	APP/DEP	Tower	Ground	RCO
119.8	119.8	AWOS 135.575 970-524-7386	135.575	128.65 <small>124.75 CLNC DEL</small>	119.8	121.8	122.2

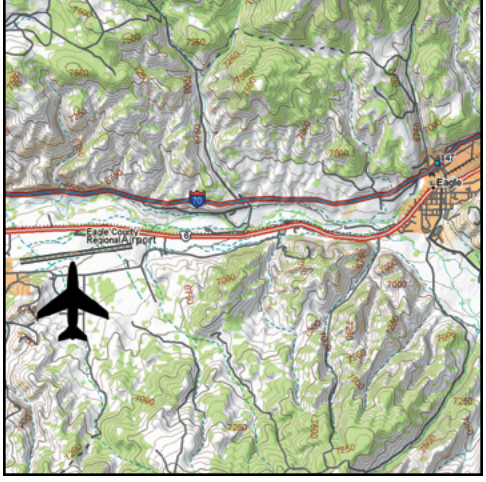
CONTACT INFORMATION	
Manager:	DAVID REID
Airport Phone:	970-328-2680
After Hours Phone:	970-328-2688
Website:	FlyVail.com
Live Stream:	WeatherCams.faa.gov




SERVICES			
Airframe:	MAJOR	Bottle Oxygen:	HIGH
Power Plant:	MAJOR	Bulk Oxygen:	HIGH
TSNT Storage:	HANGAR, TIEDOWN	Fuel:	100LL (24HR), JET A1, JET A+, MOGAS
Transportation:	Limousine and taxis available. Hertz 970-524-7177, Dollar 970-549-2161, Avis 970-524-7571, Budget 970-524-8260, National/Alamo 970-524-2277.		
Other Services:	Air Freight, Air Ambulance, Charter, Instruction, Aircraft Rental, Aircraft Sales. FBO - Vail Valley Jet Center (970)524-7700 www.vvjc.com		

COMMUNITY		
Lodging:	Best Western	970-328-6316
	Comfort Inn	970-328-7878
	Americ Inn Lodge & Suites	970-328-5155
	Eagle River Lodge	970-328-8088
	Hawthorn Suites by Wyndham	970-328-3000
Dining:	Jet Stream Seasoning Restaurants in Eagle	Vail Valley Jet Center 6 miles E
	Recreation:	Vail Ski Resort 35.5 miles E White River National Forest 11 miles W Flat Tops Wilderness Area 145 mi. Drive Natural Hot Springs Pool 28 miles W Aspen Ski Resort 68 miles WSW Beaver Creek Ski Resort 26 miles E

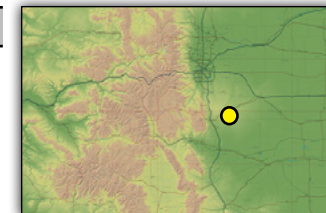
- REMARKS**
- RWY 7 is right traffic.
 - RWY 25-1000' Displaced Threshold.
 - Mountainous terrain surrounds airport.
 - Wildlife on and in vicinity of airport.
 - No night ops by unfamiliar pilots.
 - Extensive helicopter/military operations in area.
 - No snow removal or runway monitoring:
2130L-0600L (April-November)
2330L-0600L (December-March)
 - Control Tower Hours:
0700L-1900L (April-November)
0700L-2300L (December-March)
 - Recommended all acft departing RWY 25 initiate left turn as soon as altitude & safety permit to avoid high terrain.





CONTACT INFORMATION

Manager: HUGH T. PRIVETTE
Airport Phone: 719-306-3021 / 632-7129
After Hours Phone: NONE



SERVICES

Airframe: NONE **Bottle Oxygen:** NONE
Power Plant: NONE **Bulk Oxygen:** NONE
TSNT Storage: HANGAR, TIEDOWN **Fuel:** 100LL
Transportation: Car rental services located in Colorado Springs.
Other Services: Gliders

COMMUNITY

Lodging: Accommodations in Colorado Springs
Dining: None
Recreation: Colorado Springs

LATITUDE	LONGITUDE	ELEVATION
N38°27.3'	W104°35.44'	6145' MSL

Navigation

VOR	GPS	ILS
112.5 (BLACK FOREST)	NO	NO

Runway Data

Runway	Length	Width	Surface	Lights	VGSI	App Lgts
17R/35L	4500'	42'	ASPH	MIRL	NONE	NONE
17L/35R	4500'	40'	GRVL	NONE	NONE	NONE
8/26	3440'	60'	GRVL	NONE	NONE	NONE

Communications

CTAF/UNICOM	Lights	Weather	ATIS	APP/DEP	Tower	Ground	RCO
122.9	122.9	--	--	--	--	--	--

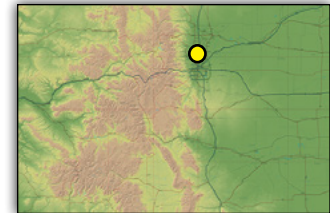
REMARKS

- Alternate contact: Cory Steinke 719-460-7941.
- Fuel by appointment only, contact airport management.
- RWY 8 and 35L is right traffic.
- RWY 17L/35R edges marked with reflectors.
- Intensive USAF student training in the vicinity.





CONTACT INFORMATION	
Manager:	JASON HURD - VECTOR AIR
Airport Phone:	303-664-0633 FBO
After Hours Phone:	303-870-5659 -FBO MGR
Email:	jason@vectorair.net
Website:	www.erieco.gov/airport



SERVICES			
Airframe:	MAJOR	Bottle Oxygen:	HIGH/LOW
Power Plant:	MAJOR	Bulk Oxygen:	NONE
TSNT Storage:	TIEDOWN/HANGAR	Fuel:	100LL, JET A
Transportation:	Hertz 303-485-1590, Courtesy Car Available.		
Other Services:	Instruction, Aircraft Rental, 24-hour self-serve fuel.		

COMMUNITY		
Lodging:	Hampton Inn Thornton	303-451-7900
	Hampton Inn Louisville	303-666-7700
	Holiday Inn Express Longmont	303-684-0404
	Omni Interlocken	303-438-6600
	Marriott Courtyard Longmont	303-682-1166
Dining:	Restaurants in Erie	1 mile
Recreation:	Denver	30 miles S
	Boulder	20 miles W
	Longmont	15 miles N
	Colorado Nat'l Golf Course	1 mile E
	Water World	15 miles S
	Flatiron Crossing Mall	12 miles S
	Summit County Skiing	90 miles W

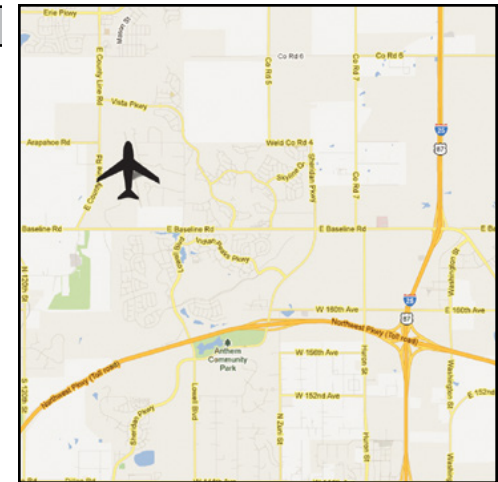
LATITUDE	LONGITUDE	ELEVATION
40°00'36.9"N	105°2'53.1"W	5119' MSL

Navigation		
VOR	GPS	ILS
115.4 (BJC) / VOR-A	RNAV-B	NO

Runway Data						
Runway	Length	Width	Surface	Lights	VGSI	App Lgts
15/33	4700'	60'	CONC	MIRL	P2L/P2L	REIL-15

Communications							
CTAF/UNICOM	Lights	Weather	ATIS	APP/DEP	Tower	Ground	RCO
123.0	123.0	AWOS 133.825 303-604-4339	--	125.12	--	--	--

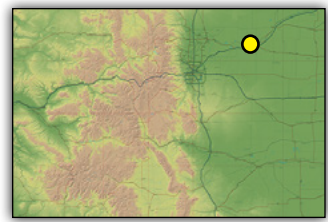
REMARKS
-RWY 16 is right traffic.
-RWY 9/27 CLOSED.
-Residential airpark.
-Banner towing and flight training in area.
-TWY A has pilot-controlled lighting
-Noise abatement procedures in effect.
Visit erieco.gov for more information





CONTACT INFORMATION

Manager: KYLE SCOTT-SCOTT AVIATION
Airport Phone: 970-867-8414
After Hours Phone: 970-370-3891 or 970-380-4376
Website: www.cityoffortmorgan.com
Live Stream: WeatherCams.faa.gov



SERVICES

Airframe: NONE **Bottle Oxygen:** NONE
Power Plant: NONE **Bulk Oxygen:** NONE
TSNT Storage: HANGAR, TIEDOWN **Fuel:** 100LL, JET A1
Transportation: Courtesy car available. Hertz Car Rental 970-542-9680.
Other Services: Aerial Spraying, Air Ambulance, Charter, Instruction, Skydiving

COMMUNITY

Lodging: Hampton Inn 970-542-2484
Super 8 Motel 970-867-9443
Rodeway Inn 970-867-9481
Best Western Plus 970-370-2322
Comfort Inn 970-567-6700

Dining: Restaurants in Fort Morgan 4.5 miles S

Recreation: Riverside Park and Swimming Pool 4.5 miles S
Glen Miller Museum 5 miles S
Quail Dunes Golf Course 970-867-5990
Pawnee Pioneer Trails Byway SH 52

LATITUDE	LONGITUDE	ELEVATION
40°20'7.6"N	103°48'15"W	4595' MSL

Navigation

VOR	GPS	ILS
114.4 (AKRON)	14/32	NO

Runway Data

Runway	Length	Width	Surface	Lights	VGSI	App Lgts
14/32	5731'	75'	ASPH	MIRL	P2L	REIL-14/32
17/35	5216'	80'	TURF/DIRT	NONE	NONE	NONE
8/26	2468'	100'	TURF	NONE	NONE	NONE

Communications

CTAF/UNICOM	Lights	Weather	ATIS	APP/DEP	Tower	Ground	RCO
123.05	123.05	AWOS 132.95 970-867-4823	--	118.475	--	--	--

REMARKS

- RWY 8/26 for severe crosswind conditions only, surface rough.
- Phone at terminal building.
- Agricultural operations on and in vicinity of airport.
- Pattern altitude: 5600 ft. MSL
- RWY 17 threshold marked with yellow cones.





LATITUDE	LONGITUDE	ELEVATION
39°30'21.6"N	107°18'32.7"W	5916' MSL

Navigation

VOR	GPS	ILS
109.2 (SNOW) / 113.0 (RED TABLE)	NO	NO

Runway Data

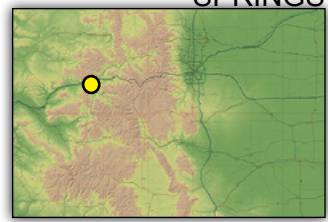
Runway	Length	Width	Surface	Lights	VGSI	App Lgts
14/32	3305'	50'	ASPH	NONE	P2L - RY32	NONE

Communications

CTAF/UNICOM	Lights	Weather	ATIS	APP/DEP	Tower	Ground	RCO
123.0	--	3 clicks	--	--	--	--	127.1

CONTACT INFORMATION

Manager: MEREDITH FOX
Airport Phone: 970-384-6307
After Hours Phone: 970-445-0965
Website: <https://cogs.us/341/Airport>



SERVICES

Airframe: MAJOR **Bottle Oxygen:** HIGH/LOW
Power Plant: MAJOR **Bulk Oxygen:** NONE
TSNT Storage: HANGAR, TIEDOWN **Fuel:** 100LL, JET A
Transportation: Courtesy Car, Enterprise 970-945-8360, Valley Taxi 970-404-5181
Other Services: Air Freight, Air Ambulance, Instruction, Aerial Survey, 24-hour self-serve fuel, Scenic Flights, Helicopter Charters.

COMMUNITY

Lodging: Hotel Denver 970-945-6565
 The Hotel Glenwood Springs 970-928-8188
 Hotel Colorado 970-945-6511
 Best Western Antlers 970-945-8535
 Hot Springs Lodge & Pool 970-945-6571

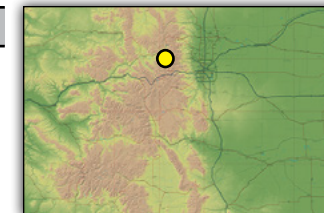
Dining: Restaurants in Glenwood Springs 2 miles NW

Recreation: Sunlight Ski Area 10 miles
 Gold Medal Trout Fishing 1/2 mile
 White Water Rafting 2 miles
 Aspen 35 miles
 Hunting, hiking camping Nearby

REMARKS

- Frequent high winds in area, mountainous terrain surrounding airport.
- Numerous 25-50 ft. buildings, equipment and tiedowns approx. 200' from runway centerline.
- Wildlife on and in vicinity of airport.
- No runway lights.
- Noise abatement procedures in effect, contact airport for further information.
- 3 mic clicks for weather advisory, 4 mic clicks for radio check.
- Prefer RWY 32 for arrivals and RWY 14 for departures (winds permitting).
- No touch and go landing operations.





CONTACT INFORMATION

Manager: JOSHUA SCHROEDER
Airport Phone: 970-887-2123 (MANAGER)
After Hours Phone: 970-531-0649 (MANAGER)
Website: co.grand.co.us/347/airports
Email: jschroeder@co.grand.co.us
Live Stream: WeatherCams.faa.gov

SERVICES

Airframe: NONE **Bottle Oxygen:** NONE
Power Plant: NONE **Bulk Oxygen:** NONE
TSNT Storage: HANGAR/TIEDOWN **Fuel:** 100LL, JET A
Transportation: Avalanche Car Rental 970-887-3908
Other Services: 24-hour self-serve fuel, flight instruction, pilot lounge.

COMMUNITY

Lodging: Granby Chamber of Commerce destinationgranby.com/lodging 970-887-2311
Dining: Restaurants located in Granby 2 miles SW
Recreation: Granby Ranch 6 miles N
 Hot Sulfur Springs Resort 15 miles N
 Winter Park Ski Resort 20 miles S
 Rocky Mountain Nat'l Park 20 miles
 Granby Shadow Mtn. Lakes 10 miles N
 Grand Lake 20 miles N

LATITUDE	LONGITUDE	ELEVATION
40°5'24.2"N	105°54'59.9"W	8207' MSL

Navigation

VOR	GPS	ILS
113.8 (KREMMLING)	RNAV GPS-C	NO

Runway Data

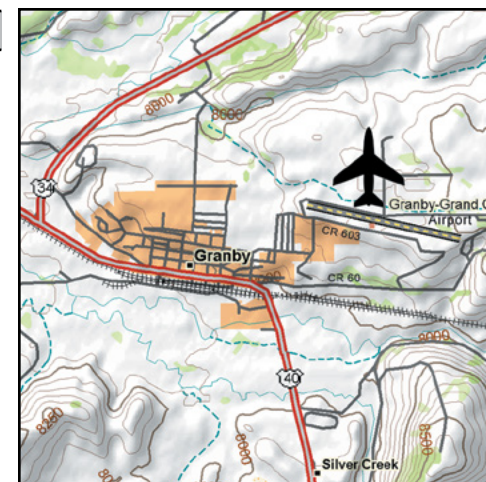
Runway	Length	Width	Surface	Lights	VGSI	App Lgts
9/27	5001'	75'	ASPH	MIRL	2PL-9	REIL

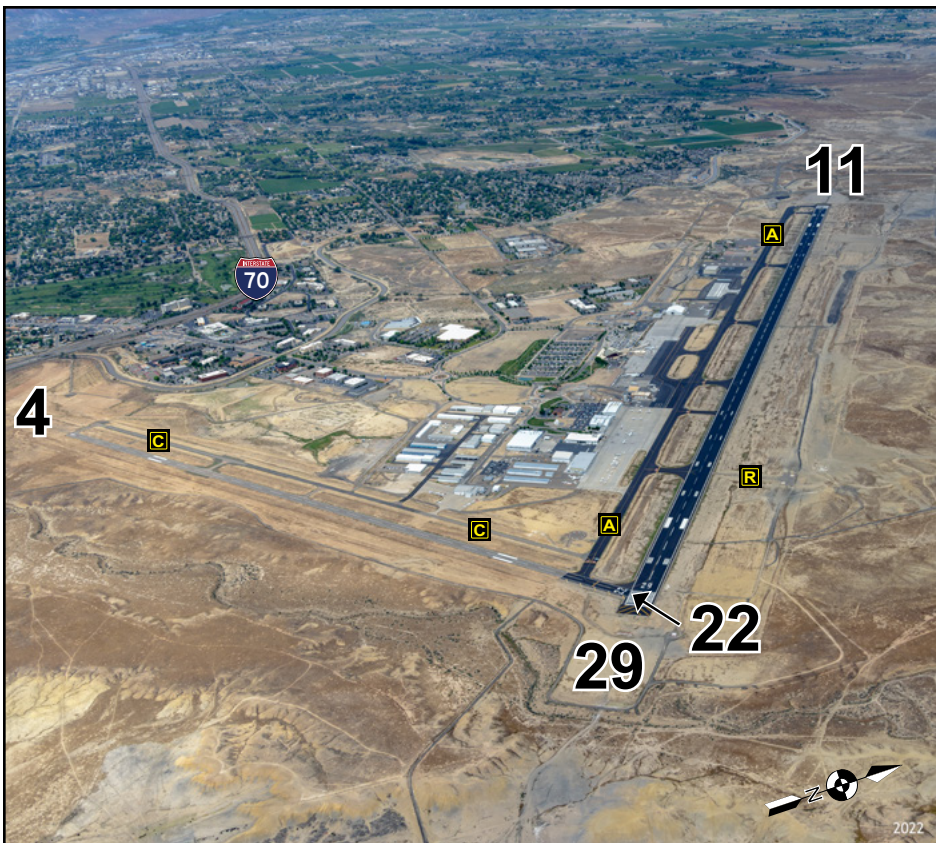
Communications

CTAF/UNICOM	Lights	Weather	ATIS	APP/DEP	Tower	Ground	RCO
123.0	123.0	AWOS 119.925 970-887-1803	--	128.65	--	--	--

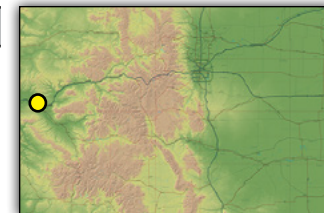
REMARKS

- RY 27 is right traffic, RY 9 left traffic.
- Takeoff to E only by experienced pilots due to rising terrain.
- Ultralight activity 3 miles S of airport.
- Noise sensitive area 075 degrees 0.5nm east of airport. Visit co.grand.co.us for more information.
- No snow removal or runway monitoring 1500L-0600L (Nov.-April).
- Conditions not monitored nights after 1600L or weekends.





CONTACT INFORMATION	
Airport Manager:	ANGELA PADALECKI
Airport Phone:	970-244-9100
After Hours Phone:	970-243-7500
Website:	www.gjairport.com
Live Stream:	WeatherCams.faa.gov



SERVICES			
Airframe:	MAJOR	Bottle Oxygen:	HIGH
Power Plant:	MAJOR	Bulk Oxygen:	HIGH
TSNT Storage:	HANGAR, TIEDOWN	Fuel:	100LL, JET A
Transportation:	Avis/Budget 970-244-9170, Hertz 970-243-0747, National 970-243-6626, Alamo 970-243-6626.		
Other Services:	Air Freight, Air Ambulance, Charter, Instruction, Aircraft Rental, Aircraft Sales, Liquid Oxygen Servicing. FBO: West Star Aviation 800-255-4193, www.weststaraviation.com		

COMMUNITY	
Lodging:	Several Hotels/Motels in the vicinity of the airport
Dining:	Tailwinds Restaurants nearby Airport Terminal 1/2 mile
Recreation:	Grand Mesa National Forest 40 miles E Colorado National Monument 10 miles SE Powderhorn Ski Resort 40 miles E Black Canyon of the Gunnison 75 miles SE

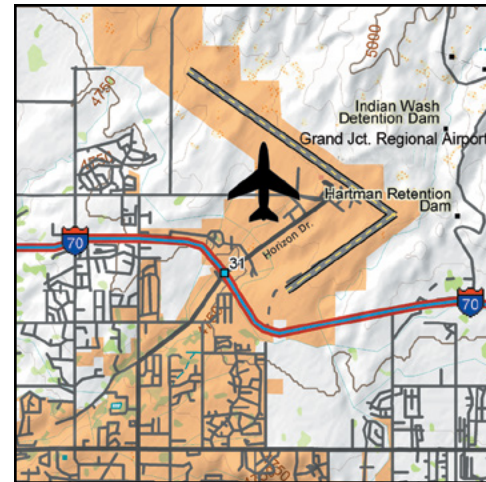
LATITUDE	LONGITUDE	ELEVATION
39°7'20.7"N	108°31'36.3"W	4861' MSL


Navigation		
VOR	GPS	ILS
112.4 (JNC)	YES	YES

Runway Data						
Runway	Length	Width	Surface	Lights	VGSI	App Lgts
11/29	10,503'	150'	ASPH	HIRL	P4L/V4L	MALSR/REIL
4/22	5501'	75'	ASPH	MIRLS	P4L-4	REIL

Communications							
CTAF/UNICOM	Lights	Weather	ATIS	APP/DEP	Tower	Ground	RCO
118.10 CTAF/TWR 122.95 UNICOM	118.10	AWOS 118.55 970-245-7881	118.55	119.7	118.1	121.7	122.6

REMARKS
- Helicopter parking located north of the ATCT.
- When tower closes, activate lights CTAF, tower hours 0600L - 2200L.
- RWY 4/22 CLOSED after tower is closed (2200L - 0600L).
- Noise abatement procedures in place, contact management for more information.
- TWY C not visible from ATCT within 150' of C1 intersection.
- Runup area located south of TWY A b/ Twin Otter facility and A4.





LATITUDE	LONGITUDE	ELEVATION
40°19'38.49"N	104°36'33.82"W	4820' MSL

Navigation

VOR	GPS	ILS
114.2 (GILL)	NO	NO

Runway Data

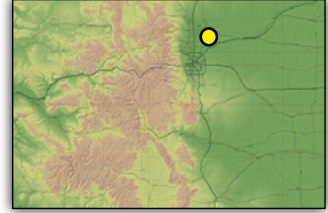
Runway	Length	Width	Surface	Lights	VGSI	App Lgts
8/26	4000'	25'	TURF/DIRT	NONE	NONE	NONE
14/32	2400'	65'	TURF/DIRT	NONE	NONE	NONE

Communications

CTAF/UNICOM	Lights	Weather	ATIS	APP/DEP	Tower	Ground	RCO
122.9	--	--	--	--	--	--	--

CONTACT INFORMATION

Manager: ROBERT EASTON
Airport Phone: 970-284-6701
After Hours Phone: NONE



SERVICES

Airframe:	NONE	Bottle Oxygen:	NONE
Power Plant:	NONE	Bulk Oxygen:	NONE
TSNT Storage:	HANGAR, TIEDOWN	Fuel:	100LL, JET A
Transportation:	NONE		
Other Services:	Aerial Spraying, Charter		

COMMUNITY

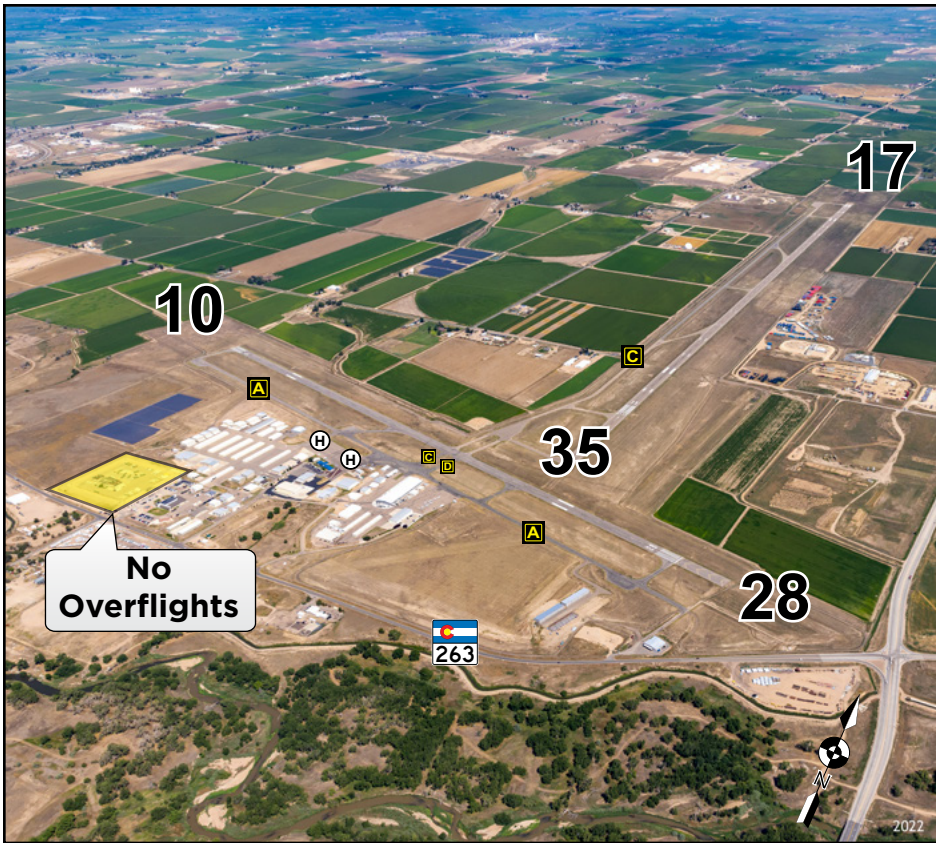
Lodging:	Accommodations in Greeley	8 miles NW
Dining:	Greeley	8 miles NW
Recreation:	Denver	40 miles S

REMARKS

- RC model aircraft strip located east of RWY 14/32.
- RWY 14/32 recommended for local pilots only.
- Agricultural, banner towing, helicopter and RC model aircraft ops on and in vicinity of airport.
- RWYs 14/32 and 8/26 - surfaces soft when wet.
- No line-of-sight between RWY ends on RWY 8/26.



© 2002 DeLorme (www.delorme.com) Topo USA®



LATITUDE	LONGITUDE	ELEVATION
40°26'14.7"N	104°37'59.6"W	4697' MSL

Navigation

VOR	GPS	ILS
114.2 (GILL)	YES	YES - 35

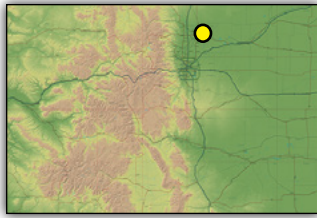
Runway Data

Runway	Length	Width	Surface	Lights	VGSI	App Lgts
10/28	5801'	100'	ASPH	MIRL	P2L/V4L	REIL
17/35	10,000'	100'	ASPH	MIRL	P2L/P2L	REIL
H1/2	20'	20'	CONC	--	--	--

Communications

CTAF/UNICOM	Lights	Weather	ATIS	APP/DEP	Tower	Ground	RCO
122.8	122.8	AWOS 135.175 970-352-3511	--	134.85 CLNC DEL 126.65	--	--	122.65

CONTACT INFORMATION	
Manager:	COOPER ANDERSON
Airport Phone:	970-336-3000
After Hours Phone:	970-336-3010
Website:	www.gxy.net

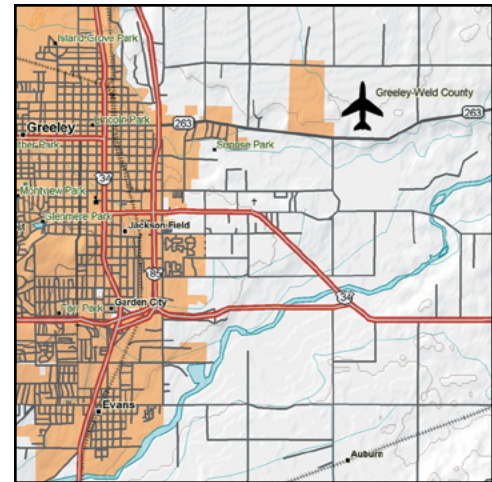


SERVICES			
Airframe:	MAJOR	Bottle Oxygen:	HIGH/LOW
Power Plant:	MAJOR	Bulk Oxygen:	NONE
TSNT Storage:	HANGAR, TIEDOWN	Fuel:	100LL, JET A
Transportation:	Enterprise 970-356-3008, Hertz 970-336-0998.		
Other Services:	Aerial Spraying, Air Ambulance, Aircraft Rental.		

COMMUNITY		
Lodging:	Holiday Inn	970-330-7495
	Country Inn	970-330-3404
	Fairfield Inn	970-339-5030
	Hampton Inn	970-339-5535
	Double Tree	970-304-0000
Dining:	Barnstormer	Airport Terminal
Recreation:	Centennial Pioneer Village	3 miles W
	Independence Stampede Rodeo	greeleystampede.com
	Greeley Ice Haus	3 miles W
	Kress Theater	3 miles W
	Family Fun Plex	5 miles W
	Highland Hills Golf Course	5 miles W
	Greeley Frieght Station Museum	3 miles W
	Denver	50 miles S

REMARKS

- RWY 35 threshold displaced 1100 ft.
- Aircraft in pattern for RWY 35, fly downwind leg west of hangar area, do not turn left base leg until south of State Hwy. 263 (E. 8th St.)
- Aircraft departing RWY 28, avoid southbound turn until west of RWY 10 threshold.
- RWY 28, right traffic.
- Pattern altitude: 5497 ft. MSL
- No overflights of Nat'l. Gaurd Base.



© 2002 DeLorme (www.delorme.com) Topo USA®



LATITUDE	LONGITUDE	ELEVATION
38°32'3.6"N	106°55'54.3"W	7680' MSL

Navigation

VOR	GPS	ILS
114.9 (BLUE MESA)	GPS-B	YES - RWY 6

Runway Data

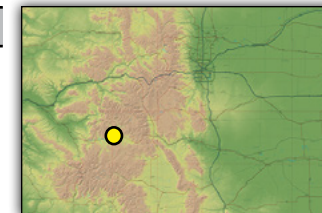
Runway	Length	Width	Surface	Lights	VGSI	App Lgts
6/24	9400'	150'	ASPH	HIRL	P4L/P4L	MALSF/REIL
17/35	2981'	150'	TURF/GRVL	NONE	NONE	NONE

Communications

CTAF/UNICOM	Lights	Weather	ATIS	APP/DEP	Tower	Ground	RCO
122.7	122.7	AWOS 135.075 970-641-3240	--	124.5	--	--	--

CONTACT INFORMATION

Manager: RICHARD LAMPORT
Airport Phone: 970-641-2304
After Hours Phone: 970-641-8201 (DISPATCH)
Website: www.gunnisoncounty.org
Live Stream: WeatherCams.faa.gov



SERVICES

Airframe: NONE **Bottle Oxygen:** NONE
Power Plant: NONE **Bulk Oxygen:** HIGH/LOW
TSNT Storage: HANGAR, TIEDOWN **Fuel:** 100LL, JET A+
Transportation: Avis 970-641-0263, Budget 970-641-4403, Hertz 970-641-2881.
Other Services: Air Freight, Air Ambulance, Charter, Aerial Survey/Photography.

COMMUNITY

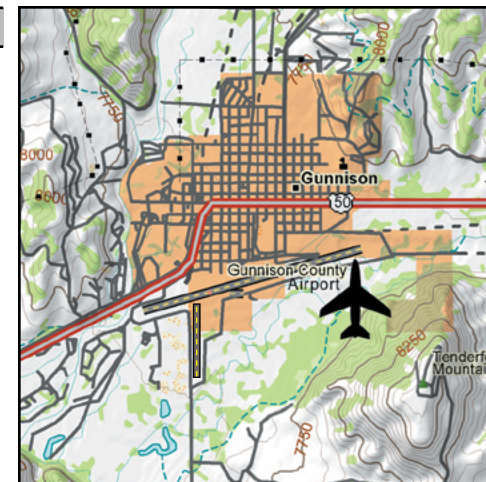
Lodging: Alpine Inn 970-641-2804
 Days Inn 970-641-0608
 Holiday Inn 970-641-1288
 Super 8 Motel 970-641-3068
 Quality Inn 970-641-1237
 Comfort Inn 970-642-1000

Dining: Jetway Cafe (Seasonal) On Airport
 Pizza Hut 6 blks. N
 House of China 8 blks. N
 Mario's Pizzeria 8 blks. N


Recreation: Curecanti Recreation Area 9 miles W
 Black Canyon Lookout 33 miles W
 Monarch Ski Area 45 miles E
 Taylor Reservoir 33 miles N
 Crested Butte Resort 31 miles N

REMARKS

- RWY 6 and 17 are right traffic.
- Mountainous terrain surrounds airport.
- Airport CLOSED 2230L - 0600L (Except for emergencies).
- Closed to unscheduled aircraft operations with more than 30 passenger seats without permission of airport manager for aircraft rescue & fire fighting. Call 970-641-2304.
- Cold temperature restricted airport. Altitude corrections required at or below -28°C.



© 2002 DeLorme (www.delorme.com) Topo USA®



LATITUDE	LONGITUDE	ELEVATION
40°37'28"N	102°36'28.7"W	4035' MSL

Navigation

VOR	GPS	ILS
115.9 (SIDNEY)	NO	NO

Runway Data

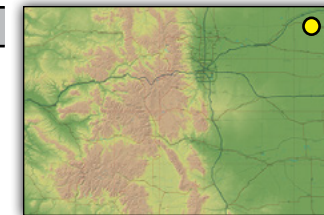
Runway	Length	Width	Surface	Lights	VGSI	App Lgts
8/26	3860'	40'	ASPH	LIRL	NONE	NONE
17/35	1650'	30'	DIRT/TURF	NONE	NONE	NONE

Communications

CTAF/UNICOM	Lights	Weather	ATIS	APP/DEP	Tower	Ground	RCO
122.9	122.9	--	--	--	--	--	--

CONTACT INFORMATION

Manager: RON CARPENTER
Airport Phone: 970-774-6104
After Hours Phone: 970-520-7524
 970-774-6289 EMERGENCY



SERVICES

Airframe: NONE	Bottle Oxygen: NONE
Power Plant: NONE	Bulk Oxygen: NONE
TSNT Storage: TIEDOWN	Fuel: NONE
Transportation: NONE	
Other Services: NONE	

COMMUNITY

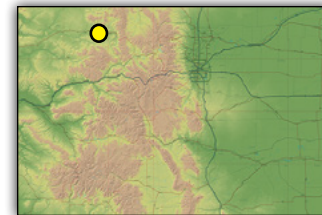
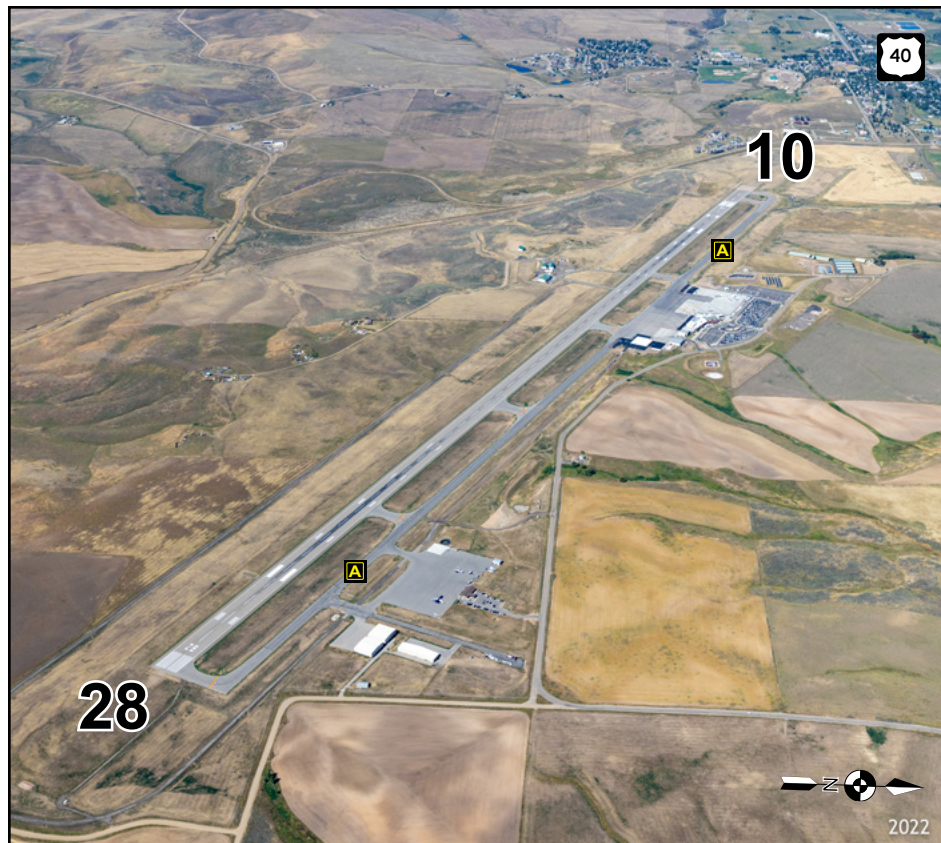
Lodging: None	
Dining: Haxtun	
Recreation: Fishing Pond	2 miles W
F&H Golf Course	7 miles W
Fishing, Hunting, Camping	Nearby

REMARKS

- Roads parallel each runway.
- Contact police dispatch (970-774-6289) for emergencies.
- Pattern altitude: 5035 ft. MSL



© 2002 DeLorme (www.delorme.com) Topo USA®



CONTACT INFORMATION

Manager: KEVIN BOOTH
Airport Phone: 970-276-5000
After Hours Phone: 970-276-5012
Website: www.yampavalleyregionalairport.com
Live Stream: WeatherCams.faa.gov

SERVICES

Airframe: NONE **Bottle Oxygen:** HIGH/LOW
Power Plant: NONE **Bulk Oxygen:** NONE
TSNT Storage: HANGAR, TIEDOWN **Fuel:** 100LL, JET A
Transportation: Shuttle Bus, taxi or limousines available. Avis 970-276-4377, Hertz 970-276-3304, Budget 970-276-2086, Go Alpine 800-343-7433, Storm Mountain Express 970-879-1963.
Other Services: Air Freight, Air Ambulance, Atlantic Aviation 877-276-3743.

COMMUNITY

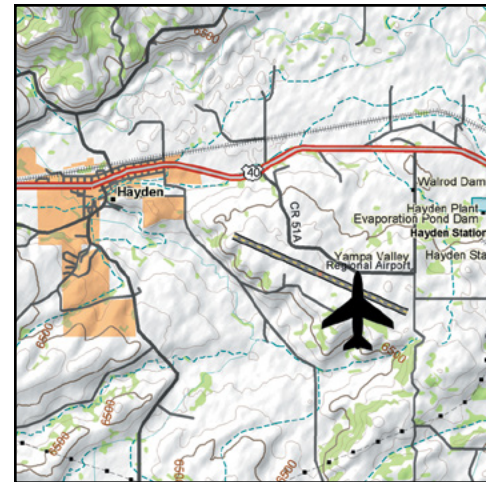
Lodging: Steamboat Chamber Resort Assoc. 970-879-0880
 Craig Chamber of Commerce 800-864-4405
 Steamboat Central Reservations 970-879-0740

Dining: 3 Wire Bar & Grill Terminal 970-276-5070
 Hayden 2 miles NW
 Steamboat Springs 23 miles E
 Craig 20 miles NW

Recreation: Steamboat Springs Ski Resort 20 miles E
 Yampa State Park 5 miles W
 Elkhead Reservoir 20 miles NW
 Abundant outdoor activities nearby

REMARKS

-RWY 10 right traffic.
 -Landing fee for aircraft 12,500 lbs. or over.
 -Contact UNICOM prior to all takeoffs or landings (0630L-2100L).
-December 15 - April 1: unable to provide parking for non-commercial, 737 and larger transient jet aircraft during the winter season due to commercial traffic and Part 77 restrictions. These aircraft must drop or pick up passengers, fuel and then depart.
 -Noise abatement procedures in place. Check NOTAMS for more information.



© 2002 DeLorme (www.delorme.com) Topo USA®

LATITUDE	LONGITUDE	ELEVATION
40°28'52.3"N	107°13'3.6"W	6606' MSL

Navigation

VOR	GPS	ILS
115.6 (HAYDEN)	YES	YES

Runway Data

Runway	Length	Width	Surface	Lights	VGSI	App Lgts
10/28	10,000'	150'	ASPH	HIRL	P4L/P4L	MALSF/REIL

Communications

CTAF/UNICOM	Lights	Weather	ATIS	APP/DEP	Tower	Ground	RCO
123.0	123.0	AWOS 119.275 970-276-3690	--	120.475	--	--	122.25



LATITUDE	LONGITUDE	ELEVATION
38°2'6.45"N	102°7'0.02"W	3399' MSL

Navigation

VOR	GPS	ILS
116.90 (LAMAR)	NO	NO

Runway Data

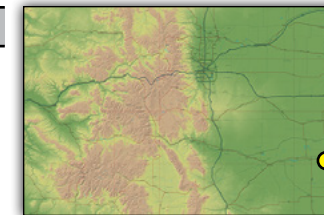
Runway	Length	Width	Surface	Lights	VGSI	App Lgts
17/35	4140'	40'	GRVL	LIRL-NTSD	TRIL	NONE

Communications

CTAF/UNICOM	Lights	Weather	ATIS	APP/DEP	Tower	Ground	RCO
122.8	122.8	--	--	--	--	--	--

CONTACT INFORMATION

Manager: TOWN OF HOLLY
 Airport Phone: 719-537-6622
 After Hours Phone: 719-940-1991



SERVICES

Airframe:	NONE	Bottle Oxygen:	NONE
Power Plant:	NONE	Bulk Oxygen:	NONE
TSNT Storage:	TIEDOWN	Fuel:	100LL
Transportation:	NONE		
Other Services:	NONE		

COMMUNITY


Lodging:	Miles Court	1 mile N
Dining:	Tasy House Porky's Parlor	1 mile N 1 mile N
Recreation:	Holly Swimming Pool Movie Theatre	1 mile N 1 mile N

REMARKS

-Loose gravel on runway full-length, runway soft when wet.
 -For fuel call after hours phone; 719-940-1991 or 719-537-6622 during business hrs.

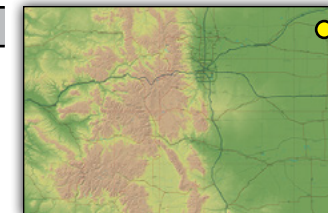


© 2002 DeLorme (www.delorme.com) Topo USA®



CONTACT INFORMATION

Manager: MARK BROWN
Airport Phone: 970-854-2266
After Hours Phone: 970-854-2735
Live Stream: WeatherCams.faa.gov



SERVICES

Airframe: NONE
Power Plant: NONE
TSNT Storage: TIEDOWN
Transportation: Courtesy car available.
Other Services: Aerial Spraying, Instruction.
Bottle Oxygen: NONE
Bulk Oxygen: NONE
Fuel: 100LL, JET A

COMMUNITY

Lodging: Golden Plains Hotel 970-854-3000
 Burge Hotel 970-854-2261
 Cobblestone Inn & Suites 970-854-3222
Dining: First Dragon Chinese 1 mile NW
 El Buen Savon 1 mile NW
 The Skillet 1 mile NW
 Subway 1 mile NW
 Pizza Pad 1 mile NW
Recreation: Ballyneal Golf Club 11 miles S 970-854-5900
 Holyoke Municipal Golf Club 1 mile NW 970-854-3200

LATITUDE	LONGITUDE	ELEVATION
40°34'9.95"N	102°16'21.7"W	3730' MSL

Navigation

VOR	GPS	ILS
110.2 (SEARLE)	YES	NO

Runway Data

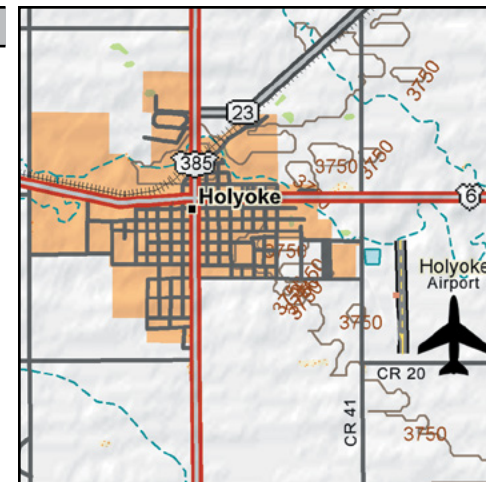
Runway	Length	Width	Surface	Lights	VGSI	App Lgts
14/32	5000'	75'	ASPH	MIRL	P4L	REIL

Communications

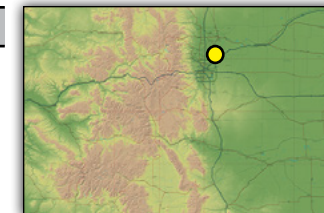

CTAF/UNICOM	Lights	Weather	ATIS	APP/DEP	Tower	Ground	RCO
122.7	122.7	AWOS 119.275 970-854-3679	--	118.475	--	--	--

REMARKS

- Agricultural operations on and in vicinity of airport.
- Geese on and in vicinity of airport.



© 2002 DeLorme (www.delorme.com) Topo USA®



CONTACT INFORMATION

Manager: MATTHEW J. DUNNING
Airport Phone: 303-536-0380
After Hours Phone: 303-536-0380

SERVICES

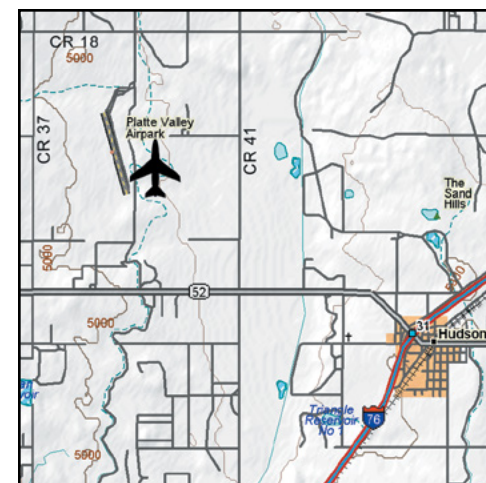
Airframe: MINOR **Bottle Oxygen:** NONE
Power Plant: MINOR **Bulk Oxygen:** NONE
TSNT Storage: HANGAR, TIEDOWN **Fuel:** 100LL
Transportation: NONE
Other Services: Instruction

COMMUNITY

Lodging: KC's Royal Coach Motel 303-857-2733
 Motel 6 303-857-6595
Dining: Vending Machines on airport
 Pepperpod Restaurant 5 miles SE
 Branding Iron 10 miles SW
Recreation: Camping allowed on airport.
 Vintage Aero Flying Museum

REMARKS

- Phone available in office.
- Dirt TWY soft when wet.
- Computerized weather/planning in terminal.
- Self service 24-hour credit card fuel



© 2002 DeLorme (www.delorme.com) Topo USA®

LATITUDE	LONGITUDE	ELEVATION
40°6'9.8"N	104°42'4.3"W	4965' MSL

Navigation


VOR	GPS	ILS
114.7 (MILE HIGH)	NO	NO

Runway Data

Runway	Length	Width	Surface	Lights	VGSI	App Lgts
15/33	4100'	40'	ASPH	LIRL	NONE	NONE
9/27	2500'	90'	TURF/GRVL	NONE	NONE	NONE

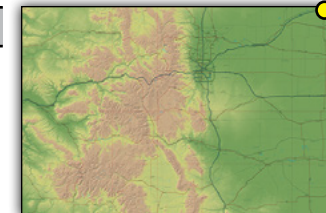
Communications

CTAF/UNICOM	Lights	Weather	ATIS	APP/DEP	Tower	Ground	RCO
122.9	--	--	--	--	--	--	--



CONTACT INFORMATION

Manager: ALLEN COYNE
Airport Phone: 970-474-3344
After Hours Phone: 970-474-2124 or 970-474-3355



SERVICES

Airframe: NONE
Power Plant: NONE
TSNT Storage: TIEDOWN
Transportation: NONE
Other Services: NONE
Bottle Oxygen: NONE
Bulk Oxygen: NONE
Fuel: NONE

COMMUNITY

Lodging: Platte Valley Inn 970-474-3336
 Grand Hotel 970-474-3302
 Holiday Inn 970-474-3371
Dining: D&J Cafe 3 miles E
 Kodi's Restaurant 4 miles W
 Platte Valley Inn 970-474-3336
Recreation: Deporter Lake 5 miles E
 Lion's Park 5 miles E
 Jumbo Reservoir 14 miles W

LATITUDE	LONGITUDE	ELEVATION
40°58'12.9"N	102°18'54.99"W	3495' MSL

Navigation

VOR	GPS	ILS
110.2 (SEARLE)	NO	NO

Runway Data

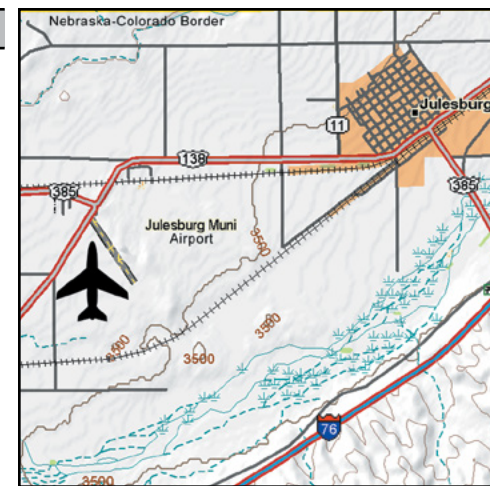
Runway	Length	Width	Surface	Lights	VGSI	App Lgts
13/31	4100'	60'	ASPH	MIRL	NONE	NONE

Communications

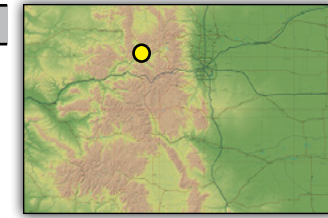
CTAF/UNICOM	Lights	Weather	ATIS	APP/DEP	Tower	Ground	RCO
122.9	--	--	--	--	--	--	--

REMARKS

- RWY 13 has 284' displaced threshold.
- RWY 13/31 used for drag racing April-September; check with DEN FSS 122.5.
- When landing RWY 13, back-taxi to parking; do not use paved road north-east of RWY.
- MIRL preset dusk to dawn.



© 2002 DeLorme (www.delorme.com) Topo USA®



CONTACT INFORMATION

Manager: JOSHUA SCHROEDER
Airport Phone: 970-887-21223 (MANAGER)
After Hours Phone: 970-531-0649 (MANAGER)
Website: co.grand.co.us/347/Airports
Live Stream: WeatherCams.faa.gov

SERVICES

Airframe: NONE **Bottle Oxygen:** NONE
Power Plant: NONE **Bulk Oxygen:** NONE
TSNT Storage: HANGAR, TIEDOWN **Fuel:** 100LL, JET A
Transportation: Courtesy Car/Shuttle, Rental Cars
Other Services: Type-1 Deicing, Mountain Flight Instruction, GPU, [Grand River Aviation 970-724-0611](http://GrandRiverAviation.com), Aircraft Rental.

COMMUNITY

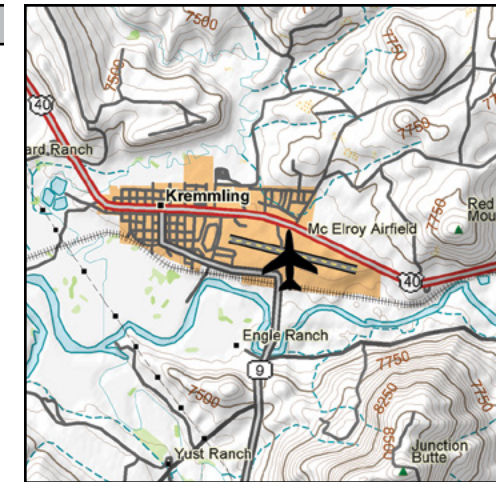
Lodging: Eastin Hotel 970-724-3261
 Muddy Creek Cabins 970-724-9559
 Super 8 Motel 970-724-9620
 Allington Inn 970-724-9800

Dining: The Den West 720-437-1023
 Grand Adventure Brewing 970-389-7020
 Moose Cafe 970-724-8979
 Grand Old West 970-724-9601

Recreation: Green Mountain Reservoir 20 miles S
 Hot Sulphur Springs 20 miles E
 Rocky Mountain National Park 35 miles NE
 Winter Park Resorts 50 miles
 Granby Ranch 30 miles

REMARKS

- RWY 27 right traffic, RWY 9 left traffic.
- Agricultural operations in area.
- Mountainous terrain surrounds airport.
- Use RWY 27 for arrivals and RWY 9 for departures when conditions allow.
- Avoid overflights of the Town of Kremmling.
- No snow removal or RWY monitoring 1500L-0600L (Nov.-April).
- Conditions not monitored nights after 1600L or weekends.
- Pilot Lounge at [Grand Rivers Aviation, 24/7 Self-Serve Fuel.](http://GrandRiversAviation.com)



© 2002 DeLorme (www.delorme.com) Topo USA®

LATITUDE	LONGITUDE	ELEVATION
40°3'12.4"N	106°22'8.3"W	7415' MSL

Navigation

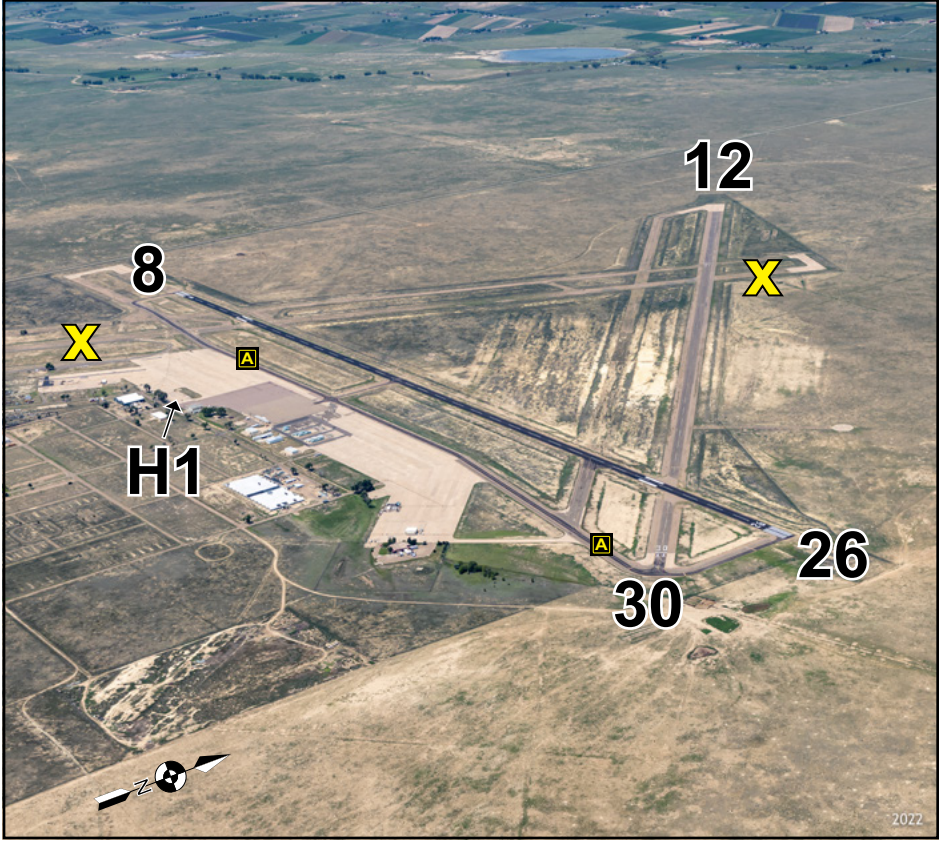
VOR	GPS	ILS
113.8 (KREMMLING)	YES	NO

Runway Data

Runway	Length	Width	Surface	Lights	VGSI	App Lgts
9/27	5540'	75'	ASPH	MIRL	P2L	REIL

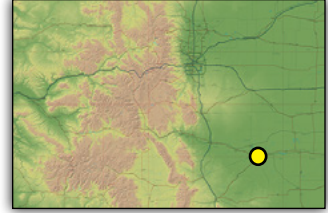
Communications

CTAF/UNICOM	Lights	Weather	ATIS	APP/DEP	Tower	Ground	RCO
122.8	122.8	AWOS 118.425 970-724-9659	--	128.65	--	--	122.3



CONTACT INFORMATION

Manager: BILL JACKSON
Airport Phone: 719- 384-8407 (FBO)
 719-384-5991
After Hours Phone: NONE
Website: LaJuntaColorado.org/airport.html



SERVICES

Airframe: NONE **Bottle Oxygen:** NONE
Power Plant: NONE **Bulk Oxygen:** NONE
TSNT Storage: HANGAR, TIEDOWN **Fuel:** 100LL, JET A
Transportation: Courtesy car available - call 719-384-8407.
Other Services: Aerial Spraying, Air Ambulance, Instruction.

COMMUNITY

Lodging: Midtown Motel 719-384-7741
 Hampton Inn 719-384-4444
 Stagecoach Inn 719-384-5476
 Holiday Inn Express 719-384-2900

Dining: Fairway Restraunt 1/4 mile S 719-363-1513
 Many restaurants in town. 6 miles SW

Recreation: La Junta Municipal Golf Course 1/4 mile S 719-384-7313
 Bent's Old Fort 8 miles NE
 Koshare Indian Museum 6 miles

LATITUDE	LONGITUDE	ELEVATION
38°3'0"N	103°30'35.1"W	4229' MSL

Navigation

VOR	GPS	ILS
116.9 (LAMAR)	RWY 08/26	NO

Runway Data

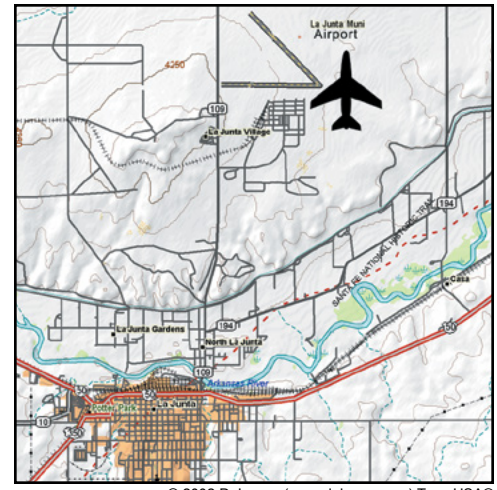
Runway	Length	Width	Surface	Lights	VGSI	App Lgts
12/30	5803'	60'	ASPH	NONE	NONE	NONE
8/26	6849'	75'	ASPH	MIRL	V4L/P2L	REIL
H1	145'	145'	ASPH	NONE	NONE	NONE

Communications

CTAF/UNICOM	Lights	Weather	ATIS	APP/DEP	Tower	Ground	RCO
123.0	123.0	ASOS 135.525 719-384-5961	--	128.375	--	--	128.375

REMARKS

- Alternate contact (FBO) 719-384-8407.
- Wildlife on and in vicinity of airport.
- Self-service Jet-A not available.
- Heavy agricultural operations during summer months.
- Be alert: intensive USAF student training in vicinity of COS and PUB.
- RWY 12/30 surface raveling with FOD potential.



© 2002 DeLorme (www.delorme.com) Topo USA®



LATITUDE	LONGITUDE	ELEVATION
38°4'10.9"N	102°41'18.6"W	3706' MSL

Navigation

VOR	GPS	ILS
116.9 (LAMAR)	YES	NO

Runway Data

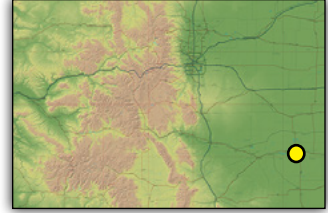
Runway	Length	Width	Surface	Lights	VGSI	App Lgts
18/36	6304'	100'	CONC	MIRL	V4L/P4L	REIL
8/26	5001'	60'	ASPH	MIRL	P2L/P2L	REIL

Communications

CTAF/UNICOM	Lights	Weather	ATIS	APP/DEP	Tower	Ground	RCO
122.8	122.8	ASOS 135.625 719-336-3854	--	133.4	--	--	128.375

CONTACT INFORMATION

Manager: ERIC McSWAN (FBO) / PAT MASON (CITY)
Airport Phone: 719-336-7701 Lamar Flight Service
After Hours: 719-336-7701 Lamar Flight Service
Live Stream: WeatherCams.faa.gov



SERVICES

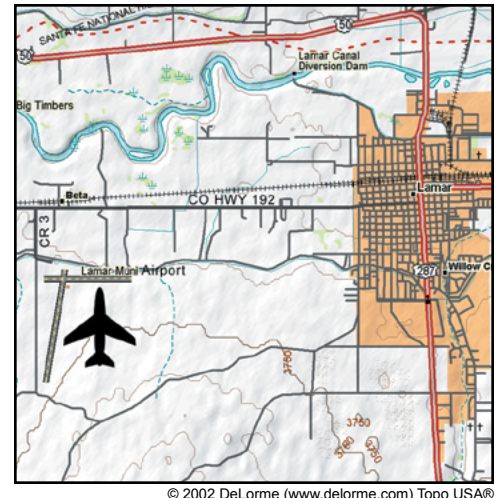
Airframe:	MAJOR	Bottle Oxygen:	HIGH
Power Plant:	MAJOR	Bulk Oxygen:	HIGH
TSNT Storage:	HANGAR, TIEDOWN	Fuel:	100LL, JET A
Transportation:	Courtesy car available. Lamar Flight Service has auto rentals 719-336-7701.		
Other Services:	Aerial Spraying, Instruction, Aircraft Rental, Aerial Survey.		


COMMUNITY

Lodging:	Chek Inn	719-336-4331
	Blue Spruce Motel	719-336-7454
	Days Inn	719-336-5340
	Super 8 Motel	719-336-3427
	Holiday Inn Express	719-931-4010
Dining:	Numerous restaurants in Lamar	3-5 miles E
Recreation:	Big Timbers Museum	4 miles NE
	Santa Fe Trail Marker	3 miles E
	Madonna of the Trail	3 miles E
	Golf and Tennis	6 miles E

REMARKS

-Prior permission for aircraft with more than 30 passenger seats, call central dispatch at 719-336-3977.





LATITUDE	LONGITUDE	ELEVATION
38°3'14.5"N	103°14'18.5"W	3915' MSL

Navigation

VOR	GPS	ILS
116.9 (LAMAR)	NO	NO

Runway Data

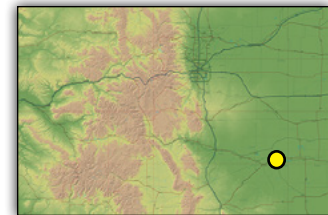
Runway	Length	Width	Surface	Lights	VGSI	App Lgts
8/26	3870'	40'	ASPH	HIRL	NONE	REIL

Communications

CTAF/UNICOM	Lights	Weather	ATIS	APP/DEP	Tower	Ground	RCO
122.9	122.9 5 CLICKS	--	--	--	--	--	--

CONTACT INFORMATION

Manager: JOHN DOMBAUGH
Airport Phone: 719-456-0201
After Hours Phone: 719-469-5252



SERVICES

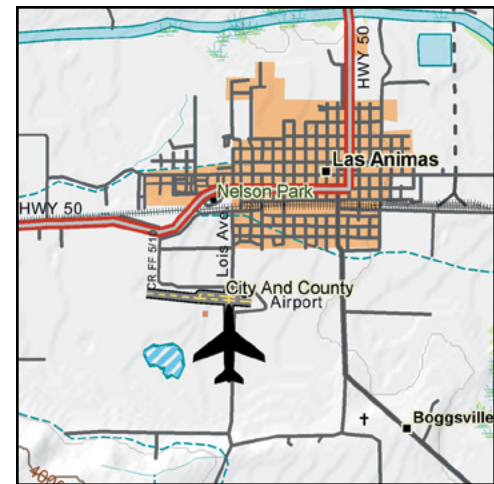
Airframe: NONE **Bottle Oxygen:** NONE
Power Plant: NONE **Bulk Oxygen:** NONE
TSNT Storage: TIEDOWN **Fuel:** NONE
Transportation: Call 719-469-5252 or 719-456-0201
Other Services: NONE

COMMUNITY


Lodging: Bent's Fort Inn 719-456-0011
 Sante Fe Trail Inn 719-456-0303
Dining: Carman's Mexican Food 1.5 miles NE
 Java Jackie's 2 mile N
Recreation: Old Bent's Fort 11 miles NW
 John Martin Reservoir 15 miles E
 Las Animas Golf Course

REMARKS

BE ALERT; INTENSIVE USAF STUDENT TRAINING IN VICINITY OF COLORADO SPRINGS & PUEBLO COLORADO.

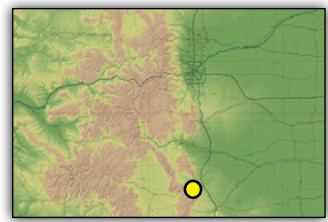


© 2002 DeLorme (www.delorme.com) Topo USA®



CONTACT INFORMATION

Manager: TOWN OF LA VETA
Airport Phone: 719-742-3631
After Hours Phone: NONE



SERVICES

Airframe:	NONE	Bottle Oxygen:	NONE
Power Plant:	NONE	Bulk Oxygen:	NONE
TSNT Storage:	NONE	Fuel:	NONE
Transportation:	NONE		
Other Services:	NONE		

COMMUNITY

Lodging:	La Veta Inn	719-742-3700
	Two Fox Cabins & RV	719-742-6404
	Inn at the Spanish Peaks B&B	719-742-5313
	1899 Bed & Breakfast	719-742-5599
Dining:	La Veta	1 mile S
Recreation:	San Luis Valley Grande RR	2 miles S 877-726-7245
	Grandote Peaks Golf Course	8 miles S 719-742-3391
	Fishing & Hunting	

LATITUDE	LONGITUDE	ELEVATION
37°31'25.77"N	105°00'33.37"W	7153' MSL

Navigation

VOR	GPS	ILS
113.9 (ALAMOSA)	NO	NO

Runway Data

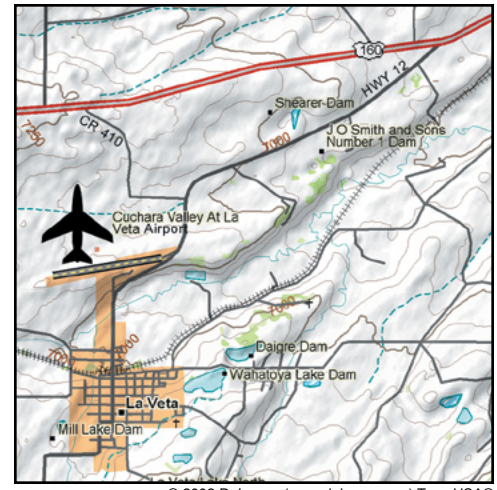
Runway	Length	Width	Surface	Lights	VGSI	App Lgts
6/24	5798'	60'	ASPH	NSTD	NONE	NONE

Communications

CTAF/UNICOM	Lights	Weather	ATIS	APP/DEP	Tower	Ground	RCO
122.8	122.7	--	--	--	--	--	--

REMARKS

- RWY 6 has a 250' displaced threshold. RWY 24 has a 198' displaced threshold.
- Soaring, ultralights and hanggliding in area.
- Wildlife on and in vicinity of airport.
- **USE EXTREME CAUTION:** Runway surface may be rough.
- RWY 6 unlighted first 96'; RWY 24 unlighted first 92'.

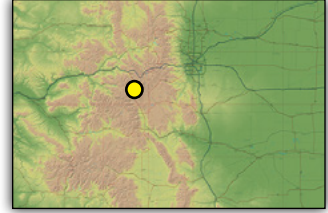


© 2002 DeLorme (www.delorme.com) Topo USA®



CONTACT INFORMATION

Manager: JOSH ADAMSON
Airport Phone: 719-486-0307
After Hours Phone: 719-293-4052 (call or text)
Website: www.klxvairport.com
Live Stream: WeatherCams.faa.gov



SERVICES

Airframe: NONE **Bottle Oxygen:** NONE
Power Plant: NONE **Bulk Oxygen:** NONE
TSNT Storage: HANGAR, TIEDOWN **Fuel:** 100LL, JET A
Transportation: Courtesy vans available. Enterprise 855-266-9289.
Other Services: Instruction, Aircraft Rental, Air Ambulance, 24/7 Self-Serve Fuel, Pilot Lounge, WiFi, restrooms.

COMMUNITY

Lodging: Delaware Hotel 719-486-1418
Silver King Inn 719-486-2610
Leadville Super 8 719-486-3637
Timberline Motel 719-486-1876
Grand West 719-486-0702

Dining: Restaurants located in Leadville 2 miles NE

Recreation: Copper Mountain Ski Resort 20 miles N
Major Ski Resorts 40 miles
Tabor Opera House 2 miles N
Local History Museum 2 miles N
[Ski Cooper](http://SkiCooper.com)
LeadvilleTwinLakes.com 13 miles N

LATITUDE	LONGITUDE	ELEVATION
39°13'10.1"N	106°18'59.1"W	9934' MSL

Navigation

VOR	GPS	ILS
113.0 (RED TABLE)	YES	NO

Runway Data

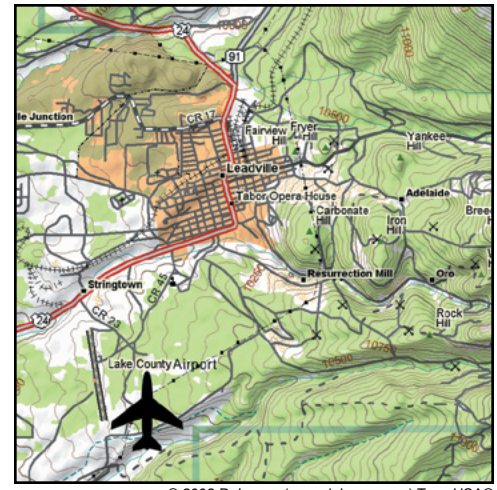
Runway	Length	Width	Surface	Lights	VGSI	App Lgts
16/34	6400'	75'	ASPH	MIRL	P2L/P2L	NONE
H1	150'	100'	CONC	NONE	NONE	NONE

Communications

CTAF/UNICOM	Lights	Weather	ATIS	APP/DEP	Tower	Ground	RCO
122.8	122.8	ASOS 118.375 719-486-8441	--	119.85	--	--	--

REMARKS

- RWY 16 right traffic.
- CHECK DENSITY ALTITUDE!! Field elevation 9934' MSL.
- Helicopter pad located midfield on E side of runway. Frequent testing June-September.
- 24 hr. credit card fuel.
- Airport attended 0800L-1700L Daily.
- Traffic Pattern Altitude 10,700' MSL.
- Airport attended weekly 0700L-1700L
- No radio contact with Flight Service in the vicinity of Leadville.
- Pilot lounge with WIFI, couches, TV, and restroom open 24/7
- **CHECK DENSITY ALTITUDE!**





LATITUDE	LONGITUDE	ELEVATION
39°16'29.2"N	103°39'57.1"W	5374' MSL

Navigation

VOR	GPS	ILS
112.1 (HUGO)	RNAV	NO

Runway Data

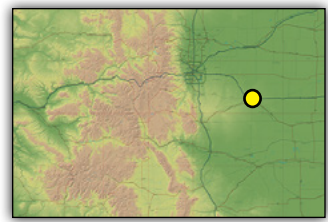
Runway	Length	Width	Surface	Lights	VGSI	App Lgts
16/34	4700'	60'	CONC	MIRL	P2L/P2L	NONE

Communications

CTAF/UNICOM	Lights	Weather	ATIS	APP/DEP	Tower	Ground	RCO
122.9	122.9	ASOS 121.125 719-775-0515	--	133.4	--	--	--

CONTACT INFORMATION

Manager: GREG TACHA
Airport Phone: 719-775-2346
After Hours Phone: 719-775-9211 (POLICE)
Live Stream: WeatherCams.faa.gov



SERVICES

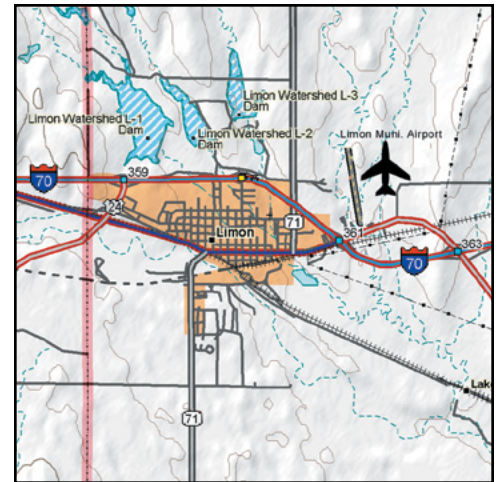
Airframe:	MINOR	Bottle Oxygen:	NONE
Power Plant:	MINOR	Bulk Oxygen:	NONE
TSNT Storage:	TIEDOWN	Fuel:	100LL
Transportation:	Courttesy car available (applications available on TownofLimon.com & airport pilot lounge)		
Other Services:	Instruction		

COMMUNITY

Lodging:	Holiday Inn Express	719-775-9033
	Comfort Inn	719-775-2752
	Safari Motel	719-775-2363
	First Inn Gold	719-775-2385
Dining:	Wendy's	1/4 mile W
	Pizza Hut	3/8 mile W
	South Side Food & Drink	1 mile W
	Ruby's Cafe	1 mile W
Recreation:	Golf Course	3 miles
	Swimming Pool	1 mile
	Bowling	2 miles
	Heritage Museum	1 mile

REMARKS

- Public phone in pilot's lounge.
- Wildlife on and in vicinity of airport.
- Taxiway marked with blue reflectors.



© 2002 DeLorme (www.delorme.com) Topo USA®



LATITUDE	LONGITUDE	ELEVATION
40°9'51.8"N	105°9'49.1"W	5055' MSL

Navigation

VOR	GPS	ILS
115.4 (BJC)	YES	NO

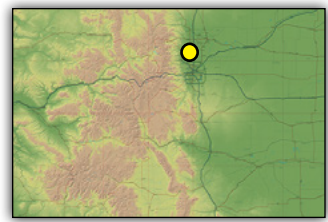
Runway Data

Runway	Length	Width	Surface	Lights	VGSI	App Lgts
11/29	4799'	75'	CONC	MIRL	V2L/V2L	NONE

Communications

CTAF/UNICOM	Lights	Weather	ATIS	APP/DEP	Tower	Ground	RCO
122.975	122.975	AWOS 120.00 303-684-7545	--	125.12	--	--	--

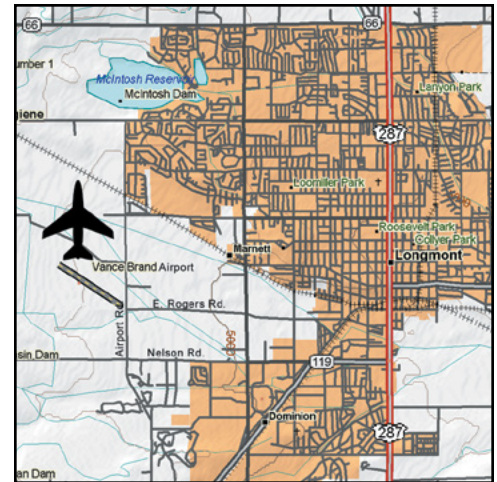
CONTACT INFORMATION	
Manager:	LEVI BROWN
Airport Phone:	303-651-8431
After Hours Phone:	NONE



SERVICES		
Airframe:	MAJOR	Bottle Oxygen: NONE
Power Plant:	MAJOR	Bulk Oxygen: NONE
TSNT Storage:	TIEDOWN	Fuel: 100LL, JET A, MOGAS
Transportation:	Enterprise 303-678-0833, Hertz 303-485-1590, Budget 303-651-0645.	
Other Services:	Charter, Instruction, Sky Diving, Aircraft Rental, Aircraft Sales, Catering, Aircraft Sales, Pilot Services at FBO.	

COMMUNITY		
Lodging:	Springhill Suites Best Western Plus Plaza Hotel Hawthorn Suites	303-682-2894 303-776-2000 303-527-1133
Dining:	Numerous Restaurants in Longmont	3 miles SE
Recreation:	Rocky Mountain National Park Sail Boating Boulder County Fair Octoberfest Golf Courses Boulder County Fair Eldora Ski Resort	10 miles NW 10 miles Mid August September Nearby Mid August 30 miles W

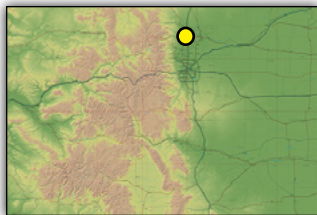
REMARKS
-Parachute jumping, ultralight and helicopter activity on airport. -DUATS available at FBO's. -Noise abatement procedures in effect. Visit LongmontColorado.gov for more information. -TPA 1000' AGL. -RWY 11 downwind north of river. -Pilot services located at FBO.



© 2002 DeLorme (www.delorme.com) Topo USA®



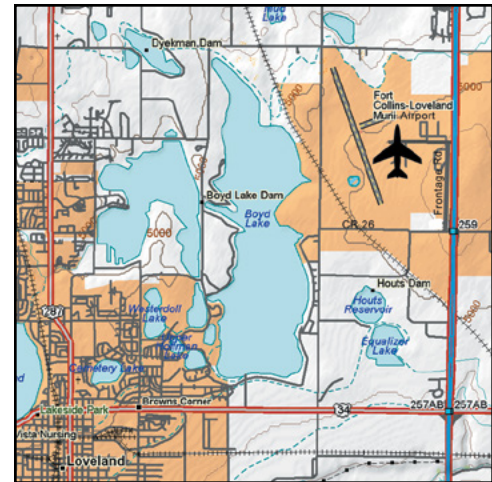
CONTACT INFORMATION	
Manager:	JASON LICON
Airport Phone:	970-962-2850
After Hours Phone:	970-667-2574 (FBO)
Website:	www.flynoco.com
Live Stream:	WeatherCams.faa.gov



SERVICES			
Airframe:	MAJOR	Bottle Oxygen:	NONE
Power Plant:	MAJOR	Bulk Oxygen:	HIGH/LOW
TSNT Storage:	HANGAR, TIEDOWN	Fuel:	100LL, JET A
Transportation:	Hertz 970-667-3450, Enterprise 970-669-7119, Budget 800-218-7992, Groome Shuttle 970-226-5533, FBO can arrange local transportation 970-667-2574.		
Other Services:	Air Ambulance, Charter, Instruction, Aircraft Rental, Aircraft Sales, Aerial Survey, Catering, De-Icing.		

COMMUNITY	
Lodging:	Springhill Suites by Marriot 970-795-8800
	Best Western 970-667-7810
	Candlewood Suites - Shuttle Service 970-667-5444
	Embassy Suites - Shuttle Service 970-593-6200
	Fairfield inn 970-461-1000
	Hampton Inn 970-593-1400
	Holiday Inn Express - Shuttle Service 970-663-0057
Dining:	Several Restaurants Nearby 2 miles SW
Recreation:	Benson Sculpture Garden 10 miles SW
	Colorado State University 13 miles N
	Rocky Mountain National Park 25 miles W

REMARKS
- 24 hr. prior permission for unscheduled aircraft with more than 30 passenger seats, call 970-962-2850.
- RWY 6/24 for crosswind landings only, day VFR
- RWY 15/33 HIRL preset low intensity dusk to dawn.
- FBO open 24 hours daily: 970-667-2574, jetcentersofcolorado.com/fnl/ .
- Intense flight training activities.



© 2002 DeLorme (www.delorme.com) Topo USA®

LATITUDE	LONGITUDE	ELEVATION
40°27'6.54"N	105°00'40.77"W	5020' MSL

Navigation		
VOR	GPS	ILS
114.2 (GILL)	YES	YES

Runway Data						
Runway	Length	Width	Surface	Lights	VGSI	App Ltgs
15/33	8500'	100'	ASPH	HIRL	P4L/P4L	REIL/MALSR
6/24	2189'	40'	ASPH	NONE	NONE	NONE

Communications							
CTAF/UNICOM	Lights	Weather	ATIS	APP/DEP	Tower	Ground	RCO
118.4 130.575 (FBO)	118.4	AWOS 135.075 970-669-9187	135.075	134.85 CLNC DEL 120.25	118.4	121.65	122.4



2022

LATITUDE	LONGITUDE	ELEVATION
40°2'55.7"N	107°53'9.3"W	6415' MSL

Navigation

VOR	GPS	ILS
115.2 (EKR)	YES	NO

Runway Data

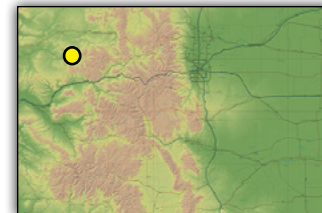
Runway	Length	Width	Surface	Lights	VGSI	App Lgts
3/21	6503'	100'	ASPH	MIRL	P2L-03	REIL

Communications

CTAF/UNICOM	Lights	Weather	ATIS	APP/DEP	Tower	Ground	RCO
122.8	122.8	ASOS 135.525 970-878-5036	--	134.5	--	--	122.15

CONTACT INFORMATION

Manager: LANNY COULTER
Airport Phone: 970-878-5045
After Hours Phone: 970-878-5045
Live Stream: WeatherCams.faa.gov



SERVICES

Airframe: MAJOR **Bottle Oxygen:** NONE
Power Plant: MAJOR **Bulk Oxygen:** HIGH/LOW
TSNT Storage: HANGAR, TIEDOWN **Fuel:** 100LL, JET A
Transportation: Courtesy car available.
Other Services: Air Freight, Aerial Spraying, Cargo, Charter, Instruction, Aircraft Sales.

COMMUNITY

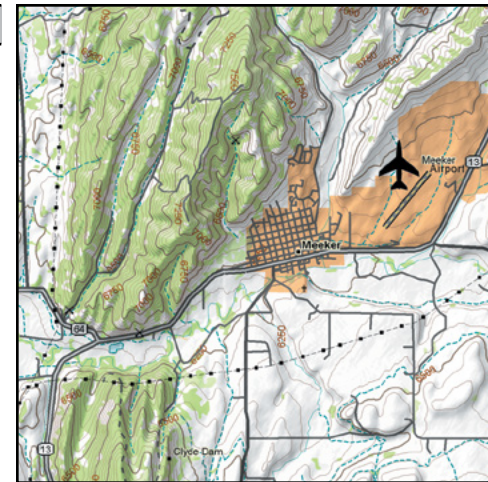
Lodging: White River Inn 970-878-5031
 Meeker Hotel 970-878-5061
 Sleepy Cat Resort 970-878-4413
 Valley Motel 970-878-3656

Dining: Restaurants in Meeker 1 mile W


Recreation: Museum 1.25 miles
 Trappers Lake 40 miles
 White River National Forest 35 miles SE

REMARKS

- RWY 3 right traffic.
- Mountainous terrain surrounding airport.
- Wildlife on and in vicinity of airport.
- Phone located in pilot lounge.
- Cold temperature restricted airport. Altitude correction required at or below -25°C.



© 2002 DeLorme (www.delorme.com) Topo USA®

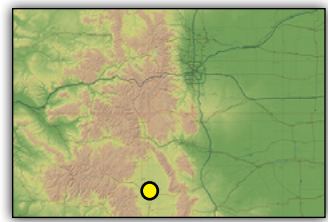


CONTACT INFORMATION

Manager: GIGI DENNIS (TOWN MGR.)
JED ELLITHORPE (OPERATIONS)

Airport Phone: 719-852-3241

After Hours Phone: 719-852-3241



SERVICES

Airframe: MINOR **Bottle Oxygen:** NONE

Power Plant: MINOR **Bulk Oxygen:** NONE

TSNT Storage: HANGAR, TIEDOWN **Fuel:** 100LL

Transportation: Courtesy Car

Other Services: Aerial Spraying, Alpine Aviation (FBO) 719-852-3241.

COMMUNITY

Lodging: Best Western Movie Manor Motel 719-852-5921
Monte Villa Inn 719-852-5166
Sandhill Inn & Suites 719-852-3585
Rio Grande Motel 719-852-3516

Dining: Numerous restraunts in Monte Vista 1 mile NW

Recreation: Camping allowed on airport.
Great Sand Dunes National Park 35 miles E
VisitMonteVista.com

LATITUDE	LONGITUDE	ELEVATION
37°31'43.4"N	106°2'45.2"W	7611' MSL

Navigation

VOR	GPS	ILS
113.9 (ALAMOSA)	GPS-B RWY 20	NO

Runway Data

Runway	Length	Width	Surface	Lights	VGSI	App Lgts
2/20	5902'	60'	ASPH	MIRL	P2L/P2L	NONE
16/34	2300'	30'	DIRT	NONE	NONE	NONE
10/28	2100'	50'	DIRT	NONE	NONE	NONE

Communications

CTAF/UNICOM	Lights	Weather	ATIS	APP/DEP	Tower	Ground	RCO
122.8	122.8	--	--	128.375	--	--	122.15

REMARKS

- Contact airport manager prior to use of RWYs 16/34 and 10/28; not maintained.
- RWY 10/28 for extreme crosswind conditions only.
- RWY 16/34 & 10/28 soft when wet.





CONTACT INFORMATION	
Manager:	LLOYD ARNOLD
Airport Phone:	970-249-3203
After Hours Phone:	970-249-7953
Website:	www.montroseairport.com



SERVICES			
Airframe:	MAJOR	Bottle Oxygen:	HIGH
Power Plant:	MAJOR	Bulk Oxygen:	HIGH
TSNT Storage:	HANGAR, TIEDOWN	Fuel:	100LL, JET A
Transportation:	Montrose Taxi 970-240-0813, Telluride Express 970-728-6000, Consider It Done Limo 970-240-2706, Budget Car Rental 970-249-6083, Mountain Limo 888-546-6894, Avis 970-240-4802, Hertz 970-240-8464, Alamo 970-252-8898, Enterprise 970-240-3835.		
Other Services:	Air Ambulance, Charter, Aircraft Rental, Flight Instruction.		

COMMUNITY		
Lodging:	www.visitmontrose.net/lodging	1-855-497-8558
Dining:	www.visitmontrose.net/dining	1-855-497-8558
Recreation:	Black Canyon of the Gunnison Ridgway Recreation Lake Curecanti Recreation Area Blue Mesa Reservoir Skiing, Golfing, Fishing Hunting	10 miles E 20 miles S 30 miles E 30 miles E Nearby

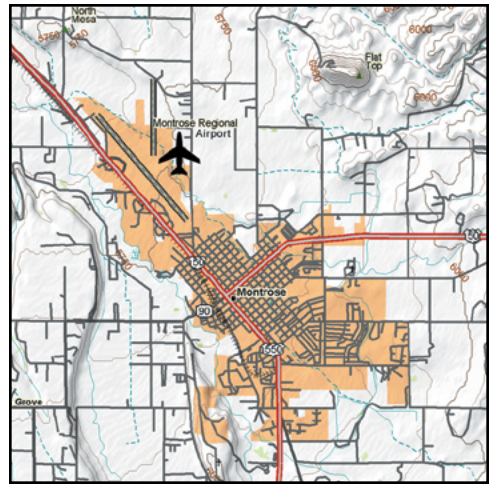
LATITUDE	LONGITUDE	ELEVATION
38°30'35.3"N	107°53'39.3"W	5759' MSL

Navigation		
VOR	GPS	ILS
117.1 (MTJ)	YES	RWY 17

Runway Data						
Runway	Length	Width	Surface	Lights	VGSI	App Lgts
17/35	10,000'	150'	ASPH	HIRL	P4L/P4L	MALSR/REIL
13/31	7510'	100'	ASPH	HIRL	V4L/V4L	REIL

Communications							
CTAF/UNICOM	Lights	Weather	ATIS	APP/DEP	Tower	Ground	RCO
122.8	122.8	ASOS 135.225 970-249-1534	--	127.1	--	--	127.1

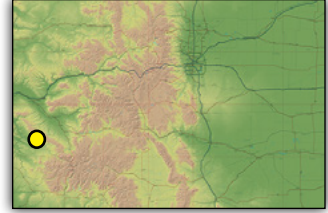
REMARKS
- For further information about recreation, dining, and recreation, please contact the Montrose Chamber of Commerce at 800-923-5515.
-Prior permission for unsheduled aircraft operations with more than 30 seats. Contact airport for more information: 970-249-3433.





CONTACT INFORMATION

Manager: LLOYD ARNOLD
Airport Phone: 970-864-7111
After Hours Phone: 970-864-7333 (SHERIFF)



SERVICES

Airframe: NONE **Bottle Oxygen:** NONE
Power Plant: NONE **Bulk Oxygen:** NONE
TSNT Storage: TIEDOWN **Fuel:** 100LL, JET A
Transportation: Courtesy Car
Other Services: 24 hr. Self Service Fuel, Terminal with flight planning.

COMMUNITY

Lodging: Rimrock Hotel 970-865-2500
 Naturita Lodge 970-865-2709
Dining: 5th Avenue Restuarant 4 miles N
Recreation: Uncompahgre National Forest 10 mile W

LATITUDE	LONGITUDE	ELEVATION
38°14'20.4"N	108°33'46.1"W	5945' MSL

Navigation

VOR	GPS	ILS
114.6 (DOVE CREEK)	YES	NO

Runway Data

Runway	Length	Width	Surface	Lights	VGSI	App Lgts
5/23	5212'	75'	ASPH	MIRL	P2L/PL2	REIL
11/29	4000'	80'	TURF/DIRT	NONE	NONE	NONE

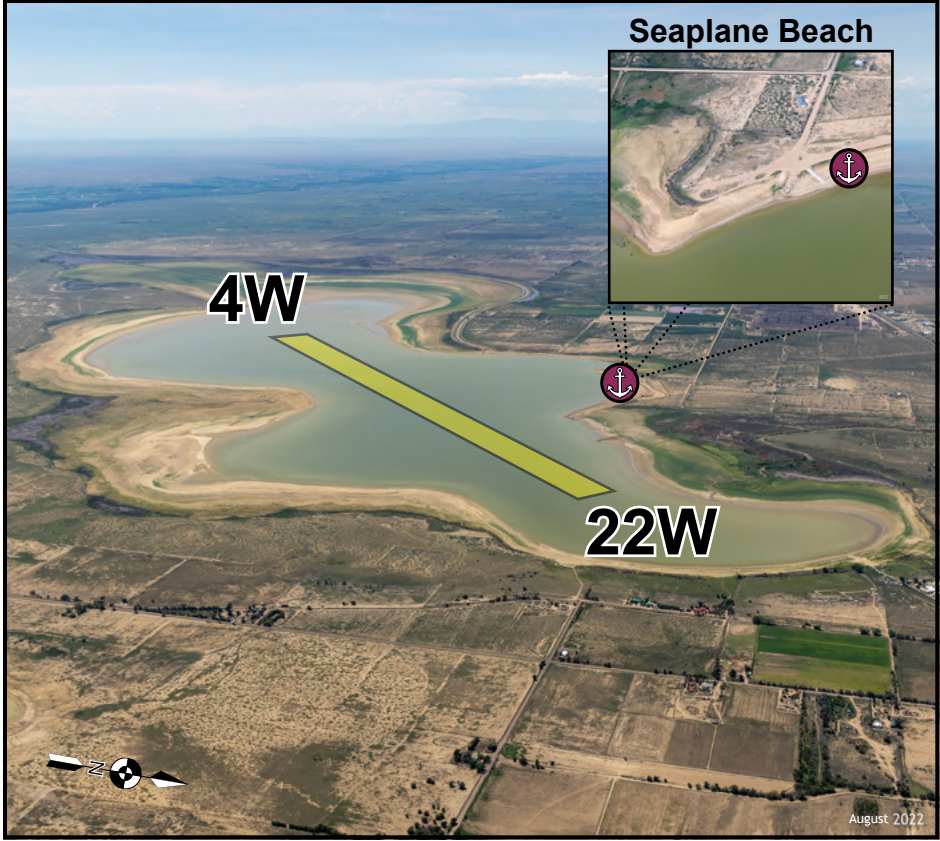
Communications

CTAF/UNICOM	Lights	Weather	ATIS	APP/DEP	Tower	Ground	RCO
122.8	122.8 5 Clicks	AWOS 132.525 970-864-2325	--	127.1	--	--	--

REMARKS

- Airport attended M-F 0800-1200
- Wildlife on and in vicinity of airport.
- RWY 11/29 multiple large holes.





LATITUDE	LONGITUDE	ELEVATION
38°11'46.73"N	103°41'37.54"W	4254' MSL

Navigation

VOR	GPS	ILS
116.7 (PUEBLO)	NO	NO

Runway Data

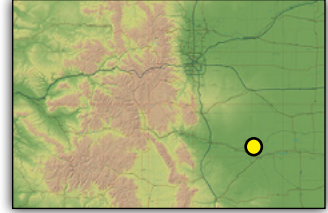
Runway	Length	Width	Surface	Lights	VGSI	App Lgts
4W/22W	10,000'	300'	WATER	NONE	NONE	NONE

Communications

CTAF/UNICOM	Lights	Weather	ATIS	APP/DEP	Tower	Ground	RCO
122.9	--	LHXASOS 135.525 719-384-5961	--	--	--	--	--

CONTACT INFORMATION

Manager: CADE SALLE / BRUCE HUGHES
Phone: 719-251-3921 / 719-267-4411



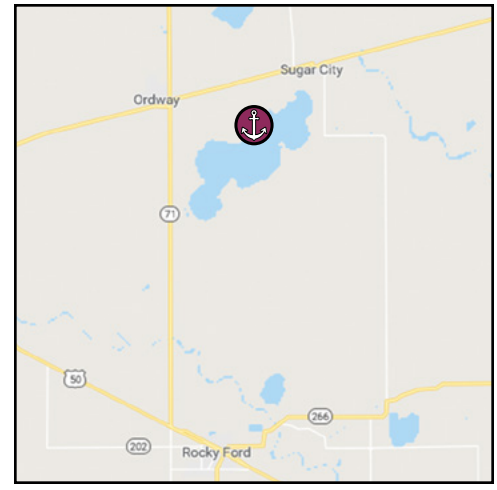
SERVICES

Airframe:	NONE	Bottle Oxygen:	NONE
Power Plant:	NONE	Bulk Oxygen:	NONE
TSNT Storage:	SEAPLANE BEACH	Fuel:	NONE
Transportation:	None		
Other Services:	None		

COMMUNITY

Lodging/Dining:	Ordway, CO La Junta, CO	4 miles W 30 miles SE
-----------------	----------------------------	--------------------------

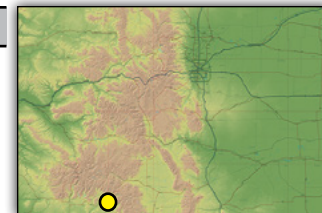
- REMARKS**
- Aircraft must have performed and documented an aquatic nuisance species inspection prior to arrival.
 - All pilots landing at CO1 must complete/send waiver of liability prior to arrival
 - No services available. Closest facility with service is La Junta Municipal Airport (LHX), located 12 NM SE .
 - CTAF - 122.9 MHZ.
 - Airport contact Cade Sallee 719-251-3921 or Bruce Hughes - 719-267-4411.
 - More at www.COSeaplanes.org





CONTACT INFORMATION

Manager: CHRIS TORRES
Airport Phone: 970-731-3060 or 970-903-5173 (cell)
After Hours Phone: NONE
Website: <http://www.archuletacounty.org/45/Airport>



SERVICES

Airframe: MINOR **Bottle Oxygen:** NONE
Power Plant: MINOR **Bulk Oxygen:** HIGH
TSNT Storage: HANGAR, TIEDOWN **Fuel:** 100LL, JET A
Transportation: Avjet Pagosa 970-731-2127.
Other Services: Flight Instruction & Aircraft Rental San Juan Flyers, Avjet Corp (FBO) 970-731-2127 www.avjet-colorado.com

COMMUNITY

Lodging: Mountain Landing 970-731-5345
 Pagosa Springs Inn & Suites 970-731-3400
 Quality Resorts 970-731-4141
 Spring Resort Hotel 970-264-4168
 The Spa at Pagosa Springs 970-264-5910

Dining: Numerous Restaurants in Pagosa Springs

Recreation: Wolf Creek Ski Area 20 miles E
 Chimney Rock National Park 15 miles W
 Hunting, fishing, hiking, biking, etc. Nearby

LATITUDE	LONGITUDE	ELEVATION
37°17'10.5"N	107°3'21.6"W	7663' MSL

Navigation

VOR	GPS	ILS
116.55 (DURANGO)	YES	NO

Runway Data

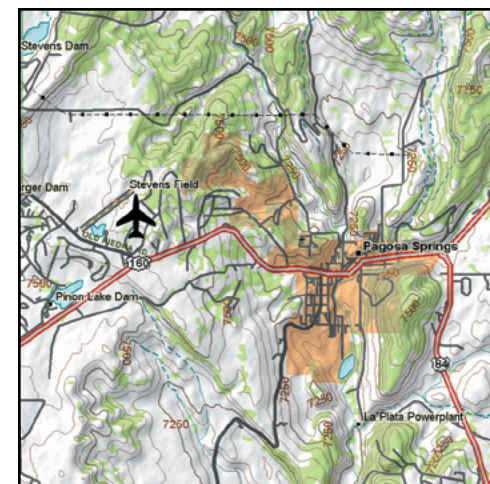
Runway	Length	Width	Surface	Lights	VGSI	App Lgts
1/19	8100'	100'	ASPH	MIRL	P4L/P4R	REIL

Communications

CTAF/UNICOM	Lights	Weather	ATIS	APP/DEP	Tower	Ground	RCO
122.7	122.7	AWOS 127.175 970-731-0365	--	118.575	--	--	--

REMARKS

- Airport CLOSED to aircraft over 70,000 lbs. For more information call 970-731-3060.
- Wildlife on and in the vicinity of the airport.
- TWY B CLOSED to aircraft over 12,500 lbs.
- Pattern altitude: 8664 ft. MSL
- Noise abatement procedures in effect. Visit [ArchuletaCounty.org](http://www.archuletacounty.org) for more information.



**LATITUDE**

38°49'52.7"N

LONGITUDE

107°38'45.1"W

ELEVATION

5788' MSL

Navigation**VOR**

117.1 (MTJ)

GPS

NO

ILS

NO

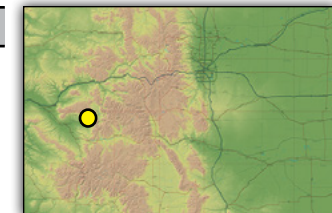
Runway Data

Runway	Length	Width	Surface	Lights	VGSI	App Lgts
6/24	4500'	60'	ASPH	MIRL	P2L/P2L	--

Communications

CTAF/UNICOM	Lights	Weather	ATIS	APP/DEP	Tower	Ground	RCO
122.7	122.7 3 clicks (low)	122.7 4 clicks	--	--	--	--	--

CONTACT INFORMATION	
Manager:	MIKE CLAWSON
Airport Phone:	970-527-3345
After Hours Phone:	970-527-3345

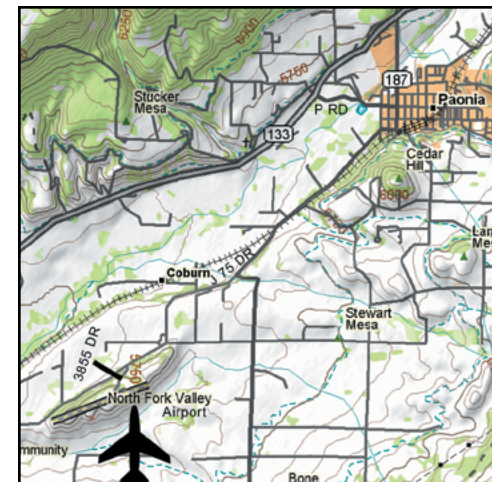


SERVICES			
Airframe:	MAJOR	Bottle Oxygen:	NONE
Power Plant:	MAJOR	Bulk Oxygen:	NONE
TSNT Storage:	HANGAR, TIEDOWN	Fuel:	100LL
Transportation:	Courtesy Car-call ahead, 970-527-3345		
Other Services:	Flight Instruction, Glider Towing, Pilot Lounge, 24 hr. Self Fuel		

COMMUNITY			
Lodging:	Redwood Arms Motel		970-527-4148
	Rocky Mountain Inn		970-527-3070
	Bross Hotel B&B		970-527-6776
	Fresh & Wyld Farmhouse B&B		970-527-4374
Dining:	Restaurants, Winerys, & Microbreweries in Paonia	3 miles NE	
	Recreation:	Gunnison National Forest	12 miles NE
		Black Canyon of the Gunnison	20 miles S
		West Elks Wilderness Area	3 miles SE

REMARKS

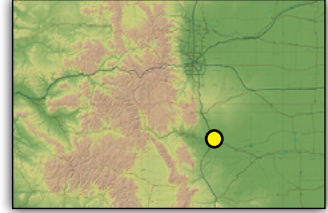
- RWY 6 has 50' to 70' drop-off at threshold and within 30' of the centerline on both sides of the runway.
- 2 campsites on field.
- 24 hr. restrooms located on NW corner of white house.
- Automated weather 4 clicks on CTAF 122.7.





CONTACT INFORMATION

Manager: GREG PEDROZA
Airport Phone: 719-553-2760
After Hours Phone: 719-320-2710 (OPERATIONS)
Website: FlyPueblo.com
Live Stream: WeatherCams.faa.gov



SERVICES

Airframe: MAJOR **Bottle Oxygen:** HIGH
Power Plant: MAJOR **Bulk Oxygen:** NONE
TSNT Storage: HANGAR, TIEDOWN **Fuel:** 100LL, JET A
Transportation: City Cab 719-543-2525.
Other Services: Aerial Spraying, Air Ambulance, Charter, Instruction, Aircraft Rental, Aircraft Sales, Aerial Survey.

COMMUNITY

Lodging: Pueblo Hotel & Conference Center 719-543-8050
Hampton Inn 719-544-4700
Wingate by Wyndham Pueblo 719-586-9000
La Quinta Inn 719-542-3500
Marriott Hotel 719-542-3200

Dining: Peter's In & Out On Airport
Numerous restrants in Pueblo 5 miles W

Recreation: Pueblo Weisbrod Aircraft Museum On Airport
Colorado State Fair Aug-Sept
Lake Pueblo 10 miles W
Union Avenue Historic District 6 miles SW
Nature Center 9 miles W
Pueblo Chili Festival September
Walking Stick Golf Course 5 miles

LATITUDE	LONGITUDE	ELEVATION
38°17'23.8"N	104°29'52.9"W	4729' MSL

Navigation

VORTAC	GPS	ILS
116.7 (PUB)	YES	YES

Runway Data

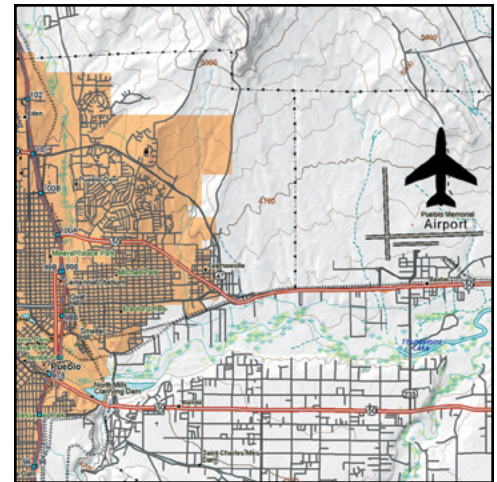
Runway	Length	Width	Surface	Lights	VGSI	App Lgts
8R/26L	10,498'	150'	ASPH	HIRL	P4L	MALSR/REIL
17/35	8310'	150'	ASPH	MIRL	P4L	REIL
8L/26R	4690'	75'	ASPH	MIRL	P4L	REIL

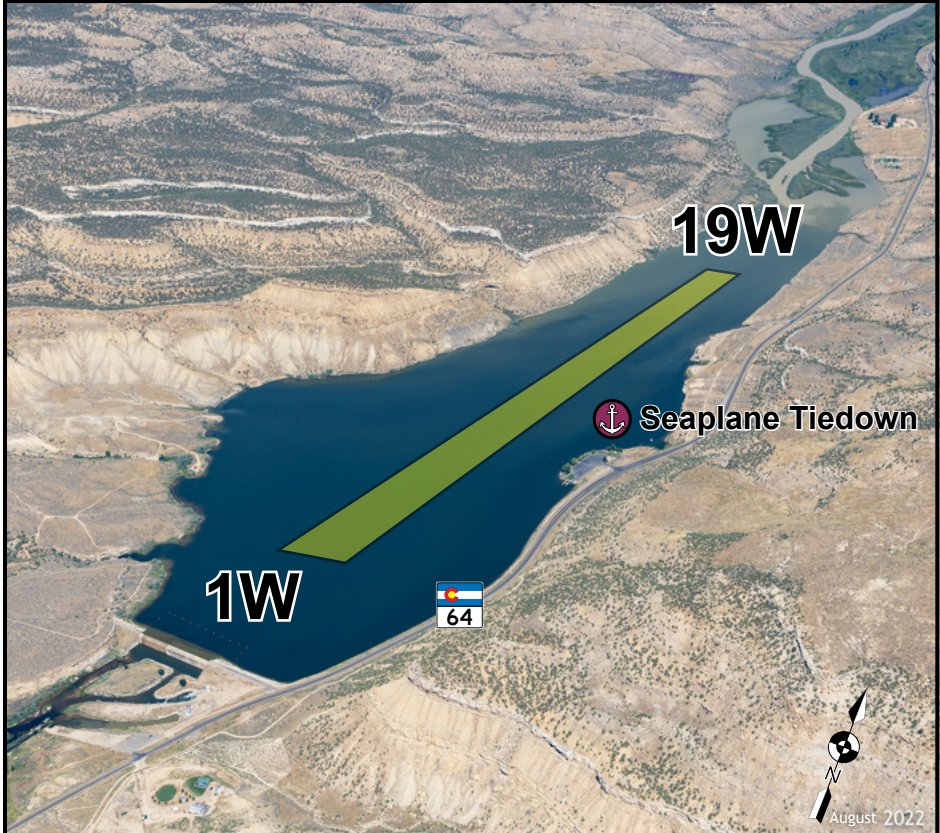
Communications

CTAF/UNICOM	Lights	Weather	ATIS	APP/DEP	Tower	Ground	RCO
119.1/122.95	119.1	ASOS 719-948-2803	125.25	120.1 128.375	119.1 CLNC DEL 120.9	121.9	128.375

REMARKS

- RWY 8R right traffic.
- RWY 8L left traffic.
- Sequencing for VFR aircraft available.
- Tower hours: 0600L-2200L, activate lights via CTAF when closed.
- Intensive flight training at and in vicinity of airport. Please refer to page 11 for more information.





LATITUDE	LONGITUDE	ELEVATION
40°06'55.15"N	108°42'29.23"W	5329' MSL

Navigation

VOR	GPS	ILS
115.20 (MEEKER)	NO	NO

Runway Data

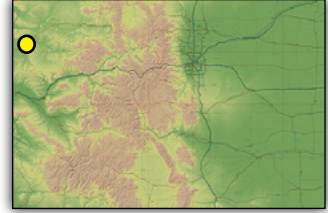
Runway	Length	Width	Surface	Lights	VGSI	App Lgts
1W/19W	6,800'	300'	WATER	NONE	NONE	NONE

Communications

CTAF/UNICOM	Lights	Weather	ATIS	APP/DEP	Tower	Ground	RCO
122.9 (Rangely 4V0)	--	4V0 AWOS 119.025 970-675-2339	--	--	--	--	--

CONTACT INFORMATION

Manager: RIO BLANCO WATER CONSERVANCY DISTRICT
Phone: 970-675-5055



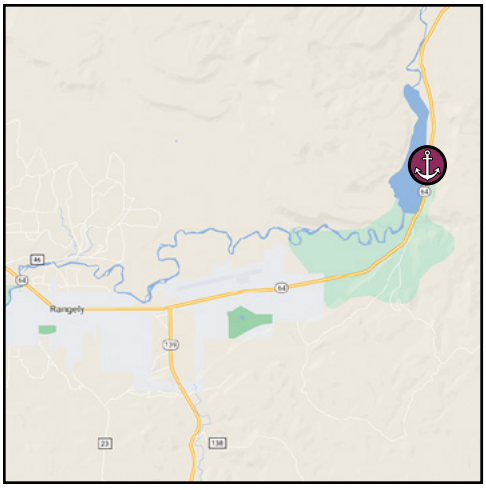
SERVICES

Airframe:	NONE	Bottle Oxygen:	NONE
Power Plant:	NONE	Bulk Oxygen:	NONE
TSNT Storage:	SEAPLANE TIEDOWN	Fuel:	NONE
Transportation:	None		
Other Services:	None		

COMMUNITY

Lodging/Dining: Rangely, CO 3 miles WSW

- REMARKS**
- Aircraft must have performed and documented an aquatic nuisance species inspection prior to arrival.
 - Please advise prior to arrival; 970-675-5055.
 - Use Rangely Airport (4V0) CTAF; 122.8.
 - No services available.
 - Closest facility with service is Rangely Airport (4V0), located 3NM WSW.
 - Airport unattended, use at own risk.
 - Buoys may be present seasonally near eastern shore to identify no-wake zones.
 - Approach surface data not checked.
 - RY 01W/19W surrounded by high terrain and cliffs, some exceeding +750 FT AGL.
 - More at www.COSeaplanes.org





LATITUDE	LONGITUDE	ELEVATION
40°5'38.3"N	108°45'47"W	5278' MSL

Navigation

VOR	GPS	ILS
115.2 (MEEKER)	YES	NO

Runway Data

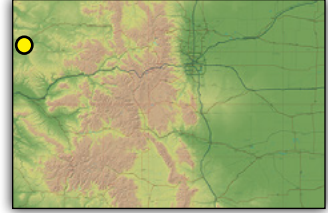
Runway	Length	Width	Surface	Lights	VGSI	App Lgts
7/25	6409'	75'	ASPH	MIRL	P2L-RY6	REIL

Communications

CTAF/UNICOM	Lights	Weather	ATIS	APP/DEP	Tower	Ground	RCO
122.8	122.8	AWOS 119.025 970-675-2339	--	--	--	--	--

CONTACT INFORMATION

Manager: WESLEY MILHAM
Airport Phone: 970-675-2316
After Hours Phone: NONE
Email: rangelyairport@co.rio-blanco.co.us
Live Stream: [WeatherCams.faa.gov](#)



SERVICES

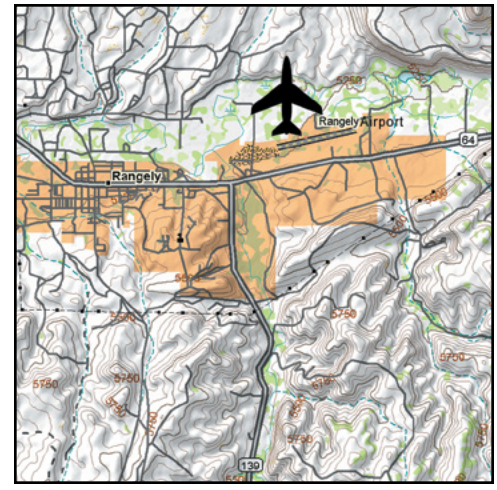
Airframe: NONE **Bottle Oxygen:** NONE
Power Plant: NONE **Bulk Oxygen:** NONE
TSNT Storage: TIEDOWN **Fuel:** 100LL
Transportation: NONE
Other Services: Flight Instruction, 24-hour Credit Card Self-Serve Fuel.

COMMUNITY

Lodging: Budget Host 970-675-8461
 Blue Mountain Inn & Suites 970-675-8888
Dining: Restaurants located in Rangely 2 miles W
Recreation: Colorado NW Community College 2 miles W
 Dinosaur National Monument 55 miles N
 Recreation Center Nearby

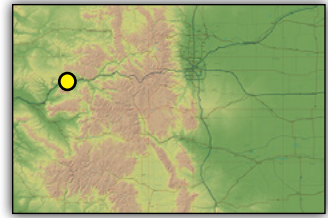
REMARKS

- RWY 6 right traffic.
- Beacon located on hill SW of airport.
- Deer on and in vicinity of airport.
- Flashing hazard lights outline hills to E and S.
- Intensive flight training in area.
- RWY 6 displaced 300'.





CONTACT INFORMATION	
Manager:	BRIAN CONDIE
Airport Phone:	970-625-1091
After Hours Phone:	970-230-1685
Website:	www.rifleairport.com
Live Stream:	WeatherCams.faa.gov



SERVICES			
Airframe:	MAJOR	Bottle Oxygen:	LOW
Power Plant:	MAJOR	Bulk Oxygen:	HIGH
TSNT Storage:	HANGAR, TIEDOWN	Fuel:	100LL, JET A
Transportation:	Courtesy car available. Hertz 970-925-7368, Enterprise 970-945-8360, Preferred Limo 970-379-2259, Mountain Limo 970-470-5503.		
Other Services:	Air Freight, Air Ambulance, Avionics, Atlantic Aviation 970-625-4833, Rifle Aircraft Maintenance 970-625-2510, Preferred Aircraft Detail 970-379-6117.		

COMMUNITY		
Lodging:	Comfort Inn & Suites La Quinta Inn & Suites Hampton Inn Holiday Inn Express	970-625-9912 970-625-2676 970-625-1500 970-285-2330
Dining:	Numerous Restaurants in Rifle	5 miles W
Recreation:	Glenwood Springs, rafting Skiing, hunting, fishing, camping, etc. Golf	26 miles E 15 miles N 7 miles N

LATITUDE	LONGITUDE	ELEVATION
39°31'35.8"N	107°43'40.8"W	5537' MSL

Navigation

VOR	GPS	ILS
110.6 (RIFLE)	YES	RWY 26 (110.9)

Runway Data

Runway	Length	Width	Surface	Lights	VGSI	App Lgts
8/26	7000'	100'	ASPH	HIRL	P4L/P4L	REIL/ODALS

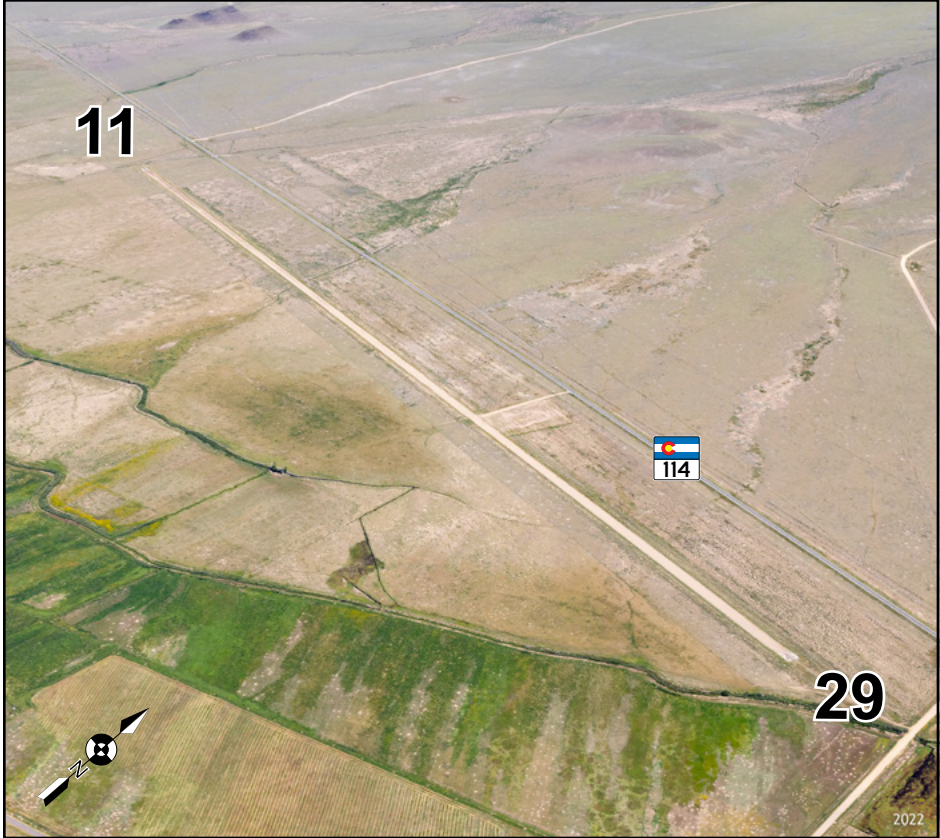
Communications

CTAF/UNICOM	Lights	Weather	ATIS	APP/DEP	Tower	Ground	RCO
122.8	122.8	ASOS 135.275 970-625-2206	--	134.95	--	--	134.95

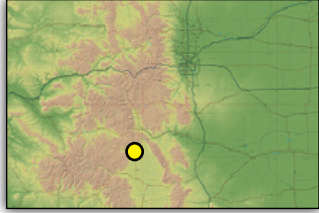
REMARKS

- RWY 26 right traffic.
- Fuel available 24 hrs., self-service.
- Overnight parking fee.
- Cold temperature restricted airport. Altitude corrections required at or below -15°C.





CONTACT INFORMATION	
Manager:	RANDAL ARREDANDO
Airport Phone:	719-655-2321
After Hours Phone:	NONE
Live Stream:	WeatherCams.faa.gov



SERVICES			
Airframe:	NONE	Bottle Oxygen:	NONE
Power Plant:	NONE	Bulk Oxygen:	NONE
TSNT Storage:	NONE	Fuel:	NONE
Transportation:	NONE		
Other Services:	NONE		

COMMUNITY		
Lodging:	Hillside Motel Lodge at Saguache	719-655-2524 719-655-2264
Dining:	Oasis	719-655-2884
Recreation:	Saguache County Museum	

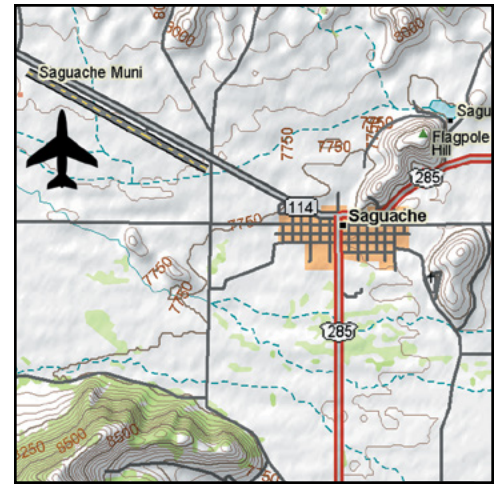
LATITUDE	LONGITUDE	ELEVATION
38°5'57.82"N	106°10'27.58"W	7850' MSL

Navigation		
VOR	GPS	ILS
--	NO	NO

Runway Data						
Runway	Length	Width	Surface	Lights	VGSI	App Lgts
11/29	7957'	55'	GRVL	NONE	NONE	NONE

Communications							
CTAF/UNICOM	Lights	Weather	ATIS	APP/DEP	Tower	Ground	RCO
122.9	--	AWOS 118.625 719-655-2229	--	--	--	--	

REMARKS
- Wildlife on and in vicinity of airport. - Agricultural operations in the area. - RWY 11/29 has loose gravel and soft spots.





LATITUDE

LONGITUDE

ELEVATION

38°32'17.8"N

106°2'55"W

7523' MSL

Navigation

VOR

GPS

ILS

NO

YES


NO

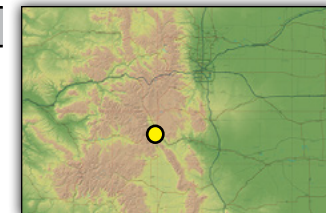
Runway Data

Runway	Length	Width	Surface	Lights	VGSI	App Lgts
6/24	7351'	75'	ASPH	MIRL	P2L/P2L	NONE
H1	36'	36'	CONC	NONE	NONE	NONE

Communications

CTAF/UNICOM	Lights	Weather	ATIS	APP/DEP	Tower	Ground	RCO
122.7	122.7	AWOS 133.85 719-539-5268	--	APP: 128.375 DEP: 119.85	--	--	--

CONTACT INFORMATION	
Manager:	ZECHARIAH PAPP
Airport Phone:	719-539-3720
After Hours Phone:	719-239-1648 (CELL)
Email:	zpapp@chaffeecounty.org
Live Stream:	WeatherCams.faa.gov 

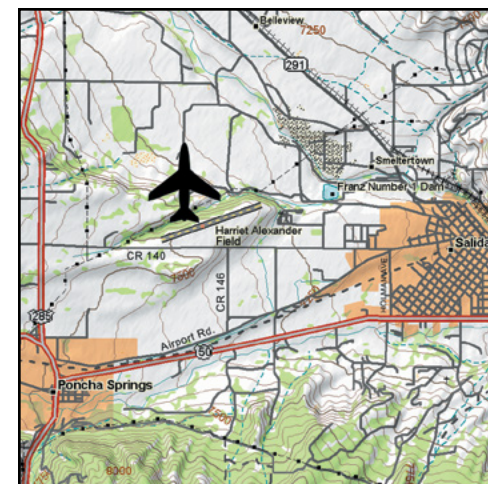



SERVICES			
Airframe:	NONE	Bottle Oxygen:	NONE
Power Plant:	NONE	Bulk Oxygen:	NONE
TSNT Storage:	TIEDOWN	Fuel:	100LL, JET A+
Transportation:	Courtesy car available - call 719-239-1648.		
Other Services:	Aerial Survey, Air Ambulance, 24 hour credit card fuel/full service, Ralph Croft Air Mech 719-221-2743.		

COMMUNITY		
Lodging:	Colorado Lodge	719-539-2514
	Comfort Inn	719-539-5000
	Days Inn	719-539-6651
	Holiday Inn Express	719-539-8500
	Silver Ridge Motel	719-539-2553
Dining:	Restaurants located in Salida.	3 miles E
Recreation:	Monarch Ski Area	20 miles W
	Sand Dunes National Park	65 miles S
	Hot Springs	3 miles E

REMARKS

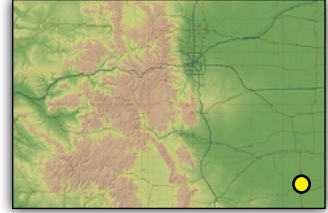
- RWY 24 approach has downdrafts during high wind conditions.
- RWY 24 recommended for landing and RWY 6 recommended for departures, weather and traffic permitting.
- Glider and hanglider operations in area (6 miles east of airport).





CONTACT INFORMATION

Manager: BRETT FIGGINS
Airport Phone: 719-529-9791
After Hours Phone: 719-529-9791 / 719-529-0341



SERVICES

Airframe: NONE **Bottle Oxygen:** NONE
Power Plant: NONE **Bulk Oxygen:** NONE
TSNT Storage: TIEDOWN **Fuel:** 100LL
Transportation: Courtesy Car - call 719-529-9791 or 719-529-0341
Other Services: 24hr self-serve fuel.

COMMUNITY

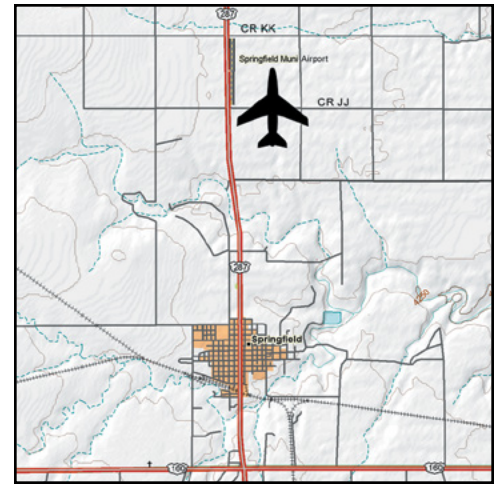
Lodging: Starlight Motel 719-523-6236
Crawford Motel 719-523-6276
J's Motel 719-523-6257
Cobblestone Inn & Suites 719-353-5050

Dining: Y & Baca Brew 4 miles S 719-563-1027
Longhorn Steakhouse 4 miles S 719-523-6554
Trail's End 4 miles S 719-523-4460
Beep's Burgers 4 miles S 719-523-6788

Recreation:

REMARKS

- RWY 17 has 40' silos to SW.
- Agricultural operations in area.
- Alternate contact: Vic McGinnis at 719-529-0341.
- AWOS information available online at k8v7.awosnet.com, 118.975, or 719-563-1028



LATITUDE	LONGITUDE	ELEVATION
37°27'31.4"N	102°37'4.8"W	4390' MSL

Navigation

VOR	GPS	ILS
116.9 (LAMAR)	RWY 17	NO

Runway Data

Runway	Length	Width	Surface	Lights	VGSI	App Lgts
17/35	5000'	60'	CONC	MIRL	P2L/P2L	NONE

Communications

CTAF/UNICOM	Lights	Weather	ATIS	APP/DEP	Tower	Ground	RCO
122.9	122.9	AWOS 118.975 719-563-1028	--	133.4/127.85	--	--	--



LATITUDE	LONGITUDE	ELEVATION
40°30'58.5"N	106°51'58.7"W	6882' MSL

Navigation

VOR	GPS	ILS
112.2 (ROBERT)	YES	NO

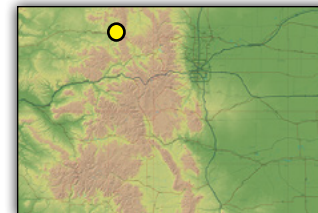
Runway Data

Runway	Length	Width	Surface	Lights	VGSI	App Ltgs
14/32	4452'	100'	ASPH	HIRL	P2L-RY32	REIL-32

Communications

CTAF/UNICOM	Lights	Weather	ATIS	APP/DEP	Tower	Ground	RCO
122.8	122.8	AWOS 118.325 970-879-7794	--	120.475	--	--	122.2

CONTACT INFORMATION	
Manager:	STACIE FAIN
Airport Phone:	970-879-1204 or 970-879-9042
After Hours Phone:	719-640-4766 (EMERGENCY ONLY)
Website:	SteamboatSprings.net
Live Stream:	WeatherCams.faa.gov



SERVICES			
Airframe:	MINOR	Bottle Oxygen:	HIGH/LOW
Power Plant:	MINOR	Bulk Oxygen:	HIGH/LOW
TSNT Storage:	HANGAR, TIEDOWN	Fuel:	100LL, JET A
Transportation:	Courtesy cars available. Enterprise 970-879-7442, Steamboat Express Shuttle 970-879-2800 or 800-343-7433.		
Other Services:	Air Ambulance, Helicopter Instruction/Tours/Charter, Conference Room, Flight Instruction, Pilot Lounge, Free WIFI, 24hr. Restrooms, Flight Simulator.		

COMMUNITY		
Lodging:	Steamboat Central Reservations www.steamboat.com	800-922-2722
Dining:	Free coffee & vending machines at airport, numerous restaurants in town	1 mile S
Recreation:	Steamboat Springs Ski & Bike Resort Hot Springs Rodeo Steamboat Lake Fish Creek Falls Hiking & Biking Trails Golf Course	7 miles SE 7 miles SE 3 miles SE 17 miles N 6 miles E 1 mile S 16 miles SE

REMARKS
<ul style="list-style-type: none"> - Glider and ballooning operations in area. Glider frequency 123.3. - RWY 32 has a 180' drop-off 200' from pavement end. - Snow removal equipment may be on runway during snow season. - RWY 32 displaced 600'. - RWY 32 preferred traffic pattern. - RWY 32 PAPI 4 degree slope. - RWY 14 right traffic. - Mountainous terrain surrounding airport. - Live Stream FAA Weather Cameras





LATITUDE

40°36'51.47"N

LONGITUDE

103°15'51.34"W

ELEVATION

4038' MSL

Navigation

VOR

114.4 (AKRON)

GPS

RWY 15/33

ILS

NO

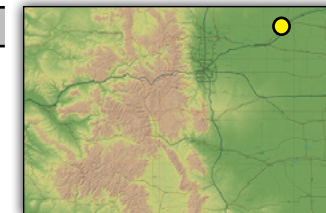
Runway Data

Runway	Length	Width	Surface	Lights	VGSI	App Lgts
15/33	5201'	75'	ASPH	MIRL	P2L/P2L	REIL
4/22	2809'	150'	GRVL/TURF	NONE	NONE	NONE

Communications

CTAF/UNICOM	Lights	Weather	ATIS	APP/DEP	Tower	Ground	RCO
122.8	122.8	AWOS 118.525 970-526-3009	--	118.475	--	--	--

CONTACT INFORMATION	
Manager:	CHARLIE MAY
Airport Phone:	970-522-0417
After Hours Phone:	970-520-2325

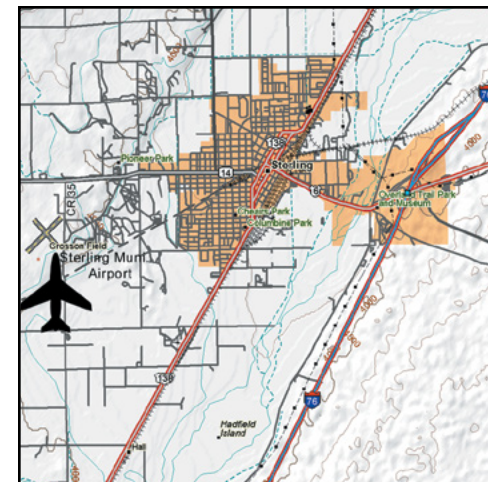


SERVICES			
Airframe:	NONE	Bottle Oxygen:	NONE
Power Plant:	NONE	Bulk Oxygen:	NONE
TSNT Storage:	HANGAR, TIEDOWN	Fuel:	100LL, JET A
Transportation:	Courtesy car available.		
Other Services:	Snack, drinks, and toiletries, Wi-Fi in terminal. Camping allowed on airport, aviation oils.		

COMMUNITY		
Lodging:	Best Western	970-522-6265
	Comfort Inn	970-522-3700
	Super 8 Motel	970-522-0300
	Ramada Inn	970-522-2625
	Oakwood Inn	970-522-1416
	Holiday Inn Express	970-425-7414
	Camping allowed on airport	
Dining:	Restaurants in Sterling	Within 3 miles
Recreation:	Overland Trail Museum	5 miles
	North Sterling Reservoir	15 miles N
	Ice Lanes Bowling	970-522-3331
	Riverview Golf Course	970-522-3035
	Northeastern 18 Golf Course	970-522-2836

REMARKS

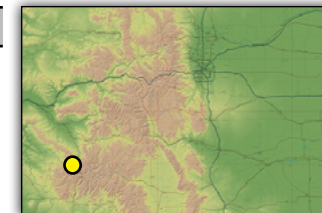
- TWYS & TERMINAL TIEDOWN AREA MKD WITH BLUE REFLECTORS.
- RY 04 HAS +8 FT FENCE 155 FT FM THLD 0B.
- AEROBATIC OPERATIONS ON AND INVOF ARPT.
- OCT - MAR MIGRATORY WATERFOWL INVOF ARPT
- MAR - AUG AERIAL AG OPERATIONS INVOF ARPT





CONTACT INFORMATION

Manager: KENNETH MAENPA
Airport Phone: 970-728-8600
After Hours Phone: 970-728-8603 FOR SERVICE
Website: www.tellurideairport.com
Live Stream: WeatherCams.faa.gov



SERVICES

Airframe: NONE **Bottle Oxygen:** HIGH/LOW
Power Plant: NONE **Bulk Oxygen:** HIGH/LOW
TSNT Storage: HANGAR, TIEDOWN **Fuel:** 100LL, JET A
Transportation: Hertz 970-729-2200, Telluride Express 970-728-6000, Mountain Limo 970-728-9606, Alpine Luxury Limo 970-728-8750.
Other Services: Mountain Aviation - 970-728-4700, Big Foot Aviation - 970-729-1998

COMMUNITY

Lodging: Central Reservations 970-728-3041
 Telluride Ski & Golf Co. 970-728-6900
Dining: Restaurants in Telluride 5 miles E
Recreation: Telluride Ski Resort 5 miles E 800-778-8581
 Visitor Center 5 miles E 888-355-8743

LATITUDE	LONGITUDE	ELEVATION
37°57'13.7"N	107°54'31.5"W	9070' MSL

Navigation

VOR	GPS	ILS
110.2 (CONES)	RWY 09	LOC/DME RWY 09 (110.2)

Runway Data

Runway	Length	Width	Surface	Lights	VGSI	App Lgts
9/27	7111'	100'	ASPH	HIRL	P4L/P4L	REIL


Communications

CTAF/UNICOM	Lights	Weather	ATIS	APP/DEP	Tower	Ground	RCO
123.0	123.0	AWOS 118.325 970-728-1534	--	125.35	--	--	118.575

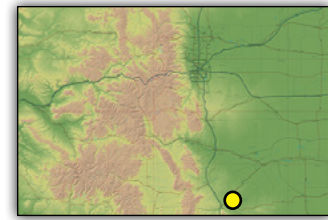
REMARKS

- RWY 9 right traffic.
- Airport CLOSED 2100L-0600L
- Strong vertical turbulence.
- Pattern altitude 10,484' MSL.
- Noise abatement procedures in effect. Visit WhisperTrack.com/airports/KTEX for more information.





CONTACT INFORMATION	
Manager:	PHIL DORENKAMP
Airport Phone:	719-846-6271 (FBO)
After Hours Phone:	719-846-6271 (FBO)
Email:	lacairport@gmail.com
Live Stream:	WeatherCams.faa.gov



SERVICES			
Airframe:	NONE	Bottle Oxygen:	NONE
Power Plant:	NONE	Bulk Oxygen:	NONE
TSNT Storage:	HANGAR, TIEDOWN	Fuel:	100LL, JET A
Transportation:	J&J Motors 719-846-3318 or 719-846-7273, Tips 719-680-3556, Monica's Taxi 719-680-4606, SC COG 719-845-1127		

COMMUNITY		
Lodging:	Best Western	719-846-2215
	Quality Inn	719-846-4491
	Holiday Inn Express	719-845-8400
	Tarabino Inn and B&B	719-846-2115
	Super 8 Motel	719-846-8280
	La Quinta	719-846-0102
Dining:	Several Restaurants located in Trinidad.	13 miles SW
	Recreation:	Colorado Welcome Center 719-846-9512 Trinidad Golf Course 719-846-4015 Trinidad Lakes State Park 719-846-6951

LATITUDE	LONGITUDE	ELEVATION
37°15'33.2"N	104°20'27.1"W	5762' MSL

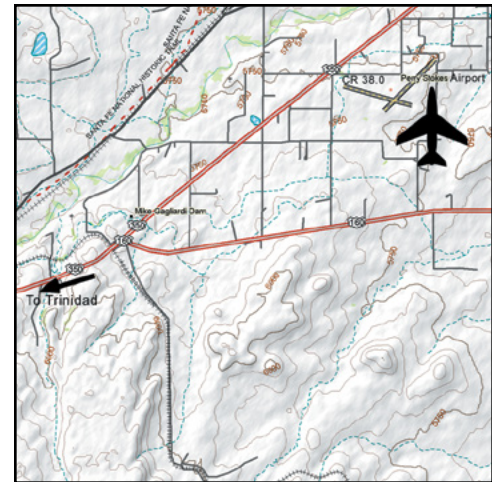
Navigation		
VOR	GPS	ILS
114.05 (TOBE)	YES	NO


Runway Data						
Runway	Length	Width	Surface	Lights	VGSI	App Lgts
3/21	5500'	100'	ASPH	MIRL	P2L/P2L	REIL
9/27	5500'	100'	TURF/GRVL	NONE	NONE	NONE

Communications							
CTAF/UNICOM	Lights	Weather	ATIS	APP/DEP	Tower	Ground	RCO
122.8	122.8	ASOS 119.025 719-845-1156	--	128.375	--	--	122.2

REMARKS

- RWY lights and VASI UNICOM 122.8.
- RWY 9/27 rough and soft when wet.
- Agricultural operations in area.
- TWYs marked with blue and white reflectors.
- USE CAUTION: RWY 9/27 various holes throughout.
- Cold temperature restricted airport. Altitude corrections required at or below -26°C.





LATITUDE	LONGITUDE	ELEVATION
40°45'1.4"N	106°16'17.5"W	8154' MSL

Navigation

VOR	GPS	ILS
112.2 (ROBERT)	YES	NO

Runway Data

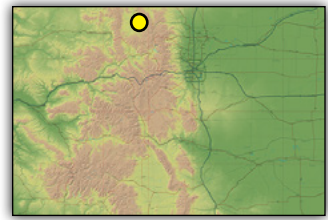
Runway	Length	Width	Surface	Lights	VGSI	App Lgts
4/22	5900'	75'	ASPH	MIRL	P4L/P4L	NONE
17/35	4020'	100'	TURF	NONE	NONE	NONE

Communications

CTAF/UNICOM	Lights	Weather	ATIS	APP/DEP	Tower	Ground	RCO
122.9	122.9	AWOS 118.625 970-723-4513	--	126.5	--	--	--

CONTACT INFORMATION

Manager: SAMANTHA MARTIN
Airport Phone: 970-723-4660
After Hours Phone: 970-723-4481
Live Stream: WeatherCams.faa.gov



SERVICES

Airframe: NONE **Bottle Oxygen:** NONE
Power Plant: NONE **Bulk Oxygen:** NONE
TSNT Storage: TIEDOWN **Fuel:** NONE
Transportation: NONE
Other Services: Seasonal Restrooms (door code C8149B)

COMMUNITY

Lodging: Chedsey Motel 970-723-8201
 Westside Motel 970-723-8589
 NP Inn & Suites 970-723-4271
 Antlers Inn 970-723-8690

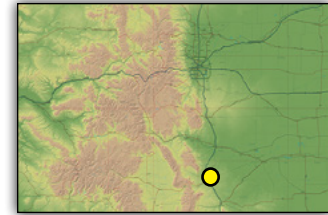
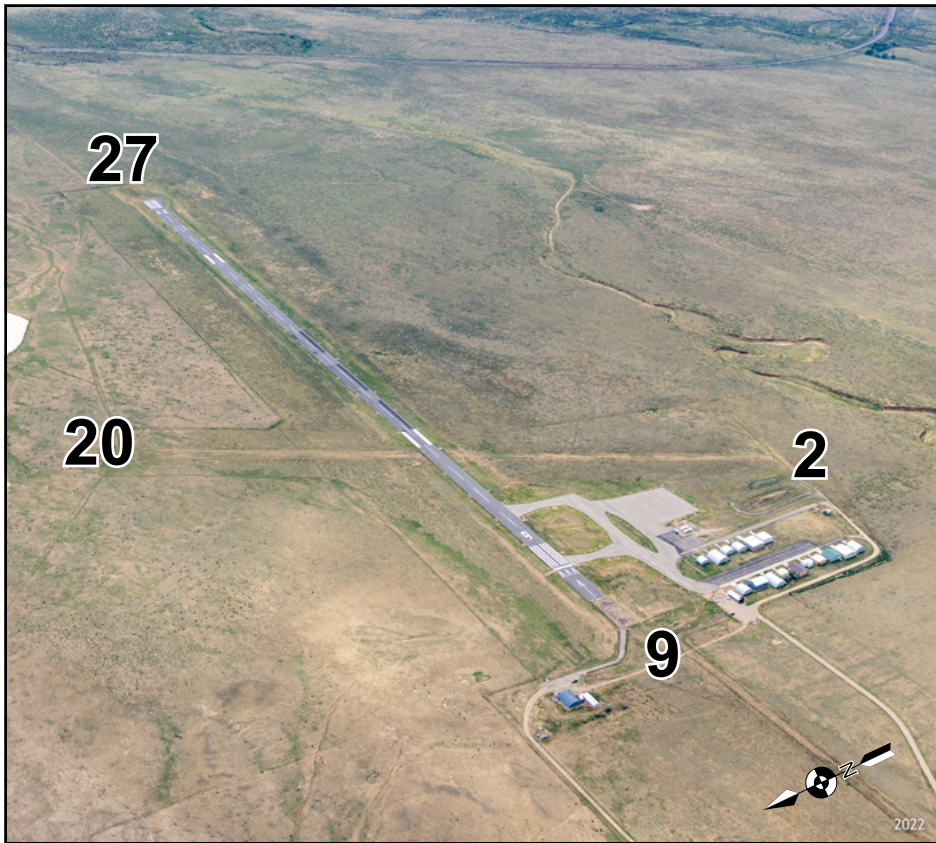
Dining: Restaurants in Walden 1 mile S

Recreation: Bowling Alley 1 mile S
 Jackson County Indoor Pool 1 mile S
 Steamboat Springs Ski Resort 65 miles SW
 North Park Pioneer Museum 1 mile S
 Monument Lake Resort 719-224-8774
[Local Tourism Info](#) 719-846-9512

REMARKS

- RWY 4 end has a 50' drop 450' from the threshold.
- Wildlife on and in vicinity of airport.
- Call ahead for airport conditions during snow season.
- RWY 17/35 marked with inoperable lights and orange cones.
- AWOS 118.625, 970-723-4513





CONTACT INFORMATION

Manager: DUSTIN HRIBAR
Airport Phone: 719-738-3000 ext. 105
After Hours Phone: NONE

SERVICES

Airframe: NONE **Bottle Oxygen:** NONE
Power Plant: NONE **Bulk Oxygen:** NONE
TSNT Storage: TIEDOWN **Fuel:** 100LL, JET A
Transportation: Taxi service available. Courtesy car.
Other Services: Flight Instruction, Aircraft Rental, Self-Serve Fuel.

COMMUNITY

Lodging: Best Western 719-738-1121
 Budget Host 719-738-3800
 Knights Inn 719-738-2167
 AAA Anchor Motel 719-738-2800

Dining: Corine's Mexican Cafe 6 miles S
 George's Drive-In 4 miles S

Recreation: Mining Museum 6 miles SW
 Lathrop State Park 8 miles SW
 Sangre de Cristo Mountains 20 miles W
 Camping allowed on airport

LATITUDE	LONGITUDE	ELEVATION
37°41'47.78"N	104°47'5.29"W	6056' MSL

Navigation

VOR	GPS	ILS
116.7 (PUEBLO)	RWY 9/27	NO

Runway Data

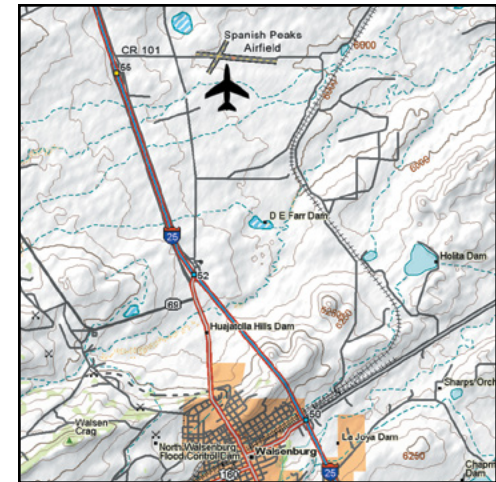
Runway	Length	Width	Surface	Lights	VGSI	App Lgts
9/27	4712'	75'	ASPH	MIRL	P2L/P2L	NONE
2/20	2012'	40'	TURF/DIRT	NONE	NONE	NONE

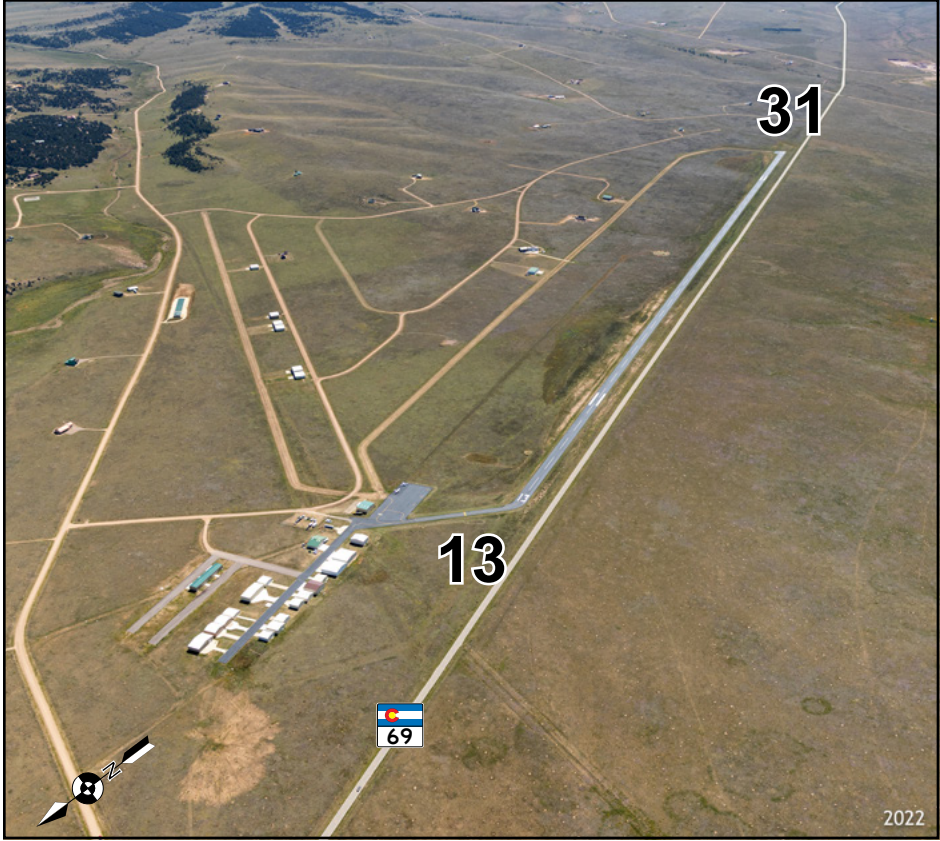
Communications

CTAF/UNICOM	Lights	Weather	ATIS	APP/DEP	Tower	Ground	RCO
122.8	122.8	AWOS 123.6 719-738-1053	--	128.375	--	--	--

REMARKS

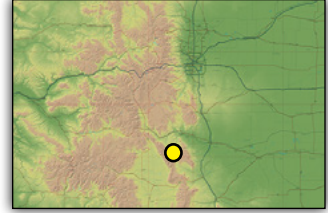
- RWY 9 has 210' displaced threshold.
- Blue lights identify the displaced threshold.
- RWY 2/20 closed unless prior permission is granted. Contact airport manager 719-742-5323.
- Activate MIRL CTAF.





CONTACT INFORMATION

Manager: BOB JOLLEY
Airport Phone: 719-783-2695
After Hours Phone: 719-783-2695
Live Stream: WeatherCams.faa.gov 
Website: www.silverwestairport.com



SERVICES

Airframe: NONE **Bottle Oxygen:** NONE
Power Plant: NONE **Bulk Oxygen:** NONE
TSNT Storage: TIEDOWN **Fuel:** 100LL
Transportation: NONE
Other Services: 24-hour self-service 100LL fuel, shower, restroom, soda machine, pilot training room, free Wi-Fi, all available 24 hours/day.

COMMUNITY

Lodging: Westcliffe Inn 719-783-9275
 Courtyard Country Inn 719-783-9616
 Main Street Inn B&B 719-783-4000
 Antler Motel 719-783-2426
 Over The Brim Inn B&B 719-783-3585

Dining: Restaurants in Westcliffe 10 miles N

Recreation: Chamber of Commerce 719-783-9163

LATITUDE	LONGITUDE	ELEVATION
38°00'47.8"N	105°22'27.38"W	8290' MSL

Navigation

VOR	GPS	ILS
NO	NO	NO

Runway Data

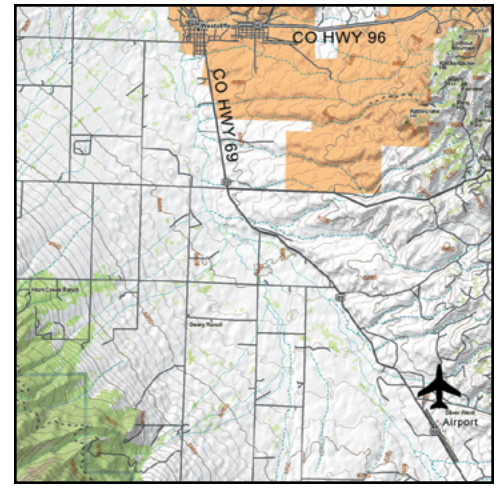
Runway	Length	Width	Surface	Lights	VGSI	App Lgts
13/31	6954'	55'	ASPH	NONE	NONE	NONE

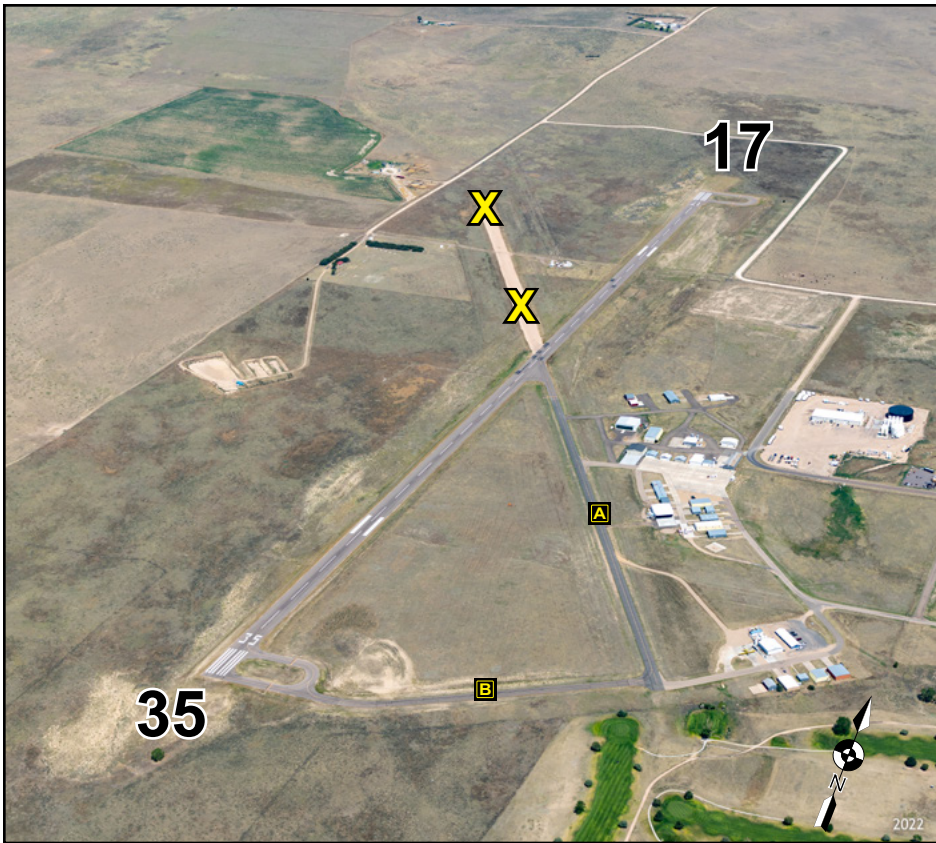
Communications

CTAF/UNICOM	Lights	Weather	ATIS	APP/DEP	Tower	Ground	RCO
122.9	--	AWOS 119.275 719-783-3544	--	--	--	--	--

REMARKS

- Mountainous terrain surrounds airport.
- Deer and elk on and in vicinity of airport.
- Phone located in vending machine building.
- Runway 13 right traffic.
- On Airport Transient Pilot Camping Allowed.
- Glider activity on airport.





LATITUDE	LONGITUDE	ELEVATION
40°6'1.4"N	102°14'28.2"W	3677' MSL

Navigation

VOR	GPS	ILS
114.4 (AKO)	YES	NO

Runway Data

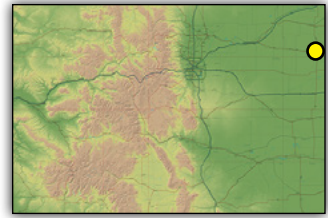
Runway	Length	Width	Surface	Lights	VGSI	App Lgts
17/35	5399'	75'	ASPH	MIRL	P2L/P2L	REIL

Communications

CTAF/UNICOM	Lights	Weather	ATIS	APP/DEP	Tower	Ground	RCO
122.8	122.8	AWOS 118.25 970-332-5930	--	132.7	--	--	--

CONTACT INFORMATION

Manager: GREG ALLEN
Airport Phone: 970-332-4656
After Hours Phone: 970-595-0946



SERVICES

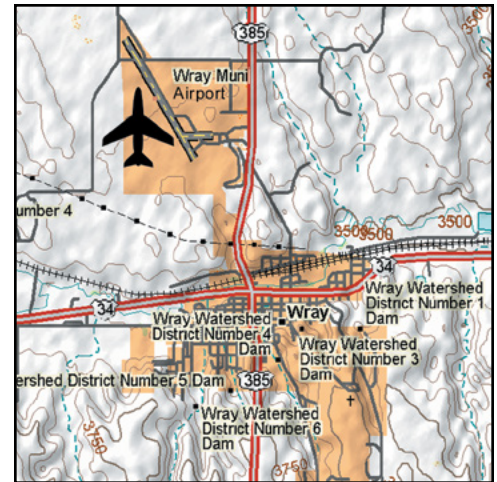
Airframe: NONE **Bottle Oxygen:** NONE
Power Plant: NONE **Bulk Oxygen:** NONE
TSNT Storage: TIEDOWN **Fuel:** 100LL
Transportation: Courtesy car available. Bonanza Ford and Mercury 970-332-4838.
Other Services: Aerial Spraying, Air Ambulance, Instruction, Aircraft Rental.


COMMUNITY

Lodging: Sand Hiller Motel 970-332-4134
 Butte Motel 970-332-4828
Dining: Restaurants in Wray 2 miles S
Recreation: Beecher Island Battleground 16 miles S
 Wray Museum 2 miles S
 Wray Center 2 miles S
 Golf Club S of Airport

REMARKS

- Phone located outside of terminal.
- 24-hour self-serve 100LL fuel.
- TWY marked with blue reflectors.





LATITUDE	LONGITUDE	ELEVATION
40°6'20.56"N	102°42'51.98"W	4138' MSL

Navigation

VOR	GPS	ILS
114.4 (AKRON)	YES	NO

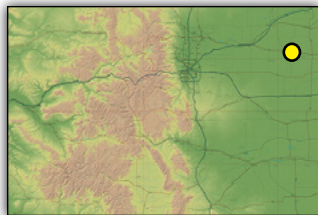
Runway Data

Runway	Length	Width	Surface	Lights	VGSI	App Lgts
16/34	4201'	75'	ASPH	MIRL	P2L/P2L	REIL
12/30	3277'	60'	ASPH/GRVL	NONE	NONE	NONE

Communications

CTAF/UNICOM	Lights	Weather	ATIS	APP/DEP	Tower	Ground	RCO
122.8	122.8	AWOS 135.375 970-848-3007	--	--	--	--	--

CONTACT INFORMATION	
Manager:	ROBERT MOORE
Airport Phone:	970-848-3878
After Hours Phone:	970-848-5441



SERVICES			
Airframe:	MAJOR	Bottle Oxygen:	NONE
Power Plant:	MAJOR	Bulk Oxygen:	NONE
TSNT Storage:	HANGAR, TIEDOWN	Fuel:	100LL
Transportation:	Courtesy Car		
Other Services:	Aerial Spraying, 24-hr. self-serve credit card fuel.		

COMMUNITY		
Lodging:	Nelson Inn Harvest Motel	970-848-2774 970-848-5853
Dining:	Several restaurants located in Yuma 1/2 miles N	
Recreation:	Indian Hills Golf Course	1 mile N

REMARKS
<ul style="list-style-type: none"> - RWY 12 and 34 right traffic. - RWY 16/34 MIRL preset dusk-dawn. Keyed by radio: 7x high, 5x medium, 3x low. - RWY 12/30 soft when wet. - Agricultural operations on and in vicinity of airport. - No transportation services available. - TWYs marked with yellow and blue reflectors. - PAPI is not pilot-controlled.

