

20  21

# COLORADO

*Airport Directory*



**COLORADO**  
Department of Transportation  
Division of Aeronautics





5126 Front Range Parkway  
Watkins, CO 80137  
303-512-5250  
[Colorado-Aeronautics.org](http://Colorado-Aeronautics.org)



## FOR PLANNING PURPOSES ONLY

The Colorado Division of Aeronautics assumes no responsibility for information contained in this directory nor any action taken by the pilot based on this publication. This publication was produced and printed by the Colorado Division of Aeronautics exclusively with funds from the user-supported Colorado Aviation Fund, and approved by the Colorado Aeronautical Board. No general fund revenues were used to produce this publication.

### ON THE COVER:

Bruce Bishop of Durango, Colorado flies his Republic RC-3 Seabee over the Kenney Reservoir Seaplane Base (13R). 13R is now one of two seaplane bases in the State of Colorado. More about Bruce Bishop can be found inside. Photography and design by Shahn Sederberg.



**COLORADO**  
 Department of Transportation  
 Division of Aeronautics

**Mission Statement**

The mission of the CDOT Division of Aeronautics is to support Colorado’s multi-modal transportation system by advancing a safe, efficient, and effective state-wide air and space system through collaboration, investment, and advocacy.

**Vision Statement**

The vision of the CDOT Division of Aeronautics is to be the leading state aviation organization by enhancing the efficiency, economic benefit, and sustainability of Colorado’s air and space system through funding, innovation, education, and pioneering initiatives.



**COLORADO**  
 Aeronautical Board

Trimbi Szabo  
 George Merritt  
 Mark Van Tine  
 Kenny Maenpa  
 Kent Holsinger  
 Chic Myers  
 Amy Miller

Pilot Organizations  
 Airport Management  
 Aviation Interests at Large  
 Western Slope Governments  
 Western Slope Governments  
 Eastern Slope Governments  
 Eastern Slope Governments

**Aeronautics Division Staff**

David Ulane  
 Bryce Shuck  
 Todd Green  
 Scott Storie  
 Kaitlyn Westendorf  
 Kip McClain  
 Tonya Hill  
 Shahn Sederberg

Director  
 Business Manager  
 Program Manager  
 Aviation Planner  
 Aviation Planner  
 Aviation Planner  
 Accounting/Administrative Technician  
 Communications/Multimedia Manager

**FOREWORD**

Dear Aviators,

Welcome to our wonderful state of Colorado. We live and work in a state blessed with a wide range of beauty from the plains of eastern Colorado to the majestic mountains of the Continental Divide. Our outdoor spirit attracts enthusiasts to our national parks, forests, grasslands, mountains and 42 state parks for skiing, hiking, wildlife watching, hunting, fishing and many more activities that have made our state known worldwide.

Colorado is also known for its multi-modal transportation system which includes Denver International Airport-the fifth busiest commercial service airport in the country, as well as a robust system of general aviation and commercial service airports that provide air access to the four corners of our great state.

The Division of Aeronautics is proud to leverage your state aviation fuel taxes to produce this new edition of the Colorado airport directory. The directory includes updated information on our 75 public-use airports, including a newly-charted public-use seaplane base at Kenney Reservoir (13R). As you use the directory for your air travels across the state please bear in mind that changes might have occurred since this printing, so please check with the FAA Flight Service Station (FSS) for NOTAMS, the FAA Chart Supplement, the National Weather Service (NWS) and the various airport operators in advance of your flight to ensure you have the most accurate and current information available. We would also encourage you to visit the Colorado Pilots Association’s website at [www.ColoradoPilots.org](http://www.ColoradoPilots.org). They are a tremendous resource for flying safely in Colorado’s spectacular but challenging high terrain.

Fly safe and have fun!

David Ulane - Aeronautics Director



# Table of Contents

- Glossary ..... 2-3
- Airport Index..... 4-6
- Commonly Used Frequencies & Phone Numbers ..... 6-7
- Mountain Flying Safety Information ..... 8-9
- Flight Training Areas ..... 10-14
- Survival Tips ..... 15
- Pilot Guide to Airport Signs and Markings ..... 16-17
- Colorado Airport Location Map..... 18
- Denver ARTCC Advisory Frequencies ..... 19
- Wind Components..... 20
- Density Altitude Chart..... 21
- Colorado Mountain Passes ..... 22-23
- Colorado AWOS ..... 24-38
- Colorado Seaplane Initiative ..... 39
- Colorado Airports ..... 40-189



## On The Cover

The image on the front cover of the 2021 Colorado Airport Directory shows Bruce Bishop of Durango, Colorado flying his 1947 Republic RC-3 Seabee over the Kenney Reservoir Seaplane Base (13R) in Rangely, Colorado.

Bruce began flying in high school, earning his private pilot's certificate in 1970 between his junior and senior year. During a short stint in



the Marine Corps, he advanced his pilot ratings at military flying clubs. In 1981, Bruce continued his aviation education by earning a college degree in Professional Aviation from Purdue University. While in college, Bruce joined the Army National Guard, was accepted into Officer Candidate School, and then continued on to military flight school. He went on to fly UH-1H Hueys, UH-1M Gunships, AH-1G Cobras, and UH-60 Blackhawks, retiring as a Major in 2002.

On the civilian side, Bruce has been a flight instructor, towed banners and gliders, and flew night freight. Bruce moved on to the airlines where he flew for Continental and United Airlines, retiring as a Boeing 787 Dreamliner Captain after 31 years of service with the airlines. When he is not flying his RC-3 Seabee, Bruce flies a PZL-104M Wilga mounted with a high-definition video camera capturing live aerial coverage of professional golf tournaments around the country.

Bruce is currently a member of the Experimental Aircraft Association (EAA) and President of Durango EAA Chapter 997, member of the Colorado Pilots Association, Recreational Aviation Foundation, Colorado Seaplane Initiative, and the Western Slopes Field Director of the Seaplane Pilots Association. His current focus is advocating for future seaplane activity in Colorado and bringing adventure to our waters.

*PHOTO: (inset above) Bruce Bishop stands next to his 1947 Republic RC-3 Seabee. (Top) Bruce flies his Seabee above the Kenney Reservoir Seaplane Base (13R) in Rangely, CO. Photography by Shahn Sederberg.*



The aerial photography found in this publication is made possible through a strong partnership with the Colorado State Patrol (CSP) Aircraft Section.

Special thanks to CSP Pilot and Trooper Josiah Li as well as contributions of the entire CSP Aircraft Section staff. Their efforts and dedication help make the production of the Colorado Airport Directory possible.



*CSP Trooper Josiah Li (right) and the Division's Communications Manager Shahn Sederberg (left) flying somewhere over Colorado capturing aerial images of Colorado's public-use airports.*

# Glossary

**AGL** (Above Ground Level)-Elevation above ground level measured in feet.

**ASOS/AWOS** (Automated Surface Observation System/Automated Weather Observing System)-Electronic device providing 24-hour, real-time weather information to pilots via phone or direct radio frequency.

**ASPH**-Runway surface constructed with asphalt.

**ATIS** (Automatic Terminal Information Service)-Continuous broadcast of local weather and airport conditions utilizing a discrete frequency.

**CLNC DEL** (Clearance Delivery)-Operating position in the control tower responsible for issuing clearances to pilots.

**CONC**-Runway surface constructed of concrete.

**CTAF** (Common Traffic Advisory Frequency)-Frequency designed for airport advisory practices while operating to or from a controlled airport.

**DME** (Distance Measuring Equipment)-Permits pilots to determine aircraft's distance from a ground station; usually co-located with a VOR or ILS.

**FSS** (Flight Service Station)-Air traffic facility providing pilot briefings, en route communications, and VFR search and rescue missions.

**GRVL**-Runway surface consisting of gravel.

**Heavy Aircraft**-Aircraft weighing more than 12,500 lbs. MGTW.

**HIRL** (High Intensity Runway Lights)-Runway lighting primarily used on instrument runways and having five-step lighting variance capability.

**IFR** (Instrument Flight Rules)-Rules governing conduct of aircraft during instrument flight.

**ILS** (Instrument Landing System)-Precision approach and landing aid.

**Light Aircraft**-Aircraft weighing less than 12,500 lbs. MGTW.

**LIRL** (Low Intensity Runway Lights)-Runway lighting system with a one-step variance capability.

**MALSR** (Medium Intensity Approach Lighting System with Runway Alignment Indicator Lights (RAIL))-Approach lighting system using runway alignment indicator lights with three-step light variance capability.

**MGTW** (Maximum Gross Takeoff Weight)-Maximum weight approved for the start of a takeoff roll.

**MIRL** (Medium Intensity Runway Lights)-Runway lighting system with three-step variance capability.

**MSL** (Mean Sea Level)-Elevation above mean sea level measured in feet.

**NDB** (Non-Directional Beacon)-Radio navigation beacon that transmits a uniform omnidirectional signal using a low or medium frequency band.

**Nav aids** (Navigational Aids)-Any electronic device used by pilots for navigational purposes.

**NSTD** Non-Standard

**NWS** (National Weather Service)-Agency charged with collecting, disseminating, and forecasting weather conditions for the public.

**P2L**-Two-box PAPI system positioned on the left side of the runway.

**P4L**-Four-box PAPI system positioned on the left side of the runway.

**P2R**-Two-box PAPI system positioned on the right side of the runway.

**P4R**-Four-box PAPI system positioned on the right side of the runway.

**PAPI** (Precision Approach Path Indicator)-Visual navigation device permitting pilots to judge the aircraft position relative to the glide path.

**RCO** (Remote Communications Outlet)-Unmanned communication facility used by controllers to communicate between FSS and pilots.

**TPA** (Traffic Pattern Altitude)-Altitude at which aircraft traffic pattern is to be flown.

**TRIL** -Tricolor visual approach indicator on the left side of the runway.

**UAS** - Unmanned Aerial System

**UNI** (Unicom)-Non-Federal communications facility providing airport information at certain airports.

**VASI** (Visual Approach Slope Indicator)-Airport lighting system providing vertical guidance to the runway.

**V2L**-Two-box VASI system located on the left side of the runway.

**V2R**-Two-box VASI system located on the right side of the runway.

**VFR** (Visual Flight Rules)-Rules that govern the procedures for conducting flight under visual conditions.

**VORTAC** (VHF Omnidirectional Range Tactical Air Navigation)-Navaid facility providing VOR azimuth, TACAN azimuth, and TACAN DME at one site; can be used by VOR-DME or TACAN equipped aircraft.

# Airport Index

Page	City	Airport Name	Identifier
40-41	Akron	Colorado Plains Regional	AKO
42-43	Alamosa	San Luis Valley Regional	ALS
44-45	Aspen	Aspen-Pitkin County	ASE
46-47	Blanca	Blanca	Ø5V
48-49	Boulder	Boulder Municipal	BDU
50-51	Brush	Brush Municipal	7V5
52-53	Buena Vista	Central Colorado Regional	AEJ
54-55	Burlington	Kit Carson County	ITR
56-57	Calhan	Calhan	5V4
58-59	Cañon City	Fremont County	1V6
60-61	Center	Leach Airport	1V8
62-63	Colorado Springs	Colorado Springs Municipal	COS
64-65	Colorado Springs	Meadow Lake	FLY
66-67	Cortez	Cortez Municipal Airport	CEZ
68-69	Craig	Craig-Moffat County	CAG
70-71	Crawford	Crawford	99V
72-73	Creede	Mineral County Memorial	C24
74-75	Del Norte	Astronaut Kent Rominger	RCV
76-77	Delta	Blake Field	AJZ
78-79	Delta	Westwinds Airpark	D17
80-81	Denver	Centennial	APA
82-83	Denver	Denver International	DEN
84-85	Denver	Colorado Air & Space Port	CFO
86-87	Denver	Rocky Mountain Metropolitan	BJC
88-89	Dove Creek	Dove Creek	8V6
90-91	Durango	Animas Airpark	ØØC
92-93	Durango	Durango-La Plata County	DRO
94-95	Eads	Eads	9V7
96-97	Eagle	Eagle County Regional	EGE

Page	City	Airport Name	Identifier
98-99	Erie	Erie Municipal	EIK
100-101	Fort Morgan	Fort Morgan Municipal	FMM
102-103	Glenwood Spgs.	Glenwood Spgs. Municipal	GWS
104-105	Granby	Emily Warner Field - Grand Cty.	GNB
106-107	Grand Junction	Grand Junction Regional	GJT
108-109	Greeley	Easton-Valley View	11V
110-111	Greeley	Greeley-Weld County	GXY
112-113	Gunnison	Gunnison-Crested Butte Reg.	GUC
114-115	Haxtun	Haxtun Municipal	17V
116-117	Hayden	Yampa Valley Regional	HDN
118-119	Holly	Holly	KØ8
120-121	Holyoke	Holyoke Municipal	HEQ
122-123	Hudson	Platte Valley Airpark	18V
124-125	Julesburg	Julesburg Municipal	7V8
126-127	Kremmling	McElroy Field	2ØV
128-129	La Junta	La Junta Municipal	LHX
130-131	Lamar	Southeast Colorado Regional	LAA
132-133	Las Animas	Las Animas - Bent County	7V9
134-135	La Veta	Cuchara Valley	Ø7V
136-137	Leadville	Lake County	LXV
138-139	Limon	Limon Municipal	LIC
140-141	Longmont	Vance Brand Municipal	LMO
142-143	Loveland	Northern Colorado Regional	FNL
144-145	Meeker	Meeker - Coulter Field	EEO
146-147	Monte Vista	Monte Vista	MVI
148-149	Montrose	Montrose Regional	MTJ
150-151	Nucla	Hopkins Field	AIB
152-153	Ordway	Lake Meredith Seaplane Base	CO1
154-155	Pagosa Springs	Stevens Field	PSO

Page	City	Airport Name	Identifier
156-157	Paonia	North Fork Valley	7V2
158-159	Pueblo	Pueblo Memorial	PUB
160-161	Rangely	Kenney Res. Seaplane Base	13R
162-163	Rangely	Rangely	4VØ
164-165	Rifle	Rifle Garfield County	RIL
166-167	Saguache	Saguache Municipal	Ø4V
168-169	Salida	Harriet Alexander	ANK
170-171	Springfield	Springfield Municipal	8V7
172-173	Steamboat Spgs.	Steamboat Spgs. Municipal	SBS
174-175	Sterling	Sterling Municipal	STK
176-177	Telluride	Telluride Regional	TEX
178-179	Trinidad	Perry Stokes	TAD
180-181	Walden	Walden-Jackson County	33V
182-183	Walsenburg	Spanish Peaks Airfield	4V1
184-185	Westcliffe	Silver West	CØ8
186-187	Wray	Wray Municipal	2V5
188-189	Yuma	Yuma Municipal	2V6

### ATIS FREQUENCIES & PHONE NUMBERS

Airport	Phone	Frequency
Aspen (ASE)	ASOS 970-925-9168	120.4
Denver-Centennial (APA)	720-873-2799	120.3
Colorado Springs (COS)	719-596-7040	125.0 / 254.3
Denver (DEN)	303-342-0819 303-342-0820 ASOS 303-342-1920	125.6 ARR 134.025 DEP
Grand Junction (GJT)	AWOS-3 970-245-7881	118.55
Rocky Mountain Metro (BJC)	720-887-8067	126.25
Pueblo (PUB)	ASOS 719-948-2803	125.25

### VOR Frequencies

Name	Ident.	Freq.
Akron	AKO	114.4
Alamosa	ALS	113.9
Black Forest	BRK	112.5
Blue Mesa	HBU	114.9
Cones	ETL	110.2
Cortez	CEZ	108.4
Denver	DEN	117.9
Dove Creek	DVC	114.6
Durango	DRO	108.2
Falcon	FQF	116.3
Gill	GLL	114.2
Grand Jctn.	JNC	112.4
Hayden	CHE	115.6
Hugo	HGO	112.1
Jeffco	BJC	115.4
Kremmling	RLG	113.8
Lamar	LAA	116.9
Meeker	EKR	115.2
Mile High	DVV	114.7
Montrose	MTJ	117.1
Pueblo	PUB	116.7
Red Table	DBL	113.0
Rifle	RIL	110.6
Robert	BQZ	112.2
Snow	SXW	109.2
Thurman	TXC	112.9
Tobe	TBE	111.2

Colorado Civil Air Patrol  
719-556-8280  
www.coloradowingcap.org

Colorado Division of Aeronautics  
303-512-5250  
www.Colorado-Aeronautics.org

Colorado Ninety-Nines  
www.colorado99s.org

Colorado Pilots Association  
303-367-0670  
www.coloradopilots.org

Colorado Soaring Association  
970-568-7627  
www.soarcsa.org

National Transportation Safety Board  
(NTSB)  
303-373-3500  
www.ntsb.gov

National Weather Service - Denver  
303-494-4221  
www.crh.noaa.gov/den

Denver Airports District Office (ADO)  
303-342-1254

Denver Air Route Traffic Control Center  
(ARTCC)  
303-651-4100

Denver Terminal Radar Approach Control  
(TRACON)  
303-342-1080

Flight Service Station  
Denver 866-751-7021  
National 800-WX-BRIEF

Flight Standards District Office (FSDO)  
800-847-3808

Northwest Mountain Region Airports Division  
Seattle, WA  
425-227-2600

# Mountain Flying Safety Information

The following information is to provide guidelines for safe flying in the high country during the takeoff, en route, approach and landing phases of flight. These are the guidelines used by flight instructors and pilots with many years of safe mountain flying experience. The following are conservative guidelines intended for inexperienced mountain pilots. For information about advanced mountain flying training contact the Colorado Pilots Association [www.coloradopilots.org](http://www.coloradopilots.org) or a Colorado flight school offering mountain flying instruction. *Information provided by the Colorado Pilots Association.*

## THE DONT'S OF MOUNTAIN FLYING

### LIGHT TWIN AIRCRAFT

- Do not attempt night flight operations, unless on a single engine the aircraft is capable of maintaining at least 16000 feet MSL.
- Do not attempt IFR operations unless a current and qualified two person crew is on board and they have familiarity with the obstruction departure and destination approach and landing procedures.

### SINGLE ENGINE AIRCRAFT

- Do not attempt night operations - **EXTREMELY DANGEROUS**
- Do not attempt IFR operations

### SINGLE OR LIGHT TWIN ENGINE AIRCRAFT

- Do not attempt mountain flying if the 9,000 and 12,000 foot winds are forecast to exceed 30 knots. Winds aloft may be accompanied by severe turbulence, with downdrafts exceeding the climb capability of the aircraft.
- Do not attempt a takeoff unless the loaded aircraft is at least 10% or more below the FAA certified gross weight, and the CG is within limits.
- Do not attempt a mountain flight unless the ceilings are at least 2,000 feet above the highest terrain and visibility is at least 15 miles

Night and IFR operations are best left to airlines, medical evacuation and corporate crews using fully capable and equipped aircraft. All other pilots should operate in day, VFR conditions if safety is to prevail.

## THE DO'S OF MOUNTAIN FLYING

- Do plan the fuel load to arrive at the destination with a minimum one hour fuel reserve. Strong crosswinds or a disabled aircraft on the runway may require a diversion to an alternate airport.
- Do plan a definite altitude to be flown on each segment of the flight. Consult the sectional chart.
- From over a plotted checkpoint, turn the aircraft to the next planned magnetic course and make a mental note of the observed features along that course. Movement from one ridge line to another may be necessary in climbing toward the pass. Some zigging and zagging across the ridge line you are following may be needed to remain in the best updraft along a ridge. Do not lose site of the desired points along the segment being flown.
- Always file a flight plan, keep a flight log and make position reports at every opportunity. Close flight plan after arrival at the destination.
- Do have an operable ELT on board.
- Do have a suitable emergency kit to include a supply of water, signal mirror, whistle and extra clothing as appropriate.
- During the summer, terminate flying activities no later than 1:00 PM MDT.
- Do ask for advice and assistance from FBO, FAA personnel, local mountain qualified flight instructors and pilots. These individuals will be friendly and willing to help.

## ITEMS FOR EXTRA ATTENTION IN MOUNTAIN FLYING FLIGHT PREPARATION

- Get a complete weather briefing, including pilot reports for your proposed route. Make note of the winds aloft, altimeter settings, surface winds and NOTAMS for all en route airports and destinations.
- Consult POH for takeoff, climb and ceiling capabilities of the aircraft being flown. When calculated climb rates are less than 200 feet/NM, do not depart.
- A high density altitude may prevent you from reaching the altitude listed in the POH as the service ceiling.

## ENGINE START

- For normally aspirated, fuel injected and turbo charged engines, use normal starting procedure and as soon as the engine starts, lean the mixture until the engine runs smoothly. Follow POH for guidance.

## RUN UP

- Enrich the mixture slightly before beginning the run up. As the run up is completed, advance the throttle to full power and re-lean the mixture as appropriate for the engine being operated. This procedure will provide the proper mixture for takeoff power. Follow POH for guidance.

## TAKEOFF

- Taxi into position as near the departure end of the runway as practical, hold the brakes and apply full power. Make a power check and release the brakes.
- Climb out with takeoff power and the best rate of climb IAS to at least 1,000 feet above the departure airport. Some situations may require takeoff power and best rate of climb IAS to 2,500 feet!
- The use of flaps for takeoff may significantly reduce climb performance. Check the POH or make a local inquiry.

## EN ROUTE

- Plan to cross all passes and terrain with a minimum 1,000 foot clearance. Know these elevations and use the altimeter - DO NOT GUESS.
- Monitor the rate of climb when climbing across terrain; shuttle climb if necessary.
- Cross all passes at a 45 degree angle so a turn toward lower terrain can be accomplished with 90 to 120 degrees of turning. (Escape Maneuver)
- Reach pass crossing altitude (1,000 feet above pass terrain) 3 miles before reaching the pass.

## DESCENT

- Descents may involve rough air. Be prepared to make a slow speed descent at maneuvering speed (but no slower than best angle of climb).
- At pattern altitude, briefly bring the engine to full power while adjusting the mixture to ensure full takeoff power is available if it becomes necessary.

## APPROACH AND LANDING

- Study the destination airport data before departure.
- Due to the proximity of terrain or obstacles, some mountain airports have:
  - Left hand patterns for one runway and right hand for the other
  - No descent paths in a valley for a straight in approach
  - Preferred landing and departure runways
- When in doubt ask the tower, if one is in operation, UNICOM or another pilot if one is airborne in the vicinity.
- Identify the planned touchdown point on the runway fly the approach at the appropriate airspeed and aircraft configuration
- The appropriate IAS is 1.3 times the stall speed in the configuration for the wing. Excessive speed is undesirable.

## MOUNTAIN FLYING IN WINTER

- Winds aloft during winter months are frequently too strong for safe mountain flying in general aviation aircraft.
- Mountain top winds of 40 to 60 knots are not uncommon during the period from December through March. Occasionally wind speeds greater than 80 knots may occur and continue for several days.
- The prudent pilot will check in advance to learn whether the desired services are available at the mountain destination airport.
- Winter operations can be pleasant and safe when all operating requirements are met.

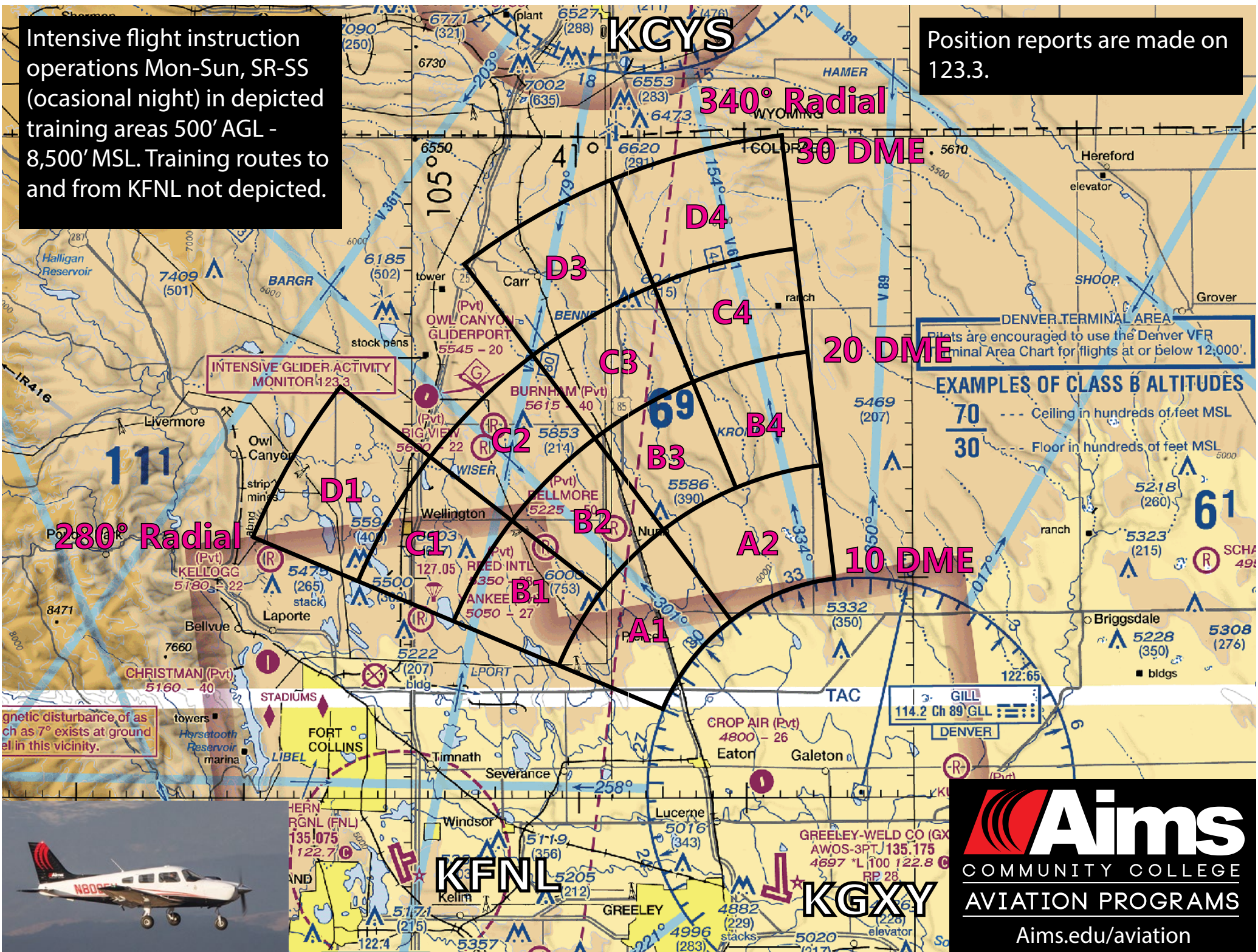
## RECOMMENDATIONS

- Attend a mountain flying training course which includes a ground school and mountain training flight. Such training is available through the Colorado Pilots Association, Denver, CO, American Bonanza Society, Wichita, KS, and others. Individual training is also available through several highly experienced mountain flying instructors in Colorado. Contact the Colorado Pilots Association (303) 367-0670 or visit [www.coloradopilots.org](http://www.coloradopilots.org) for further information.
- All adverse weather situations are magnified in the mountains.
- Adhere to the weather requirements mentioned previously, or if not possible, park the airplane at an airport at the edge of the high country and continue the trip by automobile.
- Nothing you want to do tomorrow is worth risking your life and the lives of your passengers today!
- If a bad operating situation is encountered, proceed to an alternate. The best alternate may be the airport of departure.



Intensive flight instruction operations Mon-Sun, SR-SS (ocasional night) in depicted training areas 500' AGL - 8,500' MSL. Training routes to and from KFNL not depicted.

Position reports are made on 123.3.



INTENSIVE GLIDER ACTIVITY MONITOR 123.3

DENVER TERMINAL AREA  
Pilots are encouraged to use the Denver VFR Terminal Area Chart for flights at or below 12,000'.

EXAMPLES OF CLASS B ALTITUDES

70 --- Ceiling in hundreds of feet MSL  
30 --- Floor in hundreds of feet MSL

Magnetic disturbance of as much as 7° exists at ground level in this vicinity.



**Aims**  
COMMUNITY COLLEGE  
AVIATION PROGRAMS  
Aims.edu/aviation

DA20-C1 "Tiger"



**CAUTION: For traffic advisories VCNTY Bullseye (CO90) at or below 9500' MSL, contact Colorado Springs Approach 120.6.**

**KPUB, CO90, CO80 Training Areas 500' AGL - 8000' MSL**

**KLHX Training Areas 500' AGL - 7500' MSL**

**1V6 Training Areas 8000' - 9000' MSL**

**CAUTION: Contact Denver Approach 120.1 for traffic advisories VCNTY Pueblo (KPUB), Fowler (CO80), and Fremont County (1V6).**

**Intensive DA20-C1 "Tiger" aircraft training operations Mon-Fri, SR-SS (ocnl night & Sat) in depicted training areas. Numerous training routes not depicted. More than 350,000 total operations annually at the following airfields, ranked by training volume: KPUB, CO80, CO90, KLHX, 4V1, 1V6, KFLY, KCOS, KAPA, KFTG, KBJC, KLAA, KTAD, KLIC, and KFCS. See Chart Supplement Special Notices.**

**L3HARRIS**  
Doss Aviation Safety Office:  
Pete.Eunice@L3Harris.com  
719-423-8630

**4V1 Training Areas 500' AGL - 9000' MSL**

# Air Force Academy Flight Operations, Vicinity Colorado Springs CO

Chart identifies volume operations sunrise to sunset, Mon thru Fri and occasionally on Sat & Federal Holidays.

## Legend for Academy's Cirrus SR-20 & Cessna 150 /172 Type Aircraft


- < 9000+9500 > Bi-directional routes with altitudes for separate directions
- < 9500 > KAFF arrival routes from training areas with altitude and direction arrow
- 9500 > KAFF departure routes to training areas with altitude and direction arrow
- 8500+9000 > Example of a single direction route with two altitudes, also used with arrival routes
- 1000 AGL > Low level navigation route with altitude and direction arrow

VFR Training Area  
Primary Working Altitudes  
9500  
8500

Low volume routes to/from KFTG and Academy transition routes not depicted

All altitudes stated in MSL unless otherwise indicated

Low volume routes to/from KAPA, KBJC and Academy transition routes not depicted



Aircraft in photos above primarily operate in the area depicted below

Glidgers 17,500 SFC

UAS Ops SFC to 1200 AGL

Parachute & Glidgers 17,500 SFC

Glidgers 17,500 SFC

Alt Req+9500

Not For In Flight Navigation

FAA Terminal Area Chart scaled to 1:555,556, Printed 14 Nov 2017

Chart depicts volume flight training operations only. Some operations are not depicted due to chart size or limited number of operations. Contact POC identified below for additional details. Information subject to change: See Special Notice Section FAA's Chart Supplement SW U.S. for updates.

Pilots are highly encouraged to contact DEN/COS Approach for traffic advisories as USAFA & USAF contracted aircraft at PUB are extremely difficult to acquire visually

306 FTG MACA Chart 17-1  
USAFA POC: Phone: 719-333-0595  
john.gladney@us.af.mil

Scale In NM 10 20 30

# Survival Tips

- After an emergency landing, exit the aircraft and give temporary first aid to permit careful removal of passengers from the aircraft.
- Stay away from the aircraft until engines have cooled and spilled fuel has evaporated.
- When everyone is a safe distance from the aircraft, reevaluate injuries and treat as necessary.
- If weather is adverse, make or find temporary shelter while evaluating dangers of aircraft location (fire, avalanche, terrain, water, etc.)
- Stay close to the aircraft for shelter, warmth and signaling, if possible.
- Make sure ELT is working.
- Signal for help. Try to use the aircraft radio by turning down the squelch, turning up the volume and keying the mike. If the radio is operational, listen on a local or ATC frequency. If you hear a transmission, transmit "Mayday, Mayday".
- If you hear a jet, transmit on 121.5 ( or transmit blindly) only every 15 minutes to save battery power. If ELT and radio are working, you will hear the ELT signal on 121.5. Do not forget to turn the ELT back on, and leave it on. Conserve your energy and do not spend too much time trying to signal in cold or wet weather conditions.
- Use wings, rudders, maps, tarps, etc. to build and insulate a small shelter for your body to heat. Loss of body heat is loss of energy.
- Think basic needs and utilize the aircraft for warmth, shelter, tools and bedding when possible.
- Build a fire if possible. Smoke and fire can be seen for long distances. Aircraft gasoline is a good resource in starting a fire when only wet wood is available, but BE CAUTIOUS. Soak or pour gasoline on the wood. Ensure gas container is out of reach when igniting the fire. Do not burn paper as it is valuable insulation and bedding source. Gather resources in advance to keep the fire burning for a long period of time.
- Use aircraft insulation and upholstery for over-boots, mittens, bedding, hats and ground insulation.
- Use plastic or waterproof source to melt ice/snow or collect condensation from aircraft surfaces. If it is raining, put plastic in depression in the ground to collect water.
- Rescuers will be looking for smoke, fire, flares, and a downed aircraft. Clear the area around the aircraft, use a mirror for signaling, or form SOS with brush in an open space or in the snow if possible.
- Stay calm, be smart and conserve energy. Survival will depend greatly upon your state of mind.

# Pilot's Guide to Airport Signs and Markings

## Airport Signs

**B 4-22** TWY/RWY HOLDING POSITION: Hold short of intersecting runway

**25-7** RWY/RWY HOLD POSITION: Hold short of intersecting runway

**8-APCH** RWY APCH HOLD POSITION: Hold short of protected area when instructed by ATC

**ILS** ILS HOLD POSITION: Hold short of ILS critical area when instructed by ATC

**⊖** NO ENTRY: Identifies paved areas where aircraft entry is prohibited


**B** TAXIWAY LOCATION: Identifies taxiway on which aircraft is located

**22** RUNWAY LOCATION: Identifies runway on which aircraft is located


**4** RUNWAY DISTANCE REMAINING: Identifies runway length remaining

 **RUNWAY BOUNDARY:** Exit boundary from rwy protected area


 **ILS CRITICAL AREA BOUNDARY:** Exit boundary of ILS critical area


 **RUNWAY EXIT:** Defines direction & designation of exit twy from rwy

 **TWY DIRECTION:** Defines direction & designation of intersecting taxiway(s)

 **OUTBOUND DESTINATION:** Defines direction to take-off runway

 **INBOUND DESTINATION:** Indicates direction of destination, i.e. terminal or military area

 **TAXIWAY ENDING MARKER:** Indicates that twy does not continue beyond this point







 **DIRECTION SIGN ARRAY:** Identifies location in conjunction with multiple intersecting taxiways

*Line Up and Wait* has replaced "Taxi Into Position and Hold".

The new language permits entry onto the runway to await further instructions, but is not a take-off clearance.

If ever in doubt about a clearance or taxi instruction, do not hesitate to **ASK FOR HELP!**

## ATCT Light Gun Signals

Color and Type of Signal	Aircraft on the Ground
<b>STEADY GREEN</b> 	Cleared for Takeoff
<b>FLASHING GREEN</b> 	Cleared to Taxi
<b>STEADY RED</b> 	STOP
<b>FLASHING RED</b> 	Taxi Clear of the Runway in Use
<b>FLASHING WHITE</b> 	Return to Starting Point on Airport
<b>ALTERNATING RED/GREEN</b> 	Exercise Extreme Caution



# Pilot's Guide to Airport Signs and Markings

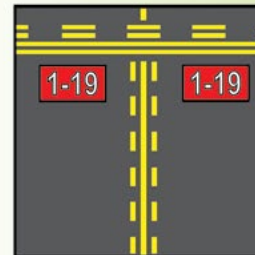
## Airport Markings



**HOLDING POSITION:** Hold short of intersecting rwy; also a land-and-hold-short marking



**MOVEMENT AREA BOUNDARY:** Defines boundary of movement area and non-movement area



**HOLDING POSITION WITH ENHANCED TAXIWAY CENTERLINE:** Alerts of an approaching runway



**TAXIWAY/TAXIWAY HOLDING POSITION:** Hold short of intersecting taxiway when directed by ATC



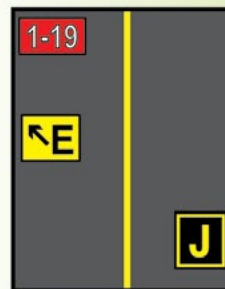
**SOLID TAXIWAY EDGE:** Defines edge of usable, full-strength taxiway pavement; adjoining pavement NOT usable



**ILS CRITICAL AREA:** Hold short when instructed by ATC



**DASHED TAXIWAY EDGE:** Defines edge of taxiway where adjoining pavement or apron IS available for taxi

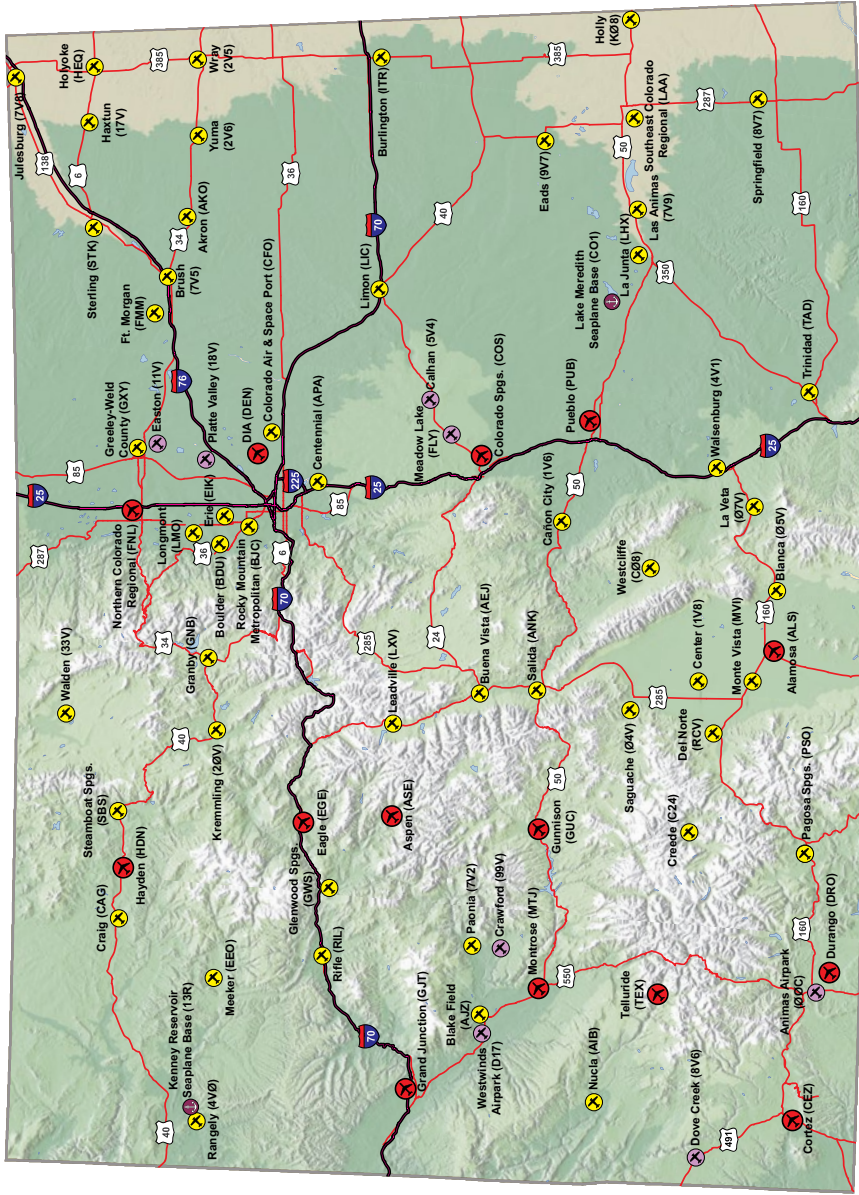


**SURFACE PAINTED HOLDING POSITION:** Designates runway ahead in conjunction with yellow holding position marking

**SURFACE PAINTED TAXIWAY DIRECTION:** Direction & designation of intersecting twy

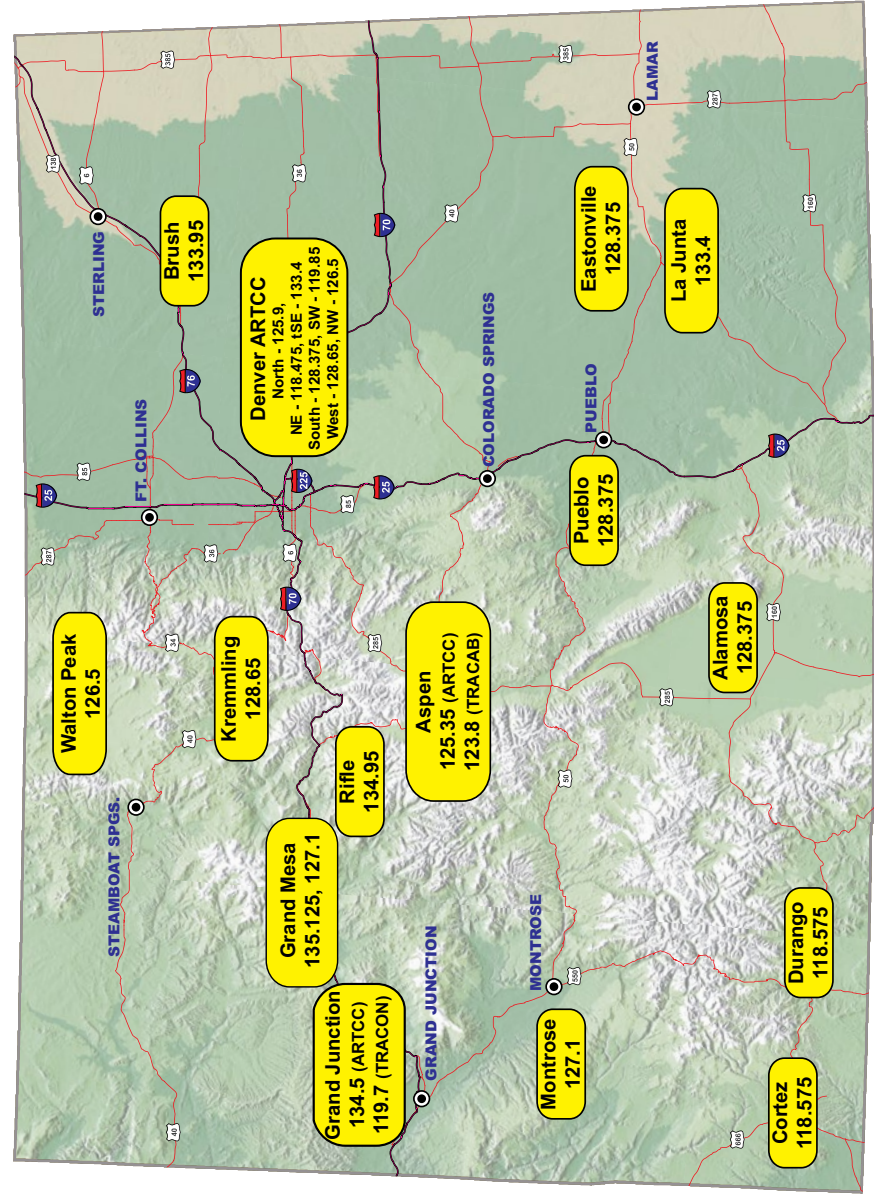
**SURFACE PAINTED TAXIWAY LOCATION:** Identifies twy on which aircraft is located

# PUBLIC-USE AIRPORTS

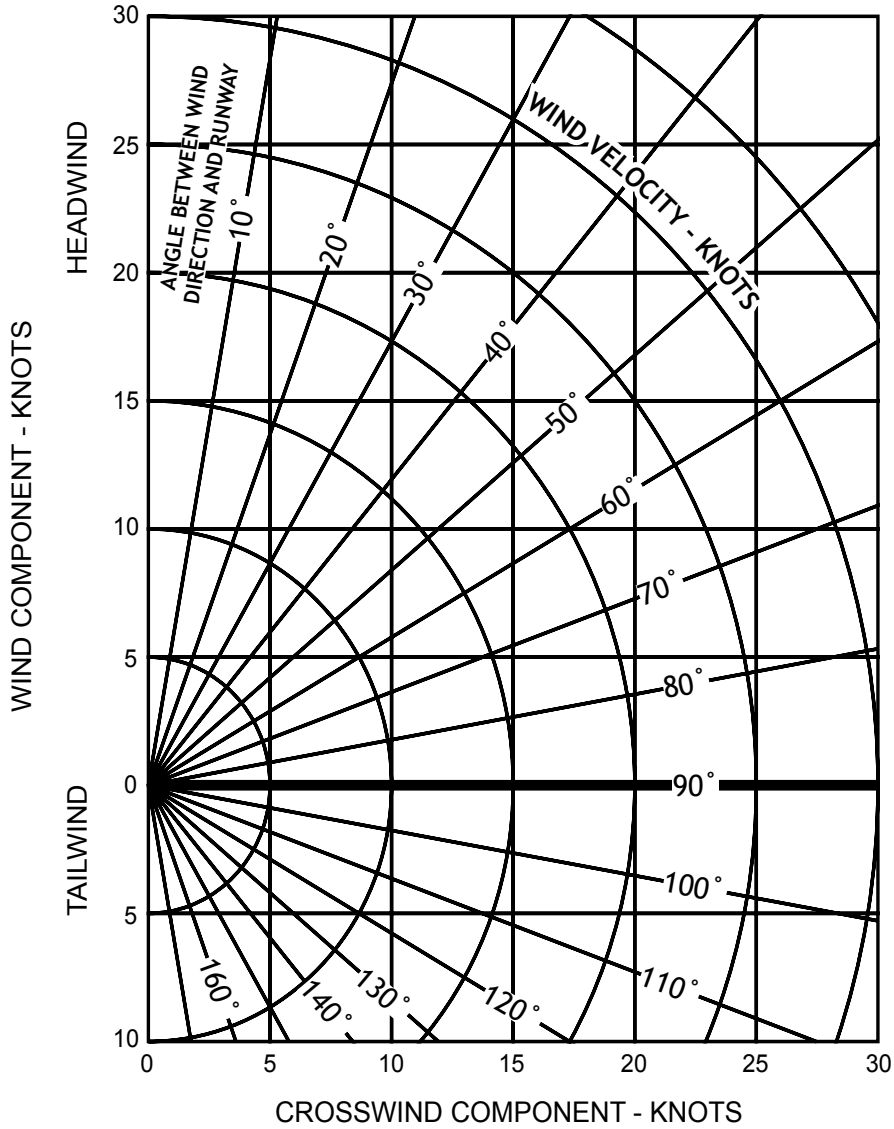


- Commercial Service Airport
- Publicly-Owned & Operated Airport
- Privately-Owned Airport Open to the Public
- Public-Use Seaplane Base

# ARTCC ADVISORY FREQUENCIES



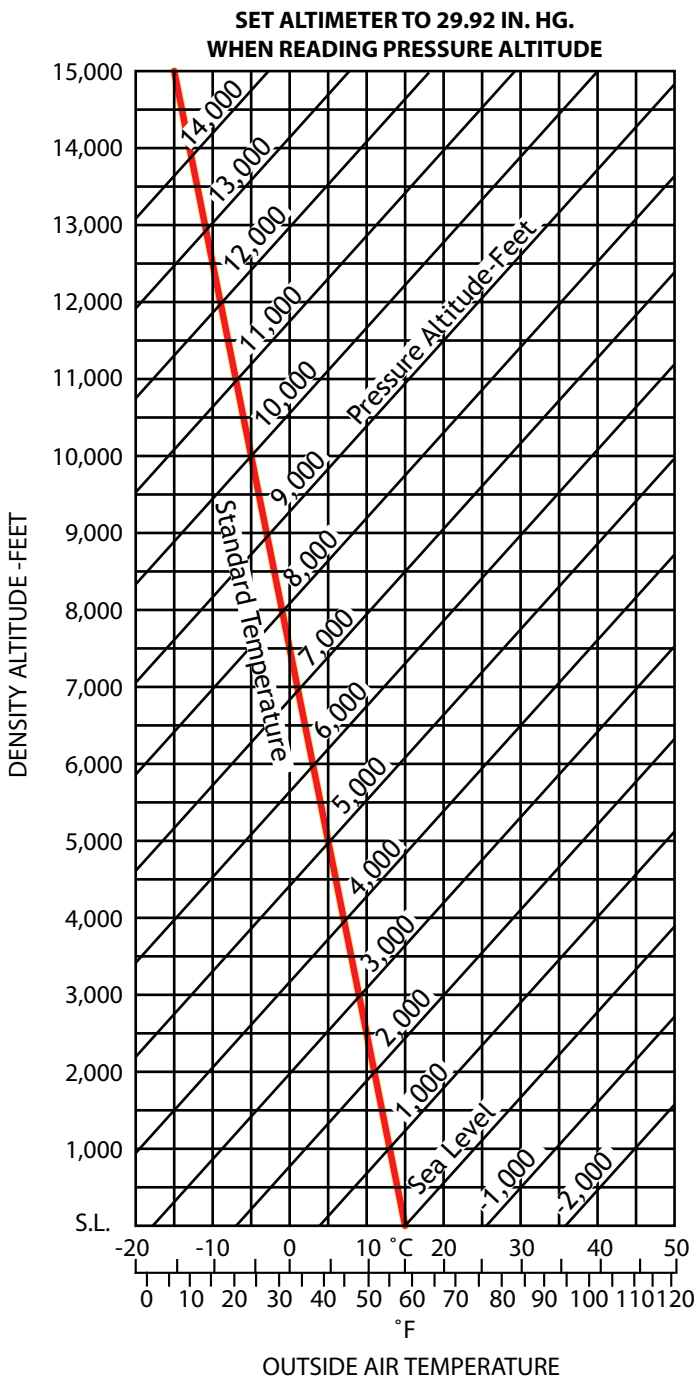
# Wind Components



This crosswind component chart provides at a glance the effect current wind velocity and direction will have upon your take off. For example, a 25 knot wind at a 30 degree angle to either side of the runway heading has the same effect as a 13 knot crosswind. For more details on the effect of wind on your airplane at take off or landing, consult aircraft owner's manual.

# Density Altitude Chart

Operational altitude is the altitude of the air at which the aircraft is flown. Aircraft operation, as a result, may be at an altitude greater or less than the actual altitude above sea level.



# Colorado Mountain Passes

## Berthoud Pass

Route: Denver west to Granby/Kremmling (central mountains). Road elevation 11,315' MSL. This pass is part of the Mountain AWOS program. This pass follows I-70 to Highway 40 west from Denver. Expect strong downdrafts and limited climb capability when moderate to high winds aloft exist. East to west flight path will be a blind right turn to cross the pass. Mines Peak AWOS 134.325 (OCO) **N39° 47.9' - W105° 46.67'**.

## Cameron Pass

Route: Fort Collins west to northern mountains (Walden). Road elevation 10,276' MSL. This pass is not visible to any weather reporting stations. **N40° 31.25' - W105° 53.55'**.

## Cochetopa and North Pass

Route: Located between San Luis Valley and Gunnison area in the center of the state. Road elevations - Cochetopa 10,067' MSL, North 10,149' MSL. The vicinity of these adjacent passes is partially visible from Alamosa and Gunnison weather reporting stations. Elevations and weather often favor these passes over Monarch Pass. **N38° 10' - W106° 36.04'**.

## Rollins Pass

Route: Denver area to Granby/Kremmling (central mountains). Trail elevation 11,671' MSL. This pass is not visible to any weather reporting stations. This is an open pass with several miles to cross. The trail that crosses is located on the north side of the pass. Expect strong down drafts with winds aloft over 30+kts. **N39° 56.05' - W105° 40.97'**.

## Cottonwood Pass (Near Buena Vista, CO)

Route: Buena Vista to Taylor Park/Gunnison Area. Trail elevation 12126' MSL. This pass is part of the Mountain AWOS program. Bald Mountain AWOS 132.05(FBM). This pass is a better alternative than Monarch Pass in moderate winds aloft. **N38° 49.67' - W106° 24.55'**.

## Cottonwood Pass (Near Eagle, CO)

An alternative to following the river over Glenwood Canyon with better options for emergency landing sites. **N39° 31.83' - W107° 3.49'**.

## Cucharas Pass

Route: Southeastern plains (Trinidad) to San Luis Valley and Alamosa. Road elevation 9,941' MSL. This pass is not visible to any weather reporting stations. This pass is located west of the Spanish Peaks and leads to La Veta Pass for crossing into the San Luis Valley. **N37° 19.22' - W105° 4.42'**.

## Cumbres and La Manga Pass

Route: Alamosa to Durango. Road and track elevations - Cumbres 10,022' MSL, La Manga 10,230' MSL. These passes are located on the Colorado/New Mexico state line and are visible from weather reporting station at Alamosa. **Cumbres: N37° 1.24' - W106° 27'**, **La Manga: N37° 4.65' - W106° 23.17'**.

## Douglas Pass

Route: Grand Junction to Northwestern Colorado (Rangely). Road elevation 8,268' MSL. The vicinity of the pass is partially visible to weather reporting station at Grand Junction. **N39° 35.85' - W108° 48.19'**.

## Fremont Pass

Route: Silverthorne/Dillon to Leadville. Road elevation 11,320' MSL. This pass is part of the Mountain AWOS program. Copper Mountain AWOS 118.075 (CCU). This pass is in an open valley identified by the large Climax Molybdenum Mine **N39° 21.98' - W106° 11.2'**.

## Hagerman Pass

Route: Leadville to Aspen. Approximate trail elevation 11,960' MSL. This pass is visible to the weather reporting station at Leadville. Elevation, terrain features, and weather often favor this pass over Independence Pass. **N39° 15.9' - W106° 29.03'**.

## Hayden Pass

Route: East-west pass across the northern Sangre de Cristo Range (Denver to Alamosa). Trail elevation 10,709' MSL. This pass is not visible to any weather reporting stations. Watch for glider and hang-glider activity on the west side of the pass. **N38° 17.58' - W105° 51.04'**.

## Hoosier Pass

Route: South Park to Breckenridge. Road elevation is 11,539' MSL. This pass is not visible from any airports or weather reporting stations. This pass provides access from the north to South Park. **N39° 21.7' - W106° 3.75'**.

## Independence Pass

Route: Leadville to Aspen. Road elevation 12,094' MSL. This pass is not visible to any weather reporting stations. This pass is narrow with blind turns. Light to moderate winds aloft can make this pass very turbulent. Highway below is open and passable during summer months only. **N39° 6.53' - W106° 33.83'**.

## Kenosha Pass

Route: Southwest Denver to South Park and Arkansas Valley. Road elevation 10,001' MSL. This pass follows Hwy 285 from Denver to Buena Vista. **N39° 6.53' - W106° 33.83'**.

## La Veta Pass

Route: Southwest Colorado and Walsenburg to San Luis Valley and Alamosa. Road elevation 9,380' MSL. This pass is part of the Mountain AWOS program. La Veta AWOS 119.925(VTP). Expect turbulence and up/down drafts during this pass crossing with light to moderate winds aloft. **N37° 35.59' - W105° 12.2'**.

## Lizard Head Pass

Route: Durango/Cortez to Telluride. Road elevation is 10,222' MSL. Telluride Airport has limited vision of the pass.

## Lowland Pass

Route: Denver west to Silverthorne/Dillon (central mountains). Road elevation 11,990' MSL. This pass is not visible to any weather reporting stations. When flying from the east extreme caution should be taken to not continue past HWY 6 when following I-70 due to a box canyon above Eisenhower Tunnel (I-70). Expect strong downdrafts and limited climb capability when light to moderate winds aloft exist. **N39° 39.82' - W105° 52.75'**.

## Marshall Pass

Route: San Luis Valley and Salida to Gunnison. Track elevation 10,845' MSL. The vicinity of this pass is partially visible to weather observation in Salida. Weather and terrain often favor this pass over Monarch. **N38° 23.48' - W106° 14.83'**.

## McClure Pass

Route: Aspen/ Glenwood Springs to Montrose area. Road elevation 8,755' MSL. **N39° 7.73' - W107° 17.03'**

## Milner Pass

Route: North Denver via Estes Park to Granby. Road elevation 10,758' MSL. This pass crosses Rocky Mountain National Park. Moderate winds aloft will produce turbulence on the east side of the pass. **N40° 25.20' - W105° 43.72'**.

## Monarch Pass

Route: Salida to Gunnison. Road elevation 11,312' MSL. This pass is part of the Mountain AWOS Program. Monarch Pass 124.175 (MYP). Expect strong downdrafts and limited climb capability when light to moderate winds aloft exist. Caution: This pass has had a historically high number of crashes. **N38° 29.8', W106° 19.54'**.

## Mosca Pass

Route: Pueblo to Alamosa over the Great Sand Dunes National Park. Trail elevation 9,740' MSL. Le Veta Pass AWOS 119.925 is located approximately 20 miles to the south. This pass can be used as an alternative to Le Veta Pass when winds are moderate. **N37° 43.97' - W105° 27.26'**.

## Mosquito Pass

Route: Fairplay to Leadville. Trail elevation 13,186' MSL. This pass is not visible to weather reporting stations. High winds aloft will produce turbulence and strong downdrafts. **N39° 16.88' - W106° 11.17'**.

## North Pass

An alternative to Monarch Pass that is lower with better options for emergency landing sites. **N38° 13' - W106° 34.54'**.

## Poncha Pass

Route: Salida to Alamosa. Road elevation 9,015' MSL. The pass is visible to Salida weather observations. During moderate winds aloft turbulence can be expected. **N38° 25.33' - W106° 5.22'**.

## Rabbit Ears Pass

Route: Kremmling to Steamboat Springs. Road elevation 9,426' MSL. This pass is visible from Steamboat Springs Airport. Use caution when trying to climb over the pass from Steamboat Springs Airport without first gaining sufficient altitude. Expect turbulence and up/down drafts during moderate winds aloft. **N40° 23.08' - W106° 36.7'**.

## Red Mountain Pass

Route: Montrose to Durango. Road elevation 11,120' MSL. This pass is not visible from any weather reporting stations. Use extreme caution when crossing this pass due to long periods of rugged terrain. During light to moderate winds aloft turbulence and up/down drafts can be expected. **N37° 53.93' - W107° 42.72'**.

## Tennessee Pass

Route: Leadville to Vail/Eagle. Road elevation 10,424' MSL. This pass is visible to Leadville weather observations. This pass is used for a north/south route through the central mountains of Colorado. **N39° 19.28' - W106° 18.67'**.

## Trout Creek Pass

Route: South Park to Buena Vista. Road elevation 9,346' MSL. This pass is visible to Buena Vista weather observations. This is one of the lowest routes into the central mountains. **N38° 54.6' - W105° 58.5'**.

## Vail Pass

Route: Silverthorne/Dillon to Vail/Eagle. Road elevation 10,606' MSL. This pass is part of the Mountain AWOS program. Copper Mountain AWOS 118.075 (CCU). This pass follows Interstate 70. **N39° 31.83' - W106° 13.03'**.

## Weston Pass

Route: Fairplay to Leadville. Road elevation 11,960' MSL. This pass is visible to Leadville weather observations. During moderate winds aloft expect turbulence and up/down drafts. This pass has blind turns at both ends. **N39° 7.88' - W106° 10.93'**.

## Wilkerson Pass

Route: Colorado Springs/South Denver to South Park and central mountains. Road elevation 9,507' MSL. This pass is part of the Mountain AWOS program. Wilkerson Pass AWOS 132.3 (4BM). Wilkerson pass is the main route into the central mountains from the east. **N39° 2.28' - W105° 31.54'**.

## Wolf Creek Pass

Route: Alamosa to Pagosa Springs/Durango. Road elevation 10,857' MSL. This pass is part of the Mountain AWOS program. Wolf Creek Pass AWOS 121.125 (CPW). Wolf Creek Pass has a blind turn from north to south. **N37° 28.95' - W106° 47.93'**.

Mountain Pass  
Information Provided by:

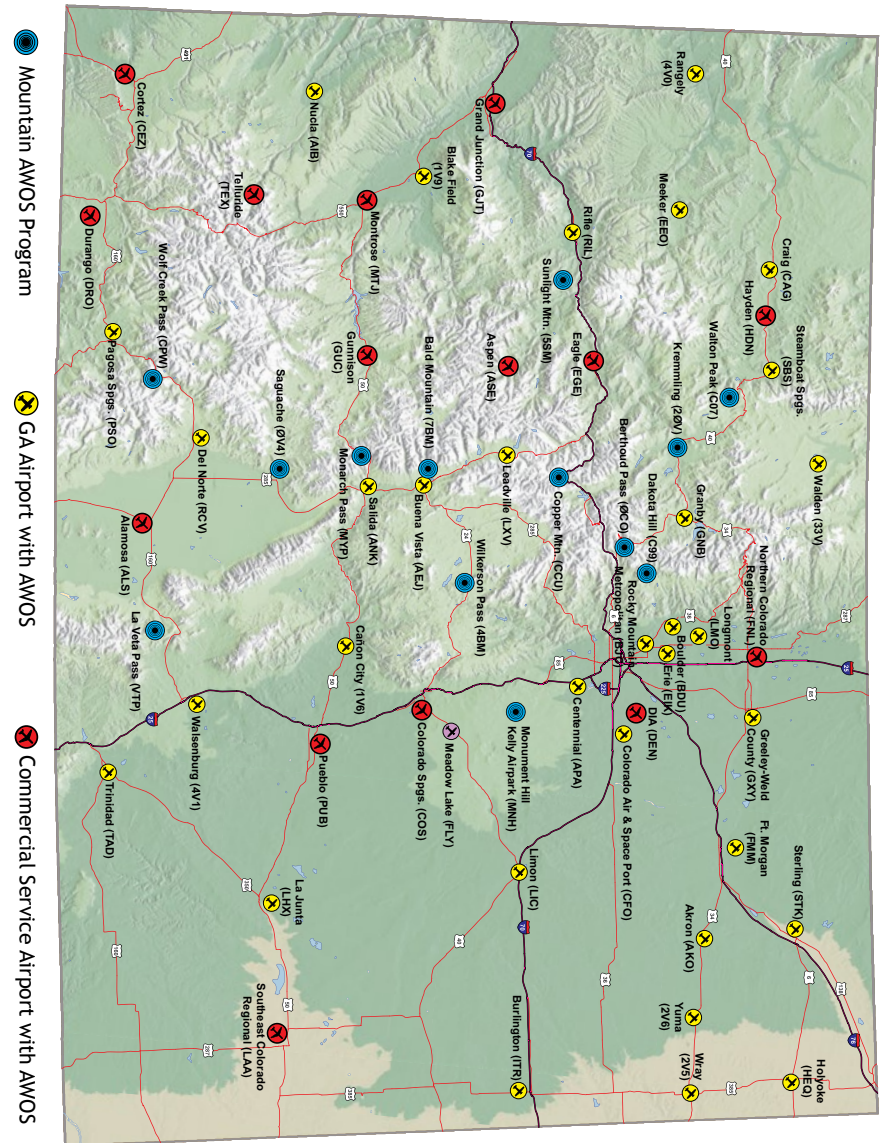


ColoradoPilots.org



AWOS LOCATION	LAT./LONG.	FREQ.	PHONE
⊗ Akron (AKO)	N40° 10.32' - W103° 13.19'	135.475	970-345-2320
⊗ Alamosa (ALS)	N37° 26.10' - W105° 51.99'	135.175	719-589-5669
⊗ Aspen (ASE)	N39° 13.39' - W106° 52.13'	120.4	970-925-9168
● Bald Mountain (7BM)	N38° 47.57' - W106° 13.05'	132.050	303-512-4419
● Berthoud Pass (ØCO)	N39° 47.40' - W105° 45.47'	134.325	303-512-4416
⊗ Boulder (BDU)	N40° 02.37' - W105° 13.55'	118.825	303-541-9540
⊗ Buena Vista (AEJ)	N38° 48.85' - W106° 07.24'	132.925	719-395-2599
⊗ Burlington (ITR)	N39° 14.55' - W102° 17.12'	135.225	719-346-7036
⊗ Cañon City (1V6)	N38° 25.68' - W105° 06.35'	120.025	719-784-2014
● Colorado Springs (COS)	N38° 48.35' - W104° 42.02'	125.0	719-637-9696
● Copper (CEZ)	N37° 18.18' - W108° 37.68'	135.625	970-564-0193
● Copper Mountain (CCU)	N39° 28.30' - W106° 09.09'	118.075	970-968-1715
⊗ Craig (CAG)	N40° 29.71' - W107° 31.30'	135.425	970-824-2373
● Dakota Hill (C99)	N39° 52.13' - W105° 33.20'	134.175	303-512-4421
⊗ Del Norte (RCV)	N37° 42.83' - W106° 21.12'	118.275	719-657-9017
⊗ Delta - Blake Field (AJZ)	N38° 47.12' - W108° 03.82'	134.0	970-874-3251
⊗ Denver-Centennial (APA)	N39° 34.21' - W104° 50.96'	120.3	720-873-2799
⊗ Denver-Colorado Air & Space Port (CFO)	N39° 47.12' - W104° 32.59'	119.025	303-261-9104
⊗ Denver Intl. (DEN)	N39° 51.70' - W104° 40.39'	125.6	303-342-1920
⊗ Denver-Rocky Mtn. Metro (BJC)	N39° 54.53' - W105° 07.03'	126.25	720-887-8067
⊗ Durango (DRO)	N37° 09.09' - W107° 45.23'	120.625	970-259-3579
⊗ Eagle (EGE)	N39° 38.55' - W106° 55.06'	135.575	970-524-7386
⊗ Erie (EIK)	N40° 00.61' - W105° 02.88'	133.825	303-604-4339
⊗ Fort Morgan (FMM)	N40° 20.05' - W103° 48.24'	132.95	970-867-4823
⊗ Granby (GNB)	N40° 05.38' - W105° 55.03'	119.925	970-887-1803
⊗ Grand Junction (GJT)	N39° 07.35' - W108° 31.60'	118.55	970-245-7881
⊗ Greeley (GXY)	N40° 26.25' - W104° 37.99'	135.175	970-352-3511
● Gunnison (GUC)	N38° 32.04' - W106° 55.98'	135.075	970-641-3240
● Hayden (HDN)	N40° 28.87' - W107° 13.06'	119.275	970-276-3690
● Haydye (HEQ)	N40° 34.17' - W102° 16.36'	119.275	970-854-3679
⊗ Kremmling (2ØV)	N40° 03.23' - W106° 22.27'	118.425	970-724-9659
⊗ La Junta (LHX)	N38° 02.98' - W103° 30.57'	135.525	719-384-5961
● Southeast Colorado Regional (LAA)	N38° 04.18' - W102° 41.31'	135.625	719-336-3854
● La Veta Pass (VTP)	N37° 30.43' - W105° 10.14'	119.925	719-587-3120
⊗ Leadville (LXV)	N39° 13.22' - W106° 19.00'	118.375	719-486-2735
⊗ Limon (LIC)	N39° 16.37' - W103° 39.98'	121.125	719-775-0515
⊗ Longmont (LMO)	N40° 09.82' - W105° 09.78'	120.00	303-684-7545
⊗ Meeker (EEO)	N40° 02.93' - W107° 53.16'	135.525	970-878-5036
⊗ Meadow Lake (FLY)	N38° 56.75' - W104° 34.19'	118.45	719-683-5371
● Monarch Pass (MYP)	N38° 29.50' - W106° 19.11'	124.175	719-539-4436
⊗ Montrose (MTJ)	N38° 30.59' - W107° 53.66'	135.225	970-249-1534
● Monument Hill (MNH)	N39° 13.08' - W104° 38.26'	134.375	303-648-3479
⊗ Northern Colorado Regional (FNL)	N40° 27.11' - W105° 00.68'	135.075	970-669-9187
⊗ Nucla (AIB)	N38° 14.33' - W108° 33.80'	132.525	970-864-2325
⊗ Pagosa Springs (PSO)	N37° 16.65' - W107° 03.35'	127.175	970-731-0365
⊗ Pueblo (PUB)	N38° 17.35' - W104° 29.79'	125.25	719-948-2803
⊗ Rangely (4V0)	N40° 05.64' - W108° 45.78'	119.025	970-675-2339
⊗ Rifle (RIL)	N39° 31.58' - W107° 43.62'	135.275	970-625-2206
⊗ Saguache (Ø4V)	N38° 05.10' - W106° 08.08'	118.625	719-655-2229
⊗ Salida (ANK)	N38° 32.35' - W106° 02.75'	133.85	719-539-5268
⊗ Steamboat Springs (SBS)	N40° 30.98' - W106° 51.98'	118.325	970-879-7794
⊗ Sterling (STK)	N40° 36.92' - W103° 15.89'	118.525	970-526-3009
● Sunlight Mountain (5SM)	N39° 25.32' - W107° 22.45'	126.075	970-384-3380
⊗ Telluride (TEX)	N37° 57.23' - W107° 54.51'	118.325	970-728-1534
⊗ Trinidad (TAD)	N37° 15.56' - W104° 20.44'	119.025	719-845-1156
⊗ Walden (33V)	N40° 45.00' - W106° 16.28'	118.625	970-723-4513
⊗ Walsenburg (4V1)	N37° 41.79' - W104° 47.09'	123.6	719-738-1053
● Walton Peak (CØ7)	N40° 21.27' - W106° 41.95'	127.125	970-824-0261
● Wilkerson Pass (4BM)	N39° 03.01' - W105° 30.52'	132.3	303-512-4418
● Wolf Creek Pass (CPW)	N37° 35.59' - W106° 48.07'	121.125	719-589-3136
⊗ Wray (2V5)	N40° 06.02' - W102° 14.46'	118.25	970-332-5930
⊗ Yuma (2V6)	N40° 06.25' - W102° 42.78'	135.375	970-848-3007

● Mountain AWOS Program   ⊗ GA Airport with Automated Weather   ● Commercial Service Airport with Automated Weather



● Mountain AWOS Program

⊗ GA Airport with AWOS

● Commercial Service Airport with AWOS





# Bald Mountain AWOS (7BM)

Location: N38° 47.95' -W106° 13.08'

Elevation: 9825' MSL

Frequency: 132.050

Phone: 303-512-4419

Camera View: [WeatherCams.faa.gov](http://WeatherCams.faa.gov)

The Bald Mountain AWOS is located on Bald Mountain (9825' MSL), approximately 11 miles east of Cottonwood Pass (12,126 MSL).

# Berthoud Pass - Mines Peak (ØCO)

Location: N39° 47.67' -W105° 45.78'

Elevation: 12,493' MSL

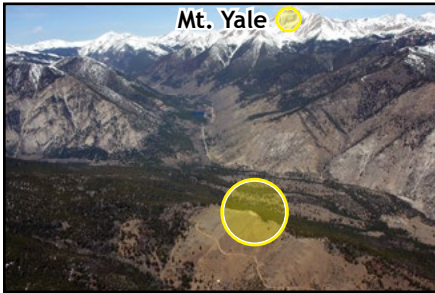
Frequency: 134.325

Phone: 303-512-4416

Camera View: [WeatherCams.faa.gov](http://WeatherCams.faa.gov)

The Berthoud Pass AWOS is located at 12,493' MSL, 1 mile east of the Berthoud Pass summit, at the summit of Mines Peak.

View West - Southwest



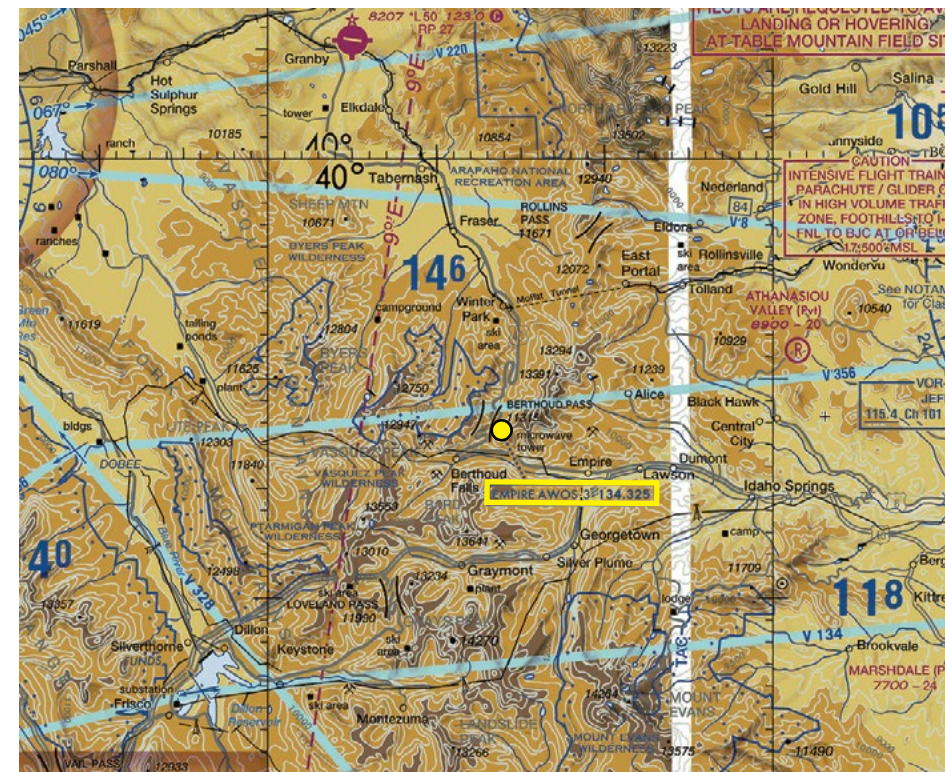
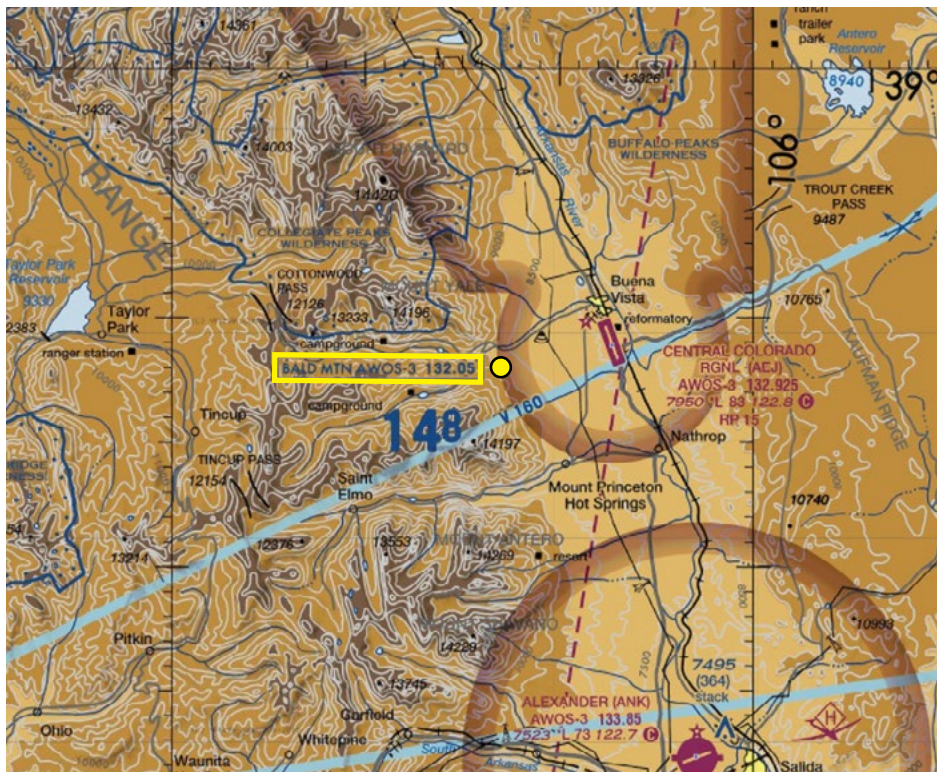

View Overhead



View South-Southeast



View East



# Copper Mountain (CCU)

Location: N39° 28.50' -W106° 9.15'

Elevation: 12,040' MSL


Frequency: 118.075

Phone: 970-968-1715

Camera View: [WeatherCams.faa.gov](http://WeatherCams.faa.gov)

The Red Cliff area weather is reported from an AWOS at the top of the Copper Mountain Ski Resort, about 1 mile south of I-70. The AWOS was installed on the ski patrol headquarters building.

View West - Northwest



View Southwest



# Dakota Hill (C99)

Location: N39° 52.13' -W105° 33.2'

Elevation: 10,938' MSL

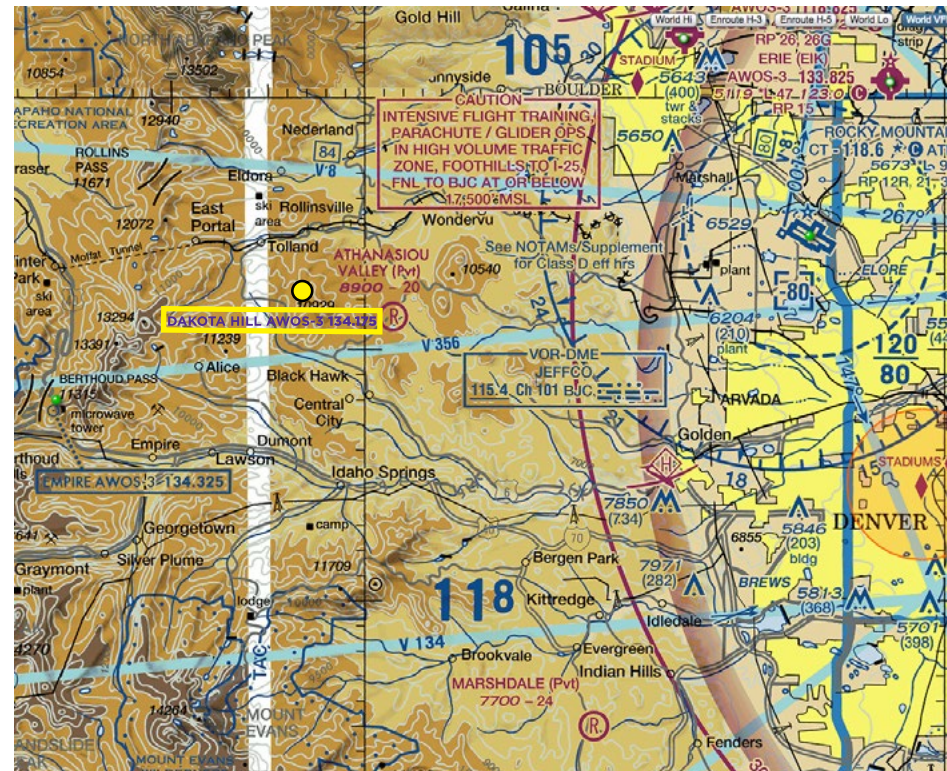
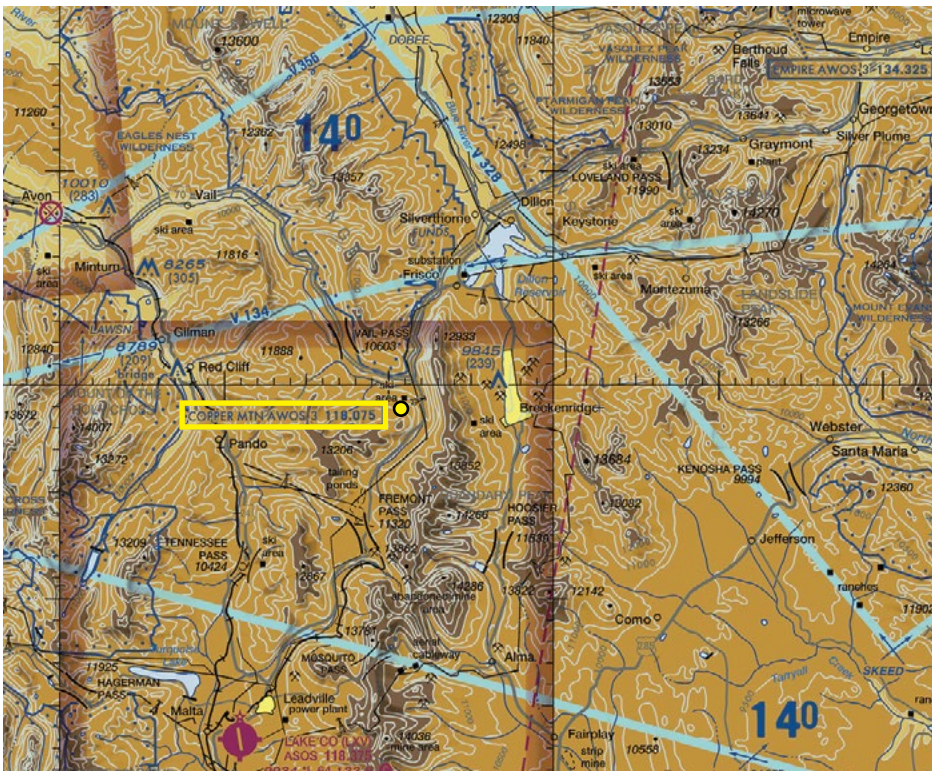

Frequency: 134.175

Phone: 303-512-4421

Camera View: [WeatherCams.faa.gov](http://WeatherCams.faa.gov)

The Dakota Hill AWOS is located on the summit of Dakota Hill, north-north-west of Central City, Colorado and approximately 7 miles east-southeast of Rollins Pass at an elevation of 10,938' MSL.

View West



# Kremmling-McElroy Field (2ØV)

Location: N40° 03.37' -W106° 22.23'

Elevation: 7,411' MSL

Frequency: 118.425

Phone: 970-724-9659

Camera View: [WeatherCams.faa.gov](http://WeatherCams.faa.gov)

This Mountain AWOS is located at Kremmling-McElroy Field (2ØV), approximately 1 mile east of the Town of Kremmling at an elevation of 7411' MSL.

View West



# La Veta Pass (VTP)

Location: N37° 30.72' -W105° 10.23'

Elevation: 10,116' MSL

Frequency: 119.925

Phone: 719-587-3120

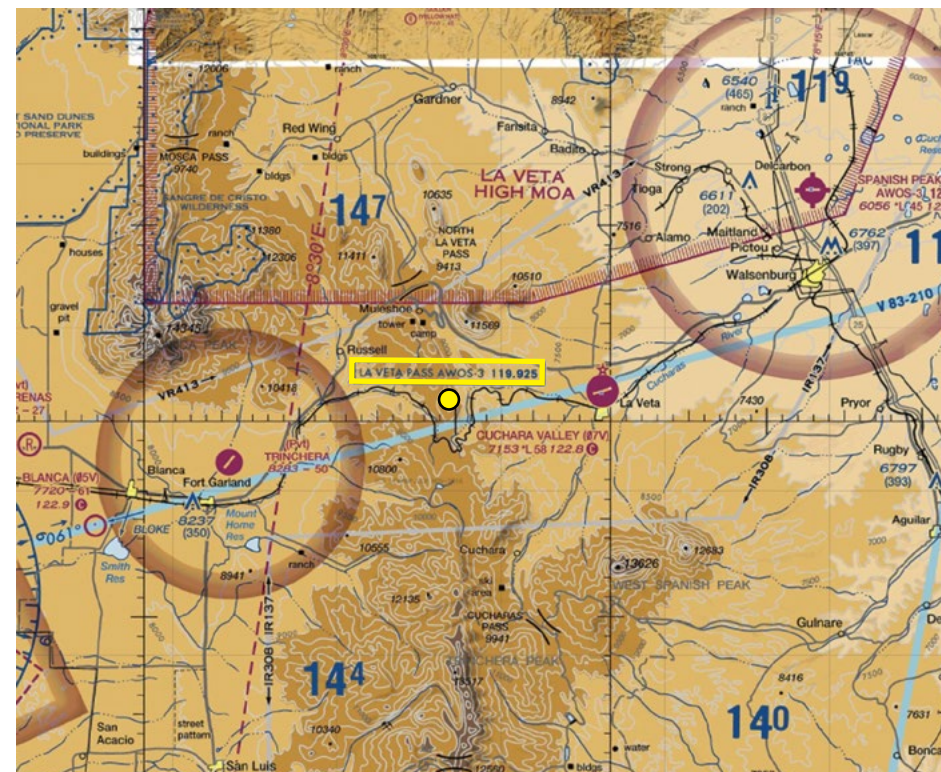
Camera View: [WeatherCams.faa.gov](http://WeatherCams.faa.gov)

The La Veta Pass AWOS is at the top of La Veta Pass, 4 miles south of Highway 160. It is located at the Colorado State Telecommunications microwave antenna site at 10,116' MSL.

View West



View East



# Monarch Pass (MYP)

Location: N38° 29.83' - W106° 19.18'  
 Elevation: 11,995' MSL  
 Frequency: 124.175  
 Phone: 719-539-4436  
 Camera View: [WeatherCams.faa.gov](http://WeatherCams.faa.gov)

The AWOS is located at the top of Monarch Pass on the south side of Highway 50. The AWOS is located at an elevation of 11,995' MSL. The AWOS is located near the top of the sky tram.

# Monument Hill / Kelly Air Park (MNH)

Location: N39° 13.13' - W104° 38.43'  
 Elevation: 7025' MSL  
 Frequency: 134.375  
 Phone: 303-648-3479  
 Camera View: [WeatherCams.faa.gov](http://WeatherCams.faa.gov)

The Monument Hill AWOS is located at the Kelly Air Park in Elbert County about 12 miles south of Elizabeth. The AWOS is located at an elevation of 7025' MSL.

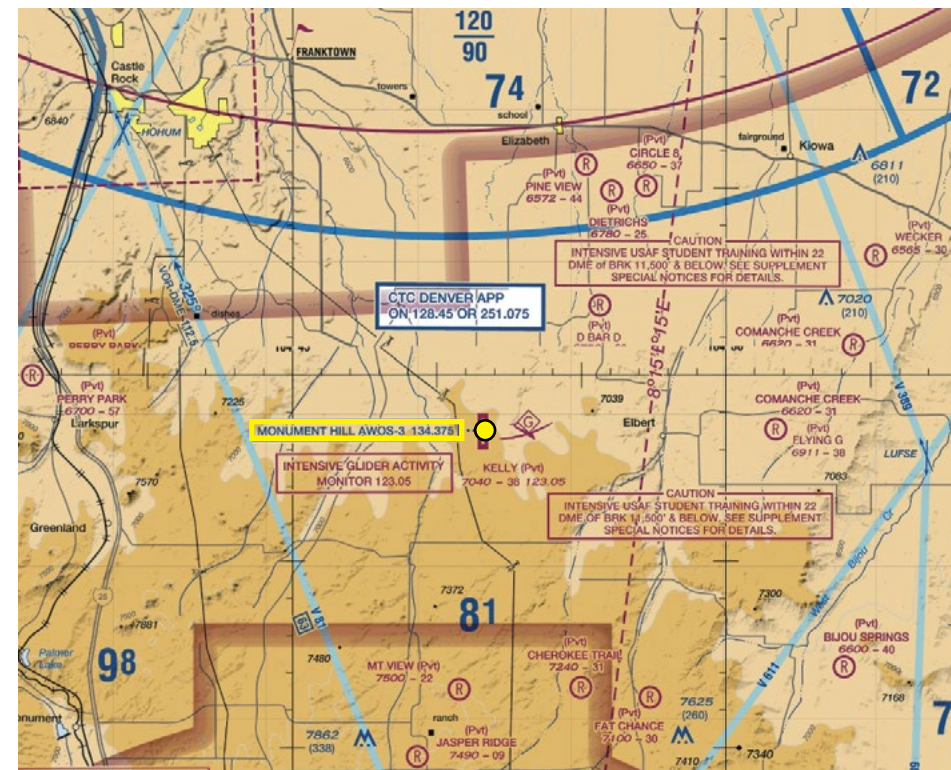
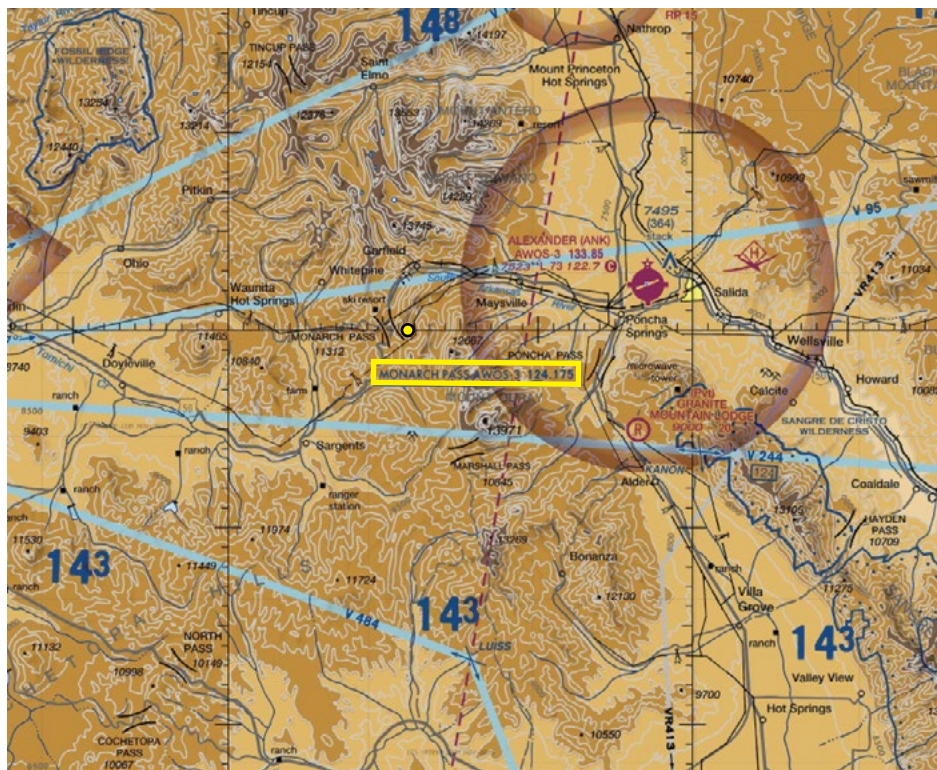

View West



View East



View Southwest

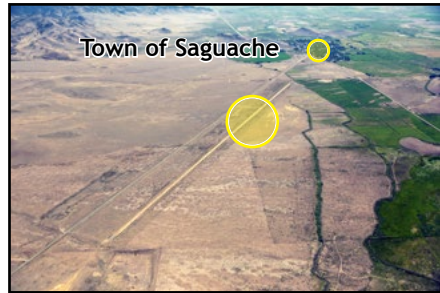


# Saguache Municipal Airport (Ø4V)

Location: N38° 05.95' - W106° 10.46'  
Elevation: 7850' MSL  
Frequency: 118.625  
Phone: 719-655-2229  
Camera View: [WeatherCams.faa.gov](http://WeatherCams.faa.gov)

This mountain AWOS is located at the Saguache Municipal Airport (Ø4V), approximately 1.5 miles west of the Town of Saguache, at an elevation of 7850' MSL.

View East



# Sunlight Mtn. - Glenwood Spgs. (5SM)

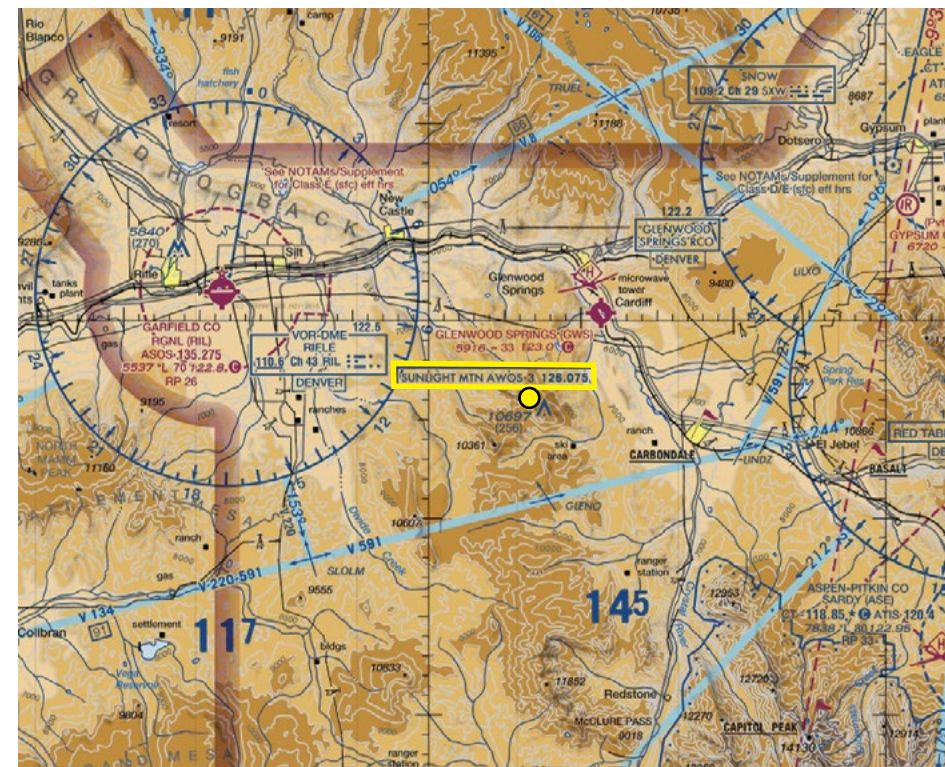
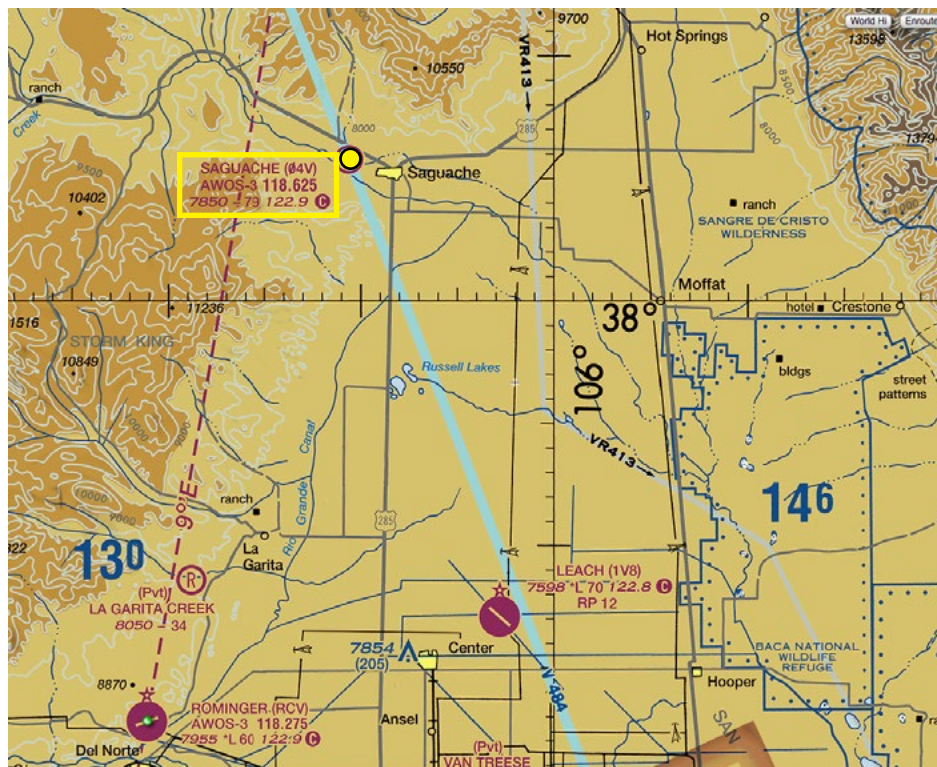
Location: N39° 25.53' - W107° 22.75'  
Elevation: 10,603' MSL  
Frequency: 126.075  
Phone: 970-384-3380  
Camera View: [WeatherCams.faa.gov](http://WeatherCams.faa.gov)

The Sunlight Mountain AWOS site is located at 10,603' MSL at the top of Sunlight Mountain, which is southwest of the city of Glenwood Springs.

View North - Northeast



View West



# Walton Peak (CØ7)

Location: N40° 21.45' - W106° 41.95'  
 Elevation: 10,577' MSL  
 Frequency: 127.125  
 Phone: 970-824-0261  
 Camera View: [WeatherCams.faa.gov](http://WeatherCams.faa.gov)


The Walton Peak AWOS is located at the summit of Walton Peak, 5 miles west of Rabbit Ears Pass. This AWOS is located at 10,577' MSL.

# Wilkerson Pass (4BM)

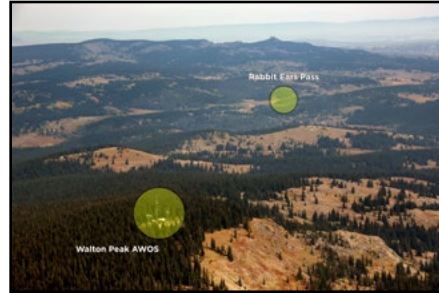
Location: N39° 03.02' - W105° 30.87'  
 Elevation: 11,279' MSL  
 Frequency: 132.3  
 Phone: 303-512-4418  
 Camera View: [WeatherCams.faa.gov](http://WeatherCams.faa.gov)

The Wilkerson Pass AWOS is located at the top of Badger Mountain on a State Telecommunications Microwave site, about 1.5 miles northeast of Wilkerson Pass.

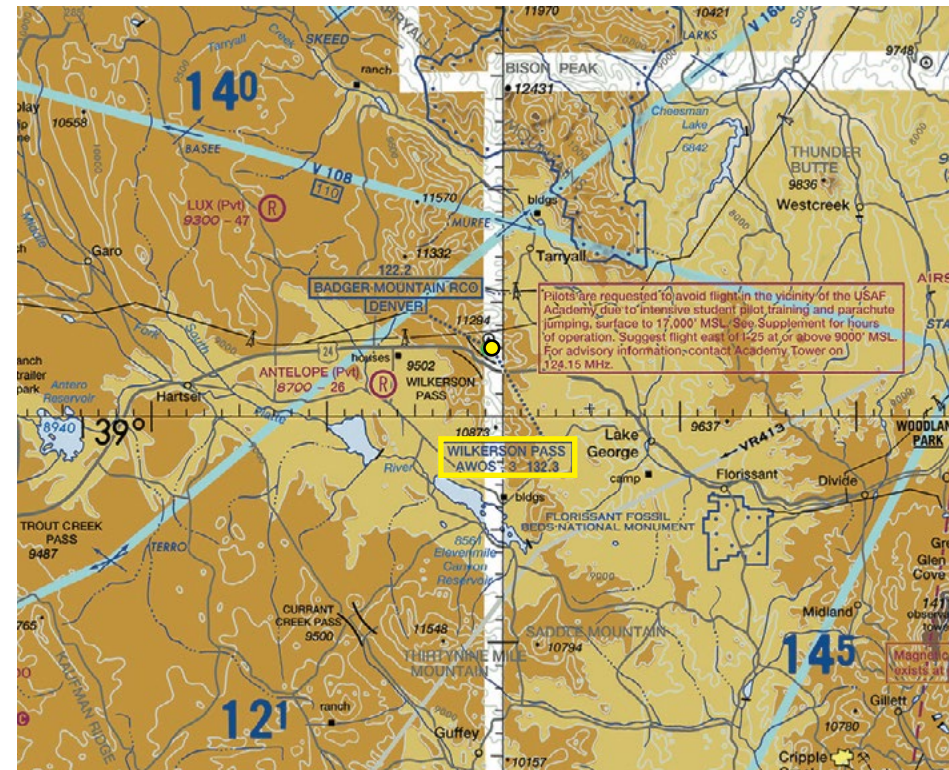
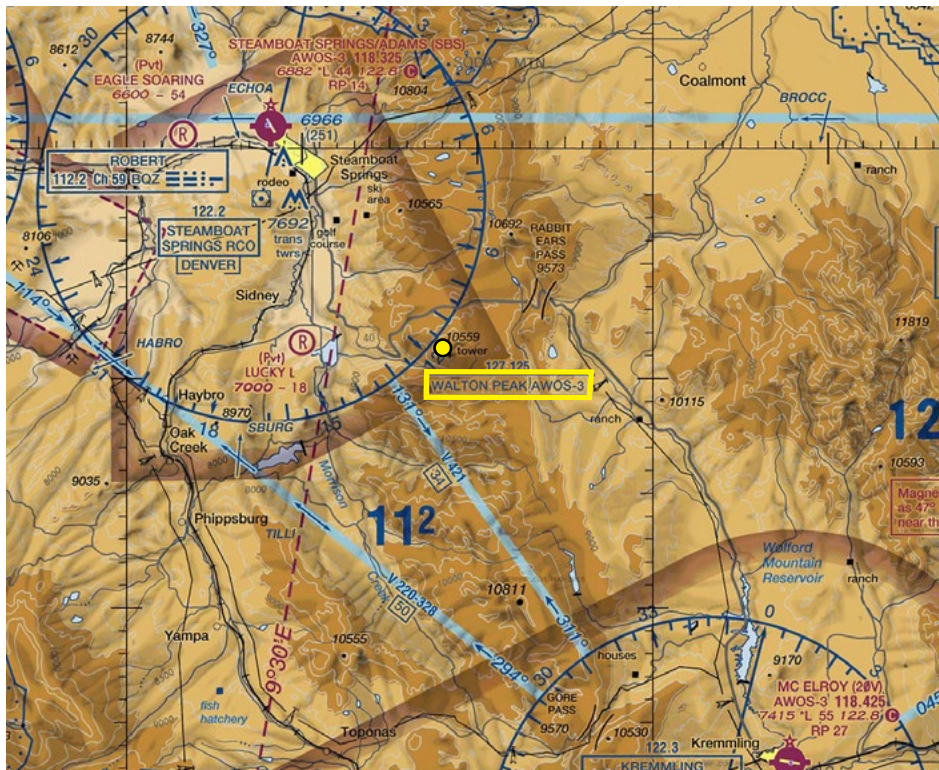
View looking Northwest



View looking Northeast



View North




# Wolf Creek Pass (CPW)

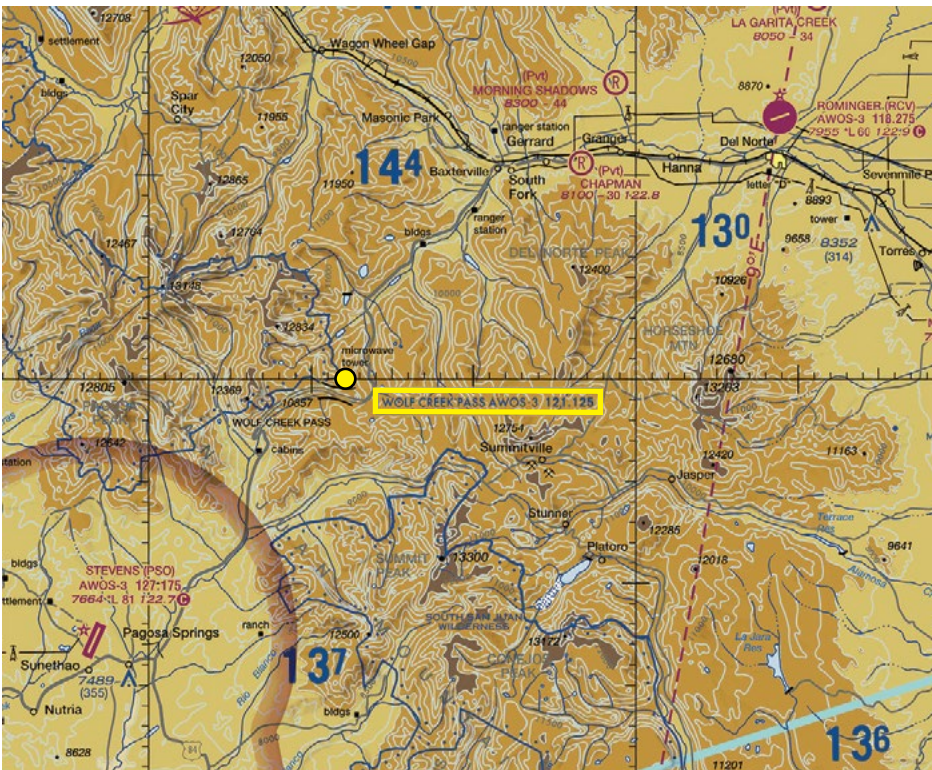
Location: N37° 29.58' - W106° 48.06'  
 Elevation: 11,760' MSL  
 Frequency: 121.125  
 Phone: 719-589-3136  
 Camera View: [WeatherCams.faa.gov](http://WeatherCams.faa.gov)

The Wolf Creek Pass AWOS is located about .7 miles north of the Wolf Creek Pass summit and Highway 160, near the Wolf Creek Ski Area. This unit is installed on a microwave communications tower at an elevation of 11,760' MSL.

View South



View East-Northeast



# Colorado Seaplane Initiative

The Colorado Seaplane Initiative is a grass-roots effort helping to make seaplane activity on certain Colorado waterways a reality. Currently, seaplane operations are prohibited on publicly-owned waterways, however two privately-owned Colorado bodies of water are now open to seaplane activity with prior permission and certain special restrictions. More information can be found at [COSeaplanes.org](http://COSeaplanes.org).

## Kenney Reservoir (13R)\*See page 160.

Coordinates	N 40° 06' 52.97" - W 108° 42' 30.56"
Elevation	5329' MSL
Description	Approx. 7500' X 1500'; 280 Acres
Landing Fees	None
Restrictions	None
Current ANS	None. Perform Self-Inspection at land airport
Contact	Rio Blanco Water Conservancy District 970-675-5055
Remarks	Mountainous terrain all quadrants, check density altitude. The boat ramp is steep and submerged portion is covered with algae. Boat ramp not recommended for seaplane use.



## Lake Meredith (CO1)\*See page 152.

Coordinates	N 38° 12' 37" - W 103° 41' 32"
Elevation	4254' MSL
Description	Approx. 18000' X 4500'; Average Depth 6'; 3700 Acres
Landing Fees	None, however a waiver of liability is required.
Restrictions	Wildlife Season 1 Nov to 1 Mar
Current ANS	None. Perform Self-Inspection at land airport
Contact	Mr. Bruce Hughes, The Lake Meredith Co. 719-267-4411
Remarks	Irrigation Lake subject to wide variations of water levels, check density altitude.





LATITUDE	LONGITUDE	ELEVATION
40°10'32.3"N	103°13'19.3"W	4716' MSL

**Navigation**

VOR	GPS	ILS
114.4 (AKO)	YES	NO

**Runway Data**

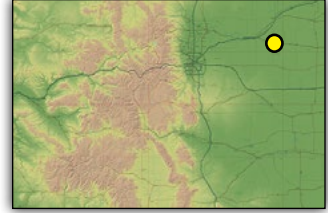
Runway	Length	Width	Surface	Lights	VGSI	App Lgts
11/29	7001'	100'	ASPH	MIRL	P2L/P2L	REIL

**Communications**

CTAF/UNICOM	Lights	Weather	ATIS	APP/DEP	Tower	Ground	RCO
122.8	122.8	ASOS 135.475 970-345-2320	--	133.95	--	--	120.675

**CONTACT INFORMATION**

**Manager:** RANDY HAYES  
**Airport Phone:** 970-345-2397  
**After Hours Phone:** 970-345-2397 or 970-571-3445



**SERVICES**

Airframe:	<b>MAJOR</b>	Bottle Oxygen:	<b>NONE</b>
Power Plant:	<b>MAJOR</b>	Bulk Oxygen:	<b>NONE</b>
TSNT Storage:	<b>HANGAR, TIEDOWN</b>	Fuel:	<b>100LL, JET A1</b>
Transportation:	Courtesy Car		
Other Services:	Flight Instruction, Aerial Spraying, Paint, Acft. Interiors, Propellers, Accessories, Composites.		

**COMMUNITY**

Lodging:	Mojo's Inn	970-645-6656
	Gemma's Crossing	970-345-0720
Dining:	Five Stars	1 mile
	O'Dell's	1 mile
	Subway	1 mile
	Cornerstone Coffee	1 mile
Recreation:	Washington County Golf Course	970-345-2309

**REMARKS**

- Extensive crop spraying in the area April - October.
- For fuel when airport is unattended call 970-345-2397.
- Prior permission required for air carrier operation with more than 30 passenger seats.







LATITUDE	LONGITUDE	ELEVATION
37°26'6.45"N	105°51'4.35"W	7539' MSL

**Navigation**

VOR	GPS	ILS
113.9 (ALS)	YES	YES

**Runway Data**

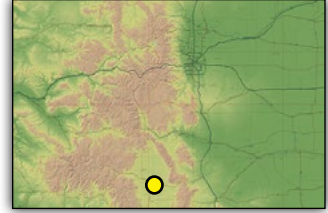
Runway	Length	Width	Surface	Lights	VGSI	App Lgts
2/20	8521'	100'	ASPH	HIRL	P4L/4VL	YES

**Communications**

CTAF/UNICOM	Lights	Weather	ATIS	APP/DEP	Tower	Ground	RCO
122.8	122.8	ASOS 135.175 719-589-5669	--	128.375	--	--	122.15

**CONTACT INFORMATION**

**Manager:** WILL HICKMAN  
**Airport Phone:** 719-589-1138 (MAIN)  
 800-864-8331 (United Airlines)  
**After Hours Phone:** 719-580-1986 (MANAGER)  
 719-298-7268 (OPERATIONS)  
**Website:** [SanLuisValleyAirport.org](http://SanLuisValleyAirport.org)



**SERVICES**

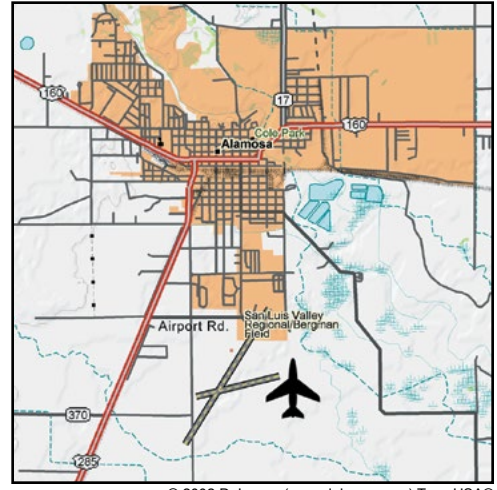
**Airframe:** ON CALL      **Bottle Oxygen:** YES  
**Power Plant:** ON CALL      **Bulk Oxygen:** YES  
**TSNT Storage:** HANGAR, TIEDOWN      **Fuel:** JET A, 100LL  
**Transportation:** Courtesy Car (FBO), Hertz 719-589-6138, Little Stinkers Taxi 719-589-2500.  
**Other Services:** Air Ambulance, Aerial Spraying, Depot Avionics 719-589-6777, (Full-Service FBO) Centric Aviation 719-992-0201- Pilot Planning Room/Lounge, Conference Room/ Class Room, FREE WiFi, Catering, 24 hr. fuel service, heated hangar.

**COMMUNITY**

<b>Lodging:</b>	Dunes Inn	719-589-6636
	Best Western	719-587-2020
	Comfort Inn	719-587-9000
	Fairfield Inn	719-587-4000
	Hampton Inn	719-480-6023
	Holiday Inn Express	719-589-4026
<b>Dining:</b>	Numerous Restaurants	2 mile radius
<b>Recreation:</b>	Cattails Golf Course	2 miles N
	Splashland	2 miles N
	Great Sand Dunes Nat'l Park	33 miles N
	Great Sand Dunes Hot Springs	25 miles N
	Alligator Farm	17 miles N
	Wolf Creek Ski Area	68 miles W

**REMARKS**

- FBO 719-992-0201
- 24 hr. Fuel Service Available
- Prior permission required for air carrier operation with more than 30 passenger seats.
- Aerial image may not depict current taxiway configuration. Check NOTAMS.



© 2002 DeLorme (www.delorme.com) Topo USA®



LATITUDE	LONGITUDE	ELEVATION
39°13'18.8"N	106°52'5.6"W	7838' MSL

Navigation

VOR	GPS	ILS
113.0 (DBL), 109.20 (SXW)	GPS-C	111.15 (LOC/DME)

Runway Data

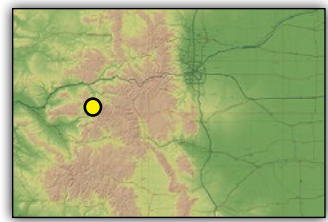
Runway	Length	Width	Surface	Lights	VGSI	App Lgts
15/33	8006'	100'	ASPH	MIRL	P4L-RWY 15	YES

Communications

CTAF/UNICOM	Lights	Weather	ATIS	APP/DEP	Tower	Ground	RCO
118.85/122.95 AIRINC-131.025	--	ASOS 120.4 970-205-2482	120.4	123.8 (Aspen) 125.35 (Den Ctr)	118.85 (0700-2000)	121.9 (0700-2000)	--

CONTACT INFORMATION

**Manager:** RICH ENGLEHART  
**Airport Phone:** 970-920-5380  
**After Hours Phone:** 970-920-5760  
**Website:** [www.aspenairport.com](http://www.aspenairport.com)



SERVICES

**Airframe:** MINOR      **Bottle Oxygen:** HIGH  
**Power Plant:** MINOR      **Bulk Oxygen:** HIGH  
**TSNT Storage:** HANGAR, TIEDOWN      **Fuel:** 100LL, JET A1+  
**Transportation:** Shuttle Bus, Courtesy Car, Limousine, High Mountain Taxi 970-925-8294, Avis 970-925-2355, Budget 970-925-4693, Alamo/National 970-925-1299, Hertz 970-925-7368, Uber/Lyft.  
**Other Services:** Air Ambulance, Aircraft Charter, Flight Instruction, Aircraft Rental

COMMUNITY

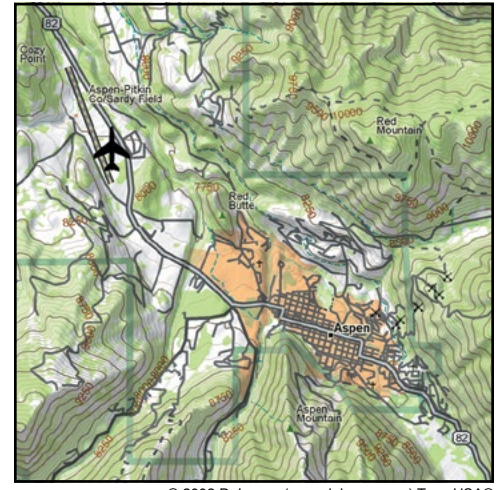
**Lodging:** Stay Aspen/Snow Mass 970-925-9000  
Aspen Resort Association 970-925-1940  
Snowmass Tourism 970-923-2000

**Dining:** Jedediah's Terminal  
Numerous Restaurants in 1/4 mile E  
Aspen 3 miles SE


**Recreation:** Snow Skiing, Biking, Hiking, Ballooning, Hangliding/Paragliding, Soaring, Horseback Riding, Snowmobiling, Sleigh Rides, Rafting, Ice Skating, Fishing.

REMARKS

- High mountain terrain surrounding airport.
- Balloons, glider, ultralight and birds on and in vicinity of airport.
- Uncontrolled traffic on ramps.
- Airport closed 2300L-0700L.
- Noise abatement REQUIRED - curfews in effect-violators will be fined. Call 970-920-5384 or 970-920-2016 for more information.
- Pattern altitude: TPA FOR LIGHT ACFT 1185 AGL; TPA FOR HEAVY ACFT 1685 AGL.
- ATIS 970-920-3192 or 120.4



© 2002 DeLorme (www.delorme.com) Topo USA®



LATITUDE	LONGITUDE	ELEVATION
37°24'40.01"N	105°33'6.05"W	7720' MSL

**Navigation**

VOR	GPS	ILS
NO	NO	NO

**Runway Data**

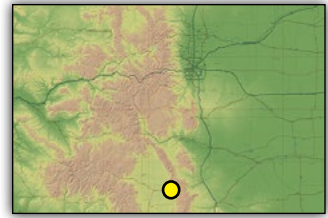
Runway	Length	Width	Surface	Lights	VGSI	App Lgts
03/21	6160'	52'	DIRT	NONE	NONE	NONE

**Communications**

CTAF/UNICOM	Lights	Weather	ATIS	APP/DEP	Tower	Ground	RCO
122.9	--	--	--	--	--	--	--

**CONTACT INFORMATION**

**Manager:** MYRRL SMITH  
**Airport Phone:** 719-379-3603  
**After Hours Phone:** NONE



**SERVICES**

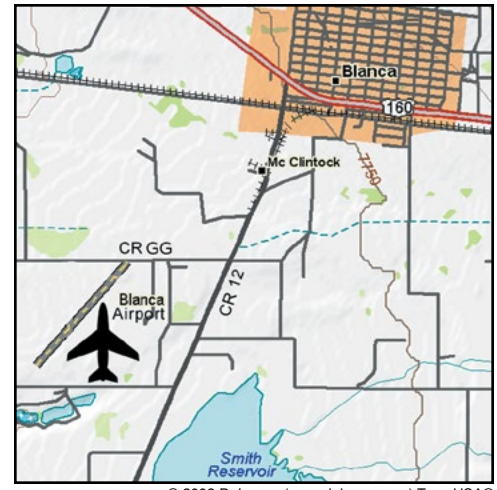
Airframe:	<b>NONE</b>	Bottle Oxygen:	<b>NONE</b>
Power Plant:	<b>NONE</b>	Bulk Oxygen:	<b>NONE</b>
TSNT Storage:	<b>TIEDOWN</b>	Fuel:	<b>NONE</b>
Transportation:	NONE		
Other Services:	Aerial Spraying.		

**COMMUNITY**

Lodging:	Accommodations in Ft. Garland.	6.5 miles E
Dining:	Various Restaurants in Ft. Garland	6.5 miles E
Recreation:	Great Sand Dunes Nat'l Monument	
	Mount Blanca	
	Fishing at Smith Reservoir	1 mile SE
	Hunting Nearby	

**REMARKS**

- Unlimited vehicle use on airfield.
- Agriculture operations and livestock on and in vicinity of airport.
- RWY 03/21 has low center.
- Attended irregularly.

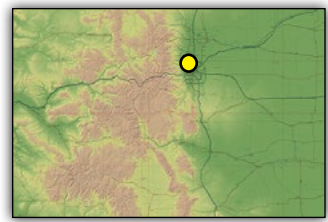


© 2002 DeLorme (www.delorme.com) Topo USA®



CONTACT INFORMATION

**Manager:** DENNIS GODFREY  
**Airport Phone:** 303-441-3108  
**After Hours Phone:** 303-489-8874  
**Website:** [www.bouldercolorado.gov/airport](http://www.bouldercolorado.gov/airport)



SERVICES

**Airframe:** MAJOR      **Bottle Oxygen:** NONE  
**Power Plant:** MAJOR      **Bulk Oxygen:** NONE  
**TSNT Storage:** TIEDOWN, HANGAR      **Fuel:** 100LL, JET A  
**Transportation:** Avis 303-499-1136, Budget 800-527-0700, Enterprise 303-448-9974, Hertz 303-443-9122, Yellow Cab 303-777-7777.  
**Other Services:** Glider Instruction, Aircraft Rental, Pilot Instruction, Pilot Shop, Glider Towing, Terminal Building with Flight Planning Room.

COMMUNITY

**Lodging:** Millennium Harvest House 303-443-3850  
 Courtyard by Marriott 303-440-4700  
 Holiday Inn Express 303-442-6600  
 St. Julien Hotel & Spa 720-406-9696

**Dining:** Numerous Restaurants in Boulder 3 miles W

**Recreation:** University of Colorado 3 miles SW  
 Pearl Street Mall 3 miles W  
 Flatirons/Chautauqua Park 5 miles SW  
 Boulder Reservoir 2 miles N

LATITUDE	LONGITUDE	ELEVATION
40°2'21.72"N	105°13'33.92"W	5288' MSL

**Navigation**

VOR	GPS	ILS
115.4 (BJC)	NO	NO

**Runway Data**

Runway	Length	Width	Surface	Lights	VGSI	App Lgts
08/26	4100'	75'	ASPH	MIRL	4VL (RY26)	NONE
08G/26G	4100'	20'	ASPH/TURF	NONE	NONE	NONE

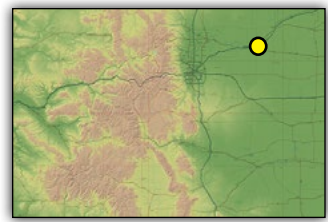
**Communications**

CTAF/UNICOM	Lights	Weather	ATIS	APP/DEP	Tower	Ground	RCO
122.725	122.725	AWOS 118.825 303-541-9540	--	--	--	--	--

REMARKS

-RYs 26 and 26G right traffic.  
 -RY 8G/26G has 20' center strip chip and seal for 3000', remainder dirt and turf undefined. RY 8G/26G for glider use only.  
 -All aircraft use RY 8 under calm winds.  
 -Soaring over foothills and directly S of field.  
 -NOISE ABATEMENT PROCEDURES IN EFFECT: Do not fly over noise sensitive areas surrounding airport below 7500' MSL. Remain south of Jay Rd. on down wind. More info at [www.BoulderColorado.gov/airport](http://www.BoulderColorado.gov/airport)  
 -Pattern altitude: 6300 ft. MSL  
 -No midfield pattern entry from the south.  
 -Skydiving activity on airport.





**CONTACT INFORMATION**

**Manager:** RICH KEUROGLIAN  
**Airport Phone:** 970-842-5001  
**After Hours Phone:** NONE

**SERVICES**

**Airframe:** NONE      **Bottle Oxygen:** NONE  
**Power Plant:** NONE      **Bulk Oxygen:** NONE  
**TSNT Storage:** HANGAR, TIEDOWN      **Fuel:** NONE  
**Transportation:** NONE  
**Other Services:**

**COMMUNITY**

**Lodging:** Econo Lodge 970-842-5146  
 Budget Host Empire Motel 970-842-2876

**Dining:** True Grits Steakhouse W on Hwy. 34  
 Drovers Restaurant 1.5 miles W  
 Peking Wok China Buffet N on Hwy. 71

**Recreation:** Brush Prairie Ponds Wildlife Area 2.5 miles S  
 City of Brush Campground S on Clayton St.

LATITUDE	LONGITUDE	ELEVATION
40°15'51.7"N	103°34'32.3"W	4280' MSL

**Navigation**

VOR	GPS	ILS
114.4 (AKO)	NO	NO

**Runway Data**

Runway	Length	Width	Surface	Lights	VGSI	App Lgts
07/25	4300'	60'	ASPH	LIRL	--	--

**Communications**

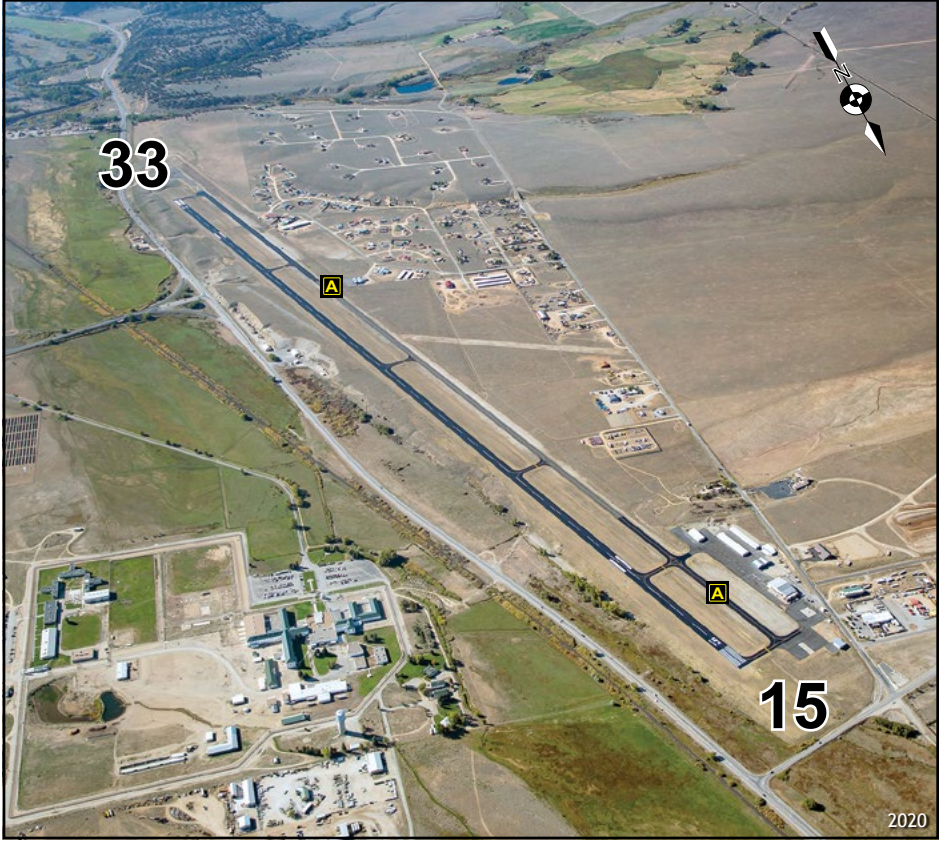
CTAF/UNICOM	Lights	Weather	ATIS	APP/DEP	Tower	Ground	RCO
122.8	122.8	--	--	--	--	--	--

**REMARKS**

-High-tension powerlines within 1 mile of airport.  
 -Unlighted 320' tower 3 miles east of airport.



© 2002 DeLorme (www.delorme.com) Topo USA®



LATITUDE	LONGITUDE	ELEVATION
38°48'51.1"N	106°7'14.2"W	7946' MSL

**Navigation**

VOR	GPS	ILS
114.9 (BLUE MESA)	YES - RWY 33	NO

**Runway Data**

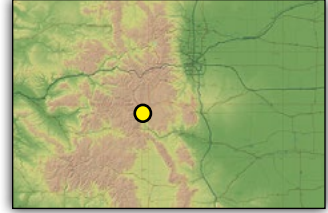
Runway	Length	Width	Surface	Lights	VGSI	App Lgts
15/33	8300'	75'	ASPH	MIRL	P2L/P2L	--

**Communications**

CTAF/UNICOM	Lights	Weather	ATIS	APP/DEP	Tower	Ground	RCO
122.8	122.8	AWOS 132.925 719-395-2599	--	119.85	--	--	--

**CONTACT INFORMATION**

**Manager:** JACK WYLES  
**Airport Phone:** 719-395-3496, 719-966-9098 Cell  
**After Hours Phone:** 719-395-3496  
**Website:** [BuenaVistaCO.gov](http://BuenaVistaCO.gov)  
[Facebook.com/BuenVista.Airport](https://Facebook.com/BuenVista.Airport)  
**Email:** [bvairport@buenavistaco.gov](mailto:bvairport@buenavistaco.gov)



**SERVICES**

Airframe:	<b>NONE</b>	Bottle Oxygen:	<b>NONE</b>
Power Plant:	<b>NONE</b>	Bulk Oxygen:	<b>NONE</b>
TSNT Storage:	<b>HANGAR, TIEDOWN</b>	Fuel:	<b>100LL, JET A</b>

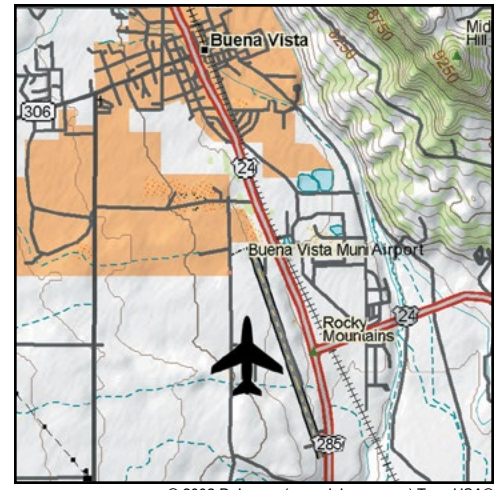
Transportation: Courtesy Car, Car Rental (Buena Vista & Salida), Black Hills Stage Lines-Denver Bus Service from VFW.  
 24-hr. Self Serve Fuel or Full Service Fueling, Prist Available,  
 Other Services: Helicopter Tether Pad, TUG, GPU. Ground School Instruction, Flight Simulator.

**COMMUNITY**

Lodging:	Numerous Accommodations in Town	2 miles N
Dining:	Numerous Restaurants in Town	2 miles N
Recreation:	Ski Monarch	40 minutes
	Ski Cooper - Leadville	55 minutes
	ATV/Jeep Adventures	
	Rafting, Kayaking	
	Fishing, Hunting	

**REMARKS**

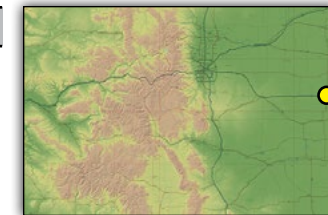
- RWY 15 right traffic.
- Helicopter testing at airport.
- Ultralight and soaring operations in area.
- 24/7 Self-Serve Fuel
- Jet A fuel truck available.





**CONTACT INFORMATION**

**Manager:** DANIEL MELIA  
**Airport Phone:** 719-346-5352, 719-346-5369 fax  
**After Hours Phone:** 719-342-3889  
**Website:** [www.burlingtoncolo.com](http://www.burlingtoncolo.com)  
**Email:** [daniel.melia@burlingtoncolo.com](mailto:daniel.melia@burlingtoncolo.com)



**SERVICES**

**Airframe:** MAJOR      **Bottle Oxygen:** NONE  
**Power Plant:** MAJOR      **Bulk Oxygen:** NONE  
**TSNT Storage:** HANGAR, TIEDOWN      **Fuel:** 100LL, JET A  
**Transportation:** Courtesy Car, Burlington Ford 719-343-5630.  
**Other Services:** Aerial Spraying, 24 Hour Self-Service Fuel

**COMMUNITY**

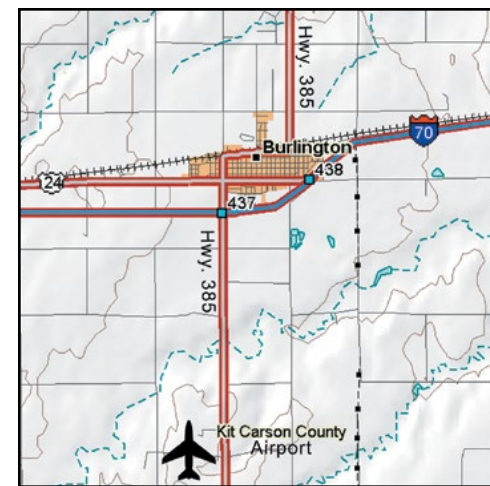
**Lodging:** Fairfield Inn & Suites 719-346-7094  
 Best Western Plus Carousel Inn & Suites 719-346-7777  
 Woodspring Suites 719-346-7722

**Dining:** Numerous Restaurants in Burlington 3 miles N

**Recreation:** Kit Carson Carousel 4 miles N

**REMARKS**

-Agricultural operations in area.  
 -NDB 209 (on field).



© 2002 DeLorme (www.delorme.com) Topo USA®

LATITUDE	LONGITUDE	ELEVATION
39°14'33.04"N	102°17'7.4"W	4218' MSL

**Navigation**

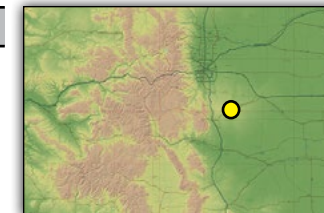
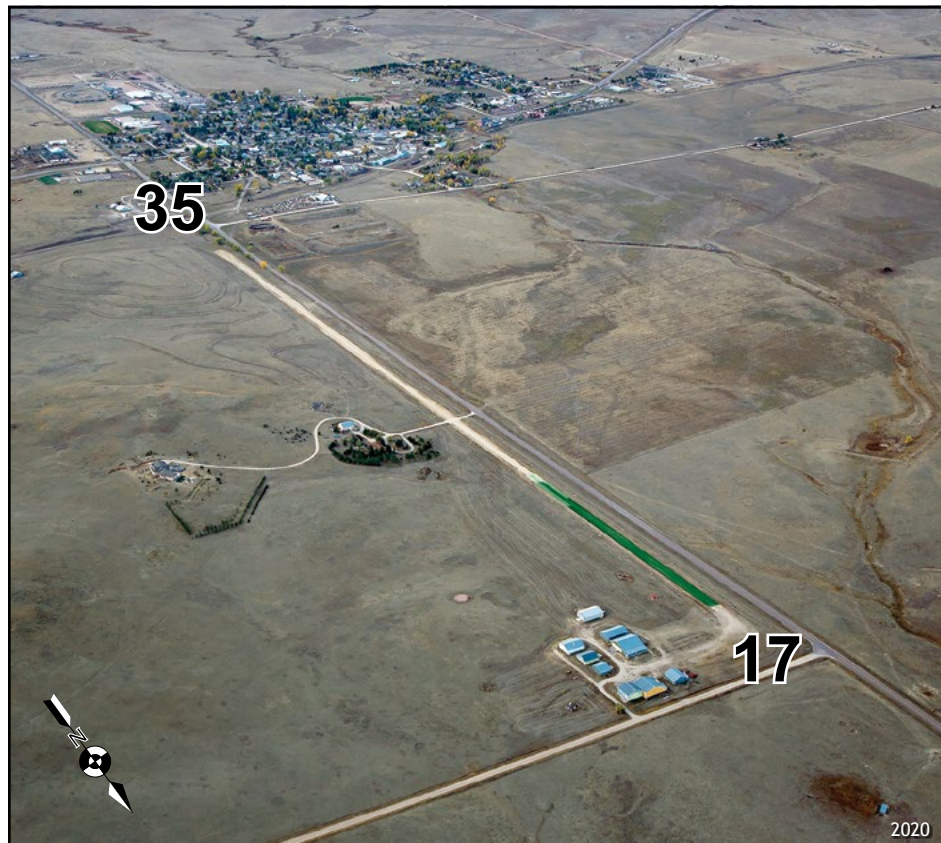
VOR	GPS	ILS
115.1 (GOODLAND)	RNAV-RWY 15	LOC RY33, NDB RY15

**Runway Data**

Runway	Length	Width	Surface	Lights	VGSI	App Lgts
15/33	5199'	75'	ASPH	MIRL	P4L/P4L	--

**Communications**

CTAF/UNICOM	Lights	Weather	ATIS	APP/DEP	Tower	Ground	RCO
122.8	122.8	ASOS 135.225 719-346-7036	--	132.7	--	--	--



**CONTACT INFORMATION**

**Manager:** DAVID E. GLASER  
**Airport Phone:** 719-338-2149 or 719-347-2338  
**After Hours Phone:** NONE

**SERVICES**

**Airframe:** MINOR      **Bottle Oxygen:** NONE  
**Power Plant:** MINOR      **Bulk Oxygen:** NONE  
**TSNT Storage:** TIEDOWN, HANGAR      **Fuel:** 100LL  
**Transportation:** NONE  
**Other Services:** NONE

**COMMUNITY**

**Lodging:** Econo Lodge      719-347-9589  
**Dining:** Calhan      .5 miles S  
**Recreation:** Colorado Springs      30 miles SW

**REMARKS**

- RWY 35 right traffic.
- Vehicles crossing runway.
- RWY 17/35 varies in width, north 2500' lighted, no threshold lights.
- Aerobatics practice area 1/2 mile W of RWY at 300 AGL - 10,000 MSL.
- First 1250'x45' of RWY 17 is overlaid with artificial turf.
- Pattern Altitude 7250' MSL.
- Be alert; intensive USAF training in vicinity of COS and PUB. Refer to pages 10-11.



© 2002 DeLorme (www.delorme.com) Topo USA®

LATITUDE	LONGITUDE	ELEVATION
39°2'53.9"N	104°17'34.8"W	6450' MSL

**Navigation**

VOR	GPS	ILS
NO	NO	NO

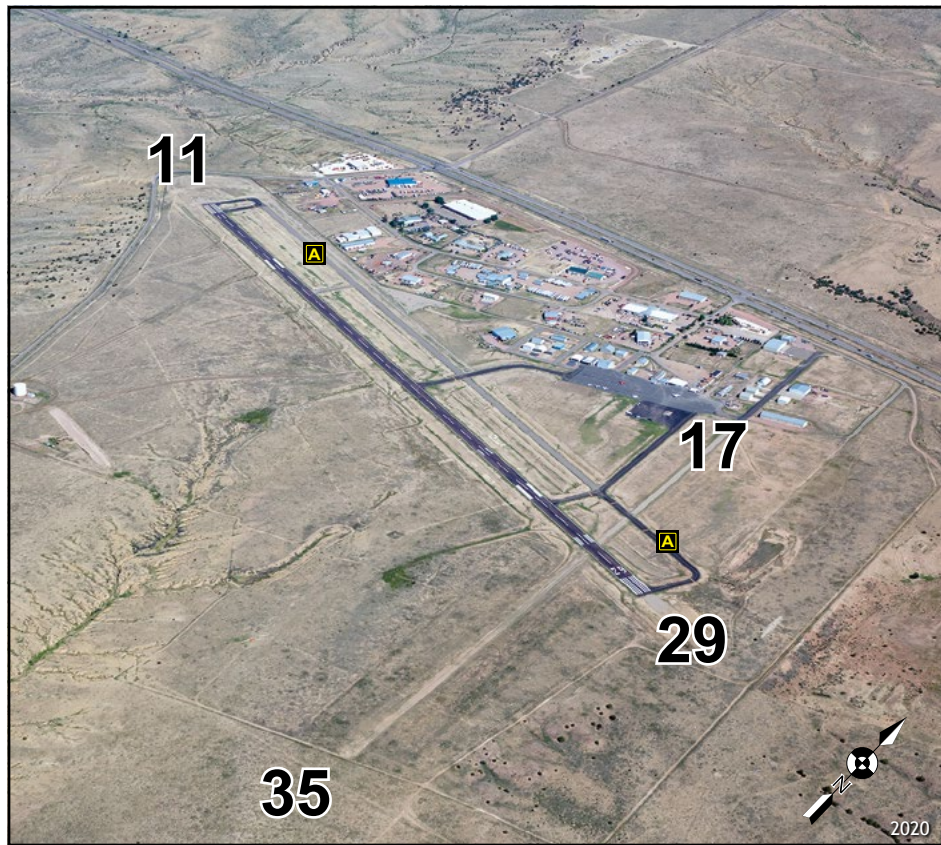
**Runway Data**

Runway	Length	Width	Surface	Lights	VGSI	App Lgts
17/35	4565'	50'	TURF/DIRT	LIRL	TRIL	--

**Communications**

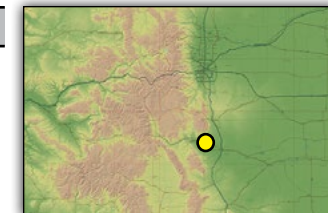
CTAF/UNICOM	Lights	Weather	ATIS	APP/DEP	Tower	Ground	RCO
122.725	122.725	--	--	--	--	--	--





**CONTACT INFORMATION**

**Manager:** WESLEY BRANDT  
**Airport Phone:** 719-784-3816  
**After Hours Phone:** 719-280-3738  
 719-371-0634  
**Website:** [www.fremontco.com](http://www.fremontco.com)



**SERVICES**

**Airframe:** MINOR      **Bottle Oxygen:** NONE  
**Power Plant:** MINOR      **Bulk Oxygen:** HIGH/LOW  
**TSNT Storage:** HANGAR, TIEDOWN      **Fuel:** 100LL / JET A  
**Transportation:** Lindner Chevrolet 719-275-2386, Hertz 719-275-4356  
**Other Services:** Instruction.

**COMMUNITY**

**Lodging:** Arkansas River Inn 719-275-3377  
 Quality Inn 719-275-8676  
 Econo Lodge 719-276-6900  
 Best Western 719-275-2400  
 Hampton Inn 719-269-1112

**Dining:** Vending Machines at Airport  
 Numerous Restaurants in Cañon City 5 miles W  
 Restaurants in Florence 3 miles S

**Recreation:** Royal Gorge Bridge 10 miles W  
 Colorado Territorial Prison Museum 7 miles W  
 Fishing, hunting, and rafting nearby  
 Royal Gorge Route Railroad 7 miles W

LATITUDE	LONGITUDE	ELEVATION
38°25'42.82"N	105°6'24.68"W	5442' MSL

**Navigation**

VOR	GPS	ILS
116.7 (PUB), 108.8 (FCS)	RWY 29	NO

**Runway Data**

Runway	Length	Width	Surface	Lights	VGSI	App Lgts
11/29	5399'	75'	ASPH	MIRL	P2R/L	REIL
17/35	1800'	35'	TURF/GRVL	NONE	NONE	NONE

**Communications**


CTAF/UNICOM	Lights	Weather	ATIS	APP/DEP	Tower	Ground	RCO
122.8	122.8	ASOS 120.025 719-784-2014	--	128.375 DEN 120.1 DEN DEP	--	--	--

**REMARKS**

-Parachute jumping, gliders and military operations on and in vicinity of airport.  
 -Pattern altitude 6200' MSL



© 2002 DeLorme (www.delorme.com) Topo USA®



LATITUDE	LONGITUDE	ELEVATION
37°47'5.7"N	106°2'48.9"W	7598' MSL

**Navigation**

VOR	GPS	ILS
113.9 (ALAMOSA)	NO	NO

**Runway Data**

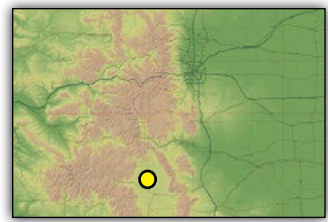
Runway	Length	Width	Surface	Lights	VGSI	App Lgts
12/30	7000'	50'	ASPH	LIRL	--	--

**Communications**

CTAF/UNICOM	Lights	Weather	ATIS	APP/DEP	Tower	Ground	RCO
122.8	122.8	--	--	--	--	--	--

**CONTACT INFORMATION**

**Manager:** WENDY MAEZ  
**Airport Phone:** 719-655-2321  
**After Hours Phone:** 719-588-4459



**SERVICES**

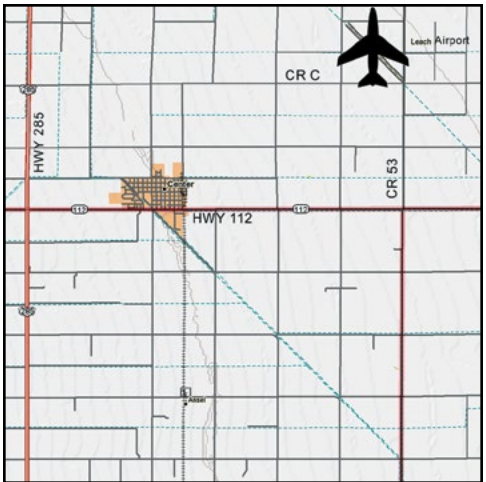
Airframe:	<b>NONE</b>	Bottle Oxygen:	<b>NONE</b>
Power Plant:	<b>NONE</b>	Bulk Oxygen:	<b>NONE</b>
TSNT Storage:	<b>HANGAR, TIEDOWN</b>	Fuel:	<b>100LL</b>
Transportation:	NONE		
Other Services:	24 hr. self-service 100LL fuel.		

**COMMUNITY**

Lodging:	Best Western Movie Manor - Monte Vista	719-852-5921
	Fairfield Inn-Alamosa	719-587-4000
Dining:	Restaurants in Center	6 miles SW
Recreation:	Sand Dunes Nat'l Monument	27 miles E

**REMARKS**

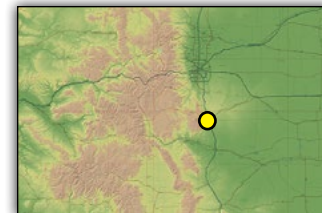
- RWY 12 has 110' displaced threshold.
- RWY 30 has 1345' displaced threshold.
- Agricultural operations May-September.
- 60 ft. powerlines 200 ft. from RWY 30 end on both sides of centerline.
- Airport unattended.



© 2002 DeLorme (www.delorme.com) Topo USA®



CONTACT INFORMATION	
Manager:	GREG PHILLIPS
Airport Phone:	719-550-1900
After Hours Phone:	719-550-1918 719-550-1919
Website:	<a href="http://www.flycos.com">www.flycos.com</a>



SERVICES			
Airframe:	<b>MAJOR</b>	Bottle Oxygen:	<b>HIGH</b>
Power Plant:	<b>MAJOR</b>	Bulk Oxygen:	<b>HIGH</b>
TSNT Storage:	<b>HANGAR, TIEDOWN</b>	Fuel:	<b>100LL, JET A</b>
Transportation:	Alamo 719-574-8579, Avis 719-596-2751, Budget 719-597-1271, Hertz 719-596-1863, National 719-574-8579, Enterprise 719-591-6644, Dollar 719-596-1863.		
Other Services:	Air Freight, Air Ambulance, Avionics, Charters, Instruction, Aircraft Rental, Aircraft Sales.		

COMMUNITY			
Lodging:	Radisson Airport	w/ in 4 miles	719-597-7000
	Comfort Inn	w/ in 4 miles	719-380-9000
	Hampton Inn	w/ in 4 miles	719-591-1100
Dining:	Bristol Taproom	on airport	
	Radisson Hotel	.2 miles W	
	The Airplane Restaurant	.2 miles W	
Recreation:	Pikes Peak	22 miles W	
	Cripple Creek	60 miles W	
	Air Force Academy	20 miles NW	
	Garden of the Gods	8 miles W	
	The Broadmoor	12 miles W	
	Olympic Training Center	10 miles W	

LATITUDE	LONGITUDE	ELEVATION
38°48'20.9"N	104°42'2.8"W	6187' MSL

Navigation		
VOR	GPS	ILS
112.5 (BLACK FOREST)	YES	YES

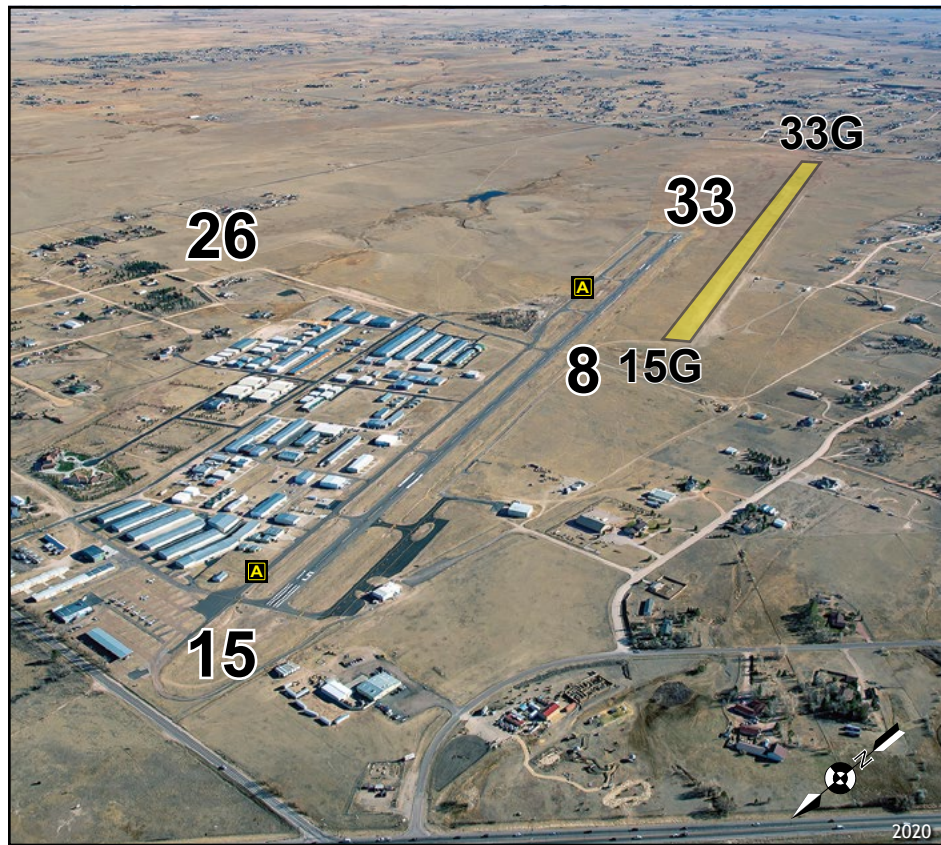
Runway Data						
Runway	Length	Width	Surface	Lights	VGSI	App Lgts
17L/35R	13,501'	150'	CONC	HIRL	P4L/P4R	YES
17R/35L	11,022'	150'	ASPH	HIRL	P4L/P4L	YES
13/31	8269'	150'	ASPH	MIRL	P4R/P4L	YES

Communications							
CTAF/UNICOM	Lights	Weather	ATIS	APP/DEP	Tower	Ground	RCO
122.95	--	ASOS 719-380-6748	125.0	124.0 APP 124.0 DEP	119.9	121.7 134.45 CLNC DEL	122.25

- | REMARKS  |
|--|
| -Turbo jet training prohibited 2300L-0600L.  |
| -Customs available for all aircraft; call 719-574-6607.  |
| -B-52 ops prohibited.  |
| -Engine run-ups must be coordinated with Airport Operations; call 719-550-1918 or 719-550-1919.  |
| -Intensive training at and in vicinity of airport. Please refer to page 10 for more information. |
| -Airport attended 24 hours.  |



© 2002 DeLorme (www.delorme.com) Topo USA®



2020

LATITUDE	LONGITUDE	ELEVATION
38°56'44.7"N	104°34'11.62"W	6878' MSL

Navigation

VOR	GPS	ILS
112.5 (BLACK FOREST)	NO	NO

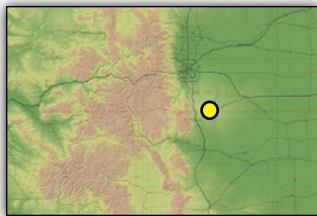
Runway Data

Runway	Length	Width	Surface	Lights	VGSI	App Lgts
15/33	6000'	60'	ASPH	MIRL	P2L	NONE
08/26	2074'	35'	ASPH/GRVL	NONE	NONE	NONE
15G/33G	5000'	200'	TURF	NONE	NONE	NONE

Communications

CTAF/UNICOM	Lights	Weather	ATIS	APP/DEP	Tower	Ground	RCO
122.7	122.7	AWOS 118.45 719-683-5371	--	719-556-9105 124.0 COS	--	--	--

CONTACT INFORMATION	
Manager:	DAVE ELLIOTT
Airport Phone:	719-339-0928
Website:	<a href="http://www.meadowlakeairport.com">www.meadowlakeairport.com</a>

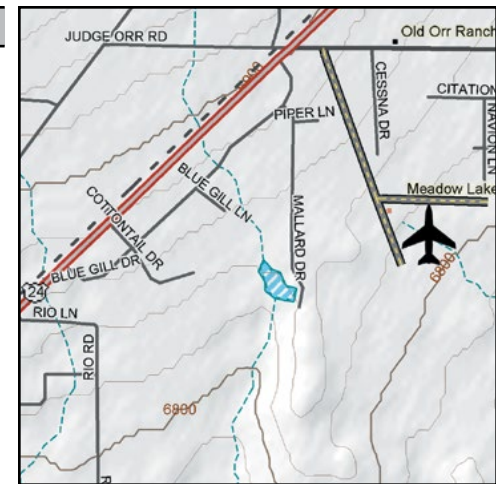


SERVICES			
Airframe:	<b>MAJOR</b>	Bottle Oxygen:	<b>NONE</b>
Power Plant:	<b>MAJOR</b>	Bulk Oxygen:	<b>YES</b>
TSNT Storage:	<b>TIEDOWN, HANGAR</b>	Fuel:	<b>100LL</b>
Transportation:	Alamo 719-219-1573, Avis 719-596-2751, Budget 719-597-1271, Hertz 719-596-7516, National 719-219-1572, Enterprise 719-591-6644, Thrifty 719-445-2550. (all in Colorado Springs)		
Other Services:	Flight Instruction, Glider Instruction & Towing/Winch Launch, Ultralight Instruction, Aircraft Rental, Aircraft Sales, Self-service Fuel		


COMMUNITY		
Lodging:	Numerous Hotels/Motels in Colorado Springs	14 Miles SW
Dining:	Restaurants in Falcon	2 miles W
Recreation:	Colorado Springs	14 miles SW
	Pikes Peak	20 miles SW
	Garden of the Gods	20 miles SW
	Air Force Academy	15 miles W
	NORAD	18 miles W

REMARKS

- Ultralight, powered para-glider, glider, gyrocopter, helicopter and flight instruction on and vicinity of airport, caution COS and USAFA traffic passing overhead
- Powered aircraft operate E of Rwy 15/33, Gliders operate W of Rwy 15/33
- Rwy 8 and 33 right traffic
- Rwy 8/26 edges marked with tires and white reflectors
- N/S Glider Runway and "unimproved runway" training area-operations in sequence with main runway, use caution.
- Powered para-gliders operate under traffic pattern on east side of airport
- Visit [www.MeadowLakeAirport.com](http://www.MeadowLakeAirport.com) for more information and procedures.
- Permission required for aircraft over 12,500 lbs. Call 719-339-0928.



© 2002 DeLorme (www.delorme.com) Topo USA®



LATITUDE	LONGITUDE	ELEVATION
37°18'10.8"N	108°37'41"W	5918' MSL

**Navigation**

VOR	GPS	ILS
108.4 (CEZ)	YES	NO

**Runway Data**

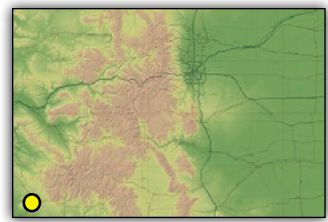
Runway	Length	Width	Surface	Lights	VGSI	App Lgts
03/21	7205'	100'	ASPH	MIRL	P4L/V4L	REIL

**Communications**

CTAF/UNICOM	Lights	Weather	ATIS	APP/DEP	Tower	Ground	RCO
122.8	122.8	ASOS 135.625 970-564-0193	--	118.575	--	--	122.3

**CONTACT INFORMATION**

**Manager:** CITY OF CORTEZ  
**Airport Phone:** 970-565-7458  
**After Hours Phone:** 602-828-0988  
**Website:** [www.cityofcortez.com](http://www.cityofcortez.com)  
**Email:** [cortezairport@cityofcortez.com](mailto:cortezairport@cityofcortez.com)



**SERVICES**

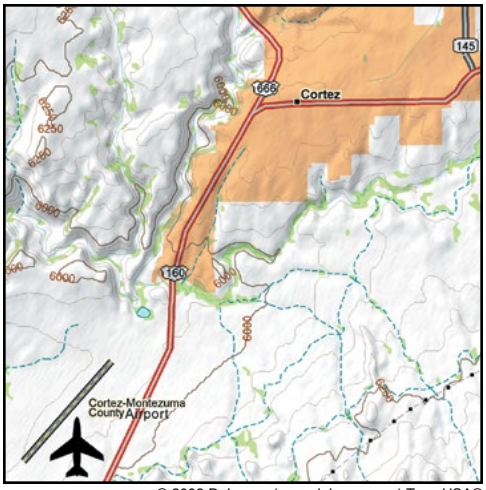
Airframe:	<b>MAJOR</b>	Bottle Oxygen:	<b>NONE</b>
Power Plant:	<b>MAJOR</b>	Bulk Oxygen:	<b>HIGH</b>
TSNT Storage:	<b>HANGAR, TIEDOWN</b>	Fuel:	<b>100LL, JET A</b>
Transportation:	Enterprise 970-565-6825		
Other Services:	Charter, Instruction, Aircraft Rental, Aircraft Sales.		

**COMMUNITY**

Lodging:	Holiday Inn Express	970-565-6000
	Best Western Turquoise	970-565-3778
	Baymont Inn & Suites	970-565-3400
	Hampton Inn	970-564-5964
Dining:	Restaurants in Cortez	3-4 miles
	Recreation:	
	Mesa Verde National Park	15 miles E
	Anasazi Heritage Center	12 miles N
	Ute Mountain Casino	10 miles S
	McPhee Lake	12 miles N
	Durango Mountain Ski Resort	72 miles NE

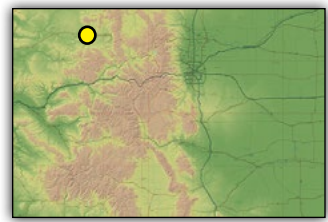
**REMARKS**

-Migratory birds on and in vicinity of the airport during spring and fall seasons.





CONTACT INFORMATION	
Manager:	JERRY HOBERG
Airport Phone:	970-824-9148
After Hours Phone:	970-629-8162



SERVICES			
Airframe:	<b>NONE</b>	Bottle Oxygen:	<b>NONE</b>
Power Plant:	<b>NONE</b>	Bulk Oxygen:	<b>NONE</b>
TSNT Storage:	<b>TIEDOWN</b>	Fuel:	<b>100LL, JET A</b>
Transportation:	Cook Chevrolet and Subaru 970-744-3636, Victory Motors 970-824-4422.		
Other Services:	Aerial Spraying, Aircraft Charter.		

COMMUNITY		
Lodging:	Best Western Deer Park Inn	970-824-9282
	Hampton Inn and Suites	970-824-9900
	Quality Inn & Suites	970-824-4000
	Candlewood Suites	970-824-8400
	Rocky Mountain Inn	970-824-3471
Dining:	Golf Course Restaurant	N of airport
	Carellis Italian	3 miles N
	Village Inn	3 miles NW
	Vallarta's	3 miles W
	Cool Water Grill	3 miles N
Recreation:	Golf Course	N of airport
	Elk Head Reservoir	8 miles E
	Dinosaur National Park	90 miles W
	Fishing/Hunting nearby	

LATITUDE	LONGITUDE	ELEVATION
40°29'42.8"N	107°31'18"W	6198' MSL

Navigation		
VOR	GPS	ILS
115.6 (HAYDEN)	YES	NO

Runway Data						
Runway	Length	Width	Surface	Lights	VGSI	App Lgts
07/25	5606'	100'	ASPH	MIRL	P4L (RY25)	REIL


Communications							
CTAF/UNICOM	Lights	Weather	ATIS	APP/DEP	Tower	Ground	RCO
122.8	122.8	ASOS 135.425 970-824-2373	--	134.5	--	--	122.25

**REMARKS**

-RY 25 has +75 ft. trees 4000 ft. from threshold.

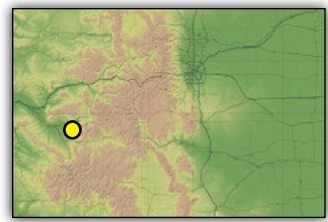
-Cold temperature restricted airport. Altitude corrections required at or below -26°C.





**CONTACT INFORMATION**

**Manager:** LYNN FRENCH/DON GEDDES  
**Airport Phone:** 970-921-7700 / 970-424-7777  
**After Hours Phone:** 970-921-7700 / 970-424-7777



**SERVICES**

**Airframe:** YES      **Bottle Oxygen:** NONE  
**Power Plant:** YES      **Bulk Oxygen:** NONE  
**TSNT Storage:** HANGAR, TIEDOWN      **Fuel:** NONE  
**Transportation:** Courtesy Car  
**Other Services:** Gliders, Instruction, Aircraft Rental.

**COMMUNITY**

**Lodging:** Bross Hotel B&B      Paonia      970-527-6776  
Hotchkiss Inn      Hotchkiss      970-872-2200  
French Country Inn      on airport      970-921-7111

**Dining:** Restaurants in Crawford & Hotchkiss

**Recreation:** West Elk Wilderness Area  
Black Canyon of the Gunnison  
Fishing, hunting, hiking nearby  
Needle Rock

LATITUDE	LONGITUDE	ELEVATION
38°42'14.95"N	107°38'37.21"W	6470' MSL

**Navigation**

VOR	GPS	ILS
117.1 (MTJ)	NO	NO

**Runway Data**

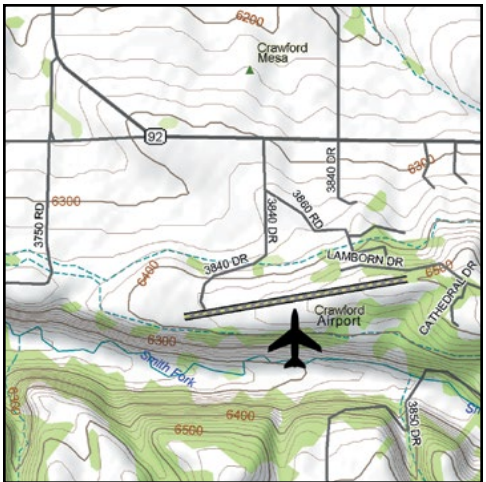
Runway	Length	Width	Surface	Lights	VGSI	App Lgts
7/25	4900'	20'	ASPH	LIRL	VASI-NSTD 7L	REIL-NSTD 7L
E/W	2500'	40'	TURF	NONE	NONE	NONE

**Communications**

CTAF/UNICOM	Lights	Weather	ATIS	APP/DEP	Tower	Ground	RCO
122.8	--	--	--	--	--	--	--

**REMARKS**

-RY 7/25 west 1000' only 20' wide.  
-RY 7/25 VASI and LIRL for local operators or permission required; call 970-921-7700/970-623-7658.  
-LIRL only middle 2200' of RY lighted.  
**-RY 7/25 for gliders and tailwheel only. Call prior to arrival for RY condition. Surface may be rough. May have irrigation pipes crossing RY.**  
-Residential airpark.  
-Aerobatics, soaring and flight training in area.  
-Wildlife on and in vicinity of airport.  
-RY 25 right traffic.  
-Pattern Altitude: 7270' MSL



© 2002 DeLorme (www.delorme.com) Topo USA®



LATITUDE	LONGITUDE	ELEVATION
37°49'19.8"N	106°55'47.6"W	8680' MSL

**Navigation**

VOR	GPS	ILS
114.9 (BLUE MESA)	NO	NO

**Runway Data**

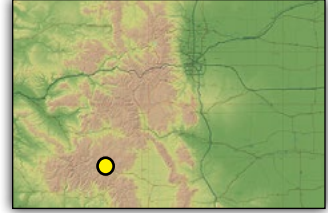
Runway	Length	Width	Surface	Lights	VGSI	App Lgts
07/25	6880'	60'	ASPH	NONE	--	--

**Communications**

CTAF/UNICOM	Lights	Weather	ATIS	APP/DEP	Tower	Ground	RCO
122.9	--	--	--	--	--	--	--

**CONTACT INFORMATION**

**Manager:** RAMONA WEBER  
**Airport Phone:** 719-658-2360  
**After Hours Phone:** 719-658-2600 (SHERIFF)



**SERVICES**

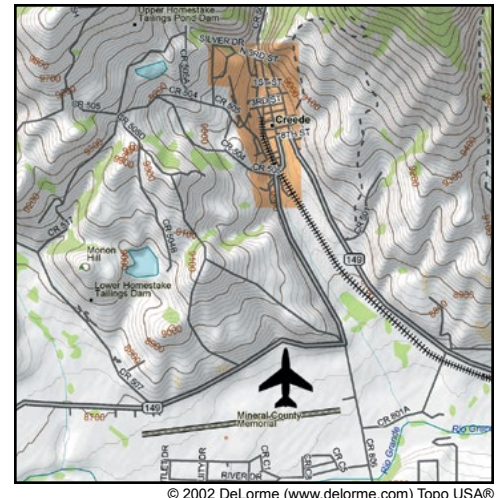
Airframe:	<b>NONE</b>	Bottle Oxygen:	<b>NONE</b>
Power Plant:	<b>NONE</b>	Bulk Oxygen:	<b>NONE</b>
TSNT Storage:	<b>TIEDOWN</b>	Fuel:	<b>100LL, JET A</b>
Transportation:	Courtesy car.		
Other Services:	NONE		

**COMMUNITY**


Lodging:	Snowshoe Motel	719-658-2315
	Contact Chamber of Commerce	719-658-2374
Dining:	Restaurants in Creede	1 mile N
Recreation:	Camping on airport Rio Grande National Forest Underground Mining Museum Wheeler Geological Area Rio Grande River headwaters Wolf Creek Ski Area nearby	

**REMARKS**

- Glider and hanglider activity on airport.
- Mountains surround airport.
- Elk and deer on and in vicinity of airport.
- Airport closed to aircraft greater than 20,000 lbs. gross weight.







LATITUDE	LONGITUDE	ELEVATION
37°42'49.62"N	106°21'7.27"W	7955' MSL

**Navigation**

VOR	GPS	ILS
113.9 (ALAMOSA)	RWY 24	NO

**Runway Data**

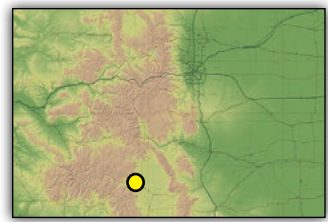
Runway	Length	Width	Surface	Lights	VGSI	App Lgts
6/24	6051'	75'	ASPH	MIRL	P2L/P2L	REIL
3/21	4812'	60'	TURF/DIRT	NONE	NONE	NONE

**Communications**

CTAF/UNICOM	Lights	Weather	ATIS	APP/DEP	Tower	Ground	RCO
122.9	122.9	AWOS 118.275 719-657-9017	--	128.375	--	--	--

**CONTACT INFORMATION**

**Manager:** VACANT  
**Airport Phone:** 719-850-2094  
**After Hours Phone:** SHERIFF 719-657-4000



**SERVICES**

Airframe:	<b>NONE</b>	Bottle Oxygen:	<b>NONE</b>
Power Plant:	<b>NONE</b>	Bulk Oxygen:	<b>NONE</b>
TSNT Storage:	<b>TIEDOWNS</b>	Fuel:	<b>100LL</b>
Transportation:	Courtesy Car (contact manager), Mountain View Automotive 719-589-9100		
Other Services:	Emergency Services 719-657-0846, Sheriff 719-657-4000.		

**COMMUNITY**

Lodging:	AppleLodge B&B Windsor Hotel	719-657-2543 719-657-9031
Dining:	Restaurants located in Del Norte.	2 miles S
Recreation:	Wolf Creek Ski Area	30 miles SW

**REMARKS**

- Wildlife on and in vicinity of airport.
- Mountainous terrain surrounds airport.
- Taxiway marked with reflectors.



© 2002 DeLorme (www.delorme.com) Topo USA®



LATITUDE	LONGITUDE	ELEVATION
38°47'11.1"N	108°3'49.1"W	5193' MSL

Navigation

VOR	GPS	ILS
122.4 (JNC) / 117.10 (MTJ)	RWY 3	NO

Runway Data

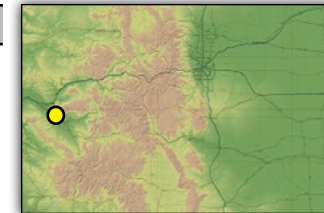
Runway	Length	Width	Surface	Lights	VGSI	App Lgts
3/21	5998'	75'	ASPH	MIRL	VL2	NONE
14/32	2494'	60	DIRT	NONE	NONE	NONE

Communications

CTAF/UNICOM	Lights	Weather	ATIS	APP/DEP	Tower	Ground	RCO
122.8	122.8	134.0 970-874-3251	--	--	--	--	--

CONTACT INFORMATION

**Manager:** MARK HUSMANN  
**Airport Phone:** 970-874-5181  
**After Hours Phone:** 970-874-2000 (SHERIFF)  
**Website:** [www.smilingaviation.com](http://www.smilingaviation.com)



SERVICES

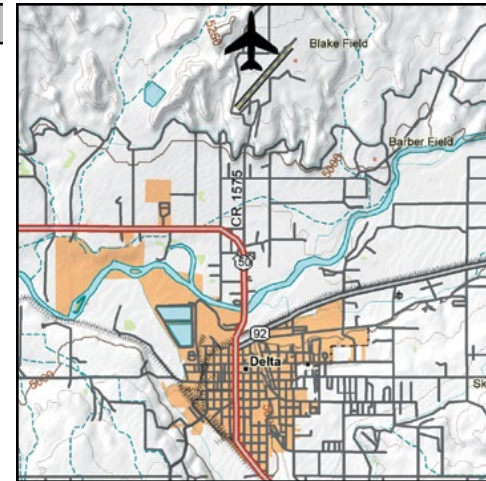
**Airframe:** MAJOR      **Bottle Oxygen:** YES  
**Power Plant:** MAJOR      **Bulk Oxygen:** NONE  
**TSNT Storage:** HANGAR, TIEDOWN      **Fuel:** 100LL, JET A  
**Transportation:** Courtesy Car, Uber.  
**Other Services:** Instruction, Aircraft Rental, Aircraft Maintenance, 24-hour Pay at the Pump, 24-hour Restrooms.

COMMUNITY

**Lodging:** Comfort Inn 970-874-1000  
 Days Inn 970-874-9781  
**Dining:** Restaurants in Delta 3 miles  
**Recreation:** Black Canyon Fishing  
 Historic Fort Uncompahgre 3 miles  
 River rafting, jet boating 20 miles  
 Grand Mesa  
 Snowmobiling, X-country skiing  
 Hunting  
 Skydiving

REMARKS

-RWY 3 right traffic.  
 -Wildlife on and in vicinity of airport.  
 -Active skydiving zone. 122.8 for advisories.



© 2002 DeLorme (www.delorme.com) Topo USA®



LATITUDE	LONGITUDE	ELEVATION
38°45'30.5"N	108°5'54.5"W	5000' MSL

Navigation

VOR	GPS	ILS
117.1 (MTJ) / 112.4 (JNC)	NO	NO


Runway Data

Runway	Length	Width	Surface	Lights	VGSI	App Lgts
4/22	4100'	40'	ASPH	NONE	NONE	NONE
13/31	2000'	70'	DIRT	NONE	NONE	NONE

Communications

CTAF/UNICOM	Lights	Weather	ATIS	APP/DEP	Tower	Ground	RCO
122.8	--	--	--	--	--	--	--

CONTACT INFORMATION	
Manager:	RICH BURDICK
Airport Phone:	719-290-9965
After Hours Phone:	NONE

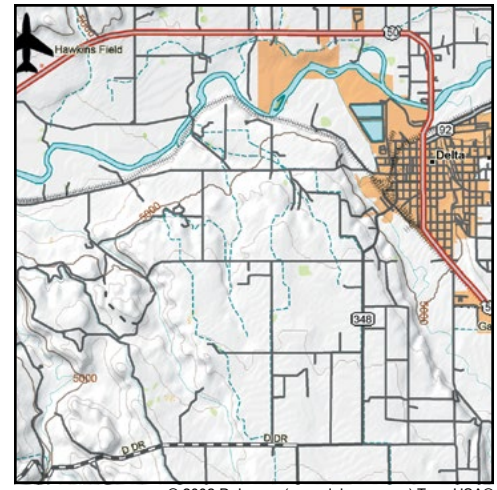


SERVICES			
Airframe:	<b>NONE</b>	Bottle Oxygen:	<b>NONE</b>
Power Plant:	<b>NONE</b>	Bulk Oxygen:	<b>NONE</b>
TSNT Storage:	<b>TIEDOWN</b>	Fuel:	<b>NONE</b>
Transportation:	Delta Taxi 970-874-1529.		
Other Services:	None.		

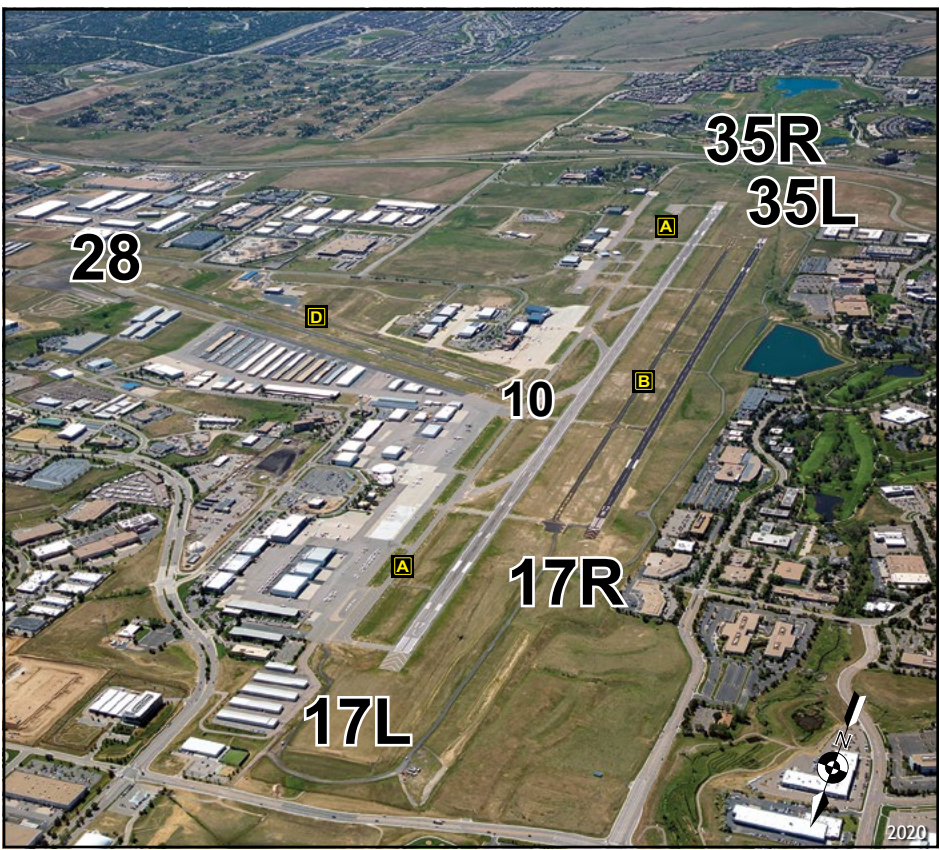
COMMUNITY		
Lodging:	Comfort Inn Quality Inn	970-874-1000 970-874-9781
Dining:	Restaurants in Delta	5 miles
Recreation:	Black Canyon Fishing Historic Fort Uncompahgre River rafting, jet boating Grand Mesa Snowmobiling, X-country skiing Hunting	3 miles 20 miles

REMARKS

- Residential Airpark.
- Adjoining gravel strip left of RY 22 available for landing and takeoff (Approximately 125'x2500').
- RWY 22 displaced 800'.
- 100-300' mountains located to the N, W, and E of airport.
- Airport closed to aircraft over 8,500 lbs.

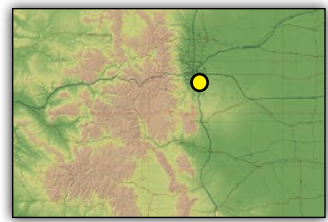


© 2002 DeLorme (www.delorme.com) Topo USA®



CONTACT INFORMATION

**Manager:** ROBERT OLISLAGERS  
**Airport Phone:** 303-790-0598  
**After Hours Phone:** 303-877-7307  
**Website:** [www.centennialairport.com](http://www.centennialairport.com)



SERVICES

**Airframe:** MAJOR      **Bottle Oxygen:**  
**Power Plant:** MAJOR      **Bulk Oxygen:** HIGH/LOW  
**TSNT Storage:** HANGAR, TIEDOWN      **Fuel:** 100LL, JET A  
**Transportation:** Crew cars, Hertz 303-790-8097, Go Rentals 303-790-4321 Denver Jet Center and 303-790-2575 TAC Air.  
**Other Services:** Air Ambulance, Avionics, Charter, Instruction, Aircraft Rental, Aircraft Sales, Aerial Survey, User Fee U.S. Customs.

COMMUNITY

**Lodging:** Ramada (on airport) 303-790-7770  
Hyatt Regency 303-799-1234  
Embassy Suites 303-792-0433  
**Dining:** Perfect Landing (Denver Jet Center) 303-649-4478  
Avalanche Grill (Family Fun Center) 303-798-5131  
**Recreation:** Driving range & 9-hole golf course on airport  
Unser Karting & Events on airport  
Cherry Creek State Park 3 miles N  
Denver Tech Center  
Inverness/Meridian Business Park

LATITUDE	LONGITUDE	ELEVATION
39°34'12.46"N	104°50'57.5"W	5885' MSL

Navigation

VOR	GPS	ILS
116.3 (FALCON)	YES	YES (35R)

Runway Data

Runway	Length	Width	Surface	Lights	VGSI	App Lgts
17L/35R	10,001'	100'	ASPH	MIRL	P4L/P4L	MALSR-35R
17R/35L	7000'	75'	ASPH	MIRL	P4L/P4R	REIL
10/28	4800'*	75'	ASPH	MIRL	P2L/P2L	REIL-28

Communications

CTAF/UNICOM	Lights	Weather	ATIS	APP/DEP	Tower	Ground	RCO
118.9 / 122.95	--	ASOS 720-873-2799	120.3	132.75	118.9	121.8	122.2

REMARKS

- RWYs 17R and 35R have right traffic.
- Prior permission required for aircraft over 75,000 lbs. MGTW, call 303-790-0598 for more information.
- Helicopter ops and waterfowl on and in vicinity of the airport.
- ATIS 303-799-6722.
- User fee U.S. Customs Service available on request; 303-768-0309.
- Noise Abatement Procedures; 303-790-0598.
- Pattern altitude: 6885 ft. MSL
- \*RY 10 has 400' displaced threshold for arrivals only.





LATITUDE	LONGITUDE	ELEVATION
39°51'42"N	104°40'23.4"W	5434' MSL

**Navigation**

VOR	GPS	ILS
117.9 (DEN)	NO	YES

**Runway Data**

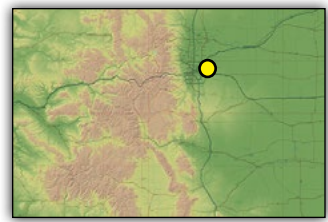
Runway	Length	Width	Surface	Lights	VGSI	App Lgts
7/25	12,000'	150'	CONC	HIRL	P4R/L	MALSR
8/26	12,000'	150'	CONC	HIRL	P4L	MALSR
16L/34R	12,000'	150'	CONC	HIRL	P4L	MALSR
16R/34L	16,000'	200'	CONC	HIRL	P4R/L	MALSR
17R/35L	12,000'	150'	CONC	HIRL	P4R/L	MALSR
17L/35R	12,000'	150'	CONC	HIRL	P4R/L	MALSR

**Communications**

CTAF/UNICOM	Lights	Weather	ATIS	APP/DEP	Tower	Ground	RCO
122.950	--	ASOS 303-342-1920	125.6 ARR 134.025 DEP	ATIS	128.75	121.85 east 127.5 west	123.65

**CONTACT INFORMATION**

**Manager:** KIM DAY  
**Airport Phone:** 303-342-2000  
**After Hours Phone:** 303-342-2000  
**Website:** [www.flydenver.com](http://www.flydenver.com)



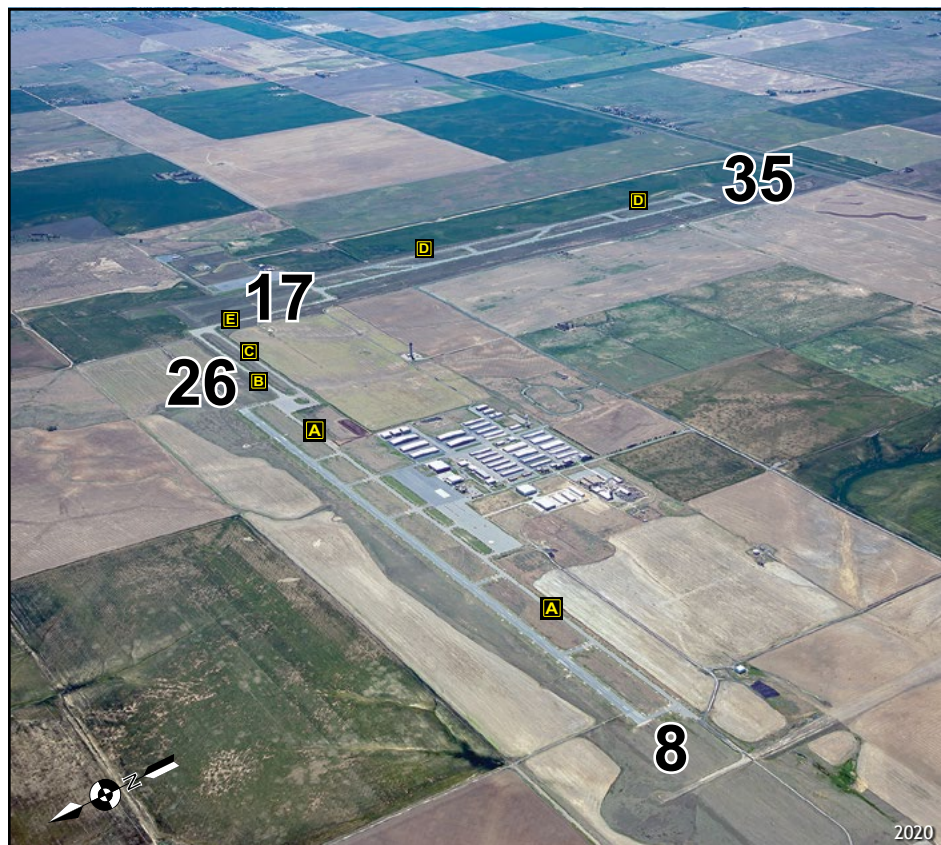
**SERVICES**

Airframe:	<b>MAJOR</b>	Bottle Oxygen:	<b>HIGH</b>
Power Plant:	<b>MAJOR</b>	Bulk Oxygen:	<b>HIGH</b>
TSNT Storage:	<b>HANGAR</b>	Fuel:	<b>100LL, JET A, MOGAS</b>
Transportation:	Shuttle bus, limousines, vans, rental cars, and taxis available in main terminal.		
Other Services:			

**COMMUNITY**

Lodging:	Accommodations at and near airport.
Dining:	Numerous restaurants at and nearby airport.
Recreation:	Denver area attractions located 15 miles west. More information located in airport main terminal.





2020

LATITUDE	LONGITUDE	ELEVATION
----------	-----------	-----------

39°47'3.12"N	104°32'15.44"W	5512' MSL
--------------	----------------	-----------

## Navigation

VOR	GPS	ILS
-----	-----	-----

117.9 (DEN)	YES	YES
-------------	-----	-----

## Runway Data

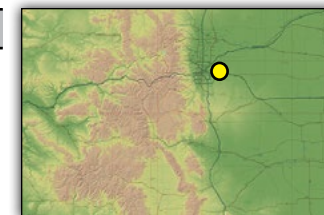
Runway	Length	Width	Surface	Lights	VGSI	App Lgts
8/26	8000'	100'	ASPH	HIRL	P2L/P2L	REIL/MALSR
17/35	8000'	100'	ASPH	MIRL	P4LP4L	REIL/MALSR

## Communications

CTAF/UNICOM	Lights	Weather	ATIS	APP/DEP	Tower	Ground	RCO
120.2/122.95	120.2	AWOS 119.025 303-261-9104	119.025	128.25 121.75 CLNC DEL	120.2	124.7	--

## CONTACT INFORMATION

**Manager:** DAVE RUPPEL  
**Airport Phone:** 303-261-9100  
**Website:** [ColoradoAirAndSpacePort.com](http://ColoradoAirAndSpacePort.com)  
**Email:** [ftgcounter@ftg-airport.com](mailto:ftgcounter@ftg-airport.com)



## SERVICES

**Airframe:** **MAJOR**      **Bottle Oxygen:** **NONE**  
**Power Plant:** **MAJOR**      **Bulk Oxygen:** **HIGH/LOW**  
**TSNT Storage:** **HANGAR, TIEDOWN**      **Fuel:** **100LL, JET A**  
**Transportation:** Enterprise 303-261-9100, Courtesy Cars.  
**Other Services:** Avionics, Charter, Instruction, Aircraft Rental, Aircraft Sales, 24-hr self fueling (100LL), Aircraft Maintenance, Catering, Shuttle to DIA and area Hotels, Large Heated Hangars .

## COMMUNITY

**Lodging:** Spring Hill Suites Marriott 303-371-9400  
 Holiday Inn Express 303-373-4100  
 Hampton Inn 303-371-0200  
 AmeriSuites 303-371-0700  
 Denver Airport at Gateway Park 303-371-4243

**Dining:** Aviator Bar & Grill on airport  
 Lulu's 5 miles SW  
 Outback Steakhouse  
 Moonlight Diner

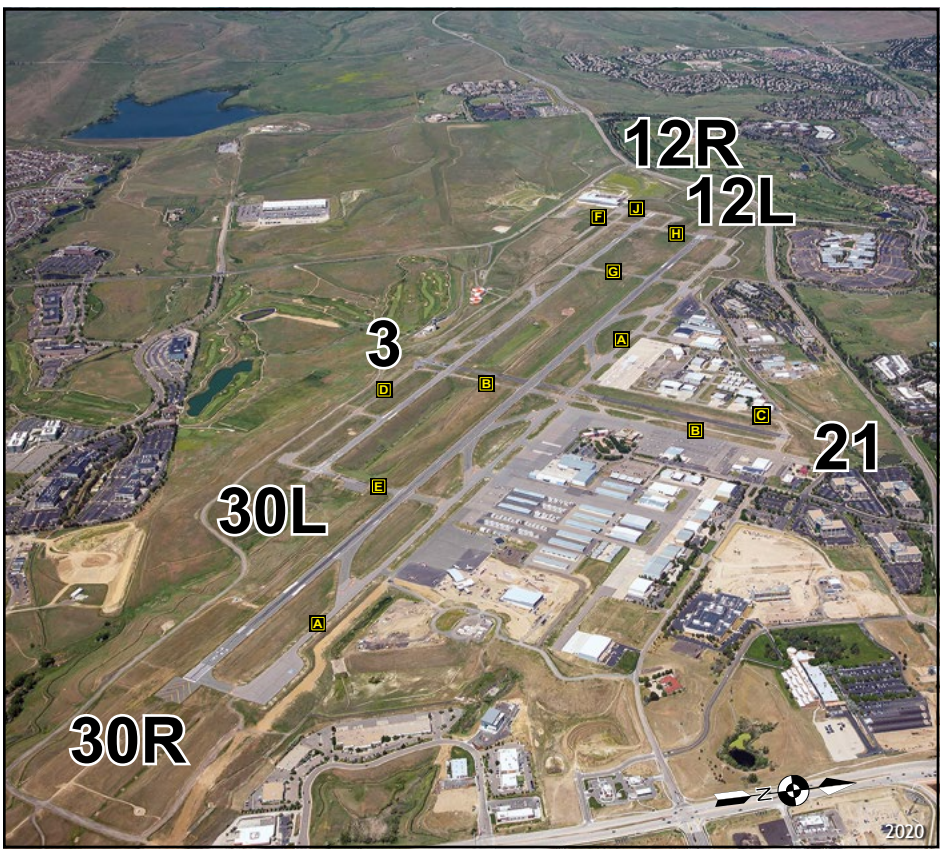
**Recreation:** Denver Area Attractions 20 miles W  
 Area Ski Resorts 1.5 hr. drive  
 DIA 10 miles W

## REMARKS

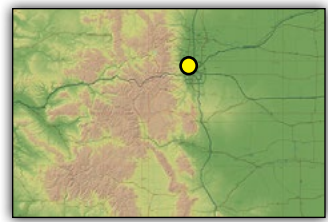
- RWYs 8 and 35 are right traffic.
- Phones and pilot lounge located in main terminal.
- Airport Full Service FBO & ATCT hours of operation: 7:00am-9:00pm.
- Located 10 miles southeast of DIA.
- Pattern altitude: 6500 ft. MSL



© 2002 DeLorme (www.delorme.com) Topo USA®



CONTACT INFORMATION	
Director:	PAUL ANSLOW
Airport Phone:	303-271-4850
After Hours Phone:	720-352-0395
Website:	<a href="http://www.flyrmma.com">www.flyrmma.com</a>



SERVICES			
Airframe:	<b>MAJOR</b>	Bottle Oxygen:	<b>HIGH/LOW</b>
Power Plant:	<b>MAJOR</b>	Bulk Oxygen:	<b>HIGH/LOW</b>
TSNT Storage:	<b>HANGAR, TIEDOWN</b>	Fuel:	<b>100LL, JET A</b>
Transportation:	Crew cars available. Go Rentals 303-317-7695, National 303-460-1548.		
Other Services:	Avionics, Air Cargo, Charter, Instruction, Aircraft Rental, Aircraft Sales, Aerial Survey, User Fee U.S. Customs 303-271-4884.		

COMMUNITY			
Lodging:	Hilltop Inn		303-469-3900
	La Quinta Inn		303-664-0100
	Omni Hotel		303-438-6600
	Double Tree		303-427-4000
	Comfort Inn		303-604-0181
Dining:	Blue Sky Bistro	on airport	720-628-5213
	E's Just Good Eats	on airport	720-579-8151
	Several restaurants near airport		
Recreation:	Golf courses near airport.		
	Area Ski Resorts	60 miles W	
	Rocky Mountain National Park	45 miles W	
	Boulder	15 miles W	
	Denver	20 miles SE	

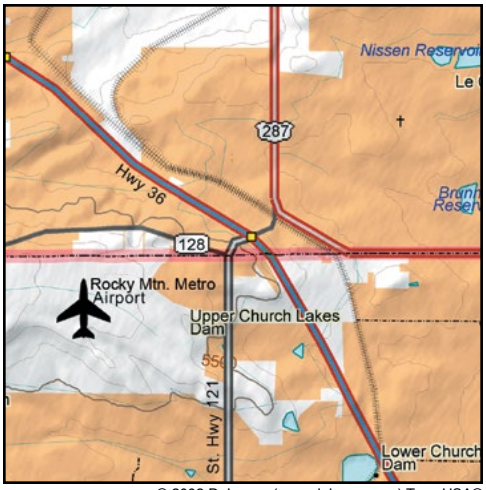
LATITUDE	LONGITUDE	ELEVATION
39°54'31.7"N	105°7'1.9"W	5673' MSL

Navigation		
VOR	GPS	ILS
115.4 (BJC)	YES	YES

Runway Data						
Runway	Length	Width	Surface	Lights	VGSI	App Lgts
12L/30R	9000'	100'	ASPH	HIRL	P4L/P4L	REIL/MALSR
12R/30L	7002'	75'	ASPH	MIRL	P2L/P2L	REIL
3/21	3600'	75'	ASPH	MIRL	P2L/P2L	NONE

Communications							
CTAF/UNICOM	Lights	Weather	ATIS	APP/DEP	Tower	Ground	RCO
118.6	118.6	AWOS 720-887-8067	126.25	126.1	118.6	121.7	--

- | REMARKS  |
|--|
| -RWY 30R, 12R and 21 are right traffic.  |
| -Birds and wildlife on and in vicinity of airport.                                     |
| -Helicopter and training traffic in area.  |
| -Avoid overflight of nearby residential areas, call 303-271-4850 for more information. |
| -ATIS 303-466-8744.  |
| -Tower hours of operation: 1300Z-0500z.  |
| -AWOS (After Hours) 720-887-8067.  |
| -User fee U.S. Customs Service available on request 303-271-4884.                      |
| -RWY 12L/30R MGTW 105,000 lbs.   |

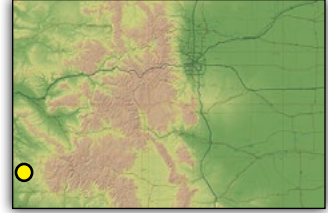


© 2002 DeLorme (www.delorme.com) Topo USA®



**CONTACT INFORMATION**

**Manager:** R A ANDERSON  
**Airport Phone:** 970-677-2282  
**After Hours Phone:** 970-677-2257 (SHERIFF)



**SERVICES**

**Airframe:** NONE      **Bottle Oxygen:** NONE  
**Power Plant:** NONE      **Bulk Oxygen:** NONE  
**TSNT Storage:** TIEDOWN      **Fuel:** NONE  
**Transportation:** None  
**Other Services:** None

**COMMUNITY**

**Lodging:** Country Inn Motel 970-677-2234  
Sun Canyon Ranch 970-737-3377  
**Dining:** Blue Mountain Cafe 1 mile  
**Recreation:** San Juan National Forest 15 miles E  
Anasazi Heritage Center 35 miles SE  
Mesa Verde National Monument 50 miles E  
Ute Mountain Indian Reservation 40 miles S

**REMARKS**

- Airport CLOSED when snow covered.
- Runway end elevations have 90' difference.
- Agricultural, ultralight and RC model aircraft operations on and in vicinity of airport.
- RWY 1/19 rough, soft when wet.

LATITUDE	LONGITUDE	ELEVATION
37°45'53.1"N	108°53'19.1"W	6975' MSL

**Navigation**

VORTAC	GPS	ILS
114.6 (DOVE CREEK)	NO	NO

**Runway Data**

Runway	Length	Width	Surface	Lights	VGSI	App Lgts
1/19	4200'	50'	DIRT	NONE	NONE	NONE

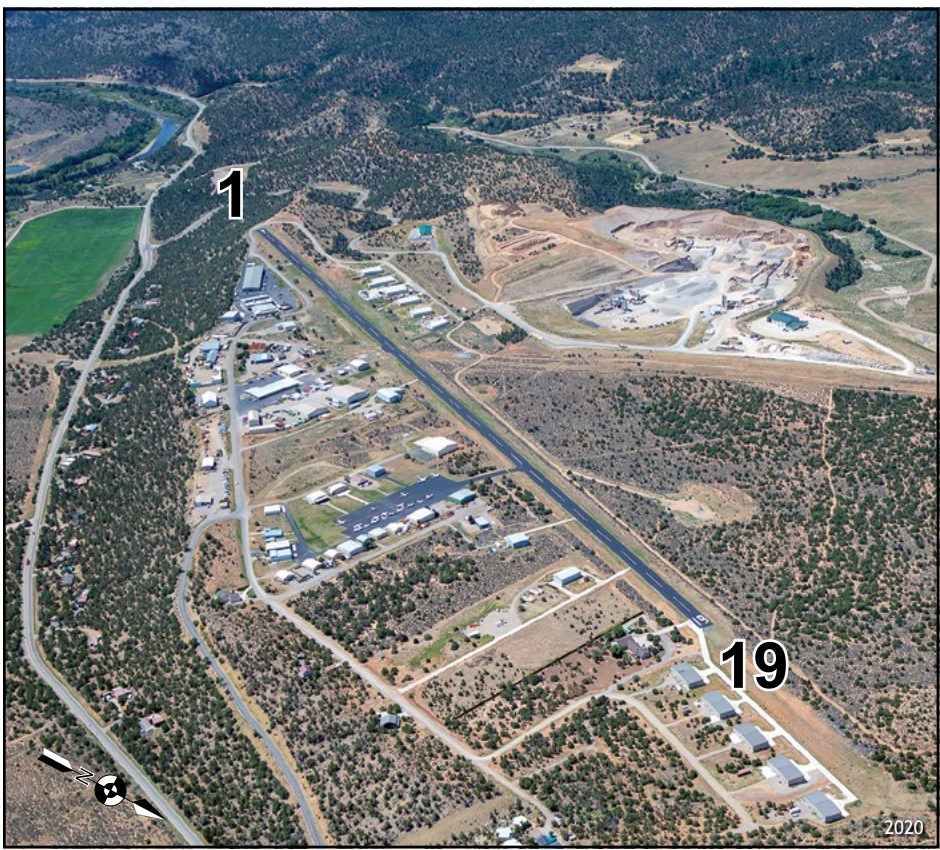
**Communications**

CTAF/UNICOM	Lights	Weather	ATIS	APP/DEP	Tower	Ground	RCO
122.9	--	--	--	--	--	--	--



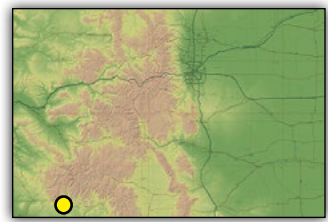
© 2002 DeLorme (www.delorme.com) Topo USA®





**CONTACT INFORMATION**

**Manager:** DEL GREGG  
**Airport Phone:** 970-247-4632  
**After Hours Phone:** NONE



**SERVICES**

**Airframe:** MAJOR      **Bottle Oxygen:** NONE  
**Power Plant:** MAJOR      **Bulk Oxygen:** HIGH  
**TSNT Storage:** HANGAR, TIEDOWN      **Fuel:** 100LL, JET A  
**Transportation:** Enterprise 970-385-6860, Dollar 970-385-0444, Courtesy Car.  
**Other Services:** Air Cargo, Air Ambulance, Charter, Instruction, Aircraft Rental, Aerial Survey.

**COMMUNITY**

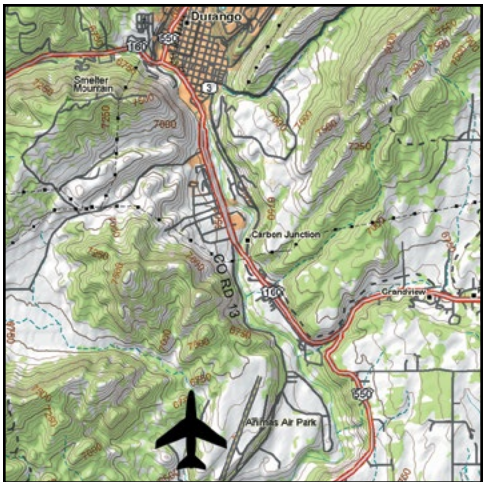
**Lodging:** Double Tree 970-259-6580  
Super 8 Motel 970-259-0590  
Additional accommodations in Durango.

**Dining:** Numerous restaurants in Durango 4 miles N

**Recreation:** Durango Mountain Resort 25 miles  
Mesa Verde 30 miles W  
Silverton Narrow Gauge Train 3 miles N

**REMARKS**

-RWY 1 has 200' drop-off 120' from threshold.  
-RWY 19 end has 150' gravel surface beyond runway end.



© 2002 DeLorme (www.delorme.com) Topo USA®

LATITUDE	LONGITUDE	ELEVATION
37°12'11.44"N	107°52'9.1"W	6684' MSL

**Navigation**


VOR	GPS	ILS
108.2 (DURANGO)	NO	NO

**Runway Data**

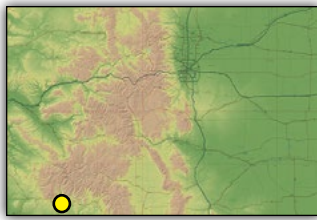
Runway	Length	Width	Surface	Lights	VGSI	App Lgts
1/19	5010'	50'	ASPH	MIRL	NONE	NONE

**Communications**

CTAF/UNICOM	Lights	Weather	ATIS	APP/DEP	Tower	Ground	RCO
122.8	122.9	--	--	--	--	--	--



CONTACT INFORMATION	
Manager:	TONY VICARI
Airport Phone:	970-382-6051
After Hours Phone:	970-259-7400
Website:	<a href="http://www.FlyDurango.com">www.FlyDurango.com</a>



SERVICES			
Airframe:	<b>MAJOR</b>	Bottle Oxygen:	<b>HIGH</b>
Power Plant:	<b>MAJOR</b>	Bulk Oxygen:	<b>NONE</b>
TSNT Storage:	<b>HANGAR, TIEDOWN</b>	Fuel:	<b>100LL, JET A</b>
Transportation:	Avis 970-375-7831, Alamo 970-247-3944, Hertz 970-247-5288, National 970-259-0068, Enterprise 970-385-8648.		
Other Services:	Air Freight, Air Ambulance, Charter, Instruction,		

COMMUNITY			
Lodging:	Double Tree		970-259-6580
	Mariott Residence Inn		970-259-6200
	Strater Hotel		970-247-4431
	Hampton Inn		970-259-2600
Dining:	Durango Deli	Airport Terminal	970-259-6964
	Numerous Restaurants in Durango	15 miles NW	
Recreation:	Mesa Verde National Park	50 miles W	
	Purgatory Ski Resort	40 miles NW	
	Silverton Narrow Gauge Train	15 miles NW	
	Vallecito Lake	20 miles N	

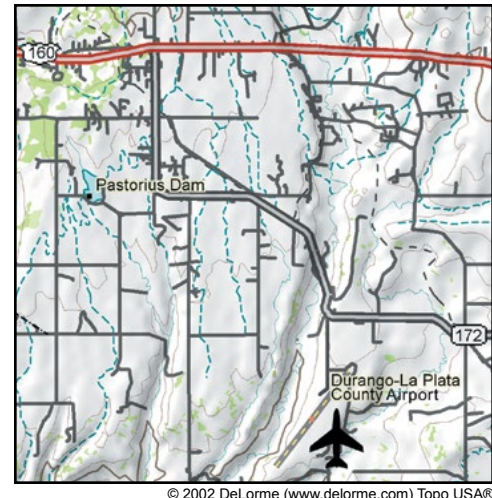
LATITUDE	LONGITUDE	ELEVATION
37°9'5.5"N	107°45'13.6"W	6689' MSL

Navigation		
VOR	GPS	ILS
108.2 (DRO)	RWY 03	RWY 03

Runway Data						
Runway	Length	Width	Surface	Lights	VGSI	App Lgts
3/21	9201'	150'	ASPH	HIRL	P4L/V4L	MALSR/REIL

Communications							
CTAF/UNICOM	Lights	Weather	ATIS	APP/DEP	Tower	Ground	RCO
122.8	122.8	ASOS 120.625 970-259-3579	--	118.575	--	--	122.35

REMARKS
-No snow removal provided at night between last and first scheduled air carrier flight.
-Prior permission required for unscheduled air carriers with more than 30 seats.
-Contact airport management at 970-382-6051 for more information.
-ARFF coverage provided during air carrier flights. For ARFF coverage outside of carrier times contact airport operations at 970-759-4342.
-Conditions not monitored at night after last air carrier flight until 0400L.



© 2002 DeLorme (www.delorme.com) Topo USA®

**LATITUDE**

38°28'30.5"N

**LONGITUDE**

102°48'39.1"W

**ELEVATION**

4245' MSL

**Navigation****VOR**

116.9 (LAMAR)

**GPS**

NO

**ILS**

NO

**Runway Data**

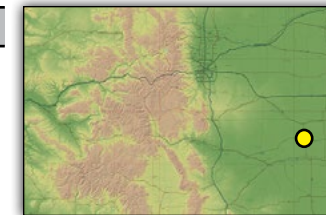
Runway	Length	Width	Surface	Lights	VGSI	App Lgts
17/35	3860'	60'	ASPH	MIRL	NONE	NONE

**Communications**

CTAF/UNICOM	Lights	Weather	ATIS	APP/DEP	Tower	Ground	RCO
122.9	122.9	--	--	--	--	--	--

**CONTACT INFORMATION**

**Manager:** VAN BROWN JR.  
**Airport Phone:** 719-438-5590  
**After Hours Phone:** 719-688-7294

**SERVICES**

**Airframe:** NONE      **Bottle Oxygen:** NONE  
**Power Plant:** NONE      **Bulk Oxygen:** NONE  
**TSNT Storage:** TIEDOWN      **Fuel:** NONE  
**Transportation:** None  
**Other Services:** Aerial Spraying

**COMMUNITY**

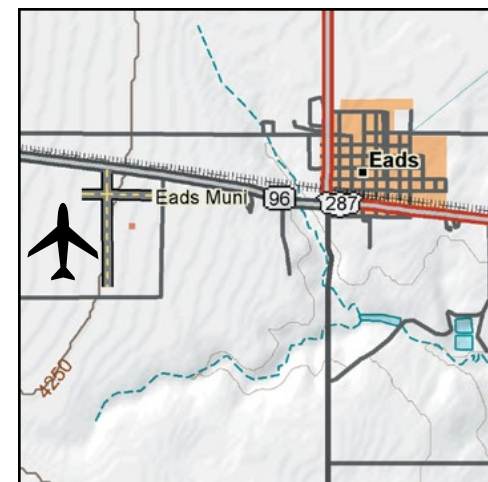
**Lodging:** Eads Traveler Lodge 719-438-5451  
Cobblestone Inn & Suites 719-438-2021

**Dining:** Cinnamon Joe 1 mile E  
Country Kitchen 1 mile E  
K&M Ranch House 1 mile E  
Our Place 1 mile E

**Recreation:** Great Plains Reservoir 10 miles SW  
Sand Creek Massacre Site 18 miles NE

**REMARKS**

-Apron and taxiway soft when wet.  
-Uncontrolled vehicle access on airport.



© 2002 DeLorme (www.delorme.com) Topo USA®



LATITUDE	LONGITUDE	ELEVATION
39°38'33.9"N	106°54'57.4"W	6547' MSL

Navigation

VOR	GPS	ILS
109.2 (SNOW)	YES	I-ESJ, I-VAZ, ILS/DME

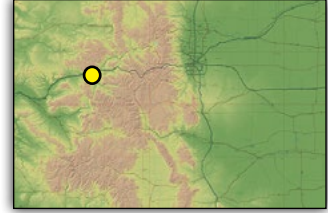
Runway Data

Runway	Length	Width	Surface	Lights	VGSI	App Lgts
7/25	9000'	150'	ASPH	HIRL	P4R - 25	MALSR-25 REIL - 7

Communications

CTAF/UNICOM	Lights	Weather	ATIS	APP/DEP	Tower	Ground	RCO
119.8 AIRINC-130.2	119.8	AWOS 135.575 970-524-7386	135.575	128.65 124.75 CLNC DEL	119.8	121.8	122.2

CONTACT INFORMATION	
Manager:	DAVID REID
Airport Phone:	970-328-2680
After Hours Phone:	970-328-2688
Website:	<a href="http://FlyVail.com">FlyVail.com</a>

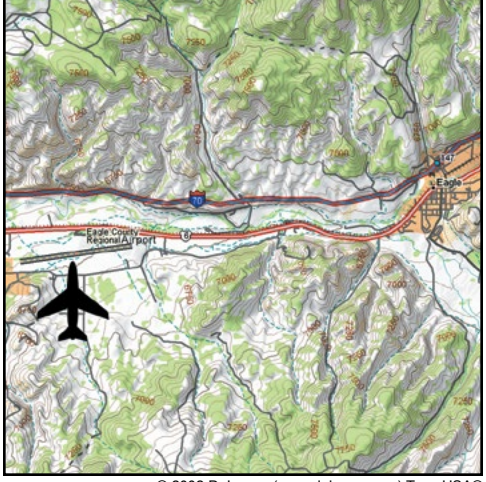


SERVICES			
Airframe:	<b>MAJOR</b>	Bottle Oxygen:	<b>HIGH</b>
Power Plant:	<b>MAJOR</b>	Bulk Oxygen:	<b>HIGH</b>
TSNT Storage:	<b>HANGAR, TIEDOWN</b>	Fuel:	<b>100LL (24HR), JET A1, JET A+</b>
Transportation:	Limousine and taxis available. Hertz 970-524-7177, Dollar 970-549-2161, Avis 970-524-7571, Budget 970-524-8260, National/Alamo 970-524-2277.		
Other Services:	Air Freight, Air Ambulance, Charter, Instruction, Aircraft Rental, Aircraft Sales. FBO - Vail Valley Jet Center (970)524-7700 <a href="http://www.vvjc.com">www.vvjc.com</a>		

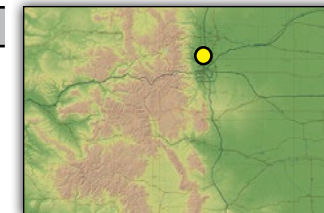
COMMUNITY		
Lodging:	Best Western	970-328-6316
	Comfort Inn	970-328-7878
	Americ Inn Lodge & Suites	970-328-5155
	Eagle River Lodge	970-328-8088
Dining:	Hawthorn Suites by Wyndham	970-328-3000
	Jet Stream Seasoning Restaurants in Eagle	Vail Valley Jet Center 6 miles E
Recreation:	Vail Ski Resort	35.5 miles E
	White River National Forest	11 miles W
	Flat Tops Wilderness Area	145 mi. Drive
	Natural Hot Springs Pool	28 miles W
	Aspen Ski Resort	68 miles WSW
	Beaver Creek Ski Resort	26 miles E

REMARKS

- RWY 7 is right traffic.
- RWY 25-1000' Displaced Threshold.
- Mountainous terrain surrounds airport.
- Wildlife on and in vicinity of airport.
- No night ops by unfamiliar pilots.
- Extensive helicopter/military operations in area.
- No snow removal or runway monitoring:  
2130L-0600L (April-November)  
2330L-0600L (December-March)
- Control Tower Hours:  
0700L-1900L (April-November)  
0700L-2300L (December-March)
- Recommended all acft departing RWY 25 initiate left turn as soon as altitude & safety permit to avoid high terrain.



© 2002 DeLorme (www.delorme.com) Topo USA®



**CONTACT INFORMATION**

**Manager:** JASON HURD - VECTOR AIR  
**Airport Phone:** 303-664-0633 FBO  
**After Hours Phone:** 303-870-5659 -FBO MGR  
**Email:** [jason@vectorair.net](mailto:jason@vectorair.net)  
**Website:** [www.erieco.gov/airport](http://www.erieco.gov/airport)

**SERVICES**

**Airframe:** MAJOR      **Bottle Oxygen:** HIGH/LOW  
**Power Plant:** MAJOR      **Bulk Oxygen:** HIGH/LOW  
**TSNT Storage:** TIEDOWN      **Fuel:** 100LL, JET A  
**Transportation:** Hertz 303-485-1590, Courtesy Car Available.  
**Other Services:** Instruction, Aircraft Rental, 24-hour self-serve fuel.

**COMMUNITY**

**Lodging:** Hampton Inn Thornton 303-451-7900  
 Hampton Inn Louisville 303-666-7700  
 Holiday Inn Express Longmont 303-684-0404  
 Omni Interlocken 303-438-6600  
 Marriott Courtyard Longmont 303-682-1166

---

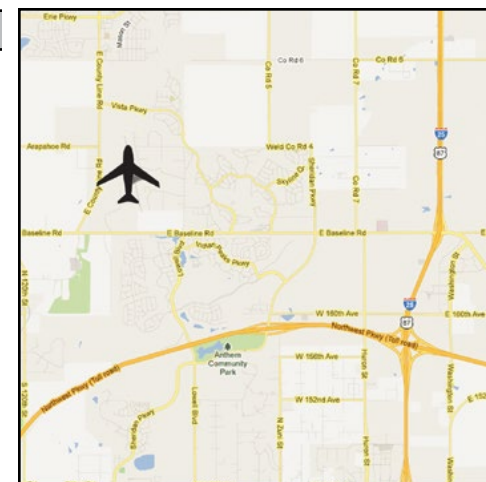
**Dining:** Restaurants in Erie 1 mile

---

**Recreation:** Denver 30 miles S  
 Boulder 20 miles W  
 Longmont 15 miles N  
 Colorado Nat'l Golf Course 1 mile E  
 Water World 15 miles S  
 Flatiron Crossing Mall 12 miles S  
 Summit County Skiing 90 miles W

**REMARKS**

- RWY 15 is right traffic.
- RWY 9/27 CLOSED.
- Residential airpark.
- Banner towing and flight training in area.



© 2002 DeLorme (www.delorme.com) Topo USA®

LATITUDE	LONGITUDE	ELEVATION
40°00'36.9"N	105°2'53.1"W	5119' MSL

**Navigation**


VOR	GPS	ILS
115.4 (BJC)	NO	NO

**Runway Data**

Runway	Length	Width	Surface	Lights	VGSI	App Lgts
15/33	4700'	60'	CONC	MIRL	P2L/P2L	REIL-15

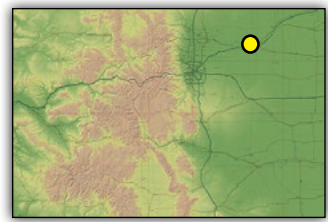
**Communications**

CTAF/UNICOM	Lights	Weather	ATIS	APP/DEP	Tower	Ground	RCO
123.0	123.0	AWOS 133.825 303-604-4339	--	126.1	--	--	--



**CONTACT INFORMATION**

**Manager:** KYLE SCOTT-SCOTT AVIATION  
**Airport Phone:** 970-867-8414  
**After Hours Phone:** 970-370-3891 or 970-380-4376  
**Website:** [www.cityoffortmorgan.com](http://www.cityoffortmorgan.com)



**SERVICES**

**Airframe:** NONE      **Bottle Oxygen:** NONE  
**Power Plant:** NONE      **Bulk Oxygen:** NONE  
**TSNT Storage:** HANGAR, TIEDOWN      **Fuel:** 100LL, JET A1  
**Transportation:** Courtesy car available. Hertz Car Rental 970-542-9680.  
**Other Services:** Aerial Spraying, Air Ambulance, Charter, Instruction, Skydiving

**COMMUNITY**

**Lodging:** Hampton Inn 970-542-2484  
Super 8 Motel 970-867-9443  
Rodeway Inn 970-867-9481  
Best Western Plus 970-370-2322  
Comfort Inn 970-567-6700

---

**Dining:** Restaurants in Fort Morgan 4.5 miles S

---

**Recreation:** Riverside Park and Swimming Pool 4.5 miles S  
Glen Miller Museum 5 miles S  
Quail Dunes Golf Course 970-867-5990  
Pawnee Pioneer Trails Byway SH 52

LATITUDE	LONGITUDE	ELEVATION
40°20'7.6"N	103°48'15"W	4595' MSL

**Navigation**

VOR	GPS	ILS
114.4 (AKRON)	14/32	NO

**Runway Data**

Runway	Length	Width	Surface	Lights	VGSI	App Lgts
14/32	5731'	75'	ASPH	HIRL	P2L	REIL-14/32
17/35	5216'	80'	TURF/DIRT	NONE	NONE	NONE
8/26	2467'	100'	TURF	NONE	NONE	NONE

**Communications**

CTAF/UNICOM	Lights	Weather	ATIS	APP/DEP	Tower	Ground	RCO
123.05	123.05	AWOS 132.95 970-867-4823	--	--	--	--	--

**REMARKS**

- RWY 8/26 for severe crosswind conditions only, surface rough.
- Phone at terminal building.
- Agricultural operations on and in vicinity of airport.
- Pattern altitude: 5600 ft. MSL
- RWY 17 threshold marked with yellow cones.



© 2002 DeLorme (www.delorme.com) Topo USA®



LATITUDE	LONGITUDE	ELEVATION
39°30'21.6"N	107°18'32.7"W	5916' MSL

**Navigation**

VOR	GPS	ILS
109.2 (SNOW) / 113.0 (RED TABLE)	NO	NO

**Runway Data**

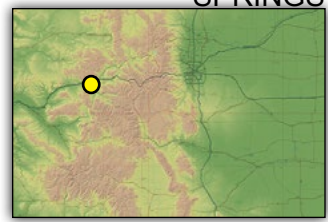
Runway	Length	Width	Surface	Lights	VGSI	App Lgts
14/32	3305'	50'	ASPH	NONE	P2L - RY32	NONE

**Communications**

CTAF/UNICOM	Lights	Weather	ATIS	APP/DEP	Tower	Ground	RCO
123.0	--	3 clicks	--	--	--	--	122.2

**CONTACT INFORMATION**

**Manager:** CITY OF GLENWOOD SPGS.  
**Airport Phone:** 970-445-0965  
**After Hours Phone:** 970-445-0965  
**Website:** [GlenwoodSpringsAirport.com](http://GlenwoodSpringsAirport.com)



**SERVICES**

**Airframe:** MAJOR      **Bottle Oxygen:** YES  
**Power Plant:** MAJOR      **Bulk Oxygen:** YES  
**TSNT Storage:** HANGAR, TIEDOWN      **Fuel:** 100LL, JET A  
**Transportation:** Courtesy Car, Enterprise 970-945-8360, Valley Taxi 970-404-5181  
**Other Services:** Air Freight, Air Ambulance, Instruction, Aerial Survey, 24-hour self-serve fuel, Scenic Flights, Helicopter Charters, Skydiving.

**COMMUNITY**

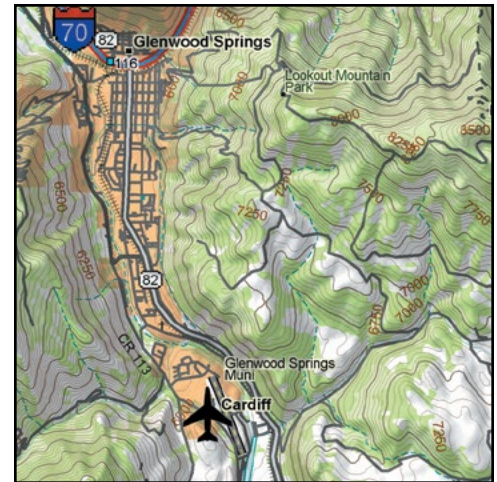
**Lodging:** Hotel Denver 970-945-6565  
The Hotel Glenwood Springs 970-928-8188  
Hotel Colorado 970-945-6511  
Best Western Antlers 970-945-8535  
Hot Springs Lodge & Pool 970-945-6571

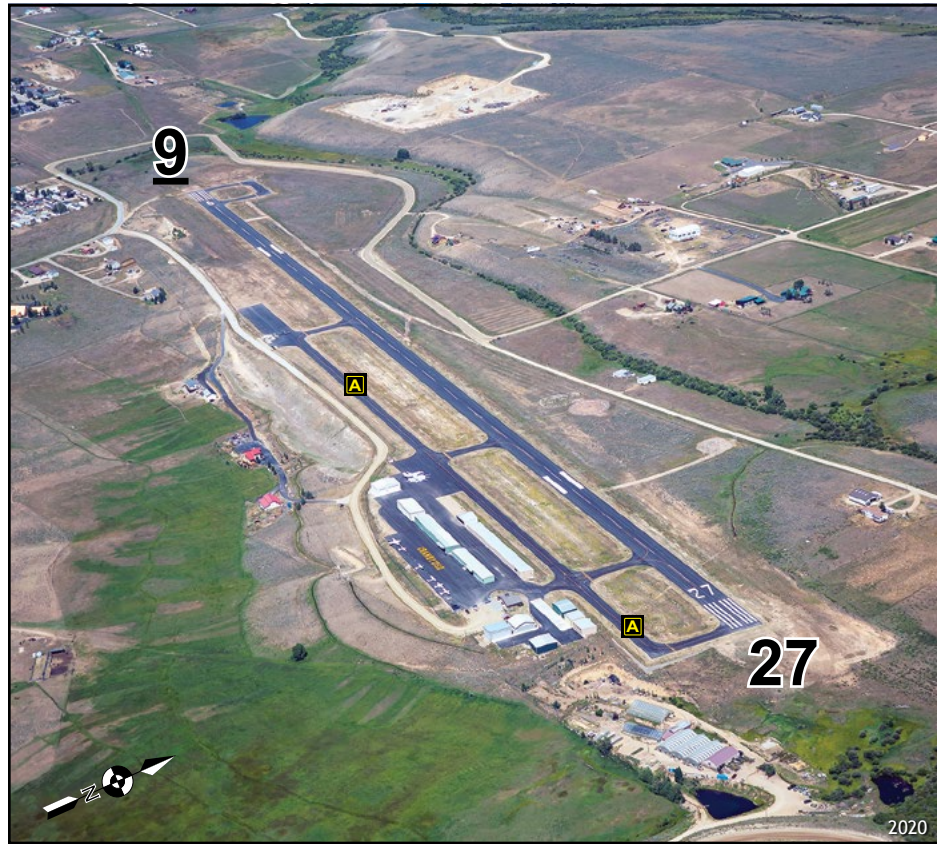
**Dining:** Restaurants in Glenwood Springs 2 miles NW

**Recreation:** Sunlight Ski Area 10 miles  
Gold Medal Trout Fishing 1/2 mile  
White Water Rafting 2 miles  
Aspen 35 miles  
Hunting, hiking camping Nearby

**REMARKS**

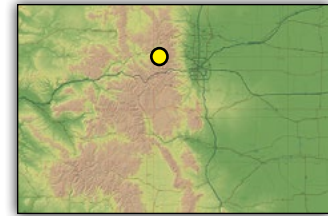
- Frequent high winds in area, mountainous terrain surrounding airport.
- Numerous 25-50 ft. buildings, equipment and tiedowns approx. 200' from runway centerline.
- Wildlife on and in vicinity of airport.
- No runway lights.
- Noise abatement procedures in effect, contact airport for further information.
- 3 mic clicks will activate automated weather and general airport info.
- No touch and go landing operations.
- Prefer RWY 32 for arrivals and RWY 14 for departures (winds permitting).





**CONTACT INFORMATION**

**Manager:** JOSHUA SCHROEDER  
**Airport Phone:** 970-887-2123 or 970-725-3347  
**After Hours Phone:** NONE  
**Website:** [www.granbyairport.com](http://www.granbyairport.com)  
**Email:** [jschroeder@co.grand.co.us](mailto:jschroeder@co.grand.co.us)



**SERVICES**

**Airframe:** NONE      **Bottle Oxygen:** NONE  
**Power Plant:** NONE      **Bulk Oxygen:** NONE  
**TSNT Storage:** TIEDOWN      **Fuel:** 100LL, JET A  
**Transportation:** Rental cars 970-887-3908, Home James 970-726-5060.  
**Other Services:** Aerial Spraying, 24-hour self-serve fuel.

**COMMUNITY**

**Lodging:** C Lazy U Ranch 970-887-3344  
 Westerner Motel 970-887-2093  
 Inn at Silver Creek 970-887-4080  
 Homestead Motel 970-887-3665  
 Trail Riders Motel 970-887-3738

**Dining:** Restaurants located in Granby 2 miles SW

**Recreation:** Grand Lake 15 miles N  
 Lake Granby 5 miles N  
 Silver Creek Ski Area 2 miles S  
 Winter Park Ski Resort 20 miles S  
 Rocky Mountain Nat'l Park

LATITUDE	LONGITUDE	ELEVATION
40°5'24.2"N	105°54'59.9"W	8207' MSL

**Navigation**

VOR	GPS	ILS
113.8 (KREMMLING)	NO	NO

**Runway Data**

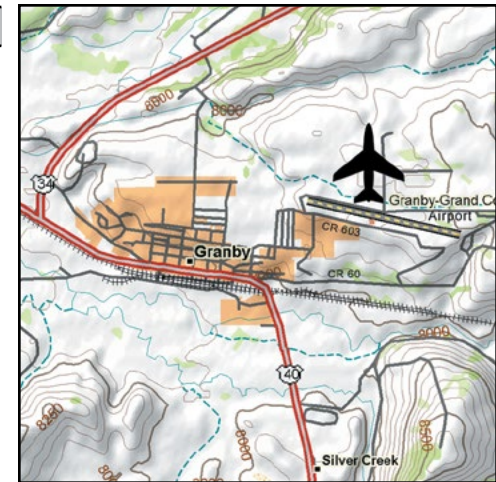
Runway	Length	Width	Surface	Lights	VGSI	App Lgts
9/27	5000'	75'	ASPH	MIRL	2PL-9	REIL

**Communications**

CTAF/UNICOM	Lights	Weather	ATIS	APP/DEP	Tower	Ground	RCO
123.0	123.0	AWOS 119.925 970-887-1803	--	--	--	--	--

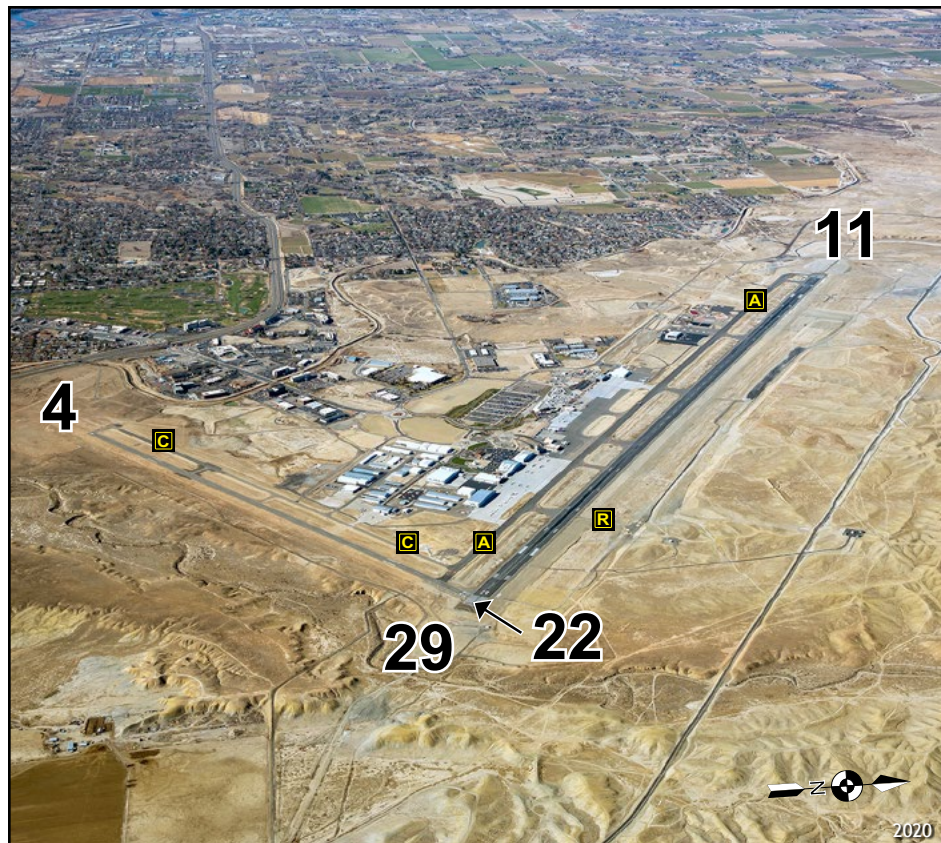
**REMARKS**

- RWY 27 is right traffic.
- Takeoff to E only by experienced pilots due to rising terrain.
- Ultralight activity 3 miles S of airport.
- Noise sensitive area 075 degrees 0.5nm east of airport.
- Visit [www.granbyairport.com](http://www.granbyairport.com)
- No snow removal 1500L-0630L.



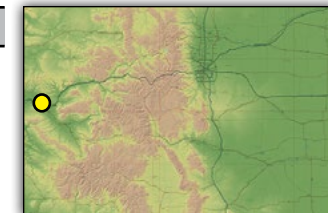
© 2002 DeLorme (www.delorme.com) Topo USA®





**CONTACT INFORMATION**

**Airport Manager:** ANGELA PADALECKI  
**Airport Phone:** 970-244-9100  
**After Hours Phone:** 970-243-7500  
**Website:** [www.gjairport.com](http://www.gjairport.com)



**SERVICES**

**Airframe:** MAJOR      **Bottle Oxygen:** NONE  
**Power Plant:** MAJOR      **Bulk Oxygen:** HIGH  
**TSNT Storage:** HANGAR, TIEDOWN      **Fuel:** 100LL, JET A  
**Transportation:** Avis/Budget 970-244-9170, Hertz 970-243-0747, National 970-243-6626, Alamo 970-243-6626.  
**Other Services:** Air Freight, Air Ambulance, Charter, Instruction, Aircraft Rental, Aircraft Sales, Liquid Oxygen Servicing. FBO: West Star Aviation 800-255-4193, [www.weststaraviation.com](http://www.weststaraviation.com)

**COMMUNITY**

**Lodging:** Several Hotels/Motels in the vicinity of the airport  
**Dining:** Tailwinds      Airport Terminal  
                  Restaurants nearby      1/2 mile  
**Recreation:** Grand Mesa National Forest      40 miles E  
                  Colorado National Monument      10 miles SE  
                  Powderhorn Ski Resort      40 miles E  
                  Black Canyon of the Gunnison      75 miles SE

LATITUDE	LONGITUDE	ELEVATION
39°7'20.7"N	108°31'36.3"W	4861' MSL

**Navigation**

VOR	GPS	ILS
112.4 (JNC)	YES	YES

**Runway Data**

Runway	Length	Width	Surface	Lights	VGSI	App Lgts
11/29	10,503'	150'	ASPH	HIRL	P4L/V4L	MALSR/REIL
4/22	5501'	75'	ASPH	MIRLS	P4L-4	REIL

**Communications**

CTAF/UNICOM	Lights	Weather	ATIS	APP/DEP	Tower	Ground	RCO
118.10 CTAF/TWR 122.95 UNICOM	118.10	AWOS 970-245-7881	118.55	119.7	118.1	121.7	122.6 122.4

**REMARKS**

- Helicopter parking located north of the ATCT.
- When tower closes, activate lights CTAF, tower hours 0600L - 2200L.
- RWY 4/22 CLOSED after tower is closed (2200L - 0600L).
- Noise abatement procedures in place, contact management for more information.
- Run-up area located north of RY 11/29 at TWY R.
- TWY C1 closed, TWY C and TWY C1 not visible from ATCT within 150' of C1 intersection.



© 2002 DeLorme (www.delorme.com) Topo USA®



LATITUDE	LONGITUDE	ELEVATION
40°19'38.49"N	104°36'33.82"W	4820' MSL

**Navigation**

VOR	GPS	ILS
114.2 (GILL)	NO	NO

**Runway Data**

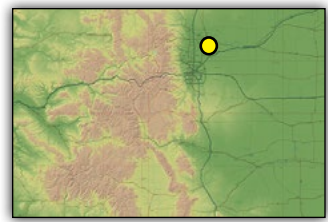
Runway	Length	Width	Surface	Lights	VGSI	App Lgts
8/26	4000'	25'	TURF/DIRT	NONE	NONE	NONE
14/32	2400'	65'	TURF/DIRT	NONE	NONE	NONE

**Communications**

CTAF/UNICOM	Lights	Weather	ATIS	APP/DEP	Tower	Ground	RCO
122.9	--	--	--	--	--	--	--

**CONTACT INFORMATION**

**Manager:** ROBERT EASTON  
**Airport Phone:** 970-284-6701  
**After Hours Phone:** NONE



**SERVICES**

Airframe:	<b>NONE</b>	Bottle Oxygen:	<b>NONE</b>
Power Plant:	<b>NONE</b>	Bulk Oxygen:	<b>NONE</b>
TSNT Storage:	<b>HANGAR, TIEDOWN</b>	Fuel:	<b>100LL, JET A</b>
Transportation:	NONE		
Other Services:	Aerial Spraying, Charter		

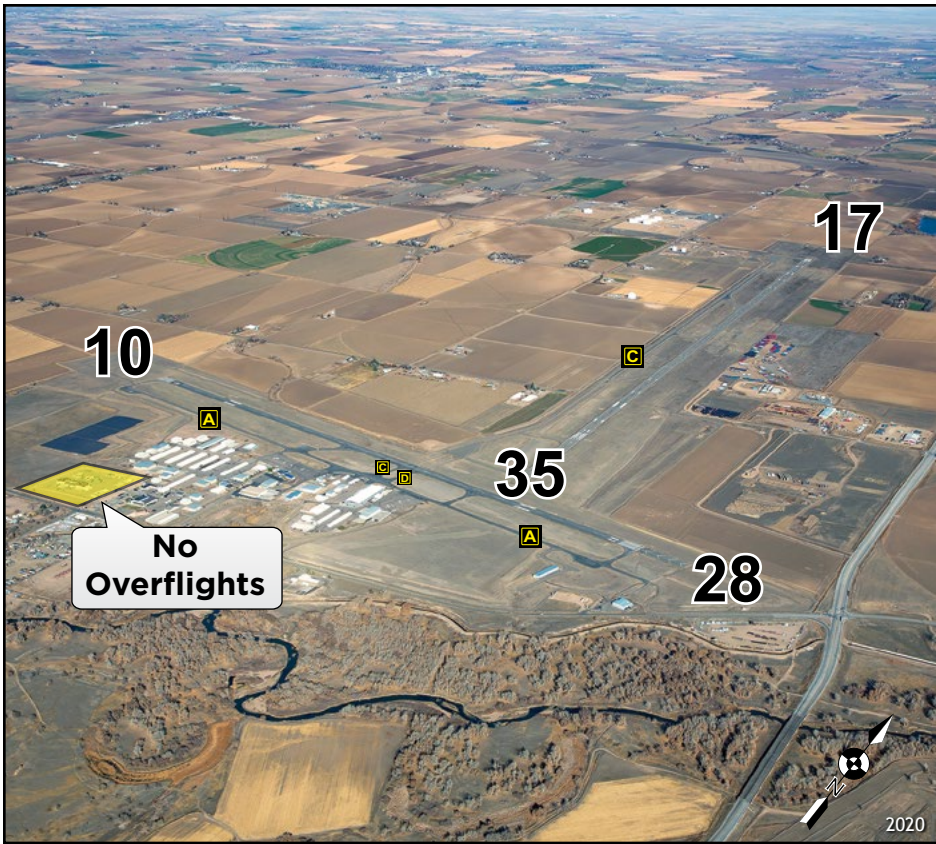
**COMMUNITY**

Lodging:	Accommodations in Greeley	8 miles NW
Dining:	Greeley	8 miles NW
Recreation:	Denver	40 miles S

- REMARKS**
- RC model aircraft strip located east of RWY 14/32.
  - RWY 14/32 recommended for local pilots only.
  - Agricultural, banner towing, helicopter and RC model aircraft ops on and in vicinity of airport.
  - RWYs 14/32 and 8/26 - surfaces soft when wet.
  - No line-of-sight between RWY ends on RWY 8/26.



© 2002 DeLorme (www.delorme.com) Topo USA®



LATITUDE	LONGITUDE	ELEVATION
40°26'14.7"N	104°37'59.6"W	4697' MSL

Navigation

VOR	GPS	ILS
114.2 (GILL)	YES	YES - 35

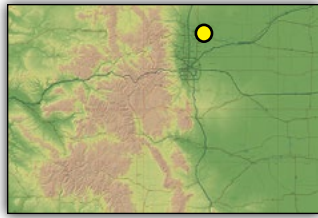
Runway Data

Runway	Length	Width	Surface	Lights	VGSI	App Lgts
10/28	5801'	100'	ASPH	MIRL	P2L/V4L	REIL
17/35	10,000'	100'	ASPH	MIRL	P2L/P2L	REIL

Communications

CTAF/UNICOM	Lights	Weather	ATIS	APP/DEP	Tower	Ground	RCO
122.8	122.8	AWOS 135.175 970-352-3511	--	134.85 CLNC DEL 126.65	--	--	122.65


CONTACT INFORMATION	
Manager:	COOPER ANDERSON
Airport Phone:	970-336-3000
After Hours Phone:	970-336-3010
Website:	<a href="http://www.gxy.net">www.gxy.net</a>



SERVICES			
Airframe:	<b>MAJOR</b>	Bottle Oxygen:	<b>HIGH/LOW</b>
Power Plant:	<b>MAJOR</b>	Bulk Oxygen:	<b>NONE</b>
TSNT Storage:	<b>HANGAR, TIEDOWN</b>	Fuel:	<b>100LL, JET A</b>
Transportation:	Enterprise 970-356-3008, Hertz 970-336-0998.		
Other Services:	Aerial Spraying, Air Ambulance, Aircraft Rental.		

COMMUNITY		
Lodging:	Holiday Inn	970-330-7495
	Country Inn	970-330-3404
	Fairfield Inn	970-339-5030
	Hampton Inn	970-339-5535
Dining:	Barnstormer	
	Airport Terminal	
Recreation:	Centennial Pioneer Village	3 miles W
	Independence Stampede Rodeo	<a href="http://greeleystampede.com">greeleystampede.com</a>
	Greeley Ice Haus	3 miles W
	Kress Theater	3 miles W
	Family Fun Plex	5 miles W
	Highland Hills Golf Course	5 miles W
	Greeley Freight Station Museum	3 miles W
	Denver	50 miles S

REMARKS
<ul style="list-style-type: none"> <li>- RWY 35 threshold displaced 1100 ft.</li> <li>- Aircraft in pattern for RWY 35, fly downwind leg west of hangar area, do not turn left base leg until south of State Hwy. 263 (E. 8th St.)</li> <li>- Aircraft departing RWY 28, avoid southbound turn until west of RWY 10 threshold.</li> <li>- RWY 28, right traffic.</li> <li>- Pattern altitude: 5497 ft. MSL</li> <li>- No overflights of Nat'l. Gaurd Base.</li> </ul>

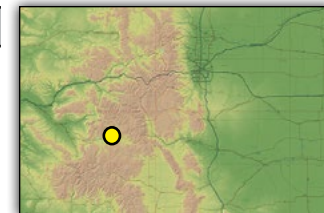


© 2002 DeLorme (www.delorme.com) Topo USA®



**CONTACT INFORMATION**

**Manager:** RICHARD LAMPORT  
**Airport Phone:** 970-641-2304  
**After Hours Phone:** 970-641-8201 (DISPATCH)  
**Website:** [www.gunnisoncounty.org](http://www.gunnisoncounty.org)



**SERVICES**

**Airframe:** MINOR      **Bottle Oxygen:** HIGH/LOW  
**Power Plant:** MINOR      **Bulk Oxygen:** HIGH/LOW  
**TSNT Storage:** HANGAR, TIEDOWN      **Fuel:** 100LL, JET A  
**Transportation:** Avis 970-641-0263, Budget 970-641-4403, Hertz 970-641-2881.  
**Other Services:** Air Freight, Air Ambulance, Charter, Aerial Survey/Photography.

**COMMUNITY**

**Lodging:** Alpine Inn 970-641-2804  
 Days Inn 970-641-0608  
 Holiday Inn 970-641-1288  
 Super 8 Motel 970-641-3068  
 Quality Inn 970-641-1237  
 Comfort Inn 970-642-1000

**Dining:** Jetway Cafe (Seasonal) On Airport  
 Pizza Hut 6 blks. N  
 House of China 8 blks. N  
 Mario's Pizzeria 8 blks. N

**Recreation:** Curecanti Recreation Area 9 miles W  
 Black Canyon Lookout 33 miles W  
 Monarch Ski Area 45 miles E  
 Taylor Reservoir 33 miles N  
 Crested Butte Resort 31 miles N

LATITUDE	LONGITUDE	ELEVATION
38°32'3.6"N	106°55'54.3"W	7680' MSL

**Navigation**

VOR	GPS	ILS
114.9 (BLUE MESA)	YES	YES

**Runway Data**

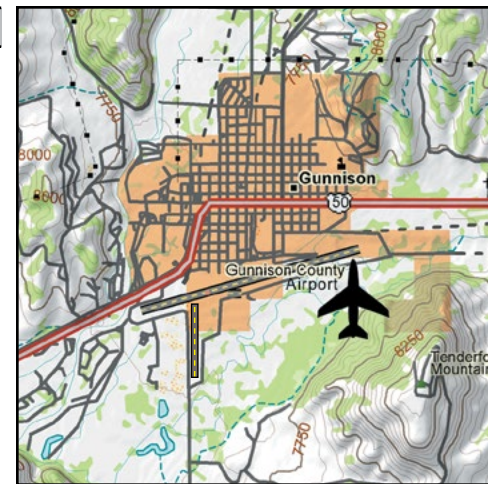
Runway	Length	Width	Surface	Lights	VGSI	App Lgts
6/24	9400'	150'	ASPH	HIRL	P4L/P4L	MALSF/REIL
17/35	2891'	150'	TURF/GRVL	NONE	NONE	NONE

**Communications**

CTAF/UNICOM	Lights	Weather	ATIS	APP/DEP	Tower	Ground	RCO
122.7	122.7	AWOS 135.075 970-641-3240	--	124.5	--	--	--

**REMARKS**

- RWY 6 and 17 are right traffic.
- Mountainous terrain surrounds airport.
- Airport CLOSED 2230L - 0600L (Except for emergencies).
- Closed to unscheduled aircraft operations with more than 30 passenger seats without permission of airport manager for aircraft rescue & fire fighting. Call 970-641-2304.
- Cold temperature restricted airport. Altitude corrections required at or below -28°C.



© 2002 DeLorme (www.delorme.com) Topo USA®



LATITUDE	LONGITUDE	ELEVATION
40°37'28"N	102°36'28.7"W	4035' MSL

Navigation

VOR	GPS	ILS
115.9 (SIDNEY)	NO	NO

Runway Data

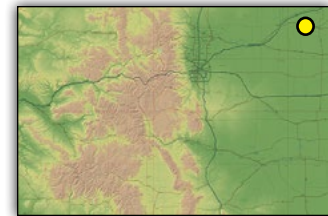
Runway	Length	Width	Surface	Lights	VGSI	App Lgts
8/26	3860'	40'	ASPH	LIRL	NONE	NONE
17/35	1650'	30'	DIRT/TURF	NONE	NONE	NONE

Communications

CTAF/UNICOM	Lights	Weather	ATIS	APP/DEP	Tower	Ground	RCO
122.9	122.9	--	--	--	--	--	--

CONTACT INFORMATION

**Manager:** RON CARPENTER  
**Airport Phone:** 970-774-6104  
**After Hours Phone:** 970-520-7524  
 970-774-6289 EMERGENCY



SERVICES

Airframe:	<b>NONE</b>	Bottle Oxygen:	<b>NONE</b>
Power Plant:	<b>NONE</b>	Bulk Oxygen:	<b>NONE</b>
TSNT Storage:	<b>TIEDOWN</b>	Fuel:	<b>NONE</b>
Transportation:	NONE		
Other Services:	NONE		

COMMUNITY

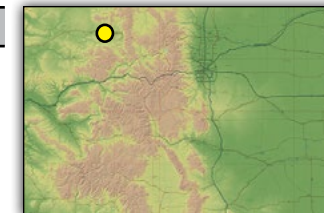
Lodging:	None	
Dining:	Haxtun	
Recreation:	Fishing Pond	2 miles W
	F&H Golf Course	7 miles W
	Fishing, Hunting, Camping	Nearby

REMARKS

- Roads parallel each runway.
- Contact police dispatch (970-774-6289) for emergencies.
- Pattern altitude: 5035 ft. MSL



© 2002 DeLorme (www.delorme.com) Topo USA®



**CONTACT INFORMATION**

**Manager:** KEVIN BOOTH  
**Airport Phone:** 970-276-5000  
**After Hours Phone:** 970-276-5012  
**Website:** [www.yampavalleyregionalairport.com](http://www.yampavalleyregionalairport.com)

**SERVICES**

**Airframe:** NONE      **Bottle Oxygen:** HIGH/LOW  
**Power Plant:** NONE      **Bulk Oxygen:** NONE  
**TSNT Storage:** HANGAR, TIEDOWN      **Fuel:** 100LL, JET A  
**Transportation:** Shuttle Bus, taxi or limousines available. Avis 970-276-4377, Hertz 970-276-3304, Budget 970-276-2086, Go Alpine 800-343-7433, Storm Mountain Express 970-879-1963.  
**Other Services:** Air Freight, Air Ambulance, Atlantic Aviation 877-276-3743.

**COMMUNITY**

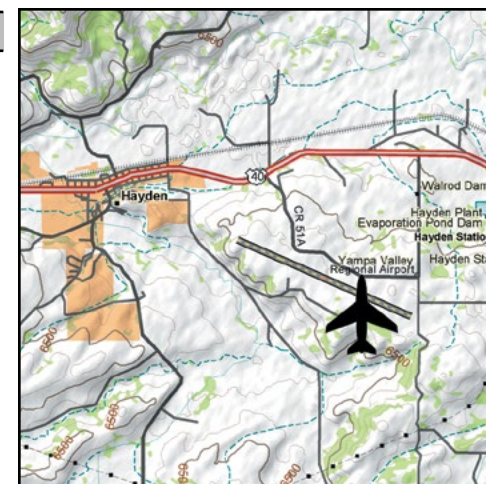
**Lodging:** Steamboat Chamber Resort Assoc. 970-879-0880  
 Craig Chamber of Commerce 800-864-4405  
 Steamboat Central Reservations 970-879-0740

**Dining:** 3 Wire Bar & Grill Terminal 970-276-5070  
 Hayden 2 miles NW  
 Steamboat Springs 23 miles E  
 Craig 20 miles NW

**Recreation:** Steamboat Springs Ski Resort 20 miles E  
 Yampa State Park 5 miles W  
 Elkhead Reservoir 20 miles NW  
 Abundant outdoor activities nearby

**REMARKS**

-RWY 10 right traffic.  
 -Landing fee for aircraft 12,500 lbs. or over.  
 -Contact UNICOM prior to all takeoffs or landings (0630L-2100L).  
**-December 15 - April 1:** unable to provide parking for non-commercial, 737 and larger transient jet aircraft during the winter season due to commercial traffic and Part 77 restrictions. These aircraft must drop or pick up passengers, fuel and then depart.  
 -Noise abatement procedures in place. Check NOTAMS for more information.



© 2002 DeLorme (www.delorme.com) Topo USA®

LATITUDE	LONGITUDE	ELEVATION
40°28'52.3"N	107°13'3.6"W	6606' MSL

**Navigation**

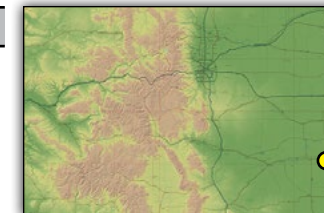

VOR	GPS	ILS
115.6 (HAYDEN)	YES	YES

**Runway Data**

Runway	Length	Width	Surface	Lights	VGSI	App Lgts
10/28	10,000'	150'	ASPH	HIRL	P4L/P4L	MALSF/REIL

**Communications**

CTAF/UNICOM	Lights	Weather	ATIS	APP/DEP	Tower	Ground	RCO
123.0	123.0	AWOS 119.275 970-276-3690	--	120.475	--	--	122.25



**CONTACT INFORMATION**

**Manager:** TOWN OF HOLLY  
**Airport Phone:** 719-537-6622  
**After Hours Phone:** 719-940-1991

**SERVICES**

<b>Airframe:</b>	<b>NONE</b>	<b>Bottle Oxygen:</b>	<b>NONE</b>
<b>Power Plant:</b>	<b>NONE</b>	<b>Bulk Oxygen:</b>	<b>NONE</b>
<b>TSNT Storage:</b>	<b>TIEDOWN</b>	<b>Fuel:</b>	<b>100LL</b>
<b>Transportation:</b>	NONE		
<b>Other Services:</b>	NONE		

**COMMUNITY**

<b>Lodging:</b>	Miles Court	1 mile N
<b>Dining:</b>	Tasy House Porky's Parlor	1 mile N 1 mile N
<b>Recreation:</b>	Holly Swimming Pool Movie Theatre	1 mile N 1 mile N

**REMARKS**

-Loose gravel on runway full-length, runway soft when wet.  
 -For fuel call after hours phone; 719-940-1991 or 719-537-6622 during business hrs.



© 2002 DeLorme (www.delorme.com) Topo USA®

LATITUDE	LONGITUDE	ELEVATION
38°2'6.45"N	102°7'0.02"W	3399' MSL

**Navigation**

VOR	GPS	ILS
116.90 (LAMAR)	NO	NO

**Runway Data**

Runway	Length	Width	Surface	Lights	VGSI	App Lgts
17/35	4140'	40'	GRVL	LIRL	TRIL-OTS	NONE

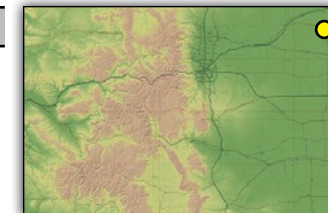
**Communications**

CTAF/UNICOM	Lights	Weather	ATIS	APP/DEP	Tower	Ground	RCO
122.8	122.8	--	--	--	--	--	--



**CONTACT INFORMATION**

**Manager:** MARK BROWN  
**Airport Phone:** 970-854-2266  
**After Hours Phone:** 970-854-2735



**SERVICES**

**Airframe:** NONE  
**Power Plant:** NONE  
**TSNT Storage:** TIEDOWN  
**Transportation:** Courtesy car available.  
**Other Services:** Aerial Spraying, Instruction.

**Bottle Oxygen:** NONE  
**Bulk Oxygen:** NONE  
**Fuel:** 100LL, JET A

**COMMUNITY**

**Lodging:** Golden Plains Hotel 970-854-3000  
 Burge Hotel 970-854-2261  
 Cobblestone Inn & Suites 970-854-3222

**Dining:** First Dragon Chinese 1 mile NW  
 El Buen Savon 1 mile NW  
 The Skillet 1 mile NW  
 Subway 1 mile NW  
 Pizza Pad 1 mile NW

**Recreation:** Ballyneal Golf Club 11 miles S 970-854-5900  
 Holyoke Municipal Golf Club 1 mile NW 970-854-3200

LATITUDE	LONGITUDE	ELEVATION
40°34'9.9"N	102°16'21.7"W	3730' MSL

**Navigation**

VOR	GPS	ILS
110.2 (SEARLE)	YES	NO

**Runway Data**

Runway	Length	Width	Surface	Lights	VGSI	App Lgts
14/32	5000'	75'	ASPH	MIRL	P4L	REIL

**Communications**

CTAF/UNICOM	Lights	Weather	ATIS	APP/DEP	Tower	Ground	RCO
122.7	122.7	AWOS 119.275 970-854-3679	--	118.475	--	--	--

**REMARKS**

- Agricultural operations on and in vicinity of airport.
- Geese on and in vicinity of airport.



© 2002 DeLorme (www.delorme.com) Topo USA®





2020

LATITUDE	LONGITUDE	ELEVATION
40°6'9.8"N	104°42'4.3"W	4965' MSL

Navigation

VOR	GPS	ILS
114.7 (MILE HIGH)	NO	NO

Runway Data

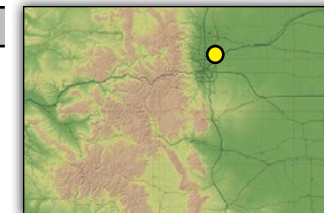
Runway	Length	Width	Surface	Lights	VGSI	App Lgts
15/33	4100'	40'	ASPH	LIRL	NONE	NONE
9/27	2500'	90'	TURF/GRVL	NONE	NONE	NONE

Communications

CTAF/UNICOM	Lights	Weather	ATIS	APP/DEP	Tower	Ground	RCO
122.9	122.9 5 clicks	--	--	--	--	--	--

CONTACT INFORMATION

Manager: KEVIN KENNELLY  
 Airport Phone: 303-536-0380  
 After Hours Phone: 303-536-0380



SERVICES

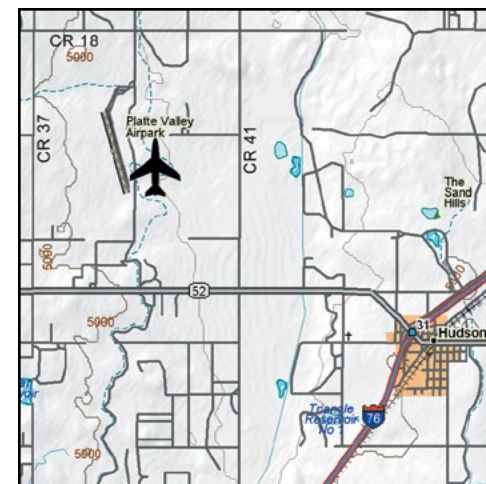
Airframe: NONE  
 Power Plant: NONE  
 TSNT Storage: HANGAR, TIEDOWN  
 Transportation: NONE  
 Other Services: Instruction  
 Bottle Oxygen: NONE  
 Bulk Oxygen: NONE  
 Fuel: 100LL

COMMUNITY


Lodging: KC's Royal Coach Motel 303-857-2733  
 Motel 6 303-857-6595  
 Dining: Vending Machines on airport  
 Pepperpod Restaurant 5 miles SE  
 Branding Iron 10 miles SW  
 Recreation: Camping allowed on airport.  
 Vintage Aero Flying Museum

REMARKS

- Phone available in office.
- Dirt TWY soft when wet.
- Computerized weather/planning in terminal.
- Self service 24-hour credit card fuel

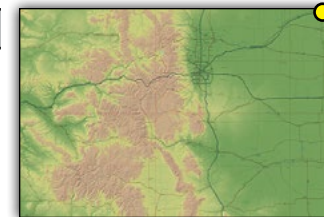


© 2002 DeLorme (www.delorme.com) Topo USA®



**CONTACT INFORMATION**

**Manager:** CAMERON BRITTON  
**Airport Phone:** 970-474-3344  
**After Hours Phone:** 970-474-2124 or 970-474-3355



**SERVICES**

**Airframe:** NONE      **Bottle Oxygen:** NONE  
**Power Plant:** NONE      **Bulk Oxygen:** NONE  
**TSNT Storage:** TIEDOWN      **Fuel:** NONE  
**Transportation:** NONE  
**Other Services:** NONE

**COMMUNITY**

**Lodging:** Platte Valley Inn 970-474-3336  
Grand Hotel 970-474-3302  
Holiday Inn 970-474-3371

**Dining:** D&J Cafe 3 miles E  
Kodi's Restaurant 4 miles W  
Platte Valley Inn 970-474-3336

**Recreation:** Deporter Lake 5 miles E  
Lion's Park 5 miles E  
Jumbo Reservoir 14 miles W

LATITUDE	LONGITUDE	ELEVATION
40°58'12.9"N	102°18'54.99"W	3495' MSL

**Navigation**

VOR	GPS	ILS
110.2 (SEARLE)	NO	NO

**Runway Data**

Runway	Length	Width	Surface	Lights	VGSI	App Lgts
13/31	4100'	60'	ASPH	MIRL	NONE	NONE

**Communications**

CTAF/UNICOM	Lights	Weather	ATIS	APP/DEP	Tower	Ground	RCO
122.9	--	--	--	--	--	--	--

**REMARKS**

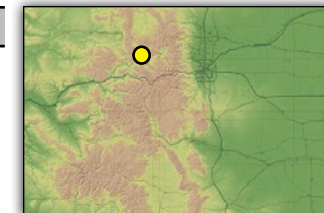
- RWY 13 has 284' displaced threshold.
- RWY 13/31 used for drag racing April-September; check with DEN FSS 122.5.
- When landing RWY 13, back-taxi to parking; do not use paved road north-east of RWY.
- MIRL preset dusk to dawn.





**CONTACT INFORMATION**

**Manager:** JOSHUA SCHROEDER  
**Airport Phone:** 970-724-0611 (FBO)  
 970-725-3347 or 970-887-2123  
**After Hours Phone:** 24-HR CREDIT CARD FUEL  
**Email:** [jschroeder@co.grand.co.us](mailto:jschroeder@co.grand.co.us)



**SERVICES**

**Airframe:** **MINOR**                      **Bottle Oxygen:** **NONE**  
**Power Plant:** **MINOR**                      **Bulk Oxygen:** **NONE**  
**TSNT Storage:** **HANGAR, TIEDOWN**                      **Fuel:** **100LL, JET A**  
**Transportation:** Courtesy Car  
**Other Services:** Instruction, aircraft rental, Alpine Wings FBO 970-724-0611

**COMMUNITY**

**Lodging:** Bob's Western Motel 970-724-3266  
 Eastin Hotel 970-724-3261  
 Muddy Creek Cabins 970-724-9559  
 Super 8 Motel 970-724-9620  
 Allington Inn 970-724-9800

**Dining:** Lone Moose  
 Mount Dragon Chinese  
 Los Amigos Mexican  
 Jilly's  
 Grand Adventures Brewery  
 Kitchen Table

**Recreation:** Green Mountain Reservoir 20 miles S  
 Hot Sulphur Springs 20 miles E  
 Rocky Mountain National Park 35 miles NE  
 Winter Park Resorts  
 GolfGrandLinks.com  
 Ski Granby Ranch

**REMARKS**

- RWY 27 right traffic.
- Wildlife on and in vicinity of airport.
- Agricultural, helicopter and ultralight operations in area.
- Mountainous terrain surrounds airport.
- Avoid noise sensitive areas 1/2 mile NE of airport.
- Cold temperature restricted airport. Altitude corrections required at or below -21°C.



© 2002 DeLorme (www.delorme.com) Topo USA®

LATITUDE	LONGITUDE	ELEVATION
40°3'12.4"N	106°22'8.3"W	7415' MSL

**Navigation**

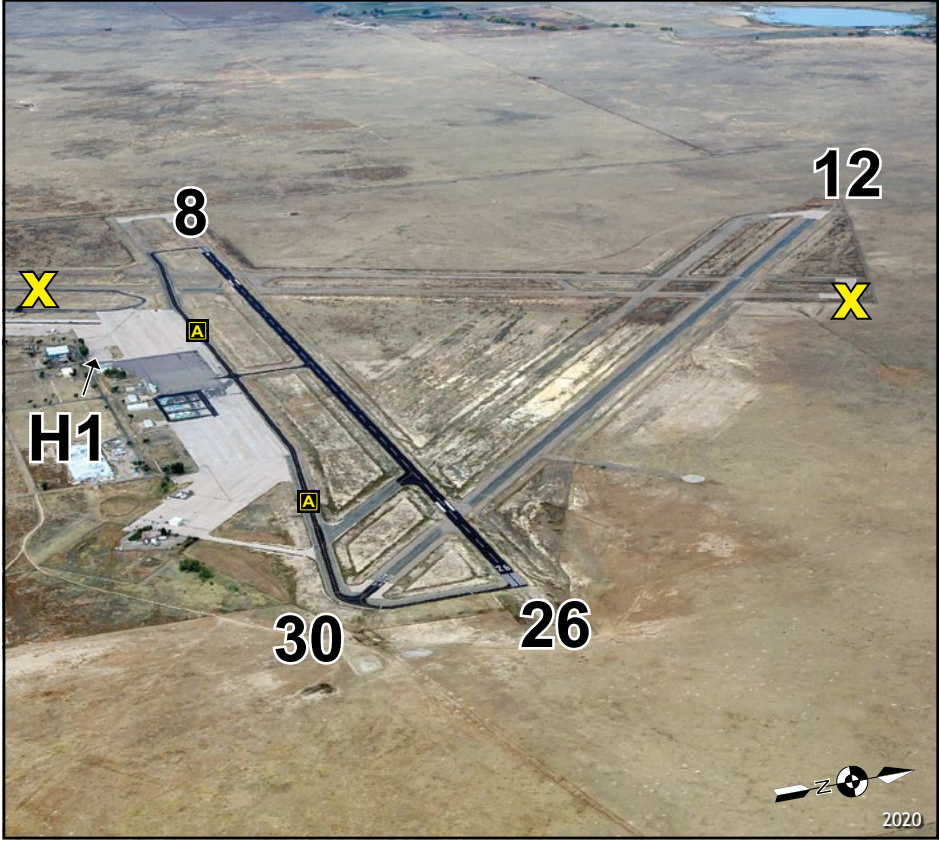
VOR	GPS	ILS
113.8 (KREMMLING)	YES	NO

**Runway Data**

Runway	Length	Width	Surface	Lights	VGSI	App Lgts
9/27	5540'	75'	ASPH	MIRL	P2L	REIL

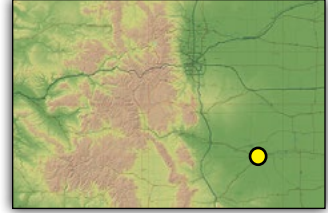
**Communications**

CTAF/UNICOM	Lights	Weather	ATIS	APP/DEP	Tower	Ground	RCO
122.8	122.8	AWOS 118.425 970-724-9659	--	128.65	--	--	122.3



**CONTACT INFORMATION**

**Manager:** BILL JACKSON  
**Airport Phone:** 719- 384-8407 (FBO)  
 719-384-5991  
**After Hours Phone:** NONE  
**Website:** [LaJuntaColorado.org/airport.html](http://LaJuntaColorado.org/airport.html)



**SERVICES**

**Airframe:** NONE      **Bottle Oxygen:** NONE  
**Power Plant:** NONE      **Bulk Oxygen:** NONE  
**TSNT Storage:** HANGAR, TIEDOWN      **Fuel:** 100LL, JET A  
**Transportation:** Courtesy car available - call 719-384-8407.  
**Other Services:** Aerial Spraying, Air Ambulance, Instruction.

**COMMUNITY**

**Lodging:** Midtown Motel 719-384-7741  
 Hampton Inn 719-384-4444  
 Stagecoach Inn 719-384-5476  
 Holiday Inn Express 719-384-2900

**Dining:** Charimonte's Golf & Grill 1/4 mile S 719-384-8909  
 Many restaurants in town. 6 miles SW

**Recreation:** La Junta Municipal Golf Course 1/4 mile S 719-384-8909  
 Bent's Old Fort 8 miles NE  
 Koshare Indian Museum 6 miles

LATITUDE	LONGITUDE	ELEVATION
38°3'0"N	103°30'35.1"W	4229' MSL

**Navigation**

VOR	GPS	ILS
116.9 (LAMAR)	RWY 08/26	NO

**Runway Data**

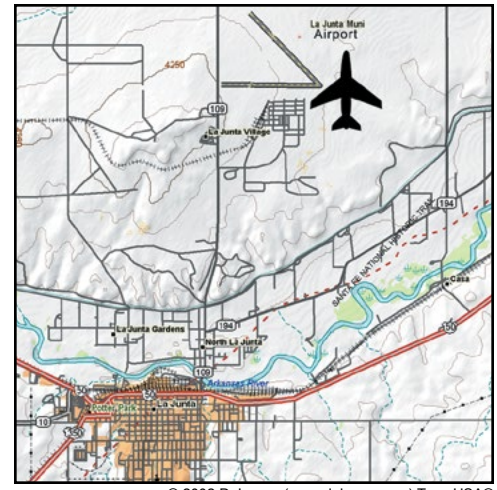
Runway	Length	Width	Surface	Lights	VGSI	App Lgts
12/30	5803'	60'	ASPH	NONE	NONE	NONE
8/26	6849'	75'	ASPH	MIRL	V4L/P2L	REIL
H1	145'	145'	ASPH	NONE	NONE	NONE

**Communications**

CTAF/UNICOM	Lights	Weather	ATIS	APP/DEP	Tower	Ground	RCO
123.0	123.0	ASOS 135.525 719-384-5961	--	128.375	--	--	122.6

**REMARKS**

- Alternate contact (FBO) 719-384-8407.
- Wildlife on and in vicinity of airport.
- Self-service Jet-A not available.
- Heavy agricultural operations during summer months.
- Be alert: intensive USAF student training in vicinity of COS and PUB.
- RWY 12/30 surface raveling with FOD potential.



© 2002 DeLorme (www.delorme.com) Topo USA®



LATITUDE	LONGITUDE	ELEVATION
38°4'10.9"N	102°41'18.6"W	3706' MSL

**Navigation**

VOR	GPS	ILS
116.9 (LAMAR)	YES	NO

**Runway Data**

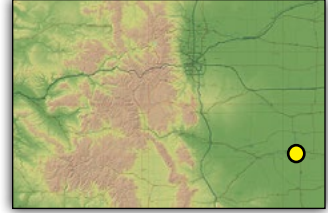
Runway	Length	Width	Surface	Lights	VGSI	App Lgts
18/36	6304'	100'	CONC	MIRL	V4L/P4L	REIL
8/26	5001'	60'	ASPH	MIRL	P2L/P2L	REIL

**Communications**

CTAF/UNICOM	Lights	Weather	ATIS	APP/DEP	Tower	Ground	RCO
122.8	122.8	ASOS 135.625 719-336-3854	--	133.4	--	--	122.1R 116.9T

**CONTACT INFORMATION**

**Manager:** ERIC McSWAN (FBO) / PAT MASON (CITY)  
**Airport Phone:** 719-336-7701 Lamar Flight Service  
**After Hours:** 719-336-7701 Lamar Flight Service



**SERVICES**

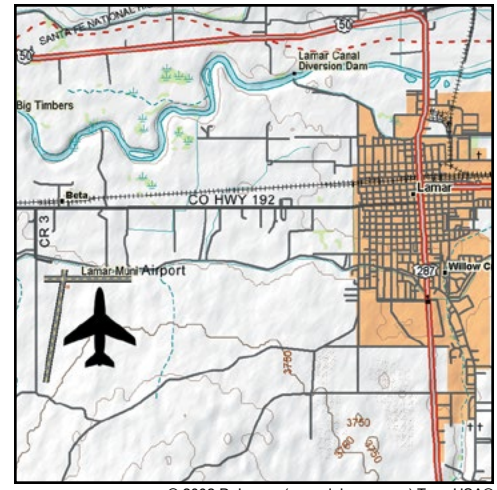
Airframe:	<b>MAJOR</b>	Bottle Oxygen:	<b>NONE</b>
Power Plant:	<b>MAJOR</b>	Bulk Oxygen:	<b>NONE</b>
TSNT Storage:	<b>HANGAR, TIEDOWN</b>	Fuel:	<b>100LL, JET A</b>
Transportation:	Courtesy car available. Lamar Flight Service has auto rentals 719-336-7701.		
Other Services:	Aerial Spraying, Instruction, Aircraft Rental, Aerial Survey.		


**COMMUNITY**

<b>Lodging:</b>	Chek Inn	719-336-4331
	Blue Spruce Motel	719-336-7454
	Days Inn	719-336-5340
	Super 8 Motel	719-336-3427
	Holiday Inn Express	719-931-4010
<b>Dining:</b>	Numerous restaurants in Lamar	3-5 miles E
<b>Recreation:</b>	Big Timbers Museum	4 miles NE
	Santa Fe Trail Marker	3 miles E
	Madonna of the Trail	3 miles E
	Golf and Tennis	6 miles E

**REMARKS**

-Prior permission for aircraft with more than 30 passenger seats, call central dispatch at 719-336-3977.





LATITUDE	LONGITUDE	ELEVATION
38°3'14.5"N	103°14'18.5"W	3915' MSL

**Navigation**

VOR	GPS	ILS
116.9 (LAMAR)	NO	NO

**Runway Data**

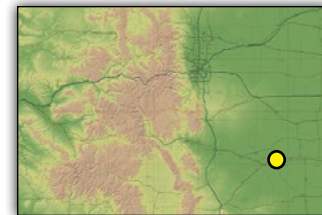
Runway	Length	Width	Surface	Lights	VGSI	App Lgts
8/26	3870'	40'	ASPH	YES	NONE	NONE

**Communications**

CTAF/UNICOM	Lights	Weather	ATIS	APP/DEP	Tower	Ground	RCO
122.9	122.9 5 CLICKS	--	--	--	--	--	--

**CONTACT INFORMATION**

**Manager:** JOHN DOMBAUGH  
**Airport Phone:** 719-456-0201  
**After Hours Phone:** 719-469-5252



**SERVICES**

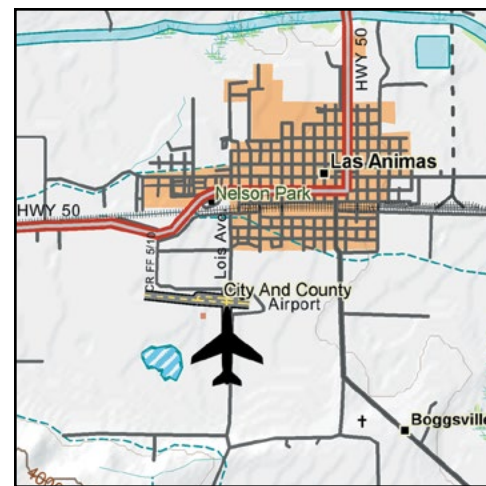
**Airframe:** NONE      **Bottle Oxygen:** NONE  
**Power Plant:** NONE      **Bulk Oxygen:** NONE  
**TSNT Storage:** TIEDOWN      **Fuel:** NONE  
**Transportation:** Call 719-469-5252 or 719-456-0201  
**Other Services:** NONE

**COMMUNITY**

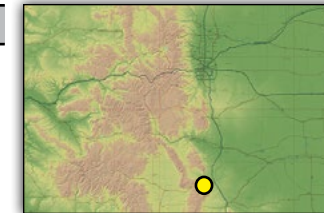

**Lodging:** Bent's Fort Inn 719-456-0011  
 Sante Fe Trail Inn 719-456-0303  
**Dining:** Carman's Mexican Food 1.5 miles NE  
 Java Jackie's 2 mile N  
**Recreation:** Old Bent's Fort 11 miles NW  
 John Martin Reservoir 15 miles E  
 Las Animas Golf Course

**REMARKS**

BE ALERT; INTENSIVE USAF STUDENT TRAINING IN VICINITY OF COLORADO SPRINGS & PUEBLO COLORADO.



© 2002 DeLorme (www.delorme.com) Topo USA®



**CONTACT INFORMATION**

**Manager:** TOWN OF LA VETA  
**Airport Phone:** 719-742-3631  
**After Hours Phone:** NONE

**SERVICES**

<b>Airframe:</b>	<b>NONE</b>	<b>Bottle Oxygen:</b>	<b>NONE</b>
<b>Power Plant:</b>	<b>NONE</b>	<b>Bulk Oxygen:</b>	<b>NONE</b>
<b>TSNT Storage:</b>	<b>TIEDOWN</b>	<b>Fuel:</b>	<b>NONE</b>
<b>Transportation:</b>	NONE		
<b>Other Services:</b>	NONE		

**COMMUNITY**

<b>Lodging:</b>	La Veta Inn	719-742-3700
	Two Fox Cabins & RV	719-742-6404
	Inn at the Spanish Peaks B&B	719-742-5313
	1899 Bed & Breakfast	719-742-5599
<b>Dining:</b>	La Veta	1 mile S
<b>Recreation:</b>	San Luis Valley Grande RR	2 miles S 877-726-7245
	Grandote Peaks Golf Course	8 miles S 719-742-3391
	Fishing & Hunting	

LATITUDE	LONGITUDE	ELEVATION
37°31'25.77"N	105°00'33.37"W	7153' MSL

**Navigation**

VOR	GPS	ILS
113.9 (ALAMOSA)	NO	NO

**Runway Data**

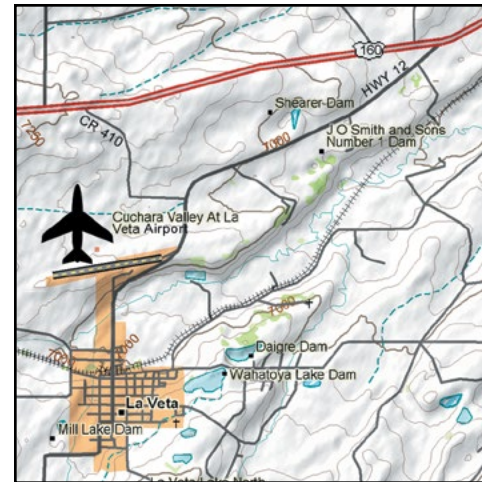
Runway	Length	Width	Surface	Lights	VGSI	App Lgts
6/24	5798'	60'	ASPH	NSTD	NONE	NONE

**Communications**


CTAF/UNICOM	Lights	Weather	ATIS	APP/DEP	Tower	Ground	RCO
122.8	122.7	--	--	--	--	--	--

**REMARKS**

- RWY 6 has a 250' displaced threshold. RWY 24 has a 198' displaced threshold.
- Soaring, ultralights and hanggliding in area.
- Wildlife on and in vicinity of airport.
- **USE EXTREME CAUTION:** Runway surface may be rough.
- RWY 6 unlighted first 96'; RWY 24 unlighted first 92'.

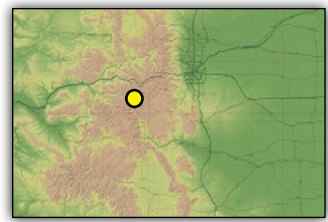


© 2002 DeLorme (www.delorme.com) Topo USA®



**CONTACT INFORMATION**

**Manager:** LAKE COUNTY  
**Airport Phone:** 719-486-0307  
**After Hours Phone:** 719-427-0026 (cell)  
**Website:** [www.klxvairport.com](http://www.klxvairport.com)



**SERVICES**

**Airframe:** NONE      **Bottle Oxygen:** NONE  
**Power Plant:** NONE      **Bulk Oxygen:** NONE  
**TSNT Storage:** HANGAR, TIEDOWN      **Fuel:** 100LL, JET A  
**Transportation:** Courtesy car available. Enterprise rent-a-car onsite.  
**Other Services:** Instruction, Aircraft Rental, Air Ambulance.

**COMMUNITY**

**Lodging:** Delaware Hotel 719-486-1418  
Silver King Inn 719-486-2610  
Leadville Super 8 719-486-3637  
Timberline Motel 719-486-1876  
Grand West 719-486-0702

**Dining:** Restaurants located in Leadville 2 miles NE

**Recreation:** Copper Mountain Ski Resort 20 miles N  
Major Ski Resorts 40 miles  
Tabor Opera House 2 miles N  
Local History Museum 2 miles N  
Ski Cooper 13 miles N

LATITUDE	LONGITUDE	ELEVATION
39°13'10.1"N	106°18'59.1"W	9934' MSL

**Navigation**

VOR	GPS	ILS
113.0 (RED TABLE)	YES	NO

**Runway Data**

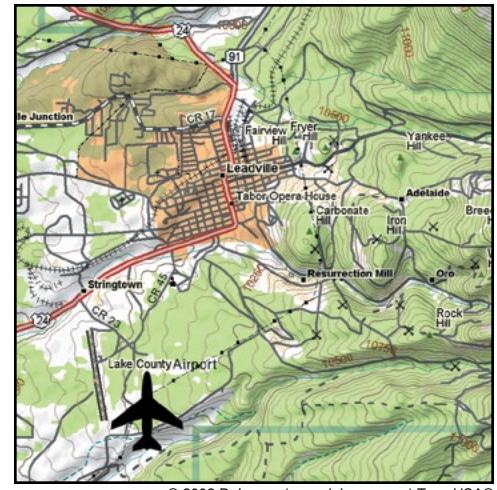
Runway	Length	Width	Surface	Lights	VGSI	App Lgts
16/34	6400'	75'	ASPH	MIRL	P2L/P2L	NONE
H1	150'	100'	CONC	NONE	NONE	NONE

**Communications**

CTAF/UNICOM	Lights	Weather	ATIS	APP/DEP	Tower	Ground	RCO
122.8	122.8	ASOS 118.375 719-486-2735	--	119.85	--	--	--

**REMARKS**

- RWY 16 right traffic.
- CHECK DENSITY ALTITUDE!! Field elevation 9934' MSL.
- Helicopter pad located midfield on E side of runway.
- 24 hr. credit card fuel.
- Airport attended 0800L-1700L Daily.
- Traffic Pattern Altitude 10,700' MSL.
- **Summer Hours:** (April-Sept.) attended 0700-1700 local, **Winter Hours:** (October-March) attended 0800-1630 local.
- No radio contact with Flight Service in the vicinity of Leadville.







LATITUDE	LONGITUDE	ELEVATION
39°16'29.2"N	103°39'57.1"W	5374' MSL

Navigation

VOR	GPS	ILS
112.1 (HUGO)	NO	NO

Runway Data

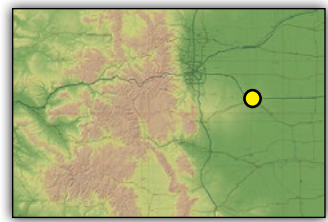
Runway	Length	Width	Surface	Lights	VGSI	App Lgts
16/34	4700'	60'	CONC	MIRL	P2L/P2L	NONE

Communications

CTAF/UNICOM	Lights	Weather	ATIS	APP/DEP	Tower	Ground	RCO
122.9	122.9	ASOS 121.125 719-775-0515	--	--	--	--	122.3

CONTACT INFORMATION

**Manager:** GREG TACHA  
**Airport Phone:** 719-775-2346  
**After Hours Phone:** 719-775-9211 (POLICE)



SERVICES

**Airframe:** MINOR      **Bottle Oxygen:** NONE  
**Power Plant:** MINOR      **Bulk Oxygen:** NONE  
**TSNT Storage:** TIEDOWN      **Fuel:** 100LL  
**Transportation:** Courtesy car available (applications available on TownofLimon.com & airport pilot lounge)  
**Other Services:** Instruction

COMMUNITY

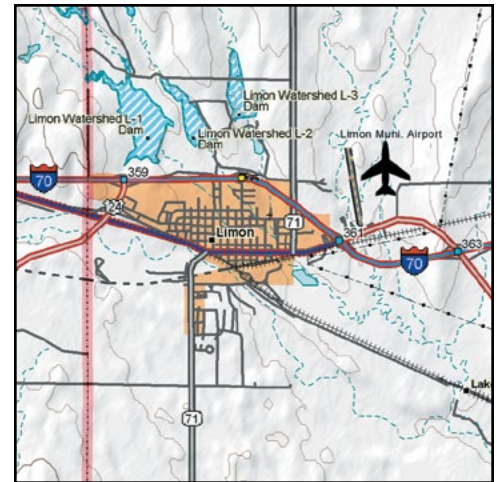
**Lodging:** Holiday Inn Express 719-775-9033  
 Comfort Inn 719-775-2752  
 Safari Motel 719-775-2363  
 First Inn Gold 719-775-2385

**Dining:** Wendy's 1/4 mile W  
 Pizza Hut 3/8 mile W  
 South Side Food & Drink 1 mile W  
 Ruby's Cafe 1 mile W

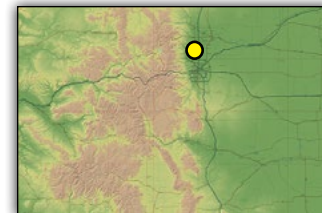
**Recreation:** Golf Course 3 miles  
 Swimming Pool 1 mile  
 Bowling 2 miles  
 Heritage Museum 1 mile

REMARKS

- Public phone in pilot's lounge.
- Wildlife on and in vicinity of airport.
- Taxiway marked with blue reflectors.



© 2002 DeLorme (www.delorme.com) Topo USA®



**CONTACT INFORMATION**

**Manager:** DAVID SLAYTER  
**Airport Phone:** 303-651-8431  
**After Hours Phone:** NONE

**SERVICES**

**Airframe:** MAJOR      **Bottle Oxygen:** HIGH  
**Power Plant:** MAJOR      **Bulk Oxygen:** NONE  
**TSNT Storage:** HANGAR, TIEDOWN      **Fuel:** 100LL, JET A, MOGAS  
**Transportation:** Enterprise 303-678-0833, Hertz 303-485-1590, Budget 303-651-0645.  
**Other Services:** Charter, Instruction, Sky Diving, Aircraft Rental, Aircraft Sales, Catering, Aircraft Sales, Pilot Services at FBO.

**COMMUNITY**

**Lodging:** Springhill Suites 303-682-2894  
 Best Western Plus Plaza Hotel 303-776-2000  
 Hawthorn Suites 303-527-1133

**Dining:** Numerous Restaurants in Longmont 3 miles SE

**Recreation:** Rocky Mountain National Park 10 miles NW  
 Sail Boating 10 miles  
 Boulder County Fair Mid August  
 Octoberfest September  
 Golf Courses Nearby  
 Boulder County Fair Mid August  
 Eldora Ski Resort 30 miles W

**REMARKS**

- Parachute jumping, ultralight and helicopter activity on airport.
- DUATS available at FBO's.
- Noise abatement procedures in effect.
- TPA 1000' AGL.
- RWY 11 downwind north of river.
- Pilot services located at FBO.



© 2002 DeLorme (www.delorme.com) Topo USA®

**LATITUDE      LONGITUDE      ELEVATION**

**40°9'51.8"N      105°9'49.1"W      5055' MSL**

**Navigation**

**VOR      GPS      ILS**


115.4 (BJC)      YES      NO

**Runway Data**

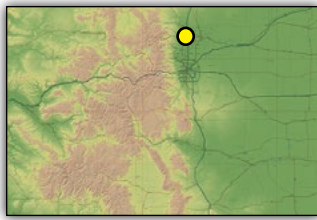
Runway	Length	Width	Surface	Lights	VGSI	App Lgts
11/29	4800'	75'	CONC	MIRL	V2L/V2L	NONE

**Communications**

CTAF/UNICOM	Lights	Weather	ATIS	APP/DEP	Tower	Ground	RCO
122.975	122.975	AWOS 120.00 303-684-7545	--	126.1	--	--	--



CONTACT INFORMATION	
Manager:	JASON LICON
Airport Phone:	970-962-2850
After Hours Phone:	970-667-2574 (FBO)
Website:	<a href="http://www.flynoco.com">www.flynoco.com</a>



SERVICES			
Airframe:	<b>MAJOR</b>	Bottle Oxygen:	<b>NONE</b>
Power Plant:	<b>MAJOR</b>	Bulk Oxygen:	<b>HIGH/LOW</b>
TSNT Storage:	<b>HANGAR, TIEDOWN</b>	Fuel:	<b>100LL, JET A</b>
Transportation:	Hertz 970-667-3450, Enterprise 970-669-7119, Budget 800-218-7992, Groome Shuttle 970-226-5533, FBO can arrange local transportation 970-667-2574.		
Other Services:	Air Ambulance, Charter, Instruction, Aircraft Rental, Aircraft Sales, Aerial Survey, Catering, De-icing.		

COMMUNITY		
Lodging:	Springhill Suites by Marriot	970-795-8800
	Best Western	970-667-7810
	Candlewood Suites - Shuttle Service	970-667-5444
	Embassy Suites - Shuttle Service	970-593-6200
	Fairfield inn	970-461-1000
	Hampton Inn	970-593-1400
Dining:	Holiday Inn Express - Shuttle Service	970-663-0057
	Several Restaurants Nearby	2 miles SW
Recreation:	Benson Sculpture Garden	10 miles SW
	Colorado State University	13 miles N
	Rocky Mountain National Park	25 miles W

LATITUDE	LONGITUDE	ELEVATION
40°27'6.58"N	105°00'40.81"W	5016' MSL

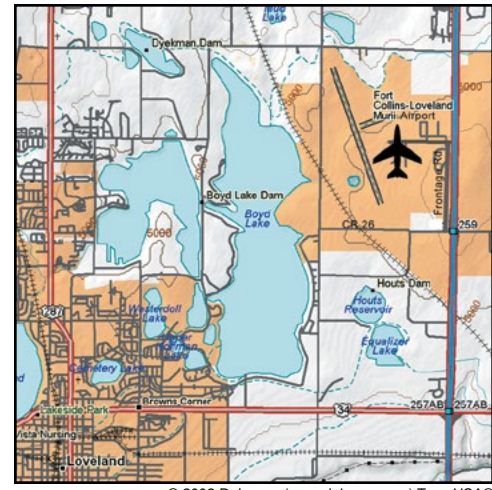
Navigation		
VOR	GPS	ILS
114.2 (GILL)	YES	YES

Runway Data						
Runway	Length	Width	Surface	Lights	VGSI	App Lgts
15/33	8500'	100'	ASPH	HIRL	P4L/P4L	REIL/MALSR
6/24	2273'	40'	ASPH	NONE	NONE	NONE

Communications							
CTAF/UNICOM	Lights	Weather	ATIS	APP/DEP	Tower	Ground	RCO
118.4 130.575 (FBO)	118.4	AWOS 135.075 970-669-9187	135.075	127.05 CLNC DEL 120.25	118.4	121.65	122.4

**REMARKS**

- 24 hr. prior permission for unscheduled aircraft with more than 30 passenger seats, call 970-962-2850.
- RWY 6/24 for crosswind landings only, day VFR
- RWY 15/33 HIRL preset low intensity dusk to dawn.
- FBO open 24 hours daily: 970-667-2574, [jetcenters.com/fnl](http://jetcenters.com/fnl).
- Intense flight training activities.



© 2002 DeLorme (www.delorme.com) Topo USA®



LATITUDE	LONGITUDE	ELEVATION
40°2'55.7"N	107°53'9.3"W	6415' MSL

Navigation

VOR	GPS	ILS
115.2 (EKR)	YES	NO

Runway Data

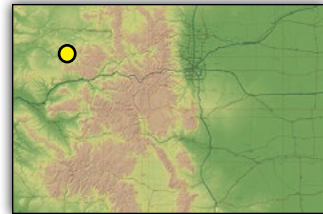
Runway	Length	Width	Surface	Lights	VGSI	App Lgts
3/21	6503'	100'	ASPH	MIRL	P2L-03	REIL

Communications

CTAF/UNICOM	Lights	Weather	ATIS	APP/DEP	Tower	Ground	RCO
122.8	122.8	ASOS 135.525 970-878-5036	--	134.5	--	--	122.15

CONTACT INFORMATION

Manager: LANNY COULTER  
 Airport Phone: 970-878-5045  
 After Hours Phone: 970-878-5045



SERVICES

Airframe: **MAJOR**      Bottle Oxygen: **NONE**  
 Power Plant: **MAJOR**      Bulk Oxygen: **HIGH/LOW**  
 TSNT Storage: **HANGAR, TIEDOWN**      Fuel: **100LL, JET A**  
 Transportation: Courtesy car available.  
 Other Services: Air Freight, Aerial Spraying, Cargo, Charter, Instruction, Aircraft Sales.

COMMUNITY

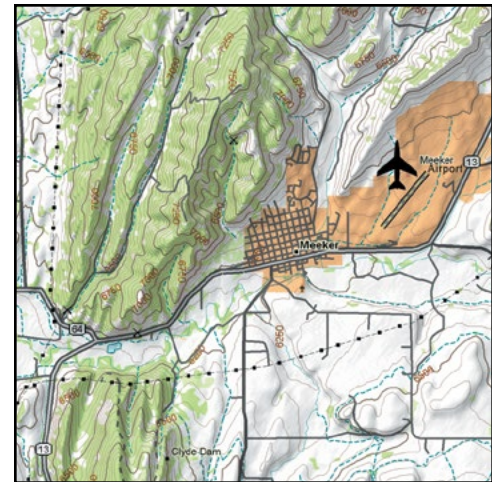
Lodging: White River Inn 970-878-5031  
 Meeker Hotel 970-878-5061  
 Sleepy Cat Resort 970-878-4413  
 Valley Motel 970-878-3656

Dining: Restaurants in Meeker 1 mile W

Recreation: Museum 1.25 miles  
 Trappers Lake 40 miles  
 White River National Forest 35 miles SE

REMARKS

- RWY 3 right traffic.
- Mountainous terrain surrounding airport.
- Wildlife on and in vicinity of airport.
- Phone located in pilot lounge.
- Cold temperature restricted airport. Altitude correction required at or below -25°C.



© 2002 DeLorme (www.delorme.com) Topo USA®

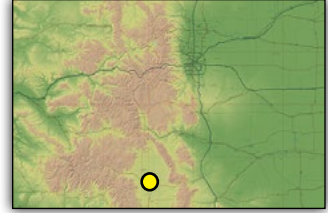


**CONTACT INFORMATION**

**Manager:** FOREST NEUERBURG (MANAGER)  
JED ELLITHORPE (OPERATIONS)

**Airport Phone:** 719-852-3241

**After Hours Phone:** 719-852-3241



**SERVICES**

**Airframe:** MINOR      **Bottle Oxygen:** NONE

**Power Plant:** MINOR      **Bulk Oxygen:** NONE

**TSNT Storage:** HANGAR, TIEDOWN      **Fuel:** 100LL

**Transportation:** Courtesy Car

**Other Services:** Aerial Spraying, Alpine Aviation (FBO) 719-852-3241.

**COMMUNITY**

**Lodging:** Best Western Movie Manor Motel 719-852-5921  
Monte Villa Inn 719-852-5166

**Dining:** Vending machines on airport. 5 miles NW  
Mountain View 1 mile NW 719-852-9919

**Recreation:** Camping allowed on airport.  
Great Sand Dunes National Park 35 miles E

LATITUDE	LONGITUDE	ELEVATION
37°31'43.4"N	106°2'45.2"W	7611' MSL

**Navigation**

VOR	GPS	ILS
113.9 (ALAMOSA)	RWY 20	NO

**Runway Data**

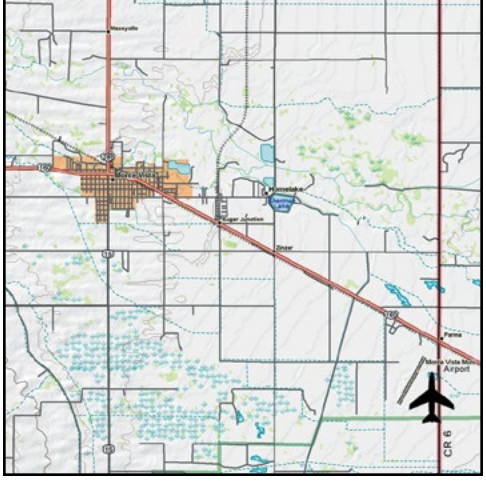
Runway	Length	Width	Surface	Lights	VGSI	App Lgts
2/20	5901'	60'	ASPH	MIRL	P2L/P2L	NONE
16/34	2300'	30'	DIRT	NONE	NONE	NONE
10/28	2100'	50'	DIRT	NONE	NONE	NONE


**Communications**

CTAF/UNICOM	Lights	Weather	ATIS	APP/DEP	Tower	Ground	RCO
122.8	122.8	--	--	128.375	--	--	122.15

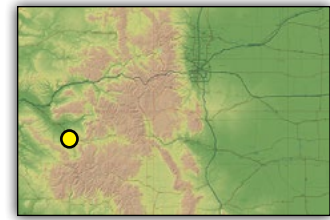
**REMARKS**

- Contact airport manager prior to use of RWYs 16/34 and 10/28; not maintained.
- RWY 10/28 for extreme crosswind conditions only.
- RWY 16/34 & 10/28 soft when wet.





CONTACT INFORMATION	
<b>Manager:</b>	LLOYD ARNOLD
<b>Airport Phone:</b>	970-249-3203
<b>After Hours Phone:</b>	970-249-7953
<b>Website:</b>	<a href="http://www.montroseairport.com">www.montroseairport.com</a>



SERVICES			
<b>Airframe:</b>	<b>MAJOR</b>	<b>Bottle Oxygen:</b>	<b>HIGH</b>
<b>Power Plant:</b>	<b>MAJOR</b>	<b>Bulk Oxygen:</b>	<b>HIGH</b>
<b>TSNT Storage:</b>	<b>HANGAR, TIEDOWN</b>	<b>Fuel:</b>	<b>100LL, JET A</b>
<b>Transportation:</b>	Montrose Taxi 970-240-0813, Telluride Express 970-728-6000, Consider It Done Limo 970-240-2706, Budget Car Rental 970-249-6083, Mountain Limo 888-546-6894, Avis 970-240-4802, Hertz 970-240-8464, Alamo 970-252-8898, Enterprise 970-240-3835.		
<b>Other Services:</b>	Air Ambulance, Charter, Aircraft Rental, Flight Instruction.		

COMMUNITY		
<b>Lodging:</b>	<a href="http://www.visitmontrose.net/lodging">www.visitmontrose.net/lodging</a>	1-855-497-8558
<b>Dining:</b>	<a href="http://www.visitmontrose.net/dining">www.visitmontrose.net/dining</a>	1-855-497-8558
<b>Recreation:</b>	Black Canyon of the Gunnison Ridgway Recreation Lake Curecanti Recreation Area Blue Mesa Reservoir Skiing, Golfing, Fishing Hunting	10 miles E 20 miles S 30 miles E 30 miles E Nearby

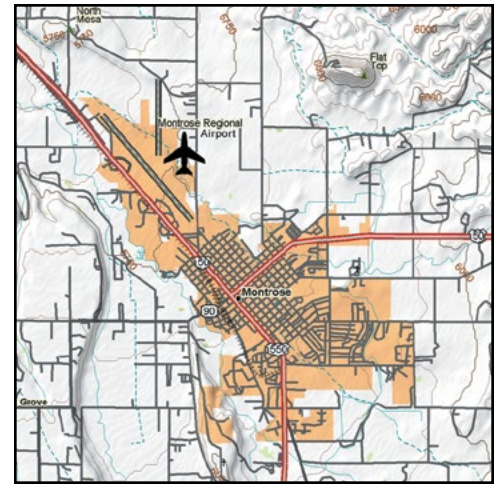
LATITUDE	LONGITUDE	ELEVATION
38°30'35.3"N	107°53'39.3"W	5759' MSL

Navigation		
VOR	GPS	ILS
117.1 (MTJ)	YES	111.3 (LOC/DME)

Runway Data						
Runway	Length	Width	Surface	Lights	VGSI	App Lgts
17/35	10,000'	150'	ASPH	HIRL	P4L/P4L	MALSR/REIL
13/31	7510'	100'	ASPH	HIRL	V4L/V4L	REIL

Communications							
CTAF/UNICOM	Lights	Weather	ATIS	APP/DEP	Tower	Ground	RCO
122.8	122.8	ASOS 135.225 970-249-1534	--	127.1	--	--	122.65

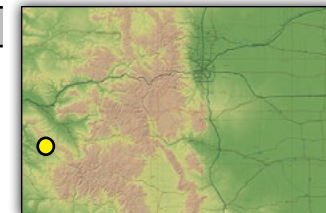
REMARKS
- For further information about recreation, dining, and recreation, please contact the <a href="http://www.visitmontrose.net">Montrose Chamber of Commerce</a> at 800-923-5515.
- Prior permission for unsheduled aircraft operations with more than 30 seats. Contact airport for more information: 970-249-3433.





**CONTACT INFORMATION**

**Manager:** LLOYD ARNOLD  
**Airport Phone:** 970-864-7111  
**After Hours Phone:** 970-864-7333 (SHERIFF)



**SERVICES**

**Airframe:** NONE  
**Power Plant:** NONE  
**TSNT Storage:** TIEDOWN  
**Transportation:** Courtesy Car  
**Other Services:** 24 hr. Self Service Fuel, Terminal with flight planning.

**Bottle Oxygen:** NONE  
**Bulk Oxygen:** NONE  
**Fuel:** 100LL, JET A

**COMMUNITY**

**Lodging:** Rimrock Hotel 970-865-2500  
 Naturita Lodge 970-865-2709

**Dining:** 5th Avenue Restuarant 4 miles N

**Recreation:** Uncompahgre National Forest 10 mile W

LATITUDE	LONGITUDE	ELEVATION
38°14'19.5"N	108°33'47.8"W	5940' MSL

**Navigation**

VOR	GPS	ILS
114.6 (DOVE CREEK)	YES	NO

**Runway Data**

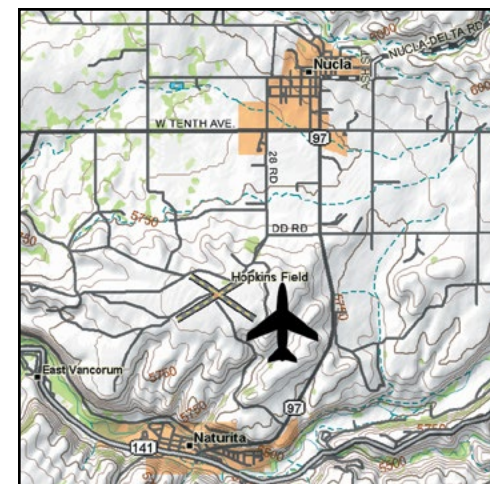
Runway	Length	Width	Surface	Lights	VGSI	App Lgts
5/23	4600'	75'	ASPH	MIRL	NONE	NONE
11/29	4000'	80'	TURF/DIRT	NONE	NONE	NONE

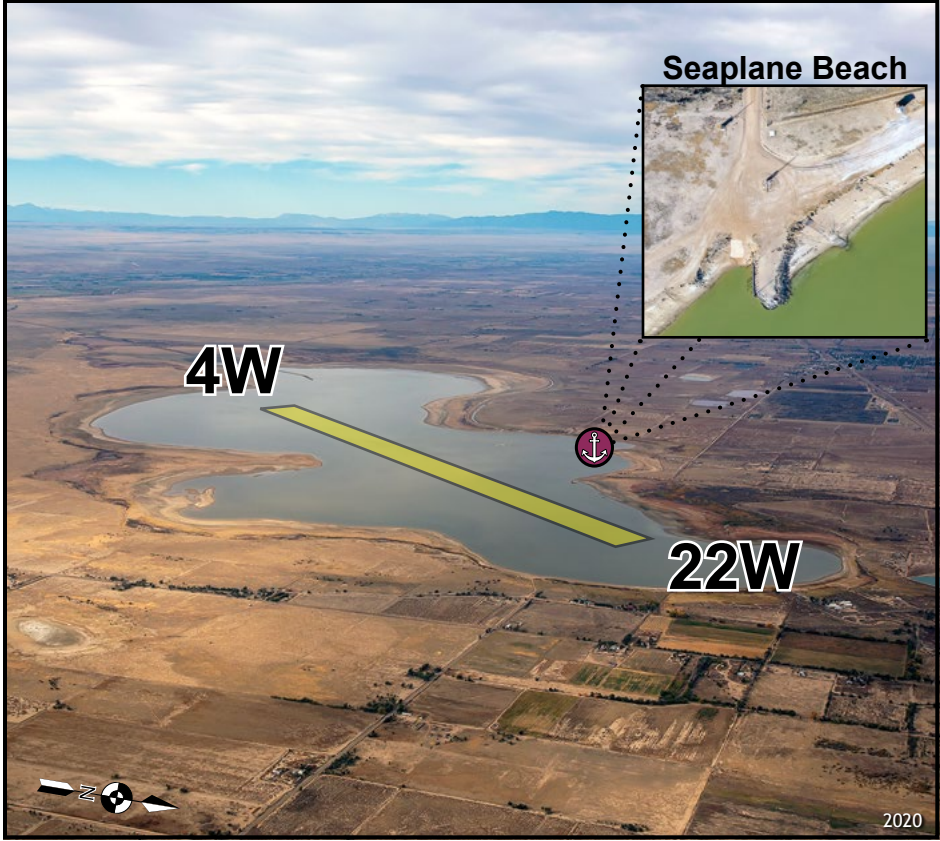
**Communications**

CTAF/UNICOM	Lights	Weather	ATIS	APP/DEP	Tower	Ground	RCO
122.8	122.8 5 Clicks	AWOS 132.525 970-864-2325	--	125.35	--	--	--

**REMARKS**

- Airport attended M-F 0800-1200
- Wildlife on and in vicinity of airport.
- RWY 11/29 multiple large holes.





LATITUDE	LONGITUDE	ELEVATION
38°11'46.73"N	103°41'37.54"W	4254' MSL

**Navigation**

VOR	GPS	ILS
116.7 (PUEBLO)	NO	NO

**Runway Data**

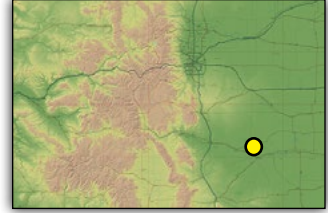
Runway	Length	Width	Surface	Lights	VGSI	App Lgts
4W/22W	10,000'	300'	WATER	NONE	NONE	NONE

**Communications**

CTAF/UNICOM	Lights	Weather	ATIS	APP/DEP	Tower	Ground	RCO
122.9	--	LHX ASOS 135.525 719-384-5961	--	--	--	--	--

**CONTACT INFORMATION**

**Manager:** CADE SALLE / BRUCE HUGHES  
**Phone:** 719-251-3921 / 719-267-4411



**SERVICES**

Airframe:	NONE	Bottle Oxygen:	NONE
Power Plant:	NONE	Bulk Oxygen:	NONE
TSNT Storage:	SEAPLANE BEACH	Fuel:	NONE
Transportation:	None		
Other Services:	None		

**COMMUNITY**

Lodging/Dining:	Ordway, CO La Junta, CO	4 miles W 30 miles SE
-----------------	----------------------------	--------------------------

- REMARKS**
- Aircraft must have performed and documented an aquatic nuisance species inspection prior to arrival.
  - All pilots landing at CO1 must complete/send waiver of liability prior to arrival
  - No services available. Closest facility with service is La Junta Municipal Airport (LHX), located 12 NM SE .
  - CTAF - 122.9 MHZ.
  - Airport contact Cade Sallee 719-251-3921 or Bruce Hughes - 719-267-4411.
  - More at [www.COSeaplanes.org](http://www.COSeaplanes.org)

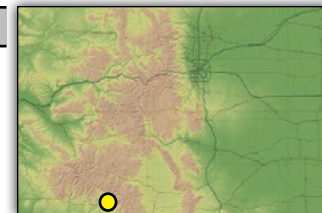






**CONTACT INFORMATION**

**Manager:** CHRIS TORRES  
**Airport Phone:** 970-731-3060 or 970-903-5173 (cell)  
**After Hours Phone:** NONE  
**Website:** [www.Archuleta County.org/45/Airport](http://www.Archuleta County.org/45/Airport)



**SERVICES**

**Airframe:** MINOR      **Bottle Oxygen:** NONE  
**Power Plant:** MINOR      **Bulk Oxygen:** HIGH  
**TSNT Storage:** HANGAR, TIEDOWN      **Fuel:** 100LL, JET A  
**Transportation:** Enterprise 970-264-0156.  
**Other Services:** Flight Instruction & Aircraft Rental San Juan Flyers, Avjet Corp (FBO) 970-731-2127 [www.avjet-colorado.com](http://www.avjet-colorado.com)

**COMMUNITY**

**Lodging:** Mountain Landing 970-731-5345  
 Pagosa Springs Inn & Suites 970-731-3400  
 Quality Resorts 970-731-4141  
 Spring Resort Hotel 970-264-4168  
 The Spa at Pagosa Springs 970-264-5910

**Dining:** Numerous Restaurants in Pagosa Springs

**Recreation:** Wolf Creek Ski Area 20 miles E  
 Chimney Rock National Park 15 miles W  
 Hunting, fishing, hiking, biking, etc. Nearby

LATITUDE	LONGITUDE	ELEVATION
37°17'10.5"N	107°3'21.6"W	7664' MSL

**Navigation**

VOR	GPS	ILS
108.2 (DURANGO)	YES	NO

**Runway Data**

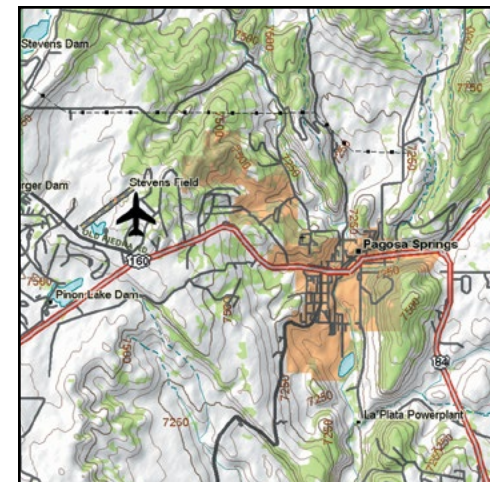
Runway	Length	Width	Surface	Lights	VGSI	App Lgts
1/19	8100'	100'	ASPH	MIRL	P4L/P4R	REIL

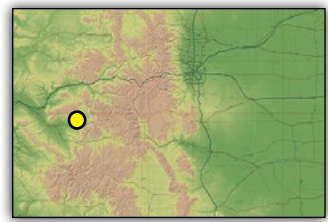

**Communications**

CTAF/UNICOM	Lights	Weather	ATIS	APP/DEP	Tower	Ground	RCO
122.7	122.7	AWOS 127.175 970-731-0365	--	118.575	--	--	--

**REMARKS**

- Airport CLOSED to aircraft over 70,000 lbs. For more information call 970-731-3060.
- Wildlife on and in the vicinity of the airport.
- TWY B CLOSED to aircraft over 12,500 lbs.
- Pattern altitude: 8664 ft. MSL





**CONTACT INFORMATION**

**Manager:** MIKE CLAWSON  
**Airport Phone:** 970-527-3345  
**After Hours Phone:** 970-527-3345

**SERVICES**

**Airframe:** MAJOR      **Bottle Oxygen:** NONE  
**Power Plant:** MAJOR      **Bulk Oxygen:** NONE  
**TSNT Storage:** HANGAR, TIEDOWN      **Fuel:** 100LL  
**Transportation:** Courtesy Car-call ahead, 970-527-3345  
**Other Services:** Flight Instruction, Glider Towing, Pilot Lounge, 24 hr. Self Fuel

**COMMUNITY**

**Lodging:** Redwood Arms Motel 970-527-4148  
 Rocky Mountain Inn 970-527-3070  
 Bross Hotel B&B 970-527-6776  
 Fresh & Wyld Farmhouse B&B 970-527-4374

**Dining:** Restaurants, Winerys, & Microbreweries in Paonia 3 miles NE

**Recreation:** Gunnison National Forest 12 miles NE  
 Black Canyon of the Gunnison 20 miles S  
 West Elks Wilderness Area 3 miles SE

LATITUDE	LONGITUDE	ELEVATION
38°49'52.7"N	107°38'45.1"W	5798' MSL

**Navigation**

VOR	GPS	ILS
117.1 (MTJ)	NO	NO

**Runway Data**

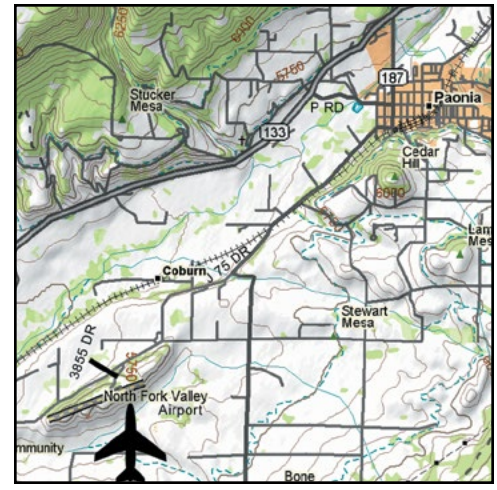
Runway	Length	Width	Surface	Lights	VGSI	App Lgts
5/23	4500'	60'	ASPH	NSTD	P2L/P2L	--

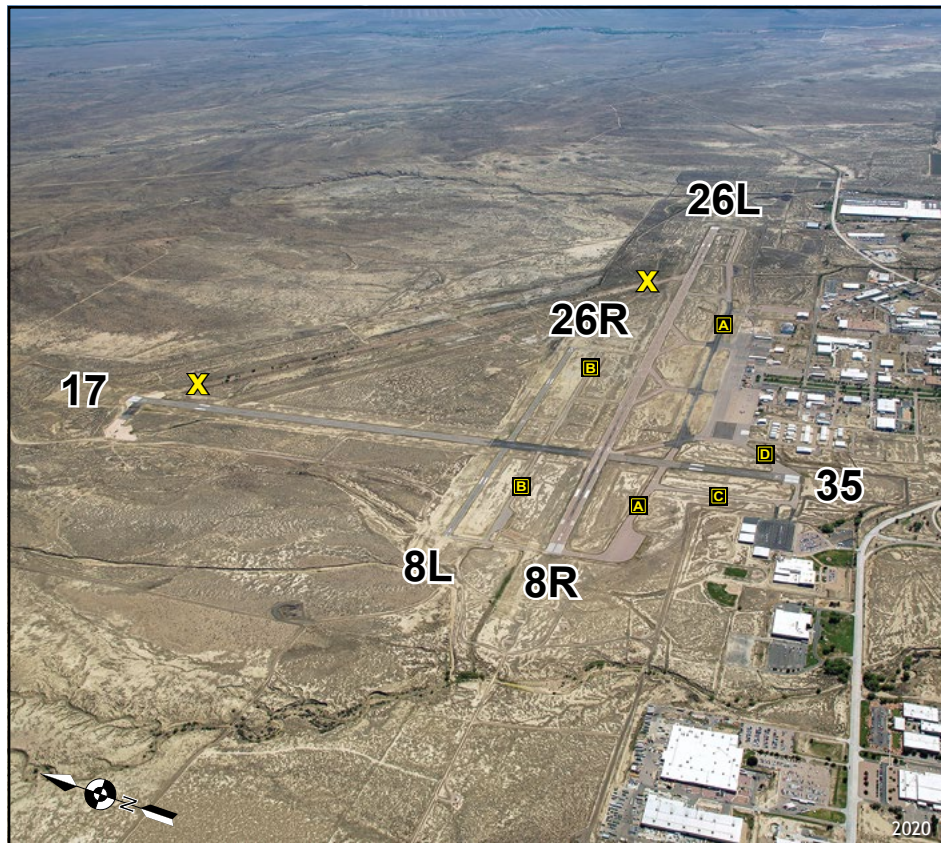
**Communications**

CTAF/UNICOM	Lights	Weather	ATIS	APP/DEP	Tower	Ground	RCO
122.7	122.7 3 clicks (low)	122.7 4 clicks	--	--	--	--	--

**REMARKS**

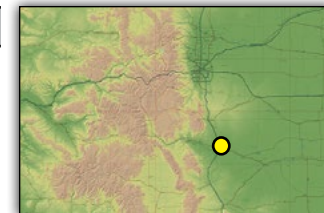
- RWY 5 has 50' to 70' drop-off at threshold and within 30' of the centerline on both sides of the runway.
- 2 campsites on field.
- 24 hr. restrooms located on NW corner of white house.
- Automated weather 4 clicks on CTAF 122.7.





**CONTACT INFORMATION**

**Manager:** GREG PEDROZA  
**Airport Phone:** 719-553-2760  
**After Hours Phone:** 719-320-2710 (OPERATIONS)  
**Website:** [FlyPueblo.com](http://FlyPueblo.com)



**SERVICES**

<b>Airframe:</b>	<b>MAJOR</b>	<b>Bottle Oxygen:</b>	<b>HIGH</b>
<b>Power Plant:</b>	<b>MAJOR</b>	<b>Bulk Oxygen:</b>	<b>NONE</b>
<b>TSNT Storage:</b>	<b>HANGAR, TIEDOWN</b>	<b>Fuel:</b>	<b>100LL, JET A</b>
<b>Transportation:</b>	Avis 719-948-9665.		
<b>Other Services:</b>	Aerial Spraying, Air Ambulance, Charter, Instruction, Aircraft Rental, Aircraft Sales, Aerial Survey.		

**COMMUNITY**

<b>Lodging:</b>	Pueblo Hotel & Conference Center Hampton Inn Wingate by Wyndham Pueblo La Quinta Inn Marriott Hotel	719-543-8050 719-544-4700 719-586-9000 719-542-3500 719-542-3200
<b>Dining:</b>	Peter's In & Out Red Lobster Texas Roadhouse Chili's Brues Alehouse Brewing Co.	On Airport 6 miles NW 5 miles 6 miles Downtown Pueblo
<b>Recreation:</b>	Colorado State Fair Lake Pueblo Union Avenue Historic District Nature Center Pueblo Chili Festival Walking Stick Golf Course	Aug-Sept 10 miles W 6 miles SW 9 miles W September 5 miles

LATITUDE	LONGITUDE	ELEVATION
38°17'23.8"N	104°29'52.9"W	4729' MSL

**Navigation**

VORTAC	GPS	ILS
116.7 (PUB)	YES	YES

**Runway Data**

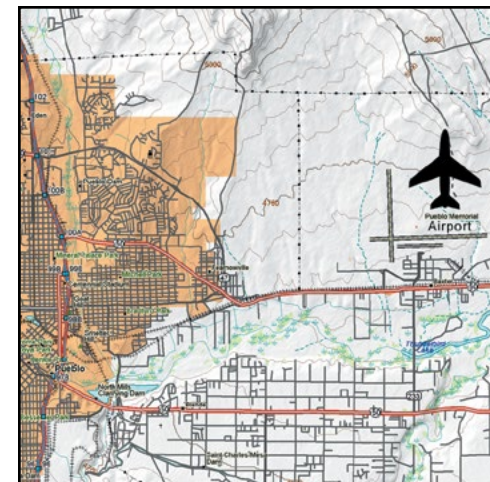
Runway	Length	Width	Surface	Lights	VGSI	App Lgts
8R/26L	10,498'	150'	ASPH	HIRL	P4L	MALSR/REIL
17/35	8310'	150'	ASPH	MIRL	P4L	REIL
8L/26R	4690'	75'	ASPH	MIRL	P4L	REIL

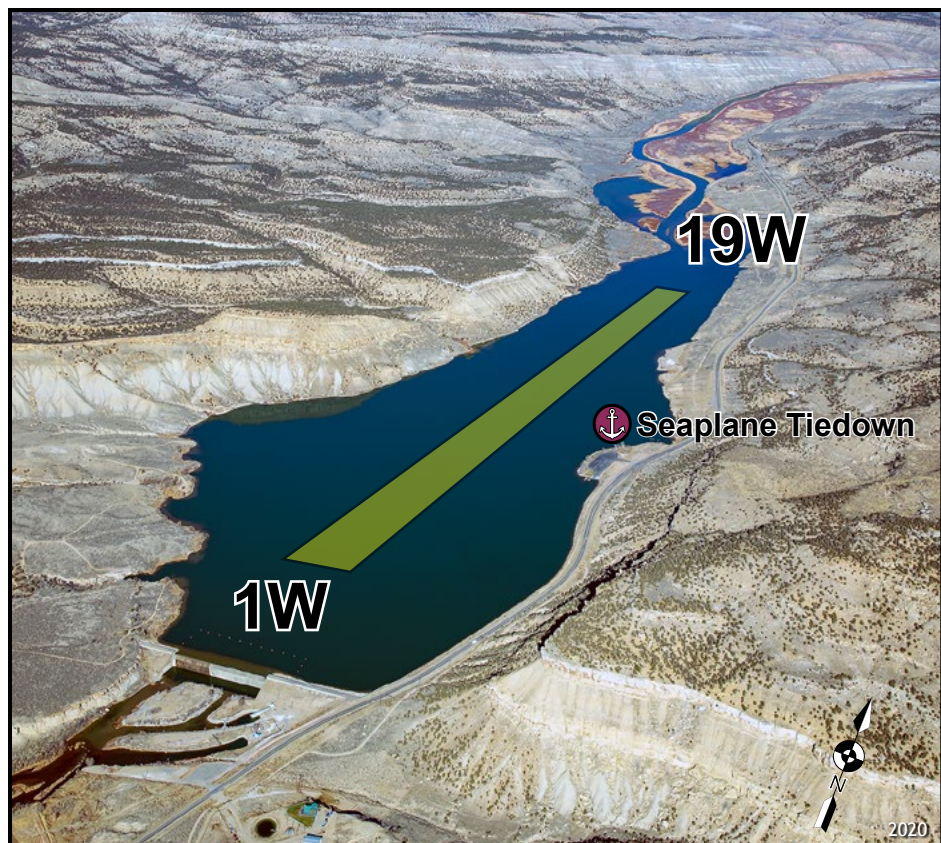
**Communications**

CTAF/UNICOM	Lights	Weather	ATIS	APP/DEP	Tower	Ground	RCO
119.1/122.95	119.1	ASOS 719-948-2803	125.25	120.1 128.375	119.1	121.9	122.2

**REMARKS**

- RWY 8R right traffic.
- RWY 8L left traffic.
- Sequencing for VFR aircraft available.
- Tower hours: 0600L-2200L, activate lights via CTAF when closed.
- Intensive flight training at and in vicinity of airport. Please refer to page 11 for more information.





LATITUDE	LONGITUDE	ELEVATION
----------	-----------	-----------

40°06'55.15"N	108°42'29.23"W	5329' MSL
---------------	----------------	-----------

#### Navigation

VOR	GPS	ILS
-----	-----	-----

115.20 (MEEKER)	NO	NO
-----------------	----	----

#### Runway Data

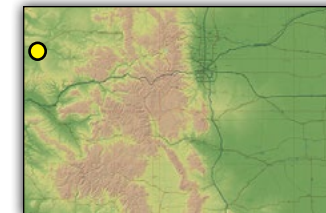
Runway	Length	Width	Surface	Lights	VGSI	App Lgts
1W/19W	6,800'	300'	WATER	NONE	NONE	NONE

#### Communications

CTAF/UNICOM	Lights	Weather	ATIS	APP/DEP	Tower	Ground	RCO
122.8 (Rangely 4V0)	--	4V0 AWOS 119.025 970-675-2339	--	--	--	--	--

#### CONTACT INFORMATION

**Manager:** RIO BLANCO WATER CONSERVANCY DISTRICT  
**Phone:** 970-675-5055



#### SERVICES

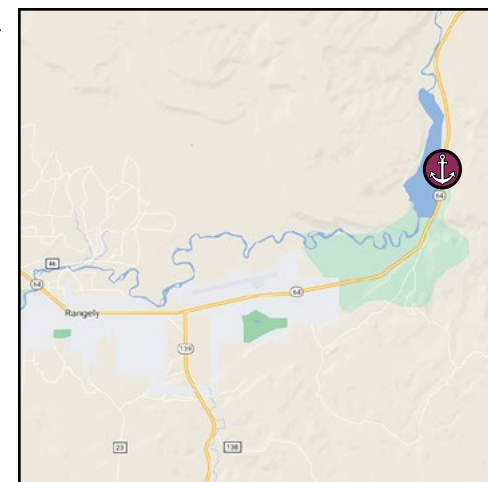
<b>Airframe:</b>	<b>NONE</b>	<b>Bottle Oxygen:</b>	<b>NONE</b>
<b>Power Plant:</b>	<b>NONE</b>	<b>Bulk Oxygen:</b>	<b>NONE</b>
<b>TSNT Storage:</b>	<b>SEAPLANE TIEDOWN</b>	<b>Fuel:</b>	<b>NONE</b>
<b>Transportation:</b>	None		
<b>Other Services:</b>	None		

#### COMMUNITY

**Lodging/Dining:** Rangely, CO 3 miles WSW

#### REMARKS

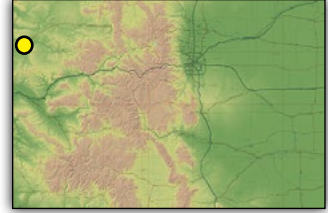
- Aircraft must have performed and documented an aquatic nuisance species inspection prior to arrival.
- Please advise prior to arrival; 970-675-5055.
- Use Rangely Airport (4V0) CTAF; 122.8.
- No services available.
- Closest facility with service is Rangely Airport (4V0), located 3NM WSW.
- Airport unattended, use at own risk.
- Buoys may be present seasonally near eastern shore to identify no-wake zones.
- Approach surface data not checked.
- RY 01W/19W surrounded by high terrain and cliffs, some exceeding +750 FT AGL.
- More at [www.COSeaplanes.org](http://www.COSeaplanes.org)





**CONTACT INFORMATION**

**Manager:** JASON KRUEGER  
**Airport Phone:** 970-675-2316  
**After Hours Phone:** NONE  
**Email:** rangelyairport@co.rio-blanco.co.us



**SERVICES**

**Airframe:** NONE      **Bottle Oxygen:** NONE  
**Power Plant:** NONE      **Bulk Oxygen:** NONE  
**TSNT Storage:** TIEDOWN      **Fuel:** 100LL  
**Transportation:** NONE  
**Other Services:** Flight Instruction, 24-hour Credit Card Self-Serve Fuel.

**COMMUNITY**

**Lodging:** Budget Host 970-675-8461  
 Blue Mountain Inn & Suites 970-675-8888

**Dining:** Restaurants located in Rangely 2 miles W

**Recreation:** Colorado NW Community College 2 miles W  
 Dinosaur National Monument 55 miles N  
 Recreation Center Nearby

LATITUDE	LONGITUDE	ELEVATION
40°5'38.3"N	108°45'47"W	5278' MSL

**Navigation**

VOR	GPS	ILS
115.2 (MEEKER)	YES	NO

**Runway Data**

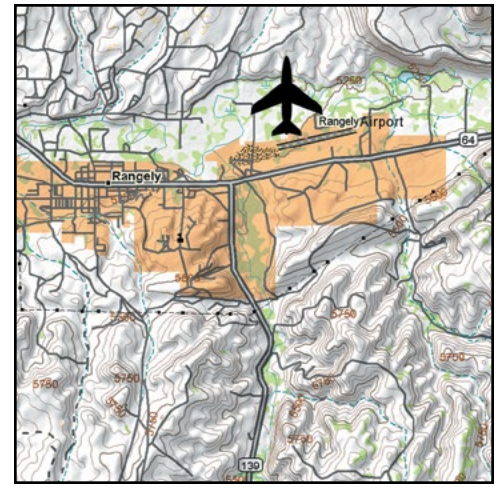
Runway	Length	Width	Surface	Lights	VGSI	App Lgts
7/25	6409'	75'	ASPH	MIRL	P2L-RY6	REIL

**Communications**

CTAF/UNICOM	Lights	Weather	ATIS	APP/DEP	Tower	Ground	RCO
122.8	122.8	AWOS 119.025 970-675-2339	--	--	--	--	122.65

**REMARKS**

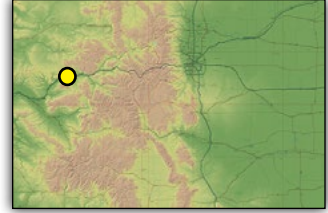
- RWY 6 right traffic.
- Beacon located on hill SW of airport.
- Deer on and in vicinity of airport.
- Flashing hazard lights outline hills to E and S.
- Intensive flight training in area.
- RWY 6 displaced 300'.





**CONTACT INFORMATION**

**Manager:** BRIAN CONDIE  
**Airport Phone:** 970-625-1091  
**After Hours Phone:** 970-230-1685  
**Website:** [www.rifleairport.com](http://www.rifleairport.com)



**SERVICES**

**Airframe:** MAJOR      **Bottle Oxygen:** LOW  
**Power Plant:** MAJOR      **Bulk Oxygen:** HIGH  
**TSNT Storage:** HANGAR, TIEDOWN      **Fuel:** 100LL, JET A  
**Transportation:** Courtesy car available. Hertz 970-925-7368, Enterprise 970-945-8360, Preferred Limo 970-379-2259, Mountain Limo 970-470-5503.  
**Other Services:** Air Freight, Air Ambulance, Avionics, Atlantic Aviation 970-625-4833, Rifle Aircraft Maintenance 970-625-2510, Preferred Aircraft Detail 970-379-6117.

**COMMUNITY**

**Lodging:** Comfort Inn & Suites 970-625-9912  
La Quinta Inn & Suites 970-625-2676  
Hampton Inn 970-625-1500  
Holiday Inn Express 970-285-2330

**Dining:** Numerous Restaurants in Rifle 5 miles W

**Recreation:** Glenwood Springs, rafting 26 miles E  
Skiing, hunting, fishing, camping, etc. 15 miles N  
Golf 7 miles N

LATITUDE	LONGITUDE	ELEVATION
39°31'35.8"N	107°43'40.8"W	5537' MSL

**Navigation**

VOR	GPS	ILS
110.6 (RIFLE)	YES	RWY 26 (110.9)

**Runway Data**

Runway	Length	Width	Surface	Lights	VGSI	App Lgts
8/26	7000'	100'	ASPH	HIRL	P4L/P4L	REIL/ODALS


**Communications**

CTAF/UNICOM	Lights	Weather	ATIS	APP/DEP	Tower	Ground	RCO
122.8	122.8	ASOS 135.275 970-625-2206	--	134.95	--	--	122.5

**REMARKS**

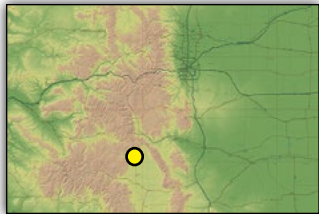
- RWY 26 right traffic.
- Fuel available 24 hrs., self-service.
- Overnight parking fee.
- Cold temperature restricted airport. Altitude corrections required at or below -15°C.





**CONTACT INFORMATION**

**Manager:** WENDI MAEZ  
**Airport Phone:** 719-655-2321  
**After Hours Phone:** NONE



**SERVICES**

<b>Airframe:</b>	<b>NONE</b>	<b>Bottle Oxygen:</b>	<b>NONE</b>
<b>Power Plant:</b>	<b>NONE</b>	<b>Bulk Oxygen:</b>	<b>NONE</b>
<b>TSNT Storage:</b>	<b>TIEDOWN</b>	<b>Fuel:</b>	<b>NONE</b>
<b>Transportation:</b>	NONE		
<b>Other Services:</b>	NONE		

**COMMUNITY**

<b>Lodging:</b>	Hillside Motel	719-655-2524
	Lodge at Saguache	719-655-2264
<b>Dining:</b>	Oasis	719-655-2884
<b>Recreation:</b>	Saguache County Museum	

LATITUDE	LONGITUDE	ELEVATION
38°5'57.82"N	106°10'27.58"W	7850' MSL

**Navigation**

VOR	GPS	ILS
--	NO	NO

**Runway Data**

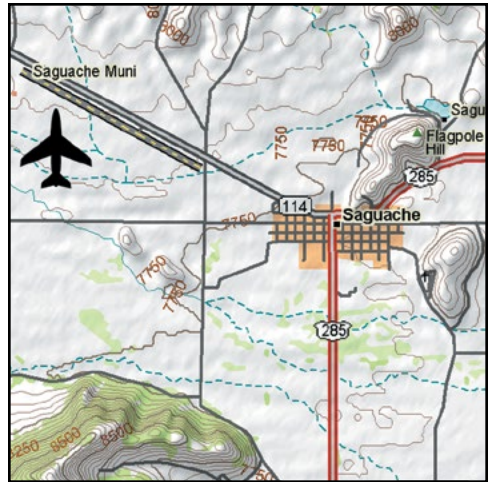
Runway	Length	Width	Surface	Lights	VGSI	App Lgts
11/29	7957'	55'	GRVL	NONE	NONE	NONE

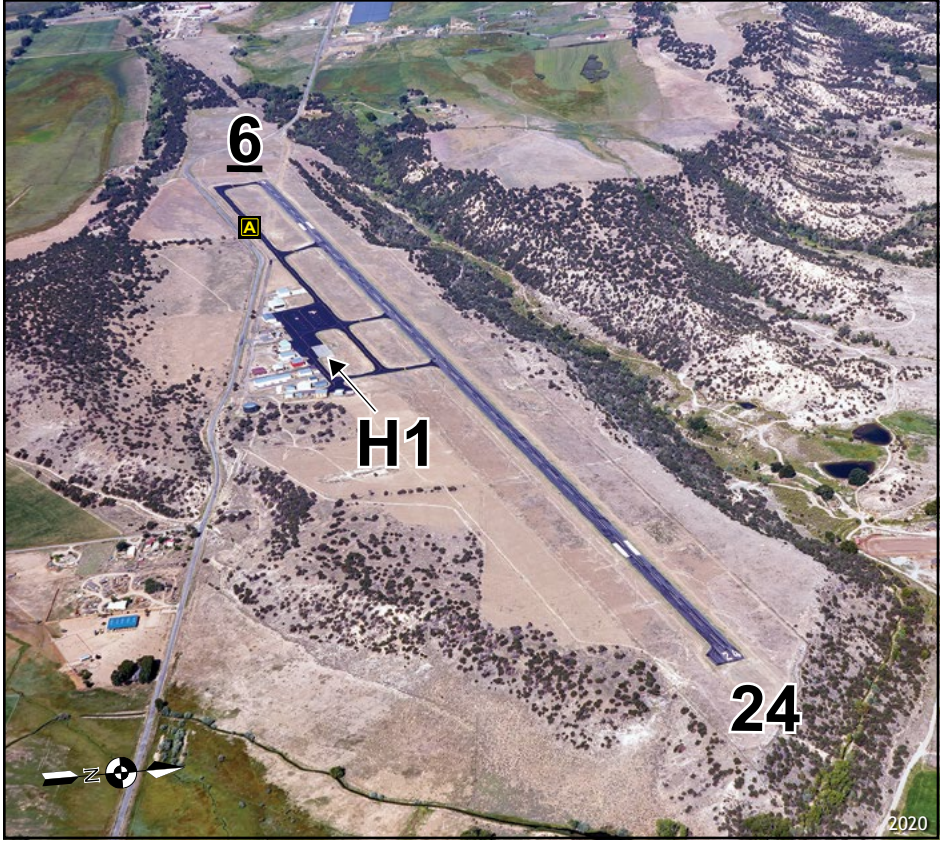
**Communications**

CTAF/UNICOM	Lights	Weather	ATIS	APP/DEP	Tower	Ground	RCO
122.9	--	AWOS 118.625 719-655-2229	--	--	--	--	

**REMARKS**

- Wildlife on and in vicinity of airport.
- Agricultural operations in the area.
- RWY 11/29 has loose gravel and soft spots.





LATITUDE	LONGITUDE	ELEVATION
38°32'17.8"N	106°2'55"W	7523' MSL

**Navigation**

VOR	GPS	ILS
114.9 (BLUE MESA)	YES	NO

**Runway Data**

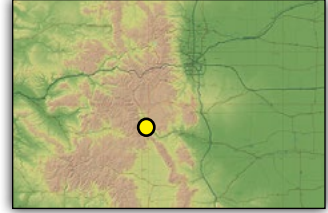
Runway	Length	Width	Surface	Lights	VGSI	App Lgts
6/24	7351'	75'	ASPH	MIRL	P2L/P2L	NONE
H1	36'	36'	CONC	NONE	NONE	NONE

**Communications**

CTAF/UNICOM	Lights	Weather	ATIS	APP/DEP	Tower	Ground	RCO
122.7	122.7	AWOS 133.85 719-539-5268	--	APP: 128.375 DEP: 119.85	--	--	--

**CONTACT INFORMATION**

**Manager:** ZECHARIAH PAPP  
**Airport Phone:** 719-539-3720  
**After Hours Phone:** 719-239-1648 (CELL)  
**Email:** [zpapp@chaffeeconomy.org](mailto:zpapp@chaffeeconomy.org)



**SERVICES**

<b>Airframe:</b>	<b>MINOR</b>	<b>Bottle Oxygen:</b>	<b>HIGH/LOW</b>
<b>Power Plant:</b>	<b>MINOR</b>	<b>Bulk Oxygen:</b>	<b>HIGH/LOW</b>
<b>TSNT Storage:</b>	<b>TIEDOWN</b>	<b>Fuel:</b>	<b>100LL, JET A</b>
<b>Transportation:</b>	Courtesy car available - call 719-239-1648.		
<b>Other Services:</b>	Aerial Survey, Air Ambulance, 24 hour credit card fuel/full service, Ralph Croft Air Mech 719-221-2743.		

**COMMUNITY**

<b>Lodging:</b>	Colorado Lodge	719-539-2514
	Comfort Inn	719-539-5000
	Days Inn	719-539-6651
	Holiday Inn Express	719-539-8500
	Silver Ridge Motel	719-539-2553
<b>Dining:</b>	Restaurants located in Salida.	3 miles E
<b>Recreation:</b>	Monarch Ski Area	20 miles W
	Sand Dunes National Park	65 miles S
	Hot Springs	3 miles E

- REMARKS**
- RWY 24 approach has downdrafts during high wind conditions.
  - RWY 24 recommended for landing and RWY 6 recommended for departures, weather and traffic permitting.
  - Glider and hanglider operations in area (6 miles east of airport).







LATITUDE	LONGITUDE	ELEVATION
37°27'31.4"N	102°37'4.8"W	4390' MSL

Navigation

VOR	GPS	ILS
116.9 (LAMAR)	RWY 17	NO

Runway Data

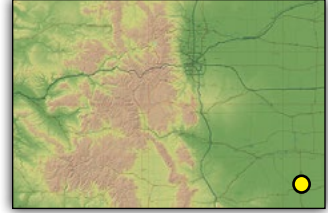
Runway	Length	Width	Surface	Lights	VGSI	App Lgts
17/35	5000'	60'	CONC	MIRL	P2L/P2L	NONE

Communications

CTAF/UNICOM	Lights	Weather	ATIS	APP/DEP	Tower	Ground	RCO
122.9	122.9	122.9	--	133.4/127.85	--	--	--

CONTACT INFORMATION

**Manager:** BRETT FIGGINS  
**Airport Phone:** 719-529-9791  
**After Hours Phone:** 719-529-9791 / 719-529-0687



SERVICES

**Airframe:** NONE      **Bottle Oxygen:** NONE  
**Power Plant:** NONE      **Bulk Oxygen:** NONE  
**TSNT Storage:** TIEDOWN      **Fuel:** 100LL  
**Transportation:** Courtesy Car - call 719-529-9791 or 719-529-0341  
**Other Services:** Aerial Spraying, 24hr self-serve fuel.

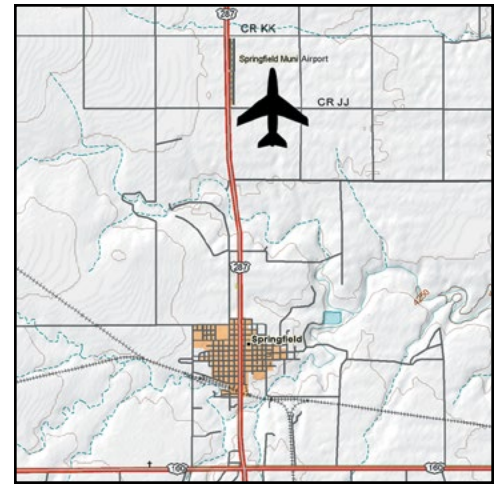
COMMUNITY

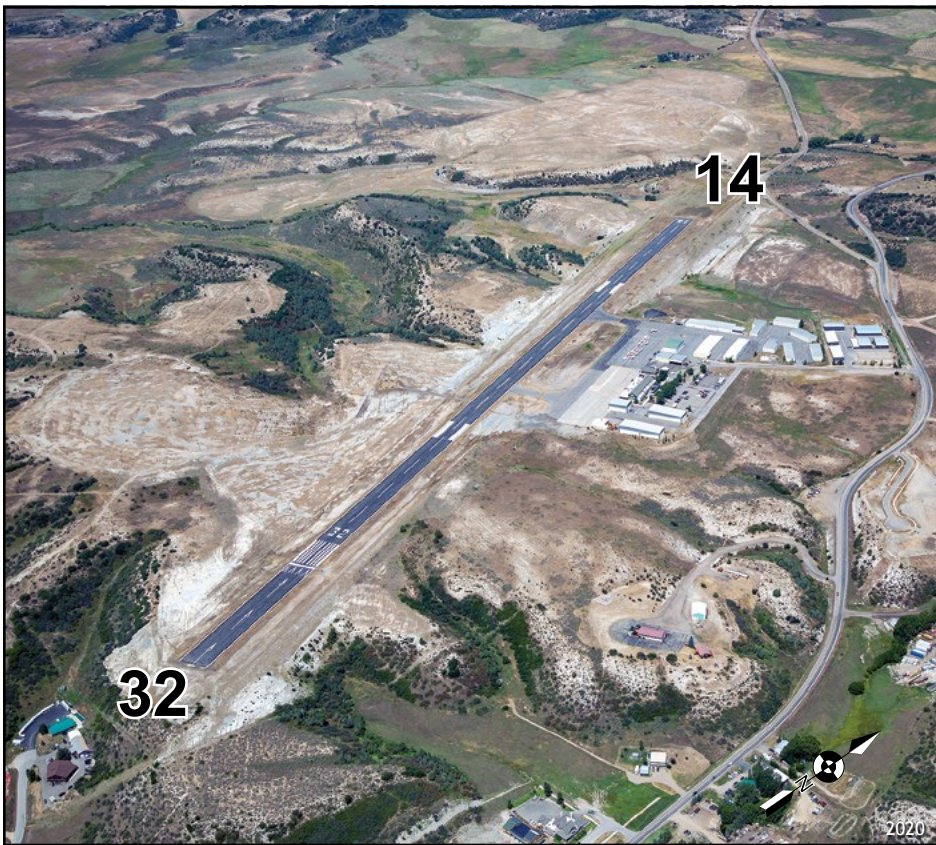
**Lodging:** Starlight Motel 719-523-6236  
 Crawford Motel 719-523-6276  
 J's Motel 719-523-6257  
**Dining:** Kirk's Kitchen 4 miles S 719-563-1012  
 Longhorn Steakhouse 4 miles S 719-523-6554  
 Trail's End 4 miles S 719-523-4460  
 Beep's Burgers 4 miles S 719-523-6788

Recreation:

REMARKS

- RWY 17 has 40' silos to SW.
- Agricultural operations in area.
- Alternate contact: Vic McGinnis at 719-529-0341.





LATITUDE	LONGITUDE	ELEVATION
40°30'58.5"N	106°51'58.7"W	6882' MSL

Navigation

VOR	GPS	ILS
112.2 (ROBERT)	YES	NO

Runway Data

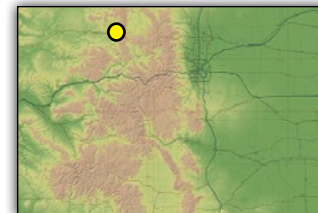
Runway	Length	Width	Surface	Lights	VGSI	App Lgts
14/32	4452'	100'	ASPH	HIRL	P2L-RY32	REIL-32

Communications

CTAF/UNICOM	Lights	Weather	ATIS	APP/DEP	Tower	Ground	RCO
122.8	122.8	AWOS 118.325 970-879-7794	--	120.475	--	--	122.2

CONTACT INFORMATION

**Manager:** STACIE FAIN  
**Airport Phone:** 970-879-1204 or 970-879-9042  
**After Hours Phone:** 719-640-4766 (EMERGENCY ONLY)  
**Website:** [SteamboatSprings.net/airport](http://SteamboatSprings.net/airport)  
**Email:** [AirportFBO@steamboatsprings.net](mailto:AirportFBO@steamboatsprings.net)



SERVICES

**Airframe:** MINOR      **Bottle Oxygen:** HIGH/LOW  
**Power Plant:** MINOR      **Bulk Oxygen:** HIGH/LOW  
**TSNT Storage:** HANGAR, TIEDOWN      **Fuel:** 100LL, JET A  
**Transportation:** Courtesy cars available. Enterprise 970-879-7442, GO Alpine 970-879-2800.  
**Other Services:** Air Ambulance, Helicopter Instruction/Tours/Charter, Conference Room, Flight Instruction, Pilot Lounge, Free WIFI, 24hr. Restrooms

COMMUNITY

**Lodging:** Steamboat Central Reservations      800-922-2722  
[www.steamboat.com](http://www.steamboat.com)

**Dining:** Free coffee & vending machines at airport, numerous restaurants in town      1 mile S

**Recreation:** Steamboat Springs Ski & Bike Resort      7 miles SE  
 Hot Springs      7 miles SE  
 Rodeo      3 miles SE  
 Steamboat Lake      17 miles N  
 Fish Creek Falls      6 miles E  
 Hiking & Biking Trails      1 mile S  
 Golf Course      16 miles SE

REMARKS

- Glider and ballooning operations in area. Glider frequency 123.3.
- RWY 32 has a 180' drop-off 200' from pavement end.
- Snow removal equipment may be on runway during snow season.
- RWY 32 displaced 600'.
- RWY 32 preferred traffic pattern.
- RWY 32 PAPI 4 degree slope.
- RWY 14 right traffic.
- Mountainous terrain surrounding airport.
- [www.steamboatsprings.net](http://www.steamboatsprings.net) for live webcams.





## LATITUDE

40°36'53.47"N

## LONGITUDE

103°15'51.34"W

## ELEVATION

4038' MSL

## Navigation

## VOR

114.4 (AKRON)

## GPS

RWY 15/33

## ILS

NO

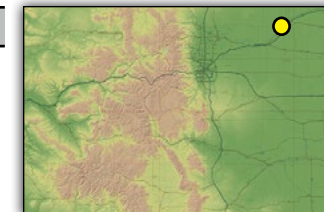
## Runway Data

Runway	Length	Width	Surface	Lights	VGSI	App Lgts
15/33	5201'	75'	ASPH	MIRL	P2L/P2L	REIL
4/22	2809'	150'	GRVL/TURF	NONE	NONE	NONE

## Communications

CTAF/UNICOM	Lights	Weather	ATIS	APP/DEP	Tower	Ground	RCO
122.8	122.8	AWOS 118.525 970-526-3009	--	118.475	--	--	--

CONTACT INFORMATION	
Manager:	CHARLIE MAY
Airport Phone:	970-522-0417
After Hours Phone:	970-520-2325

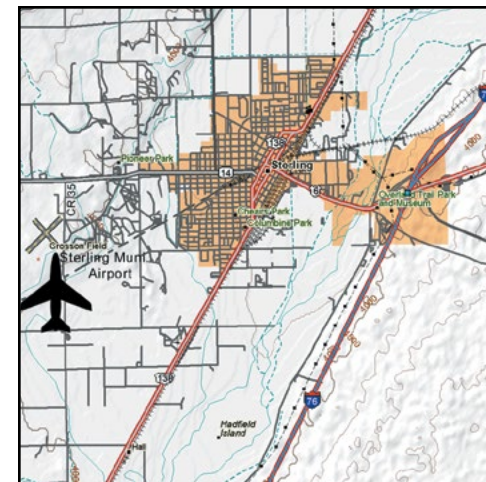



SERVICES			
Airframe:	<b>NONE</b>	Bottle Oxygen:	<b>NONE</b>
Power Plant:	<b>NONE</b>	Bulk Oxygen:	<b>NONE</b>
TSNT Storage:	<b>HANGAR, TIEDOWN</b>	Fuel:	<b>100LL, JET A</b>
Transportation:	Courtesy car available.		
Other Services:	Snack, drinks, and toiletries, Wi-Fi in terminal. Camping allowed on airport, aviation oils.		

COMMUNITY		
Lodging:	Best Western	970-522-6265
	Comfort Inn	970-522-3700
	Super 8 Motel	970-522-0300
	Ramada Inn	970-522-2625
	Oakwood Inn	970-522-1416
	Holiday Inn Express	970-425-7414
	Camping allowed on airport	
Dining:	Restaurants in Sterling	Within 3 miles
Recreation:	Overland Trail Museum	5 miles
	North Sterling Reservoir	15 miles N
	Ice Lanes Bowling	970-522-3331
	Riverview Golf Course	970-522-3035
	Northeastern 18 Golf Course	970-522-2836

## REMARKS

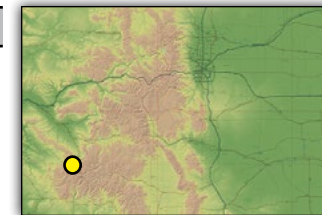
- TWYS & TERMINAL TIEDOWN AREA MKD WITH BLUE REFLECTORS.
- RY 04 HAS +8 FT FENCE 155 FT FM THLD 0B.
- AEROBATIC OPERATIONS ON AND INVOF ARPT.
- OCT - MAR MIGRATORY WATERFOWL INVOF ARPT
- MAR - AUG AERIAL AG OPERATIONS INVOF ARPT





**CONTACT INFORMATION**

**Manager:** KENNETH MAENPA  
**Airport Phone:** 970-728-8600  
**After Hours Phone:** 970-728-8603 FOR SERVICE  
**Website:** [www.tellurideairport.com](http://www.tellurideairport.com)



**SERVICES**

**Airframe:** NONE      **Bottle Oxygen:** HIGH/LOW  
**Power Plant:** NONE      **Bulk Oxygen:** HIGH/LOW  
**TSNT Storage:** HANGAR, TIEDOWN      **Fuel:** 100LL, JET A  
**Transportation:** Hertz 970-729-2200, Telluride Express 970-728-6000, Mountain Limo 970-728-9606, Alpine Luxury Limo 970-728-8750.  
**Other Services:** Mountain Aviation - 970-728-4700, Big Foot Aviation - 970-729-1998

**COMMUNITY**

**Lodging:** Central Reservations 970-728-3041  
 Telluride Ski & Golf Co. 970-728-6900  
**Dining:** Restaurants in Telluride 5 miles E  
**Recreation:** Telluride Ski Resort 5 miles E 800-778-8581  
 Visitor Center 5 miles E 888-355-8743

LATITUDE	LONGITUDE	ELEVATION
37°57'13.7"N	107°54'31.5"W	9070' MSL

**Navigation**

VOR	GPS	ILS
110.2 (CONES)	RWY 09	LOC/DME RWY 09 (109.3)

**Runway Data**

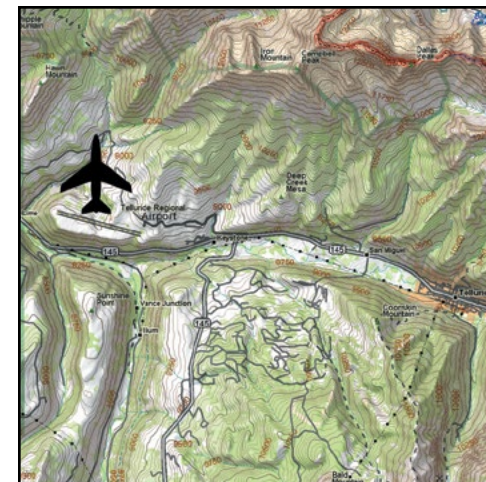
Runway	Length	Width	Surface	Lights	VGSI	App Lgts
9/27	7111'	100'	ASPH	HIRL	P4L/P4L	REIL

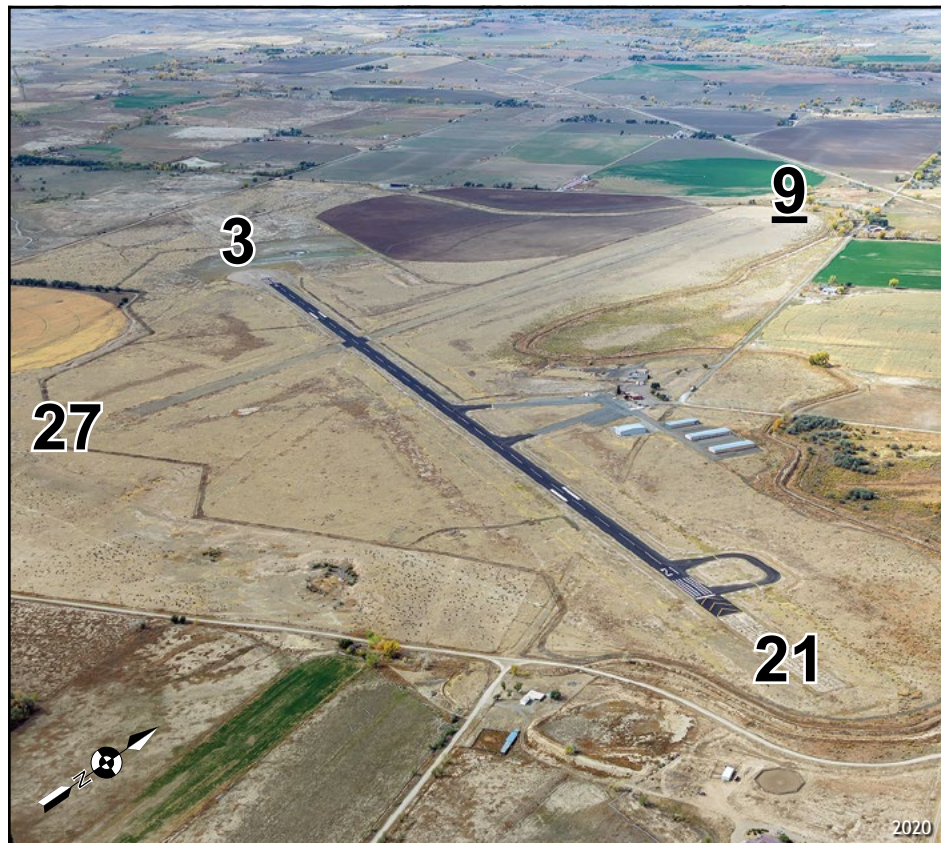
**Communications**

CTAF/UNICOM	Lights	Weather	ATIS	APP/DEP	Tower	Ground	RCO
123.0	123.0	AWOS 118.325 970-728-1534	--	125.35	--	--	122.15

**REMARKS**

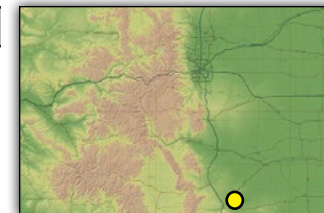
- RWY 9 right traffic.
- Airport CLOSED 2100L-0600L
- Strong vertical turbulence.
- Pattern altitude 10,484' MSL.





**CONTACT INFORMATION**

**Manager:** PHIL DORENKAMP  
**Airport Phone:** 719-846-6271 (FBO)  
**After Hours Phone:** 719-846-6271 (FBO)  
**Email:** [lacairport@gmail.com](mailto:lacairport@gmail.com)



**SERVICES**

**Airframe:** NONE      **Bottle Oxygen:** NONE  
**Power Plant:** NONE      **Bulk Oxygen:** NONE  
**TSNT Storage:** HANGAR, TIEDOWN      **Fuel:** 100LL, JET A  
**Transportation:** J&J Motors 719-846-3318  
**Other Services:** Aerial Spraying. Attended 1400L-1800L M, 0800L-1200L T-F.

**COMMUNITY**

**Lodging:** Best Western 719-846-2215  
 Quality Inn 719-846-4491  
 Holiday Inn Express 719-845-8400  
 Tarabino Inn and B&B 719-846-2115  
 Super 8 Motel 719-846-8280  
 La Quinta 719-846-0102

**Dining:** Several Restaurants located in Trinidad. 13 miles SW

**Recreation:** Colorado Welcome Center 719-846-9512  
 Trinidad Golf Course 719-846-4015  
 Trinidad Lakes State Park 719-846-6951

LATITUDE	LONGITUDE	ELEVATION
37°15'33.2"N	104°20'27.1"W	5762' MSL

**Navigation**

VOR	GPS	ILS
111.2 (TOBE)	YES	NO

**Runway Data**

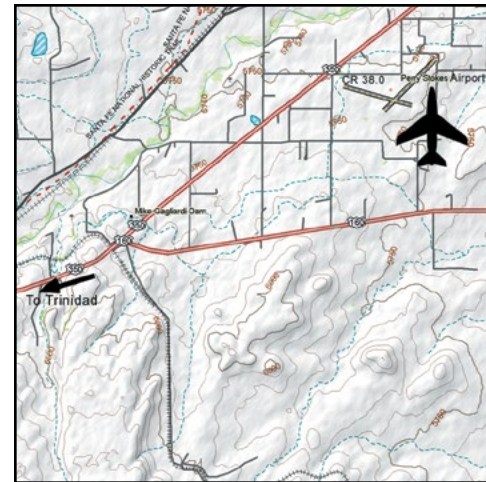
Runway	Length	Width	Surface	Lights	VGSI	App Lgts
3/21	5500'	100'	ASPH	MIRL	P2L/P2L	REIL
9/27	5500'	100'	TURF/GRVL	NONE	NONE	NONE

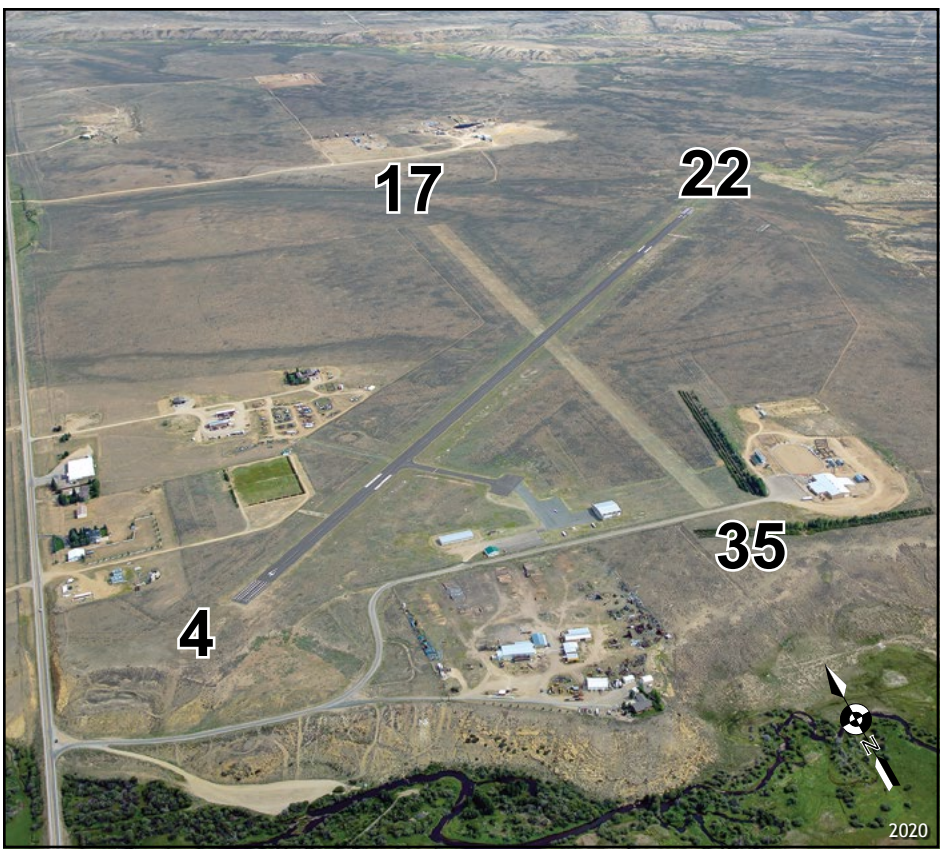
**Communications**

CTAF/UNICOM	Lights	Weather	ATIS	APP/DEP	Tower	Ground	RCO
122.8	122.8	ASOS 119.025 719-845-1156	--	128.375	--	--	122.2

**REMARKS**

- RWY lights and VASI UNICOM 122.8.
- RWY 9/27 rough and soft when wet.
- Agricultural operations in area.
- TWYs marked with blue and white reflectors.
- USE CAUTION: RWY 9/27 various holes throughout.
- Cold temperature restricted airport. Altitude corrections required at or below -26°C.





LATITUDE	LONGITUDE	ELEVATION
40°45'1.4"N	106°16'17.5"W	8154' MSL

Navigation

VOR	GPS	ILS
112.2 (ROBERT)	YES	NO

Runway Data

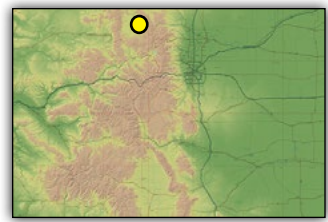
Runway	Length	Width	Surface	Lights	VGSI	App Lgts
4/22	5900'	75'	ASPH	MIRL	P4L/P4L	NONE
17/35	4020'	100'	TURF	NONE	NONE	NONE

Communications

CTAF/UNICOM	Lights	Weather	ATIS	APP/DEP	Tower	Ground	RCO
122.9	122.9	AWOS 118.625 970-723-4513	--	126.5	--	--	--

CONTACT INFORMATION

Manager: SAMANTHA MARTIN  
 Airport Phone: 970-723-4660  
 After Hours Phone: 970-723-4481



SERVICES

Airframe: **NONE**      Bottle Oxygen: **NONE**  
 Power Plant: **NONE**      Bulk Oxygen: **NONE**  
 TSNT Storage: **TIEDOWN, HANGAR**      Fuel: **NONE**  
 Transportation: Courtesy Car 970-723-3256  
 Other Services: Mountain Flight Service 970-723-3256, 24-hour self-serve 100LL.

COMMUNITY

Lodging: Chedsey Motel 970-723-8201  
 Westside Motel 970-723-8589  
 North Park Motel 970-723-4271  
 Roundup Motel 970-723-4680

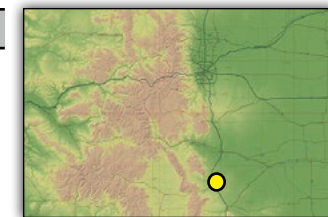
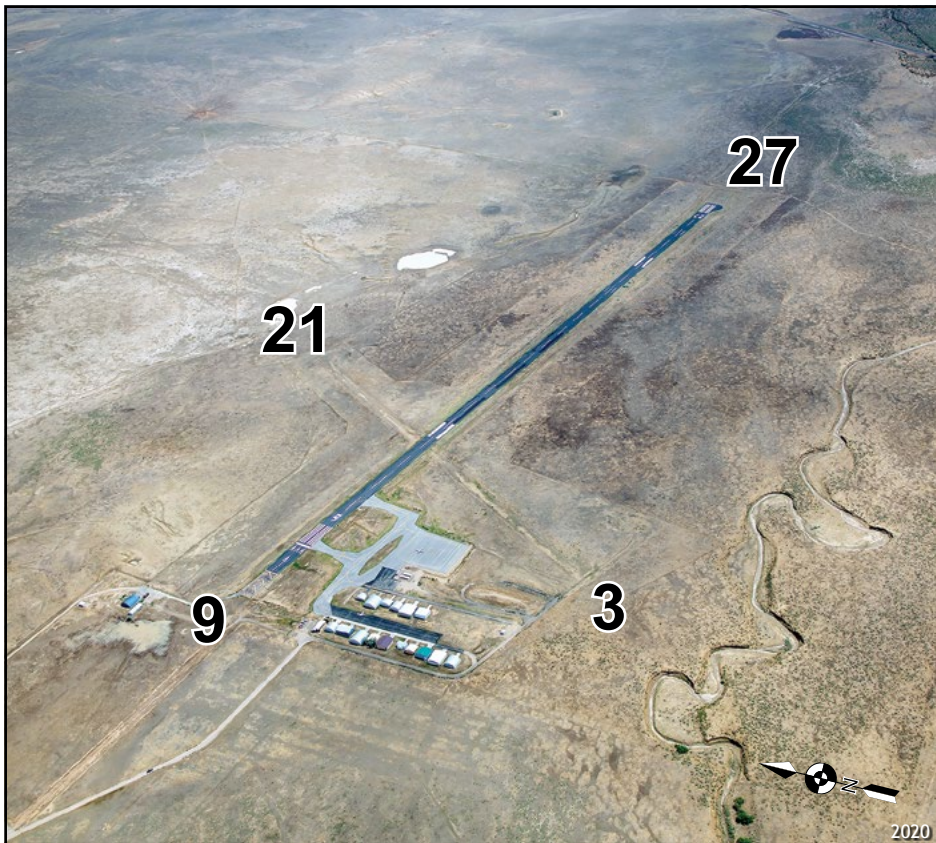
Dining: Restaurants in Walden 1 mile S

Recreation: Bowling Alley 1 mile S  
 Jackson County Indoor Pool 1 mile S  
 Steamboat Springs Ski Resort 65 miles SW  
 North Park Pioneer Museum 1 mile S

REMARKS

- RWY 4 end has a 50' drop 450' from the threshold.
- Wildlife on and in vicinity of airport.
- Call ahead for airport conditions during snow season.
- RC model aircraft operating on SE corner of the airport.
- RWY 17/35 marked with inoperable lights and orange cones.





**CONTACT INFORMATION**

**Manager:** MELANIE BOUNDS  
**Airport Phone:** 719-738-3000 ext. 105  
**After Hours Phone:** NONE

**SERVICES**

**Airframe:** NONE      **Bottle Oxygen:** NONE  
**Power Plant:** NONE      **Bulk Oxygen:** NONE  
**TSNT Storage:** TIEDOWN      **Fuel:** 100LL, JET A+  
**Transportation:** Taxi service available. Courtesy car.  
**Other Services:** Flight Instruction, Aircraft Rental, Self-Serve Fuel.

**COMMUNITY**

**Lodging:** Best Western 719-738-1121  
 Budget Host 719-738-3800  
 Knights Inn 719-738-2167  
 AAA Anchor Motel 719-738-2800

**Dining:** Corine's Mexican Cafe 6 miles S  
 George's Drive-In 4 miles S

**Recreation:** Mining Museum 6 miles SW  
 Lathrop State Park 8 miles SW  
 Sangre de Cristo Mountains 20 miles W  
 Camping allowed on airport

LATITUDE	LONGITUDE	ELEVATION
37°41'47.78"N	104°47'5.29"W	6056' MSL

**Navigation**

VOR	GPS	ILS
116.7 (PUEBLO)	RWY 9/27	NO

**Runway Data**

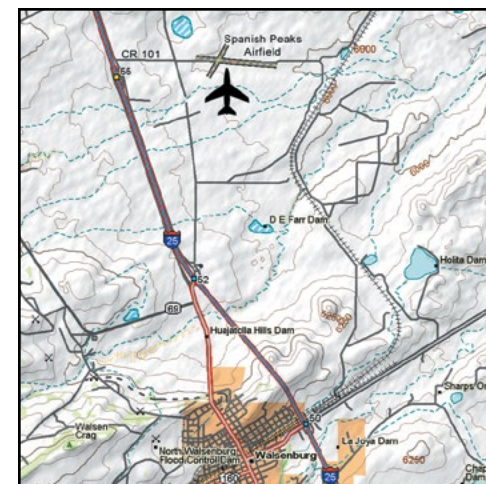
Runway	Length	Width	Surface	Lights	VGSI	App Lgts
9/27	4712'	75'	ASPH	MIRL	P2L/P2L	NONE
3/21	2012'	40'	TURF/DIRT	NONE	NONE	NONE


**Communications**

CTAF/UNICOM	Lights	Weather	ATIS	APP/DEP	Tower	Ground	RCO
122.8	122.8	AWOS 123.6 719-738-1053	--	128.375	--	--	--

**REMARKS**

- RWY 9 has 210' displaced threshold.
- Blue lights identify the displaced threshold.
- RWY 2/20 closed unless prior permission is granted. Contact airport manager 719-742-5323.
- Activate MIRL CTAF.





LATITUDE	LONGITUDE	ELEVATION
38°00'47.8"N	105°22'27.38"W	8290' MSL

Navigation

VOR	GPS	ILS
113.9 (ALAMOSA)	NO	NO

Runway Data

Runway	Length	Width	Surface	Lights	VGSI	App Lgts
13/31	6954'	55'	ASPH	NONE	NONE	NONE

Communications

CTAF/UNICOM	Lights	Weather	ATIS	APP/DEP	Tower	Ground	RCO
122.9	--	--	--	--	--	--	--

CONTACT INFORMATION	
Manager:	BOB JOLLEY
Airport Phone:	719-783-2695
After Hours Phone:	719-783-2695
Email:	<a href="mailto:info@silverwestairport.com">info@silverwestairport.com</a>
Website:	<a href="http://www.silverwestairport.com">www.silverwestairport.com</a>

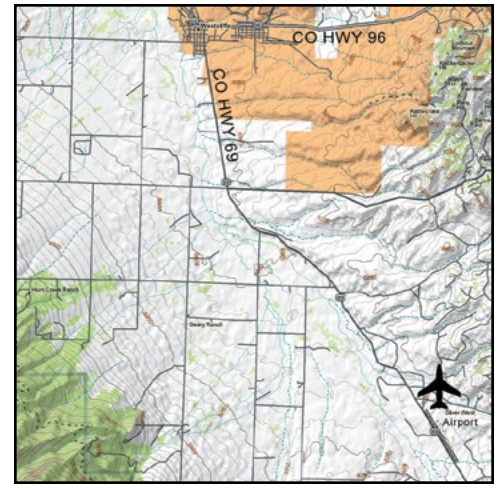


SERVICES			
Airframe:	<b>NONE</b>	Bottle Oxygen:	<b>NONE</b>
Power Plant:	<b>NONE</b>	Bulk Oxygen:	<b>NONE</b>
TSNT Storage:	<b>TIEDOWN</b>	Fuel:	<b>100LL</b>
Transportation:	NONE		
Other Services:	24-hour self-service 100LL fuel, shower, restroom, soda machine, pilot training room, free Wi-Fi, all available 24 hours/day.		

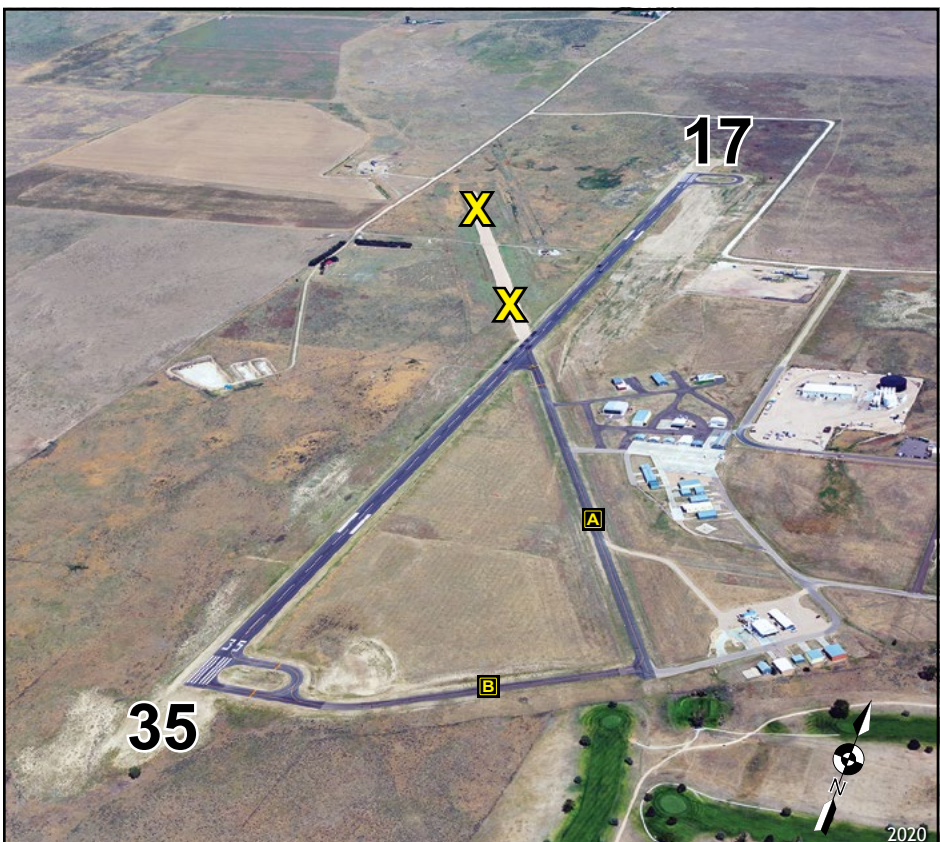
COMMUNITY		
Lodging:	Westcliffe Inn	719-783-9275
	Courtyard Country Inn	719-783-9616
	Main Street Inn B&B	719-783-4000
	Antler Motel	719-783-2426
	Over The Brim Inn B&B	719-783-3585
Dining:	Restaurants in Westcliffe	10 miles N
Recreation:	Chamber of Commerce	719-783-9163
	<a href="http://www.custercountyco.com">www.custercountyco.com</a>	

REMARKS

- Mountainous terrain surrounds airport.
- Deer and elk on and in vicinity of airport.
- Phone located in vending machine building.
- Runway 13 right traffic.
- On Airport Transient Pilot Camping Allowed.
- Glider activity on airport.







LATITUDE	LONGITUDE	ELEVATION
40°6'1.4"N	102°14'28.2"W	3677' MSL

**Navigation**

VOR	GPS	ILS
115.1 (GOODLAND)	YES	NO

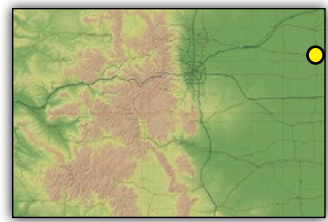
**Runway Data**

Runway	Length	Width	Surface	Lights	VGSI	App Lgts
17/35	5399'	75'	ASPH	MIRL	P2L/P2L	NONE

**Communications**

CTAF/UNICOM	Lights	Weather	ATIS	APP/DEP	Tower	Ground	RCO
122.8	122.8	AWOS 118.25 970-332-5930	--	132.7	--	--	--

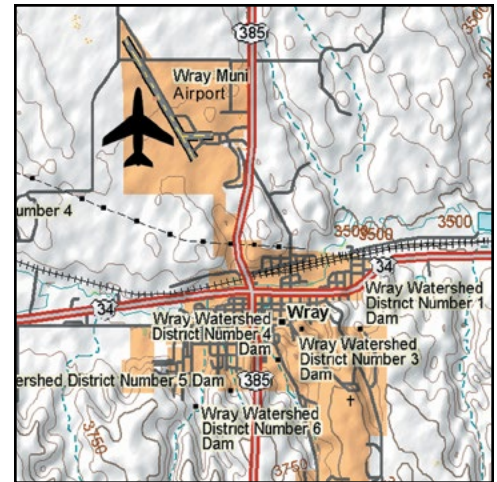
CONTACT INFORMATION	
Manager:	GREG ALLEN
Airport Phone:	970-332-4656
After Hours Phone:	970-595-0946



SERVICES	
Airframe:	<b>NONE</b>
Power Plant:	<b>NONE</b>
TSNT Storage:	<b>TIEDOWN</b>
Transportation:	Courtesy car available. Bonanza Ford and Mercury 970-332-4838.
Other Services:	Aerial Spraying, Air Ambulance, Instruction, Aircraft Rental.

COMMUNITY	
Lodging:	Sand Hiller Motel 970-332-4134 Butte Motel 970-332-4828
Dining:	Restaurants in Wray 2 miles S
Recreation:	Beecher Island Battleground 16 miles S Wray Museum 2 miles S Wray Center 2 miles S Golf Club S of Airport

- REMARKS**
- Phone located outside of terminal.
  - 24-hour self-serve 100LL fuel.
  - TWY marked with blue reflectors.





LATITUDE	LONGITUDE	ELEVATION
40°6'20.56"N	102°42'51.98"W	4138' MSL

Navigation

VOR	GPS	ILS
114.4 (AKRON)	YES	NO

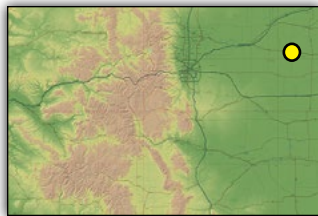
Runway Data

Runway	Length	Width	Surface	Lights	VGSI	App Lgts
16/34	4201'	75'	ASPH	MIRL	P2L/P2L	REIL
12/30	3277'	60'	ASPH/GRVL	NONE	NONE	NONE

Communications

CTAF/UNICOM	Lights	Weather	ATIS	APP/DEP	Tower	Ground	RCO
122.8	122.8	AWOS 135.375 970-848-3007	--	--	--	--	--

CONTACT INFORMATION	
Manager:	ROBERT MOORE
Airport Phone:	970-848-3878
After Hours Phone:	NONE



SERVICES			
Airframe:	<b>MAJOR</b>	Bottle Oxygen:	<b>NONE</b>
Power Plant:	<b>MAJOR</b>	Bulk Oxygen:	<b>NONE</b>
TSNT Storage:	<b>HANGAR, TIEDOWN</b>	Fuel:	<b>100LL</b>
Transportation:	NONE		
Other Services:	Aerial Spraying		

COMMUNITY		
Lodging:	Nelson Inn Sunrise Inn Harvest Motel	970-848-2774 970-597-0500 970-848-5853
Dining:	Several restaurants located in Yuma 1/2 miles N	
Recreation:	Indian Hills Golf Course	1 mile N

REMARKS
<ul style="list-style-type: none"> <li>- RWY 12 and 34 right traffic.</li> <li>- RWY 16/34 MIRL preset dusk-dawn. Keyed by radio: 7x high, 5x medium, 3x low.</li> <li>- RWY 12/30 soft when wet.</li> <li>- Agricultural operations on and in vicinity of airport.</li> <li>- No transportation services available.</li> <li>- TWYs marked with yellow and blue reflectors.</li> <li>- PAPI is not pilot-controlled.</li> </ul>

