

20



19

COLORADO

Airport Directory



COLORADO

Department of Transportation

Division of Aeronautics



COLORADO
Department of Transportation
Division of Aeronautics

5126 Front Range Parkway
Watkins, CO 80137
303-512-5250
Colorado-Aeronautics.org



FOR PLANNING PURPOSES ONLY

The Colorado Division of Aeronautics assumes no responsibility for information contained in this directory nor any action taken by the pilot based on this publication. This publication was produced and printed by the Colorado Division of Aeronautics exclusively with funds from the user-supported Colorado Aviation Fund, and approved by the Colorado Aeronautical Board. No general fund revenues were used to produce this publication.

ON THE COVER:

The Colorado State Patrol (CSP) Aircraft Section's Cessna 340 flies high above the Colorado Rocky Mountains and the Continental Divide. The CSP aircraft fleet supports Colorado law enforcement and provides transportation services for official state business. Photography and design by Shahn Sederberg.



Mission Statement

The mission of the CDOT Division of Aeronautics is to support Colorado's multi-modal transportation system by advancing a safe, efficient, and effective state-wide air and space system through collaboration, investment, and advocacy.

Vision Statement

The vision of the CDOT Division of Aeronautics is to be the leading state aviation organization by enhancing the efficiency, economic benefit, and sustainability of Colorado's air and space system through funding, innovation, education, and pioneering initiatives.



COLORADO Aeronautical Board

Jeff Forrest - *Chairman*
Robert Olislagers - *Vice Chair*
Joe Rice - *Secretary*
Ann Beardall
Kenny Maenpa
Ray Beck
Chic Myers

Eastern Slope Governments
Airport Management
Aviation Interests at Large
Pilot Organizations
Western Slope Governments
Western Slope Governments
Eastern Slope Governments

Aeronautics Division Staff

David Ulane
Bryce Shuck
Todd Green
Scott Storie
Kaitlyn Westendorf
Kip McClain
Tonya Hill
Shahn Sederberg

Director
Business Manager
Program Manager
Aviation Planner
Aviation Planner
Aviation Planner
Accounting/Administrative Technician
Communications/Multimedia Manager

FOREWORD


Dear Aviators,

Welcome to our wonderful state of Colorado. We live and work in a state blessed with a wide range of beauty from the plains of eastern Colorado to the majestic mountains of the Continental Divide. Our outdoor spirit attracts enthusiasts to our national parks, forests, grasslands, mountains and 42 state parks for skiing, hiking, wildlife watching, hunting, fishing and many more activities that have made our state known worldwide.


Colorado is also known for its multi-modal transportation system which includes Denver International Airport-the fifth busiest commercial service airport in the country, as well as a robust system of general aviation and commercial service airports that provide air access to the four corners of our great state.

The Division of Aeronautics is proud to leverage your state aviation fuel taxes to produce this new edition of the Colorado airport directory. The directory includes updated information on our 74 public-use airports, including a newly-charted public-use seaplane base on Lake Meredith (CO1). As you use the directory for your air travels across the state please bear in mind that changes might have occurred since this printing, so please check with the FAA Flight Service Station (FSS) for NOTAMS, the FAA Chart Supplement, the National Weather Service (NWS) and the various airport operators in advance of your flight to ensure you have the most accurate and current information available. We would also encourage you to visit the Colorado Pilots Association's website at www.ColoradoPilots.org. They are a tremendous resource for flying safely in Colorado's spectacular but challenging high terrain.

Fly safe and have fun!


David Ulane - Aeronautics Director





The aerial photography found in this publication is made possible through a strong partnership with the Colorado State Patrol (CSP) Aircraft Section.

Special thanks to CSP Pilot and Trooper Josiah Li as well as contributions of the entire CSP Aircraft Section staff. Their efforts and dedication help make the production of the Colorado Airport Directory possible.

PHOTOS: Trooper Josiah Li stands in front of one of the CSP's Cessna 182s (above), a CSP Cessna 182 flies over the Colorado Rocky Mountains (right). Photography by Shah Sederberg - CDOT.



Table of Contents

Glossary	2-3
Airport Index.....	4-6
Commonly Used Frequencies & Phone Numbers	6-7
Mountain Flying Safety Information	8-9
L3 Doss Aviation/USAF Initial Flight Training Areas	10-11
Air Force Academy Flight Operations - Colorado Spgs. ...	12
Survival Tips	13
Pilot Guide to Airport Signs and Markings	14-15
Colorado Airport Location Map.....	16
Denver ARTCC Advisory Frequencies	17
Wind Components.....	18
Density Altitude Chart.....	19
Colorado Mountain Passes	20-21
Colorado AWOS	22-36
Colorado Seaplane Initiative	37
Colorado Airports	38-185

Glossary

AGL (Above Ground Level)-Elevation above ground level measured in feet.

ASOS/AWOS (Automated Surface Observation System/Automated Weather Observing System)-Electronic device providing 24-hour, real-time weather information to pilots via phone or direct radio frequency.

ASPH-Runway surface constructed with asphalt.

ATIS (Automatic Terminal Information Service)-Continuous broadcast of local weather and airport conditions utilizing a discrete frequency.

CLNC DEL (Clearance Delivery)-Operating position in the control tower responsible for issuing clearances to pilots.

CONC-Runway surface constructed of concrete.

CTAF (Common Traffic Advisory Frequency)-Frequency designed for airport advisory practices while operating to or from a controlled airport.

DME (Distance Measuring Equipment)-Permits pilots to determine aircraft's distance from a ground station; usually co-located with a VOR or ILS.

FSS (Flight Service Station)-Air traffic facility providing pilot briefings, en route communications, and VFR search and rescue missions.

GRVL-Runway surface consisting of gravel.

Heavy Aircraft-Aircraft weighing more than 12,500 lbs. MGTW.

HIRL (High Intensity Runway Lights)-Runway lighting primarily used on instrument runways and having five-step lighting variance capability.

IFR (Instrument Flight Rules)-Rules governing conduct of aircraft during instrument flight.

ILS (Instrument Landing System)-Precision approach and landing aid.

Light Aircraft-Aircraft weighing less than 12,500 lbs. MGTW.

LIRL (Low Intensity Runway Lights)-Runway lighting system with a one-step variance capability.

MALSR (Medium Intensity Approach Lighting System with Runway Alignment Indicator Lights (RAIL))-Approach lighting system using runway alignment indicator lights with three-step light variance capability.

MGTW (Maximum Gross Takeoff Weight)-Maximum weight approved for the start of a takeoff roll.

MIRL (Medium Intensity Runway Lights)-Runway lighting system with three-step variance capability.

MSL (Mean Sea Level)-Elevation above mean sea level measured in feet.

NDB (Non-Directional Beacon)-Radio navigation beacon that transmits a uniform omnidirectional signal using a low or medium frequency band.

Nav aids (Navigational Aids)-Any electronic device used by pilots for navigational purposes.

NSTD Non-Standard

NWS (National Weather Service)-Agency charged with collecting, disseminating, and forecasting weather conditions for the public.

P2L-Two-box PAPI system positioned on the left side of the runway.

P4L-Four-box PAPI system positioned on the left side of the runway.

P2R-Two-box PAPI system positioned on the right side of the runway.

P4R-Four-box PAPI system positioned on the right side of the runway.

PAPI (Precision Approach Path Indicator)-Visual navigation device permitting pilots to judge the aircraft position relative to the glide path.

RCO (Remote Communications Outlet)-Unmanned communication facility used by controllers to communicate between FSS and pilots.

TPA (Traffic Pattern Altitude)-Altitude at which aircraft traffic pattern is to be flown.

TRIL -Tricolor visual approach indicator on the left side of the runway.

UAS - Unmanned Aerial System

UNI (Unicom)-Non-Federal communications facility providing airport information at certain airports.

VASI (Visual Approach Slope Indicator)-Airport lighting system providing vertical guidance to the runway.

V2L-Two-box VASI system located on the left side of the runway.

V2R-Two-box VASI system located on the right side of the runway.

VFR (Visual Flight Rules)-Rules that govern the procedures for conducting flight under visual conditions.

VORTAC (VHF Omnidirectional Range Tactical Air Navigation)-Navaid facility providing VOR azimuth, TACAN azimuth, and TACAN DME at one site; can be used by VOR-DME or TACAN equipped aircraft.

Airport Index

Page	City	Airport Name	Identifier
38-39	Akron	Colorado Plains Regional	AKO
40-41	Alamosa	San Luis Valley Regional	ALS
42-43	Aspen	Aspen-Pitkin County	ASE
44-45	Blanca	Blanca	Ø5V
46-47	Boulder	Boulder Municipal	BDU
48-49	Brush	Brush Municipal	7V5
50-51	Buena Vista	Central Colorado Regional	AEJ
52-53	Burlington	Kit Carson County	ITR
54-55	Calhan	Calhan	5V4
56-57	Cañon City	Fremont County	1V6
58-59	Center	Leach Field	1V8
60-61	Colorado Springs	Colorado Springs Municipal	COS
62-63	Colorado Springs	Meadow Lake	FLY
64-65	Cortez	Cortez Municipal Airport	CEZ
66-67	Craig	Craig-Moffat County	CAG
68-69	Crawford	Crawford	99V
70-71	Creede	Mineral County Memorial	C24
72-73	Del Norte	Astronaut Kent Rominger	RCV
74-75	Delta	Blake Field	AJZ
76-77	Delta	Westwinds Airpark	D17
78-79	Denver	Centennial	APA
80-81	Denver	Denver International	DEN
82-83	Denver	Front Range	FTG
84-85	Denver	Rocky Mountain Metropolitan	BJC
86-87	Dove Creek	Dove Creek	8V6
88-89	Durango	Animas Airpark	ØØC
90-91	Durango	Durango-La Plata County	DRO
92-93	Eads	Eads	9V7
94-95	Eagle	Eagle County Regional	EGE

Page	City	Airport Name	Identifier
96-97	Erie	Erie Municipal	EIK
98-99	Fort Morgan	Fort Morgan Municipal	FMM
100-101	Glenwood Spgs.	Glenwood Spgs. Municipal	GWS
102-103	Granby	Emily Warner Field - Grand Cty.	GNB
104-105	Grand Junction	Grand Junction Regional	GJT
106-107	Greeley	Easton-Valley View	11V
108-109	Greeley	Greeley-Weld County	GXY
110-111	Gunnison	Gunnison-Crested Butte Reg.	GUC
112-113	Haxtun	Haxtun Municipal	17V
114-115	Hayden	Yampa Valley Regional	HDN
116-117	Holly	Holly	KØ8
118-119	Holyoke	Holyoke Municipal	HEQ
120-121	Hudson	Platte Valley Airpark	18V
122-123	Julesburg	Julesburg Municipal	7V8
124-125	Kremmling	McElroy Field	2ØV
126-127	La Junta	La Junta Municipal	LHX
128-129	Lamar	Lamar Municipal	LAA
130-131	Las Animas	Las Animas - Bent County	7V9
132-133	La Veta	Cuchara Valley	Ø7V
134-135	Leadville	Lake County	LXV
136-137	Limon	Limon Municipal	LIC
138-139	Longmont	Vance Brand Municipal	LMO
140-141	Loveland	Northern Colorado Regional	FNL
142-143	Meeker	Meeker - Coulter Field	EEO
144-145	Monte Vista	Monte Vista	MVI
146-147	Montrose	Montrose Regional	MTJ
148-149	Nucla	Hopkins Field	AIB
150-151	Ordway	Lake Meredith Seaplane Base	CO1
152-153	Pagosa Springs	Stevens Field	PSO

Page	City	Airport Name	Identifier
154-155	Paonia	North Fork Valley	7V2
156-157	Pueblo	Pueblo Memorial	PUB
158-159	Rangely	Rangely	4VØ
160-161	Rifle	Rifle Garfield County	RIL
162-163	Saguache	Saguache Municipal	Ø4V
164-165	Salida	Harriet Alexander	ANK
166-167	Springfield	Springfield Municipal	8V7
168-169	Steamboat Spgs.	Steamboat Spgs. Municipal	SBS
170-171	Sterling	Sterling Municipal	STK
172-173	Telluride	Telluride Regional	TEX
174-175	Trinidad	Perry Stokes	TAD
176-177	Walden	Walden-Jackson County	33V
178-179	Walsenburg	Spanish Peaks Airfield	4V1
180-181	Westcliffe	Silver West	CØ8
182-183	Wray	Wray Municipal	2V5
184-185	Yuma	Yuma Municipal	2V6

ATIS FREQUENCIES & PHONE NUMBERS

Airport	Phone	Frequency
Aspen (ASE)	ASOS 970-925-9168	120.4
Denver-Centennial (APA)	720-873-2799	120.3
Colorado Springs (COS)	719-596-7040	125.0 / 254.3
Denver (DEN)	303-342-0819	125.6 ARR
	303-342-0820	379.9 ARR
	ASOS 303-342-0838	134.025 DEP
Grand Junction (GJT)	AWOS-3 970-245-7881	118.55
Rocky Mountain Metro (BJC)	303-466-8744	126.25
Pueblo (PUB)	ASOS 719-948-2803	125.25

VOR Frequencies		
Name	Ident.	Freq.
Akron	AKO	114.4
Alamosa	ALS	113.9
Black Forest	BRK	112.5
Blue Mesa	HBU	114.9
Cones	ETL	110.2
Cortez	CEZ	108.4
Denver	DEN	117.9
Dove Creek	DVC	114.6
Durango	DRO	108.2
Falcon	FQF	116.3
Gill	GLL	114.2
Grand Jctn.	JNC	112.4
Hayden	CHE	115.6
Hugo	HGO	112.1
Jeffco	BJC	115.4
Kremmling	RLG	113.8
Lamar	LAA	116.9
Meeker	EKR	115.2
Mile High	DVV	114.7
Montrose	MTJ	117.1
Pueblo	PUB	116.7
Red Table	DBL	113.0
Rifle	RIL	110.6
Robert	BQZ	112.2
Snow	SXW	109.2
Thrumman	TXC	112.9
Tobe	TBE	111.2

Colorado Civil Air Patrol
719-556-8280
www.coloradowingcap.org

Colorado Division of Aeronautics
303-512-5250
www.Colorado-Aeronautics.org

Colorado Ninety-Nines
www.colorado99s.org

Colorado Pilots Association
303-367-0670
www.coloradopilots.org

Colorado Soaring Association
970-568-7627
www.soarcsa.org

National Transportation Safety Board
(NTSB)
303-373-3500
www.nts.gov

National Weather Service - Denver
303-494-4221
www.crh.noaa.gov/den

Denver Airports District Office (ADO)
303-342-1254

Denver Air Route Traffic Control Center
(ARTCC)
303-651-4100

Denver Terminal Radar Approach Control
(TRACON)
303-342-1080

Flight Service Station
Denver 866-751-7021
National 800-WX-BRIEF

Flight Standards District Office (FSDO)
303-342-1100

Northwest Mountain Region Airports Division
Seattle, WA
425-227-2600

Mountain Flying Safety Information

The following information is to provide guidelines for safe flying in the high country during the takeoff, en route, approach and landing phases of flight. These are the guidelines used by flight instructors and pilots with many years of safe mountain flying experience. The following are conservative guidelines intended for inexperienced mountain pilots. For information about advanced mountain flying training contact the Colorado Pilots Association www.coloradopilots.org or a Colorado flight school offering mountain flying instruction. *Information provided by the Colorado Pilots Association.*

THE DONT'S OF MOUNTAIN FLYING

LIGHT TWIN AIRCRAFT

- Do not attempt night flight operations, unless on a single engine the aircraft is capable of maintaining at least 16000 feet MSL.
- Do not attempt IFR operations unless a current and qualified two person crew is on board and they have familiarity with the obstruction departure and destination approach and landing procedures.

SINGLE ENGINE AIRCRAFT

- Do not attempt night operations - **EXTREMELY DANGEROUS**
- Do not attempt IFR operations

SINGLE OR LIGHT TWIN ENGINE AIRCRAFT

- Do not attempt mountain flying if the 9,000 and 12,000 foot winds are forecast to exceed 30 knots. Winds aloft may be accompanied by severe turbulence, with downdrafts exceeding the climb capability of the aircraft.
- Do not attempt a takeoff unless the loaded aircraft is at least 10% or more below the FAA certified gross weight, and the CG is within limits.
- Do not attempt a mountain flight unless the ceilings are at least 2,000 feet above the highest terrain and visibility is at least 15 miles

Night and IFR operations are best left to airlines, medical evacuation and corporate crews using fully capable and equipped aircraft. All other pilots should operate in day, VFR conditions if safety is to prevail.

THE DO'S OF MOUNTAIN FLYING

- Do plan the fuel load to arrive at the destination with a minimum one hour fuel reserve. Strong crosswinds or a disabled aircraft on the runway may require a diversion to an alternate airport.
- Do plan a definite altitude to be flown on each segment of the flight. Consult the sectional chart.
- From over a plotted checkpoint, turn the aircraft to the next planned magnetic course and make a mental note of the observed features along that course. Movement from one ridge line to another may be necessary in climbing toward the pass. Some zigging and zagging across the ridge line you are following may be needed to remain in the best updraft along a ridge. Do not lose site of the desired points along the segment being flown.
- Always file a flight plan, keep a flight log and make position reports at every opportunity. Close flight plan after arrival at the destination.
- Do have an operable ELT on board.
- Do have a suitable emergency kit to include a supply of water, signal mirror, whistle and extra clothing as appropriate.
- During the summer, terminate flying activities no later than 1:00 PM MDT.
- Do ask for advice and assistance from FBO, FAA personnel, local mountain qualified flight instructors and pilots. These individuals will be friendly and willing to help.

ITEMS FOR EXTRA ATTENTION IN MOUNTAIN FLYING FLIGHT PREPARATION

- Get a complete weather briefing, including pilot reports for your proposed route. Make note of the winds aloft, altimeter settings, surface winds and NOTAMS for all en route airports and destinations.
- Consult POH for takeoff, climb and ceiling capabilities of the aircraft being flown. When calculated climb rates are less than 200 feet/NM, do not depart.
- A high density altitude may prevent you from reaching the altitude listed in the POH as the service ceiling.

ENGINE START

- For normally aspirated, fuel injected and turbo charged engines, use normal starting procedure and as soon as the engine starts, lean the mixture until the engine runs smoothly. Follow POH for guidance.

RUN UP

- Enrich the mixture slightly before beginning the run up. As the run up is completed, advance the throttle to full power and re-lean the mixture as appropriate for the engine being operated. This procedure will provide the proper mixture for takeoff power. Follow POH for guidance.

TAKEOFF

- Taxi into position as near the departure end of the runway as practical, hold the brakes and apply full power. Make a power check and release the brakes.
- Climb out with takeoff power and the best rate of climb IAS to at least 1,000 feet above the departure airport. Some situations may require takeoff power and best rate of climb IAS to 2,500 feet!
- The use of flaps for takeoff may significantly reduce climb performance. Check the POH or make a local inquiry.

EN ROUTE

- Plan to cross all passes and terrain with a minimum 1,000 foot clearance. Know these elevations and use the altimeter - DO NOT GUESS.
- Monitor the rate of climb when climbing across terrain; shuttle climb if necessary.
- Cross all passes at a 45 degree angle so a turn toward lower terrain can be accomplished with 90 to 120 degrees of turning. (Escape Maneuver)
- Reach pass crossing altitude (1,000 feet above pass terrain) 3 miles before reaching the pass.

DESCENT

- Descents may involve rough air. Be prepared to make a slow speed descent at maneuvering speed (but no slower than best angle of climb).
- At pattern altitude, briefly bring the engine to full power while adjusting the mixture to ensure full takeoff power is available if it becomes necessary.

APPROACH AND LANDING

- Study the destination airport data before departure.
- Due to the proximity of terrain or obstacles, some mountain airports have:
 - Left hand patterns for one runway and right hand for the other
 - No descent paths in a valley for a straight in approach
 - Preferred landing and departure runways
- When in doubt ask the tower, if one is in operation, UNICOM or another pilot if one is airborne in the vicinity.
- Identify the planned touchdown point on the runway fly the approach at the appropriate airspeed and aircraft configuration
- The appropriate IAS is 1.3 times the stall speed in the configuration for the wing. Excessive speed is undesirable.

MOUNTAIN FLYING IN WINTER

- Winds aloft during winter months are frequently too strong for safe mountain flying in general aviation aircraft.
- Mountain top winds of 40 to 60 knots are not uncommon during the period from December through March. Occasionally wind speeds greater than 80 knots may occur and continue for several days.
- The prudent pilot will check in advance to learn whether the desired services are available at the mountain destination airport.
- Winter operations can be pleasant and safe when all operating requirements are met.

RECOMMENDATIONS

- Attend a mountain flying training course which includes a ground school and mountain training flight. Such training is available through the Colorado Pilots Association, Denver, CO, American Bonanza Society, Wichita, KS, and others. Individual training is also available through several highly experienced mountain flying instructors in Colorado. Contact the Colorado Pilots Association (303) 367-0670 or visit www.coloradopilots.org for further information.
- All adverse weather situations are magnified in the mountains.
- Adhere to the weather requirements mentioned previously, or if not possible, park the airplane at an airport at the edge of the high country and continue the trip by automobile.
- Nothing you want to do tomorrow is worth risking your life and the lives of your passengers today!
- If a bad operating situation is encountered, proceed to an alternate. The best alternate may be the airport of departure.

L3 Doss Aviation/USAF Initial Flight Training Areas

L3 Doss Aviation/USAF Initial Flight Training Areas

DA20-C1 "Tiger"



1V6 Training Areas
8000' - 9000' MSL

CAUTION: Contact Denver Approach 120.1 for traffic advisories VCNTY Pueblo (KPUB), Fowler (CO80), and Fremont County (1V6).



USAF Initial Flight Training
1 William White Blvd
Pueblo, CO 81001-4829

Safety:
Pete.Eunice@L3T.com
719-423-8630
Stan/Eval:
Jason.Jacobsen@L3T.com
719-423-8679/80/71/53

4V1 Training Areas
500' AGL - 9000' MSL

CAUTION: For traffic advisories VCNTY Bullseye (CO90) at or below 9500' MSL, contact Colorado Springs Approach 120.6.

KPUB, CO90, CO80
Training Areas
500' AGL - 8000' MSL

KLHX Training Areas
500' AGL - 7500' MSL

Intensive DA20-C1 "Tiger" aircraft training operations Mon-Fri, SR-SS (ocnl night & Sat) in depicted training areas. Numerous training routes not depicted. More than **350,000** total operations annually at the following airfields, ranked by training volume: **KPUB, CO80, CO90, KLHX, 4V1, 1V6, KFLY, KCOS, KAPA, KFTG, KBJC, KLAA, KTAD, KLIC, and KFCS.** See Chart Supplement Special Notices.

Air Force Academy Flight Operations, Vicinity Colorado Springs CO

Chart identifies volume operations sunrise to sunset, Mon thru Fri and occasionally on Sat & Federal Holidays.

Legend for Academy's Cirrus SR-20 & Cessna 150 /172 Type Aircraft

Bi-directional routes with altitudes for separate directions

< 9500

KAFF arrival routes from training areas with altitude and direction arrow

9500 >

KAFF departure routes to training areas with altitude and direction arrow

8500+9000 >

Example of a single direction route with two altitudes, also used with arrival routes

1000 AGL >

Low level navigation route with altitude and direction arrow

Low volume routes to/from KAPA, KBJC and Academy transition routes not depicted

UV-18 "Congo"

TG-15 / T-16 "Soar"

Aircraft in photos above primarily operate in the area depicted below

Gliders 17,500 SFC

UAS Ops SFC to 1200 AGL

Parachute & Gliders 17,500 SFC

Gliders 17,500 SFC

Gliders 17,500 SFC

Gliders 17,500 SFC

Gliders 17,500 SFC

Gliders 17,500 SFC

Gliders 17,500 SFC

Gliders 17,500 SFC

Gliders 17,500 SFC

Gliders 17,500 SFC

Gliders 17,500 SFC

Gliders 17,500 SFC

Gliders 17,500 SFC

Gliders 17,500 SFC

Gliders 17,500 SFC

Gliders 17,500 SFC

Gliders 17,500 SFC

Gliders 17,500 SFC

Gliders 17,500 SFC

Gliders 17,500 SFC

Gliders 17,500 SFC

Gliders 17,500 SFC

Gliders 17,500 SFC

Gliders 17,500 SFC

Gliders 17,500 SFC

Gliders 17,500 SFC

Gliders 17,500 SFC

Gliders 17,500 SFC

Gliders 17,500 SFC

Gliders 17,500 SFC

Gliders 17,500 SFC

Gliders 17,500 SFC

Gliders 17,500 SFC

Gliders 17,500 SFC

VFR Training Area
Primary
Working
Altitudes
9500
8500

All altitudes stated in MSL unless otherwise indicated

Low volume routes to/from KFTG and Academy transition routes not depicted

T-53 "Talon & Shrike"

T-41 / T-51 "Bolt"

T-41 / T-51 "Bolt"

T-41 / T-51 "Bolt"

T-41 / T-51 "Bolt"

T-41 / T-51 "Bolt"

T-41 / T-51 "Bolt"

T-41 / T-51 "Bolt"

T-41 / T-51 "Bolt"

T-41 / T-51 "Bolt"

T-41 / T-51 "Bolt"

T-41 / T-51 "Bolt"

T-41 / T-51 "Bolt"

T-41 / T-51 "Bolt"

T-41 / T-51 "Bolt"

T-41 / T-51 "Bolt"

T-41 / T-51 "Bolt"

T-41 / T-51 "Bolt"

T-41 / T-51 "Bolt"

T-41 / T-51 "Bolt"

T-41 / T-51 "Bolt"

T-41 / T-51 "Bolt"

T-41 / T-51 "Bolt"

T-41 / T-51 "Bolt"

T-41 / T-51 "Bolt"

T-41 / T-51 "Bolt"

T-41 / T-51 "Bolt"

T-41 / T-51 "Bolt"

T-41 / T-51 "Bolt"

T-41 / T-51 "Bolt"

T-41 / T-51 "Bolt"

T-41 / T-51 "Bolt"

T-41 / T-51 "Bolt"

T-41 / T-51 "Bolt"

T-41 / T-51 "Bolt"

T-41 / T-51 "Bolt"

T-41 / T-51 "Bolt"

T-41 / T-51 "Bolt"

T-41 / T-51 "Bolt"

T-41 / T-51 "Bolt"

T-41 / T-51 "Bolt"

Survival Tips

- After an emergency landing, exit the aircraft and give temporary first aid to permit careful removal of passengers from the aircraft.
- Stay away from the aircraft until engines have cooled and spilled fuel has evaporated.
- When everyone is a safe distance from the aircraft, reevaluate injuries and treat as necessary.
- If weather is adverse, make or find temporary shelter while evaluating dangers of aircraft location (fire, avalanche, terrain, water, etc.)
- Stay close to the aircraft for shelter, warmth and signaling, if possible.
- Make sure ELT is working.
- Signal for help. Try to use the aircraft radio by turning down the squelch, turning up the volume and keying the mike. If the radio is operational, listen on a local or ATC frequency. If you hear a transmission, transmit "Mayday, Mayday".
- If you hear a jet, transmit on 121.5 (or transmit blindly) only every 15 minutes to save battery power. If ELT and radio are working, you will hear the ELT signal on 121.5. Do not forget to turn the ELT back on, and leave it on. Conserve your energy and do not spend too much time trying to signal in cold or wet weather conditions.
- Use wings, rudders, maps, tarps, etc. to build and insulate a small shelter for your body to heat. Loss of body heat is loss of energy.
- Think basic needs and utilize the aircraft for warmth, shelter, tools and bedding when possible.
- Build a fire if possible. Smoke and fire can be seen for long distances. Aircraft gasoline is a good resource in starting a fire when only wet wood is available, but BE CAUTIOUS. Soak or pour gasoline on the wood. Ensure gas container is out of reach when igniting the fire. Do not burn paper as it is valuable insulation and bedding source. Gather resources in advance to keep the fire burning for a long period of time.
- Use aircraft insulation and upholstery for over-boots, mittens, bedding, hats and ground insulation.
- Use plastic or waterproof source to melt ice/snow or collect condensation from aircraft surfaces. If it is raining, put plastic in depression in the ground to collect water.
- Rescuers will be looking for smoke, fire, flares, and a downed aircraft. Clear the area around the aircraft, use a mirror for signaling, or form SOS with brush in an open space or in the snow if possible.
- Stay calm, be smart and conserve energy. Survival will depend greatly upon your state of mind.

Pilot's Guide to Airport Signs and Markings

Airport Signs

B 4-22

TWY/RWY HOLDING POSITION: Hold short of intersecting runway

25-7

RWY/RWY HOLD POSITION: Hold short of intersecting runway

8-APCH

RWY APCH HOLD POSITION: Hold short of protected area when instructed by ATC

ILS

ILS HOLD POSITION: Hold short of ILS critical area when instructed by ATC

NO ENTRY: Identifies paved areas where aircraft entry is prohibited

B

TAXIWAY LOCATION: Identifies taxiway on which aircraft is located

22

RUNWAY LOCATION: Identifies runway on which aircraft is located

4

RUNWAY DISTANCE REMAINING: Identifies runway length remaining

RUNWAY BOUNDARY: Exit boundary from rwy protected area

ILS CRITICAL AREA BOUNDARY: Exit boundary of ILS critical area

RUNWAY EXIT: Defines direction & designation of exit twy from rwy

TWY DIRECTION: Defines direction & designation of intersecting taxiway(s)

22↑

OUTBOUND DESTINATION: Defines direction to take-off runway

INBOUND DESTINATION: Indicates direction of destination, i.e. terminal or military area

TAXIWAY ENDING MARKER: Indicates that twy does not continue beyond this point

DIRECTION SIGN ARRAY: Identifies location in conjunction with multiple intersecting taxiways

Line Up and Wait has replaced "Taxi Into Position and Hold".

The new language permits entry onto the runway to await further instructions, but is not a take-off clearance.

If ever in doubt about a clearance or taxi instruction, do not hesitate to **ASK FOR HELP!**

ATCT Light Gun Signals

Color and Type of Signal	Aircraft on the Ground
STEADY GREEN 	Cleared for Takeoff
FLASHING GREEN 	Cleared to Taxi
STEADY RED 	STOP
FLASHING RED 	Taxi Clear of the Runway in Use
FLASHING WHITE 	Return to Starting Point on Airport
ALTERNATING RED/GREEN 	Exercise Extreme Caution

Elevated Guard Lights Hold Short

In-Pavement Guard Lights Hold Short

Pilot's Guide to Airport Signs and Markings

Airport Markings

HOLDING POSITION: Hold short of intersecting rwy; also a land-and-hold-short marking

MOVEMENT AREA BOUNDARY: Defines boundary of movement area and non-movement area

HOLDING POSITION WITH ENHANCED TAXIWAY CENTERLINE: Alerts of an approaching runway

TAXIWAY/TAXIWAY HOLDING POSITION: Hold short of intersecting taxiway when directed by ATC

SOLID TAXIWAY EDGE: Defines edge of usable, full-strength taxiway pavement; adjoining pavement NOT usable

DASHED TAXIWAY EDGE: Defines edge of taxiway where adjoining pavement or apron IS available for taxi

SURFACE PAINTED HOLDING POSITION: Designates runway ahead in conjunction with yellow holding position marking

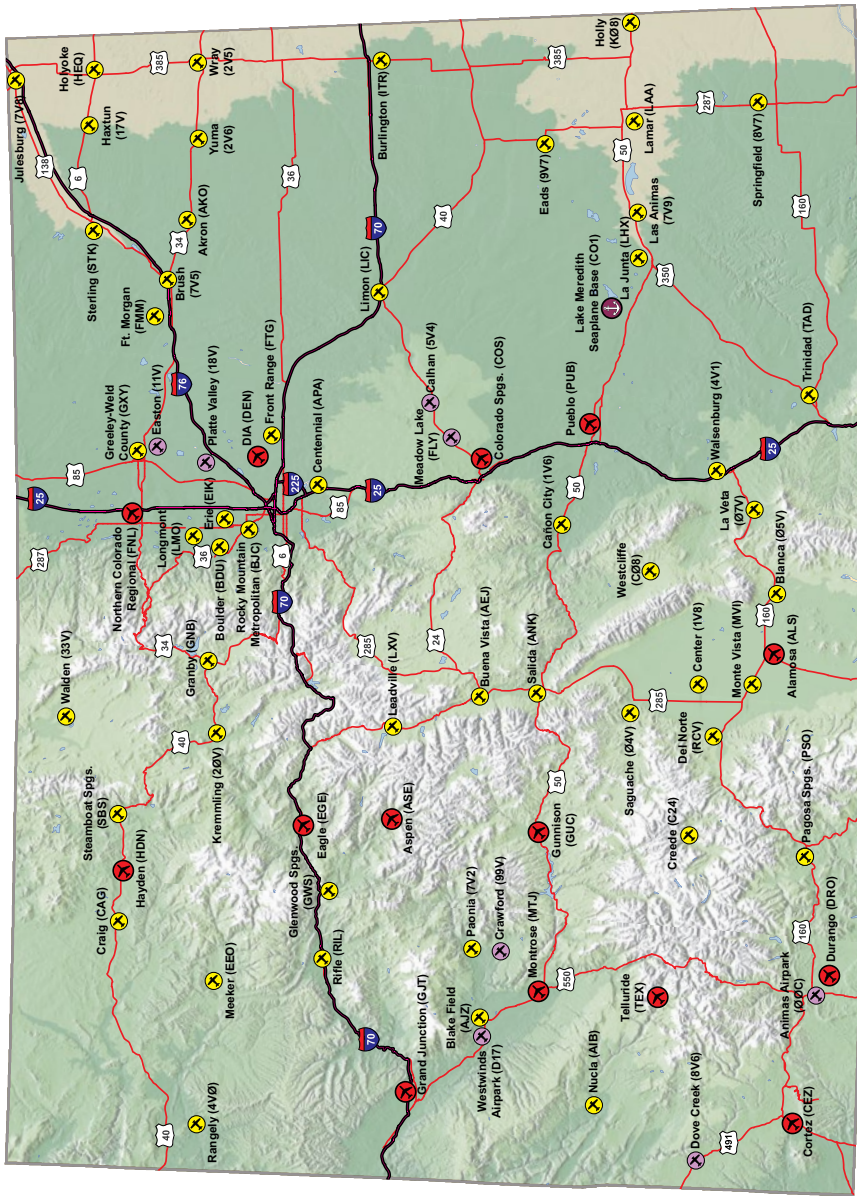
SURFACE PAINTED TAXIWAY DIRECTION: Direction & designation of intersecting twy

SURFACE PAINTED TAXIWAY LOCATION: Identifies twy on which aircraft is located

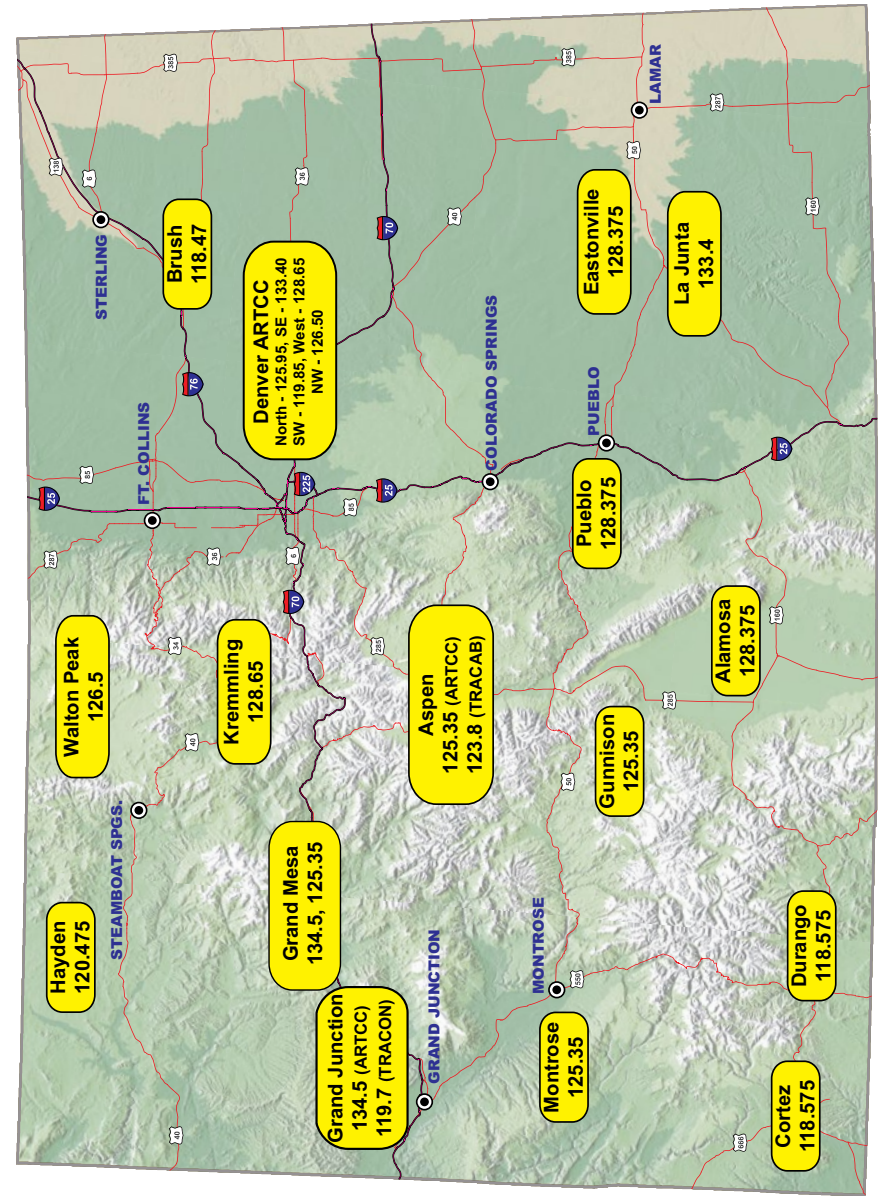
www.faa.gov/go/runwaysafety



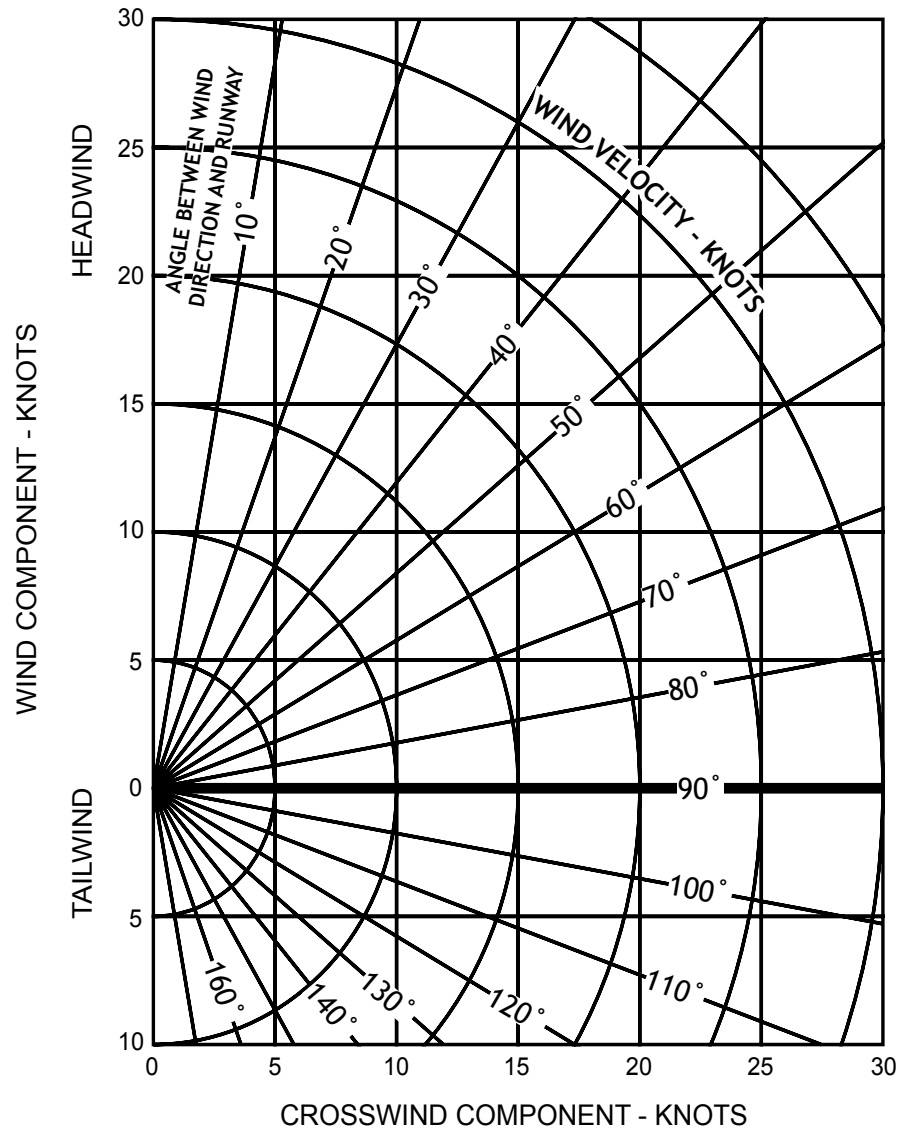
PUBLIC-USE AIRPORTS



ARTCC ADVISORY FREQUENCIES



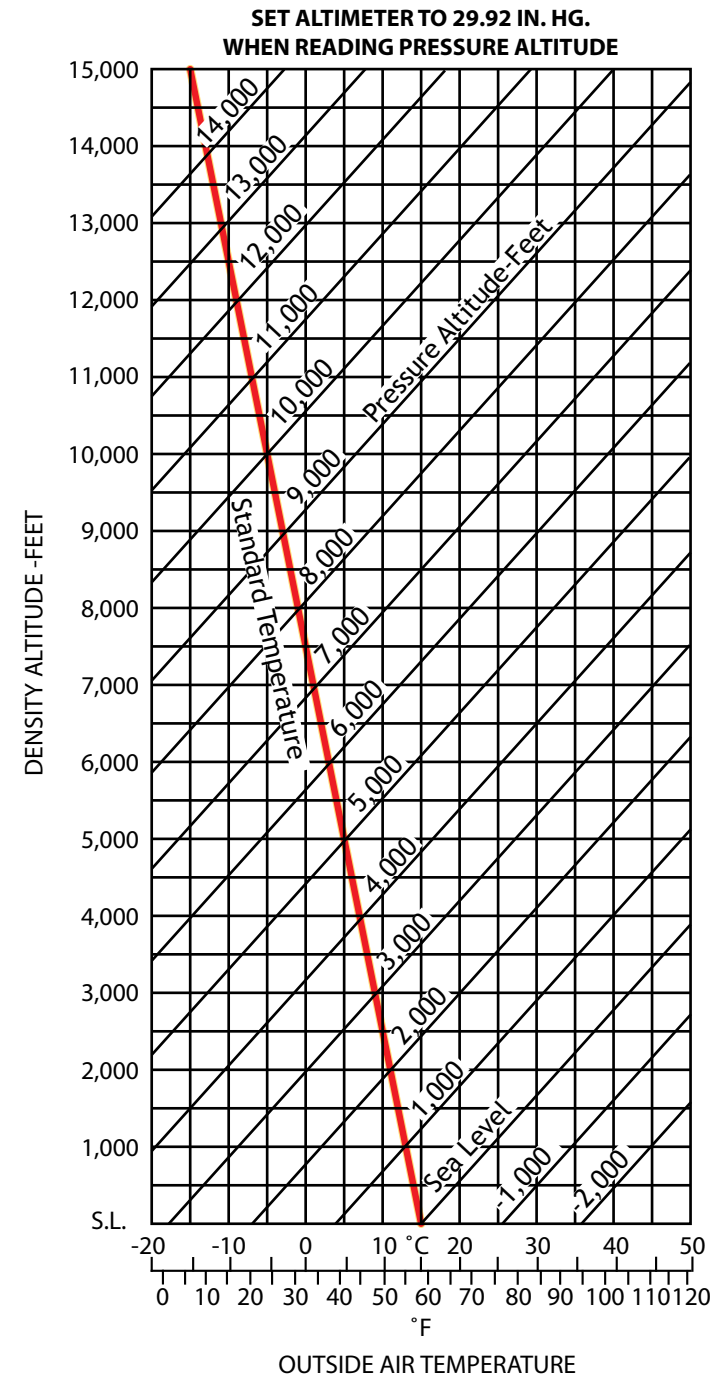
Wind Components



This crosswind component chart provides at a glance the effect current wind velocity and direction will have upon your take off. For example, a 25 knot wind at a 30 degree angle to either side of the runway heading has the same effect as a 13 knot crosswind. For more details on the effect of wind on your airplane at take off or landing, consult aircraft owner's manual.

Density Altitude Chart

Operational altitude is the altitude of the air at which the aircraft is flown. Aircraft operation, as a result, may be at an altitude greater or less than the actual altitude above sea level.



Colorado Mountain Passes

Berthoud Pass

Route: Denver west to Granby/Kremmling (central mountains). Road elevation 11,315' MSL. This pass is part of the Mountain AWOS program. This pass follows I-70 to Highway 40 west from Denver. Expect strong downdrafts and limited climb capability when moderate to high winds aloft exist. East to west flight path will be a blind right turn to cross the pass. Mines Peak AWOS 134.325 (OCO) **N39°47.9'-W105°46.67'**.

Cameron Pass

Route: Fort Collins west to northern mountains (Walden). Road elevation 10,276' MSL. This pass is not visible to any weather reporting stations. **N40°31.25'-W105°53.55'**.

Cochetopa and North Pass

Route: Located between San Luis Valley and Gunnison area in the center of the state. Road elevations - Cochetopa 10,067' MSL, North 10,149' MSL. The vicinity of these adjacent passes is partially visible from Alamosa and Gunnison weather reporting stations. Elevations and weather often favor these passes over Monarch Pass. **N38°10'-W106°36.04'**.

Rollins Pass

Route: Denver area to Granby/Kremmling (central mountains). Trail elevation 11,671' MSL. This pass is not visible to any weather reporting stations. This is an open pass with several miles to cross. The trail that crosses is located on the north side of the pass. Expect strong down drafts with winds aloft over 30-kts. **N39°56.05'-W105°40.97'**.

Cottonwood Pass (Near Buena Vista, CO)

Route: Buena Vista to Taylor Park/Gunnison Area. Trail elevation 12126' MSL. This pass is part of the Mountain AWOS program. Bald Mountain AWOS 132.05(FBM). This pass is a better alternative than Monarch Pass in moderate winds aloft. **N38°49.67'-W106°24.55'**.

Cottonwood Pass (Near Eagle, CO)

An alternative to following the river over Glenwood Canyon with better options for emergency landing sites. **N39°31.83'-W107°3.49'**.

Cucharas Pass

Route: Southeastern plains (Trinidad) to San Luis Valley and Alamosa. Road elevation 9,941' MSL. This pass is not visible to any weather reporting stations. This pass is located west of the Spanish Peaks and leads to La Veta Pass for crossing into the San Luis Valley. **N37°19.22'-W105°4.42'**.

Cumbres and La Manga Pass

Route: Alamosa to Durango. Road and track elevations - Cumbres 10,022' MSL, La Manga 10,230' MSL. These passes are located on the Colorado/New Mexico state line and are visible from weather reporting station at Alamosa. **Cumbres: N37°1.24'-W106°27', La Manga: N37°4.65'-W106°23.17'**.

Douglas Pass

Route: Grand Junction to Northwestern Colorado (Rangely). Road elevation 8,268' MSL. The vicinity of the pass is partially visible to weather reporting station at Grand Junction. **N39°35.85'-W108°48.19'**.

Fremont Pass

Route: Silverthorne/Dillon to Leadville. Road elevation 11,320' MSL. This pass is part of the Mountain AWOS program. Copper Mountain AWOS 118.075 (CCU). This pass is in an open valley identified by the large Climax Molybdenum Mine **N39°21.98'-W106°11.2'**.

Hagerman Pass

Route: Leadville to Aspen. Approximate trail elevation 11,960' MSL. This pass is visible to the weather reporting station at Leadville. Elevation, terrain features, and weather often favor this pass over Independence Pass. **N39°15.9'-W106°29.03'**.

Hayden Pass

Route: East-west pass across the northern Sangre de Cristo Range (Denver to Alamosa). Trail elevation 10,709' MSL. This pass is not visible to any weather reporting stations. Watch for glider and hang-glider activity on the west side of the pass. **N38°17.58'-W105°51.04'**.

Hoosier Pass

Route: South Park to Breckenridge. Road elevation is 11,539' MSL. This pass is not visible from any airports or weather reporting stations. This pass provides access from the north to South Park. **N39°21.7'-W106°3.75'**.

Independence Pass

Route: Leadville to Aspen. Road elevation 12,094' MSL. This pass is not visible to any weather reporting stations. This pass is narrow with blind turns. Light to moderate winds aloft can make this pass very turbulent. Highway below is open and passable during summer months only. **N39°6.53'-W106°33.83'**.

Kenosha Pass

Route: Southwest Denver to South Park and Arkansas Valley. Road elevation 10,001' MSL. This pass follows Hwy 285 from Denver to Buena Vista. **N39°6.53'-W106°33.83'**.

La Veta Pass

Route: Southwest Colorado and Walsenburg to San Luis Valley and Alamosa. Road elevation 9,380' MSL. This pass is part of the Mountain AWOS program. La Veta AWOS 119.925(VTP). Expect turbulence and up/down drafts during this pass crossing with light to moderate winds aloft. **N37°35.59'-W105°12.2'**.

Lizard Head Pass

Route: Durango/Cortez to Telluride. Road elevation is 10,222' MSL. Telluride Airport has limited vision of the pass.

Loveland Pass

Route: Denver west to Silverthorne/Dillon (central mountains). Road elevation 11,990' MSL. This pass is not visible to any weather reporting stations. When flying from the east extreme caution should be taken to not continue past HWY 6 when following I-70 due to a box canyon above Eisenhower Tunnel (I-70). Expect strong downdrafts and limited climb capability when light to moderate winds aloft exist. **N39°39.82'-W105°52.75'**.

Marshall Pass

Route: San Luis Valley and Salida to Gunnison. Track elevation 10,845' MSL. The vicinity of this pass is partially visible to weather observation in Salida. Weather and terrain often favor this pass over Monarch. **N38°23.48'-W106°14.83'**.

McClure Pass

Route: Aspen/ Glenwood Springs to Montrose area. Road elevation 8,755' MSL. **N39°7.73'-W107°17.03'**

Milner Pass

Route: North Denver via Estes Park to Granby. Road elevation 10,758' MSL. This pass crosses Rocky Mountain National Park. Moderate winds aloft will produce turbulence on the east side of the pass. **N40°25.20'-W105°43.72'**.

Monarch Pass

Route: Salida to Gunnison. Road elevation 11,312' MSL. This pass is part of the Mountain AWOS Program. Monarch Pass 124.175 (MYP). Expect strong downdrafts and limited climb capability when light to moderate winds aloft exist. Caution: This pass has had a historically high number of crashes. **N38°29.8', W106°19.54'**.

Mosca Pass

Route: Pueblo to Alamosa over the Great Sand Dunes National Park. Trail elevation 9,740' MSL. Le Veta Pass AWOS 119.925 is located approximately 20 miles to the south. This pass can be used as an alternative to Le Veta Pass when winds are moderate. **N37°43.97'-W105°27.26'**.

Mosquito Pass

Route: Fairplay to Leadville. Trail elevation 13,186' MSL. This pass is not visible to weather reporting stations. High winds aloft will produce turbulence and strong downdrafts. **N39°16.88'-W106°11.17'**.

North Pass

An alternative to Monarch Pass that is lower with better options for emergency landing sites. **N38°13'-W106°34.54'**.

Poncha Pass

Route: Salida to Alamosa. Road elevation 9,015' MSL. The pass is visible to Salida weather observations. During moderate winds aloft turbulence can be expected. **N38°25.33'-W106°5.22'**.

Rabbit Ears Pass

Route: Kremmling to Steamboat Springs. Road elevation 9,426' MSL. This pass is visible from Steamboat Springs Airport. Use caution when trying to climb over the pass from Steamboat Springs Airport without first gaining sufficient altitude. Expect turbulence and up/down drafts during moderate winds aloft. **N40°23.08'-W106°36.7'**.

Red Mountain Pass

Route: Montrose to Durango. Road elevation 11,120' MSL. This pass is not visible from any weather reporting stations. Use extreme caution when crossing this pass due to long periods of rugged terrain. During light to moderate winds aloft turbulence and up/down drafts can be expected. **N37°53.93'-W107°42.72'**.

Tennessee Pass

Route: Leadville to Vail/Eagle. Road elevation 10,424' MSL. This pass is visible to Leadville weather observations. This pass is used for a north/south route through the central mountains of Colorado. **N39°19.28'-W106°18.67'**.

Trout Creek Pass

Route: South Park to Buena Vista. Road elevation 9,346' MSL. This pass is visible to Buena Vista weather observations. This is one of the lowest routes into the central mountains. **N38°54.6'-W105°58.5'**.

Vail Pass

Route: Silverthorne/Dillon to Vail/Eagle. Road elevation 10,606' MSL. This pass is part of the Mountain AWOS program. Copper Mountain AWOS 118.075 (CCU). This pass follows Interstate 70. **N39°31.83'-W106°13.03'**.

Weston Pass

Route: Fairplay to Leadville. Road elevation 11,960' MSL. This pass is visible to Leadville weather observations. During moderate winds aloft expect turbulence and up/down drafts. This pass has blind turns at both ends. **N39°7.88'-W106°10.93'**.

Wilkerson Pass

Route: Colorado Springs/South Denver to South Park and central mountains. Road elevation 9,507' MSL. This pass is part of the Mountain AWOS program. Wilkerson Pass AWOS 132.3 (4BM). Wilkerson pass is the main route into the central mountains from the east. **N39°2.28'-W105°31.54'**.

Wolf Creek Pass

Route: Alamosa to Pagosa Springs/Durango. Road elevation 10,857' MSL. This pass is part of the Mountain AWOS program. Wolf Creek Pass AWOS 121.125 (CPW). Wolf Creek Pass has a blind turn from north to south. **N37°28.95'-W106°47.93'**.

Mountain Pass Information Provided by:



ColoradoPilots.org



Colorado Automated Weather Observing Systems

AWOS LOCATION	LAT/LONG.	FREQ.	PHONE
Akron (AKO)	N40°10.32' - W103°13.19'	135.475	970-345-2320
Alamosa (ALS)	N37°26.10' - W105°51.99'	135.175	719-589-5669
Aspen (ASE)	N39°13.39' - W106°52.13'	120.4	970-925-9168
Berthoud Pass (ØCO)	N39°47.40' - W105°45.47'	134.325	303-512-4416
Boulder (BDU)	N40°02.37' - W105°13.55'	118.825	303-541-9540
Buena Vista (AEJ)	N38°48.85' - W106°07.24'	132.925	719-395-2599
Burlington (ITR)	N39°14.55' - W102°17.12'	135.225	719-346-7036
Cañon City (1V6)	N38°25.68' - W105°06.35'	120.025	719-784-2014
Colorado Springs (COS)	N38°48.35' - W104°42.02'	125.0	719-637-9696
Cortez (CEZ)	N37°18.18' - W108°37.68'	135.625	970-564-0193
Copper Mountain (CCU)	N39°28.30' - W106°09.09'	118.075	970-968-1715
Cottonwood Pass (7BM)	N38°47.57' - W106°13.05'	132.050	303-512-4419
Craig (CAG)	N40°29.71' - W107°31.30'	135.425	970-824-2373
Dakota Hill (C99)	N39°52.13' - W105°33.20'	134.175	303-512-4421
Del Norte (RCV)	N37°42.83' - W106°21.12'	118.275	719-657-9017
Delta - Blake Field (AJZ)	N38°47.12' - W108°03.82'	134.0	970-874-3251
Denver-Centennial (APA)	N39°34.21' - W104°50.96'	120.3	303-706-9098
Denver-Front Range (FTG)	N39°47.12' - W104°32.59'	119.025	303-261-9104
Denver Intl. (DEN)	N39°51.70' - W104°40.39'	125.6	303-342-0838
Denver-Rocky Mtn. Metro (BJC)	N39°54.53' - W105°07.03'	126.25	720-887-8067
Durango (DRO)	N37°09.09' - W107°45.23'	120.625	970-259-3579
Eagle (EGE)	N39°38.55' - W106°55.06'	135.575	970-524-7386
Erie (EIK)	N40°00.61' - W105°02.88'	133.825	303-604-4339
Fort Morgan (FMM)	N40°20.05' - W103°48.24'	132.95	970-867-4823
Granby (GNB)	N40°05.38' - W105°55.03'	119.925	970-887-1803
Grand Junction (GJT)	N39°07.35' - W108°31.60'	118.55	970-245-7881
Greeley (GXY)	N40°26.25' - W104°37.99'	135.175	970-352-3511
Gunnison (GUC)	N38°32.04' - W106°55.98'	135.075	970-641-3240
Hayden (HDN)	N40°28.87' - W107°13.06'	119.275	970-276-3690
Holyoke (HEQ)	N40°34.17' - W102°16.36'	119.275	970-854-3679
Kremmling (2ØV)	N40°03.23' - W106°22.27'	118.425	970-724-9659
La Junta (LHX)	N38°02.98' - W103°30.57'	135.525	719-384-5961
Lamar (LAA)	N38°04.18' - W102°41.31'	135.625	719-336-3854
La Veta Pass (VTP)	N37°30.43' - W105°10.14'	119.925	719-587-3120
Leadville (LXV)	N39°13.22' - W106°19.00'	118.375	719-486-2735
Limon (LIC)	N39°16.37' - W103°39.98'	121.125	719-775-0515
Longmont (LMO)	N40°09.82' - W105°09.78'	120.00	303-684-7545
Meeker (EEO)	N40°02.93' - W107°53.16'	135.525	970-878-5036
Meadow Lake (FLY)	N38°56.75' - W104°34.19'	118.45	719-683-5371
Monarch Pass (MYP)	N38°29.50' - W106°19.11'	124.175	719-539-4436
Montrose (MTJ)	N38°30.59' - W107°53.66'	135.225	970-249-1534
Monument Hill (MNH)	N39°13.08' - W104°38.26'	134.375	303-648-3479
Northern Colorado Regional (FNL)	N40°27.11' - W105°00.68'	135.075	970-669-9187
Nucla (AIB)	N38°14.33' - W108°33.80'	135.525	970-864-2325
Pagosa Springs (PSO)	N37°16.65' - W107°03.35'	127.175	970-731-0365
Pueblo (PUB)	N38°17.35' - W104°29.79'	125.25	719-948-2803
Rangely (4V0)	N40°05.64' - W108°45.78'	119.025	970-675-2339
Rifle (RIL)	N39°31.58' - W107°43.62'	135.275	970-625-2206
Saguache (Ø4V)	N38°05.10' - W106°08.08'	118.625	719-655-2229
Salida (ANK)	N38°32.35' - W106°02.75'	133.85	719-539-5268
Steamboat Springs (SBS)	N40°30.98' - W106°51.98'	118.325	970-879-7794
Sterling (STK)	N40°36.92' - W103°15.89'	118.525	970-526-3009
Sunlight Mountain (5SM)	N39°25.32' - W107°22.45'	126.075	970-384-3380
Telluride (TEX)	N37°57.23' - W107°54.51'	118.325	970-728-1534
Trinidad (TAD)	N37°15.56' - W104°20.44'	119.025	719-845-1156
Walden (33V)	N40°45.00' - W106°16.28'	118.625	970-723-4513
Walsenburg (4V1)	N37°41.79' - W104°47.09'	123.6	719-738-1053
Walton Peak (CØ7)	N40°21.27' - W106°41.95'	127.125	970-824-0261
Wilkerson Pass (4BM)	N39°03.01' - W105°30.52'	132.3	303-512-4418
Wolf Creek Pass (CPW)	N37°35.59' - W106°48.07'	121.125	719-589-3136 NEW
Wray (2V5)	N40°06.02' - W102°14.46'	118.25	970-332-5930
Yuma (2V6)	N40°06.25' - W102°42.78'	135.375	970-848-3007

Mountain AWOS Program

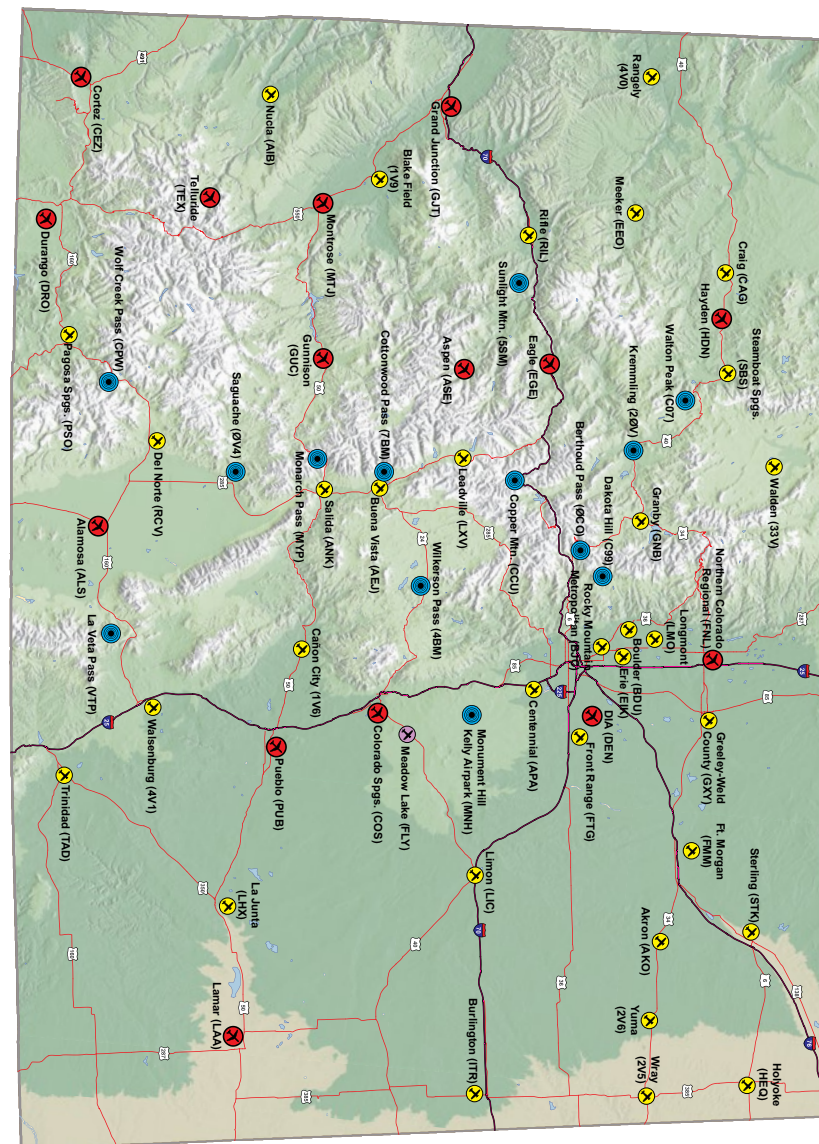
GA Airport with Automated Weather

Commercial Service Airport with Automated Weather

Mountain AWOS Program

GA Airport with AWOS

Commercial Service Airport with AWOS



Colorado Automated Weather Observing Systems

Berthoud Pass - Mines Peak (ØCO)

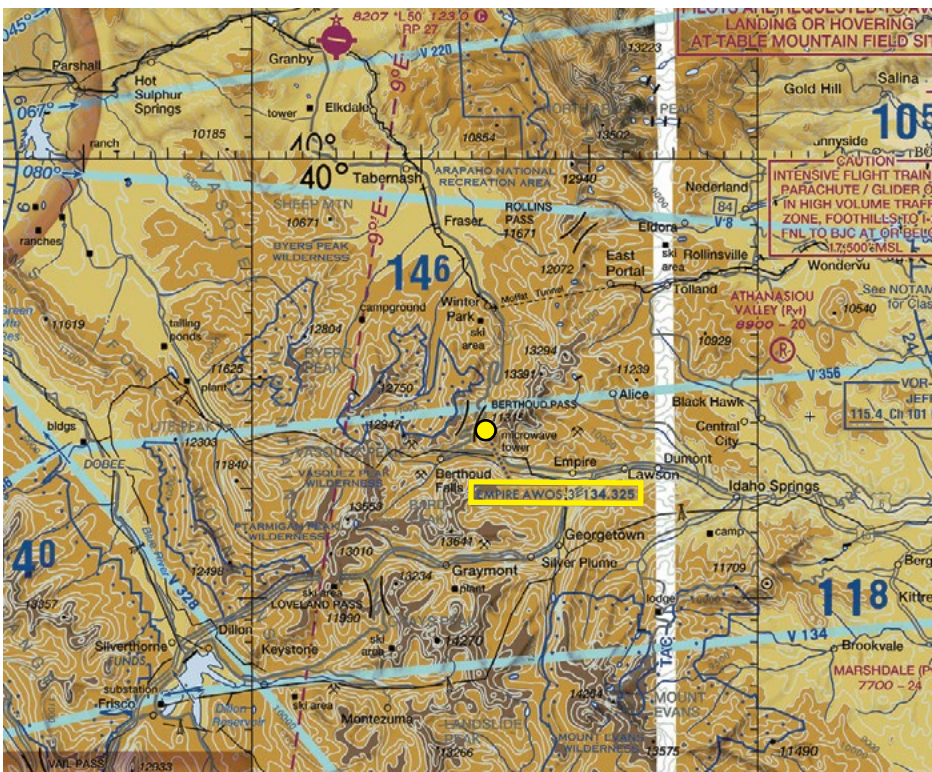

Location: N39° 47.67' -W105° 45.78'
 Elevation: 12,493' MSL
 Frequency: 134.325
 Phone: 303-512-4416

The Berthoud Pass AWOS is located at 12,493' MSL, 1 mile east of the Berthoud Pass summit, at the summit of Mines Peak.

View South-Southeast



View East



Copper Mountain (CCU)

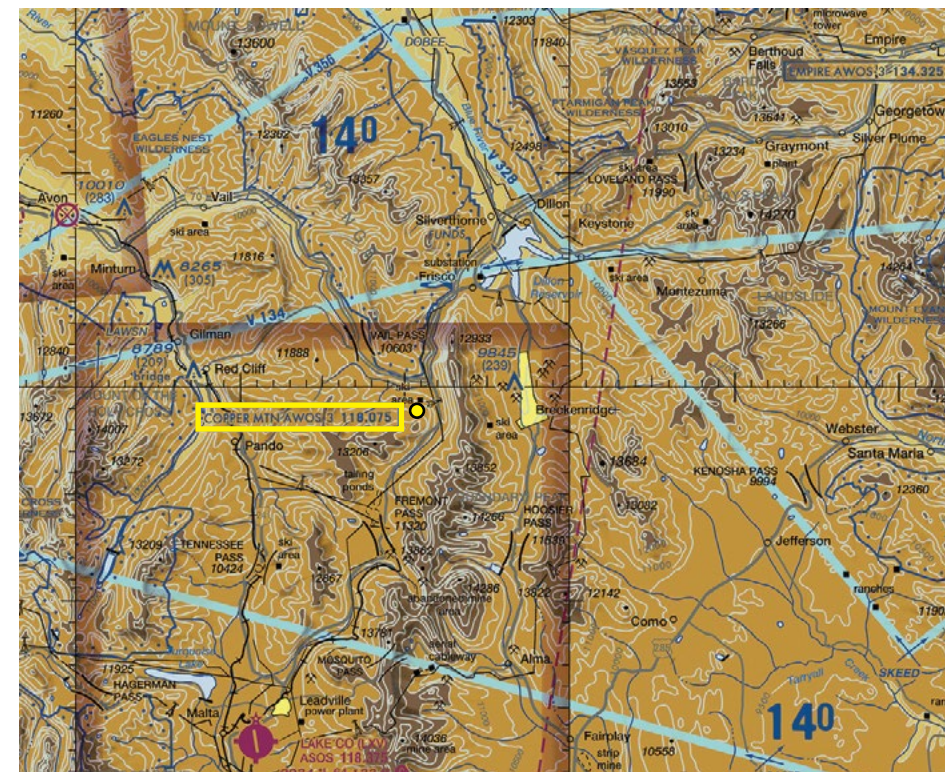
Location: N39° 28.50' -W106° 9.15'
 Elevation: 12,040' MSL
 Frequency: 118.075
 Phone: 970-968-1715

The Red Cliff area weather is reported from an AWOS at the top of the Copper Mountain Ski Resort, about 1 mile south of I-70. The AWOS was installed on the ski patrol headquarters building.

View West - Northwest



View Southwest



Cottonwood Pass (7BM)

Location: N38° 47.95' -W106° 13.08'
 Elevation: 9825' MSL
 Frequency: 132.050
 Phone: 303-512-4419

The Cottonwood Pass AWOS is located east of Cottonwood Pass on Bald Mountain at an elevation of 9825' MSL.

View West - Southwest



View Overhead

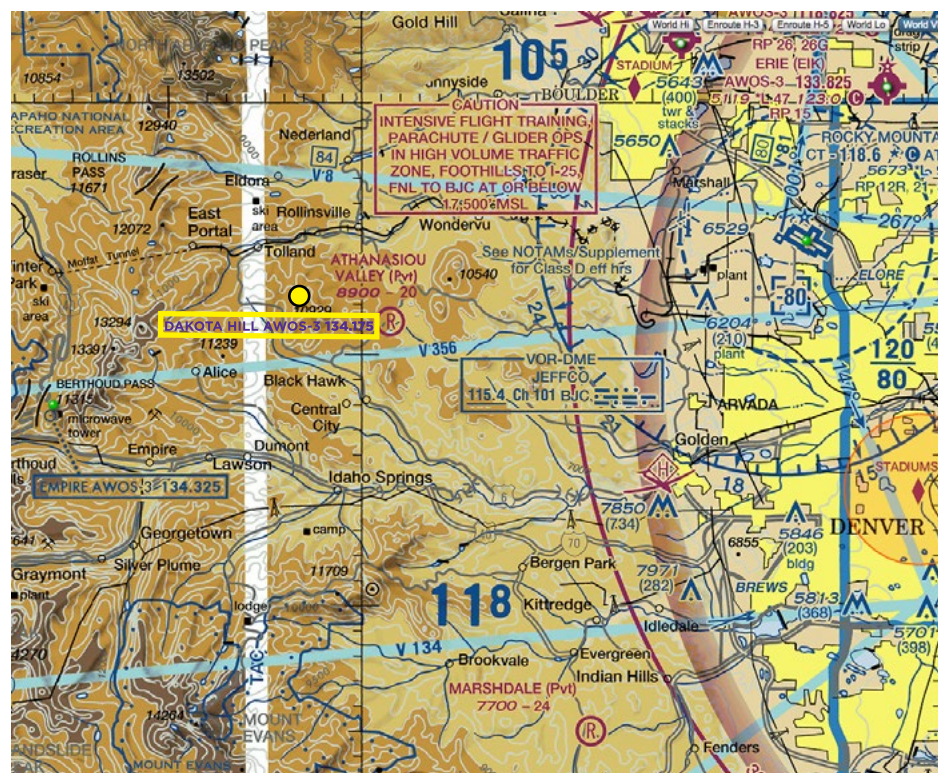
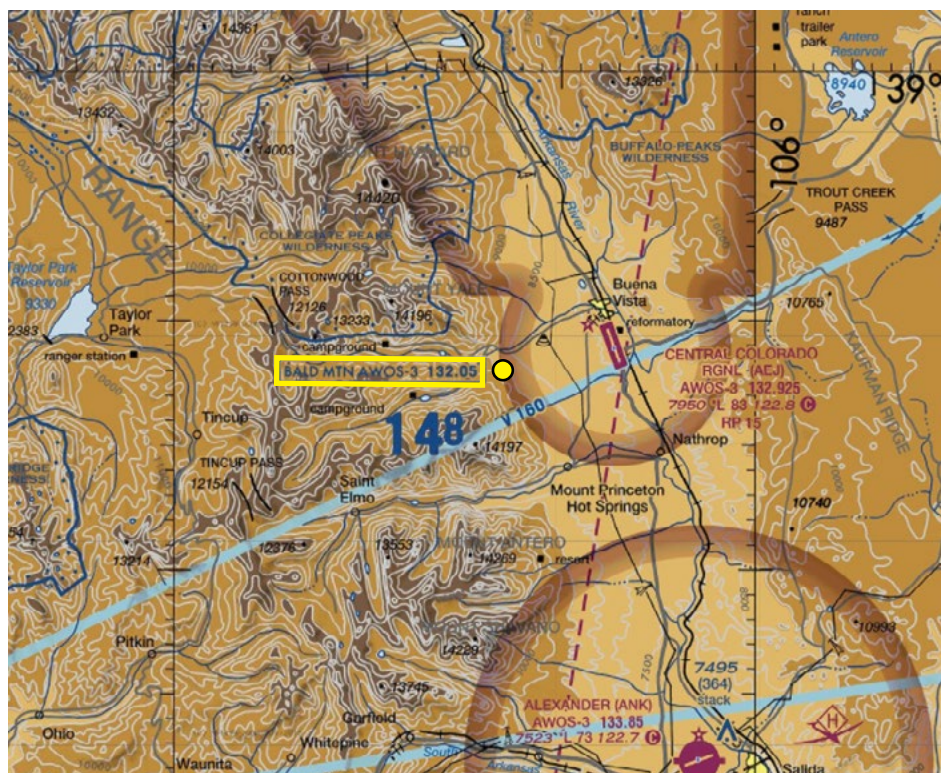
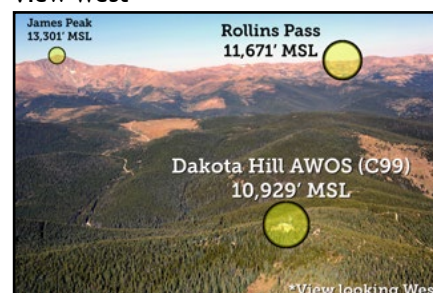


Dakota Hill (C99)

Location: N39° 52.13' -W105° 33.2'
 Elevation: 10,938' MSL
 Frequency: 134.175
 Phone: 303-512-4421

The Dakota Hill AWOS is located on the summit of Dakota Hill, north-northwest of Central City, Colorado and approximately 7 miles east-southeast of Rollins Pass at an elevation of 10,938' MSL.

View West



Kremmling-McElroy Field (2ØV)

Location: N40° 03.37' -W106° 22.23'
 Elevation: 7,411' MSL
 Frequency: 118.425
 Phone: 970-724-9659

This Mountain AWOS is located at Kremmling-McElroy Field (2ØV), approximately 1 mile east of the Town of Kremmling at an elevation of 7411' MSL.

View West



La Veta Pass (VTP)

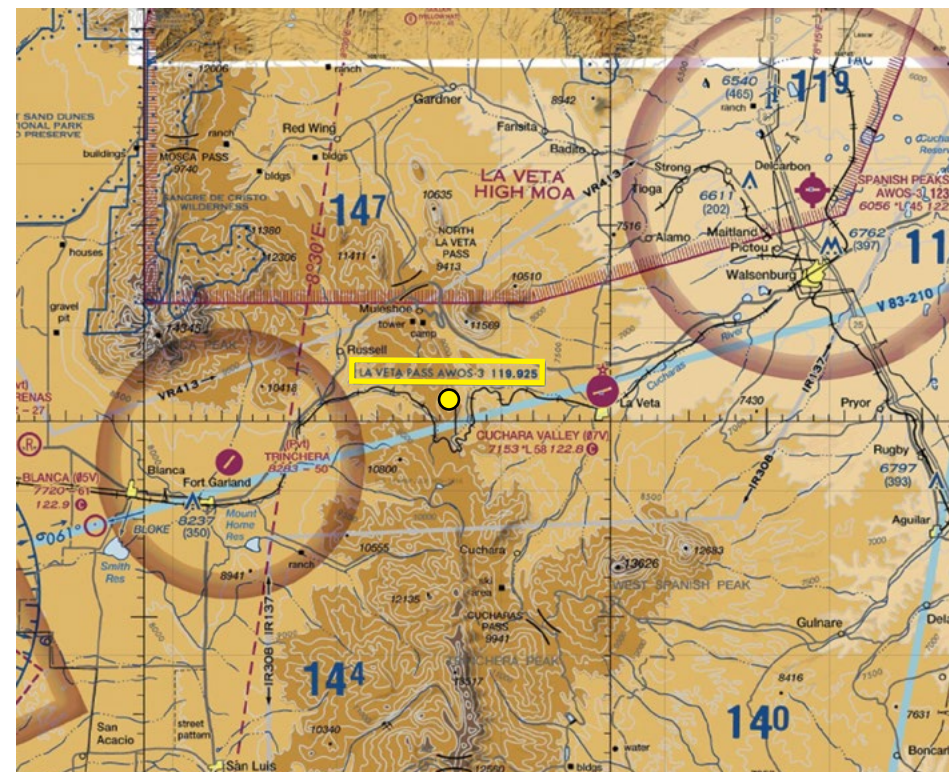

Location: N37° 30.72' -W105° 10.23'
 Elevation: 10,116' MSL
 Frequency: 119.925
 Phone: 719-587-3120

The La Veta Pass AWOS is at the top of La Veta Pass, 4 miles south of Highway 160. It is located at the Colorado State Telecommunications microwave antenna site at 10,116' MSL.

View West



View East



Monarch Pass (MYP)

Location: N38° 29.83' - W106° 19.18'
 Elevation: 11,995' MSL
 Frequency: 124.175
 Phone: 719-539-4436

The AWOS is located at the top of Monarch Pass on the south side of Highway 50. The AWOS is located at an elevation of 11,995' MSL. The AWOS is located near the top of the sky tram.

Monument Hill / Kelly Air Park (MNH)

Location: N39° 13.13' - W104° 38.43'
 Elevation: 7025' MSL
 Frequency: 134.375
 Phone: 303-648-3479

The Monument Hill AWOS is located at the Kelly Air Park in Elbert County about 12 miles south of Elizabeth. The AWOS is located at an elevation of 7025' MSL.

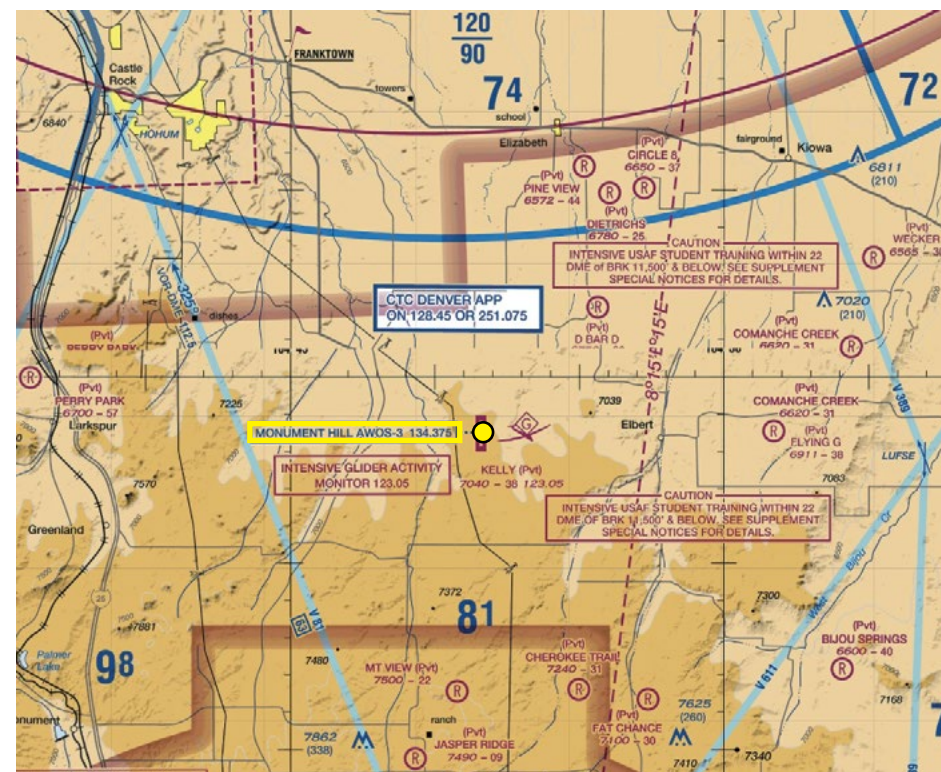
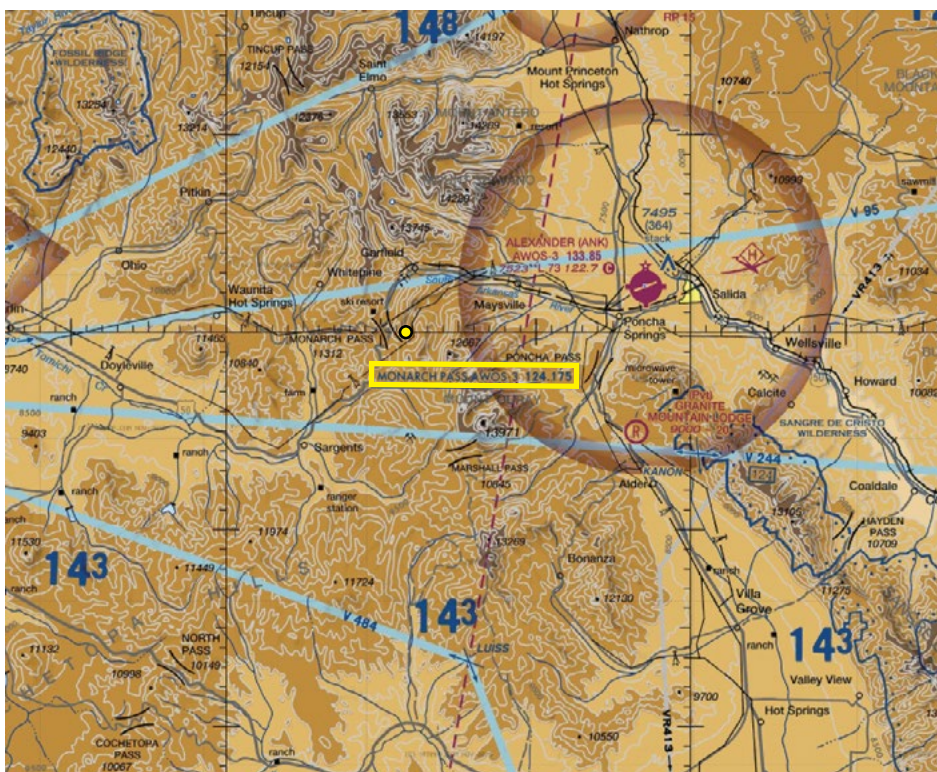

View West



View East



View Southwest

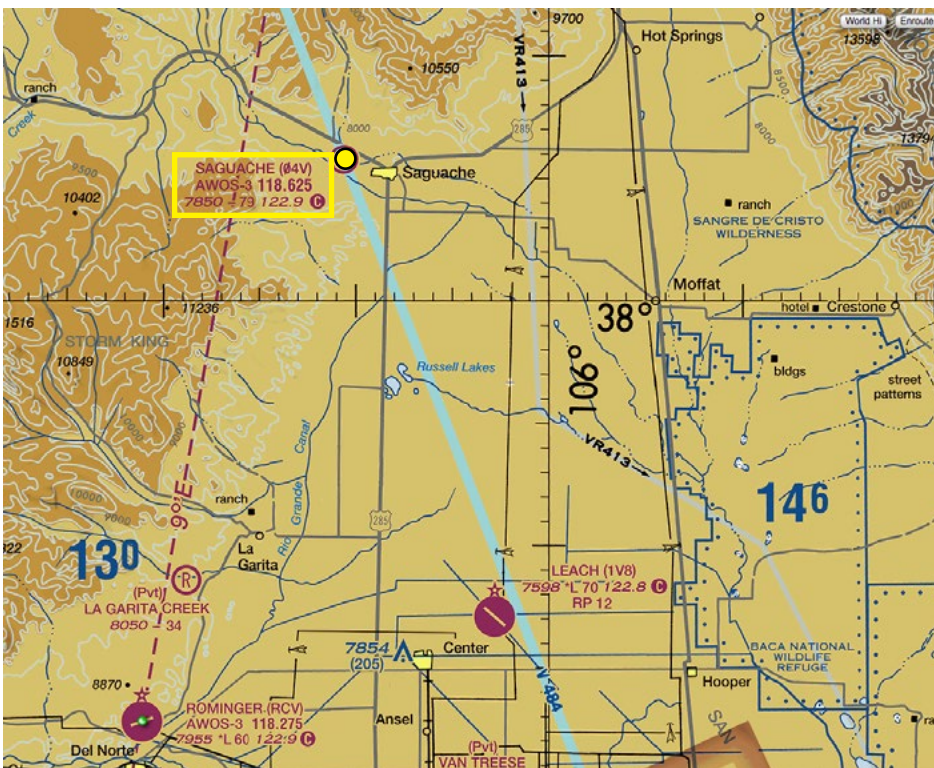
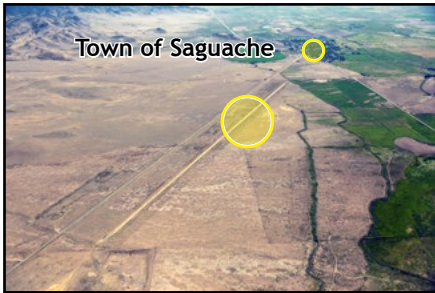


Saguache Municipal Airport (Ø4V)

Location: N38°05.95' - W106°10.46'
 Elevation: 7850' MSL
 Frequency: 118.625
 Phone: 719-655-2229

This mountain AWOS is located at the Saguache Municipal Airport (Ø4V), approximately 1.5 miles west of the Town of Saguache, at an elevation of 7850' MSL.

View East



Sunlight - Glenwood Spgs. (5SM)

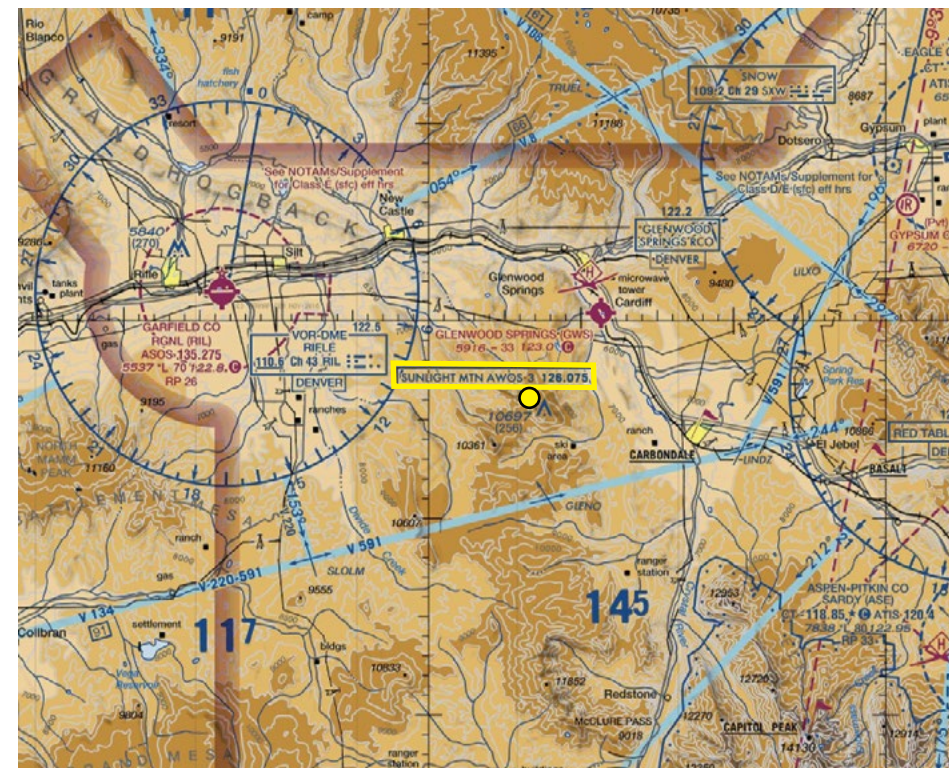
Location: N39°25.53' - W107°22.75'
 Elevation: 10,603' MSL
 Frequency: 126.075
 Phone: 970-384-3380

The Sunlight AWOS site is located at 10,603' MSL at the top of Sunlight Mountain, which is southwest of the city of Glenwood Springs.

View North - Northeast



View West




Walton Peak (CØ7)

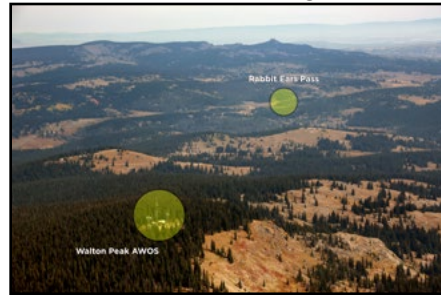
Location: N40° 21.45' - W106° 41.95'
 Elevation: 10,577' MSL
 Frequency: 127.125
 Phone: 970-824-0261

The Walton Peak AWOS is located at the summit of Walton Peak, 5 miles west of Rabbit Ears Pass. This AWOS is located at 10,577' MSL.

View looking Northwest



View looking Northeast

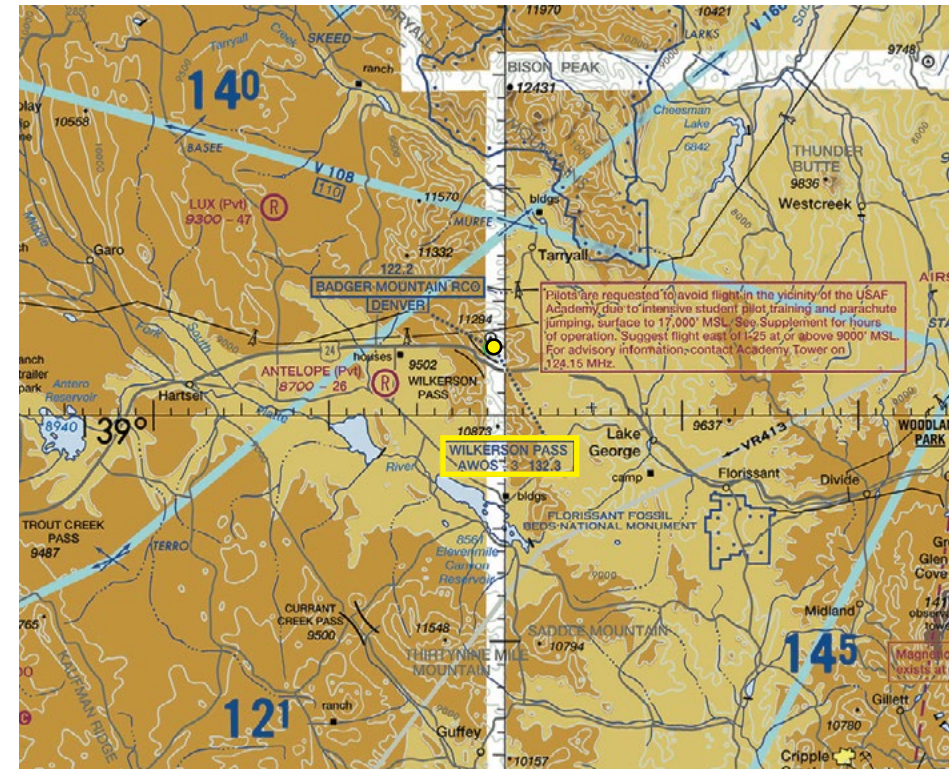
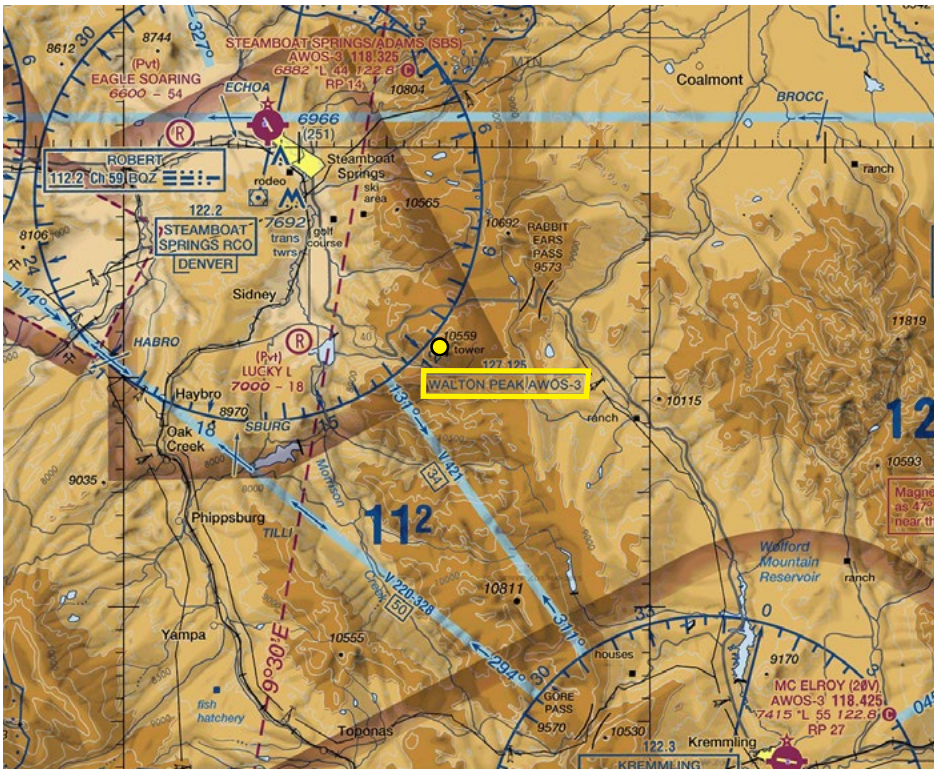


Wilkerson Pass (4BM)

Location: N39° 03.02' - W105° 30.87'
 Elevation: 11,279' MSL
 Frequency: 132.3
 Phone: 303-512-4418

The Wilkerson Pass AWOS is located at the top of Badger Mountain on a State Telecommunications Microwave site, about 1.5 miles northeast of Wilkerson Pass.

View North




Wolf Creek Pass (CPW)

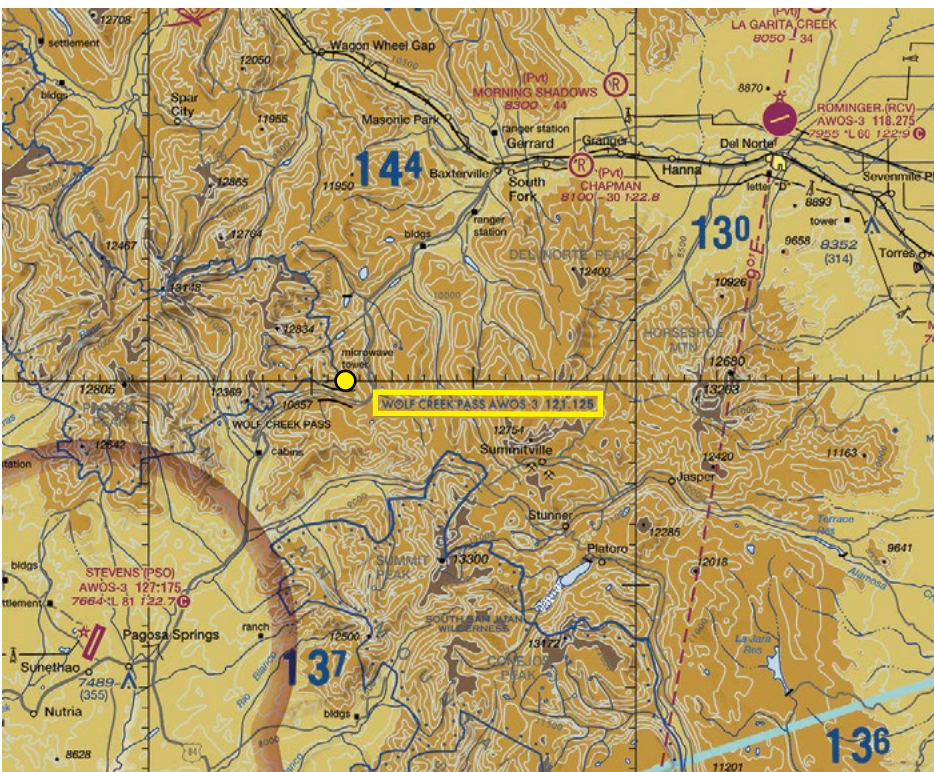
Location: N37° 29.58' - W106° 48.06'
 Elevation: 11,760' MSL
 Frequency: 121.125
 Phone: 719-589-3136

The Wolf Creek Pass AWOS is located about .7 miles north of the Wolf Creek Pass summit and Highway 160, near the Wolf Creek Ski Area. This unit is installed on a microwave communications tower at an elevation of 11,760' MSL.

View South



View East-Northeast

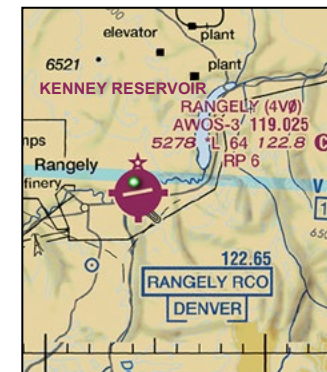


Colorado Seaplane Initiative

The Colorado Seaplane Initiative is a grass-roots effort helping to make seaplane activity on certain Colorado waterways a reality. Currently, seaplane operations are prohibited on publicly-owned waterways, however two privately-owned Colorado bodies of water are now open to seaplane activity with prior permission and certain special restrictions. More information can be found at COSeaplanes.org.

Kenney Reservoir

Coordinates	N 40° 06' 52.97" - W 108° 42' 30.56"
Elevation	5350' MSL
Description	Approx. 7500' X 1500'; 280 Acres
Landing Fees	None
Restrictions	None
Current ANS	None. Perform Self-Inspection at land airport
Contact	Rio Blanco Water Conservancy District 970-675-5055
Remarks	Mountainous terrain all quadrants, check density altitude. The boat ramp is steep and submerged portion is covered with algae. Boat ramp not recommended for seaplane use.



Lake Meredith (CO1) *See page 150.

Coordinates	N 38° 12' 37" - W 103° 41' 32"
Elevation	4254' MSL
Description	Approx. 18000' X 4500'; Average Depth 6'; 3700 Acres
Landing Fees	None, however a waiver of liability is required.
Restrictions	Wildlife Season 1 Nov to 1 Mar
Current ANS	None. Perform Self-Inspection at land airport
Contact	Mr. Bruce Hughes, The Lake Meredith Co. 719-267-4411
Remarks	Irrigation Lake subject to wide variations of water levels, check density altitude.





LATITUDE	LONGITUDE	ELEVATION
40°10'32.3"N	103°13'19.3"W	4716' MSL

Navigation

VOR	GPS	ILS
114.4 (AKO)	YES	NO

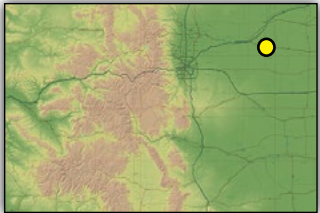
Runway Data

Runway	Length	Width	Surface	Lights	VGSI	App Lgts
11/29	7001'	100'	ASPH	MIRL	P2L/P2L	REIL

Communications

CTAF/UNICOM	Lights	Weather	ATIS	APP/DEP	Tower	Ground	RCO
122.8	122.8	ASOS 135.475 970-345-2320	--	133.95	--	--	120.675

CONTACT INFORMATION	
Manager:	RANDY HAYES
Airport Phone:	970-345-2397
After Hours Phone:	970-345-2397 or 970-571-3445



SERVICES			
Airframe:	MAJOR	Bottle Oxygen:	NONE
Power Plant:	MAJOR	Bulk Oxygen:	NONE
TSNT Storage:	HANGAR, TIEDOWN	Fuel:	100LL, JET A1
Transportation:	Courtesy Car		
Other Services:	Flight Instruction, Aerial Spraying, Paint, Acft. Interiors, Propellers, Accessories, Composites.		

COMMUNITY		
Lodging:	Mojo's Inn	970-645-6656
	Gemma's Crossing	970-345-0720
Dining:	Five Stars	1 mile
	O'Dell's	1 mile
	Subway	1 mile
	Cornerstone Coffee	1 mile
Recreation:	Washington County Golf Course	970-345-2309

REMARKS
-Extensive crop spraying in the area April - October.
-For fuel when airport is unattended call 970-345-2397.
-Prior permission required for air carrier operation with more than 30 passenger seats.





LATITUDE	LONGITUDE	ELEVATION
37°26'6.45"N	105°51'4.35"W	7539' MSL

Navigation

VOR	GPS	ILS
113.9 (ALS)	YES	YES

Runway Data

Runway	Length	Width	Surface	Lights	VGSI	App Lgts
2/20	8519'	100'	ASPH	HIRL	P4L/4VL	YES

Communications

CTAF/UNICOM	Lights	Weather	ATIS	APP/DEP	Tower	Ground	RCO
122.8	122.8	ASOS 135.175 719-589-5669	--	128.375	--	--	122.15

CONTACT INFORMATION

Manager:

719-589-1138 (Manager)
855-268-8478 (Boutique Air)

Airport Phone:

719-298-7268 (OPERATIONS)
719-580-1986 (MANAGER)

After Hours Phone:

719-298-7268 (OPERATIONS)
719-580-1986 (MANAGER)

SERVICES

Airframe:

Bottle Oxygen:

Power Plant:

Bulk Oxygen:

TSNT Storage:

Fuel:

Transportation:

Other Services:

NONE

NONE

HANGAR, TIEDOWN

JET A, 100LL

Hertz 719-589-6138, Little Stinkers Taxi 719-589-2500.

Flight Instruction, Aerial Spraying, Aircraft Sales, Avionics Sales, Service and Support, Eagle Air Med.

COMMUNITY		
Lodging:	Alamosa Lamplighter Motel	719-589-6636
	Best Western	719-587-2020
	Rodeway Inn	800-669-1658
	Comfort Inn	719-587-9000
	Days Inn	719-589-9037
	Fairfield Inn	719-587-4000
	Hampton Inn	719-480-6023
Dining:	Numerous Restaurants	2 mile radius
Recreation:	Cattails Golf Course	2 miles N
	Splashland	2 miles N
	Great Sand Dunes Nat'l Park	33 miles N
	Alligator Farm	17 miles N
	Wolf Creek Ski Area	68 miles W



© 2002 DeLorme (www.delorme.com) Topo USA®



LATITUDE	LONGITUDE	ELEVATION
39°13'18.8"N	106°52'5.6"W	7838' MSL

Navigation

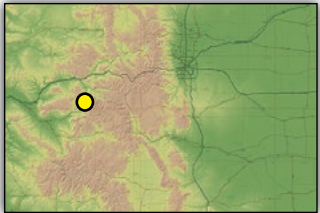
VOR	GPS	ILS
113.0 (DBL), 109.20 (SXW)	GPS-C	111.15 (LOC/DME)

Runway Data

Runway	Length	Width	Surface	Lights	VGSI	App Lgts
15/33	8006'	100'	ASPH	MIRL	P4L-RWY 15	YES

Communications

CTAF/UNICOM	Lights	Weather	ATIS	APP/DEP	Tower	Ground	RCO
118.85/122.95 AIRINC-131.025	--	ASOS 970-925-9168	120.4	123.8 (Aspen) 125.35 (Den Ctr)	118.85	121.9	--

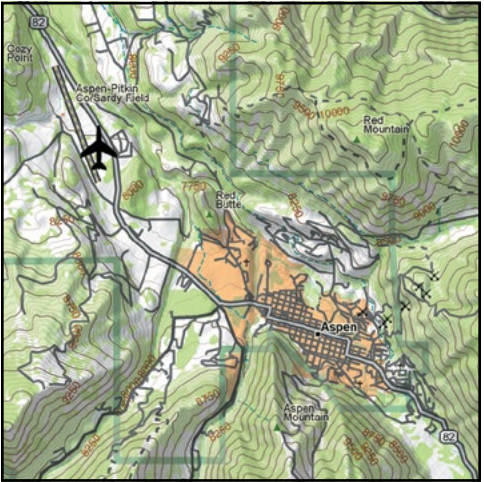


CONTACT INFORMATION	
Manager:	JOHN KINNEY
Airport Phone:	970-920-5384
After Hours Phone:	970-920-5760
Website:	www.aspenairport.com

SERVICES			
Airframe:	MINOR	Bottle Oxygen:	HIGH
Power Plant:	MINOR	Bulk Oxygen:	HIGH
TSNT Storage:	HANGAR, TIEDOWN	Fuel:	100LL, JET A1+
Transportation:	Shuttle Bus, Courtesy Car, Limousine, High Mountain Taxi 970-925-8294. Avis 970-925-2355, Budget 970-925-4693, Alamo/National 970-925-1299, Hertz 970-925-7368, Uber/Lyft.		
Other Services:	Air Ambulance, Aircraft Charter, Flight Instruction, Aircraft Rental		

COMMUNITY		
Lodging:	Stay Aspen/Snow Mass Aspen Resort Association Snowmass Tourism	970-925-9000 970-925-1940 970-923-2000
Dining:	Jedediah's Numerous Restaurants in Aspen	Terminal 1/4 mile E 3 miles SE
Recreation:	Snow Skiing, Biking, Hiking, Ballooning, Hangliding/Paragliding, Soaring, Horseback Riding, Snowmobiling, Sleigh Rides, Rafting, Ice Skating, Fishing.	

REMARKS
-High mountain terrain surrounding airport. -Balloons, glider, ultralight and birds on and in vicinity of airport. -Uncontrolled traffic on ramps. -Airport closed 2300L-0700L. -Noise abatement REQUIRED - curfews in effect-violators will be fined. Call 970-920-5384 or 970-920-2016 for more information. -Pattern altitude: TPA FOR LIGHT ACFT 1185 AGL; TPA FOR HEAVY ACFT 1685 AGL. -ATIS 970-920-3192 or 120.4



© 2002 DeLorme (www.delorme.com) Topo USA®



LATITUDE	LONGITUDE	ELEVATION
37°24'40.01"N	105°33'6.05"W	7720' MSL

Navigation		
VOR	GPS	ILS
NO	NO	NO

Runway Data						
Runway	Length	Width	Surface	Lights	VGSI	App Lgts
03/21	6160'	52'	DIRT	NONE	NONE	NONE

Communications							
CTAF/UNICOM	Lights	Weather	ATIS	APP/DEP	Tower	Ground	RCO
122.9	--	--	--	--	--	--	--

CONTACT INFORMATION

Manager:

MYRRL SMITH

Airport Phone:

719-379-3603

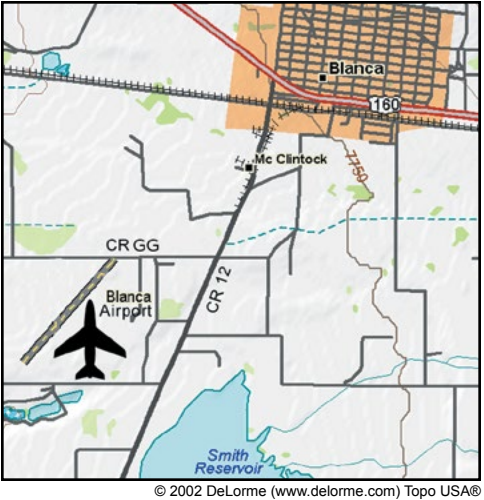
After Hours Phone:


NONE

SERVICES			
Airframe:	NONE	Bottle Oxygen:	NONE
Power Plant:	NONE	Bulk Oxygen:	NONE
TSNT Storage:	TIEDOWN	Fuel:	NONE
Transportation:	NONE		
Other Services:	Aerial Spraying.		

COMMUNITY		
Lodging:	Accommodations in Ft. Garland.	6.5 miles E
Dining:	Various Restaurants in Ft. Garland	6.5 miles E
Recreation:	Great Sand Dunes Nat'l Monument Mount Blanca Fishing at Smith Reservoir Hunting Nearby	
		1 mile SE

REMARKS
-Unlimited vehicle use on airfield.
-Agriculture operations and livestock on and in vicinity of airport.
-RWY 03/21 has low center.
-Attended irregularly.





LATITUDE	LONGITUDE	ELEVATION
40°2'21.72"N	105°13'33.92"W	5288' MSL

Navigation

VOR	GPS	ILS
115.4 (BJC)	NO	NO

Runway Data

Runway	Length	Width	Surface	Lights	VGSI	App Lgts
08/26	4100'	75'	ASPH	MIRL	4VL (RY26)	NONE
08G/26G	4100'	20'	ASPH/TURF	NONE	NONE	NONE

Communications

CTAF/UNICOM	Lights	Weather	ATIS	APP/DEP	Tower	Ground	RCO
122.725	122.725	AWOS 118.825 303-541-9540	--	--	--	--	--

BDU

Boulder Municipal Airport

BOULDER

CONTACT INFORMATION

Manager:

VACANT

Airport Phone:

303-441-3108

After Hours Phone:

NONE

Website:

www.bouldercolorado.gov/airport

SERVICES			
Airframe:	MAJOR	Bottle Oxygen:	NONE
Power Plant:	MAJOR	Bulk Oxygen:	NONE
TSNT Storage:	TIEDOWN, HANGAR	Fuel:	100LL, JET A
Transportation:	Avis 303-499-1136, Budget 800-527-0700, Enterprise 303-448-9974, Hertz 303-443-9122, Yellow Cab 303-777-7777.		
Other Services:	Glider Instruction, Aircraft Rental, Pilot Instruction, Pilot Shop, Glider Towing, Terminal Building with Flight Planning Room.		

COMMUNITY		
Lodging:	Millennium Harvest House	303-443-3850
	Courtyard by Marriott	303-440-4700
	Holiday Inn Express	303-442-6600
	St. Julien Hotel & Spa	720-406-9696
Dining:	Numerous Restaurants in Boulder	3 miles W
Recreation:	University of Colorado	3 miles SW
	Pearl Street Mall	3 miles W
	Flatirons/Chautauqua Park	5 miles SW
	Boulder Reservoir	2 miles N

REMARKS

-RYS 26 and 26G right traffic.

-RY 8G/26G has 20' center strip chip and seal for 3000', remainder dirt and turf undefined. RY 8G/26G for glider use only.

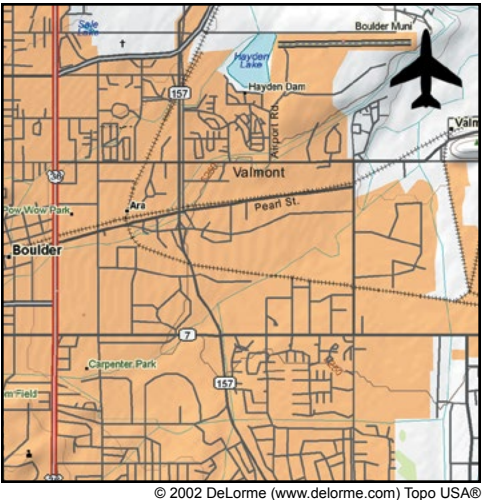
-All aircraft use RY 8 under calm winds.

-Soaring over foothills and directly S of field.

-NOISE ABATEMENT PROCEDURES IN EFFECT: Do not fly over noise sensitive areas surrounding airport below 7500' MSL. Remain south of Jay Rd. on down wind. More info at www.BoulderColorado.gov/airport

-Pattern altitude: 6300 ft. MSL

-No midfield pattern entry from the south.





LATITUDE	LONGITUDE	ELEVATION
40°15'51.7"N	103°34'32.3"W	4280' MSL

Navigation

VOR	GPS	ILS
114.4 (AKO)	NO	NO

Runway Data

Runway	Length	Width	Surface	Lights	VGSI	App Lgts
07/25	4300'	60'	ASPH	LIRL	--	--

Communications

CTAF/UNICOM	Lights	Weather	ATIS	APP/DEP	Tower	Ground	RCO
122.8	122.8	--	--	--	--	--	--

7V5

Brush Municipal Airport

BRUSH

CONTACT INFORMATION

Manager:

KAREN SCHMINKE

Airport Phone:

970-842-5001

After Hours Phone:

NONE

SERVICES			
Airframe:	NONE	Bottle Oxygen:	NONE
Power Plant:	NONE	Bulk Oxygen:	NONE
TSNT Storage:	HANGAR, TIEDOWN	Fuel:	NONE
Transportation:	NONE		
Other Services:			

COMMUNITY		
Lodging:	Microtel Inn	970-842-4241
	Econo Lodge	970-842-5146
	Budget Host Empire Motel	970-842-2876
Dining:	True Grits Steakhouse	W on Hwy. 34
	Drovers Restaurant	1.5 miles W
	Peking Wok China Buffet	N on Hwy. 71
	Lunch Box Cafe	Downtown Brush
	Acapulco Bay	Downtown Brush
Recreation:	Brush Prairie Ponds Wildlife Area	2.5 miles S
	City of Brush Campground	S on Clayton St.

REMARKS
-For SVC call 970-842-5279 or 907-842-5777.
-High-tension powerlines within 1 mile of airport.
-Unlighted 320' tower 3 miles east of airport.



© 2002 DeLorme (www.delorme.com) Topo USA®



LATITUDE	LONGITUDE	ELEVATION
38°48'51.1"N	106°7'14.2"W	7946' MSL

Navigation

VOR	GPS	ILS
114.9 (BLUE MESA)	YES - RWY 33	NO

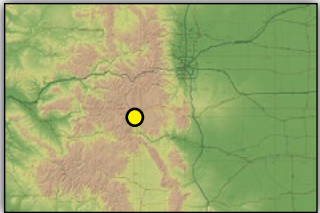
Runway Data

Runway	Length	Width	Surface	Lights	VGSI	App Lgts
15/33	8300'	75'	ASPH	MIRL	P2L/P2L	--

Communications

CTAF/UNICOM	Lights	Weather	ATIS	APP/DEP	Tower	Ground	RCO
122.8	122.8	AWOS 132.925 719-395-2599	--	119.85	--	--	--

CONTACT INFORMATION	
Manager:	JACK WYLES
Airport Phone:	719-395-3496, 719-966-9098 Cell
After Hours Phone:	719-966-9098
Website:	BuenaVistaCO.gov Facebook.com/BuenVista.Airport
Email:	bvairport@buenavistaco.gov



SERVICES			
Airframe:	NONE	Bottle Oxygen:	NONE
Power Plant:	NONE	Bulk Oxygen:	NONE
TSNT Storage:	HANGAR, TIEDOWN	Fuel:	100LL, JET A
Transportation:	Courtesy Car, Local Car Rental (call to reserve), Denver Bus Service from VFW - Black Hills Stage Lines .		
Other Services:	24-hr. Self Serve Fuel or Full Service Fueling, Prist Available, Aerial Tours, Catering, Helicopter Tether Pad, GPU. Ground School Instruction, Flight Simulator.		

COMMUNITY		
Lodging:	Numerous Accommodations in Town	2 miles N
Dining:	Numerous Restaurants in Town	2 miles N
Recreation:	Ski Monarch	40 minutes
	Ski Cooper - Leadville	55 minutes
	ATV/Jeep Adventures	
	Rafting, Kayaking	
	Fishing, Hunting	

REMARKS
-RWY 15 right traffic.
-Wildlife on and in vicinity of airport.
-Helicopter testing at airport.
-Ultralight and soaring operations in area.
-24/7 Self-Serve Fuel
-Jet A fuel truck available.



© 2002 DeLorme (www.delorme.com) Topo USA®



LATITUDE	LONGITUDE	ELEVATION
39°14'33"N	102°17'7.4"W	4219' MSL

Navigation

VOR	GPS	ILS
115.1 (GOODLAND)	RNAV-RWY 15	LOC RY33, NBD RY15

Runway Data

Runway	Length	Width	Surface	Lights	VGSI	App Lgts
15/33	5201'	75'	ASPH	MIRL	P4L/P4L	--

Communications

CTAF/UNICOM	Lights	Weather	ATIS	APP/DEP	Tower	Ground	RCO
122.8	122.8	ASOS 135.225 719-346-7036	--	132.5	--	--	--

CONTACT INFORMATION

Manager:

Airport Phone:

After Hours Phone:

Website:

Email:

DANIEL MELIA

719-346-5352, 719-346-5369 fax

719-342-3889

www.burlingtoncolo.com

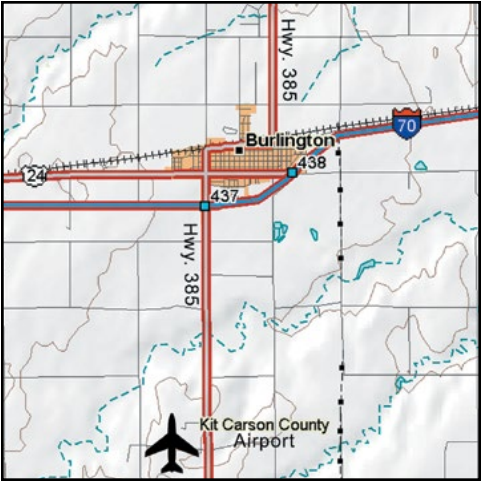
daniel.melia@burlingtoncolo.com

SERVICES			
Airframe:	NONE	Bottle Oxygen:	NONE
Power Plant:	NONE	Bulk Oxygen:	NONE
TSNT Storage:	HANGAR, TIEDOWN	Fuel:	100LL, JET A
Transportation:	Courtesy Car, Burlington Ford 719-343-5630.		
Other Services:	Aerial Spraying, 24 Hour Self-Service Fuel		

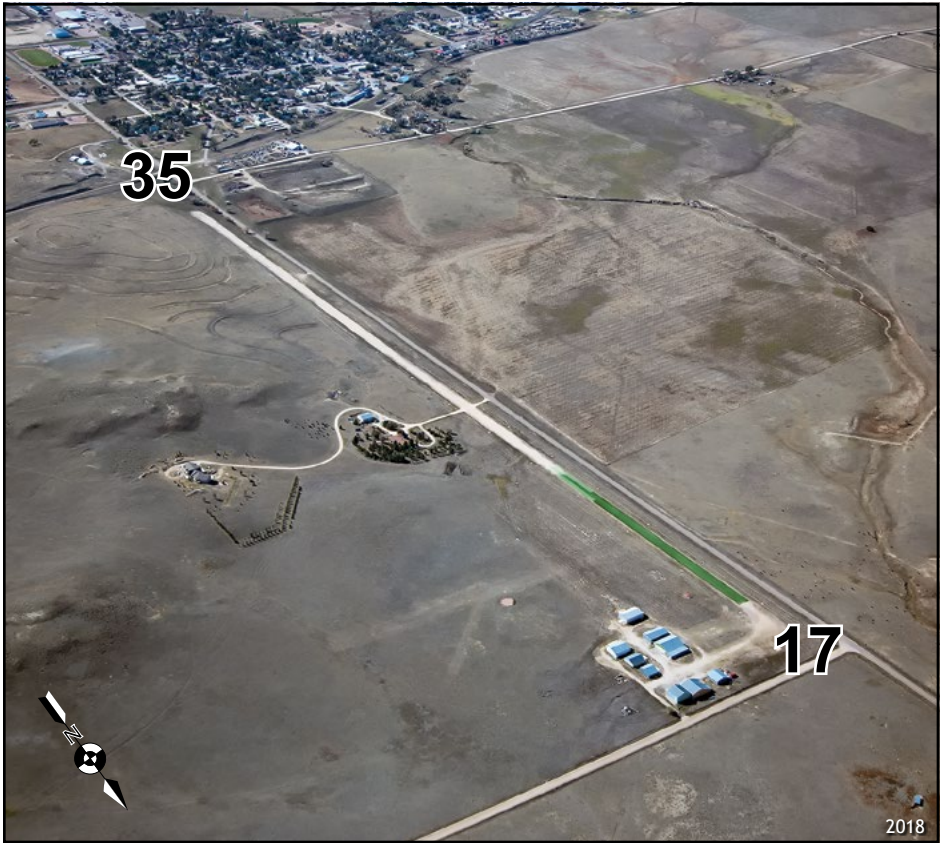
COMMUNITY		
Lodging:	Fairfield Inn & Suites	719-346-7094
	Best Western Plus Carousel Inn & Suites	719-346-7777
	Woodspring Suites	719-346-7722
Dining:	Numerous Restaurants in Burlington	3 miles N
Recreation:	Kit Carson Carousel	4 miles N

REMARKS

- Agricultural operations in area.
- NDB 209 (on field).



© 2002 DeLorme (www.delorme.com) Topo USA®



LATITUDE	LONGITUDE	ELEVATION
39°2'53.9"N	104°17'34.8"W	6450' MSL

Navigation

VOR	GPS	ILS
NO	NO	NO

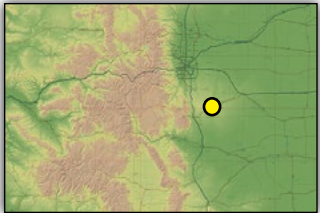
Runway Data

Runway	Length	Width	Surface	Lights	VGSI	App Lgts
17/35	4565'	50'	TURF/DIRT	LIRL	TRIL	--

Communications

CTAF/UNICOM	Lights	Weather	ATIS	APP/DEP	Tower	Ground	RCO
122.725	122.725	--	--	--	--	--	--

CONTACT INFORMATION	
Manager:	DAVID E. GLASER
Airport Phone:	719-338-2149 or 719-347-2338
After Hours Phone:	NONE




SERVICES			
Airframe:	MINOR	Bottle Oxygen:	NONE
Power Plant:	MINOR	Bulk Oxygen:	NONE
TSNT Storage:	TIEDOWN, HANGAR	Fuel:	100LL
Transportation:	NONE		
Other Services:	NONE		

COMMUNITY		
Lodging:	Econo Lodge	719-347-9589
Dining:	Calhan	.5 miles S
Recreation:	Colorado Springs	30 miles SW

REMARKS
-RWY 35 right traffic.
-Vehicles crossing runway.
-RWY 17/35 varies in width, north 2500' lighted, no threshold lights.
-Aerobatics practice area 1/2 mile W of RWY at 300 AGL - 10,000 MSL.
-First 1250'x45' of RWY 17 is overlaid with artificial turf.
-Pattern Altitude 7250' MSL.
-Be alert; intensive USAF training in vicinity of COS and PUB. Refer to pages 10-11.



© 2002 DeLorme (www.delorme.com) Topo USA®



LATITUDE	LONGITUDE	ELEVATION
38°25'42.82"N	105°6'24.68"W	5442' MSL

Navigation

VOR	GPS	ILS
116.7 (PUB), 108.8 (FCS)	RWY 29	NO

Runway Data

Runway	Length	Width	Surface	Lights	VGSI	App Lgts
11/29	5399'	75'	ASPH	MIRL	P2R/L	REIL
17/35	1500'	35'	TURF/GRVL	NONE	NONE	NONE

Communications

CTAF/UNICOM	Lights	Weather	ATIS	APP/DEP	Tower	Ground	RCO
122.8	122.8	ASOS 120.025 719-784-2014	--	128.375 DEN 120.1 DEN DEP	--	--	--

CONTACT INFORMATION

Manager:

RICHARD BAKER

Airport Phone:

719-784-3816

After Hours Phone:

719-429-3816
719-371-0634

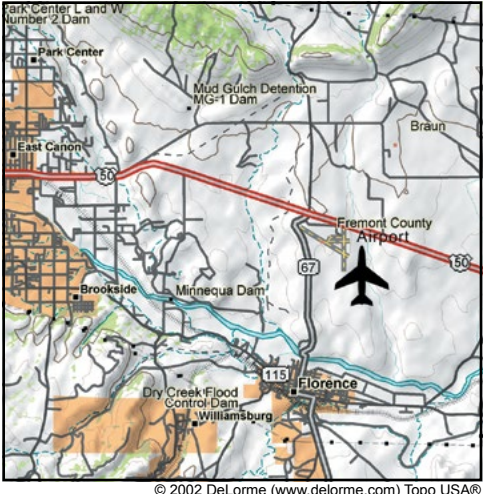
Website:

www.fremontco.com/airport

SERVICES			
Airframe:	MINOR	Bottle Oxygen:	NONE
Power Plant:	MINOR	Bulk Oxygen:	NONE
TSNT Storage:	HANGAR, TIEDOWN	Fuel:	100LL / JET A
Transportation:	Linder Chevrolet 719-275-2386, Hertz 719-275-4356		
Other Services:	Instruction, Aircraft Rental.		

COMMUNITY			
Lodging:	Arkansas River Inn		719-275-3377
	Quality Inn		719-275-8676
	Econo Lodge		719-276-6900
	Best Western		719-275-2400
	Hampton Inn		719-269-1112
Dining:	Vending Machines at Airport		
	Numerous Restaurants in Cañon City	5 miles W	
	Restaurants in Florence	3 miles S	
Recreation:	Royal Gorge Bridge	10 miles W	
	Colorado Territorial Prison Museum	7 miles W	
	Fishing, hunting, and rafting nearby		
	Royal Gorge Route Railroad	7 miles W	

REMARKS
-Parachute jumping, gliders and military operations on and in vicinity of airport.
-Pattern altitude 6200' MSL





LATITUDE	LONGITUDE	ELEVATION
37°47'5.7"N	106°2'48.9"W	7598' MSL

Navigation

VOR	GPS	ILS
113.9 (ALAMOSA)	NO	NO

Runway Data

Runway	Length	Width	Surface	Lights	VGSI	App Lgts
12/30	7000'	50'	ASPH	LIRL	--	--

Communications

CTAF/UNICOM	Lights	Weather	ATIS	APP/DEP	Tower	Ground	RCO
122.8	122.8	--	--	--	--	--	--

CONTACT INFORMATION

Manager:

WENDY MAEZ

Airport Phone:

719-655-2321

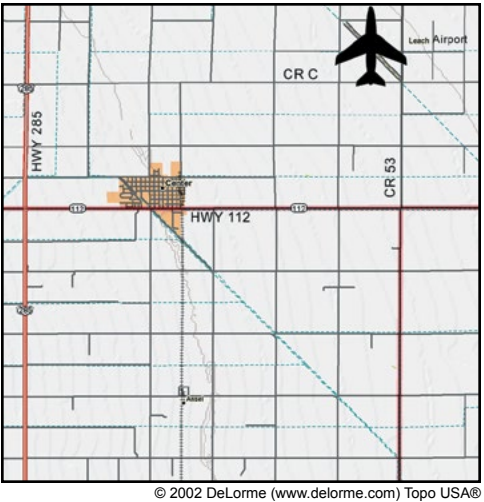
After Hours Phone:

719-655-2709

SERVICES			
Airframe:	NONE	Bottle Oxygen:	NONE
Power Plant:	NONE	Bulk Oxygen:	NONE
TSNT Storage:	HANGAR, TIEDOWN	Fuel:	100LL
Transportation:	NONE		
Other Services:	24 hr. self-service 100LL fuel.		

COMMUNITY		
Lodging:	Best Western Movie Manor - Monte Vista Fairfield Inn-Alamosa	719-852-5921 719-587-4000
Dining:	Restaurants in Center	6 miles SW
Recreation:	Sand Dunes Nat'l Monument	27 miles E

REMARKS
-RWY 12 has 110' displaced threshold. -RWY 30 has 1345' displaced threshold. -Agricultural operations May-September. -60 ft. powerlines 200 ft. from RWY 30 end on both sides of centerline. -Airport unattended.



© 2002 DeLorme (www.delorme.com) Topo USA®



LATITUDE	LONGITUDE	ELEVATION
38°48'20.9"N	104°42'2.8"W	6187' MSL

Navigation

VOR	GPS	ILS
112.5 (BLACK FOREST)	YES	YES

Runway Data

Runway	Length	Width	Surface	Lights	VGSI	App Lgts
17L/35R	13,501'	150'	CONC	HIRL	P4L/P4R	YES
17R/35L	11,022'	150'	ASPH	HIRL	P4L/P4L	YES
13/31	8269'	150'	ASPH	MIRL	P4R/P4L	YES

Communications

CTAF/UNICOM	Lights	Weather	ATIS	APP/DEP	Tower	Ground	RCO
122.95	--	ASOS 719-637-9696	125.0	118.5 APP 124.0 DEP	119.9 W 133.15 E	121.7 134.45 CLNC DEL	122.25

COS

Colorado Springs Municipal

CO SPRINGS

CONTACT INFORMATION

Manager:

GREG PHILLIPS

Airport Phone:

719-550-1900

After Hours Phone:

719-550-1918
719-550-1919

Website:

www.flycos.com

SERVICES			
Airframe:	MAJOR	Bottle Oxygen:	HIGH
Power Plant:	MAJOR	Bulk Oxygen:	HIGH
TSNT Storage:	HANGAR, TIEDOWN	Fuel:	100LL, JET A
Transportation:	Alamo 719-219-1573, Avis 719-596-2751, Budget 719-597-1271, Hertz 719-596-7516, National 719-219-1572, Enterprise 719-591-6644, Dollar 719-445-2550.		
Other Services:	Air Freight, Air Ambulance, Avionics, Charters, Instruction, Aircraft Rental, Aircraft Sales.		

COMMUNITY			
Lodging:	Radisson Airport	w/ in 4 miles	719-597-7000
	Best Western	w/ in 4 miles	719-574-5400
	Comfort Inn	w/ in 4 miles	719-380-9000
	Hampton Inn	w/ in 4 miles	719-591-1100
Dining:	Bristol Brewing Co.	on airport	
	Radisson Hotel	.2 miles W	
	The Airplane Restaurant	.2 miles W	
Recreation:	Pikes Peak	22 miles W	
	Cripple Creek	60 miles W	
	Air Force Academy	20 miles NW	
	Garden of the Gods	8 miles W	
	The Broadmoor	12 miles W	
	Olympic Training Center	10 miles W	

REMARKS

-Turbo jet training prohibited 2300L-0600L.

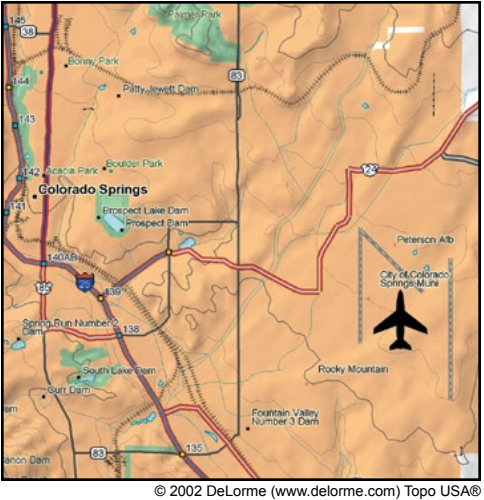
-Customs available for all aircraft; call 719-574-6607.

-B-52 ops prohibited.

-Engine run-ups must be coordinated with Airport Operations; call 719-550-1918 or 719-550-1919.

-Intensive training at and in vicinity of airport. Please refer to page 10 for more information.

-Airport attended 24 hours.





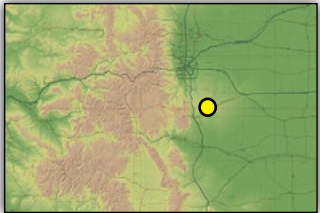
LATITUDE	LONGITUDE	ELEVATION
38°56'44.7"N	104°34'11.62"W	6874' MSL

Navigation		
VOR	GPS	ILS
112.5 (BLACK FOREST)	NO	NO

Runway Data						
Runway	Length	Width	Surface	Lights	VGSI	App Lgts
15/33	6000'	60'	ASPH	MIRL	PL2	NONE
08/26	2084'	35'	ASPH/GRVL	NONE	NONE	NONE
N/S	5000'	200'	TURF	NONE	NONE	NONE

Communications							
CTAF/UNICOM	Lights	Weather	ATIS	APP/DEP	Tower	Ground	RCO
122.7	122.7	AWOS 118.45 719-683-5371	--	124.0 COS	--	--	--

CONTACT INFORMATION	
Manager:	DAVE ELLIOTT
Airport Phone:	719-339-0928
Website:	www.meadowlakeairport.com



SERVICES			
Airframe:	MAJOR	Bottle Oxygen:	NONE
Power Plant:	MAJOR	Bulk Oxygen:	YES
TSNT Storage:	TIEDOWN, HANGAR	Fuel:	100LL
Transportation:	Alamo 719-219-1573, Avis 719-596-2751, Budget 719-597-1271, Hertz 719-596-7516, National 719-219-1572, Enterprise 719-591-6644, Thrifty 719-445-2550. (all in Colorado Springs)		
Other Services:	Flight Instruction, Glider Instruction & Towing/Winch Launch, Ultra-light Instruction, Aircraft Rental, Aircraft Sales, Self-service Fuel		

COMMUNITY		
Lodging:	Numerous Hotels/Motels in Colorado Springs	14 Miles SW
Dining:	Restaurants in Falcon	2 miles W
Recreation:	Colorado Springs	14 miles SW
	Pikes Peak	20 miles SW
	Garden of the Gods	20 miles SW
	Air Force Academy	15 miles W
	NORAD	18 miles W

REMARKS
<ul style="list-style-type: none">- Ultralight, powered para-glider, glider, gyrocopter, helicopter and flight instruction on and vicinity of airport, caution COS and USAFA traffic passing overhead- Powered aircraft operate E of Rwy 15/33, Gliders operate W of Rwy 15/33- Rwy 8 and 33 right traffic- Rwy 8/26 edges marked with tires and white reflectors- N/S Glider Runway and "unimproved runway" training area-operations in sequence with main runway, use caution.- Powered para-gliders operate under traffic pattern on east side of airport- Visit www.MeadowLakeAirport.com for more information and procedures.- Permission required for aircraft over 12,500 lbs. Call 719-339-0928.





LATITUDE	LONGITUDE	ELEVATION
37°18'10.8"N	108°37'41"W	5918' MSL

Navigation

VOR	GPS	ILS
108.4 (CEZ)	YES	NO

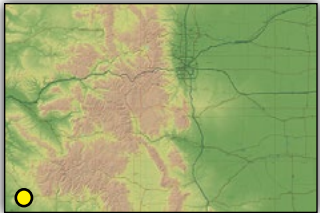
Runway Data

Runway	Length	Width	Surface	Lights	VGSI	App Lgts
03/21	7205'	100'	ASPH	MIRL	P4L/V4L	REIL

Communications

CTAF/UNICOM	Lights	Weather	ATIS	APP/DEP	Tower	Ground	RCO
122.8	122.8	ASOS 135.625 970-564-0193	--	118.575	--	--	122.3

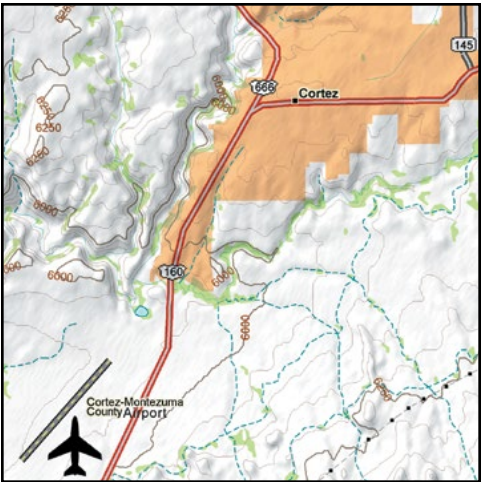
CONTACT INFORMATION	
Manager:	RUSS MACHEN
Airport Phone:	970-565-7458
After Hours Phone:	602-828-0988
Website:	www.cityofcortez.com
Email:	cortezairport@cityofcortez.com



SERVICES			
Airframe:	MAJOR	Bottle Oxygen:	NONE
Power Plant:	MAJOR	Bulk Oxygen:	HIGH
TSNT Storage:	HANGAR, TIEDOWN	Fuel:	100LL, JET A
Transportation:	Hertz 970-565-2001		
Other Services:	Charter, Instruction, Aircraft Rental, Aircraft Sales.		

COMMUNITY		
Lodging:	Holiday Inn Express	970-565-6000
	Best Western Turquoise	970-565-3778
	Baymont Inn & Suites	970-565-3400
	Hampton Inn	970-564-5964
Dining:	Restaurants in Cortez	3-4 miles
Recreation:	Mesa Verde National Park	15 miles E
	Anasazi Heritage Center	12 miles N
	Ute Mountain Casino	10 miles S
	McPhee Lake	12 miles N
	Durango Mountain Ski Resort	72 miles NE

REMARKS
-Migratory birds on and in vicinity of the airport during spring and fall seasons.





LATITUDE	LONGITUDE	ELEVATION
40°29'42.8"N	107°31'18"W	6198' MSL

Navigation		
VOR	GPS	ILS
115.6 (HAYDEN)	YES	NO

Runway Data						
Runway	Length	Width	Surface	Lights	VGSI	App Lgts
07/25	5606'	100'	ASPH	MIRL	P4L (RY25)	REIL

Communications							
CTAF/UNICOM	Lights	Weather	ATIS	APP/DEP	Tower	Ground	RCO
122.8	122.8	ASOS 135.425 970-824-2373	--	134.5	--	--	122.25

CONTACT INFORMATION	
Manager:	JERRY HOBERG
Airport Phone:	970-824-9148
After Hours Phone:	970-629-8162

A small map showing the location of the airport in a mountainous region. A yellow dot marks the airport's location.

SERVICES			
Airframe:	NONE	Bottle Oxygen:	NONE
Power Plant:	NONE	Bulk Oxygen:	NONE
TSNT Storage:	TIEDOWN	Fuel:	100LL, JET A
Transportation:	Cook Chevrolet and Subaru 970-824-2100, Victory Motors 970-824-4422.		
Other Services:	Aerial Spraying, Aircraft Charter.		

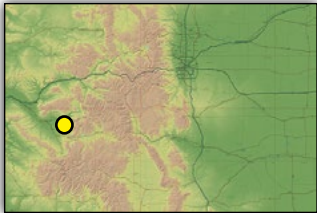
COMMUNITY		
Lodging:	Best Western Deer Park Inn	970-824-9282
	Hampton Inn and Suites	970-824-9900
	Quality Inn & Suites	970-824-4000
	Candlewood Suites	970-824-8400
	Rocky Mountain Inn	970-824-3471
Dining:	Golf Course Restaurant	N of airport
	Carellis Italian	3 miles N
	Village Inn	3 miles NW
	Vallarta's	3 miles W
	Cool Water Grill	3 miles N
Recreation:	Golf Course	N of airport
	Elk Head Reservoir	8 miles E
	Dinosaur National Park	90 miles W
	Fishing/Hunting nearby	

REMARKS
-RY 25 has +75 ft. trees 4000 ft. from threshold.





CONTACT INFORMATION	
Manager:	LYNN FRENCH/DON GEDDES
Airport Phone:	970-921-7700 / 970-424-7777
After Hours Phone:	970-921-7700 / 970-424-7777



SERVICES			
Airframe:	YES	Bottle Oxygen:	NONE
Power Plant:	YES	Bulk Oxygen:	NONE
TSNT Storage:	HANGAR, TIEDOWN	Fuel:	NONE
Transportation:	Courtesy Car		
Other Services:	Gliders, Instruction, Aircraft Rental.		

COMMUNITY			
Lodging:	Bross Hotel B&B	Paonia	970-527-6776
	Hotchkiss Inn	Hotchkiss	970-872-2200
Dining:	Restaurants in Crawford & Hotchkiss		
Recreation:	West Elk Wilderness Area Black Canyon of the Gunnison Fishing, hunting, hiking nearby Needle Rock		

LATITUDE	LONGITUDE	ELEVATION
38°42'14.95"N	107°38'37.21"W	6470' MSL

Navigation

VOR	GPS	ILS
117.1 (MTJ)	NO	NO

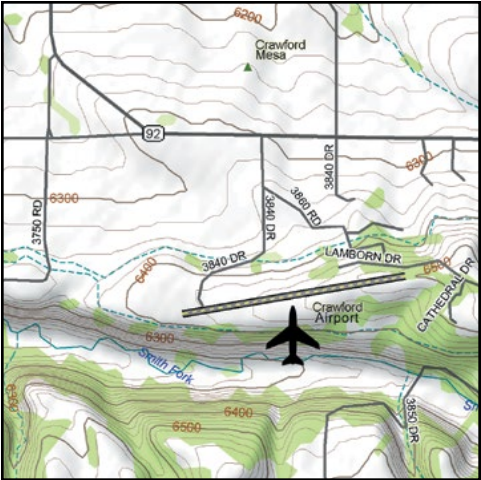
Runway Data

Runway	Length	Width	Surface	Lights	VGSI	App Lgts
7L/25R	4900'	20'	ASPH	LIRL	VASI-NSTD 7L	REIL-NSTD 7L
7R/25L	2500'	40'	TURF	NONE	NONE	NONE

Communications

CTAF/UNICOM	Lights	Weather	ATIS	APP/DEP	Tower	Ground	RCO
122.8	--	--	--	--	--	--	--

REMARKS
-RY 7L/25R west 1000' only 20' wide.
-RY 7L/25R VASI and LIRL for local operators or permission required; call 970-921-7700/970-623-7658.
-LIRL only middle 2200' of RY lighted.
-RY 7R/25L for gliders and tailwheel only. Call prior to arrival for RY condition. Surface may be rough. May have irrigation pipes crossing RY.
-Residential airpark.
-Aerobatics, soaring and flight training in area.
-Wildlife on and in vicinity of airport.
-RY 25R right traffic.
-Pattern Altitude: 7270' MSL



© 2002 DeLorme (www.delorme.com) Topo USA®



LATITUDE	LONGITUDE	ELEVATION
37°49'19.8"N	106°55'47.6"W	8680' MSL

Navigation

VOR	GPS	ILS
114.9 (BLUE MESA)	NO	NO

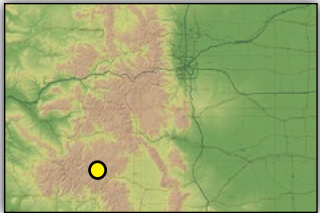
Runway Data

Runway	Length	Width	Surface	Lights	VGSI	App Lgts
07/25	6880'	60'	ASPH	NONE	--	--

Communications

CTAF/UNICOM	Lights	Weather	ATIS	APP/DEP	Tower	Ground	RCO
122.9	--	--	--	--	--	--	--

CONTACT INFORMATION	
Manager:	RAMONA WEBER
Airport Phone:	719-658-2360
After Hours Phone:	719-658-2600 (SHERIFF)



SERVICES			
Airframe:	NONE	Bottle Oxygen:	NONE
Power Plant:	NONE	Bulk Oxygen:	NONE
TSNT Storage:	TIEDOWN	Fuel:	100LL, JET A
Transportation:	Courtesy car.		
Other Services:	NONE		


COMMUNITY		
Lodging:	Snowshoe Motel	719-658-2315
	Contact Chamber of Commerce	719-658-2374
Dining:	Restaurants in Creede	1 mile N
Recreation:	Camping on airport Rio Grande National Forest Underground Mining Museum Wheeler Geological Area Rio Grande River headwaters Wolf Creek Ski Area nearby	

REMARKS

- Glider and hanglider activity on airport.
- Mountains surround airport.
- Elk and deer on and in vicinity of airport.
- Airport closed to aircraft greater than 20,000 lbs. gross weight.



© 2002 DeLorme (www.delorme.com) Topo USA®



LATITUDE	LONGITUDE	ELEVATION
37°42'49.62"N	106°21'7.27"W	7955' MSL

Navigation

VOR	GPS	ILS
113.9 (ALAMOSA)	RWY 24	NO

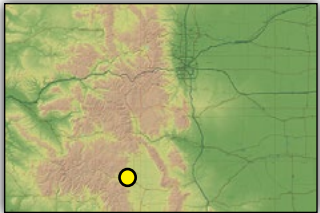
Runway Data

Runway	Length	Width	Surface	Lights	VGSI	App Lgts
6/24	6051'	75'	ASPH	MIRL	P2L/P2L	REIL
3/21	4812'	60'	TURF/DIRT	NONE	NONE	NONE

Communications

CTAF/UNICOM	Lights	Weather	ATIS	APP/DEP	Tower	Ground	RCO
122.9	122.9	AWOS 118.275 719-657-9017	--	--	--	--	--

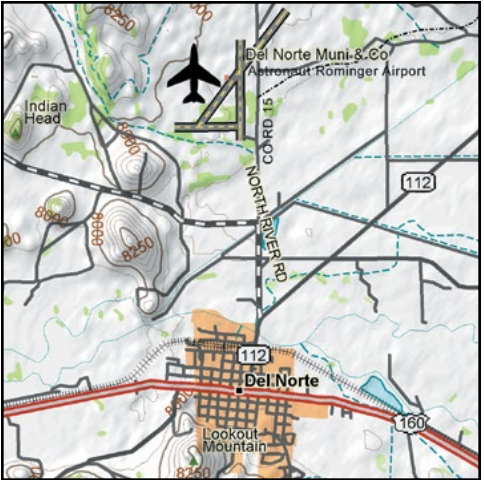
CONTACT INFORMATION	
Manager:	JAY SARASON
Airport Phone:	719-850-2094
After Hours Phone:	SHERIFF 719-657-4000




SERVICES			
Airframe:	YES	Bottle Oxygen:	NONE
Power Plant:	YES	Bulk Oxygen:	NONE
TSNT Storage:	TIEDOWNS	Fuel:	100LL
Transportation:	Courtesy Car (contact manager), Mountain View Automotive 719-589-9100		
Other Services:	Emergency Services 719-657-0846, Sheriff 719-657-4000.		

COMMUNITY		
Lodging:	AppleLodge B&B Windsor Hotel	719-657-2543 719-657-9031
Dining:	Restaurants located in Del Norte.	2 miles S
Recreation:	Wolf Creek Ski Area	30 miles SW

REMARKS
-Wildlife on and in vicinity of airport. -Mountainous terrain surrounds airport. -Taxiway marked with reflectors.





LATITUDE	LONGITUDE	ELEVATION
38°47'11.1"N	108°3'49.1"W	5193' MSL

Navigation

VOR	GPS	ILS
122.4 (JNC) / 117.10 (MTJ)	RWY 3	NO

Runway Data

Runway	Length	Width	Surface	Lights	VGSI	App Lgts
3/21	5998'	75'	ASPH	MIRL	VL2	NONE

Communications

CTAF/UNICOM	Lights	Weather	ATIS	APP/DEP	Tower	Ground	RCO
122.8	122.8	134.0 970-874-3251	--	--	--	--	--

CONTACT INFORMATION

Manager:

MARK HUSMANN

Airport Phone:

970-874-5181

After Hours Phone:

970-874-2000 (SHERIFF)

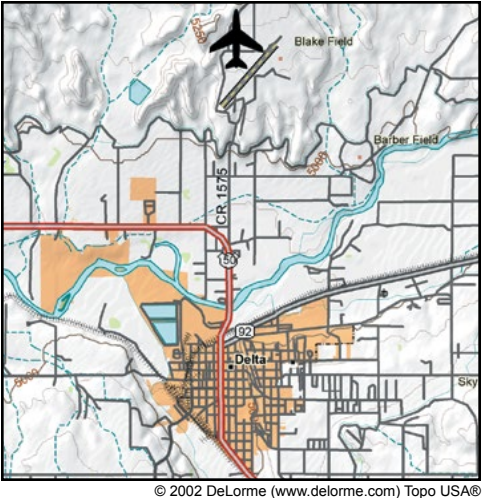
Website:

www.smilingaviation.com

SERVICES			
Airframe:	MAJOR	Bottle Oxygen:	NONE
Power Plant:	MAJOR	Bulk Oxygen:	HIGH
TSNT Storage:	HANGAR, TIEDOWN	Fuel:	100LL, JET A
Transportation:	Courtesy Car, Taxi 970-314-3196.		
Other Services:	Instruction, Aircraft Rental, Aircraft Maintenance, 24-hour Pay at the Pump, 24-hour Restrooms.		

COMMUNITY		
Lodging:	Comfort Inn	970-874-1000
	Days Inn	970-874-9781
Dining:	Restaurants in Delta	3 miles
Recreation:	Black Canyon Fishing	
	Historic Fort Uncompahgre	3 miles
	River rafting, jet boating	20 miles
	Grand Mesa	
	Snowmobiling, X-country skiing	
	Hunting	

REMARKS
-RWY 3 right traffic.
-Wildlife on and in vicinity of airport.





LATITUDE	LONGITUDE	ELEVATION
38°45'30.5"N	108°5'54.5"W	5000' MSL

Navigation

VOR	GPS	ILS
117.1 (MTJ) / 112.4 (JNC)	NO	NO

Runway Data

Runway	Length	Width	Surface	Lights	VGSI	App Lgts
4/22	4100'	40'	ASPH	NONE	NONE	NONE
13/31	2000'	70'	DIRT	NONE	NONE	NONE

Communications

CTAF/UNICOM	Lights	Weather	ATIS	APP/DEP	Tower	Ground	RCO
122.8	--	--	--	--	--	--	--

CONTACT INFORMATION

Manager:

RICH BURDICK

Airport Phone:

719-290-9965

After Hours Phone:

NONE

Website:

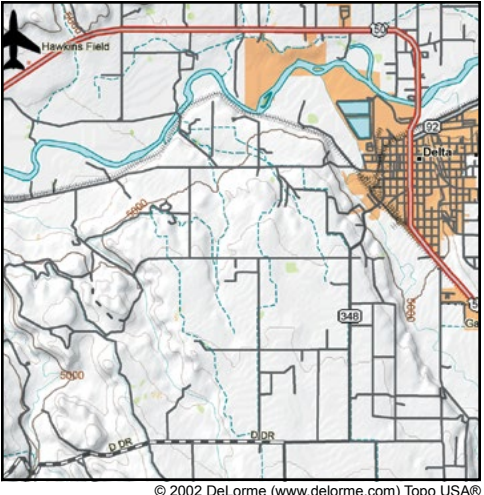
www.westwindsairpark.com

SERVICES			
Airframe:	NONE	Bottle Oxygen:	NONE
Power Plant:	NONE	Bulk Oxygen:	NONE
TSNT Storage:	TIEDOWN	Fuel:	NONE
Transportation:	Delta Taxi 970-874-1529.		
Other Services:	None.		

COMMUNITY		
Lodging:	Comfort Inn	970-874-1000
	Quality Inn	970-874-9781
Dining:	Restaurants in Delta	5 miles
Recreation:	Black Canyon Fishing	
	Historic Fort Uncompahgre	3 miles
	River rafting, jet boating	20 miles
	Grand Mesa	
	Snowmobiling, X-country skiing	
	Hunting	

REMARKS

- Residential Airpark.
- Adjoining gravel strip left of RY 22 available for landing and takeoff (Approximately 125'x2500').
- RWY 22 displaced 800'.



© 2002 DeLorme (www.delorme.com) Topo USA®



LATITUDE	LONGITUDE	ELEVATION
39°34'12.46"N	104°50'57.5"W	5885' MSL

Navigation

VOR	GPS	ILS
116.3 (FALCON)	YES	YES (35R)

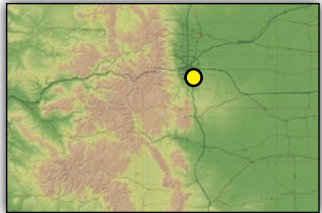
Runway Data

Runway	Length	Width	Surface	Lights	VGSI	App Lgts
17L/35R	10,001'	100'	ASPH	MIRL	P4L/P4L	MALSR-35R
17R/35L	7000'	77'	ASPH	MIRL	P4L/P4R	REIL
10/28	4800'*	75'	ASPH	MIRL	P2L/P2L	REIL-28

Communications

CTAF/UNICOM	Lights	Weather	ATIS	APP/DEP	Tower	Ground	RCO
118.9 / 122.95	--	ASOS 720-873-2799	120.3	132.75	118.9	121.8	--

CONTACT INFORMATION	
Manager:	ROBERT OLISLAGERS
Airport Phone:	303-790-0598
After Hours Phone:	303-877-7307
Website:	www.centennialairport.com



SERVICES			
Airframe:	MAJOR	Bottle Oxygen:	NONE
Power Plant:	MAJOR	Bulk Oxygen:	HIGH/LOW
TSNT Storage:	HANGAR, TIEDOWN	Fuel:	100LL, JET A
Transportation:	Crew cars, Hertz 303-799-4478, Go Rentals 303-790-4321 Denver Jet Center and 303-790-2575 TAC Air.		
Other Services:	Air Ambulance, Avionics, Charter, Instruction, Aircraft Rental, Aircraft Sales, Aerial Survey, User Fee U.S. Customs.		

COMMUNITY		
Lodging:	Ramada (on airport)	303-790-7770
	Hyatt Regency	303-799-1234
	Embassy Suites	303-792-0433
Dining:	Perfect Landing (Denver Jet Center)	303-649-4478
	Avalanche Grill (Family Fun Center)	303-798-5131
Recreation:	Driving range & 9-hole golf course	on airport
	Unser Karting & Events	on airport
	Cherry Creek State Park	3 miles N
	Denver Tech Center	
	Inverness/Meridian Business Park	

REMARKS
-RWYs 17R and 35R have right traffic.
-Prior permission required for aircraft over 75,000 lbs. MGTW, call 303-790-0598 for more information.
-Helicopter ops and waterfowl on and in vicinity of the airport.
-ATIS 303-799-6722.
-User fee U.S. Customs Service available on request; 303-768-0309.
-Noise Abatement Procedures; 303-790-0598.
-Pattern altitude: 6885 ft. MSL
*RY 10 has 400' displaced threshold for arrivals only.



© 2002 DeLorme (www.delorme.com) Topo USA®



LATITUDE	LONGITUDE	ELEVATION
39°51'42"N	104°40'23.4"W	5434' MSL

Navigation

VOR	GPS	ILS
117.9 (DEN)	NO	YES

Runway Data

Runway	Length	Width	Surface	Lights	VGSI	App Lgts
7/25	12,000'	150'	CONC	HIRL	P4R/L	MALSR
8/26	12,000'	150'	CONC	HIRL	P4L	MALSR
16L/34R	12,000'	150'	CONC	HIRL	P4L	MALSR
16R/34L	16,000'	200'	CONC	HIRL	P4R/L	MALSR
17R/35L	12,000'	150'	CONC	HIRL	P4R/L	MALSR
17L/35R	12,000'	150'	CONC	HIRL	P4R/L	MALSR

Communications

CTAF/UNICOM	Lights	Weather	ATIS	APP/DEP	Tower	Ground	RCO
122.950	--	ASOS 303-342-0838	125.6 ARR 134.025 DEP	ATIS	ATIS	121.85 east 127.5 west	123.65

CONTACT INFORMATION

Manager:

Airport Phone:

After Hours Phone:

Website:

KIM DAY

303-342-2000

303-342-2000

www.flydenver.com

SERVICES			
Airframe:	MAJOR	Bottle Oxygen:	HIGH
Power Plant:	MAJOR	Bulk Oxygen:	HIGH
TSNT Storage:	HANGAR	Fuel:	100LL, JET A, MOGAS
Transportation:	Shuttle bus, limousines, vans, rental cars, and taxis available in main terminal.		
Other Services:			

COMMUNITY	
Lodging:	Accomodations at and near airport.
Dining:	Numerous restaurants at and nearby airport.
Recreation:	Denver area attractions located 15 miles west. More information located in airport main terminal.



© 2002 DeLorme (www.delorme.com) Topo USA®



LATITUDE	LONGITUDE	ELEVATION
39°47'3.12"N	104°32'15.44"W	5512' MSL

Navigation

VOR	GPS	ILS
117.9 (DEN)	YES	YES

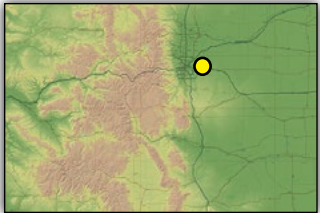
Runway Data

Runway	Length	Width	Surface	Lights	VGSI	App Lgts
8/26	8000'	100'	ASPH	HIRL	P2L/P2L	REIL/MALSR
17/35	8000'	100'	ASPH	MIRL	P4LP4L	REIL/MALSR

Communications

CTAF/UNICOM	Lights	Weather	ATIS	APP/DEP	Tower	Ground	RCO
120.2/122.95	120.2	AWOS 119.025 303-261-9104	119.025	128.25 121.75 CLNC DEL	120.2	124.7	--

CONTACT INFORMATION	
Manager:	DAVE RUPPEL
Airport Phone:	303-261-9100
Website:	www.ftg-airport.com
Email:	lzimmerman@ftg-airport.com



SERVICES	
Airframe:	MAJOR
Power Plant:	MAJOR
TSNT Storage:	HANGAR, TIEDOWN
Transportation:	Hertz Car Rental 303-261-9100, Courtesy Cars.
Other Services:	Avionics, Charter, Instruction, Aircraft Rental, Aircraft Sales, 24-hr self fueling (100LL), Aircraft Maintenance, Catering, Shuttle to DIA and area Hotels, Large Heated Hangars .
Bottle Oxygen:	NONE
Bulk Oxygen:	HIGH/LOW
Fuel:	100LL, JET A

COMMUNITY	
Lodging:	Spring Hill Suites Marriott 303-371-9400 Holiday Inn Express 303-373-4100 Hampton Inn 303-371-0200 AmeriSuites 303-371-0700 Denver Airport at Gateway Park 303-371-4243
Dining:	Aviator Bar & Grill on airport Lulu's 5 miles SW Outback Steakhouse Moonlight Diner
Recreation:	Denver Area Attractions 20 miles W Area Ski Resorts 1.5 hr. drive DIA 10 miles W

REMARKS
-RWYs 8 and 35 are right traffic. -Phones and pilot lounge located in main terminal. -Airport Full Service FBO & ATCT hours of operation: 7:00am-9:00pm. -Located 10 miles southeast of DIA. -Pattern altitude: 6500 ft. MSL





LATITUDE	LONGITUDE	ELEVATION
39°54'31.7"N	105°7'1.9"W	5673' MSL

Navigation

VOR	GPS	ILS
115.4 (BJC)	YES	YES

Runway Data

Runway	Length	Width	Surface	Lights	VGSI	App Lgts
12L/30R	9000'	100'	ASPH	HIRL	P4L/P4L	REIL/MALSR
12R/30L	7002'	75'	ASPH	MIRL	P2L/P2L	REIL
3/21	3600'	75'	ASPH	MIRL	P2L/P2L	NONE

Communications

CTAF/UNICOM	Lights	Weather	ATIS	APP/DEP	Tower	Ground	RCO
118.6	118.6	AWOS 720-887-8067	126.25	126.1	118.6	121.7	--

CONTACT INFORMATION

Director:

PAUL ANSLOW

Airport Phone:

303-271-4850

After Hours Phone:

720-352-0395

Website:

www.flyrmma.com

SERVICES			
Airframe:	MAJOR	Bottle Oxygen:	HIGH/LOW
Power Plant:	MAJOR	Bulk Oxygen:	HIGH/LOW
TSNT Storage:	HANGAR, TIEDOWN	Fuel:	100LL, JET A
Transportation:	Crew cars available. Go Rentals 720-613-2222, National 303-460-1548.		
Other Services:	Avionics, Air Cargo, Charter, Instruction, Aircraft Rental, Aircraft Sales, Aerial Survey, User Fee U.S. Customs 303-760-8715.		

COMMUNITY			
Lodging:	Hilltop Inn		303-469-3900
	La Quinta Inn		303-664-0100
	Omni Hotel		303-438-6600
	Double Tree		303-427-4000
	Comfort Inn		303-604-0181
Dining:	Blue Sky Bistro	on airport	720-214-0687
	E's Just Good Eats	on airport	720-579-8151
	Several restaurants near airport		
Recreation:	Golf courses near airport.		
	Area Ski Resorts	60 miles W	
	Rocky Mountain National Park	45 miles W	
	Boulder	15 miles W	
	Denver	20 miles SE	

REMARKS

-RWY 30R, 12R and 21 are right traffic.

-Birds and wildlife on and in vicinity of airport.

-Helicopter and training traffic in area.

-Avoid overflight of nearby residential areas, call 303-271-4850 for more information.

-ATIS 303-466-8744.

-Tower hours of operation: 1300Z-0500z.

-AWOS (After Hours) 720-887-8067.

-User fee U.S. Customs Service available on request 303-760-8715.

-RWY 12L/30R MGTW 105,000 lbs.





LATITUDE	LONGITUDE	ELEVATION
37°45'53.1"N	108°53'19.1"W	6975' MSL

Navigation

VORTAC	GPS	ILS
114.6 (DOVE CREEK)	NO	NO

Runway Data

Runway	Length	Width	Surface	Lights	VGSI	App Lgts
1/19	4200'	50'	DIRT	NONE	NONE	NONE

Communications

CTAF/UNICOM	Lights	Weather	ATIS	APP/DEP	Tower	Ground	RCO
122.9	--	--	--	--	--	--	--

CONTACT INFORMATION

Manager:

R A ANDERSON

Airport Phone:

970-677-2282

After Hours Phone:

NONE

SERVICES			
Airframe:	NONE	Bottle Oxygen:	NONE
Power Plant:	NONE	Bulk Oxygen:	NONE
TSNT Storage:	TIEDOWN	Fuel:	NONE
Transportation:	None		
Other Services:	None		
COMMUNITY			
Lodging:	Country Inn Motel	970-677-2234	
	Sun Canyon Ranch	970-737-3377	
Dining:	Blue Mountain Cafe	1 mile	
Recreation:	San Juan National Forest	15 miles E	
	Anasazi Heritage Center	35 miles SE	
	Mesa Verde National Monument	50 miles E	
	Ute Mountain Indian Reservation	40 miles S	
REMARKS			

- Airport CLOSED when snow covered.
- Runway end elevations have 90' difference.
- Agricultural, ultralight and RC model aircraft operations on and in vicinity of airport.
- RWY 1/19 rough, soft when wet.





LATITUDE	LONGITUDE	ELEVATION
37°12'11.44"N	107°52'9.1"W	6684' MSL

Navigation

VOR	GPS	ILS
108.2 (DURANGO)	NO	NO

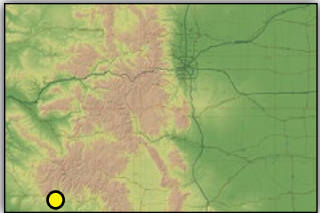
Runway Data

Runway	Length	Width	Surface	Lights	VGSI	App Lgts
1/19	5010'	50'	ASPH	MIRL	NONE	NONE

Communications

CTAF/UNICOM	Lights	Weather	ATIS	APP/DEP	Tower	Ground	RCO
122.8	122.9	--	--	--	--	--	--

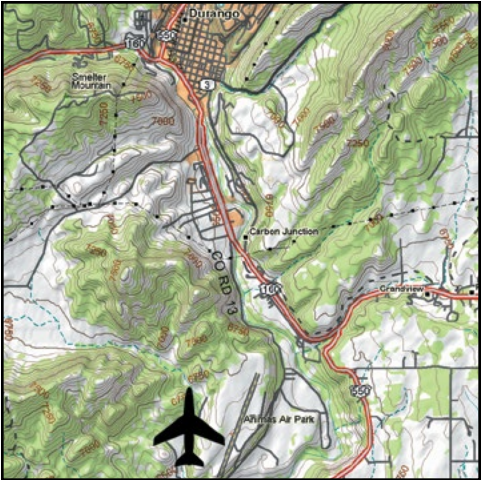
CONTACT INFORMATION	
Manager:	DEL GREGG
Airport Phone:	970-247-4632
After Hours Phone:	NONE



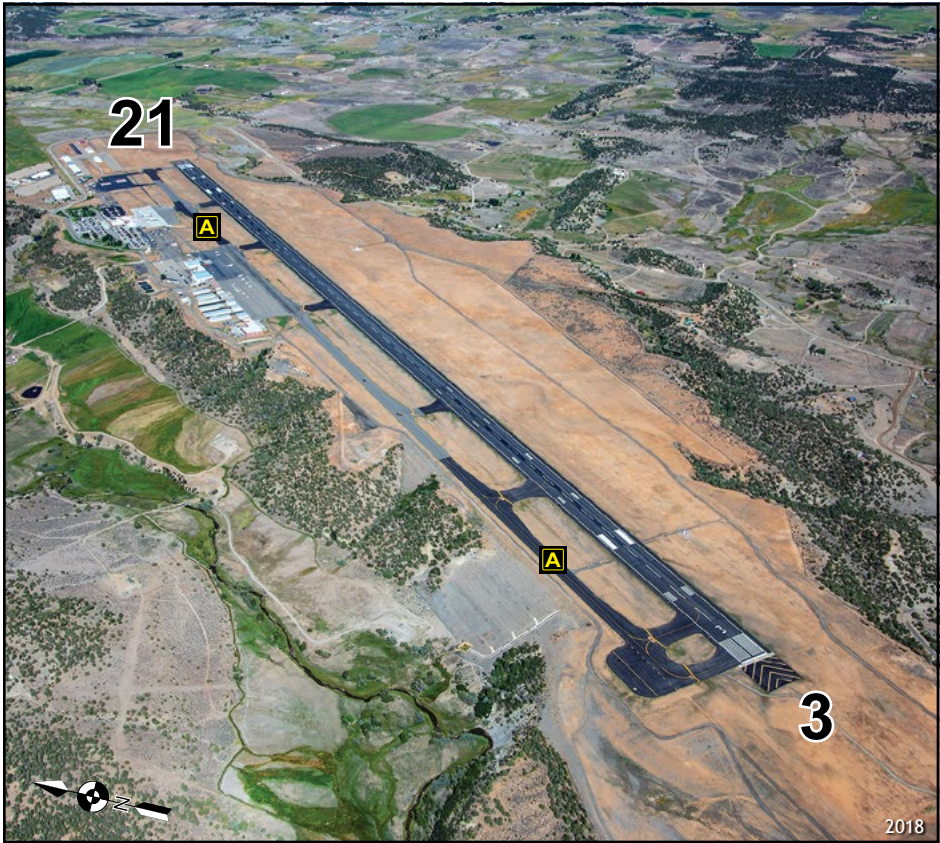
SERVICES			
Airframe:	MAJOR	Bottle Oxygen:	NONE
Power Plant:	MAJOR	Bulk Oxygen:	HIGH
TSNT Storage:	HANGAR, TIEDOWN	Fuel:	100LL, JET A
Transportation:	Enterprise 970-385-6860, Dollar 970-385-0444, Courtesy Car.		
Other Services:	Air Cargo, Air Ambulance, Charter, Instruction, Aircraft Rental, Aerial Survey.		

COMMUNITY		
Lodging:	Double Tree	970-259-6580
	Super 8 Motel	970-259-0590
	Additional accommodations in Durango.	
Dining:	Numerous restaurants in Durango	4 miles N
Recreation:	Durango Mountain Resort	25 miles
	Mesa Verde	30 miles W
	Silverton Narrow Gauge Train	3 miles N

REMARKS
-RWY 1 has 200' drop-off 120' from threshold.
-RWY 19 end has 150' gravel surface beyond runway end.



© 2002 DeLorme (www.delorme.com) Topo USA®



LATITUDE	LONGITUDE	ELEVATION
37°9'5.5"N	107°45'13.6"W	6689' MSL

Navigation

VOR	GPS	ILS
108.2 (DRO)	RWY 03	RWY 03

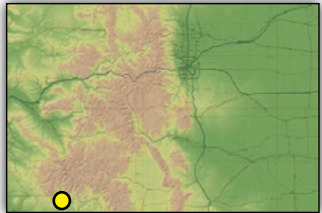
Runway Data

Runway	Length	Width	Surface	Lights	VGSI	App Lgts
3/21	9201'	150'	ASPH	HIRL	P4L/V4L	MALSR/REIL

Communications

CTAF/UNICOM	Lights	Weather	ATIS	APP/DEP	Tower	Ground	RCO
122.8	122.8	ASOS 120.625 970-259-3579	--	118.575	--	--	122.35

CONTACT INFORMATION	
Manager:	TONY VICARI
Airport Phone:	970-382-6051
After Hours Phone:	970-759-4342
Website:	www.flydurango.com



SERVICES			
Airframe:	MAJOR	Bottle Oxygen:	HIGH
Power Plant:	MAJOR	Bulk Oxygen:	NONE
TSNT Storage:	HANGAR, TIEDOWN	Fuel:	100LL, JET A
Transportation:	Avis 970-375-7831, Alamo 970-247-3944, Hertz 970-247-5288, National 970-259-0068, Enterprise 970-385-8648.		
Other Services:	Air Freight, Air Ambulance, Charter, Instruction,		

COMMUNITY			
Lodging:	Double Tree		970-259-6580
	Mariott Residence Inn		970-259-6200
	Strater Hotel		970-247-4431
	Hampton Inn		970-259-2600
Dining:	Durango Deli	Airport Terminal	970-259-6964
	Numerous Restaurants in Durango	15 miles NW	
Recreation:	Mesa Verde National Park	50 miles W	
	Purgatory Ski Resort	40 miles NW	
	Silverton Narrow Gauge Train	15 miles NW	
	Vallecito Lake	20 miles N	

REMARKS
-No snow removal provided at night between last and first scheduled air carrier flight.
-Prior permission required for unscheduled air carriers with more than 30 seats.
-Contact airport management at 970-382-6051 for more information.



© 2002 DeLorme (www.delorme.com) Topo USA®



LATITUDE	LONGITUDE	ELEVATION
38°28'30.5"N	102°48'39.1"W	4245' MSL

Navigation

VOR	GPS	ILS
116.9 (LAMAR)	NO	NO

Runway Data

Runway	Length	Width	Surface	Lights	VGSI	App Lgts
17/35	3860'	60'	ASPH	MIRL	NONE	NONE

Communications

CTAF/UNICOM	Lights	Weather	ATIS	APP/DEP	Tower	Ground	RCO
122.9	122.9	--	--	--	--	--	--

CONTACT INFORMATION

Manager:

VAN BROWN JR.

Airport Phone:

719-438-5590

After Hours Phone:

719-688-7294

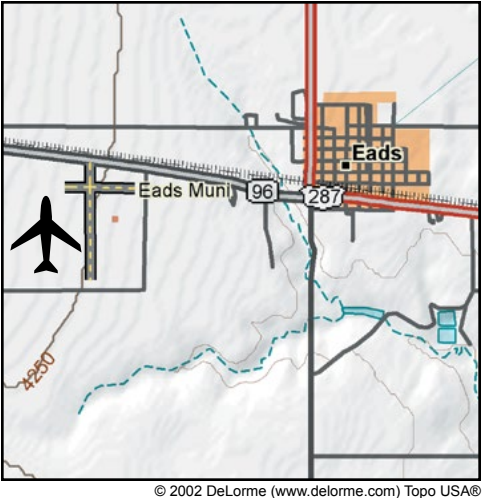
SERVICES			
Airframe:	NONE	Bottle Oxygen:	NONE
Power Plant:	NONE	Bulk Oxygen:	NONE
TSNT Storage:	TIEDOWN	Fuel:	NONE
Transportation:	None		
Other Services:	Aerial Spraying		

COMMUNITY			
Lodging:	Eads Traveler Lodge		719-438-5451
	Cobblestone Inn & Suites		719-438-2021
Dining:	Cinnamon Joe	1 mile E	
	Country Kitchen	1 mile E	
	K&M Ranch House	1 mile E	
	Our Place	1 mile E	
Recreation:	Great Plains Reservoir	10 miles SW	
	Sand Creek Massacre Site	18 miles NE	

REMARKS

-Apron and taxiway soft when wet.

-Uncontrolled vehicle access on airport.





LATITUDE	LONGITUDE	ELEVATION
39°38'33.9"N	106°54'57.4"W	6547' MSL

Navigation

VOR	GPS	ILS
109.2 (SNOW)	YES	I-ESJ, I-VAZ, ILS/DME

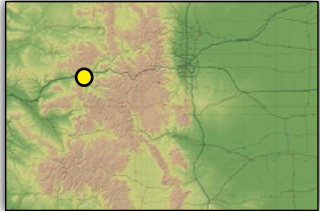
Runway Data

Runway	Length	Width	Surface	Lights	VGSI	App Lgts
7/25	9000'	150'	ASPH	HIRL	P4R - 25	MALSR-25 REIL - 7

Communications

CTAF/UNICOM	Lights	Weather	ATIS	APP/DEP	Tower	Ground	RCO
119.8 AIRINC-130.2	119.8	AWOS 135.575 970-524-7386	135.575	128.65 124.75 CLNC DEL	119.8	121.8	122.2

CONTACT INFORMATION	
Manager:	KIP TURNER
Airport Phone:	970-328-2680
After Hours Phone:	970-328-2688
Website:	www.eaglecounty.us/airport www.flyvail.com

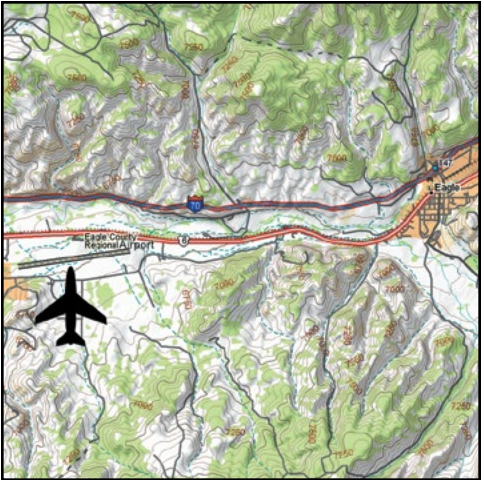


SERVICES			
Airframe:	MAJOR	Bottle Oxygen:	HIGH
Power Plant:	MAJOR	Bulk Oxygen:	HIGH
TSNT Storage:	HANGAR, TIEDOWN	Fuel:	100LL (24HR), JET A1, JET A+
Transportation:	Limousine and taxis available. Hertz 970-524-7177, Dollar 970-549-2161, Avis 970-524-7571, Budget 970-524-8260, National/Alamo 970-524-2277.		
Other Services:	Air Freight, Air Ambulance, Charter, Instruction, Aircraft Rental, Aircraft Sales. FBO - Vail Valley Jet Center (970)524-7700 www.vvjc.com		

COMMUNITY		
Lodging:	Best Western	970-328-6316
	Comfort Inn	970-328-7878
	Americ Inn Lodge & Suites	970-328-5155
	Eagle River Lodge	970-328-8088
	Hawthorn Suites by Wyndham	970-328-3000
Dining:	Jet Stream Seasoning Restaurants in Eagle	Vail Valley Jet Center 6 miles E
Recreation:	Vail Ski Resort	35.5 miles E
	White River National Forest	11 miles W
	Flat Tops Wilderness Area	145 mi. Drive
	Natural Hot Springs Pool	28 miles W
	Aspen Ski Resort	68 miles WSW
	Beaver Creek Ski Resort	26 miles E

REMARKS

- RWY 7 is right traffic.
- RWY 25-1000' Displaced Threshold.
- Mountainous terrain surrounds airport.
- Wildlife on and in vicinity of airport.
- No night ops by unfamiliar pilots.
- Extensive helicopter/military operations in area.
- No snow removal or runway monitoring:
 - 2130L-0600L (April-November)
 - 2330L-0600L (December-March)
- Control Tower Hours:
 - 0700L-1900L (April-November)
 - 0700L-2300L (December-March)
- Recommended all acft departing RWY 25 initiate left turn as soon as altitude & safety permit to avoid high terrain.





LATITUDE	LONGITUDE	ELEVATION
40°00'36.9"N	105°2'53.1"W	5130' MSL

Navigation

VOR	GPS	ILS
115.4 (BJC)	NO	NO

Runway Data

Runway	Length	Width	Surface	Lights	VGSI	App Lgts
15/33	4700'	60'	CONC	MIRL	P2L/P2L	REIL-15

Communications

CTAF/UNICOM	Lights	Weather	ATIS	APP/DEP	Tower	Ground	RCO
123.0	123.0	AWOS 133.825 303-604-4339	--	126.1	--	--	--

CONTACT INFORMATION

Manager:

JASON HURD - VECTOR AIR

Airport Phone:

303-664-0633 FBO

After Hours Phone:

303-870-5659 -FBO MGR

Email:

jason@vectorair.net

Website:

www.erieco.gov/airport

SERVICES			
Airframe:	MAJOR	Bottle Oxygen:	HIGH/LOW
Power Plant:	MAJOR	Bulk Oxygen:	HIGH/LOW
TSNT Storage:	TIEDOWN	Fuel:	100LL, JET A
Transportation:	Hertz 303-485-1590, Courtesy Car Available.		
Other Services:	Instruction, Aircraft Rental, 24-hour self-serve fuel.		

COMMUNITY		
Lodging:	Hampton Inn Thornton	303-451-7900
	Hampton Inn Louisville	303-666-7700
	Holiday Inn Express Longmont	303-684-0404
	Omni Interlocken	303-438-6600
	Marriott Courtyard Longmont	303-682-1166
Dining:	Restaurants in Erie	1 mile
Recreation:	Denver	30 miles S
	Boulder	20 miles W
	Longmont	15 miles N
	Colorado Nat'l Golf Course	1 mile E
	Water World	15 miles S
	Flatiron Crossing Mall	12 miles S
	Summit County Skiing	90 miles W

REMARKS

-RWY 15 is right traffic.

-RWY 9/27 CLOSED.

-Residential airpark.

-Banner towing and flight training in area.

© 2002 DeLorme (www.delorme.com) Topo USA®



LATITUDE	LONGITUDE	ELEVATION
40°20'7.6"N	103°48'15"W	4595' MSL

Navigation

VOR	GPS	ILS
114.4 (AKRON)	14/32	NO

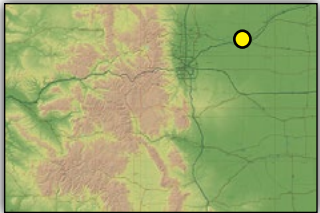
Runway Data

Runway	Length	Width	Surface	Lights	VGSI	App Lgts
14/32	5731'	75'	ASPH	HIRL	P2L	REIL-14/32
17/35	4530'	80'	TURF/DIRT	NONE	NONE	NONE
8/26	2467'	100'	TURF	NONE	NONE	NONE

Communications

CTAF/UNICOM	Lights	Weather	ATIS	APP/DEP	Tower	Ground	RCO
123.05	123.05	AWOS 132.95 970-867-4823	--	--	--	--	--

CONTACT INFORMATION	
Manager:	SCOTT AVIATION
Airport Phone:	970-867-8414 or 970-768-0553
After Hours Phone:	970-370-3891 or 970-380-4376
Website:	www.cityoffortmorgan.com




SERVICES			
Airframe:	NONE	Bottle Oxygen:	NONE
Power Plant:	NONE	Bulk Oxygen:	NONE
TSNT Storage:	HANGAR, TIEDOWN	Fuel:	100LL, JET A1
Transportation:	Courtesy car available. Hertz Car Rental 970-542-9680.		
Other Services:	Aerial Spraying.		

COMMUNITY		
Lodging:	Hampton Inn	970-542-2484
	Super 8 Motel	970-867-9443
	Rodeway Inn	970-867-9481
	Best Western Plus	970-370-2322
	Comfort Inn	970-567-6700
Dining:	Restaurants in Fort Morgan	4.5 miles S
Recreation:	Riverside Park and Swimming Pool	4.5 miles S
	Glen Miller Museum	5 miles S
	Quail Dunes Golf Course	970-867-5990
	Pawnee Pioneer Trails Byway	SH 52

REMARKS
-RWY 8/26 for severe crosswind conditions only, surface rough.
-Phone at terminal building.
-Agricultural operations on and in vicinity of airport.
-Pattern altitude: 5600 ft. MSL
-RWY 17 threshold marked with yellow cones.



© 2002 DeLorme (www.delorme.com) Topo USA®



LATITUDE	LONGITUDE	ELEVATION
39°30'21.6"N	107°18'32.7"W	5916' MSL

Navigation

VOR	GPS	ILS
109.2 (SNOW) / 113.0 (RED TABLE)	NO	NO

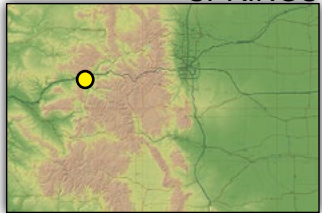
Runway Data

Runway	Length	Width	Surface	Lights	VGSI	App Lgts
14/32	3305'	50'	ASPH	NONE	P2L - RY32	NONE

Communications

CTAF/UNICOM	Lights	Weather	ATIS	APP/DEP	Tower	Ground	RCO
123.0	--	3 clicks	--	--	--	--	122.2

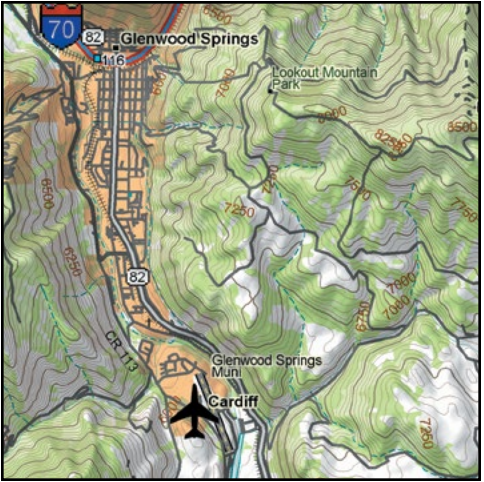
CONTACT INFORMATION	
Manager:	AMY HELM
Airport Phone:	970-445-0965
After Hours Phone:	970-445-0965
Website:	GlenwoodSpringsAirport.com



SERVICES			
Airframe:	MAJOR	Bottle Oxygen:	YES
Power Plant:	MAJOR	Bulk Oxygen:	YES
TSNT Storage:	HANGAR, TIEDOWN	Fuel:	100LL, JET A
Transportation:	Courtesy Car, Enterprise 970-945-8360, Valley Taxi 970-404-5181		
Other Services:	Air Freight, Air Ambulance, Instruction, Aerial Survey, 24-hour self-serve fuel, Scenic Flights, Helicopter Charters, Skydiving.		

COMMUNITY		
Lodging:	Hotel Denver	970-945-6565
	The Hotel Glenwood Springs	970-928-8188
	Hotel Colorado	970-945-6511
	Best Western Antlers	970-945-8535
	Hot Springs Lodge & Pool	970-945-6571
Dining:	Restaurants in Glenwood Springs	2 miles NW
Recreation:	Sunlight Ski Area	10 miles
	Gold Medal Trout Fishing	1/2 mile
	White Water Rafting	2 miles
	Aspen	35 miles
	Hunting, hiking camping	Nearby

REMARKS
-Frequent high winds in area, mountainous terrain surrounding airport.
-Numerous 25-50 ft. buildings, equipment and tiedowns approx. 200' from runway centerline.
-Wildlife on and in vicinity of airport.
-No runway lights.
-Noise abatement procedures in effect, contact airport for further information.
-3 mic clicks will activate automated weather and general airport info.





LATITUDE	LONGITUDE	ELEVATION
40°5'24.2"N	105°54'59.9"W	8207' MSL

Navigation

VOR	GPS	ILS
113.8 (KREMMLING)	NO	NO

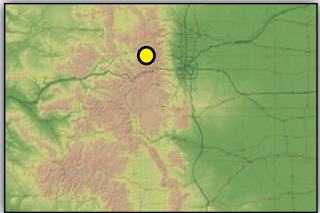
Runway Data

Runway	Length	Width	Surface	Lights	VGSI	App Lgts
9/27	5000'	75'	ASPH	MIRL	2PL-9	REIL

Communications

CTAF/UNICOM	Lights	Weather	ATIS	APP/DEP	Tower	Ground	RCO
123.0	123.0	AWOS 119.925 970-887-1803	--	--	--	--	--

CONTACT INFORMATION	
Manager:	ED MOYER / MICAH BENSON
Airport Phone:	970-887-2123 or 970-725-3100
After Hours Phone:	NONE
Website:	www.granbyairport.com
Email:	mbenson@co.grand.co.us emoyer@co.grand.co.us



SERVICES			
Airframe:	NONE	Bottle Oxygen:	NONE
Power Plant:	NONE	Bulk Oxygen:	NONE
TSNT Storage:	TIEDOWN	Fuel:	100LL, JET A
Transportation:	Rental cars 970-887-3908, Home James 970-726-5060.		
Other Services:	Aerial Spraying, 24-hour self-serve fuel.		

COMMUNITY		
Lodging:	C Lazy U Ranch	970-887-3344
	Westerner Motel	970-887-2093
	Inn at Silver Creek	970-887-4080
	Homestead Motel	970-887-3665
	Trail Riders Motel	970-887-3738
Dining:	Restaurants located in Granby	2 miles SW
Recreation:	Grand Lake	15 miles N
	Lake Granby	5 miles N
	Silver Creek Ski Area	2 miles S
	Winter Park Ski Resort	20 miles S
	Rocky Mountain Nat'l Park	

REMARKS
-RWY 27 is right traffic.
-Takeoff to E only by experienced pilots due to rising terrain.
-Ultralight activity 3 miles S of airport.
- Noise sensitive area 075 degrees 0.5nm east of airport.
-Visit www.granbyairport.com
-No snow removal 1500L-0630L.



© 2002 DeLorme (www.delorme.com) Topo USA®



LATITUDE	LONGITUDE	ELEVATION
39°7'20.69"N	108°31'36.25"W	4858' MSL

Navigation

VOR	GPS	ILS
112.4 (JNC)	YES	YES

Runway Data

Runway	Length	Width	Surface	Lights	VGSI	App Lgts
11/29	10,501'	150'	ASPH	HIRL	P4L/V4L	MALSR/REIL
4/22	5502'	75'	ASPH	MIRLS	P4L-4	REIL

Communications

CTAF/UNICOM	Lights	Weather	ATIS	APP/DEP	Tower	Ground	RCO
118.10 CTAF 122.95 UNICOM	118.10	ASOS 970-245-7881	118.55	119.7	118.1	121.7	122.6

CONTACT INFORMATION

Airport Manager:

ANGELA PADALECKI

Airport Phone:

970-244-9100

After Hours Phone:

970-243-7500

Website:

www.gjairport.com


SERVICES			
Airframe:	MAJOR	Bottle Oxygen:	NONE
Power Plant:	MAJOR	Bulk Oxygen:	HIGH
TSNT Storage:	HANGAR, TIEDOWN	Fuel:	100LL, JET A
Transportation:	Avis/Budget 970-244-9170, Hertz 970-243-0747, National 970-243-6626, Alamo 970-243-3097.		
Other Services:	Air Freight, Air Ambulance, Charter, Instruction, Aircraft Rental, Aircraft Sales, Liquid Oxygen Servicing. FBO: West Star Aviation 970-243-7500, www.weststaraviation.com		

COMMUNITY		
Lodging:	Several Hotels/Motels in the vicinity of the airport	
Dining:	Tailwinds Restaurants nearby	Airport Terminal 1/2 mile
Recreation:	Grand Mesa National Forest Colorado National Monument Powderhorn Ski Resort Black Canyon of the Gunnison	40 miles E 10 miles SE 40 miles E 75 miles SE

REMARKS

- Two helipads located north of the ATCT.
- When tower closes, activate lights CTAF, tower hours 0600L - 2200L.
- RWY 4/22 CLOSED after tower is closed (2200L - 0600L)
- Noise abatement procedures in place, contact management for more information.
- Run-Up Area located at A-7.





LATITUDE	LONGITUDE	ELEVATION
40°19'38.49"N	104°36'33.82"W	4820' MSL

Navigation

VOR	GPS	ILS
114.2 (GILL)	NO	NO

Runway Data

Runway	Length	Width	Surface	Lights	VGSI	App Lgts
8/26	4000'	25'	TURF/DIRT	NONE	NONE	NONE
14/32	2400'	65'	TURF/DIRT	NONE	NONE	NONE

Communications

CTAF/UNICOM	Lights	Weather	ATIS	APP/DEP	Tower	Ground	RCO
122.9	--	--	--	--	--	--	--

CONTACT INFORMATION

Manager:

ROBERT EASTON

Airport Phone:

970-284-6701

After Hours Phone:

NONE

SERVICES			
Airframe:	MINOR	Bottle Oxygen:	NONE
Power Plant:	MINOR	Bulk Oxygen:	NONE
TSNT Storage:	HANGAR, TIEDOWN	Fuel:	100LL, JET A
Transportation:	NONE		
Other Services:	Aerial Spraying, Charter		

COMMUNITY		
Lodging:	Accommodations in Greeley	8 miles NW
Dining:	Greeley	8 miles NW
Recreation:	Denver	40 miles S

REMARKS

- RC model aircraft strip located east of RWY 14/32.

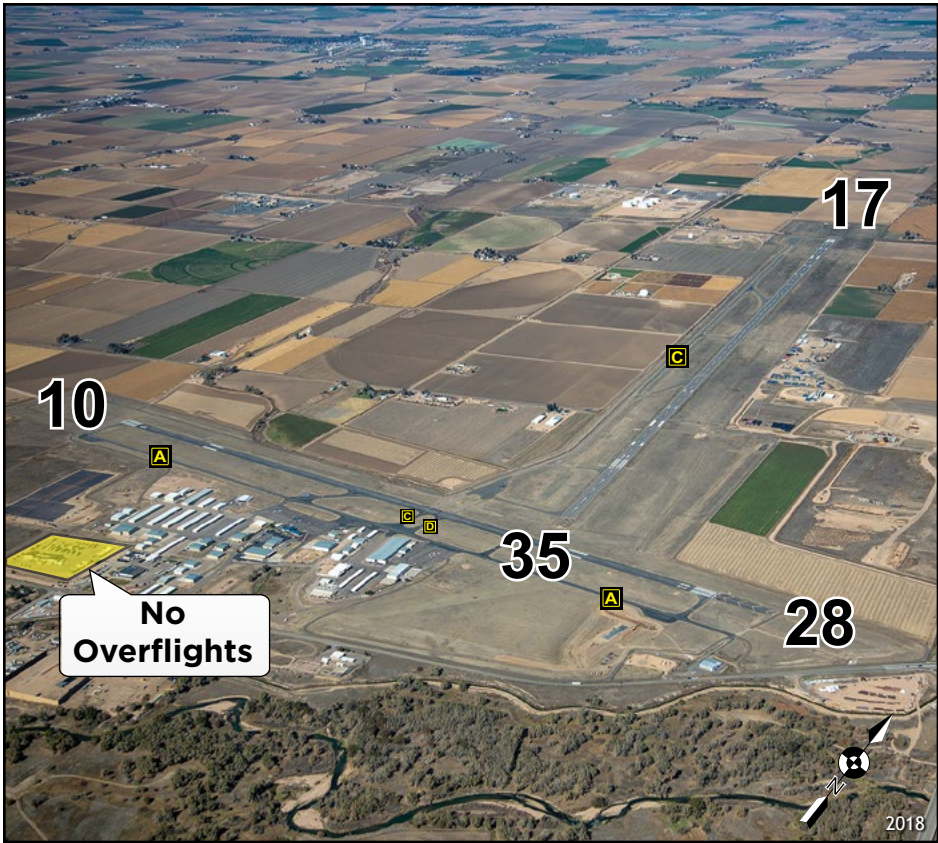
-RWY 14/32 recommended for local pilots only.

-Agricultural, banner towing, helicopter and RC model aircraft ops on and in vicinity of airport.

-RWYs 14/32 and 8/26 - surfaces soft when wet.

-No line-of-sight between RWY ends on RWY 8/26.





LATITUDE	LONGITUDE	ELEVATION
40°26'14.7"N	104°37'59.6"W	4697' MSL

Navigation

VOR	GPS	ILS
114.2 (GILL)	YES	YES - 35

Runway Data

Runway	Length	Width	Surface	Lights	VGSI	App Lgts
10/28	5801'	100'	ASPH	MIRL	P2L/V4L	REIL
17/35	10,000'	100'	ASPH	MIRL	P2L/P2L	REIL

Communications

CTAF/UNICOM	Lights	Weather	ATIS	APP/DEP	Tower	Ground	RCO
122.8	122.8	AWOS 135.175 970-352-3511	--	134.85 CLNC DEL 126.65	--	--	122.65

CONTACT INFORMATION

Manager:

GARY CYR

Airport Phone:

970-336-3000

After Hours Phone:

970-336-3010

Website:

www.gxy.net

SERVICES			
Airframe:	MAJOR	Bottle Oxygen:	HIGH/LOW
Power Plant:	MAJOR	Bulk Oxygen:	NONE
TSNT Storage:	HANGAR, TIEDOWN	Fuel:	100LL, JET A
Transportation:	Enterprise 970-356-3008, Hertz 970-336-0998.		
Other Services:	Aerial Spraying, Air Ambulance, Aircraft Rental.		

COMMUNITY		
Lodging:	Holiday Inn	970-330-7495
	Country Inn	970-330-3404
	Fairfield Inn	970-339-5030
	Hampton Inn	970-339-5535
Dining:	Barnstormer	Airport Terminal
Recreation:	Centennial Pioneer Village	3 miles W
	Independence Stampede Rodeo	greeleystampede.com
	Greeley Ice Haus	3 miles W
	Kress Theater	3 miles W
	Family Fun Plex	5 miles W
	Highland Hills Golf Course	5 miles W
	Greeley Frieght Station Museum	3 miles W
	Denver	50 miles S

REMARKS

-RWY 35 threshold displaced 1100 ft.

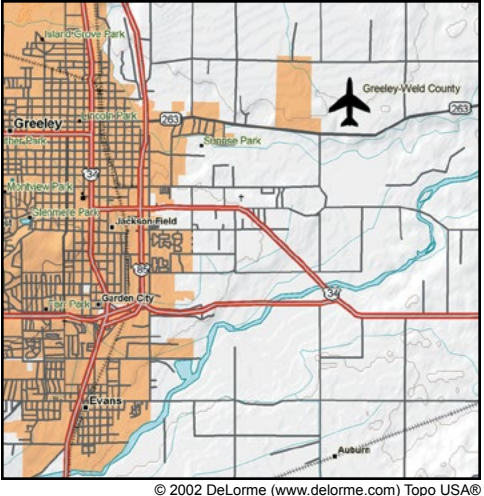
-Aircraft in pattern for RWY 35, fly downwind leg west of hangar area, do not turn left base leg until south of State Hwy. 263 (E. 8th St.)

-Aircraft departing RWY 28, avoid southbound turn until west of RWY 10 threshold.

-RWY 28, right traffic.

-Pattern altitude: 5497 ft. MSL

-No overflights of Nat'l. Gaurd Base.





LATITUDE	LONGITUDE	ELEVATION
38°32'3.6"N	106°55'54.3"W	7680' MSL

Navigation

VOR	GPS	ILS
114.9 (BLUE MESA)	YES	YES

Runway Data

Runway	Length	Width	Surface	Lights	VGSI	App Lgts
6/24	9400'	150'	ASPH	HIRL	P4L/P4L	MALSF/REIL
17/35	3000'	150'	TURF/GRVL	NONE	NONE	NONE

Communications

CTAF/UNICOM	Lights	Weather	ATIS	APP/DEP	Tower	Ground	RCO
122.7	122.7	AWOS 135.075 970-641-3240	--	125.35	--	--	--

GUC

Gunnison-Crested Butte Regional

GUNNISON

CONTACT INFORMATION

Manager:

RICHARD LAMPORT

Airport Phone:

970-641-2304

After Hours Phone:

970-641-8201 (DISPATCH)

Website:

www.gunnisoncounty.org

SERVICES			
Airframe:	MINOR	Bottle Oxygen:	HIGH/LOW
Power Plant:	MINOR	Bulk Oxygen:	HIGH/LOW
TSNT Storage:	HANGAR, TIEDOWN	Fuel:	100LL, JET A
Transportation:	Avis 970-641-0263, Budget 970-641-4403, Hertz 970-641-2881.		
Other Services:	Air Freight, Air Ambulance, Charter, Aerial Survey/Photography.		

COMMUNITY		
Lodging:	Alpine Inn	970-641-2804
	Days Inn	970-641-0608
	Holiday Inn	970-641-1288
	Super 8 Motel	970-641-3068
	Quality Inn	970-641-1237
	Comfort Inn	970-642-1000
Dining:	Jetway Cafe (Seasonal)	On Airport
	Pizza Hut	6 blks. N
	House of China	8 blks. N
	Mario's Pizzeria	8 blks. N
Recreation:	Curecanti Recreation Area	9 miles W
	Black Canyon Lookout	33 miles W
	Monarch Ski Area	45 miles E
	Taylor Reservoir	33 miles N
	Crested Butte Resort	31 miles N

REMARKS

-RWY 6 and 17 are right traffic.

-Mountainous terrain surrounds airport.

-Airport CLOSED 2230L - 0600L (Except for emergencies).

-Closed to unscheduled aircraft operations with more than 30 passenger seats without permission of airport manager for aircraft rescue & fire fighting. Call 970-641-2304.

© 2002 DeLorme (www.delorme.com) Topo USA®



LATITUDE	LONGITUDE	ELEVATION
40°37'28"N	102°36'28.7"W	4035' MSL

Navigation

VOR	GPS	ILS
115.9 (SIDNEY)	NO	NO

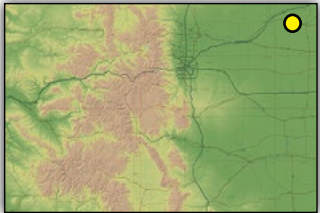
Runway Data

Runway	Length	Width	Surface	Lights	VGSI	App Lgts
8/26	3860'	40'	ASPH	LIRL	NONE	NONE
17/35	1650'	30'	DIRT/TURF	NONE	NONE	NONE

Communications

CTAF/UNICOM	Lights	Weather	ATIS	APP/DEP	Tower	Ground	RCO
122.9	122.9	--	--	--	--	--	--

CONTACT INFORMATION	
Manager:	RON CARPENTER
Airport Phone:	970-774-6104
After Hours Phone:	970-520-7524 970-774-6289 EMERGENCY



SERVICES			
Airframe:	NONE	Bottle Oxygen:	NONE
Power Plant:	NONE	Bulk Oxygen:	NONE
TSNT Storage:	TIEDOWN	Fuel:	NONE
Transportation:	NONE		
Other Services:	NONE		

COMMUNITY			
Lodging:	None		
Dining:	Haxtun		
Recreation:	Fishing Pond	2 miles W	
	F&H Golf Course	7 miles W	
	Fishing, Hunting, Camping	Nearby	

REMARKS

- Roads parallel each runway.
- Contact police dispatch (970-774-6289) for emergencies.
- Pattern altitude: 5035 ft. MSL





LATITUDE	LONGITUDE	ELEVATION
40°28'52.3"N	107°13'3.6"W	6606' MSL

Navigation

VOR	GPS	ILS
115.6 (HAYDEN)	YES	YES

Runway Data

Runway	Length	Width	Surface	Lights	VGSI	App Lgts
10/28	10,000'	150'	ASPH	HIRL	P4L/P4L	MALSF/REIL

Communications

CTAF/UNICOM	Lights	Weather	ATIS	APP/DEP	Tower	Ground	RCO
123.0	123.0	AWOS 119.275 970-276-3690	--	120.475	--	--	122.25

HDN

Yampa Valley Regional Airport

HAYDEN

CONTACT INFORMATION

Manager:

KEVIN BOOTH

Airport Phone:

970-276-5000

After Hours Phone:

970-276-5012

Website:

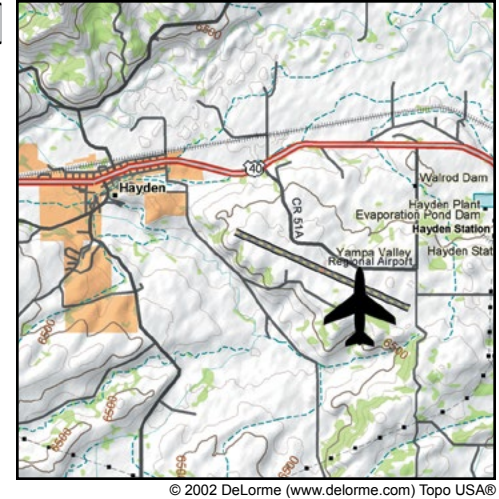
www.yampavalleyregionalairport.com

SERVICES			
Airframe:	NONE	Bottle Oxygen:	HIGH/LOW
Power Plant:	NONE	Bulk Oxygen:	NONE
TSNT Storage:	HANGAR, TIEDOWN	Fuel:	100LL, JET A
Transportation:	Shuttle Bus, taxi or limousines available. Avis 970-276-4377, Hertz 970-276-3304, Budget 970-276-2086, Go Alpine 800-343-7433, Storm Mountain Express 970-879-1963.		
Other Services:	Air Freight, Air Ambulance, Atlantic Aviation 877-276-3743.		

COMMUNITY			
Lodging:	Steamboat Chamber Resort Assoc.		970-879-0880
	Craig Chamber of Commerce		800-864-4405
	Steamboat Central Reservations		970-879-0740
Dining:	3 Wire Bar & Grill	Terminal	970-276-5070
	Hayden	2 miles NW	
	Steamboat Springs	23 miles E	
	Craig	20 miles NW	
Recreation:	Steamboat Springs Ski Resort	20 miles E	
	Yampa State Park	5 miles W	
	Elkhead Reservoir	20 miles NW	
	Abundant outdoor activities nearby		

REMARKS

- RWY 10 right traffic.
- Landing fee for aircraft 12,000 lbs. or over.
- Contact UNICOM prior to all takeoff's or landings (0630L-2100L).
- December 15 - April 1: unable to provide parking for non- commercial, 737 and larger transient jet aircraft during the winter season due to commercial traffic and Part 77 restrictions. These aircraft must drop or pick up passengers, fuel and then depart.





LATITUDE	LONGITUDE	ELEVATION
38°2'6.45"N	102°7'0.02"W	3399' MSL

Navigation

VOR	GPS	ILS
116.90 (LAMAR)	NO	NO

Runway Data

Runway	Length	Width	Surface	Lights	VGSI	App Lgts
17/35	4140'	40'	GRVL	LIRL	TRIL-OTS	NONE

Communications

CTAF/UNICOM	Lights	Weather	ATIS	APP/DEP	Tower	Ground	RCO
122.8	122.8	--	--	--	--	--	--

KØ8

Holly Airport

HOLLY

CONTACT INFORMATION

Manager:

TOWN OF HOLLY

Airport Phone:

719-537-6633

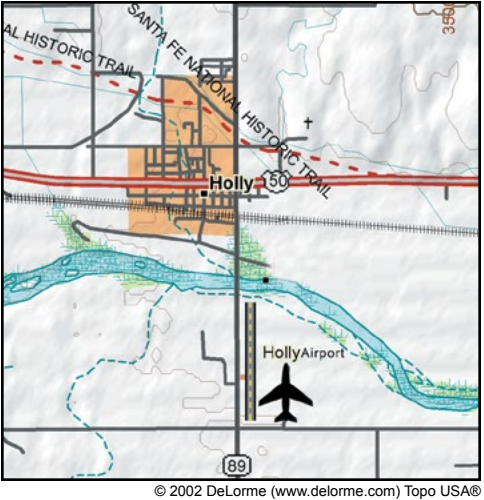
After Hours Phone:

719-940-1991

SERVICES			
Airframe:	NONE	Bottle Oxygen:	NONE
Power Plant:	NONE	Bulk Oxygen:	NONE
TSNT Storage:	TIEDOWN	Fuel:	100LL
Transportation:	NONE		
Other Services:	NONE		

COMMUNITY		
Lodging:	Miles Court	1 mile N
Dining:	Tasy House	1 mile N
	Porky's Parlor	1 mile N
Recreation:	Holly Swimming Pool	1 mile N
	Movie Theatre	1 mile N

REMARKS
-Loose gravel on runway full-length, runway soft when wet.
-For fuel call after hours phone; 719-940-1991 or 719-537-6622 durring business hrs.





LATITUDE	LONGITUDE	ELEVATION
40°34'9.9"N	102°16'21.7"W	3730' MSL

Navigation

VOR	GPS	ILS
110.2 (SEARLE)	YES	NO

Runway Data

Runway	Length	Width	Surface	Lights	VGSI	App Lgts
14/32	5000'	75'	ASPH	MIRL	P4L	REIL

Communications

CTAF/UNICOM	Lights	Weather	ATIS	APP/DEP	Tower	Ground	RCO
122.7	122.7	AWOS 119.275 970-854-3679	--	118.475	--	--	--

CONTACT INFORMATION

Manager:

MARK BROWN

Airport Phone:

970-854-2266

After Hours Phone:

970-854-2735

SERVICES			
Airframe:	NONE	Bottle Oxygen:	NONE
Power Plant:	NONE	Bulk Oxygen:	NONE
TSNT Storage:	TIEDOWN	Fuel:	100LL, JET A
Transportation:	Courtesy car available.		
Other Services:	Aerial Spraying, Charter, Instruction.		

COMMUNITY			
Lodging:	Golden Plains Hotel		970-854-3000
	Burge Hotel		970-854-2261
	Cobblestone Inn & Suites		970-854-3222
Dining:	First Dragon Chinese	1 mile NW	
	El Buen Savon	1 mile NW	
	The Skillet	1 mile NW	
	Subway	1 mile NW	
	Pizza Pad	1 mile NW	
Recreation:	Ballyneal Golf Club	11 miles S	970-854-5900
	Holyoke Municipal Golf Club	1 mile NW	970-854-3200


REMARKS

-Agricultural operations on and in vicinity of airport.

-Geese on and in vicinity of airport.



© 2002 DeLorme (www.delorme.com) Topo USA®



LATITUDE	LONGITUDE	ELEVATION
40°6'9.8"N	104°42'4.3"W	4965' MSL

Navigation

VOR	GPS	ILS
114.7 (MILE HIGH)	NO	NO

Runway Data

Runway	Length	Width	Surface	Lights	VGSI	App Lgts
15/33	4100'	40'	ASPH	LIRL	NONE	NONE
9/27	2500'	90'	TURF/GRVL	NONE	NONE	NONE

Communications

CTAF/UNICOM	Lights	Weather	ATIS	APP/DEP	Tower	Ground	RCO
122.9	122.9 5 clicks	--	--	--	--	--	--

CONTACT INFORMATION

Manager:

KEVIN KENNELLY

Airport Phone:

303-536-0380

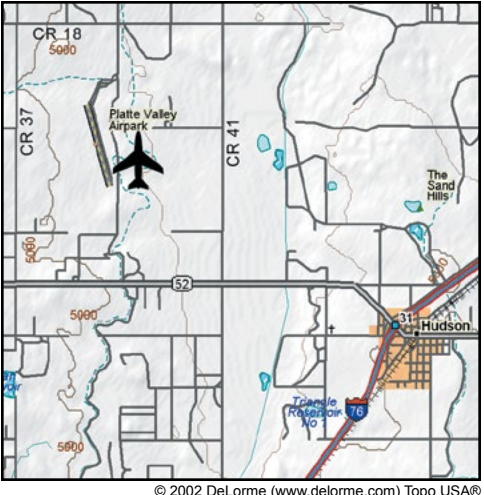
After Hours Phone:


303-536-0380

SERVICES			
Airframe:	NONE	Bottle Oxygen:	NONE
Power Plant:	NONE	Bulk Oxygen:	NONE
TSNT Storage:	HANGAR, TIEDOWN	Fuel:	100LL
Transportation:	NONE		
Other Services:	Instruction		

COMMUNITY			
Lodging:	KC's Royal Coach Motel	303-857-2733	
	Motel 6	303-857-6595	
Dining:	Vending Machines	on airport	
	Pepperpod Restaurant	5 miles SE	
	Branding Iron	10 miles SW	
Recreation:	Camping allowed on airport. Vintage Aero Flying Museum		

REMARKS
-Phone available in office.
-Dirt TWY soft when wet.
-Computerized weather/planning in terminal.
-Self service 24-hour credit card fuel





LATITUDE	LONGITUDE	ELEVATION
40°58'12.9"N	102°18'54.99"W	3495' MSL

Navigation

VOR	GPS	ILS
110.2 (SEARLE)	NO	NO

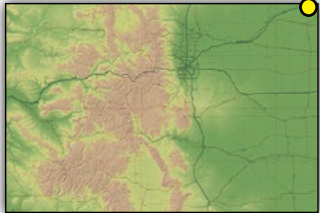
Runway Data

Runway	Length	Width	Surface	Lights	VGSI	App Lgts
13/31	4100'	60'	ASPH	MIRL	NONE	NONE

Communications

CTAF/UNICOM	Lights	Weather	ATIS	APP/DEP	Tower	Ground	RCO
122.9	--	--	--	--	--	--	--

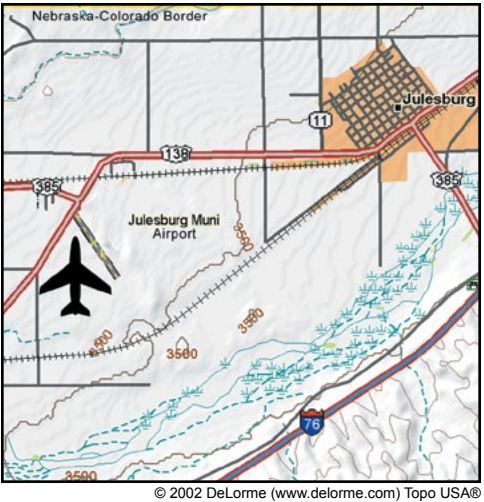
CONTACT INFORMATION	
Manager:	ALLEN COYNE
Airport Phone:	970-474-3344
After Hours Phone:	970-474-2124 or 970-474-3355




SERVICES			
Airframe:	NONE	Bottle Oxygen:	NONE
Power Plant:	NONE	Bulk Oxygen:	NONE
TSNT Storage:	TIEDOWN	Fuel:	NONE
Transportation:	NONE		
Other Services:	NONE		

COMMUNITY			
Lodging:	Platte Valley Inn		970-474-3336
	Grand Hotel		970-474-3302
	Holiday Inn		970-474-3371
Dining:	D&J Cafe	3 miles E	
	Kodi's Restaurant	4 miles W	
	Platte Valley Inn		970-474-3336
Recreation:	Deporter Lake	5 miles E	
	Lion's Park	5 miles E	
	Jumbo Reservoir	14 miles W	

REMARKS
-RWY 13 has 284' displaced threshold.
-RWY 13/31 used for drag racing April-September; check with DEN FSS 122.5.
-When landing RWY 13, back-taxi to parking; do not use paved road northeast of RWY.
-MIRL preset dusk to dawn.





LATITUDE	LONGITUDE	ELEVATION
40°3'12.4"N	106°22'8.3"W	7415' MSL

Navigation

VOR	GPS	ILS
113.8 (KREMMLING)	YES	RWY 27

Runway Data

Runway	Length	Width	Surface	Lights	VGSI	App Lgts
9/27	5536'	75'	ASPH	MIRL	P2L	REIL

Communications

CTAF/UNICOM	Lights	Weather	ATIS	APP/DEP	Tower	Ground	RCO
122.8	122.8	AWOS 118.425 970-724-9659	--	128.65	--	--	122.3

CONTACT INFORMATION

Manager:

ED MOYER/MICAH BESNSON

Airport Phone:

970-724-0611 (FBO)
970-725-3100 or 970-887-2123

After Hours Phone:

24-HR CREDIT CARD FUEL

Email:

emoyer@co.grand.co.us
mbenson@co.grand.co.us

SERVICES			
Airframe:	MINOR	Bottle Oxygen:	NONE
Power Plant:	MINOR	Bulk Oxygen:	NONE
TSNT Storage:	HANGAR, TIEDOWN	Fuel:	100LL, JET A
Transportation:	Avalanche Car Rentals 888-437-4101, Alpine Wings.		
Other Services:	Instruction, Alpine Wings FBO 970-724-0611		

COMMUNITY			
Lodging:	Bob's Western Motel		970-724-3266
	Eastin Hotel		970-724-3261
	Muddy Creek Cabins		970-724-9559
	Super 8 Motel		970-724-9620
	Allington Inn		970-724-9800
Dining:	Lone Moose		
	Mount Dragon Chinese		
	Los Amigos Mexican		
	Jilly's		
	Grand Adventures Brewery		
	Kitchen Table		
Recreation:	Green Mountain Reservoir	20 miles S	
	Hot Sulphur Springs	20 miles E	
	Rocky Mountain National Park	35 miles NE	
	Winter Park Resorts		
	GolfGrandLinks.com		
	Ski Granby Ranch		

REMARKS

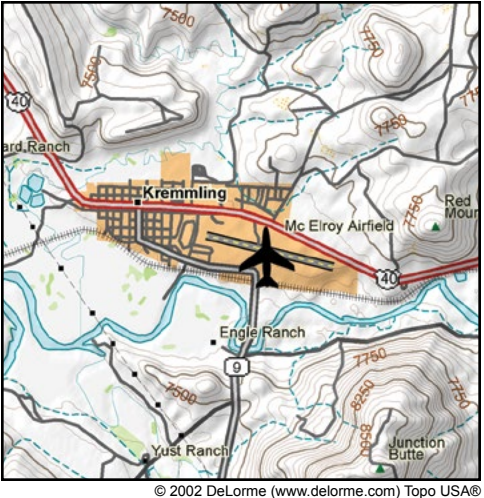
-RWY 27 right traffic.

-Wildlife on and in vicinity of airport.

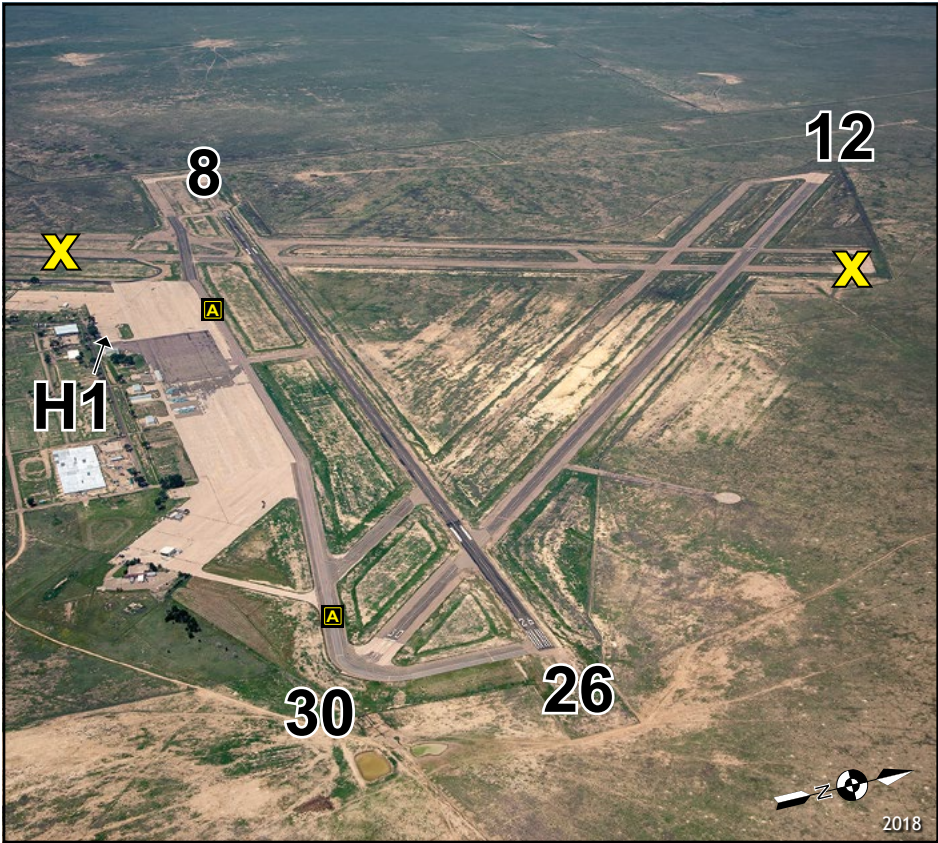
-Agricultural, helicopter and ultralight operations in area.

-Mountainous terrain surrounds airport.

-Avoid noise sensitive areas 1/2 mile NE of airport.



© 2002 DeLorme (www.delorme.com) Topo USA®



LATITUDE	LONGITUDE	ELEVATION
38°3'0"N	103°30'35.1"W	4229' MSL

Navigation

VOR	GPS	ILS
116.9 (LAMAR)	RWY 08/26	NO

Runway Data

Runway	Length	Width	Surface	Lights	VGSI	App Lgts
12/30	5803'	60'	ASPH	NONE	NONE	NONE
8/26	6849'	75'	ASPH	MIRL	V4L/P2L	REIL
H1	145'	145'	ASPH	NONE	NONE	NONE

Communications

CTAF/UNICOM	Lights	Weather	ATIS	APP/DEP	Tower	Ground	RCO
123.0	123.0	ASOS 135.525 719-384-5961	--	128.375	--	--	122.6

LHX

La Junta Municipal Airport

LA JUNTA

CONTACT INFORMATION

Manager:

719- 384-8407 (FBO)
719-384-5991

Airport Phone:

NONE

After Hours Phone:

www.ci.la-junta.co.us/airport

Website:

SERVICES			
Airframe:	NONE	Bottle Oxygen:	NONE
Power Plant:	NONE	Bulk Oxygen:	NONE
TSNT Storage:	HANGAR, TIEDOWN	Fuel:	100LL, JET A
Transportation:	Courtesy car available - call 719-384-8407.		
Other Services:	Aerial Spraying, Air Ambulance.		

COMMUNITY			
Lodging:	Midtown Motel		719-384-7741
	Hampton Inn		719-384-4444
	Stagecoach Inn		719-384-5476
	Holiday Inn Express		719-384-2900
Dining:	Charimonte's Golf & Grill	1/4 mile S	719-384-8909
	Many restaurants in town.	6 miles SW	
Recreation:	La Junta Municipal Golf Course	1/4 mile S	719-384-8909
	Bent's Old Fort	8 miles NE	
	Koshare Indian Museum	6 miles	

REMARKS

-Alternate contact (FBO) 719-384-8407.

LHX

La Junta Municipal Airport

LA JUNTA

127



LATITUDE	LONGITUDE	ELEVATION
38°4'10.9"N	102°41'18.6"W	3706' MSL

Navigation

VOR	GPS	ILS
116.9 (LAMAR)	YES	NO

Runway Data

Runway	Length	Width	Surface	Lights	VGSI	App Lgts
18/36	6304'	100'	CONC	MIRL	V4L/P4L	REIL
8/26	5001'	60'	ASPH	MIRL	P2L/P2L	REIL

Communications

CTAF/UNICOM	Lights	Weather	ATIS	APP/DEP	Tower	Ground	RCO
122.8	122.8	ASOS 135.625 719-336-3854	--	133.4	--	--	122.1R 116.9T

CONTACT INFORMATION

Manager:

Eric McSWAN (FBO) / PAT MASON (CITY)

Airport Phone:

719-336-7701 Lamar Flight Service

After Hours:

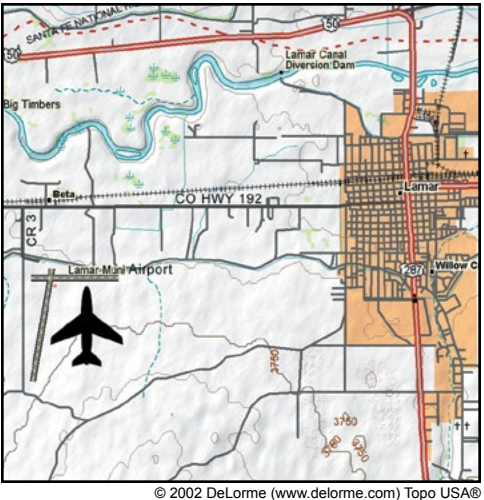
719-336-7701 Lamar Flying Service

SERVICES			
Airframe:	MAJOR	Bottle Oxygen:	NONE
Power Plant:	MAJOR	Bulk Oxygen:	NONE
TSNT Storage:	HANGAR, TIEDOWN	Fuel:	100LL, JET A
Transportation:	Courtesy car available. Lamar Flight Service has auto rentals 719-336-7701.		
Other Services:	Aerial Spraying, Instruction, Aircraft Rental, Aerial Survey.		

COMMUNITY		
Lodging:	Cow Palace Inn	719-336-7753
	Chek Inn	719-336-4331
	Blue Spruce Motel	719-336-7454
	Days Inn	719-336-5340
	Super 8 Motel	719-336-3427
	Holiday Inn Express	719-931-4010
Dining:	Numerous restaurants in Lamar	3-5 miles E
Recreation:	Big Timbers Museum	4 miles NE
	Santa Fe Trail Marker	3 miles E
	Madonna of the Trail	3 miles E
	Golf and Tennis	6 miles E

REMARKS

-Prior permission for aircraft with more than 30 passenger seats, call central dispatch at 719-336-3977.





LATITUDE	LONGITUDE	ELEVATION
38°3'14.5"N	103°14'18.5"W	3915' MSL

Navigation		
VOR	GPS	ILS
116.9 (LAMAR)	NO	NO

Runway Data						
Runway	Length	Width	Surface	Lights	VGSI	App Lgts
8/26	3870'	40'	ASPH	YES	NONE	NONE

Communications							
CTAF/UNICOM	Lights	Weather	ATIS	APP/DEP	Tower	Ground	RCO
122.9	122.9 5 CLICKS	--	--	--	--	--	--

CONTACT INFORMATION

Manager:

JOHN DOMBAUGH

Airport Phone:

719-456-0201

After Hours Phone:


719-469-5252

SERVICES			
Airframe:	MAJOR	Bottle Oxygen:	NONE
Power Plant:	MAJOR	Bulk Oxygen:	NONE
TSNT Storage:	TIEDOWN	Fuel:	NONE
Transportation:	Call 719-469-5252 or 719-456-0201		
Other Services:	Aircraft Sales.		

COMMUNITY		
Lodging:	Bent's Fort Inn	719-456-0011
	Sante Fe Trail Inn	719-456-0303
Dining:	Carman's Mexican Food	1.5 miles NE
	Java Jackie's	2 mile N
Recreation:	Old Bent's Fort	11 miles NW
	John Martin Reservoir	15 miles E
	Las Animas Golf Course	

REMARKS
BE ALERT; INTENSIVE USAF STUDENT TRAINING IN VICINITY OF COLORADO SPRINGS & PUEBLO COLORADO.





LATITUDE	LONGITUDE	ELEVATION
37°31'25.77"N	105°00'33.37"W	7153' MSL

Navigation

VOR	GPS	ILS
113.9 (ALAMOSA)	NO	NO

Runway Data

Runway	Length	Width	Surface	Lights	VGSI	App Lgts
6/24	5798'	60'	ASPH	NSTD	NONE	NONE

Communications

CTAF/UNICOM	Lights	Weather	ATIS	APP/DEP	Tower	Ground	RCO
122.8	122.7	--	--	--	--	--	--

CONTACT INFORMATION

Manager:

TOWN OF LA VETA

Airport Phone:

719-742-3631

After Hours Phone:

NONE

SERVICES			
Airframe:	NONE	Bottle Oxygen:	NONE
Power Plant:	NONE	Bulk Oxygen:	NONE
TSNT Storage:	TIEDOWN	Fuel:	NONE
Transportation:	NONE		
Other Services:	NONE		

COMMUNITY			
Lodging:	La Veta Inn		719-742-3700
	Two Fox Cabins & RV		719-742-6404
	Inn at the Spanish Peaks B&B		719-742-5313
	1899 Bed & Breakfast		719-742-5599
Dining:	La Veta	1 mile S	
Recreation:	San Luis Valley Grande RR	2 miles S	877-726-7245
	Grandote Peaks Golf Course	8 miles S	719-742-3391
	Fishing & Hunting		

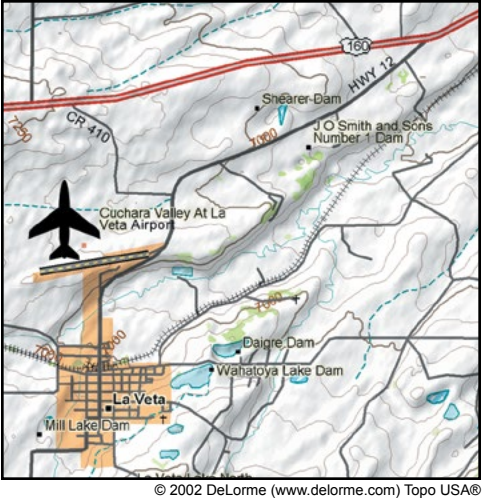
REMARKS

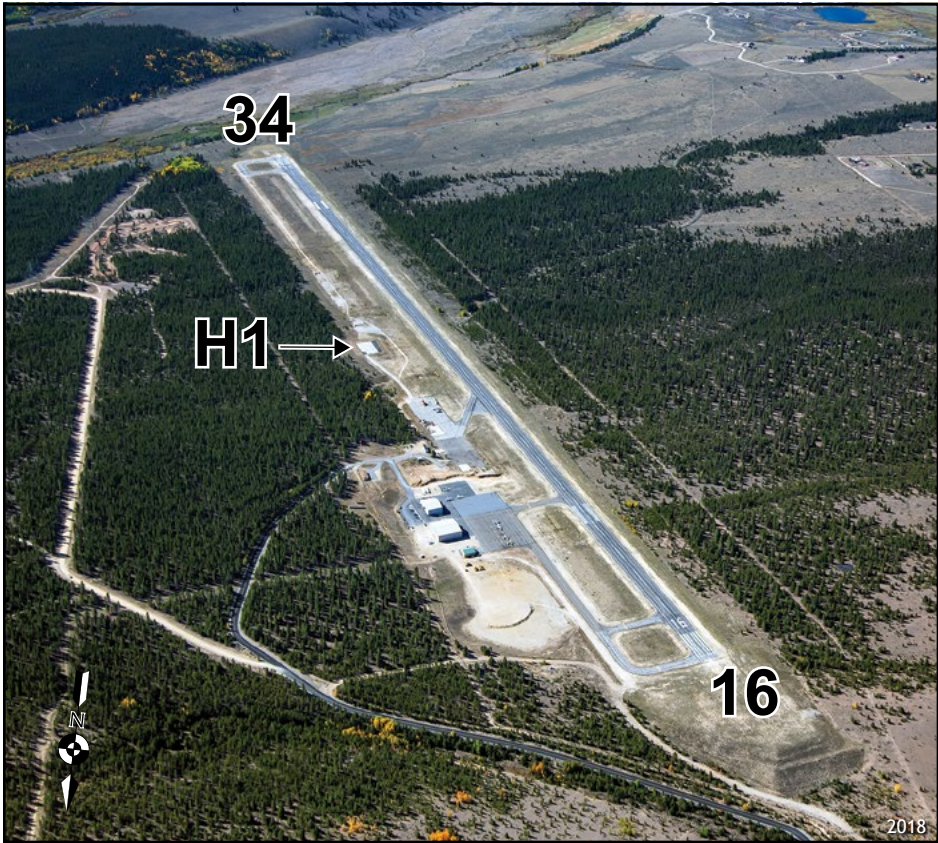
- RWY 6 has a 250' displaced thresh-
old. RWY 24 has a 198' displaced
threshold.

- Soaring, ultralights and hangliding
in area.

- Wildlife on and in vicinity of airport.

- **USE EXTREME CAUTION:** Runway
surface may be rough.





LATITUDE	LONGITUDE	ELEVATION
39°13'10.1"N	106°18'59.1"W	9934' MSL

Navigation

VOR	GPS	ILS
113.0 (RED TABLE)	YES	NO

Runway Data

Runway	Length	Width	Surface	Lights	VGSI	App Lgts
16/34	6400'	75'	ASPH	MIRL	P2L/P2L	NONE
H1	150'	100'	CONC	NONE	NONE	NONE

Communications

CTAF/UNICOM	Lights	Weather	ATIS	APP/DEP	Tower	Ground	RCO
122.8	122.8	ASOS 118.375 719-486-2735	--	119.85	--	--	--

CONTACT INFORMATION

Manager:

MADLINE CRESSLEY
KELSEY GODONIS

Airport Phone:

719-486-0307

After Hours Phone:

719-427-0026 (cell)

Website:

www.klxvairport.com

SERVICES			
Airframe:	NONE	Bottle Oxygen:	NONE
Power Plant:	NONE	Bulk Oxygen:	NONE
TSNT Storage:	HANGAR, TIEDOWN	Fuel:	100LL, JET A
Transportation:	Courtesy car available. Hertz rent-a-car onsite.		
Other Services:	Instruction, Aircraft Rental, Air Ambulance.		

COMMUNITY		
Lodging:	Delaware Hotel	719-486-1418
	Silver King Inn	719-486-2610
	Leadville Super 8	719-486-3637
	Timberline Motel	719-486-1876
	Gand West	719-486-0702
Dining:	Restaurants located in Leadville	2 miles NE
Recreation:	Copper Mountain Ski Resort	20 miles N
	Major Ski Resorts	40 miles
	Tabor Opera House	2 miles N
	Local History Museum	2 miles N
	Ski Cooper	13 miles N
	Camping allowed on airport.	

REMARKS

- RWY 16 right traffic.

- CHECK DENSITY ALTITUDE!! Field elevation 9934' MSL.

- Helicopter pad located midfield on E side of runway.

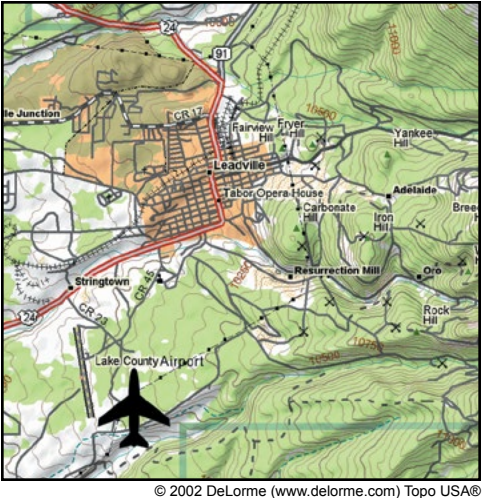
- 24 hr. credit card fuel.

-Airport attended 0800L-1700L Daily.

-Traffic Pattern Altitude 10,700' MSL.

-Summer Hours: (April-Sept.) attended 0700-1700 local, Winter Hours: (October-March) attended 0800-1630 local.

-No radio contact with Flight Service in the vicinity of Leadville.





LATITUDE	LONGITUDE	ELEVATION
39°16'29.2"N	103°39'57.1"W	5374' MSL

Navigation

VOR	GPS	ILS
112.1 (HUGO)	NO	NO

Runway Data

Runway	Length	Width	Surface	Lights	VGSI	App Lgts
16/34	4700'	60'	CONC	MIRL	P2L/P2L	NONE

Communications

CTAF/UNICOM	Lights	Weather	ATIS	APP/DEP	Tower	Ground	RCO
122.9	122.9	ASOS 121.125 719-775-0515	--	--	--	--	122.475

CONTACT INFORMATION

Manager:

GREG TACHA

Airport Phone:

719-775-2346

After Hours Phone:

719-775-9211 (POLICE)

SERVICES			
Airframe:	MINOR	Bottle Oxygen:	NONE
Power Plant:	MINOR	Bulk Oxygen:	NONE
TSNT Storage:	TIEDOWN	Fuel:	100LL
Transportation:	Courtesty car available (applications available on TownofLimon.com & airport pilot lounge)		
Other Services:	NONE		

COMMUNITY		
Lodging:	Holiday Inn Express	719-775-9033
	Comfort Inn	719-775-2752
	Safari Motel	719-775-2363
	First Inn Gold	719-775-2385
Dining:	Wendy's	1/4 mile W
	Pizza Hut	3/8 mile W
	South Side Food & Drink	1 mile W
	Ruby's Cafe	1 mile W
Recreation:	Golf Course	3 miles
	Swimming Pool	1 mile
	Bowling	2 miles
	Heritage Museum	1 mile

REMARKS

- Public phone in pilot's lounge.
- Wildlife on and in vicinity of airport.
- Taxiway marked with blue reflectors.



© 2002 DeLorme (www.delorme.com) Topo USA®



LATITUDE	LONGITUDE	ELEVATION
40°9'51.8"N	105°9'49.1"W	5055' MSL

Navigation

VOR	GPS	ILS
115.4 (BJC)	YES	NO

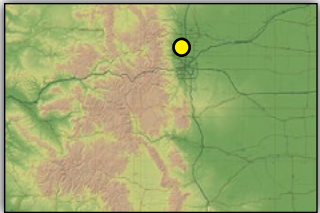
Runway Data

Runway	Length	Width	Surface	Lights	VGSI	App Lgts
11/29	4800'	75'	CONC	MIRL	V2L/V2L	NONE

Communications

CTAF/UNICOM	Lights	Weather	ATIS	APP/DEP	Tower	Ground	RCO
122.975	122.975	AWOS 120.00 303-684-7545	--	126.1	--	--	--

CONTACT INFORMATION	
Manager:	DAVID SLAYTER
Airport Phone:	303-651-8431
After Hours Phone:	NONE
Website:	www.ci.longmont.co.us/airport



SERVICES			
Airframe:	MAJOR	Bottle Oxygen:	HIGH
Power Plant:	MAJOR	Bulk Oxygen:	NONE
TSNT Storage:	HANGAR, TIEDOWN	Fuel:	100LL, JET A, MOGAS
Transportation:	Enterprise 303-678-0833, Hertz 303-485-1590.		
Other Services:	Charter, Instruction, Sky Diving, Aircraft Rental, Aircraft Sales, Catering, Aircraft Sales, Pilot Services at FBO.		

COMMUNITY		
Lodging:	Springhill Suites Best Western Plus Plaza Hotel Hawthorn Suites	303-682-2894 303-776-2000 303-527-1133
Dining:	Numerous Restaurants in Longmont	3 miles SE
Recreation:	Rocky Mountain National Park Sail Boating Boulder County Fair Octoberfest Golf Courses Boulder County Fair Eldora Ski Resort	10 miles NW 10 miles Mid August September Nearby Mid August 30 miles W

REMARKS
-Parachute jumping, ultralight and helicopter activity on airport.
-DUATS available at FBO's.
-Noise abatement procedures in effect.
-TPA 1000' AGL.
-RWY 11 downwind north of river.
-Pilot services located at FBO.



© 2002 DeLorme (www.delorme.com) Topo USA®



LATITUDE	LONGITUDE	ELEVATION
40°27'6.58"N	105°00'40.81"W	5016' MSL

Navigation

VOR	GPS	ILS
114.2 (GILL)	YES	YES

Runway Data

Runway	Length	Width	Surface	Lights	VGSI	App Lgts
15/33	8500'	100'	ASPH	HIRL	P4L/P4L	REIL/MALSR
6/24	2273'	40'	ASPH	NONE	NONE	NONE

Communications

CTAF/UNICOM	Lights	Weather	ATIS	APP/DEP	Tower	Ground	RCO
122.7	122.7	AWOS 135.075 970-669-9187	--	134.85 CLNC DEL 120.25	--	--	122.65 122.4

CONTACT INFORMATION

Manager:

JASON LICON

Airport Phone:

970-962-2850

After Hours Phone:

970-667-2574 (FBO)

Website:

www.flynoco.com

SERVICES

Airframe:

MAJOR

Bottle Oxygen:

NONE

Power Plant:

MAJOR

Bulk Oxygen:

HIGH/LOW

TSNT Storage:

HANGAR, TIEDOWN

Fuel:

100LL, JET A

Transportation:

Hertz 970-667-3450, Enterprise 970-669-7119, Budget 800-218-7992, GreenRide Shuttle 970-226-5533, FBO can arrange local transportation 970-667-2574.

Other Services:

Air Ambulance, Charter, Instruction, Aircraft Rental, Aircraft Sales, Aerial Survey, Catering, De-Icing.

COMMUNITY		
Lodging:	American Lodge & Suites - Shuttle Service	970-226-1232
	Best Western	970-667-7810
	Candlewood Suites - Shuttle Service	970-667-5444
	Embassy Suites - Shuttle Service	970-593-6200
	Fairfield inn	970-461-1000
	Hampton Inn	970-593-1400
	Holiday Inn Express - Shuttle Service	970-663-0057
Dining:	Several Restaurants Nearby	2 miles SW
Recreation:	Benson Sculpture Garden	10 miles SW
	Colorado State University	13 miles N
	Rocky Mountain National Park	25 miles W

REMARKS

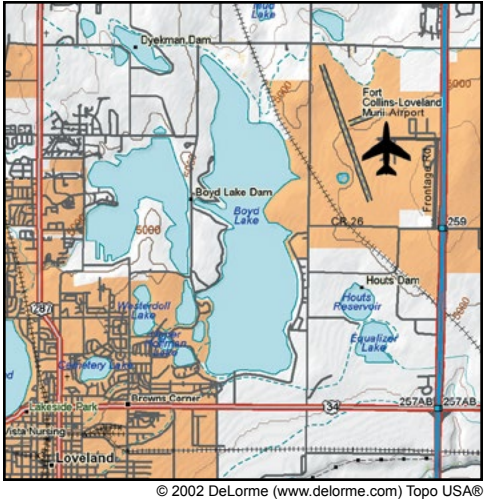
- 24 hr. prior permission for unsched-
uled aircraft with more than 30 pas-
senger seats, call 970-962-2850.

- RWY 6/24 for crosswind landings
only, day VFR

- RWY 15/33 HIRL preset low intensity
dusk to dawn.

- FBO open 24 hours daily: 970-667-
2574, jetcenters.com/fnl.

- Intense student helicopter training
activity.





LATITUDE	LONGITUDE	ELEVATION
40°2'55.7"N	107°53'9.3"W	6415' MSL

Navigation

VOR	GPS	ILS
115.2 (EKR)	YES	NO

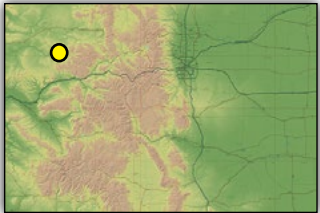
Runway Data

Runway	Length	Width	Surface	Lights	VGSI	App Lgts
3/21	6500'	100'	ASPH	MIRL	P2L-03	REIL

Communications

CTAF/UNICOM	Lights	Weather	ATIS	APP/DEP	Tower	Ground	RCO
122.8	122.8	ASOS 135.525 970-878-5036	--	134.5	--	--	122.15

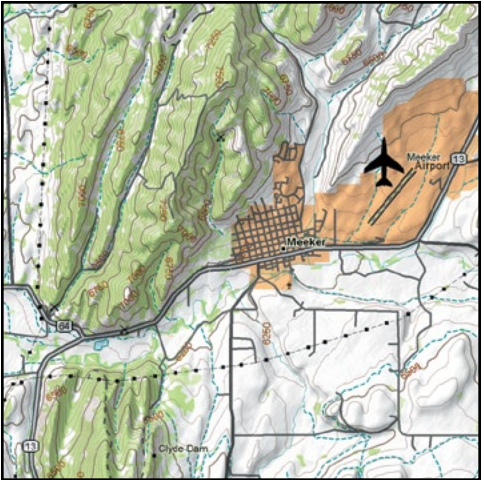
CONTACT INFORMATION	
Manager:	LANNY COULTER
Airport Phone:	970-878-5045
After Hours Phone:	970-878-5045



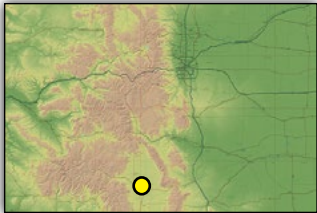
SERVICES			
Airframe:	MAJOR	Bottle Oxygen:	NONE
Power Plant:	MAJOR	Bulk Oxygen:	HIGH/LOW
TSNT Storage:	HANGAR, TIEDOWN	Fuel:	100LL, JET A
Transportation:	Courtesy car available.		
Other Services:	Air Freight, Aerial Spraying, Cargo, Charter, Instruction, Aircraft Sales.		

COMMUNITY		
Lodging:	White River Inn Meeker Hotel Sleepy Cat Resort Valley Motel	970-878-5031 970-878-5061 970-878-4413 970-878-3656
Dining:	Restaurants in Meeker	1 mile W
Recreation:	Museum Trappers Lake White River National Forest	1.25 miles 40 miles 35 miles SE

REMARKS
- RWY 3 right traffic. - Mountainous terrain surrounding airport. - Wildlife on and in vicinity of airport. - Phone located in pilot lounge.



© 2002 DeLorme (www.delorme.com) Topo USA®



CONTACT INFORMATION	
Manager:	ART JONES
Airport Phone:	719-852-3241
After Hours Phone:	719-852-3241

SERVICES			
Airframe:	NONE	Bottle Oxygen:	NONE
Power Plant:	NONE	Bulk Oxygen:	NONE
TSNT Storage:	HANGAR, TIEDOWN	Fuel:	100LL, JET A
Transportation:	NONE		
Other Services:	Aerial Spraying.		

COMMUNITY			
Lodging:	Best Western Movie Manor Motel	719-852-5921	
	Monte Villa Inn	719-852-5166	
Dining:	Vending machines on airport.	5 miles NW	
	Mountain View	1 mile NW	719-852-9919
Recreation:	Camping allowed on airport.		
	Great Sand Dunes National Park	35 miles E	

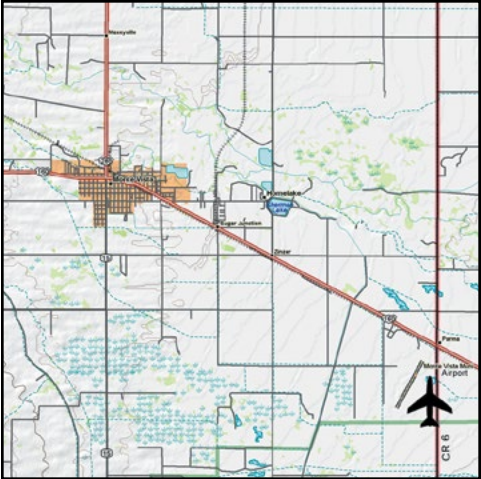
LATITUDE	LONGITUDE	ELEVATION
37°31'43.4"N	106°2'45.2"W	7611' MSL


Navigation		
VOR	GPS	ILS
113.9 (ALAMOSA)	RWY 20	NO

Runway Data						
Runway	Length	Width	Surface	Lights	VGSI	App Lgts
2/20	5901'	60'	ASPH	MIRL	P2L/P2L	NONE
16/34	2300'	30'	DIRT	NONE	NONE	NONE
10/28	2100'	50'	DIRT	NONE	NONE	NONE

Communications							
CTAF/UNICOM	Lights	Weather	ATIS	APP/DEP	Tower	Ground	RCO
122.8	122.8	--	--	128.375	--	--	122.15

REMARKS
- Contact airport manager prior to use of RWYs 16/34 and 10/28; not maintained.
- RWY 10/28 for extreme crosswind conditions only.





LATITUDE	LONGITUDE	ELEVATION
38°-30'35.3"N	107°53'39.3"W	5759' MSL

Navigation

VOR	GPS	ILS
117.1 (MTJ)	YES	111.3 (LOC/DME)

Runway Data

Runway	Length	Width	Surface	Lights	VGSI	App Lgts
17/35	10,000'	150'	ASPH	HIRL	P4L/P4L	MALSR/REIL
13/31	7510'	100'	ASPH	MIRL	V4L/V4L	REIL

Communications

CTAF/UNICOM	Lights	Weather	ATIS	APP/DEP	Tower	Ground	RCO
122.8	122.8	ASOS 135.225 970-249-1534	--	125.35	--	--	122.65

CONTACT INFORMATION

Manager:

LLOYD ARNOLD

Airport Phone:

970-249-3203

After Hours Phone:

970-249-7953

Website:

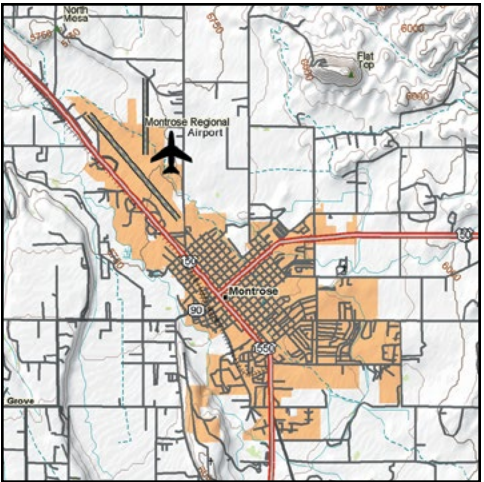
www.montroseairport.com


SERVICES			
Airframe:	MAJOR	Bottle Oxygen:	HIGH
Power Plant:	MAJOR	Bulk Oxygen:	HIGH
TSNT Storage:	HANGAR, TIEDOWN	Fuel:	100LL, JET A
Transportation:	Montrose Taxi 970-275-8965, Telluride Express 970-728-6000, Consider It Done Limo 970-728-4500, Budget Car Rental 970-249-6083, Mountain Limo 888-546-6894, Avis 970-240-4802, Hertz 800-654-3131, National 970-252-8898.		
Other Services:	Air Ambulance, Charter, Aircraft Rental, Flight Instruction.		

COMMUNITY		
Lodging:	www.visitmontrose.net/lodging	1-855-497-8558
Dining:	www.visitmontrose.net/dining	1-855-497-8558
Recreation:	Black Canyon of the Gunnison Ridgway Recreation Lake Curecanti Recreation Area Blue Mesa Reservoir Skiing, Golfing, Fishing Hunting	10 miles E 20 miles S 30 miles E 30 miles E Nearby

REMARKS

- For further information about recreation, dining, and recreation, please contact the Montrose Chamber of Commerce at 800-923-5515.





LATITUDE	LONGITUDE	ELEVATION
38°14'19.5"N	108°33'47.8"W	5940' MSL

Navigation

VOR	GPS	ILS
114.6 (DOVE CREEK)	YES	NO

Runway Data

Runway	Length	Width	Surface	Lights	VGSI	App Lgts
5/23	4600'	75'	ASPH	MIRL	NONE	NONE
11/29	4000'	80'	TURF/DIRT	NONE	NONE	NONE

Communications

CTAF/UNICOM	Lights	Weather	ATIS	APP/DEP	Tower	Ground	RCO
122.8	122.8 5 Clicks	AWOS 132.525 970-864-2325	--	125.35	--	--	--

CONTACT INFORMATION

Manager:

LLOYD ARNOLD

Airport Phone:

970-864-7111

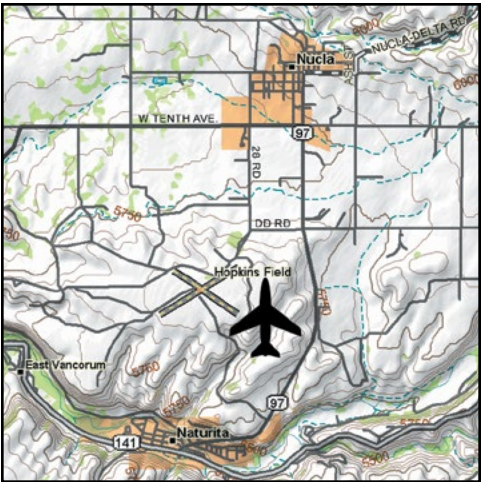
After Hours Phone:

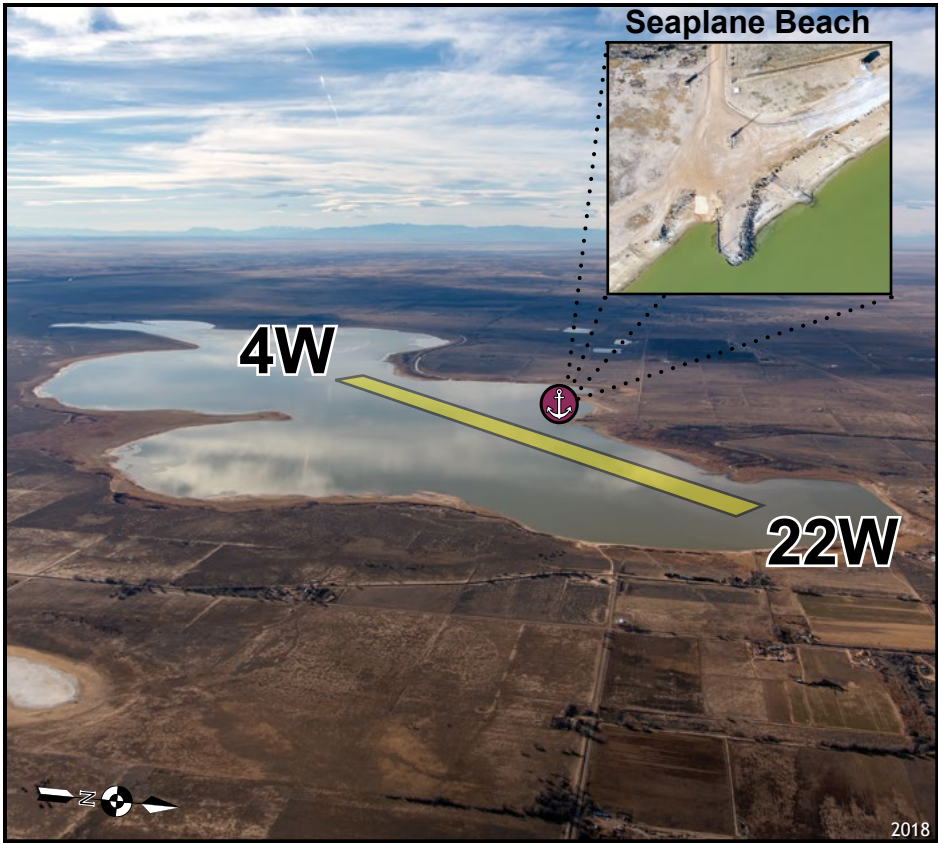
970-864-7333

SERVICES			
Airframe:	NONE	Bottle Oxygen:	NONE
Power Plant:	NONE	Bulk Oxygen:	NONE
TSNT Storage:	TIEDOWN	Fuel:	100LL, JET A
Transportation:	Courtesy Car		
Other Services:	24 hr. Self Service Fuel, Terminal with flight planning.		

COMMUNITY		
Lodging:	Rimrock Hotel	970-865-2500
	Naturita Lodge	970-865-2709
Dining:	5th Avenue Restuarant	4 miles N
Recreation:	Uncompahgre National Forest	10 mile W

REMARKS
- Airport attended M-F 0800-1200





LATITUDE	LONGITUDE	ELEVATION
38°11'46.73"N	103°41'37.54"W	4254' MSL

Navigation

VOR	GPS	ILS
116.7 (PUEBLO)	NO	NO

Runway Data

Runway	Length	Width	Surface	Lights	VGSI	App Lgts
4W/22W	10,000'	300'	WATER	NONE	NONE	NONE

Communications

CTAF/UNICOM	Lights	Weather	ATIS	APP/DEP	Tower	Ground	RCO
122.9	--	LHX ASOS 135.525 719-384-5961	--	--	--	--	--

CONTACT INFORMATION

Manager:

CADE SALLE / BRUCE HUGHES

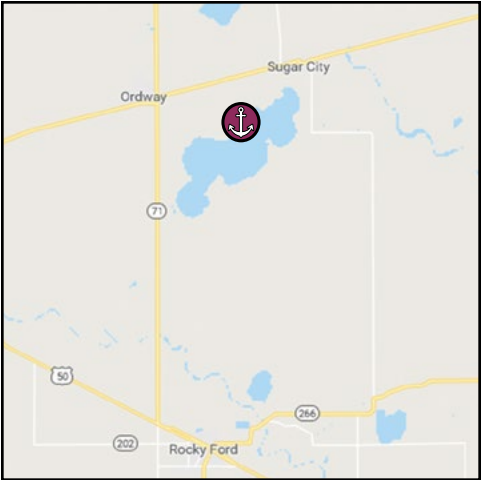
Phone:

719-251-3921 / 719-267-4411

SERVICES			
Airframe:	NONE	Bottle Oxygen:	NONE
Power Plant:	NONE	Bulk Oxygen:	NONE
TSNT Storage:	SEAPLANE BEACH	Fuel:	NONE
Transportation:	None		
Other Services:	None		

COMMUNITY		
Lodging/Dining:	Ordway, CO La Junta, CO	4 miles W 30 miles SE

- REMARKS
- Aircraft must have performed and documented an aquatic nuisance species inspection prior to arrival.
 - All pilots landing at CO1 must complete/send waiver of liability prior to arrival
 - No services available. Closest facility with service is La Junta Municipal Airport (LHX), located 12 NM SE .
 - CTAF - 122.9 MHZ.
 - Airport contact Cade Sallee 719-251-3921 or Bruce Hughes - 719-267-4411.
 - More at www.COSeaplanes.org





LATITUDE	LONGITUDE	ELEVATION
37°17'10.5"N	107°3'21.6"W	7664' MSL

Navigation

VOR	GPS	ILS
108.2 (DURANGO)	YES	NO

Runway Data

Runway	Length	Width	Surface	Lights	VGSI	App Lgts
1/19	8100'	100'	ASPH	MIRL	P4L/P4R	REIL

Communications

CTAF/UNICOM	Lights	Weather	ATIS	APP/DEP	Tower	Ground	RCO
122.7	122.7	AWOS 127.175 970-731-0365	--	118.575	--	--	--

CONTACT INFORMATION

Manager:

CHRIS TORRES

Airport Phone:

970-731-3060 or 970-903-5173 (cell)

After Hours Phone:

NONE

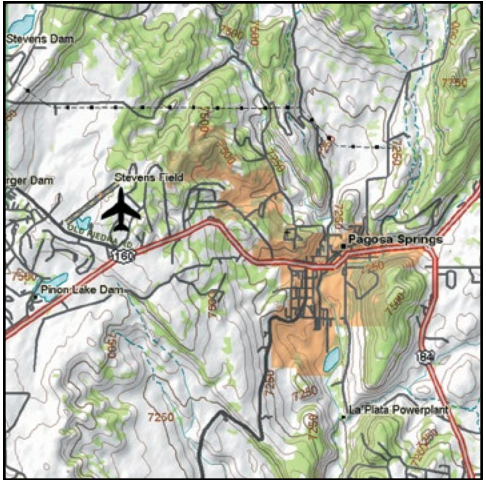
Website:


www.stevensfield.com

SERVICES			
Airframe:	MINOR	Bottle Oxygen:	NONE
Power Plant:	MINOR	Bulk Oxygen:	HIGH
TSNT Storage:	HANGAR, TIEDOWN	Fuel:	100LL, JET A
Transportation:	Enterprise 970-264-0156.		
Other Services:	Flight Instruction & Aircraft Rental San Juan Flyers, Avjet Corp (FBO) 970-731-2127 www.avjet-colorado.com, Avtronics, Inc. 970-731-3250.		

COMMUNITY		
Lodging:	Mountain Landing	970-731-5345
	Pagosa Springs Inn & Suites	970-731-3400
	Quality Resorts	970-731-4141
	Spring Resort Hotel	970-264-4168
	The Spa at Pagosa Springs	970-264-5910
Dining:		
Numerous Restaurants in Pagosa Springs		
Recreation:		
	Wolf Creek Ski Area	20 miles E
	Chimney Rock National Park	15 miles W
	Hunting, fishing, hiking, biking, etc.	Nearby

REMARKS
- Airport CLOSED to aircraft over 70,000 lbs. For more information call 970-731-3060.
- Wildlife on and in the vicinity of the airport.
- TWY B CLOSED to aircraft over 12,500 lbs.
- Pattern altitude: 8664 ft. MSL





LATITUDE	LONGITUDE	ELEVATION
38°49'52.7"N	107°38'45.1"W	5798' MSL

Navigation

VOR	GPS	ILS
117.1 (MTJ)	NO	NO

Runway Data

Runway	Length	Width	Surface	Lights	VGSI	App Lgts
5/23	4500'	60'	ASPH	NSTD	P2L/P2L	--

Communications

CTAF/UNICOM	Lights	Weather	ATIS	APP/DEP	Tower	Ground	RCO
122.7	122.7 3 clicks (low)	--	--	--	--	--	--

CONTACT INFORMATION

Manager:

MIKE CLAWSON

Airport Phone:

970-527-3345

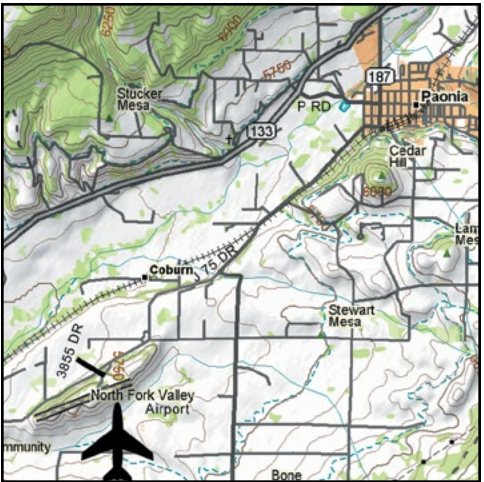
After Hours Phone:

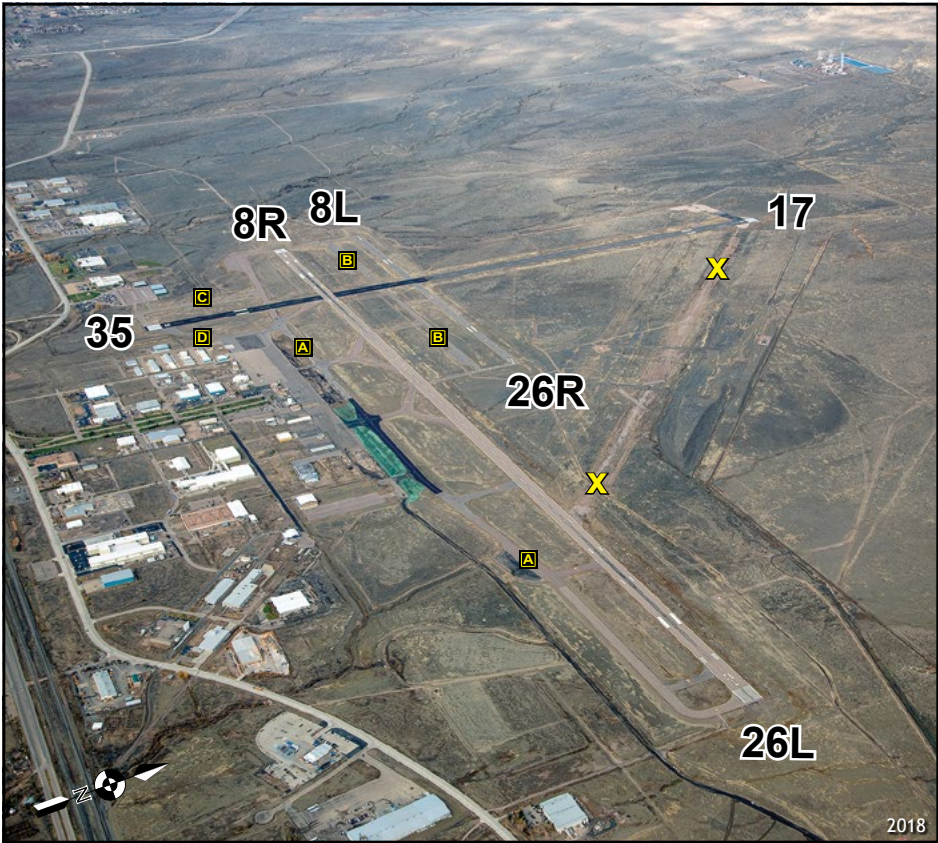
970-527-3345

SERVICES			
Airframe:	MAJOR	Bottle Oxygen:	NONE
Power Plant:	MAJOR	Bulk Oxygen:	NONE
TSNT Storage:	HANGAR, TIEDOWN	Fuel:	100LL
Transportation:	Courtesy Car-call ahead, 970-527-3345		
Other Services:	Flight Instruction, Glider Towing, Pilot Lounge, 24 hr. Self Fuel		

COMMUNITY		
Lodging:	Redwood Arms Motel	970-527-4148
	Rocky Mountain Inn	970-527-3070
	Bross Hotel B&B	970-527-6776
	Fresh & Wyld Farmhouse B&B	970-527-4374
Dining:	Restaurants, Winerys, & Microbreweries in Paonia	3 miles NE
Recreation:	Gunnison National Forest	12 miles NE
	Black Canyon of the Gunnison	20 miles S
	West Elks Wilderness Area	3 miles SE

REMARKS
- RWY 5 has 50' to 70' drop-off at threshold and within 30' of the centerline on both sides of the runway.
- 2 campsites on field.





LATITUDE	LONGITUDE	ELEVATION
38°17'23.8"N	104°29'52.9"W	4729' MSL

Navigation

VORTAC	GPS	ILS
116.7 (PUB)	YES	YES

Runway Data

Runway	Length	Width	Surface	Lights	VGSI	App Lgts
8R/26L	10,496'	150'	ASPH	HIRL	P4L	MALSR/REIL
17/35	8308'	150'	ASPH	MIRL	P4L	REIL
8L/26R	4690'	75'	ASPH	MIRL	P4L	REIL

Communications

CTAF/UNICOM	Lights	Weather	ATIS	APP/DEP	Tower	Ground	RCO
119.1/122.95	119.1	ASOS 719-948-2803	125.25	120.1 128.375	119.1	121.9	122.2

PUB

Pueblo Memorial Airport

PUEBLO

CONTACT INFORMATION

Manager:

IAN TURNER

Airport Phone:

719-553-2760

After Hours Phone:

719-320-2710 (OPERATIONS)

SERVICES			
Airframe:	MAJOR	Bottle Oxygen:	HIGH
Power Plant:	MAJOR	Bulk Oxygen:	NONE
TSNT Storage:	HANGAR, TIEDOWN	Fuel:	100LL, JET A
Transportation:	Hertz 719-948-3345.		
Other Services:	Air Ambulance, Charter, Instruction, Aircraft Rental, Aircraft Sales, Aerial Survey.		
COMMUNITY			
Lodging:	Pueblo Hotel & Conference Center		719-543-8050
	Hampton Inn		719-544-4700
	Wingate by Wyndham Pueblo		719-586-9000
	La Quinta Inn		719-542-3500
	Marriott Hotel		719-542-3200
Dining:	Pete's Landing	On Airport	
	Red Lobster	6 miles NW	
	Texas Roadhouse	5 miles	
	Chili's	6 miles	
Recreation:	Colorado State Fair	Aug-Sept	
	Lake Pueblo	10 miles W	
	Union Avenue Historic District	6 miles SW	
	Nature Center	9 miles W	
	Pueblo Chili Festival	September	

REMARKS

- RWY 8R right traffic.
- RWY 8L left traffic.
- Sequencing for VFR aircraft available.
- Tower hours: 0600L-2200L, activate lights via CTAF when closed.
- Intensive flight training at and in vicinity of airport. Please refer to page 11 for more information.





CONTACT INFORMATION

Manager:

JASON KRUEGER

Airport Phone:

970-675-2316

After Hours Phone:

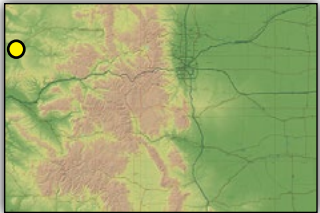
NONE

Website:

www.co.rio-blanco.co.us/airportrangely

Email:

rangelyairport@co.rio-blanco.co.us



LATITUDE	LONGITUDE	ELEVATION
40°5'38.3"N	108°45'47"W	5278' MSL

Navigation

VOR	GPS	ILS
115.2 (MEEKER)	NO	NO

Runway Data

Runway	Length	Width	Surface	Lights	VGSI	App Lgts
6/24	6409'	75'	ASPH	MIRL	P2L-RY6	REIL

Communications

CTAF/UNICOM	Lights	Weather	ATIS	APP/DEP	Tower	Ground	RCO
122.8	122.8	AWOS 119.025 970-675-2339	--	--	--	--	122.65

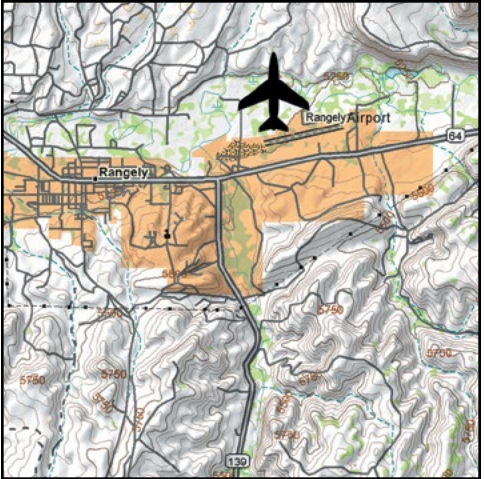
SERVICES

Airframe:	NONE	Bottle Oxygen:	NONE
Power Plant:	NONE	Bulk Oxygen:	NONE
TSNT Storage:	TIEDOWN	Fuel:	100LL
Transportation:	NONE		
Other Services:	Flight Instruction, 24-hour Credit Card Self-Serve Fuel.		

COMMUNITY

Lodging:	Budget Host	970-675-8461
	Blue Mountain Inn & Suites	970-675-8888
Dining:	Restaurants located in Rangely	2 miles W
Recreation:	Colorado NW Community College	2 miles W
	Dinosaur National Monument	55 miles N
	Recreation Center	Nearby

- REMARKS
- RWY 6 right traffic.
 - Beacon located on hill SW of airport.
 - Deer on and in vicinity of airport.
 - Flashing hazard lights outline hills to E and S.
 - Intensive flight training in area.
 - RWY 6 displaced 300'.





LATITUDE	LONGITUDE	ELEVATION
39°31'35.8"N	107°43'40.8"W	5537' MSL

Navigation

VOR	GPS	ILS
110.6 (RIFLE)	YES	RWY 26 (110.9)

Runway Data

Runway	Length	Width	Surface	Lights	VGSI	App Lgts
8/26	7000'	100'	ASPH	HIRL	P4L/P4L	REIL/ODALS

Communications

CTAF/UNICOM	Lights	Weather	ATIS	APP/DEP	Tower	Ground	RCO
122.8	122.8	ASOS 135.275 970-625-2206	--	134.5	--	--	--

RIFLE

Rifle Garfield County Airport

RIL


CONTACT INFORMATION	
Manager:	BRIAN CONDIE
Airport Phone:	970-625-1091
After Hours Phone:	970-230-1685
Website:	www.garfield-county.com

SERVICES			
Airframe:	MAJOR	Bottle Oxygen:	LOW
Power Plant:	MAJOR	Bulk Oxygen:	HIGH
TSNT Storage:	HANGAR, TIEDOWN	Fuel:	100LL, JET A
Transportation:	Courtesy car available. Hertz 970-925-7368, Enterprise 970-945-8360, Preferred Limo 970-379-2259.		
Other Services:	Air Freight, Air Ambulance, Avionics, Atlantic Aviation 970-625-4833, Rifle Aircraft Maintenance 970-319-3501.		

COMMUNITY		
Lodging:	Comfort Inn & Suites	970-625-9912
	La Quinta Inn & Suites	970-625-2676
	Hampton Inn	970-625-1500
	Holiday Inn Express	970-285-2330
Dining:	Numerous Restaurants in Rifle	5 miles W
Recreation:	Glenwood Springs, rafting	26 miles E
	Skiing, hunting, fishing, camping, etc.	15 miles N
	Golf	7 miles N

REMARKS
- RWY 26 right traffic.
-Fuel available 24 hrs., self-service.





LATITUDE	LONGITUDE	ELEVATION
38°5'57.82"N	106°10'27.58"W	7850' MSL

Navigation

VOR	GPS	ILS
--	NO	NO

Runway Data

Runway	Length	Width	Surface	Lights	VGSI	App Lgts
11/29	7957'	55'	GRVL	NONE	NONE	NONE

Communications

CTAF/UNICOM	Lights	Weather	ATIS	APP/DEP	Tower	Ground	RCO
122.9	--	AWOS 118.625 719-655-2229	--	--	--	--	

CONTACT INFORMATION

Manager:

WENDI MAEZ

Airport Phone:

719-655-2321

After Hours Phone:

NONE

SERVICES			
Airframe:	NONE	Bottle Oxygen:	NONE
Power Plant:	NONE	Bulk Oxygen:	NONE
TSNT Storage:	TIEDOWN	Fuel:	NONE
Transportation:	NONE		
Other Services:	NONE		

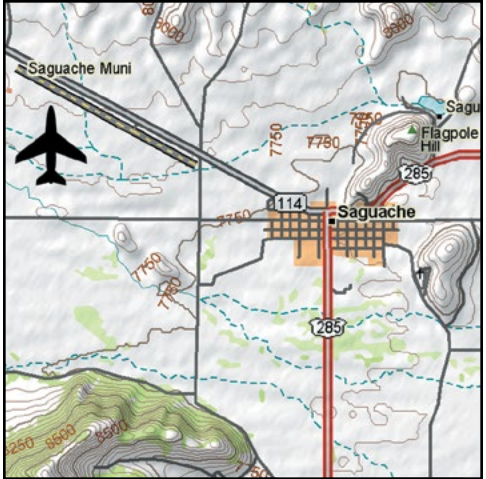
COMMUNITY		
Lodging:	Hillside Motel	719-655-2524
	Lodge at Saguache	719-655-2264
Dining:	Oasis	719-655-2884
Recreation:	Saguache County Museum	

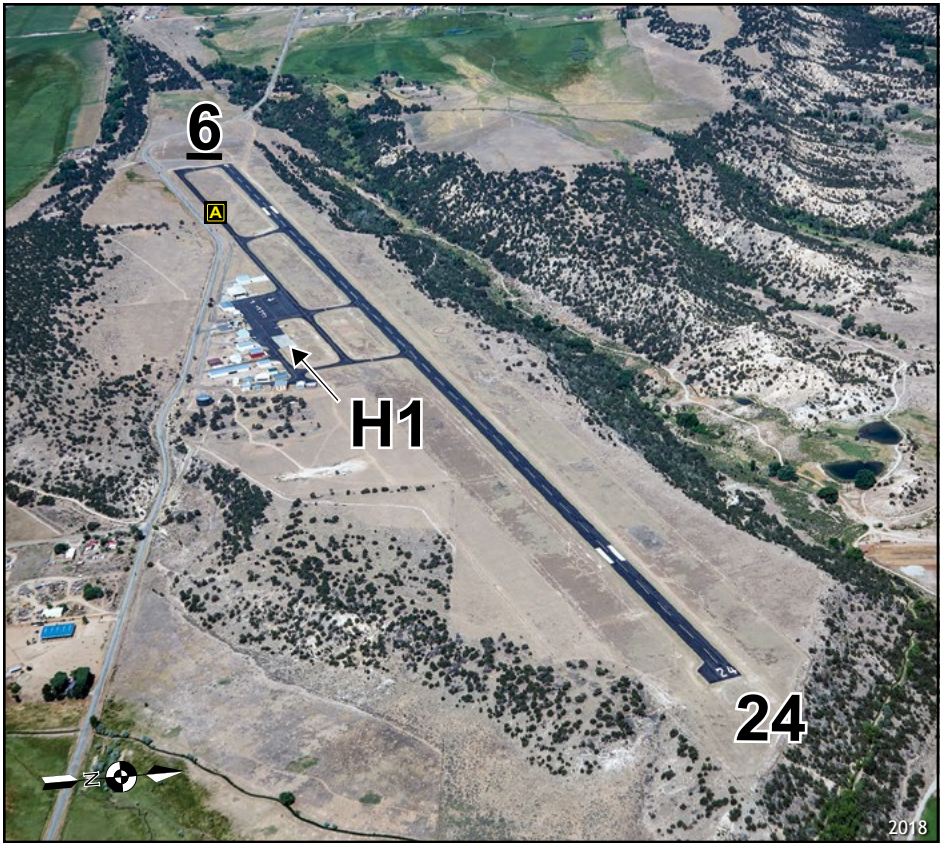
REMARKS

- Wildlife on and in vicinity of airport.

- Agricultural operations in the area.

- RWY 11/29 has loose gravel and soft spots.





LATITUDE	LONGITUDE	ELEVATION
38°32'17.8"N	106°2'55"W	7523' MSL

Navigation

VOR	GPS	ILS
114.9 (BLUE MESA)	YES	NO

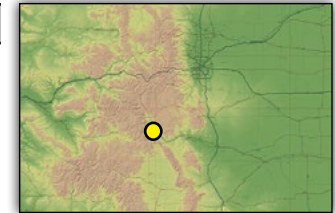
Runway Data

Runway	Length	Width	Surface	Lights	VGSI	App Lgts
6/24	7348'	75'	ASPH	MIRL	P2L/P2L	NONE
H1	36'	36'	CONC	NONE	NONE	NONE

Communications

CTAF/UNICOM	Lights	Weather	ATIS	APP/DEP	Tower	Ground	RCO
122.7	122.7	AWOS 133.85 719-539-5268	--	--	--	--	--

CONTACT INFORMATION	
Manager:	ZECHARIAH PAPP
Airport Phone:	719-539-3720
After Hours Phone:	719-239-1648 (CELL)
Email:	zpapp@chaffeeconomy.org



SERVICES			
Airframe:	MINOR	Bottle Oxygen:	HIGH/LOW
Power Plant:	MINOR	Bulk Oxygen:	HIGH/LOW
TSNT Storage:	TIEDOWN	Fuel:	100LL, JET A
Transportation:	Courtesy car available - call 719-239-1648.		
Other Services:	Aerial Survey, Air Ambulance, 24 hour credit card fuel/full service, Ralph Croft Air Mech 719-221-2743.		

COMMUNITY		
Lodging:	Colorado Lodge	719-539-2514
	Comfort Inn	719-539-5000
	Days Inn	719-539-6651
	Holiday Inn Express	719-539-8500
	Silver Ridge Motel	719-539-2553
Dining:	Restaurants located in Salida.	3 miles E
Recreation:	Monarch Ski Area	20 miles W
	Sand Dunes National Park	65 miles S
	Hot Springs	3 miles E

REMARKS
- RWY 24 approach has downdrafts during high wind conditions.
- RWY 24 recommended for landing and RWY 6 recommended for departures, weather and traffic permitting.
- Glider and hanglider operations in area (6 miles east of airport).





LATITUDE	LONGITUDE	ELEVATION
37°27'31.4"N	102°37'4.8"W	4390' MSL

Navigation

VOR	GPS	ILS
116.9 (LAMAR)	RWY 17	NO

Runway Data

Runway	Length	Width	Surface	Lights	VGSI	App Lgts
17/35	5000'	60'	CONC	MIRL	P2L/P2L	NONE

Communications

CTAF/UNICOM	Lights	Weather	ATIS	APP/DEP	Tower	Ground	RCO
122.9	122.9	122.9	--	133.4/127.85	--	--	--

CONTACT INFORMATION

Manager:

VICTOR McGINNIS

Airport Phone:

719-529-0341

After Hours Phone:

NONE

SERVICES			
Airframe:	NONE	Bottle Oxygen:	NONE
Power Plant:	NONE	Bulk Oxygen:	NONE
TSNT Storage:	TIEDOWN	Fuel:	100LL
Transportation:	NONE		
Other Services:	Aerial Spraying.		

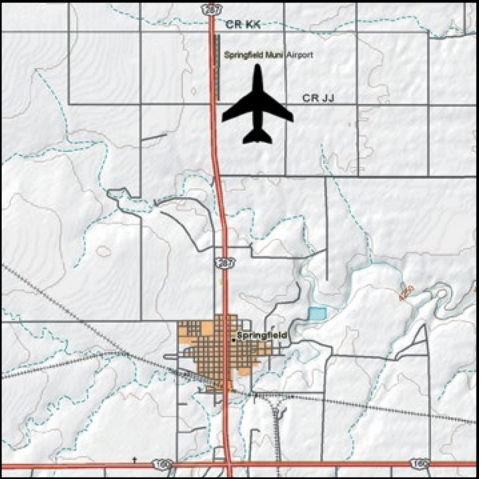
COMMUNITY			
Lodging:	Starlight Motel		719-523-6236
	Crawford Motel		719-523-6276
	J's Motel		719-523-6257
	Stage Stop Hotel		719-523-4737
Dining:	Kirk's Kitchen	4 miles S	719-563-1012
	Longhorn Steakhouse	4 miles S	719-523-6554
	Trail's End	4 miles S	719-523-4460
	Beep's Burgers	4 miles S	719-523-6788
Recreation:	Chamber of Commerce		719-523-4061

REMARKS

- RWY 17 has 40' silos to SW.

- Agricultural operations in area.

- Alternate contact: James Cook at 719-523-4162.





LATITUDE	LONGITUDE	ELEVATION
40°30'58.5"N	106°51'58.7"W	6882' MSL

Navigation

VOR	GPS	ILS
112.2 (ROBERT)	YES	NO

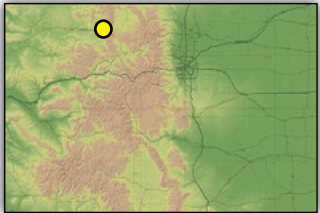
Runway Data

Runway	Length	Width	Surface	Lights	VGSI	App Lgts
14/32	4452'	100'	ASPH	HIRL	P2L-RY32	REIL-32

Communications

CTAF/UNICOM	Lights	Weather	ATIS	APP/DEP	Tower	Ground	RCO
122.8	122.8	AWOS 118.325 970-879-7794	--	120.475	--	--	122.2

CONTACT INFORMATION	
Manager:	STACIE FAIN
Airport Phone:	970-879-1204 or 970-879-9042
After Hours Phone:	719-640-4766 (EMERGENCY ONLY)
Website:	SteamboatSprings.net/airport
Email:	AirportFBO@steamboatsprings.net

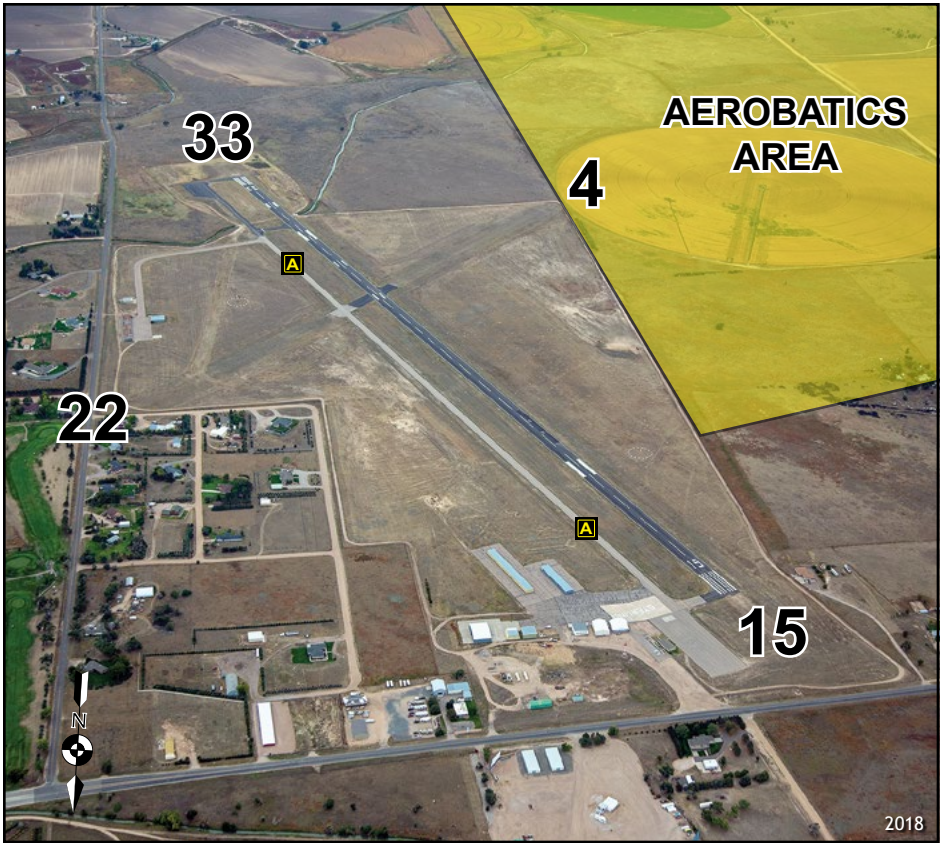


SERVICES			
Airframe:	MINOR	Bottle Oxygen:	HIGH/LOW
Power Plant:	MINOR	Bulk Oxygen:	HIGH/LOW
TSNT Storage:	HANGAR, TIEDOWN	Fuel:	100LL, JET A
Transportation:	Courtesy cars available. Enterprise 970-879-7442, GO Alpine 970-879-2800.		
Other Services:	Air Ambulance, Helicopter Instruction/Tours/Charter, Conference Room, Flight Instruction, Pilot Lounge, Free WIFI, 24hr. Restrooms		

COMMUNITY		
Lodging:	Steamboat Central Reservations www.steamboat.com	800-922-2722
Dining:	Free coffee & vending machines at airport, numerous restaurants in town	1 mile S
Recreation:	Steamboat Springs Ski & Bike Resort Hot Springs Rodeo Steamboat Lake Fish Creek Falls Hiking & Biking Trails Golf Course	7 miles SE 7 miles SE 3 miles SE 17 miles N 6 miles E 1 mile S 16 miles SE

REMARKS
- Glider and ballooning operations in area. Glider frequency 123.3.
- RWY 32 has a 180' drop-off 200' from pavement end.
- Snow removal equipment may be on runway during snow season.
- RWY 32 displaced 600'.
- RWY 32 preferred traffic pattern.
- RWY 32 PAPI 4 degree slope.
- RWY 14 right traffic.
- Mountainous terrain surrounding airport.
- www.steamboatsprings.net for live webcams.





LATITUDE	LONGITUDE	ELEVATION
40°36'53.87"N	103°15'51.43"W	4038' MSL

Navigation

VOR	GPS	ILS
114.4 (AKRON)	RWY 15/33	NO

Runway Data

Runway	Length	Width	Surface	Lights	VGSI	App Lgts
15/33	5201'	75'	ASPH	MIRL	P2L/P2L	REIL
4/22	2810'	75'	GRVL/TURF	NONE	NONE	NONE

Communications

CTAF/UNICOM	Lights	Weather	ATIS	APP/DEP	Tower	Ground	RCO
122.8	122.8	AWOS 118.525 970-526-3009	--	118.475	--	--	--

CONTACT INFORMATION

Manager:

CHARLIE MAY

Airport Phone:

970-522-0417

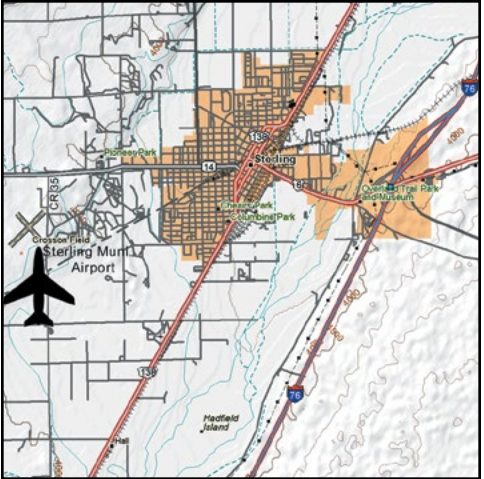
After Hours Phone:


970-520-2325

SERVICES			
Airframe:	NONE	Bottle Oxygen:	NONE
Power Plant:	NONE	Bulk Oxygen:	NONE
TSNT Storage:	HANGAR, TIEDOWN	Fuel:	100LL, JET A
Transportation:	Courtesy car available. Revitz Car Rental 970-522-3368.		
Other Services:	Snack, drinks, and toiletries, Wi-Fi in terminal. Camping allowed on airport, aviation oils.		

COMMUNITY		
Lodging:	Best Western	970-522-6265
	Comfort Inn	970-522-3700
	Super 8 Motel	970-522-0300
	Ramada Inn	970-522-2625
	Oakwood Inn	970-522-1416
	Holiday Inn Express	970-425-7414
	Camping allowed on airport	
Dining:	Restaurants in Sterling	Within 3 miles
Recreation:	Overland Trail Museum	5 miles
	North Sterling Reservoir	15 miles N
	Ice Lanes Bowling	970-522-3331
	Riverview Golf Course	970-522-3035
	Northeastern 18 Golf Course	970-522-2836

- REMARKS
- TWYS & TERMINAL TIEDOWN AREA MKD WITH BLUE REFLECTORS.
 - RY 04 HAS +8 FT FENCE 155 FT FM THLD 0B.
 - AEROBATIC OPERATIONS ON AND INVOF ARPT.
 - OCT - MAR MIGRATORY WATERFOWL INVOF ARPT
 - MAR - AUG AERIAL AG OPERATIONS INVOF ARPT





LATITUDE	LONGITUDE	ELEVATION
37°57'13.7"N	107°54'31.5"W	9070' MSL

Navigation

VOR	GPS	ILS
110.2 (CONES)	RWY 09	LOC/DME RWY 09 (109.3)

Runway Data

Runway	Length	Width	Surface	Lights	VGSI	App Lgts
9/27	7111'	100'	ASPH	HIRL	P4L/P4L	REIL

Communications

CTAF/UNICOM	Lights	Weather	ATIS	APP/DEP	Tower	Ground	RCO
123.0	123.0	AWOS 118.325 970-728-1534	--	125.35	--	--	122.15

CONTACT INFORMATION

Manager:

KENNETH MAENPA

Airport Phone:

970-728-8600

After Hours Phone:

970-728-8603 FOR SERVICE

Website:

www.tellurideairport.com

SERVICES			
Airframe:	NONE	Bottle Oxygen:	HIGH/LOW
Power Plant:	NONE	Bulk Oxygen:	HIGH/LOW
TSNT Storage:	HANGAR, TIEDOWN	Fuel:	100LL, JET A
Transportation:	Hertz 970-729-2200, Telluride Express 970-728-6000, Mountain Limo 970-728-9606, Alpine Luxury Limo 970-728-8750.		
Other Services:	Mountain Aviation - 970-728-4700, Big Foot Aviation - 970-729-1998		

COMMUNITY			
Lodging:	Central Reservations	970-728-3041	
	Telluride Ski & Golf Co.	970-728-6900	
Dining:	Restaurants in Telluride	5 miles E	
Recreation:	Telluride Ski Resort	5 miles E	800-778-8581
	Visitor Center	5 miles E	888-355-8743

REMARKS


- RWY 9 right traffic.

- Airport CLOSED 2100L-0600L

- Strong vertical turbulence.

- Pattern altitude 10,484' MSL.





LATITUDE	LONGITUDE	ELEVATION
37°15'33.2"N	104°20'27.1"W	5762' MSL

Navigation

VOR	GPS	ILS
111.2 (TOBE)	YES	NO

Runway Data

Runway	Length	Width	Surface	Lights	VGSI	App Lgts
3/21	5500'	100'	ASPH	MIRL	P2L/P2L	NONE
9/27	5500'	100'	TURF/GRVL	NONE	NONE	NONE

Communications

CTAF/UNICOM	Lights	Weather	ATIS	APP/DEP	Tower	Ground	RCO
122.8	122.8	ASOS 119.025 719-845-1156	--	128.375	--	--	122.2

CONTACT INFORMATION

Manager:

PETE FRASER

Airport Phone:

719-845-2562

After Hours Phone:

749-859-4437

Email:

Pete.Fraser@LasAnimasCounty.org

SERVICES			
Airframe:	NONE	Bottle Oxygen:	NONE
Power Plant:	NONE	Bulk Oxygen:	NONE
TSNT Storage:	HANGAR, TIEDOWN	Fuel:	100LL, JET A
Transportation:	J&J Motors 719-846-3318		
Other Services:	Aerial Spraying. Attended 0800L-1800L.		

COMMUNITY		
Lodging:	Best Western	719-846-2215
	Quality Inn	719-846-4491
	Holiday Inn Express	719-845-8400
	Tarabino Inn and B&B	719-846-2115
	Super 8 Motel	719-846-8280
	La Quinta	719-846-0102
Dining:	Several Restaurants located in Trinidad.	13 miles SW
Recreation:	Colorado Welcome Center	719-846-9512
	Trinidad Golf Course	719-846-4015
	Trinidad Lakes State Park	719-846-6951

REMARKS

- RWY lights and VASI UNICOM 122.8.

- RWY 9/27 rough and soft when wet.

- Agricultural operations in area.



LATITUDE	LONGITUDE	ELEVATION
40°45'1.4"N	106°16'17.5"W	8154' MSL

Navigation

VOR	GPS	ILS
112.2 (ROBERT)	YES	NO

Runway Data

Runway	Length	Width	Surface	Lights	VGSI	App Lgts
4/22	5900'	75'	ASPH	MIRL	P4L/P4L	NONE
17/35	4020'	100'	TURF	NONE	NONE	NONE

Communications

CTAF/UNICOM	Lights	Weather	ATIS	APP/DEP	Tower	Ground	RCO
122.9	122.9	AWOS 118.625 970-723-4513	--	126.5	--	--	--

CONTACT INFORMATION

Manager:

KENT CROWDER

Airport Phone:

970-723-4660/4481

After Hours Phone:

970-723-4628

SERVICES			
Airframe:	NONE	Bottle Oxygen:	NONE
Power Plant:	NONE	Bulk Oxygen:	NONE
TSNT Storage:	TIEDOWN, HANGAR	Fuel:	NONE
Transportation:	Courtesy Car 970-846-6971		
Other Services:	Mountain Flight Service 970-846-6971, 24-hour self-serve 100LL.		

COMMUNITY		
Lodging:	Chedsey Motel	970-723-8201
	Westside Motel	970-723-8589
	North Park Motel	970-723-4271
	Roundup Motel	970-723-4680
Dining:	Restaurants in Walden	1 mile S
Recreation:	Bowling Alley	1 mile S
	Jackson County Indoor Pool	1 mile S
	Steamboat Springs Ski Resort	65 miles SW
	North Park Pioneer Museum	1 mile S

REMARKS


- RWY 4 end has a 50' drop 450' from the threshold.

- Wildlife on and in vicinity of airport.

- Call ahead for airport conditions during snow season.

- RC model aircraft operating on SE corner of the airport.





LATITUDE	LONGITUDE	ELEVATION
37°41'47.45"N	104°47'5.23"W	6056' MSL

Navigation

VOR	GPS	ILS
116.7 (PUEBLO)	RWY 9/27	NO

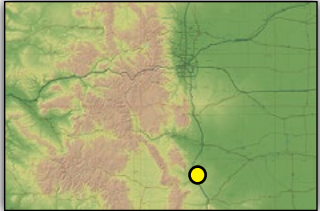
Runway Data

Runway	Length	Width	Surface	Lights	VGSI	App Lgts
9/27	4506'	75'	ASPH	MIRL	P2L/P2L	NONE
3/21	2275'	40'	TURF/DIRT	NONE	NONE	NONE

Communications

CTAF/UNICOM	Lights	Weather	ATIS	APP/DEP	Tower	Ground	RCO
122.8	122.8	AWOS 123.6 719-738-1053	--	128.375	--	--	--

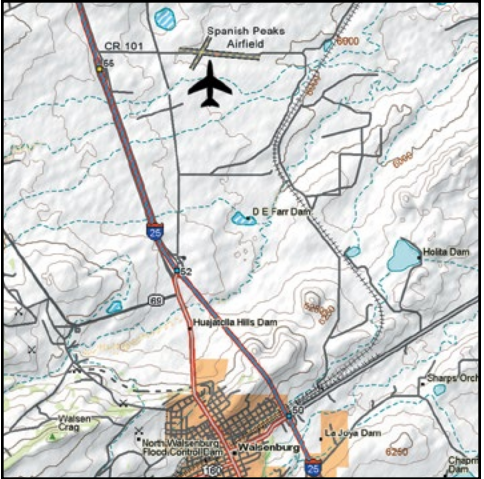
CONTACT INFORMATION	
Manager:	GARY HANISCH
Airport Phone:	719-251-4380 or 719-989-8664
After Hours Phone:	NONE




SERVICES			
Airframe:	NONE	Bottle Oxygen:	NONE
Power Plant:	NONE	Bulk Oxygen:	NONE
TSNT Storage:	TIEDOWN	Fuel:	100LL, JET A+
Transportation:	Taxi service available. Courtesy car.		
Other Services:	Flight Instruction, Aircraft Rental, Self-Serve Fuel.		

COMMUNITY		
Lodging:	Best Western	719-738-1121
	Budget Host	719-738-3800
	Knights Inn	719-738-2167
	AAA Anchor Motel	719-738-2800
Dining:	Corine's Mexican Cafe	6 miles S
	George's Drive-In	4 miles S
Recreation:	Mining Museum	6 miles SW
	Lathrop State Park	8 miles SW
	Sangre de Cristo Mountains	20 miles W
	Camping allowed on airport	

REMARKS
- RWY 9 has 391' displaced threshold.
- Blue lights identify the displaced threshold.
- Activate LIRL CTAF.





LATITUDE	LONGITUDE	ELEVATION
38°00'47.8"N	105°22'27.38"W	8290' MSL

Navigation

VOR	GPS	ILS
113.9 (ALAMOSA)	NO	NO

Runway Data

Runway	Length	Width	Surface	Lights	VGSI	App Lgts
13/31	6954'	55'	ASPH	NONE	NONE	NONE

Communications

CTAF/UNICOM	Lights	Weather	ATIS	APP/DEP	Tower	Ground	RCO
122.9	--	--	--	--	--	--	--

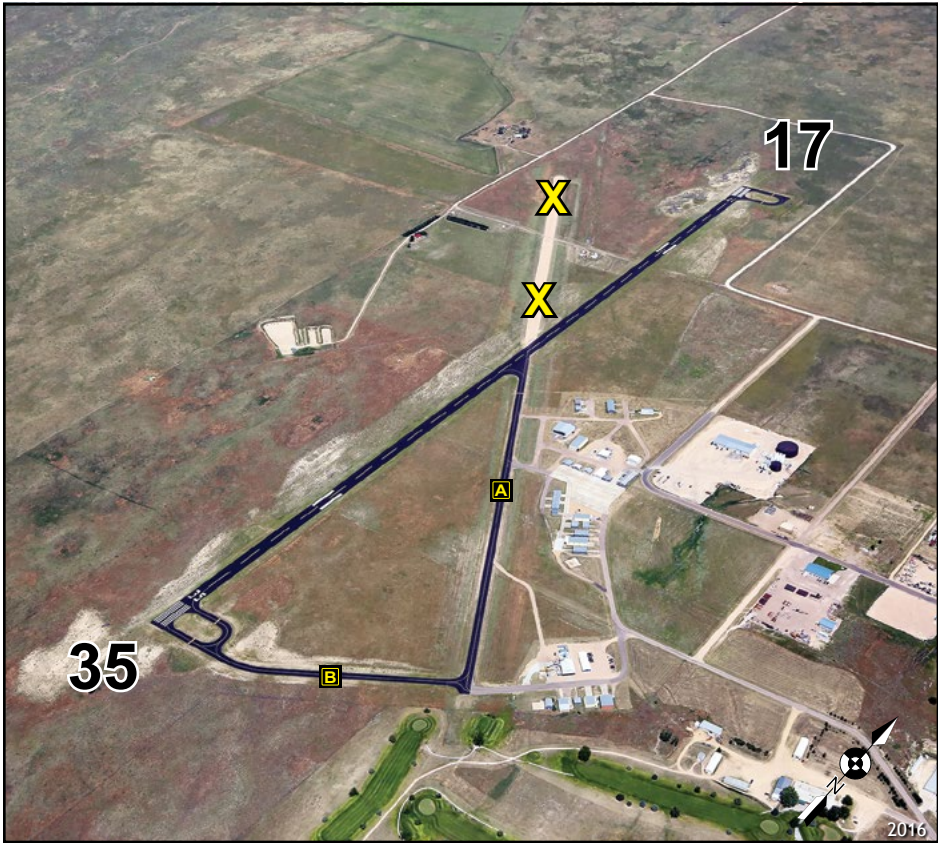
CONTACT INFORMATION	
Manager:	BOB JOLLEY
Airport Phone:	719-783-2695
After Hours Phone:	719-783-2695
Email:	info@silverwestairport.com
Website:	www.silverwestairport.com

SERVICES			
Airframe:	NONE	Bottle Oxygen:	NONE
Power Plant:	NONE	Bulk Oxygen:	NONE
TSNT Storage:	TIEDOWN	Fuel:	100LL
Transportation:	NONE		
Other Services:	24-hour self-service 100LL fuel, shower, restroom, soda machine, pilot training room, free Wi-Fi, all available 24 hours/day.		

COMMUNITY		
Lodging:	Westcliffe Inn Courtyard Country Inn Main Street Inn B&B Antler Motel Over The Brim Inn B&B	719-783-9275 719-783-9616 719-783-4000 719-783-2426 719-783-3585
Dining:	Restaurants in Westcliffe	10 miles N
Recreation:	Chamber of Commerce www.custercountyco.com	719-783-9163

REMARKS
- Mountainous terrain surrounds airport. - Deer and elk on and in vicinity of airport. - Phone located in vending machine building. - Runway 13 right traffic. - On Airport Transient Pilot Camping Allowed.





LATITUDE	LONGITUDE	ELEVATION
40°6'1.4"N	102°14'28.2"W	3677' MSL

Navigation

VOR	GPS	ILS
115.1 (GOODLAND)	YES	NO

Runway Data

Runway	Length	Width	Surface	Lights	VGSI	App Lgts
17/35	5400'	75'	ASPH	MIRL	P2L/P2L	NONE

Communications

CTAF/UNICOM	Lights	Weather	ATIS	APP/DEP	Tower	Ground	RCO
122.8	122.8	AWOS 118.25 970-332-5930	--	132.7	--	--	--

CONTACT INFORMATION

Manager:

GREG ALLEN

Airport Phone:

970-332-4656

After Hours Phone:


970-332-4802 or 970-630-4486

SERVICES			
Airframe:	NONE	Bottle Oxygen:	NONE
Power Plant:	NONE	Bulk Oxygen:	NONE
TSNT Storage:	TIEDOWN	Fuel:	100LL
Transportation:	Courtesy car available. Bonanza Ford and Mercury 970-332-4838.		
Other Services:	Aerial Spraying, Air Ambulance, Instruction, Aircraft Rental.		

COMMUNITY		
Lodging:	Sand Hiller Motel	970-332-4134
	Butte Motel	970-332-4828
Dining:	Restaurants in Wray	2 miles S
Recreation:	Beecher Island Battleground	16 miles S
	Wray Museum	2 miles S
	Wray Center	2 miles S
	Golf Club	S of Airport

REMARKS
- Phone located outside of terminal.
- 24-hour self-serve 100LL fuel.





LATITUDE	LONGITUDE	ELEVATION
40°6'20.56"N	102°42'51.98"W	4137' MSL

Navigation

VOR	GPS	ILS
114.4 (AKRON)	NO	NO

Runway Data

Runway	Length	Width	Surface	Lights	VGSI	App Lgts
16/34	4200'	75'	ASPH	MIRL	P2L/P2L	REIL
12/30	2740'	60'	ASPH/GRVL	NONE	NONE	NONE

Communications

CTAF/UNICOM	Lights	Weather	ATIS	APP/DEP	Tower	Ground	RCO
122.8	122.8	AWOS 135.375 970-848-3007	--	--	--	--	--

CONTACT INFORMATION

Manager:

ROBERT MOORE

Airport Phone:

970-848-3878

After Hours Phone:

NONE

SERVICES			
Airframe:	MAJOR	Bottle Oxygen:	NONE
Power Plant:	MAJOR	Bulk Oxygen:	NONE
TSNT Storage:	HANGAR, TIEDOWN	Fuel:	100LL
Transportation:	NONE		
Other Services:	Aerial Spraying		

COMMUNITY		
Lodging:	Nelson Inn	866-329-7695
	Sunrise Inn	970-848-5465
	Harvest Motel	800-273-5853
Dining:	Several restaurants located in Yuma 1/2 miles N	
Recreation:	Indian Hills Golf Course 1 mile N	

REMARKS

- RWY 12 is right traffic.

- RWY 16/34 MIRL preset dusk-dawn.
Keyed by radio: 7x high, 5x medium, 3x low.

- RWY 12/30 soft when wet.

- Agricultural operations on and in vicinity of airport.

-No transportation services available.



NOTES

NOTES

NOTES

NOTES

NOTES

NOTES

NOTES

NOTES