


000657

REPORT
of the

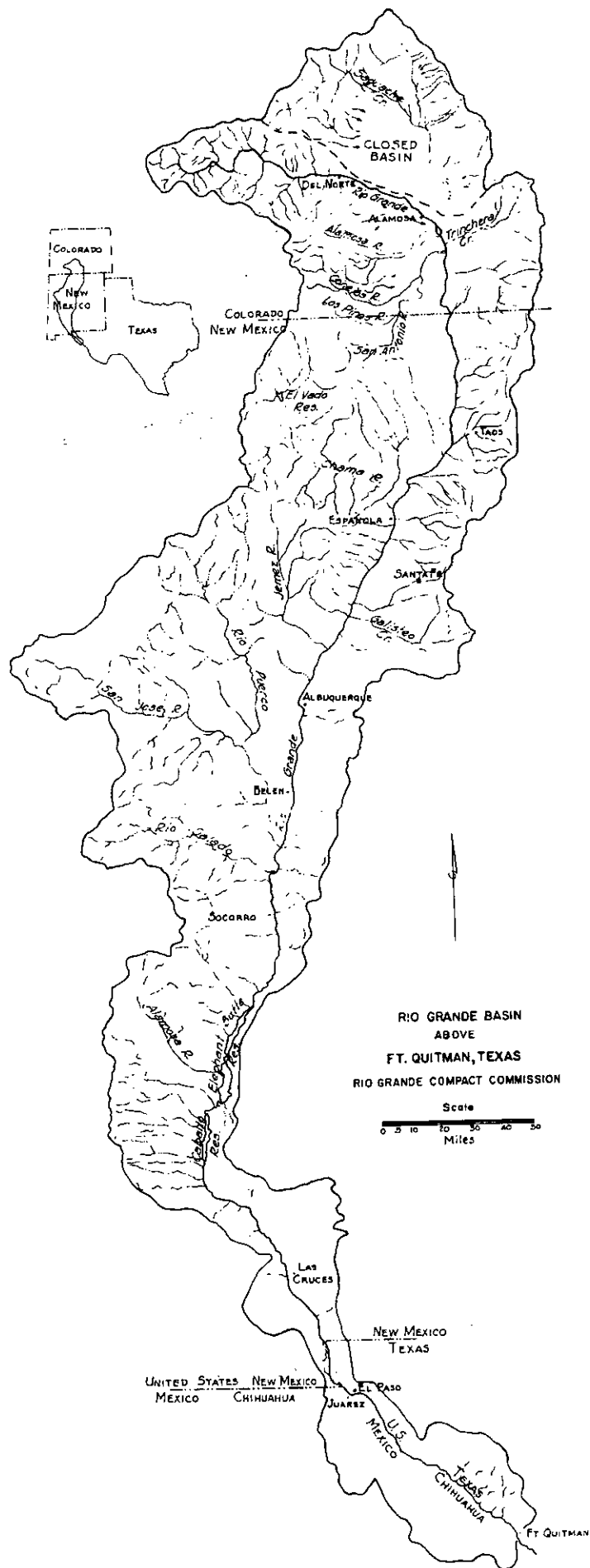
**RIO GRANDE COMPACT
COMMISSION**

1992



**TO THE GOVERNORS OF
Colorado, New Mexico and Texas**

000658



CONTENTS

69000

	Page
Fifty-third Annual Report to Governors	1
Rio Grande Compact	2
Resolution of the Commission	11
Rules and Regulations	14
Records of Deliveries and Release	19
Deliveries by Colorado at State line	20
Deliveries by New Mexico at Elephant Butte	21
Release and Spill from Project Storage	22
Cost of Operation and Budget	23
Acknowledgments	24
Accuracy of Records	25
Streamflow	26-36
Rio Grande near Del Norte, Colorado	26
Conejos River below Platoro Reservoir, Colorado	26
Conejos River near Mogote, Colorado	27
San Antonio River at Ortiz, Colorado	27
Los Pinos River near Ortiz, Colorado	28
Conejos River near Lasausas, Colorado	28
Rio Grande near Lobatos, Colorado	29
Willow Creek above Heron Reservoir, near Los Ojos, New Mexico	29
Horse Lake Creek above Heron Reservoir, near Los Ojos, New Mexico	30
Willow Creek below Heron Dam, New Mexico	30
Rio Chama below El Vado Dam, New Mexico	31
Rio Chama below Abiquiu Dam, New Mexico	31
Rio Nambe below Nambe Falls Dam, near Nambe, New Mexico	32
Rio Grande at Otowi Bridge, near San Ildefonso, New Mexico	32
Santa Fe River near Santa Fe, New Mexico	33
Rio Grande below Cochiti Dam, New Mexico	33
Galisteo Creek below Galisteo Dam, New Mexico	34
Jemez River below Jemez Canyon Dam, New Mexico	34
Rio Grande below Elephant Butte Dam, New Mexico	35
Rio Grande below Caballo Dam, New Mexico	35
Bonito ditch below Caballo Dam, New Mexico	36
Storage in Reservoirs	37-46
Transmountain Diversions	47
Evaporation and Precipitation	48-49

ILLUSTRATIONS

Map, Rio Grande Basin above Ft. Quitman, Texas	Frontispiece
Map, Rio Grande Basin above Bernalillo, New Mexico	50-51

000000

RIO GRANDE COMPACT COMMISSION

COLORADO

TEXAS

NEW MEXICO

June 15, 1993

The Honorable Bruce King
Governor of the State of New Mexico
Santa Fe, New Mexico

The Honorable Ann Richards
Governor of the State of Texas
Austin, Texas

The Honorable Roy Romer
Governor of the State of Colorado
Denver, Colorado

Honorable Governors:

The 54th Annual Meeting of the Rio Grande Compact Commission was held in Santa Fe, New Mexico on March 25, 1993.

The Commission reviewed its prior reports and the current reports of the Secretary relative to streamflow at Compact gaging stations and storage in reservoirs for 1992. The Commission found that:

- (a) Deliveries of water at the Colorado-New Mexico state line by Colorado amounted to 240,600 acre-feet in 1992 and the scheduled delivery for the year was 190,700 acre-feet. The accrued credit of Colorado was 70,900 acre-feet on January 1, 1993. The increase in storage in 1992 in reservoirs in Colorado constructed after 1937 aggregated 5,000 acre-feet.
- (b) Deliveries of water into Elephant Butte Reservoir, as measured by the Elephant Butte Effective Supply, amounted to 795,500 acre-feet in 1992 and the scheduled delivery for the year was 679,300 acre-feet. The accrued credit of New Mexico was 165,700 acre-feet on January 1, 1993. Water stored in reservoirs in New Mexico above San Marcial totalled 2,300 acre-feet on December 31, 1992. The decrease in storage in 1992 in reservoirs in New Mexico above San Marcial constructed after 1929 aggregated 17,600 acre-feet.
- (c) Releases of usable water in 1992 from Project Storage amounted to 735,500 acre-feet.

The 72nd Special Meeting of the Rio Grande Compact Commission was held in Albuquerque, New Mexico on June 15, 1993.

The Commission reviewed the budget and found that the expenses of the administration of the Rio Grande Compact were \$118,145 in the fiscal year ending June 30, 1992. The United States bore \$39,000 of this total; the balance of \$79,145 was borne equally by the three States party to the Compact.

Respectfully,


Eluid L. Martinez, Commissioner for New Mexico


Jack Hammond, Commissioner for Texas


Harold D. Simpson, Commissioner for Colorado

RIO GRANDE COMPACT COMMISSION REPORT

RIO GRANDE COMPACT

The State of Colorado, the State of New Mexico, and the State of Texas, desiring to remove all causes of present and future controversy among these States and between citizens of one of these States and citizens of another State with respect to the use of the waters of the Rio Grande above Fort Quitman, Texas, and being moved by considerations of interstate comity, and for the purpose of effecting an equitable apportionment of such waters, have resolved to conclude a Compact for the attainment of these purposes, and to that end, through their respective Governors, have named as their respective Commissioners:

For the State of Colorado
For the State of New Mexico
For the State of Texas

M. C. Hinderlider
Thomas M. McClure
Frank B. Clayton

who, after negotiations participated in by S. O. Harper, appointed by the President as the representative of the United States of America, have agreed upon the following articles, to-wit:

ARTICLE I

(a) The State of Colorado, the State of New Mexico, the State of Texas, and the United States of America, are hereinafter designated "Colorado," "New Mexico," "Texas," and the "United States," respectively.

(b) "The Commission" means the agency created by this Compact for the administration thereof.

(c) The term "Rio Grande Basin" means all of the territory drained by the Rio Grande and its tributaries in Colorado, in New Mexico, and in Texas above Fort Quitman, including the Closed Basin in Colorado.

(d) The "Closed Basin" means that part of the Rio Grande Basin in Colorado where the streams drain into the San Luis Lakes and adjacent territory, and do not normally contribute to the flow of the Rio Grande.

(e) The term "tributary" means any stream which naturally contributes to the flow of the Rio Grande.

(f) "Transmountain Diversion" is water imported into the drainage basin of the Rio Grande from any stream system outside of the Rio Grande Basin, exclusive of the Closed Basin.

(g) "Annual Debits" are the amounts by which actual deliveries in any calendar year fall below scheduled deliveries.

(h) "Annual Credits" are the amounts by which actual deliveries in any calendar year exceed scheduled deliveries.

(i) "Accrued Debits" are the amounts by which the sum of all annual debits exceeds the sum of all annual credits over any common period of time.

(j) "Accrued Credits" are the amounts by which the sum of all annual credits exceeds the sum of all annual debits over any common period of time.

(k) "Project Storage" is the combined capacity of Elephant Butte Reservoir and all other reservoirs actually available for the storage of usable water below Elephant Butte and above the first diversion to lands of the Rio Grande Project, but not more than a total of 2,638,860 acre feet.

000000

RIO GRANDE COMPACT

(l) "Usable Water" is all water, exclusive of credit water, which is in project storage and which is available for release in accordance with irrigation demands, including deliveries to Mexico.

(m) "Credit Water" is that amount of water in project storage which is equal to the accrued credit of Colorado, or New Mexico, or both.

(n) "Unfilled Capacity" is the difference between the total physical capacity of project storage and the amount of usable water then in storage.

(o) "Actual Release" is the amount of usable water released in any calendar year from the lowest reservoir comprising project storage.

(p) "Actual Spill" is all water which is actually spilled from Elephant Butte Reservoir, or is released therefrom for flood control, in excess of the current demand on project storage and which does not become usable water by storage in another reservoir; provided, that actual spill of usable water cannot occur until all credit water shall have been spilled.

(q) "Hypothetical Spill" is the time in any year at which usable water would have spilled from project storage if 790,000 acre feet had been released therefrom at rates proportional to the actual release in every year from the starting date to the end of the year in which hypothetical spill occurs; in computing hypothetical spill the initial condition shall be the amount of usable water in project storage at the beginning of the calendar year following the effective date of this Compact, and thereafter the initial condition shall be the amount of usable water in project storage at the beginning of the calendar year following each actual spill.

ARTICLE II

The Commission shall cause to be maintained and operated a stream gaging station equipped with an automatic water stage recorder at each of the following points, to-wit:

- (a) On the Rio Grande near Del Norte above the principal points of diversion to the San Luis Valley;
- (b) On the Conejos River near Mogote;
- (c) On the Los Pinos River near Ortiz;
- (d) On the San Antonio River at Ortiz;
- (e) On the Conejos River at its mouths near Los Sauces;
- (f) On the Rio Grande near Lobatos;
- (g) On the Rio Chama below El Vado Reservoir;
- (h) On the Rio Grande at Otowi Bridge near San Ildefonso;
- (i) On the Rio Grande near San Acacia;
- (j) On the Rio Grande at San Marcial;
- (k) On the Rio Grande below Elephant Butte Reservoir;
- (l) On the Rio Grande below Caballo Reservoir.

Similar gaging stations shall be maintained and operated below any other reservoir constructed after 1929, and at such other points as may be necessary for the securing of records required for the carrying out of the Compact; and automatic water stage recorders shall be maintained and operated on each of the reservoirs mentioned, and on all others constructed after 1929.

RIO GRANDE COMPACT COMMISSION REPORT

Such gaging stations shall be equipped, maintained and operated by the Commission directly or in cooperation with an appropriate Federal or State agency, and the equipment, method and frequency of measurement at such stations shall be such as to produce reliable records at all times. (Note: See Resolution of Commission printed elsewhere in this report.)

ARTICLE III

The obligation of Colorado to deliver water in the Rio Grande at the Colorado-New Mexico State Line, measured at or near Lobatos, in each calendar year, shall be ten thousand acre feet less than the sum of those quantities set forth in the two following tabulations of relationship, which correspond to the quantities at the upper index stations:

DISCHARGE OF CONEJOS RIVER

Quantities in thousands of acre feet

Conejos Index Supply (1)	Conejos River at Mouths (2)
100	0
150	20
200	45
250	75
300	109
350	147
400	188
450	232
500	278
550	326
600	376
650	426
700	476

Intermediate quantities shall be computed by proportional parts.

(1) Conejos Index Supply is the natural flow of Conejos River at the U.S.G.S. gaging station near Mogote during the calendar year, plus the natural flow of Los Pinos River at the U.S.G.S. gaging station near Ortiz and the natural flow of San Antonio River at the U.S.G.S. gaging station at Ortiz, both during the months of April to October, inclusive.

(2) Conejos River at Mouths is the combined discharge of branches of this river at the U.S.G.S. gaging stations near Los Sauces during the calendar year.

DISCHARGE OF RIO GRANDE EXCLUSIVE OF CONEJOS RIVER

Quantities in thousands of acre feet

Rio Grande at Del Norte (3)	Rio Grande at Lobatos less Conejos at Mouths (4)
200	60
250	65
300	75
350	86
400	98
450	112
500	127
550	144
600	162

000000

RIO GRANDE COMPACT
 DISCHARGE OF RIO GRANDE EXCLUSIVE OF CONEJOS RIVER--Con.
 Quantities in thousands of acre feet

Rio Grande at Del Norte (3)	Rio Grande at Lobatos less Conejos at Mouths (4)
650	
700	182
750	204
800	229
850	257
900	292
950	335
1,000	380
1,100	430
1,200	540
1,300	640
1,400	740
	840

Intermediate quantities shall be computed by proportional parts.

(3) Rio Grande at Del Norte is the recorded flow of the Rio Grande at the U.S.G.S. gaging station near Del Norte during the calendar year (measured above all principal points of diversion to San Luis Valley) corrected for the operation of reservoirs constructed after 1937.

(4) Rio Grande at Lobatos less Conejos at Mouths is the total flow of the Rio Grande at the U.S.G.S. gaging station near Lobatos, less the discharge of Conejos River at its Mouths, during the calendar year.

The application of these schedules shall be subject to the provisions hereinafter set forth and appropriate adjustments shall be made for (a) any change in location of gaging stations; (b) any new or increased depletion of the runoff above inflow index gaging stations; and (c) any transmountain diversions into the drainage basin of the Rio Grande above Lobatos.

In event any works are constructed after 1937 for the purpose of delivering water into the Rio Grande from the Closed Basin, Colorado shall not be credited with the amount of such water delivered, unless the proportion of sodium ions shall be less than forty-five percent of the total positive ions in that water when the total dissolved solids in such water exceeds three hundred fifty parts per million.

ARTICLE IV

The obligation of New Mexico to deliver water in the Rio Grande at San Marcial, during each calendar year, exclusive of the months of July, August, and September, shall be that quantity set forth in the following tabulation of relationship, which corresponds to the quantity at the upper index station:

RIO GRANDE COMPACT COMMISSION REPORT
DISCHARGE OF RIO GRANDE AT OTOWI BRIDGE AND AT SAN MARCIAL
EXCLUSIVE OF JULY, AUGUST AND SEPTEMBER

Quantities in thousands of acre feet

Otowi Index Supply (5)	San Marcial Index Supply (6)
100	0
200	65
300	141
400	219
500	300
600	383
700	469
800	557
900	648
1,000	742
1,100	839
1,200	939
1,300	1,042
1,400	1,148
1,500	1,257
1,600	1,370
1,700	1,489
1,800	1,608
1,900	1,730
2,000	1,856
2,100	1,985
2,200	2,117
2,300	2,253

Intermediate quantities shall be computed by proportional parts.

(5) The Otowi Index Supply is the recorded flow of the Rio Grande at the U.S.G.S. gaging station at Otowi Bridge near San Ildefonso (formerly station near Buckman) during the calendar year, exclusive of the flow during the months of July, August and September, corrected for the operation of reservoirs constructed after 1929 in the drainage basin of the Rio Grande between Lobatos and Otowi Bridge.

(6) San Marcial Index Supply is the recorded flow of the Rio Grande at the gaging station at San Marcial during the calendar year exclusive of the flow during the months of July, August and September.

The application of this schedule shall be subject to the provisions hereinafter set forth and appropriate adjustments shall be made for (a) any change in location of gaging stations; (b) depletion after 1929 in New Mexico at any time of the year of the natural runoff at Otowi Bridge; (c) depletion of the runoff during July, August and September of tributaries between Otowi Bridge and San Marcial, by works constructed after 1937; and (d) any trans-mountain diversions into the Rio Grande between Lobatos and San Marcial.

Concurrent records shall be kept of the flow of the Rio Grande at San Marcial, near San Acacia, and of the release from Elephant Butte Reservoir to the end that the records at these three stations may be correlated. (Note: See Resolution of Commission printed elsewhere in this report.)

RIO GRANDE COMPACT

ARTICLE V

If at any time it should be the unanimous finding and determination of the Commission that because of changed physical conditions, or for any other reason, reliable records are not obtainable, or cannot be obtained, at any of the stream gaging stations herein referred to, such stations may, with the unanimous approval of the Commission, be abandoned, and with such approval another station, or other stations, shall be established and new measurements shall be substituted which, in the unanimous opinion of the Commission, will result in substantially the same results so far as the rights and obligations to deliver water are concerned, as would have existed if such substitution of stations and measurements had not been so made. (Note: See Resolution of Commission printed elsewhere in this report.)

ARTICLE VI

Commencing with the year following the effective date of this Compact, all credits and debits of Colorado and New Mexico shall be computed for each calendar year; provided, that in a year of actual spill no annual credits nor annual debits shall be computed for that year.

In the case of Colorado, no annual debit nor accrued debit shall exceed 100,000 acre feet, except as either or both may be caused by holdover storage of water in reservoirs constructed after 1937 in the drainage basin of the Rio Grande above Lobatos. Within the physical limitations of storage capacity in such reservoirs, Colorado shall retain water in storage at all times to the extent of its accrued debit.

In the case of New Mexico, the accrued debit shall not exceed 200,000 acre feet at any time, except as such debit may be caused by holdover storage of water in reservoirs constructed after 1929 in the drainage basin of the Rio Grande between Lobatos and San Marcial. Within the physical limitations of storage capacity in such reservoirs, New Mexico shall retain water in storage at all times to the extent of its accrued debit. In computing the magnitude of accrued credits or debits, New Mexico shall not be charged with any greater debit in any one year than the sum of 150,000 acre-feet and all gains in the quantity of water in storage in such year.

The Commission by unanimous action may authorize the release from storage of any amount of water which is then being held in storage by reason of accrued debits of Colorado or New Mexico; provided, that such water shall be replaced at the first opportunity thereafter.

In computing the amount of accrued credits and accrued debits of Colorado or New Mexico, any annual credits in excess of 150,000 acre feet shall be taken as equal to that amount.

In any year in which actual spill occurs, the accrued credits of Colorado, or New Mexico, or both, at the beginning of the year shall be reduced in proportion to their respective credits by the amount of such actual spill; provided that the amount of actual spill shall be deemed to be increased by the aggregate gain in the amount of water in storage, prior to the time of spill, in reservoirs above San Marcial constructed after 1929; provided, further, that if the Commissioners for the States having accrued credits authorize the release of part, or all, of such credits in advance of spill, the amount so released shall be deemed to constitute actual spill.

In any year in which there is actual spill of usable water, or at the time of hypothetical spill thereof, all accrued debits of Colorado, or New Mexico, or both, at the beginning of the year shall be cancelled.

RIO GRANDE COMPACT COMMISSION REPORT

In any year in which the aggregate of accrued debits of Colorado and New Mexico exceeds the minimum unfilled capacity of project storage, such debits shall be reduced proportionally to an aggregate amount equal to such minimum unfilled capacity.

To the extent that accrued credits are impounded in reservoirs between San Marcial and Courchesne, and to the extent that accrued debits are impounded in reservoirs above San Marcial, such credits and debits shall be reduced annually to compensate for evaporation losses in the proportion that such credits or debits bore to the total amount of water in such reservoirs during the year.

ARTICLE VII

Neither Colorado nor New Mexico shall increase the amount of water in storage in reservoirs constructed after 1929 whenever there is less than 400,000 acre feet of usable water in project storage; provided, that if the actual releases of usable water from the beginning of the calendar year following the effective date of this Compact, or from the beginning of the calendar year following actual spill, have aggregated more than an average of 790,000 acre feet per annum, the time at which such minimum stage is reached shall be adjusted to compensate for the difference between the total actual release and releases at such average rate; provided, further, that Colorado, or New Mexico, or both, may relinquish accrued credits at any time, and Texas may accept such relinquished water, and in such event the state, or states, so relinquishing shall be entitled to store water in the amount of the water so relinquished.

ARTICLE VIII

During the month of January of any year the Commissioner for Texas may demand of Colorado and New Mexico, and the Commissioner for New Mexico may demand of Colorado, the release of water from storage reservoirs constructed after 1929 to the amount of the accrued debits of Colorado and New Mexico, respectively, and such releases shall be made by each at the greatest rate practicable under the conditions then prevailing, and in proportion to the total debit of each, and in amounts, limited by their accrued debits, sufficient to bring the quantity of usable water in project storage to 600,000 acre feet by March first and to maintain this quantity in storage until April thirtieth, to the end that a normal release of 790,000 acre feet may be made from project storage in that year.

ARTICLE IX

Colorado agrees with New Mexico that in event the United States or the State of New Mexico decides to construct the necessary works for diverting the waters of the San Juan River, or any of its tributaries, into the Rio Grande, Colorado hereby consents to the construction of said works and the diversion of waters from the San Juan River, or the tributaries thereof, into the Rio Grande in New Mexico, provided the present and prospective uses of water in Colorado by other diversions from the San Juan River, or its tributaries; are protected.

ARTICLE X

In the event water from another drainage basin shall be imported into the Rio Grande Basin by the United States or Colorado or New Mexico, or any of them jointly, the State having the right to the use of such water shall be given proper credit therefor in the application of the schedules.

ARTICLE XI

New Mexico and Texas agree that upon the effective date of this Compact all controversies between said States relative to the quantity or quality of the water of the Rio Grande are composed and settled; however, nothing herein shall be interpreted to prevent

000008

RIO GRANDE COMPACT

9

recourse by a signatory state to the Supreme Court of the United States for redress should the character or quality of the water, at the point of delivery, be changed hereafter by one signatory state to the injury of another. Nothing herein shall be construed as an admission by any signatory state that the use of water for irrigation causes increase of salinity for which the user is responsible in law.

ARTICLE XII

To administer the provisions of this Compact there shall be constituted a Commission composed of one representative from each state, to be known as the Rio Grande Compact Commission. The State Engineer of Colorado shall be ex-officio the Rio Grande Compact Commissioner for Colorado. The State Engineer of New Mexico shall be ex-officio the Rio Grande Compact Commissioner for New Mexico. The Rio Grande Compact Commissioner for Texas shall be appointed by the Governor of Texas. The President of the United States shall be requested to designate a representative of the United States to sit with such Commission, and such representative of the United States, if so designated by the President, shall act as Chairman of the Commission without vote.

The salaries and personal expenses of the Rio Grande Compact Commissioners for the three States shall be paid by their respective States, and all other expenses incident to the administration of this Compact, not borne by the United States, shall be borne equally by the three States.

In addition to the powers and duties hereinbefore specifically conferred upon such Commission, and the members thereof, the jurisdiction of such Commission shall extend only to the collection, correlation and presentation of factual data and the maintenance of records having a bearing upon the administration of this Compact, and, by unanimous action, to the making of recommendations to the respective States upon matters connected with the administration of this Compact. In connection therewith, the Commission may employ such engineering and clerical aid as may be reasonably necessary within the limit of funds provided for that purpose by the respective States. Annual reports compiled for each calendar year shall be made by the Commission and transmitted to the Governors of the signatory States on or before March first following the year covered by the report. The Commission may, by unanimous action, adopt rules and regulations consistent with the provisions of this Compact to govern their proceedings.

The findings of the Commission shall not be conclusive in any court or tribunal which may be called upon to interpret or enforce this Compact.

ARTICLE XIII

At the expiration of every five-year period after the effective date of this Compact, the Commission may, by unanimous consent, review any provisions hereof which are not substantive in character and which do not affect the basic principles upon which the Compact is founded, and shall meet for the consideration of such questions on the request of any member of the Commission; provided, however, that the provisions hereof shall remain in full force and effect until changed and amended within the intent of the Compact by unanimous action of the Commissioners, and until any changes in this Compact are ratified by the legislatures of the respective states and consented to by the Congress, in the same manner as this Compact is required to be ratified to become effective.

ARTICLE XIV

The schedules herein contained and the quantities of water herein allocated shall never be increased nor diminished by reason of any increase or diminution in the delivery or loss of water to Mexico.

RIO GRANDE COMPACT COMMISSION REPORT

ARTICLE XV

The physical and other conditions characteristic of the Rio Grande and peculiar to the territory drained and served thereby, and to the development thereof, have actuated this Compact and none of the signatory states admits that any provisions herein contained establishes any general principle or precedent applicable to other interstate streams.

ARTICLE XVI

Nothing in this Compact shall be construed as affecting the obligations of the United States of America to Mexico under existing treaties, or to the Indian Tribes, or as impairing the rights of the Indian Tribes.

ARTICLE XVII

This Compact shall become effective when ratified by the legislatures of each of the signatory states and consented to by the Congress of the United States. Notice of ratification shall be given by the Governor of each state to the Governors of the other states and to the President of the United States, and the President of the United States is requested to give notice to the Governors of each of the signatory states of the consent of the Congress of the United States.

IN WITNESS WHEREOF, the Commissioners have signed this Compact in quadruplicate original, one of which shall be deposited in the archives of the Department of State of the United States of America and shall be deemed the authoritative original, and of which a duly certified copy shall be forwarded to the Governor of each of the signatory States.

Done at the City of Santa Fe, in the State of New Mexico, on the 18th day of March, in the year of our Lord, One Thousand Nine Hundred and Thirty-eight.

(Sgd.) M. C. HINDERLIDER

(Sgd.) THOMAS M. McCLURE

(Sgd.) FRANK B. CLAYTON

APPROVED:

(Sgd.) S. O. HARPER

RATIFIED BY:

Colorado, February 21, 1939

New Mexico, March 1, 1939

Texas, March 1, 1939

Passed Congress as Public Act No. 96, 76th Congress,

Approved by the President May 31, 1939

000670

RESOLUTION ADOPTED BY RIO GRANDE COMPACT COMMISSION
AT THE ANNUAL MEETING HELD AT EL PASO, TEXAS, FEBRUARY 22-24, 1948,
CHANGING GAGING STATIONS AND MEASUREMENTS OF
DELIVERIES BY NEW MEXICO

RESOLUTION

Whereas, at the Annual Meeting of the Rio Grande Compact Commission in the year 1945, the question was raised as to whether or not a schedule for delivery of water by New Mexico during the entire year could be worked out, and

Whereas, at said meeting the question was referred to the Engineering Advisers for their study, recommendations and report, and

Whereas, said Engineering Advisers have met, studied the problems and under date of February 24, 1947, did submit their Report, which said Report contains the findings of said Engineering Advisers and their recommendations, and

Whereas, the Compact Commission has examined said Report and finds that the matters and things therein found and recommended are proper and within the terms of the Rio Grande Compact, and

Whereas, the Commission has considered said Engineering Advisers' Report and all available evidence, information and material and is fully advised:

Now, Therefore, Be it Resolved:

The Commission finds as follows:

- (a) That because of change of physical conditions, reliable records of the amount of water passing San Marcial are no longer obtainable at the stream gaging station at San Marcial and that the same should be abandoned for Compact purposes.
- (b) That the need for concurrent records at San Marcial and San Acacia no longer exists and that the gaging station at San Acacia should be abandoned for Compact purposes.
- (c) That it is desirable and necessary that the obligations of New Mexico under the Compact to deliver water in the months of July, August, September, should be scheduled.
- (d) That the change in gaging stations and substitution of the new measurements as hereinafter set forth will result in substantially the same results so far as the rights and obligations to deliver water are concerned, and would have existed if such substitution of stations and measurements had not been so made.

Be it Further Resolved:

That the following measurements and schedule thereof shall be substituted for the measurements and schedule thereof as now set forth in Article IV of the Compact:

"The obligation of New Mexico to deliver water in the Rio Grande into Elephant Butte Reservoir during each calendar year shall be measured by that quantity set forth in the following tabulation of relationship which corresponds to the quantity at the upper index station:

RIO GRANDE COMPACT COMMISSION REPORT
DISCHARGE OF RIO GRANDE AT OTOWI BRIDGE AND ELEPHANT BUTTE EFFECTIVE
SUPPLY

Quantities in thousands of acre-feet

Otowi Index Supply (5)	Elephant Butte Effective Index Supply (6)
100	57
200	114
300	171
400	228
500	286
600	345
700	406
800	471
900	542
1,000	621
1,100	707
1,200	800
1,300	897
1,400	996
1,500	1,095
1,600	1,195
1,700	1,295
1,800	1,395
1,900	1,495
2,000	1,595
2,100	1,695
2,200	1,795
2,300	1,895
2,400	1,995
2,500	2,095
2,600	2,195
2,700	2,295
2,800	2,395
2,900	2,495
3,000	2,595

Intermediate quantities shall be computed by proportional parts.

- (5) The Otowi Index Supply is the recorded flow of the Rio Grande at the U.S.G.S. gaging station at Otowi Bridge near San ildefonso (formerly station near Buckman) during the calendar year, corrected for the operation of reservoirs constructed after 1929 in the drainage basin of the Rio Grande between Lobatos and Otowi Bridge.
- (6) Elephant Butte Effective Index Supply is the recorded flow of the Rio Grande at the gaging station below Elephant Butte Dam during the calendar year plus the net gain in storage in Elephant Butte Reservoir during the same year or minus the net loss in storage in said reservoir, as the case may be.

The application of this schedule shall be subject to the provisions hereinafter set forth and appropriate adjustments shall be made for (a) any change in location of gaging stations; (b) depletion after 1929 in New Mexico of the natural runoff at Otowi Bridge; and (c) any transmountain diversions into the Rio

000672

RESOLUTION OF COMMISSION

Grande between Lobatos and Elephant Butte Reservoir."

Be it Further Resolved:

That the gaging stations at San Acacia and San Marcial be, and the same are hereby abandoned for Compact purposes.

Be it Further Resolved:

That this Resolution has been passed unanimously and shall be effective January 1, 1949, if within 120 days from this date the Commissioner for each State shall have received from the Attorney General of the State represented by him, an opinion approving this Resolution, and shall have so advised the Chairman of the Commission, otherwise, to be of no force and effect.

(Note: The following paragraph appears in the Minutes of the Annual Meeting of the Commission held at Denver, Colorado, February 14-16, 1949.

"The Chairman announced that he had received, pursuant to the Resolution adopted by the Commission at the Ninth Annual Meeting on February 24, 1948, opinions from the Attorneys General of Colorado, New Mexico and Texas that the substitution of stations and measurements of deliveries by New Mexico set forth in said resolution was within the powers of the Commission").

RIO GRANDE COMPACT COMMISSION REPORT
RULES AND REGULATIONS FOR ADMINISTRATION OF
THE RIO GRANDE COMPACT

A Compact, known as the Rio Grande Compact, between the States of Colorado, New Mexico and Texas, having become effective on May 31, 1939 by consent of the Congress of the United States, which equitably apportions the waters of the Rio Grande above Fort Quitman and permits each State to develop its water resources at will, subject only to its obligations to deliver water in accordance with the schedules set forth in the Compact, the following Rules and Regulations have been adopted for its administration by the Rio Grande Compact Commission; to be and remain in force and effect only so long as the same may be satisfactory to each and all members of the Commission, and provided always that on the objection of any member of the Commission, in writing, to the remaining two members of the Commission after a period of sixty days from the date of such objection, the sentence, paragraph or any portion or all of these rules to which any such objection shall be made, shall stand abrogated and shall thereafter have no further force and effect; it being the intent and purpose of the Commission to permit these rules to obtain and be effective only so long as the same may be satisfactory to each and all of the Commissioners.

GAGING STATIONS 1

Responsibility for the equipping, maintenance and operation of the stream gaging stations and reservoir gaging stations required by the provisions of Article II of the Compact shall be divided among the signatory States as follows:

(a) Gaging stations on streams and reservoirs in the Rio Grande Basin above the Colorado-New Mexico boundary shall be equipped, maintained, and operated by Colorado in cooperation with the U.S. Geological Survey.

(b) Gaging stations on streams and reservoirs in the Rio Grande Basin below Lobatos and above Caballo Reservoir shall be equipped, maintained and operated by New Mexico in cooperation with the U.S. Geological Survey to the extent that such stations are not maintained and operated by some other Federal agency.

(c) Gaging stations on Elephant Butte Reservoir and on Caballo Reservoir, and the stream gaging stations on the Rio Grande below those reservoirs shall be equipped, maintained and operated by or on behalf of Texas through the agency of the U.S. Bureau of Reclamation.

The equipment, method and frequency of measurements at each gaging station shall be sufficient to obtain records at least equal in accuracy to those classified as "good" by the U.S. Geological Survey. Water-stage recorders on the reservoirs specifically named in Article II of the Compact shall have sufficient range below maximum reservoir level to record major fluctuations in storage. Staff gages may be used to determine fluctuations below the range of the water-stage recorders on these and other large reservoirs, and staff gages may be used upon approval of the Commission in lieu of water-stage recorders on small reservoirs, provided that the frequency of observation is sufficient in each case to establish any material changes in water levels in such reservoirs.

1 Amended at Eleventh Annual Meeting, February 23, 1950.

1001674

RULES AND REGULATIONS

15

RESERVOIR CAPACITIES ¹

Colorado shall file with the Commission a table of areas and capacities for each reservoir in the Rio Grande Basin above Lobatos constructed after 1937; New Mexico shall file with the Commission a table of areas and capacities for each reservoir in the Rio Grande Basin between Lobatos and San Marcial constructed after 1929; and Texas shall file with the Commission tables of areas and capacities for Elephant Butte Reservoir and for all other reservoirs actually available for the storage of water between Elephant Butte and the first diversion to lands under the Rio Grande Project.

Whenever it shall appear that any table of areas and capacities is in error by more than five per cent, the Commission shall use its best efforts to have a re-survey made and a corrected table of areas and capacities to be substituted as soon as practicable. To the end that the Elephant Butte effective supply may be computed accurately, the Commission shall use its best efforts to have the rate of accumulation and the place of deposition of silt in Elephant Butte Reservoir checked at least every three years.

ACTUAL SPILL ²

(a) Water released from Elephant Butte in excess of Project requirements, which is currently passed through Caballo Reservoir, prior to the time of spill, shall be deemed to have been Usable Water released in anticipation of spill, or Credit Water if such release shall have been authorized.

(b) Excess releases from Elephant Butte Reservoir, as defined in (a) above, shall be added to the quantity of water actually in storage in that reservoir, and Actual Spill shall be deemed to have commenced when this sum equals the total physical capacity of that reservoir, to the level of the uncontrolled spillway, i.e. -2,219,000 acre-ft in 1942.

(c) All water actually spilled at Elephant Butte Reservoir, or released therefrom, in excess of Project requirements, which is currently passed through Caballo Reservoir, after the time of spill, shall be considered as Actual Spill, provided that the total quantity of water then in storage in Elephant Butte Reservoir exceeds the physical capacity of that reservoir at the level of the sill of the spillway gates, i.e. -1,830,000 acre-ft in 1942.

(d) Water released from Caballo Reservoir in excess of Project requirements and in excess of water currently released from Elephant Butte Reservoir, shall be deemed Usable Water released, excepting only flood water entering Caballo Reservoir from tributaries below Elephant Butte Reservoir.

DEPARTURES FROM NORMAL RELEASES ³

For the purpose of computing the time of Hypothetical Spill required by Article VI and for the purpose of the adjustment set forth in Article VII, no allowance shall be made for the difference between Actual and Hypothetical Evaporation, and any under-release of usable water from Project Storage in excess of 150,000 acre-ft in any year shall be taken as equal to that amount.

¹ Amended at Eleventh Annual Meeting, February 23, 1950.

² Adopted at Fourth Annual Meeting, February 24, 1943.

³ Adopted June 2, 1959; made effective January 1, 1952.

RIO GRANDE COMPACT COMMISSION REPORT

EVAPORATION LOSSES 4, 5, 6

The Commission shall encourage the equipping, maintenance and operation, in cooperation with the U.S. Weather Bureau or other appropriate agency, of evaporation stations at Elephant Butte Reservoir and at or near each major reservoir in the Rio Grande Basin within Colorado constructed after 1937 and in New Mexico constructed after 1929. The net loss by evaporation from a reservoir surface shall be taken as the difference between the actual evaporation loss and the evapo-transpiration losses which would have occurred naturally, prior to the construction of such reservoir. Changes in evapo-transpiration losses along stream channels below reservoirs may be disregarded.

Net losses by evaporation, as defined above, shall be used in correcting Index Supplies for the operation of reservoirs upstream from Index Gaging Stations as required by the provisions of Article III and Article IV of the Compact.

In the application of the provisions of the last unnumbered paragraph of Article VI of the Compact:

(a) Evaporation losses for which accrued credits shall be reduced shall be taken as the difference between the gross evaporation from the water surface of Elephant Butte Reservoir and rainfall on the same surface.

(b) Evaporation losses for which accrued debits shall be reduced shall be taken as the net loss by evaporation as defined in the first paragraph.

ADJUSTMENT OF RECORDS

The Commission shall keep a record of the location, and description of each gaging station and evaporation station, and, in the event of change in location of any stream gaging station for any reason, it shall ascertain the increment in flow or decrease in flow between such locations for all stages. Wherever practicable, concurrent records shall be obtained for one year before abandonment of the previous station.

NEW OR INCREASED DEPLETIONS

In the event any works are constructed which alter or may be expected to alter the flow at any of the Index Gaging Stations mentioned in the Compact, or which may otherwise necessitate adjustments in the application of the schedules set forth in the Compact, it shall be the duty of the Commissioner specifically concerned to file with the Commission all available information pertaining thereto, and appropriate adjustments shall be made in accordance with the terms of the Compact; provided, however, that any such adjustments shall in no way increase the burden imposed upon Colorado or New Mexico under the schedules of deliveries established by the Compact.

TRANSMOUNTAIN DIVERSIONS

In the event any works are constructed for the delivery of waters into the drainage basin of the Rio Grande from any stream system outside of the Rio Grande Basin, such waters shall be measured at the point of delivery into the Rio Grande Basin and proper allowances shall be made for losses in transit from such points to the Index Gaging Station on the stream with which the imported waters are comingled.

4 Amended at Tenth Annual Meeting, February 15, 1949.

5 Amended at Twelfth Annual Meeting, February 24, 1951.

6 Amended June 2, 1959.

QUALITY OF WATER

In the event that delivery of water is made from the Closed Basin into the Rio Grande, sufficient samples of such water shall be analyzed to ascertain whether the quality thereof is within the limits established by the Compact.

SECRETARY L

The Commission, subject to the approval of the Director, U.S. Geological Survey, to a cooperative agreement for such purposes, shall employ the U.S. Geological Survey on a yearly basis, to render such engineering and clerical aid as may reasonably be necessary for administration of the Compact. Said agreement shall provide that the Geological Survey shall:

(1) Collect and correlate all factual data and other records having a material bearing on the administration of the Compact and keep each Commissioner adviser thereof.

(2) Inspect all gaging stations required for administration of the Compact and make recommendations to the Commission as to any changes or improvements in methods of measurement or facilities for measurement which may be needed to insure that reliable records be obtained.

(3) Report to each Commissioner by letter on or before the fifteenth day of each month, except January, a summary of all hydrographic data then available for the current year - on forms prescribed by the Commission - pertaining to:

- (a) Deliveries by Colorado
- (b) Deliveries by New Mexico
- (c) Operation of Project Storage

(4) Make such investigations as may be requested by the Commission in aid of its administration of the Compact.

(5) Act as Secretary to the Commission and submit to the Commission at its regular meeting in February a report on its activities and a summary of all data needed for determination of debits and credits and other matters pertaining to administration of the Compact.

COSTS L

In February of each year, the Commission shall adopt a budget for the ensuing fiscal year beginning July first.

Such budget shall set forth the total cost of maintenance and operating of gaging stations, of evaporation stations, the cost of engineering and clerical aid, and all other necessary expenses excepting the salaries and personal expenses of the Rio Grande Compact Commissioners.

Contributions made directly by the United States and the cost of services rendered by the United States without cost shall be deducted from the total budget amount; the remainder shall then be allocated equally to Colorado, New Mexico and Texas.

L The substitution of this section for the section titled "Reports to Commissioners" was adopted at Ninth Annual Meeting, February 22, 1948.

L Amended at Eleventh Annual Meeting, February 23, 1950.

RIO GRANDE COMPACT COMMISSION REPORT

Expenditures made directly by any State for purposes set forth in the budget shall be credited to that State; contributions in cash or in services by any State under a cooperative agreement with any federal agency shall be credited to such State, but the amount of the federal contribution shall not so be credited; in event any State, through contractual relationships, causes work to be done in the interest of the Commission, such State shall be credited with the cost thereof, unless such cost is borne by the United States.

Costs incurred by the Commission under any cooperative agreement between the Commission and any U.S. Government Agency, not borne by the United States, shall be apportioned equally to each State, and each Commissioner shall arrange for the prompt payment of one-third thereof by his State.

The Commissioner of each State shall report at the annual meeting each year the amount of money expended during the year by the State which he represents, as well as the portion thereof contributed by all cooperating federal agencies, and the Commission shall arrange for such proper reimbursement in cash or credits between States as may be necessary to equalize the contributions made by each State in the equipment, maintenance and operation of all gaging stations authorized by the Commission and established under the terms of the Compact.

It shall be the duty of each Commissioner to endeavor to secure from the Legislature of his State an appropriation of sufficient funds with which to meet the obligations of his State, as provided by the Compact.

MEETING OF COMMISSION 1, 8

The Commission shall meet in Santa Fe, New Mexico, on the third Thursday of February of each year for the consideration and adoption of the annual report for the calendar year preceding, and for the transaction of any other business consistent with its authority; provided that the Commission may agree to meet elsewhere. Other meetings as may be deemed necessary shall be held at any time and place set by mutual agreement, for the consideration of data collected and for the transaction of any business consistent with its authority.

No action of the Commission shall be effective until approved by the Commissioner from each of the three signatory States.

(Signed) M. C. HINDERLIDER

M. C. Hinderlider

Commissioner for Colorado

(Signed) THOMAS M. McCLURE

Thomas M. McClure

Commissioner for New Mexico

(Signed) JULIAN P. HARRISON

Julian P. Harrison

Commissioner for Texas

Adopted December 19, 1939.

1 Amended at Eleventh Annual Meeting, February 23, 1950.

8 Amended at Thirteenth Annual Meeting, February 25, 1952.

RIO GRANDE COMPACT COMMISSION REPORT RECORDS OF DELIVERIES AND RELEASES

At the annual meeting of the Compact Commission on March 25, 1993, the records of deliveries and releases and computations of debits and credits for calendar year 1992 were reported. The records and computations as approved by the Commission are reproduced on the next three pages.

The delivery of water in the Rio Grande at the Colorado-New Mexico State line was obtained from the record of streamflow near Lobatos, Colorado; the scheduled delivery was computed as prescribed in Article III.

The delivery of water by New Mexico to Elephant Butte was computed from the record of streamflow below Elephant Butte Dam and the record of operation of Elephant Butte Reservoir; the scheduled delivery was computed as prescribed in the Resolution of the Commission adopted at the Ninth Annual Meeting held February 22-24, 1948, and published in this report.

The actual release from Project Storage during the year was measured at gaging stations below Caballo Dam. The balance for items P2 through P7 will not be computed until needed. As long as actual release was less than cumulative normal release, item P7 has no application in the accounting.

000679

RIO GRANDE COMPACT- DELIVERIES BY COLORADO AT STATE LINE YEAR 1992

Quantity in Thousands of Acres Feet 10 National Standard

COMMENTS	MEASURED FLOW						COMBOS INDEX SUPPLY						RIO GRANDE INDEX SUPPLY						DELIVERIES				
	Conjugal M Kaysake	Los Pinos New Ortiz	San Antonio at Ortiz	Total	Storage at end of Month	Change in Storage	Other Adjustments	Net Adjustments	Supply in Months	Accumulated Total	Recorded flow in Del Norte	Storage at end of Month	Change in Storage	Transmountain Diversions	Other Adjustments	Net Adjustment	Supply in Months	Accumulated Total	Conjugal River at Months del Los Sinos	Rio Grande Loss Conjugal River	Rio Grande at Lobos	Accumulated Total	
2	179.4	60.5	9.5	249.4	--	5.0	0.4	5.4	254.8	--	487.2	--	0.0	-2.8	0.1	-2.7	484.5	0.0	70.8	169.8	240.6 ^f	--	
SUMMARY OF DEBITS AND CREDITS																							
ITEM																							
C1	Balance at Beginning of Year																		Credit		Balance		
C2	Scheduled Delivery from Conchos River																		78.3		Cr 22.9		
C3	Scheduled Delivery from Rio Grande																		122.4		Dr 68.4		
C4	Actual Delivery at Lubbock plus 10,000 Acres Feet																		260.6		Dr 177.6		
C5	Reduction of Debits due Evaporation																				Cr 72.8		
C6	Reduction of Credits due Evaporation																		1.9		Cr 70.9		
C7																							
C8	Balance at End of Year																				Cr 70.9		

fbs: does not include transmountain water.

portion loss post-compact reservoirs; report of Eng. Adv. for Colorado

91 ac-ft minus 243 ac-ft pre-compact; report of Eng. Adv. for Colorado

Closed Basin Project deliveries were creditable (17,120 ac-ft)

RIO GRANDE COMPACT-DELIVERIES BY NEW MEXICO AT ELEPHANT BUTTE YEAR 1992

000680

Quantities in Thousands of Acre Feet to Nearest Hundred

Month	OTOWI INDEX SUPPLY										Total water Stored in New Mexico Above San Marcial at End of Month	ELEPHANT BUTTE EFFECTIVE SUPPLY			
	Recorded Flow at Crown Bridge	ADJUSTMENTS					INDEX SUPPLY		STORAGE IN ELEPHANT BUTTE RESERVOIR			Effective Supply			
		RESERVOIRS: LOBATOS to OTOWI					Net Adjustments	During Month	Accumulated Total	End of Month		Change Gain(+) Loss(-)	Recorded Flow Below Elephant Butte Dam	During Month	Accumulated Total
		Storage End of Month	Change in Storage	Reservoir Evaporation	Other Adjustments	Trans-mountain Diversions									
1	2	3	4	5	6	7	8	9	10	11	12	13	14	15	16
Jan	--	19.1	--	--	--	--	--	--	10	11	12	13	14	15	16
Feb	53.0	19.0	-0.1	0.0	--	-6.4	-6.5	46.5	46.5	20.9*	1707.9	--	--	--	--
Mar	59.4	19.1	0.1	0.0	--	-6.1	-6.0	53.4	99.9	24.4	1760.4	52.5	0.7	53.2	53.2
Apr	109.7	34.9	15.8	0.1	--	-23.7	-7.8	101.9	201.8	39.4	1785.1	24.7	14.9	39.6	92.8
May	236.1	72.3	37.4	0.4	--	-9.3	28.5	264.6	466.4	59.4	1739.3	-45.8	105.5	59.7	152.5
Jun	229.6	104.4	32.1	0.5	--	0.0	32.6	262.2	728.6	100.5	1830.6	91.3	80.2	171.5	324.0
Jul	172.5	67.4	-37.0	0.6	--	-3.3	-39.7	132.8	861.4	112.6	1962.2	131.6	98.8	230.4	554.4
Aug	76.3	30.5	-36.9	0.2	--	-1.7	-38.4	37.9	899.3	71.6	1942.2	-20.0	133.0	113.0	667.4
Sep	66.2	2.6	-27.9	0.1	--	-1.4	-29.2	37.0	936.3	34.3	1839.6	-102.6	108.8	6.2	673.6
Oct	69.1	0.0	-2.6	-0.2	--	-38.3	-41.1	28.0	964.3	5.2	1780.3	-59.3	78.5	19.2	692.8
Nov	52.9	0.0	0.0	0.0	--	-26.5	-26.5	26.4	990.7	3.3	1734.9	-45.4	56.0	10.6	703.4
Dec	37.1	0.0	0.0	0.1	--	-1.0	-0.9	36.2	1026.9	3.2	1737.1	2.2	10.2	12.4	715.8
1992	43.5	0.5	0.5	0.3	--	-3.4	-2.6	40.9	1067.8	2.6	1765.8	28.7	3.0	31.7	747.5
1991	1205.4	--	-18.6	2.1	--	-121.1	-137.6	1067.8	--	--	1813.2	47.4	0.6	48	795.5
											105.3	690.2	795.5	--	--

SUMMARY OF DEBITS AND CREDITS			
ITEM	Debit	Credit	Balance
NM1			
NM2			
NM3			
NM4			
NM5			
NM6			
NM7			
Balance at Beginning of Year			
Scheduled Delivery at Elephant Butte			
Actual Elephant Butte Effective Supply			
Reduction of Debits due to Evaporation			
Reduction of Credits due to Evaporation			
Balance at End of Year			

REMARKS:
Change in recreational reservoirs not included

Items 3, 11, and 12 do not include transmountain water

Adjusted amounts based on new capacity tables for Cochiti and Jemez Canyon reservoirs effective Jan. 1, 1992

000681

RIO GRANDE COMPACT- RELEASE AND SPILL FROM PROJECT STORAGE YEAR 1992

Quantities in Thousands of Acre Feet to Nearest Thousandth

Total Project Storage Capacity Available at end of Month	Usable Water in Storage			Unfilled Capacity of Project Storage at end of Month	Credit Water in Storage			Flood Water in Storage in Caballo Reservoir at end of Month	Total Water in Project Storage at end of Month	Measured Flow at Caballo Gaging Station	Intervening Diversion to Canals	Total Release and Spill	Spill from Storage			Usable Release	
	Elephant Butte Reservoir	Caballo Reservoir	Total at end of Month		Colorado Credit Water	New Mexico Credit Water	Total at end of Month						Caballo Flood Water	Credit Water	Usable Water	Net During Month	Accumulated Total
2	3	4	5	6	7	8	9	10	11	12	13	14	15	16	17	18	19
	1686.2	38.3	1724.5		21.7	0.0	21.7		1746.2	--	--	--	--	--	--	--	0.0
a	1683.5	34.4	1717.9		22.9	54.0	76.9		1794.8	10.6	0.0	10.6	0.0	0.0	0.0	10.6	10.6
	1708.5	37.4	1745.9		22.8	53.8	76.6		1822.5	26.3	0.0	26.3	0.0	0.0	0.0	26.3	36.9
	1663.3	35.6	1698.9		22.6	53.4	76.0		1774.9	103.6	0.1	103.7	0.0	0.0	0.0	103.7	140.6
	1755.3	41.6	1796.9		22.4	52.9	75.3		1872.2	80.3	0.1	80.4	0.0	0.0	0.0	80.4	221.0
	1887.3	69.3	1956.6		22.3	52.6	74.9		2031.5	76.5	0.0	76.5	0.0	0.0	0.0	76.5	297.5
	1868.4	96.8	1965.2		22.0	51.8	73.8		2039.0	109.8	0.1	109.9	0.0	0.0	0.0	109.9	407.4
	1767.0	79.1	1846.1		21.6	51.0	72.6		1918.7	123.5	0.0	123.5	0.0	0.0	0.0	123.5	530.9
	1708.4	62.8	1771.2		21.4	50.5	71.9		1843.1	93.8	0.1	93.9	0.0	0.0	0.0	93.9	624.8
	1663.7	45.0	1708.7		21.2	50.0	71.2		1779.9	77.1	0.2	77.3	0.0	0.0	0.0	77.3	702.1
	1666.3	24.7	1691.0		21.1	49.7	70.8		1761.8	33.1	0.0	33.1	0.0	0.0	0.0	33.1	735.2
	1695.3	30.1	1725.4		21.0	49.5	70.5		1795.9	0.2	0.0	0.2	0.0	0.0	0.0	0.2	735.4
	1742.7	34.6	1777.3		21.0	49.5	70.5		1847.8	0.1	0.0	0.1	0.0	0.0	0.0	0.1	735.5
									734.9		0.6	735.5	0.0	0.0	0.0	735.5	--

ITEM	Accrued Debitures from Normal Release		Balance
	Debit	Credit	
P1	Accrued Debiture at Beginning of Year		b
P2	Actual Release during Year	736.8	b
P3	Normal Releases for Year	790.0	b
P4	Actual Evaporation from Elephant Butte Reservoir		b
P5	Evaporation Loss if No Accrued Debiture		b
P6	Accrued Debiture at End of Year		b
P7	Time of Hypothetical Spill - Dated Local		b

URKS:
 estimation of project storage capacity not made, see Engineer's report
 iteration not needed because cumulative actual release is less than cumulative potential release of 790,000 ac-ft., refer to report of Engineer's Advisors for the year 1999.

COST OF OPERATION FOR FISCAL YEAR ENDING JUNE 30, 1992

Item	Total Cost	Borne by United States	Borne by		
			Colorado	New Mexico	Texas
GAGING STATIONS					
In Colorado	\$36,615	\$3,465	\$33,150		
In New Mexico, above Caballo Reservoir	\$44,600	\$27,970		\$16,630	
In New Mexico, Caballo Reservoir and below	\$13,400	\$2,200		\$1,200	\$10,000
Subtotal	\$94,615	\$33,635	\$33,150	\$17,830	\$10,000
ADMINISTRATION					
U.S.G.S. Contract	\$21,460	\$5,365	\$5,365	\$5,365	\$5,365
Other expense	\$2,070		\$690	\$690	\$690
Subtotal	\$23,530	\$5,365	\$6,055	\$6,055	\$6,055
GRAND TOTAL	\$118,145	\$39,000	\$39,205	\$23,885	\$16,055
EQUAL SHARES			\$26,382	\$26,382	\$26,382

BUDGET FOR FISCAL YEAR ENDING JUNE 30, 1994

Item	Total Cost	Borne by United States	Borne by		
			Colorado	New Mexico	Texas
GAGING STATIONS					
In Colorado	\$42,714	\$4,116	\$38,598		
In New Mexico, above Caballo Reservoir	\$49,170	\$27,970		\$21,200	
In New Mexico, Caballo Reservoir and below	\$13,640	\$2,120		\$1,520	\$10,000
Subtotal	\$105,524	\$34,206	\$38,598	\$22,720	\$10,000
ADMINISTRATION					
U.S.G.S. Contract	\$19,520	\$4,880	\$4,880	\$4,880	\$4,880
Other expense	\$2,580		\$860	\$860	\$860
Subtotal	\$22,100	\$4,880	\$5,740	\$5,740	\$5,740
GRAND TOTAL	\$127,624	\$39,086	\$44,338	\$28,460	\$15,740
EQUAL SHARES			\$29,513	\$29,513	\$29,513

ACKNOWLEDGMENTS

This report was prepared by the U.S. Geological Survey, secretary to the Rio Grande Compact Commission. The water-supply data contained in this report have been provided by various Federal and State agencies.

The office of the State Engineer of Colorado provided records of discharge for the following:

- Rio Grande near Del Norte, Colo.
- Conejos River below Platoro Reservoir, Colo.
- Conejos River near Mogote, Colo.
- San Antonio River at Ortiz, Colo.
- Los Pinos River near Ortiz, Colo.
- Conejos River near Lasauses, Colo.
- Rio Grande near Lobatos, Colo.

Records of six transmountain diversions and of storage in Squaw and Shaw Lakes, Rito Hondo, Hermit Lakes Reservoir No. 3, Troutvale No. 2, Jumper Creek, Alberta Park, Big Meadows, Mill Creek, Fuchs, and Trujillo Meadows Reservoirs were also provided by the office of the State Engineer of Colorado.

The U.S. Bureau of Reclamation, Albuquerque, N. Mex., provided the following records:

- Storage in Platoro Reservoir at Platoro, Colo.
- Azolea tunnel at outlet, near Chama, N. Mex.
- Willow Creek above Heron Res., near Los Ojos, N. Mex.
- Horse Lake Creek above Heron Res., near Los Ojos, N. Mex.
- Storage in Heron Reservoir near Los Ojos, N. Mex.
- Willow Creek below Heron Dam, N. Mex.
- Storage in El Vado Reservoir near Tierra Amarilla, N. Mex.
- Storage in Nambe Falls Reservoir near Nambe, N. Mex.
- Rio Nambe below Nambe Falls Dam, near Nambe, N. Mex.

The U.S. Geological Survey supplied the record for Rio Grande below Elephant Butte Dam, and in cooperation with the New Mexico Interstate Stream Commission, also provided the following:

- Rio Chama below El Vado Dam, N. Mex.
- Rio Grande at Otowi Bridge, near San Ildefonso, N. Mex.
- Storage in McClure Reservoir near Santa Fe, N. Mex.
- Santa Fe River near Santa Fe, N. Mex.
- Storage in Nichols Reservoir near Santa Fe, N. Mex.

The U.S. Geological Survey, in cooperation with the Corps of Engineers, Albuquerque, N. Mex., also provided the following records:

- Rio Chama below Abiquiu Dam, N. Mex.
- Rio Grande below Cochiti Dam, N. Mex.
- Galisteo Creek below Galisteo Dam, N. Mex.
- Jemez River below Jemez Canyon Dam, N. Mex.

The Corps of Engineers, Albuquerque, N. Mex., provided the records of storage in Abiquiu, Galisteo, and Jemez Canyon Reservoirs and in Cochiti Lake.

The Southern Pueblos Agency, Bureau of Indian Affairs, Albuquerque, N. Mex., supplied the records of storage in Acomita Reservoir.

The Laguna Agency, Bureau of Indian Affairs, Laguna, N. Mex., supplied the records of storage in Seama Reservoir.

The U.S. Bureau of Reclamation, El Paso, Texas, provided the following records:

- Storage in Elephant Butte Reservoir at Elephant Butte, N. Mex.
- Storage in Caballo Reservoir near Arrey, N. Mex.
- Rio Grande below Caballo Dam, N. Mex.
- Bonito ditch below Caballo Dam, N. Mex.

The Rio Grande Compact Commission gratefully acknowledges the cooperation received from these agencies.

RIO GRANDE COMPACT COMMISSION REPORT ACCURACY OF RECORDS

The Rules and Regulations of the Commission state that the equipment, method, and frequency of measurement at each gaging station shall be sufficient to obtain records at least equal in accuracy to those classified as "good" by the U.S. Geological Survey. Within the physical limitations of stream gaging, the agencies obtaining the records at Compact gaging stations have complied with these regulations.

The accuracy of streamflow records depends primarily on (1) the stability of the stage-discharge relation or, if the control is unstable, the frequency of discharge measurements, and (2) the accuracy of observations of stage, measurements of discharge, and interpretation of records.

The station description states the degree of accuracy attributed to the records. "Excellent" means that about 95 percent of the daily discharges are within 5 percent of the true value; "good" within 10 percent; and "fair" within 15 percent. Records that do not meet the criteria mentioned are rated "poor." Different accuracies may be attributed to different parts of a given record. The probable error in a monthly or annual mean discharge depends more on the distribution of the daily errors between the limits than it does on the limits themselves. For this reason, monthly and annual records are more accurate than most daily records.

STREAMFLOW

Rio Grande near Del Norte, Colo.

Location.—Water-stage recorder, lat 37°41'22", long 106°27'38", in NW1/4 sec. 29, T. 40 N., R. 5 E., on right bank, 20 ft downstream from county highway bridge, 6 miles west of Del Norte, and 18 miles upstream from Pinos Creek. Datum of gage is 7,980.25 ft above mean sea level, datum of 1929. Prior to May 16, 1908, staff gage at site 4 miles downstream. Records are equivalent.

Drainage area.—1,320 sq mi, approximately.

Average discharge.—103 years (1890-1992), 903 ft³/s (654,200 acre-ft per year).

Extremes.—1889-1992: Maximum discharge, 18,000 ft³/s Oct. 5, 1911 (gage height, 6.80 ft), from rating curve extended above 12,900 ft³/s; minimum daily, 69 ft³/s Aug. 21, 1902.

Remarks.—Records good except those for winter months, which are fair. Flow regulated by four reservoirs, total capacity 126,100 acre-ft, and by several smaller ones. Six transmountain diversions import water into basin above station.

Monthly and yearly discharge, in cubic feet per second

Month	Second-foot-days	Maximum daily	Minimum daily	Mean	Runoff in acre-feet
January	4,260	200	110	137	8,450
February	4,230	170	110	146	8,390
March	7,332	299	170	237	14,540
April	20,216	1,660	297	674	40,100
May	69,450	3,030	1,580	2,240	137,800
June	62,360	2,810	1,220	2,079	123,700
July	25,712	1,580	489	829	51,000
August	17,504	1,260	292	565	34,720
September	14,227	748	331	474	28,220
October	9,454	364	262	305	18,750
November	6,006	266	143	200	11,910
December	4,850	210	120	156	9,620
Calendar year 1992	245,601	3,030	110	671	487,100

Conejos River below Platoro Reservoir, Colo.

Location.—Water-stage recorder and concrete control, lat 37°21'18", long 106°32'37", in NW1/4NW1/4 sec. 22, T. 36 N., R. 4 E., on left bank 1,100 ft downstream from valve house for Platoro Reservoir, and 0.7 mile northwest of Platoro. Datum of gage is 9,866.60 ft above mean sea level (levels by Bureau of Reclamation).

Drainage area.—40 sq mi, approximately.

Average discharge.—40 years (1890-1992), 92.5 ft³/s (67,020 acre-ft per year).

Extremes.—1952-92: Maximum discharge, 1,160 ft³/s Nov. 1, 1957; maximum gage height, 4.29 ft June 15, 1958; no flow Oct. 16-20, 1955.

Remarks.—Records good except those for winter months, which are fair. No diversions above station. Flow completely regulated by Platoro Reservoir (capacity, 59,570 acre-ft).

Monthly and yearly discharge, in cubic feet per second

Month	Second-foot-days	Maximum daily	Minimum daily	Mean	Runoff in acre-feet
January	124.5	4.2	3.8	4.02	247
February	126.8	4.5	4.2	4.37	252
March	146.9	4.9	4.6	4.74	291
April	152.8	5.3	4.9	5.09	303
May	4,365.9	234	5.3	141	8,660
June	4,551	364	47	152	9,030
July	8,039	410	108	259	15,950
August	3,603	231	73	116	7,150
September	2,256	122	45	75.2	4,470
October	3,038	153	48	98.0	6,030
November	204.5	37	5.3	6.82	406
December	164.3	5.3	5.3	5.30	326
Calendar year 1991	26,772.7	410	3.8	73.1	53,100

RIO GRANDE COMPACT COMMISSION REPORT

Conejos River near Mogote, Colo.

Location.—Water-stage recorder, lat 37°03'14", long 106°11'13", in SE1/4SE1/4 sec. 34, T. 33 N., R. 7 E., on right bank 25 ft upstream from bridge on State Highway 174, 0.4 mile downstream from Fox Creek, and 5.3 miles west of Mogote. Datum of gage is 8,271.54 ft above mean sea level.

Drainage area.—282 sq mi.

Average discharge.—82 years (1904, 1912-92), 297 ft³/s (215,200 acre-ft per year).

Extremes.—1903-05, 1911-92: Maximum discharge, 9,000 ft³/s Oct. 5, 1911 (gage height, 8.50 ft), from rating curve extended above 3,100 ft³/s; minimum daily determined, 10 ft³/s July 18, 1904.

Remarks.—Records good except those for winter months, which are fair. Diversions above station for irrigation of about 500 acres. Since 1951 flow partly regulated by Platoro Reservoir.

Monthly and yearly discharge, in cubic feet per second

Month	Second-foot-days	Maximum daily	Minimum daily	Mean	Runoff in acre-feet
January	1,485	56	42	47.9	2,950
February	1,426	58	42	49.2	2,830
March	2,005	80	53	64.7	3,980
April	7,738	597	73	258	15,350
May	24,838	1,170	577	801	49,270
June	19,659	934	495	655	38,990
July	12,093	589	219	390	23,990
August	8,923	1,170	173	288	17,700
September	4,721	270	118	157	9,360
October	4,434	193	96	143	8,790
November	1,734	134	41	57.8	3,440
December	1,374	58	37	44.3	2,730
Calendar year 1992	90,430	1,170	37	247	179,400

San Antonio River at Ortiz, Colo.

Location.—Water-stage recorder, lat 36°59'35", long 106°02'17", in New Mexico in NE1/4SE1/4, sec. 24, T. 32 N., R. 8 E., on left bank 800 ft south of New Mexico-Colorado State line, 0.4 mile southeast of Ortiz, and 0.4 mile upstream from Los Pinos River. Altitude of gage is 7,970 ft.

Drainage area.—110 sq mi.

Average discharge.—52 years (1941-92), 25.5 ft³/s (18,470 acre-ft per year).

Extremes.—1920, 1925-92: Maximum discharge, 1,750 ft³/s Apr. 15, 1937 (gage height, 5.38 ft), from rating curve extended above 1,100 ft³/s; no flow at times.

Remarks.—Records good except those for winter months, which are fair. A few small diversions above station for irrigation.

Monthly and yearly discharge, in cubic feet per second

Month	Second-foot-days	Maximum daily	Minimum daily	Mean	Runoff in acre-feet
January	105.2	3.8	3.0	3.39	209
February	118.0	4.9	3.3	4.07	234
March	303.0	18	5.0	9.77	601
April	2,832	198	18	94.4	5,620
May	1,589	158	18	51.3	3,150
June	236.47	24	.45	7.88	469
July	6.21	1.8	.00	.20	12
August	68.50	16	.00	2.21	136
September	10.51	1.8	.00	.35	21
October	49.18	4.3	.82	1.59	98
November	84.0	5.8	1.5	2.80	167
December	96.7	5.6	2.0	3.12	192
Calendar year 1992	5,498.77	198	.00	15.0	10,910

STREAMFLOW

Los Pinos River near Ortiz, Colo.

Location.—Water-stage recorder, lat 36°58'56", long 106°04'23", in New Mexico on line between secs. 26 and 27, T. 32 N., R. 8 E., on left bank 0.9 mile south of New Mexico-Colorado State line, 2.1 miles southwest of Ortiz, and 2.9 miles upstream from mouth. Altitude of gage is 8,040 ft.

Drainage area.—167 sq mi.

Average discharge.—74 years (1915-20, 1925-92), 120 ft³/s (86,940 acre-ft per year).

Extremes.—1915-20, 1925-92: Maximum discharge, 3,160 ft³/s May 12, 1941 (gage height, 5.77 ft, site and datum then in use), from rating curve extended above 1,600 ft³/s; minimum observed, 4.0 ft³/s Dec. 17, 1945.

Remarks.—Records good except those for winter months, which are fair. Diversions above station for irrigation.

Monthly and yearly discharge, in cubic feet per second

Month	Second-foot-days	Maximum daily	Minimum daily	Mean	Runoff in acre-feet
January	647	24	17	20.9	1,280
February	647	26	20	22.3	1,280
March	875	33	23	28.2	1,740
April	7,344	647	35	245	14,570
May	14,278	674	285	461	28,320
June	5,139	285	66	171	10,190
July	1,095	59	24	35.3	2,170
August	1,558	229	21	50.3	3,090
September	648	43	15	21.6	1,290
October	452	20	12	14.6	897
November	521	26	11	17.4	1,030
December	527	22	13	17.0	1,050
Calendar year 1992	33,731	674	11	92.2	66,910

Conejos River near Lasausas, Colo.

Location.—Water-stage recorders, lat 37°18'01", long 105°44'47", in secs. 2 and 11 (two channels), T. 35 N., R. 11 E., on left bank of main channel 125 feet downstream from bridge on State Highway 158 and on left bank of secondary channel 230 ft upstream from bridge, 1.0 mile upstream from mouth, and 2.1 miles north of Lasausas. Datum of gage on main channel is 7,495.02 ft and on secondary (south) channel is 7,496.89 ft above mean sea level (levels by Bureau of Reclamation).

Drainage area.—887 sq mi.

Average discharge.—71 years (1922-92), 184 ft³/s (133,300 acre-ft per year).

Extremes.—1921-92: Maximum discharge, 3,890 ft³/s May 15, 1941; no flow at times in some years.

Remarks.—Records good except those for winter months, which are fair. Diversions for irrigation of about 75,000 acres above station.

Monthly and yearly discharge, in cubic feet per second

Month	Second-foot-days	Maximum daily	Minimum daily	Mean	Runoff in acre-feet
January	1,532	66	40	49.4	3,040
February	1,869	77	47	64.4	3,710
March	4,605	257	77	149	9,130
April	14,497	825	205	483	28,750
May	5,498	697	55	177	10,910
June	2,872.3	305	8.8	95.7	5,700
July	315.4	33	2.5	10.2	626
August	1,241.30	512	.65	40.0	2,460
September	416.7	31	5.2	13.9	827
October	314.7	20	1.8	10.2	624
November	858	35	23	28.6	1,700
December	1,665	88	28	53.7	3,300
Calendar year 1992	35,684.40	825	.65	97.5	70,780

RIO GRANDE COMPACT COMMISSION REPORT

Rio Grande near Lobatos, Colo.

Location.—Water-stage recorder, lat 37°04'42", long 105°45'22", in sec. 22, T. 33 N., R. 11 E., on right bank at highway bridge, 6 miles north of Colorado-New Mexico State line, 10 miles east of Lobatos, and 14 miles east of Antonito. Datum of gage is 7,427.63 ft above mean sea level, datum of 1929.

Drainage area.—7,700 sq mi, approximately (includes 2,940 sq mi in closed basin in San Luis Valley).

Average discharge.—31 years (1900-30), 846 ft³/s (612,900 acre-ft per year); 62 years (1931-92) 447 ft³/s (323,800 acre-ft per year).

Extremes.—1899-1992: Maximum discharge observed, 13,200 ft³/s June 8, 1905 (gage height, 9.1 ft), from rating curve extended above 8,000 ft³/s; no flow at times in 1950-51, 1956.

Remarks.—Records good except those for winter months, which are fair. Natural flow of stream affected by transmountain diversions, storage reservoirs, ground-water withdrawals and diversions for irrigation, and return flow from irrigated areas.

Monthly and yearly discharge, in cubic feet per second

Month	Second-foot-days	Maximum daily	Minimum daily	Mean	Runoff in acre-feet
January	8,055				
February	7,910	295	230		
March	18,590	305	190	260	15,980
April	32,737	1,050	305	273	15,690
May	12,351	1,670	740	600	36,870
June	14,069	966	216	1,091	64,930
July	3,606	824	193	398	24,500
August	4,772	261	69	467	27,910
September	2,870	744	53	116	7,150
October	2,719	190	50	154	9,470
November	5,666	120	68	95.7	5,690
December	7,960	272	116	87.7	5,390
Calendar year 1991	121,305	285	180	189	11,240
		1,670	50	257	15,790
				331	240,600

Willow Creek above Heron Reservoir, near Los Ojos, N. Mex.

Location.—Water-stage recorder, lat 36°44'33", long 106°37'34", in Tierra Amarilla Grant, on right bank 200 ft downstream from bridge, 0.2 mile downstream from Iron Spring Creek, 3.3 miles west of Los Ojos, and at mile 9.7. Datum of gage is 7,196.29 ft above mean sea level. Prior to Apr. 1, 1971, at site 900 ft downstream.

Drainage area.—112 sq mi.

Average discharge.—7 years (1963-69), 11.5 ft³/s (8,330 acre-ft per year) prior to completion of Azotea tunnel; 23 years (1970-92), 137 ft³/s (99,260 acre-ft per year) subsequent to completion of Azotea tunnel.

Extremes.—1962-92: Maximum discharge, 1,610 ft³/s Mar. 12, 1985 (gage height, 6.65 ft); no flow at times prior to 1971.

Remarks.—Records good except those for winter months, which are fair. Subsequent to Nov. 16, 1970, flow affected by transmountain diversions through Azotea tunnel. Flow in Rutheron Drain included prior to Apr. 1, 1971.

Monthly and yearly discharge, in cubic feet per second

Month	Second-foot-days	Maximum daily	Minimum daily	Mean	Runoff in acre-feet
January	15.5				
February	58.6	0.50	.50		
March	3,741	18	1.0	.50	31
April	15,811	485	19	2.02	116
May	21,694	909	306	121	7,420
June	4,995	920	381	527	31,360
July	1,449	498	49	700	43,030
August	817.8	80	11	166	9,910
September	121.10	105	3.5	46.7	2,870
October	19.50	26	.50	26.4	1,620
November	15.50	1.0	.50	4.04	240
December	4.14	1.0	.50	.63	39
Calendar year 1992	48,742.14	.40	.50	.52	31
		920	.04	.13	8.2
			.04	133	96,680

STREAMFLOW

Horse Lake Creek above Heron Reservoir, near Los Ojos, N. Mex.

Location.—Water-stage recorder, lat 36°42'24", long 106°44'42", in Tierra Amarilla Grant, on right bank 3.7 miles northwest of Heron Dam, 7.8 miles downstream from Horse Lake, and 9.9 miles west of Los Ojos. Datum of gage is 7,188.85 ft above mean sea level. Prior to July 1, 1971, at site 1,100 ft upstream.

Drainage area.—45 sq mi, approximately.

Average discharge.—12 years (1963-73, 86), 1.17 ft³/s (848 acre-ft per year).

Extremes.—1963-92: Maximum discharge, 3,960 ft³/s July 30, 1968 (gage height, 4.9 ft); no flow most of time.

Remarks.—Records good. Diversions above station for irrigation of meadows and for off-channel stock tanks.

Monthly and yearly discharge, in cubic feet per second

Month	Second-foot-days	Maximum daily	Minimum daily	Mean	Runoff in acre-feet
January	--	--	--	--	--
February	--	--	--	--	--
March	--	--	--	--	--
April	141.36	11	.92	4.71	280
May	42.12	8.7	.07	1.36	84
June	--	--	--	--	--
July	0.00	.00	.00	.000	.00
August	1.42	.42	.00	.046	2.8
September	0.00	.00	.00	.000	.00
October	--	--	--	--	--
November	--	--	--	--	--
December	--	--	--	--	--
Calendar year 1992	--	--	--	--	--

Willow Creek below Heron Dam, N. Mex.

Location.—Totalizing flowmeters, lat 36°39'56", long 106°42'12", in Tierra Amarilla Grant, in outlet conduits at Heron Dam, 0.2 mile upstream from Rio Chama, 5.1 miles northeast of El Vado Dam, and 8.7 miles southwest of Los Ojos.

Drainage area.—193 sq mi.

Average discharge.—22 years (1971-92) 113ft³/s (81,870 acre-ft per year).

Extremes.—1971-92: Maximum daily discharge, 2,780 ft³/s Dec. 18, 19, 1982; no flow at times each year.

Remarks.—Records excellent. Flow completely regulated by Heron Dam.

Monthly and yearly discharge, in cubic feet per second

Month	Second-foot-days	Maximum daily	Minimum daily	Mean	Runoff in acre-feet
January	0.00	.00	.00	.000	.00
February	0.00	.00	.00	.000	.00
March	9,501.00	1,150	.00	306	18,850
April	34,626.00	2,280	.00	1,154	68,680
May	267.00	53	.00	8.61	530
June	1,171.00	153	.00	39.0	2,320
July	946.00	151	.00	30.5	1,180
August	1,029.00	158	.00	33.2	2,040
September	7,054.00	1,210	.00	235	13,990
October	0.00	.00	.00	.000	.00
November	269.00	41	.00	8.97	534
December	269.00	41	.00	8.68	534
Calendar year 1992	55,132.00	2,280	.00	151	109,400

RIO GRANDE COMPACT COMMISSION REPORT

Rio Chama below El Vado Dam, N. Mex.

Location.—Water-stage recorder, lat 36°34'48", long 106°43'24", in Tierra Amarilla Grant, on left bank 1.5 miles downstream from El Vado Dam, 2.8 miles upstream from Rio Nutrias, and 13 miles southwest of Tierra Amarilla. Datum of gage is 6,696.12 ft above mean sea level, datum of 1929. Prior to October 1935, at site 1.5 miles upstream and October 1935 to September 1938, at site 1.1 miles upstream at different datums.

Drainage area.—877 sq mi of which about 100 sq mi is probably noncontributing.

Average discharge.—4 years (1914, 1921-23), 444 ft³/s (321,700 acre-ft per year) prior to completion of El Vado Dam; 35 years (1936-70), 372 ft³/s (269,500 acre-ft per year), prior to release of transmountain water; 22 years (1971-92) 469 ft³/s (339,800 acre-ft per year).

Extremes.—1914-16, 1920-24, 1936-92: Maximum discharge observed, 9,000 ft³/s May 22, 1920 (gage height, 12 ft); no flow Mar. 25, 26, 31, 1955.

Remarks.—Records good. Diversions above station for irrigation of about 10,600 acres. Since 1935 flow regulated by El Vado Reservoir and since October 1970 flow partly regulated by Heron Reservoir. Subsequent to May 1971 flow affected by releases of transmountain water from Heron Reservoir.

Monthly and yearly discharge, in cubic feet per second

Month	Second-foot-days	Maximum daily	Minimum daily	Mean	Runoff in acre-feet
January	7,474	257			
February	6,998	248	219	241	14,820
March	9,306	440	227	241	13,880
April	39,269	2,530	236	300	18,460
May	52,304	3,110	425	1,309	77,890
June	17,264	1,350	843	1,687	103,700
July	21,925	979	228	575	34,240
August	20,761	947	458	707	43,490
September	11,165	803	485	670	41,180
October	5,094	218	90	372	22,150
November	6,164	233	101	164	10,100
December	6,385	216	183	205	12,230
Calendar year 1992	204,109	3,110	196	206	12,660
			90	558	404,900

Rio Chama below Abiquiu Dam, N. Mex.

Location.—Water-stage recorder, lat 36°14'12", long 106°24'59", in SE1/4SE1/4 sec. 8, T. 23 N., R. 5 E., on right bank 0.8 mile downstream from Abiquiu Dam and 5.9 miles northwest of Abiquiu. Altitude of gage is 6,040 ft (from river-profile map and topographic map).

Drainage area.—2,147 sq mi of which about 100 sq mi is probably noncontributing.

Average discharge.—9 years (1962-70), 376 ft³/s (272,400 acre-feet per year), prior to release of transmountain water; 22 years (1971-92), 525 ft³/s (380,400 acre-ft per year).

Extremes.—1961-92: Maximum discharge, 2,990 ft³/s July 1, 1965 (gage height, 6.69 ft); minimum, about 0.5 ft³/s Mar. 17, 1966, Jan. 28, 1972.

Remarks.—Records good. Flow regulated by Heron, El Vado, and Abiquiu Reservoirs. Diversions above station for irrigation of about 17,600 acres. Subsequent to May 1971 flow affected by the release of transmountain water from Heron Reservoir.

Monthly and yearly discharge, in cubic feet per second

Month	Second-foot-days	Maximum daily	Minimum daily	Mean	Runoff in acre-feet
January	6,125				
February	8,192	278	169	198	12,150
March	18,247	1,430	274	282	16,250
April	36,753	1,850	204	589	36,190
May	55,750	1,940	193	1,225	72,900
June	42,566	1,810	1,740	1,798	110,600
July	24,348	987	174	1,419	84,430
August	19,586	723	471	785	48,290
September	23,395	927	505	632	38,850
October	14,732	676	584	780	46,400
November	2,938	181	52	475	29,220
December	4,341	200	52	97.9	5,830
Calendar year 1991	256,973	1,940	81	140	8,610
			52	702	509,700

STREAMFLOW

Rio Nambe below Nambe Falls Dam, near Nambe, N. Mex.

Location.—Totalizing flowmeters, lat 35°50'46", long 105°54'17", in NE1/4SW1/4 sec. 29, T.19 N., R.10 E., in Nambe Indian Reservation, in outlet conduits at Nambe Falls Dam, 300 feet upstream from Nambe Falls, 2.6 miles upstream from confluence of Rio Nambe and Rio En Medio, 4.4 miles southeast of Nambe Pueblo, and 5.4 miles southeast of Nambe.

Drainage area.—34.1 sq mi.

Average discharge.—14 years (1979-92), 16.2 ft³/s (11,740 acre-feet per year).

Extremes.—1979-92: Maximum discharge, 312 ft³/s June 9, 1979 (gage height, 1.96 feet), at site 1,100 feet downstream; minimum daily discharge, 0.13 ft³/s May 3, 1981.

Remarks.—Records good. Flow completely regulated by Nambe Falls Reservoir.

Monthly and yearly discharge, in cubic feet per second

Month	Second-foot-days	Maximum daily	Minimum daily	Mean	Runoff in acre-feet
January	163.9	5.3	5.2	5.29	325
February	146.2	5.3	4.1	5.04	290
March	215.6	11	4.1	6.95	428
April	930	61	13	31.0	1,840
May	2,317	93	63	74.7	4,600
June	1,985	83	44	66.2	3,940
July	723.5	40	2.5	23.3	1,440
August	561.8	23	8.3	18.1	1,110
September	177.40	21	.80	5.91	352
October	185.70	21	.90	5.99	368
November	73.9	5.2	1.4	2.46	147
December	51.0	1.7	1.6	1.65	101
Calendar year 1991	7,531	93	.80	20.6	14,940

Rio Grande at Otowi Bridge, near San Ildefonso, N. Mex.

Location.—Water-stage recorder, lat 35°52'29", long 106°08'30", in San Ildefonso Pueblo Grant, 400 ft downstream from bridge on State Highway 4, 1.8 miles southwest of San Ildefonso Pueblo, 2.5 miles downstream from Pojoaque River, and 6.8 miles west of Pojoaque.

Datum of gage is 5,488.48 ft above mean sea level, datum of 1929. Prior to May 19, 1904, and July 25 to Oct. 1, 1904, staff gage at site 180 ft upstream at datum 2.02 ft lower.

Drainage area.—14,300 sq mi, approximately (includes 2,940 sq mi in closed basin in San Luis Valley, Colo.).

Average discharge.—93 years (1896-1905, 1910-92), 1,531 ft³/s (1,109,000 acre-ft per year).

Extremes.—1895-1905, 1910-92: Maximum discharge, 24,400 ft³/s May 23, 1920 (gage height, 14.1 ft); minimum daily, 60 ft³/s July 4, 5, 1902.

Remarks.—Records good. Flow partly regulated by Heron, El Vado, and Abiquiu Reservoirs. Diversions above station for irrigation of about 620,000 acres in Colorado and 75,000 acres in New Mexico. Subsequent to May 1971 flow affected by releases of transmountain water from Heron Reservoir.

Monthly and yearly discharge, in cubic feet per second

Month	Second-foot-days	Maximum daily	Minimum daily	Mean	Runoff in acre-feet
January	26,734	948	742	862	53,030
February	29,947	1,130	934	1,033	59,400
March	55,290	3,230	1,110	1,784	109,700
April	119,050	5,840	2,050	3,968	236,100
May	115,750	5,020	2,970	3,734	229,600
June	86,983	3,910	933	2,899	172,500
July	38,449	1,480	989	1,240	76,260
August	33,371	1,840	872	1,076	66,190
September	34,816	1,420	865	1,161	69,060
October	26,664	1,060	424	860	52,890
November	18,713	806	468	624	37,120
December	21,950	852	569	708	43,540
Calendar year 1992	607,717	5,840	424	1,660	1,205,000

RIO GRANDE COMPACT COMMISSION REPORT

Santa Fe River near Santa Fe, N. Mex.

Location.--Water-stage recorder and concrete control, lat 35°41'12", long 105°50'35", in NE1/4SE1/4 sec. 23, T. 17 N., R. 10 E., 0.4 mile downstream from McClure Dam, and 5.3 miles east of Santa Fe. Altitude of gage is 7,718 ft. Prior to Nov. 4, 1930, at site 1.5 miles downstream, and Apr. 11, 1931 to Sept. 30, 1947, at site 0.3 mile upstream, each at different datum.

Drainage area.--18.2 sq mi.

Average discharge.--80 years (1913-92), 8.14 ft³/s (5,900 acre-ft per year).

Extremes.--1913-92: Maximum discharge, 1,500 ft³/s Aug. 14, 1921; minimum, 0.05 ft³/s Apr. 7, 8, 1981.

Remarks.--Records good. Flow regulated by McClure Reservoir, completed in 1926, raised in 1935 and again in 1947.

Monthly and yearly discharge, in cubic feet per second

Month	Second-foot-days	Maximum daily	Minimum daily	Mean	Runoff in acre-feet
January	97.7	3.5	2.9		
February	116.1	4.8	3.6	3.15	194
March	442.5	2.0	5.1	4.00	230
April	1,181	99	17	14.3	878
May	1,296	56	31	39.4	2,340
June	675.5	39	8.8	41.8	2,570
July	387.4	18	3.3	22.5	1,340
August	221.7	12	3.3	12.5	768
September	151.9	12	4.6	7.15	440
October	148.5	4.9	4.6	5.06	301
November	126.6	4.9	2.9	4.79	295
December	61.11	2.9	.73	4.22	251
Calendar year 1991	4,906.01	99	.73	1.97	121
				13.4	9,730

Rio Grande below Cochiti Dam, N. Mex.

Location.--Water-stage recorder, lat 35°37'05", long 106°19'24", in SW1/4NE1/4 sec. 17, T. 16 N., R. 6 E., in Pueblo de Cochiti Grant, 320 feet upstream from bridge on State Highway 22, 700 feet downstream from Cochiti Dam, and 1.4 miles northeast of Cochiti Pueblo. Datum of gage is 5,226.08 ft above mean sea level, datum of 1929. Prior to Nov. 14, 1973, at site 2.4 mi downstream at altitude 5,210 ft. Nov. 14, 1973 to Jan. 8, 1976, at site 320 ft downstream at datum 1.79 ft lower.

Drainage area.--14,900 sq mi, approximately (includes 2,940 sq mi in closed basin in San Luis Valley, Colo.).

Average discharge.--22 years (1971-92) 1,393 ft³/s (1,009,000 acre-ft per year).

Extremes.--1971-92: Maximum discharge, 10,300 ft³/s July 26, 1971, at site 2.4 miles downstream prior to closure of Cochiti Dam; minimum discharge, 0.51 ft³/s Aug. 3-5, 1977, Aug. 27-28, 1978.

Remarks.--Records good. Since Nov. 12, 1973, flow completely regulated by Cochiti Dam. Cochiti eastside main canal on left bank and Sili main canal on right bank bypass station.

Monthly and yearly discharge, in cubic feet per second

Month	Second-foot-days	Maximum daily	Minimum daily	Mean	Runoff in acre-feet
January	24,552	985	628		
February	19,944	1,120	259	792	48,700
March	37,978	1,620	937	688	39,560
April	122,790	5,400	1,860	1,225	75,330
May	132,690	5,580	3,350	4,093	243,600
June	82,241	4,440	642	4,280	263,200
July	27,102	1,050	810	2,741	163,100
August	26,411	1,400	698	874	53,760
September	25,188	997	686	852	52,390
October	18,550	717	338	840	49,960
November	18,017	759	456	598	36,790
December	20,760	906	513	601	35,740
Calendar year 1992	556,223	5,580	259	670	41,180
				1,520	1,103,000

STREAMFLOW

Galisteo Creek below Galisteo Dam, N. Mex.

Location.—Water-stage recorder, lat 35°27'56", long 106°12'57", in SE1/4SE1/4 sec. 5, T. 14 N., R. 7 E., 0.6 mile downstream from Galisteo Dam, and 5.5 miles northwest of Cerrillos. Altitude of gage is 5,450 ft.

Drainage area.—597 sq mi.

Average discharge.—22 years (1971-92), 6.14 ft³/s (4,450 acre-ft per year).

Extremes.—1970-92: Maximum discharge, 2,000 ft³/s July 27, 1971 (gage height, 7.00 ft); maximum gage height, 7.33 ft July 20, 1971; no flow many days each year.

Remarks.—Records poor. Flow partly regulated by uncontrolled outlet in Galisteo Dam. Capacity of outlet, 5,000 ft³/s when reservoir is full. Diversions for irrigation of about 50 acres above reservoir.

Monthly and yearly discharge, in cubic feet per second

Month	Second-foot-days	Maximum daily	Minimum daily	Mean	Runoff in acre-feet
January	51.80	5.0	.50	1.67	103
February	76.1	3.5	1.9	2.62	151
March	159.4	8.9	2.2	5.14	316
April	196.30	16	.80	6.54	389
May	48.15	4.2	.00	1.55	96
June	276.04	220	.00	9.20	548
July	300.96	66	.00	9.71	597
August	141.38	62	.00	4.56	280
September	12.78	4.2	.00	.43	25
October	5.87	1.6	.00	.19	12
November	50.08	4.9	.36	1.67	99
December	32.60	1.4	.80	1.05	65
Calendar year 1992	1,351.46	220	.00	3.69	2,680

Jemez River below Jemez Canyon Dam, N. Mex.

Location.—Water-stage recorder, lat 35°23'24", long 106°32'03", in NE1/4 sec. 5, T. 13 N., R. 4 E., 0.8 mile downstream from Jemez Canyon Dam, 2.0 miles upstream from mouth, and 6 miles north of Bernalillo. Datum of gage is 5,095.60 ft above mean sea level, datum of 1929. Prior to April 24, 1951, at site three-quarters of a mile upstream at datum 24.51 ft higher. April 24, 1951 to June 25, 1958, at site 37 ft upstream at datum 4.40 ft higher.

Drainage area.—1,038 sq mi.

Average discharge.—50 years (1937, 1944-92), 62.9ft³/s (45,570 acre-ft per year).

Extremes.—1937, 1944-92: Maximum discharge, 16,300 ft³/s Aug. 29, 1943 (gage height, 5.62 ft); no flow at times.

Remarks.—Records good. Flow regulated by Jemez Canyon Dam since October 1953. Diversions for irrigation of about 3,000 acres above station.

Monthly and yearly discharge, in cubic feet per second

Month	Second-foot-days	Maximum daily	Minimum daily	Mean	Runoff in acre-feet
January	1,576	124	19	50.8	3,130
February	1,109	72	16	38.2	2,200
March	3,267	124	69	105	6,480
April	7,811	395	110	260	15,490
May	20,743	1,340	224	669	41,140
June	3,138	389	32	105	6,220
July	158.76	32	.00	5.12	315
August	1,084.85	126	.06	35.0	2,150
September	204.9	73	3.1	6.83	406
October	251.1	45	3.0	8.10	498
November	1,036.30	148	.90	34.5	2,060
December	1,044.5	150	1.8	33.7	2,070
Calendar year 1992	41,424.41	1,340	.00	113	82,170

000694

RIO GRANDE COMPACT COMMISSION REPORT

Rio Grande below Elephant Butte Dam, N. Mex.

Location.—Water-stage recorder, lat 33°08'54", long 107°12'22", in SW1/4 sec. 25, T. 13 S., R. 4 W., (projected) in Pedro Armendariz Grant, 1.0 mile downstream from dam and 1.5 miles upstream from Cuchillo Negro River. Datum of gage is 4,242.09 ft above mean sea level, datum of 1929. Prior to April 23, 1942, at several different sites and datums.

Drainage area.—29,450 sq mi, approximately (includes 2,940 sq mi in closed basin in San Luis Valley, Colo.).

Average discharge.—78 years (1915-92), 994 ft³/s (720,200 acre-ft per year).

Extremes.—1915-92: Maximum daily discharge, 8,220 ft³/s May 22, 1942; no flow at times prior to 1929 and March 2-4, 1979.

Remarks.—Records good. Flow regulated by Elephant Butte Reservoir. Diversions for irrigation of about 800,000 acres above station.

Monthly and yearly discharge, in cubic feet per second

Month	Second-foot-days	Maximum daily	Minimum daily	Mean	Runoff in acre-feet
January	379.7				
February	7,528	17	7.7		
March	53,180	1,170		12.2	753
April	40,440	1,930	17	260	14,930
May	49,800	1,950	1,430	1,715	105,500
June	67,050	2,170	1,160	1,348	80,210
July	54,830	3,090	1,160	1,606	98,780
August	39,560	2,010	1,960	2,235	133,000
September	28,244	1,310	1,280	1,769	108,800
October	5,130	1,370	1,260	1,276	78,470
November	1,518	610	68	941	56,020
December	294.5	60	11	165	10,180
Calendar year 1992	347,954.2	36	15	50.6	3,010
		3,090	8.1	9.50	584
			7.7	951	690,200

Rio Grande below Caballo Dam, N. Mex.

Location.—Water-stage recorder, lat 32°53'05", long 107°17'31", in NE1/4SW1/4 sec. 30, T. 16 S., R. 4 W., 2,000 ft upstream from Interstate Highway 25, 4,200 ft downstream from Caballo Dam, 1.3 miles upstream from Percha diversion dam, and 3 miles northeast of Arrey. Datum of gage is 4,140.90 ft above mean sea level, datum of 1929. October 13, 1938 to December 31, 1945, at datum 5.0 ft higher.

Drainage area.—30,700 sq mi, approximately (includes 2,940 sq mi in closed basin in San Luis Valley, Colo.).

Average discharge.—55 years (1938-92) 907 ft³/s (657,100 acre-ft per year).

Extremes.—1938-92: Maximum daily discharge, 7,650 ft³/s May 20, 1942; minimum daily, 0.1 ft³/s Oct. 31 to Nov. 14, 1954, Nov. 7 to Dec. 31, 1955, Feb. 15-29, 1972.

Remarks.—Records good. Flow regulated by Elephant Butte and Caballo Reservoirs. Diversions for irrigation of about 800,000 acres above station.

Monthly and yearly discharge, in cubic feet per second

Month	Second-foot-days	Maximum daily	Minimum daily	Mean	Runoff in acre-feet
January	5,367				
February	13,250	373	2.0		
March	52,210	1,640	151	173	10,650
April	40,470	1,810	1,570	457	26,280
May	38,568	1,860	1,260	1,684	103,600
June	55,370	1,570	670	1,349	80,270
July	62,240	2,180	1,110	1,244	76,500
August	47,270	2,320	1,490	1,846	109,800
September	38,877	1,950	1,030	2,008	123,500
October	16,703.0	1,860	978	1,525	93,760
November	100.0	1,330	3.0	1,296	77,110
December	70.0	4.0	3.0	539	33,130
Calendar Year 1992	370,495.0	3.0	2.0	3.33	198
		2,320	2.0	2.26	139
			2.0	1,012	734,900

STREAMFLOW

Bonito ditch below Caballo Dam, N. Mex.

Records available.—January 1938 to December 1992. Published as supplementary data with Rio Grande below Caballo Dam in U.S.G.S. Water-Supply Papers and Water-Data Reports beginning with October 1947.

Remarks.—Ditch diverts directly from Caballo Reservoir for irrigation of lands on right bank of river. The total release from Project Storage, as used in computations of Compact Commission, is the combined flow of this ditch and Rio Grande below Caballo Dam.

Diversion, in acre-feet

January	0
February	0
March	104
April	92
May	0
June	84
July	21
August	144
September	173
October	23
November	0
December	0
Calendar year 1992	641

000000

STORAGE IN RESERVOIRS

Reservoirs in Rio Grande Basin in New Mexico
(Constructed or enlarged since 1929)

Heron Reservoir.—Water-stage recorder, lat 36°39'56", long 106°42'13", on Willow Creek. Storage began in October 1970. Capacity, 401,300 acre-ft at elevation 7,186.1 ft (low point on crest of spillway); dead storage, 1,340 acre-ft at elevation 7,003.0 ft. Used for storage of transmountain water.

Month-end elevation, in feet, and contents, in acre-feet

Date	Elevation	Contents	Change in Contents
		394,340	-
December 31, 1991	7,184.91	393,820	-520
January 31, 1991	7,184.82	394,280	+460
February 28	7,184.90	385,630	-8,650
March 31	7,183.41	350,080	-35,550
April 30	7,177.08	395,800	+45,720
May 31	7,185.16	400,680	+4,880
June 30	7,185.99	400,150	-530
July 31	7,185.90	398,920	-1,230
August 31	7,185.69	382,750	+16,170
September 30	7,182.91	380,800	-1,950
October 31	7,182.57	379,080	-1,720
November 30	7,182.27	378,850	-230
December 31	7,182.23		-15,490
Calendar year 1992			

El Vado Reservoir.—Water-stage recorder and surface follower, lat 36°35'39", long 106°44'00", on Rio Chama. Storage began in January 1935. Capacity, 186,250 acre-ft at gage height 6,902.0 feet (crest of spillway); dead storage, 480 acre-ft, below gage height 6,775.0 ft (invert of outlet works), as determined by survey in 1984. Datum of gage is 8.21 feet above mean sea level, datum of 1929. Storage includes both Rio Grande and transmountain water.

Month-end gage height, in feet, and contents, in acre-feet

Date	Gage height	Contents	Change in contents	TM Water
		117,270	-	98,170
December 31, 1991	6,877.65	106,680	-10,590	87,580
January 31, 1991	6,873.07	99,020	-7,660	79,910
February 28	6,869.52	114,130	+15,110	79,150
March 31	6,876.33	170,870	+56,740	111,470
April 30	6,897.13	179,180	+8,310	111,270
May 31	6,899.79	178,110	-1,070	110,560
June 30	6,899.45	140,290	-37,820	109,720
July 31	6,886.64	109,790	-30,500	107,160
August 31	6,874.45	105,840	-3,950	105,830
September 30	6,872.69	97,870	-7,970	97,880
October 31	6,868.97	90,110	-7,760	90,100
November 30	6,865.12	82,500	-7,610	82,020
December 31	6,861.10		-34,770	
Calendar year 1992				

000700

STORAGE IN RESERVOIRS

Reservoirs in Rio Grande Basin in New Mexico
(Constructed or enlarged since 1929)

Abiquiu Reservoir--Water-stage recorder, lat 36°14'24", long 106°25'44", on Rio Chama. Completed in February 1963; capacity, 1,201,200 acre-ft at elevation 6,350 feet (crest of spillway) by 1984 survey. Reservoir is operated by Corps of Engineers for flood control and sediment storage. A resolution granting permission to store transmountain waters was approved by Rio Grande Compact Commission on May 3, 1974. Storage includes both Rio Grande and transmountain water.

Month-end elevation, in feet, and contents, in acre-feet

Date	Elevation	Contents	Change in contents	TM water
December 31, 1991	6,211.50			
January 31, 1992	6,212.52	155,940		
February 28	6,212.86	159,800	-	154,950
March 31	6,209.13	161,100	+3,860	158,830
April 30	6,217.51	147,120	+1,300	160,020
May 31	6,223.12	179,220	-13,980	146,020
June 30	6,212.67	202,270	+32,100	164,940
July 31	6,212.36	160,370	+23,050	164,210
August 31	6,212.86	159,190	-41,900	158,920
September 30	6,205.81	161,100	-1,180	157,200
October 31	6,199.84	135,150	+1,910	158,820
November 30	6,201.90	114,840	-25,950	132,730
December 31	6,203.45	121,640	-20,310	112,350
Calendar year 1992		126,890	+6,800	119,080
			+5,250	124,290
			-29,050	

Nambe Falls Reservoir--Water-stage recorder in NE1/4SW1/4 sec. 29, T. 19 N., R. 10 E., in Nambe Indian Reservation, on Rio Nambe. Completed in 1976; capacity 2,023 acre-ft at elevation 6,826.6 feet (crest of spillway), dead storage 121 acre-ft at elevation 6,760.9 feet. Storage is transmountain water by exchange (see resolution adopted March 27, 1975).

Month-end elevation, in feet, and contents, in acre-feet

Date	Elevation	Contents	Change in contents
December 31, 1990	6,824.76		
January 31, 1991	6,824.46	1,920	
February 28	6,823.96	1,900	-
March 31	6,823.96	1,870	-20
April 30	6,825.50	1,960	-30
May 31	6,826.79	2,030	+90
June 30	6,826.81	2,040	+70
July 31	6,826.73	2,030	+10
August 31	6,824.90	1,920	-10
September 30	6,813.67	1,360	-110
October 31	6,814.82	1,410	-560
November 30	6,813.80	1,370	+50
December 31	6,817.24	1,530	-40
Calendar year 1991	6,821.82	1,760	+160
			+230
			-160

000701

RIO GRANDE COMPACT COMMISSION REPORT

Reservoirs in Rio Grande Basin in New Mexico
(Constructed or enlarged since 1929)

McClure (Granite Point) Reservoir--Water-stage recorder in NE1/4SW1/4 sec. 24, T. 17 N., R. 10 E., on Santa Fe River. Original reservoir completed in 1926, capacity, 561 acre-ft; in 1935, permanent flash boards were installed in spillway increasing capacity to 650 acre-ft; in 1947 both dam and spillway were reconstructed increasing capacity to 2,615 acre-ft (gage height, 96.6 ft, crest of spillway). In 1953 spillway was equipped with radial gates that opened automatically, increasing capacity to over 3,000 acre-ft. In 1972, radial gates were removed decreasing capacity to 2,615 acre-ft. In 1989, modifications to the dam and spillway increased capacity to 2,813 acre-ft. No dead storage. Altitude of gage is 7,790 ft. Water is for municipal use in Santa Fe. Storage includes both Rio Grande water and transmountain water by exchange. Only the storage of Rio Grande water in excess of 561 acre-feet is subject to terms of Rio Grande Compact.

Month-end gage height, in feet, and contents, in acre-feet

Date	Gage height	Contents	Change in contents	Pre-compact water	TM water
December 31, 1991	99.50	2,830	-	561	2,252
January 31, 1992	99.36	2,820	-10	561	2,252
February 28	99.49	2,830	+10	561	2,252
March 31	99.70	2,840	+10	561	2,252
April 30	99.89	2,860	+20	561	2,252
May 31	99.78	2,850	-10	561	2,252
June 30	99.52	2,830	-20	135	2,252
July 31	90.95	2,230	-600	0	2,095
August 31	86.79	1,960	-270	0	1,960
September 30	83.81	1,770	-190	0	1,770
October 31	80.01	1,560	-210	0	1,560
November 30	77.26	1,410	-150	0	1,410
December 31	77.69	1,430	+20	40	1,390
Calendar year 1992	-	-	-1,400	-	-

Nichols Reservoir--Water-stage recorder in SE1/4NE1/4 sec. 21, T. 17 N., R. 10 E., on Santa Fe River. Completed in 1942; capacity, 685 acre-ft at gage height 167.0 feet (crest of spillway), dead storage, 14 acre-ft at gage height 121.1 feet. Datum of gage is 7,313.2 feet above mean sea level, datum of 1929. Water is for municipal use in Santa Fe. Storage includes both Rio Grande water and transmountain water by exchange.

Month-end gage height, in feet, and contents, in acre-feet

Date	Gage height	Contents	Change in contents	TM water
December 31, 1991	167.10	688	-	685
January 31, 1992	166.74	678	-10	678
February 28	167.06	687	+9	685
March 31	167.08	688	+1	685
April 30	167.22	692	+4	685
May 31	167.25	693	+1	685
June 30	-	580	-113	580
July 31	-	615	+35	615
August 31	156.46	409	-206	409
September 30	150.18	282	-127	282
October 31	-	335	+53	330
November 30	158.60	458	+123	458
December 31	152.19	321	-137	321
Calendar year 1992	-	-	-367	-

STORAGE IN RESERVOIRS

Reservoirs in Rio Grande Basin in New Mexico
(Constructed or enlarged since 1929)

Jemez Canyon Reservoir--Water-stage recorder in SW1/4SW1/4 sec. 32, T. 14 N., R. 4 E., on Jemez River. Completed in 1953; capacity, 172,800 acre-ft at elevation 5,252.3 ft. Maximum controlled capacity at elevation 5,232.0 ft (floor of spillway) is 102,700 acre-ft by 1983 survey. Reservoir is operated by Corps of Engineers for flood control and sediment storage. A sediment pool of about 2,000 acre-ft of transmountain water has been maintained since August 1979.

Month-end elevation, in feet, and contents, in acre-feet

Date	Elevation	Contents	Change in contents	TM Water
December 31, 1991	5,194.30	26,140	-	19,550
January 31, 1992	5,194.44	24,390	-1,750	19,520
February 29	5,195.06	25,220	+830	19,380
March 31	5,198.10	29,400	+4,180	19,160
April 30	5,208.11	45,000	+15,600	18,880
May 31	5,197.58	28,680	-16,320	19,900
June 30	5,196.04	26,550	-2,130	21,870
July 31	5,195.30	25,540	-1,010	21,160
August 31	5,194.59	24,590	-950	20,540
September 30	5,193.87	23,650	-940	19,830
October 31	5,193.50	23,170	-480	19,350
November 30	5,193.28	22,890	-280	19,200
December 31	5,193.23	22,830	-60	20,540
Calendar year 1992	-	-	-3,310	-

Acomita Reservoir--Staff gage in SE1/4 sec. 29, T. 10 N., R. 7 W., on San Fidel Arroyo; water for reservoir is diverted from Rio San Jose. Completed in 1938; original capacity, 850 acre-ft; present capacity 650 acre-ft on basis of 1956 sediment survey. Water is used for irrigation on Acoma and Laguna Indian Reservations.

Month-end contents, in acre-feet

Month	Jan.	Feb.	Mar.	Apr.	May	June	July	Aug.	Sept.	Oct.	Nov.	Dec.	Cal.yr.
Contents	0	0	0	0	0	0	0	0	0	0	0	0	0
Change	0	0	0	0	0	0	0	0	0	0	0	0	0

Seama Reservoir--In sec. 36, T. 10 N., R. 7 W., off channel from Rio San Jose. Completed in October 1980; capacity approximately 400 acre-ft. Water is used for irrigation on Laguna Indian Reservation.

No storage during 1992.

RIO GRANDE COMPACT COMMISSION REPORT

Reservoirs in Rio Grande Basin in New Mexico (Project storage)

Elephant Butte Reservoir.—Water-stage recorder in NW1/4 sec. 30, T. 13 S., R. 3 W., on Rio Grande. Storage began Jan. 6, 1915; capacity, 2,065,000 acre-ft at gage height 4,407.0 ft (crest of spillway), by survey of 1988. Datum of gage is 43.3 ft above mean sea level, datum of 1929. Water is used for power development and irrigation in New Mexico and Texas. Records furnished by Bureau of Reclamation. Delivery of transmountain water for minimum recreation pool was initiated in December 1975. Beginning Jan. 1, 1977 gage readings are midnight readings.

Month-end gage height, in feet, and contents, in acre-feet

Date	Gage height	Contents	Change in contents	TM water
December 31, 1991	4,396.76			
January 31, 1992	4,398.55	1,713,900	-	
February 29	4,399.50	1,771,800	+57,900	6,030
March 31	4,398.14	1,803,100	+31,300	11,360
April 30	4,400.92	1,758,400	-44,700	17,960
May 31	4,405.34	1,850,700	+92,300	19,120
June 30	4,404.77	2,004,800	+154,100	20,130
July 31	4,401.82	1,984,400	-20,400	42,620
August 31	4,400.06	1,881,400	-103,000	42,210
September 30	4,398.68	1,821,800	-59,600	41,750
October 31	4,398.74	1,776,000	-45,800	41,410
November 30	4,399.62	1,778,000	+2,000	41,110
December 31	4,401.05	1,807,100	+29,100	40,920
Calendar year 1992		1,855,100	+48,000	41,240
			+141,200	41,850

Caballo Reservoir.—Water-stage recorder in SE1/4SW1/4 sec. 19, T. 16 S., R. 4 W., on Rio Grande. Storage began Feb. 8, 1938; capacity, 331,500 acre-ft (by 1981 resurvey), at gage height 4,182.0 ft (above which spillway gates open automatically). Datum of gage is 43.3 ft above mean sea level, datum of 1929. 100,000 acre-ft of storage reserved for flood control. Records furnished by Bureau of Reclamation. Beginning Jan. 1, 1977, gage readings are midnight readings.

Month-end gage height, in feet, and contents, in acre-feet

Date	Gage height	Contents	Change in contents
December 31, 1991	4,141.52		
January 31, 1992	4,140.22	38,260	-
February 29	4,137.56	34,400	-3,860
March 31	4,140.64	27,280	-7,120
April 30	4,142.58	35,610	+8,330
May 31	4,149.48	41,650	+6,040
June 30	4,154.65	69,290	+27,640
July 31	4,151.46	96,750	+27,460
August 31	4,148.07	79,140	-17,610
September 30	4,143.57	62,800	-16,340
October 31	4,136.52	45,010	-17,790
November 30	4,138.66	24,720	-20,290
December 31	4,140.30	30,120	+5,400
Calendar year 1991		34,620	+4,500
			-3,640

STORAGE IN RESERVOIRS

Reservoirs in Rio Grande Basin in New Mexico
(Project storage)

Project Storage.--The combined usable storage in Elephant Butte and Caballo Reservoirs.

Month-end contents, in acre-feet

Date	Contents	Change in contents
December 31, 1991	1,724,500	-
January 31, 1992	1,717,900	-6,600
February 29	1,745,900	+28,000
March 31	1,698,900	-47,000
April 30	1,796,900	+98,000
May 31	1,956,600	+159,700
June 30	1,965,200	+8,600
July 31	1,846,100	-119,100
August 31	1,771,200	-74,900
September 30	1,708,700	-62,500
October 31	1,691,000	-17,700
November 30	1,725,400	+34,400
December 31	1,777,300	+51,900
Calendar year	-	+52,800

NOTE.--Values of combined contents may not agree with sum of individual values because of rounding.

TRANSMOUNTAIN DIVERSIONS

Pine River - Weminuche Pass ditch (Fuchs ditch).—Water-stage recorder and 3-ft Parshall flume in sec. 33, T. 40 N., R. 4 W., at Weminuche Pass in Colorado. Diversion is from North Fork Los Pinos River in San Juan River Basin into Weminuche Creek in Rio Grande Basin. Second enlargement was completed in 1936. Diversion for irrigation is from Rio Grande above the Del Norte gaging station.

Weminuche Pass ditch (Raber-Lohr ditch).—Water-stage recorder and 4-ft rectangular flume in sec. 33, T. 40 N., R. 4 W., at Weminuche Pass in Colorado. Diversion is from Rincon la Vaca Creek in San Juan River Basin into Weminuche Creek in Rio Grande Basin. Second enlargement was completed in 1936. Diversion for irrigation is from Rio Grande above the Del Norte gaging station.

Williams Creek - Squaw Pass ditch.—Water-stage recorder and 2-ft Parshall flume in sec. 21, T. 39 N., R. 3 W., at Squaw Pass in Colorado. Diversion is from Williams Creek in San Juan River Basin into Squaw Creek in Rio Grande Basin. Constructed in 1938. Diversion for irrigation is from Rio Grande below Del Norte gaging station.

Tabor ditch.—Water-stage recorder and 3-ft Parshall flume in sec. 35, T. 43 N., R. 3 W., at Spring Creek Pass in Colorado. Diversion is from Cebolla Creek in Gunnison River Basin into tributary of Clear Creek in Rio Grande Basin. Completed in 1910 or 1911. Diversion for irrigation is from Rio Grande below Del Norte gaging station.

Don La Font No. 1 & 2 ditches (Piedra Pass ditch).—Water-stage recorder and 2-ft Parshall flume in sec. 4, T. 38 N., R. 1 W., at Piedra Pass in Colorado. Diversion is from tributaries of Piedra River in San Juan River Basin to South River in Rio Grande Basin. Original ditch completed in 1938, first enlargement completed in 1940. Water is imported by Colorado Game and Fish Department, beginning in 1959, to offset losses from fish culture reservoirs.

Treasure Pass diversion ditch.—Water-stage recorder and 2-ft Parshall flume in sec. 31, T. 38 N., R. 2 E., at Wolf Creek Pass in Colorado. Diversion is from Wolf Creek in San Juan River Basin to a tributary of South Fork Rio Grande. Completed in 1923 or 1924. Water is diverted for irrigation from Rio Grande above the Del Norte gaging station, beginning in 1959. Prior to 1959 it was diverted below gaging station.

Azotea tunnel.—Water-stage recorder and 10-ft Parshall flume, lat 36°51'12", long 106°40'18", at south portal of Azotea tunnel, San Juan-Chama Project. Diversion is from Rio Blanco, Little Navajo River, and Navajo River in Colorado and discharge is into Azotea Creek in New Mexico. Construction completed in 1970.

Imported quantities, in acre-feet, 1991

Month	Pine River- Weminuche Pass ditch	Weminuche Pass ditch	Williams Creek- Squaw Pass ditch	Tabor ditch	Don La Font ditches	Treasure Pass diversion ditch	Azotea tunnel
January	0	0	0	0	0	0	0
February	0	0	0	0	0	0	0
March	0	0	0	0	0	0	0
April	0	0	0	0	0	0	0
May	3	342	62	14	0	0	820
June	228	1,240	228	200	0	0	27,880
July	115	512	142	226	258	19	44,700
August	96	356	43	101	108	44	9,330
September	61	183	0	68	85	0	2,870
October	0	0	0	58	29	0	1,310
November	0	0	0	27	0	0	147
December	0	0	0	0	0	0	0
Cal. year	503	2,633	475	694	480	63	87,060

RIO GRANDE COMPACT COMMISSION REPORT
EVAPORATION AND PRECIPITATION

The last paragraph of Article VI of the Compact states, in part, — "such credits and debits shall be reduced annually to compensate for evaporation losses in the proportion that such credits or debits bear to the total amount of water in such reservoirs during the year."

To provide the data needed for the computation of such evaporation losses, the Commission has encouraged the establishment and operation of evaporation stations near each major reservoir in the basin and at other selected locations.

Evaporation and other climatological data collected at the several stations in Colorado and New Mexico are tabulated on the next page. At some of the stations, it was not possible to obtain evaporation records throughout the winter period.

The measurements of evaporation were made in accordance with standard practice for the type of pan in use. Measurements of precipitation were made in standard 8-inch rain gages, which were supplemented at some of the stations by recording rain gages.

Records for the evaporation stations at the State University, Elephant Butte Dam, and El Vado Dam antedated the creation of the Commission; the stations at Abiquiu Dam, Cochiti Dam, and Jemez Canyon Dam were established by the Corps of Engineers. All others were established at the request of the Commission.

The Rio Grande Compact Commission gratefully acknowledges the cooperation of the National Oceanic and Atmospheric Administration, U.S. Army Corps of Engineers, and U.S. Bureau of Reclamation for furnishing the climatological records contained in this report.

Alamosa Airport.—Lat 37°27', long 105°52', in Alamosa County at airport near Alamosa, Colo. Standard class A pan, anemometer, maximum and minimum thermometers, standard 8-inch and recording rain gages at elevation 7,536 ft.

Platoro Dam.—Lat 37°21', long 106°30', in Conejos County near Platoro, Colo. Standard class A pan, anemometer, maximum and minimum thermometers, fan type psychrometer, standard 8-inch and recording rain gages at elevation 9,826 ft.

Heron Dam.—Lat 36°40', long 106°42', in Rio Arriba County about 4 mi. northeast of Heron Dam near Tierra Amarilla, N. Mex. Standard class A pan, maximum and minimum thermometers, and standard 8-inch rain gage at elevation 7,310 ft.

El Vado Dam.—Lat 36°36', long 106°44', in Rio Arriba County at El Vado Dam near Tierra Amarilla, N. Mex. Standard class A pan, anemometer, maximum and minimum thermometers, standard 8-inch and recording rain gages at elevation 6,750 ft.

Abiquiu Dam.—Lat 36°14', long 106°26', in Rio Arriba County at Abiquiu Dam near Abiquiu, N. Mex. Standard class A pan, maximum and minimum thermometers, standard 8-inch and recording rain gages at elevation 6,380 ft.

Nambe Falls Dam.—Lat 35°51', long 105°54', in Santa Fe County at Nambe Falls Dam, N. Mex. Standard class A pan, maximum and minimum thermometers, recording thermograph, standard 8-inch and recording rain gages at elevation 6,840 ft.

Cochiti Dam.—Lat 35°38', long 106°19', in Sandoval County at operations building, at Cochiti Dam, N. Mex. Standard class A pan, anemometer, maximum and minimum thermometers, standard 8-inch and recording rain gages at elevation 5,560 ft.

Jemez Canyon Dam.—Lat 35°23', long 106°32', in Sandoval County at Jemez Canyon Dam, N. Mex. Standard class A pan, anemometer, maximum and minimum thermometers, standard 8-inch and recording rain gages at elevation 5,388 ft.

Elephant Butte Dam.—Lat 33°09', long 107°11', in Sierra County at Elephant Butte Dam, N. Mex. Standard class A pan, anemometer, maximum and minimum thermometers, and standard 8-inch rain gage at elevation 4,576 ft.

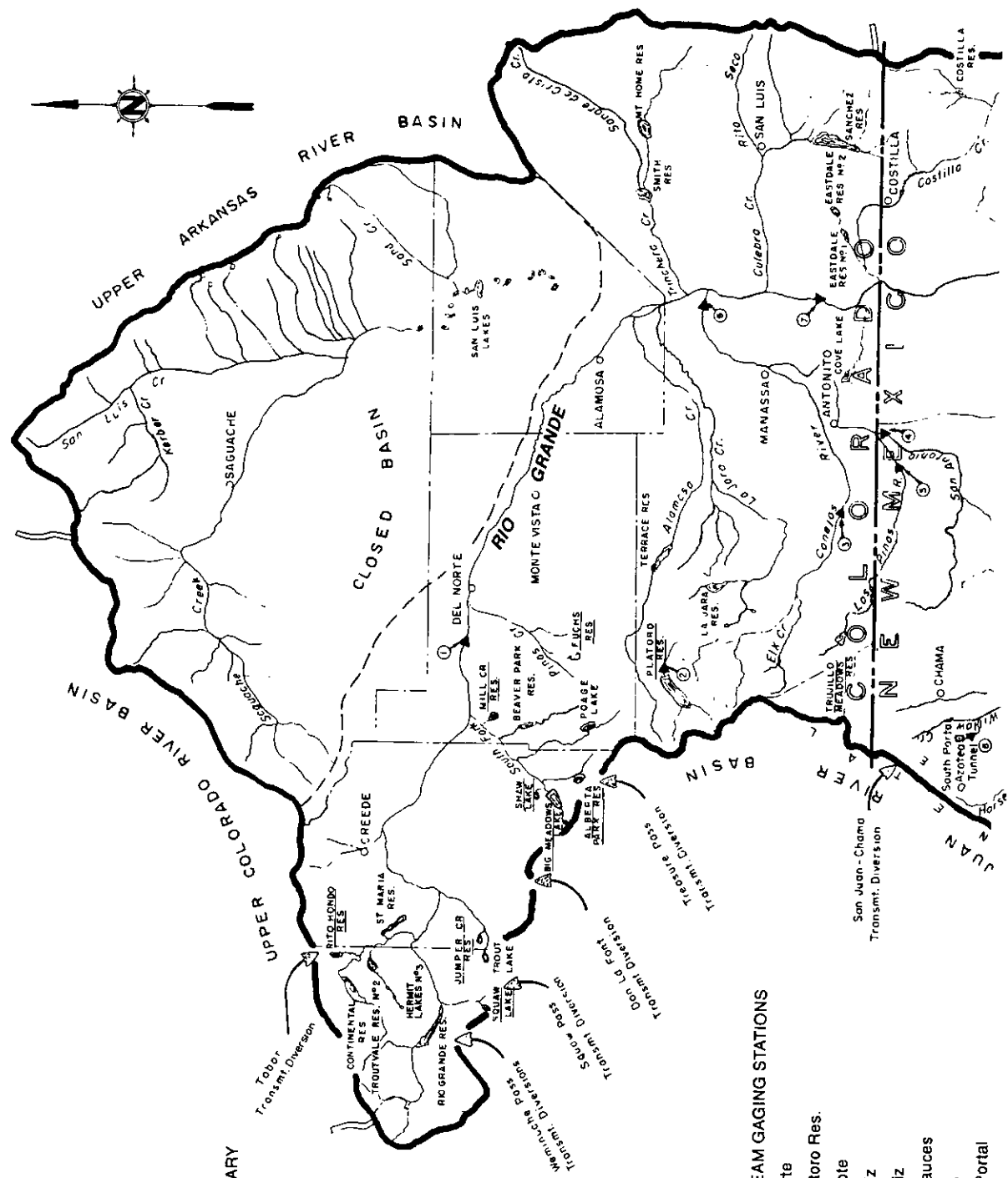
Caballo Dam.—Lat 32°54', long 107°18', in Sierra County at Caballo Dam, N. Mex. Standard class A pan, anemometer, maximum and minimum thermometers, standard 8-inch and recording rain gages at elevation 4,190 ft.

New Mexico State University.—Lat 32°17', long 106°45', in Doña Ana County at University Park, N. Mex. Standard class A pan, anemometer, maximum and minimum thermometers, standard 8-inch and recording rain gages at elevation 3,881 ft.

EVAPORATION AND PRECIPITATION
1992

Evaporation and precipitation, in inches

Station		Jan.	Feb.	Mar.	Apr.	May	June	July	Aug.	Sept.	Oct.	Nov.	Dec.	Annual
Alamosa Airport	Evap.	-	-	-	-	-	-	8.54	6.74	7.13	-	-	-	-
	Precip.	0.08	0.08	1.62	0.04	1.13	1.23	1.21	1.97	0.75	0.10	0.48	0.87	9.56
Platoro Dam	Evap.	-	-	-	-	1.30	8.11	3.94	3.38	5.23	-	-	-	-
	Precip.	-	-	-	-	1.98	2.09	2.43	3.32	1.43	-	-	-	-
Heron Dam	Evap.	-	-	-	4.64	5.47	6.94	7.44	5.81	5.16	3.50	-	-	-
	Precip.	0.58	0.90	3.05	0.56	3.75	0.42	2.67	3.17	0.65	0.38	1.74	2.56	20.43
El Vado Dam	Evap.	-	-	-	6.04	6.16	8.81	8.24	6.68	5.70	4.25	-	-	-
	Precip.	0.37	0.54	1.08	0.91	2.75	0.48	1.25	3.67	0.70	0.92	0.88	1.74	15.29
Abiquiu Dam	Evap.	-	-	-	7.44	7.82	10.97	11.09	8.33	8.16	5.67	-	-	-
	Precip.	0.21	0.30	0.96	0.50	2.43	0.52	1.41	2.14	0.45	0.34	0.53	1.00	10.79
Nambe Falls Dam	Evap.	-	-	-	6.15	6.92	9.52	10.66	7.62	6.57	5.11	-	-	-
	Precip.	0.67	0.07	1.28	0.17	3.48	1.11	1.62	1.75	0.92	0.14	1.78	1.70	14.69
Cochiti Dam	Evap.	-	-	-	8.54	8.75	10.91	11.56	10.30	9.89	7.08	-	-	-
	Precip.	0.26	0.24	0.57	0.09	3.12	0.90	0.96	2.10	1.30	0.30	0.68	1.95	12.47
Jemez Canyon Dam	Evap.	-	-	-	10.05	10.63	14.29	14.43	12.27	11.15	7.48	-	-	-
	Precip.	0.57	0.24	0.72	0.29	1.56	1.00	0.60	2.18	1.22	0.33	0.35	0.98	10.04
Elephant Butte Dam	Evap.	1.95	3.39	6.95	9.76	9.95	13.92	14.67	11.74	11.17	7.87	4.56	1.84	97.77
	Precip.	0.79	0.28	0.19	0.49	2.78	0.77	0.23	1.32	1.75	1.57	0.00	1.44	11.61
Caballo Dam	Evap.	-	3.73	6.56	9.31	8.40	11.93	14.35	11.59	10.42	7.33	-	-	-
	Precip.	0.73	0.48	0.27	0.79	3.92	0.37	1.51	1.12	1.62	0.79	0.00	1.69	13.29
State Univer.	Evap.	-	-	5.78	8.61	8.83	11.56	12.27	10.34	8.86	5.89	-	-	-
	Precip.	1.50	0.04	0.35	0.44	2.03	0.15	0.55	3.19	0.77	0.64	0.06	1.31	11.03



LEGEND

- ▲ GAGING STATION
- CITY OR TOWN
- BASIN BOUNDARY
- - - STATE LINE
- - - COUNTY LINE
- - - CLOSED BASIN BOUNDARY
- TRANSMOUNTAIN DIVERSIONS

EXPLANATION

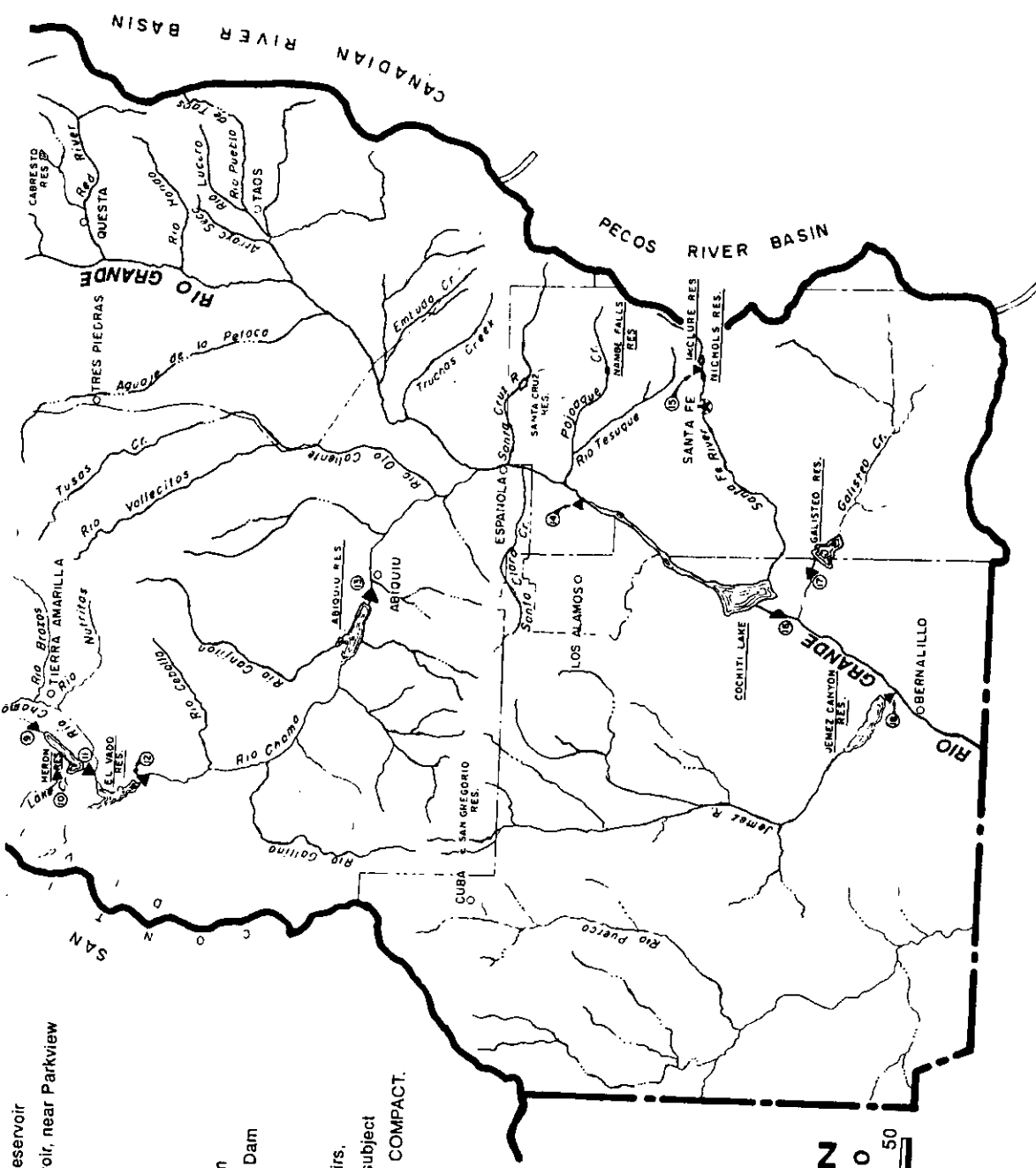
RIO GRANDE COMPACT STREAM GAGING STATIONS

- 1 Rio Grande near Del Norte
- 2 Conejos River below Platano Res.
- 3 Conejos River near Mogote
- 4 San Antonio River at Ortiz
- 5 Los Pinos River near Ortiz
- 6 Conejos River near La Sauces
- 7 Rio Grande near Lobatos
- 8 Azotea Tunnel at South Portal

00710

- 9 Willow Creek above Heron Reservoir
- 10 Horse Lake Creek above Heron Reservoir
- 11 Willow Creek below Heron Reservoir, near Parkview
- 12 Rio Chama below El Vado Dam
- 13 Rio Chama below Abiquiu Dam
- 14 Rio Grande at Otowi Bridge
- 15 Santa Fe River near Santa Fe
- 16 Rio Grande below Cochiti Dam
- 17 Galisteo Creek below Galisteo Dam
- 18 Jemez River below Jemez Canyon Dam

NOTE: Underlining denotes Reservoirs, capacity of which is all or in part, subject to provisions of the RIO GRANDE COMPACT.



Revised March, 1989

**RIO GRANDE BASIN
ABOVE BERNALILLO, NEW MEXICO**



SCALE IN MILES