

000416

RECEIVED

SEP 21 1987

COLORADO WATER
CONSERVATION BOARD

REPORT

of the

RIO GRANDE COMPACT
COMMISSION

1986



TO THE GOVERNORS OF
Colorado, New Mexico and Texas

[illegible]

CONTENTS

Forty-eighth Annual Report to Governors.....	Page 1
Rio Grande Compact.....	2
Resolution of the Commission.....	15
Rules and Regulations.....	19
Records of Deliveries and Release.....	26
Deliveries by Colorado at State line.....	27
Deliveries by New Mexico at Elephant Butte.....	28
Release and Spill from Project Storage.....	29
Cost of Operation and Budget.....	30
Acknowledgments.....	31
Accuracy of Records.....	32
Streamflow.....	33-34
Rio Grande near Del Norte, Colorado.....	33
Conejos River below Platoro Reservoir, Colorado.....	33
Conejos River near Mogote, Colorado.....	34
San Antonio River at Ortiz, Colorado.....	34
Los Pinos River near Ortiz, Colorado.....	35
Conejos River near Los Sauces, Colorado.....	35
Rio Grande near Lobatos, Colorado.....	36
Willow Creek above Heron Reservoir, near Los Ojos, New Mexico.....	36
Horse Lake Creek above Heron Reservoir, near Los Ojos, New Mexico..	37
Willow Creek below Heron Dam, New Mexico.....	37
Rio Chama below El Vado Dam, New Mexico.....	38
Rio Chama below Abiquiu Dam, New Mexico.....	38
Rio Nambe below Nambe Falls Dam, near Nambe, New Mexico.....	39
Rio Grande at Otowi Bridge, near San Ildefonso, New Mexico.....	39
Santa Fe River near Santa Fe, New Mexico.....	40
Rio Grande below Cochiti Dam, New Mexico.....	40
Galisteo Creek below Galisteo Dam, New Mexico.....	41
Jemez River below Jemez Canyon Dam, New Mexico.....	41
Rio Grande below Elephant Butte Dam, New Mexico.....	42
Rio Grande below Caballo Dam, New Mexico.....	42
Bonito ditch below Caballo Dam, New Mexico.....	43
Storage in Reservoirs.....	44-50
Transmountain Diversions.....	51
Evaporation and Precipitation.....	52-53

ILLUSTRATIONS

Map, Rio Grande Basin above Ft. Quitman, Texas.....	Frontispiece
Map, Rio Grande Basin above Bernalillo, New Mexico.....	54,55

000419

RIO GRANDE COMPACT COMMISSION
COLORADO TEXAS NEW MEXICO

The Honorable Garrey Carruthers
Governor of the State of New Mexico
Santa Fe, New Mexico

April 2, 1987

The Honorable William P. Clements, Jr.
Governor of the State of Texas
Austin, Texas

The Honorable Roy Romer
Governor of the State of Colorado
Denver, Colorado

Sirs:


The 48th Annual Meeting of the Rio Grande Compact Commission was held in El Paso, Texas on April 2, 1987.


The Commission reviewed its prior reports and the current reports of the Secretary relative to streamflow at Compact gaging stations and storage in reservoirs. The Commission found that actual spill of usable water commenced March 3, 1986. No annual credits or debits were computed for 1986 pursuant to Articles I and VI of the Rio Grande Compact.

In addition, the Commission found that:

- (a) Deliveries of water at the Colorado-New Mexico state line by Colorado amounted to 804,200 acre-feet in 1986 and the scheduled delivery for the year was 714,100 acre-feet. The gain in storage in 1986 in reservoirs in Colorado constructed after 1937 aggregated 500 acre-feet.
- (b) Deliveries of water into Elephant Butte Reservoir, as measured by the Elephant Butte Effective Supply, amounted to 1,569,000 acre-feet in 1986 and the scheduled delivery for the year was 1,400,900 acre-feet. The decrease in storage in 1986 in reservoirs in New Mexico above San Marcial constructed after 1929 aggregated 151,600 acre-feet.
- (c) Releases of usable water in 1986 from Project Storage amounted to 908,100 acre-feet. Actual spill of usable water from Project Storage aggregated 470,600 acre-feet in 1986, subsequent to the occurrence of actual spill. Spill of flood water entering Caballo Reservoir from tributaries below Elephant Butte Reservoir aggregated 17,900 acre-feet in 1986.
- (d) Expenses of the administration of the Rio Grande Compact were \$105,949 in the fiscal year ending June 30, 1986. The United States bore \$44,670 of this total; the balance of \$61,279 was borne equally by the three States party to the Compact.

Respectfully,


S. E. Reynolds, Commissioner for New Mexico


Jesse B. Gilmer, Commissioner for Texas


Jeris A. Danielson, Commissioner for Colorado

RIO GRANDE COMPACT COMMISSION REPORT

RIO GRANDE COMPACT

The State of Colorado, the State of New Mexico, and the State of Texas, desiring to remove all causes of present and future controversy among these States and between citizens of one of these States and citizens of another State with respect to the use of the waters of the Rio Grande above Fort Quitman, Texas, and being moved by considerations of interstate comity, and for the purpose of effecting an equitable apportionment of such waters, have resolved to conclude a Compact for the attainment of these purposes, and to that end, through their respective Governors, have named as their respective Commissioners:

For the State of Colorado	M. C. Hinderlider
For the State of New Mexico	Thomas M. McClure
For the State of Texas	Frank B. Clayton

who, after negotiations participated in by S. O. Harper, appointed by the President as the representative of the United States of America, have agreed upon the following articles, to-wit:

ARTICLE I

(a) The State of Colorado, the State of New Mexico, the State of Texas, and the United States of America, are hereinafter designated "Colorado," "New Mexico," "Texas," and the "United States," respectively.

(b) "The Commission" means the agency created by this Compact for the administration thereof.

(c) The term "Rio Grande Basin" means all of the territory drained by the Rio Grande and its tributaries in Colorado, in New Mexico, and in Texas above Fort Quitman, including the Closed Basin in Colorado.

(d) The "Closed Basin" means that part of the Rio Grande Basin in Colorado where the streams drain into the San Luis Lakes and adjacent territory, and do not normally contribute to the flow of the Rio Grande.

(e) The term "tributary" means any stream which naturally contributes to the flow of the Rio Grande.

(f) "Transmountain Diversion" is water imported into the drainage basin of the Rio Grande from any stream system outside of the Rio Grande Basin, exclusive of the Closed Basin.

(g) "Annual Debits" are the amounts by which actual deliveries in any calendar year fall below scheduled

RIO GRANDE COMPACT

(h) "Annual Credits" are the amounts by which actual deliveries in any calendar year exceed scheduled deliveries.

(i) "Accrued Debits" are the amounts by which the sum of all annual debits exceeds the sum of all annual credits over any common period of time.

(j) "Accrued Credits" are the amounts by which the sum of all annual credits exceeds the sum of all annual debits over any common period of time.

(k) "Project Storage" is the combined capacity of Elephant Butte Reservoir and all other reservoirs actually available for the storage of usable water below Elephant Butte and above the first diversion to lands of the Rio Grande Project, but not more than a total of 2,638,860 acre feet.

(l) "Usable Water" is all water, exclusive of credit water, which is in project storage and which is available for release in accordance with irrigation demands, including deliveries to Mexico.

(m) "Credit Water" is that amount of water in project storage which is equal to the accrued credit of Colorado, or New Mexico, or both.

(n) "Unfilled Capacity" is the difference between the total physical capacity of project storage and the amount of usable water then in storage.

(o) "Actual Release" is the amount of usable water released in any calendar year from the lowest reservoir comprising project storage.

(p) "Actual Spill" is all water which is actually spilled from Elephant Butte Reservoir, or is released therefrom for flood control, in excess of the current demand on project storage and which does not become usable water by storage in another reservoir; provided, that actual spill of usable water cannot occur until all credit water shall have been spilled.

(q) "Hypothetical Spill" is the time in any year at which usable water would have spilled from project storage if 790,000 acre feet had been released therefrom at rates proportional to the actual release in every year from the starting date to the end of the year in which hypothetical spill occurs; in computing hypothetical spill the initial condition shall be the amount of usable water in project storage at the beginning of the calendar year following the effective date of this Compact, and thereafter the initial condition shall be the amount of usable water in project storage at the beginning of the calendar year following each actual spill.

RIO GRANDE COMPACT COMMISSION REPORT

ARTICLE II

The Commission shall cause to be maintained and operated a stream gaging station equipped with an automatic water stage recorder at each of the following points, to-wit:

- (a) On the Rio Grande near Del Norte above the principal points of diversion to the San Luis Valley;
- (b) On the Conejos River near Mogote;
- (c) On the Los Pinos River near Ortiz;
- (d) On the San Antonio River at Ortiz;
- (e) On the Conejos River at its mouths near **Los Sauces**;
- (f) On the Rio Grande near Lobatos;
- (g) On the Rio Chama below El Vado Reservoir;
- (h) On the Rio Grande at Otowi Bridge near San Ildefonso;
- (i) On the Rio Grande near San Acacia;
- (j) On the Rio Grande at San Marcial;
- (k) On the Rio Grande below Elephant Butte Reservoir;
- (l) On the Rio Grande below Caballo Reservoir.

Similar gaging stations shall be maintained and operated below any other reservoir constructed after 1929, and at such other points as may be necessary for the securing of records required for the carrying out of the Compact; and automatic water stage recorders shall be maintained and operated on each of the reservoirs mentioned, and on all others constructed after 1929.

Such gaging stations shall be equipped, maintained and operated by the Commission directly or in cooperation with an appropriate Federal or State agency, and the equipment, method and frequency of measurement at such stations shall be such as to produce reliable records at all times. (Note: See Resolution of Commission printed elsewhere in this report.)

ARTICLE III

The obligation of Colorado to deliver water in the Rio Grande at the Colorado-New Mexico State Line, measured at or near Lobatos. in each calendar year, shall be ten

RIO GRANDE COMPACT

5

thousand acre feet less than the sum of those quantities set forth in the two following tabulations of relationship, which correspond to the quantities at the upper index stations:

DISCHARGE OF CONEJOS RIVER

Quantities in thousands of acre feet

Conejos Index Supply (1)	Conejos River at Mouths (2)
100	0
150	20
200	45
250	75
300	109
350	147
400	188
450	232
500	278
550	326
600	376
650	426
700	476

Intermediate quantities shall be computed by proportional parts.

(1) Conejos Index Supply is the natural flow of Conejos River at the U.S.G.S. gaging station near Mogote during the calendar year, plus the natural flow of Los Pinos River at the U.S.G.S. gaging station near Ortiz and the natural flow of San Antonio River at the U.S.G.S. gaging station at Ortiz, both during the months of April to October, inclusive.

(2) Conejos River at Mouths is the combined discharge of branches of this river at the U.S.G.S. gaging stations near Los Sauces during the calendar year.

DISCHARGE OF RIO GRANDE EXCLUSIVE OF CONEJOS RIVER

Quantities in thousands of acre feet

Rio Grande at Del Norte (3)	Rio Grande at Lobatos less Conejos at Mouths (4)
200	60
250	65
300	75
350	86
400	98
450	112
500	127

RIO GRANDE COMPACT COMMISSION REPORT

DISCHARGE OF RIO GRANDE EXCLUSIVE OF CONEJOS RIVER--Con.

Quantities in thousands of acre feet

Rio Grande at Del Norte (3)	Rio Grande at Lobatos less Conejos at Mouths (4)
550	144
600	162
650	182
700	204
750	229
800	257
850	292
900	335
950	380
1,000	430
1,100	540
1,200	640
1,300	740
1,400	840

Intermediate quantities shall be computed by proportional parts.

(3) Rio Grande at Del Norte is the recorded flow of the Rio Grande at the U.S.G.S. gaging station near Del Norte during the calendar year (measured above all principal points of diversion to San Luis Valley) corrected for the operation of reservoirs constructed after 1937.

(4) Rio Grande at Lobatos less Conejos at Mouths is the total flow of the Rio Grande at the U.S.G.S. gaging station near Lobatos, less the discharge of Conejos River at its Mouths, during the calendar year.

The application of these schedules shall be subject to the provisions hereinafter set forth and appropriate adjustments shall be made for (a) any change in location of gaging stations; (b) any new or increased depletion of the runoff above inflow index gaging stations; and (c) any transmountain diversions into the drainage basin of the Rio Grande above Lobatos.

In event any works are constructed after 1937 for the purpose of delivering water into the Rio Grande from the Closed Basin, Colorado shall not be credited with the amount of such water delivered, unless the proportion of sodium ions shall be less than forty-five percent of the total positive ions in that water when the total dissolved solids in such water exceeds three hundred fifty parts per million.

RIO GRANDE COMPACT

ARTICLE IV

The obligation of New Mexico to deliver water in the Rio Grande at San Marcial, during each calendar year, exclusive of the months of July, August, and September, shall be that quantity set forth in the following tabulation of relationship, which corresponds to the quantity at the upper index station:

DISCHARGE OF RIO GRANDE AT OTOWI BRIDGE AND AT
SAN MARCIAL EXCLUSIVE OF JULY, AUGUST AND SEPTEMBER

Quantities in thousands of acre feet

Otowi Index Supply (5)

San Marcial Index Supply (6)

100	
200	0
300	65
400	141
500	219
600	300
700	383
800	469
900	557
1,000	648
1,100	742
1,200	839
1,300	939
1,400	1,042
1,500	1,148
1,600	1,257
1,700	1,370
1,800	1,489
1,900	1,608
2,000	1,730
2,100	1,856
2,200	1,985
2,300	2,117
	2,253

Intermediate quantities shall be computed by proportional parts.

(5) The Otowi Index Supply is the recorded flow of the Rio Grande at the U.S.G.S. gaging station at Otowi Bridge near San Ildefonso (formerly station near Buckman) during the calendar year, exclusive of the flow during the months of July, August and September, corrected for the operation of reservoirs constructed after 1929 in the drainage basin of the Rio Grande between Lobatos and Otowi Bridge.

(6) San Marcial Index Supply is the recorded flow of the Rio Grande at the gaging station at San Marcial during the calendar year exclusive of the flow during the months of July, August and September.

The application of this schedule shall be subject to the provisions hereinafter set forth and appropriate adjustments shall be made for (a) any change in location of gaging stations; (b) depletion after 1929 in New Mexico at any time of the year of the natural runoff at Otowi Bridge; (c) depletion of the runoff during July, August and September of tributaries between Otowi Bridge and San Marcial, by works constructed after 1937; and (d) any transmountain diversions into the Rio Grande between Lobatos and San Marcial.

Concurrent records shall be kept of the flow of the Rio Grande at San Marcial, near San Acacia, and of the release from Elephant Butte Reservoir to the end that the records at these three stations may be correlated. (Note: See Resolution of Commission printed elsewhere in this report.)

ARTICLE V

If at any time it should be the unanimous finding and determination of the Commission that because of changed physical conditions, or for any other reason, reliable records are not obtainable, or cannot be obtained, at any of the stream gaging stations herein referred to, such stations may, with the unanimous approval of the Commission, be abandoned, and with such approval another station, or other stations, shall be established and new measurements shall be substituted which, in the unanimous opinion of the Commission, will result in substantially the same results, so far as the rights and obligations to deliver water are concerned, as would have existed if such substitution of stations and measurements had not been so made. (Note: See Resolution of Commission printed elsewhere in this report.)

ARTICLE VI

Commencing with the year following the effective date of this Compact, all credits and debits of Colorado and New Mexico shall be computed for each calendar year; provided, that in a year of actual spill no annual credits nor annual debits shall be computed for that year.

In the case of Colorado, no annual debit nor accrued debit shall exceed 100,000 acre feet, except as either or both may be caused by holdover storage of water in reservoirs constructed after 1937 in the drainage basin of the

RIO GRANDE COMPACT

Rio Grande above Lobatos. Within the physical limitations of storage capacity in such reservoirs, Colorado shall retain water in storage at all times to the extent of its accrued debit.

In the case of New Mexico, the accrued debit shall not exceed 200,000 acre feet at any time, except as such debit may be caused by holdover storage of water in reservoirs constructed after 1929 in the drainage basin of the Rio Grande between Lobatos and San Marcial. Within the physical limitations of storage capacity in such reservoirs, New Mexico shall retain water in storage at all times to the extent of its accrued debit. In computing the magnitude of accrued credits or debits, New Mexico shall not be charged with any greater debit in any one year than the sum of 150,000 acre-feet and all gains in the quantity of water in storage in such year.

The Commission by unanimous action may authorize the release from storage of any amount of water which is then being held in storage by reason of accrued debits of Colorado or New Mexico; provided, that such water shall be replaced at the first opportunity thereafter.

In computing the amount of accrued credits and accrued debits of Colorado or New Mexico, any annual credits in excess of 150,000 acre feet shall be taken as equal to that amount.

In any year in which actual spill occurs, the accrued credits of Colorado, or New Mexico, or both, at the beginning of the year shall be reduced in proportion to their respective credits by the amount of such actual spill; provided, that the amount of actual spill shall be deemed to be increased by the aggregate gain in the amount of water in storage, prior to the time of spill, in reservoirs above San Marcial constructed after 1929; provided, further, that if the Commissioners for the States having accrued credits authorize the release of part, or all, of such credits in advance of spill, the amount so released shall be deemed to constitute actual spill.

In any year in which there is actual spill of usable water, or at the time of hypothetical spill thereof, all accrued debits of Colorado, or New Mexico, or both, at the beginning of the year shall be cancelled.

In any year in which the aggregate of accrued debits of Colorado and New Mexico exceeds the minimum unfilled capacity of project storage, such debits shall be reduced proportionally to an aggregate amount equal to such minimum unfilled capacity.

To the extent that accrued credits are impounded in reservoirs between San Marcial and Courchesne, and to the extent that accrued debits are impounded in reservoirs above San Marcial, such credits and debits shall be reduced annually to compensate for evaporation losses in the proportion that such credits or debits bore to the total amount of water in such reservoirs during the year.

ARTICLE VII

Neither Colorado nor New Mexico shall increase the amount of water in storage in reservoirs constructed after 1929 whenever there is less than 400,000 acre feet of usable water in project storage; provided, that if the actual releases of usable water from the beginning of the calendar year following the effective date of this Compact, or from the beginning of the calendar year following actual spill, have aggregated more than an average of 790,000 acre feet per annum, the time at which such minimum stage is reached shall be adjusted to compensate for the difference between the total actual release and releases at such average rate; provided, further, that Colorado, or New Mexico, or both, may relinquish accrued credits at any time, and Texas may accept such relinquished water, and in such event the state, or states, so relinquishing shall be entitled to store water in the amount of the water so relinquished.

ARTICLE VIII

During the month of January of any year the Commissioner for Texas may demand of Colorado and New Mexico, and the Commissioner for New Mexico may demand of Colorado, the release of water from storage reservoirs constructed after 1929 to the amount of the accrued debits of Colorado and New Mexico, respectively, and such releases shall be made by each at the greatest rate practicable under the conditions then prevailing, and in proportion to the total debit of each, and in amounts, limited by their accrued debits, sufficient to bring the quantity of usable water in project storage to 600,000 acre feet by March first and to maintain this quantity in storage until April thirtieth, to the end that a normal release of 790,000 acre feet may be made from project storage in that year.

ARTICLE IX

Colorado agrees with New Mexico that in event the United States or the State of New Mexico decides to construct the necessary works for diverting the waters of the San Juan River, or any of its tributaries, into the Rio Grande, Colorado hereby consents to the construction of said works and the diversion of waters from the San Juan

RIO GRANDE COMPACT

11

River, or the tributaries thereof, into the Rio Grande in New Mexico, provided the present and prospective uses of water in Colorado by other diversions from the San Juan River, or its tributaries, are protected.

ARTICLE X

In the event water from another drainage basin shall be imported into the Rio Grande Basin by the United States or Colorado or New Mexico, or any of them jointly, the State having the right to the use of such water shall be given proper credit therefor in the application of the schedules.

ARTICLE XI

New Mexico and Texas agree that upon the effective date of this Compact all controversies between said States relative to the quantity or quality of the water of the Rio Grande are composed and settled; however, nothing herein shall be interpreted to prevent recourse by a signatory state to the Supreme Court of the United States for redress should the character or quality of the water, at the point of delivery, be changed hereafter by one signatory state to the injury of another. Nothing herein shall be construed as an admission by any signatory state that the use of water for irrigation causes increase of salinity for which the user is responsible in law.

ARTICLE XII

To administer the provisions of this Compact there shall be constituted a Commission composed of one representative from each state, to be known as the Rio Grande Compact Commission. The State Engineer of Colorado shall be ex-officio the Rio Grande Compact Commissioner for Colorado. The State Engineer of New Mexico shall be ex-officio the Rio Grande Compact Commissioner for New Mexico. The Rio Grande Compact Commissioner for Texas shall be appointed by the Governor of Texas. The President of the United States shall be requested to designate a representative of the United States to sit with such Commission, and such representative of the United States, if so designated by the President, shall act as Chairman of the Commission without vote.

The salaries and personal expenses of the Rio Grande Compact Commissioners for the three States shall be paid by their respective States, and all other expenses incident to the administration of this Compact, not borne by the United States, shall be borne equally by the three States.

In addition to the powers and duties hereinbefore specifically conferred upon such Commission, and the members thereof, the jurisdiction of such Commission shall extend only to the collection, correlation and presentation of factual data and the maintenance of records having a bearing upon the administration of this Compact, and, by unanimous action, to the making of recommendations to the respective States upon matters connected with the administration of this Compact. In connection therewith, the Commission may employ such engineering and clerical aid as may be reasonably necessary within the limit of funds provided for that purpose by the respective States. Annual reports compiled for each calendar year shall be made by the Commission and transmitted to the Governors of the signatory States on or before March first following the year covered by the report. The Commission may, by unanimous action, adopt rules and regulations consistent with the provisions of this Compact to govern their proceedings.

The findings of the Commission shall not be conclusive in any court or tribunal which may be called upon to interpret or enforce this Compact.

ARTICLE XIII

At the expiration of every five-year period after the effective date of this Compact, the Commission may, by unanimous consent, review any provisions hereof which are not substantive in character and which do not affect the basic principles upon which the Compact is founded, and shall meet for the consideration of such questions on the request of any member of the Commission; provided, however, that the provisions hereof shall remain in full force and effect until changed and amended within the intent of the Compact by unanimous action of the Commissioners, and until any changes in this Compact are ratified by the legislatures of the respective states and consented to by the Congress, in the same manner as this Compact is required to be ratified to become effective.

ARTICLE XIV

The schedules herein contained and the quantities of water herein allocated shall never be increased nor diminished by reason of any increase or diminution in the delivery or loss of water to Mexico.

RIO GRANDE COMPACT

13

ARTICLE XV

The physical and other conditions characteristic of the Rio Grande and peculiar to the territory drained and served thereby, and to the development thereof, have actuated this Compact and none of the signatory states admits that any provisions herein contained establishes any general principle or precedent applicable to other interstate streams.

ARTICLE XVI

Nothing in this Compact shall be construed as affecting the obligations of the United States of America to Mexico under existing treaties, or to the Indian Tribes, or as impairing the rights of the Indian Tribes.

ARTICLE XVII

This Compact shall become effective when ratified by the legislatures of each of the signatory states and consented to by the Congress of the United States. Notice of ratification shall be given by the Governor of each state to the Governors of the other states and to the President of the United States, and the President of the United States is requested to give notice to the Governors of each of the signatory states of the consent of the Congress of the United States.

IN WITNESS WHEREOF, the Commissioners have signed this Compact in quadruplicate original, one of which shall be deposited in the archives of the Department of State of the United States of America and shall be deemed the authoritative original, and of which a duly certified copy shall be forwarded to the Governor of each of the signatory States.

RIO GRANDE COMPACT COMMISSION REPORT

Done at the City of Santa Fe, in the State of New Mexico, on the 18th day of March, in the year of our Lord, One Thousand Nine Hundred and Thirty-eight.

(Sgd.) M. C. HINDERLIDER

(Sgd.) THOMAS M. McCLURE

(Sgd.) FRANK B. CLAYTON

APPROVED:

(Sgd.) S. O. HARPER

RATIFIED BY:

Colorado, February 21, 1939

New Mexico, March 1, 1939

Texas, March 1, 1939

Passed Congress as Public Act No. 96, 76th Congress,
Approved by the President May 31, 1939.

RESOLUTION ADOPTED BY RIO GRANDE COMPACT
COMMISSION AT THE ANNUAL MEETING HELD AT
EL PASO, TEXAS, FEBRUARY 22-24, 1948,
CHANGING GAGING STATIONS AND MEASUREMENTS
OF DELIVERIES BY NEW MEXICO

15

R E S O L U T I O N

Whereas, at the Annual Meeting of the Rio Grande Compact Commission in the year 1945, the question was raised as to whether or not a schedule for delivery of water by New Mexico during the entire year could be worked out, and

Whereas, at said meeting the question was referred to the Engineering Advisers for their study, recommendations and report, and

Whereas, said Engineering Advisers have met, studied the problems and under date of February 24, 1947, did submit their Report, which said Report contains the findings of said Engineering Advisers and their recommendations, and

Whereas, the Compact Commission has examined said Report and finds that the matters and things therein found and recommended are proper and within the terms of the Rio Grande Compact, and

Whereas, the Commission has considered said Engineering Advisers' Report and all available evidence, information and material and is fully advised:

Now, Therefore, Be it Resolved:

The Commission finds as follows:

- (a) That because of change of physical conditions, reliable records of the amount of water passing San Marcial are no longer obtainable at the stream gaging station at San Marcial and that the same should be abandoned for Compact purposes.
- (b) That the need for concurrent records at San Marcial and San Acacia no longer exists and that the gaging station at San Acacia should be abandoned for Compact purposes.
- (c) That it is desirable and necessary that the obligations of New Mexico under the Compact to deliver water in the months of July, August, September, should be scheduled.

RIO GRANDE COMPACT COMMISSION REPORT

- (d) That the change in gaging stations and substitution of the new measurements as hereinafter set forth will result in substantially the same results so far as the rights and obligations to deliver water are concerned, and would have existed if such substitution of stations and measurements had not been so made.

Be it Further Resolved:

That the following measurements and schedule thereof shall be substituted for the measurements and schedule thereof as now set forth in Article IV of the Compact:

"The obligation of New Mexico to deliver water in the Rio Grande into Elephant Butte Reservoir during each calendar year shall be measured by that quantity set forth in the following tabulation of relationship which corresponds to the quantity at the upper index station:

DISCHARGE OF RIO GRANDE AT OTOWI BRIDGE AND
ELEPHANT BUTTE EFFECTIVE SUPPLY

Quantities in thousands of acre-feet

Otowi Index Supply (5)	Elephant Butte Effective Index Supply (6)
100	57
200	114
300	171
400	228
500	286
600	345
700	406
800	471
900	542
1,000	621
1,100	707
1,200	800
1,300	897
1,400	996
1,500	1,095
1,600	1,195
1,700	1,295
1,800	1,395
1,900	1,495
2,000	1,595

000435

RESOLUTION OF COMMISSION

17

DISCHARGE OF RIO GRANDE AT OTOWI BRIDGE AND ELEPHANT BUTTE EFFECTIVE SUPPLY--Continued

Quantities in thousands of acre-feet

Otowi Index Supply (5)	Elephant Butte Effective Index Supply (6)
2,100	
2,200	1,695
2,300	1,795
2,400	1,895
2,500	1,995
2,600	2,095
2,700	2,195
2,800	2,295
2,900	2,395
3,000	2,495
	2,595

Intermediate quantities shall be computed by proportional parts.

- (5) The Otowi Index Supply is the recorded flow of the Rio Grande at the U.S.G.S. gaging station at Otowi Bridge near San Ildefonso (formerly station near Buckman) during the calendar year, corrected for the operation of reservoirs constructed after 1929 in the drainage basin of the Rio Grande between Lobatos and Otowi Bridge.
- (6) Elephant Butte Effective Index Supply is the recorded flow of the Rio Grande at the gaging station below Elephant Butte Dam during the calendar year plus the net gain in storage in Elephant Butte Reservoir during the same year or minus the net loss in storage in said reservoir, as the case may be.

The application of this schedule shall be subject to the provisions hereinafter set forth and appropriate adjustments shall be made for (a) any change in location of gaging stations; (b) depletion after 1929 in New Mexico of the natural runoff at Otowi Bridge; and (c) any transmountain diversions into the Rio Grande between Lobatos and Elephant Butte Reservoir."

Be it Further Resolved:

That the gaging stations at San Acacia and San Marcial be, and the same are hereby abandoned for Compact purposes.

Be it Further Resolved:

That this Resolution has been passed unanimously and shall be effective January 1, 1949, if within 120 days from this date the Commissioner for each State shall have received from the Attorney General of the State represented by him, an opinion approving this Resolution, and shall have so advised the Chairman of the Commission, otherwise, to be of no force and effect.

(Note: The following paragraph appears in the Minutes of the Annual Meeting of the Commission held at Denver, Colorado, February 14-16, 1949:

"The Chairman announced that he had received, pursuant to the Resolution adopted by the Commission at the Ninth Annual Meeting on February 24, 1948, opinions from the Attorneys General of Colorado, New Mexico and Texas that the substitution of stations and measurements of deliveries by New Mexico set forth in said resolution was within the powers of the Commission").

RULES AND REGULATIONS FOR
ADMINISTRATION OF THE RIO GRANDE COMPACT

19

A Compact, known as the Rio Grande Compact, between the States of Colorado, New Mexico and Texas, having become effective on May 31, 1939 by consent of the Congress of the United States, which equitably apportions the waters of the Rio Grande above Fort Quitman and permits each State to develop its water resources at will, subject only to its obligations to deliver water in accordance with the schedules set forth in the Compact, the following Rules and Regulations have been adopted for its administration by the Rio Grande Compact Commission; to be and remain in force and effect only so long as the same may be satisfactory to each and all members of the Commission, and provided always that on the objection of any member of the Commission, in writing, to the remaining two members of the Commission after a period of sixty days from the date of such objection, the sentence, paragraph or any portion or all of these rules to which any such objection shall be made, shall stand abrogated and shall thereafter have no further force and effect; it being the intent and purpose of the Commission to permit these rules to obtain and be effective only so long as the same may be satisfactory to each and all of the Commissioners.

GAGING STATIONS /1

Responsibility for the equipping, maintenance and operation of the stream gaging stations and reservoir gaging stations required by the provisions of Article II of the Compact shall be divided among the signatory States as follows:

- (a) Gaging stations on streams and reservoirs in the Rio Grande Basin above the Colorado-New Mexico boundary shall be equipped, maintained, and operated by Colorado in cooperation with the U.S. Geological Survey.
- (b) Gaging stations on streams and reservoirs in the Rio Grande Basin below Lobatos and above Caballo Reservoir shall be equipped, maintained and operated by New Mexico in cooperation with the U.S. Geological Survey to the extent that such stations are not maintained and operated by some other Federal Agency.
- (c) Gaging stations on Elephant Butte Reservoir and on Caballo Reservoir, and the stream gaging stations on the Rio Grande below those reservoirs shall be equipped, maintained and operated by or on behalf of Texas through the agency of the U.S. Bureau of Reclamation.

/1 Amended at Eleventh Annual Meeting, February 23, 1950.

The equipment, method and frequency of measurements at each gaging station shall be sufficient to obtain records at least equal in accuracy to those classified as "good" by the U.S. Geological Survey. Water-stage recorders on the reservoirs specifically named in Article II of the Compact shall have sufficient range below maximum reservoir level to record major fluctuations in storage. Staff gages may be used to determine fluctuations below the range of the water-stage recorders on these and other large reservoirs, and staff gages may be used upon approval of the Commission in lieu of water-stage recorders on small reservoirs, provided that the frequency of observation is sufficient in each case to establish any material changes in water levels in such reservoirs.

RESERVOIR CAPACITIES /1

Colorado shall file with the Commission a table of areas and capacities for each reservoir in the Rio Grande Basin above Lobatos constructed after 1937; New Mexico shall file with the Commission a table of areas and capacities for each reservoir in the Rio Grande Basin between Lobatos and San Marcial constructed after 1929; and Texas shall file with the Commission tables of areas and capacities for Elephant Butte Reservoir and for all other reservoirs actually available for the storage of water between Elephant Butte and the first diversion to lands under the Rio Grande Project.

Whenever it shall appear that any table of areas and capacities is in error by more than five per cent, the Commission shall use its best efforts to have a re-survey made and a corrected table of areas and capacities to be substituted as soon as practicable. To the end that the Elephant Butte effective supply may be computed accurately, the Commission shall use its best efforts to have the rate of accumulation and the place of deposition of silt in Elephant Butte Reservoir checked at least every three years.

ACTUAL SPILL /2

(a) Water released from Elephant Butte in excess of Project requirements, which is currently passed through Caballo Reservoir, prior to the time of spill, shall be deemed to have been Usable Water released in anticipation of spill, or Credit Water if such release shall have been authorized.

/1 Amended at Eleventh Annual Meeting, February 23, 1950.
/2 Adopted at Fourth Annual Meeting, February 24, 1943.

RULES AND REGULATIONS

21

(b) Excess releases from Elephant Butte Reservoir, as defined in (a) above, shall be added to the quantity of water actually in storage in that reservoir, and Actual Spill shall be deemed to have commenced when this sum equals the total physical capacity of that reservoir, to the level of the uncontrolled spillway, i.e. -2,219,000 acre-ft in 1942.

(c) All water actually spilled at Elephant Butte Reservoir, or released therefrom, in excess of Project requirements, which is currently passed through Caballo Reservoir, after the time of spill, shall be considered as Actual Spill, provided that the total quantity of water then in storage in Elephant Butte Reservoir exceeds the physical capacity of that reservoir at the level of the sill of the spillway gates, i.e. -1,830,000 acre-ft in 1942.

(d) Water released from Caballo Reservoir in excess of Project requirements and in excess of water currently released from Elephant Butte Reservoir, shall be deemed Usable Water released, excepting only flood water entering Caballo Reservoir from tributaries below Elephant Butte Reservoir.

DEPARTURES FROM NORMAL RELEASES /3

For the purpose of computing the time of Hypothetical Spill required by Article VI and for the purpose of the adjustment set forth in Article VII, no allowance shall be made for the difference between Actual and Hypothetical Evaporation, and any under-release of usable water from Project Storage in excess of 150,000 acre-ft in any year shall be taken as equal to that amount.

EVAPORATION LOSSES /4, /5, /6

The Commission shall encourage the equipping, maintenance and operation, in cooperation with the U.S. Weather Bureau or other appropriate agency, of evaporation stations at Elephant Butte Reservoir and at or near each major reservoir in the Rio Grande Basin within Colorado constructed after 1937 and in New Mexico constructed after 1929. The net loss by evaporation from a reservoir surface shall be taken as the difference between the actual evaporation loss and the evapo-transpiration losses which would have occurred naturally, prior to the construction of such reservoir. Changes in evapo-transpiration losses along stream channels below reservoirs may be disregarded.

- /3 Adopted June 2, 1959; made effective January 1, 1952.
/4 Amended at Tenth Annual Meeting, February 15, 1949.
/5 Amended at Twelfth Annual Meeting, February 24, 1951.
/6 Amended June 2, 1959.

RIO GRANDE COMPACT COMMISSION REPORT

Net losses by evaporation, as defined above, shall be used in correcting Index Supplies for the operation of reservoirs upstream from Index Gaging Stations as required by the provisions of Article III and Article IV of the Compact.

In the application of the provisions of the last unnumbered paragraph of Article VI of the Compact:

(a) Evaporation losses for which accrued credits shall be reduced shall be taken as the difference between the gross evaporation from the water surface of Elephant Butte Reservoir and rainfall on the same surface.

(b) Evaporation losses for which accrued debits shall be reduced shall be taken as the net loss by evaporation as defined in the first paragraph.

ADJUSTMENT OF RECORDS

The Commission shall keep a record of the location, and description of each gaging station and evaporation station, and, in the event of change in location of any stream gaging station for any reason, it shall ascertain the increment in flow or decrease in flow between such locations for all stages. Wherever practicable, concurrent records shall be obtained for one year before abandonment of the previous station.

NEW OR INCREASED DEPLETIONS

In the event any works are constructed which alter or may be expected to alter the flow at any of the Index Gaging Stations mentioned in the Compact, or which may otherwise necessitate adjustments in the application of the schedules set forth in the Compact, it shall be the duty of the Commissioner specifically concerned to file with the Commission all available information pertaining thereto, and appropriate adjustments shall be made in accordance with the terms of the Compact; provided, however, that any such adjustments shall in no way increase the burden imposed upon Colorado or New Mexico under the schedules of deliveries established by the Compact.

TRANSMOUNTAIN DIVERSIONS

In the event any works are constructed for the delivery of waters into the drainage basin of the Rio Grande from any stream system outside of the Rio Grande Basin, such waters shall be measured at the point of delivery into the Rio Grande Basin and proper allowances shall be made for losses in transit from such points to the Index Gaging Station on the stream with which the imported waters are comingled.

QUALITY OF WATER

In the event that delivery of water is made from the Closed Basin into the Rio Grande, sufficient samples of such water shall be analyzed to ascertain whether the quality thereof is within the limits established by the Compact.

SECRETARY 7

The Commission, subject to the approval of the Director, U.S. Geological Survey, to a cooperative agreement for such purposes shall employ the U.S. Geological Survey on a yearly basis, to render such engineering and clerical aid as may reasonably be necessary for administration of the Compact. Said agreement shall provide that the Geological Survey shall:

- (1) Collect and correlate all factual data and other records having a material bearing on the administration of the Compact and keep each Commissioner advised thereof.
- (2) Inspect all gaging stations required for administration of the Compact and make recommendations to the Commission as to any changes or improvements in methods of measurement or facilities for measurement which may be needed to insure that reliable records be obtained.
- (3) Report to each Commissioner by letter on or before the fifteenth day of each month, except January a summary of all hydrographic data then available for the current year - on forms prescribed by the Commission - pertaining to:
 - (a) Deliveries by Colorado
 - (b) Deliveries by New Mexico
 - (c) Operation of Project Storage
- (4) Make such investigations as may be requested by the Commission in aid of its administration of the Compact.
- (5) Act as Secretary to the Commission and submit to the Commission at its regular meeting in February a report on its activities and a summary of all data needed for determination of debits and credits and other matters pertaining to administration of the Compact.

7 The substitution of this section for the section titled "Reports to Commissioners" was adopted at Ninth Annual Meeting, February 22, 1948.

COSTS /1

In February of each year, the Commission shall adopt a budget for the ensuing fiscal year beginning July first.

Such budget shall set forth the total cost of maintenance and operating of gaging stations, of evaporation stations, the cost of engineering and clerical aid, and all other necessary expenses excepting the salaries and personal expenses of the Rio Grande Compact Commissioners.

Contributions made directly by the United States and the cost of services rendered by the United States without cost shall be deducted from the total budget amount; the remainder shall then be allocated equally to Colorado, New Mexico and Texas.

Expenditures made directly by any State for purposes set forth in the budget shall be credited to that State; contributions in cash or in services by any State under a cooperative agreement with any federal agency shall be credited to such State, but the amount of the federal contribution shall not so be credited; in event any State, through contractual relationships, causes work to be done in the interest of the Commission, such State shall be credited with the cost thereof, unless such cost is borne by the United States.

Costs incurred by the Commission under any cooperative agreement between the Commission and any U.S. Government Agency, not borne by the United States, shall be apportioned equally to each State, and each Commissioner shall arrange for the prompt payment of one-third thereof by his State.

The Commissioner of each State shall report at the annual meeting each year the amount of money expended during the year by the State which he represents, as well as the portion thereof contributed by all cooperating federal agencies, and the Commission shall arrange for such proper reimbursement in cash or credits between States as may be necessary to equalize the contributions made by each State in the equipment, maintenance and operation of all gaging stations authorized by the Commission and established under the terms of the Compact.

It shall be the duty of each Commissioner to endeavor to secure from the Legislature of his State an appropriation of sufficient funds with which to meet the obligations of his State, as provided by the Compact.

/1 Amended at Eleventh Annual Meeting, February 23, 1950.

RULES AND REGULATIONS

25

MEETING OF COMMISSION 1, 8

The Commission shall meet in Santa Fe, New Mexico, on the third Thursday of February of each year for the consideration and adoption of the annual report for the calendar year preceding, and for the transaction of any other business consistent with its authority; provided that the Commission may agree to meet elsewhere. Other meetings as may be deemed necessary shall be held at any time and place set by mutual agreement, for the consideration of data collected and for the transaction of any business consistent with its authority.

No action of the Commission shall be effective until approved by the Commissioner from each of the three signatory States.

(Signed) M. C. HINDERLIDER

M. C. Hinderlider
Commissioner for Colorado

(Signed) THOMAS M. McCLURE

Thomas M. McClure
Commissioner for New Mexico

(Signed) JULIAN P. HARRISON

Julian P. Harrison
Commissioner for Texas

Adopted December 19, 1939.

- 1 Amended at Eleventh Annual Meeting, February 23, 1950.
8 Amended at Thirteenth Annual Meeting, February 25, 1952.

000444

RIO GRANDE COMPACT COMMISSION REPORT

RECORDS OF DELIVERIES AND RELEASES

At the annual meeting of the Compact Commission on April 2, 1987, the records of deliveries and releases for calendar year 1986 were reported. The records and computations as approved by the Commission are reproduced on the next three pages. Actual spill of usable water from Project Storage occurred March 3, 1986. The Elephant Butte Recreation Pool, which consisted of San Juan/Chama Project water, spilled subsequent to July 30, 1986.

The delivery of water in the Rio Grande at the Colorado-New Mexico State line was obtained from the record of streamflow near Lobatos, Colorado; the scheduled delivery was computed as prescribed in Article III.

The delivery of water by New Mexico to Elephant Butte was computed from the record of streamflow below Elephant Butte Dam and the record of operation of Elephant Butte Reservoir; the scheduled delivery was computed as prescribed in the Resolution of the Commission adopted at the Ninth Annual Meeting held February 22-24, 1948, and published in this report.

The actual release from Project Storage during the year was measured at gaging stations below Caballo Dam.

00445

Quantities in Thousands of Acre Feet to Nearest Hundred

27

... pursuant to Article VI.

RIO GRANDE COMPACT DELIVERIES BY NEW MEXICO AT ELEPHANT BUTTE YEAR 1986

000446

RIO GRANDE COMPACT COMMISSION REPORT

Quantities in Thousands of Acre Feet to Nearest Hundred																	
MONTH	OTOWI INDEX SUPPLY										ELEPHANT BUTTE EFFECTIVE SUPPLY						
	Recorded Flow at Owabi Bridge	ADJUSTMENTS					INDEX SUPPLY				Total Water Stored in New Mexico Above San Marcial at End of Month	STORAGE IN ELEPHANT BUTTE RESERVOIR			Recorded Flow Below Elephant Butte Dam	EFFECTIVE SUPPLY	
		RESERVOIRS LOCATED TO OTOWI					Trans- mountain Diversions	Net Adjustment	During Month	Accumulated Total		End of Month	Change Gain (+) Loss (-)	During Month		Accumulated Total	
		Storage-- End of Month	Change in Storage	Reservoir Evaporation	Other Adjustments												
1	2	3	4	5	6	7	8	9	10	11	12	13	14	15	16		
		a200.9								a394.2	1955.7						
JAN	108.1	155.3	-45.6	+0.4		0.0	-45.2	62.9	62.9	310.3	2066.3	+110.6	5.0	115.6	115.6		
FEB	139.4	108.6	-46.7	+0.2		-22.1	-68.6	70.8	133.7	190.2	2061.2	-5.1	168.1	163.0	278.6		
MAR	143.2	123.6	+15.0	+0.4		-44.4	-29.0	114.2	247.9	126.4	2071.8	+10.6	136.2	146.8	425.4		
APR	225.0	115.2	-8.4	+0.6		0.0	-7.8	217.2	465.1	170.2	2089.7	+17.9	79.5	97.4	522.8		
MAY	273.1	171.6	+56.4	+1.5		0.0	+57.9	331.0	796.1	298.9	2058.6	-31.1	139.2	108.1	630.9		
JUN	343.7	219.3	+47.7	+1.3		0.0	+49.0	392.7	1188.8	430.4	2063.4	+4.8	158.5	163.3	794.2		
JUL	198.6	222.6	+3.3	+1.0		-0.5	+3.8	202.4	1391.2	414.1	2064.8	+1.4	179.2	180.6	974.8		
AUG	43.3	222.0	-0.6	+1.6		-5.0	-4.0	39.3	1430.5	270.1	2076.1	+11.3	140.7	152.0	1126.8		
SEPT	52.1	224.4	+2.4	+0.8		+0.2	+3.4	55.5	1486.0	230.1	2054.3	-21.8	94.0	72.2	1199.0		
OCT	84.4	247.0	+22.6	+0.7		-0.2	+23.1	107.5	1593.5	257.4	2046.6	-7.7	125.4	117.7	1316.7		
NOV	121.1	252.8	+5.8	+0.3		0.0	+6.1	127.2	1720.7	270.3	2097.8	+51.2	79.0	130.2	1446.9		
DEC	98.8	239.7	-13.1	+0.3		-0.8	-13.6	85.2	1805.9	242.6	2090.1	-7.7	129.8	122.1	1569.0		
YEAR	1830.8		+38.8	+9.1		-72.8	-24.9	1805.9				+134.4	1434.6	1569.0			
REMARKS: Storage in recreational reservoirs not included. Cols. 3, 11 and 12 do not include Transmountain water.																	
a New capacity table for Abiquiu Reservoir effective 1/1/86																	
b No debits or credits computed pursuant to Article VI.																	
SUMMARY OF DEBITS AND CREDITS																	
ITEM										DEBIT	CREDIT	BALANCE					
NM1 Balance at Beginning of Year												0.0					
NM2 Scheduled Delivery of Elephant Butte										1400.9		b					
NM3 Actual Elephant Butte Effective Supply											1569.0	b					
NM4 Reduction of Debits % Evaporation												b					
NM5 Reduction of Credits % Evaporation												b					
NM6 Actual spill occurred 3-3-86																	
NM7																	
NM8 Balance at End of Year												0.0					

RIO GRANDE COMPACT RELEASE AND SPILL FROM PROJECT STORAGE

YEAR 1986

Quantities in Thousands of Acre Feet to Nearest Hundred

YEAR 1986																				29
Quantities in Thousands of Acre Feet to Nearest Hundred																				
MONTH	USABLE WATER IN STORAGE				UNFILLED CAPACITY OF PROJECT STORAGE AT END OF MONTH	CREDIT WATER IN STORAGE			FLOOD WATER IN STORAGE IN CABALLO RESERVOIR AT END OF MONTH	TOTAL WATER IN PROJECT STORAGE AT END OF MONTH	MEASURED FLOW AT CABALLO GAGING STATION	INTERVENING DIVERSIONS TO CANALS	TOTAL RELEASE AND SPILL	SPILL FROM STORAGE			USABLE RELEASE			
	ELEPHANT BUTTE RESERVOIR	CABALLO RESERVOIR	TOTAL AT END OF MONTH	COLORADO CREDIT WATER		NEW MEXICO CREDIT WATER	TOTAL AT END OF MONTH	CABALLO FLOOD WATER						CREDIT WATER	USABLE WATER	ART DURING MONTH	ACCUMULATED TOTAL			
1	2	3	4	5	6	7	8	9	10	11	12	13	14	15	16	17	18	19	20	
	2341.8	1955.7	207.7	2163.4	178.4	0	0	0	0	2163.4	—	—	—	—	—	—	—	—	—	
JAN	2341.8	2066.3	177.5	2243.8	98.0	0	0	0	0	2243.8	34.8	0	34.8	0	0	0	34.8	34.8	—	
FEB	2341.8	2061.2	261.0	2322.2	19.6	0	0	0	0	2322.2	84.3	0	84.3	0	0	0	84.3	119.1	—	
MAR	2341.8	2071.8	273.5	2345.3	-3.5	0	0	0	0	2345.3	121.6	0.1	121.7	0	0	0	121.7	213.5	—	
APR	2341.8	2089.7	240.1	2329.8	12.0	0	0	0	0	2329.8	106.6	0.1	106.7	0	0	0	106.7	312.8	—	
MAY	2341.8	2058.6	232.8	2291.4	50.4	0	0	0	0	2291.4	135.0	0.1	135.1	0	0	0	135.1	415.0	—	
JUN	2341.8	2063.4	237.8	2301.2	40.6	0	0	0	0	2301.2	148.7	0	148.7	0	0	0	148.7	513.6	—	
JUL	2341.8	2064.8	233.8	2298.6	43.2	0	0	0	0	2298.6	184.7	0.1	184.8	1.3	0	0	184.8	629.9	—	
AUG	2341.8	2076.1	233.6	2309.7	32.1	0	0	0	0	2309.7	140.8	0	140.8	0.3	0	0	140.8	764.5	—	
SEP	2341.8	2054.3	234.0	2288.3	53.5	0	0	0	0	2288.3	88.2	0	88.2	0	0	0	88.2	848.9	—	
OCT	2341.8	2046.6	244.2	2290.8	51.0	0	0	0	0	2290.8	122.7	0	122.7	1.9	0	0	122.7	883.3	—	
NOV	2341.8	2097.8	247.3	2345.1	-3.3	0	0	0	0	2345.1	82.4	0	82.4	6.7	0	0	82.4	899.2	—	
DEC	2341.8	2090.1	242.0	2332.1	9.7	0	0	0	0	2332.1	146.4	0	146.4	7.7	0	0	146.4	908.1	—	
YEAR	—	—	—	—	—	—	—	—	—	—	1396.2	0.4	1396.6	17.9	0	0	470.6	908.1	—	
REMARKS: Cols. 2 and 6 do not include 100,000 acre-feet of Caballo Reservoir capacity, pursuant to U.S. Bureau of Reclamation letter of May 9, 1985. Reference is made to the Engineer Advisers' report for additional details of the accounting of actual spill in 1985 and the spill of the Elephant Butte Recreation Pool in 1986.																				
a No debits or credits computed pursuant to Article I(g).																				
ACCUMULATED DEPARTURE FROM NORMAL RELEASE																				
ITEM																				
P1	Accrued Departure at Beginning of Year																			
P2	Actual Release during Year																			
P3	Normal Release for Year																			
P4	Actual Evaporation from Elephant Butte Reservoir																			
P5	Evaporation Loss if No Accrued Departure																			
P6	Actual spill occurred 3-3-86																			
P7	Accrued Departure at End of Year																			
															DEBIT	CREDIT	BALANCE			
															908.1	—	0.0			
															—	790.0	a			
															—	—	a			
															—	—	a			
															—	—	a			
															—	—	0.0			
TIME OF HYPOTHETICAL SPILL																				

RIO GRANDE COMPACT COMMISSION REPORT
COST OF OPERATION FOR FISCAL YEAR ENDING JUNE 30, 1986

ITEM	TOTAL COST	BORNE BY UNITED STATES	COLORADO	BORNE BY NEW MEXICO	TEXAS
GAGING STATIONS					
In Colorado	\$31,320	\$15,660	\$15,660	-	-
In New Mexico, above Caballo Reservoir	38,570	23,840	-	\$14,730	-
In New Mexico, Caballo Reservoir and below	17,520	930	-	930	\$15,660
Subtotals:	\$87,410	\$40,430	\$15,660	\$15,660	\$15,660
ADMINISTRATION					
USGS Contract	\$16,960	\$ 4,240	\$ 4,240	\$ 4,240	\$ 4,240
Other expense	1,579	-	526	526	526
Subtotals:	18,539	\$ 4,240	\$ 4,766	\$ 4,766	\$ 4,766
GRAND TOTALS:	\$105,949	\$44,670	\$20,426	\$20,426	\$20,426
EQUAL SHARES OF STATES:	-	-	\$20,426	\$20,426	\$20,426
CASH ADJUSTMENT BETWEEN STATES:	-	-	0	0	0

BUDGET FOR FISCAL YEAR ENDING JUNE 30, 1988

ITEM	TOTAL COST	BORNE BY UNITED STATES	COLORADO	BORNE BY NEW MEXICO	TEXAS
GAGING STATIONS					
In Colorado	\$29,520	\$14,760	\$14,760	-	-
In New Mexico, above Caballo Reservoir	37,900	24,140	-	\$13,760	-
In New Mexico, Caballo Reservoir and below	16,760	1,000	-	1,000	\$14,760
Subtotals:	\$84,180	\$39,900	\$14,760	\$14,760	\$14,760
ADMINISTRATION					
USGS Contract	\$18,000	\$ 4,500	\$ 4,500	\$ 4,500	\$ 4,500
Other expense	3,300	-	1,100	1,100	1,100
Subtotals:	\$21,300	\$ 4,500	\$ 5,600	\$ 5,600	\$ 5,600
GRAND TOTALS:	\$105,480	\$44,400	\$20,360	\$20,360	\$20,360
EQUAL SHARES OF STATES:	-	-	\$20,360	\$20,360	\$20,360
CASH ADJUSTMENT BETWEEN STATES:	-	-	0	0	0

ACKNOWLEDGMENTS

31

This report was prepared in cooperation with the U.S. Geological Survey. The water-supply data contained in this report have been provided by various Federal and State Agencies.

The office of the State Engineer of Colorado provided records of discharge for the following:

- Rio Grande near Del Norte, Colo.
- Conejos River below Platoro Reservoir, Colo.
- Conejos River near Mogote, Colo.
- San Antonio River at Ortiz, Colo.
- Los Pinos River near Ortiz, Colo.
- Conejos River near Los Sauces, Colo.
- Rio Grande near Lobatos, Colo.

Records of 6 transmountain diversions and of storage in Squaw and Shaw Lakes, Rito Hondo, Hermit Lakes Reservoir No. 3, Troutvale No. 2, Jumper Creek, Alberta Park, Big Meadows, Mill Creek, Fuchs, and Trujillo Meadows Reservoirs were also provided by the office of the State Engineer of Colorado.

The U.S. Bureau of Reclamation, Albuquerque, N. Mex., provided the following records:

- Storage in Platoro Reservoir at Platoro, Colo.
- Azotea tunnel at outlet, near Chama, N. Mex.
- Willow Creek above Heron Res., near Los Ojos, N. Mex.
- Horse Lake Creek above Heron Res., near Los Ojos, N. Mex.
- Storage in Heron Reservoir near Los Ojos, N. Mex.
- Willow Creek below Heron Dam, N. Mex.
- Storage in El Vado Reservoir near Tierra Amarilla, N. Mex.
- Storage in Nambe Falls Reservoir near Nambe, N. Mex.
- Rio Nambe below Nambe Falls Dam, near Nambe, N. Mex.

The U.S. Geological Survey supplied the record for Rio Grande below Elephant Butte Dam, and in cooperation with the New Mexico Interstate Stream Commission, also provided the following:

- Rio Chama below El Vado Dam, N. Mex.
- Rio Grande at Otowi Bridge, near San Ildefonso, N. Mex.
- Storage in McClure Reservoir near Santa Fe, N. Mex.
- Santa Fe River near Santa Fe, N. Mex.
- Storage in Nichols Reservoir near Santa Fe, N. Mex.
- Rio Chama below Abiquiu Dam, N. Mex.
- Rio Grande below Cochiti Dam, N. Mex.
- Galisteo Creek below Galisteo Dam, N. Mex.
- Jemez River below Jemez Canyon Dam, N. Mex.

The Corps of Engineers, Albuquerque, N. Mex., provided the records of storage in Abiquiu, Galisteo, and Jemez Canyon Reservoirs and in Cochiti Lake.

The Southern Pueblos Agency, Bureau of Indian Affairs, Albuquerque, N. Mex., supplied the records of storage in Acomita Reservoir.

The Laguna Agency, Bureau of Indian Affairs, Laguna, N. Mex., supplied the records of storage in Seama Reservoir.

The U.S. Bureau of Reclamation, El Paso, Texas, provided the following records:

- Storage in Elephant Butte Reservoir at Elephant Butte, N. Mex.
- Storage in Caballo Reservoir near Arrey, N. Mex.
- Rio Grande below Caballo Dam, N. Mex.
- Bonito ditch below Caballo Dam, N. Mex.

The Rio Grande Compact Commission gratefully acknowledges the cooperation received from these agencies.

000450
32

RIO GRANDE COMPACT COMMISSION REPORT

ACCURACY OF RECORDS

The Rules and Regulations of the Commission state that the equipment, method, and frequency of measurement at each gaging station shall be sufficient to obtain records at least equal in accuracy to those classified as "good" by the U.S. Geological Survey. Within the physical limitations of stream gaging, the agencies obtaining the records at Compact gaging stations have complied with these regulations.

The accuracy of discharge data depends primarily on (1) the stability of the stage-discharge relation or, if the control is unstable, the frequency of discharge measurements, and (2) the accuracy of observations of stage, measurements of discharge, and interpretation of records.

The station description states the degree of accuracy of the daily records. "Excellent" means that about 95 percent of the daily discharges are considered to be within 5 percent of true value; "good" within 10 percent; and "fair" within 15 percent. "Poor" means that daily discharges have less than "fair" accuracy.

The phrase "within 5% of true value" used to qualify "excellent" records establishes the extremes of the probable errors for 95% of the days in a given period of time. The word "within" defines the range of errors with individual daily values falling between 95% and 105% of true value. The probable error in a monthly or annual mean discharge depends more on the distribution of the daily errors between these two limits than it does on the limits themselves. For this reason monthly and annual records are much more accurate than most daily records.

STREAMFLOW

33

Rio Grande near Del Norte, Colo.

Location.--Water-stage recorder, lat 37°41'22" long 106°27'38", in NW¼ sec. 29, T. 40 N., R. 5 E., on right bank, 20 ft downstream from county highway bridge, 6 miles west of Del Norte, and 6.8 miles upstream from Pinos Creek. Datum of gage is 7,980.25 ft above mean sea level, datum of 1929. Prior to May 16, 1908, staff gage at site 4 miles downstream. Records are equivalent.

Drainage area.--1,320 sq mi, approximately.

Average discharge.--97 years (1890-1986), 908 ft³/s (657,800 acre-ft per year).

Extremes.--1889-1986: Maximum discharge, 18,000 ft³/s Oct. 5, 1911 (gage height, 6.80 ft), from rating curve extended above 12,900 ft³/s; minimum daily, 69 ft³/s Aug. 21, 1902.

Remarks.--Records good except those for winter months, which are fair. Flow regulated by four reservoirs, total capacity 126,100 acre-ft, and by several smaller ones. Six transmountain diversions import water into basin above station.

Monthly and yearly discharge, in cubic feet per second

Month	Second-foot-days	Maximum daily	Minimum daily	Mean	Runoff in acre-feet
January	8,530	340	250	275	16,920
February	7,784	356	227	278	15,440
March	13,174	762	305	425	26,130
April	27,464	1,610	635	915	54,470
May	96,460	5,370	1,810	3,112	191,300
June	155,790	7,020	4,010	5,193	309,000
July	91,770	3,950	1,740	2,960	182,000
August	40,205	1,700	965	1,297	79,750
September	24,596	1,240	590	820	48,790
October	24,073	938	681	777	47,750
November	19,389	830	480	646	38,460
December	11,540	490	260	372	22,890
Calendar year 1986	520,775	7,020	227	1,427	1,032,900

Conejos River below Platoro Reservoir, Colo.

Location.--Water-stage recorder and concrete control, lat 37°21'18", long 106°32'37", in NW¼NW¼ sec. 22, T. 36 N., R. 4 E., on left bank 1,100 ft downstream from valve house for Platoro Reservoir, and 0.7 mile northwest of Platoro. Datum of gage is 9,866.60 ft above mean sea level (levels by Bureau of Reclamation).

Drainage area.--40 sq mi, approximately.

Average discharge.--34 years (1953-86), 93.3 ft³/s (67,600 acre-ft per year).

Extremes.--1952-86: Maximum discharge, 1,160 ft³/s Nov. 1, 1957; maximum gage height, 4.29 ft June 15, 1958; no flow Oct. 16-20, 1955.

Remarks.--Records good except those for winter months, which are fair. No diversions above station. Flow completely regulated by Platoro Reservoir (capacity, 59,570 acre-ft).

Monthly and yearly discharge, in cubic feet per second

Month	Second-foot-days	Maximum daily	Minimum daily	Mean	Runoff in acre-feet
January	1,550	50	50	50.0	3,070
February	861	50	20	30.8	1,710
March	854	47	18	27.5	1,690
April	5,733.3	424	6.2	191	11,370
May	9,718.2	558	6.2	313	19,280
June	12,024	784	13	401	23,850
July	9,529	696	64	307	18,900
August	2,523	165	26	81.4	5,000
September	2,221	204	25	74.0	4,410
October	1,922	92	34	62.0	3,810
November	1,006	81	13	33.5	2,000
December	1,106	49	33	35.7	2,190
Calendar year 1986	49,047.5	784	6.2	134	97,290

RIO GRANDE COMPACT COMMISSION REPORT

Conejos River near Mogote, Colo.

Location.--Water-stage recorder, lat 37°03'14", long 106°11'13", in SE¼SE¼ sec. 34, T. 33 N., R. 7 E., on right bank 25 ft upstream from bridge on State Highway 174, 0.4 mile downstream from Fox Creek, and 5.3 miles west of Mogote. Datum of gage is 8,271.54 ft above mean sea level.

Drainage area.--282 sq mi.

Average discharge.--76 years (1904, 1912-86), 334 ft³/s (242,000 acre-ft per year).

Extremes.--1903-05, 1911-86: Maximum discharge, 9,000 ft³/s Oct. 5, 1911 (gage height, 8.50 ft), from rating curve extended above 3,100 ft³/s; minimum daily determined, 10 ft³/s July 18, 1904.

Remarks.--Records good except those for winter months, which are fair. Diversions above station for irrigation of about 500 acres. Since 1951 flow partly regulated by Platoro Reservoir.

Monthly and yearly discharge, in cubic feet per second

Month	Second-foot-days	Maximum daily	Minimum daily	Mean	Runoff in acre-feet
January	3,582	131	105	116	7,100
February	2,874	134	76	103	5,700
March	4,589	302	109	148	9,100
April	15,830	1,070	212	528	31,400
May	40,045	1,860	670	1,292	79,430
June	53,520	2,490	1,080	1,784	106,200
July	23,709	1,660	215	765	47,030
August	6,412	328	119	207	12,720
September	6,818	530	131	227	13,520
October	7,222	268	184	233	14,320
November	4,957	232	136	165	9,830
December	3,603	154	96	116	7,150
Calendar year 1986	173,161	2,490	76	474	343,500

San Antonio River at Ortiz, Colo.

Location.--Water-stage recorder, lat 36°59'35", long 106°02'17", in New Mexico in NE¼SE¼, sec. 24, T. 32 N., R. 8 E., on left bank 800 ft south of New Mexico-Colorado State line, 0.4 mile south-east of Ortiz, and 0.4 mile upstream from Los Pinos River. Altitude of gage is 7,970 ft.

Drainage area.--110 sq mi.

Average discharge.--46 years (1941-86), 26.0 ft³/s (18,840 acre-ft per year).

Extremes.--1920, 1925-86: Maximum discharge, 1,750 ft³/s Apr. 15, 1937 (gage height, 5.38 ft), from rating curve extended above 1,100 ft³/s; no flow at times.

Remarks.--Records good except those for winter months, which are fair. A few small diversions above station for irrigation.

Monthly and yearly discharge, in cubic feet per second

Month	Second-foot-days	Maximum daily	Minimum daily	Mean	Runoff in acre-feet
January	149.5	8.0	3.5	4.82	297
February	274.0	24	5.0	9.79	543
March	940	101	12	30.3	1,860
April	4,096	252	58	137	8,120
May	5,283	524	58	170	10,480
June	778.2	63	6.6	25.9	1,540
July	111.00	8.8	.40	3.58	220
August	117.01	22	.00	3.77	232
September	132.60	14	.90	4.42	263
October	372.1	22	6.6	12.0	738
November	415.5	21	8.5	13.9	824
December	132.0	8.0	1.5	4.26	262
Calendar year 1986	12,800.91	524	.00	35.1	25,390

STREAMFLOW

35

Los Pinos River near Ortiz, Colo.

Location.--Water-stage recorder, lat 36°58'56", long 106°04'23", in New Mexico on line between secs. 26 and 27, T. 32 N., R. 8 E., on left bank 0.9 mile south of New Mexico-Colorado State line, 2.1 miles southwest of Ortiz, and 2.9 miles upstream from mouth. Altitude of gage is 8,040 ft.

Drainage area.--167 sq mi.

Average discharge.--68 years (1915-20, 1925-86), 122 ft³/s (88,390 acre-ft per year).

Extremes.--1915-20, 1925-86: Maximum discharge, 3,160 ft³/s May 12, 1941 (gage height, 5.77 ft, site and datum then in use), from rating curve extended above 1,600 ft³/s; minimum observed, 4.0 ft³/s Dec. 17, 1945.

Remarks.--Records good except those for winter months, which are fair. Diversions above station for irrigation.

Monthly and yearly discharge, in cubic feet per second

Month	Second-foot-days	Maximum daily	Minimum daily	Mean	Runoff in acre-feet
January	788	27			
February	792	42	24	25.4	1,560
March	1,952	185	23	28.3	1,570
April	8,463	591	39	63.0	3,870
May	24,047	1,430	149	282	16,790
June	14,676	762	482	776	47,700
July	3,373	235	264	489	29,110
August	1,044	48	36	109	6,690
September	1,595	121	25	33.7	2,070
October	3,392	133	22	53.2	3,160
November	2,102	111	82	109	6,730
December	1,067	45	42	70.1	4,170
Calendar year 1986	63,291	1,430	25	74.4	2,120
			22	173	125,500

Conejos River near Los Sauces, Colo.

Location.--Water-stage recorders lat 37°18'01", long 105°44'47", in secs. 2 and 11 (two channels), T. 35 N., R. 11 E., on left bank of main channel 125 feet downstream from bridge on State Highway 158 and on left bank of secondary channel 230 ft upstream from bridge, 1.0 mile upstream from mouth, and 2.1 miles north of Lasauces. Datum of gage on main channel is 7,495.02 ft and on secondary (south) channel is 7,496.89 ft above mean sea level (levels by Bureau of Reclamation).

Drainage area.--887 sq mi.

Average discharge.--65 years (1922-86), 190 ft³/s (137,700 acre-ft per year).

Extremes.--1921-86: Maximum discharge, 3,890 ft³/s May 15, 1941; no flow at times in some years.

Remarks.--Records good except those for winter months, which are fair. Diversions for irrigation of about 75,000 acres above station.

Monthly and yearly discharge, in cubic feet per second

Month	Second-foot-days	Maximum daily	Minimum daily	Mean	Runoff in acre-feet
January	4,515	166	131	146	8,960
February	4,185	189	117	149	8,300
March	5,948	308	146	192	11,800
April	15,149	970	287	505	30,050
May	29,015	1,870	442	936	57,550
June	36,180	1,860	606	1,206	71,760
July	16,781	1,460	24	541	33,290
August	340.5	18	7.4	11.0	675
September	1591.7	214	7.4	53.1	3,160
October	4,592	218	88	148	9,110
November	4,719	190	116	157	9,360
December	3,911	160	106	126	7,760
Calendar year 1986	126,927.2	1,870	7.4	348	251,800

RIO GRANDE COMPACT COMMISSION REPORT

Rio Grande near Lobatos, Colo.

Location.--Water-stage recorder, lat 37°04'42", long 105°45'22", in sec. 22, T. 33 N., R. 11 E., on right bank just downstream from highway bridge, 6 miles north of Colorado-New Mexico State line, 10 miles east of Lobatos, and 14 miles east of Antonito. Datum of gage is 7,427.63 ft above mean sea level, datum 1929.

Drainage area.--7,700 sq mi, approximately (includes 2,940 sq mi in closed basin in San Luis Valley).

Average discharge.--31 years (1900-30), 846 ft³/s (598,400 acre-ft per year); 56 years (1931-86) 446 ft³/s (323,100 acre-ft per year).

Extremes.--1899-1986: Maximum discharge observed, 13,200 ft³/s June 8, 1905, (gage height, 9.1 ft), from rating curve extended above 8,000 ft³/s; no flow at times in 1950-51, 1956.

Remarks.--Records good except those for winter months, which are fair. Natural flow of stream affected by transmountain diversions, storage reservoirs, ground-water withdrawals and diversions for irrigation, and return flow from irrigated areas.

Monthly and yearly discharge, in cubic feet per second

Month	Second-foot-days	Maximum daily	Minimum daily	Mean	Runoff in acre-feet
January	16,165	580	495	521	32,060
February	16,671	760	310	595	33,070
March	21,966	916	594	709	43,570
April	29,926	1,480	587	998	59,360
May	49,195	3,370	678	1,587	97,580
June	124,660	6,080	2,940	4,155	247,300
July	66,824	3,960	496	2,156	132,500
August	5,019	375	88	162	9,960
September	7,377	550	112	246	14,630
October	18,916	961	335	610	37,520
November	28,442	1,110	671	948	56,410
December	20,282	889	290	654	40,230
Calendar year 1986	405,443	6,080	88	1,111	804,200

Willow Creek above Heron Reservoir, near Los Ojos, N. Mex.

Location.--Water-stage recorder, lat 36°44'33", long 106°37'34", in Tierra Amarilla Grant, on right bank 200 ft downstream from bridge, 0.2 mile downstream from Iron Spring Creek, 3.3 miles west of Los Ojos, and at mile 9.7. Datum of gage is 7,196.29 ft above mean sea level. Prior to Apr. 1, 1971, at site 900 ft downstream.

Drainage area.--112 sq mi.

Average discharge.--7 years (1963-69), 11.5 ft³/s (8,330 acre-ft per year) prior to completion of Azotea tunnel; 17 years (1970-86), 143 ft³/s (103,600 acre-ft per year) subsequent to completion of Azotea tunnel.

Extremes.--1962-86: Maximum discharge, 1,610 ft³/s Mar. 12, 1985 (gage height, 6.65 ft); no flow at times prior to 1971.

Remarks.--Records good except those for winter months, which are fair. Subsequent to Nov. 16, 1970, flow affected by transmountain diversions through Azotea tunnel. Flow in Rutherford Drain included prior to Apr. 1, 1971.

Monthly and yearly discharge, in cubic feet per second

Month	Second-foot-days	Maximum daily	Minimum daily	Mean	Runoff in acre-feet
January	88.62	32	.59	2.86	176
February	700.9	131	3.4	25.0	1,390
March	3,064	315	30	98.8	6,080
April	11,590	653	210	386	22,990
May	17,421	896	269	562	34,550
June	17,700	1,032	19	590	35,110
July	874.41	113	.29	28.2	1,730
August	862.8	120	1.9	27.8	1,710
September	213.24	59	.26	7.11	423
October	641.1	120	1.4	20.7	1,270
November	1266.8	332	7.0	42.2	2,510
December	212.6	14	2.4	6.86	422
Calendar year 1986	54,635.47	1,032	.26	150	108,400

000455

STREAMFLOW

37

Horse Lake Creek above Heron Reservoir, near Los Ojos, N. Mex.

Location.--Water-stage recorder, lat 36°42'24", long 106°44'42", in Tierra Amarilla Grant, on right bank 3.7 miles northwest of Heron Dam, 7.8 miles downstream from Horse Lake, and 9.9 miles west of Los Ojos. Datum of gage is 7,188.85 ft above mean sea level. Prior to July 1, 1971, at site 1,100 ft upstream.

Drainage area.--45 sq mi, approximately.

Average discharge.--11 years (1963-73), 1.10 ft³/s (797 acre-ft per year).

Extremes.--1963-86: Maximum discharge, 3,960 ft³/s July 30, 1968 (gage height, 4.9 ft); no flow most of time.

Remarks.--Records good. Diversions above station for irrigation of meadows and for off-channel stock tanks.

Monthly and yearly discharge, in cubic feet per second					
Month	Second-foot-days	Maximum daily	Minimum daily	Mean	Runoff in acre-feet
January	101.0	3.8	1.4	3.26	200
February	39.2	1.4	1.4	1.40	78
March	29.01	2.8	.28	.94	58
April	147.20	55	.14	4.91	292
May	24.12	1.4	.24	.78	48
June	12.89	4.2	.01	.43	26
July	6.20	1.8	.01	.20	12
August	11.15	2.5	.00	.36	22
September	66.04	18	.02	2.20	131
October	115.97	28	.57	3.74	230
November	147.55	49	.75	4.92	293
December	5.25	.75	.00	.17	10
Calendar year 1986	705.58	55	.00	1.93	1400

Willow Creek below Heron Dam, N. Mex.

Location.--Totalizing flowmeters, lat 36°39'56", long 106°42'12", in Tierra Amarilla Grant, in outlet conduits at Heron Dam, 0.2 mile upstream from Rio Chama, 5.1 miles northeast of El Vado Dam, and 8.7 miles southwest of Los Ojos.

Drainage area.--193 sq mi.

Average discharge.--16 years (1971-86) 112 ft³/s (81,140 acre-ft per year).

Extremes.--1971-86: Maximum daily discharge, 2,780 ft³/s Dec. 18, 19, 1982; no flow at times each year.

Remarks.--Records excellent. Flow completely regulated by Heron Dam.

Monthly and yearly discharge, in cubic feet per second					
Month	Second-foot-days	Maximum daily	Minimum daily	Mean	Runoff in acre-feet
January	1,962	204	.00	63.3	3,890
February	12,385	831	204	442	24,570
March	13,976	721	99	451	27,720
April	21,776	2,454	.00	726	43,190
May	0	.00	.00	.00	.00
June	602	198	.00	20.1	1,190
July	508.5	152	.00	16.4	1,010
August	0	.00	.00	.00	.00
September	767	178	.00	25.6	1,520
October	1,605	216	.00	51.8	3,180
November	1,794	246	.00	59.8	3,560
December	6,885	398	.00	222	13,660
Calendar year 1986	62,260.50	2,454	.00	171	123,500

RIO GRANDE COMPACT COMMISSION REPORT

Rio Chama below El Vado Dam, N. Mex.

Location.--Water-stage recorder, lat 36°34'48", long 106°43'24", in Tierra Amarilla Grant, on left bank 1.5 miles downstream from El Vado Dam, 2.8 miles upstream from Rio Nutrias, and 13 miles southwest of Tierra Amarilla. Datum of gage is 6,696.12 ft above mean sea level, datum of 1929. Prior to October 1935, at site 1.5 miles upstream and October 1935 to September 1938, at site 1.1 miles upstream at different datums.

Drainage area.--877 sq mi of which about 100 sq mi is probably noncontributing.

Average discharge.--4 years (1914, 1921-23), 444 ft³/s (321,700 acre-ft per year) prior to completion of El Vado Dam; 35 years (1936-70), 372 ft³/s (269,500 acre-ft per year), prior to release of transmountain water; 16 years (1971-86) 479 ft³/s (347,000 acre-ft per year).

Extremes.--1914-16, 1920-24, 1936-86: Maximum discharge observed, 9,000 ft³/s May 22, 1920 (gage height, 12 ft); no flow Mar. 25, 26, 31, 1955.

Remarks.--Records good. Diversions above station for irrigation of about 10,600 acres. Since 1935 flow regulated by El Vado Reservoir and since October 1970 flow partly regulated by Heron Reservoir. Subsequent to May 1971 flow affected by releases of transmountain water from Heron Reservoir.

Monthly and yearly discharge, in cubic feet per second

Month	Second-foot-days	Maximum daily	Minimum daily	Mean	Runoff in acre-feet
January	5,525	227	140	178	10,960
February	14,629	614	184	522	29,020
March	17,839	1,220	251	575	35,380
April	56,600	4,180	210	1,887	112,300
May	78,880	4,640	1,470	2,545	156,500
June	31,028	1,740	447	1,034	61,540
July	8,913	674	65	288	17,680
August	3,455	525	49	111	6,850
September	5,840	668	83	195	11,580
October	18,813	955	392	607	37,320
November	19,369	1,020	400	646	38,420
December	14,229	730	420	459	28,220
Calendar year 1986	275,120	4,640	49	754	545,700

Rio Chama below Abiquiu Dam, N. Mex.

Location.--Water-stage recorder, lat 36°14'12", long 106°24'59", in SE $\frac{1}{4}$ SE $\frac{1}{4}$ sec. 8, T. 23 N., R. 5 E., on right bank 0.8 mile downstream from Abiquiu Dam and 5.9 miles northwest of Abiquiu. Altitude of gage is 6,040 ft (from river-profile map and topographic map).

Drainage area.--2,147 sq mi of which about 100 sq mi is probably noncontributing.

Average discharge.--9 years (1962-70), 376 ft³/s (272,400 acre-feet per year), prior to release of transmountain water; 16 years (1971-86), 515 ft³/s (373,100 acre-ft per year).

Extremes.--1961-86: Maximum discharge, 2,990 ft³/s July 1, 1965 (gage height, 6.69 ft); minimum, about 0.5 ft³/s Mar. 17, 1966, Jan. 28, 1972.

Remarks.--Records good. Flow regulated by Heron, El Vado, and Abiquiu Reservoirs. Diversions above station for irrigation of about 17,600 acres. Subsequent to May 1971 flow affected by the release of transmountain water from Heron Reservoir.

Monthly and yearly discharge, in cubic feet per second

Month	Second-foot-days	Maximum daily	Minimum daily	Mean	Runoff in acre-feet
January	26,654	1,670	387	860	52,870
February	44,450	1,700	1,240	1,588	88,170
March	36,209	1,670	367	1,168	71,820
April	53,690	1,980	1,600	1,790	106,500
May	53,991	1,950	671	1,742	107,100
June	11,000	1,870	127	367	21,820
July	8,005	376	155	258	15,880
August	6,590	306	204	213	13,070
September	6,896	596	82	230	13,680
October	7,596	455	19	245	15,070
November	13,821	487	384	461	27,410
December	14,335	493	399	462	28,430
Calendar year 1986	283,237	1,980	19	776	561,800

000457

STREAMFLOW

39

Rio Nambé below Nambé Falls Dam, near Nambé, N. Mex.

Location.--Totalizing flowmeters, lat 35°50'46", long 105°54'17", in NE¼SW¼ sec. 29, T.19 N., R.10 E., in Nambé Indian Reservation, in outlet conduits at Nambé Falls Dam, 300 feet upstream from Nambé Falls, 2.6 miles upstream from confluence of Rio Nambé and Rio En Medio, 4.4 miles southeast of Nambé Pueblo, and 5.4 miles southeast of Nambé.

Drainage area.--34.1 sq mi.

Extremes.--1979-86: Maximum discharge, 312 ft³/s June 9, 1979 (gage height, 1.96 feet), at site 1,100 feet downstream; minimum daily discharge, 0.13 ft³/s May 3, 1981.

Remarks.--Records good. Flow completely regulated by Nambé Falls Reservoir.

Monthly and yearly discharge, in cubic feet per second

Month	Second-foot-days	Maximum daily	Minimum daily	Mean	Runoff in acre-feet
January					
February	121.0	5.9	1.0	3.90	240
March	130.7	6.4	3.5	4.67	259
April	194.09	17	.55	6.26	385
May	545	23	14	18.2	1,080
June	1,238	51	32	39.9	2,460
July	1,379	70	32	46.0	2,740
August	1,459	77	33	47.1	2,890
September	775	45	16	25.0	1,540
October	504.7	24	9.4	16.8	1,000
November	291.9	9.5	9.4	9.42	579
December	357.4	15	7.4	11.9	709
	269.8	11	6.8	8.70	535
Calendar year 1986	7,265.59	77	.55	19.9	14,410

Rio Grande at Otowi Bridge, near San Ildefonso, N. Mex.

Location.--Water-stage recorder, lat 35°52'29", long 106°08'30", in San Ildefonso Pueblo Grant, 400 ft downstream from bridge on State Highway 4, 1.8 miles southwest of San Ildefonso Pueblo, 2.5 miles downstream from Pojoaque River, and 6.8 miles west of Pojoaque. Datum of gage is 5,488.48 ft above mean sea level, datum of 1929. Prior to May 19, 1904, and July 25 to Oct. 1, 1904, staff gage at site 180 ft upstream at datum 2.02 ft lower.

Drainage area.--14,300 sq mi, approximately (includes 2,940 sq mi in closed basin in San Luis Valley, Colo.).

Average discharge.--87 years (1896-1905, 1910-86) 1,531 ft³/s (1,109,000 acre-ft per year).

Extremes.--1895-1905, 1910-86: Maximum discharge, 24,400 ft³/s May 23, 1920 (gage height, 14.1 ft); minimum daily, 60 ft³/s July 4, 5, 1902.

Remarks.--Records good. Flow partly regulated by Heron, El Vado, and Abiquiu Reservoirs. Diversions above station for irrigation of about 620,000 acres in Colorado and 75,000 acres in New Mexico. Subsequent to May 1971 flow affected by releases of transmountain water from Heron Reservoir.

Monthly and yearly discharge, in cubic feet per second

Month	Second-foot-days	Maximum daily	Minimum daily	Mean	Runoff in acre-feet
January					
February	54,480	2,490	1,380	1,757	108,100
March	70,280	2,710	2,290	2,510	139,400
April	72,180	2,860	1,380	2,328	143,200
May	113,460	4,670	3,290	3,782	225,000
June	137,670	6,250	2,630	4,441	273,100
July	173,290	7,850	4,660	5,776	343,700
August	100,120	4,760	1,490	3,230	198,600
September	21,815	1,290	515	704	43,270
October	26,265	1,710	428	876	52,100
November	42,561	1,910	835	1,373	84,420
December	61,030	2,230	1,660	2,034	121,100
	49,790	1,990	1,240	1,606	98,760
Calendar year 1986	922,941	7,850	428	2,529	1,830,800

RIO GRANDE COMPACT COMMISSION REPORT

Santa Fe River near Santa Fe, N. Mex.

Location.--Water-stage recorder and concrete control, lat 35°41'12", long 105°50'35", in NE¼SE¼ sec. 23, T. 17 N., R. 10 E., 0.4 mile downstream from McClure Dam, and 5.3 miles east of Santa Fe. Altitude of gage is 7,718 ft. Prior to Nov. 4, 1930, at site 1.5 miles downstream, and Apr. 11, 1931 to Sept. 30, 1947, at site 0.3 mile upstream, each at different datum.

Drainage area.--18.2 sq mi.

Average discharge.--74 years (1913-86), 8.06 ft³/s (5,840 acre-ft per year).

Extremes.--1913-86: Maximum discharge, 1,500 ft³/s Aug. 14, 1921; minimum, 0.05 ft³/s Apr. 7, 8, 1981.

Remarks.--Records good. Flow regulated by McClure Reservoir, completed in 1926, raised in 1935 and again in 1947.

Monthly and yearly discharge, in cubic feet per second

Month	Second-foot-days	Maximum daily	Minimum daily	Mean	Runoff in acre-feet
January	72.8	2.6	2.2	2.35	144
February	68.2	2.6	2.3	2.44	135
March	232.8	8.6	2.4	7.51	462
April	269.6	9.3	8.4	8.99	535
May	429.4	18	9.0	13.9	852
June	517.6	29	8.9	17.3	1,030
July	660	36	12	21.3	1,310
August	247.2	16	4.5	7.97	490
September	344.4	14	4.9	11.5	683
October	83.0	4.2	2.1	2.68	165
November	152.8	7.7	2.2	5.09	303
December	167.0	6.9	3.9	5.39	331
Calendar year 1986	3,244.8	36	2.1	8.89	6,440

Rio Grande below Cochiti Dam, N. Mex.

Location.--Water-stage recorder, lat 35°37'05", long 106°19'24", in SW¼NE¼ sec. 17, T. 16 N., R. 6 E., in Pueblo de Cochiti Grant, 320 feet upstream from bridge on State Highway 22, 700 feet downstream from Cochiti Dam, and 1.4 miles northeast of Cochiti Pueblo. Datum of gage is 5,226.08 ft above mean sea level, datum of 1929. Prior to Nov. 14, 1973, at site 2.4 mi downstream at altitude 5,210 ft. Nov. 14, 1973 to Jan. 8, 1976, at site 320 ft downstream at datum 1.79 ft lower.

Drainage area.--14,900 sq mi, approximately (includes 2,940 sq mi in closed basin in San Luis Valley, Colo.).

Average discharge.--16 years (1971-86) 1,397 ft³/s (1,012,000 acre-ft per year).

Extremes.--1971-86: Maximum discharge, 10,300 ft³/s July 26, 1971, at site 2.4 miles downstream prior to closure of Cochiti Dam; minimum discharge, 0.51 ft³/s Aug. 3-5, 1977, Aug. 27-28, 1978.

Remarks.--Records good. Since Nov. 12, 1973, flow completely regulated by Cochiti Dam. Cochiti eastside main canal on left bank and Sili main canal on right bank bypass station.

Monthly and yearly discharge, in cubic feet per second

Month	Second-foot-days	Maximum daily	Minimum daily	Mean	Runoff in acre-feet
January	69,590	3,160	1,630	2,245	138,000
February	101,900	4,100	3,360	3,639	202,100
March	88,920	3,990	1,490	2,868	176,400
April	80,190	3,010	2,420	2,673	159,100
May	77,921	3,320	801	2,514	154,600
June	112,260	4,070	3,080	3,742	222,700
July	99,690	4,320	2,320	3,216	197,700
August	114,180	4,900	2,980	3,683	226,500
September	49,050	2,940	619	1,635	97,290
October	36,965	1,780	408	1,192	73,320
November	56,350	2,940	1,070	1,878	111,800
December	55,410	2,130	1,290	1,787	109,900
Calendar year 1986	942,426	4,900	408	2,582	1,869,000

640459

STREAMFLOW

41

Galisteo Creek below Galisteo Dam, N. Mex.

Location.--Water-stage recorder, lat 35°27'56", long 106°12'57", in SE¼SE¼ sec. 5, T. 14 N., R. 7 E., 0.6 mile downstream from Galisteo Dam, and 5.5 miles northwest of Cerrillos. Altitude of gage is 5,450 ft.

Drainage area.--597 sq mi.

Average discharge.--16 years (1971-86), 6.45 ft³/s (4,670 acre-ft per year).

Extremes.--1970-86: Maximum discharge, 2,000 ft³/s July 27, 1971 (gage height, 7.00 ft); maximum gage height, 7.33 ft July 20, 1971; no flow many days each year.

Remarks.--Records poor. Flow partly regulated by uncontrolled outlet in Galisteo Dam. Capacity of outlet, 5,000 ft³/s when reservoir is full. Diversions for irrigation of about 50 acres above reservoir.

Monthly and yearly discharge, in cubic feet per second

Month	Second-foot-days	Maximum daily	Minimum daily	Mean	Runoff in acre-feet
January	53.14	2.3			
February	53.75	3.2	.84	1.71	105
March	98.7	5.1	.82	1.92	107
April	52.53	5.1	2.2	3.18	196
May	9.00	3.2	.12	1.75	104
June	186.29	54	.00	.29	18
July	573.10	307	.00	6.21	370
August	86.37	31	.00	18.5	1,140
September	239.81	130	.00	2.79	171
October	254.79	91	.00	7.99	476
November	216.12	20	.00	8.22	505
December	203.2	31	.00	7.20	429
Calendar year 1986	2,026.80	307	3.1	6.55	403
			.00	5.55	4,020

Jemez River below Jemez Canyon Dam, N. Mex.

Location.--Water-stage recorder, lat 35°23'24", long 106°32'03", in NE¼ sec. 5, T. 13 N., R. 4 E., 0.8 mile downstream from Jemez Canyon Dam, 2.0 miles upstream from mouth, and 6 miles north of Bernalillo. Datum of gage is 5,095.60 ft above mean sea level, datum of 1929. Prior to April 24, 1951, at site three-quarters of a mile upstream at datum 24.51 ft higher. April 24, 1951 to June 25, 1958, at site 37 ft upstream at datum 4.40 ft higher.

Drainage area.--1,038 sq mi.

Average discharge.--44 years (1937, 1944-86), 61.1 ft³/s (44,270 acre-ft per year).

Extremes.--1937, 1944-86: Maximum discharge, 16,300 ft³/s Aug. 29, 1943 (gage height, 5.62 ft); no flow at times.

Remarks.--Records good. Flow regulated by Jemez Canyon Dam since October 1953. Diversions for irrigation of about 3,000 acres above station.

Monthly and yearly discharge, in cubic feet per second

Month	Second-foot-days	Maximum daily	Minimum daily	Mean	Runoff in acre-feet
January	1,718	113	29		
February	1,296	69	12	55.4	3,410
March	1,240.5	164	8.6	46.3	2,570
April	1,898	66	26	40.0	2,460
May	9,232	742	65	63.3	3,760
June	1,314	315	19	298	18,310
July	619	37	19	43.8	2,610
August	642	23	20	20.0	1,230
September	3,936	552	14	20.7	1,270
October	5,997	782	26	131	7,810
November	3,616	549	17	193	11,900
December	2,305	129	24	121	7,170
Calendar year 1986	33,813.5	782	8.6	74.4	4,570
				92.6	67,070

RIO GRANDE COMPACT COMMISSION REPORT

Rio Grande below Elephant Butte Dam, N. Mex.

Location.--Water-stage recorder, lat 33°08'54", long 107°12'22", in SW $\frac{1}{4}$ sec. 25, T. 13 S., R. 4 W., (projected) in Pedro Armendariz Grant, 1.0 mile downstream from dam and 1.5 miles upstream from Cuchillo Negro River. Datum of gage is 4,242.09 ft above mean sea level, datum of 1929. Prior to April 23, 1942, at several different sites and datums.

Drainage area.--29,450 sq mi, approximately (includes 2,940 sq mi in closed basin in San Luis Valley, Colo.).

Average discharge.--72 years (1915-86), 988 ft³/s (715,800 acre-ft per year).

Extremes.--1915-86: Maximum daily discharge, 8,220 ft³/s May 22, 1942; no flow at times prior to 1929 and March 2-4, 1979.

Remarks.--Records good. Flow regulated by Elephant Butte Reservoir. Diversions for irrigation of about 800,000 acres above station.

Monthly and yearly discharge, in cubic feet per second

Month	Second-foot-days	Maximum daily	Minimum daily	Mean	Runoff in acre-feet
January	2,508.1	980	2.1	80.9	4,970
February	84,730	4,220	1,050	3,026	168,100
March	68,655	2,980	155	2,215	136,200
April	40,111	1,600	159	1,337	79,560
May	70,192	2,560	852	2,264	139,200
June	79,890	3,500	2,240	2,263	158,500
July	90,360	3,740	2,240	2,915	179,200
August	70,920	2,680	1,620	2,288	140,700
September	47,380	2,130	1,260	1,579	93,980
October	63,244	3,880	112	2,040	125,400
November	39,837	3,120	124	1,328	79,020
December	65,420	2,150	2,090	2,110	129,800
Calendar year 1986	723,247.1	4,220	2.1	1,981	1,434,600

Rio Grande below Caballo Dam, N. Mex.

Location.--Water-stage recorder, lat 32°53'05", long 107°17'31", in NE $\frac{1}{4}$ SW $\frac{1}{4}$ sec. 30, T. 16 S., R. 4 W., 2,000 ft upstream from Interstate Highway 25, 4,200 ft downstream from Caballo Dam, 1.3 miles upstream from Percha diversion dam, and 3 miles northeast of Arrey. Datum of gage is 4,140.9 ft above mean sea level, datum of 1929. October 13, 1938 to December 31, 1945, at datum 5.0 ft higher.

Drainage area.--30,700 sq mi, approximately (includes 2,940 sq mi in closed basin in San Luis Valley, Colo.).

Average discharge.--49 years (1938-86) 878 ft³/s (636,100 acre-ft per year).

Extremes.--1938-86: Maximum daily discharge, 7,650 ft³/s May 20, 1942; minimum daily, 0.1 ft³/s Oct. 31 to Nov. 14, 1954, Nov. 7 to Dec. 31, 1955, Feb. 15-29, 1972.

Remarks.--Records good. Flow regulated by Elephant Butte and Caballo Reservoirs. Diversions for irrigation of about 800,000 acres above station.

Monthly and yearly discharge, in cubic feet per second

Month	Second-foot-days	Maximum daily	Minimum daily	Mean	Runoff in acre-feet
January	17,572	1,200	11	567	34,850
February	42,511	2,610	970	1,518	84,320
March	61,310	2,630	1,360	1,978	121,600
April	53,730	2,280	1,350	1,791	106,600
May	68,080	2,440	1,860	2,196	135,000
June	74,960	3,360	1,510	2,499	148,700
July	93,100	3,640	2,420	3,003	184,700
August	70,970	2,800	1,900	2,289	140,800
September	44,430	2,060	1,040	1,481	88,130
October	61,870	2,820	1,030	1,996	122,700
November	41,545	2,260	18	1,385	82,400
December	73,800	2,620	2,180	2,381	146,400
Calendar year 1986	703,878	3,640	11	1,928	1,396,200

STREAMFLOW

43

Bonito ditch below Caballo Dam, N. Mex.

Records available.--January 1938 to December 1986. Published as supplementary data with Rio Grande below Caballo Dam in U.S.G.S. Water-Supply Papers and Water-Data Reports beginning with October 1947.

Remarks.--Ditch diverts directly from Caballo Reservoir for irrigation of lands on right bank of river. The total release from Project Storage, as used in computations of Compact Commission, is the combined flow of this ditch and Rio Grande below Caballo Dam.

Monthly and yearly discharge, in cubic feet per second

Month	Second-foot-days	Maximum daily	Minimum daily	Mean	Runoff in acre-feet
January	-	-	-	-	0
February	-	-	-	-	0
March	-	-	-	-	103
April	-	-	-	-	70
May	-	-	-	-	74
June	-	-	-	-	21
July	-	-	-	-	78
August	-	-	-	-	50
September	-	-	-	-	17
October	-	-	-	-	0
November	-	-	-	-	0
December	-	-	-	-	0
Calendar year 1986	-	-	-	-	413

Reservoirs in Rio Grande Basin in Colorado
(Constructed or enlarged since 1937)

Squaw Lake.--Staff gage in sec. 12, T. 39 N., R. 4 W., on tributary to Squaw Creek. Completed in 1938; capacity, 162 acre-ft by 1953 survey. Water is used for irrigation below gaging station on Rio Grande near Del Norte.

Month-end gage height, in feet, and contents, in acre-feet

[illegible]

Rito Hondo Reservoir.--Staff gage in sec. 22, T. 42 N., R. 3 W., on Rito Hondo (Deep Creek) tributary to Clear Creek. Completed in 1957; capacity, 561 acre-ft. Originally filled during May and June 1958 with transmountain water; storage is not in debit status. Water is used for fish culture.

Month-end gage height, in feet, and contents, in acre-feet

[illegible]

Hermit Lakes Reservoir No. 3.--In sec. 25, T. 41 N., R. 4 W., on South Clear Creek. Completed prior to 1960; capacity, 192 acre-ft. Capacity table based on elevation above bottom of outlet. Water is used for fish culture. Includes 169 acre-ft of transmountain water by exchange in 1984 and 23 acre-ft of transmountain water by exchange in 1985.

Month-end gage height, in feet, and contents, in acre-feet

[illegible]

Troutvale No. 2 Reservoir.--Staff gage in E $\frac{1}{2}$ sec. 10, T. 41 N., R. 3 W., on South Clear Creek. Completed in 1940; capacity, 435 acre-ft. Condition of spillway limited storage to 168 acre-ft after May 1942. Repairs to spillway in 1947 increased capacity to 257 acre-ft. Water is used for fish culture with only occasional sale for irrigation. Storage omitted from accounting by action of Commission on Feb. 15, 1962.

Month-end gage height, in feet, and contents, in acre-feet

[illegible]

Reservoirs in Rio Grande Basin in Colorado
(Constructed or enlarged since 1937)

Jumper Creek Reservoir.--In sec. 5, T. 39 N., R. 2 W., on Jumper Creek, tributary to Trout Creek. Completed in 1951; capacity, 38 acre-ft. Capacity table based on elevation above bottom of outlet. Storage omitted from accounting by action of Commission on Feb. 15, 1962.

[illegible]

Big Meadows Reservoir.--In NW 1/4 sec. 17, T. 38 N., R. 2 E., on South Fork about 0.9 mile upstream from Hope Creek. Completed in 1967; capacity, 2,437 acre-ft. Capacity table based on elevation above outlet. Water is used for fish culture. Includes 140 acre-ft of transmountain water, by exchange, in 1967; 838 acre-ft by exchange, in 1968; and 347 acre-ft, by exchange, in 1969, and 1,112 acre-ft, by exchange in 1983, for a total of 2,437 acre-ft.

[illegible]

Alberta Park Reservoir.--In sec. 34, T. 38 N., R. 2 E., on Pass Creek. Completed in 1953; capacity, 598 acre-ft. Capacity table based on elevation above bottom of outlet. Storage prior to June 30, 1983 included 244 acre-ft of transmountain water imported in 1963. Storage in 1983 resolution of the Rio Grande Compact Commission, the reservoir was drained for repairs in July 1983; recovery was completed in 1984. The reservoir also contains 100 acre-ft of transmountain water stored by exchange in 1983 and 254 acre-ft of transmountain water stored in 1984.

[illegible]

Shaw Lake Enlargement.--In sec. 5, T. 38 N., R. 2 E., on tributary to Lake Creek. Capacity, 638 acre-ft by 1916 decree; enlarged in 1955 to 681 acre-ft. Only the storage in excess of 638 acre-ft is subject to terms of Rio Grande Compact. Includes 42 acre-ft transmountain water imported in 1965.

[illegible]

Reservoirs in Rio Grande Basin in Colorado
(Constructed or enlarged since 1937)

Mill Creek Reservoir.--In sec. 16, T. 39 N., R. 3 E., on Mill Creek. Completed in 1953; capacity, 43 acre-ft. Capacity based on elevation above bottom of outlet. Includes 43 acre-ft of trans-mountain water, by exchange, in 1976.

Month-end gage height, in feet, and contents, in acre-feet

[illegible]

Fuchs Reservoir.--Staff gage in sec. 2, T. 37 N., R. 4 E., on East Pinos Creek. Completed in 1939; capacity, 237 acre-ft with 2 feet of flash boards in spillway. Pinos Creek enters Rio Grande below station near Del Norte.

Month-end gage height, in feet, and contents, in acre-feet

[illegible]

Platoro Reservoir.--Water-stage recorder in NW $\frac{1}{4}$ sec. 22, T. 36 N., R. 4 E., on Conejos River. Completed in 1951; capacity, 59,570 acre-ft at crest of spillway. Reservoir is used for irrigation and flood control. Storage affects Conejos Index Supply. Contents included 3,000 acre-ft of transmountain water stored by exchange in April 1985 on behalf of the Colorado Division of Wildlife.

Month-end elevation, in feet, and contents, in acre-feet

Date	Elevation	Contents	Change in Contents
December 31, 1985	10,023.6	49,973	-
January 31, 1986	10,020.8	47,493	-2,480
February 28	10,020.2	46,967	-526
March 31	10,020.2	46,967	-0
April 30	10,010.4	38,796	-8,171
May 31	10,007.3	36,372	-2,424
June 30	10,027.5	53,506	+17,134
July 31	10,027.5	53,506	-0
August 31	10,026.4	52,501	-1,005
September 30	10,026.0	52,137	-364
October 31	10,026.0	52,137	-0
November 30	10,025.9	52,046	-91
December 31	10,024.2	50,511	-1,535
Calendar year 1986	-	-	+538

Trujillo Meadows Reservoir.--In sec. 5, T. 32 N., R. 5 E., on Los Pinos River. Completed in 1957; capacity, 913 acre-ft. Water is used for fish culture. Storage is transmountain water, by exchange, in 1959.

Month-end gage height, in feet, and contents, in acre-feet

[illegible]

STORAGE IN RESERVOIRS

47

Reservoirs in Rio Grande Basin in New Mexico
(constructed or enlarged since 1929)

Heron Reservoir.--Water-stage recorder, lat 36°39'56", long 106°42'13", on Willow Creek. Storage began in October 1970. Capacity, 401,300 acre-ft at elevation 7,186.1 ft (low point on crest of spillway); dead storage, 1,340 acre-ft at elevation 7,003.0 ft. Used for storage of trans-mountain water.

Month-end elevation, in feet, and contents, in acre-feet

Date	Elevation	Contents	Change in Contents
December 31, 1985	7,185.00	394,800	-
January 31, 1986	7,184.32	390,900	-3,900
February 28	7,180.89	371,240	-19,660
March 31	7,177.51	352,430	-18,810
April 30	7,174.49	336,110	-16,320
May 31	7,180.39	368,420	+32,310
June 30	7,185.98	400,630	+32,210
July 31	7,185.87	399,980	-650
August 31	7,186.07	401,160	+1,180
September 30	7,185.91	400,210	-950
October 31	7,185.79	399,500	-710
November 30	7,185.84	399,800	+300
December 31	7,183.61	386,780	-13,020
Calendar year 1986	-	-	-8,020

El Vado Reservoir.--Water-stage recorder and surface follower, lat 36°35'39", long 106°44'00", on Rio Chama. Storage began in January 1935. Capacity, 196,500 acre-ft at gage height 6,902.0 feet (crest of spillway); dead storage, 1,060 acre-ft, below gage height 6,775.0 ft (invert of outlet works), as determined by survey in 1966. Datum of gage is 8.21 feet above mean sea level, datum of 1929. Storage includes both Rio Grande and transmountain water.

Month-end gage height, in feet, and contents, in acre-feet

Date	Gage height	Contents	Change in contents	TM Water
December 31, 1985	6,894.77	172,980	-	45,460
January 31, 1986	6,894.66	172,640	-340	49,310
February 28	6,895.37	174,860	+2,220	66,300
March 31	6,899.59	188,460	+13,600	66,170
April 30	6,899.90	189,480	+1,020	98,230
May 31	6,899.17	187,080	-2,400	97,820
June 30	6,899.87	189,380	+2,300	97,510
July 31	6,899.39	187,810	-1,570	94,120
August 31	6,899.06	186,720	-1,090	93,890
September 30	6,899.89	189,450	+2,730	93,900
October 31	6,899.57	188,390	-1,060	93,920
November 30	6,896.89	179,690	-8,700	94,050
December 31	6,895.86	176,410	-3,280	106,160
Calendar year 1986	-	-	+3,430	-

Abiquiu Reservoir.--Water-stage recorder, lat 36°14'24", long 106°25'44", on Rio Chama. Completed in February 1963; capacity, 1,212,000 acre-ft at elevation 6,350 feet (crest of spillway). Reservoir is operated by Corps of Engineers for flood control and sediment storage. A resolution granting permission to store transmountain waters was approved by Rio Grande Compact Commission on May 3, 1974. Storage includes both Rio Grande and transmountain water.

Month-end elevation, in feet, and contents, in acre-feet

Date	Elevation	Contents	Change in contents	TM water
December 31, 1985	6,244.70	308,140*	-	234,790
January 31, 1986	6,236.61	266,460	-41,680	234,470
February 28	6,225.50	214,600	-51,860	214,540
March 31	6,219.55	189,460	-25,140	188,100
April 30	6,225.07	212,730	+23,270	188,560
May 31	6,237.31	269,940	+57,210	187,270
June 30	6,245.86	314,380	+44,440	186,580
July 31	6,246.54	318,070	+3,690	188,730
August 31	6,245.50	312,440	-5,630	182,820
September 30	6,245.38	311,790	-650	182,430
October 31	6,249.66	335,280	+23,490	182,160
November 30	6,252.23	349,830	+14,550	182,080
December 31	6,252.58	351,840	+2,010	181,800
Calendar year 1986	-	-	+43,700	-

*Revised contents based on new area-capacity table effective January 1, 1986.

RIO GRANDE COMPACT COMMISSION REPORT

Reservoirs in Rio Grande Basin New Mexico
(Completed or enlarged since 1929)

Nambe Falls Reservoir.--Water-stage recorder in NE $\frac{1}{4}$ SW $\frac{1}{4}$ sec. 29, T. 19 N., R. 10 E., in Nambe Indian Reservation, on Rio Nambe. Completed in 1976; capacity 2,023 acre-ft at elevation 6,826.6 feet (crest of spillway), dead storage 121 acre-ft at elevation 6,760.9 feet. Storage is transmountain water by exchange (see resolution adopted March 27, 1975).

Month-end elevation, in feet, and contents, in acre-feet

Date	Elevation	Contents	Change in contents
December 31, 1985	6,825.09	1,940	-
January 31, 1986	6,825.70	1,970	+30
February 28	6,825.54	1,960	-10
March 31	6,826.52	2,020	+60
April 30	6,826.60	2,020	0
May 31	6,826.64	2,020	0
June 30	6,826.66	2,030	+10
July 31	6,826.72	2,030	0
August 31	6,824.46	1,900	-130
September 30	6,826.49	2,020	+120
October 31	6,826.42	2,010	-10
November 30	6,825.51	1,960	-50
December 31	6,825.03	1,930	-30
Calendar year 1986	-	-	-10

McClure (Granite Point) Reservoir.--Water-stage recorder in NE $\frac{1}{4}$ SW $\frac{1}{4}$ sec. 24, T. 17 N., R. 10 E., on Santa Fe River. Original reservoir completed in 1926, capacity, 561 acre-ft; in 1935, permanent flash boards were installed in spillway increasing capacity to 650 acre-ft; in 1947 both dam and spillway were reconstructed increasing capacity to 2,615 acre-ft (gage height, 96.6 ft, crest of spillway). In 1953 spillway was equipped with radial gates that opened automatically, increasing capacity to over 3,000 acre-ft. In 1972, radial gates were removed decreasing capacity to 2,615 acre-ft. No dead storage. Altitude of gage is 7,788 ft. Storage includes both Rio Grande water and transmountain water by exchange. Only the storage of Rio Grande water in excess of 561 acre-feet is subject to terms of Rio Grande Compact.

Month-end gage height, in feet, and contents, in acre-feet

Date	Gage height	Contents	Change in contents	Pre-compact water	TM water
December 31, 1985	95.08	2,520	-	561	1,530
January 31, 1986	94.53	2,490	-30	561	1,530
February 28	94.32	2,470	-20	561	1,530
March 31	91.42	2,270	-200	561	1,530
April 30	94.78	2,500	+230	561	1,530
May 31	96.77	2,640	+140	561	1,530
June 30	96.99	2,660	+20	561	1,530
July 31	96.92	2,650	-10	561	1,530
August 31	96.77	2,640	-10	561	1,530
September 30	92.83	2,370	-270	561	1,530
October 31	94.67	2,480	+110	561	1,530
November 30	96.65	2,630	+150	561	1,530
December 31	96.67	2,630	0	561	1,530
Calendar year 1986	-	-	+110	-	-

Nichols Reservoir.--Water-stage recorder in SE $\frac{1}{4}$ NE $\frac{1}{4}$ sec. 21, T. 17 N., R. 10 E., on Santa Fe River. Completed in 1942; capacity, 685 acre-ft at gage height 167.0 feet (crest of spillway), dead storage, 14 acre-ft at gage height 121.1 feet. Datum of gage is 7,313.2 feet above mean sea level, datum of 1929. Water is for municipal use in Santa Fe. Storage includes both Rio Grande water and transmountain water by exchange.

Month-end gage height, in feet, and contents, in acre-feet

Date	Gage height	Contents	Change in contents	TM water
December 31, 1985	155.29	382	-	315
January 31, 1986	152.52	327	-55	315
February 28	149.55	272	-55	272
March 31	159.05	469	+197	272
April 30	156.73	415	-54	272
May 31	162.70	563	+148	272
June 30	167.53	702	+139	272
July 31	167.29	694	-8	272
August 31	156.46	409	-285	272
September 30	165.93	653	+244	272
October 31	160.04	492	-161	272
November 30	162.90	569	+77	272
December 31	161.72	537	-32	272
Calendar year 1986	-	-	+155	-

STORAGE IN RESERVOIRS

Reservoirs in Rio Grande Basin in New Mexico
(Constructed or enlarged since 1929)

49

Cochiti Lake.--Water-stage recorder and manometer in NW $\frac{1}{4}$ SW $\frac{1}{4}$ sec. 16, T. 16 N., R. 6 E., in Pueblo de Cochiti Grant, on Rio Grande. Completed in 1975; capacity 505,700 acre-ft at elevation 5,450.0 ft (crest of service spillway); dead storage 732 acre-ft at elevation 5,255.0 ft., from 1981 survey. A 50,000 acre-foot permanent pool was authorized by Public Law 88-293, 88th Congress, March 26, 1964. Reservoir is operated by Corps of Engineers for flood control, sediment storage, and recreation. Storage began Nov. 12, 1973.

Date	Month-end elevation, in feet, and contents, in acre-feet	Change in contents	TM water
Elevation	Contents		
December 31, 1985	5,399.60	222,970	
January 31, 1986	5,189.57	186,070	
February 28	5,371.99	131,830	-36,900
March 31	5,357.43	95,800	-54,240
April 30	5,374.85	139,780	-36,030
May 31	5,398.35	218,100	+43,980
June 30	5,417.14	300,130	+78,320
July 31	5,410.67	269,890	+82,030
August 31	5,355.67	92,050	-30,240
September 30	5,330.67	51,160	-177,840
October 31	5,336.10	58,500	-40,890
November 30	5,340.31	64,720	+7,340
December 31, 1985	5,330.22	50,590	+6,220
Calendar year 1986			-14,130
			-172,380

Galisteo Reservoir.--Water-stage recorder and manometer in NW $\frac{1}{4}$ sec. 9, T. 14 N., R. 7 E., on Galisteo Creek. Storage records begin in October 1970. Capacity 88,990 acre-ft at elevation 5,608.0 ft (crest of spillway). No dead storage. Reservoir is operated by Corps of Engineers for flood control and sediment storage.

Month	Jan.	Feb.	Mar.	Month-end contents, in acre-feet	Apr.	May	June	July	Aug.	Sept.	Oct.	Nov.	Dec.	Cal.yr.
Contents	0	0	0	0	0	0	0	0	0	0	0	0	0	0
Change	0	0	0	0	0	0	0	0	0	0	0	0	0	0

San Gregorio Reservoir.--Staff gage in SW $\frac{1}{4}$ NE $\frac{1}{4}$ sec. 20, T. 21 N., R. 1 E. (projected), on Clear Creek tributary to Rio Las Vacas and Jemez River. Completed in October 1958; capacity, 254 acre-ft at elevation 9,408.0 ft (crest of spillway). Storage omitted from accounting by action of Commission in April, 1957.

Month	Jan.	Feb.	Mar.	Month-end contents, in acre-feet	Apr.	May	June	July	Aug.	Sept.	Oct.	Nov.	Dec.	Cal.yr.
Contents	-	-	-	-	230	270	280	-	-	-	-	-	-	-
Change	-	-	-	-	-	-10	+10	-	-	-	-	-	-	-

Jemez Canyon Reservoir.--Water-stage recorder in SW $\frac{1}{4}$ SW $\frac{1}{4}$ sec. 32, T. 14 N., R. 4 E., on Jemez River. Completed in 1953; capacity, 176,200 acre-ft at elevation of 5,252.3 ft. Capacity at elevation 5,232.0 ft (crest of spillway), 106,100 acre-ft by 1975 survey. Reservoir is operated by Corps of Engineers for flood control and sediment storage. A sediment pool of about 2,000 acre-ft of transmountain water has been maintained since August 1979.

Date	Month-end elevation, in feet, and contents, in acre-feet	Change in contents	TM Water
Elevation	Contents		
December 31, 1985	5,195.55	27,800	
January 31, 1986	5,194.45	26,330	
February 28	5,195.04	27,110	-1,470
March 31	5,196.78	29,490	+780
April 30	5,201.55	36,420	+2,380
May 31	5,196.43	29,000	+6,930
June 30	5,197.04	29,850	-7420
July 31	5,199.59	33,500	+850
August 31	5,199.22	32,960	+3,650
September 30	5,197.92	31,090	-540
October 31	5,196.12	28,570	-1,870
November 30	5,196.81	29,530	-2,520
December 31	5,196.59	29,220	+960
Calendar year 1986			-310
			+1,420

Acoma Reservoir.--Staff gage in SE $\frac{1}{4}$ sec. 29, T. 10 N., R. 7 W., on San Fidel Arroyo; water for reservoir is diverted from Rio San Jose. Completed in 1938; original capacity, 850 acre-ft; present capacity 650 acre-ft on basis of 1956 sediment survey. Water is used for irrigation on Acoma and Laguna Indian Reservations.

Month	Jan.	Feb.	Mar.	Month-end contents, in acre-feet	Apr.	May	June	July	Aug.	Sept.	Oct.	Nov.	Dec.	Cal.yr.
Contents	0	0	0	0	0	0	0	0	0	0	0	0	0	0
Change	0	0	0	0	0	0	0	0	0	0	0	0	0	0

Alamo Reservoir.--In sec. 36, T. 10 N., R. 7 W., off channel from Rio San Jose. Completed in October 1980; capacity approximately 400 acre-ft. Water is used for irrigation on Alamo Reservation. No storage during 1985.

RIO GRANDE COMPACT COMMISSION REPORT

Reservoirs in Rio Grande Basin in New Mexico
(Project storage)

Elephant Butte Reservoir.--Water-stage recorder in NW $\frac{1}{4}$ sec. 30, T. 13 S., R. 3 W., on Rio Grande. Storage began Jan. 6, 1915; capacity, 2,110,300 acre-ft at gage height 4,407.0 ft (crest of spillway), by survey of 1980. Datum of gage is 43.3 ft above mean sea level, datum of 1929. Water is used for power development and irrigation in New Mexico and Texas. Records furnished by Bureau of Reclamation. Delivery of transmountain water for minimum recreation pool was initiated in December 1975. Beginning Jan. 1, 1977 gage readings are midnight readings.

Month-end gage height, in feet, and contents, in acre-feet

Date	Gage height	Contents	Change in contents	TM water
December 31, 1985	4,402.72	1,955,700	-	0
January 31, 1986	4,405.80	2,066,300	+110,600	0
February 28	4,405.66	2,061,200	-5,100	0
March 31	4,405.95	2,071,800	+10,600	0
April 30	4,406.44	2,089,700	+17,900	0
May 31	4,405.59	2,058,600	-31,100	0
June 30	4,405.72	2,063,400	+4,800	0
July 31	4,405.76	2,064,800	+1,400	0
August 31	4,406.07	2,076,100	+11,300	0
September 30	4,405.47	2,054,300	-21,800	0
October 31	4,405.26	2,046,600	-7,700	0
November 30	4,406.66	2,097,800	+51,200	0
December 31	4,406.45	2,090,100	-7,700	0
Calendar year 1986	-	-	+134,400	-

Caballo Reservoir.--Water-stage recorder in SE $\frac{1}{4}$ SW $\frac{1}{4}$ sec. 19, T. 16 S., R. 4 W., on Rio Grande. Storage began Feb. 8, 1938; capacity, 331,500 acre-ft (by 1981 resurvey), at gage height 4,182.0 ft (above which spillway gates open automatically). Datum of gage is 43.3 ft above mean sea level, datum of 1929. 100,000 acre-ft of storage reserved for flood control. Records furnished by Bureau of Reclamation. Beginning Jan. 1, 1977, gage readings are midnight readings.

Month-end gage height, in feet, and contents, in acre-feet

Date	Gage height	Contents	Change in contents
December 31, 1985	4,169.81	207,700	-
January 31, 1986	4,166.20	177,500	-30,200
February 28	4,175.48	261,000	+83,500
March 31	4,176.70	273,500	+12,500
April 30	4,173.35	240,100	-33,400
May 31	4,172.58	232,800	-7,300
June 30	4,173.11	237,800	+5,000
July 31	4,172.69	233,800	-4,000
August 31	4,172.67	233,600	-200
September 30	4,172.71	234,000	+400
October 31	4,173.78	244,200	+10,200
November 30	4,174.10	247,300	+3,100
December 31	4,173.55	242,000	-5,300
Calendar year 1986	-	-	+34,300

Project Storage.--The combined usable storage in Elephant Butte and Caballo Reservoirs. Total Project storage capacity is 2,441,800 acre-ft.

Month-end contents, in acre-feet

Date	Contents	Change in contents
December 31, 1985	2,163,400	-
January 31, 1986	2,243,800	+80,400
February 28	2,322,200	+78,400
March 31	2,345,300	+23,100
April 30	2,329,800	-15,500
May 31	2,291,400	-38,400
June 30	2,301,200	+9,800
July 31	2,298,600	-2,600
August 31	2,309,700	+11,100
September 30	2,288,300	-21,400
October 31	2,290,800	+2,500
November 30	2,345,100	+54,300
December 31	2,332,100	-13,000
Calendar year 1986	-	+168,700

NOTE.--Values of combined contents may not agree with sum of individual values because of rounding.

TRANSMOUNTAIN DIVERSIONS

51

Pine River - Weminuche Pass ditch (Fuchs ditch).--Water-stage recorder and 3-ft Parshall flume in sec. 33, T. 40 N., R. 4 W., at Weminuche Pass in Colorado. Diversion is from North Fork Los Pinos River in San Juan River Basin into Weminuche Creek in Rio Grande Basin. Second enlargement was completed in 1936. Diversion for irrigation is from Rio Grande above the Del Norte gaging station.

Weminuche Pass ditch (Raber-Loehr ditch).--Water-stage recorder and 4-ft rectangular flume in sec. 33, T. 40 N., R. 4 W., at Weminuche Pass in Colorado. Diversion is from Rincon la Vaca Creek in San Juan River Basin into Weminuche Creek in Rio Grande Basin. Second enlargement was completed in 1936. Diversion for irrigation is from Rio Grande above the Del Norte gaging station.

Williams Creek - Squaw Pass ditch.--Water-stage recorder and 2-ft Parshall flume in sec. 21, T. 39 N., R. 3 W., at Squaw Pass in Colorado. Diversion is from Williams Creek in San Juan River Basin into Squaw Creek in Rio Grande Basin. Constructed in 1938. Diversion for irrigation is from Rio Grande below Del Norte gaging station.

Tabor ditch.--Water-stage recorder and 3-ft Parshall flume in sec. 35, T. 43 N., R. 3 W., at Spring Creek Pass in Colorado. Diversion is from Cebolla Creek in Gunnison River Basin into tributary of Clear Creek in Rio Grande Basin. Completed in 1910 or 1911. Diversion for irrigation is from Rio Grande below Del Norte gaging station.

Don La Font No. 1 & No. 2 ditches (Piedra Pass ditch).--Water-stage recorder and 2-ft Parshall flume in sec. 4, T. 38 N., R. 1 W., at Piedra Pass in Colorado. Diversion is from tributaries of Piedra River in San Juan River Basin to South River in Rio Grande Basin. Original ditch completed in 1938, first enlargement completed in 1940. Water is imported by Colorado Game and Fish Department, beginning in 1959, to offset losses from fish culture reservoirs.

Treasure Pass diversion ditch.--Water-stage recorder and 2-ft Parshall flume in sec. 31, T. 38 N., R. 2 E., at Wolf Creek Pass in Colorado. Diversion is from Wolf Creek in San Juan River Basin to a tributary of South Fork Rio Grande. Completed in 1923 or 1924. Water is diverted for irrigation from Rio Grande above the Del Norte gaging station, beginning in 1959. Prior to 1959 it was diverted below gaging station.

Azotea tunnel.--Water-stage recorder and 10-ft Parshall flume, lat 36°51'12", long 106°40'18", at south portal of Azotea tunnel, San Juan-Chama Project. Diversion is from Rio Blanco, Little Navajo River, and Navajo River in Colorado and discharge is into Azotea Creek in New Mexico. Construction completed in 1970.

Imported quantities, in acre-feet, 1986

Month	Pine River- Weminuche Pass ditch	Weminuche Pass ditch	Williams Creek- Squaw Pass ditch	Tabor ditch	Don La Font ditches	Treasure Pass diversion ditch	Azotea tunnel
January	0	0	0	0	0	0	0
February	0	0	0	0	0	0	0
March	0	0	0	0	0	0	0
April	0	0	0	0	0	0	0
May	0	0	0	0	0	0	1,460
June	485	1,210	0	186	0	0	17,770
July	338	1,220	0	712	0	0	33,370
August	89	359	120	279	0	298	33,510
September	49	361	118	77	10	111	1,360
October	0	16	4	34	3	2	1,700
November	0	0	0	14	0	0	12
December	0	0	0	0	0	0	0
Cal. year	961	3,166	242	1,302	13	411	89,170

EVAPORATION AND PRECIPITATION

The last paragraph of Article VI of the Compact states, in part, --- "such credits and debits shall be reduced annually to compensate for evaporation losses in the proportion that such credits or debits bear to the total amount of water in such reservoirs during the year."

To provide the data needed for the computation of such evaporation losses, the Commission has encouraged the establishment and operation of evaporation stations near each major reservoir in the basin and at other selected locations.

Evaporation and other climatological data collected at the several stations in Colorado and New Mexico are tabulated on the next page. At some of the stations, it was not possible to obtain evaporation records throughout the winter period.

The measurements of evaporation were made in accordance with standard practice for the type of pan in use. Measurements of precipitation were made in standard 8-inch rain gages, which were supplemented at some of the stations by recording rain gages.

Records for the evaporation stations at the State University, Elephant Butte Dam, and El Vado Dam antedated the creation of the Commission; the stations at Abiquiu Dam, Cochiti Dam, and Jemez Canyon Dam were established by the Corps of Engineers. All others were established at the request of the Commission.

The Rio Grande Compact Commission gratefully acknowledges the cooperation of the National Oceanic and Atmospheric Administration, U.S. Corps of Engineers, and U.S. Bureau of Reclamation for furnishing the climatological records contained in this report.

Alamosa Airport.--Lat 37°27', long 105°52', in Alamosa County at airport near Alamosa, Colo.

Standard class A pan, anemometer, maximum and minimum thermometers, standard 8-inch and recording rain gages at elevation 7,536 ft.

Platoro Dam.--Lat 37°21', long 106°30', in Conejos County near Platoro, Colo. Standard class A pan, anemometer, maximum and minimum thermometers, fan type psychrometer, standard 8-inch and recording rain gages at elevation 9,826 ft.

Heron Dam.--Lat 36°40', long 106°42', in Rio Arriba County about 4 mi. northeast of Heron Dam near Tierra Amarilla, N. Mex. Standard class A pan, maximum and minimum thermometers, and standard 8-inch rain gage at elevation 7,310 ft.

El Vado Dam.--Lat 36°36', long 106°44', in Rio Arriba County at El Vado Dam near Tierra Amarilla, N. Mex. Standard class A pan, anemometer, maximum and minimum thermometers, standard 8-inch and recording rain gages at elevation 6,750 ft.

Abiquiu Dam.--Lat 36°14', long 106°26', in Rio Arriba County at Abiquiu Dam near Abiquiu, N. Mex. Standard class A pan, maximum and minimum thermometers, standard 8-inch and recording rain gages at elevation 6,380 ft.

Nambe Falls Dam.--Lat 35°51', long 105°54', in Santa Fe County at Nambe Falls Dam, N. Mex. Standard class A pan, maximum and minimum thermometers, recording thermograph, standard 8-inch and recording rain gages at elevation 6,840 ft.

Cochiti Dam.--Lat 35°38', long 106°19', in Sandoval County at operations building, at Cochiti Dam N. Mex. Standard class A pan, anemometer, maximum and minimum thermometers, standard 8-inch and recording rain gages at elevation 5,560 ft.

Jemez Canyon Dam.--Lat 35°23', long 106°32', in Sandoval County at Jemez Dam, N. Mex. Standard class A pan, anemometer, maximum and minimum thermometers, standard 8-inch and recording rain gages at elevation 5,388 ft.

Elephant Butte Dam.--Lat 33°09', long 107°11', in Sierra County at Elephant Butte Dam, N. Mex. Standard class A pan, anemometer, maximum and minimum thermometers, and standard 8-inch rain gage at elevation 4,576 ft.

Caballo Dam.--Lat 32°54', long 107°18', in Sierra County at Caballo Dam, N. Mex. Standard class A pan, anemometer, maximum and minimum thermometers, standard 8-inch and recording rain gages at elevation 4,190 ft.

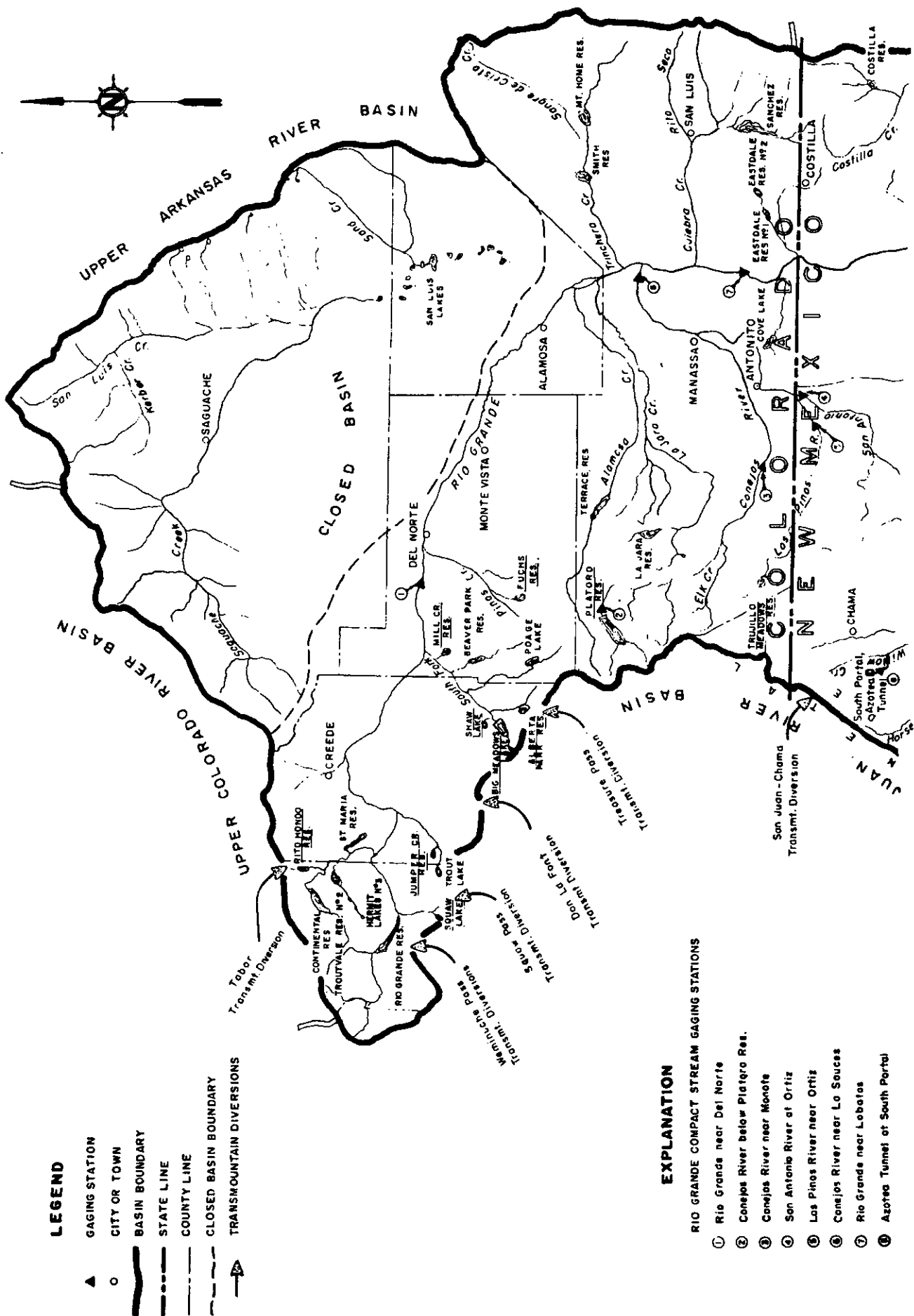
New Mexico State University.--Lat 32°17', long 106°45', in Dona Ana County at University Park, N. Mex. Standard class A pan, anemometer, maximum and minimum thermometers, standard 8-inch and recording rain gages at elevation 3,881 ft.

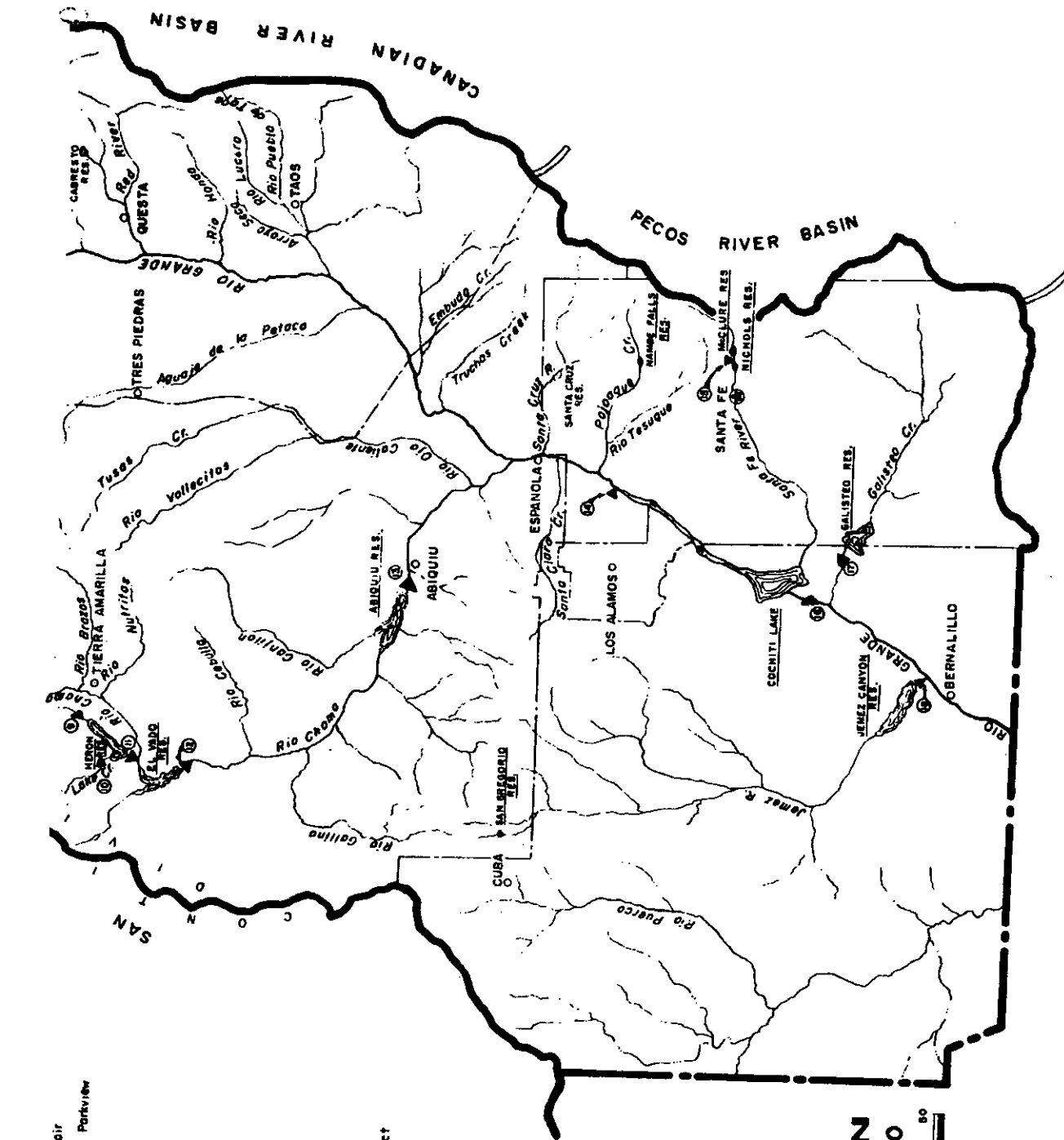
EVAPORATION AND PRECIPITATION
1986

53

Evaporation and precipitation, in inches

Station		Jan.	Feb.	Mar.	Apr.	May	June	July	Aug.	Sept.	Oct.	Nov.	Dec.	Annual
Alamosa Airport	Evap.	-	-	-	-	8.58	7.54	7.41	8.04	6.06	-	-	-	-
	Precip.	0.05	0.10	0.37	1.08	0.74	0.67	0.54	0.66	1.20	1.18	1.02	0.12	7.73
Platoro Dam	Evap.	-	-	-	-	-	-	-	-	-	-	-	-	-
	Precip.	-	-	-	-	-	-	-	-	-	-	-	-	-
Heron Dam	Evap.	-	-	-	3.89	6.27	6.01	6.93	6.52	3.97	2.76	-	-	-
	Precip.	0.32	1.96	1.08	2.86	1.47	1.80	3.05	3.10	3.75	2.77	3.07	0.90	26.13
El Vado Dam	Evap.	-	-	-	-	-	7.35	6.77	6.74	4.41	2.95	-	-	-
	Precip.	0.22	1.24	0.97	1.83	1.36	2.35	2.95	2.59	3.24	2.25	2.63	0.73	22.36
Abiquiu Dam	Evap.	-	-	-	6.52	10.36	8.83	8.53	8.65	5.70	3.77	-	-	-
	Precip.	0.11	0.41	0.63	0.83	1.01	2.15	2.91	1.19	1.50	0.89	1.03	0.26	12.92
Nambe Falls Dam	Evap.	-	-	-	6.32	8.64	7.36	8.27	8.46	6.21	5.04	-	-	-
	Precip.	0.00	0.42	1.71	1.19	2.51	1.04	1.90	1.71	3.85	1.50	2.75	0.43	19.01
Cochiti Dam	Evap.	-	-	-	8.30	11.55	10.09	11.47	10.40	7.99	4.85	-	-	-
	Precip.	0.00	0.39	0.33	1.11	0.81	3.11	2.70	0.72	3.82	2.86	3.21	0.80	19.86
Jemez Canyon Dam	Evap.	-	-	-	10.15	12.48	12.60	11.73	12.72	8.61	5.56	-	-	-
	Precip.	0.07	0.60	0.24	0.31	0.67	2.88	1.31	0.98	1.15	2.04	1.96	0.90	13.11
Elephant Butte Dam	Evap.	4.25	5.84	8.18	12.83	15.09	12.19	11.01	11.23	10.70	5.63	3.26	1.64	101.85
	Precip.	0.03	0.41	0.36	0.00	0.34	2.39	2.02	2.61	1.08	2.78	2.54	2.38	16.94
Caballo Dam	Evap.	4.20	5.06	7.60	11.42	12.96	11.68	10.62	10.12	8.59	6.08	4.06	2.76	95.15
	Precip.	0.00	0.00	0.23	0.00	0.51	2.16	3.44	2.51	1.12	2.07	2.42	2.39	16.85
State Univer.	Evap.	-	4.96	7.26	9.87	11.63	10.52	10.81	10.14	7.81	5.36	2.97	-	-
	Precip.	0.00	0.19	0.22	0.04	0.61	2.08	1.85	1.99	1.76	0.60	1.60	2.06	13.00





- ⑬ Willow Creek above Heron Reservoir
- ⑫ Horse Lake Creek above Heron Reservoir
- ⑪ Willow Creek below Heron Reservoir, near Parkway
- ⑩ Rio Chama below El Vado Dam
- ⑨ Rio Chama below Abiquiu Dam
- ⑧ Rio Grande at Otowi Bridge
- ⑦ Santa Fe River near Santa Fe
- ⑥ Rio Grande below Cochiti Dam
- ⑤ Galisteo Creek below Galisteo Dam
- ④ Jemez River below Jemez Canyon Dam

NOTE: Underlining denotes Reservoirs, capacity of which is all or in part, subject to provisions of the RIO GRANDE COMPACT.

Revised 1984

RIO GRANDE BASIN ABOVE BERNALILLO, NEW MEXICO

