
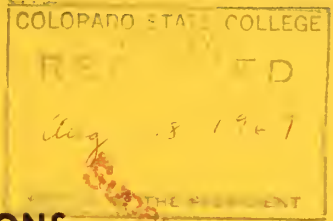


NR 8.1 / 1967-68
c. 2

COLORADO STATE PUBLICATIONS LIBRARY



3 1799 00124 8822




SUMMARY OF TRANSACTIONS

DOCUMENTS ROOM - the LIBRARY
of UNIVERSITY OF NORTHERN COLORADO
GREELEY, CO 80631

State Board of Land Commissioners

of

COLORADO



JULY 1, 1967 - JUNE 30, 1968

slip ref

2-71

mic

BIENNIAL REPORT


8

THE LIBRARIES

UNIVERSITY OF NORTHERN COLORADO

GREELEY, COLORADO 80631

SUMMARY OF TRANSACTIONS
of
State Board of Land
Commissioners
of
COLORADO



JULY 1, 1967 - JUNE 30, 1968

JAN 15 1971



Digitized by the Internet Archive
in 2016

STATE BOARD OF LAND COMMISSIONERS

MEMBERS

June 30, 1968

Raymond H. Simpson ... President

Howard M. Shults ... Register

Wesley E. Woodward ... Engineer

STATE BOARD OF LAND COMMISSIONERS

SUMMARY OF TRANSACTIONS

JULY 1, 1967 THROUGH JUNE 30, 1968

* * * * *

This "Summary of Transactions of the State Board of Land Commissioners" is published in accordance with provisions of Chapter 29, Section 121, 112-3-2 (4), Colorado Session Laws, 1964.

* * * * *

Howard M. Shults, Register
State Board of Land Commissioners

Richard T. Eckles
Coordinator of Natural Resources

October 31, 1968

CASH RECEIPTS
 CONSOLIDATED STATEMENT

FOR ALL FUNDS

Fiscal Year July 1, 1967 - June 30, 1968

	July 1, 1966 -	July 1, 1967 -
	June 30, 1967	June 30, 1968
Sales:		
Lands	\$ 515,135.11	\$ 311,204.32
Rights-of-Way	56,601.59	52,173.94
Improvements	125.00	1,500.00
Timber	14,093.24	6,922.43
Royalties:		
Oil and Gas	\$ 428,004.19	\$ 408,465.49
Mineral	25,258.78	22,981.43
Coal	22,807.36	29,373.01
Gravel	9,815.78	6,073.19
Rentals:		
Land - Surface	\$1,535,641.66	\$1,531,766.21
Oil and Gas	667,964.20	624,521.26
Mineral	73,935.61	184,368.45
Coal	18,663.48	18,767.98
Gravel	73.50	84.00
Interest:		
Certificates of Purchase	\$ 176,766.80	\$ 180,976.26
Farm Loans	191.98	146.90
U. S. Insured Notes	243,928.48	300,955.19
U. S. Insured Mortgages	852,879.41	820,737.63
Bonds	274,314.66	315,871.55
Repayment of:		
Farm Loans	\$ 1,022.02	\$ 896.56
U. S. Insured Notes	432,040.43	396,619.14
U. S. Insured Mortgages	758,193.31	790,335.09
Bond Investments Liquidated	25,500.00	388,118.89
Transferred from Escheated Estates	<u>32,411.77</u>	<u>36,256.64</u>
Sub-totals	\$6,165,368.36	\$6,429,115.56
Administration and Miscellaneous Funds Receipts	<u>59,010.02</u>	<u>42,147.31</u>
Grand Total - Cash Receipts	<u><u>\$6,224,378.38</u></u>	<u><u>\$6,471,262.87</u></u>
Department Deposits - State Treasurer	\$5,896,499.79	\$5,740,094.72
Bond Division Deposits	<u>327,878.59</u>	<u>731,168.15</u>
Total Deposits	<u><u>\$6,224,378.38</u></u>	<u><u>\$6,471,262.87</u></u>

PUBLIC SCHOOL PERMANENT FUND INVESTMENTS

	June 30, 1967	June 30, 1968
United State Bonds	\$ 170,000.00	\$ 170,000.00
School District Bonds	418,983.70	1,132,815.98
County and Municipal Bonds	5,543,504.00	5,602,585.11
Farm Loans	4,096.56	3,200.00
United States Insured Notes	5,677,699.14	6,473,030.00
United States Insured Mortgages	20,040,877.44	19,250,542.35
Cash Balance - State Treasurer	<u>29,640.93</u>	<u>65,357.70</u>
	<u><u>\$31,884,801.77</u></u>	<u><u>\$32,697,531.14</u></u>

CASH RECEIPTS
AND CASH BALANCE
PUBLIC SCHOOL PERMANENT FUND

	July 1, 1966	July 1, 1967
	-	-
	June 30, 1967	June 30, 1968
Sales:		
Lands	\$ 489,144.38	\$ 284,753.73
Rights-of-Way	55,798.11	51,627.65
Improvements	125.00	1,500.00
Royalties:		
Oil and Gas	\$ 424,848.43	\$ 406,661.73
Mineral	25,210.03	22,868.93
Coal	22,807.36	29,373.01
Gravel	2,672.05	6,073.19
Repayment of Farm Loans	1,022.02	896.56
Repayment of U. S. Insured Notes	432,040.43	396,619.14
Repayment of U. S. Insured Mortgages	758,033.82	790,335.09
Escheats Receipts	4,347.84	9,078.93
	<u>\$2,216,049.47</u>	<u>\$1,999,787.96</u>
Bond Investments Liquidated	\$ 25,500.00	\$ 388,118.89
Transferred from Escheated Estates	28,063.93	27,177.71
Total Receipts Credited to Fund	<u>\$2,269,613.40</u>	<u>\$2,415,084.56</u>
Cash Balance - State Treasurer - July 1	42,191.40	29,640.93
	<u>\$2,311,804.80</u>	<u>\$2,444,725.49</u>
Add: Transfers from Other Funds	159.49	---
	<u>\$2,311,964.29</u>	<u>\$2,444,725.49</u>
Deduct:		
Investments Purchased	\$2,255,267.05	\$2,352,982.28
Transferred to Land Commissioners' Expense Fund	26,790.46	26,279.51
Refunds	265.85	106.00
Cash Balance - State Treasurer - June 30	<u>\$ 29,640.93</u>	<u>\$ 65,357.70</u>

CASH RECEIPTS
PUBLIC SCHOOL INCOME FUND

	July 1, 1966	July 1, 1967
	-	-
	June 30, 1967	June 30, 1968
Rentals:		
Land - Surface	\$1,460,508.39	\$1,460,066.52
Oil and Gas	651,416.13	605,958.19
Mineral	67,582.49	177,182.65
Coal	17,152.58	15,784.48
Gravel	73.50	84.00
Timber Sales	12,913.99	5,670.99
Interest:		
Certificates of Purchase	\$ 169,205.68	\$ 174,534.51
Farm Loans	191.98	146.90
U.S. Insured Notes	243,928.48	300,955.19
U.S. Insured Mortgages	853,038.90	820,737.63
U.S. Bonds	6,698.77	6,698.76
School District Bonds	15,410.55	29,945.08
County and Municipal Bonds	252,205.34	279,227.71
	<u>\$3,750,326.78</u>	<u>\$3,876,992.61</u>

CASH RECEIPTS

AGRICULTURAL COLLEGE PERMANENT FUND

	July 1, 1966	July 1, 1967
	-	-
	June 30, 1967	June 30, 1968
Sales:		
Lands	\$ 3,936.93	\$ 16,256.56
Rights-of-Way	438.56	1.35
Timber	275.67	292.55
Rentals:		
Land - Surface	11,374.43	8,993.92
Oil and Gas	6,895.40	8,750.73
Mineral	31.69	717.60
Coal	380.00	380.00
Interest: Certificates of Purchase	253.72	78.52
	<u>\$ 23,586.40</u>	<u>\$ 35,471.23</u>

INTERNAL IMPROVEMENT INCOME FUND

	July 1, 1966	July 1, 1967
	-	-
	June 30, 1967	June 30, 1968
Sales:		
Lands	\$ 21,557.47	\$ 9,707.60
Rights-of-Way	363.35	386.09
Timber	581.97	617.59
Royalties:		
Oil and Gas	1,438.51	1,231.25
Mineral	48.75	112.50
Gravel	1,763.08	---
Rentals:		
Land - Surface	51,418.70	50,013.21
Oil and Gas	6,457.17	8,226.20
Mineral	6,253.29	6,061.00
Interest: Certificates of Purchase	5,486.52	4,616.66
	<u>\$ 95,368.81</u>	<u>\$ 80,972.10</u>

PENITENTIARY PERMANENT FUND

	July 1, 1966	July 1, 1967
	-	-
	June 30, 1967	June 30, 1968
Sales:		
Lands	\$ 83.21	\$ 88.44
Royalties:		
Gravel	5,380.65	---
Rentals:		
Oil and Gas	220.00	602.50
Mineral	54.50	150.50
	<u>\$ 5,738.36</u>	<u>\$ 841.44</u>

PENITENTIARY INCOME FUND

	July 1, 1966	July 1, 1967
	-	-
	June 30, 1967	June 30, 1968
Land Rentals - Surface	\$ 2,597.23	\$ 2,810.23
Interest - Certificates of Purchase	85.00	79.56
	<u>\$ 2,682.23</u>	<u>\$ 2,889.79</u>

CASH RECEIPTS

PUBLIC BUILDINGS PERMANENT FUND

	July 1, 1966	July 1, 1967
	-	-
	June 30, 1967	June 30, 1968
Land Sales	\$ 25.80	\$ 27.35
Oil and Gas Royalties	1,717.25	572.51
Oil and Gas Rentals	184.00	433.50
	<u>\$ 1,927.05</u>	<u>\$ 1,033.36</u>

PUBLIC BUILDINGS INCOME FUND

	July 1, 1966	July 1, 1967
	-	-
	June 30, 1967	June 30, 1968
Land Rentals - Surface	\$ 3,424.74	\$ 3,405.74
Interest - Certificates of Purchase	9.20	7.65
	<u>\$ 3,433.94</u>	<u>\$ 3,413.39</u>

UNIVERSITY PERMANENT FUND

	July 1, 1966	July 1, 1967
	-	-
	June 30, 1967	June 30, 1968
Sales:		
Lands	\$ 387.32	\$ 370.64
Rights-of-Way	1.57	158.85
Timber	321.61	341.30
Rentals:		
Oil and Gas	\$ 591.50	\$ 550.14
Mineral	13.64	256.70
	<u>\$ 1,315.64</u>	<u>\$ 1,677.63</u>

UNIVERSITY INCOME FUND

	July 1, 1966	July 1, 1967
	-	-
	June 30, 1967	June 30, 1968
Land Rentals - Surface	\$ 2,847.35	\$ 3,005.77
Interest - Certificates of Purchase	1,726.68	1,659.36
	<u>\$ 4,574.03</u>	<u>\$ 4,665.13</u>

FORT LEWIS SCHOOL ENDOWMENT FUND

	July 1, 1966	July 1, 1967
	-	-
	June 30, 1967	June 30, 1968
Rentals:		
Land - Surface	\$ 3,470.82	\$ 3,470.82
Oil and Gas	2,200.00	----
Coal	1,130.90	2,603.50
	<u>\$ 6,801.72</u>	<u>\$ 6,074.32</u>

CASH RECEIPTS

ADMINISTRATIVE AND MISCELLANEOUS FUNDS

	July 1, 1966	July 1, 1967
	-	-
	June 30, 1967	June 30, 1968
Land Commissioners' Expense -		
Filing and Service Fees	\$ 15,860.95	\$ 13,819.77
Land Commissioners' Suspense -		
Bond Premiums	17,713.87	17,811.89
Mortgage Insurance Premiums	20,639.48	4,195.93
Cash Bond	3,000.00	1,500.00
Miscellaneous	---	3,024.00
Colorado State Forest		
Jackson and Larimer Counties	1,795.72	1,795.72
	<u>\$ 59,010.02</u>	<u>\$ 42,147.31</u>

COLORADO STATE FOREST

	July 1, 1966	July 1, 1967
	-	-
	June 30, 1967	June 30, 1968
Sales:		
Rights-of-Way	\$ 25.00	\$ 25.00
Timber	5,105.00	5,417.50
Rentals:		
Land - Surface	8,047.28	8,477.28
Oil and Gas	---	89.50
Mineral	216.50	200.00
Amount to:		
Jackson and Larimer Counties	1,795.72	1,795.72
	<u>\$ 15,189.50</u>	<u>\$ 16,005.00</u>

SCHOOL LANDS
ACQUIRED BY GRANT OR BY TRANSFER

SURFACE LEASES

June 30, 1968

County	Agricultural Acreage	Grazing Acreage	Other Acreage	Total Acreage
Adams	8,391.75	15,308.67	72.22	23,772.64
Alamosa	130.00	13,612.08	765.90	14,507.98
Arapahoe	805.00	36,344.45	52.50*	37,201.95
Archuleta		2,280.00		2,280.00
Baca	3,754.64	32,040.98		35,795.62
Bent	1,211.30	132,579.72		133,791.02
Boulder	89.32	1,940.68	120.00	2,150.00
Chaffee		7,587.36		7,587.36
Cheyenne	49,961.69		1.00	49,962.69
Clear Creek		1,465.69		1,465.69
Conejos	548.00	47,862.02		48,410.02
Crowley	95.00	61,278.15		61,373.15
Custer	80.00	11,165.12		11,245.12
Denver			9.01	9.01
Dolores		3,520.00		3,520.00
Douglas	334.00	5,673.23	32.77	6,040.00
Eagle	50.00	7,337.95		7,387.95
Elbert	2,333.01	75,647.82	31.90	78,012.73
El Paso	1,015.00	151,064.49		152,079.49
Fremont		54,112.70	423.79	54,536.49
Gilpin		640.00		640.00
Grand	14.00	47,374.17		47,388.17
Gunnison	176.00	10,688.30	2.00	10,866.30
Huerfano	100.00	41,058.45		41,158.45
Jackson	653.00	50,566.49	3.86	51,223.35
Jefferson	15.00	3,072.50	78.58	3,166.08
Kiowa	1,639.00	68,479.34		70,118.34
Kit Carson	3,169.86	49,057.41		52,227.27
Lake	15.00	877.60	141.35	1,033.95
La Plata	69.00	6,801.00		6,870.00
Larimer	1,591.70	41,770.45	14.07	43,376.22
Las Animas	1,340.00	175,305.56		176,645.56
Lincoln	3,054.00	131,485.08		134,539.08
Logan	10,635.30	122,082.03	25.42	132,742.75
Moffat	3,461.42	186,441.10	1,276.18	191,178.70
Montezuma	122.00	5,063.50	.46	5,185.96
Morgan	3,442.98	48,751.42		52,194.40
Otero	310.00	118,631.39		118,941.39
Ouray		791.85		791.85
Park	15.00	45,847.05		45,862.05
Phillips	12,239.54	5,298.96		17,538.50
Pitkin		472.44		472.44
Prowers	606.50	37,172.22		37,778.72
Pueblo	1,897.00	211,996.31	10.00	213,903.31
Rio Grande	180.00	6,281.31		6,461.31
Routt	5,157.34	57,552.96	.58	62,710.88
Saguache	249.00	36,809.42		37,058.42
San Juan		1,280.00		1,280.00
San Miguel		14,480.00		14,480.00
Sedgwick	6,240.68	15,629.19		21,869.87
Summit		320.00		320.00
Teller		4,332.66	640.00	4,972.66
Washington	17,889.08	82,959.00	4.13	100,852.21
Weld	13,770.68	159,845.86	1,372.34	174,988.88
Yuma	7,126.00	39,574.08		46,700.08
Totals	<u>163,977.79</u>	<u>2,489,610.21</u>	<u>5,078.06</u>	<u>2,658,666.06</u>

*This acreage also included in lease for grazing purposes.

AGRICULTURAL COLLEGE LANDS

SURFACE LEASES

June 30, 1968

County	Agricultural Acreage	Grazing Acreage	Other Acreage	Total Acreage
Baca		363.90		363.90
Bent		1,903.95		1,903.95
Crowley		1,400.00		1,400.00
Fremont		2,638.40		2,638.40
Kit Carson	80.00	80.00		160.00
Larimer		5,241.50		5,241.50
Las Animas		1,994.45		1,994.45
Moffat		960.00		960.00
Montezuma	169.00	2,564.28	13.21	2,746.49
Otero		1,920.00		1,920.00
Pueblo		4,686.49		4,686.49
Totals	<u>249.00</u>	<u>23,752.97</u>	<u>13.21</u>	<u>24,015.18</u>

INTERNAL IMPROVEMENT LANDS

SURFACE LEASES

June 30, 1968

County	Agricultural Acreage	Grazing Acreage	Other Acreage	Total Acreage
Alamosa		41,307.88	160.00	41,467.88
Bent	62.00	4,153.68		4,215.68
Chaffee		3,692.31		3,692.31
Conejos	771.23	3,992.91		4,764.14
Kiowa			40.00	40.00
Lake		629.32	120.00	749.32
Las Animas		5,528.04		5,528.04
Logan	127.50	432.50		560.00
Otero	324.00	236.00		560.00
Park	70.00	36,477.27		36,547.27
Prowers	314.00	4,113.14		4,427.14
Pueblo		158.70		158.70
Rio Grande	767.23	3,819.25		4,586.48
Saguache	330.00	47,998.32		48,328.32
Yuma	140.00	3,262.13		3,402.13
Totals	<u>2,905.96</u>	<u>155,801.45</u>	<u>320.00</u>	<u>159,027.41</u>

PENITENTIARY LANDS

SURFACE LEASES

June 30, 1968

County	Agricultural Acreage	Grazing Acreage	Other Acreage	Total Acreage
Bent	140.00	100.00		240.00
Chaffee	60.00	5,005.47		5,065.47
Conejos	53.00	587.36		640.36
Las Animas		640.00		640.00
Park		640.00		640.00
Pueblo		720.00		720.00
Totals	<u>253.00</u>	<u>7,692.83</u>		<u>7,945.83</u>

PUBLIC BUILDINGS LANDS

SURFACE LANDS

June 30, 1968

County	Agricultural Acreage	Grazing Acreage	Other Acreage	Total Acreage
Bent		160.00		160.00
Conejos	15.00	345.00		360.00
Jefferson		1,317.32	2.46*	1,319.78
Weld	<u>1,100.00</u>	<u>1,220.00</u>	<u>2,080.00*</u>	<u>4,400.00</u>
Totals	<u>1,115.00</u>	<u>3,042.32</u>	<u>2,082.46</u>	<u>6,239.78</u>

*This acreage also included in lease for grazing purposes.

SALINE LANDS

SURFACE LEASES

June 30, 1968

County	Agricultural Acreage	Grazing Acreage	Other Acreage	Total Acreage
Park	<u> </u>	<u>13,725.45</u>	<u> </u>	<u>13,725.45</u>

UNIVERSITY LANDS

SURFACE LEASES

June 30, 1968

County	Agricultural Acreage	Grazing Acreage	Other Acreage	Total Acreage
Jefferson		80.00		80.00
Logan	274.70	1,551.26		1,825.96
Washington		<u>1,200.00</u>	<u> </u>	<u>1,200.00</u>
Totals	<u>274.70</u>	<u>2,831.26</u>	<u> </u>	<u>3,105.96</u>

STATE FOREST LANDS

SURFACE LEASES

June 30, 1968

County	Agricultural Acreage	Grazing Acreage	Other Acreage	Total Acreage
Jackson & Larimer	<u> </u>	<u>70,764.92</u>	<u>80.50</u>	<u>70,845.42</u>

FORT LEWIS LANDS

SURFACE LEASES

June 30, 1968

County	Agricultural Acreage	Grazing Acreage	Other Acreage	Total Acreage
La Plata	<u>369.00</u>	<u>5,909.56</u>	<u> </u>	<u>6,278.56</u>

MINERAL DEPARTMENT

OIL & GAS and MINING LEASES

June 30, 1968

County	Acres Total Mineral	Acres Leased Oil and Gas	Acres Leased Mining	Acres Total Leased
Adams	52,599.37	15,852.07	21,914.16	37,766.23
Alamosa	71,470.92			
Arapahoe	40,124.82	12,116.04	19,958.11	32,074.15
Archuleta	18,589.21			
Baca	91,959.85	31,626.89	614.72	32,241.61
Bent	146,273.75	86,303.76	960.00	87,263.76
Boulder	11,988.15	275.00	1,360.00	1,635.00
Chaffee	18,274.09		240.00	240.00
Cheyenne	68,211.48	44,736.82		44,736.82
Clear Creek	5,761.70		966.81	966.81
Conejos	74,245.82			
Costilla	80.00			
Crowley	66,542.05		2,560.00	2,560.00
Custer	13,911.86		5,400.00	5,400.00
Delta	20.00			
Denver	976.11	50.22		50.22
Dolores	10,272.26	2,560.00	1,752.26	4,312.26
Douglas	17,320.90	640.00	15,980.90	16,620.90
Eagle	22,596.64	6.28	320.00	326.28
Elbert	149,361.01	24,296.77	124,532.35	148,829.12
El Paso	199,991.19	6,071.41	117,356.94	123,428.35
Fremont	61,514.30	1,040.00	15,348.46	16,388.46
Gilpin	1,780.00	320.00	240.00	560.00
Grand	75,389.54	1,480.00	5,048.36	6,528.36
Gunnison	18,454.30			
Hinsdale	10,271.39			
Huerfano	52,713.16	960.00	27,467.91	28,427.91
Jackson	122,176.49	8,480.51	2,200.00	10,680.51
Jefferson	22,406.93		1,510.00	1,510.00
Kiowa	109,797.95	87,959.82	20,251.63	108,211.45
Kit Carson	84,859.97	37,341.46	33,432.82	70,774.28
Lake	2,291.25		234.60	234.60
La Plata	24,482.55	2,830.27	5,343.40	8,173.67
Larimer	91,042.26	18,662.28	21,406.57	40,068.85
Las Animas	199,192.58	7,488.00	65,307.59	72,795.59
Lincoln	170,650.12	10,343.74	10,028.22	20,371.96
Logan	180,516.44	47,977.37	75,671.51	123,648.88
Mineral	1,200.00		320.00	320.00
Moffat	209,250.93	126,969.84	150,055.81	277,025.65
Montezuma	49,993.84	30,147.75	1,280.00	31,427.75
Morgan	78,466.65	30,527.08		30,527.08
Otero	129,260.95	35,361.56		35,361.56
Ouray	3,001.42			
Park	102,681.18	3,734.99	23,913.45	27,648.44
Phillips	23,837.35	2,199.72		2,199.72
Pitkin	2,055.80		681.18	681.18
Prowers	63,280.26	38,725.23		38,725.23
Pueblo	273,593.34	16,333.96	47,376.21	63,710.17
Rio Grande	41,074.46	640.00		640.00
Routt	109,835.13	4,508.36	9,484.98	13,993.34
Saguache	115,327.64	2,480.00	1,249.90	3,729.90
San Juan	7,148.31			
San Miguel	25,554.66	7,520.00	1,920.00	9,440.00
Sedgwick	35,396.02	1,280.53		1,280.53
Summit	960.00			
Teller	12,325.00		1,600.00	1,600.00
Washington	137,659.39	47,420.21	5,120.00	52,540.21
Weld	224,388.27	28,199.11	80,631.88	108,830.99
Yuma	92,966.62	7,317.97	1,280.00	8,597.97
Totals	<u>4,047,367.64</u>	<u>832,785.02</u>	<u>922,320.73</u>	<u>1,755,105.75</u>

MINERAL DEPARTMENT

CASH RECEIPTS

RENTALS, BONUS AND ROYALTIES

July 1, 1967 - June 30, 1968

	Total Acres Owned	Total Acres Leased	Rentals	Bonus	Royalties	Totals
All Mineral Rights	4,047,367.64					
Oil and Gas Leases		832,785.02	\$563,981.08	\$ 60,540.18	\$408,465.49	\$1,032,986.75
Mining Leases:						
Coal Mining Leases		52,926.85	18,767.98		29,373.01	48,140.99
Miscellaneous Mining Leases		869,393.88	184,368.45		22,981.43	207,349.88
Sand and Gravel Contracts - 36			84.00		6,073.19	6,157.19
Total Receipts			\$767,201.51	\$ 60,540.18	\$466,893.12	\$1,294,634.81
Total Acres	<u>4,047,367.64</u>					

COMPARATIVE STATEMENT OF ACREAGE
LEASED, AND AMOUNT RECEIVED

OIL AND GAS LEASES

Biennial Term Ending	Acres Leased	Amount Received
November 30, 1918	270,410.51	15,938.34
November 30, 1920	279,626.87	32,110.96
November 30, 1922	242,051.60	13,723.25
November 30, 1924	506,386.22	52,653.38
November 30, 1926	210,398.00	38,756.53
November 30, 1928	207,854.00	38,607.56
November 30, 1930	516,710.90	103,294.59
June 30, 1932(19 months only)	464,601.93	43,767.27
June 30, 1934	393,828.51	60,086.42
June 30, 1936	539,201.16	135,037.92
June 30, 1938	416,298.82	149,142.99
June 30, 1940	161,197.35	62,411.58
June 30, 1942	63,000.95	27,265.97
June 30, 1944	132,227.06	54,982.36
June 30, 1946	463,787.59	201,649.94
June 30, 1948	796,822.96	388,802.08
June 30, 1950	1,137,764.77	485,008.52
June 30, 1952	2,236,202.45	1,215,968.62
June 30, 1954	2,587,826.09	1,772,952.67
June 30, 1956	2,755,593.80	3,509,290.45
June 30, 1958	2,134,515.00	4,039,285.60
June 30, 1960	1,703,525.38	4,174,327.70
June 30, 1962	1,237,813.24	3,539,257.72
June 30, 1964	996,633.01	2,707,400.61
Annual Term Ending:		
June 30, 1965	1,054,012.50	1,134,333.55
June 30, 1966	827,117.08	998,134.27
June 30, 1967	809,862.69	1,095,968.39
June 30, 1968	832,785.02	1,032,986.75

COMPARATIVE STATEMENT OF ACREAGE
LEASED, AND AMOUNT RECEIVED

METAL AND MISCELLANEOUS
MINING LEASES

Biennial Term Ending	Acres Leased	Amount Received
November 30, 1900	4,050.00	\$ 4,050.00
November 30, 1902	5,722.00	5,316.50
November 30, 1904	6,924.51	11,759.82
November 30, 1906	9,620.43	15,781.06
November 30, 1908	5,790.00	12,572.65
November 30, 1910	5,940.00	9,284.60
November 30, 1912	7,760.37	8,678.42
November 30, 1914	6,028.90	7,151.70
November 30, 1916	7,190.00	5,995.85
November 30, 1918	10,380.34	6,508.34
November 30, 1920	4,888.43	21,838.79
November 30, 1922	2,439.84	8,373.86
November 30, 1924	5,139.32	13,361.43
November 30, 1926	4,120.00	11,039.13
November 30, 1928	4,476.40	11,444.48
November 30, 1930	3,996.40	11,836.46
June 30, 1932(19 months only)	4,322.08	8,916.19
June 30, 1934	5,382.08	12,596.57
June 30, 1936	5,340.00	13,898.76
June 30, 1938	5,183.00	14,476.61
June 30, 1940	8,820.00	11,228.93
June 30, 1942	7,992.00	17,315.97
June 30, 1944	8,942.28	20,052.54
June 30, 1946	13,782.08	23,903.84
June 30, 1948	11,176.68	20,191.15
June 30, 1950	5,951.26	14,902.55
June 30, 1952	5,181.94	15,208.64
June 30, 1954	41,891.38	42,622.36
June 30, 1956	175,620.55	264,488.37
June 30, 1958	82,658.39	142,086.71
June 30, 1960	54,370.20	152,367.07
June 30, 1962	27,057.33	96,138.74
June 30, 1964	18,937.81	69,451.02
Annual Term Ending:		
June 30, 1965	29,273.36	37,557.18
June 30, 1966	52,033.82	46,516.68
June 30, 1967	169,844.99	99,194.39
June 30, 1968	869,398.88	207,349.88

COMPARATIVE STATEMENT OF ACREAGE
LEASED, AND AMOUNT RECEIVED

COAL LEASES

Biennial Term Ending	Acres Leased	Tonnage Mined	Amount Received
November 30, 1900	5,720.00		\$ 12,882.52
November 30, 1902	10,040.00		17,187.95
November 30, 1904	29,954.45		27,012.83
November 30, 1906	20,954.45		49,077.05
November 30, 1908	18,275.00	1,182,976.25	104,456.42
November 30, 1910	18,836.00	1,143,678.53	110,134.30
November 30, 1912	21,876.11	986,694.98	102,585.36
November 30, 1914	15,837.11	686,904.69	81,088.56
November 30, 1916	10,354.46	674,092.02	89,865.30
November 30, 1918	13,468.90	1,662,124.04	190,662.79
November 30, 1920	13,634.45	1,648,034.99	174,113.09
November 30, 1922	17,114.45	1,355,419.60	141,306.73
November 30, 1924	13,948.90	1,610,354.79	171,112.46
November 30, 1926	14,034.45	1,870,956.00	215,231.80
November 30, 1928	17,814.45	1,479,072.60	188,723.12
November 30, 1930	15,774.45	1,227,158.30	197,916.32
June 30, 1932 (19 months only)	15,034.45	374,621.37	95,322.02
June 30, 1934	14,934.45	352,981.23	50,038.23
June 30, 1936	13,120.00	273,466.87	50,250.34
June 30, 1938	14,040.00	399,236.92	52,136.61
June 30, 1940	12,685.40	300,926.57	54,534.35
June 30, 1942	11,685.40	285,988.55	40,259.23
June 30, 1944	12,245.42	428,927.86	66,967.11
June 30, 1946	11,405.42	595,071.45	98,808.13
June 30, 1948	12,084.78	565,848.00	95,464.98
June 30, 1950	12,923.68	301,085.19	56,174.31
June 30, 1952	11,832.53	339,301.82	63,716.03
June 30, 1954	15,280.66	75,556.04	21,887.42
June 30, 1956	16,400.66	67,001.01	14,731.42
June 30, 1958	22,645.92	108,148.00	24,267.28
June 30, 1960	33,035.15	42,506.00	20,098.32
June 30, 1962	29,275.90	316,345.00	60,621.97
June 30, 1964	67,778.86	86,399.00	40,880.50
Annual Term Ending:			
June 30, 1965	292,807.85	37,409.73	52,634.90
June 30, 1966	108,750.87	90,192.50	44,930.39
June 30, 1967	53,342.62	102,034.00	41,470.84
June 30, 1968	52,926.85	141,977.00	48,140.99

SAND AND GRAVEL LEASES

Biennial Term Ending	Amount Received
June 30, 1948	\$ 3,155.58
June 30, 1950	3,004.78
June 30, 1952	7,278.67
June 30, 1954	13,103.04
June 30, 1956	9,163.24
June 30, 1958	8,732.63
June 30, 1960	15,470.38
June 30, 1962	34,120.36
June 30, 1964	29,665.90
Annual Term Ending:	
June 30, 1965	17,341.69
June 30, 1966	31,002.63
June 30, 1967	9,889.28
June 30, 1968	6,157.19

AREA OF LANDS GRANTED TO THE STATE
FOR VARIOUS FUNDS, ACREAGE SOLD
AND ACREAGE REMAINING

June 30, 1968

SCHOOL LAND

County	Original Grant or Indemnity	Patented	Remaining Property of State
Adams	51,749.30	28,383.49	23,365.81
Alamosa	25,957.50*	10,425.39	15,532.11
Arapahoe	58,021.69*	22,147.42	35,874.27
Archuleta	19,508.28	16,268.28	3,240.00
Baca	88,739.09	48,169.99	40,569.10
Bent	142,757.45*	7,883.56	134,873.89
Boulder	18,790.92	15,858.06	2,932.86
Chaffee	13,327.33	2,591.47	10,735.86
Cheyenne	64,000.00	11,753.81	52,246.19
Clear Creek	4,981.16	2,373.20	2,607.96
Conejos	61,108.31	11,938.29	49,170.02
Costilla			
Crowley	81,948.20*	20,841.05	61,107.15
Custer	14,670.06	3,321.11	11,348.95
Delta			
Denver	1,320.00	1,287.02	32.98
Dolores	9,250.73	4,591.73	4,659.00
Douglas	22,080.00	14,210.00	7,870.00
Eagle	13,724.97	4,637.64	9,087.33
Elbert	146,938.77	68,824.81	78,113.96
El Paso	231,642.31	78,985.19	152,657.12
Fremont	71,283.11	13,346.19	57,936.92
Garfield			
Gilpin	2,280.00*	1,610.00	670.00
Grand	71,080.75*	19,783.90	51,296.85
Gunnison	14,491.76	1,024.42	13,467.34
Hinsdale	8,232.63	8,232.63	
Huerfano	52,840.70	12,297.68	40,543.02
Jackson	74,765.75	21,976.38	52,789.37
Jefferson	21,080.00	17,587.76	3,492.24
Kiowa	107,589.59*	37,471.25	70,118.34
Kit Carson	82,310.81	27,904.16	54,406.65
Lake	1,172.79	126.44	1,046.35
La Plata	18,335.37	10,174.49	8,160.88
Larimer	85,335.40*	37,984.81	47,350.59
Las Animas	193,276.28*	16,910.16	176,366.12
Lincoln	163,340.28	29,749.10	133,591.18
Logan	172,186.63*	39,651.80	132,535.03
Mesa			
Mineral	1,577.00	1,577.00	
Moffat	251,684.01*	59,614.77	192,069.24
Montezuma	29,146.68	23,416.94	5,729.74
Montrose			
Morgan	72,434.86	22,305.55	50,129.31
Otero	140,792.85*	21,836.07	118,956.78
Ouray	6,982.28	5,102.28	1,880.00
Park	52,481.72*	6,016.30	46,465.42
Phillips	24,214.20	6,551.66	17,662.54
Pitkin	2,774.72	2,134.72	640.00
Prowers	63,366.33	24,733.65	38,632.68
Pueblo	275,195.89*	61,422.32	213,773.57
Rio Blanco			
Rio Grande	17,680.00	9,748.37	7,931.63
Routt	112,196.13	46,728.01	65,468.12
Saguache	60,330.86	18,751.46	41,579.40
San Juan	7,387.35	5,467.35	1,920.00
San Miguel	23,482.45	7,159.39	16,323.06

County	Original Grant or Indemnity	Patented	Remaining Property of State
Sedgwick	37,316.00	12,750.25	24,565.75
Summit	1,120.00	800.00	320.00
Teller	12,400.00	4,285.27	8,114.73
Washington	131,963.31	28,949.25	103,014.06
Weld	224,727.91	53,892.17	170,835.74
Yuma	<u>85,399.37</u>	<u>36,754.29</u>	<u>48,645.08</u>
Totals	<u>3,844,772.04</u>	<u>1,130,319.75</u>	<u>2,714,452.29</u>

*Includes additions through exchanges or acreage corrections to reflect latest inventory tabulations.

AREA OF LANDS GRANTED TO THE STATE
FOR VARIOUS FUNDS, ACREAGE SOLD
AND ACREAGE REMAINING

June 30, 1968

FORECLOSED LANDS - SCHOOL FUND

County	Foreclosed	Patented	Remaining Property of State
Adams	6,330.18	2,486.19	3,843.99
Alamosa	1,691.30	1,040.01	651.29
Arapahoe	2,055.25	780.07	1,275.18
Baca	4,358.23	4,358.23	
Cheyenne	8,536.43	7,559.48	976.95
Conejos	685.93	432.60	253.33
Costilla	2,466.09	2,466.09	
Crowley	1,141.20	821.20	320.00
Delta	20.00	20.00	
Dolores	1,112.26	472.26	640.00
Douglas	321.90	321.90	
Elbert	4,155.15	1,077.86	3,077.29
El Paso	160.00		160.00
Huerfano	1,735.43	360.00	1,375.43
Jefferson	942.62	832.62	110.00
Kiowa	4,100.73	4,100.73	
Kit Carson	6,749.17	5,149.47	1,599.70
La Plata	3,265.87	3,185.87	80.00
Las Animas	10,239.43	7,545.91	2,693.52
Lincoln	9,516.66	6,168.76	3,347.90
Logan	6,338.46	4,000.66	2,337.80
Moffat	2,807.13	2,167.13	640.00
Montezuma	4,733.47	3,894.12	839.35
Morgan	7,745.68	3,278.89	4,466.79
Otero	75.00		75.00
Park	70.00	70.00	
Phillips	160.07	160.07	
Pueblo	1,502.00	320.00	1,182.00
Rio Grande	320.00	320.00	
Routt	3,779.14	3,459.14	320.00
Washington	4,128.43	1,316.02	2,812.41
Weld	9,966.45	2,452.82	7,513.63
Yuma	480.00	160.00	320.00
Totals	<u>111,689.66</u>	<u>70,778.10</u>	<u>40,911.56</u>

AREA OF LANDS GRANTED TO THE STATE
FOR VARIOUS FUNDS, ACREAGE SOLD
AND ACREAGE REMAINING

June 30, 1968

AGRICULTURAL COLLEGE LANDS

County	Granted	Patented	Remaining Property of State
Baca	643.90	280.00	363.90
Bent	1,903.95		1,903.95
Crowley	40,669.61	39,269.61	1,400.00
Fremont	9,585.44	6,947.04	2,638.40
Kit Carson	160.00		160.00
Larimer	5,801.50	560.00	5,241.50
Las Animas	1,994.45		1,994.45
Moffat	2,061.73	1,101.73	960.00
Montezuma	19,162.29	15,201.61*	3,760.68
Otero	1,920.00		1,920.00
Pueblo	<u>6,096.71</u>	<u>1,410.22</u>	<u>4,686.49</u>
Totals	<u>89,999.58</u>	<u>64,970.21</u>	<u>25,029.37</u>

*3,812.13 acres of this figure represents acreage exchanged with the United States of America for 3,820.37 acres now a part of the State Forest.

INTERNAL IMPROVEMENT LANDS
(Statutory Grant 500,000 Acres)

County	Granted	Patented	Remaining Property of State
Alamosa	109,426.06**	67,957.70	41,468.36
Bent	9,211.68	4,448.51	4,763.17
Chaffee	3,692.31		3,692.31
Conejos	87,655.29	81,890.34	5,764.95
Lake	3,839.06	3,089.74	749.32
Las Animas	5,528.04**		5,528.04
Logan	4,399.46	3,519.46	880.00
Morgan	14,216.56	14,216.56	
Otero	9,143.94	8,583.94	560.00
Park	57,762.01	21,027.28*	36,734.73
Prowers	10,423.02	5,668.59	4,754.43
Pueblo	3,523.14***	3,364.44	158.70
Rio Grande	83,835.50	78,453.68	5,381.82
Saguache	92,737.72	41,190.42	51,547.30
Washington	3,105.48	2,654.18	451.30
Yuma	<u>9,263.34</u>	<u>5,861.21</u>	<u>3,402.13</u>
Totals	<u>507,754.73</u>	<u>341,926.05</u>	<u>165,828.68</u>

*8,119.54 acres of this figure represents acreage exchanged with the United States of America for 8,137.11 acres now a part of the State Forest.

**Includes addition through Exchange.

***Correction as per engineering department.

AREA OF LANDS GRANTED TO THE STATE
FOR VARIOUS FUNDS, ACREAGE SOLD
AND ACREAGE REMAINING

June 30, 1968

PENITENTIARY LAND
(Statutory Grant 32,000 Acres)

County	Granted	Patented	Remaining Property of State
Bent	9,247.62	9,007.62	240.00
Chaffee	7,100.65	1,969.81	5,130.84
Conejos	13,637.22	12,676.86	960.36
Las Animas	640.00		640.00
Park	640.00		640.00
Pueblo	720.00		720.00
Totals	<u>31,985.49</u>	<u>23,654.29</u>	<u>8,331.20</u>

PUBLIC BUILDINGS LANDS
(Statutory Grant 32,000 Acres)

County	Granted	Patented	Remaining Property of State
Bent	6,301.05	6,141.05	160.00
Clear Creek	1,427.56	1,427.56	
Conejos	2,758.29	2,198.29	560.00
Jefferson	2,233.49	916.17	1,317.32
Morgan	16,784.23	16,784.23	
Weld	2,400.00	80.00	2,320.00
Totals	<u>31,904.62</u>	<u>27,547.30</u>	<u>4,357.32</u>

SALINE LANDS
(Statutory Grant: Twelve Springs, Six Sections for Each Salt Spring
Discovered: Five Springs Only Discovered)

County	Granted	Patented	Remaining Property of State
Park	18,830.22	3,741.62	15,088.60

UNIVERSITY LANDS
(Statutory Grant 46,080 Acres)

County	Granted	Patented	Remaining Property of State
Conejos	1,080.00	1,080.00	
Jefferson	8,600.00	7,520.00*	1,080.00
Logan	23,940.95	22,114.99	1,825.96
Morgan	4,595.92	4,595.92	
Washington	7,627.56	6,427.56	1,200.00
Boulder (in use by University)			80.00
Totals	<u>45,844.43</u>	<u>41,738.47</u>	<u>4,185.96</u>

*4,400.00 acres of this figure represents acreage exchanged with the United States of America for 4,449.61 acres now a part of the State Forest.

AREA OF LANDS GRANTED TO THE STATE
FOR VARIOUS FUNDS, ACREAGE SOLD
AND ACREAGE REMAINING

June 30, 1968

STATE FOREST LANDS

County	Original Acreage Acquired	Added May 27, 1955	Total
Jackson & Larimer	70,980.36	20.00	71,000.36

REFORMATORY LANDS

County	Granted	Patented	Remaining Property of State
Chaffee	520.00		520.00

FORT LEWIS LANDS

County	Granted	Patented	Remaining Property of State
La Plata	6,278.56		6,278.56

LAND SALES

SURFACE RIGHTS

July 1, 1967 - June 30, 1968

County	School Acres	School Amount	Agricultural College Acres	Agricultural College Amount	Internal Improvement Acres	Internal Improvement Amount	Total Acres Sold	Total Selling Price	Average Price Per Acre
Bent	84.497	\$ 8,501.00					84.497	\$8,501.00	\$100.61
Custer	80.00	\$ 4,080.00					80.00	\$4,080.00	\$ 51.00
Gilpin	320.00	\$19,200.00					320.00	\$19,200.00	\$ 60.00
Jefferson	320.00	\$19,200.00					320.00	\$19,200.00	\$ 60.00
Lincoln	320.00	\$16,000.00					320.00	\$16,000.00	\$ 50.00
Logan	160.00	\$29,760.00					160.00	\$29,760.00	\$186.00
Montezuma	320.00	\$17,600.00					320.00	\$17,600.00	\$ 55.00
Pueblo	1,638.44	\$57,048.80	450.22	\$15,676.20			2,088.66	\$72,725.00	\$ 34.82
Rio Grande					160.00	\$6,400.00	160.00	\$ 6,400.00	\$ 40.00
Routt	321.593	\$15,264.20					321.593	\$15,264.20	\$ 47.46
Saguache					160.00	\$6,400.00	160.00	\$ 6,400.00	\$ 40.00
Washington	1.00	\$ 50.00					1.00	\$ 50.00	\$ 50.00
Weld	782.25	\$36,623.75					782.25	\$36,623.75	\$ 46.82
Totals	4,347.78	\$223,327.75	450.22	\$15,676.20	320.00	\$12,800.00	5,118.00	\$251,803.95	\$ 49.20

SCHOOL LANDS

DATE OF SALE	OWNER'S NAME AND ADDRESS	NUMBER OF ACRES	SUBDIVISIONS OF LAND	SEC.	TWP.	RGE.	COUNTY	PRICE PER ACRE	TOTAL PURCHASE PRICE
8-21-67	Las Animas-Bent County Airport Commission Las Animas, Colorado Civil Action #1444	84.497	Tr. in N $\frac{1}{2}$	16	23-S	52-W	Bent	\$100.61	\$ 8,501.00
9- 5-67	Wilbur D. & Dorothy A. Packard Rt. #1, Box 276 Brighton, Colorado	142.25	S $\frac{1}{2}$ of Lot 1, 36.62 a.; SE $\frac{1}{2}$ NW $\frac{1}{4}$ 40.00; Frac. pt. Lot 2, NE $\frac{1}{2}$ SW $\frac{1}{4}$ & SE $\frac{1}{2}$ SW $\frac{1}{4}$ n. of center line of U.S.Hwy. #34 (Being R.O.W. 423-4)	18	4-N	62-W	Weld	\$ 55.00	\$ 7,823.75
9-14-67	U.S.A. Civil Action 67-C-327	80.00	S $\frac{1}{2}$ NE $\frac{1}{4}$	30	20-S	66-W	Pueblo	\$ 34.82	\$57,048.80
		80.00	S $\frac{1}{2}$ NW $\frac{1}{4}$	2	21-S	"	"	"	"
		160.00	SW $\frac{1}{4}$	"	"	"	"	"	"
		80.00	W $\frac{1}{2}$ SE $\frac{1}{4}$	"	"	"	"	"	"
		40.00	SE $\frac{1}{4}$ SE $\frac{1}{4}$	"	"	"	"	"	"
		40.00	SE $\frac{1}{4}$ NE $\frac{1}{4}$	3	"	"	"	"	"
		80.00	W $\frac{1}{2}$ SW $\frac{1}{4}$	"	"	"	"	"	"
		38.44	Lot 2	4	"	"	"	"	"
		80.00	S $\frac{1}{2}$ NE $\frac{1}{4}$	"	"	"	"	"	"
		80.00	S $\frac{1}{2}$ SE $\frac{1}{4}$	9	"	"	"	"	"
		80.00	E $\frac{1}{2}$ NW $\frac{1}{4}$	10	"	"	"	"	"
		80.00	W $\frac{1}{2}$ NW $\frac{1}{4}$	"	"	"	"	"	"
		80.00	W $\frac{1}{2}$ NE $\frac{1}{4}$	"	"	"	"	"	"
		40.00	SE $\frac{1}{4}$ NE $\frac{1}{4}$	11	"	"	"	"	"
		40.00	SW $\frac{1}{4}$ SW $\frac{1}{4}$	15	20-S	67-W	"	"	"
		80.00	S $\frac{1}{2}$ NE $\frac{1}{4}$	16	"	"	"	"	"
		80.00	N $\frac{1}{2}$ NW $\frac{1}{4}$	"	"	"	"	"	"
		160.00	SE $\frac{1}{4}$	"	"	"	"	"	"
		80.00	W $\frac{1}{2}$ NE $\frac{1}{4}$	22	"	"	"	"	"
		160.00	SW $\frac{1}{4}$	23	"	"	"	"	"
9-25-67	U.S.A.Civil Action 66-C-454	640.00	All	36	3-N	66-W	Weld	\$ 45.00	\$28,800.00

SALES OF STATE LAND FROM JULY 1, 1967 - JUNE 30, 1968

SCHOOL LANDS

DATE OF SALE	OWNER'S NAME AND ADDRESS	NUMBER OF ACRES	SUBDIVISIONS OF LAND	SEC.	TWP.	RGE.	COUNTY	PRICE PER ACRE	TOTAL PURCHASE PRICE
11-27-67	Wm. H. Thornburg, Jr. dba Harris Livestock Co. 4695 Franklin Denver, Colorado	160.00	NW $\frac{1}{4}$	35	8-N	52-W	Logan	\$186.00	\$ 29,760.00
11-27-67	Louis L. & Nita M. Brooks 1006 E. 14th Sweetwater, Texas	370.00	S $\frac{1}{2}$	16	6-S	56-W	Lincoln	\$ 50.00	\$ 16,000.00
11-27-67	Dallas B. Key 10355 W. 13th Place Lakewood, Colorado	80.00	S $\frac{1}{2}$ SE $\frac{1}{4}$	16	24-S	72-W	Custer	\$ 51.00	\$ 4,080.00
11-27-67	Lewis Fredrickson Hayden, Colorado 81639	316.48	Lot 5, 40.02 a.; Lot 6 40.20 a.; Lot 11, 38.80 a.; Lot 12, 38.70 a.; Lot 7, 40.37 a.; Lot 8, 40.54 a.; Lot 9, 38.98 a.; Lot 10, 38.87 a.	2	7-N	89-W	Routt	\$ 45.00	\$ 14,241.60
11-27-67	Colo. Dept. Game, Fish & Parks 6060 Broadway Denver, Colorado	640.00	All	36	2-S	72-W	Gilpin & Jefferson	\$ 60.00	\$ 38,400.00
3- 4-68	Ray O'Connor & Maurine O'Connor 5949 Quartz Mtn. Road Scottsdale, Arizona 85251	120.00	E $\frac{1}{2}$	16	36-N	13-W	Montezuma	\$ 55.00	\$ 17,600.00
3- 4-68	Evelyn W. Metzger Colo. Rocky Mountain School Carbondale, Colorado 81623	5.113	Lot 8 of SW $\frac{1}{4}$ NE $\frac{1}{4}$	4	6-N	89-W	Routt	\$ 200.00	\$ 1,022.60
3- 4-68	Ila L. Hannah Akron, Colorado 80720	1.00	At southeast corner of	16	1-S	52-W	Washing- ton	\$ 50.00	\$ 50.00

SALES OF STATE LAND FROM JULY 1, 1967 - JUNE 30, 1968

AGRICULTURAL COLLEGE LANDS

DATE OF SALE	OWNER'S NAME AND ADDRESS	NUMBER OF ACRES	SUBDIVISIONS OF LAND	SEC.	TWP.	RGE.	COUNTY	PRICE PER ACRE	TOTAL PURCHASE PRICE
8-21-67	U.S.A.Civil Action 67-C-327	10.22	Frac. Pt. S½NE¼	26	20-S	66-W	Pueblo	\$ 34.82	\$15,676.20
		80.00	N½NW¼	"	"	"	"		
		80.00	N½SW¼	"	"	"	"		
		80.00	E½E¼	"	"	"	"		
		80.00	N½SE¼	27	"	"	"		
		40.00	SW¼NE¼	15	"	67-W	"		
		40.00	NW¼NW¼	"	"	"	"		
		40.00	SE¼NW¼	"	"	"	"		

INTERNAL IMPROVEMENT LANDS

DATE OF SALE	OWNER'S NAME AND ADDRESS	NUMBER OF ACRES	SUBDIVISIONS OF LAND	SEC.	TWP.	RGE.	COUNTY	PRICE PER ACRE	TOTAL PURCHASE PRICE
9 -5-67	Scott W. & Beth H. Buchanan R. R. #2, Box 135 Center, Colorado 81125	160.00	SE¼	34	41-N	7-E	Saguache	\$ 40.00	\$ 6,400.00
11-27-67	John W. Miller 1601 N. Willis Abilene, Texas	160.00	SE¼	17	40-N	7-E	Rio Grande	\$ 40.00	\$ 6,400.00

ACREAGE UNDER CERTIFICATES OF PURCHASE

June 30, 1968

County	School	Agricultural College	Internal Improvement	Penitentiary	Public Buildings	University
Adams	3,437.20					
Alamosa	1,480.00					
Archuleta	960.00					
Baca	2,774.20					
Boulder	627.99					
Cheyenne	2,574.69					
Clear Creek	160.00					
Conejos	813.33		919.22	320.00	120.00	
Crowley	40.00					
Custer	80.00					
Denver	22.22					
Dolores	1,680.00					
Douglas	1,840.00					
Eagle	1,480.00					
Elbert	5,712.73					
El Paso	2,720.00					
Grand	703.12					
Gunnison	640.00					
Huerfano	760.00					
Jackson	160.00					
Jefferson	854.70					560.00
Kiowa	2,887.24					
Kit Carson	1,760.00					
La Plata	720.00					
Larimer	1,735.31					
Las Animas	2,488.55					
Lincoln	2,400.00					
Logan	2,124.34		320.00			
Moffat	883.12					
Montezuma	1,117.89	400.00				
Morgan	2,400.00					
Otero	75.00					
Park	575.40		58.81			
Pitkin	160.00					
Prowers	1,760.00					
Pueblo	1,294.94					
Rio Grande	1,560.00		798.16			
Routt	3,089.52					
Saguache	400.00		640.00			
San Miguel	1,598.27					
Sedgwick	800.00					
Teller	3,080.00					
Washington	4,480.51					
Weld	4,680.49					
Yuma	1,080.00					
Total Acres	72,670.76	400.00	2,736.19	320.00	120.00	560.00

OUTSTANDING BALANCES OF CERTIFICATES OF PURCHASE

June 30, 1968

Fund

School	\$2,873,397.98
Agricultural College	1,154.92
Internal Improvement	79,662.83
Penitentiary	1,261.45
Public Buildings	106.65
University	27,723.84
Total	<u>\$2,983,307.67</u>

SUMMARY TABLE OF STATE LAND SALES, ACREAGE

SOLD AND AVERAGE PRICES PER ACRE DURING

THE FOLLOWING PERIODS

Biennial Term of:	Acres	Average Price
1885--1886	12,836.00	\$
1887--1888	67,738.00	7.80
1889--1890	78,464.00	7.85
1891--1892	28,320.00	
1893--1894	9,621.00	
1895--1896	41,980.00	4.57
1897--1898	12,980.00	14.71
1899--1900	3,130.00	4.35
1901--1902	10,329.00	6.25
1903--1904	11,120.00	6.25
1905--1906	29,926.00	6.90
1907--1908	60,356.25	8.31
1909--1910	287,340.63	11.59
1911--1912	79,639.33	10.38
1913--1914	91,215.57	7.35
1915--1916	134,218.87	10.27
1917--1918	224,005.57	14.37
1919--1920	156,502.55	21.38
1921--1922	33,753.99	17.74
1923--1924	10,346.52	12.62
1925--1926	21,384.28	13.28
1927--1928	25,513.04	15.33
1929--1930	99,135.85	10.96
Term December 1, 1930 - June 30, 1932	25,030.32	9.55
July 1, 1932 - June 30, 1934	4,374.89	12.03
July 1, 1934 - June 30, 1936	9,218.07	11.76
July 1, 1936 - June 30, 1938	19,769.71	11.76
July 1, 1938 - June 30, 1940	30,757.50	8.18
July 1, 1940 - June 30, 1942	15,304.62	9.73
July 1, 1942 - June 30, 1944	62,079.97	8.22
July 1, 1944 - June 30, 1946	57,392.53	16.40
July 1, 1946 - June 30, 1948	49,159.01	18.66
July 1, 1948 - June 30, 1950	36,584.02	27.57
July 1, 1950 - June 30, 1952	39,599.71	38.73
July 1, 1952 - June 30, 1954	24,683.27	45.22
July 1, 1954 - June 30, 1956	23,857.95	43.16
July 1, 1956 - June 30, 1958	9,408.89	65.97
July 1, 1958 - June 30, 1960	4,626.31	125.45
July 1, 1960 - June 30, 1962	3,161.01	200.37
July 1, 1962 - June 30, 1964	19,331.22	85.85
Annual Term of:		
July 1, 1964 - June 30, 1965	6,147.66	53.09
July 1, 1965 - June 30, 1966	5,846.75	70.46
July 1, 1966 - June 30, 1967	7,403.54	111.91
July 1, 1967 - June 30, 1968	5,118.00	49.20

THE LIBRARIES
UNIVERSITY OF
NORTHERN COLORADO
GREELEY, COLORADO 80631

RECEIVED

4/1/2004
STATE RELATIONS
Georgia State Library

STATE RELATIONS
Georgia State Library