

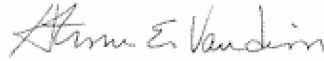
CONCERNING THE REVISED ABANDONMENT LIST OF)
WATER RIGHTS IN WATER DIVISION 3)

REVISED ABANDONMENT LIST


Notice is hereby given that pursuant to Section 37-92-401, C.R.S. the Division Engineer for Water Division No. 3, in consultation with the State Engineer, has developed a revised abandonment list which contains those water rights that the Division Engineer has determined to have been abandoned in whole or in part. The revised abandonment list, when concluded by judgement and decree, shall be conclusive as to the water rights determined to have been abandoned.

The revised abandonment list may be inspected after December 31, 2001, in the offices of the State Engineer, the Division Engineer, each Water Commissioner, and the Clerk of the Water Court at any time during regular office hours. The Division Engineer will furnish or mail a copy of the Water Division revised abandonment list to anyone requesting one upon payment of a fee of ten dollars (\$10.00).

Any person who wishes to protest the inclusion of any water rights on the revised abandonment list shall file a written protest with the Water Clerk and the Division Engineer in accordance with the procedures set forth in Section 37-92-401 (5), C.R.S. **Protests must be filed no later than June 30, 2002.** The fee for filing such a protest is twenty dollars (\$20.00), payable to the Water Clerk.



Steve E. Vandiver, Division Engineer



Hal D. Simpson, State Engineer.

Division Engineer Revised Abandonment List

December 31, 2001

Structure Name	Source Stream	Decreed Amount	Abandoned Amount	Remaining Amount	U	Adjudication Date	Appropriation Date	WD	ID
ALAMOSA CR CNL	ALAMOSA RIVER	166.050	140.000	26.050	C	07/11/1888	08/26/1887	21	503
ALAMOSA SPRG CR D	ALAMOSA RIVER	26.220	26.220	0.000	C	07/11/1888	04/20/1887	21	505
ALAMOSA SPRG CR D	ALAMOSA RIVER	12.620	6.200	6.420	C	07/11/1888	07/01/1880	21	505
BULEN D 1	WERNER ARROYO	2.400	2.400	0.000	C	11/23/1889	05/10/1886	26	507
CANON BLANCA D	BLANCA CREEK	5.000	5.000	0.000	C	01/04/1915	12/31/1867	35	509
CHURCH D	S FK RIO GRANDE R	0.020	0.001	0.000	C	05/01/1896	07/31/1889	20	576
CHURCH D	S FK RIO GRANDE R	2.000	2.000	0.000	C	09/13/1916	05/01/1881	20	576
CHURCH D	S FK RIO GRANDE R	1.000	0.049	0.000	C	05/01/1896	05/31/1881	20	576
CURBY D	LA GARITA CREEK	1.300	1.300	0.000	C	10/23/1911	07/31/1884	27	511
DAVIES D 1	EMBARGO CREEK	4.000	4.000	0.000	C	09/13/1916	06/01/1879	20	589
ELLIOTT D 2	PINOS CREEK	1.500	1.500	0.000	C	09/13/1916	06/30/1893	20	617
ELLIOTT D 3	PINOS CREEK	1.500	1.500	0.000	C	09/13/1916	06/30/1893	20	618
FISHBACK D 1	RIO GRANDE RIVER	1.000	1.000	0.000	C	04/09/1903	05/15/1900	20	637
FISHBACK D 2	RIO GRANDE RIVER	0.900	0.900	0.000	C	04/09/1903	06/30/1898	20	638
GARCIA D 2	WERNER ARROYO	1.400	1.400	0.000	C	11/23/1889	05/01/1875	26	544
GOTTHELF SAMORA D	WERNER ARROYO	1.500	1.500	0.000	C	11/23/1889	05/01/1873	26	550
HELEN AND JULIA D	RIO GRANDE RIVER	1.000	1.000	0.000	C	04/09/1903	05/25/1892	20	661
HYATT D	HYATT SLOUGH	5.000	5.000	0.000	C	09/13/1916	12/31/1897	20	679
HYDE OVFL D	ALAMOSA RIVER	1.500	1.500	0.000	C	05/08/1903	12/31/1889	21	542
JOHNNIE SMITH D NO 2	CARNERO CREEK	5.260	3.340	0.000	C	10/23/1911	10/31/1888	27	524
JONES WILSON ROCK CR D	ROCK CREEK	2.500	2.500	0.000	C	01/27/1960	02/20/1952	20	696
KIRKENDALL D 2	WERNER ARROYO	1.000	1.000	0.000	C	11/23/1889	03/15/1887	26	579
KIRKENDALL RAMBO NO 1 D	WERNER ARROYO	1.600	1.600	0.000	C	11/23/1889	05/01/1885	26	580
LATERAL 18 OVERFLOW D	SAGUACHE CREEK	18.960	18.960	0.000	C	04/12/1961	04/27/1929	26	582
LOCH LAVEN RES	TROUT CK AB CREEDE	24.280	24.280	0.000	A	01/27/1960	06/01/1920	20	3545
LOWER LA JARA D	LA JARA CR	19.920	15.000	4.920	C	07/11/1888	05/01/1887	21	557
MIDDLE CR D	MIDDLE CREEK	20.000	17.700	2.300	C	01/27/1960	05/01/1909	20	745
MOORE D	RIO GRANDE RIVER	6.000	6.000	0.000	C	09/13/1916	12/23/1909	20	758
NORTH ALAMOSA D	ALAMOSA RIVER	27.390	22.560	4.830	C	07/11/1888	03/31/1887	21	571
QUINLAVAN D	DEEP CREEK	5.000	5.000	0.000	C	09/13/1916	06/10/1895	20	800
RAWLEY TUNNEL FLUME	KERBER CREEK	1.000	1.000	0.000	C	08/24/1928	12/31/1911	25	748
RIVERA D	ALAMOSA RIVER	28.800	8.800	20.000	C	07/11/1888	09/23/1887	21	585
SAN JOSE D 2	ALAMOSA RIVER	15.500	8.680	6.820	C	02/07/1918	02/17/1908	21	592
SONDLES D	RIO GRANDE RIVER	2.000	2.000	0.000	C	09/13/1916	06/19/1912	20	851
SPRING BRANCH D	TEWKSBERY CREEK	0.800	0.800	0.000	C	05/01/1896	06/14/1888	20	858
SQUIRES D 2	SAN LUIS VAL HOT SPR	0.800	0.800	0.000	C	03/28/1890	05/15/1880	25	658
STANLEY KNAPP PUMP	RIO GRANDE RIVER	6.000	6.000	0.000	C	01/27/1960	07/01/1951	20	864
SUPPLY D 2 ROAD CAN RES	CROOKED CREEK	40.000	40.000	0.000	C	09/13/1916	10/24/1909	20	869
SUPPLY D ROAD CYN RES	SOUTH CLEAR CREEK	20.000	20.000	0.000	C	09/13/1916	06/04/1912	20	868
SURPLUS D	SURPLUS DITCH	4.000	4.000	0.000	C	10/15/1934	04/01/1899	20	870
TERRACE MAIN CNL	ALAMOSA RIVER	300.000	209.000	91.000	C	02/07/1918	02/03/1906	21	601
TOWNSHIP LINE D	SPRINGS AND SEEPAGE	8.330	8.330	0.000	C	12/31/1973	04/01/1922	27	596
VALDEZ D	ALAMOSA RIVER	72.630	31.230	41.400	C	07/11/1888	09/23/1887	21	604
W0459 WELL NO 01	UNCONF CLOSED BASIN	2.450	2.450	0.000	C	12/31/1972	05/31/1953	27	5664
W0516 WELL NO 03	UNCONF CLOSED BASIN	4.460	4.460	0.000	C	12/31/1972	01/31/1965	26	5122
W0572 WELL NO 06	T TRINCHERA	1.000	1.000	0.000	C	12/31/1972	12/06/1962	35	5190
W0718 WELL NO 01	CONFINED AQUIFER	4.000	4.000	0.000	C	12/31/1972	06/30/1957	21	5166
W1001 WELL NO 01	T CARNERO	3.570	3.570	0.000	C	12/31/1972	12/14/1964	27	5325
W1111 WELL NO 01	T CULEBRA	2.120	2.120	0.000	C	12/31/1972	06/30/1954	24	5000
W1111 WELL NO 02	T CULEBRA	1.890	1.890	0.000	C	12/31/1972	03/31/1954	24	5001
W1299 WELL NO 01	CONFINED AQUIFER	3.340	3.340	0.000	C	12/31/1972	05/25/1965	20	10485
W2010 WELL NO 04 IRR	T TRINCHERA	1.560	1.560	0.000	C	12/31/1972	12/31/1962	35	5428
W2578 WELL NO 01	UNCONF CLOSED BASIN	3.340	3.340	0.000	C	12/31/1972	09/22/1971	26	5884
W2578 WELL NO 03	UNCONF CLOSED BASIN	3.340	3.340	0.000	C	12/31/1972	09/18/1971	26	5886
W2578 WELL NO 10	CONFINED AQUIFER	3.340	3.340	0.000	C	12/31/1972	04/12/1972	26	5892
W2578 WELL NO 12	CONFINED AQUIFER	3.340	3.340	0.000	C	12/31/1972	04/07/1972	26	5893
W2578 WELL NO 15	UNCONF CLOSED BASIN	4.010	4.010	0.000	C	12/31/1972	12/31/1949	26	5895
W3326 WELL NO 05	UNCONF CLOSED BASIN	2.670	2.670	0.000	C	12/31/1974	10/12/1973	20	13318
WASON D	RIO GRANDE RIVER	25.000	20.000	5.000	C	09/13/1916	05/01/1910	20	896
WILSON ROCK CR D 2	LOWER ROCK CREEK	15.000	15.000	0.000	C	01/27/1960	07/01/1915	20	907
WOODBURN D	ANDERSON AUROYA	2.400	2.400	0.000	C	04/09/1903	05/30/1898	20	912

X
5

RECEIVED

JAN 07 2002

WATER RESOURCES
STATE ENGINEER
COLO.

*Filed in the Combined Court
Alamosa County, Colorado*

CENTRAL FILES

DEC 28 2001

CONCERNING THE REVISED ABANDONMENT LIST OF)
WATER RIGHTS IN WATER DIVISION 3)

*Carol S. Redding
Clerk of the Combined Court*


REVISED ABANDONMENT LIST

Notice is hereby given that pursuant to Section 37-92-401, C.R.S. (2000) the Division Engineer for Water Division No. 3, in consultation with the State Engineer, has developed a revised abandonment list which contains those water rights that the Division Engineer has determined to have been abandoned in whole or in part. The revised abandonment list, when concluded by judgement and decree, shall be conclusive as to the water rights determined to have been abandoned.

The revised abandonment list may be inspected after December 31, 2001, in the offices of the State Engineer, the Division Engineer, each Water Commissioner, and the Clerk of the Water Court at any time during regular office hours. The Division Engineer will furnish or mail a copy of the Water Division revised abandonment list to anyone requesting one upon payment of a fee of ten dollars (\$10).

Any person who wishes to protest the inclusion of any water rights on the revised abandonment list shall file a written protest with the Water Clerk and the Division Engineer in accordance with the procedures set forth in Section 37-92-401(5), C.R.S. (2000). Protests must be filed no later than June 30, 2002. The fee for filing such a protest is twenty dollars (\$20), payable to the Water Clerk.


Steven E. Vandiver, Division Engineer



Hal Simpson, State Engineer

Division 3 District 20

Revised Division Engineer Abandonment

December 31, 2001

Structure Name	Source Stream	Decreed Amount	Abandoned Amount	Remaining Amount	U	Adjudication Date	Appropriation Date	WD	ID	Line #
CHURCH D	S FK RIO GRANDE R	1	0.049	0	C	05/01/1896	05/31/1881	20	576	1
SPRING BRANCH D	TEWKSBERY CREEK	0.8	0.8	0	C	05/01/1896	06/14/1888	20	858	2
CHURCH D	S FK RIO GRANDE R	0.02	0.001	0	C	05/01/1896	07/31/1889	20	576	3
HELEN AND JULIA D	RIO GRANDE RIVER	1	1	0	C	04/09/1903	05/25/1892	20	661	4
WOODBURN D	ANDERSON AUROYA	2.4	2.4	0	C	04/09/1903	05/30/1898	20	912	5
FISHBACK D 2	RIO GRANDE RIVER	0.9	0.9	0	C	04/09/1903	06/30/1898	20	638	6
FISHBACK D 1	RIO GRANDE RIVER	1	1	0	C	04/09/1903	05/15/1900	20	637	7
DAVIES D 1	EMBARGO CREEK	4	4	0	C	09/13/1916	06/01/1879	20	589	8
CHURCH D	S FK RIO GRANDE R	2	2	0	C	09/13/1916	05/01/1881	20	576	9
ELLIOTT D 3	PINOS CREEK	1.5	1.5	0	C	09/13/1916	06/30/1893	20	618	10
ELLIOTT D 2	PINOS CREEK	1.5	1.5	0	C	09/13/1916	06/30/1893	20	617	11
QUINLAVAN D	DEEP CREEK	5	5	0	C	09/13/1916	06/10/1895	20	800	12
HYATT D	HYATT SLOUGH	5	5	0	C	09/13/1916	12/31/1897	20	679	13
SUPPLY D 2 ROAD CAN RES	CROOKED CREEK	40	40	0	C	09/13/1916	10/24/1909	20	869	14
MOORE D	RIO GRANDE RIVER	6	6	0	C	09/13/1916	12/23/1909	20	758	15
WASON D	RIO GRANDE RIVER	25	20	5	C	09/13/1916	05/01/1910	20	896	16
SUPPLY D ROAD CYN RES	SOUTH CLEAR CREEK	20	20	0	C	09/13/1916	06/04/1912	20	868	17
SONDLES D	RIO GRANDE RIVER	2	2	0	C	09/13/1916	06/19/1912	20	851	18
SURPLUS D	SURPLUS DITCH	4	4	0	C	10/15/1934	04/01/1899	20	870	19
MIDDLE CR D	MIDDLE CREEK	20	17.7	2.3	C	01/27/1960	05/01/1909	20	745	20
WILSON ROCK CR D 2	LOWER ROCK CREEK	15	15	0	C	01/27/1960	07/01/1915	20	907	21
LOCH LAVEN RES	TROUT CK AB CREEDE	24.28	24.28	0	A	01/27/1960	06/01/1920	20	3545	22
STANLEY KNAPP PUMP	RIO GRANDE RIVER	6	6	0	C	01/27/1960	07/01/1951	20	864	23
JONES WILSON ROCK CR D	ROCK CREEK	2.5	2.5	0	C	01/27/1960	02/20/1952	20	696	24
W1299 WELL NO 01	CONFINED AQUIFER	3.34	3.34	0	C	12/31/1972	05/25/1965	20	10485	25
W3326 WELL NO 05	UNCONF CLOSED BASIN	2.67	2.67	0	C	12/31/1974	10/12/1973	20	13318	26

Division 3 District 21

Revised Division Engineer Abandonment

December 31, 2001

Structure Name	Source Stream	Decreed Amount	Abandoned Amount	Remaining Amount	U	Adjudication Date	Appropriation Date	WD	ID	Line #
ALAMOSA SPRG CR D	ALAMOSA RIVER	12.62	6.2	6.42	C	07/11/1888	07/01/1880	21	505	1
NORTH ALAMOSA D	ALAMOSA RIVER	27.39	22.56	4.83	C	07/11/1888	03/31/1887	21	571	2
ALAMOSA SPRG CR D	ALAMOSA RIVER	26.22	26.22	0	C	07/11/1888	04/20/1887	21	505	3
LOWER LA JARA D	LA JARA CR	19.92	15	4.92	C	07/11/1888	05/01/1887	21	557	4
ALAMOSA CR CNL	ALAMOSA RIVER	166.05	140	26.05	C	07/11/1888	08/26/1887	21	503	5
RIVERA D	ALAMOSA RIVER	28.8	8.8	20	C	07/11/1888	09/23/1887	21	585	6
VALDEZ D	ALAMOSA RIVER	72.63	31.23	41.4	C	07/11/1888	09/23/1887	21	604	7
HYDE OVFL D	ALAMOSA RIVER	1.5	1.5	0	C	05/08/1903	12/31/1889	21	542	8
TERRACE MAIN CNL	ALAMOSA RIVER	300	209	91	C	02/07/1918	02/03/1906	21	601	9
SAN JOSE D 2	ALAMOSA RIVER	15.5	8.68	6.82	C	02/07/1918	02/17/1908	21	592	10
W0718 WELL NO 01	CONFINED AQUIFER	4	4	0	C	12/31/1972	06/30/1957	21	5166	11

Division 3 District 24

Revised Division Engineer Abandonment

December 31, 2001

Structure Name	Source Stream	Decreed Amount	Abandoned Amount	Remaining Amount	U	Adjudication Date	Appropriation Date	WD	ID	Line #
W1111 WELL NO 02	T CULEBRA	1.89	1.89	0	C	12/31/1972	03/31/1954	24	5001	1
W1111 WELL NO 01	T CULEBRA	2.12	2.12	0	C	12/31/1972	06/30/1954	24	5000	2

Division 3 District 25

Revised Division Engineer Abandonment

December 31, 2001

Structure Name	Source Stream	Decreed Amount	Abandoned Amount	Remaining Amount	U	Adjudication Date	Appropriation Date	WD	ID	Line #
SQUIRES D 2	SAN LUIS VAL HOT SPR	0.8	0.8	0	C	03/28/1890	05/15/1880	25	658	1
RAWLEY TUNNEL FLUME	KERBER CREEK	1	1	0	C	08/24/1928	12/31/1911	25	748	2

Division 3 District 26

Revised Division Engineer Abandonment

December 31, 2001

Structure Name	Source Stream	Decreed Amount	Abandoned Amount	Remaining Amount	U	Adjudication Date	Appropriation Date	WD	ID	Line #
GOTTHELF SAMORA D	WERNER ARROYO	1.5	1.5	0	C	11/23/1889	05/01/1873	26	550	1
GARCIA D 2	WERNER ARROYO	1.4	1.4	0	C	11/23/1889	05/01/1875	26	544	2
KIRKENDALL RAMBO NO 1 D	WERNER ARROYO	1.6	1.6	0	C	11/23/1889	05/01/1885	26	580	3
BULEN D 1	WERNER ARROYO	2.4	2.4	0	C	11/23/1889	05/10/1886	26	507	4
KIRKENDALL D 2	WERNER ARROYO	1	1	0	C	11/23/1889	03/15/1887	26	579	5
LATERAL 18 OVERFLOW D	SAGUACHE CREEK	18.96	18.96	0	C	04/12/1961	04/27/1929	26	582	6
W2578 WELL NO 15	UNCONF CLOSED BASIN	4.01	4.01	0	C	12/31/1972	12/31/1949	26	5895	7
W0516 WELL NO 03	UNCONF CLOSED BASIN	4.46	4.46	0	C	12/31/1972	01/31/1965	26	5122	8
W2578 WELL NO 03	UNCONF CLOSED BASIN	3.34	3.34	0	C	12/31/1972	09/18/1971	26	5886	9
W2578 WELL NO 01	UNCONF CLOSED BASIN	3.34	3.34	0	C	12/31/1972	09/22/1971	26	5884	10
W2578 WELL NO 12	CONFINED AQUIFER	3.34	3.34	0	C	12/31/1972	04/07/1972	26	5893	11
W2578 WELL NO 10	CONFINED AQUIFER	3.34	3.34	0	C	12/31/1972	04/12/1972	26	5892	12

Division 3 District 27

Revised Division Engineer Abandonment

December 31, 2001

Structure Name	Source Stream	Decreed Amount	Abandoned Amount	Remaining Amount	U	Adjudication Date	Appropriation Date	WD	ID	Line #
CURBY D	LA GARITA CREEK	1.3	1.3	0	C	10/23/1911	07/31/1884	27	511	1
JOHNNIE SMITH D NO 2	CARNERO CREEK	5.26	3.34	0	C	10/23/1911	10/31/1888	27	524	2
W0459 WELL NO 01	UNCONF CLOSED BASIN	2.45	2.45	0	C	12/31/1972	05/31/1953	27	5664	3
W1001 WELL NO 01	T CARNERO	3.57	3.57	0	C	12/31/1972	12/14/1964	27	5325	4
TOWNSHIP LINE D	SPRINGS AND SEEPAGE	8.33	8.33	0	C	12/31/1973	04/01/1922	27	596	5

Division 3 District 35

Revised Division Engineer Abandonment

December 31, 2001

Structure Name	Source Stream	Decreed Amount	Abandoned Amount	Remaining Amount	U	Adjudication Date	Appropriation Date	WD	ID	Line #
CANON BLANCA D	BLANCA CREEK	5	5	0	C	01/04/1915	12/31/1867	35	509	1
W0572 WELL NO 06	T TRINCHERA	1	1	0	C	12/31/1972	12/06/1962	35	5190	2
W2010 WELL NO 04 IRR	T TRINCHERA	1.56	1.56	0	C	12/31/1972	12/31/1962	35	5428	3