



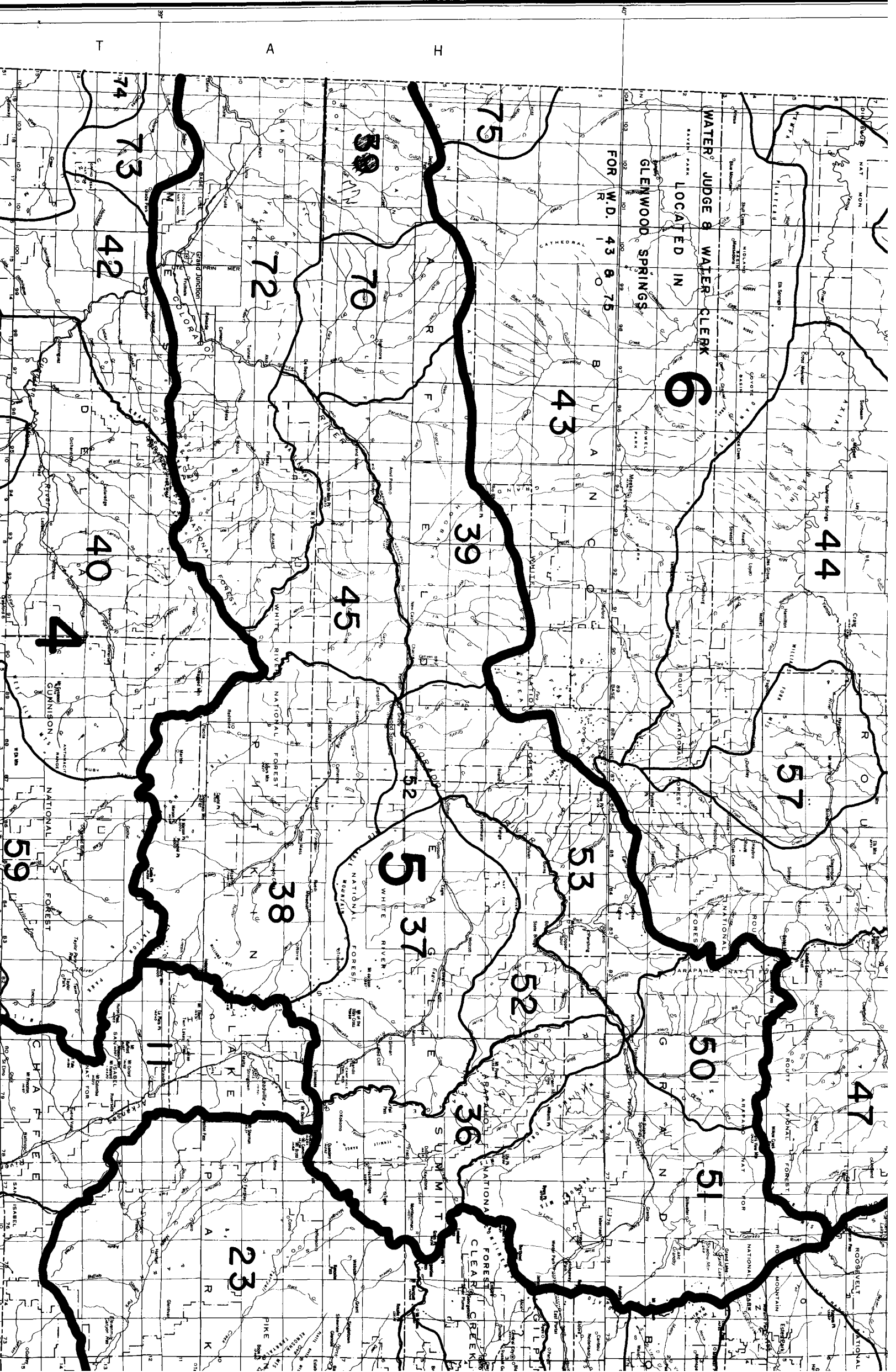
High Country GAZETTE




GLENWOOD SPRINGS, COLORADO
MAY 15, 1971
Volume 4, Number 6

HEADGATE—Symbolical of the thirsty West, irrigation valve controls the flow of life-giving water to the semi-arid fields. Valves like this one, along thou-

sands of miles of irrigation ditches, make the West a fertile land with a variety of crops to support its economy.





I-A INTRODUCTORY STATEMENT

JOHN A. LOVE
Governor



C. J. KUIPER
State Engineer

DIVISION OF WATER RESOURCES

~~DONALD L. SMITH P.E.~~
IRRIGATION DIVISION ENGINEER
~~P.O. BOX 926~~
GLENWOOD SPRINGS, COLORADO 81601
OFFICE: 945-5665 HOME: ~~845-5931~~

DIVISION OF WATER RESOURCES
WATER DIVISION NO. 5
P. O. Box 395
GLENWOOD SPRINGS, COLO. 81601

November 23, 1971

This annual report is hereby respectfully submitted to
the State Engineer of Colorado for the water year 1970-1971.

Lee R. Enewold
Division Engineer
Water Division 5

E. D. Bloye
Asst. Division Engineer

Ruth Dalton
Secretary



DIVISION OF WATER RESOURCES

DONALD L. SMITH P.E.
IRRIGATION DIVISION ENGINEER
P.O. BOX 926
GLENWOOD SPRINGS, COLORADO 81601
OFFICE: 945-5665 HOME: 845-6934

DIVISION OF WATER RESOURCES

WATER DIVISION NO. 5
P. O. Box 395
GLENWOOD SPRINGS, COLO. 81601

November 30, 1971

Mr. Clarence J. Kuiper
State Engineer
Division of Water Resources
101 Columbine Building
1845 Sherman Street
Denver, Colorado 80203

Re: Division Engineer's
Annual Report.

This Annual Report for Division No. 5 for the water year ending November 30, 1971 is as follows:

1. Introductory Statement.

A. Division 5 consists of all the Colorado River Basin, including all of its tributaries from the Continental Divide through its course within the State of Colorado to the Utah State line; excluding only the Gunnison River Drainage Basin but including the White River Drainage, which is located in Division 6, only and expressly provided by law as under judiciary, decretal rule by the Water Judge presiding in the Division 5 water court.

The major tributaries of the Colorado River from its headwaters to the State line are the North Fork of the Colorado, Willow Creek, Fraser River, Williams Fork, Troublesome Creek, Blue River, Muddy Creek, Eagle River, Roaring Fork, Divide Creek, Mamm Creek, Rifle Creek, Parachute Creek, Roan Creek, Plateau Creek and the Big Salt Wash.

The Major Population Centers are:

Name	Stream	Growth Pattern		Approx. Pop. Max.
		Resident	Rec. & Tourist	
Grand Lake	Colo. River	1/4	3/4	5,000
Granby	Fraser-Colo. R.	2/3	1/3	4,000
Fraser-Winter Pk.	Fraser R.	1/5	4/5	6,000
Hot Sulphur Spgs.	Colo. R.	1/3	2/3	500
Kremmling	Colo. Muddy, Blue	7/8	1/8	750
Climax	Blue River			
Breckenridge	Blue River			1,100
Frisco	Blue River			600
Dillon	Blue River			900
Minturn	Eagle River			546
Vail	Eagle River			
Eagle	Eagle River			700
Gypsum	Eagle River			400
Aspen	Roaring Fork			1,700
Basalt	Roaring Fork			325
Carbondale	Roaring Fork			700
Glenwood Springs	Roaring Fk., Colo. R.			5,500
Area surrounding				
Glenwood Springs	Roaring Fk., Colo. R.			2,300
New Castle	Colo. River			450
Silt	Colo. River			400
Rifle	Colo. River			2,200
Grand Valley	Colo. River			250

1. Introductory Statement Continued.

A. Name	Stream	Growth Pattern		Approx. Pop.
		Resident	Rec. & Tourist	Max.
DeBeque	Colorado R.	-----	-----	172
Collbran	Plateau Cr.	-----	-----	400
Palisade	Colorado R.	-----	-----	900
Grand Junction	Colorado R.	-----	-----	23,000
Fruita	Colorado R.	-----	-----	1,850
Loma-Mack	Colorado R.	-----	-----	-----

The precipitation for the winter of 1970 and 1971 was very good, along with colder temperatures than usual. The spring run-off was heavy and resulted in the Eastern slope having more water than they could handle with the usual Trans-continental Diversions. Hence the Trans-continental Diversions were curtailed for a period of time in the mid-part of spring.

All reservoirs had excellent storage for the entire year and have even to this date.

The water supply outlook predicted as of May 1971 was very accurate and as so stated, the Colorado River supply was above normal. All in all, the Colorado River provided ample water supply to all users, and in particular, to the Grand Valley Diversion.

The summation of the Water Quality Standards and Stream Classification, effective date of Sept 1, 1971 on the Colorado River, is as follows:

Area No.	Area	From	To	Quality Class
1	Colorado River proper	All sources	Wm. Fk. River	A,B ₁ ,D ₁
1a	Gr. Lake, Shadow Mt. and Granby Reservoir	Inlet	Outlet	A,B ₁ ,B ₃ , D ₁
2	Main Stem Colo. River	Wms. Fork	Parachute Cr. Grand Valley	A,B ₁ ,C,D ₁
3	Colorado River	Parachute Cr. Gr. Valley	Colo.-Utah State Line	A,B ₂ ,C,D ₁
4	Vasques, St. Louis, Sheep, Willow, Westerbay, Tonahuto Creeks.	Sources	Mouths	A,B ₁ ,D ₁
5	Fraser R. & Wms. Fk & Wms. Fk. Reservoir	Sources	Confluence with Colo. River	A,B ₁ ,C,D ₁
6	Blue R. Inc. Green Mt. & Dillon Reservoir	Source	Confluence with Colo. River	A,B ₁ ,C,D ₁
7	Eagle River. Inc. Homestake Creek	Source	Mouth of Fall Cr.	A,B ₁ ,C,D ₁
8.	Eagle River	Mouth of Fall Creek	Mouth of Gore Creek	C,D ₁
9.	Eagle River	Mouth of Gore Creek	Confluence of Colorado R.	B ₁ ,C,D ₁
10	Roaring Fork R.	Source	Conf. with Colo. River	A,B ₁ ,D ₁
11	Frying Pan, Crystal, Castle, Maroon, Snow-mass and Hunter Creeks	Sources	Mouths	A,B ₁ ,D ₁

Classification

- A-----Potable Supply
- B₁-----Cold Water Fishery
- B₂-----Warm Water Fishery
- C-----Industrial
- D₁-----Irrigation

XXXXXXXXXXXXXXXXXXXX

XXX 396

April 6, 1971

TO: Mr. C. J. Kuiper
State Engineer
Division of Water Resources

FROM: E. D. Bloye
Asst. Division Engineer
Division 5

SUBJECT: Classification Water Pollution Control:
Colorado River Basin

Dear Mr. Kuiper:

In answer to your letter Dated March 25, 1971 regarding the subject matter, there are uses along the main stem " areas 2 and 3" as indicated in the classification sheet. "Enclosures" whose classifications are: A. Public Water Supply, B. Recreational, C. Industrial Water Supply and D. Agricultural Water Supply.

In your paragraph 2 regarding municipal rights or diversions in these reaches "2" from the confluence with the Williams Fork River to the confluence with Parachute Creek near the town of Grand Valley; and "3" from the confluence with Parachute Creek near the town of Grand Valley, and to the Colorado-Utah state line: There are A. Municipal, B. Recreational, C. Industrial and D. Agricultural uses and there are municipal rights in these reaches at the present time.

Sincerely,

E. D. Bloye
Asst. Div. Engineer

March 5, 1971

TO: C. J. Kuiper, State Engineer Attn: Grace Lehtonen
FROM: Asst. Division Engineer, Division No. 5
SUBJECT: Newsletter - Mailing List

The following names should be added on to the
Newsletter Mailing List:

21. Hon: Glen Sheriff
County Commissioner, Dist. #2
Hot Sulphur Springs, Colo. 80451
22. Mr. Carl Breeze
Kremmling, Colo. 80459

Sincerely yours,

E. D. Bloye
Asst. Division Engineer

XXXXXXXXXXXXXXXXXXXX

XXX 396

October 15, 1971

TO: C. J. Kuiper, State Engineer

Attn: Grace Lehtonen

FROM: Division Engineer, Division 5

SUBJECT: NEWS LETTER FOR THE DIVISION OF WATER RESOURCES

The month of September found this division very busy in helping the water users install headgates and measuring devices. The initial program started about April, 1971, and much has been accomplished. We are stressing continued attention and education in water use, and this program will continue from year to year. It has been noted that very few water users have shown any objections.

The water quality sampling is over for the year, and we are anxious to find out how the Colorado River rates with the designated Water Quality Standards and Stream Classification. The new standards have not changed since the determination was set forth in April, as shown in the Colorado Water News in the May, 1971 publication.

Reservoir storage was very good for the entire season. The Colorado River flows on September 30th were: Dotsero 1,620 cfs; Roaring Fork, 743 cfs; below Glenwood Springs 2,472 cfs; and at Cameo 2,160 cfs.

Trans-Continental Diversions for the entire season were never curtailed, and near record amounts were diverted, with the streams providing ample water supply to the Grand Valley Diversions.

The Data Program (Ditch Scan Sheets for the pilot run) is finished and we look forward to the results in pioneering a new program. Thanks go to our Water Commissioners who participated.

There comes a time when some Water Commissioners have enough time in service to retire. This service requires a lot of dedication and devotion to the job, with patience and good judgment. Mr. Veryl Gibson, in District 72, is now planning to retire. We regret the loss and wish you, Veryl, a pleasant retirement. We welcome Mr. George Anderson, Water Commissioner for District 00, back on the job after a recent illness.

Lee R. Enewold
Division Engineer

XXXXXXXXXXXXXXXXXXXX

XXX 396

September 15, 1971

TO: C. J. Kuiper, State Engineer

Attn: Grace Lehtonen

FROM: Division Engineer, Division 5

SUBJECT: NEWS LETTER FOR THE DIVISION OF WATER RESOURCES

Division 5 squeezed through the season without having to make a "check" on the river at Grand Junction, or call on reservoir storage. At one time, the situation looked very likely, but the river seemed to hold up. Glenwood Springs, and surrounding areas had very little precipitation this irrigating season. During the first part of September, there was relief with some good showers.

Production wise, the Grand Valley area had an upper-average year for their crops, despite the dry weather. Malting barley for Coors, sugar beets, corn, and alfalfa look good-to-outstanding at this time. Peaches, pears, and other fruit show good production, with the price below average. The area had a smaller tomato crop, due to the cannery closing at the end of last season. Elsewhere in the division, production is spotty, due to very little precipitation.

Division 5 is now on its second round of taking water quality samples from the upper Colorado River and its tributaries. The staff gives credit to the Water Commissioners who are helping above the call of duty.

All too often we forget how pleasant it is to "turn the tap" for water. The residents of West Glenwood can attest to this fact, as they were without water for two days. The reason for this is that water mains had to be moved for a new Holiday Inn Motel, which is to be built in West Glenwood.

Reservoir storage is quite adequate for this season. The Colorado River flows on August 31 were 2035 cfs at Dotsero; 1.010 at the Roaring Fork; 3.136 below Glenwood Springs, and 2,700 at Cameo.

Lee R. Enewold
Division Engineer

XXXXXXXXXXXXXXXXXXXX

XXX 396

August 10, 1971

TO: C. J. Kuiper, State Engineer

Attn: Grace Lehtonen

FROM: Division Engineer, Division 5

SUBJECT: NEWS LETTER FOR THE DIVISION OF WATER RESOURCES

Division 5 is busy in the performance of the administration of water on all the streams. Needless to day, this is the critical period for most all diversions from the streams. The Grand Valley diversions have not been in trouble so far, but it is expected that those diversions in the Grand Junction area will be facing a "nip and tuck" situation in the near future.

According to a U. S. Geological Survey study presenting the results of a pilot project of canal lining in Grand Valley, plans call for a future of \$1.5 million project lining irrigation ditches in that area. Also planned is irrigation scheduling and studies to increase efficiency of water use.

On the 13th of July, an inspection of the Grand River Diversion Ditch was conducted with the officials of the Water Supply and Storage of Fort Collins, National Park Service, and Div/Asst. Division Engineers. The scope of the tour included review and inspection of facilities and structures for the ditch's operation. An enlargement of the Long Draw Reservoir was discussed and is in the planning stage.

The Colorado River Water Conservation District meeting was held in Glenwood Springs on the 20th of July. A delegation of water users from the DeBeque area has appealed to the Colorado River Water Conservation District for assistance in making engineering studies of the Roan Creek pumping portion of the Bluestone Project. Bluestone Project proposes Una Reservoir below Grand Valley, Parachute Reservoir at Hayes Gulch, feeder canals and a pumping station at DeBeque.

A sneak look and tour of the Piney Project proposed by Denver, was held at Vail on the 28th and 29th of July. Water Resources was represented by State Engineer C. J. Kuiper, and Division Engineers Lee Enewold and Dougan Wilkinson.

Precipitation for the last month was barely a trace. The reservoir storage in this division appears adequate for the season. The Colorado River flows on July 31st were 2,861 cfs at Dotsero; 1,161 cfs at the Roaring Fork; and 3,940 below Glenwood Springs.

Lee R. Enewold
Division Engineer

XXXXXXXXXXXXXXXXXX

XXX 396

July 15, 1971

TO: C. J. Kuiper, State Engineer

Attn: Grace Lehtonen

FROM: Division Engineer, Division 5

SUBJECT: NEWSLETTER FOR THE DIVISION OF WATER RESOURCES

The Colorado River at Glenwood Springs peaked on June 25th, 1971, in the amount of 17,260 second feet.

The annual U.S.B.R. meeting on June 22nd and 23rd at Shadow Mountain near Grand Lake, Colorado, was one of interest to everyone. The Colorado Big Thompson Management group is doing a great job compiling and predicting water storage and its use.

Our previous introduction in educating the water users on the value of having adequate headgates and measuring devices has been paying off, in that a number of users have installed and repaired their ditches, and much to their surprise, are actually getting more water than they had been getting in the past.

On June 16th, there was an open meeting with the Army Corps of Engineers at Grand Junction, Colorado. A discussion of new projects was held for flood control and straightening out the Colorado River near Rifle, Colorado, to protect the present sewage lagoon system. There was some discussion on erosion on Buzzard Creek in District 72 near Collbran, Colorado, and also on the Green Valley project near Rifle, Colorado.

It's a gusher - of pure, potable water. Paradise Oil, Water and Land Development Co. of Denver announced it had successfully tapped a new and up to now unknown artesian aquifer on the Western Slope, which may eventually yield an additional 750,000 acre feet of water a year for the Colorado River drainage basin. The pressure at the well opening flows at a pressure in excess of 100 pounds to the square inch. The depth of the well is 992 feet and the pressure at the bottom of the well is 550 pounds to the square inch. The well has a diameter of 10.75 inches.

There has been a shortage of tributary stream water along the Colorado River below Rifle since about the 15th of June. The water supply outlook is favorable for the rest of the irrigating season.

LRE/rd

Lee R. Enewold
Division Engineer

XXXXXXXXXXXXXXXXXXXX

XXX 396

June 14, 1971

TO: C. J. Kuiper, State Engineer

Attn: Grace Lehtonen

FROM: Division Engineer, Division 5

SUBJECT: NEWSLETTER FOR THE DIVISION OF WATER RESOURCES

Divisions 5 and 6 are cooperatively engaged in a "water quality sampling" program. The Colorado River Water Conservation District is sponsoring the program. The idea for setting up points for taking "water quality samples" comes from Wesley Signs. Many thanks go to our Water Commissioners who are doing the work.

Division 5 is also taking an active part in the U. S. Weather Bureau network to predict the gauge heights at selected points on the Colorado River. The original intent was to forewarn flood stages and now is being carried forward as a management tool for the river.

Colorado Mountain College, in it's Natural Resources curriculum, is slanting courses to meet the needs of "career water commissioners", Our new Deputy Water Commissioner, Lewis Wayne Wells, is a student at CMC and is getting on-the-job training this summer in District 38.

Kent Holt, Hydrographer, has left Glenwood Springs for Steamboat Springs. We miss his happy grin, but I'm sure that Division 6 is glad to have him over there. Kent came to Glenwood today to make another round-up of rating streams and again saved the day by repairing the telemeter receivers and senders.

An attorney called on Les Finley, our retired Division Engineer and Water Referee, and as Les was out of town, his wife attempted to answer his questions. The attorney, asking about the Colorado River, couldn't quite grasp the situation and much in desperation blurted out, "Well, just what is the river doing today?" Mrs. Finley, in her own inimitable way, blurted right back, "It is running down hill".

The personnel in this office have figured out that the Colorado River is running the right way ??????????

Lee R. Enewold,
Division Engineer

XXXXXXXXXXXXXXXXXXXX

XXX 396 .

May 11, 1971

TO: C. J. Kuiper, State Engineer

Attn: Grace Lehtonen

FROM: Division Engineer, Division 5

SUBJECT: NEWSLETTER FOR THE DIVISION OF WATER RESOURCES

Division 5 has ventured on a brand new Public Relations program. The main goal is to create a better relationship with the water users; to educate them in the importance of their water rights so that they will understand how important it is to keep their ditch in good shape. It will be a big help to them to have the proper installations of their headgates and the necessary measuring devices and other facilities, along with seeing that their tabulated water rights are in order.

On the 6th of April, Bud Bloye, Kent Holt, Louis Cowden and Charles Forester attended a meeting with the Colorado State Farm Board and the water users in the Eagle and Colorado River areas at Gypsum, Colorado. The people were well pleased with the State Water Officials' attitude and interest.

On the 13th of April, all of Division 5 was well represented at Grand Junction for the annual Division 4 and 5 joint meeting. The speakers were Bill Mattern, Glen Rogers, Lee Enewold, Ralph Kelling, and Wes Signs (Division 6).

Division 5 has reactivated their old Water Officials Association and expect a closer relationship within the Division.

Mr. and Mrs. Lee Enewold and Bud Bloye attended a press release ceremony of the Paradise Project at McCoy, Colorado where Congressman Wayne Aspinall and other dignitaries spoke.

Division 5 Representatives attended the Colorado River Water Conservation District meeting on the 22nd of April at Glenwood Springs.

Mr. Kent Holt has been quite busy with "Trouble Shooting" our telemeter senders and recorders from the Roaring Fork and the Colorado Rivers here at Glenwood Springs. His ability to solve new problems and stick to the job proved to be a benefit to the Division and he succeeded in getting everything under control.

Water supplies should be more than adequate this summer on the Colorado River and its tributaries. Carry-over storage in the reservoirs is excellent.

Lee R. Enewold, Division Engineer

XXX 396

April 12, 1970.

TO: C. J. Kuiper, State Engineer Attn: Grace Lehtonen

FROM: Asst. Division Engineer, Division 5

SUBJECT: NEWSLETTER FOR THE DIVISION OF WATER RESOURCES

Mr. Lee Enewold of Englewood, Colorado is now the new Division Engineer for District 5. He reported to assume his duties on the 15th of April and his business mailing address is: Division of Water Resources, P. O. Box 396, Glenwood Springs, Colorado 81601.

For the start of the irrigation season the lower reaches of the Colorado River, below Glenwood Springs and part of the Eagle River have been diverting some water. However, due to the colder weather at the higher elevations, the upper part of the reaches of the Colorado River have had very little diversions.

The Colorado Water Pollution Control Commission has reclassified the Colorado River as noted:

<u>From</u>	<u>To</u>	<u>Quality Class</u>
Confluence with Parachute Creek near town of Grand Valley	Colo. Utah State Line	A, B ₂ , C, D ₁
Confluence with Williams Fork River	Parachute Creek near Grand Valley	A, B ₁ , C, D ₁

HIGH COURT WATER HEARINGS CONCLUDED

UNITED STATES SUPREME COURT has concluded its hearings on Cases No. 87 and 812 which appealed water right adjudication decisions handed down by the District Courts in Eagle County and Water Division 5. The District Court rulings held that the Federal Government should be made a party to state adjudication proceedings. Colorado Supreme Court upheld the rulings of the District Courts. The United States Supreme Court ruled in favor of the Colorado Supreme Court with a few modifications such as specific dates to be noted.

Forecasts of runoff in the Colorado basin indicate 131% of normal. Reservoir storage is well above average.

Sincerely yours,

E. D. Bloye
Asst. Division Engineer

II - PERSONNEL

March 5, 1971

TO: C. J. Kuiper, State Engineer Attn: Grace Lehtonen

FROM: Asst. Division Engineer, Division No. 5

SUBJECT: Newsletter of the Division of Water Resources

This division has made some progress, with the cooperation of Bill Mattern, on the possibility of having a telemeter system installed near Cameo, relaying gauge heights of the Colorado River to the Glenwood office. There are some things to be finalized in regard to right-of-way and agreements with the Telephone Company.

This spring, the State Office will have a hydrographer within the Division and also sharing the service with Division #6. This service will enable the Water Commissioners to have an "on the spot" knowledge of the performance of the streams and ditches at any time they have to set and/or reset the headgates. Also, for the first time, the Division Engineer and the Water Commissioners will have up to date rating tables for a more realistic value in administration.

Sincerely yours,

E. D. Bloye
Asst. Division Engineer

XXXXXXXXXXXXXXXXXXXX

XXX 396

March 26, 1971

NEWS ITEM:

Mr. Mike Connerly is now the Water Commissioner for Districts 50 and 51. Water District 50 is the drainage of the Big Muddy Creek and Troublesome Creek. District 51 is the drainage of the Colorado River above Kremmling, Colorado to the Continental Divide.

At the present time Mr. Connerly may be contacted in Granby, Colorado, General Delivery.

Copy to: Middle Park Times
Kremmling, Colorado

Sky Hi News
Granby, Colorado

11 PERSONNEL

<u>Name</u>	<u>Position</u>	<u>District</u>	<u>Months Worked/ Budgeted</u>	<u>Mileage*</u>
Enewold, Lee R.	Division Engineer		Annual	11,279
Bloye, E. D.	Asst. Div. Engineer		Annual	1,672
Dalton, Ruth R.	Clerk Typist		Annual	-0-
Anderson, George M.	WC	70	7	9,015
Bieser, Robert W.	WD	72	7	3,553
Callicotte, Stephen	WC	38	7	4,580
Clem, John C.	WC	45	8	2,180
Connerley, Mike	WC	50 & 51	8	4,401
Cowden, Lewis S.	WC	36 & 37	7	10,380
Forster, Charles	WC	52 & 53	6	10,023
Gibson, Veryl D.	WD	72	6	5,753
Gilbreath, Douglas	WD	72	2	918
Hawkins, Danny R.	WD	72	5 1/2	3,071
Hawkins, Melvin	WC	39	8	10,674
Held, J. Wesley	WD	72	2 1/6	814
Kenney, Donald L.	WD	72	5 1/2	5,091
Nelson, Glen Gordon	WD	45	3	1,291
Rager, Cletus E.	WD	45	6	3,649
Reed, Miles	WD	72	3	795
Saunders, Woodrow	WC	72	Annual	20,748
Wells, Lewis W.	WD	38	4	4,269
Yeoman, Richard	WD	45	5 1/2	3,066

*Includes November 1970

105943

III - A SNOW PACK

HOLD OVER STORAGE MUCH ABOVE NORMAL

Total Western Division System reservoir storage at the end of Water Year 1971 was 148 percent of the ten-year average and ten percent above last year. Total system storage includes major reservoirs of the Bighorn area with 109 percent, the North Platte River area with 202 percent and the Colorado-Big Thompson Project with 131 percent of the ten-year average. Current North Platte holdover storage is approximately 375,000 a.f. more than last year. Year-end storage water ownership was above normal on all projects.

III - B PRECIPITATION

Western Division
SYSTEM CONTROL CENTER
Loveland, Colorado.

ABOVE NORMAL PRECIPITATION AND
VARIABLE TEMPERATURES

Precipitation totals over the Western Division System during September were generally above normal except at the two Grand Lake precipitation stations in the Lake Granby watershed which were below normal. Water Year 1971 precipitation totals varied from 95 percent of normal at Boysen Dam to 140 percent of normal at Guernsey Dam. Temperatures over the system averaged near normal the first two weeks of September and below normal thereafter. On September 17, the area east of the Continental Divide was invaded by a severe storm. Record or near record low temperatures for so early in the season were recorded in many areas. Heavy snow fell during the storm accumulating 21 inches at Boulder, Colorado, and 15 inches at Denver, Colorado. The heavy snow caused extensive damage to foliage crops and trees.

WATER YEAR RUNOFF ABOVE NORMAL

Reservoir inflows during September ranged from near normal to above normal in most areas of the Western Division System. Water Year 1971 runoff was above normal at all reservoirs. Water Year totals varied from 120 percent of normal at Green Mountain Reservoir to 306 percent of normal for the river gain from Alcova to Guernsey reservoirs. River gain from Alcova to Guernsey reservoirs was the maximum of record in the last 44 years.

RESERVOIR INFLOW

Reservoir	September Inflow			October - September Inflow (1000 A.F.)		
	1971	Avg.	% of Avg.	W.Y. 1971	Avg.	% of Avg.
Green Mountain	19.3	17.1	113	418.2	347.3	120
Willow Creek	1.8	1.2	150	71.0	58.5	121
Lake Granby	6.6	6.7	98	282.5	233.0	121
Lake Estes <u>1/</u>	5.5	4.2	131	106.1	87.3	122
Seminole	30.5	20.0	152	1558.3	860.5	181
Guernsey <u>2/</u>	28.3	7.9	358	694.2	226.9	306
Buffalo Bill	43.6	29.2	149	1240.9	900.4	127
Boysen	83.0	47.5	175	1498.8	1007.0	149

1/ Includes water from Big Thompson River only

2/ River gain between Alcova and Guernsey reservoirs

PRECIPITATION

(Inches)

Precipitation Station	September Precipitation			October-September Precipitation		
	1971	Avg.	% of Avg.	W.Y. 1971	Avg.	% of Avg.
Green Mountain Dam	1.81	1.67	108	16.33	15.41	106
Grand Lake (1NW)	1.61	1.81	89	19.87	20.05	99
Grand Lake (6SSW)	1.28	1.42	90	13.38	13.64	98
Estes Park	2.52	1.35	187	14.47	14.24	102
Flatiron Res.	3.17	1.61	197	16.93	16.44	103
Seminole Dam	1.57	.87	180	12.58	11.48	110
Pathfinder Dam	1.11	.73	152	9.46	9.20	103
Glendo Dam	2.59	1.11	233	17.67	14.07	126
Guernsey Dam	3.09	.95	325	18.68	13.31	140
Buffalo Bill Dam	1.11	1.02	109	13.10	11.44	114
Boysen Dam	.98	.67	146	8.65	9.14	95

III - C FLOODS

III - D GENERAL

well permit, notarized statement from a person or persons who had knowledge of when you dug or drilled your well and your own testimony under oath.

Unless there are objections filed to your application, you may travel to Glenwood at the date set and appear Pro Se. (for himself; in his own behalf; in person). More than one well may be included, if part of the same system, on the same application for an additional fee of \$5.00 each. Copies of the Application Forms and instructions are also on file with the Town Clerk.

Dam, is at elevation 1,149 feet above mean sea level, or about 2 feet lower than a year ago. The reservoir is now 72 feet below the top of the raised spillway gates at Hoover Dam. The reservoir has been near this elevation since early April and is scheduled to remain near this height through June. Then it is scheduled to rise about 6 feet by the end of summer. The Hoover Dam reservoir at present contains 16.3 million acre-feet of available storage, or 60 percent of its capacity.

Long-range water report released

Rocky Mountain News Writer

The first biennial progress report of the long-range study for a Western U.S. Water Plan for 11 western states was released in Denver Wednesday by the U.S. Bureau of Reclamation.

Westwide, as the Department of Interior project is called, was explained to the press during a morning meeting with Wallace R. Christensen, chief of the \$23.5 million study, and members of his staff at the Denver Federal Center.

Christensen said Westwide, a study authorized and required by the Colorado River Basin Act of 1968, is to conduct investigations into developing a plan to meet future water needs of the West. The completed study is scheduled to be delivered in June 1977 to the President and other government entities.

Westwide will estimate long-range water supplies and requirements, in individual water resource regions in Colorado, New Mexico, Wyoming, Montana, Arizona, Utah, Nevada, California, Oregon, Washington and Idaho—the states which lie partly or wholly west of the Continental Divide.

Christensen's summary and comments Wednesday conformed to a review of Westwide which appeared in an April issue of the Rocky Mountain News. He said then that the overall Westwide project is to satisfy objectives in national development, regional development, the environment and the quality of life.

The final Westwide report, he said at the most recent meeting, would be a "potential blueprint," not necessarily a hard set of inflexible guidelines for future water development and augmentation.

The study will present recommendations and alternatives, said Christensen, and policymakers will be able to choose from them. Implementation likely will be made starting at the federal level between agencies and Congress.

How closely the government follows Westwide "depends on how well we do our job," said Christensen.

"There are some tough decisions to make," he said. "We have to find out how far we are in a tight water situation, and if we want to continue to use water as we have in the past.

"Change," he said, of water uses, "might have to cost us some money." Westwide, Christensen affirmed, is to "find out what the choices are."

With particular stress on environmental questions, Christensen said the study would include investigations into reduction of losses, preservation of natural systems, effective watershed management, weather modification (rain making), reallocation of limited water supplies, desalting projects, reclamation and reuse of waste water, improved water management and increased development of local potentials for water.

He explained that one of the most important facets of Westwide would be to establish methods to augment the heavily used Colorado River. Desalting of water in the Imperial Valley of California is a prime possibility for relieving the Upper Basin of Colorado of responsibility for providing water to Mexico under the Colorado River Basin Act, he said.

"We hope to take a look at ground water resources," he said, "Not all that (ground water) is new water, though," Christensen warned. "If you take it out of the ground, it al-

someplace else. You've got to take that into consideration."

He noted that 80 per cent of all water used annually in the West goes for irrigation, but that the expected influx of people into the region probably will boost the percentage of "other uses."

In this regard, Christensen, answering a question about water supplies for anticipated growth in population, said, "If the environment can stand five to 10 million people, then I think we should have the water for them."

But, he said, water technology would have to be used to its fullest and urban centers might receive a larger share of the total. "We might have to take water away from agriculture," he said.

"That could be accomplished in two ways," Christensen said, "One, the state could take water from agriculture and give it to the cities, or, two, our cities would move onto agricultural land . . . and it would tend to balance out."

He described Westwide as an inclusive study. "Some of the things we ruled out 10 years ago we can't rule out now," Christensen said.

"Without a Westwide, there would still be growth; because the movement of people would probably be caused by reasons other than water," he said.

As an example, he said Los Angeles is a city without a natural water supply, "but people still come."

Although Westwide is also concerned with the water-rich Columbia Basin of the Pacific Northwest, the problem area appears to be the arid and semiarid Southwest.

Specifically, the Colorado River Basin Act placed a moratorium on studies of basin-to-basin water transfer until the Pacific Northwest can determine its own future needs.

Christensen said "input" for Westwide will come mainly from state and federal agencies, but that the Bureau regional officers and other federal departments involved with local water concerns will continue to work with cities.

Christensen emphasized that no moratoriums will be placed on local or regional projects in the works, but that such programs will be accelerated if the Bureau feels they are critically needed.

Called a "multiple agency undertaking," Westwide will "take a look at individual projects to see where they fit in to the project and if they fit in," Christensen said.

"Washington could kill some projects, and I suspect we will get a lot of brickbats," Christensen said, remarking that he expects public opinion injected through the media.

Public hearings will come after 1975 when the Westwide draft is undergoing final polishing, Christensen said.

Under Christensen, Westwide will be guided by a staff of Reclamation personnel called the Westwide Management Group at the Denver Federal Center, and representatives of six other Interior agencies, the Department of Agriculture, the Environmental Protection Agency and Housing and Urban Development.

It also includes an advisory committee of groups and individuals representing various occupational "disciplines" and

Snow Pack

Above Average For Water Supply

Adequate water for next summer's needs is stored in the high mountain snow pack according to the February Water Supply Outlook. This report is published each February through May by the Soil Conservation Service and Colorado State University for water management agencies.

According to the report, the current snow pack in the Colorado River Basin is above the 1953-67 average. The Colorado Main stems is 143% while the Williams Fork is 165% and the Blue River 123% of normal. The Roaring Fork has 117% of average water content stored in the snow. Water supplies should be more than adequate if normal snowfall occurs during the remainder of the snow season.

Reservoir storage is well above average and soil moisture conditions are good in both mountain and valley soils.

Snow pack in the Yampa-White basin is highest in the state. It varies from 194% of the 1953-67 average on the Elk River, 171% on the Yampa to 133% on the White River.

The Gunnison basin is 109% of the fifteen year average.

High Country Has Summer's Water In Snow Pack

Adequate water for next summer's needs is stored in the high mountain snow pack according to the February Water Supply Outlook, a report published February through May by the Soil Conservation Service and Colorado State University for water management agencies.

According to the report, the current snow pack in the Colorado River Basin is above the 1953-67 average. The Colorado Main stems is 143 percent while the Williams Fork is 165 percent and the Blue River 123 percent of normal. The Roaring Fork has 117 percent of average water content stored in the snow. Water supplies should be more than adequate if normal snowfall occurs during the remainder of the snow season.

Reservoir storage is well above average and soil moisture conditions are good in both mountain and valley soils.

Snow pack in the Yampa-White basin is highest in the state. It varies from 194 percent of the 1953-67 average on the Elk River 171 percent on the Yampa to 133 percent on the White River.

Power Plant At Dotsero Seen

4/21/71

The Colorado Supreme Court ruled Monday that commercial interests have prior claim over the Colorado River Water Conservation District for water from the Colorado River near Dotsero. The ruling apparently clears the way for a major hydroelectric power development project.

The court upheld the claim of water rights by the Rocky Mountain Power Company of Denver with a 6-0 vote to uphold a lower court ruling.

The water district claimed that Bureau of Reclamation studies in 1954 gave it legal grounds to claim the contested water.

Judge Clifford H. Darrow found that the district's actual date for claiming the water was 1961, while the power company had obtained a 1957 priority date.

The endeavor known as the Sweetwater Hydroelectric Project would take water from several streams which flow into the Colo-

rado River and use it to generate electric power.

Initial plans for the project, priced at \$130 million a decade ago and now expected to cost substantially more, would have the 990,000 kilowatt power plant at Dotsero, near the juncture of the Eagle River with the Colorado.

As a water storage facility for the power plant scenic Sweetwater Lake would be doubled in size. However, its fluctuating water level would be detrimental to fishing. The Colorado Game, Fish and Parks Department has been highly critical of the project.

Rocky Mountain's plans included a reservoir on the North Fork of the White River, where the water district also seeks to put a reservoir.

Rocky Mountain, through tunnels and canals, would put the White River water and that from other creeks into the Sweetwater Lake.

The area is on a 10,000 foot high plateau and water would drop several hundred feet to the Colorado River to generate power.

12 State Water Bills Offered

Continued from page 34. reected by the water court judge prior to a court ruling on abandonment. Burden of proof of abandonment is on the state engineer.

Petitions seeking abandonment decrees would be filed by October 1972, after owners of said decrees have been consulted. The bill is designed to safeguard valid rights and eliminate speculation on rights for

which there may be no water, the committee believes.

In the Senate, Fred Anderson, a Loveland Republican, has introduced all six bills coming from the committee's work.

SB-16 (D) gives the state engineer until Oct. 20, 1973, to publish revised tabulations and give more flexibility in tabulating for rivers and tributaries as well as state water divisions. This measure results from the

physical and financial inability of the state to get the job done in 1970 as required by the 1969 law.

SB-17 (K) is a new area for state water law. It would give the state engineer authority to buy water and manage it for maximum beneficial use by storing and selling it to persons needing it. It is designed to keep the "call" off a river where senior rights take available water and junior water rights holders do without.

\$3 MILLION ASKED

A \$3 million fund is called for. It should be self supporting, backers of the measure say. It would ease the problems of

water well adjudications in river basins, but conflicts with bill SB-19 over senior rights.

SB-18 (J) seeks to prevent unnecessary hardships resulting from implementation of the 1969 law by permitting holders of conditional water decrees to apply for adjudication of their rights by June 1, 1972. The deadline had been June 1970.

SB-19 (E) sets back the deadline one year for filing for decree of water rights to assure water users in all water divisions of Colorado will have the same amount of time for adjudication of wells. The new deadline is July 1, 1971.

The bill also protects decrees prior to June 7, 1969.

SB-21 (L) would, as a companion bill to SB-17 (K), allow the Colorado Water Conservation Board to contract for construction of water projects to make maximum use of the state's water resources. A \$10 million construction fund is mentioned.

The bill would authorize participation in developments outside of Colorado to the benefit of Colorado. The General Assembly would have to approve of any projects.

SB-22 (C) is the result of water users not obeying the 1969 law requiring application for approval of augmentation plans by July 1971. This bill would eliminate any deadlines for augmentation plan filings.

All the bills by the joint committee are a product of work by past and present legislators, who conducted five field trips in 1970 to get water users views.

SAVERY POTHOOK \$250,000

\$49.8 million for Colorado water

Senate warmarked \$49.8 million for Colorado water projects in a massive \$4.7 billion public works bill which it approved over the weekend.

However, the appropriations still were somewhat up in the air since the House approved a total appropriation earlier which was \$1.88 million lower.

House and Senate conferees were expected to be named this week to iron out the differences, a spokesman said.

The spokesman said \$42.8 million is earmarked for water and reclamation projects, \$6.2 million is for Project Skywater—the cloud seeding weather modification program in southwestern Colorado—and \$818,000 for flood control and reclamation studies.

The total figure represents about \$42 million in new money for the state, the spokesman said, while the remaining funds are reappropriations of money approved last year.

The largest single amount in the bill is \$20.9 million for the massive Frying Pan-Arkansas River project. The senate added \$1 million to the House figure for the Fry - Ark "to avoid costly delays on the Pueblo Dam construction," the spokesman said.

The next highest single appropriation, on which both houses agree, is \$10.7 million for the Chatfield Dam projects southwest of Denver.

The House and Senate still need to reach agreement on two other projects. The Senate voted \$250,000 for advance planning on the Narrows Project near Ft. Morgan while the House called for no funds. The House voted \$200,000 for the Fruitland-Mesa Project and the Senate added another \$630,000 to replace the siphon system on the Gould

Canal.

Both houses agree on the following appropriations:

Currencanti Unif (Crystal Dam), Gunnison, \$3.96 million; Trinidad Lake \$1.8 million; San Juan-Chama \$1.54 million; Bear Creek Lake, Evergreen, \$1.28 million; Uncompahgre Project (Gunnison Tunnel) \$133,000.

The following are for advance planning: Animas - La Plata \$225,000; Dallas Creek \$250,000; Dolores Creek \$250,000; San Miguel \$150,000; Savery Pothook \$250,000 and Boulder Creek \$200,000.

Windy Gap Dam, Reservoir Plans Awaiting Supreme Court Decision

Plans for construction of another reservoir near Granby by six eastern slope communities came a step closer to reality with the approval last week of the Denver Regional Council of Governments Water Advisory Committee.

A small dam and pumping station is projected for Windy Gap, two miles north of Granby at the confluence of the Colorado and Fraser Rivers. From the reservoir to be formed a 36-inch water line would pipe the water to Granby Reservoir and into the Big Thompson project.

The plans to take 25,000 acre-feet of water annually in this manner would bring the Big Thompson Project to its full projected capacity of 310,000

acre-feet of water per year.

Forming a new water district for the purpose are Estes Park, Boulder, Longmont, Loveland, Boulder and Fort Collins. It is expected to supply their water needs for the next eight to ten years and allow for a 70,000 to 80,000 population increase.

Construction of the project, scheduled to begin next year, will have to await a temporary decree from the U.S. Supreme Court awarding the Colorado River rights. The hearing is set for September.

A grant of \$1.5 million has been applied for from the U.S. Department of Housing and Urban Development by the six cities, which will be used in helping finance the \$3.5 million project.

10 January 1971

12 Bills Seek Guards For Water Resources

By DICK PROUTY

Denver Post Staff Writer

Twelve bills have been introduced into the Colorado General Assembly aimed at getting the most beneficial use out of the state's water resources.

The bills, six in the House and six in the Senate, range from refinements of present laws to two measures which would put the state in the water management and project development business on a limited scale.

Two of the measures, House Bills 1008 and 1010, concern ground water management. Eight measures change the Water Right Determination and Administration Act of 1969. These have been recommended for adoption by the joint Senate-House executive committee on water.

2 MEASURES DOOMED

Submitted by the executive committee, but not recommended, are the two bills, Senate measures 17 and 21, which would require appropriations to put the state in the water management and project construction business. In view of the dollar diet announced by Gov. John Love, neither of these measures is expected to be adopted.

Following are descriptions of each of the 12 bills. The alphabetical letter in parentheses is the designation of the presession draft of the bill distributed by the Colorado Legislative Council to the members of the Colorado Water Congress and others.

The bills as introduced in both houses are virtually identical to presession proposals adopted by the committee.

HB-1007 (F) concerns water court procedures on applications for water rights and changing augmentation rights. It gives the water judges discretion for publication of notice on wells outside the county where the well is located. Present law requires more extensive and costly notice than is believed necessary.

The proposed law also requires well permit holders to drill a well within a year, or the permit expires.

The present law exempting permits obtained before April 21, 1967, would be repealed and those permits would expire on Jan. 1, 1972, unless the permit holder shows the well has been drilled and the water put to beneficial use.

PROCEDURE OUTLINED

HB-1009 (H) says that application for water rights, or changes of rights, shall be accompanied by a well permit when a well is involved.

HB-1010 (A) changes membership of the State Ground Water Commission so six of the 12 members are "resident agriculturalists" from designated ground water basins.

HB-1011 (G) concerns duties of the water court clerk and provides copies of applications for water rights be sent to the state and division engineers.

HB-1016 (I) again has the legislature entering the controversial area of water rights abandonment by allowing the state engineer to eliminate old unused water decrees before tabulating active decrees. It allows the state engineer to proceed immediately on listing abandoned rights instead of waiting until 1974.

The list of water rights determined to be abandoned will be published in newspapers as di-

Continued on page 36.

REFEREES GIVEN TIME

Water referees are given 60 instead of 30 days to rule and the state engineer is to provide the referee with a statement in each case on whether or not the water right application, if granted, would impair vested rights.

Terms of the water courts at Greeley, Pueblo, Alamosa and Montrose are set to begin in February; those in Glenwood Springs, Steamboat Springs and Durango in March. The courts will convene for one term only instead of two.

HB-1008 (B) changes the Colorado Ground Water Management Act. It redefines a ground water basin, a supplemental well, an alternate point of diversion well and requires permits for all wells, even small capacity ones. A small capacity well is defined as having a production of not more than 30 gallons per minute. The present law has 50 gallons.

It calls for more accurate description of designated ground basins and aquifers by the state Ground Water Commission.

The bill would require estimation of ground water usage, and it would clarify, with law, the policy of restricting appropriated water to the land designated in the application for appropriation.

REPORTS REQUIRED

Upon completion of a well, the state shall be supplied a report on the well's use and performance. This requires measurement, the bill says.

The commission is entitled to order discontinuance of pumping operations if water is being wasted.

Commission policies on conserving water are strengthened by law and ground water management districts are empowered to tax on the registered capacity of pumps of no more than 5 cents per gallon per minute.

Protest Grows Towards Routt County Dam Sites

A closed meeting called by the board members of the Upper Valley Water Conservancy District took place at the Yampa Valley Electric building on July 29. Community members representing a cross section of Steamboat Springs business men, representatives of local organizations, landowners and government agencies received invitations to attend.

The meeting was held to determine public sentiment and opinions on the proposed Wessels and Blacktail dam sites.

The projects have been proposed for flood control, domestic and industrial water use, generating power, irrigation and recreational purposes.

Opposition has been raised by land owners and concerned citizens hoping to preserve the aesthetic and scenic value of Pleasant Valley and surrounding country.

Other factors of opposition were brought out in the Thursday night discussion. District manager for the Colorado State Game and Fish Department, Jim Houston, of Craig, pointed out that the proposed projects were located in prime wildlife and big game areas. He stated that either site would cause substantial damage to the winter elk range. This area is noted for having one of the best elk herds in the nation according to Houston. He also said that big game hunting brings in many sportsmen and dollars to this area. Mr. Houston said that it was possible for the present elk herd to be reduced by half as the result in the loss of winter range. He also noted that the dams would also destroy miles of river and mountain stream fishing that could never be replaced. However, he stated that more recreational hours might be provided by an artificial structure.

U. S. Forester, Walter Metcalf, said that the area doesn't need any more additional recreation sites than God gave it in the first place. He pointed out that any power generated at the site would have to be transported out of the area, resulting in unsightly damage to National Forest land.

It was pointed out that a man-made lake would bring people and therefore dollars to the area. Wes Signs said he opposed any conversion of Yampa River water to the Eastern

Slope and felt that the Wessels and Blacktail projects could be used to retain the water in this district.

Loy Ardrey, Steamboat Springs, board member and Wes Signs of Hayden urged that the Yampa Valley Water Conservancy District participate in the Wessels and Blacktail projects. Community members present mostly opposed this point of view stating

Colorado River Water Directors Approve Half Million Budget

Budgets for 1972, totalling over a half a million dollars were approved last week by the Directors of the Colorado River Water Conservation District at their July meeting in Glenwood Springs. The Board also authorized preliminary study of the Roan Creek portion of the Bluestone Project and agreed that a contact with Paradise Oil, Water and Land Development, Inc. for a reservoir project near DeBeque had lapsed.

The approved budget calls for no increase in the mill levy for the 15 county district. An administrative budget of \$249,482.49 will be derived from .35 mill, well under the .50 maximum allowed by statute. The budget takes care of legal fees encountered in water adjudication litigation, staff salaries and operation of the Glenwood Springs office.

The construction budget of \$267,946.76, form 0.5 mill, will continue studies of proposed reclamation projects in the Colorado River Basin and includes funds for extensive water quality studies.

District revenues cannot be exactly determined until county valuations are reported later this fall, but allowance has been made in the 1972 budget for adjustment of contingency fund, as necessary.

A delegation of agriculture water users from the DeBeque area appeared to request assistance in alleviating the drought condition on Roan Creek. Bill Prather said conditions exist whereby senior rights at the lower end of the creek are not able to obtain water when they need it without shutting off rights for several users above them. He said to get a second foot of water the lower users must be shut off 10-15 feet up the creek.

The group asked for assistance from the District in making engineering studies of the Roan Creek pumping portion of the Bluestone Project. Bluestone proposes Una Reservoir below Grand Valley, Parachute Reservoir at Hayes Gulch and feeder canals and a pumping station at DeBeque.

Prather asked for help to make the engineering studies, saying that water users hoped to be able to fund construction of the half million dollar project themselves if other funding assistance was not available.

The District construction budget allocated \$20,000 to the Bluestone Project and the District Engineer was directed to assist in preparation of a preliminary report on a small project feasibility study.

Ralf Myers, President of Paradise Oil, Water and Land Development, Inc. appeared briefly

that the Ken R. White feasibility study stated there was adequate domestic water available to supply current needs.

Routt County Extension Agent, Sam Haslem, added that expensive projects were not necessary to provide quality water for additional domestic use.

The general consensus of those present seemed to be that the project was unnecessary.

a statement reportedly made in Denver by District Engineer Roland Fischer.

A Denver newspaper reported Fischer as saying there were wells pumping saline water into the Colorado River. Myers said Paradise was having studies made of water from their artesian wells in the McCoy area and that Health Department analysis of the water reported it "potable".

Fischer later in the meeting said the Health Department reported 747 and 780 parts per million dissolved solids in water from the wells. However, he added, present salinity tests in the McCoy area show 70 ppm in a Colorado River at Glenwood Springs did not exceed 393 ppm in 1969.

Of concern to the District is the problem of reducing salinity of the Colorado River at lower elevations while at the same time permitting wells to increase salinity at various points along the river. Fischer said that the Department of Health and the U. S. Geological Survey had plans to make further analysis of the well water.

Myer's letter to the Board said that Paradise was unable to comply with portions of the original contract, which expired July 20, but that they would cooperate with the District "to iron out diurnal fluctuations of the Colorado River flows".

An attorney for Reliable Coal Company, sponsors of a proposed dam and coal operated thermal power plant near Rangely, told the Board that Reliable was willing to meet all conditions requested. He was asked to prepare a contract draft for consideration.

The Directors authorized Fischer to complete arrangements for a tour of part of the District by water people from Arizona. A special board meeting will be called to insure most of the Directors presence.

The tour would include Gunnison and lower Colorado River projects with an overnight stay in Grand Junction. Fischer said he would attempt to set the tour for late in August or early September.

Chuck Ogilby, President of Vail Trout Unlimited, presented a petition protesting diversion of water from the Piney and Upper Eagle drainage, including Gore Creek, to Denver. He asked endorsement by the District and support in the protest.

The Directors took no official position, saying, however, that the petition's request that Denver investigate conservation of water was well taken. The Board further stated that economy in use of water by Denver and all front range cities is most important to the State of Colorado.

Index and Abstracts of the Phil Smith Memorial Library. The Index of water publications is being compiled by Colorado Mountain College under a private grant.

Directed a study of present insurance coverage, particularly of liability insurance for employees and directors while on District business.

Saw a slide presentation of a U. S. Geological Survey study of underground water basins and a presentation of the results of a pilot project of canal lining in Grand Valley. The Grand Valley plans call for a future \$1.5 million project lining irrigation ditches in the area. Also planned is irrigation scheduling and studies to increase efficiency of water use.

The next Board meeting will be held in October at the Glenwood Springs office.

Completed 8/9/71

Colorado River Water Conservation District News 9/21/71

Budgets for 1972, totalling over a half a million dollars were approved last week by the Directors of the Colorado River Water Conservation District at their July meeting in Glenwood Springs. The Board also authorized preliminary study of the Roan Creek portion of the Bluestone Project and agreed that a contact with Paradise Oil, Water and Land Development, Inc. for a reservoir project near DeBeque had lapsed.

The approved budget calls for no increase in the mill levy for the 15 county district. An administrative budget of \$249,482.49 will be derived from .35 mill,

well under the .50 maximum allowed by statute. The budget takes care of legal fees encountered in water adjudication litigation, staff salaries and operation of the Glenwood Springs office.

The construction budget of \$267,946.76, form 0.5 mill, will continue studies of proposed reclamation projects in the Colorado River Basin and includes funds for extensive water quality studies.

District revenues cannot be exactly determined until county valuations are reported later this fall, but allowance has been made in the 1972 budget for ad-

justment of contingency fund, as necessary.

A delegation of agriculture water users from the DeBeque area appeared to request assistance in alleviating the drought condition on Roan Creek. Bill Prather said conditions exist whereby senior rights at the lower end of the creek are not able to obtain water when they need it without shutting off rights for several users above them. He said to get a second foot of water the lower users must be shut off 10-15 feet up the creek.

The group asked for assistance from the District in making engineering studies of the Roan Creek pumping portion of the Bluestone Project. Bluestone proposes Una Reservoir below Grand Valley, Parachute Reservoir at Hayes Gulch and feeder canals and a pumping station at DeBeque.

Prather asked for help to make the engineering studies, saying that water users hoped to be able to fund construction of the half million dollar project themselves if other funding assistance was not available.

The District construction budget allocated \$20,000 to the Bluestone Project and the District Engineer was directed to assist in preparation of a preliminary report on a small project feasibility study.

Ralf Myers, President of Paradise Oil, Water and Land Development, Inc. appeared briefly before the Board to present a letter and to take exception to a statement reportedly made in Denver by District Engineer Roland Fischer.

A Denver newspaper reported Fischer as saying there were wells pumping saline water into the Colorado River. Myers said Paradise was having studies made of water from their artesian wells in the McCoy area and that Health Department analysis of the water reported it "potable".

Fischer later in the meeting said the Health Department reported 747 and 780 parts per million dissolved solids in water from the wells. However, he added, present salinity tests in the McCoy area show 70 ppm in a Colorado River at Glenwood Springs did not exceed 393 ppm in 1969.

Of concern to the District is the problem of reducing salinity of the Colorado River at lower elevations while at the same time permitting wells to increase salinity at various points along the river. Fischer said that the Department of Health and the U. S. Geological Survey had plans to make further analysis of the well water.

Myer's letter to the Board said that Paradise was unable to comply with portions of the original contract, which expired July 20, but that they would cooperate with the District "to iron out diurnal fluctuations of the Colorado River flows".

An attorney for Reliable Coal Company, sponsors of a proposed dam and coal operated thermal power plant near Rangely, told the Board that Reliable was willing to meet all conditions requested. He was asked to prepare a contract draft for consideration.

of water by Denver and all front range cities is most important to the State of Colorado.

In other action the Board:

—Authorized participation in funding the publication of the Index and Abstracts of the Phil Smith Memorial Library. The Index of water publications is being compiled by Colorado Mountain College under a private grant.

—Directed a study of present insurance coverage, particularly of liability insurance for employees and directors while on District business.

—Saw a slide presentation of a U. S. Geological Survey study of underground water basins and a presentation of the results of a pilot project of canal lining in Grand Valley. The Grand Valley plans call for a future \$1.5 million

project lining irrigation ditches in the area. Also planned is irrigation scheduling and studies to increase efficiency of water use.


The next Board meeting will be held in October at the Glenwood Springs office.

The Directors authorized Fischer to complete arrangements for a tour of part of the District by water people from Arizona. A special board meeting will be called to insure most of the Directors presence.

The tour would include Gunnison and lower Colorado River projects with an overnight stay in Grand Junction. Fischer said he would attempt to set the tour for late in August or early September.

Chuck Ogilby, President of Vail Trout Unlimited, presented a petition protesting diversion of water from the Piney and Upper Eagle drainage, including Gore Creek, to Denver. He asked endorsement by the District and support in the protest.

The Directors took no official position, saying, however, that the petition's request that Denver investigate conservation of water was well taken. The Board further stated that economy in use



It's a gusher—of pure, potable water, rising from an underground aquifer nearly 1,000 feet below the surface near McCoy, Colo., on the Western Slope. The well, the Wayne Aspinall No. 2, was brought in by the Paradise Oil,

Water and Land Development Co. of Denver, which is drilling a new and up to now untapped artesian water source in Northwestern Colorado. When the valve is opened, the water flows at more than 650 gallons a minute.

Standing at the controls are Ralf Myers, right, president of the development company, and his assistant, Art McChesney. This is the second well drilled, but the first completed. Drillers are still working on two others.

Water hunt produces gusher

By MORTON L. MARGOLIN

Rocky Mountain News Business Editor

Paradise Oil, Water and Land Development Co. of Denver Saturday announced it had successfully tapped a new and up to now unknown artesian aquifer on the Western Slope, which may eventually yield an additional 750,000 acre feet of water a year for the Colorado River drainage basin.

Backed up by pictures—both still and movie shots—the firm showed off a water gusher—the Wayne Aspinall No. 2—drilled one and one-half miles north of McCoy, Colo., on the William and Betty Holt ranch.



Margolin

Water at the well opening flows at a pressure in excess of 100 pounds to the square inch, according to Ralf Myers, president of Paradise. Pressure at the bottom of the well, 992 feet below the surface, is 550 pounds to the square inch.

Myers said the water is potable, and comes out at just under 60 degrees Fahrenheit. The well, drilled by Ronald Haaz, president of the Northwestern Drilling Co. of Scott City, Kan., has a diameter of 10.75 inches.

The gusher came in on the second well. The first, drilled two and one-half miles west of McCoy, also produced water, but not enough artesian pressure to prove Myers' theory that there was an unknown artesian source in the area just north of Eagle, Colo.

The first well, the Wayne Aspinall No. 1, has 1,100 feet of water standing in it, but does not come all the way to the surface under its own pressure. Myers said plans call for another 200 to 300 feet of drilling to reach the level at which water pressure is expected to turn the first well into an artesian one as well.

A third well has been started at a site four and one-half miles west of McCoy. It is to be called the Mary Beadle in honor of the wife of the oil driller, Howard Beadle, who accidentally found the water source while drilling for oil on the public domain a few years ago.

That well had to be capped because federal regulations provide for oil drilling permits, but do not allow for the drilling of water wells on public lands.

Myers said the drilling program culminates nearly two years of efforts on his part to lease

water drilling rights on all privately owned parcels in the area believed to be over the artesian basin.

Myers said his preliminary surveys indicate that basin is 25 to 35 miles wide, and runs north and south from the McCoy area to the Wyoming border, including the area around Steamboat Springs.

As announced in April, when drilling was started, Paradise plans to drill up to 300 wells, using existing streams to transport the water. It also plans to build a dam across the Colorado River near Debeque to recapture water put into the stream at the well sites.

A recreational development is planned at the damsite, and water will be sold for industrial purposes.

Paradise has a ruling from the state water regulatory agencies that water law will allow him to recapture whatever he puts in the river less an allowance for evaporation.

To the north, where no wells have as yet

been drilled, the plans call for feeding the water into the Yampa and into the White River systems to provide water that will be needed for oil shale development.

To get the water to the oil shale areas, however, will require construction of some pumping stations along some of the tributaries of the White and the Yampa.

U.S. Rep. Wayne Aspinall, D-Colo., plans to show movies of the development to the House Interior Committee which he chairs, Myers disclosed.

In Denver last week, where he conferred with Myers, Aspinall commented, "The doubters and the critics said it was impossible, but something like this renews a man's faith. Someone comes along and proves the American system of private development can work."

Aspinall said that if Myers continues to hit artesian wells, he will be producing the cheapest water that has been developed for the Southwest.

Artesian Well On Western Slope

\$30. 85.

McCOY, Colo.--Locaters of a new source of water, which they believe to be the largest high-pressure artesian well in the western United States, have decided to call it Aspinall-Beadle Geyser rather than a well because of its heavy pressure and violent discharge.

The well spouts 9,400 gallons of water a minute in a column that rises higher than Old Faithful in a mountain valley five miles west of here, according to officials of the Paradise Oil, Water and Land Development

Co. of Denver.

It was brought in by Paradise and is the third in a series of wells being drilled to find a major new source of hitherto untapped water for Colorado.

Paradise expects its multimillion dollar project will eventually produce 750,000 acre-feet of water a year and assist in making a Colorado oil shale industry possible.

Pressure of the new well is not known, since the gauge was blown off by the force of the water, officials said.



ROCKY MOUNTAIN NEWS PHOTO BY DICK DAVIS

U.S. Rep. Wayne Aspinall, R-Colo., left, starts the rig which will drill the first well to tap a new underground artesian water system, which is believed capable of producing 750,000 acre feet of water a year. Ralf Myers, president of the developing company, Paradise Oil, Water and Land Development Inc., is at right. Well is near McCoy, Colo., north of Vail.



ROCKY MOUNTAIN NEWS PHOTO BY DICK DAVIS

Aspinall greets potential voters

U.S. Representative Wayne N. Aspinall, R-Colo., doesn't miss a chance to shake hands and ask the names of each of the 22 students in the elementary school there. He was in McCoy to help launch drilling for a vast new and as yet untapped underground water reservoir.

Munt is pushed for huge new water source on Western Slope

Aspinall presses button to tap huge water source

By MORTON L. MARGOLIN

Rocky Mountain News Business Editor

McCoy, Colo. — U.S. Rep. Wayne Aspinall, D-Colo., Thursday pressed the button to start a multimillion-dollar project which is expected to provide a major new source of hitherto untapped water for Colorado.

The chairman of the House Interior Committee actually started a well drilling rig on the Ed Luark ranch, just west of here, which is expected to tap a giant underground aquifer capable of producing 750,000 acre feet of water a year.

Geologists, who have been studying the project since 1962, believe the underground water reservoir may be one of the largest of its kind in the world, and expect it to provide a source of artesian water, similar to that of the San Luis Valley.

"Today, we are hopefully bringing a new natural resource into ploy — a resource so valuable that it is almost impossible to say what it is worth," said Aspinall at dedication ceremonies at the McCoy Elementary School.

The development is being handled by Paradise Oil, Water and Land Development Inc. of Denver, headed by Ralf Myers.

The company expects to drill 300 wells, ranging in depth from 700 feet, in the McCoy area, to 2,500 feet in depth, farther north in the basin, which extends from the Colorado River to the Wyoming line.

Paradise also plans to build a reservoir and dam on the Colorado River between Grand Valley and Debeque, to provide a lake with a 25-mile shoreline and holding 70,000 acre feet of water.

On that lakeshore the firm plans to develop marinas, condominiums, an airport, and a number of subdivisions to provide a new recreational area for the state.

"This dam is the largest project of its kind ever undertaken by private enterprise in Colorado," said Myers. He said his company is a closed corporation and will offer no stock.

Myers said the project and the well drilling will be financed by sale of the excess water to municipal and industrial users, particularly to the oil shale industry.

Myers refused to name the companies, but claimed he has firm negotiations under way with major oil companies interested in buying

the water they will need for shale oil development in western Colorado.

The reservoir will parallel I-70, taking eight miles of Rio Grand Railroad main line right of way. But Myers already has won agreement from the railroad for his firm to relocate the line to make way for the reservoir.

Cost of the well drilling and reservoir construction program, Myers said, was estimated about three years ago at \$8.5 million.

"We expect it to exceed that," he said Thursday. "But we know we can finance it, and today we will start the first well, the Wayne Aspinall No. 1."

The plan calls for putting the artesian well water into the Colorado River and its tributaries, and then taking an offsetting amount of water out of the stream by way of the reservoir for sale to consumers.

Aspinall noted the return flow to the Colorado River will help the state meet its obligation to the other basin states under the Colorado River Compact, and make it possible to initiate new municipal and industrial development in western Colorado.

Myers said the wells will be deeper than any underground water strata now being tapped in the area—deep enough to go through an imperious layer of

material which up to now has kept the deep water source hidden.

The new deep water source was discovered by accident in 1953 by Howard Beadle, Denver oil well driller, who put down an oil well in the McCoy area that brought up more water than oil.

The water flowed at 160 pounds pressure, Beadle said Thursday, but the well had to be capped because of a colossal error—it was drilled in the wrong place.

In 1962 it was reopened for tests and work began to trace the underground source.

Robert Hall, chief engineer for Lane Western in six states who worked on the project, Thursday termed the pressure and the flow "amazing."

Lloyd Wortees of Denver, who has done considerable work with similar formations in Montana, commented, "This formation should produce water indefinitely, and the flow should be as great as any such formation in the world as all of the underground strata slope one way."

Ralph Owens, former state water engineer and now a consultant and director for Paradise, commented:

"For many years Colorado has been tipped toward the Eastern Slope, so that now little further development is possible in the west and we may be headed for trouble with our sister states.

"For our future development we need this new source of good clear water."

Aspinall noted the project is "a stupendous undertaking with lots of difficulties ahead.

"But if it works," he continued, "it will be one of the greatest contributions ever made to Colorado and the river basin in my lifetime."

Also associated with Paradise is Anthony F. Zarlengo, Denver attorney, who is vice president of the firm.



Margolin



Howard Beadle

Discoverer through error

Aspinall-Beadle artesian well shut; new work set

A flood of tourists, heading north of Eagle have clogged dirt roads in the McCoy, Colo., area this past week looking for the Aspinall-Beadle artesian geyser pictured and reported in the Rocky Mountain News last Sunday.

But the owners of the well, Paradise, Oil, Water and Development Co. of Denver, shut down the 200-foot high waterspout pending construction of facilities to handle the water.

Ralf Myers, president of Paradise said the water will be turned on again soon to allow photographic teams to make records and for inspection of hydrological authorities. He said an announcement will be made prior to turning on the water.

Water District Acts In Glenwood Meeting

The Colorado River Water Conservation District authorized a study of water quality within the

District, approved a policy decision on rights to water from a possible California desalinization plant, discussed details on a Rangely dam and power plant, and extended two deadlines (one for the Yeoman Park Reservoir in the Eagle drainage) at their meeting in Glenwood Springs on Thursday, April 22.

Also approved was execution of contracts for a computer simulation study (CORSIM) of the Colorado and White Rivers. The \$480,000 project has 15 participants, of which the district is one. The District also will act as fiscal agent for the project and will be reimbursed for expenditures involved in maintaining records of payments.

Quality Study

The water quality study will be made from streams within the 15 counties entirely or partially contained within the District. Water supplies will be taken from about 110 stations on streams feeding the Yampa, White, Colorado and Gunnison rivers.

It is hoped that water commissioners may be able to assist in the program by taking some of the samples and sending them to Glenwood Springs. Samples will be taken four times a year: before spring runoff, during runoff, after runoff and late in the year.

The quality sampling program will cost about \$12,000 annually. Lab tests will determine the amount of pollution, man made and natural, contained in District streams. The Board authorized a two year program.

Desert Water

Wes Signs, Routt County representative on the Board, reported on proposed development of water from beneath the Imperial Valley in California. A feasibility report indicates that 10 to 15 million acre feet per year could be produced by tapping geo-thermal water beneath the desert.

The underground hot water (500 degrees) would come out of the ground at high pressure for generation of electrical power and could then be de-salted for agriculture and municipal uses.

The Board took a policy position that Colorado and other Upper Colorado River Basin states are entitled to half of the water that may be developed. Credit of such water would permit basin states to utilize more of the Colorado River system rather than being forced to send it on downstream.

Power Plant

Frank Cooley, attorney representing Reliable Coal and Mining Company, outlined tentative contract details pertaining to a dam and thermal power plant near Rangely. Reliable is asking for an option to construct the reservoir and use the water for power production. They want a 10 year construction option.

District Secretary-Engineer Roland Fischer reported that the Douglas Creek Conservation District has expressed interest in the reservoir. The Soil District is checking into the possibility that they could be the sponsoring agency to build and operate Rangely Reservoir.

Reliable reports they need 20 cubic feet per second of water for generation of power. Their plant would consume 1.8 million tons of

coal per year to produce 500 megawatts of power.

Deadline Extended

A two year extension of the deadline for Companies of the Colony oil shale group to organize subdistricts to finance two reservoirs was approved. The reservoirs at Edwards and Yeoman Park would store water for use in oil shale development, as well as irrigation, domestic and recreation use.

Extension of the deadline to April 30, 1973, was made to permit results of the CORSIM project to be studied to determine the most economical and feasible means of supplying water for such use.

A contract with Paradise Oil Water and Land Development, Inc was extended from July 1, 1971 to date of the next Board meeting. The Company is to present progress reports and a surety-bonded contract for construction of Paradise Reservoir on the Colorado River near De Beque.

The Board also gave tentative approval to setting the District's property tax levy at .4 mill for 1972 the same rate the District has had for several years. The break down of the mill rate calls for .35 for administrative purposes and .05 mill for construction.

Colo River Runoff Near Average

4/21/71

The April-through-July runoff from the Colorado River watershed above Lake Powell is expected to reach 7.5 million acre-feet, or 90 percent of the long-time average runoff, the Bureau of Reclamation announced today. Deficient March precipitation in the southern part of the Upper Colorado River Basin has been balanced by increased snow accumulation in the northern part of the Basin.

The predicted forecast is based on the seasonal accumulation of precipitation to April 1 at 58 stations and on April snow data at 48 snow courses within the watershed area. It presumes normal precipitation during late spring and early summer.

Lake Powell behind Glen Canyon Dam is expected to reach about elevation 3616 feet above mean sea level by midsummer, 14 feet higher than last summer and 14 feet above its present level. It will then contain 13.8 million acre-feet which is 55 percent of its capacity. The lake should remain near this level during the remainder of the recreation season and be lowered about 8 feet during the winter.

About 1,800,000 acre-feet of runoff should originate above Flaming Gorge Dam.

This is 55 percent above normal. Of this amount, 170,000 acre-feet will be stored in Fontenelle Reservoir. With this expected above-normal inflow for the current runoff season and increased power generation at other CRSP hydro plants, the Bureau presently plans to continue a program that has been in effect the last two months of increasing the storage in Flaming Gorge Reservoir this year.

The immediate effect of this program will be to increase the reservoir level from 5984 feet at present to about 6018 feet above sea level by the end of the summer, thereby improving the use of existing boat ramps and considerably expanding the reservoir area. In future years, on an average inflow and power requirement year basis, effort will be made to maintain the reservoir above elevation 5990 feet during each recreation season.

Blue Mesa Reservoir is expected to receive about 540,000 acre-feet of inflow which is only 71 percent of the long-time average. If this amount of water is realized, the lake should reach elevation 7484 feet above m. s. l. with a usable content of 535,000 acre-feet. Morrow Point Reservoir, immediately downstream

Paradise Starts Drilling At McCoy

Ceremonies near McCoy recently set a well drilling rig rolling, which is expected to tap a giant underground aquifer, capable of producing 750,000 acre feet of water a year - and provide water for oil shale development - and recreation.

Rep. Aspinall pushes button

Congressman Wayne Aspinall pressed the button to start the multi-million dollar project to provide a new source of water for Colorado. Eagle County waters are already going transmountain to Pueblo, Colorado Springs, Denver and Aurora.

The well, Wayne Aspinall No. 1 is located on the Ed Holt ranch half a mile north-west of McCoy. Another is to be drilled on the ranch owned by Mrs. Bill Holt on Rock Creek.

Geologists who have been studying the project since 1962 believe the underground water reservoir may be one of the largest of its kind in the world, and expect it to provide a source of artesian water, similar to that in the San Luis Valley.

"Today, we are hopefully bringing a new natural resource into play - a resource so valuable that it is almost impossible to say what it is worth", said Aspinall at dedication ceremonies at the McCoy elementary school.

The development is being handled by Paradise Oil, Water and Land Development, Inc. of Denver, headed by Ralf Myers.

Grand Valley dam planned

Paradise plans to build a reservoir and dam on the Colorado River between DeBeque and Grand Valley to provide a lake with a 25 mile shoreline and holding 70,000 acre feet of water.

On that lakeshore the firm plans to develop marinas, condominiums, an airport and a number of subdivisions to provide a new recreational area for the state.

Myers said the project and the well drilling will be financed by sale of the excess water to municipal and industrial users particularly to the oil shale industry. Myers said he has firm negotiations under way with major oil companies interested in buying the water they will need for shale oil development.

The reservoir will parallel I-70, taking 8 miles of Rio Grande railroad mainline right of way, but, Myers said agreement with the railroad company has taken place, to relocate the line to make way for the reservoir.

Cost of the well drilling and reservoir was estimated about three years ago at \$8.5 million, but it is now expected cost will exceed that figure.

The plan calls for putting the artesian well water into the Colorado River and its tributaries and then taking an offsetting amount of water out of the river by way of the reservoir for sale to customers.

Aspinall noted the return flow to the Colorado River will help the state meet its obligation to the other basin states under the Colorado River Compact, and make it possible to initiate new municipal and industrial development in western Colorado.

Extremely deep wells

Myers said the wells will be deeper than any underground strata now being tapped in the area - deep enough to go through an impervious layer of material which up to now has kept the deep water source hidden.

The new source was discovered by accident in 1953 by Howard Beadle, Denver oil well driller, who put down an oil well in the McCoy area of Eagle County that brought up more water than oil. The water flowed at 160 pounds pressure, but the well had to be capped because of an error - it was drilled in the wrong place. In 1962 it was reopened for tests and work began to trace the underground source. Robert Hall, chief engineer for Lane Western in six states who worked on the project, termed the pressure and flow "amazing."

Lloyd Wortees of Denver who has done considerable work with similar formations in Montana, commented, the formation should produce water indefinitely and flow should be as great as any such formation in the world as all of the underground strata slope one way.

Ralph Owens, former state water engineer and now a consultant and director for Paradise, com-

Court Rules State Engineer Should Regulate Wells

DENVER (AP) — A major decision giving the right of the state engineer to regulate wells was handed down today by the Colorado Supreme Court.

The unanimous decision, written by Justice James K. Groves, also holds that wells have no priority until they obtain a decree from the water courts of the state.

The ruling came when the high court reversed a decision by Judge Gerald A. Carpenter in Water Division No. 1, located at Greeley.

Justice Groves held that state engineer Clarence J. Kuiper's set of 1969 regulations on wells along the South Platte River was valid.

Justice Groves noted that the actual regulations now meaningless because the regulations expire in October, 1969.

The problem involved is not new, he said, adding that the opinion was issued "for the guidance of the entire state and its agents that there may be conjunctive progress."

The justice said there must be change in the operation of wells, specifically along the South Platte River, and courts, legislators, the state engineer and users must recognize it.

Kuiper called the decision "a landmark" in determination of rights for irrigation wells. He said his office will proceed to enact rules and regulations for the 1972 irrigating season. These, he said, will be substantially the same as the 1969 rules "with some changes."

clear that any well which has not gone into court by next July 1 and obtained a priority date "will have no priority whatsoever."

He said the South Platte basin, one of the state's richest agricultural regions, has survived the past two summers without well irrigation because water supplies have been good.

The regulations which Justice Groves upheld established three zones along the river.

In the first, Zone A, were wells close enough where pumping would affect the river within 10 days. Zone B contained wells where pumping

would affect the stream in from 10 to 30 days. Zone C included wells where the effect would be felt on the river in from 30 to 75 days.

All the wells are between Henderson, just below Denver, and the Nebraska stateline. The rules would have allowed the engineer to order shutdown of wells three of every seven days.

Justice Groves upheld Judge Carpenter in a ruling against transfer of the case to Denver District Court.

He said, however, there was insufficient evidence to support either a temporary injunction obtained initially

or a permanent injunction.

In a technical discussion of underground water, Judge Groves said "the surface flow of the river rides piggy-back on the subsurface flow."

He said any adjudicated decree "has priority over these wells" at present.

He also said that, since knowledge of the underground water table still is incomplete, "any regulation of well pumping must be predicated on hydrologic projections."

The state engineer, he said, is required to use the best information available to him and his best judgment.

ment in drafting regulations but cannot do more than that.

"This appeared to open the way for changes in regulations as knowledge of the aquifers and underground water table become more comprehensive.

The justice noted that two witnesses before the trial court said the well regulations would interfere seriously with Fort Morgan's municipal supply. This point, he said, was not proven to the high court's satisfaction.

Justice Groves upheld the constitutionality of the regulations and said "it simply is not sufficient to predicate a nullification of the regu-

lations upon the bald statement, without supporting facts, that there is enough water for everybody..."

He said there was no showing the trial record that the regulations were arbitrary, discriminatory or unenforceable and he said they would not encourage "futile" calls for water by irrigators with early priorities.

The regulations, Justice Groves said, carry out principles laid down by the high court in its first major ruling on underground water. This came in a case several years ago involving Roger Fellhauer, a Pueblo irrigator along the Arkansas River.

Kuiper said that the ruling makes

24 FEB. 1971

Underground Water Rights Raise Questions

A great deal of concern has been expressed by a multitude of well owners resulting from a recent news story concerning the law on underground water rights. The story was the result of a presentation by the State Engineer, C.J. Kuiper, to the legislative committees concerned with water matters.

There was much concern by the legislators that well owners were either not informed of their responsibilities under the statutes or chose to ignore those responsibilities.

The State Engineer pointed out a provision in the water law that allows well owners to file for decrees in the Division Water Courts and by doing so prior to July 1, 1971 (July 1, 1972 in Water Division No. 3), the owner may obtain his original date of appropriation as his priority date without regard to previous adjudications and priorities issued thereunder. If the well owner files after that date his priority will be junior to all water rights applied for in previous adjudications regardless of his appropriation date.

The appropriation date is the date that an application for a permit was received or the date water was put to beneficial use.

It should be emphasized that registration in the State Engineer's office or a permit to construct a well granted by the State Engineer is not sufficient to attain a priority. The Division Water Courts are the only means by which a decree or priority may be obtained.

It should also be emphasized that this requirement pertains only to those wells outside a Designated Ground Water Basin or more particularly those wells which are in aquifers tributary to a surface stream thereby affecting surface water decrees.

It should be clearly understood that the cut off dates of July 1,

1971 and July 1, 1972 are critical to well owners if they care to protect their rights in the priority system. The number of well owners which have applied to the Division Water Courts for adjudication has been disappointing and it is felt by the State Engineer that the reason for this is unawareness of well owners of the requirements under the statutes.

Domestic wells which are wells used for ordinary household purposes, the watering of home

gardens and lawns, for fire protection, etc., and pumping not more than 50 gallons per minute are not required to be adjudicated, as other wells are; however, if the owner of the domestic well wishes to protect the domestic well from future encroachment by later wells, it is recommended that domestic wells apply for a decree under the existing statute in order to establish the priority for that well.

24 FEB. 1971

Water Congress Elects Local Men

Roland C. Fischer of Glenwood Springs was elected chairman of the Colorado Water Congress at that group's annual meeting in Denver last Wednesday, February 17. Fischer had previously served as vice chairman of the Water Congress and as secretary-treasurer. At the same meeting, Kenneth Balcomb of Glenwood Springs was elected to that group's Executive Committee.

Fischer is the manager of the Colorado River Water Conservancy District which headquarters in Glenwood Springs. He has long been active in water affairs, particularly in Colorado-West. Other newly-elected officers of the Congress include: Charles L. Thomson of Pueblo, vice chairman and Fred Kroeger of Durango, secretary-treasurer.

The Colorado Water Congress is the state-wide water user organization which is concerned with Colorado's water development. Its membership consists of 130 water using entities and organizations along with some 1500 individual ranchers, farmers, attorneys, engineers and others interested in the future of Colorado's water.

In resolutions passed at the annual meeting the Water Congress urged the federal government, in its search for sound federal investment to stimulate economic growth, to base their national spending priorities on the already demonstrated value of investing in water development projects.

Another resolution urged establishment by the Colorado General Assembly of a revolving fund which the Colorado Water Conservation Board could manage to assist local entities in the development of Colorado water resources.

The Colorado Water Congress also directed its Executive Committee and officers on behalf of water users in the entire state of Colorado to participate fully at all levels in any agency determinations concerning the designation of wilderness areas in this state.

The Water Congress also passed a resolution urging the establishment of a "Rainbow Bridge Workshop" through which the general public can be made aware of the truth about the controversies affecting the Colorado River and the Rainbow Bridge National Monument. Concern was expressed in

the Water Congress meeting that much misinformation has been put out regarding the effect filling Lake Powell would have on the Rainbow Bridge National Monument and urged the Colorado Water Congress to take a leadership role in publicizing the vital stake every American has in the full multi-purpose use of Glen Canyon Dam and Lake Powell.

Grand County Residents Urged To Pay Attention To Water

It was suggested this week that Colorado West in general and Grand County residents in particular must pay more attention to water that originates in counties where they live if they hope to keep the water in Colorado West for future use.

Roland Fischer, Secretary-Engineer, of the Colorado River West Conservation District, made the statement in remarks prepared for release in Hot Sulphur Springs as he discussed the proposed Windy Gap diversion project.

Windy Gap, a historical name in Grand County, designates a stretch of the Colorado River below the confluence with the Fraser. The transmountain diversion project proposes to take 30,000 acre feet per year of the headwaters of the Colorado. This is enough water to cover a square mile deeper than a five story building and, according to Fischer, may be just the start of new diversions of water from the basin.

Six cities and towns in northern Colorado have taken the first steps to divert water originating in Grand County to the eastern slope. The cities: Estes Park, Loveland, Fort Collins, Greeley, Boulder, Longmont, have formed municipal subdistrict under the Northern Colorado Water Conservancy District. The Northern District is the operator of the Colorado-Big Thompson transmountain diversion, which already takes an average of nearly 200,000 acre feet per year.

Windy Gap involves the use of the already existing Adams Tunnel, and is part of the continuing pattern of increased transmountain diversions from the Colorado West counties of origin to the fast growing eastern slope.

The scheme is fairly simple. These Six Cities propose a diversion dam across the Colorado River at Windy Gap, just below the Fraser River with a pipeline to pump water back

Continued on Pg. 12

PAGE 12 * THE MIDDLE PARK TIMES * THURSDAY, OCTOBER 14, 1971

GRAND COUNTY RESIDENTS URGED TO PAY ATTENTION TO WATER

Continued from Pg. 1

to the toe of Lake Granby. This pump back water would circulate around in the bed of the already greatly depleted Colorado River, mostly for fish flows. The Cities would divert the 30,000 acre feet out of Lake Granby of the Colorado-Big Thompson Project.

The operation of the Colorado-Big Thompson includes the requirement that some water must be released to the Colorado River to keep it at least partially alive between Lake Granby and the Fraser River. Under the proposed Six Cities plan Fraser River water would be circulated around and releases would not be as great from Lake Granby.

The Cities have applied to the Department of Housing and Urban Development for a grant of about 3 1/2 million. The State Planning Office, acting in cooperation with HUD, has moved forward on its

part of processing the application and has held at least one hearing at Hot Sulphur Springs to move the project along. It seems premature, at best, since the Six Cities do not have a water right for the project.


Years ago there was talk that the Fryingpan-Arkansas Project was to have been the last federally-financed diversion out of Colorado West counties of origin to the eastern slope. Although these kinds of agreements are not easy to enforce among agencies on the water hungry eastern slope, Colorado West wonders how long federal funds are to be used to divert water out of the Colorado River Basin, when at the same time the federal government wants to insist on supplying Arizona and California with, not only large volumes of water, but high quality water.

Although the Colorado-Big Thompson was initially conceived as an irrigation pro-

ject for eastern slope lands, by 1970 over 20% of its transmountain diversions were already used for municipal purposes. Apparently, this is not enough. But there are several unanswered questions: As land within the eastern slope area of the Colorado-Big Thompson Project is changed from agricultural to municipal use, why isn't the water that was used to irrigate the land transferred to the homes, apartments, shops and offices that are encroaching upon the agricultural land? Why aren't the Six Cities taking a hard look at more efficient use of water? What are they doing to develop and use eastern slope water sources? What are they doing about re-cycling their water, especially for watering lawns? Why should the water originating in Grand County be the first choice for additional supplies for the Six Cities?

At this time it is uncertain what the outcome will be of the Six Cities Windy Gap transmountain diversion scheme. The hearing on the water right will be in February of 1972.

Specter Of Empty Streambeds Stalk Colorado West—Fischer



Vol. 81—No. 35

Wednesday, September 1, 1971

24 Pages This Week

10 Cents Per Copy

Eagle-Piney Water Group Asks Support

At the organizational meeting of the newly-formed Eagle-Piney Water Protection Association, seven men were elected to the board of directors from Eagle County. Roger C. Brown of Vail was named president, and L. C. Burdick of Vail was elected as treasurer.

Others on the board include W. L. Leidy of Minturn, Dan B. Rule of Eagle, Chris Jouffas of Wolcott, Rev. D. C. Simonton of West Vail, and Richard Hart of Vail.

The association has been formed to organize national and regional opposition to trans-mountain water diversion projects, and to create broad public awareness of the critical need for immediate actions to forestall numerous proposed projects which would destroy or seriously affect the natural and economic environment over vast areas of the Colorado western slope region.

The association is soliciting support from interested citizens and organizations on both the regional and national levels.

The protection association is directing its efforts into a three-

part program including: 1. Litigation; 2. Education; and 3. Legislation, in the belief that organized public awareness and action can provide the force which will preserve and protect these rapidly diminishing, vital natural and economic resources.

Colorado West citizens interested in the group may get more information by contacting Eagle-Piney Water Protection Association at Vail, Colorado.

Part of the price that will be paid is a continuing deterioration in the environment in the greater metropolitan area. Smoke follows water and, as the Denver Water Board's distribution lines extend even farther, so does air pollution and mass congestion.

Part of the price that will be paid by the rest of the State is reduction in stream flows, and foregone opportunities to apply the waters that originate in Colorado western counties to use in those counties. Waters used in the counties of origin can be used and re-used. Water taken out of the Basin is gone forever.

"We don't know the price that is being paid in terms of damage to various life forms in counties of origin; nobody knows the long term environmental effects of ever increasing out-basin diversions over a long period of time," Fischer added.

"However, this much is certain, as the front range continues to grow and Chambers of Commerce and the State of Colorado continue to encourage industry and people to move to the front range, there will be ever-greater pressure for increased transmountain diversions. It would appear there is just no upper limit to the price the eastern slope municipalities can pay for water," he concluded.

"The specter of increased transmountain diversions is stalking the Colorado River Basin of Colorado West," according to a statement released this week by Roland C. Fischer, Secretary-Engineer of the Colorado River Water Conservation District, headquartered in Glenwood Springs.

"Let there be no mistake about it," Fischer continued, "all of this is perfectly legal, but it looks like a real flap could develop over Denver's Eagle-Piney transmountain diversion."

Denver has announced plans to take the waters of the Piney River, one of the very last free-flowing rivers in the State of Colorado, Gore Creek and much of the Eagle River through a tunnel under Vail Pass to Dillon Reservoir. Residents of the Upper Eagle Valley, and especially Vail, are disturbed; some are even emotional.

Denver claims the diversion system would take about 100,000 acre feet a year. Some people in Colorado West think they are going to try to take even more than that. These people say there are going to be a lot of rocks visible in the bed of the Colorado River around Glenwood Springs that people have not seen before.

PROBLEMS ARE NOT NEW

The problem of transmountain diversions to the eastern slope is not new. Neither is it new that it is fraught with controversy and emotion. From 1896 when 293 acre feet were diverted to the east slope to 1970 (the last year of record transmountain diversions), the diversions out of the counties of origin have increased by 1,310 times, to about 384,000 acre feet a year (an acre foot is the amount of water required to cover 1 acre 1 foot deep).

These transmountain diversions will increase even more when the Fryingpan-Arkansas project starts taking about 70,000 acre feet a year out of the Roaring Fork basin. The people of Aspen and Pitkin County wonder what they can do about this sort of thing. In addition, the Cities of Colorado Springs and Pueblo have stated a desire to pump as much of the waters of Ruedi Reservoir as possible back to the eastern slope.

Part of the problem involves the fact that approximately 85 per cent of the population of the State and even more of Colorado's economical power is on the eastern slope, much of it in the strip cities from Ft. Collins (less than 100 miles south of Cheyenne, Wyo.) to Pueblo in the Arkansas basin.

HARD DECISIONS DUE

The State of Colorado may soon have to make some hard decisions. Included will be such questions as whether or not all of the eastern slope must be watered at any cost. Perhaps the citizens of the City and County of Denver will have to decide whether they want to pass an Eagle-Piney bond issue of over \$100 million, which is a first mortgage on their homes and businesses,

Concern Felt at Possible Pollution of Colo. River

By DICK PROUTY
Denver Post Staff Writer

Colorado water officials are showing increased concern about possible pollution of the Colorado River basin that drilled the wells has defended the quality of the water, and further states that the company wouldn't discharge low-quality water into nearby streams.

The wells of the Paradise Oil, Water and Land Development Co. of Denver have given preliminary indications of producing exceptionally salty water according to the Rocky Mountain Center of Environment (ROMCOE).

The Colorado Water Pollution Control Commission, Colorado Water Conservation Board, the Environmental Protection Agency and the Colorado state engineer, who has charge of water-well operations in the state, have been advised of the situation by ROMCOE, which is a 2½-year-old Denver-based organization dedicated to evaluating environmental matters.

300 WELLS PLANNED

Paradise has announced plans to drill up to 300 wells in the area and to use the Colorado and Yampa Rivers as channels for carrying it west where it can be diverted for oil shale development northwest of Rifle, Colo., and west of Meeker, Colo.

Ralf Myers, Paradise president, denied that the water is of low quality. The wells also have been capped and aren't flowing, he said.

"Whoever said the water is salty, is nuttier than a pet rock," Myers said.

He said preliminary samples aren't valid and true samples of water quality and flow rates won't be available until more work is done.

Rep. Wayne Aspinall, D-Colo., has endorsed Myers' concepts and was present for the drilling of the first well, last April. Two of the wells are named after him.

REPORT ON SOLIDS

ROMCOE reports to the officials show that the well water contains from 747 to 4,369 total dissolved solids (TDS) per million parts of water.

The river immediately downstream from the wells has been averaging about 250 TDS, according to the Colorado Water Pollution Control Commission. TDS is an indicator of minerals in the water.

"Therefore any discharge of these high TDS waters into the stream will undoubtedly constitute degradation of such a stream," the pollution control commission's executive committee has been told.

ROMCOE reported to Felix Sparks, director of the Colorado Water Conservation Board, that its investigation into the waters showed them "unacceptable for irrigation."

Tests from three wells, using reported flow rates, "would result in the dumping of 328 tons per day, or 120,000 tons per year of dissolved solids into the Colorado River," ROMCOE reported.

QUESTION ON FLOW

ROMCOE said there is a question if reported flow rates can be maintained. According to EPA studies, considerable downstream damage can be at-

tributed to such high salt contents.

ROMCOE submitted copies of independent laboratory reports with its letter to Sparks.

Sparks is out of town, but Larry Morrill, deputy director, said "we don't have any really good information from them (the wells). We are concerned about the salinity, but until the wells are opened up to get tests, we've no way of knowing for sure."

Morrill and Clarence Kuiper, state engineer in charge of water wells, both said Myers had promised to open the wells for sampling but hasn't done so.

But water experts were skeptical of Paradise reports on the well performances, without further information on quality and quantity.

EXPLORATION OPEN

State permits aren't required for exploratory wells, such as those drilled by Paradise, Kuiper said. But when the water is put to beneficial use, state law requires reporting of hydrologic and geologic information.

Requests to Myers for such information will be reported, Kuiper said.

"We're getting a little disturbed," he said. "These test wells have been drilled and they've been sitting there. We have no idea of the condition they're in, if they're properly cased and controlled."

Myers said that to get the water to the river, ditches will have to be dug and pipe laid so the water won't pour onto the land and erode it.

Other plans call, Myers said, for wells north of the Toponas Divide to put water into the Yampa River and later recover it at Deception Creek near Maybell, Colo.

Paradise has outlined plans for a dam across the Colorado River between DeBeque and Grand Valley, Colo., to create a reservoir to impound the well waters.

Both would then be available for oil shale development in the White River Basin, he said. Oil-shale processing will require huge amounts of water.

Cost of the dam is estimated

at \$4.5 million; railroad relocation near Grand Valley at \$8 million and other relocations has launched investigations into the sources of the contamination as well as means of reducing it.

The U.S. Geological Survey and the Colorado Geological Survey also have shown interest in the situation, as has the Colorado Game, Fish and Parks Department.

The water conservation board

has voiced increased concern about rising salt levels in the streams leaving Colorado and has launched investigations into the sources of the contamination as well as means of reducing it.

BASIN TOURED

Last summer, officials of the Bureau of Reclamation, Upper Colorado River Commission and the Colorado River Board of

California toured the Colorado River basin inspecting springs — such as at Glen Springs — farming operations and other sources of contamination affecting the river. Southern California and Arizona farmers using Colorado River water for irrigation had to take expensive steps to minimize salt impact on crops.

The water is coming from as far as 1,800 feet underground, he said. It's a new, previously undeveloped source of artesian water, he said.

NO 'DEGRADING'

"No waters will be turned into the streams until they have been thoroughly checked as to quality. We're not going to degrade any stream we put waters into. We're as much aware of this environmental situation as anyone else," Myers said.

Aspinall has heralded the high-pressure wells five miles west of McCoy—about 45 miles south of Steamboat Springs—as a boon to the state. In addition to attending initial drilling ceremonies last April, he reported in July that one well spouted 600 to 700 gallons a minute, another 9,600 gallons a minute.

Those flow rates coincide with those reported by ROMCOE, which said a fourth well (one well apparently wasn't any

Business and financial news

Aspinall to get first look at Colorado artesian wells

By MORTON L. MARGOLIN

Rocky Mountain News Business Editor

U.S. Rep. Wayne Aspinall, D-Colo., chairman of the House Interior Committee, will get his first look Monday at water geysers brought in near McCoy, Colo., by Paradise Oil, Water and Land Development of Denver.

He came to McCoy some months ago to push the button that started the rig on the first well, named the Aspinall No. 1, which proved the presence of a new and hitherto untapped source of underground water, expected to put an additional 1750,000 acre-feet a year into the Colorado River drainage basin.

There are now four wells operational, but Aspinall has seen only moving pictures of them.

"I showed the movies to the rest of the (House Interior) committee," Aspinall told the

Rocky Mountain News. "Those who came from areas of artesian water activity just couldn't believe there could be that much water coming from an artesian well."

Ralf Myers, president of Paradise Oil, Water and Land Development, disclosed that the newest well—fourth in the series drilled this summer—is now capable of flowing at 7,000 gallons a minute.

The biggest in the series was the third well—the Aspinall-Beadle Well—which tested at 9,400 gallons a minute and sent up a water spout that was taller than Old Faithful.

All four of the wells have shutoff valves on them, closed to conserve water until such time as they can be put to beneficial use.

Myers said, however, he intended to open the valves and have all of the artesian wells running on Monday for Aspinall's inspection.

Aspinall, who has already been honored by having his name tagged to the wells, praised Paradise for its work in developing new water sources with private capital.

The artesian basin, Paradise geologists say, lies below any previously known water source.

It is in a basin below an impervious layer of rock, and is not expected to affect any other source closer to the surface. The artesian basin was accidentally discovered some years ago in an attempt to find oil.

But that discovery well on public land had to be shut down because the law does not permit drilling for water on public lands. It allows for oil drilling under a permit only.

Aspinall noted Paradise has done considerable work in its water development, but added it still has a long way to go.

"Right now the problems will be with the state water authorities. I do not contemplate any federal laws will be taken up to regulate such water development," Aspinall said. "There will be no federal legislation until it becomes necessary to develop water resources on public lands."

Aspinall said he thought Paradise's only problems would arise if the artesian well water temperature was too high to introduce into streams.

But Myers said the four wells already producing all flow at about 50 degrees Fahrenheit.

However, Paradise allowed an agreement with the Colorado River Conservation District in Glenwood Springs to lapse last month. Subsequent to the termination of the agreement, the water district secretary asked for new salinity tests of the well water.

Paradise, in a letter to the water control group, pledged that no part of the water to be stored in the proposed Paradise Reservoir near Debeque shall be used for replacement or exchange of water for transmountain diversion without consent of the water district.

But Paradise informed the Glenwood Springs group it would have to drop the agreement signed last January because of two paragraphs which were too restrictive.

Those restrictive paragraphs would give the conservation district control of water in the reservoir basin up to 7,000 acre-feet and would not allow Paradise to store other water in its reservoir without written consent of the district. They 7,000-acre-foot at the demand of the water district, and the district would not have to replace the water.

Another paragraph in the lapsed agreement would require Paradise to make available, for compensation, land at the reservoir for the district to set up pumping facilities.

The Paradise pledge of cooperation relative to no transmountain diversion also said the company agreed that it is willing upon completion of its dam and reservoir to cooperate with the district, the Colorado State Engineer and his employees, to iron out the diurnal fluctuations of the Colorado River.

Such water releases would benefit all the ditch companies and water users downstream from the dam. Daily peak flows, it is contemplated, will be held in the reservoir, and released to provide an even rate of delivery to the water users downstream.

Said Myers, "When irrigators in the Grand Valley call for release of water from the Green Mountain Reservoir, over 200 miles upstream, releases could be made from Paradise Reservoir while the Green Mountain water is coming down the Blue and Colorado rivers.

Myers disclosed Saturday that preliminary engineering studies have been completed for relocation of part of the Rio Grande Railroad's main line for the Paradise Dam.

Paradise holds a conditional District Court decree permitting it to build a 70,000-acre-foot dam on the Colorado River near Debeque, and a ruling from the state water authorities allowing him to impound Colorado River water up to that extent.

The wells being drilled by Paradise are located so as to put the water into the Colorado River or its tributaries upstream of the dam site. The natural rivers will be used as conduits under Paradise's master plan.



Margolin

31 OCT 1971

EB

Water Projects And Studies Examined By District Board

Money for an environmental impact study of a dam on the Upper Yampa River, and transfer of funds to the CORSIM II study took up much of the fall meeting of the Board of Directors of the Colorado River Water Conservation District at Glenwood Springs last week.

The Directors also received progress reports on Bureau of Reclamation projects.

DAM STUDY

John Fetcher, Secretary of the Upper Yampa Water Conservancy District, briefed Directors on latest plans for a dam at Pleasant Valley and asked the District to participate in the impact study to the tune of \$5,000.

The study will cost \$25,000, the remainder of which is being provided by the Conservancy District and private companies. Another \$10,000 will be expended on preliminary engineering studies.

The Woodmore Corporation and the Rocky Mountain Power Pool are contributing \$10,000 each, while the Conservancy District and the Colorado Water Conservation Board are also contributing \$5,000.

The project would represent a compromise between public and private plans for water development on the Yampa River east of Oak Creek. Private plans for

the Pleasant Valley Dam and the Bureau of Reclamation Wessels Canal and Bear Reservoir would be combined into a single project (dam and reservoir) at a new site.

The proposed reservoir would cover about 2400 surface acres and store 229,000 acre feet of water for irrigation, municipalities, industry, recreation and storage for a proposed thermal power plant. A side benefit would be flood control for Steamboat Springs and Craig.

The River District Directors approved expenditure of \$5,000 for the study, providing that all other organizations participated as planned. They also requested an opportunity to approve the organization retained to make the study.

FUNDS OKAYED

A request for use of some funds on deposit with the District to pay for a portion of CORSIM II participation by Atlantic Richfield, Colony and Carter Oil Company was given conditional approval by the Directors. The companies make annual deposits under agreements with the district for project activities.

Transfer of up to \$11,000 was approved as demands are received from CORSIM II, providing that the companies continue to make deposit payments when

due.

CORSIM is a computer simulation study of the Colorado and White Rivers. The River District acts as fiscal agent for the project, with participating private companies and other water boards providing funds.

RIDGEWAY DAM

J. W. Robins, Grand Junction projects manager of the Bureau of Reclamation, announced that Ridgway Dam would probably be located about five miles below the Town of Ridgway. This would mean that none of the town would be covered by the backup water.

Earlier plans for the dam location would have covered most of the town with water.

Robins said that core drilling indicated excessive seepage at the original location site, and cited cost of right-of-way for the reservoir as another major factor in the decision to move the dam site.

The reservoir is a principle feature of the Dallas Creek Project, one of five Colorado West projects authorized along with the Central Arizona Project in 1968.

CHANNEL CLEARED

He also reported that clearing work on the channel of the Gunnison River above Blue Mesa Reservoir, west of Gunnison, had been completed.

Three properties upstream from the reservoir are being purchased in an area where ice jams have caused flooding in the past. Being purchased are the Cooper Resort, Neversink Resort, and a portion of the McKelvie property.

Robins told the directors that as soon as the Colorado Congressional Delegation had received copies of the Bluestone Project feasibility report, it will be available for public distribution. The project is located near DeBeque.

The Directors also spent considerable time discussing the district insurance program to cover the District against property damage and liability claims. Also being considered is insurance on District files.

Secretary - Engineer Roland Fischer reported that a series of radio public service tapes were being prepared for release to district radio stations. The announcements will briefly explain water problems of Colorado West.

Newspaper articles covering the same subjects are planned for release at the same time, he reported.

The next meeting of the Board will be on Tuesday, January 18, 1972, at the District Offices in Glenwood Springs.

31 OCT 1971

Funds Contributed To West Divide Project

Two Western Colorado water agencies want to contribute \$30,000 toward a federal water conservation project which has been authorized but has received no federal appropriations.

Sen. Gordon Allott (R-Colo.) has asked the Senate Appropriations

Committee to voice its approval so the Bureau of Reclamation may accept the money — \$20,000 from the West Divide Water Conservancy District and \$10,000 from the Colorado River Conservation District.

Allott said both he and the district members "are extremely concerned about the lack of progress on this project," which was authorized in 1968.

The West Divide project is a multipurpose water resource development in Garfield, Mesa, Pitkin and Gunnison Counties. It would provide municipal, industrial and irrigation water supplies, flood control, recreation, and fish and wildlife enhancement.

One of the urgent needs for additional water in the area is for oil shale development.

The two districts want to make their \$30,000 contribution to the Bureau of Reclamation to display their good faith in the project, Allott said. Such contributions require prior approval by the Senate and House Appropriations Committees.

31 OCT 1971

West Urged To Watch Where The Water Goes

It was suggested this week that Colorado West in general and Grand County residents in particular must pay more attention to water that originates in counties where they live if they hope to keep the water in Colorado West for future use.

Roland Fischer, secretary-engineer, of the Colorado River Water Conservation district, made the statement in remarks prepared for release in Hot Sulphur Springs as he discussed the proposed Windy Gap diversion project.

Windy Gap, an historical name in Grand County, designates a stretch of the Colorado River below the confluence with the

Fraser. The transmountain diversion project proposes to take 30,000 acre feet per year out of the headwaters of the Colorado. This is enough water to cover a square mile deeper than a five story building and, according to Fischer, may be just the start of new diversions of water from the basin.

Six cities and towns in northern Colorado have taken the first steps to divert water originating in Grand County to the eastern slope. The cities: Estes Park, Loveland, Fort Collins, Greeley, Boulder, Longmont, have formed a municipal subdistrict under the Northern Colorado Water Conservancy District. The Northern Dis-

trict is the operator of the Colorado Big Thompson transmountain diversion, which already takes an average of nearly 200,000 acre feet per year.

Windy Gap involves the use of the already existing Adams Tunnel, and is part of the continuing pattern of increased transmountain diversions from the Colorado West counties of origin to the fast growing eastern slope.

FEDERAL FUND SOUGHT

The scheme is fairly simple. This Six Cities propose a diversion dam across the Colorado River at Windy Gap, just below the Fraser River with a pipeline to pump water back to the toe of Lake Granby. This pump back water would circulate around in the bed of the already greatly depleted Colorado River, mostly for fish flows. The Cities could divert the 30,000 acre feet out of Lake Granby of the Colorado-Big Thompson Project.

The operation of the Colorado-Big Thompson includes the requirement that some water must be released to the Colorado River to keep it at least partially alive between Lake Granby and the Fraser River. Under the proposed Six Cities plan Fraser River water would be circulated around and releases would not be as great from Lake Granby.

The Cities have applied to the Department of Housing and Urban Development for a grant of about 3 1/2 million. The State Planning Office, acting in cooperation with HUD, has moved forward on its part of processing the application and has held at least one hearing at Hot Sulphur Springs to move the project along. It seems premature, at best, since the Six Cities do not have a water right for the project.

FINAL WATER GRAB?

Years ago there was talk that the Fryingspan-Arkansas Project was to have been the last federally-financed diversion out of Colorado West counties or origin to the eastern slope. Although these kinds of agreements are not easy to enforce among agencies on the water hungry eastern slope, Colorado West wonders how long federal funds are to be used to divert water out of the Colorado River Basin, when at the same time the federal government wants to insist on supplying Arizona and California with, not only large volumes of water, but high quality water.

California

31 OCT 1931

Wheat Acreage Set For Three Counties

Wheat acreage assignments thru the Agriculture Stabilization and Conservation Service for Garfield Pitkin and Eagle counties were finalized last week as follows: Garfield County 1439 A.; Eagle County 81.81 A.; and Pitkin County 22.1 A.

One of the key features of the 1972 farm program act is that rigid acreage allotments and bases have been eliminated to allow growers the chance to produce

crops for which land and climate is most suited. Emphasis is now on freedom to bid for the best marketing possible, according to both demand and prices.

Producers will receive their share of the national domestic wheat allotment of 19.7 million acres with an estimated yield of 535 million bushels calculated on the national forecasted needs.

A producer will not be curtailed in his production of wheat, and all of his 1972 crop will be eligible for loan, but he will only receive marketing certificates on the portion included in his domestic allotment.

Producers receive preliminary payment equal to 75 per cent of estimated face value of domestic wheat certificates soon after July 1, and second payment after December 1. The 1972 loan level is set at \$1.25 per bushel; the same as the 1971 figure.

Complete information on the 1972 wheat program may be obtained at the ASCS offices, with personnel on hand to explain the various phases.

Although the Colorado - Big Thompson was initially conceived as an irrigation project for eastern slope lands, by 1970 over 20 percent of its transmountain diversions were already used for municipal purposes. Apparently, this is not enough.

But there are several unanswered questions: As land within the eastern slope area of the Colorado-Big Thompson Project is changed from agricultural to municipal use, why isn't the water that was used to irrigate the land transferred to the homes, apartments, shops and offices that are encroaching upon the agricultural land?

Why aren't the Six Cities taking a hard look at more efficient use of water? What are they doing to develop and use eastern slope water sources? What are they doing to develop and use eastern doing about re-cycling their water, especially for watering lawns? Why should the water originating in Grand County be the first choice for additional supplies for the Six Cities?

At this time it is uncertain what the outcome will be of the Six Cities Windy Gap transmountain diversion scheme. The hearing on the water right will be in February of 1972.

Transmountain Water Routing Fight Mapped

By DICK PROUTY
Denver Post Staff Writer

VAIL, Colo.—There's a quiet revolution under way here that may change the future of Colorado.

The first goal is to enlist the entire Western Slope under the banner of the Eagle Piney Water Protection Association (EPWPA).

Then, with East Slope support, EPWPA is out to do something about West Slope water being diverted to the east side of the Continental Divide, Roger C. Brown, EPWPA president, said.

By "do something," Brown means put an end to transcontinental water diversions.

The association gets its name from the proposed Eagle Piney Project of the Denver Water Department. That \$100 million-plus plan would tap streams in the Vail area for the use of the Denver metropolitan area. The project is being evaluated by the water department.

"What this sort of diversion is doing," said Brown, president of Summit Films, Inc., "is destroying the East Slope by permitting unmanageable growth and development along the Front Range.

"And to do that, they're destroying the natural environment of the Western Slope by drying up the streams and destroying the living things that depend upon our rivers and creeks," Brown explained.

Brown, and Fitzhugh Scott III, EPWPA executive director, emphasized that the organization isn't the "old East-West Slope feud over water." He said it concerns the whole state.

The two contend that it's not only Vail, but Steamboat Springs, Aspen, Pagosa Springs, Durango—the entire Western Slope—that are losing their water, the natural beauty and wildlife.

"In most of these projects," Brown observed, "the good quality water, the snowmelt, is being taken away high up in the mountains.

"That not only diminishes our water supply. But with the natural pollutants and increasing volumes of man-made pollutants and old mine-drainage problems, we're facing some pretty serious water-quality situations," he said.

The good water, Brown explained, formerly diluted the low-quality water. But with more and more water going north and west and east and south, the water that's left for the West Slope is increasingly poor in quality.

The EPWPA alarm is over deteriorating scenic aspects of "dewatered" streams and lakes, effects on fishing and the possible hydrologic effect of less runoff to recharge underground water sources, which are increasingly being tapped, Scott and Brown said.

This is the reason for EPWPA, Brown said. Its three-phase program is litigation, education and legislation.

"Primarily we feel the existing water laws are immoral and unethical and have to be changed, just as the mining laws need to be changed," Brown said.

"Colorado law actually encourages and forces diversion," he said. "There is no way to protect and preserve a free-flowing stream . . . they (streams) just don't count in the way the law now reads."

So with lawsuits and lobbying with lawmakers, EPWPA will seek to have nondiversion of water recognized as a "beneficial use."

The association has more than 100 members, Scott said. Recently a "Walk for Water" campaign was held and nearly \$5,000 was pledged or collected in cash.

"People feel very strongly about this," Scott, a lawyer, explained. He said the natives, the newcomers and the out-of-state property owners are joined in the movement.

"This is an immense problem," Scott said of the water situation. "We need more than a state water plan and inventory of our water. We need a total land-use and water plan combined."

He said that there's a national interest, not only local and state interest, to be recognized in keeping water in western Colorado streams.

"If Colorado isn't going to look out for its own best interests, then the federal government is going to have to do so in the national interest," Scott explained, citing federal land-use bills that propose to do just that.

Politically, the EPWPA is considering backing a candidate for the Colorado General Assembly and getting a man to oppose Rep. Wayne Aspinall, D-Colo., should he seek another term in Congress, Brown said.

Requiring minimum flows in streams and minimum levels in fluctuating reservoirs by state and federal agencies is a key goal, he said.

Another is to get the public aware of the problem.

Brown said Denver, Aurora, Colorado Springs, Pueblo and the Colorado River Water Conservation District are all working on portions of the upper Eagle River area with their separate plans.

"They're not correlating their efforts in the interest of their taxpayers or of the environment," Brown charged.

"What we're trying to do is change all that—for the better, for our and our children's best interests. That's why there's EPWPA."

Other EPWPA officers are W. L. Leidy of Minturn; Dan B. Rule of Eagle; L. C. Burdick and Richard Hart of Vail; the Rev. D. O. Shannon of West Vail, and Chris Joufflas of Wolcott and Grand Junction.

WATER PROJECT

Dallas Creek Start Asked

DALLAS, Tex.—(AP)—Federal water resources officials were told by a group of western Coloradans that their long-sought project is now far more urgent than when first authorized.

Harold Westesen, president of Tri-County Water Conservancy District, Fred Flower, Bob Lewis and Dick Edmondson, all members of the district along with Jim Austin, city manager of Montrose, were in Dallas Wednesday attending the National Water Resources Association annual convention.

The group met with Commissioner Ellis Armstrong and other officials of the Bureau of Reclamation.

The group urged the bureau to "get started" on the Dallas Creek Project as soon as possible. Westesen said that "after the project was authorized, a bond issue for \$3.9 million was passed by the board of directors based on faith and confidence in the project being built."

MULTIPURPOSE PLAN
The project, a multipurpose water development proposal serving municipal and industrial water, recreation, flood con-

trol and limited agriculture is in Ouray, Montrose and Delta Counties in western Colorado.

Authorized and funded for advance planning, a definite plan report for the project is scheduled for completion in March 1973.

According to Westesen, consummation of a contract with the Kemmerer Coal Co., Kemmerer, Wyo., and the possibility of a new city of 10,000 or more people are new reasons why development of the project should move rapidly ahead. The board emphasized and fully recognized that the project must proceed with environmental protection and enhancement as a foremost objective.

Armstrong told the group that increased project importance brought about through the addition of municipal and industrial water usage is a very significant factor toward "favorable consideration."

RURAL REVITALIZATION
He emphasized the importance of the project to the revitalization of rural areas greatly enhances the project's worth.

Armstrong pointed out that a most important factor is the assignment of the state of Colorado for priorities in development.


Felix Sparks of the Colorado State Water Board, also at the meeting, said Colorado had assigned high priority to the Dallas development.

The group urged the bureau to seek funds for starting construction in fiscal year 1974.

Federal officials were presented resolutions from the counties involved and letters of support from the cities or Ridgway, Montrose, Olathe and Delta.

<u>DITCH</u>	<u>OWNER-ADDRESS</u>	<u>SOURCE</u>	<u>HG</u>	<u>MSG</u>	<u>PMF</u>	<u>REC. DIV.</u>	<u>OTHER</u>	<u>DATES OF NOTIFICATION</u>
Bull Basin Highline	OK 1/18/71 Miles Reed - Molina	Bull Creek	X					9/11/1970, 2/22/1971
Frederbck No. 2	Nate Nichols - Molina	Bull Creek		X				9/11/1970, 2/22/1971
Mason & Eddy	OK 1/18/71 J. Diemoz - Mesa Barnard & Currier Molina & Colibran, Colo.	Mesa Creek Cottonwood Cr.		X				7/8/1970, 2/22/1971 8/20/1971
Sunset	Ralph Bevan - Mesa	Mesa Creek	X	X				7/8/1970, 2/22/1971
Mesa Lake Reservoir	Mesa Lake Reservoir Co. Robert Rishling, Las Vegas B. Barnard, C. Currier	Mesa Creek Cottonwood Cr.	X	X	X			8/27/1971 10/1/1971
Colby Horse Park Reservoir	Leon Lake Ditch & Res. Co.	Cottonwood Cr.	X	X	X			" "

Woody: I am sending the second and final notice to these water users. The above is an index for your use. We will follow this up this year. You check these users and let me know. If you have any trouble about this, again let me know and we will serve these users with the "TEN DAY NOTICE".


 E. D. Bloye
 Asst. Division Engineer
 February 23, 1971

DISTRICT 70

ORDER FOR INSTALLATION OF HEADGATE, WASTEGATE AND/OR RATING FLUME

DITCH

OWNER-ADDRESS

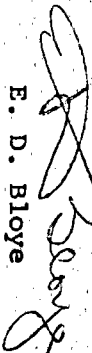
SOURCE

HG WSG PMF REC.DIV. OTHER

DATES OF NOTIFICATION

Caldwell	John Savage - Rifle	Carr Creek		X-36in.	3/4/1968, 2/19/1971
Carlisle	Edward Bros.Plum.Co.Denver	Roan Creek	X	X-2'	6/24/1971
Cottonwood	Roan Spgs. Cattle Co.DeBeque	Roan Creek		X-12in.	3/4/1968, 2/19/1971
DeLaMatyr & Anderson	Robt. Dognan - DeBeque	Roan Creek		X-24in.	3/4/1968, 2/19/1971
Gibbler	Chevron Oil Co-Denver	Clear Creek		X-3'	6/24/1971
H.V.C.&S.	L. Miller - DeBeque	Roan Creek		X-36in.	3/4/1968, 2/19/1971
Krepps	PanAmer.Pet.Corp.-Denver	Brush Creek			6/24/1971
Lovelless	Roan Spgs. Cattle Co.DeBeque	Roan Creek	X-12in.	X-12in.	3/4/1968, 2/19/1971
Scott	PanAm Pet.Corp.-Denver	Brush Creek	X	X	6/24/1971
Simmons #1	Kenneth Tate-Texas	Roan Creek	X	X	6/24/1971
Van Cleave	O. Altenborn - DeBeque	Roan Creek	X	X	3/4/1969, 2/19/1971

George: I am sending the second and final notice to these water users. The above is an index for your use. We will follow this up this year. You check these users and let me know. If you have any trouble about this, again let me know and we will serve these users with the "TEN DAY NOTICE".


 E. D. Bloye
 Asst. Division Engineer
 February 23, 1971

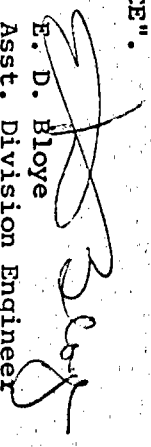
<u>DITCH</u>	<u>OWNER-ADDRESS</u>	<u>SOURCE</u>	<u>HG</u>	<u>MSG</u>	<u>PMF</u>	<u>REC.DIV.</u>	<u>OTHER</u>	<u>DATES OF NOTIFICATION</u>
Deep Creek Dynamited	Travis Anderson - Gypsum E. McSweeney - McCoy	Sweetwater Elk Creek						3/20/1969, 2/19/1971 7/16/1970, 2/19/1971
Grimes-Brooks No. 2	Ronald Kirby - McCoy	Elk Creek	X					7/16/1970, 2/19/1971
Red Dirt	Orris Albertson - Burns	West Dirt Creek						3/20/1969, 2/19/1971
Stephens Ditch	Travis Anderson - Gypsum	Sweetwater						3/20/1969, 2/19/1971
P. J. Martin Ditch	Jack Tausaig, Kremmling		X					10/1/71
Kremmling North Feeder	Town of Kremmling		X					"
Kremmling So. Feeder	Town of Kremmling		X					"
Kremmling Sheep Cr. Feeder	Town of Kremmling		X					"
Strawberry Ditch	Robert DeBerard, Kremmling		X					"
Feeder Ditch	Robert DeBerard, Kremmling		X					"

DISTRICT 52

ORDER FOR INSTALLATION OF HEADGATE, WASTEGATE AND/OR RATING FLUME

DITCH	OWNER-ADDRESS	SOURCE	HG MSG PMF REC.DIV.			OTHER	DATES OF NOTIFICATION
A.P.R. No. 1	Walter Forster - Radium	Sheephorn	X				3/20/1969, 2/19/1971
A.P.R. No. 2	Walter Forster - Radium	Sheephorn	X				3/20/1969, 2/19/1971
A.P.R. No. 3	Walter Forster - Radium	Slate Creek	X				3/20/1969, 2/19/1971
A.P.R. No. 4	Walter Forster - Radium	Sheephorn	X				3/20/1969, 2/19/1971
A.P.R. No. 5	Walter Forster - Radium	Sheephorn	X				3/20/1969, 2/19/1971
A.P.R. No. 6	Walter Forster - Radium	Sheephorn	X				3/20/1969, 2/19/1971
Ashlock & Hightrail	Del Rickstrew - Bond	Aspen & Hightrail Cr.	XX				3/20/1969, 2/19/1971
Dry Park	John Benton - Burns	Castle Creek	X				10/14/1970, 2/19/1971
Guzler Ditch	Carl Uncapher - Radium	Sheephorn Cr.	X				3/20/1969, 2/19/1971
Guzler No. 2	Carl Uncapher - Radium	Sheephorn Cr.	X				3/20/1969, 2/19/1971
H. B. Dice	Walter Forster - Radium	Mather Creek	X				3/20/1969, 2/19/1971
Jenkins	Walter Forster - Radium	Jenkins Creek	X				3/20/1969, 2/19/1971
McCoy No. 2	Carl Uncapher - Radium	Sheephorn Cr.	X				3/20/1969, 2/19/1971
Switzer	Perry Olson - Wolcott	Box Canyon Cr.	XX				3/20/1969, 2/19/1971

Charlie: I am sending the second and final notice to these water users. The above is an index for your use. We will follow this up this year. You check these users and let me know. If you have any trouble about this, again let me know and we will serve these users with the "TEN DAY NOTICE".


 E. D. Bloye
 Asst. Division Engineer
 February 23, 1971

DISTRICT 45 ORDER FOR INSTALLATION OF HEADGATE, WASTEGATE AND/OR RATING FLUME

DITCH	OWNER-ADDRESS	SOURCE	HG	WSG	PMF	REC. DIV.	OTHER	DATES OF NOTIFICATION
R. F. Ditch	Amoco, DeBeque, Colorado	Battlement Creek	X					9/13/1971
"	Ed. Latham, DeBeque, Colorado	"	X					9/13/1971
Old Trusty	Otis Murray, Grand Valley	Wallace Creek	X					9/13/1971
Hill Ditch	Dr. Wm. Haynes, Rifle, Colo.	Beaver Creek	X					9/13/1971
Martin & Kennedy Ditch	Felix Sefcovic, Gr. Valley	Cache Creek	X					9/13/1971
Doby Ditch	Ned Kennon	Battlement Creek	X					9/13/1971
Nuckolls Ditch	{Wilbur Couey							
	{Ethal Schideler, Silt, Colo.	East Mamm Creek	X		X		X	9/15/1971
Rippler Ditch	Elmer Hill, Rifle, Colo.	East Mamm Creek	X					9/15/1971
Hunter & Gant Ditch	{Vaughn Cameron, Gr. Valley							
	{Dr. John Franks, Denver, Co.	West Mamm Creek	X		X			9/15/1971
Conners Ed Ditch	{Bobby McPherson, Silt, Colo.							
	{Dick Nixon, New Castle, Colo.	Dry Hollow	X		X			9/15/1971
Mocking Bird Ditch #55	Annie Eshe, Gr. Valley, Colo.	Cache Creek				Clean X		10/21/1971
Campbird #1 Ditch	{Walt Lemon							
	{Orville Mahaffey, Gr. Valley	Cache Creek	X					10/21/1971

DISTRICT 45 ORDER FOR INSTALLATION OF HEADGATE, WASTEGATE AND/OR RATING FLUME

DITCH	OWNER-ADDRESS	SOURCE	HG	MSG	PMF	RFC.DIV.	OTHER	DATES OF NOTIFICATION
Beaver Creek Grass Mesa	L. J. Jewell - Rifle	Beaver Creek	X			X-30in- 36		3/19/1945, 2/19/1971
Battlement	L.W. St. John - Gr. Valley	Battlement Cr.					X	7/29/1970, 2/19/1971
Bluestone Valley ✓	Robt. Latham - DeBeque	Colorado River				X-36in.		3/19/1969, 2/19/1971
Camp Bird	H. L. Winn - Rifle	Cache					X	10/14/1970, 2/19/1971
Dobey	E. S. Kennon - Gr. Valley	Battlement Creek	X				X	7/31/1970, 2/19/1971
Homestake	Wm. Hammerich - Rifle	Wallace Creek	X				X	7/29/1970, 2/19/1971
OK - Hunter and Gant Huntley	V. Cameron - Hunter Mesa	W. Mann Creek						9/10/1970, 2/19/1971 OK 29 April 71 Richardson
OK J. A. Clark	R. Gardner - Gr. Valley	Battlement Cr.	X			XXX		10/27/1970, 2/19/1971
OK Mountain Sheep Musconetcong	T. Macchione - Rifle	Beaver Creek	X					3/19/69, 7/8/70, 10/13/70, 2/19/71
	E. S. Kennon - Gr. Valley	Wallace Creek	X					10/27/1970, 2/19/1971
	Leslie Ferris - Rifle	Beaver Creek	X					7/29/1970, 2/19/1971
	Al. Gardner - Gr. Valley	Battlement Cr.	X				X	10/27/1970, 2/19/1971 OK 2 June 71
Old Trusty	N. Dutton - Gr. Valley	Wallace Creek	X					7/8/1970, 2/19/1971
Owens Creek Water Porter	C. O'Connell - Silt <i>WokRusow</i>	Divide Creek	X			X		4/3/1968, 2/19/1971
R. F.	G. Galloway - Silt	Battlement Cr.	X					4/3/1968, 2/19/1971 OK
OK Shutt, Hewitt & Milburn	Clate Wehr - Gr. Valley	Battlement Cr.	X					10/27/1970, 2/19/1971
OK Smith	John Savage - Rifle	Battlement Cr.	X					7/8/1970, 2/19/1971
OK Smith & Neve	Norman Mead - Rifle	Beaver Creek	X					10/28/1970, 2/19/1971 26 Feb 71
	Don Dorrell - Rifle	Beaver Creek	X					7/9/1970, 2/19/1971
	P. Lindauer - Gr. Valley	Beaver Creek	X					7/8/1970, 2/19/1971
Van Horn	A. Gardner - Gr. Valley	Beaver Creek	X					3/28/1968, 2/19/1971 <i>Worse Ditch (Jesse)</i>
Wandering Jew	J. Boulton - Silt	Divide Creek	X					4/3/1968, 2/19/1971 OK <i>Block</i>
West Divide Creek		Dry Gulch	X					
		Divide Creek	X					

John: I am sending the second and final notice to these water users. The above is an index for your use. We will follow this up this year. You check these users and let me know. If you have any trouble about this, again let me know and we will serve these users with the "TEN DAY NOTICE".

E. D. Bloye
Asst. Division Engineer
February 23, 1971


DISTRICT 39 ORDER FOR INSTALLATION OF HEADGATE, WASTEGATE AND/OR PAVING FLUME
 DITCH OWNER-ADDRESS SOURCE HG MSG PMF REC. DIV. OTHER DATES OF NOTIFICATION

Cozza Spring	Robert Pretti - Silt	Cozza Gulch	X	X-6 in.	4/9/1970, 2/19/1971
Langstaff Ditch	D. L. Langstaff - Rifle	Sherard Creek	X	X	3/28/1968, 2/19/1971
Squier Ditch	Kent Wilson - Rifle	Rifle Creek	X	X	3/28/1968, 2/19/71
Tompkins	John Becker - New Castle	Elk Creek	X	X	3/28/1968, 2/19/1971
<hr/> VAN HORN P. Hindauer Gr. Valley X 3/28/1968, 2/19/1971					
Woodstick	Adrian Blackman - Rifle	Magpie Creek	X	X	3/28/1968, 2/19/1971

OK
18 May 1971

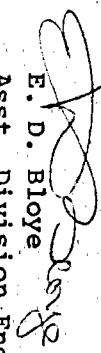
OK
18 May 1971

Mel: I am sending the second and final notice to these water users. The above is an index for your use.
 We will follow this up this year. You check these users and let me know. If you have any trouble
 about this, again let me know and we will serve these users with the "TEN DAY NOTICE".


 E. D. Bloye
 Asst. Division Engineer
 February 23, 1971

DITCH	OWNER-ADDRESS	SOURCE	HG	MSG	PMF	REC.DIV.	OTHER	DATES OF NOTIFICATION
<u>C&L Highline</u>	John McNulty - Glen. Springs	Cattle Creek	X	X				6/5/1970, 2/18/1971 6/29/71
D/ Avignon	S. M. Bishop - Woody Creek	Little Woody Creek	X		X			7/22/1970, 2/18/1971
<u>H. C. & L.</u>	John McNulty - Glen. Springs	Cattle Creek	X	X				6/5/1970, 2/18/1971 6/29/71
Harmon	A. Vagneur - Woody Creek	Little Woody Creek	X		X			7/22/1970, 2/18/1971
Hatch	H. Whittlesey - Basalt	Sopris Creek	X	X				10/29/1970, 2/18/1971
Hueschkel 1 & 2	A. Grange - Glen. Springs	Cottonwood Creek				XX		6/5/1970, 2/18/1971
<u>Hueschkel & Chapman</u>	John McNulty - Glen. Springs	Cottonwood Creek	X	X				6/5/1970, 2/18/1971
Little Woody	J. Wendt, B. Simon - Aspen	Little Woody Creek			X			7/22/1970, 2/18/1971 2/19/71
Martin Scott	P. & B. LeFavour - Woody Cr.	Little Woody Creek	X					7/22/1970, 2/18/1971
Salvation	S. Vagneur - Woody Creek	Roaring Fork			X			7/22/1970, 2/18/1971
<u>Sweedes</u>	John McNulty - Glen. Springs	Cattle Creek	X	X				6/5/1970, 2/18/1971 2/19/71
Williams	J. A. Wendt - Aspen	Little Woody Creek	X		X			7/22/1970, 2/19/1971

Steve: I am sending the second and final notice to these water users. The above is an index for your use. We will follow this up this year. You check these users and let me know. If you have any trouble about this, again let me know and we will serve these users with the "TEN DAY NOTICE".


 E. D. Bloye
 Asst. Division Engineer
 February 23, 1971

DITCH	OWNER-ADDRESS	SOURCE	HG	WSG	PMF	REC. DIV.	OTHER	DATES OF NOTIFICATION
Mountain Meadow-217BB	Spring Park Res. Co. %Verl Fender	Cattle Creek	X	X	X			6/29/71
Monarch #133	S. Green & A. Heuschkel	Cattle Creek	X					6/29/71
Somers #126	Austin Heuschkel <i>E.D. BAKER</i>	Cattle Creek	X		X			4/16 6/29/71
Unadjudicated	Austin Heuschkel	Cattle Creek	X		X			6/29/71
Needham Ditch	Needham Ditch Co., Carbondale	Cattle Creek				X		7/21/71
Shippee Ditch	Bill Fender, Carbondale	Sopris Creed				X		8/30/71
Thompson	Mary Frank, Snowmass	Sopris Creek	X		X			8/30/71
Mt. Sopris Ditch	J. Powers, D. Martin, T. Turnbull	Sopris Creek	X		X			10/1/71
Cerise No. 1 Ditch	Bill Fender, Carbondale	Sopris Creek	X		X			10/1/71
Cerise No. 2 Ditch	Bill Fender, Carbondale	Sopris Creek	X		X			10/1/71
Swearingen Ditch	Bart Strang, Carbondale	Sopris Creek	X		X			10/1/71
Buffalo Ditch	Bart Strang, Carbondale	Sopris Creek			X			10/1/71
McKown Ditch	J. Powers, D. Martin, Carbondale	Four-Mile Cr.			X			10/1/71
Lignite #2 Ditch	B. Jackson, H. Quimby, Glenwood	Four Mile Cr.	X		X			10/1/71
Lynch Ditch	Modo Brothers, Glenwood	Four Mile Cr.	X		X			10/1/71
Van Cleve-Fisher	Jim Nieslanik, Glenwood	Mesa Creek	X		X			10/1/71
Strang #1 Ditch	Niel Ellsworth, Glenwood	Mesa Creek	X		X			10/1/71
Strand #2 Ditch	Niel Ellsworth, Glenwood	Mesa Creek	X		X			10/1/71
Prior Ditch	Harley Squires, Carbondale	Coulter Cr.	X					10/1/71
W. Side Coulter	Harley Squires, Carbondale	Coulter Cr.	X					"
Prior Ditch	Pat Corryell, Carbondale	Coulter Cr.	X					"
Ralston Ditch	Pat Corryell, Carbondale	Coulter Cr.	X					"
3 Unadj. Ditches	Pat Corryell, Carbondale	Coulter Cr.	X		X			"
Prior Ditch	Dr. Gould, Aspen	Coulter Cr.	X					"
W. Side Coulter D.	Dr. Gould, Aspen	Coulter Cr.	X					"
West Highline Ditch	Dr. Gould, Aspen	Mesa Creek	X		X			"
Keeton & Emisch Ditch	M. Frank & Leo Light, Snowmass	Sopris Creek	X		X			"
Light & Light Ditch	M. Frank & Leo Light, Snowmass	Sopris Creek	X		X			"
Keley Ditch	Mary Frank, Snowmass	Sopris Creek	X		X			"
Sloss Ditch	Bart Strang, Carbondale	Sopris Creek	X		X			"
Martin Ditch	Bart Strang, Carbondale	Sopris Creek	X		X			"
Buck Pasture Ditch	Bart Strang, Carbondale	Sopris Creek	X		X			"
East Mesa Ditch	Bart Strang, Carbondale	Sopris Creek	X		X			"
Pearson Ditch	Bart Strang, Carbondale	Sopris Creek	X		X			"
Highline #2 Ditch	Bart Strang, Carbondale	Sopris Creek	X		X			"
Hatch Ditch	Bart Strang, Bill Fender, Carbondale	Sopris Creek			X			"
Cramer Ditch	Ken Whittlesey, Carbondale	Sopris Creek			X			"
Sopris Highline Ditch	Byron Lewis & Edith Beard, Carbon.	Sopris Creek	X					"
Davis Ditch	B. Fender, P. Cerise, D. Jones, Car.	Sopris Creek	X		X			"
Light Ditch	B. Fender, S. Horan, Carbondale	Sopris Creek	X		X			"
	Leo Light, Basalt	Sopris Creek	X		X			"

DISTRICT 38 (Continued)

ORDER FOR INSTALLATION OF HEADGATE, WASTEGATE AND/OR RATING FLUME

<u>DITCH</u>	<u>OWNER-ADDRESS</u>	<u>SOURCE</u>	<u>HG</u>	<u>MSG</u>	<u>PMF</u>	<u>REC.DIV.</u>	<u>OTHER</u>	<u>DATES OF NOTIFICATION</u>
Jacobs #2 Ditch	Leo Light, Carbondale	Sopris Cr.	X		X			10/1/71
Jacobs Ditch	Leo Light, Carbondale	Sopris Cr.	X		X			"
Thomas #1 Ditch	Charles Thomas, Carbondale	Thomas Cr.			X			9/15/71
Lost Basin	Tom Turnbull, Carbondale	Thomas Cr.	X		X			9/15/1971
Durfee Ditch	Mike Strang, Carbondale	Thomas Cr.	X		X			9/15/71
Lewis Ditch	Charles Thomas, Carbondale	Thomas Cr.	X		X			9/15/71

DISTRICT 36

ORDER FOR INSTALLATION OF HEADGATE, WASTEGATE AND/OR RATING FLUME

DITCH
Loback Ditch

OWNER-ADDRESS
James Yust, Kremmling, Colo.

SOURCE
Blue Flver

HG MSG PMF REC.DIV. OTHER
X

DATES OF NOTIFICATION
7/19/1971

DISTRICT 37

ORDER FOR INSTALLATION OF HEADGATE, WASTEGATE AND/OR RATING FLUME

<u>DITCH</u>	<u>OWNER-ADDRESS</u>	<u>SOURCE</u>	<u>HG</u>	<u>MSG</u>	<u>PMF</u>	<u>REC. DIV.</u>	<u>OTHER</u>	<u>DATES OF NOTIFICATION</u>
Erickson Ditch	Cornelia Cook -, Gypsum, Colo.	Eagle River			X			7/15/71 OK
Miles Ditch	Glen Norman - Eagle, Colo.	Brush Creek			X			7/15/71 OK
Zartman Ditch	Gordon Whittaker - Eagle, Colo.	Salt Creek			X			7/15/71 OK
Muddy Ditch	J. Perry Olsen - Wolcott, Colo.	Muddy Creek			X			7/15/71 OK

[Handwritten signature]

XXXXXXXXXXXXXXXXXX

XXX 396

June 2, 1971

Mr. Otis Murray
Mr. Norman Luton
Grand Valley, Colorado

Re: Headgate - Old Trusty
Wallace Creek - District 45

Dear Sirs:

On May 28, 1971, Colin Clem and myself made an inspection of your newly installed headgate on Old Trusty Ditch, coming from Wallace Creek.

It was found that the installation is not satisfactory due to the slide gate not making a proper seal with the concrete structure. Upon testing the gate, it was found to leak at the rate of 1.27 cfs when completely closed.

You are herein directed to rework the headgate in this ditch before the next irrigating season begins, and to sand-bag the gate shut when your priority has expired this irrigating season.

Colin Clem It is your privilege to call upon me, as Division Engineer, or *Lewis S. Cowden*, as Water Commissioner, without expense to you, for any further information you may need in placing this structure.

Your compliance in this matter will be considered as an endeavor on your part to assist us in providing your water rights and to increase the cordial cooperation between the water users and the water officials which we believe necessary for the general good of the State.

Respectfully yours,

cc: Colin Clem
Gordon Nelson

Lee R. Enowold
Division Engineer

XXXXXXXXXXXXXXXXXX

XXX 396

July 9, 1971

Mr. Frank Starbuck
Buckskin Ranch
Silt, Colorado

Dear Sir:

On June 18th, 1971, this office inspected the Parshall Measuring Flume where the water from Owens Creek is measured into Divide Creek.

It was found that silt at this point is a real problem and the self-registering device on the Parshall Measuring Flume will not work properly.

Therefore, it will be acceptable to move the self-registering device to the Parshall Measuring Flume near the headgate on Owens Creek.

Sincerely,

Leo R. Enewold
Division Engineer

CC: John C. Clem
C. E. Rager

XXXXXXXXXXXXXXXXXXXX

XXX 396

June 29, 1971

Mr. George W. Holmes
Grand Lake, Colorado

Re: Lehman Ditch, Priority No. 305
North Fork, Colorado River

Dear Sir:

As a point of information pertaining to the above subject matter, Mr. Mike Connerley, a State Water Commissioner, is only charged with the reading of the amount of water diverted from the stream along with the control device at the headgate.

As for a ditch seeping or leaking, it is up to the owners on the ditch to have it controlled so as to not incur damages.

Sincerely,

Lee R. Enewold
Division Engineer

cc: Mike Connerley

Letters sent to Wendell Bridwell, 5740 Olive St., Commerce City, Colo.
William Anderson, Grand Lake, Colo.

XXXXXXXXXXXXXXXXXX

XXX 396

June 3, 1971

Mr. E. S. Kennon
Grand Valley, Colo.

Re: Dobey Ditch - Battlement Creek
Water District #45

Dear Sir:

We are enclosing a copy of an order by Don Smith, dated July 31, 1970.

In addition to this order, we are asking you to maintain the headgate on the above named ditch, so that your Water Commissioner, Colin Clem can administer your water rights.

Please make the necessary arrangements to correct these items with permanent structures before next irrigating season.

It is your privilege to call upon me, as Division Engineer, or Colin Clem, as Water Commissioner, without expense to you, for any further information you may need in placing this structure.

Your compliance in this matter will be considered as an endeavor on your part to assist us in providing your water rights and to increase the cordial cooperation between the water users and the water officials which we believe necessary for the general good of the State.

Sincerely,

Lee R. Enewold
Division Engineer

cc: Colin Clem

XXXXXXXXXXXXXXXXXX

XXX 396

June 2, 1971

Mr. Leonard Horn
Wolcott, Colorado

Re: Warren Ditch #27
R.B. Eagle River, Div. 5
Water District #37

Dear Sir:

On May 25, 1971, Lewis Cowden and myself made an inspection of your Parshall Measuring Flume on the Warren Ditch. It was found that the Parshall Measuring Flume was damaged by earth equipment during the cleaning operation after flash floods, which occur often on the Dry Gulch just above your measuring device. We feel this will continue to happen in the future.

We recommend a 4-foot Parshall Measuring Flume be installed between the headgate and the first pipe crossing under State Highway 6 & 24. This would place the flume on the opposite side of the State Highway from your present flume and in an area less subject to damage from severe rain storms.

It is your privilege to call upon me, as Division Engineer, or Lewis S. Cowden, as Water Commissioner, without expense to you, for any further information you may need in placing this structure.

Your compliance in this matter will be considered as an endeavor on your part to assist us in providing the necessary data to protect your water rights and to increase the cordial cooperation between the water users and the water officials which we believe necessary for the general good of the State.

Respectfully yours,

cc: L. Cowden

Lee R. Enewold
Division Engineer

XXXXXXXXXXXXXXXXXX

XXX 396

May 28, 1971

TO: GLEN ROGERS

FROM: Water Division No. 5

SUBJECT: Maps for George Anderson for District 70

We would appreciate receiving two copies of the following maps and filings to be used by George Anderson, Water Commissioner, District 70:

- (1) Glen Bulah Reservoir 1 and 2 and Feeders
File #162
- (2) H. A. Newton Reservoir and Ditch
File # 5316
- (3) Long Gulch Reservoir & Ditch
File #179

E. D. Bloye
Asst. Division Engineer

XXXXXXXXXXXXXXXXXXXX

xxx 396

XXXXXXXXXXXXXXXXXXXX

February 22, 1971

Mr. John L. Baker
Attorney at Law
Box 588
Granby, Colorado

Re: Rauh #1 Ditch, Location
Statement of Objection

Dear John:

The State Office has considered these Statements of Objection being many months late and have decided that this office will process anyone's Statement of Objection and will do anything that will help the people. So I am processing the Statement of Objection for you.

The reason why no action is taken at this time is that the Division Engineer is not empowered to alter or change the language of any decree, although we all know it is in error.

The tie given in the decree puts the location far south of the Colorado River. I would suggest that this headgate be relocated and changed to the correct tie in the Water Court. Also, I know that the owners have changed the headgate far up the river and across the lands of the State Game and Fish and Parks. While you are cleaning up this ditch, why don't you have the owner do it right, and get a change of the point of diversion? I also know that the owner diverts some 12 cu/ft/sec to get only 0.75 cfs on the land. Not too far in the future the owner will be required to only divert 0.75 cfs at the headgate. This amount will not get to the land and the owner will be in a desperate situation.

Sincerely yours,

E. D. Bloye
Asst. Division Engineer

XXXXXXXXXXXXXXXXXXXX

xxx 396

February 18, 1971

TO ALL WATER COMMISSIONERS:

This office is sending you a tabulation of the "ORDER FOR THE INSTALLATION OF HEADGATE, WASTEGATE, AND/OR RATING FLUME" that was ordered prior to this 1971 irrigating season. You are to check these orders at the best opportunity and at your convenience, and report them back to this office on the extra copy hereto provided.

If you get in a jam and the owner gives you the old runaround, get in touch with this office at once.

Sincerely,

E. D. Bloye
Asst. Division Engineer

XXXXXXXXXXXXXXXX

XXX 396

April 6, 1971

Melvin Hawkins
Water Commissioner, Dist. 39
New Castle, Colorado 81647

Melvin:

I have issued a state lock for the locking of the headgate of the Nott No. 1 Ditch on Mitchell Creek. Mr. Chester Earnest was given 2 keys. You are to have one key. This key fits all headgate locks. Contact Mr. Earnest at your own convenience.

E. D. Bloye
Asst. Division Engineer

XXXXXXXXXXXXXXXXXXXX

xxx 396

February 18, 1971

TO WHOM IT MAY CONCERN:

SECOND NOTICE

A copy of the original order titled "ORDER FOR INSTALLATION OF HEADGATE, WASTEGATE, AND/OR RATING FLUME" is being sent to the owners of the subject matter. This is being done through the Division Office in order to remind or refresh your memory of the importance of executing said order. As you will note, the Water Commissioner shall refuse to permit use of water until this order has been complied.

The Water Commissioner is instructed by this office to examine and report to the Division the status of the condition of your ditch and whether or not you have fulfilled the requirements pertaining to this order.

Sincerely,

E. D. Bloye
Asst. Division Engineer

XXXXXXXXXXXXXXXXXXXX

XXX 396

June 25, 1971

TO: Division of Water Resources
Budget Section

FROM: Water Division No. 5

SUBJECT: 1972-1973 Budget

1. Douglas Gilbreath was overlooked as a Deputy in District 72. He is needed in that area for 5 months.
2. Charles Forster has been working 8 months during the year, and he has and will have an area which will require 8 months of administering water on the streams.
3. John Colin Clem has an area which has and will have a need for 8 months of administering water. He is a Commissioner and supervises four Deputies.
4. Lewis Wayne Wells is needed as a Deputy for 3 months.

We feel that we are justified in requesting several more Deputies, due to the large areas and heavy workload in several districts.

District 37 & 38 needs a Deputy for 3 months as this area is not being properly covered or administered to, according to law.

District 52 & 53 needs a Deputy for 3 months to properly cover the area and administer water.

We have just been notified that Wesley Held, in District 72, is in the hospital with heart trouble. This means that he may have to be replaced, if only temporarily.

Lee R. Enewold
Division Engineer

XXXXXXXXXXXXXXXXXXXX

XXX 396

June 3, 1971

TO: Bill Smith

FROM: Water Division No. 5

SUBJECT: Office Supplies

We are in need of the following items:

All Steel Equipment, Inc.)
2-Drawer File #300-000444) For Ditch Files

Fireproof Furniture & Construction Co., Inc.)
4-Drawer File #300-000443 Similiar to) For Decrees
or #300-000442 these State Nos.)

Drafting Equipment:

Scales, Triangles

1 Parallel Rule - 18 inch

1-8 inch Circle Full Scale Protractor (1931 AP Dietzgen)

1 Drafting Set

1 Allan Engineering Scales

3 Shot-Bag Weights

1 Proportionate Divider (10,20,30 - 50,60,80)

2 - 2 Drawer IBM Files (For Adjudication Cards)

Lee R. Enewold

XXXXXXXXXXXXXXXXXX

XXX 396

July 8, 1971

TO: Grace Lehtonen

FROM: Division 5

SUBJECT: Inventory of Office Machines

Calculators:

Monroe Calculator - Serial #J336421
Model # CSA-8

Victor Calculator - Serial #3470 411
Model # 10 871

Typewriters:

IBM Electric - Serial #5641553
Model #713

Royal - Serial #HHE-13-5133672
Model #2035

Adding Machine:

Underwood-Olivetti - Serial #E 111226

Stevens Remote Reg. System:

Serial	#18202-52	Type C
"	#18203-52	Type C
"	#18204-52	Type CA
"	#18205-52	Type CA
"	#41803-65	CAV-C
"	#1562/1	WD JF

Lee R. Enewold
Division Engineer

January 6, 1974

State of Colorado
Dept. of Natural Resources
Division of Administration

To: Mr. Jack Wiggin
From: Division #5
Division of Water Resources

Re: Inventory of all Service
Contract Equipment

The following listed machines are on a service contract:

CALCULATORS

MONROE CALCULATOR SERIAL NUMBER J338421

VICTOR CALCULATOR " 3470411

TYPEWRITERS

I B M ELECTRIC " 5641553
MODEL # 713

ROYAL "Game & Fish" SERIAL NUMBER HHE-13-5133672
MODEL # 2035

TELEMETERS

STEVENS REMOTE REG. SYSTEM

ONE-----	SERIAL NUMBER	18202-52	TYPE C
ONE-----	" "	18203-52	" C
ONE-----	" "	18204-52	" CA
ONE-----	" "	18205-52	" CA
ONE-----	" "	41803-65	CAV-C
ONE-----	" "	1562/1	WD JF

E. D. Bloye
Asst. Division Engineer

XXXXXXXXXXXXXXXXXX

XXX 396

July 16, 1971

TO: C. J. Kuiper, State Engineer

FROM: Lee Enewold, Division Engineer, Division 5

SUBJECT: DATA BANK PILOT PROGRAM

The selected Water Commissioners and the selected districts and ditches are as follows, as directed in your letter of July 7, 1971.

<u>WATER COMMISSIONERS</u>	<u>ADDRESS</u>	<u>DISTRICT</u>
Lewis Cowden	Box 227, Eagle, Colorado 81631	36 & 37
Woodrow Saunders	1522 Main St., Gr. Junct., Colo. 81501	72
Veryl D. Gibson	Collbran, Colorado 81624	72
Richard Yeoman	New Castle, Colorado 81647	45

SELECTED DISTRICTS & DITCHES

51	Vail Irrigation System	Pri. 261
	Fraser River Diversion Project	Pri. 24
	Kenny-Barriger	Pri. 172
	Grand River Diversion	Pri. 83
45	Homestake	Pri. 38
	Multa Trina	Pri. 142DDA
	West Divide Project	Pri. 257
	Hunter & Gant	Pri. 22
	Taughenbaugh	Pri. 34
37	<u>STREAM</u>	
	Miles Brush Creek	Pri. 455X
	Erickson Eagle River	Pri. 106
	Zartman Salt Creek	Pri. 296
	Muddy Muddy Creek	Pri. 378
72	Blue Stone Valley Colorado	
	Cotton Wood Lake Reservoir	
	Vega Reservoir Plateau	
	Plateau Creek Fish Farms	

Sincerely,

Lee R. Enewold
Division Engineer

XXXXXXXXXXXXXXXXXXXX

XXX 396

June 17, 1971

Mr. Pete Scorup
Colorado Mountain College
Glenwood Springs, Colorado

Dear Mr. Scorup,

We are in receipt of your memorandum dated June 15th inviting Mr. Bloye and myself to attend a meeting at Colorado Mountain College on June 22nd.

We very much regret that we will be unable to attend the meeting, as we have a previously scheduled meeting at Grand Lake on the 22nd and 23rd of June.

Your Natural Resources Management program at the college is of great interest to us. It is an excellent source for obtaining future water commissioners.

If we can be of any assistance to you in the future, please let us know.

Sincerely yours,

Lee R. Engwold
Division Engineer

XXXXXXXXXXXXXXXXXX

XXX 396

October 15, 1971

Mr. Ed Garrett, President
Chamber of Commerce
Loveland, Colorado 80537

Dear Mr. Garrett,

We would like to express our appreciation for
the very enjoyable time we had while in your city. The time was
most profitably spent and you were a most excellent host.

In appreciation,

Lee R. Enewold
Division Engineer

XXXXXXXXXXXXXXXXXXXX

XXX 396

August 30, 1971

TO: C. J. Kuiper, State Engineer

FROM: Water Division No. 5

SUBJECT: Denver Seminar, August 22, 23 (Law and Wells)

The Denver Seminar was enlightening and very interesting. We feel that the time was well spent. Arrangements for the spaces and luncheon were real nice.

We are looking forward with enthusiasm to your next session.

Sincerely,

Lee Enewold

XXXXXXXXXXXXXXXXXX

XXX 396

September 8, 1971

TO: Water Commissioners and Their Deputies
FROM: Division Engineer, Glenwood Springs
SUBJECT: Water Records

1. It has come to our attention that Engineers (like David Fleming), Real Estate Agents, Lawyers, and interested parties frequently ask for water information. This information is public information and you may show the records or give verbal reply. However, your duties as a Water Commissioner do not include working full time copying the records for individuals.
2. Caution on your part should be exercised, so as not to give any person the idea that your information is absolute. Do not document the information with your signature. Try giving most of the information verbally. You could become involved in a lawsuit.
3. Should you have any questions, please feel free to call the Division Office.

Sincerely,

Lee R. Enewold
Division Engineer

XXXXXXXXXXXXXXXXXXXX

XXX 396

May 5, 1971

TO: Bill Mattern

FROM: Water Division No. 5

SUBJECT: Telephone Billing

The enclosed bills arrived this morning. They are meter charges for our Stevens Recorders. The \$19.68 is the installation charge, plus the service charge. SSM-565 was not paid last month. \$4.40 is owed on SSM-566, making a total of \$24.08.

Actually we did not receive service from the Telephone Company. The resistance in the lines was so great that no signals were received from March 22nd to April 29th, from the recorder on the Colorado River.

Sincerely,

Lee R. Enewold
Division Engineer

XXXXXXXXXXXXXXXXXX

XXX 396

June 1, 1971

Business Office
Mountain Bell
921 Grand Avenue
Glenwood Springs, Colo.

Dear Sir:

Please find enclosed two bills from your company received in this office in May. They are meter charges for our Stevens Recorders. The \$19.68 is the installation charge, plus the service charge. SSM-565 was not paid. \$4.40 is owed on SSM-566, making a total of \$24.08. Actually we did not receive service from the telephone company for the time that the bills were issued. The resistance in the lines was so great that no signals were received from March 22nd to April 29th, from the recorder on the Colorado River.

Our Denver Office has tried to get a satisfactory answer from the Telephone Company in Denver and also in Glenwood Springs, but to no avail.

We would appreciate your reissuing a bill for only the time that the lines were in service.

Sincerely,

Lee R. Enewold
Division Engineer

III – E UNDERGROUND WATER

XXXXXXXXXXXXXXXXXXXX

XXX 396

October 22, 1971

Harlan Erker
Chief Engineer
Ground Water Section
Denver, Colorado 80203

Dear Harlan:

Will you please furnish this office with information on well tabulations by District and (1) Irrigation, (2) Municipal, (3) Commercial, (4) Stock and Domestic.

We are preparing our 1971 annual report and would appreciate any help or suggestions regarding these records.

Sincerely,

Lee R. Enewold
Division Engineer

QTR	SC	TWN	RANGE	CO	PERMIT	WL	U	F	YIELD	LEVL	DPTH	DATE	WD	NAME	ADDRESS	CITY	STTE		
NE	NE	10	06	S	092	W	23	P10349	4	F	0012	0090	0113	10-12-65	39	OUR CO-OP	SILT	COLO	
NE	SE	04	06	S	093	W	23	P05721	4	F	0020	0018	0040	05-10-64	39	WOOD BUDDIE D	RIFLE	COLO	
NW	NW	16	06	S	093	W	23	P01198	02	4	0060	0020	0050	08-20-54	39	WILSON F KENT	RIFLE	COLO	
NE	NE	35	05	S	093	W	23	P12579	4	F	0020	0018	0045	11-18-68	39	RUNYAN JOHN JR	RT 1 BOX 21A	COLO	
NE	NE	35	05	S	096	W	23	P06045	5	F	0236	0045	0057	07-11-55	39	UNION OIL COMPANY OF CALIF	P O BOX 7600	CAL	
SE	NW	13	06	S	093	W	23	P03369	4	F	0030	0019	0054	08-26-61	45	GARFIELD CO AIRPORT	GLENHD SPRGS	COLO	
NE	NW	15	06	S	093	W	23	P10488	4	F	0050	0012	0024	11-22-65	45	CAMACK CONSTRUCTION	BOX 1059	COLO	
NW	NW	33	04	N	078	W	25	P14307	4	F	0700	FLOW	2125	08-20-69	50	THE LITTLE KING RANCH	3100 SEC LF BLD	COLO	
NE	NW	11	02	N	082	W	25	P11423	01	4	F	0050	0002	0008	08-02-66	50	CHRISTENSEN BERTRAM G	SNWSHOE GUST RN	COLO
NE	NW	11	02	N	082	W	25	P11424	02	4	F	0050	0002	0005	03	59 50 CHRISTENSEN BERTRAM G	SNWSHOE GUST RN	COLO	
NE	NE	04	02	S	075	W	25	P10665	01	4	0010	0045	0045	41	51 BEAVERS LODGE	WINTER PARK	COLO		
NE	NE	04	02	S	075	W	25	P10666	02	4	0007	0046	0046	50	51 BEAVERS LODGE	WINTER PARK	COLO		
NE	NE	04	02	S	075	W	25	P10667	03	4	0007	0046	0046	50	51 BEAVERS LODGE	WINTER PARK	COLO		
NW	NE	04	02	S	075	W	25	P10668	04	4	0005	0062	0062	52	51 BEAVERS LODGE	WINTER PARK	COLO		
NW	NE	04	02	S	075	W	25	P10669	05	4	0003	0160	0160	56	51 BEAVERS LODGE	WINTER PARK	COLO		
SE	NE	10	02	S	075	W	25	P12490	4	F	0004	0024	0030	11-17-67	51	GRAND COUNTY INC	BOX 95	COLO	
NE	SE	20	01	S	075	W	25	P02631	4	F	0020	0017	0070	08-02-60	51	VAUGHNETUCKER	FRASER	COLO	
SW	NW	20	01	S	075	W	25	P09520	4	F	0020	0035	0060	02-20-65	51	WINTER PARK MEADOWS	FRASER	COLO	
SE	NW	33	01	S	075	W	25	P08209	4	F	0005	0040	0062	05-10-58	51	ISAACSON IRVING	65 BELLAIRE	COLO	
NE	NW	33	01	S	075	W	25	P13345	4	F	0020	0010	0045	55	51 BROOKSIDE INN	HIDAWAY PRK	COLO		
NW	SE	33	01	S	075	W	25	P14834	01	4	0008	0020	0050	09	47	51 HILBRAND R J	HIDAWAY PRK	COLO	
SE	NW	06	03	N	075	W	25	P14250	4	F	0020	0012	0080	08-12-69	51	EL NAVAJO LODGE	GRAND LAKE	COLO	
NW	NE	01	01	S	076	W	25	P02372	4	F	0008	0008	0075	12-20-60	51	DAR G RAILROAD	TABERNASH	COLO	
NE	NE	07	01	N	076	W	25	P12072	01	4	0008	0002	0013	09	52	51 DOPPELMAYR FRED R	GRANBY	COLO	
NW	SE	21	02	N	076	W	25	P03660	4	F	0010	0005	0025	06-24-62	51	BLOOM JOY	GRANBY	COLO	
NE	SE	21	02	N	076	W	25	P13399	01	4	0020	0005	0030	48	51 NEWSTROM PAUL M	501 CLERMONT	COLO		
NE	SE	21	02	N	076	W	25	P13390	02	4	0001	0020	0030	53	51 NEWSTROM PAUL M	501 CLERMONT	COLO		
NW	SW	31	02	N	076	W	25	P02352	4	F	0020	0009	0032	11-18-59	51	KITTEL JOHN	GRANBY	COLO	
SE	SW	31	02	N	076	W	25	P05621	4	F	0015	0007	0025	05-04-65	51	BLEVINS EARL	GRANBY	COLO	
NW	SW	31	02	N	076	W	25	P10521	4	F	0015	0008	0020	12-04-65	51	ARNOLD W L	GRANBY	COLO	
NW	SW	31	02	N	076	W	25	P14452	4	F	0050	0004	0051	53	51 WESTERN MOTEL	P O BOX 64	COLO		
NW	SW	31	02	N	076	W	25	P14453	4	F	0050	0010	0050	47	51 ARNOLD WILLIAM L	BOX 427	COLO		
NE	SW	31	02	N	076	W	25	P15441	4	F	0010	0012	0040	05	39	51 CANNOD E H	DENVER 19	COLO	
NE	NE	01	03	N	076	W	25	P11116	4	F	0010	0022	0107	06-10-66	51	NACE EARL J	3725 MORRISON R	COLO	
NW	NE	02	03	N	076	W	25	P10067	4	F	0010	0006	0022	06-16-65	51	BUSSE R L	GRAND LAKE	COLO	
NE	NE	12	03	N	076	W	25	P04747	4	F	0010	0016	0068	09-24-63	51	RHONE CAROLYN H	GRAND LAKE	COLO	
NE	SE	12	03	N	076	W	25	P10134	4	F	0020	0040	0065	06-02-65	51	DROWN L M	GRAND LAKE	COLO	
NE	NW	13	03	N	076	W	25	P04923	4	F	0040	0100	0114	06-06-59	51	BUSS ARTHUR W	BOX 433	COLO	
SE	NW	13	03	N	076	W	25	P08994	4	F	0020	0065	0065	08-08-58	51	SLOCUM CLAUDE	BOX 545	COLO	
NW	SW	13	03	N	076	W	25	P08992	4	F	0005	0110	0110	08-21-58	51	BULTON COTTAGES	GRANBY	COLO	
SE	NW	13	03	N	076	W	25	P03194	4	F	0010	0006	0065	05-30-61	51	HODGSON FLOON	GRAND LAKE	COLO	
NW	NE	13	03	N	076	W	25	P03242	4	F	0020	0005	0040	05-19-61	51	PAHL HENRY	GRAND LAKE	COLO	
SE	NW	13	03	N	076	W	25	P02632	4	F	0005	0009	0057	07-09-60	51	NIEHAUS RONALD E	BOX 36	COLO	
SE	NW	13	03	N	076	W	25	P02829	4	F	0005	0007	0072	11-02-60	51	SHADOW MTN MOTEL	GRAND LAKE	COLO	
NE	NE	14	03	N	076	W	25	P14450	4	F	0012	0025	0038	04	52	51 HUGHES GEORGE H	GRANBY	COLO	

QTR	SC	TWN	RANGE	CO	PERMIT	WL	U	F	YIELD	LEVEL	DEPTH	DATE	WD	NAME	ADDRESS	CITY	STATE				
NE	NW	35	05	S	078	W	59	P02959	4	F	0025	0012	0050	02-22-61	36	NIX JOHN	FRISCO	FRISCO	COLO		
SE	NW	35	05	S	078	W	59	P02970	4	F	0040	0025	0070	02-24-61	36	HEINTZ A J	FRISCO	FRISCO	COLO		
NW	SW	35	05	S	078	W	59	P03009	4	F	0015	0065	0100	03-16-61	36	CLEVIDENCE & MORGAN	FRISCO	FRISCO	COLO		
SE	NW	35	05	S	078	W	59	P03231	4	F	0040	0020	0067	05-09-61	36	MT ROYAL CAFE	FRISCO	FRISCO	COLO		
NE	SW	35	05	S	078	W	59	P03207	4	F	0020	0031	0066	06-01-61	36	BAYLEY WALTER	FRISCO	FRISCO	COLO		
NW	NW	35	05	S	078	W	59	P03505	4	F	0030	0026	0097	04-05-62	36	MICHALEK LEO	FRISCO	FRISCO	COLO		
NW	NW	34	02	S	079	W	59	P02272	4	F	0050	0029	0062	09-28-59	36	PATRINO EUGENE	DILLON	DILLON	COLO		
SE	NW	13	06	S	081	W	19	P03875	5	F	0220	009	50	37	NEW JERSEY ZINC CO	GILMAN	GILMAN	COLO			
NE	SW	12	05	S	081	W	19	P04881	4	F	0050	0020	0047	10-25-63	37	NEISMITH ROBERT E	HOUSTON	HOUSTON	TEX		
NW	SW	12	05	S	081	W	19	P10474	4	F	0100	0008	0048	12-15-65	37	VAIL VILLAGE WEST	LITTLETON	LITTLETON	COLO		
NW	SE	12	05	S	081	W	19	P13189	4	F	0030	0012	0050	09-10-68	37	PARK MEADOWS VAIL	VAIL	VAIL	COLO		
NE	SW	12	05	S	081	W	19	P12998	4	F	0015	0022	0042	05-19-68	37	NESMITH ROBERT E	HOUSTON	HOUSTON	TEX		
NW	SE	05	05	S	082	W	19	P06261	4	F	0040	0030	0092	09-07-64	37	JACOBS C A	EDWARDS	EDWARDS	COLO		
SW	NW	12	05	S	082	W	19	P10712	4	F	0025	0034	0054	03-17-66	37	ROYBAL PETE	AVON	AVON	COLO		
NW	NW	12	05	S	082	W	19	P14275	4	F	0058	0019	0022	09-01-69	37	UPPER EAGLE VALLEY SANITA	1860 LINCOLN ST	DENVER	DENVER	COLO	
NE	SW	04	10	S	084	W	49	P11873	4	F	UNK	UNK	0050	06-03-68	38	MCCULLOCH OIL CORP	BOX 1730	ASPEN	ASPEN	COLO	
SW	SE	05	10	S	084	W	49	P11871	4	F	UNK	UNK	0035	07-27-68	38	MCCULLOCH OIL CORP	BOX 1730	ASPEN	ASPEN	COLO	
SE	SE	05	10	S	084	W	49	P11872	4	F	UNK	UNK	0215	05-01-68	38	MCCULLOCH OIL CORP	P O BOX 1730	ASPEN	ASPEN	COLO	
SW	NE	05	10	S	084	W	49	P11874	4	F	0030	0015	0060	06-11-68	38	MCCULLOCH OIL CORP	BOX 1730	ASPEN	ASPEN	COLO	
SW	SW	07	10	S	084	W	49	P07753	4	F	0050	0091	0013	09-13-57	38	RANDALL DONALD T	ASPEN	ASPEN	COLO		
NE	SW	02	10	S	085	W	49	P10368	4	F	0004	0010	0140	10-05-65	38	PARK MEADOWS	1845 SHERMAN ST	DENVER	DENVER	COLO	
SE	SE	12	10	S	085	W	49	P04915	4	F	0010	009	13	57	38	RANDALL DONALD T	ASPEN	ASPEN	COLO		
NE	SW	27	10	S	085	W	49	P11278	4	F	0050	0008	0055	10-01-66	38	W/J RANCH	WOODY CREEK	WOODY CREEK	COLO		
SE	SW	09	09	S	085	W	49	P05619	4	F	0100	0050	0071	09-09-61	38	JONES LEE	WOODY CREEK	WOODY CREEK	COLO		
SW	SW	10	09	S	085	W	49	P11213	4	F	0150	0066	0115	09-15-66	38	SIAMONS BERT	WOODY CREEK	WOODY CREEK	COLO		
SE	SE	21	10	S	086	W	49	P11279	4	F	0050	0008	0038	10-27-66	38	W/J RANCH	WOODY CREEK	WOODY CREEK	COLO		
NE	NE	07	09	S	086	W	49	P12188	4	F	0020	0042	0100	01-08-67	38	GERBAZ ASPEN	ASPEN	ASPEN	COLO		
NE	SW	07	09	S	086	W	49	P12187	4	F	0020	0070	0110	03-01-67	38	GERBAZ ASPEN	BOX 1669	ASPEN	ASPEN	COLO	
NW	SW	21	09	S	086	W	49	P11307	4	F	0020	0008	0055	10-12-66	38	LAZY GLEN MOBILE HOME PAR	BOX 1669	SNOWMASS	SNOWMASS	COLO	
NW	SW	21	09	S	086	W	49	P11306	4	F	0020	0008	0060	10-18-66	38	LAZY GLEN MOBILE HOME PAR	SNOWMASS	SNOWMASS	COLO		
NE	NW	03	09	S	087	W	10	P03624	4	F	0400	0041	0116	05-28-70	38	U S DEPT AGRICULTURE	86 85FED CENTER	DENVER 25	DENVER 25	COLO	
SW	NE	11	08	S	087	W	19	P15049	4	F	0025	0041	0072	05-28-70	38	SHAFFER LESTER	P O BOX 571	GRAND JCTN	GRAND JCTN	COLO	
SW	SE	17	10	S	088	W	49	P03879	4	F	0030	0022	0050	01-08-63	38	SCHILLING EDWIN	REDSTONE	REDSTONE	COLO		
SE	SE	17	10	S	089	W	47	P15045	4	F	0020	0004	0050	06-02-70	38	MAGGONER BEN E	BOX 37 STAR RT	CARBONDALE	CARBONDALE	COLO	
NW	NE	34	08	S	088	W	49	PC4112	4	F	0015	0011	0035	05-10-63	38	BURKETT R	CARBONDALE	CARBONDALE	COLO		
SW	SE	28	07	S	088	W	23	P12669	4	F	0030	0031	0080	10-08-67	38	KIAPIANEN E R	CARBONDALE	CARBONDALE	COLO		
SW	NE	34	07	S	089	W	23	P02204	4	F	0020	0035	0070	04-28-59	38	GRANGE GENE	BASALT	BASALT	COLO		
NE	NE	01	07	S	089	W	23	P06580	4	F	0012	0127	0152	12-30-64	38	FOWLER LOYD W SR	BOX 392	GLENWD SPGS	GLENWD SPGS	COLO	
SE	SE	01	07	S	089	W	23	P11258	4	F	0020	0075	0145	07-29-66	38	RAUMAN JOHN C	GLENWD SPGS	GLENWD SPGS	COLO		
NE	NE	02	07	S	089	W	23	P11214	4	F	0300	0040	0080	09-09-66	38	ALSBUARY DON	GLENWD SPGS	GLENWD SPGS	COLO		
SE	NE	21	06	S	089	W	23	P02151	4	F	0120	0004	0030	05	61	38	HAGER A W	RT 1	GLENWOOD SP	GLENWOOD SP	COLO
SE	NE	27	06	S	089	W	23	P12492	4	F	0050	0028	0073	11-05-67	38	LAKE EDWARD J	GLENWD SPGS	GLENWD SPGS	COLO		
SW	NE	34	05	S	089	W	23	P11913	4	F	0020	0030	0074	02-01-67	39	WILLIAMS HANK	NEW CASTLE	NEW CASTLE	COLO		
NE	NE	36	05	S	090	W	23	P10921	4	F	0030	0035	0063	04-29-66	39	PROCTOR DE LOSS	GLENWD SPGS	GLENWD SPGS	COLO		
NE	SW	24	05	S	091	W	23	P10023	4	F	0050	0004	0033	05-04-65	39	LINDSTROM PAUL N	CANYON CREEK RT	NEW CASTLE	NEW CASTLE	COLO	

DIVISION OF WATER RESOURCES
 PRINT-OUT CODE

QTR: Quarter Section)
 SC: Section)
 TWN: Township)
 RANGE:)

CO: County (See code for county number)

WL: Well Number (In a series)

U: Use (See Use Code)

F: Fee

LEVL: Water Level

DPTH: Depth of Well

WD: Water District

- 1. Domestic
- 2. Stock
- 3. Domestic & Stock
- 4. Commercial
- 5. Industrial
- 6. Irrigation
- 7. Irrigation & Stock
- 8. Municipal
- 9. All Other

Use Code

County Name	and Number
ADAMS	01
ALAMOSA	02
ARAPAHOE	03
ARCHULETA	04
BACA	05
BENT	06
BOULDER	07
CHAFFEE	08
CHEYENNE	09
CLEAR CREEK	10
CONEJOS	11
COSTILLA	12
CROWLEY	13
CUSTER	14
DELTA	15
DENVER	16
DOLORES	17
DOUGLAS	18
EAGLE	19
ELBERT	20
EL PASO	21
FREMONT	22
GARFIELD	23
GILPIN	24
GRAND	25
GUNNISON	26
HINSDALE	27
HUERFANO	28
JACKSON	29

JEFFERSON	30
KIOWA	31
KIT CARSON	32
LAKE	33
LA PLATA	34
LARIMER	35
LAS ANIMAS	36
LINCOLN	37
LOGAN	38
MESA	39
MINERAL	40
MORFAT	41
MONTEZUMA	42
MONTEROSE	43
MORGAN	44
OTERO	45
OURAY	46
PARK	47
PHILLIPS	48
PITKIN	49
PROWERS	50
PUEBLO	51
RIO BLANCO	52
RIO GRANDE	53
ROTT	54
SAGUACHE	55
SAN JUAN	56
SAN MIGUEL	57
SEDGWICK	58
SUMMIT	59
TELLER	60
WASHINGTON	61
WELD	62
YUMA	63

JOHN A. LOVE
Governor



DIVISION OF WATER RESOURCES

Department of Natural Resources
101 Columbine Building
1845 Sherman Street
Denver, Colorado 80203

November 20, 1970



C. I. KUIPER
State Engineer

TO: Division Engineers

FROM: H. W. Erker

SUBJECT: Well Print Out

Enclosed is the print out of the wells in your division, that Mr. Kuiper mentioned in his correspondence concerning the annual Division Engineers' Meeting.

We are also enclosing a sheet which explains the abbreviations and codes used on that print out. If you need more copies of that, or if there is anything you don't understand, feel free to call any time.

As you will note the wells in this tabulation are arranged first by use (1-3), (4 and 5), (6 and 7), and (8). They are then arranged within these classifications according to water district.

The lists for divisions 4 and 5 each contain the list for what was previously Water District No. 42, since that district has been divided between both of those divisions.

H. W. Erker
H. W. Erker
Supervising Engineer
Ground Water Section

QTR	SC	TWN	RANGE	CD	PERMIT	WL	U	F	YIELD	LEVL	DPTH	DATE	WD	NAME	ADDRESS	CITY	SITE	
SW	N4	03	04	S	076	W	59	P36130	1	0001	0025	0050	12-27-68	36	JAMES JACK W	RT 2 BOX 96A	MORRISON	COLO
NX	SE	15	06	S	076	W	59	P06913	1	0010	0025	0037	09-06-60	36	GORE WILLIAM E		DILLON	COLO
SE	NW	23	05	S	076	W	59	P39852	1	0015	0004	0042	12-12-69	36	ARAPAHOE BASIN		DILLON	COLO
SE	SE	02	05	S	076	W	59	P12900	1	0003	0016	0042	06-10-62	36	ARAPAHOE BASIN		DILLON	COLD
SW	SE	17	05	S	076	W	59	P23144	1	0015	0055	0080	03-09-65	36	ALIAMARRA MINE	MONTAZUMA RT	DILLON	COLO
NE	NE	13	05	S	076	W	59	P12343	1	0035	0018	0037	07-09-62	36	HOWAN R E	1795 GLEN MOORE	LAKEWOOD	COLO
NE	NW	19	05	S	076	W	59	P04455	1	0010	0055	0065	06-30-60	36	U S FOREST SERVICE		DILLON	COLO
NE	NE	19	05	S	076	W	59	P09368	1	0015	0014	0035	07-27-61	36	TRIPLETT ROD	MONTAZUMA	DILLON	COLO
NE	NE	19	05	S	076	W	59	P12939	1	0030	0009	0035	08-20-62	36	PAULSON HENRY	RT 2	HARRINGTON	ILL
NW	NW	19	05	S	076	W	59	P24394	1	0007	0013	0044	05-29-65	36	CAPP JERRY	MONTAZUMA RD	DILLON	COLO
SE	NE	19	05	S	076	W	59	P24600	1	0015	0016	0017	06-12-65	36	LAND CHARLES MRS	10700 W 33	WHEATPRIDGE	COLO
NW	NE	19	05	S	076	W	59	P26545	1	0040	0008	0044	10-20-66	36	THIEZE ALF	MONTAZUMA ROAD	DILLON	COLO
NE	NE	19	05	S	076	W	59	P26640	1	0040	0016	0024	06-01-66	36	BERGUM MAX	MONTAZUMA RD	DILLON	COLO
NE	NW	20	05	S	076	W	59	P21853	1	0040	0017	0042	09-14-64	36	MOORE D R	500 KENDALL CT	LAKEWOOD	COLO
NE	NW	20	05	S	076	W	59	P21854	1	0020	0018	0042	09-13-64	36	TRIPLETT ROD	MONTAZUMA RT	DILLON	COLO
NE	NE	20	05	S	076	W	59	P25814	1	0010	0013	0031	11-13-65	36	THACKWELL	MONTAZUMA RT	DILLON	COLO
NE	NW	20	05	S	076	W	59	P29089	1	0015	0008	0044	10-20-66	36	SHICK PETER	251 LINDEN AVE	WILMETTE	ILL
NE	NW	20	05	S	076	W	59	P30355	1	0020	0016	0052	09-30-69	36	SKI TIP INC	MONTAZUMA RT	DILLON	COLO
SW	NW	23	05	S	076	W	59	P40845	1	0002	0060	0123	04-07-70	36	FAULKNER JACK	WHEATON COLLEGE	WHEATON	ILL
SW	NW	23	05	S	076	W	59	P40846	1	0003	0075	0143	04-21-70	36	FAULKNER JACK	WHEATON COLLEGE	WHEATON	ILL
SW	NW	23	05	S	076	W	59	P40944	1	0010	0080	0163	04-23-70	36	FAULKNER JACK	WHEATON COLLEGE	WHEATON	ILL
SE	NE	35	05	S	076	W	59	P46135	1	0050	0013	0025	05	36	RILEY JAMES R JR	2155 BUCHTEL BL	DENVER	COLO
NW	NW	03	09	S	077	W	59	P27380	1	0020	0018	0035	05-25-66	36	CENTRAL COLORADO INV CORP		BRECKENRIDGE	COLO
NW	NW	03	09	S	077	W	59	P31652	1	0007	0015	0105	03-02-67	36	FLENNER MARY	1695 WABASH	DENVER	COLO
SW	SW	04	07	S	077	W	59	P20631	1	0040	0012	0034	07-20-64	36	MASSELLER R D	7214 S GRANT	LITTLETON	COLO
SW	NE	05	07	S	077	W	59	P12938	1	0004	UNK	0074	12-12-62	36	MILLER DEV CORP		BRECKENRIDGE	COLO
SW	SE	05	07	S	077	W	59	P20635	1	0008	0053	0068	07-16-64	36	VAIL C D	6060 S BOW	LITTLETON	COLO
NW	NE	05	07	S	077	W	59	P28122	1	0001	0030	0120	03-28-66	36	SCHIRLING BEN	BOX 35	INMAN	KANS
SE	SE	05	07	S	077	W	59	P29108	1	0030	0020	0042	10-27-66	36	MCGUIRE J H		BRECKENRIDGE	COLO
SW	SW	05	07	S	077	W	59	P22433	1	0005	0058	0100	10-26-67	36	YOUNG DALE A	BOX 573	BRECKENRIDGE	COLO
SE	SE	05	07	S	077	W	59	P14124	1	0004	0030	0060	08-02-63	36	COSTELLO C N	565 MADISON	DENVER	COLO
NE	NW	05	07	S	077	W	59	P13795	1	0012	0075	0143	11-08-62	36	WILSON ROBERT	134 LA SALLE S	CHICAGO	ILL
SE	SW	06	07	S	077	W	59	P17976	1	0019	0139	0167	10-02-63	36	LEHMAN JOHN	BOX 119	BARRINGTON	ILL
SE	SW	06	07	S	077	W	59	P17977	1	0020	0160	0180	11-14-63	36	MOSHER ROBERT	330 PAPER DR	NEENAH	WIS
NW	NE	06	07	S	077	W	59	P21128	1	0020	0030	0075	09-01-64	36	BRITTON A G	2 GROVE	DEMER	COLO
NE	NE	06	07	S	077	W	59	P21636	1	0004	0064	0144	03-29-64	36	WILBERG MACK		BRECKENRIDGE	COLO
NE	NE	06	07	S	077	W	59	P27200	1	0001	0100	0165	07-10-66	36	SARE ROBERT	625 S HARRISON	DEMEVER	COLO
NW	NE	06	07	S	077	W	59	P25406	1	0003	0065	0090	10-21-65	36	HOSCHL VLADIMIR	525 PRINGSTEN R	NORTHBROOK	ILL
NW	NE	06	07	S	077	W	59	P25258	1	0004	0055	0077	11-20-65	36	PEDEPSON OLAN	BOX 131	BRECKENRIDGE	COLO

QTR	SC	TWN	RANGE	CD	PERMIT	WL	U	F	YIELD	LEVL	DPTH	DATE	WD	NAME	ADDRESS	CITY	STTE	
NW	NE	06	07	S	077	W	59	P25945	1	0003	0029	0058	11-23-65	36	DRER SIEVE	QTRS 4207 H	BRECKENRIDGE	COLO
NW	NE	06	07	S	077	W	59	P24184	1	0004	0026	0093	03-22-65	36	ALBRIGHT WM CAPT	USAF ACADEMY	COLO	
SW	SE	06	07	S	077	W	59	P28119	1	0001	0167	0187	07-24-66	36	BERKNER L V	1768 KRAMERIA	DENVER	COLO
SW	SE	06	07	S	077	W	59	P21849	1	0025	0076	0100	10-19-64	36	KREJDLER C J	6170 S WOOD DR	LITTLETON	COLO
NE	NW	05	07	S	077	W	59	P32534	1	0010	0044	0069	11-16-67	36	RESEARCH HOMES	4420 MAPIGOLD L	LITTLETON	COLO
NE	SW	06	07	S	077	W	59	P35756	1	0015	0040	0070	10-12-68	36	COOK HIDBRINK	WARRIORS MARK	BRECKENRIDGE	COLO
NE	SW	06	07	S	077	W	59	P35449	1	0010	0068	0089	10-09-68	36	YINGLING VIC	WARRIORS MARK	BRECKENRIDGE	COLO
NE	SW	06	07	S	077	W	59	P35444	1	0010	0035	0055	10-05-68	36	WINGHELL RYMAR	WARRIORS MARK	BRECKENRIDGE	COLO
SE	NW	06	07	S	077	W	59	P35447	1	0010	0012	0110	10-06-68	36	WARRIORS MARK SUB	BRECKENRIDGE	COLO	
SE	SW	07	07	S	077	W	59	P18186	1	0008	0100	0125	10-22-63	36	DEITESFIELD DON	BOX 84	BROOMFIELD	COLO
SW	NE	07	07	S	077	W	59	P25074	1	0025	0024	0052	03-09-65	36	LAMAR H C	2313 PATRICIAN	YCOLO SPRGS	COLO
NW	SE	07	07	S	077	W	59	P27215	1	0020	0095	0068	05-19-66	36	PHILPOTT I W	172 S FORREST	DENVER	COLO
SW	NE	07	07	S	077	W	59	P29092	1	0002	0060	0160	10-17-66	36	RAWLEY JAMES E	870 GOORMAN	LITTLETON	COLO
SE	NE	07	07	S	077	W	59	P30041	1	0002	0098	0143	03-15-67	36	POMEROY RUSSELL A	5449 S JASMINE	ENGLEWOOD	COLO
SE	SW	07	07	S	077	W	59	P31008	1	0010	0092	0113	06-10-67	36	WEISS ANTHONY L	401 N LURING DR	COLO SPRGS	COLO
SE	NE	07	07	S	077	W	59	P31006	1	0010	0051	0082	06-06-67	36	GREGG JOHN R	237 PEARL 109	DENVER	COLO
SE	SW	07	07	S	077	W	59	P15473	3	0002	0100	0154	07-15-63	36	MITCHELL ROY E	4700 W 3RD AVE	DENVER	COLO
NE	NE	09	07	S	077	W	59	P13231	1	0030	0018	0044	08-10-62	36	BRECKENRIDGE PK EST	BRECKENRIDGE	COLO	
NW	NE	09	07	S	077	W	59	P20275	1	0010	0020	0057	06-04-64	36	OHENS MARVIN F	3899 S GLENCO	DENVER	COLO
NE	NE	08	07	S	077	W	59	P25345	1	0038	0013	0025	11-23-65	36	WILHITE JACK	390 NEWLAND	LAKEMOOD	COLO
NE	NE	09	07	S	077	W	59	P22091	1	0005	0080	0105	10-19-66	36	GRAVES LIEN A	486 REVERE	AURORA	COLO
NW	NW	09	07	S	077	W	59	P21123	1	0015	0024	0045	07-25-64	36	RUDY JOHN F	5514 ALDER AVE	LITTLETON	COLO
NW	NW	09	07	S	077	W	59	P21852	1	0020	0030	0060	10-21-64	36	LUMQUIST U J	2374 S CORONA	DENVER	COLO
NW	NW	09	07	S	077	W	59	P21848	1	0025	0016	0045	10-08-64	36	ZELINKOFF DON	909 MADISON	DENVER	COLO
SE	SW	19	07	S	077	W	59	P09183	1	0040	0004	0035	07-20-61	36	PENN A D MRS	140 S EUDDORA	DENVER	COLO
SE	SW	19	07	S	077	W	59	P09182	1	0040	0004	0035	07-19-61	36	HAYUTIN IRWIN	683 CHERRY ST	DFNVFR	COLO
NE	SW	19	07	S	077	W	59	P12929	1	0010	0025	0055	10-18-62	36	WELTMAN DELBERT DR	12390E 31ST AVE	AURORA	COLO
NE	SW	19	07	S	077	W	59	P13312	1	0006	0017	0030	10-30-62	36	LAMOTT F R	2503 HOLIDAY PL	COLO SPRGS	COLO
NE	SW	19	07	S	077	W	59	P15027	1	0030	0018	0043	05-13-63	36	BOYCE WALLACE	1215 N CASCADE	COLO SPRGS	COLO
NW	SE	18	07	S	077	W	59	P17406	1	0030	0009	0035	08-04-63	36	FLINT GEORGE	6066 DOVER	ARVADA	COLO
NW	SE	18	07	S	077	W	59	P18195	1	0010	0017	0038	11-05-63	36	NYBERG JAMES DR	1011 ARCTIUIUS	COLO SPRGS	COLO
NW	SE	18	07	S	077	W	59	P18197	1	0010	0017	0033	10-29-63	36	MAXWELL MATT T COL	1341 HILLCREST	COLO SPRGS	COLO
NW	SE	18	07	S	077	W	59	P19700	1	0020	0012	0035	04-23-64	36	WOODS L C	1890 S PERRY HWY	DENVER 19	COLO
NE	SW	19	07	S	077	W	59	P29124	1	0020	0040	0062	07-28-66	36	KILLAM ALLEN P	418 OUFENTIN	AURORA	COLO
NE	SW	19	07	S	077	W	59	P28117	1	0020	0029	0049	07-29-66	36	WILSON L N	BOX 114	DILLON	COLO
SE	NW	18	07	S	077	W	59	P28708	1	0015	0008	0036	09-10-66	36	MCGINLEY MYRON C	BLUE ROCK SPGS	BLUE RIVER	COLO
NW	SE	19	07	S	077	W	59	P28633	1	0030	0010	0035	10-04-66	36	STANLEY RAY E	3895 S GRANT	ENGLEWOOD	COLO
NW	SE	19	07	S	077	W	59	P27216	1	0020	0039	0018	05-21-66	36	WOOD DON	6902 OAKWAY	ARVADA	COLO
NE	SW	19	07	S	077	W	59	P16126	1	0005	0043	0064	07-24-63	36	ARDELL LAURANCE	BON DURANT BLDG	PUEBLO	COLO
NE	SW	19	07	S	077	W	59	P16865	1	0020	0008	0037	08-12-63	36	FERGUSON DICK	7971 FAIRVIEW	WESTMINSTER	COLO
SE	SW	19	07	S	077	W	59	P25605	1	0030	0030	0060	10-18-65	36	WILLIAMS MARSHALL	1229 YOSEMITE	COLO SPRGS	COLO
SW	SE	19	07	S	077	W	59	P25604	1	0020	0013	0035	10-16-65	36	SKI COUNTRY	BOX 581	EVERGREEN	COLO
NW	SE	19	07	S	077	W	59	P16125	1	0025	0016	0036	07-26-63	36	DORSEY ALLAN	COLO SPRGS	COLO	
NW	NE	19	07	S	077	W	59	P31315	1	0010	0058	0076	07-02-67	36	BERTELSEN NORMAN C	3110 FATON ST	DENVER	COLO
SW	SW	19	07	S	077	W	59	P09134	1	0025	0128	0140	07-26-61	36	FERGUSON RICHARD R	LEADVILLE	COLO	

QTR	SC	THN	RANGE	CO	PERMIT	WL	U	F	YIELD	LEVEL	DPH	DATE	WD	NAME	ADDRESS	CITY	STTE	
NW	SW	19	07	S	077	W	59	P12897	1	0030	0049	0069	08-04-62	36	CLARK DANIEL	4519 JELLER	WHEATRIDGE	COLO
SW	NW	19	07	S	077	W	59	P12941	1	0030	0049	0074	08-17-62	36	LABAW W L	295 W 4TH AVE	GRANDVIEW	COLO
NE	NW	19	07	S	077	W	59	P13787	1	0030	0054	0079	12-01-62	36	COLE PHILLIP G	MNG EXCH B	COLO SPRGS	COLO
NE	NW	19	07	S	077	W	59	P13788	1	0030	0042	0069	12-09-62	36	COLE PHILLIP G	MNG EXCH B	COLO SPRGS	COLO
NW	SW	19	07	S	077	W	59	P13789	1	0030	0117	0141	11-24-62	36	BALDESSARI LOUIS		EVERGREEN	COLO
SE	NW	19	07	S	077	W	59	P13793	1	0020	0032	0052	10-13-62	36	SEAMAN GEO JR	1333 YORK	DENVER	COLO
NE	NW	19	07	S	077	W	59	P13794	1	0025	0058	0080	10-17-62	36	KLUNDER H E	109 S CASCADE	COLO SPRGS	COLO
SW	NE	19	07	S	077	W	59	P13470	1	0005	0010	0030	12-02-62	36	THOMPSON ROBERT H	7704 S DEPEW WY	LITTLETON	COLO
SW	NW	19	07	S	077	W	59	P13804	1	0008	0050	0077	01-10-63	36	PLEAU RICHARD	P O BOX 342	BRECKENRIDGE	COLO
SE	NW	19	07	S	077	W	59	P14883	1	0040	0050	0071	05-26-63	36	RICE JACK B	837 PANAMA DR	LITTLETON	COLO
SE	NW	19	07	S	077	W	59	P15676	1	0020	0039	0061	06-02-63	36	MOURISSE DAN	11320S 16TH	AURORA	COLO
NE	NW	19	07	S	077	W	59	P15677	1	0020	0027	0047	05-29-63	36	STUART LOUIS	80N DURANT BLD	PUEBLO	COLO
NE	NW	19	07	S	077	W	59	P16864	1	0020	0020	0044	08-16-63	36	GREGG H S	BOX 302	BRECKENRIDGE	COLO
NW	NW	19	07	S	077	W	59	P16868	1	0009	0030	0058	08-05-63	36	FISK MARY	22 WESTMARK	COLO SPRGS	COLO
NW	NE	19	07	S	077	W	59	P18188	1	0020	0017	0040	11-09-63	36	RUSHMORE F T	11571 W 29TH PL	DENVER	COLO
NE	SW	19	07	S	077	W	59	P20270	1	0020	0059	0084	05-09-64	36	MILLER RUSSELL	6792 KIJPLING	ARVADA	COLO
SW	SW	19	07	S	077	W	59	P20271	1	0020	0022	0043	05-16-64	36	WILSON RAYMOND	QTRS 90 A	CHEYENNE	WYO
NW	SW	19	07	S	077	W	59	P21127	1	0030	0115	0143	03-12-64	36	HOLST LES	1760 GAYLORD	DENVER	COLO
SW	SW	19	07	S	077	W	59	P21635	1	0020	0018	0043	09-10-64	36	COLRY H R	2008 N TRENT	COLO SPRGS	COLO
NW	SW	19	07	S	077	W	59	P21850	1	0020	0049	0077	10-29-64	36	ABLE ROBERT L	AIR FORCE ACADE	COLO SPRGS	COLO
SE	NW	19	07	S	077	W	59	P27213	1	0030	0039	0079	05-16-66	36	ROHRER RICHARD L	2019 STOUT	DENVER	COLO
SE	SW	19	07	S	077	W	59	P28119	1	0005	0105	0032	06-22-66	36	LEWIS ROWLAND T	1265 W OHIO	DENVER	COLO
SE	NW	19	07	S	077	W	59	P28732	1	0015	0044	0069	09-12-66	36	BAKER GLENN	5910 DUDLEY CT	ARVADA	COLO
SE	NW	19	07	S	077	W	59	P28631	1	0015	0039	0063	10-04-66	36	LORENZ D L	3532 S GRAPE	DENVER	COLO
NW	NE	19	07	S	077	W	59	P20273	1	0040	0027	0041	05-25-64	36	DREW M E	2283 BEECH CT	GOLDEN	COLO
NW	NE	19	07	S	077	W	59	P20272	1	0020	0018	0035	05-17-64	36	HIMES R M	2298 ZINNA WAY	GOLDEN	COLO
NW	NE	19	07	S	077	W	59	P19357	1	0020	0026	0043	02-17-64	36	HANDLEY JOHN A	2306 MC ARTHUR	COLO SPRGS	COLO
NE	NW	19	07	S	077	W	59	P23134	1	0020	0023	0045	03-10-65	36	DORT MEL	BOX 152	BRECKENRIDGE	COLO
SE	SW	19	07	S	077	W	59	P26766	01	0010	0064	0082	05-12-66	36	ANDERSON ROBERT L	1676 S QUITMAN	DENVER	COLO
SE	SW	19	07	S	077	W	59	P25608	1	0030	0110	0141	10-23-65	36	BUCHOLZ N E	3135 S YORK	ENGLEWOOD	COLO
SE	SW	19	07	S	077	W	59	P17475	1	0030	0060	0080	08-22-63	36	STAMBAUGH J H	1787 S LOCUST	DENVER	COLO
NE	SW	19	07	S	077	W	59	P17404	1	0010	0055	0070	08-03-63	36	BEST EDWIN E	1650 PEARL	DENVER	COLO
NE	SW	19	07	S	077	W	59	P16127	1	0020	0032	0052	07-29-63	36	ROPFENGL MARGARET	BOX 463	BOULDER	COLO
SW	NE	19	07	S	077	W	59	P16670	1	0030	0039	0068	09-07-63	36	DONNER ROBERT JR	5 BELLELAIRE RD	COLO SPRGS	COLO
SW	NE	19	07	S	077	W	59	P16866	1	0020	0043	0070	08-09-63	36	JOHNSON MEREDITH O	BOX 205	LONGMONT	COLO
SE	NW	19	07	S	077	W	59	P32232	1	0015	0040	0060	10-03-67	36	SHELDON ROBERT	6183 DUDLEY CT	ARVADA	COLO
NE	NW	19	07	S	077	W	59	P31719	1	0007	0056	0074	03-09-67	36	WELSH DONALD B	12884 E 2ND AVE	AURORA	COLO
NE	NW	19	07	S	077	W	59	P31324	1	0020	0034	0055	07-10-67	36	STRAYER DAVID CAPT	DEPT OF ECONOMI	USAF ACAD	COLO
SW	SW	19	07	S	077	W	59	P31011	1	0015	0127	0150	06-13-67	36	LONDON JIM JR	1188 BELLAIRE	2 DENVER	COLO
SW	SE	19	07	S	077	W	59	P04508	1	0005	0031	0062	10-07-59	36	FRANK W T	500 ONEIDA	DENVER	COLO
NE	NW	30	07	S	077	W	59	P18191	1	0020	0064	0088	09-29-63	36	PORTE WILLIAM	BOX 262	CASCADE	COLO
NE	NW	30	07	S	077	W	59	P21129	1	0003	0030	0030	08-13-64	36	PHILLIPS ALEEN	2653 FAIRFAX	DENVER	COLO
SW	NW	30	07	S	077	W	59	P26325	1	UNK	0050	0077	02-13-66	36	ZIEHMA RAY	5856 S LOGAN CT	DENVER	COLO
NW	NW	30	07	S	077	W	59	P26352	1	0009	0097	0105	02-18-66	36	KIRN PETER	39 MARLAND RD	COLO SPRGS	COLO
NW	NW	30	07	S	077	W	59	P25614	1	0015	0059	0084	11-14-65	36	HENRY JOHN	1703 S IVY	DENVER	COLO

QTR	SC	TWN	RANGE	CO	PERMIT	HL	U	F	YIELD	LEVEL	DPH	DATE	WD	NAME	ADDRESS	CITY	STTE	
NW	NW	30	07	S	077	W	59	P21847	1	0030	0060	0090	10-15-64	36	S MITH OWEN	514 QUINCY	PUERLO	COLO
SW	NW	30	07	S	077	W	59	P21846	1	0020	0023	0093	10-07-64	36	MINCKLER JEFF	3271 CHERRY RIDG	ENGLEWOOD	COLO
NE	NW	30	07	S	077	W	59	P22743	1	0010	0025	0040	02-06-65	36	COLBY H R	2008 N TRENT	COLO SPRGS	COLO
NE	NW	30	07	S	077	W	59	P225613	1	0020	0018	0040	11-12-65	36	BRUNS A D	126 W MAPLE	NEW LENOX	ILL
NE	NW	30	07	S	077	W	59	P24395	1	0020	0053	0075	05-16-65	36	HARMON LEO V COL	4696 S CLARKSON	ENGLEWOOD	COLO
NE	NW	30	07	S	077	W	59	P24392	1	0020	0048	0072	05-09-65	36	LOWERCAN J M	1970 GLEN GARY	DENVER	COLO
NE	NW	30	07	S	077	W	59	P32028	1	0010	0054	0076	09-19-67	36	MCINTYRE ROBERT E	1006 SUN DR	COLD SPRGS	COLO
NW	NW	30	07	S	077	W	59	P31010	1	0020	0014	0035	06-17-67	36	AMREIN ROBERT L	1947 S YATES	DENVER	COLO
NW	SW	31	07	S	077	W	59	P09532	1	0003	0022	0043	09-23-61	36	BERNARD LEONARD		BRECKENRDGE	COLO
SW	SW	31	07	S	077	W	59	P13792	1	0007	0005	0033	10-20-62	36	WILLIAMS MARTHA		BRECKENRDGE	COLO
NE	SW	31	07	S	077	W	59	P19699	1	0030	0036	0067	06-18-64	36	CLARK HOWARD		BRECKENRDGE	COLO
NE	NE	01	06	S	077	W	59	P25346	1	0020	0010	0035	11-27-65	36	INDEPENDENT OIL & L P GAS		DUMONT	COLO
NE	NW	05	06	S	077	W	59	P17405	1	0003	0053	0120	07-29-63	36	DOUGLAS WILLIAM C	208 S LASALLE	CHICAGO	ILL
NE	NE	05	06	S	077	W	59	P19204	1	0005	0067	0083	03-15-64	36	ROUNDS R C	BOX 700	WICHITA	KANS
NW	NW	05	06	S	077	W	59	P31321	1	0020	0015	0041	06-09-67	36	STRAUSS MEL	727 SHERMAN ST	DENVER	COLO
SE	NW	07	06	S	077	W	59	P06416	1	0002	0046	07-14-60	36	SEURBERT E G	1043 AMMONS	DENVER	15	
SW	NW	07	06	S	077	W	59	P21122	1	0001	0023	0104	07-24-64	36	HAIR BABE	8615 F COLFAX	DENVER	COLO
SW	NW	07	06	S	077	W	59	P21130	1	0001	0037	0106	08-10-64	36	PHILLIPS ARDETH	1082 S HARRISON	DENVER	COLO
SW	NW	07	05	S	077	W	59	P25257	1	0003	0046	0090	11-21-65	36	WARRELL JAKE	3047 S OSCEOLA	DENVER	COLO
SE	NW	07	06	S	077	W	59	P32231	1	0005	0018	0100	10-04-67	36	KEENEN NANCY	1216 RACE	DENVER	COLO
SE	NW	07	06	S	077	W	59	P31318	1	0004	0047	0090	07-11-67	36	HAYS RICHARD D	1015 KEARNEY	DENVER	COLO
NE	NE	17	06	S	077	W	59	P25075	1	0015	0030	0050	11-05-65	36	RICE DAVID	2200 BIRCH	DENVER	COLO
SE	NW	18	06	S	077	W	59	P12893	1	0005	0019	0037	03-07-62	36	ANTRIM LUMBER CO		BRECKENRDGE	COLO
SW	NE	18	06	S	077	W	59	P13192	1	0010	0050	0120	09-11-63	36	BRECKENRIDGE LAND & DEV C		BRECKENRDGE	COLO
SE	NE	18	06	S	077	W	59	P25607	1	0003	0014	0042	10-23-65	36	BRECKENRIDGE LANDS INC		BRECKENRDGE	COLO
SE	NE	19	06	S	077	W	59	P39853	1	0015	0060	0089	12-14-69	36	ARAPAHOE BASIN		DILLON	COLO
SE	SW	25	06	S	077	W	59	P10309	1	F 0030	0021	0043	10-02-65	36	MULLER O M		BRECKENRDGE	COLO
SE	SE	29	06	S	077	W	59	P22268	1	0002	0024	0059	11-07-64	36	LORENZ O M	2075 BRYANT	DENVER	COLO
NE	NE	30	06	S	077	W	59	P37973	1	0010	0041	0094	05-29-69	36	PURCELL SANDRA L		BRECKENRIDGE	COLO
SW	SE	30	06	S	077	W	59	P29094	1	0001	0039	0077	10-15-66	36	GOODBODY MARCUS	9064 MANSFIELD	DENVER	COLO
SE	SW	31	06	S	077	W	59	P06615	1	0005	0055	0100	09-06-60	36	SUMMIT COUNTY	DEVEL P O BOX 216	DILLON	COLO
SE	SW	31	06	S	077	W	59	P32230	1	0005	0030	0060	10-05-67	36	THEOBALD ROBERT A		BRECKENRDGE	COLO
SE	SE	31	06	S	077	W	59	P31316	1	0004	0050	0104	07-04-67	36	COOLEY JAMES R	730 JOSEPHINE	DENVER	COLO
NW	SE	31	06	S	077	W	59	P18956	3	0005	UNK	0119	03-04-64	36	ESTEY ELIZABETH	19 LINDEWOOD	LITTLETON	COLO
NW	NW	32	06	S	077	W	59	P25946	1	0007	0028	0036	11-25-65	36	HOLST LES		BRECKENRDGE	COLO
NW	NE	32	06	S	077	W	59	P31451	1	0008	0031	0059	07-12-67	36	HOLST LESLIE K	BOX 20235 MNTCL	DENVER	COLO
SE	SW	32	06	S	077	W	59	P36614	01	0002	0016	0060	08-19-66	36	SEVEN SEVENTEEN CORP	717 GOLD BLDG	DENVER	COLO
NW	SE	01	05	S	077	W	59	P17407	1	0025	0019	0040	07-11-63	36	CENTENIAL	SHOPP 4650 PROSPECT	LITTLETON	COLO
SW	SW	01	05	S	077	W	59	P22259	1	0030	0009	0030	11-10-64	36	GRIFFIN CHARLES		SILVERTHNE	COLO
SW	SW	01	05	S	077	W	59	P22739	1	0020	0012	0035	02-20-65	36	HILL CLAYTON	ALUE RIVER RT	DILLON	COLO
NE	NE	02	05	S	077	W	59	P22741	1	0005	0035	0153	02-15-65	36	SOROL E H	44 S BIRCH	DENVER	COLO
SW	NW	02	05	S	077	W	59	P12895	1	0025	0013	0032	07-19-62	36	PALMER CARL		DILLON	COLO
SW	SW	02	05	S	077	W	59	P13791	1	0005	0053	0130	10-28-62	36	MICHALES PAUL		BRECKENRDGE	COLO
SE	SE	05	05	S	077	W	59	P24106	1	0005	0015	0025	03-23-65	36	TUTT THAYER	200 MAPLAND RD	COLD SPRGS	COLO
SE	NW	06	05	S	077	W	59	P20178	1	0025	0081	0099	05-13-64	36	MCALLISTER BRUCE	2421 S MARION S	DENVER	10

QTR	SC	TWN	RANGE	CO	PERMIT	WL	U	F	YIELD	LEVEL	DPTH	DATE	WD	NAME	ADDRESS	CITY	STTE	
NE	NW	07	05	S	077	W	59	P16862	1	0003	0020	0073	08-15-63	36	PAULSON FRANK	208 S. LA SALLE	CHICAGO	ILL
SW	NW	07	05	S	077	W	59	P17974	1	0010	0037	0070	10-04-63	36	ROUSH R Z	DILLON	DILLON	COLO
SW	NW	07	05	S	077	W	59	P17975	1	DRY	0100	0100	11-02-63	36	WADE FRANK H	DENVER	DENVER	COLO
NE	NW	07	05	S	077	W	59	P18183	1	0005	0100	0180	11-20-63	36	MCABEE W G	2242 S MEADE	DENVER	COLO
NE	NW	07	05	S	077	W	59	P19697	1	0010	0120	0182	04-09-64	36	TACHA AL	DILLON	DILLON	COLO
NE	NW	07	05	S	077	W	59	P19698	1	0005	0060	0080	04-12-64	36	TRIMBLE FORD	6155 DOVER ST	ARVADA	COLO
NE	NW	07	05	S	077	W	59	P20269	1	0002	0092	0135	05-12-64	36	WHAFFIELD E C	3341 S DAHLIA	DENVER 22	COLO
NW	NW	07	05	S	077	W	59	P28123	1	0015	FLOW	0026	07-27-66	36	WILSON GORDON G	18 RANGE VIEW P	DENVER	COLO
SW	NW	07	05	S	077	W	59	P21851	1	0005	0065	0090	11-01-64	36	BERRY F G	2935 ARIZONA	LOS ALAMOS	N M
SW	NW	07	05	S	077	W	59	P27679	1	0005	0072	0132	09-06-66	36	GETSFRED ROBERT	3358 W 93RD	WESTMINSTER	COLO
SW	NW	07	05	S	077	W	59	P18954	1	0002	0105	0127	02-20-64	36	KRIZ KEN	5601 DEXTER	COMMERCE CITY	COLO
SE	NW	07	05	S	077	W	59	P24599	1	0002	0130	0153	06-07-65	36	MACY CHARLES M	4630 WYANDOTT	DENVER	COLO
NE	NW	07	05	S	077	W	59	P28632	1	0004	0058	0090	10-01-66	36	JONES OSCAR JR	1370 S EATON	DENVER	COLO
SE	NW	07	05	S	077	W	59	P25029	1	0002	0048	0071	08-28-65	36	KEENAN BURT	8893 W 10TH	DENVER	COLO
NW	NW	07	05	S	077	W	59	P25028	1	0005	0100	0155	08-26-65	36	ECKLAND ROBERT	860 NEWPORT	DENVER	COLO
SW	SE	08	05	S	077	W	59	P17973	1	0009	0040	0141	10-04-63	36	DENVER BOARD OF	WATER CITY CITY BLDG	DENVER	COLO
SW	SE	08	05	S	077	W	59	P36498	1	0040	0010	0140	12-08-68	36	DENVER BOARD OF	144 W COLFAX AV	DENVER	COLO
SW	NW	12	05	S	077	W	59	P10332	1	0040	0012	0038	12-02-61	36	HILL CLAYTON	DILLON	DILLON	COLO
SW	NW	12	05	S	077	W	59	P11168	1	0020	0010	0035	04-13-62	36	HILL CLAYTON	DILLON	DILLON	COLO
SE	SE	12	05	S	077	W	59	P20179	1	0007	0107	0152	06-10-64	36	CHRISTENSEN WM G	AIR FORCE ACDMY	COLD SPRGS	COLO
SE	SW	12	05	S	077	W	59	P21855	1	0003	0016	0037	09-22-64	36	COX VERGIL	SILVERTHPRNE	COLO	
NW	NW	12	05	S	077	W	59	P21131	1	0020	0019	0033	03-03-65	36	HILL CLAYTON	BLUE RIVER RT	DILLON	COLO
SW	SW	17	05	S	077	W	59	P18193	1	0001	0033	0205	09-21-63	36	FRUELICHER CHAS	3900 S PIERCE	MORRISON	COLO
SW	SW	17	05	S	077	W	59	P18194	1	0002	0048	0200	09-22-63	36	BLEVINS H E	51 HILLSIDE D	DENVER 15	COLO
NE	NE	19	05	S	077	W	59	P08931	1	0020	0009	0043	06-17-61	36	WOOD B C	WATERLOO	WATERLOO	IOWA
NE	NE	19	05	S	077	W	59	P16869	1	0020	0006	0035	08-07-63	36	AUSTIN VICTOR	21 LOGAN	DENVER 3	COLO
NE	SE	20	05	S	077	W	59	P22141	1	0012	0062	0108	09-23-67	36	LOWRY AIR FORCE BASE	DENVER	DENVER	COLO
SE	SE	21	05	S	077	W	59	P08640	1	0035	0065	0084	05-10-61	36	JOHNSTON HAL	DILLON	DILLON	COLO
SE	NE	21	05	S	077	W	59	P09326	1	0002	0015	0082	08-02-61	36	SMITH H J	DILLON	DILLON	COLO
SE	NW	21	05	S	077	W	59	P09327	1	0002	0010	0080	08-04-61	36	VALAER LORENZ	DILLON	DILLON	COLO
NE	SW	21	05	S	077	W	59	P09832	1	0020	0024	0050	09-30-61	36	RICE EARL	DILLON	DILLON	COLO
SE	NW	21	05	S	077	W	59	P09679	1	0002	0097	0217	05-21-62	36	WARREN BRADISH F	8595 W 51ST AVE	DENVER	COLO
NE	NE	21	05	S	077	W	59	P13187	1	0010	0023	0049	09-07-62	36	FOSTER LUMBER CO	DILLON	DILLON	COLO
SE	NW	21	05	S	077	W	59	P29189	1	0003	0035	0170	10-26-66	36	BUCKHOLZ VINCENT	ROGGEN	ROGGEN	COLO
NW	SE	22	05	S	077	W	59	P04236	1	0040	0014	0035	09-01-59	36	BONNER WM L	1090 S JOSEPHIN	DENVER 9	COLO
NW	SE	22	05	S	077	W	59	P08554	1	0025	0065	0080	04-23-61	36	PETERSEN CARL	DILLON	DILLON	COLO
NE	SE	22	05	S	077	W	59	P09428	1	0015	0030	0080	09-11-61	36	ERICKSON MINNIE	DILLON	DILLON	COLO
SE	NW	22	05	S	077	W	59	P38879	1	0020	0018	0035	08-18-69	36	COOPER A H	MONTAZUMA RT	DILLON	COLO
SW	SE	22	05	S	077	W	59	P38888	1	0007	0095	0138	08-24-69	36	LONG LARRY	310 DNVR CLR BL	DENVER	COLO
SW	SW	23	05	S	077	W	59	P12896	1	0005	0036	0048	07-28-62	36	JANKOVSKY J C	BOX 267	DILLON	COLO
NW	SE	23	05	S	077	W	59	P21632	1	0010	0024	0040	08-22-64	36	BAXTER J F	6200 CHARINGTO	ENGLEWOOD	COLO
SW	NW	23	05	S	077	W	59	P24185	1	0004	0004	0036	03-22-65	36	WHEATON COLLEGE	MOON VALLEY	DILLON	COLO
NW	SE	23	05	S	077	W	59	P27381	1	0010	0022	0041	05-26-66	36	SCHREPFER MARTIN	5927 S LOUTHAN	LITTLETON	COLO
NW	SE	23	05	S	077	W	59	P30040	1	0005	0016	0035	03-17-67	36	POWLEY NORMAN F	1342 BENJON ST	DENVER	COLO
SE	NW	23	05	S	077	W	59	P32106	1	0003	0036	0095	10-12-67	36	HORTON VIRGIL	1169 RIDGE RD	LITTLETON	COLO

QTR	SC	TWN	RANGE	CO	PERMIT	WL	U	F	YIELD	LEVL	DPTH	DATE	WD	NAME	ADDRESS	CITY	STTE	
SE	NW	23	05	S	077	W	59	P32105	1	0002	0036	0080	10-09-67	36	ROBINSON W H	2707 SCRIVY LEE	DENVER	COLO
SW	NW	23	05	S	077	W	59	P36553	1	0025	UNK	0030	65	36	MCMAHAN GLENN REPRESENTAT	WHEATON COLLEGE	WHEATON	ILL
SE	NW	23	05	S	077	W	59	P36551	1	0025	0040	0052	65	36	MCMAHAN GLENN REPRESENTAT	WHEATON COLLEGE	WHEATON	ILL
SE	NW	23	05	S	077	W	59	P36552	1	0025	0040	0052	65	36	MCMAHAN GLENN REPRESENTAT	WHEATON COLLEGE	WHEATON	ILL
SW	NE	23	05	S	077	W	59	P39366	1	0010	0025	0052	10-02-69	36	OLIVER H C	401 SO KENDALL	DENVER	COLO
NW	NE	24	05	S	077	W	59	P03806	1	0015	0012	0040	07-19-59	36	MCHENRY FLOYD E		DILLON	COLO
NW	NW	24	05	S	077	W	59	P06244	1	0010	0038	0055	06-25-60	36	U S FORREST SERVICE	BX 428	GOLDEN	COLO
SE	NE	24	05	S	077	W	59	P08976	1	0040	0009	0051	06-13-61	36	HANSON H B		DILLON	COLO
NW	NE	24	05	S	077	W	59	P09444	1	0030	0014	0042	07-28-61	36	SMITH J F		DILLON	COLO
SE	NE	24	05	S	077	W	59	P09640	1	0019	0011	0039	09-08-61	36	HAGEN KENNETH		DILLON	COLO
NW	NW	24	05	S	077	W	59	P25259	1	0010	0021	0045	11-19-65	36	HARDY WM COL	RT 1 BOX 92	BROOMFIELD	COLO
NW	NW	24	05	S	077	W	59	P25260	1	0010	0026	0045	11-17-65	36	GREAVES JOHN	BOX 106 RT 1	BROOMFIELD	COLO
SF	SW	31	05	S	077	W	59	P12263	1	0040	0006	0035	06-22-62	36	HITCHINS GEORGE		BRECKENRDGE	COLO
SE	SW	31	05	S	077	W	59	P20534	1	0002	0012	0075	07-10-64	36	SIMPSON FRED	121 E VERMIJO	COLO SPRGS	COLO
SE	NE	36	05	S	077	W	59	P12198	1	0040	0031	0035	06-13-62	36	FARMER LES		FRISCO	COLO
NW	SE	26	04	S	077	W	59	P10417	1	0019	0015	0035	12-17-61	36	RAY DAVE		DILLON	COLO
SW	NW	36	04	S	077	W	59	P07622	1	0040	0019	0040	12-21-60	36	RAY DAVID		KREMHLING	COLO
NE	SE	01	08	S	078	W	59	P09185	1	0015	0014	0043	07-21-61	36	BEDFORD WILLIAM A	5100 ROW MAR DR	LITTLETON	COLO
NE	NE	01	08	S	078	W	59	P32229	1	0008	0012	0060	10-07-67	36	WELCH EUGENE	BOX 306	BRECKENRDGE	COLO
SE	NE	01	08	S	078	W	59	P31322	1	0005	0017	0050	07-04-67	36	ENGRAM JOHN E	2096 WOODMAN RD	COLO SPRGS	COLO
NE	SE	19	07	S	078	W	59	P09645	1	0022	0062	0092	08-05-61	36	MARTIN CLAUDE		BRECKENRDGE	COLO
SW	SW	31	07	S	078	W	59	P10063	1	0002	0036	0091	08-19-63	36	HENRY WYMAN	1208 KEVIN RD	WICHITA	KANS
SE	SE	36	07	S	078	W	59	P29093	1	0010	0006	0044	10-18-66	36	BRIELI LEE	2285 JAWATCA	AURORA	COLO
SW	SE	01	06	S	078	W	59	P18657	1	0020	0021	0040	02-16-64	36	HALES WM III	1235 W 4TH	BROOMFIELD	COLO
NE	NW	01	06	S	078	W	59	P24393	1	0010	0005	0035	05-15-65	36	FARMER LES		FRISCO	COLO
SW	SW	01	06	S	078	W	59	P25611	1	0003	0009	0039	10-28-65	36	GERMEAN JOHN R	2860 GRAY	DENVER	COLO
SE	SW	01	06	S	078	W	59	P25256	1	0020	0026	0045	11-21-65	36	TAYLOR RANDALL		NEW BURNSIDE	ILL
NE	SW	05	06	S	078	W	59	P16122	1	0005	0012	0035	07-11-63	36	LAKE UNEVA		FRISCO	COLO
NE	NW	07	06	S	078	W	59	P13952	1	0025	0022	0042	01-11-63	36	FARMER LES		FRISCO	COLO
SW	SW	08	06	S	078	W	59	P04458	1	0020	0035	0050	05-20-60	36	U S FOREST SERVICE		DILLON	COLO
SW	SW	08	06	S	078	W	59	P04459	1	0020	0018	0044	05-12-60	36	U S FOREST SERVICE		DILLON	COLO
NW	NE	08	06	S	078	W	59	P31650	1	0010	0006	0035	08-02-67	36	TUTT CHARLES L JR	3401 WESTWOOD P	FLINT	MICH
SF	SE	12	06	S	078	W	59	P39849	1	0015	0005	0125	12-07-69	36	NEUMAN MARVIN	6989 S STEEL	LITTLETON	COLO
SW	SE	13	06	S	078	W	59	P09534	1	0040	0020	0064	07-30-61	36	WHATLEY B L		BRECKENRDGE	COLO
SW	SE	24	06	S	078	W	59	P09535	1	0006	0015	0055	08-14-61	36	ANTRIM LUMBER CO		BRECKENRDGE	COLO
SW	SE	24	06	S	078	W	59	P09639	1	0008	0004	0034	09-07-61	36	ANTRIM LUMBER CO		BRECKENRDGE	COLO
SW	SE	24	06	S	078	W	59	P09714	1	0008	0004	0036	09-19-61	36	ANTRIM LUMBER CO		BRECKENRDGE	COLO
SW	SE	24	06	S	078	W	59	P20532	1	0003	0016	0038	06-23-64	36	LUMBER ANTRIM		BRECKENRDGE	COLO
NW	NE	25	06	S	078	W	59	P25610	1	0007	0015	0073	10-26-65	36	GRAVETTE E B	301 SHDUP RD	COLO SPRGS	COLO
NW	NE	25	06	S	078	W	59	P27684	1	0015	0052	0024	06-17-66	36	CHASSON R L	3255 S ALBION	DENVER	COLO
NW	NE	25	06	S	078	W	59	P28116	1	0001	0039	0057	08-01-65	36	HOFF WILBUR	110 AMMONS	DENVER	COLO
NW	NE	25	06	S	078	W	59	P27681	1	0010	0046	0030	06-15-66	36	REXFORD W S	3134 PRIMROSE	COLO SPRGS	COLO
NE	NW	25	06	S	078	W	59	P32032	1	0004	0032	0071	09-11-67	36	PIPER EDWIN M	3440 S IVY WAY	DENVER	COLO
NE	NW	25	06	S	078	W	59	P31722	1	0004	0009	0037	03-12-67	36	KULLAS A J	2450 CHRY RDGE	ENGLEWOOD	COLO
SW	SW	30	06	S	078	W	59	P39371	1	0020	0015	0053	10-09-69	36	ASSOCIATES C M	1726 CHAMPA	DENVER	COLO

QTR	SC	TWN	RANGE	CO	PERMIT	WL	U	F	YIELD	LEVL	DPTH	DATE	WD	NAME	ADDRESS	CITY	STATE	
NW	NE	30	06	S	078	W	59	P39847	1	0015	0050	0125	12-03-69	36	JACKSON WILLIAM	670 EMERSON	DENVER	COLO
SW	SW	31	06	S	078	W	59	P31450	1	0030	0044	0072	07-13-67	36	BERGE TRYGVE	80ECKENRIDGE	DENVER	COLO
SE	SE	35	06	S	078	W	59	P38176	1	0003	0038	0110	06-14-69	36	CONTINENTAL MACHINERY	3890 DAHLIA ST	DENVER	COLO
SW	SW	35	06	S	078	W	59	P38878	1	0020	0009	0039	08-17-69	36	GAMEMAY ROBT	4159 S LOGAN	ENGLEWOOD	COLO
SE	SE	36	06	S	078	W	59	P38175	1	0015	0045	0092	06-12-69	36	BRECKENRIDGE PARK MEADOWS	BRECKENRIDGE	DENVER	COLO
SW	NW	01	05	S	078	W	59	P01407	1	0030	0045	12-12-57	36	SMITH NEAL F	1654 RDWAY	DENVER	COLO	
SW	SW	01	05	S	078	W	59	P00647	1	0100	0040	11-14-57	36	HILL CLAYTON	KREMMLING	DENVER	COLO	
NE	SW	01	05	S	078	W	59	P03941	1	0050	0006	0035	09-04-59	36	GRANTHAM LEILA H	DILLON	DILLON	COLO
NE	SW	01	05	S	078	W	59	P06614	1	0025	0109	0176	07-26-60	36	SUMMIT CO DEV CORP	DILLON	DILLON	COLO
NW	SW	01	05	S	078	W	59	P07187	1	0040	0014	0035	10-13-60	36	OLSON M R	DILLON	DILLON	COLO
SE	SW	01	05	S	078	W	59	P03939	1	0020	0004	0035	07-23-59	36	POLOFF LOUISE	DILLON	DILLON	COLO
SW	SW	01	05	S	078	W	59	P03940	1	0015	0013	0035	07-21-59	36	COX HAROLD & MARILYN	DILLON	DILLON	COLO
SW	SW	01	05	S	078	W	59	P03978	1	0015	0010	0035	07-27-59	36	HILL DORIS	DILLON	DILLON	COLO
SE	SW	01	05	S	078	W	59	P05113	1	0030	0014	0033	01-19-60	36	BODHAINE FRANK	DILLON	DILLON	COLO
SE	SW	01	05	S	078	W	59	P08555	1	0040	0014	0035	04-25-61	36	MILLER MARVIN	DILLON	DILLON	COLO
SE	SW	01	05	S	078	W	59	P09369	1	0040	0005	0033	07-23-61	36	WALTMAN G W	DILLON	DILLON	COLO
NE	SE	01	05	S	078	W	59	P13232	1	0030	0027	0045	09-23-62	36	STEWART GLENN	270 S CHASE	DENVER	COLO
SW	SE	01	05	S	078	W	59	P22700	1	0045	0019	0037	09-24-64	36	BOGGS R B	509 17TH ST	DENVER	COLO
SW	SE	01	05	S	078	W	59	P22701	1	0016	0021	0031	11-17-64	36	FOSTER JOHN	1152 S EATON ST	DENVER	COLO
SE	SW	01	05	S	078	W	59	P28816	1	0015	0029	0046	10-17-66	36	BLACK JOHN DVM	BLUE RIVER RT	DILLON	COLO
SE	SW	01	05	S	078	W	59	P29090	1	0010	0015	0035	10-14-66	36	SMITH LOUIS	BOX 4744	SILVERTHORN	COLO
SE	SE	01	05	S	078	W	59	P27334	1	0030	0047	0026	05-24-66	36	NICHOLSON STUART	2837 NORTH AVE	GRAND JCTN	COLO
SE	SE	01	05	S	078	W	59	P25873	1	0004	0070	0130	11-08-65	36	ADAMS BILLY H	2129 E 116TH AV	DENVER	COLO
SE	SE	01	05	S	078	W	59	P25877	1	0002	0070	0120	11-05-65	36	YOUNKMAN CHARLES	1541 S CORONA	DENVER	COLO
SE	SE	01	05	S	078	W	59	P25879	1	0002	0085	0120	11-10-65	36	HAYMOND WARREN	16555 W 78TH	ARVADA	COLO
SE	NE	01	05	S	078	W	59	P30698	1	0008	0080	0162	05-07-67	36	MCNATT NYLA	700 CHEYENNE BL	COLD SPRGS	COLO
SW	SE	01	05	S	078	W	59	P32169	1	0020	0026	0047	09-25-67	36	SMITH JOHN	BLUE RIVER MESA	DILLON	COLO
SW	SE	01	05	S	078	W	59	P32138	1	0005	0050	0090	07-21-67	36	MOHR KARL B	1505 SUNSET LA	TALLAHASSEE	FLA
SE	SW	01	05	S	078	W	59	P32023	1	0020	0024	0044	09-14-67	36	KRUSE WM D	408 ROOSEVELT	FT COLLINS	COLO
SE	NE	02	05	S	078	W	59	P39348	1	0020	0012	0035	12-05-69	36	WESTERN SLOPE GAS	SILVERTHORN	DILLON	COLO
NE	SW	12	05	S	078	W	59	P00646	1	0100	0046	11-07-57	36	BANNON ROBT	DILLON	DILLON	COLO	
NE	SE	12	05	S	078	W	59	P04002	1	0015	0012	0035	08-06-59	36	ROUSH ROBERT	DILLON	DILLON	COLO
SE	NE	12	05	S	078	W	59	P04764	1	0040	0026	0081	11-03-59	36	ROUSH ROBERT Z	DILLON	DILLON	COLO
NE	NE	12	05	S	078	W	59	P06064	1	0006	0098	0110	06-11-60	36	WOOD DONALD D	2866 S OSCEOLA	DENVER	COLO
SE	NE	12	05	S	078	W	59	P06151	1	0005	0056	0080	06-18-60	36	WERKMEISTER LEATHA	DILLON	DILLON	COLO
SW	NE	12	05	S	078	W	59	P06996	1	0020	0016	0087	10-01-60	36	SONDREGER JOHN	DILLON	DILLON	COLO
NE	SE	12	05	S	078	W	59	P07091	1	0040	0026	0050	09-27-60	36	ROUSH R Z	DILLON	DILLON	COLO
SE	SE	12	05	S	078	W	59	P07092	1	0040	0035	0060	09-23-60	36	ROUSH R Z	DILLON	DILLON	COLO
SE	NE	12	05	S	078	W	59	P06417	1	0010	0032	0074	07-16-60	36	RITCHIE H C	DILLON	DILLON	COLO
SE	NE	12	05	S	078	W	59	P06915	1	0001	0020	0042	10-08-60	36	CONKLIN W W	822 S JOSEPHIN	DENVER	COLO
NE	SW	12	05	S	078	W	59	P00648	1	0100	0027	11-29-57	36	HILL CLAYTON	KREMMLING	DILLON	COLO	
NE	NW	12	05	S	078	W	59	P03975	1	0020	0012	0035	11-10-59	36	HILL CLAYTON	DILLON	DILLON	COLO
SE	NW	12	05	S	078	W	59	P03976	1	0010	0010	0025	08-07-59	36	HILL CLAYTON	DILLON	DILLON	COLO
NE	NW	12	05	S	078	W	59	P05072	1	0030	0012	0035	01-08-60	36	HILL CLAYTON	DILLON	DILLON	COLO
SE	NW	12	05	S	078	W	59	P05728	1	0040	0010	0032	05-02-60	36	HOGGE MRS HAZEL	8990 N FEDERAL	DENVER 21	COLO

QTR	SC	TWN	RANGE	CO	PERMIT	WL	U	F	YIELD	LEVL	DPTH	DATE	WD	NAME	ADDRESS	CITY	STTE
NE	NW	12	05	S	078	W	59	P06188	1	0040	0006	0035	06-25-60	36	HILL CLAYTON	DILLON	COLO
NE	NW	12	05	S	078	W	59	P06319	1	0040	0006	0035	07-09-60	36	MORRIS DORRIS	DILLON	COLO
NE	NW	12	05	S	078	W	59	P06972	1	0040	0014	0035	09-13-60	36	KUBACH AL	DILLON	COLO
SE	NW	12	05	S	078	W	59	P07188	1	0040	0015	0035	10-12-60	36	MT STANDARD INS CO	612 UNVRSTY BL DENVER 2	COLO
SE	NE	12	05	S	078	W	59	P08875	1	0005	0024	0080	06-19-61	36	HAMMOND FRANK	DILLON	COLO
SE	NE	12	05	S	078	W	59	P08876	1	0003	0030	0090	06-15-61	36	PASOR H R	DILLON	COLO
SE	NE	12	05	S	078	W	59	P09941	1	0005	0008	0053	07-01-61	36	VOGL R A	DILLON	COLO
SE	NE	12	05	S	078	W	59	P09713	1	0002	0041	0075	09-19-61	36	CARMAN FRED	P O BOX 41	COLO
SE	NE	12	05	S	078	W	59	P09834	1	0020	0061	0110	09-23-61	36	SANDERS M F	2418 S PERRY	COLO
NW	NW	12	05	S	078	W	59	P09833	1	0005	0019	0033	09-29-61	36	HAMMER MARY L	DILLON	COLO
NE	NW	12	05	S	078	W	59	P08554	1	0040	0010	0034	05-02-61	36	POTTORRE FRED	DILLON	COLO
NE	NW	12	05	S	078	W	59	P08235	1	0040	0015	0034	03-29-61	36	HILL CLAYTON	DILLON	COLO
SE	NW	12	05	S	078	W	59	P08911	1	0015	0012	0038	06-16-61	36	COX VERGIL	DILLON	COLO
SE	NW	12	05	S	078	W	59	P08930	1	0018	0012	0035	06-17-61	36	SMITH RUBY	DILLON	COLO
SE	NW	12	05	S	078	W	59	P09533	1	0015	0012	0038	08-16-61	36	LAYDEN EARL	DILLON	COLO
SE	NW	12	05	S	078	W	59	P09367	1	0010	0015	0034	09-17-61	36	RASCOLA ANDY	DILLON	COLO
SE	NW	12	05	S	078	W	59	P10333	1	0040	0014	0035	12-05-61	36	COLLARD CHARLES	DILLON	COLO
SE	NE	12	05	S	078	W	59	P12898	1	0030	0068	0088	06-07-62	36	PALMER CARL	DILLON	COLO
SE	NE	12	05	S	078	W	59	P13163	1	0010	0039	0060	11-04-62	36	BURNS ZICK	2971 ONEIDA	COLO
NE	NW	12	05	S	078	W	59	P14617	1	0020	0018	0038	04-05-63	36	PARKER SIDNEY	3136 F 1/2 ST GRAND JCTN	COLO
SE	NE	12	05	S	078	W	59	P16123	1	0003	0060	0097	07-14-63	36	ROUSE GERALD	DILLON	COLO
SE	NE	12	05	S	078	W	59	P16124	1	0020	0054	0076	07-23-63	36	JONES DAN	DILLON	COLO
SE	NE	12	05	S	078	W	59	P17676	1	0004	0027	0055	09-30-63	36	ERICKSON D K	2709 S PATTON	COLO
SE	NE	12	05	S	078	W	59	P18054	1	0010	0058	0077	11-04-63	36	CLEMENTS AVA H	2350 S KRAMERIA	COLO
NE	SW	12	05	S	078	W	59	P20274	1	0040	0010	0030	05-30-64	36	WALL GENE	BLUE RIVER RT DILLON	COLO
NE	NE	12	05	S	078	W	59	P20276	1	0015	0091	0196	06-15-64	36	GWYN MARION V	3650 S FEDERAL ENGLEWOOD	COLO
SE	NE	12	05	S	078	W	59	P27383	1	0004	0026	0071	05-24-65	36	SLAGLE A W	319 N LOGAN	COLO
SE	NE	12	05	S	078	W	59	P22272	1	0005	0032	0075	11-11-64	36	JOHNSON VERN MRS	102 CRESTA RD	COLO
SW	NE	12	05	S	078	W	59	P25261	1	0008	0065	0091	11-16-65	36	KRUZER B L	BOX 61	COLO
SE	NW	12	05	S	078	W	59	P25948	1	0020	0018	0035	11-27-65	36	PALMER CARL	SLVERTHRNE	COLO
NE	SW	12	05	S	078	W	59	P25612	1	0003	0017	0035	10-31-65	36	GAWART LOUIS	SILVERTHRNE	COLO
NW	NE	12	05	S	078	W	59	P27210	1	0030	0051	0076	05-13-66	36	ZENER W M	2994 CHASE	COLO
NE	NE	12	05	S	078	W	59	P27682	1	0007	0100	0172	06-15-66	36	RUFF R C	DILLON	COLO
SE	SE	12	05	S	078	W	59	P31059	1	0002	0060	0155	04-08-67	36	PERRY PERCILLA	2901 S PARKWAY CHICAGO	ILL
SW	SW	12	05	S	078	W	59	P29445	1	0005	0120	0150	12-11-66	36	KILPATRICK JOHN	1960 DALLAS AURORA	COLO
NW	SE	12	05	S	078	W	59	P39850	1	0020	0013	0043	12-09-69	36	DEIERS GEORGE	2410 W ILLF DENVER	COLO
NW	NE	13	05	S	078	W	59	P39854	1	0020	0012	0042	12-16-69	36	COLLARD JAMES C	BOX 181	COLO
NE	NE	13	05	S	078	W	59	P06218	1	0080	0015	0068	05-04-60	36	DENVER WATER BOARD	144 W COLFAX A DENVER	COLO
NE	NE	13	05	S	078	W	59	P06219	1	0040	0013	0035	05-30-60	36	DENVER WATER BOARD	144 W COLFAX A DENVER	COLO
NW	NW	13	05	S	078	W	59	P06579	1	0040	0035	0079	08-15-60	36	DNR BRD/WTR COMMRS	BOX 146	COLO
NW	NW	13	05	S	078	W	59	P06519	1	0040	0032	0084	08-02-60	36	DNR BRD/WTR COMMRS	BOX 146	COLO
SE	SW	13	05	S	078	W	59	P28821	1	0005	0012	0038	10-22-66	36	USDAFS	BOX 692	COLO
SE	SE	24	05	S	078	W	59	P18656	1	DRY	0051	02-10-54	36	U S FOREST SERVICE	BOX 692	COLO	
NW	SW	24	05	S	078	W	59	P28813	1	0005	0035	0055	10-13-66	36	USDAFS	BOX 692	COLO
NW	SW	24	05	S	078	W	59	P28819	1	0004	0032	0048	10-20-66	36	USDAFS	BOX 692	COLO

QTR	SC	TWN	RANGE	CO	PERMIT	WL	U	F	YIELD	LEVEL	DPTH	DATE	WD	NAME	ADDRESS	CITY	STTE	
NE	SW	24	05	S	078	W	59	P28920	1	0005	0033	0051	10-21-66	36	JUSDAES	BOX 692	GOLDEN	COLO
NE	NW	25	05	S	078	W	59	P18655	1	0010	0039	0109	02-15-64	36	U S FOREST SERVICE	BOX 692	GOLDEN	COLO
SW	SW	24	05	S	078	W	59	P38363	1	0035	0072	0090	06-15-69	36	SUMMIT COUNTY SCHOOL DIST		FRISCO	COLO
NE	SW	26	05	S	078	W	59	P13441	1	0005	0040	0082	10-03-62	36	GUIPERSON HOWARD		FRISCO	COLO
NE	SW	26	05	S	078	W	59	P13442	2	0008	0034	0077	10-08-62	36	GUIPERSON HOWARD		FRISCO	COLO
SW	SW	26	05	S	078	W	59	P15675	1	0020	0059	0089	07-05-63	36	SHARP HARRY		FRISCO	COLO
SW	SW	26	05	S	078	W	59	P15679	1	0020	0060	0094	07-02-63	36	SNYDER H L		FRISCO	COLO
SE	SW	26	05	S	078	W	59	P18182	1	0005	0060	0118	10-23-63	36	BROWN TOM	BOX 1195	FRISCO	COLO
SW	SW	26	05	S	078	W	59	P25075	1	0035	0036	0106	01-15-65	36	BYRON W WALTER		FRISCO	COLO
SW	SW	26	05	S	078	W	59	P27214	1	0010	0036	0013	05-18-66	36	BLANK BUD		FRISCO	COLO
SE	SW	26	05	S	078	W	59	P25609	1	0010	0021	0036	10-25-65	36	WEDGE DALE H	BOX 174	FRISCO	COLO
SE	SW	26	05	S	078	W	59	P31721	01	0006	0012	0072	08-16-67	36	PORTER JAMES R	BOX 142	FRISCO	COLO
SW	SW	26	05	S	078	W	59	P18955	1	0003	0042	0175	02-26-64	36	AHLBORG WM	3224 S COLUMBIN	DENVER	COLO
SE	SE	27	05	S	078	W	59	P18189	1	0020	0050	0070	09-08-63	36	MUNCASTER NEAL		FRISCO	COLO
SE	SE	27	05	S	078	W	59	P18558	1	0050	0020	0074	01-09-64	36	THOMAS JOHN A	BOX 274	FRISCO	COLO
SW	SE	27	05	S	078	W	59	P27211	1	0001	0095	0036	05-12-66	36	SULLIVAN GEN	604 SUMMIT	BARRINGTON	ILL
SW	SE	27	05	S	078	W	59	P27212	1	0001	0048	0102	05-12-66	36	RANDOLPH TOM	6195 S HARRISON	DENVER	COLO
SE	SE	31	05	S	078	W	59	P25615	1	0010	0033	0059	11-15-65	36	JCOREY D H	600 C A JOHNSN	DENVER	COLO
NW	NE	34	05	S	078	W	59	P38224	1	0010	0040	0080	06-20-69	36	WADE BILL	2706 VALY SPG R	AUSTIN	TEX
NW	NE	34	05	S	078	W	59	P21125	1	0040	0016	0048	07-30-64	36	REALTY PIKE	1201 N WEEFER	COLO SPRGS	COLO
NW	NE	34	05	S	078	W	59	P28121	1	0001	0052	0075	07-22-66	36	OLANDER HARVEY C	7300 W 10TH APT	DENVER	COLO
NW	NE	34	05	S	078	W	59	P23133	1	0012	0053	0070	02-20-65	36	GROSS GORDON	2814 AIR PORT R	COLO SPRGS	COLO
NW	NE	34	05	S	078	W	59	P29146	1	0004	0051	0071	10-30-66	36	HUPLY JOHN J	2010 CURTIS	DENVER	COLO
SE	NW	34	05	S	078	W	59	P28731	1	0015	0032	0054	09-15-66	36	FISHER CHARLES W	BOX 278	FRISCO	COLO
NE	NW	34	05	S	078	W	59	P32027	1	0020	0011	0041	09-17-67	36	RANDOLPH ROBERT G	3811 S MAGNLIA	DENVER	COLO
NW	NE	34	05	S	078	W	59	P31007	1	0020	0015	0051	06-15-67	36	HARRIS RICHARD C		FRISCO	COLO
SE	NW	34	05	S	078	W	59	P39855	1	0020	0014	0044	12-17-69	36	FOLLEY JOHN	1076 ST PAUL	DENVER	COLO
SE	NE	35	05	S	078	W	59	P05848	1	0035	0035	0059	05-15-60	36	STEWART M L		FRISCO	COLO
NW	SE	35	05	S	078	W	59	P05897	1	0040	0019	0042	09-05-60	36	MICHALEK LEO		FRISCO	COLO
SW	SE	35	05	S	078	W	59	P06912	1	0010	0040	0060	09-20-60	36	WHITE ROBERT J	1325 UPHAM	LAKEWOOD	COLO
SE	SE	35	05	S	078	W	59	P07347	1	0040	0033	0055	10-25-60	36	SMALL WILLIAM A	4721 DECATUR	DENVER	COLO
SW	SE	35	05	S	078	W	59	P07346	1	0025	0021	0045	10-27-60	36	WHITE VICTOR		FRISCO	COLO
NE	NW	35	05	S	078	W	59	P09900	1	0005	0016	0085	05-13-61	36	EISENACH E J		CLIMAX	COLO
NE	NW	35	05	S	078	W	59	P09901	1	0005	0016	0093	06-30-61	36	DISTLER WM F		CLIMAX	COLO
NE	NW	35	05	S	078	W	59	P07899	1	0040	0018	0046	02-12-61	36	PALMER ARCHIE		FRISCO	COLO
NW	SW	35	05	S	078	W	59	P07900	1	0018	0033	0062	02-19-61	36	WELLINGTON R R		FRISCO	COLO
SW	NE	35	05	S	078	W	59	P12199	1	0015	0021	0044	06-18-62	36	ORCUTT MARVIN	500 WINONA COU	DENVER	COLO
NW	SE	35	05	S	078	W	59	P12200	1	0020	0022	0045	06-10-62	36	SUMMERS LOYD		FRISCO	COLO
SW	NE	35	05	S	078	W	59	P12341	1	0020	0020	0045	06-28-62	36	CRABB H T	1048 12TH	DENVER	COLO
NW	SE	35	05	S	078	W	59	P15230	1	0025	0025	0051	07-12-62	36	HUNIKER JACK	3439 WILLIAMS	DENVER	COLO
NE	NW	35	05	S	078	W	59	P17749	1	0015	0030	0151	09-28-63	36	CONGER J L	1400 DAYTON	DENVER R	COLO
SE	NW	35	05	S	078	W	59	P22699	1	0045	0030	0053	11-23-64	36	ISENHART GLEN	BRISTOL APTS	LEADVILLE	COLO
NW	SE	35	05	S	078	W	59	P25076	1	0022	0040	0054	03-15-65	36	FEASTER MARK L	3021 ZENOBIA	DENVER	COLO
SE	SE	25	05	S	078	W	59	P24634	1	0005	0013	0033	10-01-66	36	SCHAEFER FRED W	1425 S FRANKLIN	DENVER	COLO
SE	SE	35	05	S	078	W	59	P31305	1	0012	0026	0050	06-30-67	36	PALFREY ROBERT		FRISCO	COLO

QTR	SC	TWN	RANGE	CO	PERMIT	WL	U	F	YIELD	LEVL	DPTH	DATE	WD	NAME	ADDRESS	CITY	STTE	
NE	NW	39	05	S	078	W	59	P32026	1	0002	0032	0047	09-15-67	36	FOLEY JOHN M	1265 COLO BLVD	DENVER	COLO
SE	SW	04	04	S	078	W	59	P04456	1	0012	0025	0038	07-10-60	36	U S FOREST SERVICE		DILLON	COLO
SE	SW	04	04	S	078	W	59	P04457	1	0015	0040	0047	06-02-60	36	U S FOREST SERVICE		DILLON	COLO
SE	NW	06	04	S	078	W	59	P04258	1	0040	0013	0033	08-20-59	36	FUNK LEAH P	2029 GRAY	DENVER	COLO
SE	NW	06	04	S	078	W	59	P13961	1	0001	0016	0016	11-03-62	36	MOHR THOMAS O	2020 FORD ST	GOLDEN	COLO
NE	SW	06	04	S	078	W	59	P35156	1	0000.5	0030	0065	09-07-68	36	GILL STANLEY J	2665 DARTMUTH A	BOULDER	COLO
SE	NW	22	04	S	078	W	59	P04163	1	0020	0022	0040	08-18-59	36	YOUNG ROBERT G		DILLON	COLO
NW	NW	23	04	S	078	W	59	P39319	1	0020	0006	0035	09-19-69	36	YOUNG ROBERT		DILLON	COLO
NE	SW	36	04	S	078	W	59	P21126	1	0020	0034	0055	08-03-64	36	HILBERT RICHARD		SILVER THRNE	COLO
SE	SW	36	04	S	078	W	59	P24183	1	0020	0005	0035	03-17-65	36	GARVIN CHARLES H	812 SCRANTON	AURORA	COLO
SW	SW	36	04	S	078	W	59	P24771	1	0020	0010	0035	09-11-66	36	ARDUSER HELEN	BLUE RIVER RT	DILLON	COLO
SW	NW	36	04	S	078	W	59	P30436	1	0020	0002	0035	04-18-67	36	COX EARLE L	6352 VANCE	ARVADA	COLO
SW	NW	36	04	S	078	W	59	P30435	1	0020	0006	0035	04-16-67	36	BROWN PAUL	542 NILE	AURORA	COLO
NW	NW	36	04	S	078	W	59	P32667	1	0030	0006	0035	11-29-67	36	SAUHERLICH H E	306 MULINE	AURORA	COLO
SW	NW	36	04	S	078	W	59	P32666	1	0030	0005	0035	12-01-67	36	RAICA N	907 ELKHART	AURORA	COLO
NW	NW	36	04	S	078	W	59	P32665	1	0025	0006	0035	12-03-67	36	MOSS GENE	RURAL RT	DILLON	COLO
NW	NW	36	04	S	078	W	59	P32664	1	0030	0006	0035	12-05-67	36	WACKOWN MOLLY	3404 S AKRON	AURORA	COLO
SE	NW	36	04	S	078	W	59	P32432	1	0020	0004	0035	10-26-67	36	SMART THOMAS D	3553 S ALBION	ENGLEWOOD	COLO
NW	NE	18	03	S	078	W	59	P04003	1	0015	0006	0025	07-30-59	36	HILL CLAYTON		DILLON	COLO
SW	SW	18	03	S	078	W	59	P08366	1	0004	0030	0065	04-06-61	36	CHRISTENSEN HERMAN		DILLON	COLO
NW	NE	29	03	S	078	W	59	P04904	1	0010	0026	0040	07-28-59	36	HILL CLAYTON	BLUE RIVER RT	DILLON	COLO
NW	SE	08	03	S	079	W	59	P23130	2	0020	0017	0033	03-06-65	36	WALL GENE		DILLON	COLO
NW	SE	21	03	S	079	W	59	P06242	1	0040	0042	06-29-60	36	HILL CLAYTON		DILLON	COLO	
SE	NW	33	03	S	079	W	59	P13186	1	0010	0030	0045	09-18-62	36	KELLEY GEO	RT BLUE RIVER	DILLON	COLO
NE	SW	33	03	S	079	W	59	P16867	1	0020	0014	0042	07-14-63	36	KELLEY GEO	4849 S SANTA FE	LITTLETON	COLO
NE	NW	19	02	S	079	W	59	P05306	1	0002	0040	0120	03-20-60	36	KNORR KARL		DILLON	COLO
NW	NW	19	02	S	079	W	59	P10014	1	0020	0028	0080	10-29-61	36	SCHWARTZ MILT	BOX 788	DENVER 1	COLO
NW	NW	19	02	S	079	W	59	P28707	1	0001	0029	0150	09-06-67	36	SHIKLES C F	3141 S JOSEPHIN	DENVER	COLO
NW	NW	19	02	S	079	W	59	P19205	3	0001	0070	0105	03-25-64	36	PERRY JOHN	BLUE RIVER RT	KRFMMLING	COLO
SE	SW	23	02	S	079	W	59	P09736	1	0010	0162	0179	12-15-61	36	CULBREATH GEORGE	BLUE RIVER RT	DILLON	COLO
NE	SE	28	02	S	079	W	59	P17193	1	0010	0022	0044	08-21-63	36	COLD STATE GAME &	FISH 6060 BOWY	DENVER	COLO
NE	SW	34	02	S	079	W	59	P37856	1	0010	0016	0020	05-22-59	36	CLAYPOOL A W	YUMA	YUMA	COLO
SE	NE	05	02	S	080	W	25	P13184	2	0025	0040	0059	09-04-62	36	DRR TED JR	KRFMMLING	KRFMMLING	COLO
SE	NW	12	02	S	080	W	59	P17192	1	0015	0021	0044	08-21-63	36	COLD STATE GAME &	FISH 6060 BOWY	DENVER	COLO
SW	SW	13	02	S	080	W	59	P10015	1	0008	0038	0090	10-25-61	36	PUEPOFF ARNOLD	FRISCO	FRISCO	COLO
SW	SE	13	02	S	080	W	59	P11779	1	0002	0012	0050	06-07-62	36	FERGUSON CHAS B	975 WADSWORTH	DENVER 15	COLO
SW	SE	13	02	S	080	W	59	P12176	1	0010	0010	0045	06-19-62	36	CHESTNUT JIMMIE G	85 W RYERS PL	DENVER 23	COLO
NW	NE	13	02	S	080	W	59	P09646	1	DRY	0150	05-02-62	36	HANNAH HAROLD	1166 W LILLY A	LITTLETON	COLO	
NW	NE	13	02	S	080	W	59	P12690	1	0005	0020	0063	09-26-62	36	HOWLETT R G DR	9400 LOMBARDY L	LAKEWOOD	COLO
SW	SE	13	02	S	080	W	59	P21633	1	0002	0082	0110	09-12-64	36	HADLEY CHESTER	5580 W KENTUCKY	DENVER 26	COLO
NE	SW	13	02	S	080	W	59	P22273	1	0020	0021	0064	11-17-64	36	PORTERFIELD R	FRISCO	FRISCO	COLO
SW	SE	13	02	S	080	W	59	P22742	1	0001	0050	0110	02-11-65	36	HADLEY CHESTER L	5580 W KENTUCKY	DENVER	COLO
SW	SE	13	02	S	080	W	59	P27457	1	0010	0005	0008	05-13-66	36	FULLER HOYTE	1135 S ST PAUL	DENVER	COLO
SW	NW	14	02	S	080	W	59	P17181	1	0001	0018	0050	08-25-63	36	COLD STATE GAME &	FISH 6060 BOWY	DENVER	COLO
SE	NW	22	02	S	080	W	59	P10016	1	0003	0102	0140	10-22-61	36	FLANAGAN R	KRFMMLING	KRFMMLING	COLO

QTR	SC	TWN	RANGE	CO	PERMIT	WL	U	F	YIELD	LEVEL	DPTH	DATE	WD	NAME	ADDRESS	CITY	STATE
SE	NE	09	01	S	080	W	25	P30019	2	0008	0050	0075	03-20-67	ROE E TEDD JR	EAGLE PASS BNCH	KREMPLING	COLO
NE	NE	20	01	N	080	W	25	P02650	3	0050	FLOW	1448	09-16-60	36 YUST F E		KREMPLING	COLO
SW	NW	20	06	S	080	W	19	P03537	1	0050	0005	0010	09-03-58	37 GAY RALPH P	P O BX 201	REDCLIFF	COLO
SW	NW	06	05	S	080	W	19	P18185	1	0005	0009	0054	10-17-63	37 HURINGER JOHN	VAIL	VAIL	COLO
NW	NE	07	05	S	080	W	19	P12971	1	0050	0016	0045	05-05-62	37 VAIL ASSOC	1700 00WY	DENVER	COLO
NW	NE	09	05	S	080	W	19	P18129	1	0030	0006	0040	08-16-63	37 VAIL WATER DISTRICT	1130 1ST N BK B	DENVER 2	COLO
NE	NE	09	05	S	080	W	19	P21634	1	0020	0064	0104	08-27-64	37 PULIS WARREN	VAIL	VAIL	COLO
NE	NE	11	05	S	080	W	19	P17627	1	0015	0027	0052	09-15-63	37 KIAHTIPES NICK	BOX E	MINTURN	COLO
SW	SE	07	07	S	081	W	19	P28530	1	0020	0057	0081	10-01-66	37 NOTTINGHAM JR W E	AVON	AVON	COLO
SW	SW	27	07	S	081	W	19	P38027	1	0010	0019	0050	05-24-69	37 USDAFS	P O BOX 948	GLENWD SPG	COLO
NW	SW	01	06	S	081	W	19	P22939	1	0012	0010	0040	03-02-65	37 NEW JERSEY ZINC COMPANY	GILMAN	GILMAN	COLO
NW	SW	01	06	S	081	W	19	P35124	1	0010	0035	0050	09-24-68	37 THE NEW JERSEY ZINC CO	GILMAN	GILMAN	COLO
SW	SW	12	05	S	081	W	19	P38797	1	0050	0015	0062	07-20-69	37 NOTTINGHAM W E	AVON	AVON	COLO
SW	SW	14	05	S	081	W	19	P19061	1	0008	0038	0058	10-12-63	37 STEPHANS ALLEN J	MINTURN	MINTURN	COLO
SE	SE	22	05	S	081	W	19	P17631	1	0015	0017	0035	09-13-63	37 OLESON JACK	MINTURN	MINTURN	COLO
SE	SE	04	05	S	082	W	19	P04939	1	0030	0046	0072	12-10-59	37 MILLER RUTH	EDWARDS	EDWARDS	COLO
SW	NW	04	05	S	082	W	19	P39318	1	0020	0021	0062	09-18-69	37 REYNOLDS LOUIS	EDWARDS	EDWARDS	COLO
SW	NW	04	05	S	082	W	19	P39364	1	0015	0042	0072	09-28-69	37 KOPRINIHAC DAN	EDWARDS	EDWARDS	COLO
SE	SW	04	05	S	082	W	19	P35248	1	0008	0025	0095	09-15-68	37 SIMMONS LLOYD W	1997 FULTON ST	AURORA	COLO
SE	NE	05	05	S	082	W	19	P05020	1	0020	0042	0055	12-30-59	37 KLATT ESTER L	EDWARDS	EDWARDS	COLO
NE	SE	05	05	S	082	W	19	P40027	1	0050	0028	0067	12-30-69	37 COLORADO DEPT OF HWYS S P O BOX 2107	GRAND JCTN	GRAND JCTN	COLO
SE	NE	06	05	S	082	W	19	P02255	1	0020	0033	0055	12-08-58	37 KETTREY CLEAVER S	DENVER	DENVER	COLO
NW	NW	06	05	S	082	W	19	P07999	1	0030	0052	0068	02-18-61	37 KETTREY CLEAVER	EDWARDS	EDWARDS	COLO
SW	NE	06	05	S	082	W	19	P17118	1	0004	0070	0120	05-28-63	37 TROXELL LARRY	EDWARDS	EDWARDS	COLO
SW	SE	07	05	S	082	W	19	P33347	1	0010	0018	0050	04-22-68	37 HIMS O B	AVON	AVON	COLO
NW	NW	11	05	S	082	W	19	P28115	1	0004	0039	0071	06-20-66	37 HUGHES DOUGLAS	BOX 469	VAIL	COLO
NW	NE	11	05	S	082	W	19	P39161	1	0050	0024	0041	06-16-69	37 ABRAMS ALBERT E	BOX 503	AVON	COLO
NE	NW	12	05	S	082	W	19	P36290	1	0010	0043	0075	07-12-68	37 ROYHEAL PET	EDWARDS	EDWARDS	COLO
NW	SW	05	04	S	082	W	19	P05715	1	0002	0031	0062	04-29-60	37 KOPRINIKAR DANIEL F	EDWARDS	EDWARDS	COLO
NE	SW	13	06	S	083	W	19	P31597	1	0020	0090	0300	03-05-67	37 GARFIELD COUNTY	GLENWD SPGS	COLO	
NE	NE	06	04	S	083	W	19	P08210	1	0030	0033	0100	03-14-61	37 COWEN WALTER	WOLCOTT	WOLCOTT	COLO
SE	SW	09	04	S	083	W	19	P08211	1	0030	0018	0030	03-07-61	37 GANT CLYDE	WOLCOTT	WOLCOTT	COLO
SW	SW	07	04	S	083	W	19	P22740	1	0020	0012	0035	02-17-65	37 KIRBY FERRIS	BOX 6	WOLCOTT	COLO
SW	NW	23	04	S	083	W	19	P12963	1	0005	0024	0044	04-04-62	37 EAGLE SCHOOLS	EAGLE	EAGLE	COLO
NE	SW	23	04	S	083	W	19	P39363	1	0010	0029	0060	09-26-69	37 KOPRINIHAC DAN	EDWARDS	EDWARDS	COLO
NW	SE	36	04	S	083	W	19	P12973	1	0025	0025	0048	06-21-62	37 NOTTINGHAM BILL	EDWARDS	EDWARDS	COLO
NE	NE	07	06	S	084	W	19	P34629	1	0007	0009	0055	07-19-68	37 LEWIS ROBERT O	BOX 42	STEAMBT SPG	COLO
NW	NE	12	06	S	084	W	19	P24837	1	0030	0098	0027	08-03-55	37 JACKSON HOMER	RIFLE	RIFLE	COLO
NE	SW	05	05	S	084	W	19	P40954	1	0010	0034	0060	05-22-70	37 REYNOLDS TED	EAGLE	EAGLE	COLO
SW	NW	15	05	S	084	W	19	P39500	1	0012	0012	0045	10-10-69	37 RIDGEMAN CHARLES	BOX 452	EAGLE	COLO
SW	NE	26	04	S	084	W	19	P39981	1	0015	0034	0070	12-18-69	37 JULICH WINNIERED C	BOX 538	EAGLE	COLO
SW	SW	27	04	S	084	W	19	P25849	1	0020	0060	0086	11-18-65	37 HORN LEONARD	EAGLE	EAGLE	COLO
NE	SW	33	04	S	084	W	19	P06439	1	0015	0112	0160	03-25-60	37 WESTERN SLOPE LBR CO	EAGLE	EAGLE	COLO
NE	SW	04	05	S	085	W	19	P34380	1	0010	0028	0045	07-09-68	37 TENBROOK DR ROBERT D	503 LAUREL	GLENWD SPGS	COLO
SE	SE	31	04	S	085	W	19	P24396	1	0030	0005	0034	05-23-65	37 USDI BLM	BLDG 50 FED CNT	DENVER	COLO

QTR	SC	TWN	RANGE	CO	PERMIT	WL	U	F	YIELD	LEVL	DPHT	DATE	WD	NAME	ADDRESS	CITY	STATE
SE	SE	31	06	S	085	W	19	P24397	1	DRY	UNK	0100	05-25-65	37	USDI RLM	DENVER	COLO
NW	NW	04	05	S	086	W	19	P09969	1	0015	0045	0060	09-20-61	37	GOITSCHALL NEVA I	GYP SUM	COLO
SW	NE	03	08	S	083	W	49	P07561	1	0010	0014	0032	12-02-60	38	JONES G E	AMARILLO	TEX
SE	SE	17	09	S	083	W	49	P25633	1	0008	0105	0180	10-28-65	38	WOODS OLIVER H JR	MEREDITH	COLO
SE	NW	19	09	S	083	W	49	P19055	1	0012	0030	0044	10-04-63	38	CROWLEY RAY	MEREDITH	COLO
SW	NE	18	08	S	083	W	49	P22474	1	0014	0034	0056	12-02-64	38	TRUMP HAROLD	MERIDETH	COLO
SW	NE	18	08	S	083	W	49	P22476	1	0010	0040	0054	12-09-64	38	SOUTH CARL	MERIDETH	COLO
SW	NE	18	08	S	083	W	49	P22487	1	0012	0038	0060	11-10-64	38	NEAL MILFRED	MERIDETH	COLO
NW	NW	18	08	S	083	W	49	P24952	1	0015	0040	0067	08-30-65	38	WILLIAMS GENE	BASALT	COLO
SW	NE	18	08	S	083	W	49	P25699	1	0015	0028	0046	11-06-65	38	BOWLES CLARENCE	MEREDITH	COLO
NW	NE	18	08	S	083	W	49	P36564	1	0010	0040	0071	01-27-69	38	PORATH C A	MERDITH	COLO
NE	NW	21	08	S	083	W	49	P24953	1	0002	0022	0071	09-20-65	38	RIGELOW OF THE WOODS RANC	MERIDETH	COLO
NW	SE	22	08	S	083	W	19	P30826	1	0010	0030	0050	12-03-66	38	LINSCOTT BILL	MEREDITH	COLO
NE	SE	28	08	S	083	W	49	P22480	1	0010	0062	0086	11-24-64	38	NORRIE COLONY CORP	MEREDITH	COLO
NE	NE	28	08	S	083	W	49	P24948	1	0015	0040	0070	08-18-65	38	WINSTON FOLEY CONST	BASALT	COLO
NE	NW	06	10	S	084	W	49	P14271	1	0008	0115	0145	03-09-63	38	RANDALL D T	ASPEN	COLO
NE	NW	06	10	S	084	W	49	P14272	1	0006	0120	0400	03-14-63	38	PECK S T	ASPEN	COLO
SE	SW	06	10	S	084	W	49	P33881	1	0005	0032	0172	05-30-68	38	DODGE JAMES S	ASPEN	COLO
SW	NW	07	10	S	084	W	49	P02025	1	0030	0036	10-10-58	38	HOWELL SAMUEL W	ASPEN	COLO	
NE	SW	07	10	S	084	W	49	P04332	1	0020	0003	0023	09-15-59	38	RUCHANNAN G E	ASPEN	COLO
NW	SE	07	10	S	084	W	49	P07192	1	0020	0066	0109-07-60	38	KOSTALIC ANTHONY	ASPEN	COLO	
SW	NE	07	10	S	084	W	49	P07842	1	0010	0007	0020	02-01-61	38	HOPPER DENNIS	ASPEN	COLO
NW	NW	07	10	S	084	W	49	P08733	1	0030	0002	0042	05-28-61	38	LYNCH E A	ASPEN	COLO
SW	NE	07	10	S	084	W	49	P15285	1	0008	0130	0266	05-15-63	38	SWEENEY ED C	ASPEN	COLO
NW	NW	07	10	S	084	W	49	P22472	1	0008	0055	0120	12-03-64	38	HUEBINGER JOHN	ASPEN	COLO
NW	NW	07	10	S	084	W	49	P22473	1	0018	0046	0083	12-14-64	38	TAYLOR EWING	ASPEN	COLO
NE	SW	07	10	S	084	W	49	P24955	1	0015	0010	0042	09-06-65	38	LAVAGNINO REMO	ASPEN	COLO
SE	NW	07	10	S	084	W	49	P25696	1	0015	0010	0040	11-02-65	38	MAYER HOWARD	ASPEN	COLO
SW	NW	07	10	S	084	W	49	P25697	1	0002	0040	0103	11-05-65	38	CRANDALL JACK	ASPEN	COLO
SW	SE	07	10	S	084	W	49	P30225	1	0010	0040	0079	02-21-67	38	GARRISH MIKE	ASPEN	COLO
NW	NW	07	10	S	084	W	49	P34992	1	0010	0034	0068	08-21-68	38	HUERINGER JOHN	ASPEN	COLO
NE	SW	07	10	S	084	W	49	P36582	1	0010	0014	0050	02-10-69	38	MORTIARLY MARVIN	ASPEN	COLO
NW	NW	14	10	S	084	W	49	P15286	1	0010	0080	0160	07-10-63	38	MILLS RICHARD	ASPEN	COLO
SW	SW	17	10	S	084	W	49	P06373	2	0028	0005	0030	07-18-60	38	HATFIELD DONALD H	ASPEN	COLO
SW	SW	17	10	S	084	W	49	P35071	1	0010	0052	0085	09-06-68	38	DAWSON C CRAIG	ASPEN	COLO
SW	NW	18	10	S	084	W	49	P04595	1	0020	0145	0158	10-19-59	38	BLACK ANDREW D	LITTLETON	COLO
SE	SE	18	10	S	084	W	49	P07144	1	0030	0046	0077	10-10-60	38	STEVENSON WM	ASPEN	COLO
NE	NW	18	10	S	084	W	49	P00346	1	0020	0040	0070	10-03-57	38	HAERDLE OTTO	ASPEN	COLO
NE	NW	20	10	S	084	W	49	P24959	1	0008	0050	0135	00-20-65	38	SPAPOVIC FRANK	ASPEN	COLO
NW	NE	20	10	S	084	W	49	P34988	1	0010	0032	0070	08-28-68	38	DESORCY DAVID	ASPEN	COLO
NE	NW	20	10	S	084	W	49	P35070	1	0010	0033	0109	09-02-68	38	SHIMMER BEN	ASPEN	COLO
NE	NW	20	10	S	084	W	49	P35072	1	0005	0039	0054	09-02-68	38	SMITH J H JR	ASPEN	COLO
SW	SW	20	10	S	084	W	49	P35283	1	0010	UNK	0054	09-29-68	38	SCUDNER ALICE	ASPEN	COLO
NE	NE	20	10	S	084	W	49	P35392	1	0010	0075	0131	11-29-68	38	TVELTE O J	ASPEN	COLO
NW	SE	28	10	S	084	W	49	P17367	1	0012	0049	0056	07-14-63	38	PHELPS JOHN	ASPEN	COLO

RDG 50 FED CNT DENVER
 4600 S DAHLIA S LITTLETON
 BX 755

BOX 409

QTR	SC	TWN	RANGE	CO	PERMIT	WL	U	F	YIELD	LEVEL	DPTH	DATE	WD	NAME	ADDRESS	CITY	STTE	
	SW	SW	28	10	S	084	W	49	P17373	1	0035	09-05-63	38	GUY PEIER		ASPEN	COLO	
	NW	NE	12	09	S	084	W	49	P35152	1	0010	09-28-68	38	HARBOUR BETTY JANE		ASPEN	COLO	
	NE	NE	14	09	S	084	W	49	P30833	1	0010	01-01-67	38	WILLIAMS HARRY		MEREDITH	COLO	
	SW	NE	19	09	S	084	W	49	P36237	1	0010	12-27-68	38	POLLOCK PERRY H		ASPEN	COLO	
	NE	NW	20	09	S	084	W	49	P58072	1	0010	06-15-69	38	FISHER DON		ASPEN	COLO	
	NW	NW	29	09	S	084	W	49	P	0826	1	0003	08-28-51	38	STRANAHAN GEORGE		WOODY CREEK	COLO
	NW	NW	04	08	S	084	W	49	P28307	1	0010	08-11-66	38	HIBBS LYNN A		BASALT	COLO	
	SW	NE	05	03	S	084	W	49	P28059	1	0010	07-23-66	38	BENEDICT FRITZ		ASPEN	COLO	
	NW	SE	05	08	S	084	W	19	P28057	1	0010	07-24-66	38	USDA FS WHITE RIVER NATL		GLENWD SPGS	COLO	
	SF	SW	05	03	S	084	W	19	P37818	1	0023	05-13-69	38	INGHAM JEAN C	1024 E COOPER	ASPEN	COLO	
	NE	NE	07	08	S	084	W	19	P28303	1	0025	07-10-66	38	USDA FS		GLENWD SPGS	COLO	
	SE	SE	11	08	S	084	W	49	P25749	1	0050	10-30-55	38	WILLIAMS BONNIE M		MEREDITH	COLO	
	NW	NE	13	08	S	084	W	49	P32457	1	0010	10-01-67	38	ENDSTAY WILLIAM		MEREDITH	COLO	
	NE	NW	13	08	S	084	W	49	P32518	1	0010	11-09-67	38	MOOLEY DARRELL		BASALT	COLO	
	NE	NE	13	09	S	084	W	49	P31713	1	0010	08-06-57	38	WILLIAMS HARRY		THOMDSVILLE	COLO	
	NE	NE	02	11	S	085	W	49	P22450	3	0070	07-29-66	38	COFFEY VIRGINIA	P O BOX 1152	ASPEN	COLO	
	SE	SE	02	11	S	085	W	49	P28301	1	0010	07-29-66	38	FRANKEL ARTHUR DR		ASPEN	COLO	
	SE	SE	02	11	S	085	W	49	P31704	1	0010	09-21-67	38	GOSSARD JACK C		ASPEN	COLO	
	SW	NW	05	11	S	085	W	49	P34288	1	0010	07-17-68	38	USDA FS	BOX 359	ASPEN	COLO	
	NW	NW	23	11	S	085	W	49	P28386	1	0010	09-28-66	38	LEWIS ROBERT		ASPEN	COLO	
	SW	SW	01	10	S	085	W	49	P01219	1	0040	05-30-58	38	VROOM ROY	RY 655	ASPEN	COLO	
	NW	SW	01	10	S	085	W	49	P07177	1	0030	10-17-60	38	COOK HARVEY E	950 MONACO PKW	DENVER 20	COLO	
	NW	SW	01	10	S	085	W	49	P10567	1	0050	12-18-61	38	GISIN HARRY		ASPEN	COLO	
	NW	SW	01	10	S	085	W	49	P10566	1	0020	12-16-61	38	WORTH CHARLES		ASPEN	COLO	
	NW	SW	01	10	S	085	W	49	P12440	1	0030	05-02-62	38	SPENCE OWEN		ASPEN	COLO	
	SW	SW	01	10	S	085	W	49	P13568	1	0030	08-10-62	38	MATHIAS JOHN		ASPEN	COLO	
	SW	SW	01	10	S	085	W	49	P13569	1	0030	08-20-62	38	GRAY JACK		ASPEN	COLO	
	NW	SW	01	10	S	085	W	49	P15301	1	0010	04-11-63	38	MURKHART CARL		ASPEN	COLO	
	NW	SW	01	10	S	085	W	49	P23534	1	0004	05-19-59	38	VROOM ROY		ASPEN	COLO	
	NE	SW	01	10	S	085	W	49	P20108	1	0012	07-04-64	38	LARK KARL		ASPEN	COLO	
	NE	SW	01	10	S	085	W	49	P20109	1	0012	05-28-64	38	FOX JAMES		ASPEN	COLO	
	SE	SW	01	10	S	085	W	49	P21110	1	0010	05-18-64	38	HARBOUR BETTY		ASPEN	COLO	
	NW	SW	01	10	S	085	W	49	P23052	1	0010	03-12-65	38	HOLST JACK		ASPEN	COLO	
	NW	SW	01	10	S	085	W	49	P23994	1	0020	05-03-65	38	FRAKER CARL		ASPEN	COLO	
	SE	NW	01	10	S	085	W	49	P28033	1	0010	07-26-66	38	KELLER MARTY		ASPEN	COLO	
	SE	SW	01	10	S	085	W	49	P28089	1	0010	07-28-66	38	PRICE STEPHEN		ASPEN	COLO	
	SE	NW	01	10	S	085	W	49	P28302	1	0010	08-01-66	38	PRICE CONST CO		ASPEN	COLO	
	SW	SW	02	10	S	085	W	49	P01355	1	0010	07-15-58	38	SOLDNER PAUL	BX 771	ASPEN	COLO	
	SW	SW	02	10	S	085	W	49	P04423	1	0040	09-12-59	38	SOLDNER PAUL E		ASPEN	COLO	
	NW	SE	02	10	S	085	W	49	P20107	1	0018	05-27-64	38	HARVEY HAROLD		ASPEN	COLO	
	NW	SE	02	10	S	085	W	49	P25698	1	0015	11-04-65	38	CAUDILL SAM		ASPEN	COLO	
	NE	SE	03	10	S	085	W	49	P04573	1	0080	10-12-59	38	PAFPCKE W E		ASPEN	COLO	
	NW	SE	03	10	S	085	W	49	P12466	1	0040	06-20-62	38	BURLINGAME R		ASPEN	COLO	
	SE	SW	03	10	S	085	W	49	P33335	1	0010	05-24-68	38	KOONTZ JAMES W		ASPEN	COLO	
	SF	NE	04	10	S	085	W	49	P17818	1	0001	10-05-63	38	RICKS GLEN		ASPEN	COLO	

QTR	SC	TWN	RANGE	CO	PERMIT	WL	U	F	YIELD	LEVL	DPH	DATE	WD	NAME	ADDRESS	CITY	STTE
SE	SE	04	10	S	085	W	49	P21156	1	0020	0058	0134	06-22-64	38	DWL CREEK MEADOWS	ASPEN	COLO
SW	SW	05	10	S	085	W	49	P21359	1	0050	0260	0400	08-06-64	38	SINCLAIR ROBERT	ASPEN	COLO
SW	NE	06	10	S	085	W	49	P37845	1	0010	UNK	0085	05-18-69	38	WILEY MILTON	ASPEN	COLO
SE	SE	10	10	S	085	W	49	P02047	1	0010	0331	10-11-58	38	PAEPCKE WALTER	ASPEN	COLO	
NE	NE	10	10	S	085	W	49	P06321	1	0050	0049	0140	07-08-60	38	PFIEFFER FRIEDL	ASPEN	COLO
NX	NX	10	10	S	085	W	49	P34665	1	0012	0065	0165	07	59	BRINDLINGER JACK	ASPEN	COLO
NE	SW	11	10	S	085	W	49	P05330	1	0015	0052	0090	03-20-60	38	MOORE JAMES E	ASPEN	COLO
NW	NE	11	10	S	085	W	49	P12438	1	0020	0095	0120	02-14-62	38	CHRISTENSEN G	ASPEN	COLO
NW	NW	11	10	S	085	W	49	P20098	1	0003	0021	0054	04-03-64	38	PFIEFFER FREIDL	ASPEN	COLO
NW	NE	11	10	S	085	W	49	P21360	1	0030	0058	0105	09-12-64	38	CLAUSEN NORMAN	ASPEN	COLO
SW	NE	11	10	S	085	W	49	P30750	1	0010	0090	0105	05-06-67	38	CLAUSEN NORM	ASPEN	COLO
NE	SW	12	10	S	085	W	49	P01985	1	0010	0035	0050	09-30-58	38	VOUGHT PETER	ASPEN	COLO
NW	NE	12	10	S	085	W	49	P00065	1	0035	0110	08-14-57	38	HARROUR BETTY J MRS	ASPEN	COLO	
NW	NE	12	10	S	085	W	49	P06401	1	0020	0018	0082	07-09-60	38	BARNARD R DR	ASPEN	COLO
NW	SW	12	10	S	085	W	49	P07181	1	0020	0040	0067	10-15-60	38	ISELIN FRED	ASPEN	COLO
SE	NW	12	10	S	085	W	49	P10559	1	0040	0004	0033	06-01-61	38	SNORBLE JIM	ASPEN	COLO
NE	NE	12	10	S	085	W	49	P20106	1	0006	0032	0066	06-18-64	38	KERV ALBI	ASPEN	COLO
SE	NW	12	10	S	085	W	49	P22477	1	0008	0024	0034	10-05-64	38	PARRY GEORGE	ASPEN	COLO
SW	NW	12	10	S	085	W	49	P28061	1	0010	0054	0157	07-18-56	38	RUREY BILL	ASPEN	COLO
SE	NE	12	10	S	085	W	49	P30830	1	0010	0027	0075	05-18-57	38	SHAW DORTHY K	ASPEN	COLO
NE	NE	13	10	S	085	W	49	P01998	1	0100	0157	09-24-58	38	PARRY JAMES H	ASPEN	COLO	
NE	NW	13	10	S	085	W	49	P24991	1	0010	0007	0035	08-20-68	38	WACHS ED	ASPEN	COLO
SE	SE	14	10	S	085	W	49	P05466	1	0020	0007	0012	09-15-58	38	STERN EDGAR R JR	CASTLE CRE	COLO
NW	SW	14	10	S	085	W	49	P09852	1	0045	0018	0042	05-29-61	38	GEHARDT DICK	ASPEN	COLO
NW	SE	15	10	S	085	W	49	P06093	1	0032	0049	0165	06-18-60	38	URSCHEL CHARLES	SAN ANTONIO TEX	
SW	SW	15	10	S	085	W	49	P32392	1	0008	0070	0120	09-01-67	38	THACKER PHYLLIS	ASPEN	COLO
NW	SE	15	10	S	085	W	49	P07028	1	0015	0050	0078	09-30-60	38	KOSTALIC TONY	ASPEN	COLO
NE	NW	20	10	S	085	W	49	P32941	1	0006	0007	0084	08-13-69	38	GARGEL DOUG	ASPEN	COLO
SW	NW	22	10	S	085	W	49	P05279	1	0015	0178	0227	06-30-60	38	BULKLEY JAMES	P O BOX 1205	COLO
NW	NW	22	10	S	085	W	49	P39742	1	0010	0120	0145	01-05-70	38	THACKER PHYLLIS K	ASPEN	COLO
NW	NE	23	10	S	085	W	49	P01955	1	0025	0114	09-26-58	38	HAYDEN RONANZA INC	RX 3	COLO	
NE	NE	23	10	S	085	W	49	P04353	1	0010	0012	09-15-57	38	ROY ROBERT O	BOX 3	COLO	
SW	SW	23	10	S	085	W	49	P17371	1	0012	0180	0233	07-25-63	38	FEINSINGER NATE	ASPEN	COLO
NE	NE	23	10	S	085	W	49	P05755	1	0010	0008	0035	10-16-68	38	RURDEN ANDREW W	BOX 1997	COLO
SE	SE	25	10	S	085	W	49	P06486	1	0012	0061	0073	09-22-60	38	KESTNER W B	ASPEN	COLO
SE	SE	26	10	S	085	W	49	P08854	1	0010	0014	0034	06-03-61	38	EDMUNDSON D V	ASPEN	COLO
NE	NE	26	10	S	085	W	49	P22433	1	0009	0026	0150	10-16-64	38	TIMKEN EDITH	ASPEN	COLO
NE	NE	23	10	S	085	W	49	P07837	1	0030	0035	0076	01-08-61	38	CHRISTENSEN GEORGE	ASPEN	COLO
SE	NE	23	10	S	085	W	49	P17114	1	0020	0155	0194	07-13-63	38	TRI L CONSTRUCTION	TIMKEN	COLO
NW	SW	01	09	S	085	W	49	P07354	1	0030	0004	0040	10-08-60	38	GRAVES MILDRED	R F D2	N Y
SE	SW	05	09	S	085	W	49	P06481	1	0020	0028	0065	07-28-60	38	PRESTON GEORGE	WOODY CREEK	COLO
NE	NW	05	09	S	085	W	49	P31272	1	0010	0021	0045	07-01-67	38	GERBAZ D H	WOODY CREEK	COLO
SE	NW	05	09	S	085	W	49	P07438	1	0007	0049	0074	01-13-61	38	GERBAZ OREST	WOODY CREEK	COLO
NE	SE	06	09	S	085	W	49	P08853	1	0004	0004	0040	05-06-61	38	EVANS CHARLES	WOODY CREEK	COLO
SW	NW	06	09	S	085	W	49	P12443	1	0030	0044	0155	05-18-62	38	STUTZMAN R E	ASPEN	COLO

QTR	SC	TWN	RANGE	CD	PERMIT	WL	U	F	YIELD	LEVL	DPH	DATE	WD	NAME	ADDRESS	CITY	STTE
SE	NW	06	09	S	085	W	49	P31271	1	0010	0031	0075	07-01-67	38	GERBAZ DREST	WOODY CRK	COLO
NW	SE	06	09	S	085	W	49	P33349	1	0009	0132	0195	04-05-68	38	GFRBAZ A H	WOODYCREEK	COLO
SE	NW	05	09	S	085	W	49	P34789	1	0017	0003	0080	07-31-68	38	WINAGLE JR GORDON T	BOX 1432	COLO
NE	SW	06	09	S	085	W	49	P36873	1	0010	0027	0050	03-07-69	38	STUTEMAN GERBAZ INC	ASPEN	COLO
SW	SW	07	09	S	085	W	49	P10568	1	0030	0016	0033	11-21-61	38	SPAULDING LES	ASPEN	COLO
NW	NE	08	09	S	085	W	49	P12445	1	0050	0004	0092	06-08-62	38	SIMONS R	ASPEN	COLO
SE	NE	08	09	S	085	W	49	P20096	1	0010	0035	0068	03-18-64	38	MOSKO JOEL DR	DENVFR	COLO
SW	NE	08	09	S	085	W	49	P22484	1	0020	0040	0096	10-26-64	38	CHAMBERS BILL	ASPEN	COLO
NW	NE	08	09	S	085	W	49	P24960	1	0006	0014	0116	08-14-65	38	DEGAYLER EVERETTE	ASPEN	COLO
SW	NE	08	09	S	085	W	49	P32894	1	0010	0031	0057	02-14-68	38	CHAMBERS WILLIAMS	ASPEN	COLO
NW	SW	09	09	S	085	W	49	P07576	1	0030	0057	0076	12-04-60	38	RUSSELL WILLIAM	WOODY CREEK	COLO
SW	SW	09	09	S	085	W	49	P12441	1	0030	0044	0080	05-08-62	38	MAREK HENRY	ASPEN	COLO
SW	SW	09	09	S	085	W	49	P12444	1	0030	0018	0042	06-02-62	38	MEADE G	ASPEN	COLO
SW	SW	09	09	S	085	W	49	P13915	1	0020	0050	0074	12-20-62	38	MARSHALL WALLACE	ASPEN	COLO
SW	SW	09	09	S	085	W	49	P24957	1	0030	0040	0080	09-15-65	38	KRILL GENE	ASPEN	COLO
SW	SW	09	09	S	085	W	49	P27501	1	0030	0042	0066	07-01-66	38	HALL HAROLD	ASPEN	COLO
SW	SW	09	09	S	085	W	49	P37319	1	0010	0047	0075	04-11-69	38	REICH MILES	ASPEN	COLO
NW	SE	09	09	S	085	W	49	P40849	1	0010	0032	0095	05-03-70	38	VAGNEUR SULLIVAN	WOODY CREEK	COLO
SW	SW	09	09	S	085	W	49	P40792	1	0015	0050	0090	04-10-70	38	SCHLUMBERGER MARTIN	WOODY CREEK	COLO
SW	NE	10	09	S	085	W	49	P08431	1	0016	0063	0094	05-03-61	38	SANDERSON GERARD L	WOODY CREEK	COLO
SE	NW	10	09	S	085	W	49	P20104	1	0010	0010	0036	05-29-64	38	WENDT JOHN	ASPEN	COLO
SW	SW	10	09	S	085	W	49	P23900	1	0015	0055	0080	05-26-65	38	SIMONS BERT	ASPEN	COLO
NE	SW	10	09	S	085	W	49	P12517	1	0010	0018	0075	11-02-67	38	WENDT JOHN	WOODY CREEK	COLO
NE	SW	10	09	S	085	W	49	P33831	1	0010	0021	0055	05-17-68	38	BISHOP STORRS M	WOODY CREEK	COLO
NE	SW	10	09	S	085	W	49	P35347	1	0010	0044	0075	09-28-68	38	RICKARD F R	ASPEN	COLO
SW	NE	10	09	S	085	W	49	P37317	1	0010	0024	0053	04-15-69	38	SMITH JOHN	WOODY CREEK	COLO
NE	NE	10	09	S	085	W	49	P38677	1	0008	0095	0125	08-10-69	38	KAUFMAN LOU	ASPEN	COLO
NE	NE	10	09	S	085	W	49	P38678	1	0010	0091	0116	08-04-69	38	WHITMAN W D	ASPEN	COLO
NW	NE	14	09	S	085	W	49	P05930	1	0010	0028	0038	05-18-60	38	PABST HAROLD	SNOWMASS	COLO
SE	SW	14	09	S	085	W	49	P32210	1	0012	0140	0220	05-12-67	38	CHRISTENSEN JAN	SNOWMASS	COLO
SW	SE	14	09	S	085	W	49	P37730	1	0010	0008	0050	06-15-69	38	STRANAHAN GEORG	ASPEN	COLO
SE	SW	15	09	S	085	W	49	P02046	1	0020	0059	09-25-58	39	BARRIER ALBERT	WOODY CREEK	COLO	
NW	NE	15	09	S	085	W	49	P21116	1	0014	0045	0074	06-22-64	38	CRAIG BOB	ASPEN	COLO
NE	NW	15	09	S	085	W	49	P24954	1	0025	0022	0044	09-04-65	38	FAPPIS DOUG	ASPEN	COLO
SE	SE	15	09	S	085	W	49	P32271	1	0008	0190	0400	05-04-67	38	CHRISTENSEN JAN	SNOWMASS	COLO
SE	NE	15	09	S	085	W	49	P32392	1	0010	0080	0105	02-02-68	38	SPRINGER RICHARD	ASPEN	COLO
NW	NE	15	09	S	085	W	49	P34989	1	0010	0051	0073	09-23-68	39	LUNDH RIDAR	ASPEN	COLO
SW	NE	15	09	S	085	W	49	P07256	1	0028	0034	0050	12-11-60	38	SEARS EDWIN M	345 S FOREST S	COLO
SE	NW	16	09	S	085	W	49	P09918	1	0030	0009	0038	10-05-61	38	JOHNSON HAROLD	ASPEN	COLO
NE	NW	16	09	S	085	W	49	P13570	1	0040	0059	0080	08-28-62	38	VAGNEUR G	WOODY CREEK	COLO
NE	NW	16	09	S	085	W	49	P13571	1	0050	0056	0078	06-01-62	38	ADRIAN OTIS	WOODY CREEK	COLO
NW	SE	16	09	S	085	W	49	P16259	1	0015	0020	0032	07-19-63	38	CANADAY CLIFFORD	ASPEN	COLO
SE	NW	16	09	S	085	W	49	P17679	1	0040	0021	0035	10-23-63	38	HARGOUR BETTY J	ASPEN	COLO
NE	SW	16	09	S	085	W	49	P17819	1	0002	0006	0035	09-29-63	38	HOPPER DENNIS	ASPEN	COLO
SE	NW	16	09	S	085	W	49	P20102	1	0020	0018	0035	06-07-64	38	JURICK BERNARD	ASPEN	COLO

QTR	SC	TWN	RANGE	CU	PERMIT	WL	U	F	YIELD	LEVEL	DPTH	DATE	WD	NAME	ADDRESS	CITY	STTE	
SE	SE	16	09	S	085	W	49	P22766	1	UNK	0041	0126	02-09-65	38	BARTH JAMES F	ASPEN	COLO	
NE	SW	16	09	S	085	W	49	P23989	1	0007	0005	0040	05-14-65	38	BRUCKER HANS	ASPEN	COLO	
NE	SW	16	09	S	085	W	49	P24956	1	0008	0050	0100	09-16-65	38	ALCORN DAVE	ASPEN	COLO	
SE	NW	16	09	S	085	W	49	P27489	1	0020	0031	0042	03-16-66	38	DUDLEY PAUL	ASPEN	COLO	
NE	NW	16	09	S	085	W	49	P32060	1	0010	0015	0040	09-07-67	38	JONES W O	ASPEN	COLO	
NW	NE	15	09	S	085	W	49	P31707	1	0010	0018	0050	10-27-67	38	STROUD WALTER C	ASPEN	COLO	
NE	NW	15	09	S	085	W	49	P34995	1	0010	0037	0062	08-27-68	38	PATE C C	WOODY CRK	COLO	
NW	NW	16	09	S	085	W	49	P37318	1	0005	0012	0050	04-10-69	38	RUSHER ORVILLE G	ASPEN	COLO	
NW	SE	21	09	S	085	W	49	P04431	1	0001	0053	09-23-59	38	CHRISTENSEN GEORGE	ASPEN	COLO		
NW	SE	21	09	S	085	W	49	P12447	1	0006	0098	0180	03-24-62	38	CHRISTENSEN G	ASPEN	COLO	
NW	NE	21	09	S	085	W	49	P24958	1	0020	0025	0060	09-17-65	38	RAINBRIDGE A G	ASPEN	COLO	
SW	SW	21	09	S	085	W	49	P31595	1	0015	0090	0165	05-10-67	38	WHITCOMB H C	ASPEN	COLO	
NE	SE	22	09	S	085	W	49	P	9895	1	0020	0099	0109	08-17-61	38	JAFFEE WILTON SR	ASPEN	COLO
SW	NE	22	09	S	085	W	49	P09894	1	0020	0170	0240	10-03-61	38	JAFFEE WILTON JR	ASPEN	COLO	
NE	NW	23	09	S	085	W	49	P00478	3	0020	0038	10-19-57	38	GOODHARD VICTOR E	WOODY CREEK	COLO		
NW	SE	24	09	S	085	W	49	P28988	1	0010	0035	0106	10-03-66	38	SPRINGER AL	WOODY CREEK	COLO	
SE	NE	27	09	S	085	W	49	P	9897	1	0020	0120	0142	07-04-61	38	WHITE HORSE SPRINGS	ASPEN	COLO
SW	NE	34	09	S	085	W	49	P03985	1	0020	0125	0141	09-30-59	38	PAEPCKE WALTER P	ASPEN	COLO	
SE	NW	34	09	S	085	W	49	P07355	1	0009	0130	0142	11-10-60	38	SARDY TOM	ASPEN	COLO	
SE	NE	34	09	S	085	W	49	P25418	1	0015	0132	0145	09-24-65	38	ASPEN AIRWAYS INC	ASPEN	COLO	
SW	SE	01	09	S	085	W	19	P33350	1	0010	0073	0110	05-19-68	38	ERIE JOSEPH B	CARBONDALE	COLO	
NE	NE	03	09	S	085	W	19	P33444	1	0010	0091	0150	04-13-68	38	CAP K RANCH	BASALT	COLO	
SE	SE	06	09	S	085	W	19	P21361	1	0020	0028	0043	09-08-64	38	SPECKMAN LOYD	BASALT	COLO	
NE	NE	08	09	S	085	W	19	P31270	1	0010	0022	0050	06-18-67	38	CURTIS DORIS F	BASALT	COLO	
NE	NW	09	09	S	085	W	19	P32452	1	0010	0082	0160	10-20-67	38	SHORT EARL E	BASALT	COLO	
NW	SE	08	09	S	085	W	49	P38337	1	0010	0041	0062	07-07-69	38	GURDAYAN JAMES R	ASPEN	COLO	
NE	SE	10	09	S	085	W	19	P06892	1	0010	0108	0155	10-02-61	38	ROSE W J	LEADVILLE	COLO	
NE	NW	10	09	S	085	W	49	P40896	1	0015	0006	0057	05-15-70	38	BERING FRANK JR	ASPEN	COLO	
SW	NE	15	07	S	085	W	19	P23988	1	0008	0045	0081	05-24-65	38	CRAIG BOB	ASPEN	COLO	
SE	NW	25	07	S	085	W	19	P06053	1	0030	0119	0177	06-12-60	38	SCHWEPPE JOHN	BASALT	COLO	
SW	NW	05	10	S	086	W	49	P28063	1	0005	0075	0091	07-16-66	38	ASPEN GREATER DEVELOPMENT	ASPEN	COLO	
SW	NW	05	10	S	086	W	49	P28064	02	0002	0075	0090	07-18-66	38	GREATER ASPEN DEVELOPMENT	ASPEN	COLO	
SE	NE	02	09	S	086	W	49	P27492	1	0020	0040	0120	06-06-66	38	DUPIRE PAT	SNOWMASS	COLO	
SE	SE	02	09	S	086	W	49	P27493	1	0020	0022	0046	06-20-66	38	PABST HAROLD	ASPEN	COLO	
NE	NW	03	09	S	086	W	49	P00200	1	0009	0022	0050	09-12-57	38	WILLIAMS HARRY L	SNOWMASS	COLO	
NW	NE	03	09	S	086	W	49	P37729	1	0010	0041	0071	06-02-69	38	SAINT BENEDICTS MONASTERY	SNOWMASS	COLO	
SW	NW	05	09	S	086	W	49	P40485	1	0010	UNK	0050	03-11-70	38	LIGHT RAY	SNOWMASS	COLO	
NE	NW	05	09	S	086	W	49	P28967	1	0010	0055	0220	10-06-66	38	POLLOCK PERRY H	ASPEN	COLO	
SW	NW	06	09	S	086	W	49	P30377	1	0010	0165	0193	06-03-67	38	GERBAZ H F	ASPEN	COLO	
SW	NE	09	09	S	086	W	49	P28058	1	0010	0050	0085	07-21-66	38	JOHNSON MARTON	ASPEN	COLO	
SE	NE	11	09	S	086	W	49	P32057	1	0010	0014	0055	09-17-67	38	PAUST HAROLD	SNOWMASS	COLO	
SE	NE	11	09	S	086	W	49	P33344	1	0004	0040	0095	04-12-68	38	PABST HAROLD	SNOWMASS	COLO	
SE	SE	15	09	S	086	W	49	P38010	1	0004	0050	0137	06-04-69	38	MURRE WILLETT S	SNOWMASS	COLO	
SE	SE	25	09	S	086	W	49	P06604	1	0020	0110	0135	08-08-60	38	KENT HOWARD	SNOWMASS	COLO	
SE	NE	26	09	S	086	W	49	P29079	1	0020	0012	0031	10-14-66	38	MCLAREN JOHN	SNOWMASS	COLO	

BOX 57

QTR	SC	TWN	RANGE	CO	PERMIT	WL	U	F	YIELD	LEVL	DPHT	DATE	WD	NAME	ADDRESS	CITY	STTE
SF	SE	34	09	S	086	W	49	P30220	1	0010	0012	0050	03-08-67	38	OGDEN HELEN I	SNOWMASS	COLO
SW	SE	34	09	S	086	W	49	P32889	1	0010	0026	0055	02-20-68	38	PABST HARALD	ASPEN	COLO
NE	SW	01	08	S	086	W	19	P08294	1	0009	0022	0030	04-15-61	38	VALESQUEZ LARRY	ARVADA	COLO
SW	NE	01	08	S	086	W	19	P28235	1	0015	0195	0230	07-07-66	38	NESBITT FRED	BASALT	COLO
SW	NW	01	08	S	086	W	19	P34874	1	0014	0048	0065	03-06-69	38	MORSE E	BASALT	COLO
SW	NW	01	08	S	086	W	19	P36919	1	0010	0062	0086	03-29-69	38	FORD COX	BASALT	COLO
SW	SW	01	08	S	086	W	19	P39361	1	0010	0075	0115	09-25-69	38	STEPHENS LAWRENCE	BASALT	COLO
SW	NW	01	08	S	086	W	19	P39338	1	0010	0072	0096	07-15-69	38	GRAY NEIL	BASALT	COLO
NE	SW	01	08	S	086	W	19	P41017	1	0015	0125	0203	05-26-70	38	SODERBERG E V	BASALT	COLO
SW	NE	02	08	S	086	W	19	P09893	1	0020	0031	0046	10-01-61	38	STECKER PHIL	BASALT	COLO
NE	SW	02	08	S	086	W	19	P22479	1	0010	0086	0110	11-19-64	38	CURTIS C	BASALT	COLO
SE	NE	02	08	S	086	W	19	P22492	1	0009	0150	0242	12-10-64	38	NEAL FRED	BASALT	COLO
SE	NE	02	08	S	086	W	19	P28236	1	0015	0195	0260	07-12-66	38	ADAMS ROBERT	BASALT	COLO
SE	SE	03	08	S	086	W	19	P17370	1	0025	0044	0060	03-21-63	38	GREY NEAL	BASALT	COLO
NW	NW	03	08	S	086	W	19	P37015	1	0010	0051	0072	05-21-69	38	JACOBI J	CARBONDALE	COLO
SW	SE	07	08	S	086	W	49	P36872	1	0010	0010	0035	02-29-69	38	FIQU GISELLA	BASALT	COLO
NW	NW	08	08	S	086	W	19	P40237	1	0010	0042	0070	03-26-70	38	HELD CLIFFORD R	BASALT	COLO
SW	SW	11	08	S	086	W	19	P01814	1	0010	0015	0031	10-30-58	38	TURNER ALFRED	CARBONDALE	COLO
SW	SE	12	08	S	086	W	19	P32893	1	0010	0076	0110	02-07-68	38	THOMAS LEONARD	ASPEN	COLO
NW	NW	13	08	S	086	W	49	P23093	1	0010	0062	0090	03-14-65	38	GREDIG JOHN	BASALT	COLO
NE	SW	17	08	S	086	W	49	P07836	1	0030	0041	0060	02-03-61	38	MELBY E J	ASPEN	COLO
NE	SW	17	08	S	086	W	49	P27497	1	0003	0090	0160	05-26-66	38	KNIGHT BILL	BASALT	COLO
NW	SE	17	08	S	086	W	49	P27494	1	0020	0165	0230	06-03-66	38	HENDRICKS FORREST	BASALT	COLO
NE	SW	17	08	S	086	W	49	P27499	1	0020	0050	0082	06-01-66	38	CERISE MELA	BASALT	COLO
NW	SW	17	08	S	086	W	49	P30222	1	0010	0020	0070	02-07-67	38	GERISE REND K	BASALT	COLO
SE	NW	17	08	S	086	W	49	P32453	1	0010	0046	0105	10-12-67	38	HOAGLUND ALINE	BASALT	COLO
NE	SW	17	08	S	086	W	49	P34996	1	0010	0018	0042	08-28-68	38	MILLER GENE	BASALT	COLO
NE	NW	18	08	S	086	W	49	P26994	2	0050	0010	0027	01-30-66	38	GRANGE EMIL	BASALT	COLO
NE	NE	18	08	S	086	W	49	P36056	1	0010	0018	0037	12-20-68	38	HOLST JACK	ASPEN	COLO
NE	NW	18	08	S	086	W	49	P36581	2	0010	0012	0035	02-23-69	38	GRANGE EMIL	BASALT	COLO
NW	NW	18	08	S	086	W	49	P40446	2	0010	0012	0038	07-16-70	38	GRANGE EMIL	BASALT	COLO
NE	NE	20	08	S	086	W	49	P10562	1	0008	0012	0031	06-07-61	38	HARRIS R G	BASALT	COLO
NE	NE	20	08	S	086	W	49	P27500	1	0020	0042	0080	06-07-66	38	HI COUNTRY LUMBER	BASALT	COLO
NE	NE	20	08	S	086	W	49	P42950	1	0010	0031	0052	05-70-38	38	LOONEY GARY	BASALT	COLO
NW	SE	21	08	S	086	W	49	P16279	1	0014	0039	0052	06-03-63	38	MCFADDEN GEORGE	SNOWMASS	COLO
NW	SE	21	08	S	086	W	49	P27491	1	0010	0018	0026	06-03-66	38	PORTER JAMES	SNOWMASS	COLO
NE	NW	21	08	S	086	W	49	P31090	1	0010	0020	0055	05-25-67	38	SAMUELSON ROGER	BASALT	COLO
NE	NW	21	08	S	086	W	49	P33233	1	0010	0013	0050	05-19-68	38	SAMUELSON MARJOY A	BASALT	COLO
SE	SW	22	08	S	086	W	49	P04228	1	0025	0020	0027	08-27-59	38	YARBROUGH GLENN	SNOWMASS	COLO
SW	SW	22	08	S	086	W	49	P40948	1	0010	0014	0028	04-27-70	38	TUDDOR WILLIAM	SNOWMASS	COLO
NE	SW	25	08	S	086	W	49	P20103	1	0012	0016	0035	05-30-64	38	KENT HOWARD	SNOWMASS	COLO
SW	NE	26	08	S	086	W	49	P00294	1	0007	0015	0046	10-15-57	38	KENT HOWARD E	SNOWMASS	COLO
NW	NE	26	08	S	086	W	49	P05878	1	0030	0034	0054	05-20-60	38	STEWART CLINT	SNOWMASS	COLO
SW	NE	27	08	S	086	W	49	P20997	1	0010	0032	0054	03-24-64	38	TUCKER JAN	SNOWMASS	COLO
NW	SE	27	08	S	086	W	49	P36580	1	0003.5	0002	0100	02-02-69	38	EVANS LOUISE K	SNOWMASS	COLO

QTR	SC	TWN	RANGE	CO	PERMIT	WL	U.F.	YIELD	LEVL	DPTH	DATE	WD	NAME	ADDRESS	CITY	STTE
NW	SE	27	08	S	086	W 49	P35281	1	0010	JNK	0050	04-18-69	38	TUCKER JAN L	SNOWMASS	COLO
NE	SE	27	08	S	086	W 49	P39743	1	0010	0100	0147	01-18-70	38	CHRISTENSEN JAN	SNOWMASS	COLO
NW	NE	27	08	S	086	W 49	P40489	1	0010	0023	0067	03-19-70	38	MYRES LEE	SNOWMASS	COLO
NW	NE	27	08	S	086	W 49	P41019	1	0025	0021	0049	05-10-70	38	SCHIMPF W D	BASALT	COLO
SW	SW	29	08	S	086	W 49	P31595	1	0015	0055	0080	05-15-67	38	TYMROTH RON	ASPEN	COLO
NW	NE	36	08	S	086	W 49	P17117	1	0010	0046	0058	09-22-63	38	DAVIS CHARLES W	SNOWMASS	COLO
SW	NE	36	08	S	086	W 49	P20099	1	0008	0025	0056	04-06-64	38	SMITH CHARLES	SNOWMASS	COLO
NW	NW	36	08	S	086	W 49	P37723	1	0010	0060	0127	05-08-69	38	CHRISTENSEN JAN	SNOW MASS	COLO
NE	NW	36	08	S	086	W 49	P01685	1	DRY	0090	08-16-58	38	KENT HOWARD E	SNOWMASS	COLO	
NE	NW	05	09	S	087	W 49	P20105	1	0040	0008	0046	06-10-64	38	LIGHT LEO	SNOWMASS	COLO
SE	NE	24	08	S	087	W 49	P38743	1	0003.5	0050	0090	07-25-69	38	CAMINO CLYDE	SNOW MASS	COLO
NW	NW	02	08	S	087	W 19	P19062	1	0010	0042	0059	09-10-63	38	FORD C W	BASALT	COLO
NE	NE	03	08	S	087	W 19	P19057	1	0010	0047	0060	11-07-63	38	GLASSIER PETE	BASALT	COLO
NE	NW	03	08	S	087	W 19	P24950	1	0025	0040	0092	08-22-65	38	MILLER SIDNEY	BASALT	COLO
SE	SE	03	08	S	087	W 19	P27487	1	0020	0021	0036	03-07-66	38	DUROX RENE	BASALT	COLO
NW	NE	03	08	S	087	W 19	P27486	1	0030	0052	0091	03-04-66	38	GUSTIN DAVE	BASALT	COLO
NW	NW	03	08	S	087	W 23	P32243	1	0010	0100	0165	10-16-67	38	AXTHELM CHET	GLFNWD SPGS	COLO
NE	NW	03	08	S	087	W 19	P36055	1	0010	0046	0070	12-15-68	38	KEYS VIRGIL	CARBONDALE	COLO
SE	NE	04	08	S	087	W 23	P33343	1	0010	0021	0055	04-02-68	38	HYDER HUGH	CARBONDALE	COLO
SE	SW	07	08	S	087	W 19	P28715	1	0010	0010	0034	09-04-66	38	JADISON WAYNE	BASALT	COLO
NE	SW	07	08	S	087	W 19	P31709	1	0010	0011	0053	08-17-67	38	SNYDEN DON	BASALT	COLO
NE	NE	10	08	S	087	W 19	P12972	1	0050	0094	0032	06-16-62	38	SPRAGUE CLARENCE	BASALT	COLO
NE	SW	10	08	S	087	W 19	P41396	2	0020	0035	0070	06	70	DIEMOZ OSCAR	CARBONDALE	COLO
NW	NW	11	08	S	087	W 19	P08898	1	0020	0096	0031	10-02-61	38	HAVFL W F	BASALT	COLO
SE	NW	11	08	S	087	W 19	P19056	1	0010	0040	0057	03-27-63	38	DUROX ALBERT	BASALT	COLO
NW	SE	11	08	S	087	W 19	P22467	1	0020	0047	0077	10-18-64	38	NELSON LEON	BASALT	COLO
SE	NE	11	08	S	087	W 19	P22458	1	0010	0142	0160	11-10-64	38	NELSON EARL	BASALT	COLO
NE	SW	11	08	S	087	W 19	P31708	1	0010	0031	0090	08-19-67	38	SILVIVS JERRY	BASALT	COLO
NE	NW	11	08	S	087	W 19	P32059	1	0010	0012	0037	09-10-67	38	DIJROUX RONE	BASALT	COLO
SE	SE	11	08	S	087	W 49	P32456	1	0010	0026	0070	09-28-67	38	RATHER RAY	BASALT	COLO
SW	SW	11	08	S	087	W 19	P34291	1	0010	0046	0110	07-07-68	38	GRANGE GENE	CARBONDALE	COLO
SW	SE	11	08	S	087	W 49	P41018	1	0020	0049	0094	09-01-70	38	NIGHTINGALE HERBERT K	BASALT	COLO
NE	NE	13	08	S	087	W 49	P00143	1	0007	0030	0070	08-30-57	38	LOONEY LEWIS F	CARBONDALE	COLO
NW	NW	13	08	S	087	W 19	P08208	1	0009	0057	0082	03-21-61	38	GERBAZ OREST	BASALT	COLO
NW	NW	13	08	S	087	W 19	P12976	1	0020	0052	0085	06-24-62	38	VASTEN A	BASALT	COLO
SW	NE	13	08	S	087	W 49	P16280	1	0015	0054	0084	07-07-63	38	LEWIS BYRON	BASALT	COLO
NE	NW	13	08	S	087	W 19	P18180	1	0004	0052	0090	10-05-63	38	ZORDELL BREEZE	EMMA	COLO
NW	NW	13	08	S	087	W 49	P30408	1	0010	0040	0095	03-24-67	38	K K WATER ASS	BASALT	COLO
NE	NW	13	08	S	087	W 49	P32454	1	0010	0031	0080	10-05-67	38	ZARDEL MARY L	BASALT	COLO
NE	NE	14	08	S	087	W 49	P05456	1	0030	0056	0106	04-09-60	38	JONES LANNICE	CARBONDALE	COLO
NW	NW	14	08	S	087	W 49	P05418	1	0030	0078	0110	04-24-60	38	CRISE P	CARBONDALE	COLO
NW	NW	14	08	S	087	W 49	P32635	1	0050	0088	0125	10-02-67	38	JONES LESLIE	BASALT	COLO
NW	NW	18	08	S	087	W 49	P30829	1	0010	0032	0070	12-27-56	38	CERISE REND K	BASALT	COLO
NE	NW	20	08	S	087	W 23	P30219	1	0010	0115	0169	03-05-67	38	STPANG MIKE	CARBONDALE	COLO
SW	NE	23	08	S	087	W 49	P39147	1	0007	0048	0205	06-12-69	38	WILSON DEWAYNE	BASALT	COLO

QTR	SC	TWN	RANGE	CO	PERMIT	WL	U	F	YIELD	LEVL	DPTH	DATE	WD	NAME	ADDRESS	CITY	SITE
SE	NW	24	08	S	087	W	49	P09212	1	0030	0053	0080	03-24-61	38	BEARD FLOYD	BASALT	COLO
NW	NE	24	08	S	087	W	49	P22475	1	0010	0047	0066	10-28-64	38	BERNECHE NORMAN	BASALT	COLO
NE	NW	24	08	S	087	W	49	P36737	1	0010	0055	0171	02-15-69	38	CLARK JOHN	BASALT	COLO
NW	NW	24	08	S	087	W	49	P38322	1	0010	0012	0045	04-24-69	38	MIRACLE IVAN	CARBONDALE	COLO
NE	NW	24	08	S	087	W	49	P39362	1	0005	0048	0250	09-24-69	38	THOMPSON DON	EMMA	COLO
NW	SE	28	08	S	087	W	49	P34293	1	0010	0014	0050	07-02-68	38	STRANG RANG	BASALT	COLO
NE	SE	32	08	S	087	W	23	P28056	1	0010	0015	0047	07-24-66	38	DEWELL C G DR	CARBONDALE	COLO
NE	NE	32	08	S	087	W	49	P30828	1	0010	0006	0045	12-20-66	38	SMITH MARGARET	CARBONDALE	COLO
NE	NW	34	08	S	087	W	49	P26307	1	0010	0036	0056	01-15-66	38	ANDERSON RICHARD	BASALT	COLO
SW	NE	34	08	S	087	W	19	P28060	1	0010	0095	0148	07-20-66	38	ARLAIN BREECE	CARBONDALE	COLO
SE	NE	35	08	S	087	W	19	P28062	1	0010	0088	0137	07-16-66	38	WFAVER J W	CARBONDALE	COLO
NW	NW	01	07	S	087	W	23	P07840	1	0030	0023	0038	01-27-61	39	HARRIS CHARLES	CARBONDALE	COLO
NW	NW	03	07	S	087	W	23	P32244	1	0010	0085	0150	10-14-67	38	AXTHELM CHET	GLENWD SPGS	COLO
NW	NW	11	07	S	087	W	19	P10570	1	0040	0005	0031	10-29-61	38	KETTLE E H	CARBONDALE	COLO
SE	NW	11	07	S	087	W	19	P30221	1	0010	0020	0051	03-01-67	38	OBERMAYER K F	ASPEN	COLO
SE	NE	12	07	S	087	W	23	P35754	1	0010	0011	0035	11-08-68	38	STEARLING JOHN	ASPEN	COLO
NW	NE	15	07	S	087	W	19	P07560	1	0050	0034	0081	11-30-60	38	GRANGE SAMUEL	CARBONDALE	COLO
SW	SW	17	07	S	087	W	23	P31600	1	0020	0115	0160	07-28-67	38	STRANG MIKE	CARBONDALE	COLO
SW	SE	18	07	S	087	W	23	P06622	1	0020	0180	0195	08-28-60	38	JONES FRED R JR	RT 1 CARBONDALE	COLO
NW	NW	19	07	S	087	W	23	P12969	1	0020	0156	0188	06-20-62	38	SAIDERS D	CARBONDALE	COLO
NE	NW	19	07	S	087	W	23	P36593	1	0010	0136	0242	02-05-69	38	MACKY JOHN	CARBONDALE	COLO
NE	NW	19	07	S	087	W	23	P37300	1	0010	0156	0245	04-10-69	38	VESTERBY EDNA V	RT 1 CARBONDALE	COLO
NW	SE	19	07	S	087	W	23	P05323	1	0030	0174	0222	05-04-60	38	MCCORMICK W E	P O BX 282 GLENWD SPGS	COLO
SW	SW	19	07	S	087	W	23	P17473	2	0010	0092	0192	09-03-63	38	BARNES COURTLAND	CARBONDALE	COLO
NW	NW	19	07	S	087	W	23	P23996	1	0010	0070	0120	06-05-65	38	SCHENCK BOB	CARBONDALE	COLO
SW	SW	20	07	S	087	W	23	P31601	1	0010	0210	0270	06-24-67	38	FENDER VURL	CARBONDALE	COLO
SW	NE	27	07	S	087	W	19	P23090	1	0020	0210	0265	02-10-65	38	LONG RALPH	BASALT	COLO
NW	SE	27	07	S	087	W	19	P23995	1	0010	0220	0260	06-15-65	38	FENDER HAROLD	BASALT	COLO
NW	NE	27	07	S	087	W	23	P32391	1	0010	0290	0400	09-06-67	38	THURMOND GEORGE	BASALT	COLO
NW	SE	27	07	S	087	W	23	P35484	1	0010	0187	0235	10-04-63	38	ANTZE OTTMAR	18695 WASHBRN A DETROIT	MICH
SW	SW	28	07	S	087	W	23	P25703	1	0020	0180	0250	11-10-65	38	ANTONIDIES BILL	ASPEN	COLO
SW	NW	28	07	S	087	W	23	P27438	1	0030	0160	0260	03-10-66	38	STACEY JOHN	CARBONDALE	COLO
NW	NW	29	07	S	087	W	23	P30835	1	0010	0200	0260	05-22-67	38	BARNES COURTLAND	CARBONDALE	COLO
SW	NE	29	07	S	067	W	23	P35270	1	0010	0130	0215	09	68	STIRTING GENE M	CARBONDALE	COLO
SE	SW	30	07	S	087	W	23	P07839	1	0015	0090	0168	01-25-61	38	HUGHES L E	GLENWD SPGS	COLO
NW	NE	30	07	S	087	W	23	P13562	1	0030	0102	0160	10-31-62	38	BARNES COURTLAND	ASPEN	COLO
SE	NW	31	07	S	087	W	23	P10561	07	0050	0004	0044	05-05-61	38	T O RANCH OF COLO	CARBONDALE	COLO
NE	NE	31	07	S	087	W	23	P12977	1	0030	0008	0046	07-07-62	38	MACLEAR J R	GOLDEN	COLO
SW	NE	31	07	S	087	W	23	P21113	1	0020	0010	0044	08-02-64	38	CERISE OSCAR	CARBONDALE	COLO
NE	SE	32	07	S	087	W	23	P19066	1	0010	0012	0042	08-07-64	38	LOCH LAVEN RANCH #2	GLENWD SPGS	COLO
NE	SE	32	07	S	087	W	23	P19068	1	0010	0006	0044	08-08-64	38	LOCH LAVEN RANCH #1	GLENWD SPGS	COLO
NW	NW	32	07	S	087	W	23	P22471	1	0020	0018	0050	10-06-64	38	CARLSON JOHN	CARBONDALE	COLO
SW	NE	32	07	S	087	W	23	P24047	1	0020	0019	0049	08-16-65	38	EDMONDS GENE	CARBONDALE	COLO
SW	NE	32	07	S	087	W	23	P25593	1	0020	0014	0051	10-29-65	38	BOWLAND AL	CARBONDALE	COLO
SW	NE	32	07	S	087	W	23	P25594	1	0020	0016	0042	10-29-65	38	MURITZY JOHN	CARBONDALE	COLO

QTR SC TWN RANGE CO PERMIT WL U F YIELD LEVL OPTH DATE WD NAME ADDRESS CITY STATE

SW NE 32 07 S 087 W 23 P25695	1	0020	0015 0041 10-30-65 38	MORITZY JOHN			CARBONDALE	COLO
NW SE 32 07 S 087 W 23 P27485	1	0010	0022 0046 04-22-66 38	EDMONDS GENE			CARBONDALE	COLO
SW NE 33 07 S 087 W 19 P05479	1	0020	0021 0040 05-16-60 38	ARNOLD BOB			GLENWD SPGS	COLO
NW SE 33 07 S 087 W 19 P15800	1	0010	0045 0060 06-06-63 38	JANICEK LEONARD			CARBONDALE	COLO
NW NE 33 07 S 087 W 19 P25702	1	0009	0120 0225 11-07-65 38	ANTONIDIES BILL			ASPEN	COLO
SW SE 33 07 S 087 W 23 P33837	1	0010	0013 0045 07-20-68 38	STEWART W MAC			CARBONDALE	COLO
SW SE 33 07 S 087 W 23 P33936	1	0010	0015 0045 03-04-69 38	SMITH RAY			CARBONDALE	COLO
SW SW 34 07 S 087 W 19 P31191	1	0045	0021 0058 06-20-67 38	MCLAIN DOUG	RT 1 BOX 119		CARBONDALE	COLO
NE NW 34 07 S 087 W 19 P30934	1	0020	0190 0270 05-18-67 38	LEWIS BART			BASALT	COLO
SE SE 34 07 S 087 W 19 P40496	1	0030	0073 0101 03-05-70 38	MCLAIN W D	RT 1 BOX 119A		CARBONDALE	COLO
SW SW 35 07 S 087 W 19 P24951	1	0020	0095 0118 08-25-65 38	MILLER SIDNEY			BASALT	COLO
NE SW 04 10 S 088 W 49 P17630	1	0020	0011 0027 09-29-63 38	JEANCON HAROLD M			REDSTONE	COLO
NE SW 04 10 S 088 W 49 P17979	1	0010	0028 0044 09-14-63 38	GRANGE KELLEY			REDSTONE	COLO
SE SW 04 10 S 088 W 49 P19063	1	0010	0031 08-01-63 38	LETSON EVELYN			REDSTONE	COLO
SW NE 04 10 S 088 W 49 P21117	1	0010	0007 0048 06-04-64 38	SPARKS W O			CARBONDALE	COLO
SE NW 04 10 S 088 W 49 P31712	1	0010	0018 0055 08-09-67 38	KUPKA LESTER			CARBONDALE	COLO
SW SW 09 10 S 088 W 49 P13567	1	0012	0068 0093 10-06-62 38	KERR ROBERT			REDSTONE	COLO
NW NW 09 10 S 088 W 49 P19064	1	0012	0110 0155 08-16-63 38	FLANNERY MORTON			REDSTONE	COLO
NE NW 09 10 S 088 W 49 P26101	1	0020	0012 0031 12-07-65 38	MOORE W C	BOX 177		CARBONDALE	COLO
NW NW 16 10 S 088 W 49 P13560	1	0010	0060 0093 11-06-62 38	U S DEPT OF AGRI	FORES		GLENWD SPGS	COLO
SE NE 17 10 S 088 W 49 P05970	1	0010	0040 0068 05-28-60 38	HATTERBURG W R			REDSTONE	COLO
SW NW 29 10 S 088 W 49 P41074	1	0015	0004 0040 05-26-70 38	ANTONIDES RALPH			REDSTONE	COLO
NW NW 03 09 S 088 W 49 P34269	1	0010	0024 0065 07-14-68 38	BREWER ROBERT L			CARBONDALE	COLO
NE NE 04 09 S 088 W 49 P35282	1	0010	0018 0075 10 68 38	HARRIS JAMES C	BOX 702		CARBONDALE	COLO
SE SW 10 09 S 088 W 49 P31002	1	0010	0035 0052 05-26-67 38	WENDY JOHN			WOODY CREEK	COLO
SE NW 16 09 S 088 W 49 P21114	1	0020	0016 0036 06-28-64 38	WARDLAW RAYMOND			CARBONDALE	COLO
SE NW 16 09 S 088 W 49 P21115	1	0020	0013 0038 07-01-64 38	PILLINGS RURT			CARBONDALE	COLO
NE SW 16 09 S 088 W 49 P27490	1	0050	0070 0130 03-20-66 38	JOHELL JIM			ASPEN	COLO
SE NW 16 09 S 088 W 49 P22064	1	0010	0041 0115 08-29-67 38	CASEBEER FLOYD W			CARBONDALE	COLO
NW NW 16 09 S 088 W 49 P31705	1	0010	0010 0030 09-24-67 38	STARK JOHN			GLENWD SPGS	COLO
SW NW 21 09 S 088 W 49 P40951	1	0010	0012 0034 05-09-70 38	KENNETT ARTHUR S			CARBONDALE	COLO
NW NW 29 09 S 088 W 49 P26303	1	0020	0050 0074 02-02-66 38	JONES RAY			CARBONDALE	COLO
NE NE 33 09 S 088 W 49 P17369	1	0069	0030 0040 08-22-63 38	GUSTAFSON GEORGE			CARBONDALE	COLO
SW SW 02 08 S 088 W 23 P31001	1	0010	0150 0210 05-28-67 38	AVRANEY JOHN			CARBONDALE	COLO
SE SE 03 08 S 088 W 23 P03929	1	0020	0220 09-12-59 38	COOPER LEROY G COL			CARBONDALE	COLO
SW SE 07 08 S 088 W 49 P40487	1	0010	0010 0037 03-13-70 38	FINN JOE			BASALT	COLO
SW SW 10 08 S 088 W 23 P32455	1	0010	0010 0045 10-04-67 38	STEVENS JAMES			CARBONDALE	COLO
NW NE 11 08 S 088 W 23 P12979	1	0050	0150 0260 06-15-62 38	RIG FOUR RANCH			CARBONDALE	COLO
SE SW 11 08 S 088 W 23 P23093	1	0012	0160 0200 06-02-65 38	BIG 4 RANCH			CARBONDALE	COLO
NW NW 11 08 S 088 W 23 P37316	1	0010	0150 0180 04-14-69 38	TRIPP JOHN			CARBONDALE	COLO
SW SE 15 08 S 088 W 49 P10563	1	0010	0026 0038 08-18-61 38	AMIDAY JAMES			CARBONDALE	COLO
NW NE 27 08 S 088 W 49 P33321	1	0010	0014 0050 06-29-69 38	THOMPSON ELMER R			CARBONDALE	COLO
NW NE 27 08 S 088 W 49 P10559	1	0014	0025 0042 11-23-61 38	CHAMFIELD RALPH			CARBONDALE	COLO
NE SW 27 08 S 088 W 49 P29101	1	0020	0018 0034 06-05-64 38	AUDIE CLAYTON			CARBONDALE	COLO
NW NW 27 08 S 088 W 49 P30752	1	0010	0010 0035 05-11-67 38	PATTISON R T			CARBONDALE	COLO

QTR	SC	TWN	RANGE	CD	PERMIT	WL	U	F	YIELD	LEVL	DPTH	DATE	WD	NAME	ADDRESS	CITY	STTE	
	SW	NE	27	08	S	088	W	23	P32395	1	0010	0160	0210	06-19-67	38	DIXON RICHARD	CARBONDALE	COLO
	SW	SE	27	08	S	088	W	49	P35753	1	0010	0018	0047	11-10-68	38	STARK JOHN G	CARBONDALE	COLO
	SW	SE	27	08	S	088	W	49	P40952	1	0010	0064	0100	05-14-70	39	NEWBY WALLY	CARBONDALE	COLO
	SW	SE	27	08	S	088	W	49	P40953	1	0010	0012	0032	05-19-70	39	FINLEY KENNETH	CARBONDALE	COLO
	NW	SE	33	08	S	088	W	23	P33348	1	0004.5	0027	0050	04-26-68	38	METHVEN W C	CARBONDALE	COLO
	NW	SW	34	08	S	088	W	49	P35280	1	0010	0012	0030	09	68-38	YOUNG GLEN L	CARBONDALE	COLO
	SW	NW	35	08	S	088	W	23	P28054	1	0010	0021	0036	07-26-66	38	PIZZOLATO LEO	CARBONDALE	COLO
	SE	SE	35	08	S	088	W	23	P28306	1	0010	0018	0052	08-11-66	38	PITKEN IRON	CARBONDALE	COLO
	NW	NE	35	08	S	088	W	49	P31267	1	0010	0035	0008	06-22-67	38	T LAZY 7 RANCH	CARBONDALE	COLO
	NE	NW	35	08	S	088	W	23	P31710	1	0010	0021	0090	08-14-67	38	HIGGS JOHN	CARBONDALE	COLO
	SE	NW	35	08	S	088	W	23	P31711	1	0010	0008	0035	08-12-67	38	HUGHES C F	CARBONDALE	COLO
	SE	NE	35	08	S	088	W	49	P32063	1	0010	0006	0035	09-01-67	38	BAIRD OBEY G	CARBONDALE	COLO
	SW	NE	35	08	S	088	W	49	P32052	1	0010	0007	0038	09-03-67	38	BAIRD CLOYES	CARBONDALE	COLO
	SW	NE	35	08	S	088	W	23	P32061	1	0010	0007	0035	09-05-67	38	GEER GILBERT	CARBONDALE	COLO
	SW	NE	35	08	S	088	W	23	P33345	1	0010	0008	0037	04-16-68	38	SHARP JACK	CARBONDALE	COLO
	NW	SE	01	07	S	088	W	23	P05401	1	0030	0014	0066	04-03-60	38	WERKING GERALD	GLENWD SPGS	COLO
	SE	SW	04	07	S	088	W	23	P18148	07	0020	0118	0160	09-03-63	38	LOS AMIGOS RANCHO	GLENWD SPGS	COLO
	NE	NW	04	07	S	088	W	23	P36767	1	0010	0048	0075	05-12-69	38	POWERS JOHN	ASPEN	COLO
	NE	NE	05	07	S	088	W	23	P18147	06	0300	0200	0260	08-22-63	38	LOS AMIGOS RANCHO	GLENWD SPGS	COLO
	SW	SW	05	07	S	088	W	23	P16994	1	0015	0090	0104	06-23-63	38	HALL ROBT	GLENWD SPGS	COLO
	NE	SW	06	07	S	088	W	23	P32895	1	0010	0160	0195	02-24-68	38	POWISCH PAUL R	GLENWD SPGS	COLO
	NW	SE	07	07	S	088	W	23	P02256	1	0012	0064	0086	11-13-58	38	PIERCE MARIAN	CARBONDALE	COLO
	SW	NE	07	07	S	088	W	23	P00054	1	0012	0053	0082	06-07-60	38	HAFF GLEN	GLENWD SPGS	COLO
	SW	SW	08	07	S	088	W	23	P23054	1	0010	0016	0052	03-24-65	38	STRATHEARN BOB	CARBONDALE	COLO
	SW	SE	08	07	S	088	W	23	P36874	1	0010	0055	0125	05-10-69	38	KINDALL LARRY A	CARBONDALE	COLO
	NE	SE	10	07	S	088	W	23	P25777	1	0012	0036	0050	11-09-65	38	HUNT RICHARD	GLENWD SPGS	COLO
	SE	SW	10	07	S	088	W	23	P36053	1	0010	0023	0055	11-12-68	38	LAVEN EUGENE	CARBONDALE	COLO
	NW	NE	13	07	S	088	W	23	P20095	1	0020	0155	0222	03-16-64	38	SHERWOOD NORMAN	GLENWD SPGS	COLO
	SE	NE	13	07	S	088	W	23	P22436	1	0020	0140	0190	11-02-64	38	SNETHAN LESTER	CARBONDALE	COLO
	SW	SW	13	07	S	088	W	23	P28238	1	0020	0110	0190	07-25-66	38	SHELTON JOE	GLENWD SPGS	COLO
	NE	SW	13	07	S	088	W	23	P34021	1	0007	0130	0200	06-01-68	38	GANN ELBIE L	MORRISON	COLO
	SW	NW	14	07	S	088	W	23	P28237	1	0030	0170	0280	07-20-66	38	CHAPMAN HOMER	CARBONDALE	COLO
	NE	SE	14	07	S	088	W	23	P32390	1	0012	0360	0560	10-01-67	38	KING WAYNE	CARBONDALE	COLO
	NW	SE	17	07	S	088	W	23	P19748	1	0020	0006	0020	05-17-64	38	GEORGE RALPH	RIFLE	COLO
	NW	NW	17	07	S	088	W	23	P24946	1	0012	0002	0025	08-13-65	38	KEITH BILL	GLENWD SPGS	COLO
	SE	NW	17	07	S	088	W	23	P25217	1	0012	0049	0060	09-08-65	38	RIPPY O L	GLENWD SPGS	COLO
	SW	NE	19	07	S	088	W	23	P22470	1	0020	0148	0214	10-31-64	38	DOYLE WAYNE	CARBONDALE	COLO
	SW	NW	20	07	S	088	W	23	P02755	1	0015	0050	0085	06-01-59	38	CHUC LEONIS P	CARBONDALE	COLO
	SE	SW	20	07	S	088	W	23	P23055	1	0020	0025	0070	03-20-65	38	SEERURG J P II	GLENWD SPGS	COLO
	SW	NW	22	07	S	088	W	23	P15287	1	0005	0320	0380	06-21-63	38	HEUSCHEL JOHN	GLENWD SPGS	COLO
	NW	SE	23	07	S	088	W	23	P35423	1	0012	0162	0257	10-04-68	38	BEARWALD MARK	BOULDER	COLO
	NW	NE	24	07	S	088	W	23	P08000	1	0060	0113	0180	02-14-61	38	CALLICOTTE STEPHAN	CARBONDALE	COLO
	SE	NE	24	07	S	088	W	23	P17474	2	0030	0070	0080	09-12-63	38	CALLICOTTE JEFFE	CARBONDALE	COLO
	SW	NW	24	07	S	088	W	23	P27494	1	0020	0118	0200	06-14-66	38	COZENS JIM	CARBONDALE	COLO
	NW	NW	24	07	S	088	W	23	P27495	1	0010	0210	0250	06-19-66	38	DASHNER BYRON	CARBONDALE	COLO

QTR	SC	TWN	RANGE	CO	PERMIT	HL	U	F	YIELD	LEVL	DPTH	DATE	WD	NAME	ADDRESS	CITY	STTE
SW	NE	24	07	S	088	W	23	P28240	1	0015	0070	0120	08-01-66	38	PATILSON JACK	CARBONDALE	COLO
SE	SE	27	07	S	088	W	23	N00022	1	0005	0095	0027	08	57	FISCHER LAWRENCE R	CARBONDALE	COLO
NW	SE	27	07	S	088	W	23	P08849	1	0016	0030	0063	06-07-61	38	CULLUM L W	CARBONDALE	COLO
NW	SE	27	07	S	088	W	23	P17368	1	0015	0048	0091	07-31-63	38	HARKER MEAD	CARBONDALE	COLO
NE	SE	27	07	S	088	W	23	P37726	1	0010	0035	0095	06-11-69	38	STARK JOHN	CARBONDALE	COLO
NW	SE	28	07	S	088	W	23	N00016	3	0020	0030	0084	38	HEUSCHKEL OLIVE W	CARBONDALE	COLO	
SE	SW	28	07	S	088	W	23	P03855	1	0010	0035	0075	07-15-59	38	ROCKY MTN SCHODL INC	P O BX 327	COLO
NW	SW	28	07	S	088	W	23	P05402	1	0015	0049	0061	03-31-60	38	ROBERTS WALTER	CARBONDALE	COLO
NW	SW	28	07	S	088	W	23	P05403	1	0015	0048	0067	04-02-60	38	RAE ELLIS	CARBONDALE	COLO
NW	SW	28	07	S	088	W	23	P05743	1	0020	0039	0059	04-30-60	38	DUPIRE A	CARBONDALE	COLO
NE	SW	28	07	S	088	W	23	P06695	1	0010	0026	0056	08-14-60	38	STOLL EDWIN	CARBONDALE	COLO
SW	SE	28	07	S	088	W	23	P32136	1	0010	0042	0080	10-29-67	38	PAKAY WILLIAM E	GLENWD SPGS	COLO
SW	SW	32	07	S	088	W	23	P40483	2	0010	0140	0170	03-07-70	38	CRYSTAL RIVER RANCH CO	CARBONDALE	COLO
NE	SE	32	07	S	088	W	23	P40484	1	0010	0022	0125	03-05-70	38	CRYSTAL RIVER RANCH	CARBONDALE	COLO
NE	SE	33	07	S	088	W	23	P01815	1	0015	0030	0050	08-28-58	38	COBR RICHARD	CARBONDALE	COLO
NE	SW	33	07	S	088	W	23	P04157	1	0020	0020	0065	11-01-59	38	KINSALL SOPHIE MRS	CARBONDALE	COLO
NE	NW	33	07	S	088	W	23	P06694	1	0040	0004	0067	08-12-60	38	COLO RKY MTN SCHOOL	CARBONDALE	COLO
SE	NW	34	07	S	088	W	23	P13561	1	0020	0016	0040	11-02-62	38	THOMPSON LOUIS	CARBONDALE	COLO
SE	NW	34	07	S	088	W	23	P05913	1	0030	0016	0056	05-23-60	38	ROBERTS LLOYD	CARBONDALE	COLO
NW	SW	34	07	S	088	W	23	P07841	1	0020	0027	0060	01-02-61	38	FENDER RAY	CARBONDALE	COLO
SE	NW	34	07	S	088	W	23	P21112	1	0020	0026	0055	07-10-64	38	FERGUSON JACK	CARBONDALE	COLO
NW	SE	35	07	S	088	W	23	P12283	1	0010	0009	0034	12-03-63	38	GERBUZ DENNIS	CARBONDALE	COLO
NW	SW	35	07	S	088	W	23	P22445	1	0020	0015	0037	10-27-64	38	SHARP HARRY	CARBONDALE	COLO
NE	SW	35	07	S	088	W	23	P23983	1	0010	0008	0041	04-04-65	38	PHELPS CHARLES	CARBONDALE	COLO
NE	SW	35	07	S	088	W	23	P23984	1	0010	0006	0040	04-05-65	38	SISSOM JACK	CARBONDALE	COLO
NE	SW	35	07	S	088	W	23	P23995	1	0010	0018	0037	04-12-65	38	SHARP JACK	CARBONDALE	COLO
SW	NE	35	07	S	088	W	23	P31265	1	0010	0008	0035	06-16-67	38	CARTER JOHN W	CARBONDALE	COLO
SW	NE	35	07	S	088	W	23	P31266	1	0010	0006	0036	06-03-67	38	MICK ROBERT J	CARBONDALE	COLO
SW	SE	35	07	S	088	W	23	P31574	1	0010	0090	0130	07-20-67	38	KNUDSEN MORRISON	CARBONDALE	COLO
SE	NW	35	07	S	088	W	23	P34295	1	0010	0008	0037	06-28-68	38	SHARP JACK	CARBONDALE	COLO
NW	SE	35	07	S	088	W	23	P38319	1	0010	0004	0035	07-07-69	38	KELSIFY HARRY	CARBONDALE	COLO
SE	NW	35	07	S	088	W	23	P37727	1	0010	0008	0035	06-08-69	38	POWERS JOHN	CARBONDALE	COLO
SW	NE	35	07	S	088	W	23	P37728	1	0010	0004	0035	06-05-69	38	SOUTHERS GENE T	CARBONDALE	COLO
SW	SW	36	07	S	088	W	23	P08209	1	0003	0048	0150	03-18-61	38	MID-CONTINENT COAL & CDK	CARBONDALE	COLO
NW	NE	36	07	S	088	W	23	P28053	1	0010	0025	0037	07-25-66	38	JACOBSON L C	CARBONDALE	COLO
NE	SW	23	05	S	088	W	23	P31599	1	0020	0100	0172	08-01-67	38	HISSING FRANK	GLENWD SPGS	COLO
NW	NW	35	05	S	088	W	23	P31598	1	0008	0180	0240	08-03-67	38	QUIGLEY JIM	GLENWD SPGS	COLO
SE	SE	35	05	S	088	W	23	P32491	1	0010	0032	0080	01-28-68	38	MORRISON GEORGE	GLENWD SPGS	COLO
NW	NW	03	09	S	089	W	23	P32269	1	0014	0080	0130	09-22-67	38	STOCKMAN RICHARD	GLENWD SPGS	COLO
NW	NW	14	08	S	089	W	23	P32568	3	0020	0150	0200	10-10-67	38	MCNULTY RANCH	GLENWD SPG	COLO
SW	NW	20	08	S	089	W	49	P29081	1	0020	0012	0030	10-19-66	38	JUHAN WRICK	CARBONDALE	COLO
SW	NE	23	08	S	089	W	23	P29209	1	0020	0100	0190	10-23-66	38	SUNLIGHT SKI CORP	GLENWD SPGS	COLO
SW	NE	33	08	S	089	W	23	P28304	01	0010	0020	0058	08-03-66	38	SUNLIGHT SKI CORP	GLENWD SPGS	COLO
SW	NE	33	08	S	089	W	23	P28305	1	0010	0080	0107	08-06-66	38	SUNLIGHT SKI CORP	GLENWD SPGS	COLO
SW	NE	33	08	S	089	W	23	P29210	1	0020	0085	0160	10-24-65	38	SUNLIGHT SKI CORP	GLENWD SPGS	COLO

QTR	SC	TWN	RANGE	CO	PERMIT	WL	U	F	YIELD	LEVEL	OPTH	DATE	WD	NAME	ADDRESS	CITY	STTE	
SW	NE	33	08	S	089	W	23	P30827	1	0010	0065	0160	05-18-67	38	SUNLIGHT SKI CORP	GLENWD SPGS	COLO	
SW	NE	33	08	S	089	W	49	P32389	1	0012	0080	0360	10-04-67	38	SUNLIGHT SKI CORP	GLENWD SPGS	COLO	
SE	NW	35	08	S	089	W	23	P30999	1	0010	0006	0037	05-08-67	38	ROACH SAM	CARBONDALE	COLO	
SW	NE	01	07	S	089	W	23	N00459	1	0015	0040	0080	09-15-52	38	HEUSCHKE J L MR&MRS	RT 1 BX 130A	GLENWD SPGS	COLO
NW	NW	01	07	S	089	W	23	P00464	1	0012	0030	0089	07-05-57	38	HUNDLEY ORA L MRS	BX 458	GLENWD SPGS	COLO
NW	SE	01	07	S	089	W	23	P07026	1	0015	0013	0100	09-07-60	38	MACFARLISH R A	GLENWD SPGS	COLO	
NW	SE	01	07	S	089	W	23	P07027	1	0020	0062	09-11-60	38	MAUTZ ARTHUR	GLENWD SPGS	COLO		
SW	NE	01	07	S	089	W	23	P07610	1	0040	0026	0054	12-06-61	38	GLASSEY C R	GLENWD SPGS	COLO	
NW	SE	01	07	S	089	W	23	P08295	1	0012	0027	0078	04-14-61	38	HOLUB WYLES	GLENWD SPGS	COLO	
NE	NE	01	07	S	089	W	23	P13323	1	0020	0075	0099	09-26-62	38	WILSON GERALD	GLENWD SPGS	COLO	
NE	NE	01	07	S	089	W	23	P13324	1	0020	0080	0106	09-10-62	38	ROMISH ROBERT	GLENWD SPGS	COLO	
NW	SE	01	07	S	089	W	23	P17116	1	0015	0016	0054	07-30-63	38	CARVER MERLE N	GLENWD SPGS	COLO	
NE	NE	01	07	S	089	W	23	P17152	1	0005	0115	0146	09-02-63	38	FAZZI JOE	GLENWD SPGS	COLO	
SW	SE	01	07	S	089	W	23	P19067	1	0010	0036	0044	11-06-63	38	DUPREY REYNALD	GLENWD SPGS	COLO	
NW	NW	01	07	S	089	W	23	P21596	1	0015	0010	0021	08-26-64	38	ROSE J V	GLENWD SPGS	COLO	
NE	NE	01	07	S	089	W	23	P23051	1	0020	0148	0182	03-10-65	38	SLATTERY BILL	GLENWD SPGS	COLO	
NW	NE	01	07	S	089	W	23	P23987	1	0010	0035	0055	05-14-65	38	FITCH JACK	GLENWD SPGS	COLO	
NE	NE	01	07	S	089	W	23	P23997	1	0015	0160	0210	06-16-65	38	BERTHOLF DESMOND	GLENWD SPGS	COLO	
SW	NW	01	07	S	089	W	23	P28055	1	0010	0015	0037	07-25-66	38	DOUTHIT DON	GLENWD SPGS	COLO	
SE	NE	01	07	S	089	W	23	P28065	1	0010	0080	0133	07-15-66	38	MARNEY GIFFORD	GLENWD SPGS	COLO	
NE	NE	01	07	S	089	W	23	P27496	1	0020	0118	0140	06-21-66	38	STAUFFER GORDON	GLENWD SPGS	COLO	
NW	SE	01	07	S	089	W	23	P31705	1	0010	0037	0110	06-25-67	38	COLTON LLOYD	GLENWD SPGS	COLO	
NW	NE	01	07	S	089	W	23	P32390	1	0010	0041	0090	01-26-68	38	SLATTERY WILLIAM R	GLENWD SPGS	COLO	
NW	SE	01	07	S	089	W	23	P33842	1	0010	0057	0080	05-21-68	38	WILLISON HENRY T	GLENWD SPGS	COLO	
NE	SE	01	07	S	089	W	23	P34294	1	0010	0053	0090	06-29-68	38	ORTIZ JOHN	GLENWD SPGS	COLO	
NW	SE	01	07	S	089	W	23	P34292	1	0010	0046	0085	07-04-68	38	STONE WALTER	GLENWD SPGS	COLO	
NW	SE	01	07	S	089	W	23	P35278	1	0010	0021	0075	09-08-68	38	BROXNELL ROBERT J	S GLENWOOD	GLENWD SPGS	COLO
SE	SE	01	07	S	089	W	23	P37315	1	0005	0012	0056	04-13-69	38	KEATING BILL	S GLENWOOD	GLENWD SPGS	COLO
NW	NW	02	07	S	089	W	23	P12970	1	0050	0038	0080	06-14-62	38	GEISER E R	GLENWD SPGS	COLO	
NW	NW	03	07	S	089	W	23	P31592	1	0020	0086	0150	07-19-67	38	AXTHELM CHET	GLENWD SPGS	COLO	
NW	NW	03	07	S	089	W	23	P31593	1	0020	0080	0150	07-16-67	38	AXTHELM CHET	GLENWD SPGS	COLO	
NE	SW	03	07	S	089	W	23	P33830	1	0010	0021	0060	05-18-68	38	SCATENA PRIMO	GLENWD SPGS	COLO	
NW	SW	03	07	S	089	W	23	P34993	1	0010	0046	0070	08-24-68	38	FRINK BERT E	GLENWD SPGS	COLO	
NW	NW	03	07	S	089	W	23	P34355	1	0040	0049	0100	06-15-68	38	HEALY LE RAY REV	1104 LAKE AVE	GLENWD SPGS	COLO
SW	NW	03	07	S	089	W	23	P36054	1	0010	0071	0090	12-10-68	38	CALL KENNETH E	2217 LAKE	GLENWD SPGS	COLO
NE	NW	03	07	S	089	W	23	P38320	1	0010	0032	0052	07-03-69	38	DAVIS MAHLON	4 MILE	GLENWOOD SP	COLO
SW	SW	04	07	S	089	W	23	P22058	1	0010	0040	0130	09-13-67	38	SHELTON JOE	BOX 73	GLENWD SPGS	COLO
NW	NE	07	07	S	089	W	23	P17592	1	0020	0068	0090	09-27-63	38	ROE D E	GLENWD SPGS	COLO	
NE	SE	09	07	S	089	W	23	P05881	1	0015	0066	0032	05-15-60	38	LEARN JOHN	GLENWD SPGS	COLO	
NE	NW	15	07	S	089	W	23	P32065	1	0010	0021	0075	09-25-67	38	BURRY RICHARD	CARBONDALE	COLO	
NE	NE	24	07	S	089	W	23	P30932	1	0010	0027	0045	02-02-67	38	JACKSON CARTER L	GLENWD SPGS	COLO	
NW	SE	16	06	S	089	W	23	P28971	1	0015	0095	0045	09-30-66	38	EARNEST SALPH A	P R 1	GLENWD SPGS	COLO
NE	NW	16	06	S	089	W	23	P33834	1	0010	0019	0060	04-24-68	38	RAYMOND DARWIN V	GLENWD SPGS	COLO	
NW	NE	21	06	S	089	W	23	P34663	1	0015	0023	0044	07-23-68	38	DONEGAN CHARLES	GLENWD SPGS	COLO	
SE	SW	22	06	S	089	W	23	P24961	1	0020	0029	0060	09-21-65	38	MCINTAGGART H	GLENWD SPGS	COLO	

QTR	SC	TWN	RANGE	CO	PERMIT	WL	U	F	YIELD	LEVEL	DEPTH	DATE	WD	NAME	ADDRESS	CITY	STATE
	SW	NW	25	06	S	089	W	23	P09890	1	0015	0092	0132	10-14-61	39	WATTS WM	GLENWD SPGS COLO
	NW	SW	26	06	S	089	W	23	P21358	1	0030	0040	0112	07-30-64	30	CRABTREE LOREN	GLENWD SPGS COLO
	SE	SE	27	06	S	089	W	23	P12980	1	0030	0037	0140	06-28-62	38	JACKSON CARTER	GLENWD SPGS COLO
	NE	NE	27	06	S	089	W	23	P13563	1	0030	0050	0073	10-30-62	38	GERRAZ OREST	BASALT COLO
	SW	NE	27	06	S	089	W	23	P21111	1	0020	0074	0113	07-18-64	38	KISTLER INDUSTRIES	GLENWD SPGS COLO
	NW	NW	27	06	S	089	W	23	P34798	1	0020	0018	0080	03-03-68	38	THOMPSON VIVIAN	GLENWD SPGS COLO
	NW	NE	28	06	S	089	W	23	P22574	1	0015	UNK	0051	09	53	NAYLOR BEN F	RT #1 BOX 240
	SW	NE	28	06	S	089	W	23	P23992	1	0008	0006	0030	05-07-65	38	SMITH PHIL	RT #1 BOX 220
	NW	NE	28	06	S	089	W	23	P24949	1	0017	0028	0100	08-20-55	38	CATOR BURT	GLENWD SPGS COLO
	NE	NW	29	06	S	089	W	23	P29159	1	0005	0070	0006	10-21-66	38	WERKING SCOTT S	BOX 234
	SE	SW	34	06	S	089	W	23	P34009	1	0010	0068	0184	06-07-68	38	ORRISON CARL F	GLENWD SPGS COLO
	SE	SW	35	06	S	089	W	23	P14103	1	0010	0020	0060	11-10-59	38	WILLIAMS AARON	GLENWD SPGS COLO
	SW	NW	35	06	S	089	W	23	P40482	2	0010	0031	0075	03-24-70	38	JACKSON C T	GLENWD SPGS COLO
	SW	SW	35	06	S	089	W	23	P31809	1	0015	0030	0050	07-29-58	38	ROBERTSON O V	GLENWD SPGS COLO
	NE	SE	36	06	S	089	W	23	P18146	05	1	0060	0100	08-22-63	38	LOS AMIGOS RANCHO	GLENWD SPGS COLO
	SW	SW	36	06	S	089	W	23	P23991	1	0008	0042	0060	05-30-65	38	KIRKHAM LOREN	GLENWD SPGS COLO
	SW	SW	36	06	S	089	W	23	P26305	1	0010	0035	0050	01-25-66	38	CAMPBELL SAM	GLENWD SPGS COLO
	NE	NW	36	06	S	089	W	23	P37070	1	0005	0010	0055	03-27-69	39	BROWN BUSTER	GLENWD SPGS COLO
	NE	NE	01	06	S	090	W	23	P31320	02	1	0125	0165	07-13-67	39	DEVERS TOM	GLENWD SPGS COLO
	NE	NE	01	06	S	090	W	23	P31319	03	1	0110	0160	07-14-67	39	DEVER TOM	GLENWD SPGS COLO
	SW	NE	01	06	S	090	W	23	P30751	01	1	0100	0185	05-10-67	39	DEVER TOM	GLENWD SPGS COLO
	SE	SE	14	05	S	090	W	23	P39805	1	0040	0034	0054	11-09-69	39	WILLIAMS KATHRYN E	RT 2
	NW	NW	24	05	S	090	W	23	P10795	1	0015	0020	0036	02-23-62	39	SCHAIBLY HAROLD	7305 GREENLEAF
	NW	SW	25	05	S	090	W	23	P22469	1	0008	0020	0033	10-24-64	39	STARK JACK	GLENWD SPGS COLO
	SW	SE	26	05	S	090	W	23	P12978	1	0004	0066	0130	07-06-62	39	WILLIAMS H	GLENWD SPGS COLO
	SW	NW	28	05	S	090	W	23	P17963	2	0015	FLOW	0035	11-10-64	39	CERISE SAM	NEW CASTLE COLO
	NE	SW	30	05	S	090	W	23	P32519	2	0010	0016	0100	11-10-67	39	WILLIAMS HANK	GLENWD SPG COLO
	NE	SE	30	05	S	090	W	23	P32520	2	0008	0014	0070	11-12-67	39	WILLIAMS HANK	GLENWD SPG COLO
	SE	SE	32	05	S	090	W	23	P10572	1	0020	0034	0062	06-16-61	39	MILSTEIN RICHARD	GLENWD SPGS COLO
	SW	NW	33	05	S	090	W	23	P10571	1	0007	0054	0074	06-04-61	39	DANFORD G O	GLENWD SPGS COLO
	NE	NE	36	05	S	090	W	23	P10564	1	0020	0045	0084	10-11-61	39	TEMPLIN RICHARD	GLENWD SPGS COLO
	SW	NE	36	05	S	090	W	23	P10796	1	0010	0012	0103	02-15-62	39	CEDAR HILLS INC	GLENWD SPG COLO
	NE	NW	36	05	S	090	W	23	P32338	1	0012	0070	0087	01-08-68	39	MCNEAL CARL	ROCK N PIN
	NE	SW	04	06	S	091	W	23	P02487	1	0005	0055	0085	12-17-58	39	HESS ALFRED	RT 2
	SW	NW	04	06	S	091	W	23	P04599	1	0010	0100	0120	08-20-60	39	MCCLURE FINIS	NEW CASTLE COLO
	NE	NE	05	06	S	091	W	23	P17374	1	0012	0053	0083	09-04-63	39	SMITH H E	NEW CASTLE COLO
	NE	NE	05	06	S	091	W	23	P19060	1	0010	0055	0080	02-08-64	39	EVANS MELTON	NEW CASTLE COLO
	SE	NE	05	06	S	091	W	23	P21729	1	0020	0010	0057	09-25-64	39	RIPPY ADAIR	NEW CASTLE COLO
	SW	NE	05	06	S	091	W	23	P28353	1	0008	0283	0283	08-05-66	39	RUSSO MIKE J	RT 1 BOX 107A
	SE	NW	05	06	S	091	W	23	P32394	1	0010	0080	0260	08-12-67	39	GAMBRA JEROME	GLENWD SPGS COLO
	NW	SE	06	06	S	091	W	23	P00037	3	0010	0080	0100	04	50	GERSTLE CHAS	NEW CASTLE COLO
	SE	NE	02	05	S	091	W	23	P14136	1	0020	0040	0057	02-13-63	39	KEED DARHL	NEW CASTLE COLO
	NW	NW	04	05	S	091	W	23	P28714	1	0008	0055	0220	09-12-65	39	CROOK JOHN	GLENWD SPGS COLO
	NE	SE	13	05	S	091	W	23	P14137	1	0020	0055	0086	02-13-63	39	TERRILL W J	NEW CASTLE COLO
	NW	SE	13	05	S	091	W	23	P15273	1	0020	0030	0060	05-16-63	39	GUSTAFUSON DAVE	NEW CASTLE COLO

QTR	SC	TWN	RANGE	CO	PERMIT	WL	U	F	YIELD	LEVL	DPHT	DATE	WD	NAME	ADDRESS	CITY	STTE
NE	SE	13	05	S	091	W	23	P15329	2	0015	0045	0078	05-18-63	39 HARRIS, BOB		NEW CASTLE	COLO
NE	SW	13	05	S	091	W	23	P22478	1	0014	0029	0044	11-04-64	39 KPAUTH & KLEIN		NEW CASTLE	COLO
NE	SE	13	05	S	091	W	23	P27019	1	0015	0075	0108	05-01-66	39 REES ALTA C	BOX 281	NEW CASTLE	COLO
NW	NE	13	05	S	091	W	23	P34662	1	0012	0006	0026	07-24-68	39 KPAUTH & KLEIN, INC		NEW CASTLE	COLO
SE	SE	15	05	S	091	W	23	P34994	1	0010	0007	0025	08-25-68	39 SOULE GEORG		NEW CASTLE	COLO
NE	SE	15	05	S	091	W	23	P03971	1	0005	0055	0085	07-22-59	39 SAVERESSIG, KENNETH		NEW CASTLE	COLO
NE	NE	17	05	S	091	W	23	P23897	2	0015	0048	0078	05-25-65	39 RYDEN CHARLES		NEW CASTLE	COLO
NW	SE	25	05	S	091	W	23	P07613	1	0025	0020	0035	02-15-60	39 NEAR C A	RT 1	NEW CASTLE	COLO
NW	NW	25	05	S	091	W	23	P07834	1	0002	0050	0085	02-15-61	39 LIKELY WILLIAM		NEW CASTLE	COLO
SW	SW	25	05	S	091	W	23	P39861	1	0015	0012	0031	11-25-69	39 JOLLEY R C	ELK CREEK	NEW CASTLE	COLO
NE	NW	30	05	S	091	W	23	P07372	1	0004	0055	0093	11-12-60	39 DUGNI, R JEROMA	RT 1	NEW CASTLE	COLO
NW	SW	31	05	S	091	W	23	P21594	1	0002	0050	0150	09-06-64	39 ROBERTS HAROLD	BOX 143	SILT	COLO
SW	NE	31	05	S	091	W	23	P30780	1	0020	0045	0102	05-25-57	39 STEPHENS JAMES H		GYPSUM	COLO
SW	SW	32	05	S	091	W	23	P02422	1	0010	0065	0095	12-17-58	39 FAZZI RICHARD JR		SILT	COLO
NW	NE	36	05	S	091	W	23	P23986	1	0010	0036	0059	04-12-65	39 DEANE MARSHALL		GLENWD SPGS	COLO
NW	NE	32	04	S	091	W	23	P03864	1	0015	0040	0060	08-14-59	39 PAOLAZZI CLEM		NEW CASTLE	COLO
NE	NE	35	04	S	091	W	23	P12364	3	0030	0030	0060	06-05-62	39 LEWIS LAVERN E		NEW CASTLE	COLO
SF	NE	01	04	S	092	W	23	P21770	2	0015	0018	0135	10-09-64	39 CASTLE WALT		SILT	COLO
NE	SW	01	04	S	092	W	23	P23896	1	0040	0072	0125	05-30-65	39 COMITO JOE		NEW CASTLE	COLO
SE	NW	01	04	S	092	W	23	P25913	3	0015	0060	0140	12-15-65	39 DETER MAYSEL		NEW CASTLE	COLO
SE	SE	01	04	S	092	W	23	P13515	1	0020	0040	0060	11-23-62	39 PAYTON GAL		SILT	COLO
NW	SE	04	04	S	092	W	23	P01277	1	0010	0095	0138	03-03-58	39 UKELE VERA C		SILT	COLO
NE	NE	04	04	S	092	W	23	P07699	1	0010	0117	0137	01-10-61	39 CONTO JOHN H		SILT	COLO
NE	NE	04	04	S	092	W	23	P08912	1	0020	0050	0095	06-18-61	39 RICHARDS HERBERT		SILT	COLO
SW	SW	04	06	S	092	W	23	P10593	1	0005	0045	0135	12-29-61	39 UKELE MARK		SILT	COLO
NE	NE	04	06	S	092	W	23	P20438	1	0015	0100	0138	07-04-64	39 BRINKMAN BILL		SILT	COLO
NE	NE	04	06	S	092	W	23	P23061	2	0020	0090	0117	03-27-55	39 CANTO JOHN		SILT	COLO
SE	SE	04	06	S	092	W	23	P20761	1	0009	0070	0110	07-12-64	39 PIPER KENNETH		SILT	COLO
NE	NE	05	06	S	092	W	23	P31172	1	0010	0090	0105	12-29-57	39 BAGLEY GEORGE C		SILT	COLO
SW	SW	05	06	S	092	W	23	P03131	1	0010	0027	0081	04-21-59	39 VANCE LEE C		NEW CASTLE	COLO
SW	NW	05	06	S	092	W	23	P07751	1	0015	0050	0070	02-03-61	39 KLAUSNER DONALD L	PT 1	RIFLE	COLO
NW	SW	05	06	S	092	W	23	P15020	1	0030	0025	0043	05-04-63	39 ONEAL EARL		RIFLE	COLO
NE	NE	05	06	S	092	W	23	P30778	2	0001.5	0015	0120	05-12-67	39 BAGLEY GEORGE C	RT 1 BOX 62	SILT	COLO
SW	SW	05	06	S	092	W	23	P32837	1	0050	0032	0045	01-10-68	39 MATTINGLY CHARLES E		RIFLE	COLO
NW	SE	06	06	S	092	W	23	P21595	1	0020	0020	0042	09-01-64	39 COSE JAY W JR		SILT	COLO
NE	NW	09	06	S	092	W	23	P35947	1	0003	0030	0077	12-13-68	39 WHEELER LESLIE V	RT 1 BOX 102A	SILT	COLO
SW	SW	10	06	S	092	W	23	P07494	1	0010	0030	0120	06-10-60	39 HAZELBUSH CHARLIE		SILT	COLO
SE	SE	01	05	S	092	W	23	P02488	1	0010	0075	0115	12-14-58	39 READY GEORGE E	RT 1 BX 47	RIFLE	COLO
SF	SW	15	05	S	092	W	23	P30223	1	0010	FLOW	0055	02-14-67	39 SIEVERS RILL		RIFLE	COLO
NW	SE	19	05	S	092	W	23	P26154	1	0030	0040	0083	01-05-66	39 WORD J MAX		RIFLE	COLO
SW	SE	25	05	S	092	W	23	P07368	1	0010	0025	0084	11-07-60	39 KRUGER HUGO R		RIFLE	COLO
NW	SE	25	05	S	092	W	23	P34353	1	0020	0014	0052	06-20-68	39 BRETHAUER JOSEPH	R R	SILT	COLO
SW	SE	25	05	S	092	W	23	P49303	1	0015	0015	0150	09-26-69	39 KRUGER HUGO	RT 1 BOX 56	RIFLE	COLO
SF	SF	28	05	S	092	W	23	P12707	1	0005	0010	0035	04-04-62	39 JEWELL BILL		RIFLE	COLO
SE	SE	28	05	S	092	W	23	P12708	1	0005	0045	0050	04-01-62	39 JEWELL EVERETTE		RIFLE	COLO

QTR	SC	TWN	RANGE	CO	PERMIT	WL	U	F	YIELD	LEVL	DPTH	DATE	WD	NAME	ADDRESS	CITY	STTE
SE	SW	30	05	S	092	W	23	P1178R	1	0001	0005	0060	06-07-62	39	HEALON HELEN	RIFLE	COLO
SE	SW	30	05	S	092	W	23	P13321	1	0020	0028	0050	10-29-62	39	WITTWER CARL O	RIFLE	COLO
NW	SW	30	05	S	092	W	23	P25404	1	0010	0061	0087	09-28-65	39	MEEKS R H	RT 1	COLO
NE	NE	31	05	S	092	W	23	P10573	1	0010	0026	0080	12-12-61	39	FERRARI F	SILT	COLO
SW	NW	31	05	S	092	W	23	P22342	1	0020	0012	0032	12-02-64	39	LANGSTAFF JAMES	RT 1 BOX 228	COLO
NW	NW	31	05	S	092	W	23	P30852	1	0030	0018	0043	05-11-67	39	COLLINS PAUL	RIFLE	COLO
NW	NW	31	05	S	092	W	23	P33139	1	0010	0090	0090	06-06-68	39	MURPHY CYRIL	RT 1 BOX 218	COLO
NE	NW	31	05	S	092	W	23	P34729	1	0020	0035	0066	06-16-68	39	PFALZGRAFF CHARLES	BOX 366	COLO
SE	SE	33	05	S	092	W	23	P09376	1	0005	0011	0125	08-07-61	39	WCKEE LYMAN A	RIFLE	COLO
SW	NE	33	05	S	092	W	23	P26660	2	UNK	0006	0145	03-26-66	39	JEWELL EVERITT	RIFLE	COLO
SW	SW	34	05	S	092	W	23	P19191	1	0005	0012	0073	04-11-64	39	COULTER F R	RIFLE	COLO
NE	SE	35	05	S	092	W	23	P32839	1	0020	0038	0053	11-29-67	39	FAIRMAN LOYD F	SILT	COLO
SW	SW	36	05	S	092	W	23	P14366	1	0020	0035	0060	03-28-63	39	WELSON JOHN	SILT	COLO
NE	SW	24	04	S	092	W	23	P06599	1	0007	0050	0065	03-18-58	39	THOMAS SELMER A	RT 1	NEW CASTLE
SW	SE	27	04	S	092	W	23	P25635	1	0040	0016	0091	10-30-55	39	REED BETTY J	RIFLE	COLO
SW	SW	01	06	S	093	W	23	P09867	2	0030	0030	0052	03-11-61	39	ANDERSON GLENN	RIFLE	COLO
NE	SW	01	06	S	093	W	23	P34351	1	0010	0020	0030	06-10-68	39	GEORGE WALTER M	RIFLE	COLO
NE	NW	03	06	S	093	W	23	P13982	1	0030	0025	0048	04-20-63	39	STEPHENS TONY	RT 1	COLO
SW	NW	03	06	S	093	W	23	P18317	1	0020	0002	0030	01-15-64	39	GRUND JOHN	RIFLE	COLO
SW	SE	03	06	S	093	W	23	P21900	2	0020	0038	0058	10-15-64	39	MCALARY LENARD A	RT 1 BOX 109	COLO
NE	SW	03	06	S	093	W	23	P30853	1	0015	0095	0110	05-15-67	39	BELL KENNETH	RT 1	COLO
NE	SE	04	06	S	093	W	23	P25201	1	0003	0044	0063	10-15-65	39	BATES CLARENCE	RT 1	COLO
SE	NW	05	06	S	093	W	23	P12581	1	0001	0085	0105	09-05-62	39	WINGTON JACK	BOX 413	COLO
SE	NE	05	06	S	093	W	23	P30749	1	0005	0070	0095	04-14-67	39	WATSON CECIL M	GLENWD SPGS	COLO
SW	SE	09	06	S	093	W	23	P11178	1	0030	0022	0036	04-14-62	39	CROOK JOSEPH E	RIFLE	COLO
SE	SE	09	06	S	093	W	23	P14064	1	0020	0015	0034	06-15-63	39	BUSH WILLIAM G	190 HALL AVE	GRAND JCTN
SE	SE	09	06	S	093	W	23	P16091	1	0024	0015	0034	07-17-63	39	CARLSON RUMAN J	RR 1	COLO
SE	SW	09	06	S	093	W	23	P13019	1	0010	0012	0036	05-04-63	39	DORRELL R D	RT 1 BOX 113 D	COLO
SE	NW	09	06	S	093	W	23	P15499	1	0020	0022	0036	07-24-63	39	DAGUE ART	RT 1 BOX 627	COLO
SW	NE	09	06	S	093	W	23	P16445	1	0020	0022	0032	07-20-63	39	RICKETTS JAMES C	EAST AVE	COLO
SE	SE	09	06	S	093	W	23	P28354	1	0015	0020	0036	09-07-66	39	DAILEY ROGER	RIFLE	COLO
NW	NE	10	06	S	093	W	23	P12709	2	0001	0050	0054	04-01-62	39	LOSHAUGH CHARLIE	RIFLE	COLO
NE	SE	10	06	S	093	W	23	P23465	1	0015	0032	0058	05-03-65	39	CODDERS H L	RT 1	COLO
NW	SE	10	06	S	093	W	23	P34728	1	0020	0028	0055	06-13-68	39	GERMAN D J	BOX 100 RT 1	COLO
NE	SE	11	06	S	093	W	23	P04601	1	0020	0040	0068	10-08-59	39	CHAMBERS GLEN	RT 1	COLO
SW	SW	11	06	S	093	W	23	P13983	1	0020	0013	0052	01-07-63	39	BATES CLARENCE JR	RIFLE	COLO
NE	SW	11	06	S	093	W	23	P17964	1	0010	0036	0104	11-11-63	39	URQUHART A C	RIFLE	COLO
NE	NE	12	06	S	093	W	23	P07356	1	UNK	0620	01-03-61	39	HAMMONTREE J C	RT 1 BOX 860	COLO	
SE	NW	12	06	S	093	W	23	P26661	2	UNK	0035	0069	04-01-66	39	FILEMER RAY	RIFLE	COLO
NW	NW	15	06	S	093	W	23	P12704	1	0002	0025	0026	04-20-62	39	MOORE MRS	RIFLE	COLO
NW	NW	16	06	S	093	W	23	P14304	1	0012	0008	0025	03-05-63	39	THURSON FLOYD A	RT 1	COLO
NE	NE	16	06	S	093	W	23	P16564	1	0018	0100	0115	07-29-63	39	NIEHOFF ROGER D	RT 1	COLO
NW	NE	16	06	S	093	W	23	P34727	1	0020	0070	0096	06-11-68	39	JACKSON J H	RIFLE	COLO
SW	NW	17	06	S	093	W	23	P11730	1	0020	0018	0038	06-13-62	39	FLDER MARY F	RIFLE	COLO
NE	SW	17	06	S	093	W	23	P34730	1	0006.5	0012	0076	05-15-68	39	HAPPER MARVIN L	RT 1 BOX 255	COLO

QTR	SC	TWN	RANGE	CO	PERMIT	WL	U	F	YIELD	LEVEL	DPTH	DATE	WD	NAME	ADDRESS	CITY	STTE	
	SW	NE	18	06	S	093	W	23	P25782	1	0004	0051	0056	02-20-66	39	VENEZIO SAM	RIFLE	COLO
	NE	SE	06	05	S	093	W	23	P23466	1	0003	0036	0182	04-06-65	39	EISAGUIRRE RUFO	RIO BLANCO	COLO
	SE	NE	35	05	S	093	W	23	P34830	1	0040	0012	0044	08-02-68	39	WIGINGTON W G	RIFLE	COLO
	SE	SW	36	05	S	093	W	23	P12706	1	0001	0090	0105	04-14-62	39	WIGINGTON JACK	RIFLE	COLO
	SW	NF	36	05	S	093	W	23	P12710	2	0001	0090	0108	03-09-62	39	ANDERSON KELLY	RIFLE	COLO
	NE	NE	36	05	S	093	W	23	P30777	1	0005	0040	0072	05-22-67	39	BARLOW RAY	RIFLE	COLO
	SW	SW	30	06	S	094	W	23	P25983	3	DRY	UNK	0290	03-20-65	39	ESHE ANNIE H	RIFLE	COLO
	SW	SE	08	07	S	095	W	23	P28860	1	0010	0170	0230	09-17-66	39	MELANE A L	GRAND VLY	COLO
	SW	SE	08	07	S	095	W	23	P28362	1	0010	0160	0240	09-22-66	39	DUPUCE DAN	GRAND VLY	COLO
	NE	NE	09	07	S	095	W	23	P28859	1	0010	0180	0240	09-28-66	39	SMITH JAMES HOPKINS JR	GRAND VLY	COLO
	SW	NE	10	07	S	095	W	23	P00924	3	0010	0090	0115	03-28-58	39	HAYWARD ANNA M	GRAND VALLY	COLO
	NE	SW	10	07	S	095	W	23	P28863	1	0020	0080	0160	09-25-66	39	SURENSEN RAYMOND	GRAND VLY	COLO
	NW	NE	15	07	S	095	W	23	P28861	1	0020	0080	0160	09-20-66	39	HAYWARD LEE	GRAND VLY	COLO
	NW	NW	33	06	S	095	W	23	P18113	1	0002	0110	0180	10-18-63	39	MAHAFFEY ORVILLE	GRAND VALLY	COLO
	SW	SE	33	06	S	095	W	23	P18114	1	0020	0078	0089	10-20-63	39	MAHAFFEY ORVILLE	GRAND VALLY	COLO
	SW	SW	33	06	S	095	W	23	P19058	1	0020	0055	0084	03-30-64	39	MAHAFFEY ORVILLE	GRAND VLY	COLO
	NW	SW	34	06	S	095	W	23	P12705	1	DRY	0105	04-27-62	39	MAHAFFEY ORVILLE	RIFLE	COLO	
	NE	SW	02	07	S	096	W	23	N00439	1	0015	0030	0030	00	39	ALBER EDNA	GRAND VALLY	COLO
	SW	SE	13	07	S	096	W	23	P16995	1	0015	0040	0056	07-15-63	39	BURTON ALVIN	151 CAFEITO CT	CAL
	SW	NW	34	06	S	096	W	23	P17375	1	0006	0051	0064	07-19-63	39	PARACHUTE RANCH	GRAND VALLY	COLO
	SE	NW	34	06	S	096	W	23	P17376	2	0020	0073	0086	07-15-63	39	PARACHUTE RANCH	GRAND VALLY	COLO
	NW	NE	02	07	S	096	W	23	P08848	1	0030	0050	0090	04-16-61	45	GEISER E R	GLENWD SPGS	COLO
	SW	NW	28	06	S	096	W	23	P25704	1	0001	FLOW	0120	10-08-65	45	SCARROW ROB	GLENWD SPGS	COLO
	SW	NE	21	07	S	096	W	23	P29080	1	0010	0020	0050	10-15-66	45	HAGER A H	GLENWD SPGS	COLO
	NE	NE	01	06	S	096	W	23	P35681	1	0040	UNK	0090	09-18-54	45	DEVER TOM E	GLENWD SPGS	COLO
	NW	NW	02	06	S	090	W	23	P18820	1	0003	0004	0081	03-02-64	45	JACKSON LORIS	NEW CASTLE	COLO
	SE	SW	25	06	S	090	W	23	P32056	1	0010	0010	0035	09-20-67	45	WILLIAMS JILL	GLENWD SPGS	COLO
	NE	NE	31	06	S	090	W	23	P30779	1	0002	0035	0139	05-20-67	45	JACKSON LORIS M	NEW CASTLE	COLO
	NW	NE	35	05	S	090	W	23	P03746	1	0007	0040	0060	06-28-59	45	MATTINGLEY E J	GLENWD SPGS	COLO
	SW	NE	04	06	S	091	W	23	P18906	3	0015	0060	0083	03-13-64	45	TARRO JAMES	NEW CASTLE	COLO
	SW	SW	04	06	S	091	W	23	P21363	1	0002	0028	0130	08-30-64	45	KING W Z	NEW CASTLE	COLO
	SE	SE	05	06	S	091	W	23	P34356	1	0030	0030	0045	06-27-68	45	GRAY HARLAND E	NEW CASTLE	COLO
	SE	SE	10	07	S	092	W	23	P15795	1	0005	0085	0310	05-06-63	45	NORELL DEWEY	SILT	COLO
	SW	NE	12	07	S	092	W	23	P17129	1	0100	0059	0149	04-10-63	45	CARMACK HAROLD	SILT	COLO
	SW	SE	15	07	S	092	W	23	P18629	1	DRY	0030	0121	02-10-64	45	FLYN TOM	SILT	COLO
	SW	SW	20	07	S	092	W	23	P07393	1	0006	0040	0076	11-13-60	45	DEARDORFF C G	SILT	COLO
	NE	SW	20	07	S	092	W	23	P15256	1	0020	0028	0092	09-21-68	45	COBURN HARRY R	SILT	COLO
	NE	SE	27	07	S	092	W	23	P14530	1	0001	0040	0124	02-13-64	45	GALLOWAY GERALD	SILT	COLO
	NW	SW	27	07	S	092	W	23	P20923	1	0012	0080	0135	08-19-64	45	GAASCH GLENN O	SILT	COLO
	SW	SE	29	07	S	092	W	23	P09041	1	0003	0060	0085	06-29-61	45	CARMACK HAROLD C	SILT	COLO
	NE	NW	35	07	S	092	W	23	P07192	1	0015	0021	0090	11-17-60	45	JACKETT GEORGE G	SILT	COLO
	SE	SE	35	07	S	092	W	23	P19437	1	0015	0030	0073	05-04-64	45	DUNN RAYMOND C	RIFLE	COLO
	SW	NW	36	07	S	092	W	23	P26447	1	0005	0095	0110	01-07-66	45	PHILPOTT J O	SILT	COLO
	SE	SE	03	06	S	092	W	23	P13565	1	0040	0006	0030	07-10-62	45	SCHATZ 980	SILT	COLO
	SW	SW	03	06	S	092	W	23	P25914	1	0015	0054	0087	11-27-65	45	COOK HARRY	SILT	COLO

W.D. 42 following pg.

QTR	SG	TWN	RANGE	CO	PERMIT	WL	U	F	YIELD	LEVEL	DPTH	DATE	WD	NAME	ADDRESS	CITY	SITE
NW	SW	22	15	S	095	W	15	P03369	1	0003	0019	0043	05-03-61	41 YOUNGMAN EUGENE	RR 1 BOX 162	DELTA	COLO
NE	NW	20	15	S	095	W	15	P03369	2	0003	0012	0026	04-18-61	41 KEAPNS A J	RR 1	DELTA	COLO
SE	NE	24	15	S	095	W	15	P14072	2	0020	0023	0025	02-01-63	41 SALVER LUCILLE	RT 1 BOX 218	DELTA	COLO
SE	NW	30	15	S	095	W	15	P37014	1	0015	0015	0028	03-19-69	41 DEL VISTA NURSING HOME	DELTA	DELTA	COLO
NW	SW	31	15	S	095	W	15	P19951	1	0115	0027	0041	06-04-64	41 LEACH HOWARD	BOX 612	DELTA	COLO
NW	SW	32	15	S	095	W	15	P31985	1	0050	0005	0018	09-02-67	41 STILES M W	RT 2 BOX 60	DELTA	COLO
NW	SW	32	15	S	095	W	15	P31955	1	0050	0003	0017	08-31-67	41 STILES JOHN C	RT 2 BOX 59C	DELTA	COLO
NW	SW	24	15	S	096	W	15	P19952	1	0004	0030	0060	05-31-64	41 BARKER CARL E	RT 2 BOX 352	DELTA	COLO
SW	NW	25	15	S	096	W	15	P10965	1	0020	0004	0015	05-26-62	41 FOXLER WINFORD	RT 2 BOX 183B	DELTA	COLO
SW	NW	25	15	S	096	W	15	P11534	2	0008	0006	0013	05-17-62	41 NGDEN H E	RT 2	DELTA	COLO
NE	NW	25	15	S	096	W	15	P15132	1	0005	0010	0023	05-09-63	41 HOCKADAY FRED H	RT 2 BOX 179	DELTA	COLO
SE	SE	35	15	S	096	W	15	P33742	2	0012	0005	0021	07-24-69	42 PROCTOR CLIFFORD L	RT 2 BOX 195	DELTA	COLO
SW	NW	04	03	S	002	E	39	P19466	1	0020	0300	0506	06-29-64	42 BRADBURY FRANK	WHITEWATER	WHITEWATER	COLO
SE	SE	01	02	S	002	E	39	P22164	1	0065	0035	0050	11-13-64	42 SUMMERVILLE RICHARD	WHITEWATER	WHITEWATER	COLO
SW	NE	01	02	S	002	E	39	P22584	2	0075	0060	0080	01-13-65	42 SUMMERVILLE RICHARD	WHITEWATER	WHITEWATER	COLO
NE	NW	10	02	S	002	E	39	P22165	1	0020	0045	0050	11-17-64	42 LUMHARDY JOSEPH A	WHITEWATER	WHITEWATER	COLO
SE	NW	10	02	S	002	E	39	P29715	1	0025	0150	0436	02-02-67	42 THOMPSON WAYNE	477 N 23RD ST	GRAND JCTN	COLO
NE	SE	10	02	S	001	E	39	P10320	1	0010	0036	0436	07-15-62	42 HOPKINS WILLIAM D	BOX 26	WHITEWATER	COLO
SE	NE	14	02	S	001	E	39	P19817	1	0040	0040	0542	06-12-64	42 FARLEY ED	833 UTE AVE	GRAND JCTN	COLO
SE	NE	14	02	S	001	E	39	P20320	1	0030	0040	0542	06-12-64	42 FARLEY ED	WHITEWATER	WHITEWATER	COLO
SE	NE	23	02	S	001	E	39	P17190	1	0020	0031	0033	08-24-63	42 WRIGHT LLOYD V	900 N 23RD ST	WHITEWATER	COLO
SW	SW	18	01	S	001	E	39	P03372	1	0010	FLOW	1600	06-02-66	42 FILES LOYD	RT 4	GRAND JCTN	COLO
NW	NW	29	01	S	001	E	39	P02510	1	0030	0042	12-04-58	42 SHAW JOHN	240 NANCY	GRAND JCTN	COLO	
NW	SE	30	01	S	001	E	39	P10710	1	0055	0010	0030	03-31-62	42 GREEN RAY M	187 THOMPSON R	GRAND JCTN	COLO
NW	NW	31	01	S	001	E	39	P04200	1	0040	0025	0060	03-28-59	42 ANDERSON ROBERT E	1235 MAIN ST	GRAND JCTN	COLO
SE	NW	05	01	S	001	W	39	P00046	3	0009	FLOW	1215	09-02-55	42 PINKERTON J D	2227 BROADWAY	GRAND JCTN	COLO
NW	SW	07	01	S	001	W	39	P10305	1	0030	0015	0057	12-11-61	42 WATSON R F	1759 PALMER	GRAND JCTN	COLO
SW	SE	23	01	S	001	W	39	P06054	1	0005	0020	0040	06-09-60	42 BLAISDEL MARVIN E	2713 B 1/2 RD	GRAND JCTN	COLO
NW	SW	25	01	S	001	W	39	P14690	1	0005	0016	0040	04-05-63	42 FELLIOTT FLOYD S	1151 23 ROAD	GRAND JCTN	COLO
SW	SW	05	01	N	001	W	39	P04951	1	0002	1755	12-11-59	42 GONNO BROTHERS	2530 I RD	GRAND JCTN	COLO	
SE	SW	22	01	N	001	W	39	P04692	2	0010	0055	14	09-02-55	42 TIPPS LEO D	FRUITA	GRAND JCTN	COLO
SW	SE	35	02	N	003	E	39	P13139	1	0015	FLOW	0634	04	56	42 STARKS GLADYS	GRAND JCTN	COLO
SE	NE	05	10	S	003	E	39	P16916	1	0015	0012	0038	09-27-62	42 VINCENT NORMAN	824 24 ROAD	GRAND JCTN	COLO
SW	SE	31	09	S	003	W	39	P07592	1	0002	0140	0220	07-26-63	42 ASPEN PARK	DEVEL	COLBRAN	COLO
SE	SW	32	09	S	093	W	39	P03840	1	0020	0060	0200	03-01-61	42 USA DEPT OF INTERIOR BUREAU	BOX 780	GRAND JCTN	COLO
SW	NE	39	09	S	093	W	39	P03840	1	0007	0035	0075	06-26-59	42 USDINOR	32 EXCHANGE PL	SLT LKE CTY	UTAH
SE	SE	07	10	S	094	W	39	P21412	1	0001	0135	0340	08-28-61	42 BRIDGEM DALE	GRAND JCTN	COLO	
SW	SW	17	09	S	094	W	39	P20298	1	0005	0040	0200	09-20-54	42 COURRY A M	BOX 127	COLBRAN	COLO
SE	NW	20	09	S	094	W	39	P24501	3	0008	0025	0090	11-12-66	42 CADWELL E ALLEN	GFN DEL	COLBRAN	COLO
NW	NE	22	09	S	094	W	39	P25215	3	0005	0060	UNK	07-03-65	42 BERNER BRUCE	BOX 135	COLBRAN	COLO
NW	NW	24	09	S	094	W	39	P20032	1	0030	0011	0039	09-10-55	42 ENGLUND O N	BOX 135	COLBRAN	COLO
NW	NE	27	09	S	094	W	39	P25213	01	0016	0034	0110	09-05-65	42 ENGLUND O N	BOX 135	COLBRAN	COLO
NE	SE	27	09	S	094	W	39	P25214	02	0004	0060	0085	09-07-65	42 ENGLUND O N	COLBRAN	COLBRAN	COLO
SW	NE	27	09	S	094	W	39	P21408	1	0015	0015	0031	09-21-64	42 ROBBINS CHESTER A	COLBRAN	COLBRAN	COLO

QTR	SC	TWN	RANGE	CO	PERMIT	WL	U	F	YIELD	LEVEL	DPH	DATE	WD	NAME	ADDRESS	CITY	STATE	
SW	SE	32	00	S	095	W	39	P08474	1	0023	0047	0200	05-19-61	42	STATE PARK & RECRE RM221STATE SRV	DENVER 3	COLO	
NW	NW	02	10	S	095	W	39	P21409	1	0012	0139	0185	09-20-64	42	CASILE H H	COLLBRAN	COLO	
NW	SW	03	10	S	095	W	39	P21487	1	0030	0036	0055	09-02-64	42	MCLAUGHLIN VERNON W	COLLBRAN	COLO	
NW	NW	03	10	S	095	W	39	P21107	3	0015	0035	0123	09-03-64	42	LONG JACK	COLLBRAN	COLO	
NE	NW	07	10	S	095	W	39	P08547	1	0020	0040	0090	05-16-61	42	MARVEL ELDOON B.	COLLBRAN	COLO	
SW	SW	09	10	S	095	W	39	P15365	1	0020	0020	0030	09-12-68	42	WEINANT JAMES E	COLLBRAN	COLO	
SE	NE	09	10	S	095	W	39	P22876	1	0024	0012	0093	02-18-65	42	MUSSF EDWARD L	DENVER 4	COLO	
SW	NE	10	10	S	095	W	39	P20167	1	0012	0135	0165	06-22-64	42	HARRIS M N	COLLBRAN	COLO	
SE	NE	10	10	S	095	W	39	P22509	1	0002	0047	0070	01-04-65	42	GERRY W W	COLLBRAN	COLO	
SE	SE	11	10	S	095	W	39	N90650	1	0001	0009	0015	10	52	42	BAILEY MARVIN H	COLLBRAN	COLO
NW	NW	11	10	S	095	W	39	P04681	1	0020	0007	0037	09-07-60	42	SCHERCK NYSON F	COLLBRAN	COLO	
SW	SE	11	10	S	095	W	39	P06693	1	0020	0024	0190	05-01-65	42	GOYN RONAL	COLLBRAN	COLO	
SW	SW	11	10	S	095	W	39	P22984	3	0015	0061	0073	51	42	HOKE NORMA J	COLLBRAN	COLO	
NW	NE	12	10	S	095	W	39	N00781	1	0006	0012	0065	07-21-64	42	WALLACE W J	COLLBRAN	COLO	
SW	SE	12	10	S	095	W	39	P20919	3	0030	0555	07-12-64	42	ANDERSON W D & SONS	COLLBRAN	COLO		
NE	NE	12	10	S	095	W	39	P20660	1	0015	0500	1125	10-30-64	42	ANDERSON WILLIAM D	COLLBRAN	COLO	
NE	NE	12	10	S	095	W	39	P22097	3	0050	0020	0070	07-27-64	42	MCKELVIE ROBERT	COLLBRAN	COLO	
NW	NE	13	10	S	095	W	39	P21410	1	0040	0180	09-13-64	42	TUPPER HENRY J	COLLBRAN	COLO		
NW	NW	13	10	S	095	W	39	P21411	1	0015	0008	0194	07-30-64	42	LYONS UNA C	COLLBRAN	COLO	
NW	SW	14	10	S	095	W	39	P20995	3	0050	0018	11-06-57	42	FETTERS ELMER L	MOLINA	COLO		
SW	SW	14	10	S	095	W	39	P00549	1	0015	0040	0110	06-03-68	42	W/J RANCH INC	MOLINA	COLO	
SW	SW	14	10	S	095	W	39	P01253	1	0010	0065	0070	02-06-61	42	STILES A D & SON	ASPEN	COLO	
SW	NE	26	09	S	095	W	39	P31168	1	0010	0021	0057	08-12-64	42	KELLY VIVIAN A	COLLBRAN	COLO	
NW	SW	23	09	S	095	W	39	P07812	1	0010	0012	0020	10	42	DMES EDNA	COLLBRAN	COLO	
SE	SE	33	09	S	095	W	39	P21153	3	0015	0017	0031	00	42	STANDIFIRD J H	COLLBRAN	COLO	
NW	NW	34	09	S	095	W	39	P00286	1	0006	0020	0024	20	42	HOKE BESSIE N	COLLBRAN	COLO	
NE	NW	34	09	S	095	W	39	P00436	1	0007	0012	0023	11	56	42	RYAN LAURENCE P	COLLBRAN	COLO
NE	NW	34	09	S	095	W	39	P00549	1	0009	0019	0030	01	42	RYAN LAURENCE P	COLLBRAN	COLO	
NE	NW	34	09	S	095	W	39	N00550	1	0025	0017	0027	00	42	RYAN LAURENCE P	COLLBRAN	COLO	
NE	NW	34	09	S	095	W	39	N00550	1	0020	0017	0027	00	42	RYAN LAURENCE P	COLLBRAN	COLO	
NE	NW	34	09	S	095	W	39	N00551	1	0020	0012	0020	07	42	CHENEY JOSEPH W	COLLBRAN	COLO	
NE	NW	34	09	S	095	W	39	N00552	1	0100	0010	0025	02	42	FLOWERS HARRY E	COLLBRAN	COLO	
NW	SW	34	09	S	095	W	39	N00588	1	0005	0030	0033	06	00	42	BRANSON MELVIN J	COLLBRAN	COLO
SE	NW	34	09	S	095	W	39	P00787	1	0025	0030	0033	06	46	42	KRAAI VIOLA M	COLLBRAN	COLO
SE	NW	34	09	S	095	W	39	N00659	1	0025	0018	0035	02	42	FELKER UDAH	COLLBRAN	COLO	
NW	NW	34	09	S	095	W	39	N00605	1	0008	0010	0035	07	42	CFAR ERNEST E	COLLBRAN	COLO	
NW	NE	34	09	S	095	W	39	P03515	01	0013	0024	0029	05-25-59	42	MESSA CO RD DEPT	GRAND JCTN	COLO	
NW	NW	34	09	S	095	W	39	P07583	1	0005	0033	0036	00	42	BRANSON MELVIN J	ROCKFORD	COLO	
NE	NW	34	09	S	095	W	39	P06963	1	0030	0032	0040	09-15-60	42	SUTTON GEORGE L	COLLBRAN	COLO	
SE	NW	34	09	S	095	W	39	P18982	1	0008	0006	0024	08	42	KRUH SARA	COLLBRAN	COLO	
NE	NW	34	09	S	095	W	39	P20731	1	0025	0018	0038	07-20-64	42	PHILLIPS KATHERINE	COLLBRAN	COLO	
NW	SE	34	09	S	095	W	39	P26418	2	0010	0017	0035	03-05-66	42	CASTLE HARRY	COLLBRAN	COLO	
SE	SW	34	09	S	095	W	39	P26419	1	0012	0032	0096	03-02-66	42	CASTLE HARRY	COLLBRAN	COLO	
NW	NW	04	11	S	096	W	39	P14125	1	0050	0025	0045	05-12-63	42	FETTERS CLARENCE E	MESA	COLO	
NW	NW	04	11	S	096	W	39	P37368	1	0010	0020	0043	05-26-69	42	CALNAHAN BILL	MESA	COLO	

QTR	SC	TWN	RANGE	CO	PERMIT	WL	U	F	YIELD	LEVL	DPTH	DATE	WD	NAME	ADDRESS	CITY	STTE	
NE	SE	35	11	S	096	W	39	P06635	1	0010	0030	0050	08-04-60	42	U. S. FOREST SERVICE	DELTA	COLO	
SW	NW	35	11	S	096	W	39	P35500	1	0018	0038	0054	10-11-68	42	BALDWIN DANIEL J	MESALAKES RESOR	COLO	
NW	SE	16	10	S	096	W	39	P02144	1	0020	0052			42	WOODRING MARTIN	MESA	COLO	
NW	SE	18	10	S	096	W	39	P05693	1	0004	0110	0160	06	60	GITCHELL J R	MESA	COLO	
NE	NE	19	10	S	096	W	39	P10864	1	0010	0036	0125	04-20-62	42	FETTERS CLARENCE E	MESA	COLO	
SE	SW	20	10	S	096	W	39	P03255	1	0030	0010	0038	05-05-59	42	SILZELL W F	MESA	COLO	
SW	NE	20	10	S	096	W	39	P04394	1	0014	0105	09-17-59	47	RAJT DONALD	MESA	COLO		
NE	NE	20	10	S	096	W	39	P04444	3	0015	0106	09-28-59	42	HAIN FRANCES D	MESA	COLO		
SW	SW	20	10	S	096	W	39	P04915	2	0020	0020	12-04-59	42	GEIGER FRANK	MESA	COLO		
SW	SE	20	10	S	096	W	39	P03927	1	0020	0030	03-21-59	42	PREVETT HAROLD N	MESA	COLO		
NE	NW	20	10	S	096	W	39	P17369	1	0009	0160	0235	04-15-59	42	ELLIS TOM	MESA	COLO	
SW	NW	21	10	S	096	W	39	P02280	1	0010	0118	0120	05-28-59	42	EVANS TRUMAN	MESA	COLO	
NW	SE	22	10	S	096	W	39	P02594	1	0010	0030	0050	04-22-59	42	MATTHEWS JACK B	MOLINA	COLO	
SW	NW	22	10	S	096	W	39	P03712	2	0010	0481	0481	08-14-59	42	JOHNSON NEAL B	MESA	COLO	
NE	SW	22	10	S	096	W	39	P26410	1	0009	0042	0124	02-25-66	42	DONELSON K D	MESA	COLO	
SW	SE	23	10	S	096	W	39	P13008	1	0010	0028	0052	10-30-62	42	PARKER DONALD A	MOLINA	COLO	
NW	NW	28	10	S	096	W	39	P04609	2	0020	0251	0270	11-20-59	42	SCHIERMEYER B H	MESA	COLO	
SE	SE	29	10	S	096	W	39	P03210	1	0020	0027	0050	04-29-59	42	DELLING ALLEN	MESA	COLO	
NE	NW	29	10	S	096	W	39	P04293	3	0040	0029	09-07-59	42	WASSON RUPERT W	MESA	COLO		
NE	NW	30	10	S	096	W	39	P06158	1	0010	0018	0040	06-20-60	42	SEVERSON FRANK	MESA	COLO	
SE	NW	30	10	S	096	W	39	P07077	2	0027	0015	0038	10-12-60	42	STIMOF GLENN	MESA	COLO	
SE	SW	31	10	S	096	W	39	P47708	1	0010	0030	0065	05-20-69	42	HILL WILLIAM R	MESA	COLO	
SW	NE	33	12	S	097	W	39	P22871	1	0010	0065	02-19-65	42	BROUSE HOWARD	WHITEWATER	COLO		
SW	NW	25	10	S	097	W	39	P23042	3	0005	0075	0130	05-29-65	42	MORTINGTON H L	MESA	COLO	
NW	NE	26	10	S	097	W	39	P06884	1	0010	0289	0295	10-06-60	42	HUDD R A	MESA	COLO	
NW	NW	16	12	S	101	W	39	P20669	1	0010	2145	07-30-64	62	ANDERSON F E	RT 1	COLO		
SW	SW	01	14	S	101	W	39	P29033	01	0012	0081	0045	10-28-66	42	WEIL BILL	WHITEWATER	COLO	
SE	NE	21	12	S	101	W	39	P06569	1	0010	0503	0560	08-22-61	42	MIRACLE LAND&DEV CO	GLADE PARK	COLO	
NE	NE	31	12	S	101	W	39	P07342	1	0002	0270	0350	10-05-60	42	CRUSE C A	GRAND JCTN	COLO	
SW	SW	34	12	S	101	W	39	P17552	1	0015	0370	0400	09-24-63	42	MABIE E L	GRAND JCTN	COLO	
NE	SW	16	11	S	101	W	39	P03911	1	0002	FLOW	0475	05	59	42	MCKEEL G M	GRAND JCTN	COLO
NW	SW	22	11	S	101	W	39	P06130	1	0020	0350	09-04-57	42	HUGGATT DORIS E	RT 3	COLO		
NE	NW	22	11	S	101	W	39	P03912	1	0002	0310	04-16-59	42	DAILY P A	REDLANDS	COLO		
NW	SW	26	13	S	101	W	39	P00261	2	0002	0016	0170	07-08-61	42	THOMPSON KENNETH	GLADE PARK	COLO	
SW	NW	01	12	S	102	W	39	P10668	3	0006	0587	0610	12-30-61	42	HALLWAY NDRA	GLADE PARK	COLO	
NW	NW	09	12	S	102	W	39	P13423	1	0010	0270	0350	10-23-62	42	DUARLE B LIVESTOCK CO	GRAND JCTN	COLO	
SE	SW	16	12	S	102	W	39	P16611	3	0005	0348	0428	12-10-61	42	CARPENTER FRANCIS A	GLADE PARK	COLO	
SW	NE	16	10	S	103	W	39	P06557	1	0020	0032	11-27-57	42	SCHOOL DIST NO 51	543 ROOD AV	COLO		
SW	NW	03	13	S	104	W	39	P39881	1	0003	UNK	0068	05-02-67	42	CARNS JOE C	GLADE PARK	COLO	
SE	NW	04	13	S	104	W	39	P31003	01	0004	UNK	0060	05-21-67	42	MOORLAND RALPH H	GLADE PK	COLO	
NE	NE	11	13	S	104	W	39	P11834	1	0001	0016	0024	05-20-62	42	MESA COUNTY	GRAND JCTN	COLO	
SW	NE	11	13	S	104	W	39	P11800	1	0011	0030	0054	05-30-62	42	CARNS JOE C	GLADE PARK	COLO	
SW	SW	11	12	S	104	W	39	P20626	1	0011	0036	0042	07-04-64	42	CARUS JOE C	GLADE PARK	COLO	
SW	SW	09	12	S	104	E	26	P31749	1	0025	0005	0020	08-08-67	59	WATKINS LEE	GUNNISON	COLO	
NW	NW	04	10	S	001	E	26	P31748	1	0025	0005	0020	09-09-67	59	MCREDDITH WAYNE L	GUNNISON	COLO	

QTR	SC	TWN	RANGE	CO	PERMIT	WL	U	F	YIELD	LEVL	DPTH	DATE	WD	NAME	ADDRESS	CITY	STTE
SE	NW	02	06	S	092	W	23	P13556	1	0009	0052	0070	07-18-62	45	SCHATZ BRO		COLO
NE	NE	09	06	S	092	W	23	P15018	1	0018	0032	0071	05-02-63	45	MARR CECIL	BOX 201	COLO
NE	NE	09	06	S	092	W	23	P32607	1	0002.5	0009	0116	11-17-67	45	SIEVERS JOHN		COLO
SE	NE	10	05	S	092	W	23	P20070	1	0020	0025	0075	06-04-64	45	VALLEY FARMS INC	PO BOX 388	COLO
NE	NW	11	05	S	092	W	23	P03154	1	0030	0045	0080	04-20-59	45	RALEY H E	RT 1	COLO
NW	NE	11	06	S	092	W	23	P34350	1	0002.5	0040	0136	06-24-68	45	RALFY HOWARD E		COLO
SE	NE	21	06	S	092	W	23	P18319	2	0005	0060	0150	12-22-63	45	ROBINSON J ROBB		COLO
SW	SE	31	06	S	092	W	23	P25471	2	0315	0020	0041	10-01-65	45	BARR DICK		COLO
SE	NE	36	06	S	092	W	23	P28935	2	0040	0017	0097	02-06-62	45	SCOTT DUANE G		COLO
NE	NE	14	07	S	093	W	23	P35561	1	0020	0060	0099	10-10-68	45	SHAFFER JAKE	BOX 128 S RT 1	COLO
SW	SW	15	06	S	093	W	23	P06875	1	0030	0046	009	07-15-51	45	COULTER LESTER H		COLO
NW	NW	16	06	S	093	W	23	P00094	01	0020	0020	0029	01-29-62	45	FULSON W W	BX 128,	COLO
NE	SE	16	06	S	093	W	23	P11649	1	0015	0005	0018	09-29-62	45	KRUSE DALLAS L	BOX 32	COLO
SE	SW	16	06	S	093	W	23	P18318	1	0020	0019	0040	12-24-63	45	LAYNE JAMES I		COLO
SW	SF	16	06	S	093	W	23	P20897	1	0020	0008	0024	09-02-64	45	WOOD WILLIAM L		COLO
NW	NE	16	06	S	093	W	23	P34352	1	0020	0070	0109	07-01-68	45	CREEL TONY W		COLO
NW	NE	16	06	S	093	W	23	P36022	1	0015	0095	0110	12-10-68	45	RICHARDSON HARRY L	100 CLARKSON AV	COLO
SW	NW	17	05	S	093	W	23	P00028	1	0004	0016	0038	05-04-62	45	SHAFTD WILBUR F	RT 1 BX 194 A	COLO
NE	NW	17	06	S	093	W	23	P11075	1	0020	0016	0031	04-10-62	45	DUPEY JOHN		COLO
NE	NE	17	06	S	093	W	23	P19190	1	0020	0011	0031	04-09-64	45	GODDARD V D		COLO
SW	NW	18	06	S	093	W	23	P19257	1	0010	0012	0028	04-16-64	45	CLOUGH L W		COLO
SF	NE	18	05	S	093	W	23	P23145	1	0005	0031	0042	09-05-65	45	WODLEY ARLO		COLO
SW	SE	26	06	S	093	W	23	P04778	2	0004	0093	0153	11-10-59	45	BENZEL ALEX		COLO
SE	NW	31	06	S	093	W	23	P32393	1	0008	0090	0147	09-10-67	45	MASSEY WILBUR		COLO
SW	NW	26	06	S	094	W	23	P19365	1	0015	0030	0075	04-25-64	45	WEAD NORMAN		COLO
SE	NW	31	06	S	094	W	23	P13564	1	0020	0080	0100	11-14-62	45	SEVENTH DAY	ADVEN R R 1	COLO
HW	SE	31	06	S	094	W	23	P17052	1	0015	0034	0052	09-01-69	45	GIRBS OVA A		COLO
SW	NE	07	07	S	095	W	23	P09490	1	0001	0051	0100	04-21-60	45	LAWSON JACOB		COLO
NW	SW	13	07	S	095	W	23	P05517	1	0030	0066	0095	04-28-60	45	TUCKER CARL D		COLO
NW	SF	34	07	S	096	W	23	P16997	1	0015	0030	0031	07-19-63	45	HAYWARD CLAUDE		COLO
SE	NW	33	04	N	078	W	25	P05232	1	0006	0004	0072	06-05-60	50	KING JOHN		COLO
SW	NW	33	04	N	078	W	25	P28274	1	0020	0005	0025	09-02-66	50	LITTLE KING RANCH		COLO
SE	NW	33	04	N	078	W	25	P28275	1	0040	0017	0075	08-03-66	50	LITTLE KING RANCH		COLO
NE	SW	04	02	N	079	W	25	P23132	2	0004	0027	0041	02-29-65	50	SCHOLL RANCHES		COLO
NW	SF	08	01	N	080	W	25	P06388	1	0003	0060	07-20-60	50	RAYNER WILLIAM E		COLO	
SW	SE	09	01	N	080	W	25	P12342	2	0003	0180	0190	07-03-62	50	BUREAU OF LAND	MANAG 910 15TH ST	COLO
NE	SW	12	02	N	080	W	25	P20151	1	0010	0020	0065	04-09-64	50	WHEATLY KEN		COLO
SW	NW	23	02	N	080	W	25	P10144	1	0015	0090	0124	10-24-61	50	HARTMAN MARSHALL	P O BOX 37	COLO
SW	NW	34	02	N	080	W	25	P24598	1	0020	0140	0190	06-07-65	50	BUREAU LAND MANAGEMENT	DENVER FED CENT	COLO
NW	SW	25	03	N	080	W	25	P33647	01	0010	0003	0005	06-01-10	50	SWANSON JUNE		COLO
NE	NE	25	03	N	082	W	25	P14892	1	0016	0095	0125	04-28-63	50	GROOM SAM		COLO
SF	NE	36	02	N	082	W	25	P34397	1	0010	0025	0068	08-26-69	50	KOPP KENNETH C	3665 S HIBISCUS	COLO
SE	NE	36	02	N	082	W	25	P39443	1	0010	0040	0105	11-25-69	50	NIELSEN GEO E	1750 W BEEHMAN	COLO
NE	SW	08	05	N	082	W	25	P10883	02	0001	UNK	0068	08-19-62	50	USDAFS	ROUTT NATL FORE STEAMRT SPG	COLO

QTR SC TWN RANGE CO PERMIT WL U F YIELD LEVEL DPTH DATE WD NAME ADDRESS CITY STTE

QTR	SC	TWN	RANGE	CO	PERMIT	WL	U	F	YIELD	LEVEL	DPTH	DATE	WD	NAME	ADDRESS	CITY	STTE	
NE	SW	08	05	N	082	W	25	P10884	07	1	0005	0015 0052	08-17-62	50	USDAES	ROUIT NATL FORE	STIEMBI SPRG	COLO
NE	NW	10	02	S	075	W	25	N00057	1	0001	0009 0012	06	5R	51	WIDHOLM C S	WINTER PARK	COLO	
SE	NW	10	02	S	075	W	25	P21545	1	DRY	0018 0040	09-17-64	51	U S	FOREST SERVICE	WINTER PARK	COLO	
SE	SE	14	02	S	075	W	25	P11864	1	0007	0015 0037	05-16-62	51	U S	FOREST SERVICE	GOLDEN	COLO	
NW	NW	14	02	S	075	W	25	P11966	1	0020	0009 0043	05-12-62	51	U S	FOREST SERVICE	GOLDEN	COLO	
SW	NW	04	01	S	075	W	25	P08951	1	0002	0018 0060	08-18-61	51	GRAY ED H SR	TABERNASH	COLO		
NE	NE	05	01	S	075	W	25	P04148	1	0005	0025 0070	09-10-59	51	PAULK JOHN	LARKSPUR	COLO		
NE	SW	05	01	S	075	W	25	P16315	1	0002	0075 0102	07-15-63	51	ARTHUR JOHN JR	TABERNASH	COLO		
SE	SW	05	01	S	075	W	25	P25357	1	0002	0135 0175	08-03-65	51	WILSON WILLIAM	TABERNASH	COLO		
SE	SW	09	01	S	075	W	25	P25950	1	0015	0049 0083	11-30-65	51	YAGER GEORGE	FRAZER	COLO		
SW	NE	09	01	S	075	W	25	P30434	1	0005	0072 0112	04-14-67	51	BLACK ROBERT C	TABERNASH	COLO		
SE	SE	16	01	S	075	W	25	P12561	1	0001	0110 0200	08-26-62	51	YEAGER RANCH	GRANBY	COLO		
NE	SE	16	01	S	075	W	25	P17593	1	0005	0020 0050	10-04-63	51	HODGES A J	FRASER	COLO		
SW	SW	16	01	S	075	W	25	P25026	1	0100	0250 0335	08-22-65	51	MORRIS DONALD	FRASER	COLO		
SE	SW	16	01	S	075	W	25	P24125	1	0001	UNK	0280	06-10-65	51	NELSON JAMES T	FRASER	COLO	
SW	SW	17	01	S	075	W	25	P09752	1	0008	0018 0062	10-03-61	51	RAWLS GLEN	FRASER	COLO		
SW	SW	18	01	S	075	W	25	P28733	1	0008	0025 0045	09-06-66	51	PERSEN HARLON	FRASER	COLO		
SW	SE	18	01	S	075	W	25	P20879	1	0010	0005 0025	07-25-64	51	STECKEL C F	FRASER	COLO		
SE	NW	19	01	S	075	W	25	P32280	01	0005	UNK	0050	10-10-67	51	KOPPERS CO INC	FRASER	COLO	
SW	NW	19	01	S	075	W	25	P31914	01	0007	UNK	0050	08-14-67	51	GIBSON PAUL	FRASER	COLO	
SW	NW	19	01	S	075	W	25	P38504	1	0015	0015 0047	07-23-69	51	KOPPERS CO	FRASER	COLO		
SE	NE	21	01	S	075	W	25	P15127	1	0001	0062 0102	05-11-63	51	BELKNAP JONATHAN T	661 FRANKLIN S	DENVER	18	
SE	NE	21	01	S	075	W	25	P15050	1	0003	0045 0102	07-10-63	51	BENTON FIELD C	FRASER	COLO		
SE	NE	21	01	S	075	W	25	P36146	1	0075	UNK	0096	07-15-63	51	STEPHENSON DAVID J	ENGLEWOOD	COLO	
SW	NE	21	01	S	075	W	25	P35354	1	0002	0035 0105	09-25-68	51	DEANE R L	FRASER	COLO		
NW	NE	21	01	S	075	W	25	P34657	1	0003.5	0053 0250	09-12-68	51	MCCORMICK LUCY	FRASER	COLO		
SW	NE	21	01	S	075	W	25	P35100	1	0002	0060 0205	08-28-68	51	URBAN HELEN	FRASER	COLO		
NW	NW	21	01	S	075	W	25	P25242	1	0005	0135 0213	11-18-65	51	GROTH FRED	DENVER	COLO		
NW	NW	21	01	S	075	W	25	P25727	01	0001	0150 0325	08-09-66	51	MENEFFEE CURTICE	DENVER	COLO		
NE	NW	22	01	S	075	W	25	P22065	1	0002	0017 0053	10-30-64	51	SLOAN R D	FRASER	COLO		
SE	SW	28	01	S	075	W	25	P04129	1	0003	0014 0036	08-29-59	51	LEE MARK A	FRASER	COLO		
SE	NW	28	01	S	075	W	25	P07047	1	0002	0075 07	54	51	ST REGIS COLLEGE	MARYVALE C	FRASER	COLO	
NW	NW	29	01	S	075	W	25	P06798	1	0010	0020 0064	08-29-60	51	JOHNS FRANK J	FRASER	COLO		
NE	NW	33	01	S	075	W	25	P02334	1	0030	0027 0056	11-06-59	51	GRUENBERG ARTHUR	RX 85	HIDEWAY PRK	COLO	
SW	NE	33	01	S	075	W	25	P00173	1	0005	0030 0040	07-31-57	51	MULLIGAN R R	HIDEWAY P	FRASER	COLO	
SW	SW	33	01	S	075	W	25	P36844	1	0004	0004 0042	11-25-69	51	WINTER PARK VILLAS	WINTER PARK	COLO		
SW	SW	33	01	S	075	W	25	P39845	1	0010	0004 0200	11-23-69	51	WINTER PARK VILLAS	WINTER PARK	COLO		
NW	NW	03	03	N	075	W	25	P01271	1	0010	0019 0094	06-13-58	51	COONS R L	1757 BELLAIRE	DENVER	COLO	
SE	NW	05	03	N	075	W	25	P03856	1	0100	0010 0116	07-11-59	51	LUCKHART JACK	RX 504	GRAND LAKE	COLO	
NW	NE	05	03	N	075	W	25	P28913	1	0060	0010 0030	09-21-66	51	SHIPLEY LEWIS E	510 HIGHLAND ST	MOUNT DORA	FLA	
SW	NE	05	03	N	075	W	25	P28836	1	0005	0105 0028	09-10-66	51	DELOSSE LYLE	P O BOX 105	GRAND LAKE	COLO	
NW	NE	05	03	N	075	W	25	P01292	1	0020	0003 0093	05-21-58	51	KILLIAN WAYNE	BX 485	GRAND LAKE	COLO	
NE	SE	05	03	N	075	W	25	P06079	1	0005	0004 0178	10-17-50	51	GADDIS W H		GRAND LAKE	COLO	
SW	SW	05	03	N	075	W	25	P08508	1	0020	0028 0080	06-03-61	51	ZING HARRY		GRAND LAKE	COLO	
SW	NW	05	03	N	075	W	25	P06528	1	0006	0064 0140	07-05-60	51	SPIVEY DAVE		GRAND LAKE	COLO	

QTR	SC	TWN	RANGE	CD	PERMIT	WL	U	F	YIELD	LEV	DPTH	DATE	WD	NAME	ADDRESS	CITY	STTE	
NW	SW	06	03	N	075	W	25	P14962	1	0002	0026	0052	05-02-63	51	NYE SHIRLEY	GRAND LAKE	COLO	
SW	NE	05	03	N	075	W	25	P22404	1	0006	0020	0102	10-23-64	51	SIDELL JAY	GRAND LAKE	COLO	
SW	NW	05	03	N	075	W	25	P31936	01	0007	0046	0090	09-04-67	51	LAMAR HAROLD	GRAND LAKE	COLO	
SW	NW	06	03	N	075	W	25	P41278	1	0005	0020	0068	05-20-70	51	SHERMAN CLAUD L	P O BOX	COLO	
NE	NE	07	03	N	075	W	25	P40893	1	0008	0035	0065	05-04-70	51	EVEREST HARVEY	POST OFFICE	COLO	
SW	NW	31	04	N	075	W	25	N00921	3	0010	0016	0024	01-51	NATL PARK SERVICE	P O BOX 1086	ESTES PARK	COLO	
SE	SW	31	04	N	075	W	25	N00928	1	0007	0004	0019	38-51	NATL PARK SERVICE	P O BOX 1086	ESTES PARK	COLO	
NW	NW	31	04	N	075	W	25	P09673	1	0075	0016	0075	06-22-61	51	ROCKY MTN NATL PARK	BOX 1086	ESTES PARK	COLO
NW	SW	07	05	N	075	W	25	N00926	1	0007	0008	0012	06-56	51	NATL PARK SERVICE	P O BOX 1086	ESTES PARK	COLO
NE	SW	17	05	N	075	W	25	P34327	1	0112.5	0090	0123	07-12-68	51	DAVIS PHILIP	FRASER	COLO	
NW	NW	19	05	N	075	W	25	N00922	1	0010	0013	0023	51-51	NATL PARK SERVICE	P O BOX 1086	ESTES PARK	COLO	
SW	SW	16	02	S	076	W	25	P15912	1	0005	0008	0029	05-19-63	51	U S FOREST SERVICE	GOLDEN	COLO	
SE	NW	33	02	S	076	W	25	P34382	1	0015	0050	0073	07-11-68	51	RUFLIUS JACK	GRANDY	COLO	
SE	NW	01	01	S	076	W	25	P01644	1	0030	0028	0039	03-03-58	51	CRIDSSON E E	TABERNASH	COLO	
SW	NW	01	01	S	076	W	25	P01714	1	0040	0006	0072	12-05-59	51	SMITH NEAL	TABERNASH	COLO	
NW	NE	01	01	S	076	W	25	P26495	1	0010	0008	0051	03-15-66	51	MILLER DWIGHT	TABERNASH	COLO	
NE	NW	01	01	S	076	W	25	P22857	1	0015	0012	0040	07-20-64	51	WYATT RALPH	LITTLETON	COLO	
SE	NW	01	01	S	076	W	25	P24703	1	0010	0007	0040	08-25-65	51	HAZE E J	TABERNASH	COLO	
NE	NW	01	01	S	076	W	25	P22858	1	0015	0008	0035	07-21-64	51	GRAHAM LEE	DENVER	COLO	
NE	NE	02	01	S	076	W	25	P35062	1	0003	0020	0135	03-22-69	51	WINTER PARK HIGHLAND INC	3270 W GRAND	LITTLETON	COLO
NE	SE	02	01	S	076	W	25	P40241	2	0007.5	0026	0046	02-06-70	51	X L BAR RANCH	TABERNASH	COLO	
NE	NE	03	01	S	076	W	25	P20809	1	0001	0060	0110	07-21-64	51	BROLIN O A	TABERNASH	COLO	
NW	SW	03	01	S	076	W	25	P34522	1	0010	0022	0065	07-24-68	51	JUST ALFRED C	TABERNASH	COLO	
SW	NE	04	01	S	076	W	25	P11982	1	0003	0020	0040	06-24-62	51	GUNNFEN PAT J	FRASER	COLO	
NE	NW	04	01	S	076	W	25	P24422	1	0007	0012	0036	06-26-65	51	JOHNSON E L	TABERNASH	COLO	
NE	NE	06	01	S	076	W	25	P36073	1	0030	0025	0055	06-11-69	51	PITT ROBERT	4053 WOODFOX	HOUSTON	TEX
NE	NW	04	01	S	076	W	25	P34074	1	0030	0070	0115	06-06-68	51	LUNDEEN S J	1000 YOUNGFIELD	GOLDEN	COLO
SW	NW	05	01	S	076	W	25	P30998	1	0050	0056	0116	08-21-68	51	YMCA OF THE ROCKIES	SNOW MT RANCH	GRANDY	COLO
NW	NW	04	01	S	076	W	25	P35732	1	0030	0040	0095	11-20-68	51	YMCA OF THE ROCKIES	SNOW MT RANCH	GRANDY	COLO
NW	SW	06	01	S	076	W	25	P35576	1	0025	0045	0125	10-15-68	51	YMCA OF THE ROCKIES	SNOW MT RANCH	GRANDY	COLO
NE	NE	09	01	S	076	W	25	P39109	1	0015	0020	0056	09-05-69	51	FENION ERNEST	FRASER	COLO	
NE	NW	10	01	S	076	W	25	P15100	1	0015	0052	0087	05-11-63	51	THURSTON A F	TABERNASH	COLO	
NW	NW	11	01	S	076	W	25	P24995	1	0004	0069	0105	03-20-65	51	JUST ARTHUR H	TABERNASH	COLO	
NW	SW	13	01	S	076	W	25	P10186	1	0008	0090	0105	06-13-62	51	SMITH FRED	FRASER	COLO	
NW	SW	13	01	S	076	W	25	P30946	01	0020	UNK	0063	05-23-67	51	ONEIL ED JR	FRASER	COLO	
NW	NW	14	01	S	076	W	25	P31723	01	0007	UNK	0075	03-03-67	51	KEICK PHIL	FRASER	COLO	
NE	SE	22	01	S	076	W	25	P24409	1	UNK	0040	0060	06-25-65	51	DAXTON OLGA N	FRASER	COLO	
SW	NW	24	01	S	076	W	25	P17071	1	0002	0030	0065	08-27-63	51	JOHNSON O A	FRASER	COLO	
SW	NE	24	01	S	076	W	25	P20277	1	0005	0070	0035	06-15-64	51	WILEY S P	FRASER	COLO	
SW	NE	24	01	S	076	W	25	P34128	01	0005	0086	0101	06-08-68	51	WILEY C C	FRASER	COLO	
NE	NE	24	01	S	076	W	25	P33851	1	0007.5	0020	0085	06-04-69	51	COLE KAREN	FRASER	COLO	
NW	NE	24	01	S	076	W	25	P31940	01	0003	UNK	0092	08-20-67	51	WELLER ADOLPH	FRASER	COLO	
NE	NE	24	01	S	076	W	25	P22167	1	0003.5	0045	0070	11-15-64	51	MOMYER MARJORIE	FRASER	COLO	
SE	NW	25	01	S	076	W	25	P01401	1	0007	0054	0054	07-05-58	51	CARRILL MONTE	261 FILLMORE	DENVER	COLO
SE	SW	25	01	S	076	W	25	P02500	1	0010	0008	0025	11-08-58	51	STEWART W O	BOX 11	FRASER	COLO

QTR	SC	TWN	RANGE	CO	PERMIT	WL	U	F	YIELD	LEVL	OPTH	DATE	WD	NAME	ADDRESS	CITY	STTE	
SE	SW	26	01	S	076	W	25	P13439	1	0040	0018	0042	09-10-62	51	USDA FOREST SERVICE	1010 10TH	GOLDEN	COLO
SE	SW	26	01	S	076	W	25	P13440	1	0040	0020	0044	09-13-62	51	USDA FOREST SERVICE	1010 10TH	GOLDEN	COLO
NE	NE	01	01	N	076	W	25	P04234	1	0018	0012	0026	08-18-59	51	SNIDER GEO W		GRANBY	COLO
NW	NE	01	01	N	076	W	25	P18009	1	0010	0012	0046	11-16-63	51	SNIDER G W		GRANBY	COLO
SW	SE	05	01	N	076	W	25	P12137	1	0035	0024	0050	05-30-62	51	MORRIS GEORGE R		GRANBY	COLO
SW	NE	05	01	N	076	W	25	P12138	1	0025	0003	0025	06-02-62	51	MORRIS HEREFORDS INC		GRANBY	COLO
SW	NE	05	01	N	076	W	25	P12139	1	0025	0005	0025	06-03-62	51	MORRIS HEREFORDS INC		GRANBY	COLO
SE	NE	06	01	N	076	W	25	P15098	1	0001	0022	0085	05-10-63	51	RUST GERALD		GRANBY	COLO
SE	NE	06	01	N	076	W	25	P15099	1	0001	0025	0115	05-08-63	51	RUST GERALD		GRANBY	COLO
SE	NE	06	01	N	076	W	25	P18009	1	0010	0012	0046	11-16-63	51	SNIDER G W		GRANBY	COLO
NE	SW	05	01	N	076	W	25	P24187	1	0020	UNK	0035	03-16-65	51	PHILLIPS RALPH		GRANBY	COLO
NE	NW	05	01	N	076	W	25	P22537	1	DRY	0012	0030	04-29-64	51	PHILLIPS RALPH		GRANBY	COLO
NE	NE	05	01	N	076	W	25	P26777	1	0002	0010	0052	10-29-66	51	RICCI J W		GRANBY	COLO
NE	SE	05	01	N	076	W	25	P41410	1	0015	0020	0090	04-23-70	51	FULK DON		GRANBY	COLO
NE	NE	07	01	N	076	W	25	P18368	1	DRY	0030	0035	05-15-64	51	DOPPELMYER FRED JR		GRANBY	COLO
NE	NE	07	01	N	076	W	25	P26901	1	0009	0025	0040	04-22-66	51	DOPPELMAYER F R SR		GRANBY	COLO
NE	NE	07	01	N	076	W	25	P37841	1	0015	0030	0030	05-20-69	51	WALDEN BILL		GRANBY	COLO
NW	NW	10	01	N	076	W	25	P18256	2	0010	0008	0050	12-22-63	51	LINKE WILLIAM F		GRANBY	COLO
SW	SE	23	01	N	076	W	25	P34329	1	0005	0030	0060	07-03-69	51	GRABER ERMYNTRUDE		TABERNASH	COLO
SW	NW	27	01	N	076	W	25	P20595	1	0002	0030	0175	07-26-64	51	CHEMONEWETH WILLIAM B	674 DOWNING	DENVER 18	COLO
SW	NE	31	01	N	076	W	25	P25192	1	0002	0060	0100	09-04-65	51	MOTE MAX		GRANBY	COLO
SE	NW	32	01	N	076	W	25	P01534	1	0003	0048	0048	05-20-69	51	ARAPAHOE NATL FOREST	BOX 428	GOLDEN	COLO
NE	SW	33	01	N	076	W	25	P06275	1	0001	0012	0065	09-19-60	51	HULL JAY T		TABERNASH	COLO
NW	SW	33	01	N	076	W	25	P06331	1	0001	0062	0100	07-30-60	51	CHISM INFZ		TABERNASH	COLO
SW	SE	33	01	N	076	W	25	P09442	1	0005	0015	0045	08-11-61	51	GRABER H E		TABERNASH	COLO
SW	SE	33	01	N	076	W	25	P12088	1	0003	0020	0050	07-09-62	51	ACORD DUANE		TABERNASH	COLO
NE	SW	33	01	N	076	W	25	P11081	1	0001	0018	0060	06-28-62	51	TREFETHEN A J		TABERNASH	COLO
NE	SW	33	01	N	076	W	25	P17727	1	0001	0037	0062	10-12-63	51	LAMBERT CECIL		TABERNASH	COLO
NE	SW	33	01	N	076	W	25	P15210	1	0001	0010	0024	05-16-63	51	MOORE DELBERT		TABERNASH	COLO
SE	SW	33	01	N	076	W	25	P21131	1	0005	0012	0050	03-08-64	51	LEAKE CHARLES		TABERNASH	COLO
NE	SW	33	01	N	076	W	25	P21371	1	0001	0030	0080	08-29-64	51	LAREAN FRANK		TABERNASH	COLO
NW	SE	33	01	N	076	W	25	P28253	1	0008	0035	0070	03-01-66	51	NOLAND E L		TABERNASH	COLO
NE	SW	33	01	N	076	W	25	P28496	1	0000.5	0025	0055	08-21-66	51	MOORE D L		TABERNASH	COLO
NW	SW	33	01	N	076	W	25	P34511	1	0010	0020	0099	07-12-68	51	HENDRICKSON JOE	2701 S KING	DENVER	COLO
NW	SE	33	01	N	076	W	25	P21150	1	0000.5	0012	0049	08-13-64	51	JAMES FRANCES X		TABERNASH	COLO
NE	SW	33	01	N	076	W	25	P20042	1	0001	0040	0070	05-01-64	51	DAVEY DENNIS		TABERNASH	COLO
NE	SW	33	01	N	076	W	25	P27255	1	0001	0051	0102	05-31-66	51	ODONAL CHARLES F	1045 1/2 HARLAN LAKEWOOD	LAKWOOD	COLO
NE	NW	34	01	N	076	W	25	P35302	1	0004	0040	0160	09-24-68	51	WINTER PARK HIGHLAND INC	2620 W MAIN	LITTLETON	COLO
SW	SW	34	01	N	076	W	25	P35420	1	0010	0040	0094	09-29-68	51	DRAKE DONALD N		TABERNASH	COLO
SE	SW	34	01	N	076	W	25	P34185	1	0010	0070	0112	06-15-69	51	DRAKE DONALD N	FRASER	FRASER	COLO
SW	SE	03	02	N	076	W	25	P22538	1	0005	0045	0120	07-07-64	51	HERREPLING BOB	FIRE DEPT	TOPFKA	KANS
SW	SE	04	02	N	076	W	25	P22402	1	0005	0060	0214	10-08-64	51	VANDECARR VERN	STAR RT	GRANBY	COLO
SW	SE	07	02	N	076	W	25	P17180	1	0001	0015	0050	08-18-63	51	COLO STATE GAME S	FISH 6060 RDWY	DENVER	COLO
NW	NE	10	02	N	076	W	25	P10414	1	0010	0040	0080	07-27-69	51	FLOOD JAMES		GRANBY	COLO
SE	SW	11	02	N	076	W	25	N00569	1	0002	0003	0009	12-15-20	51	MUIRE FRANCIS R	2520 S STEELE	DENVER 10	COLO

QTR	SC	TWN	RANGE	CD	PERMIT	WL	U	F	YIELD	LEVEL	DPH	DATE	WD	NAME	ADDRESS	CITY	STATE	
NE	NW	11	02	N	076	W	25	P01430	1	0002	0010	0320	09-18-58	51	DEPT/INTERIOR	ESTES PARK	COLO	
NK	NE	11	02	N	076	W	25	P06619	1	0005	0031	0087	09-07-60	51	WEIR KENNETH E	GRANBY	COLO	
NE	NW	11	02	N	076	W	25	P09525	1	0003	0051	0146	07-20-61	51	NATL PARK SERVICE	ESTES PARK	COLO	
NW	NE	11	02	N	076	W	25	P31232	1	0020	0055	0200	06-29-67	51	ZIETZ HARRY E	5105 W YALE	COLO	
NW	NE	11	02	N	076	W	25	P31401	01	1	0001	0065	0130	07-31-67	51	LAMPERT JOE	4700 W 31ST AVE	COLO
NW	NE	11	02	N	076	W	25	P31399	01	1	0004	0060	0335	07-07-67	51	TODD ORVILLE	2526 HARLAN ST	COLO
NK	NE	11	02	N	076	W	25	P34077	01	1	DRY	0100	0193	06-21-68	51	AIDCOCK NORMAN	GRANBY	COLO
NW	NE	11	02	N	076	W	25	P22400	1	0004	0087	0132	09-05-64	51	COLEMAN H BURR	GRANBY	COLO	
SW	SW	12	02	N	076	W	25	P37697	1	0002	0050	0190	05-01-69	51	NESHITT GIB	GRANBY	COLO	
NE	SW	14	02	N	076	W	25	P15957	1	0004	0010	0020	06-21-63	51	YARGER W H	GRANBY	COLO	
NE	SW	14	02	N	076	W	25	P16033	1	0005	0024	06-26-63	51	YARGER W H	GRANBY	COLO		
SW	SE	15	02	N	076	W	25	P30611	01	1	0000.5	UNK	0030	05-05-67	51	BRIEN R H	GRANBY	COLO
NE	NW	21	02	N	076	W	25	P03637	1	0030	0020	0025	06-11-59	51	BLAYNEY A C	GRANBY	COLO	
NE	NW	21	02	N	076	W	25	P09598	1	0008	0006	0025	09-13-61	51	TILLOTSON LILLIAN	GRANBY	COLO	
SW	SW	21	02	N	076	W	25	P27382	1	0001	0029	0070	05-23-66	51	TILLOTSON BUD	GRANBY	COLO	
NW	NE	22	02	N	076	W	25	P13468	1	0005	0015	0030	11-13-62	51	CARMICHAEL PAUL	GRANBY	COLO	
SW	NW	22	02	N	076	W	25	P28254	1	0035	0016	0023	07-27-66	51	Y M C A CAMP	GRANBY	COLO	
NW	NW	24	02	N	076	W	25	P22548	1	0012	0020	0090	09-15-64	51	WATSON GRANT	DENVER	COLO	
NW	NW	27	02	N	076	W	25	P15902	1	0002	0015	0037	06-16-63	51	MEITZGER GERALD	1030 S VANCE	COLO	
NW	NW	27	02	N	076	W	25	P33852	01	1	1112	0020	0052	06-01-68	51	RUNNEY CARL H	GRANBY	COLO
NW	NE	27	02	N	076	W	25	P38334	1	0015	0012	0052	06-25-69	51	HERRERA JOHN B	GRANBY	COLO	
NE	NW	28	02	N	076	W	25	P16072	2	0002	0002	0006	09-01-68	51	RAMSEY JOE M	ST RT	COLO	
NE	NW	29	02	N	076	W	25	P36573	1	0002	0001	0008	38	51	RAMSEY JOE M	ST RT	COLO	
SW	NW	31	02	N	076	W	25	P03313	1	0040	0020	0025	05-29-59	51	MCDOUGELL R W	209 16TH ST	COLO	
NE	NE	31	02	N	076	W	25	P12635	1	DRY	0025	08-02-62	51	YAGER LOUIS	GRANBY	COLO		
SE	NE	31	02	N	076	W	25	P12940	1	0030	0049	0064	08-27-62	51	YAGER EVELYN	GRANBY	COLO	
SW	SE	31	02	N	076	W	25	P34920	1	0002	0024	0030	08-17-58	51	HOLLEY PROPANE CO	GRANBY	COLO	
NW	SW	32	02	N	076	W	25	P12804	1	0005	0043	0063	08-24-62	51	CASE DONALD	GRANBY	COLO	
NW	SW	32	02	N	076	W	25	P25949	1	0015	0048	0063	11-29-65	51	CASE DONALD	GRANBY	COLO	
SW	SE	32	02	N	076	W	25	P37280	1	0010	0015	0065	04-03-69	51	WOOD BRODERICK	BOX 454	COLO	
NW	SW	32	02	N	076	W	25	P39179	1	0020	0049	0072	06-19-69	51	CASE DONALD	GRANBY	COLO	
NE	SW	32	02	N	076	W	25	P40414	1	0015	0050	0080	04-29-70	51	CHILDERS SAM	GRANBY	COLO	
NW	SE	33	02	N	076	W	25	P18671	1	0015	0001	0012	04-15-64	51	KOVACS JOHN	WALDEN HALLOW R	COLO	
SE	NW	33	02	N	076	W	25	P24743	1	0002	0053	0068	07-23-65	51	FULK DON	GRANBY	COLO	
NE	SE	34	02	N	076	W	25	P22539	1	DRY	UNK	0040	12-26-64	51	RODRIGUEZ DONALD J	BOX 512	COLO	
NW	SW	34	02	N	076	W	25	P22403	1	0020	0057	0077	12-05-64	51	MCCALLAN SKIP	GRANBY	COLO	
NE	SE	34	02	N	076	W	25	P25194	1	0003	0049	0057	09-01-65	51	PICKERLING RALPH	GRANBY	COLO	
SW	SW	35	02	N	076	W	25	P01530	1	0010	0438	0438	09-05-58	51	LITTLE H O RANCH	GRANBY	COLO	
SE	NE	01	03	N	076	W	25	P00266	1	0001	0040	0047	09-01-57	51	ROSE J VAL	540 FRANKLIN S	COLO	
NE	NE	01	03	N	076	W	25	P03629	1	0006	0040	0132	07-02-59	51	MATTHEWS R T	1570 NOME ST	COLO	
SE	SE	01	03	N	076	W	25	P12800	1	0007	0085	0215	10-03-62	51	CAMPBELL D MARLIN	FT WORTH	TEX	
SW	SE	01	03	N	076	W	25	P22549	1	0010	0100	0300	10-19-64	51	CLARK L D	2715 W COLO AVE	COLO	
SE	NE	01	03	N	076	W	25	P27945	1	0005	0023	0198	06-23-66	51	ROSE VAL	GRAND LAKE	COLO	
SE	SE	01	03	N	076	W	25	P32673	1	0015	0100	0195	11-26-67	51	NESS STEVEN	GRAND LAKE	COLO	
SE	NE	01	03	N	076	W	25	P31935	01	1	0028	0065	09-30-67	51	MCNEELY RICHARD	BOX 72	COLO	

QTR SC TWN RANGE CO PERMIT WL U F YIELD LEVEL DPTH DATE WD NAME ADDRESS CITY STTE

QTR	SC	TWN	RANGE	CO	PERMIT	WL	U	F	YIELD	LEVEL	DPTH	DATE	WD	NAME	ADDRESS	CITY	STTE			
SE	NE	01	03	N	076	W	25	P31359	01	UNK	0100	07-05-57	51	MCNEELY R J		GRAND LAKE	COLO			
NE	SE	01	03	N	076	W	25	P31305	01	UNK	0028	06-28-67	51	FAPRAR CHET	BOX 568	GRAND LAKE	COLO			
SW	NE	02	03	N	076	W	25	P34805	1	DRY	UNK	08-03-68	51	GRANBY BAPTIST CHURCH		GRANBY	COLO			
NW	NE	02	03	N	076	W	25	P38312	1	0005	0090	07-16-69	51	DEFORD JOHN	BOX B	GRAND LAKE	COLO			
SW	NE	02	03	N	076	W	25	P39040	1	0002	0090	09-03-69	51	LEWIS CHARLEY H		GRANBY	COLO			
NW	SW	06	03	N	076	W	25	P08950	1	0002	0045	07-20-61	51	JONES F I		GRAND LAKE	COLO			
SW	SW	06	03	N	076	W	25	P31200	01	0003	UNK	06-20-67	51	POPE DOUGLAS		GRAND LAKE	COLO			
NE	NE	07	03	N	076	W	25	P24366	1	0004	0025	06-14-65	51	WALDEN BILL		GRANBY	COLO			
NW	SE	12	03	N	076	W	25	P01332	1	0008	0075	06-06-58	51	KEIRSEY NORMA		GRAND LAKE	COLO			
SW	NE	12	03	N	076	W	25	P01390	1	0007	0021	06-30-59	51	ASHBY ELTON	4019 S ACOMA ST	ENGLEWOOD	COLO			
SW	SE	12	03	N	076	W	25	P06485	1	0005	0036	06-60	51	LAHR LLOYD		GRAND LAKE	COLO			
SE	NE	12	03	N	076	W	25	P11989	1	0002	0045	07-20-62	51	CLAWSON C R	318 S FEDERAL	DENVER	COLO			
SW	SE	12	03	N	076	W	25	P11984	1	0002	0035	06-65	51	MILLER FRANK		GRAND LAKE	COLO			
SW	SE	12	03	N	076	W	25	P12175	1	0002	0078	07-18-62	51	BRONNENBERG R A		GRAND LAKE	COLO			
NE	NE	12	03	N	076	W	25	P12361	1	0010	0040	07-29-62	51	WEBER DON E		GRAND LAKE	COLO			
SE	NE	12	03	N	076	W	25	P12455	1	0005	0015	08-22-62	51	RICHARDS C J		GRAND LAKE	COLO			
SW	SE	12	03	N	076	W	25	P13109	1	0010	0023	10-07-62	51	LANE ELSIE A		GRAND LAKE	COLO			
SE	NE	12	03	N	076	W	25	P25361	1	0004	0040	09-29-65	51	TRESSLER WILLIS		GRAND LAKE	COLO			
SW	SE	12	03	N	076	W	25	P25362	1	0003	0048	09-19-65	51	CADSTICK JACK		GRAND LAKE	COLO			
SW	SE	12	03	N	076	W	25	P29909	02	0008	0007	06-15-67	51	KEMP PATIENCE C	BOX 544	GRAND LAKE	COLO			
SW	SE	12	03	N	076	W	25	P29908	01	3	0001	0003	06	13	KEMP PATIENCE C	BOX 544	GRAND LAKE	COLO		
SW	SE	12	03	N	076	W	25	P35810	1	0015	0070	09-19-69	51	CAIN H C		GRAND LAKE	COLO			
SW	SE	12	03	N	076	W	25	P38873	1	0015	0044	08-11-69	51	MURPHY ROBERT L		GRAND LAKE	COLO			
NW	SE	12	03	N	076	W	25	P35577	1	0015	0025	09-22-69	51	COFFEY GEORGE		GRAND LAKE	COLO			
SE	NE	12	03	N	076	W	25	P27105	1	0002	0033	05-17-66	51	BANTA RICHARD L JR		GRAND LAKE	COLO			
NW	SW	13	03	N	076	W	25	P00581	1	0060	0004	03-36	04	47	51	OSBORN HELEN G	2817 BENION ST	DENVER	15	COLO
SW	NW	13	03	N	076	W	25	P01804	1	0002	0048	08-28-58	51	REITER BILL	1550 DEPEW	DENVER	COLO			
SW	NW	13	03	N	076	W	25	P01911	1	0025	0060	09-12-58	51	ADLER CARL H	858 3RD AV	LONGMONT	COLO			
NE	NW	13	03	N	076	W	25	P03589	1	0020	0010	06-23-59	51	MASSEE GUY		GRAND LAKE	COLO			
NE	NW	13	03	N	076	W	25	P03884	1	0004	0008	06-26-59	51	SMITH HAROLD G		GRAND LAKE	COLO			
NE	NW	13	03	N	076	W	25	P03605	1	0010	0030	07-08-59	51	HOLMAN G S	4501 W KENTUCKY	DENVER	COLO			
NE	NW	13	03	N	076	W	25	P04497	1	0010	0062	10-14-59	51	NORMAN JIM	2384 S ELM DR	DENVER	22	COLO		
NE	NW	13	03	N	076	W	25	P06197	1	0003	0005	06-25-60	51	STEPHENS HARLEY DR		GRAND LAKE	COLO			
NW	NW	13	03	N	076	W	25	P06264	1	0002	0017	09-09	07-02-60	51	INGRAHAM J L		GRAND LAKE	COLO		
SE	NW	13	03	N	076	W	25	P06274	1	0004	0006	06-26-60	51	PEETIFFER PAUL A		GRAND LAKE	COLO			
SE	NW	13	03	N	076	W	25	P06319	1	0005	0010	08-25-60	51	ISOM WESLEY H		GRAND LAKE	COLO			
SE	NW	13	03	N	076	W	25	P07164	1	0003	0007	10-26-60	51	LONGARDI JAY		GRAND LAKE	COLO			
SW	NE	13	03	N	076	W	25	P08775	1	0001	0018	06-26-61	51	SCHWEIGER CARL		GRAND LAKE	COLO			
NW	NE	13	03	N	076	W	25	P09441	1	0002	0004	09-15-61	51	ADLER CARL H		GRAND LAKE	COLO			
SE	NW	13	03	N	076	W	25	P11638	1	0004	0007	05-26-62	51	RUSSELL RICHARD		GRAND LAKE	COLO			
NW	NW	13	03	N	076	W	25	P16555	1	0001	0036	09-20-63	51	ALEXANDER BERT J		GRAND LAKE	COLO			
NE	NW	13	03	N	076	W	25	P17302	1	0001	UNK	09-18-63	51	BICKETT VIRGIL L		GRAND LAKE	COLO			
NE	NW	13	03	N	076	W	25	P19885	1	0009	0025	06-01-64	51	LEE EARL L	BOX 14	GRAND LAKE	COLO			
NE	NW	13	03	N	076	W	25	P19886	1	0010	0020	06-13-64	51	ROSS FORREST	1050 KINGSTON	AUPORA	COLO			
NW	NW	13	03	N	076	W	25	P16556	1	0002	0007	08-14-63	51	BIERER B R COL	BOX 573	GRAND LAKE	COLO			

QTR	SC	TWN	RANGE	CD	PERMIT	WL	U	F	YIELD	LEVEL	DPH	DATE	WD	NAME	ADDRESS	CITY	STATE
NW	NE	13	03	N	076	W	25	P25360	1	0009	0011	0054	10-15-65	51 SCHNEIDER HAROLD	10639 QUIVAS	GRAND LAKE	COLO
SW	SW	13	03	N	076	W	25	P31400	01	0008	0034	0052	08-03-67	51 RUSSELL RAY	475 FULTON	DENVER	COLO
NE	NW	13	03	N	076	W	25	P34456	1	0025	0024	0074	07-08-68	51 KLEIN HARRY	519 CLARKSON	AURORA	COLO
NE	NW	13	03	N	076	W	25	P22547	1	0003	0006	UNK	03-20-64	51 COOPERSMITH W F		DENVER	COLO
NE	NW	13	03	N	076	W	25	P20945	1	0010	0011	0059	08-03-64	51 CARTER PAUL JR		GRAND LAKE	COLO
SE	SE	13	03	N	076	W	25	P22401	1	0007	0099	0115	07-15-64	51 CAMPBELL BILL	2230 16TH	BOULDER	COLO
NW	NE	13	03	N	076	W	25	P39415	1	0020	0030	0120	07-21-69	51 SKENDZEL CHET	3690 S K LINCOL	LOVELAND	COLO
NE	SW	13	03	N	076	W	25	P37610	1	0010	0015	0060	05-12-69	51 LORENS CHRIS		GRAND LAKE	COLO
SE	NE	14	03	N	076	W	25	P12637	1	0005	0018	0025	09-04-62	51 RHONE CAROLYN		GRAND LAKE	COLO
NE	SE	14	03	N	076	W	25	P33522	1	0007	0073	0098	06-06-64	51 CAMPBELL WILLIAM R	2230 16TH ST	BOULDER	COLO
NW	SE	14	03	N	076	W	25	P35830	1	0008	0010	0035	11-21-68	51 BROOKS CHARLES		GRAND LAKE	COLO
NE	SE	14	03	N	076	W	25	P32268	01	0006	0120	0140	10-04-67	51 ANDERSON HERMAN		GRAND LAKE	COLO
SE	NE	14	03	N	076	W	25	P20398	1	0010	0005	0042	06-24-64	51 CRUTH LEROY		GRAND LAKE	COLO
SE	NE	14	03	N	076	W	25	P32932	1	0030	0035	0045	01-13-68	51 GUERT LARRY		GRAND LAKE	COLO
NW	NE	18	03	N	076	W	25	P11980	1	0005	0045	0052	07-20-62	51 LARADON HALL SOCIETY		GRAND LAKE	COLO
NW	NE	18	03	N	076	W	25	P12454	1	0002	0005	0029	08-10-62	51 HOZDUKE NICK		GRAND LAKE	COLO
SE	NE	22	03	N	076	W	25	P16486	1	0002	0103	0130	07-22-63	51 MCWILLIAN ROBERT		GRAND LAKE	COLO
SE	SW	22	03	N	076	W	25	P24458	1	0001	0010	0030	06-29-65	51 MCELWIN MARK		GRANBY	COLO
SW	SE	22	03	N	076	W	25	P34328	01	0010	0015	0060	07-06-69	51 HINDMAN ROY		GRANBY	COLO
NE	NE	22	03	N	076	W	25	P35270	1	0003	0094	0110	09-12-68	51 HOWARD JOE		GRAND LAKE	COLO
NW	SE	22	03	N	076	W	25	P20955	1	0002	0032	0061	07-28-64	51 DOHLMAN E D		GRAND LAKE	COLO
NW	SE	22	03	N	076	W	25	P19881	1	0002	0030	0056	05-22-64	51 PRICE ROLAND		GRAND LAKE	COLO
SW	NE	22	03	N	076	W	25	P25675	1	0001	0100	0140	11-01-65	51 MITCHELL DON		GRAND LAKE	COLO
SF	NE	22	03	N	076	W	25	P38793	1	0001	0075	0275	03-06-69	51 JOHNSON LLOYD		GRANDLAKE	COLO
SW	SE	23	03	N	076	W	25	P29191	1	0010	0040	0056	10-25-66	51 ALTHOFF LEO P		GRAND LAKE	COLO
NE	SE	23	03	N	076	W	25	P17243	1	0003	0032	0052	09-09-63	51 ALEXANDER DEWEY		GRAND LAKE	COLO
SE	SE	23	03	N	076	W	25	P25356	1	0008	0032	0049	10-07-65	51 KUARK W C		GRAND LAKE	COLO
SE	SE	23	03	N	076	W	25	P39794	1	0010	0025	0065	11-19-69	51 WARD EDSEL		GRAND LAKE	COLO
SW	SE	23	03	N	076	W	25	P39795	1	DRY	UNK	0060	11-22-69	51 ALTHOFF LEO	STAR RT	GRANBY	COLO
NE	NE	23	03	N	076	W	25	P35105	1	0005	0090	0130	08-28-68	51 ALTHOFF LEO	STAR RT	GRANBY	COLO
SW	SF	23	03	N	076	W	25	P29381	1	0006	0057	0070	11-25-66	51 MARKS ED E		GRAND LAKE	COLO
NW	SW	24	03	N	076	W	25	P39982	1	0003	0050	0096	12-20-69	51 NOVAK VERNON	STAR RT	GRANBY	COLO
NE	SE	24	03	N	076	W	25	P38188	1	0008	0080	0105	06-16-69	51 COBMELL F A		GRAND LAKE	COLO
SW	SW	25	03	N	076	W	25	N00051	1	0025	0019	0025	21	51 HUFF MYRTLE E	408 S GAYLORD	DENVER	COLO
SW	SW	25	03	N	076	W	25	P02291	1	F 0045	0004	0012	09-06-59	51 HUFF MYRTLE E	408 S GAYLORD	DENVER	COLO
SF	SW	25	03	N	076	W	25	P12559	1	0001	0018	0080	08-10-62	51 ENGLE GED	1534 VPAIN ST	DENVER	COLO
SW	SW	25	03	N	076	W	25	P12322	1	0001	0045	0088	12-20-62	51 STECK FRED P		GRAND LAKE	COLO
NE	NW	25	03	N	076	W	25	P24367	1	0007	0005	0023	06-18-65	51 HENERY ROBERT D DR		GRAND LAKE	COLO
SW	NE	25	03	N	076	W	25	P01366	1	0020	0018	0122	06-06-59	51 SOLLENBERGER N W		GRAND LAKE	COLO
SW	SE	25	03	N	076	W	25	P01389	1		0040	0122	06-06-59	51 TIMMIE EDGAR L	1300 TENNYSON S	DENVER	COLO
SF	NW	25	03	N	076	W	25	P01434	1	0005	0018	0050	07-03-58	51 YONKERS THOMAS L	GRANBY	GRANBY	COLO
NE	SW	26	03	N	076	W	25	P04220	1	0006	0035	0084	08-27-59	51 HARTMAN CHARLES	763 S MORONI	DENVER	COLO
SW	NW	26	03	N	076	W	25	P04467	1	0007	0020	0122	09-09-59	51 SHERRER A W	839 HIGH	LITTLETON	COLO
SW	NW	26	03	N	076	W	25	P06978	1	0001	0031	0100	06-15-61	51 JACOBITZ EDGAR		GRANBY	COLO
NW	NE	26	03	N	076	W	25	P09098	1	0008	0030	0047	07-12-61	51 KINNING W L		GRAND LAKE	COLO

QTR	SC	TWN	RANGE	CO	PERMIT	WL	U	F	YIELD	LEVEL	DEPTH	DATE	WD	NAME	ADDRESS	CITY	STATE
NW	26	03	N 076	W 25	P12359	1			0001	0035	0065	09-04-62	51	WYATT MAX	1013 E 17TH AVE	DENVER	COLO
SE	26	03	N 076	W 25	P12552	1			0001	0025	09-22-62	51		BERGHAUSER L	GRAND LAKE	GRAND LAKE	COLO
SE	26	03	N 076	W 25	P22587	1			0001	0024	0370	06-19-64	51	YONKERS THOMAS L	GRANBY LAKE	GRANBY	COLO
NW	26	03	N 076	W 25	P32322	1			0001	0030	0155	12-20-67	51	HUSS MIKE	GRAND LAKE	GRAND LAKE	COLO
NW	26	03	N 076	W 25	P24459	1			0005	UNK	UNK	07-07-65	51	STARBRD WILLIAM	GRAND LAKE	GRAND LAKE	COLO
SW	26	03	N 076	W 25	P22546	1			0005	0080	0170	08-10-64	51	CULBERSON C T	3402 REED	WHEAT RIDGE	COLO
NW	26	03	N 076	W 25	P24124	1			0007.5	0044	0060	06-30-65	51	DAVIS R W	GRAND LAKE	GRAND LAKE	COLO
NE	27	03	N 076	W 25	P01501	1			0002	0049	0127	07-07-58	51	FRANKLIN S	DENVER	DENVER	COLO
SW	27	03	N 076	W 25	P00036	1			0010	0105	0140	07-06-57	51	STRICKLER J W	1118 SALEM	DENVER	COLO
SE	27	03	N 076	W 25	P04434	1			0015	0025	0110	09-06-59	51	MOFFITT GENERAL J C	1635 OAKLAND	DENVER 8	COLO
NE	27	03	N 076	W 25	P08834	1			0003	0036	0072	07-25-61	51	DANIEL H F	BOX 231	GRAND LAKE	COLO
NE	27	03	N 076	W 25	P13173	1			0001	0064	0165	10-14-62	51	SHANE CHARLES MRS	520 S 42ND	BOULDER	COLO
NE	27	03	N 076	W 25	P17174	1			0002	0055	0090	08-31-62	51	KATLEY JOHN	GRANBY	GRANBY	COLO
NW	27	03	N 076	W 25	P12777	1			0006	0035	0052	09-13-62	51	ATKINSON JOHN J	GRAND LAKE	GRAND LAKE	COLO
NW	27	03	N 076	W 25	P32281	01	1		0002	UNK	0130	09-28-67	51	GLENN HOWARD	GRAND LAKE	GRAND LAKE	COLO
NW	27	03	N 076	W 25	P38699	1			0008	0040	0125	07-24-69	51	TRAVIS TERRY	GRAND LAKE	GRAND LAKE	COLO
NW	27	03	N 076	W 25	P38471	1			0005	0090	0120	07-08-69	51	HAMMER JOHN	STAR RT	GRANBY	COLO
NW	27	03	N 076	W 25	P34683	1			0004	0040	0074	07-29-58	51	MILLER W R	GRANBY	GRANBY	COLO
NW	27	03	N 076	W 25	P35831	1			0008	0038	0080	11-13-68	51	SCHURICK KENNETH	GRAND LAKE	GRAND LAKE	COLO
NW	27	03	N 076	W 25	P31361	01	1		0005	UNK	0126	06-30-67	51	PARRSONS D K	GRAND LAKE	GRAND LAKE	COLO
NW	27	03	N 076	W 25	P31013	01	1		0001.5	UNK	0062	06-06-67	51	SMITH HENRY L	GRAND LAKE	GRAND LAKE	COLO
NW	27	03	N 076	W 25	P31012	01	1		0010	UNK	0037	06-03-67	51	IDLEWYSE INC	GRAND LAKE	GRAND LAKE	COLO
NE	27	03	N 076	W 25	P33584	1			0001	0090	0120	07-31-59	51	HILDEBRANDT FREDERICK C	GRAND COUNTY	GRAND LAKE	COLO
NE	27	03	N 076	W 25	P39101	1			UNK	UNK	0129	53	51	PEPPER ALLAN R	GRAND COUNTY	RURAL	COLO
NE	27	03	N 076	W 25	P30887	01	1		0010	UNK	0085	05-19-67	51	MILE HI EQUIP CO	GRAND LAKE	GRAND LAKE	COLO
SE	29	03	N 076	W 25	P21689	3			0060	0001	0003	34	51	HENRY RAY G	9733 W 17TH AVE	LAKEWOOD	COLO
NW	34	03	N 076	W 25	P00540	1			0009	0040	0080	06-24-55	51	ROCKY MTN NATL PARK	ESTES PARK	ESTES PARK	COLO
NW	34	03	N 076	W 25	P07672	1			0040	0029	0081	06-20-61	51	USDINP	BOX 1086	ESTES PARK	COLO
SW	35	03	N 076	W 25	P03591	1			0024	0085	0338	06-11-59	51	GOODLOW BRUCE	GRANBY	GRANBY	COLO
SE	35	03	N 076	W 25	P35271	1			0008	0065	0090	08-12-68	51	STAMBAUGH SHARON	GRAND LAKE	GRAND LAKE	COLO
SE	12	04	N 076	W 25	P00927	1			0010	0009	0030	36	51	NATL PARK SERVICE	P O BOX 1086	ESTES PARK	COLO
NE	13	04	N 076	W 25	P28705	1			0002	0031	0154	09-07-66	51	NELSON CARL	GRANBY	GRANBY	COLO
SE	24	04	N 076	W 25	P13243	1			0050	0032	0092	11-12-62	51	NATL PARK SERVICE	P O BOX 1080	ESTES PARK	COLO
SW	25	04	N 076	W 25	P01571	1			0050	0040	0040	08-09-58	51	COSNER EUGENE	650 JERSEY ST	DENVER 20	COLO
SE	25	04	N 076	W 25	P35353	1			0010	0027	0037	10-07-68	51	CUIK D W	GRAND LAKE	GRAND LAKE	COLO
SE	25	04	N 076	W 25	P32821	1			0002	0040	0057	12-12-67	51	LANDIS CLIFF	GRAND LAKE	GRAND LAKE	COLO
NE	25	04	N 076	W 25	P37842	1			0015	0012	0038	05-16-69	51	HENRY B D DR	GRAND LAKE	GRAND LAKE	COLO
NE	25	04	N 076	W 25	P37732	1			0015	0007	0038	05-10-69	51	GREER GEORGE B JR	GRAND LAKE	GRAND LAKE	COLO
SW	25	04	N 076	W 25	P27454	1			0010	0012	0040	06-02-66	51	INMAN HENRY	GRAND LAKE	GRAND LAKE	COLO
SW	25	04	N 076	W 25	P25769	1			0020	0006	0029	11-15-65	51	BUSSE ELAINE A	GRAND LAKE	GRAND LAKE	COLO
SE	26	04	N 076	W 25	P13667	1			0005	0020	0040	12-06-62	51	MARTIN GRACE	GRAND LAKE	GRAND LAKE	COLO
SW	36	04	N 076	W 25	P35268	1			0010	0035	0062	06-19-69	51	BUSSE BOB	BOX B	GRAND LAKE	COLO
SW	36	04	N 076	W 25	P38226	1			0015	0020	0050	06-14-69	51	MORRIS K L	GRAND LAKE	GRAND LAKE	COLO
SE	36	04	N 076	W 25	P38225	1			0015	0020	0054	06-20-69	51	FUNK ALBERT	GRAND LAKE	GRAND LAKE	COLO
NE	36	04	N 076	W 25	P24704	1			0004	0014	0040	07-20-65	51	ROSE DON	GRAND LAKE	GRAND LAKE	COLO

QTR	SC	TWN	RANGE	CD	PERMIT	WL	U	F	YIELD	LEVL	DPTH	DATE	WD	NAME	ADDRESS	CITY	STTE			
SE	NE	36	04	N	076	W	25	P27465	01	1	0010	0020	0049	06-09-67	51	STEVENS, IRUMAN	GRAND LAKE	COLO		
SW	NE	36	04	N	076	W	25	P31452	01	1	0010	UNK	0058	07-11-67	51	MARQUEZ DAVID A	GRAND LAKE	COLO		
SE	NE	35	04	N	076	W	25	P32402	01	1	0007	0015	0060	10-20-67	51	JOHNSTON THOMAS W	GRAND LAKE	COLO		
SW	NE	35	04	N	076	W	25	P30947	01	1	0015	UNK	0050	06-14-67	51	TAYLOR JAMES R	GRAND LAKE	COLO		
SW	SW	25	05	N	076	W	25	P13668	1	1	0006	0015	0039	11-21-62	51	HOLZWORTH JOHN G	GRAND LAKE	COLO		
NA	SW	15	03	S	077	W	25	P11368	1	1	0015	0006	0035	05-07-62	51	U S FOREST SERVICE	GOLDEN	COLO		
SE	NE	17	03	S	077	W	25	P11863	1	1	0012	0024	0045	05-01-62	51	U S FOREST SERVICE	GOLDEN	COLO		
SE	NE	17	03	S	077	W	25	P11865	1	1	0010	0037	0056	05-04-62	51	U S FOREST SERVICE	GOLDEN	COLO		
SW	SW	33	02	S	077	W	25	P15911	1	1	0015	0019	0037	05-21-63	51	U S FOREST SERVICE	GOLDEN	COLO		
SW	SE	17	01	S	077	W	25	P17761	1	1	0008	0006	0061	10-24-63	51	HENRY ROBERT D	FRASER	COLO		
NE	SE	24	01	N	077	W	25	P21224	2	2	0002	0040	0108	08-24-64	51	LINKE ED SR	GRANBY	COLO		
NE	SW	02	02	N	077	W	25	P07818	2	2	0002	0200	2068	12-12-60	51	C LAZY U RANCH	GRANBY	COLO		
SE	NE	03	02	N	077	W	25	P26991	1	1	0010	0005	0036	05-04-66	51	C LAZY U RANCH	GRANBY	COLO		
SW	NW	27	02	N	077	W	25	P01855	1	1	0020	0028	0050	09-01-58	51	GIMBEL J W JR	GRANBY	COLO		
NE	SW	27	02	N	077	W	25	P33737	1	1	0007	0012	0048	05-25-58	51	MOORE WILLARD J	GRANBY	COLO		
SE	SW	27	02	N	077	W	25	P37609	1	1	0010	0010	0070	04-24-69	51	FULK DON	GRANBY	COLO		
SE	SE	35	02	N	077	W	25	P12709	1	1	0002	0028	0100	09-25-62	51	LUMTSFORD JOE B	GRANBY	COLO		
SE	SW	36	02	N	077	W	25	P26351	1	1	0007	0031	0056	02-17-66	51	BELL DANIEL C	GRANBY	COLO		
SE	NE	18	03	N	077	W	25	P11869	1	1	0020	0002	0025	05-10-62	51	U S FOREST SERVICE	GOLDEN	COLO		
NW	SE	34	03	N	077	W	25	P09272	1	1	0005	0029	0049	08-24-61	51	HEID ROBERT	GRANBY	COLO		
NE	SW	34	03	N	077	W	25	P35828	1	1	0010	0013	0035	10-23-68	51	LITTLE KING RANCH	GRANBY	COLO		
NE	SW	34	03	N	077	W	25	P35326	1	1	DRY	UNK	0097	10-17-68	51	LITTLE KING RANCH	GRANBY	COLO		
SE	NW	35	03	N	077	W	25	P06956	1	1	0005	0070	09-22-60	51	JEFFS ROBERT	58 HAZEL CT	DFNVER	COLO		
SW	SW	02	02	S	078	W	25	P11257	1	1	0025	0001	0038	04-27-62	51	U S FOREST SERVICE	GOLDEN	COLO		
SE	SW	06	01	S	078	W	25	P15678	1	1	0010	0060	0074	05-16-63	51	SWAN HENRY	303 JOSEPHINE	DENVER 6	COLO	
SE	NE	21	01	S	078	W	25	P36642	1	1	0012	0048	0085	03-17-69	51	KRFAMEL MEYER ROBERT	PARSHALL	COLO		
NE	SE	31	01	S	078	W	25	P12262	1	1	0001	0018	0060	11-01-62	51	RUSSELL ALTON	PARSHALL	COLO		
NW	SW	34	01	S	078	W	25	P16109	1	1	0003	0022	07-02-63	51	LEVINE MAURICE A	PARSHALL	COLO			
SW	SW	07	01	S	078	W	25	P00120	01	1	0035	0004	0010	19	51	DALY GLENN L	DENVER 19	COLO		
NE	NW	11	01	N	078	W	25	P17958	1	1	0010	0006	0016	06-18-63	51	BLUYE E D	HT SLPHR SP	COLO		
NW	NW	18	01	N	078	W	25	P05442	1	1	0001	0057	0225	05-15-60	51	DIXON JOSEPHINE A	PARSHALL	COLO		
NW	SE	18	01	N	078	W	25	P09139	1	1	DRY	0050	08-07-51	51	BROWN HAROLD	PARSHALL	COLO			
NW	NW	18	01	N	078	W	25	P17857	1	1	0020	0030	0040	10	38	51	MCMANON FRED	PARSHALL	COLO	
NE	SW	18	01	N	078	W	25	P28120	1	1	0010	0018	0041	07-21-66	51	PAINTER H R	PARSHALL	COLO		
NE	NW	18	01	N	078	W	25	P35671	1	1	0020	0005	0035	11-02-68	51	BROADY CHARLES G	PARSHALL	COLO		
NE	NW	18	01	N	078	W	25	P41103	1	1	0020	0040	0070	05-15-70	51	CLARK TYRUS	PARSHALL	COLO		
SW	NW	30	01	N	078	W	25	P17778	1	1	0010	0025	0051	09-09-63	51	FAUSSIG WILLIAM	KREMLING	COLO		
SE	NW	21	03	U	078	W	25	P35827	1	1	0020	0014	0060	10-20-68	51	LITTLE KING RANCH	GRANBY	COLO		
NE	SE	24	02	S	079	W	25	P27833	1	1	0010	0003	0010	05-05-61	51	RIORDAN LAWRENCE E	940 E 8TH AVE	DENVER	COLO	
SW	NW	03	01	S	079	W	25	P36500	3	3	0045	UNK	0080	09	48	51	ARNOLD WILLIAM	1165 GARRISON	LAKEWOOD	COLO
NW	NW	13	01	S	079	W	25	P13227	1	1	0012	0030	0062	10-23-62	51	SHOFFNER C C DR	PARSHALL	COLO		
SE	SE	14	01	S	079	W	25	P04523	2	2	0006	0011	0067	10-16-59	51	BROMFIELD D C	PARSHALL	COLO		
SW	SE	23	01	S	079	W	25	P04417	1	1	0007	0010	0048	09-22-59	51	BROMFIELD D C	PARSHALL	COLO		
SW	SW	02	01	N	079	W	25	P01943	1	1	0005	0020	0040	09-28-58	51	CATTLE CO	PARSHALL	COLO		
NE	SW	04	01	N	079	W	25	P32072	1	1	0001	0011	0209	09-21-67	51	SCHULL RANCHES INC	KREMLING	COLO		

QTR	SC	TWN	RANGE	CO	PERMIT	WL	U	F	YIELD	LEVL	OPTH	DATE	WD	NAME	ADDRESS	CITY	STATE		
	SW	SE	13	01	N	079	W	25	P04522	2	DRY	0137	10-30-59	51 SHOEFNER C C		PARSHALL	COLO		
	SE	NE	23	01	N	079	W	25	P07211	1	DRY	0140	12-03-60	51 DENVER WATER COMM		PARSHALL	COLO		
	NW	SE	25	01	N	079	W	25	P17141	1	0020	0032	0073	08-29-63	51 PATRICK DOROTHY C	RT 1 BOX 263	COLO		
	NW	SW	15	01	N	080	W	25	P10267	1	0004	0012	0100	04-18-62	51 HOYT W L		KREMMLING	COLO	
	NW	NW	20	01	N	080	W	25	P06133	1	0024	0010	0037	06-16-60	51 ENGLE TED A	BOX 344	KREMMLING	COLO	
	SE	NE	24	01	N	080	W	25	P11709	1	0001	0083	0165	06-20-62	51 TAUSSIG WILLARD		KREMMLING	COLO	
	NE	SE	35	01	S	082	W	25	P35443	1	0005	0008	0033	10-02-68	52 BOSARGE WADE F	P O BOX 293	RYN LA BTCE	ALA	
	SE	NW	15	02	S	083	W	19	P06566	1	0011	0025	0060	07-24-60	52 BOND RM MIKE		BOND	COLO	
	SE	NW	14	02	S	085	W	19	P22199	1	0030	0017	0040	11-10-64	52 BEARDEN RAYMOND		BURNS	COLO	
	SW	N4	02	08	S	086	W	19	P25700	1	0015	UNK	0152	10-31-65	52 LEDNARD GLENN		BASALT	COLO	
	NE	NE	01	06	S	089	W	23	N00066	1	0024	0039	0057	05	39	52 RANDALL ALICE	RT 1 BX 24	GLENWD SPGS	COLO
	NE	NW	01	06	S	089	W	23	P06094	1	0012	0039	0060	06-12-60	52 KIRKHAM MARVIN		GLENWD SPGS	COLO	
	SW	NE	01	06	S	089	W	23	P20100	1	0015	0019	0035	06-04-64	52 BATES HARRY		GLENWD SPGS	COLO	
	NW	NE	01	06	S	089	W	23	P31320	1	0030	0125	0165	07-13-67	52 DEVERS TOM		GLENWD SPGS	COLO	
	NW	NE	01	06	S	089	W	23	P31319	1	0020	0110	0160	07-14-67	52 DEVER TOM		GLENWD SPGS	COLO	
	NE	SW	02	06	S	089	W	23	P19059	1	0006	0065	0115	03-10-64	52 WOODS HOWARD		GLENWD SPGS	COLO	
	SW	NE	09	01	N	082	W	25	P10885	10	1	0045	09-15-62	53 U S FOREST SERVICE		STEAMBT SPG	COLO		
	NE	SE	09	01	N	082	W	25	P10886	09	1	0040	09-15-62	53 U S FOREST SERVICE		STEAMBT SPG	COLO		
	SW	NE	09	01	N	082	W	25	P15553	1	0010	0060	0093	08-22-64	53 USDAFS ROUTT	PICNIC GROUND	STEAMBT SPG	COLO	
	NE	SE	09	01	N	082	W	25	P15554	1	0003	0024	0035	08-18-64	53 USDAFS ROUTT		STEAMBT SPG	COLO	
	SE	NE	04	02	S	083	W	19	P31323	1	0003	0027	0041	07-09-67	53 STICE LEO H		BOND	COLO	
	NW	SW	05	02	S	083	W	19	P06095	1	0010	0012	0043	07-29-60	53 BRAUCH HARRY		BOND	COLO	
	SE	NW	16	02	S	083	W	19	P30599	1	0010	0032	0060	05-06-67	53 ALLEN CLARENCE A		BOND	COLO	
	SW	SE	04	01	N	083	W	54	P06792	1	0015	0010	0056	08-25-60	53 U S FOREST SERVICE		STEAMBT SPG	COLO	
	NW	NE	03	02	S	084	W	19	P25850	1	0008	0012	0055	11-15-65	53 STULL H		BURNS	COLO	
	NE	NW	00	02	S	084	W	19	P25452	1	0009	0035	0049	09-30-65	53 KIERLER FLOYD O	15000 W 44TH AV	DENVER	COLO	
	NW	SW	10	01	N	084	W	54	P07337	3	0010	0022	0050	11-18-50	53 GUMPRECHT OTTO V		TOPONAS	COLO	
	SW	NW	01	02	S	085	W	19	P12974	1	0010	0102	0190	05-30-62	53 STRUBI N		BURNS	COLO	
	SW	SW	06	02	S	085	W	19	P33013	2	0010	0015	0078	03-06-59	53 ALBERTSON DALE B		BURNS	COLO	
	SW	SE	03	02	S	085	W	19	P01707	1	0010	UNK	0044	07-06-58	53 BENTON LAND & CATTLE CO		BURNS	COLO	
	SE	SW	08	02	S	085	W	19	P34008	1	0010	0028	0110	06-10-68	53 RENTOR JOHN		BURNS	COLO	
	SE	SE	09	02	S	085	W	19	P01708	1	0001	UNK	0065	07-01-58	53 BENTON LAND & CATTLE CO		BURNS	COLO	
	NW	SE	20	02	S	085	W	19	P15902	1	0012	0066	0075	06-04-63	53 GATES WM		BURNS	COLO	
	SE	SE	31	02	S	085	W	19	P12975	1	0020	0006	0036	06-02-62	53 EAGLE COUNTY		EAGLE	COLO	
	SW	NW	04	05	S	086	W	19	P25536	1	0020	0040	0063	08-23-65	53 GOTSCHALL LEE	BOX 128	GYPSSUM	COLO	
	NW	NE	05	05	S	086	W	19	P30F51	1	0020	0067	0119	05-11-67	53 PHILLIPS JAMES F	STAR ROUTE	GYPSSUM	COLO	
	SE	SW	13	03	S	086	W	19	P22136	1	0020	0006	0025	10-28-64	53 BAXTER B A	STAR ROUTE	GYPSSUM	COLO	
	SE	SW	12	03	S	086	W	19	P22137	1	0020	0005	0021	10-29-64	53 BAXTER B A	STAR ROUTE	GYPSSUM	COLO	
	NE	SE	13	03	S	086	W	19	P22198	1	0030	0014	0040	11-03-64	53 COULTER HAROLD		GYPSSUM	COLO	
	NE	NE	23	03	S	086	W	19	P14081	2	0020	0003	0028	02-26-63	53 STEVENS WILLIAM F		GYPSSUM	COLO	
	SE	NW	15	05	S	087	W	23	P10565	1	0020	0024	0045	11-31-61	53 BAIR LE GRANDE		GLENWD SPGS	COLO	
	SE	SE	30	04	S	087	W	19	P31269	1	0010	0014	0027	06-14-67	53 HEPRES S A		GYPSSUM	COLO	
	SE	SE	16	05	S	089	W	23	P30224	1	0010	0018	0041	02-19-67	53 BAIR LEGRAND		GLENWD SPGS	COLO	
	NE	NW	01	06	S	089	W	23	P30761	1	0010	0100	0185	05-10-67	53 DEVER TOM		GLENWD SPGS	COLO	
	NE	SW	34	09	S	097	W	39	P03357	2				01-21-60	70 LLOYD W R	MESA	COLO		

QTR	SC	TWN	RANGE	CD	PERMIT	WL	U	F	YIELD	LEVEL	DEPTH	DATE	WD	NAME	ADDRESS	CITY	STATE	
	SW	NE	07	08	S	097	W	23	P04809	1	0019	0054	12	59	70	PRATHER T E	DEBEQUE	COLO
	NW	SE	12	08	S	097	W	23	P19065	1	0057	0143	03-26-64	70	MAHAFFEY ORVILLE	GRAND VALY	COLO	
	NN	NE	16	07	S	098	W	23	P11936	1	0060	0115	11-07-62	70	MCLENNON MALCOLM	DEBEQUE	COLO	
	NE	SW	33	06	S	098	W	23	P10455	1	0025	0059	04-30-64	70	FOOTHILL CORPORATION	DE BEQUE	COLO	
	NE	NW	07	06	S	099	W	23	P38026	1	0011	0063	06-05-69	70	KIRBY JOHN E	P O BOX 1466	GRAND JCTN	COLO
	SW	SE	17	06	S	099	W	23	P34348	1	0020	0042	06-11-68	70	HALLIS HELEN	DE BEQUE	COLO	

QTR	SC	TWN	RANGE	CO	PERMIT	WL	U	F	YIELD	LEVEL	DPTH	DATE	WD	NAME	ADDRESS	CITY	STTE
SW	SW	02	05	S	076	W	59	P02349	4	F	0020	10-13-59	36	FACULTY CLUB THE	1700 B0WAY	DENVER 2	COLO
SW	SW	02	05	S	076	W	59	P06898	4	F	0050	02-27-65	36	MT LFNAWEE INC	1616 GLENARM PL	DENVER	COLO
SE	SE	02	05	S	076	W	59	P10476	4	F	0005	12-19-65	36	ARAPAHOE SKI BASIN	DILLON	DILLON	COLO
NW	SW	05	07	S	077	W	59	P09495	4	F	0005	10-27-65	36	MILLER DEVELOPMENT CORP	2731 COLO BLVD	DENVER	COLO
NE	SE	06	07	S	077	W	59	P09496	4	F	0030	10-29-65	36	MILLER DEVELOPMENT CORP	2731 COLO BLVD	DENVER	COLO
NW	SW	31	07	S	077	W	59	P03168	4	F	0020	05-13-61	36	QUANDRY LAND DEV CO	BRECKENRDGE	DENVER	COLO
SW	NE	06	06	S	077	W	59	P05388	4	F	0020	03-19-64	36	MINE ROK	BRECKENRDGE	DENVER	COLO
SW	NE	05	06	S	077	W	59	P05389	4	F	0050	03-24-64	36	BRECKENRIDGE LANDS	BRECKENRIDGE	DENVER	COLO
NE	NE	17	06	S	077	W	59	P10475	4	F	0010	12-17-65	36	RICE DAVID	2200 BIRCH	DENVER	COLO
SE	NW	18	06	S	077	W	59	P03649	4	F	0040	07-16-62	36	SUMMIT CO DEV CORP	80X 436	BRECKENRIDGE	COLO
NE	NE	18	06	S	077	W	59	P10500	4	F	0008	12-28-65	36	SKI BALL LODGE	BRECKENRIDGE	DENVER	COLO
SE	SE	25	06	S	077	W	59	P03212	4	F	0015	06-15-61	36	ADRIAN MARGARETTA	FRISCO	FRISCO	COLO
SW	SE	30	06	S	077	W	59	P03101	4	F	0020	06-23-61	36	OFFERSON AUSTIN	BRECKENRIDGE	DENVER	COLO
SE	NW	31	06	S	077	W	59	P05834	4	F	0010	07-18-64	36	HOFEDITZ G F	BOX 375	BRECKENRIDGE	COLO
SE	NE	07	05	S	077	W	59	P03323	4	F	0003	09-17-61	36	HODGES H G	DILLON	DILLON	COLO
NE	NW	08	05	S	077	W	59	P03909	4	F	0005	02-10-63	36	DILLON TOWN OF	DILLON	DILLON	COLO
NE	SW	12	05	S	077	W	59	P05835	4	F	0020	07-23-64	36	COLE ROY	SILVERTHNE	DENVER	COLO
NE	NE	17	05	S	077	W	59	P10245	4	F	0007	09-02-65	36	DILLON LAKE CORP	850 LINCOLN	DENVER	COLO
NE	NW	19	05	S	077	W	59	P02432	4	F	0025	02-23-60	36	JOHNSON R L	1045 YOUNGFIELD	DENVER 15	COLO
NE	NE	24	05	S	077	W	59	P04933	4	F	0030	07-20-58	36	HANSEN H B	BOX 303	DILLON	COLO
SE	NW	26	05	S	077	W	59	P04836	4	F	0020	09-29-63	36	JOHNSON R L	1045 YOUNGFIELD	GOLDEN	COLO
NE	NW	30	05	S	077	W	59	P06721	5	F	0020	03-26-67	36	PUBLIC SERV CO/COLO	900 15TH ST	DENVER	COLO
SE	SE	36	07	S	078	W	59	P12477	01	4	F	10-26-67	36	LAYGER CORP	2285 JAMAICA ST	AURORA	COLO
NW	SW	36	06	S	078	W	59	P03324	4	F	0007	10-16-61	36	SUMMIT CO DEV CO	BRECKENPDGE	DENVER	COLO
NW	SW	36	06	S	078	W	59	P02445	4	F	0030	02-21-62	36	SUMMIT CO DEV CORP	BRECKENRDGE	DENVER	COLO
SW	SW	36	06	S	078	W	59	P14285	4	F	0015	10-13-69	36	CONTINENTAL DYNAMICS LTD	2538 W 32ND AVE	DENVER	COLO
SW	NW	01	05	S	078	W	59	P02755	4	F	0040	09-12-60	36	KHDL ROY	DILLON	DILLON	COLO
SE	SW	01	05	S	078	W	59	P02616	4	F	0080	06-23-60	36	REESE RUSSEL	DILLON	DILLON	COLO
SW	SW	01	05	S	078	W	59	P05502	4	F	0040	04-27-64	36	GRANTHAN FRED	DILLON	DILLON	COLO
SW	NW	12	05	S	078	W	59	P02758	4	F	0040	09-16-60	36	SCHREGGEN JOHN	DILLON	DILLON	COLO
SE	NW	12	05	S	078	W	59	P12704	4	F	0030	01-26-68	36	JONES OSCAR JR	11773 W 27TH DR	DENVER	COLO
SE	SW	26	05	S	078	W	59	P03787	4	F	0030	07-23-62	36	NORMAN ROBERT CORP	FRISCO	FRISCO	COLO
NE	NW	26	05	S	078	W	59	P10767	4	F	0040	03-19-66	36	MEDIATEPRANEAN ACCOMMODATION	1129 CHEROKEE	DENVER	COLO
NE	SW	35	05	S	078	W	59	P02265	4	F	0100	03-20-59	36	MARSH EARL L	BOX 56	FRISCO	COLO
NE	NW	35	05	S	078	W	59	P02263	4	F	0040	11-26-59	36	PROUT PETE V	FRISCO	FRISCO	COLO
NE	NW	35	05	S	078	W	59	P02939	4	F	0025	02-15-61	36	WOODS HAL	FRISCO	FRISCO	COLO

QTR	SC	TWN	RANGE	CO	PERMIT	WL	U	F	YIELD	LEV	DPTH	DATE	WD	NAME	ADDRESS	CITY	STTE		
NW	NE	29	27	S	73	W	02	P08003	4	F	0020	0070	0135	04-09-65	15	DUNES DEVELOPMENT CO INC	SERVI	MOSCA	COLO
NW	SE	26	24	S	073	W	55	P04331	4	F	0056	0104	0174	09-01-63	35	NATIONAL PARK	BOX 1728	SANTA FE	N M
NW	NW	21	48	N	005	E	55	P04607	4	F	0005	0005	0042	52-28	28	CASCARFELLA CAPL		SARGENT	COLO
NW	SE	30	48	N	005	E	55	P15046	4	F	0015	0009	0028	06-05-70	28	TEMPLETON DOYLE W		SARGENTS	COLO
NW	SW	09	50	N	004	E	25	P14005	4	F	0008	0020	0035	06-24-69	28	CUDDIHY EDMUND R		PITKIN	COLO
SW	NW	25	50	N	003	E	26	P06174	4	F	0025	0016	0035	08-28-64	28	THORNTON JOE		OHIO CITY	COLO
NW	NE	26	50	N	003	E	26	P03252	4	F	0030	0006	0023	07-09-61	28	LAMBERTSON BILL J		OHIO CITY	COLO
SE	SW	32	50	N	001	E	25	P03629	4	F	0030	0030	0062	05-22-62	28	SLOSS JAMES P		GUNNISON	COLO
SW	SW	32	50	N	001	E	25	P04686	4	F	1000	0030	0072	07-30-63	28	TOMICHI	VILLA RT 2	GUNNISON	COLO
SF	SW	32	50	N	001	E	25	P12210	4	F	0020	0016	0050	05-10-67	28	ROY CONS CO	BOX 1275	ENGLEWOOD	COLO
SE	NW	11	40	N	001	W	26	P08879	4	F	0008	0008	0107	04-28-58	28	GUNNISON MINING CO		GUNNISON	COLO
NW	NW	11	40	N	001	W	26	P09455	4	F	0030	0004	0030	05-09-65	28	TUTTLE S T		GUNNISON	COLO
SF	NW	11	40	N	001	W	26	P09524	01	5	0150	0045	04-15-57	28	GUNNISON MINING CO	OX 539	GUNNISON	COLO	
SE	NW	11	40	N	001	W	26	P08925	02	5	0150	0060	04-15-57	28	GUNNISON MINING CO	OX 539	GUNNISON	COLO	
NE	NE	14	40	N	001	W	26	P03687	4	F	0040	0029	0062	07-24-62	28	MCTAVISH JOHN		GUNNISON	COLO
NW	NW	25	49	N	001	W	26	P03247	4	F	0040	0004	0041	07-01-61	28	GIARVALVO FRANK		GUNNISON	COLO
NW	NE	16	14	S	087	W	26	P15334	5	F	0450	0004	0041	07-01-61	28	GIARVALVO FRANK	IRON P O BOX 1920	DENVER 1	COLO
SW	NW	22	15	S	089	W	26	P08024	4	F	0020	0031	0074	10-21-65	40	HESS ALPINE RESORT		ALMONT	COLO
NE	SW	04	14	S	081	W	15	P04596	5	F	0020	0016	0028	03-17-63	40	LUND WALTER D		PACONIA	COLO
NW	SW	15	14	S	092	W	15	P12250	4	F	0150	0004	0028	09-16-67	40	DEGENER W F	BOX 25	PACONIA	COLO
NW	NW	06	15	S	094	W	15	P10410	5	F	0040	0006	0025	10-05-65	40	AUSTIN PACKING & STORAGE		AUSTIN	COLO
NE	SE	09	15	S	095	W	15	P02700	4	F	0200	0004	0040	08-04-60	40	STODDY JOHN R		DELTA	COLO
NC	NE	05	15	S	099	W	15	P10375	4	F	0020	0010	0018	10-21-65	41	ALDASORO PEARL	R R 2	MONTEROSE	COLO
SE	NE	22	15	N	002	W	43	P15024	4	F	0060	0030	0061	06-10-70	41	WHITNEY RICHARD A	R R 2	MONTEROSE	COLO
SW	SW	24	60	N	009	W	43	P12408	4	F	0075	0003	0063	10-04-67	41	MONTEROSE SUBURBAN WATER M R R 1		MONTEROSE	COLO
SE	SW	33	40	N	000	W	43	P10122	4	F	0030	0015	0030	07-27-65	41	WINRO NAT	GEN DEL	MONTEROSE	COLO
SW	SE	33	40	N	000	W	43	P09511	4	F	0030	0010	0025	05-07-65	41	WEST MAIN TRAILER COURT	325 W MAIN	MONTEROSE	COLO
SE	SE	16	01	S	001	E	39	P08872	5	F	0018	0014	0022	02-12-42	42	PUBLIC SERVICE	CO OF 263 MAIN ST	GRAND JCTN	COLO
NE	SW	23	01	S	001	E	39	P12091	4	F	0005	FLOW	1508	04-14-55	42	CHRISMORE CALVIN M	PT 4 2941 R1/2	GRAND JCTN	COLO
SW	NW	04	01	S	001	W	39	P11061	4	F	0012	1215	09-01-55	42	GORBO LOUIE	R R 2	GRAND JCTN	COLO	
SE	SW	07	01	S	001	W	39	P06073	4	F	0640	0019	0891	04-01-56	42	STANDIFIRD GEO		FRUITA	COLO
NW	NE	00	01	S	001	W	39	P02644	4	F	0011	FLOW	1600	09-05-60	42	LINNEMAN F H		GRAND JCTN	COLO
NW	SW	10	01	S	001	W	39	P07315	4	F	0007	FLOW	1176	05-19-56	42	HALL W R	604 NORTH AV	GRAND JCTN	COLO
NW	SW	15	01	S	001	W	39	P15948	01	4	0012	FLOW	0987	06-47-42	42	WESTERN MEAT PACKERS INC	140 POWER RD	GRAND JCTN	COLO
NW	SW	15	01	S	001	W	39	P15906	02	4	0003	FLOW	0061	12-01-54	42	SEEVERS MELVIN B	140 POWER RD	GRAND JCTN	COLO
NW	SE	17	01	S	001	W	39	P03760	4	F	0013	0016	1073	08-06-62	42	BURGESS J C	220 WSA GRANDE D	GRAND JCTN	COLO
SE	NE	21	01	S	001	W	39	P08976	4	F	0040	FLOW	0523	05-15-56	42	MORTON MATTIE	353 S REDLANDS	GRAND JCTN	COLO
SW	SW	22	01	S	001	W	39	P09016	6	F	0025	0100	0869	10-48-42	42	REDD AUSTIN	2541 D ROAD	GRAND JCTN	COLO
NE	NW	22	01	S	001	W	39	P10950	01	4	0035	0250	0915	12-01-47	42	REDD AUSTIN	2541 D ROAD	GRAND JCTN	COLO
SW	NW	25	01	S	001	W	39	P10345	5	F	0050	0013	0913	12-49-42	42	HANNEN ED H CONST CO	RX 5188 T	DENVER 17	COLO
NW	NW	29	01	S	001	W	39	P00009	4	F	0030	FLOW	0535	48-42	42	FILFS EAYE	1133 N 23RD	GRAND JCTN	COLO
NW	NW	33	01	N	003	W	39	P02440	4	F	0032	0400	0762	07-20-60	42	ISAACS DAN SCSUZJE B	289 MTN VIEW S	GRAND JCTN	COLO
NW	NW	23	01	N	002	W	39	P15941	4	F	0016	FLOW	0500	05-57-42	42	ISAACS THELMA L		FRUITA	COLO
NE	NE	11	01	N	002	W	39	P02283	1	5	F	0005	0038	10-24-58	42	AHER GILSONITE CO	P O BX 900	GRAND JCTN	COLO
NW	SW	32	00	S	093	W	39	P03233	4	F	0020	0160	0224	05-26-61	42	LUPTON LES		GRAND JCTN	COLO

QTR SC TWN RANGE CO PERMIT WL U F YIELD LEVL OPTH DATE WD NAME ADDRESS CITY STATE

QTR	SC	TWN	RANGE	CO	PERMIT	WL	U	F	YIELD	LEVL	OPTH	DATE	WD	NAME	ADDRESS	CITY	STATE		
NE	52	24	10	S	099	W	30	P02040	4	F	0014	0267	11-22-59	42 THOMPSON A K	TX 799	PALISADE	COLO		
SE	NW	03	50	N	001	E	26	P03912	4	F	0035	0007	0030	02-05-63	59 ROCKEY C A	GUNNISON	COLO		
SE	NW	03	50	N	001	E	26	P09104	4	F	0030	0010	0030	03-15-65	59 ROCKEYS C A RESORT	GUNNISON	COLO		
SW	NW	09	50	N	001	E	26	P12493	01	4	F	0025	0009	0028	11-06-67	59 BOWEN JOHN G	RT 1 BOX 21	GUNNISON	COLO
NE	SE	19	50	N	001	E	26	P12705	02	4	F	0050	0007	0107	02-01-68	59 GRANOR SKI HILL INC	I O O F BUILDIN	GUNNISON	COLO
SE	SE	22	51	N	001	E	26	P05143	4	F		0057	0079	03-10-64	59 GRANOR FORREST	ALMONT	COLO		
NE	SE	22	51	N	001	E	26	P09181	4	F	0025	0018	0033	04-17-65	59 GRANOR FOREST	ALMONT	COLO		
SE	SE	22	51	N	001	E	26	P11446	4	F	0030	0009	0030	01-05-67	59 GRANOR THORA D	TAYLOR RVR RESR	LMONT	COLO	
NW	NE	33	51	N	001	E	26	P16104	01	4	0009	0006	0030	49	59 KIMBLE E W	RR 3	GUNNISON	COLO	
NW	NE	33	51	N	001	E	26	P16107	02	4	0010	0010	0020	49	59 KIMBLE E W	RR 3	GUNNISON	COLO	
NW	NE	33	51	N	001	E	26	P16109	03	4	0009	0012	0020	33	59 KIMBLE E W	RR 3	GUNNISON	COLO	
NW	NW	02	49	N	001	W	26	P03217	4	F	0010	0004	0023	06-11-61	59 PARTCH JAMES	GUNNISON	COLO		
NW	NW	02	49	N	001	W	26	P04671	4	F	0040	0004	0023	08-31-63	59 LONGS HOLIDAY HOTEL	GUNNISON	COLO		
NE	SE	02	49	N	001	W	26	P04797	4	F	0030	0004	0023	10-10-63	59 LONGS JOE	GUNNISON	COLO		
SE	NW	02	49	N	001	W	26	P04669	4	F	0035	0003	0027	08-10-63	59 ISLAND AGRE TPLR CT	GUNNISON	COLO		
SE	NW	02	49	N	001	W	26	P10047	4	F	0025	0008	0036	05-21-65	59 GUNNISON TRANSPORTATION C	GUNNISON	COLO		
SW	NW	02	49	N	001	W	26	P09722	01	4	0080	0006	0036	56	59 RODDEN CLARENCE	P O BX 1009	GUNNISON	COLO	
SE	NW	02	49	N	001	W	26	P00723	02	4	0015	0006	0070	56	59 RODDEN CLARENCE	P O BX 1009	GUNNISON	COLO	
SW	SE	03	49	N	001	W	26	P03048	4	F		0005	0015	04-03-61	59 LOWELL HOWARD	GUNNISON	COLO		
SE	SE	03	49	N	001	W	26	P06099	4	F	0050	0006	0015	08-28-64	59 SPDR THE	BOX 816	GUNNISON	COLO	
SW	NE	03	49	N	001	W	26	P04741	4	F	0030	0005	0031	11-07-63	59 WHERRY JACK	2135 UTICA	DENVER	COLO	
SE	SW	09	49	N	001	W	26	P04837	4	F	0025	0004	0020	11-07-63	59 MCGRAW L R	GUNNISON	COLO		
NE	NW	10	49	N	001	W	26	P04840	4	F	0035	0006	0037	11-28-62	59 DOS RIOS #1	GUNNISON	COLO		
NE	NW	10	49	N	001	W	26	P03436	4	F	0030	0006	0041	11-30-63	59 THE DOS RIOS #2	GUNNISON	COLO		
SE	NW	10	49	N	001	W	26	P04951	4	F	0030	0006	0045	12-03-63	59 DOS RIOS GOLF COURSE	GUNNISON	COLO		
NW	NE	10	49	N	001	W	26	P00250	01	4	0025	0004	0023	20	59 LACEKYS RESORT	BOX 864	GUNNISON	COLO	
NW	NE	10	49	N	001	W	26	P00351	02	4	0025	0006	0015	20	59 LACEKYS RESORT	BOX 864	GUNNISON	COLO	
NW	NE	10	49	N	001	W	26	P00352	03	4	0025	0006	0015	20	59 LACEKYS RESORT	BOX 864	GUNNISON	COLO	
NW	NW	13	49	N	001	W	26	P00403	01	4	0050	0006	0024	05	59 TAYLOR WILLIAM C	RT 4	GUNNISON	COLO	
NW	NW	13	49	N	001	W	26	P00404	02	4	0025	0006	0010	05	59 TAYLOR WILLIAM C	RT 4	GUNNISON	COLO	
SW	NE	24	50	N	001	W	26	P08904	4	F	0100	0005	0020	05-02-58	59 KLINKER LEO D	GUNNISON	COLO		
NW	SE	24	50	N	001	W	26	P03780	4	F	0035	0003	0020	09-12-62	59 WALLACE J U	GUNNISON	COLO		
SW	NE	24	50	N	001	W	26	P06130	4	F	0100	0005	0012	07-01-63	59 FILEBRECHT C MURL	R R 1 BOX 20	GUNNISON	COLO	
NW	SE	24	50	N	001	W	26	P03310	4	F	0030	0011	0028	04-15-65	59 BRILEY GEO	GUNNISON	COLO		
NW	SE	24	50	N	001	W	26	P10745	02	4	F	0030	0006	0025	03-03-67	59 BRILEY GEO	GUNNISON	COLO	
SW	NE	24	50	N	001	W	26	P12456	4	F	0025	0003	0034	01-13-69	59 BRILEY GEORGE	GUNNISON	COLO		
SE	SW	25	50	N	001	W	26	P03749	4	F	0030	0007	0072	03-09-63	59 FLETCHER BILL	RT 1 BOX 4B	GUNNISON	COLO	
SW	SE	25	50	N	001	W	26	P05953	4	F	0030	0014	0070	07-14-64	59 COX GUY	GUNNISON	COLO		
SW	SW	25	50	N	001	W	26	P10144	4	F	0025	FLOW	0041	07-01-65	59 ARPONE GAS CO	GUNNISON	COLO		
SW	SW	25	50	N	001	W	26	P11479	4	F	0025	URK	0054	01-13-67	59 ARNETT L M	GUNNISON	COLO		
SE	SW	25	50	N	001	W	26	P12070	4	F	0020	0011	0070	05-01-67	59 ELECTRICAL DYNAMICS A COR	GUNNISON	COLO		
SE	SE	25	50	N	001	W	26	P03776	4	F	0030	0006	0025	03-26-58	59 COX GUY	GUNNISON	COLO		
NW	SE	22	51	N	001	W	26	P04020	01	4	F	0030	0014	0034	03-26-63	59 GORDON DON	ALMONT	COLO	
NW	SE	22	51	N	001	W	26	P04021	02	4	F	0030	0015	0022	03-29-63	59 GORDON DON	ALMONT	COLO	
NW	NE	22	49	N	002	W	26	P04038	4	F	0030	0005	0021	04-09-63	59 STUMBERGEN GEORGE	GUNNISON	COLO		

QTR	SC	TWN	RANGE	CO	PERMIT	WL	U	F	YIELD	LEVEL	DPTH	DATE	WD	NAME	ADDRESS	CITY	SITE
NC	NW	03	08	S	087	W	19	P13192	02	6	F	0130		USDA FS WHITE RIVER N F	BOX 948	GLNWD SPRGS	COLO
NW	NE	03	08	S	087	W	19	P14001		6	F	0300		P O BOX 948		GLNWD SPRGS	COLO
NW	NW	03	08	S	087	W	19	P14002		6	F	0300		FEDERAL BLDG		GLNWD SPRGS	COLO
SE	SE	09	06	S	093	W	23	P03415		6	F	0030				RIFLE	COLO
SF	SE	34	06	S	095	W	23	P13315		6	F	0100		DOM CHEMICAL CO THE		MIDLAND	MICH
SW	NE	06	05	S	095	W	23	P10359		6	F	0066		SOHIO PETROLEUM CO	1600 SHERMAN ST	DENVER	COLO
NE	NE	17	06	S	096	W	23	P13814		6	F	0050		EATON SHALE CO	225 RUSH ST	S F	CO
NE	SW	01	05	S	096	W	23	P10358		6	F	0040		SOHIO PETROLEUM CO	1600 SHERMAN ST	DENVER	COLO
NE	SE	29	07	S	091	W	23	P10423		6	F	0020		MCRAE OIL CORP	785 DENVER CLB	DENVER	COLO
NW	NE	14	06	S	092	W	23	P03908		6	F	0800		MC PHERSON BROS		SILT	COLO
NE	NE	14	06	S	092	W	23	P11192		6	F	0400		VALLEY FARMS INC		SILT	COLO
SW	SE	15	06	S	093	W	23	P05733		6	F	0020		SMALLOW RAY		RIFLE	COLO
SE	SW	14	06	S	093	W	23	P10215		6	F	0625		PITTINGER NICHOLAS	BX 4	RIFLE	COLO
SE	SW	26	06	S	094	W	23	P13852	02	6	F	0900		JUHAN JOE T	BX 638	GLNWD SPRGS	COLO
SE	SE	27	06	S	094	W	23	P13851	01	6	F	0900		JUHAN JOE T	BX 638	GLNWD SPRGS	COLO
SE	SE	27	06	S	095	W	23	P06567		6	F	0015		HAUM PAUL B		GRAND VALLY	COLO
SE	SE	03	07	S	095	W	23	P02713		6	F	0050		MOORE C F		GRAND VALLY	COLO
SF	NE	10	07	S	093	W	23	P06232		6	F	0030		SCHWAB ERNEST R		GRAND VALLY	COLO
SE	SE	26	02	N	081	W	25	P00524		7	F	0001		MARTIN E J		KREMMLING	COLO
NW	SW	32	02	N	074	W	25	P03769		6	F	0060		GEISENDORFER LEW		GRANBY	COLO
SE	SW	32	02	S	084	W	19	P07000		6	F	0450		SCHLEGEL WESLEY		BURNS	COLO
SE	NE	03	02	S	084	W	19	P22993		6	F	3465		ROBERTS OTIS A	624 GRNTY BNK	DENVER 2	COLO
SW	NE	02	01	S	083	W	19	P04625		7	F	0300		GUNPRECHT OTTO V		TOPONAS	COLO
SE	SE	20	01	N	084	W	54	P12203		6	F	0350		KAYSER JOE		TOPONAS	COLO
NE	SE	20	01	N	084	W	54	P12204		6	F	0550		KAYSER JOE		TOPONAS	COLO
SW	SE	07	04	S	087	W	23	P12109		6	F	0600		PRATHER WILLIAM C	R R	DE BEQUE	COLO
NW	NE	30	07	S	087	W	23	P12115		6	F	0100		SAVAGE JOHN W		GRAND VALLY	COLO
NE	SW	10	07	S	094	W	23	P06050		6	F	1600		WHALLEY ANN		DEBEQUE	COLO
NE	NW	22	06	S	098	W	23	P13813	03	6	F	0050		PACIFIC OIL CO	225 BUSH ST	S F	CAL
NW	NW	30	06	S	099	W	23	P16373		6	F	0024		ALTENBERN LEO R		DE BEQUE	COLO
SW	NW	30	06	S	099	W	23	P16374		6	F	0023		ALTENBERN HELEN		DE BEQUE	COLO
NE	SW	26	06	S	099	W	23	P13111	01	6	F	0900		PACIFIC OIL CO	225 RUSH ST	S F	CAL
NW	SW	24	06	S	099	W	23	P13112	02	6	F	0100		PACIFIC OIL CO	225 BUSH ST	S F	CAL
SE	NW	10	09	S	099	W	23	P09338		6	F	0600		ROXFEN JOHN		DE BEQUE	COLO
SE	NW	13	07	S	099	W	23	P10238	01	6	F	1000		WHALLEY BARNEY	2260 BELLAIRE S	DENVER 7	COLO
NW	SE	13	07	S	099	W	23	P10239	02	6	F	0388		WHALLEY BARNEY	2260 BELLAIRE S	DENVER 7	COLO
NE	SW	25	05	S	099	W	23	P09372		6	F	0380		CULLMAN ROBERT		DE BEQUE	COLO
SF	NE	30	05	S	099	W	23	P16375		6	F	0200		ALTENBERN NORMAN		DE BEQUE	COLO

Dist 4a on Following Pg.

QTR SC TWN RANGE CO PERMIT WL U F YIELD LEVEL DPTH DATE WD NAME ADDRESS CITY STATE

Table with columns: QTR, SC, TWN, RANGE, CO, PERMIT, WL, U, F, YIELD, LEVEL, DPTH, DATE, WD, NAME, ADDRESS, CITY, STATE. Contains multiple rows of data for various locations in Colorado, including ECKERT, AUSTIN, MONTRORSE, OLATHIE, ALTUS, DELTA, CLIFTON, GRAND JCTN, FRUITA, RAINBOW DR, MACK, NORWOOD, PARADISE, LASAL, and BEDROCK.

QTR	SC	TWN	RANGE	CO	PERMIT	WL	U	F	YIELD	LEVL	OPTH	DATE	WD	NAME	ADDRESS	CITY	STTE	
NW	SW	06	07	S	077	W	59	P13038	8 F	0050	0007	0012	08-23-68	36	EAGLE COUNTY DEVELOPMENT	1860 LINCOLN ST	DENVER	COLO
NW	NW	19	06	S	077	W	59	P13360	8 F	0050	0015	0022	10-30-68	36	EAGLE COUNTY DEVELOPMENT	1860 LINCOLN ST	DENVER	COLO
NW	SW	31	06	S	077	W	59	P05419	8 F	0050	0020	0051	04-04-64	36	BRECKENRIDGE TOWN OF	BRECKENRIDGE	COLO	
SE	SE	21	05	S	077	W	59	P10766	8 F	0030	0034	0055	04-02-66	36	VIDLER TUNNEL WATER	1401 SAULSBURY	DENVER	COLO
SE	SE	21	05	S	077	W	59	P10490	8 F	0065	0040	0070	04-14-66	36	VIDLER TUNNEL WATER	DENVER	COLO	
SE	SE	21	05	S	077	W	59	P10821	8 F	0035	0022	0059	04-17-66	36	VIDLER TUNNEL WATER	DENVER	COLO	
SE	SE	25	06	S	078	W	59	P12402	8 F	0050	0010	0011	03-19-68	36	HAUM ACKERS LTD	1101 QUENTIN	DENVER	COLO
NW	NW	35	05	S	078	W	59	P12401	8 F	0060	0010	0011	03-02-68	36	BERRY & STARK	1101 QUENTIN	DENVER	COLO
SW	SE	12	05	S	078	W	59	P12101	8 F	0015	0022	0038	05-18-67	36	MESA CORTINA LTD	825 E SPEER BLV	DENVER	COLO
NW	NE	14	05	S	078	W	59	P13124	8 F	0018	UNK	0186	05-24-69	36	MESA CORTINA WEST LTD	825 E SPEER BLV	DENVER	COLO
SW	NE	34	05	S	078	W	59	P03372	8 F	0040	0013	0053	11-21-61	36	FRISCO TOWN OF	FRISCO	COLO	
SW	NE	34	05	S	078	W	59	P13689	8 F	0200	UNK	0049	10-06-63	37	FRISCO TOWN OF	TOWN HALL	FRISCO	COLO
NW	NW	08	05	S	080	W	19	P04879	01 8 F	0090	0034	0055	10-06-63	37	VAIL WATER DISTRICT	DENVER 2	DENVER 2	COLO
NW	NW	03	05	S	080	W	19	P04880	02 8 F	0080	0010	0035	10-08-63	37	VAIL WATER DISTRICT	DENVER 2	DENVER 2	COLO
SE	SE	11	05	S	081	W	19	P11431	02 8 F	0150	0011	0065	12-23-66	37	VAIL CITY CORP	2620 W MAIN	LITTLETON	COLO
NW	SW	12	05	S	081	W	19	P04620	8 F	0050	0062	0090	09-17-63	37	CIRCLE D RANCH	BOX 42	AVON	COLO
SW	SW	36	05	S	081	W	19	P13654	8 F	0150	0005	0042	05-03-37	37	MINTURN TOWN OF	TOWN HALL	MINTURN	COLO
SW	SW	36	05	S	081	W	19	P13700	8 F	0150	0018	0062	06-03-37	37	MINTURN TOWN OF	TOWN HALL	MINTURN	COLO
NW	NW	07	10	S	084	W	49	P02735	8 F		0029	0087	08-25-60	38	ASPEN CITY OF	ASPEN	ASPEN	COLO
NW	SW	07	10	S	084	W	49	P02792	8 F		0014	0082	10-06-60	38	ASPEN CITY OF	ASPEN	ASPEN	COLO
SE	NE	18	10	S	084	W	49	P08928	8 F	0020		0070	06-27-58	38	REUSCH A P	5730 N WESTERN	CHICAGO	ILL
NE	NW	18	10	S	084	W	49	P02497	8 F	0300	0025	0159	04-17-60	38	ASPEN CITY OF	ASPEN	ASPEN	COLO
NE	SW	12	10	S	085	W	49	P04841	8 F	0060	0028	0043	11-08-63	38	ASPEN CITY OF	ASPEN	ASPEN	COLO
SE	SE	36	05	S	091	W	23	P10187	8 F	0020	0024	0069	07-04-65	39	TALROTT FARMS	NEW CASTLE	NEW CASTLE	COLO
NE	SW	20	01	S	075	W	25	P11094	8 F	0200	FLW	0075	07-14-66	51	WINTER PK WEST WATER & SA	158 FILLMORE	DENVER	COLO
NW	NE	06	01	N	076	W	25	P04661	01 8 F	0043	0003	0048	05-20-63	51	GRANBY TOWN OF	GRANBY	GRANBY	COLO
NW	NE	05	01	N	076	W	25	P04662	03 8 F	0138	0003	0049	05-31-63	51	GRANBY TOWN OF	GRANBY	GRANBY	COLO
NE	SE	32	02	N	076	W	25	P12997	8 F	0120	0040	0180	05-22-68	51	TOWN OF GRANBY	GRANBY	GRANBY	COLO
SE	NE	14	03	N	076	W	25	P06323	8 F	0020	0003	0064	10-16-66	51	SHAKE H W	GRAND LAKE	GRAND LAKE	COLO
SW	SW	24	03	N	076	W	25	P14215	8 F	0020	0021	0317	04-20-69	51	HALLCRAFT HOMES INC	2207 E CAMELRAC	PHOENIX	ARIZ
NW	SE	25	03	N	076	W	25	P02350	8 F	0020	0100	09-20-59	51	LININGER W W	775 S CORONA S	DENVER	COLO	

Dist. 42 on Following Pg.

QTR	SC	TWN	RANGE	CO	PERMIT	WL	U	F	YIELD	LEVEL	DPTH	DATE	WD	NAME	ADDRESS	CITY	SITE
	NE	SW	14	35	N 009	E 11	P13071		8 F	1000		09-21-69	21	LAJARA TOWN OF		LA JARA	COLO
	SE	NE	17	35	N 009	E 11	P03782		8 F	0150		02-10-60	21	LAJARA HOSPITAL	C/O JOE KELLOF	LA JARA	COLO
	SW	SE	14	34	N 009	E 11	P12905		8 F	0030		06-15-68	22	GUADALUPE WATER ASSN		CONEJOS	COLO
	NE	NE	30	33	N 009	E 11	P03116		8 F	1158		04-20-61	22	ANTONIO CITY OF		ANTONIO	COLO
	SW	SE	23	03	N 072	W 12	P11606	01	8 F	0460		03-03-67	24	SAN LUIS WATER & SANITATI	C/O S E SMITH	SAN LUIS	COLO
	SE	SE	16	03	N 073	W 12	P11862		8 F	0150		10-24	24	BRINGDULPHQUILLER		MESITA	COLO
	SE	NW	07	44	N 009	F 55	P10227		8 F	0675		07-28-68	35	SAGUACHE TOWN OF	S END OF 4TH ST	SAGUACHE	COLO
	NE	SW	14	30	S 072	W 12	P12105		8 F	0300		11-12-68	40	ALPINE RESORT	BOX 35027	BLANCA	COLO
	SW	NW	22	15	S 089	W 26	P12676		8 F	0019		58-40	40	ROSS H B&K E	825 MAIN	DALLAS	COLO
	NE	NE	08	13	S 089	W 26	P02495		8 F			59-40	40	ROSS H B&K F	925 MAIN	DELTA	COLO
	NE	SE	09	17	S 089	W 26	P02496		8 F			08-04-50	40	CEDAREDGE TOWN OF		CEDAREDGE	COLO
	SW	SE	17	13	S 094	W 15	P13337	01	8	0110		04-20-56	41	TRI COUNTY WATER	CONSERVA P O BOX 716	MONTRORSE	COLO
	NE	SW	08	48	N 009	W 43	P10724	03	8 F	0516		03-24-56	41	TRI COUNTY WATER	CONSERVA P O BOX 716	MONTRORSE	COLO
	NE	SW	09	48	N 009	W 43	P10722	01	8 F	0525		03-24-56	41	TRI COUNTY WATER	CONSERVA P O BOX 716	MONTRORSE	COLO
	NE	SW	09	48	N 009	W 43	P10723	02	8 F	0624		04-25-66	41	TRI COUNTY WATER	CONSERVA P O BOX 716	MONTRORSE	COLO
	SE	SE	09	48	N 009	W 43	P10725	04	8 F	0651		05-02-66	41	TRI COUNTY WATER	CONSERVA P O BOX 716	MONTRORSE	COLO
	SW	SE	09	48	N 009	W 43	P10726	05	8 F	0714		06-15-56	42	REED MYRON A	2223 RDWAY	GRAND JCTN	COLO
	NW	NW	26	49	N 009	W 43	P03203		8 F	0030		02-04-55	42	SEEVERS MELVIN B	140 POWER RD	GRAND JCTN	COLO
	SW	SW	07	01	S 061	W 39	P05961	01	8	0012		00-10-64	42	YOUNG TOM		COLLBRAN	COLO
	NE	SE	16	01	S 001	W 39	P15907	03	8	0001		00-10-64	42	PEUGH CAROL J	BOX 444	MOLINA	COLO
	NW	NE	35	00	S 095	W 39	P06234		8 F	0400		06-27-64	42	MESA WATER WORKS CO	4650 PROSPECT	MESA	COLO
	SW	SW	13	10	S 096	W 39	P05912		8 F	0035		04-15-59	42	HORION J K		LITTLETON	COLO
	SW	SW	20	10	S 096	W 39	P13025		8 F	0010		06-12-58	58	GUNNISON CITY OF		GUNNISON	COLO
	SW	SW	14	11	S 101	W 39	P13025		8 F	0010		06-12-58	58	GUNNISON CITY OF		GUNNISON	COLO
	NW	NW	02	49	N 001	W 26	P08954	4	8 F	0310		06-10-59	59	GUNNISON CITY OF		GUNNISON	COLO
	NE	SW	02	49	N 001	W 26	P02886		8 F	0150		05-10-58	59	GUNNISON CITY OF		GUNNISON	COLO
	SW	SW	34	50	N 001	W 26	P02007	6	8 F	0465		05-10-58	59	GUNNISON CITY OF		GUNNISON	COLO
	SE	SW	34	50	N 001	W 26	P04056		8 F	0525		06-30-58	59	GUNNISON CITY OF		GUNNISON	COLO
	SE	SW	34	50	N 001	W 26	P04057		8 F	0310		10-19-58	59	GUNNISON CITY OF		GUNNISON	COLO
	NE	SW	35	50	N 001	W 26	P02015	02	8 F	0300		04-21-66	59	GUNNISON CITY OF		GUNNISON	COLO
	NE	NE	35	50	N 001	W 26	P10857		8 F	0150		04-21-66	59	GUNNISON CITY OF		GUNNISON	COLO
	SE	SW	35	50	N 001	W 26	P14817	07	8	0210		03-11-68	59	GUNNISON CITY OF SEWER &	BOX 239	GUNNISON	COLO
	SE	SW	35	50	N 001	W 26	P14811	01	8	0625		03-11-68	59	GUNNISON CITY OF SEWER &	BOX 239	GUNNISON	COLO
	NE	SW	15	15	S 077	W 43	P12750		8 F	0099		04-04-64	36	BRACKENRIDGE TOWN OF		BRACKENRIDGE	COLO
	SW	NW	24	46	N 016	W 43	P16370		8	0200		04-04-64	36	BRACKENRIDGE TOWN OF		BRACKENRIDGE	COLO
	SW	NW	24	46	N 016	W 43	P16371		8	0200		04-04-64	36	BRACKENRIDGE TOWN OF		BRACKENRIDGE	COLO
	SW	NW	24	46	N 016	W 43	P16372		8	0200		04-04-64	36	BRACKENRIDGE TOWN OF		BRACKENRIDGE	COLO
	NW	SW	05	07	S 077	W 59	P13028		8 F	0050		04-14-66	36	VIDLER TUNNEL WATER	1860 LINCOLN ST	DENVER	COLO
	NW	SW	05	07	S 077	W 59	P13029		8 F	0050		04-14-66	36	VIDLER TUNNEL WATER	1860 LINCOLN ST	DENVER	COLO
	NW	SW	05	07	S 077	W 59	P13030		8 F	0050		04-14-66	36	VIDLER TUNNEL WATER	1860 LINCOLN ST	DENVER	COLO
	NW	SW	05	07	S 077	W 59	P13031		8 F	0050		04-14-66	36	VIDLER TUNNEL WATER	1860 LINCOLN ST	DENVER	COLO
	NW	SW	05	07	S 077	W 59	P13032		8 F	0050		04-14-66	36	VIDLER TUNNEL WATER	1860 LINCOLN ST	DENVER	COLO
	NW	SW	05	07	S 077	W 59	P13033		8 F	0050		04-14-66	36	VIDLER TUNNEL WATER	1860 LINCOLN ST	DENVER	COLO
	NW	SW	05	07	S 077	W 59	P13034		8 F	0050		04-14-66	36	VIDLER TUNNEL WATER	1860 LINCOLN ST	DENVER	COLO
	SE	SE	21	05	S 077	W 59	P10766		8 F	0030		04-17-66	36	HAUM ACKERS LTD	1101 QUENTIN	DENVER	COLO
	SE	SE	21	05	S 077	W 59	P10821		8 F	0035		04-17-66	36	HAUM ACKERS LTD	1101 QUENTIN	DENVER	COLO
	SE	SE	21	05	S 077	W 59	P12402		8 F	0060		08-02-68	36	BERRY & STARK	1101 QUENTIN	DENVER	COLO
	NW	NW	36	06	S 078	W 59	P12401		8 F	0060		08-02-68	36	BERRY & STARK	1101 QUENTIN	DENVER	COLO

XXXXXXXXXXXXXXXXXXXX

XXX 396

May 21, 1971

TO: Ground Water Section
FROM: Water Division No. 5
SUBJECT: Filing Number for Wells

Will you please send to this office the Filing Number of the Whatley Well #3 on Roan Creek. The present owner is Dale Albertson. Former owner was Bill Whatley.

Sincerely,

E. D. Bloye
Asst. Division Engineer

February 17, 1971

Mr. Ralph H. Pedersen
Box 247
Kremmling, Colorado

Re: Domestic wells, Miller Gulch,
Troublesome Creek, District 50

Dear Mr. Pedersen:

This letter is in response to your telephone call Friday, February 12, 1971, regarding a domestic well. The television program about having a filing in for a well by the 1st of March this year only pertains to large capacity wells, and all those except domestic wells. However, it would be a good idea to file anyway.

In order to get a water right on a well, you should write to the Water Clerk, Court House, Glenwood Springs, Colorado 81601, and ask for applications for a water right. Get several while you are doing it. Fill them out and file with the Water Clerk. The fee is \$26.00 each.

I called the State Office this morning and had this verified. There are no Ground Water Law pamphlets available even from the Denver office, nor are there any Rules or Regulations that are in effect this date, as the Legislature is now in session and is acting upon the amendments to the original Senate Bill 81. When there are some answers available, I will send them on to you. In the meantime, you will have to fill out the enclosed forms for a permit to use ground water. Mail these to: Division of Water Resources
101 Columbine Building
1845 Sherman Street
Denver, Colorado 80203
* Ground Water Section

Sincerely yours,

E. D. Bloye
Asst. Division Engineer

Encl.

XXXXXXXXXXXXXXXXXX

XXX 396

July 16, 1971

Mr. Artis T. Goad
1980 South Bryant
Denver, Colorado

Dear Mr. Goad,

In reply to your letter of July 14th, I wish to inform you that this office is quite willing to help you in the water administration, but I am not qualified to give legal advice. In so far as wells are concerned, the correct and only way to get the up-to-date lowdown on wells is to write to the State Engineer's office and let them send you a set of rules and regulations and forms to fill out. The address of this office

is:
Division of Water Resources
101 Columbine Building
1845 Sherman Street
Denver, Colorado 80203
Attn: Ground Water Section

As far as money payment for our services is concerned, there is none. We are not accepting any money for any service from this office as this is a State Water Administration office.

In order to prepare yourself for the information that you will need, I suggest that you contact Mr. Grabe, South of Granby, Colorado and have him give you the data that you must have.

Sincerely yours,

E. D. Bloye
Asst. Division Engineer

XXXXXXXXXXXXXXXXXXXX

XXX 396

June 23, 1971

TO: Underground Water Section
FROM: Water Division No. 5
SUBJECT: Well Applications

Please send us several pads of Well Applications,
#WRJ-25-69. Our supply is just about depleted.

Lee R. Enewold
Division Engineer

March 8, 1971

Vernon O. Lindblade
Route #1, Box 39B
Carbondale, Colorado 81623

Re: Well Registration

Dear Mr. Lindblade,

All that is necessary in regard to your well registration is that you contact the Denver Water Resources Office, Ground Water Section. Have them trace your registration and see that all your records are in order.

Write to:

Ground Water Section
Division of Water Resources
101 Columbine Building
1845 Sherman Street
Denver, Colorado 80203

If we can be of further assistance, don't hesitate to call on us.

Sincerely yours,

E. D. Bloye
Asst. Division Engineer

III – F TRANSMOUNTAIN DIVERSIONS

XXXXXXXXXXXXXXXXXXXX

XXX 396

October 22, 1971

Mr. W. G. Wilkinson, Division Engineer
Room 208
8th & 8th Office Building
Greeley, Colorado 80631

Dear Dugon:

In preparation for our 1971 annual report, would it be too much trouble for you to furnish me with copies of your records for the Trans-Mountain Diversion from Water Division No. 5 to Water Division No. 1.

The following structures are involved:

Adams Tunnel
Grand River Ditch
Berthoud Ditch
Eureka Ditch
Moffat Tunnel
Williams Fork Tunnel
Hoosier Pass
Boreas Pass
Roberts Tunnel
Vidler Tunnel

I would appreciate any help or suggestions regarding these records.

Sincerely,

Lee R. Enewold
Division Engineer

XXXXXXXXXXXXXXXXXX

XXX 396

October 22, 1971

Rudy Styduhar, Division Engineer
1906 West Northern Ave.
Pueblo, Colorado 81004

Dear Rudy:

In preparation of our 1971 annual report, would it be too much trouble for you to furnish me with copies of your records for the Trans-Mountain Diversions from Water Division No. 5 to Water Division No. 2.

The following structures are involved:

Twin Lakes Tunnel
Busk Ivanhoe Tunnel
Ewing Ditch
Wurtz Ditch
Columbine Ditch
Homestake Tunnel

I would appreciate any help or suggestions regarding these records.

Sincerely,

Lee R. Enewold
Division Engineer

TRANSMOUNTAIN DIVERSIONS
 DIVISION NO. 5
 Tabulation 1971

<u>Name</u>	<u>Source</u>	<u>Recipient</u>	<u>Amount Diverted</u> <u>10-1-1970 to 9-30-1971</u>
Adams Tunnel	Grand Lake Division 5	Big Thompson	190,770 AF
Grand River Ditch	Colorado River Division 5	Water & Storage Ft. Collins	14,930 AF
Berthoud Pass Ditch	Fraser River Division 5	Platte River	902 AF
Eureka Ditch	Colorado River Division 5	Platte River	11.9 AF
Moffat Tunnel	Fraser River Division 5	Platte River	39,930 AF
Williams Fork T.	Williams Fork Division 5	@ Jones Pass, Platte R.	2,620 AF
Hoosier Pass T.	Eagle River Division 5	Platte River	13,050 AF
Boreas Pass	Blue River Division 5	Platte River	84.5 AF
Roberts Tunnel	Blue River Division 5	Platte River	18,700 AF
Vidler Tunnel	Colorado River Division 5	Platte River	64.5 AF

TOTAL 282,511 AF

TRANSMOUNTAIN DIVERSIONS
 DIVISION NO. 2
 Tabulation 1971

<u>Name</u>	<u>Source</u>	<u>Recipient</u>	<u>Amount Diverted</u> <u>10-1-1970 to 9-30-1971</u>
Homestake Tunnel	Middle Fork Homestake Creek Division #5	Cities of Colorado Springs and Aurora	43,155 AF
Wurtz Ditch	Eagle River Division #5	City of Pueblo	3,630 AF
Ewing Ditch	Piney Creek Division #5	City of Pueblo	1,480 AF
Columbine Ditch	Eagle River Division #5	City of Pueblo	944 AF
Twin Lakes Tunnel	Roaring Fork River Division #5	Twin Lakes Reservoir and Canal Company	52,090 AF
Busk Ivanhoe Tunnel	Ivanhoe Creek Division #5	Highline Canal Co.	7,500 AF
Larkspur Ditch	Tomici Creek Division #4	Catlin Canal Co.	528 AF
Total			109,327 AF

III - G RESERVOIRS

DIVISION #5

RECAPITULATION OF THE WATER COMMISSIONERS REPORTS

DISTRICT #	DIRECT FLOW IN ACRES FEET	ACRES FEET RESERVOIR STORAGE	TOTAL ACRES IRRIGATED	No. OF DITCHES	No. OF reservoirs	DEMAND AF/ACRE SEASON
* 36	111,733.6	409,918	16,072	380	12	7.30
37	205,018.2	61,000	19,161	380	8	8.83
38	484,247.0	107,234	52,882	380	17	9.15
39	21,736	115,229	25,288	152	8	8.60
45	68,467	6,600	24,971	161	3	2.71
50	75,595	6,600	19,288	106	8	1.92
51	153,781	561,110	37,510	201	13	1.09
52	27,031	2581	7040	128	5	3.83
53	117,506	29,262	25,522	381	22	1.50
70	24,088	NONE	10,854	95	NONE	2.21
72	1,282,159	48,159	94,291	865	194	13.60
TOTAL	2,571,711.80	1,376,726.00	333,179.00	3,235	290	6.98

IV-A AGRICULTURE

7 copies

MT. SOPRIS SOIL CONSERVATION DISTRICT PROGRAM

I. PURPOSE AND OBJECTIVES

This program has been developed by the Mt. Sopris Soil Conservation District to record the long range purposes and objectives of the District.

It will use all available services, facilities and funds to obtain the District's objectives.

The District is primarily interested in the conservation development and wise use of its natural resources. This includes its soil, water, forests and air. We are concerned with the production of crops from our soil, whether cultivated, native range, woodland or wildlife. All of these are important in the development and economy of our District.

A purpose of this District will be to assist landowners/solve problems concerning soil erosion or deterioration, water use and conservation, watershed protection, flood prevention, farm forestry, recreation, air and water pollution and the development of our area.

It is believed that people working together through the District organization may better accomplish these goals.

We will seek the cooperation of all agencies that can help our people or groups of our people further their conservation and resource development. *We will also seek the cooperation of the State and Federal agencies.*

We look to the use of all of our land within its capability and its treatment, in accordance with its need for protection and improvement, whether its use be agricultural, recreational, or industrial.

② The Mt. Sopris District is evolving from an economy dependent on agriculture. The development of our coal and forest products will become more important each year. It is also recognized that the popularity of our area for recreation will have a tremendous impact on the entire community. Agriculture will remain important, but the impact of year around recreation will have a tremendous effect on the use of land in the entire valley.

The District will endeavor to help guide this change so that the best possible community may result.

II. DISTRICT ORGANIZATION

The Mt. Sopris Soil Conservation District was organized under the authority of the Colorado Soil Conservation District law. A favorable referendum was held at Basalt, Colorado on June 26, 1953. The Certificate of Organization was issued by the Secretary of State August 4, 1953, and recorded in the office of the County Clerk and Recorder of Garfield, Pitkin, and Eagle Counties.

The first program for the District was adopted by the Board of Supervisors January 4, 1954. A Memorandum of Understanding between the District and the United States Department of Agriculture was signed for the Secretary of Agriculture March 10, 1954.

The District has been cooperating with the Soil Conservation Service since its organization.

III. DESCRIPTION OF THE DISTRICT

A. Location:

The Mt. Sopris District includes 730,000 acres in the drainage area of the Roaring Fork River in Pitkin, Garfield, and Eagle Counties. It extends from the Continental Divide in West Central Colorado to the Colorado River at Glenwood Springs.

It is serviced by State Highways 82 and 133 through the towns of Glenwood Springs, Carbondale, Basalt and Aspen. The Denver & Rio Grande Western Railroad also serves the District through the above towns. Local bus and air transportation is available at Aspen and Glenwood Springs.

Topog, Soils, Climate, etc. program

B. Land Ownership:

Approximately 77% of the land in the District is in public ownership, both forest and public domain.

There are 189,200 acres of private land in the District, of which 35,000 acres are used for irrigated crops and forage production; 2,000 acres for nonirrigated crops; and the 152,200 acres remaining are range and other land.

The National Forest contains 487,000 acres. 56,800 acres are in the public domain and 1,900 acres to other agencies.

C. Land Use:

Irrigated Cropland:

in the form of pasture:
The acreage of land which has been plowed and planted to crop is limited by the topography and supply of irrigation water. The primary use of irrigated land is for forage and

Irrigated Cropland: (cont'd)

to sustain livestock production. Alfalfa, clover and grass occupy most of the irrigated land with only small acreages of small grain, corn and potatoes. The short growing season and cool nights during the summer, limit the crops that can be successfully produced. The fields are generally small and of irregular shape, with rolling to steep slopes. The rolling bottoms are narrow and only a limited acreage. The soils are predominantly medium to moderately heavy textured. They are derived from sandstone shale and igneous rock. Generally, they are well drained and productive.

Nonirrigated Cropland:

Dryland farming is limited to a few slopes and mesas at higher elevation where moisture is sufficient to grow winter wheat with a fallow system. Limited acreages of grain in addition to wheat and grass for seed are also produced. The soils are deep, medium textured and very productive when ample moisture is available.

Range:

The potential production of forage on our rangeland varies from extremely low on the shallow rocky, dry sites to good or high on the deep soils with more moisture at higher elevations. Nearly all lands that are not cropped are grazed. There is little or no forage production on steep loose rock or shale slopes and coniferous forest lands.

Principal range sites are:

Mountain Loam: A very productive site on gently sloping to steep hillsides above 7,000 feet in elevation. The soils are deep, medium textured and often stony. Precipitation is near 20 inches per year. Idaho fescue, wheatgrass, and sage are typical plant cover.

Brushy Loam: The oakbrush site. This is a productive site on rolling to steep slopes near 6,000 feet or above in elevation. Soils are deep and loamy with heavier textured subsoils.

Rocky Foothills: This is the pinyon-juniper zone. Precipitation is generally under 15 inches. This is a rough site, many rocks, and at lower elevations. Indian ricegrass and needle and threadgrasses are typical.

Principal range sites: (cont'd)

Deep Loam: A productive site, occurring near the lower oakbrush zone. It is on sloping to steep hillsides. Average precipitation is 14 to 18 inches annually. Western wheatgrass, sagebrush and needle and threadgrasses are typical.

Woodlands:

Engelmann spruce and Douglas fir are the trees which produce the better quality lumber in this District. Aspen, pinyon-pine and juniper have some economic value for such as posts, mine props, or firewood. Our climate prevents rapid tree growth, thus limiting production of commercial lumber. There is an extensive acreage of land covered by oakbrush and serviceberry. These are sometimes classed as woodlands, but are used for the forage produced, as are all our woodlands that produce grass which can be grazed.

Other Lands:

In this mountainous country, much of our land is steep and rocky or bare rock and shale slopes which cannot be used for grazing. This, along with roads, railroads, etc., is called other land. It is found in all parts of the District.

IV. CONSERVATION PROBLEMS AND TREATMENT NEEDS

The more evident problems and some of the solutions follow:

A. Irrigated Cropland, *Hayland & Pasture*

Problems:

1. The capabilities and limitations of the soil are not always recognized.
2. Improve cropland management.

Treatment Needs:

1. Secure a soil survey.
2. Development of land use recommendations.
1. Develop crop rotations.
2. Build up organic matter content by returning crop residue to the soil and applying barnyard manure.
3. Keep erosion to a minimum.
4. Use clean, high quality seed of improved, accepted varieties.
5. Use needed commercial fertilizers.

6- *Identify and Control Noxious Weeds*

Irrigated Cropland: (cont'd)

3. Improve irrigation water management.

1. Establish an irrigation system which will control the water.
2. Measure the water onto the farm.
3. Limit water application to plant requirements and soil capacity.
4. ~~Prepare the land for efficient use of water.~~
5. Install necessary structures to control water losses and soil erosion.
6. Drain as needed.
7. Establish irrigation water storage for efficient use in late summer.
8. Develop the possibilities of new water sources.
9. ~~Identify and control noxious weeds.~~

B. Rangelands:

Problems

1. Low production.

Treatment Needs

1. ~~Determine proper range use and control grazing accordingly.~~
2. Control brush.
3. Control erosion.
4. Seed range that is in poor condition.
5. Adjust stock numbers and season of use to the available forage.
6. Control distribution and the use of range by fencing, salting, and water development.
7. Control rodents.
8. Develop supplemental pastures to take the pressure off the rangelands.
9. Develop a rest rotation system of range use.

C. Woodlands:

<u>Problems</u>	<u>Treatment Needs</u>
1. Woodland management.	1. Fire control. 2. Proper grazing. 3. Develop good woodland use.

D. Group Jobs

<u>Problems</u>	<u>Treatment Needs</u>
1. Rehabilitation of irrigation canals and structures.	1. There are nearly one hundred different irrigation ditches in the District which divert water from a live stream for use on one or more farms. Most of these ditches are in need of some type of rehabilitation. Each has its separate problems, and the solutions must be planned for these problems.

V. DISTRICT OPERATIONS

The Supervisors of the District will be guided by the provisions of the Colorado Soil Conservation District law, the decisions of the voting landowners of the District, and by its agreements with cooperating agencies. Reports of the work and actions of the District will be made each year to the landowners at the annual meeting and to the agencies cooperating with the District.

The District will work with landowners and operators or groups of landowners and operators on the basis of a cooperative agreement to be entered into with each such individual or group.

The District will develop an Annual Plan of Work that sets forth the objectives for the coming year and the action necessary to achieve these objectives. The Plan of Work will be developed in consultation with agencies that cooperate with the District.

The District will conduct its business according to its by-laws which have been approved by the landowners.

Every possible effort will be made to keep all District Cooperators and others that are interested informed of action and accomplishments of the District.

The District will endeavor to promote and develop all the resources of the District for the benefit of all the people.

VI. PROVISION FOR REVISION OF PROGRAM

The Program for the Mt. Sopris Soil Conservation District will be revised from time to time as experience, new information, and conditions may indicate the need thereof. It will be reviewed by the Board at least every five years.

VII. RESOLUTION OF ADOPTION OF PROGRAM

We, the Board of Supervisors of the Mt. Sopris Soil Conservation District, do hereby adopt this Program for the conservation of soil and water for the control and prevention of soil erosion and for the economic development of the District.

APPROVED:

COLORADO STATE CONSERVATION
BOARD

E. Thompson
(President)

Clayman
(Secretary)

Jan 16 1968
Date

MT. SOPRIS SOIL CONSERVATION
DISTRICT

Mela C. Cerise
(President)

A. W. Child
(Secretary)

Richard C. Merton
(Member)

William B. ...
(Member)

(Member)

December 20, 1967
Date

SOUTH SIDE SOIL CONSERVATION DISTRICT PROGRAM

I. PURPOSE AND OBJECTIVES

This program will in general outline the long-time soil and water conservation and resource use objectives of the South Side District.

The District will use any available services, facilities, and funds to carry on this program.

The District will assist landowners to solve problems concerning soil and water conservation, watershed protection, flood prevention, farm forestry, recreation, and rural area development.

The District will cooperate with all agencies that can help the individual landowner or groups of landowners further their conservation or resource development program.

The District has the principle objective of helping to bring about the use of each acre of land within its capability and its treatment in accordance with its needs for protection and improvement, whether its use be agricultural, recreational, or industrial.

As now situated, the South Side Soil Conservation District will remain principally an agricultural community, with some increased emphasis on recreation because of the big game range within its boundaries. It will continue to promote and encourage the development and efficient use of irrigation water for lands within the District.

II. DISTRICT ORGANIZATION

The South Side District was organized as provided by the Colorado Soil Conservation Act, as amended. The referendum was held at the Fairview School on January 25, 1953. The Certificate of Organization was issued by the Secretary of State on August 4, 1953, and recorded in the office of the County Clerk and Recorder in Garfield and Mesa Counties on August 21 and 24, 1953.

The original Program for the District was adopted by the Board of Supervisors, November 30, 1953.

The District has been working with the Soil Conservation Service since its organization.

III. DESCRIPTION OF DISTRICT

A. Location and Size

The South Side District lies south of the Colorado River in the south central part of Garfield County. It extends into the northeast part of Mesa County. It includes the areas drained by Dry Creek, Mann Creek, Divide Creek, Garfield Creek, Alkali Creek, and South Canyon Creek.

The District contains approximately 241,000 acres. The legal description will be found attached to the Certificate of Organization.

B. Land Ownership

About 40 percent of the land within the District is privately owned. Nearly 90 percent of this private land is owner-operated. The remaining 60 percent of the land area is public land, $\frac{3}{5}$ of which is in the White River National Forest, and $\frac{2}{5}$ is still in the Public Domain. The following table shows the ownership division:

Federal Land:		
National Forest	83,000	
Public Domain	<u>53,000</u>	136,000
Private Lands:		
Irrigated	21,000	
Dry Cropland	4,000	
Range Land	<u>87,000</u>	105,000
Total Lands		241,000

C. Land Use

Irrigated Cropland:

The acreage of land which has been plowed and planted to crop is limited by the topography and water supply. Irrigated lands at lower elevations are used for the production of hay, small grain, and corn silage. The shorter season and cooler nights at higher elevations limit the production to hay and small grain. Fields are generally small and irregularly shaped, with rolling to steep slopes. The valley bottoms are narrow and very limited. Most of the tillable land is located on mesas to which the irrigation water must be carried through

ditches. The soils are moderately deep to deep, with some small areas of shallow stony lands. Most of the soils are of alluvial origin and of medium texture, with limited areas of a heavy textured soil.

Dry Cropland:

Dryland farming is limited to the higher mesas which receive sufficient summer rain to support crop production and can provide larger fields more suited to this extensive type of farming. Wheat is the principle crop. Other small grains are grown in very limited amounts. Summer fallow is the accepted practice for wheat production. The soils are deep, medium textured, and found on gently sloping mesas.

Rangeland:

The production of forage on our rangelands varies from extremely low on some sites to good or high on the better sites. Nearly all lands that are not cropped are grazed. Small areas of bare rock or shale and coniferous forest lands are the exception. Listed below are the important range sites found in the District, and a brief description of each:

- Mountain Loam:** A very productive site on gently sloping to steep hillsides above 7,000 feet in elevation. The soils are deep, medium textured and often stony. Precipitation is near 20 inches per year, with about half coming as winter snow. Idaho fescue, wheatgrasses, and sagebrush are the typical plant cover. Related sites are: Shallow Loam, Mountain Valley, and Stony Loam.
- Brushy Loam:** A productive site on rolling to steep slopes, above 6,000 feet in elevation. Soils are deep, with a loamy surface, and heavier textured subsoil. This site is our typical oakbrush site.
- Subalpine Loam:** A high mountain site, consisting of gently sloping open parks in the spruce fir zone. Precipitation is over 20 inches per year. Soils are sandy loam to clayey loam, with acid topsoil. Thurber fescue is the dominant species.

Rocky Foothills: This is the piñon-juniper zone. Precipitation is 15 inches or less. This site is rough, rocky breaks at lower elevations. Indian rice-grass and needle and thread are typical grasses. Related sites are: Shaly Foothills and Clayey Foothills.

Deep Loam: This is a productive site occurring in the upper foothills and lower oakbrush zone. It is on sloping to steep hillsides at 6,000 to 8,000 foot elevation. Precipitation averages 14 to 18 inches. Soils are deep loam to clay loam, with favorable permeability. Related sites are: Rolling Loam, with lower elevation and less precipitation.

Woodlands:

Engelmann spruce and Douglas fir are the better woodland species produced in this District. Aspen, piñon-pine, and juniper have some economical value for posts, props, and firewood. Little, if any lumber, is cut from our woodlands at this time. The lack of rainfall and the cold climate prevent rapid tree growth. A large acreage is covered by a thick growth of oak and serviceberry. These lands are sometimes classed as woodland, but are now used for grazing livestock. The woodland sites found in the District are:

Aspen (Succession Stage) Aspen that is growing because of some disturbance in the past. A mixture, with conifers and considerable forage for grazing.

Douglas Fir North facing slopes at lower to middle elevations provide grazing only in open stands. Can be managed for Christmas trees.

Spruce Fir Canyon bottoms and toe slopes are favored sites. Used for lumber, ties, and props. Fir produces good Christmas trees. Very little or no grazing.

IV. CONSERVATION PROBLEMS AND TREATMENT NEEDS

The more evident problems and their solutions are as follows:

A. Irrigated Cropland:

<u>Problems</u>	<u>Treatment Needs</u>
1. The capabilities and limitations of the soil are not always recognized.	1. Secure a soil survey. 2. Develop land use recommendations based on this survey.
2. Improve cropland management.	1. Develop crop rotations. 2. Build up organic matter content by returning crop residues to the soil and applying barnyard manure. 3. Keep erosion to a minimum. 4. Use clean, high quality seed of improved, accepted varieties. 5. Use needed commercial fertilizers.
3. Improve irrigation water management.	1. Establish an irrigation system which will control the water. 2. Measure the water onto the farm. 3. Limit water application to plant requirements and soil capacity. 4. Prepare the land for efficient use of water. 5. Install necessary structures to control water losses and soil erosion. 6. Drain as needed. 7. Establish irrigation water storage for efficient use in late summer. 8. Develop the possibilities of new water sources. 9. Identify and control noxious weeds.

B. Rangelands:

<u>Problem</u>	<u>Treatment Needs</u>
1. Low production.	1. Determine proper range use and control grazing accordingly. 2. Control brush. 3. Control erosion. 4. Seed range that is in poor condition. 5. Adjust stock numbers and season of use to the available forage. 6. Control distribution and the use of range by fencing, salting, and water developments. 7. Rodent control. 8. Develop supplemental pastures to take the pressure off the rangelands. 9. Develop a rest rotation system of range use.

C. Woodlands:

<u>Problem</u>	<u>Treatment Needs</u>
1. Woodland management.	1. Fire control. 2. Proper grazing. 3. Develop good woodland use.

D. Group Jobs:

<u>Problem</u>	<u>Treatment Needs</u>
1. Rehabilitation of irrigation canals and structures.	1. There are nearly one hundred different irrigation ditches in the District which divert water from a live stream for use on one or more farms. Most of these ditches are in need of some type of rehabilitation. Each has its separate problems, and the solutions must be planned for these problems.

V. DISTRICT OPERATIONS

The Supervisors of the District will be guided by the provisions of the Colorado Soil Conservation District Law, the decisions of the voting landowners of the District, and by its agreements with cooperating agencies. Reports of the work and actions of the District will be made each year to the landowners at the annual meeting, and to the agencies cooperating with the District.

The District will work with landowners and operators or groups of landowners and operators on the basis of a cooperative agreement to be entered into with each such individual or group.

The District will develop an Annual Plan of Work that sets forth the objectives for the coming year and the action necessary to achieve these objectives. The Plan of Work will be developed in consultation with agencies that cooperate with the District.

The District will conduct its business according to its by-laws which have been approved by the landowners.

Every possible effort will be made to keep all District cooperators and others that are interested, informed of the action and accomplishments of the District.

The District will endeavor to promote and develop all the resources of the District for the benefit of all the people.

VI. FUNDING FOR REVISION OF PROGRAM

The Program for the South Side Soil Conservation District will be revised from time to time as experience, new information, and conditions may indicate the need thereof. It will be reviewed by the Board at least every five years.

VII. RESOLUTION OF ADOPTION OF PROGRAM

We, the Board of Supervisors of the South Side Soil Conservation District, do hereby adopt this Program for the conservation of soil and water, for the control and prevention of soil erosion, and for the economic development of the District.

APPROVED:

COLORADO STATE CONSERVATION
BOARD

SOUTH SIDE SOIL CONSERVATION
DISTRICT

(President)

[Signature]

(President)

(Secretary)

[Signature]

(Secretary)

(Date)

[Signature]

(Member)

[Signature]

(Member)

[Signature]

(Member)

March 20, 1957

(Date)

V COMPACTS AND COURT STIPULATIONS

XXXXXXXXXXXXXXXXXXXX

XXX

October 22, 1971

Mr. Bill Mattern
Division of Water Resources
1845 Sherman Street
Denver, Colorado 80203

Dear Bill:

In regard to the Format For Division Engineer's Annual Report, we have no information on Compacts and Court Stipulations.

I would appreciate any help or suggestions regarding these records.

Sincerely,

Lee R. Enewold
Division Engineer

VI - A DAMS

XXXXXXXXXXXXXXXXXXXX

XXX 396

September 8, 1971

Mr. Gene Ecker
Routt National Forest
Steamboat Springs, Colorado

Dear Mr. Ecker:

This office will not be able to furnish the information regarding Reid #1 and #2 Reservoirs, as we do not have the personnel nor the facilities to copy some 24 pages.

I would suggest you write directly to the Water Clerk requesting the information you need. The Water Clerk's address is:

Water Clerk
Division #5
Court House
Glenwood Springs, Colorado 81601

Sincerely yours,

E. D. Bloye
Asst. Division Engineer

XXXXXXXXXXXXXXXXXXXX

XXX 396

September 8, 1971

Mike Connerly
Water Commissioner
Water District 50-51

Dear Mike:

Here is a partial list of reservoirs in both districts 50-51. I am slated to be in Hot Sulphur Springs the 16th or 17th of September. Mr. Louis DeGraves, Dam Engineer from the Denver office will be there also.

Using this list, try to fill in the location using Section, Township and Range. This preparation will help us in the field. If you can't get every location, don't worry about it.

Reservoirs are classified by their height as follows:

10 to 20 feet in height
21 to 35 feet in height
Dams over 35 feet in height

If you can find out some of these heights - OK.

Sincerely,

E. D. Bloye

XXXXXXXXXXXXXXXXXXXX

XXX 396

September 7, 1971

TO: Fred Paddock

FROM: Lee Enewold

SUBJECT: Small Dams, Irrigation Division 5, District 72
North Side, Grand Mesa

1. On September 1, 1971, Woodrow Saunders, Water Commissioner of Water District 72, and I inspected a series of small dams in the Cottonwood group, North side of Grand Mesa, also part of the Bureau of Reclamation's Colbran Project, and found the following:
 - (a) Kitson Reservoir had been lowered due to a hole in the dam near the spillway section. Bureau of Reclamation personnel happened along and we promptly queried them as to their plan for repairs. They stated that they would have their maintenance men "eyeball" the repair, due to the high cost of preparing engineered plans.
 - (b) Blackman Reservoir and Dam is in similiar condition.
 - (c) "Never Sweat", Parker Basin #1 was repaired by contract approximately 2 years ago and "Forty Lake Acre" on Big Creek approximately one year ago without plans being submitted to the State Engineer.
 - (d) Cottonwood #4 has less than 12 inches of freeboard and shows signs of beaching. This reservoir has volume enough to cause a real problem should failure occur.
2. A valid point, in my opinion, is that all other owners on the Mesa are required to have plans and specs prepared by a registered professional engineer, where the Colbran Project is allowed to "eyeball" repairs.....without the State Engineer's prior approval.

Sincerely,

CC: W. Saunders

Lee R. Enewold

XXXXXXXXXXXXXXXXXXXX

XXX 396

September 8, 1971

Mr. Richard C. Martin
Carbondale, Colorado

Dear Mr. Martin:

RE: HARRIS RESERVOIR

The Colorado Revised Statutes, 1963, Chapter 148-5-7, requires that all reservoirs shall provide for the installation of a permanent gage rod near the outlet of the reservoir, which shall be plainly marked in feet and tenths of feet. The zero of the gage rod must be placed at the same elevation as the invert at the upper end of the outlet conduit.

A round pipe or log half buried in the embankment has served many reservoir owners satisfactorily.

This office will help you calibrate the gage rod after installation.

Sincerely,

Lee R. Enewold
Division Engineer

EC: Mel Hawkins

XXXXXXXXXXXXXXXXXX

XXX 396

September 1, 1971

Mr. Ralph Dodo
New Castle, Colorado

Dear Mr. Dodo:

RE: PARK RESERVOIR

The Colorado Revised Statutes, 1963, Chapter 148-5-7, requires that all reservoirs shall provide for the installation of a permanent gage rod near the outlet of the reservoir, which shall be plainly marked in feet and tenths of feet. The zero of the gage rod must be placed at the same elevation as the invert at the upper end of the outlet conduit.

A round pipe or log half buried in the embankment has served many reservoir owners satisfactorily.

This office will help you calibrate the gage rod after installation.

Sincerely,

Lee R. Enewold
Division Engineer

XXXXXXXXXXXXXXXXXXXX

XXX 396

August 31, 1971

TO: Mr. C. J. Kuiper, State Engineer

FROM: Lee R. Enewold

SUBJECT: Crescent and Mackinaw Lakes
Albertson Ranches Inc.
Albertson Land & Albertson Land & Cattle Co.
Irrigation Division 5 Water District 52

On August 19, 1971, Charles Forster and myself visited the above captioned dams and reservoirs, and it was found that Crescent Dam was in need of repair and that Mackinaw had wash holes in the maximum section.

I feel that a no storage restriction should be placed on Mackinaw and that Crescent be restricted to a point where the owner would want to make some repairs.

A guage rod is needed on Crescent in order to properly administer the water.

Sincerely,

Encl. Forest Service of Nov. 20, 1970
Forest Service of Dec. 17, 1970

Lee R. Enewold

CC: Fred Paddock

XXXXXXXXXXXXXXXXXXXX

XXX 396

June 30, 1971

Mr. Cecil D. Broyles
Suite 101
5475 Leetsdale Drive
Denver, Colorado 80222

Re: Sunset Ridge Lake
Job No. 77-06

Dear Mr. Broyles:

Your letter of June 28, 1971, indicates that you are employed by a Mr. Don Drake, Hideaway, Colorado, either in the capacity of the planner of a new subdivision, or the Engineer of the Reservoir on the Horn Ranch near Tabernash, Colorado.

For your information, this reservoir was reported to this office by the Denver Water Board some three weeks ago. Mr. Lee Enewold, the Division Engineer for this Division No. 5 had, prior to this complaint, reviewed the site, and in fact, on the 4th and 11th of June had noticed the construction. It is the belief that this reservoir is possibly under the legal 10 foot limit and also under the legal storage limit. Therefore, this action was reported to the Dam Section of the State Engineer's Office.

Mr. Fred Paddock, the Engineer in charge of the Dam Section, should have other information concerning this situation. It is suggested that you contact Mr. Fred Paddock at the State Engineer's Office. The telephone number is 892-3581. Ask for the Dam Section.

Sincerely yours,

E. D. Bloye,
Asst. Division Engineer

IRRIGATION DIVISION NO. 5

WATER DISTRICT NO. 36

DAMS 2/ FEET TO 35 FEET IN HEIGHT

File No.	Name of Dam and Owner	County	Location			
			Sec.	T.	R.	P.M.
C-329	Reynolds Lake E. Smith	Summit	27	5S	77W	6th
C-918	Termile Clear Water American Metal Climax Inc.	Summit	23	7S	79W	6th
C-1236	Sawmill Res. Enlargement Town of Breckenridge	Summit	1	7S	78W	6th

DAMS OVER 35 FEET IN HEIGHT

File No.	Name of Dam and Owner	County	Location			
			Sec.	T.	R.	P.M.
C-806	Black Creek Francis S. VanDerber	Summit	8	3S	79W	6th
C-981 C-981A	Upper Blue City of Colorado Springs	Summit		8S	78W	6th
C-930	Dillon City of Denver	Summit	18	5S	77W	6th
C-1144	Goose Pasture Blue River Estates, Inc.	Summit		18S	77W	6th
797	Green Mountain U.S.B.R.	Summit	15	2S	80W	6th

DAMS 21 FEET TO 35 FEET IN HEIGHT

File No.	Name of Dam and Owner	County	Location			P.M.
			Sec.	T.	R.	
C-750A	Black Lake No. 2 Colo. G.F. & P.	Eagle		6S	79W	6th
C-751	Black Lake No. 3 Colo. G.F. & P.	Eagle		6S	79W	6th
C-784	Homestake Creek Colo. G.F. & P.	Eagle	27	7S	81W	6th
Filing plat # 16831	L.E.D.E.	Eagle				6th
C-458	O-Z Otto Zurcher	Eagle	6	7S	83W	6th
C-1098	Whittaker Whittaker Land & Livestock Co.	Eagle	11	6S	83W	6th

DAMS OVER 35 FEET IN HEIGHT

File No.	Name of Dam and Owner	County	Location		
			Sec.	T. R.	P.M.
C-1106 C- 1106A	Climax Molybdenum No. 1 No. 2 No. 3	Eagle	On Surveyed Lands		
C-294 C-411 C-411	Robinson Climax Molybdenum	Eagle	7S	79W	6th
C-1112	Homestake Project Cities of Aurora and Colo. Springs	Eagle--- Pitkin Co. Line	Unsurveyed Lands Lat 39°22'N Long. 106°28' W		

DAMS 10 FEET TO 20 FEET IN HEIGHT

File No.	Name of Dam and Owner	County	Location			
			Sec.	T.	R.	P.M.
C-1024	Beaver Lake Colo. G.F.& P.	Gunnison	25	11S	88W	6th
C-87	Mc Nulty Thomas McNulty	Eagle	34	6S	87W	6th
C-403	Von Springs J.W. McNulty	Eagle	23	6S	87W	6th
C-409	Wildcat	Pitkin	25	9S	86W	6th
C-1215	Himmeland Miller Nichols	Pitkin	24	8S	83W	6th

DAMS 21 FEET TO 25 FEET IN HEIGHT

File No.	Name of Dam and Owner	Location		R.	T.	P.M.
		County	Sec.			
1-103	Consolidated Etta U. Ralston	Garfield	19	6S	87W	6th
1-432	Crooked Creek Ralph B. Saffeels	Eagle	22	7S	83W	6th
1-90	Hopkins Granville A. Hopkins	Garfield	22	6S	88W	6th
1-335	Hughes George W. Summers	Garfield	32	6S	89W	6th
1-1039	Ivanhoe The Highline Canal Co.	Pitkin		9S	82W	6th
1-79	Spring Park	Eagle	22	7S	87W	6th
1-651 (Enlarg.)	J.H. & H. R. Holmes					
1-403	Von Springs No.2 J.W. McNulty	Eagle	23	6S	87W	6th
1-1118	Aspen City of Aspen	Pitkin	26	10S	85W	6th
1-1244	Hawk Ditch Res. Dam Fred B. Anschutz	Garfield	5	8S	88W	6th

IRRIGATION DIVISION NO. 5

WATER DISTRICT NO. 39

DAMS 10 FEET TO 20 FEET IN HEIGHT

<u>File No.</u>	<u>Name of Dam and Owner</u>	<u>County</u>	<u>Location Sec.</u>	<u>T.</u>	<u>R.</u>	<u>P.M.</u>
C-1047	Adams Lake Brinkley B. Brown	Garfield	31/32 6/5	3S 4S	89W	6th

DAMS OVER 35 FEET IN HEIGHT

File No.	Name of Dam and Owner	County	Location			
			Sec.	T.	R.	P.M.
C-200	Columbia The Columbia Oil Shale Refining Co.	Garfield	16	5S	95W	6th
C-7 C-149	Grassy Valley) Harvey Gap) Dam The Farmers Irrigation Co.	Garfield	13	5S	92W	6th
C-119 C-533	Harris George E. Harris (Enlarg.)	Garfield	18	4S	93W	6th
C-786 C-786A	Medow Creek Colo. G.F. & P.	Garfield	7	3S	90W	6th
C-62	Park (West Elk or Goldsboroug) West Elk Land and Live Stock Co.	Garfield	19	4S	91W	6th
OC-119	Rifle Valley	Garfield	8	6S	93W	6th
OC-120	Ute Mesa Ute Mesa Res. & Irrig. Co.	Garfield	12	3S	92W	6th

DAMS 21 FEET TO 35 FEET IN HEIGHT

<u>File No.</u>	<u>Name of Dam and Owner</u>	<u>Location</u>				<u>P.M.</u>
		<u>County</u>	<u>Sec.</u>	<u>T.</u>	<u>R.</u>	
C-680	L.M. Beaver L.M. & Jessie M. Beaver	Mesa	28	8S	91W	6th.

DAMS OVER 35 FEET IN HEIGHT

File No.	Name of Dam and Owner	County	Location			
			Sec.	T.	R.	P.M.
C-326	Haystack West Divide Creek Public Irrig. Dist.	Pitkin		9S	91W	6th
C-718 C-718A	Barton Porter Barton Porter	Garfield	15	6S	90W	6th

RESERVOIRS IN DISTRICT 50

FILE NO.	NAME OF DAM AND OWNER	GRAND COUNTY	SEC/TWP/RANGE LOCATION	HEIGHT	A.F
OAKS	OAKS' RES.	HILL Cr.			22.3
	BARBER	SOURCE			4290.0
	HEINI	MUDDY			46.9
	INFANGER	PINTO			39.07
	SLIDE	DEER			18.1
	CHARLIE	SLIDE			10.7
	PEARSON	CHARLIE			22.7
	Mc MAHON #1	ANTELOPE			934
	Mc MAHON "2	RED DIRT			1528
	Mc Mahon "3	"			1006
	INFANGER #2	"			20.3 A 31.1 C
	INFANGER #3	DEER			4.9 A 3.8 C
	Mc BRIDE	DEER			400.0
	BIG 4	HILL			1267
	FETTERS	Troublesome			12
	S. Br. FETTERS	DUNNING			1.375
	KING	"			15.47
	ANTELOPE	RED DIRT			8.2 235.8 C
	WOODS	ANTELOPE			67
	Mc ELROY	DUNNING&WOOD			240.0
2/1/1992	RUDOLPH	PASS			60.22
	RED DIRT	SoFk, NoFk HILL			496.3
	DIETRICH	RED DIRT			COND.
	TROUBLESOME	CARTER			1,072
	HINMAN	TROUBLESOM			600 +-
	MARTIN LILLY POND	MC GEE DRAW			
	WHIT-LEY PEAK	MUDDY			800 +-
	PARSONS	DIAMOND			0.1
	MATHESON	CARTER			1,072
	ANTELOPE ENL'G	TROUBLESOM			102.5
	HAY PARK	CARTER			20,115.9
	DE BERARD	E. FK. TROUBLESOME			31,575.2

IRRIGATION DIVISION NO. 5

WATER DISTRICT NO. 50

DAMS 10 FEET TO 20 FEET IN HEIGHT

<u>File No.</u>	<u>Name of Dam and Owner</u>	<u>County</u>	<u>Location</u>			<u>P.M.</u>
			<u>Sec.</u>	<u>T.</u>	<u>R.</u>	
C- 1046	Hidden Valley Phillips Petroleum Co.	Grand	34	5N	82W	6th

IRRIGATION DIVISION NO. 5 WATER DISTRICT NO. 50

DAMS 21 FEET TO 35 FEET IN HEIGHT

File No.	Name of Dam and Owner	County	Location			
			Sec.	T.	R.	P.M.
C- 1136	Hartman No. 1 and No. 2 G. Marshall Hartman Sold to Ray Breeze	Grand	35	2N	80W	6th
	Hinman	Grand	9	2N	81W	6th
C-580	Matheson William P. Matheson	Grand	19	4N	79W	6th
C-245	McElroy Henry McElroy	Grand	16	2N	81W	6th
C-671	Muddy Creek Colo. G.F. & P.	Grand	8	5N	82W	6th
C-603	Parsons Charles T. Parsons	Grand	36	4N	81W	6th

IRRIGATION DIVISION NO. 5

WATER DISTRICT NO. 50

DAMS OVER 35 FEET IN HEIGHT

File No.	Name of Dam and Owner	Location			
		County	Sec.	T.	R. P.M.
C-580	Matheson William P. Matheson	Grand	19	4N	79W 6th
C-98	Middle Park (McMahon) No. 2 Middle Park Improvement Co. McMahon No. 2 DeBerard Cattle Co. (1st enlarg.)	Grand	34	3N	82W 6th
C-413		Grand	34	3N	82W 6th

RESERVOIRS IN DISTRICT NO. 50

SHEET NO. 2

FILE NO.NAMES OF DAM AND OWNERGRAND CO.
SOURCE

SEC/ TWP / R.

A.F.

HIDDEN VALLEY LAKE

.MUDDY

3.742

PAUL POOL #2

MUDDY

0.736

CRAVEN

PASS

18

EAST FK.

E. FK. TROUBLEESOME

3,000

RABBIT EARS

MUDDY

61,594

HARTMAN No. 1

STAR GULCH

HARTMAN No.2

STAR GULCH

DUMONT LAKE

MUDDY CR.

RESERVOIRS IN DISTRICT No. 51

File No.

NAME OF DAM AND OWNER	GRAND COUNTY SOURCE	SEC/ TWP/ RANGE	HEIGHT	A.F.
HINE	WILLIAMS FK.			80661.0
MOORE	"			223.0
THOMAS	"			222.5
UTE PARK	"			73,248
SPRINGDALE	"			8.00
GREGERSON	KENNEY CR.			37.96
BIG UTE	LOST CR.			158.0
GREENWOOD	LONG PARK & COM CR.			8.0
COLE	BATTLE			42.5
DALE	BATTLE			29.75
ANDERSON	BATTLE			1.75
GUSTFASON	BATTLE BULL RUN			79.9
GUSTFASON	XXXXXXXXXX SANDERS			79.9 33.41
LANGHOLEN	SANDERS			65.0
JOHNSON	SANDERS			26.4
SPACEK	SPACEK DRAW			64.0 64.0
SYLVAN	LITTLE MUDDY			774.5
FRASER DIVERSION	ST. LOUIS			700.0
FRASER DIVERSION	ST. LOUIS			750.0
F.W. LINKE #2	TEN MILE			61.2
LINKE	EIGHT MILE			40.0
F.W. LINKE #3	EIGHT MILE			26.16
TOVEY	NINE MILE			103.95
MARTE-LINKE	NINE MILE			36.3
FRASER R. DIVERSION	FRASER			275 520 add'l.
FRASER R. DIVERSION	LITTLE VASQUES			75
" " "	VASQUES			275
WAVER #2	MEADOW			125
WAVER #1	MEADOW			30
RANCH CR.	MEADOW			5100 11,107.9
MEADOW CR.	MEADOW			294
KZKDOXKZY	MEADOW			

RESERVOIRS IN DISTRICT No. 51

SHEET #2

<u>FILE NO.</u>	<u>NAME OF DAM AND OWNER</u>	<u>GRAND COUNTY SOURCE</u>	<u>SEC/TWP/R.</u>	<u>A.F</u>
	FRASER R. DIVERSION	XXXXX JIM CR.		75.0
	TROUT	SILVER		26.0
	DE BERARD	STRAWBERRY		9.55
	FRASER R. DIVERSION	COOPER CR.		10.0
	" " "	BUCK		75.0
	BERTHOD CANNAL & RES	CURRENT CREEKS		53.4
	ROARING FORK #1	ROARING FK.		227.75
	ROARING FK. #2	ROARING FORK		110.77
	CORONA	RANCH		48.0
	RANCH CR.	RANCH CR.&HURD		10,975
	RANCH CR. ENL'G	RANCH CR. & HURD		11,107
	CLAYTON #1&2	RANCH		6.105
	CABIN CR.	CABIN CR.		4,247
	JOHNSON	COLO. R.		264
	HANKISON#1	•WALDEN HOLLOW		116.7
	HANKISON#2	•WALDEN HOLLOW		
	SCHOLL	• CORRAL		321.8

10/25/35

DAMS 21 FEET TO 35 FEET IN HEIGHT

File No.	Name of Dam and Owner	County	Location			P.M.
			Sec.	T.	R.	
C-1196	Cottonwood Horrace Button	Grand	2	1N	78W	6th
C-667	Huntington Kennith & Eleanor Schmidt	Grand				6th
C1127	Little Muddy Creek G. Harold Reini	Grand	34	1N	78W	6th
C-230	Monarch Lake Mountain Holding, Inc.	Grand	25	2N	75W	6th

DAMS OVER 35 FEET IN HEIGHT

File No.	Name of Dam and Owner	County	Location			
			Sec.	T.	R.	P.M.
C-558	Hankison(Walden Hollow Gulch)	Grand	30	2N	75W	6th
C-958	Meadow Creek Ranch Collection System City of Englewood	Grand	14	1N	75W	6th
C-448	Pheney C.R.-P.E. & W. Tauning	Grand	29	1N	79W	6th
C-1076	Scholl Robert Scholl	Grand	14	2N	79W	6th
OC-128	Sylvan	Grand	4/9	1S	78W	6th
C-308 C-799	William Fork City of Denver	Grand	23	1N	79W	6th
	Grandby Dam USBR	Grand	12	1N	76W	6th
C-1226 C-1226A C-1226B	Little King Ranch Dam John M. King	Grand	34	4N	78W	6th

DAMS 21 FEET TO 35 FEET IN HEIGHT

<u>File No.</u>	<u>Name of Dam and Owner</u>	<u>County</u>	<u>Location</u>			
			<u>Sec.</u>	<u>T.</u>	<u>R.</u>	<u>P.M.</u>
C-1164	Jones Wilbur Christenson	Grand	28	1S	81W	6th
Filing Map 17,261	Polaris					6th
C-1189	Colo. River Watershed Rock Gap	Grand	30	1S	81W	6th

IRRIGATION DIVISION NO. 5

WATER DISTRICT NO. 52

DAMS OVER 35 FEET IN HEIGHT

<u>File No.</u>	<u>Name of Dam and Owner</u>	<u>County</u>	<u>Location Sec.</u>	<u>T.</u>	<u>R.</u>	<u>P.M.</u>
C-516	Hurt Ormund L. Hurt	Eagle		3S	84W	6th
C-1238	Christensen Res. Dam Wilbur Christensen	Grand	32	1S	81W	6th

DAMS 10 FEET TO 20 FEET IN HEIGHT

File No.	Name of Dam and Owner	Location				
		County	Sec.	T.	R.	P.M.
C-363	MacKinaw Lake Crescent Lake No. 1 C.F., Joe E., Orris G. and Ella L. Albertson and MacKinaw Lake	Garfield	4	2S	87W	6th
C-363	Crescent Lake No. 2 Ella May & W. Paul Hight	Garfield	4	2S	87W	6th
C-559	Jack Holden Jack Holden	Routt	16	1N	84W	6th
E-1200	White Owl USFS	Garfield	31	3S	88W	6th
E-1204	Tepe Creek Frank & Harry H. Satterfield	Routt	29	1S	84W	6th
E-1212	Truitt A.H. Truitt	Pitkin	6	2S	85W	6th

DAMS 21 FEET TO 35 FEET IN HEIGHT

File No.	Name of Dam and Owner	County	Location			
			Sec.	T.	R.	P.M.
C-629	E.M. Curry Alsknas Clyde and Egeeria Rex Smith-O.S. Perry	Routt	35	2N	84W	6th
C-619	Grims-Brooks Charles E. & Wilbur S. Laurketal	Routt	9	1S	84W	6th
C-482	Harper and Sons Ed W. Harper and Sons	Routt	25	1N	86W	6th
C-645	Heart Lake Colo. G.F. & P.	Garfield	24	3S	89W	6th
C-737	Keener Lake Orris G. Albertson	Garfield	2	1S	87W	6th
C-1108	Kelly Irrigation Kelly Klunker	Routt	18	1N	84W	6th
C-367	Luark J.E. Luark	Routt	34	1N	86W	6th
C-1186	Fairview Irrigation Black Mountain Ranch	Routt	10	1S	83W	6th
C-1219	A.J. Irr. Res. Dam #78 Chas. H. Kissinger	Routt	25	1S	85W	6th
C-1240	Wohler Resv. Dam 1st Enlarg L. & Hvland Co.	Routt	NW1/4 28	1S	84W	6th
C-1246	Winslow Res. Dam Louis Visintainer	Routt	SE1/4 2	1S	85W	6th

DAMS OVER 35 FEET IN HEIGHT

File No.	Name of Dam and Owner	County	Location			
			Sec.	T.	R.	P.M.
D-482	Harper and Sons	Routt	25	1N	86W	6th
D-556	Ed W. Harper and Sons					
D-449	Luark W.S. & Ed Luark	Eagle	1	2S	85W	6th
D-1060	Rock Creek	Routt	13	1N	83W	6th
D-1060A	Colo. G.F. & P.					
D-653	Sterner Marshall Nay	Routt	28	1N	85W	6th
D-1156	Sweetwater Rocky Mtn. Power Co.	Garfield	16	3S	87W	6th
D-1205	Newton Gulch C.H. Kissinger	Routt	12	1S	85W	6th

May 6, 1969

IRRIGATION DIVISION NO. # 5

WATER DISTRICT NO. 72

DAMS 10 FEET TO 20 FEET IN HEIGHT

File No.	Name of Dam and Owner	County	Location			
			Sec.	T.	R.	P.M.
C-406	Anderson No. 6 City of Grand Junction	Mesa	11	12S	97W	6th
OC 122	Ballentine & Rockwell	Mesa				6th
No plans & Specs.	Bull Basin Bull Basin Res. Co.	Mesa	28	11S	95W	6th
C-911	Coon Creek #1 and #2 Coon Cr. Res. Co.	Mesa	30	11S	95W	6th
C-914	Coon Creek #3 Clarence Feters & Dick Lloyd	Mesa	25	11S	96W	6th
OC 124	Crown Point	Mesa				6th
C-501	Evans C. T. Evans	Mesa	17	2N	3W	Ute ?
C-1180	Grand Mesa No. 6 Grand Mesa Res. Co	Mesa	12	12S	96W	6th
C-815	Grove Creek No. 1 Henry H. Ziegle and W.D. Anderson	Mesa	1	11S	94W	6th
C-821	Grove Creek No. 2 Henry H. Ziegle and W. D. Anderson	Mesa	1	11S	94W	6th
C-859	Hartman Detention John Hartman	Mesa	32	1N	1E	Ute
C-375	Hoke U. C. Hoke	Mesa	34	10S	94W	6th
C-1002	Jumbo U. S. Forest Service	Mesa	35	11S	96W	6th
C-382	King 2 and 3 Joe King	Mesa	4	14S	101W	6th
C-584	McKelvie Robert McKelvie	Mesa	$\frac{3}{10}$	10S	93W	6th
C-621	Mesa Lake No. 1 (sunset) Colo Game, Fish & Parks	Mesa	34	11S	96W	6th
C-622	Mesa Lake No. 2 (Beaver) Colo Game. Fish & Parks	Mesa	35	11S	96W	6th
C-194	Michaelson Mrs Emma A & Rosa M Michaelson	Mesa	10	11S	94W	6 th
C-461	Milholland (not built?) H. R. Milholland	Mesa	21	11S	95W	6th
C-849	Mirror Lake No. 1 Town of Truita	Mesa	5	12S	101W	6th
C-625	Mirror Lake No. 2 Irving C. Beard	Mesa	5	12S	101W	6th
C-374	Mitchell U. S. Grazing Service	Mesa	17	8S	103W	6th

Irrigation Division No. 42 Water District No. 42 (continued)

Dams 10 Feet to 20 feet in Height

File No.	Name of Dam and Owner	County	Location			
			Sec	T.	R.	P.M.
C-376	Monument No. 1 and No. 2	Mesa	11	11S	93W	6th
OC 127	Ruby Lee (not presently usable)	Mesa	14	8S	102W	6th
C-219	Scales No. 1 Grand Mesa Res. Co	Mesa	4	12S	95W	6th
C-966, C-966A	Scales No. 3 Grand Mesa Res. Co	Mesa	33	11S	95W	6th
C-1218	Mesa Lakes Res Dam #3 (Fish Lake) Mesa Lake Res. & Canal Co.	Mesa	35	11S	96W	6th
C-1247	Bolen-Anderson-Jacobs City of Grand Junction	Mesa	11	12S	97W	6th
C-1253	A.D.A. Res. Dam W. Crafts and Beverly J. Black	Mesa	<u>13</u>	2S	2E	Ute

5
IRRIGATION DIVISION NO. * WATER DISTRICT NO. 42

DAMS 21 FEET TO 35 FEET IN HEIGHT

File No.	Name of Dam and Owner	Location		T.	R.	P.M.
		County	Sec.			
C-406 C-616	Anderson Bros. No. 1 W. D. Anderson & Sons	Mesa	6	11S	93W	6th
C-225	Anderson Bros No. 2 R. T. & Maggie Anderson	Mesa	4	12S	96W	6th
C-1037	Anderson No. 1 City of Grand Junction	Mesa	9	12S	96W	6th
C-226	Anderson No. 6 R. R. Anderson	Mesa	11	12S	97W	6th
C-459	Big Beaver Nichols, Drexel & Ogden	Mesa	20	11S	95W	6th
C-76	Big Park The Big Park Irrigation, Land and Power Co.	Mesa	15	12S	102W	6th
O C 123	Bonham and Wells USBR (?)	Mesa	9	11S	94W	6th
No file or record	Bull Basin No. 1 Bull Basin Res. Co.	Mesa	28	11S	95W	6th
C-453	Bull Creek No. 5 Bull Cr. Res., Canal & Power Co	Mesa	20	11S	95W	6th
C-774	Colby Horse Park Leon Lake Ditch & Res.Co.	Mesa	21	11S	93W	6th
C-450	Duvall No. 1 (king) Stadlerman Bros ?	Mesa	27	13S	102W	6th
C-601½	John Egger No. 1 Dick Loyd	Mesa	8	11S	97W	6th
C-299	Fruita No. 1 Town of Fruita	Mesa	2	14S	102S	6th
C-342	G.H. & S. No. 2 C. W. Schrader	Mesa	28	13S	101W	6th
OC-126	Gillet	Mesa	23	8S	101W	6th
C-1180	Grand Mesa No. 6 Grand Mesa Res. Co.	Mesa	12	12S	96W	6th
C-402	Hallenbeck No. 2	Mesa	17	12S	96W	6th
C-859	Hartman Retention John Hartman	Mesa	32	1N	1E	Ute
C-525	Hawxhurst McCurry & Cadwell	Mesa	8	9S	94W	6th
C-382	King No. 1 Stadlerman Bros (?)	Mesa	3	14S	101W	6th
C-620	King No. 2 Stadlerman Bros (?)	Mesa		13S	101W	6th
C-623	L.B.C. Kirkendall E. Ray Hunter	Mesa	27	11S	93W	6th

Irrigation Division No. ⁵ 42, Water District No. 42 (cont'd)

Dams 21 Feet to 35 Feet in Height

File No.	Name of Dam and Owner	Location		T.	R.	P.M.
		County	Sec			
C-627	Mack Mesa Colo G.F. & P	Mesa	13	9S	103W	6th
C-584 C-851	McKelvie No. 1 (21') Robert McKelvie (37')	Mesa	<u>3</u> 10	10S	93W	6th
C-574	Benny Nichols Ben E. Nichols	Mesa	13	10S	96W	6th
C-731	H.U. Robbins Tom Presnell	Mesa	20	11S	96W	6th
C-618	Spring Creek No. 1 W. L. White and Arthur S. Johnson	Mesa	13	11S	96W	6th
C-485 C-646	Thompson No. 1 (23) Kenneth Thompson (38)	Mesa	11	12S	102W	6th
C-486 C-643	Thompson No. 2 (25) Kenneth Thompson (32)	Mesa	2	12S	102W	6th
C-510	Thompson No. 3 Kenneth Thompson	Mesa	3	12S	102W	6th
C-594	Whale Neal B. Johnson	Mesa	19	11S	95W	6th

IRRIGATION DIVISION NO. ~~4~~ 5 WATER DISTRICT NO. 42

DAMS OVER 35 FEET IN HEIGHT

File No.	Name of Dam and Owner	County	Location			
			Sec.	T.	R.	P.M.
C-1168	Currier #2	Mesa	12	9S	93W	6th
C-82	Little Dolores J.B. Claybough et al	Mesa	24	12S	103W	
C-1140	Indian Wash Det. 1w-1 Upper Grand Valley Soil Cons. Dist.	Mesa	29	1N	1E	Ute
C-575	Fruita Settling Basin No. 2 Town of Fruita	Mesa				
C-511	Fruita No. 1 Town of Fruita	Mesa	11	14S	102W	6th
C-299 C-299A	Fruita No. 2 Town of Fruita	Mesa	2	14S	102W	6th
C-258	Fruita No. 3 Town of Fruita	Mesa	10	14S	102W	6th
C-340	Fruita No. 4 Town of Fruita	Mesa	2	14S	102W	6th
C-356	Hallenbeck No. 1 C.V. Hallenbeck	Mesa	36	12S	98W	6th
C-454	Hogchute (Carson Lake) City of Grand Junction	Mesa	22	12S	96W	6th
C-1035	Jerry Creek No. 1 Ute Water Conservation Dist.	Mesa	16	10S	96W	6th
C-661	Juniata C.V. Hallenbeck and Grand Junction	Mesa	31	12S	97W	6th
C-910	Palisade Cabin Town of Palisade	Mesa	18/19	11S	97W	6th
C-561 C-561A	Somerville-McCullah R. D. Somerville	Mesa	35	11S	97W	6th
C-1179A	Upper Highline Colo. G. F. & P.	Mesa	5	2N	3W	Ute

VI – B LIVESTOCK WATER TANKS

XXXXXXXXXXXXXXXXXX

XXX 396

October 22, 1971

Mr. Glen Rogers
Office Engineer
1845 Sherman Street
Denver, Colorado 80203

Dear Glen:

We are working on the Format For Division Engineer's Annual Report,
and need current information on livestock water tanks.

We would appreciate any help or suggestions regarding these records.

Sincerely,

Lee R. Enewold

VII – A WATER RIGHTS TABULATIONS

VII WATER RIGHTS

A. Tabulation

Status of correction is approximately 5/6 completed with an estimated 3 months time needed for satisfactory completion of the 1972 commitment. Estimated corrected cards already submitted is 1800 with an estimation of 400 cards needing correction.

Reaction from the public has generally been unfavorable with emphasis being that the time limit as specified by the State legislation was inadequate to permit an accurate inventory.

B. Referee's findings and decrees

1. Underground water rights	27
2. Changes in water rights	30
3. Plans for augmentation	1
4. Water rights (absolute)	200
5. Diligence (cond. decrees)	213
6. Water storage rights	11

Water diversion by wells in this area presents no problem. All of the wells adjudicated are of small volume. There are many small wells in the division which are used for domestic and lawn irrigation. Even though their flow is small, adjudication is encouraged.

XXXXXXXXXXXXXXXXXXXX

XXX 396

July 30, 1971

Amoco Production Company
P. O. Box 1400
Riverton, Wyoming 82501

Attn: Mr. K. A. Huff

Re: Krepps Ditch on Brush Creek

Dear Sir:

In response to your telephone call of June 29th and letters of July 9th and July 26th, I have checked with the Water Commissioner and the County Assessor.

The records of the Water Commissioner and the County Assessor show that Pan American (or Amoco, if they have taken over Pan American's assets) is the owner of the land which the Krepps Ditch on Brush Creek services irrigation water.

Yours very truly,

Lee R. Enewold
Division Engineer

XXXXXXXXXXXXXXXXXXXX

XXX 396

August 3, 1971

Mr. Joe Grant
2109 S. Wadsworth Blvd.
Denver, Colorado 80227

Dear Joe:

In reply to your correspondence of the 28th of July, 1971, we will need additional information from Mr. Lang's abstract, with regard to the original ditch or ditches which go with the land.

With this information, we can tell you the source, priority, and in general, how long the water will run each year.

Sincerely,

Lee R. Enewold
Division Engineer

January 6, 1971

Mrs. Helen Rinehart
1630 Pennsylvania Ave.
Denver, Colorado

Re: Your letter dated 9-23-70 to
Mr. Don Smith, Division Engineer,
and your letter dated 12-24-70 to
Mr. C. J. Kuiper, State Engineer.

Dear Mrs. Rinehart:

Your two letters mentioned above have had me in quite a dither, as I was not aware of what this is all about. To begin with, Mr. Don Smith and his wife are now deceased as a result of an automobile accident while on vacation. Receiving a telephone call from the Denver State Office regarding your letter also put me in an uncomfortable position, as this is all new to me. Mr. Smith had had some contact with Mr. Clem, I am sure, but not in my presence.

Also for your information, there are no rules in the statutes for natives, not just especially for the Kemps, Jewells, and the Rineharts.

If you have a special water right on that spring, you should protect it's value by having an attorney place an injunction or restraining order on other people that you claim are interfering with your vested rights.

Thank you for the six-cent stamp, which I am returning to you.

Sincerely,

E. D. Bloye
Asst. Division Engineer

January 14, 1971

Mrs. Helen Rinehart
1630 Pennsylvania St.
Denver, Colorado 80203

Re: Your letter dated Aug. 3, 1968
to Mr. Finley
Your letter dated Sept. 23, 1970
to Mr. Smith
Your letter dated Dec. 24, 1970
to Mr. Kuiper
Your letter dated Jan. 11, 1971
to Mr. Bloye

Dear Mrs. Rinehart:

I have reviewed the subject matter and your letters and have concluded the following:

- (1) Your letter dated Aug. 3, 1968 was answered Aug. 8, 1968 by Mr. Donald Smith, the Division Engineer at that time. Said letter contained the information you requested.
- (2) Your letter dated Sept. 23, 1970, and also your letter dated Dec. 24, 1970 was answered by myself in my letter to you dated Jan. 6, 1970. Having had only fragmental information at that time, I feel that all letters have been answered to some satisfaction at least.
- (3) In regard to your last letter dated Jan. 11, 1971 and in review of the above notations, I would suggest again the following procedure which would be the most satisfactory and in the protection of your own interests.
 - A. Obtain an attorney who in turn would determine, after examining your abstract, the name and ownership of a named ditch showing the correct priority, location and use, and any other pertinent information that will enable anyone to determine and establish the status of this situation.
 - B. After such determination, the proper parties involved should then be notified or contacted to clear up this problem.

If at any time you or your representatives wish to go over this entire problem, then it would be advisable to come to this office at your own convenience and again review this matter.

Sincerely yours,



E. D. Bloye
Asst. Division Engineer

cc/Helen & Lee Rinehart
USNS Sangley Pt., Box 34
F.P.O. San Francisco, Calif.

February 16, 1971

Miss Carmah Lawler
1650 S. Wolff Street
Denver, Colorado

Dear Miss Lawler:

In answer to your letter regarding water rights on Hurd Creek in Grand County, Colorado, let me say that there are certain rules and regulations that a claimant must follow in order to be recognized by the Water Commissioner, so that he may administer water along the stream. These rights must be by application through the Water Clerk, adjudged by the Water Referee or Water Judge and so entered and recorded within the Water Court.

Even though a stream traverses through a persons property, the water still belongs to the people of the State of Colorado, and must be adjudicated by the Water Court.

As far as a ceptic tank on your property is concerned, you had better write to the Grand County Planning Commission, Court House, Hot Sulphur Springs, Colorado, 80451. For an application for a water well, you should write to the Water Clerk, Court House, Glenwood Springs, Colorado, 81601.

Sincerely yours,

E. D. Bloye
Asst. Division Engineer

XXXXXXXXXXXXXXXXXX

XXX 396

October 27, 1971

Dr. Peter Press, M. D.
22 Crestmoor Drive
Denver, Colorado 80220

Dear Sir:

In reply to your letter of October 23 regarding the Manning Ditch, the following shows what information is in this office:

<u>Pri. #</u>	<u>Ditch</u>	<u>Stream</u>	<u>Pri. Date</u>	<u>Decree Date</u>	<u>Amount in Cu. Ft. Sec.</u>
70	Manning	W. Br. Sopris	6/28/1983	5/15/1918	0.90

According to the statutes, the water law requires an adequate headgate and measuring device. This office will be available to you for guidance in installing these structures. Plans and designs must be approved by the Division Engineer prior to the installation.

In answer to your specific questions:

1. You must examine your abstract to your land in order to learn what water rights were conveyed and in what amount.
2. The headgate and the measuring flume must be installed before the next irrigation season or you may be subject to the refusal of allowing any water in your ditch. Information on headgates and measuring flumes may be obtained at Thompson Pipe and Steel Co. at 30th and Larimer, or Armco Metal Products, or most any steel company.
3. You cannot stop other people from using all the stream, providing the user is in priority. Again, the abstract of your property will reveal the water rights.

I would suggest that you come to Glenwood Springs and stop in and see us about the Manning Ditch.

Sincerely,

E. D. Bloch

Assistant Division Engineer

XXXXXXXXXXXXXXXXXXXX

XXX 396

May 7, 1971

L. W. St John, President
Morrisania Water Supply Company
Grand Valley, Colorado

Dear Mr. St. John:

Regarding your letter of April 10, 1971, we are
sorry to be so late in answering.

First of all, let me give you the status of all of
your water rights on Battlement Ditch and Cedar Grove Ditch.

Battlement Ditch No. 21 Priority Nos. 25,33, and 85.
 100 Cubic feet per minute
 400 cubic feet per minute
 200 cubic feet per minute
Cedar Grove Ditch - Priority No. 81
 180 cubic feet per minute

All of these water rights have been made absolute
through the water courts, and the law protects your water rights
and no one can file upon them.

If you have more specific information regarding the
rumors you mentioned, we will be glad to investigate further for
you.

Sincerely,

Lee R. Enewold
Division Engineer

XXXXXXXXXXXXXXXXXXXX

xx 396

February 17, 1971

Mr. Carl Breeze
Kremmling, Colorado

Dear Carl:

Mrs. Pedersen called me about a television program that stated "All those that are contemplating a well should get their filing in the water courts before the 1st of March this year." I called the Denver Office and found out that this only pertains to large capacity wells; those that discharge 2000 gallons per minute or more. Also, this is only for industrial, municipal, irrigation, fishery, fire, commercial, stock, recreation and other than domestic uses. So if the well is for domestic use, this does not apply. Although the date is July 1st instead of March for other than domestic, this only means that the date of priority will be 1971, and later than that, it will be 1972.

The "Ground Water Law" manual is not now in publication and the manual on "Rules and Regulations" is not now in effect. This is because the present legislature is now in session changing the Water Law, or amending the law of 1969. When I get some information that may be used, I will send you the necessary pamphlets and a supply of forms.

I am enclosing a copy of the "Rules and Regulations" for your use only, so that you may acquaint yourself with the 1969 law. Do not use this as a criteria as again this is not now in effect.

I realize that this is not too good an answer, but being as how the "Ground Water Law" is not in publication and the "Rules and Regulations" are not now in effect, there is not much more that I can do but keep you informed.

If you want more of these forms, I will send you a good supply as soon as they are available.

Sincerely yours,

E. D. Bloye
Asst. Division Engineer

Encl.

January 22, 1971

Mrs. Alta Ruth Orr
201 S. 9th
Kremmling, Colo. 80459

Re: Ditch Records on Bull
Run & Copper Creek

Dear Alta,

I find no records of any kind on Copper Creek. However,
I find the records on Bull Run as follows:

<u>District 51</u> <u>Priority #</u>	<u>Name</u>	<u>Owner</u>	<u>Amt. in cfs</u>
3	Bull Run #1	Denver Water Board	1.00
153	Rohan	C. Shore	3.80
153/54	Rohan #2	C. Shore	1.00
204	Olson #2	Wood	3.00
242	L.E.A.	C. Shore	0.75
252	McKanzie	C. Shore	2.50
262	Anderson	C. Shore	1.75
326	Edna Shore	C. Shore	0.89

Am also sending you a little map, which may help you.
Have quite a few good old water fights down here too.
As you said one day - I love to fight.

Sincerely yours,

E. D. Bloye
Asst. Division Engineer

January 15, 1971

Ritschard Cattle Co.
Box 511
Kremmling, Colorado

Re: Alexander Ditch
Saddle Ditch

Dear Con:

Received your letter this morning and find the following:

ALEXANDER DITCH

Stream Priority #22, District Priority #287, Tabulation #2163.
Absolute Decree for 0.625 cfs and CONDITIONAL for 3.0 cfs.

SADDLE DITCH

Stream Priority #5, District Priority #506, Tabulation #3867.
Absolute Decree for 4.0 cfs and CONDITIONAL for 3.0 cfs.

THEREFORE:

Your Conditional will have to be "approved up on" by the developing of 92 more acres (if you have not already done so) on the Alexander Ditch/

Your Conditional will have to be approved up on" by developing 100 more acres (if you have not already done so) on the Saddle Ditch.

In the event that you have already done the required development on these ditches, and can prove it; then get into the Water Court and apply for an Absolute of the remainder of the amount of the decree.

Write to: Mr. Mike McClure, Water Clerk

Division #5

County Court House

Glenwood Springs, Colo. 81601

Ask for application forms for "PROOF OF DILIGENCE". Fill out these forms and return to Mr. McClure, with a check for each claim in the amount of \$26.00. Said claim will be processed by the Water Referee or the Water Judge and then you should get your Absolute decrees. Be sure that you have an Attorney do this for you. I am sending you a copy of your decrees.

Sincerely yours,

E. D. Bloye
Asst. Division Engineer

Encl.

January 5, 1971

Miss Billie Jean Vest
1257 Logan #205
Denver, Colorado

Dear Miss Vest:

Some time ago the County Clerk of Garfield County handed me your letter dated April 7, 1970. Most of your questions are very difficult to answer, in that most everything pertaining to the subject is intangible.

Water rights in mines are very hard to obtain, as most of them have been abandoned or are now in the process of abandonment.

I would suggest that you write to a realtor in this area regarding the sale of land or water rights. The County Treasurer holds public auctions twice a year, I believe, and only on delinquent sales. They are generally held in the spring and around August.

Sorry that this is so late, but we have been very busy compiling the water tabulations.

Sincerely yours,

E. D. Bloye
Asst. Division Engineer

December 1, 1970

Golden and Mumby
Attorneys-at-Law
200 North Sixth Street
P. O. Box 398
Grand Junction, Colorado 81501

Attn: Keith Mumby

Dear Mr. Mumby:

Your letter of November 30, 1970 addressed to Mr. Donald L. Smith, Division Engineer, now deceased, has been referred to me for reply as I was Mr. Smith's assistant.

As a point of information, the closing date for conditional decree applications to be made absolute, was June 1, 1970. However, the Water Judge, Clifford H. Darrow, and the Water Referee, Mr. L. L. Finley, thought it best to continue accepting such applications mainly because the law was ambiguous and quite indefinite.

Mr. Huish should apply for a conditional decree to be made absolute with the Water Clerk, Mr. Mike McClure, whose address is Garfield County Courthouse, Glenwood Springs, Colorado.

Sincerely yours,

E. D. Eloye
Assistant Division Engineer

EDBloye/dme

VII – B REFEREE’S FINDINGS AND DECREES

XXXXXXXXXXXXXXXXXXXX

XXX 396

October 19, 1971

TO: Bill Mattern

FROM: Water Referee

SUBJECT: Application For Water Right - Case No. W-365

In Case No. W-365, Water Division No. 5, the maps accompanying the application are numbered incorrectly.

The map labeled Pratt Spring No. 2 should be Pratt Spring No. 1.

The map labeled Pratt Spring No. 1 should be Pratt Spring No. 2.

Map No. 3 is correct.

rd

Jean Cole,
Water Referee

XXXXXXXXXXXXXXXXXX

XXX 396

June 28, 1971

TO: Wesley Signs

FROM: Water Division No. 5

SUBJECT: Rulings of Referee for Division 6

Please acknowledge receipt of the following water rulings:

W-297
W-305

Sincerely,

Lee R. Enewold
Division Engineer

XXXXXXXXXXXXXXXXXXXX

XXX 396

June 1, 1971

Jean Cole
Water Referee
Water Division No. 5
Glenwood Spings, Colo.

Dear Mr. Cole:

This will acknowledge receipt of the rulings on the
following application numbers:

W-272
W-283
W-284

Sincerely,

E. D. Bloye
Asst. Division Engineer

May 25, 1971

Jean Cole
Water Referee
Water Division No. 5
Glenwood Springs, Colo., 81601

Dear Mr. Cole:

This will acknowledge receipt of the rulings on the
following application numbers;

W-273
W-274
W-275
W-281
W-282

Sincerely,

E. D. Bloye
Asst. Division Engineer

XXXXXXXXXXXXXXXXXX

XXX 396

XXXXXXX

April 20, 1971

To: Wesley Signs

From: Water Division No. 5

Subject: Decrees For Water Division No. 6

Please acknowledge receipt of the following decrees:

W-171A

W-245

Sincerely,

E. D. Bloye
Asst. Division Engineer

Encl.

March 29, 1971

Jean Cole
Water Referee
Water Division No. 5
Glenwood Springs, Colorado

Dear Mr. Cole:

This will acknowledge receipt of the rulings on the
following application numbers:

W-237	W-252
W-238	W-253
W-239	W-254
W-240	W-255
W-241	W-256
W-242	W-257
W-243	W-258
W-244	W-260
W-245	W-261
W-246	W-262
W-247	W-263
W-248	W-264
W-249	W-266
W-250	W-267
W-251	W-268

Sincerely yours,

E. D. Bloye
Asst. Division Engineer

February 26, 1971

Jean Cole
Water Referee
Water Division No. 5
Glenwood Springs, Colo., 81601

Dear Mr. Cole:

This will acknowledge receipt of the rulings on the
following application numbers:

W-171A
W-223
W-235
W-236

Sincerely yours,

E. D. Bloye
Asst. Division Engineer

February 2, 1970

Jean Cole
Water Referee
Water Division No. 5
Glenwood Springs, Colo., 81601

Dear Mr. Cole:

This will acknowledge receipt of the rulings on the
following application numbers:

W-160
W-220
W-221
W-222
W-224
W-227
W-228
W-232

Sincerely yours,

E. D. Bloye
Assistant Division Engineer

December 23, 1970

L. L. Finley
Water Referee
Water Division No. 5
Glenwood Springs, Colorado 81601

Dear Mr. Finley:

This will acknowledge receipt of the rulings on the following
application nos.

W-200
W-203
W-204
W-205
W-208
W-209
W-210
W-211
W-213
W-215
W-216
W-218

Sincerely yours,

E. D. Bloye
Assistant Division Engineer

December 1, 1970

L. L. Finley
Water Referee
Water Division No. 5
Glenwood Springs, Colorado 81601

Dear Mr. Finley:

This will acknowledge receipt of the rulings on the following
application nos.

W-198
W-199
W-202

Sincerely yours,

E. D. Bloye
Assistant Division Engineer

XXXXXXXXXXXXXXXXXXXX

XXX 396

April 27, 1971

TO: Wesley Signs

FROM: Water Division No. 5

SUBJECT: Application for Underground Water Right
in Water Division No. 6.

Please acknowledge receipt of the following application for
underground water right:

Case No. W-307

Sincerely,

Lee R. Enewold
Division Engineer

Encl.

XXXXXXXXXXXXXXXXXXXX

XXX 396

August 23, 1971

Mr. J. Arthur Martin
Forest Supervisor
P. O. Box 138
Delta, Colorado 81416

Dear Mr. Martin:

Thank you for your interest and inquiry of August 6, 1971. I am forwarding your request to the Colorado River Water Conservation District.

We are cooperating, not coordinating, with the Colorado River Water Conservation District, which is the sponsoring agency for the water quality monitoring program.

Sincerely,

Lee R. Enewold
Division Engineer

XXXXXXXXXXXXXXXXXXXX

XXX 396

September 24, 1971

TO: Bill Ruggero
Silt Water Cons. Dist.
Silt, Colorado

FROM: Lee R. Enewold
Division Engineer
Glenwood Spgs, Colo.

SUBJECT: Report Forms

Prior to Don Smith's death, he and Bud Bloye worked up the enclosed report form. I have reviewed the form and agree that it would give this office a more realistic water accounting.

Please try to incorporate this form, or one similiar, for future reporting.

Sincerely,

Lee R. Enewold
Division Engineer

Encl.

VIII-AB ORGANIZATIONS

UTAH DEPARTMENT OF NATURAL RESOURCES

Department of Natural Resources
235 State Capitol
Salt Lake City, Utah 84114
Phone: 328-5691
Exec. Director: Gordon E. Barnston

Division of Fish and Game
1595 West North Temple
Salt Lake City, Utah 84116
Phone: 328-5081
Director: John E. Phelps

Division of Water Resources
435 State Capitol
Salt Lake City, Utah 84114
Phone: 328-5401
Director: Daniel F. Lawrence

Division of State Lands
105 State Capitol
Salt Lake City, Utah 84114
Phone: 328-5381
Director: Charles H. Hansen

Division of Parks and Recreation
1576 W. North Temple
Salt Lake City, Utah 84101
Phone: 328-5831, Ext. 4
Director: Harold J. Tippetts

Division of Water Rights
442 State Capitol
Salt Lake City, Utah 84114
Phone: 328-5671
Director: Hubert C. Lambert

Division of Oil and Gas Conservation
1595 West North Temple
Salt Lake City, Utah 84104
Phone: 328-5771
Director: Cleon Feight

WATER RESOURCE ORGANIZATIONS

WYOMING DEPARTMENT OF ECONOMIC PLANNING AND DEVELOPMENT

Department of Economic Planning and Development
213 West 25th
Cheyenne, Wyoming 82001
Phone: 777-7294

Executive Director:
Chief of Water Development:
Chief of Mineral Development:
Chief of Industrial Development:
Chief of State Planning:
Advisory Council:

J. D. Brunk
Myron Goodson
John T. Goodier
B. T. Sheldon
Jerome H. Mark

Water Development

Donald L. Hampton, Upton, Judicial District 76
James A. Greenwood, Big Piney, Judicial District 43
Thomas F. Trimmer, Cody, Judicial District 45

Mineral Development

Thomas A. Hill, Riverton, Judicial District 47
George Nugent, Sheridan, Judicial District 14
S. M. Clinco, Green River, Judicial District 42

Industrial Development

Jack H. Reed, Cheyenne, Judicial District 71
Robert G. Kimball, Casper, Judicial District 17
Tr. C. D. Humphrey, Laramie, Judicial District 42

FEDERAL AND STATE RECREATION
AND FISH AND WILDLIFE AGENCIES

Arizona Game and Fish Department
2002 W. Greenway Rd.
Phoenix, Arizona 85021
Robert A. Jantzen, Director
Phone: 942-3000

National Park Service
1700 Jackson Street
Omaha, Nebraska 68100
J. Leonard Dolz, Regional Director
Phone: 221-3471

Bureau of Sport Fisheries and Wildlife
P.O. Box 1506
Albuquerque, New Mexico 87103
W. C. Nelson, Regional Director
Phone: 943-2321

National Park Service
P. O. Box 728
Santa Fe, New Mexico 84501
Frank F. Kowski, Regional Director
Phone: 902-8516

Bureau of Sport Fisheries and Wildlife
Federal Building
Salt Lake City, Utah 84111
Robert W. Scott, Field Supervisor
Phone: 524-5637

Colorado Department of Game, Fish and Parks
6060 Broadway
Denver, Colorado 80215
Harry R. Woodard, Director
Phone: 625-1192

FEDERAL AND STATE RECREATION
AND FISH AND WILDLIFE AGENCIES

New Mexico Department of Game and Fish
P.O. Box 2060
Santa Fe, New Mexico 87501
Ladd S. Gordon, Director
Phone: 827-2167

New Mexico State Park and Recreation Commission
P.O. Box 1147
Santa Fe, New Mexico 87501
James L. Dillard, Director
Phone: 827-2726

Utah Division of Fish and Game
1595 West North Temple
Salt Lake City, Utah 84116
John E. Phelps, Director
Phone: 328-5081

Utah Division of Parks and Recreation
132 South 2nd West
Salt Lake City, Utah 84101
Harold J. Tippetts, Director
Phone: 328-5881, Ext. 4

Wyoming Department of Game and Fish
P.O. Box 1589
Cheyenne, Wyoming 82001
James B. White, Director
Phone: 777-7461

Wyoming Recreation Commission
State Office Building
P.O. Box 309
Cheyenne, Wyoming 82001
Paul H. Westedt, Director
Phone: 777-7550

WATER RESOURCE ORGANIZATIONS

Reg. 4-B

Arizona Interstate Stream Commission

607 Arizona Savings Building
112 North Central Avenue
Phoenix, Arizona 85004
Phone: 253-6777

Ex. Director: Rich Johnson

Pear River Commission

535 State Capitol
Salt Lake City, Utah 84114
Phone: 328-5401 (Sec.-Treas.)

Fed. Rep. & Chairm.: E. C. Larson, 312 Continental Bank Bldg.,
Salt Lake City, Utah 84101, Phone:
322-1321

Secretary-Treasurer: Daniel Lawrence
Assistant Secretary: Wallace N. Gibson, Logan, Utah 84321

Colorado Department of Natural Resources

231 Columbine Building
1845 Sherman Street
Denver, Colorado 80203
Phone: 892-3311

Ex. Director: T. W. Ten Eyck
Participating Agencies: Division of Game, Fish & Parks
Division of Mines
Division of Water Resources
Geological Survey
Board of Land Commissioner
Oil and Gas Conservation Commission
Soil Conservation Board
Water Conservation Board

Colorado River Water Conservation District

P.O. Box 213
Glenwood Springs, Colorado 81601
Phone: 945-6602

Attorney: Ken Balcomb
Engineer-Secretary: R. C. Fischer

Colorado Water Conservation Board

182 Columbine Building
1845 Sherman Street
Denver, Colorado 80203
Phone: 892-2441

Director: Felix L. Sparks

Four-Corners Regional Commission

235 Petroleum Plaza Bldg.
U.S. Department of Commerce
Farmington, New Mexico
Phone: 327-9626

Exec. Director: Alan Howe

Four-Corners Regional Commission

1820-C 14 and D, N.W.
Washington, D. C. 20230
Phone: 957-5534

Co-Chairman: Stan Womer

Idaho Water Resources Board

State House
Boise, Idaho 83701
Phone: 964-3275, Ext. 514

Director: Robert R. Lee

Interstate Stream Commission

State Capitol Building
Santa Fe, New Mexico 87501
Phone: 827-2128

Interstate Stream Engr.: David P. Hale
Chairman: I. J. Coury (Farmington)
Phone: 325-2322

WATER RESOURCE ORGANIZATIONS

Millard County Water Conservation District

c/o Wallace T. Jeffery, Delta, Utah 84024
Phone: 864-2475

Chairman: Wallace T. Jeffery, Delta 84624
Secretary-Treasurer: Waldo Warnick, Hineckley 84635
Directors: Olaf George, Manosh 84637
Lloyd Mitchell, Fillmore 84631
Evan Anderson, Fillmore 84631
Howard Nielson, Lynndyl 84640
Wallace T. Jeffery, Delta 84624
Cutler Henrie, Delta 84624
Waldo Warnick, Hineckley 84635

San Juan County Water Conservancy District

P.O. Box 213
Blanding, Utah 84511
Phone: 678-2251

President: Max Dalton, Monticello 84535
Secretary-Treasurer: Wilford Frost, Monticello 84535
Attorney: L. Robert Anderson, Monticello 84535
Manager: Devon M. Hurst, P.O. Box 218, Blanding 84511

Southwestern Water Conservation District

P.O. Box 475
Durango, Colorado 81302
Phone: 247-1302

President: Lewis D. Williams, Norwood 81423
Secretary-Treasurer: Archie B. Toner, Box 578, Pagosa Springs
Attorney: Frank Sam Haynes, Box 1151, Durango 81302
Engineers: Clifford Jex, 1129 Colo. Ave., Grand
Junction, Colo. 81501

Upper Colorado River Commission

399 South 4th East
Salt Lake City, Utah 84111
Phone: 394-5629

Executive Director: Ival V. Goslin
General Counsel: Paul L. Billhmer

Utah Department of Natural Resources

229 State Capitol Building
Salt Lake City, Utah 84114
Phone: 328-5691

Executive Director: Gordon E. Harnston

Utah Water Users Association

c/o Utah State University
Irrigation Department, Logan, Utah 84321
Phone: 752-1402

President: Robert B. Hilbert, 4888 Andlor, Salt Lake City, Utah 84117
Secretary: Lula E. Anderson, Logan 84321

Western States Water Council

1725 University Club Building
Salt Lake City, Utah 84111
Phone: 521-2800

Executive Secretary: Thomas Cahill

STATE ENGINEERS

Floyd A. Bishop
State Engineer
Capitol Building
Cheyenne, Wyoming 82001
Phone: 634-2711

S. E. Reynolds
State Engineer
Capitol Building
Santa Fe, New Mexico 87501
Phone: 983-4314

Wesley E. Steiner
Executive Director
Interstate Stream Commission
112 N. Central Ave.
Phoenix, Arizona 85004
Phone: 258-7561

R. Keith Higginson
State Reclamation Engineer
Capitol Building
Boise, Idaho 83700
Phone: 384-2215

Robert C. Lambert
State Engineer
442 State Capitol Building
Salt Lake City, Utah 84114
Phone: 328-5671

Clarence Kuiper
State Engineer
Capitol Building
Denver, Colorado 80203
Phone: 222-9911

William R. Gianelli
State Engineer
Dept. of Natural Resources
P.O. Box 388
Sacramento, California 95814

SMALL RECLAMATION - Hooper Irrigation Company, Hooper, Utah 84315
Phone: 825-0349 (Pres.)

		Term Expires
Pres.	James Johnston, Hooper 84315, Phone: 825-0349	2-72
V-Pres.	Herman Nielson, Hooper 84315	2-72
Sec.-Treas.	Mrs. Melvin Middison, Hooper 84315	
Atty.	Lavor Stark, 3755 Wash. Blvd., Ogden 84403	
Dir.	Glen Fuller, 15 E. & S., Salt Lake City 84111	2-72
	Howard Cox	2-73
	Eugene Fowers	2-72
	Dean Manning	2-72
	Herman Nielson	2-73
	L. E. Blanch	2-73
	James Johnston	2-73
	Howard Middison	2-73

SMALL RECLAMATION - Kings Creek Irrigation Company, 320 E. 2000 N., Rt. 2, Layton, Utah 84041 Phone: 825-3631 (Pres.) or 394-5591 (Sec. at Ogden)

		Term Expires
Pres.	Clyde B. Adams, 320 E. 2000 N., Rt. 2, Layton 84041, Phone: 825-3631	2-72
V-Pres.	Woodrow E. Green, 1463 N. Emerald Dr., Rt. 2, Layton 84041	2-72
Sec.-Treas.	Richard Cook, 2029 E. Gentile, Layton 84041 Phone: 394-5591 (Ogden) or 376-4160	
Atty.	J. Duffy Palmer, Clearfield 84015	2-72
Dir.	Clyde B. Adams	2-72
	Woodrow E. Green	2-72
	John V. Adams	2-72
	Alpheus Harvey	2-72
	Thomas Wall	2-72

SMALL RECLAMATION - Malad Valley Irrigating Company, Malad, Idaho 83252
Phone: 766-4272 (Pres.)

		Term Expires
Pres.	Charles J. Nielsen, Malad 83252 Phone: 766-4272	2-72
V-Pres.	Floyd Hess, Malad 83252	2-72
Sec.-Treas.	Rex Daniels, Malad 83252 Phone: 766-2747	2-72
Atty.	Ralph H. Jones, Jr., Central Building Pocatello 83201	
Mgr.	Elmer Lewis, Malad 83252, Phone: 766-2637	2-72
Dir.	Charles J. Nielsen	2-72
	Floyd Hess	2-72
	Rex Daniels	2-72
	Roy Shipley	2-72
	Jess Ward	2-72

SMALL RECLAMATION - North Extension Canal Company, Grace, Idaho 83241
Phone: 425-3469 (Pres.)

		Term Expires
Pres.	Lowell Hansen, Grace 83241, Phone: 425-3469	1972
V-Pres.	Leroy Larsen, Bancroft 83217, Phone: 648-7615	1972
Sec.-Treas.	Nevell Jenkins, Bancroft 83217	1972
Atty.	Merrill, Pocatello 83201	1972
Dir.	Jay Condie, Grace 83241	1972
	John J. Thomas, Grace 83241	1972
	Vernon Moser, Bancroft 83217	1972

SMALL RECLAMATION - Orchard City Irrigation District, Rt. 1, Box 155D, Austin, Colorado 81410 Phone: 835-5456 (Sec.)

		Term Expires
Pres.	Clark Helmick, Cory 81414	1-72
Sec.-Treas.	William R. England, Austin 81410, Phone: 835-5456	Appt.
Atty.	Allen Brown, Delta 81416	
Supt.	William R. England, Austin 81410	1-72
Dir.	Clark Helmick	1-73
	Kenneth McGrath	1-74
	Paul Stafford	

SMALL RECLAMATION - Roy Water Subconservancy District, Municipal Bldg., Roy, Utah Phone: 825-6057

		Term Expires
Chairman	Joseph Dawson, 1744 W. 4800 S., Roy 84067 Phone: 825-6057	Indef.
Sec.	Levis Bambrugh, Roy 84067	"
Atty.	Lavor Stark, 3755 Wash. Blvd., Ogden 84403	Indef.
Dir.	Vern Thompson	"
	Nevell Budge	"
	Parley V. Oleson	"

SMALL RECLAMATION - St. John Irrigating Company, Malad, Idaho 83252
Phone: 766-2617 (Pres.)

		Term Expires
Pres.	Louis Deschamps, Malad 83252, Phone: 766-2617	2-72
Sec.	Calvin Dredge, Malad 83252, Phone: 766-2790	2-72
Treas.	Milton Jones, Malad 83252	2-72
Atty.	Ed Scott, Malad 83252	
Watermaster	Rene Deschamps	2-72
Dir.	Oscar Larsen	2-72
	James Madsen	2-72
	Fete Thomas	2-72
	Nolan Blaisdell	2-72
	Milton Jones	2-72
	Louis Deschamps	2-72
	Calvin Dredge	2-72

SMALL RECLAMATION - Settlement Canyon Irrigation Company, 240 S. 2 W., Tooele, Utah 84070 Phone: 882-0702 (Sec.) or 882-0257 (Pres.)

		Term Expires
Pres.	Howard Clegg, 8 S. 1 E., Tooele 84070 Phone: 882-0257	Appt.
Sec.-Treas.	Donna McKindrick, 896 Vine, Tooele 84070 Phone: 882-0702	Appt.
Atty.	James H. Clegg, 8 S. 100 E., Tooele 84070	Appt.
Watermaster	Kirk Bevan, 838 W. Vine, Tooele 84070	2-72
Dir.	Glenn Martin	2-73
	Norval Adams	2-74
	Howard J. Clegg	

SMALL RECLAMATION - South Davis County Water Improvement District, 407 W. 3100 S., Bountiful, Utah 84010 Phone: 295-4468

		Term Expires
Chairman	Van L. Snow, 2831 S. 300 W., Bountiful 84010 Phone: 295-1908	12-75
Sec.-Treas.	Jess W. Hess, 548 W. 3100 S., Bountiful 84010	
Off. Mgr.	Maurine S. Hess, 548 W. 3100 S., Bountiful 84010	
Atty.	John T. Evans, 351 S. State, Salt Lake City 84111	
Mgr.	A. Foss Peterson, 3016 S. Davis Blvd., Bountiful 84010 Phone: 295-3008	
Engr.	Art Maxwell	12-71
Trustees	Clifford Reynolds	12-71
	Robert J. Martin	12-75
	Van L. Snow	

SMALL RECLAMATION - Weber-Box Elder Conservation District, 1483 Wall Ave., Ogden, Utah 84404 Phone: 621-6555

		Term Expires
Pres.	Leslie E. Randall, 2060 N. 1200 E., Ogden 84404	12-71
Sec.-Treas.	Edward H. Southwick, 3443 Fowler, Ogden 84403	
Atty.	David K. Holther, 2566 Harrison, Ogden 84401	12-71
Dir.	W. R. White	12-72
	Leslie E. Randall	12-73
	George A. Nielson	12-73

MISCELLANEOUS - Colorado River Water Users Association, P.O. Box 427, Orem, Utah 84057 Phone: 225-0042 (Sec.-Treas.)

		Term Expires
Pres.	L. Y. Siddovay, Rt. 1, Box 468, Vernal, Utah 84078	
V-Pres.	Clifford C. Tabor, Rt. 1, Box 19, Wellton, Ariz. 85356	
Sec.-Treas.	Lynn S. Ludlow, P.O. Box 427, Orem, Utah 84057	
Dir.	Floyd M. Smith, Phoenix Arizona 84000	
	Victor I. Corbell, Phoenix, Arizona	
	Norris Soma, Arizona	
	Carl Bevins, California	
	Warren Butler, California	
	Leon Kennedy, California	
	Roland Fischer, Colorado	
	Don D. Noble, Colorado	
	Robert Delaney, Colorado	
	Ivan P. Head, Las Vegas, Nevada	
	Thomas R. Rice, Nevada	
	Donald Paff, Nevada	
	Roger Davis, Jr., New Mexico	
	I. J. Coury, New Mexico	
	Jerry Geist, Albuquerque, New Mexico	
	William C. Hague, Utah	
	Linne Smey, Utah	
	Clyde Ritchie, Heber City, Utah	
	Floyd Bishop, Wyoming	
	Norman Barlow, Pinedale, Wyoming	
	John A. Coppes, Farson, Wyoming	

Project and Unit	Term Expires
UPPER YAMPA - Upper Yampa Water Conservancy District, Steamboat Springs, Colorado 80477 Phone: 879-1515 (Atty.)	
Pres. Loy Andrey, Steamboat Springs 80477	3-70*
V-Pres. James Funk, Hayden 81639	3-70*
Sec.-Treas. John Fetcher, Steamboat Springs 80477	3-70*
Atty. Nicholas McGill, Steamboat Springs 80477 Phone: 879-1515	
Dir. Loy Andrey	3-70*
Kelley Klunker	3-70*
Sumner Hockett	3-70*
Charles Gregory	3-70*
James Funk	3-70*
J. P. Fox	3-70*
Robert Lyons	3-70*
Elvis Starbuck	3-70*
John Fetcher	3-70*

*Awaiting action by District Court

Project and Unit	Term Expires
WEST DIVIDE - West Divide Water Conservancy District, P.O. Box 264, Glenwood Springs, Colorado 81601 Phone: 945-5382 (Sec.) or 945-5761 (Atty.)	
Pres. William B. Jackson, R.R. 1, Box 350, Glenwood Springs 81601	4-72
V-Pres. Harold C. Carmack, Star Route, New Castle 81647	4-72
Sec.-Treas. Frieda H. Jackson, R.R. 1, Box 350, Glenwood Springs 81601, Phone: 945-5382	
Atty. Frank Delaney, P.O. Box 356, Glenwood Springs 81601, Phone: 945-5761	
Dir. William B. Jackson	4-72
Harold C. Carmack	4-72
Carl H. Bernklau	4-72
Paul D. Pitman	4-72
L. Christensen	4-72
Ralph L. Antonides	4-72

Project and Unit	Term Expires
UTE WATER - Ute Water Conservancy District, Box 460, Grand Junction Colorado 81501 Phone: 242-7491 or 242-8106 (Pres.)	
Pres. Fred J. Simpson, 2549 F Rd., Gr. Junction 81501	5-72
V-Pres. W. J. Baker, Loma 81524	5-72
Sec. L. P. Morse, 3177 B Rd., Gr. Junction 81501	5-72
Treas. Bobby J. White, Box 186, Gr. Junction 81501	
Atty. Albin Anderson, 201 N. 5th, Gr. Junction 81501	
Mgr. Riney F. Wilbert, 711 26 1/2 Rd., Gr. Junction 81501	5-72
Dir. John Brophy	5-72
W. J. Baker	5-72
Frank Beede	5-72
Harold Mogensen	5-72
Merle Motz	5-72
Fred Hulbert	5-72
Kenneth Matchett	5-72
R. R. Weiner	5-72
Lawrence Aubert	5-72
L. O. Halvorson	5-72
L. P. Morse	5-72
Fred Simpson	5-72
Bobby J. White	5-72

Project and Unit	Term Expires
YELLOW JACKET - Yellow Jacket Conservancy District, Box 344, Meeker, Colorado 81641 Phone: 878-5065	
Pres. Bob Raley, Meeker 81641	10-72
V-Pres. Harry Coleman, Meeker 81641	10-72
Sec.-Treas. C. J. Wilson, Meeker 81641	10-72
Atty. Frank Cooley, First Nat. Bank Bldg., Meeker	
Dir. Bill Gossard	10-71
Malvin Crawford	10-71
Jim Leander	10-71
Sherman Taylor	10-71
Wilbur Whalen	10-72
C. J. Wilson	10-72
John Barney	10-72
Harry Coleman	10-72
Bob Raley	10-72

Project and Unit	Term Expires
WEBER BASIN - Weber Basin Water Conservancy District, 2837 E. Hill Field Rd., Layton, Utah 84041 Phone: 825-1677 or 359-4494 (Salt Lake City)	
Pres. Ezra T. Clark, 1106 E. 400 N., Bountiful 84010 Phone: 292-0123	6-71
Sec.-Treas. Wayne M. Vinegar, Layton 84041, Phone: 376-2433	
Atty. Neil R. Olmstead, 2325 Adams, Ogden 84403	
E. J. Skeen, 522 Newhouse Bldg., Salt Lake City 84111	
Mgr. Wayne M. Vinegar, Layton 84041	6-71
Dir. Ezra T. Clark	6-71
Francis V. Simpson	6-71
Ralph A. Richards	6-72
Elaine D. Fisher	6-72
Keith G. Jensen	6-72
Elmer Carver	6-73
J. Clifton Linford	6-73
Charles D. Carver	6-73
S. J. Olsen	6-73

Project and Unit	Term Expires
SMALL RECLAMATION - Bountiful Water Subconservancy District, 385 W. 5th S. Bountiful, Utah 84010 Phone: 295-5573	
Pres. Chas. A. Larsen, 620 Larsen Drive, Bountiful 84010 Phone: 295-0461	12-72
Sec. Robert Alvin Moss, 460 S. 1st E., Bountiful Phone: 295-2171	
Atty. Keith L. Stahle, 84 S. Main, Bountiful 84010	
Dir.-Mgr. Golden W. Stewart, 379 W. 5 S., Bountiful 84010	12-71
Dir. Robert Alvin Moss	12-71
Kerion R. Gurr	12-71
Charles A. Larsen	12-72
Coy J. Hayward	12-72

Project and Unit	Term Expires
WEBER RIVER - Weber River Water Users Association, 323 Eccles Bldg., Ogden, Utah 84401 Phone: 392-3591	
Pres. Ralph Richards, Oakley Phone: 783-4752	12-71
V-Pres. E. J. Barnes, Kayaville 84037	12-71
Sec.-Treas. D. Earl Harris, Layton 84041	
Atty. Leroy B. Young, First Sec. Bank Bldg., Ogden 84403	
Mgr. D. Earl Harris, Layton 84041	12-72
Dir. Charles L. Heslop	12-72
E. J. Barnes	12-72
Lincoln Jensen	12-72
Joseph Dawson	12-72
Clyde B. Adams	12-72
Leonard Blanch	12-73
Ralph Richards	12-73
D. Earl Harris	12-73
Leo P. Harvey	12-73
Water Com. E. Elaine Johnson, Ogden 84403, Phone: 392-4690	

Project and Unit	Term Expires
SMALL RECLAMATION - Centerville-Deuel Creek Irrigation Company, Centerville, Utah 84014 Phone: 295-4037 (Pres.)	
Pres. Therice H. Duncan, 145 N. 400 E., Centerville 84014 Phone: 295-4037	1-73
V-Pres. George J. Miles, 519 E. 100 S., Centerville Phone: 295-2420	1-73
Sec.-Treas. Vernon B. Carr, 595 S. 400 E., Centerville Phone: 295-3047	1-73
Atty. Keith L. Stahle, 84 S. Main, Bountiful 84010	1-73
Dir. Therice H. Duncan	1-73
William W. Tingey	1-73
George J. Miles	1-73
E. Smith Randall	1-73
Vernon B. Carr	1-73

Project and Unit	Term Expires
SMALL RECLAMATION - Haights Creek Irrigation Company, Kayaville, Utah 84037 Phone: 376-2565 (Pres.)	
Pres. David Stewart, Kayaville 84037 Phone: 376-2565	12-71
V-Pres. Sidney D. Stewart, Kayaville	12-71
Sec.-Treas. Cleon Christensen, Kayaville 84037	Appt.
Atty. Edward W. Clyde, 351 S. State, Salt Lake City 84111	
Dir. Forest Parker	12-71
Harold Gailley	12-71
Ben Orlough	12-71
Sidney D. Stewart	12-72
David Stewart	12-72

Project and Unit		Term Expires
SAVERY-POT HOOK - Little Snake River Water Conservancy District, Box 45, Savery, Wyoming 82332 Phone: 383-2660 (Atty.)		
Pres.	Nelson E. Wren, Savery 82332	1-74
V-Pres.	Lee Airheart, Baggs 82321	1-72
Sec.-Treas.	John T. Cobb, Savery 82332	1-73
Atty.	Ed Wren, Box 45, Savery 82332, Phone: 383-2660	
Dir.	Lee Airheart	1-72
	Tom Cobb	1-73
	Edward Wren	1-73
	Nelson E. Wren	1-74
	Barry E. Russell	1-74

Project and Unit		Term Expires
SAVERY-POT HOOK - Pot Hook Water Conservancy District, Slater, Colorado 81653 Phone: 824-6078 (Craig) (Atty.)		
Pres.	Darwin Dunn, Dixon, Wyoming 82323	Indef.
V-Pres.	O. Marion Jones, Craig 81625	"
Sec.-Treas.	Margaret Hancock, Slater 81653	"
Act. Atty.	Moffat Co. Atty., Jack Davis, Craig 81625 Phone: 824-6078	"
Dir.	Darwin Dunn	Indef.
	O. Marion Jones	"
	Robert Showalter	"
	John Winder	"
	Margaret Hancock	"

Project and Unit		Term Expires
SCOFFIELD - Carbon Water Conservancy District, Price, Utah 84501 Phone: 637-0099 (Pres.)		
Pres.	Chris Jouffas, 400 E St., Helper 84526 Office Phone: 637-0099. Home: 472-5375	4-71
Sec.-Treas.	Mike Datrich, 735 N. 600 E., Price 84501 Phone: 637-1272	Appt.
Atty.	Therold N. Jensen	4-71
Dir.	Chris Jouffas	4-71
	George W. Waterman	4-72
	Paul Moynier	4-72
	William Welsh	4-73
	Gordon H. Newbold	4-73

Project and Unit		Term Expires
SILT - Silt Water Conservancy District, Box 216, Silt, Colorado 81652 Phone: 876-2375 (Sec.) or 876-2393 (Mgr.)		
Pres.	Marvin Ryden, Rifle 81650	10-71
V-Pres.	Jake Haas, Rifle 81650	10-72
Sec.-Treas.	Elea Pyles, Silt 81652, Phone: 876-2375	Appt.
Atty.	Frank Delaney, Glenwood Springs 81601	
Mgr.	William Ruggero, New Castle 81647, Phone: 876-2393	
Dir.	Ralph Dodo	10-71
	William Brinkman	10-71
	F. J. Pretti	10-71
	Marvin Ryden	10-71
	Jake Haas	10-72
	H. M. Boydston	10-72
	Leslie Jewell	10-72
	William Dodds Scott	10-72
	Milton Nichols	10-72

Project and Unit		Term Expires
SILVER FORK - Crawford Water Conservancy District, Box 28, Crawford, Colorado 81415 Phone: 921-3425		
Pres.	Grant Farnsworth, Crawford 81415	Term
V-Pres.	Paul Wakefield, Crawford 81415	Term
Sec.-Treas.	Winifred Kraai, Crawford 81415	
Atty.	Willett & Carroll, Delta 81616	
Mgr.	Oscar R. Litman, Crawford 81415, Phone: 921-3278	
Dir.	Guy W. Albright	6-71
	Don R. Reid	6-71
	Henry Hamilton	6-71
	Donald Drake	6-72
	Grant Farnsworth	6-72
	Paul Wakefield	6-72
	Harold Cunningham	6-72

Project and Unit		Term Expires
STRAWBERRY VALLEY - Little Snake Canal Company, 54 N. 100 E., Payson, Utah 84651 Phone: 489-3257		
Pres.	Ernest C. Haaks, 366 E. 100 Co., Salem 84553	1-72
V-Pres.	Grant Minegar, 313 Co. 500 West, Payson 84651	1-72
Sec.-Treas.	LeRoy A. Hill, RFD #1, Payson 84651 Phone: 489-3461	Appt.
Dir.	E. LeRoy Haskell, RFD #1, Payson 84651	1-72
	Dave McMullin	1-72
	Grant Minegar	1-72
	Reed Rindlisbacher	1-72
	Ervin Danney	1-73
	Ervin Danney	1-73
	Ervin Danney	1-73
	Ervin Danney	1-73
	Ervin Danney	1-74
	Ervin Danney	1-74
	Ervin Danney	1-74
	Ervin Danney	1-74
	Ervin Danney	1-74

Project and Unit		Term Expires
STRAWBERRY VALLEY - Mapleton Irrigation Company, 1095 W. 1000 N., Mapleton, Utah 84663 Phone: 489-6091 (Pres.)		
Pres.	Glen Seal, 1095 W. 1000 N., Mapleton Phone: 489-6091	1-72
Sec.-Treas.	Bernell Jensen, 1130 S. 800 W., Mapleton 84663	Appt.
Dir.	Glen Seal	1-72
	Comie Crandall	1-73
	Richard D. Bills	1-74

Project and Unit		Term Expires
STRAWBERRY VALLEY - Springville Irrigation District, 457 N. 100 E., Springville, Utah 84663 Phone: 489-4249 (Pres.)		
Pres.	Arthur W. Finley, 456 N. 100 E., Springville 84663 Phone: 489-4249	1-72
V-Pres.	LaMar Crandall	1-72
Sec.-Treas.	Robert Summison, 510 E. Center, Springville 84663	1-72
Dir.	Arthur W. Finley	1-73
	LaMar Crandall	1-74
	Alex Long	1-74

Project and Unit		Term Expires
STRAWBERRY VALLEY - Strawberry Water Users Association, Box 68, Payson, Utah 84651 Phone: 489-2480 or 489-4249 (Pres.)		
Pres.	Arthur W. Finley, 457 N. 100 E., Springville 84663 Phone: 489-4249	1-72
V-Pres.	Sylvester Allan, 395 W. 800 S., Mapleton 84663	1-72
Sec.-Treas.	Nelson R. Taylor, Salem 84653	Appt.
Dir.	Bernal J. Hansen	1-72
	Wendell LeBaron	1-72
	Halvan H. Farr	1-72
	Clifton Carson	1-72
	Arden Throckmorton	1-73
	G. Stewart Schaeffer	1-73
	Lawrence C. Johnson	1-73
	Reuben D. Gardner	1-73
	Morris Smith	1-74
	Rex A. Hiatt	1-74
	Alfred Roadsgaard	1-74
	Sylvester Allan	1-74
	Dave McMullin	1-75
	W. Howard Riley	1-75
	Marion Sorenson	1-75
	Arthur W. Finley	1-75

Project and Unit		Term Expires
UNCOMPAHGRE - Uncompahgre Valley Water Users Association, P.O. Box 69, Montrose, Colorado 81401 Phone: 249-3813 (Mgr. or Asst.)		
Pres.	Carl W. Raish, 746 S. 1st St., Montrose 81401	2-72
V-Pres.	W. A. Weeks, Jr., Rt. 1, Olathe 81425	2-72
Sec.	James P. Grett, Rt. 2, Olathe 81425	2-72
Treas.	Robert K. Kennedy, P.O. Box 69, Montrose 81401	
Atty.	John Kreidler, Montrose	
Mgr.	Harold C. Anderson, P.O. Box 69, Montrose 81401	
Asst. Mgr.	Robert K. Kennedy	
Dir.	Carl W. Raish	2-72
	W. A. Weeks, Jr.	2-72
	Samuel Boyden	2-72
	Floyd Beach	2-72
	Lee E. Ford	2-72
	James P. Grett	2-72
	Garner L. McKnight	2-73
	A. E. Seymour	2-73
	George C. Kubin	2-73

Project and Unit		Term Expires
UPPER GUNNISON - Upper Gunnison River Water Conservancy District, 316 N. Taylor, Gunnison, Colorado 81230 Phone: 611-1832 (Sec.)		
Pres.&Ex.Sec.	Rial Lake, 316 N. Taylor, Gunnison 81230	7-71
V-Pres.	Rurva C. Vickers, Lake City 81235	7-71
Sec.-Treas.	Doris Miller, Court House, Gunnison 81230	
Atty.	L. Richard Bratton, Gunnison 81230	
Dir.	Rial Lake	7-71
	Craig Goodwin	7-71
	W. P. McDonough	7-71
	Purvis C. Vickers	7-71
	Clinton S. Spencer	7-71
	Harvey Ibbell	7-71
	George E. Meas	7-71
	Sam Little	7-71
	Forrest A. Cranor	7-71
	Norman McDermott	7-71
	George T. Eastman	7-71

Project and Unit	Term Expires
OGDEN RIVER - South Ogden Conservation District, 1483 Wall Avenue, Ogden, Utah 84404 Phone: 621-5555	
Pres.	Clyde A. Lindquist, 2635 Fillmore, Ogden 12-71 Phone: 392-4486
Sec.-Treas.	Edvard R. Southwick, 3443 Fowler, Ogden 84403
Atty.	David K. Holther, 2566 Harrison, Ogden 84401
Dir.	Clyde A. Lindquist 12-71 Fred Proever, Jr. 12-72 Edvard Kammeier 12-73
PAONIA - The Fire Mountain Canal and Reservoir Company, Box 128, Hotchkiss, Colorado 81419 Phone: 872-3175 (Sec.-Treas.)	
Pres.	Oran G. Housewart, Hotchkiss 81419 1-72
V-Pres.	Robert A. Stewart, Hotchkiss 81419 1-72
Exec. Sec.	Charles R. Neill, Hotchkiss 81419 1-72
Sec.-Treas.	John R. Neill, Hotchkiss 81419, Phone: 872-3175 1-72
Atty.	Earl Carroll, P.O. Box 42, Delta 81426
Supt.	James Norris, Star Rt. 1, Box 36, Paonia
Dir.	Oran G. Housewart 1-72 Veldon Cagle 1-72 Robert A. Stewart 1-72 Henry R. Swanson 1-72 Royden G. Girling 1-72
PAONIA - Leroux Creek Water Users Association, Box 128, Hotchkiss Colorado 81419 Phone: 872-3175 (Sec.-Treas.)	
Pres.	Raymond White, Hotchkiss 81419, Phone: 872-3399 12-71
V-Pres.	John Taylor, Hotchkiss 81419 12-71
Sec.-Treas.	John R. Neill, Hotchkiss 81419 12-71
Dir.	Raymond White 12-71 Royden Girling 12-71 Scott Ellis 12-71 John Taylor 12-71 Harold Paulson 12-72 Kenneth TeGrotenhuis 12-72 Louis Owens 12-72
PAONIA - North Fork Water Conservancy District, Box 128, Hotchkiss Colorado 81419 Phone: 872-3175 (Sec.-Treas.)	
Pres.	Royden G. Girling, Lasear 81420 4-73
V-Pres.	Edil J. Derman, Paonia 81423 4-73
Sec.-Treas.	John R. Neill, Hotchkiss 81419 4-73
Atty.	Earl Carroll, P.O. Box 42, Delta 81426
Engr.	Alan McDermitt, Paonia 81428
Ex. V-Pres.	Charles R. Neill, Hotchkiss 81419 4-73
Dir.	George Volk 4-73 Edil J. Derman 4-73 Henry R. Swanson 4-73 Charles R. Neill 4-73 Royden G. Girling 4-73 Raymond White 4-73 John W. Hawkins, Jr. 4-73
PINE RIVER - The Pine River Irrigation District, Box 219, Durango, Colorado 81302 Phone: 247-4545 (Atty.)	
Pres.	Frank Womser, Jr., Bayfield 81122, Phone: 684-2449 1-74
V-Pres.	Paris G. Engler, Allison 81122 1-72
Sec.-Treas.	John P. Olbert, Rt. 1, Ignacio 81122 Indef.
Atty.	A. M. Digh, Box 219, Durango 81302 Phone: 247-4545
Dir.	Paris G. Engler 1-72 Robert W. Hlystan 1-73 Frank Womser, Jr. 1-74
PRESTON BEACH - Preston, Riverdale and Mink Creek Canal Company, Preston, Idaho 83263 Phone: 332-1505 (Pres.)	
Pres.	Theo J. Bell, Preston 83263, Phone: 852-1568 2-72
V-Pres.	Don C. Hayes, Preston 83263 2-72
Sec.-Treas.	James F. Hasso, Preston 83263 3-72
Atty.	Ben S. Johnson, Preston 83263
Watermaster	Helton Larsen, Preston 83263
Dir.	Theo J. Bell 2-72 Don C. Hayes 2-72 Rex S. Packer 2-72 Milton Owen 2-72 Theodorf Roper 3-72

Project and Unit	Term Expires
PROVO RIVER - Metropolitan Water District of Salt Lake City, 703 Tribune Bldg., Salt Lake City, Utah 84111 Phone: 364-5578 or 363-4908 (Mgr.)	
Chairman	Walker Kennedy, 403 Kearns Bldg., Salt Lake City 84111 5-71
V-Chairman	G. Kenneth Handley, 134 S. Main, Salt Lake City 84111 5-71
Sec.	Raymond L. Arnold
Atty.	Joseph Novak, Continental Bank Bldg. Salt Lake City 84111
Mgr.-Treas.	W. C. Hague, 1840 E. 9006., Salt Lake City 84108 Phone: 363-4908
Dir.	Walker Kennedy 5-71 G. Kenneth Handley 5-72 Raymond L. Arnold 5-74 A. H. Pembroke 5-75
Hon. Dir.	Fisher Harris
Ex-officio	E. J. Carn as City Water Commissioner
PROVO RIVER - Provo River Water Users Association, 84 N. University Ave., #217, Provo, Utah 84601 Phone: 372-3658 or Lehi 768-2824 (Supt.)	
Pres.	F. E. Seal, Riverton 84065 2-72
V-Pres.	R. Garn Holbrook 2-72
Sec.-Treas.	Francis Mann, Provo 84601
Atty.	Joseph Novak, Continental Bank Building, Salt Lake City 84111
Supt.	B. Harold Mendenhall, Lehi 84043, Phone: 768-2824
Dir.	F. E. Seal 2-72 Elmo Hamilton 2-72 John O. Beasley 2-72 Frank C. Greenwood 2-72 W. C. Hague 2-72 R. Garn Holbrook 2-72 Walker Kennedy 2-72 B. Harold Mendenhall 2-72 Vaughn B. Monnaccott 2-72 Leonard S. Walker 2-72 Melvin G. Knapton 2-72
SAN MIGUEL - San Miguel Water Conservancy District, Norwood, Colorado 81423 Phone: 327-4193 (Sec.)	
Pres.	George Mike Young, Norwood 81423, Phone: 864-7653 Indef.
V-Pres.	R. Tillman Reed, Norwood 81423, Phone: 327-4426 "
Sec.	William Raley, Norwood 81423, Phone: 327-4492 "
Asst. Sec.	Blanche Rucker, Norwood 81423, Phone: 327-4393 "
Treas.	Dan Noble, Norwood 81423, Phone: 327-4255 "
Atty.	Frank E. Haynes, P.O. Box 497, Durango 81301 Phone: 247-1113
Engr.	Clifford Jex, Box 1946, Grand Junction 81501 Phone: 243-1708
Dir.	W. E. Bray Indef. Carlos Cornforth " Dan Noble " R. Tillman Reed " George Mike Young "
SANPETE - Ephraim Irrigation Company, Ephraim, Utah 84627 Phone: 283-4393 (Pres.)	
Pres.	Afton Larsen, Ephraim 84627, Phone: 283-4393 2-72
V-Pres.	Sherman Mortensen, Ephraim 84627 2-72
Dir.	Afton Larsen 2-72 Guy Young 2-72 Douglas Olsen 2-72 Clifford Jorgensen 2-73 Sherman Mortensen 2-73
SANPETE - Horseshoe Irrigation Company, Spring City, Utah 84662 Phone: 462-2528	
Pres.	Charles Peterson, Spring City 84662 1-72
V-Pres.	Devon Beck, Spring City 84662 1-72
Sec.-Treas.	Glen S. Osborne, Spring City 84662 Phone: 462-2277
Atty.	Joseph Novak, Continental Bank Building, Salt Lake City 84111
Dir.	Frank Watson 1-72 Kenneth Strate 1-72 Devon Beck 1-73 Lee Ray Sorensen 1-73 Willard Hansen 1-73 Charles Peterson 1-74 Frank Peterson 1-74

Project and Unit	Term Expires
GRAND VALLEY - Palisade Irrigation District, Box 111, Palisade, Colorado 81526 Phone: 464-7074 (Sec.)	
Pres. Everett Corlett, Grand Junction 81501 Phone: 242-3334	12-73
V-Pres. John Vesakis, 3261 E Road, Clifton 81520	12-72
Sec. W. E. Park, Palisade 81526, Phone: 464-7074	12-71
Treas. Mesa County Treasurer, Grand Junction 81501	
Atty. William H. Nelson	
Ditchrider Delbert Kitson, Phone: 464-5356	
Dir. W. E. Park	12-71
John Vesakis	12-72
Everett Corlett	12-73

Project and Unit	Term Expires
RAMOND - Ramond Conservancy District, P.O. Box 154, Bloomfield, New Mexico 87413 Phone: 632-2369 (Sec.)	
Pres. Charles Keller, 606 N. Wall, Farmington 87401	10-71
Sec.-Treas. Roy Young, Box 154, Bloomfield 87413 Phone: 632-2369	10-75
Dir. Charles Keller	10-71
Charles L. Turner	10-73
Cesar Donisthorpe	10-73
Roy Young	10-75
James Routt	10-75

Project and Unit	Term Expires
HYRON - South Cache Water Users Association, Wellsville, Utah 84339 Phone: 245-3142 (Pres.)	
Pres. William P. Leatham, Wellsville 84339	1971
V-Pres. Gary Clawson, Hyrum 84319	1971
Sec.-Treas. Lambert M. Allan, Wellsville 84339	1971
Atty. Melvin C. Harris, Logan 84321	
Supt. William J. Hall, Hyrum 84319	
Dir. Lambert M. Allan	1972
John C. Hughes	1972
William P. Leatham	1972
John Leathan	1973
Don S. Parker	1973
Keith J. Garner	1973
Joseph Parker	1974
Melvin R. Archibald	1974
Gary L. Clawson	1974

Project and Unit	Term Expires
LOWER YANPA - Great Northern Water Conservancy District, Box 865, Craig, Colorado 81625 Phone: 824-5068 (Sec.)	
Chairman John J. Sherman, Biggs, Rt., Craig 81625	Ct. Appt.
V-Chairman Robert A. Jones, Box 518, Craig 81625	" "
Sec.-Treas. Neal R. McKinstry, Box 665, Craig 81625 Phone: 824-5068	" "
Atty. Jack Davis, 124 Victory Way, Craig 81625	" "
Dir. Alton Welch	" "
Webster Skroyer	" "
Donald M. Van Tassel	" "
Roy Pitney	" "
John J. Sherman	" "
Robert A. Jones	" "
Neal R. McKinstry	" "

Project and Unit	Term Expires
LOWER YANPA - Juniper Water Conservancy District, 124 Victory Way, Craig, Colorado 81625 Phone: 824-6078 (Atty.)	
Pres. R. H. McIntyre, Maybell 81640	Indef.
V-Pres. Tony Angelo, Craig	"
Sec.-Treas. Irma S. Ledford, Dinosaur 81610	"
Atty. Jack Davis, 124 Victory Way, Craig 81625 Phone: 824-6078	"
Dir. Tony Angelo	"
Steve Andrews	"
Eugene S. Guess	"
Benjamin C. Dollarhaide	"
R. H. McIntyre	"
Irma S. Ledford	"

Project and Unit	Term Expires
LDVAN - Bridger Valley Water Conservancy District, Mountain View, Wyoming 82933 Phone: 722-6154 (Sec.)	
Pres. Joseph B. Michell, Fort Bridger 82933 Phone: 722-3707	5-74
V-Pres. Howard Porch, Mountain View 82933	5-72
Sec.-Treas. Caldwell Dykes, Mountain View 82933 Phone: 722-6154	5-72
Atty. Samuel Corson, 937 Main, Evanston 82930	
Dir. Porter E. Rollins	5-71
Acad W. Blumel	5-72
Howard Porch	5-72
Harold W. Graham	5-72
Maurice H. Henry	5-73
Thomas E. Dearden	5-73
Joseph B. Michell	5-74

Project and Unit	Term Expires
MANCOS - Mancos Water Conservancy District, Mancos, Colorado 81328 Phone: 533-7470 (Sec.)	
Pres. Ira Kelly, Mancos 81328, Phone: 533-7330	6-71
V-Pres. Roland Alexander, Mancos 81328, Phone: 533-7578	6-72
Sec.-Treas. Lloyd Doerfer, Mancos 81328, Phone: 533-7478	6-72
Atty. Robert Farga, Cortez 81321, Phone: 565-8531	
Res. Supt. James Cook, Mancos 81328, Phone: 533-7325	
Dir. Elbert Gustafson	6-71
Ira Kelly	6-71
Lloyd Doerfer	6-72
Roland Alexander	6-72
Thomas K. Colbert	6-72

Project and Unit	Term Expires
MOON LAKE - Moon Lake Water Users Association, Box 235, Roosevelt, Utah 84006 Phone: 722-2002	
Pres. J. Bruce Hartman, Altamont 84001, Phone: 454-3321	2-72
V-Pres. Leo H. Hueter, Myton Bench 84052, Phone: 949-6357	2-72
Treas. Louie Galloway	
Sec.-Mgr. William J. Christensen	
Dir. J. Bruce Hartman	2-72
A. Hale Holgate	2-72
Leo H. Hueter	2-72
Freeman Dye	2-73
Lester Macfield	2-73
William J. Ostler	2-73
Fred Lindsay	2-74
Harry Fieldsted	2-74
J. Dorrant Preston	2-74

Project and Unit	Term Expires
MIDDLE PARK - Middle Park Water Conservancy District, Granby, Colorado 80445 Phone: 687-3583 (Pres.)	
Pres. Redwood Fisher, Granby	3-72
V-Pres. Karl H. Knorr, Dillon	3-72
Sec.-Treas. Carl G. Breese, Box 537, Kremling	3-72
Atty. Bob Delaney, Glenwood Springs 81601	
Dir. Redwood Fisher	3-72
Jack Horn	3-72
Carl G. Breese	3-72
Karl H. Knorr	3-72
Kenneth Wheatley	3-72
Frank F. Brown	3-72

Project and Unit	Term Expires
NEWTON - Newton Water Users Association, Newton, Utah 84327 Phone: 563-5246 (Treas.)	
Pres. Grant Larsen, Newton 84327	2-72
1st V-Pres. Glen Benson, Newton 84327	2-72
Sec.-Treas. M. R. Cooley, Jr., Newton 84327	2-72
Supt. Perry Nobaker, Newton 84327	
Dir. M. R. Cooley, Jr.	2-72
Lewis Smith	2-72
Max Christensen	2-73
Grant A. Larsen	2-73
Norval R. Jones	2-73
Harlow Griffin	2-74
Glen Benson	2-74

Project and Unit	Term Expires
OGDEN RIVER - Ogden River Water Users Association, 1403 Wall Avenue, Ogden, Utah 84404 Phone: 621-6555	
Pres. James N. Randall, 2811 N. 2000 W., Ogden, 84403	12-71
1st V-Pres. Sorace C. Rhee	12-71
2nd V-Pres. Arlie S. Campbell	12-71
Sec.-Treas. Edward H. Southwick, 3443 Fowler Avenue Ogden 84403, Phone: 392-4904	
Atty. David K. Bolther, 2566 Harrison, Ogden 84401 Phone: 394-7555	
Mgr. Edward H. Southwick, 3443 Fowler, Ogden 84403	
Dir. Clyde A. Lindquist	2-72
Grant W. Holson	2-72
Sorace C. Rhee	2-72
James N. Randall	2-73
Arlie S. Campbell	2-73
George A. Nielson	2-73
Carl Wold	2-74
Rulon H. Sorenson	2-74
Leslie E. Randall	2-74
Ogden River Water Comm. Floyd Barnett, 568 16th Street, Ogden 84404 Phone: 393-2609	

Project and Unit
 Name
 Expires

COLERUS - Delores Water Conservancy District, P. O. Box 1117, Cortez, Colorado 81301 Phone: 565-7007 (Pres.)

Pres. I. W. Patterson, Cortez 81301, Phone: 565-7007 11-71
 Sec.-Treas. E. H. Gilliland, Box 291, Yellow Jacket 81335 11-71
 Atty. George Luck, Jr., P.O. Box 790, Cortez 81321 Indef.
 Phone: 565-8575

Dir. Bruce McAfee 11-71
 Paul Fary 11-71
 E. H. Gilliland 11-71
 Jack Kirkale 11-71
 I. W. Patterson 11-71
 Ed F. Smith 11-71
 Ted Weed 11-71

EDEN - Eden Valley Irrigation and Drainage District, Eden, Wyo., 82926
 Phone: 473-5615 (Pres.) or 473-9532 (Sec.)

Pres. Percy Madley, Eden 82926 2-74
 V-Pres. H. Neale Jones 2-72
 Sec.-Treas. Jack V. McMurtry, Farson 82932 2-72
 Atty. Edwin Magagna
 Subdivision 2-72
 Dir. Claude E. Patterson 2-72
 Jack V. McMurtry 2-72
 H. Neale Jones 2-73
 Byron Stringer 2-74
 Percy Madley 2-74

EMERY COUNTY - Emery Water Conservancy District, P.O. Box 368, Castle Dale, Utah 84513 Phone: 748-2363 (Pres.)

Pres. Oral E. Johansen, Castle Dale 84513 4-71
 Phone: 748-2363
 V-Pres. Rex Bunderson, Emery 84522 4-71
 Sec.-Treas. Mark Humphrey, Orangeville 84537
 Atty. Mack V. Bunderson, Castle Dale 84513 4-71
 Dir. Ellis Wild 4-71
 Dick B. Allen 4-72
 Rex Bunderson 4-72
 Russel Justesen 4-72
 Clyde Conover 4-73
 Oral E. Johansen 4-73
 Ralph Lundy 4-73

EMERY COUNTY - Huntington-Cleveland Irrigation Company, 55 N. Main, Huntington, Utah 84528 Phone: 687-2491 (Sec.)

Pres. Ralph Lund, Cleveland 84518 2-72
 V-Pres. Dick Allen, Huntington 84528 2-72
 Sec. J. L. Larson, Huntington 84528 Appt.
 Atty. Therald Jensen 2-72
 Dir. James A. Staker 2-72
 Jimmy Atwood 2-72
 Kenneth Brasher 2-72
 Lynn Guyman 2-72
 Milton McElprang 2-72
 Ralph Lundy 2-73
 Roy Jensen 2-73
 Dick Allen 2-73
 Elvin McElprang 2-73

EMERY COUNTY - Cottonwood Creek Consolidated Irrigation Company, Orangeville, Utah 84537 Phone: 748-2363 (Pres.)

Pres. Oral E. Johansen, Castle Dale 84513 12-71
 Phone: 748-2363
 V-Pres. Hal Cox, Orangeville 84537 12-71
 Sec.-Treas. Mark Humphrey, Orangeville 84537 12-71
 Dir. Byron Johansen 12-71
 George Olsen 12-71
 Patrick Winters 12-71
 John Jorgensen 12-71
 Oral E. Johansen 12-71
 Hal Cox 12-71
 Mark Humphrey 12-71
 Alvin Johnson 12-71

FLORIDA - Florida Water Conservancy District, Box 1157, Durango, Colorado 81302 Phone: 247-1113 (Atty.)

Pres. Wayne Lunt, Rt. 2, Durango 81302, Phone: 247-3273 8-71
 V-Pres. George Brown, Rt. 3, Durango 81302 8-72
 Sec.-Treas. Chester Beaston, Rt. 3, Durango 81302 8-71
 Atty. L. W. McDaniel, Box 1157, Durango 81302
 Phone: 247-1113

Res.Supt. Sam Wall, Rt. 2, Box 242, Durango 81301
 Engr.&Sup. Robert Ernst, Box 177, Durango 81301 8-71
 Dir. Chester Beaston 8-71
 Wayne Lunt 8-72
 George Brown 8-72
 Robert Overstag 8-72
 Lloyd N. Hess 8-72

Project and Unit
 Name
 Expires

FRUITGROWERS DAM - Orchard Mesa Irrigation District, Rt. 1, Box 1558, Austin, Colorado 81410 Phone: 835-5456 (Sec.)

Pres. Clark Helmick, Cory 81414 1-72
 Sec.-Treas. William B. England, Austin 81410, Phone: 835-5456 Appt.
 Atty. Allen Brown, Delta 81416
 Supt. William B. England, Austin 81410 1-72
 Dir. Clark Helmick 1-72
 Kenneth McGrath 1-74
 Paul Stafford 1-74

FRUITLAND MESA - Fruitland Mesa Water Conservancy District, Crawford, Colorado 81415 Phone: 921-3465 (Sec.)

Pres. Carlton Meek, Maher 8-71
 V-Pres. Wallace Klaseen, Crawford 81415 8-71
 Sec.-Treas. William W. Shaw, Crawford 81415, Phone: 921-3465 8-72
 Atty. C. Willet, Delta 81416
 Dir. Wallace Klaseen 8-71
 Carlton Meek 8-71
 Otto Porter 8-71
 William W. Shaw 8-72
 Horace Mott 8-72

GRAND MESA - Grand Mesa Water Conservancy District, Cedaredge, Colorado 81413 Phone: 856-3311 (Sec.)

Actg. Pres. Harold Farmer, Cedaredge 81413 3-71
 Sec.-Treas. Benson F. Palmer, Cedaredge 81413, Phone: 856-3311 3-71
 Atty. Willett and Carroll, Delta 81416
 Dir. Harold Farmer 3-71
 Moad Horn 3-71
 George Bertram 4-72
 H. C. Burgess 4-72
 W. A. Hamilton 4-72
 John Kehmelz 4-72
 Arthur Scott 4-72

GRAND VALLEY - Grand Valley Water Users Association, 500 S. 10th St., Grand Junction, Colorado 81501 Phone: 242-5065 (Mgr.)

Pres. W. J. Baker, Loma 81524 2-72
 V-Pres. Taylor Roberts, Mack 81525 2-72
 Sec. Ray Gobbo, 741 Victor Dr., Grand Junction 81501 2-72
 Treas. G. W. Klapvyk, 500 S. 10th, Grand Junction 81501 2-72
 Atty. Williams & Turner, P.O. Box 338, Grand Junction 81501
 Mgr. G. W. Klapvyk, 500 S. 10th, Grand Junction 81501
 Asst. Mgr. Bob Byers 2-72
 Dir. Ames Alstatt 2-72
 W. J. Baker 2-72
 Avery Kohls 2-72
 Bruce Currier 2-72
 Ray Gobbo 2-72
 Cecil Harper 2-72
 Robert Arpke 2-72
 J. D. Maffziger 2-72
 Lloyd McDaniel 2-72
 Fred Starr 2-72
 Carl Landini 2-72

GRAND VALLEY - Mesa County Irrigation District, Box 272, Palisade, Colorado 81266 Phone: 464-5698 (Sec.)

Pres. Harry W. Brown, 674 30 Rd., Grand Junction 81501 1971
 Sec.-Treas. O. F. Christensen, 3734 - G-7/10 Rd., Grand Junction 81501 1972
 Supt. Jeff Bell
 Dir. Harry Brown 1971
 O. F. Christensen 1972
 Harold V. Gardiner 1973

GRAND VALLEY - Orchard Mesa Irrigation District, 500 S. 10th St., Grand Junction, Colorado 81501 Phone: 242-5065

Pres. Edward T. Bryant, 275 31 Rd., Grand Junction 81501 1-73
 V-Pres. H. E. Porterfield, 3555 E 1/2 Rd., Palisade 81526 1-72
 Sec. Florence K. Pauly, 500 S. 10th, Grand Junction 81501
 Treas. Mesa County Treasurer, Grand Junction 81501
 Atty. Williams & Turner, Box 338, Grand Junction 81501
 Supt. W. P. Green, Box 418, Palisade 81526
 Mgr. G. W. Klapvyk, 500 S. 10th, Grand Junction 81501
 Dir. H. E. Porterfield 1-72
 E. T. Bryant 1-73
 Clyde Rocks 1-74

Project and Unit	Term Expires
ANIMAS-LA PLATA - LaPlata Conservancy District, LaPlata, New Mexico 87418 Phone: 325-2944 (Sec.)	
Pres. F. F. Montoya, LaPlata 87418, Phone: 325-5327	10-73
V-Pres. Elbert Hamblin, LaPlata 87418, Phone: 325-7022	10-73
Sec.-Treas. Elden Loar, LaPlata 87418, Phone: 325-5365	10-75
Corr. Sec. Alma Bruce, LaPlata 87418	Indef.
Dir. Alvin T. Talley	10-71
Roy Huntington	10-71
F. F. Montoya	10-73
Elbert Hamblin	10-73
Elden Loar	10-75

Project and Unit	Term Expires
ANENAS-LA PLATA - LaPlata Water Conservancy District, Hesperus, Colorado 81326 Phone: 335-4527 (Pres.)	
Pres. Victor A. Paulek, Rt. 1, Hesperus 81326	Indef.
V-Pres. Bob K. Taylor, Rt. 1, Hesperus 81326	Indef.
Sec.-Treas. Marguerite Paulek, Rt. 1, Hesperus 81326	
Atty. Frank Hayes, P. O. Box 1151, Durango 81301	
Dir. Jack R. Kroeger	Indef.
Lawrence Huntington	Indef.
Victor A. Paulek	Indef.
Herman Patcheck	Indef.
Bob K. Taylor	Indef.

Project and Unit	Term Expires
SASALT - Sasalt Water Conservancy District, Carbonade, Colorado 81623 Phone: 963-2141 (Chairman)	
Chairman Austin Hueschkel, Carbonade 81623	12-71
V-Chairman George Locksinger, Sasalt 81621	4-71
Sec. Steve Callibote, Carbonade 81623	4-71
Treas. Willis Kenny, Carbonade 81623	12-71
Atty. Edward McCall, Glenwood Springs 81601	12-71
Dir. Bernard Hopkins	12-71
Willis Kenny	12-71
Austin Hueschkel	12-71
Harold Pender	4-71
Thomas Turnbull	4-71
George Duckinger	4-71
Floyd Crawford	4-71

Project and Unit	Term Expires
BATTLEMENT MESA - Battlement Mesa Water Conservancy District, Collbran Colorado 81624 Phone: 243-3449 (Attorney)	
Pres. Carleton Carrier, Grand Junction 81624	5-72
V-Pres. Clyde Brunson, Collbran 81624	5-72
Sec.-Treas. Arthur Linn, Collbran 81624	5-72
Atty. Albin Anderson, Grand Junction 81501	
Dir. Carleton Carrier	5-72
Arthur Linn	5-72
Ray Hittle	5-72
Rex Clifton	5-72
Paul Height	5-72
George Clipp	5-72
Clyde Brunton	5-72

Project and Unit	Term Expires
BLUESTONE - Bluestone Water Conservancy District, DeBeque, Colorado 81630 Phone: 263-5425 (Sec.)	
Pres. Orville Mahaffey, Grand Valley	Court Appt.
V-Pres. Robert Latham, Grand Valley	" "
Sec.-Treas. George Anderson, DeBeque 81630, Phone: 263-5425	" "
Atty. Kenneth Balcomb, Glenwood Springs 81601	" "
Dir. LeRoy Lathan	" "
George Anderson	" "
Orville Mahaffey	" "
Robert Lathan	" "
Carlos Carpenter	" "
Harry Blue	" "
Richard Looney	" "

Project and Unit	Term Expires
BOGTWICK PARK - Bogtwick Park Water Conservancy District, P. O. Box 359 Montrose, Colorado 81401 Phone: 249-4531 (Atty.) or 249-4133 (Chairman)	
Chairman August Bellgardt, Montrose 81401, Phone: 249-4133	Ct. Appt.
V-Chairman Edwin S. Hoffman, Montrose 81401	" "
Sec. Richard Freeman	" "
Tr.-Atty. Daniel S. King, Box 359, Montrose 81401	" "
Dir. August Bellgardt	" "
Richard Freeman	" "
Edwin S. Hoffman	" "
Harold Barslund	" "
Clyde Duroy	" "
Clarence Sanburg	" "

Project and Unit	Term Expires
CENTRAL UTAH - Central Utah Water Conservancy District, Box 427, 355 W. 1300 So., Orem, Utah 84057 Phone: 225-0042 (Sec.)	
Pres. Clyde Ritchie, Heber City 84032	3-71
V-Pres. Robert B. Hilbert, 3333 So. 3rd Salt Lake City	3-71
Sec. Lynn S. Ludlow, P.O. Box 427, 355 W. 1300 So., Orem 84057 Phone: 225-0042	
Atty. Edward W. Clyde, 351 S. State, Salt Lake City 84111	
Mgr. Lynn S. Ludlow, P.O. Box 427, 355 W. 1300 So., Orem 84057 Phone: 225-0042	
Engr. Carl H. Carpenter	
Off. Mgr. Robert D. Ferrett	3-71
Dir. Leo P. Harvey	3-71
Robert B. Hilbert	3-71
Leo Hauster	3-71
John A. Lambert	3-71
Wallace T. Jeffery	3-71
Virge N. Brown	3-72
Melvin White	3-72
Clifford L. Ashton	3-72
Sterling D. Jones	3-72
Clyde Ritchie	3-72
Charles Wilson	3-72
Brian H. Stringham	3-72
Royden G. Derrick	3-73
R. Roscoe Garrett	3-73
G. Marion Hockley	3-73
William J. Costler	3-73
L. Y. Siddovay	3-73
C. Reil Svenson	3-73

Project and Unit	Term Expires
CENTRAL UTAH (Vernal Unit) - Uintah Water Conservancy District, Rt. 1 Box 402, Vernal, Utah 84078 Phone: 789-1651 (Sec.)	
Pres. B. H. Stringham, 209 E. 100 N., Vernal 84078	12-71
1st V-Pres. Alvin Ray, 207 S. 200 E., Vernal 84078	12-71
2nd V-Pres. Leland Sovards, Rt. 1, Vernal 84078	12-71
Sec. L. Y. Siddovay, Box 468, Vernal 84078	
Atty. Hugh W. Colton, 55 E. Main, Vernal 84078	
Mgr. L. Y. Siddovay, Box 468, Vernal 84078	
Dir. B. H. Stringham	12-71
Morgan Merkley	12-71
Leland Sovards	12-72
Grant Pickup	12-73
Alvin Ray	12-73
Curtis D. Dudley	12-73

Project and Unit	Term Expires
COLLBRAN - Collbran Conservancy District, Collbran, Colorado 81624 Phone: 487-3306 (Manager at Vega Dam)	
Pres. Herbert Milholland, Hoskins 81646, Phone: 487-3308	1-73
V-Pres. Francis Chapman, Collbran 81624	1-73
Sec. H. R. Lloyd, Mesa 81643	1-73
Atty. Nelson, Hoskin & Groves, Grand Junction 81501	
Mgr.-Treas. Everett Collins, Collbran 81624, Phone: 487-3306	
Dir. Ben Nichols	1-73
Bill Zupper	1-73
Francis Chapman, Sr.	1-73
Herbert Milholland	1-73
W. D. Meador	1-73
H. R. Lloyd	1-73

Project and Unit	Term Expires
DALLAS CREEK - Tri-County Water Conservancy District, 601 N. Park Ave., Box 716, Montrose, Colorado 81401 Phone: 294-3369 (Mgr.)	
Pres. Harold Westeson, Olathe	9-71
V-Pres. Garner McKnight, Olathe	10-72
Sec.-Treas. Floyd Beach, Delta 81416	9-71
Atty. J. A. Bishes, Montrose 81401	
Mgr. Dick Edmondson, Box 716, Montrose 81401	
Dir. Floyd Beach	9-71
William J. Dodd	9-71
Melvin Renfrow	9-71
L. R. Cooper	9-71
Harold Westeson	9-71
L. P. Plover, Jr.	9-71
Lester Israel	9-71
C. M. Moss	10-72
Garner McKnight	10-72
C. T. VanBenthussen	10-72
William J. Hoffmann	10-72
Gerald Dome	10-72
Robert K. Lewis	10-72
Howard Noble	10-72
Edgar Hotchkiss	10-72

* INDICATES ORGINATION'S RELATED TO DIV. S.



DEPARTMENT OF THE ARMY
SACRAMENTO DISTRICT, CORPS OF ENGINEERS
650 CAPITOL MALL
SACRAMENTO, CALIFORNIA 95814

12 May 1971

ANNOUNCEMENT OF PUBLIC MEETINGS
FOR DEVELOPMENT OF INFORMATION
REGARDING FLOOD CONTROL AND RELATED PURPOSES
COLORADO RIVER AND TRIBUTARIES ABOVE
LEE FERRY, ARIZONA

MEETINGS TO BE HELD AT:

8:00 p.m. on 14 June 1971
in the County Courthouse
Green River, Wyoming 82935

1:30 p.m. on 15 June 1971
in the County Courthouse
Craig, Colorado 81625

1:30 p.m. on 16 June 1971
in the Mesa Federal Savings & Loan
Association Auditorium
6th and Rood Avenue
Grand Junction, Colorado 81501

1:30 p.m. on 17 June 1971
in the County Courthouse
Cortez, Colorado 81321

10:00 a.m. on 18 June 1971
in the County Courthouse
Price, Utah 84501

The Congress of the United States has authorized the Corps of Engineers to make a study of the flood and related water resource problems in the Upper Colorado River Basin. The basic authority for the investigation is Public Law 761, 75th Congress, 3d Session, approved 28 June 1938, and as modified by subsequent acts. Section 6 of Public Law 761 is quoted as follows:

The Secretary of War is hereby authorized and directed to cause preliminary examinations and surveys for flood control including floods aggravated by or due to tidal effect at the following-named localities, and the Secretary of Agriculture is authorized and directed to cause preliminary examinations and surveys for run-off and water-flow retardation and soil-erosion prevention on

A brief description of the types of data that local interests are asked to present includes:

a. Economic and planning information (including zoning and land use maps) defining the existing and forecasted pattern of development. This information should indicate any needs for open space, recreation, fish and wildlife habitat, and esthetic values.

b. A description (including maps) of the extent and character of the areas subject to flooding, including the types and values of the lands and improvements, the products, and the developments proposed for these areas.

c. Descriptions and photographs of past floods, including the dates of occurrence, the high water elevations, the duration of inundation, and the physical and monetary damages each flood caused. Newspaper accounts would be helpful.

d. A description of the improvements desired, including the estimated costs. Reasons for selection of the type of improvements should be given. Any special features to be considered as part of the improvement should be stated.

e. A statement concerning the flood control and other benefits expected to accrue from the desired improvements, including monetary evaluation where practicable. The effect of the proposed improvements on water conservation, recreation, and similar multipurpose uses should be stated and evaluated.

f. A statement on the extent of the cooperation local interests would be willing to furnish toward the cost of the desired improvements.

g. Any other information pertinent to the matter under consideration.

Oral statements will be heard but for accuracy of the record all important facts and statements should be submitted in writing, in duplicate. Written statements may be handed to the presiding officer at the meeting or may be mailed to the Corps of Engineers at the address on this announcement prior to the meeting. Mailed statements should indicate that they are in response to this announcement. All statements, both oral and written, will become part of the official written record on this study and will be made available for public examination.

the watersheds of such localities; the cost thereof to be paid from appropriations heretofore or hereafter made for such purposes: Provided, That no preliminary examination, survey, project, or estimate for new works other than those designated in this or some prior Act or joint resolution shall be made: Provided further, That after the regular or formal reports made as hereby authorized on any examination, survey, project, or work under way or proposed are submitted to Congress, no supplemental or additional report or estimate shall be made unless authorized by law or by resolution of the Committee on Flood Control of the House of Representatives or the Committee on Commerce of the Senate: And provided further, That the Government shall not be deemed to have entered upon any project for the improvement of any waterway mentioned in this Act until the project for the proposed work shall have been adopted by law: . . . Colorado River and its tributaries above Lees Ferry, Arizona . . .

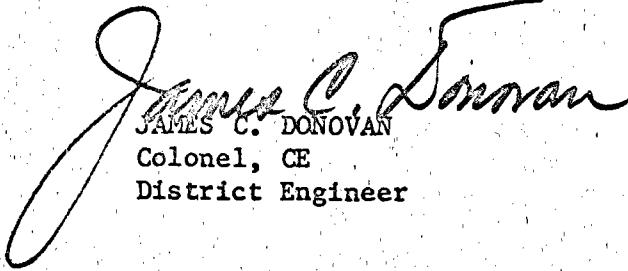
A preliminary examination of the flood control and associated water resource problems in the Colorado River and tributaries above Lee Ferry was completed in 1939. The comprehensive study of the area was suspended in the 1940's so that the Bureau of Reclamation's Colorado River Storage Project and participating projects program could be evaluated. This has been done and the comprehensive basin study has been reactivated. In order that the present investigation may be responsive to the desires and needs of affected or interested parties, public meetings will be held as indicated above. The purpose of the meetings is to obtain information on flood and related water resource problems and possible solutions. Information is also sought on ecological and environmental conditions and problems in the study area. A map of the study area is inclosed.

All interested parties are invited to attend or to be represented at one or more of the meetings. Representatives of Federal and non-Federal public agencies; flood control, agricultural, commercial, industrial, business, transportation, and utilities interests; civic, ecological and environmental, boating, recreation, and fish and wildlife organizations; and interested or concerned citizens, property owners, and other interests are urged to be present. All parties will be afforded full opportunity to express their views and furnish specific data on matters pertinent to the study, including technical, economic, and ecological and environmental material. Statements should be supported by factual information insofar as practicable.

All information gathered at these meetings will be evaluated to identify any water resource problems and possible solutions. Further studies will be made of any such problem areas to develop possible alternative solutions. Further meetings will be scheduled to present the findings of such studies for discussion.

Please bring this announcement to the attention of anyone you know who is interested in this matter.

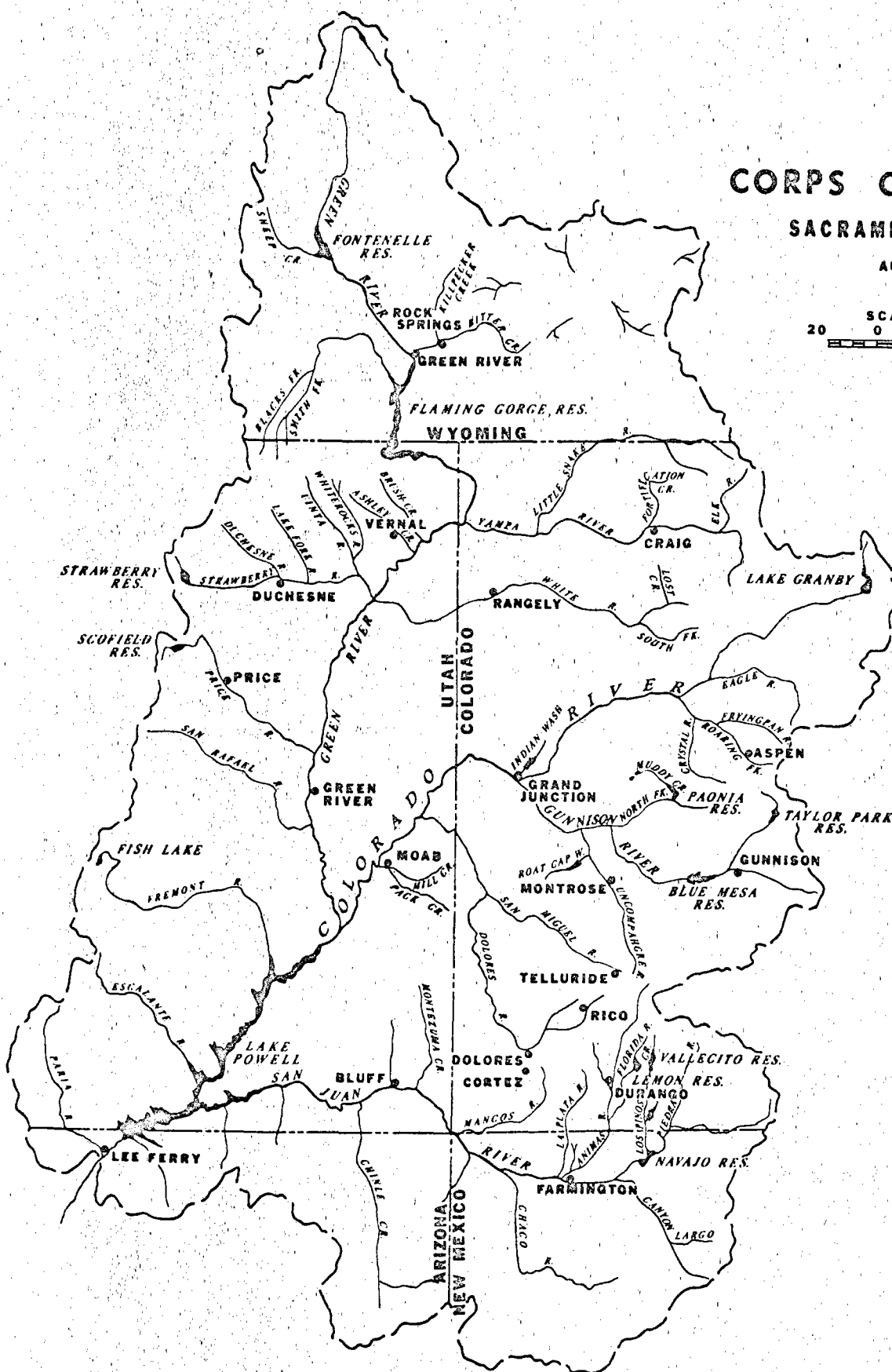
Sincerely yours,


JAMES C. DONOVAN
Colonel, CE
District Engineer

1 Incl
Map

**CORPS OF ENGINEERS
SACRAMENTO DISTRICT**

AUGUST 1970



UPPER COLORADO RIVER BASIN

CORPS OF ENGINEERS' POLICY
ON ENVIRONMENTAL CONSIDERATIONS

On June 2, 1970, the Chief of Engineers announced his policy with respect to the environmental aspects of the Corps' mission:

--In full consonance with the National Environmental Policy Act of 1969, the Environmental Quality Improvement Act of 1970 and other environmental authorities promulgated by the Congress and the Executive Branch, our overall objective in accordance with our mission will be to seek to balance the environmental and developmental needs of our Nation.

--We will examine carefully environmental values when studying alternative means of meeting the competing demands of human needs.

--Best solutions must be found to problems meeting needs and aspirations of the people we serve, not merely determination of whether a specific engineering solution is economically justified.

--In recognition of the highly complex relationship between nature and man, we will encourage and support efforts to bring the best existing ecological knowledge and insights to bear on the planning, development and management of the Nation's water and related resources.

--Environmental values will be given full consideration along with economic, social and technical factors.

--Special efforts will be made so that resource options will be kept open for future generations.

--We will encourage as broad public and private participation as practical in defining environmental objectives and in eliciting viewpoints of what the public wants and expects as well as what it is projected to need.

--Acting as moderators and advisors, we will provide governmental and nongovernmental agencies and the public with timely information on opportunities, consequences, benefits and costs--financial and environmental--before making recommendations based on a balanced evaluation of the social, economic, monetary and environmental considerations involved.

IX WATER COMMISSIONER'S SUMMARY

DIVISION #5

RECAPITULATION OF THE WATER COMMISSIONERS REPORTS

DISTRICT #	DIRECT FLOW IN ACRES FEET	ACRES FEET RESERVOIR STORAGE	TOTAL ACRES IRRIGATED	No. OF DITCHES	No. OF reservoirs	DEMAND AF/ACRE SEASON
* 36	111,733.6	409,918	16,072	380	12	7.30
37	205,018.2	61,000	19,161	380	8	8.83
38	484,247.0	107,234	52,882	380	17	9.15
39	21,736.0	115,229	25,288	152	8	8.60
45	68,167	6,600	24,971	161	3	2.71
50	75,595	6,600	19,288	106	8	1.92
51	153,781	561,110	37,510	201	13	1.09
52	27,031	3581	7040	128	5	3.83
53	117,586	29,262	25,522	381	22	1.50
70	24,088	NONE	10,854	95	NONE	2.21
72	1,282,159	48,159	94,291	865	194	13.60
TOTAL	2,571,741.80	1,376,726.00	333,179.00	3,235	290	6.98

X - RECOMMENDATIONS AND SUGGESTIONS

ADJUDICATION CARD

STRUCTURE:

1. DITCH 2. WELL _____ 3. RESERVOIR _____ 4. SPRING _____ 5. SEEPS _____
 6. MINE _____ 7. PIPELINE _____ 8. SURFACE PUMP _____ 9. POWER PLANT _____ 10. OTHER _____

USE:

1. IRRIGATION 2. MUNICIPAL _____ 3. COMMERCIAL _____ 4. INDUSTRIAL _____ 5. RECREATION _____
 6. FISHERY _____ 7. FIRE _____ 8. DOMESTIC _____ 9. STOCK _____ 10. OTHER _____

DIST	STREAM	PM	TWNSHP	RANGE	SECT	QTR	QTR	QTR	CO.	DECREED AMOUNT	AMOUNT REMAINING
36	54	5	03	78	28	B	A	A	59	1.5 C	

ADJ: 1. OR 2. SU _____ 3. COND _____ 4. TRAN TO _____ 5. TRAN FR _____ 6. ABAN _____ 7. ALT PT 8. C → A _____

ADJ. DATE	PREV. ADJ. [DATE]	APPRO. DATE	CIVIL ACTION NO.	DIST. PRIOR. NO.	PRIOR. NO.
3/2/1910		6/1/1889	1277	59	

NAME A B TUBBS 98
 CLAIMANT HILL, CLAYTON KREMILING, COLO. 8459
 REMARKS: SOUTH ACCRN CREEK; ALT. PT. DIV. - TRANS TO INDEPENDENT BLUE
116 CIVIL ACTION # 2380 DATED 12-29-1969
GLOBE 507731

DAY	ARR. JUNE	LEFT	ARR. JULY	LEFT	ARR. AUG	LEFT
1			0.7		0.7	
2						
3						
4						
5						
6						
7						
8						
9						
10						
11						
12			0.7			
13						
14						
15						
16						
17						
18						
19						
20						
21						
22						
23						
24						
25	0.7					
26						
27						
28						
29					0.7	
30	0.7				0.7	
31			0.7			
TOTAL	42		21.7		20.3	
AVG.	0.7		0.7		0.7	
ACRE TOTAL	84		43.4		40.6	

Other Priorities 92-16cp 10-2-04 Meas. Device 5' PMF @ Ind. BLUE
 First Day Used 6/25/1971 Last Day Used 8/29/71
 No. Days Carried 66 Average 0.7 A.F. 92.4 Acres 18
 Total Amount in Decree 5.1 Structure Capacity 13.4
 Acre Feet per Acre per Season 5.1 Type of Water DIRECT FLOW

DIVISION # 5

Signature
Luvin Gordon

Notations

ALT. PT. DIV. - 1.5 INTO IND. BLUE

X RECOMMENDATIONS AND SUGGESTIONS

There is inserted in this report a sample form for the water commissioners' field books. This consists of a regular 8 1/2"x11" standard sheet showing the printed-out adjudication card as a heading; the month and day tabulation of cfs used; the amount at arrival on the ditch; the amount when the commissioner left or set the ditch; pertinent information required for all forms that were to be copied on summary sheets; index and ditch sheets, along with the required reservoir sheets. This set-up, when xeroxed in the division office, would provide the entire report of the water commissioner without hand-written duplication.

Along with the above, this office has set up a division and district duplicate adjudication file from slips provided by the Denver office last year. This has proved to be the "finger tip" fast and correct answer for all the inquiries pertaining to all civil actions by the district courts. It is requested that this system be adopted as a standard, making it a uniform system statewide.

It has come to our attention that there are a few decrees that were never sent to the division office by the clerks of some district courts. We request from the State Engineer's Office to have the Attorney General's Office require a complete check of the various decrees issued to the present time. Also, the Attorney General should have issued an order, by a special mandate, to furnish these missing decrees.

