



COLORADO
Division of Water Resources
Department of Natural Resources

South Platte Summary July 2023

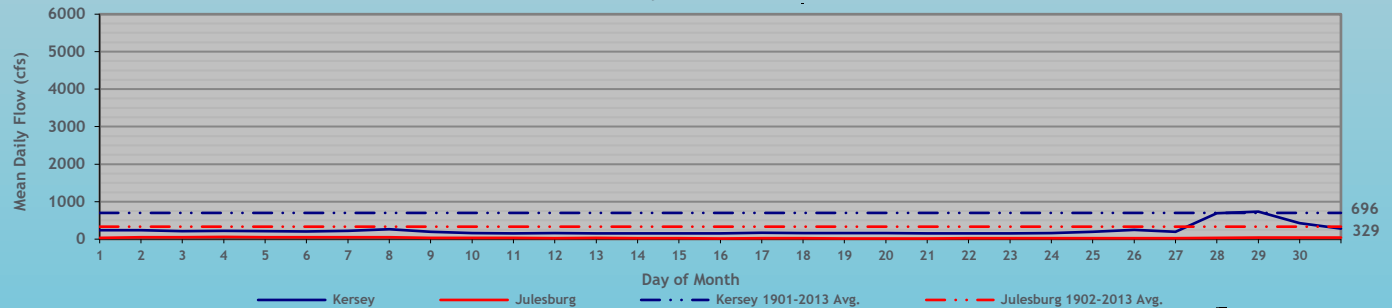
Compiled by Lee Cunning, P.E.

COLORADO DIVISION OF WATER RESOURCES, DIVISION 1

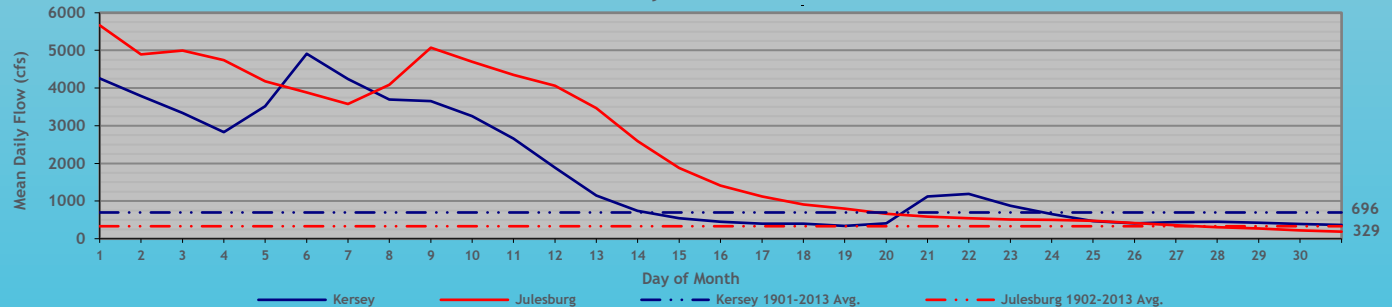
MONTH OF July 2023

RESERVOIR	FULL ALLOWABLE CAPACITY (ACRE FEET)	FIRST OF MONTH (ACRE FEET)	END OF MONTH (ACRE FEET)	DISTRICT	CHANGE IN STORAGE (ACRE FEET)	% CHANGE IN STORAGE BASED ON FIRST OF MONTH STORAGE	% OF CURRENT FULL ALLOWABLE CAPACITY	% OF CURRENT FULL ALLOWABLE CAPACITY THIS MONTH LAST YEAR	SURCHARGE (ACRE FEET)
JULESBURG	22,666	19,101	16,360	64	-2,741	-14%	72%	45%	0
N STERLING	73,730	75,599	61,387	64	-14,212	-19%	83%	46%	0
PREWITT	28,500	29,416	27,904	64	-1,512	-5%	98%	55%	0
JACKSON	27,257	27,472	25,966	1	-1,506	-5%	95%	56%	0
EMPIRE	37,700	32,180	30,916	1	-1,264	-4%	82%	37%	0
RIVERSIDE	63,113	62,166	53,860	1	-8,306	-13%	85%	42%	0
BARR LAKE	32,152	30,247	26,636	2	-3,611	-12%	83%	34%	0
CHEESMAN	79,064	79,274	76,504	80	-2,770	-3%	97%	98%	0
ELEVEN MILE	97,779	99,418	99,040	23	-378	0%	100%	100%	1,261
SPINNEY	53,651	51,123	52,052	23	929	2%	97%	87%	0
ANTERO	20,015	20,144	20,494	23	350	2%	100%	100%	479

KERSEY and JULESBURG
July 2022

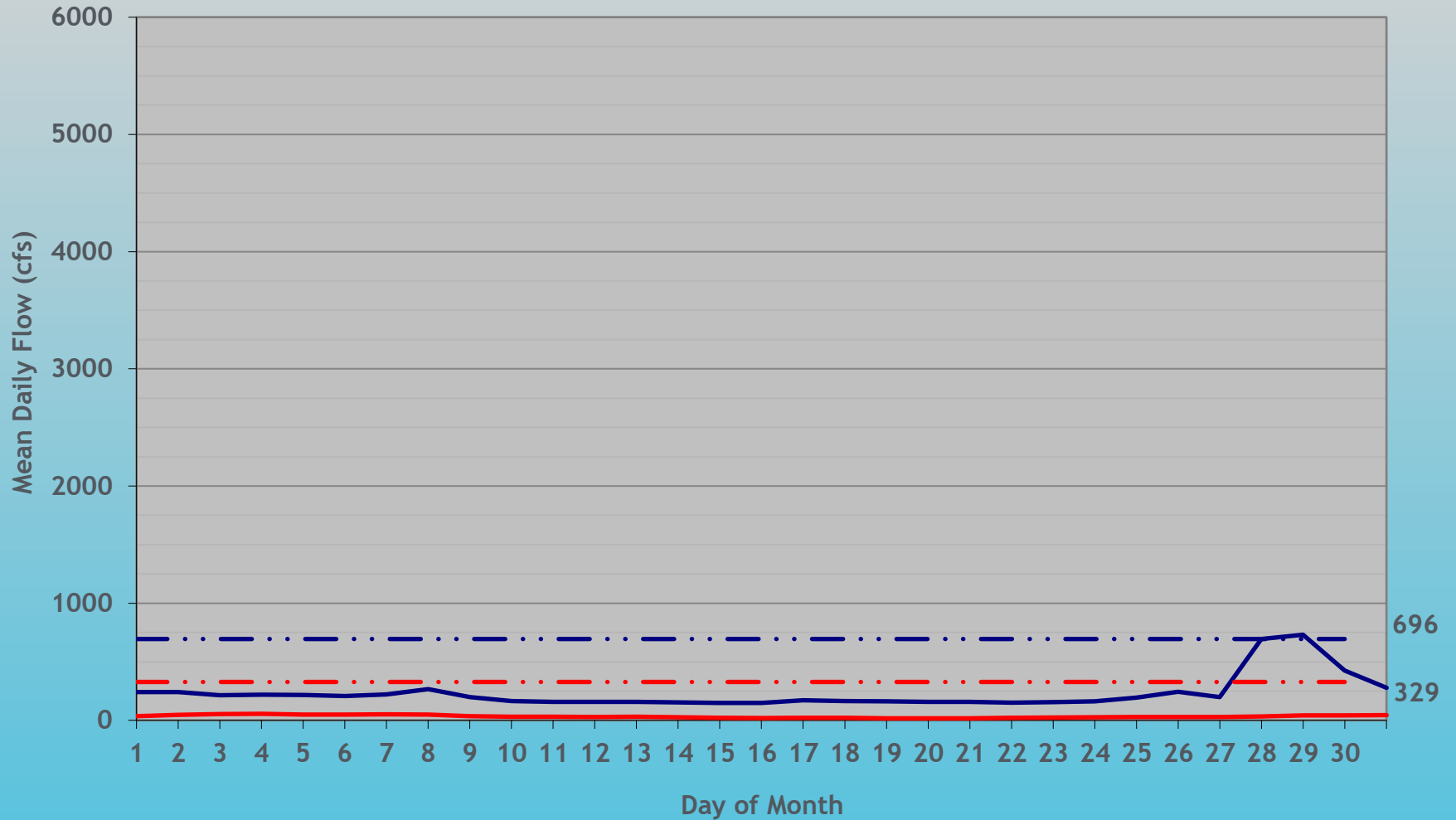


KERSEY and JULESBURG
July 2023



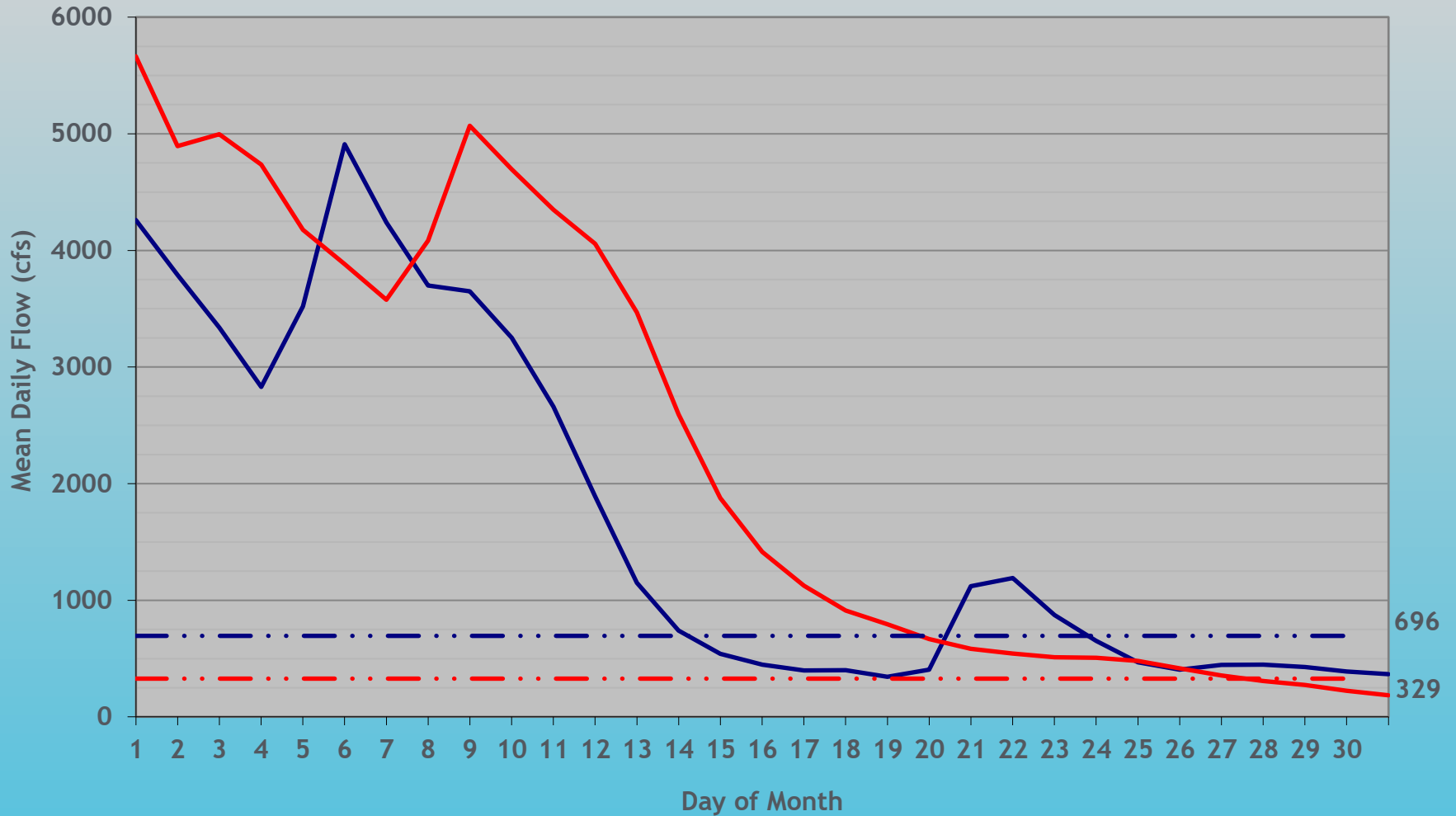
RIVER GAGES	MEAN DAILY FLOW (CFS)
KERSEY	1718
JULESBURG	2304
THIS MONTH LAST YEAR	
KERSEY	232
JULESBURG	34
MEAN FOR PERIOD OF RECORD*	
KERSEY	696
JULESBURG	329
*Kersey 1901 - 2016	
*Julesburg 1902 - 2016	

KERSEY and JULESBURG July 2022



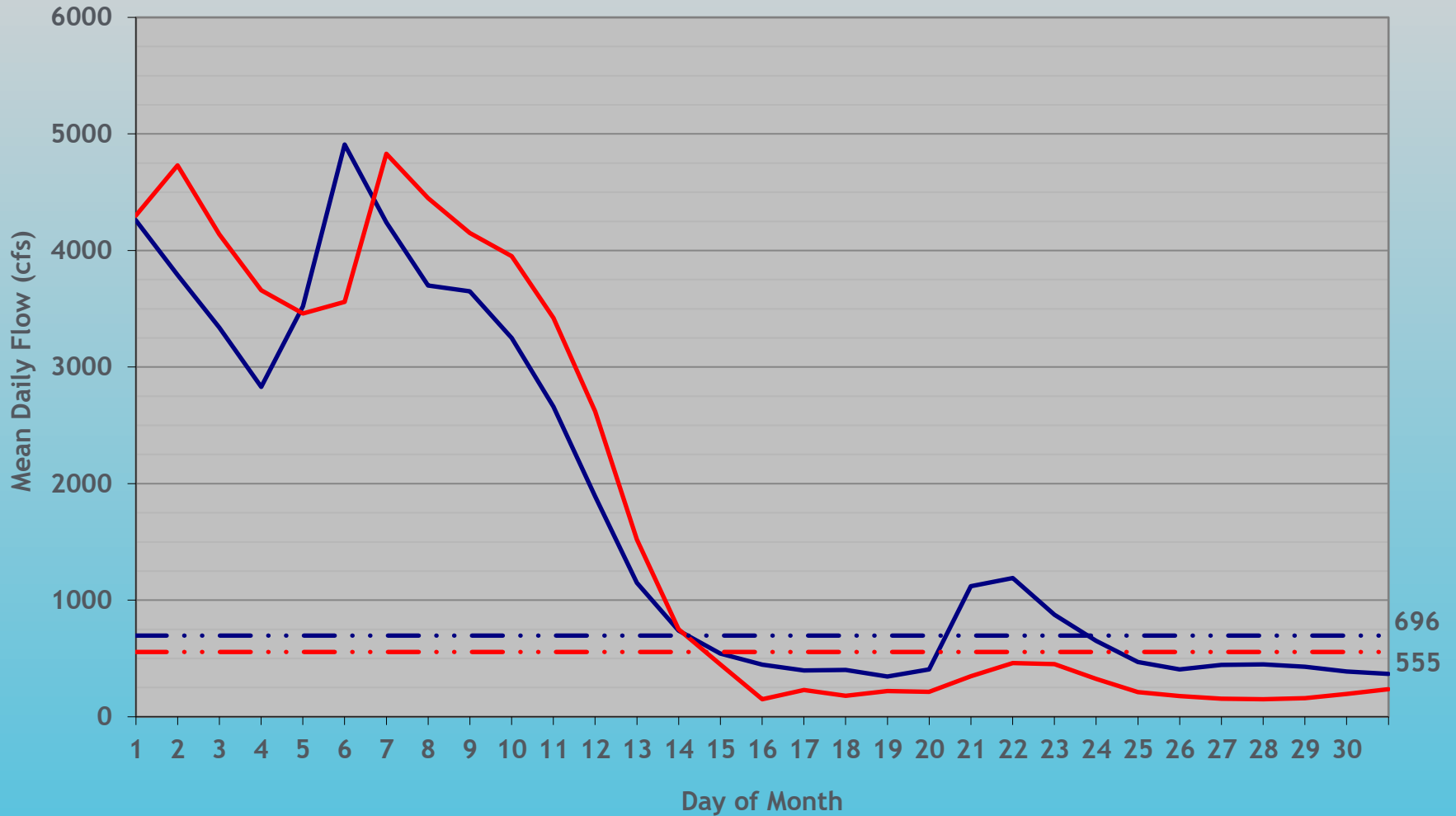
— Kersey — Julesburg — • Kersey 1901-2013 Avg. — • Julesburg 1902-2013 Avg.

KERSEY and JULESBURG July 2023



— Kersey — Julesburg — • Kersey 1901-2013 Avg. — • Julesburg 1902-2013 Avg.

KERSEY and BALZAC July 2023



— Kersey

— Balzac

- · Kersey 1901-2013 Avg.

- · Balzac 1917-2013 Avg.



South Platte River Monthly Stream Flow (cfs) Statistics

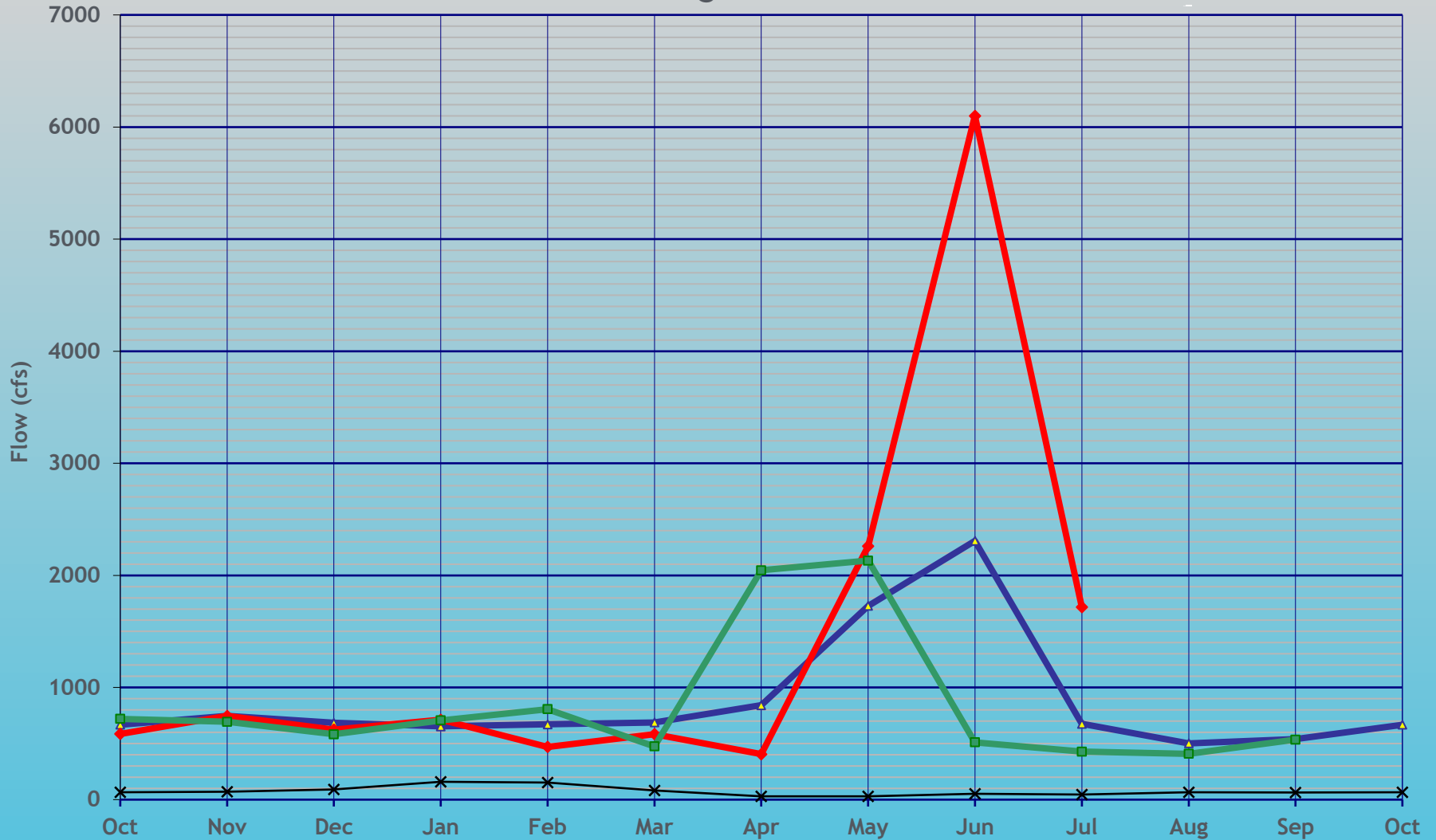
South Platte River at Kersey							South Platte River at Julesburg						
Month	Historic* Mean Flow	Historic* Max Flow	Year	Historic* Min Flow	Year	IY 2023 Mean Monthly Flow	Month	Historic* Mean Flow	Historic* Max Flow	Year	Historic* Min Flow	Year	IY 2023 Mean Monthly Flow
Oct	667	6180	1984	66	1954	586	Oct	299	3130	1984	4.2	1903	94
Nov	747	3650	1984	70	1934	746	Nov	335	2900	1984	4.2	1903	28
Dec	685	1890	1961	91	1934	624	Dec	401	1820	1984	13	2002	116
Jan	652	2160	1974	158	1935	712	Jan	512	2510	1970	21	2003	161
Feb	671	3060	1914	152	1935	470	Feb	578	3220	1930	29	2005	311
Mar	688	3470	1983	80	1935	583	Mar	512	12900	1910	15	1904	219
Apr	842	18100	1942	28	1955	405	Apr	514	14400	1942	4.0	1904	147
May	1728	26100	1973	29	1955	2262	May	994	18100	1973	12	1911	1081
Jun	2308	31000	1921	52	1954	6100	Jun	1426	30800	1921	2.0	1910	5771
Jul	675	12600	1983	44	1955	1718	Jul	311	12600	1983	0.0	1903	2304
Aug	501	9690	1951	65	1934		Aug	178	8920	1968	0.0	1903	
Sep	539	14200	1938	62	1940		Sep	284	7130	1938	2.0	1902	
Oct	667	6180	1984	66	1954		Oct	299	3130	1984	4.2	1903	

*Period of record 1902-2021

*Period of record 1902-2021

South Platte River at Kersey

Irrigation Year



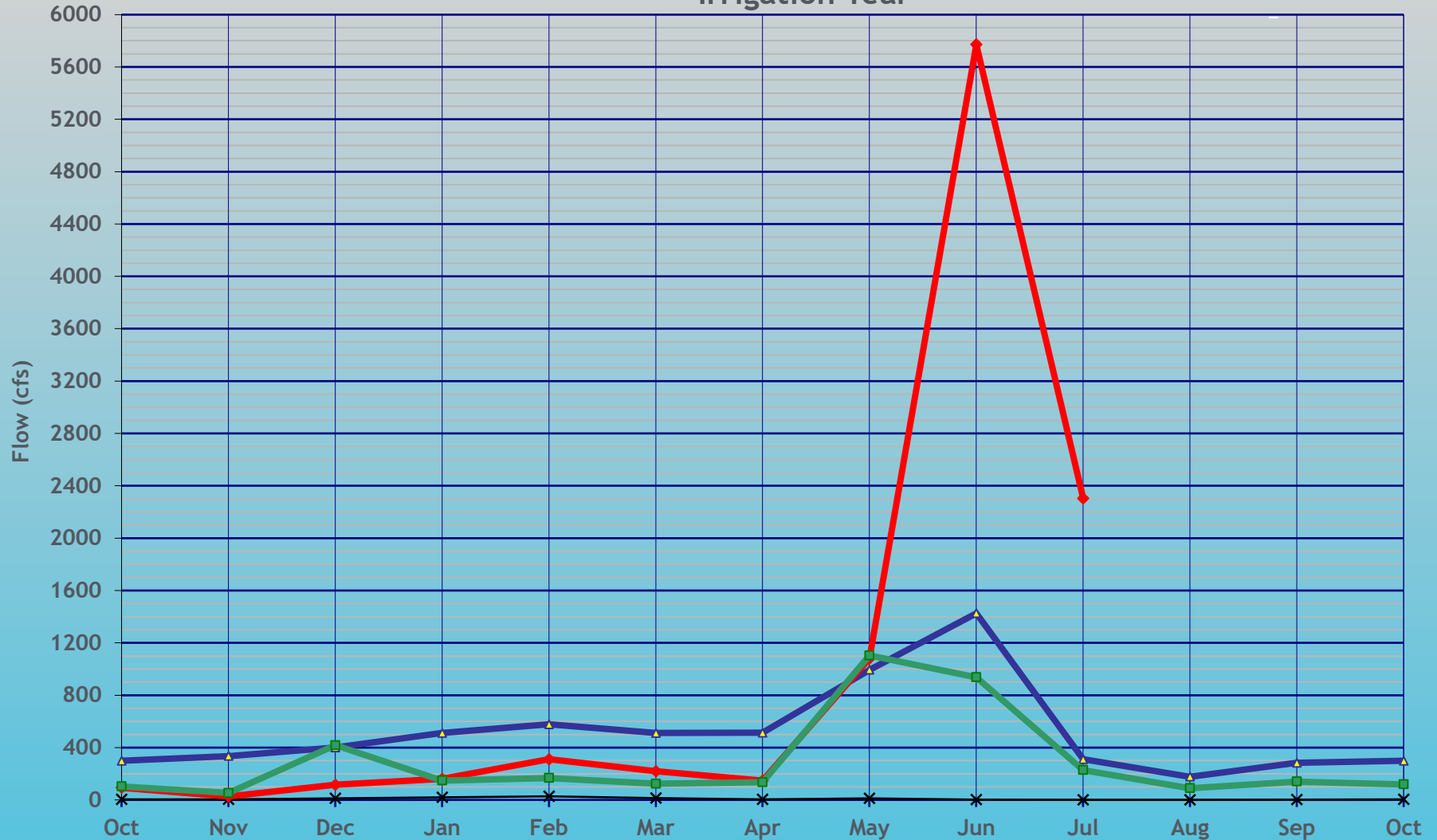
▲ Historic* Mean Flow × Historic* Min Flow ◆ 2022-2023 Mean Flow ■ 2021-2022 Mean Flow

*1901-2016



South Platte River at Julesburg

Irrigation Year



▲ Historic* Mean Flow × Historic* Min Flow ◆ 2022-2023 Mean Flow ■ 2021-2022 Mean Flow

*1901-2016

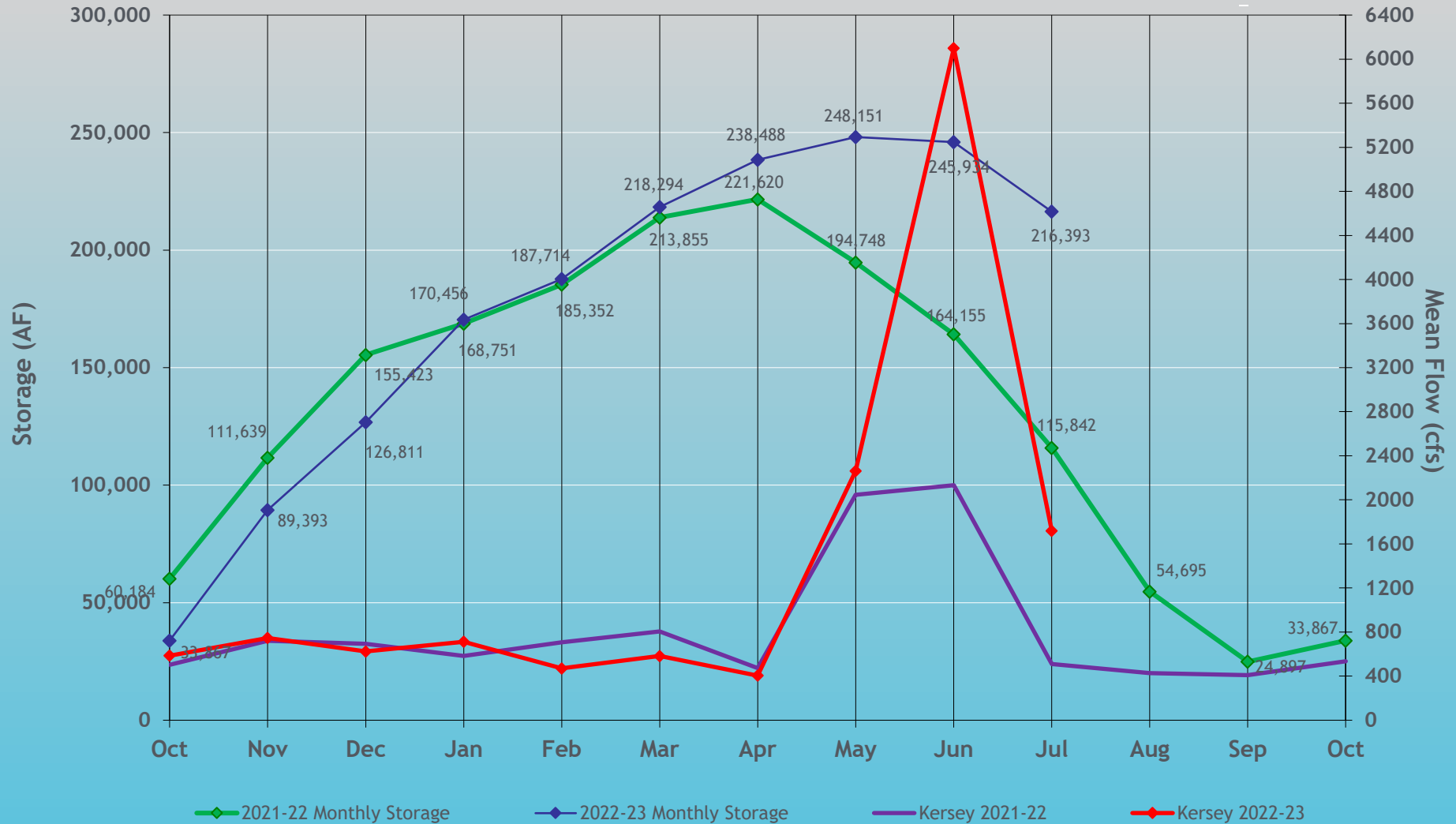




Next three slides show Reservoir Storage above and below Kersey

Reservoir Storage below Kersey

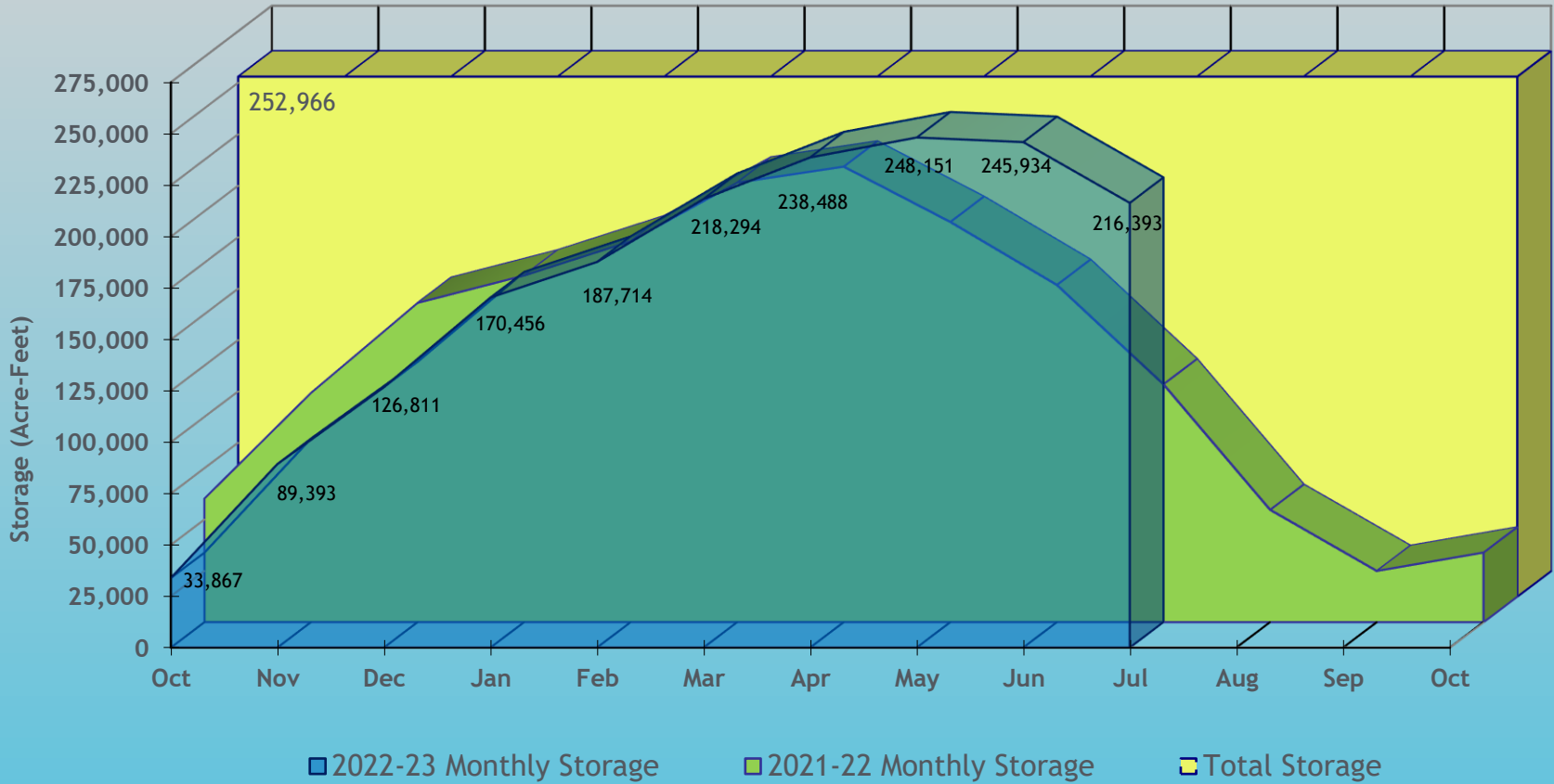
Selected Reservoirs*



*Empire, Riverside, Jackson, Prewitt, North Sterling, & Julesburg



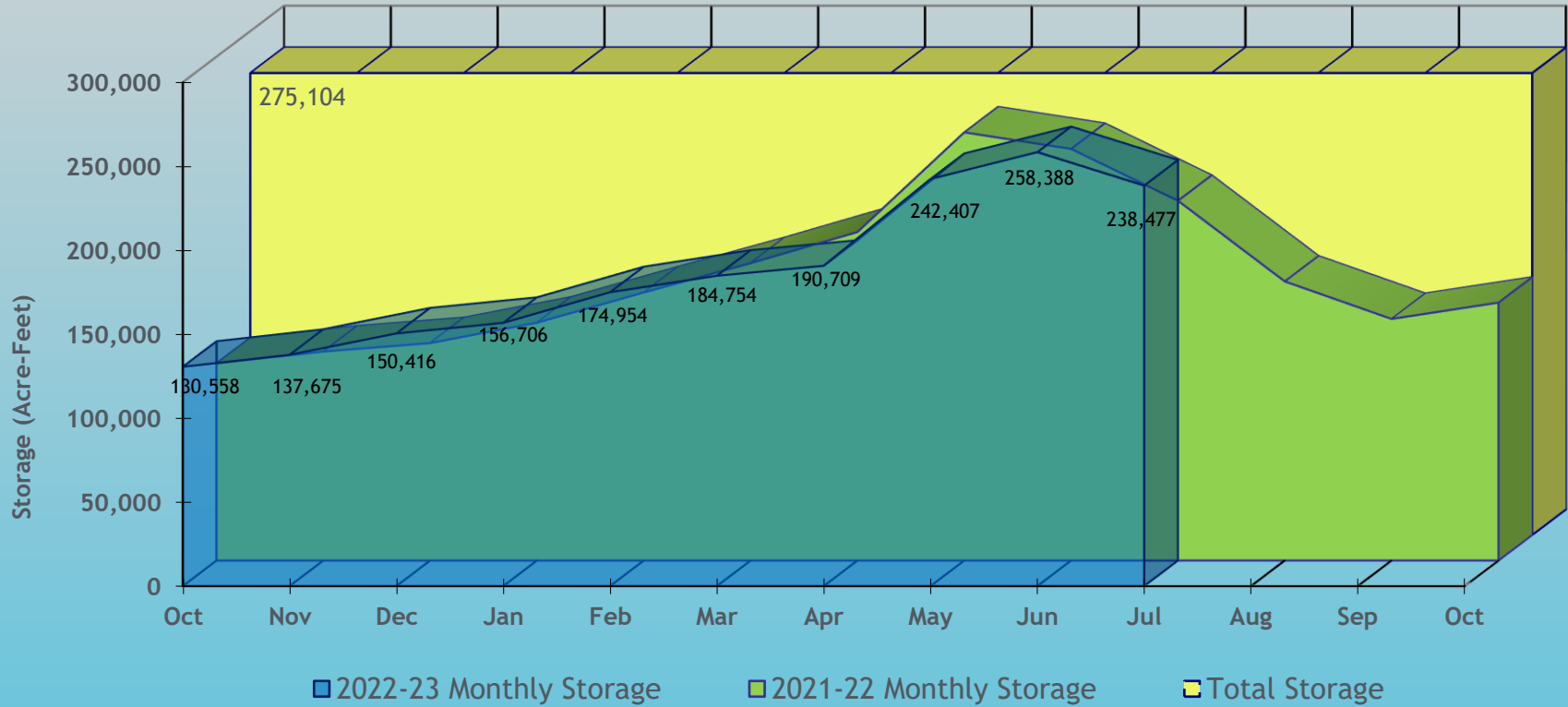
South Platte Reservoir Storage below Kersey*



*Empire, Riverside, Jackson, Prewitt, North Sterling, & Julesburg



South Platte Reservoir Storage above Kersey*

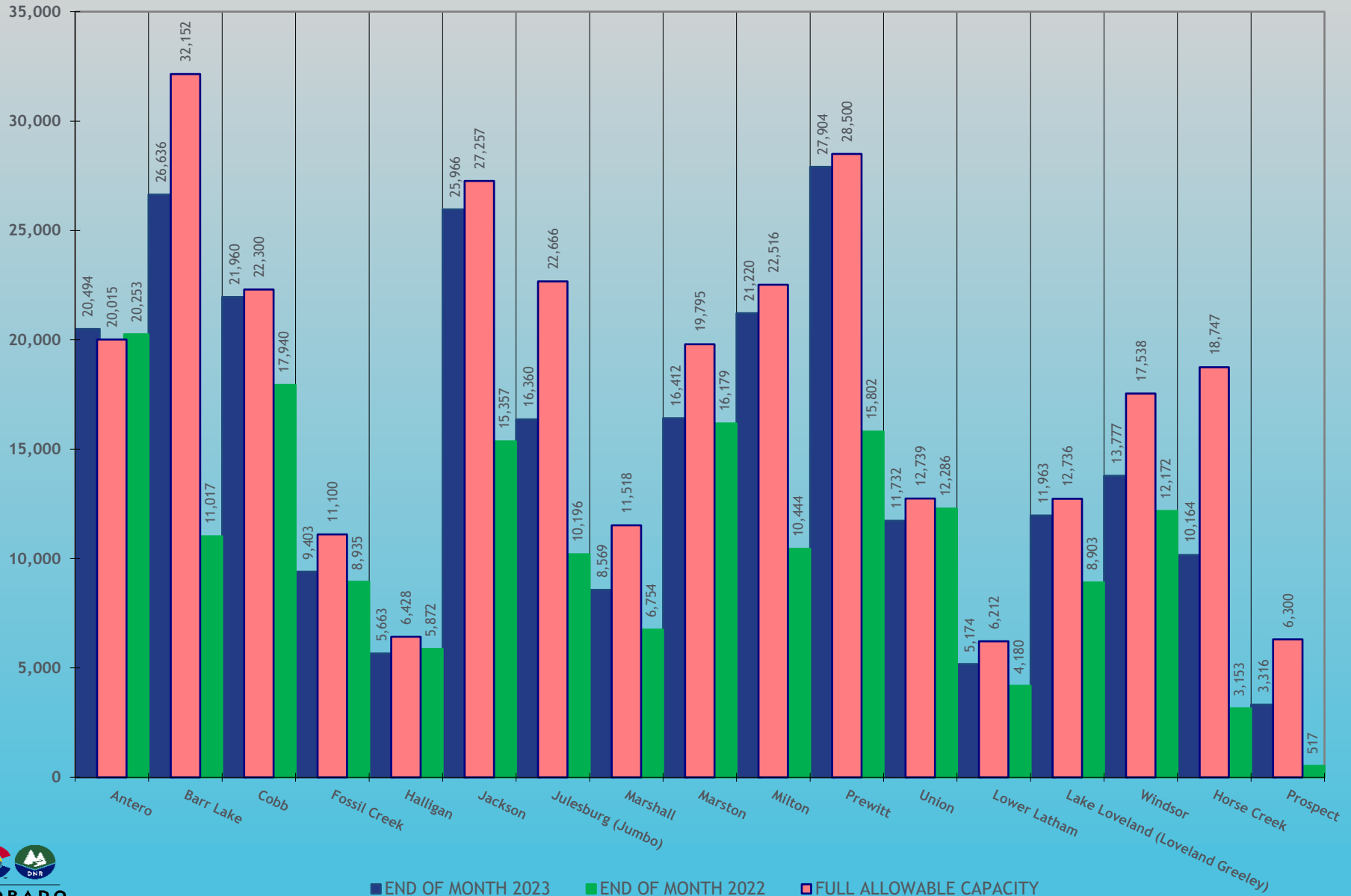


*Barr, Cobb, Fossil Crk, Halligan, Marshall, Milton, Union, Standley, Lower Latham, Boyd, Loveland, Windsor, Horse Crk, & Prospect

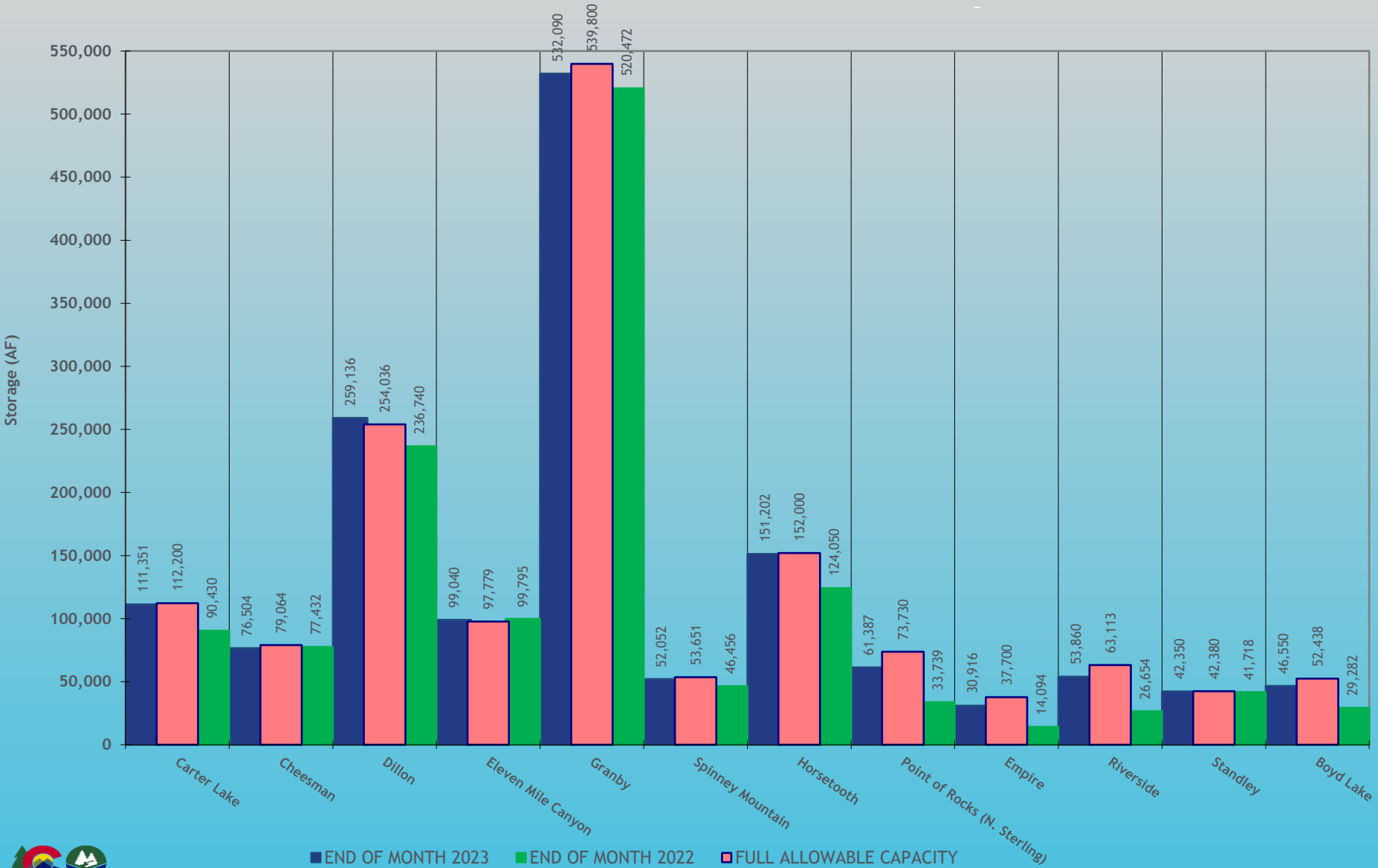


Individual Reservoir Storage Follows

July Reservoir Change in Storage IY2022 versus IY2023

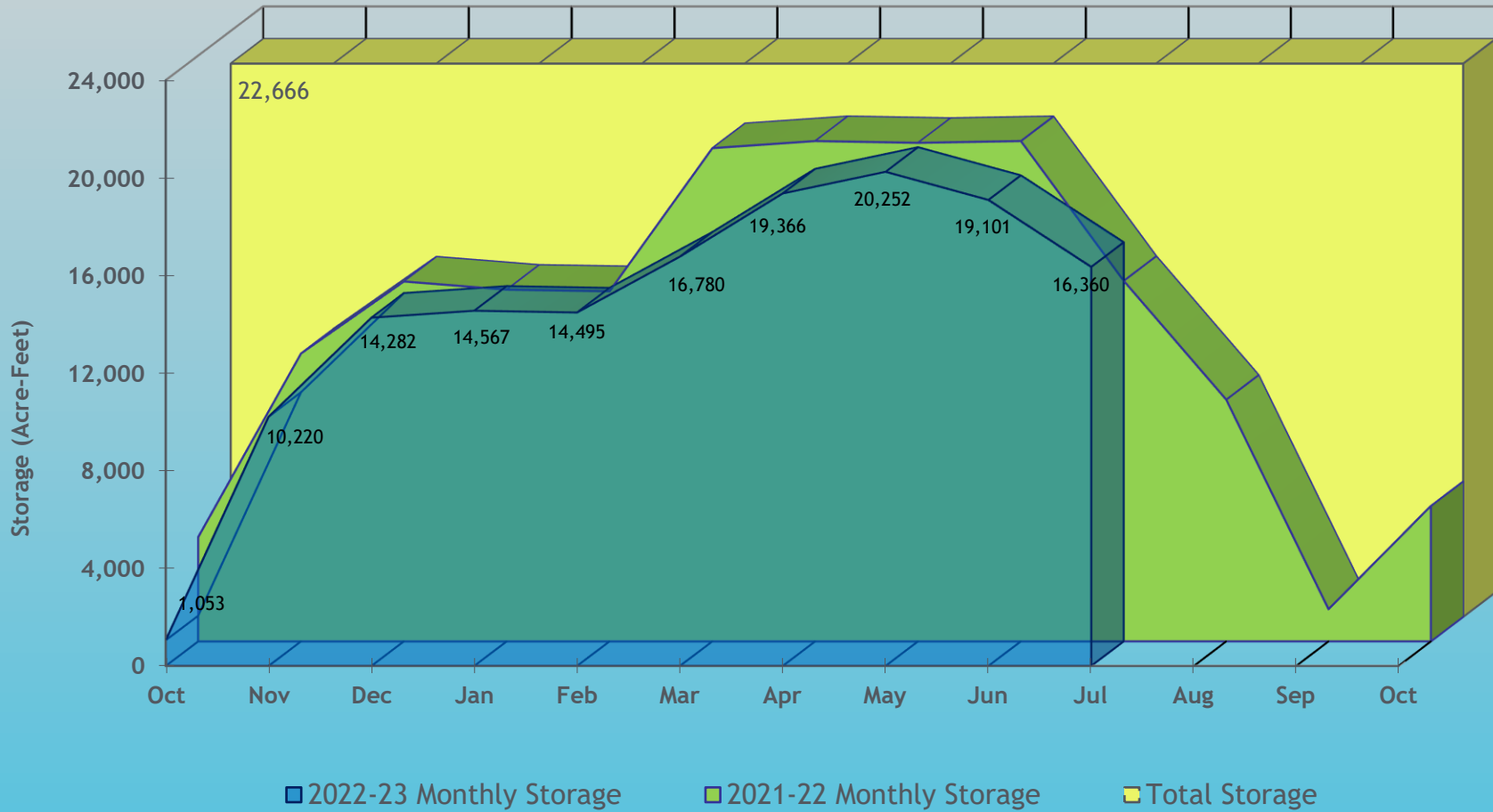


July Reservoir Change in Storage IY2022 versus IY2023

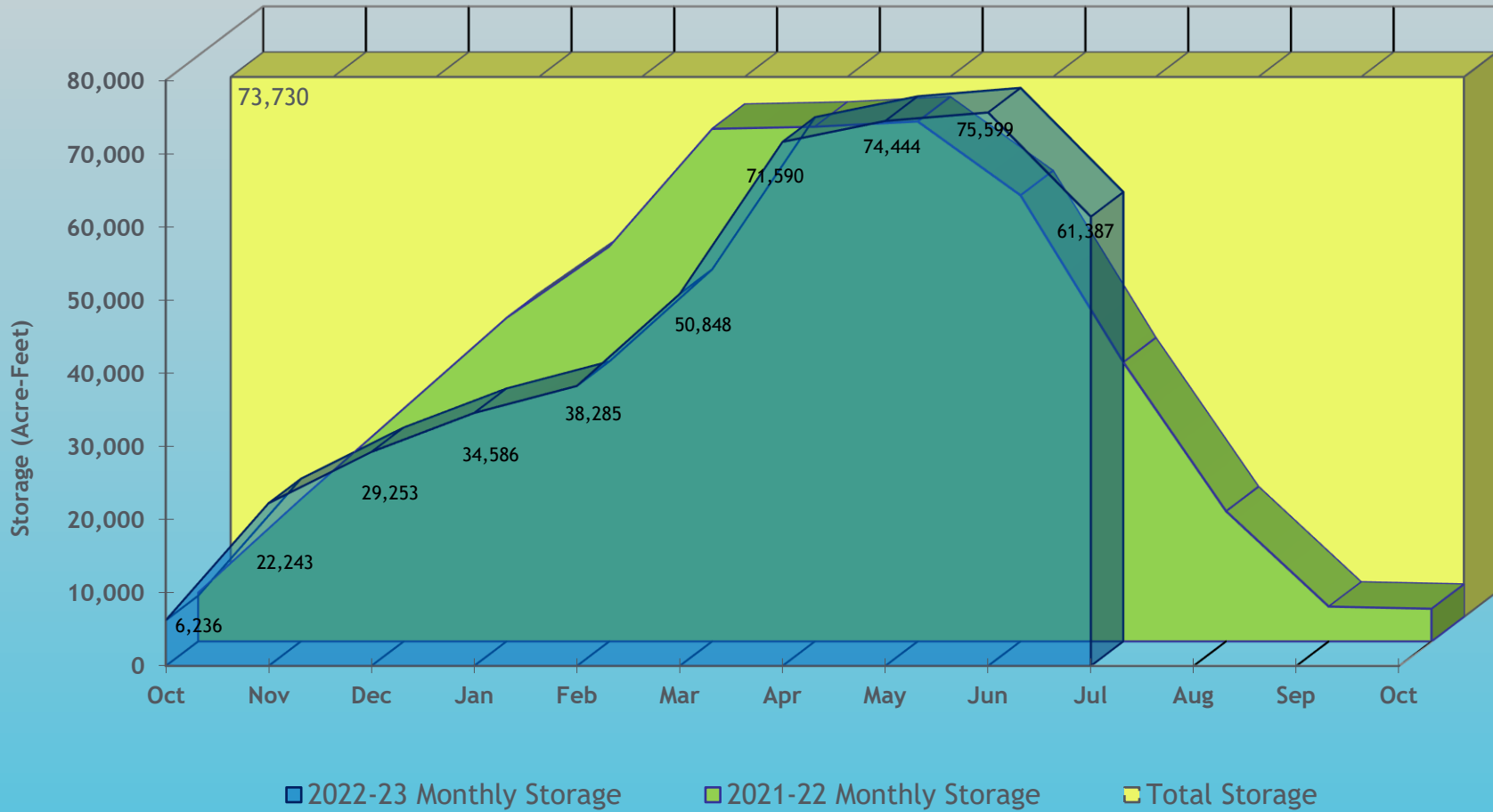


■ END OF MONTH 2023 ■ END OF MONTH 2022 ■ FULL ALLOWABLE CAPACITY

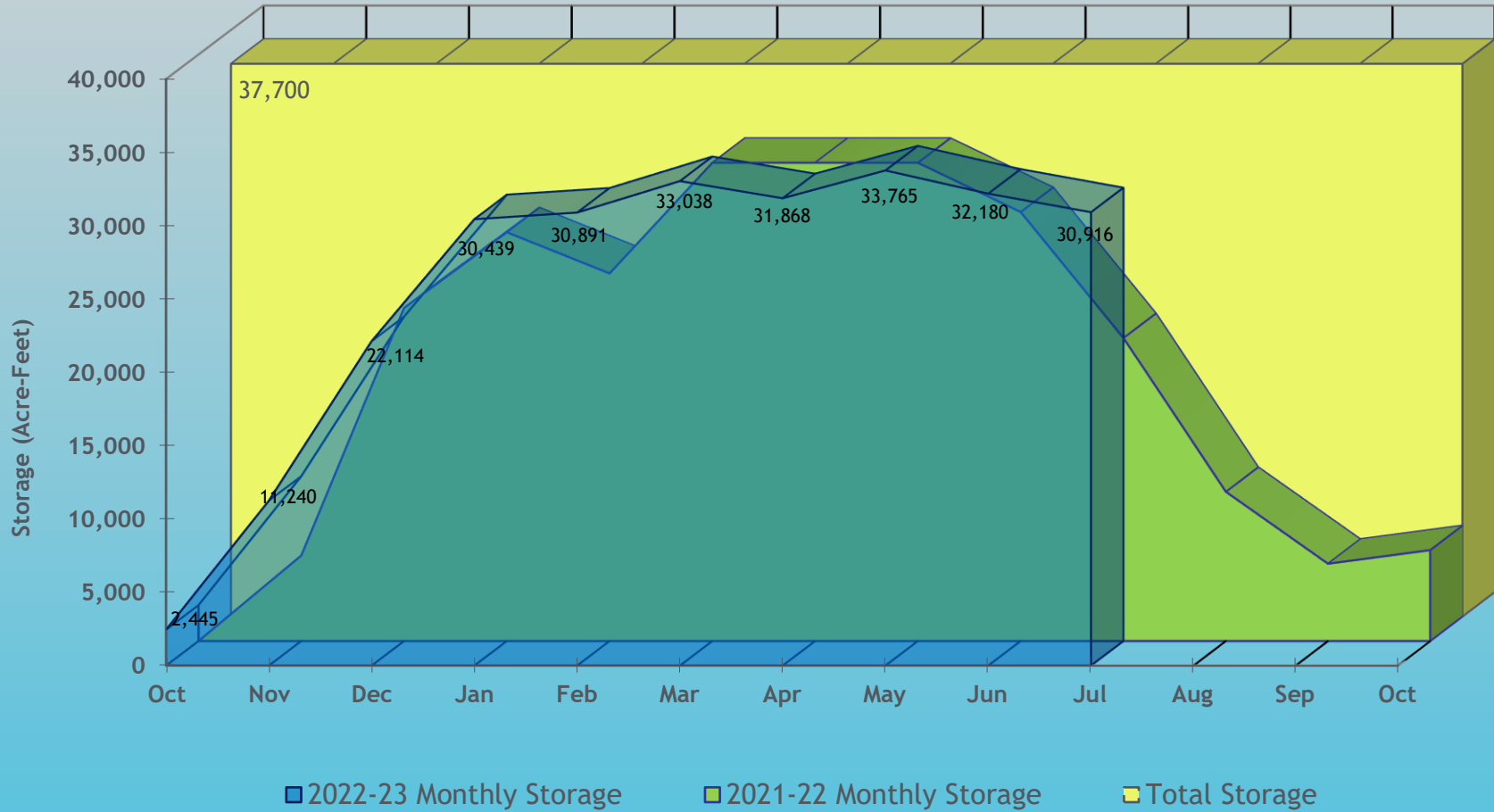
Julesburg Reservoir (District 64 - Agricultural)



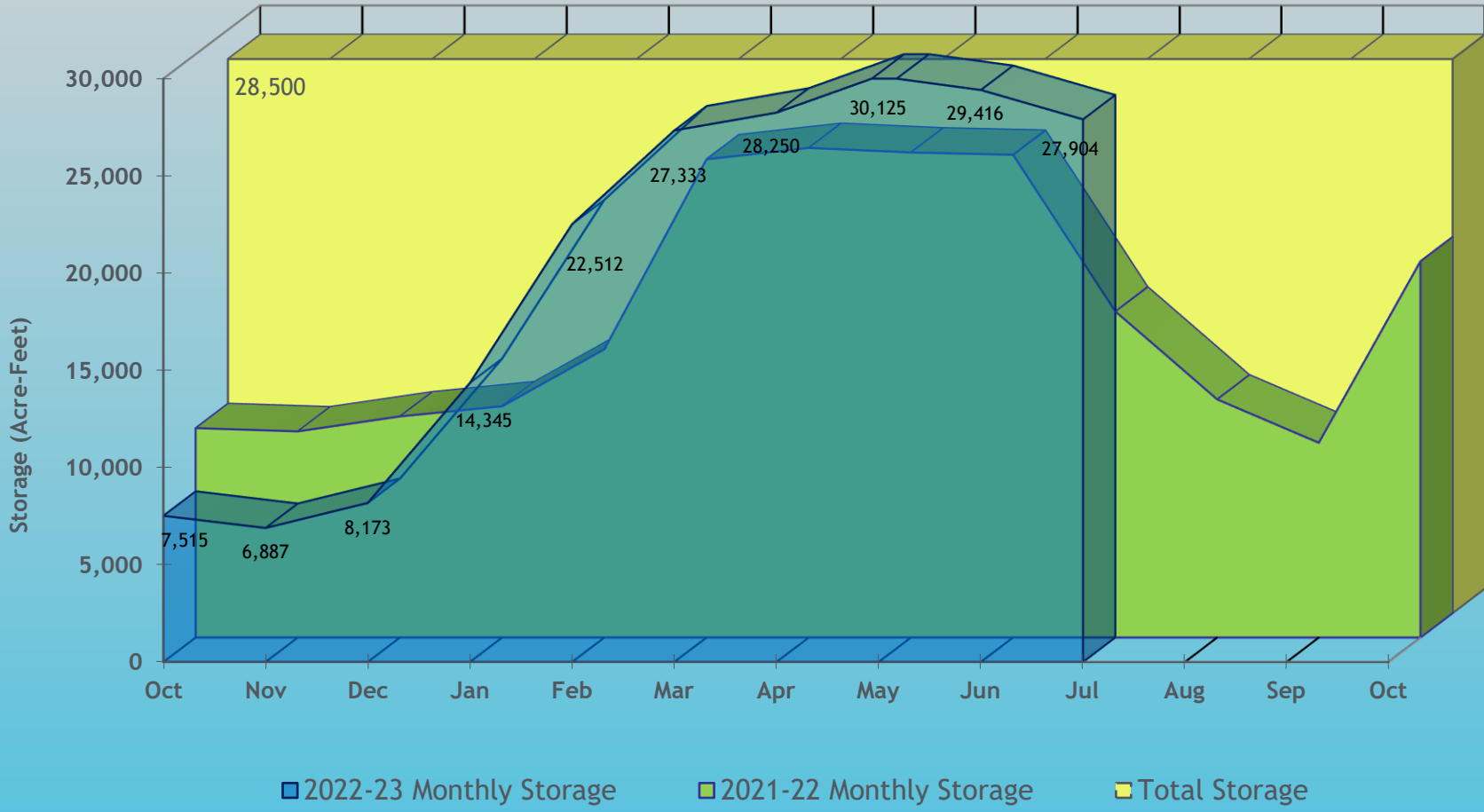
North Sterling Reservoir (District 64 - Agricultural)



Empire Reservoir (District 1 - Agricultural)

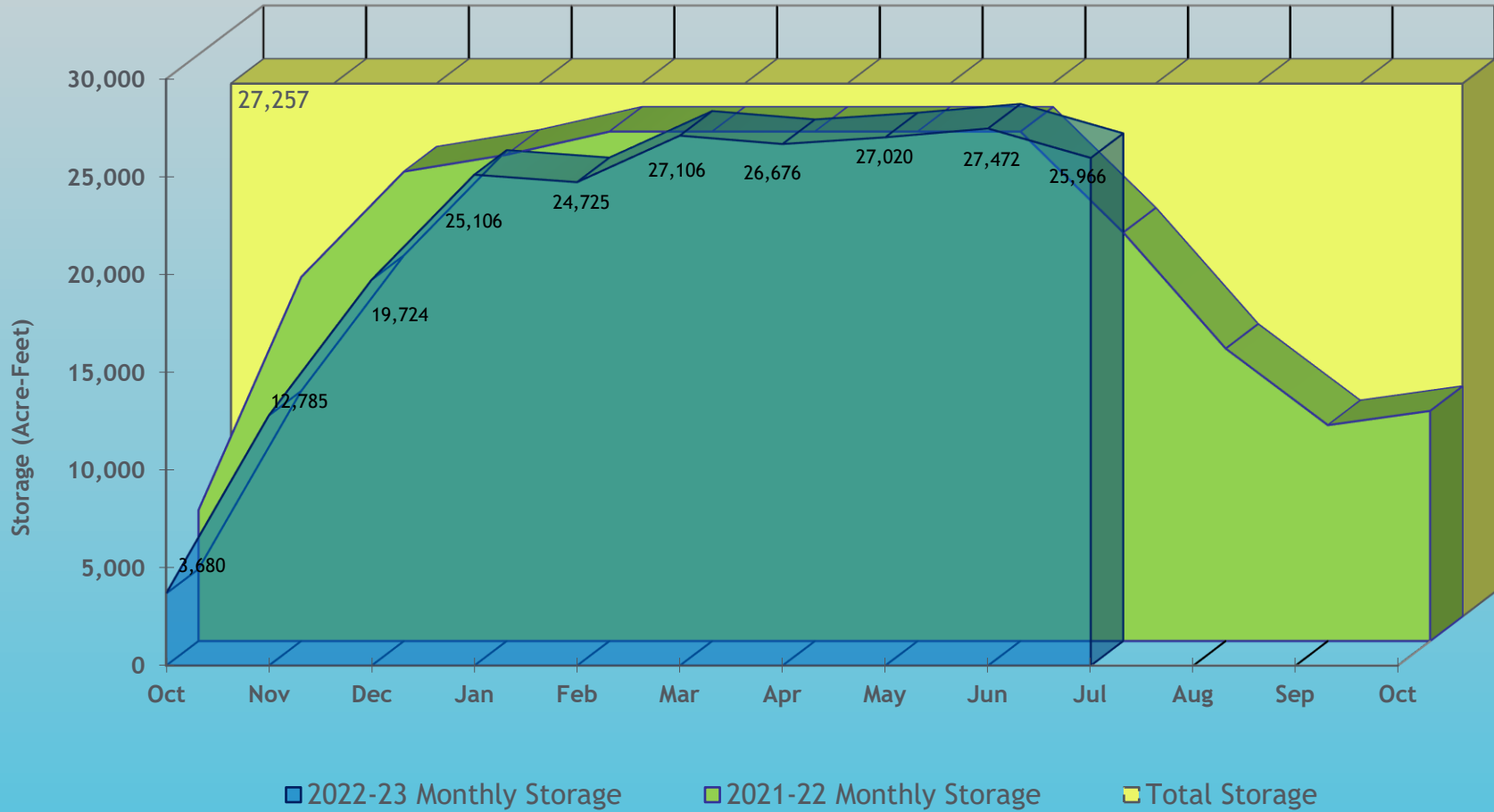


Prewitt Reservoir (District 64 - Agricultural)

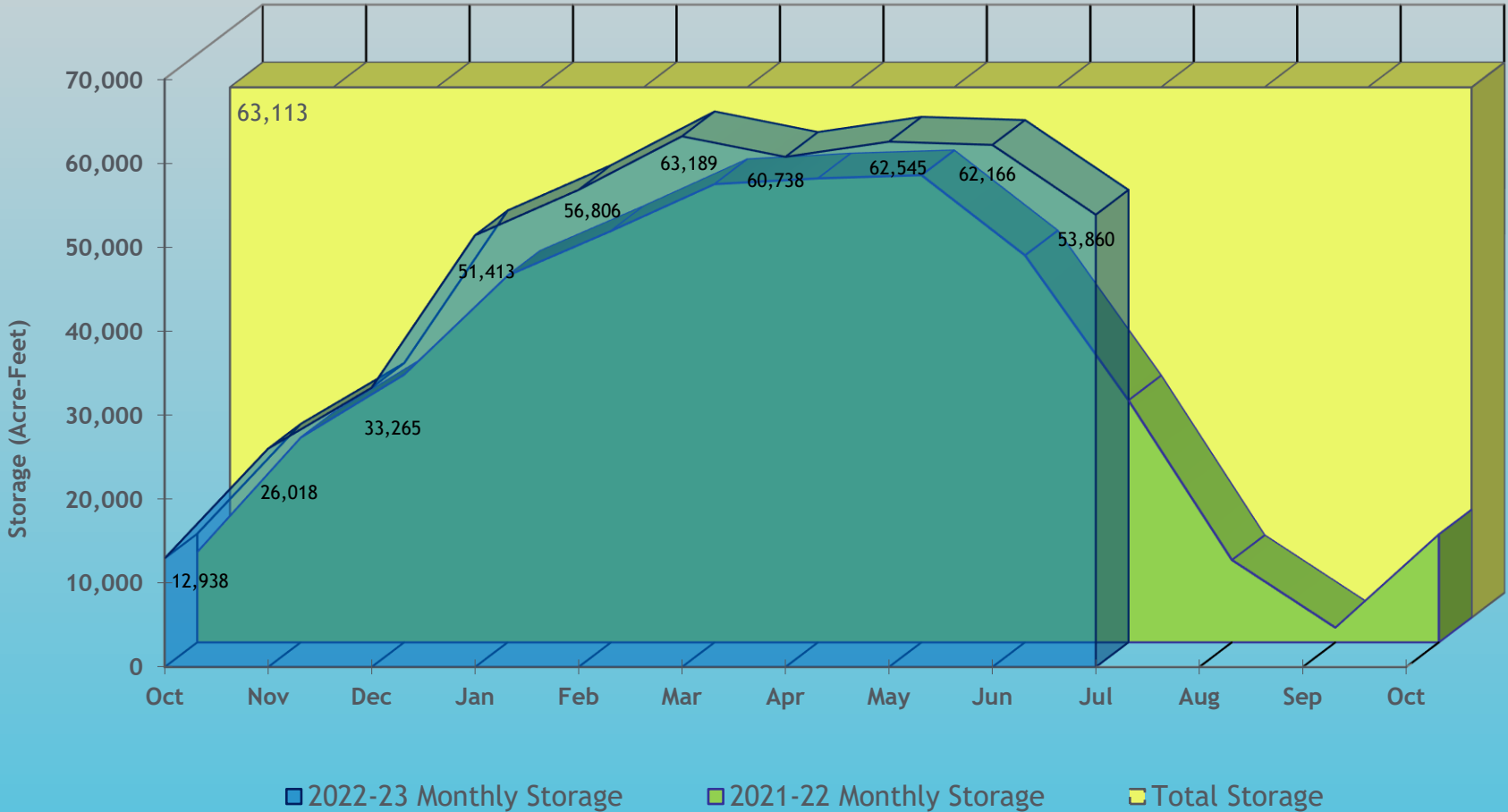


■ 2022-23 Monthly Storage
 ■ 2021-22 Monthly Storage
 ■ Total Storage

Jackson Reservoir (District 1 - Agricultural)

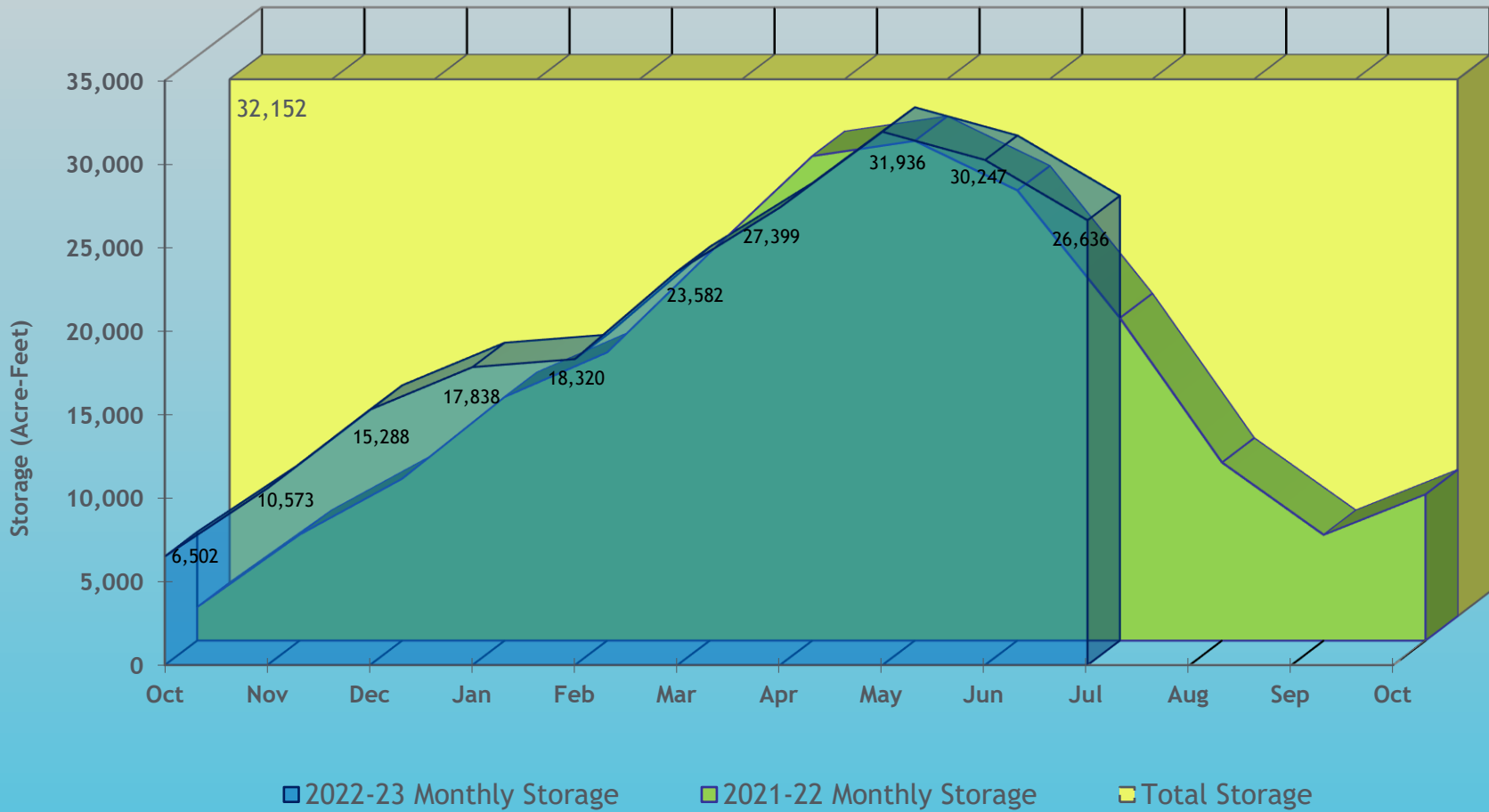


Riverside Reservoir (District 1 - Agricultural)



■ 2022-23 Monthly Storage
 ■ 2021-22 Monthly Storage
 ■ Total Storage

Barr Reservoir (District 2 - Agricultural)

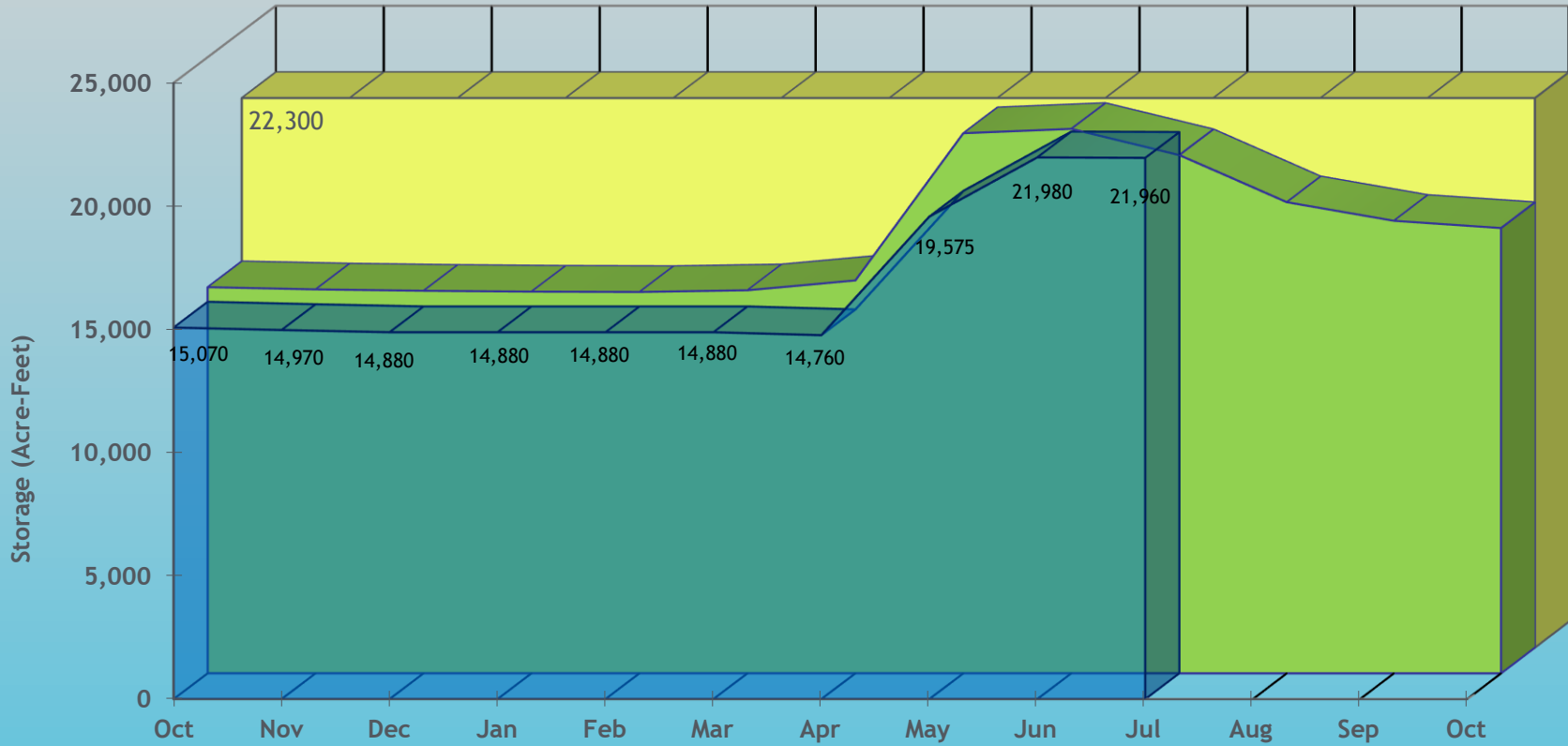


■ 2022-23 Monthly Storage

■ 2021-22 Monthly Storage

■ Total Storage

Cobb Reservoir (District 3, Poudre River - Agricultural)

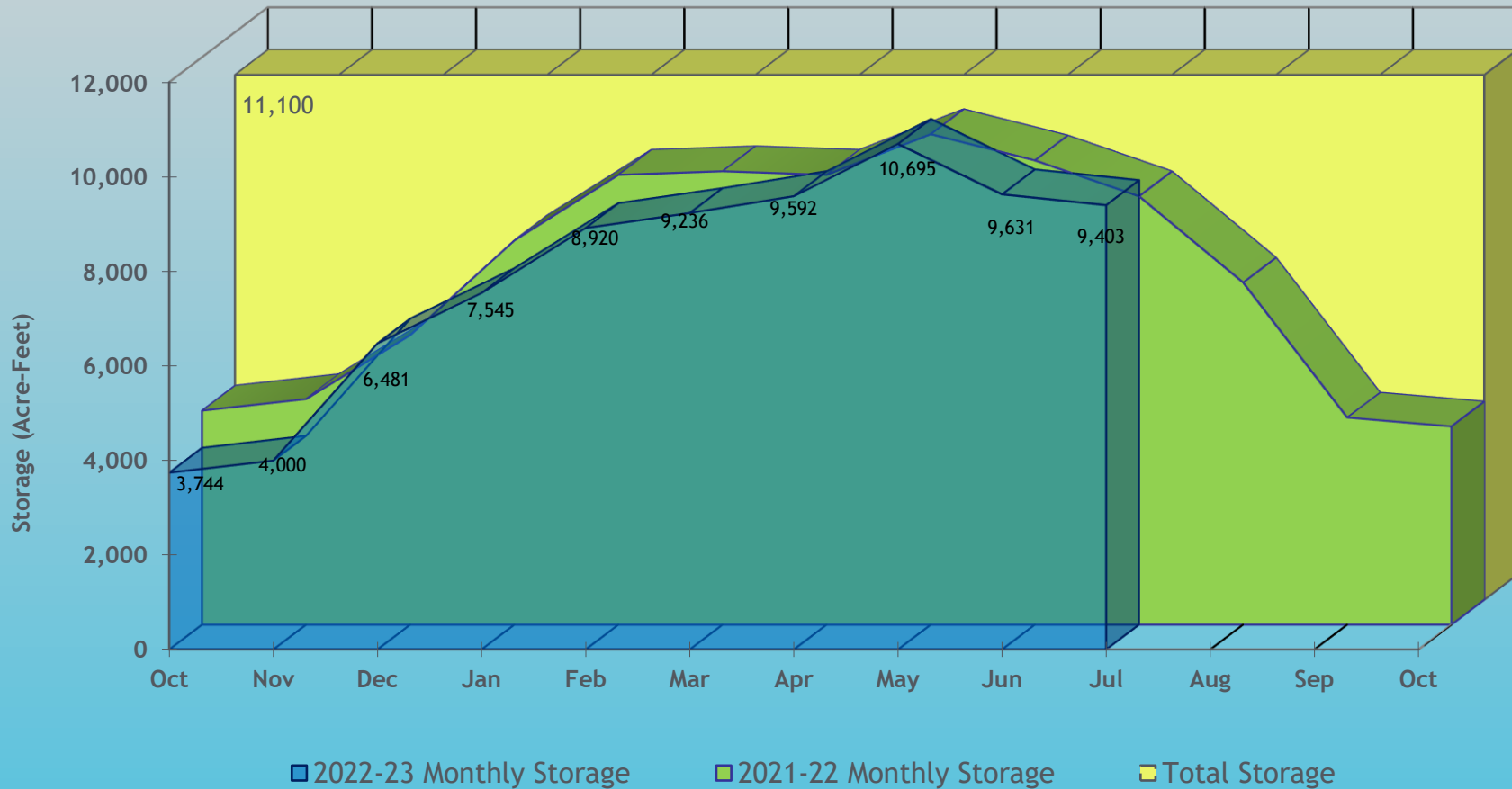


■ 2022-23 Monthly Storage

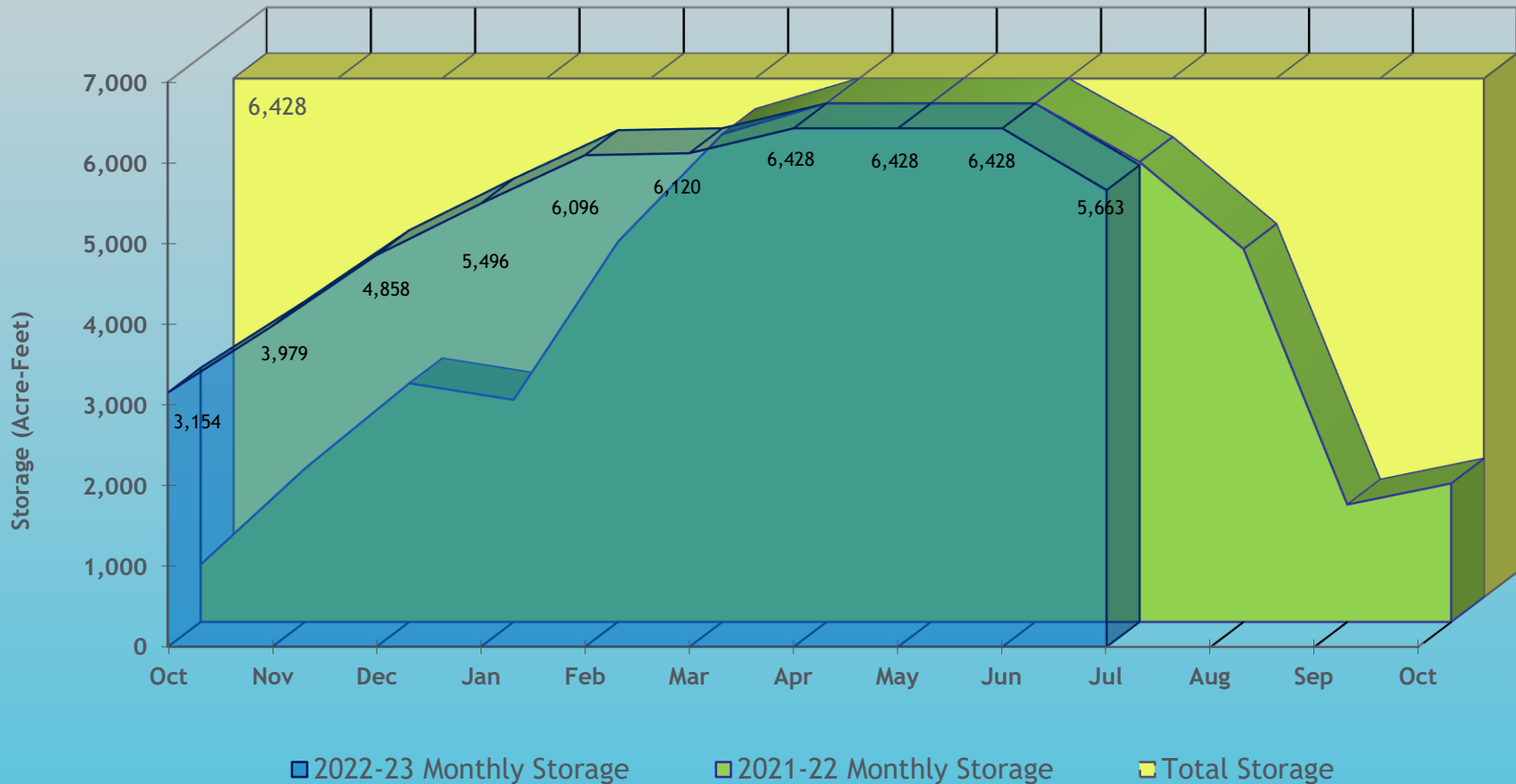
■ 2021-22 Monthly Storage

■ Total Storage

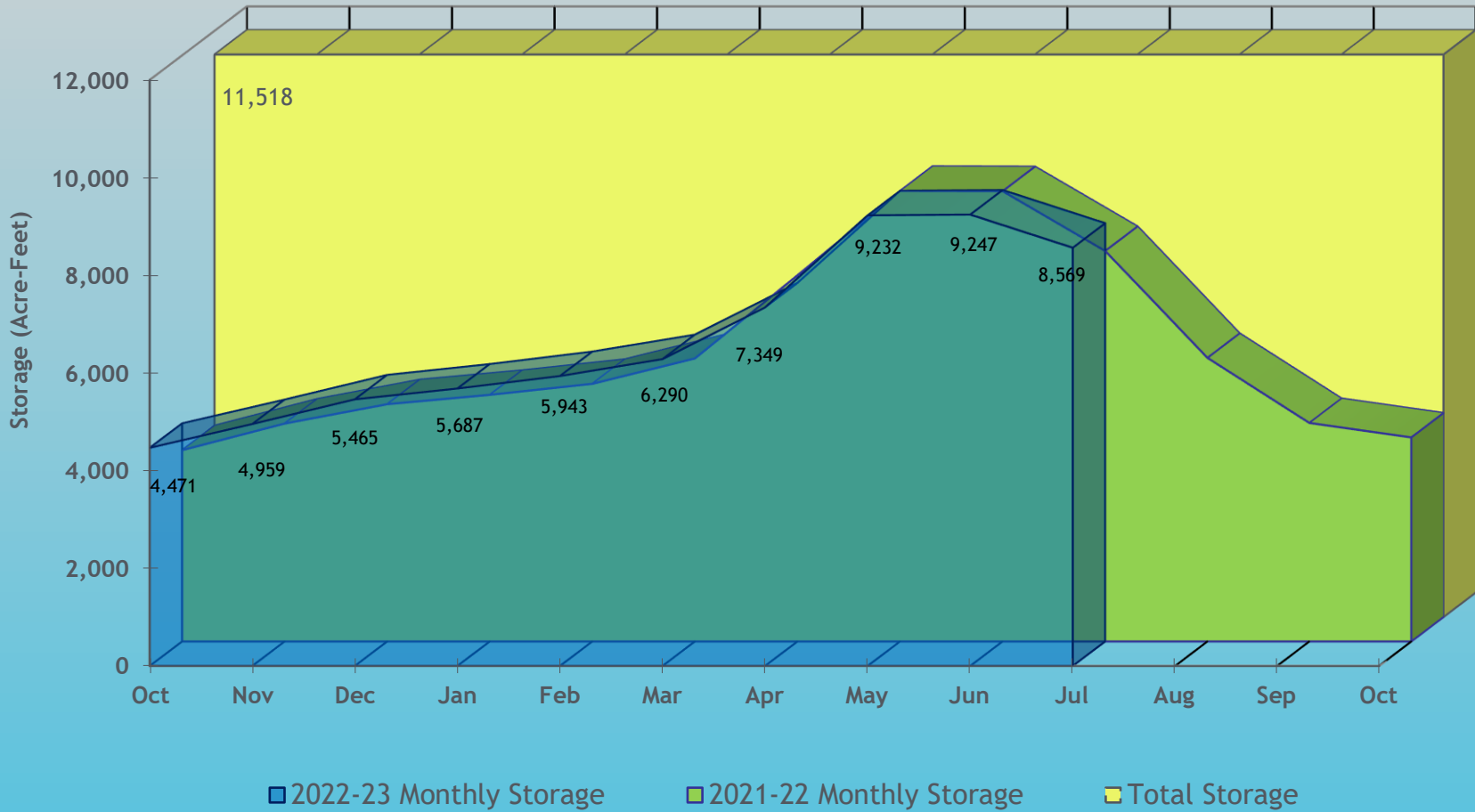
Fossil Creek Reservoir (District 3, Poudre River - Agricultural)



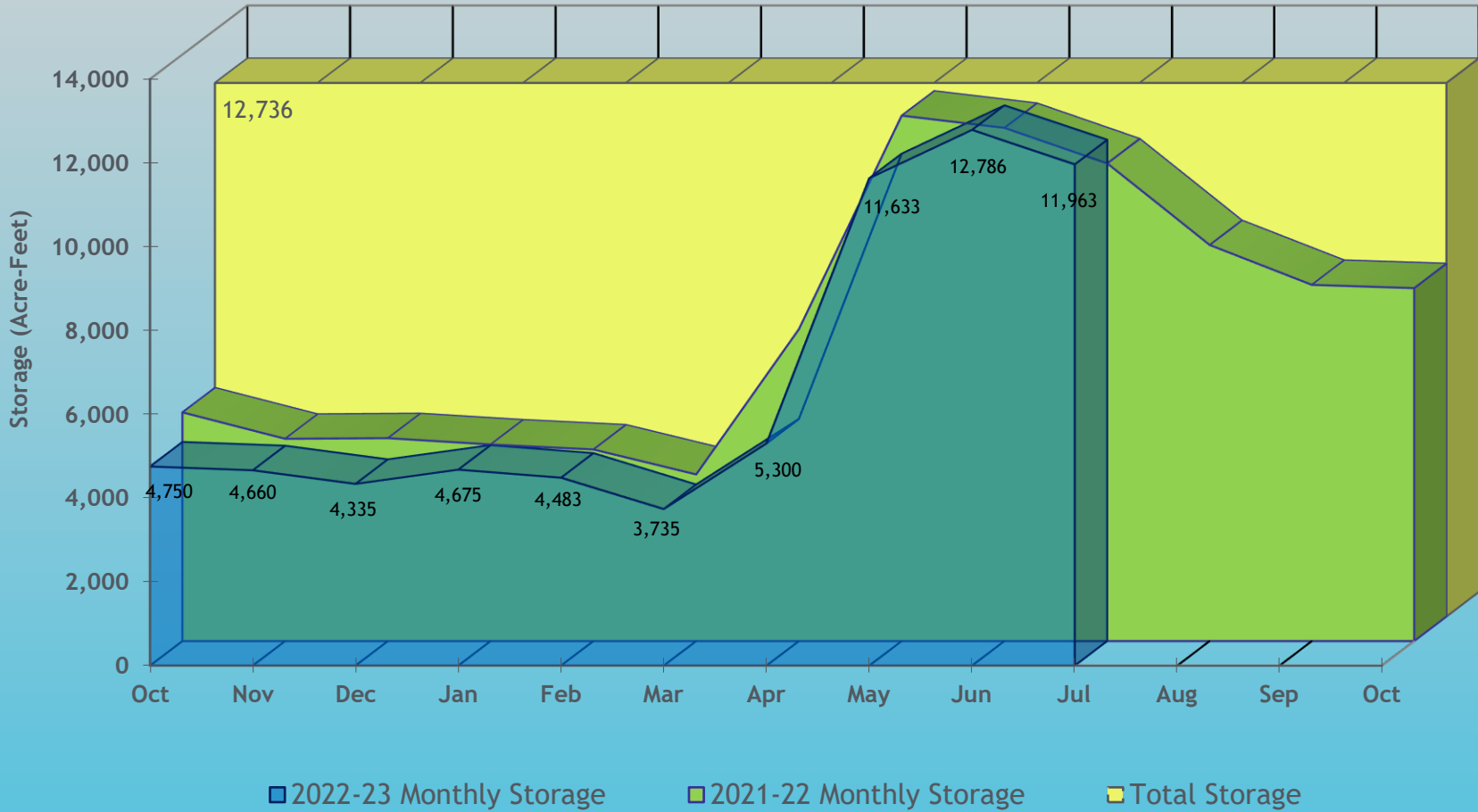
Halligan Reservoir (District 3, Poudre River - Agricultural)



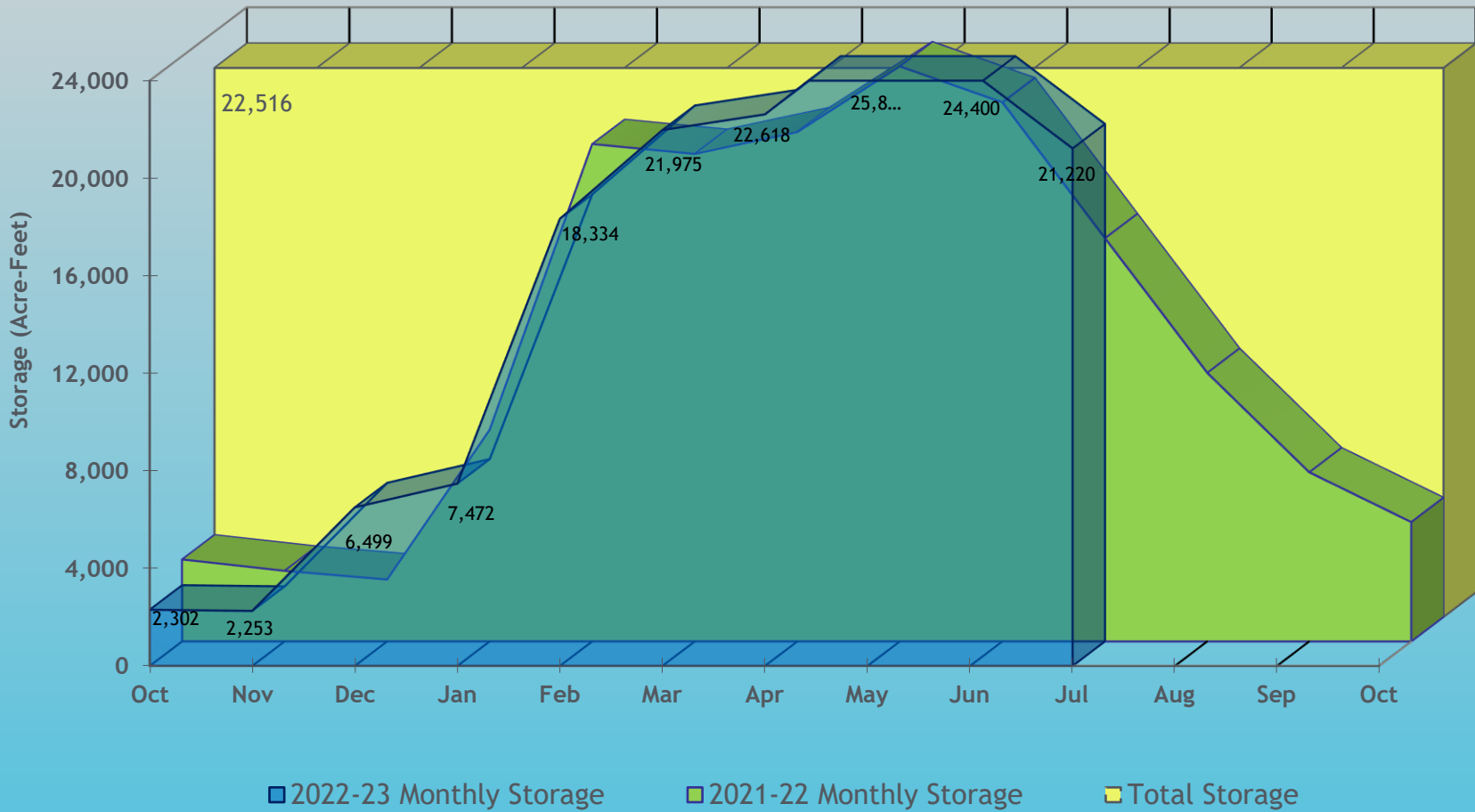
Marshall Lake (District 6, Boulder Creek - Agricultural)



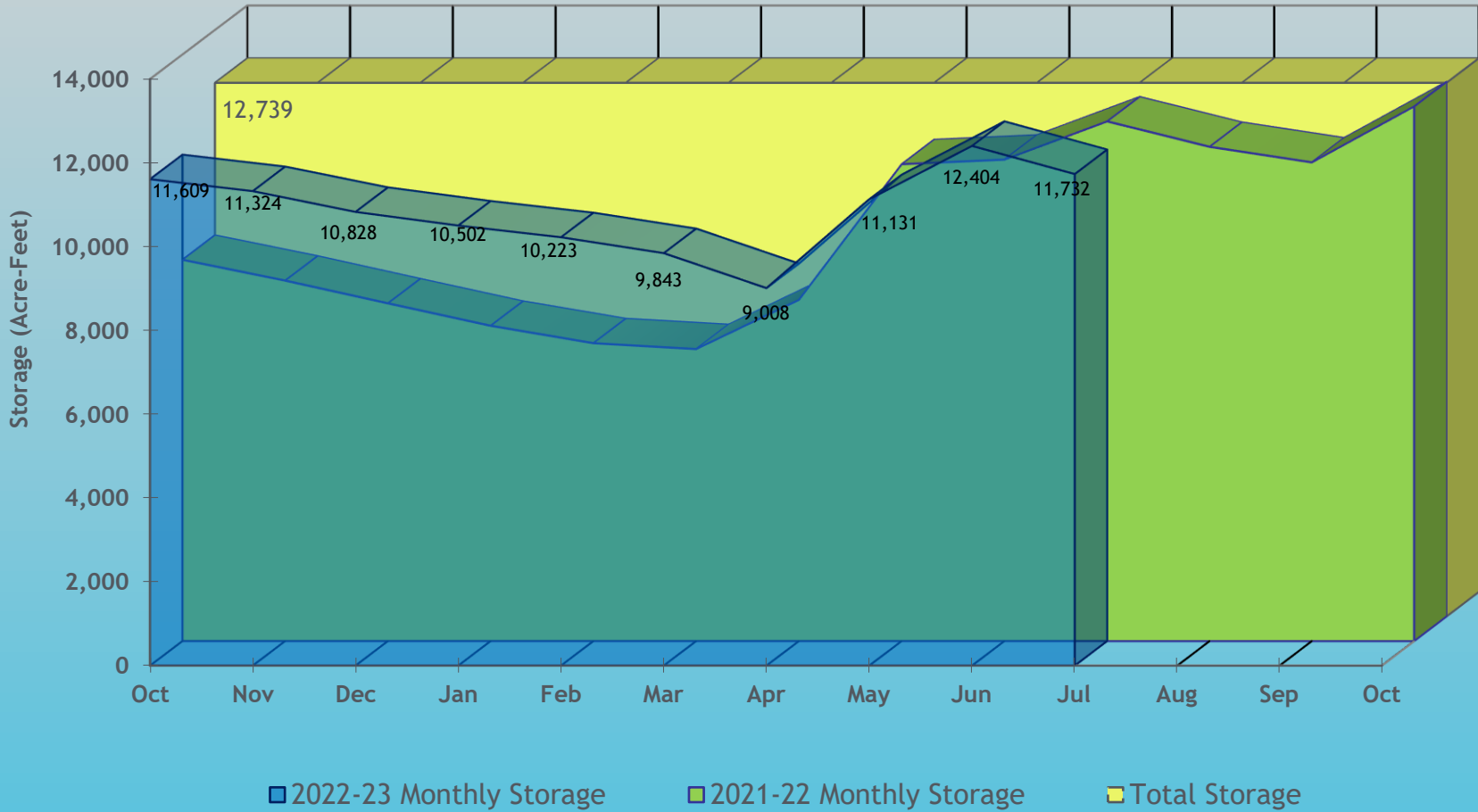
Loveland Greeley Reservoir (District 4, Big Thompson River - Agricultural)



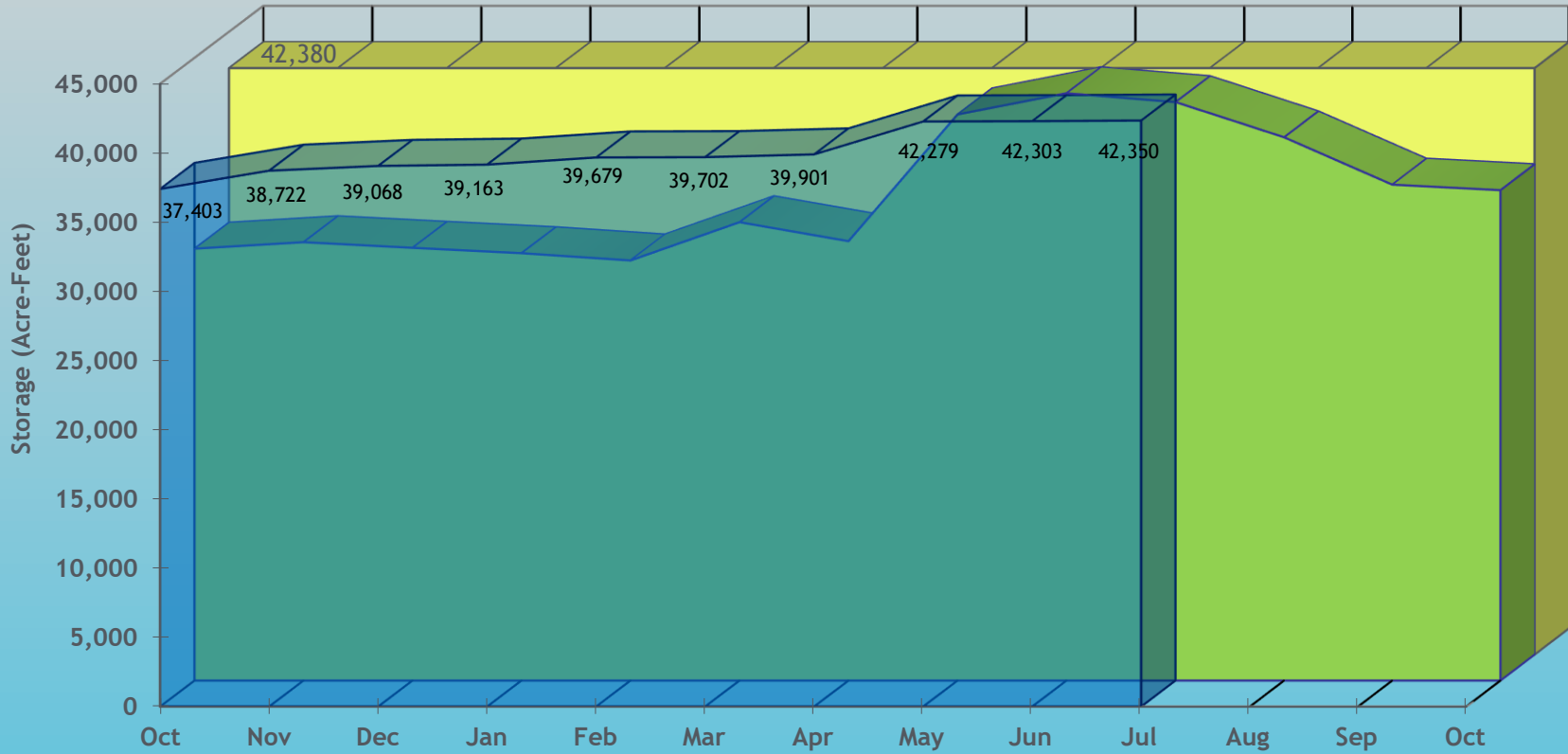
Milton Reservoir (District 2 - Agricultural)



Union Reservoir (District 5, St. Vrain Creek - Agricultural)



Standley Lake (Agricultural)



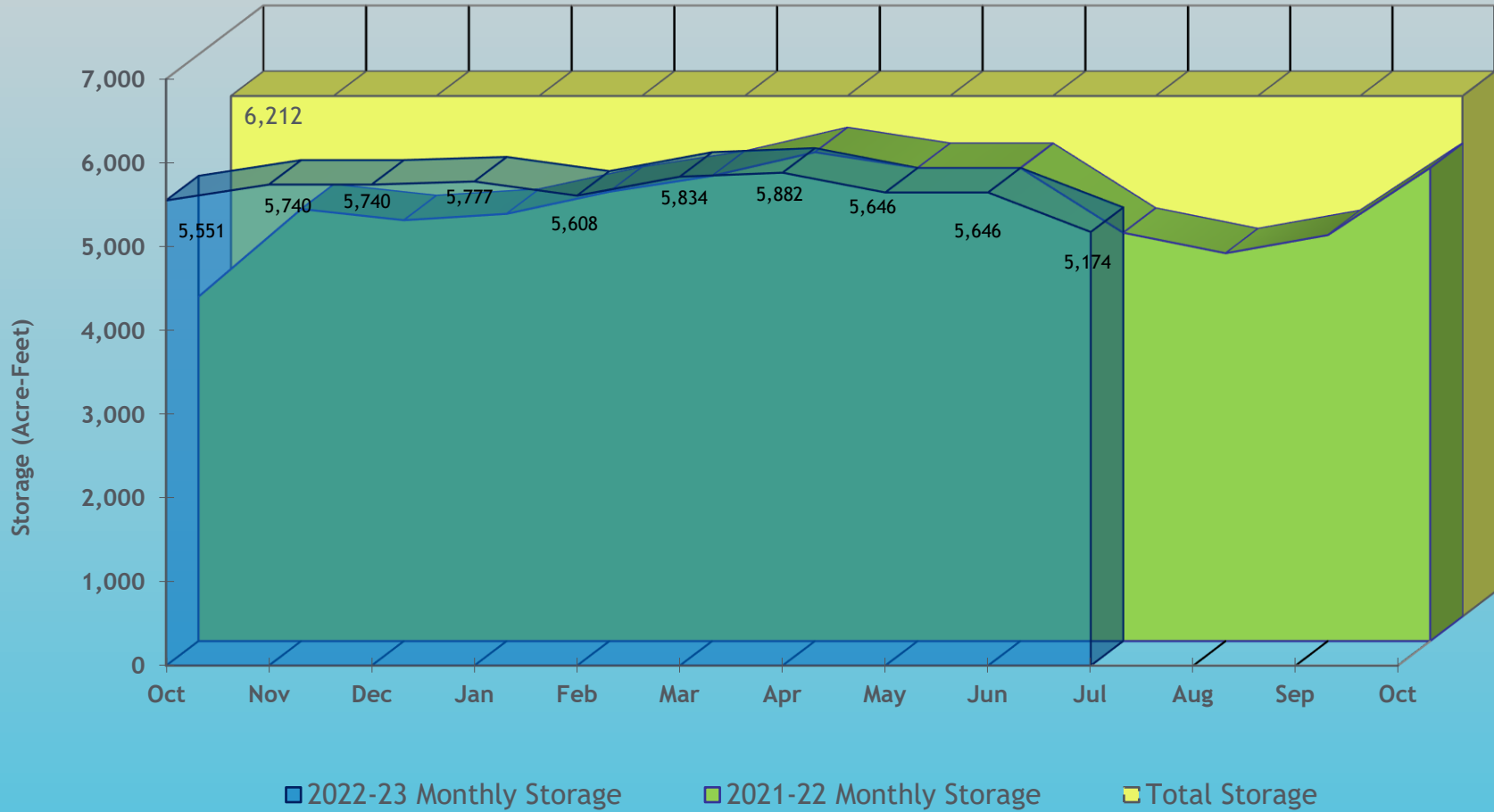
■ 2022-23 Monthly Storage

■ 2021-22 Monthly Storage

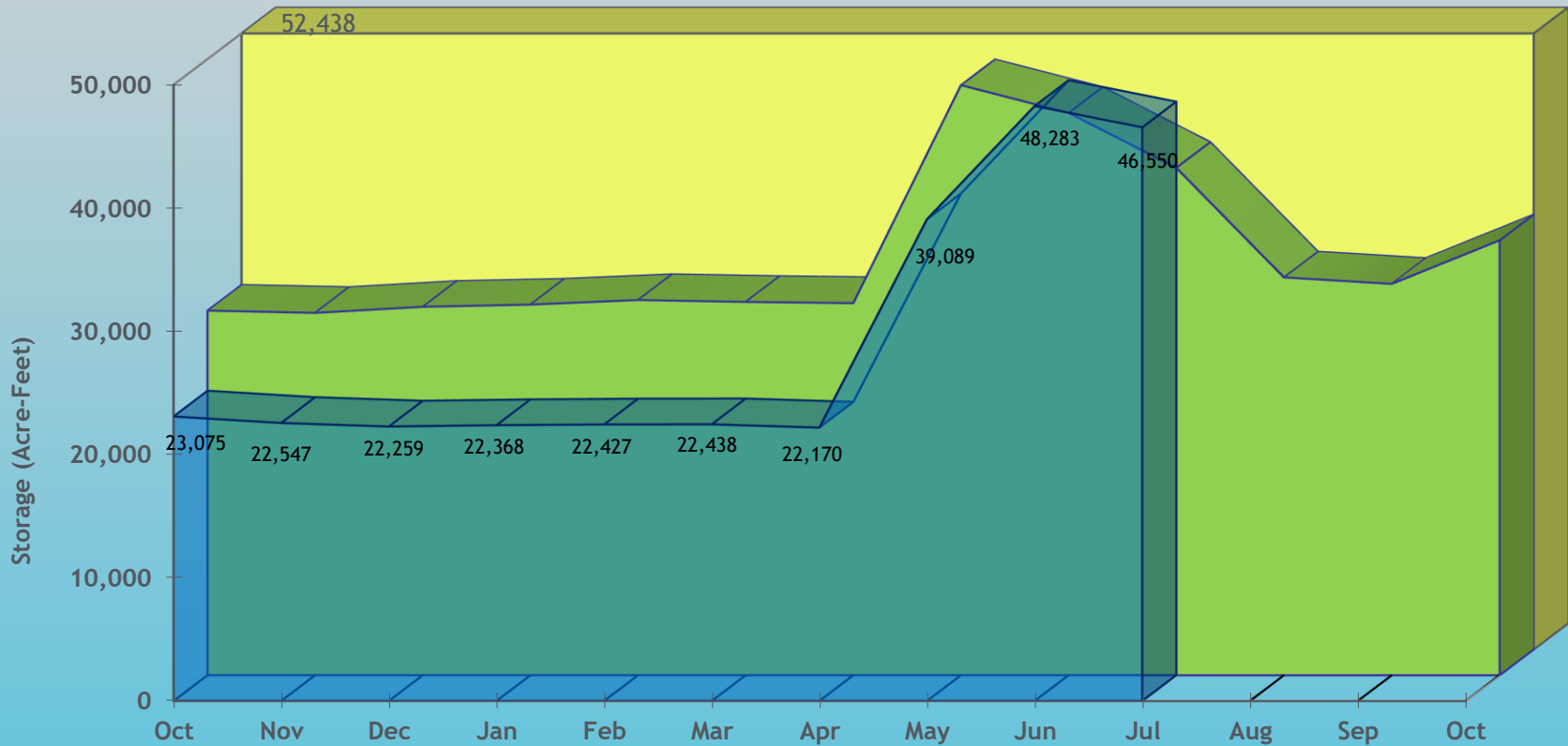
■ Total Storage



Lower Latham Reservoir (District 2 - Agricultural)



Boyd Lake (District 4, Big Thompson River - Agricultural)

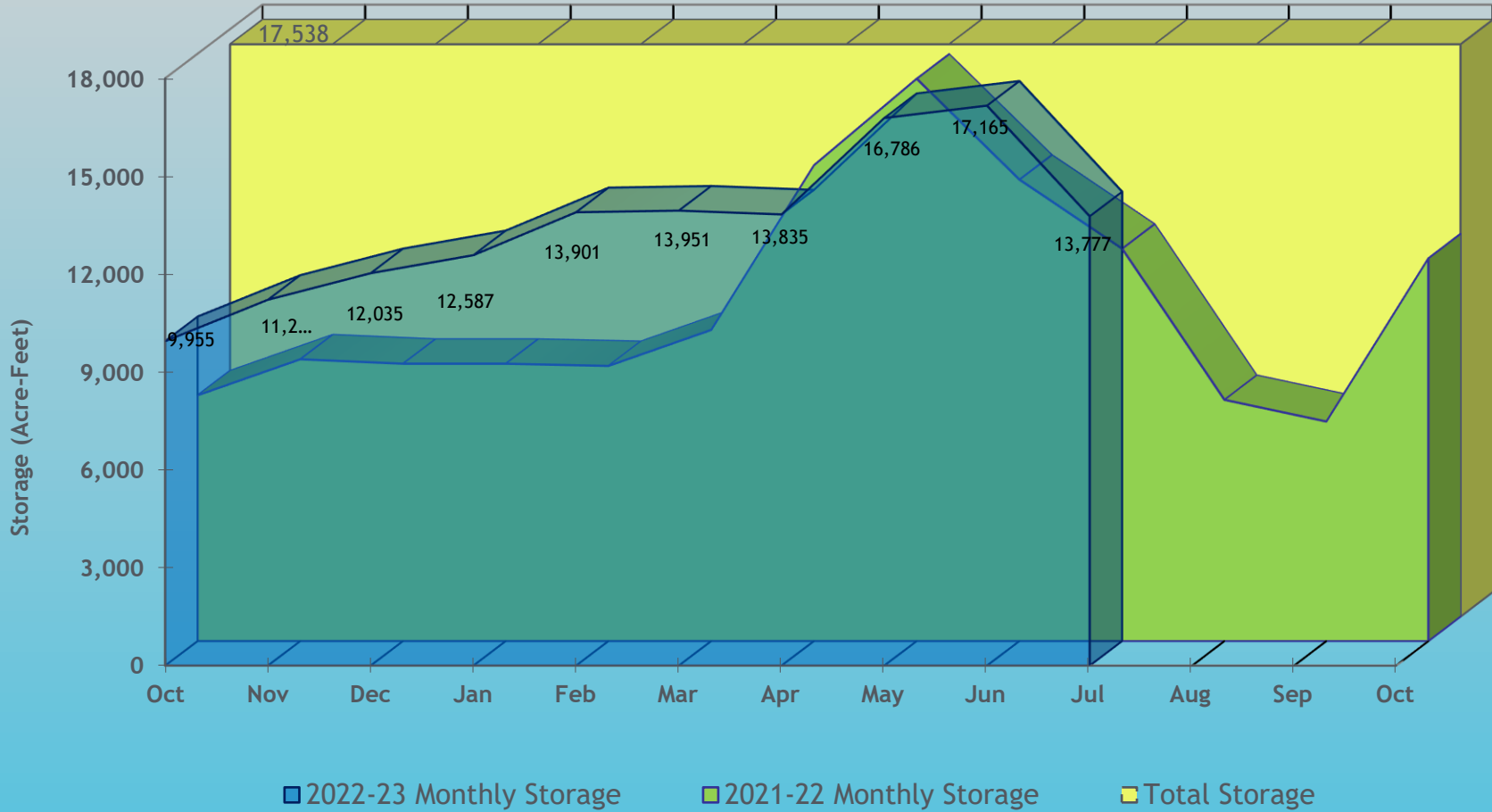


■ 2022-23 Monthly Storage

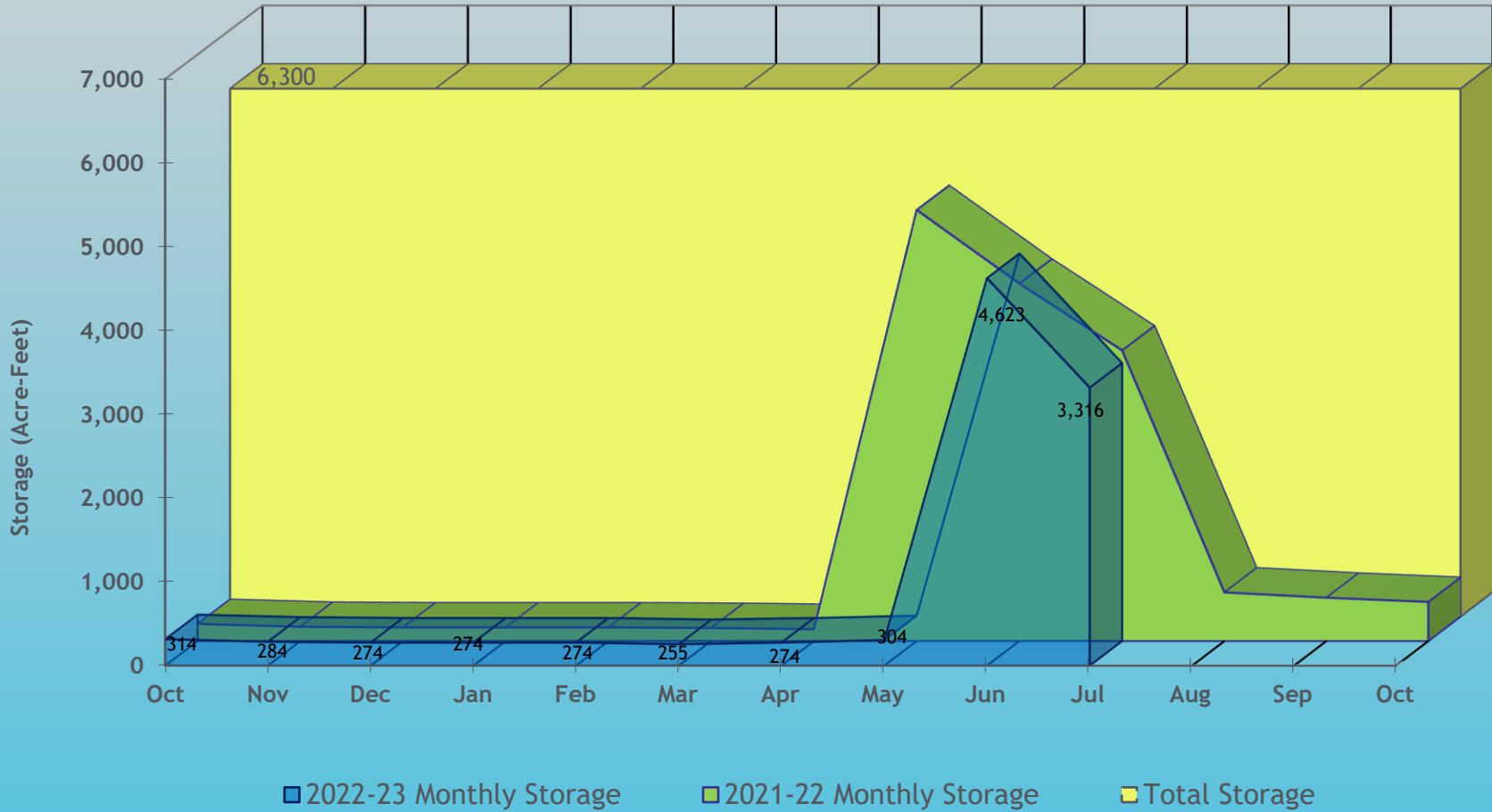
■ 2021-22 Monthly Storage

■ Total Storage

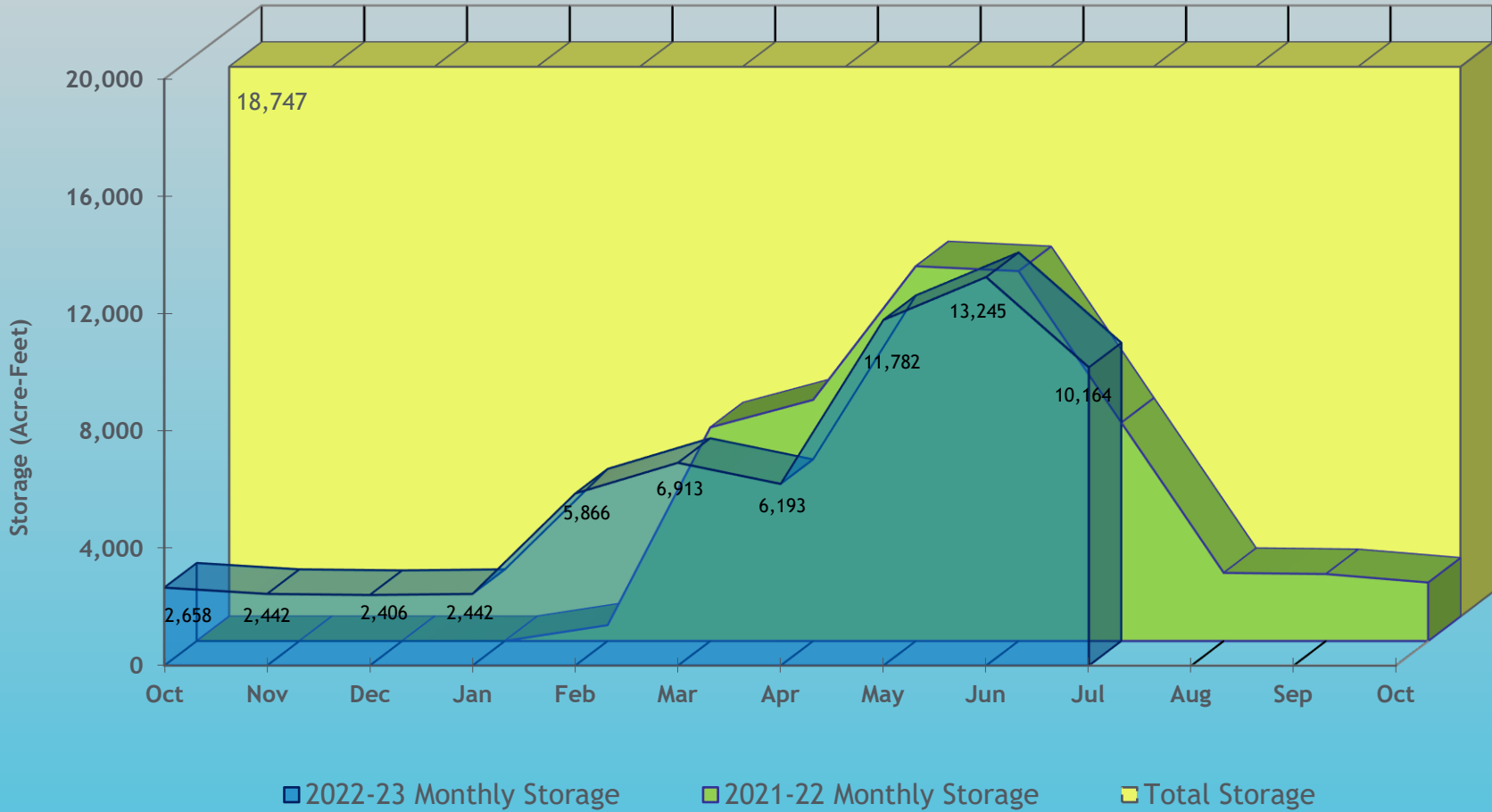
Windsor Reservoir (District 3, Poudre River - Agricultural)



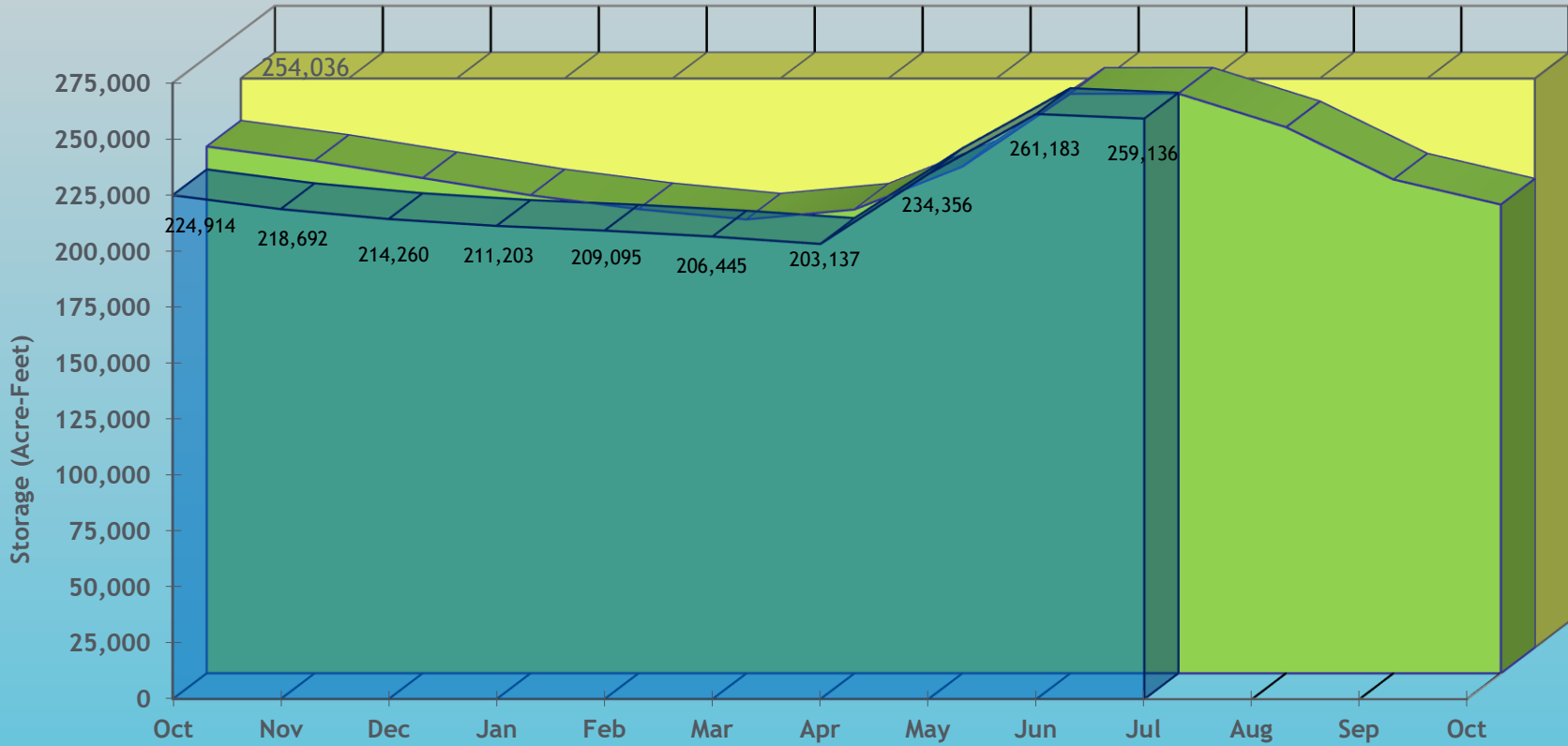
Prospect Reservoir (District 1 - Agricultural)



Horse Creek Reservoir (District 1 - Agricultural)



Dillon Reservoir (District 1 - Municipal)

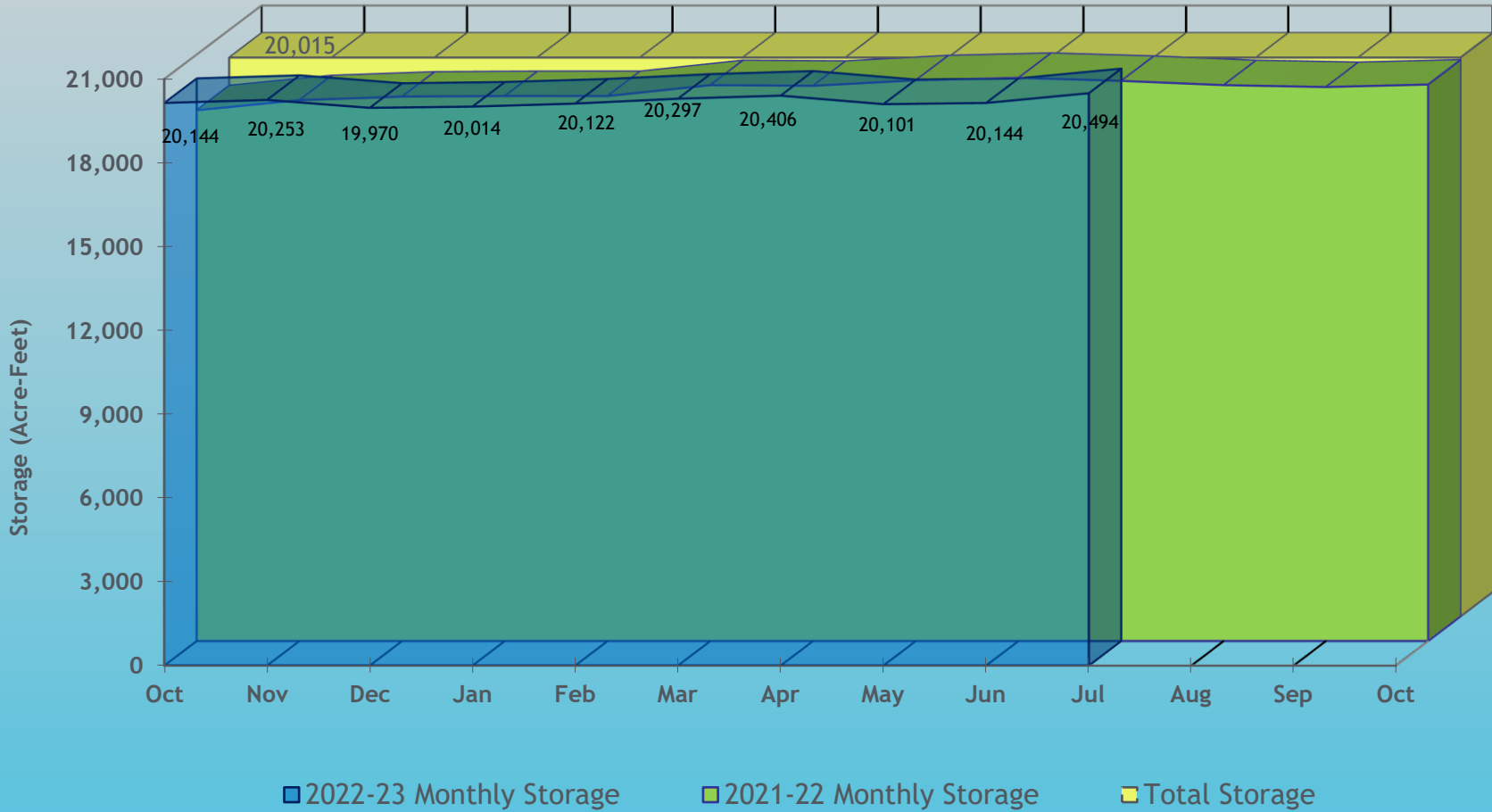


■ 2022-23 Monthly Storage

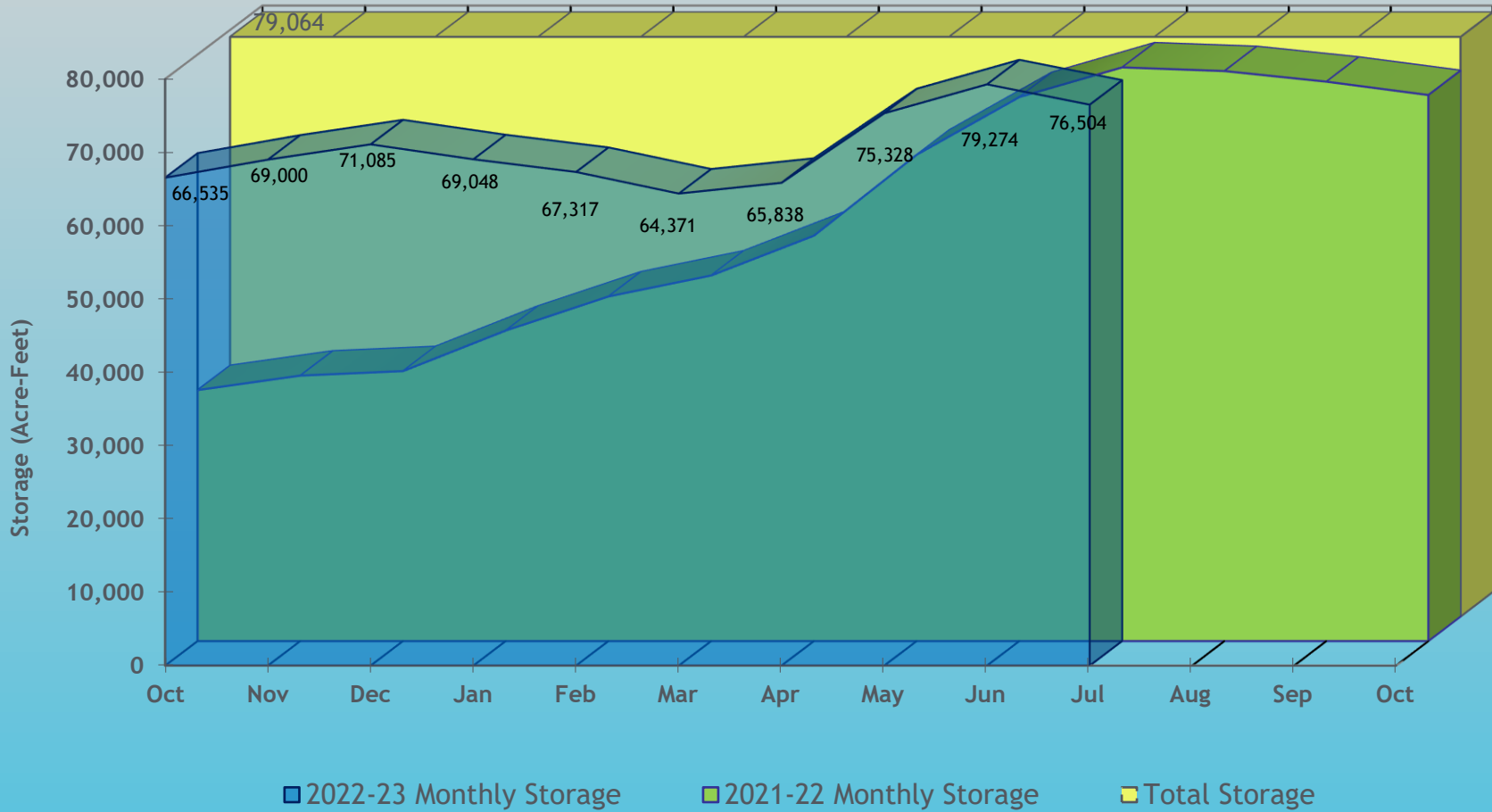
■ 2021-22 Monthly Storage

■ Total Storage

Antero Reservoir (District 23 - Municipal)



Cheesman Reservoir (District 80 - Municipal)

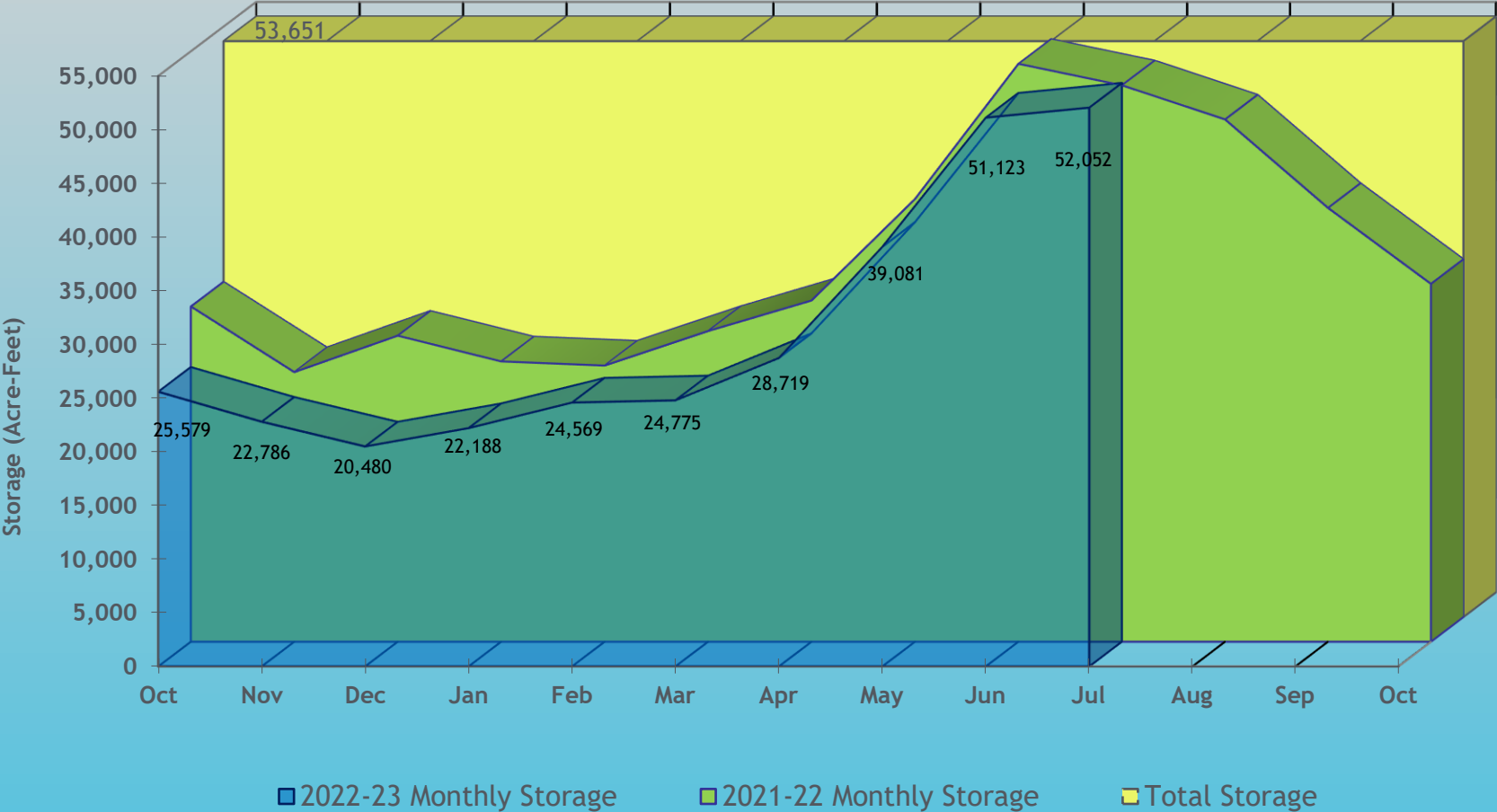


■ 2022-23 Monthly Storage

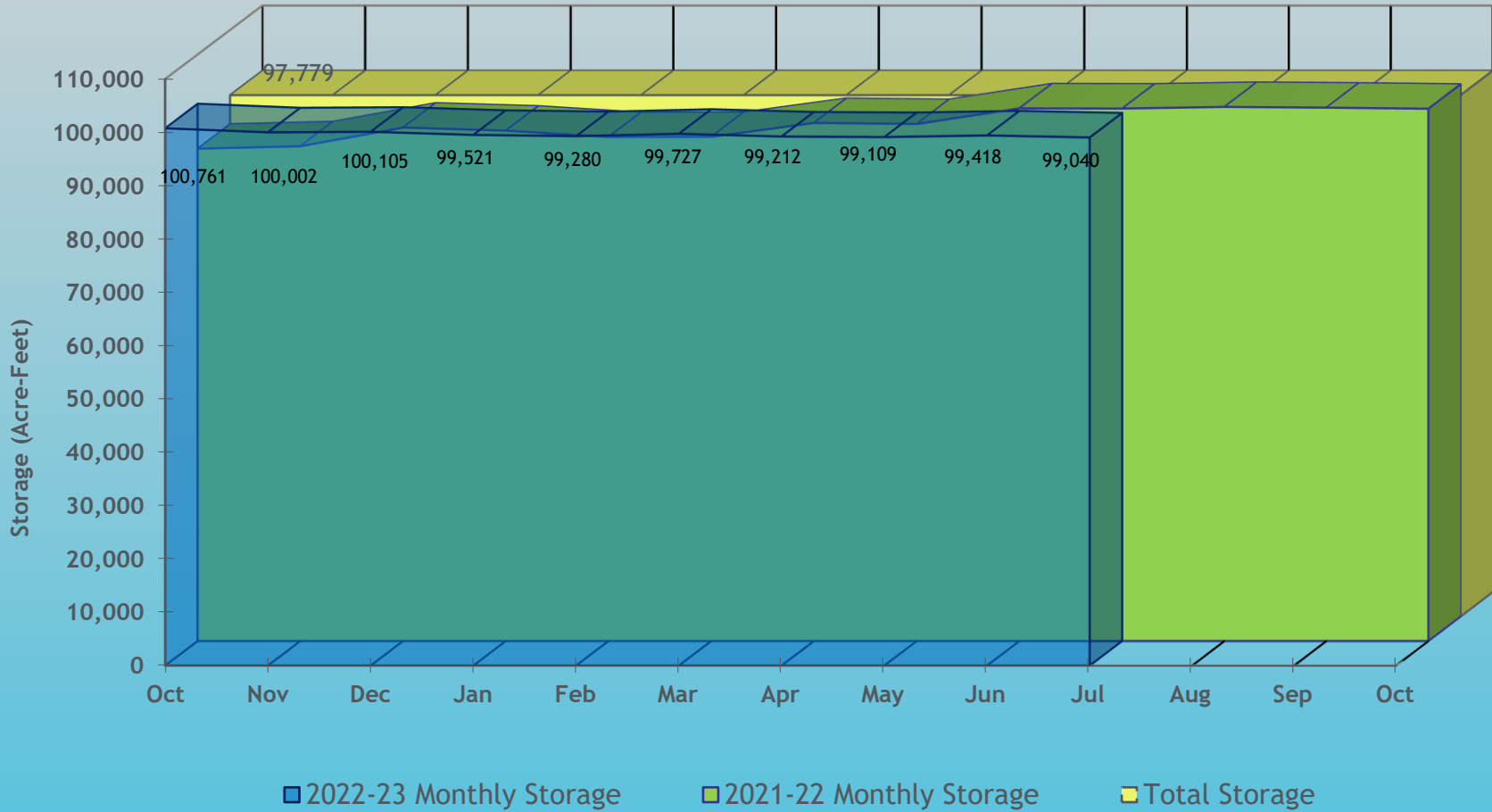
■ 2021-22 Monthly Storage

■ Total Storage

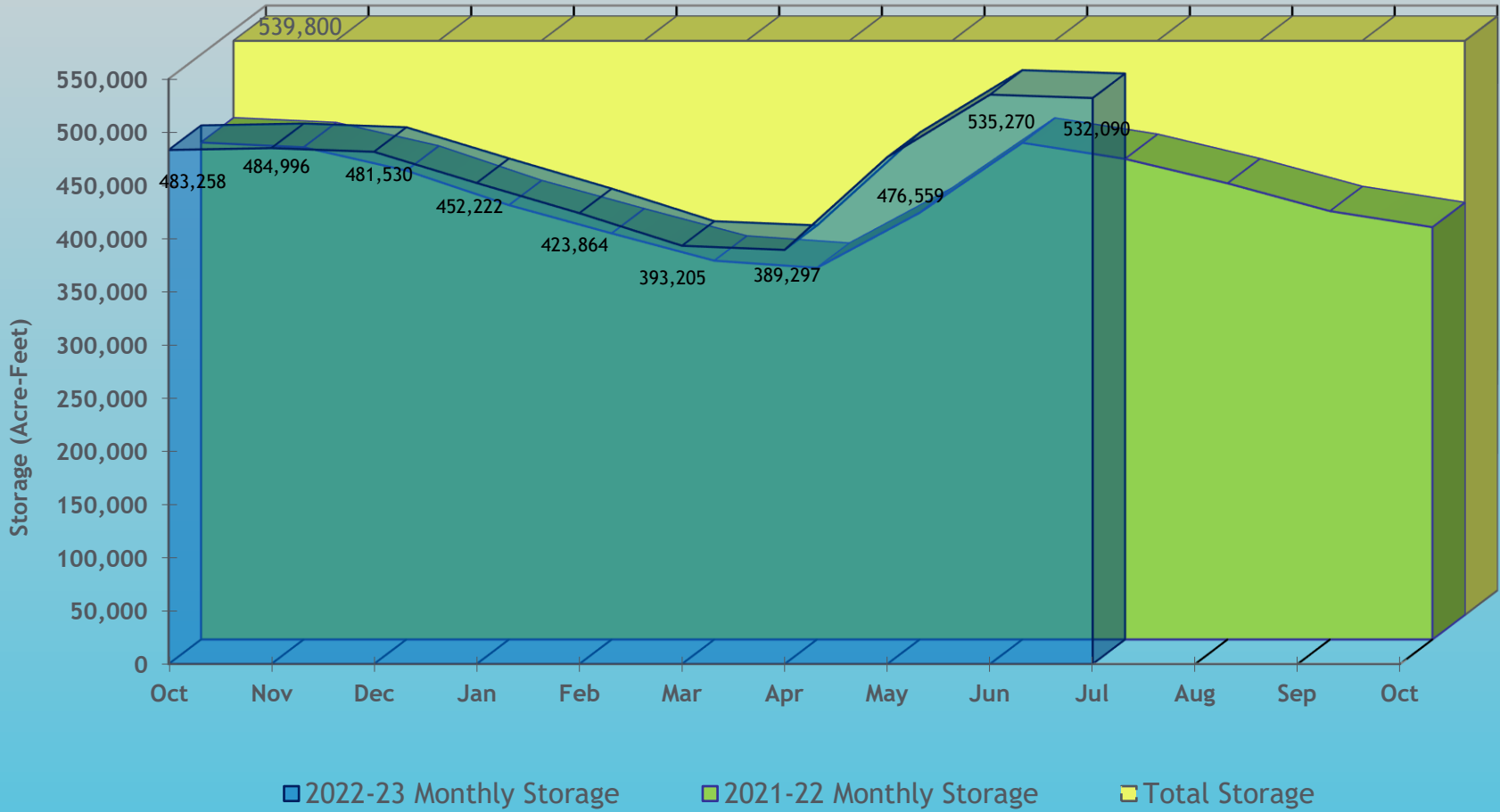
Spinney Mountain Reservoir (District 23 - Municipal)



Eleven Mile Reservoir (District 23 - Municipal)



Lake Granby





All data is collected by the personnel of Division 1 and is subject to revision.