



COLORADO
Division of Water Resources
Department of Natural Resources

South Platte Summary July 2022

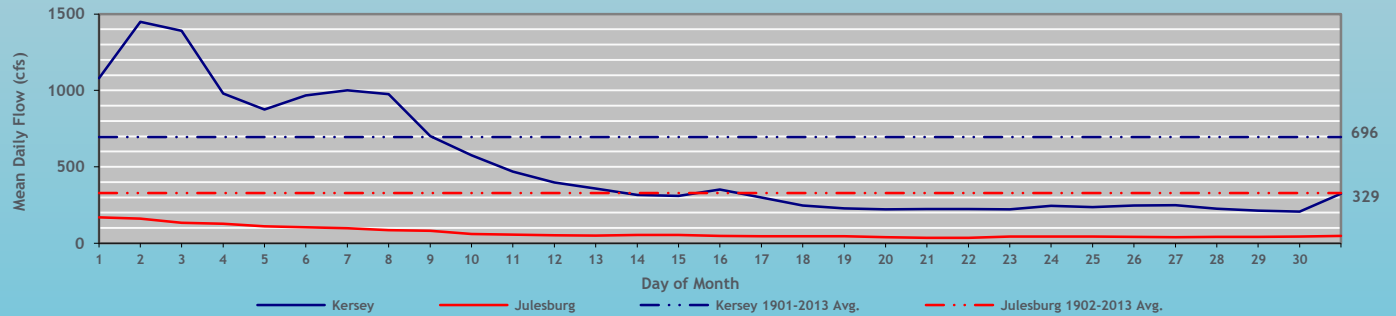
Compiled by Lee Cunning, P.E.

COLORADO DIVISION OF WATER RESOURCES, DIVISION 1

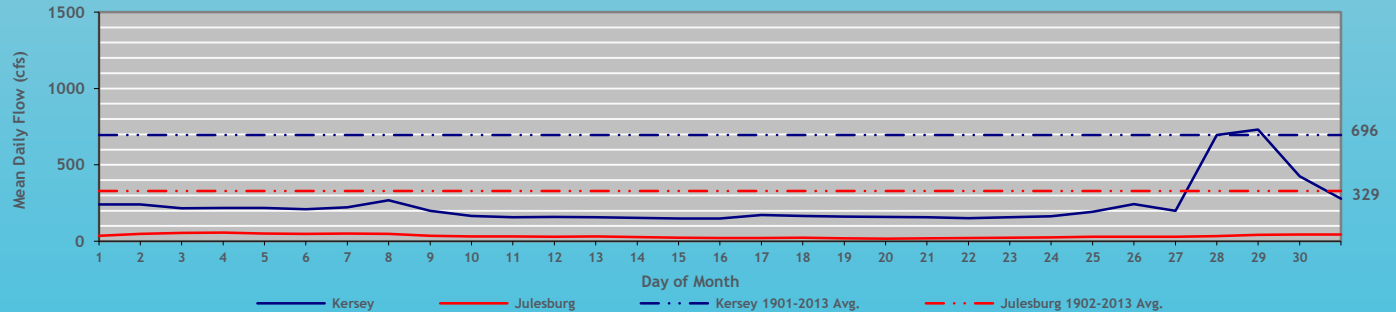
MONTH OF July 2022

RESERVOIR	FULL ALLOWABLE CAPACITY (ACRE FEET)	FIRST OF MONTH (ACRE FEET)	END OF MONTH (ACRE FEET)	DISTRICT	CHANGE IN STORAGE (ACRE FEET)	% CHANGE IN STORAGE BASED ON FIRST OF MONTH STORAGE	% OF CURRENT FULL ALLOWABLE CAPACITY	% OF CURRENT FULL ALLOWABLE CAPACITY THIS MONTH LAST YEAR	SURCHARGE (ACRE FEET)
JULESBURG	22,666	15,596	10,196	64	-5,400	-35%	45%	65%	0
N STERLING	73,730	50,889	33,739	64	-17,150	-34%	46%	52%	0
PREWITT	28,500	19,656	15,802	64	-3,854	-20%	55%	59%	0
JACKSON	27,257	22,537	15,357	1	-7,180	-32%	56%	77%	0
EMPIRE	37,700	21,164	14,094	1	-7,070	-33%	37%	55%	0
RIVERSIDE	63,113	34,313	26,654	1	-7,659	-22%	42%	46%	0
BARR LAKE	32,152	18,388	11,017	2	-7,371	-40%	34%	60%	0
CHEESMAN	79,064	70,091	77,432	80	7,341	10%	98%	99%	0
ELEVEN MILE	97,779	100,243	99,795	23	-448	0%	100%	100%	2,016
SPINNEY	53,651	46,118	46,456	23	338	1%	87%	97%	0
ANTERO	20,015	20,406	20,253	23	-153	-1%	100%	100%	238

**KERSEY and JULESBURG
July 2021**

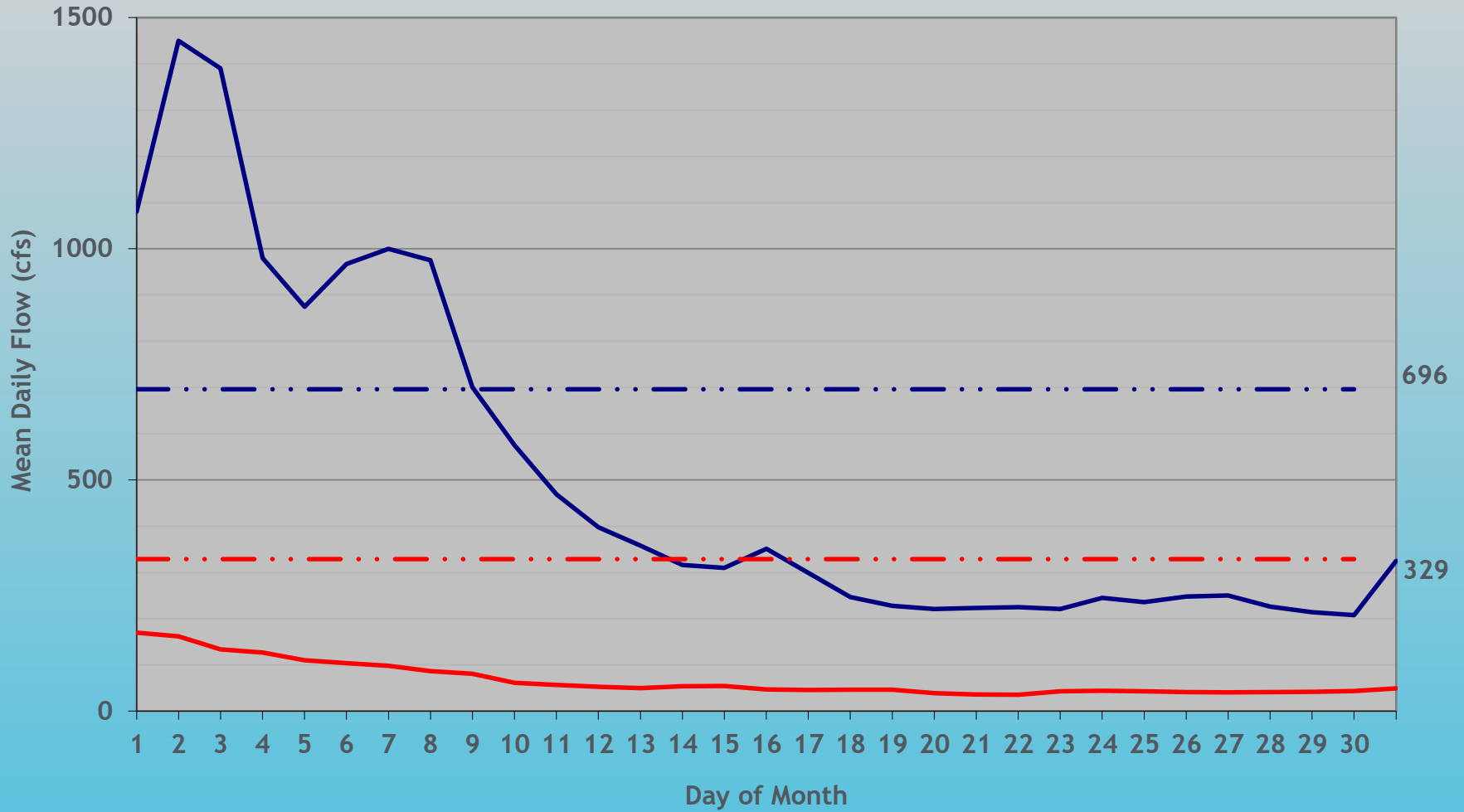


**KERSEY and JULESBURG
July 2022**



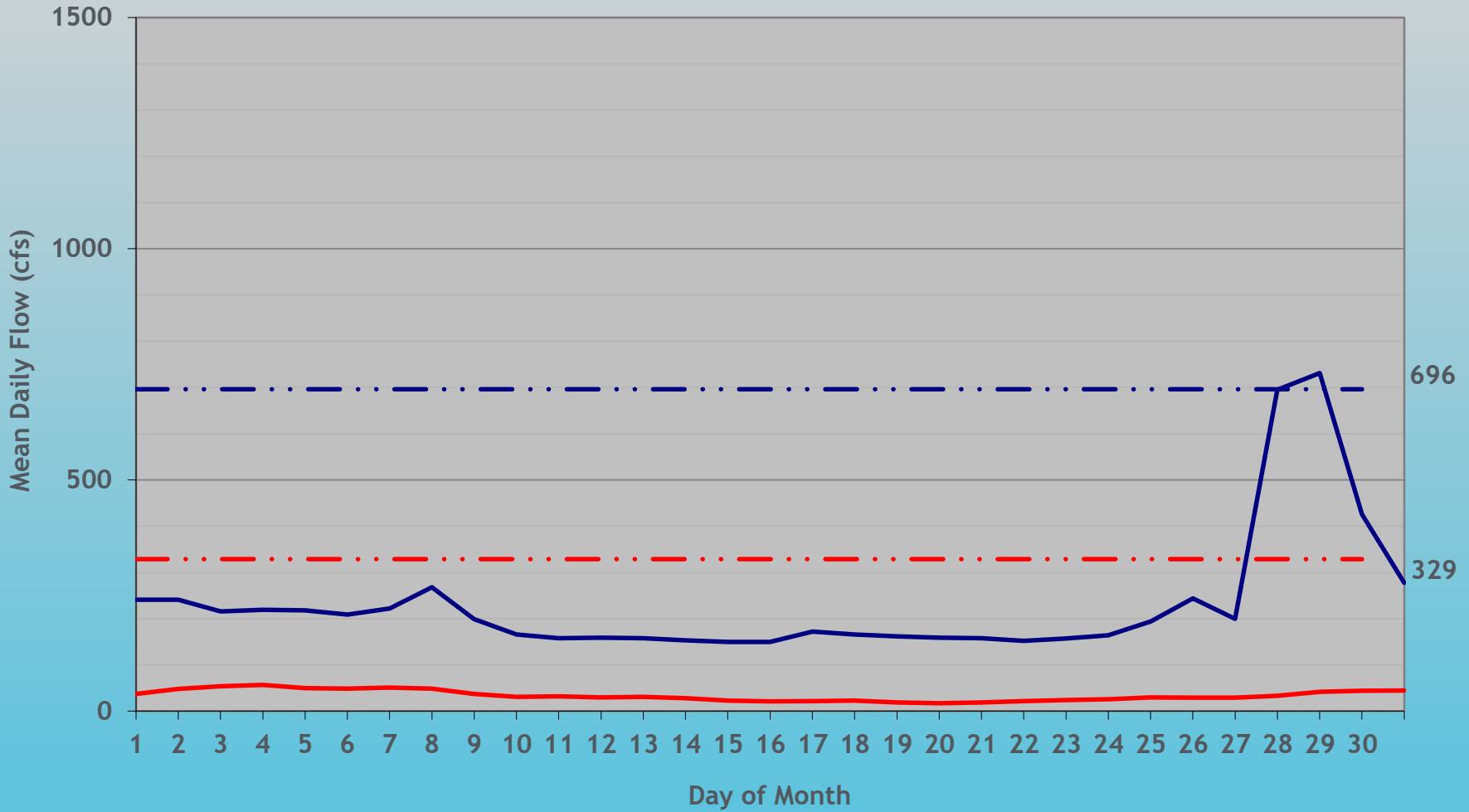
RIVER GAGES	MEAN DAILY FLOW (CFS)
KERSEY	232
JULESBURG	34
THIS MONTH LAST YEAR	
KERSEY	510
JULESBURG	67
MEAN FOR PERIOD OF RECORD*	
KERSEY	696
JULESBURG	329
*Kersey 1901 - 2016	
*Julesburg 1902 - 2016	

KERSEY and JULESBURG July 2021



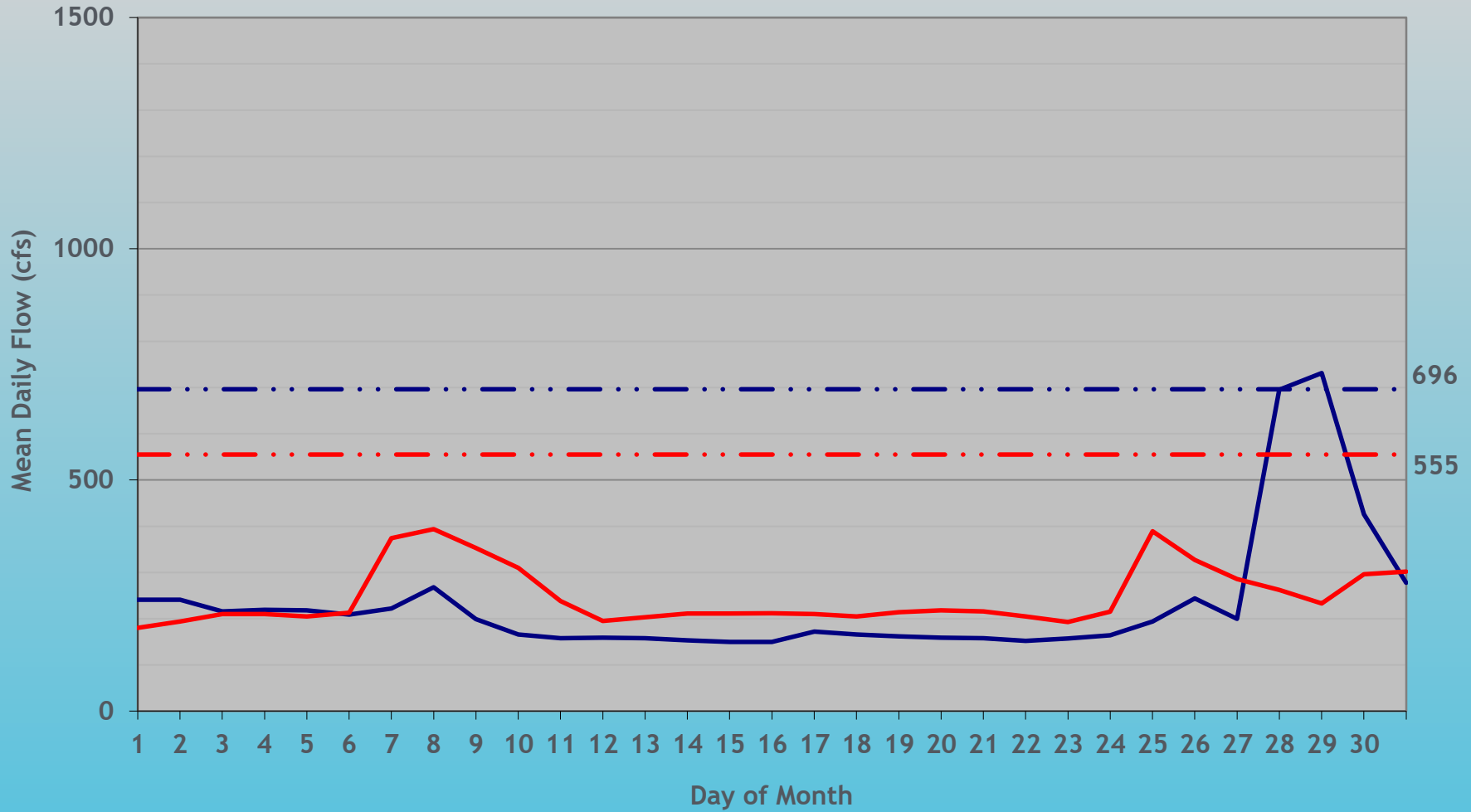
— Kersey — Julesburg — • Kersey 1901-2013 Avg. — • Julesburg 1902-2013 Avg.

KERSEY and JULESBURG July 2022



— Kersey — Julesburg — • Kersey 1901-2013 Avg. — • Julesburg 1902-2013 Avg.

KERSEY and BALZAC July 2022



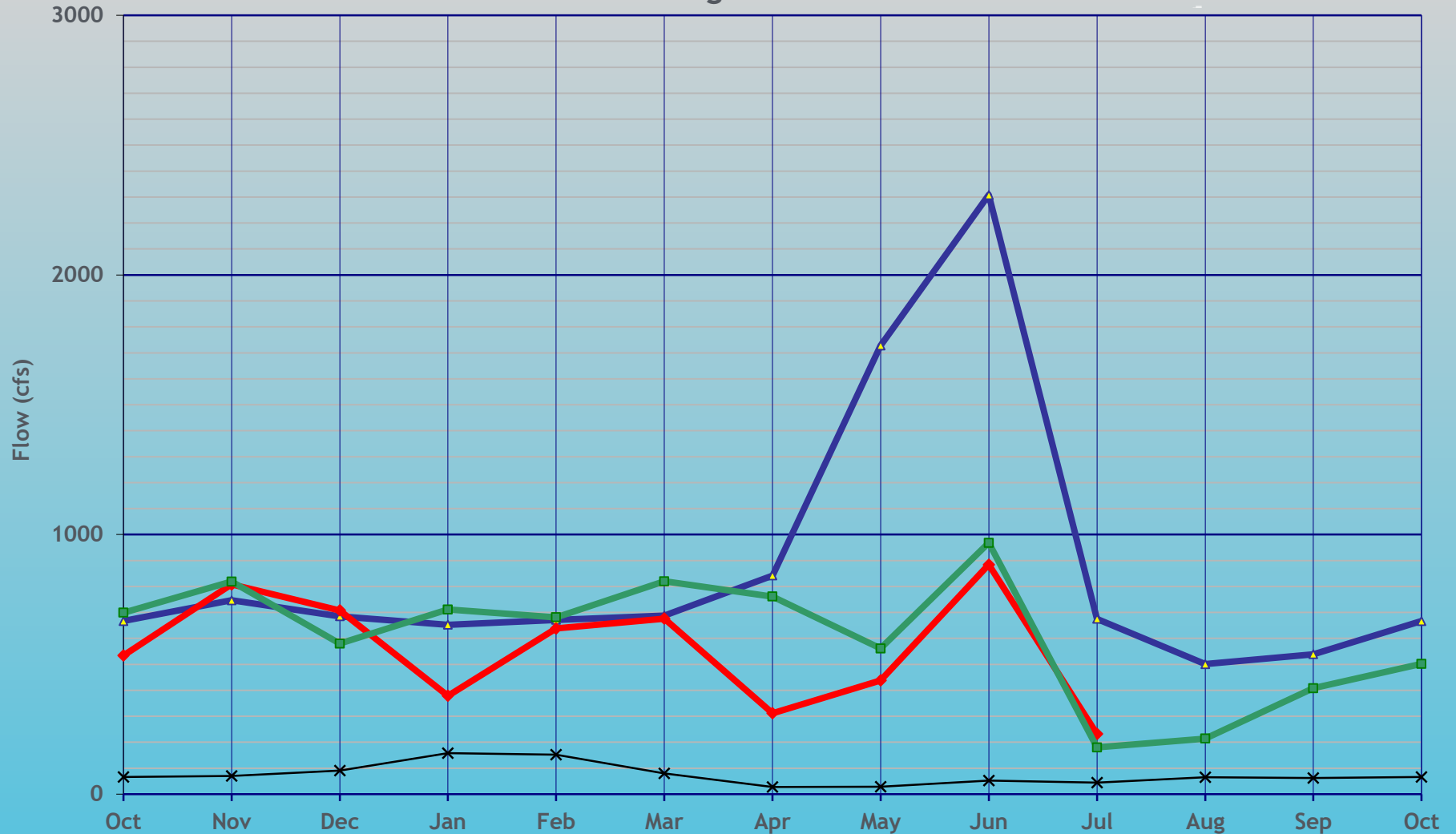
— Kersey — Balzac — • Kersey 1901-2013 Avg. — • Balzac 1917-2013 Avg.

South Platte River Monthly Stream Flow (cfs) Statistics

South Platte River at Kersey							South Platte River at Julesburg						
Month	Historic* Mean Flow	Historic* Max Flow	Year	Historic* Min Flow	Year	IY 2022 Mean Monthly Flow	Month	Historic* Mean Flow	Historic* Max Flow	Year	Historic* Min Flow	Year	IY 2022 Mean Monthly Flow
Oct	667	6180	1984	66	1954	534	Oct	299	3130	1984	4.2	1903	119
Nov	747	3650	1984	70	1934	808	Nov	335	2900	1984	4.2	1903	45
Dec	685	1890	1961	91	1934	708	Dec	401	1820	1984	13	2002	113
Jan	652	2160	1974	158	1935	379	Jan	512	2510	1970	21	2003	266
Feb	671	3060	1914	152	1935	638	Feb	578	3220	1930	29	2005	145
Mar	688	3470	1983	80	1935	676	Mar	512	12900	1910	15	1904	119
Apr	842	18100	1942	28	1955	312	Apr	514	14400	1942	4.0	1904	145
May	1728	26100	1973	29	1955	438	May	994	18100	1973	12	1911	110
Jun	2308	31000	1921	52	1954	884	Jun	1426	30800	1921	2.0	1910	80
Jul	675	12600	1983	44	1955	232	Jul	311	12600	1983	0.0	1903	34
Aug	501	9690	1951	65	1934		Aug	178	8920	1968	0.0	1903	
Sep	539	14200	1938	62	1940		Sep	284	7130	1938	2.0	1902	
Oct	667	6180	1984	66	1954		Oct	299	3130	1984	4.2	1903	
*Period of record 1902-2021							*Period of record 1902-2021						

South Platte River at Kersey

Irrigation Year



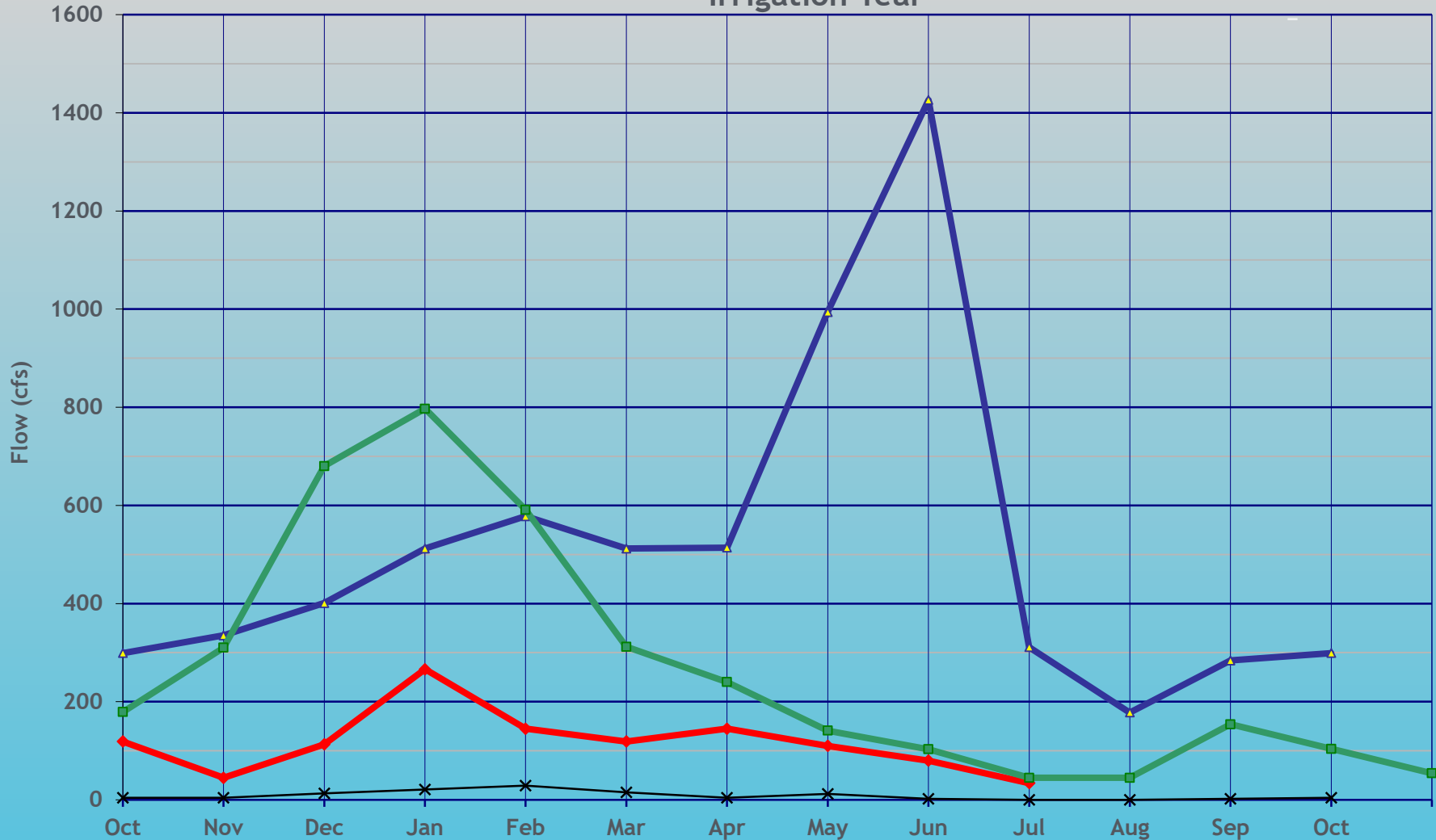
▲ Historic* Mean Flow × Historic* Min Flow ◆ 2021-2022 Mean Flow ◻ 2020-2021 Mean Flow

*1901-2016



South Platte River at Julesburg

Irrigation Year



Historic* Mean Flow Historic* Min Flow 2021-2022 Mean Flow 2020-2021 Mean Flow

*1901-2016

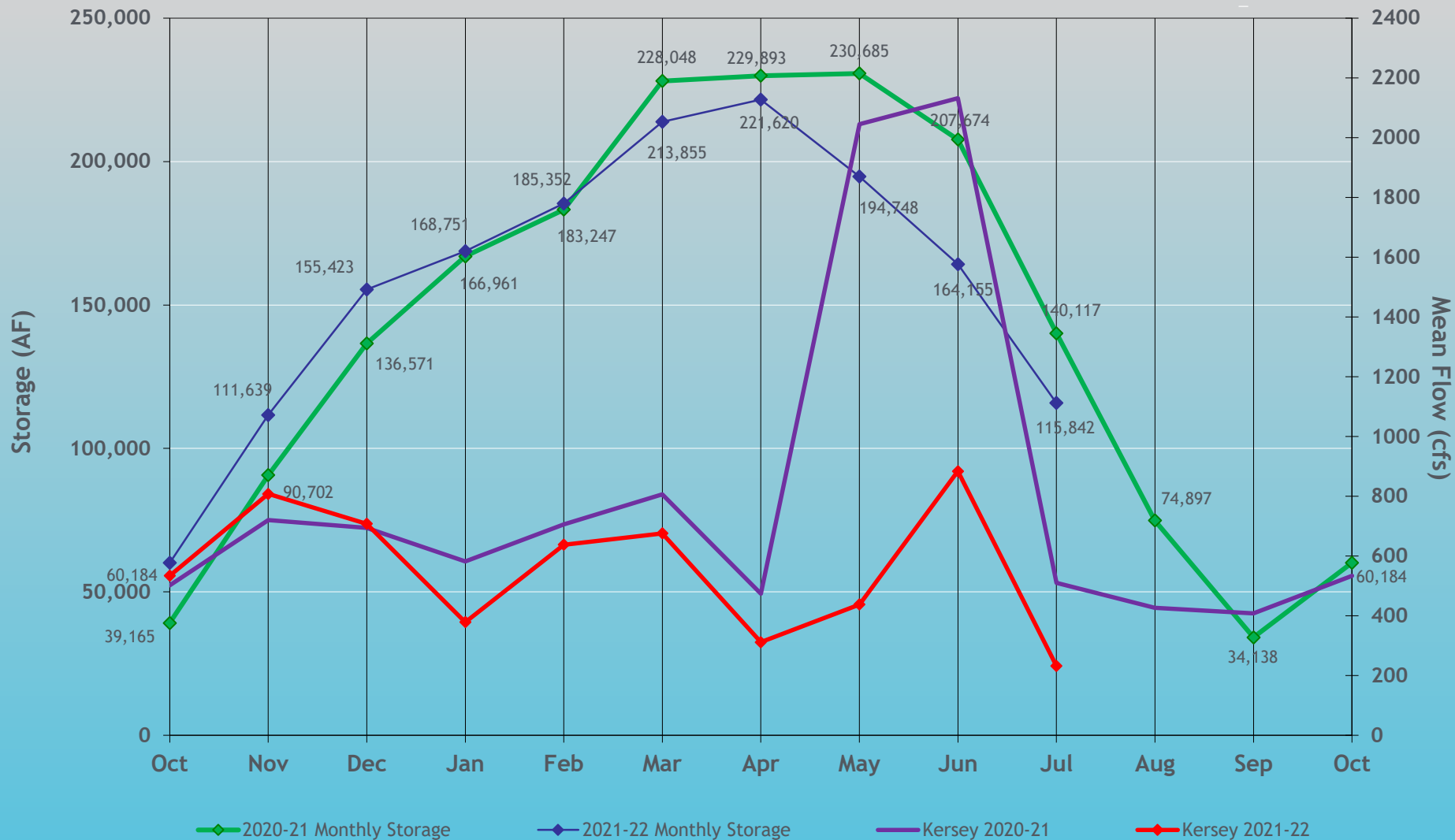




Next three slides show Reservoir
Storage above and below Kersey

Reservoir Storage below Kersey

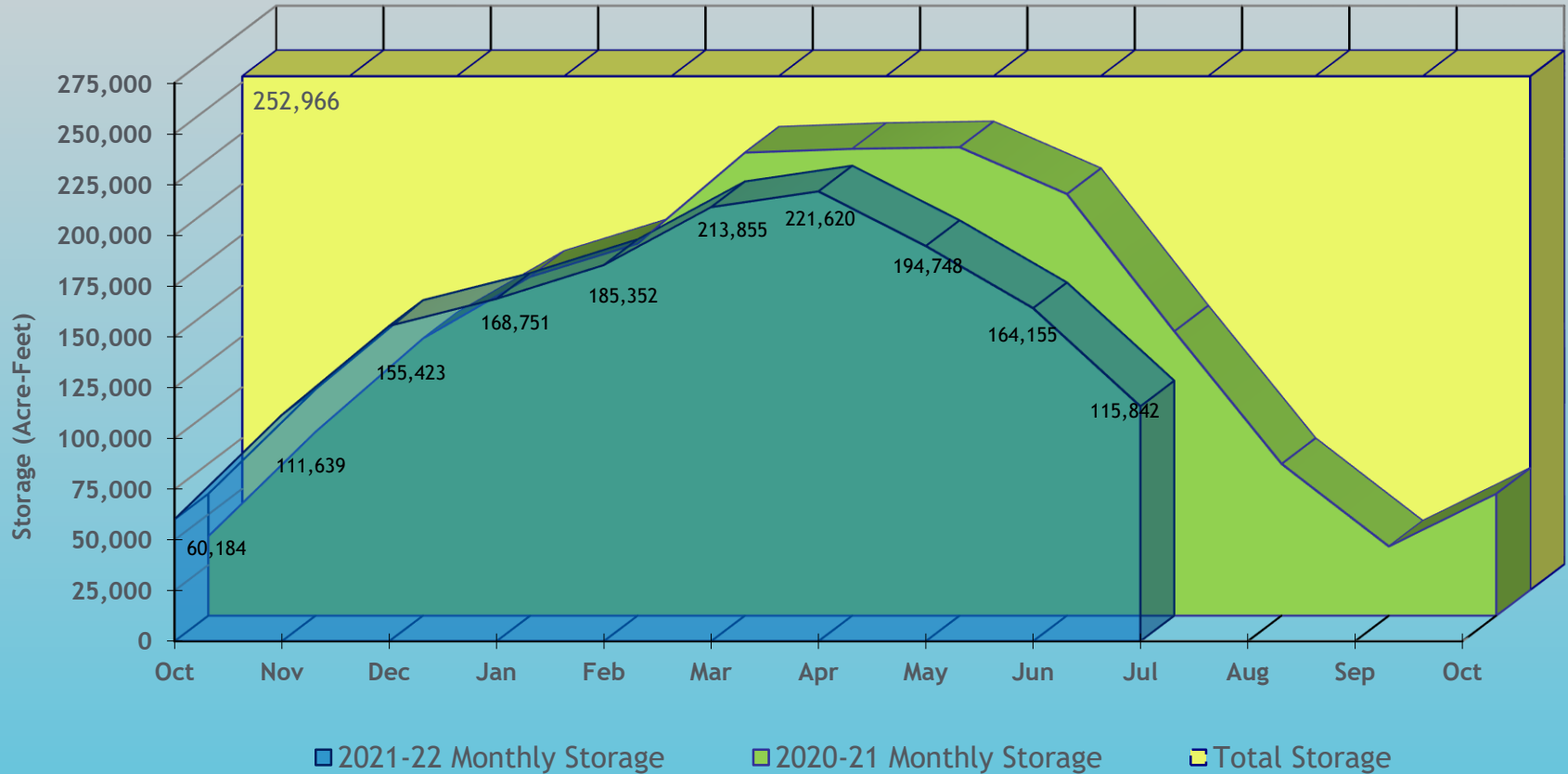
Selected Reservoirs*



*Empire, Riverside, Jackson, Prewitt, North Sterling, & Julesburg



South Platte Reservoir Storage below Kersey*

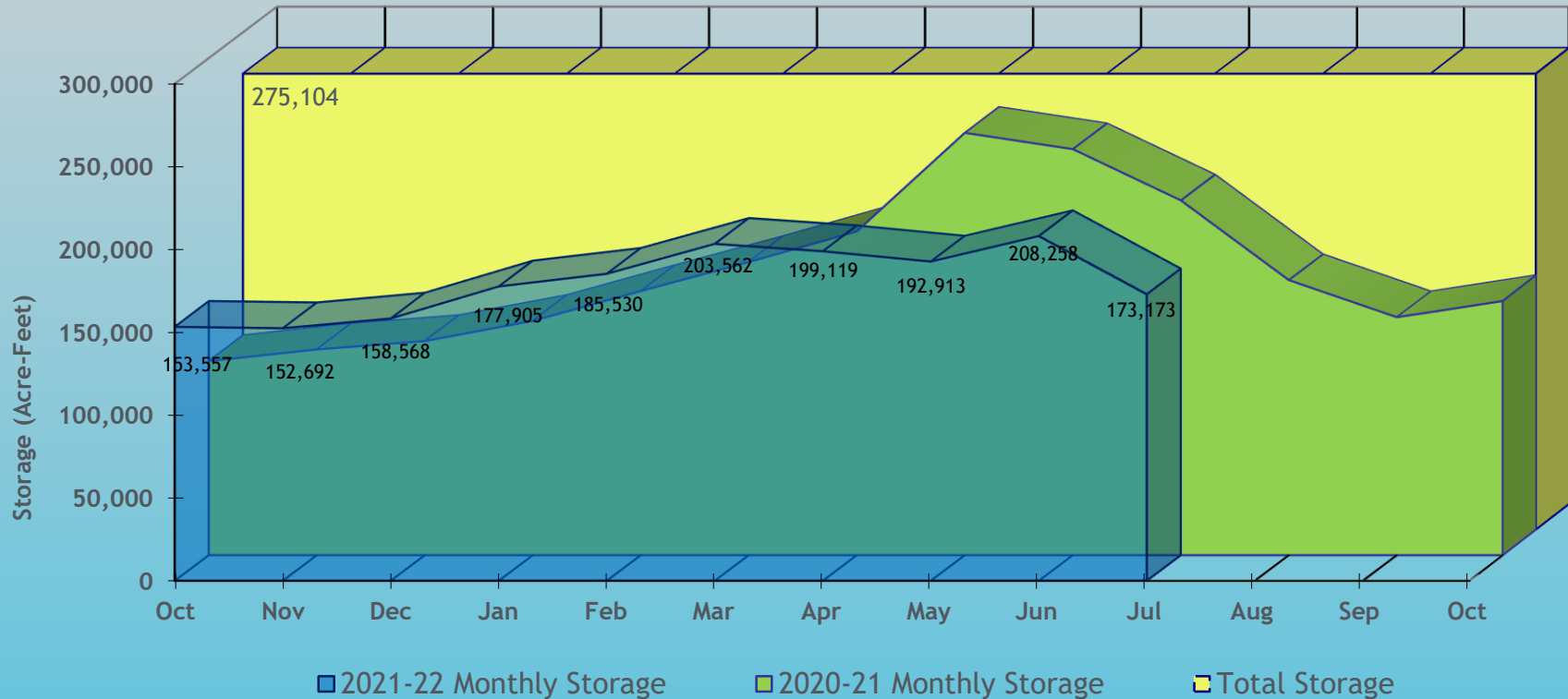


*Empire, Riverside, Jackson, Prewitt, North Sterling, & Julesburg



COLORADO
Department of
Natural Resources

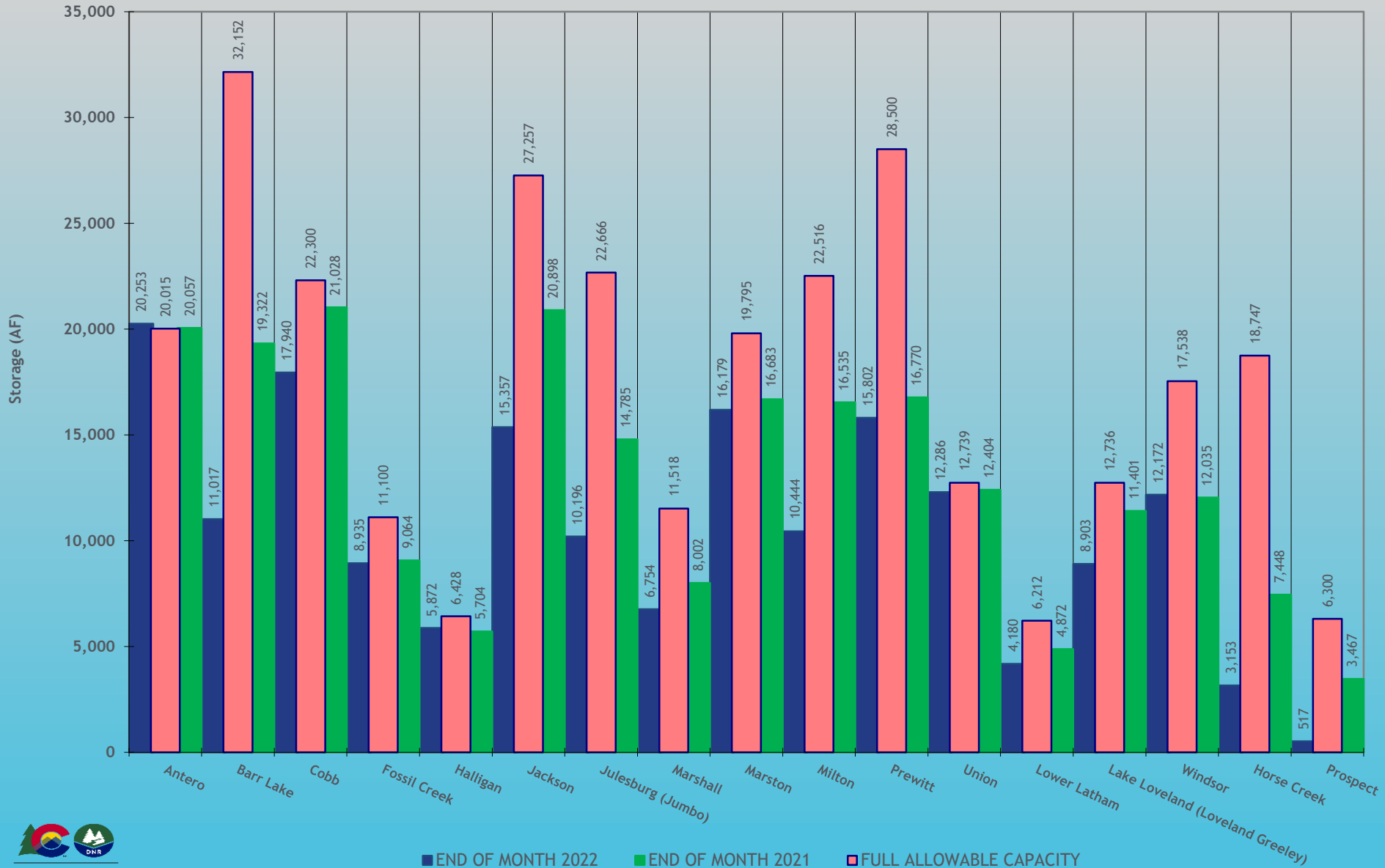
South Platte Reservoir Storage above Kersey*



*Barr, Cobb, Fossil Crk, Halligan, Marshall, Milton, Union, Standley, Lower Latham, Boyd, Loveland, Windsor, Horse Crk, & Prospect



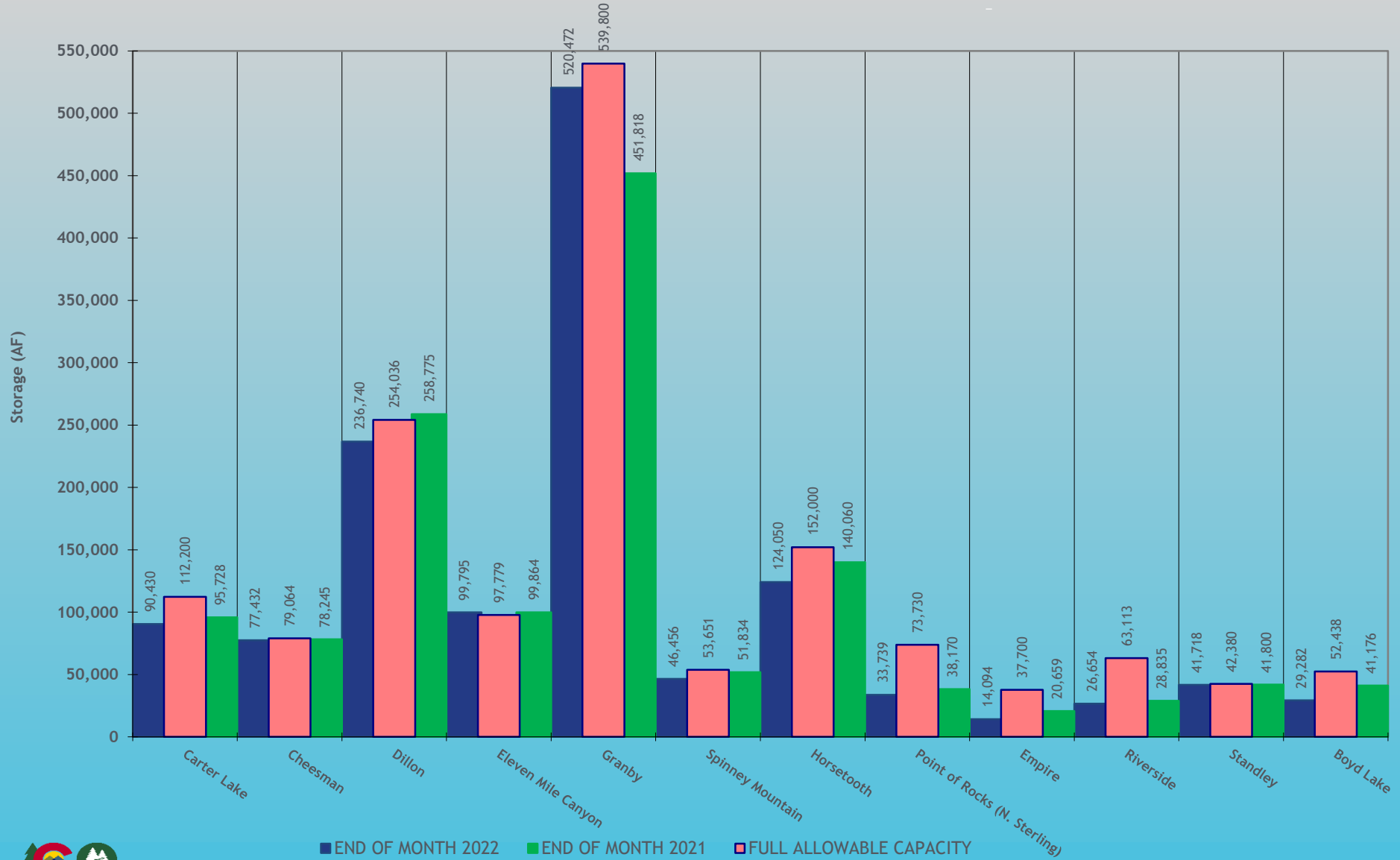
July Reservoir Change in Storage IY2021 versus IY2022



■ END OF MONTH 2022 ■ END OF MONTH 2021 ■ FULL ALLOWABLE CAPACITY



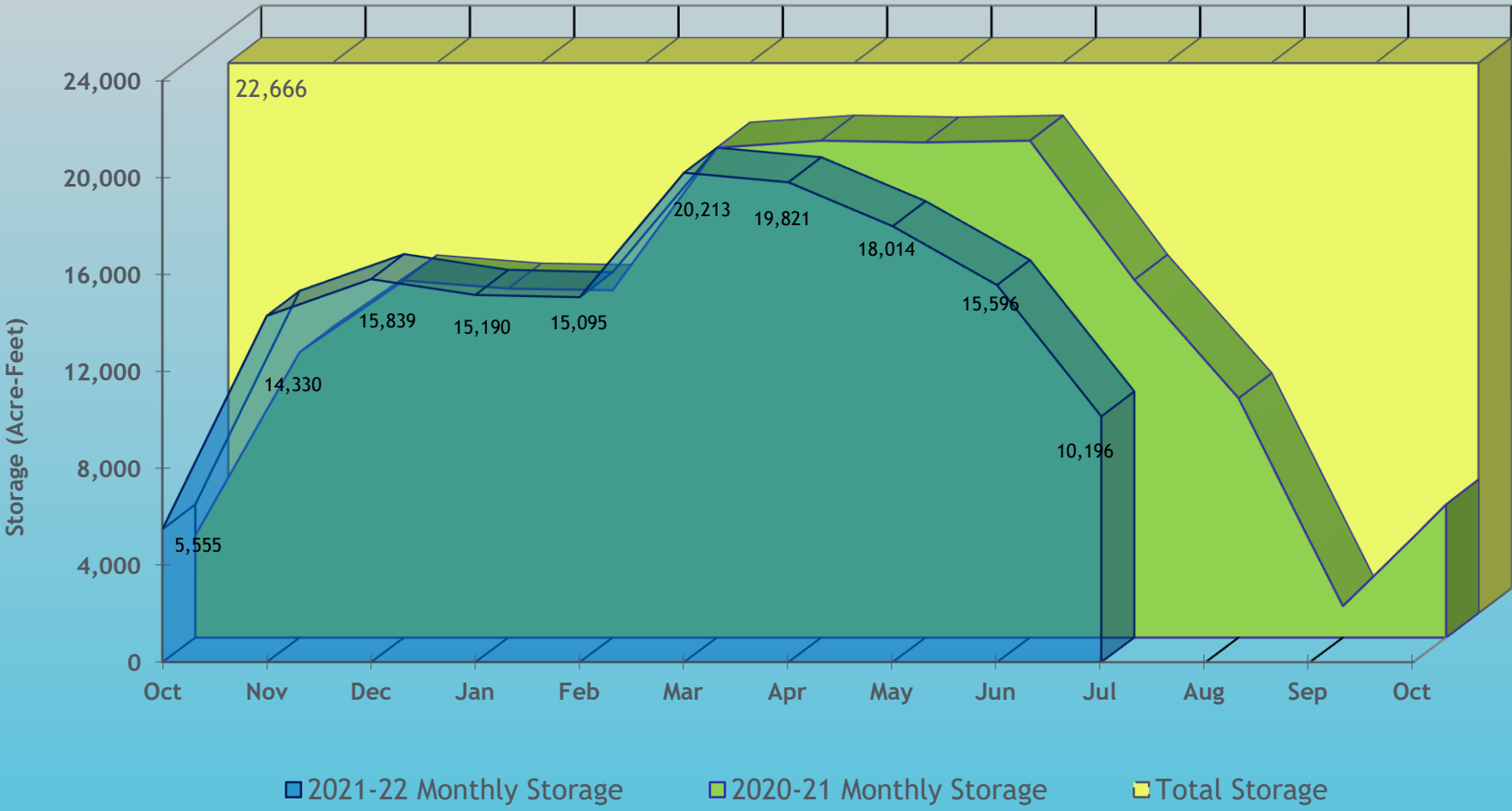
July Reservoir Change in Storage IY2021 versus IY2022



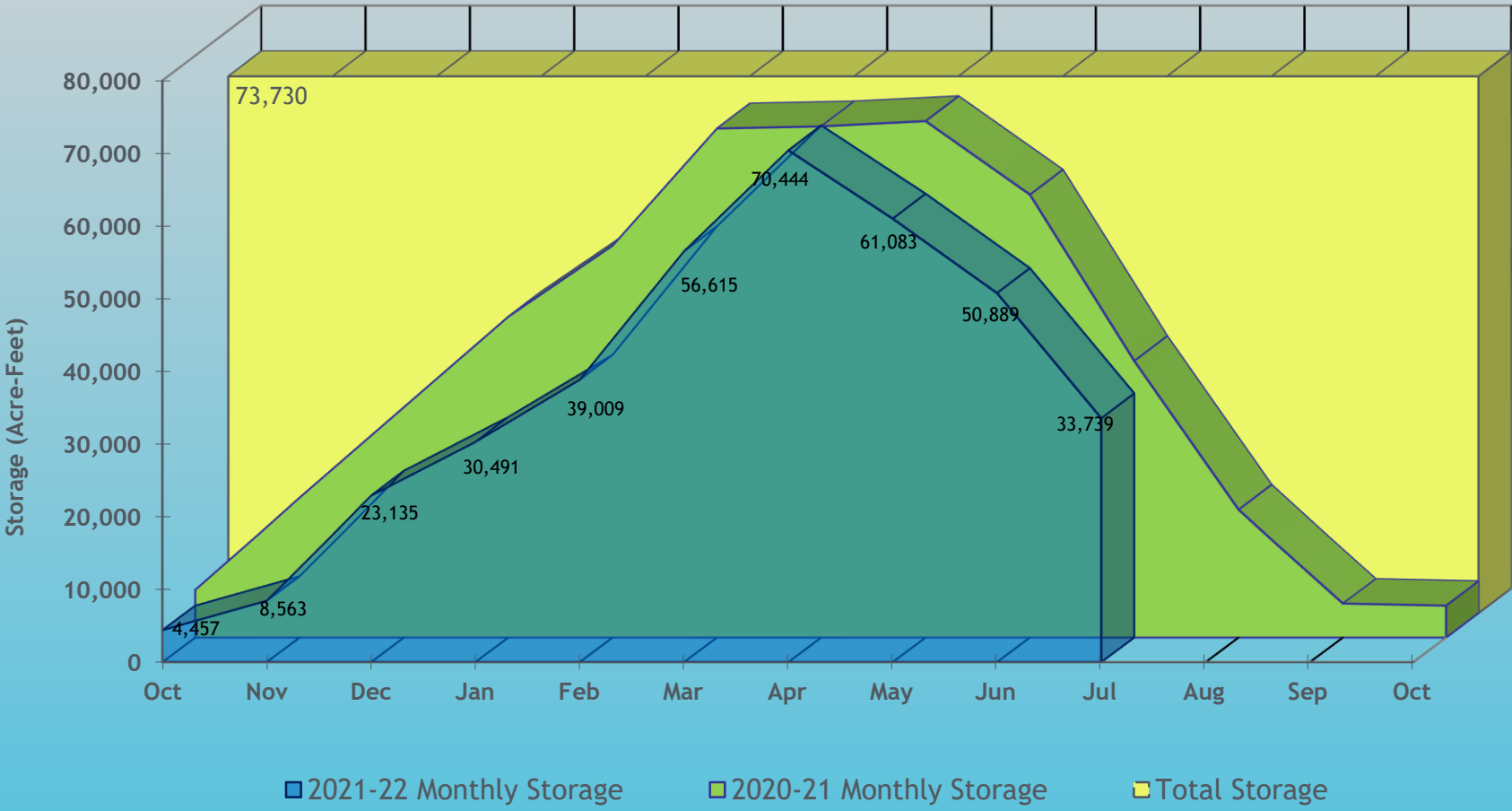
■ END OF MONTH 2022
 ■ END OF MONTH 2021
 ■ FULL ALLOWABLE CAPACITY



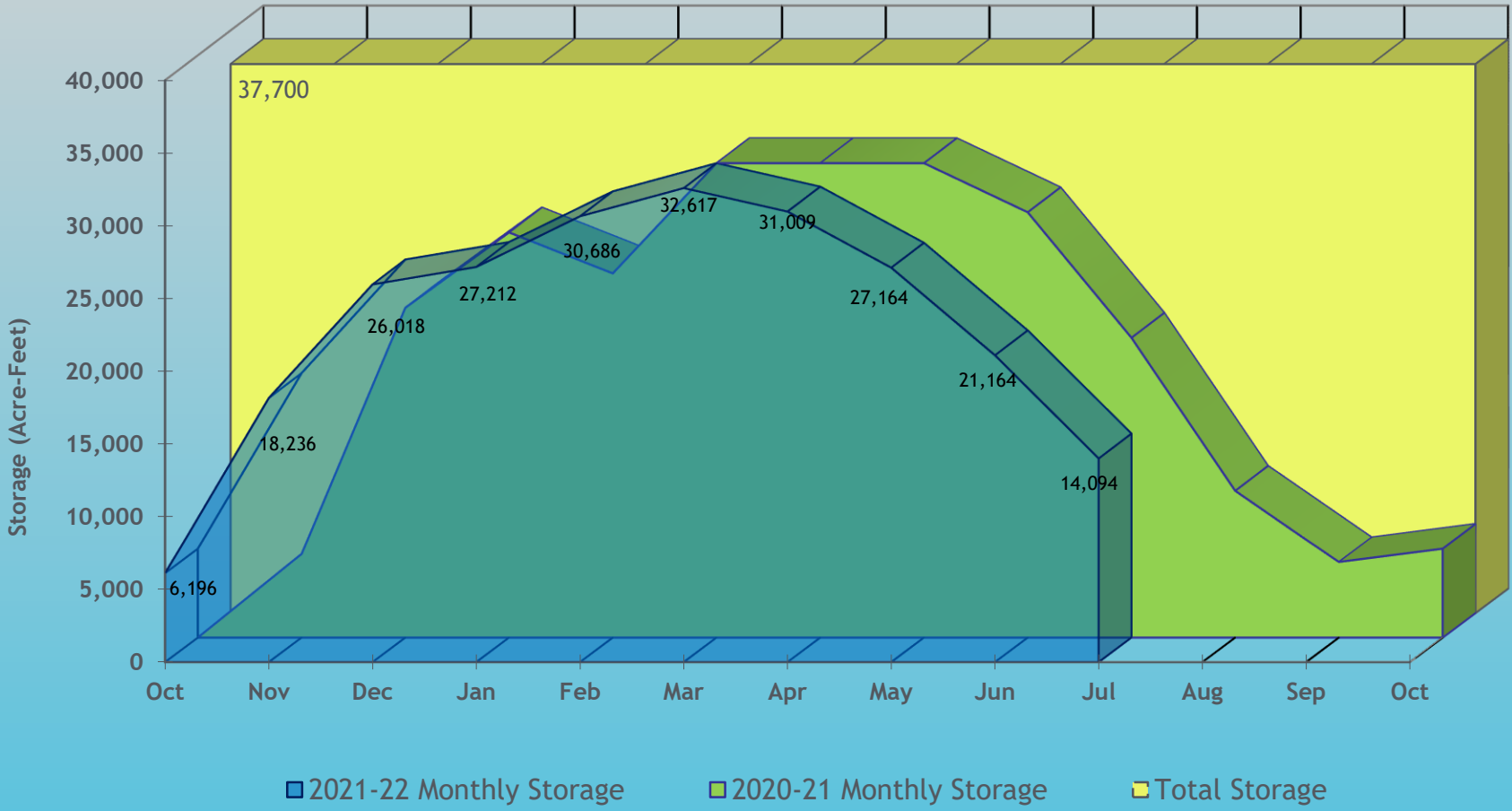
Julesburg Reservoir (District 64 - Agricultural)



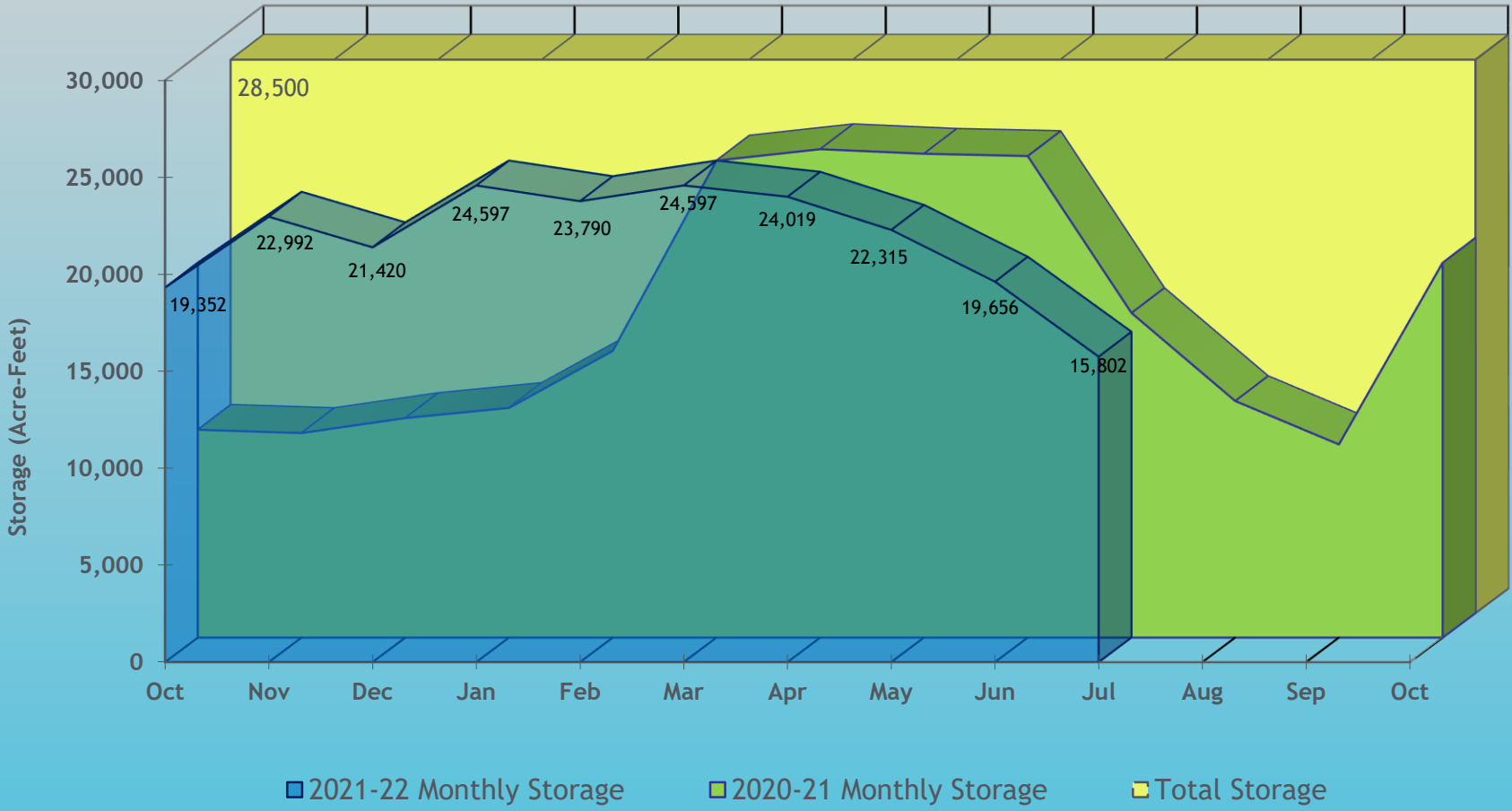
North Sterling Reservoir (District 64 - Agricultural)



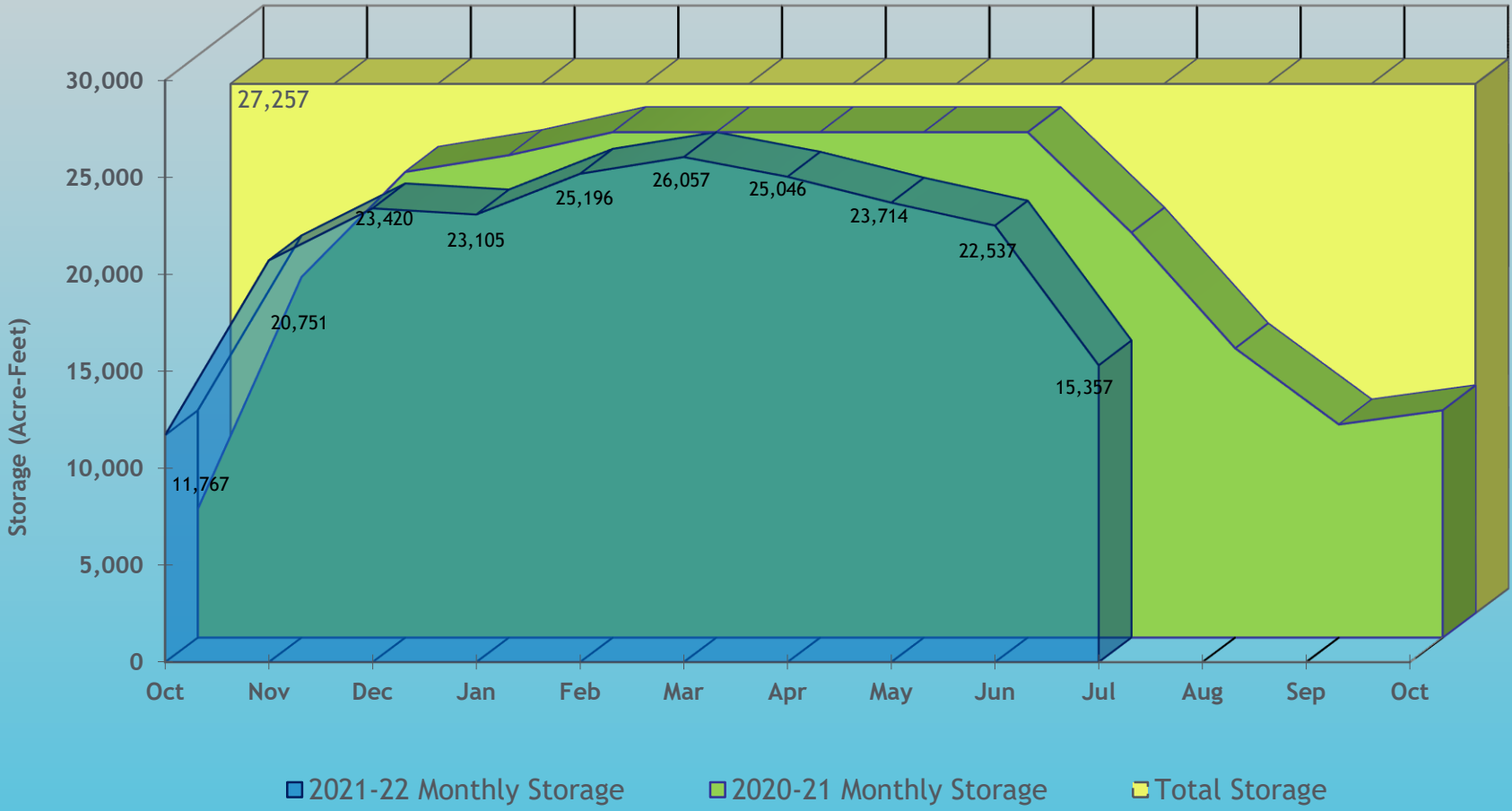
Empire Reservoir (District 1 - Agricultural)



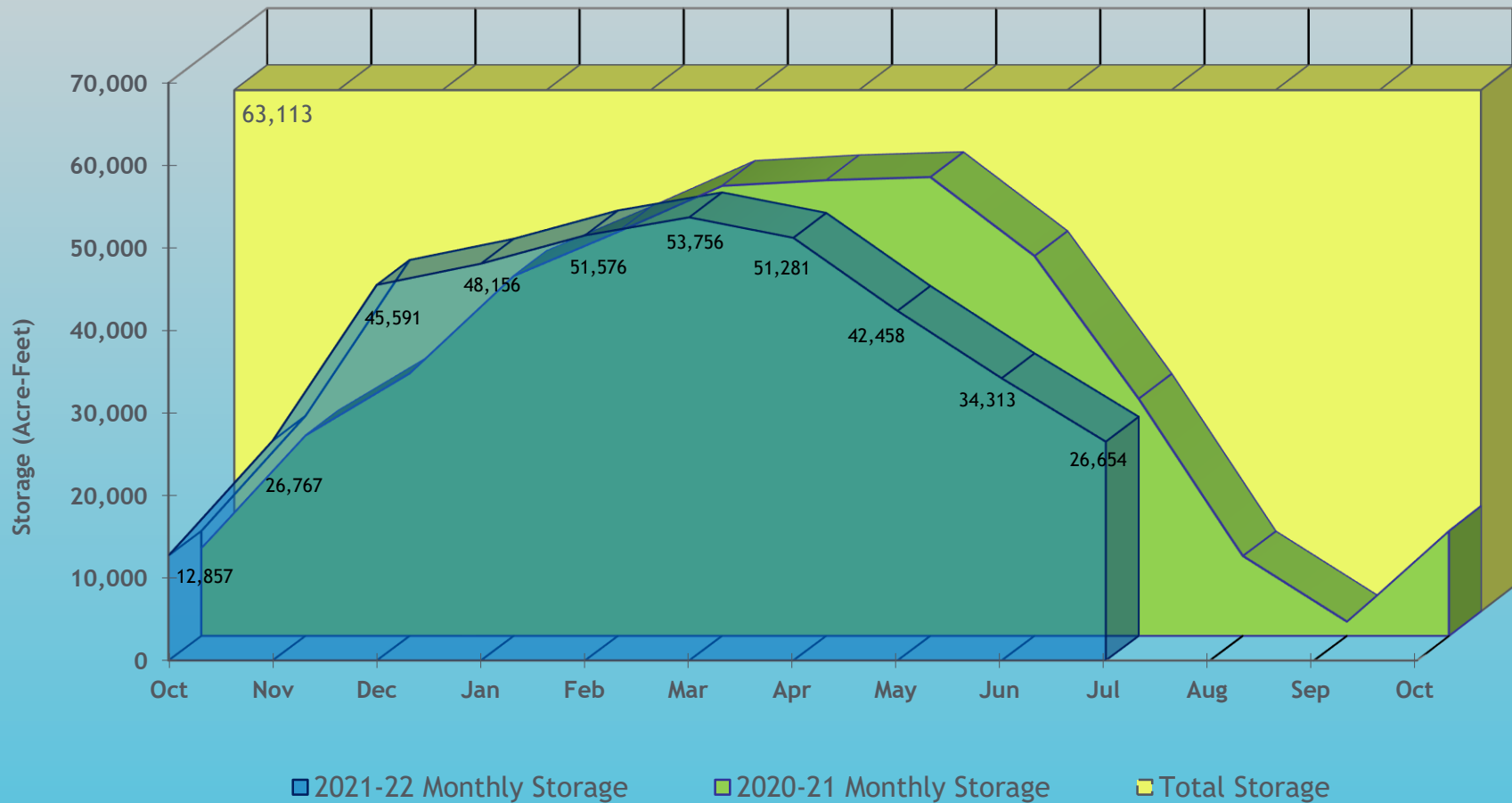
Prewitt Reservoir (District 64 - Agricultural)



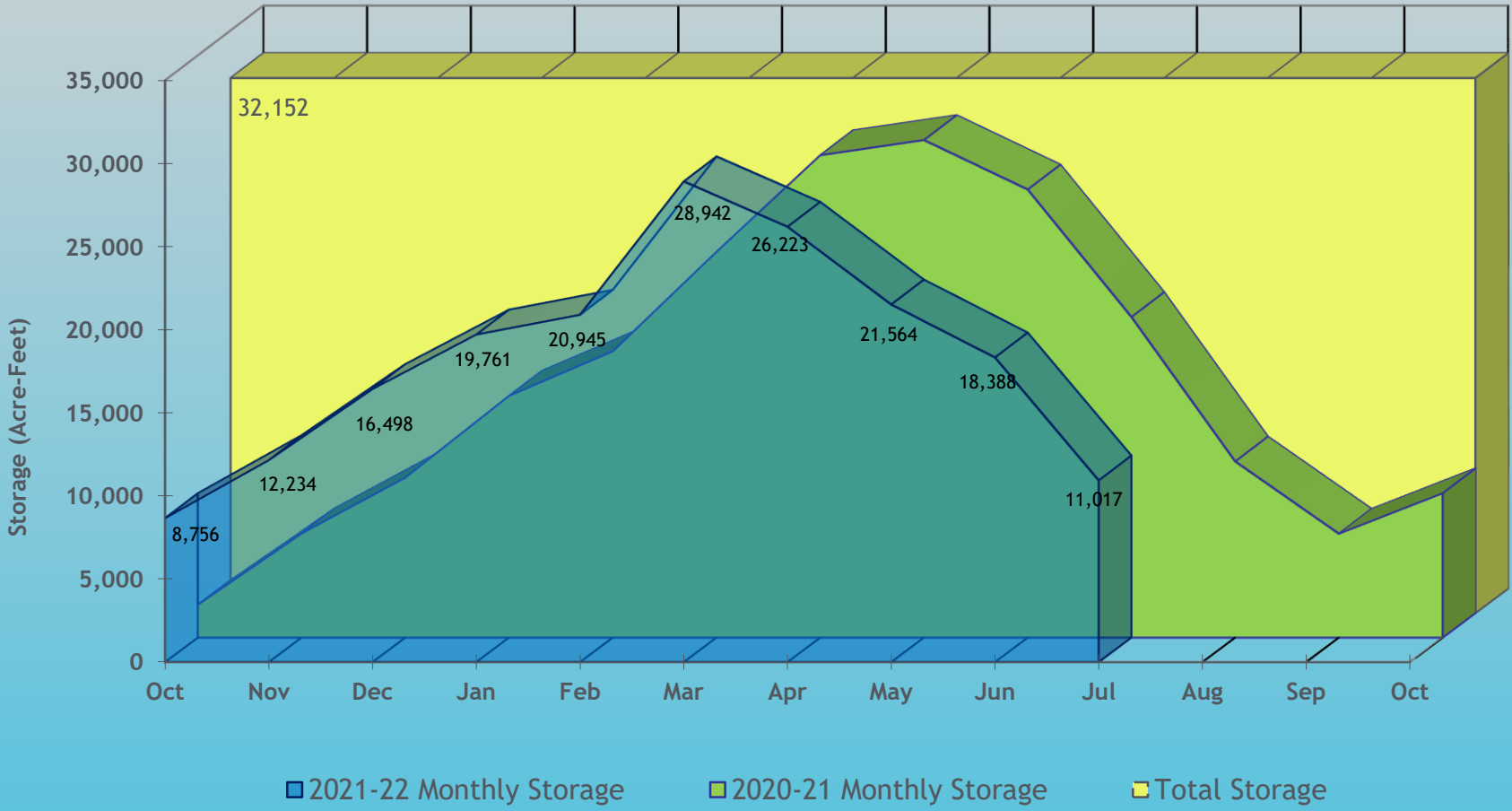
Jackson Reservoir (District 1 - Agricultural)



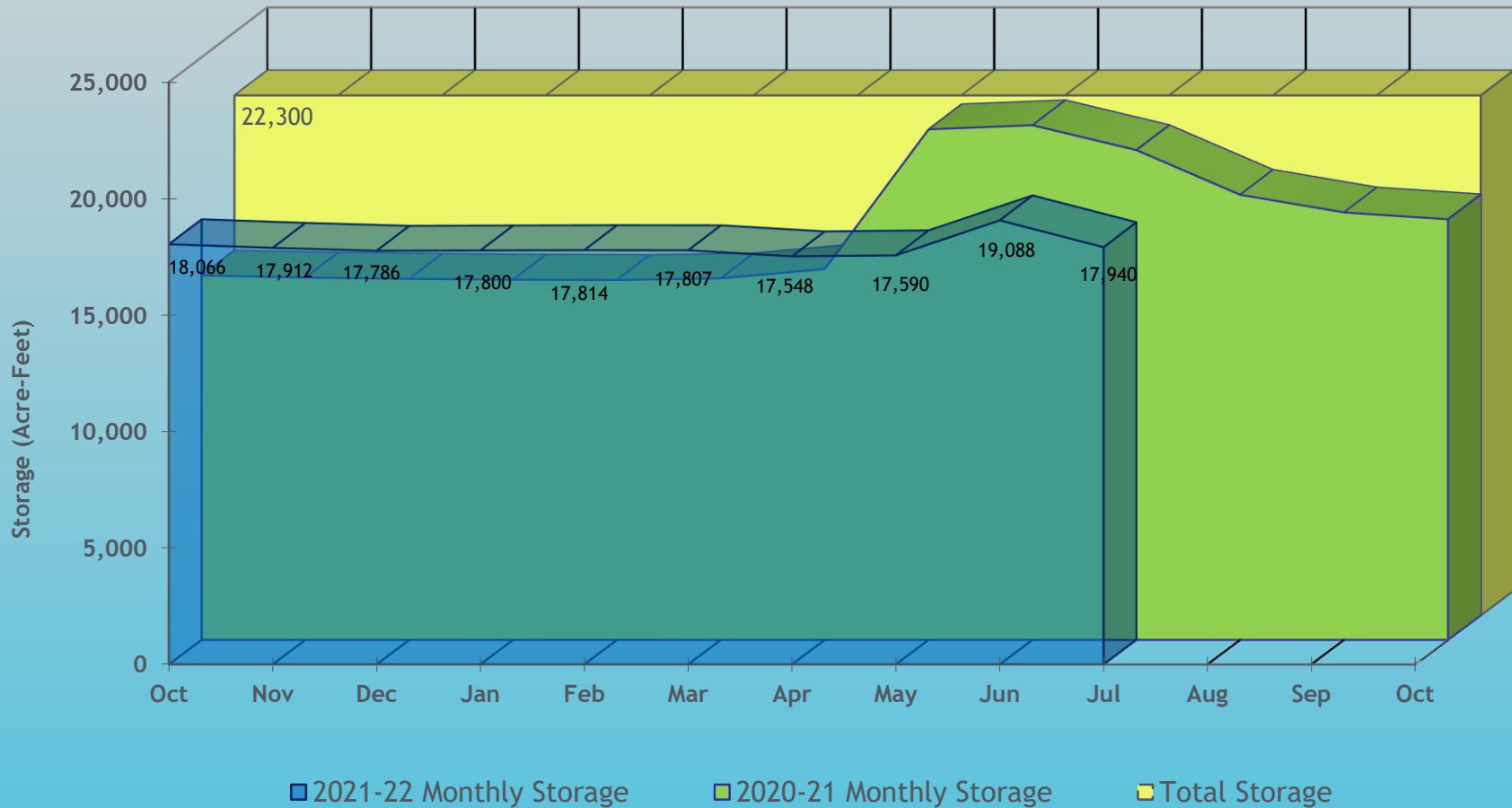
Riverside Reservoir (District 1 - Agricultural)



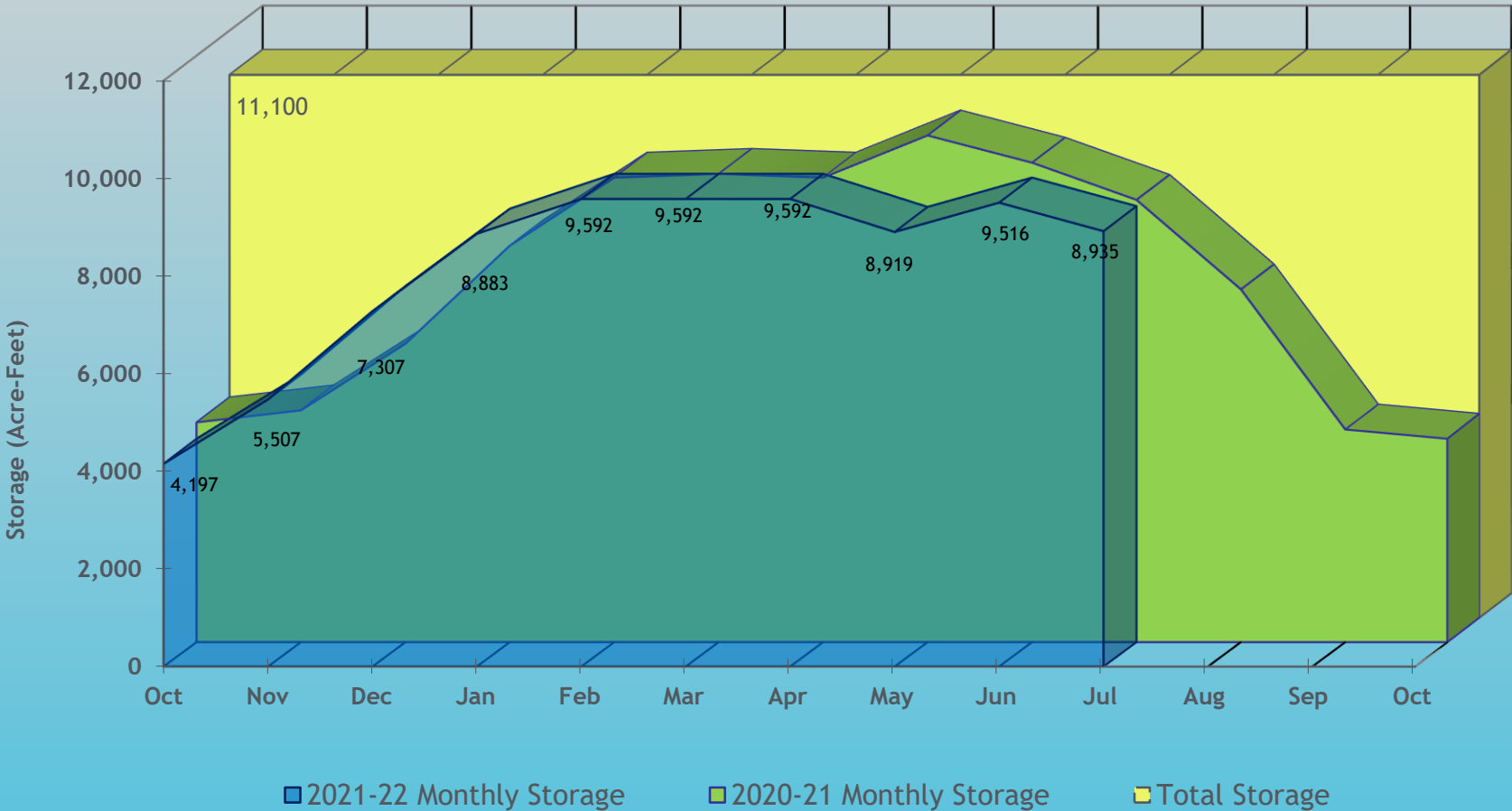
Barr Reservoir (District 2 - Agricultural)



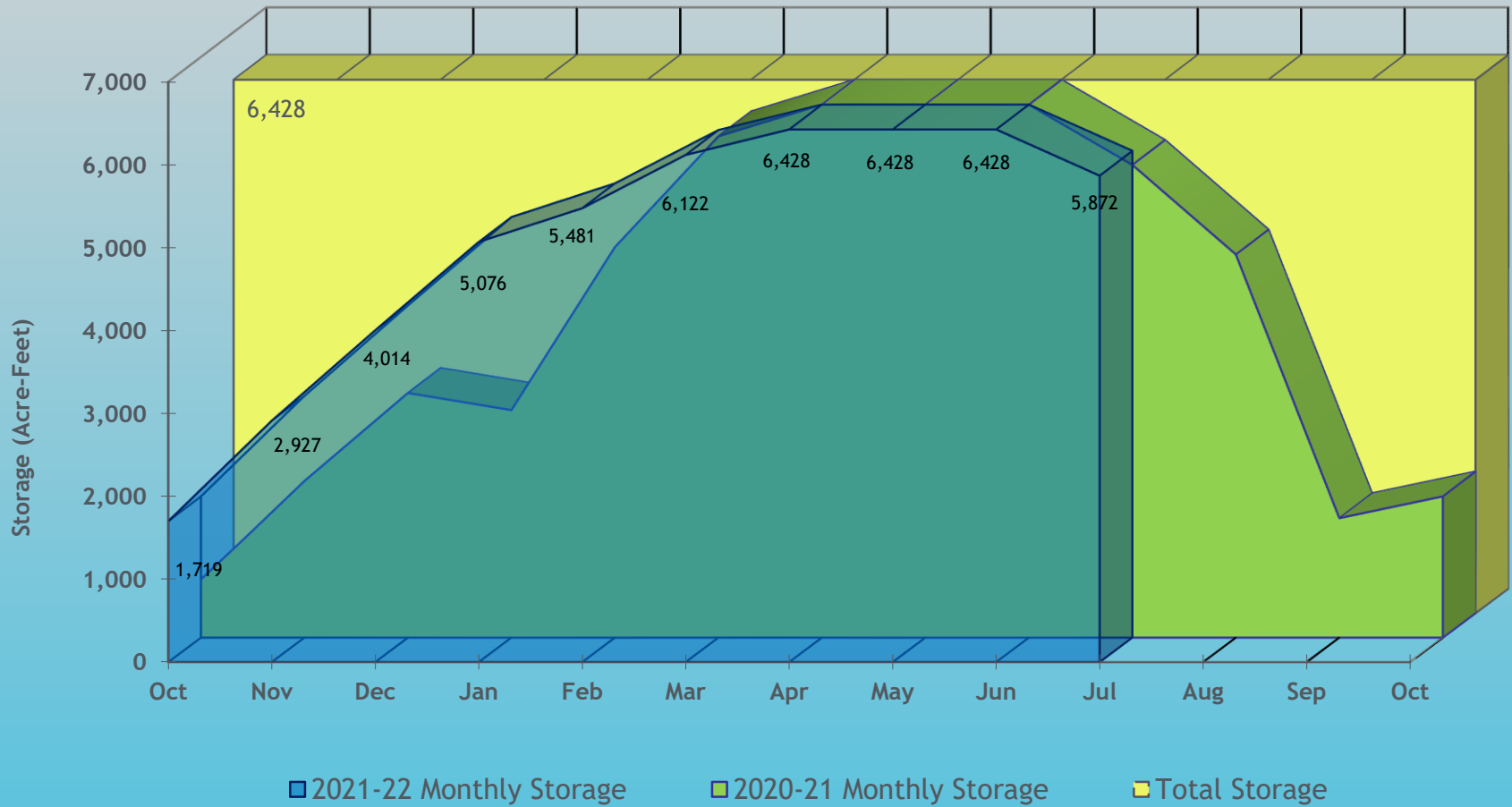
Cobb Reservoir (District 3, Poudre River - Agricultural)



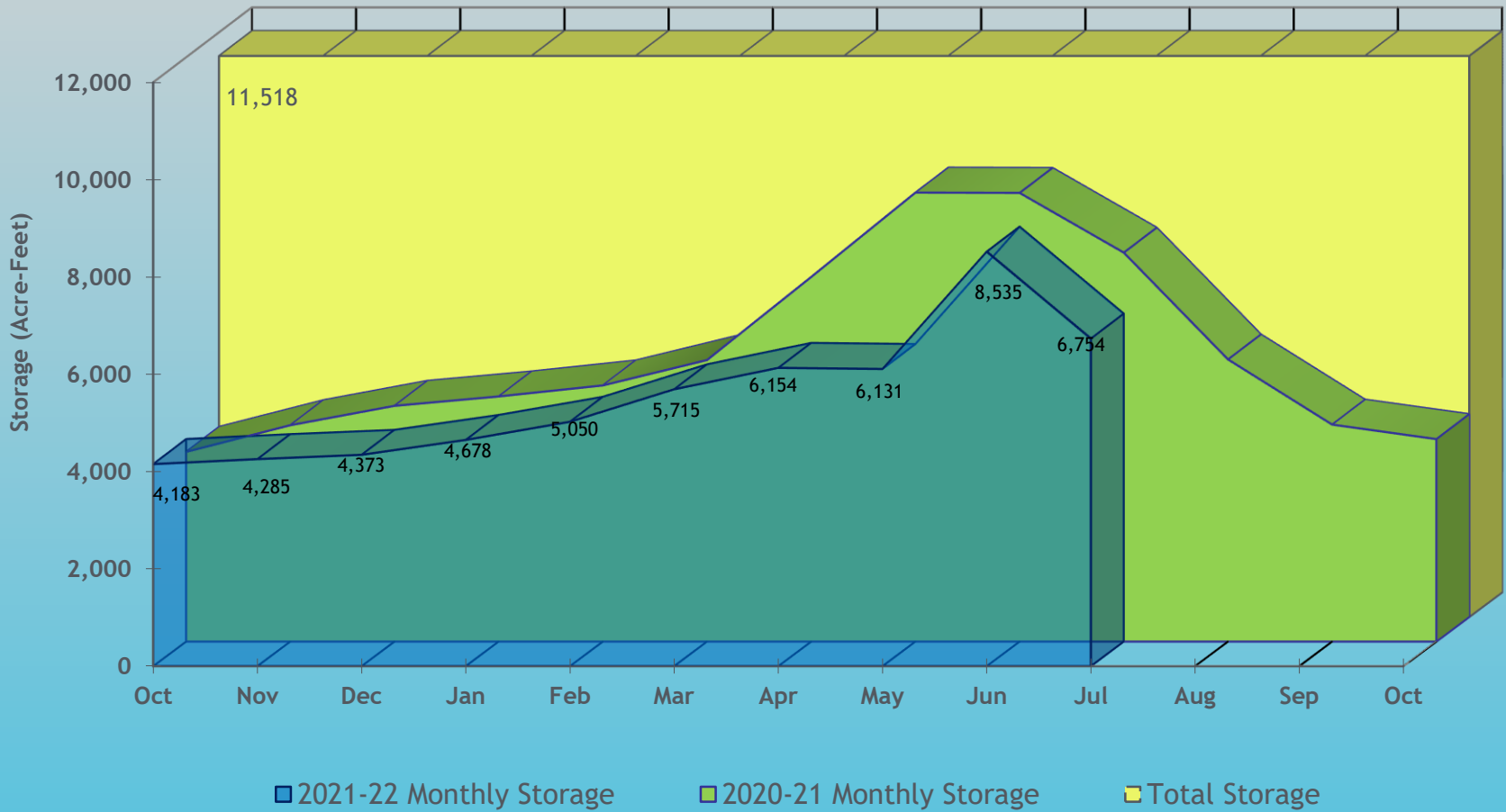
Fossil Creek Reservoir (District 3, Poudre River - Agricultural)



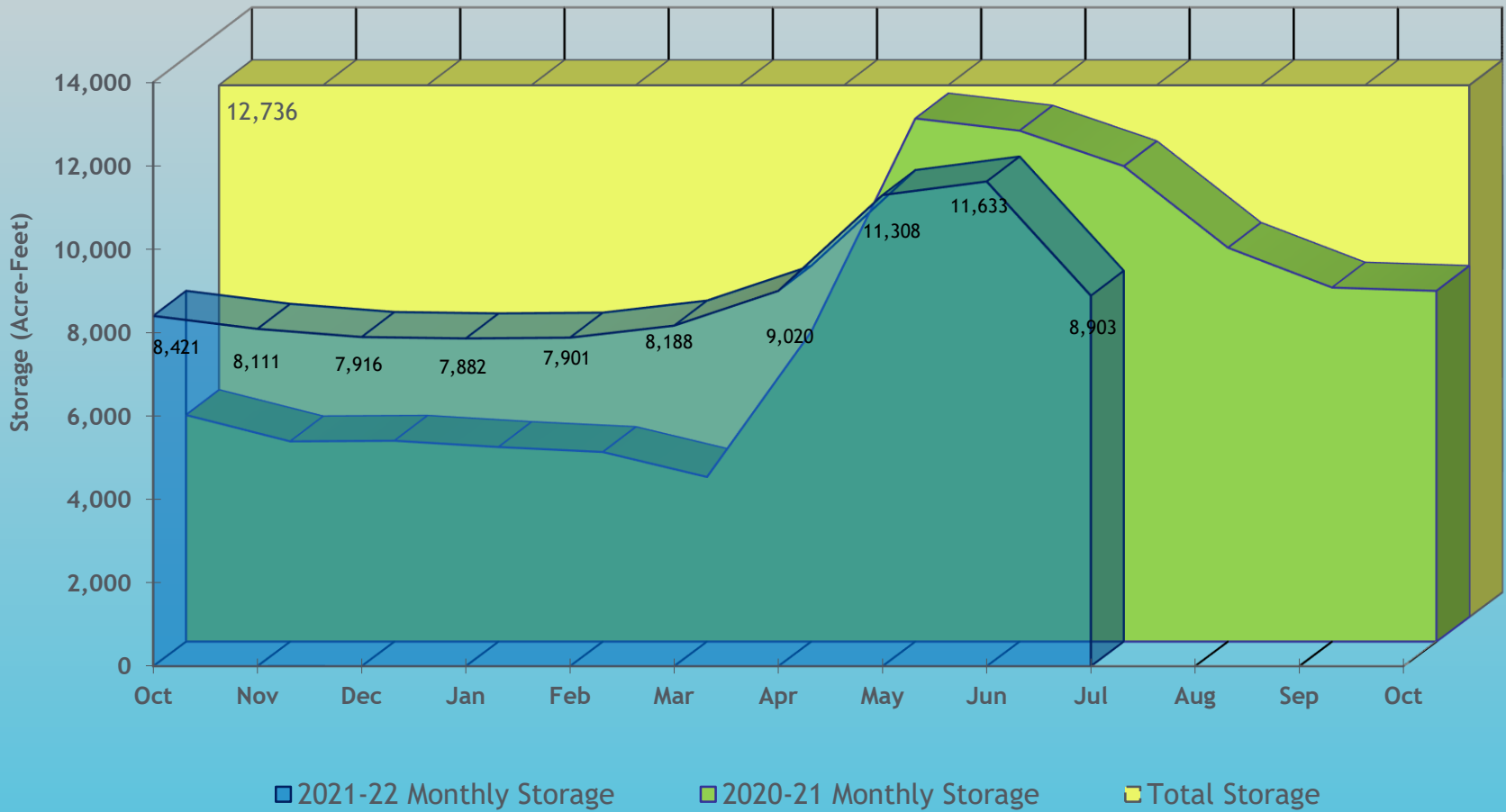
Halligan Reservoir (District 3, Poudre River - Agricultural)



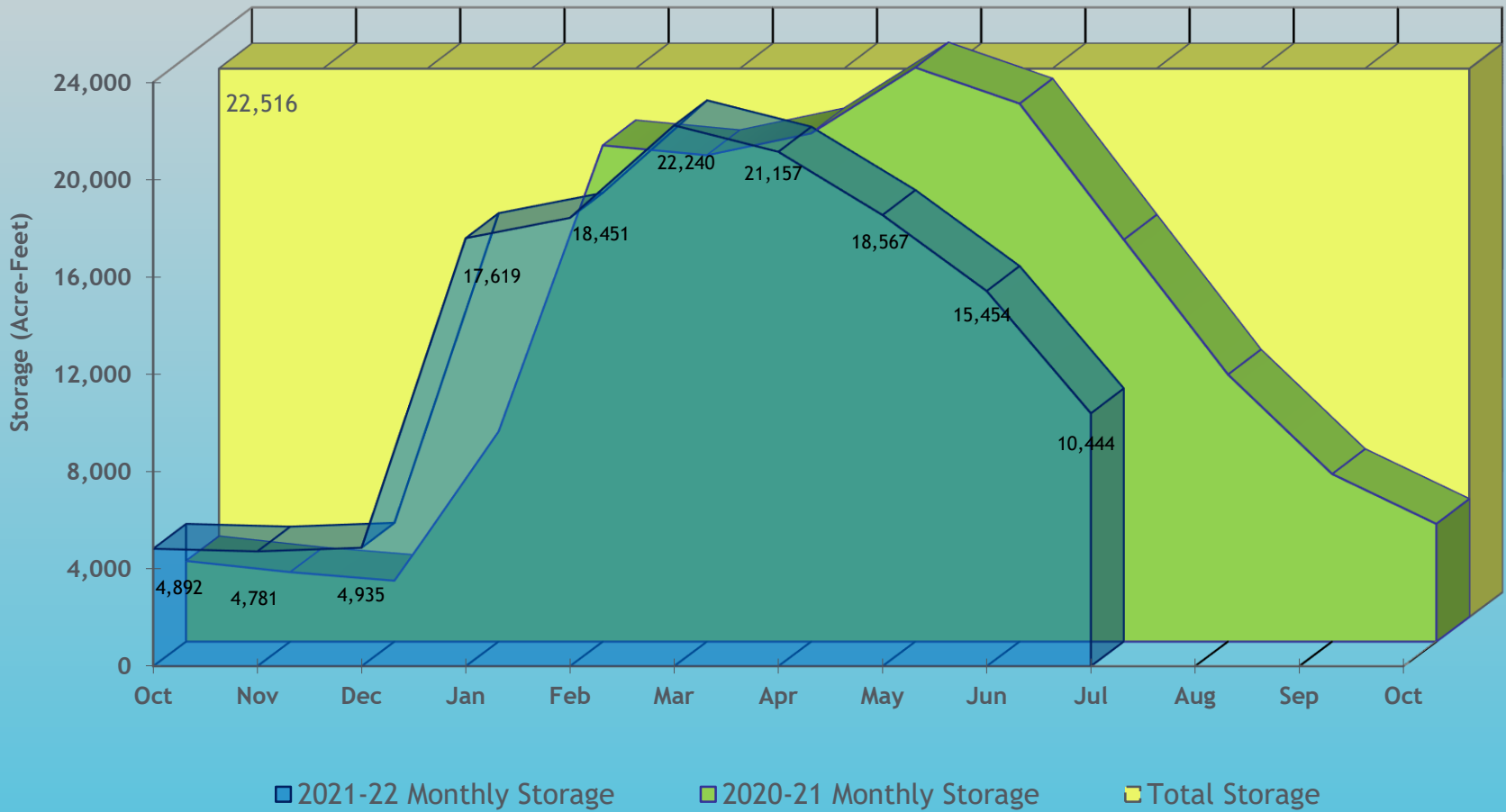
Marshall Lake (District 6, Boulder Creek - Agricultural)



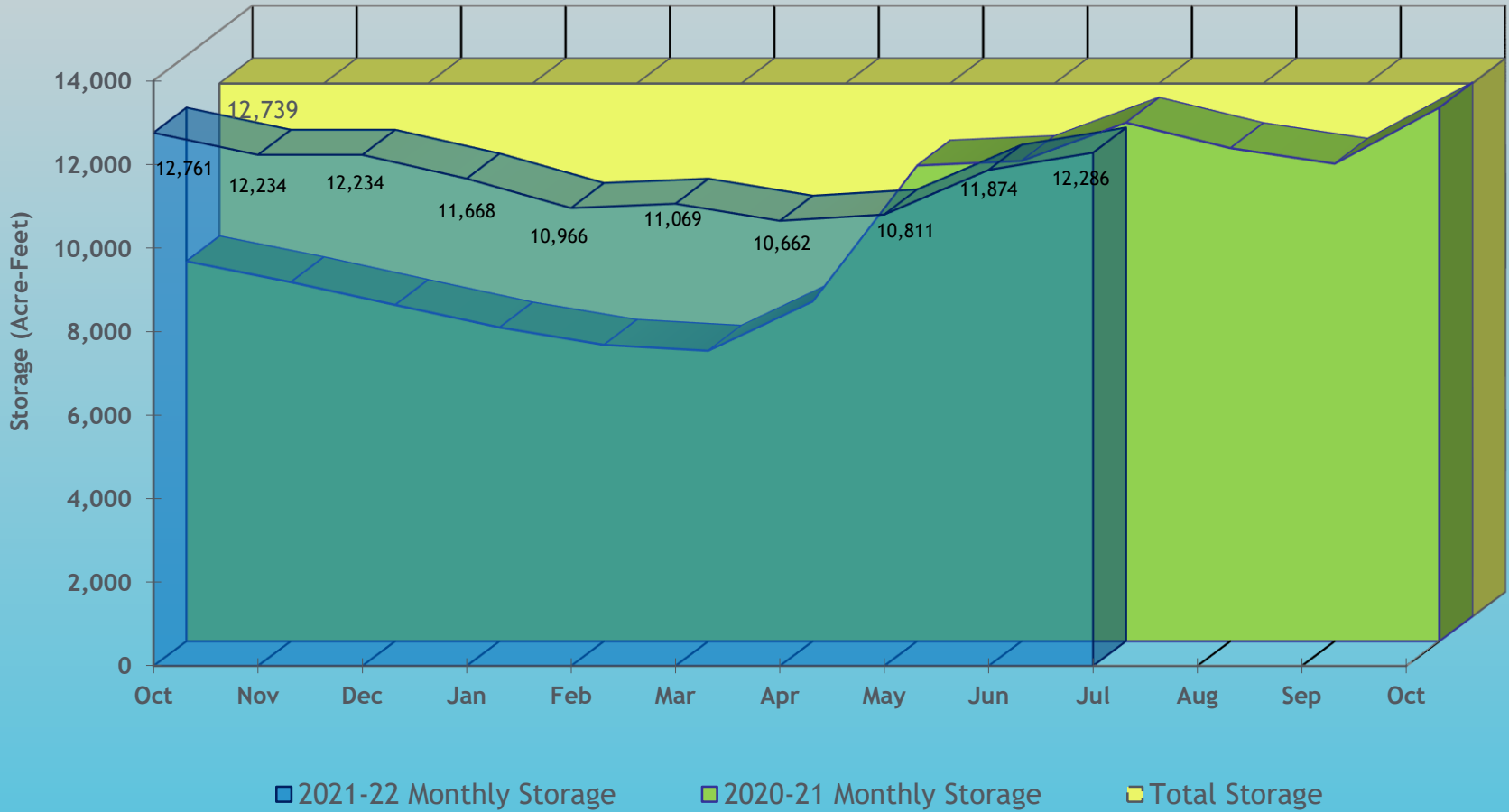
Loveland Greeley Reservoir (District 4, Big Thompson River - Agricultural)



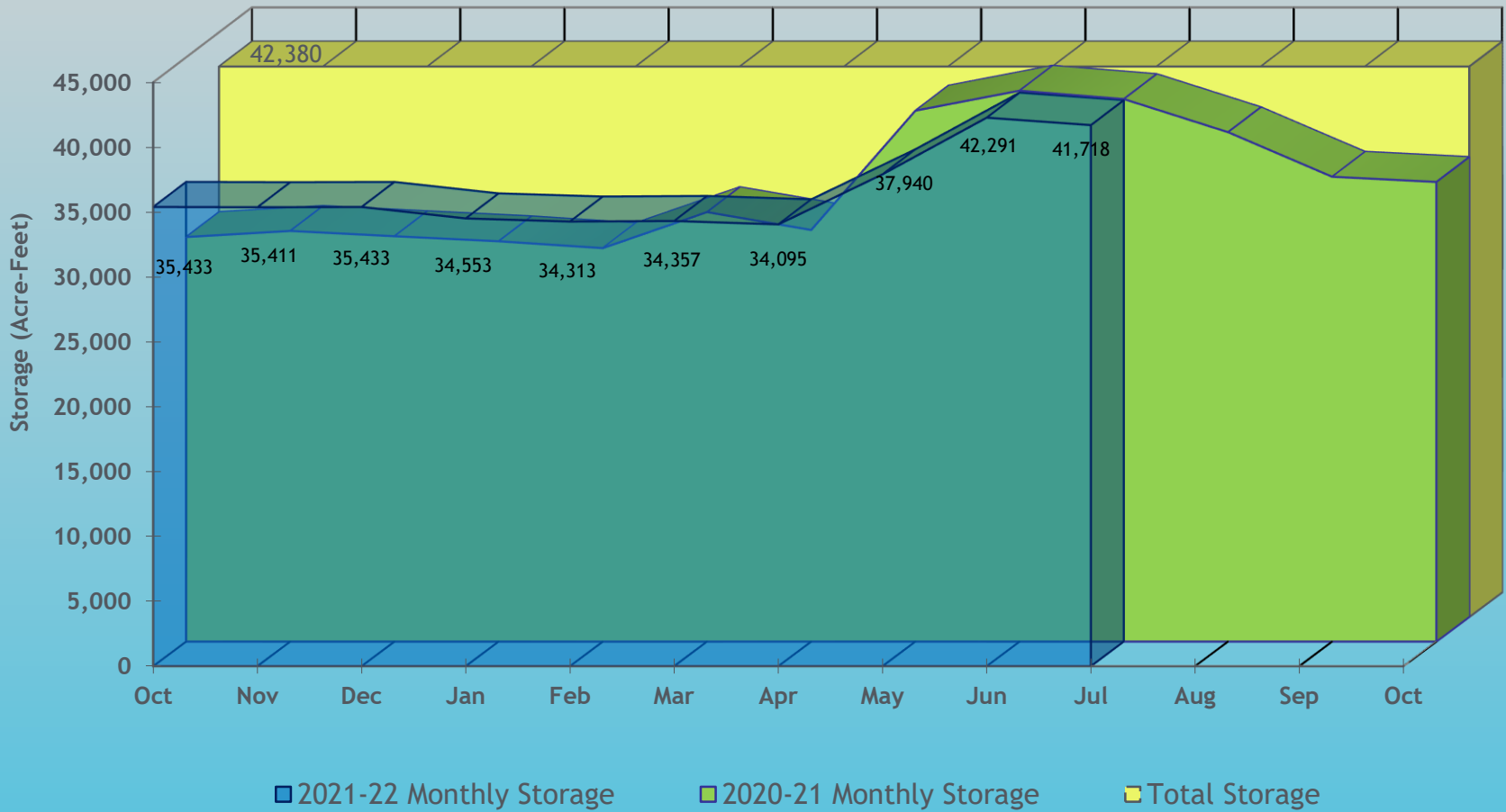
Milton Reservoir (District 2 - Agricultural)



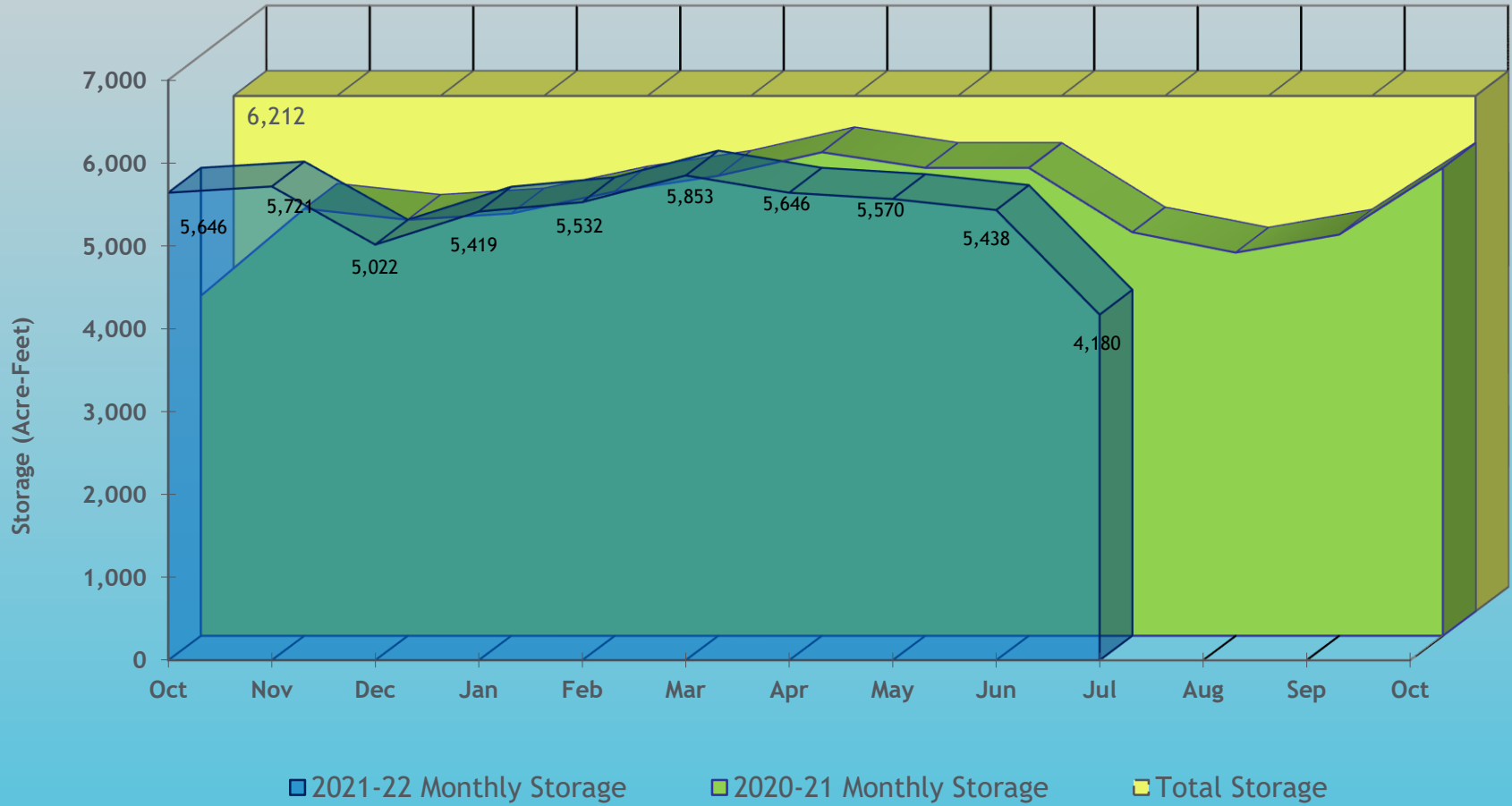
Union Reservoir (District 5, St. Vrain Creek - Agricultural)



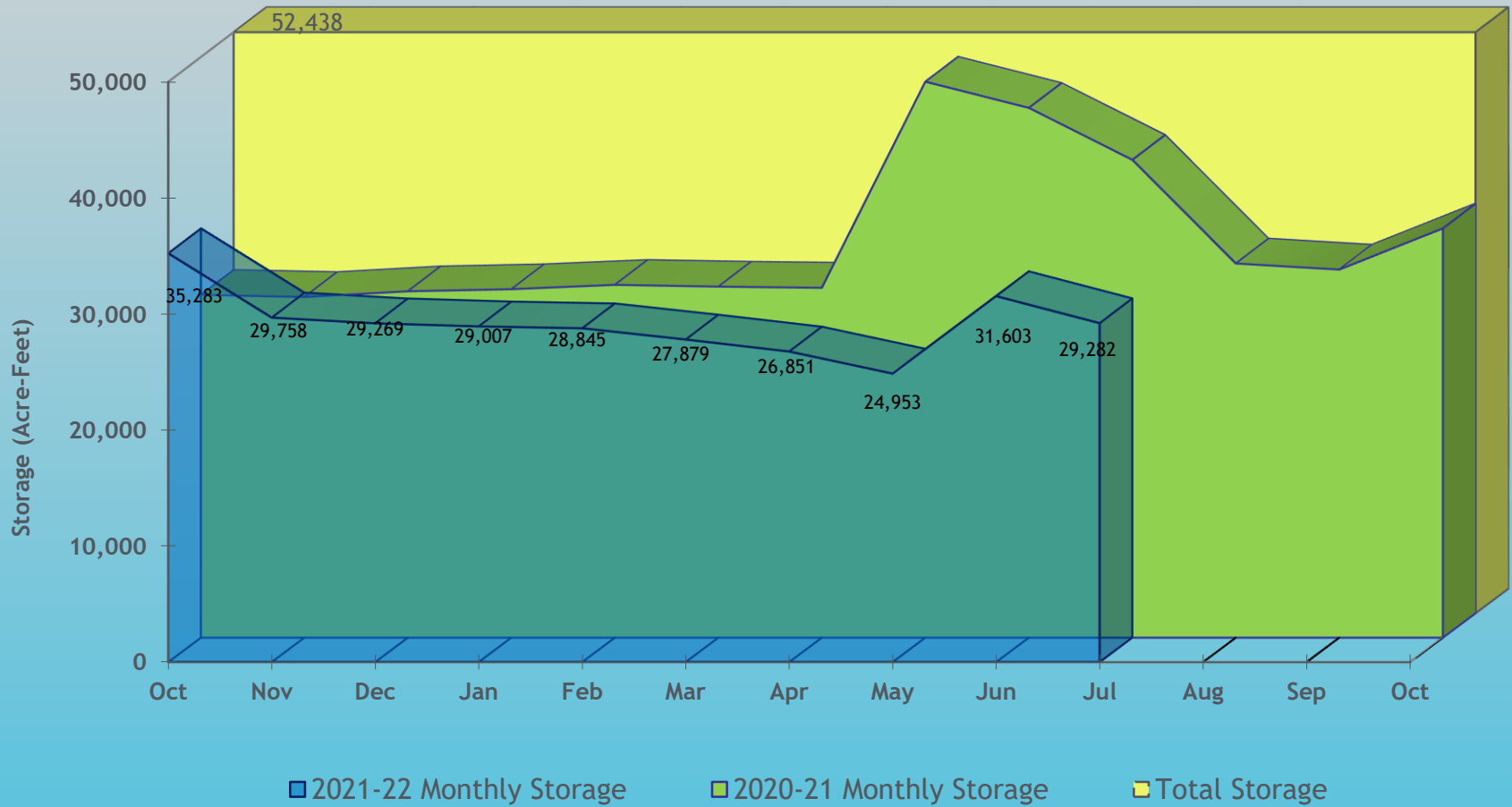
Standley Lake (Agricultural)



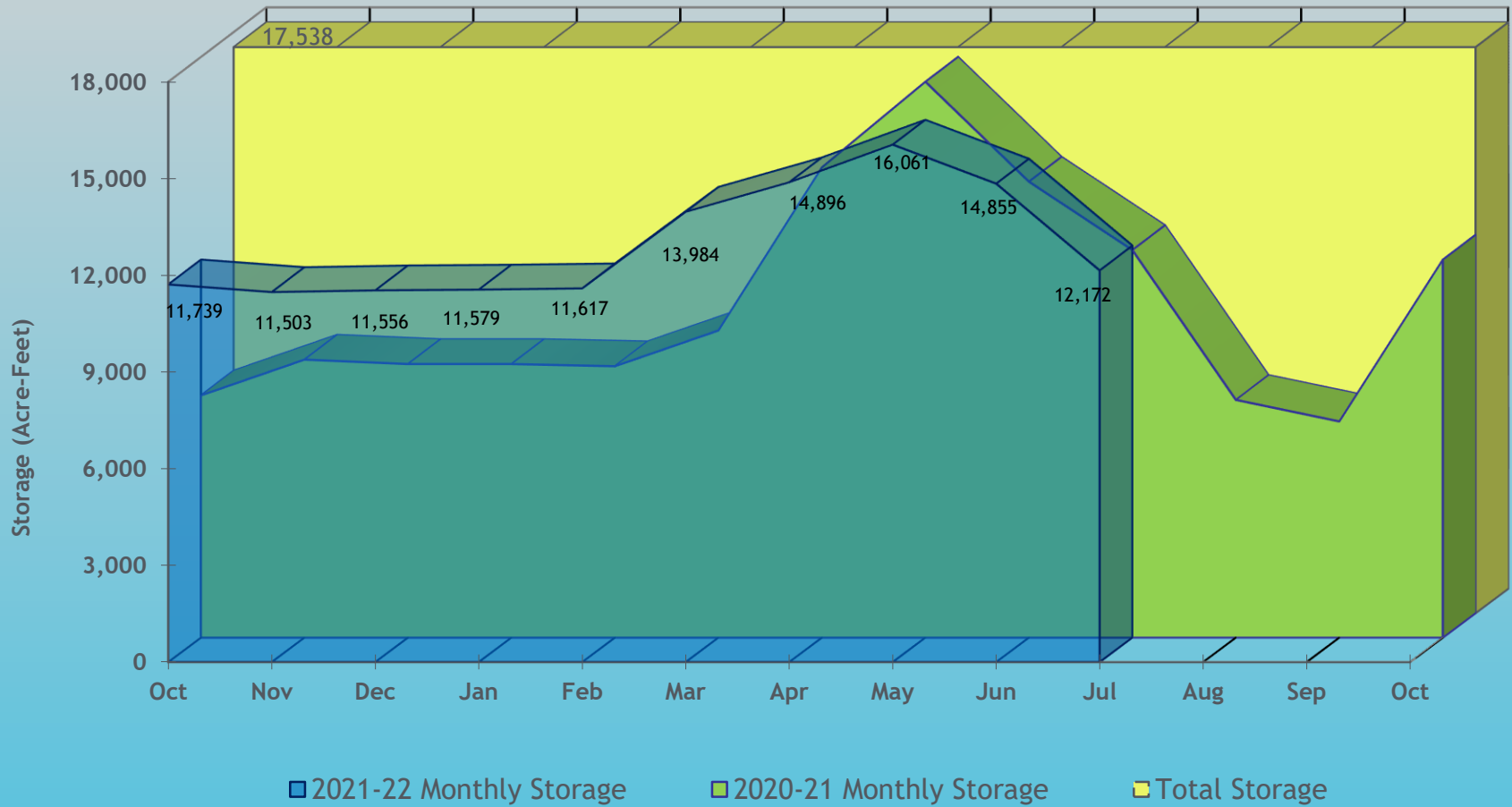
Lower Latham Reservoir (District 2 - Agricultural)



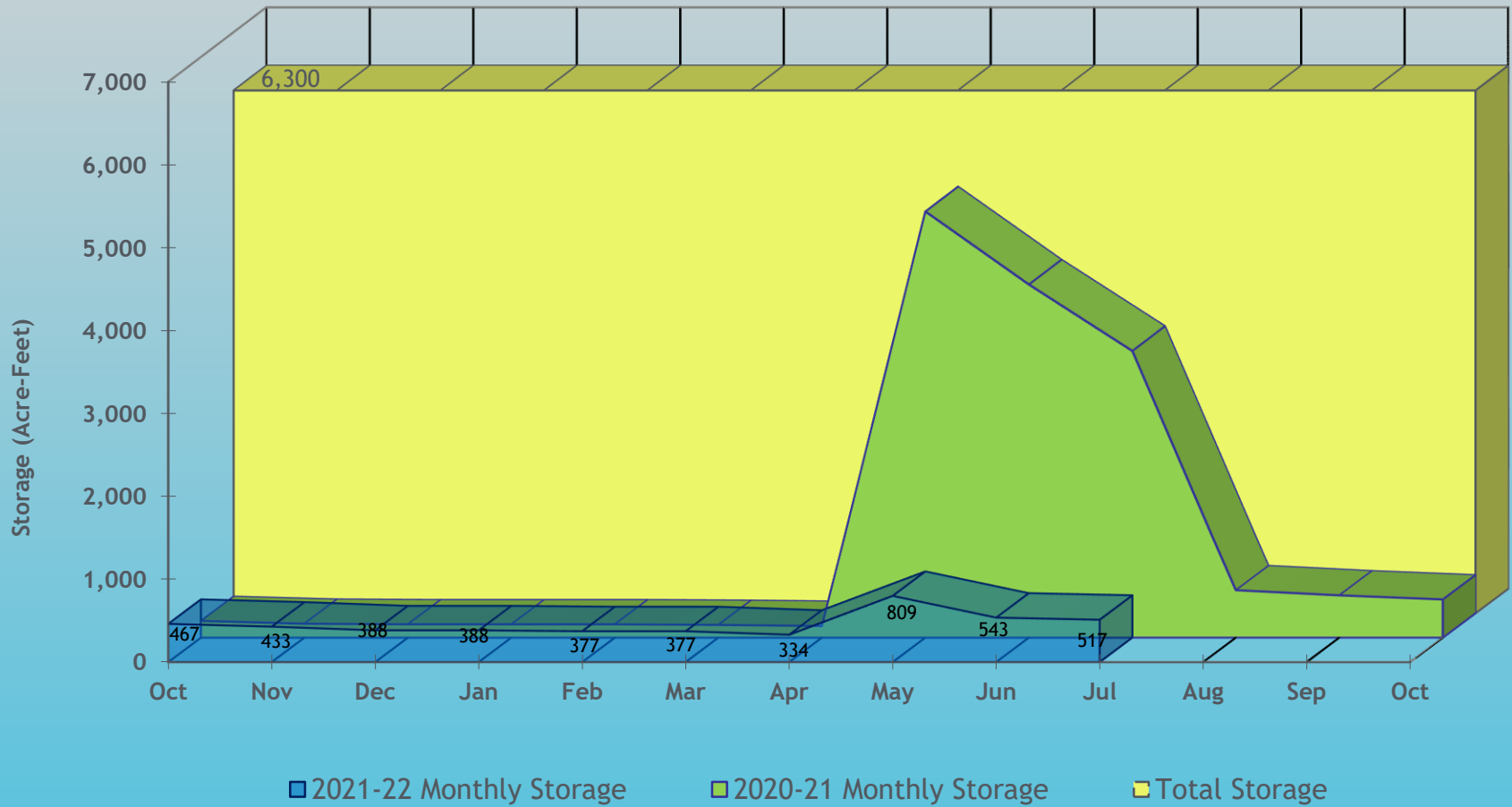
Boyd Lake (District 4, Big Thompson River - Agricultural)



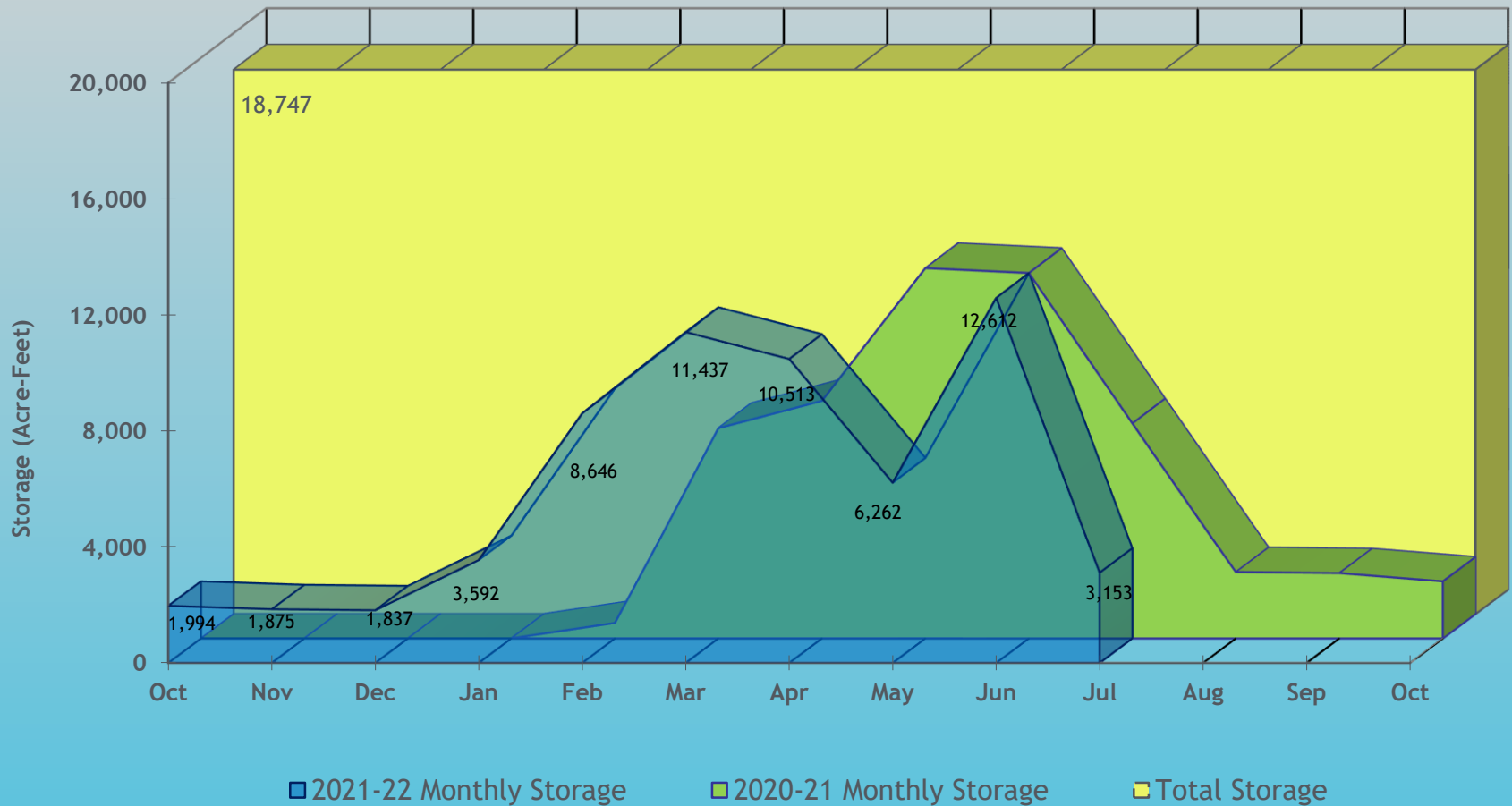
Windsor Reservoir (District 3, Poudre River - Agricultural)



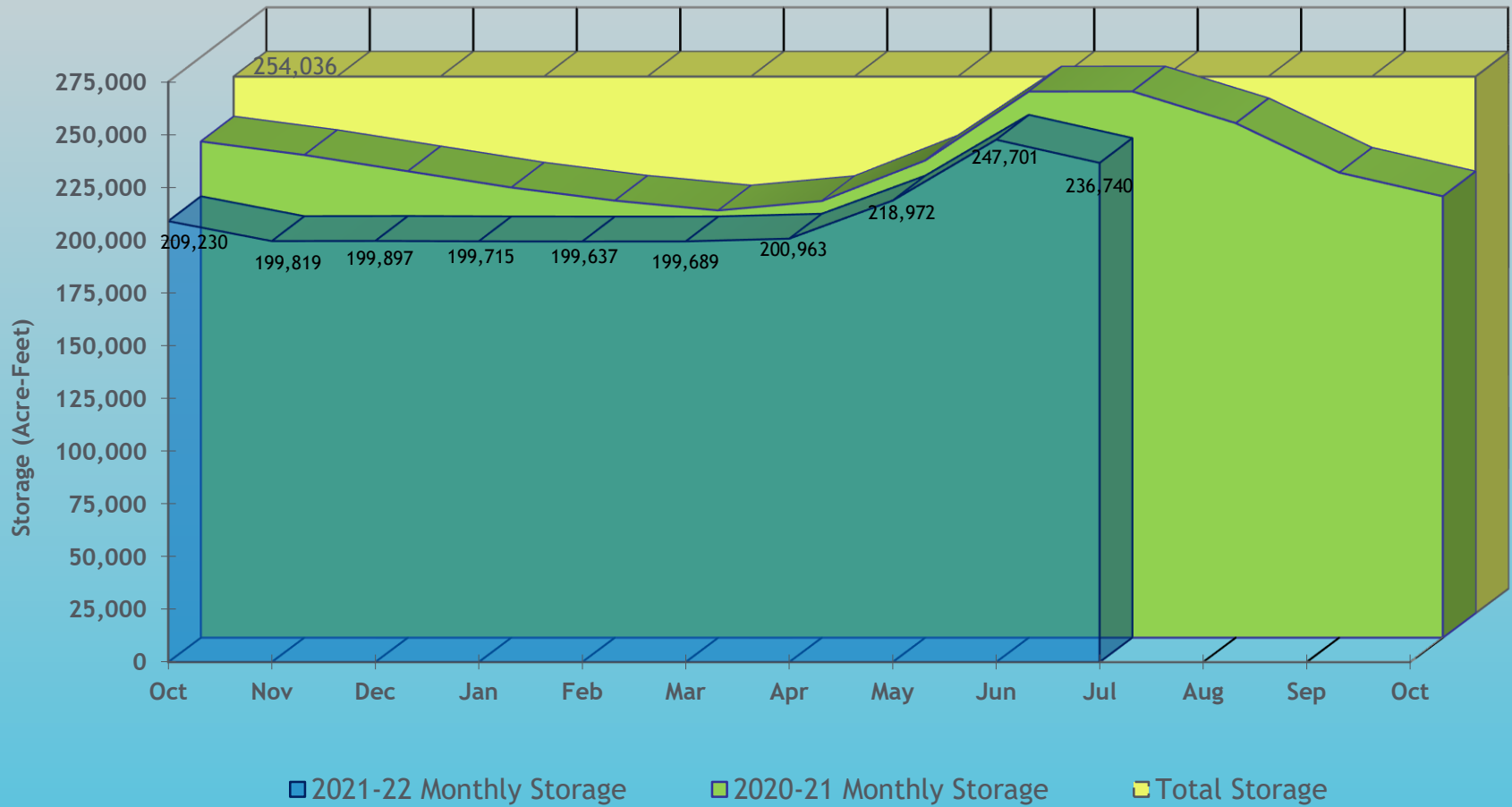
Prospect Reservoir (District 1 - Agricultural)



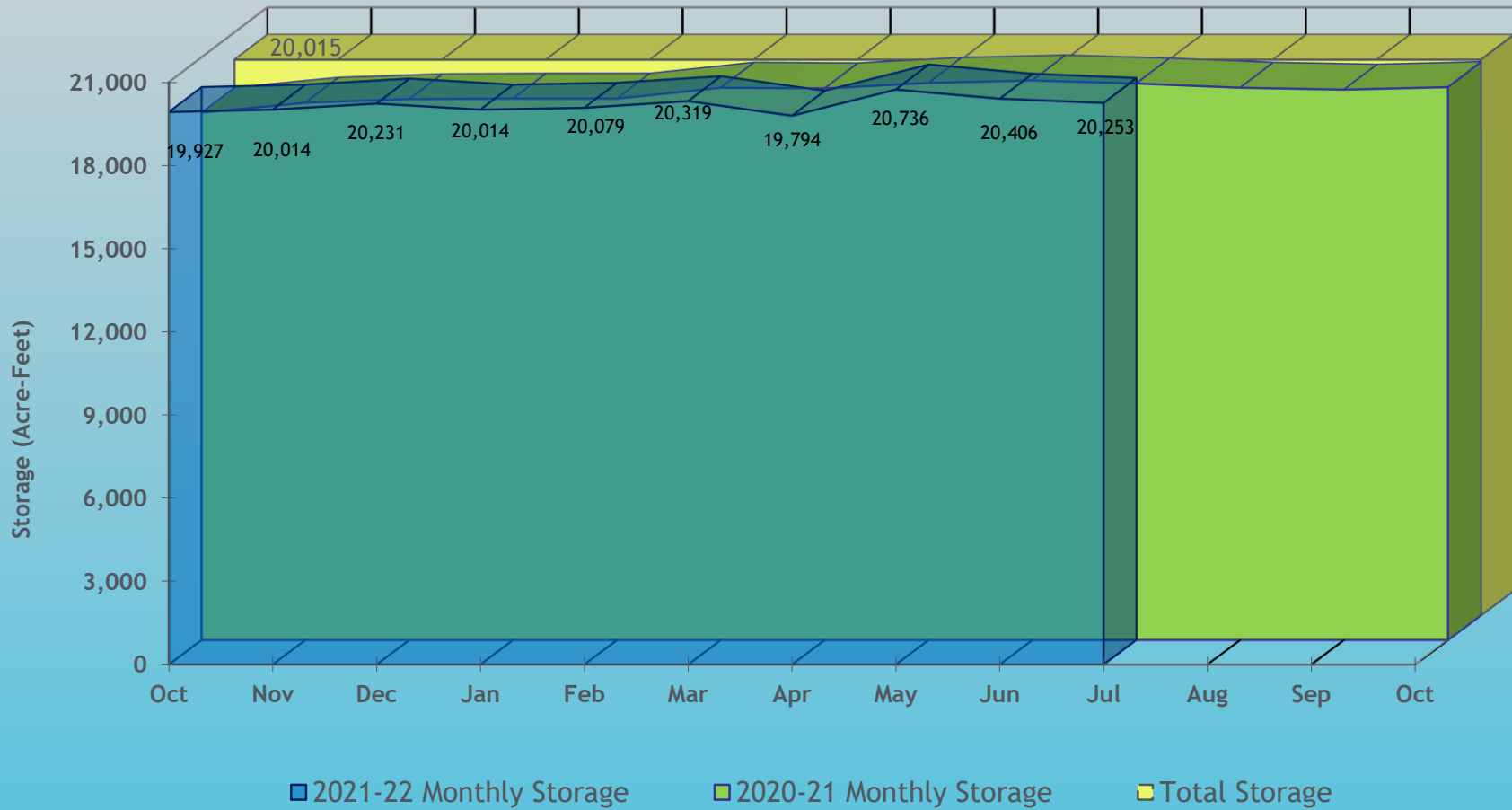
Horse Creek Reservoir (District 1 - Agricultural)



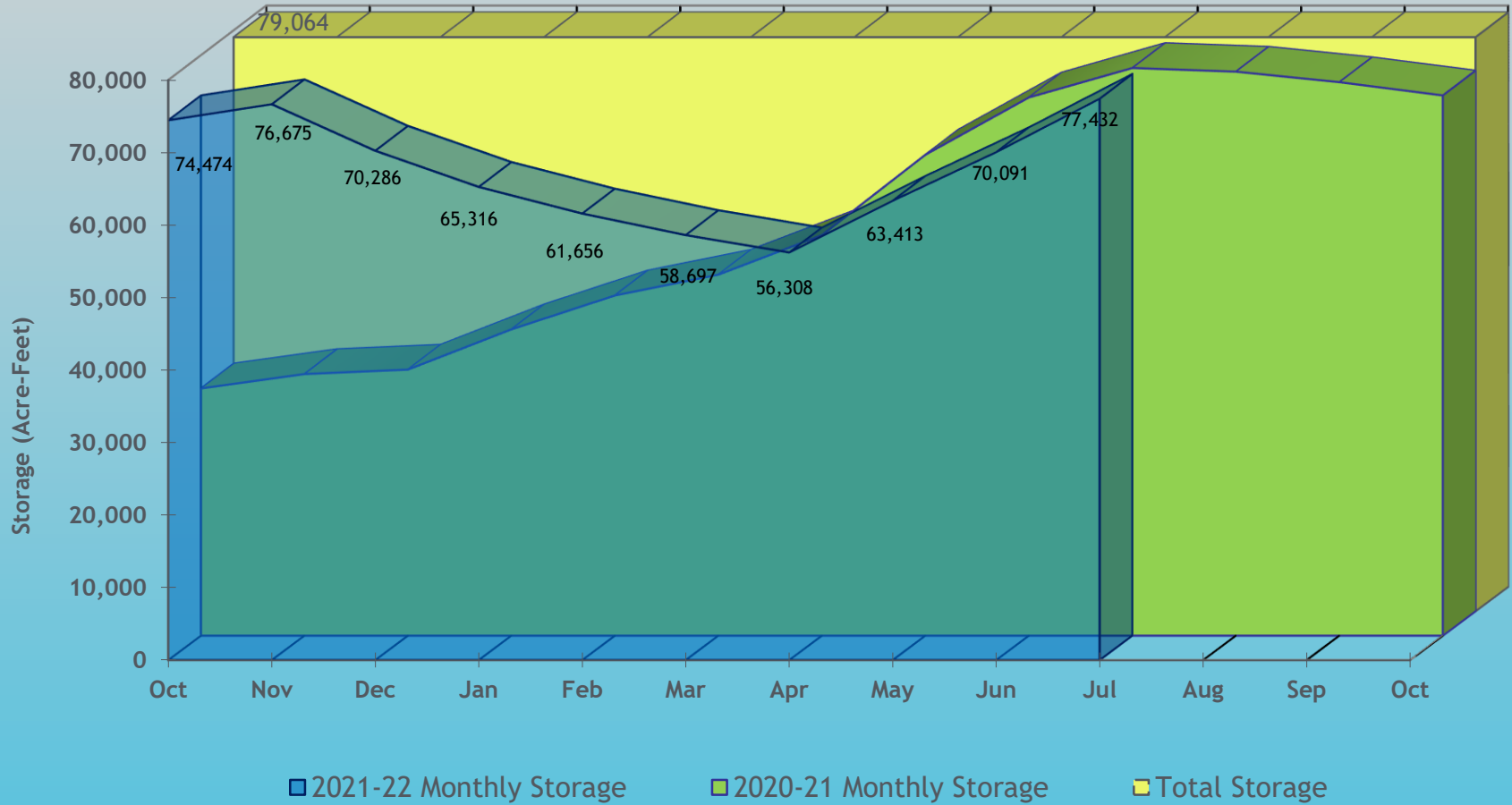
Dillon Reservoir (District 1 - Municipal)



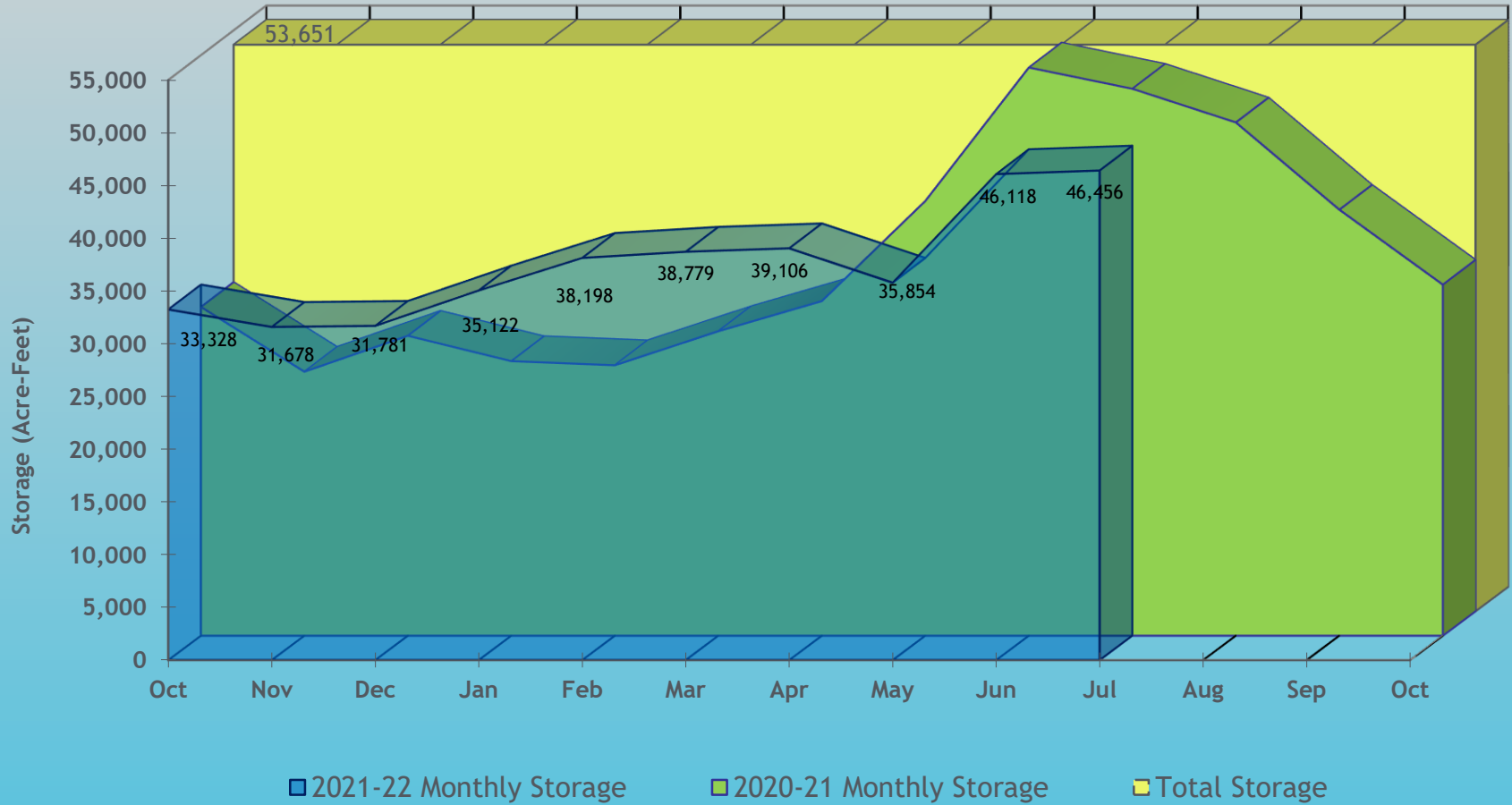
Antero Reservoir (District 23 - Municipal)



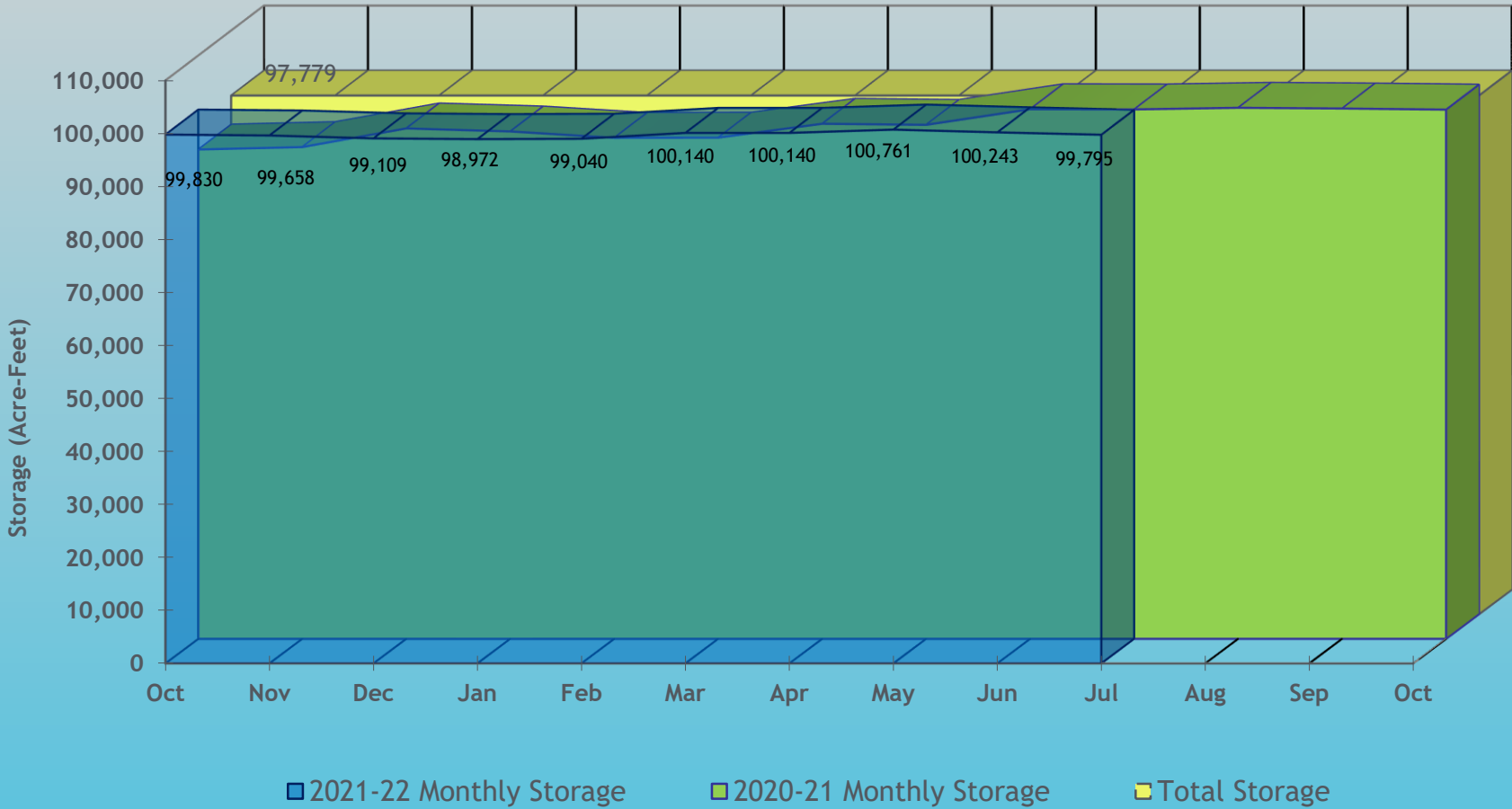
Cheesman Reservoir (District 80 - Municipal)



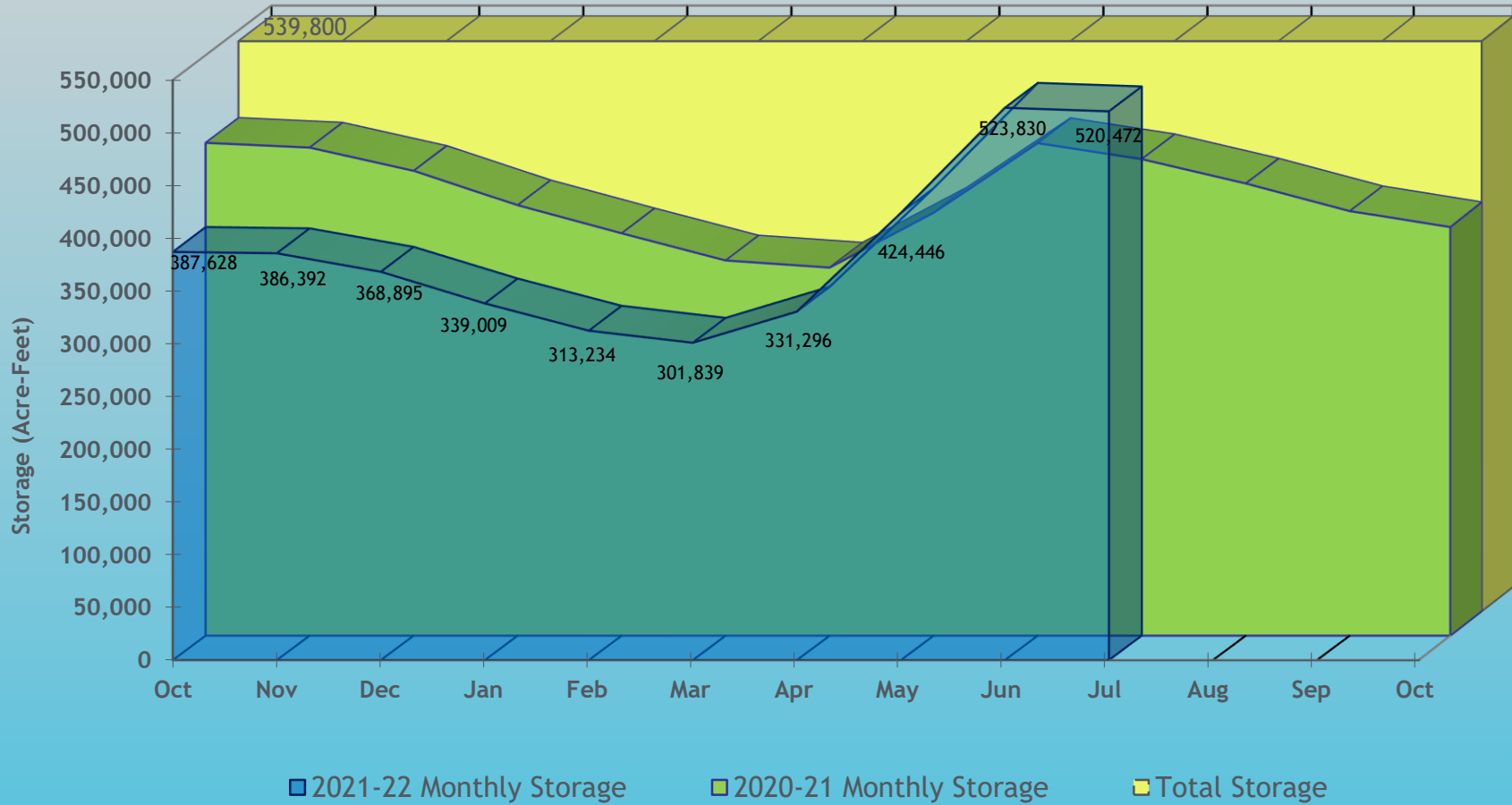
Spinney Mountain Reservoir (District 23 - Municipal)



Eleven Mile Reservoir (District 23 - Municipal)



Lake Granby





All data is collected by the personnel of
Division 1 and is subject to revision.