



COLORADO
Division of Water Resources
Department of Natural Resources

South Platte Summary August 2021

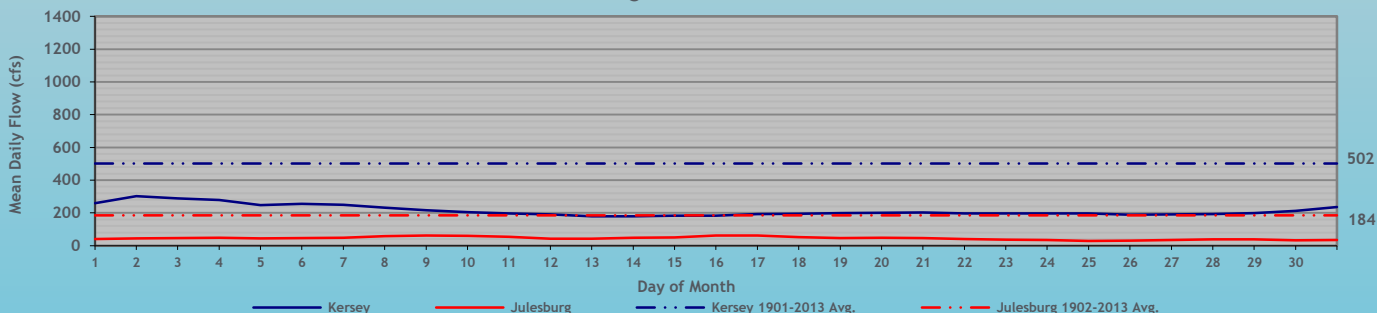
Compiled by Lee Cunning, P.E.

COLORADO DIVISION OF WATER RESOURCES, DIVISION 1

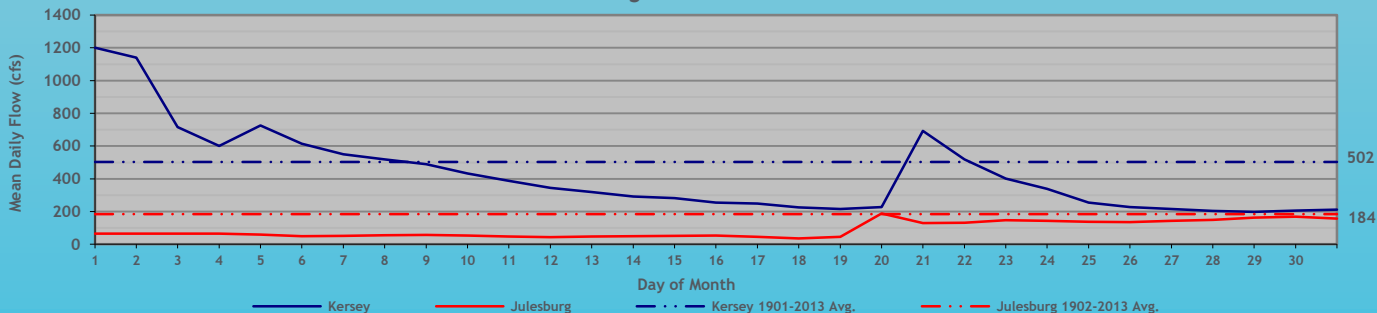
MONTH OF August 2021

RESERVOIR	FULL ALLOWABLE CAPACITY (ACRE FEET)	FIRST OF MONTH (ACRE FEET)	END OF MONTH (ACRE FEET)	DISTRICT	CHANGE IN STORAGE (ACRE FEET)	% CHANGE IN STORAGE BASED ON FIRST OF MONTH STORAGE	% OF CURRENT FULL ALLOWABLE CAPACITY	% OF CURRENT FULL ALLOWABLE CAPACITY THIS MONTH LAST YEAR	SURCHARGE (ACRE FEET)
JULESBURG	22,666	14,785	9,916	64	-4,869	-33%	44%	18%	0
N STERLING	73,730	38,170	17,800	64	-20,370	-53%	24%	15%	0
PREWITT	28,500	16,770	12,244	64	-4,526	-27%	43%	26%	0
JACKSON	27,257	20,898	14,955	1	-5,943	-28%	55%	17%	0
EMPIRE	37,700	20,659	10,175	1	-10,484	-51%	27%	11%	0
RIVERSIDE	63,113	28,835	9,807	1	-19,028	-66%	16%	6%	0
BARR LAKE	32,152	19,322	10,666	2	-8,656	-45%	33%	14%	0
CHEESMAN	79,064	78,245	77,743	80	-502	-1%	98%	83%	0
ELEVEN MILE	97,779	99,864	100,174	23	310	0%	100%	97%	2,395
SPINNEY	53,651	51,834	48,652	23	-3,182	-6%	91%	61%	0
ANTERO	20,015	20,057	19,905	23	-152	-1%	99%	98%	0

KERSEY and JULESBURG
August 2020

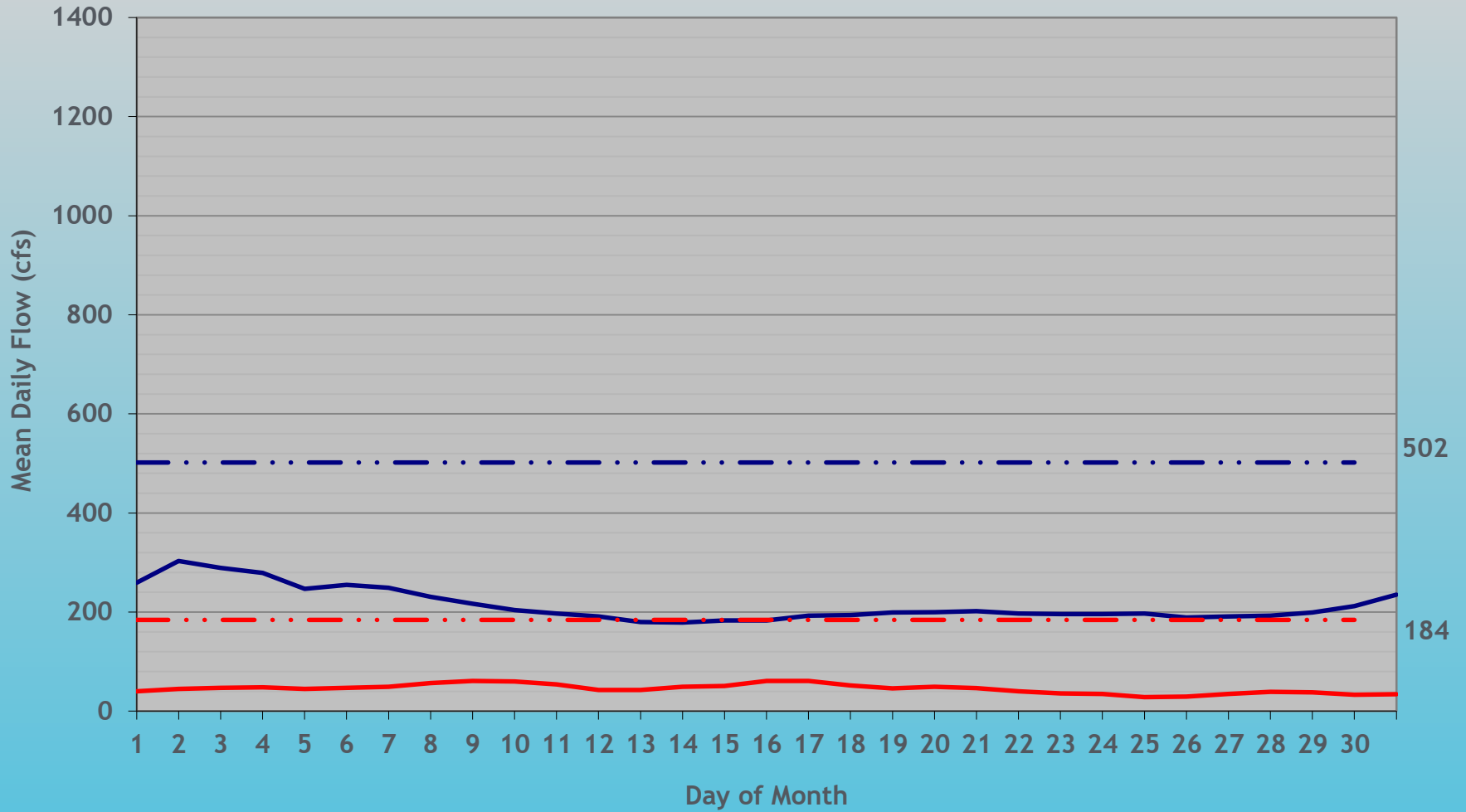


KERSEY and JULESBURG
August 2021



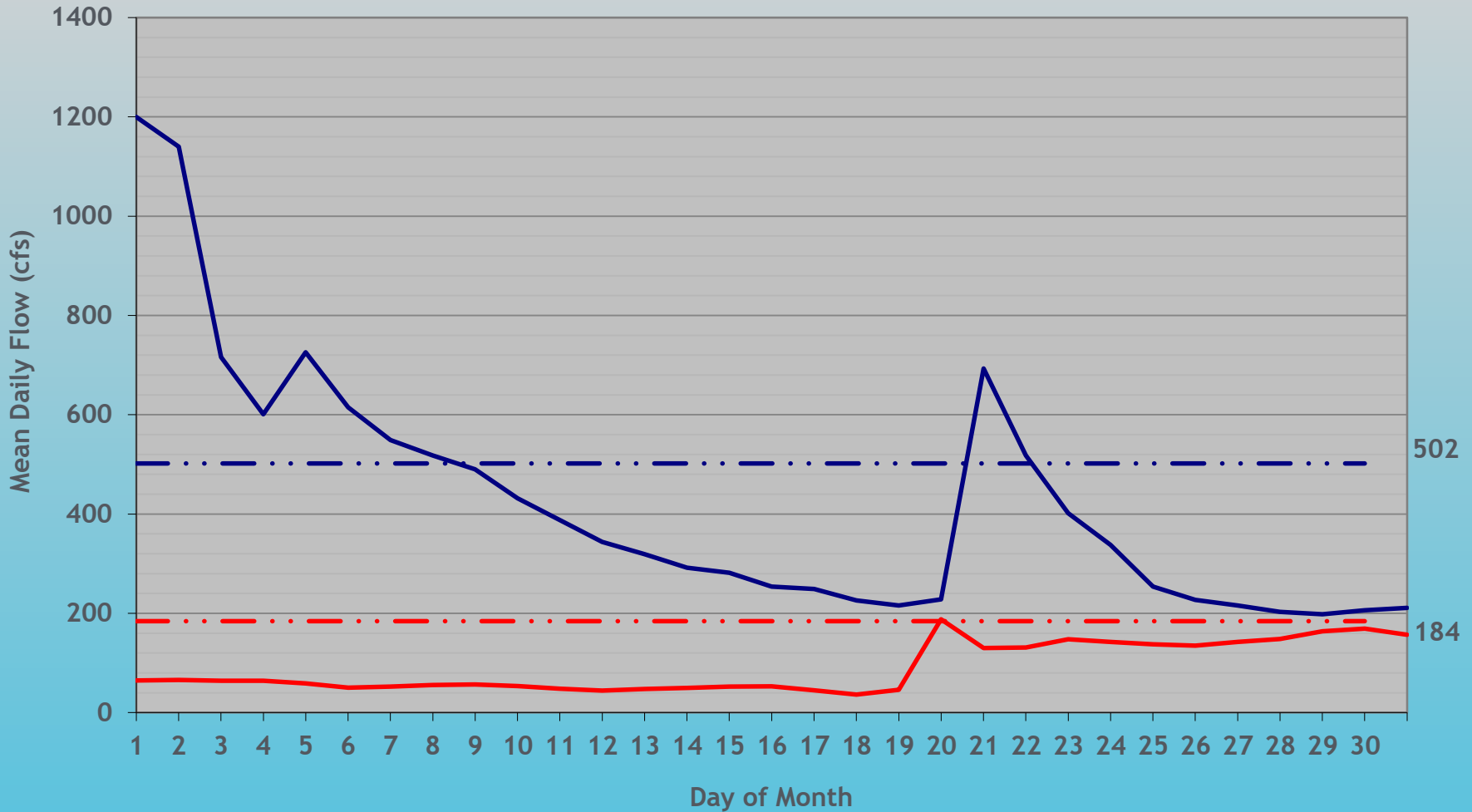
RIVER GAGES	MEAN DAILY FLOW (CFS)
KERSEY	427
JULESBURG	90
THIS MONTH LAST YEAR	
KERSEY	214
JULESBURG	45
MEAN FOR PERIOD OF RECORD*	
KERSEY	502
JULESBURG	184
*Kersey 1901 - 2016	
*Julesburg 1902 - 2016	

KERSEY and JULESBURG August 2020



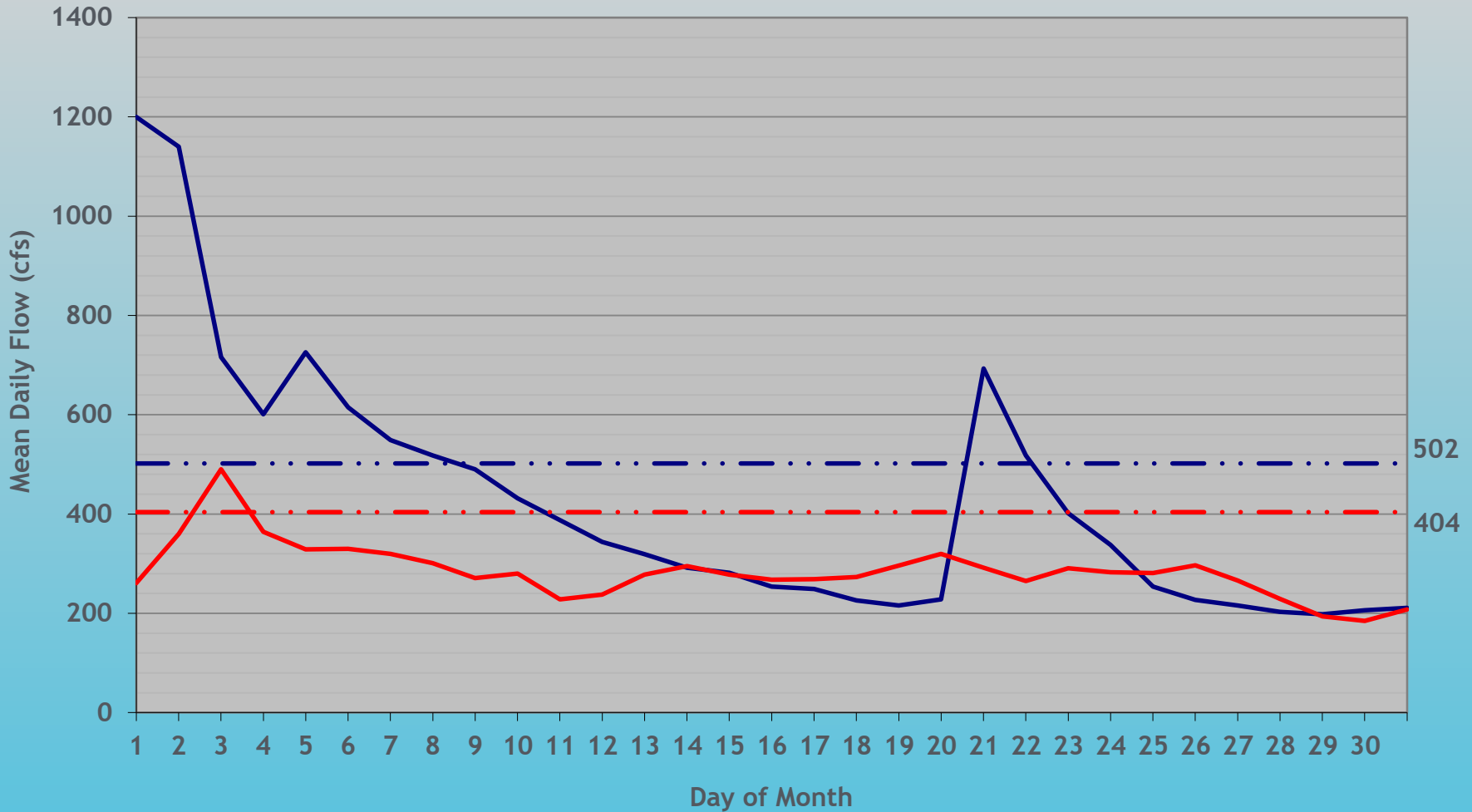
— Kersey — Julesburg — · Kersey 1901-2013 Avg. — · Julesburg 1902-2013 Avg.

KERSEY and JULESBURG August 2021



— Kersey — Julesburg — · Kersey 1901-2013 Avg. — · Julesburg 1902-2013 Avg.

KERSEY and BALZAC August 2021



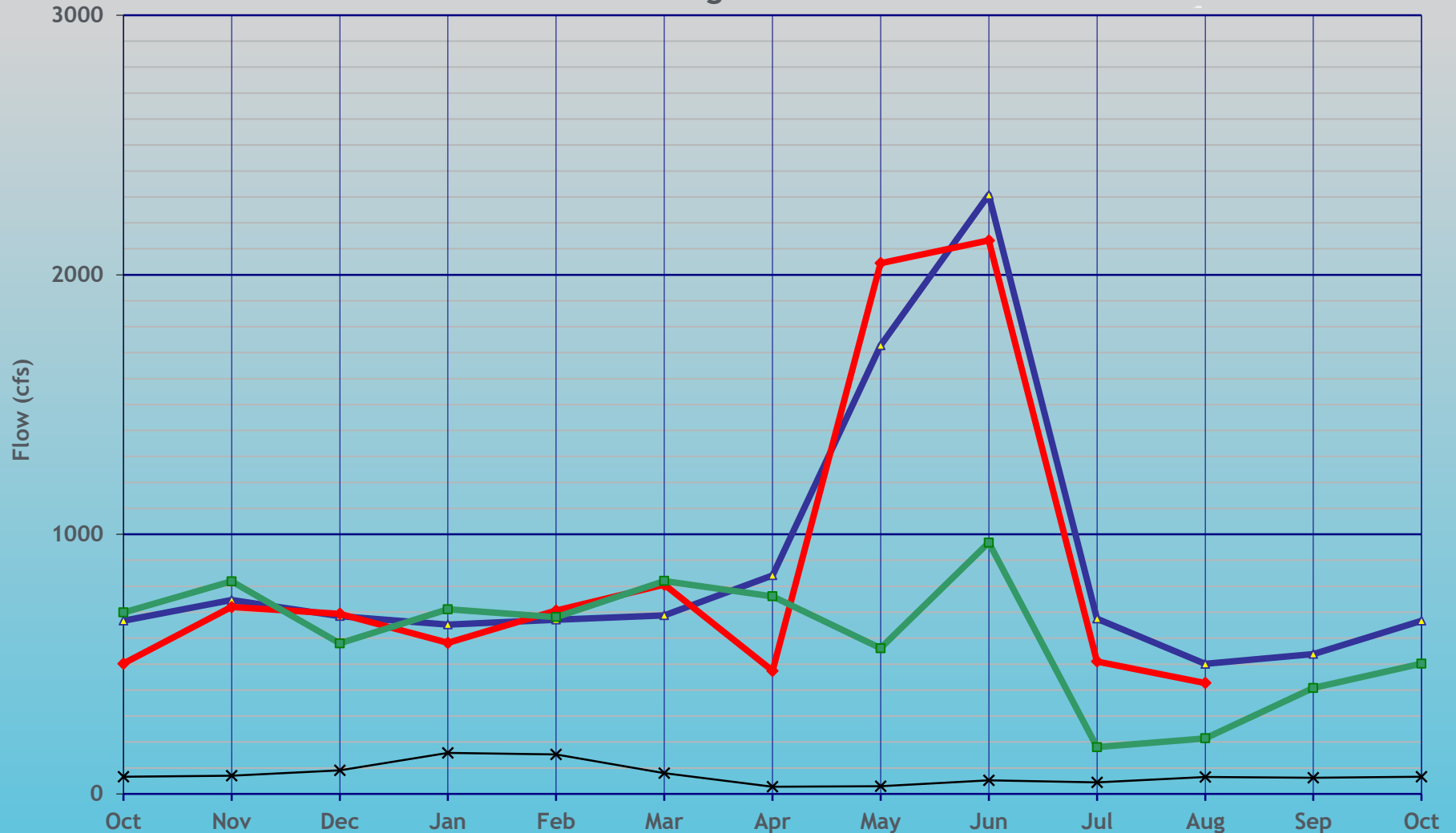
— Kersey — Balzac — • Kersey 1901-2013 Avg. — • Balzac 1917-2013 Avg.

South Platte River Monthly Stream Flow (cfs) Statistics

South Platte River at Kersey							South Platte River at Julesburg						
Month	Historic* Mean Flow	Historic* Max Flow	Year	Historic* Min Flow	Year	IY 2021 Mean Monthly Flow	Month	Historic* Mean Flow	Historic* Max Flow	Year	Historic* Min Flow	Year	IY 2021 Mean Monthly Flow
Oct	667	6180	1984	66	1954	502	Oct	299	3130	1984	4.2	1903	104
Nov	747	3650	1984	70	1934	720	Nov	335	2900	1984	4.2	1903	54
Dec	685	1890	1961	91	1934	694	Dec	401	1820	1984	13	2002	418
Jan	652	2160	1974	158	1935	582	Jan	512	2510	1970	21	2003	148
Feb	671	3060	1914	152	1935	706	Feb	578	3220	1930	29	2005	154
Mar	688	3470	1983	80	1935	806	Mar	512	12900	1910	15	1904	124
Apr	842	18100	1942	28	1955	474	Apr	514	14400	1942	4.0	1904	136
May	1728	26100	1973	29	1955	2045	May	994	18100	1973	12	1911	1104
Jun	2308	31000	1921	52	1954	2132	Jun	1426	30800	1921	2.0	1910	937
Jul	675	12600	1983	44	1955	510	Jul	311	12600	1983	0.0	1903	228
Aug	501	9690	1951	65	1934	427	Aug	178	8920	1968	0.0	1903	90
Sep	539	14200	1938	62	1940		Sep	284	7130	1938	2.0	1902	
Oct	667	6180	1984	66	1954		Oct	299	3130	1984	4.2	1903	
*Period of record 1902-2020							*Period of record 1902-2020						

South Platte River at Kersey

Irrigation Year

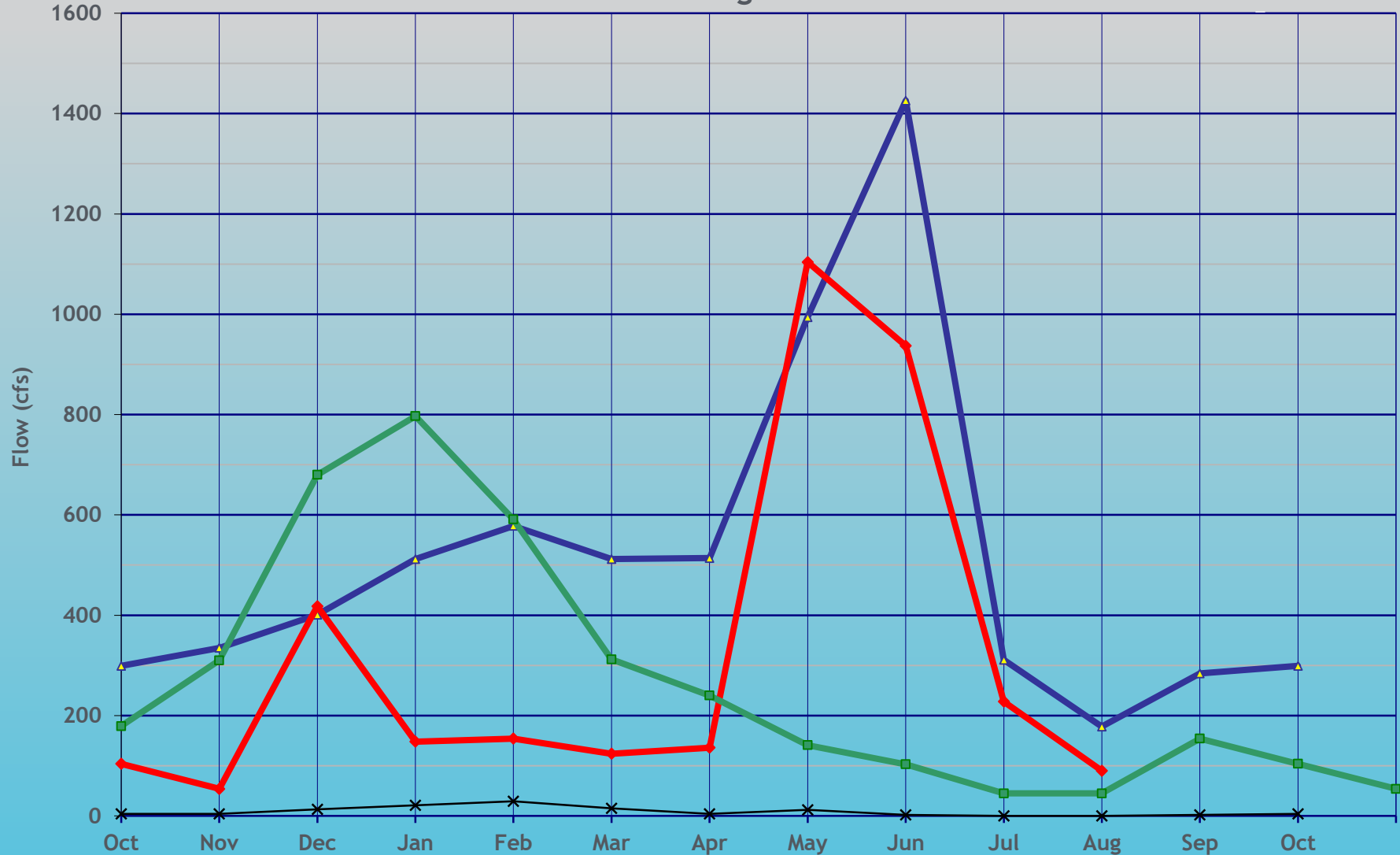


—▲— Historic* Mean Flow —*— Historic* Min Flow —◆— 2020-2021 Mean Flow —■— 2019-2020 Mean Flow

*1901-2016

South Platte River at Julesburg

Irrigation Year



—▲— Historic* Mean Flow —*— Historic* Min Flow —◆— 2020-2021 Mean Flow —■— 2019-2020 Mean Flow

*1901-2016

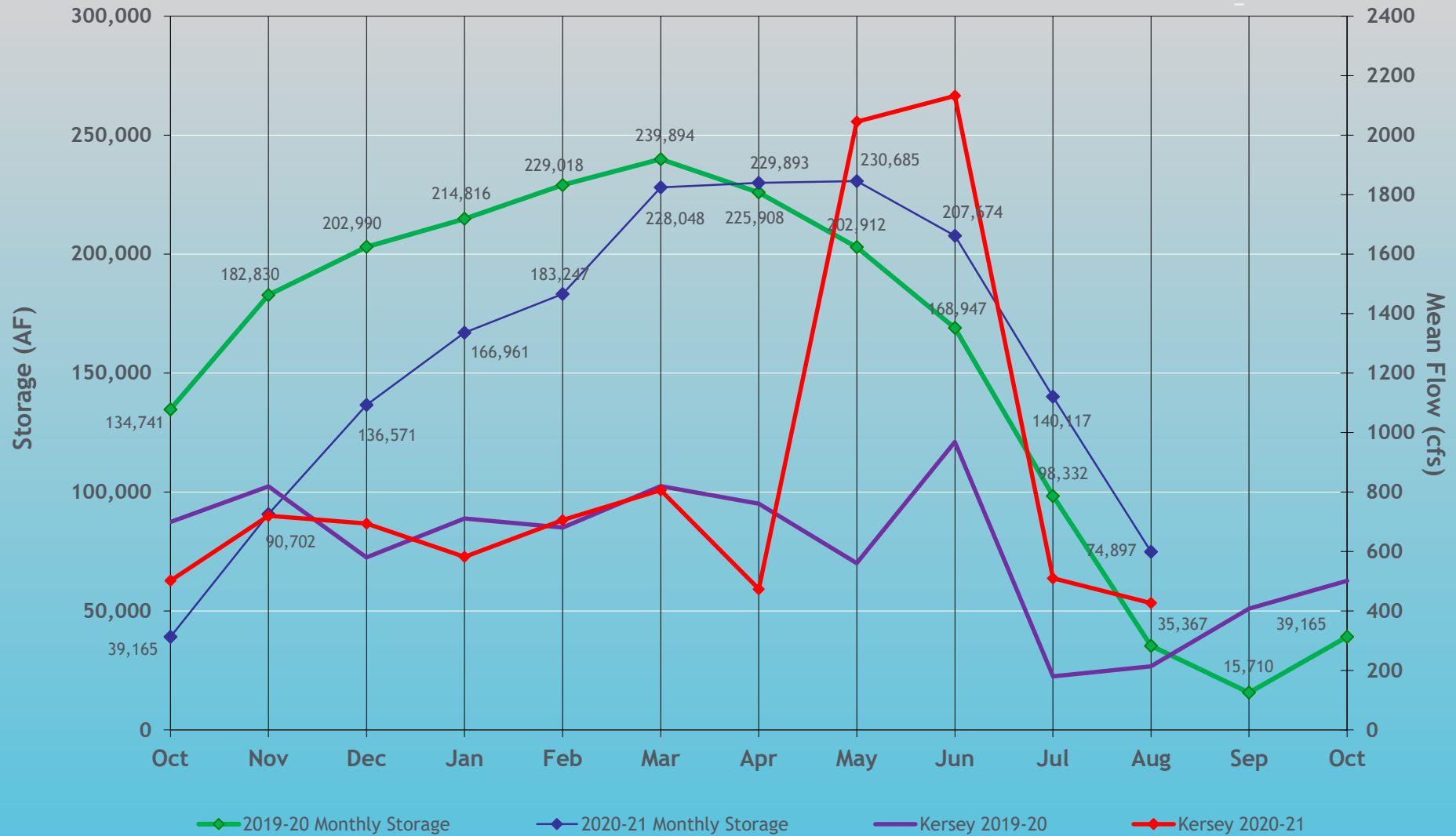




Next three slides show Reservoir Storage above and below Kersey

Reservoir Storage below Kersey

Selected Reservoirs*

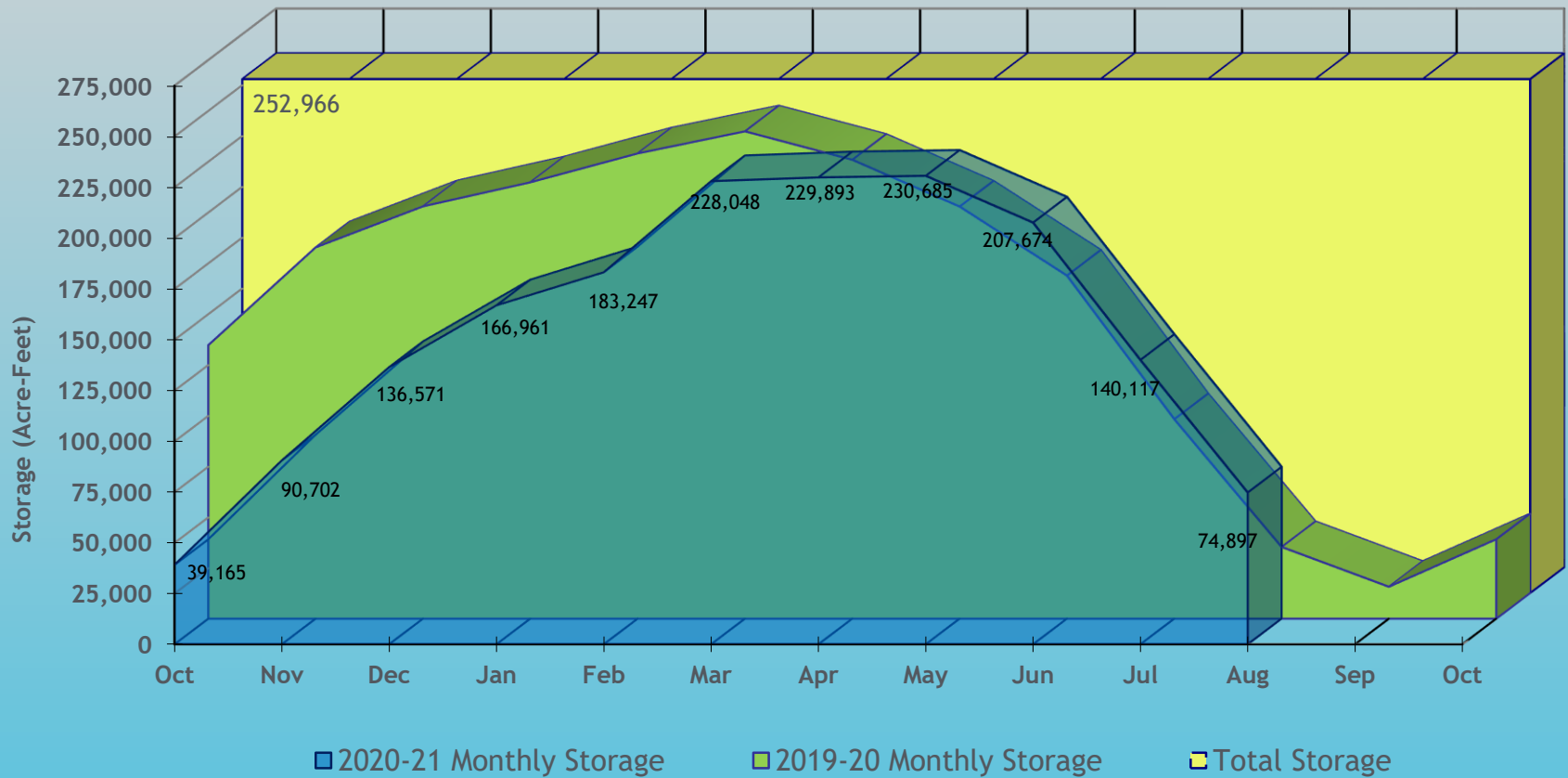


*Empire, Riverside, Jackson, Prewitt, North Sterling, & Julesburg

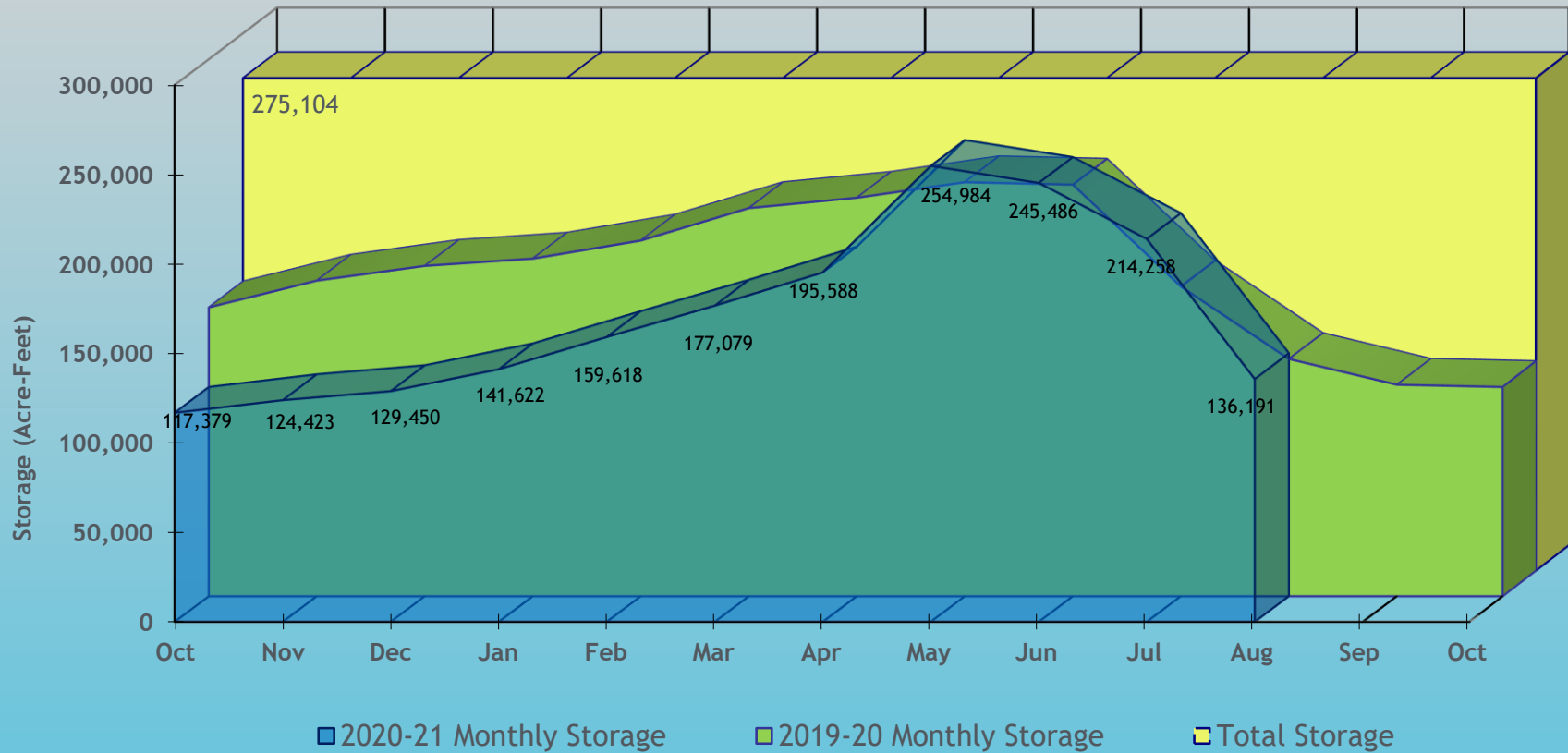


COLORADO
Department of
Natural Resources

South Platte Reservoir Storage below Kersey*



South Platte Reservoir Storage above Kersey*

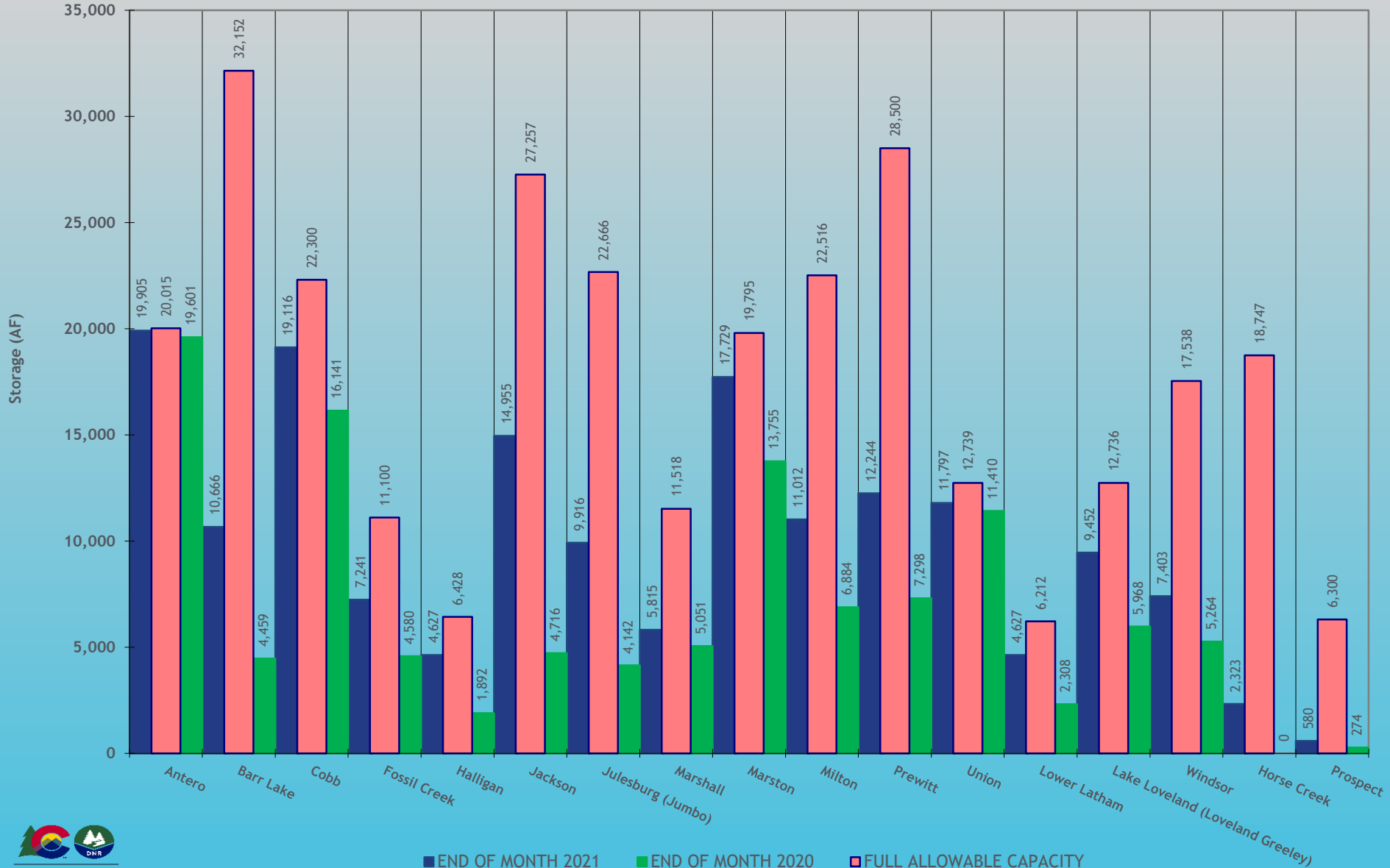


*Barr, Cobb, Fossil Crk, Halligan, Marshall, Milton, Union, Standley, Lower Latham, Boyd, Loveland, Windsor, Horse Crk, & Prospect



Individual Reservoir Storage Follows

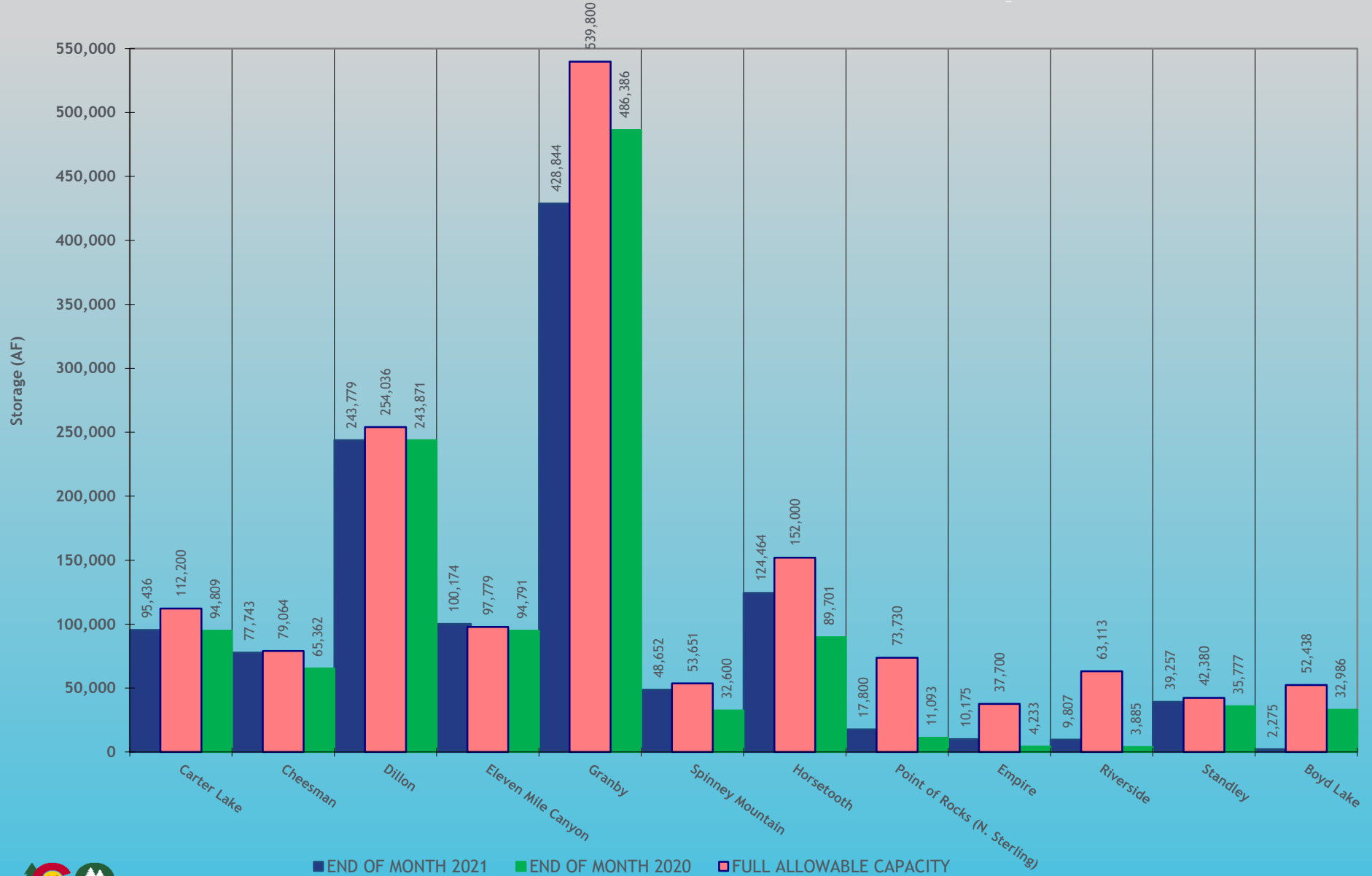
August Reservoir Change in Storage IY2020 versus IY2021



■ END OF MONTH 2021 ■ END OF MONTH 2020 ■ FULL ALLOWABLE CAPACITY



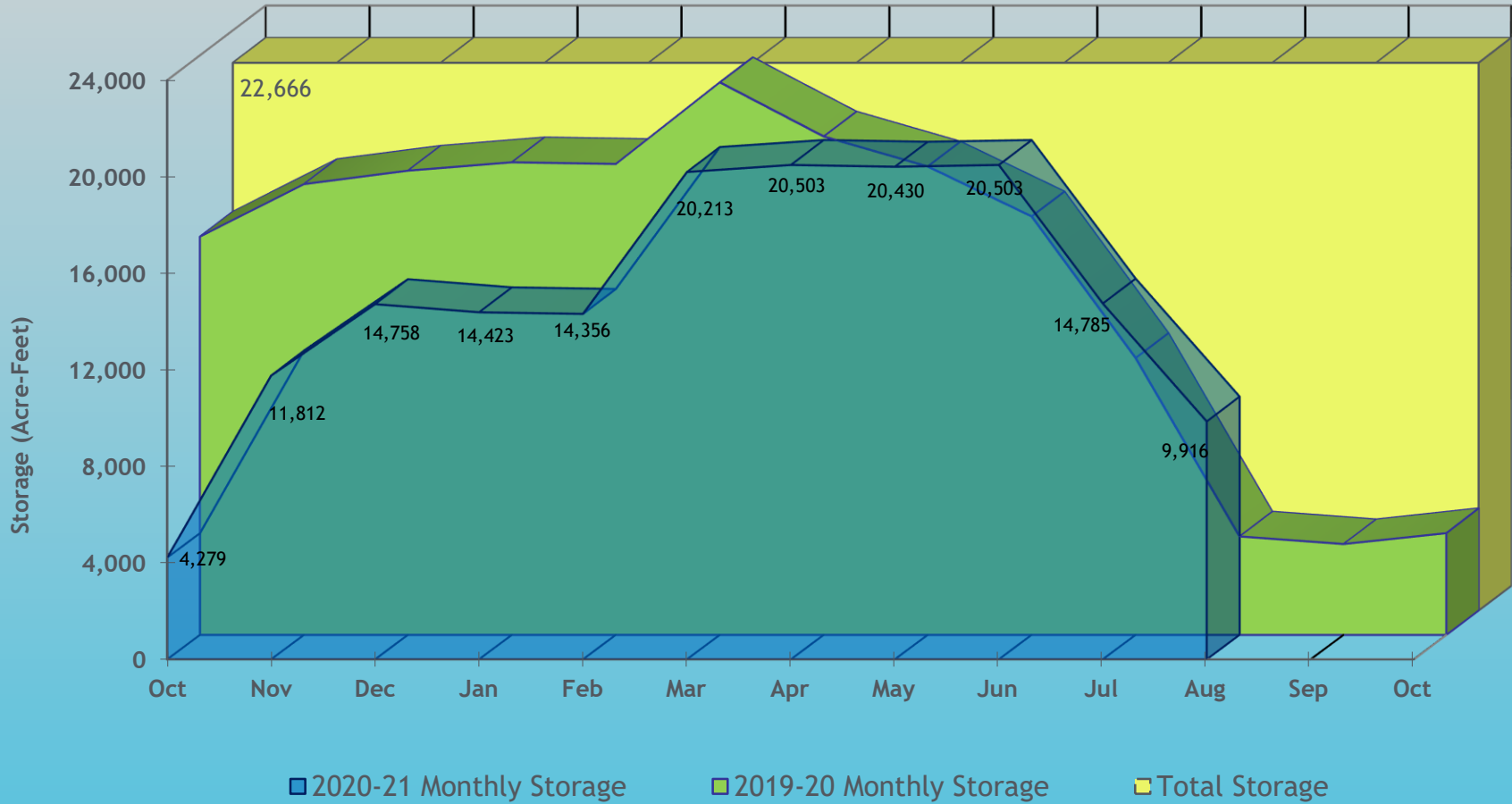
August Reservoir Change in Storage IY2020 versus IY2021



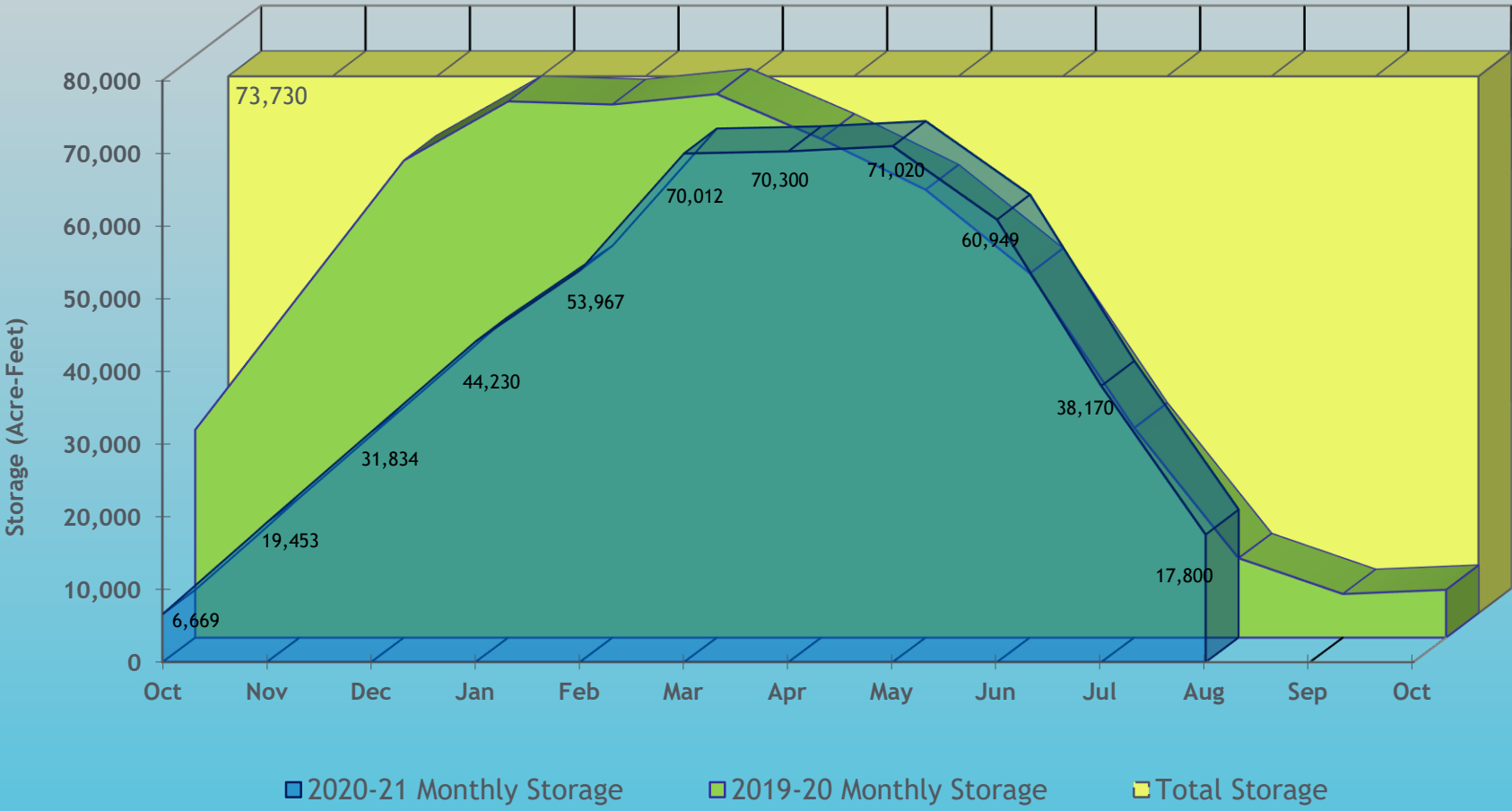
■ END OF MONTH 2021 ■ END OF MONTH 2020 ■ FULL ALLOWABLE CAPACITY



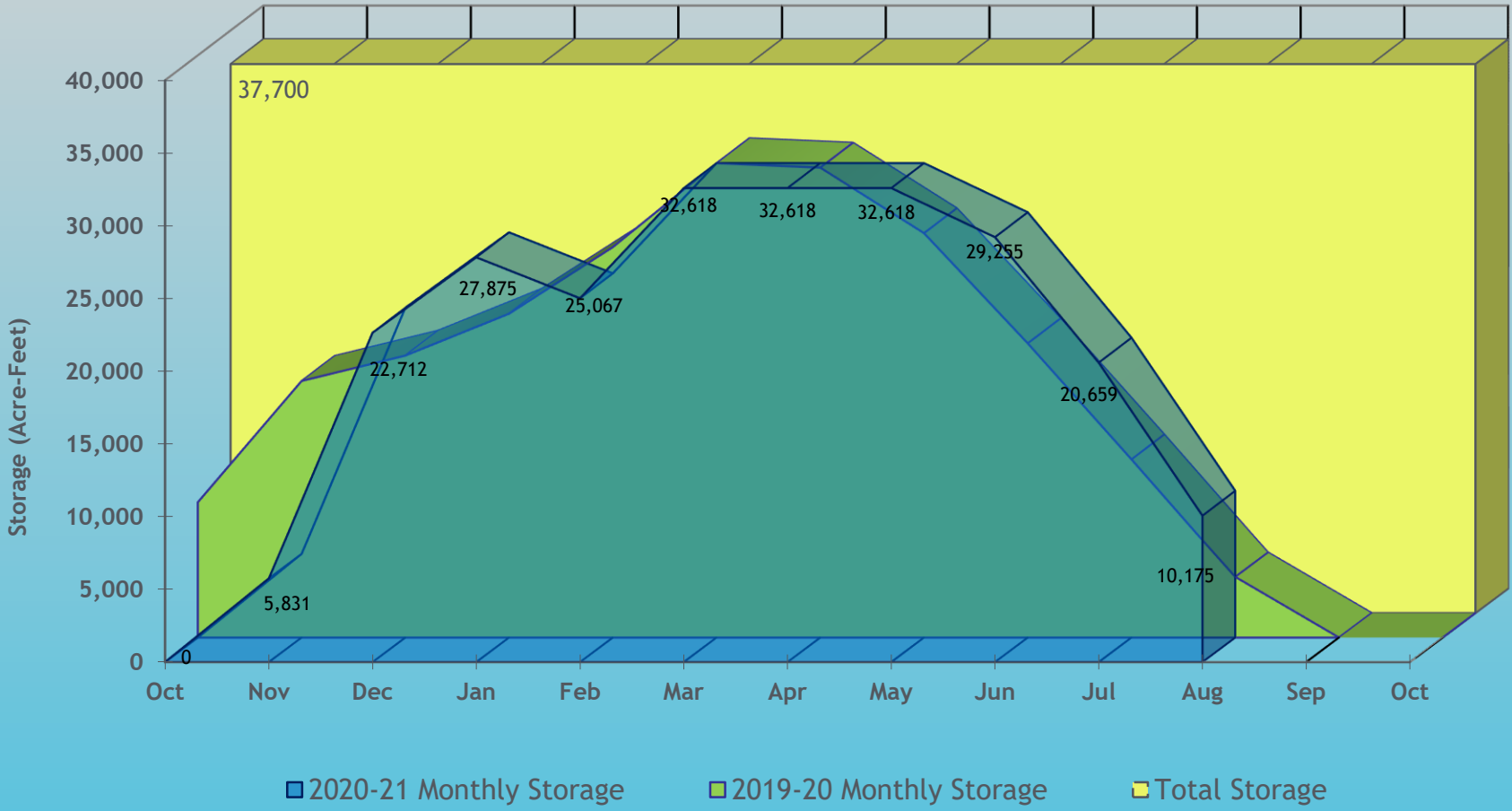
Julesburg Reservoir (District 64 - Agricultural)



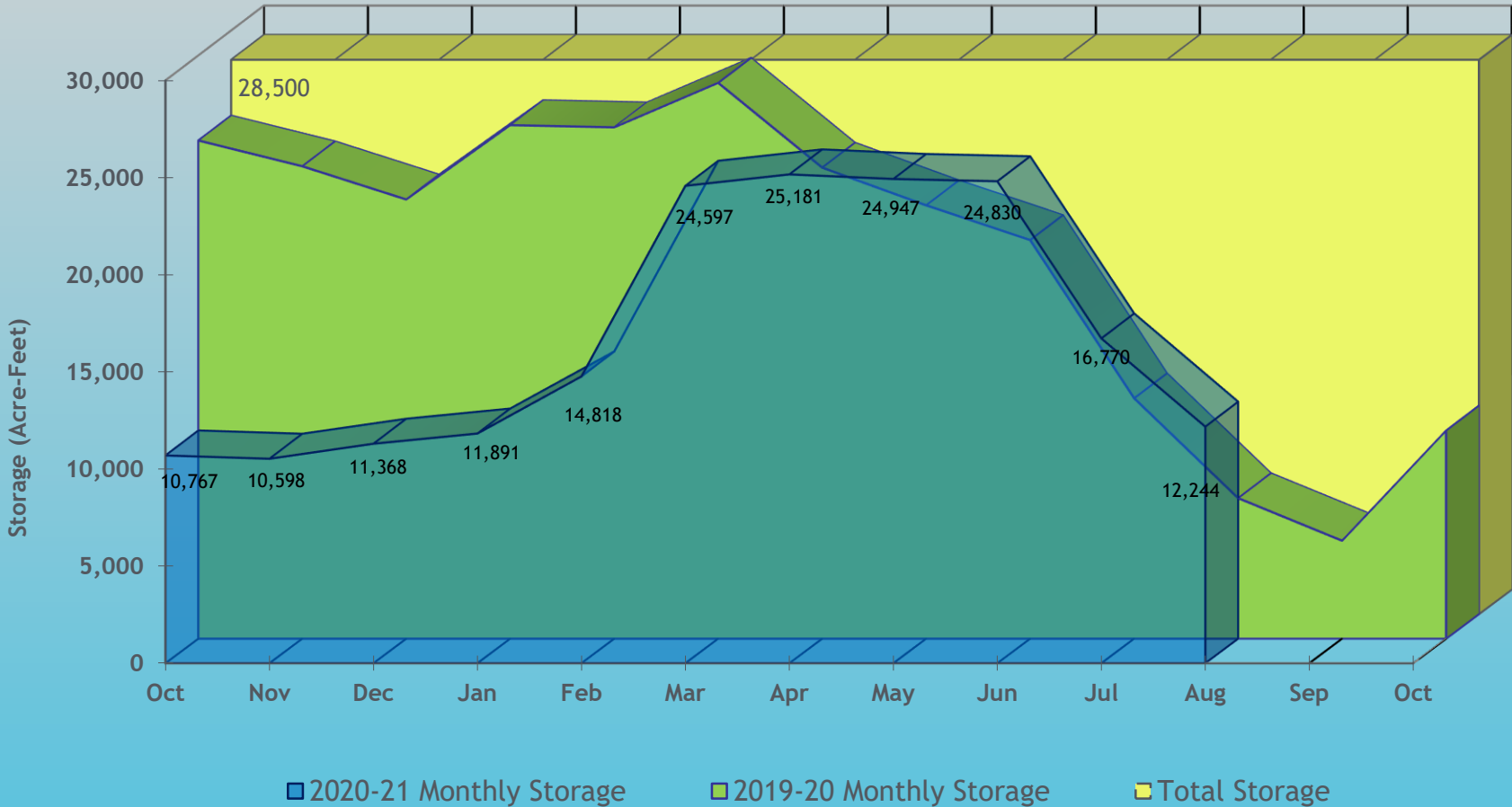
North Sterling Reservoir (District 64 - Agricultural)



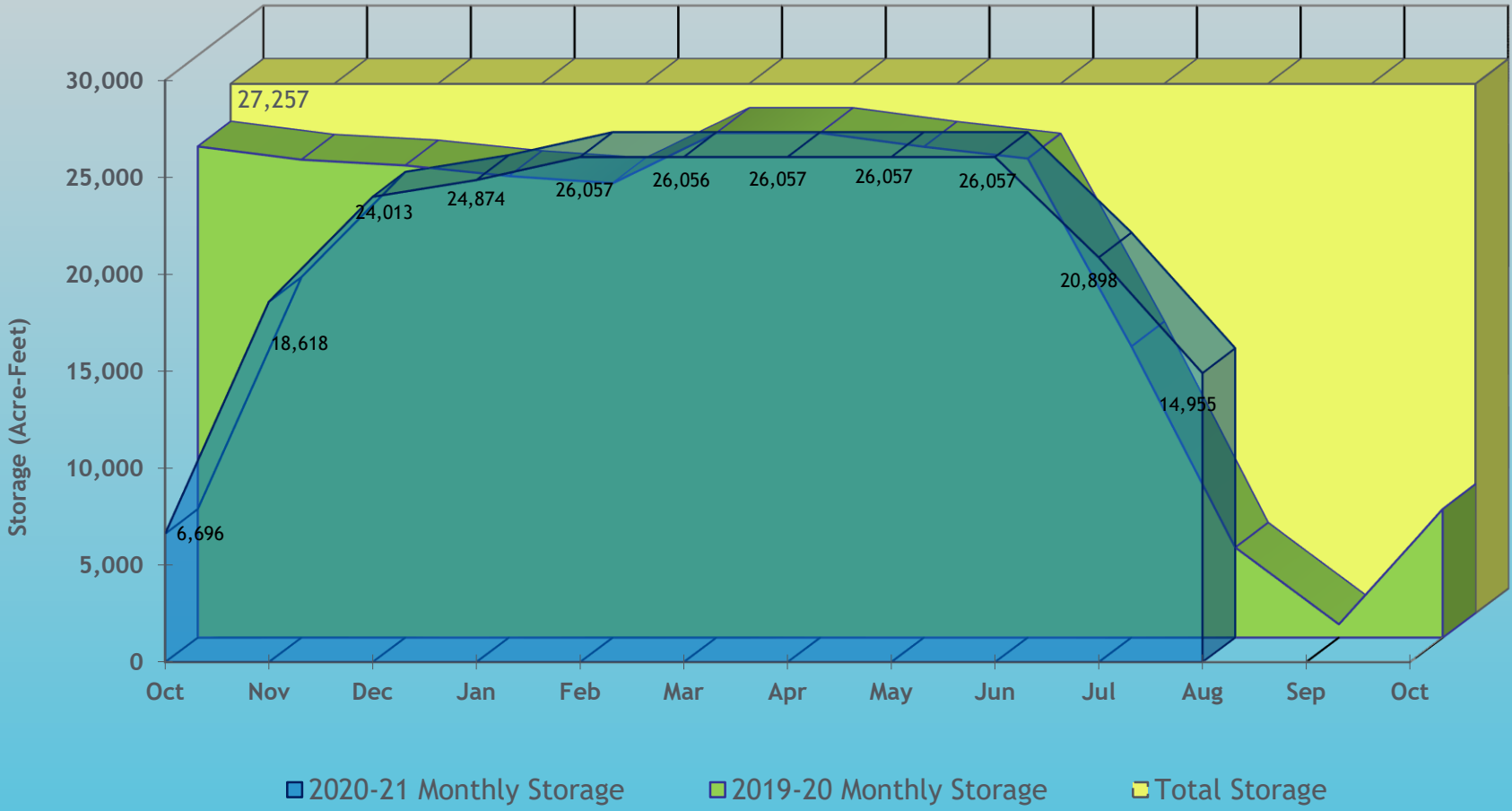
Empire Reservoir (District 1 - Agricultural)



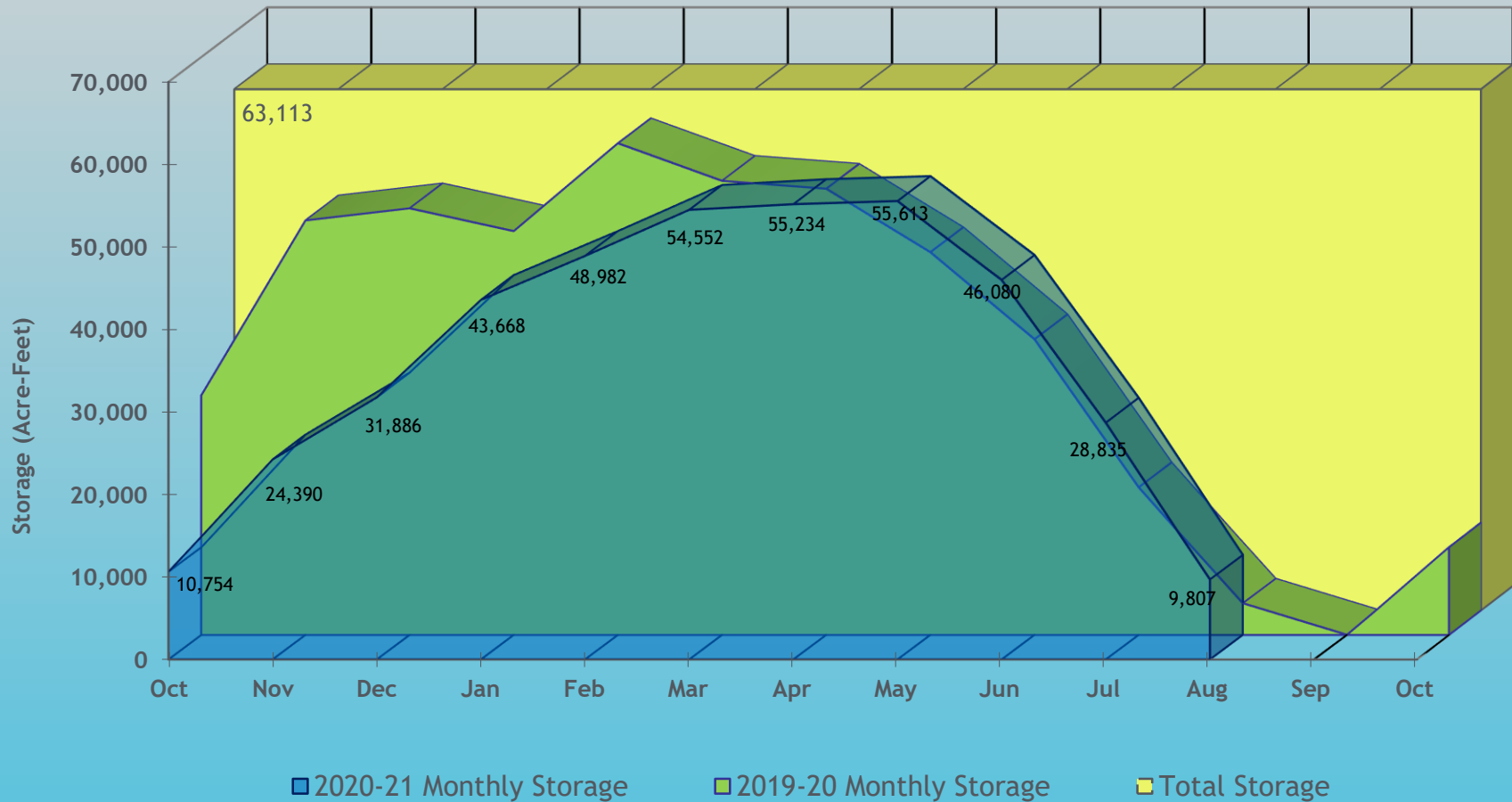
Prewitt Reservoir (District 64 - Agricultural)



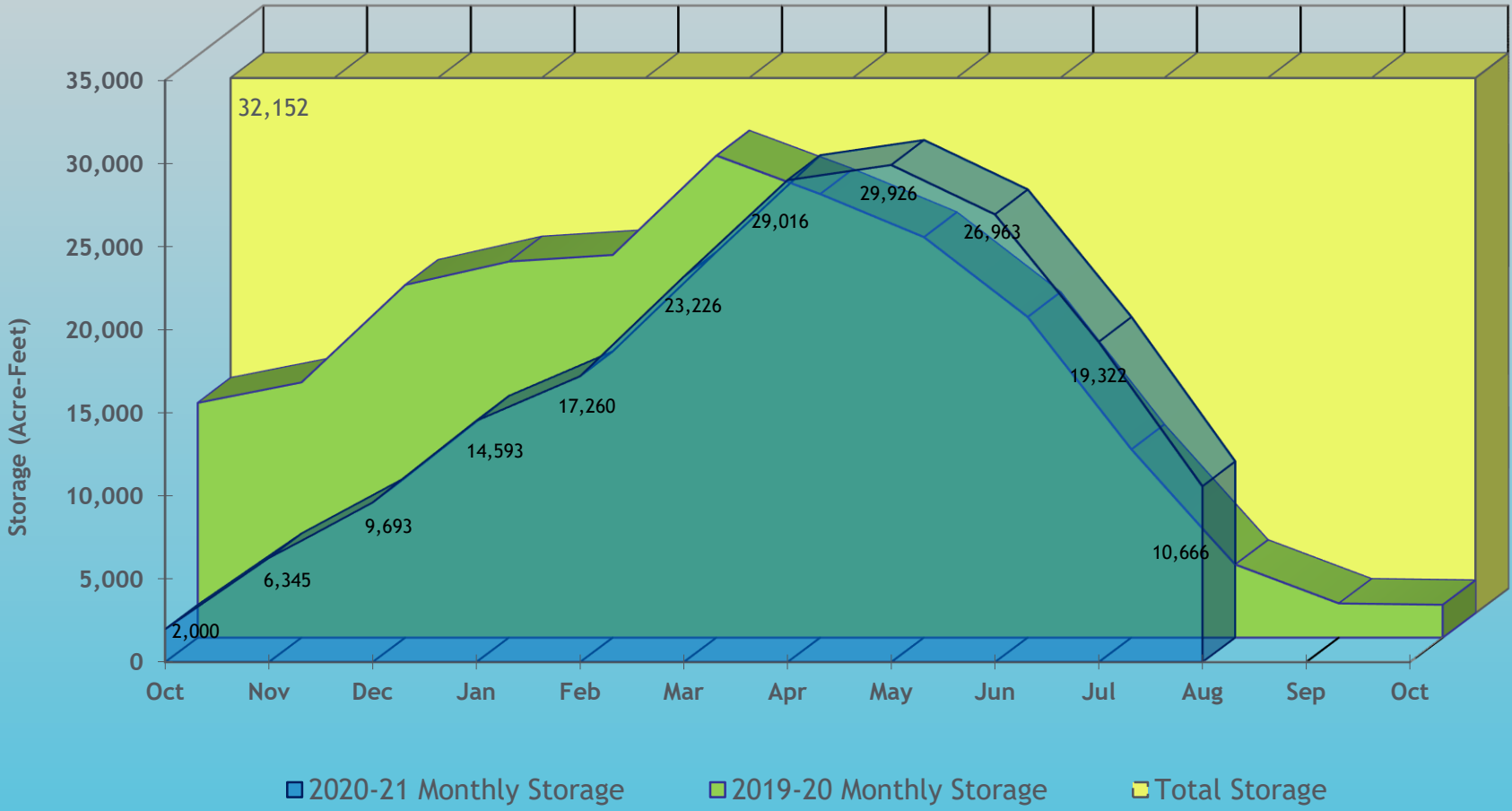
Jackson Reservoir (District 1 - Agricultural)



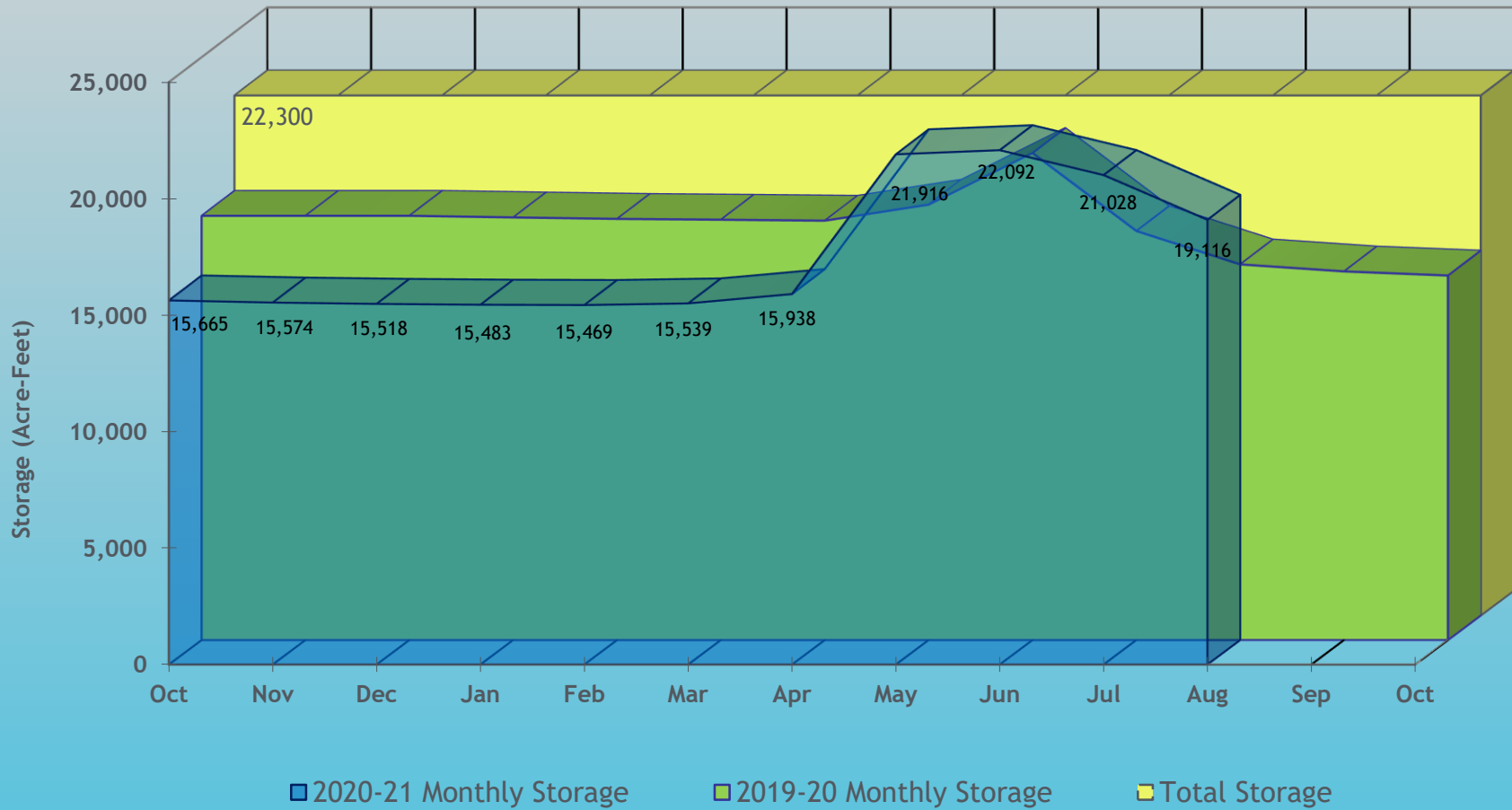
Riverside Reservoir (District 1 - Agricultural)



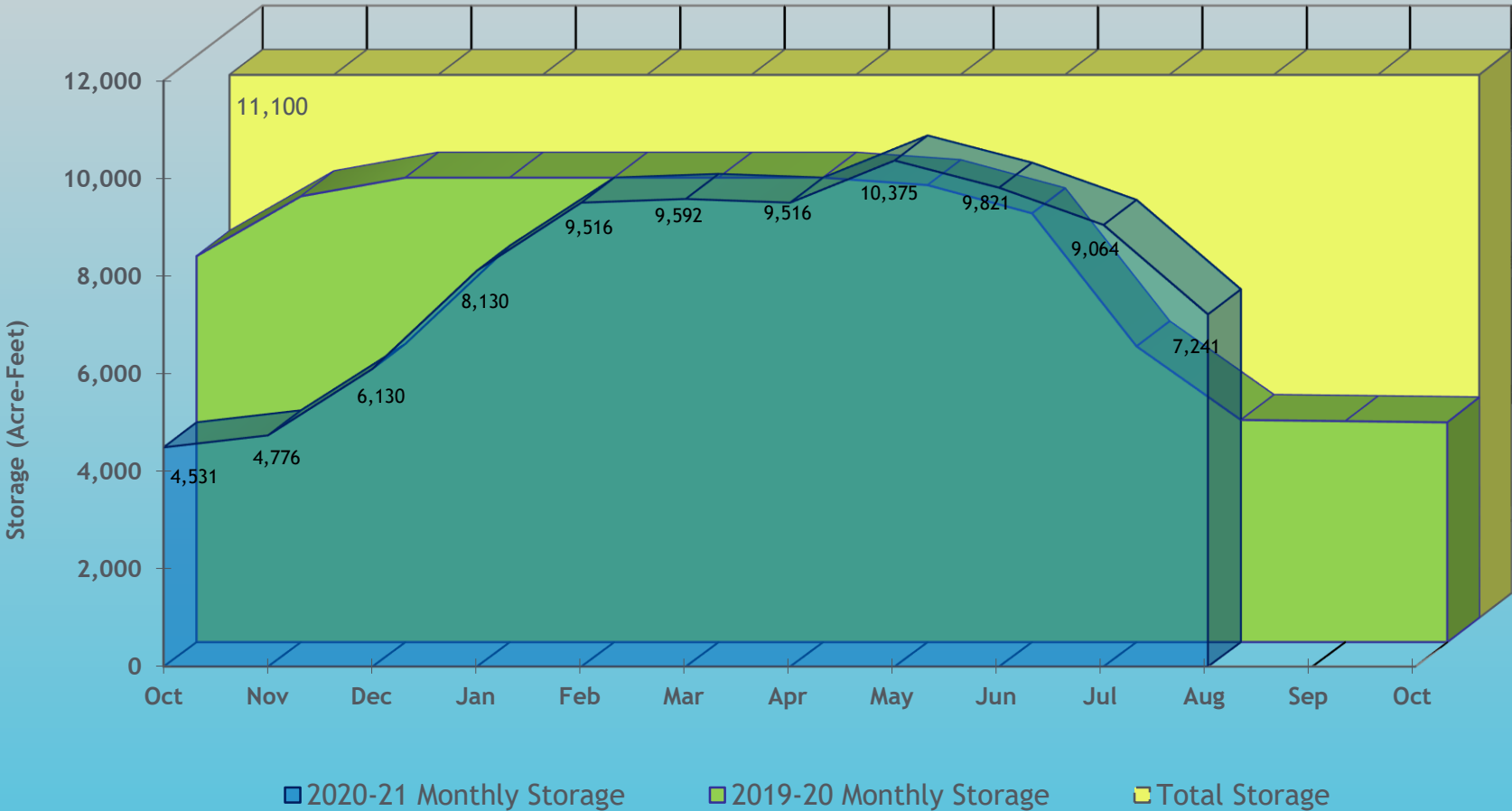
Barr Reservoir (District 2 - Agricultural)



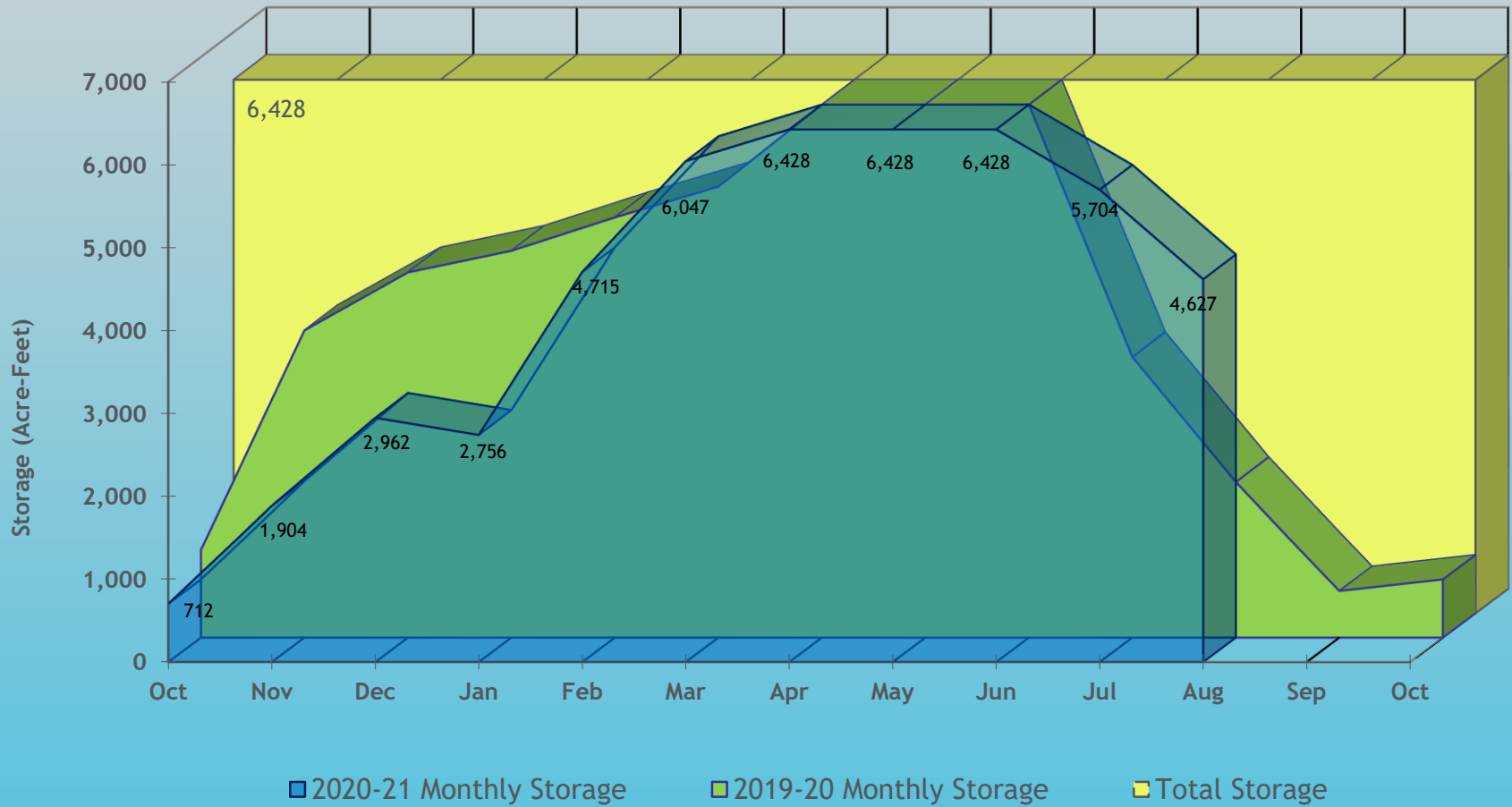
Cobb Reservoir (District 3, Poudre River - Agricultural)



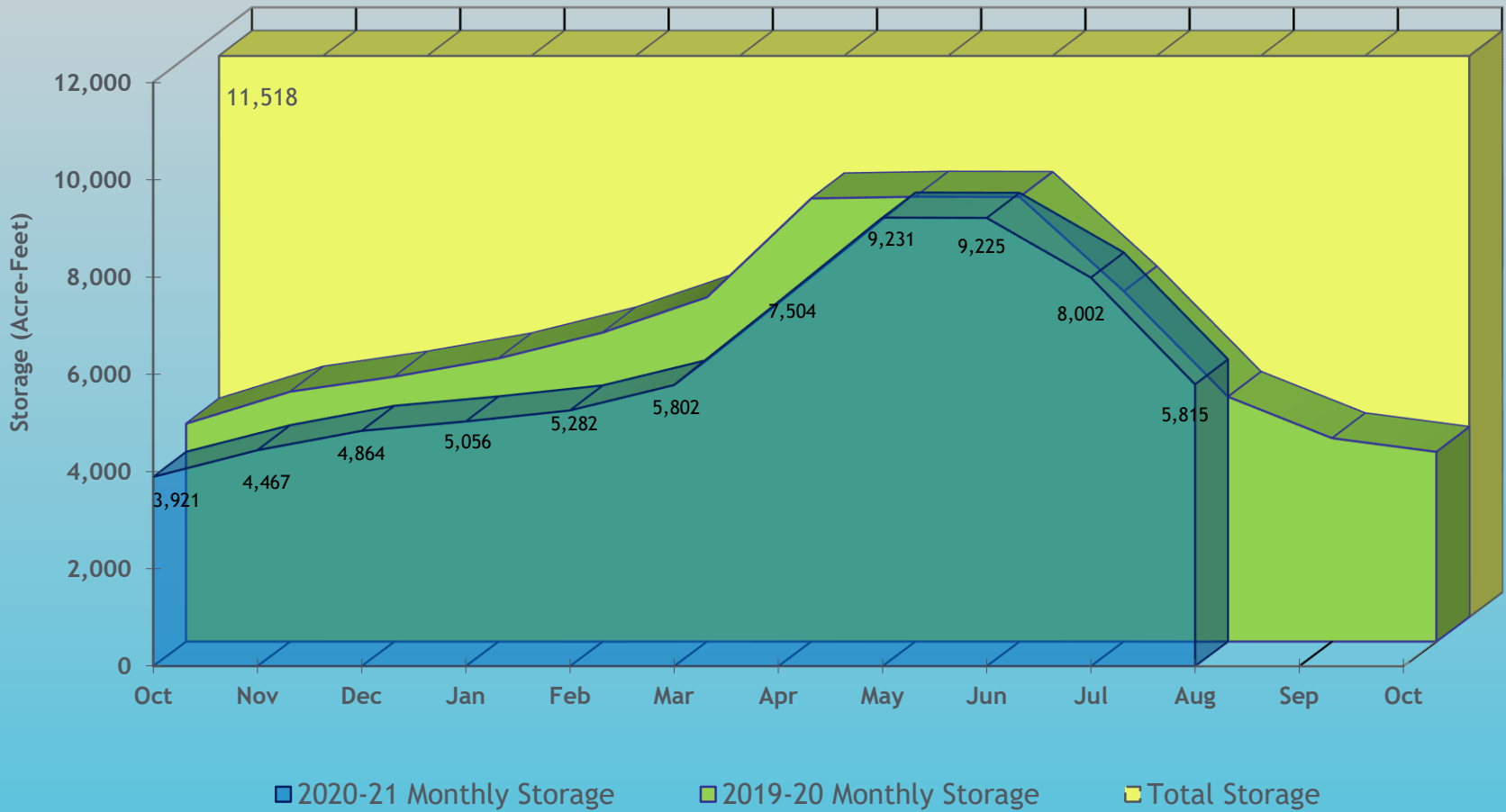
Fossil Creek Reservoir (District 3, Poudre River - Agricultural)



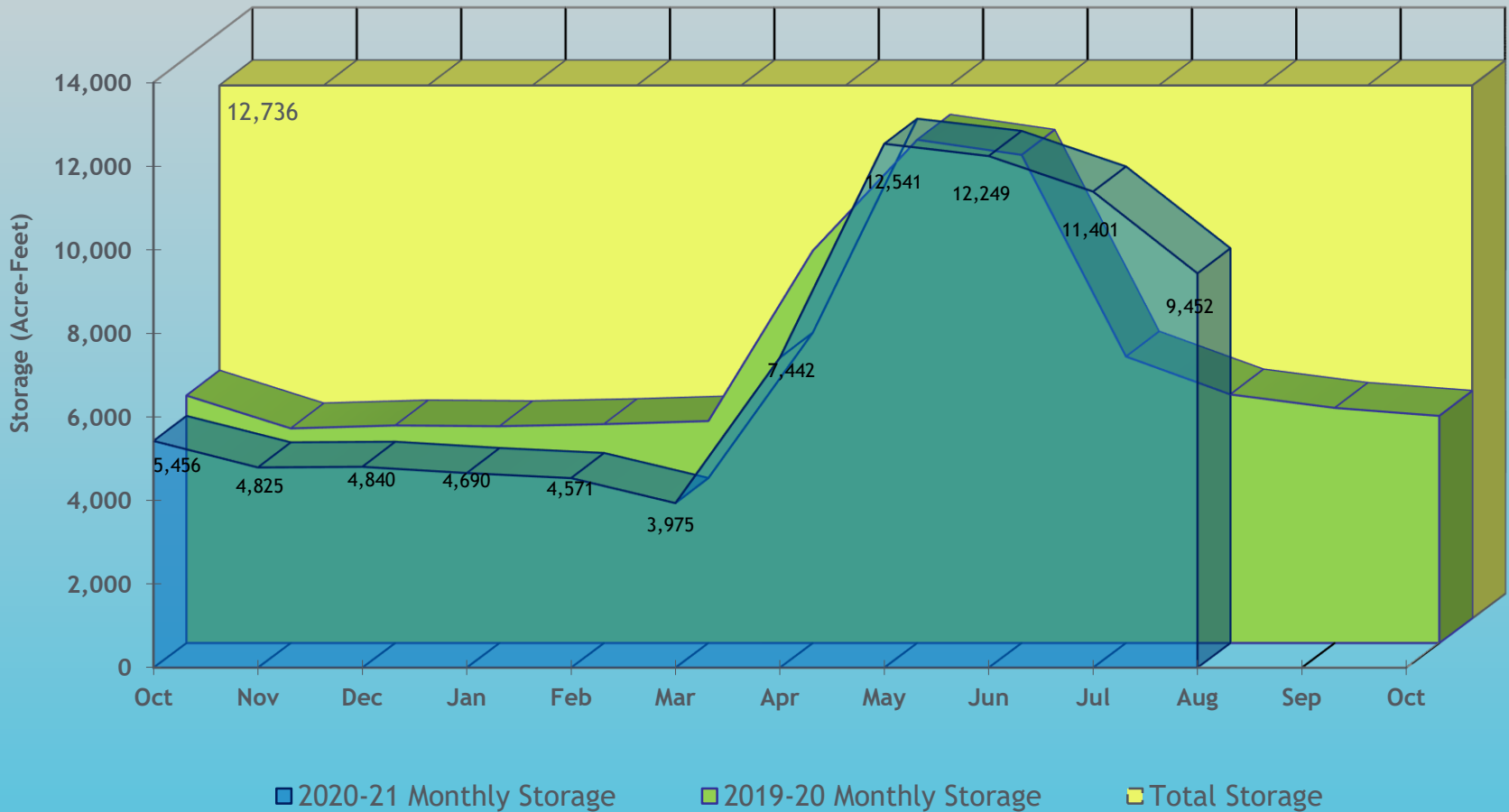
Halligan Reservoir (District 3, Poudre River - Agricultural)



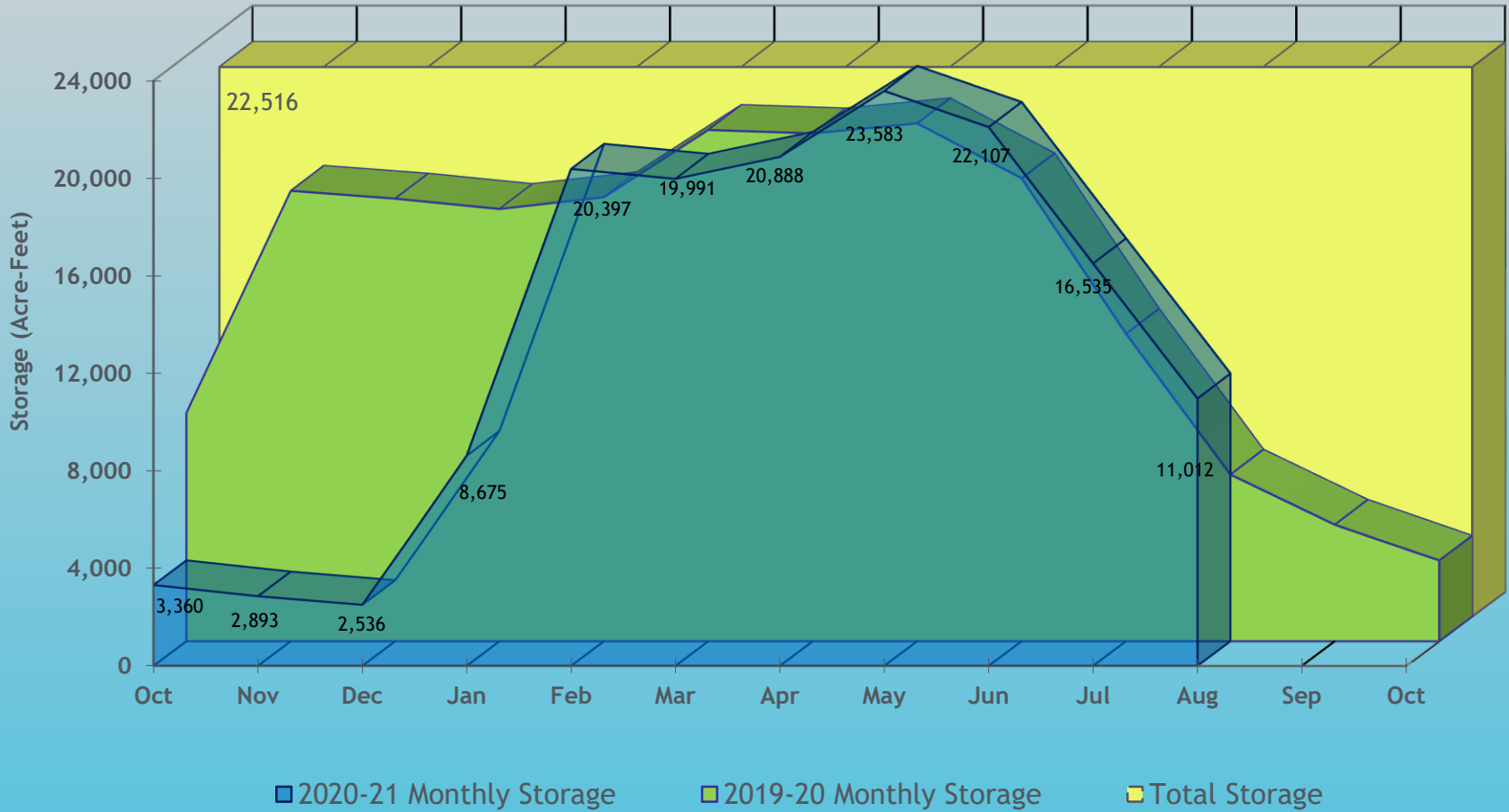
Marshall Lake (District 6, Boulder Creek - Agricultural)



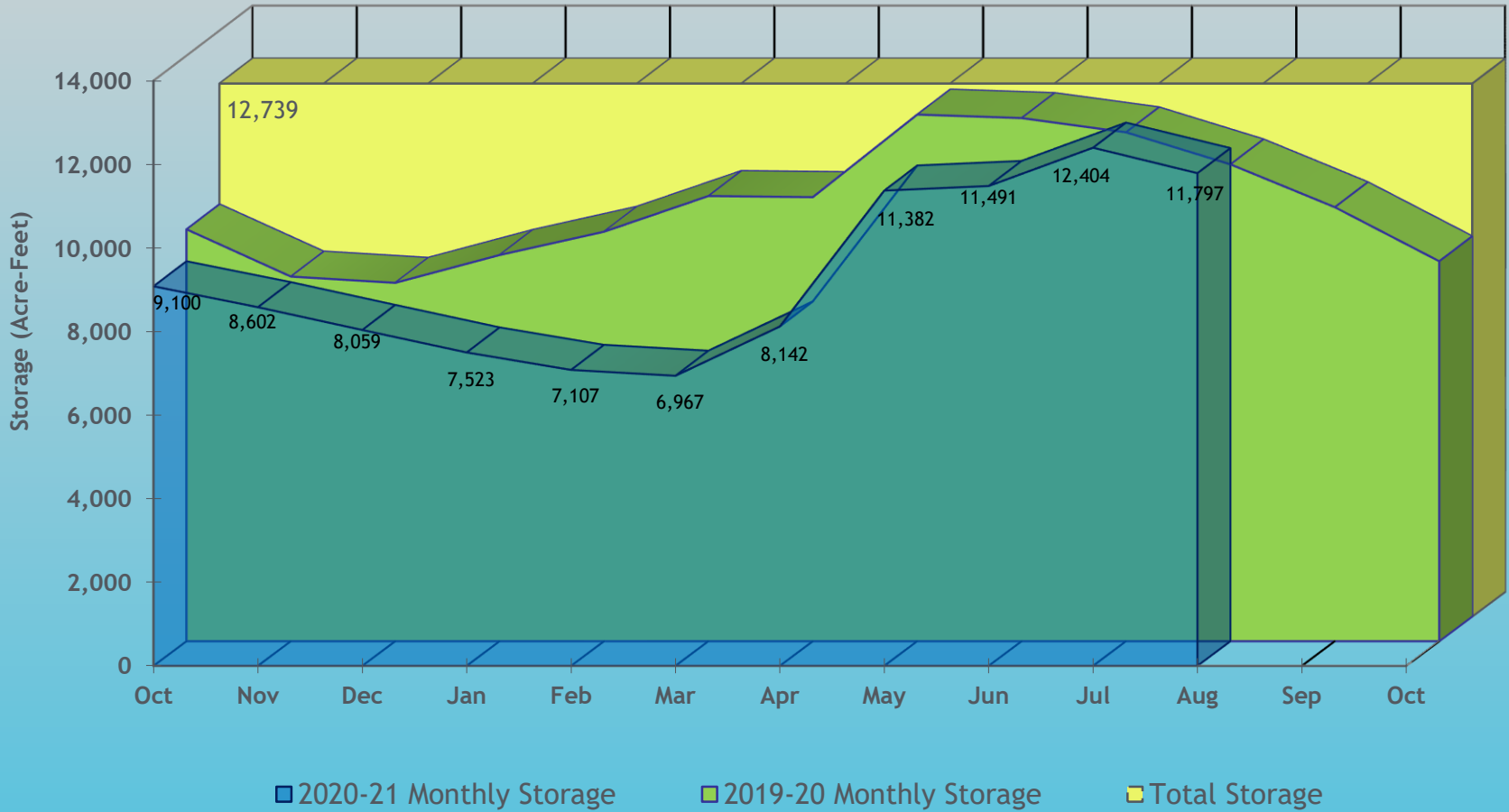
Loveland Greeley Reservoir (District 4, Big Thompson River - Agricultural)



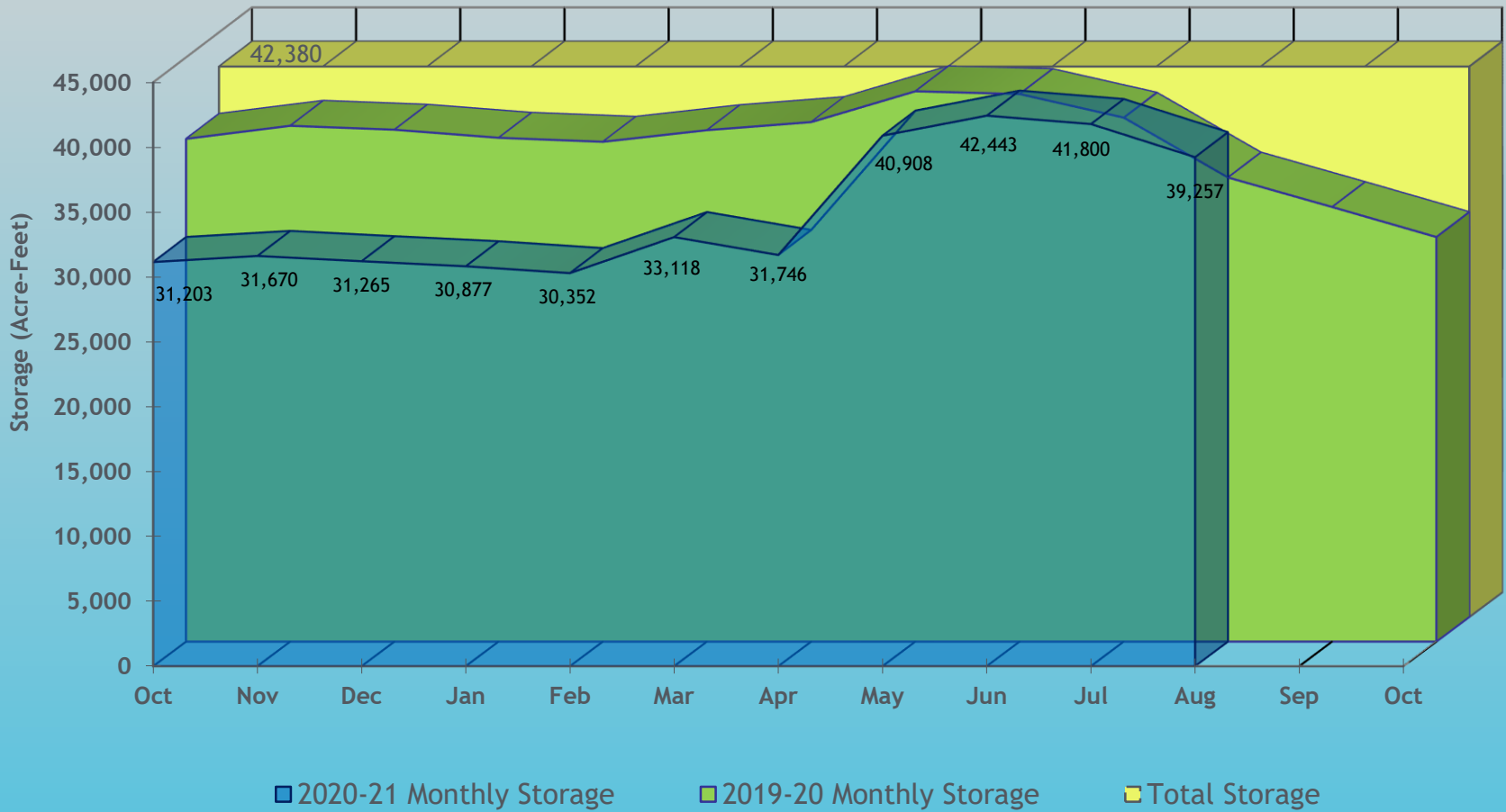
Milton Reservoir (District 2 - Agricultural)



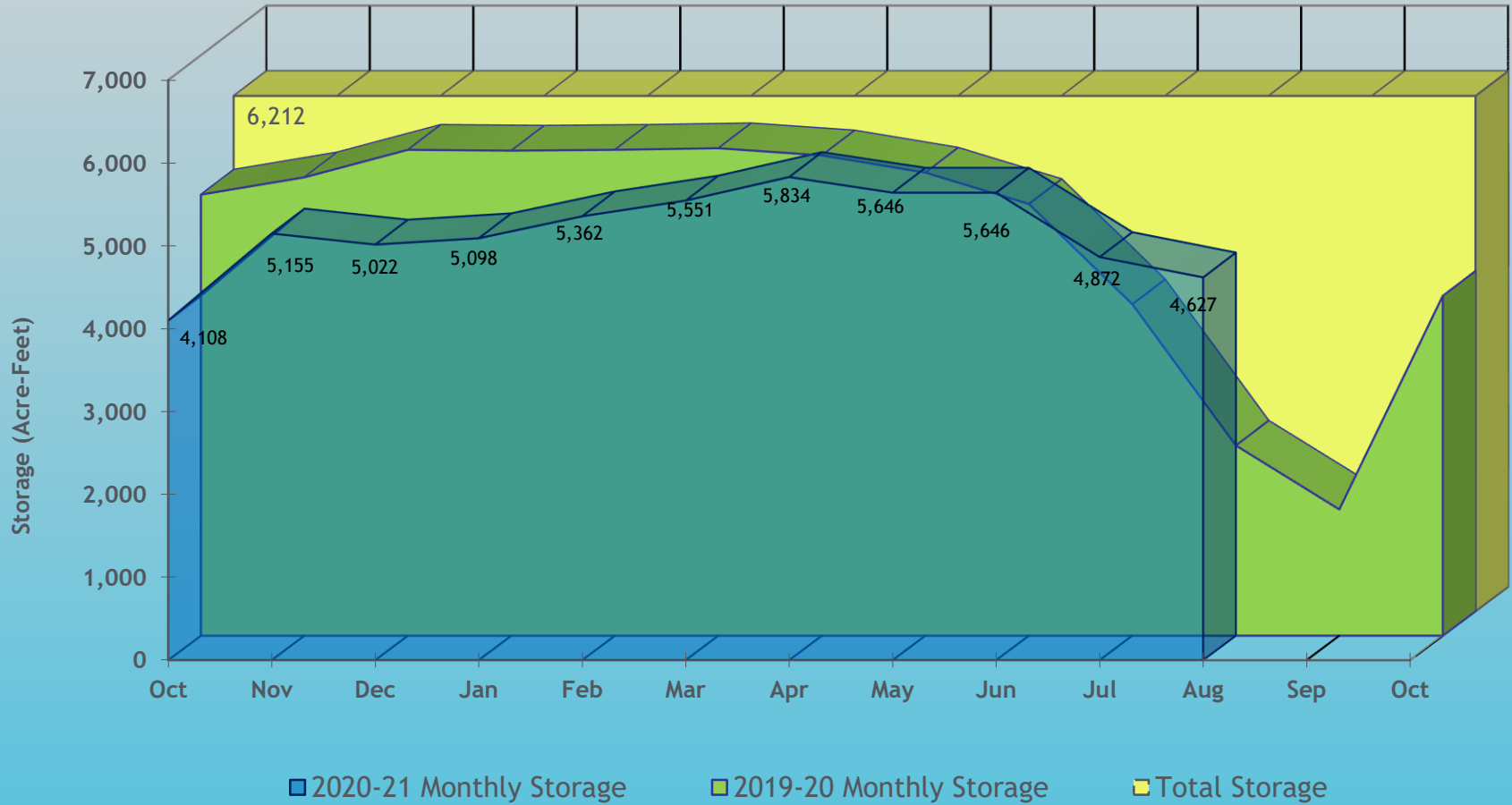
Union Reservoir (District 5, St. Vrain Creek - Agricultural)



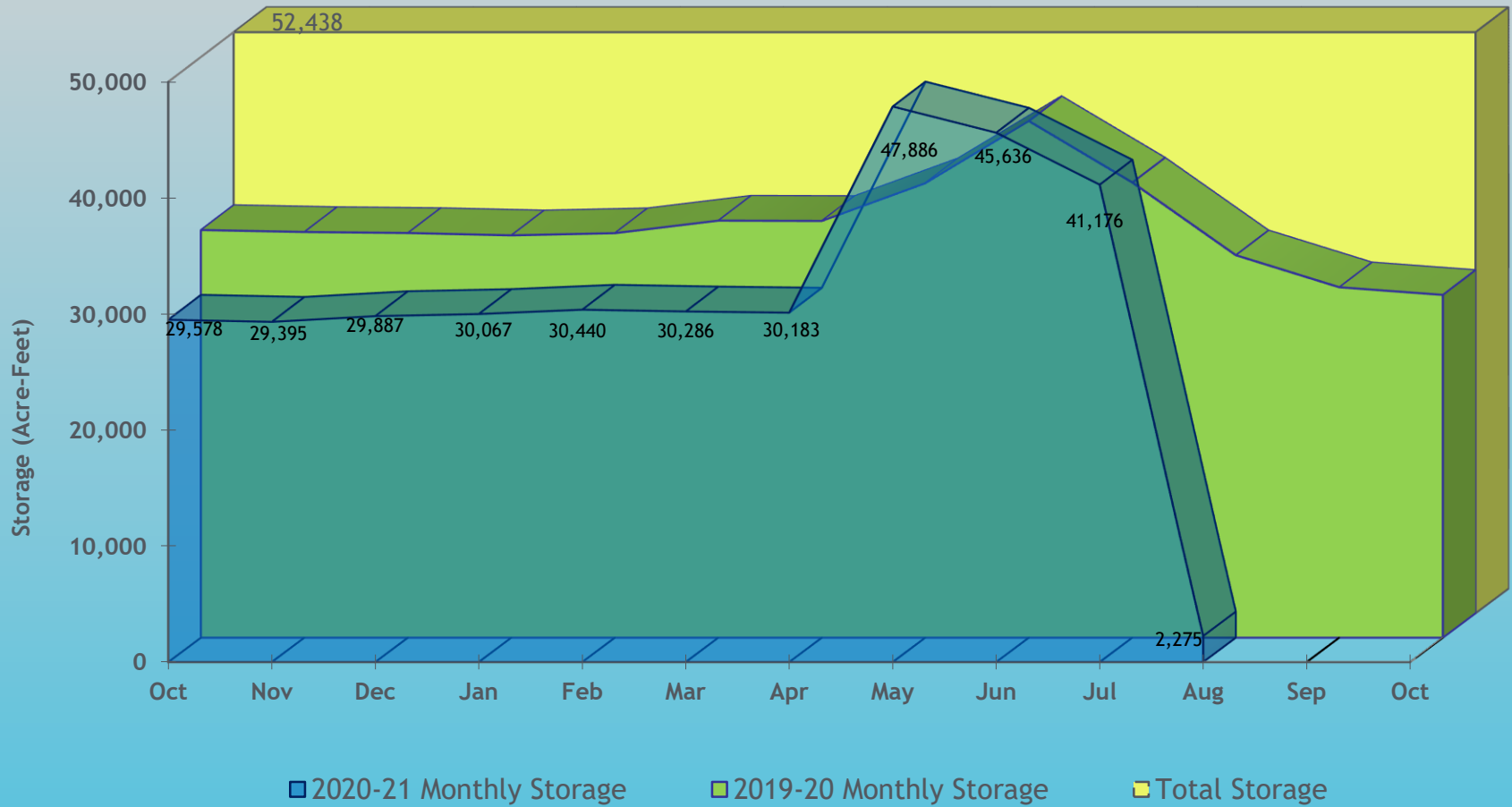
Standley Lake (Agricultural)



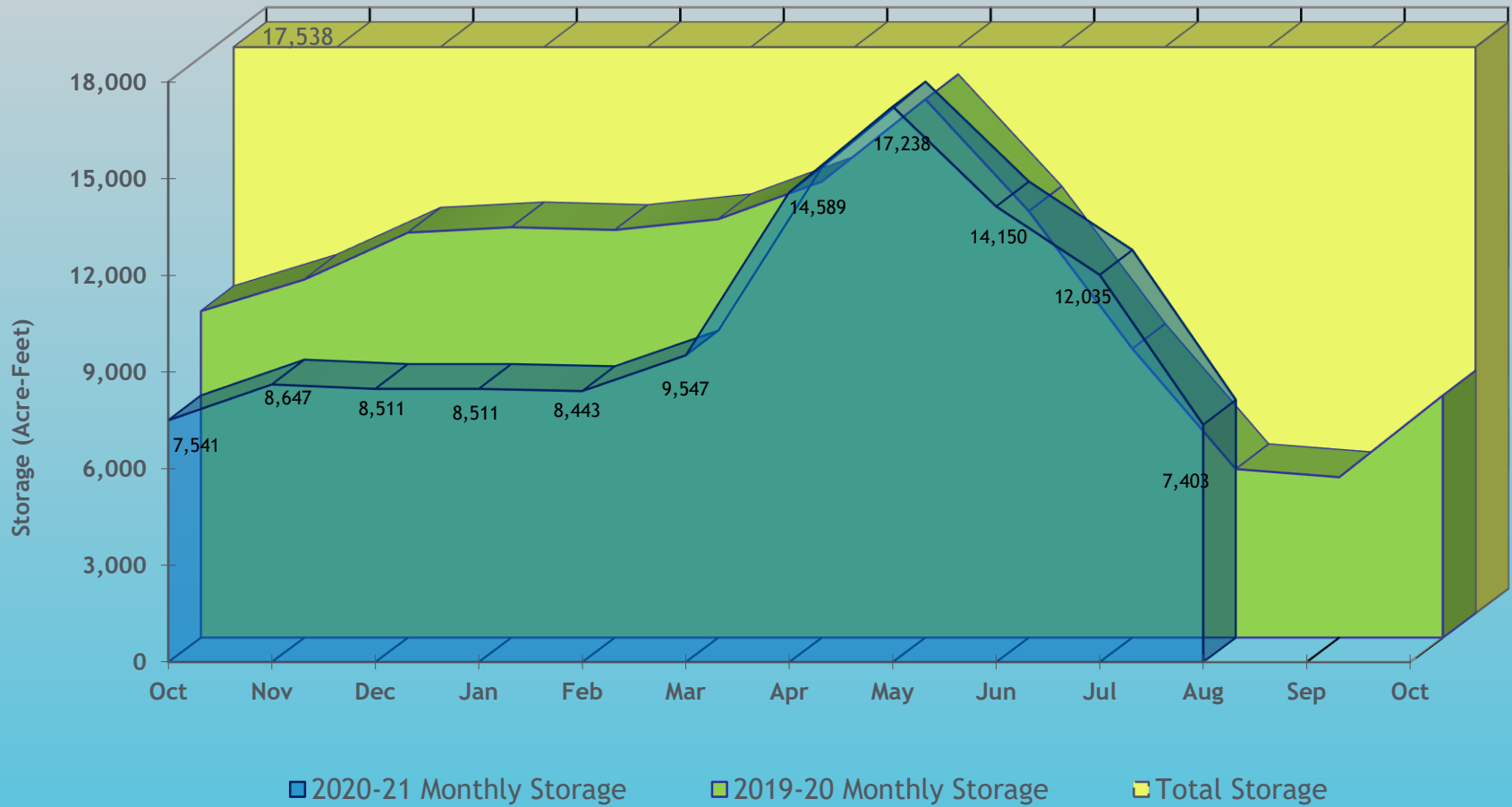
Lower Latham Reservoir (District 2 - Agricultural)



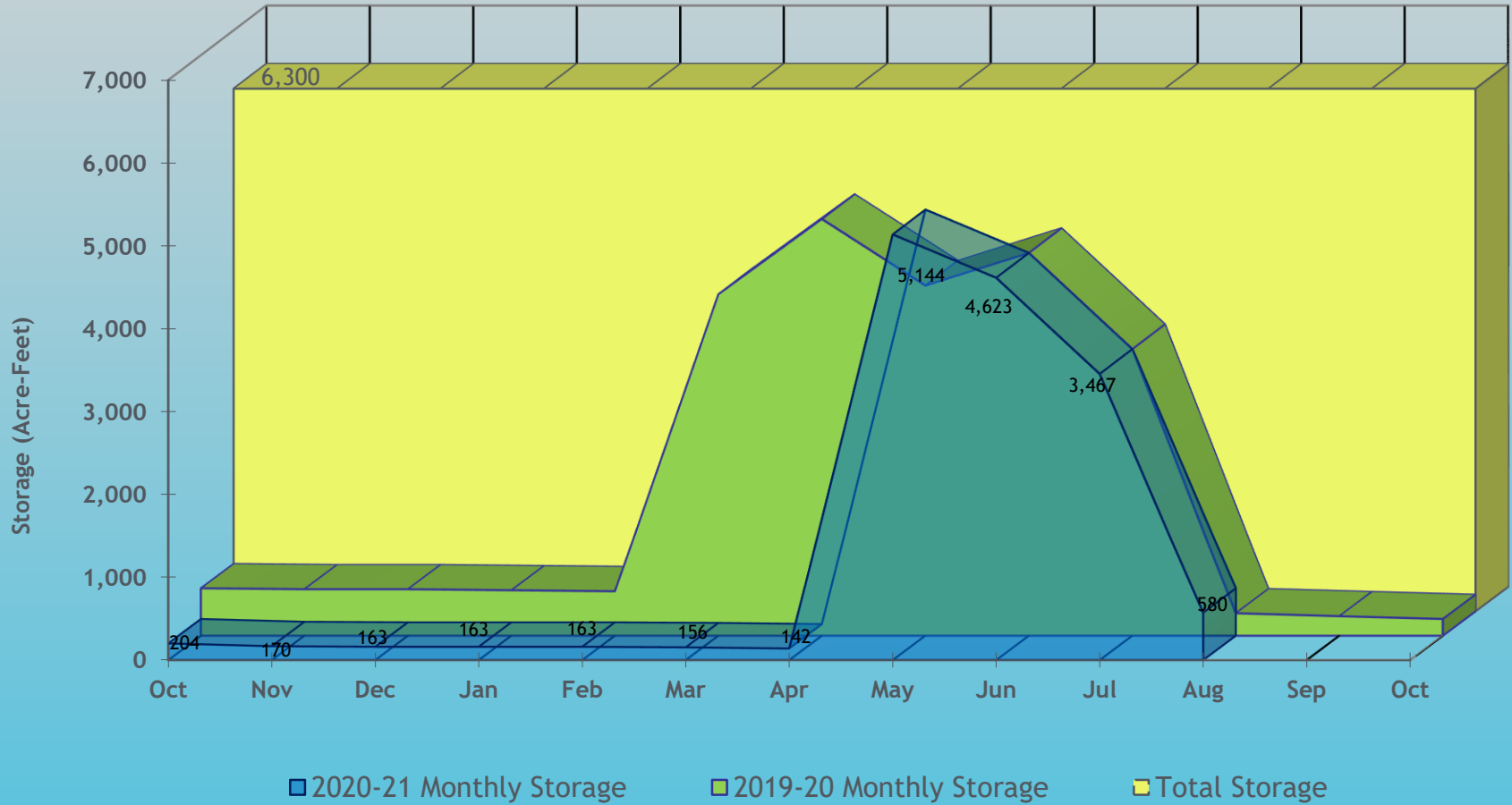
Boyd Lake (District 4, Big Thompson River - Agricultural)



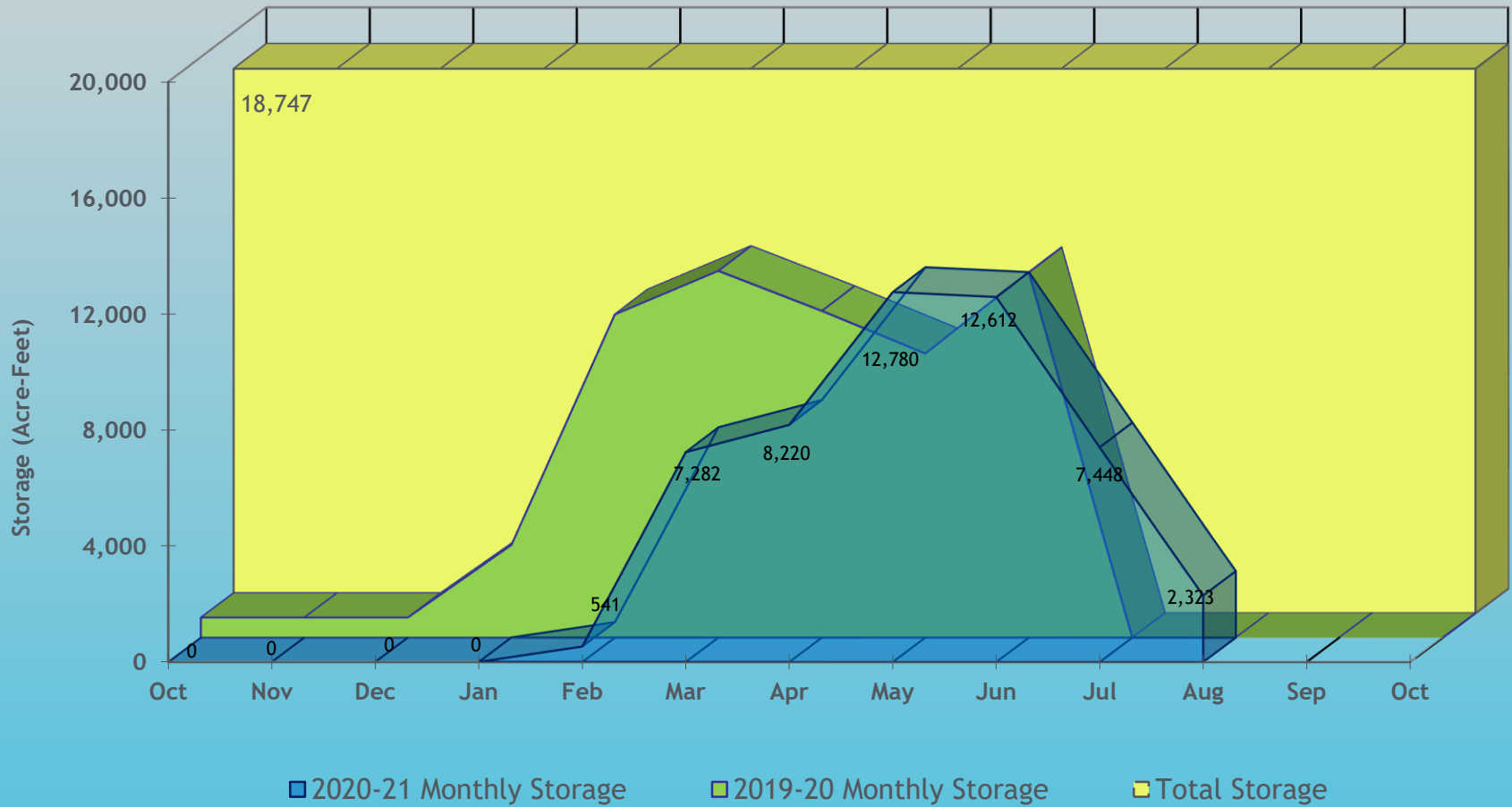
Windsor Reservoir (District 3, Poudre River - Agricultural)



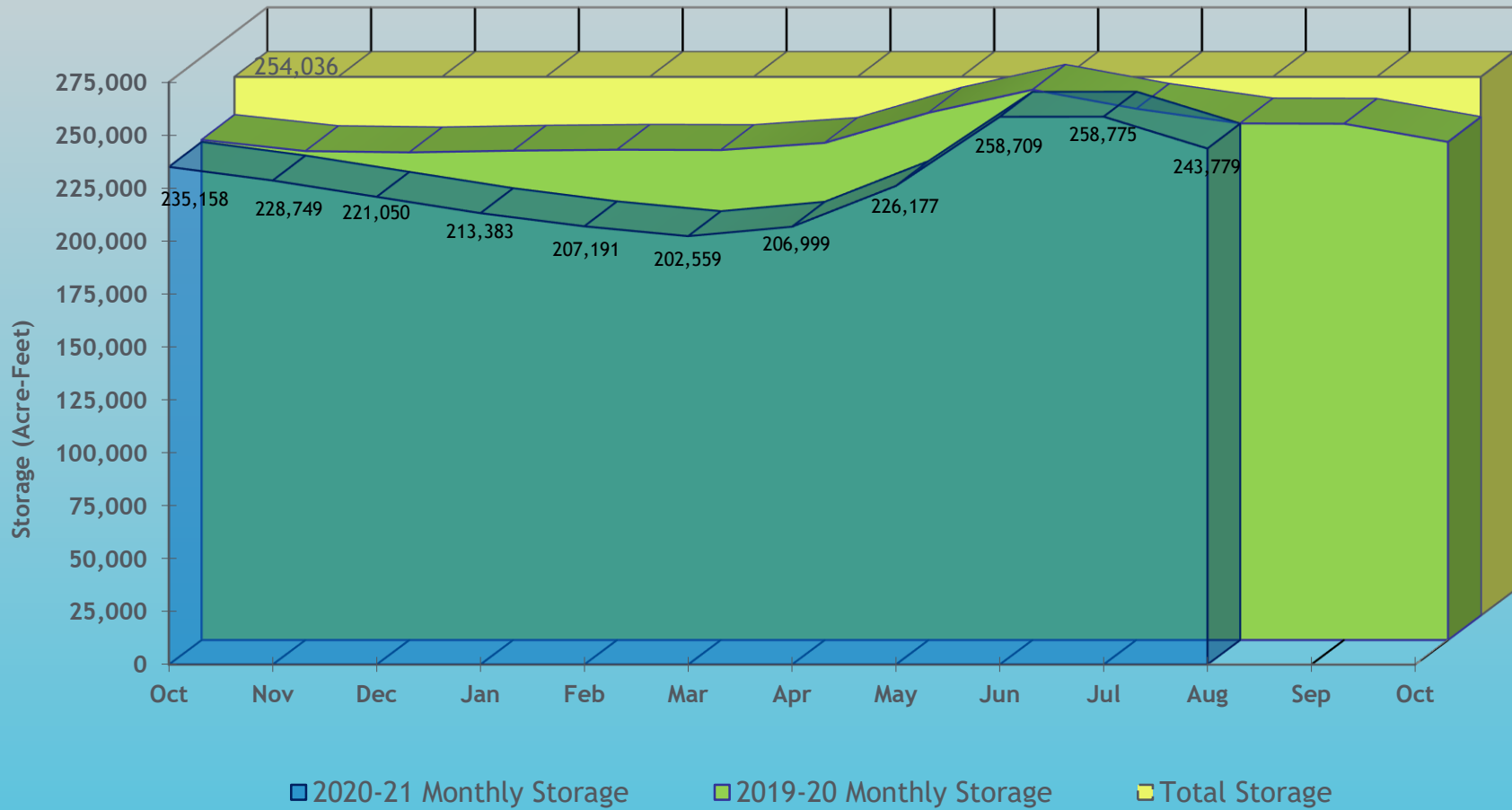
Prospect Reservoir (District 1 - Agricultural)



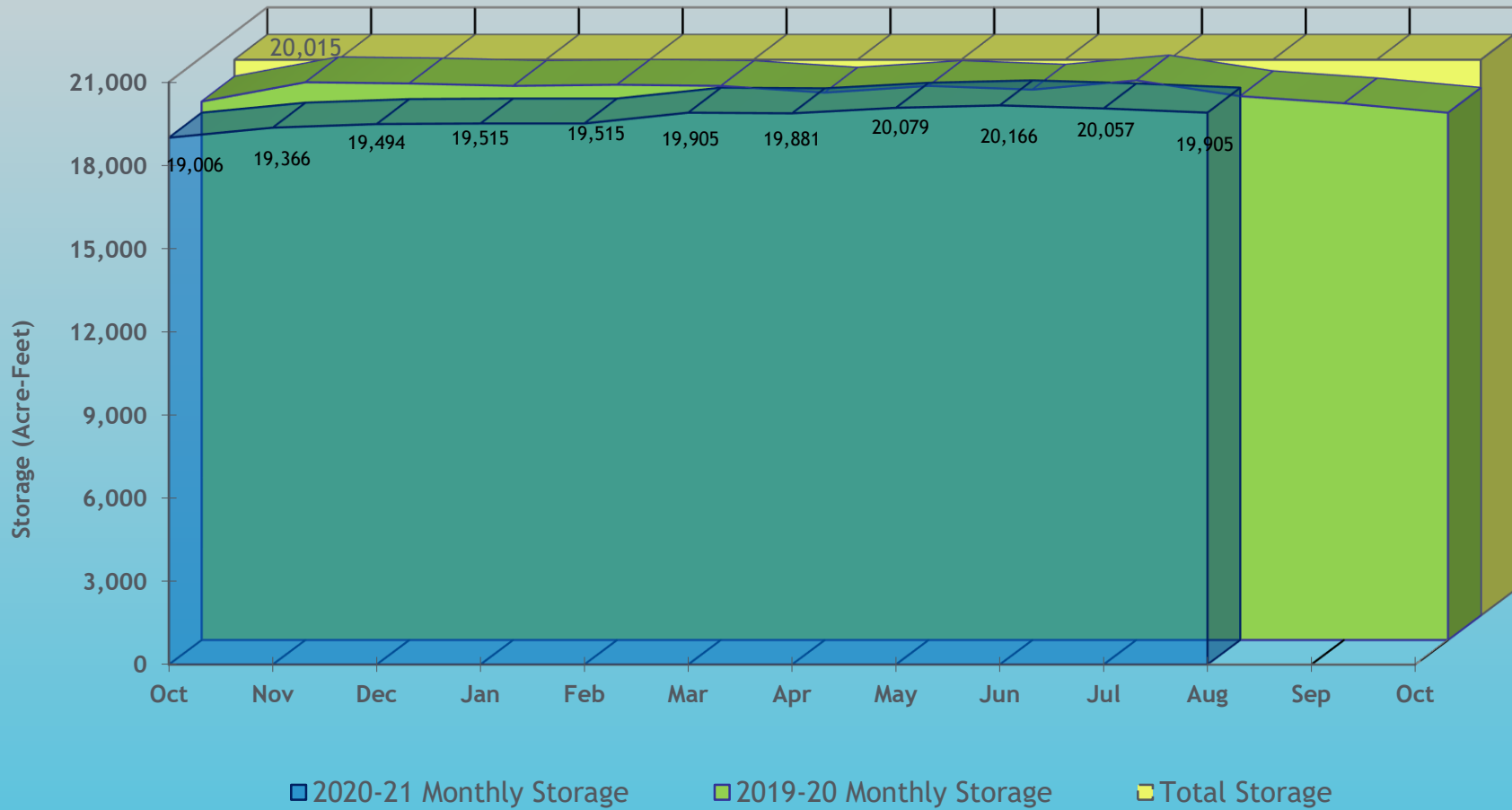
Horse Creek Reservoir (District 1 - Agricultural)



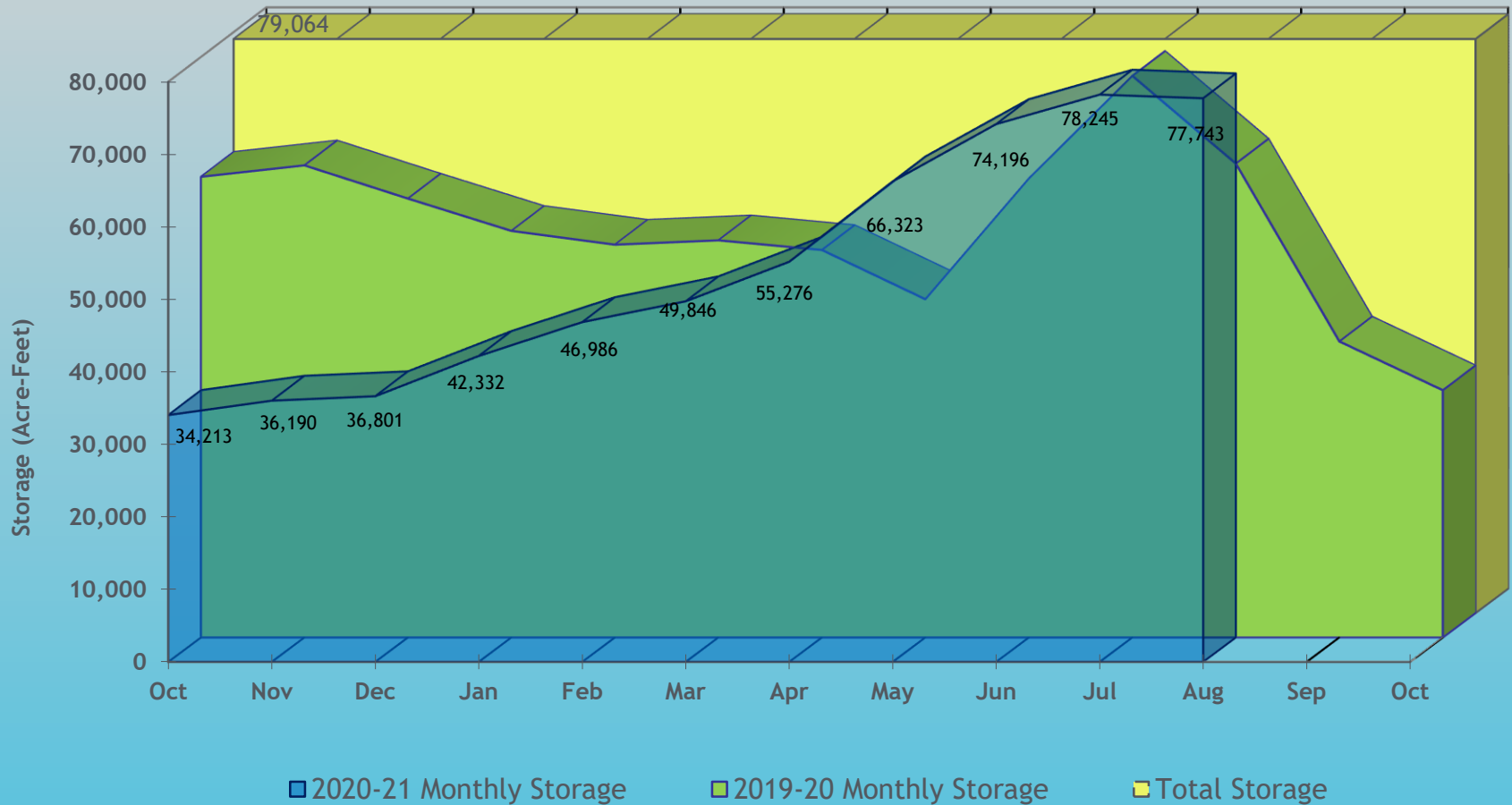
Dillon Reservoir (District 1 - Municipal)



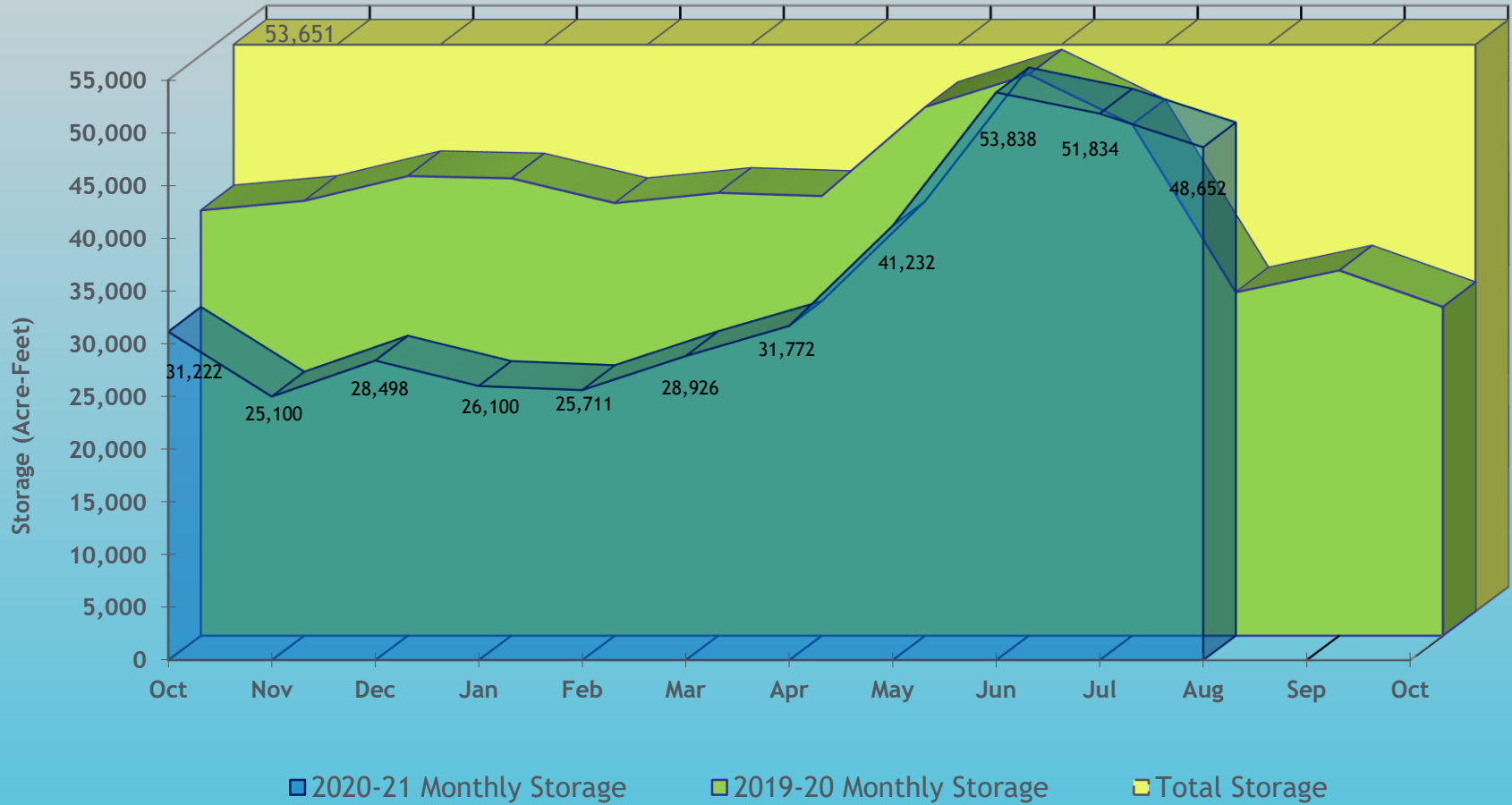
Antero Reservoir (District 23 - Municipal)



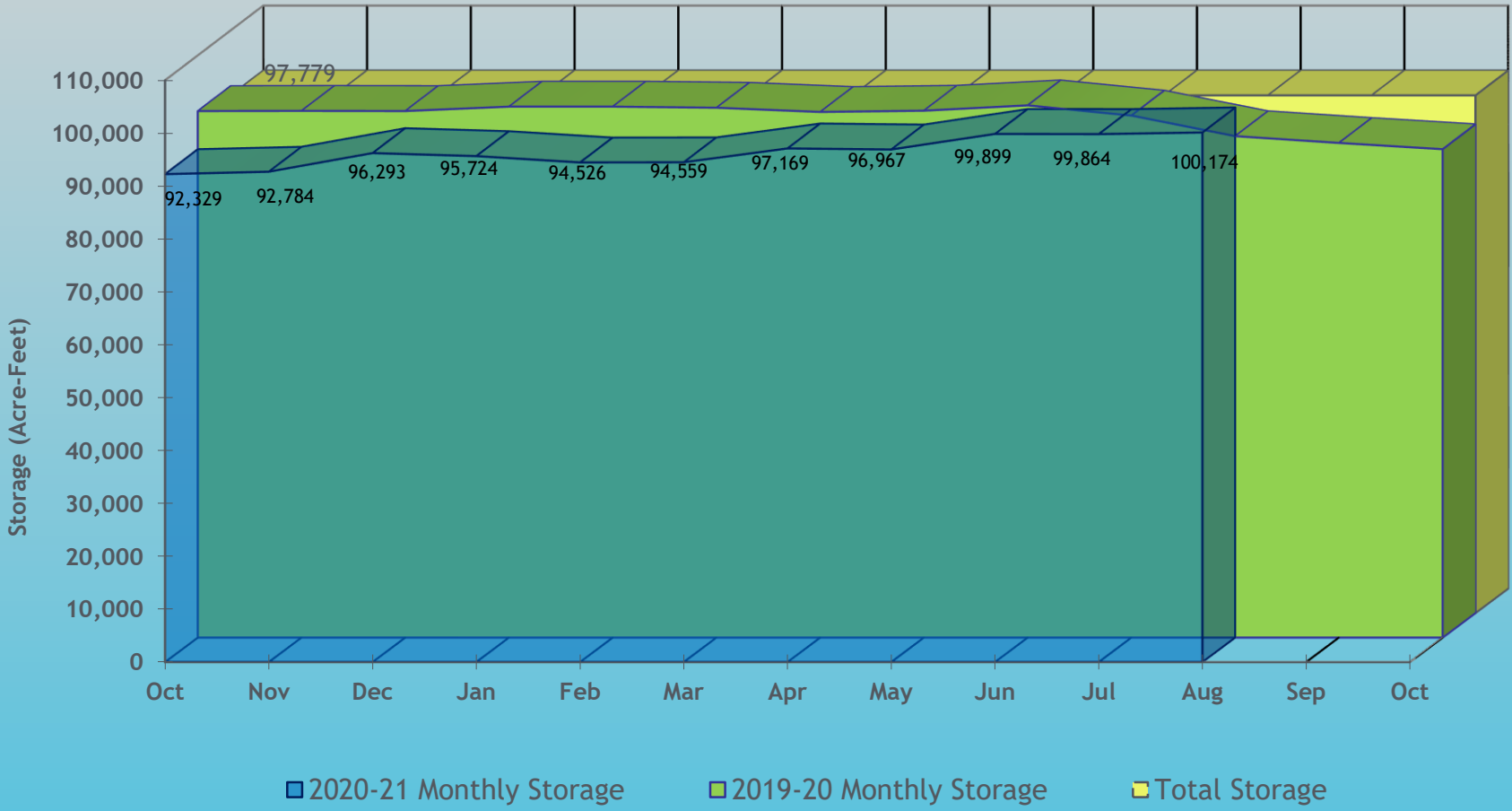
Cheesman Reservoir (District 80 - Municipal)



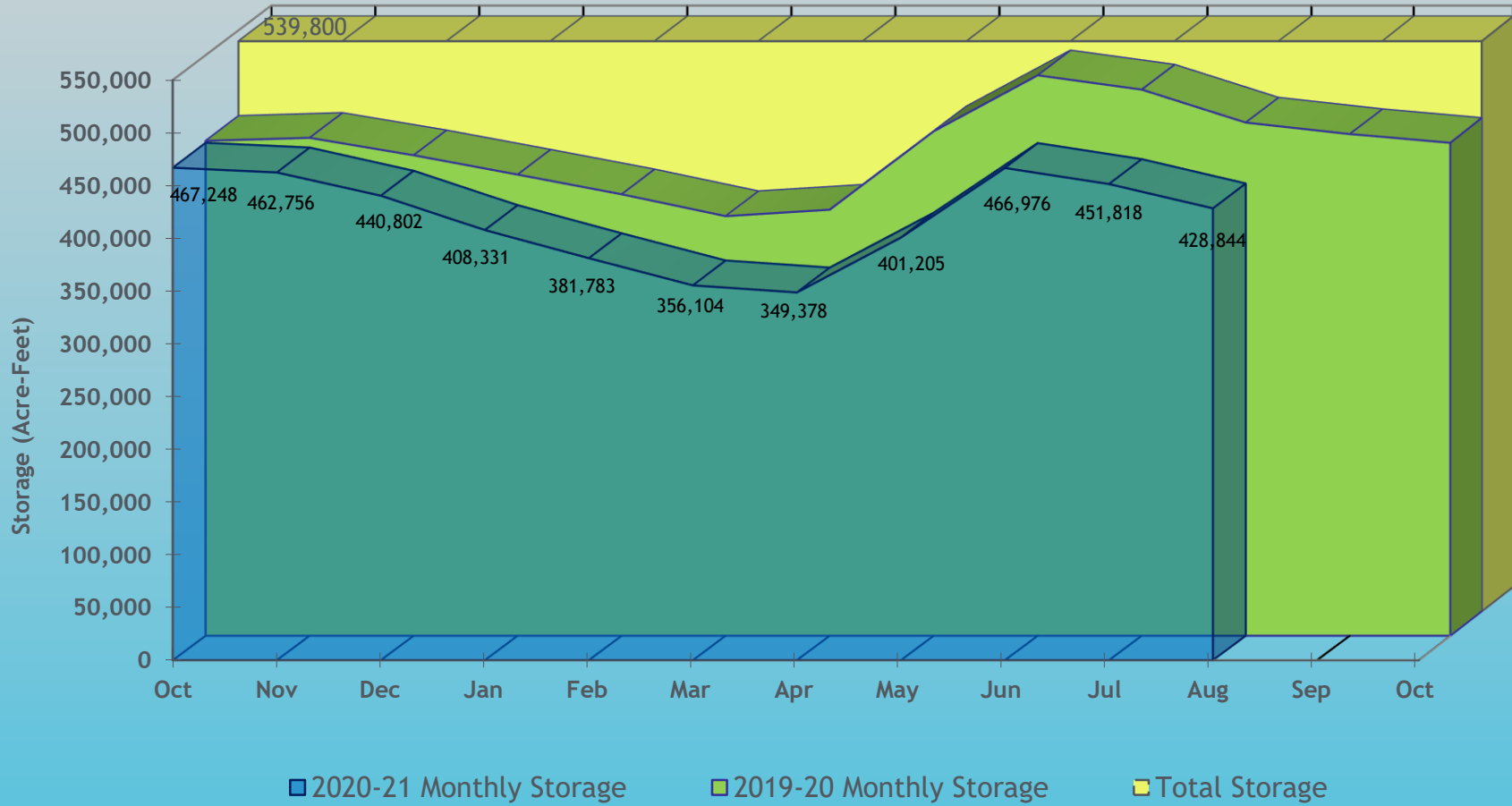
Spinney Mountain Reservoir (District 23 - Municipal)



Eleven Mile Reservoir (District 23 - Municipal)



Lake Granby





All data is collected by the personnel of
Division 1 and is subject to revision.