



**COLORADO**  
Department of Natural Resources

## South Platte Summary January 2018

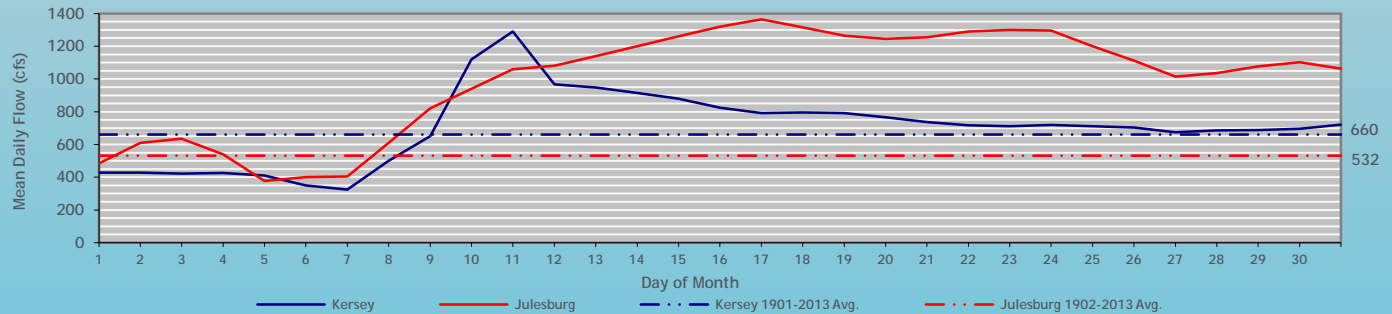
Compiled by Lee Cunning, P.E.

# COLORADO DIVISION OF WATER RESOURCES, DIVISION 1

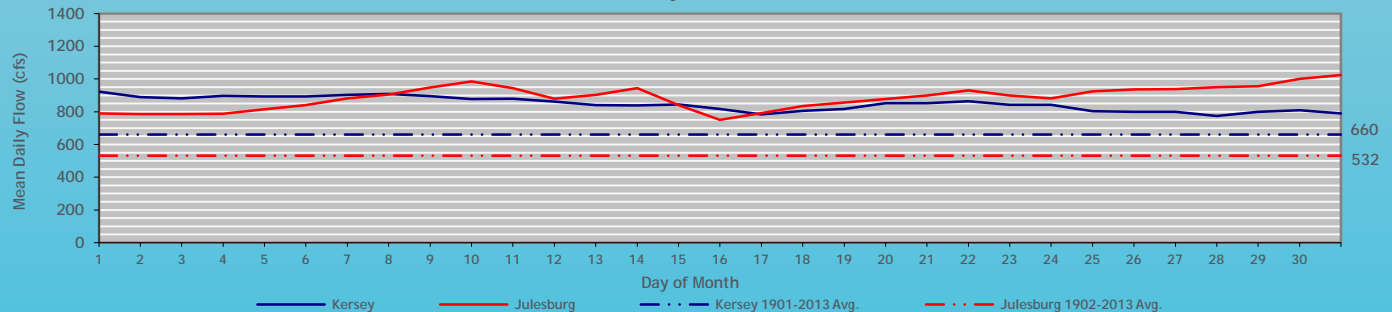
## MONTH OF January 2018

RESERVOIR	FULL ALLOWABLE CAPACITY (ACRE FEET)	FIRST OF MONTH (ACRE FEET)	END OF MONTH (ACRE FEET)	DISTRICT	CHANGE IN STORAGE (ACRE FEET)	% CHANGE IN STORAGE BASED ON FIRST OF MONTH STORAGE	% OF CURRENT FULL ALLOWABLE CAPACITY	% OF CURRENT FULL ALLOWABLE CAPACITY THIS MONTH LAST YEAR	SURCHARGE (ACRE FEET)
JULESBURG	22,666	16,453	16,042	64	-411	-2%	71%	56%	0
STERLING	73,730	51,744	59,216	64	7,472	14%	80%	69%	0
BREWITT	28,500	21,087	18,930	64	-2,157	-10%	66%	71%	0
JACKSON	27,257	24,228	24,293	1	65	0%	89%	88%	0
EMPIRE	37,700	25,051	28,490	1	3,439	14%	76%	63%	0
RIVERSIDE	63,113	47,005	43,878	1	-3,127	-7%	70%	71%	0
BARR LAKE	32,152	26,854	26,763	2	-91	0%	83%	75%	0
CHEESMAN	79,064	74,087	70,595	80	-3,492	-5%	89%	89%	0
ELEVEN MILE	97,779	99,795	99,761	23	-34	0%	100%	100%	1,982
SPINNEY	53,651	41,263	40,846	23	-417	-1%	76%	61%	0
ANTERO	20,015	20,494	20,253	23	-241	-1%	100%	73%	238

KERSEY and JULESBURG  
January 2017

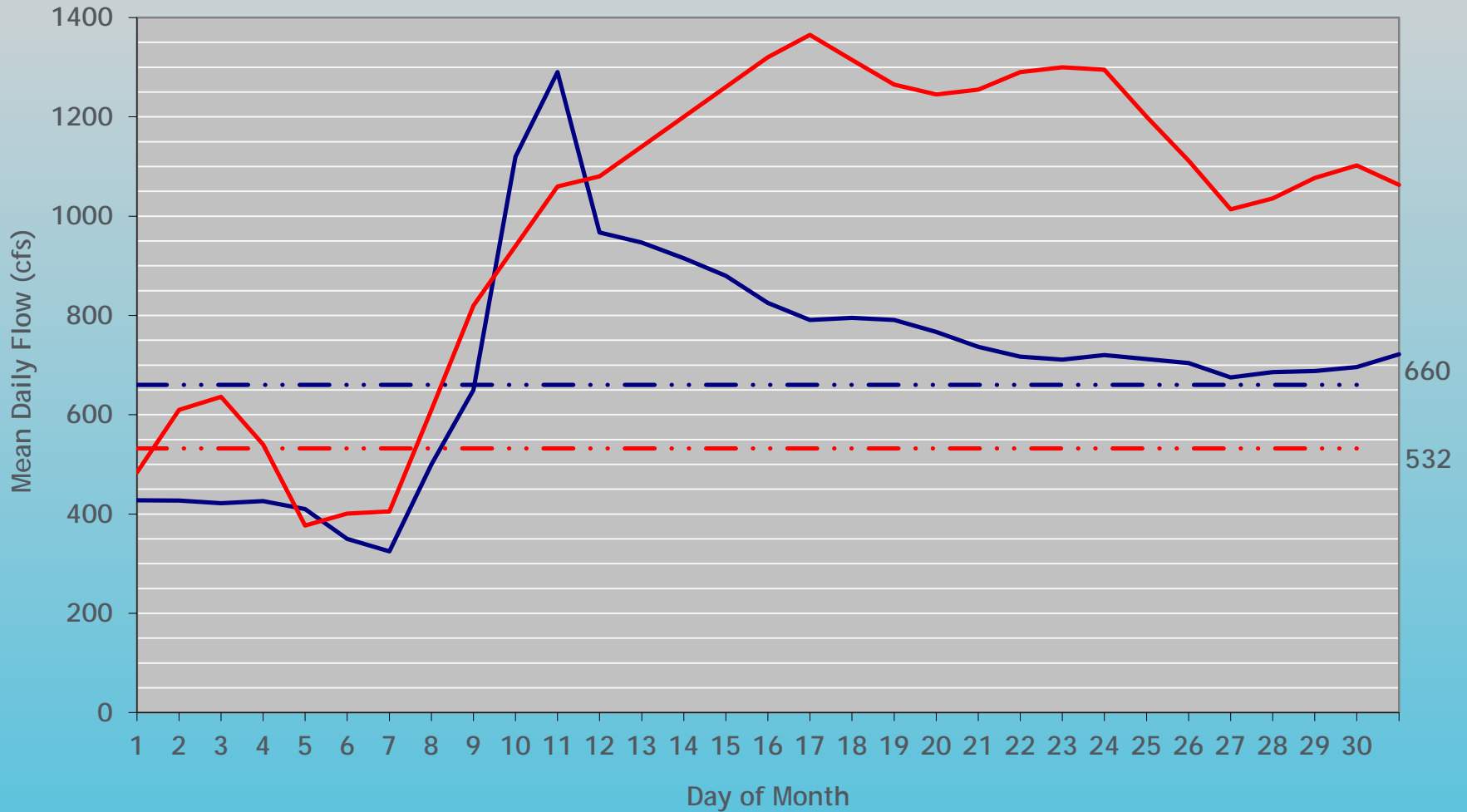


KERSEY and JULESBURG  
January 2018



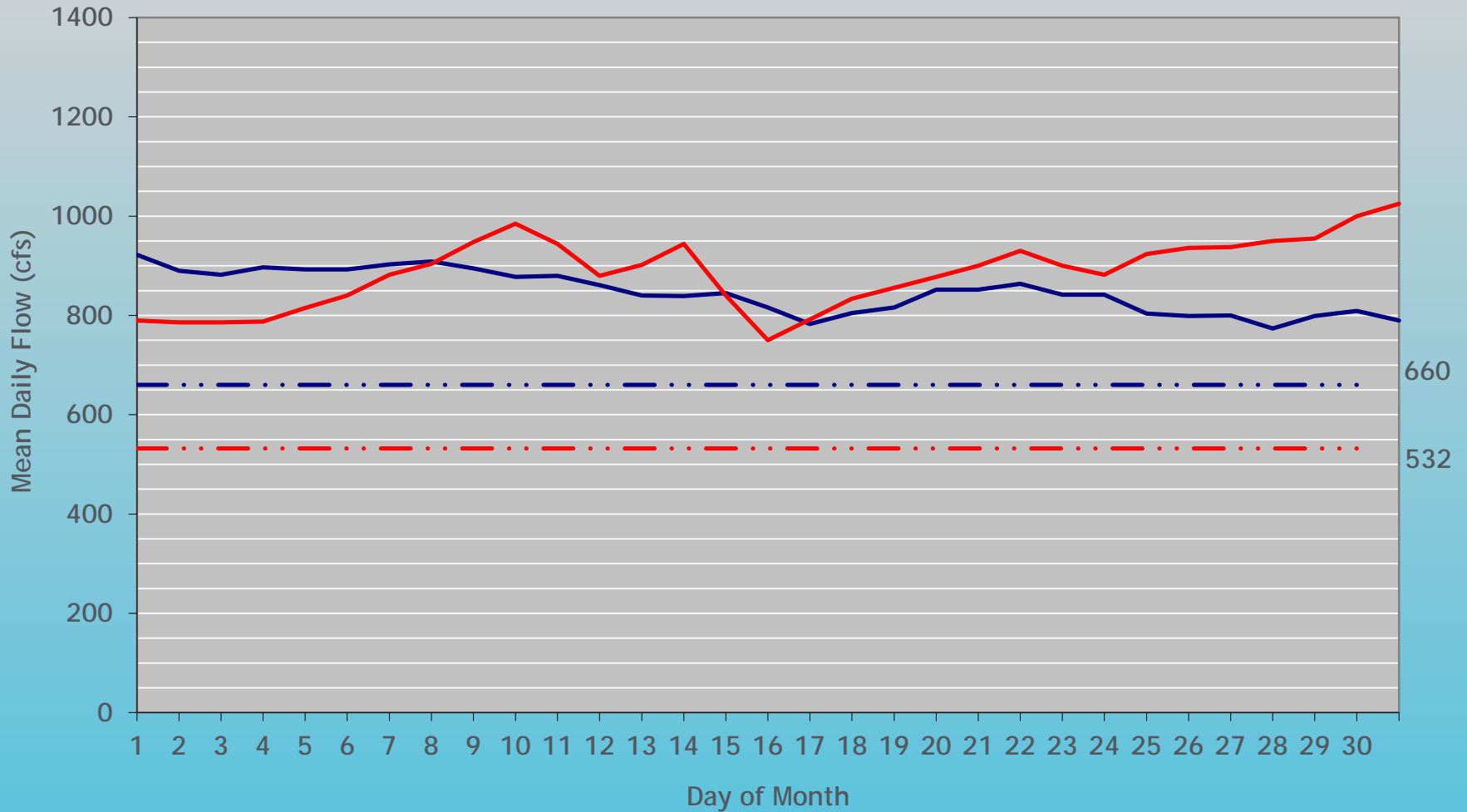
RIVER GAGES	MEAN DAILY FLOW (CFS)
KERSEY	848
JULESBURG	887
THIS MONTH LAST YEAR	
KERSEY	703
JULESBURG	994
MEAN FOR PERIOD OF RECORD*	
KERSEY	660
JULESBURG	532
*Kersey 1901 - 2016	
*Julesburg 1902 - 2016	

# KERSEY and JULESBURG January 2017



— Kersey — Julesburg — · Kersey 1901-2013 Avg. — · Julesburg 1902-2013 Avg.

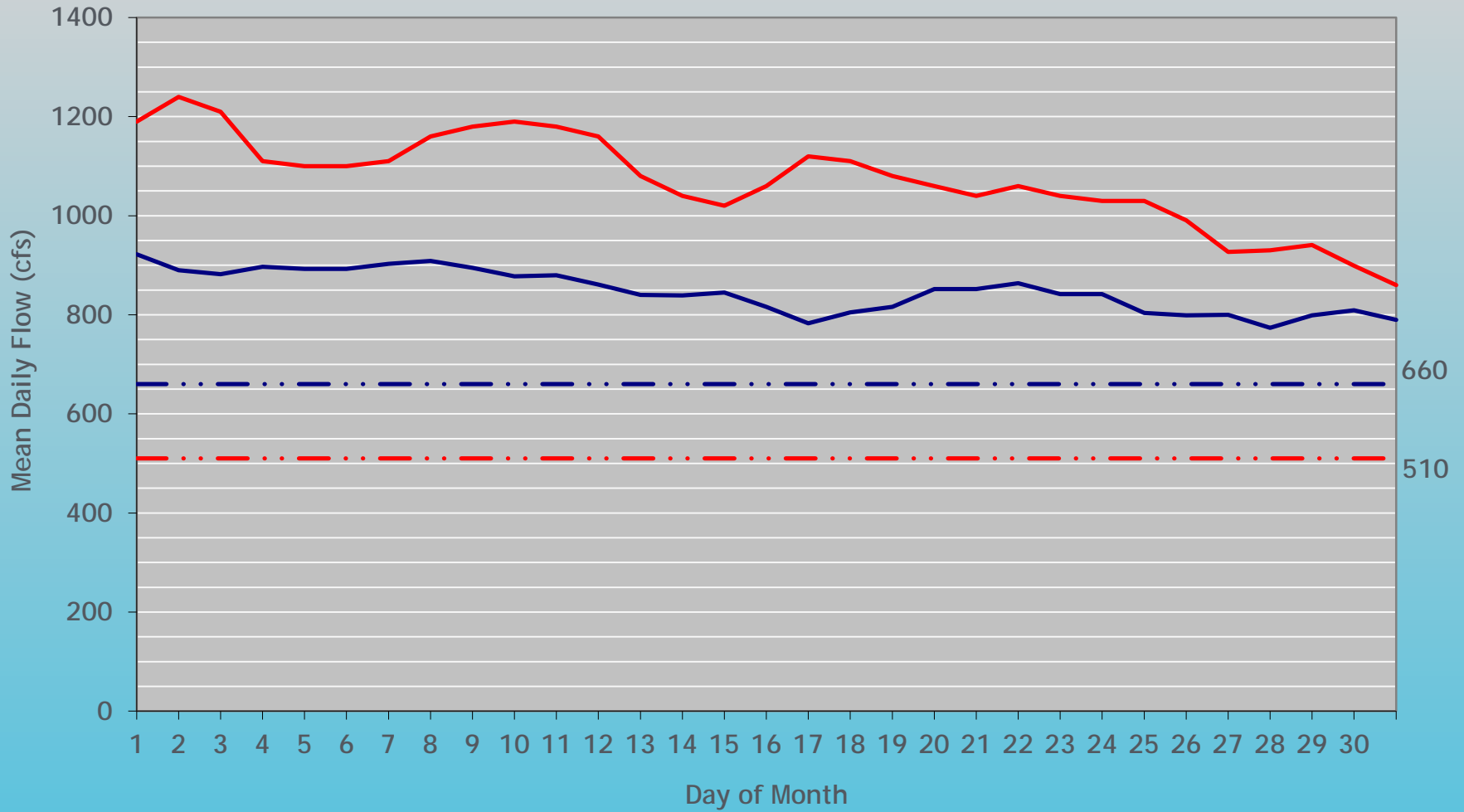
# KERSEY and JULESBURG January 2018



— Kersey — Julesburg — • Kersey 1901-2013 Avg. — • Julesburg 1902-2013 Avg.

# KERSEY and BALZAC

## January 2018



— Kersey

— Balzac

- · - Kersey 1901-2013 Avg.

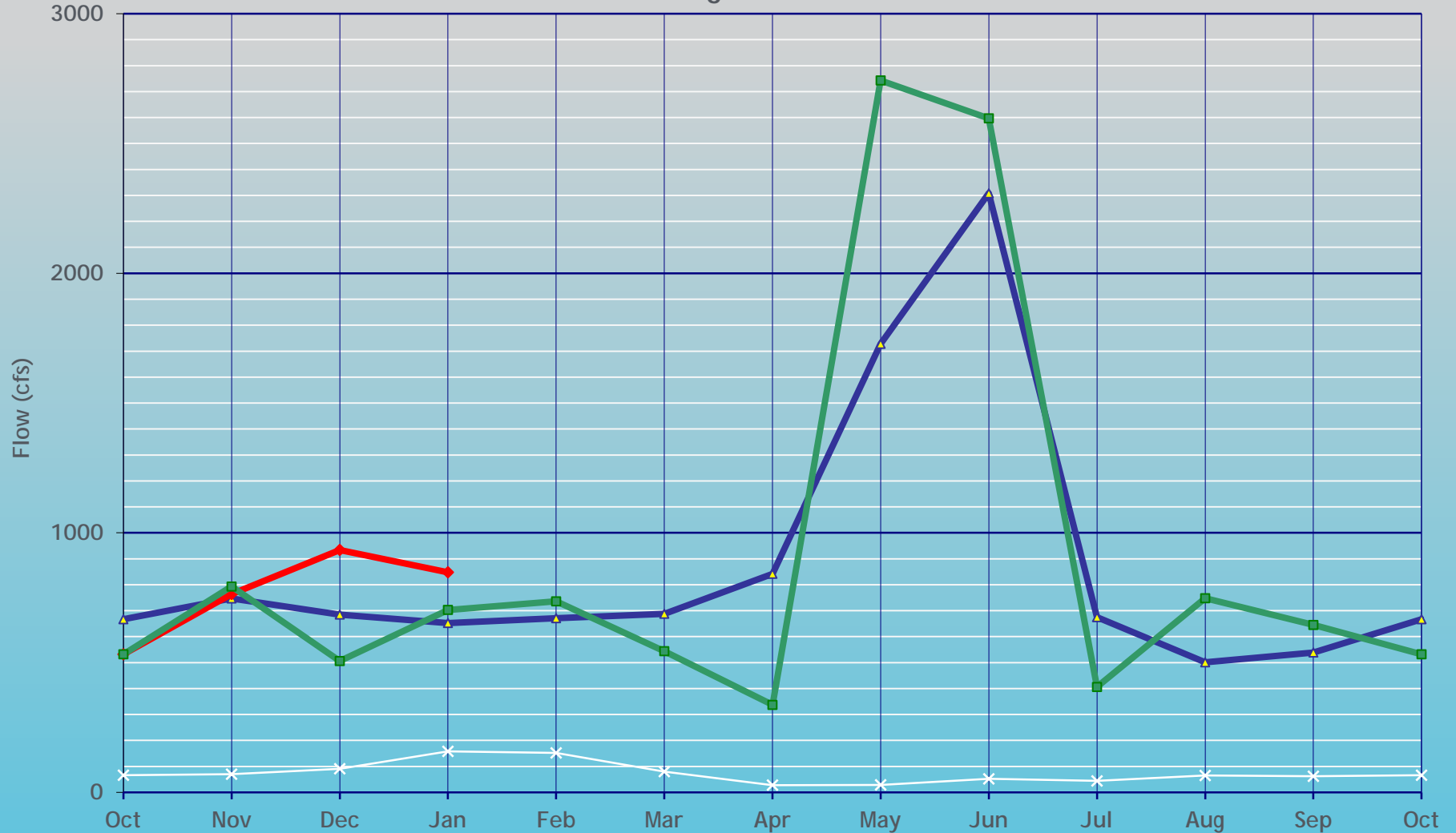
- · - Balzac 1917-2013 Avg.

# South Platte River Monthly Stream Flow (cfs) Statistics

South Platte River at Kersey							South Platte River at Julesburg						
Month	Historic* Mean Flow	Historic* Max Flow	Year	Historic* Min Flow	Year	IY 2018 Mean Monthly Flow	Month	Historic* Mean Flow	Historic* Max Flow	Year	Historic* Min Flow	Year	IY 2018 Mean Monthly Flow
Oct	667	6180	1984	66	1954	532	Oct	299	3130	1984	4.2	1903	134
Nov	747	3650	1984	70	1934	764	Nov	335	2900	1984	4.2	1903	347
Dec	685	1890	1961	91	1934	934	Dec	401	1820	1984	13	2002	383
Jan	652	2160	1974	158	1935	848	Jan	512	2510	1970	21	2003	887
Feb	671	3060	1914	152	1935		Feb	578	3220	1930	29	2005	
Mar	688	3470	1983	80	1935		Mar	512	12900	1910	15	1904	
Apr	842	18100	1942	28	1955		Apr	514	14400	1942	4.0	1904	
May	1728	26100	1973	29	1955		May	994	18100	1973	12	1911	
Jun	2308	31000	1921	52	1954		Jun	1426	30800	1921	2.0	1910	
Jul	675	12600	1983	44	1955		Jul	311	12600	1983	0.0	1903	
Aug	501	9690	1951	65	1934		Aug	178	8920	1968	0.0	1903	
Sep	539	14200	1938	62	1940		Sep	284	7130	1938	2.0	1902	
Oct	667	6180	1984	66	1954		Oct	299	3130	1984	4.2	1903	
*Period of record 1902-2016							*Period of record 1902-2016						

# South Platte River at Kersey

Irrigation Year

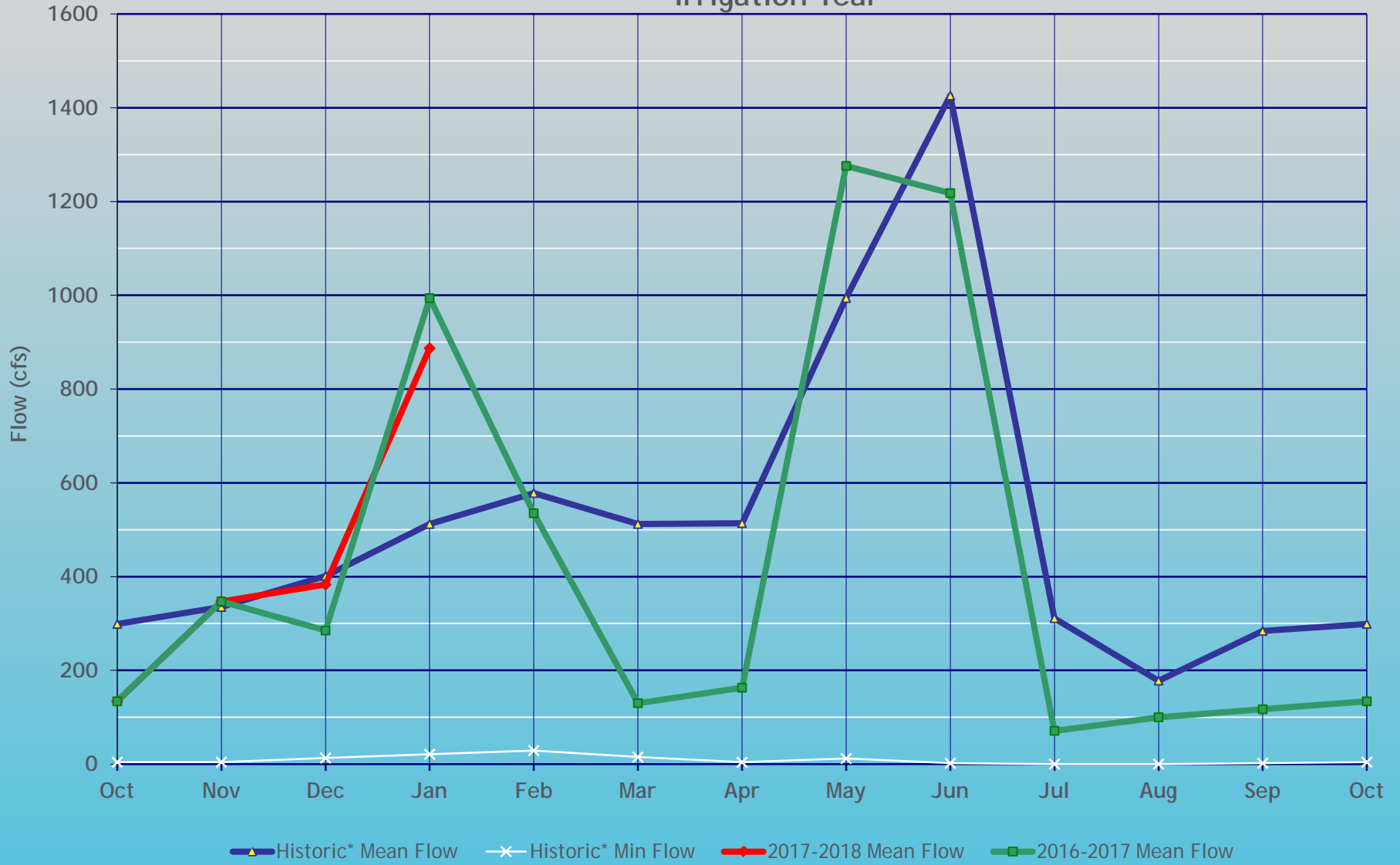


Historic\* Mean Flow    Historic\* Min Flow    2017-2018 Mean Flow    2016-2017 Mean Flow

\*1901-2016

# South Platte River at Julesburg

Irrigation Year



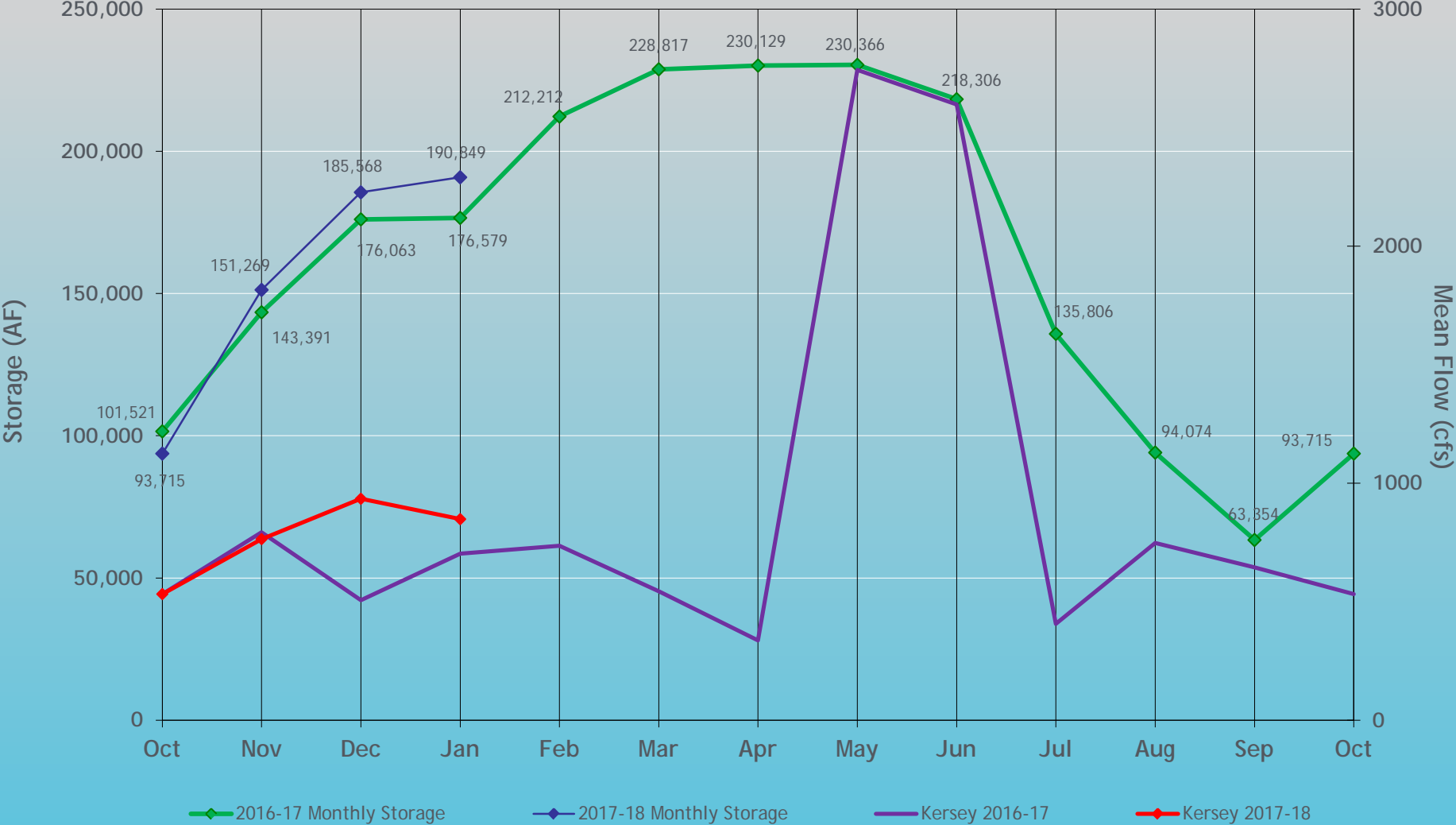
\*1901-2016





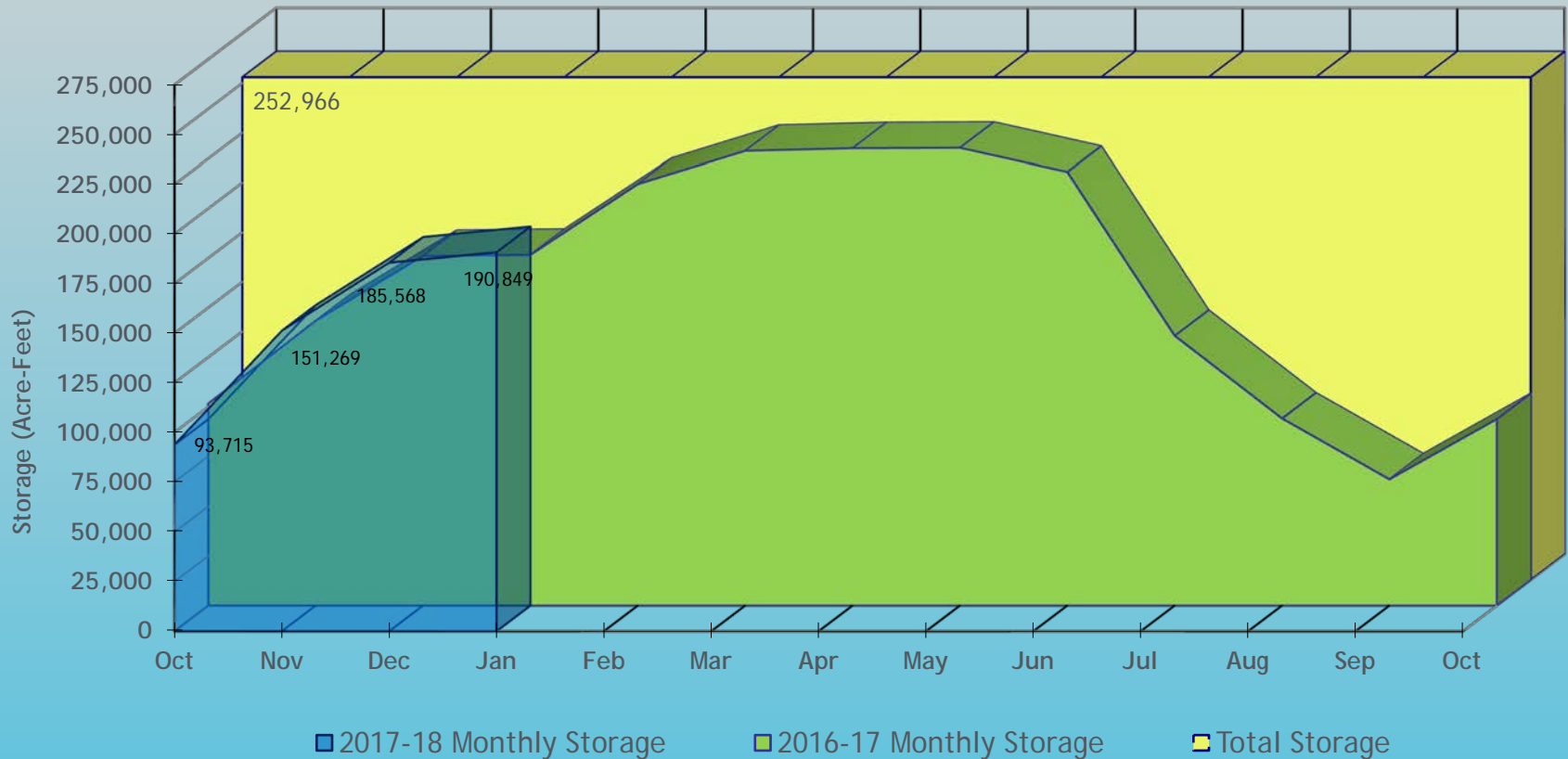
# Reservoir Storage below Kersey

Selected Reservoirs\*



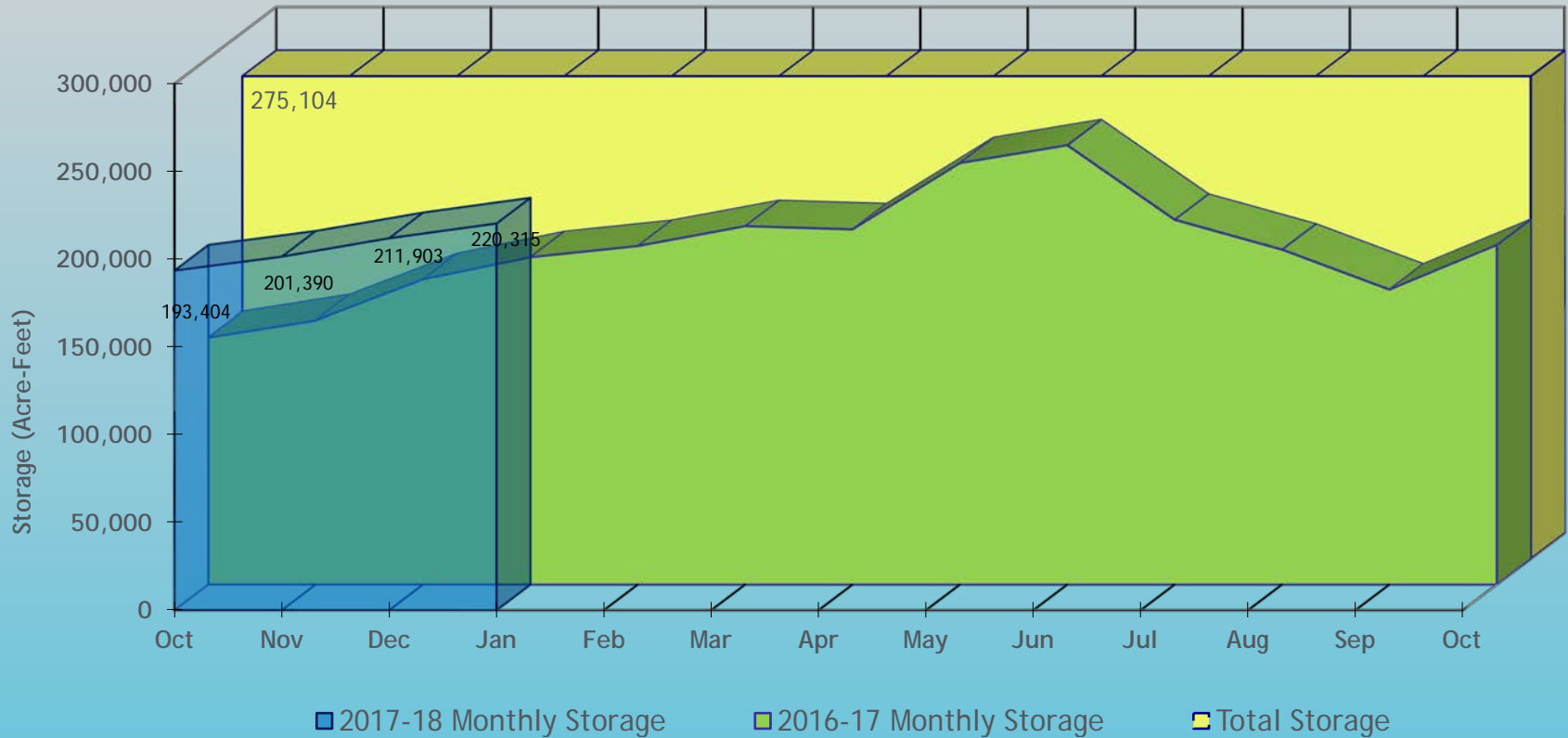
\*Empire, Riverside, Jackson, Prewitt, North Sterling, & Julesburg

# South Platte Reservoir Storage below Kersey\*



\*Empire, Riverside, Jackson, Prewitt, North Sterling, & Julesburg

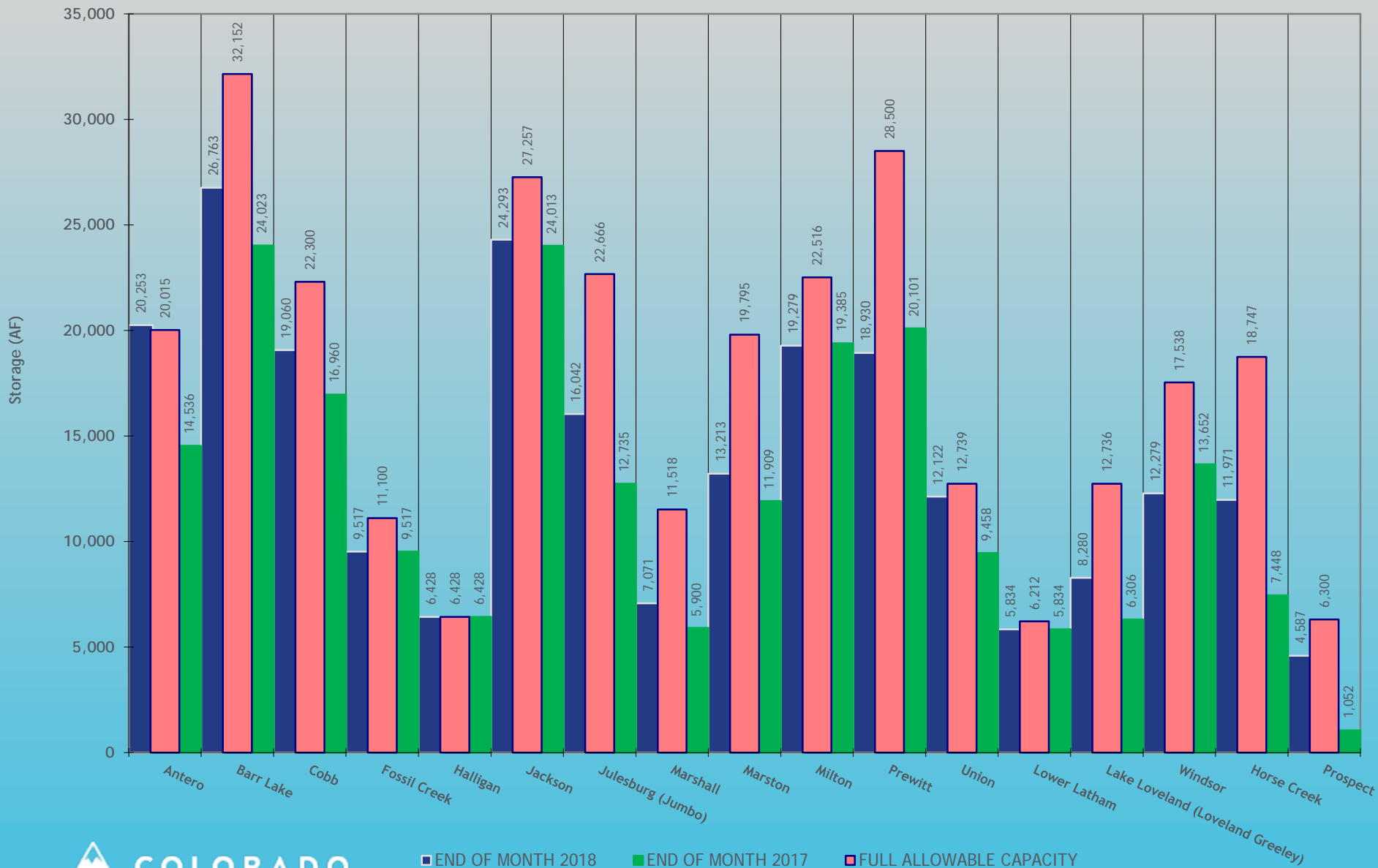
# South Platte Reservoir Storage above Kersey\*



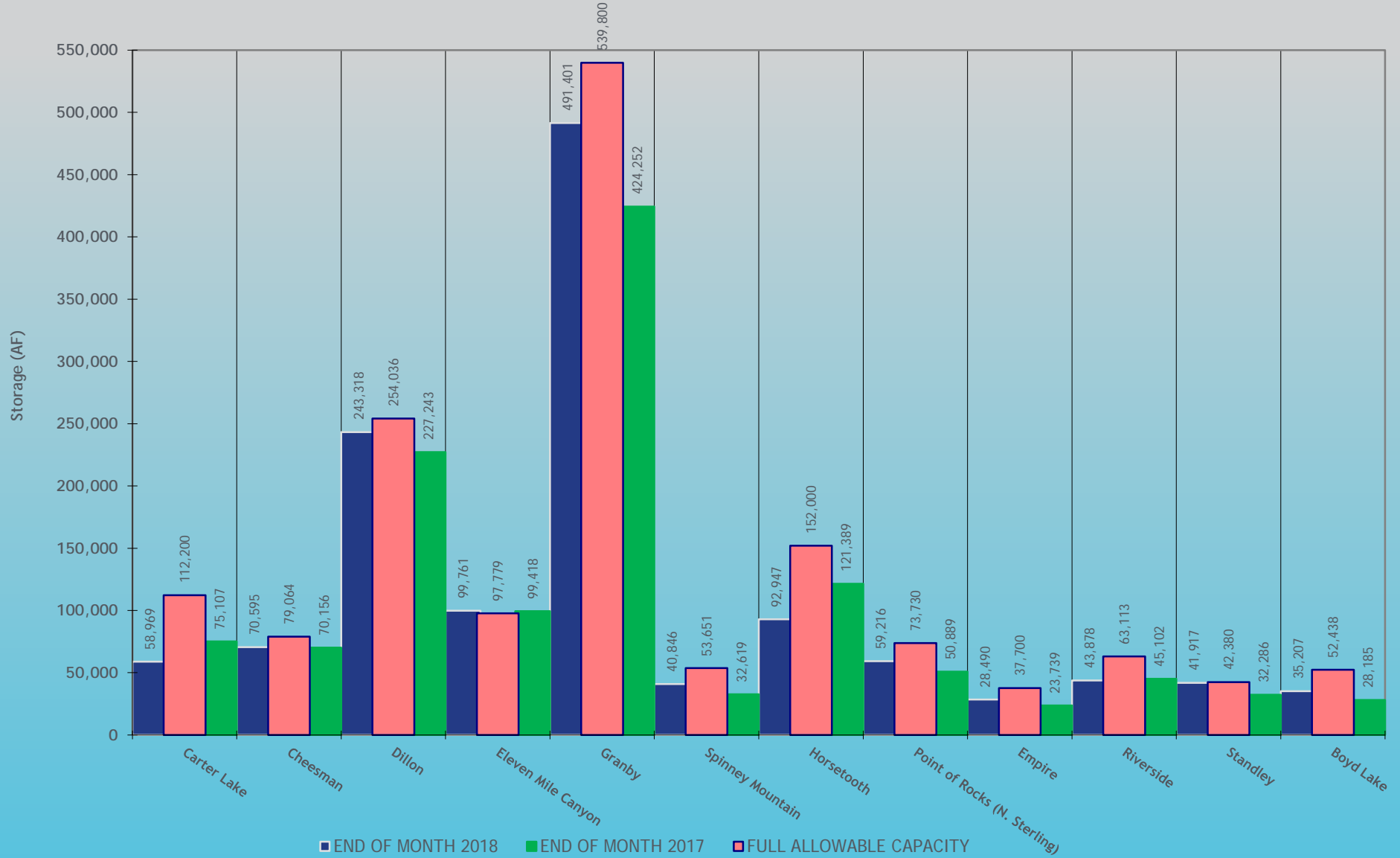
\*Barr, Cobb, Fossil Crk, Halligan, Marshall, Milton, Union, Standley, Lower Latham, Boyd, Loveland, Windsor, Horse Crk, & Prospect



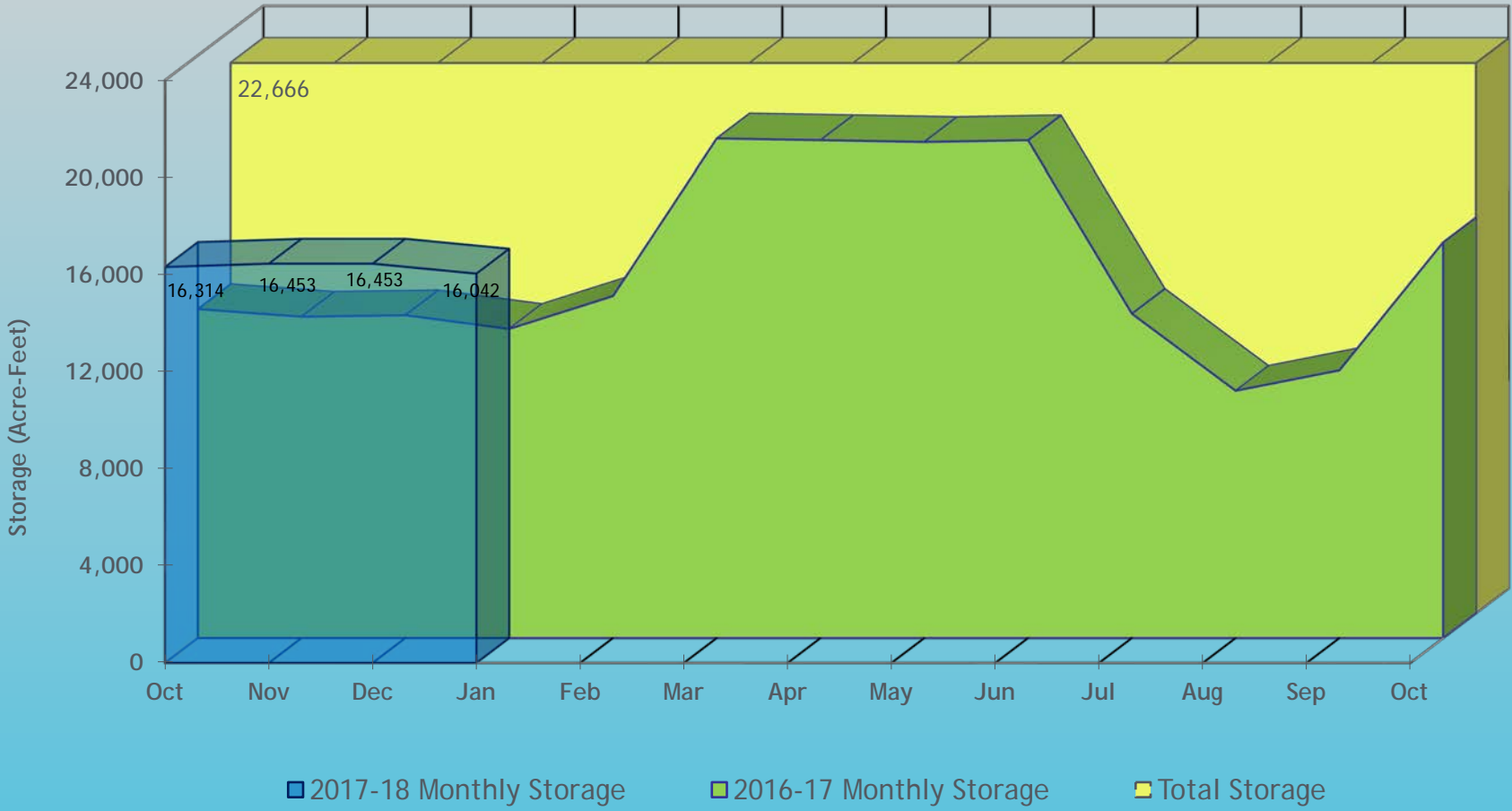
# January Reservoir Change in Storage IY2017 versus IY2018



# January Reservoir Change in Storage IY2017 versus IY2018

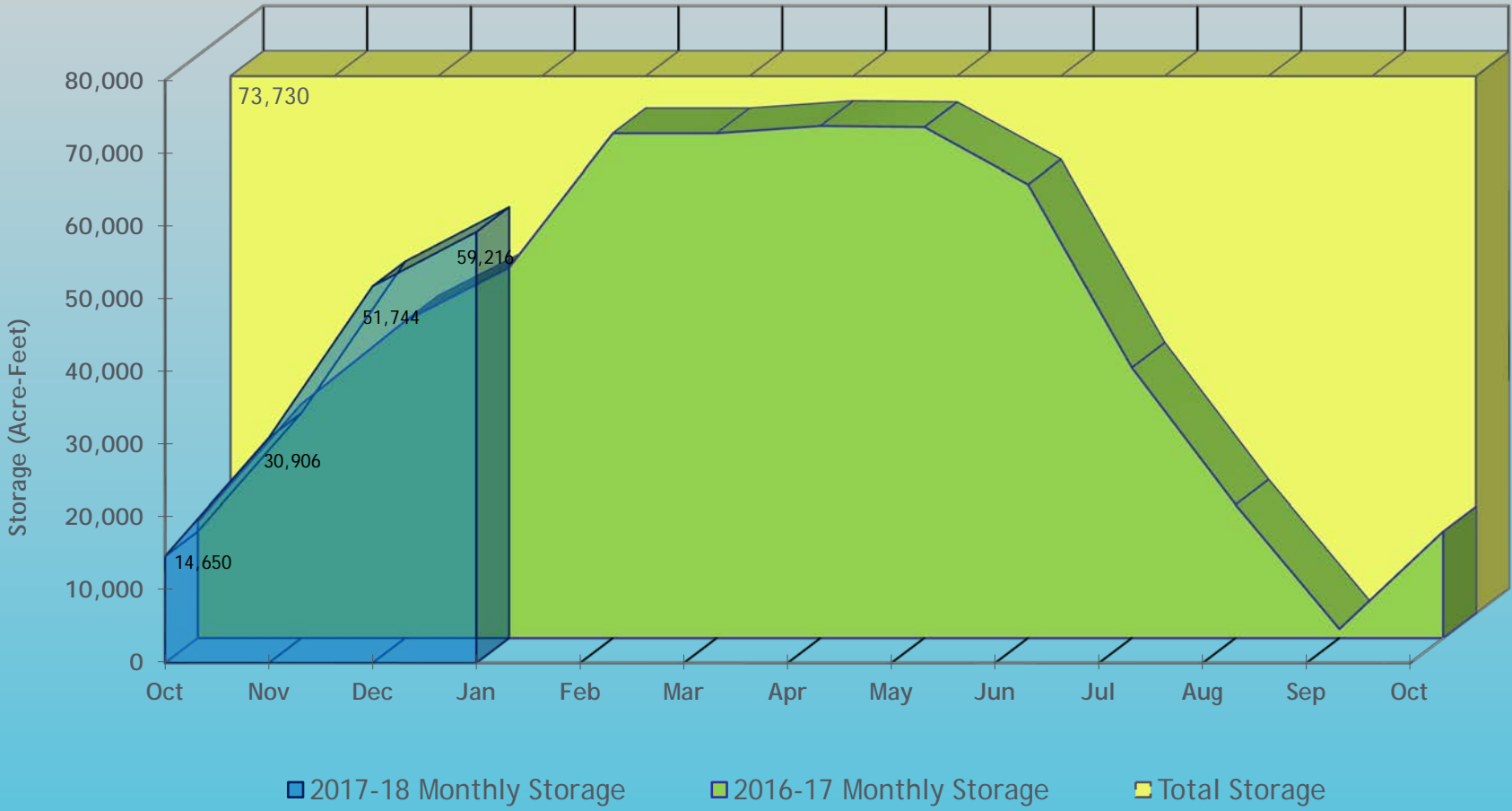


# Julesburg Reservoir (District 64 - Agricultural)

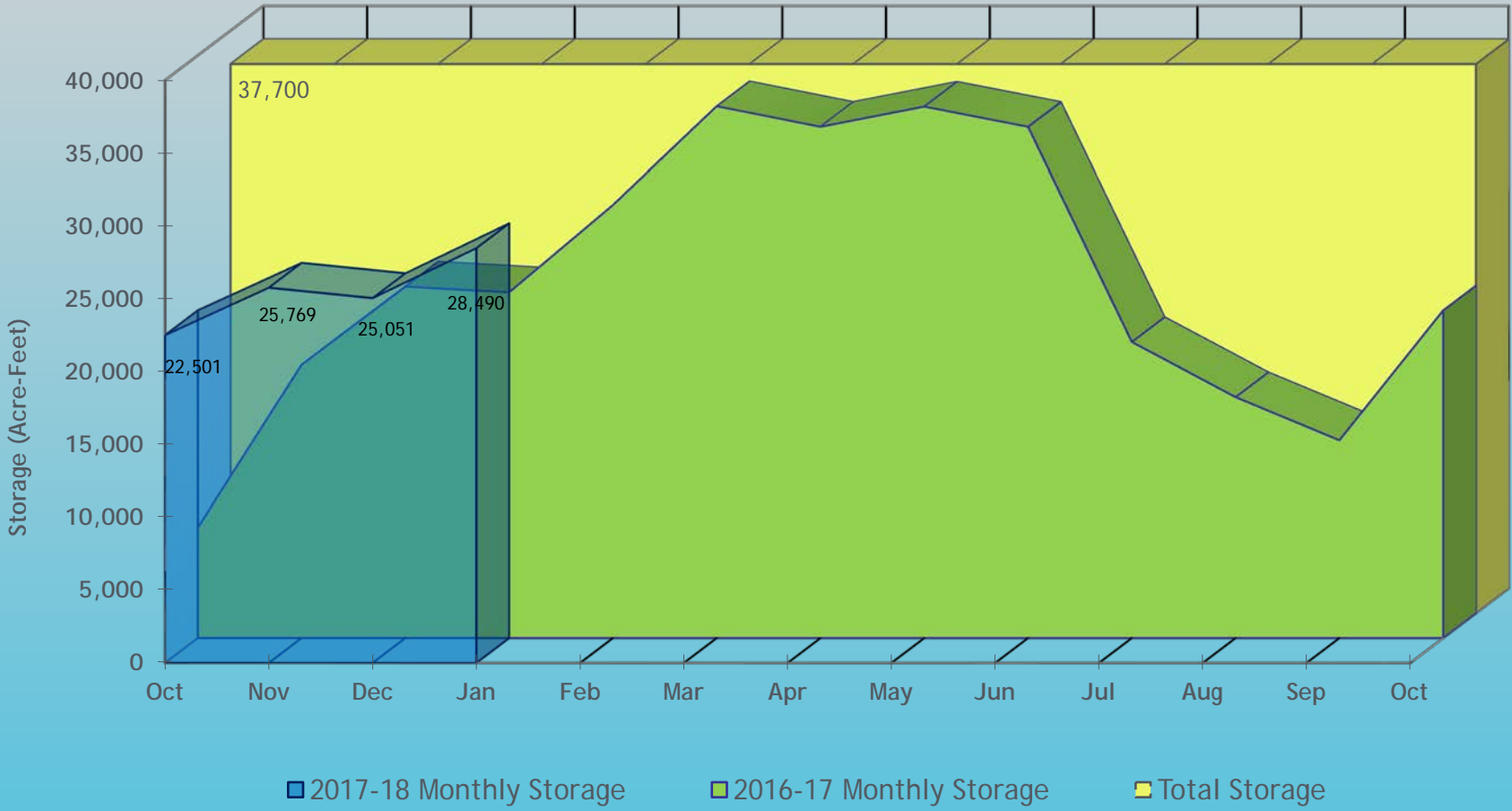




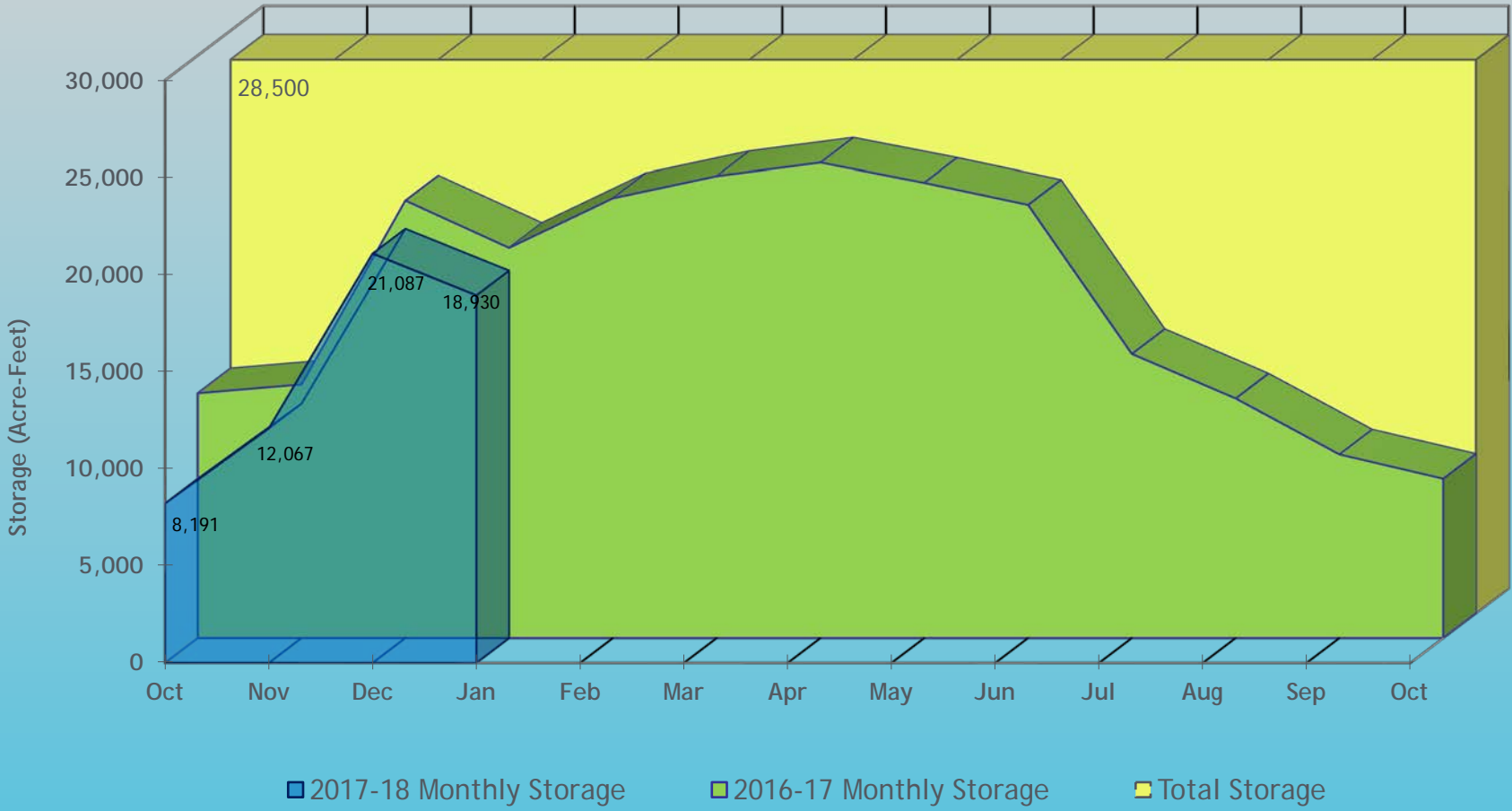
# North Sterling Reservoir (District 64 - Agricultural)



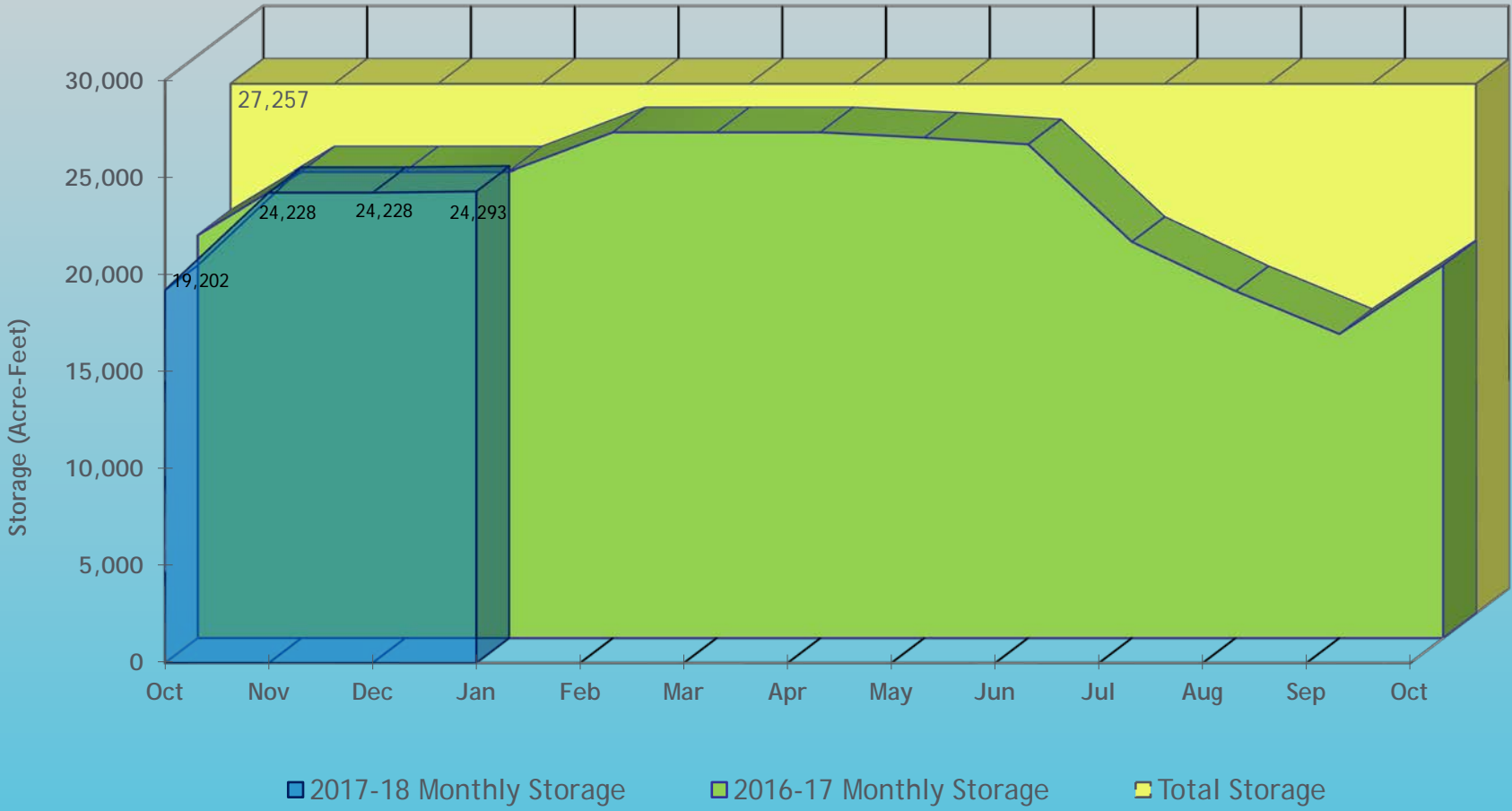
# Empire Reservoir (District 1 - Agricultural)



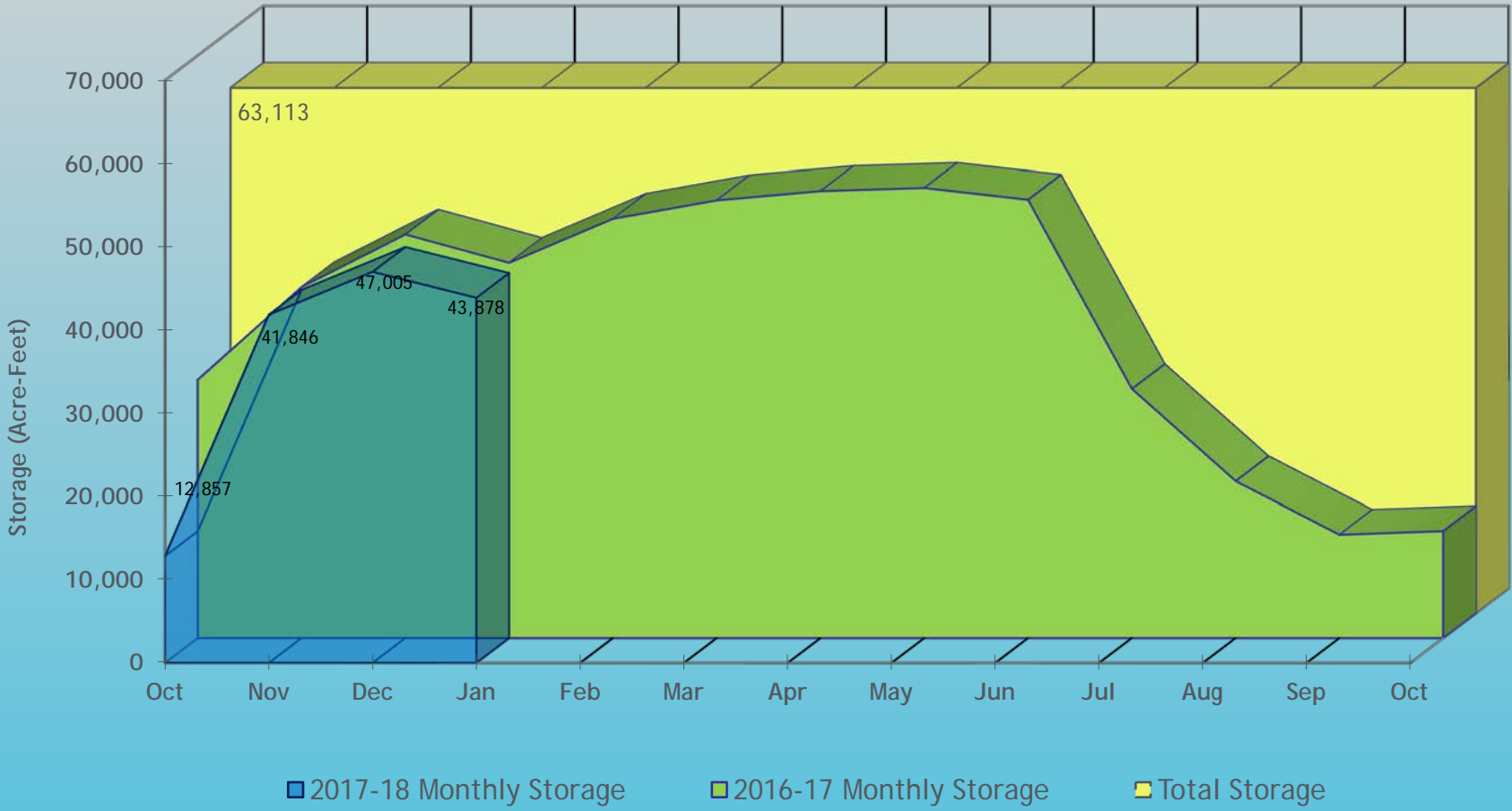
# Prewitt Reservoir (District 64 - Agricultural)



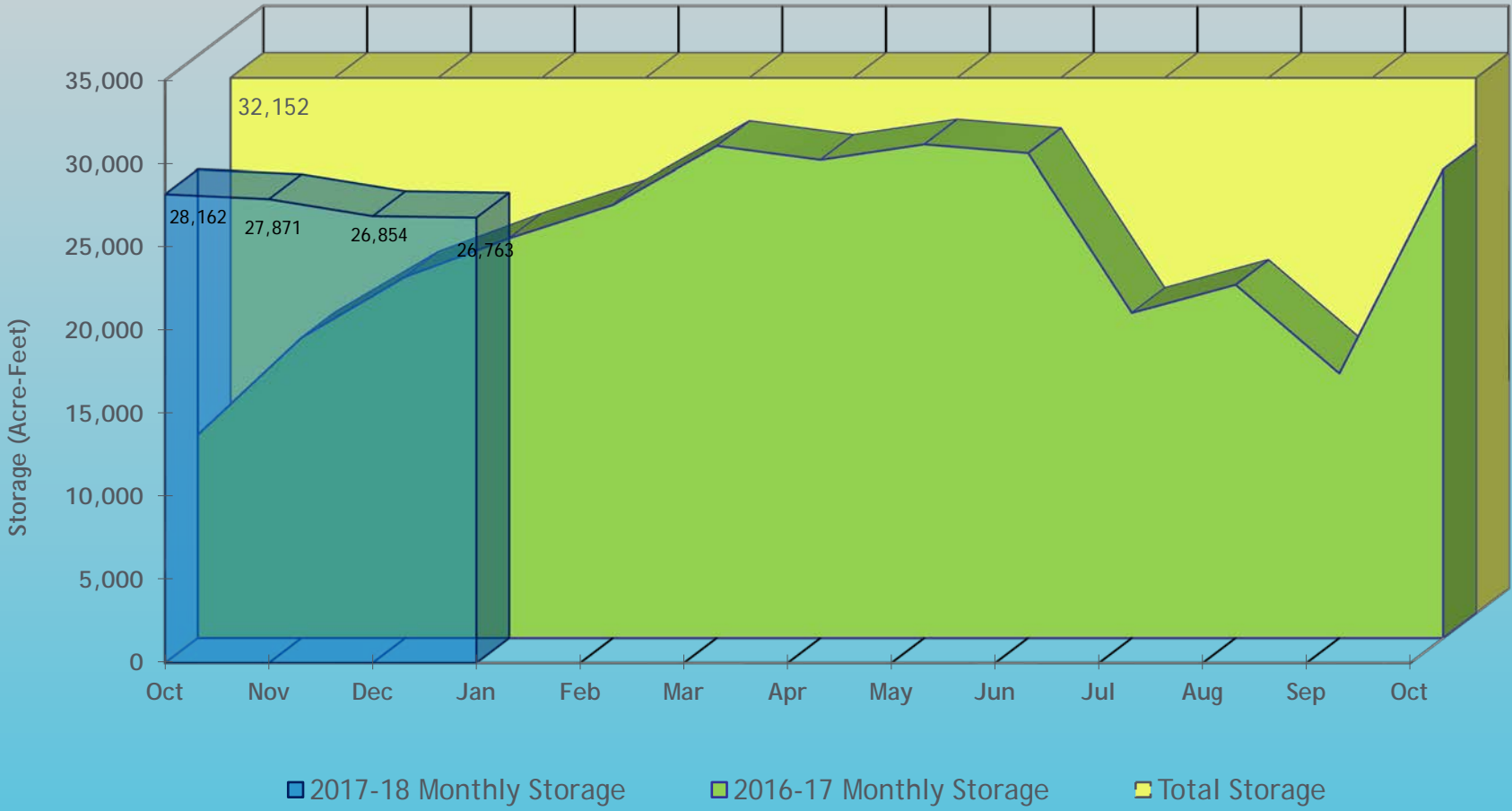
# Jackson Reservoir (District 1 - Agricultural)



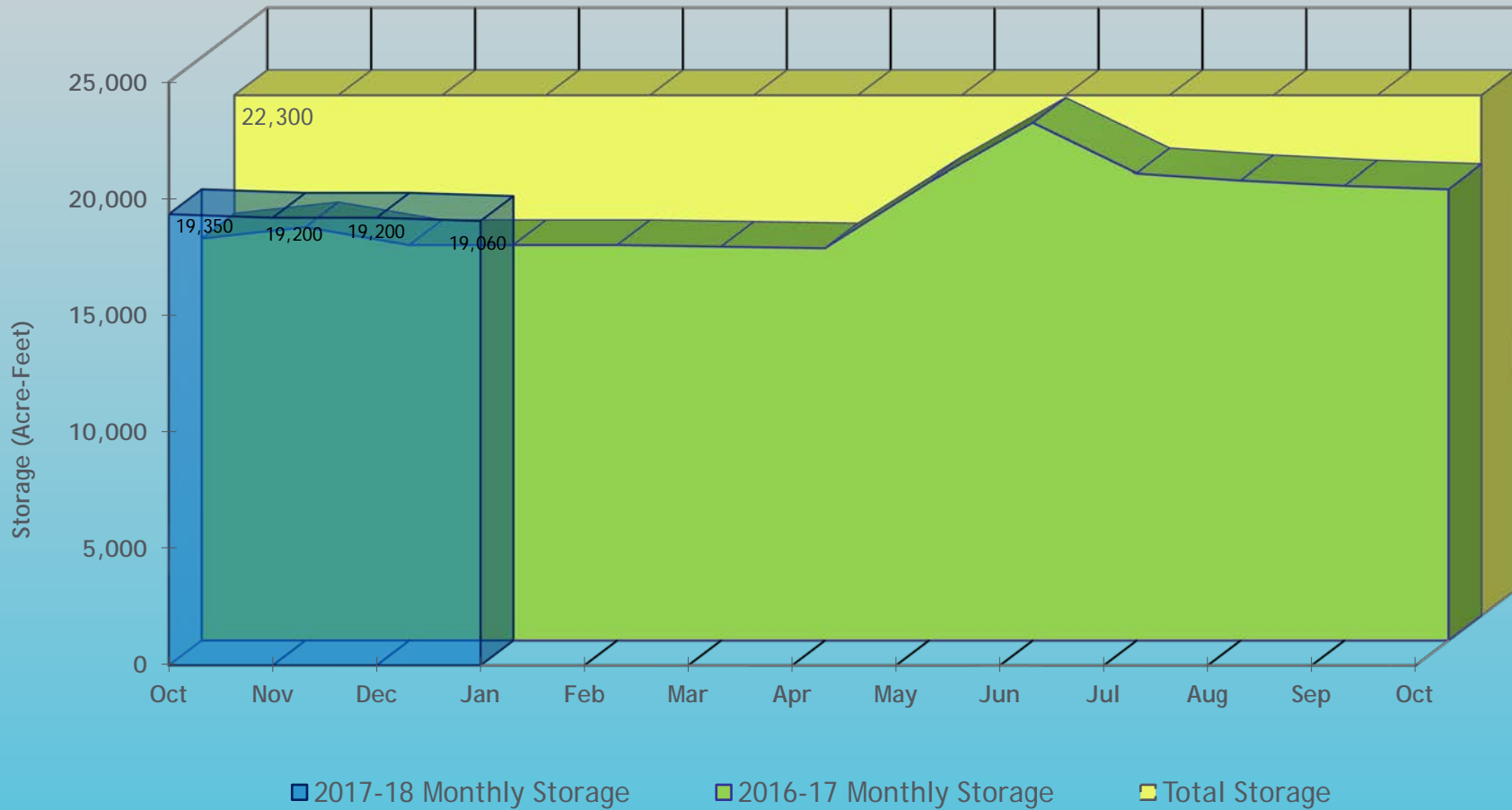
# Riverside Reservoir (District 1 - Agricultural)



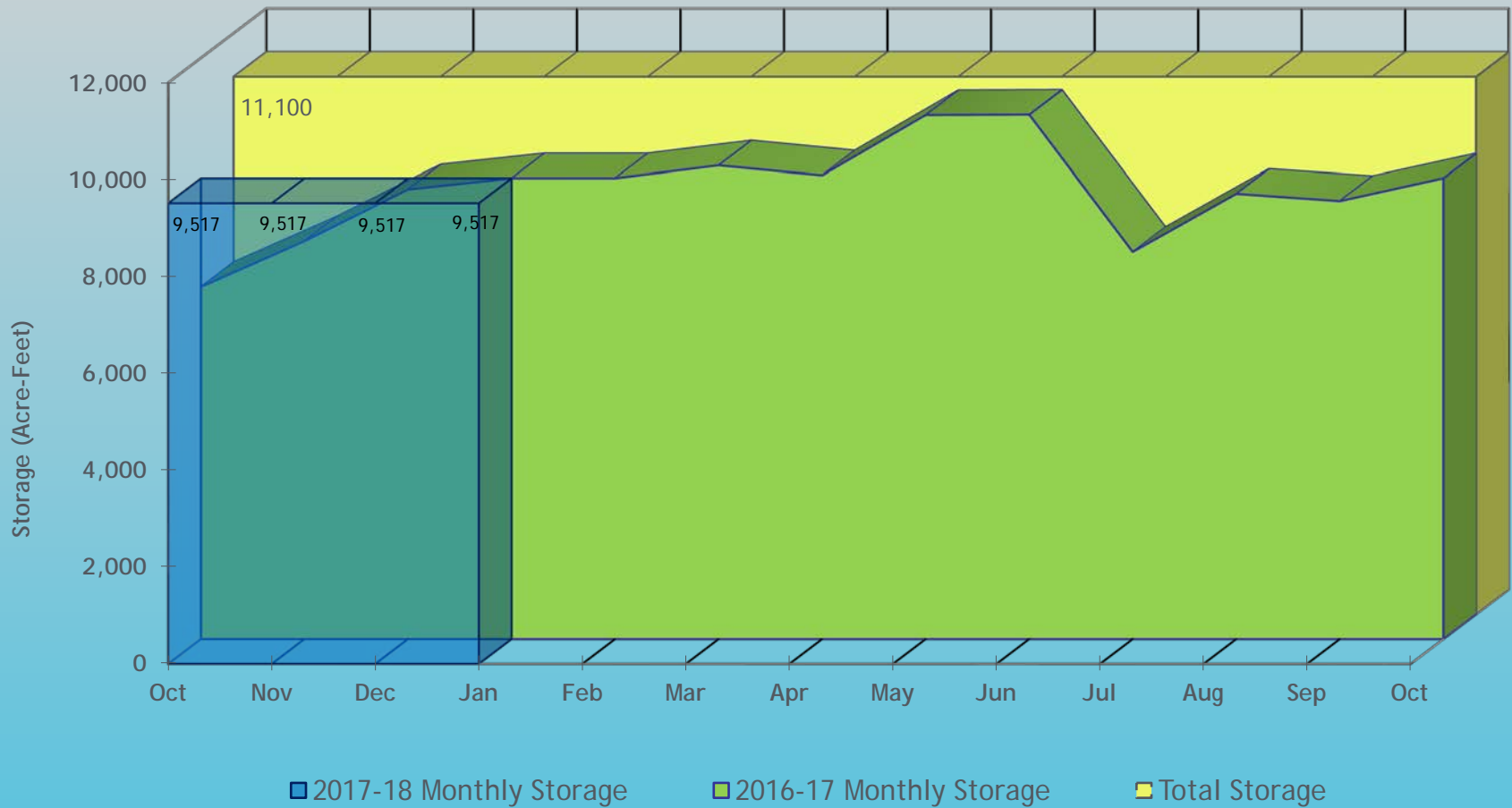
# Barr Reservoir (District 2 - Agricultural)



# Cobb Reservoir (District 3, Poudre River - Agricultural)

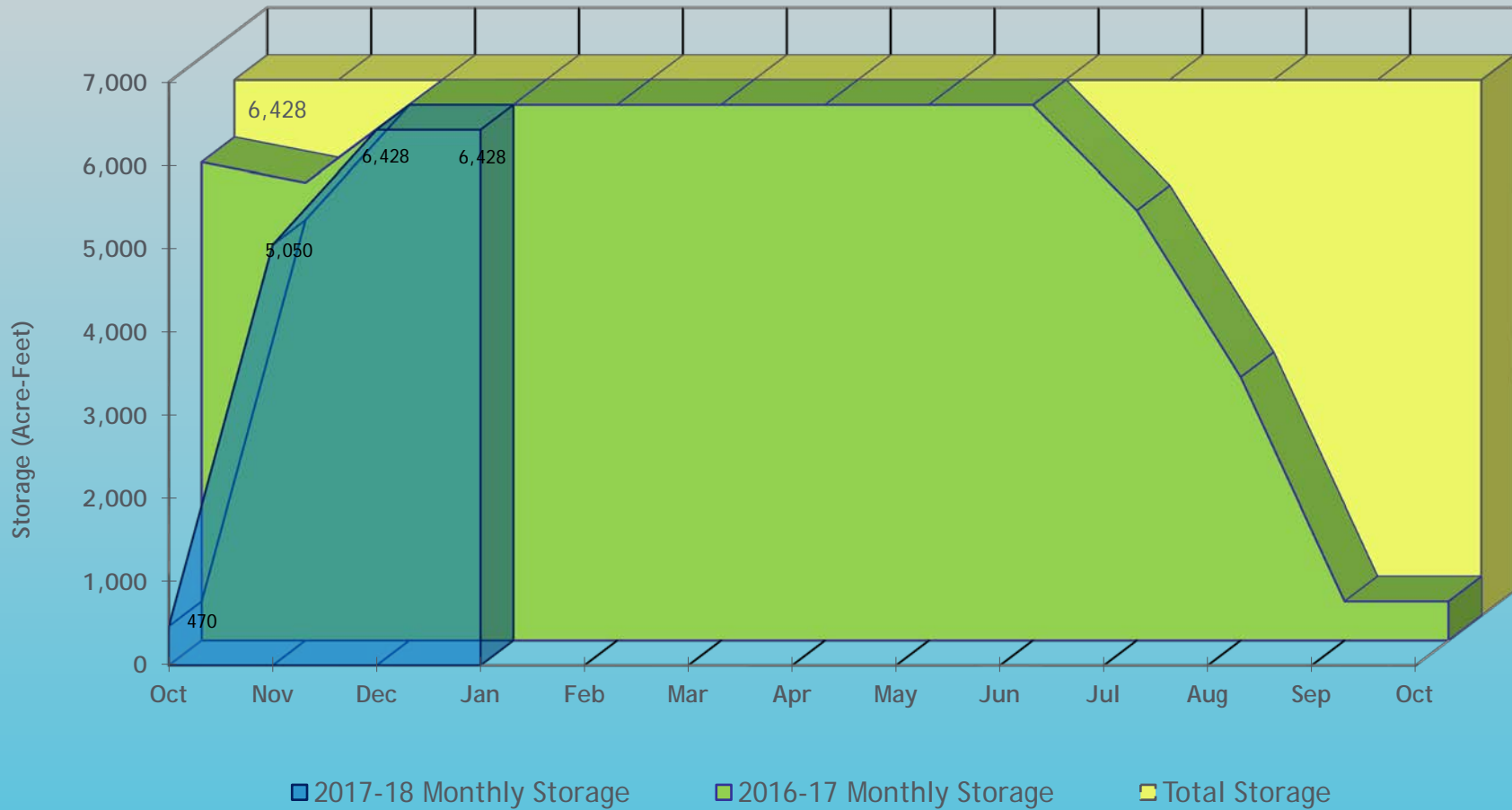


# Fossil Creek Reservoir (District 3, Poudre River - Agricultural)

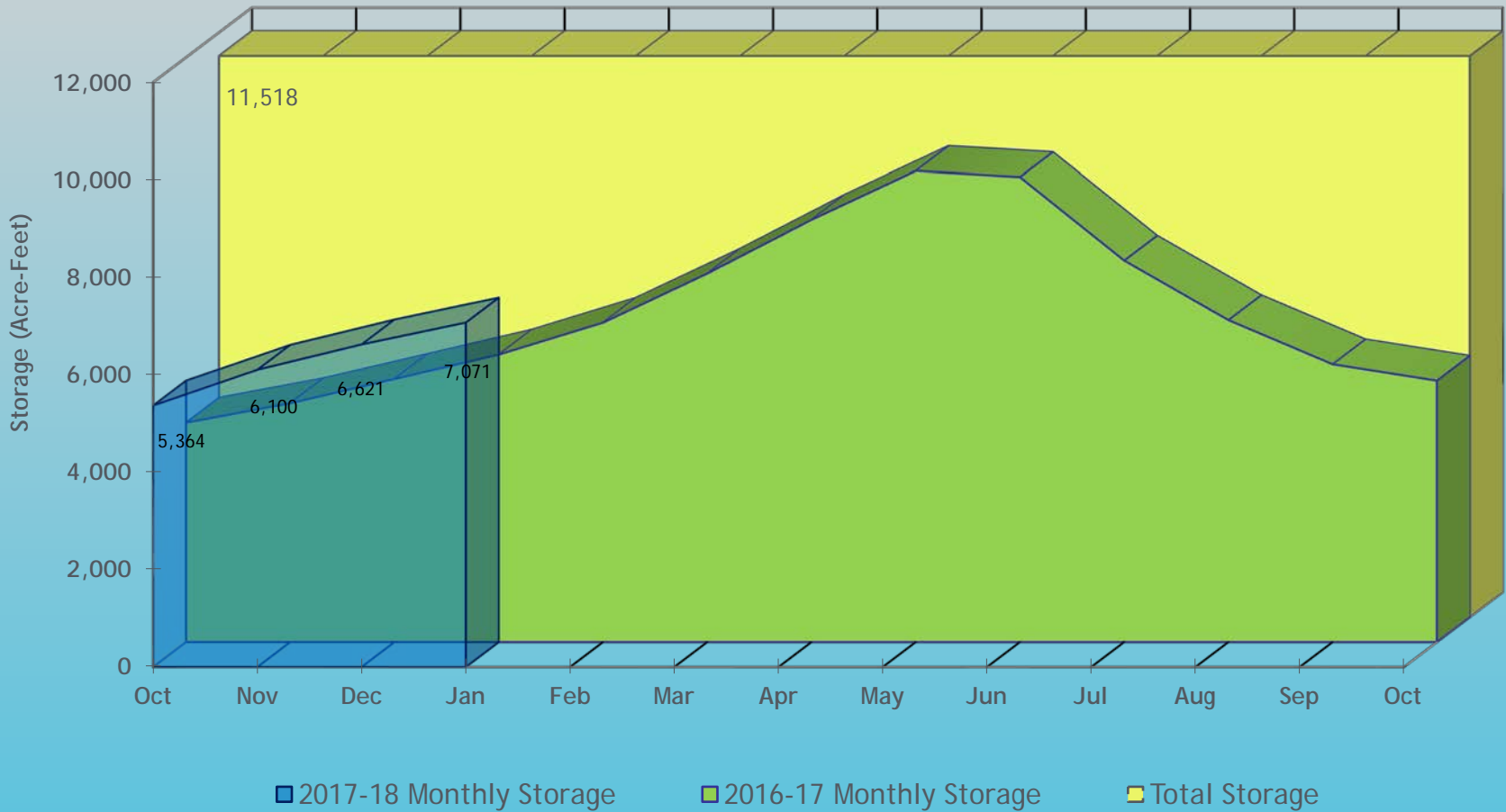




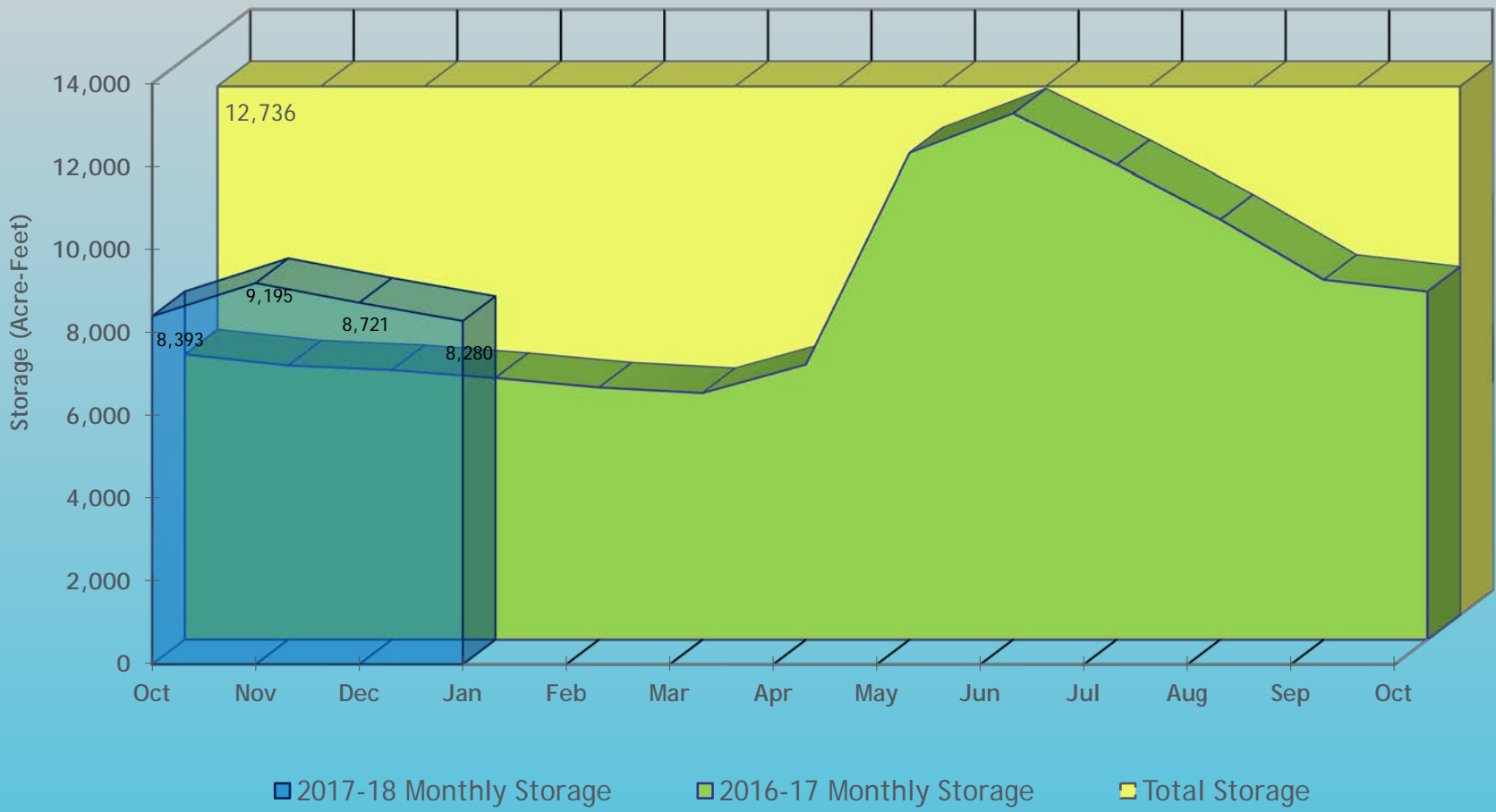
# Halligan Reservoir (District 3, Poudre River - Agricultural)



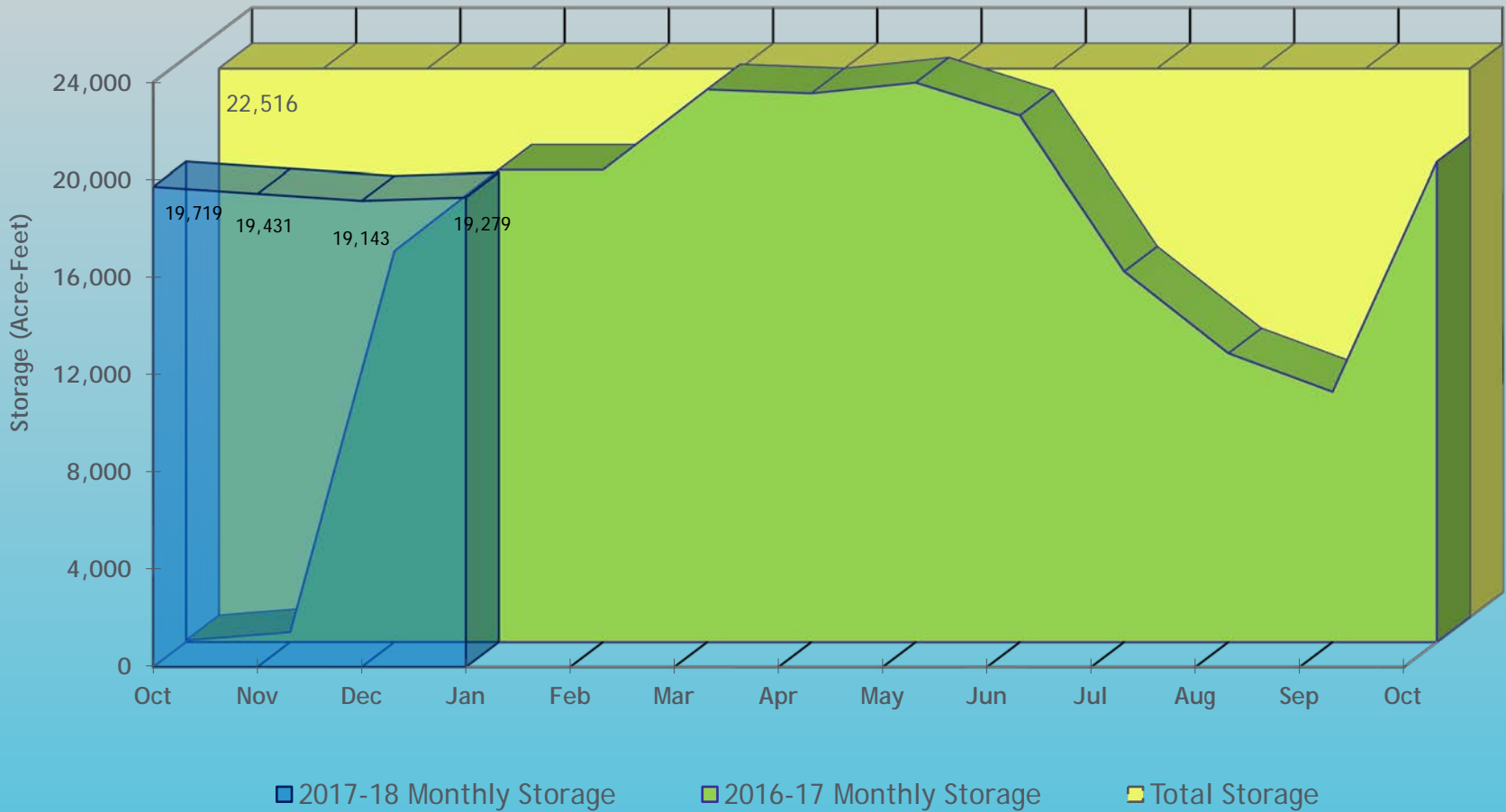
# Marshall Lake (District 6, Boulder Creek - Agricultural)



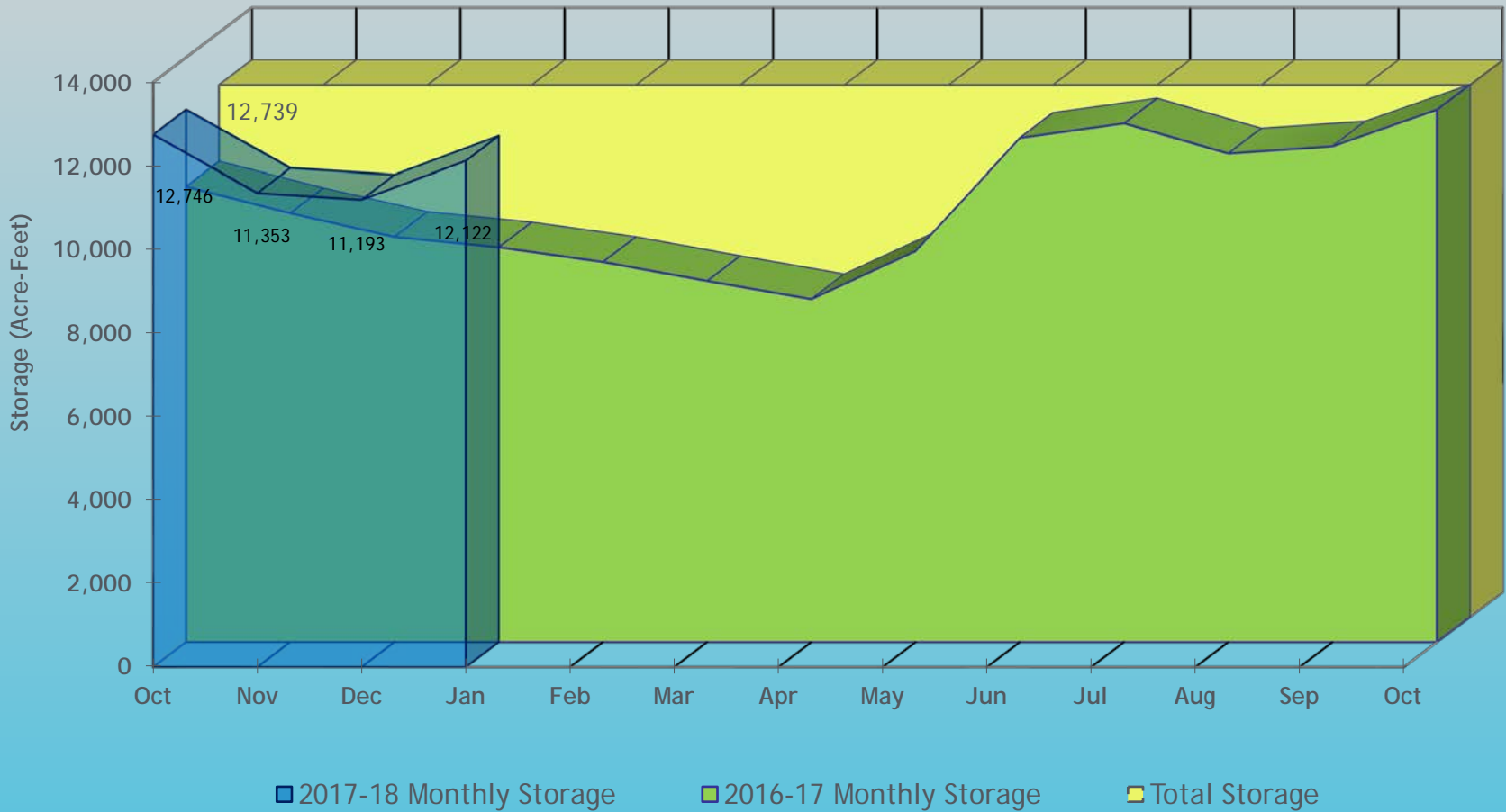
# Loveland Greeley Reservoir (District 4, Big Thompson River - Agricultural)



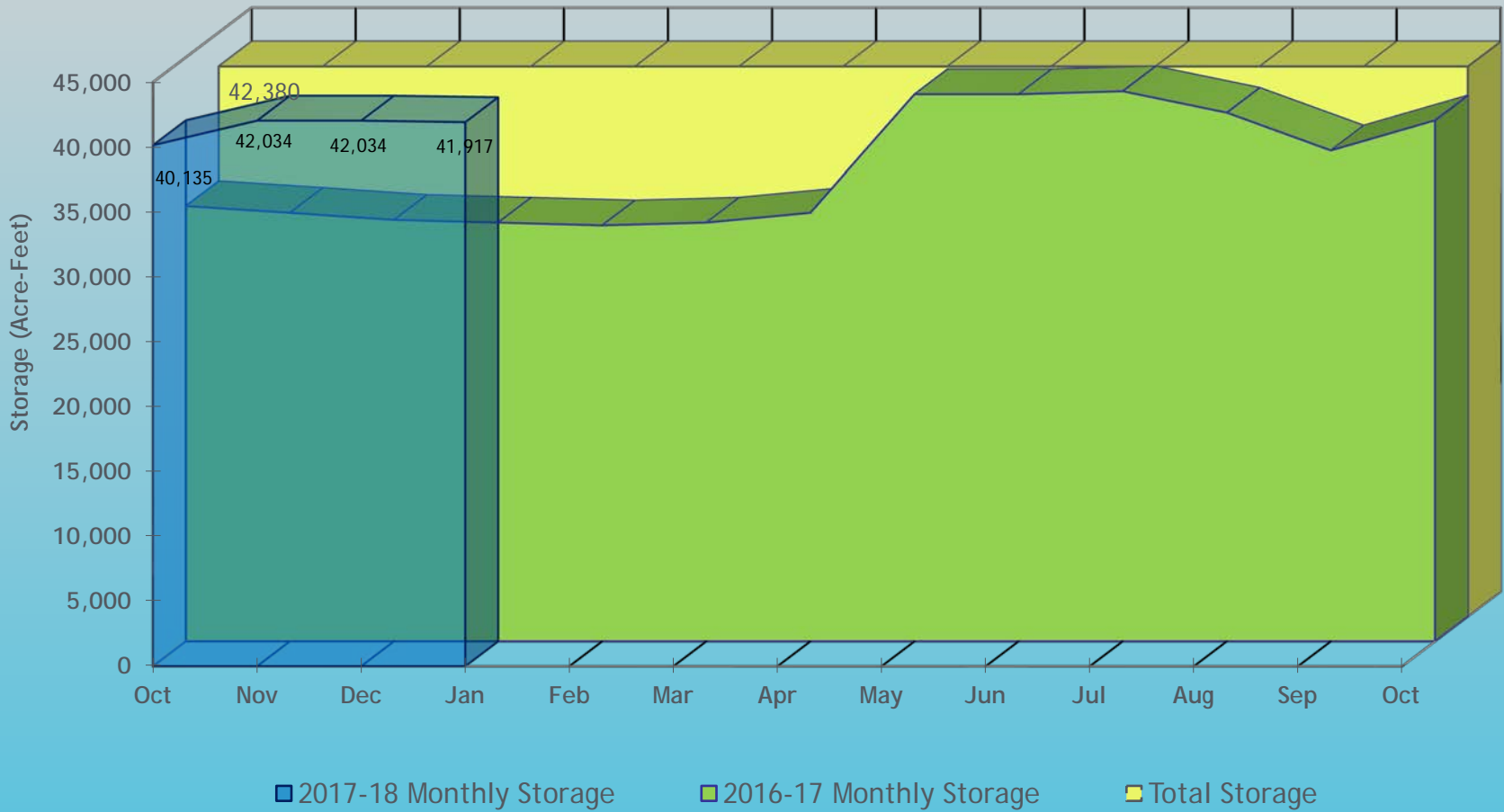
# Milton Reservoir (District 2 - Agricultural)



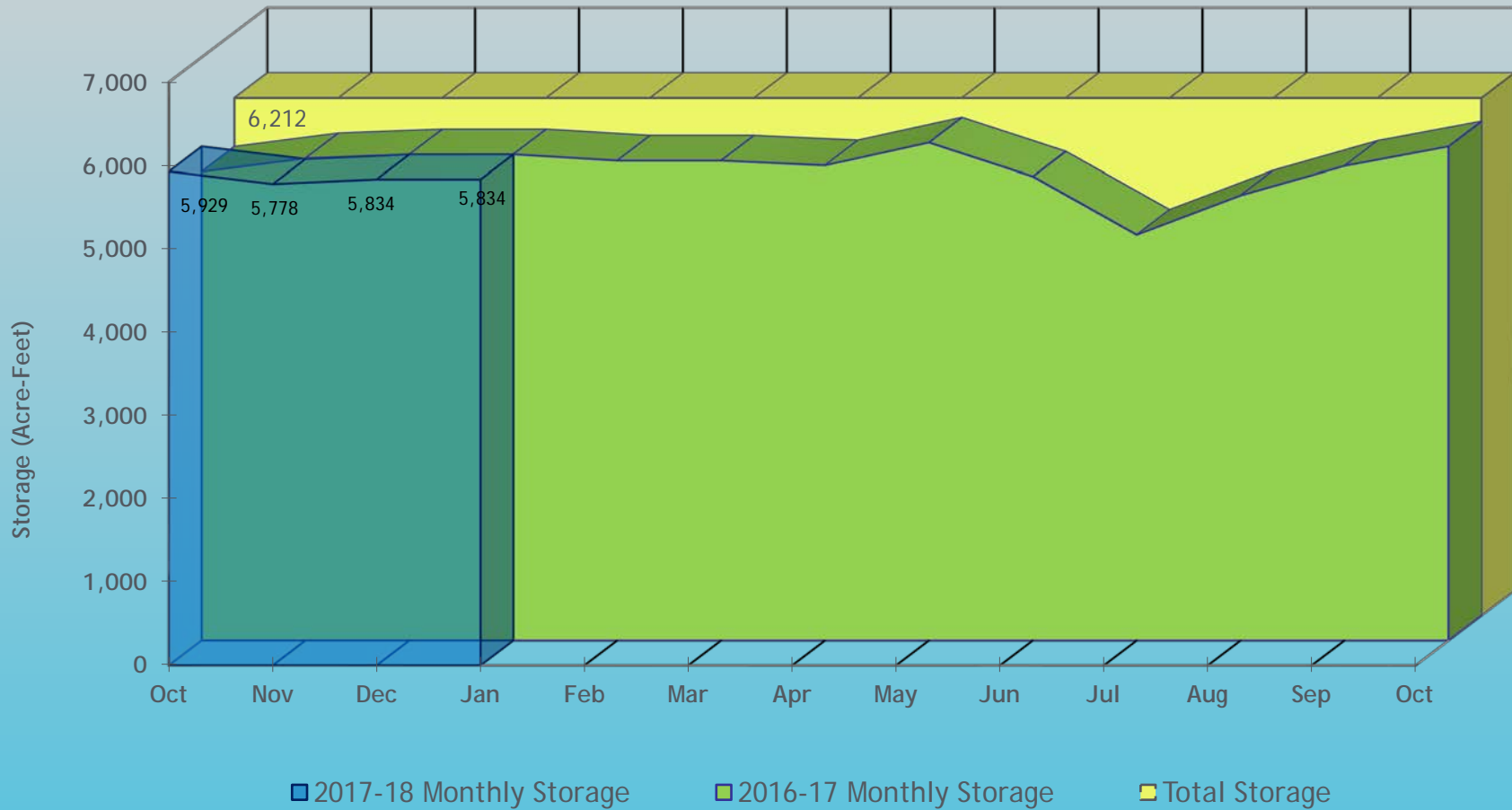
# Union Reservoir (District 5, St. Vrain Creek - Agricultural)



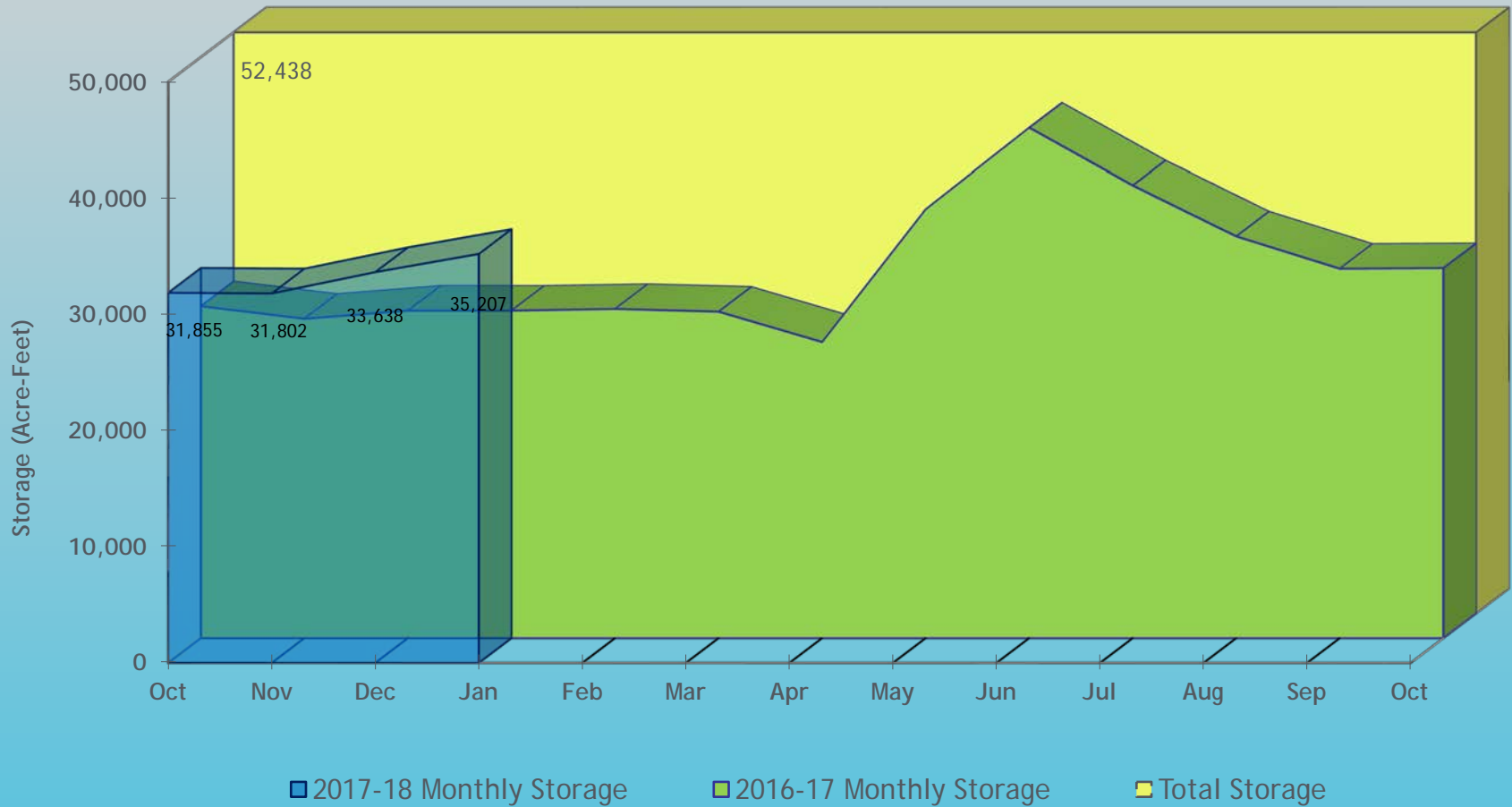
# Standley Lake (Agricultural)



# Lower Latham Reservoir (District 2 - Agricultural)

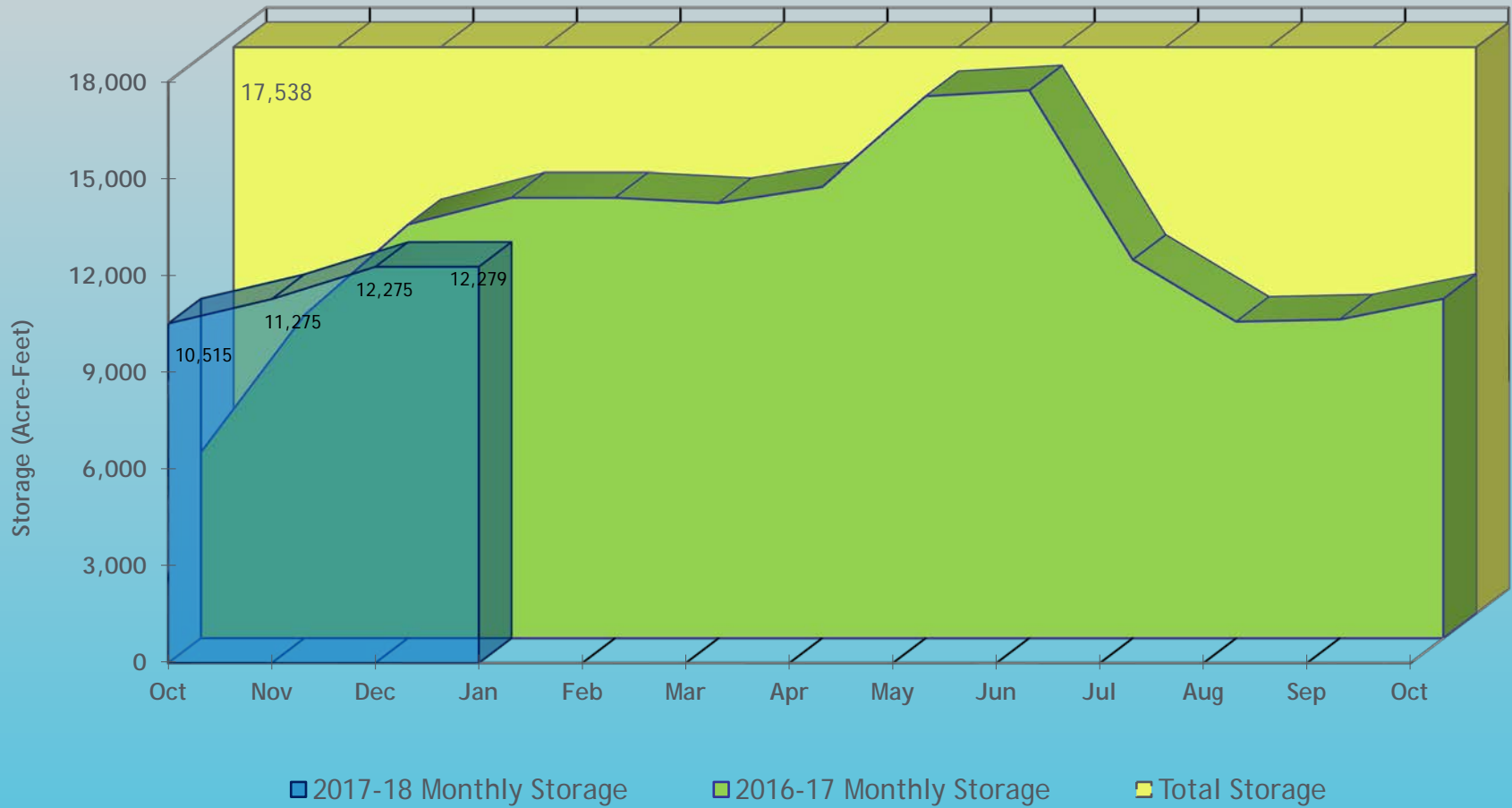


# Boyd Lake (District 4, Big Thompson River - Agricultural)

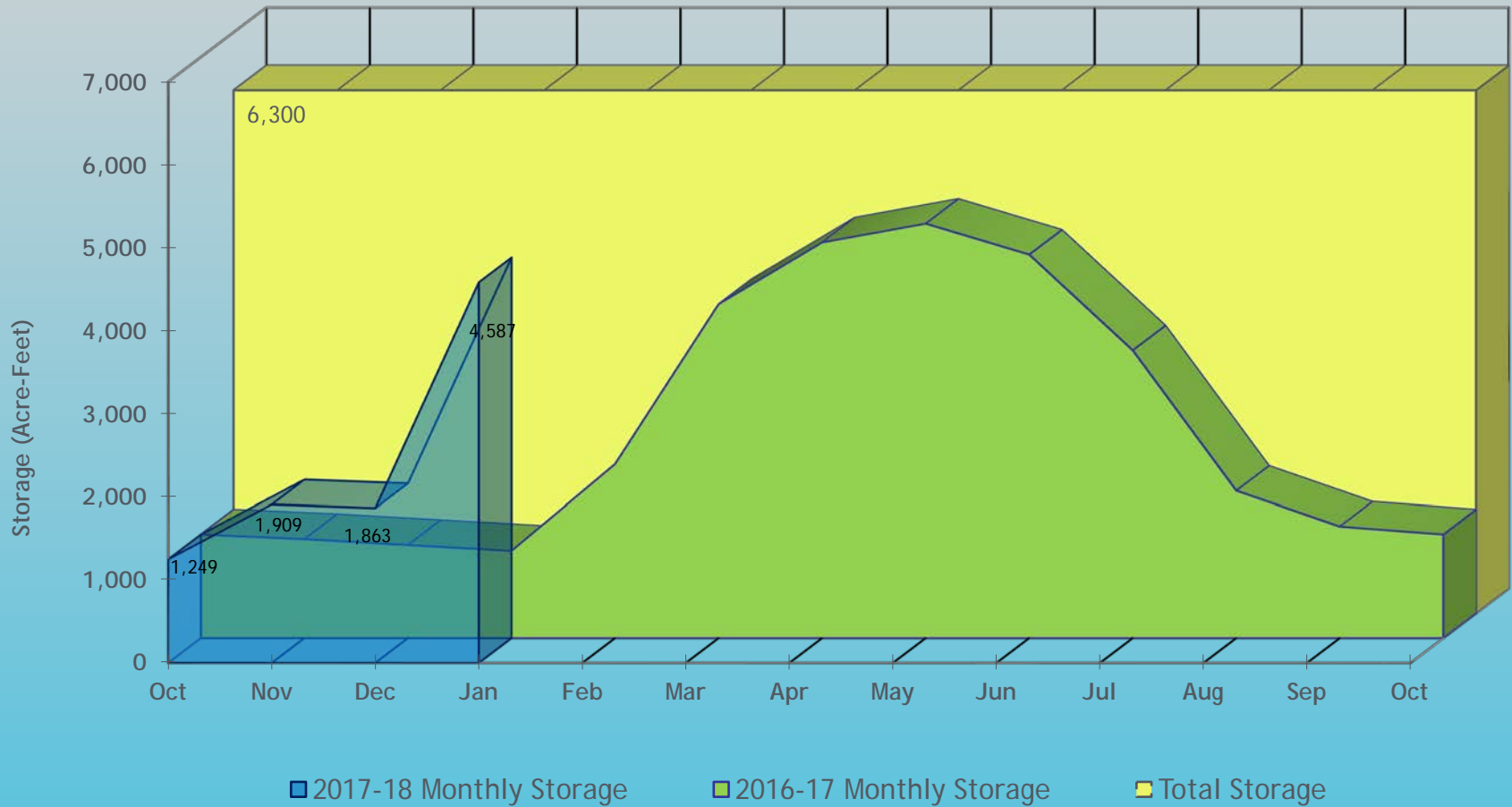




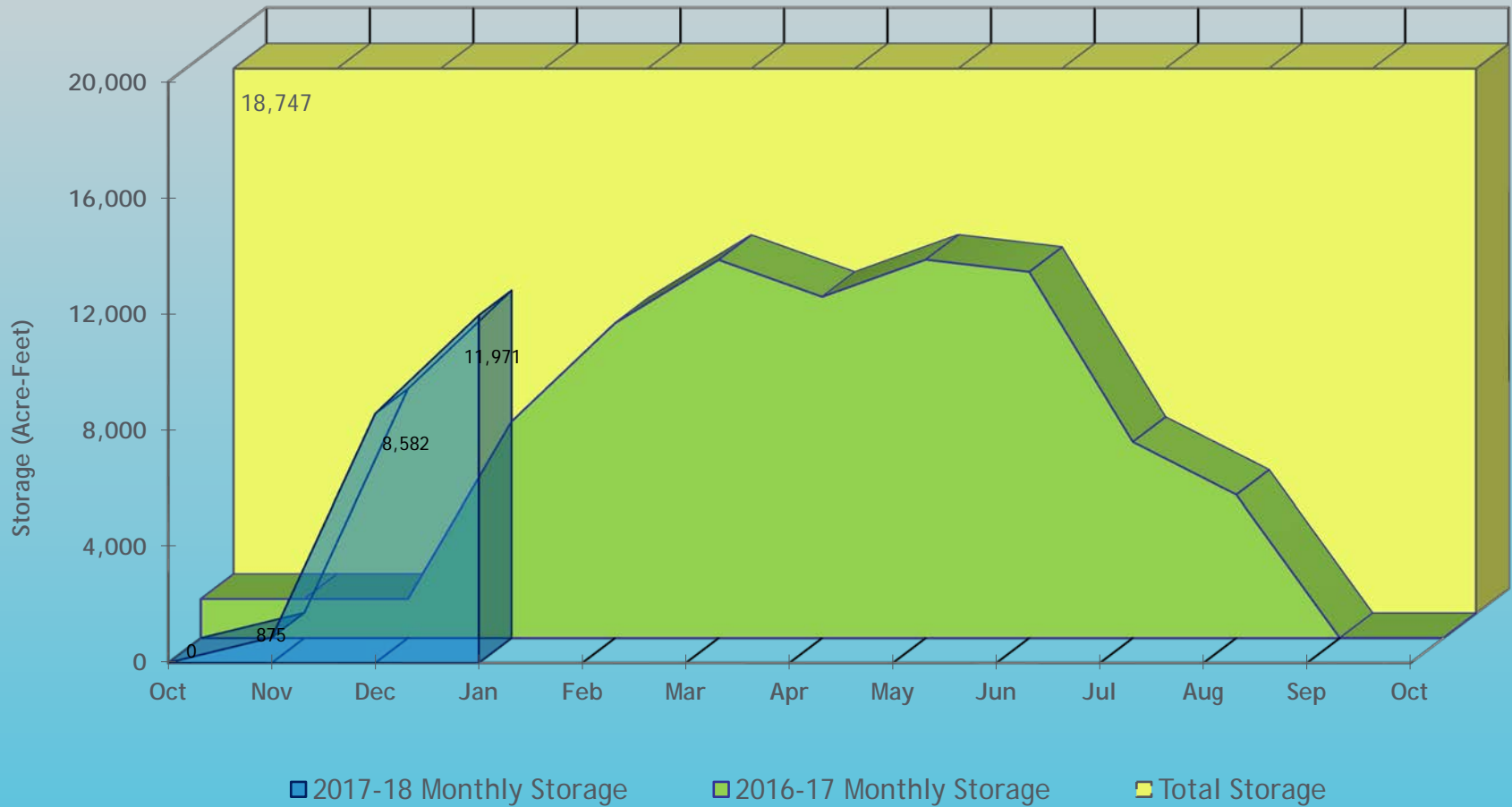
# Windsor Reservoir (District 3, Poudre River - Agricultural)



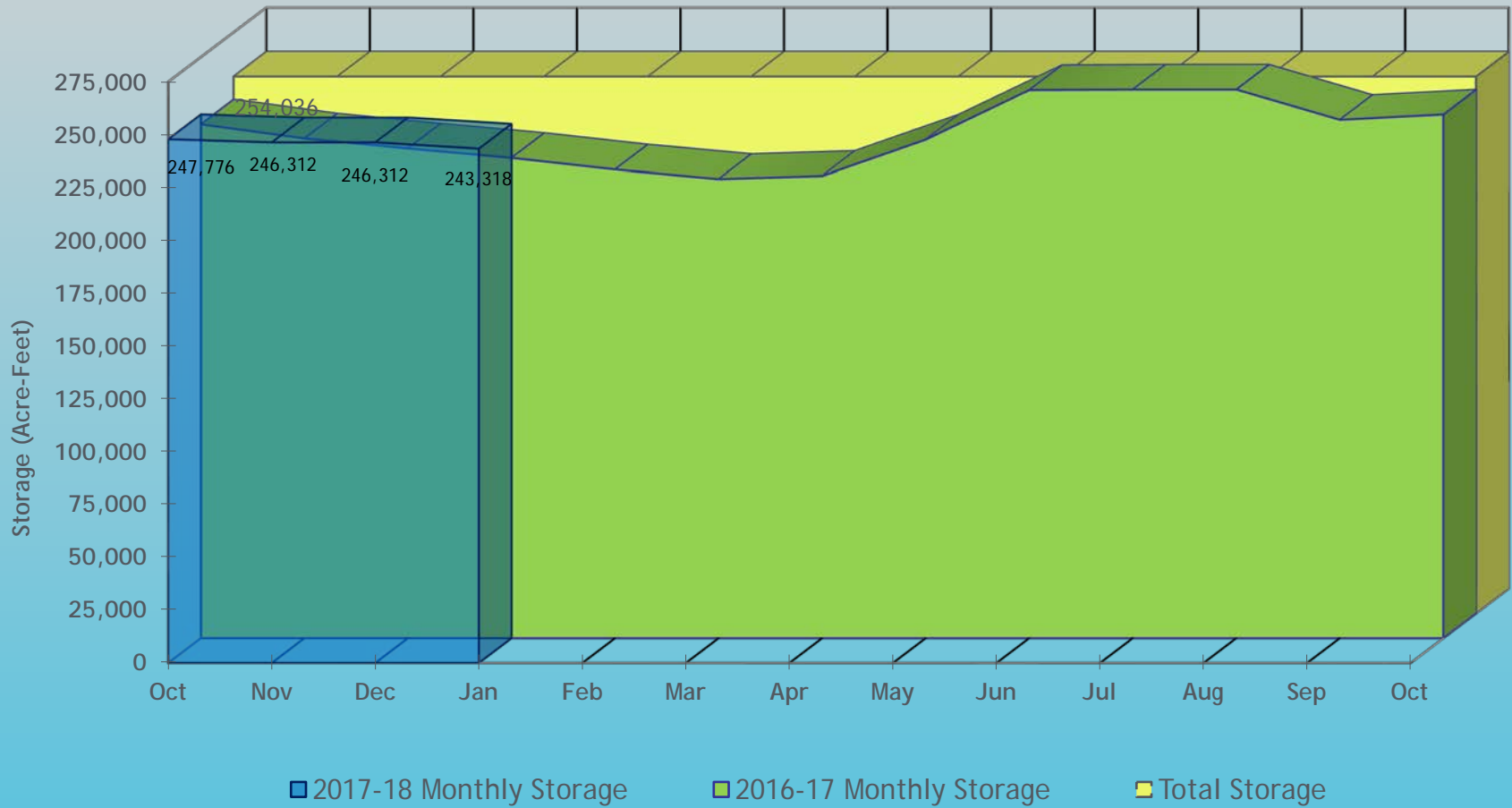
# Prospect Reservoir (District 1 - Agricultural)



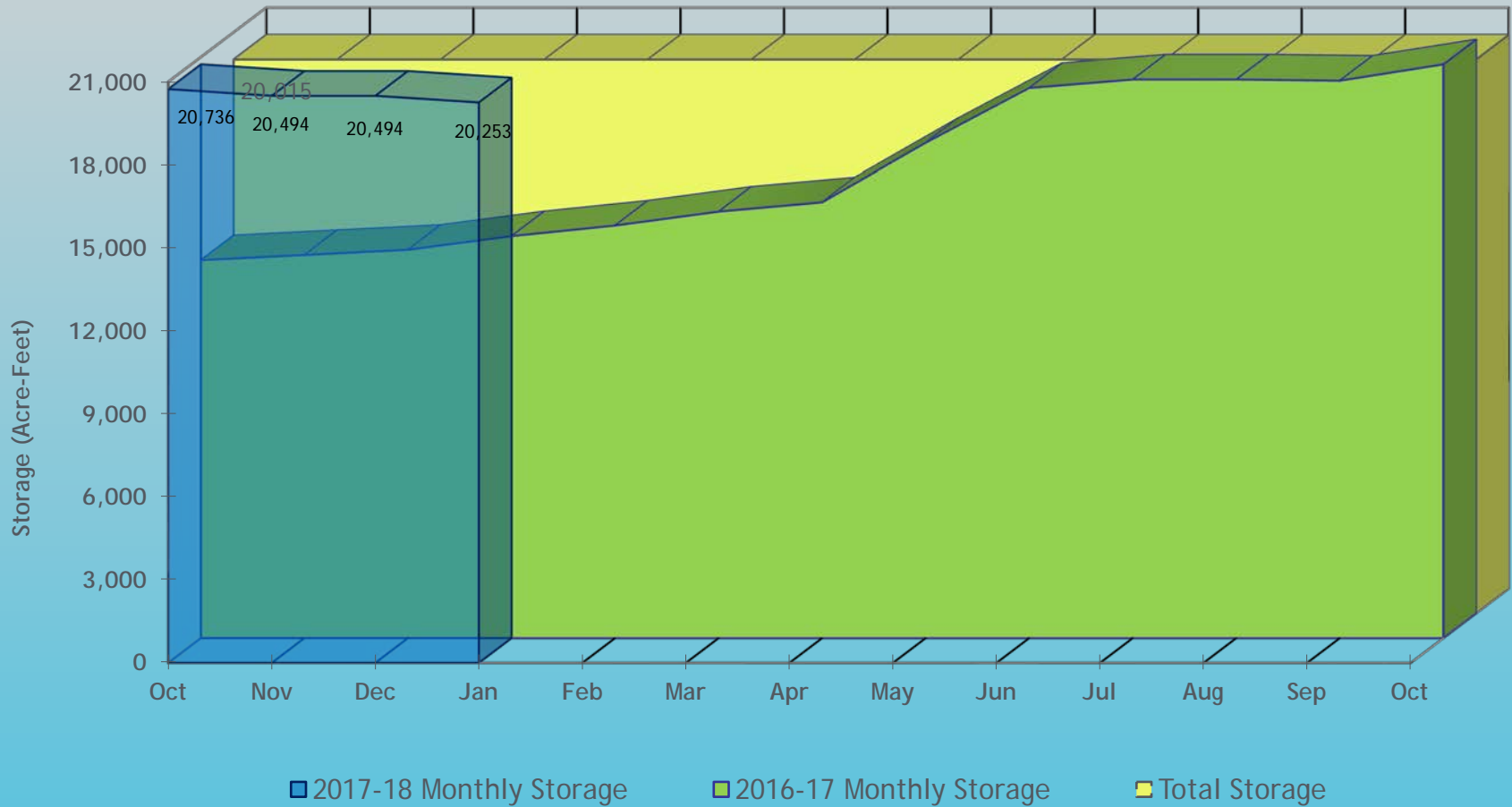
# Horse Creek Reservoir (District 1 - Agricultural)



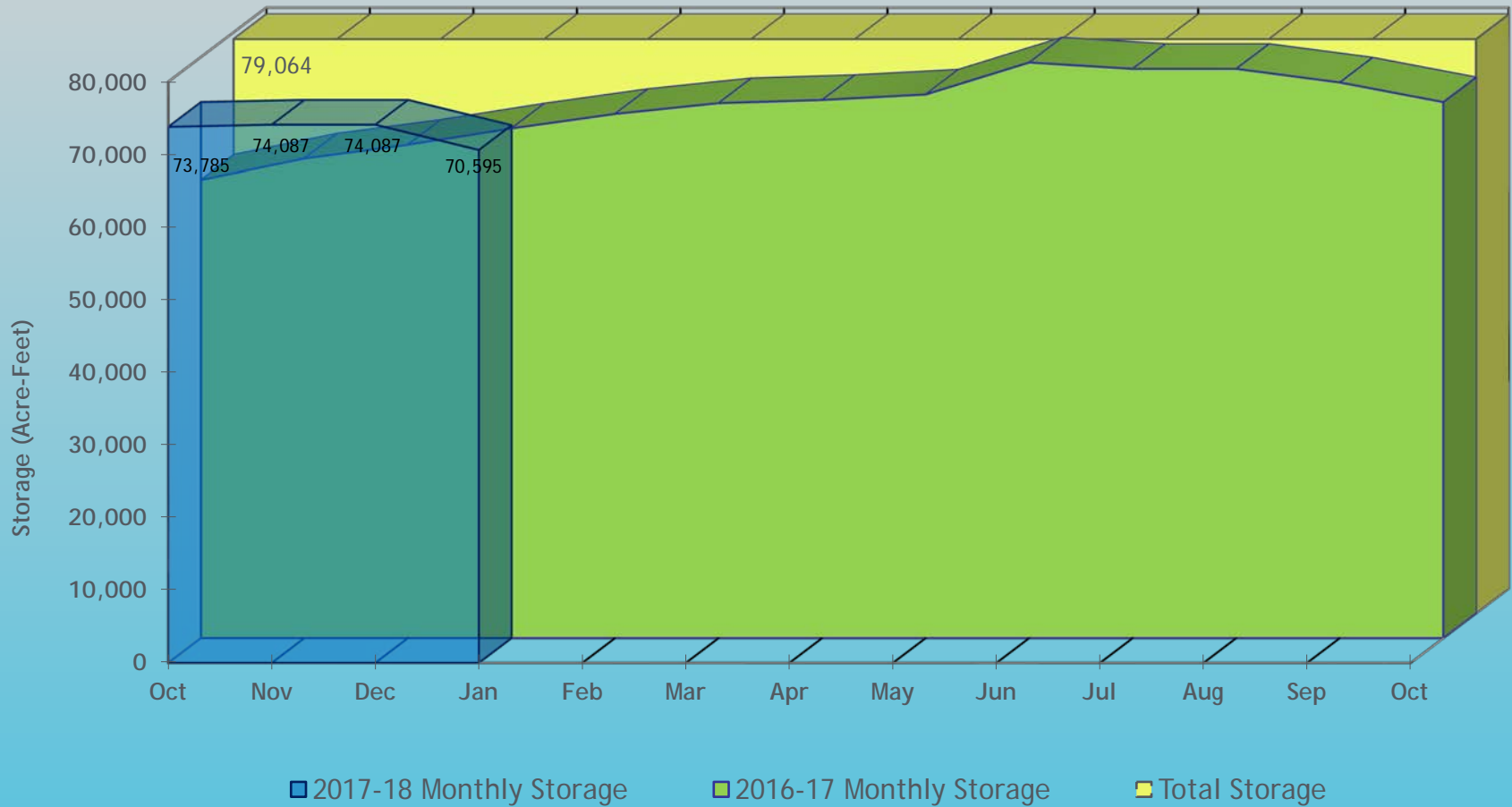
# Dillon Reservoir (District 1 - Municipal)



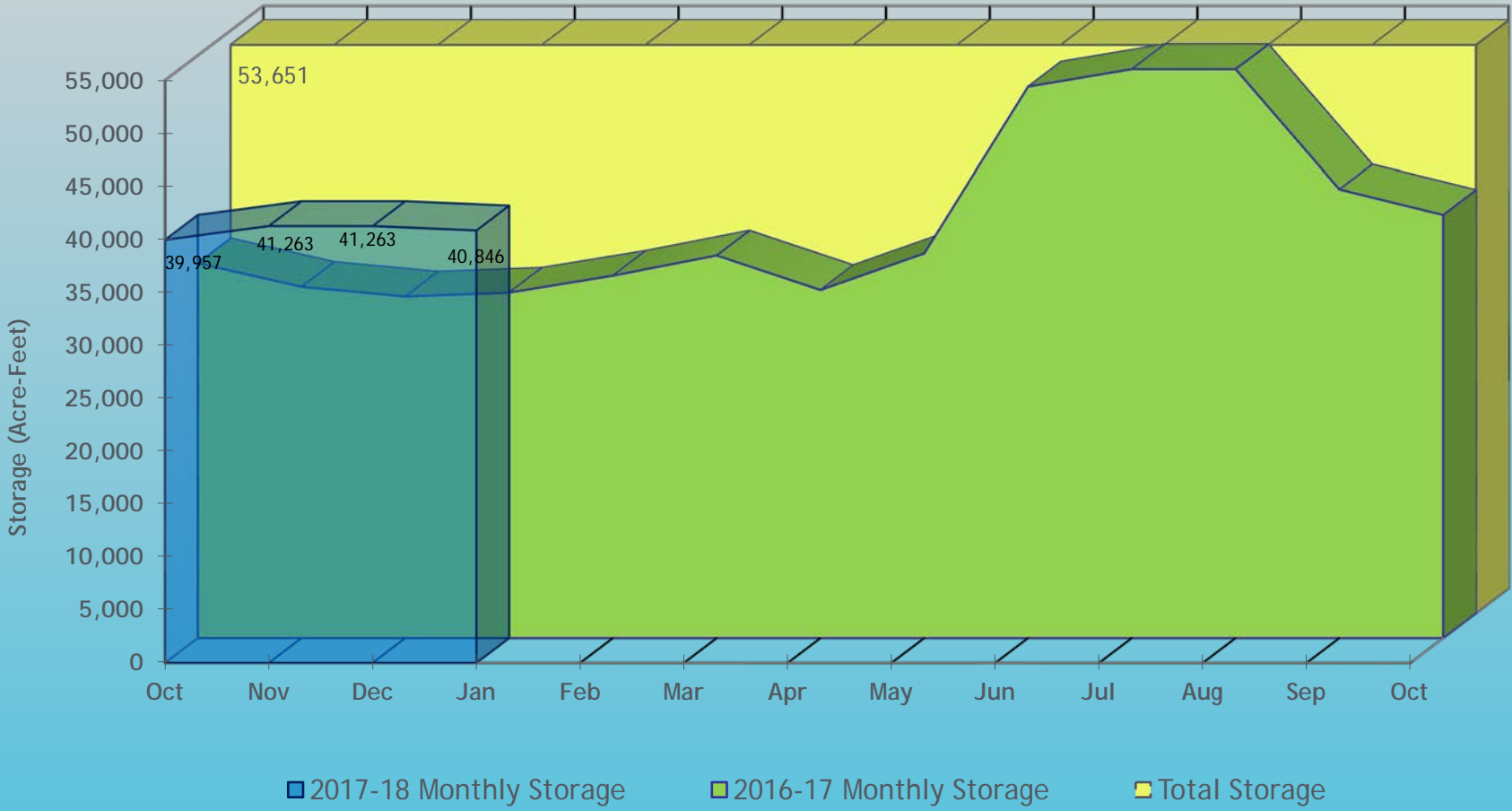
# Antero Reservoir (District 23 - Municipal)



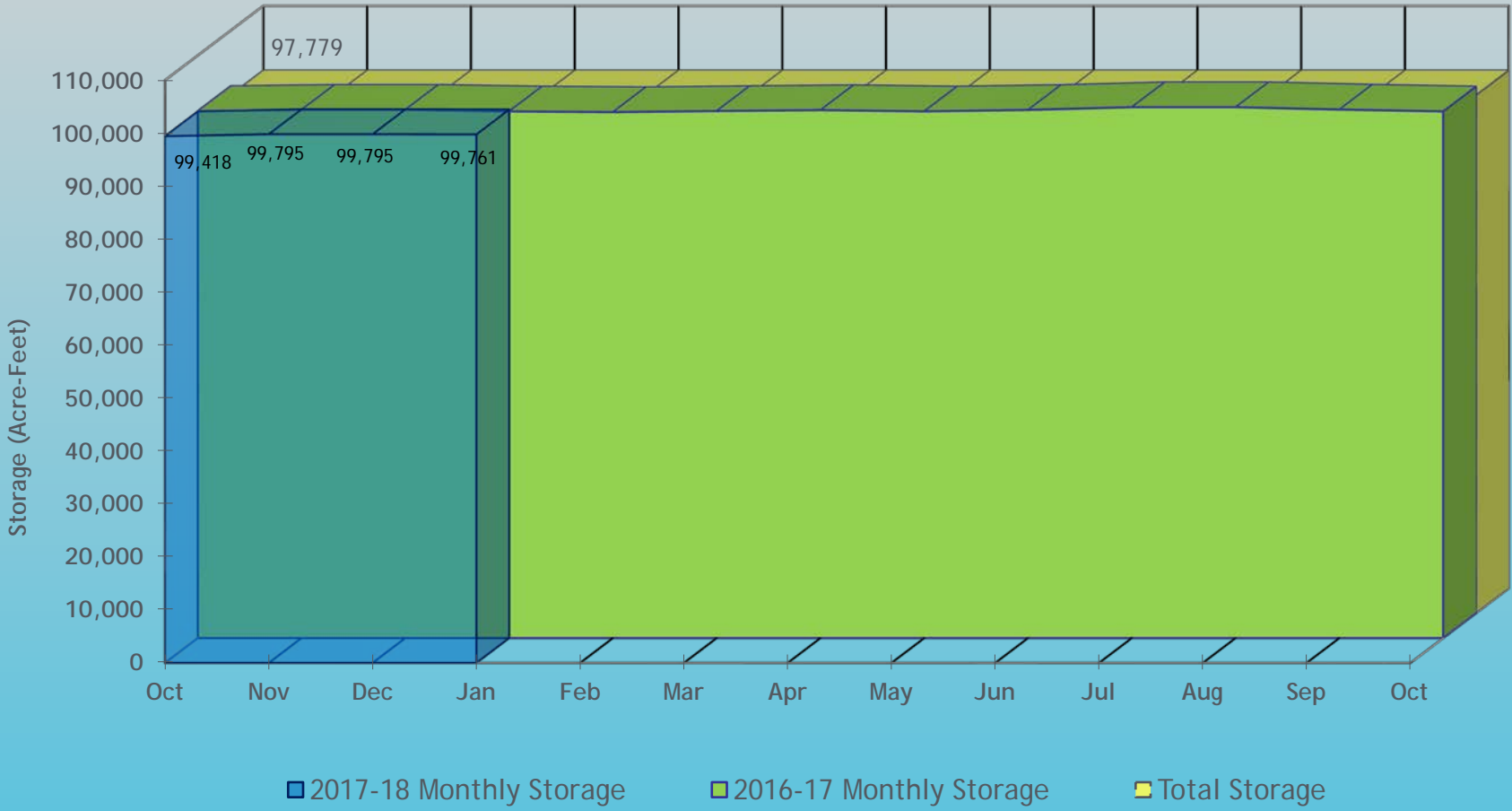
# Cheesman Reservoir (District 80 - Municipal)



# Spinney Mountain Reservoir (District 23 - Municipal)



# Eleven Mile Reservoir (District 23 - Municipal)





# Lake Granby

