



COLORADO
Department of Natural Resources

South Platte Summary October 2017

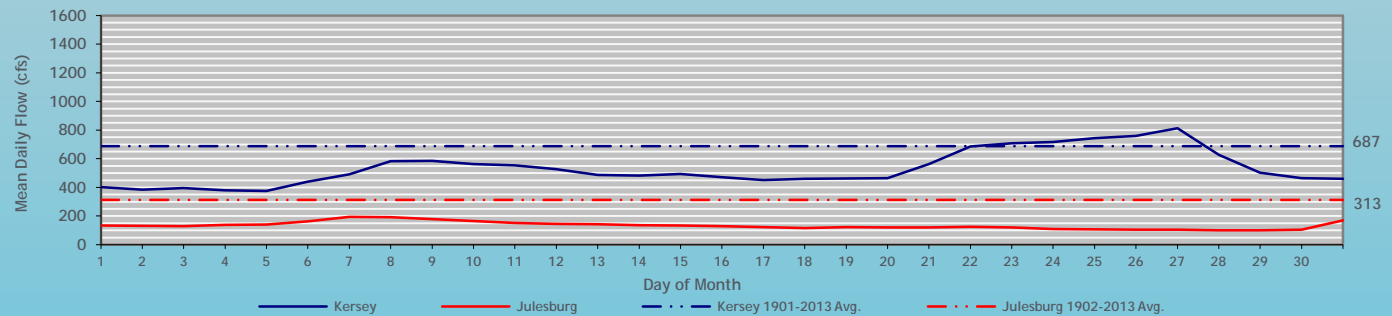
Compiled by Lee Cunning, P.E.

COLORADO DIVISION OF WATER RESOURCES, DIVISION 1

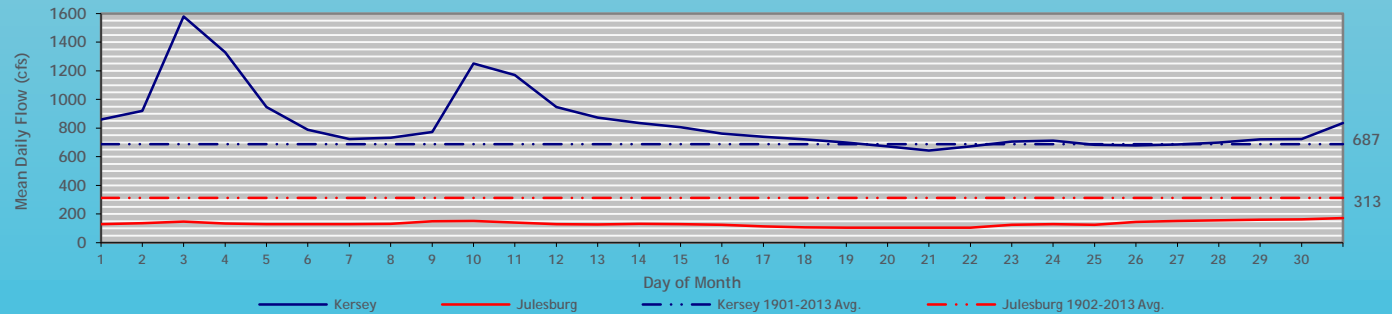
MONTH OF October 2017

RESERVOIR	FULL ALLOWABLE CAPACITY (ACRE FEET)	FIRST OF MONTH (ACRE FEET)	END OF MONTH (ACRE FEET)	DISTRICT	CHANGE IN STORAGE (ACRE FEET)	% CHANGE IN STORAGE BASED ON FIRST OF MONTH STORAGE	% OF CURRENT FULL ALLOWABLE CAPACITY	% OF CURRENT FULL ALLOWABLE CAPACITY THIS MONTH LAST YEAR	SURCHARGE (ACRE FEET)
JULESBURG	22,666	11,027	16,314	64	5,287	48%	72%	60%	0
STERLING	73,730	1,242	14,650	64	13,408	1080%	20%	22%	0
PREWITT	28,500	9,444	8,191	64	-1,253	-13%	29%	44%	0
JACKSON	27,257	15,657	19,202	1	3,545	23%	70%	76%	0
EMPIRE	37,700	13,565	22,501	1	8,936	66%	60%	20%	0
RIVERSIDE	63,113	12,419	12,857	1	438	4%	20%	49%	0
BARR LAKE	32,152	15,891	28,162	2	12,271	77%	88%	38%	0
CHEESMAN	79,064	76,495	73,785	80	-2,710	-4%	93%	80%	0
ELEVEN MILE	97,779	99,761	99,418	23	-343	0%	100%	100%	1,639
SPINNEY	53,651	42,361	39,957	23	-2,404	-6%	74%	66%	0
ANTERO	20,015	20,144	20,736	23	592	3%	100%	68%	721

KERSEY and JULESBURG
October 2016

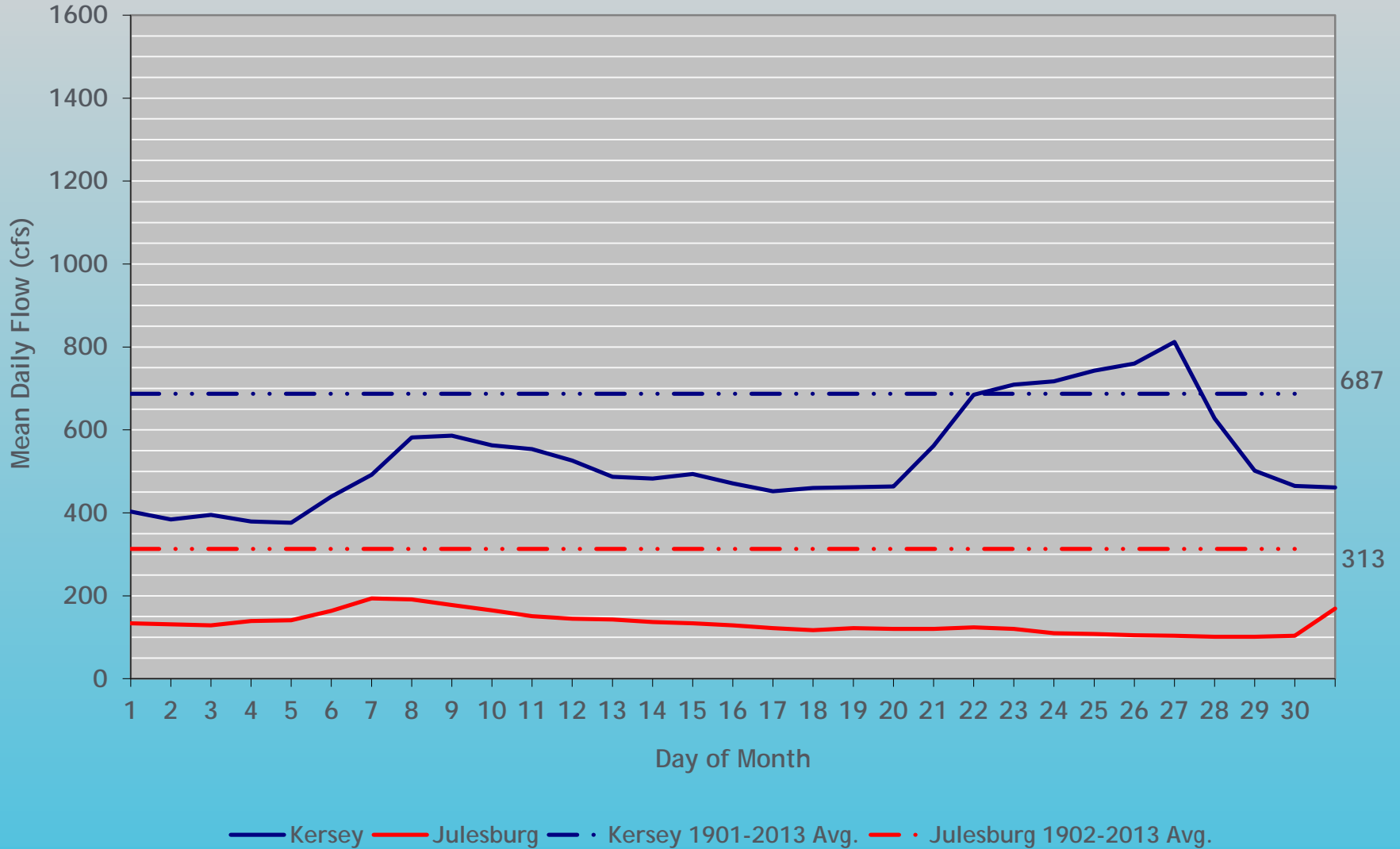


KERSEY and JULESBURG
October 2017

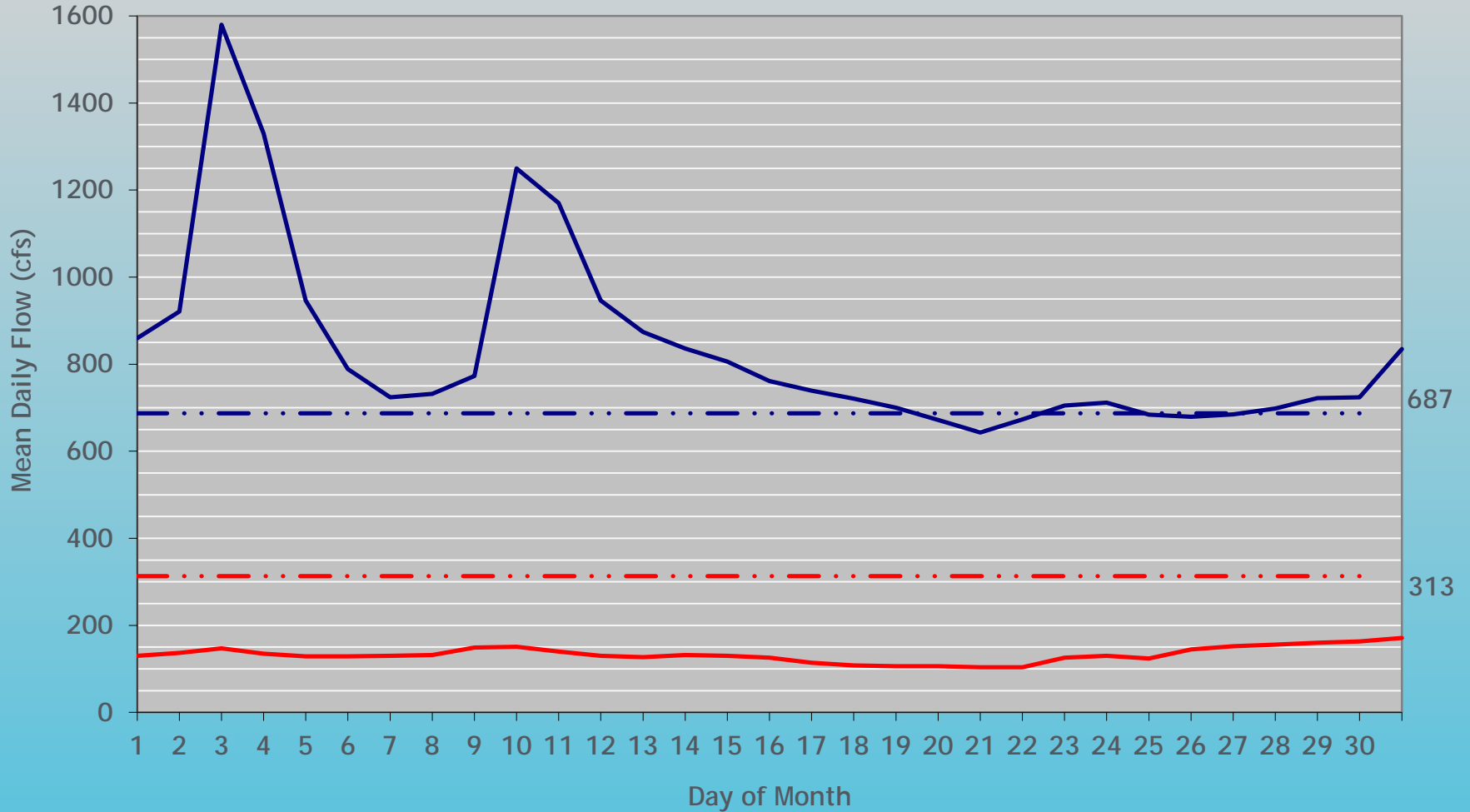


RIVER GAGES	MEAN DAILY FLOW (CFS)
KERSEY	835
JULESBURG	133
THIS MONTH LAST YEAR	
KERSEY	532
JULESBURG	134
MEAN FOR PERIOD OF RECORD*	
KERSEY	687
JULESBURG	313
*Kersey 1901 - 2016	
*Julesburg 1902 - 2016	

KERSEY and JULESBURG October 2016

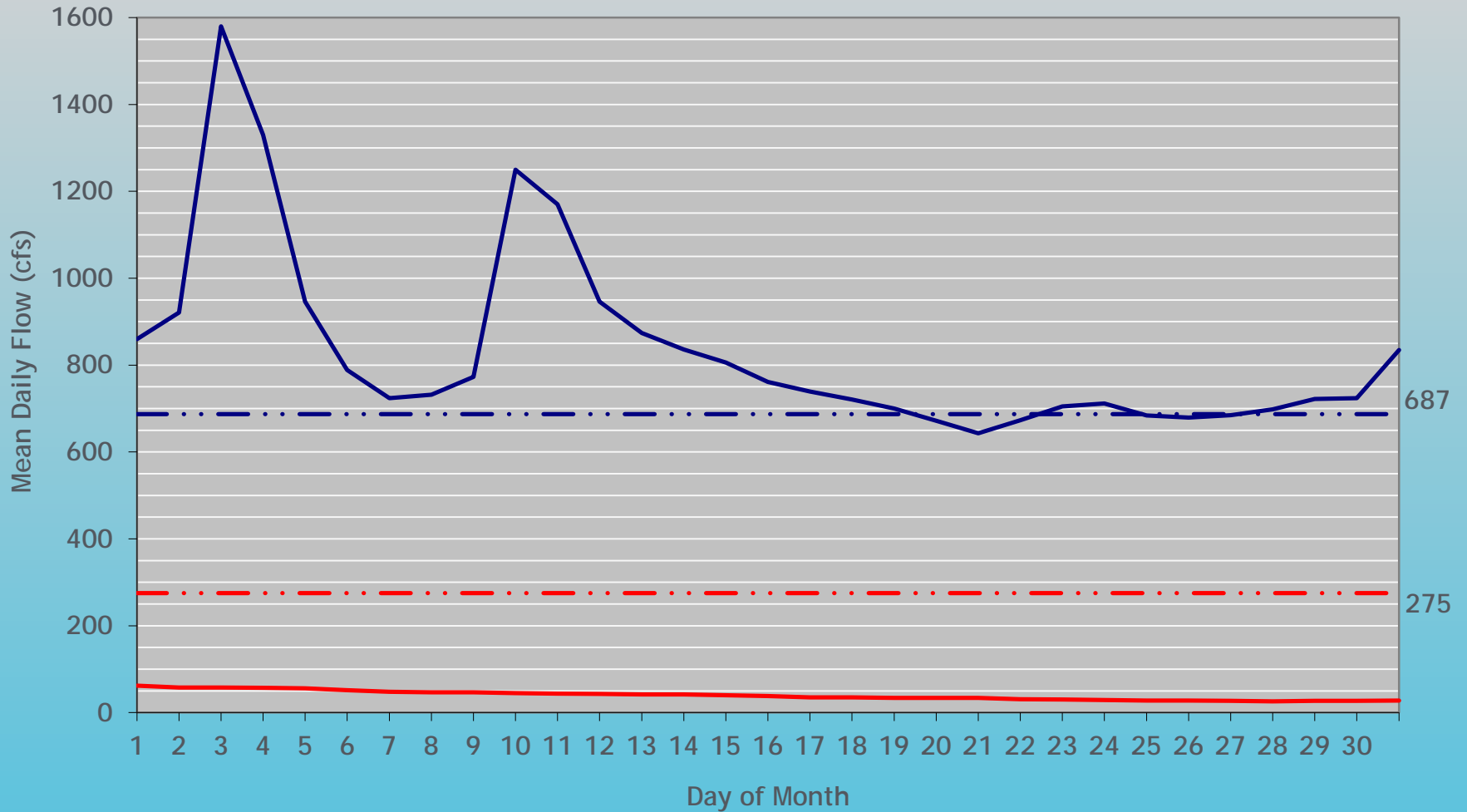


KERSEY and JULESBURG October 2017



— Kersey — Julesburg — · Kersey 1901-2013 Avg. — · Julesburg 1902-2013 Avg.

KERSEY and BALZAC October 2017



— Kersey

— Balzac

- · - Kersey 1901-2013 Avg.

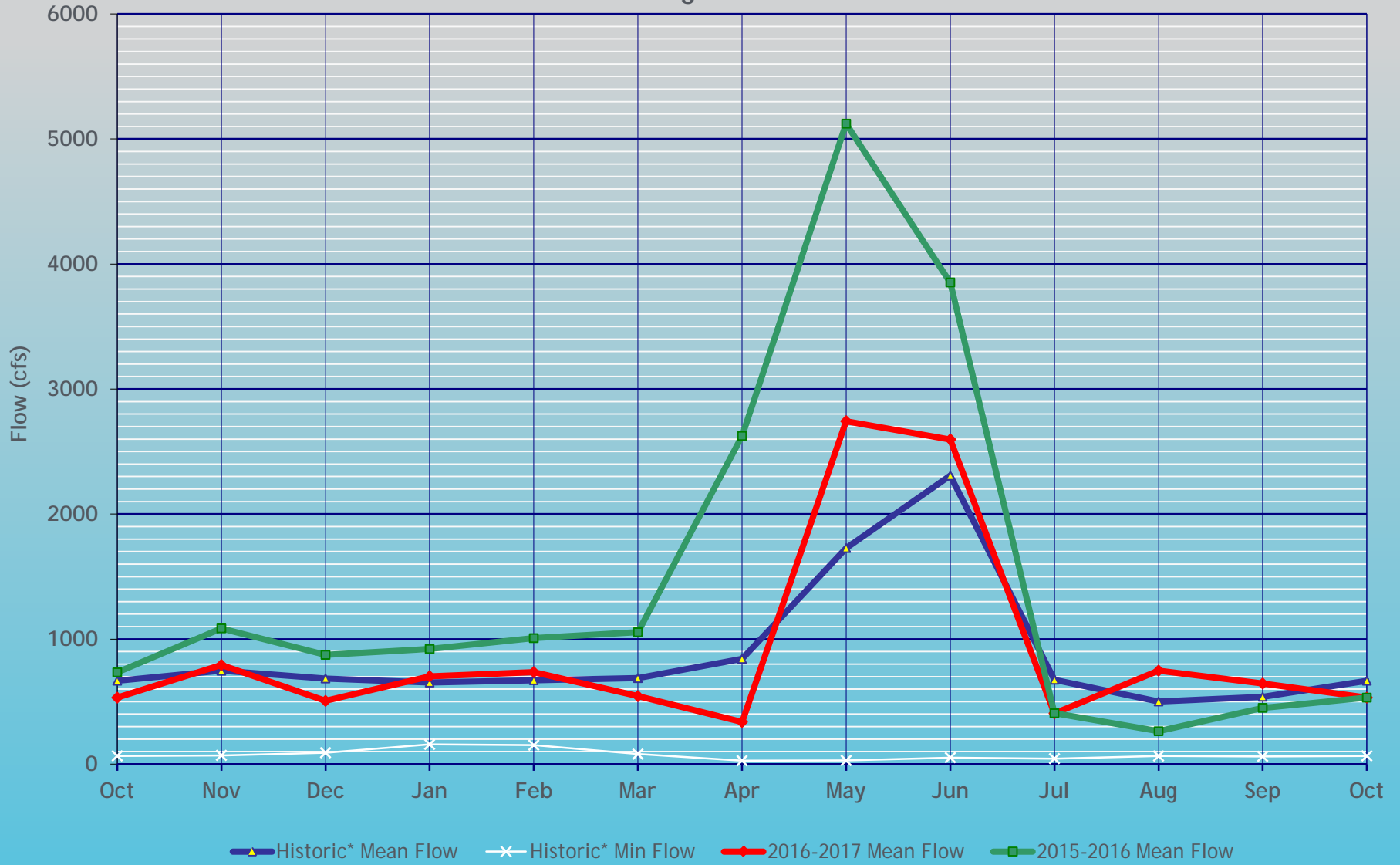
- · - Balzac 1917-2013 Avg.

South Platte River Monthly Stream Flow (cfs) Statistics

South Platte River at Kersey							South Platte River at Julesburg						
Month	Historic* Mean Flow	Historic* Max Flow	Year	Historic* Min Flow	Year	IY 2017 Mean Monthly Flow	Month	Historic* Mean Flow	Historic* Max Flow	Year	Historic* Min Flow	Year	IY 2017 Mean Monthly Flow
Oct	667	6180	1984	66	1954	532	Oct	299	3130	1984	4.2	1903	134
Nov	747	3650	1984	70	1934	793	Nov	335	2900	1984	4.2	1903	347
Dec	685	1890	1961	91	1934	506	Dec	401	1820	1984	13	2002	285
Jan	652	2160	1974	158	1935	703	Jan	512	2510	1970	21	2003	994
Feb	671	3060	1914	152	1935	736	Feb	578	3220	1930	29	2005	535
Mar	688	3470	1983	80	1935	544	Mar	512	12900	1910	15	1904	130
Apr	842	18100	1942	28	1955	337	Apr	514	14400	1942	4.0	1904	163
May	1728	26100	1973	29	1955	2743	May	994	18100	1973	12	1911	1276
Jun	2308	31000	1921	52	1954	2597	Jun	1426	30800	1921	2.0	1910	1218
Jul	675	12600	1983	44	1955	406	Jul	311	12600	1983	0.0	1903	71
Aug	501	9690	1951	65	1934	748	Aug	178	8920	1968	0.0	1903	100
Sep	539	14200	1938	62	1940	645	Sep	284	7130	1938	2.0	1902	117
Oct	667	6180	1984	66	1954	532	Oct	299	3130	1984	4.2	1903	134
*Period of record 1902-2016							*Period of record 1902-2016						

South Platte River at Kersey

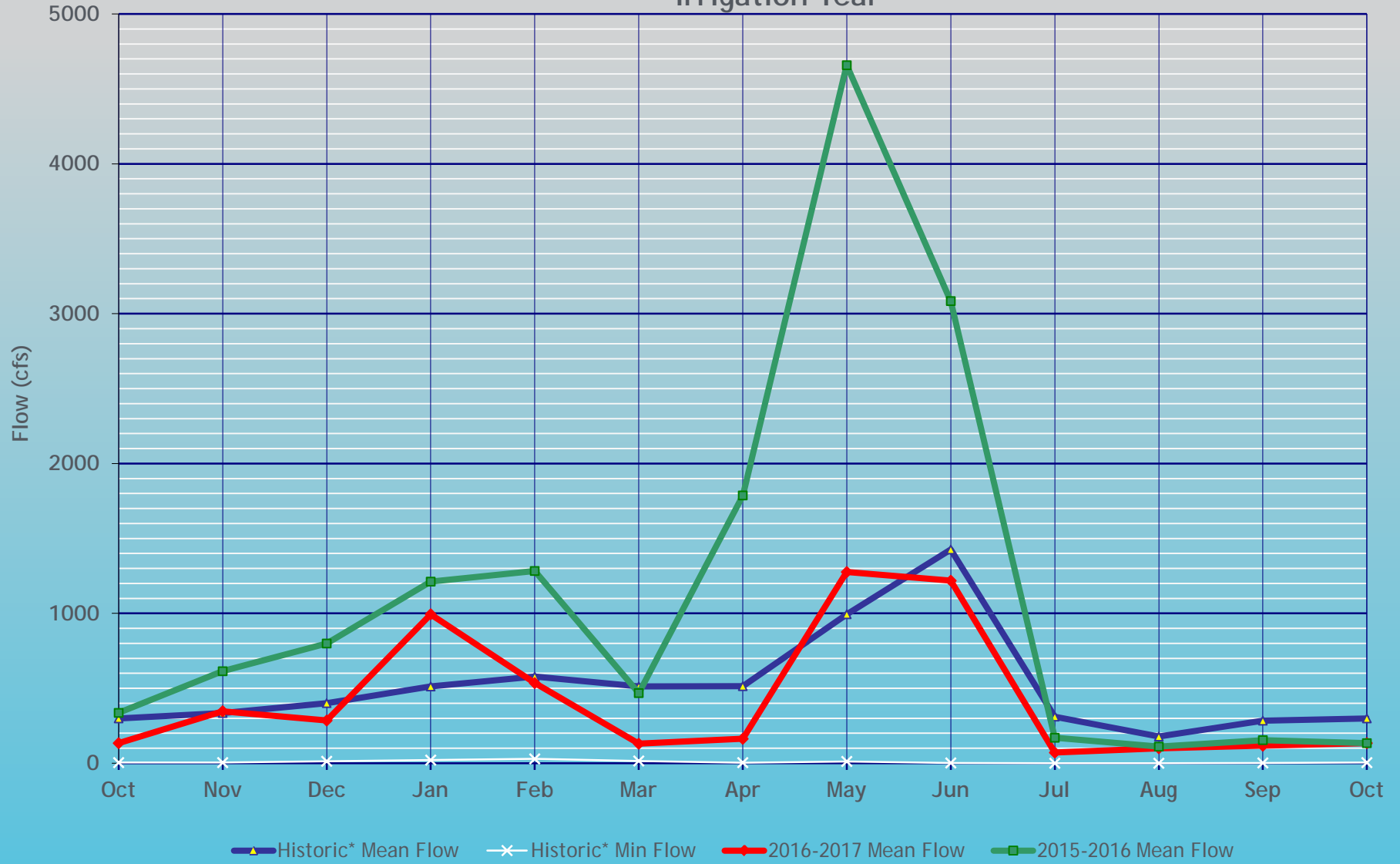
Irrigation Year



*1901-2016

South Platte River at Julesburg

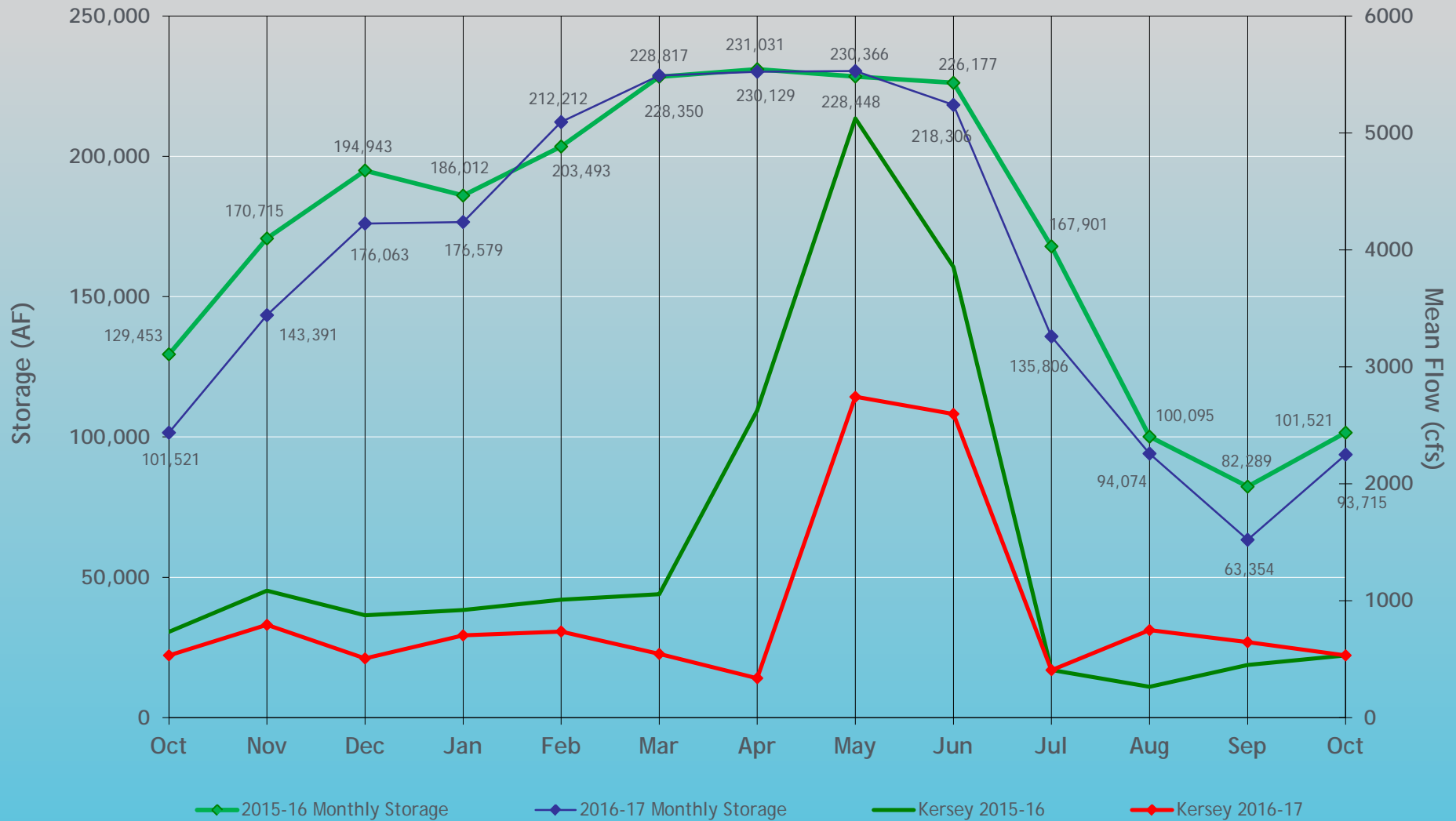
Irrigation Year





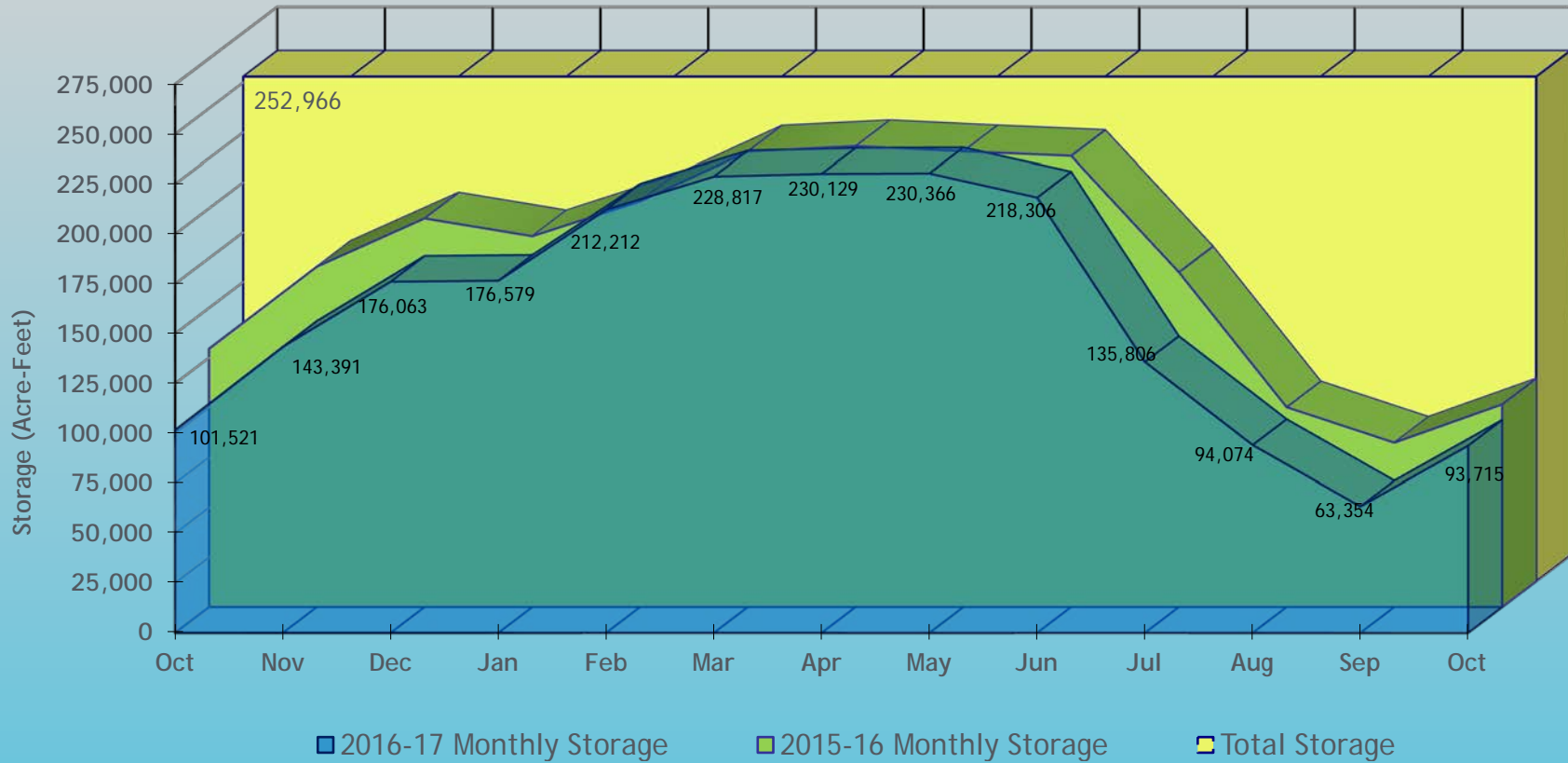
Reservoir Storage below Kersey

Selected Reservoirs*



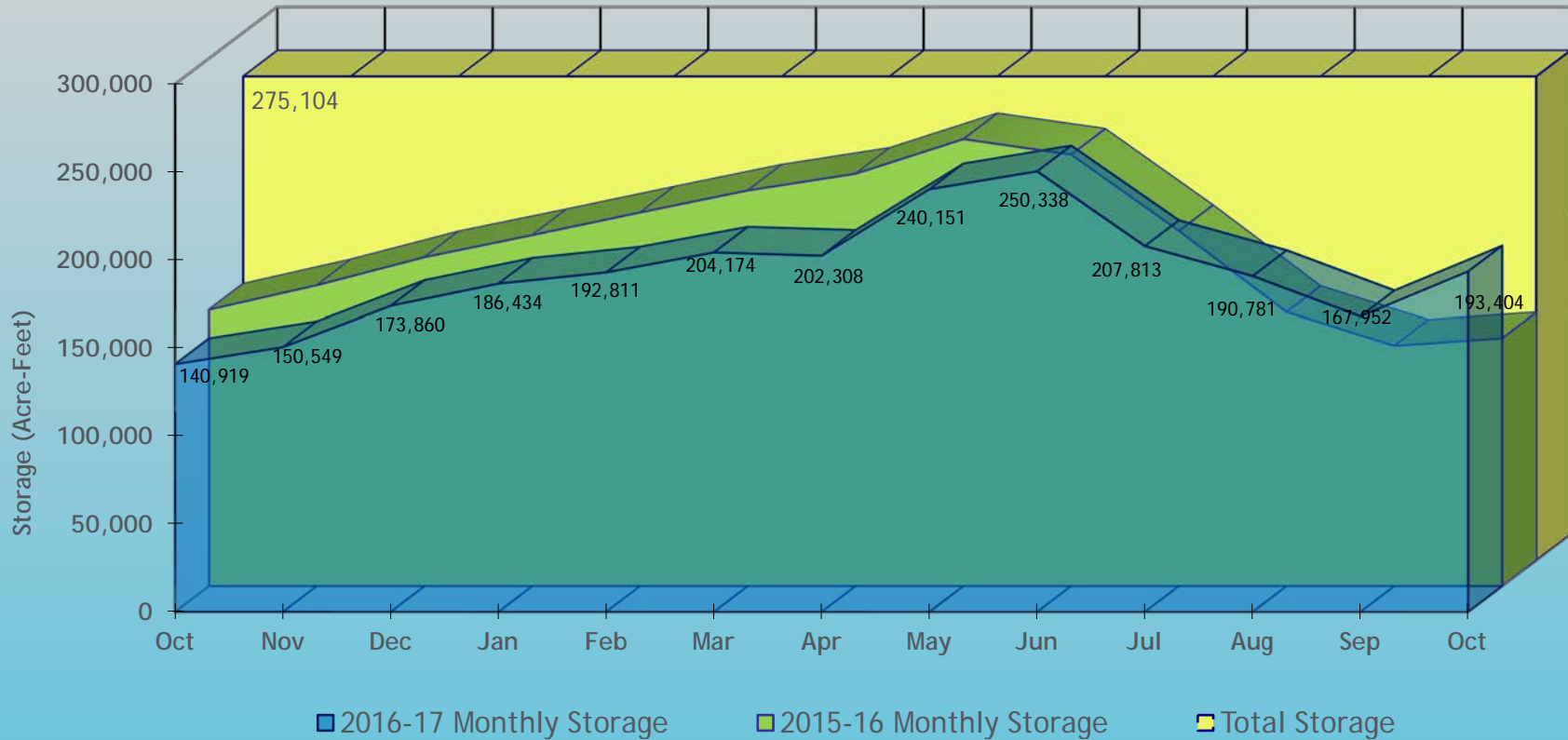
*Empire, Riverside, Jackson, Prewitt, North Sterling, & Julesburg

South Platte Reservoir Storage below Kersey*



*Empire, Riverside, Jackson, Prewitt, North Sterling, & Julesburg

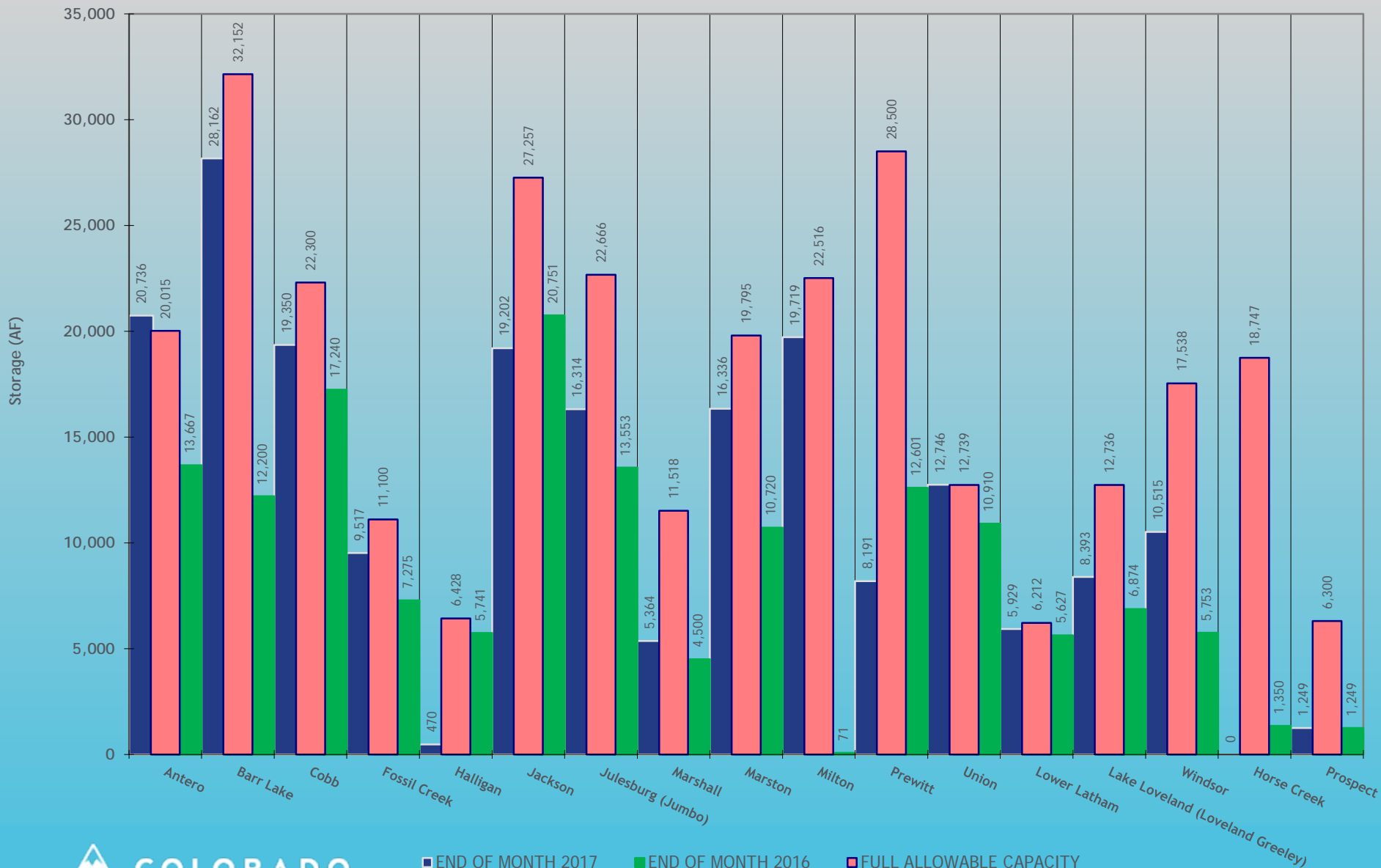
South Platte Reservoir Storage above Kersey*



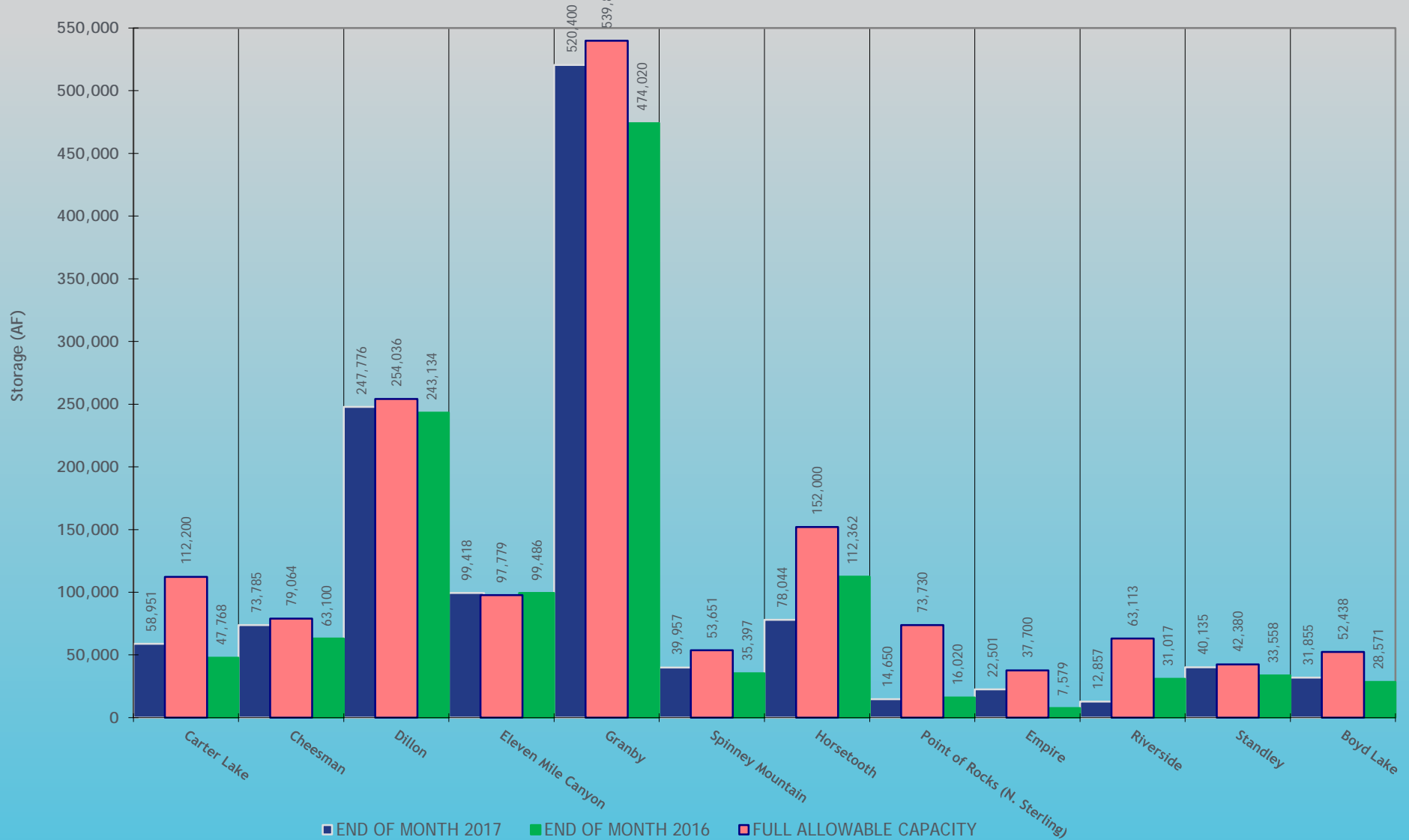
*Barr, Cobb, Fossil Crk, Halligan, Marshall, Milton, Union, Standley, Lower Latham, Boyd, Loveland, Windsor, Horse Crk, & Prospect



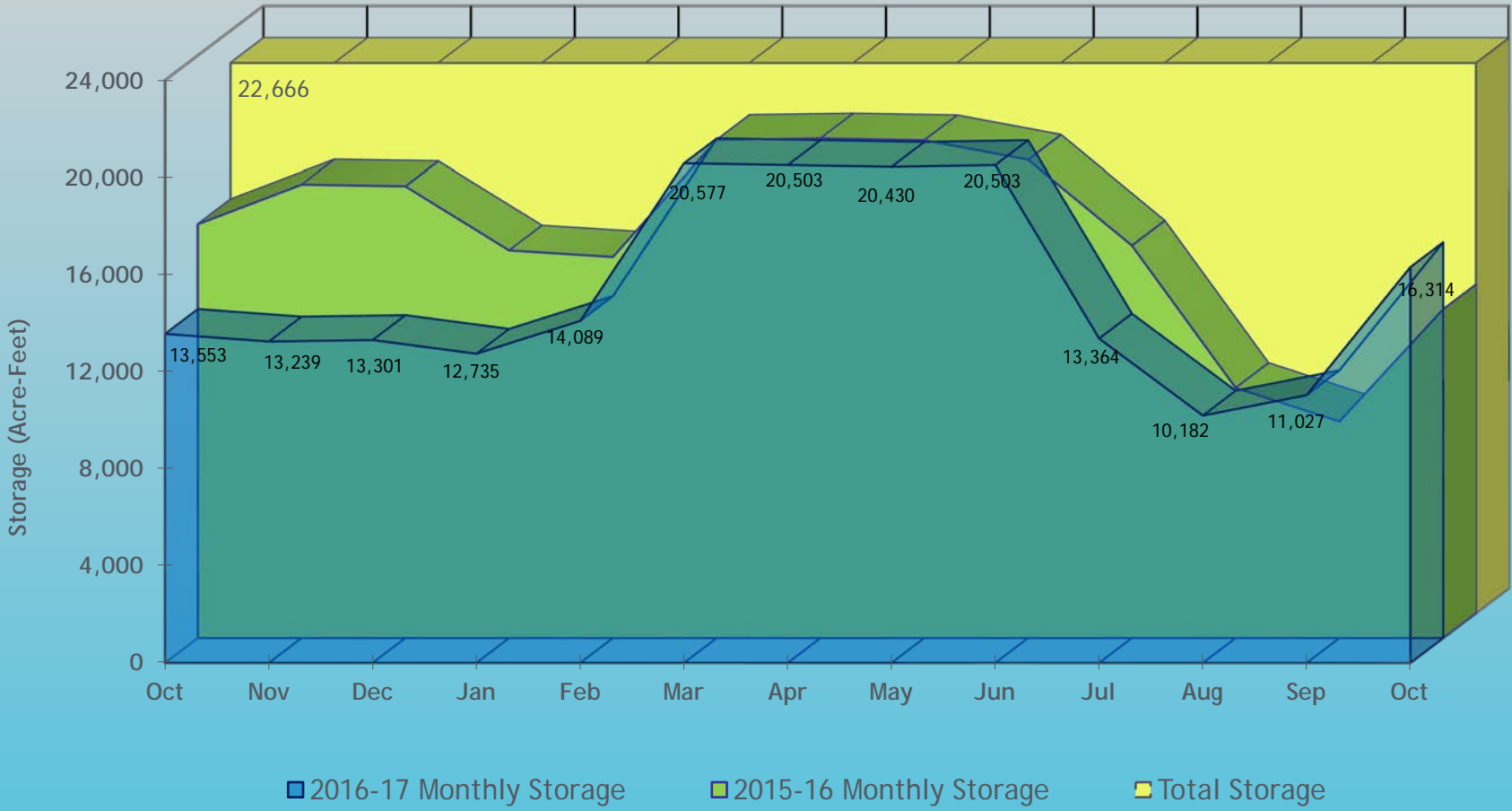
October Reservoir Change in Storage 2016 versus 2017



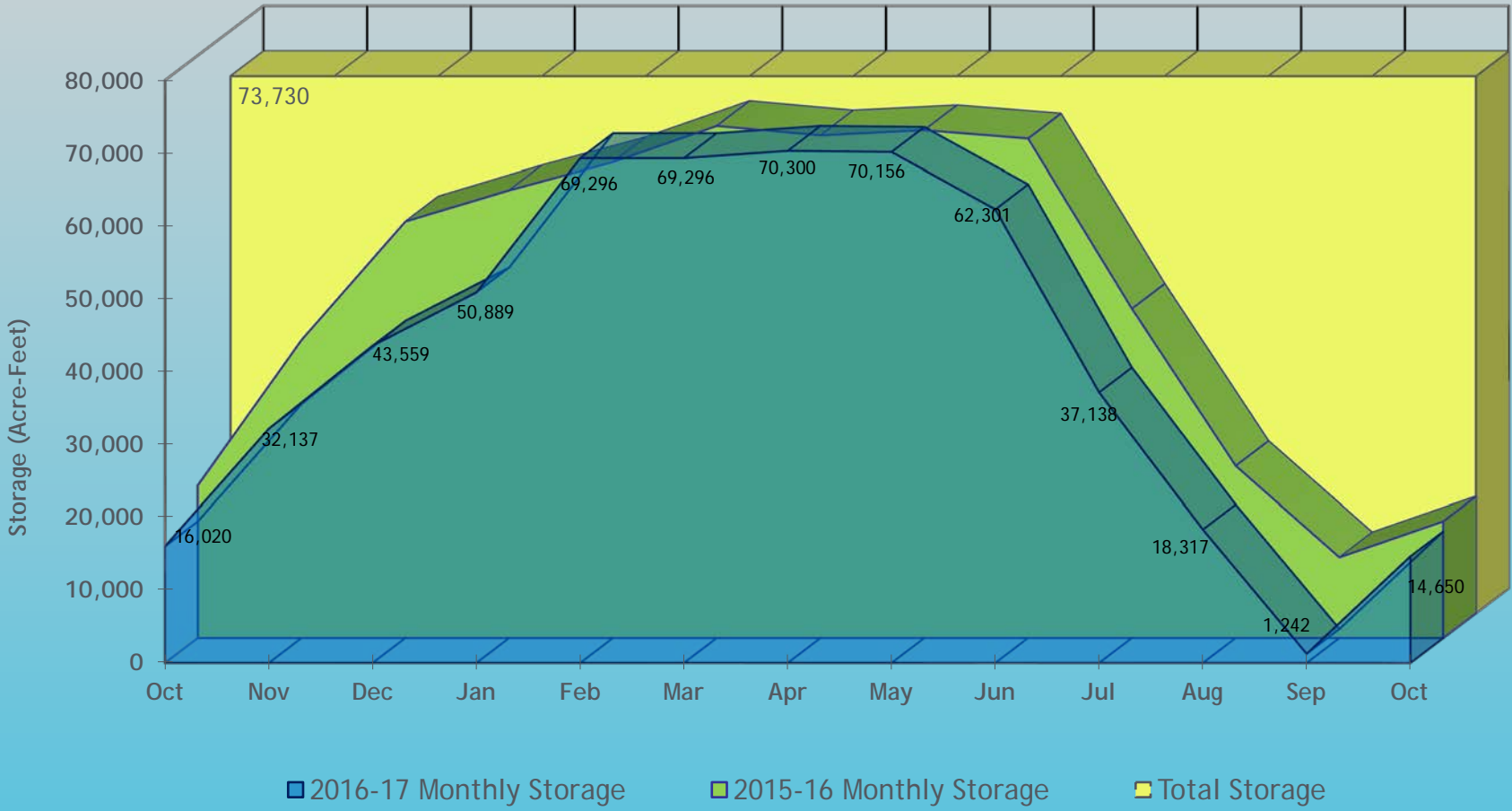
October Reservoir Change in Storage 2016 versus 2017



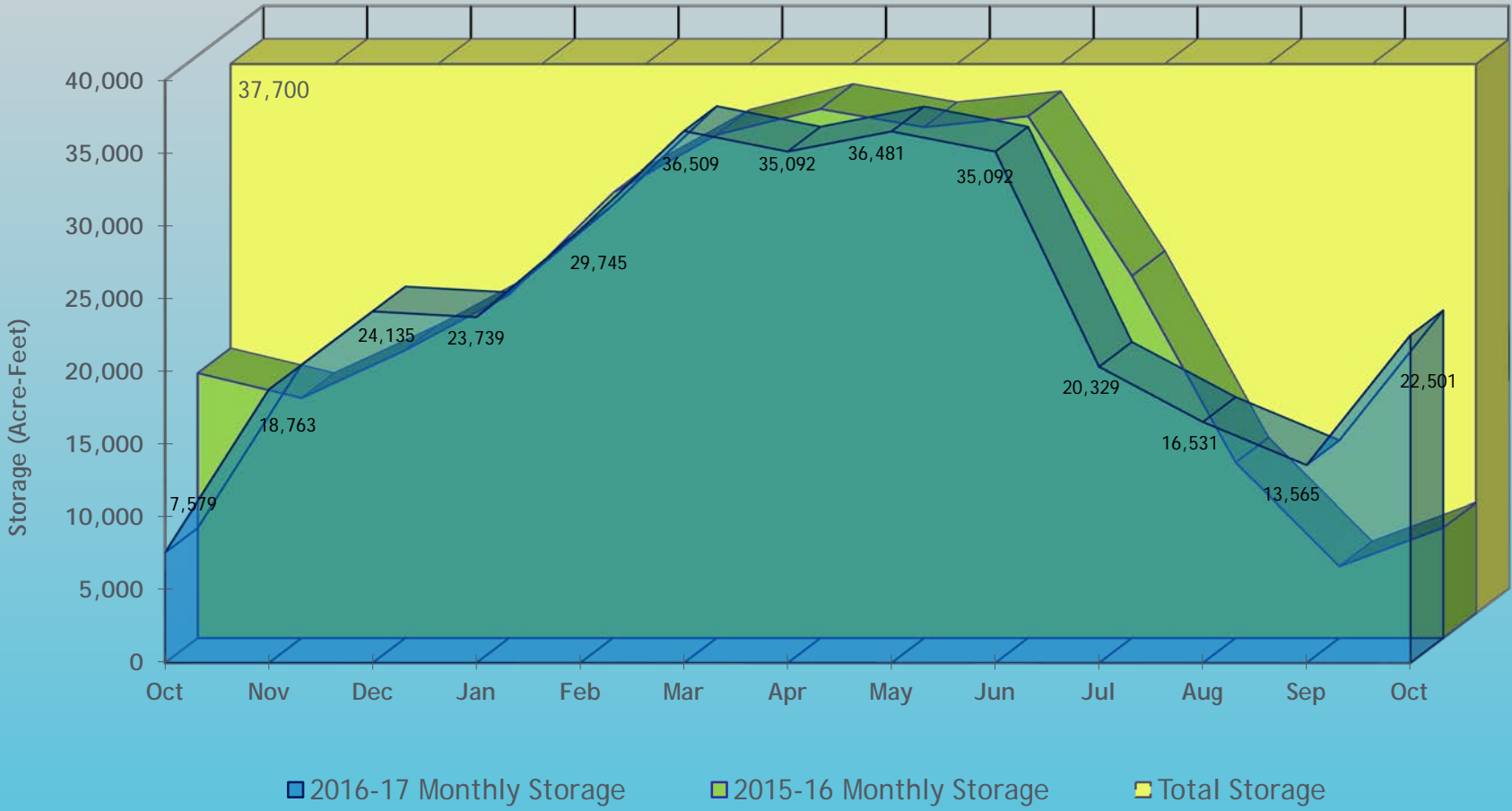
Julesburg Reservoir (District 64 - Agricultural)



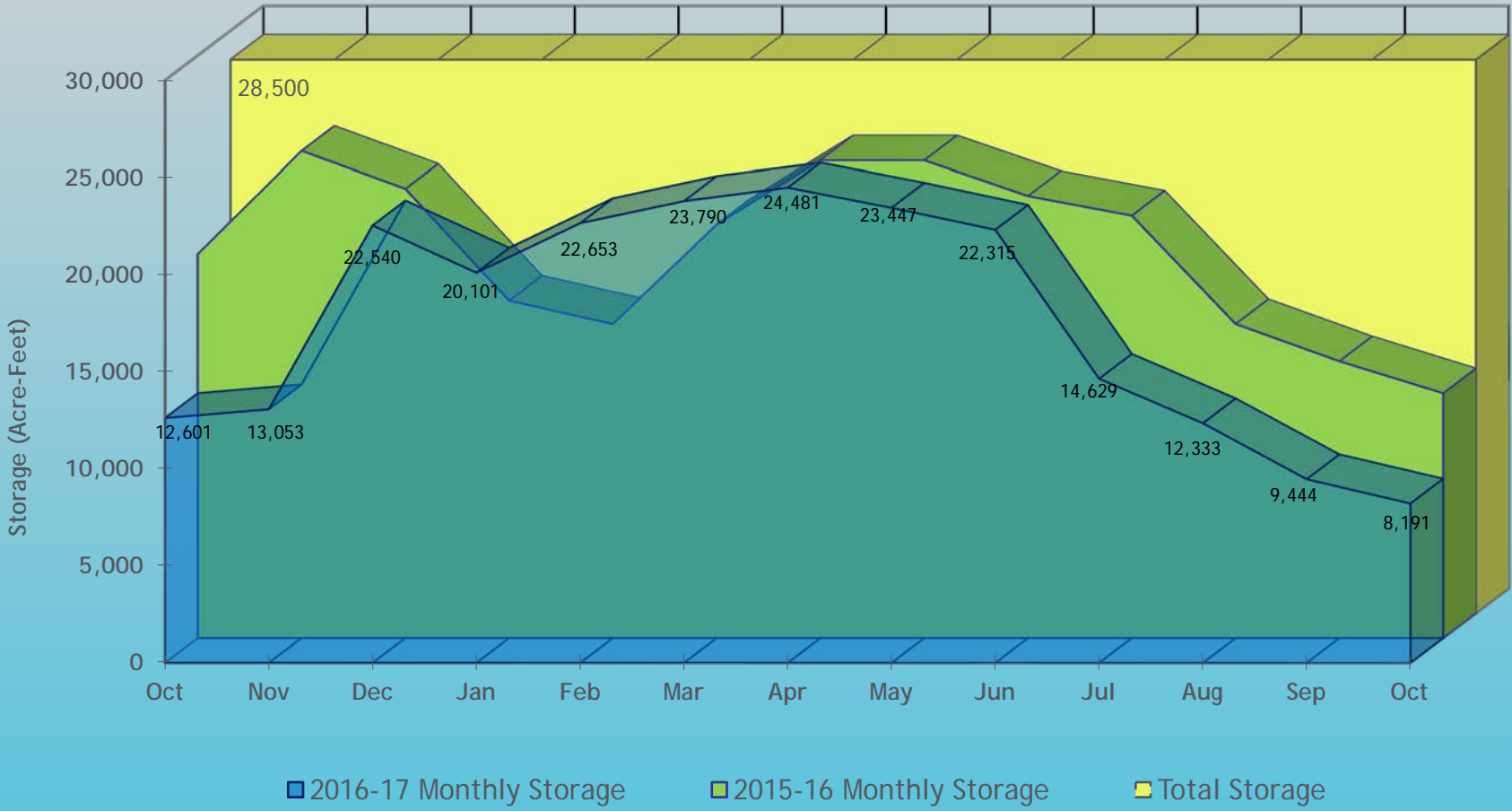
North Sterling Reservoir (District 64 - Agricultural)



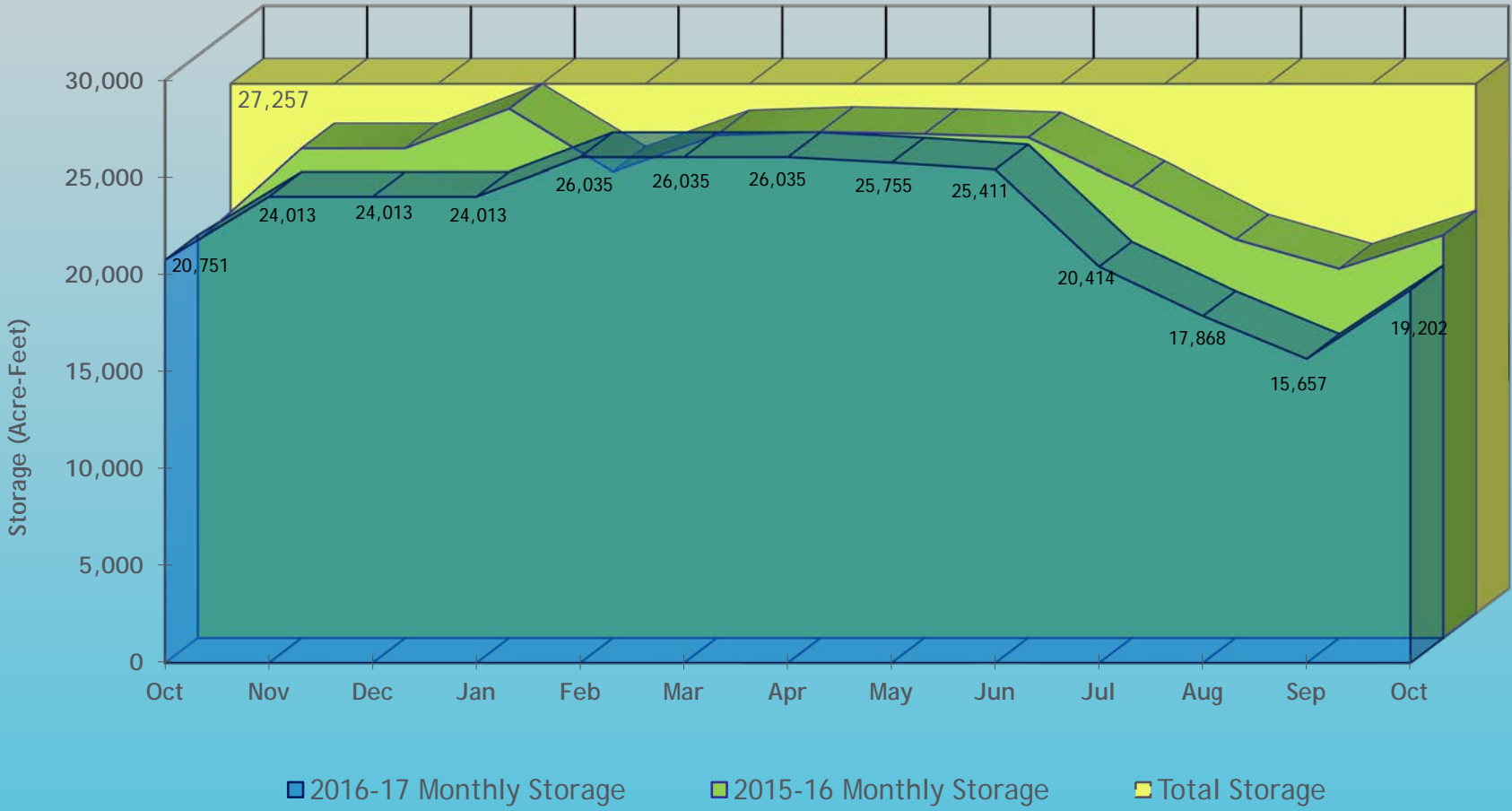
Empire Reservoir (District 1 - Agricultural)



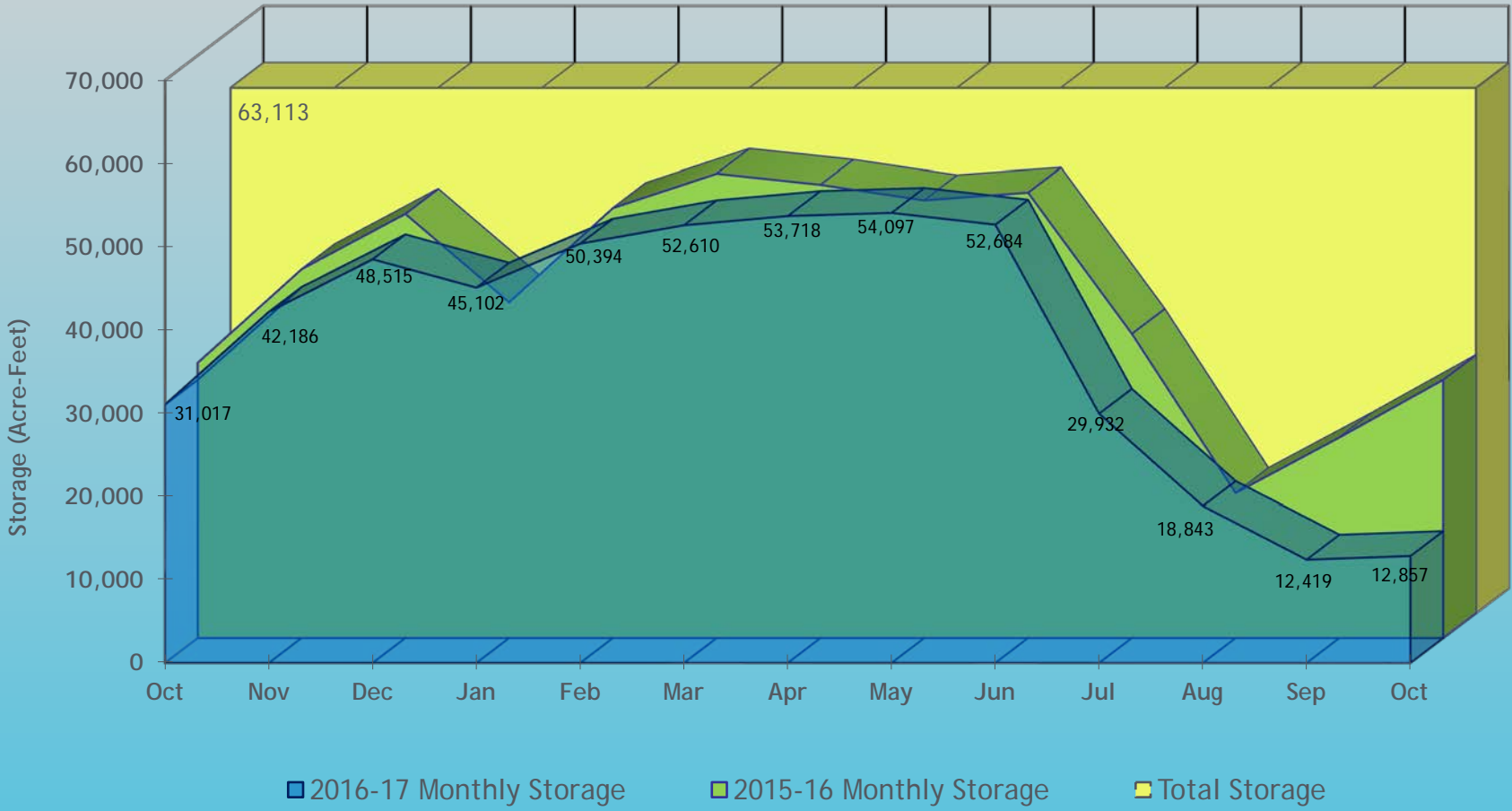
Prewitt Reservoir (District 64 - Agricultural)



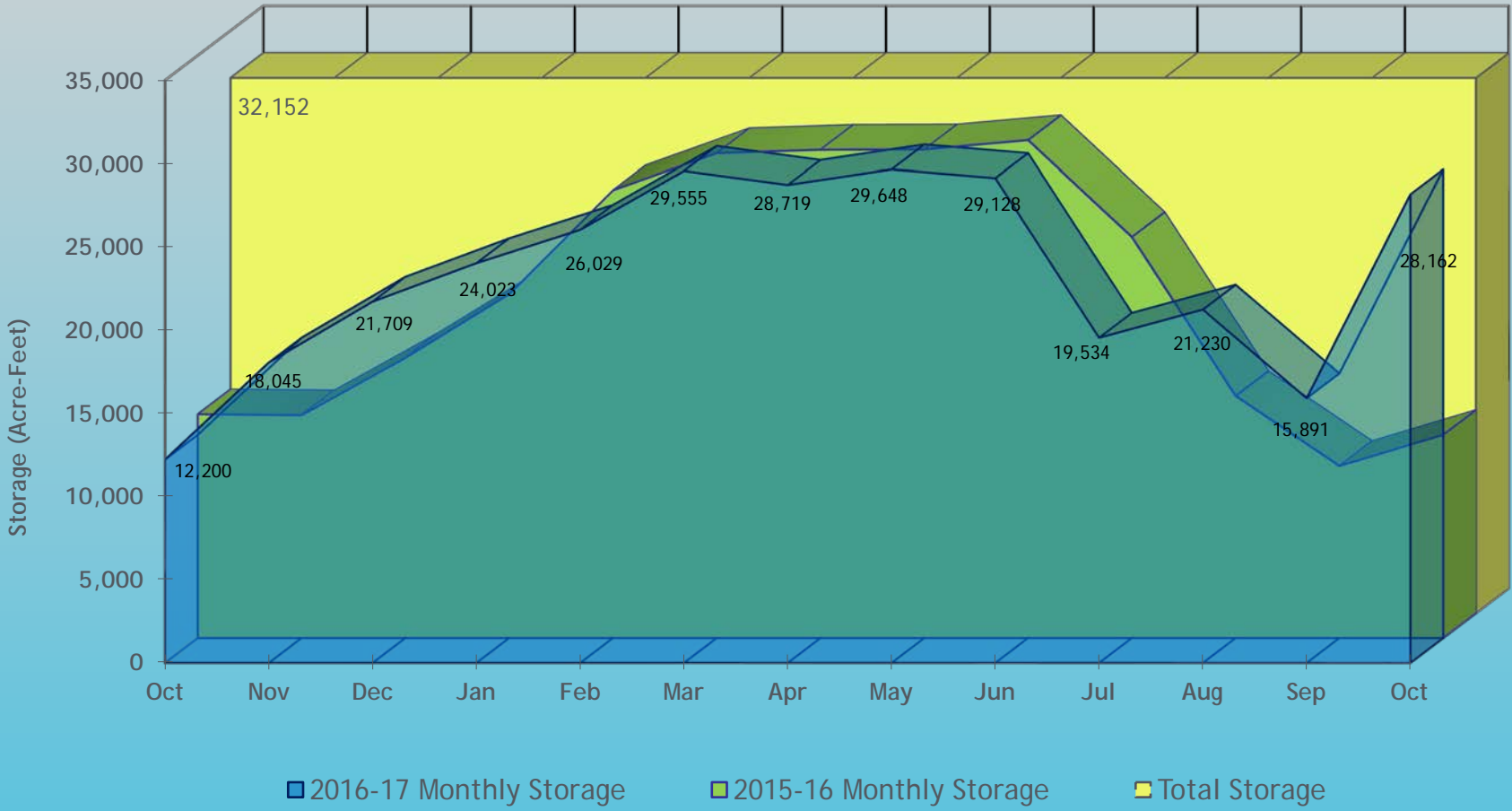
Jackson Reservoir (District 1 - Agricultural)



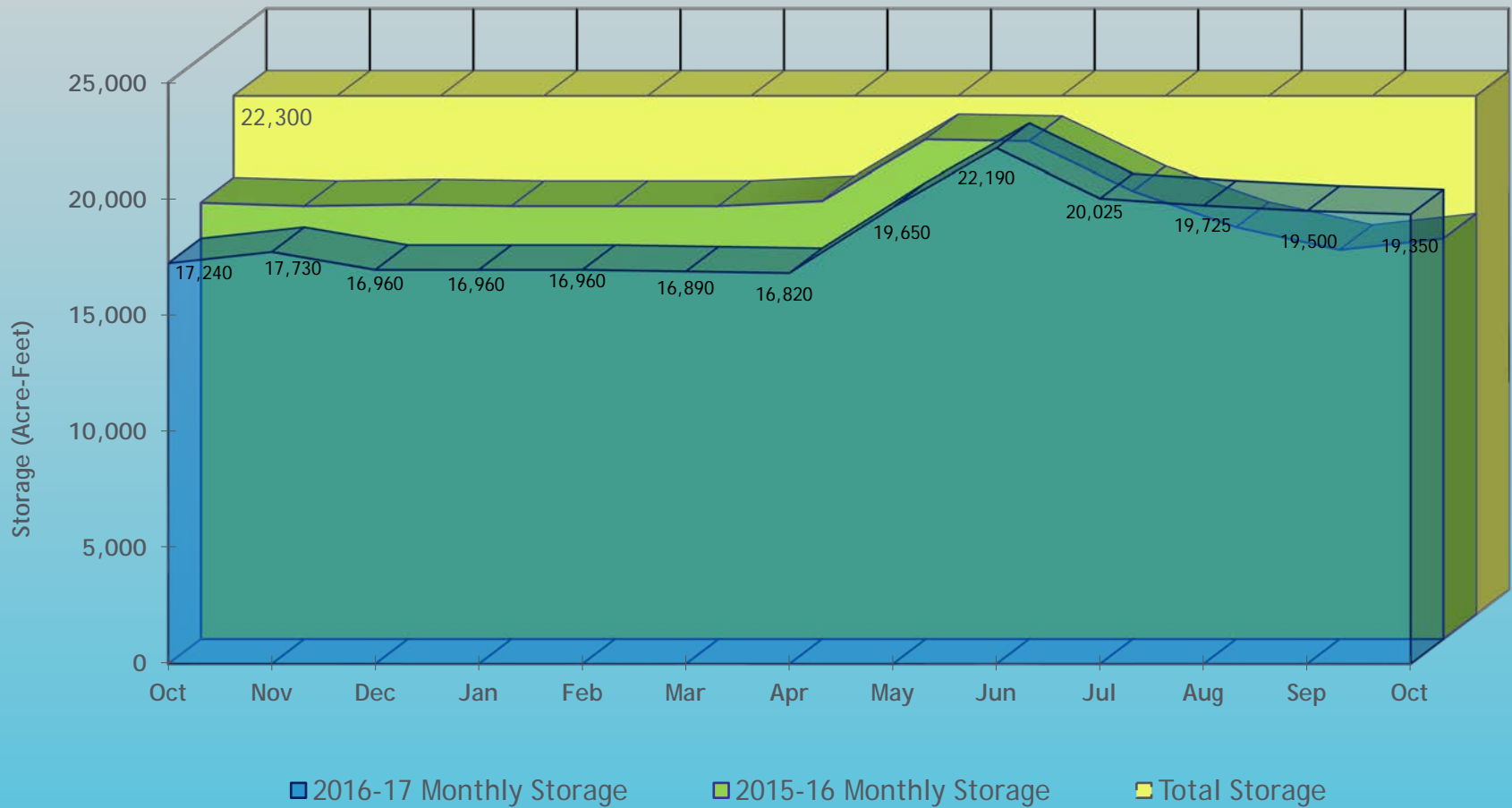
Riverside Reservoir (District 1 - Agricultural)



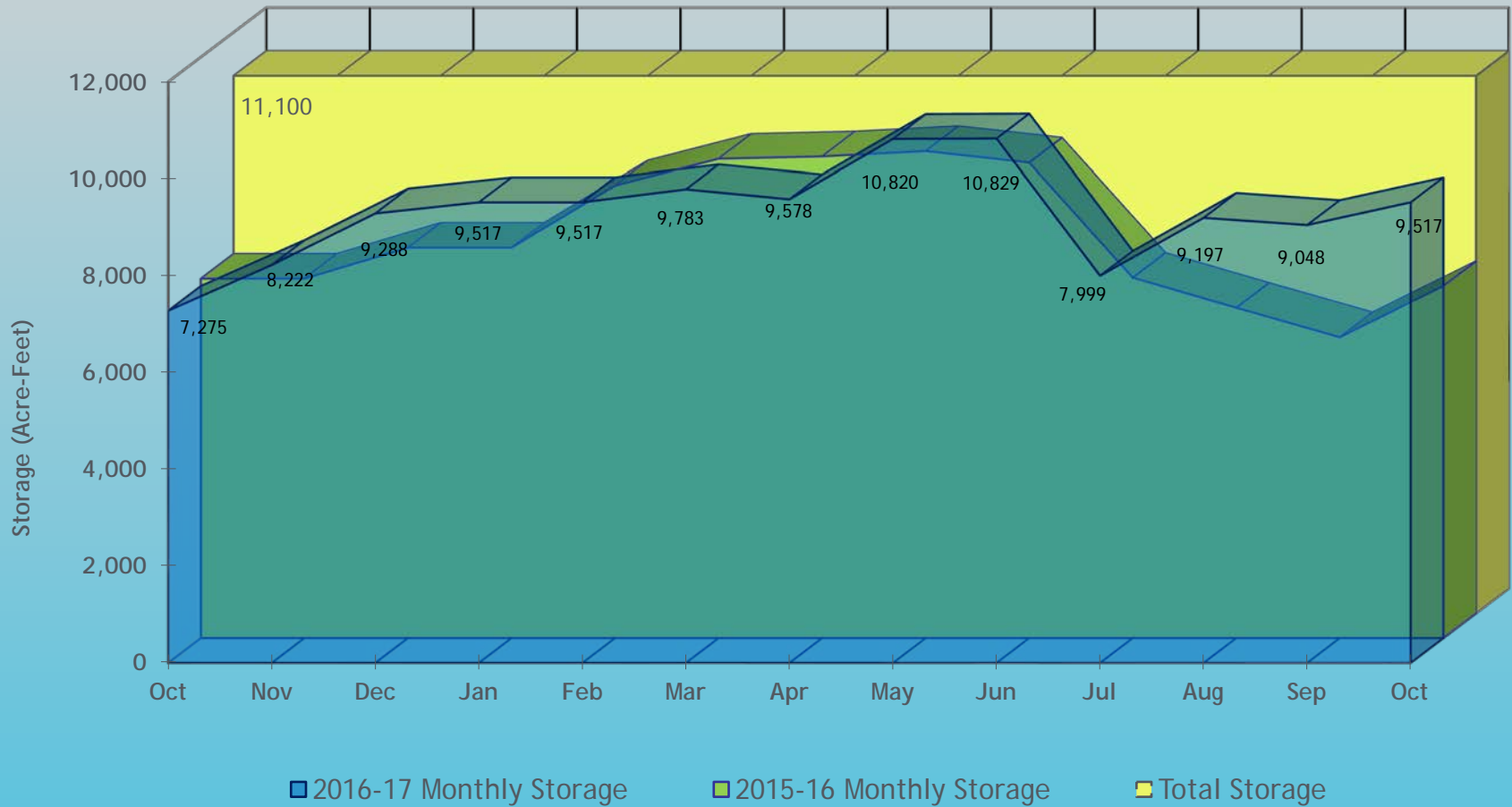
Barr Reservoir (District 2 - Agricultural)



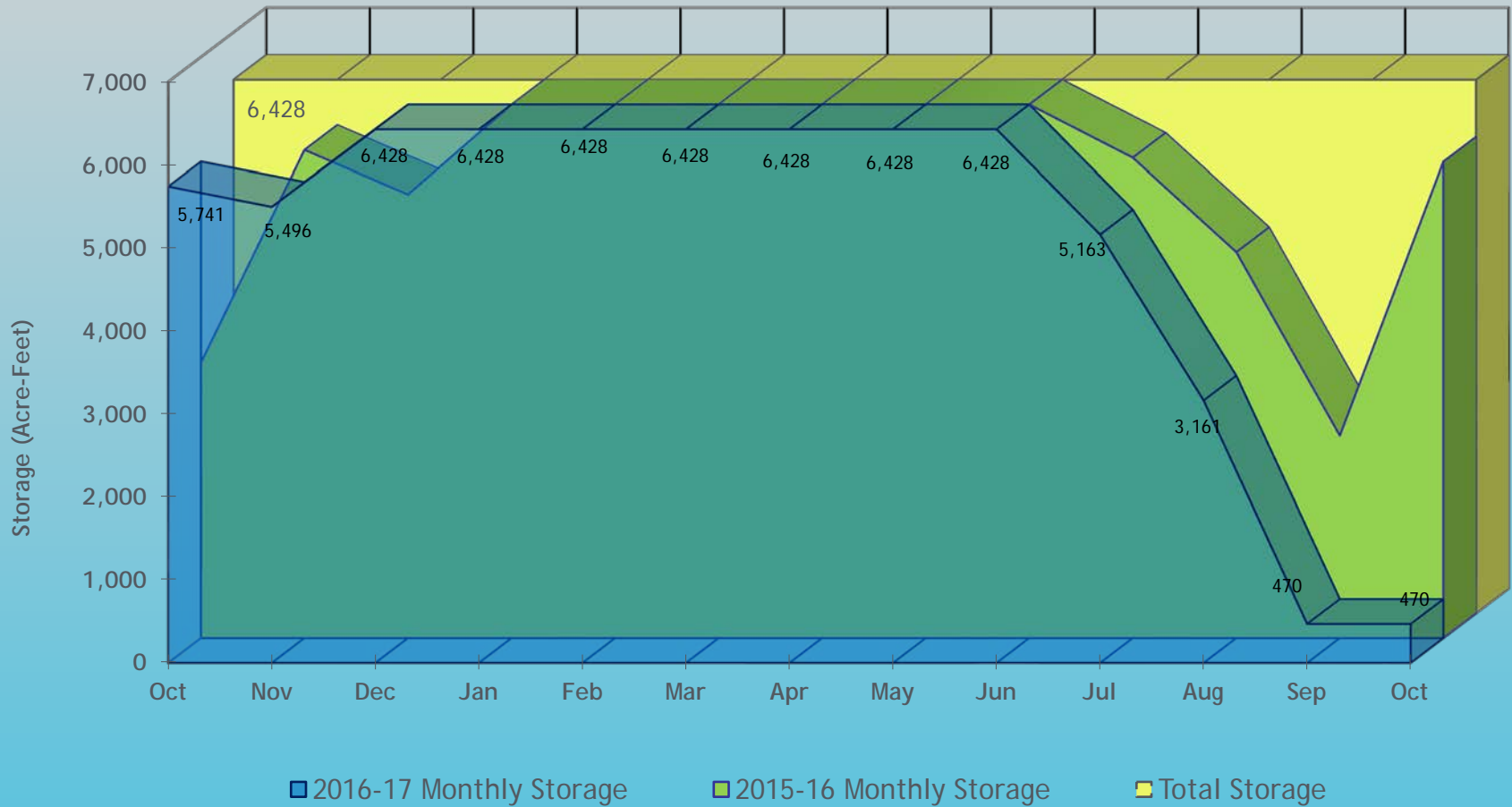
Cobb Reservoir (District 3, Poudre River - Agricultural)



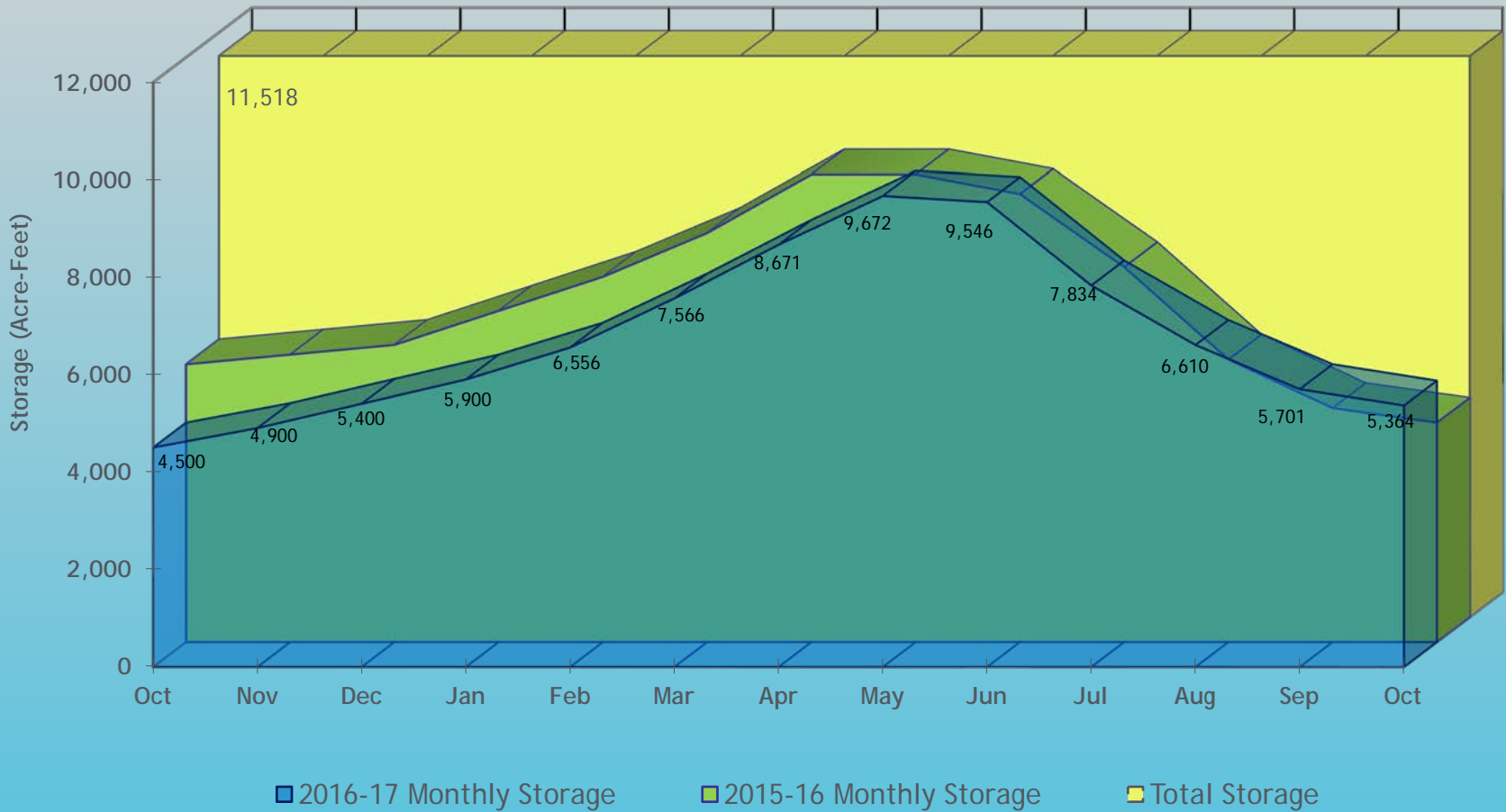
Fossil Creek Reservoir (District 3, Poudre River - Agricultural)



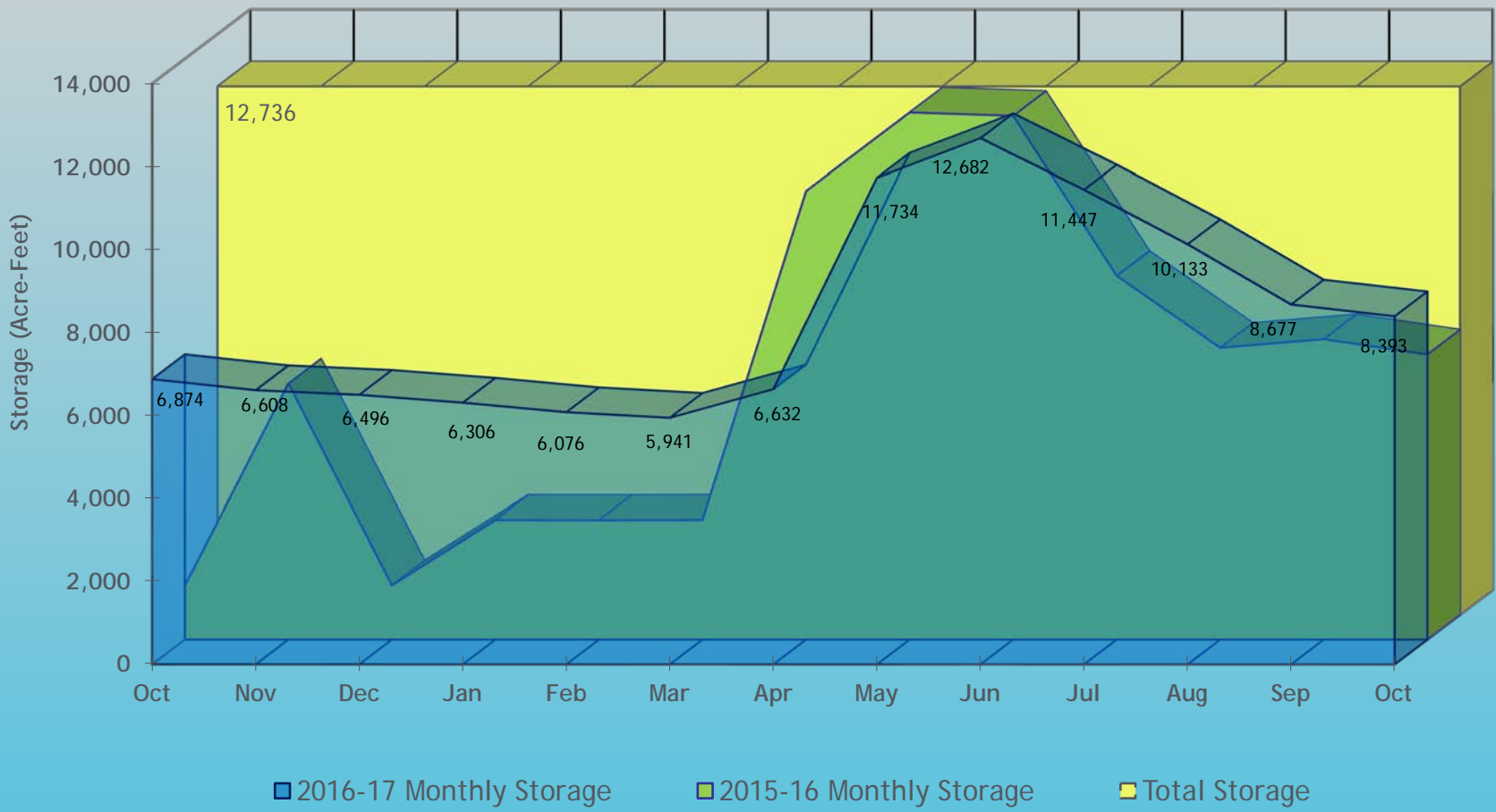
Halligan Reservoir (District 3, Poudre River - Agricultural)



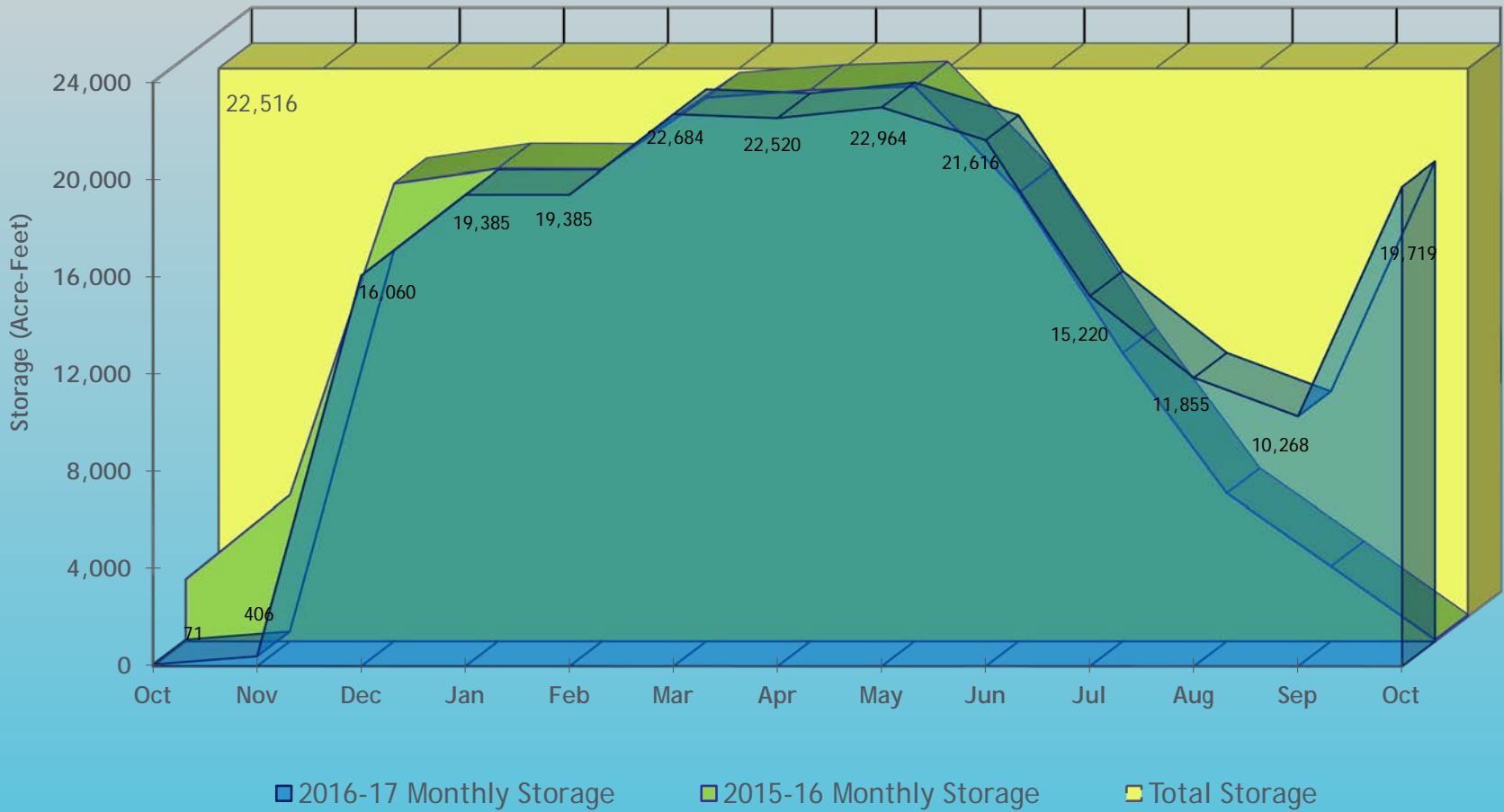
Marshall Lake (District 6, Boulder Creek - Agricultural)



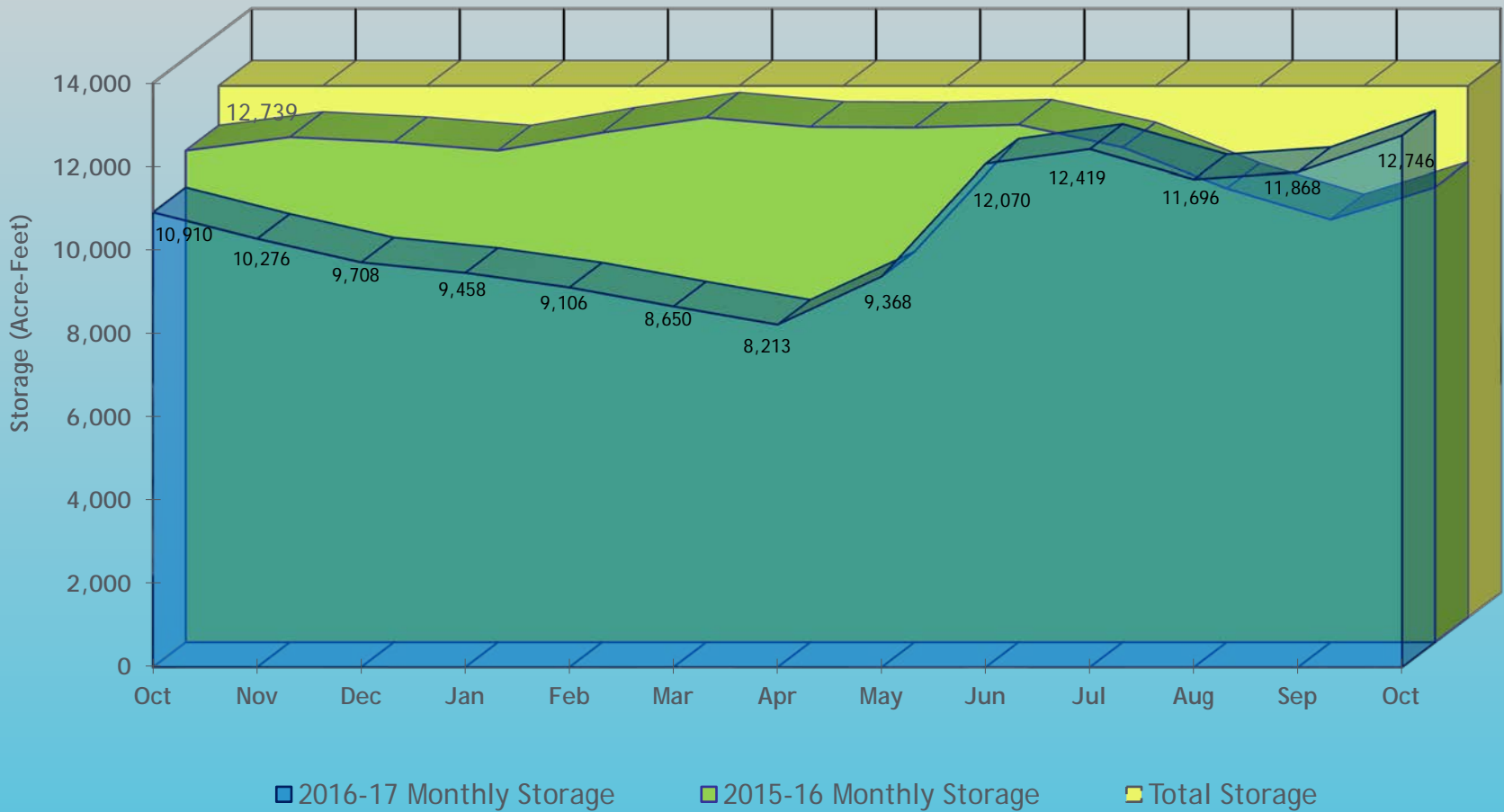
Loveland Greeley Reservoir (District 4, Big Thompson River - Agricultural)



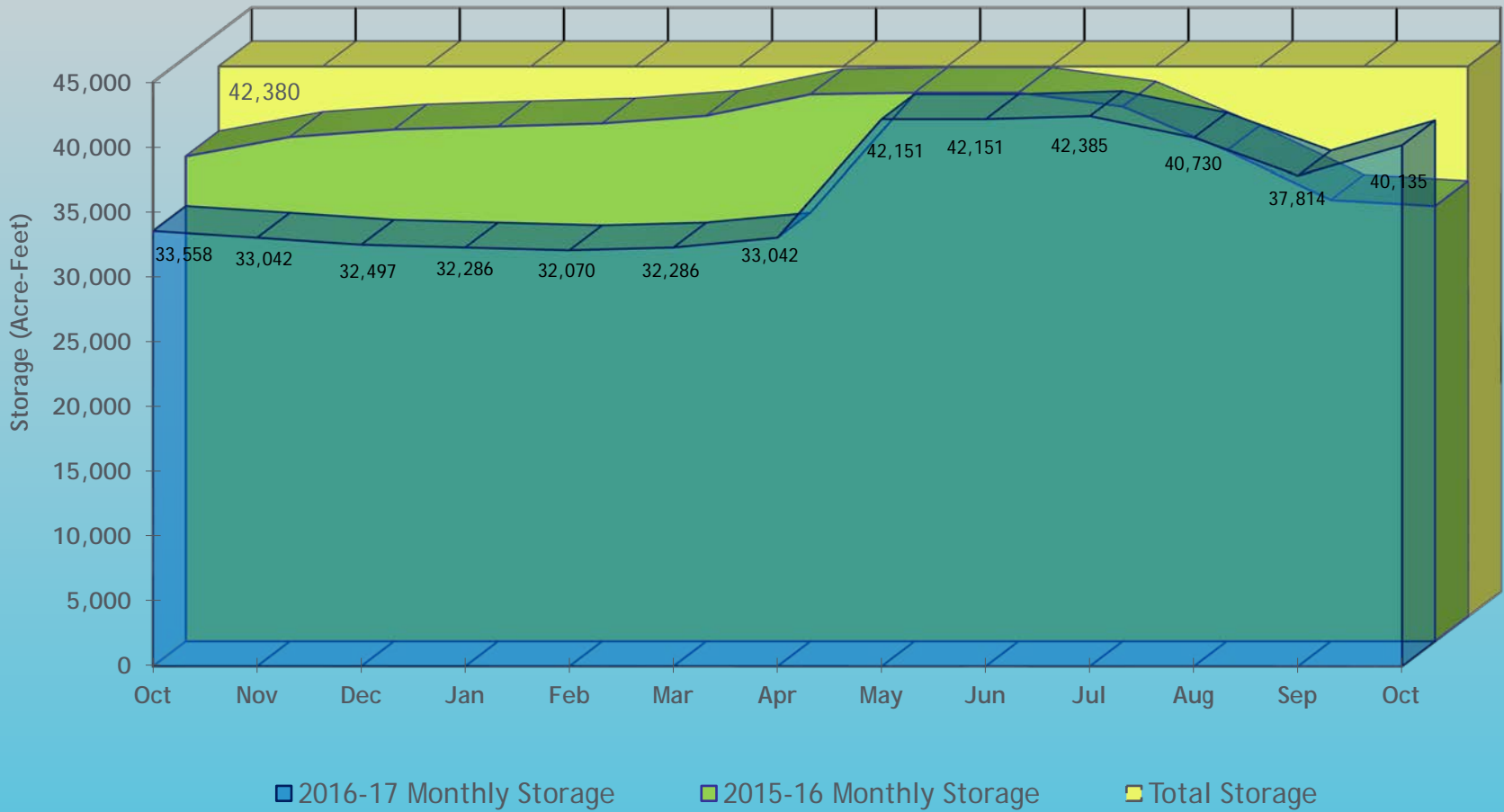
Milton Reservoir (District 2 - Agricultural)



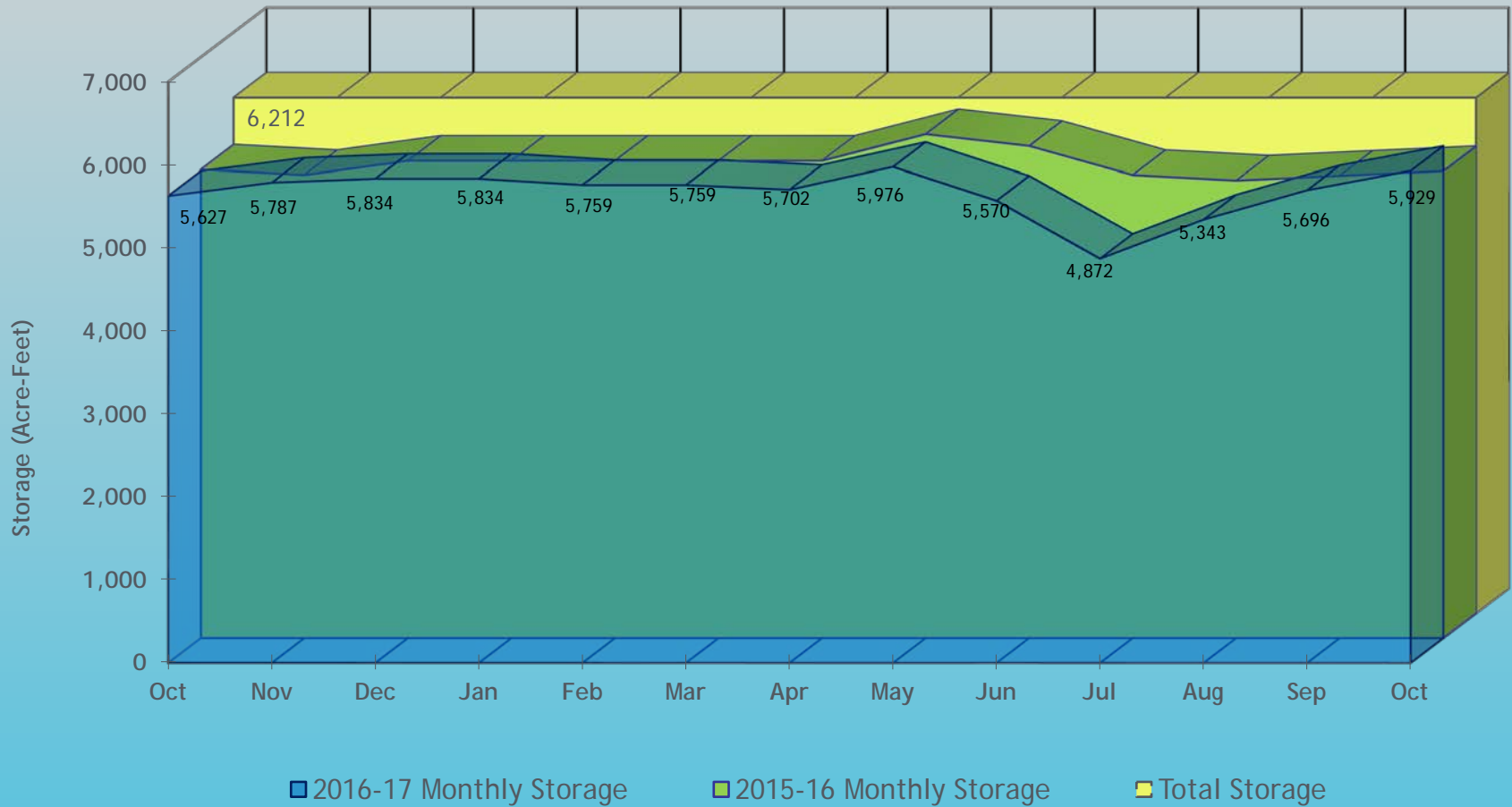
Union Reservoir (District 5, St. Vrain Creek - Agricultural)



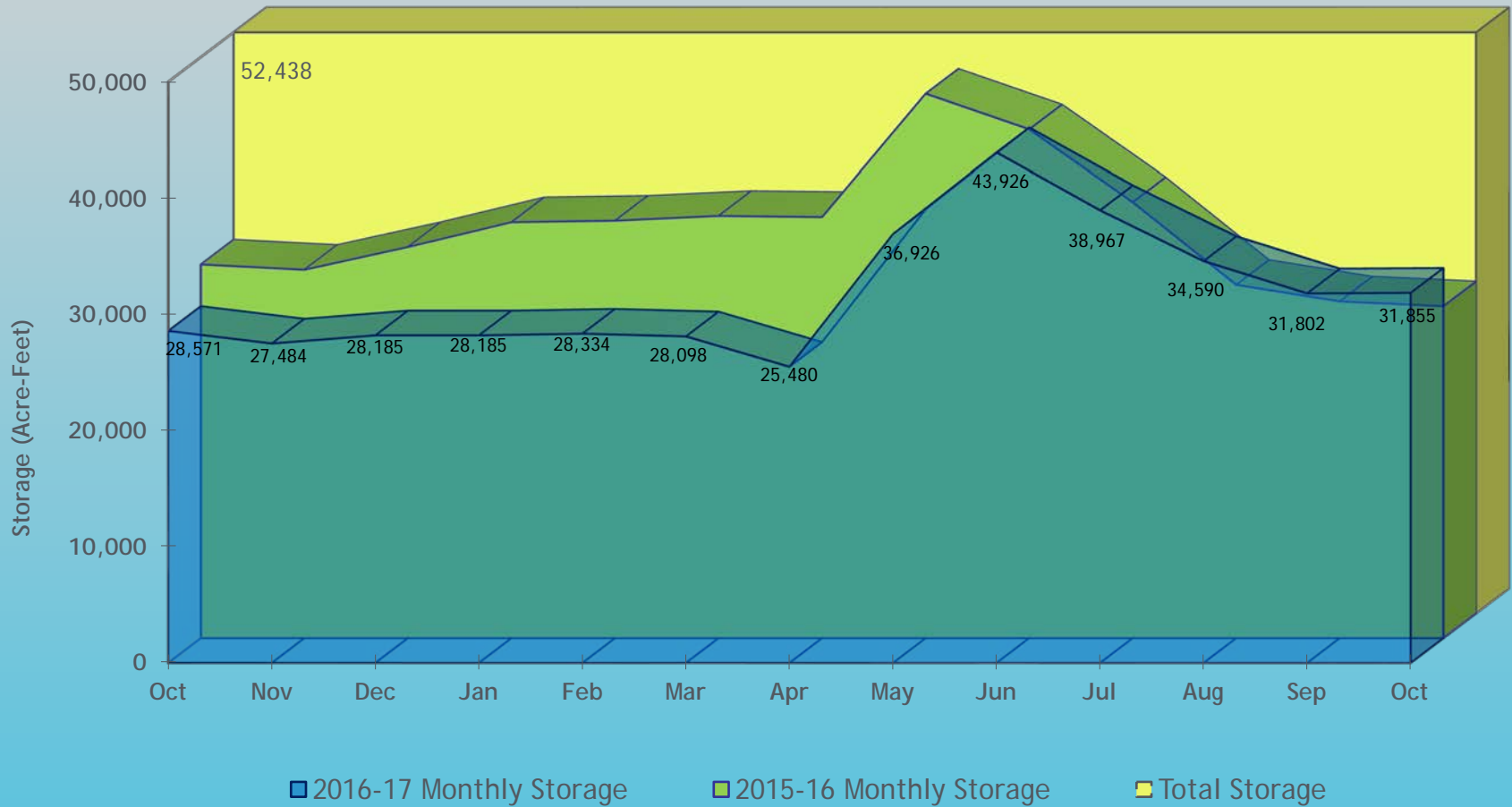
Standley Lake (Agricultural)



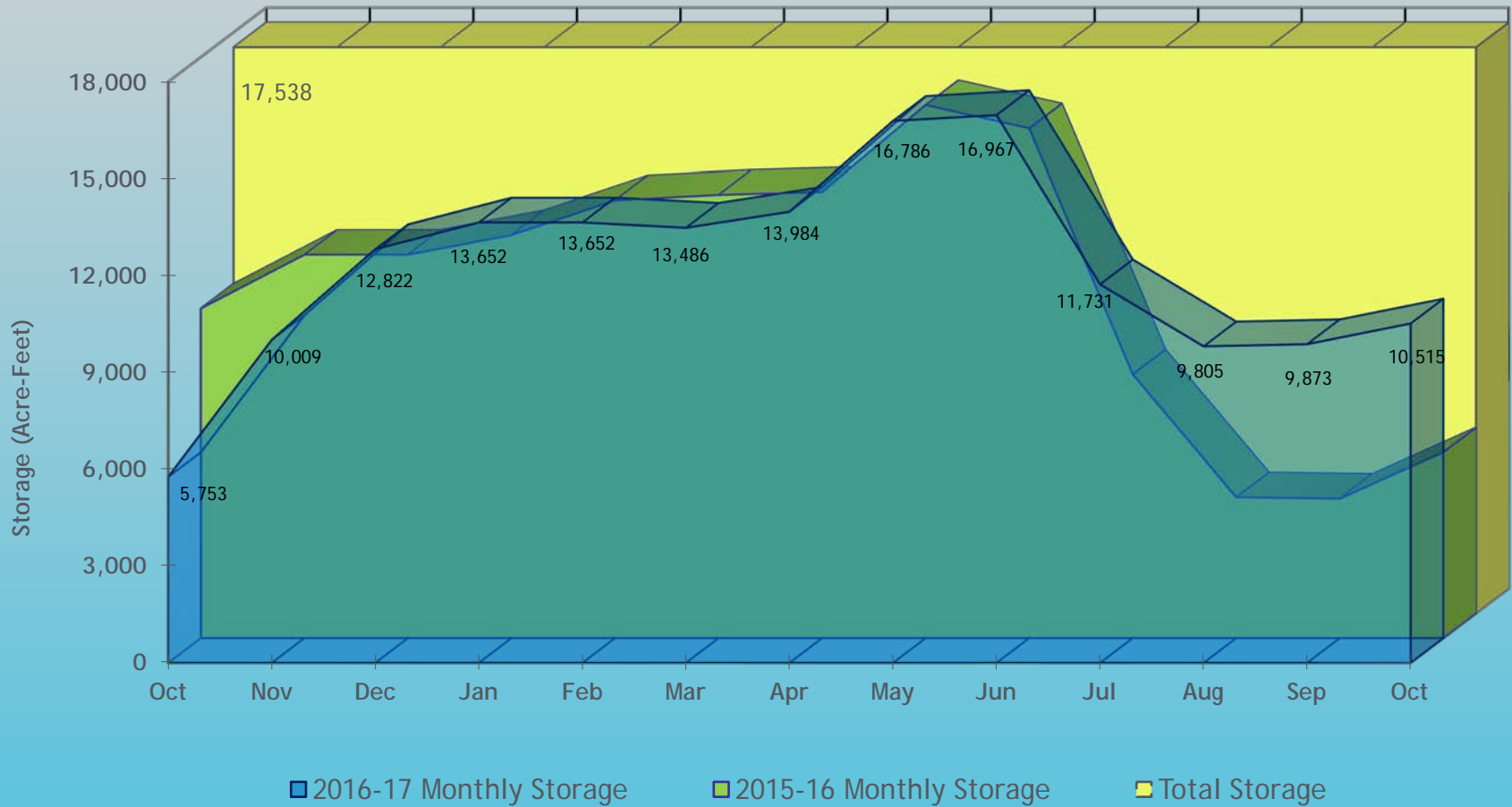
Lower Latham Reservoir (District 2 - Agricultural)



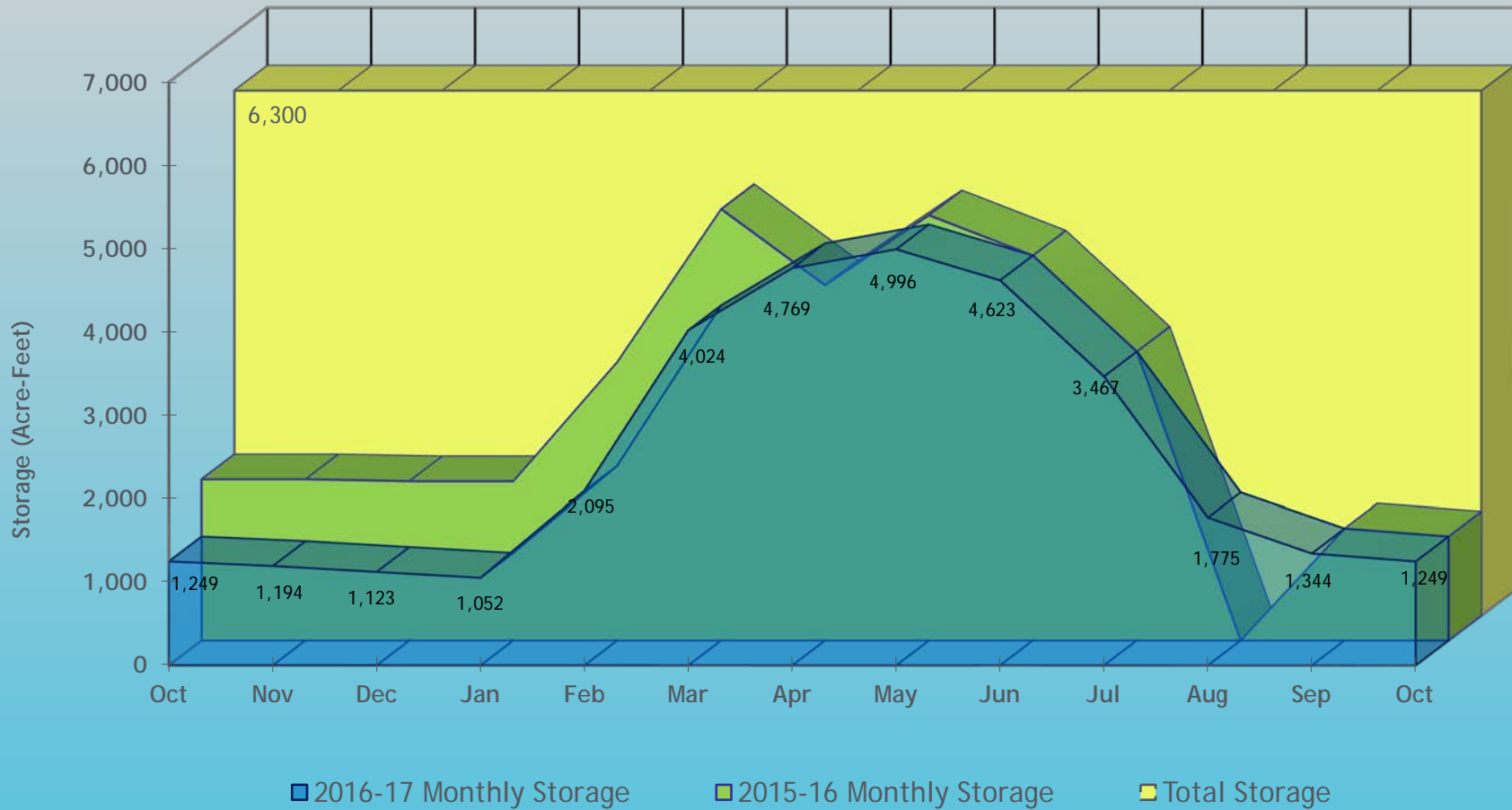
Boyd Lake (District 4, Big Thompson River - Agricultural)



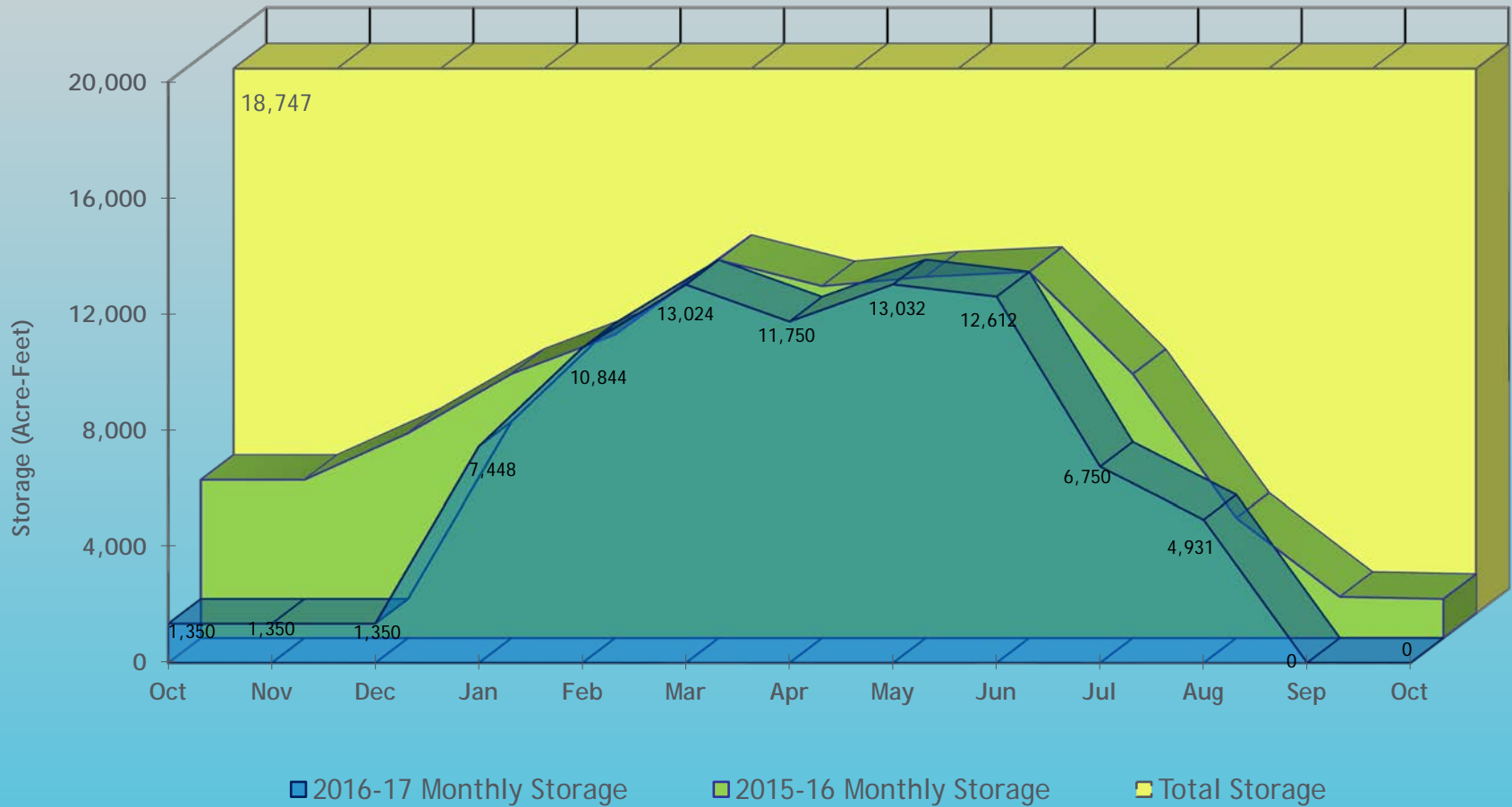
Windsor Reservoir (District 3, Poudre River - Agricultural)



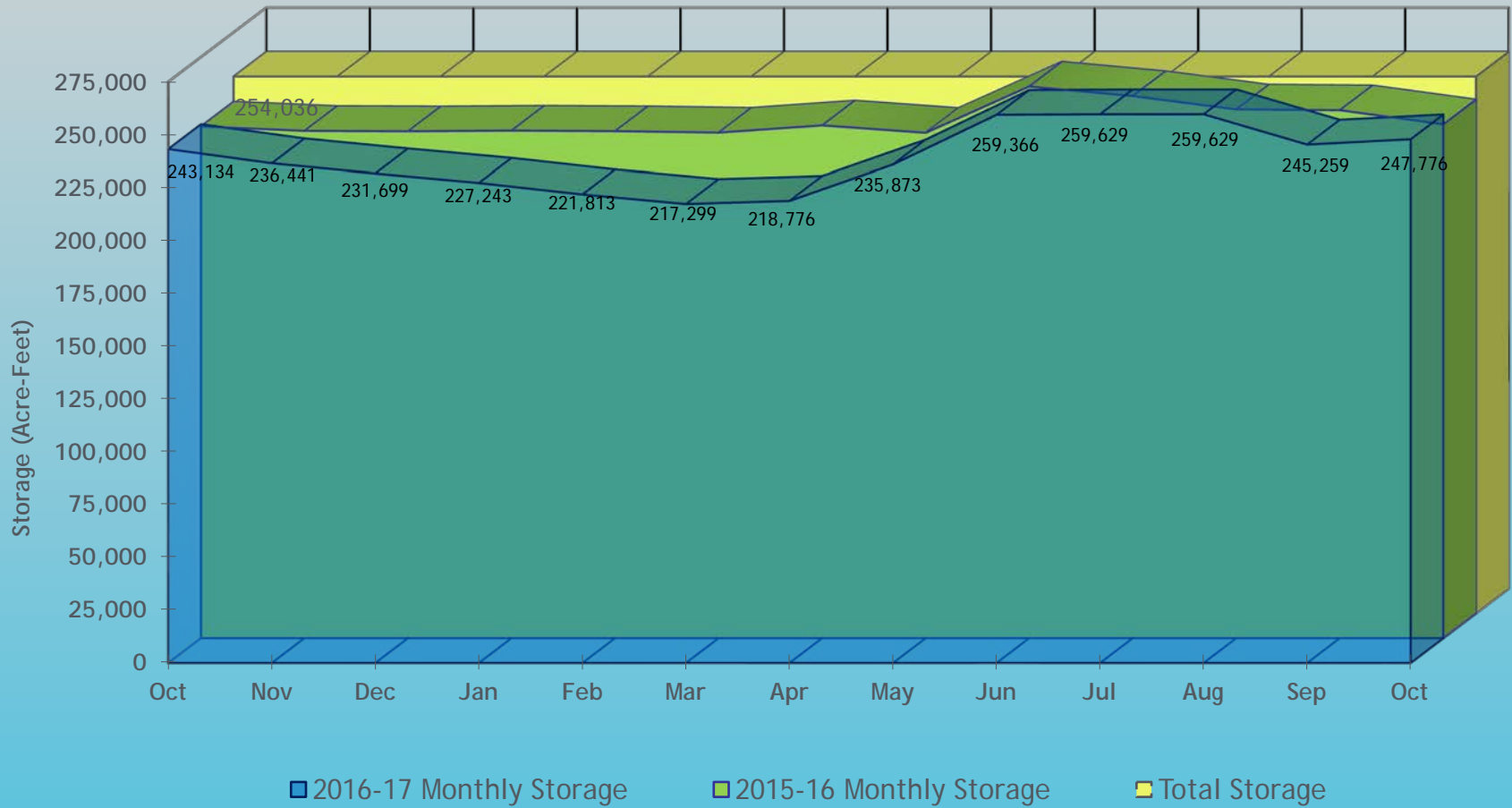
Prospect Reservoir (District 1 - Agricultural)



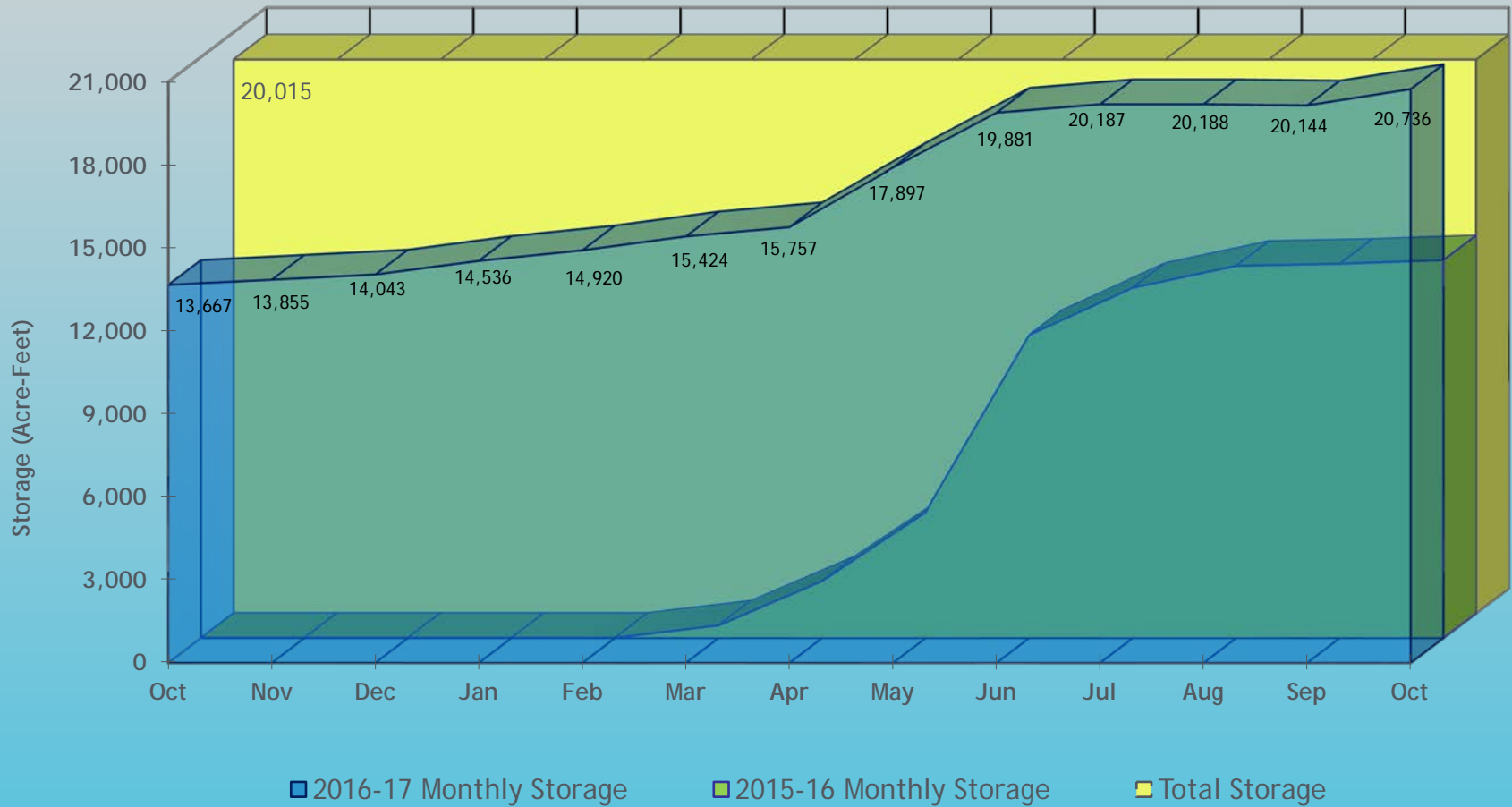
Horse Creek Reservoir (District 1 - Agricultural)



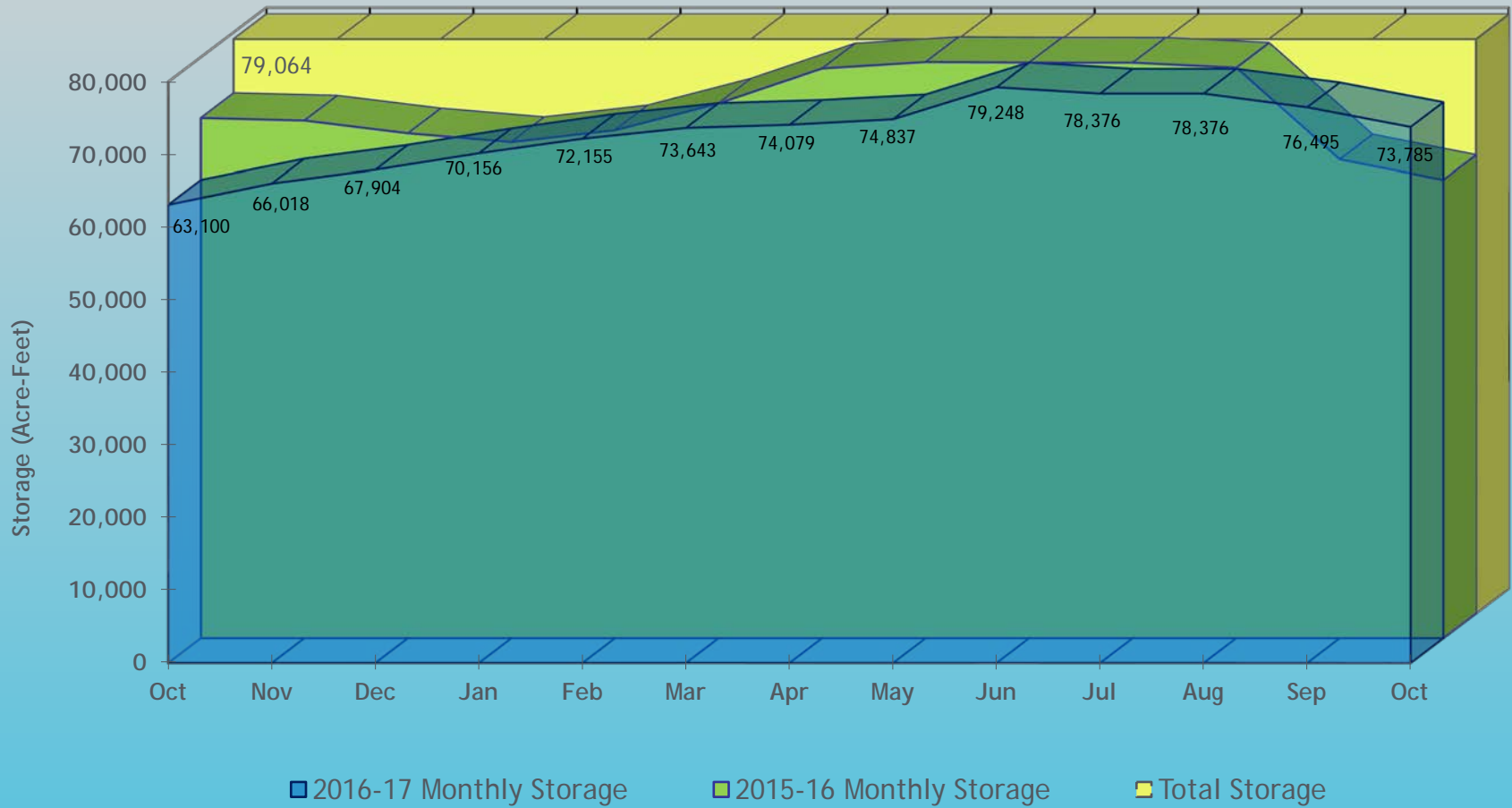
Dillon Reservoir (District 1 - Municipal)



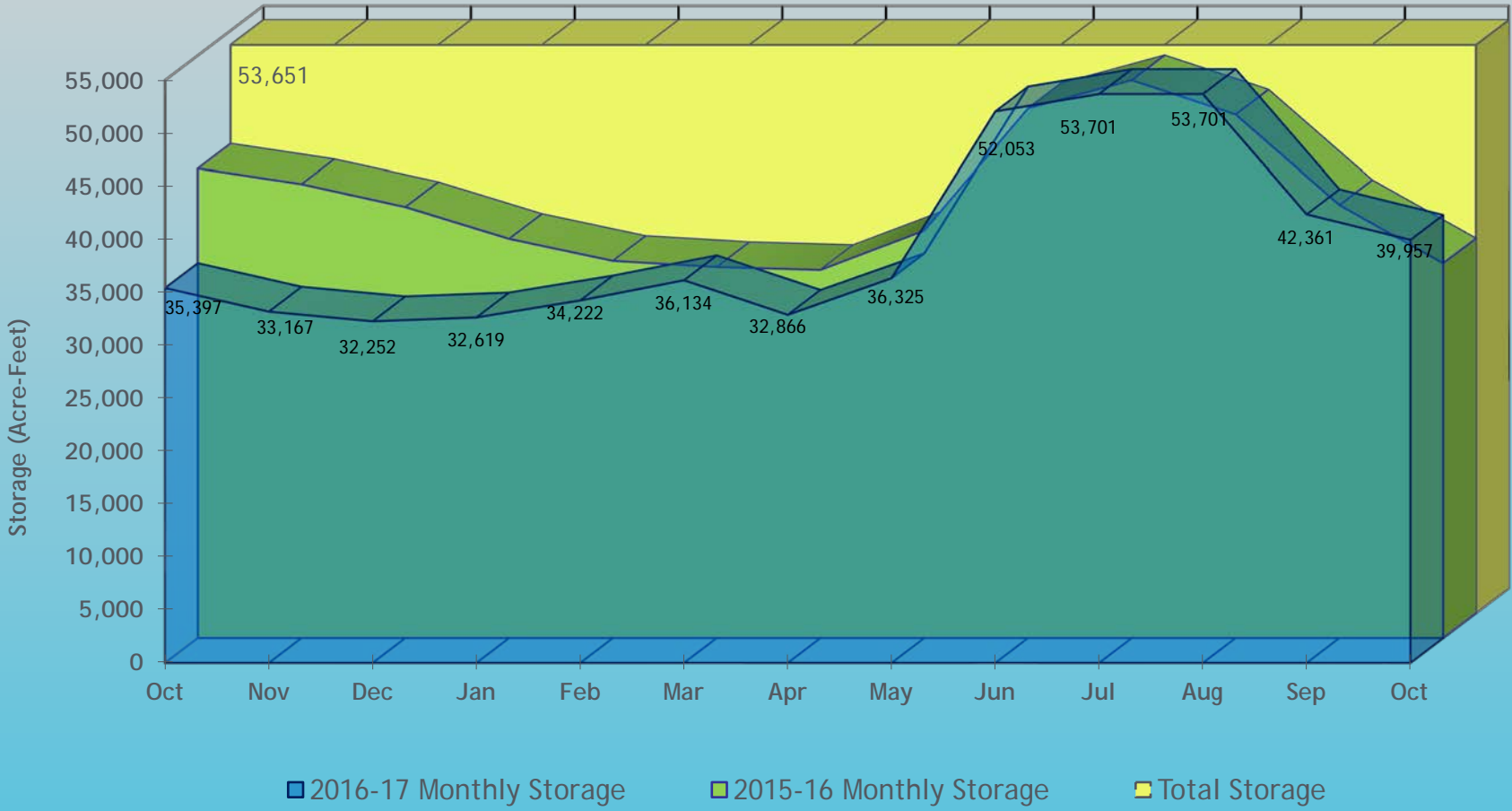
Antero Reservoir (District 23 - Municipal)



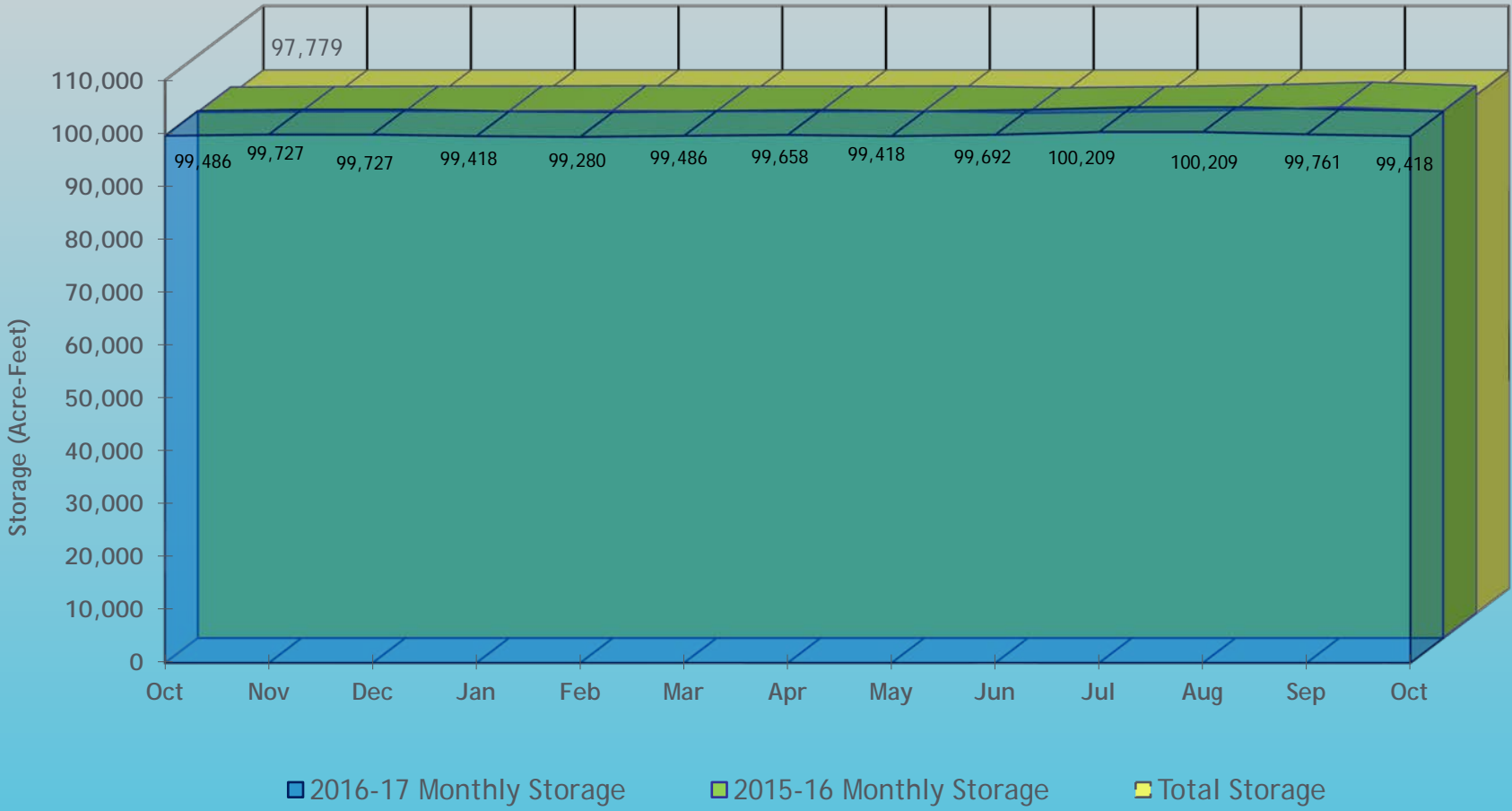
Cheesman Reservoir (District 80 - Municipal)



Spinney Mountain Reservoir (District 23 - Municipal)



Eleven Mile Reservoir (District 23 - Municipal)



Lake Granby

