



COLORADO
Department of Natural Resources

South Platte Summary February 2017

Compiled by Lee Cunning, P.E.

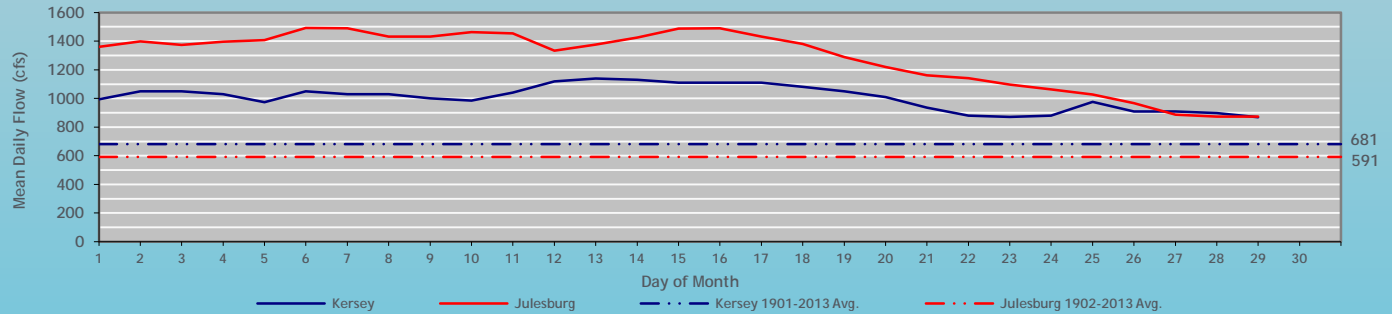
COLORADO DIVISION OF WATER RESOURCES, DIVISION 1

MONTH OF February 2017

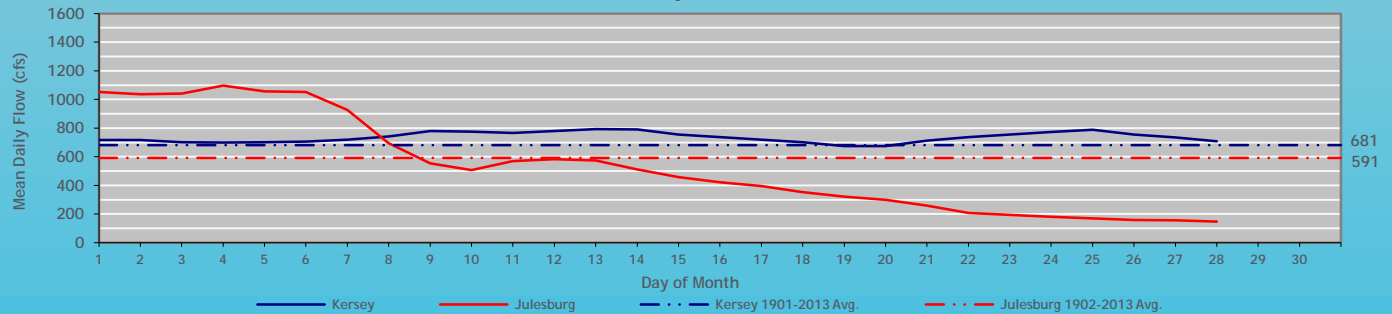
RESERVOIR	FULL ALLOWABLE CAPACITY (ACRE FEET)	FIRST OF MONTH (ACRE FEET)	END OF MONTH (ACRE FEET)	DISTRICT	CHANGE IN STORAGE (ACRE FEET)	% CHANGE IN STORAGE BASED ON FIRST OF MONTH STORAGE	% OF CURRENT FULL ALLOWABLE CAPACITY	% OF CURRENT FULL ALLOWABLE CAPACITY THIS MONTH LAST YEAR	SURCHARGE (ACRE FEET)
JULESBURG	22,666	12,735	14,089	64	1,354	11%	62%	69%	0
N STERLING	73,730	50,889	69,296	64	18,407	36%	94%	89%	0
PREWITT	28,500	20,101	22,653	64	2,552	13%	79%	57%	0
JACKSON	27,257	24,013	26,035	1	2,022	8%	96%	88%	0
EMPIRE	37,700	23,739	29,745	1	6,006	25%	79%	81%	0
RIVERSIDE	63,113	45,102	50,394	1	5,292	12%	80%	82%	0
BARR LAKE	32,152	24,023	26,029	2	2,006	8%	81%	84%	0
CHEESMAN	79,064	70,156	72,155	80	1,999	3%	91%	88%	0
ELEVEN MILE	97,779	99,418	99,280	23	-138	0%	100%	100%	1,501
SPINNEY	53,651	32,619	34,222	23	1,603	5%	64%	66%	0
ANTERO	20,015	14,536	14,920	23	384	3%	75%	0%	0

RIVER GAGES	MEAN DAILY FLOW (CFS)
KERSEY	736
JULESBURG	535
THIS MONTH LAST YEAR	
KERSEY	1008
JULESBURG	1283
MEAN FOR PERIOD OF RECORD*	
KERSEY	681
JULESBURG	591
*Kersey 1901 - 2016	
*Julesburg 1902 - 2016	

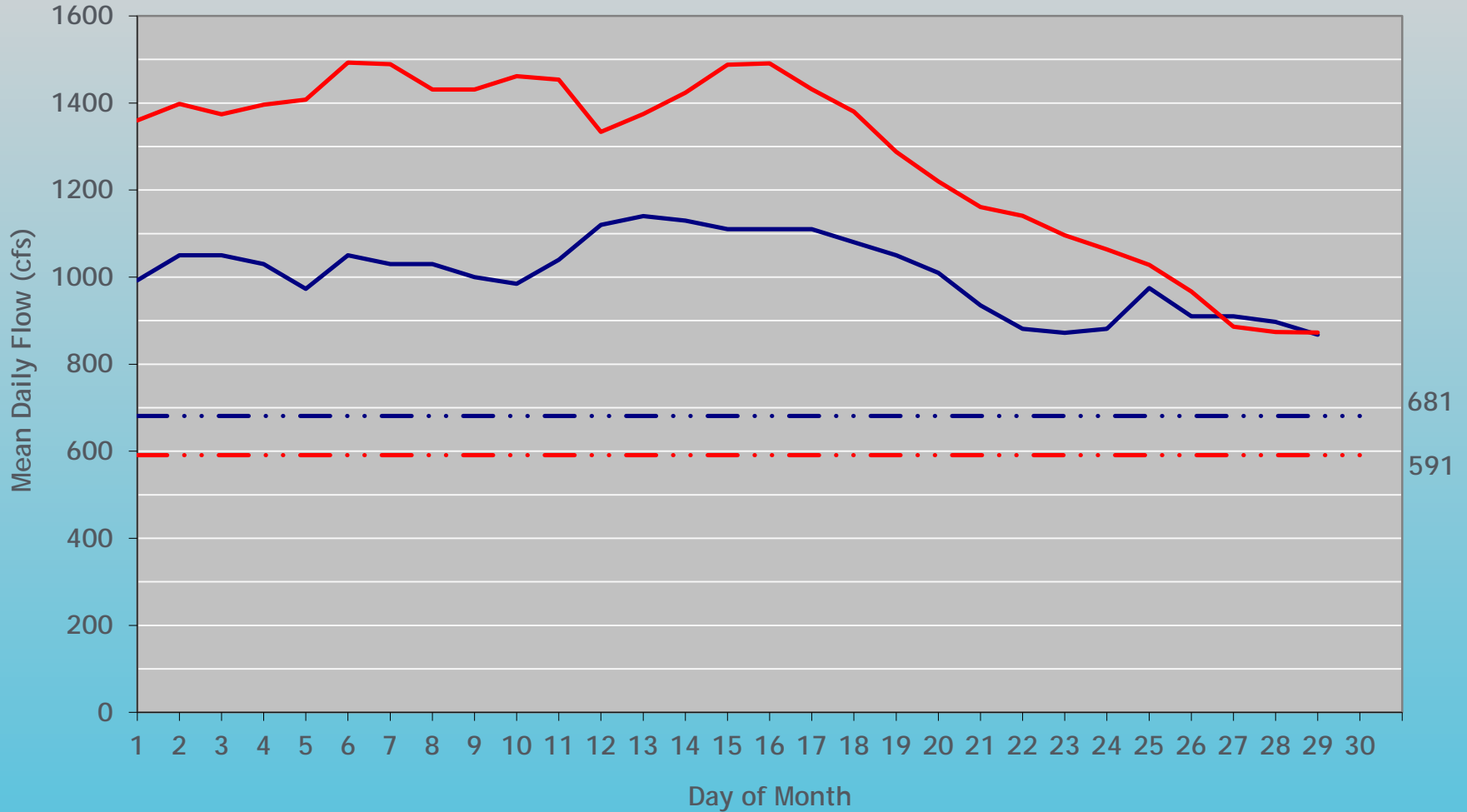
**KERSEY and JULESBURG
February 2016**



**KERSEY and JULESBURG
February 2017**

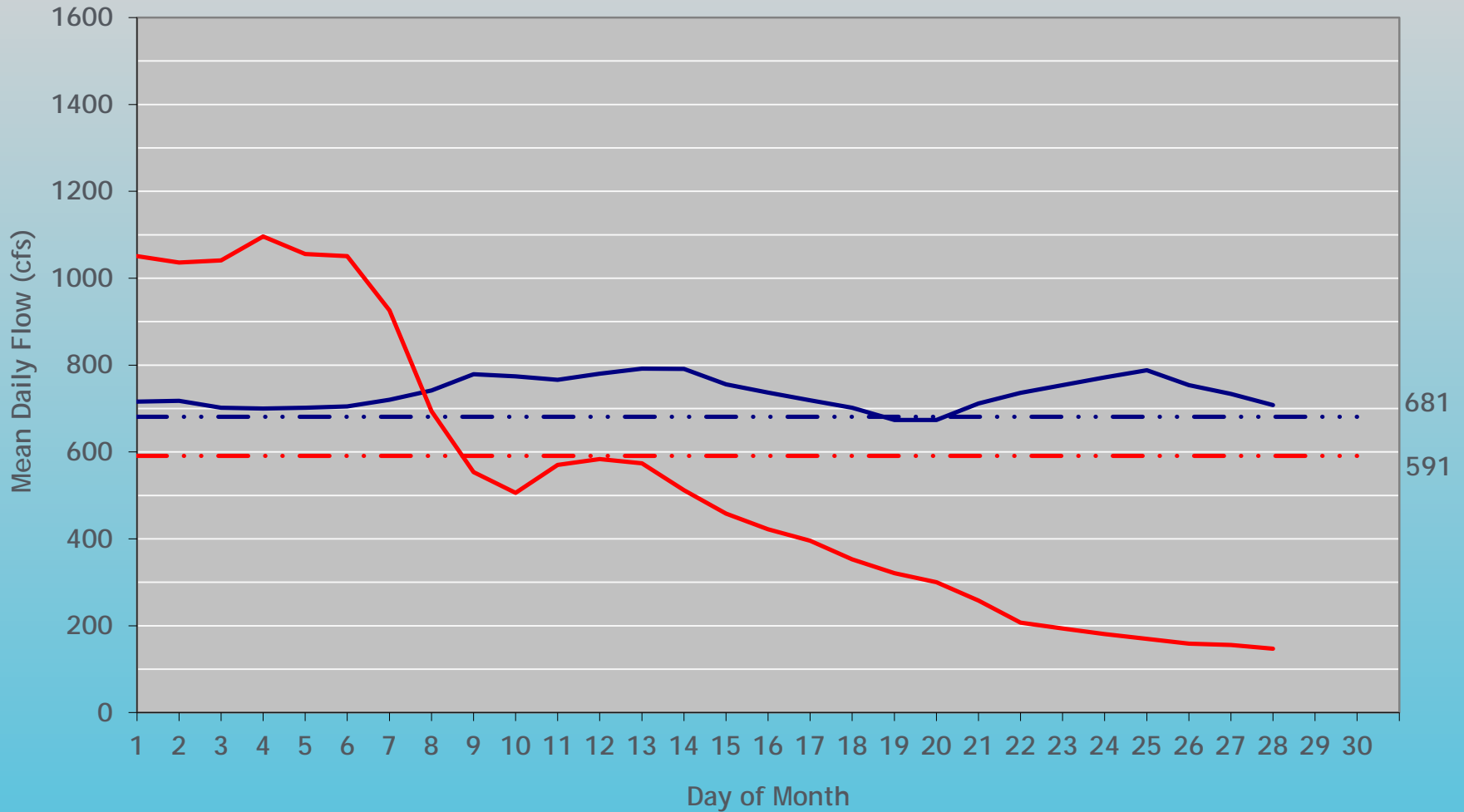


KERSEY and JULESBURG February 2016



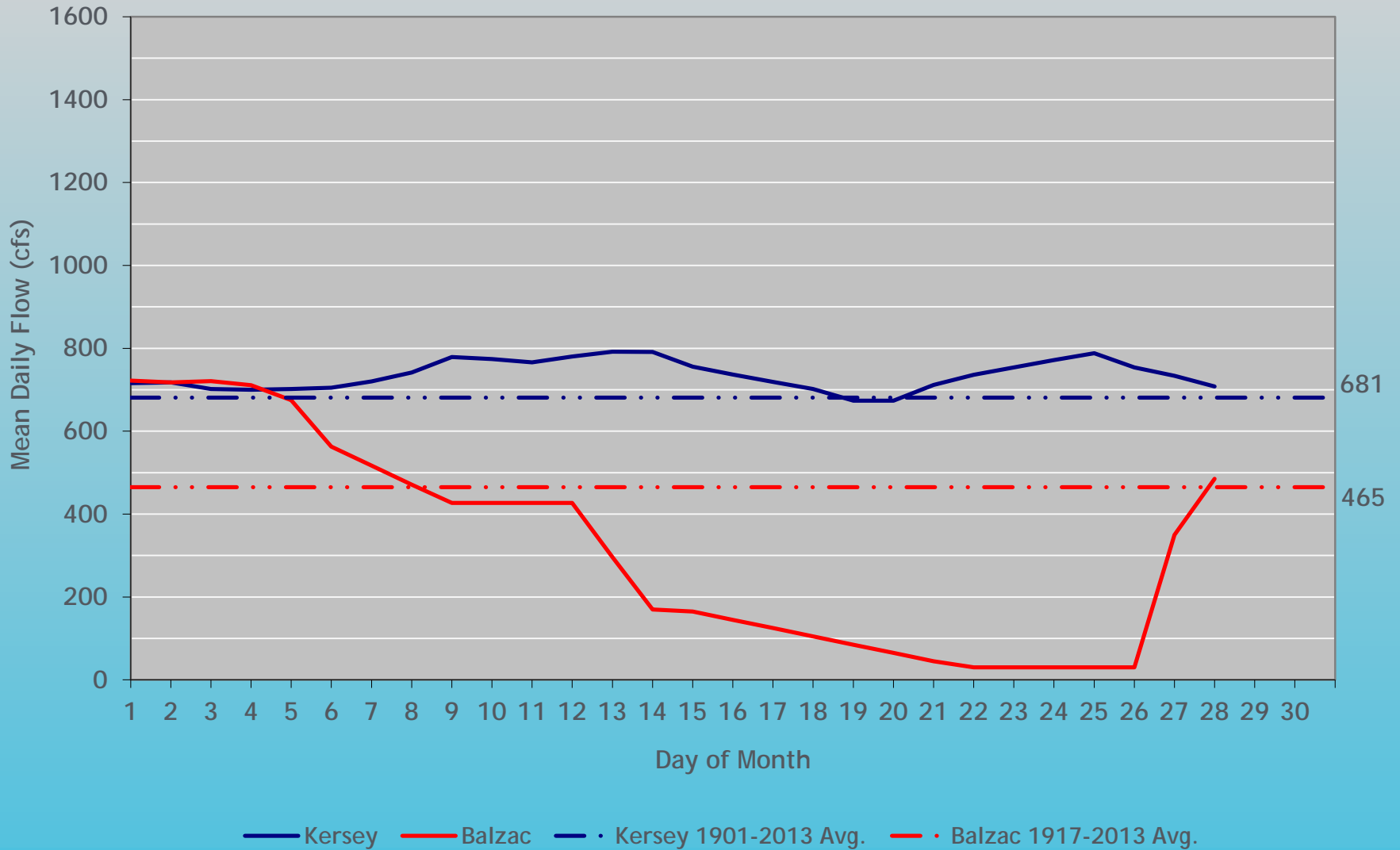
— Kersey — Julesburg — · Kersey 1901-2013 Avg. — · Julesburg 1902-2013 Avg.

KERSEY and JULESBURG February 2017



— Kersey — Julesburg — · Kersey 1901-2013 Avg. — · Julesburg 1902-2013 Avg.

KERSEY and BALZAC February 2017

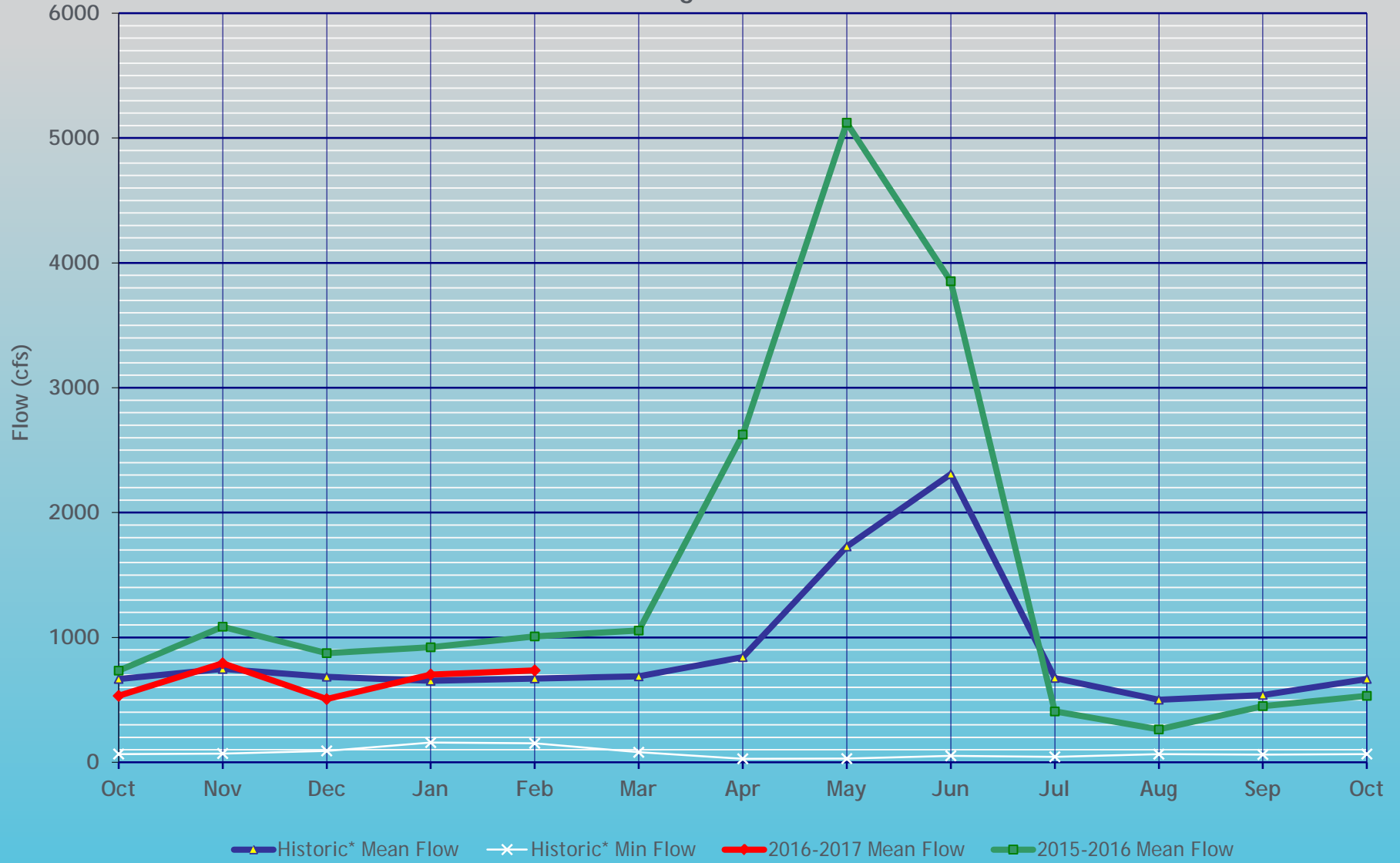


South Platte River Monthly Stream Flow (cfs) Statistics

South Platte River at Kersey							South Platte River at Julesburg						
Month	Historic* Mean Flow	Historic* Max Flow	Year	Historic* Min Flow	Year	IY 2017 Mean Monthly Flow	Month	Historic* Mean Flow	Historic* Max Flow	Year	Historic* Min Flow	Year	IY 2017 Mean Monthly Flow
Oct	667	6180	1984	66	1954	532	Oct	299	3130	1984	4.2	1903	134
Nov	747	3650	1984	70	1934	793	Nov	335	2900	1984	4.2	1903	347
Dec	685	1890	1961	91	1934	506	Dec	401	1820	1984	13	2002	285
Jan	652	2160	1974	158	1935	703	Jan	512	2510	1970	21	2003	994
Feb	671	3060	1914	152	1935	736	Feb	578	3220	1930	29	2005	535
Mar	688	3470	1983	80	1935		Mar	512	12900	1910	15	1904	
Apr	842	18100	1942	28	1955		Apr	514	14400	1942	4.0	1904	
May	1728	26100	1973	29	1955		May	994	18100	1973	12	1911	
Jun	2308	31000	1921	52	1954		Jun	1426	30800	1921	2.0	1910	
Jul	675	12600	1983	44	1955		Jul	311	12600	1983	0.0	1903	
Aug	501	9690	1951	65	1934		Aug	178	8920	1968	0.0	1903	
Sep	539	14200	1938	62	1940		Sep	284	7130	1938	2.0	1902	
Oct	667	6180	1984	66	1954		Oct	299	3130	1984	4.2	1903	
*Period of record 1902-2016							*Period of record 1902-2016						

South Platte River at Kersey

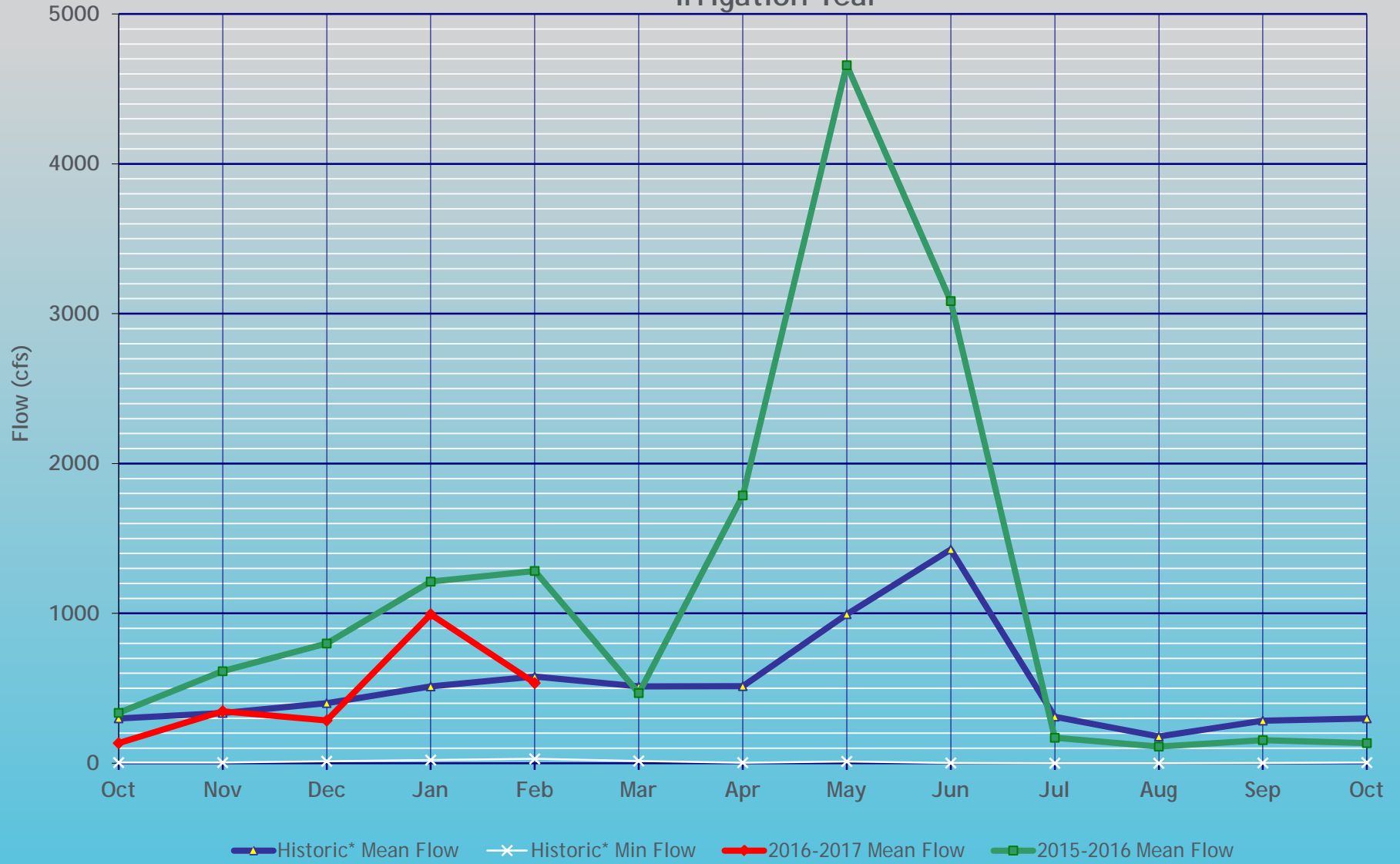
Irrigation Year



*1901-2016

South Platte River at Julesburg

Irrigation Year

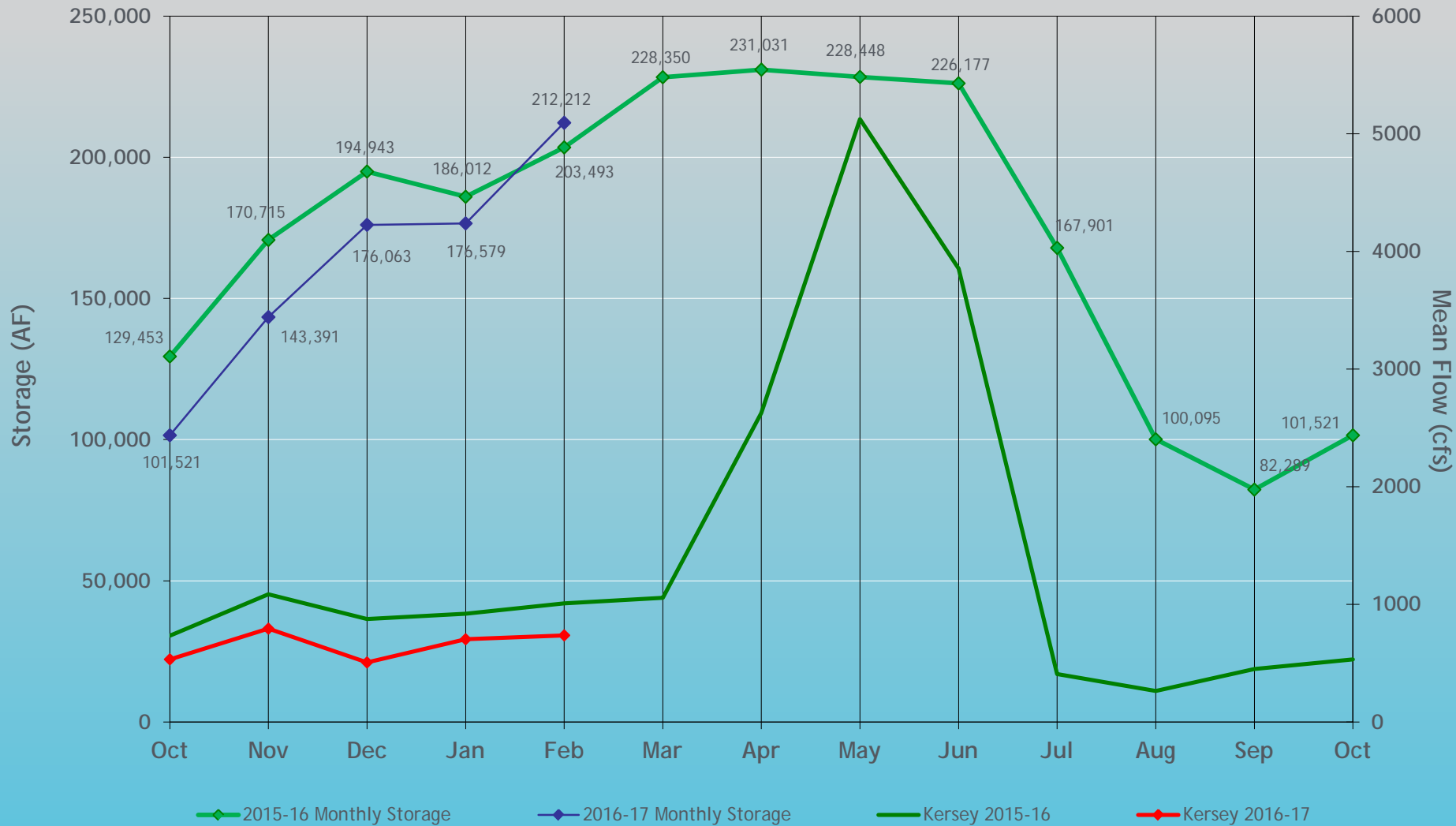


*1901-2016



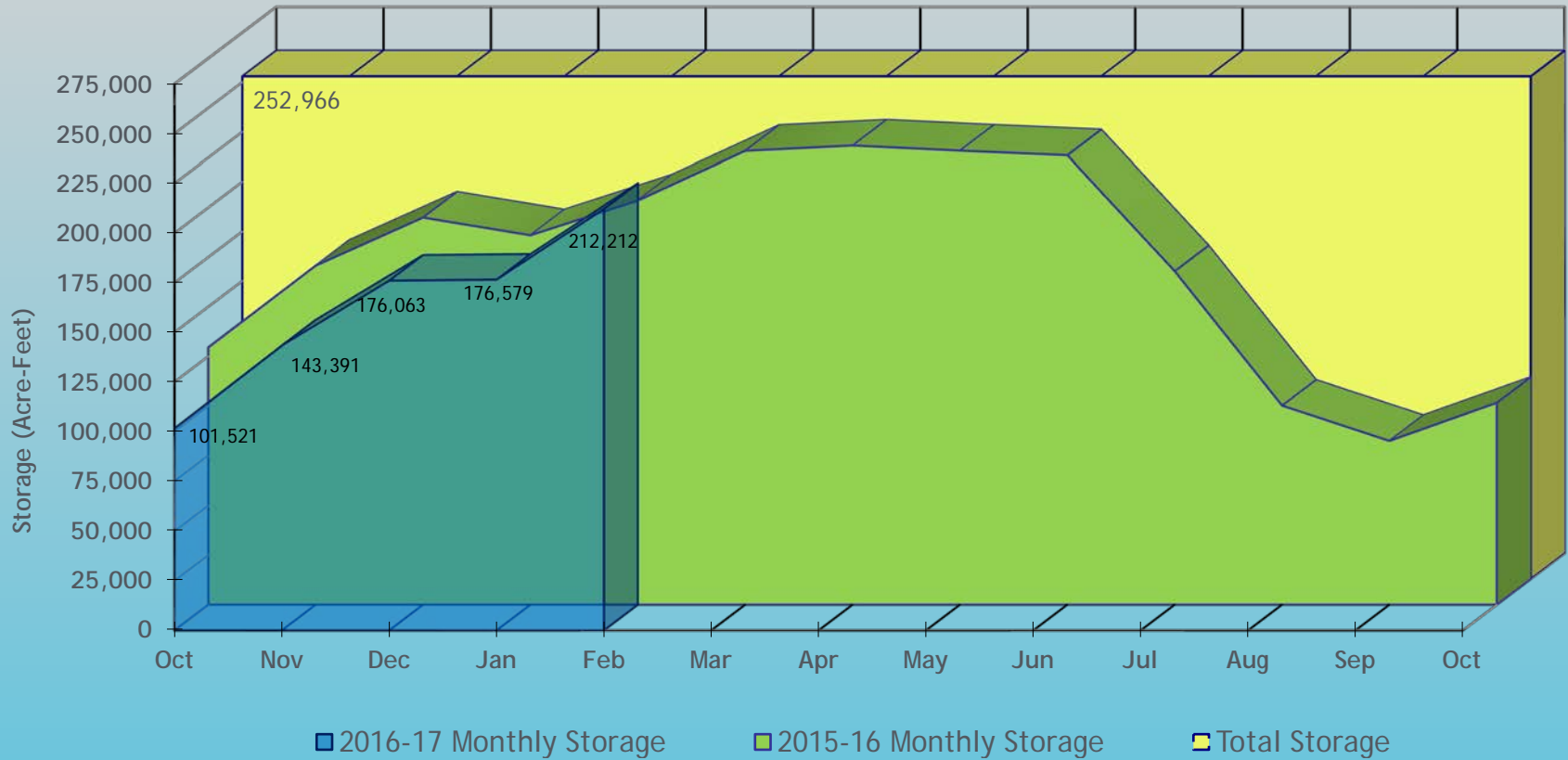
Reservoir Storage below Kersey

Selected Reservoirs*



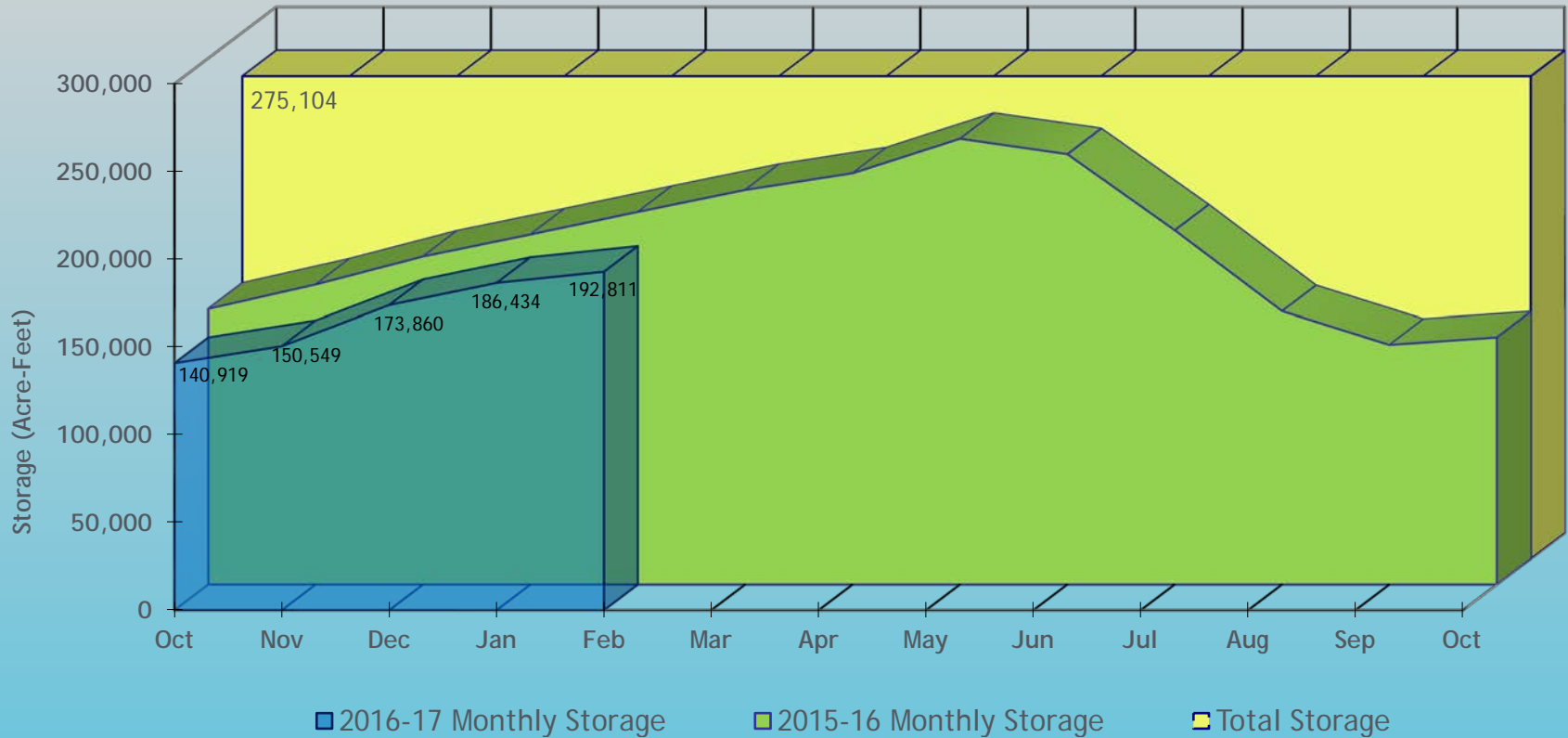
*Empire, Riverside, Jackson, Prewitt, North Sterling, & Julesburg

South Platte Reservoir Storage below Kersey*



*Empire, Riverside, Jackson, Prewitt, North Sterling, & Julesburg

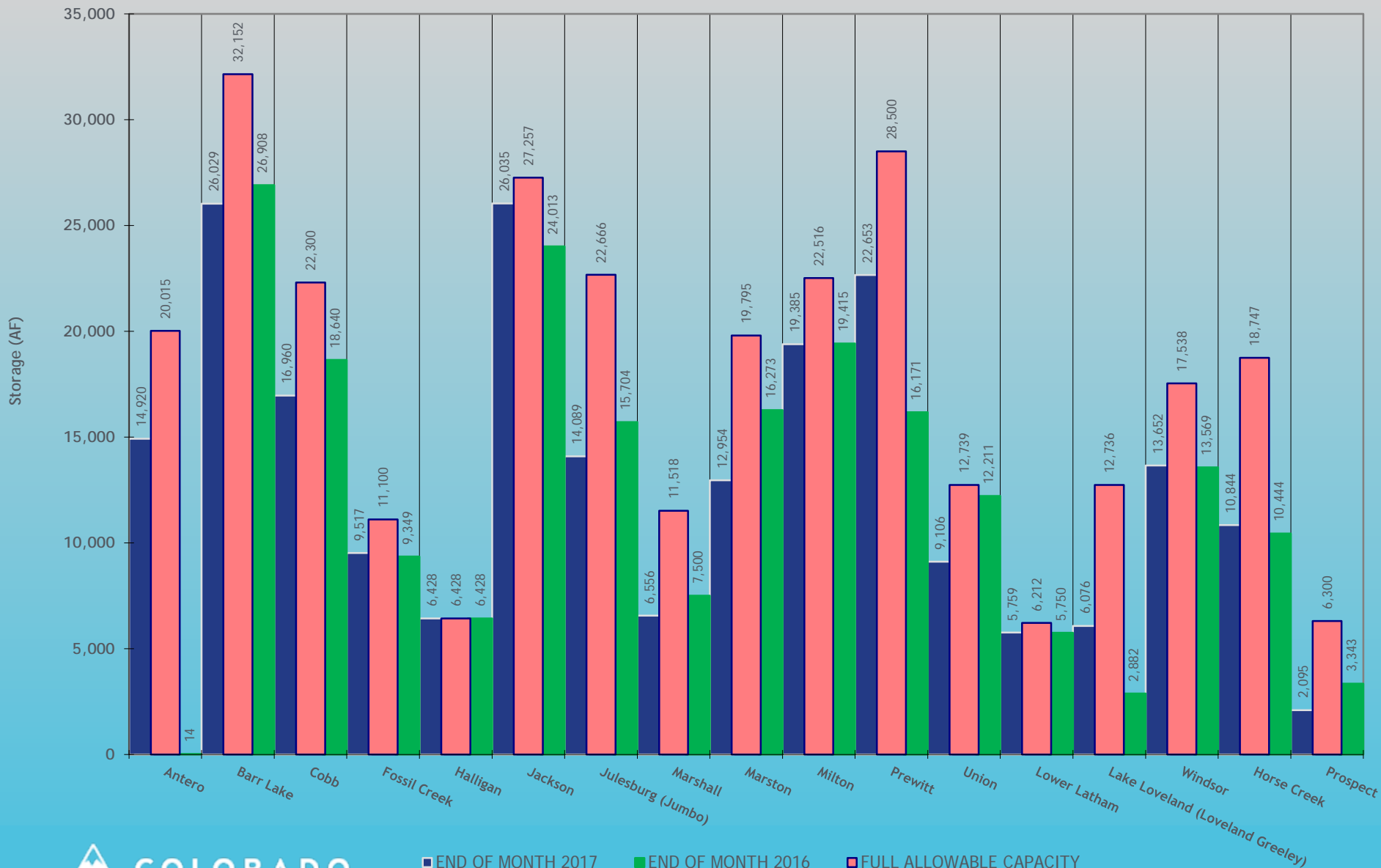
South Platte Reservoir Storage above Kersey*



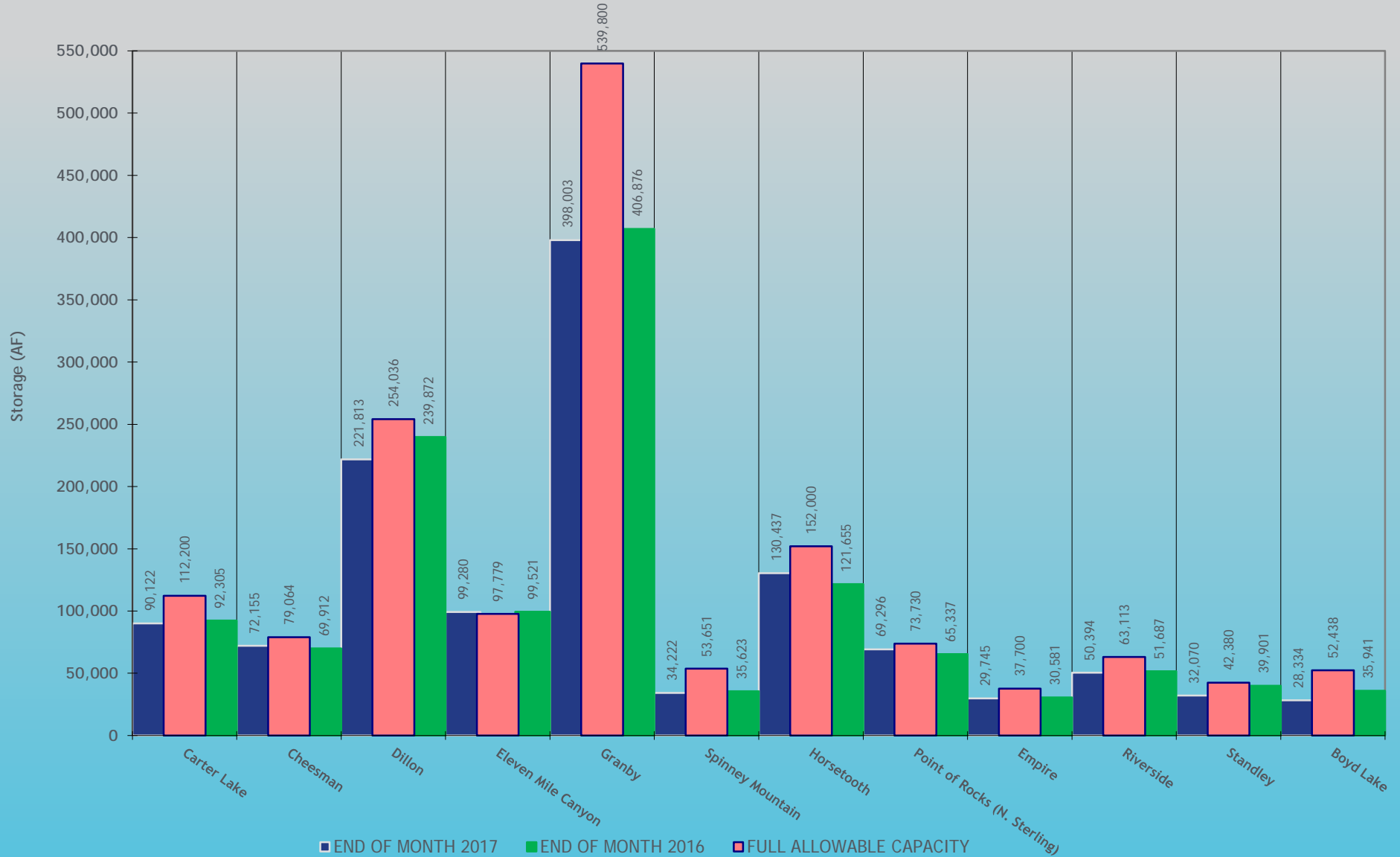
*Barr, Cobb, Fossil Crk, Halligan, Marshall, Milton, Union, Standley, Lower Latham, Boyd, Loveland, Windsor, Horse Crk, & Prospect



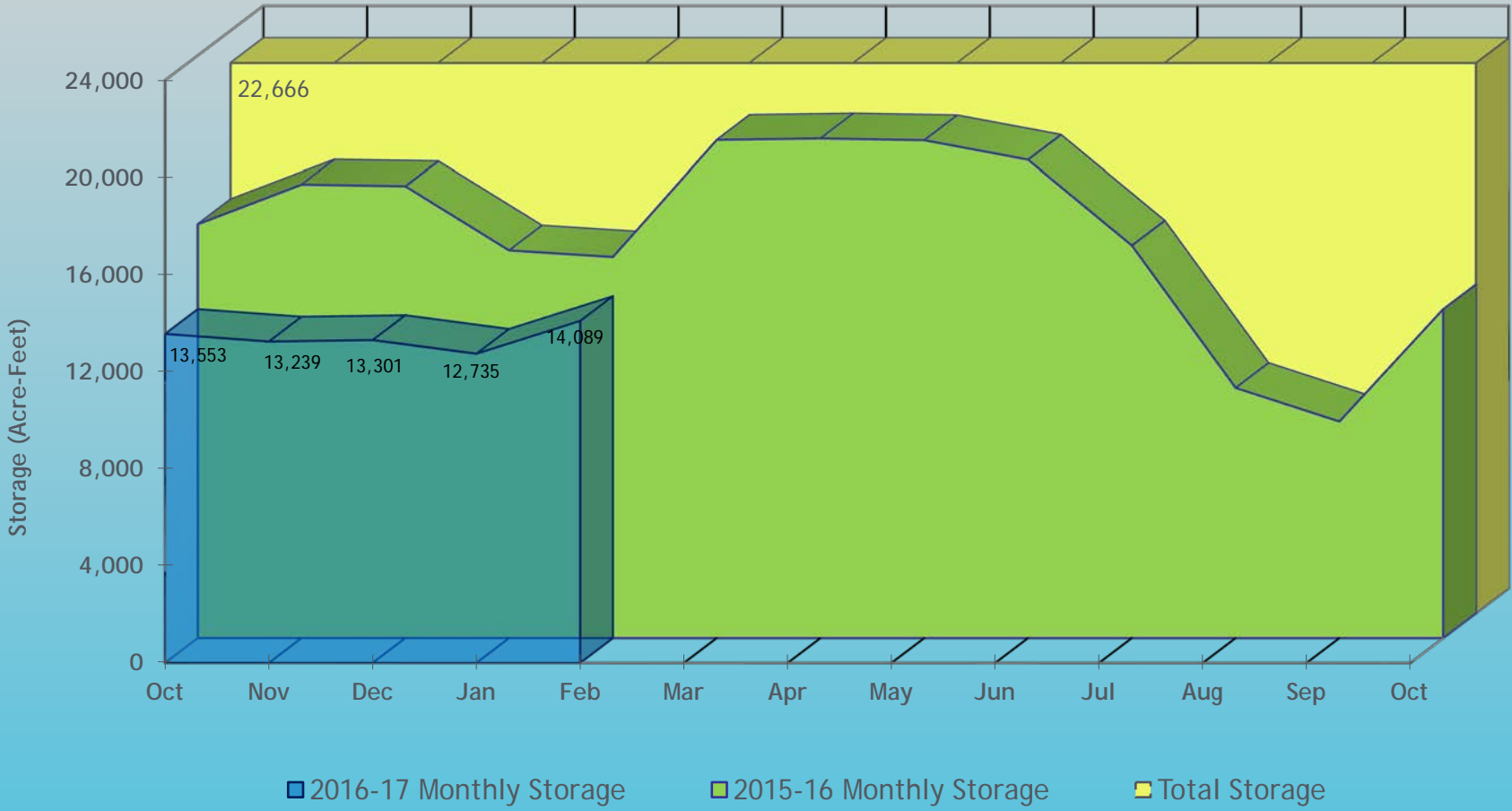
February Reservoir Change in Storage 2016 versus 2017



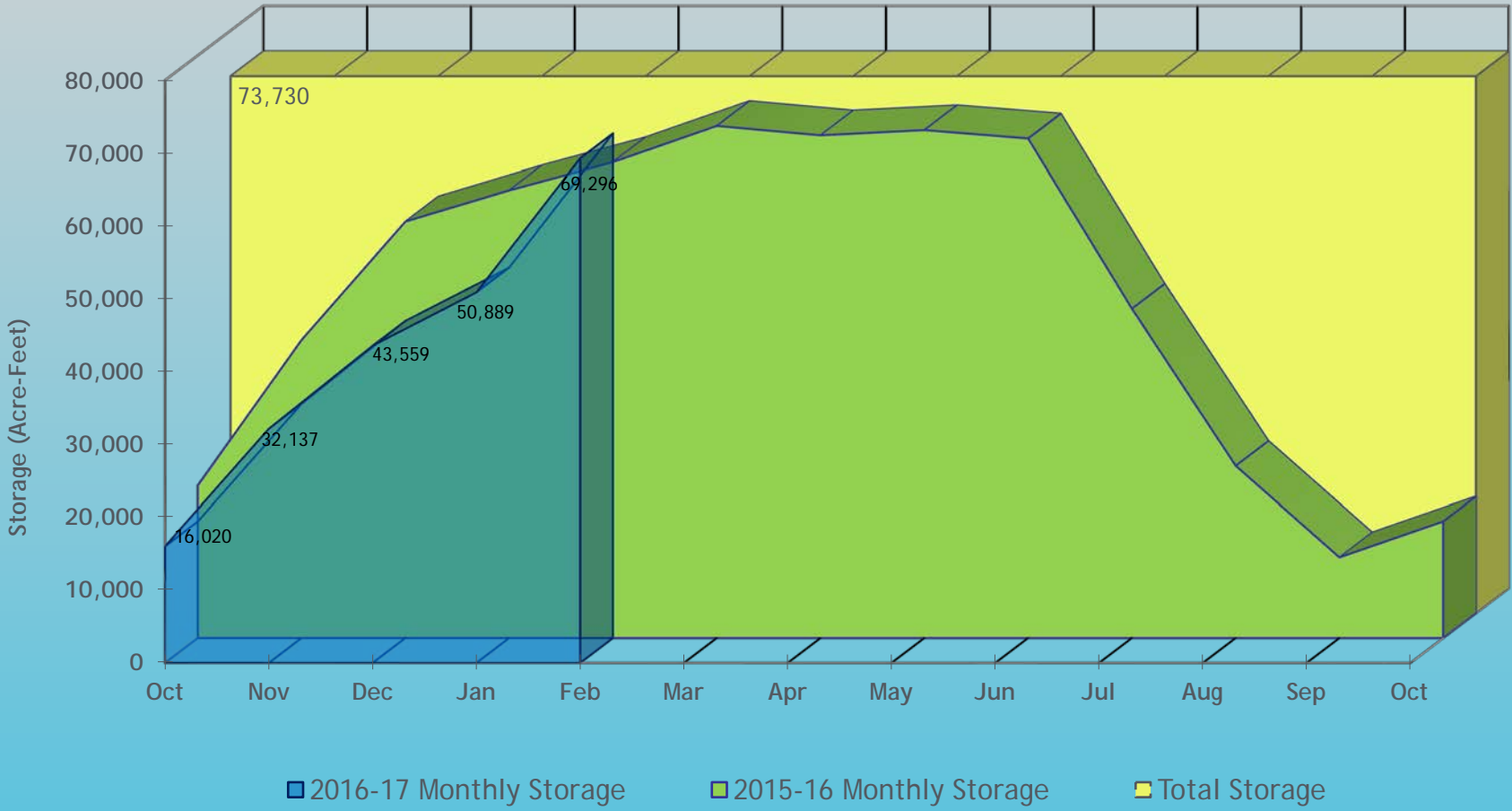
February Reservoir Change in Storage 2016 versus 2017



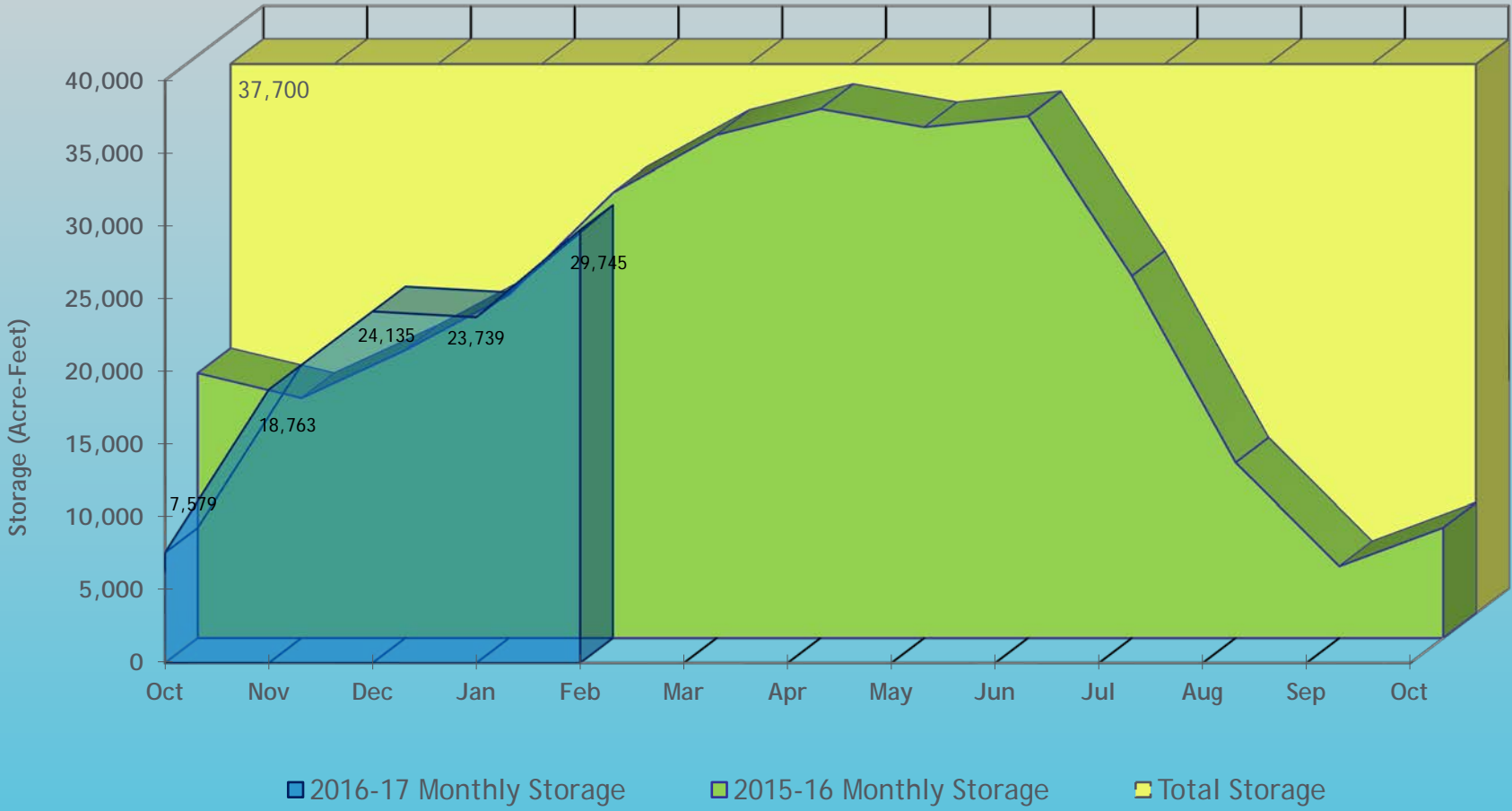
Julesburg Reservoir (District 64 - Agricultural)



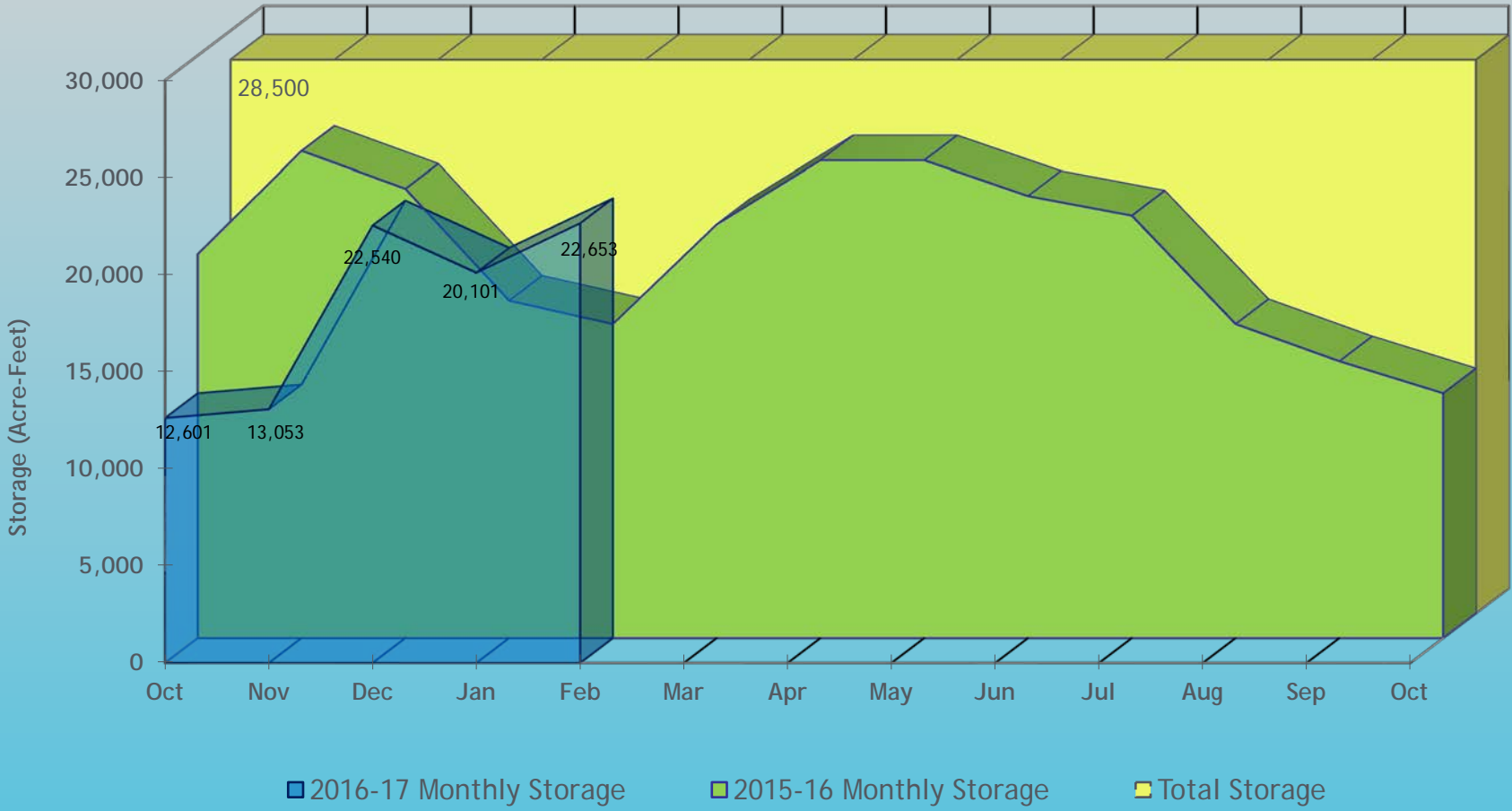
North Sterling Reservoir (District 64 - Agricultural)



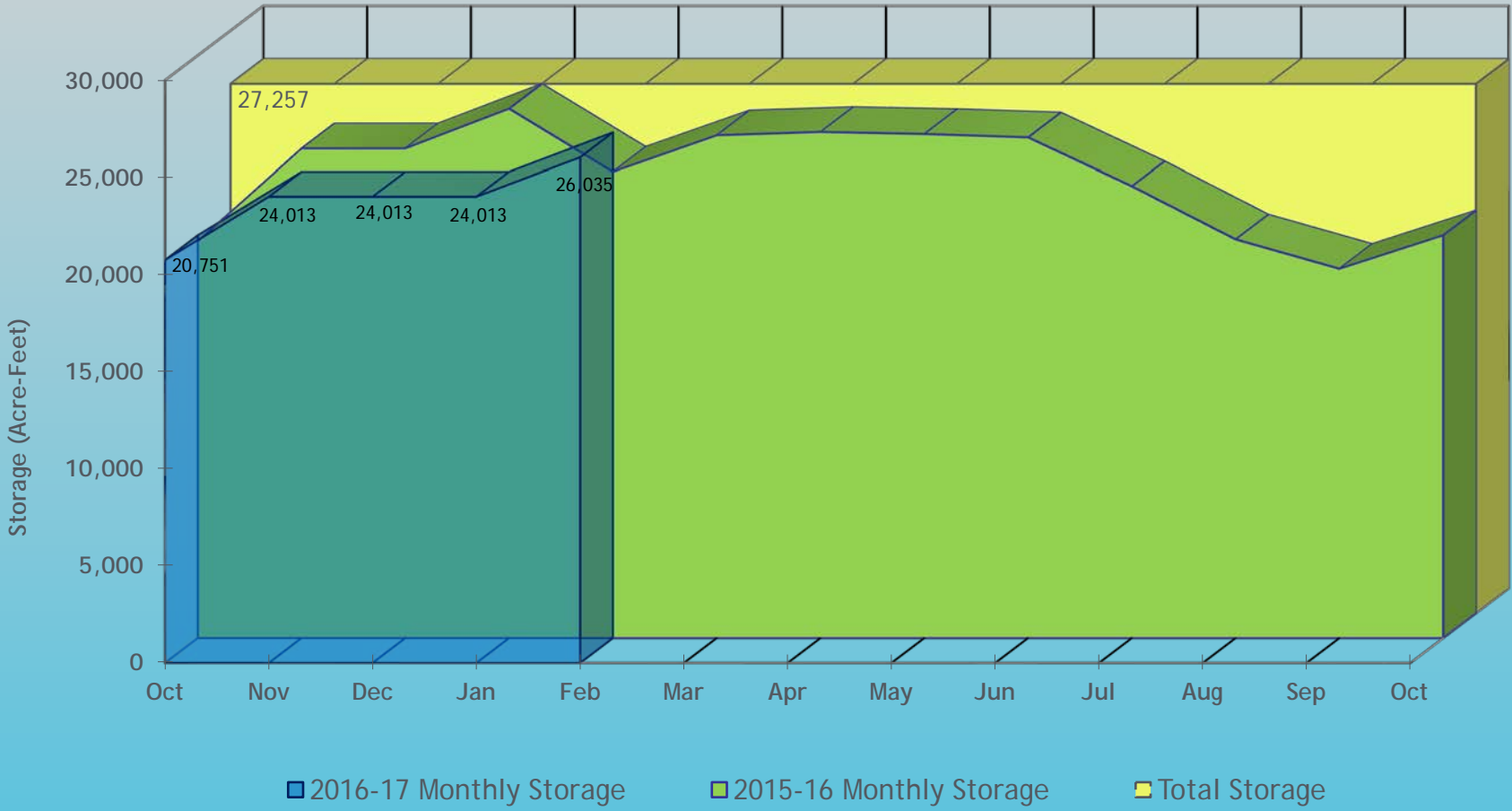
Empire Reservoir (District 1 - Agricultural)



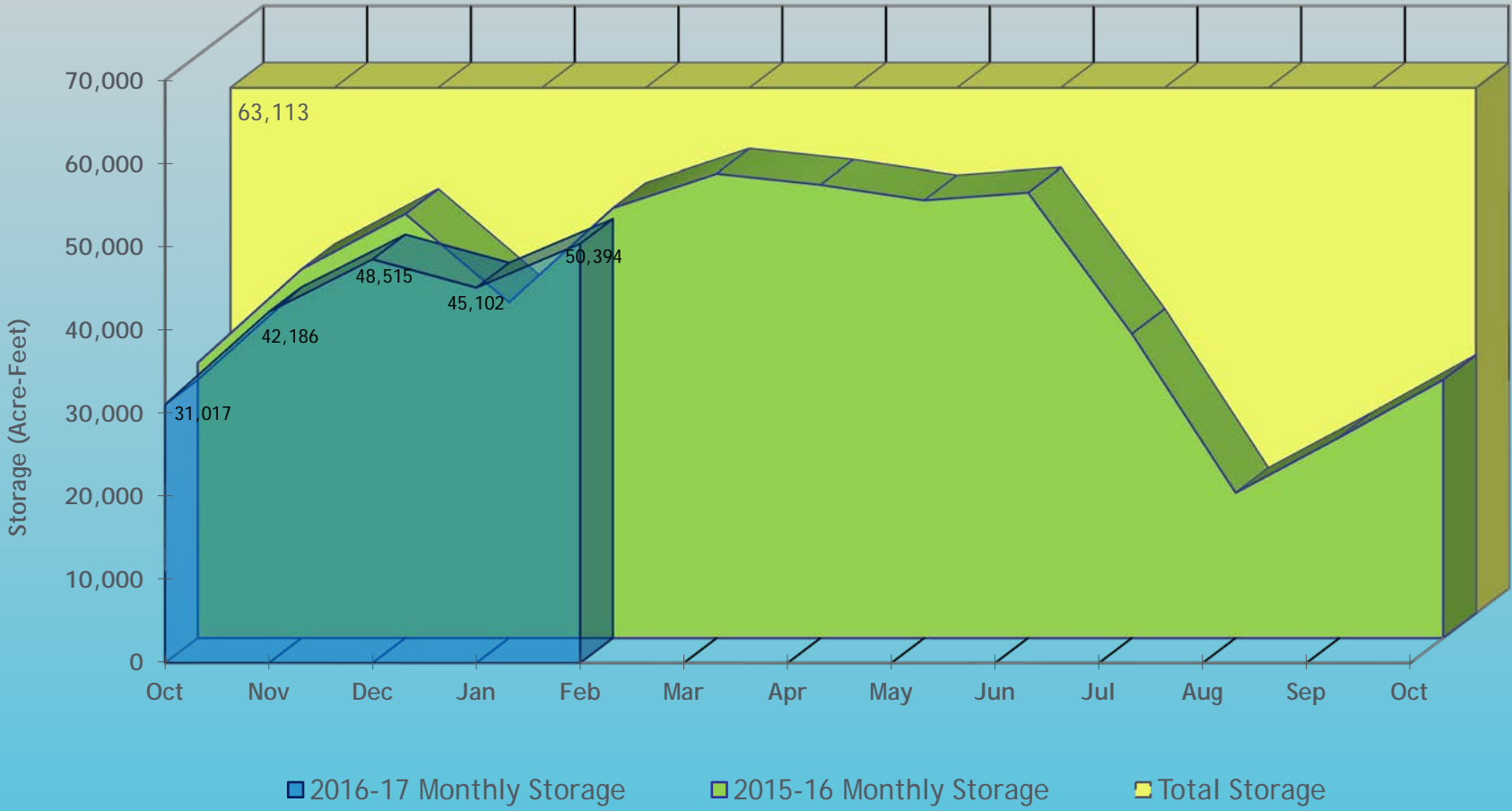
Prewitt Reservoir (District 64 - Agricultural)



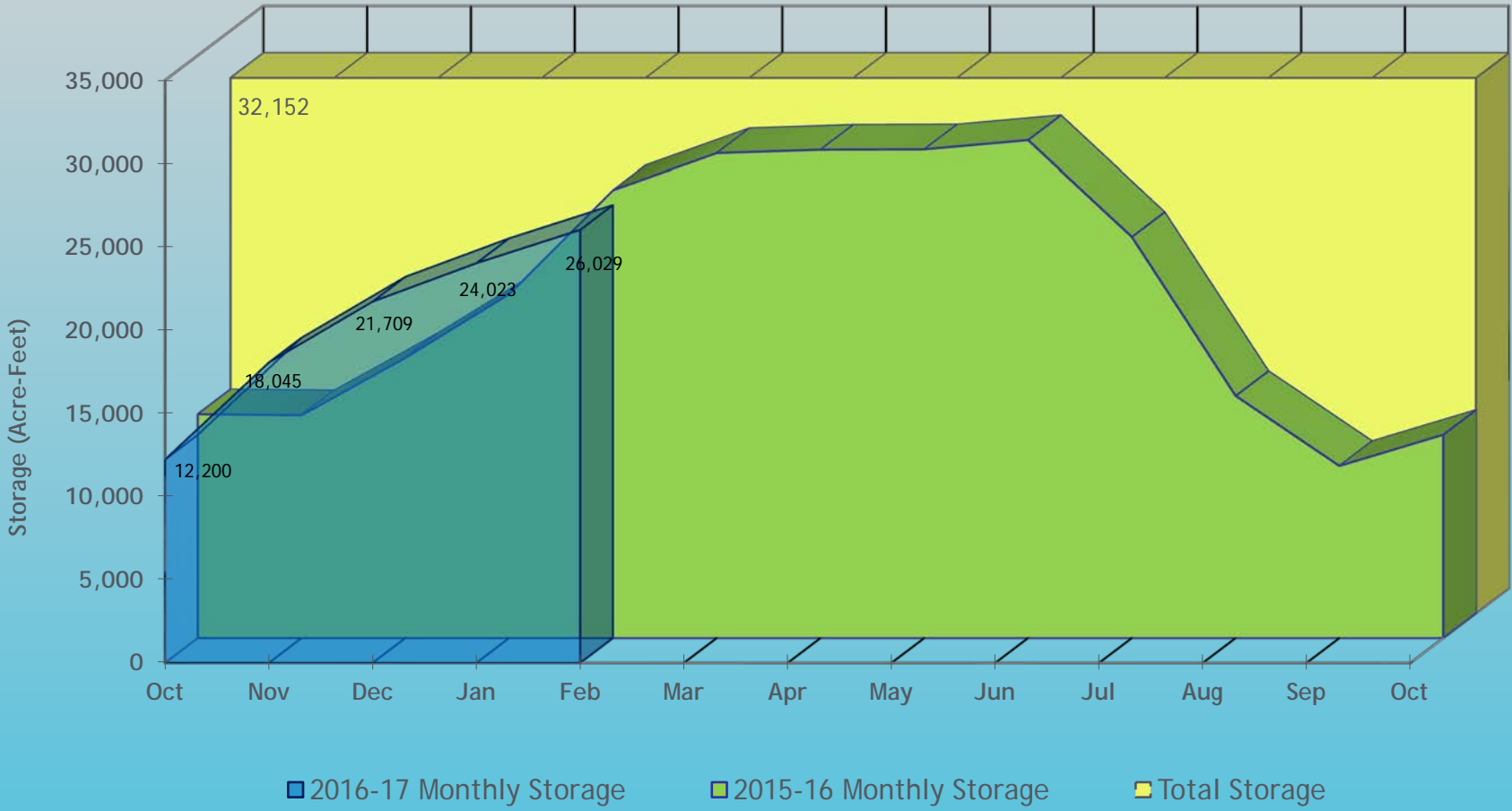
Jackson Reservoir (District 1 - Agricultural)



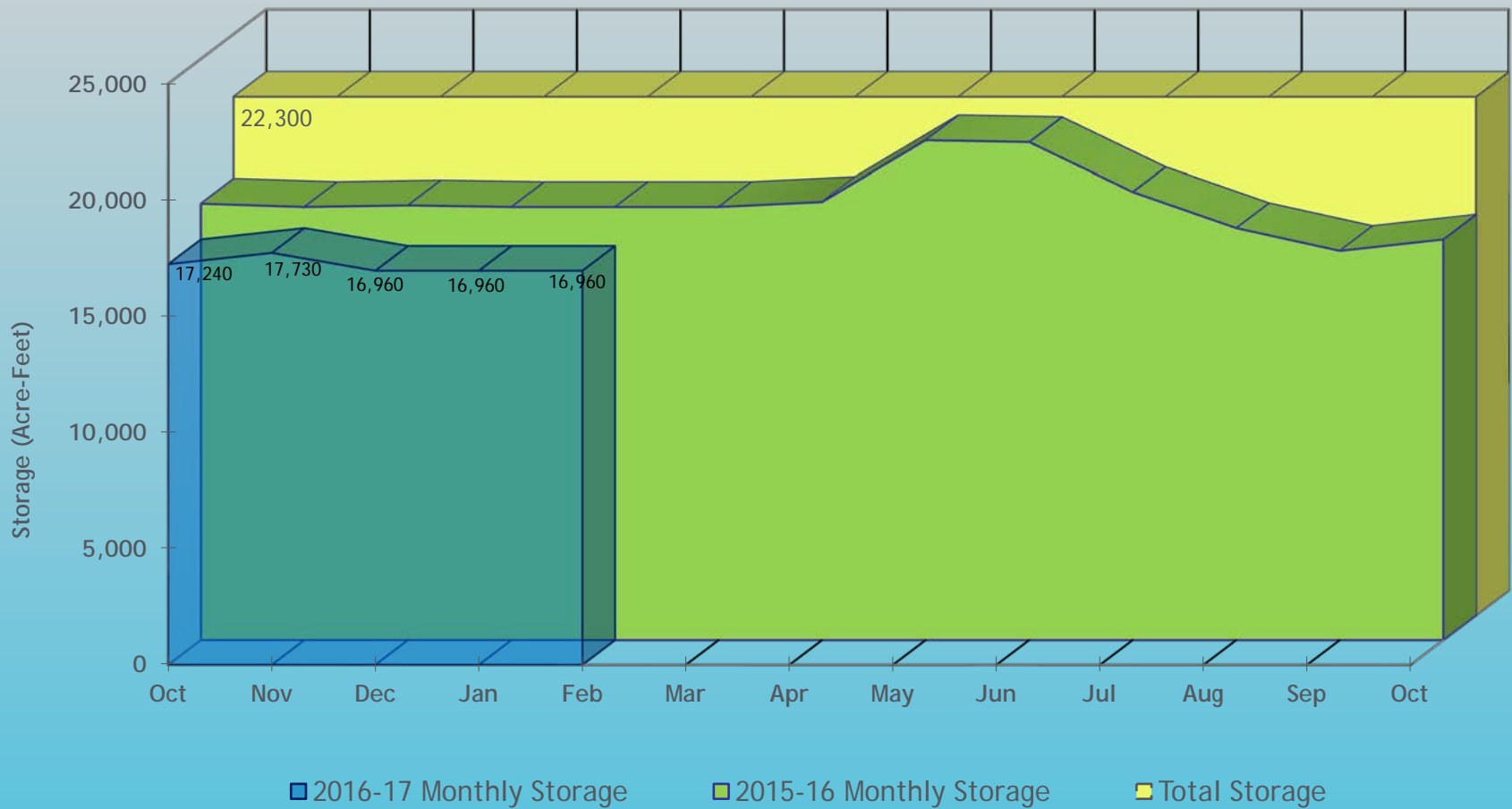
Riverside Reservoir (District 1 - Agricultural)



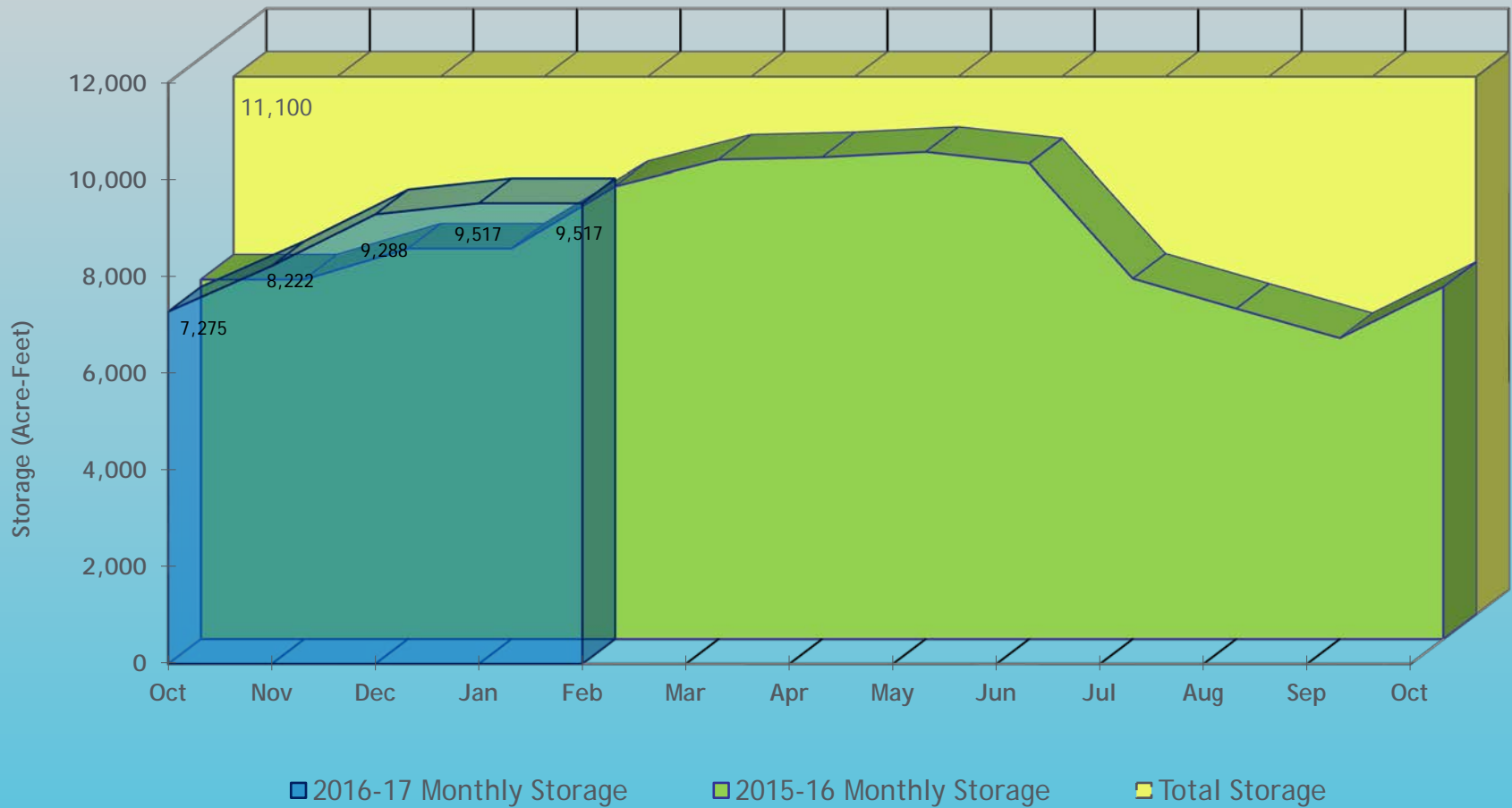
Barr Reservoir (District 2 - Agricultural)



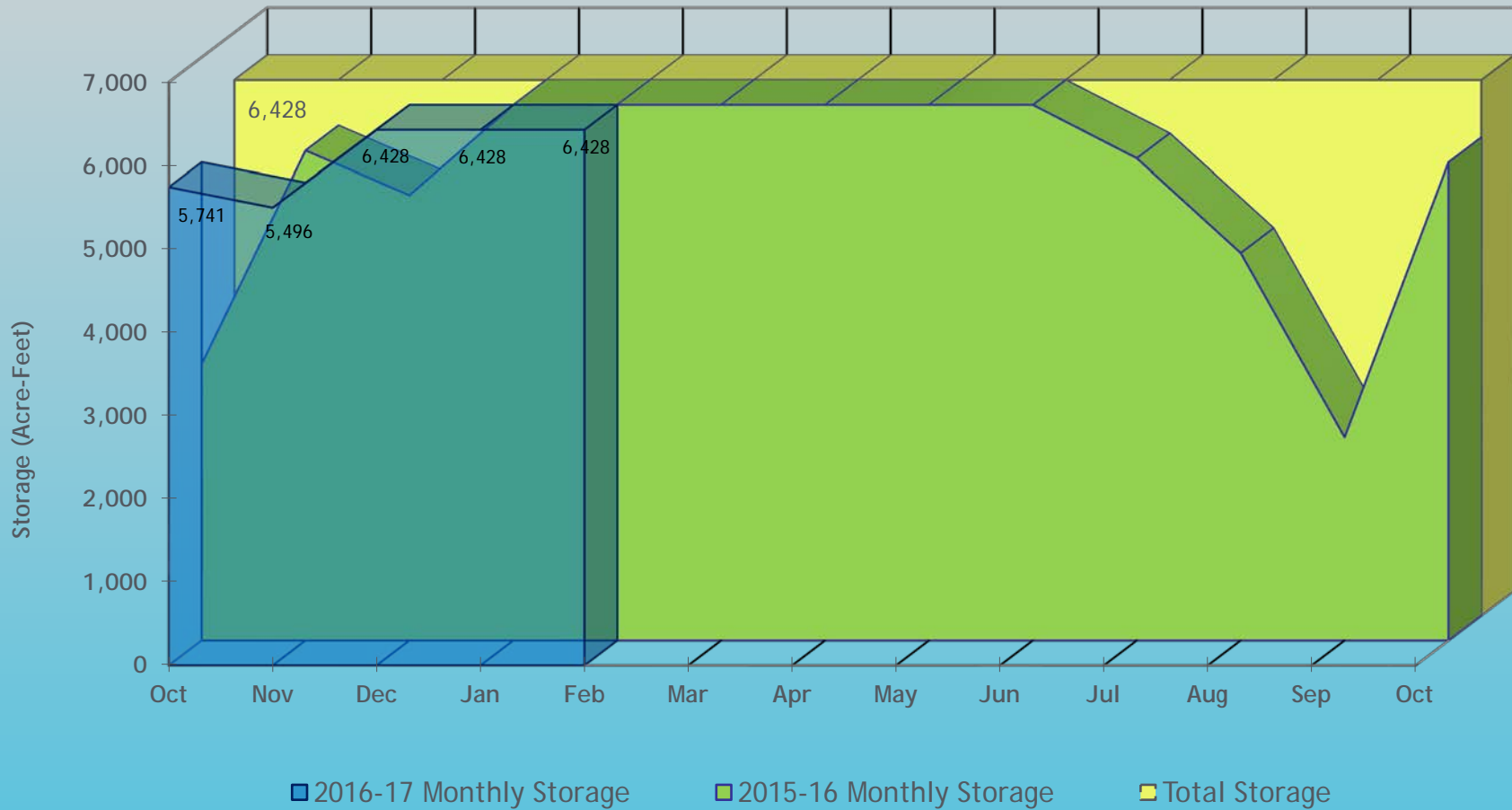
Cobb Reservoir (District 3, Poudre River - Agricultural)



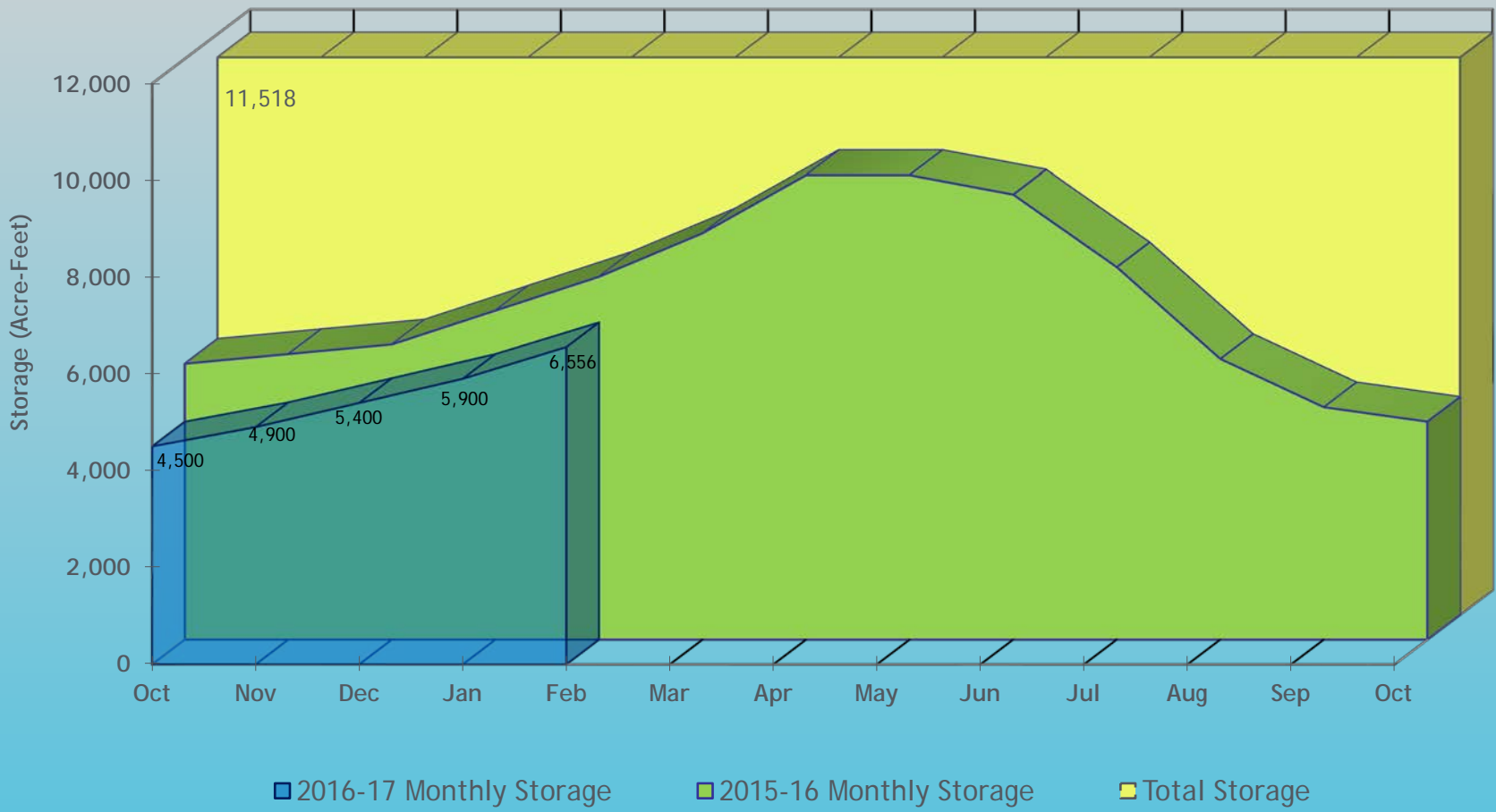
Fossil Creek Reservoir (District 3, Poudre River - Agricultural)



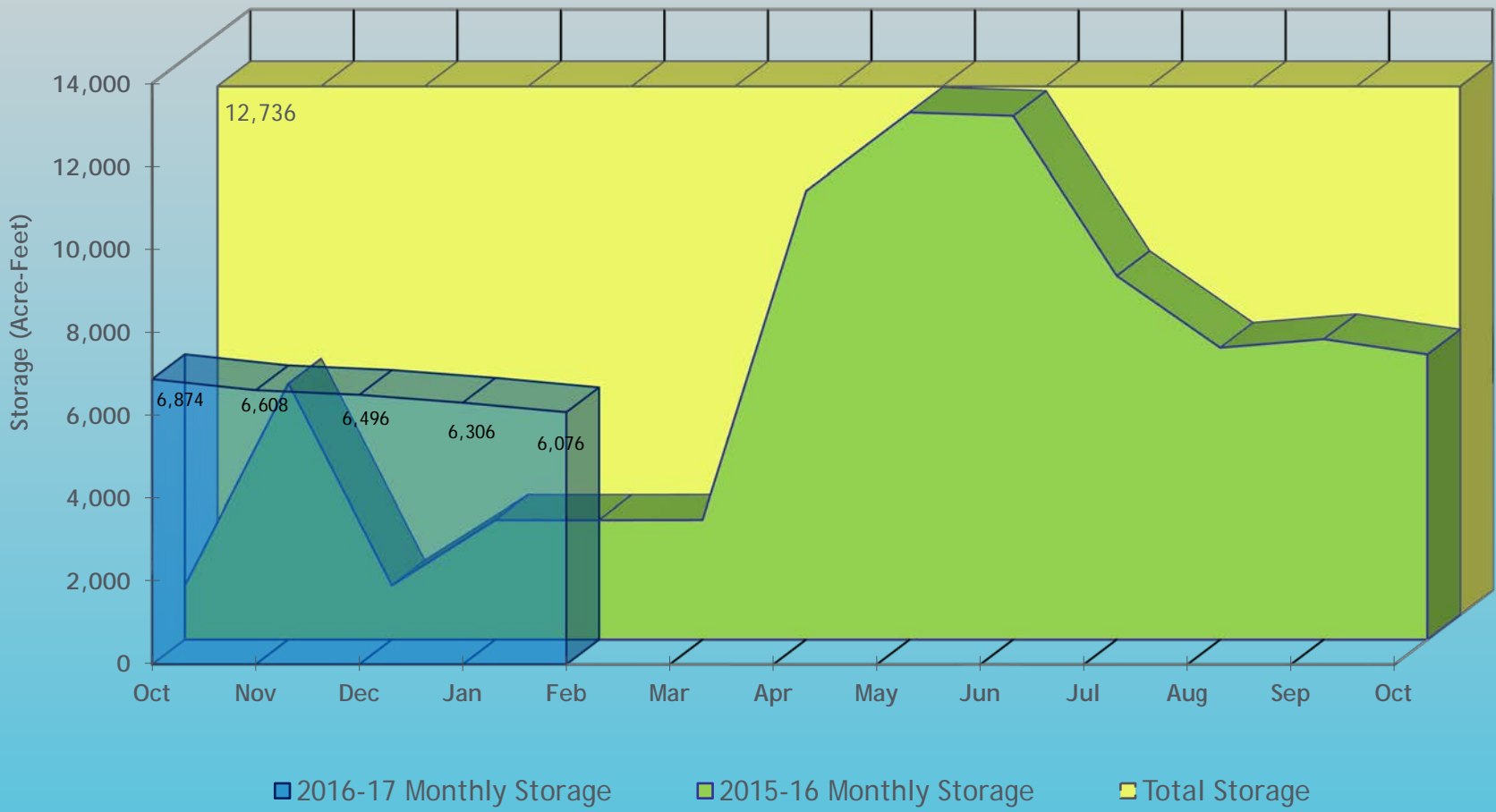
Halligan Reservoir (District 3, Poudre River - Agricultural)



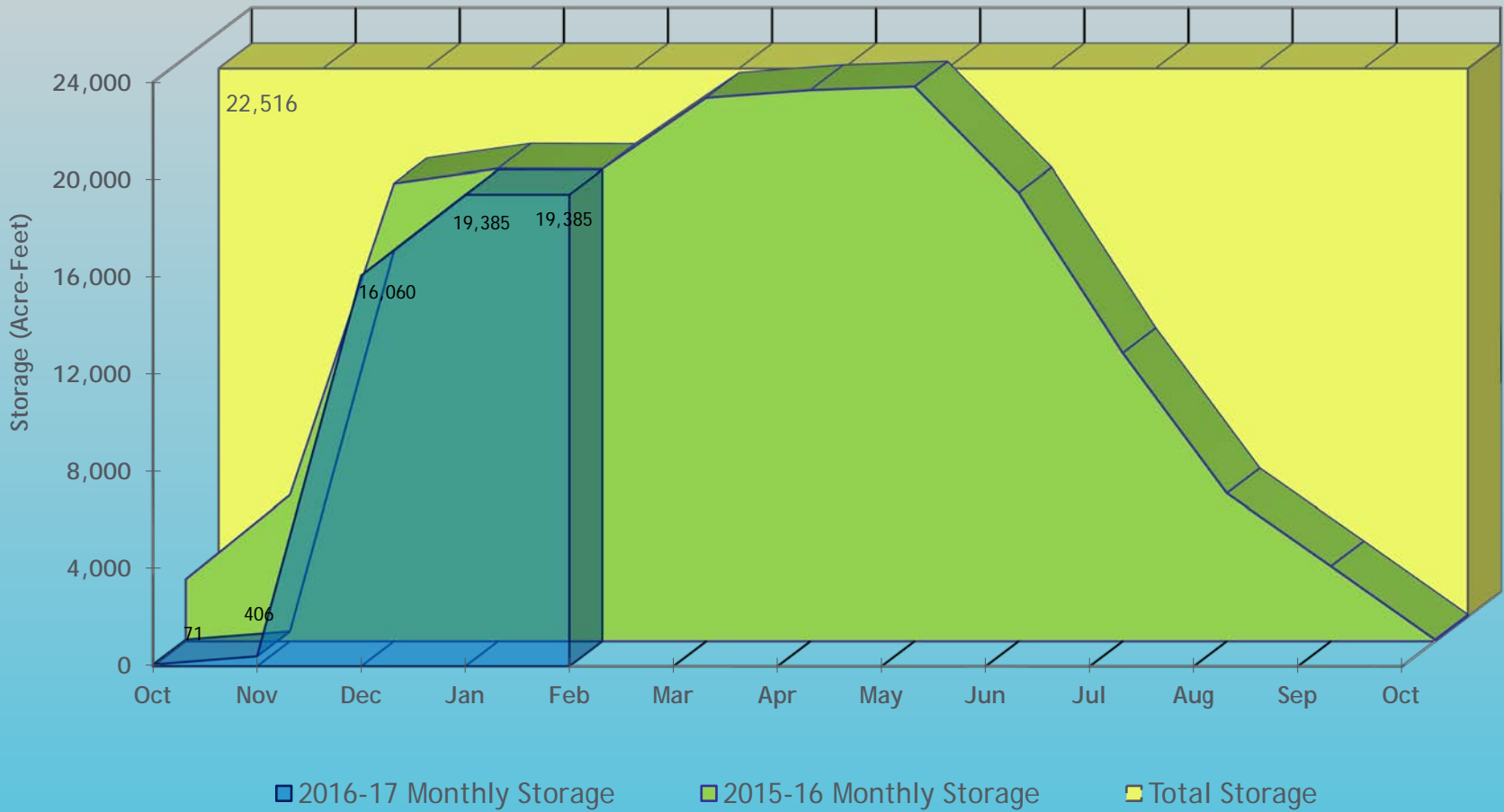
Marshall Lake (District 6, Boulder Creek - Agricultural)



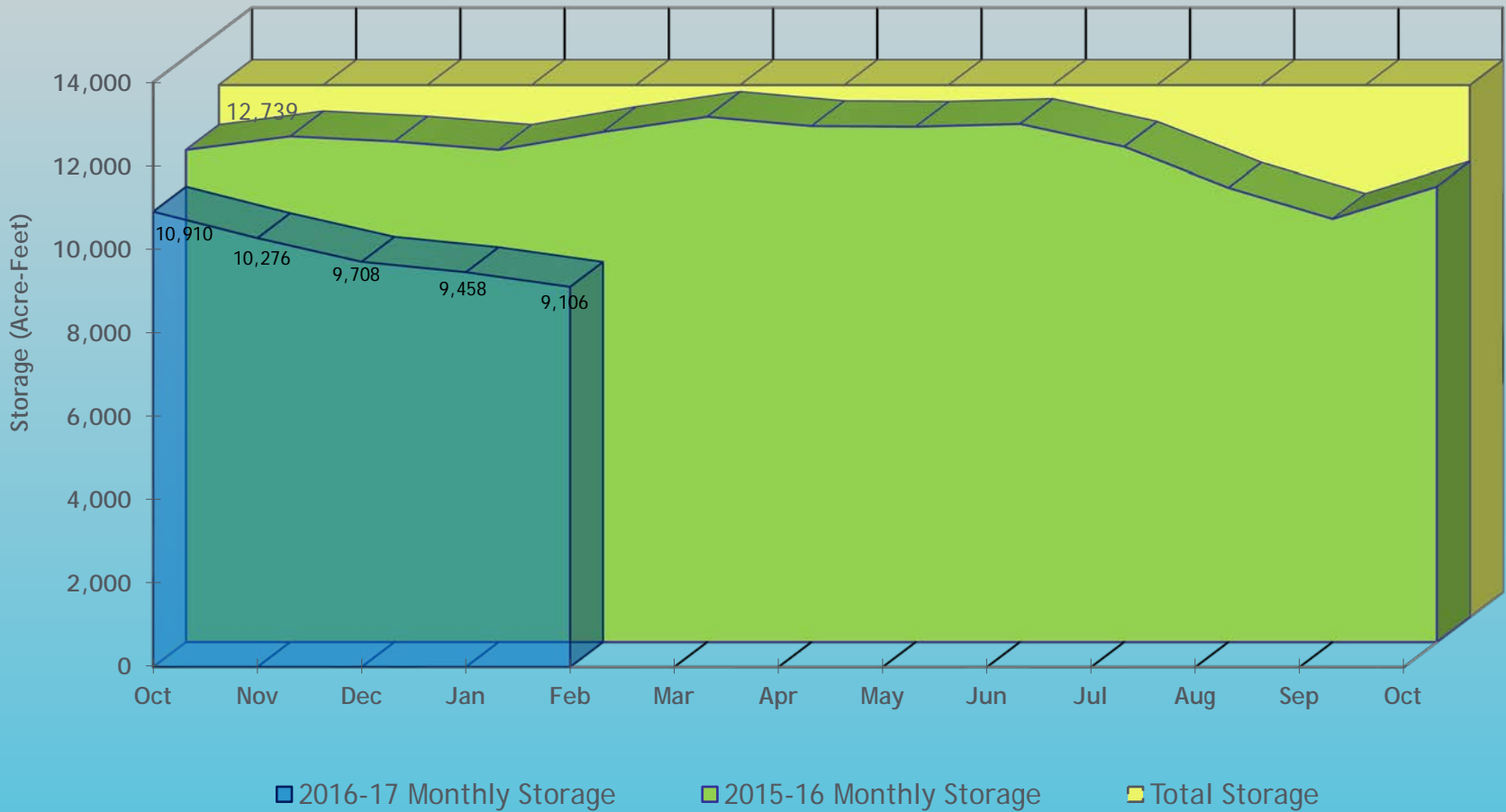
Loveland Greeley Reservoir (District 4, Big Thompson River - Agricultural)



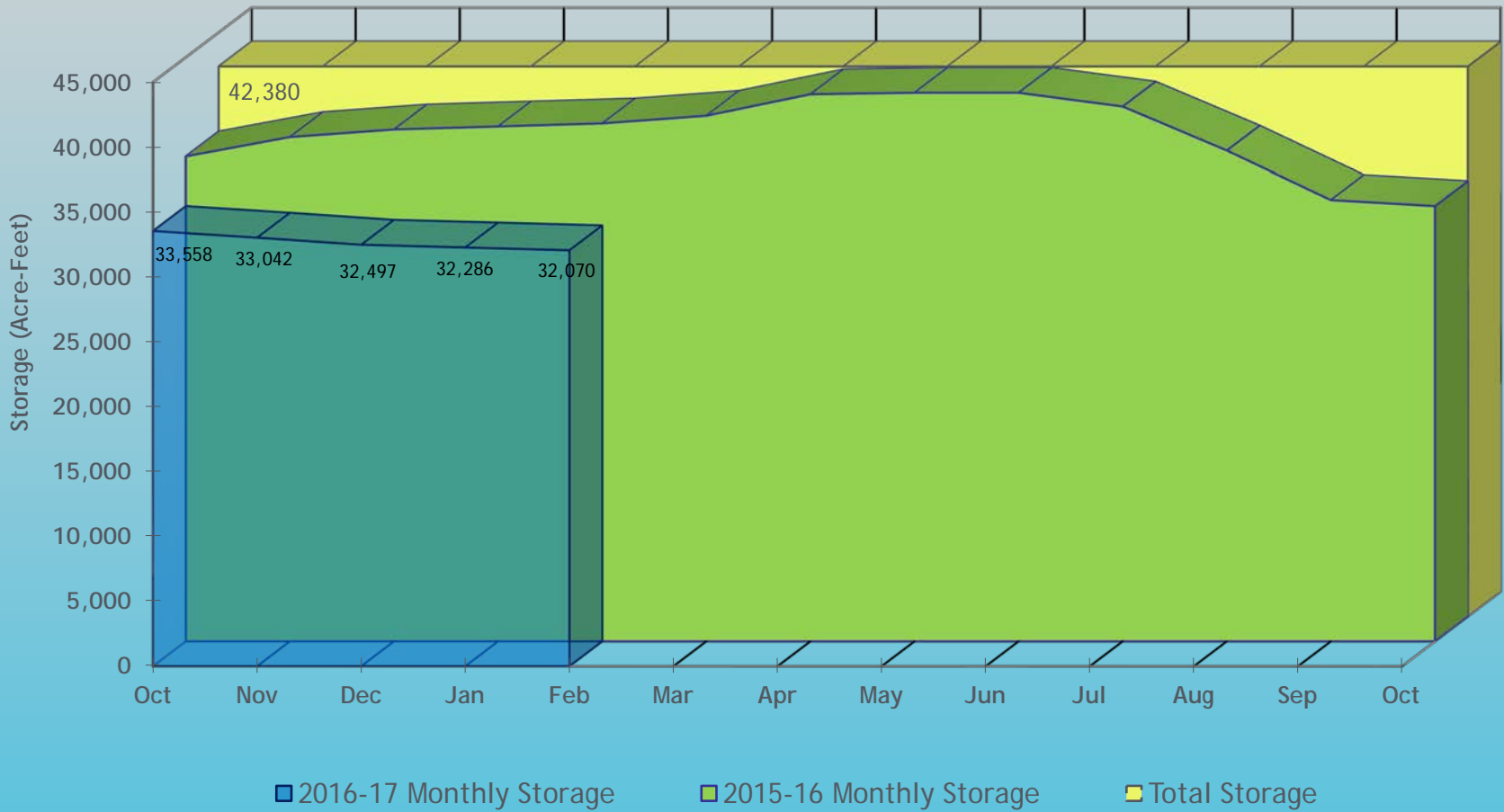
Milton Reservoir (District 2 - Agricultural)



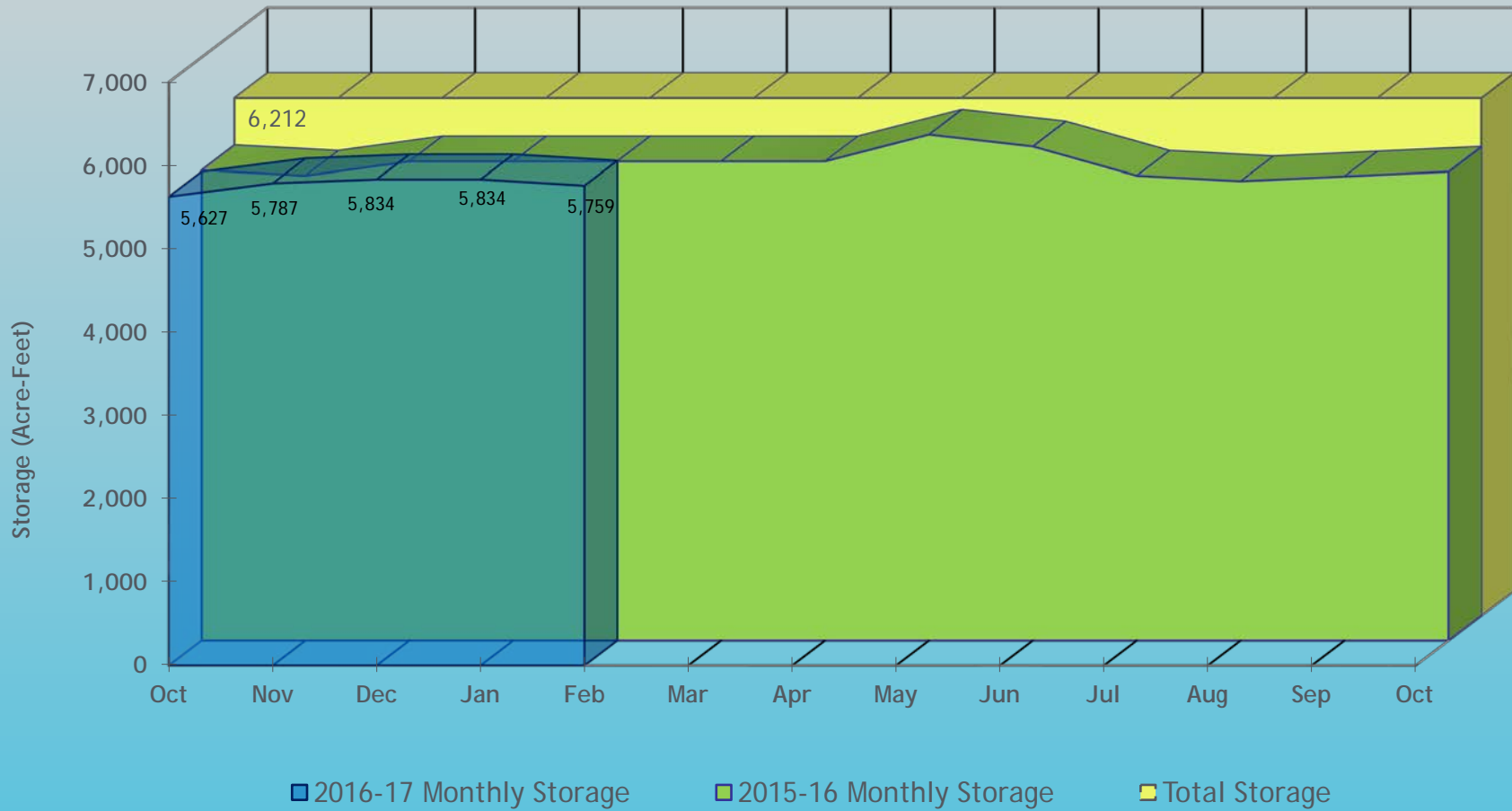
Union Reservoir (District 5, St. Vrain Creek - Agricultural)



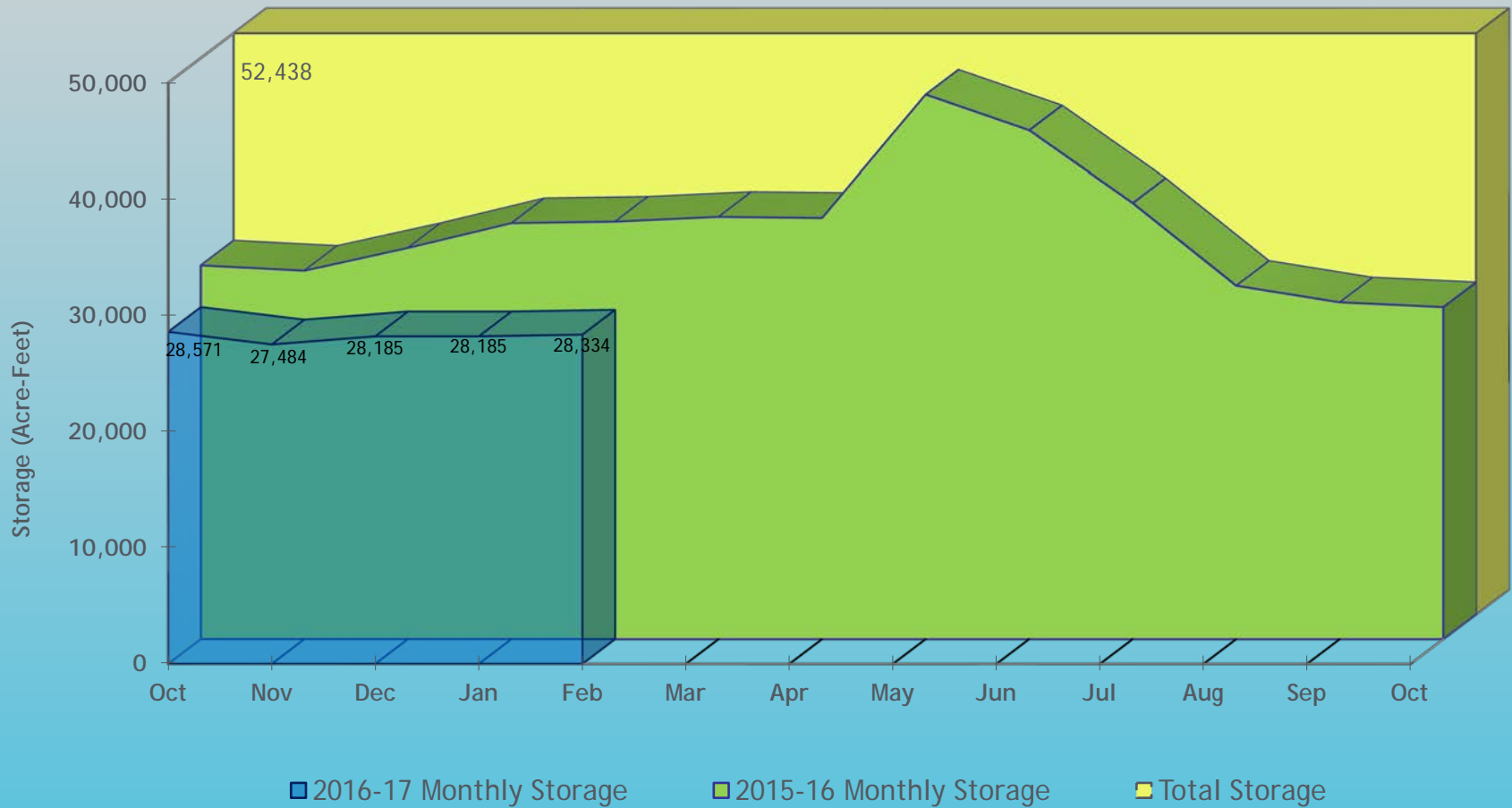
Standley Lake (Agricultural)



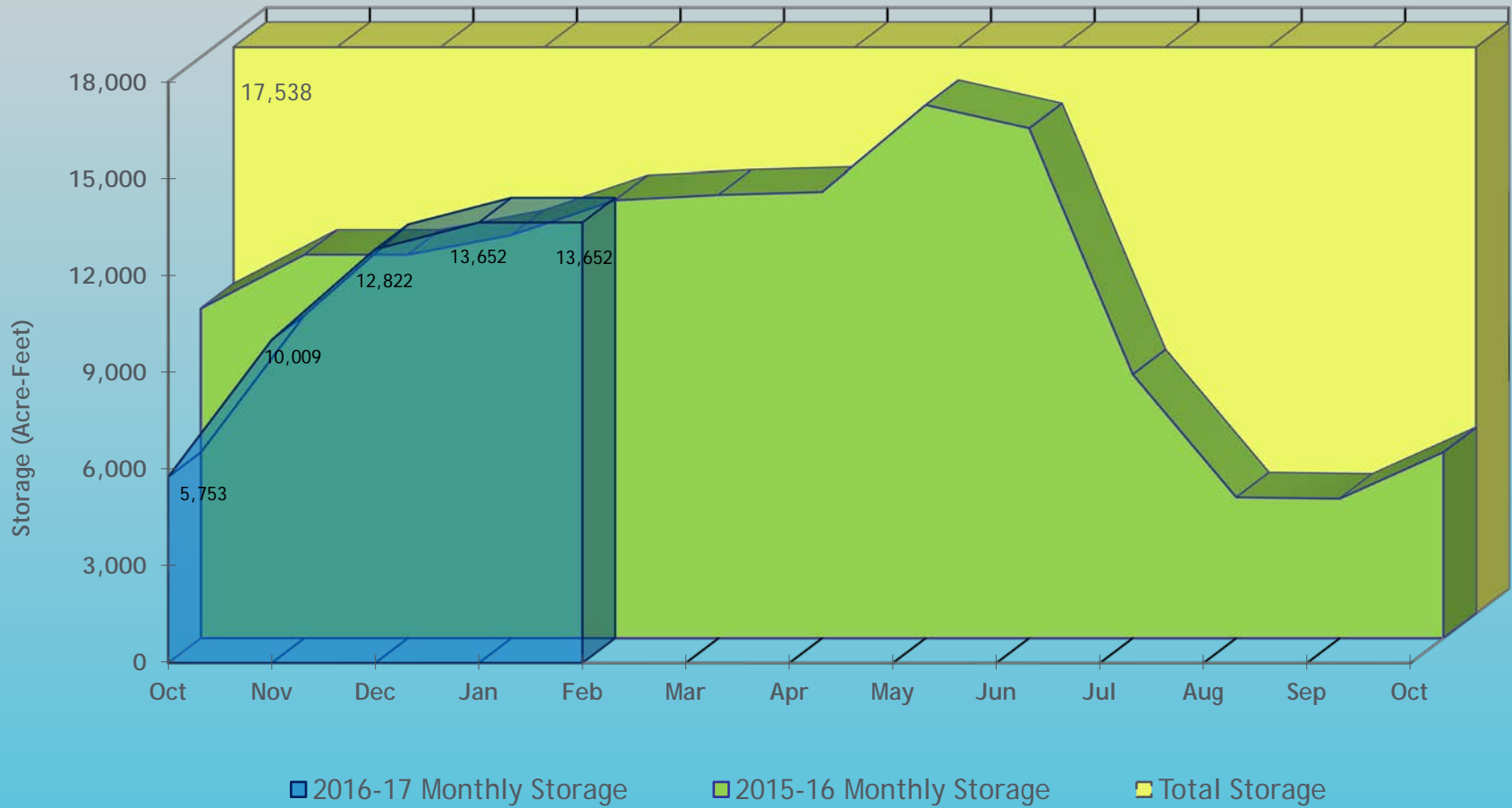
Lower Latham Reservoir (District 2 - Agricultural)



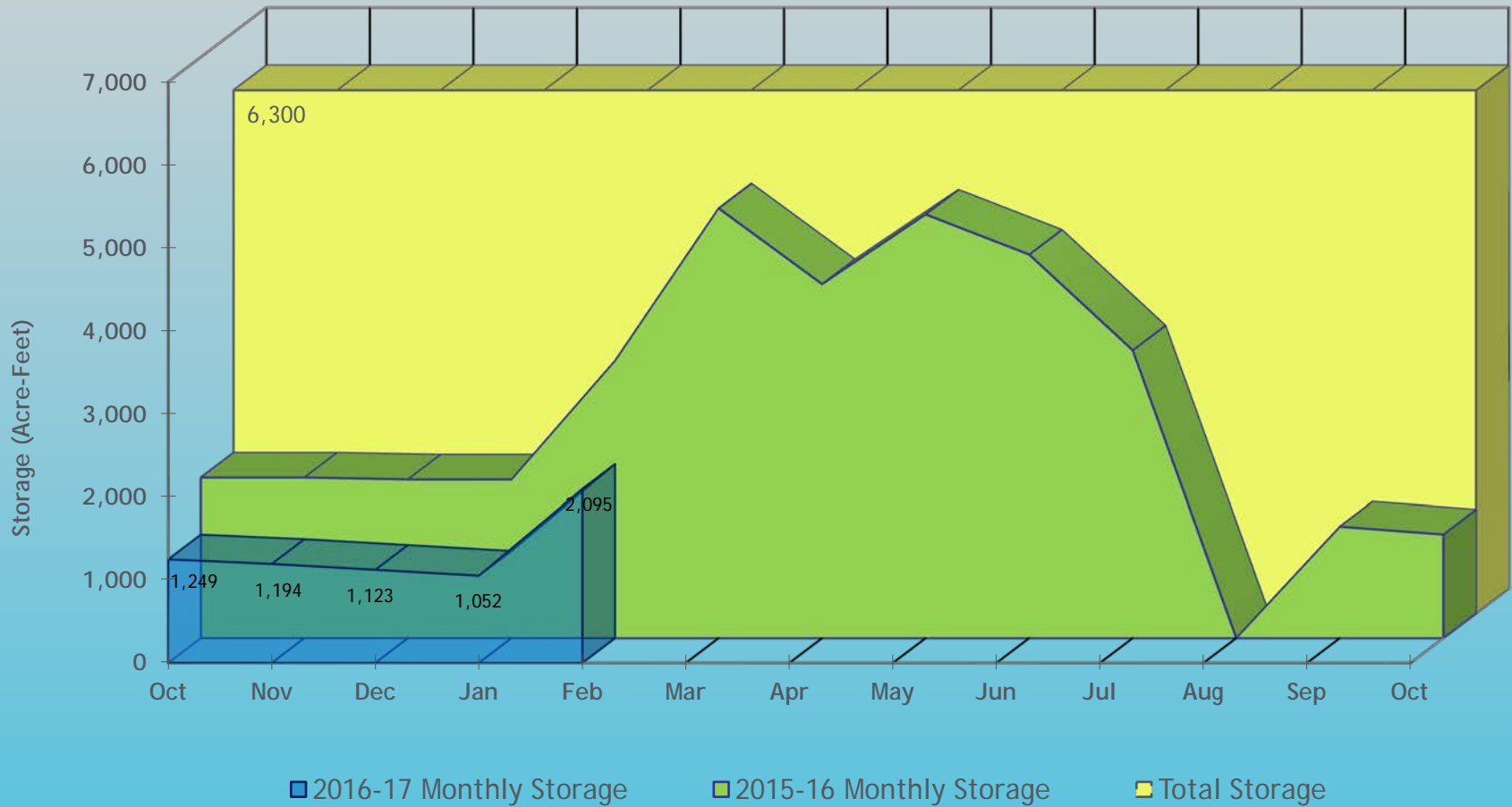
Boyd Lake (District 4, Big Thompson River - Agricultural)



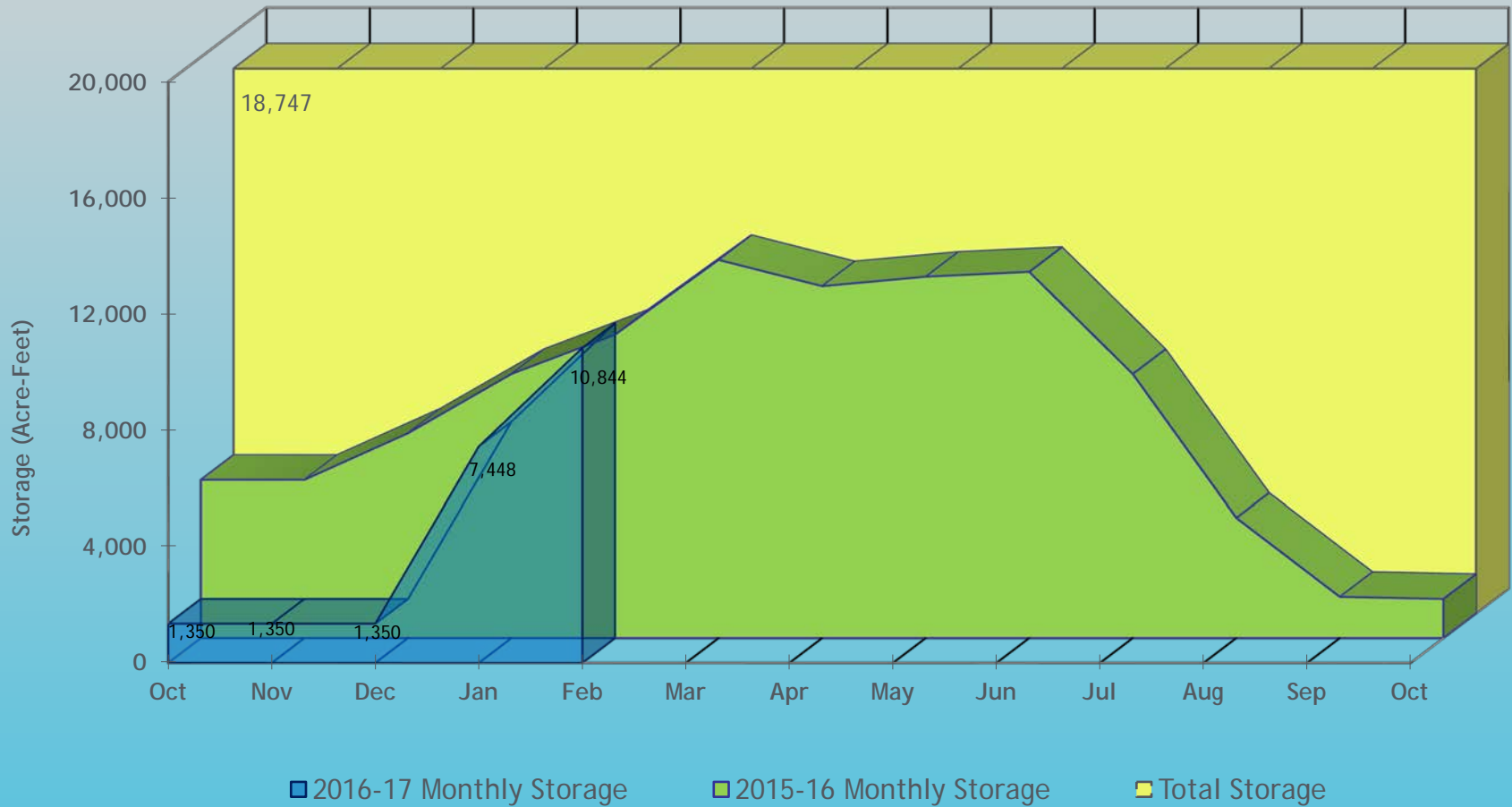
Windsor Reservoir (District 3, Poudre River - Agricultural)



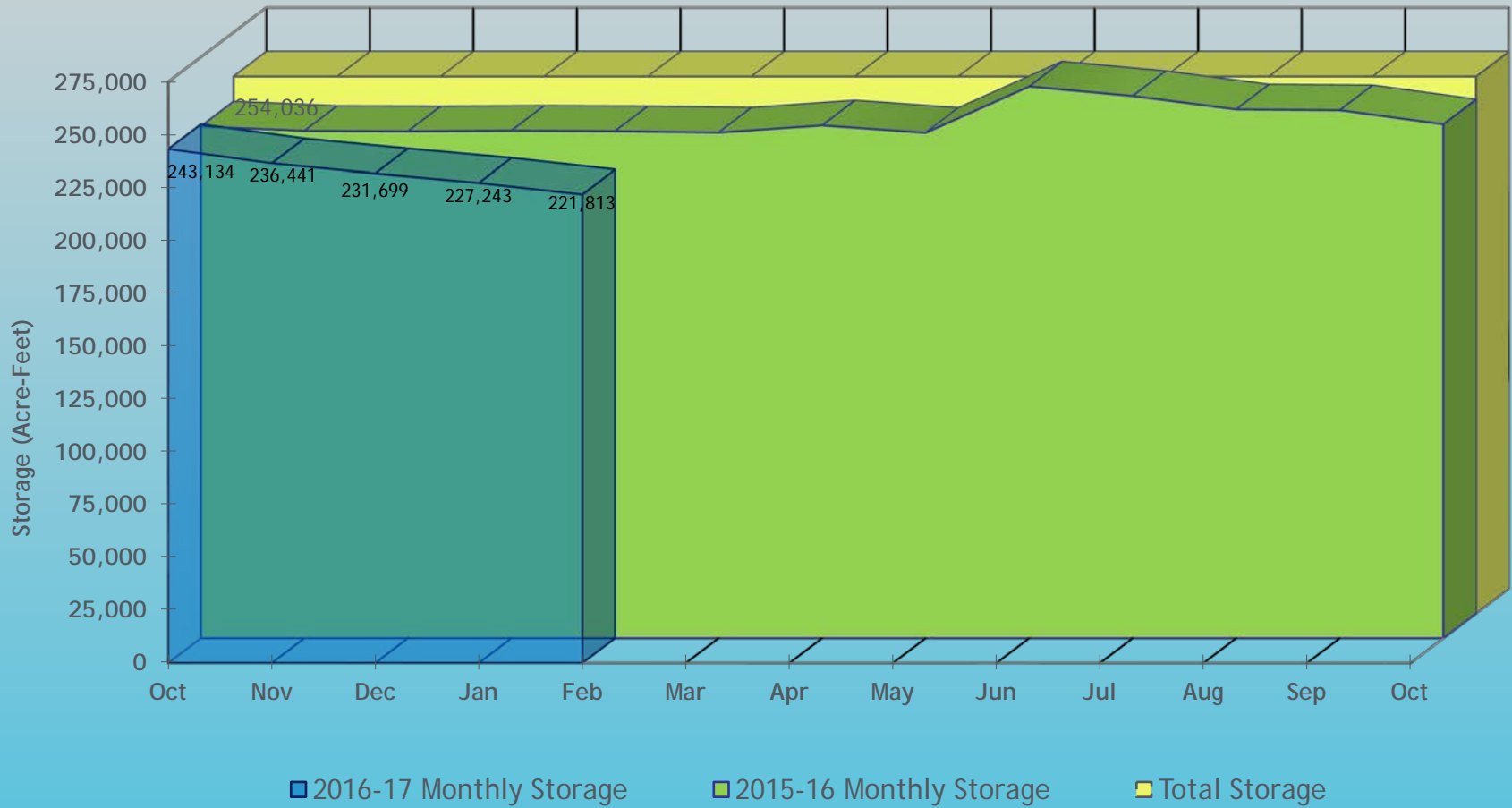
Prospect Reservoir (District 1 - Agricultural)



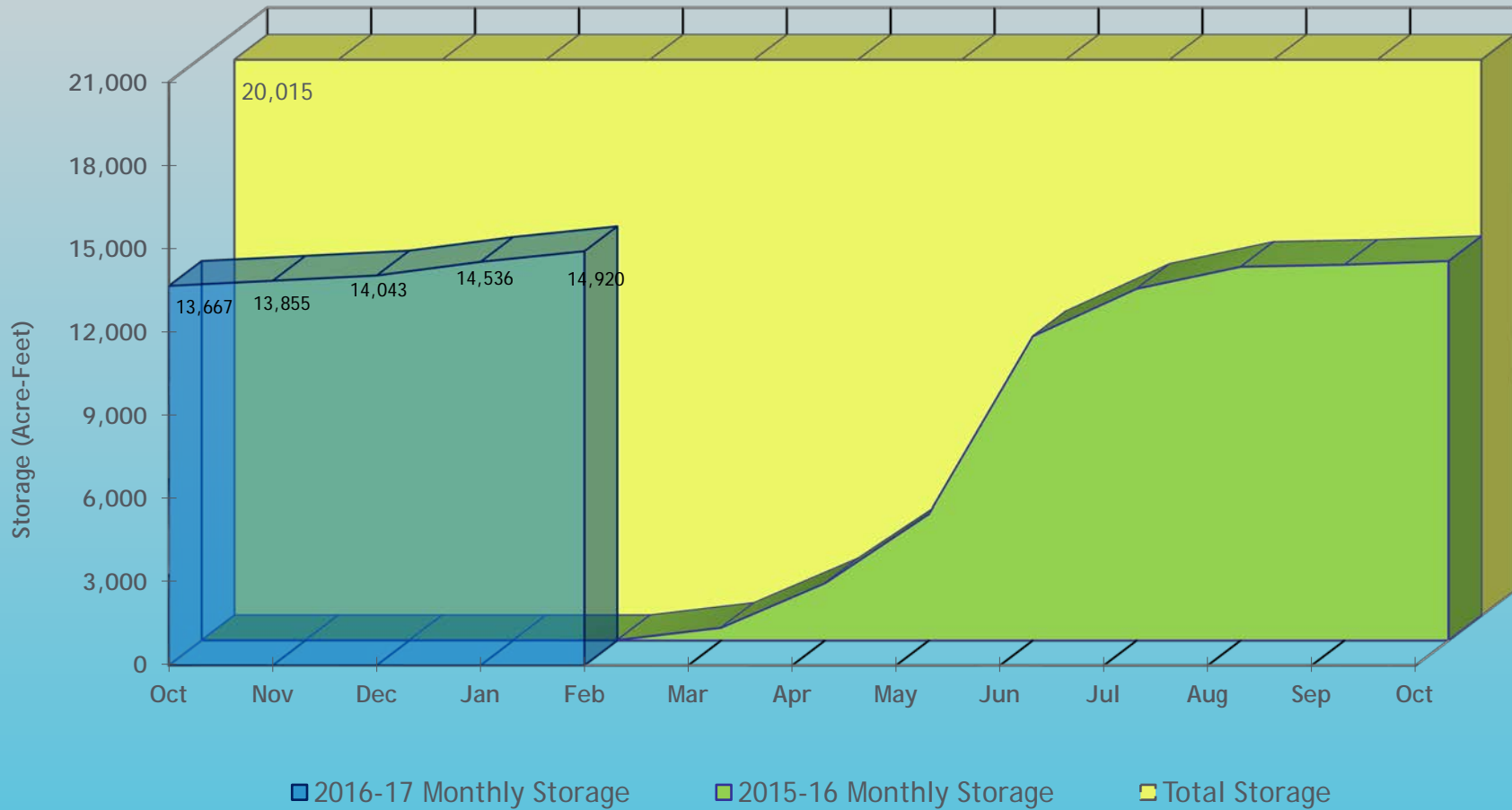
Horse Creek Reservoir (District 1 - Agricultural)



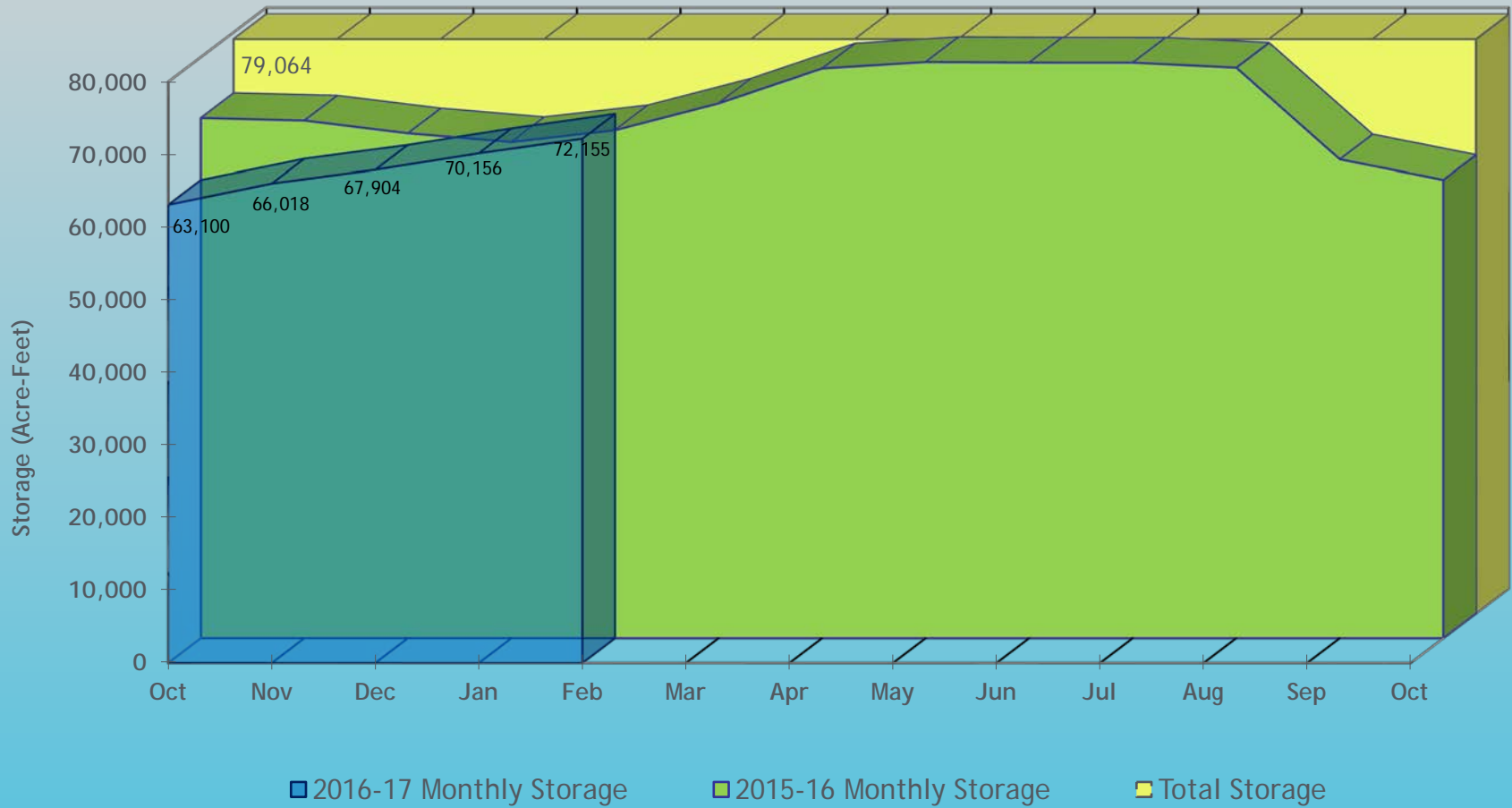
Dillon Reservoir (District 1 - Municipal)



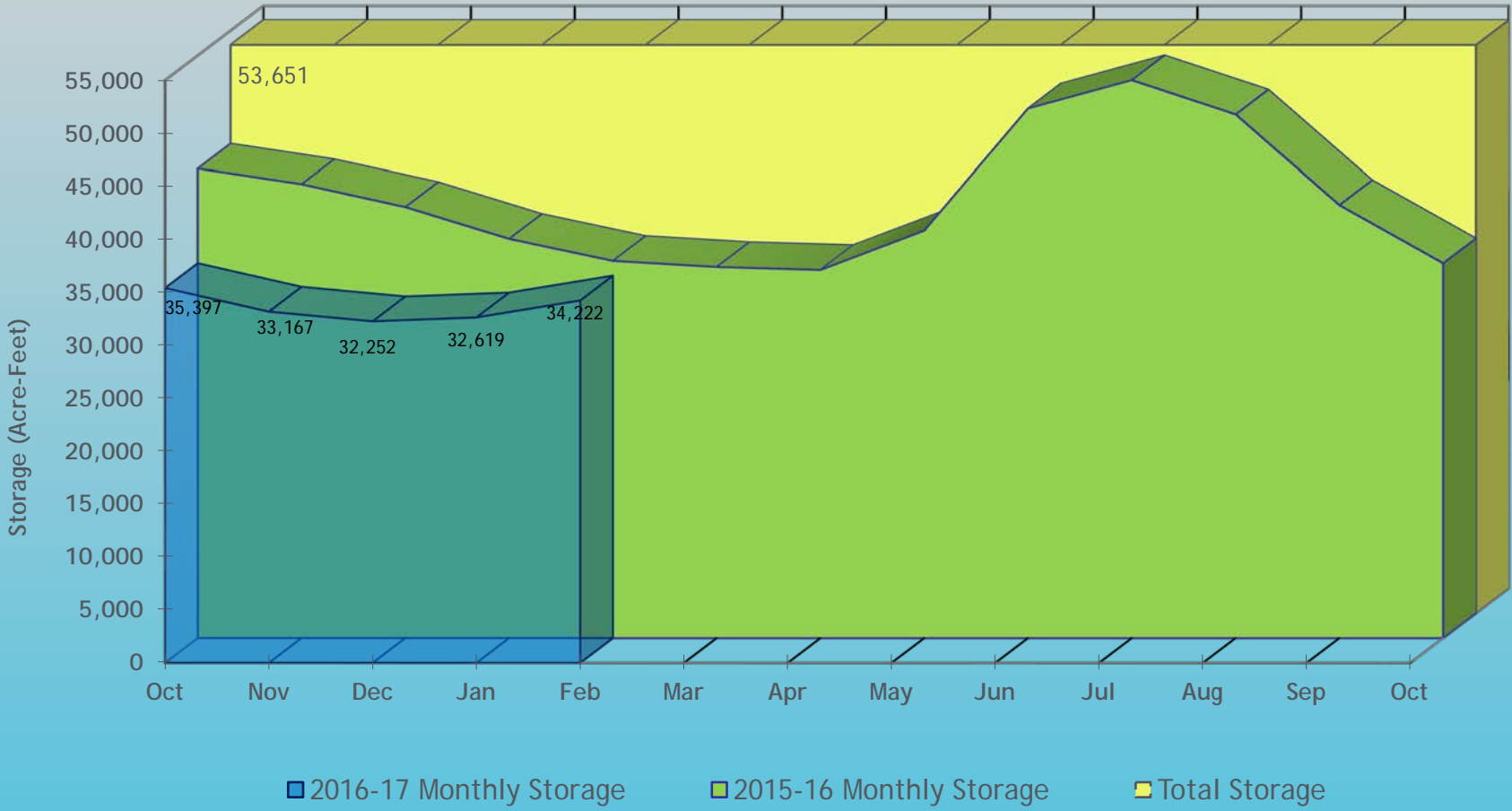
Antero Reservoir (District 23 - Municipal)



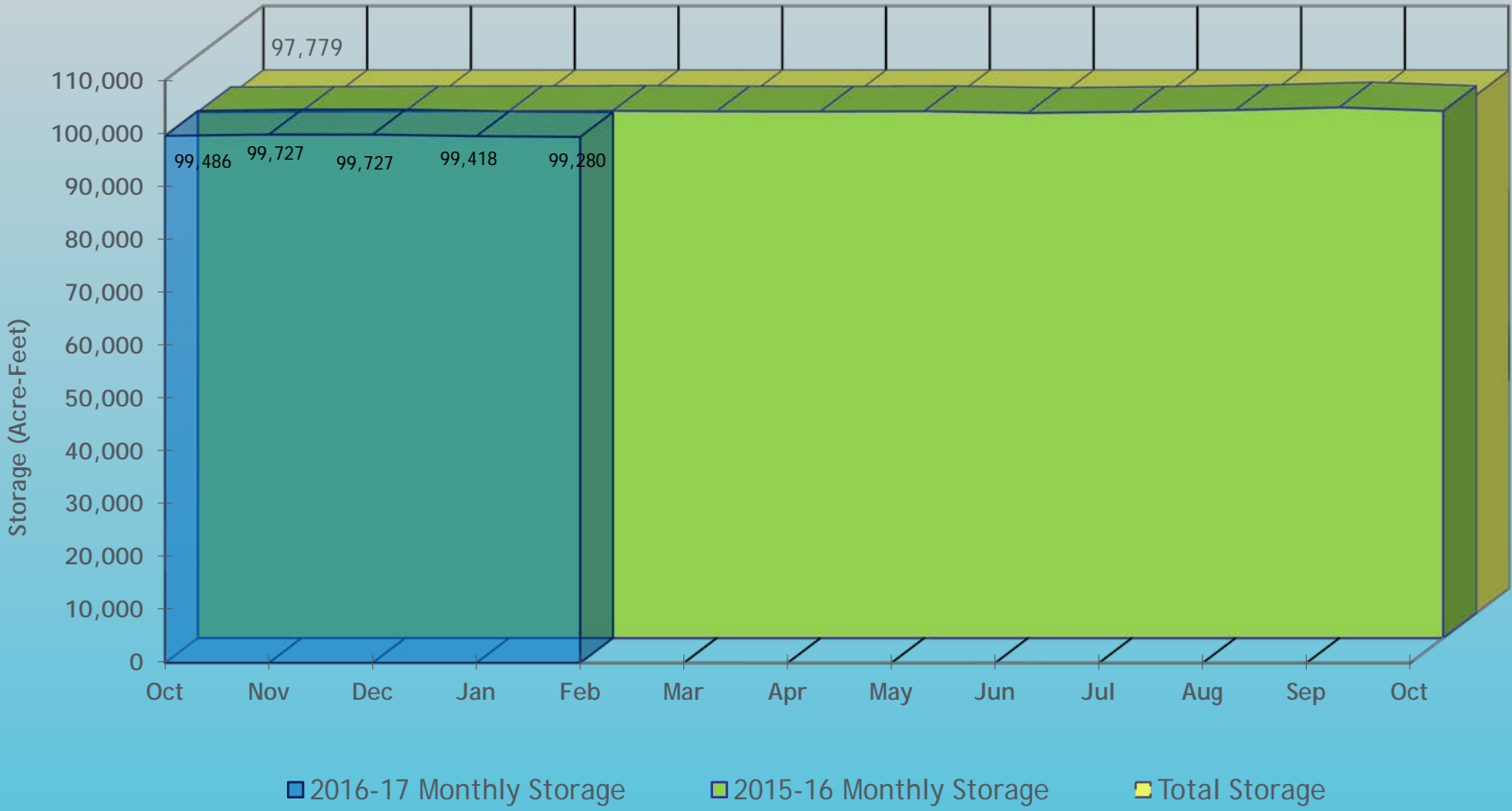
Cheesman Reservoir (District 80 - Municipal)



Spinney Mountain Reservoir (District 23 - Municipal)



Eleven Mile Reservoir (District 23 - Municipal)



Lake Granby

