



COLORADO
Department of Natural Resources

South Platte Summary November 2016

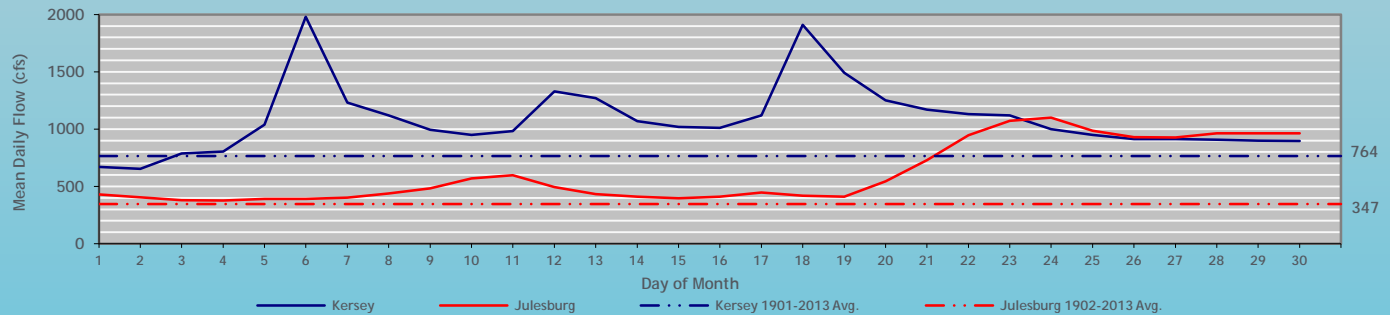
Compiled by Lee Cunning, P.E.

COLORADO DIVISION OF WATER RESOURCES, DIVISION 1

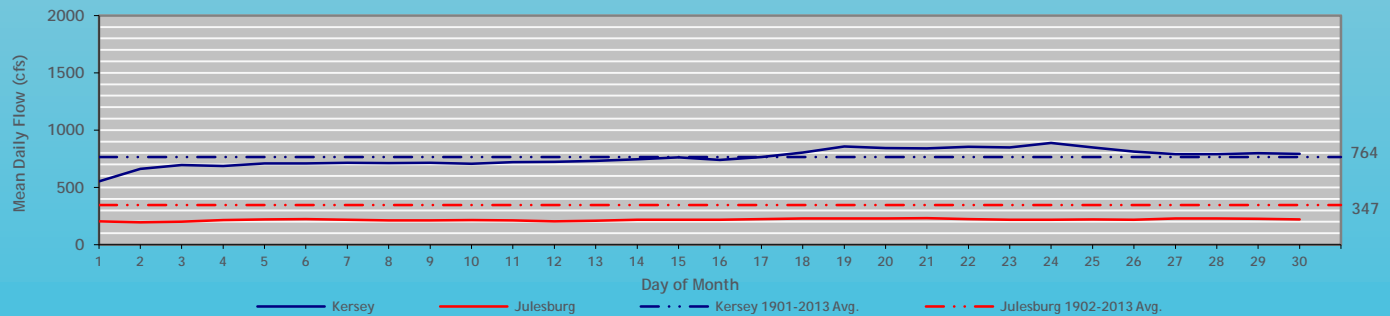
MONTH OF November 2016

RESERVOIR	FULL ALLOWABLE CAPACITY (ACRE FEET)	FIRST OF MONTH (ACRE FEET)	END OF MONTH (ACRE FEET)	DISTRICT	CHANGE IN STORAGE (ACRE FEET)	% CHANGE IN STORAGE BASED ON FIRST OF MONTH STORAGE	% OF CURRENT FULL ALLOWABLE CAPACITY	% OF CURRENT FULL ALLOWABLE CAPACITY THIS MONTH LAST YEAR	SURCHARGE (ACRE FEET)
JULESBURG	22,666	13,553	13,239	64	-314	-2%	58%	82%	0
N STERLING	73,730	16,020	32,137	64	16,117	101%	44%	56%	0
PREWITT	28,500	12,601	13,053	64	452	4%	46%	88%	0
JACKSON	27,257	20,751	24,013	1	3,262	16%	88%	93%	0
EMPIRE	37,700	7,579	18,763	1	11,184	148%	50%	44%	0
RIVERSIDE	63,113	31,017	42,186	1	11,169	36%	67%	70%	0
BARR LAKE	32,152	12,200	18,045	2	5,845	48%	56%	42%	0
CHEESMAN	79,064	63,100	66,018	80	2,918	5%	83%	90%	0
ELEVEN MILE	97,779	99,486	99,727	23	241	0%	100%	100%	1,948
SPINNEY	53,651	35,397	33,167	23	-2,230	-6%	62%	80%	0
ANTERO	20,015	13,667	13,855	23	188	1%	69%	0%	0

KERSEY and JULESBURG
November 2015

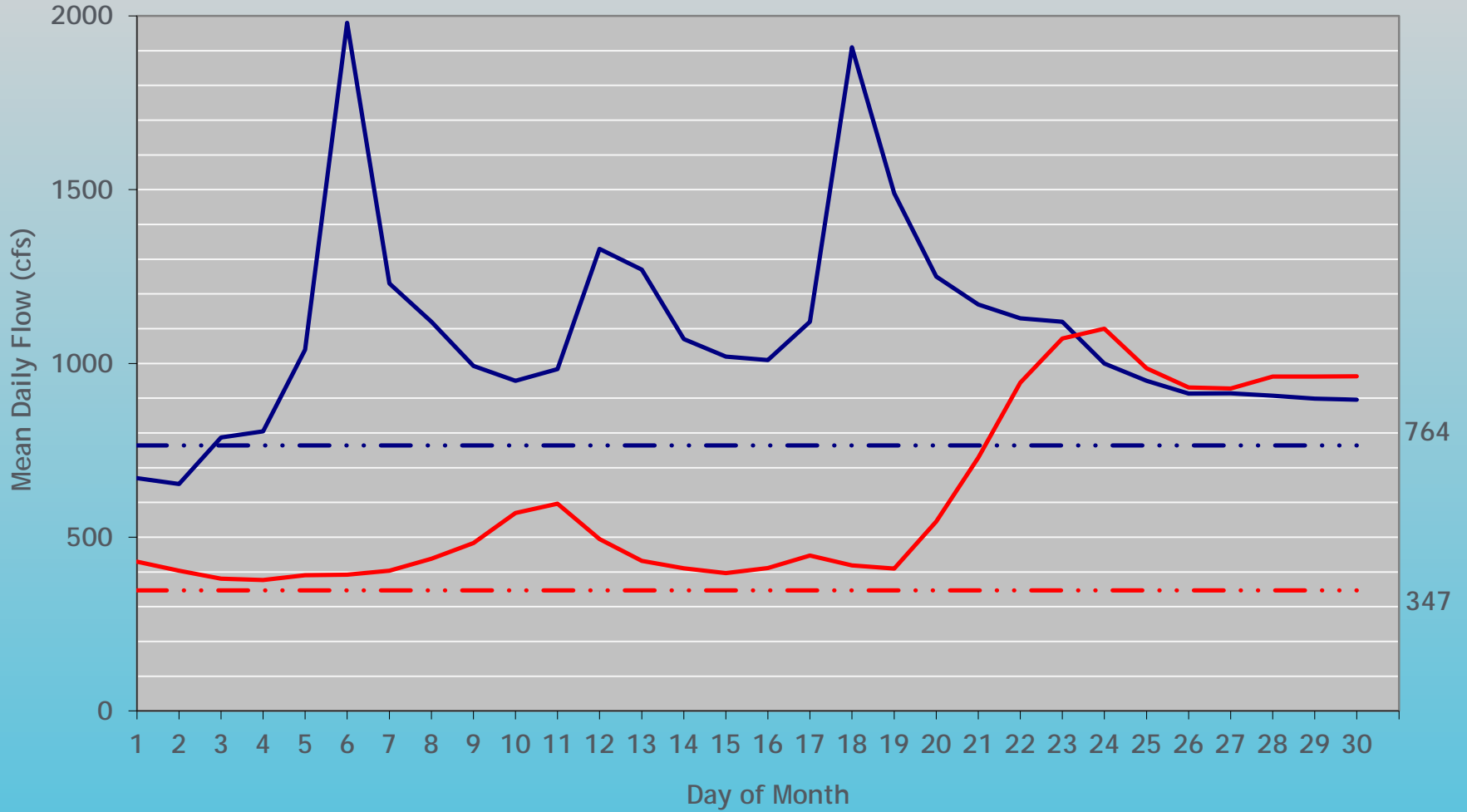


KERSEY and JULESBURG
November 2016



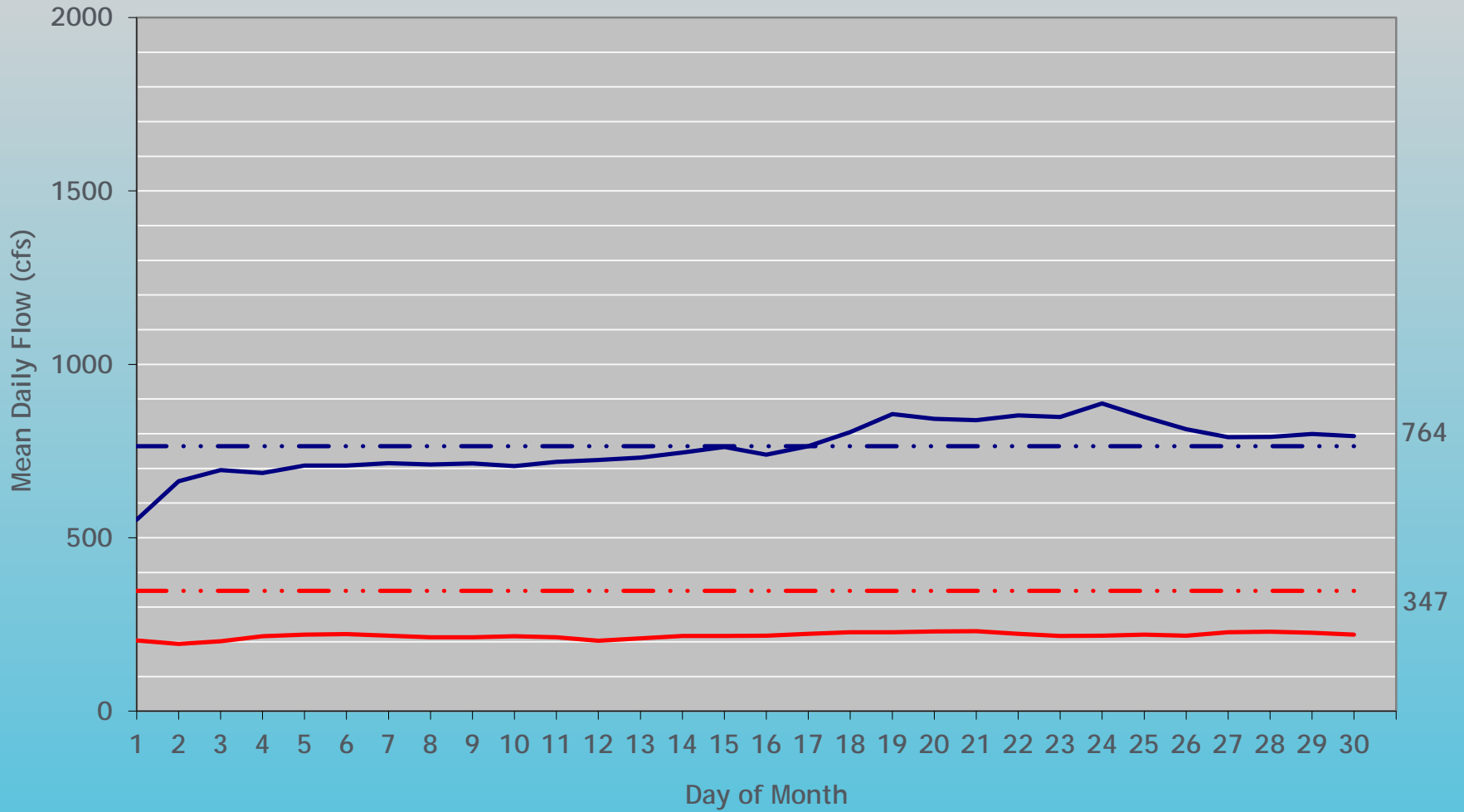
RIVER GAGES	MEAN DAILY FLOW (CFS)
KERSEY	760
JULESBURG	218
THIS MONTH LAST YEAR	
KERSEY	1086
JULESBURG	614
MEAN FOR PERIOD OF RECORD*	
KERSEY	764
JULESBURG	347
*Kersey 1901 - 2016	
*Julesburg 1902 - 2016	

KERSEY and JULESBURG November 2015



— Kersey — Julesburg — · Kersey 1901-2013 Avg. — · Julesburg 1902-2013 Avg.

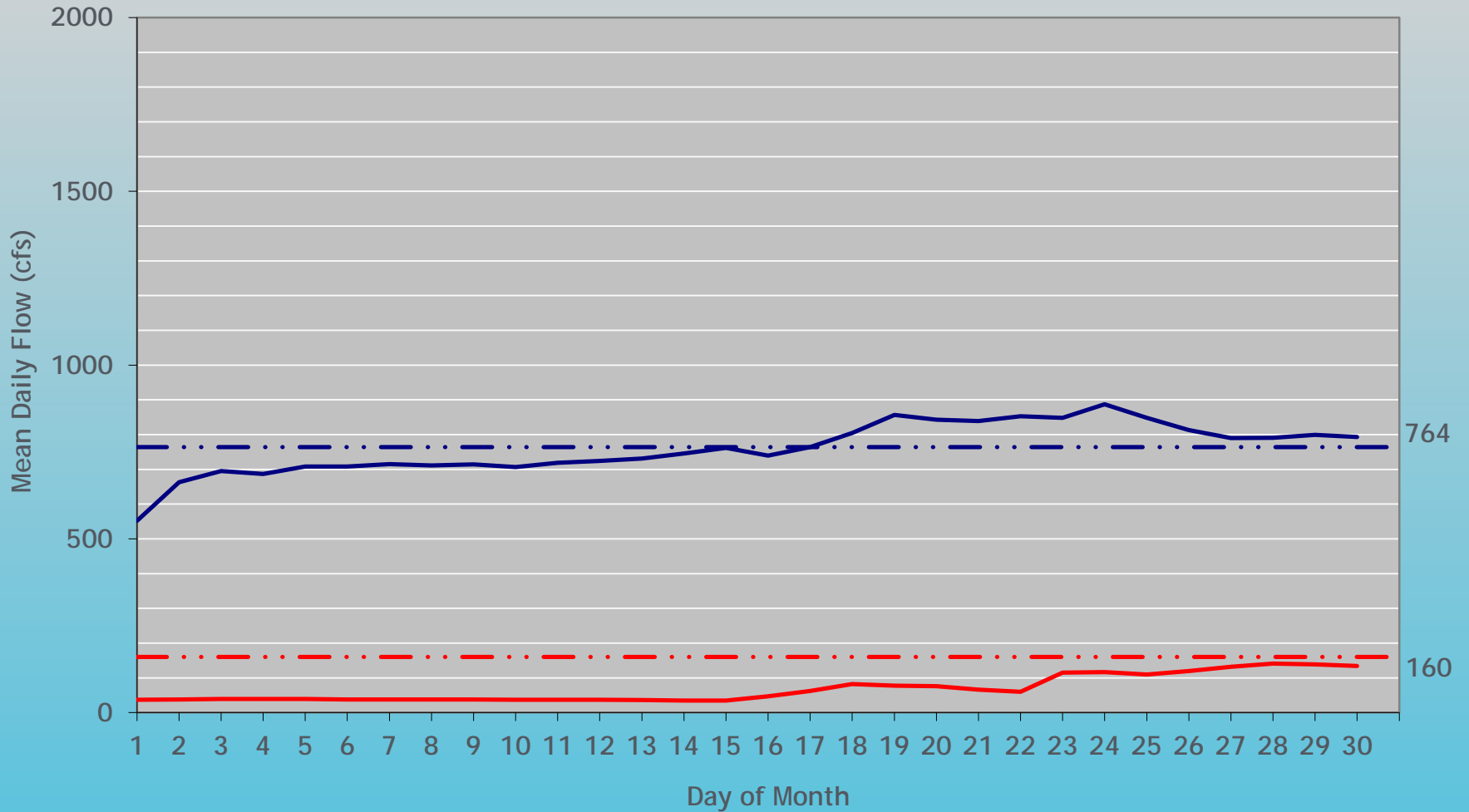
KERSEY and JULESBURG November 2016



— Kersey — Julesburg — • Kersey 1901-2013 Avg. — • Julesburg 1902-2013 Avg.

KERSEY and BALZAC

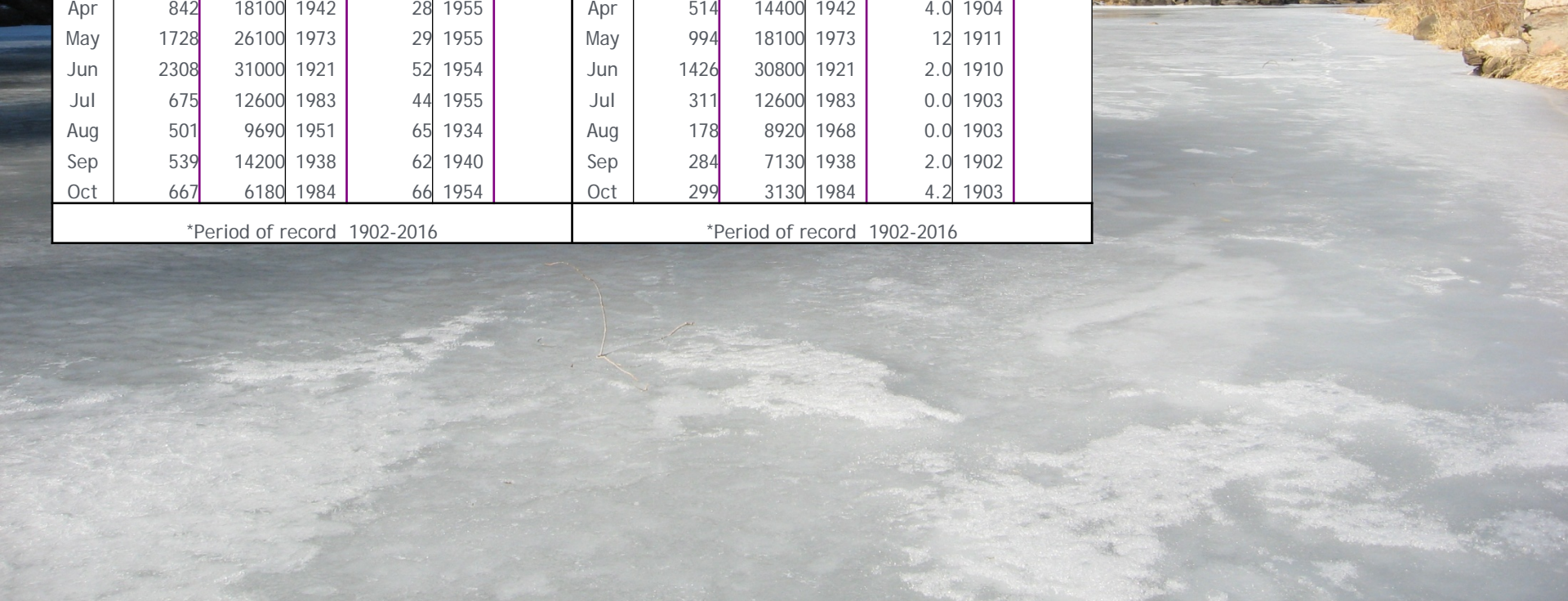
November 2016



— Kersey — Balzac — • Kersey 1901-2013 Avg. — • Balzac 1917-2013 Avg.

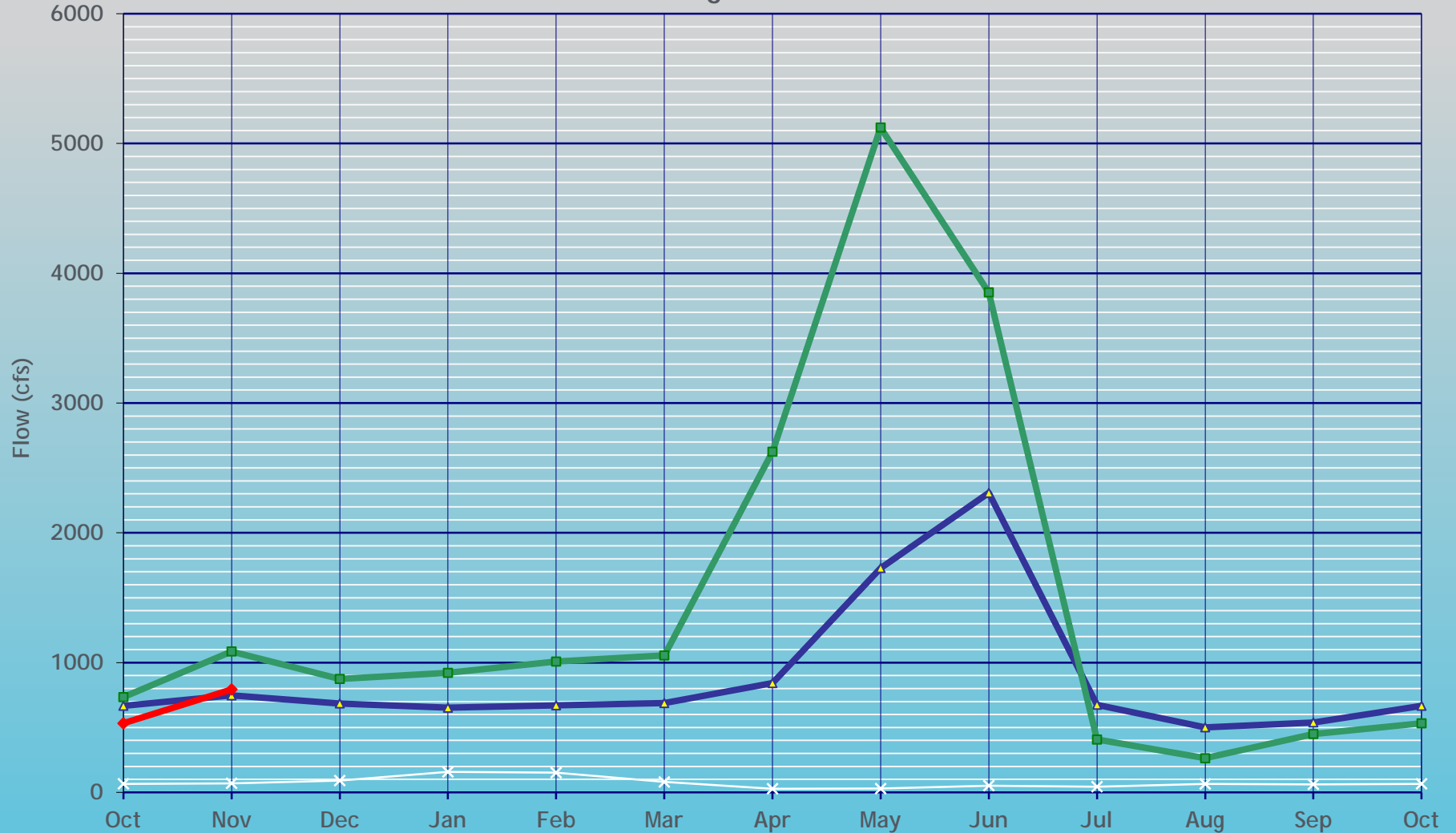
South Platte River Monthly Stream Flow (cfs) Statistics

South Platte River at Kersey							South Platte River at Julesburg						
Month	Historic* Mean Flow	Historic* Max Flow	Year	Historic* Min Flow	Year	IY 2017 Mean Monthly Flow	Month	Historic* Mean Flow	Historic* Max Flow	Year	Historic* Min Flow	Year	IY 2017 Mean Monthly Flow
Oct	667	6180	1984	66	1954	532	Oct	299	3130	1984	4.2	1903	134
Nov	747	3650	1984	70	1934	793	Nov	335	2900	1984	4.2	1903	347
Dec	685	1890	1961	91	1934		Dec	401	1820	1984	13	2002	
Jan	652	2160	1974	158	1935		Jan	512	2510	1970	21	2003	
Feb	671	3060	1914	152	1935		Feb	578	3220	1930	29	2005	
Mar	688	3470	1983	80	1935		Mar	512	12900	1910	15	1904	
Apr	842	18100	1942	28	1955		Apr	514	14400	1942	4.0	1904	
May	1728	26100	1973	29	1955		May	994	18100	1973	12	1911	
Jun	2308	31000	1921	52	1954		Jun	1426	30800	1921	2.0	1910	
Jul	675	12600	1983	44	1955		Jul	311	12600	1983	0.0	1903	
Aug	501	9690	1951	65	1934		Aug	178	8920	1968	0.0	1903	
Sep	539	14200	1938	62	1940		Sep	284	7130	1938	2.0	1902	
Oct	667	6180	1984	66	1954		Oct	299	3130	1984	4.2	1903	
*Period of record 1902-2016							*Period of record 1902-2016						



South Platte River at Kersey

Irrigation Year

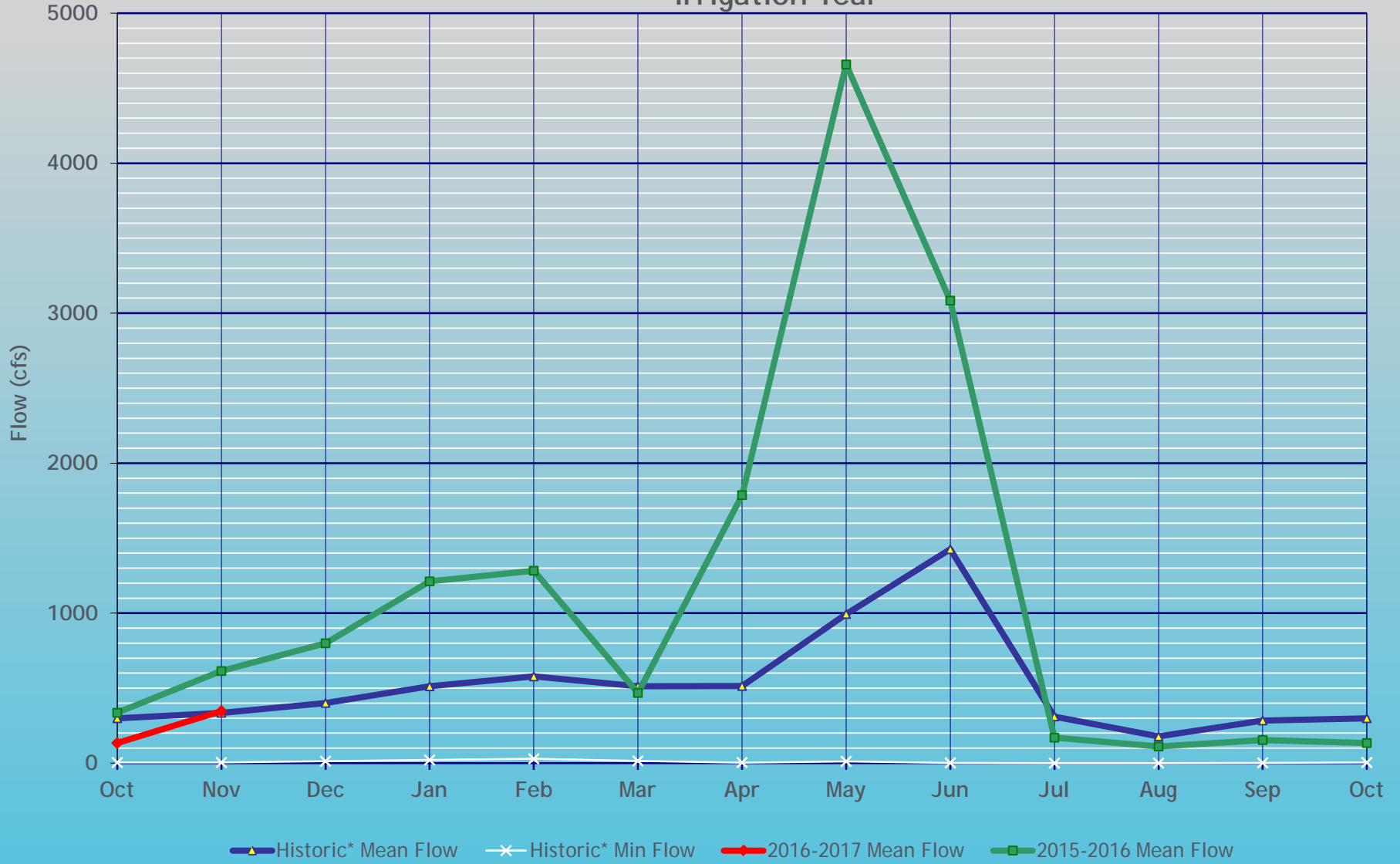


Historic* Mean Flow Historic* Min Flow 2016-2017 Mean Flow 2015-2016 Mean Flow

*1901-2016

South Platte River at Julesburg

Irrigation Year

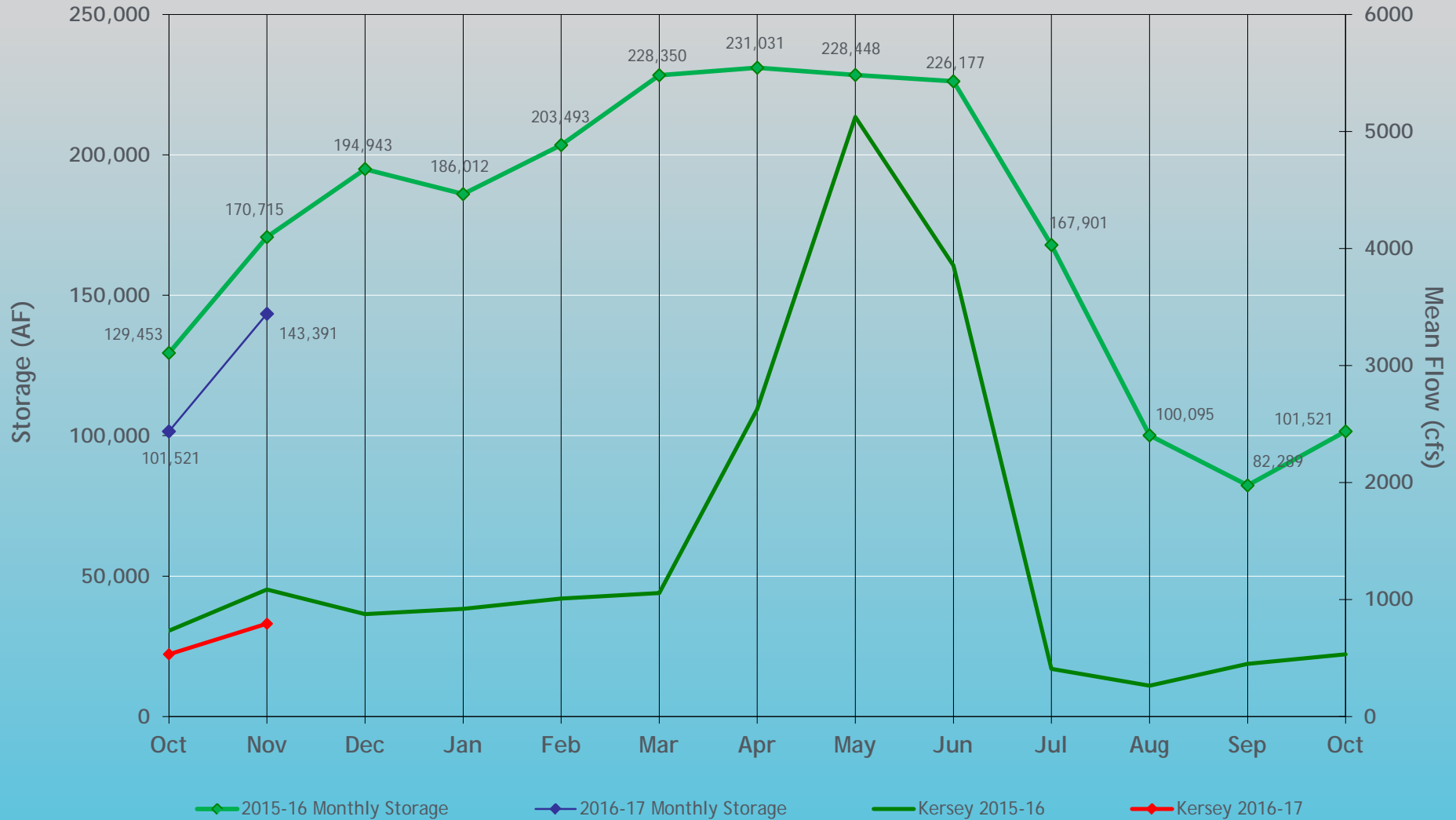


*1901-2016



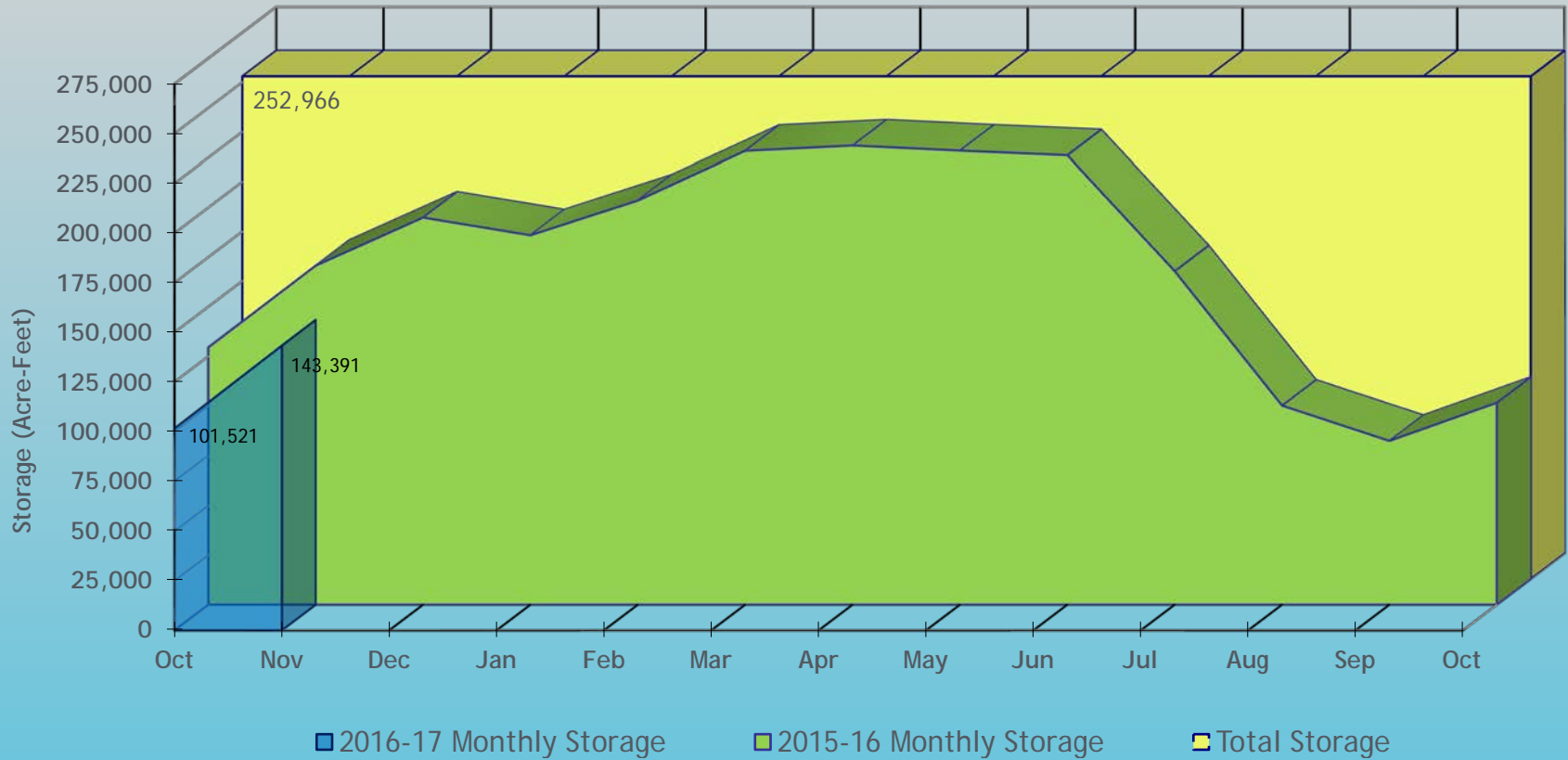
Reservoir Storage below Kersey

Selected Reservoirs*



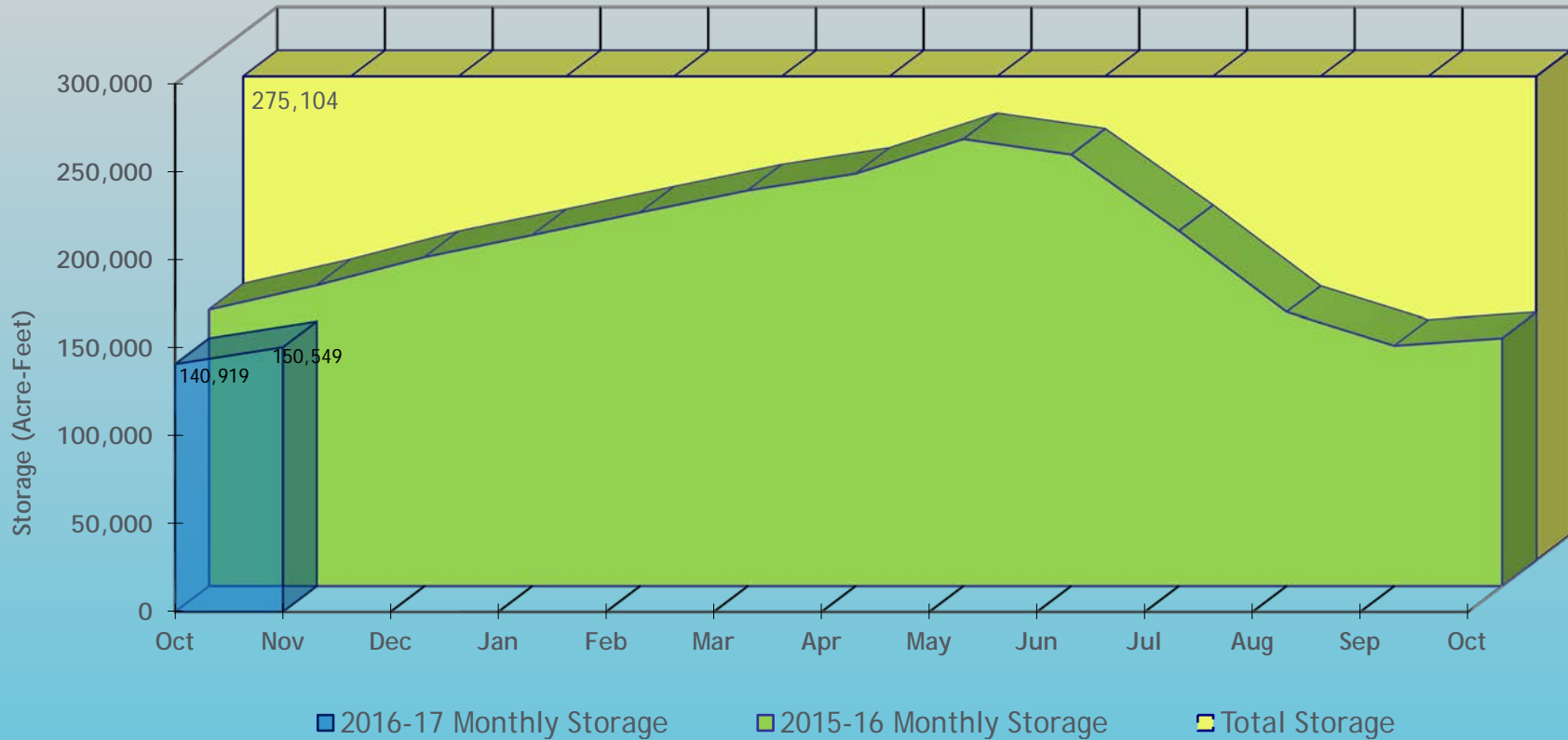
*Empire, Riverside, Jackson, Prewitt, North Sterling, & Julesburg

South Platte Reservoir Storage below Kersey*



*Empire, Riverside, Jackson, Prewitt, North Sterling, & Julesburg

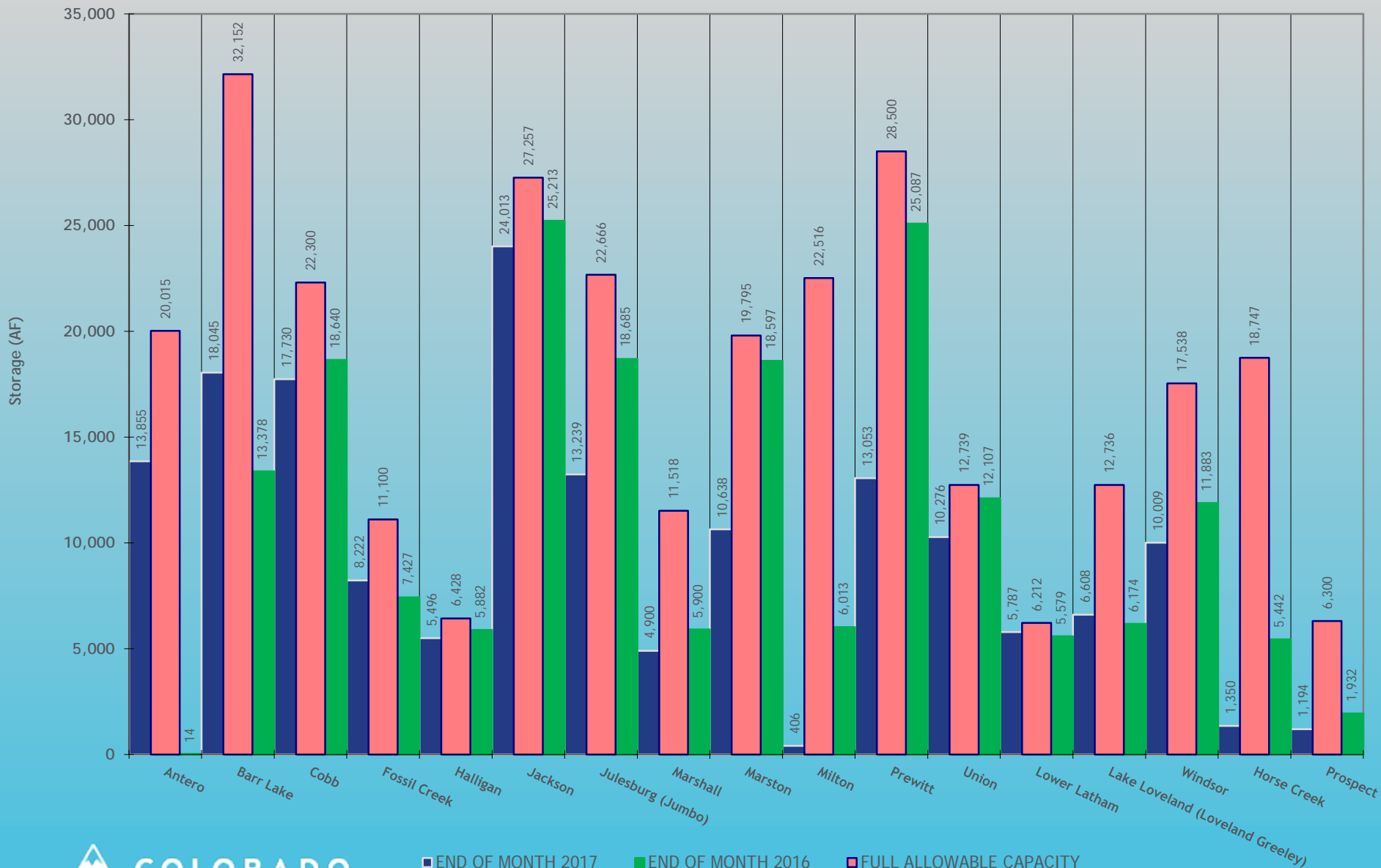
South Platte Reservoir Storage above Kersey*



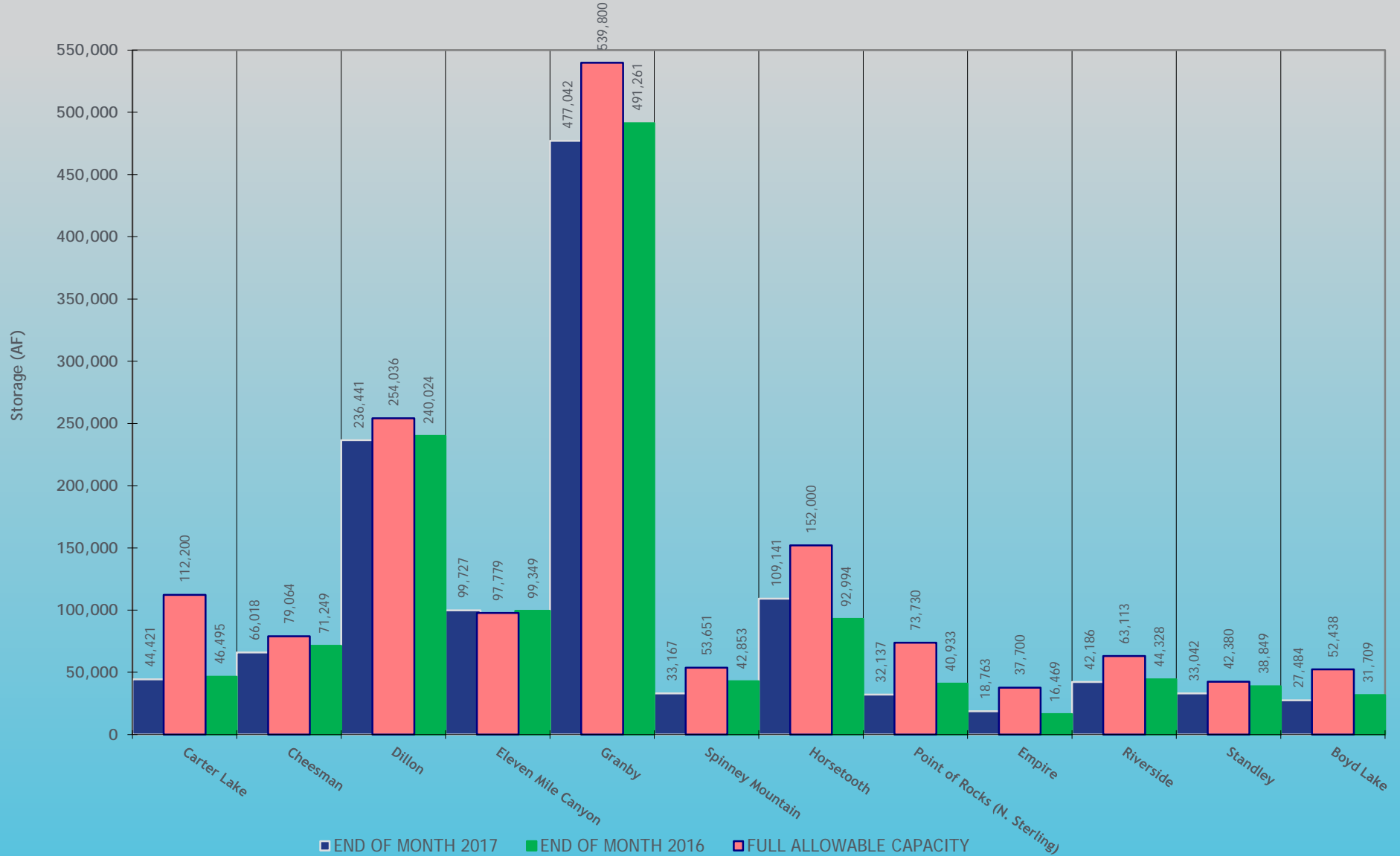
*Barr, Cobb, Fossil Crk, Halligan, Marshall, Milton, Union, Standley, Lower Latham, Boyd, Loveland, Windsor, Horse Crk, & Prospect



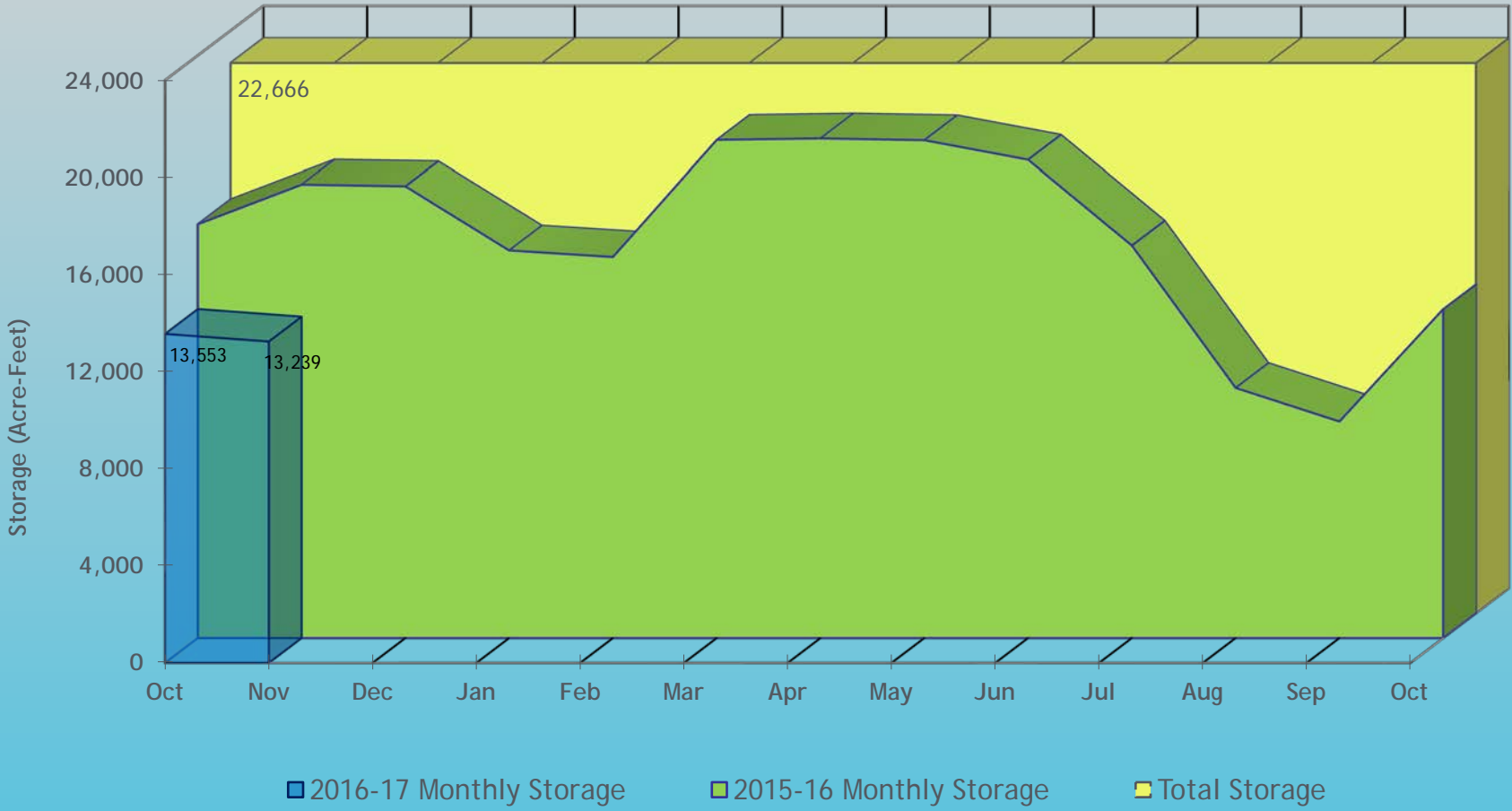
November Reservoir Change in Storage 2016 versus 2017



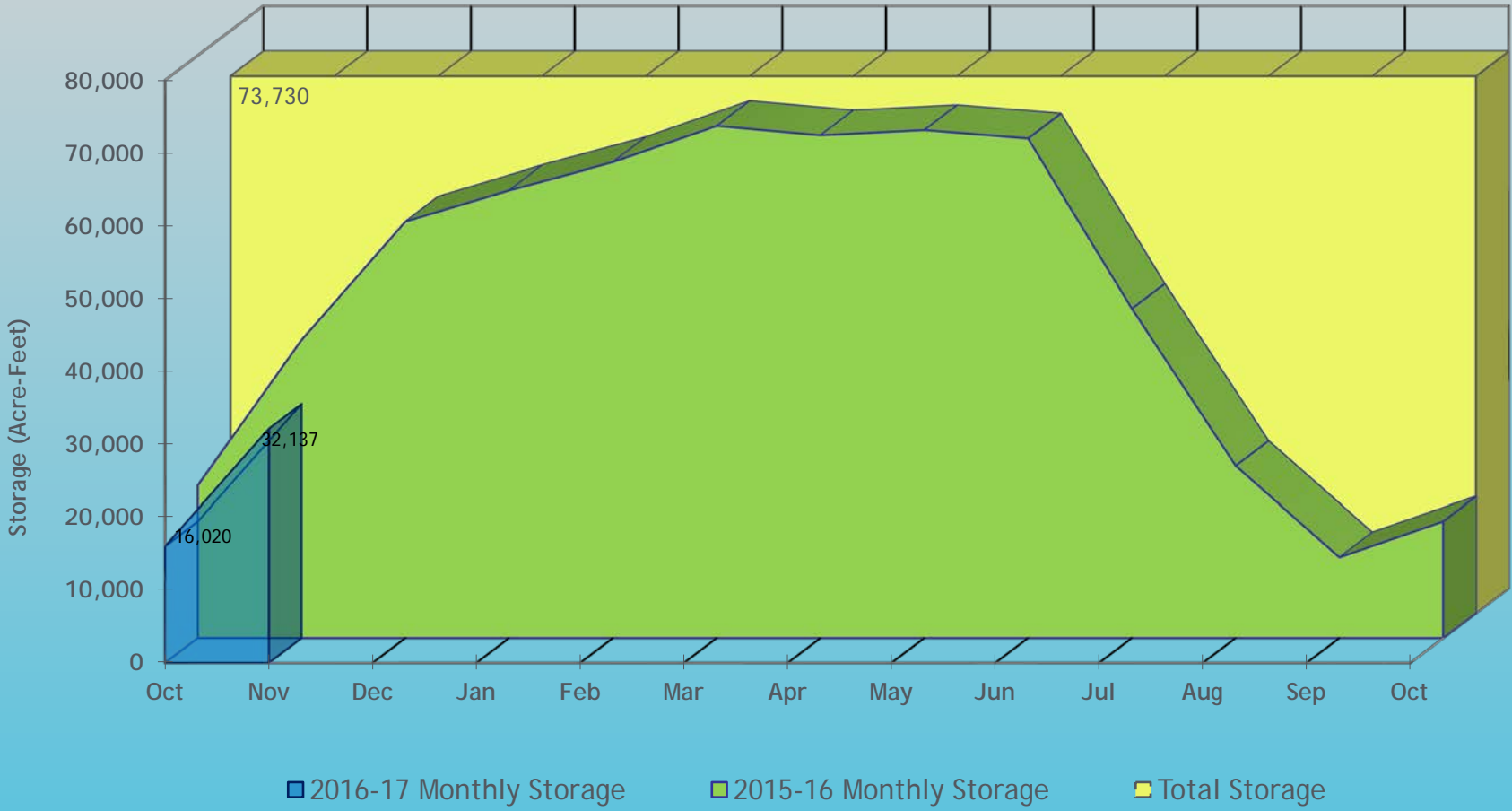
November Reservoir Change in Storage 2016 versus 2017



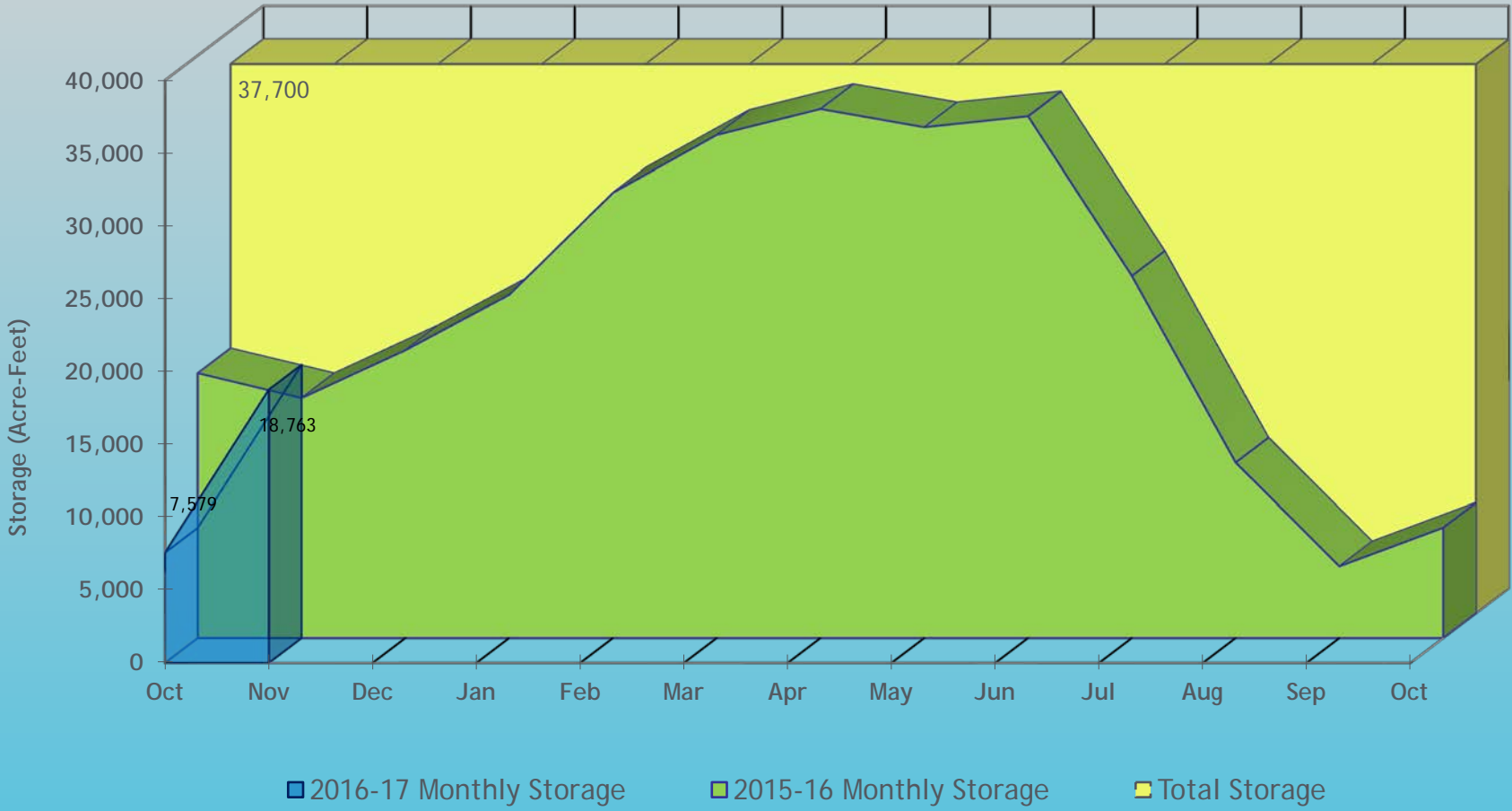
Julesburg Reservoir (District 64 - Agricultural)



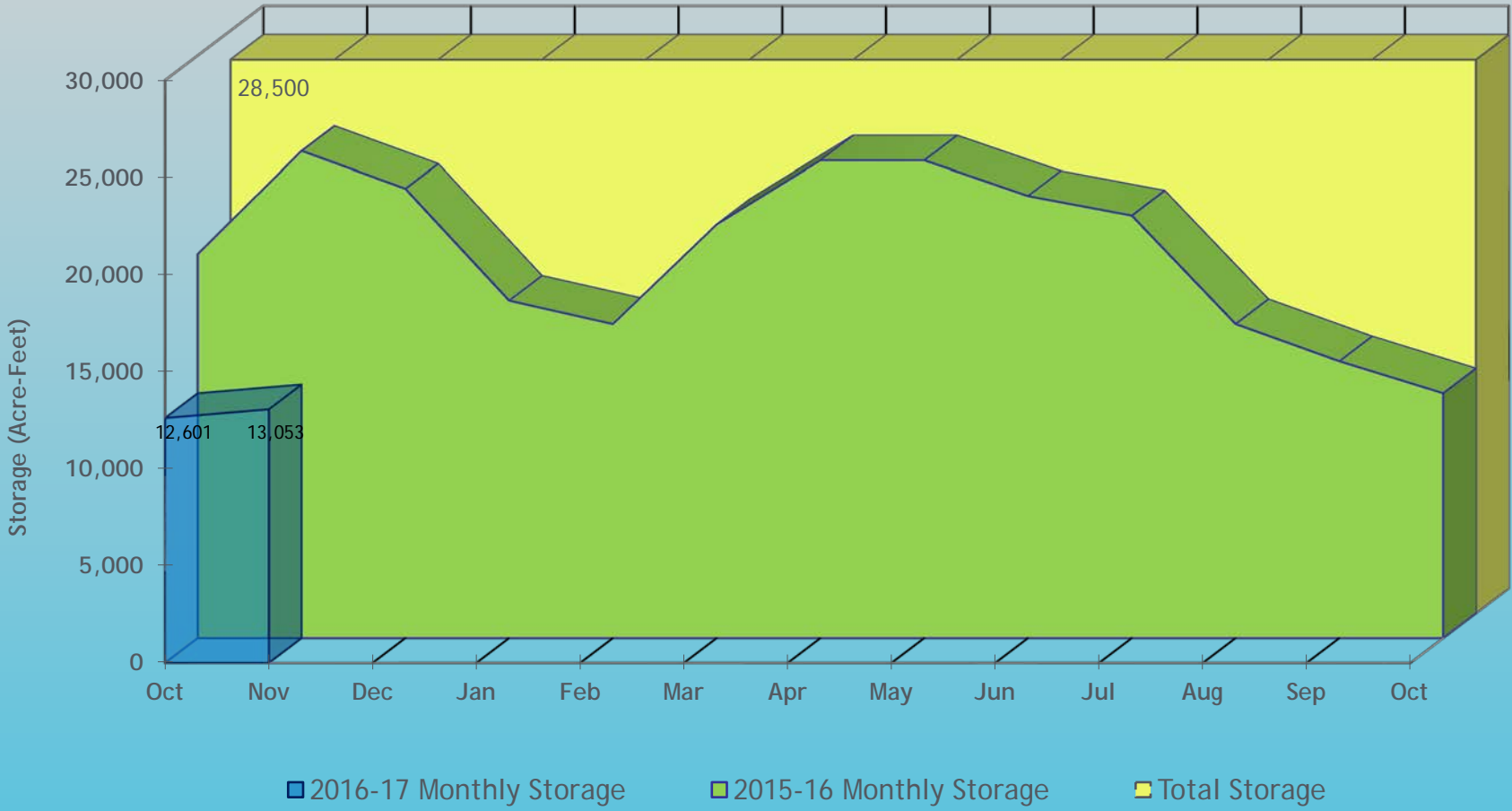
North Sterling Reservoir (District 64 - Agricultural)



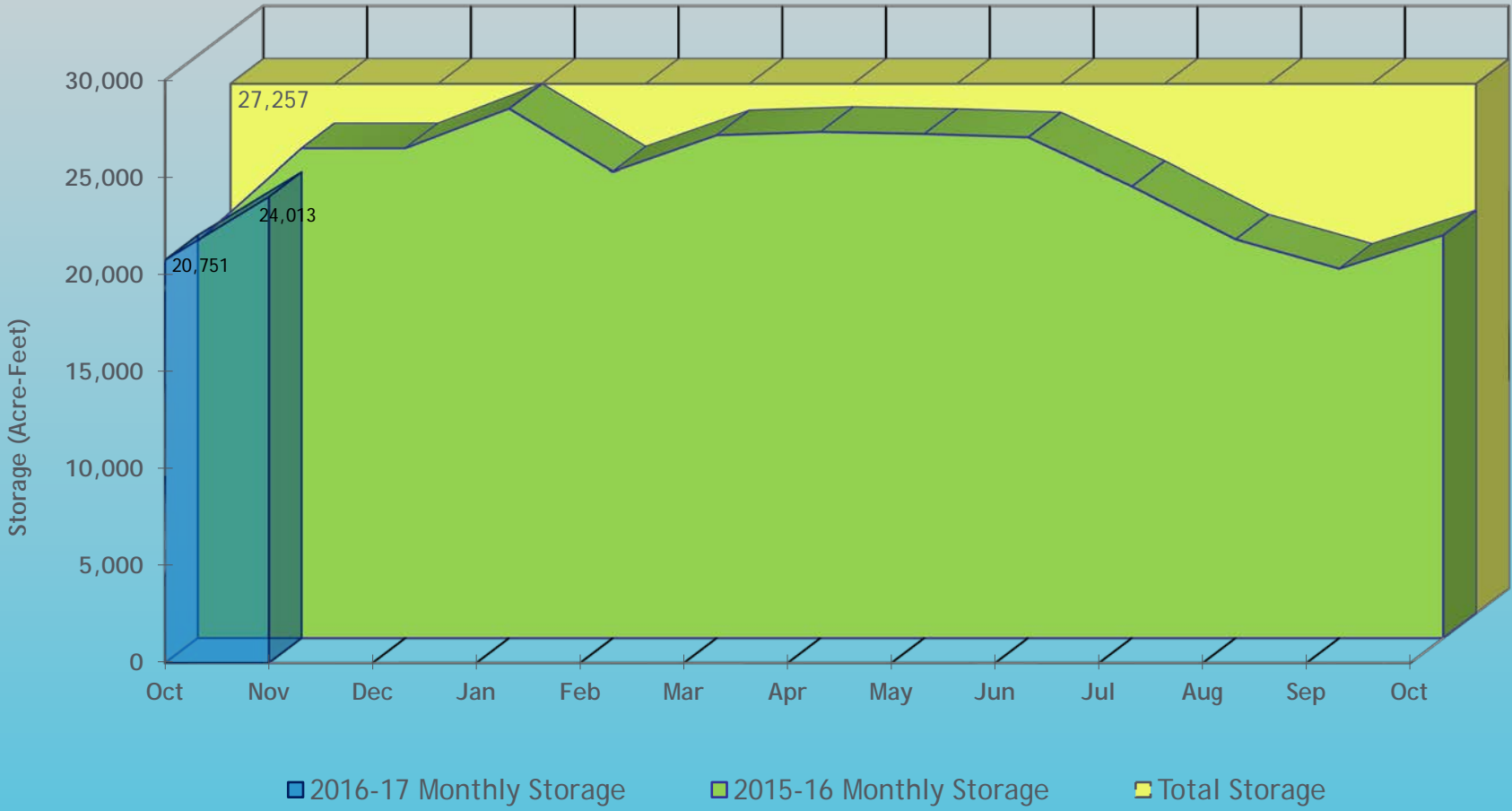
Empire Reservoir (District 1 - Agricultural)



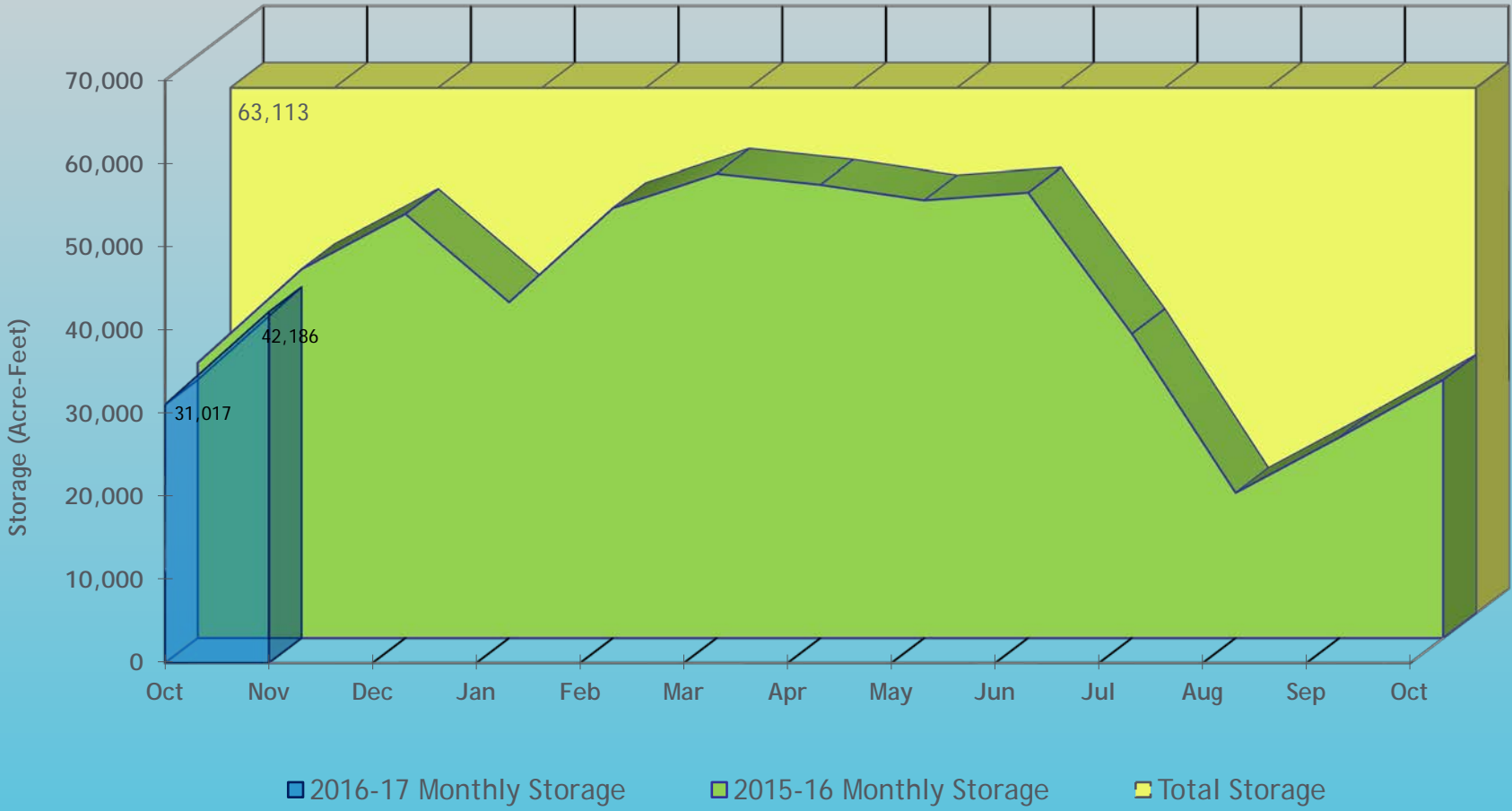
Prewitt Reservoir (District 64 - Agricultural)



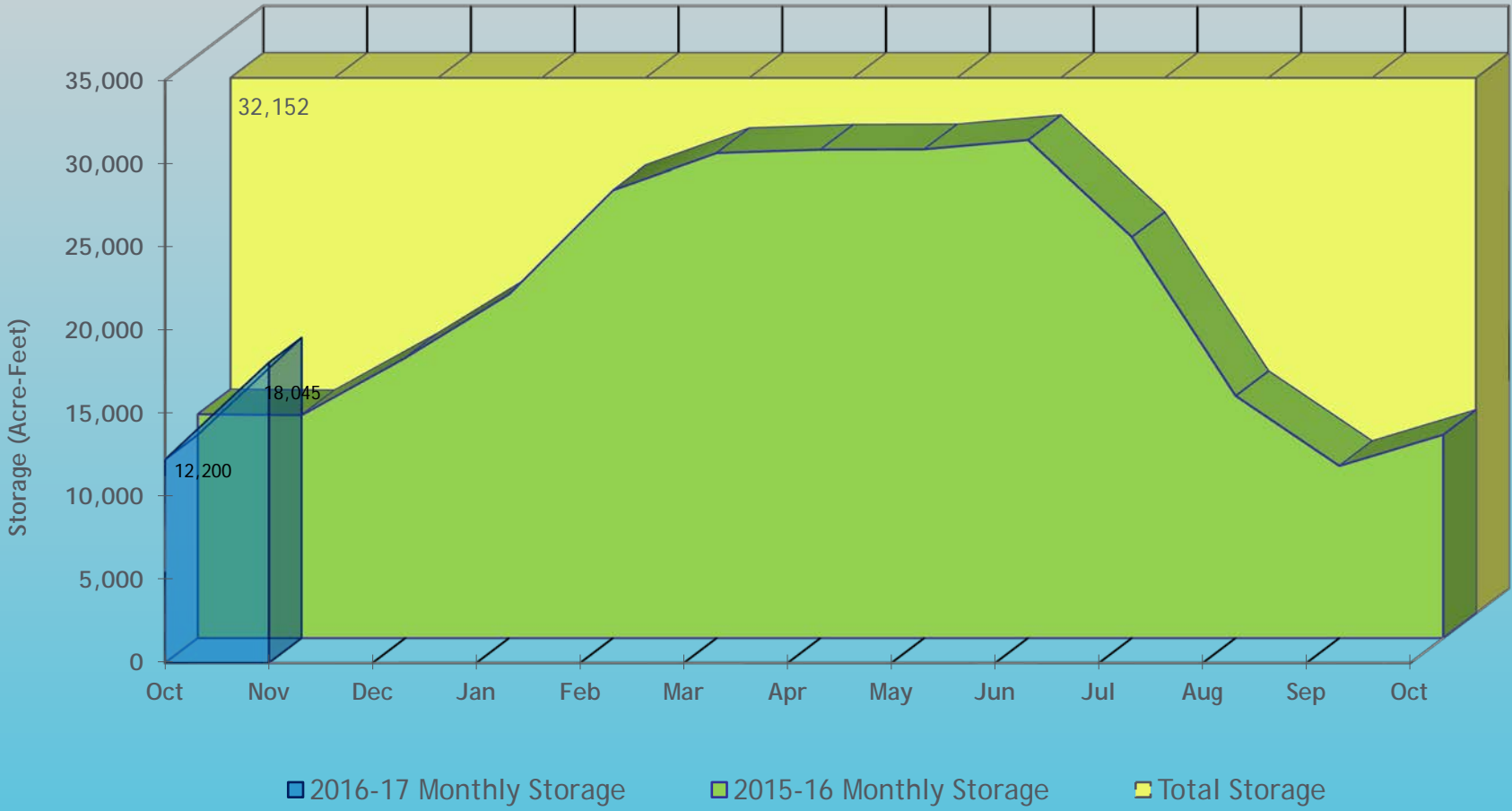
Jackson Reservoir (District 1 - Agricultural)



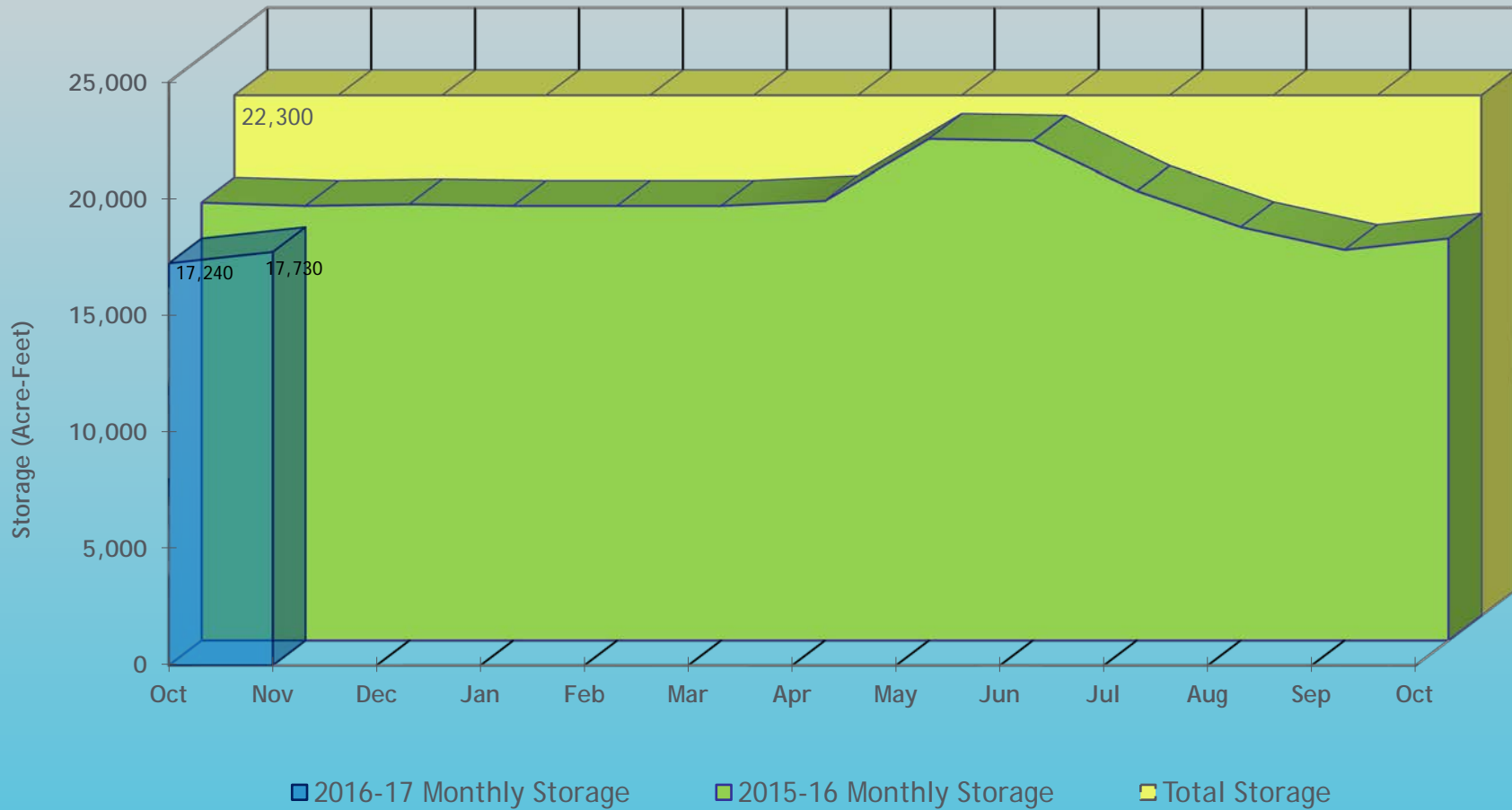
Riverside Reservoir (District 1 - Agricultural)



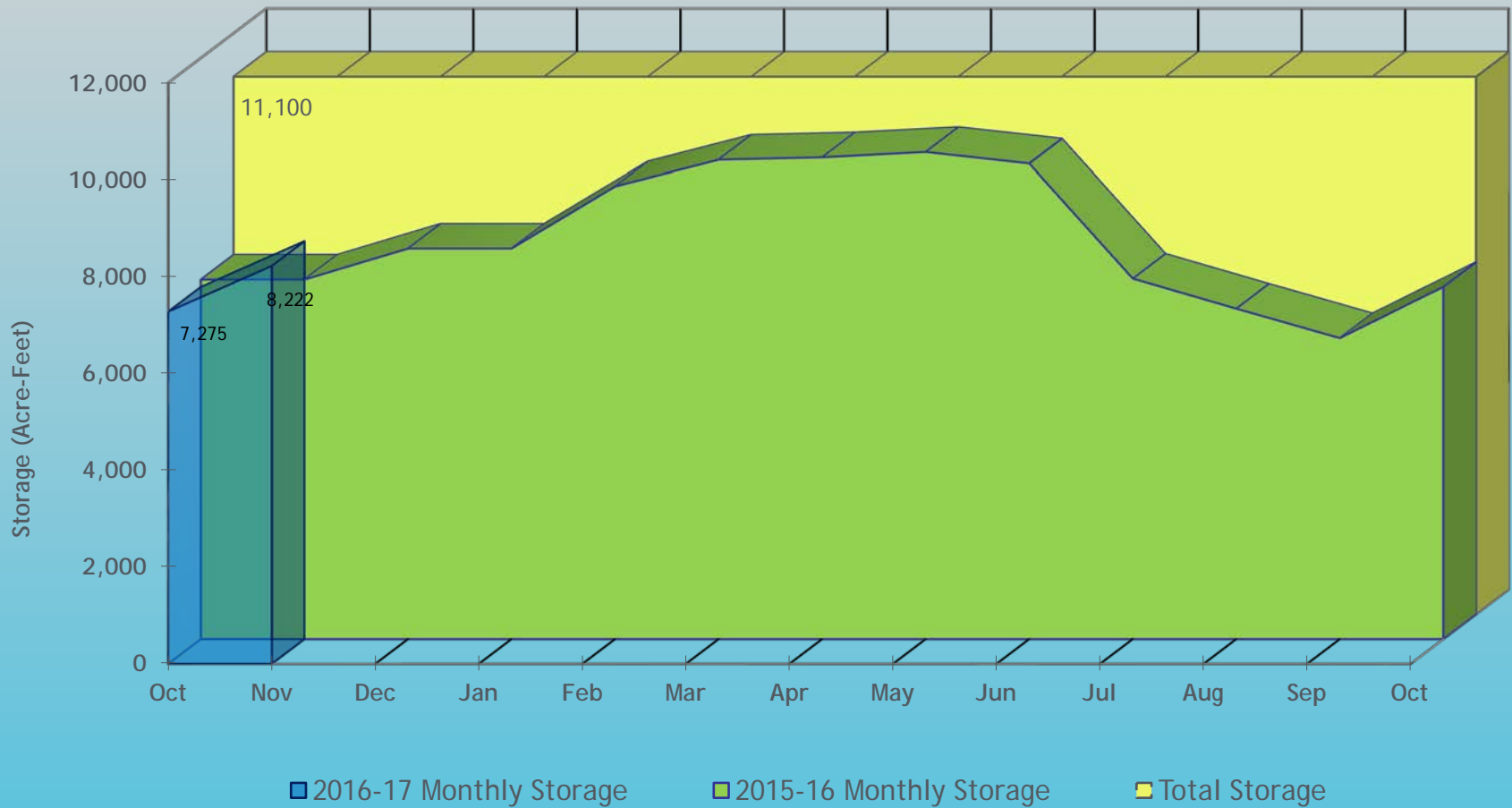
Barr Reservoir (District 2 - Agricultural)



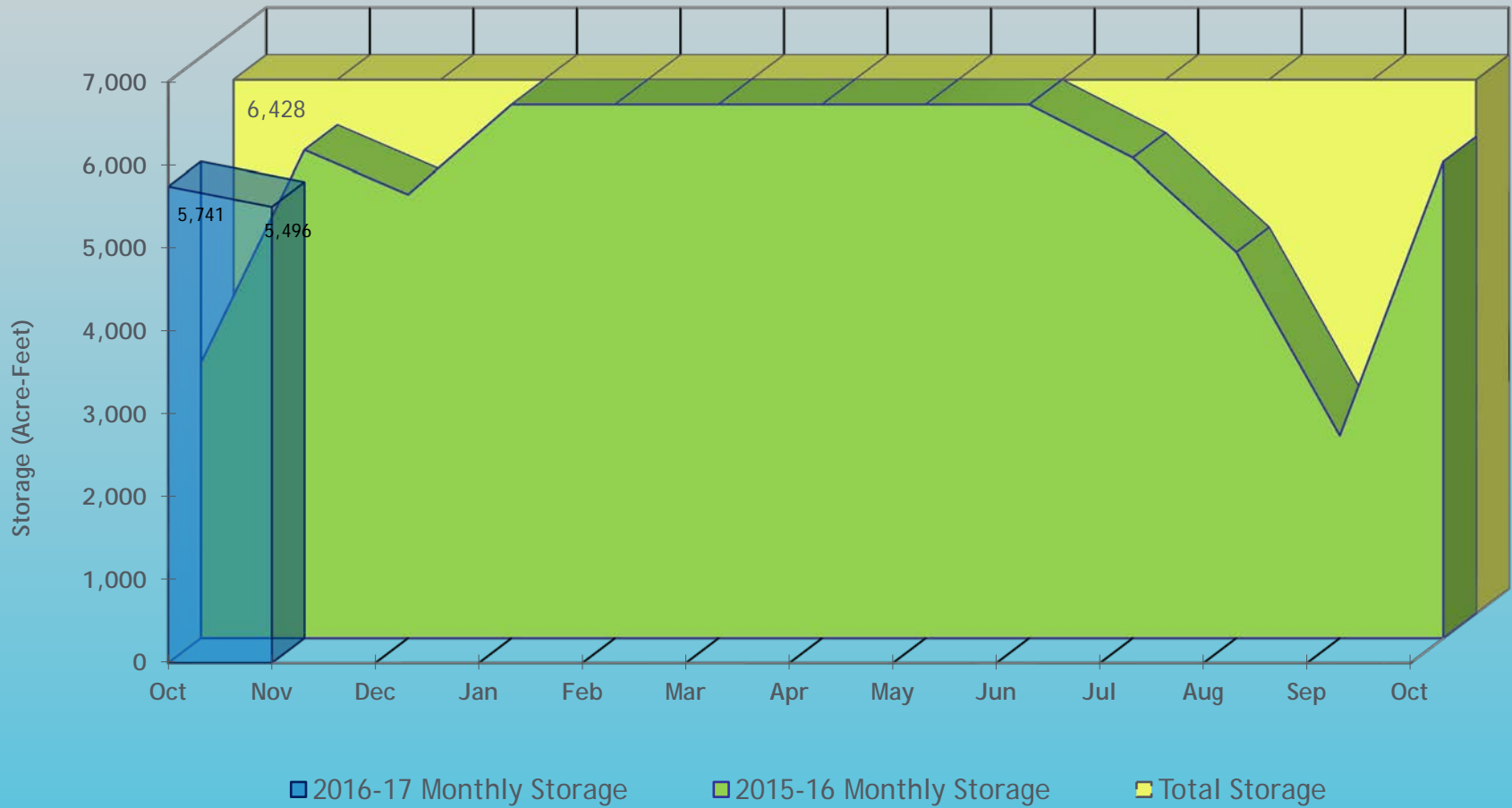
Cobb Reservoir (District 3, Poudre River - Agricultural)



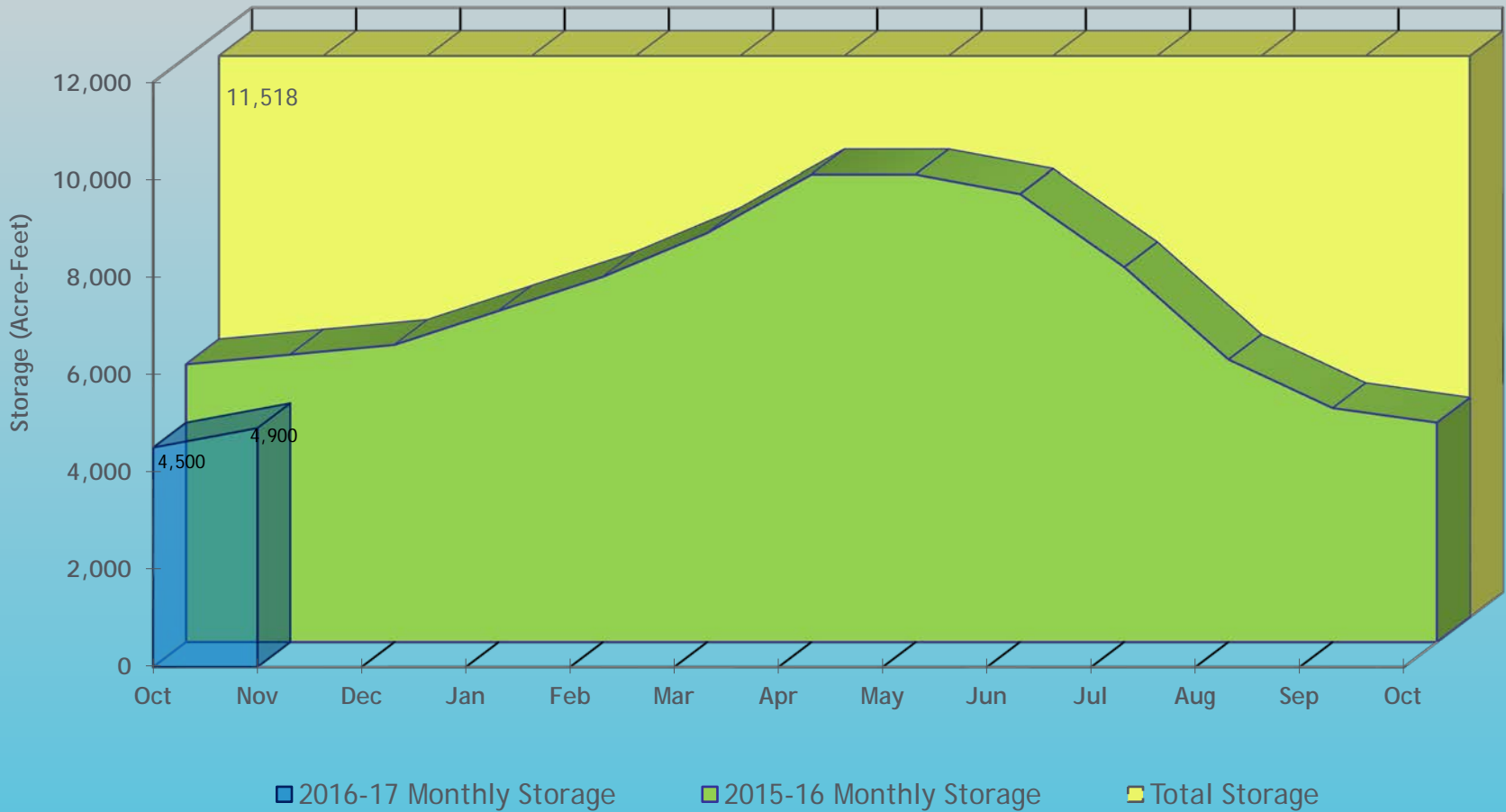
Fossil Creek Reservoir (District 3, Poudre River - Agricultural)



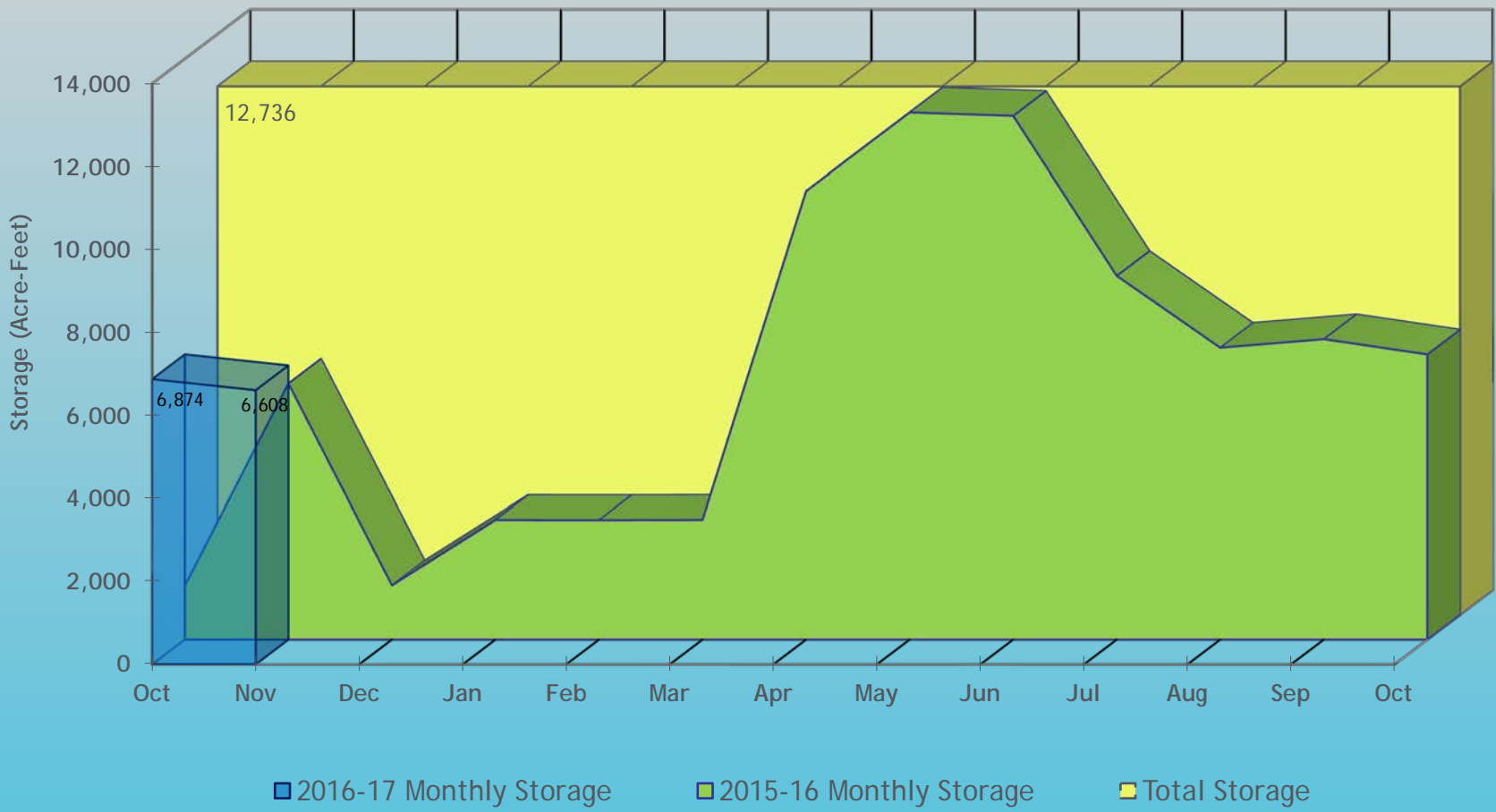
Halligan Reservoir (District 3, Poudre River - Agricultural)



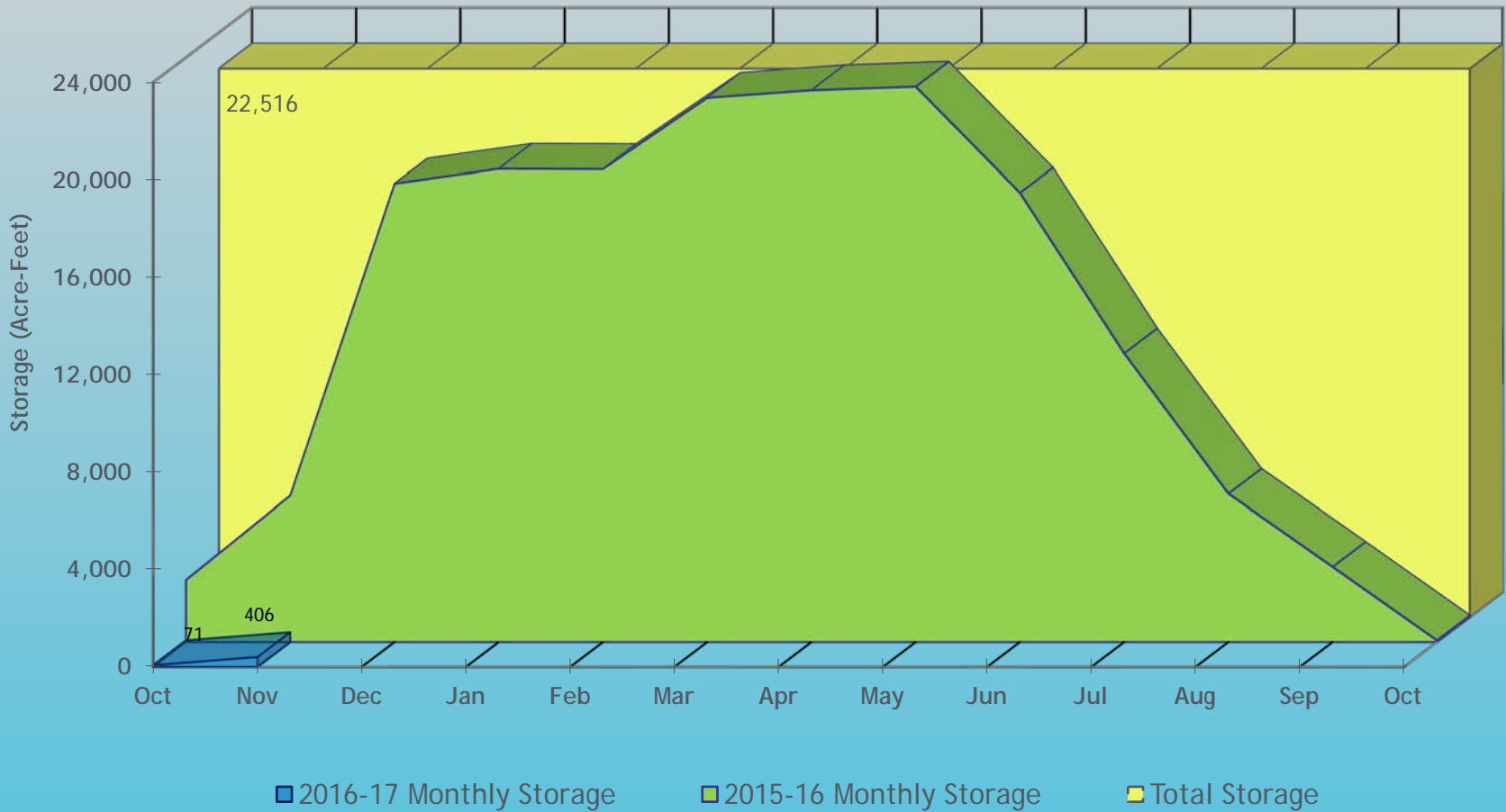
Marshall Lake (District 6, Boulder Creek - Agricultural)



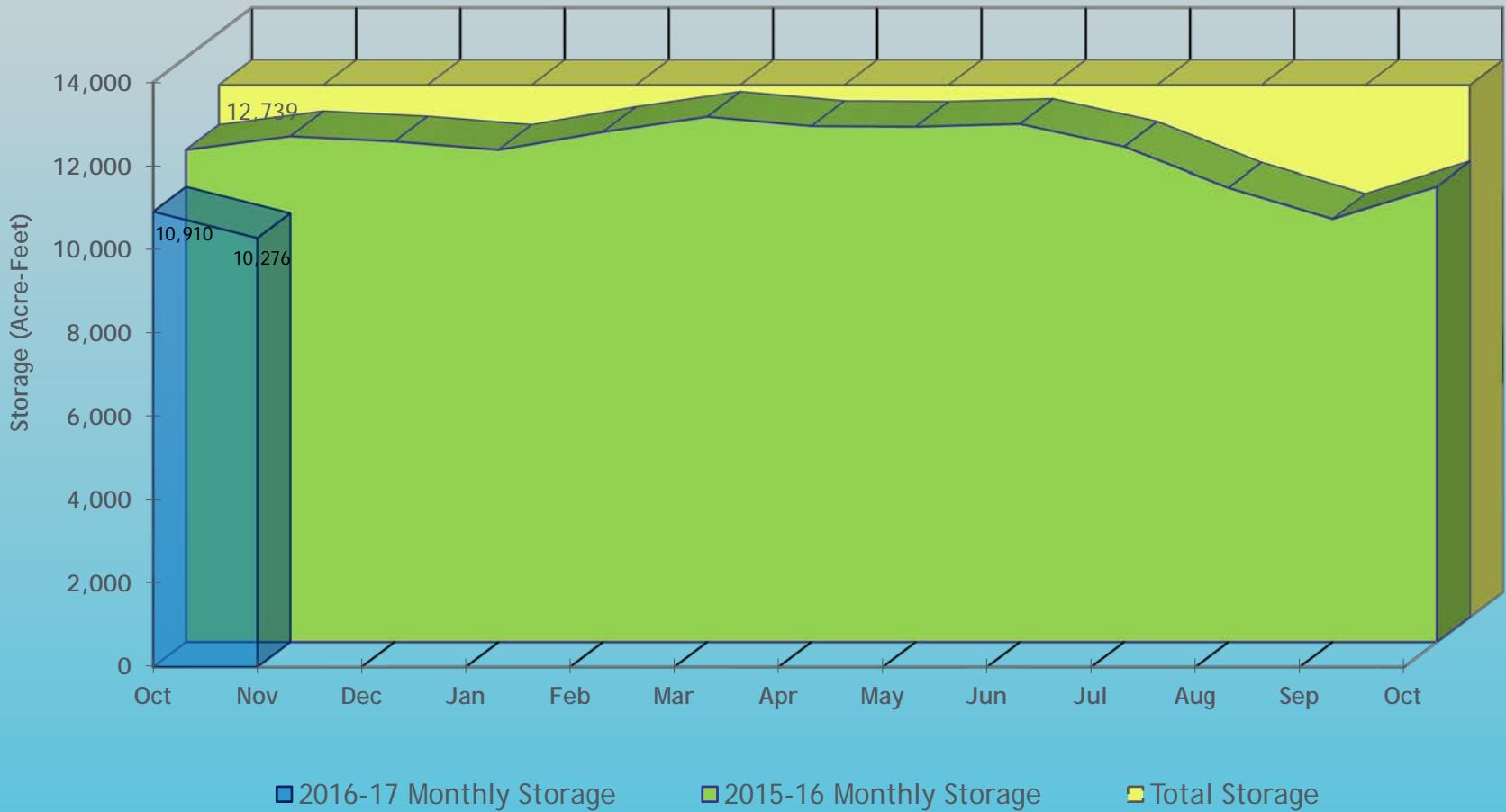
Loveland Greeley Reservoir (District 4, Big Thompson River - Agricultural)



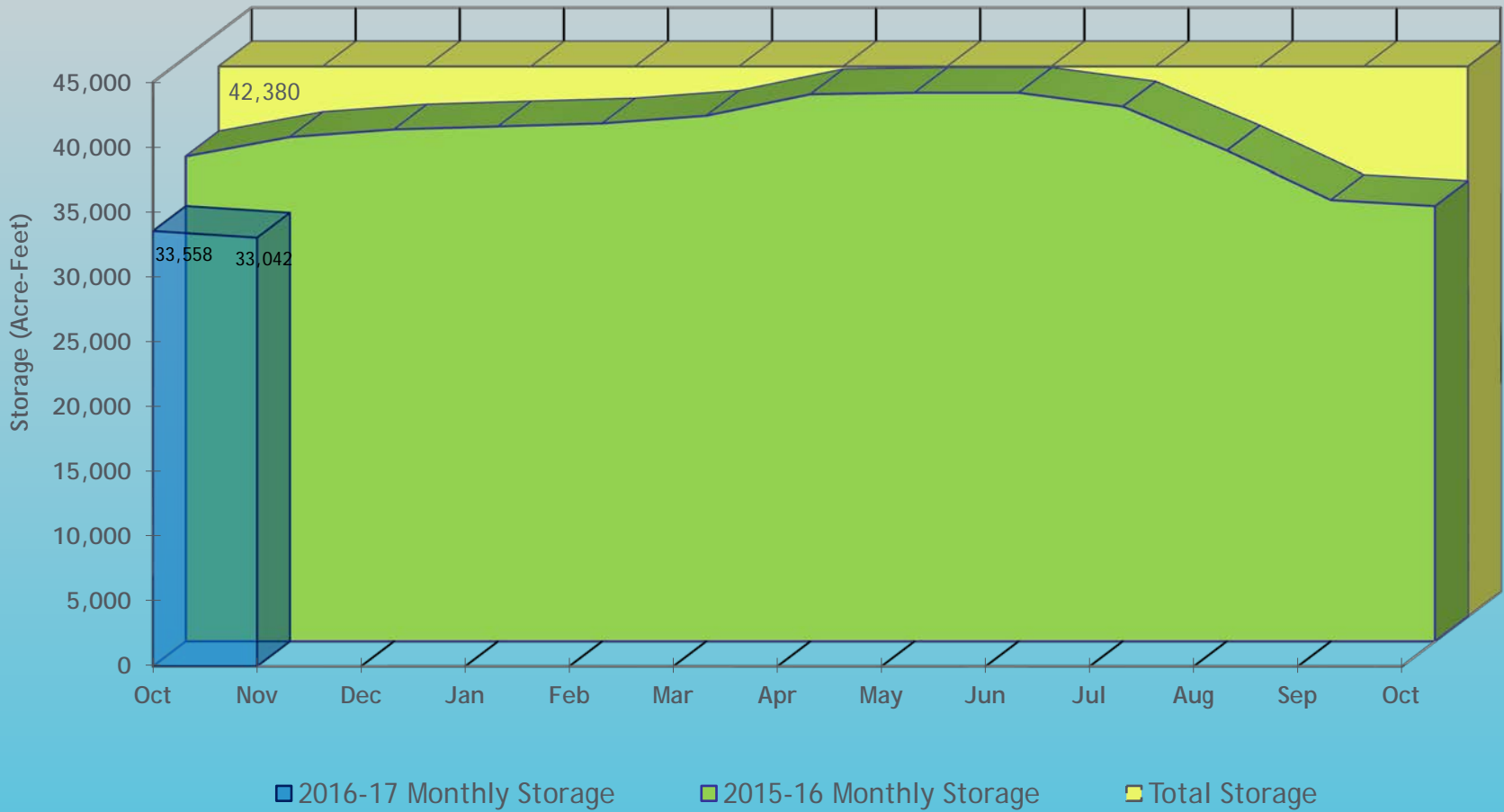
Milton Reservoir (District 2 - Agricultural)



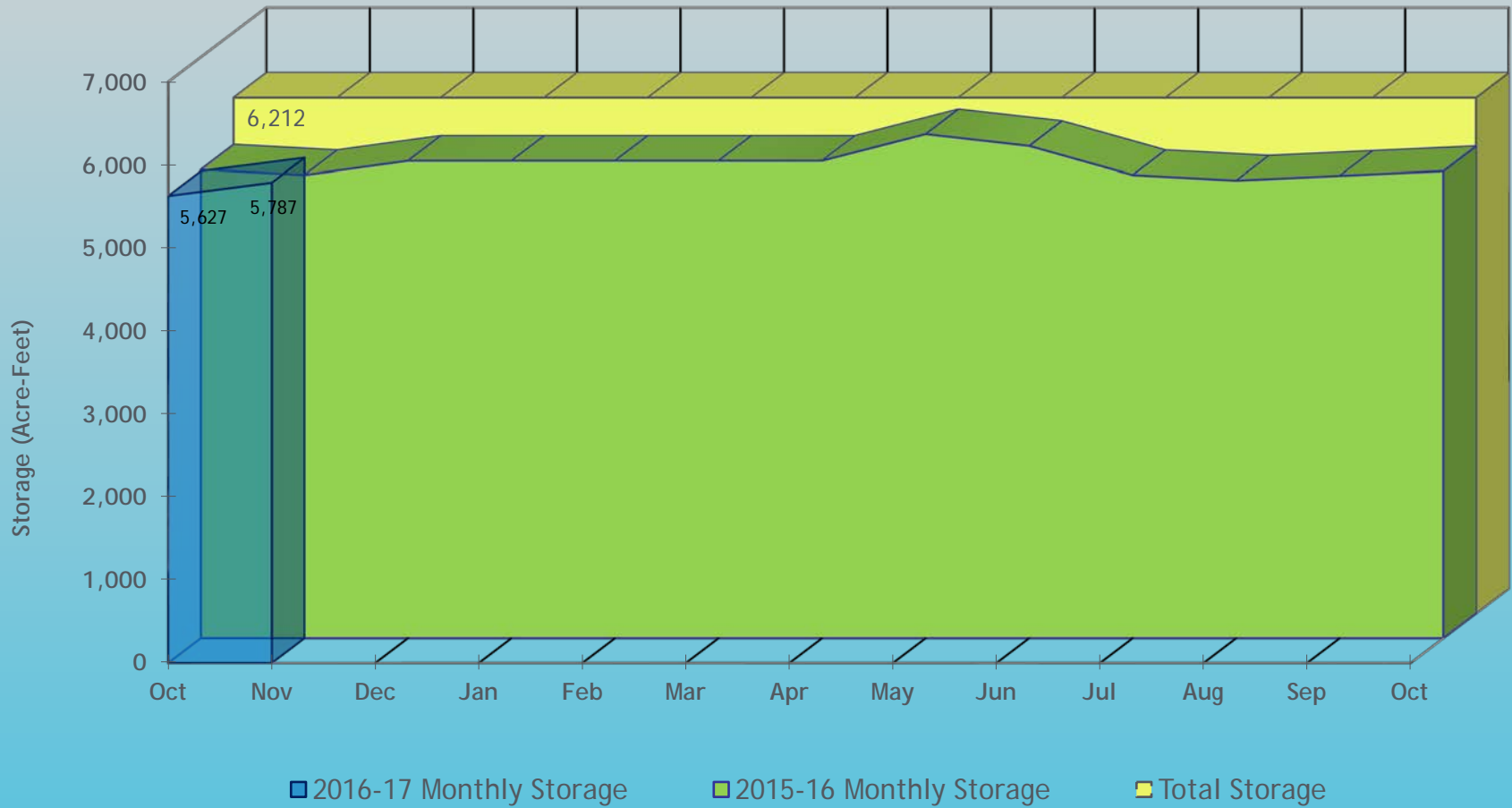
Union Reservoir (District 5, St. Vrain Creek - Agricultural)



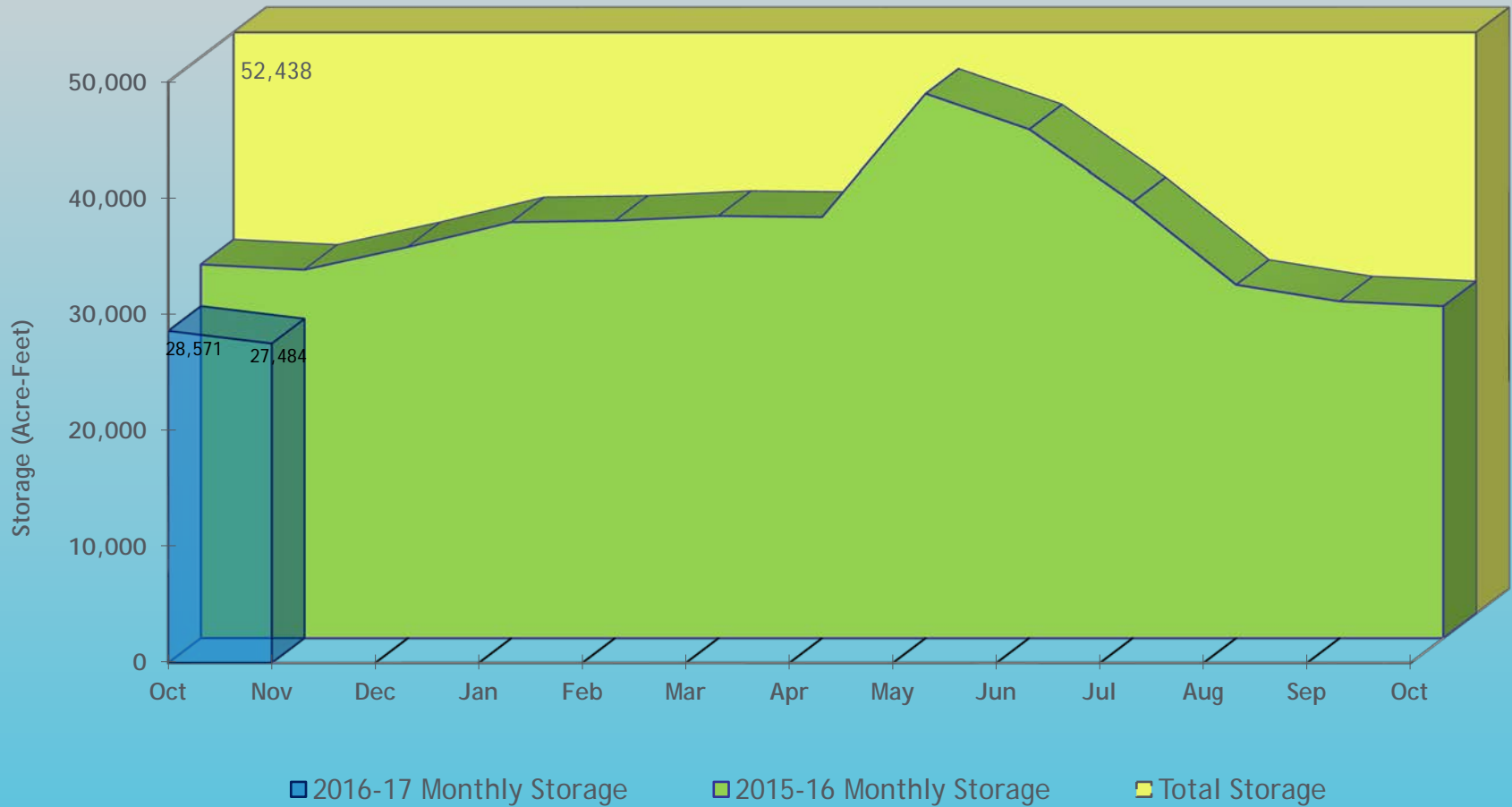
Standley Lake (Agricultural)



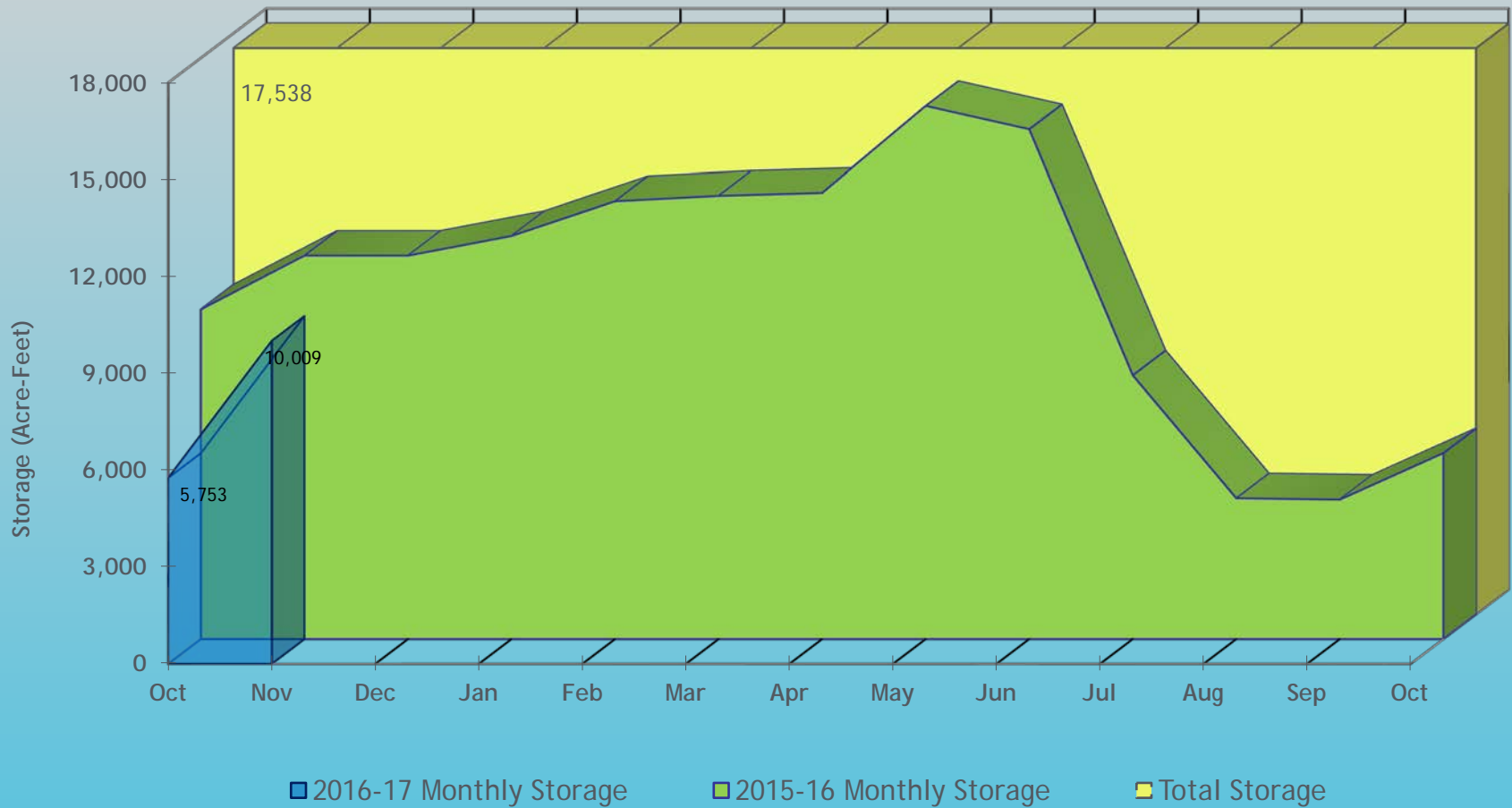
Lower Latham Reservoir (District 2 - Agricultural)



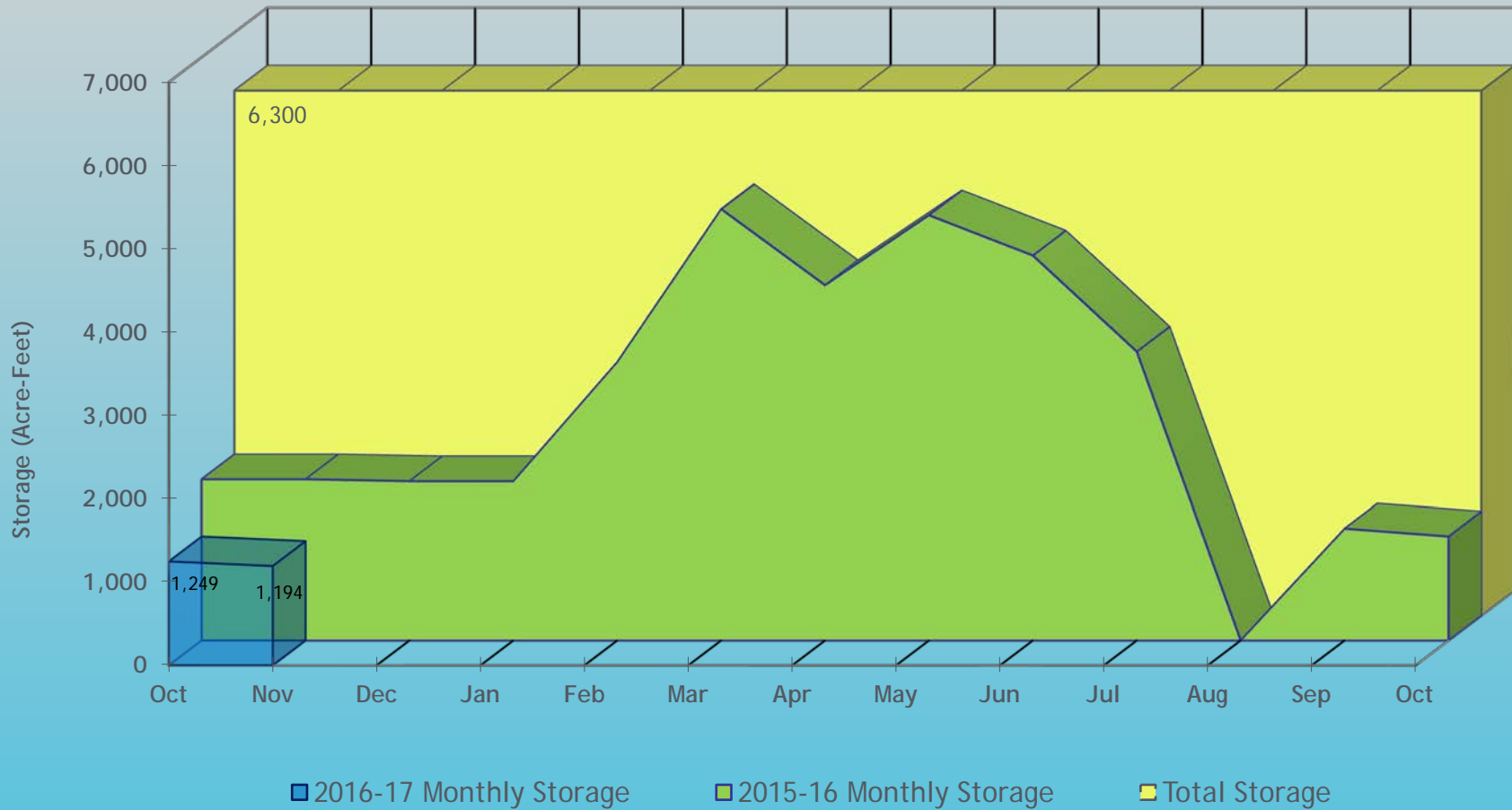
Boyd Lake (District 4, Big Thompson River - Agricultural)



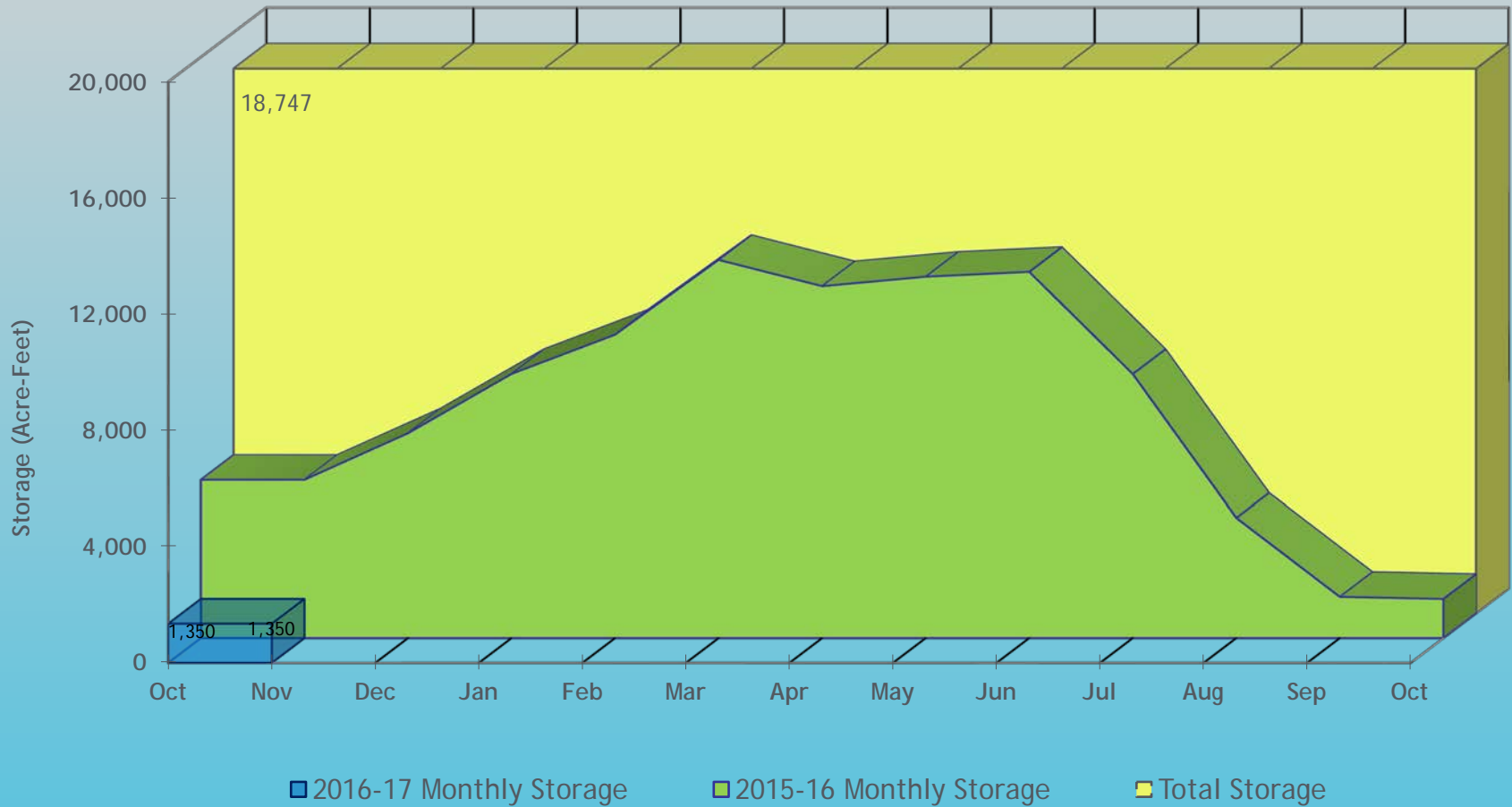
Windsor Reservoir (District 3, Poudre River - Agricultural)



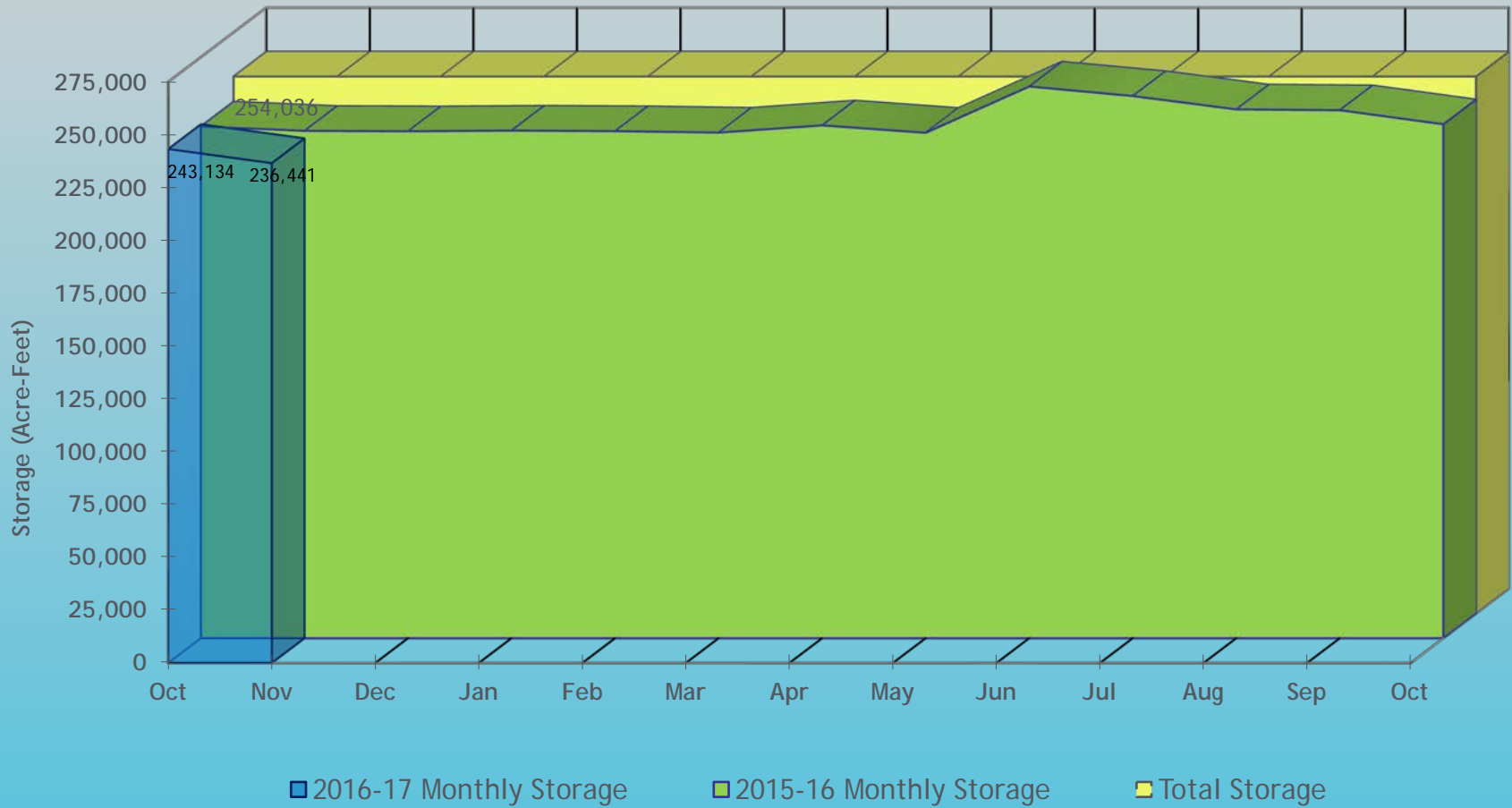
Prospect Reservoir (District 1 - Agricultural)



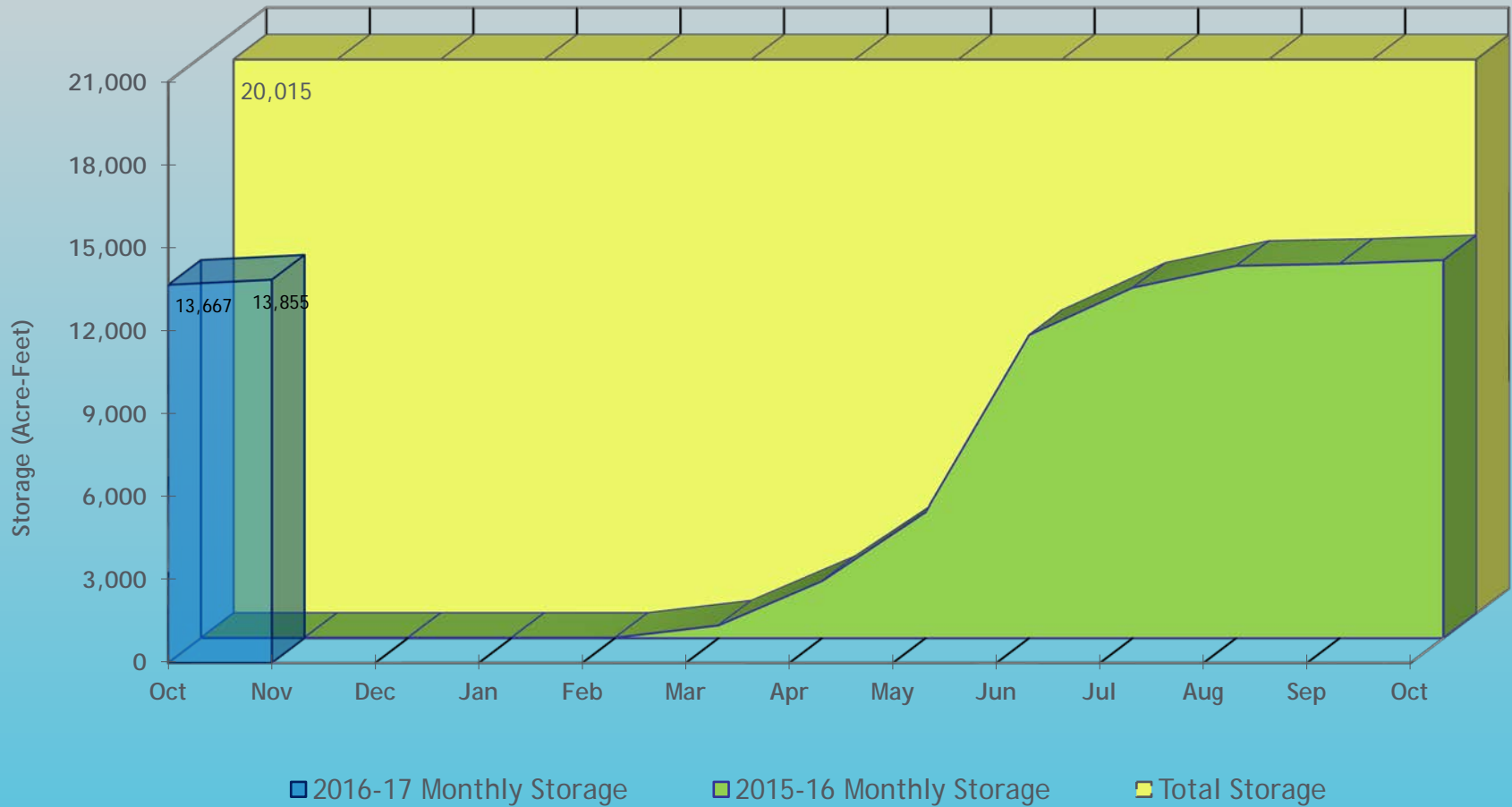
Horse Creek Reservoir (District 1 - Agricultural)



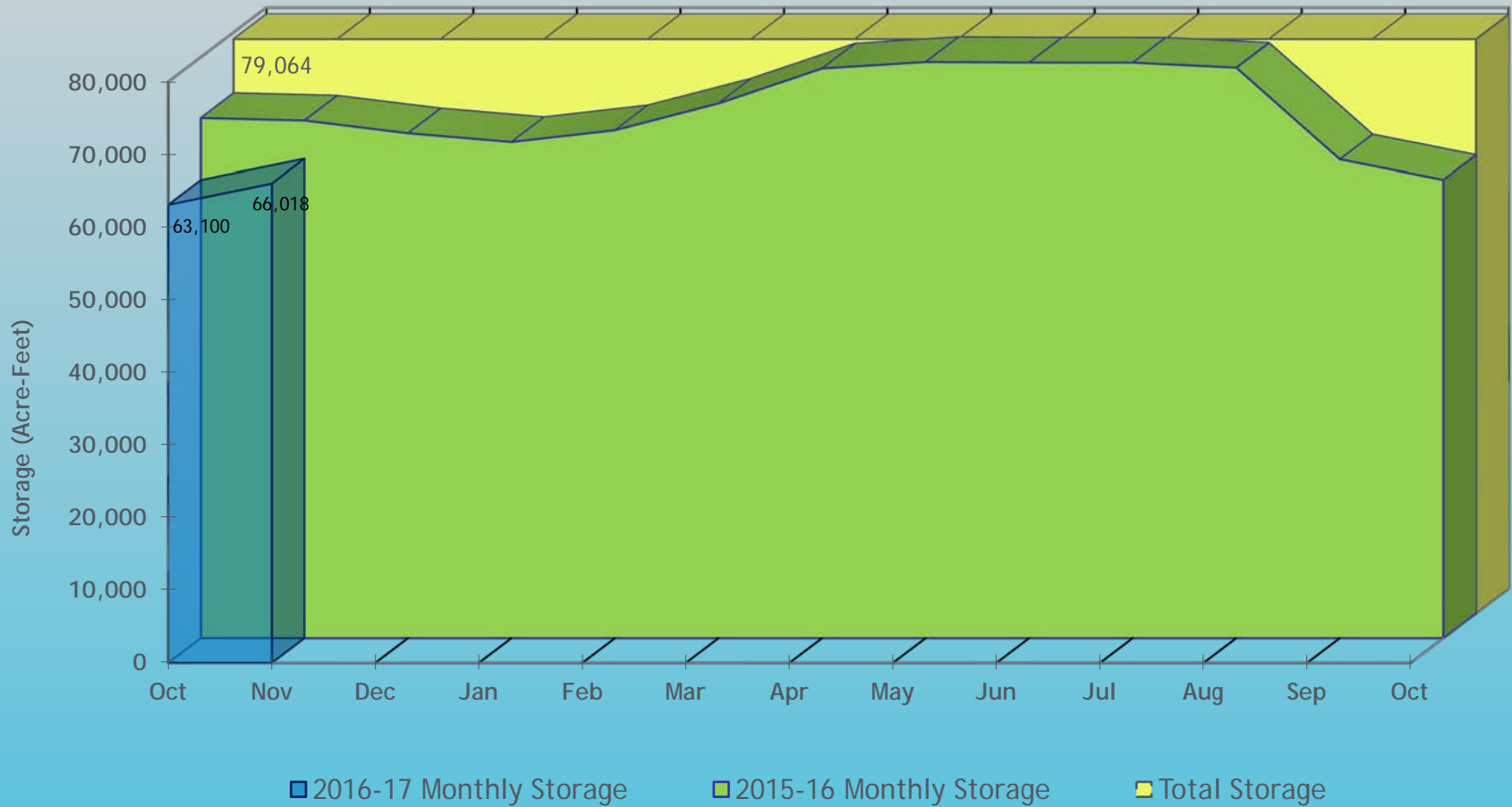
Dillon Reservoir (District 1 - Municipal)



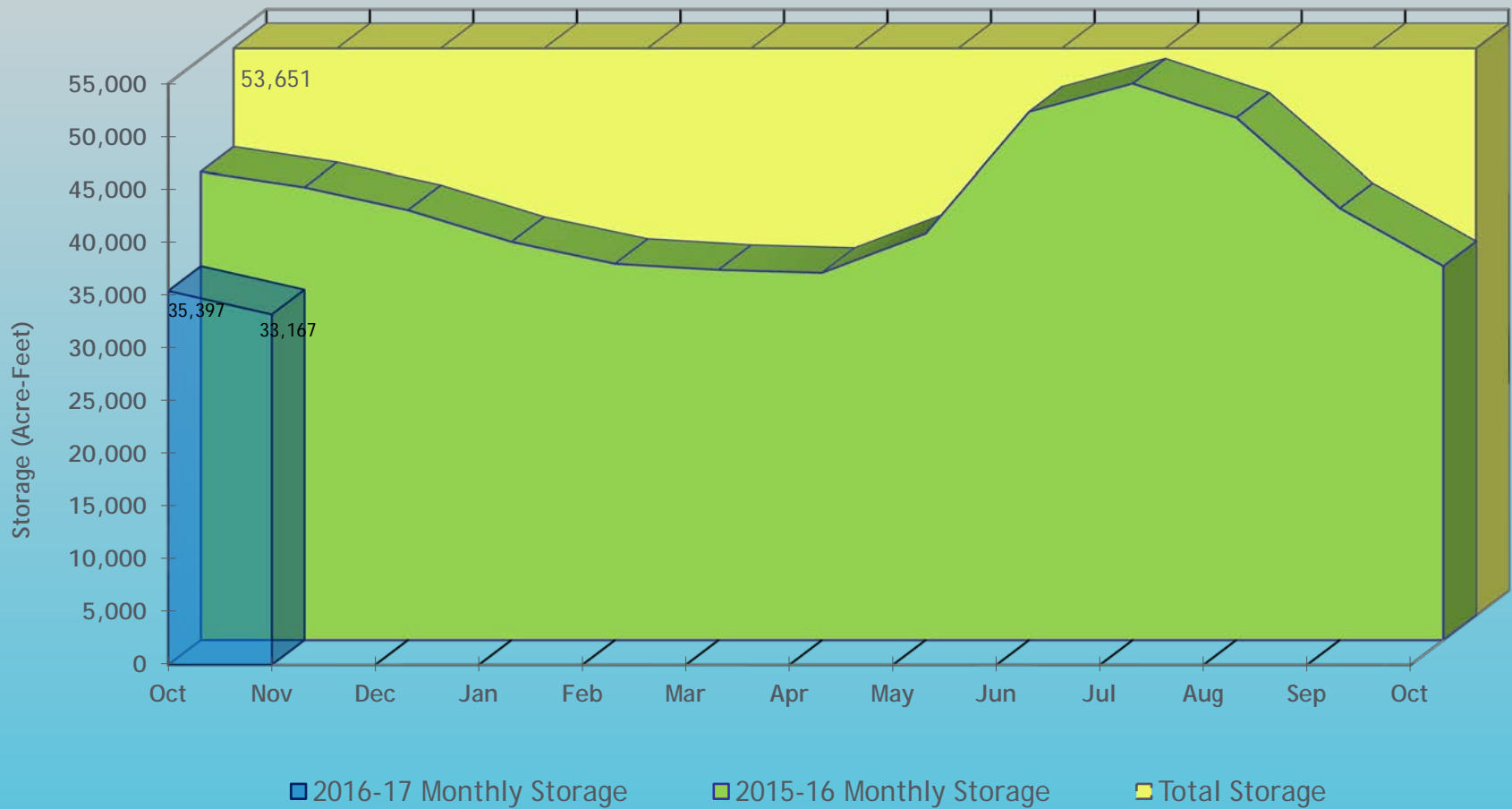
Antero Reservoir (District 23 - Municipal)



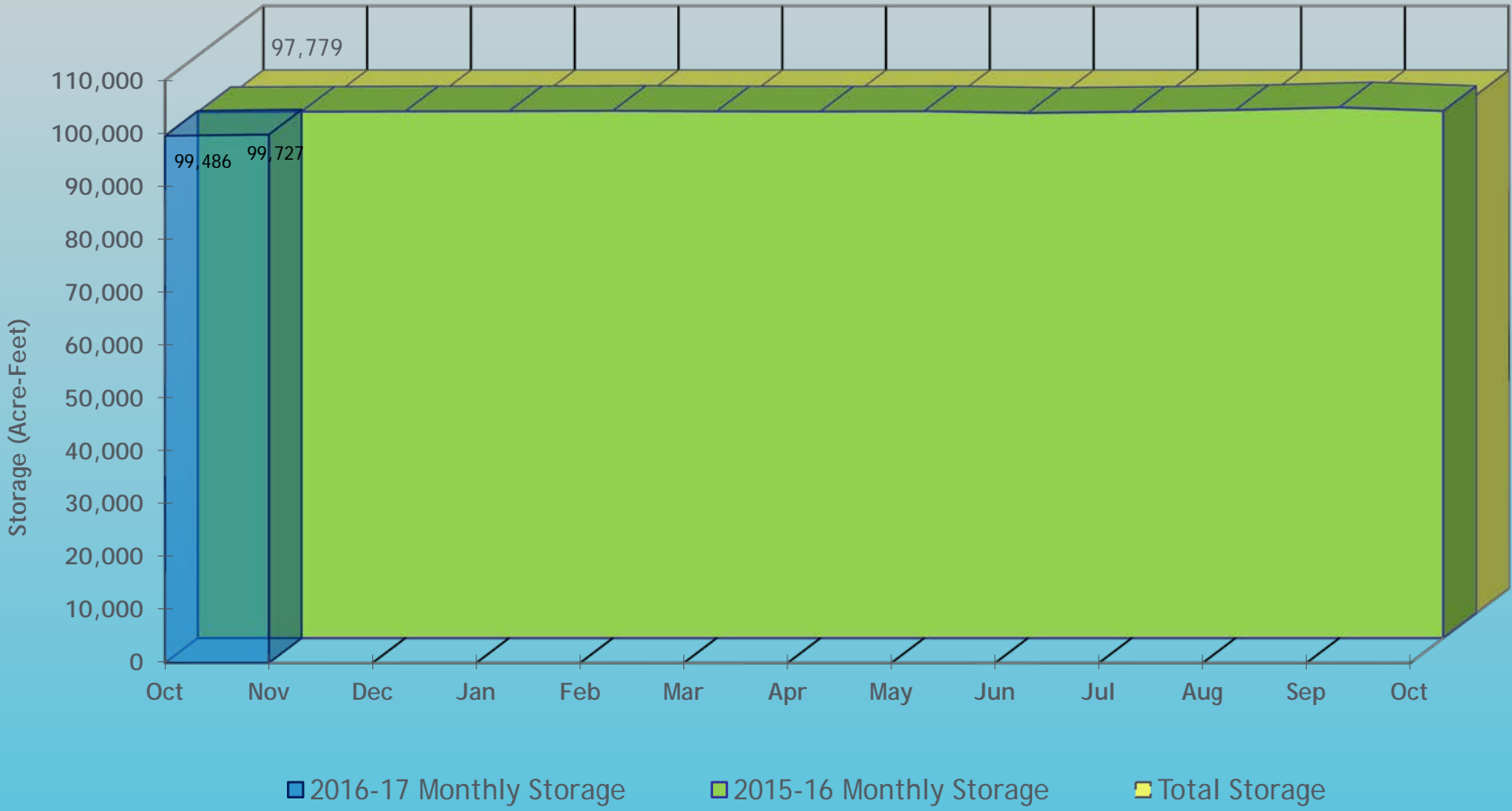
Cheesman Reservoir (District 80 - Municipal)



Spinney Mountain Reservoir (District 23 - Municipal)



Eleven Mile Reservoir (District 23 - Municipal)



Lake Granby

