



**COLORADO**  
Department of Natural Resources

## South Platte Summary July 2015

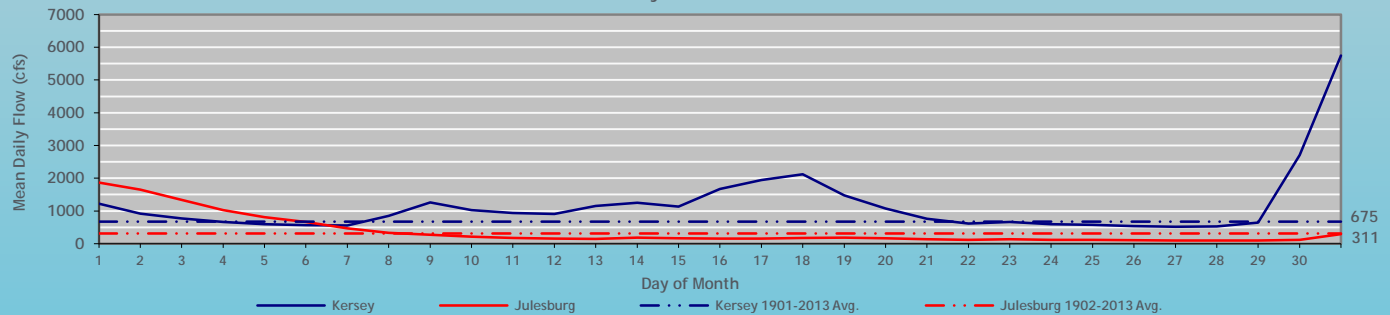
Compiled by Lee Cunning, P.E.

# COLORADO DIVISION OF WATER RESOURCES, DIVISION 1

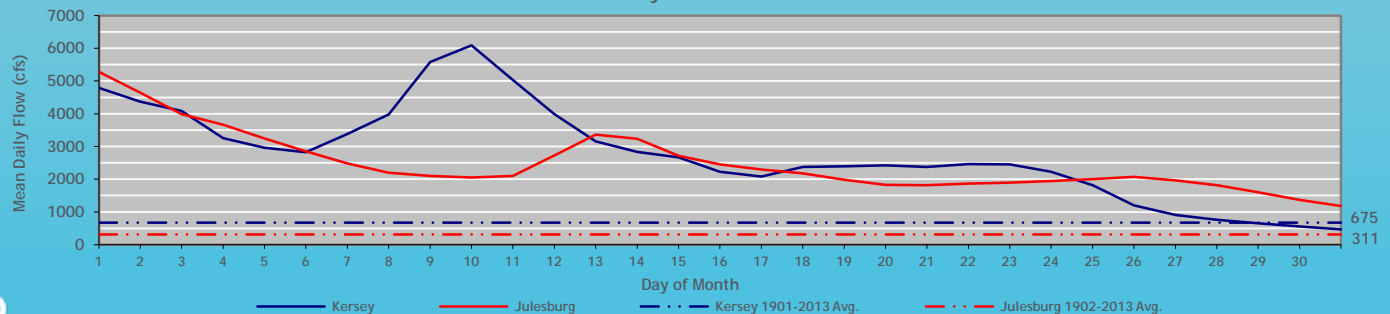
## MONTH OF July 2015

RESERVOIR	FULL ALLOWABLE CAPACITY (ACRE FEET)	FIRST OF MONTH (ACRE FEET)	END OF MONTH (ACRE FEET)	DISTRICT	CHANGE IN STORAGE (ACRE FEET)	% CHANGE IN STORAGE BASED ON FIRST OF MONTH STORAGE	% OF CURRENT FULL ALLOWABLE CAPACITY	% OF CURRENT FULL ALLOWABLE CAPACITY THIS MONTH LAST YEAR	SURCHARGE (ACRE FEET)
JULESBURG	22,666	21,504	22,666	64	1,162	5%	100%	90%	0
N STERLING	73,730	69,197	75,164	64	5,967	9%	100%	76%	1,434
PREWITT	28,500	28,597	28,597	64	0	0%	100%	94%	97
JACKSON	27,257	27,041	27,256	1	215	1%	100%	93%	0
EMPIRE	37,700	29,613	37,709	1	8,096	27%	100%	87%	9
RIVERSIDE	63,113	54,110	63,303	1	9,193	17%	100%	82%	190
BARR LAKE	32,152	28,756	28,942	2	186	1%	90%	82%	0
CHEESMAN	79,064	79,870	79,160	80	-710	-1%	100%	100%	96
ELEVEN MILE	97,779	104,463	99,555	23	-4,908	-5%	100%	100%	1,776
SPINNEY	53,651	52,908	51,664	23	-1,244	-2%	96%	100%	0
ANTERO	20,015	12,016	1,501	23	-10,515	-88%	7%	82%	0

KERSEY and JULESBURG  
July 2014

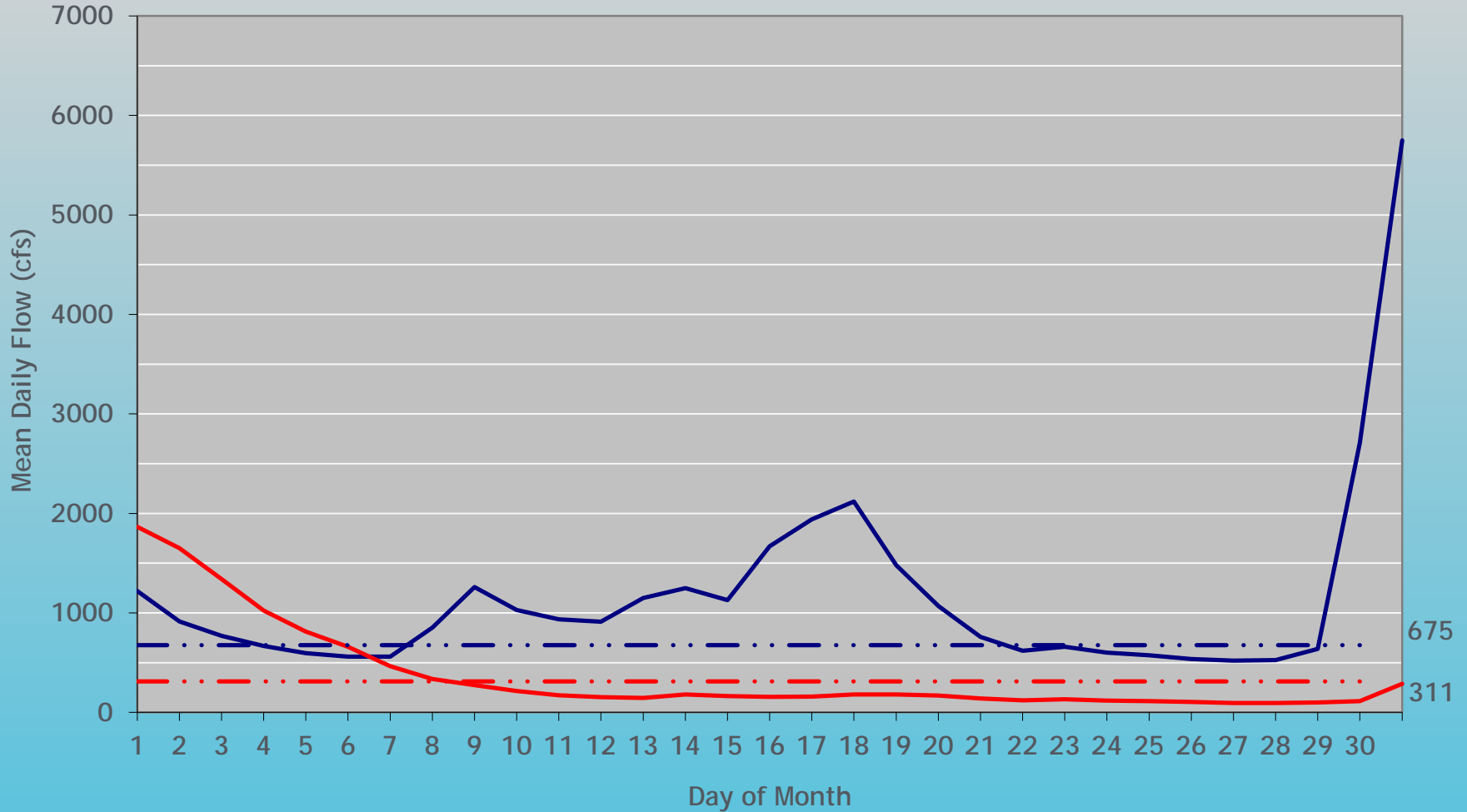


KERSEY and JULESBURG  
July 2015



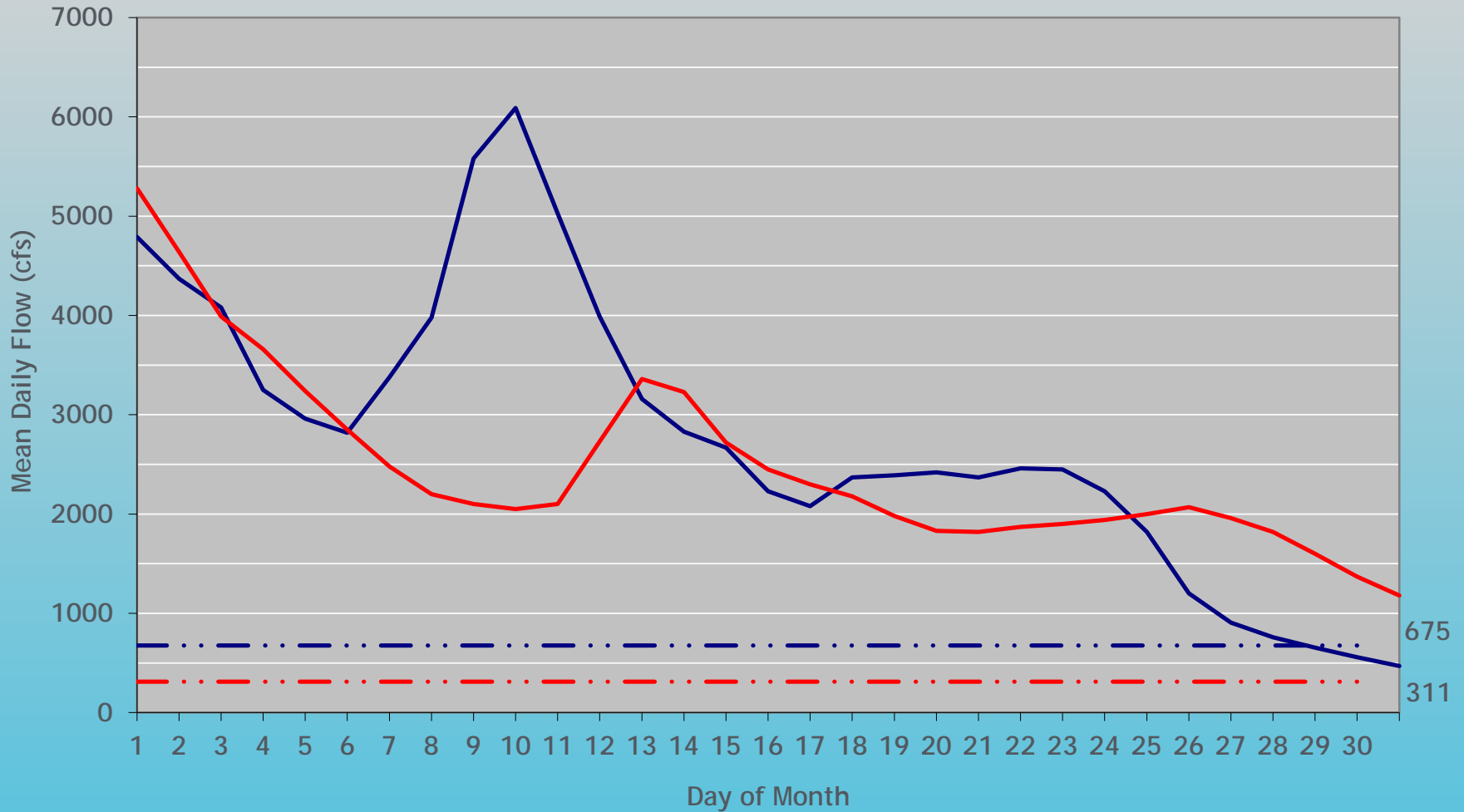
RIVER GAGES	MEAN DAILY FLOW (CFS)
<b>KERSEY</b>	<b>2785</b>
<b>JULESBURG</b>	<b>2481</b>
<b>THIS MONTH LAST YEAR</b>	
<b>KERSEY</b>	<b>1161</b>
<b>JULESBURG</b>	<b>379</b>
<b>MEAN FOR PERIOD OF RECORD*</b>	
<b>KERSEY</b>	<b>675</b>
<b>JULESBURG</b>	<b>311</b>
*Kersey 1901 - 2013	
*Julesburg 1902 - 2013	

# KERSEY and JULESBURG July 2014



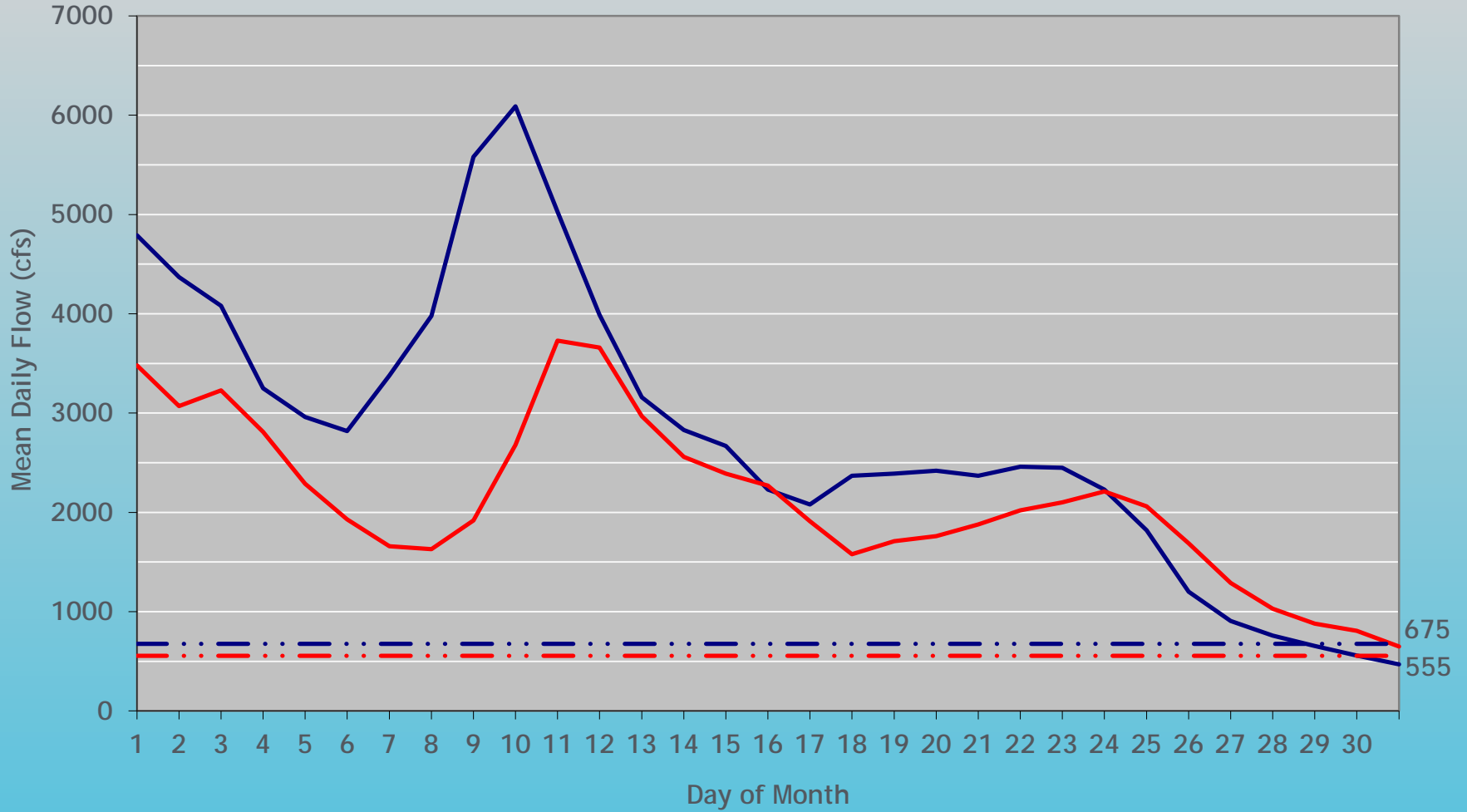
— Kersey — Julesburg — • Kersey 1901-2013 Avg. — • Julesburg 1902-2013 Avg.

# KERSEY and JULESBURG July 2015



— Kersey — Julesburg — • Kersey 1901-2013 Avg. — • Julesburg 1902-2013 Avg.

# KERSEY and BALZAC July 2015



— Kersey — Balzac — • Kersey 1901-2013 Avg. — • Balzac 1917-2013 Avg.

## South Platte River Monthly Stream Flow (cfs) Statistics

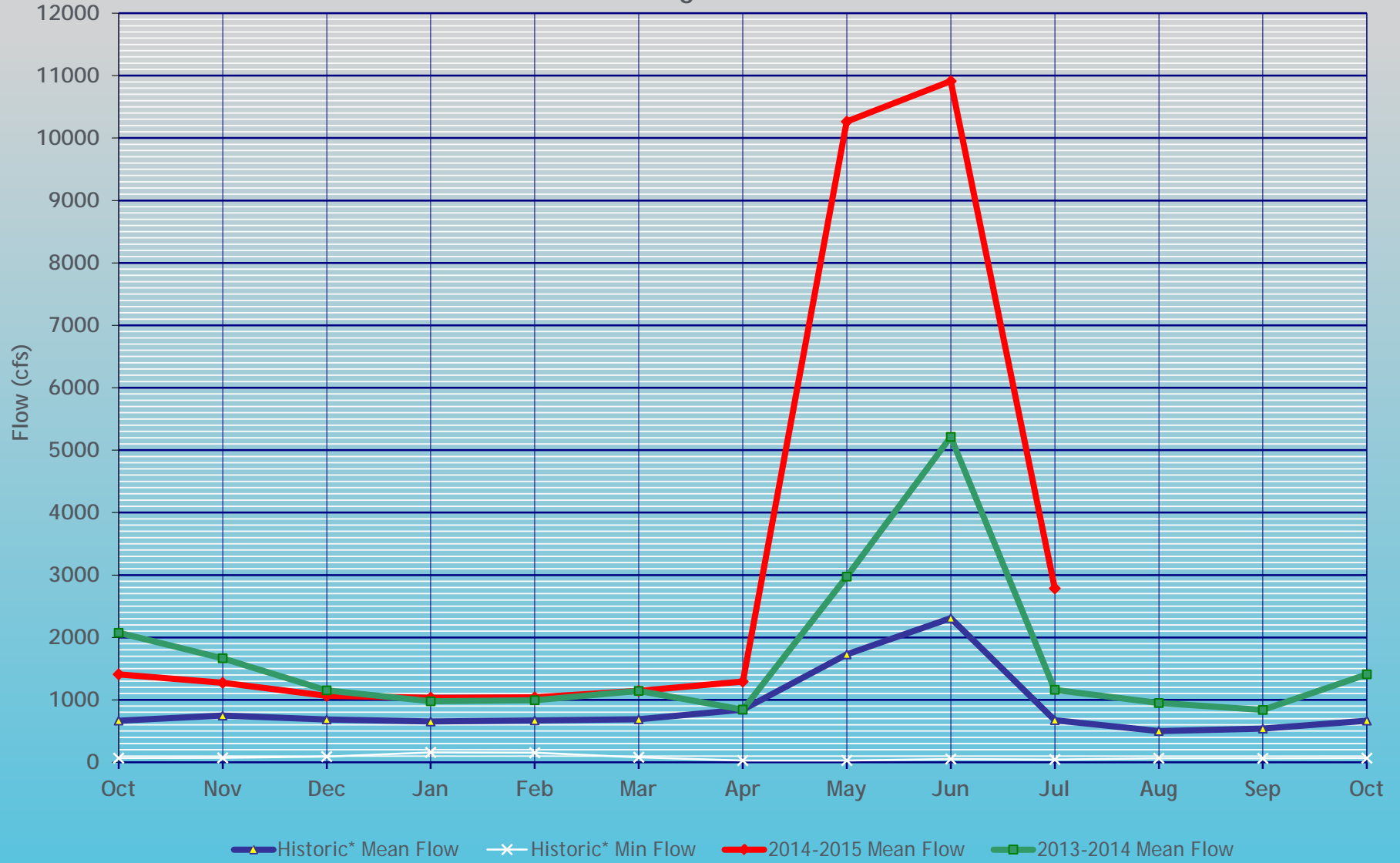
South Platte River at Kersey							South Platte River at Julesburg						
Month	Historic* Mean Flow	Historic* Max Flow	Year	Historic* Min Flow	Year	IY 2015 Mean Monthly Flow	Month	Historic* Mean Flow	Historic* Max Flow	Year	Historic* Min Flow	Year	IY 2015 Mean Monthly Flow
Oct	667	6180	1984	66	1954	1409	Oct	299	3130	1984	4.2	1903	558
Nov	747	3650	1984	70	1934	1273	Nov	335	2900	1984	4.2	1903	1443
Dec	685	1890	1961	91	1934	1064	Dec	401	1820	1984	13	2002	1755
Jan	652	2160	1974	158	1935	1034	Jan	512	2510	1970	21	2003	1913
Feb	671	3060	1914	152	1935	1039	Feb	578	3220	1930	29	2005	987
Mar	688	3470	1983	80	1935	1143	Mar	512	12900	1910	15	1904	517
Apr	842	18100	1942	28	1955	1293	Apr	514	14400	1942	4.0	1904	366
May	1728	26100	1973	29	1955	10263	May	994	18100	1973	12	1911	9662
Jun	2308	31000	1921	52	1954	10912	Jun	1426	30800	1921	2.0	1910	12249
Jul	675	12600	1983	44	1955	2785	Jul	311	12600	1983	0.0	1903	2481
Aug	501	9690	1951	65	1934		Aug	178	8920	1968	0.0	1903	
Sep	539	14200	1938	62	1940		Sep	284	7130	1938	2.0	1902	
Oct	667	6180	1984	66	1954		Oct	299	3130	1984	4.2	1903	

\*Period of record 1902-2013

\*Period of record 1902-2013

# South Platte River at Kersey

Irrigation Year

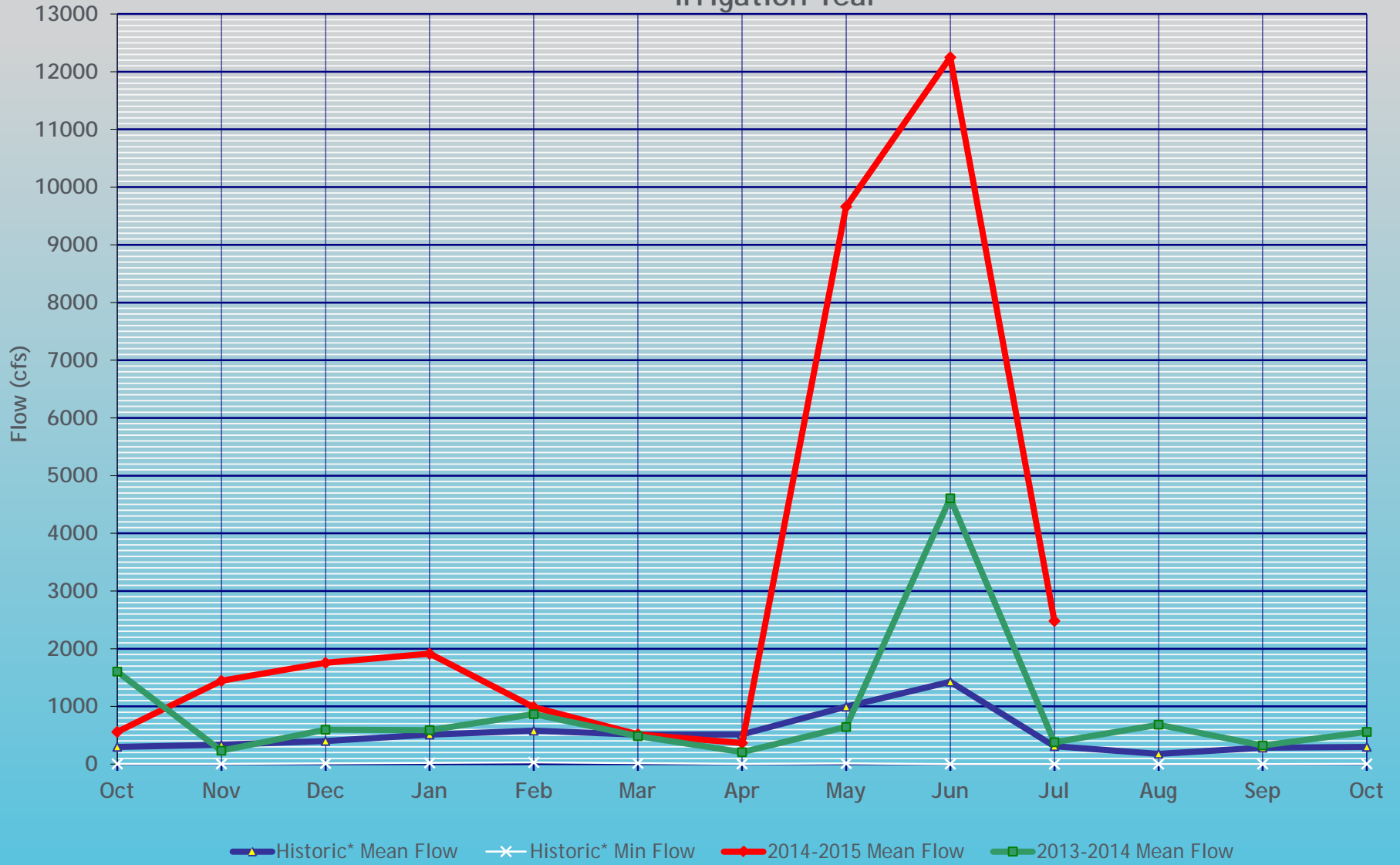


Historic\* Mean Flow    Historic\* Min Flow    2014-2015 Mean Flow    2013-2014 Mean Flow

\*1901-2013

# South Platte River at Julesburg

Irrigation Year



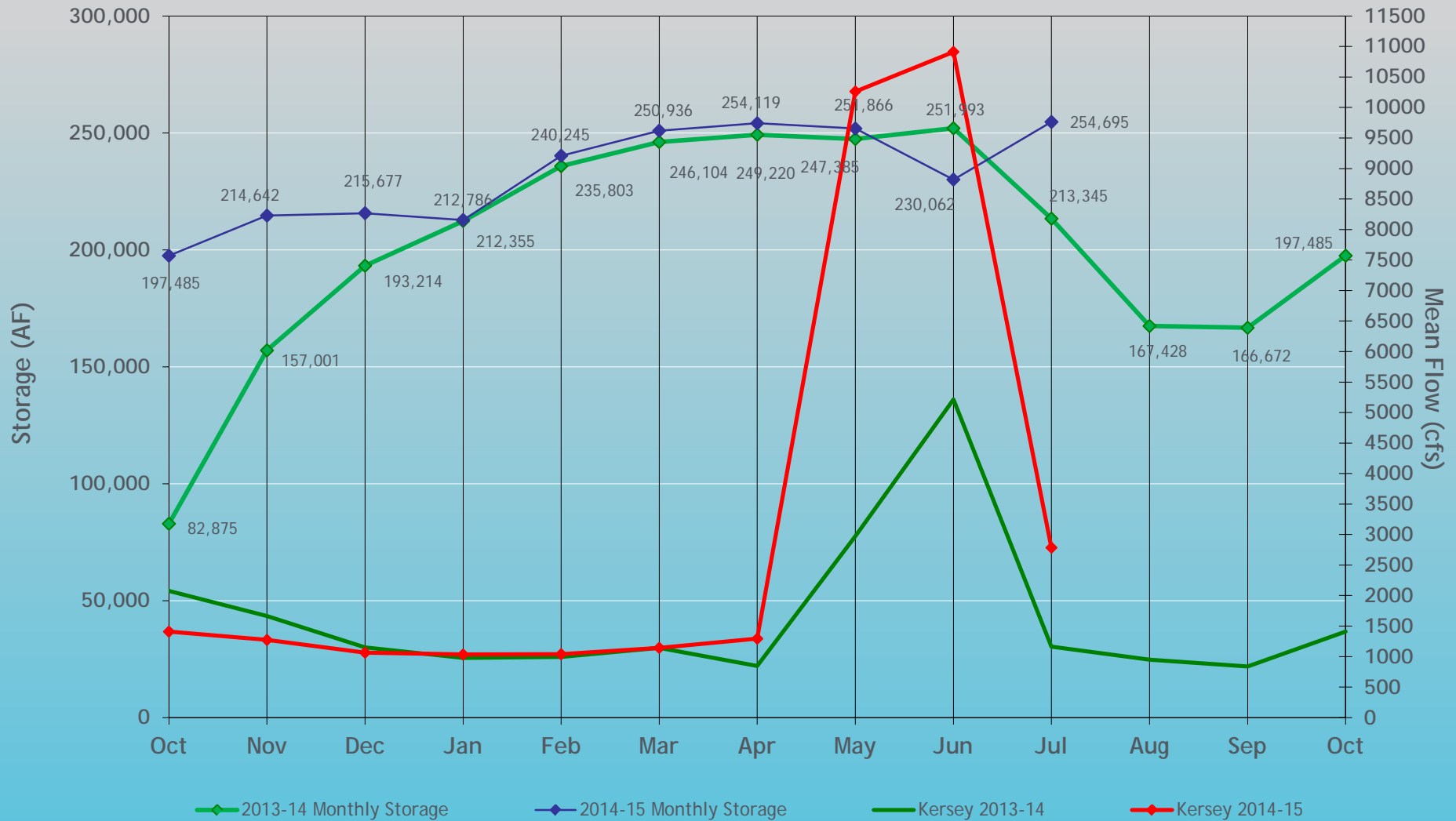
\*1901-2013





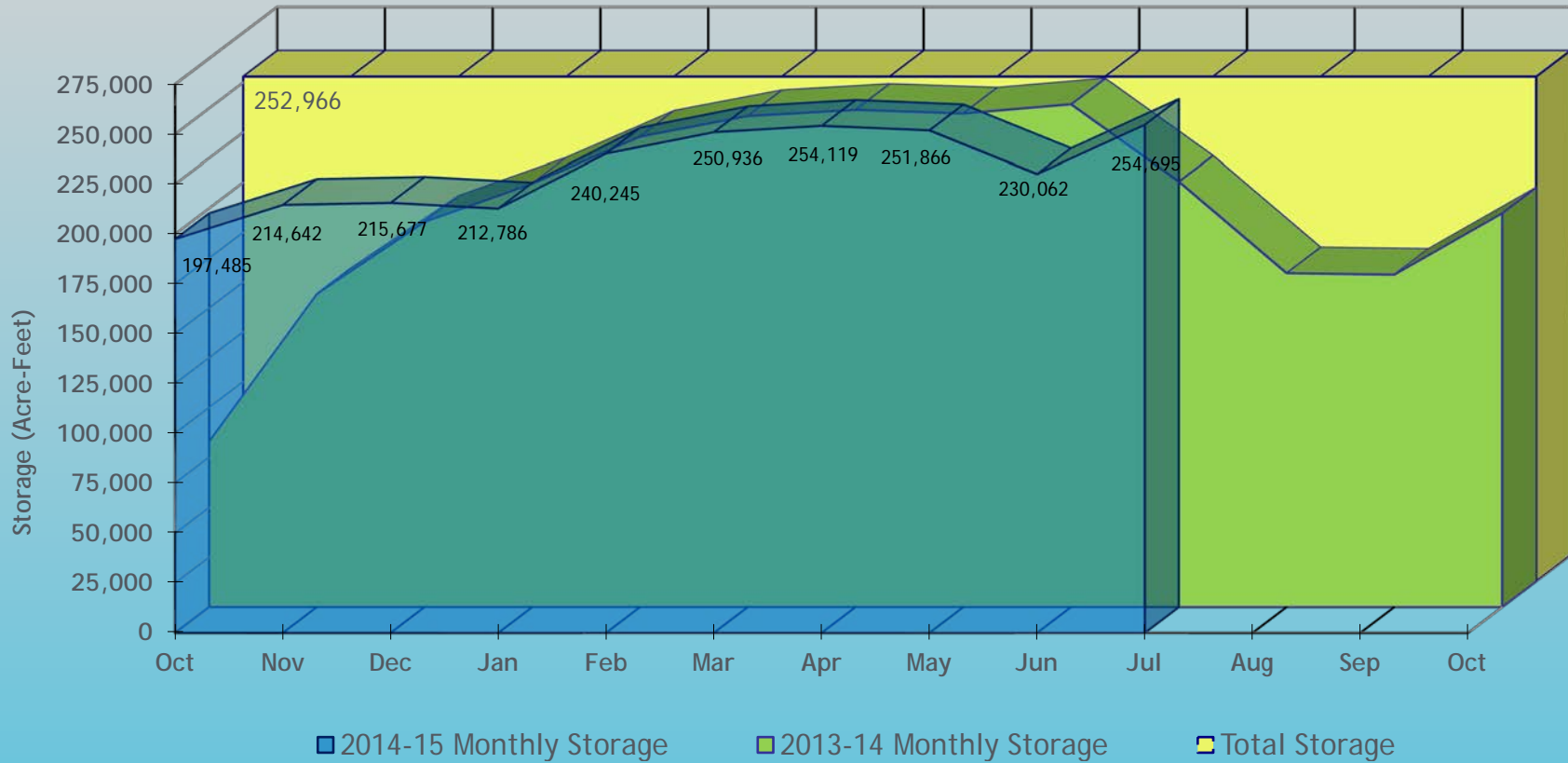
# Reservoir Storage below Kersey

Selected Reservoirs\*



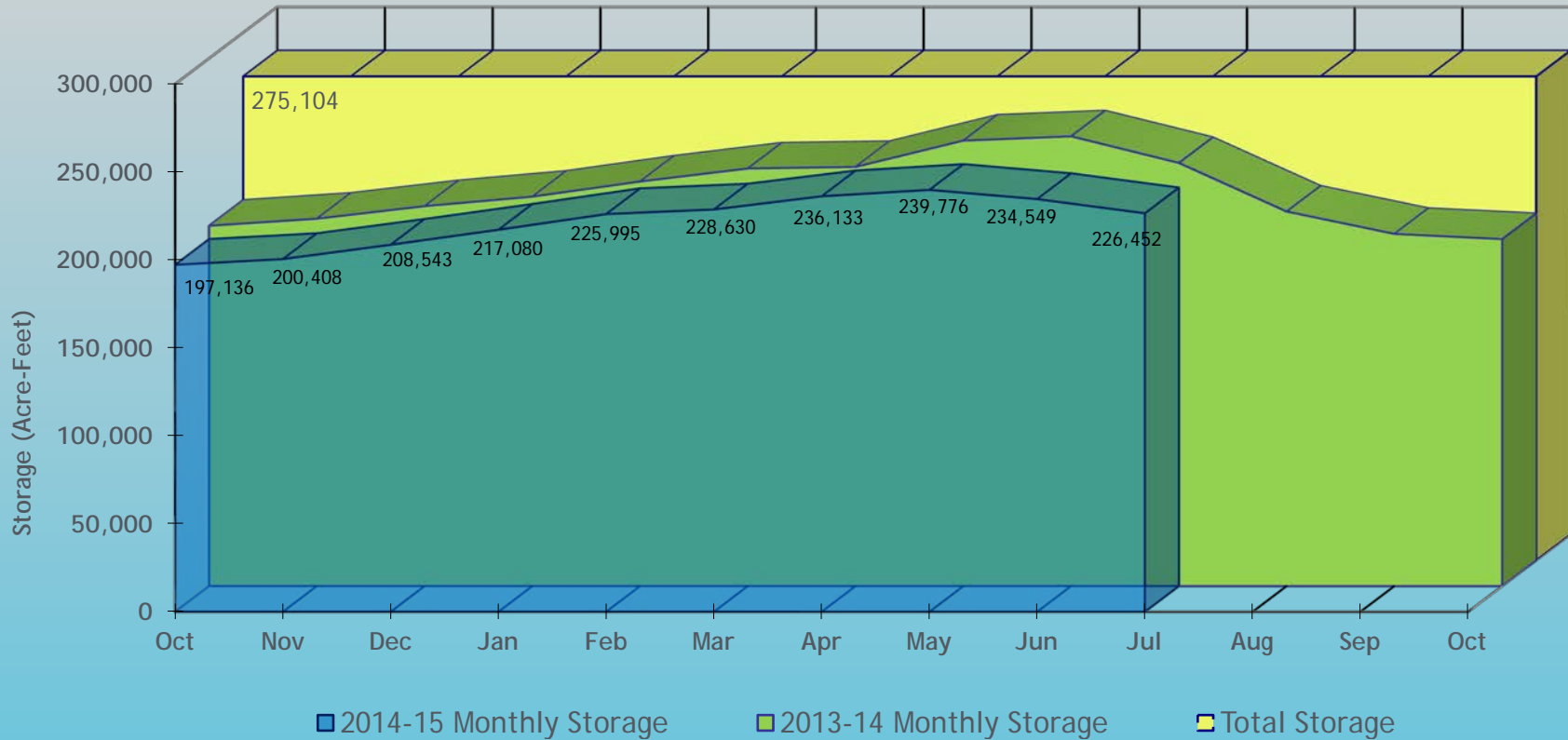
\*Empire, Riverside, Jackson, Prewitt, North Sterling, & Julesburg

# South Platte Reservoir Storage below Kersey\*



\*Empire, Riverside, Jackson, Prewitt, North Sterling, & Julesburg

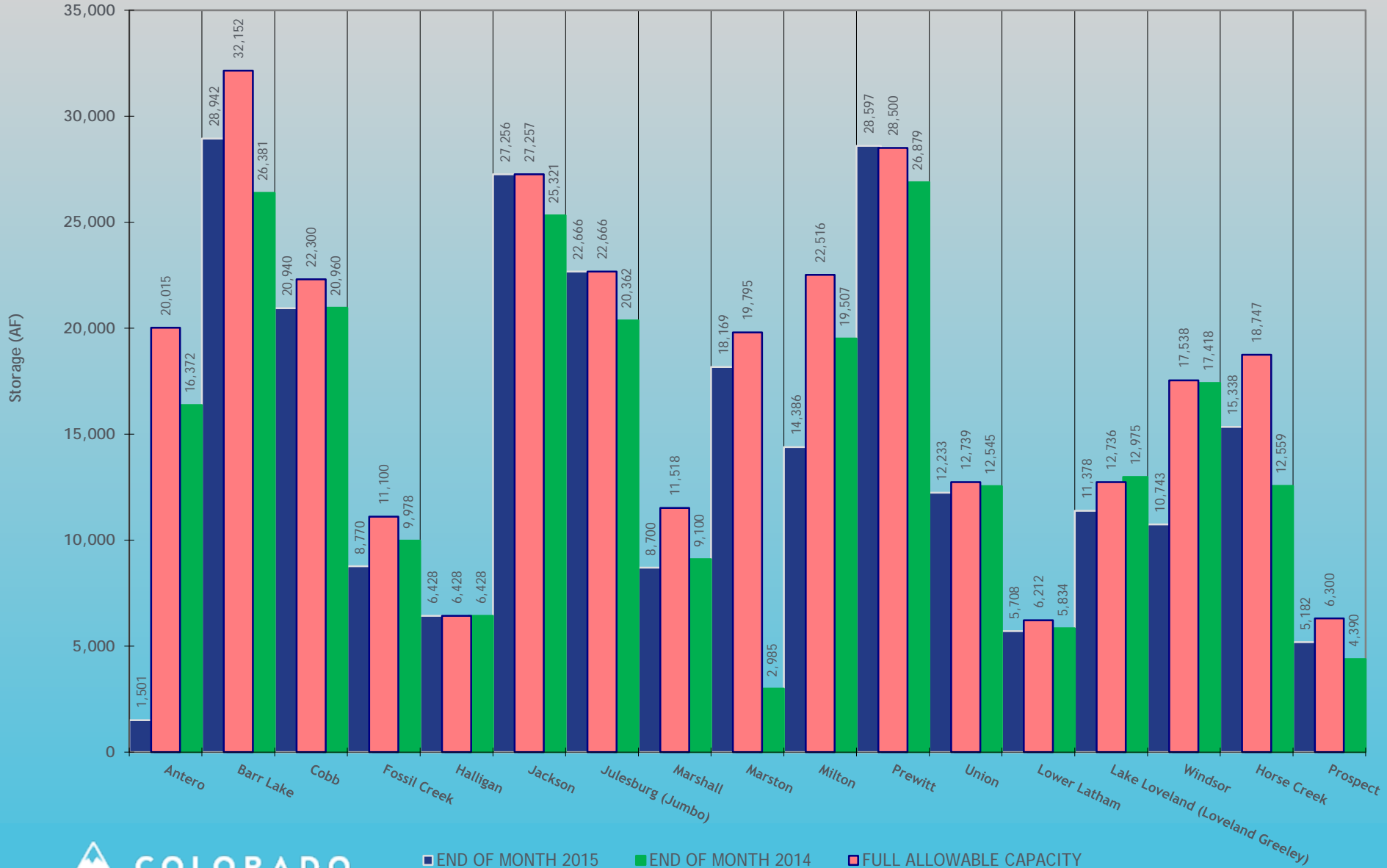
# South Platte Reservoir Storage above Kersey\*



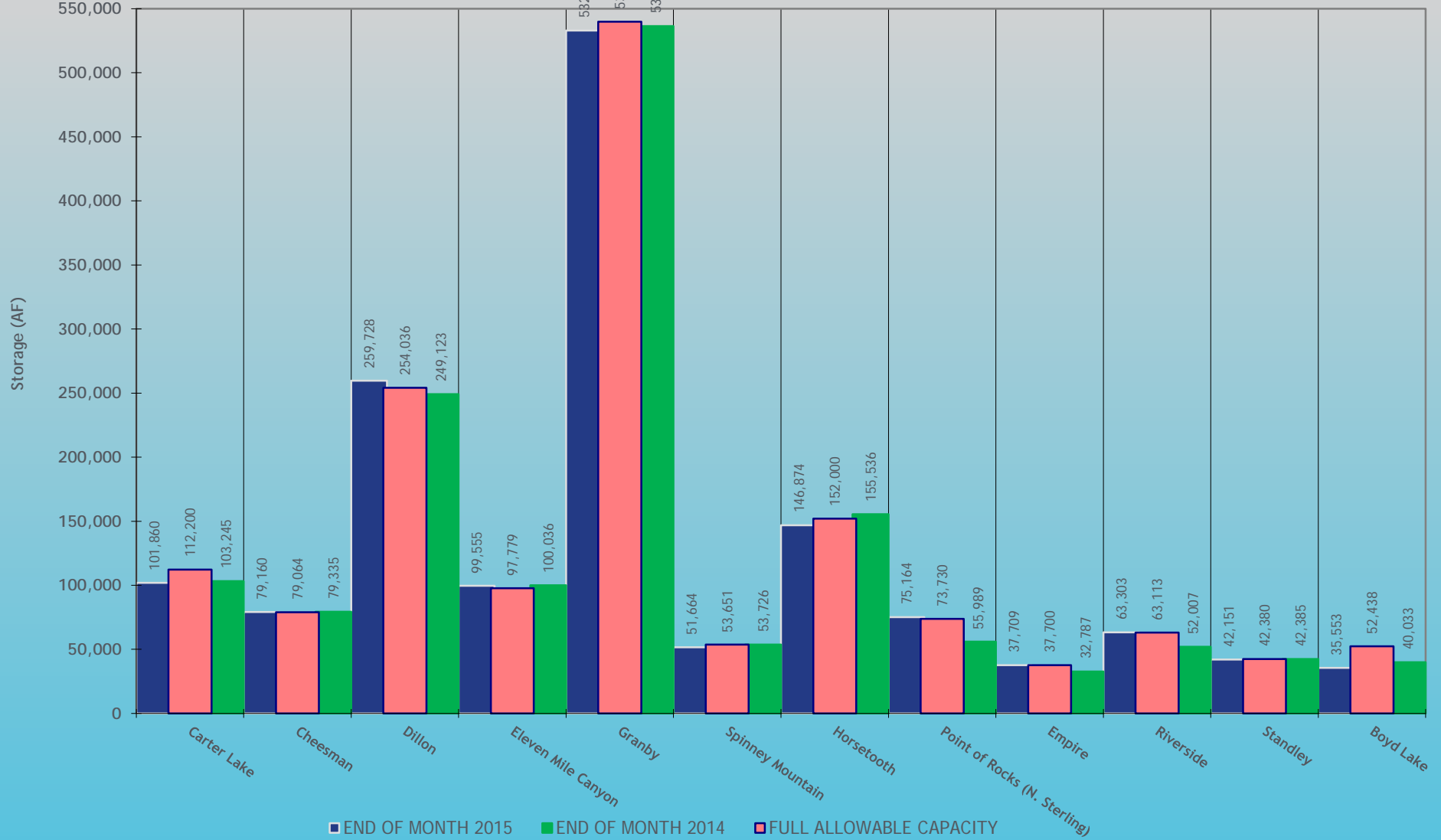
\*Barr, Cobb, Fossil Crk, Halligan, Marshall, Milton, Union, Standley, Lower Latham, Boyd, Loveland, Windsor, Horse Crk, & Prospect



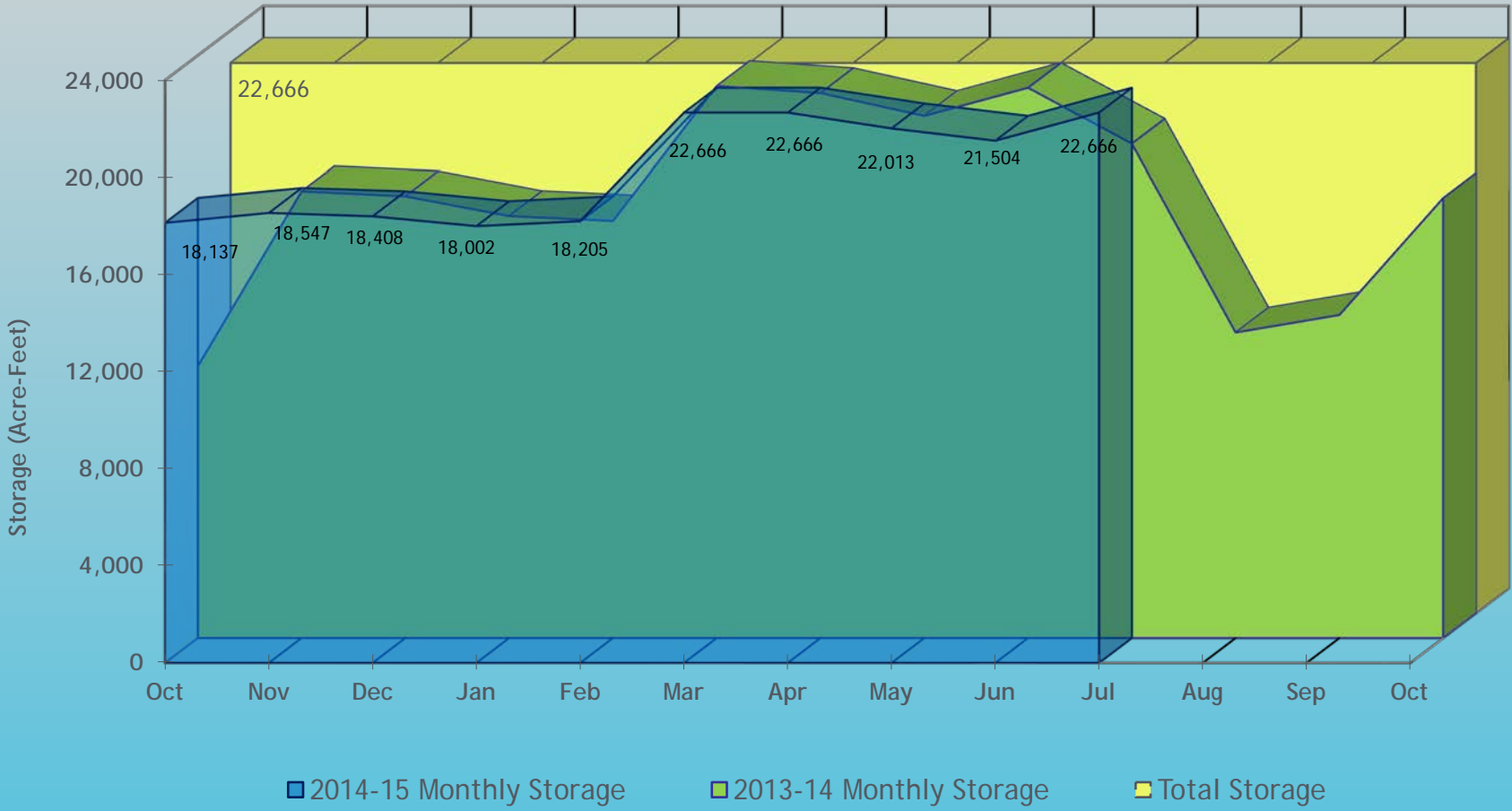
# July Reservoir Change in Storage 2014 versus 2015



# July Reservoir Change in Storage 2014 versus 2015

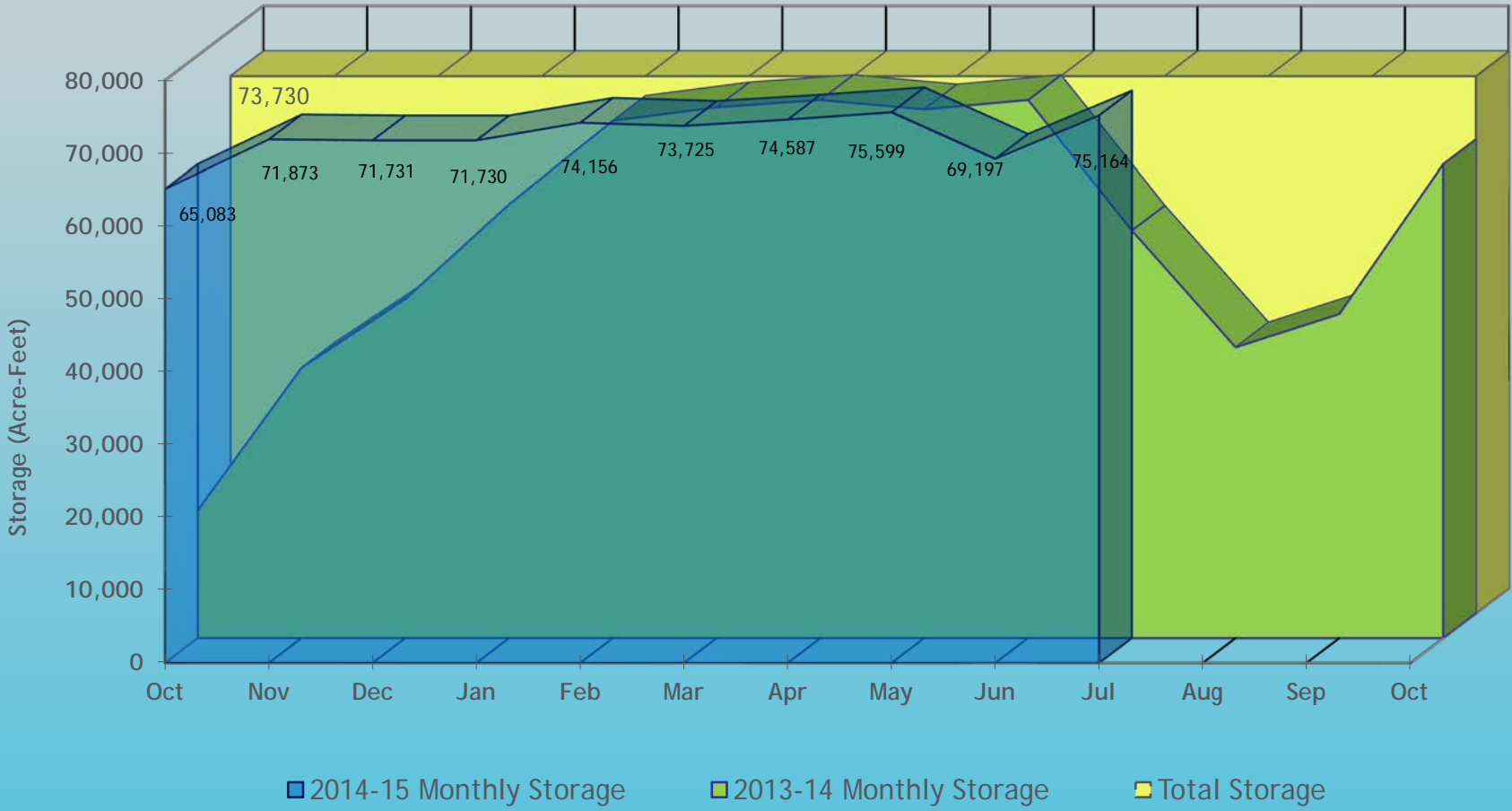


# Julesburg Reservoir (District 64 - Agricultural)

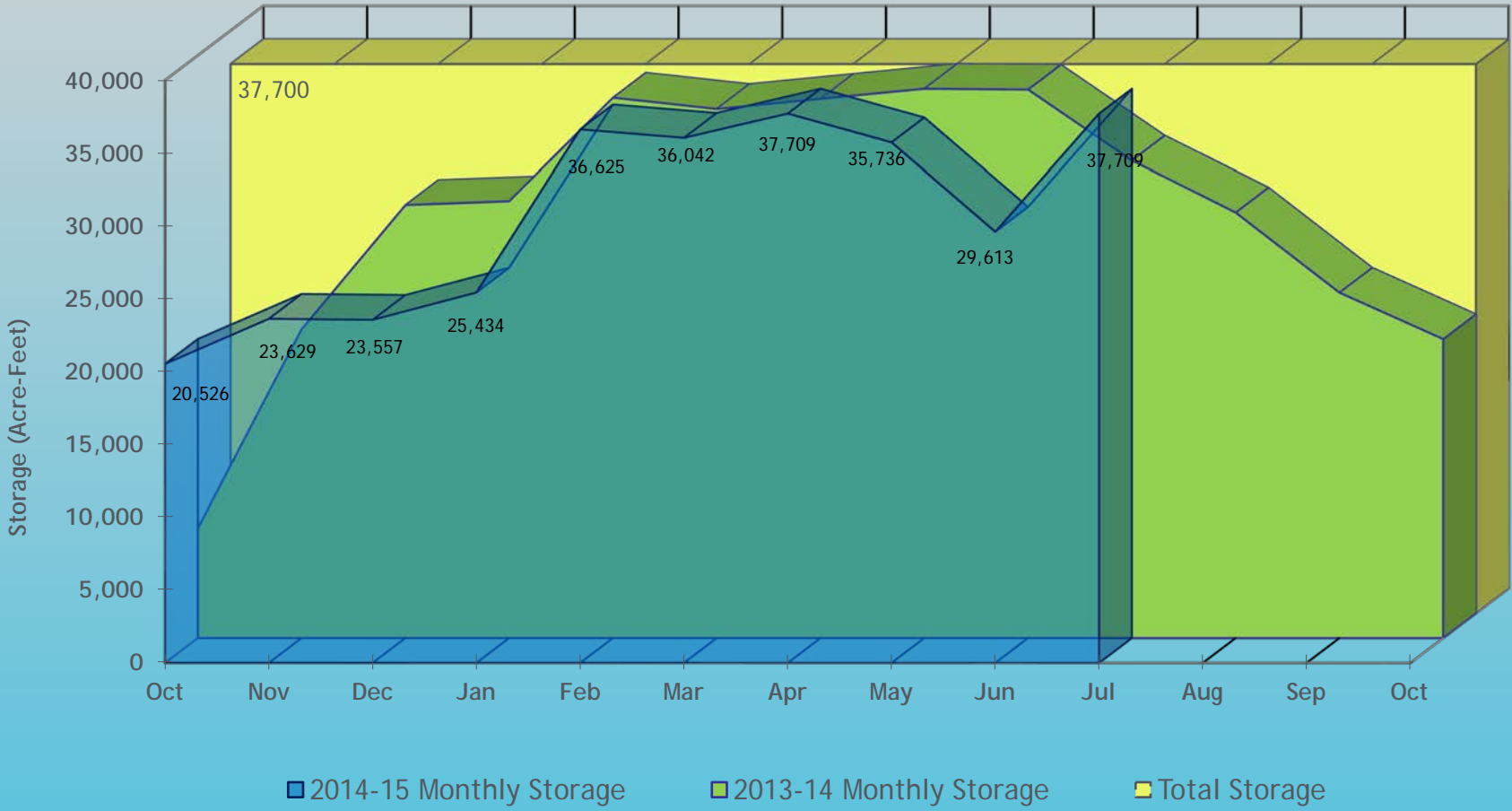




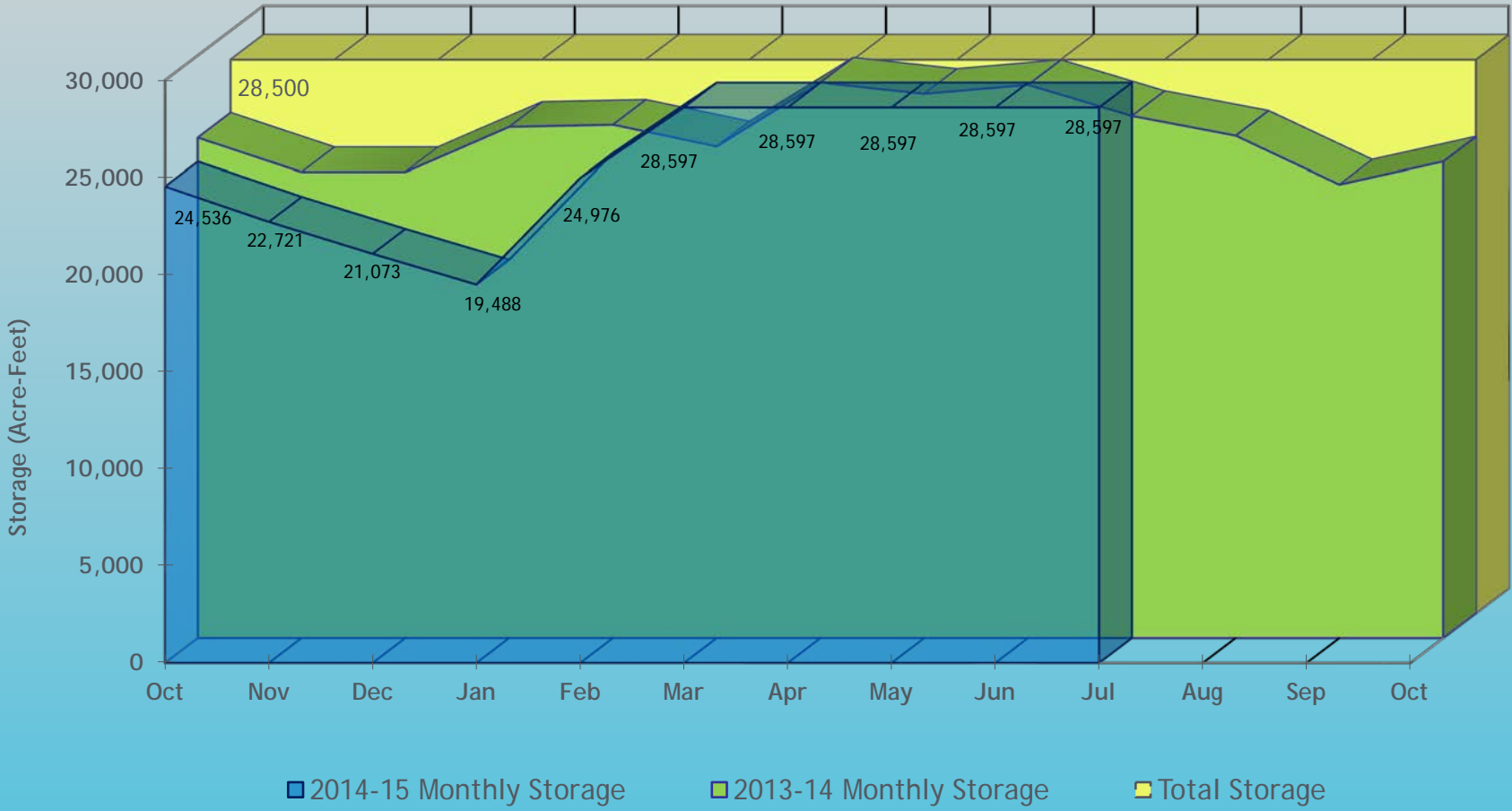
# North Sterling Reservoir (District 64 - Agricultural)



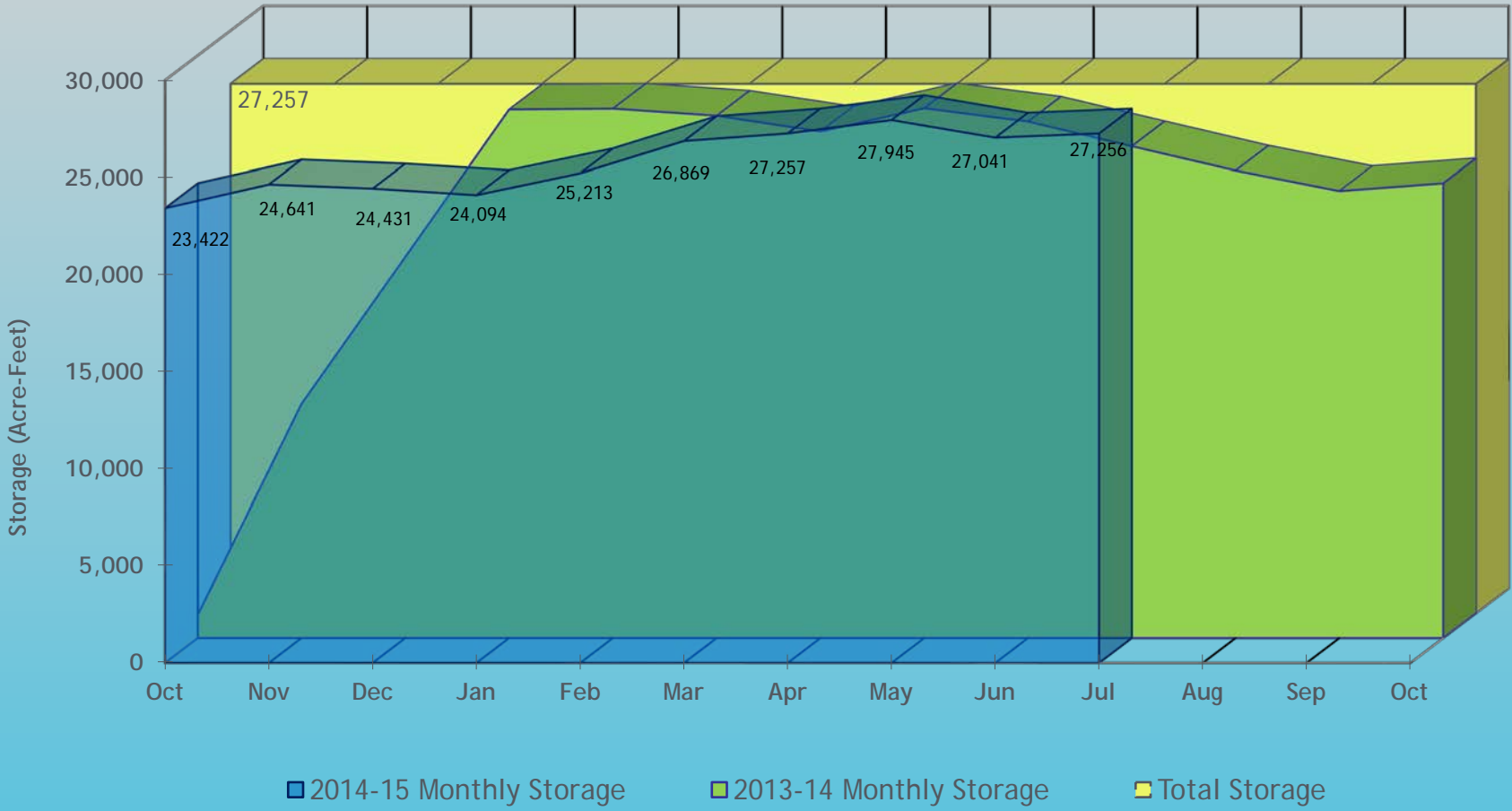
# Empire Reservoir (District 1 - Agricultural)



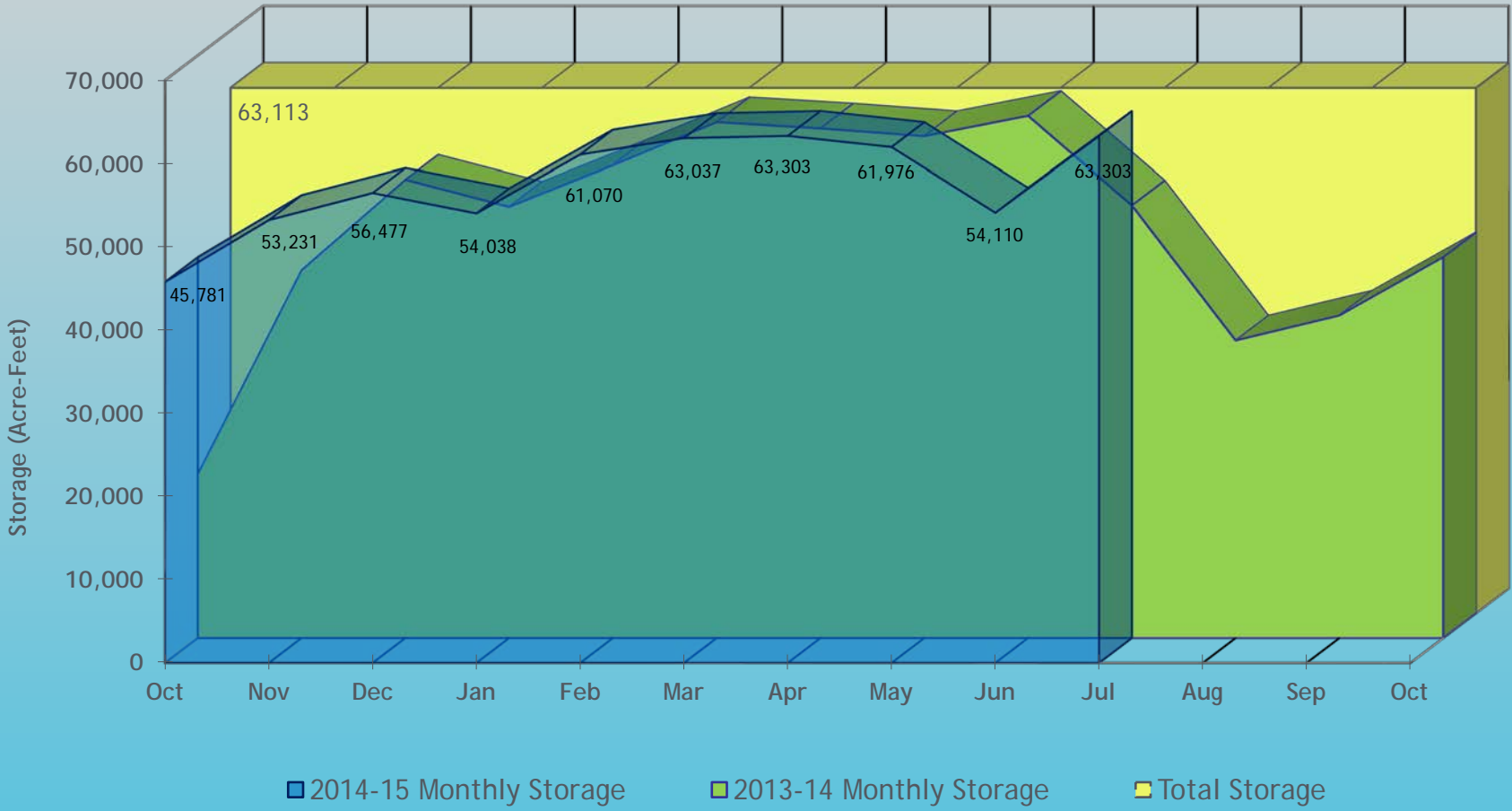
# Prewitt Reservoir (District 64 - Agricultural)



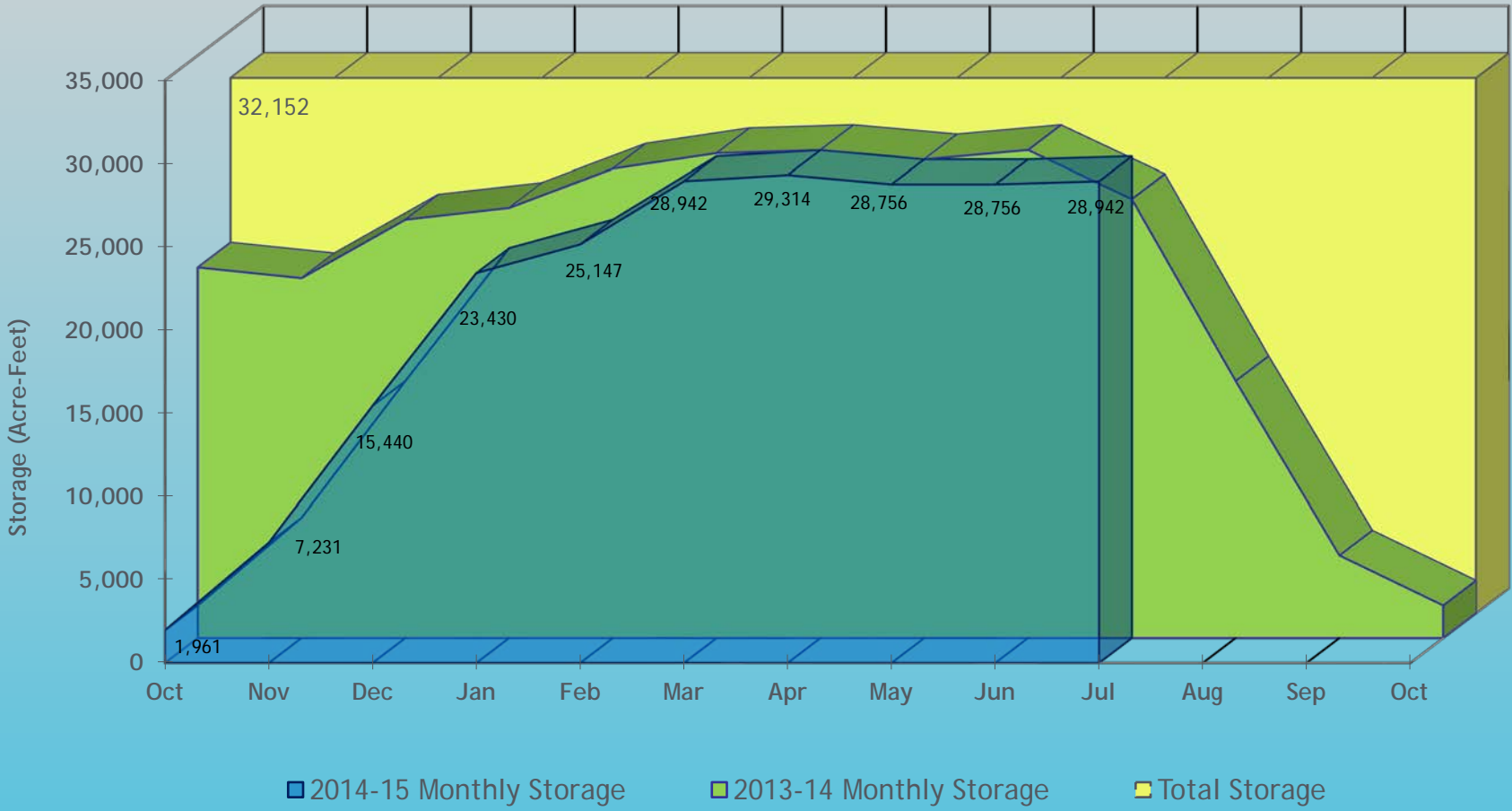
# Jackson Reservoir (District 1 - Agricultural)



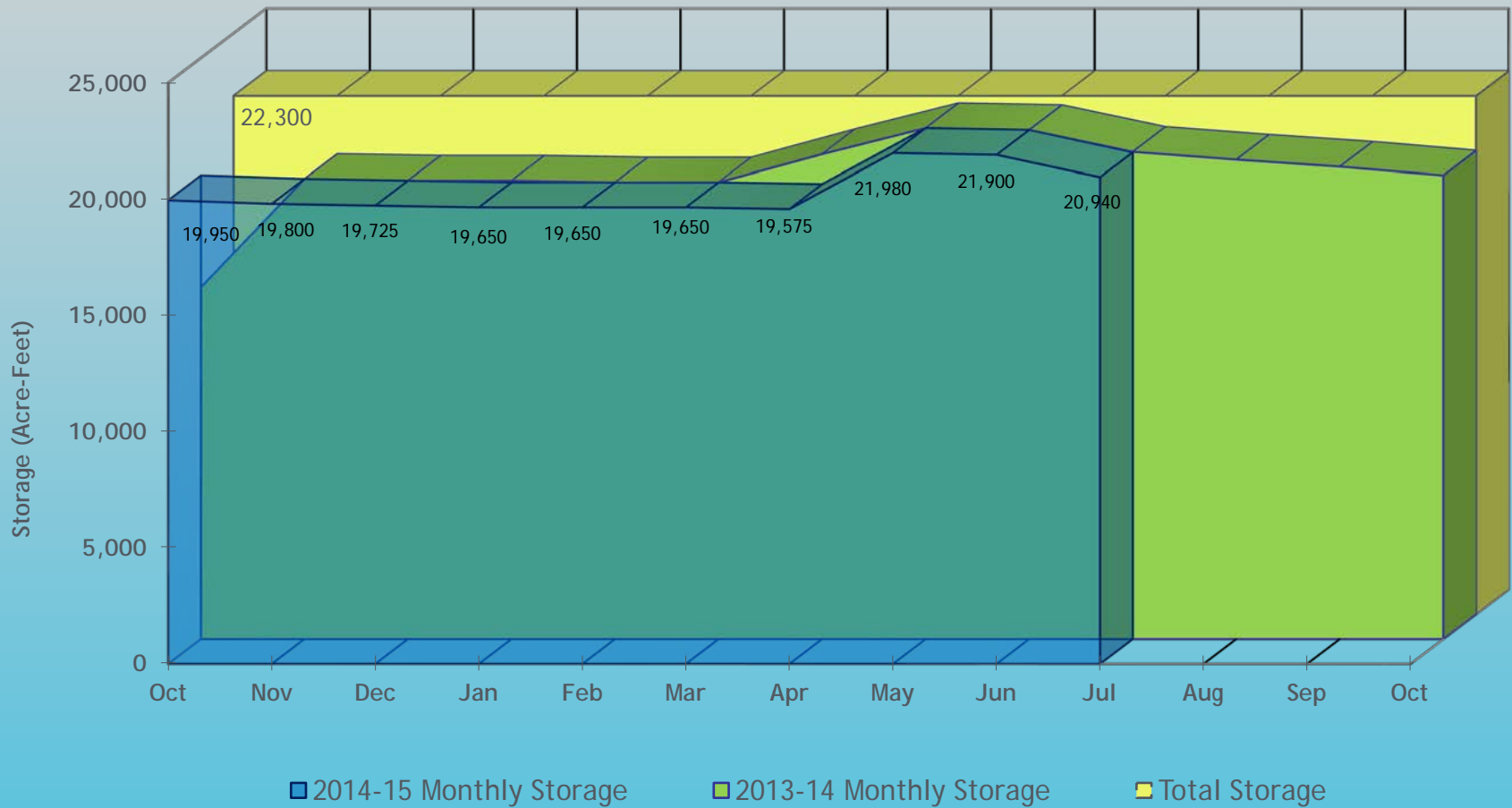
# Riverside Reservoir (District 1 - Agricultural)



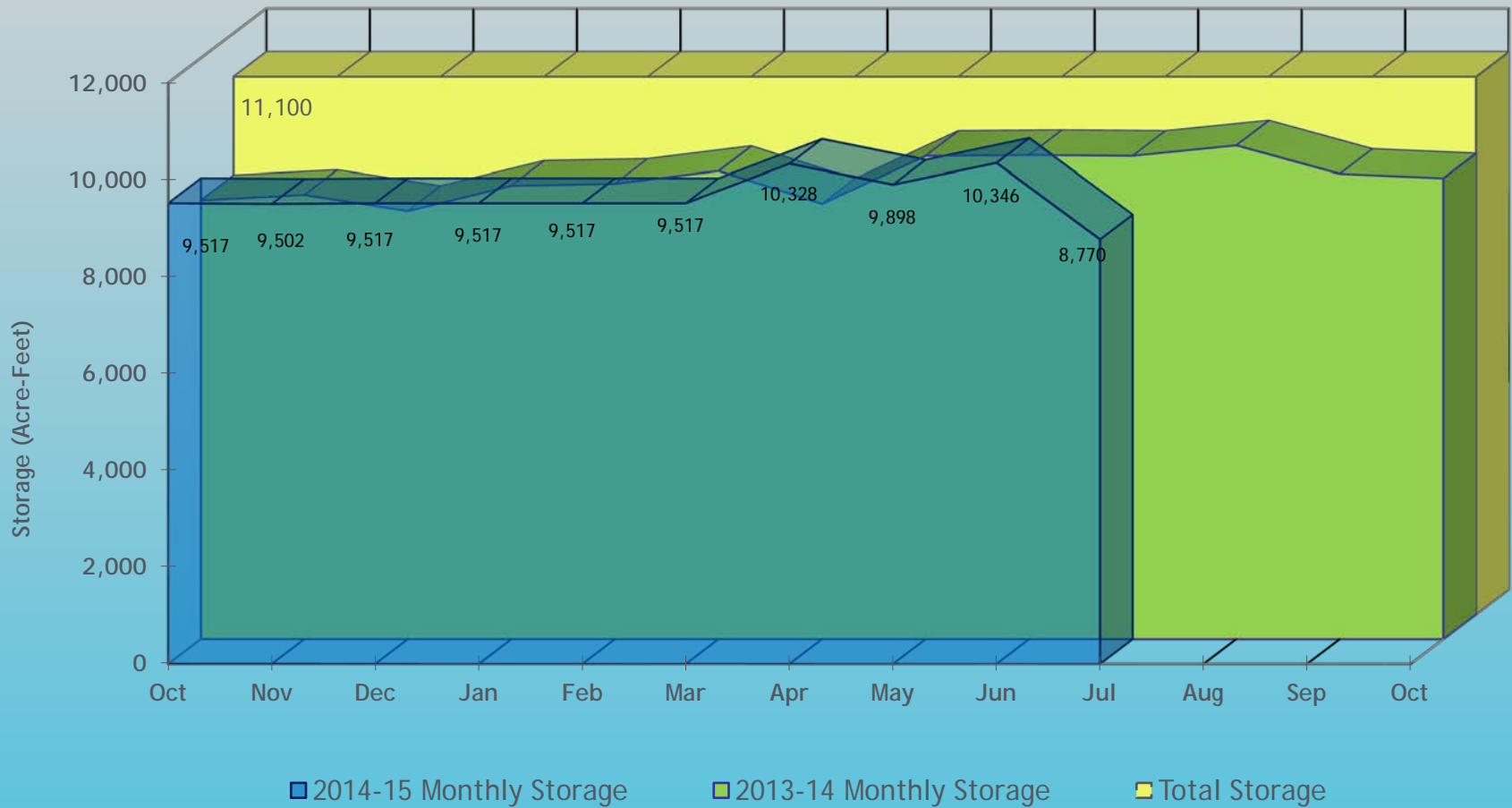
# Barr Reservoir (District 2 - Agricultural)



# Cobb Reservoir (District 3, Poudre River - Agricultural)

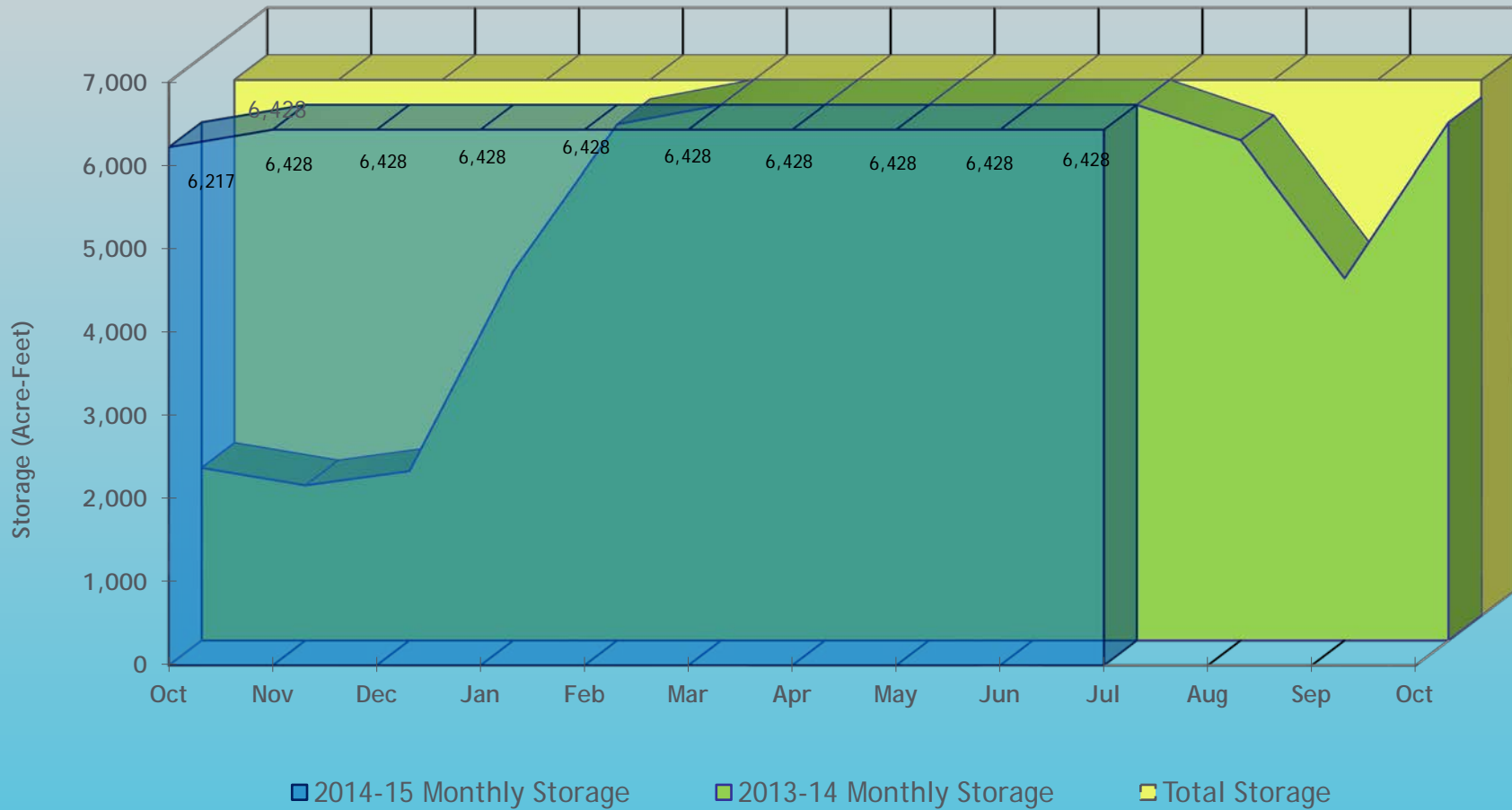


# Fossil Creek Reservoir (District 3, Poudre River - Agricultural)

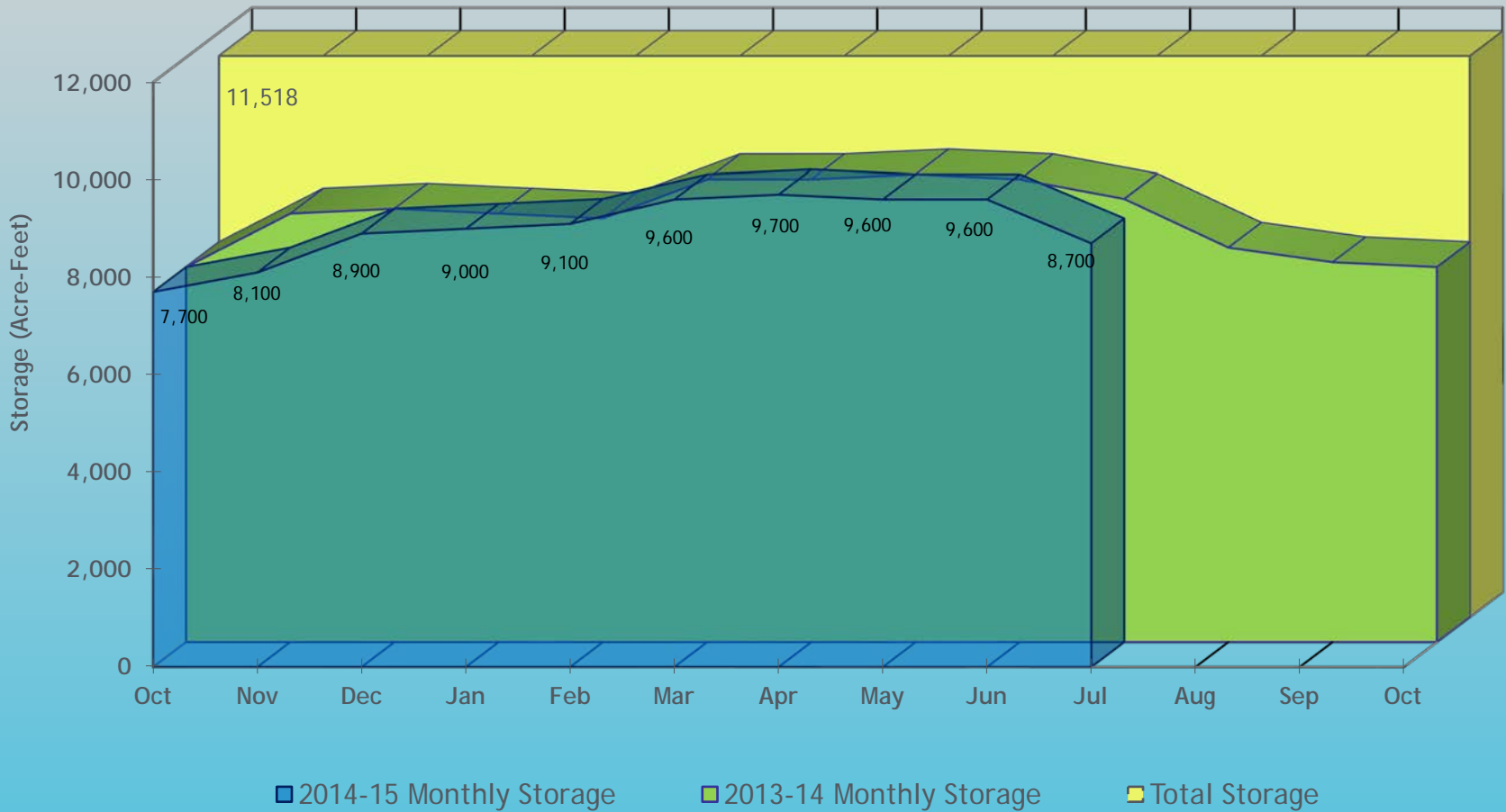




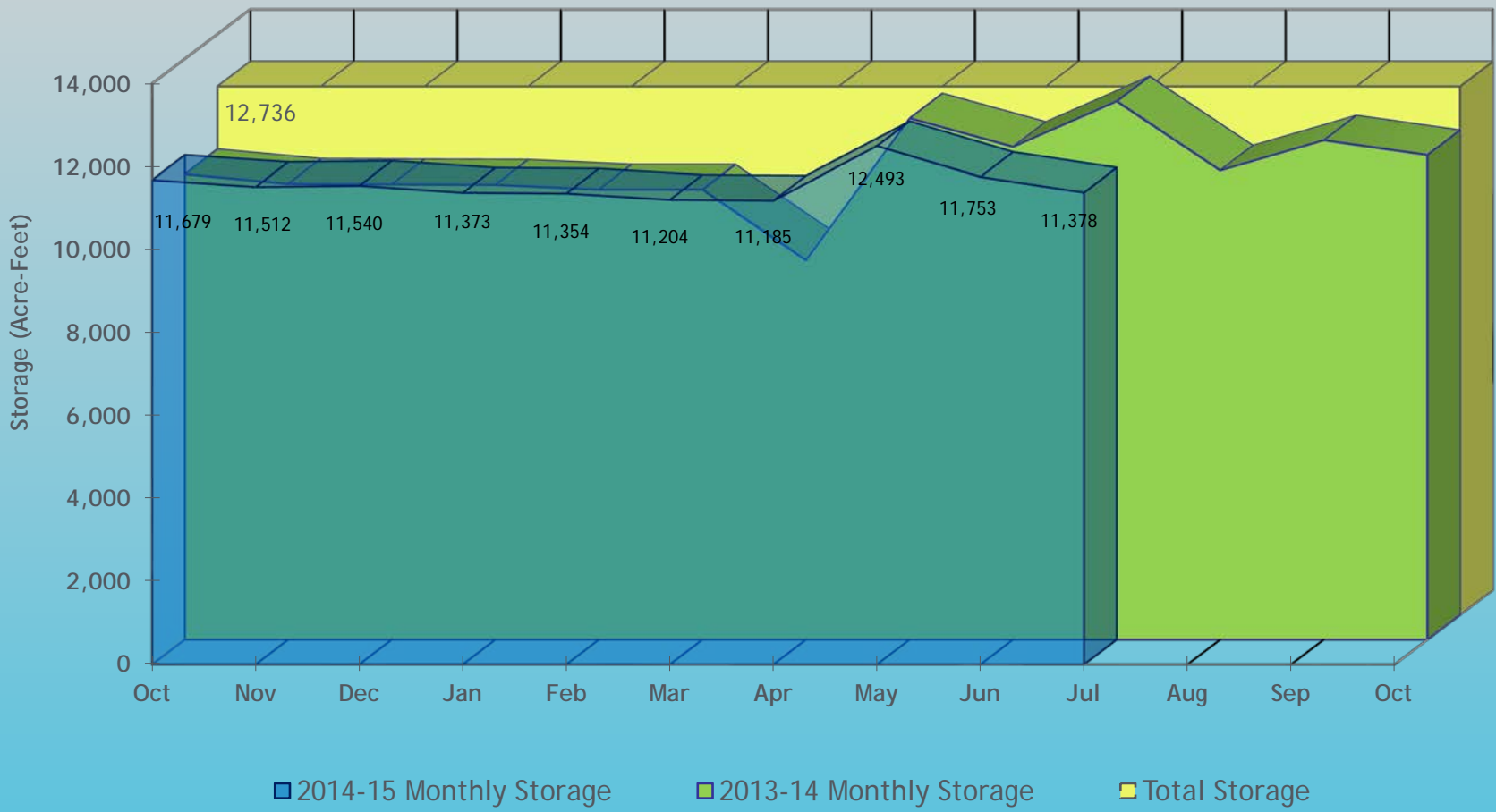
# Halligan Reservoir (District 3, Poudre River - Agricultural)



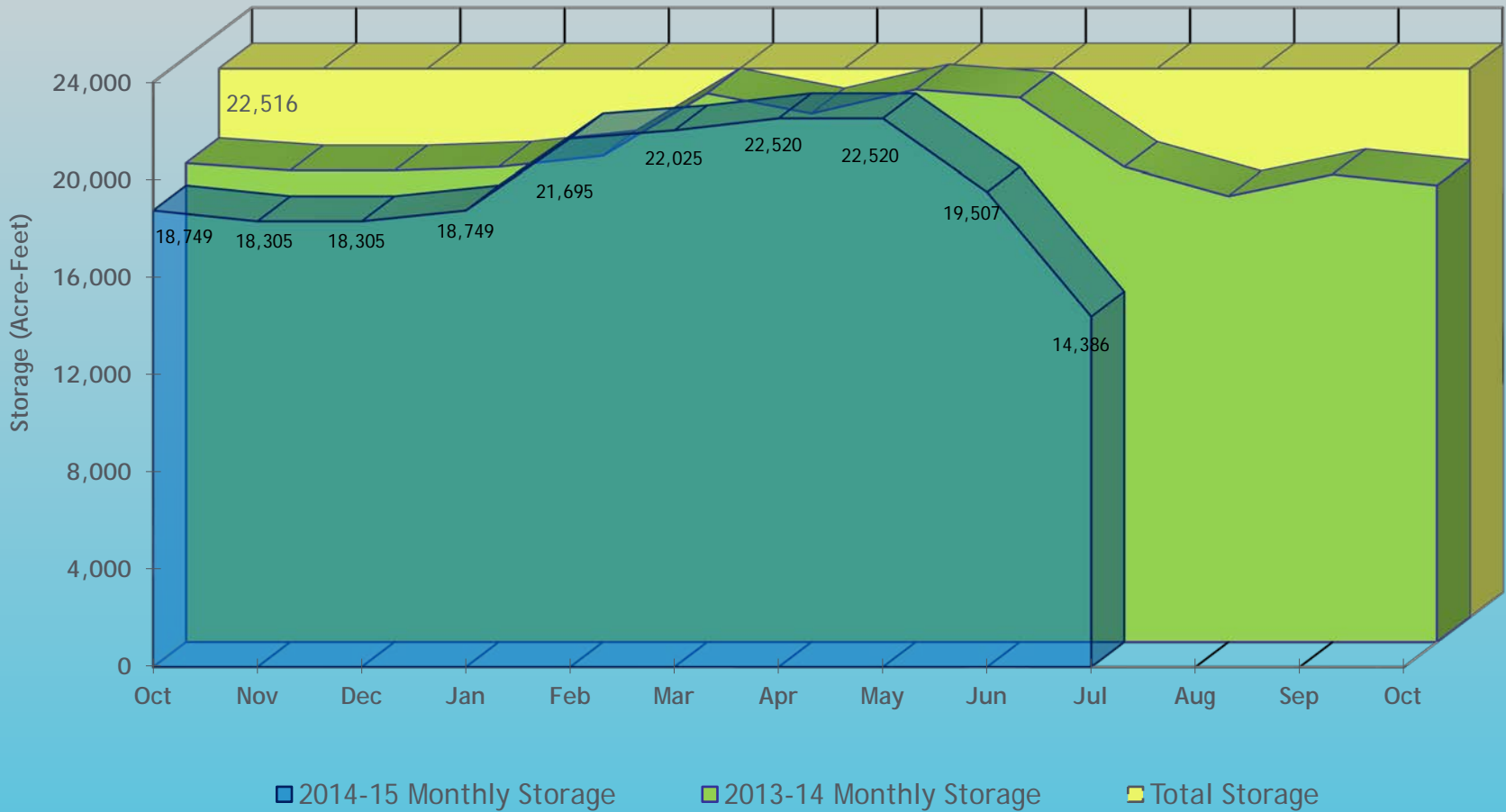
# Marshall Lake (District 6, Boulder Creek - Agricultural)



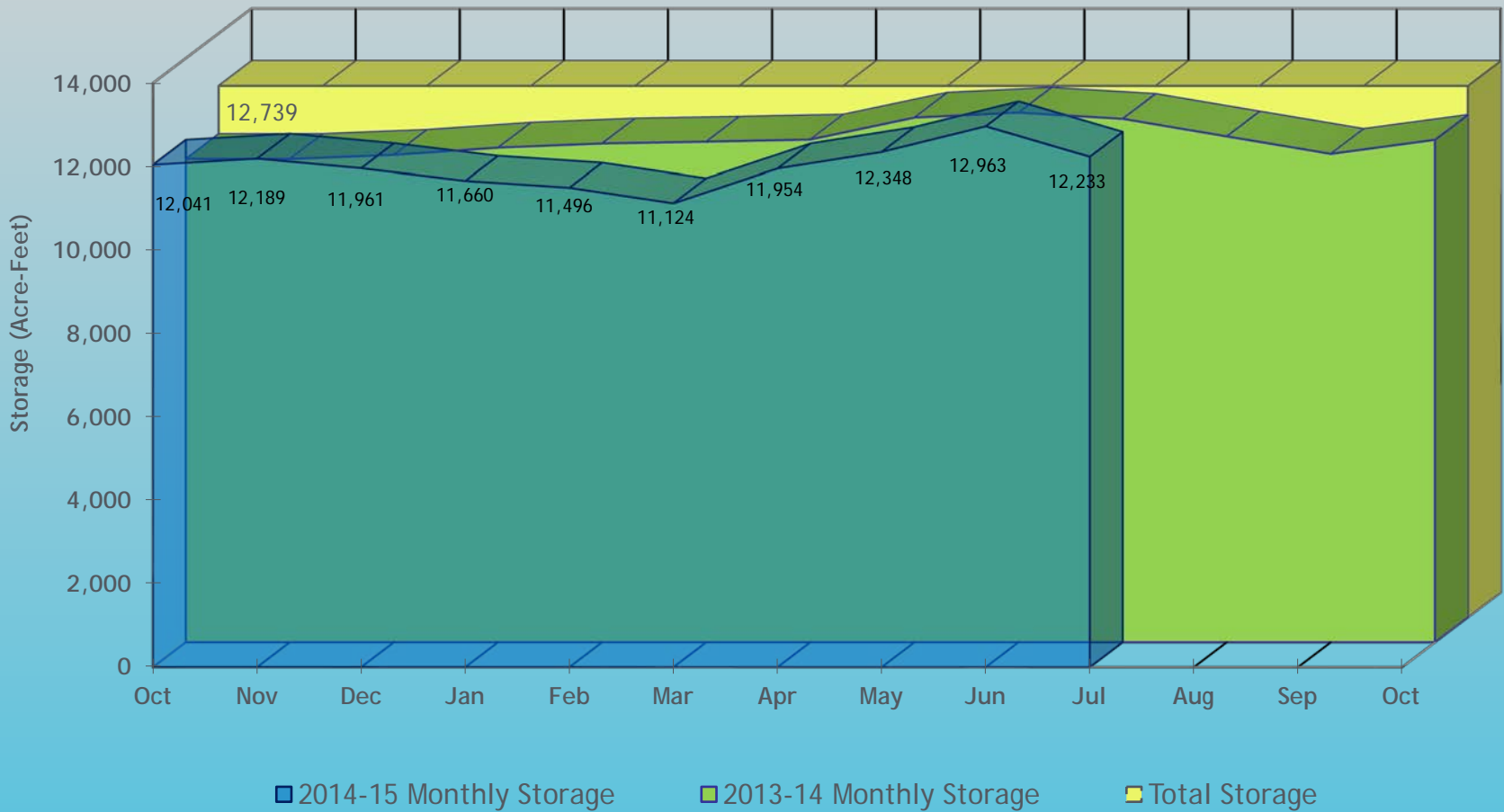
# Loveland Greeley Reservoir (District 4, Big Thompson River - Agricultural)



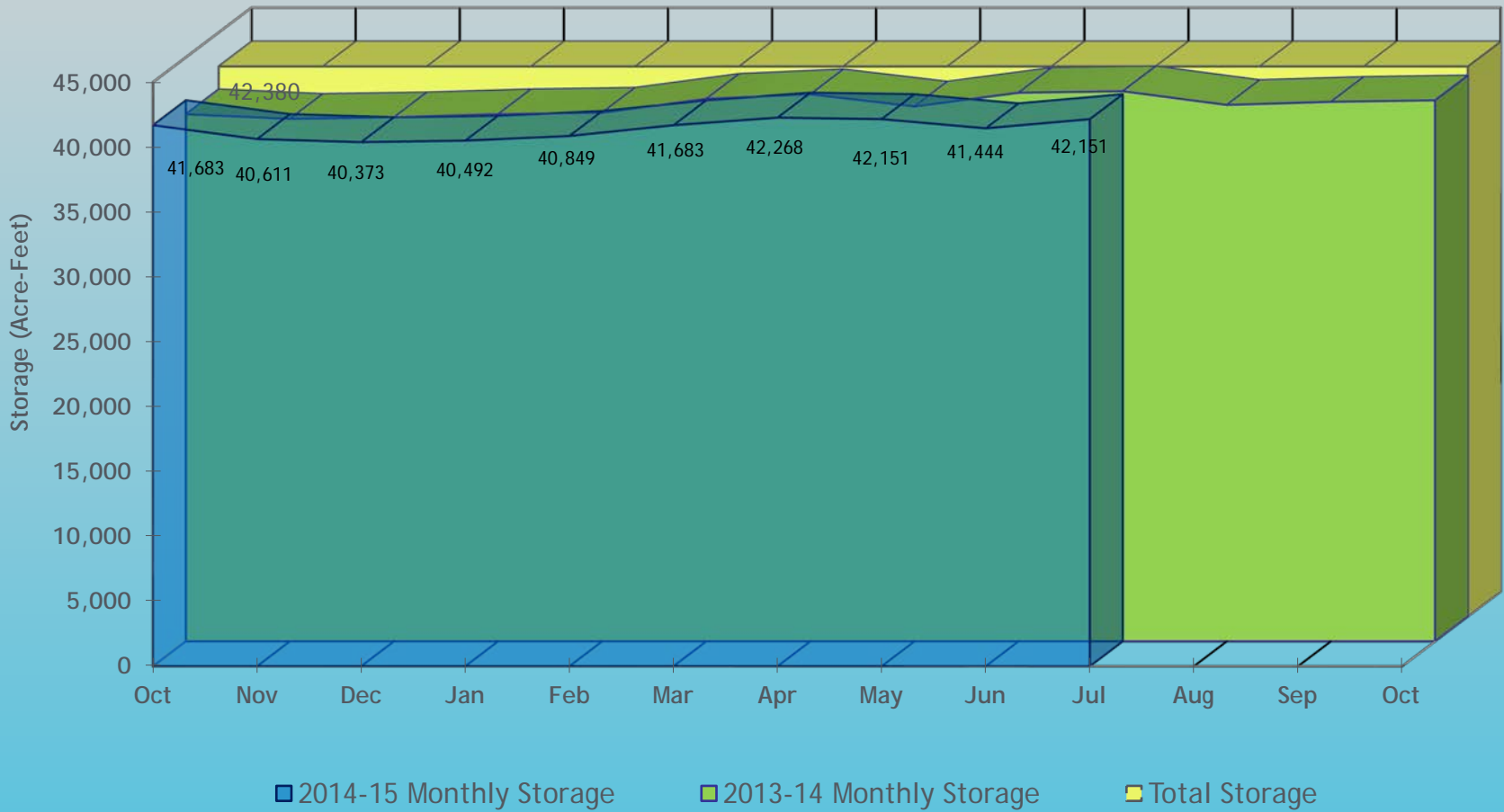
# Milton Reservoir (District 2 - Agricultural)



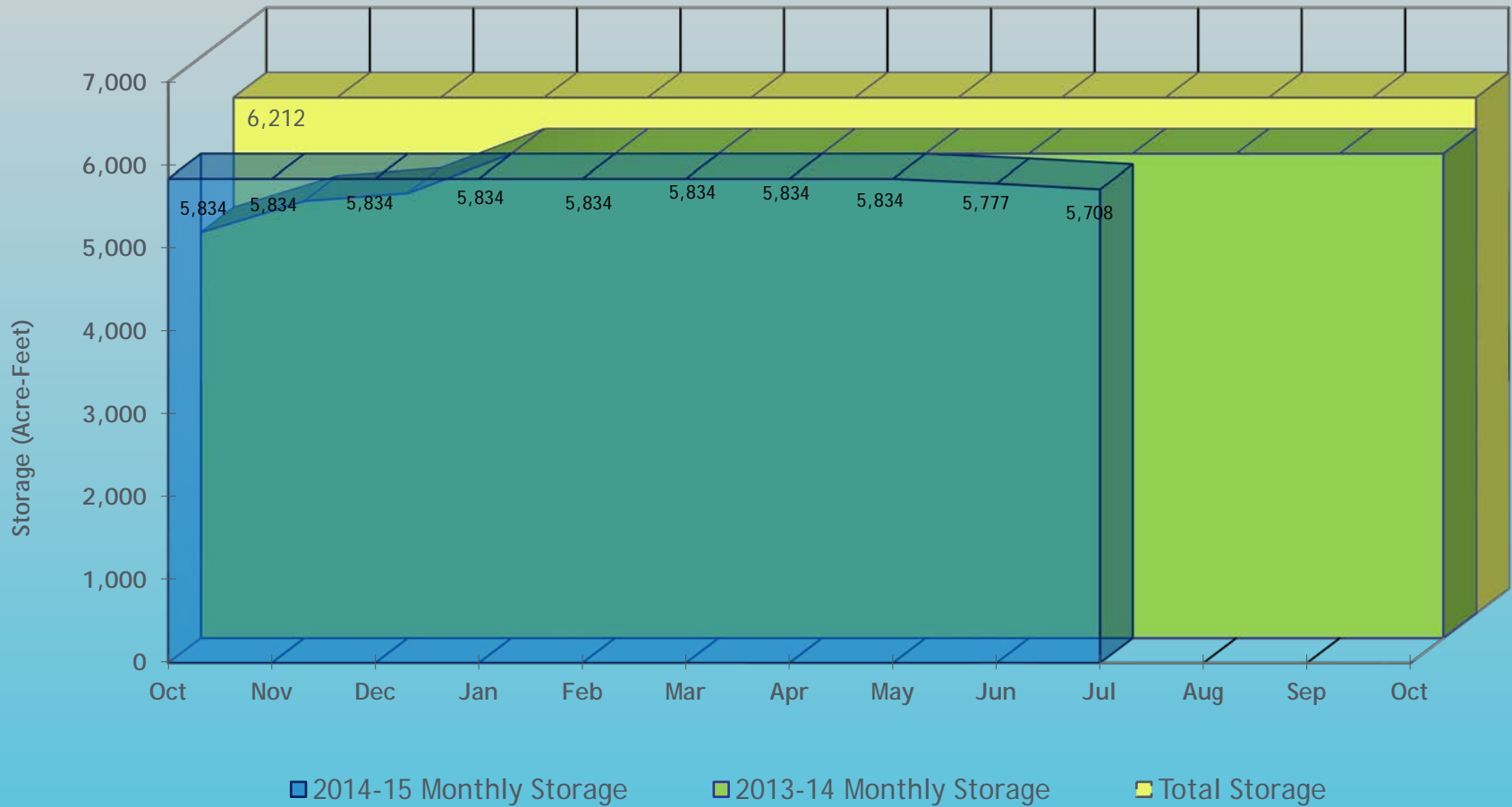
# Union Reservoir (District 5, St. Vrain Creek - Agricultural)



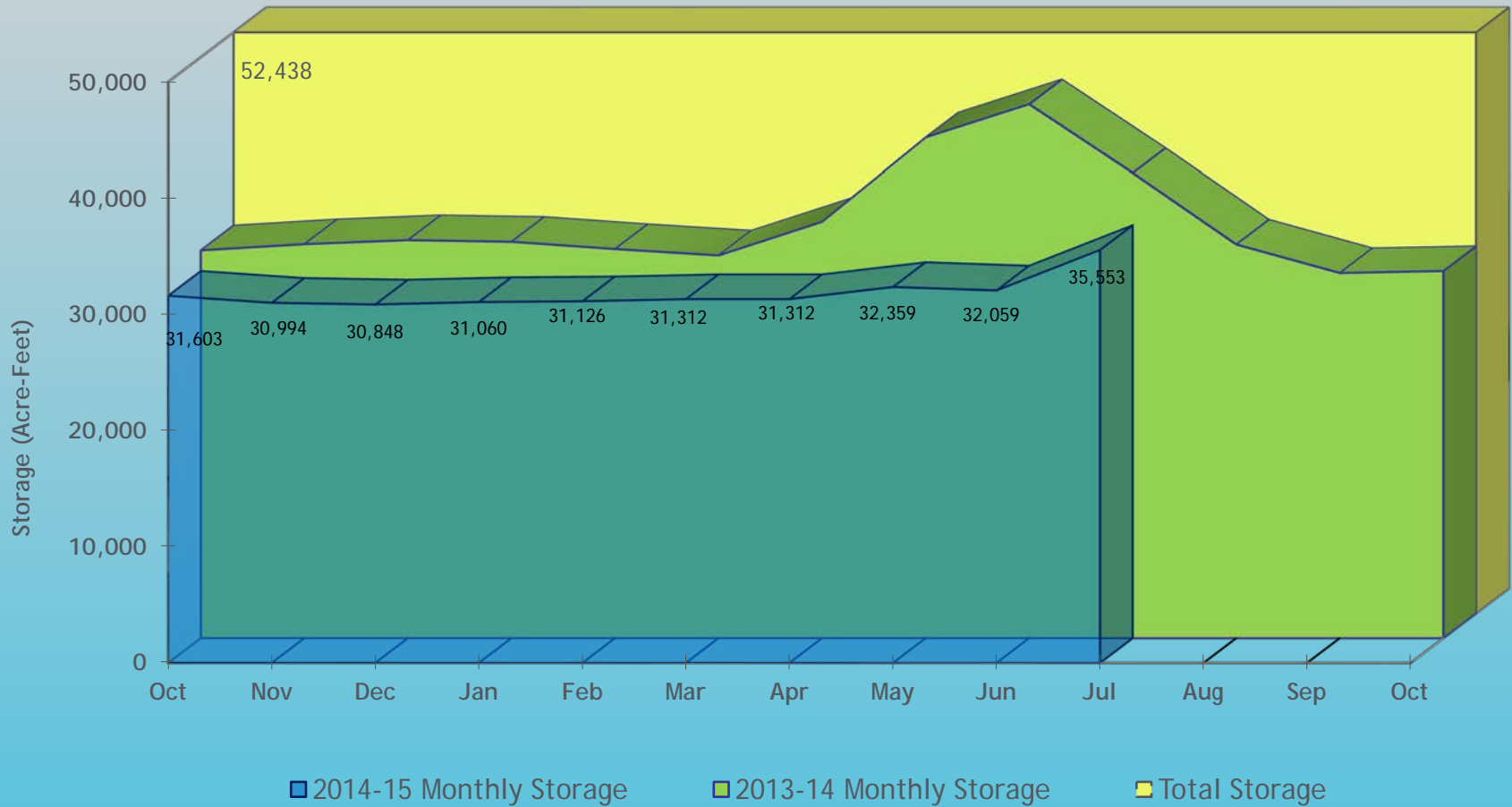
# Standley Lake (Agricultural)



# Lower Latham Reservoir (District 2 - Agricultural)

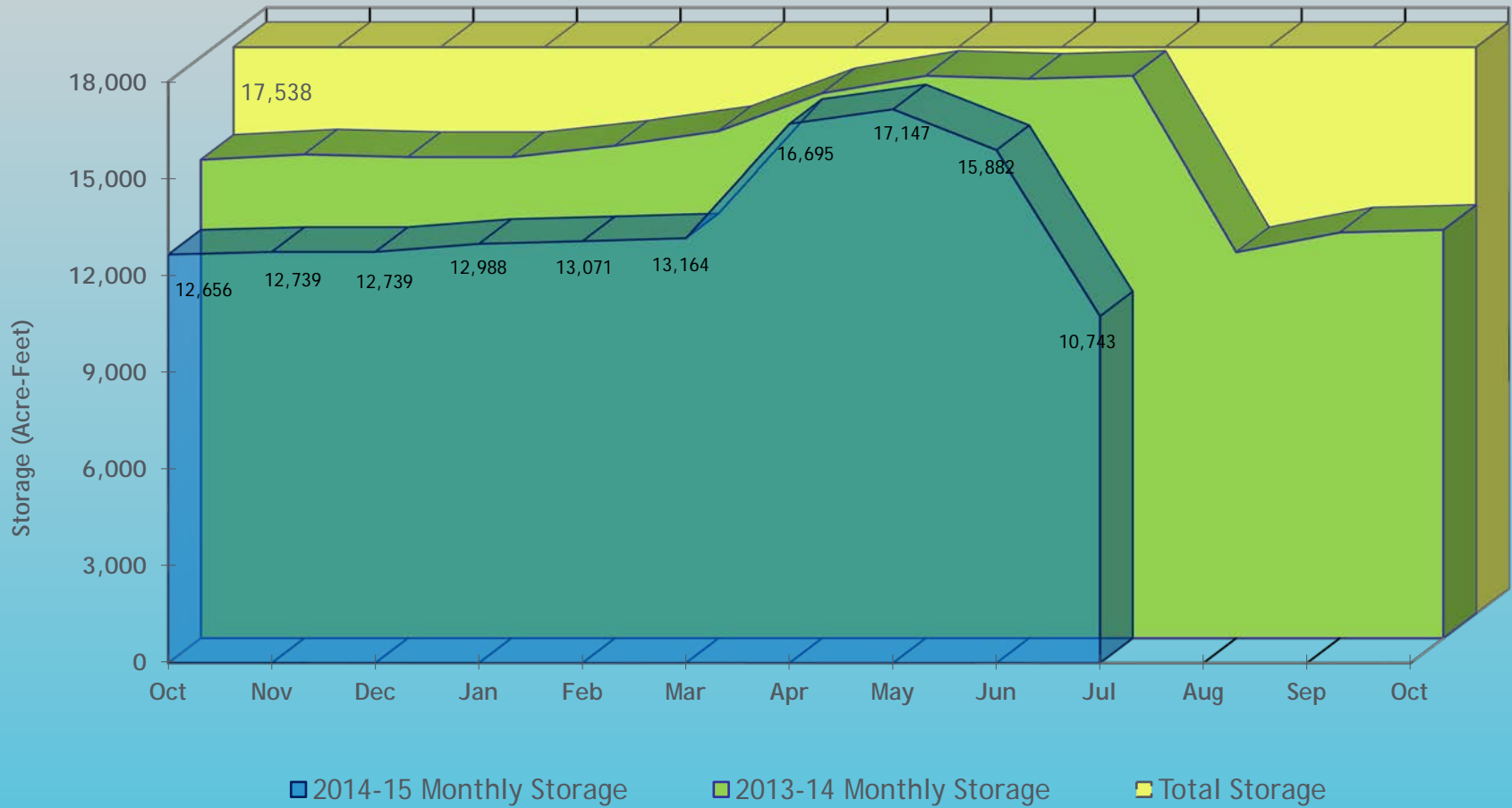


# Boyd Lake (District 4, Big Thompson River - Agricultural)

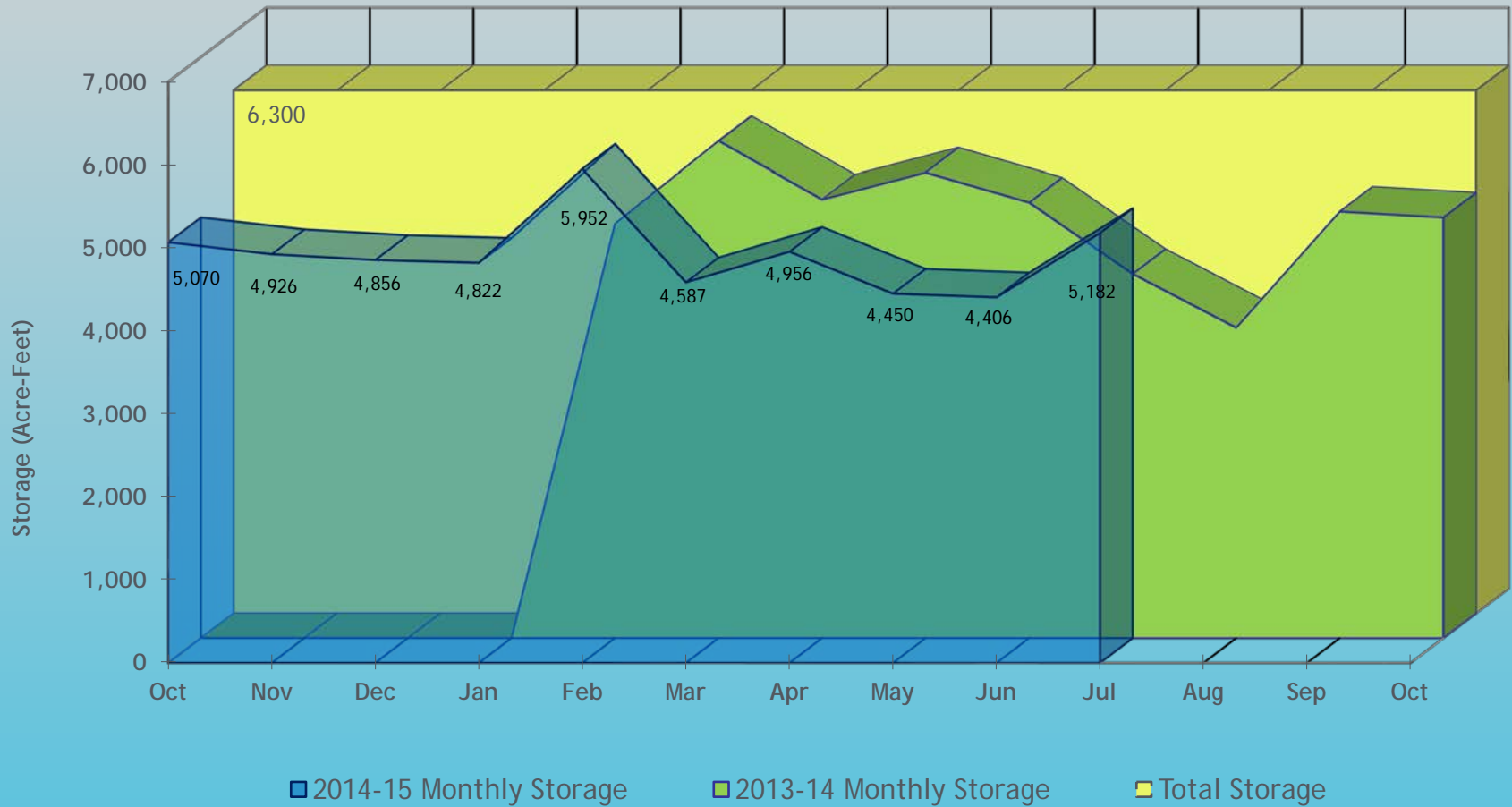




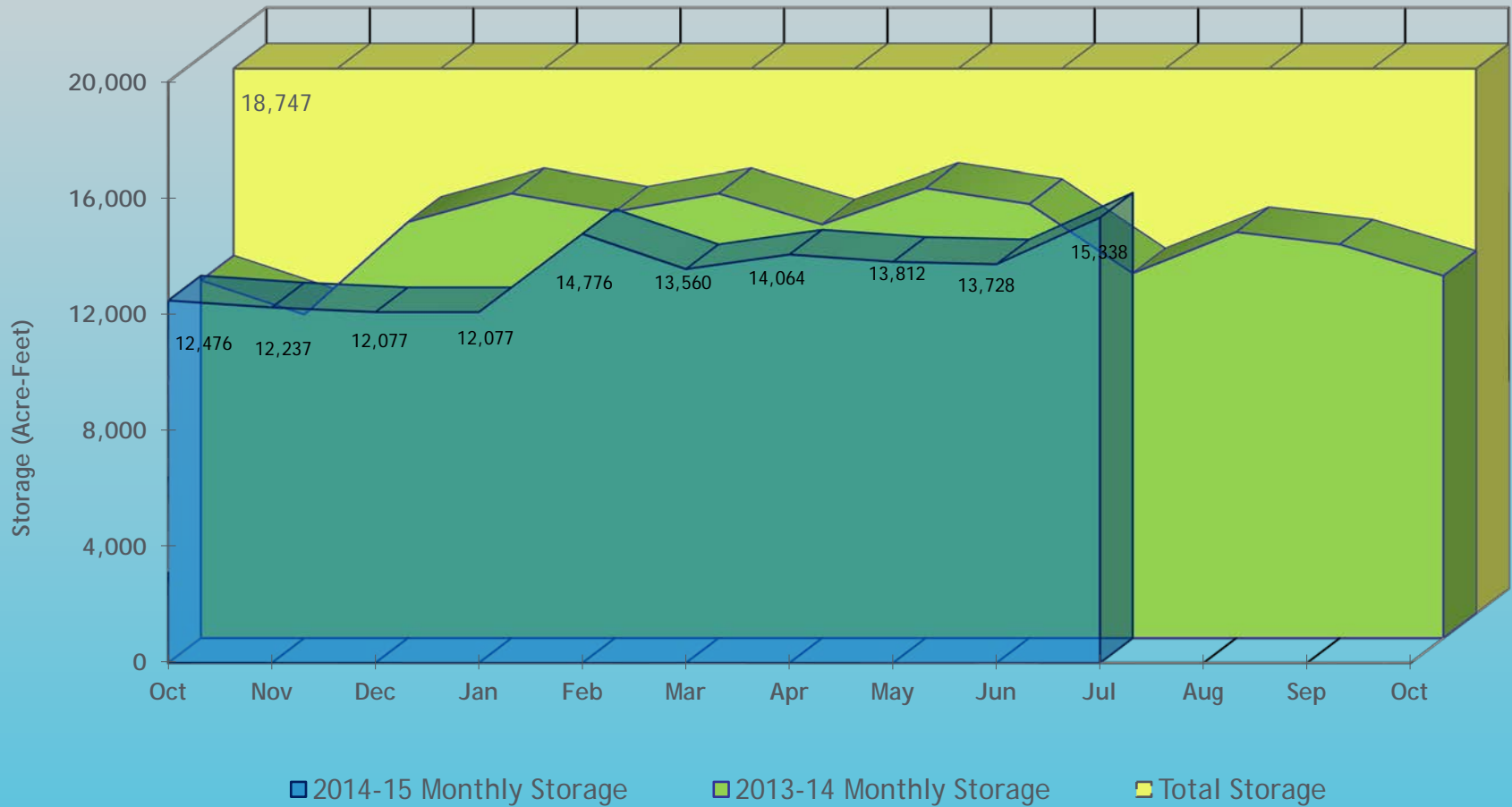
# Windsor Reservoir (District 3, Poudre River - Agricultural)



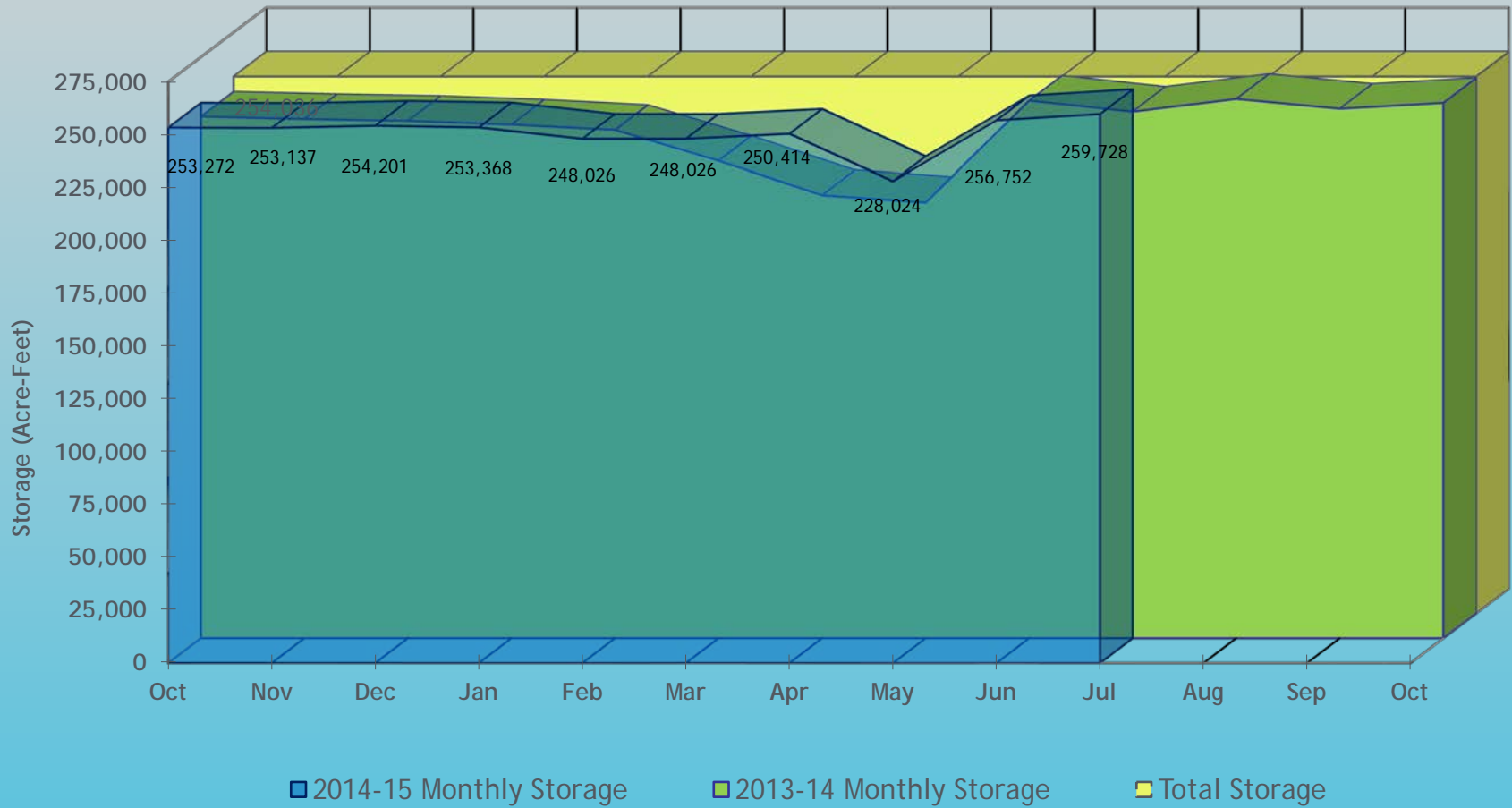
# Prospect Reservoir (District 1 - Agricultural)



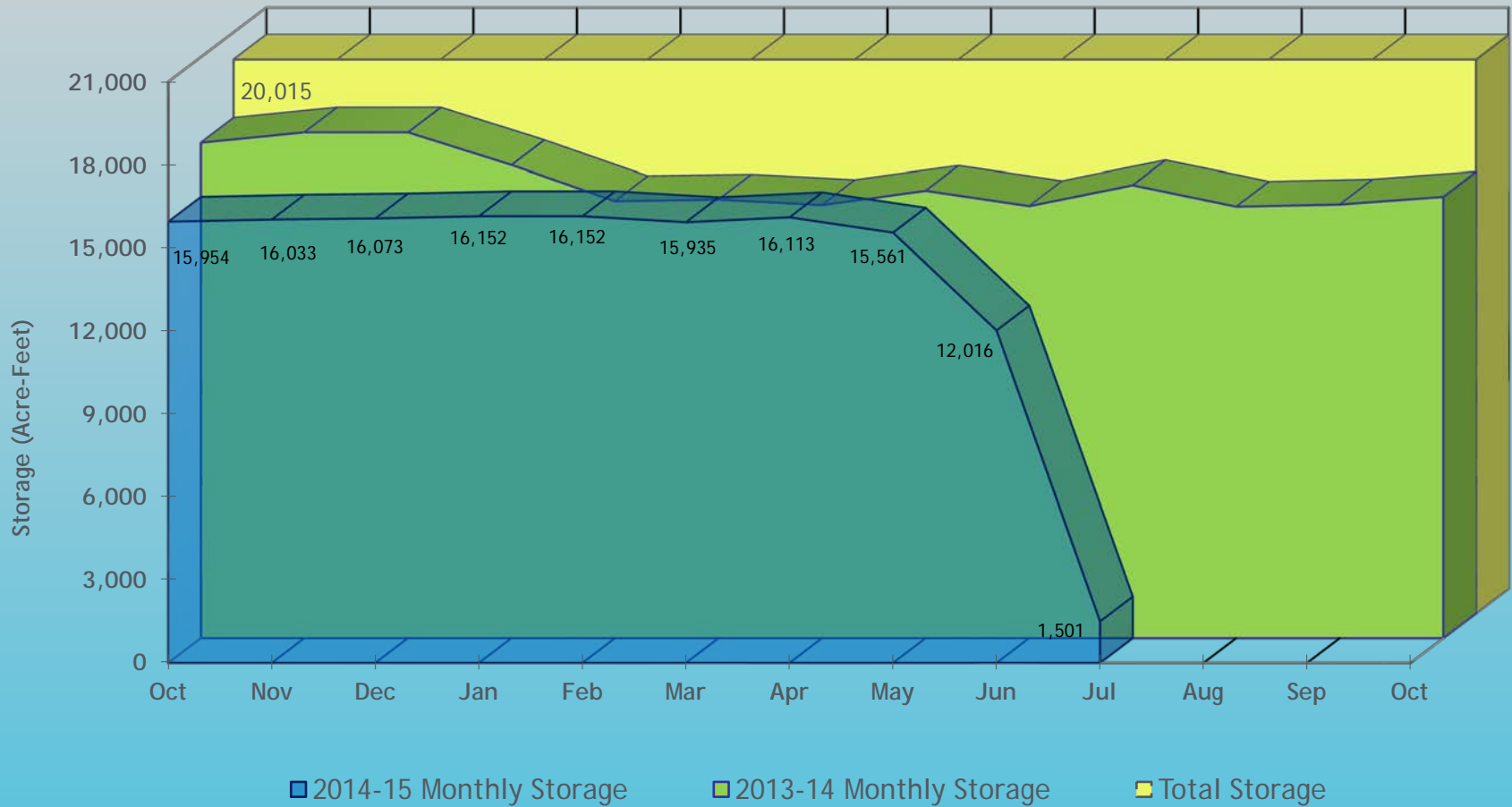
# Horse Creek Reservoir (District 1 - Agricultural)



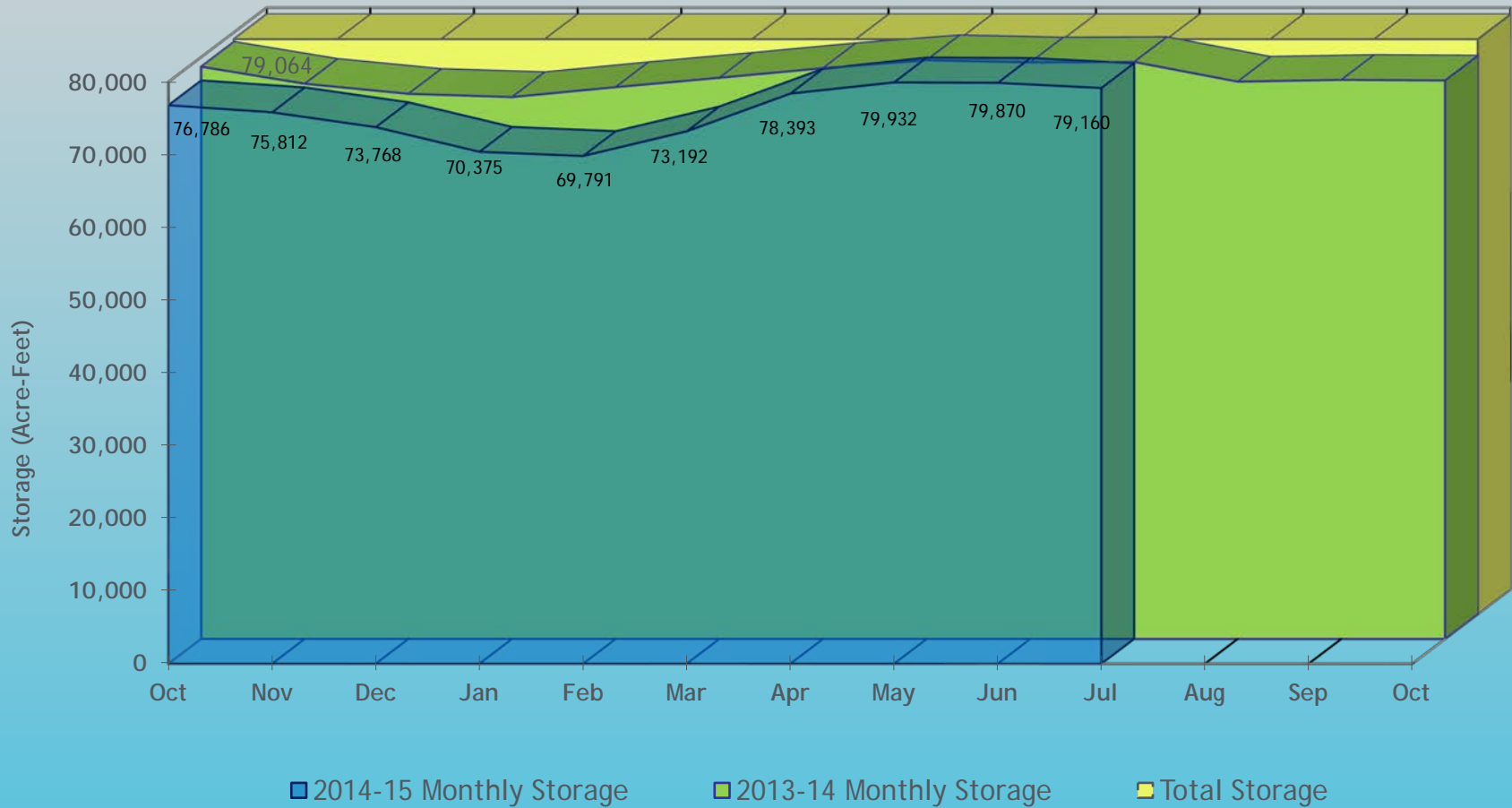
# Dillon Reservoir (District 1 - Municipal)



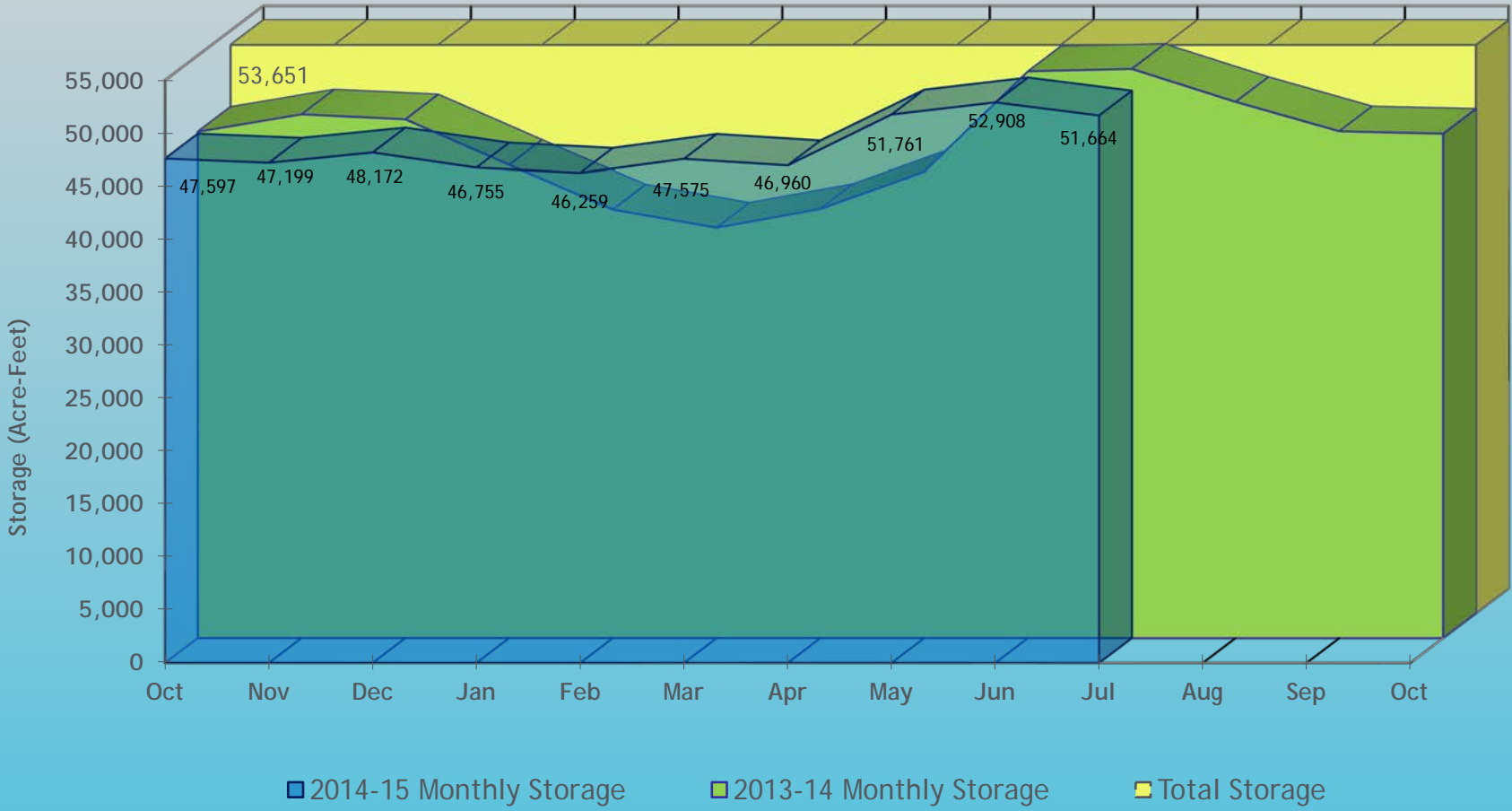
# Antero Reservoir (District 23 - Municipal)



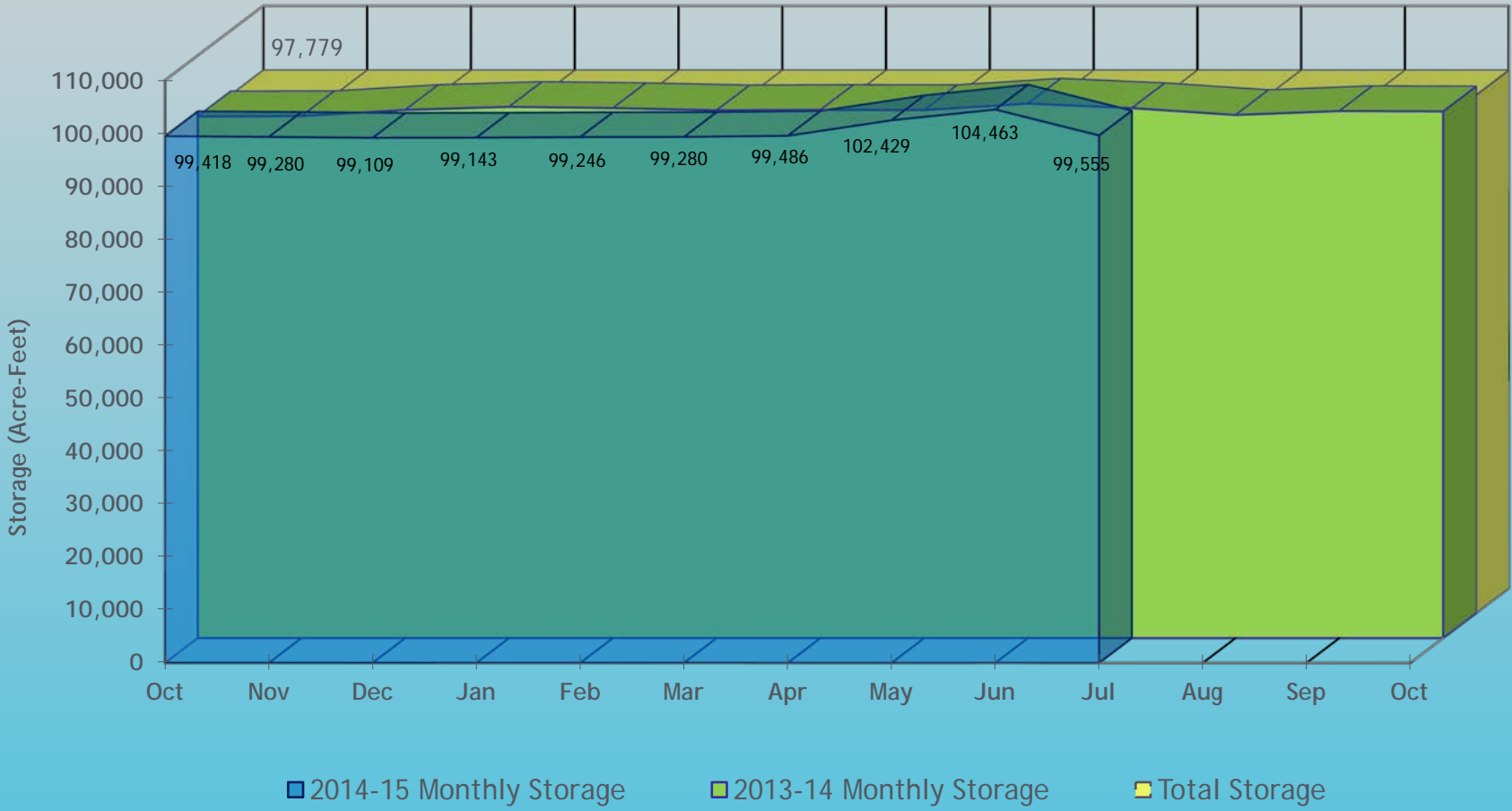
# Cheesman Reservoir (District 80 - Municipal)



# Spinney Mountain Reservoir (District 23 - Municipal)



# Eleven Mile Reservoir (District 23 - Municipal)





# Lake Granby

