

COLORADO

WATER SUPPLY CONDITIONS UPDATE

FROM THE OFFICE OF THE STATE ENGINEER: COLORADO DIVISION OF WATER RESOURCES
 ROOM 818, 1313 SHERMAN ST., DENVER, CO 80203
 303-866-3581; www.water.state.co.us

June 1, 2024

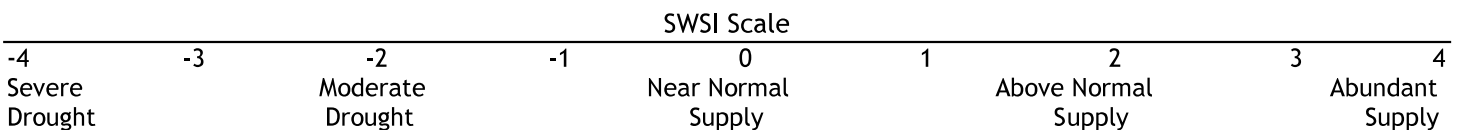
The Surface Water Supply Index (SWSI) is used as an indicator of water supply conditions in the seven major river basins of the state and in each of the 41 smaller watersheds, or HUCs. The Colorado Water Conservation Board (CWCB) completed a major revision to the Colorado Drought Plan in 2010. At that time, Colorado adopted a revised SWSI analysis based on the components shown below, which vary depending on the time of year. The revised SWSI is based on a ranking of total volume in a HUC or major river basin ranked against similar volumes in historical years. For instance, in January, the total volume in a HUC is based on the forecasted runoff at specific locations plus the volume in storage in specific reservoirs, all within the HUC. That total volume is ranked against similar total volumes that occurred each January between 1980 and 2020.

Time Period	SWSI Components
January 1 - June 1	Forecasted Runoff + Reservoir Storage
July 1 - September 1	Previous Month's Streamflow + Reservoir Storage
October 1 - December 1	Reservoir Storage

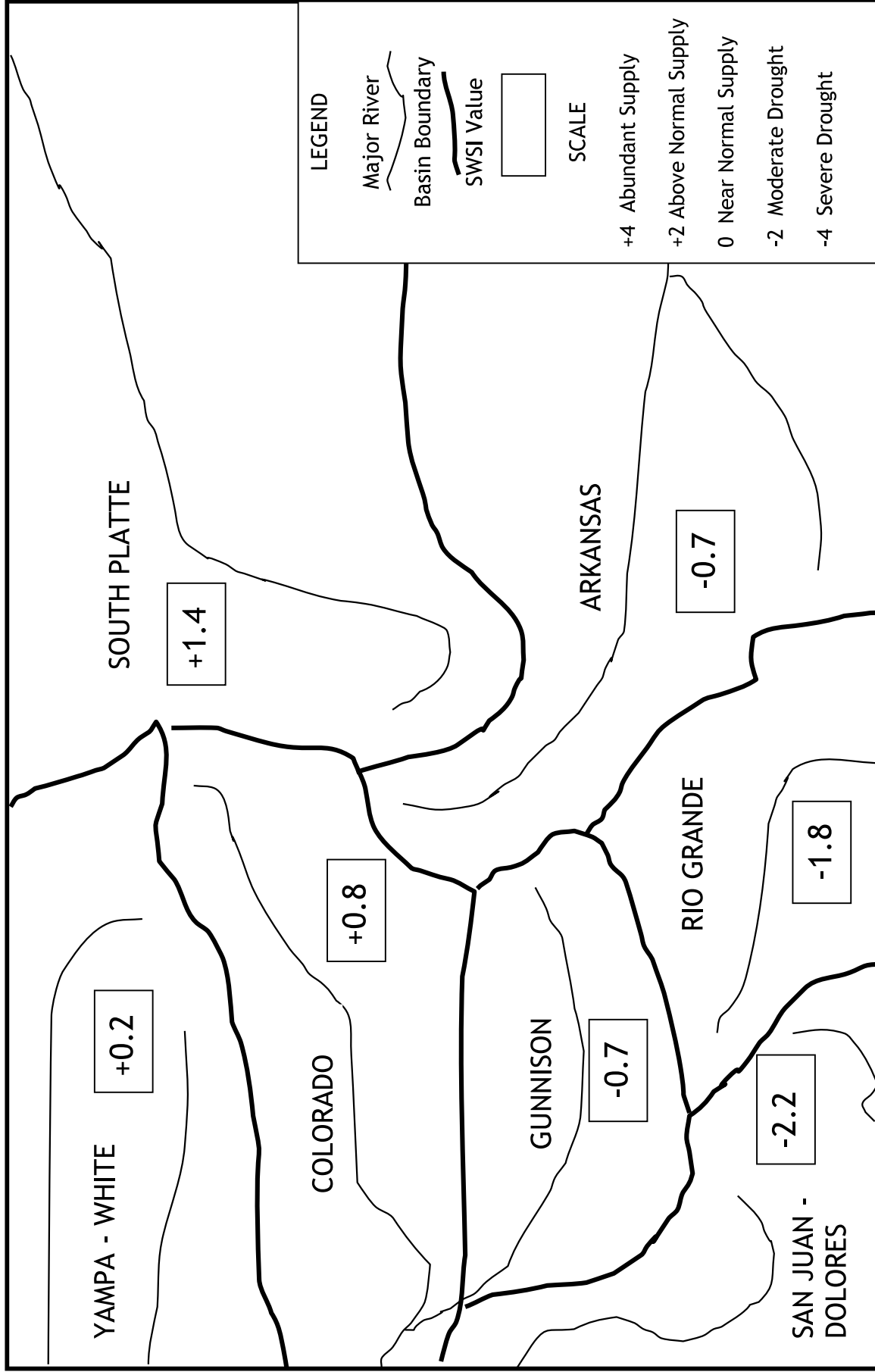
The results of each month's analysis are summarized within this report and additional information, maps & data are available at: <https://dwr.colorado.gov/services/water-administration/drought-and-swsi>. Beginning March 1, 2022, this report no longer contains text updates about current regional conditions and water matters prepared by each DWR Division Office.

The SWSI calculation for the winter/spring season (January 1 to June 1) is based on reservoir storage at the end of last month, in this case May 31, plus the forecasted streamflow runoff volume for the runoff season (April through September in most basins). The following SWSI values were computed for each of the seven major basins for June 1, 2024. Water supply conditions as represented by water in storage and forecasted streamflow runoff, range from normal in the South Platte and Colorado River Basin to below normal in the Rio Grande and San Juan-Dolores River Basins.

Basin	June 1 SWSI	Change from Previous Month	Change from Previous Year
Arkansas	-0.7	0.1	0.5
Colorado	0.8	0.8	-2.9
Gunnison	-0.7	0.6	-4.7
Rio Grande	-1.8	-1.2	-5.8
San Juan-Dolores	-2.2	-0.8	-6.2
South Platte	1.4	-0.2	0.8
Yampa-White	0.2	0.0	-3.8



SURFACE WATER SUPPLY INDEX FOR COLORADO BY MAJOR RIVER BASIN

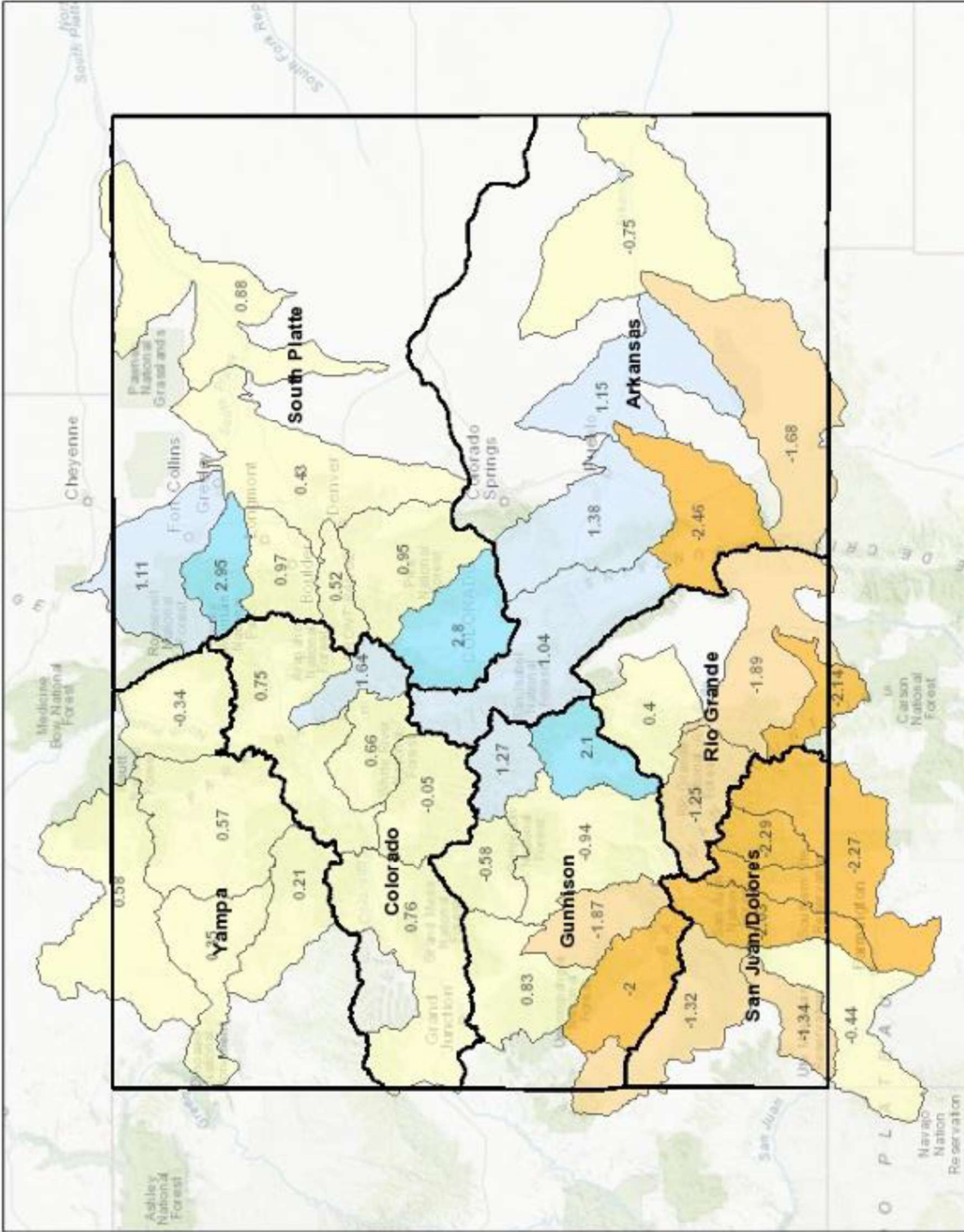


June 1, 2024

SURFACE WATER SUPPLY INDEX FOR COLORADO BY HUC

SWSI June 1, 2024

COLORADO
Division of Water Resources
Department of Natural Resources



Legend

SWSI - Current Report

- SWSI Not Applicable (-99.99)
- Extremely Dry (-3.0 to -4.2)
- Moderately Dry (-2.0 to -2.9)
- Slightly Dry (-1.0 to -1.9)
- Near Average (-0.9 to 0.9)
- Slightly Wet (1.0 to 1.9)
- Moderately Wet (2.0 to 2.9)
- Extremely Wet (3.0 to 4.2)

Water Division

- Water Division

Location

Notes

June 1, 2024 SWSI Values by HUC and Non Exceedance Probabilities (NEP)

Basin	HUC ID	HUC Name	SWSI	Reservoir Storage NEP	Forecasted Flow NEP	Total Vol (AF)
Arkansas	11020006	Huerfano	-2.46	16	28	8,000
	11020010	Purgatoire	-1.69	41	28	39,690
	11020005	Upper Arkansas-Lake Meredith	1.16	43	61	306,242
	11020001	Arkansas Headwaters	1.05	36	67	351,475
	11020009	Upper Arkansas-John Martin	-0.76	35	59	377,174
	11020002	Upper Arkansas	1.39	72	62	501,532
Colorado	14010003	Eagle	0.67	N/A	58	220,000
	14010002	Blue	1.64	81	59	306,710
	14010004	Roaring Fork	-0.06	36	50	525,994
	14010001	Colorado Headwaters	0.75	88	56	1,029,921
	14010005	Colorado Headwaters-Plateau	0.77	62	58	1,483,407
Gunnison	14030003	San Miguel	-2.00	N/A	26	46,000
	14020003	Tomichi	2.11	44	76	53,389
	14020004	North Fork Gunnison	-0.59	49	43	93,514
	14020006	Uncompahgre	-1.88	44	33	114,392
	14020001	East-Taylor	1.27	58	63	270,675
	14020005	Lower Gunnison	0.84	N/A	60	670,000
	14020002	Upper Gunnison	-0.95	19	60	1,077,294
Rio Grande	13010004	Saguache	0.40	N/A	55	18,900
	13010002	Alamosa-Trinchera	-1.90	32	22	50,655
	13010005	Conejos	-2.14	74	18	87,337
	13010001	Rio Grande Headwaters	-1.25	64	25	234,582
San Juan-Dolores	14080105	Middle San Juan	-0.45	92	31	5,485
	14080107	Mancos	-1.34	22	38	9,610
	14080102	Piedra	-2.30	N/A	22	30,000
	14080104	Animas	-2.03	36	26	178,374
	14080101	Upper San Juan	-2.28	70	23	229,436
	14030002	Upper Dolores	-1.32	38	26	373,002
South Platte	10190004	Clear	0.52	N/A	56	77,000
	10190005	St. Vrain	0.97	69	49	185,592
	10190001	South Platte Headwater	2.81	84	72	207,707
	10190007	Cache La Poudre	1.12	81	54	355,901
	10190002	Upper South Platte	0.95	48	59	408,436
	10190003	Middle South Platte-Cherry Creek	0.43	54	56	612,606
	10190006	Big Thompson	2.95	88	46	649,404
	10190012	Middle South Platte-Sterling	0.88	48	56	732,638
Yampa-White	10180001	North Platte Headwaters	-0.35	N/A	46	108,000
	14050003	Little Snake	0.58	N/A	57	118,000
	14050005	Upper White	0.21	N/A	53	130,000
	14050001	Upper Yampa	0.57	99	54	368,004
	14050002	Lower Yampa	0.35	N/A	54	405,000

NEP is non exceedance probability for total reservoir storage and forecasted streamflow runoff in each HUC. Some HUCs do not have any reservoirs considered in the SWSI and are shown as "N/A". Total Vol is the volume of reservoir storage in the HUC is calculated compared to the volume historically occurring this month during the period 1980-2020. The following table lists each component considered in each HUC.

SWSI Color Scale:	-4.0 (Severe Drought)	0.0 (Normal)	4.0 (Abundant Supply)
-------------------	-----------------------	--------------	-----------------------

June 1, 2024 SWSI Component Information -Reservoir Storage - By HUC

HUC ID	HUC Name	Component Name	Component Volume (AF)	Component NEP by Month
11020001	Arkansas Headwaters	CLEAR CREEK RESERVOIR	8,355	66
		HOMESTAKE RESERVOIR	24,230	51
		TWIN LAKES RESERVOIR	42,878	45
		TURQUOISE LAKE	61,012	21
		ARKANSAS RIVER AT SALIDA	215,000	67
11020006	Huerfano	CUCHARAS RESERVOIR*	0	16
		CUCHARAS RIVER AT BOYD RANCH NR LA VETA	3,500	34
		HUERFANO RIVER NEAR REDWING	4,500	28
11020010	Purgatoire	PURGATOIRE RIVER AT TRINIDAD	18,000	28
		TRINIDAD LAKE	21,690	41
11020002	Upper Arkansas	PUEBLO RESERVOIR	236,532	72
		PUEBLO RESERVOIR INFLOW	265,000	62
11020009	Upper Arkansas-John Martin Reservoir	CUCHARAS RIVER AT BOYD RANCH NR LA VETA	3,500	34
		HUERFANO RIVER NEAR REDWING	4,500	28
		PURGATOIRE RIVER AT TRINIDAD	18,000	28
		ADOBE CREEK RESERVOIR	38,501	52
		JOHN MARTIN RESERVOIR	47,673	28
		PUEBLO RESERVOIR INFLOW	265,000	62
11020005	Upper Arkansas-Lake Meredith	CUCHARAS RIVER AT BOYD RANCH NR LA VETA	3,500	34
		HUERFANO RIVER NEAR REDWING	4,500	28
		LAKE HENRY	7,724	67
		MEREDITH RESERVOIR	25,518	39
		PUEBLO RESERVOIR INFLOW	265,000	62
14010002	Blue	GREEN MOUNTAIN RESERVOIR	96,710	81
		BLUE RIVER INFLOW TO GREEN MOUNTAIN RES	210,000	59
14010001	Colorado Headwaters	WOLFORD MOUNTAIN RESERVOIR	67,010	84
		WILLIAMS FORK RESERVOIR	92,911	89
		COLORADO RIVER NEAR DOTSERO	870,000	56
14010005	Colorado Headwaters-Plateau	VEGA RESERVOIR	33,407	62
		COLORADO RIVER NEAR CAMEO	1,450,000	58
14010003	Eagle	EAGLE RIVER BELOW GYPSUM	220,000	58
14010004	Roaring Fork	RUEDI RESERVOIR	75,994	36
		ROARING FORK AT GLENWOOD SPRINGS	450,000	50
14020001	East-Taylor	TAYLOR R INF TO TAYLOR PARK RESERVOIR	78,000	69
		TAYLOR PARK RESERVOIR	79,675	58
		EAST RIVER AT ALMONT	113,000	60
14020005	Lower Gunnison	GUNNISON RIVER NR GRAND JUNCTION	670,000	60
14020004	North Fork Gunnison	PAONIA RESERVOIR	15,514	49
		NORTH FORK GUNNISON R NR SOMERSET	78,000	43
14030003	San Miguel	SAN MIGUEL RIVER NEAR PLACERVILLE	46,000	26
14020003	Tomichi	VOUGA RESERVOIR NEAR DOYLEVILLE	389	44
		TOMICHI CREEK AT GUNNISON, CO	53,000	76

HUC ID	HUC Name	Component Name	Component Volume (AF)	Component NEP by Month
14020006	Uncompahgre	UNCOMPAHGRE RIVER AT COLONA	52,000	33
		RIDGEWAY RESERVOIR	62,392	44
14020002	Upper Gunnison	FRUITLAND RESERVOIR	8,655	78
		SILVER JACK RESERVOIR	9,211	16
		CRAWFORD RESERVOIR	12,410	40
		LAKE FORK AT GATEVIEW, CO	62,000	36
		MORROW POINT RESERVOIR	99,371	2
		GUNNISON R INF TO BLUE MESA RESERVOIR	405,000	62
		BLUE MESA RESERVOIR	480,647	26
13010002	Alamosa-Trinchera	SANGRE DE CRISTO	3,000	37
		MOUNTAIN HOME	3,804	25
		UTE CREEK	3,900	25
		TRINCHERA CK	5,100	35
		TERRACE RESERVOIR	8,051	40
		CULEBRA CREEK AT SAN LUIS	8,500	30
		ALAMOSA CREEK ABOVE TERRACE RESERVOIR	18,300	21
13010005	Conejos	PLATORO RESERVOIR	33,337	74
		CONEJOS RIVER NEAR MOGOTE	54,000	18
13010001	Rio Grande Headwaters	SANTA MARIA RESERVOIR	7,818	34
		CONTINENTAL RESERVOIR	16,076	98
		RIO GRANDE RESERVOIR	22,688	54
		RIO GRANDE NEAR DEL NORTE	188,000	25
13010004	Saguache	SAGUACHE CREEK NEAR SAGUACHE, CO	18,900	55
14080104	Animas	FLORIDA RIVER INFLOW TO LEMON RESERVOIR	15,300	33
		LEMON RESERVOIR	31,074	36
		ANIMAS RIVER AT DURANGO	132,000	25
14080107	Mancos	MANCOS RIVER NEAR MANCOS	950	38
		JACKSON GULCH RESERVOIR	8,660	22
14080105	Middle San Juan	LONG HOLLOW RESERVOIR	885	92
		LA PLATA RIVER AT HESPERUS	4,600	31
14080102	Piedra	PIEDRA RIVER NEAR ARBOLES	30,000	22
14030002	Upper Dolores	GROUNDHOG RESERVOIR	17,308	32
		DOLORES RIVER BELOW MCPHEE RESERVOIR	45,000	26
		MCPHEE RESERVOIR	310,694	38
14080101	Upper San Juan	LOS PINOS RIVER NEAR BAYFIELD	54,000	25
		SAN JUAN RIVER NEAR CARRACAS	59,000	20
		VALLECITO RESERVOIR	116,436	70
10190006	Big Thompson	WILLOW CREEK RESERVOIR	5,182	3
		MARIANO RESERVOIR	5,261	92
		LONE TREE RESERVOIR	11,370	99
		LAKE LOVELAND RESERVOIR	11,820	97
		BOYD LAKE	45,239	70
		BIG THOMPSON R AT MOUTH, NR DRAKE, CO	59,000	46
		CARTER LAKE	98,281	38
LAKE GRANBY	413,251	86		

HUC ID	HUC Name	Component Name	Component Volume (AF)	Component NEP by Month
10190007	Cache La Poudre	BLACK HOLLOW RESERVOIR	3,130	13
		HALLIGAN RESERVOIR	6,428	97
		CHAMBERS LAKE	6,785	55
		FOSSIL CREEK RESERVOIR	8,497	33
		CACHE LA POUFRE	10,192	79
		WINDSOR RESERVOIR	12,754	16
		COBB LAKE	21,740	91
		HORSETOOTH RESERVOIR	138,375	81
		CACHE LA POUFRE R AT CANYON MOUTH	148,000	54
10190004	Clear Creek	CLEAR CREEK AT GOLDEN	77,000	56
10190003	Middle South Platte-Cherry Creek	HORSECREEK RESERVOIR	11,504	13
		SOUTH BOULDER CK NR ELDORADO SPRINGS, CO	22,000	46
		MILTON RESERVOIR	23,584	99
		BARR LAKE	27,581	32
		BOULDER CREEK NEAR ORODELL	36,000	45
		STANDLEY RESERVOIR	41,937	74
		SAINT VRAIN CREEK AT LYONS	59,000	51
		BIG THOMPSON R AT MOUTH, NR DRAKE, CO	59,000	46
		CLEAR CREEK AT GOLDEN	77,000	56
		SOUTH PLATTE RIVER AT SOUTH PLATTE	107,000	59
		CACHE LA POUFRE R AT CANYON MOUTH	148,000	54
10190012	Middle South Platte-Sterling	JULESBURG RESERVOIR	17,607	16
		SOUTH BOULDER CK NR ELDORADO SPRINGS, CO	22,000	46
		JACKSON LAKE RESERVOIR	25,842	40
		PREWITT RESERVOIR	27,320	96
		EMPIRE RESERVOIR	32,617	50
		BOULDER CREEK NEAR ORODELL	36,000	45
		RIVERSIDE RESERVOIR	52,241	48
		SAINT VRAIN CREEK AT LYONS	59,000	51
		BIG THOMPSON R AT MOUTH, NR DRAKE, CO	59,000	46
		POINT OF ROCKS RESERVOIR	69,011	67
		CLEAR CREEK AT GOLDEN	77,000	56
		SOUTH PLATTE RIVER AT SOUTH PLATTE	107,000	59
CACHE LA POUFRE R AT CANYON MOUTH	148,000	54		
10190001	South Platte Headwater	ANTERO RESERVOIR	19,761	53
		ELEVENMILE CANYON RESV INFLOW	44,000	72
		SPINNEY MOUNTAIN RESERVOIR	44,288	82
		ELEVENMILE CANYON RESERVOIR	99,658	57
10190005	St. Vrain	TERRY RESERVOIR	7,452	74
		MARSHALL RESERVOIR	9,139	31
		UNION RESERVOIR	12,390	43
		BUTTONROCK (RALPH PRICE) RESERVOIR	14,268	32
		SOUTH BOULDER CK NR ELDORADO SPRINGS, CO	22,000	46
		GROSS RESERVOIR	25,343	62
		BOULDER CREEK NEAR ORODELL	36,000	45
		SAINT VRAIN CREEK AT LYONS	59,000	51

HUC ID	HUC Name	Component Name	Component Volume (AF)	Component NEP by Month
10190002	Upper South Platte	CHEESMAN LAKE	79,431	75
		SOUTH PLATTE RIVER AT SOUTH PLATTE	107,000	59
		DILLON RESERVOIR	222,005	35
14050003	Little Snake	LITTLE SNAKE RIVER NEAR LILY	118,000	57
14050002	Lower Yampa	YAMPA RIVER NEAR MAYBELL	405,000	54
10180001	North Platte Headwaters	NORTH PLATTE R NR NORTHGATE	108,000	46
14050005	Upper White	WHITE RIVER NEAR MEEKER	130,000	53
14050001	Upper Yampa	ELKHEAD CREEK ABOVE LONG GULCH	9,000	55
		YAMCOLO RESERVOIR	9,613	83
		STAGECOACH RESERVOIR NR OAK CREEK	36,391	91
		YAMPA RIVER AT STEAMBOAT SPRINGS	133,000	65
		ELK RIVER NEAR MILNER, CO	180,000	55

NEP is non exceedance probability for volume of the component compared to this month during the historical period 1980-2020.

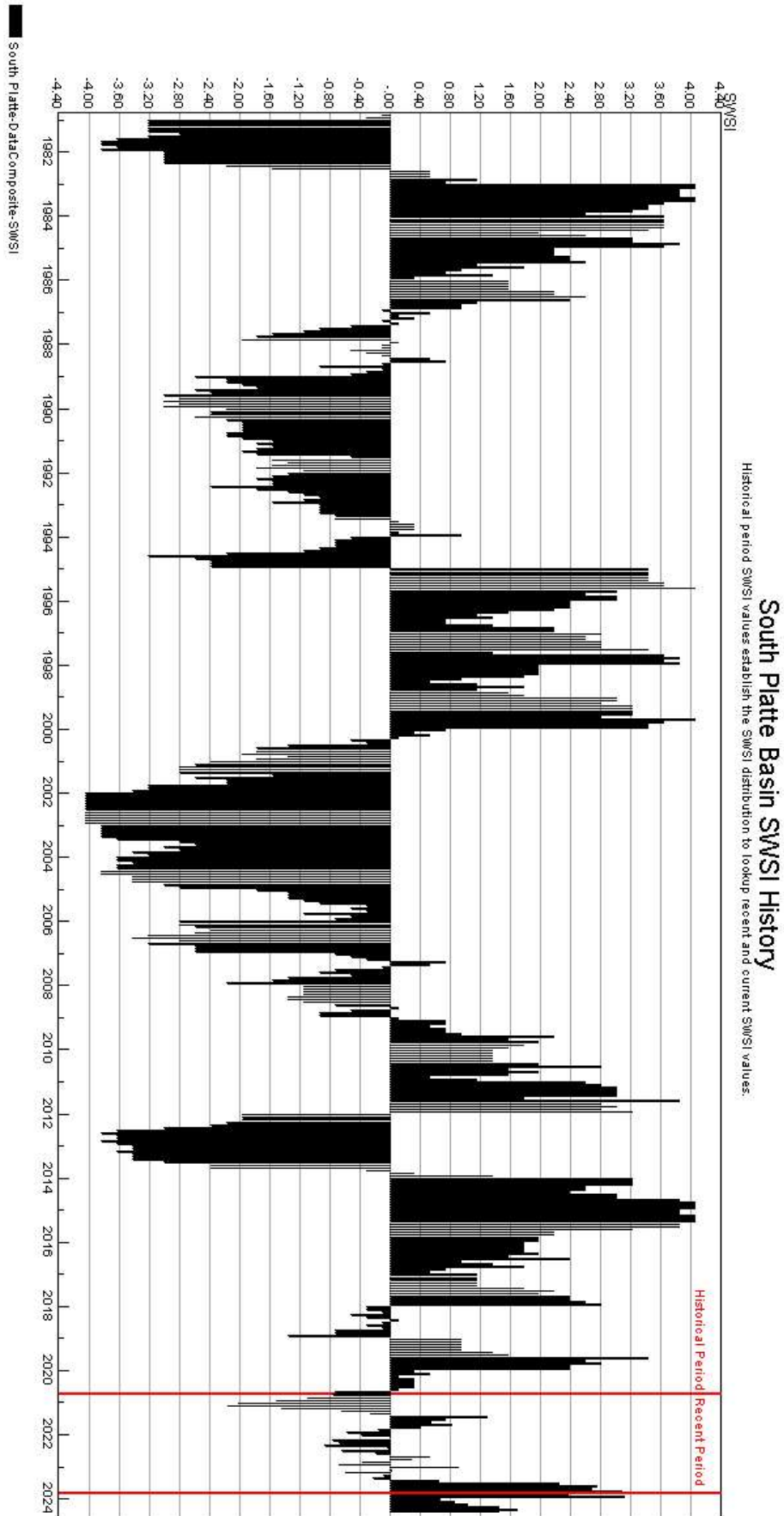
*No longer exists

Water Volume NEP Color Scale: 0 (Well Below Normal) 50 (Normal) 100 (Well Above Normal)

SOUTH PLATTE BASIN

Jun-24

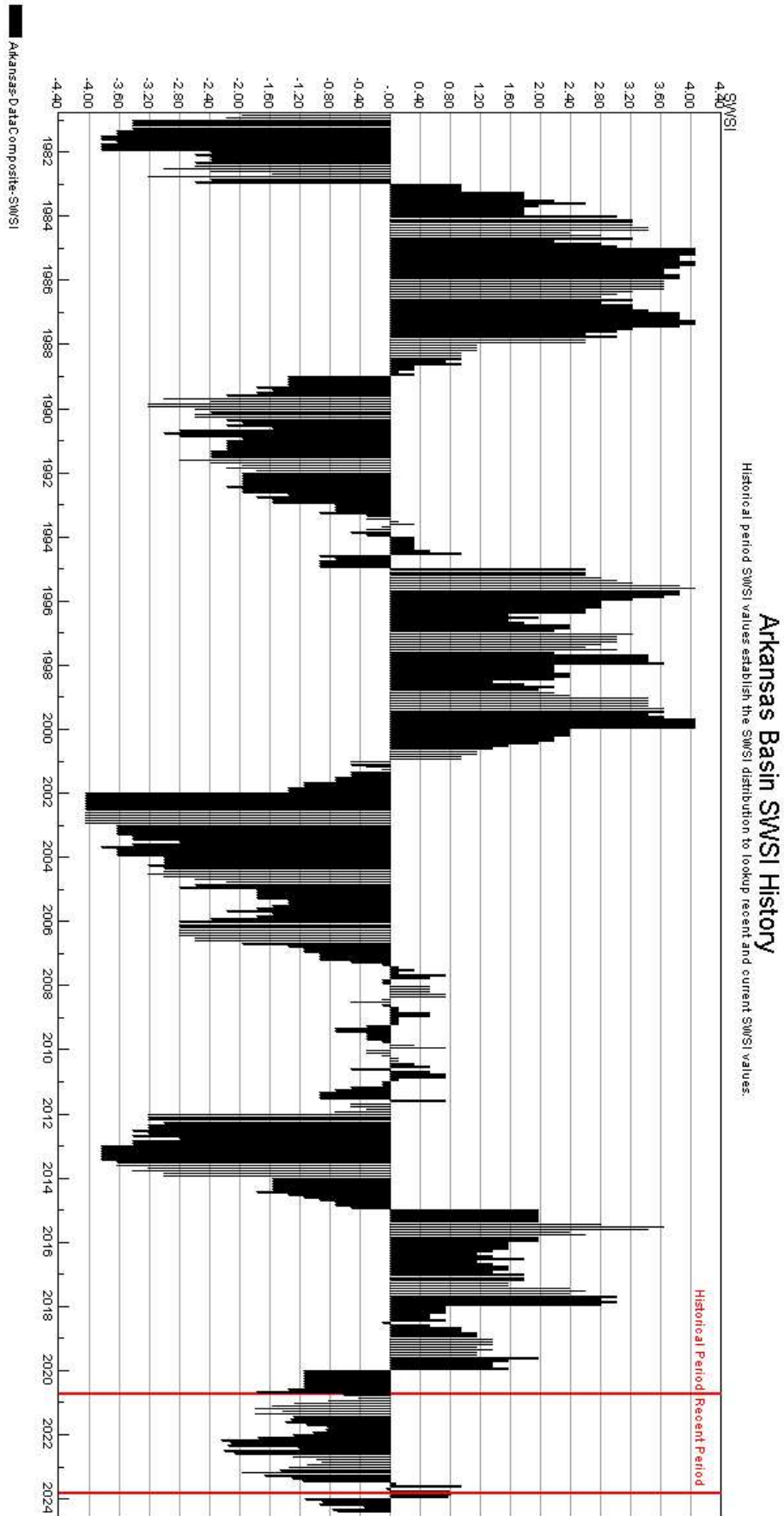
The SWSI value for the month was +1.4.



ARKANSAS BASIN

Jun-24

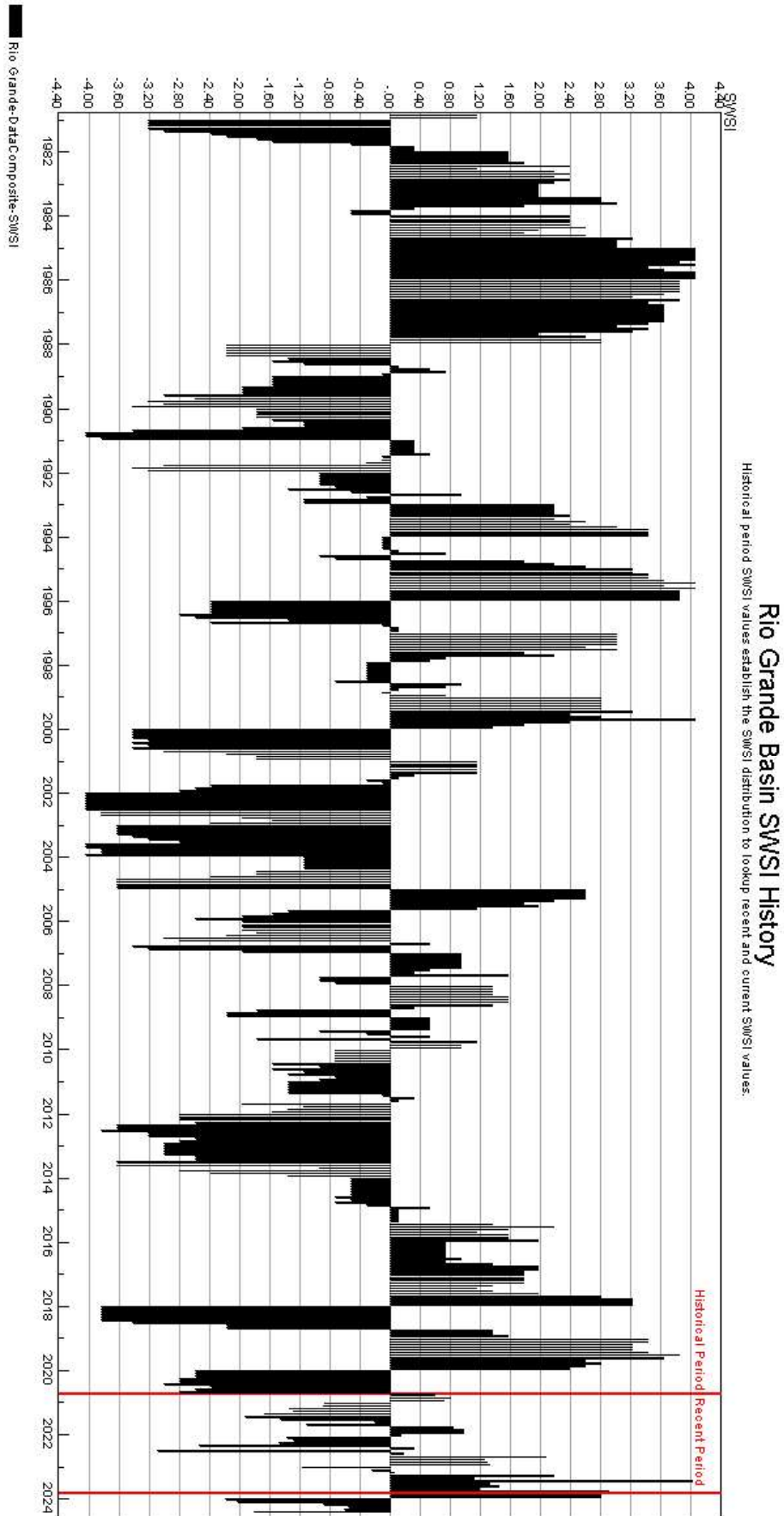
The SWSI value for the month was -0.7.



RIO GRANDE BASIN

Jun-24

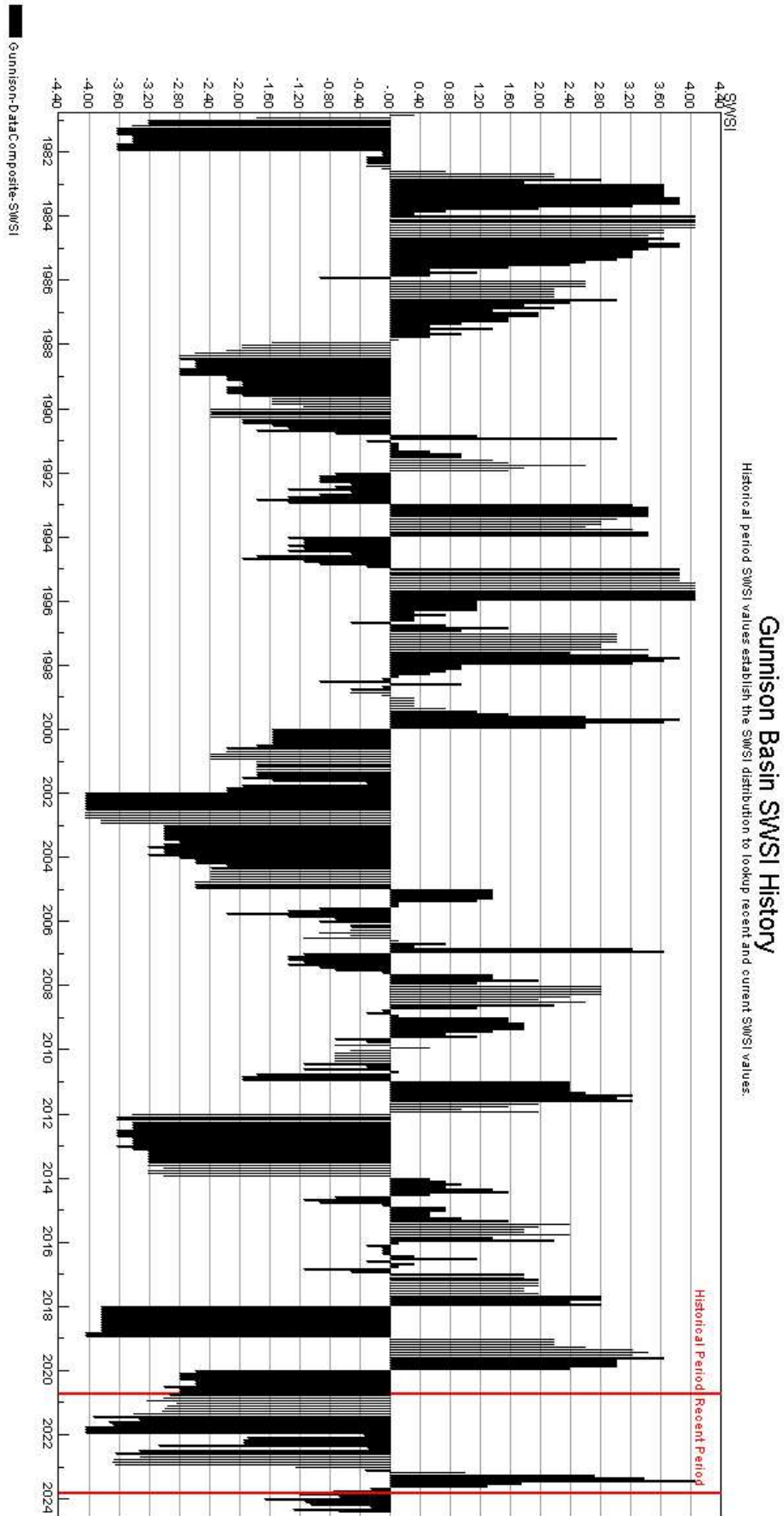
The SWSI value for the month was -1.8.



GUNNISON BASIN

Jun-24

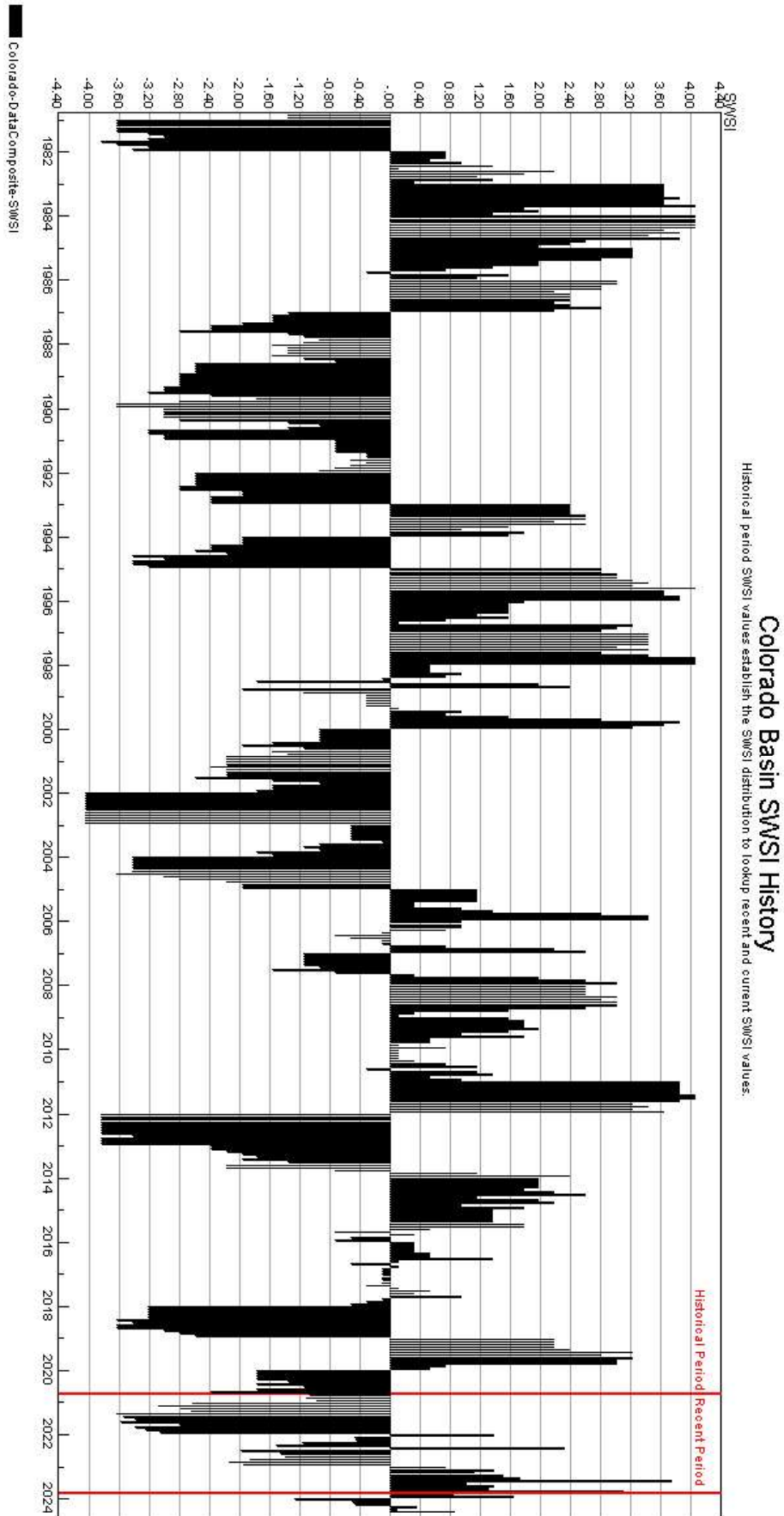
The SWSI value for the month was -0.7.



COLORADO BASIN

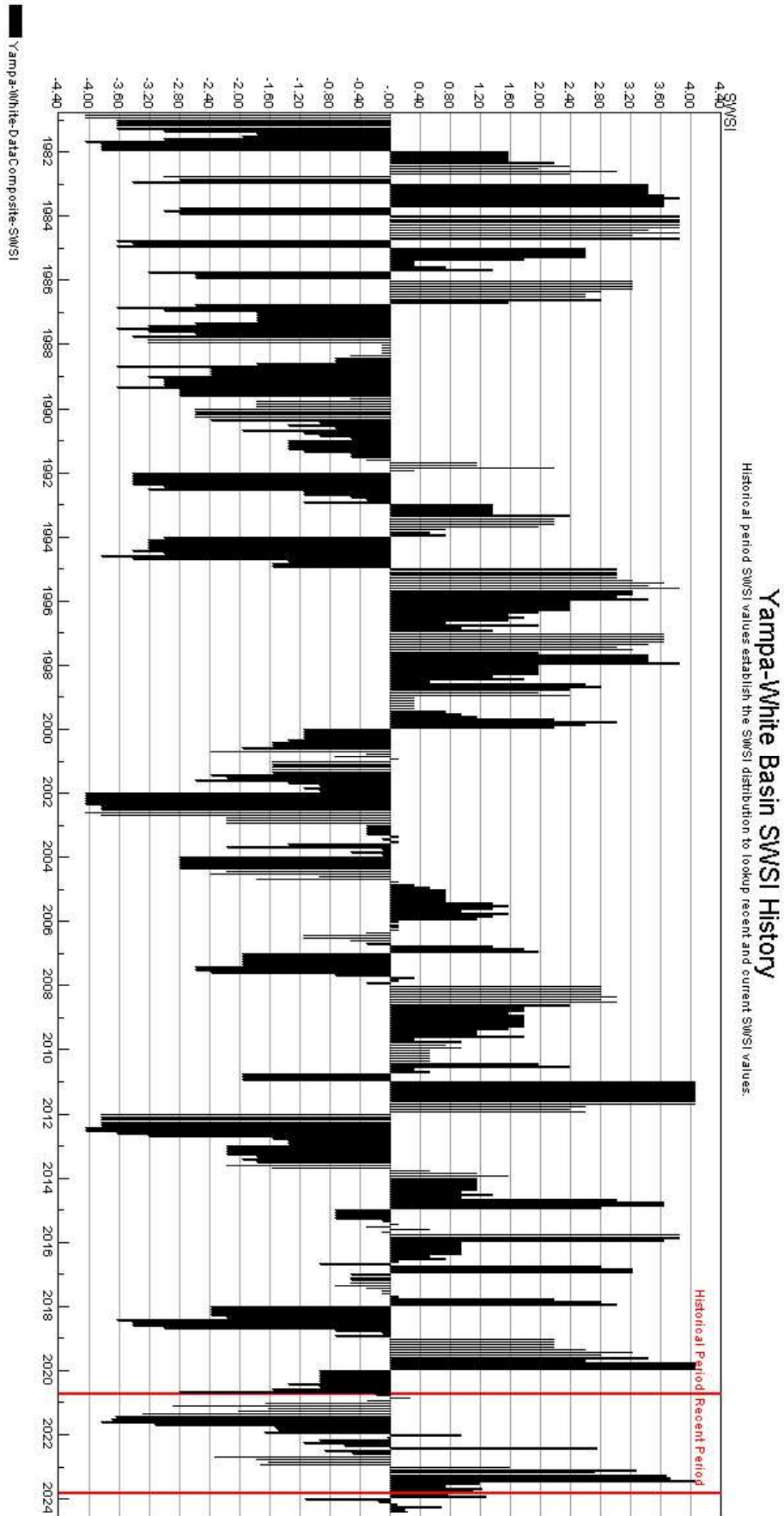
Jun-24

The SWSI value for the month was +0.8.



YAMPA/WHITE BASIN

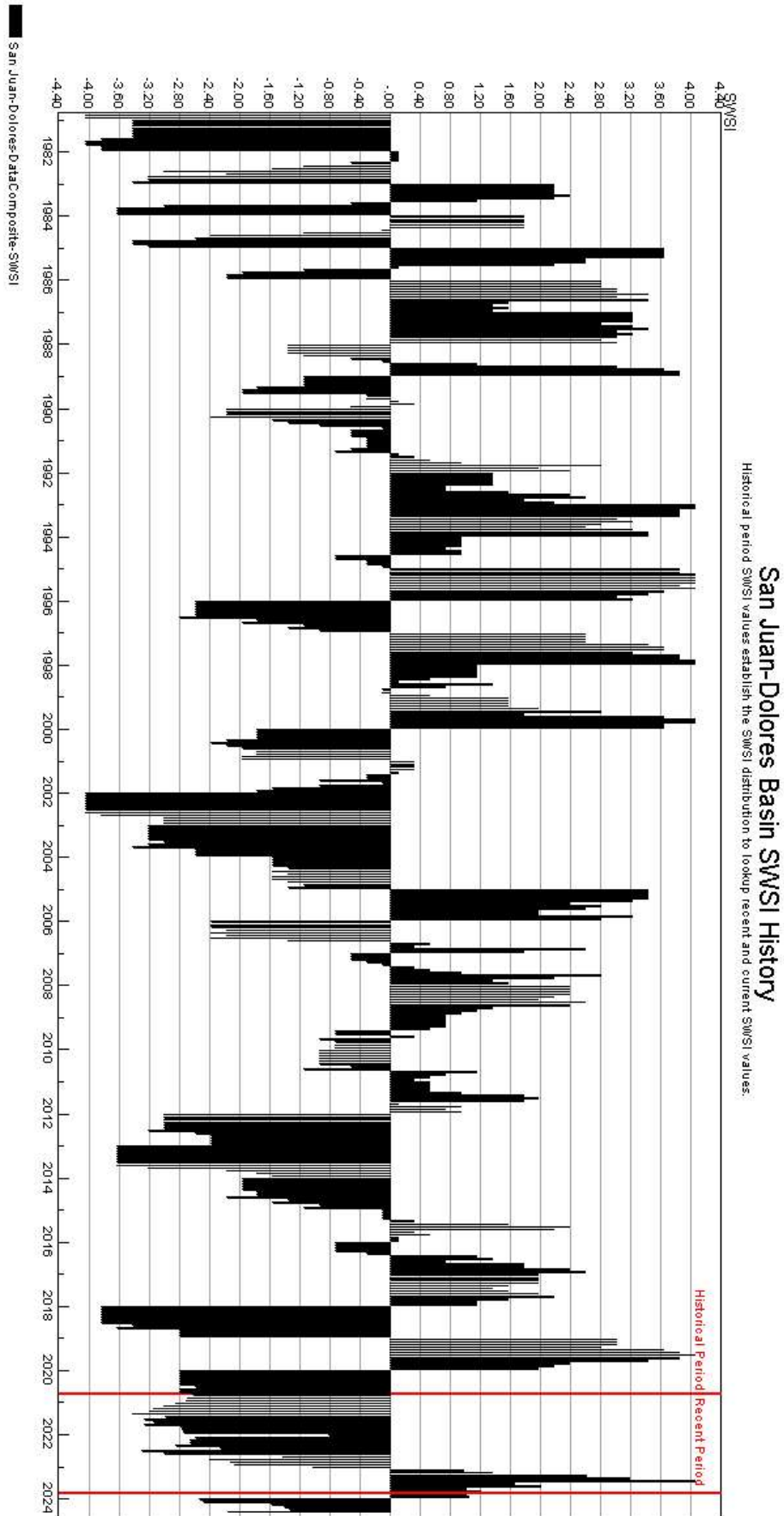
The SWSI value for the month was +0.2.



SAN JUAN-DOLORES BASIN

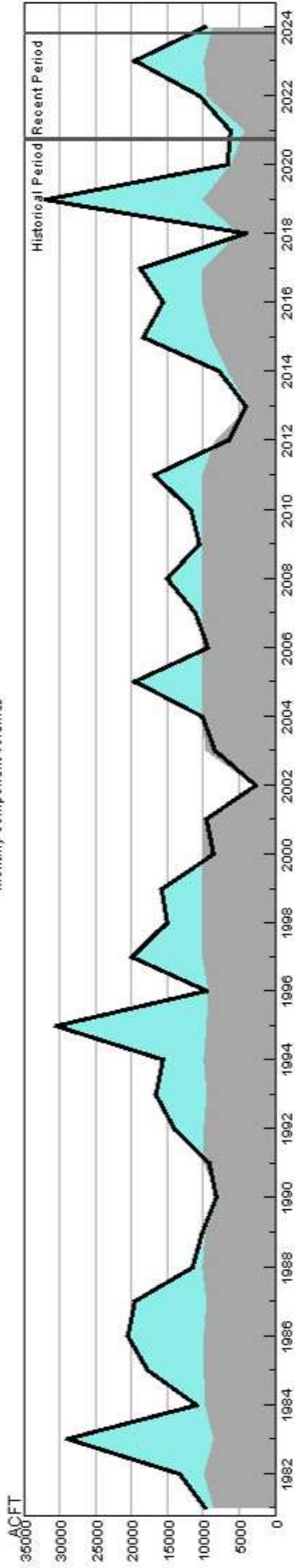
Jun-24

The SWSI value for the month was -2.2.



HUC 14080107 (Mancos) Surface Water Supply - JUN

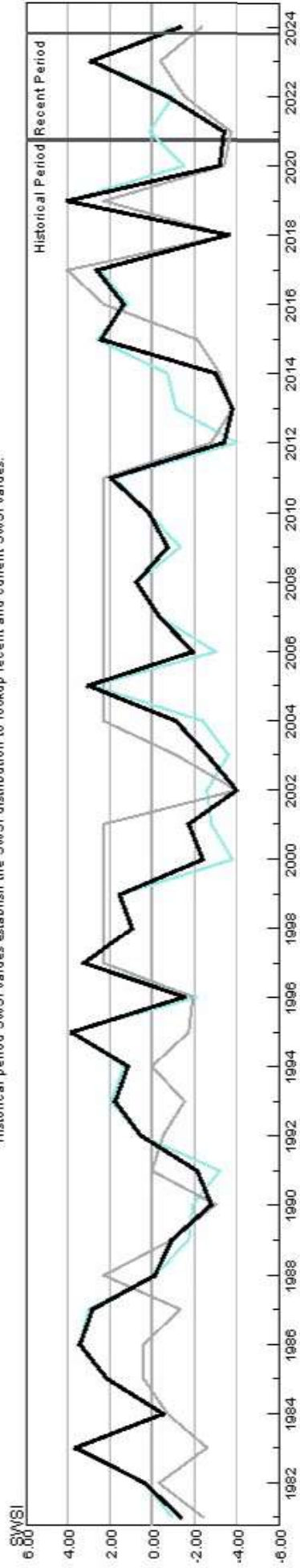
Monthly component volumes



- HUC:14080107-JUN-DataComposite
- HUC:14080107-JUN-PrevMoStreamflow
- HUC:14080107-JUN-ForecastedRunoff
- HUC:14080107-JUN-ReservoirStorage

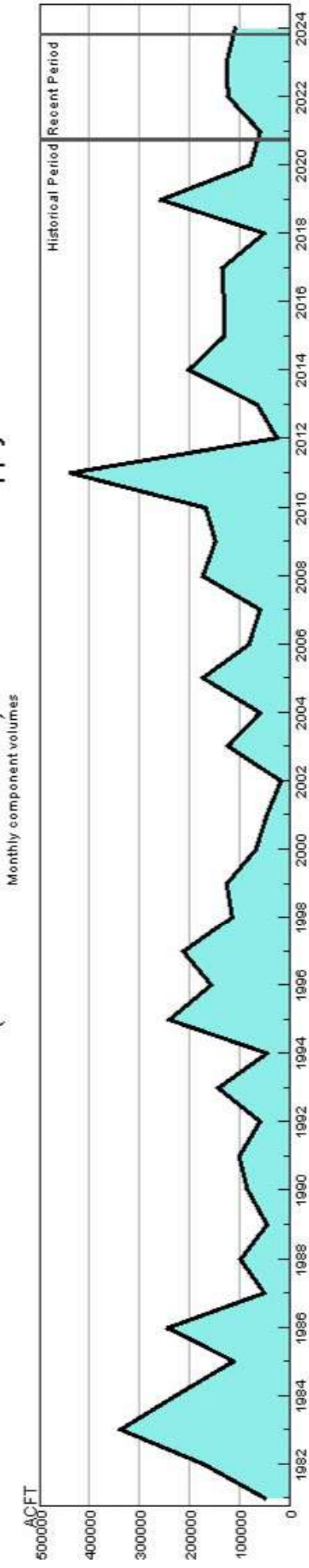
HUC 14080107 (Mancos) SWSI Values - JUN

Historical period SWSI values establish the SWSI distribution to lookup recent and current SWSI values.



- HUC:14080107-JUN-PrevMoStreamflow-SWSI
- HUC:14080107-JUN-ForecastedRunoff-SWSI
- HUC:14080107-JUN-ReservoirStorage-SWSI
- HUC:14080107-JUN-DataComposite-SWSI

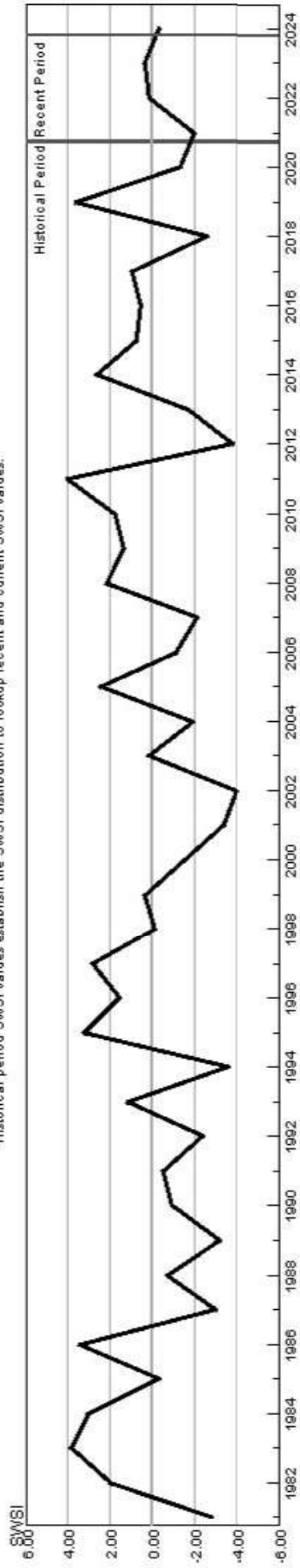
HUC 10180001 (North Platte Headwaters) Surface Water Supply - JUN



■ HUC:10180001-JUN-DataComposite
■ HUC:10180001-JUN-PrevMoStreamflow
■ HUC:10180001-JUN-ForecastedRunoff
■ HUC:10180001-JUN-ReservoirStorage

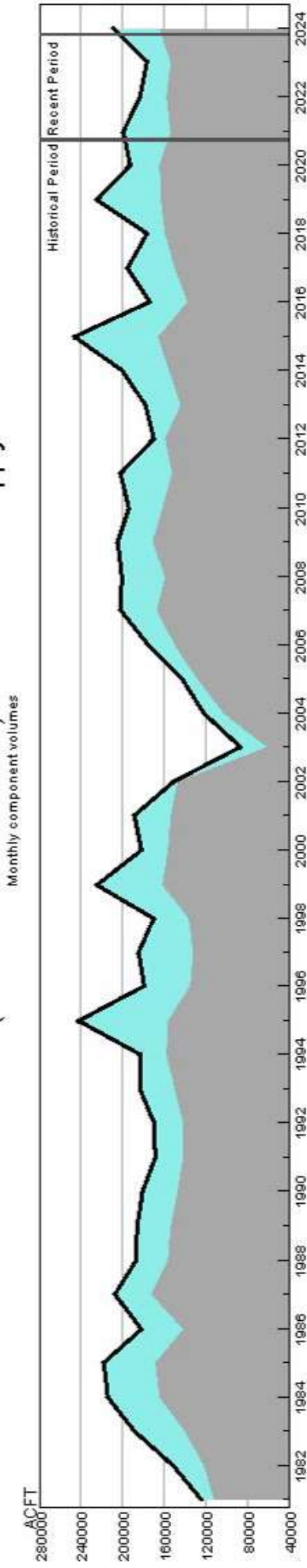
HUC 10180001 (North Platte Headwaters) SWSI Values - JUN

Historical period SWSI values establish the SWSI distribution to lookup recent and current SWSI values.



■ HUC:10180001-JUN-PrevMoStreamflow-SWSI
■ HUC:10180001-JUN-ForecastedRunoff-SWSI
■ HUC:10180001-JUN-ReservoirStorage-SWSI
■ HUC:10180001-JUN-DataComposite-SWSI

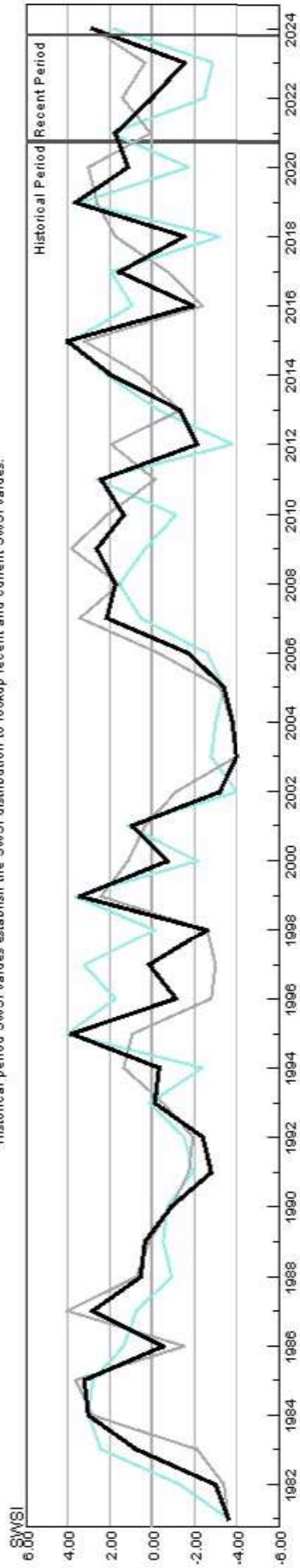
HUC 10190001 (South Platte Headwater) Surface Water Supply - JUN



■ HUC:10190001-JUN-DataComposite
■ HUC:10190001-JUN-PrevMoStreamflow
■ HUC:10190001-JUN-ForecastedRunoff
■ HUC:10190001-JUN-ReservoirStorage

HUC 10190001 (South Platte Headwater) SWSI Values - JUN

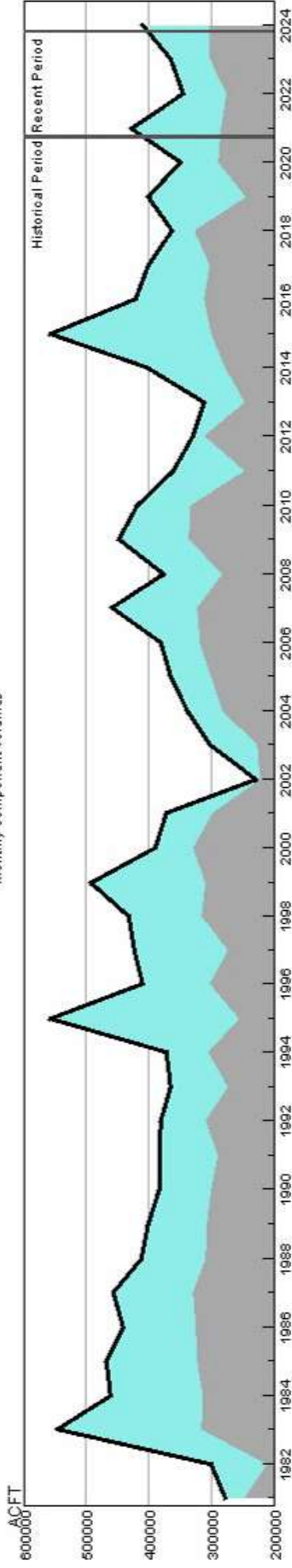
Historical period SWSI values establish the SWSI distribution to lookup recent and current SWSI values.



■ HUC:10190001-JUN-PrevMoStreamflow-SWSI
■ HUC:10190001-JUN-ForecastedRunoff-SWSI
■ HUC:10190001-JUN-ReservoirStorage-SWSI
■ HUC:10190001-JUN-DataComposite-SWSI

HUC 10190002 (Upper South Platte) Surface Water Supply - JUN

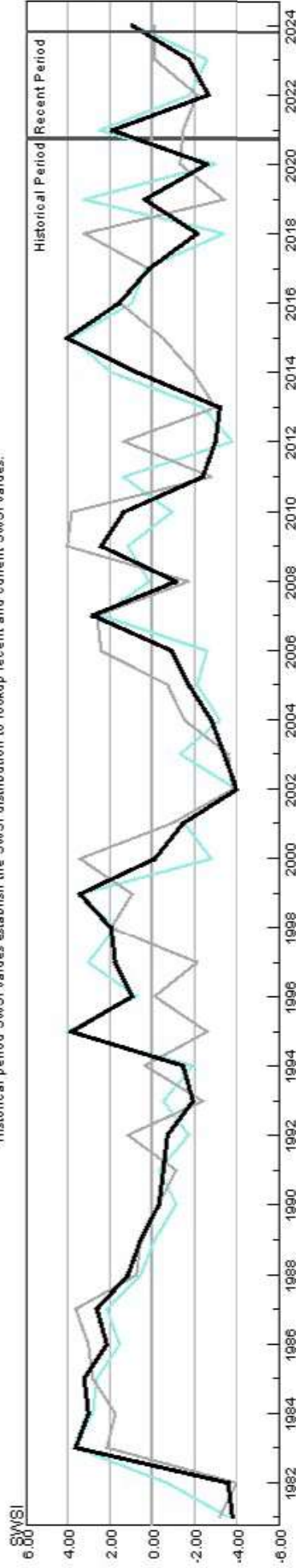
Monthly component volumes



- HUC:10190002-JUN-DataComposite
- HUC:10190002-JUN-PrevMoStreamflow
- HUC:10190002-JUN-ForecastedRunoff
- HUC:10190002-JUN-ReservoirStorage

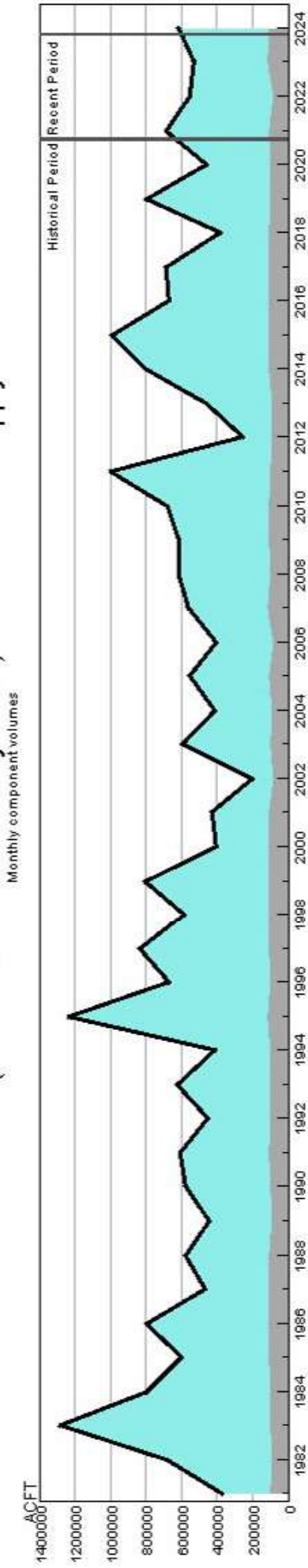
HUC 10190002 (Upper South Platte) SWSI Values - JUN

Historical period SWSI values establish the SWSI distribution to lookup recent and current SWSI values.



- HUC:10190002-JUN-PrevMoStreamflow-SWSI
- HUC:10190002-JUN-ForecastedRunoff-SWSI
- HUC:10190002-JUN-ReservoirStorage-SWSI
- HUC:10190002-JUN-DataComposite-SWSI

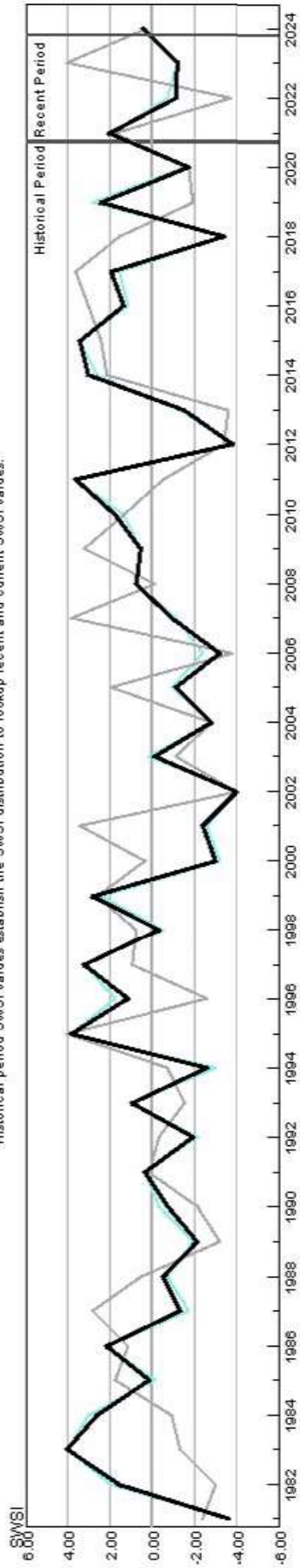
HUC 10190003 (Middle South Platte-Cherry Creek) Surface Water Supply - JUN



- HUC:10190003-JUN-DataComposite
- HUC:10190003-JUN-PrevMoStreamflow
- HUC:10190003-JUN-ForecastedRunoff
- HUC:10190003-JUN-ReservoirStorage

HUC 10190003 (Middle South Platte-Cherry Creek) SWSI Values - JUN

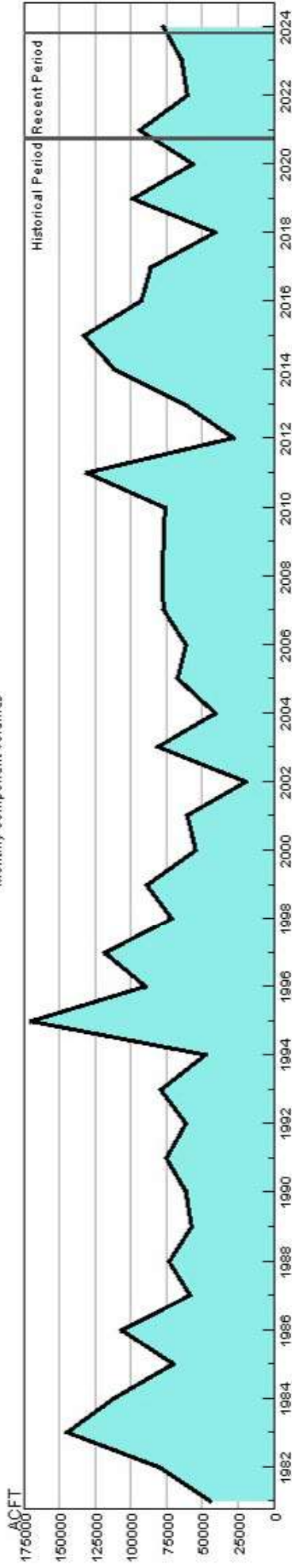
Historical period SWSI values establish the SWSI distribution to lookup recent and current SWSI values.



- HUC:10190003-JUN-PrevMoStreamflow-SWSI
- HUC:10190003-JUN-ForecastedRunoff-SWSI
- HUC:10190003-JUN-ReservoirStorage-SWSI
- HUC:10190003-JUN-DataComposite-SWSI

HUC 10190004 (Clear) Surface Water Supply - JUN

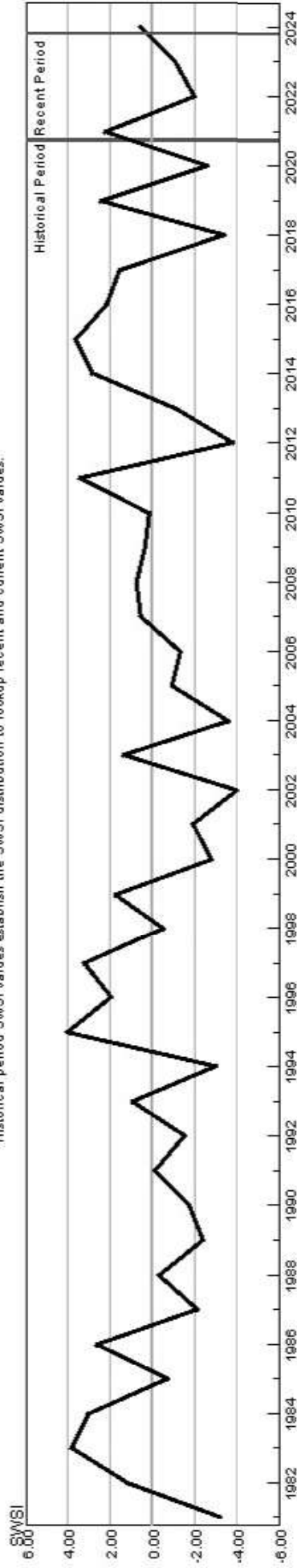
Monthly component volumes



- HUC:10190004-JUN-DataComposite
- HUC:10190004-JUN-PrevMoStreamflow
- HUC:10190004-JUN-ForecastedRunoff
- HUC:10190004-JUN-ReservoirStorage

HUC 10190004 (Clear) SWSI Values - JUN

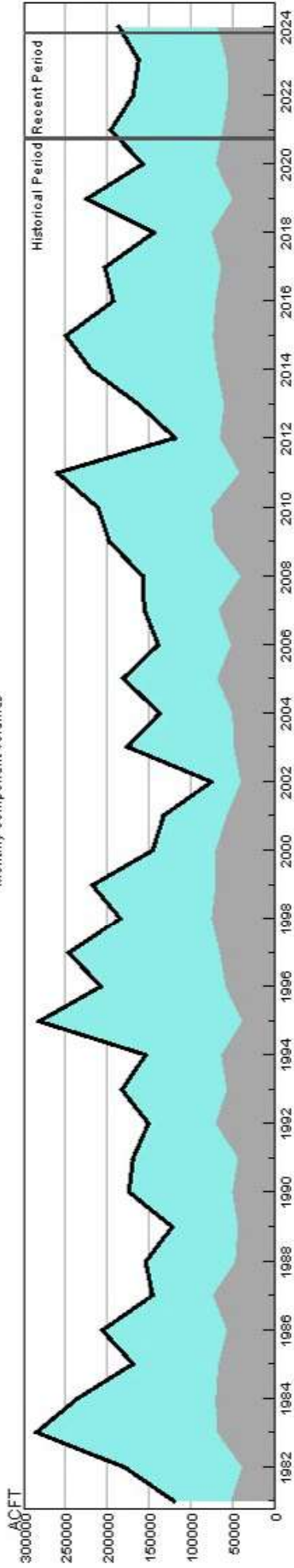
Historical period SWSI values establish the SWSI distribution to lookup recent and current SWSI values.



- HUC:10190004-JUN-PrevMoStreamflow-SWSI
- HUC:10190004-JUN-ForecastedRunoff-SWSI
- HUC:10190004-JUN-ReservoirStorage-SWSI
- HUC:10190004-JUN-DataComposite-SWSI

HUC 10190005 (St. Vrain) Surface Water Supply - JUN

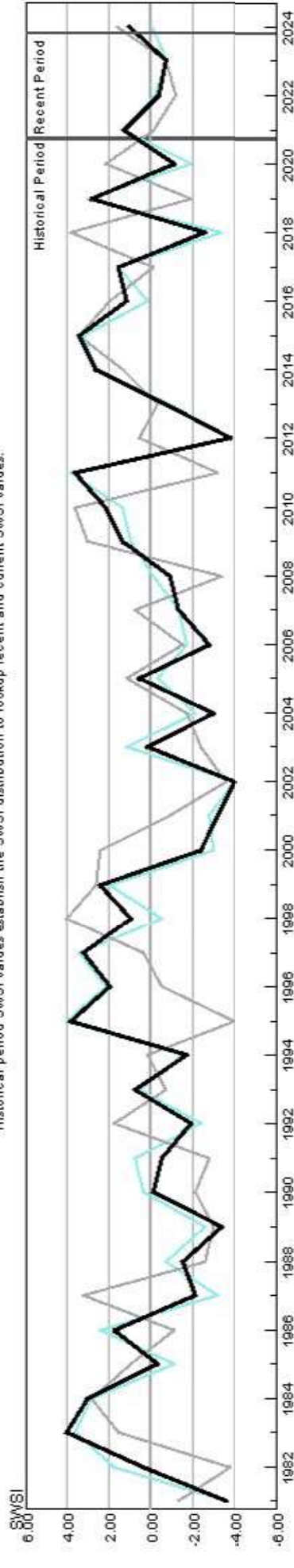
Monthly component volumes



- █ HUC:10190005-JUN-DataComposite
- █ HUC:10190005-JUN-PrevMoStreamflow
- █ HUC:10190005-JUN-ForecastedRunoff
- █ HUC:10190005-JUN-ReservoirStorage

HUC 10190005 (St. Vrain) SWSI Values - JUN

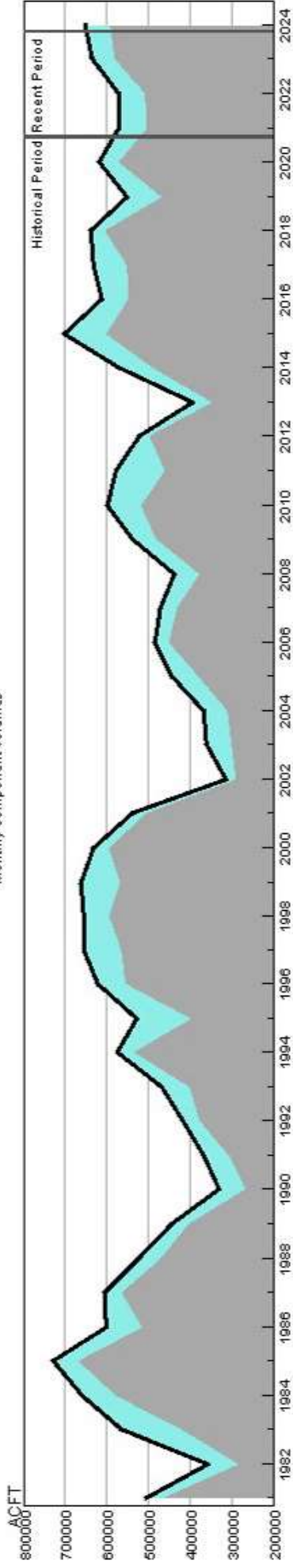
Historical period SWSI values establish the SWSI distribution to lookup recent and current SWSI values.



- █ HUC:10190005-JUN-PrevMoStreamflow-SWSI
- █ HUC:10190005-JUN-ForecastedRunoff-SWSI
- █ HUC:10190005-JUN-ReservoirStorage-SWSI
- █ HUC:10190005-JUN-DataComposite-SWSI

HUC 10190006 (Big Thompson) Surface Water Supply - JUN

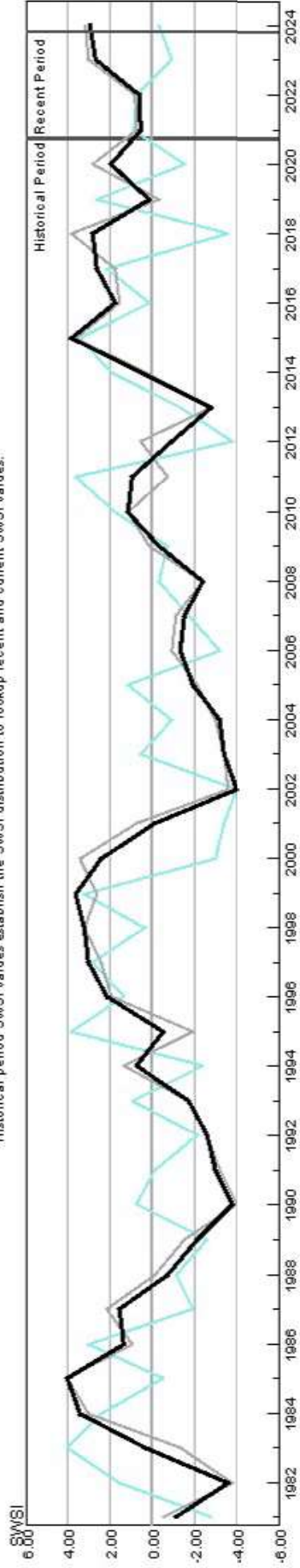
Monthly component volumes



- HUC:10190006-JUN-DataComposite
- HUC:10190006-JUN-PrevMoStreamflow
- HUC:10190006-JUN-ForecastedRunoff
- HUC:10190006-JUN-ReservoirStorage

HUC 10190006 (Big Thompson) SWSI Values - JUN

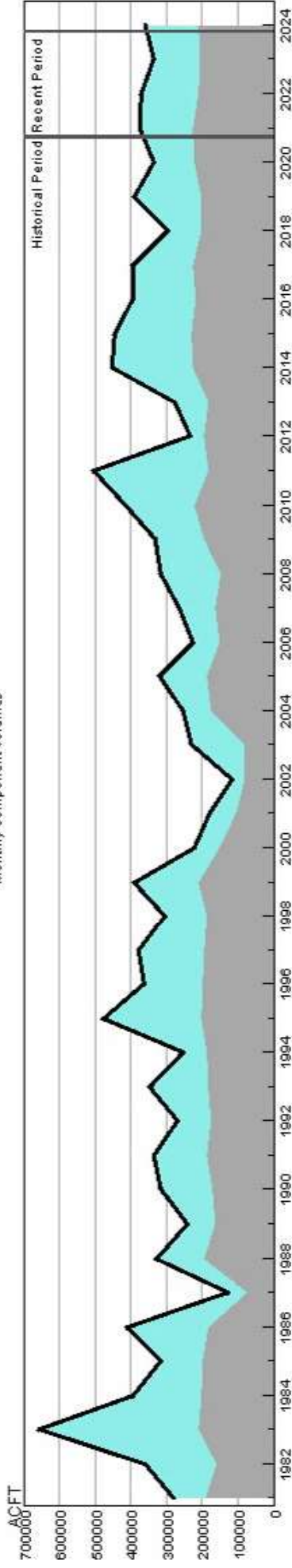
Historical period SWSI values establish the SWSI distribution to lookup recent and current SWSI values.



- HUC:10190006-JUN-PrevMoStreamflow-SWSI
- HUC:10190006-JUN-ForecastedRunoff-SWSI
- HUC:10190006-JUN-ReservoirStorage-SWSI
- HUC:10190006-JUN-DataComposite-SWSI

HUC 10190007 (Cache La Poudre) Surface Water Supply - JUN

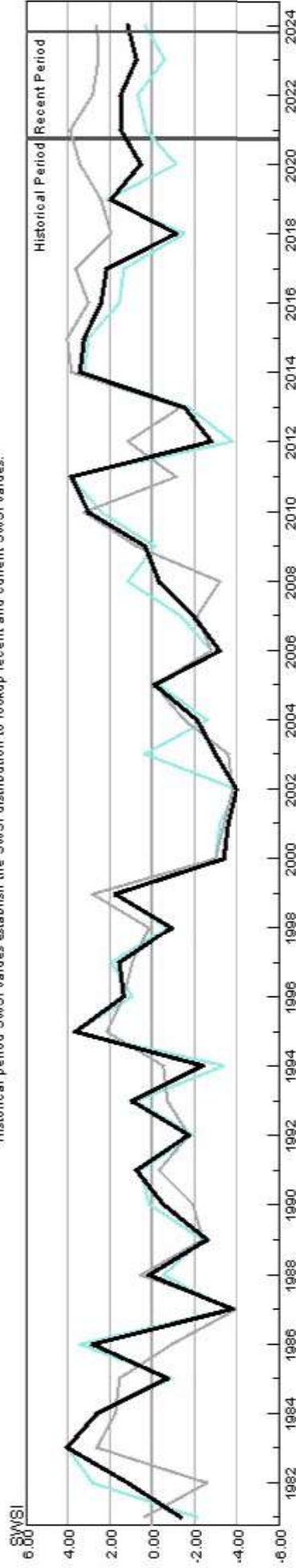
Monthly component volumes



- HUC:10190007-JUN-DataComposite
- HUC:10190007-JUN-PrevMoStreamflow
- HUC:10190007-JUN-ForecastedRunoff
- HUC:10190007-JUN-ReservoirStorage

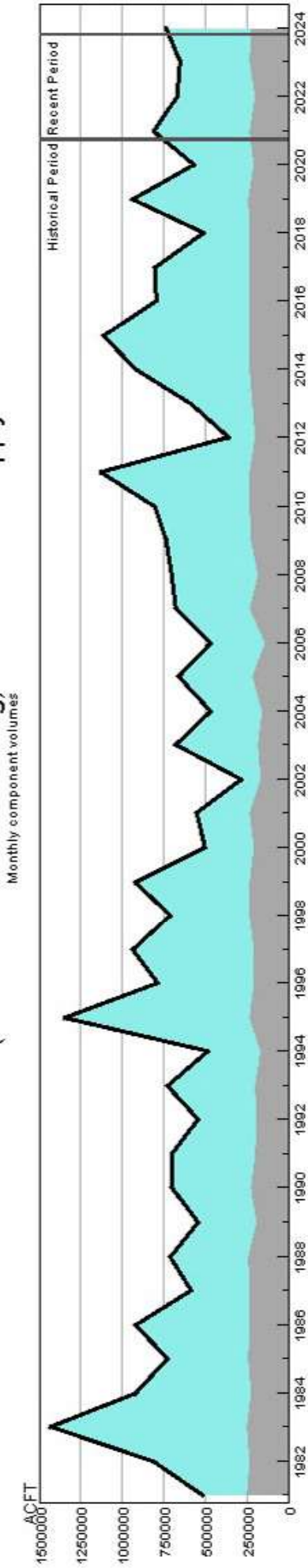
HUC 10190007 (Cache La Poudre) SWSI Values - JUN

Historical period SWSI values establish the SWSI distribution to lookup recent and current SWSI values.



- HUC:10190007-JUN-PrevMoStreamflow-SWSI
- HUC:10190007-JUN-ForecastedRunoff-SWSI
- HUC:10190007-JUN-ReservoirStorage-SWSI
- HUC:10190007-JUN-DataComposite-SWSI

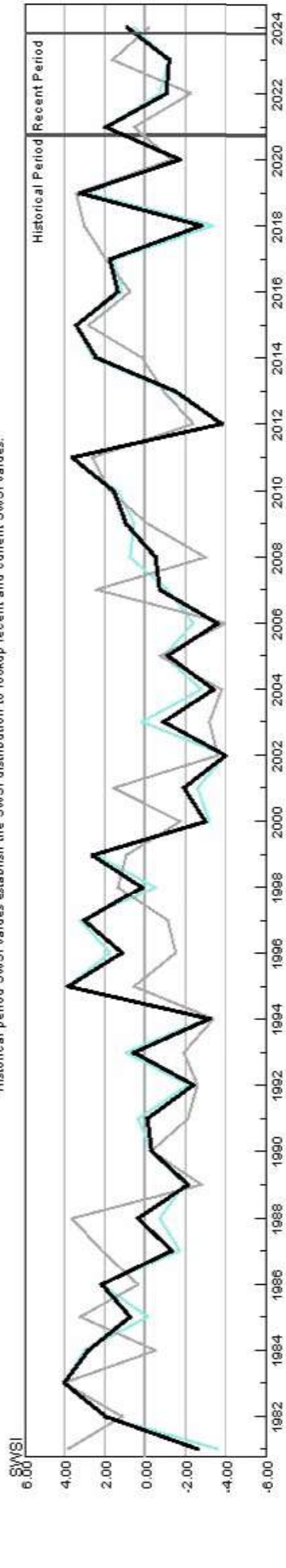
HUC 10190012 (Middle South Platte-Sterling) Surface Water Supply - JUN



- █ HUC:10190012-JUN-DataComposite
- █ HUC:10190012-JUN-PrevMoStreamflow
- █ HUC:10190012-JUN-ForecastedRunoff
- █ HUC:10190012-JUN-ReservoirStorage

HUC 10190012 (Middle South Platte-Sterling) SWSI Values - JUN

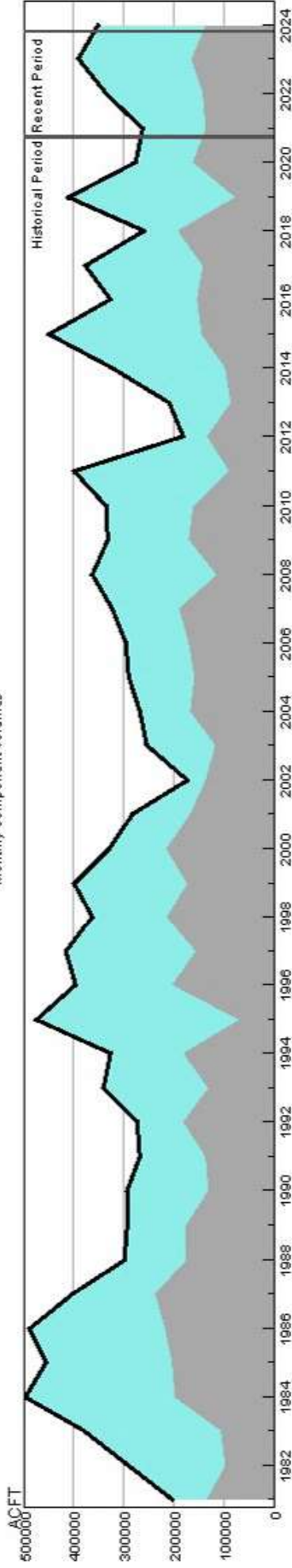
Historical period SWSI values establish the SWSI distribution to lookup recent and current SWSI values.



- █ HUC:10190012-JUN-PrevMoStreamflow-SWSI
- █ HUC:10190012-JUN-ForecastedRunoff-SWSI
- █ HUC:10190012-JUN-ReservoirStorage-SWSI
- █ HUC:10190012-JUN-DataComposite-SWSI

HUC 11020001 (Arkansas Headwaters) Surface Water Supply - JUN

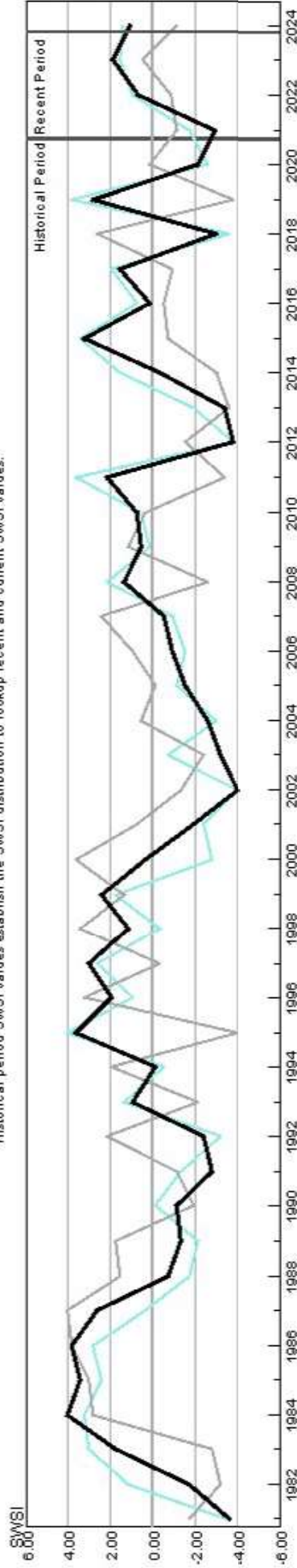
Monthly component volumes



- HUC:11020001-JUN-DataComposite
- HUC:11020001-JUN-PrevMoStreamflow
- HUC:11020001-JUN-ForecastedRunoff
- HUC:11020001-JUN-ReservoirStorage

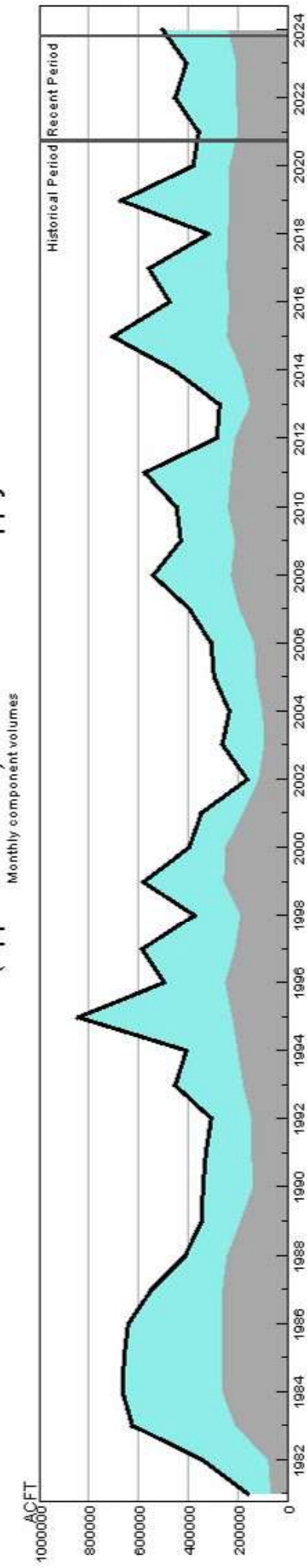
HUC 11020001 (Arkansas Headwaters) SWSI Values - JUN

Historical period SWSI values establish the SWSI distribution to lookup recent and current SWSI values.



- HUC:11020001-JUN-PrevMoStreamflow-SWSI
- HUC:11020001-JUN-ForecastedRunoff-SWSI
- HUC:11020001-JUN-ReservoirStorage-SWSI
- HUC:11020001-JUN-DataComposite-SWSI

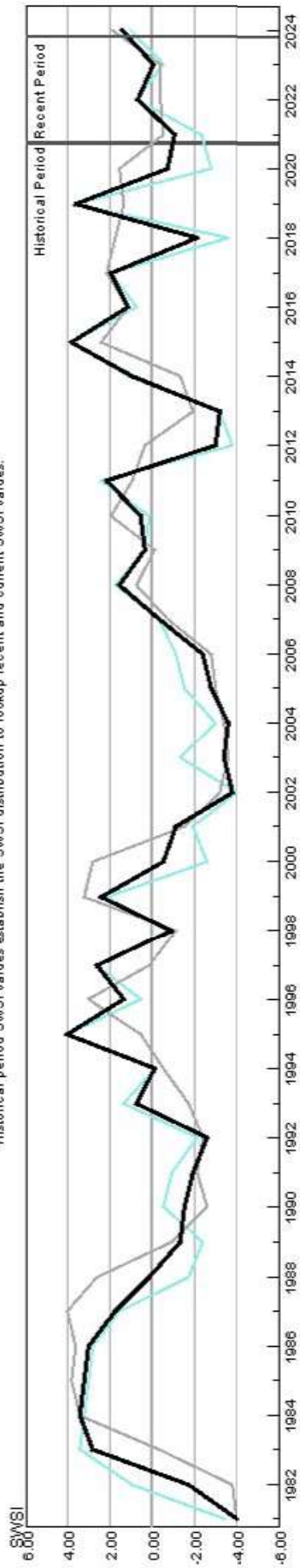
HUC 11020002 (Upper Arkansas) Surface Water Supply - JUN



- HUC:11020002-JUN-DataComposite
- HUC:11020002-JUN-PrevMoStreamflow
- HUC:11020002-JUN-ForecastedRunoff
- HUC:11020002-JUN-ReservoirStorage

HUC 11020002 (Upper Arkansas) SWSI Values - JUN

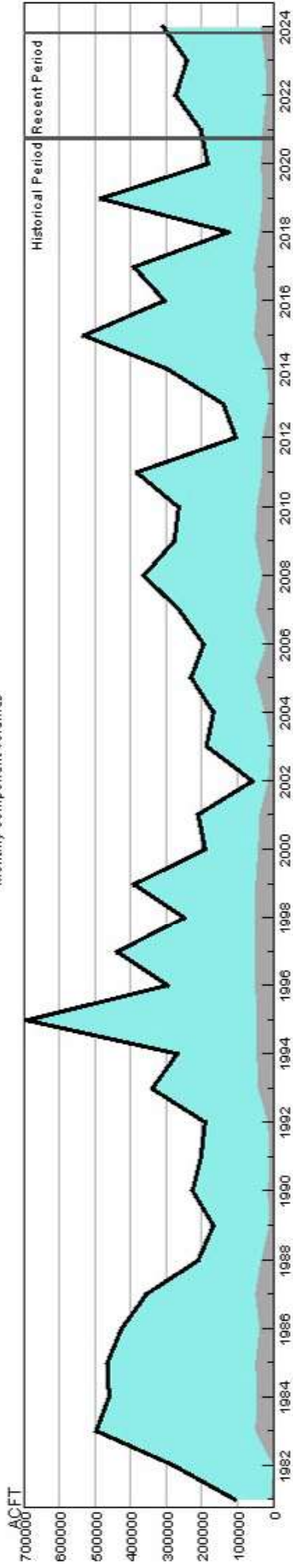
Historical period SWSI values establish the SWSI distribution to lookup recent and current SWSI values.



- HUC:11020002-JUN-PrevMoStreamflow-SWSI
- HUC:11020002-JUN-ForecastedRunoff-SWSI
- HUC:11020002-JUN-ReservoirStorage-SWSI
- HUC:11020002-JUN-DataComposite-SWSI

HUC 11020005 (Upper Arkansas-Lake Meredith) Surface Water Supply - JUN

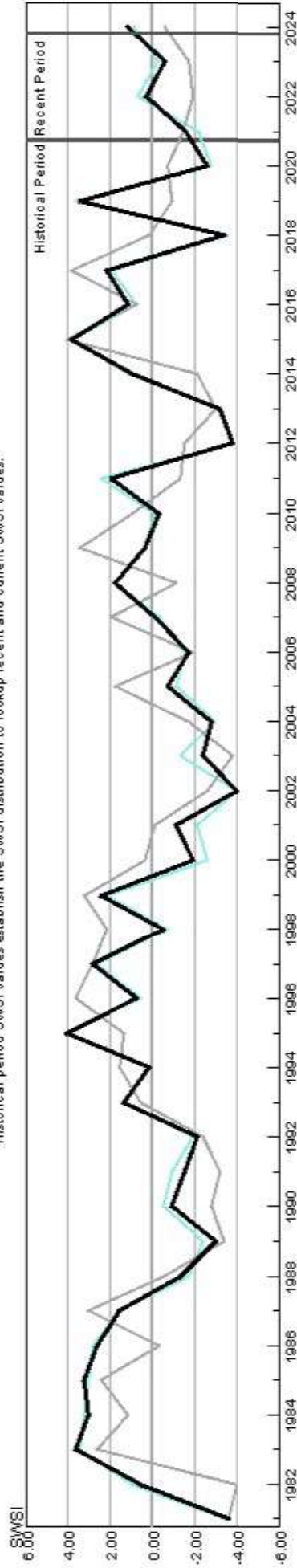
Monthly component volumes



- █ HUC:11020005-JUN-DataComposite
- █ HUC:11020005-JUN-PrevMoStreamflow
- █ HUC:11020005-JUN-ForecastedRunoff
- █ HUC:11020005-JUN-ReservoirStorage

HUC 11020005 (Upper Arkansas-Lake Meredith) SWSI Values - JUN

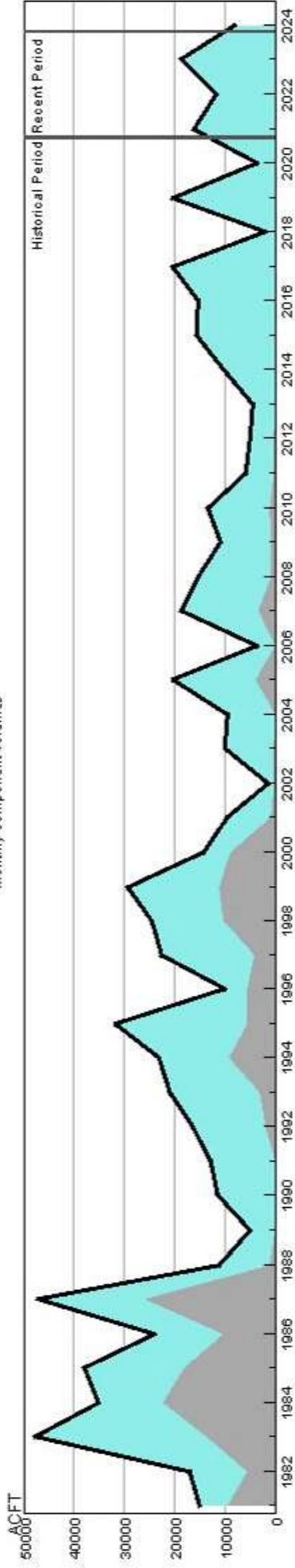
Historical period SWSI values establish the SWSI distribution to lookup recent and current SWSI values.



- █ HUC:11020005-JUN-PrevMoStreamflow-SWSI
- █ HUC:11020005-JUN-ForecastedRunoff-SWSI
- █ HUC:11020005-JUN-ReservoirStorage-SWSI
- █ HUC:11020005-JUN-DataComposite-SWSI

HUC 11020006 (Huerfano) Surface Water Supply - JUN

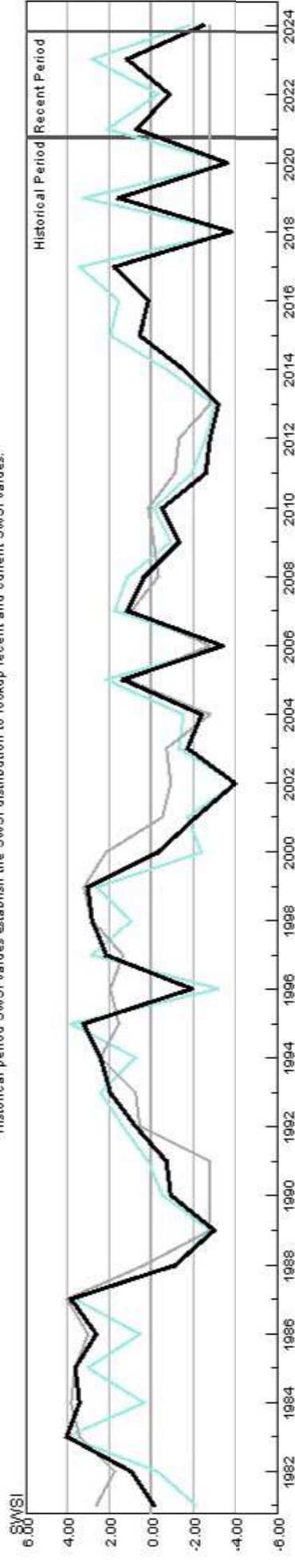
Monthly component volumes



- HUC:11020006-JUN-DataComposite
- HUC:11020006-JUN-PrevMoStreamflow
- HUC:11020006-JUN-ForecastedRunoff
- HUC:11020006-JUN-ReservoirStorage

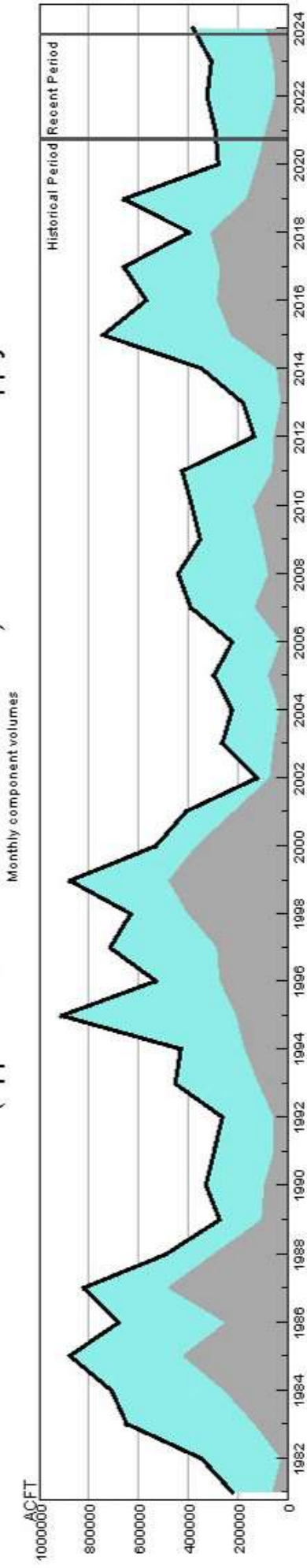
HUC 11020006 (Huerfano) SWSI Values - JUN

Historical period SWSI values establish the SWSI distribution to lookup recent and current SWSI values.



- HUC:11020006-JUN-PrevMoStreamflow SWSI
- HUC:11020006-JUN-ForecastedRunoff SWSI
- HUC:11020006-JUN-ReservoirStorage SWSI
- HUC:11020006-JUN-DataComposite SWSI

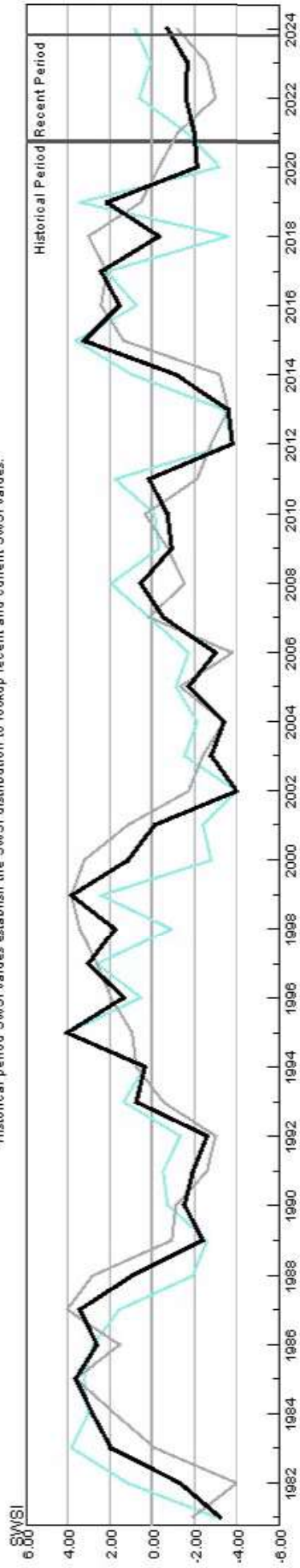
HUC 11020009 (Upper Arkansas-John Martin Reservoir) Surface Water Supply - JUN



■ HUC:11020009-JUN-DataComposite
■ HUC:11020009-JUN-PrevMoStreamflow
■ HUC:11020009-JUN-ForecastedRunoff
■ HUC:11020009-JUN-ReservoirStorage

HUC 11020009 (Upper Arkansas-John Martin Reservoir) SWSI Values - JUN

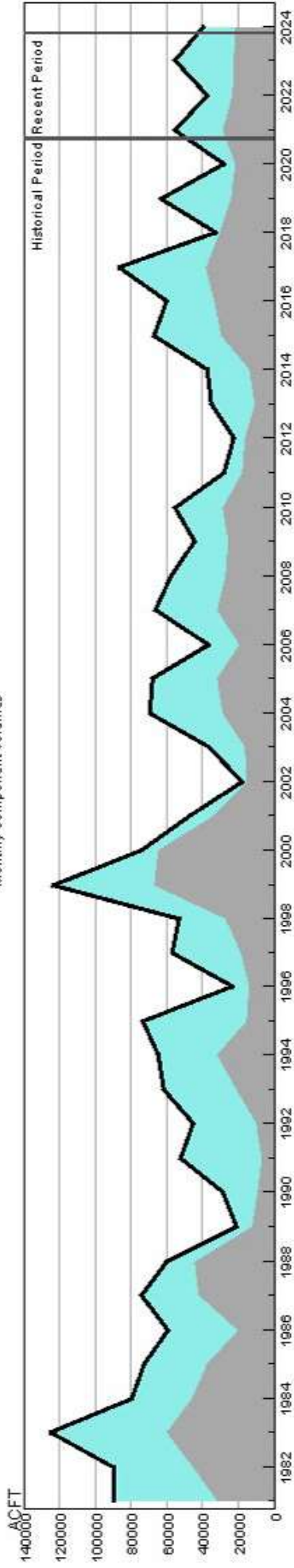
Historical period SWSI values establish the SWSI distribution to lookup recent and current SWSI values.



— HUC:11020009-JUN-PrevMoStreamflow-SWSI
— HUC:11020009-JUN-ForecastedRunoff-SWSI
— HUC:11020009-JUN-ReservoirStorage-SWSI
— HUC:11020009-JUN-DataComposite-SWSI

HUC 11020010 (Purgatoire) Surface Water Supply - JUN

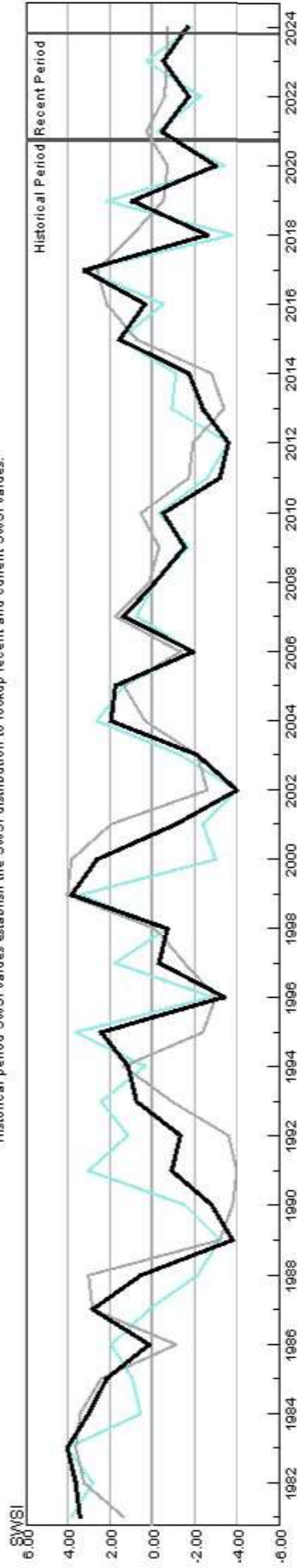
Monthly component volumes



- HUC:11020010-JUN-DataComposite
- HUC:11020010-JUN-PrevMoStreamflow
- HUC:11020010-JUN-ForecastedRunoff
- HUC:11020010-JUN-ReservoirStorage

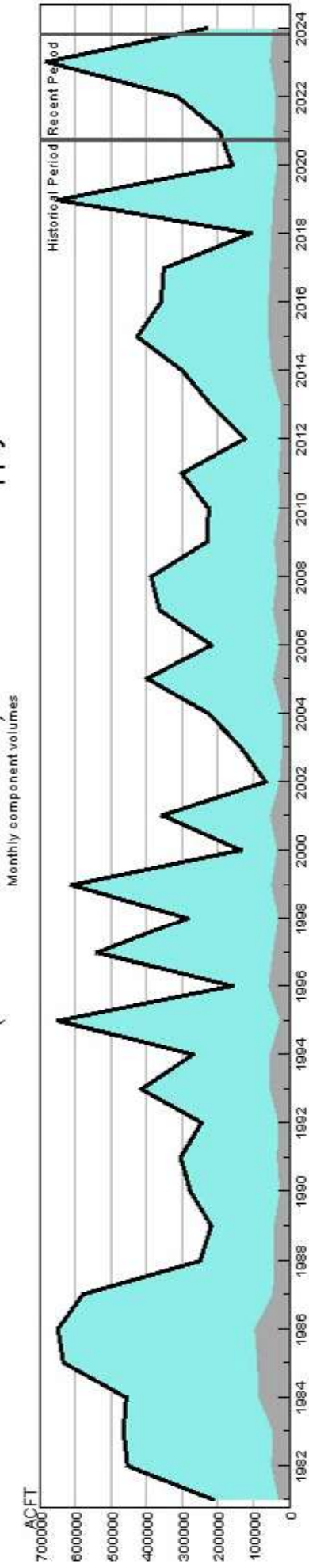
HUC 11020010 (Purgatoire) SWSI Values - JUN

Historical period SWSI values establish the SWSI distribution to lookup recent and current SWSI values.



- HUC:11020010-JUN-PrevMoStreamflow-SWSI
- HUC:11020010-JUN-ForecastedRunoff-SWSI
- HUC:11020010-JUN-ReservoirStorage-SWSI
- HUC:11020010-JUN-DataComposite-SWSI

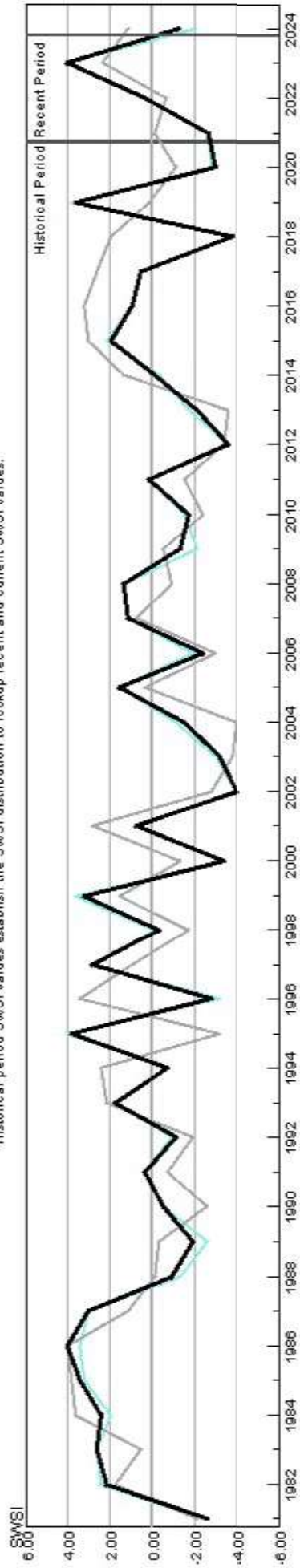
HUC 13010001 (Rio Grande Headwaters) Surface Water Supply - JUN



- HUC:13010001-JUN-DataComposite
- HUC:13010001-JUN-PrevMoStreamflow
- HUC:13010001-JUN-ForecastedRunoff
- HUC:13010001-JUN-ReservoirStorage

HUC 13010001 (Rio Grande Headwaters) SWSI Values - JUN

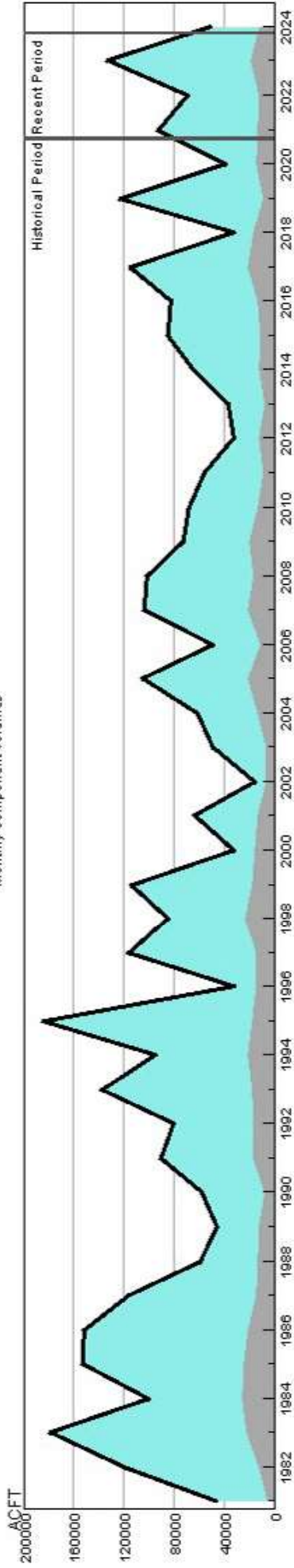
Historical period SWSI values establish the SWSI distribution to lookup recent and current SWSI values.



- HUC:13010001-JUN-PrevMoStreamflow-SWSI
- HUC:13010001-JUN-ForecastedRunoff-SWSI
- HUC:13010001-JUN-ReservoirStorage-SWSI
- HUC:13010001-JUN-DataComposite-SWSI

HUC 13010002 (Alamosa-Trinchera) Surface Water Supply - JUN

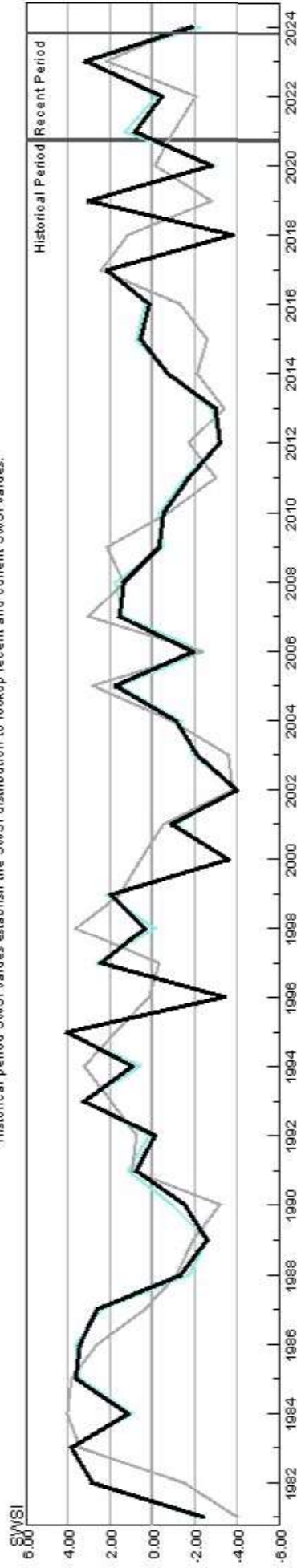
Monthly component volumes



- █ HUC:13010002-JUN-DataComposite
- █ HUC:13010002-JUN-PrevMoStreamflow
- █ HUC:13010002-JUN-ForecastedRunoff
- █ HUC:13010002-JUN-ReservoirStorage

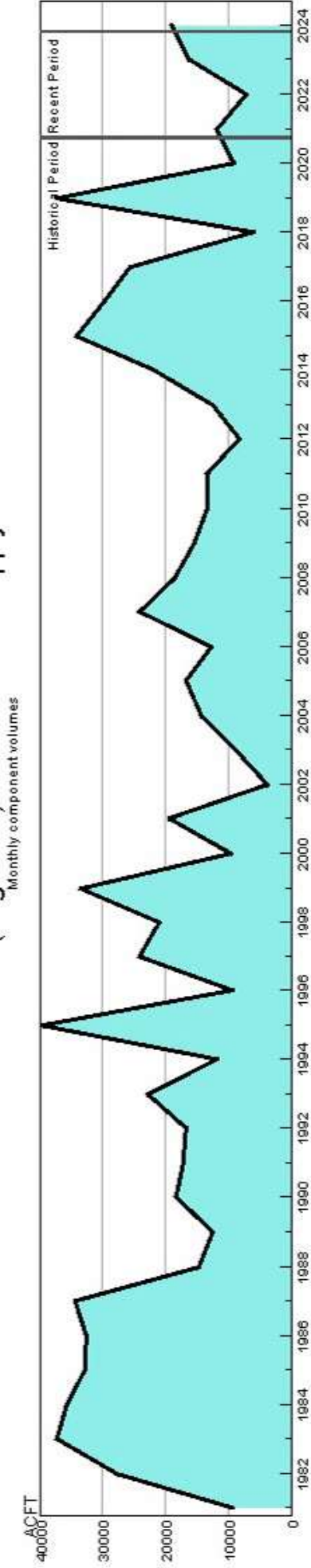
HUC 13010002 (Alamosa-Trinchera) SWSI Values - JUN

Historical period SWSI values establish the SWSI distribution to lookup recent and current SWSI values.



- █ HUC:13010002-JUN-PrevMoStreamflow-SWSI
- █ HUC:13010002-JUN-ForecastedRunoff-SWSI
- █ HUC:13010002-JUN-ReservoirStorage-SWSI
- █ HUC:13010002-JUN-DataComposite-SWSI

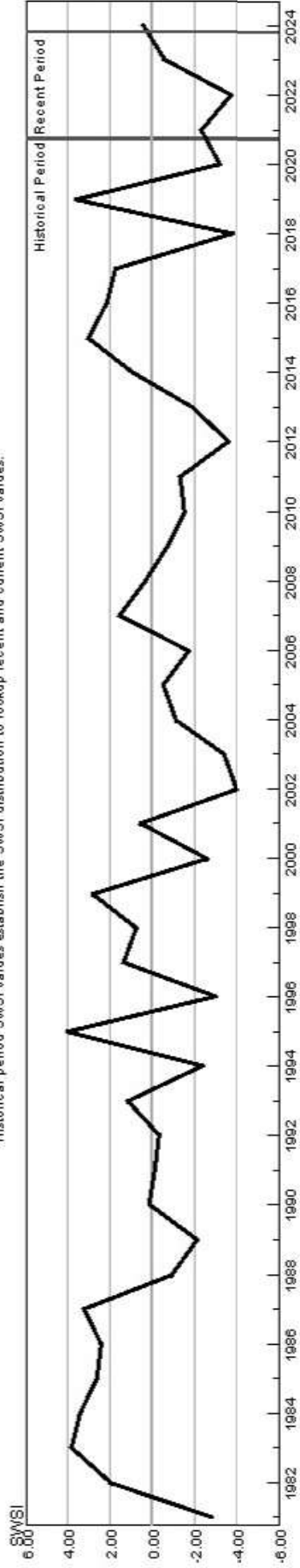
HUC 13010004 (Saguache) Surface Water Supply - JUN



- HUC:13010004-JUN-DataComposite
- HUC:13010004-JUN-PrevMoStreamflow
- HUC:13010004-JUN-ForecastedRunoff
- HUC:13010004-JUN-ReservoirStorage

HUC 13010004 (Saguache) SWSI Values - JUN

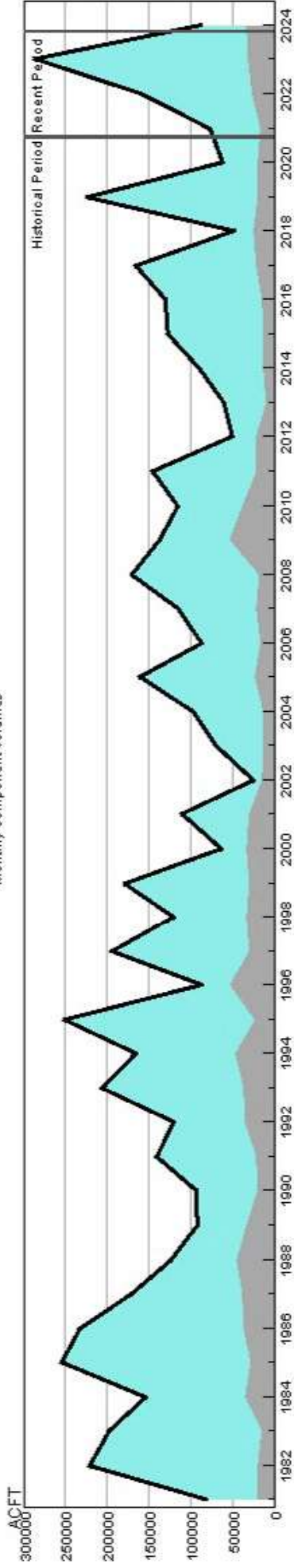
Historical period SWSI values establish the SWSI distribution to lookup recent and current SWSI values.



- HUC:13010004-JUN-PrevMoStreamflow-SWSI
- HUC:13010004-JUN-ForecastedRunoff-SWSI
- HUC:13010004-JUN-ReservoirStorage-SWSI
- HUC:13010004-JUN-DataComposite-SWSI

HUC 13010005 (Conejos) Surface Water Supply - JUN

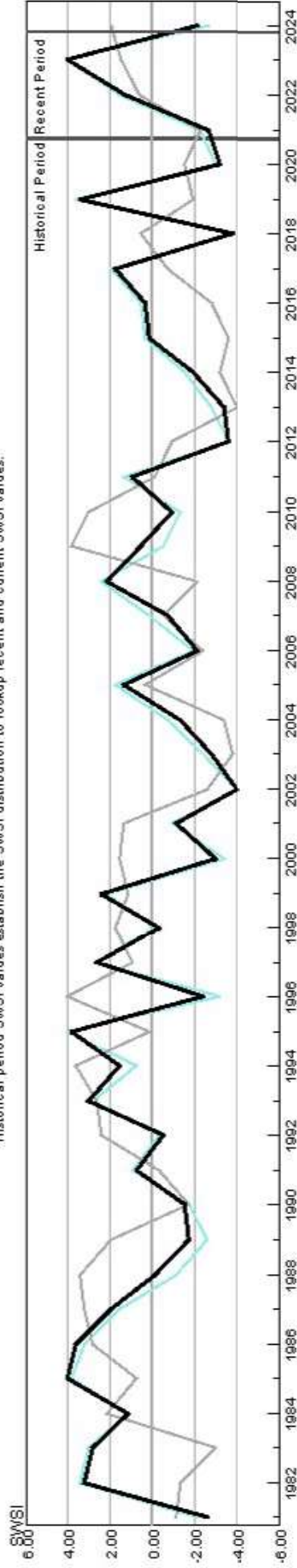
Monthly component volumes



■ HUC:13010005-JUN-DataComposite
■ HUC:13010005-JUN-PrevMoStreamflow
■ HUC:13010005-JUN-ForecastedRunoff
■ HUC:13010005-JUN-ReservoirStorage

HUC 13010005 (Conejos) SWSI Values - JUN

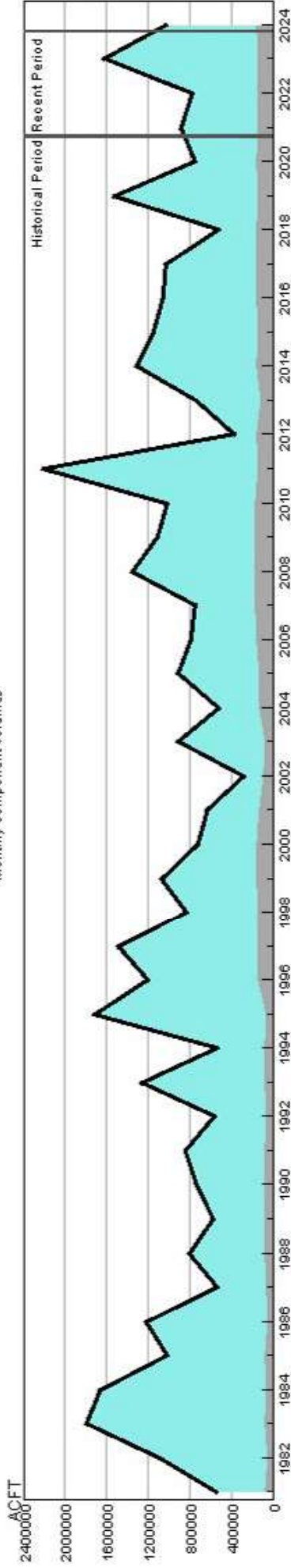
Historical period SWSI values establish the SWSI distribution to lookup recent and current SWSI values.



■ HUC:13010005-JUN-PrevMoStreamflow SWSI
■ HUC:13010005-JUN-ForecastedRunoff SWSI
■ HUC:13010005-JUN-ReservoirStorage SWSI
■ HUC:13010005-JUN-DataComposite SWSI

HUC 14010001 (Colorado Headwaters) Surface Water Supply - JUN

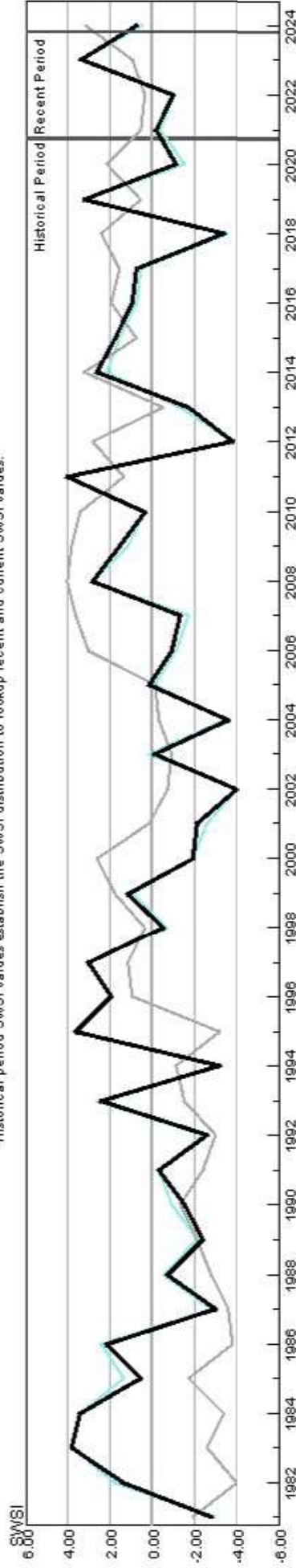
Monthly component volumes



- HUC:14010001-JUN-DataComposite
- HUC:14010001-JUN-PrevMoStreamflow
- HUC:14010001-JUN-ForecastedRunoff
- HUC:14010001-JUN-ReservoirStorage

HUC 14010001 (Colorado Headwaters) SWSI Values - JUN

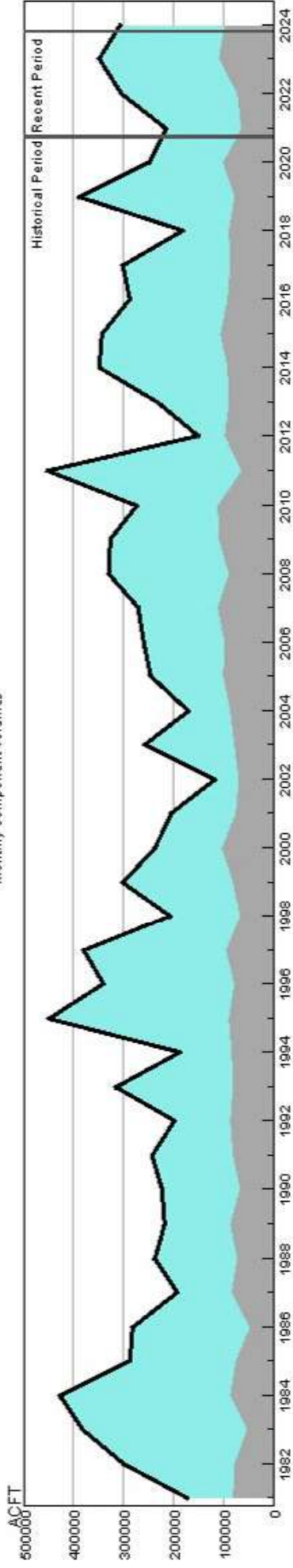
Historical period SWSI values establish the SWSI distribution to lookup recent and current SWSI values.



- HUC:14010001-JUN-PrevMoStreamflow-SWSI
- HUC:14010001-JUN-ForecastedRunoff-SWSI
- HUC:14010001-JUN-ReservoirStorage-SWSI
- HUC:14010001-JUN-DataComposite-SWSI

HUC 14010002 (Blue) Surface Water Supply - JUN

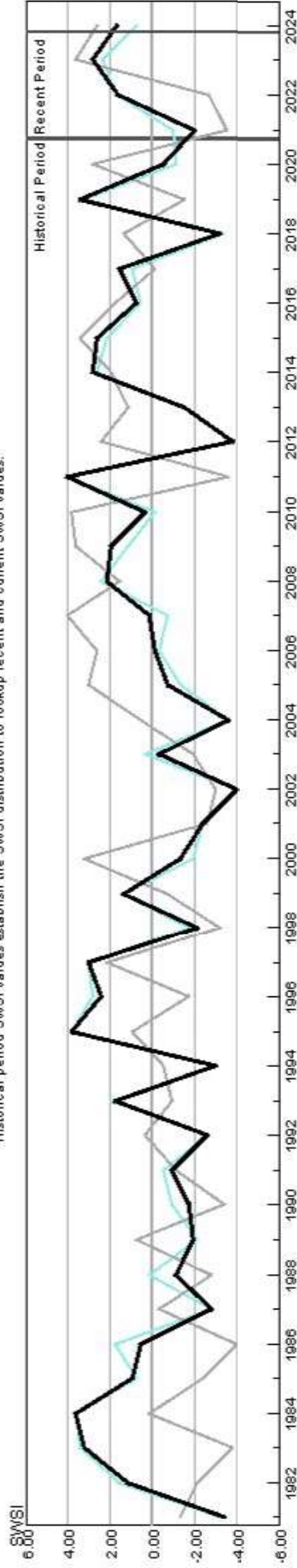
Monthly component volumes



- HUC:14010002-JUN-DataComposite
- HUC:14010002-JUN-PrevMoStreamflow
- HUC:14010002-JUN-ForecastedRunoff
- HUC:14010002-JUN-ReservoirStorage

HUC 14010002 (Blue) SWSI Values - JUN

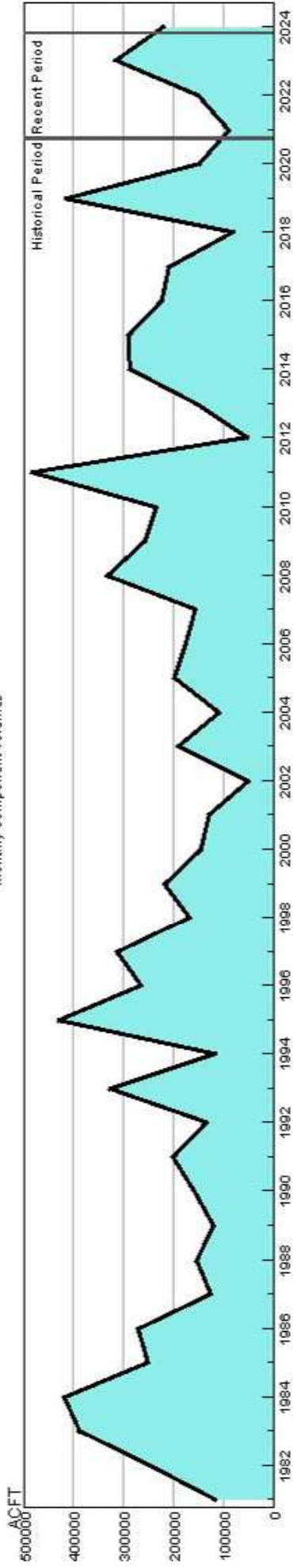
Historical period SWSI values establish the SWSI distribution to lookup recent and current SWSI values.



- HUC:14010002-JUN-PrevMoStreamflow-SWSI
- HUC:14010002-JUN-ForecastedRunoff-SWSI
- HUC:14010002-JUN-DataComposite-SWSI

HUC 14010003 (Eagle) Surface Water Supply - JUN

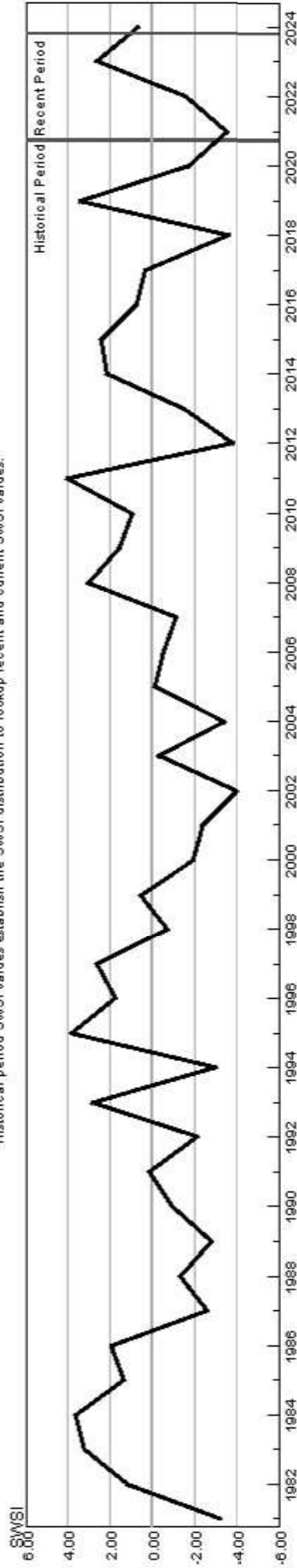
Monthly component volumes



- HUC:14010003-JUN-DataComposite
- HUC:14010003-JUN-PrevMoStreamflow
- HUC:14010003-JUN-ForecastedRunoff
- HUC:14010003-JUN-ReservoirStorage

HUC 14010003 (Eagle) SWSI Values - JUN

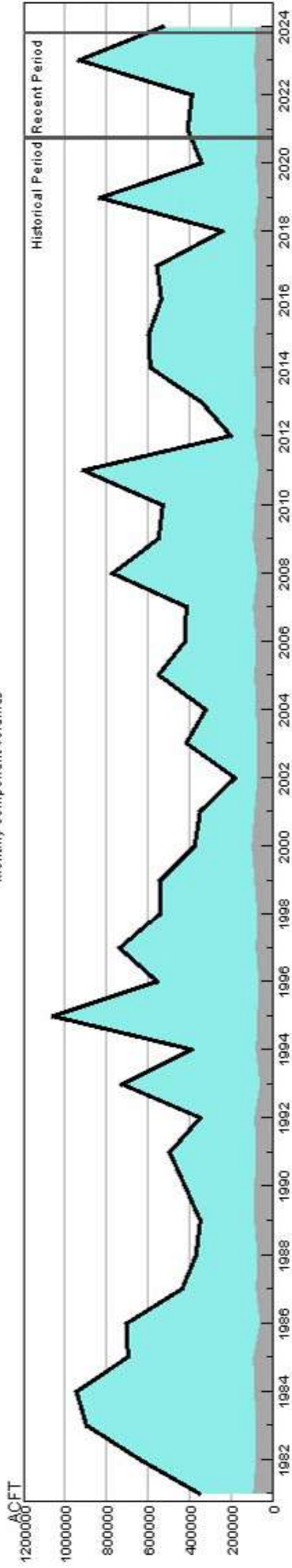
Historical period SWSI values establish the SWSI distribution to lookup recent and current SWSI values.



- HUC:14010003-JUN-PrevMoStreamflow-SWSI
- HUC:14010003-JUN-ForecastedRunoff-SWSI
- HUC:14010003-JUN-ReservoirStorage-SWSI
- HUC:14010003-JUN-DataComposite-SWSI

HUC 14010004 (Roaring Fork) Surface Water Supply - JUN

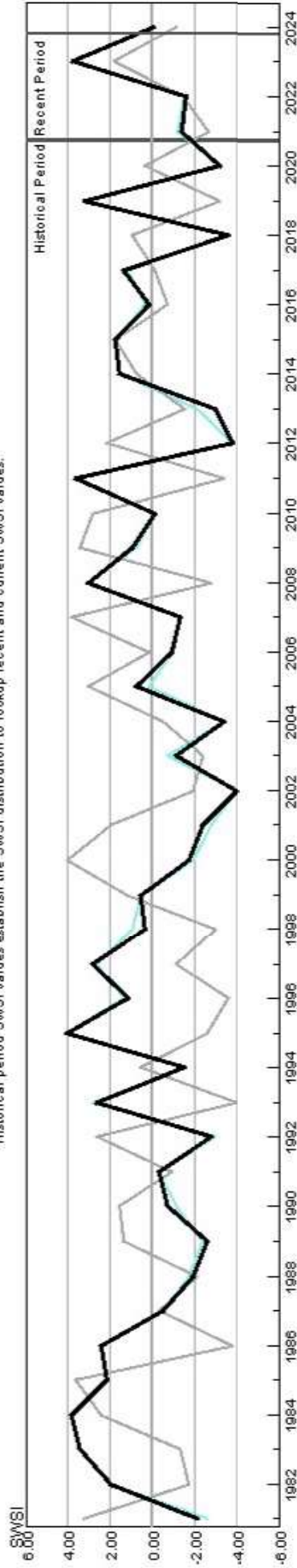
Monthly component volumes



- HUC:14010004-JUN-DataComposite
- HUC:14010004-JUN-PrevMoStreamflow
- HUC:14010004-JUN-ForecastedRunoff
- HUC:14010004-JUN-ReservoirStorage

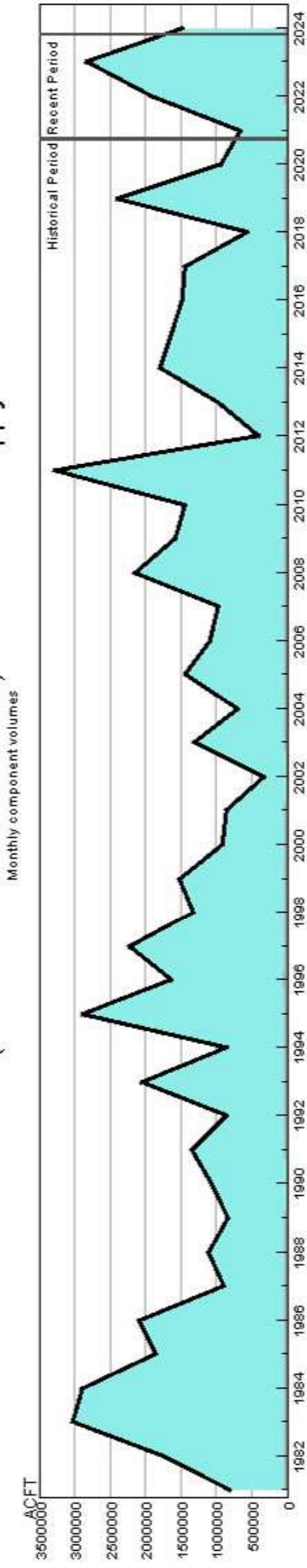
HUC 14010004 (Roaring Fork) SWSI Values - JUN

Historical period SWSI values establish the SWSI distribution to lookup recent and current SWSI values.



- HUC:14010004-JUN-PrevMoStreamflow-SWSI
- HUC:14010004-JUN-ForecastedRunoff-SWSI
- HUC:14010004-JUN-ReservoirStorage-SWSI
- HUC:14010004-JUN-DataComposite-SWSI

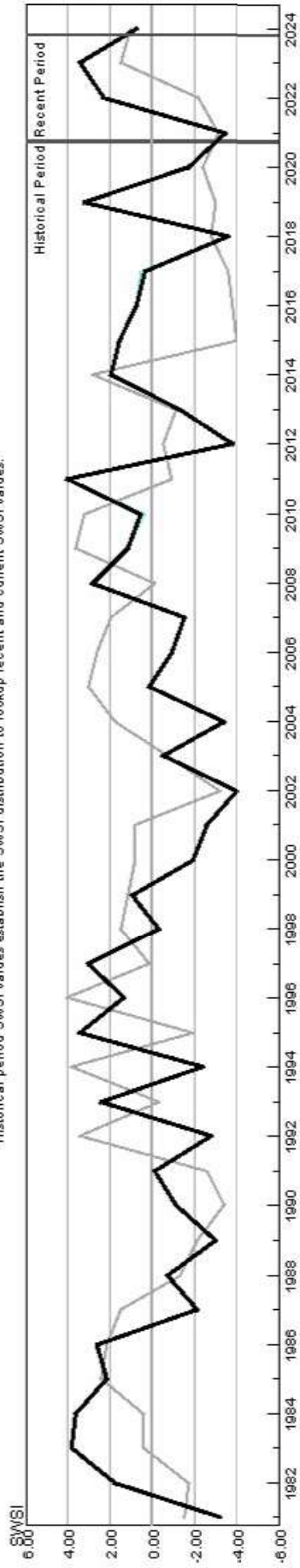
HUC 14010005 (Colorado Headwaters-Plateau) Surface Water Supply - JUN



- HUC:14010005-JUN-DataComposite
- HUC:14010005-JUN-PrevMoStreamflow
- HUC:14010005-JUN-ForecastedRunoff
- HUC:14010005-JUN-ReservoirStorage

HUC 14010005 (Colorado Headwaters-Plateau) SWSI Values - JUN

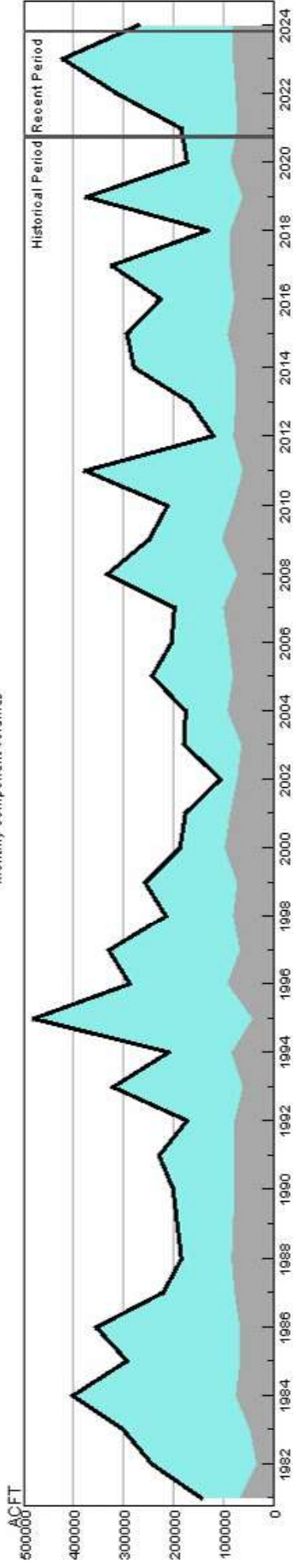
Historical period SWSI values establish the SWSI distribution to lookup recent and current SWSI values.



- HUC:14010005-JUN-PrevMoStreamflow-SWSI
- HUC:14010005-JUN-ForecastedRunoff-SWSI
- HUC:14010005-JUN-ReservoirStorage-SWSI
- HUC:14010005-JUN-DataComposite-SWSI

HUC 14020001 (East-Taylor) Surface Water Supply - JUN

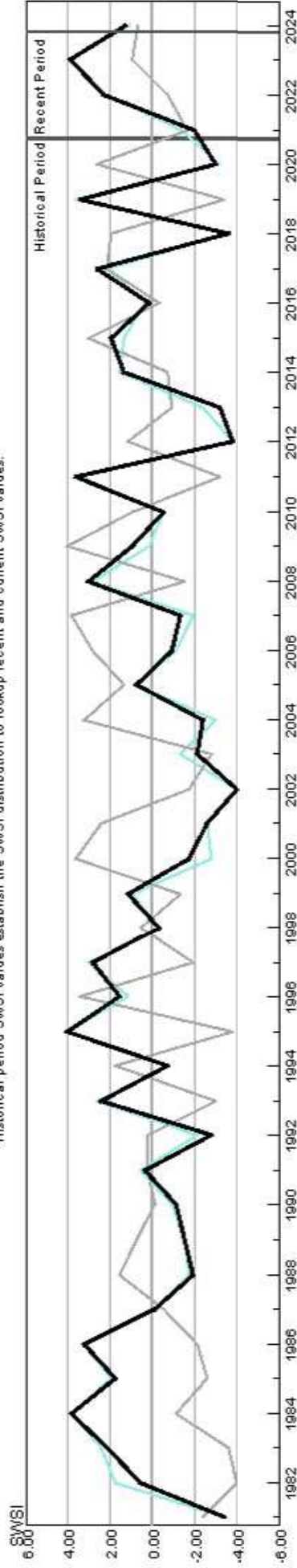
Monthly component volumes



- █ HUC:14020001-JUN-DataComposite
- █ HUC:14020001-JUN-PrevMoStreamflow
- █ HUC:14020001-JUN-ForecastedRunoff
- █ HUC:14020001-JUN-ReservoirStorage

HUC 14020001 (East-Taylor) SWSI Values - JUN

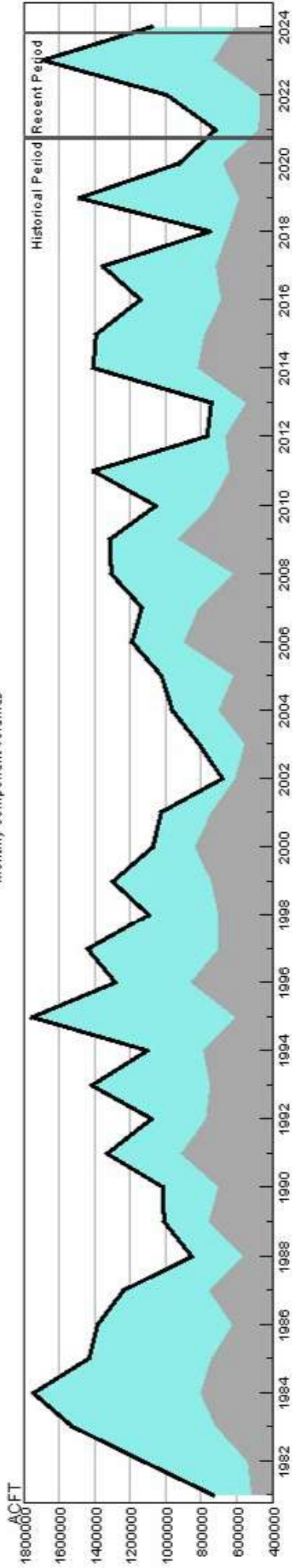
Historical period SWSI values establish the SWSI distribution to lookup recent and current SWSI values.



- █ HUC:14020001-JUN-PrevMoStreamflow-SWSI
- █ HUC:14020001-JUN-ForecastedRunoff-SWSI
- █ HUC:14020001-JUN-ReservoirStorage-SWSI
- █ HUC:14020001-JUN-DataComposite-SWSI

HUC 14020002 (Upper Gunnison) Surface Water Supply - JUN

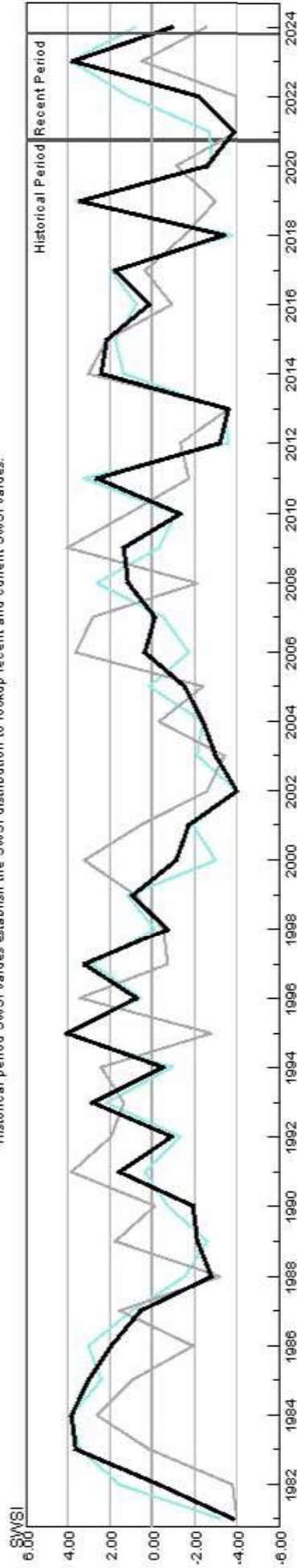
Monthly component volumes



- HUC:14020002-JUN-DataComposite
- HUC:14020002-JUN-PrevMoStreamflow
- HUC:14020002-JUN-ForecastedRunoff
- HUC:14020002-JUN-ReservoirStorage

HUC 14020002 (Upper Gunnison) SWSI Values - JUN


Historical period SWSI values establish the SWSI distribution to lookup recent and current SWSI values.



- HUC:14020002-JUN-PrevMoStreamflow-SWSI
- HUC:14020002-JUN-ForecastedRunoff-SWSI
- HUC:14020002-JUN-ReservoirStorage-SWSI
- HUC:14020002-JUN-DataComposite-SWSI

HUC 14020003 (Tomichi) Surface Water Supply - JUN

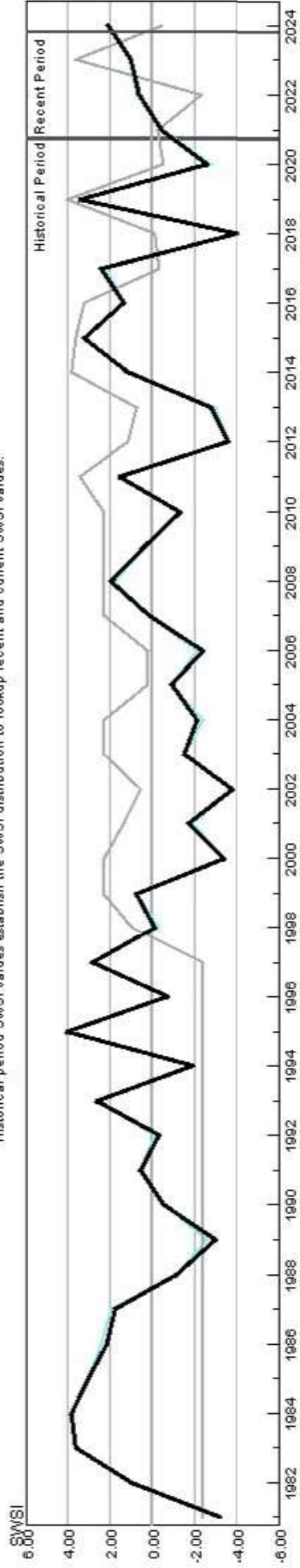
Monthly component volumes



- █ HUC:14020003-JUN-DataComposite
- █ HUC:14020003-JUN-PrevMoStreamflow
- █ HUC:14020003-JUN-ForecastedRunoff
- █ HUC:14020003-JUN-ReservoirStorage

HUC 14020003 (Tomichi) SWSI Values - JUN

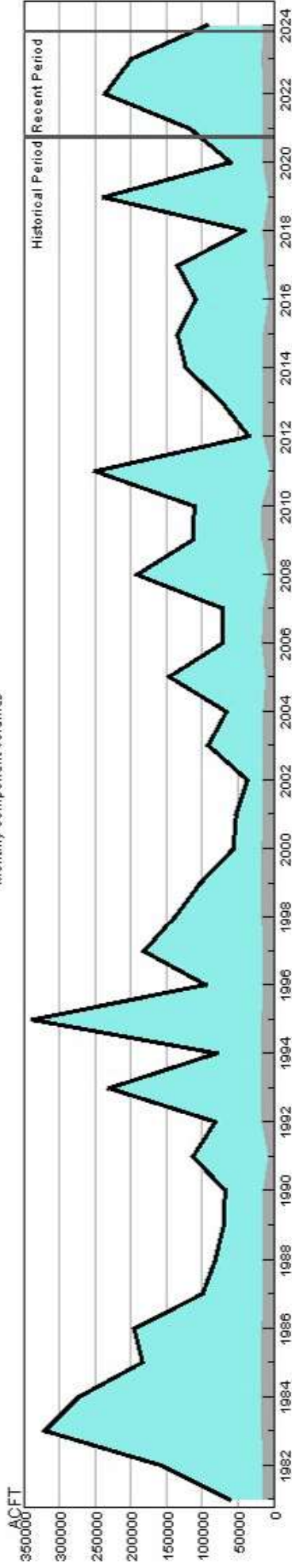
Historical period SWSI values establish the SWSI distribution to lookup recent and current SWSI values.



- █ HUC:14020003-JUN-PrevMoStreamflow-SWSI
- █ HUC:14020003-JUN-ForecastedRunoff-SWSI
- █ HUC:14020003-JUN-ReservoirStorage-SWSI
- █ HUC:14020003-JUN-DataComposite-SWSI

HUC 14020004 (North Fork Gunnison) Surface Water Supply - JUN

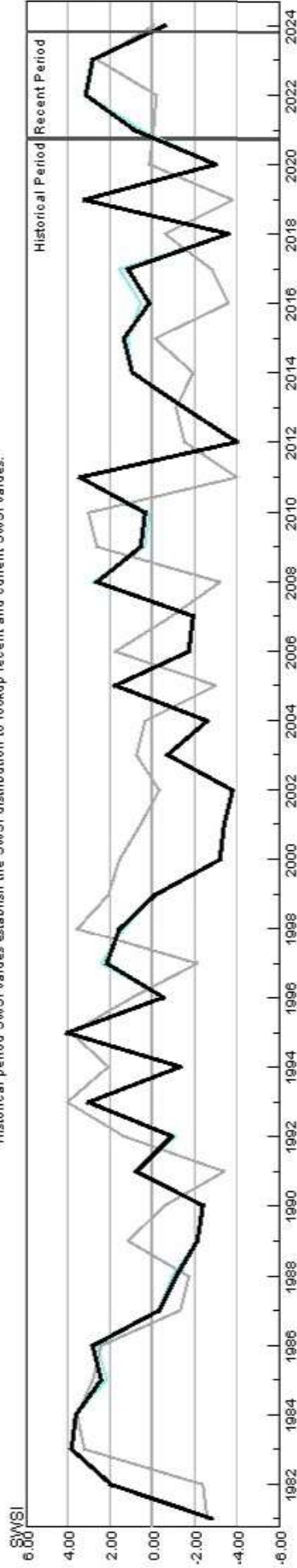
Monthly component volumes



- HUC:14020004-JUN-DataComposite
- HUC:14020004-JUN-PrevMoStreamflow
- HUC:14020004-JUN-ForecastedRunoff
- HUC:14020004-JUN-ReservoirStorage


HUC 14020004 (North Fork Gunnison) SWSI Values - JUN

Historical period SWSI values establish the SWSI distribution to lookup recent and current SWSI values.



- HUC:14020004-JUN-PrevMoStreamflow-SWSI
- HUC:14020004-JUN-ForecastedRunoff-SWSI
- HUC:14020004-JUN-ReservoirStorage-SWSI
- HUC:14020004-JUN-DataComposite-SWSI

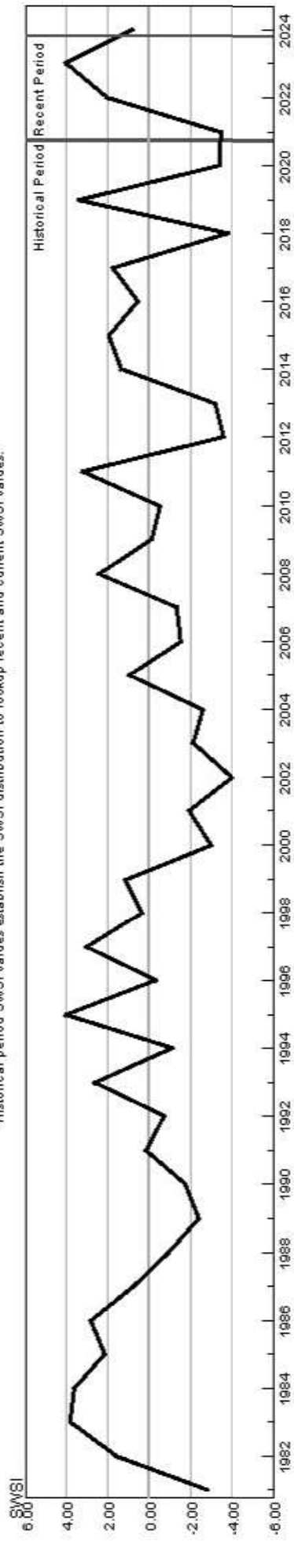
HUC 14020005 (Lower Gunnison) Surface Water Supply - JUN



- HUC:14020005-JUN-DataComposite
- HUC:14020005-JUN-PrevMoStreamflow
- HUC:14020005-JUN-ForecastedRunoff
- HUC:14020005-JUN-ReservoirStorage

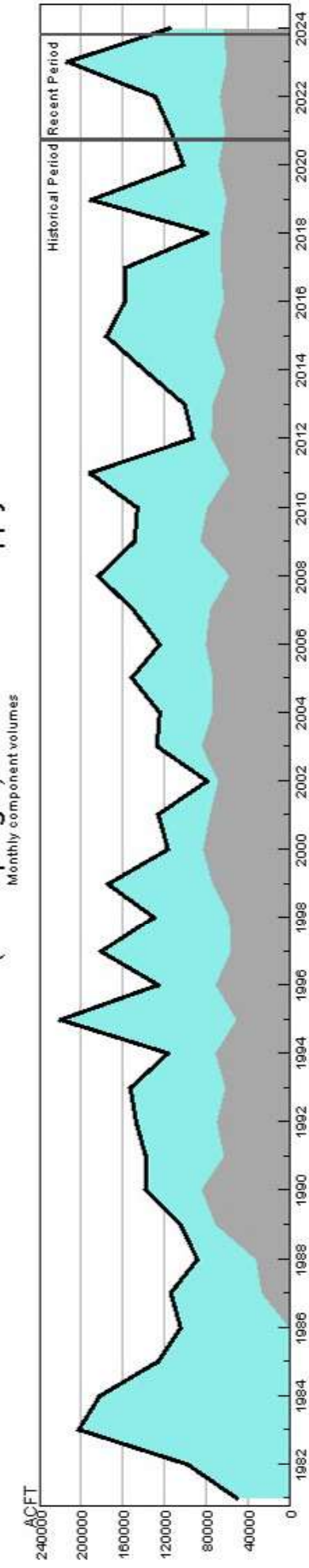
HUC 14020005 (Lower Gunnison) SWSI Values - JUN

Historical period SWSI values establish the SWSI distribution to lookup recent and current SWSI values.



- HUC:14020005-JUN-PrevMoStreamflow-SWSI
- HUC:14020005-JUN-ForecastedRunoff-SWSI
- HUC:14020005-JUN-ReservoirStorage-SWSI
- HUC:14020005-JUN-DataComposite-SWSI

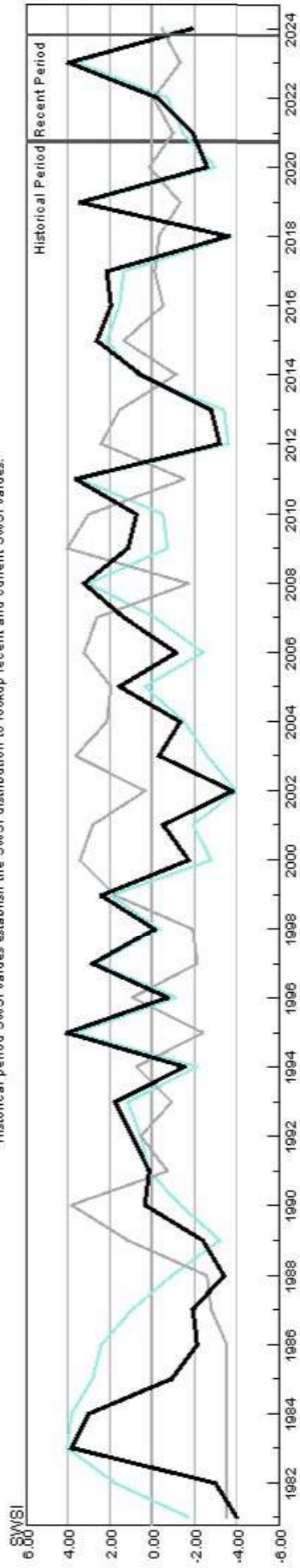
HUC 14020006 (Uncompahgre) Surface Water Supply - JUN



- HUC:14020006-JUN-DataComposite
- HUC:14020006-JUN-PrevMoStreamflow
- HUC:14020006-JUN-ForecastedRunoff
- HUC:14020006-JUN-ReservoirStorage

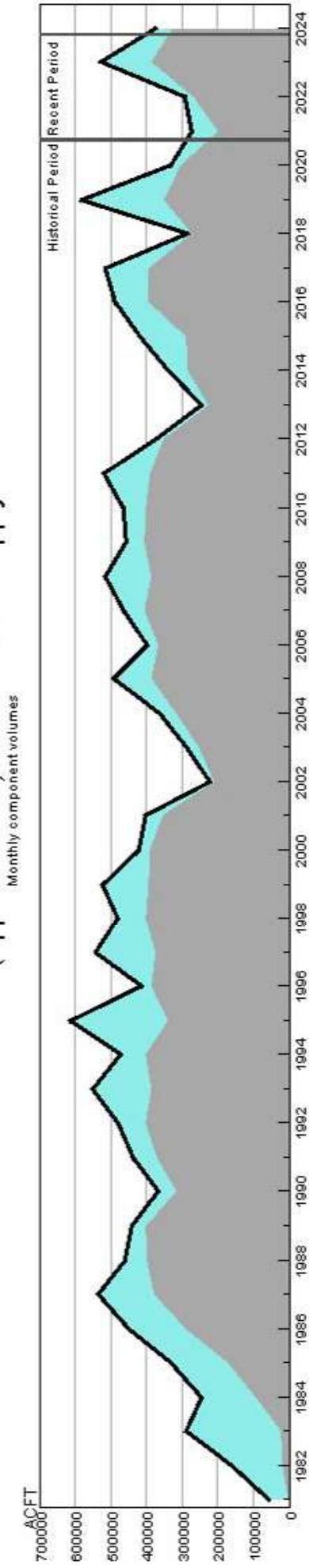
HUC 14020006 (Uncompahgre) SWSI Values - JUN

Historical period SWSI values establish the SWSI distribution to lookup recent and current SWSI values.



- HUC:14020006-JUN-PrevMoStreamflow-SWSI
- HUC:14020006-JUN-ForecastedRunoff-SWSI
- HUC:14020006-JUN-ReservoirStorage-SWSI
- HUC:14020006-JUN-DataComposite-SWSI

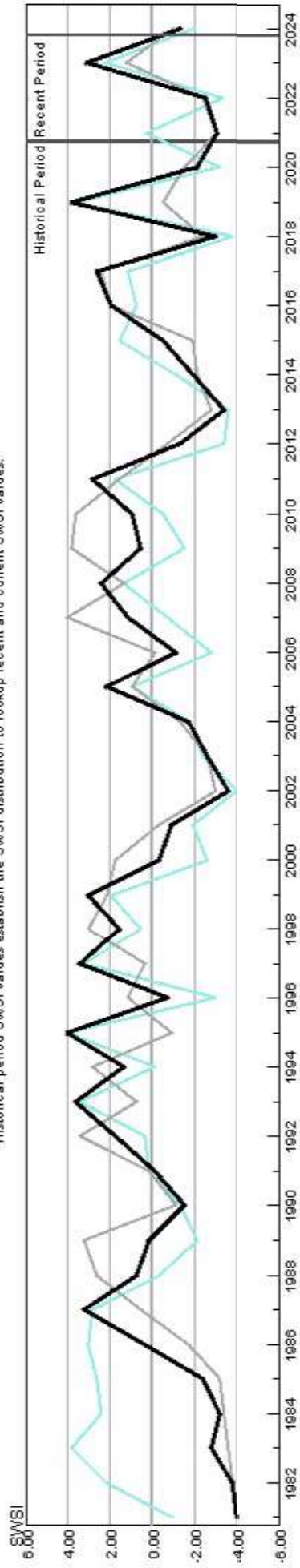
HUC 14030002 (Upper Dolores) Surface Water Supply - JUN



█ HUC:14030002-JUN-DataComposite
█ HUC:14030002-JUN-PrevMoStreamflow
█ HUC:14030002-JUN-ForecastedRunoff
█ HUC:14030002-JUN-ReservoirStorage

HUC 14030002 (Upper Dolores) SWSI Values - JUN

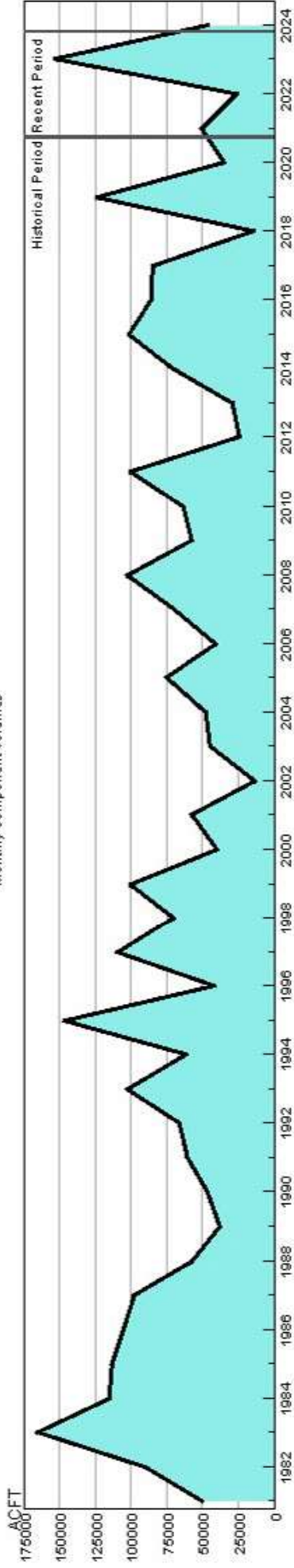
Historical period SWSI values establish the SWSI distribution to lookup recent and current SWSI values.



█ HUC:14030002-JUN-PrevMoStreamflow-SWSI
█ HUC:14030002-JUN-ForecastedRunoff-SWSI
█ HUC:14030002-JUN-ReservoirStorage-SWSI
█ HUC:14030002-JUN-DataComposite-SWSI

HUC 14030003 (San Miguel) Surface Water Supply - JUN

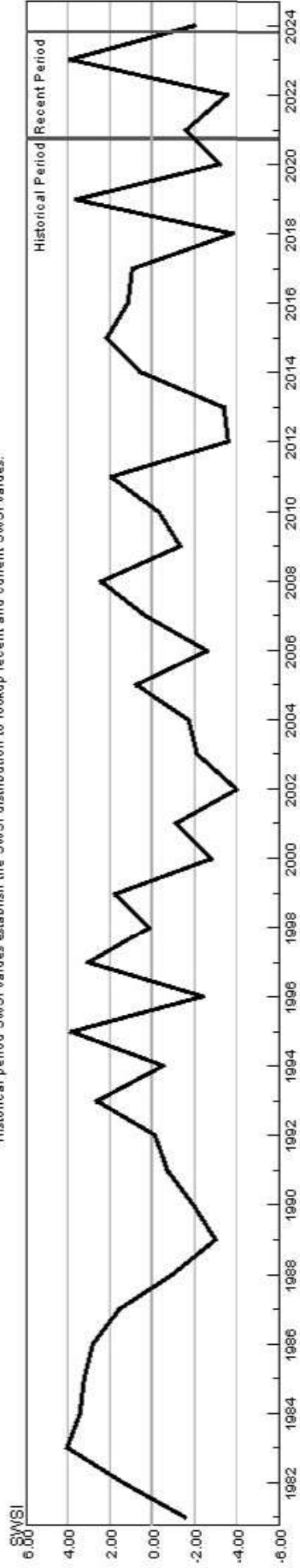
Monthly component volumes



- HUC:14030003-JUN-DataComposite
- HUC:14030003-JUN-PrevMoStreamflow
- HUC:14030003-JUN-ForecastedRunoff
- HUC:14030003-JUN-ReservoirStorage

HUC 14030003 (San Miguel) SWSI Values - JUN

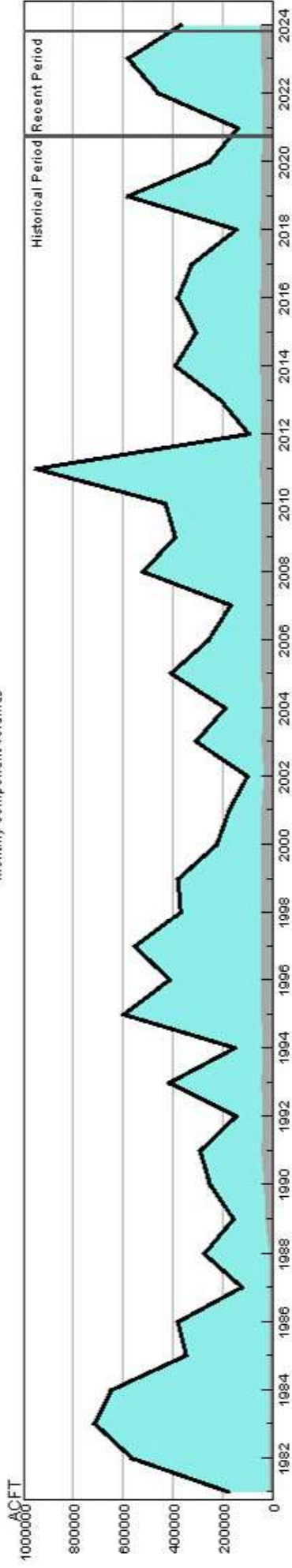
Historical period SWSI values establish the SWSI distribution to lookup recent and current SWSI values.



- HUC:14030003-JUN-PrevMoStreamflow-SWSI
- HUC:14030003-JUN-ForecastedRunoff-SWSI
- HUC:14030003-JUN-ReservoirStorage-SWSI
- HUC:14030003-JUN-DataComposite-SWSI

HUC 14050001 (Upper Yampa) Surface Water Supply - JUN

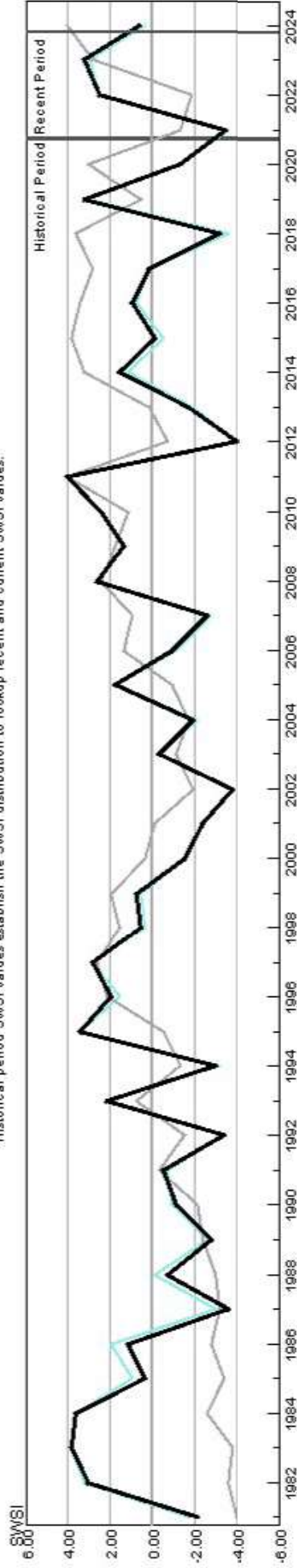
Monthly component volumes



- HUC:14050001-JUN-DataComposite
- HUC:14050001-JUN-PrevMoStreamflow
- HUC:14050001-JUN-ForecastedRunoff
- HUC:14050001-JUN-ReservoirStorage

HUC 14050001 (Upper Yampa) SWSI Values - JUN

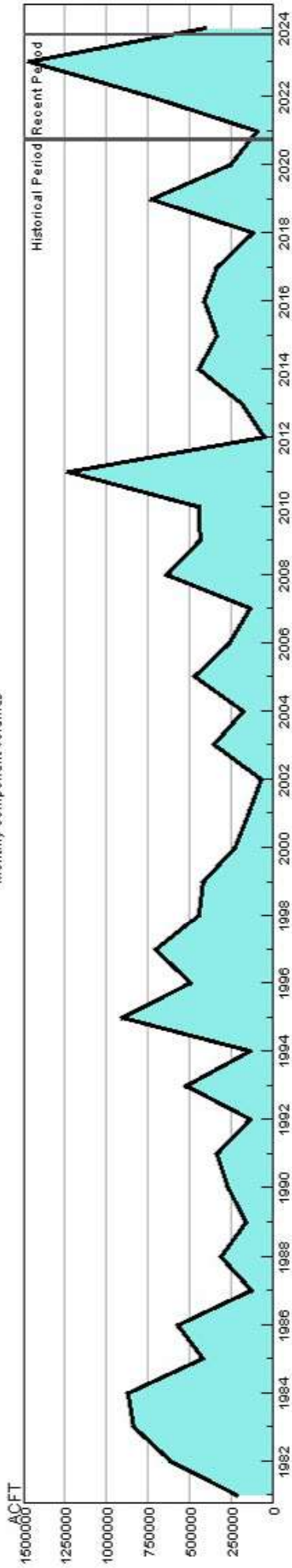
Historical period SWSI values establish the SWSI distribution to lookup recent and current SWSI values.



- HUC:14050001-JUN-PrevMoStreamflow-SWSI
- HUC:14050001-JUN-ForecastedRunoff-SWSI
- HUC:14050001-JUN-ReservoirStorage-SWSI
- HUC:14050001-JUN-DataComposite-SWSI

HUC 14050002 (Lower Yampa) Surface Water Supply - JUN

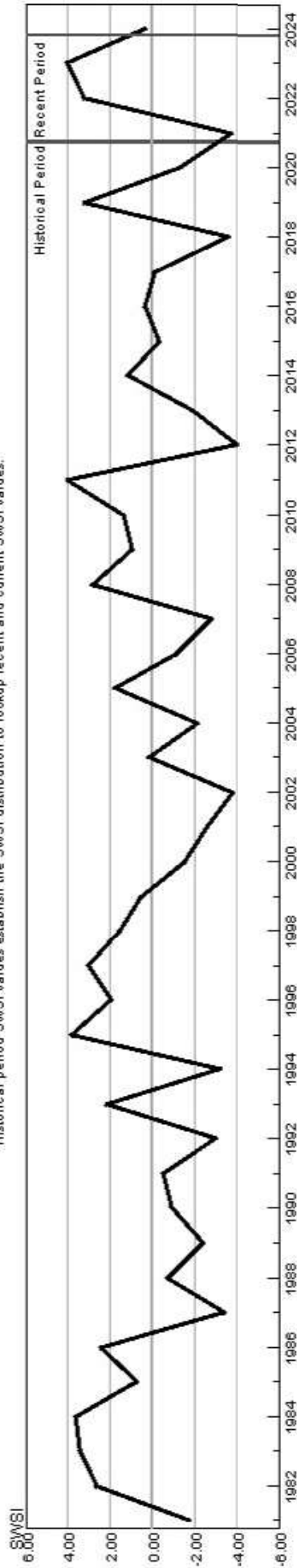
Monthly component volumes



- HUC:14050002-JUN-DataComposite
- HUC:14050002-JUN-PrevMoStreamflow
- HUC:14050002-JUN-ForecastedRunoff
- HUC:14050002-JUN-ReservoirStorage

HUC 14050002 (Lower Yampa) SWSI Values - JUN

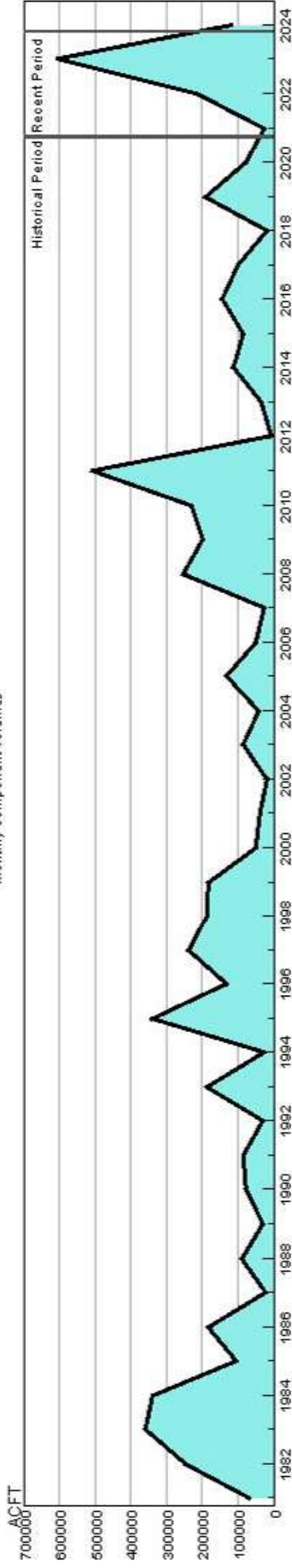
Historical period SWSI values establish the SWSI distribution to lookup recent and current SWSI values.



- HUC:14050002-JUN-PrevMoStreamflow-SWSI
- HUC:14050002-JUN-ForecastedRunoff-SWSI
- HUC:14050002-JUN-ReservoirStorage-SWSI
- HUC:14050002-JUN-DataComposite-SWSI

HUC 14050003 (Little Snake) Surface Water Supply - JUN

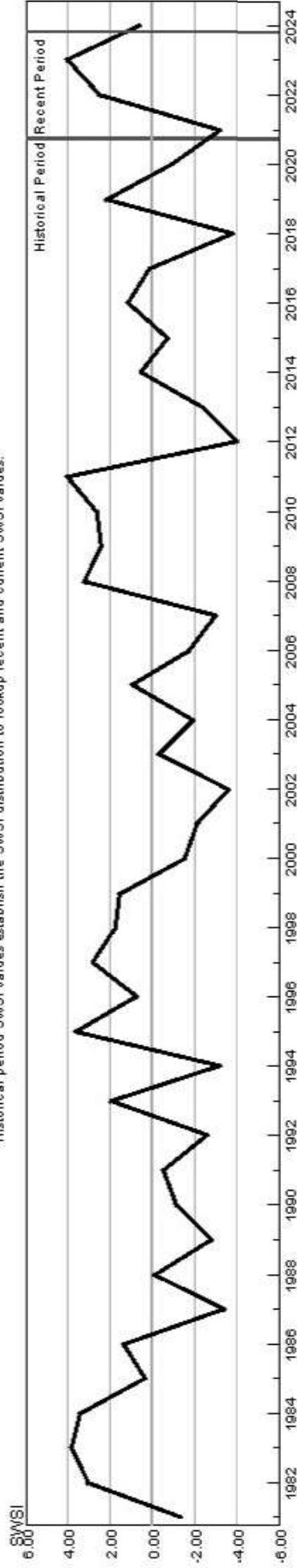
Monthly component volumes



- HUC:14050003-JUN-DataComposite
- HUC:14050003-JUN-PrevMoStreamflow
- HUC:14050003-JUN-ForecastedRunoff
- HUC:14050003-JUN-ReservoirStorage

HUC 14050003 (Little Snake) SWSI Values - JUN

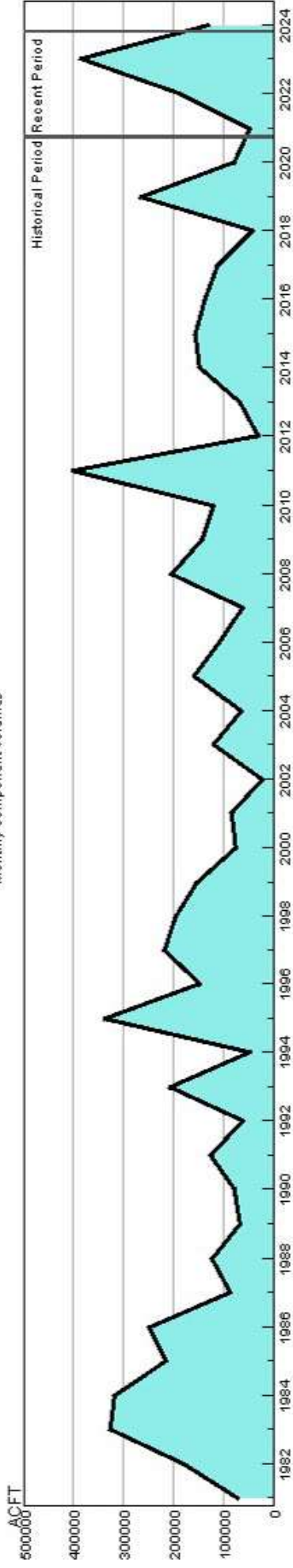
Historical period SWSI values establish the SWSI distribution to lookup recent and current SWSI values.



- HUC:14050003-JUN-PrevMoStreamflow-SWSI
- HUC:14050003-JUN-ForecastedRunoff-SWSI
- HUC:14050003-JUN-ReservoirStorage-SWSI
- HUC:14050003-JUN-DataComposite-SWSI

HUC 14050005 (Upper White) Surface Water Supply - JUN

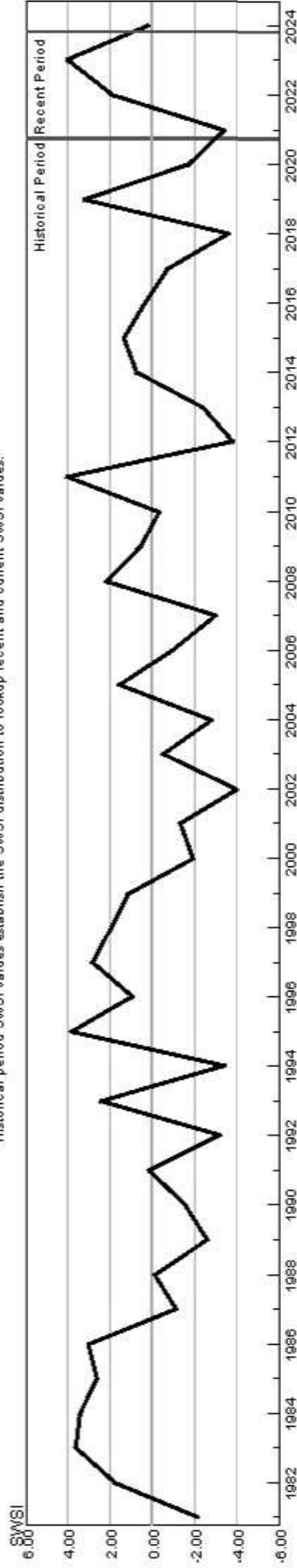
Monthly component volumes



- HUC:14050005-JUN-DataComposite
- HUC:14050005-JUN-PrevMoStreamflow
- HUC:14050005-JUN-ForecastedRunoff
- HUC:14050005-JUN-ReservoirStorage

HUC 14050005 (Upper White) SWSI Values - JUN

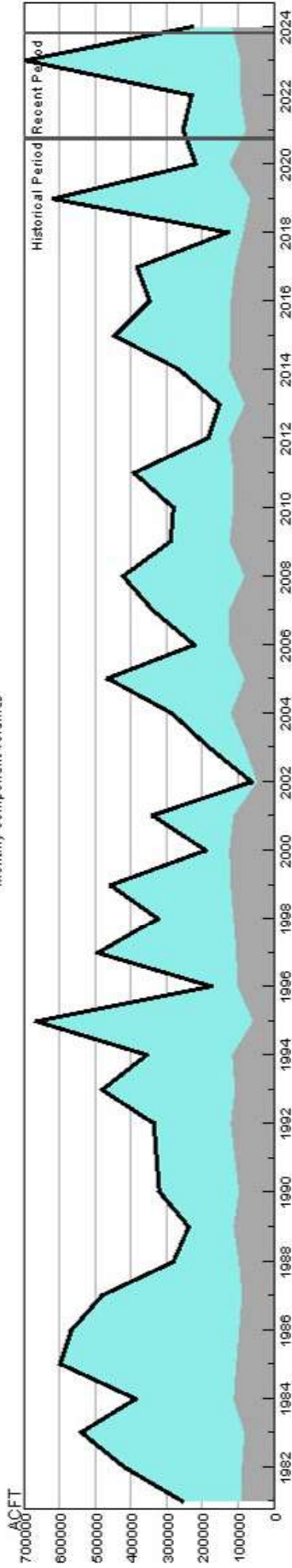
Historical period SWSI values establish the SWSI distribution to lookup recent and current SWSI values.



- HUC:14050005-JUN-PrevMoStreamflow-SWSI
- HUC:14050005-JUN-ForecastedRunoff-SWSI
- HUC:14050005-JUN-ReservoirStorage-SWSI
- HUC:14050005-JUN-DataComposite-SWSI

HUC 14080101 (Upper San Juan) Surface Water Supply - JUN

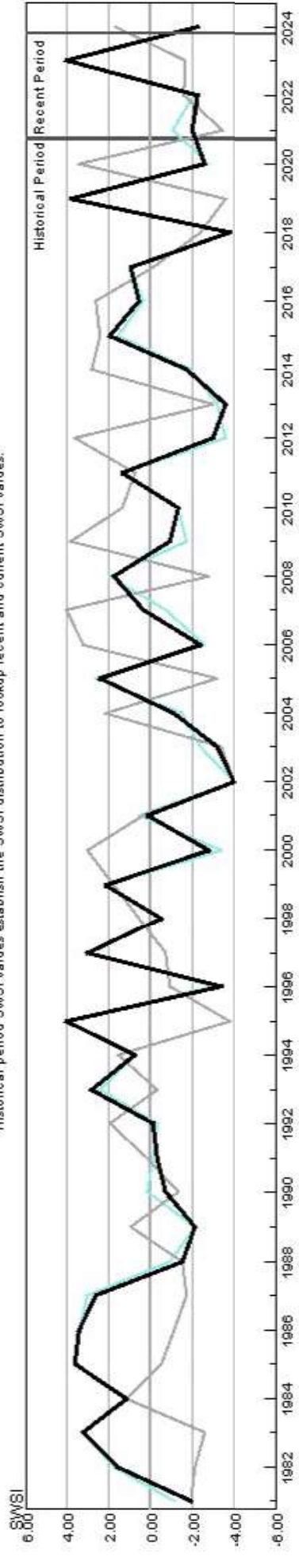
Monthly component volumes



- HUC:14080101-JUN-DataComposite
- HUC:14080101-JUN-PrevMoStreamflow
- HUC:14080101-JUN-ForecastedRunoff
- HUC:14080101-JUN-ReservoirStorage

HUC 14080101 (Upper San Juan) SWSI Values - JUN

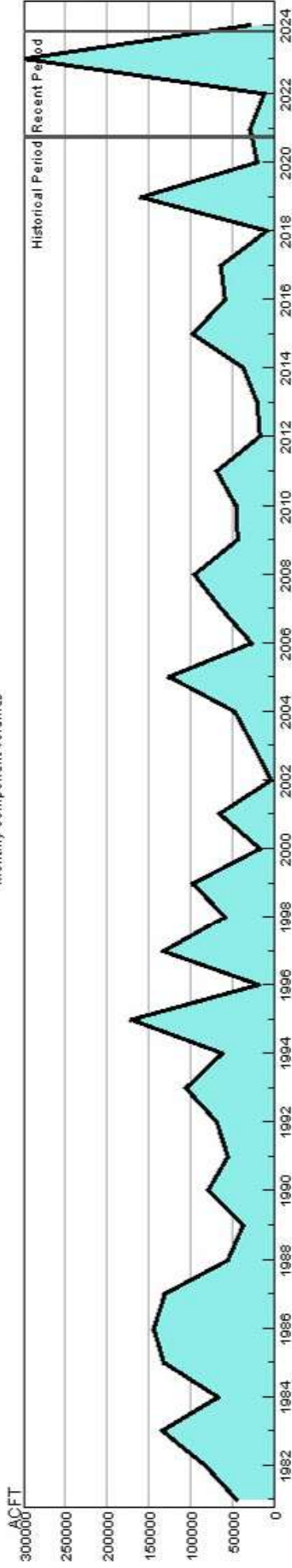
Historical period SWSI values establish the SWSI distribution to lookup recent and current SWSI values.



- HUC:14080101-JUN-PrevMoStreamflow-SWSI
- HUC:14080101-JUN-ForecastedRunoff-SWSI
- HUC:14080101-JUN-ReservoirStorage-SWSI
- HUC:14080101-JUN-DataComposite-SWSI

HUC 14080102 (Piedra) Surface Water Supply - JUN

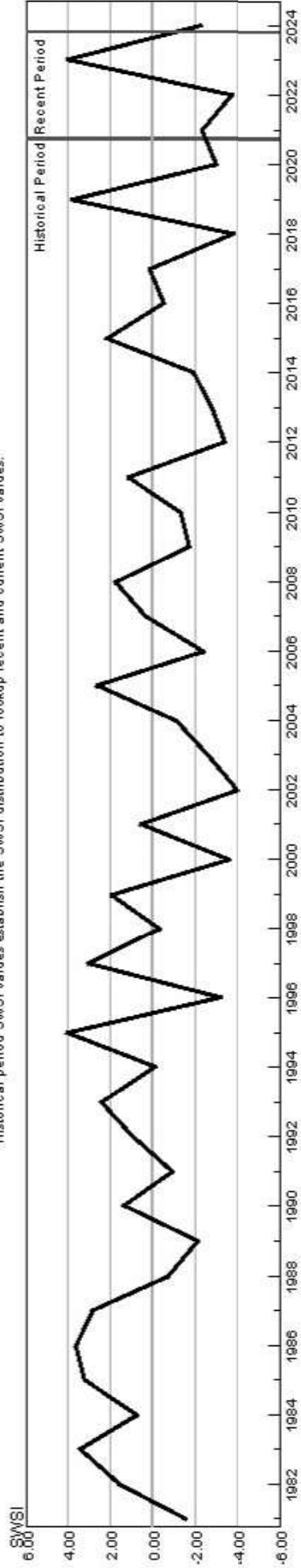
Monthly component volumes



- HUC:14080102-JUN-DataComposite
- HUC:14080102-JUN-PrevMoStreamflow
- HUC:14080102-JUN-ForecastedRunoff
- HUC:14080102-JUN-ReservoirStorage

HUC 14080102 (Piedra) SWSI Values - JUN

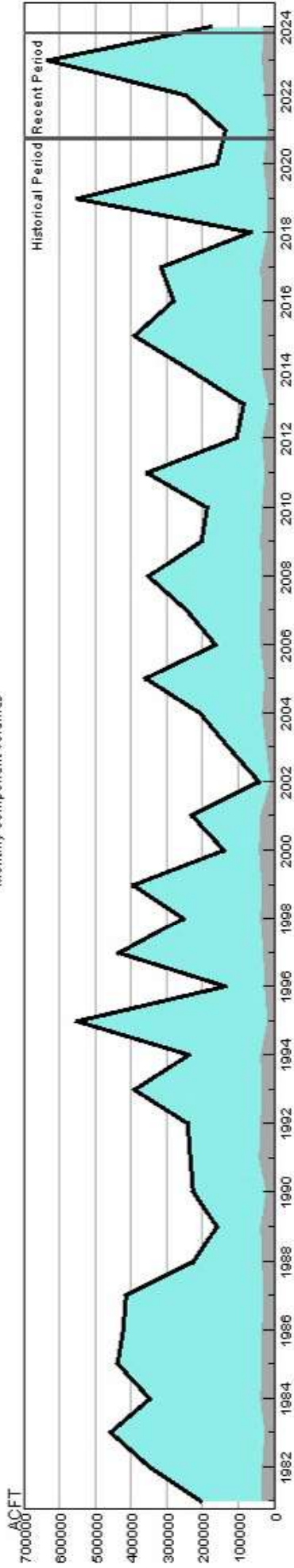
Historical period SWSI values establish the SWSI distribution to lookup recent and current SWSI values.



- HUC:14080102-JUN-PrevMoStreamflow-SWSI
- HUC:14080102-JUN-ForecastedRunoff-SWSI
- HUC:14080102-JUN-ReservoirStorage-SWSI
- HUC:14080102-JUN-DataComposite-SWSI

HUC 14080104 (Animas) Surface Water Supply - JUN

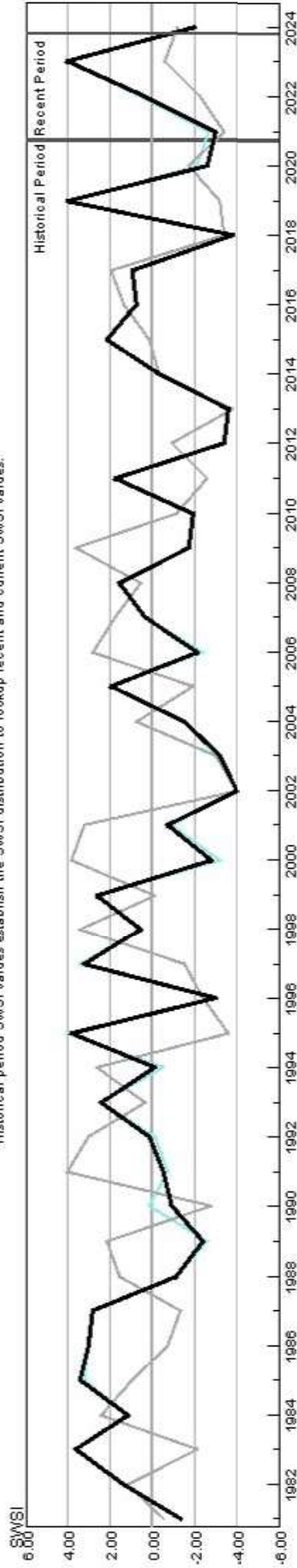
Monthly component volumes



- █ HUC:14080104-JUN-DataComposite
- █ HUC:14080104-JUN-PrevMoStreamflow
- █ HUC:14080104-JUN-ForecastedRunoff
- █ HUC:14080104-JUN-ReservoirStorage

HUC 14080104 (Animas) SWSI Values - JUN

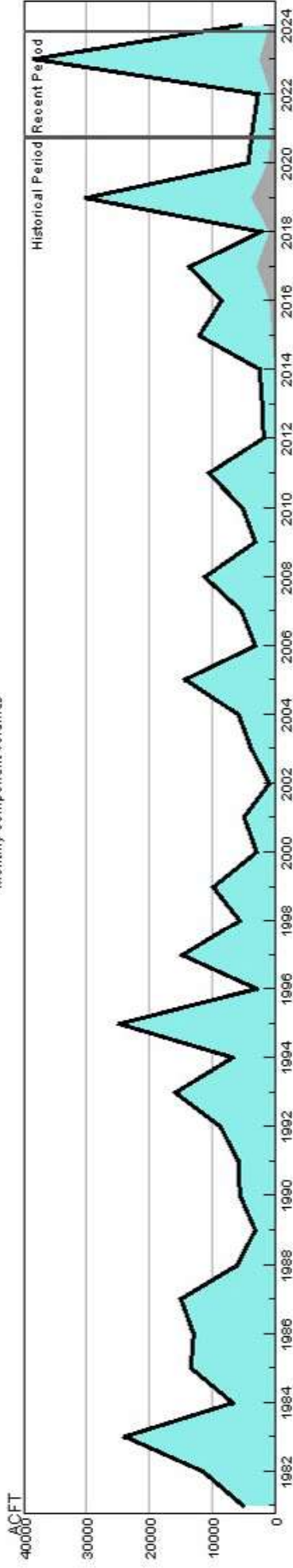
Historical period SWSI values establish the SWSI distribution to lookup recent and current SWSI values.



- █ HUC:14080104-JUN-PrevMoStreamflow-SWSI
- █ HUC:14080104-JUN-ForecastedRunoff-SWSI
- █ HUC:14080104-JUN-ReservoirStorage-SWSI
- █ HUC:14080104-JUN-DataComposite-SWSI

HUC 14080105 (Middle San Juan) Surface Water Supply - JUN

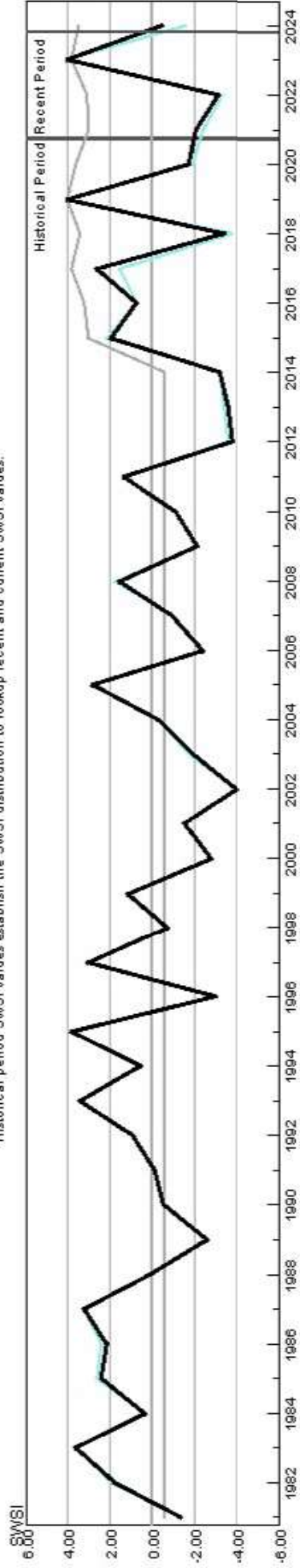
Monthly component volumes



- █ HUC:14080105-JUN-DataComposite
- █ HUC:14080105-JUN-PrevMoStreamflow
- █ HUC:14080105-JUN-ForecastedRunoff
- █ HUC:14080105-JUN-ReservoirStorage

HUC 14080105 (Middle San Juan) SWSI Values - JUN

Historical period SWSI values establish the SWSI distribution to lookup recent and current SWSI values.



- █ HUC:14080105-JUN-PrevMoStreamflow-SWSI
- █ HUC:14080105-JUN-ForecastedRunoff-SWSI
- █ HUC:14080105-JUN-ReservoirStorage-SWSI
- █ HUC:14080105-JUN-DataComposite-SWSI