

# COLORADO

## WATER SUPPLY CONDITIONS UPDATE

FROM THE OFFICE OF THE STATE ENGINEER: COLORADO DIVISION OF WATER RESOURCES  
 ROOM 818, 1313 SHERMAN ST., DENVER, CO 80203  
 303-866-3581; [www.water.state.co.us](http://www.water.state.co.us)

April 1, 2024

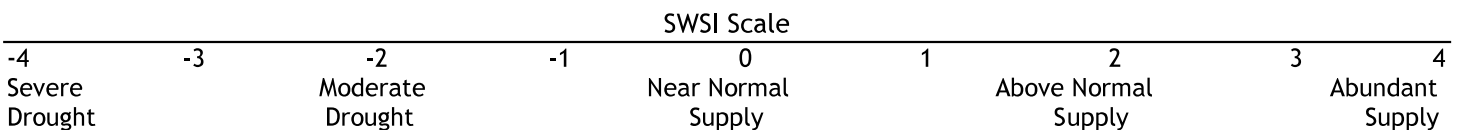
The Surface Water Supply Index (SWSI) is used as an indicator of water supply conditions in the seven major river basins of the state and in each of the 41 smaller watersheds, or HUCs. The Colorado Water Conservation Board (CWCB) completed a major revision to the Colorado Drought Plan in 2010. At that time, Colorado adopted a revised SWSI analysis based on the components shown below, which vary depending on the time of year. The revised SWSI is based on a ranking of total volume in a HUC or major river basin ranked against similar volumes in historical years. For instance, in January, the total volume in a HUC is based on the forecasted runoff at specific locations plus the volume in storage in specific reservoirs, all within the HUC. That total volume is ranked against similar total volumes that occurred each January between 1980 and 2020.

Time Period	SWSI Components
January 1 - June 1	Forecasted Runoff + Reservoir Storage
July 1 - September 1	Previous Month's Streamflow + Reservoir Storage
October 1 - December 1	Reservoir Storage

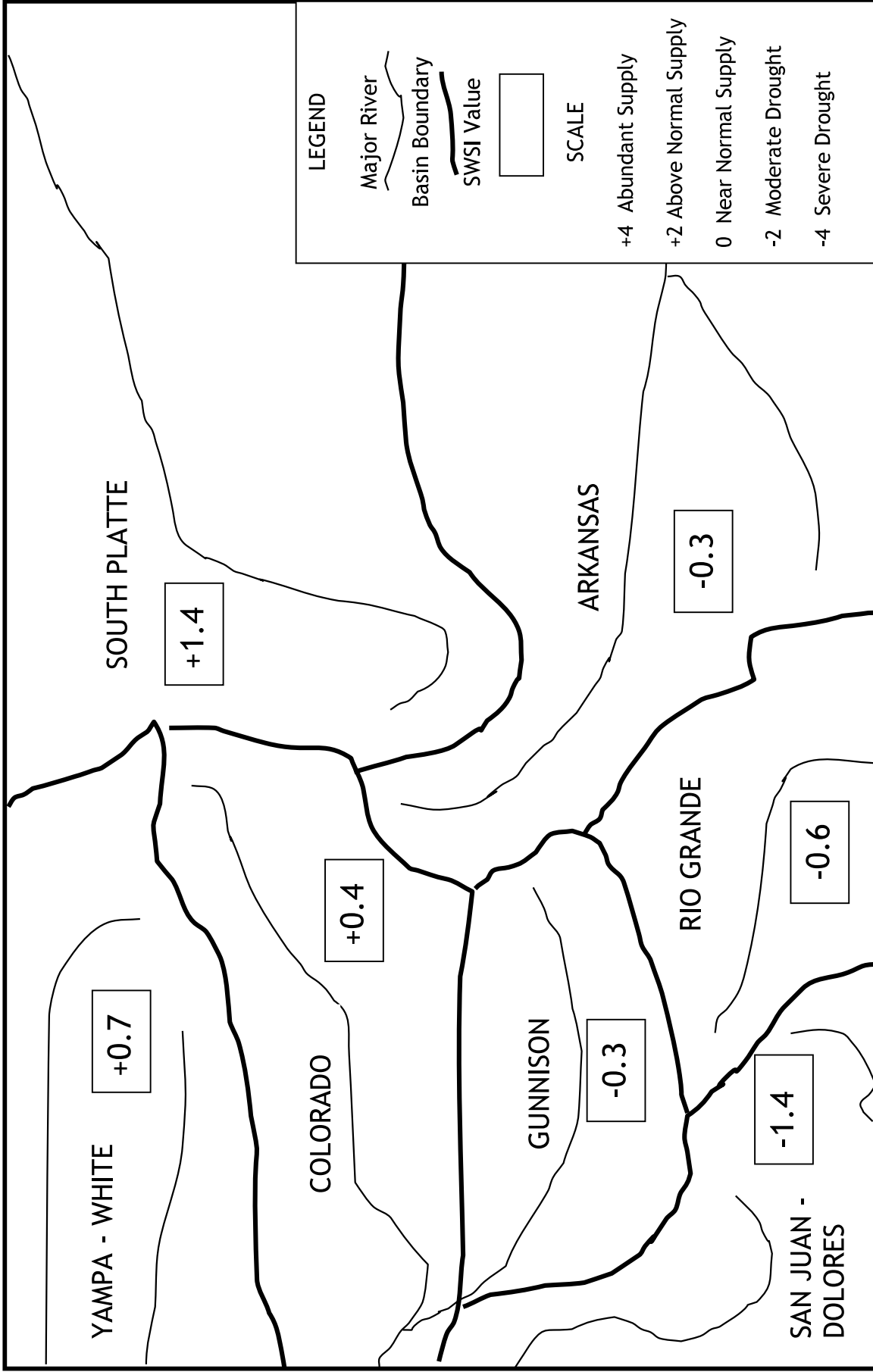
The results of each month's analysis are summarized within this report and additional information, maps & data are available at: <https://dwr.colorado.gov/services/water-administration/drought-and-swsi>. Beginning March 1, 2022, this report no longer contains text updates about current regional conditions and water matters prepared by each DWR Division Office.

The SWSI calculation for the winter/spring season (January 1 to June 1) is based on reservoir storage at the end of last month, in this case March 31, plus the forecasted streamflow runoff volume for the runoff season (April through September in most basins). The following SWSI values were computed for each of the seven major basins for April 1, 2024. Water supply conditions as represented by water in storage and forecasted streamflow runoff, range from normal in the South Platte River Basin to below normal in the Rio Grande and San Juan-Dolores River Basins.

Basin	April 1 SWSI	Change from Previous Month	Change from Previous Year
Arkansas	-0.3	0.6	1.3
Colorado	0.4	0.8	-1.1
Gunnison	-0.3	0.8	-3.0
Rio Grande	-0.6	0.3	-2.7
San Juan-Dolores	-1.4	0.2	-4.0
South Platte	1.4	0.4	1.4
Yampa-White	0.7	0.6	-3.0



SURFACE WATER SUPPLY INDEX FOR COLORADO BY MAJOR RIVER BASIN

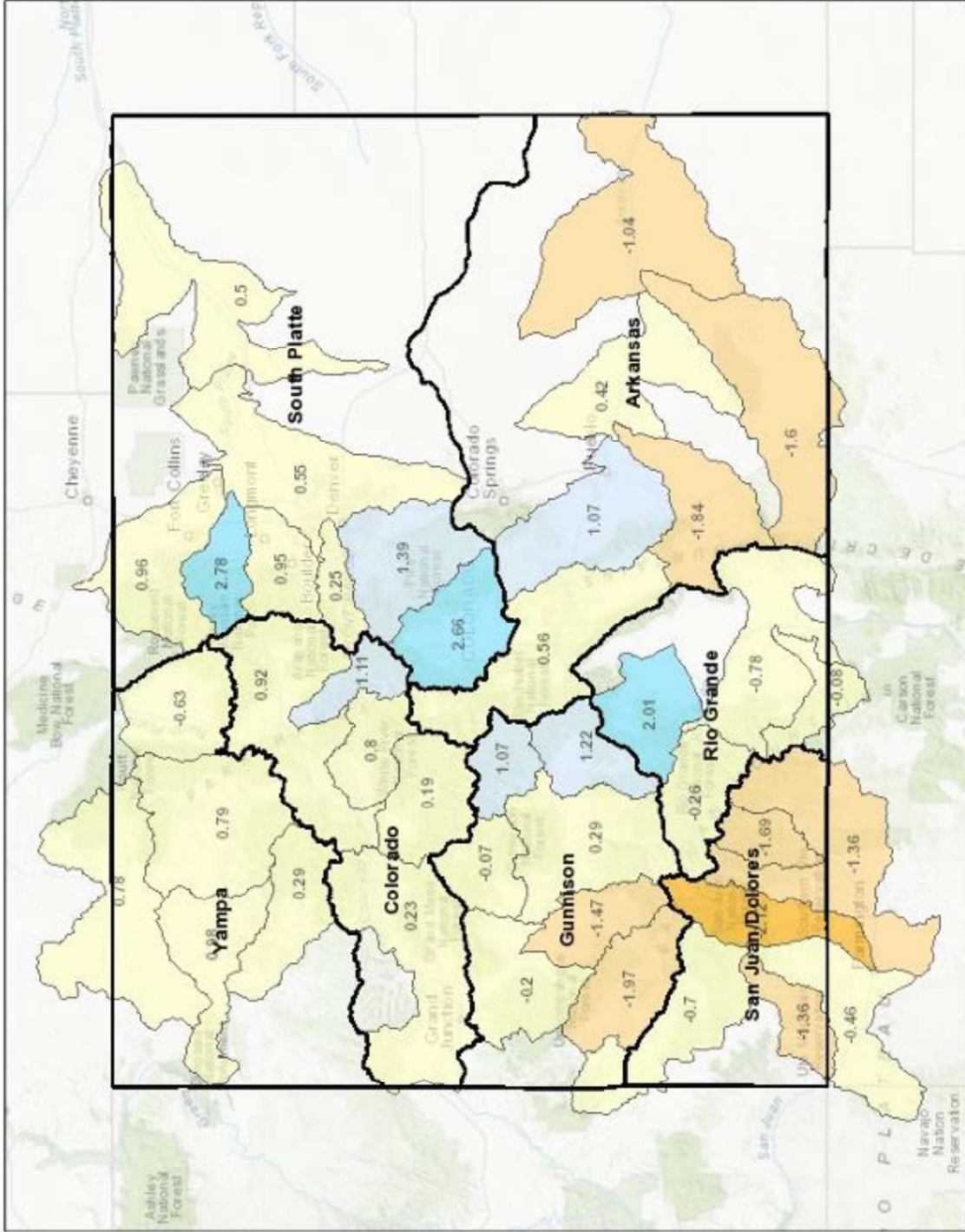


April 1, 2024

# SURFACE WATER SUPPLY INDEX FOR COLORADO BY HUC



## SWSI April 1, 2024



### Legend

**SWSI - Current Report**


- SWSI Not Applicable (99.99)
- Extremely Dry (-3.0 to -4.2)
- Moderately Dry (-2.0 to -2.9)
- Slightly Dry (-1.0 to -1.9)
- Near Average (-0.9 to 0.9)
- Slightly Wet (1.0 to 1.9)
- Moderately Wet (2.0 to 2.9)
- Extremely Wet (3.0 to 4.2)

Water Division



### Notes

This product is for informational purposes and may not have been prepared for, or be suitable for, legal, engineering, or surveying purposes. Users of this information should review or consult the primary data and information sources to ascertain the usability of the information.



Date Prepared: 8/27/2024 12:07:02 PM

**April 1, 2024 SWSI Values by HUC and Non Exceedance Probabilities (NEP)**

Basin	HUC ID	HUC Name	SWSI	Reservoir Storage NEP	Forecasted Flow NEP	Total Vol (AF)
Arkansas	11020006	Huerfano	-1.85	15	37	17,400
	11020010	Purgatoire	-1.60	43	38	54,159
	11020001	Arkansas Headwaters	0.57	68	56	393,649
	11020005	Upper Arkansas-Lake Meredith	0.42	86	53	421,469
	11020009	Upper Arkansas-John Martin Reservoir	-1.05	23	52	506,641
	11020002	Upper Arkansas	1.07	59	54	607,885
Colorado	14010003	Eagle	0.81	N/A	60	330,000
	14010002	Blue	1.12	87	62	362,717
	14010004	Roaring Fork	0.20	86	52	719,019
	14010001	Colorado Headwaters	0.93	94	56	1,553,085
	14010005	Colorado Headwaters-Plateau	0.23	62	53	2,266,097
Gunnison	14020003	Tomichi	1.23	32	65	83,095
	14030003	San Miguel	-1.98	N/A	26	88,000
	14020006	Uncompahgre	-1.47	50	32	159,676
	14020004	North Fork Gunnison	-0.08	74	49	238,822
	14020001	East-Taylor	1.07	61	62	356,757
	14020005	Lower Gunnison	-0.20	N/A	48	1,240,000
	14020002	Upper Gunnison	0.30	77	54	1,402,927
Rio Grande	13010004	Saguache	2.01	N/A	74	41,000
	13010002	Alamosa-Trinchera	-0.78	41	38	115,533
	13010005	Conejos	-0.08	83	36	190,586
	13010001	Rio Grande Headwaters	-0.26	82	44	494,372
San Juan-Dolores	14080107	Mancos	-1.36	49	39	16,960
	14080105	Middle San Juan	-0.47	94	34	18,291
	14080102	Piedra	-1.70	N/A	30	143,000
	14080104	Animas	-2.13	27	27	350,135
	14080101	Upper San Juan	-1.36	47	32	491,215
	14030002	Upper Dolores	-0.71	60	41	512,892
South Platte	10190004	Clear	0.25	N/A	53	99,000
	10190001	South Platte Headwater	2.67	99	65	221,439
	10190005	St. Vrain	0.95	74	59	237,622
	10190007	Cache La Poudre	0.96	63	57	409,907
	10190002	Upper South Platte	1.40	44	69	469,145
	10190006	Big Thompson	2.78	92	48	629,626
	10190003	Middle South Platte-Cherry Creek	0.55	79	54	894,677
	10190012	Middle South Platte-Sterling	0.51	77	54	1,021,584
Yampa-White	10180001	North Platte Headwaters	-0.63	N/A	42	187,000
	14050005	Upper White	0.29	N/A	53	280,000
	14050003	Little Snake	0.78	N/A	59	375,000
	14050001	Upper Yampa	0.79	83	59	800,396
	14050002	Lower Yampa	0.99	N/A	62	1,070,000

NEP is non exceedance probability for total reservoir storage and forecasted streamflow runoff in each HUC. Some HUCs do not have any reservoirs considered in the SWSI and are shown as "N/A". Total Vol is the volume of reservoir storage in the HUC is calculated compared to the volume historically occurring this month during the period 1980-2020. The following table lists each component considered in each HUC.

SWSI Color Scale:	-4.0 (Severe Drought)	0.0 (Normal)	4.0 (Abundant Supply)
-------------------	-----------------------	--------------	-----------------------

**April 1, 2024 SWSI Component Information -Reservoir Storage - By HUC**

HUC ID	HUC Name	Component Name	Component Volume (AF)	Component NEP by Month
11020001	Arkansas Headwaters	CLEAR CREEK RESERVOIR	7,955	41
		HOMESTAKE RESERVOIR	28,738	59
		TWIN LAKES RESERVOIR	33,580	36
		TURQUOISE LAKE	78,376	74
		ARKANSAS RIVER AT SALIDA	245,000	56
11020006	Huerfano	CUCHARAS RESERVOIR*	0	15
		CUCHARAS RIVER AT BOYD RANCH NR LA VETA	8,600	38
		HUERFANO RIVER NEAR REDWING	8,800	31
11020010	Purgatoire	TRINIDAD LAKE	22,159	43
		PURGATOIRE RIVER AT TRINIDAD	32,000	38
11020002	Upper Arkansas	PUEBLO RESERVOIR	252,885	59
		PUEBLO RESERVOIR INFLOW	355,000	54
11020009	Upper Arkansas-John Martin Reservoir	CUCHARAS RIVER AT BOYD RANCH NR LA VETA	8,600	38
		HUERFANO RIVER NEAR REDWING	8,800	31
		PURGATOIRE RIVER AT TRINIDAD	32,000	38
		ADOBE CREEK RESERVOIR	40,504	29
		JOHN MARTIN RESERVOIR	61,737	21
		PUEBLO RESERVOIR INFLOW	355,000	54
11020005	Upper Arkansas-Lake Meredith	CUCHARAS RIVER AT BOYD RANCH NR LA VETA	8,600	38
		HUERFANO RIVER NEAR REDWING	8,800	31
		LAKE HENRY	9,274	95
		MEREDITH RESERVOIR	39,795	78
		PUEBLO RESERVOIR INFLOW	355,000	54
14010002	Blue	GREEN MOUNTAIN RESERVOIR	67,717	87
		BLUE RIVER INFLOW TO GREEN MOUNTAIN RES	295,000	62
14010001	Colorado Headwaters	WOLFORD MOUNTAIN RESERVOIR	52,770	87
		WILLIAMS FORK RESERVOIR	80,315	93
		COLORADO RIVER NEAR DOTSERO	1,420,000	56
14010005	Colorado Headwaters-Plateau	VEGA RESERVOIR	16,097	62
		COLORADO RIVER NEAR CAMEO	2,250,000	53
14010003	Eagle	EAGLE RIVER BELOW GYPSUM	330,000	60
14010004	Roaring Fork	RUEDI RESERVOIR	69,019	86
		ROARING FORK AT GLENWOOD SPRINGS	650,000	52
14020001	East-Taylor	TAYLOR PARK RESERVOIR	68,757	61
		TAYLOR R INF TO TAYLOR PARK RESERVOIR	100,000	56
		EAST RIVER AT ALMONT	188,000	61
14020005	Lower Gunnison	GUNNISON RIVER NR GRAND JUNCTION	1,240,000	48
14020004	North Fork Gunnison	PAONIA RESERVOIR	3,822	74
		NORTH FORK GUNNISON R NR SOMERSET	235,000	49
14030003	San Miguel	SAN MIGUEL RIVER NEAR PLACERVILLE	88,000	26
14020003	Tomichi	VOUGA RESERVOIR NEAR DOYLEVILLE	95	32
		TOMICHI CREEK AT GUNNISON, CO	83,000	65

HUC ID	HUC Name	Component Name	Component Volume (AF)	Component NEP by Month
14020006	Uncompahgre	RIDGEWAY RESERVOIR	66,676	50
		UNCOMPAHGRE RIVER AT COLONA	93,000	32
14020002	Upper Gunnison	SILVER JACK RESERVOIR	1,366	4
		FRUITLAND RESERVOIR	3,572	85
		CRAWFORD RESERVOIR	8,354	45
		LAKE FORK AT GATEVIEW, CO	101,000	34
		MORROW POINT RESERVOIR	107,468	20
		BLUE MESA RESERVOIR	551,167	78
		GUNNISON R INF TO BLUE MESA RESERVOIR	630,000	55
13010002	Alamosa-Trinchera	MOUNTAIN HOME	2,753	37
		TERRACE RESERVOIR	7,280	45
		TRINCHERA CK	9,200	39
		UTE CREEK	9,500	30
		SANGRE DE CRISTO	10,500	43
		CULEBRA CREEK AT SAN LUIS	16,300	45
		ALAMOSA CREEK ABOVE TERRACE RESERVOIR	60,000	46
13010005	Conejos	PLATORO RESERVOIR	32,586	83
		CONEJOS RIVER NEAR MOGOTE	158,000	36
13010001	Rio Grande Headwaters	SANTA MARIA RESERVOIR	9,971	57
		CONTINENTAL RESERVOIR	13,865	94
		RIO GRANDE RESERVOIR	25,536	70
		RIO GRANDE NEAR DEL NORTE	445,000	44
13010004	Saguache	SAGUACHE CREEK NEAR SAGUACHE, CO	41,000	74
14080104	Animas	LEMON RESERVOIR	16,135	27
		FLORIDA RIVER INFLOW TO LEMON RESERVOIR	44,000	34
		ANIMAS RIVER AT DURANGO	290,000	25
14080107	Mancos	JACKSON GULCH RESERVOIR	4,760	49
		MANCOS RIVER NEAR MANCOS	12,200	39
14080105	Middle San Juan	LONG HOLLOW RESERVOIR	1,991	94
		LA PLATA RIVER AT HESPERUS	16,300	34
14080102	Piedra	PIEDRA RIVER NEAR ARBOLES	143,000	30
14030002	Upper Dolores	GROUNDHOG RESERVOIR	13,183	45
		DOLORES RIVER BELOW MCPHEE RESERVOIR	210,000	41
		MCPHEE RESERVOIR	289,709	61
14080101	Upper San Juan	VALLECITO RESERVOIR	70,215	47
		LOS PINOS RIVER NEAR BAYFIELD	156,000	37
		SAN JUAN RIVER NEAR CARRACAS	265,000	31
10190006	Big Thompson	MARIANO RESERVOIR	3,987	55
		WILLOW CREEK RESERVOIR	6,516	30
		LONE TREE RESERVOIR	6,871	21
		LAKE LOVELAND RESERVOIR	9,811	96
		BOYD LAKE	46,254	99
		CARTER LAKE	73,788	11
		BIG THOMPSON R AT MOUTH, NR DRAKE, CO	86,000	48
LAKE GRANBY	396,399	94		



HUC ID	HUC Name	Component Name	Component Volume (AF)	Component NEP by Month
10190007	Cache La Poudre	BLACK HOLLOW RESERVOIR	3,544	82
		CHAMBERS LAKE	3,952	61
		HALLIGAN RESERVOIR	6,428	99
		FOSSIL CREEK RESERVOIR	9,302	54
		CACHE LA POUFRE	9,670	64
		WINDSOR RESERVOIR	14,032	71
		COBB LAKE	19,200	82
		HORSETOOTH RESERVOIR	113,779	38
		CACHE LA POUFRE R AT CANYON MOUTH	230,000	57
10190004	Clear Creek	CLEAR CREEK AT GOLDEN	99,000	53
10190003	Middle South Platte- Cherry Creek	HORSECREEK RESERVOIR	12,100	13
		MILTON RESERVOIR	20,176	46
		BARR LAKE	32,027	99
		SOUTH BOULDER CK NR ELDORADO SPRINGS, CO	39,000	66
		STANDLEY RESERVOIR	39,374	76
		BOULDER CREEK NEAR ORODELL	54,000	53
		BIG THOMPSON R AT MOUTH, NR DRAKE, CO	86,000	48
		SAINT VRAIN CREEK AT LYONS	92,000	59
		CLEAR CREEK AT GOLDEN	99,000	53
		SOUTH PLATTE RIVER AT SOUTH PLATTE	191,000	69
		CACHE LA POUFRE R AT CANYON MOUTH	230,000	57
10190012	Middle South Platte- Sterling	JULESBURG RESERVOIR	18,059	20
		JACKSON LAKE RESERVOIR	25,992	44
		PREWITT RESERVOIR	29,298	99
		EMPIRE RESERVOIR	32,617	47
		SOUTH BOULDER CK NR ELDORADO SPRINGS, CO	39,000	66
		BOULDER CREEK NEAR ORODELL	54,000	53
		RIVERSIDE RESERVOIR	54,893	46
		POINT OF ROCKS RESERVOIR	69,725	76
		BIG THOMPSON R AT MOUTH, NR DRAKE, CO	86,000	48
		SAINT VRAIN CREEK AT LYONS	92,000	59
		CLEAR CREEK AT GOLDEN	99,000	53
		SOUTH PLATTE RIVER AT SOUTH PLATTE	191,000	69
		CACHE LA POUFRE R AT CANYON MOUTH	230,000	57
10190001	South Platte Headwater	ANTERO RESERVOIR	20,111	87
		SPINNEY MOUNTAIN RESERVOIR	46,050	98
		ELEVENMILE CANYON RESV INFLOW	55,000	65
		ELEVENMILE CANYON RESERVOIR	100,278	87
10190005	St. Vrain	TERRY RESERVOIR	6,171	89
		MARSHALL RESERVOIR	7,600	67
		UNION RESERVOIR	9,995	31
		BUTTONROCK (RALPH PRICE) RESERVOIR	13,700	82
		GROSS RESERVOIR	15,156	77
		SOUTH BOULDER CK NR ELDORADO SPRINGS, CO	39,000	66
		BOULDER CREEK NEAR ORODELL	54,000	53
		SAINT VRAIN CREEK AT LYONS	92,000	59

HUC ID	HUC Name	Component Name	Component Volume (AF)	Component NEP by Month
10190002	Upper South Platte	CHEESMAN LAKE	69,019	62
		SOUTH PLATTE RIVER AT SOUTH PLATTE	191,000	69
		DILLON RESERVOIR	209,126	36
14050003	Little Snake	LITTLE SNAKE RIVER NEAR LILY	375,000	59
14050002	Lower Yampa	YAMPA RIVER NEAR MAYBELL	1,070,000	62
10180001	North Platte Headwaters	NORTH PLATTE R NR NORTHGATE	187,000	42
14050005	Upper White	WHITE RIVER NEAR MEEKER	280,000	54
14050001	Upper Yampa	YAMCOLO RESERVOIR	8,477	76
		STAGECOACH RESERVOIR NR OAK CREEK	31,919	83
		ELKHEAD CREEK ABOVE LONG GULCH	85,000	68
		YAMPA RIVER AT STEAMBOAT SPRINGS	300,000	69
		ELK RIVER NEAR MILNER, CO	375,000	56

NEP is non exceedance probability for volume of the component compared to this month during the historical period 1980-2020.

\*No longer exists

Water Volume NEP Color Scale:

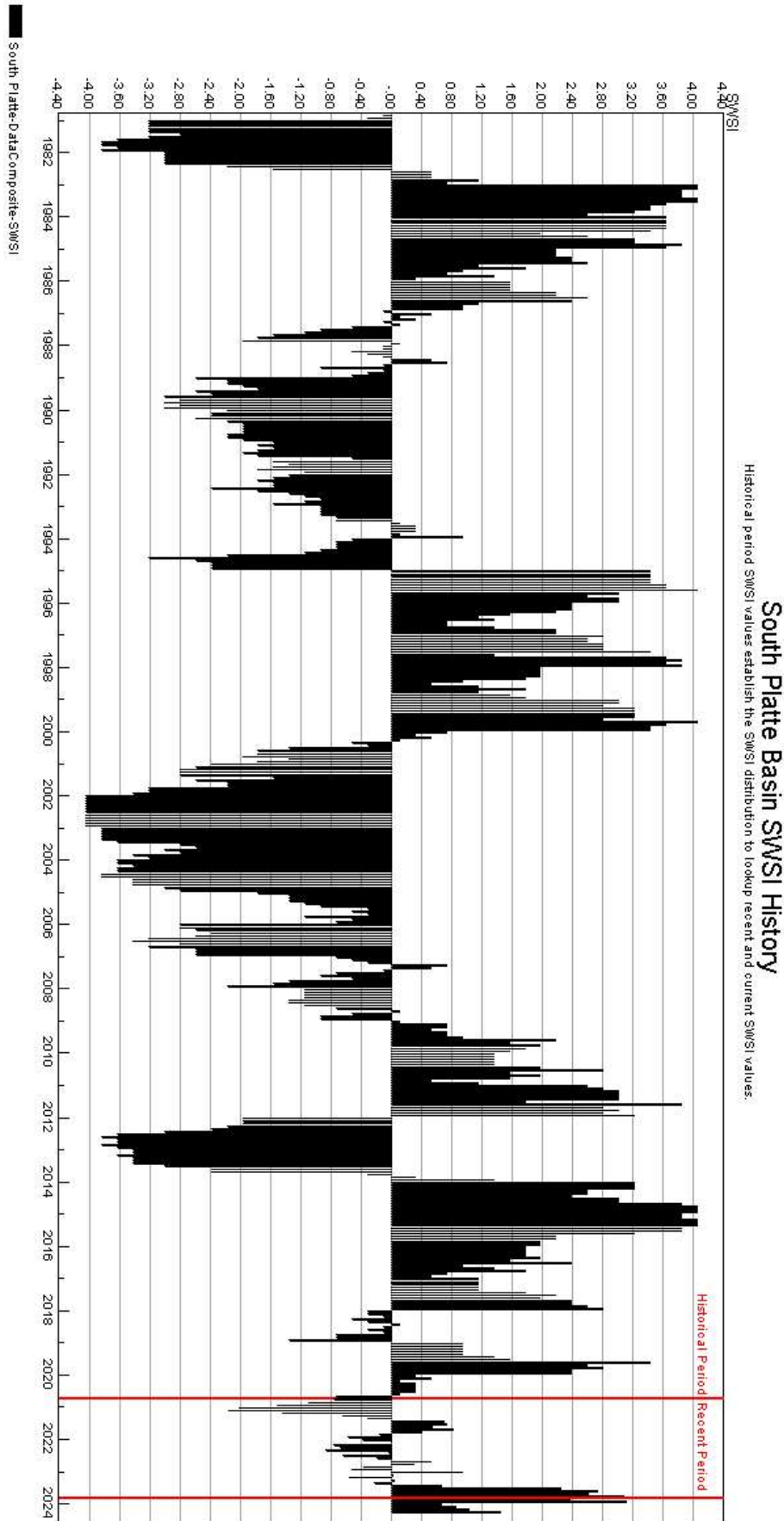
0 (Well Below Normal)	50 (Normal)	100 (Well Above Normal)
-----------------------	-------------	-------------------------



# SOUTH PLATTE BASIN

Apr-24

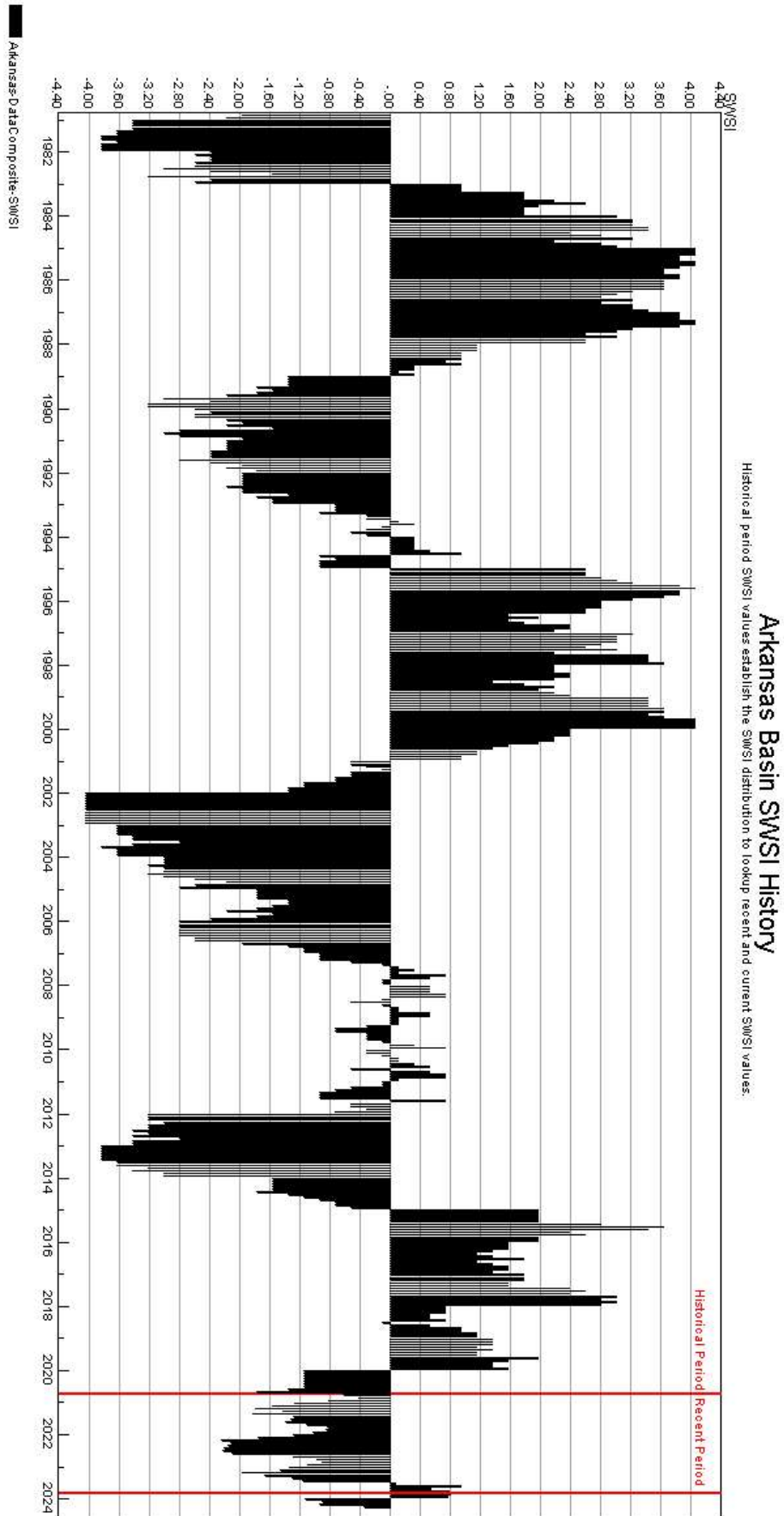
The SWSI value for the month was +1.4.



# ARKANSAS BASIN

Apr-24

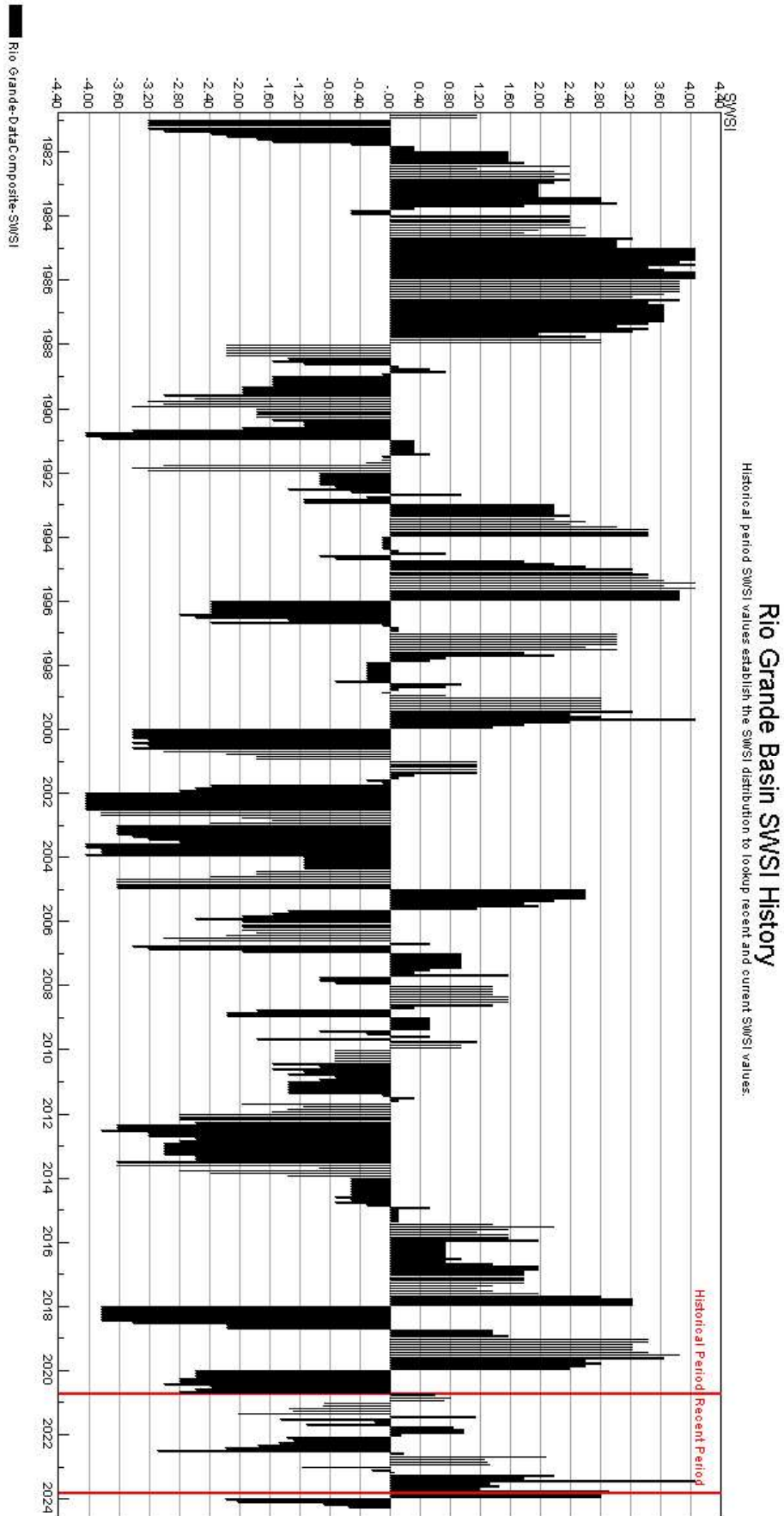
The SWSI value for the month was -0.3.



# RIO GRANDE BASIN

Apr-24

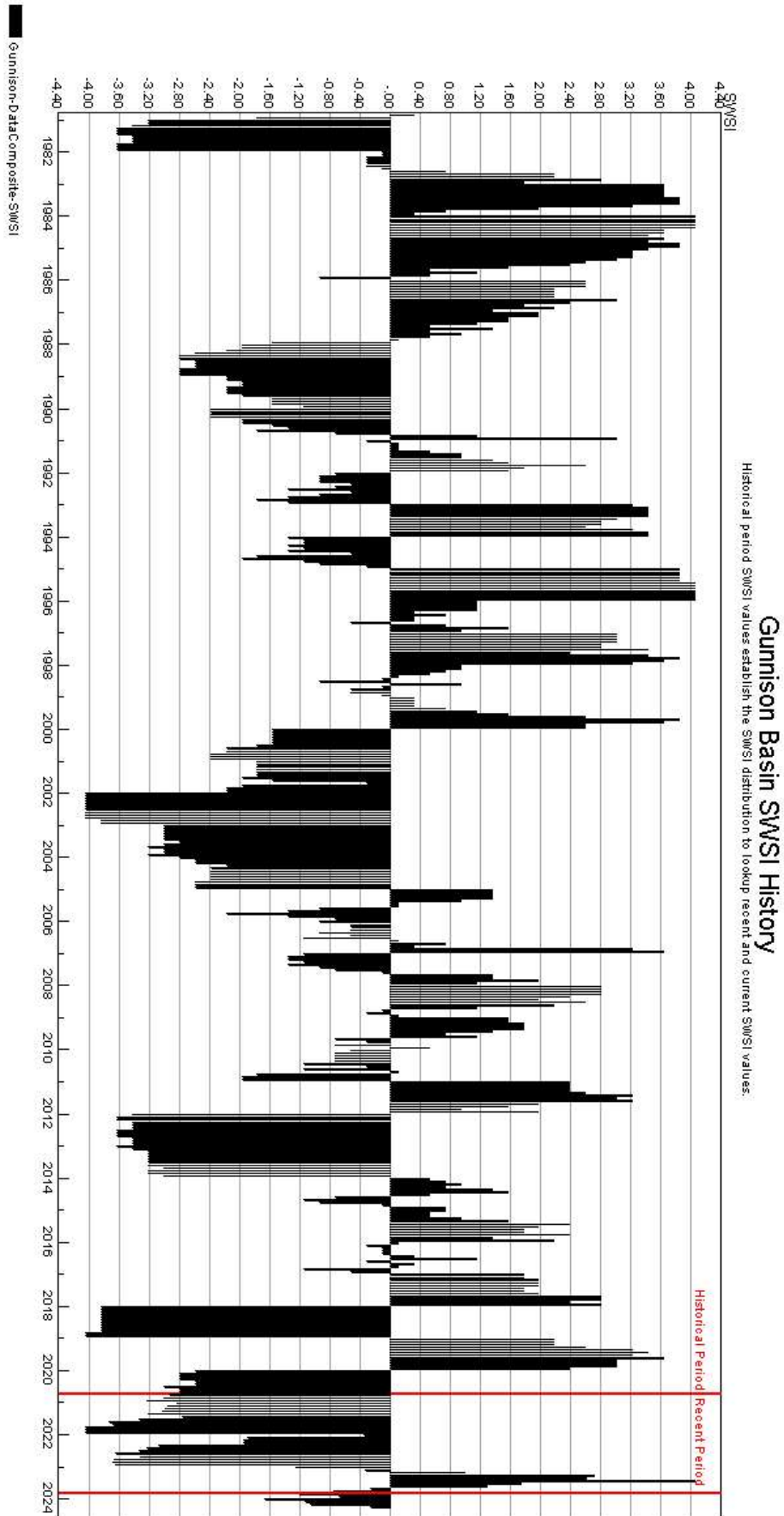
The SWSI value for the month was -0.6.



# GUNNISON BASIN

Apr-24

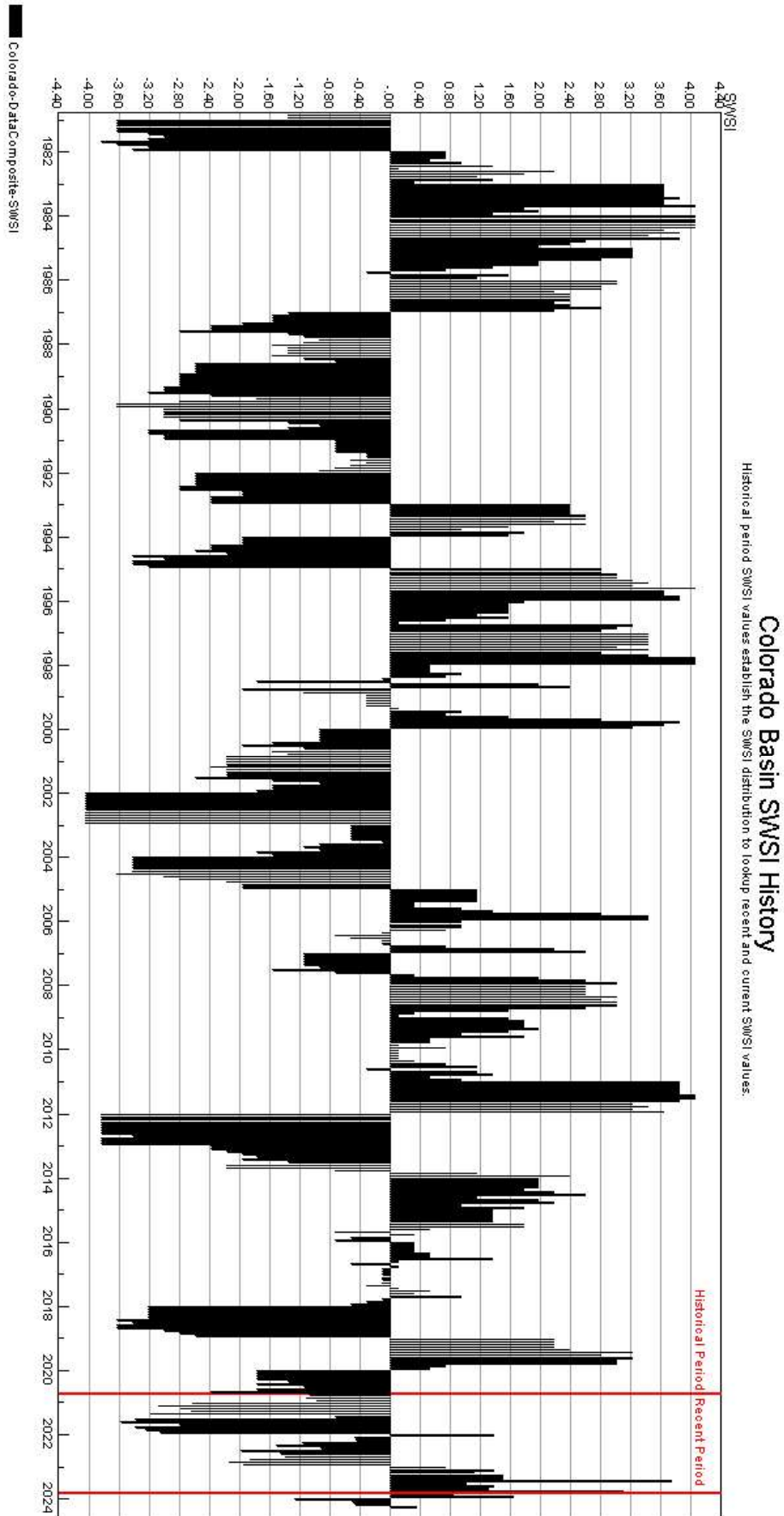
The SWSI value for the month was -0.3.



# COLORADO BASIN

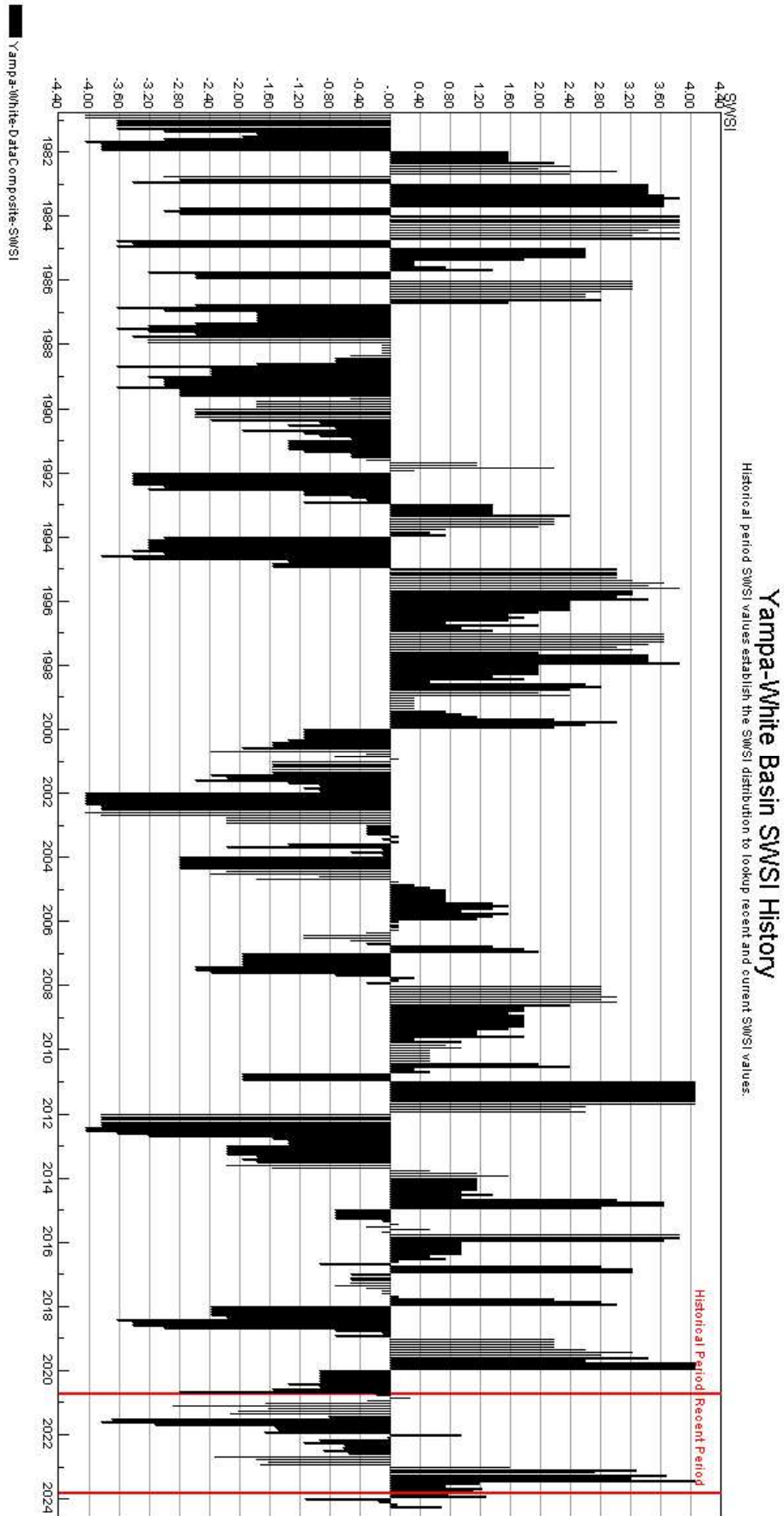
Apr-24

The SWSI value for the month was +0.4.



### YAMPA/WHITE BASIN

The SWSI value for the month was +0.7.

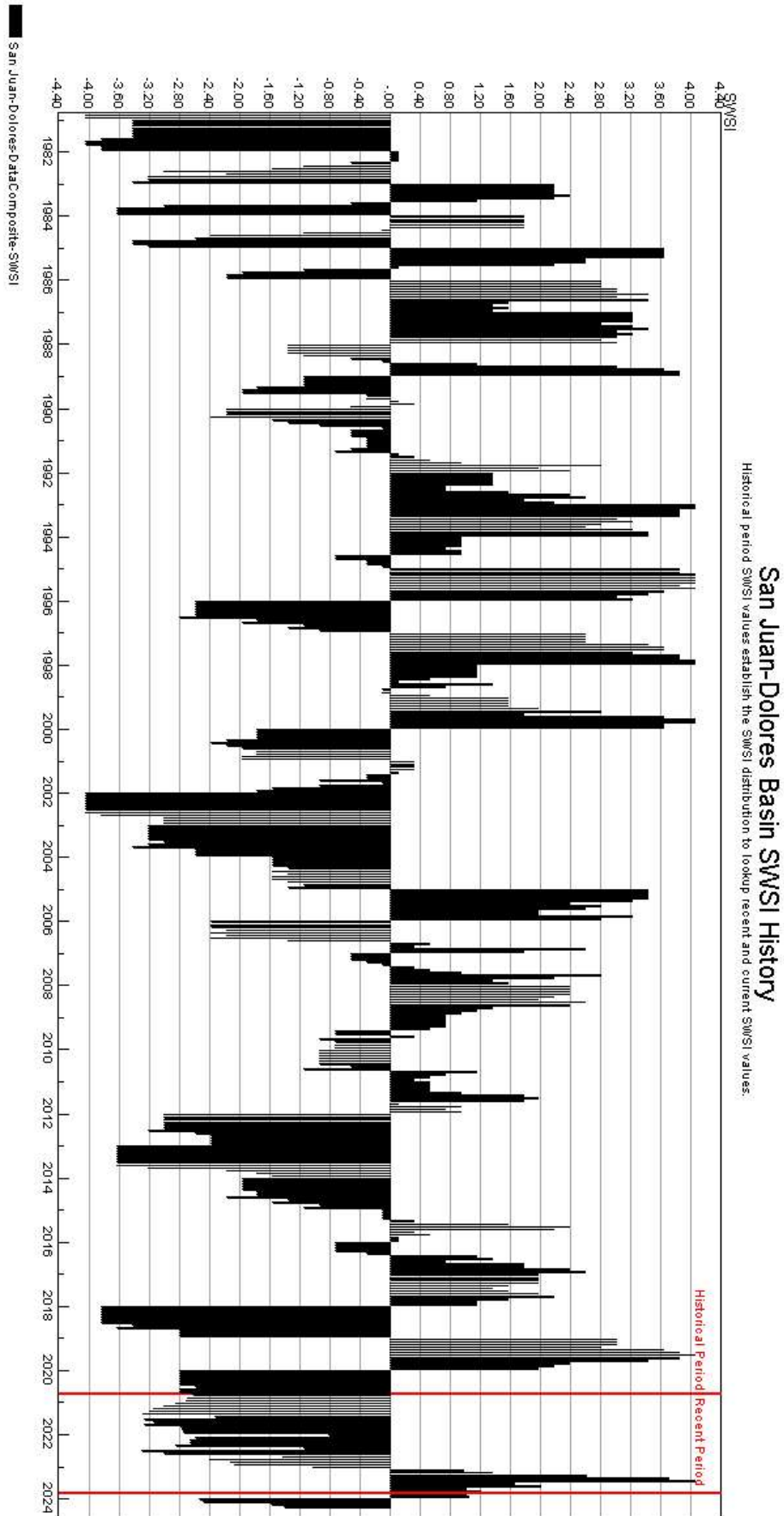




# SAN JUAN-DOLORES BASIN

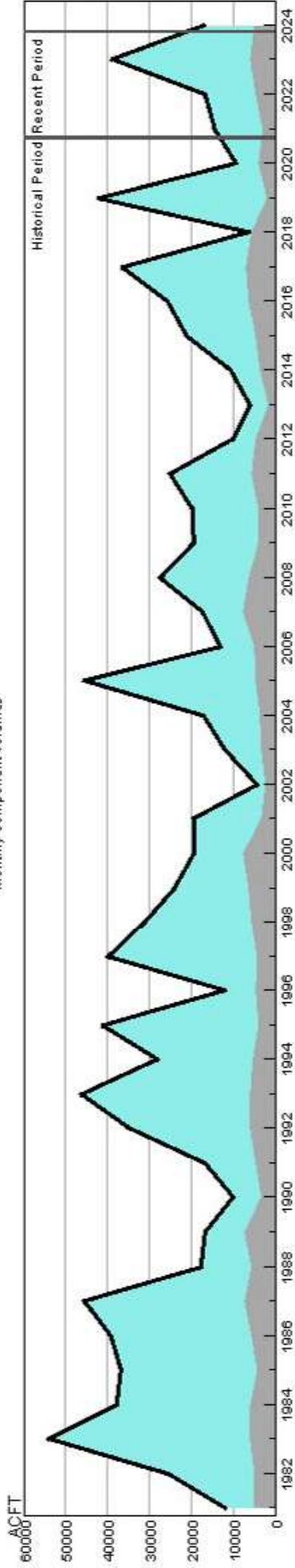
Apr-24

The SWSI value for the month was -1.4.



# HUC 14080107 (Mancos) Surface Water Supply - APR

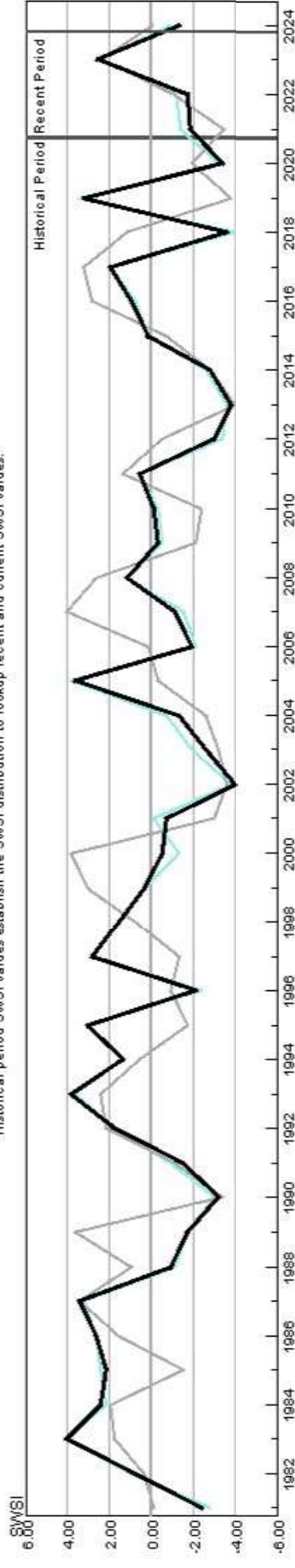
Monthly component volumes



- HUC:14080107-APR-DataComposite
- HUC:14080107-APR-PrevMoStreamflow
- HUC:14080107-APR-ForecastdRunoff
- HUC:14080107-APR-ReservoirStorage

# HUC 14080107 (Mancos) SWSI Values - APR

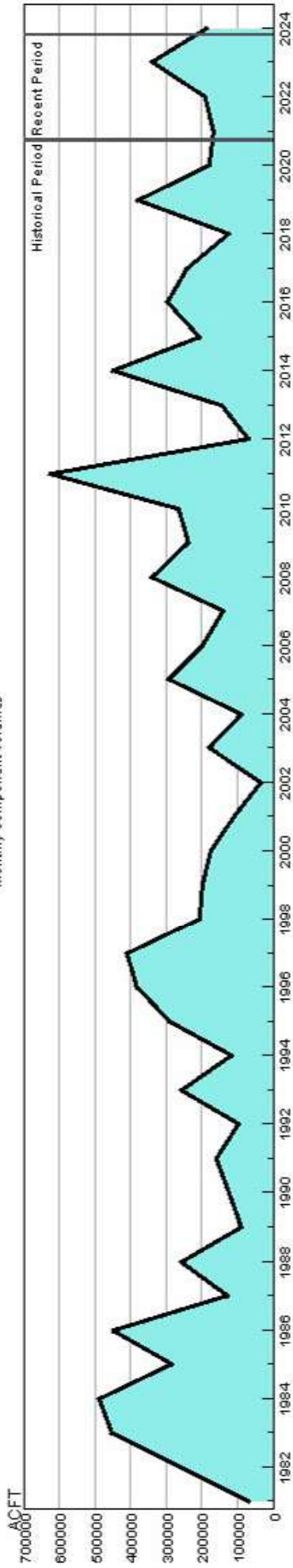
Historical period SWSI values establish the SWSI distribution to lookup recent and current SWSI values.



- HUC:14080107-APR-PrevMoStreamflow-SWSI
- HUC:14080107-APR-ForecastdRunoff-SWSI
- HUC:14080107-APR-ReservoirStorage-SWSI
- HUC:14080107-APR-DataComposite-SWSI

# HUC 10180001 (North Platte Headwaters) Surface Water Supply - APR

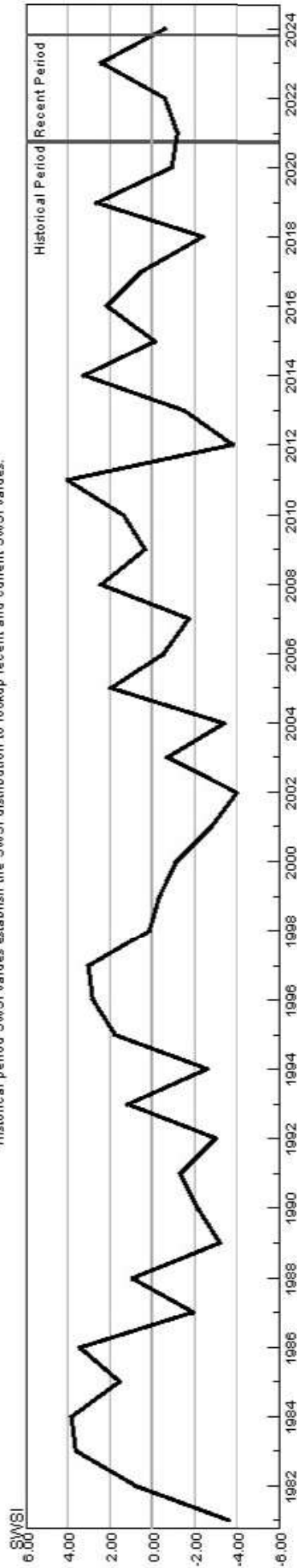
Monthly component volumes



- HUC:10180001-APR-DataComposite
- HUC:10180001-APR-PrevMoStreamflow
- HUC:10180001-APR-ForecastdRunoff-SWSI
- HUC:10180001-APR-ReservoirStorage

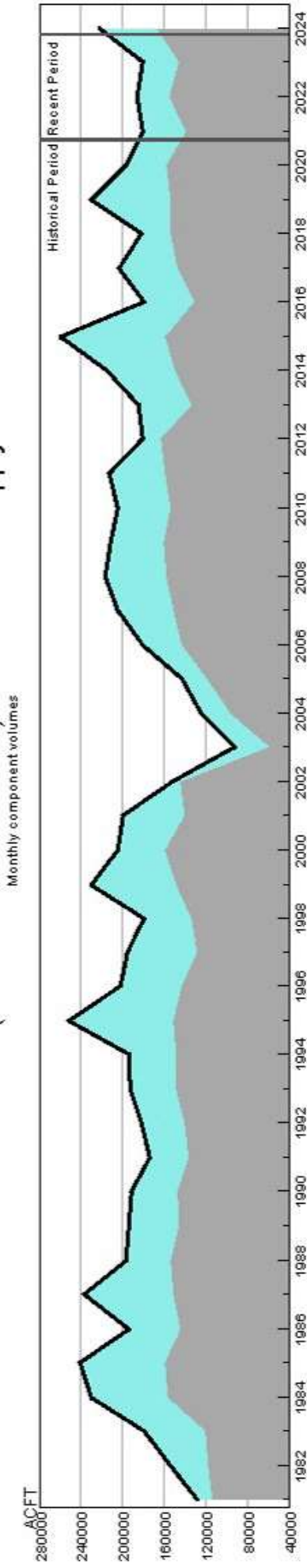
# HUC 10180001 (North Platte Headwaters) SWSI Values - APR

Historical period SWSI values establish the SWSI distribution to lookup recent and current SWSI values.



- HUC:10180001-APR-PrevMoStreamflow-SWSI
- HUC:10180001-APR-ForecastdRunoff-SWSI
- HUC:10180001-APR-ReservoirStorage-SWSI
- HUC:10180001-APR-DataComposite-SWSI


# HUC 10190001 (South Platte Headwater) Surface Water Supply - APR



■ HUC:10190001-APR-DataComposite  
■ HUC:10190001-APR-PrevMoStreamflow  
■ HUC:10190001-APR-ForecastedRunoff  
■ HUC:10190001-APR-ReservoirStorage

# HUC 10190001 (South Platte Headwater) SWSI Values - APR

Historical period SWSI values establish the SWSI distribution to lookup recent and current SWSI values.

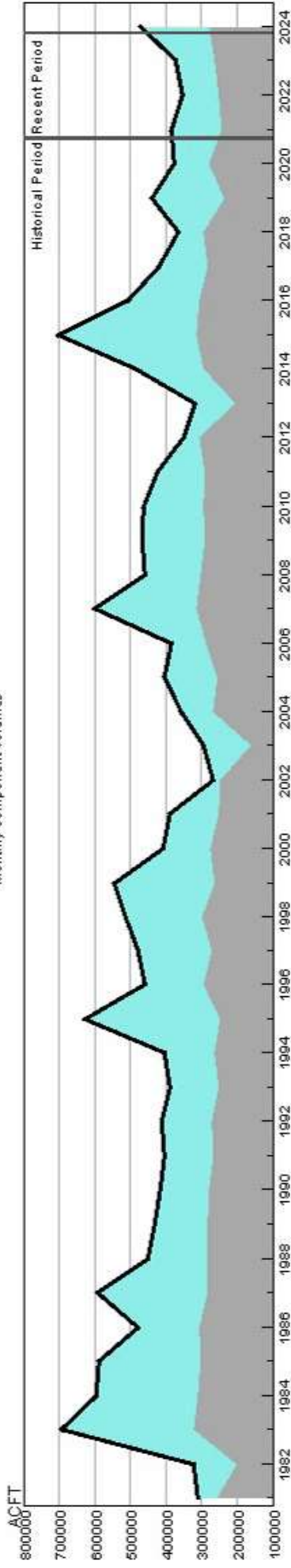


— HUC:10190001-APR-PrevMoStreamflow-SWSI  
— HUC:10190001-APR-ForecastedRunoff-SWSI  
— HUC:10190001-APR-ReservoirStorage-SWSI  
— HUC:10190001-APR-DataComposite-SWSI



# HUC 10190002 (Upper South Platte) Surface Water Supply - APR

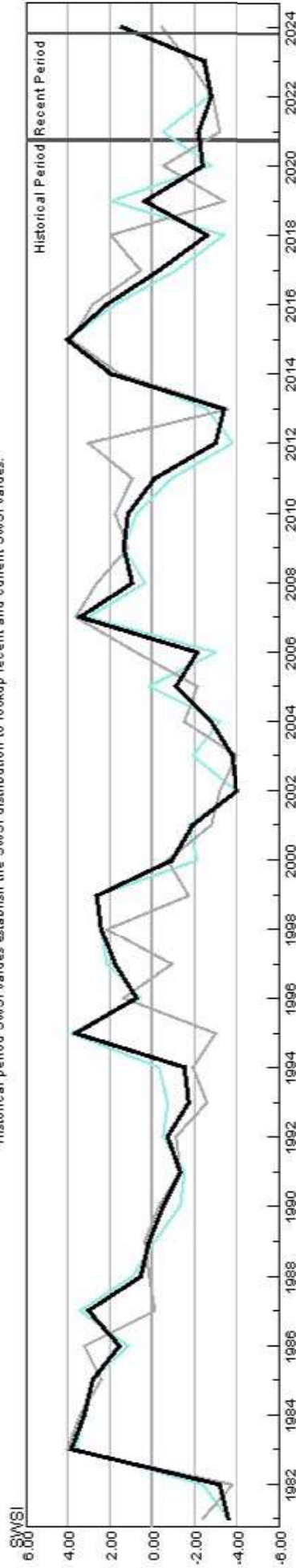
Monthly component volumes



- HUC:10190002-APR-DataComposite
- HUC:10190002-APR-PrevMoStreamflow
- HUC:10190002-APR-ForecastedRunoff
- HUC:10190002-APR-ReservoirStorage

# HUC 10190002 (Upper South Platte) SWSI Values - APR

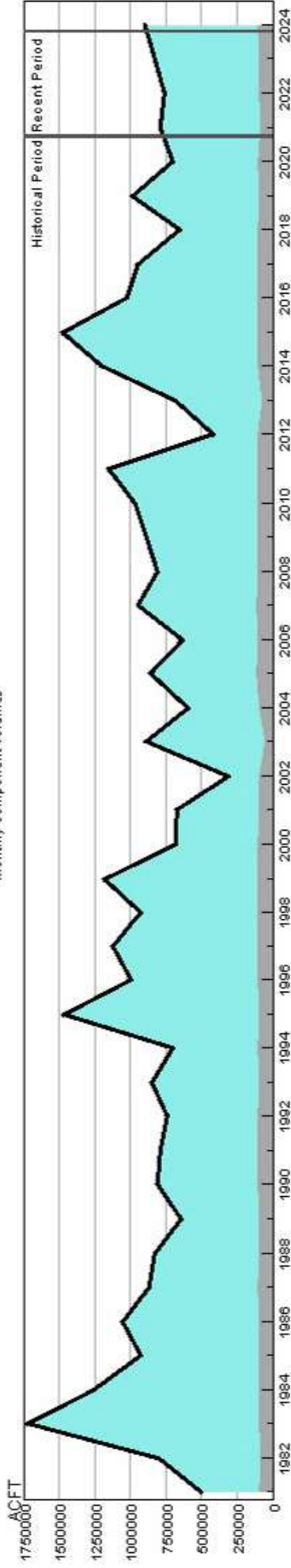
Historical period SWSI values establish the SWSI distribution to lookup recent and current SWSI values.



- HUC:10190002-APR-PrevMoStreamflow-SWSI
- HUC:10190002-APR-ForecastedRunoff-SWSI
- HUC:10190002-APR-ReservoirStorage-SWSI
- HUC:10190002-APR-DataComposite-SWSI

# HUC 10190003 (Middle South Platte-Cherry Creek) Surface Water Supply - APR

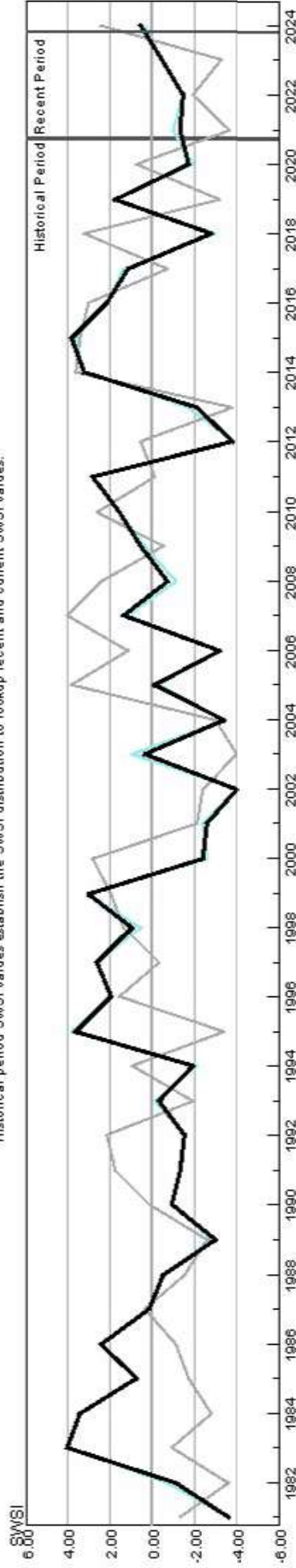
Monthly component volumes



- HUC:10190003-APR-DataComposite
- HUC:10190003-APR-PrevMoStreamflow
- HUC:10190003-APR-ForecastdRunoff
- HUC:10190003-APR-ReservoirStorage

# HUC 10190003 (Middle South Platte-Cherry Creek) SWSI Values - APR

Historical period SWSI values establish the SWSI distribution to lookup recent and current SWSI values.

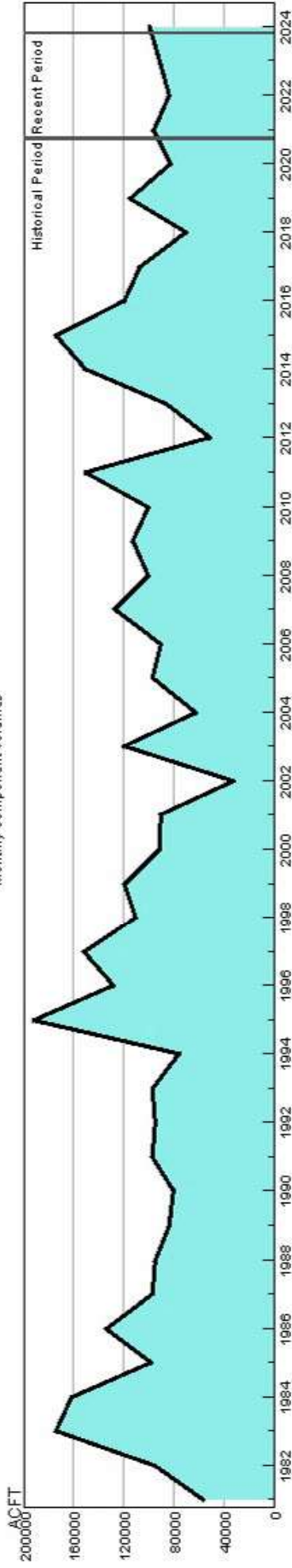


- HUC:10190003-APR-PrevMoStreamflow-SWSI
- HUC:10190003-APR-ForecastdRunoff-SWSI
- HUC:10190003-APR-ReservoirStorage-SWSI
- HUC:10190003-APR-DataComposite-SWSI



# HUC 10190004 (Clear) Surface Water Supply - APR

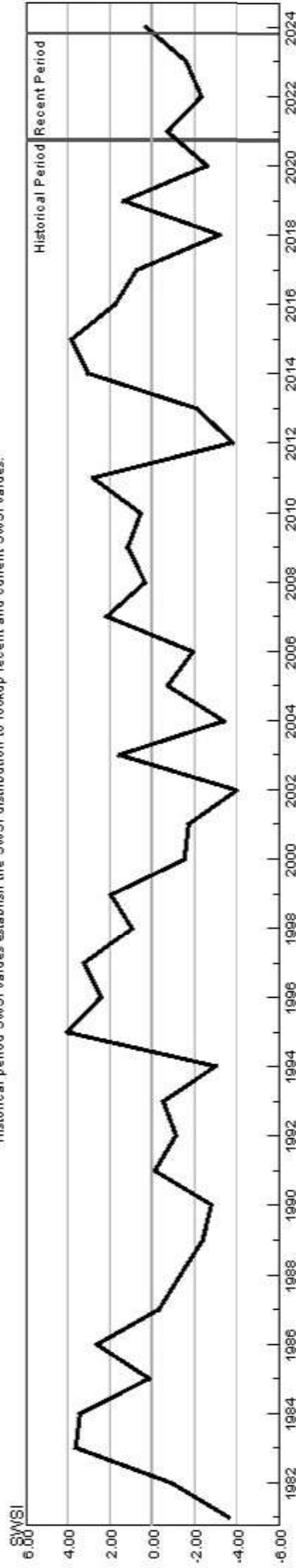
Monthly component volumes



- HUC:10190004-APR-DataComposite
- HUC:10190004-APR-PrevMoStreamflow
- HUC:10190004-APR-ForecastdRunoff-SWSI
- HUC:10190004-APR-ReservoirStorage

# HUC 10190004 (Clear) SWSI Values - APR

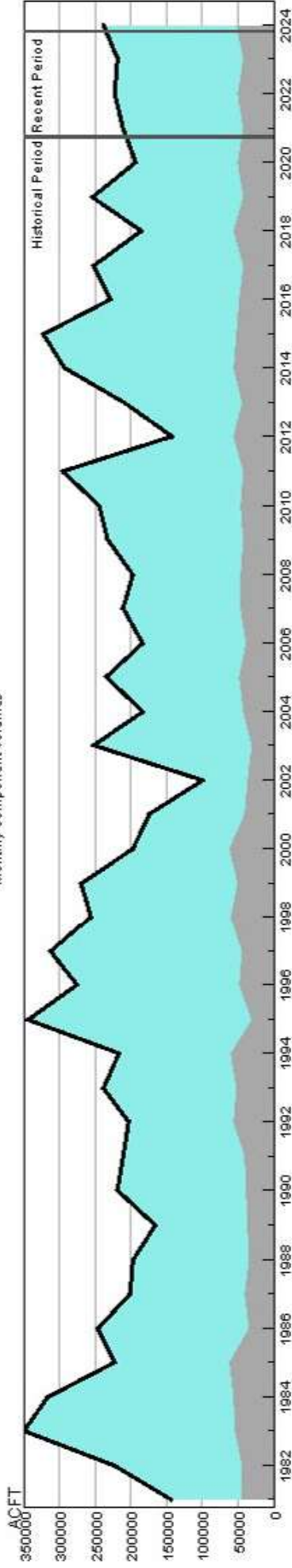
Historical period SWSI values establish the SWSI distribution to lookup recent and current SWSI values.



- HUC:10190004-APR-PrevMoStreamflow-SWSI
- HUC:10190004-APR-ForecastdRunoff-SWSI
- HUC:10190004-APR-ReservoirStorage-SWSI
- HUC:10190004-APR-DataComposite-SWSI

## HUC 10190005 (St. Vrain) Surface Water Supply - APR

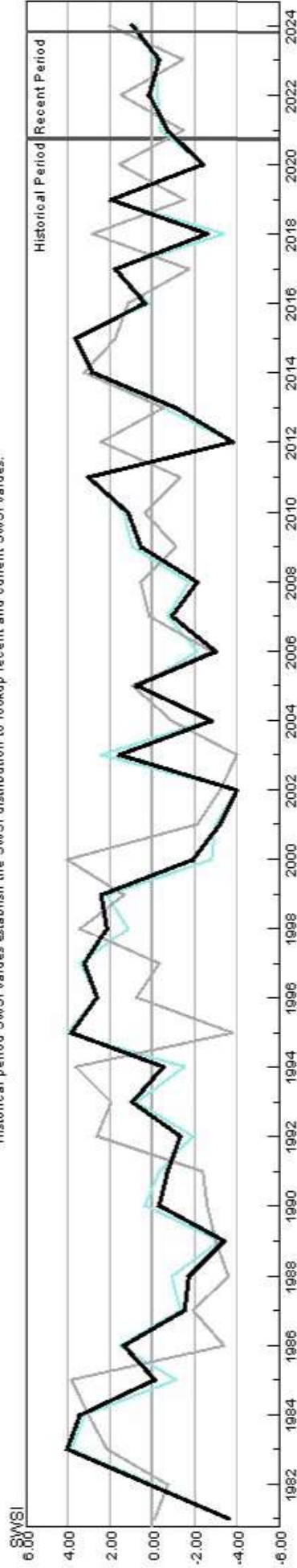
Monthly component volumes



HUC:10190005-APR-DataComposite  
 HUC:10190005-APR-PrevMoStreamflow  
 HUC:10190005-APR-ForecastedRunoff  
 HUC:10190005-APR-ReservoirStorage

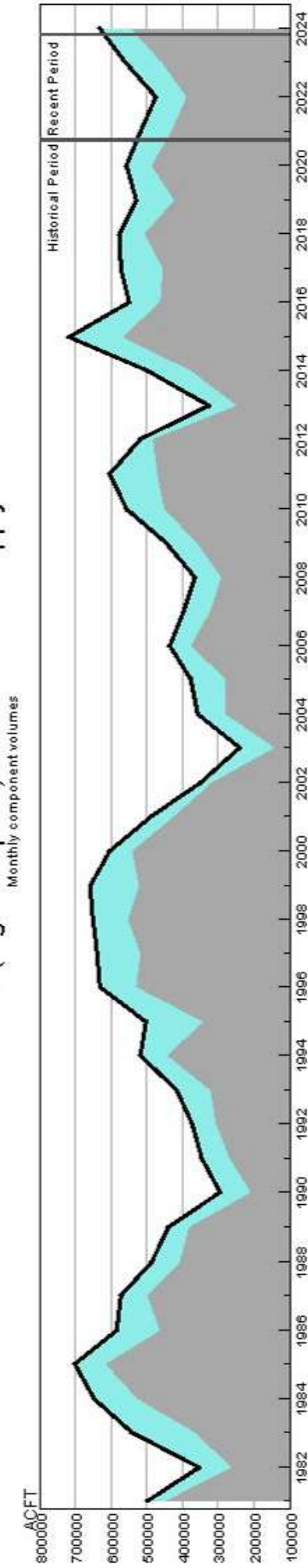
## HUC 10190005 (St. Vrain) SWSI Values - APR

Historical period SWSI values establish the SWSI distribution to lookup recent and current SWSI values.



HUC:10190005-APR-PrevMoStreamflow-SWSI  
 HUC:10190005-APR-ForecastedRunoff-SWSI  
 HUC:10190005-APR-ReservoirStorage-SWSI  
 HUC:10190005-APR-DataComposite-SWSI

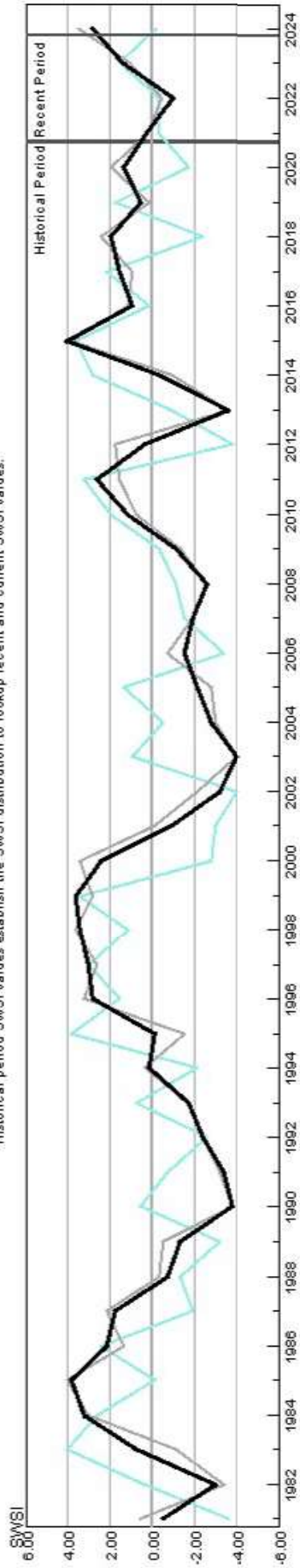
# HUC 10190006 (Big Thompson) Surface Water Supply - APR



- HUC:10190006-APR-DataComposite
- HUC:10190006-APR-PrevMoStreamflow
- HUC:10190006-APR-Fore-castedRunoff
- HUC:10190006-APR-ReservoirStorage

# HUC 10190006 (Big Thompson) SWSI Values - APR

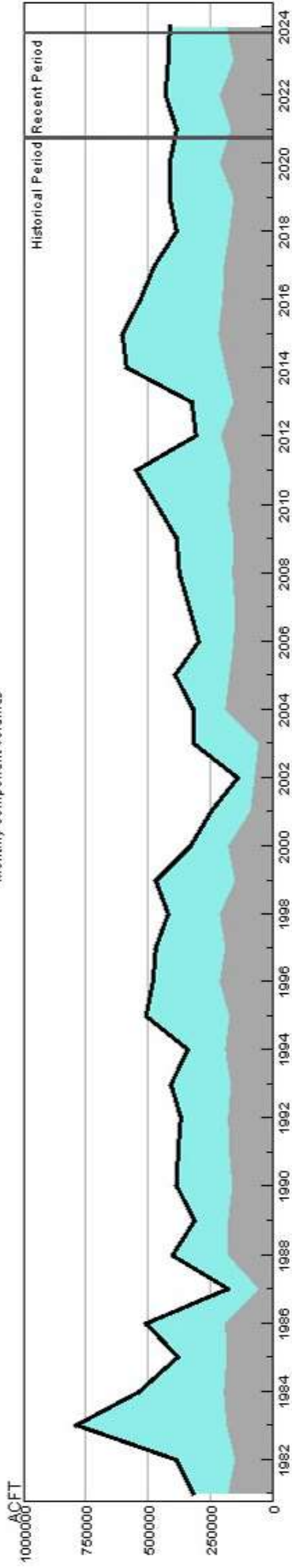
Historical period SWSI values establish the SWSI distribution to lookup recent and current SWSI values.



- HUC:10190006-APR-PrevMoStreamflow-SWSI
- HUC:10190006-APR-Fore-castedRunoff-SWSI
- HUC:10190006-APR-ReservoirStorage-SWSI
- HUC:10190006-APR-DataComposite-SWSI

# HUC 10190007 (Cache La Poudre) Surface Water Supply - APR

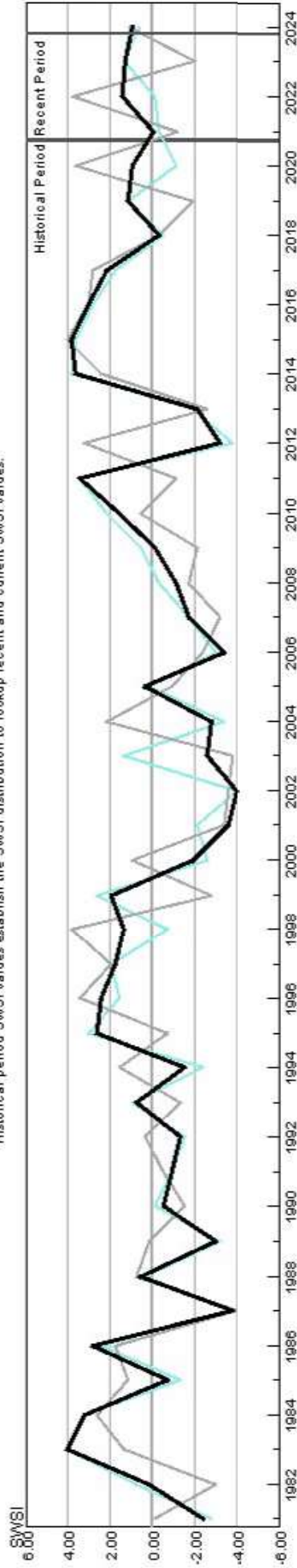
Monthly component volumes



- HUC:10190007-APR-DataComposite
- HUC:10190007-APR-PrevMoStreamflow
- HUC:10190007-APR-ForecastdRunoff
- HUC:10190007-APR-ReservoirStorage

# HUC 10190007 (Cache La Poudre) SWSI Values - APR

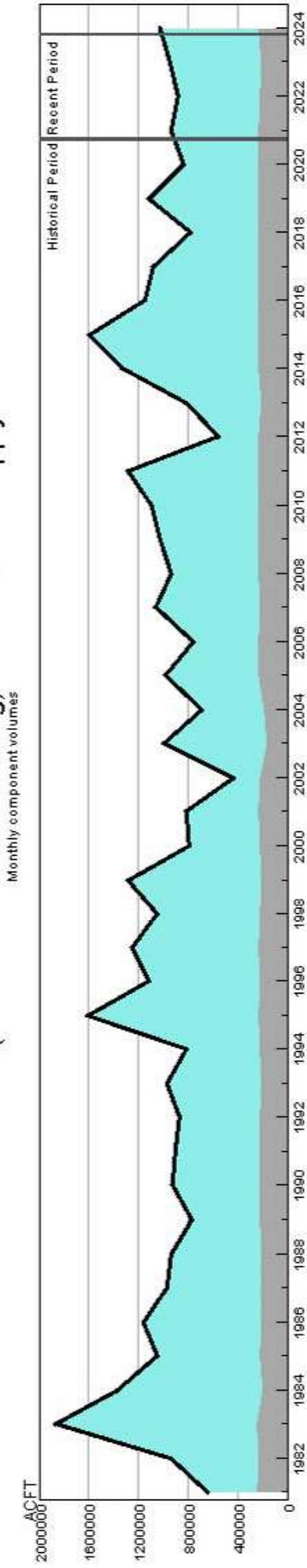
Historical period SWSI values establish the SWSI distribution to lookup recent and current SWSI values.



- HUC:10190007-APR-PrevMoStreamflow-SWSI
- HUC:10190007-APR-ForecastdRunoff-SWSI
- HUC:10190007-APR-ReservoirStorage-SWSI
- HUC:10190007-APR-DataComposite-SWSI



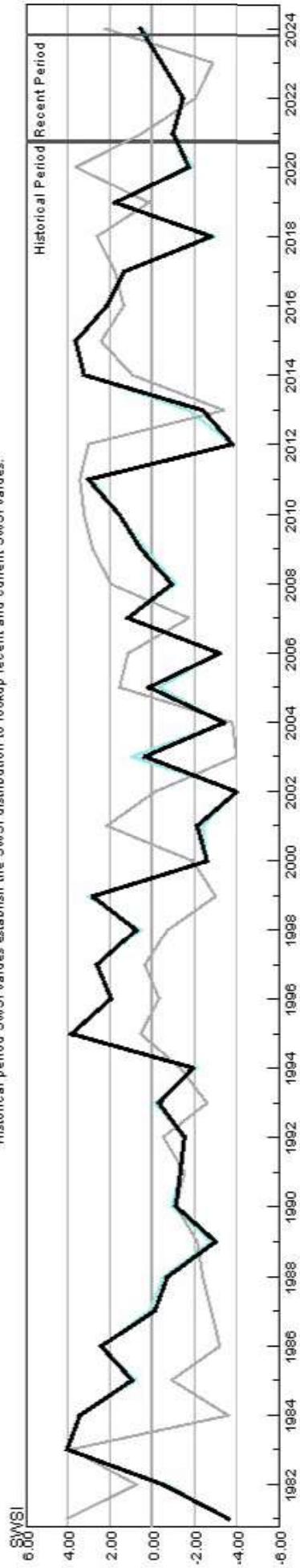
# HUC 10190012 (Middle South Platte-Sterling) Surface Water Supply - APR



■ HUC:10190012-APR-DataComposite  
■ HUC:10190012-APR-PrevMoStreamflow  
■ HUC:10190012-APR-ForecastRunoff  
■ HUC:10190012-APR-ReservoirStorage

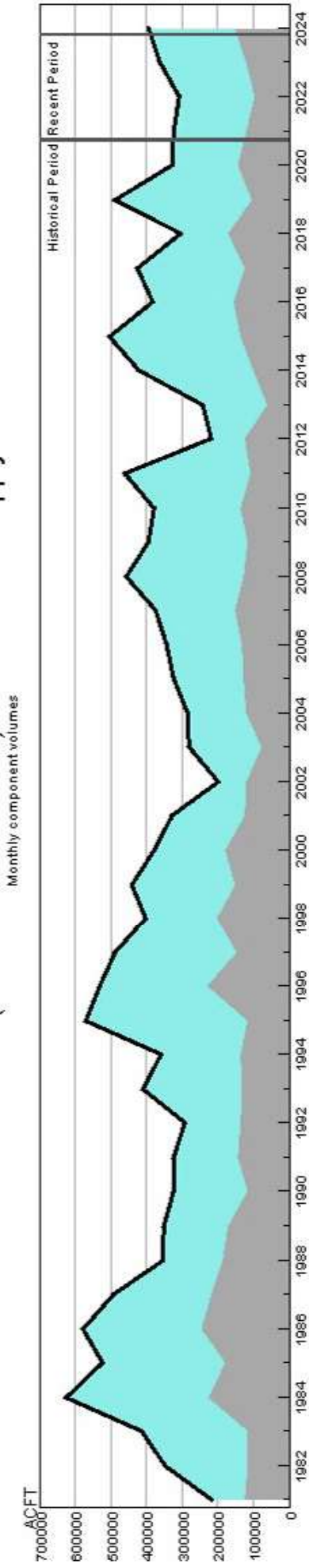
# HUC 10190012 (Middle South Platte-Sterling) SWSI Values - APR

Historical period SWSI values establish the SWSI distribution to lookup recent and current SWSI values.



■ HUC:10190012-APR-PrevMoStreamflow-SWSI  
■ HUC:10190012-APR-ForecastRunoff-SWSI  
■ HUC:10190012-APR-ReservoirStorage-SWSI  
■ HUC:10190012-APR-DataComposite-SWSI

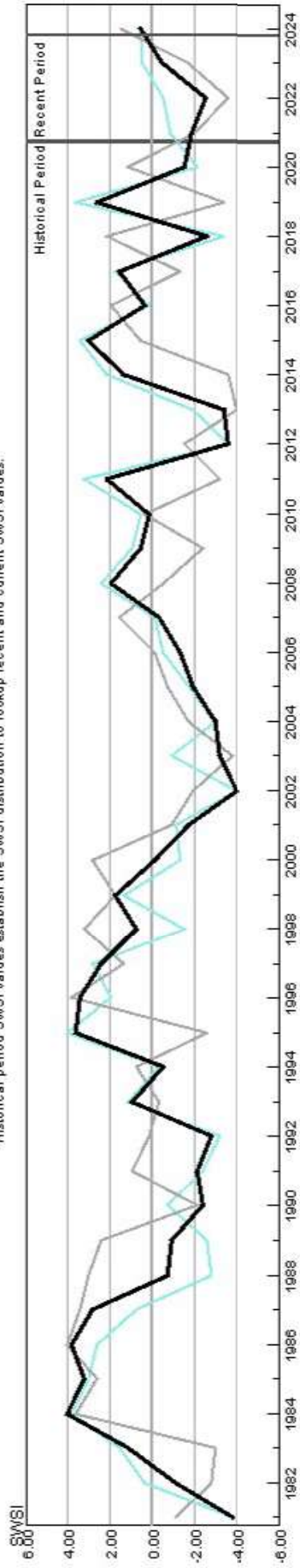
# HUC 11020001 (Arkansas Headwaters) Surface Water Supply - APR



■ HUC:11020001-APR-DataComposite  
■ HUC:11020001-APR-PrevMoStreamflow  
■ HUC:11020001-APR-ForecastdRunoff  
■ HUC:11020001-APR-ReservoirStorage

# HUC 11020001 (Arkansas Headwaters) SWSI Values - APR

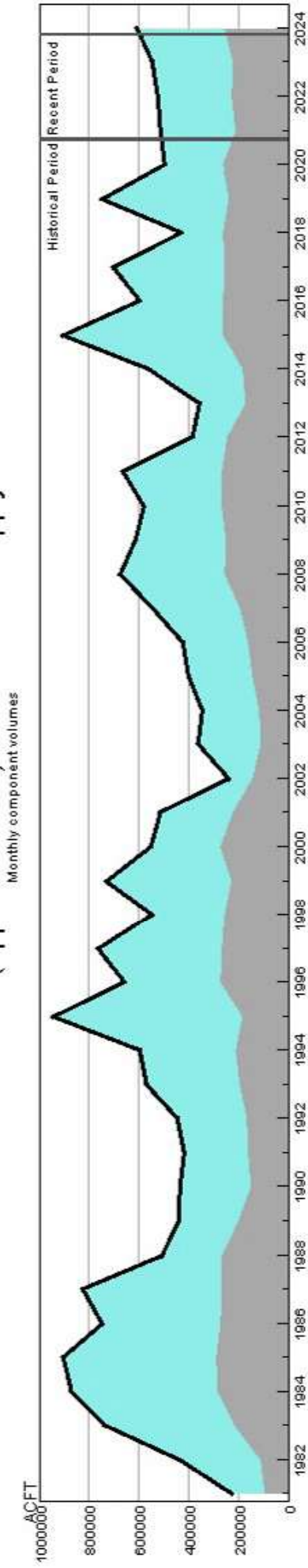
Historical period SWSI values establish the SWSI distribution to lookup recent and current SWSI values.



— HUC:11020001-APR-PrevMoStreamflow-SWSI  
— HUC:11020001-APR-ForecastdRunoff-SWSI  
— HUC:11020001-APR-ReservoirStorage-SWSI  
— HUC:11020001-APR-DataComposite-SWSI



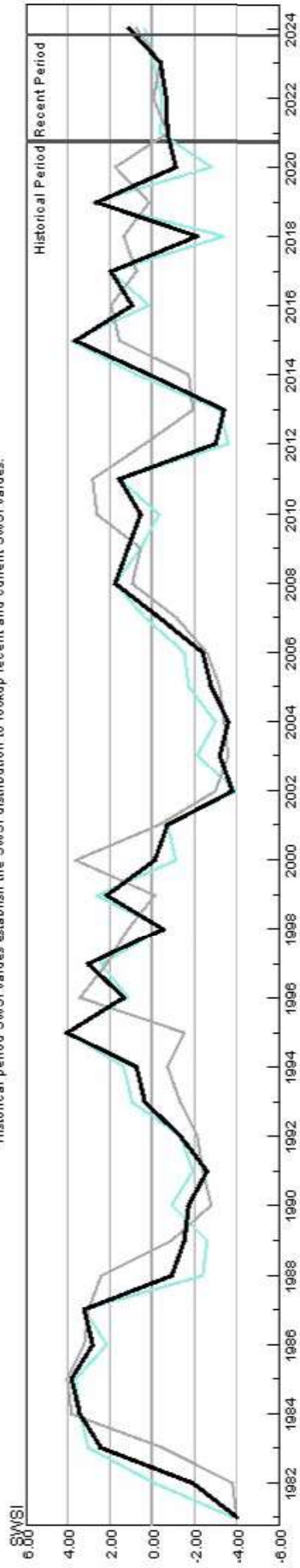
# HUC 11020002 (Upper Arkansas) Surface Water Supply - APR



- HUC:11020002-APR-DataComposite
- HUC:11020002-APR-PrevMoStreamflow
- HUC:11020002-APR-ForecastedRunoff
- HUC:11020002-APR-ReservoirStorage

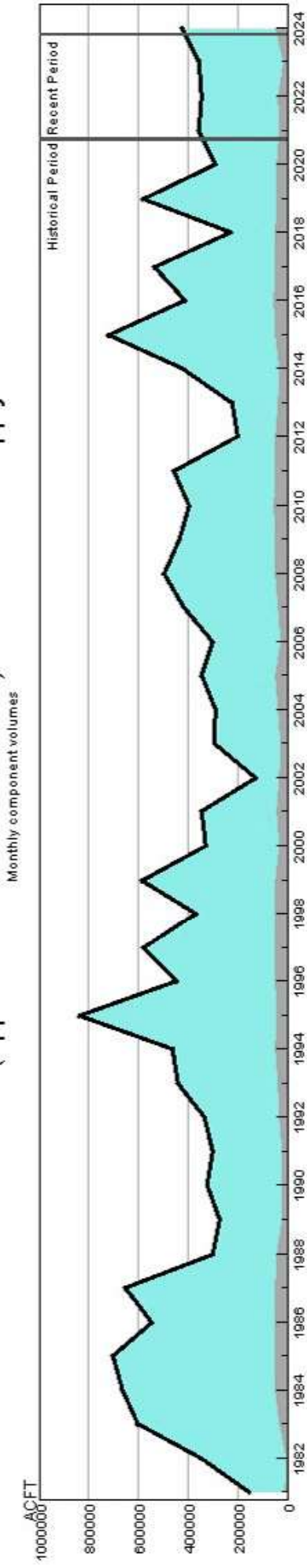
# HUC 11020002 (Upper Arkansas) SWSI Values - APR

Historical period SWSI values establish the SWSI distribution to lookup recent and current SWSI values.



- HUC:11020002-APR-PrevMoStreamflow-SWSI
- HUC:11020002-APR-ForecastedRunoff-SWSI
- HUC:11020002-APR-ReservoirStorage-SWSI
- HUC:11020002-APR-DataComposite-SWSI

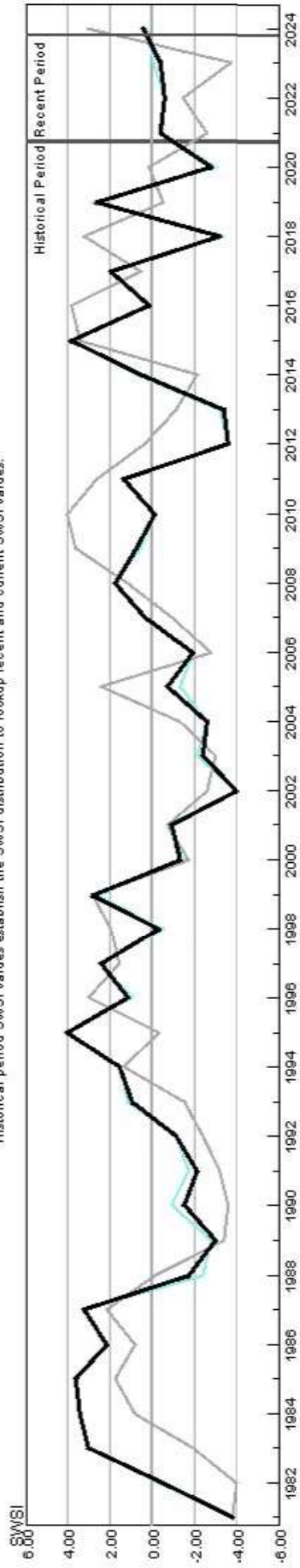
# HUC 11020005 (Upper Arkansas-Lake Meredith) Surface Water Supply - APR



- HUC:11020005-APR-DataComposite
- HUC:11020005-APR-PrevMoStreamflow
- HUC:11020005-APR-ForecastdRunoff-SWSI
- HUC:11020005-APR-ReservoirStorage

# HUC 11020005 (Upper Arkansas-Lake Meredith) SWSI Values - APR

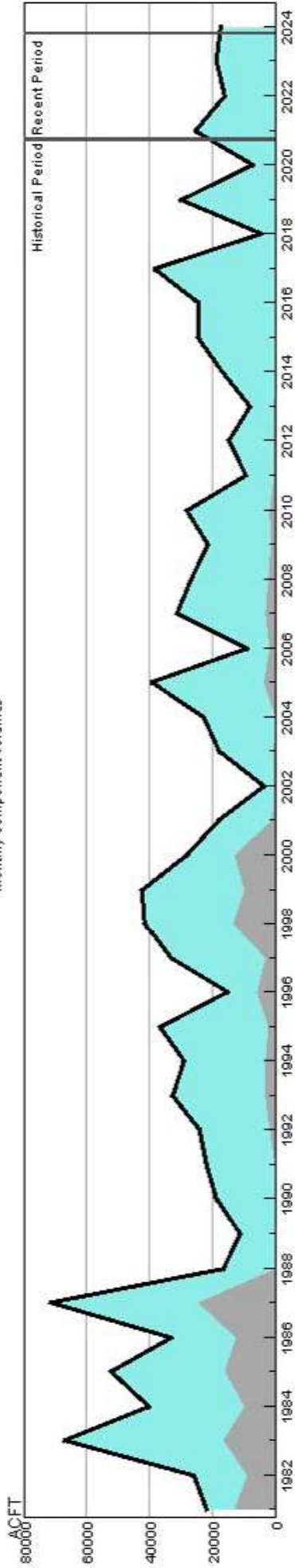
Historical period SWSI values establish the SWSI distribution to lookup recent and current SWSI values.



- HUC:11020005-APR-PrevMoStreamflow-SWSI
- HUC:11020005-APR-ForecastdRunoff-SWSI
- HUC:11020005-APR-ReservoirStorage-SWSI
- HUC:11020005-APR-DataComposite-SWSI

# HUC 11020006 (Huerfano) Surface Water Supply - APR

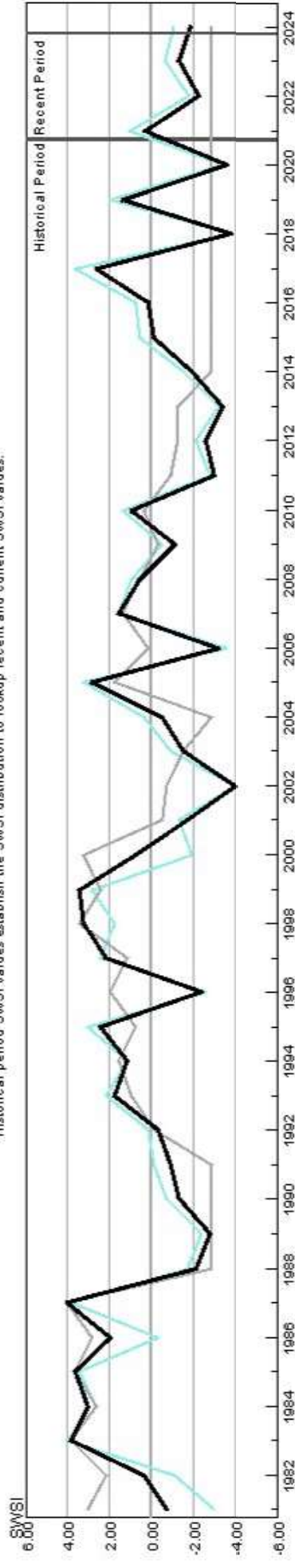
Monthly component volumes



- HUC:11020006-APR-DataComposite
- HUC:11020006-APR-PrevMoStreamflow
- HUC:11020006-APR-ForecastdRunoff-SWSI
- HUC:11020006-APR-ReservoirStorage

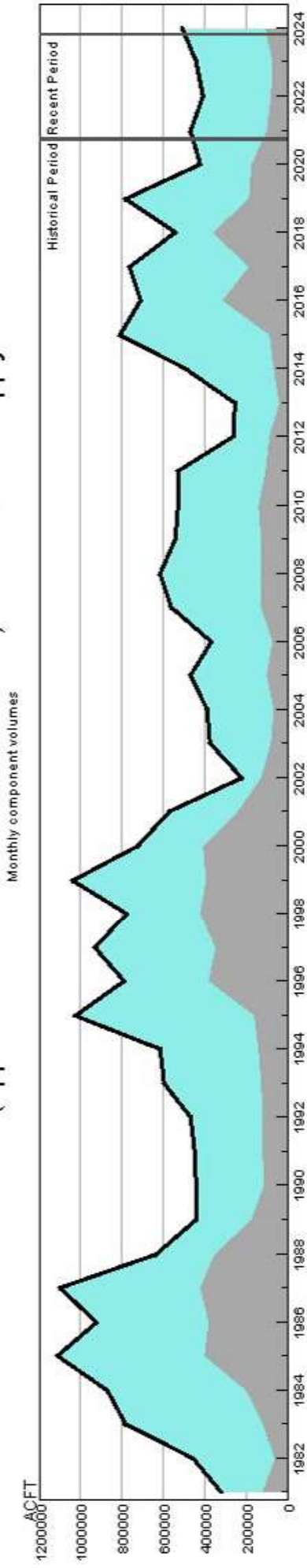
# HUC 11020006 (Huerfano) SWSI Values - APR

Historical period SWSI values establish the SWSI distribution to lookup recent and current SWSI values.



- HUC:11020006-APR-PrevMoStreamflow-SWSI
- HUC:11020006-APR-ForecastdRunoff-SWSI
- HUC:11020006-APR-ReservoirStorage-SWSI
- HUC:11020006-APR-DataComposite-SWSI

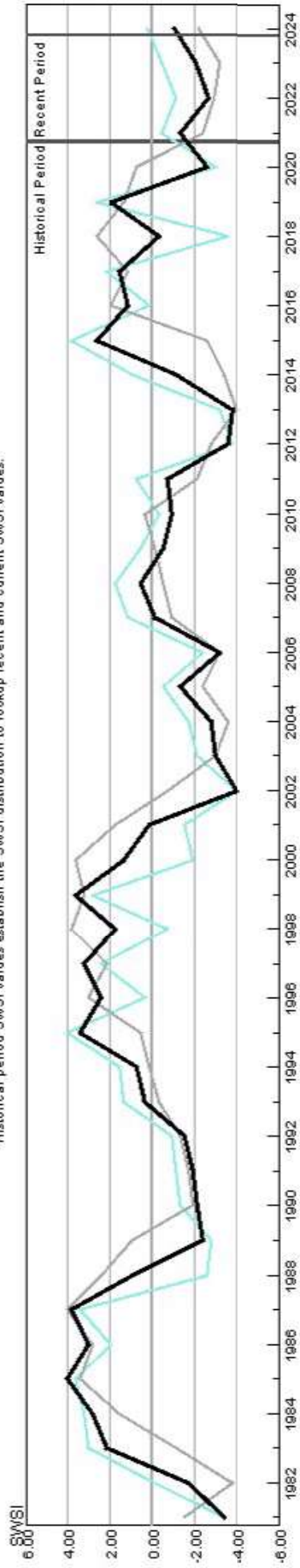
# HUC 11020009 (Upper Arkansas-John Martin Reservoir) Surface Water Supply - APR



- HUC:11020009-APR-DataComposite
- HUC:11020009-APR-PrevMoStreamflow
- HUC:11020009-APR-ForecastedRunoff
- HUC:11020009-APR-ReservoirStorage

# HUC 11020009 (Upper Arkansas-John Martin Reservoir) SWSI Values - APR

Historical period SWSI values establish the SWSI distribution to lookup recent and current SWSI values.

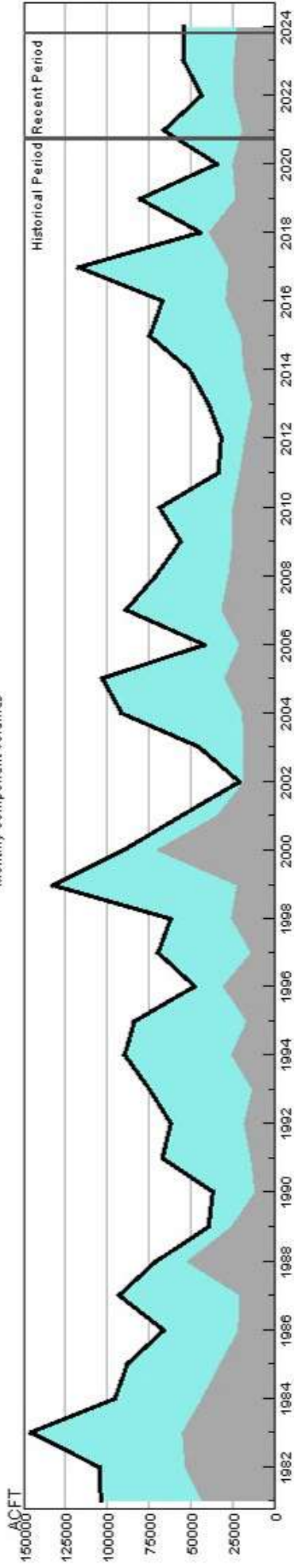


- HUC:11020009-APR-PrevMoStreamflow-SWSI
- HUC:11020009-APR-ForecastedRunoff-SWSI
- HUC:11020009-APR-ReservoirStorage-SWSI
- HUC:11020009-APR-DataComposite-SWSI



# HUC 11020010 (Purgatoire) Surface Water Supply - APR

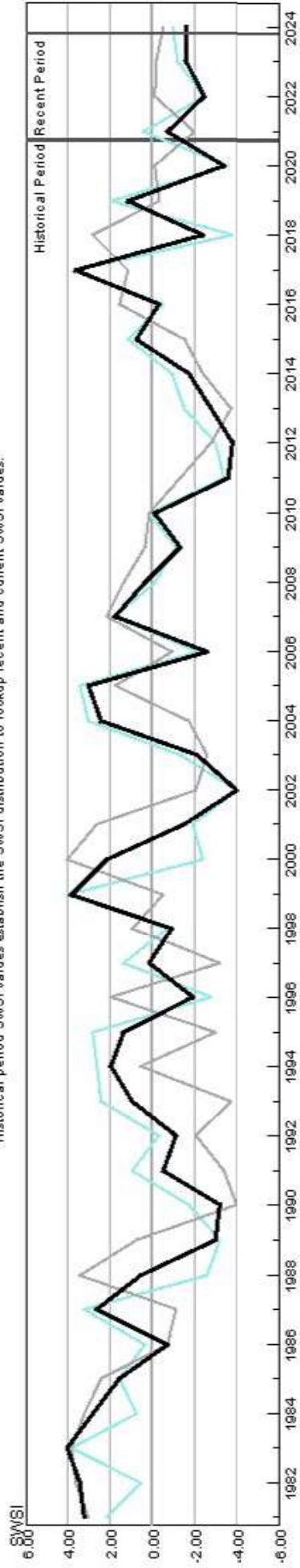
Monthly component volumes



- HUC:11020010-APR-DataComposite
- HUC:11020010-APR-PrevMoStreamflow
- HUC:11020010-APR-ForecastdRunoff
- HUC:11020010-APR-ReservoirStorage

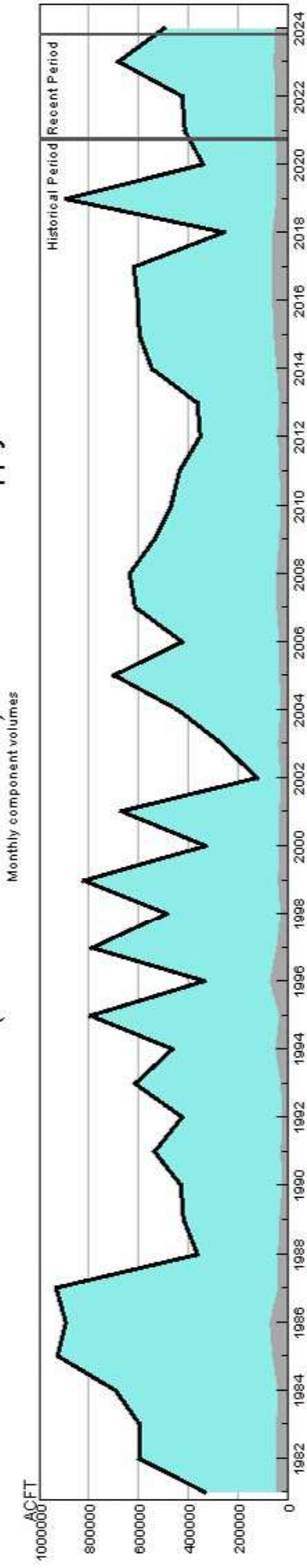
# HUC 11020010 (Purgatoire) SWSI Values - APR

Historical period SWSI values establish the SWSI distribution to lookup recent and current SWSI values.



- HUC:11020010-APR-PrevMoStreamflow-SWSI
- HUC:11020010-APR-ForecastdRunoff-SWSI
- HUC:11020010-APR-ReservoirStorage-SWSI
- HUC:11020010-APR-DataComposite-SWSI

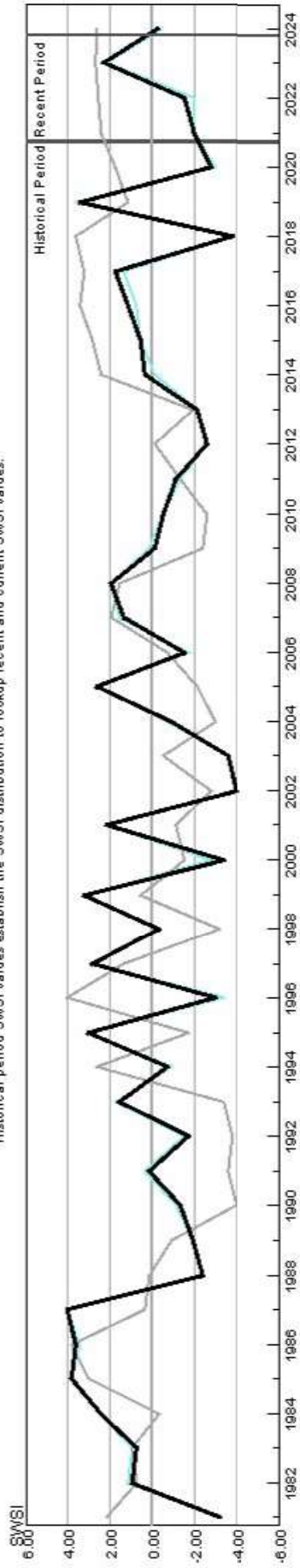
# HUC 13010001 (Rio Grande Headwaters) Surface Water Supply - APR



- HUC:13010001-APR-DataComposite
- HUC:13010001-APR-PrevMoStreamflow
- HUC:13010001-APR-ForecastdRunoff-SWSI
- HUC:13010001-APR-ReservoirStorage

# HUC 13010001 (Rio Grande Headwaters) SWSI Values - APR

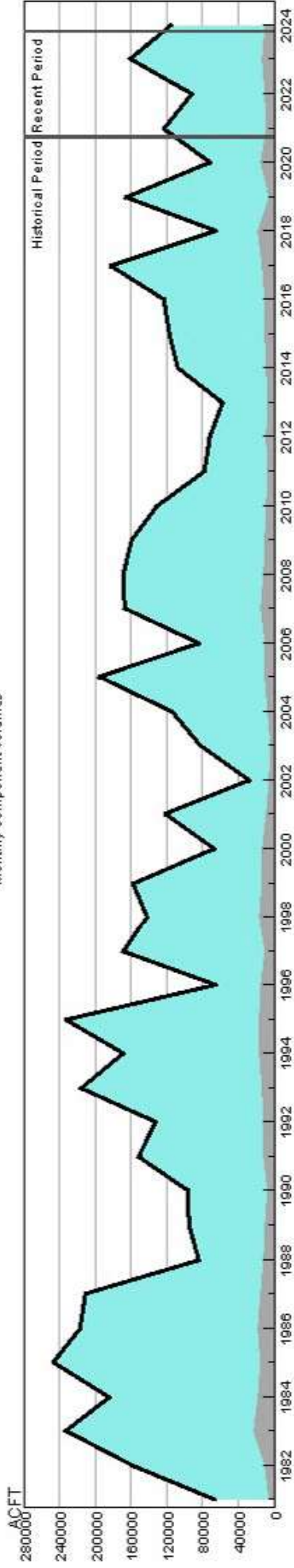
Historical period SWSI values establish the SWSI distribution to lookup recent and current SWSI values.



- HUC:13010001-APR-PrevMoStreamflow-SWSI
- HUC:13010001-APR-ForecastdRunoff-SWSI
- HUC:13010001-APR-ReservoirStorage-SWSI
- HUC:13010001-APR-DataComposite-SWSI

# HUC 13010002 (Alamosa-Trinchera) Surface Water Supply - APR

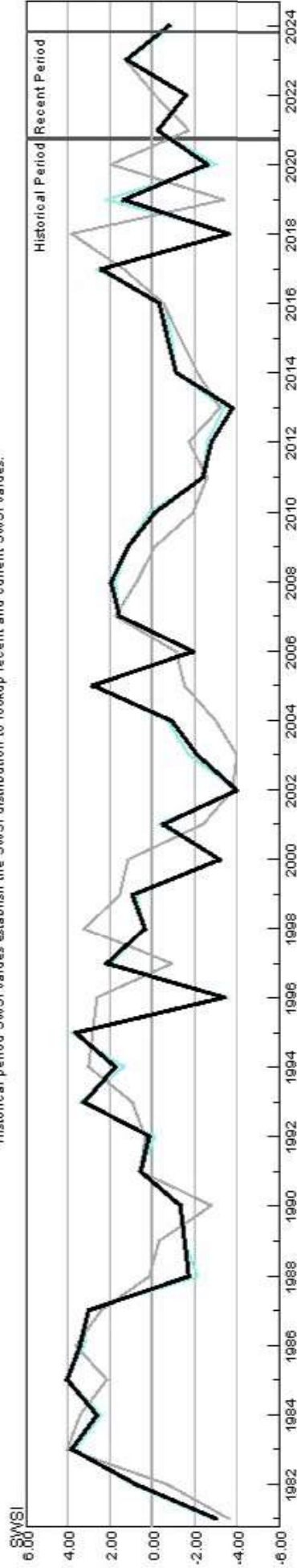
Monthly component volumes



- HUC:13010002-APR-DataComposite
- HUC:13010002-APR-PrevMoStreamflow
- HUC:13010002-APR-ForecastdRunoff-SWSI
- HUC:13010002-APR-ReservoirStorage

# HUC 13010002 (Alamosa-Trinchera) SWSI Values - APR

Historical period SWSI values establish the SWSI distribution to lookup recent and current SWSI values.

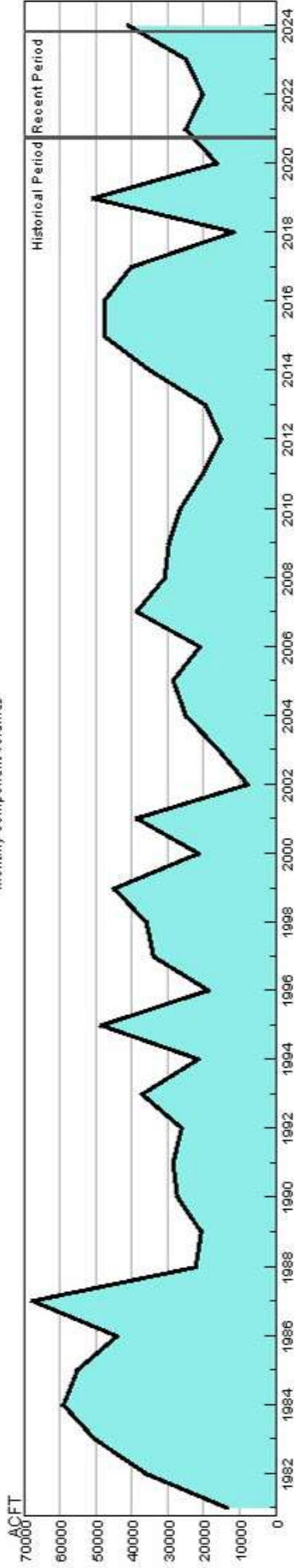


- HUC:13010002-APR-PrevMoStreamflow-SWSI
- HUC:13010002-APR-ForecastdRunoff-SWSI
- HUC:13010002-APR-ReservoirStorage-SWSI
- HUC:13010002-APR-DataComposite-SWSI



# HUC 13010004 (Saguache) Surface Water Supply - APR

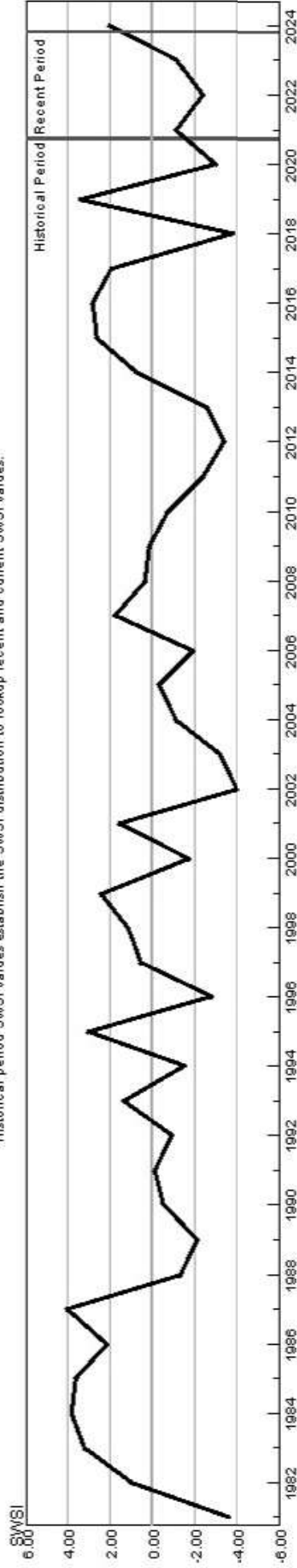
Monthly component volumes



- HUC:13010004-APR-DataComposite
- HUC:13010004-APR-PrevMoStreamflow
- HUC:13010004-APR-ForecastdRunoff-SWSI
- HUC:13010004-APR-ReservoirStorage

# HUC 13010004 (Saguache) SWSI Values - APR

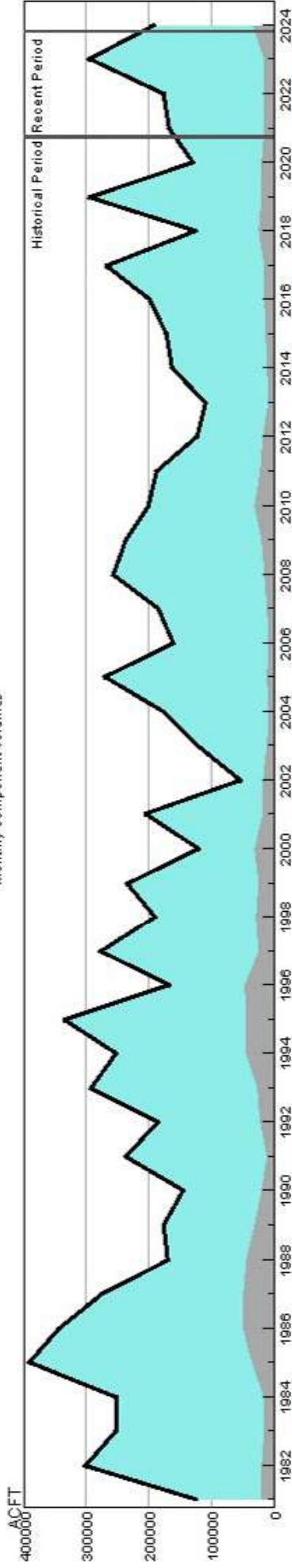
Historical period SWSI values establish the SWSI distribution to lookup recent and current SWSI values.



- HUC:13010004-APR-PrevMoStreamflow-SWSI
- HUC:13010004-APR-ForecastdRunoff-SWSI
- HUC:13010004-APR-ReservoirStorage-SWSI
- HUC:13010004-APR-DataComposite-SWSI

# HUC 13010005 (Conejos) Surface Water Supply - APR

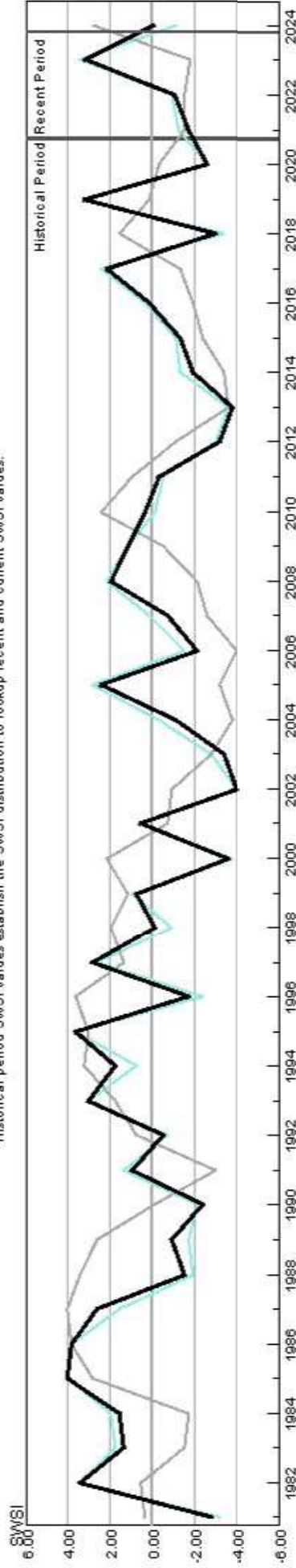
Monthly component volumes



■ HUC:13010005-APR-DataComposite  
■ HUC:13010005-APR-PrevMoStreamflow  
■ HUC:13010005-APR-ForecastdRunoff-SWSI  
■ HUC:13010005-APR-ReservoirStorage

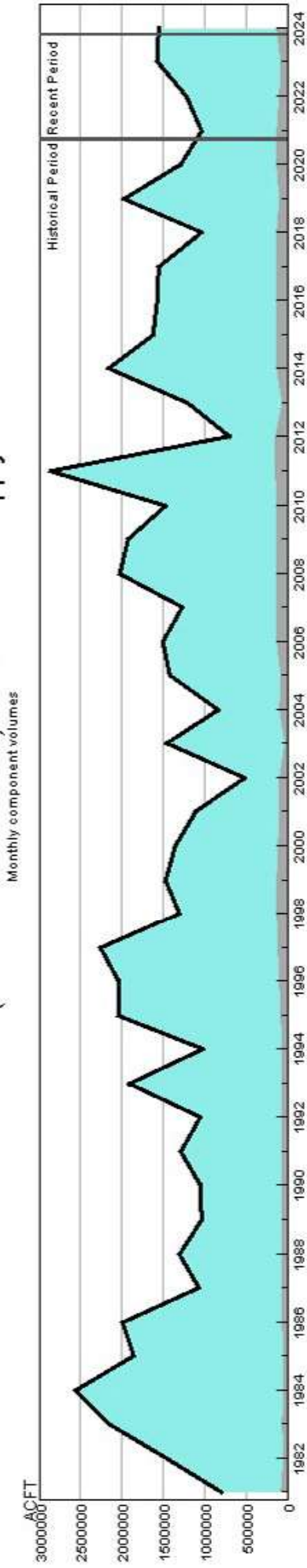
# HUC 13010005 (Conejos) SWSI Values - APR

Historical period SWSI values establish the SWSI distribution to lookup recent and current SWSI values.



■ HUC:13010005-APR-PrevMoStreamflow-SWSI  
■ HUC:13010005-APR-ForecastdRunoff-SWSI  
■ HUC:13010005-APR-ReservoirStorage-SWSI  
■ HUC:13010005-APR-DataComposite-SWSI

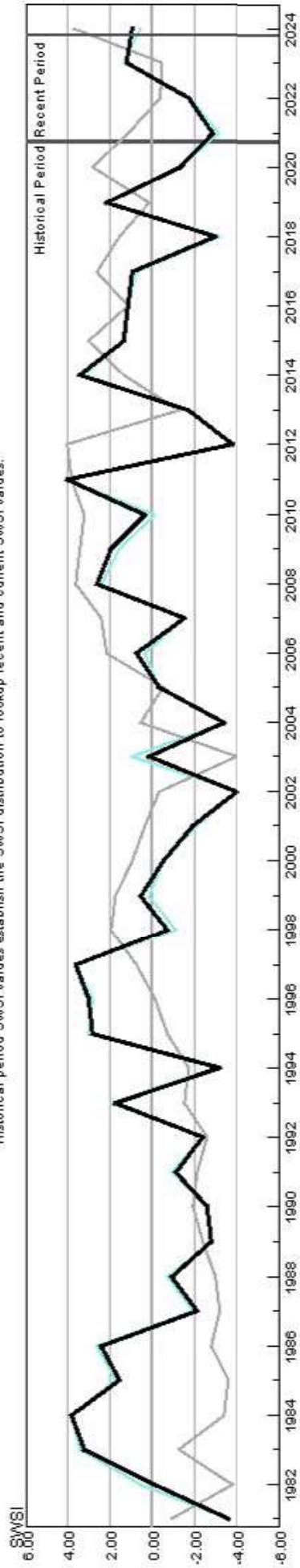
# HUC 14010001 (Colorado Headwaters) Surface Water Supply - APR



■ HUC:14010001-APR-DataComposite  
■ HUC:14010001-APR-PrevMoStreamflow  
■ HUC:14010001-APR-ForecastdRunoff-SWSI  
■ HUC:14010001-APR-ReservoirStorage

# HUC 14010001 (Colorado Headwaters) SWSI Values - APR

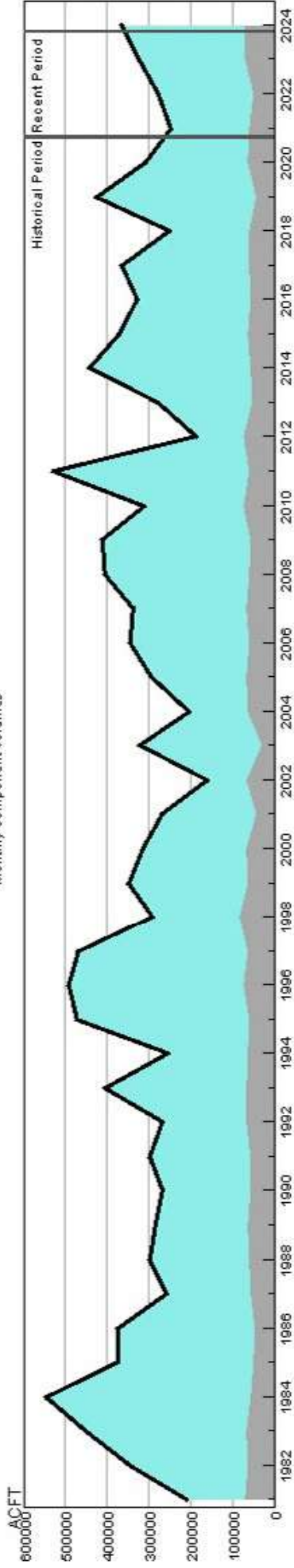
Historical period SWSI values establish the SWSI distribution to lookup recent and current SWSI values.



■ HUC:14010001-APR-PrevMoStreamflow-SWSI  
■ HUC:14010001-APR-ForecastdRunoff-SWSI  
■ HUC:14010001-APR-ReservoirStorage-SWSI  
■ HUC:14010001-APR-DataComposite-SWSI

# HUC 14010002 (Blue) Surface Water Supply - APR

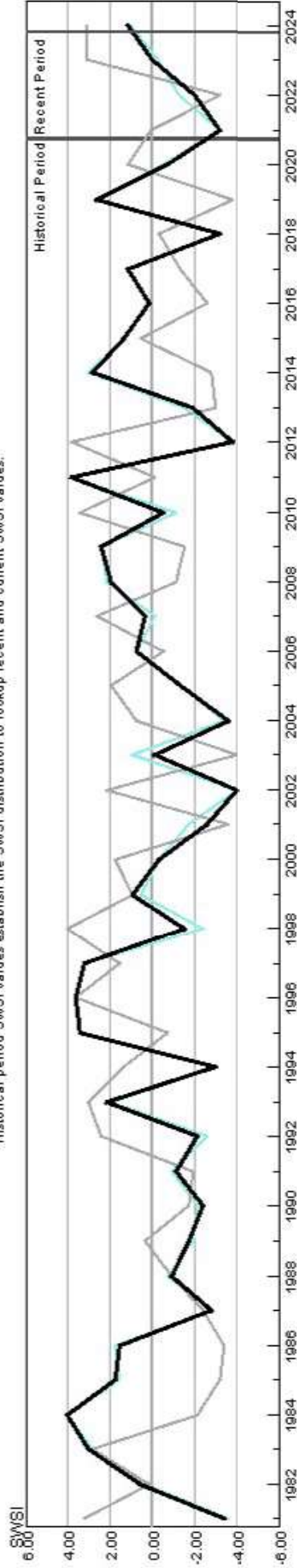
Monthly component volumes



- HUC:14010002-APR-DataComposite
- HUC:14010002-APR-PrevMoStreamflow
- HUC:14010002-APR-ForecastdRunoff
- HUC:14010002-APR-ReservoirStorage

# HUC 14010002 (Blue) SWSI Values - APR

Historical period SWSI values establish the SWSI distribution to lookup recent and current SWSI values.

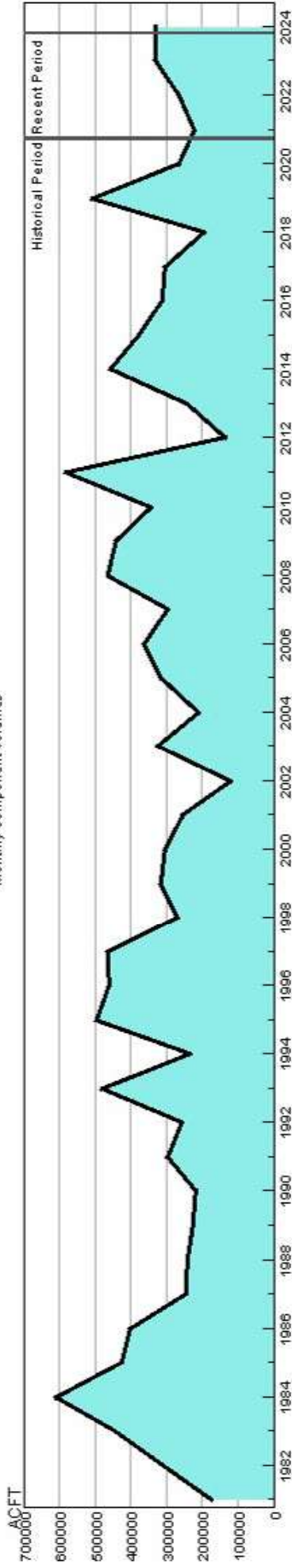


- HUC:14010002-APR-PrevMoStreamflow-SWSI
- HUC:14010002-APR-ForecastdRunoff-SWSI
- HUC:14010002-APR-ReservoirStorage-SWSI
- HUC:14010002-APR-DataComposite-SWSI



## HUC 14010003 (Eagle) Surface Water Supply - APR

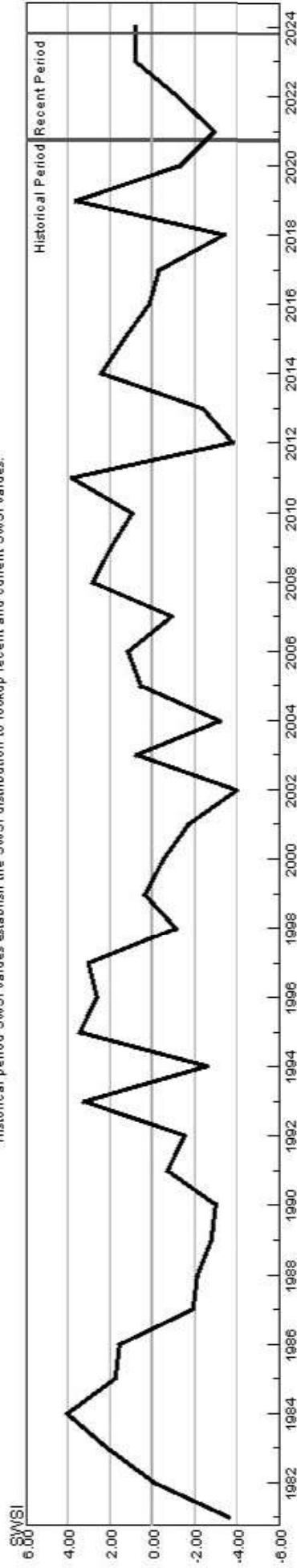
Monthly component volumes



■ HUC:14010003-APR-DataComposite  
■ HUC:14010003-APR-PrevMoStreamflow  
■ HUC:14010003-APR-ForecastdRunoff  
■ HUC:14010003-APR-ReservoirStorage

## HUC 14010003 (Eagle) SWSI Values - APR

Historical period SWSI values establish the SWSI distribution to lookup recent and current SWSI values.

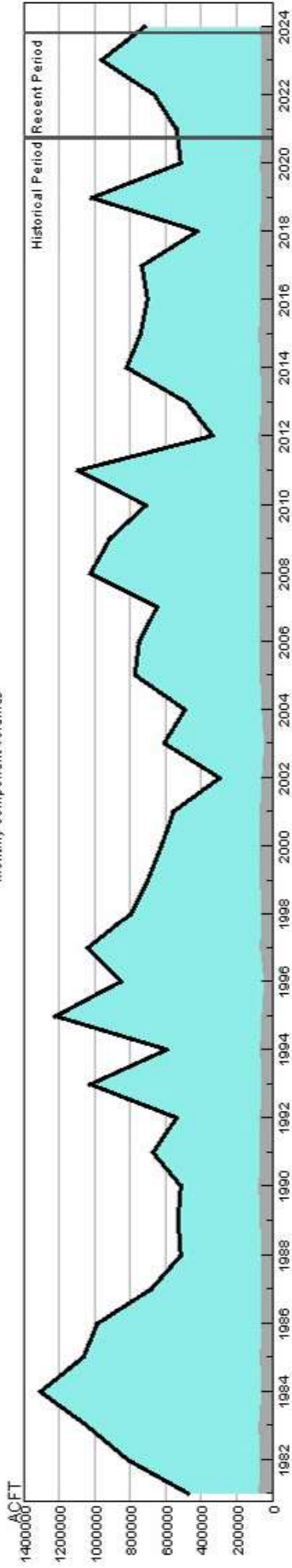


■ HUC:14010003-APR-PrevMoStreamflow-SWSI  
■ HUC:14010003-APR-ForecastdRunoff-SWSI  
■ HUC:14010003-APR-ReservoirStorage-SWSI  
■ HUC:14010003-APR-DataComposite-SWSI



# HUC 14010004 (Roaring Fork) Surface Water Supply - APR

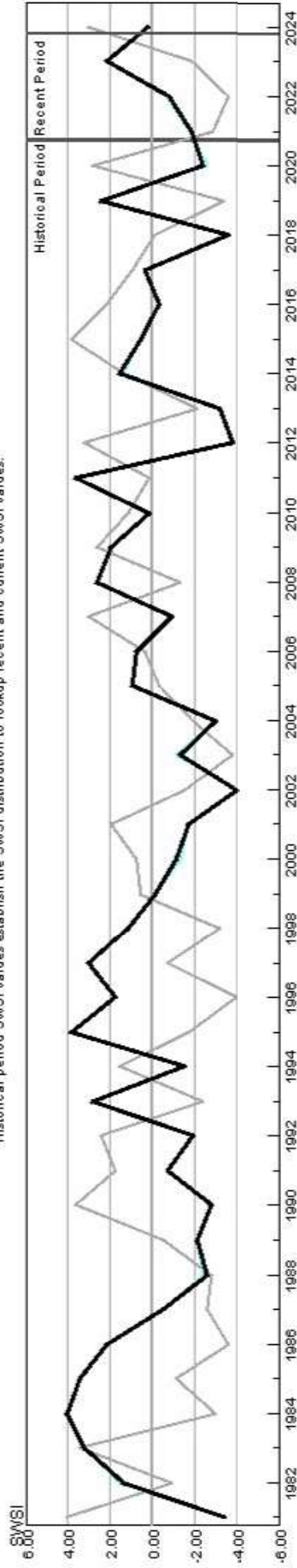
Monthly component volumes



- HUC:14010004-APR-DataComposite
- HUC:14010004-APR-PrevMoStreamflow
- HUC:14010004-APR-ForecastdRunoff-SWSI
- HUC:14010004-APR-ReservoirStorage


# HUC 14010004 (Roaring Fork) SWSI Values - APR

Historical period SWSI values establish the SWSI distribution to lookup recent and current SWSI values.



- HUC:14010004-APR-PrevMoStreamflow-SWSI
- HUC:14010004-APR-ForecastdRunoff-SWSI
- HUC:14010004-APR-ReservoirStorage-SWSI
- HUC:14010004-APR-DataComposite-SWSI

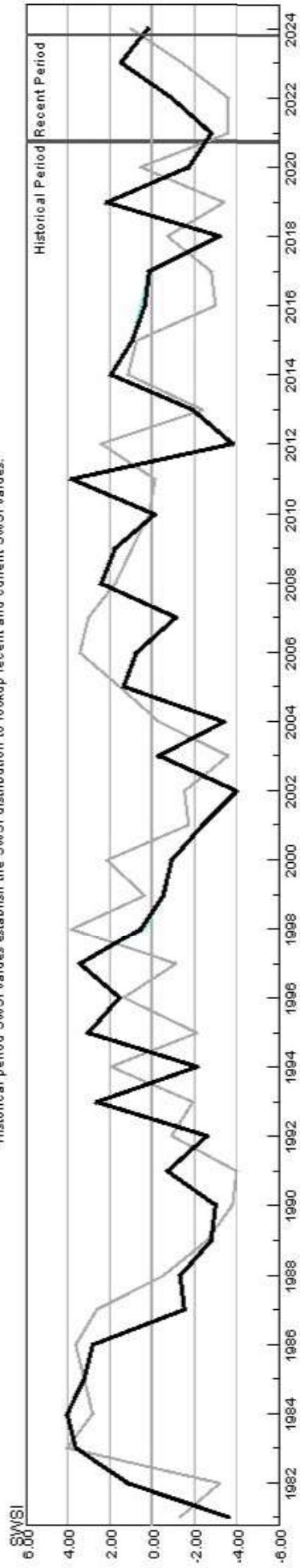
# HUC 14010005 (Colorado Headwaters-Plateau) Surface Water Supply - APR



■ HUC:14010005-APR-DataComposite  
■ HUC:14010005-APR-PrevMoStreamflow  
■ HUC:14010005-APR-ForecastdRunoff-SWSI  
■ HUC:14010005-APR-ReservoirStorage

# HUC 14010005 (Colorado Headwaters-Plateau) SWSI Values - APR

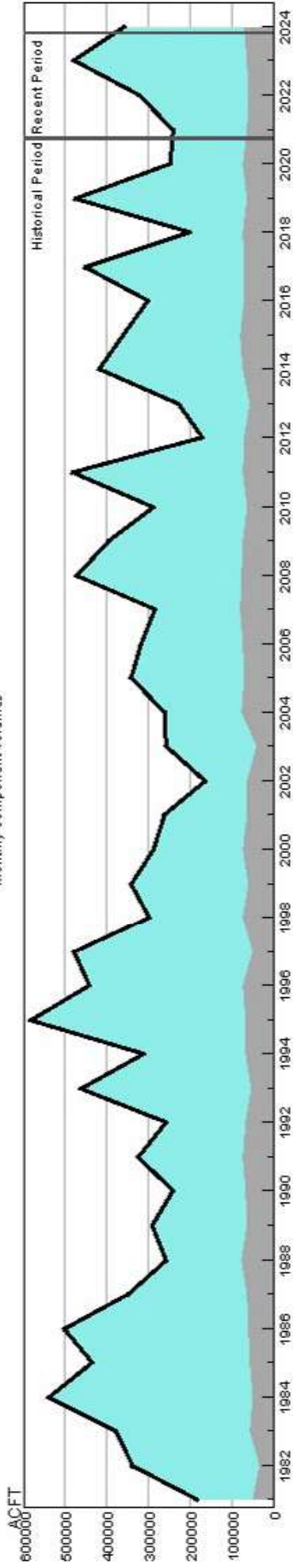
Historical period SWSI values establish the SWSI distribution to lookup recent and current SWSI values.



■ HUC:14010005-APR-PrevMoStreamflow-SWSI  
■ HUC:14010005-APR-ForecastdRunoff-SWSI  
■ HUC:14010005-APR-ReservoirStorage-SWSI  
■ HUC:14010005-APR-DataComposite-SWSI

# HUC 14020001 (East-Taylor) Surface Water Supply - APR

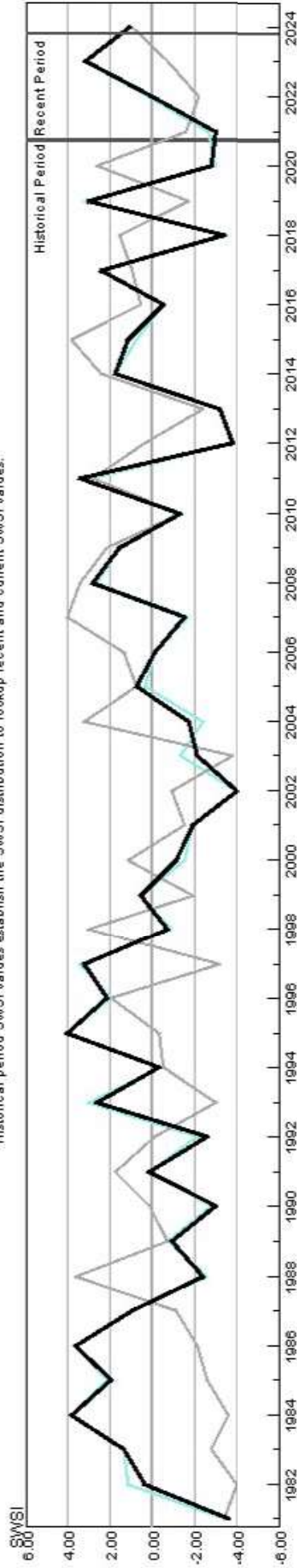
Monthly component volumes



- HUC:14020001-APR-DataComposite
- HUC:14020001-APR-PrevMoStreamflow
- HUC:14020001-APR-ForecastdRunoff
- HUC:14020001-APR-ReservoirStorage

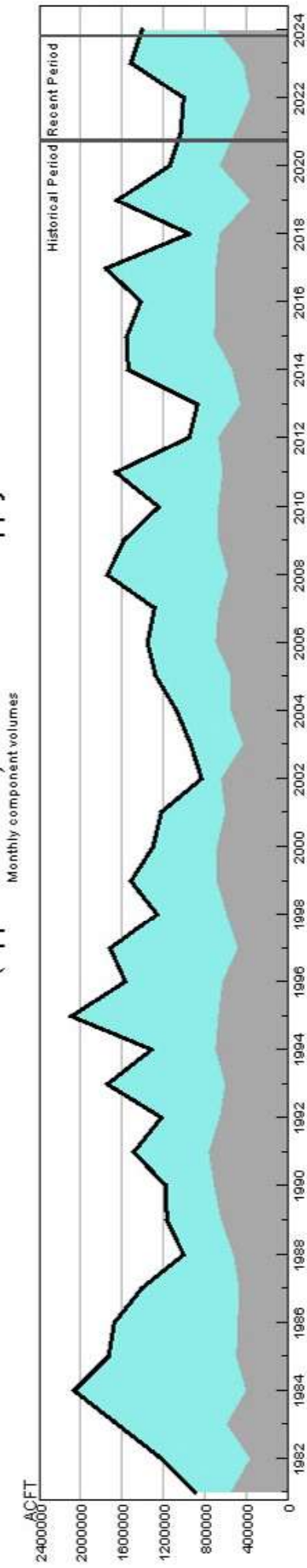
# HUC 14020001 (East-Taylor) SWSI Values - APR

Historical period SWSI values establish the SWSI distribution to lookup recent and current SWSI values.



- HUC:14020001-APR-PrevMoStreamflow-SWSI
- HUC:14020001-APR-ForecastdRunoff-SWSI
- HUC:14020001-APR-ReservoirStorage-SWSI
- HUC:14020001-APR-DataComposite-SWSI

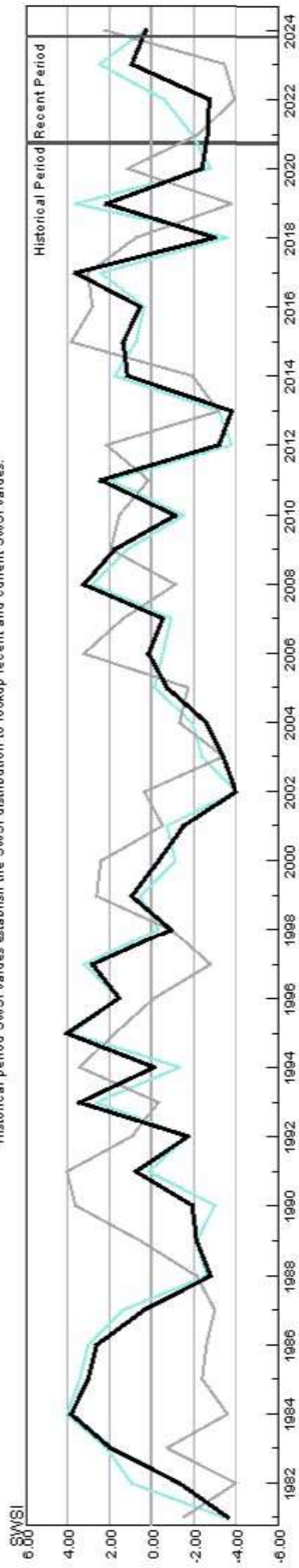
# HUC 14020002 (Upper Gunnison) Surface Water Supply - APR



- HUC:14020002-APR-DataComposite
- HUC:14020002-APR-PrevMoStreamflow
- HUC:14020002-APR-ForecastdRunoff
- HUC:14020002-APR-ReservoirStorage

# HUC 14020002 (Upper Gunnison) SWSI Values - APR

Historical period SWSI values establish the SWSI distribution to lookup recent and current SWSI values.

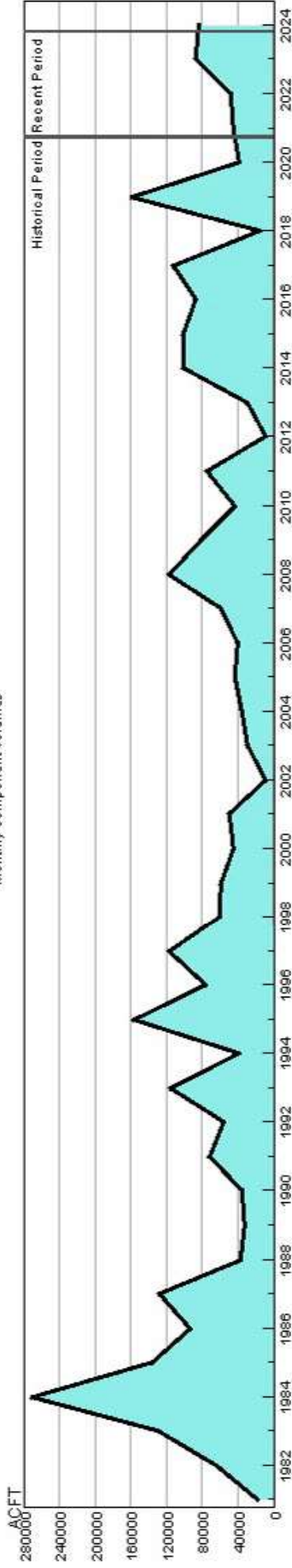


- HUC:14020002-APR-PrevMoStreamflow-SWSI
- HUC:14020002-APR-ForecastdRunoff-SWSI
- HUC:14020002-APR-ReservoirStorage-SWSI
- HUC:14020002-APR-DataComposite-SWSI



# HUC 14020003 (Tomichi) Surface Water Supply - APR

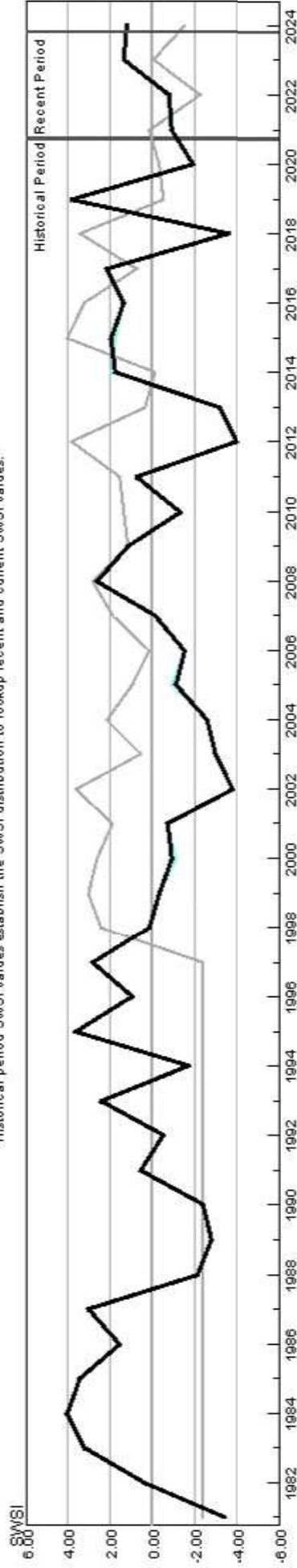
Monthly component volumes



- HUC:14020003-APR-DataComposite
- HUC:14020003-APR-PrevMoStreamflow
- HUC:14020003-APR-ForecastdRunoff
- HUC:14020003-APR-ReservoirStorage

# HUC 14020003 (Tomichi) SWSI Values - APR

Historical period SWSI values establish the SWSI distribution to lookup recent and current SWSI values.

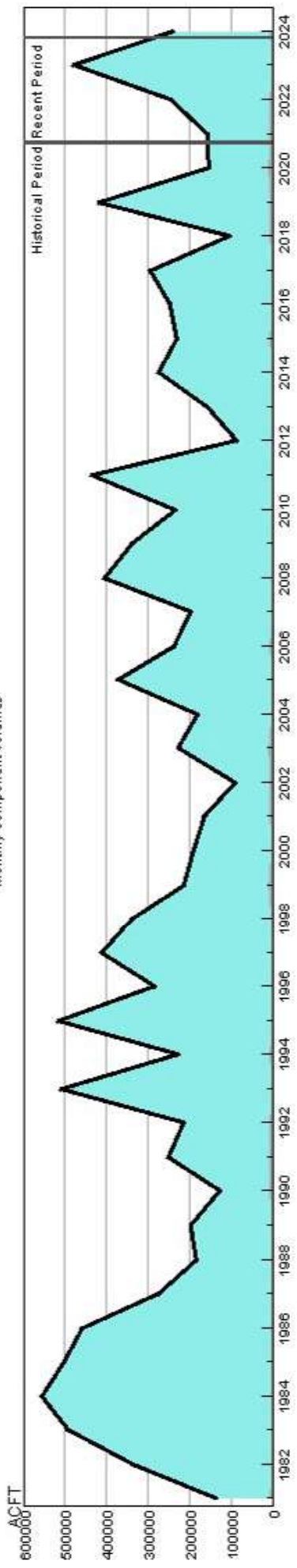


- HUC:14020003-APR-PrevMoStreamflow-SWSI
- HUC:14020003-APR-ForecastdRunoff-SWSI
- HUC:14020003-APR-ReservoirStorage-SWSI
- HUC:14020003-APR-DataComposite-SWSI



# HUC 14020004 (North Fork Gunnison) Surface Water Supply - APR

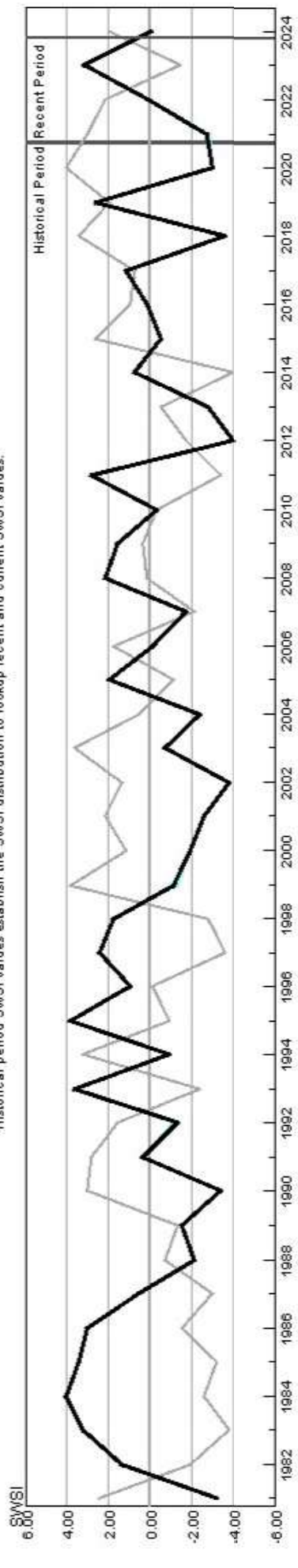
Monthly component volumes



- HUC:14020004-APR-DataComposite
- HUC:14020004-APR-PrevMoStreamflow
- HUC:14020004-APR-ForecastdRunoff
- HUC:14020004-APR-ReservoirStorage

# HUC 14020004 (North Fork Gunnison) SWSI Values - APR

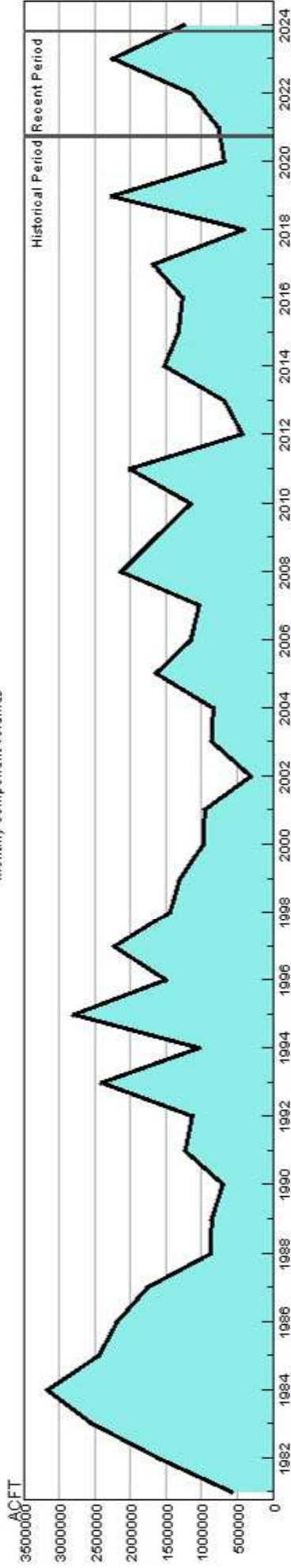
Historical period SWSI values establish the SWSI distribution to lookup recent and current SWSI values.



- HUC:14020004-APR-PrevMoStreamflow-SWSI
- HUC:14020004-APR-ForecastdRunoff-SWSI
- HUC:14020004-APR-ReservoirStorage-SWSI
- HUC:14020004-APR-DataComposite-SWSI

## HUC 14020005 (Lower Gunnison) Surface Water Supply - APR

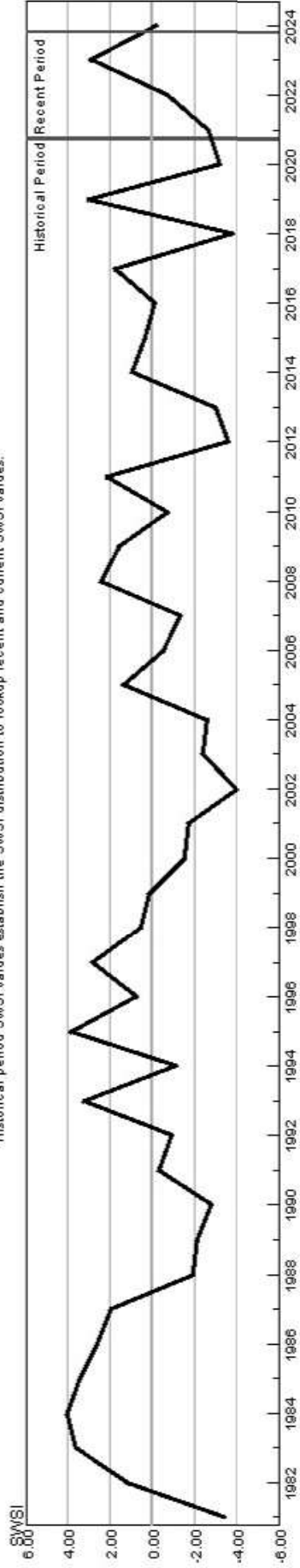
Monthly component volumes



■ HUC:14020005-APR-DataComposite  
■ HUC:14020005-APR-PrevMoStreamflow  
■ HUC:14020005-APR-ForecastdRunoff  
■ HUC:14020005-APR-ReservoirStorage

## HUC 14020005 (Lower Gunnison) SWSI Values - APR

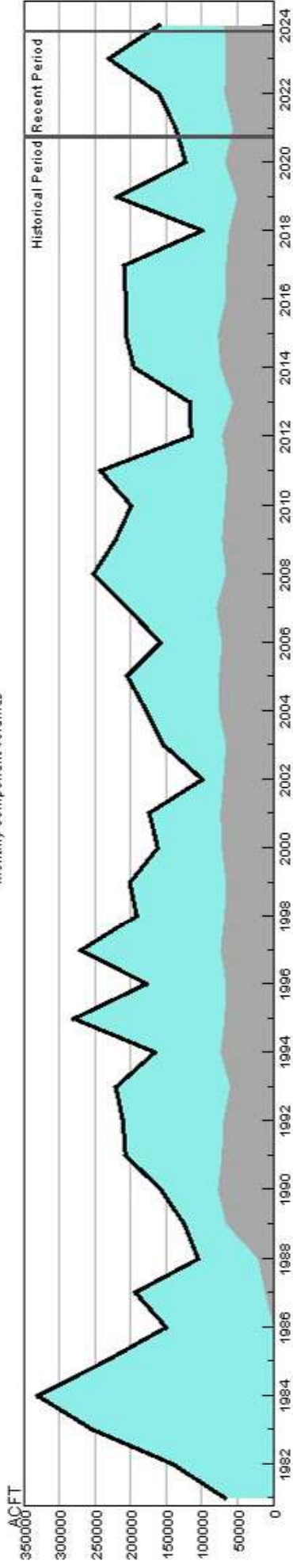
Historical period SWSI values establish the SWSI distribution to lookup recent and current SWSI values.



■ HUC:14020005-APR-PrevMoStreamflow-SWSI  
■ HUC:14020005-APR-ForecastdRunoff-SWSI  
■ HUC:14020005-APR-ReservoirStorage-SWSI  
■ HUC:14020005-APR-DataComposite-SWSI

# HUC 14020006 (Uncompahgre) Surface Water Supply - APR

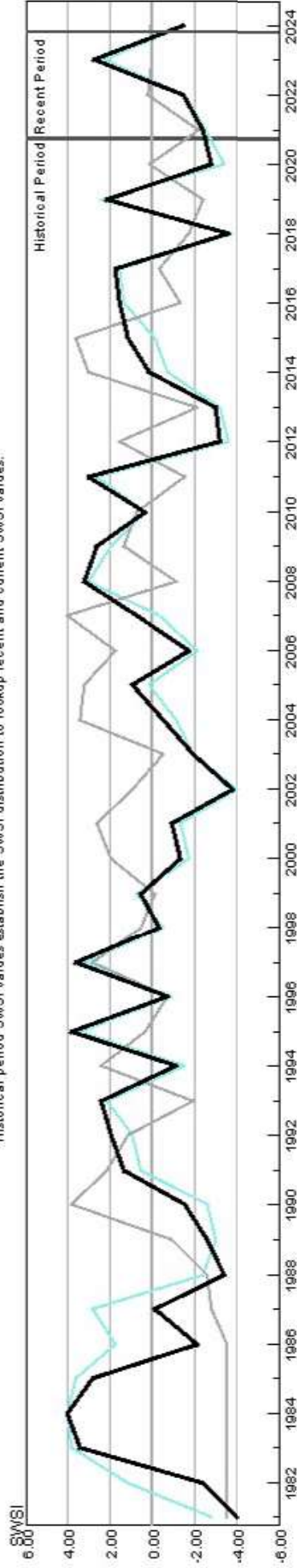
Monthly component volumes



- HUC:14020006-APR-DataComposite
- HUC:14020006-APR-PrevMoStreamflow
- HUC:14020006-APR-ForecastdRunoff-SWSI
- HUC:14020006-APR-ReservoirStorage

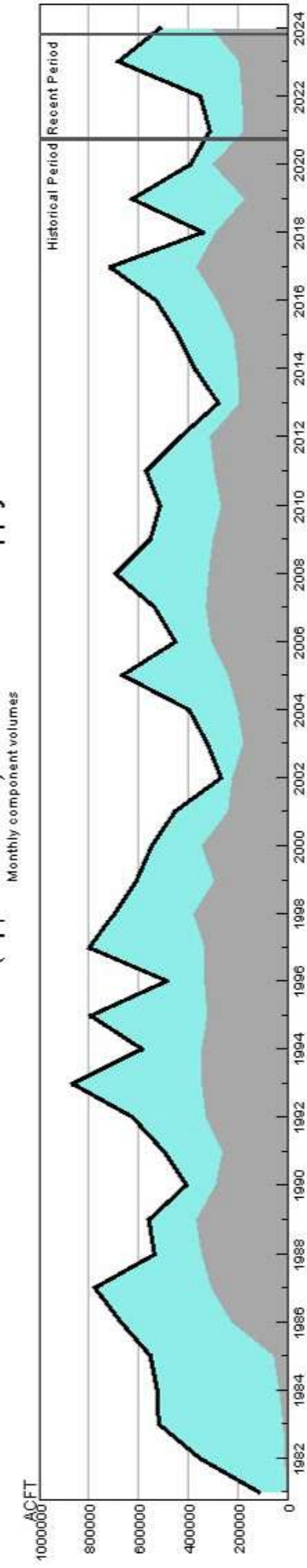
# HUC 14020006 (Uncompahgre) SWSI Values - APR

Historical period SWSI values establish the SWSI distribution to lookup recent and current SWSI values.



- HUC:14020006-APR-PrevMoStreamflow-SWSI
- HUC:14020006-APR-ForecastdRunoff-SWSI
- HUC:14020006-APR-ReservoirStorage-SWSI
- HUC:14020006-APR-DataComposite-SWSI

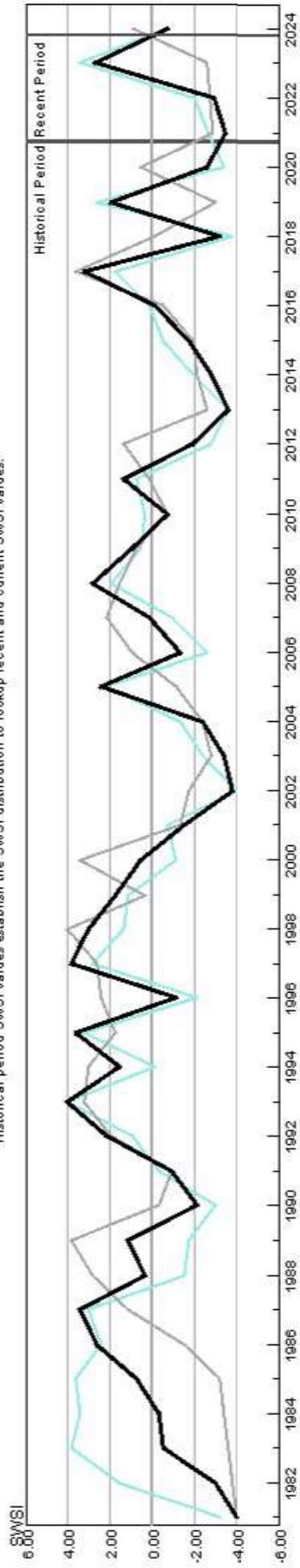
# HUC 14030002 (Upper Dolores) Surface Water Supply - APR



■ HUC:14030002-APR-DataComposite  
■ HUC:14030002-APR-PrevMoStreamflow  
■ HUC:14030002-APR-ForecastdRunoff-SWSI  
■ HUC:14030002-APR-ReservoirStorage

# HUC 14030002 (Upper Dolores) SWSI Values - APR

Historical period SWSI values establish the SWSI distribution to lookup recent and current SWSI values.

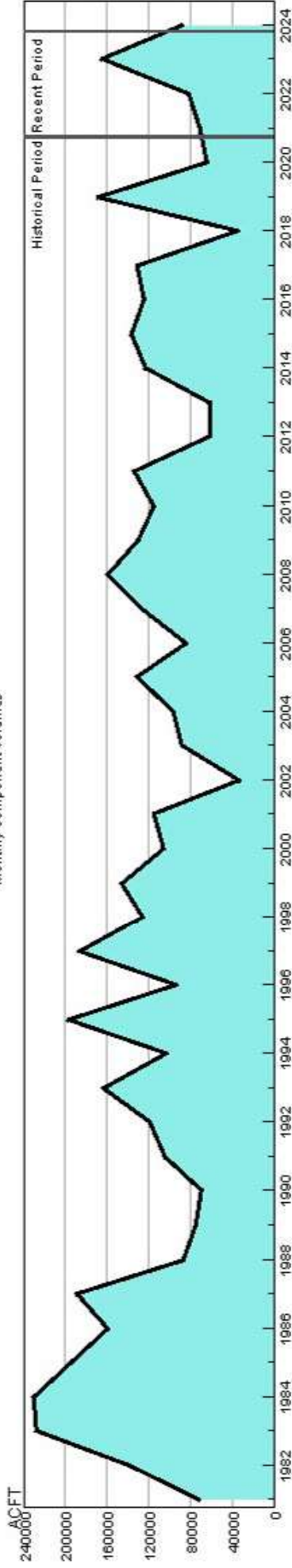


■ HUC:14030002-APR-PrevMoStreamflow-SWSI  
■ HUC:14030002-APR-ForecastdRunoff-SWSI  
■ HUC:14030002-APR-DataComposite-SWSI



# HUC 14030003 (San Miguel) Surface Water Supply - APR

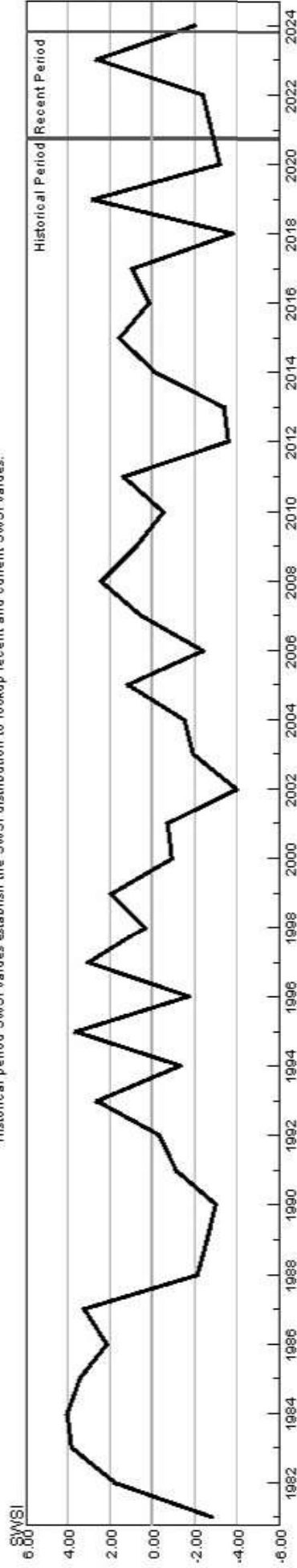
Monthly component volumes



- HUC:14030003-APR-DataComposite
- HUC:14030003-APR-PrevMoStreamflow
- HUC:14030003-APR-ForecastdRunoff-SWSI
- HUC:14030003-APR-ReservoirStorage

# HUC 14030003 (San Miguel) SWSI Values - APR

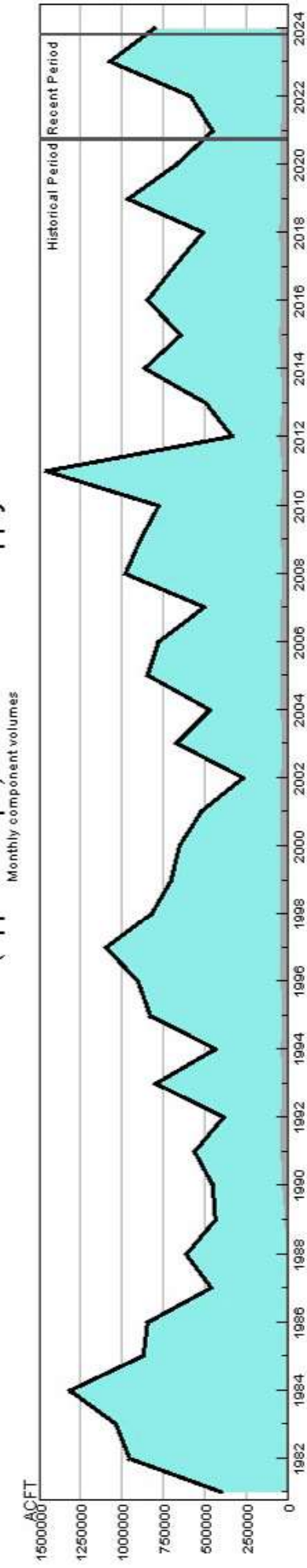
Historical period SWSI values establish the SWSI distribution to lookup recent and current SWSI values.



- HUC:14030003-APR-PrevMoStreamflow-SWSI
- HUC:14030003-APR-ForecastdRunoff-SWSI
- HUC:14030003-APR-ReservoirStorage-SWSI
- HUC:14030003-APR-DataComposite-SWSI



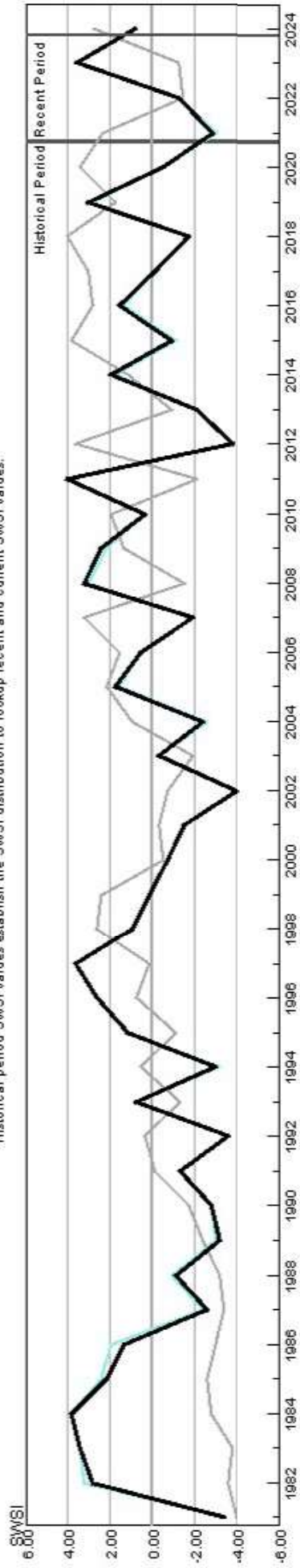
## HUC 14050001 (Upper Yampa) Surface Water Supply - APR



■ HUC:14050001-APR-DataComposite  
■ HUC:14050001-APR-PrevMoStreamflow  
■ HUC:14050001-APR-ForecastdRunoff-SWSI  
■ HUC:14050001-APR-ReservoirStorage

## HUC 14050001 (Upper Yampa) SWSI Values - APR

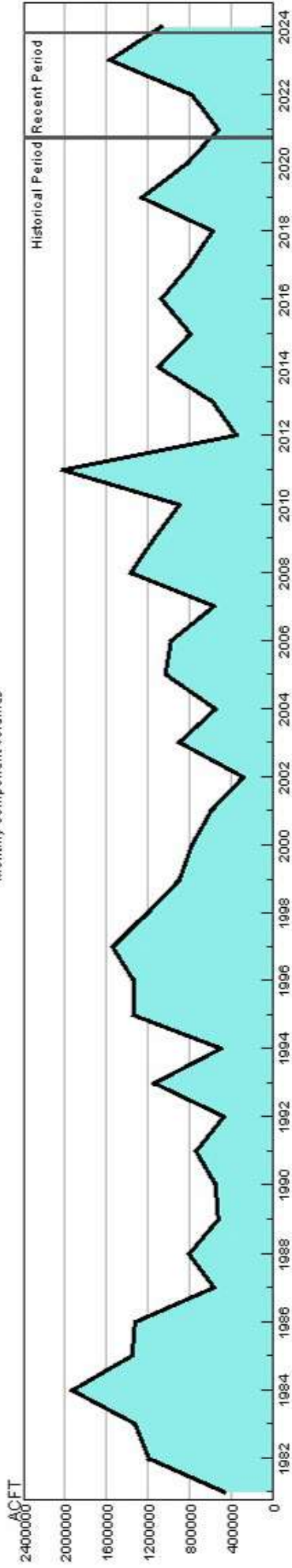
Historical period SWSI values establish the SWSI distribution to lookup recent and current SWSI values.



■ HUC:14050001-APR-PrevMoStreamflow-SWSI  
■ HUC:14050001-APR-ForecastdRunoff-SWSI  
■ HUC:14050001-APR-ReservoirStorage-SWSI  
■ HUC:14050001-APR-DataComposite-SWSI

# HUC 14050002 (Lower Yampa) Surface Water Supply - APR

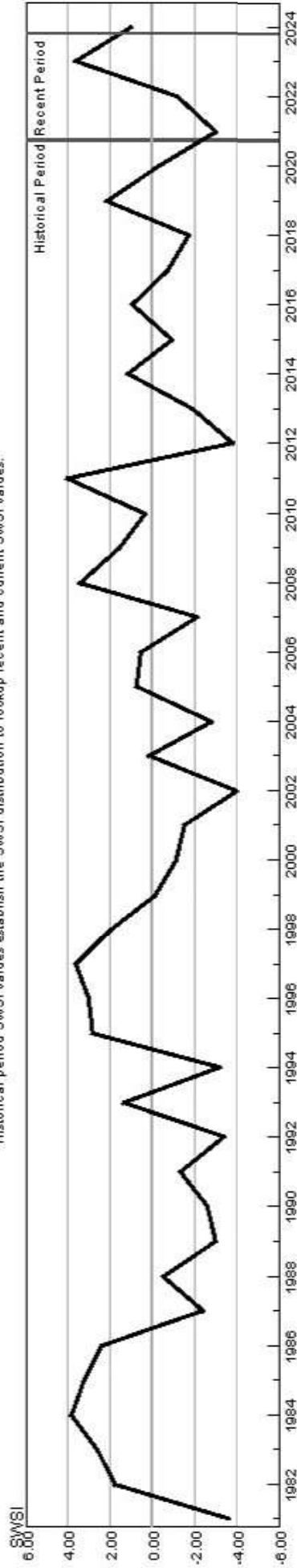
Monthly component volumes



- HUC:14050002-APR-DataComposite
- HUC:14050002-APR-PrevMoStreamflow
- HUC:14050002-APR-ForecastdRunoff-SWSI
- HUC:14050002-APR-ReservoirStorage

# HUC 14050002 (Lower Yampa) SWSI Values - APR

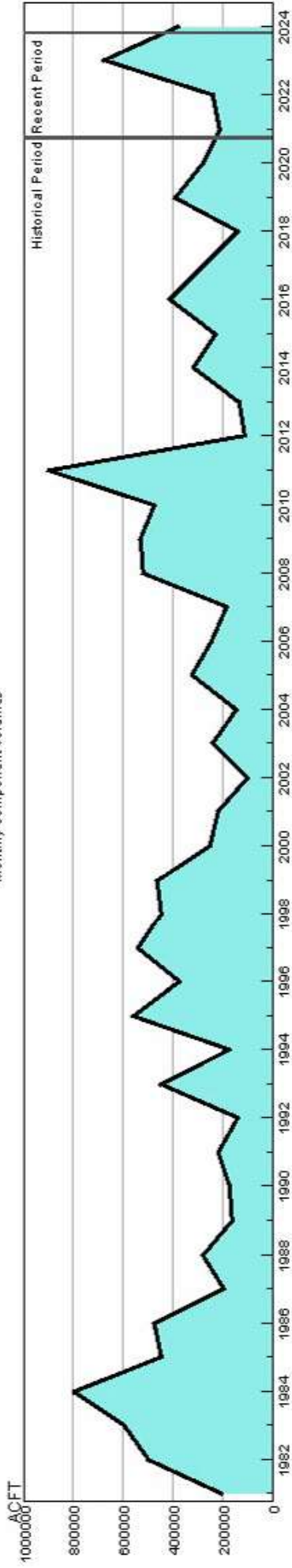
Historical period SWSI values establish the SWSI distribution to lookup recent and current SWSI values.



- HUC:14050002-APR-PrevMoStreamflow-SWSI
- HUC:14050002-APR-ForecastdRunoff-SWSI
- HUC:14050002-APR-ReservoirStorage-SWSI
- HUC:14050002-APR-DataComposite-SWSI

# HUC 14050003 (Little Snake) Surface Water Supply - APR

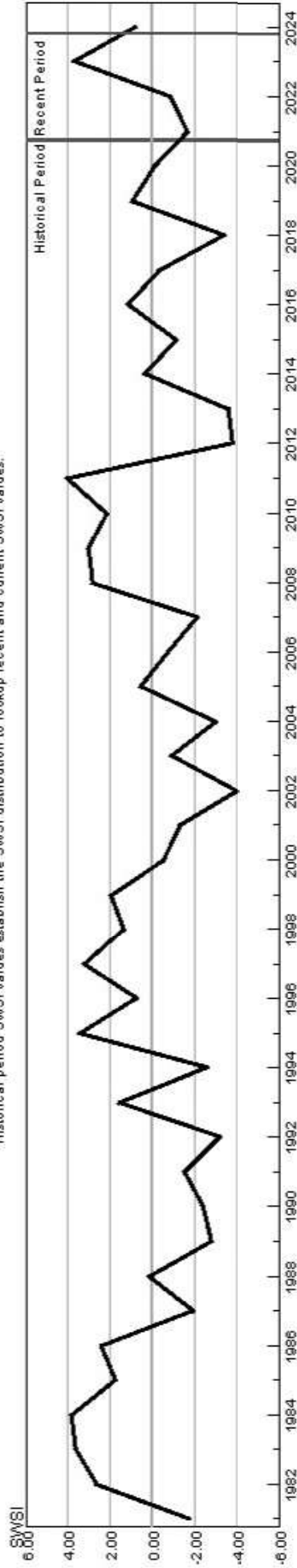
Monthly component volumes



- HUC:14050003-APR-DataComposite
- HUC:14050003-APR-PrevMoStreamflow
- HUC:14050003-APR-ForecastdRunoff-SWSI
- HUC:14050003-APR-ReservoirStorage

# HUC 14050003 (Little Snake) SWSI Values - APR

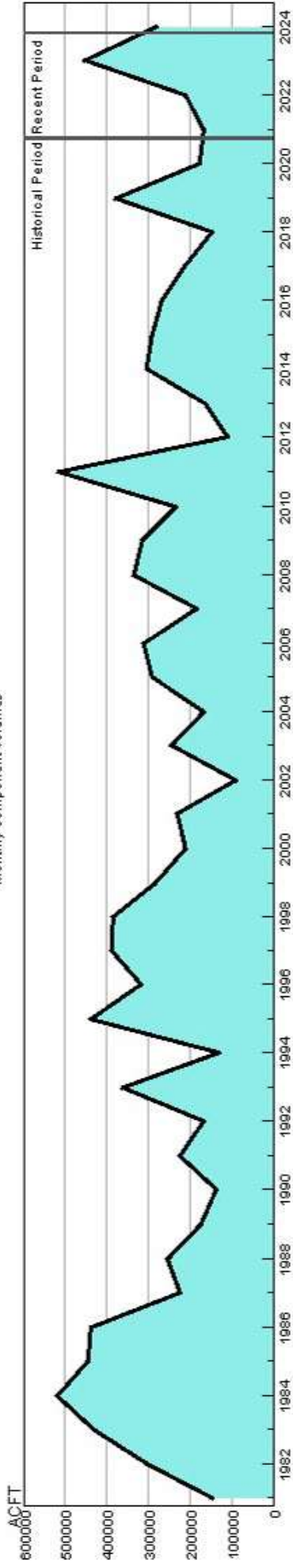
Historical period SWSI values establish the SWSI distribution to lookup recent and current SWSI values.



- HUC:14050003-APR-PrevMoStreamflow-SWSI
- HUC:14050003-APR-ForecastdRunoff-SWSI
- HUC:14050003-APR-ReservoirStorage-SWSI
- HUC:14050003-APR-DataComposite-SWSI

# HUC 14050005 (Upper White) Surface Water Supply - APR

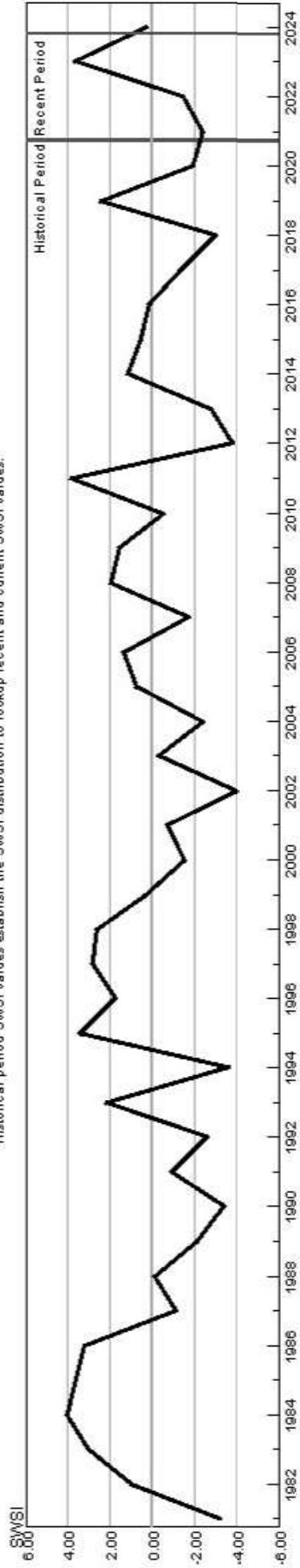
Monthly component volumes



- HUC:14050005-APR-DataComposite
- HUC:14050005-APR-PrevMoStreamflow
- HUC:14050005-APR-ForecastdRunoff-SWSI
- HUC:14050005-APR-ReservoirStorage

# HUC 14050005 (Upper White) SWSI Values - APR

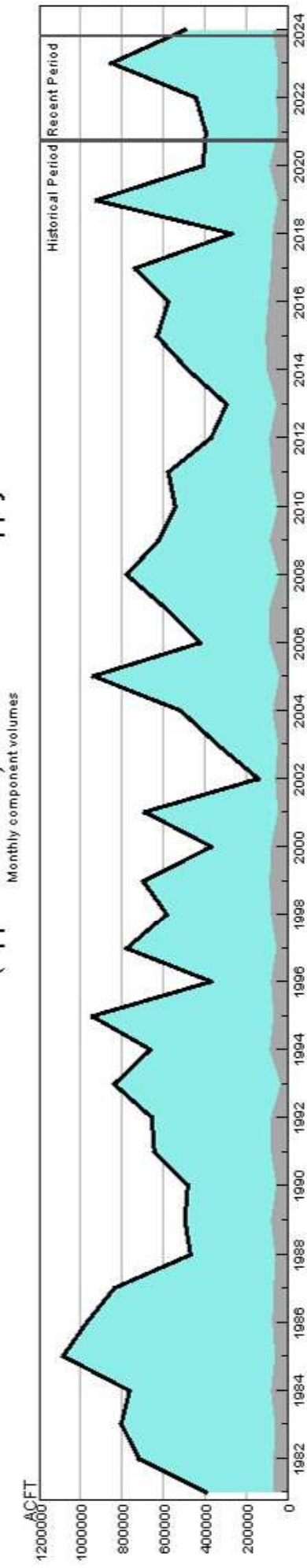
Historical period SWSI values establish the SWSI distribution to lookup recent and current SWSI values.



- HUC:14050005-APR-PrevMoStreamflow-SWSI
- HUC:14050005-APR-ForecastdRunoff-SWSI
- HUC:14050005-APR-ReservoirStorage-SWSI
- HUC:14050005-APR-DataComposite-SWSI



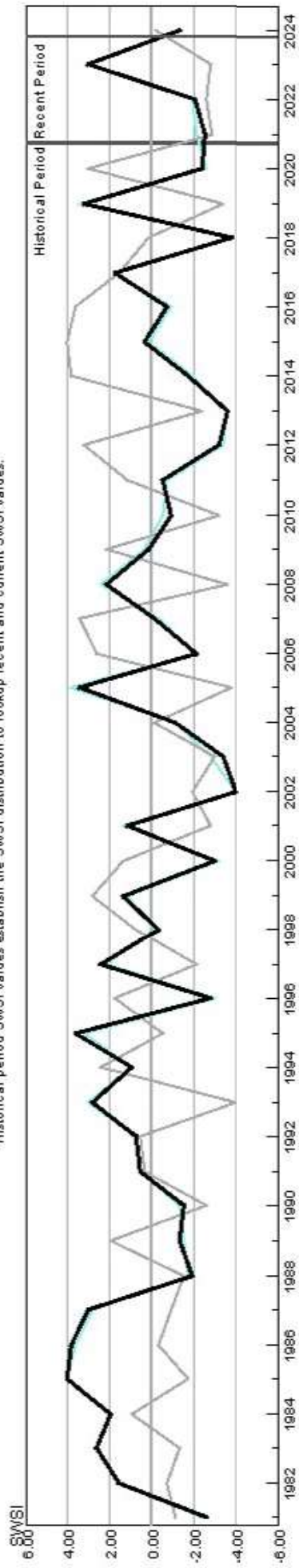
# HUC 14080101 (Upper San Juan) Surface Water Supply - APR



- HUC:14080101-APR-DataComposite
- HUC:14080101-APR-PrevMoStreamflow
- HUC:14080101-APR-ForecastdRunoff
- HUC:14080101-APR-ReservoirStorage

# HUC 14080101 (Upper San Juan) SWSI Values - APR

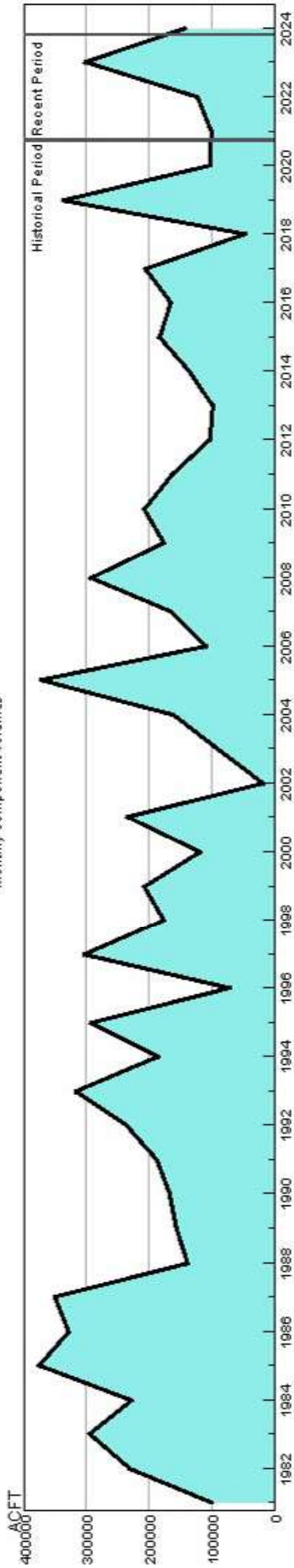
Historical period SWSI values establish the SWSI distribution to lookup recent and current SWSI values.



- HUC:14080101-APR-PrevMoStreamflow-SWSI
- HUC:14080101-APR-ForecastdRunoff-SWSI
- HUC:14080101-APR-ReservoirStorage-SWSI
- HUC:14080101-APR-DataComposite-SWSI

# HUC 14080102 (Piedra) Surface Water Supply - APR

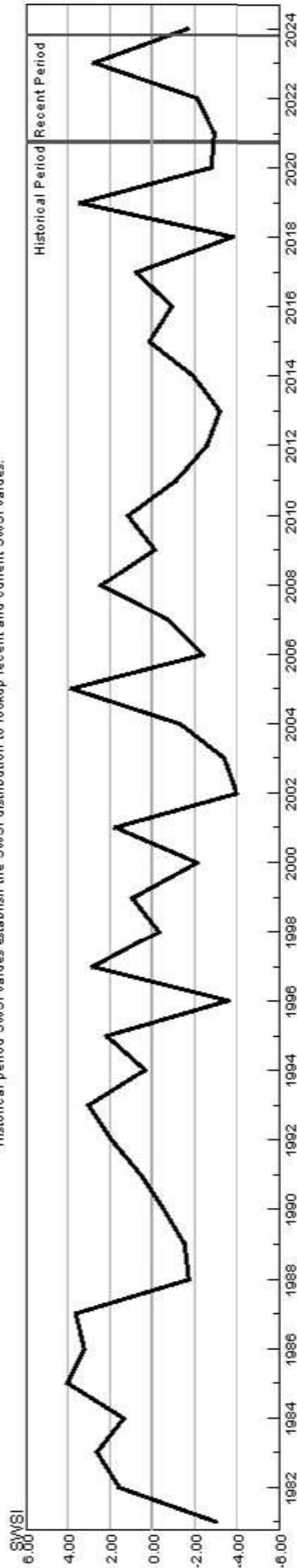
Monthly component volumes



- HUC:14080102-APR-DataComposite
- HUC:14080102-APR-PrevMoStreamflow
- HUC:14080102-APR-ForecastdRunoff-SWSI
- HUC:14080102-APR-ReservoirStorage

# HUC 14080102 (Piedra) SWSI Values - APR

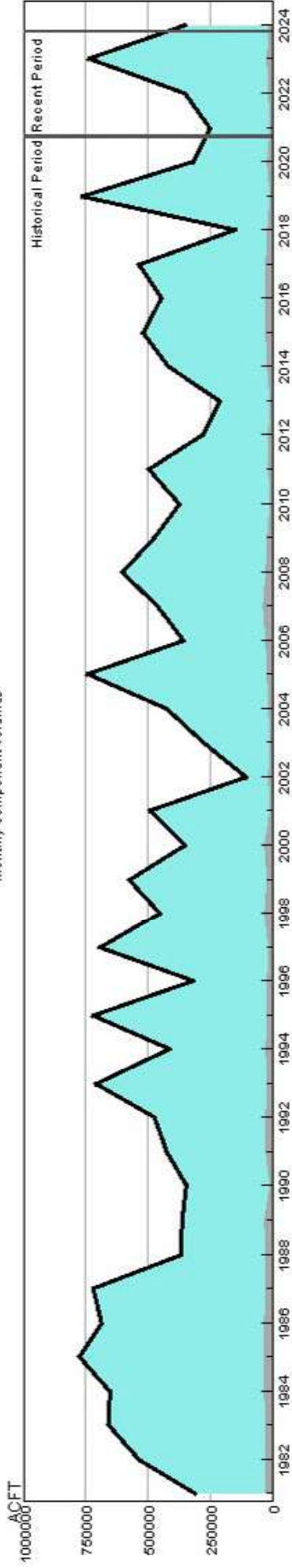
Historical period SWSI values establish the SWSI distribution to lookup recent and current SWSI values.



- HUC:14080102-APR-PrevMoStreamflow-SWSI
- HUC:14080102-APR-ForecastdRunoff-SWSI
- HUC:14080102-APR-ReservoirStorage-SWSI
- HUC:14080102-APR-DataComposite-SWSI

# HUC 14080104 (Animas) Surface Water Supply - APR

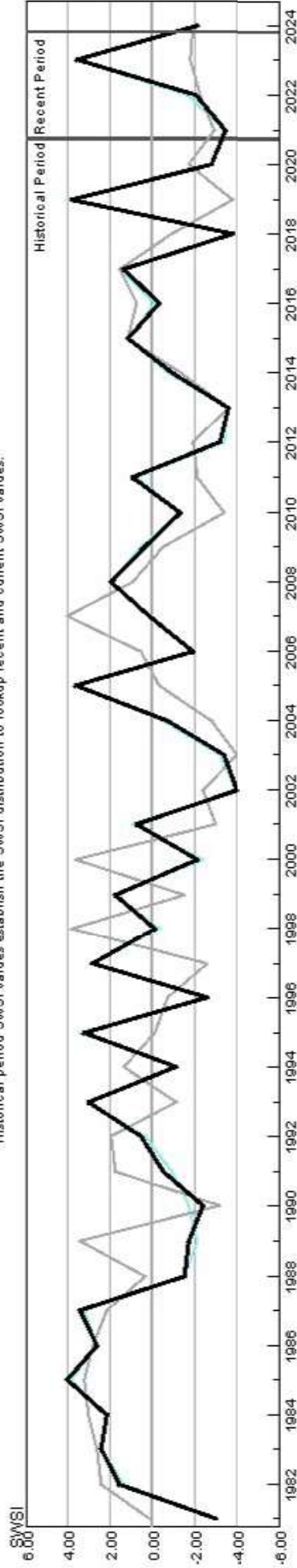
Monthly component volumes



- HUC:14080104-APR-DataComposite
- HUC:14080104-APR-PrevMoStreamflow
- HUC:14080104-APR-ForecastdRunoff
- HUC:14080104-APR-ReservoirStorage

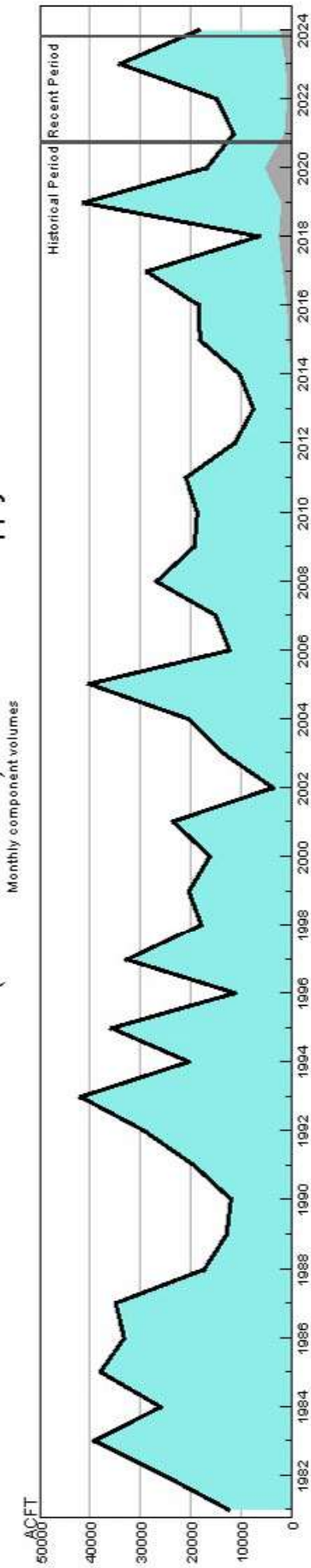
# HUC 14080104 (Animas) SWSI Values - APR

Historical period SWSI values establish the SWSI distribution to lookup recent and current SWSI values.



- HUC:14080104-APR-PrevMoStreamflow-SWSI
- HUC:14080104-APR-ForecastdRunoff-SWSI
- HUC:14080104-APR-ReservoirStorage-SWSI
- HUC:14080104-APR-DataComposite-SWSI

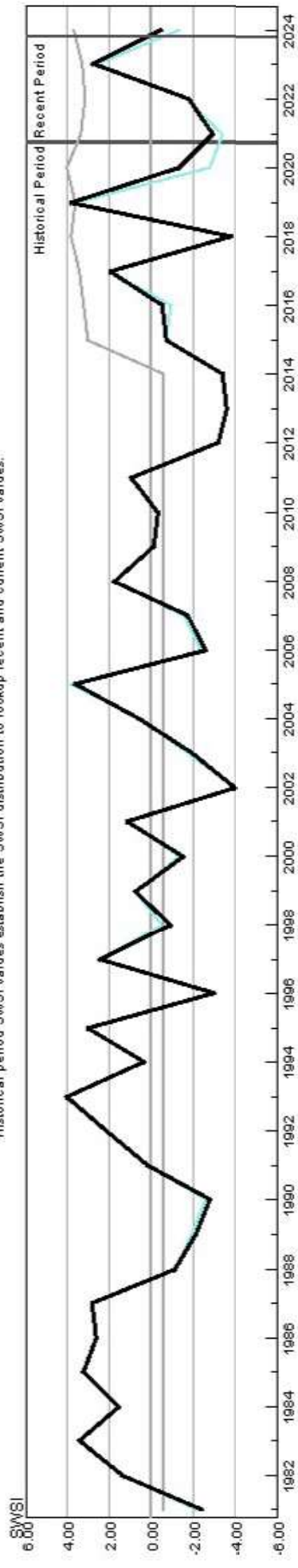
# HUC 14080105 (Middle San Juan) Surface Water Supply - APR



- HUC:14080105-APR-DataComposite
- HUC:14080105-APR-PrevMoStreamflow
- HUC:14080105-APR-ForecastdRunoff-SWSI
- HUC:14080105-APR-ReservoirStorage

# HUC 14080105 (Middle San Juan) SWSI Values - APR

Historical period SWSI values establish the SWSI distribution to lookup recent and current SWSI values.



- HUC:14080105-APR-PrevMoStreamflow-SWSI
- HUC:14080105-APR-ForecastdRunoff-SWSI
- HUC:14080105-APR-ReservoirStorage-SWSI
- HUC:14080105-APR-DataComposite-SWSI