

COLORADO

WATER SUPPLY CONDITIONS UPDATE

FROM THE OFFICE OF THE STATE ENGINEER: COLORADO DIVISION OF WATER RESOURCES
ROOM 818, 1313 SHERMAN ST., DENVER, CO 80203
303-866-3581; www.water.state.co.us

October 1, 2023

The Surface Water Supply Index (SWSI) is used as an indicator of water supply conditions in the seven major river basins of the state and in each of the 41 smaller watersheds, or HUCs. The Colorado Water Conservation Board (CWCB) completed a major revision to the Colorado Drought Plan in 2010. At that time, Colorado adopted a revised SWSI analysis based on the components shown below, which vary depending on the time of year. The revised SWSI is based on a ranking of total volume in a HUC or major river basin ranked against similar volumes in historical years. For instance, in January, the total volume in a HUC is based on the forecasted runoff at specific locations plus the volume in storage in specific reservoirs, all within the HUC. That total volume is ranked against similar total volumes that occurred each January between 1980 and 2020.

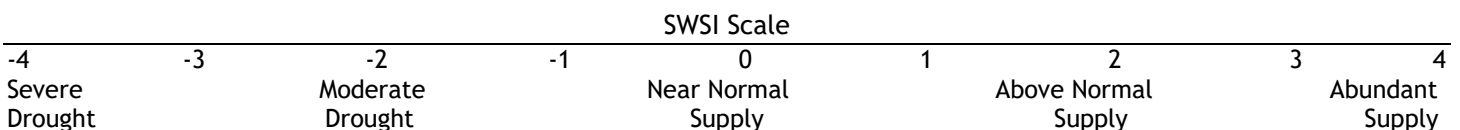
Time Period	SWSI Components
January 1 - June 1	Forecasted Runoff + Reservoir Storage
July 1 - September 1	Previous Month's Streamflow + Reservoir Storage
October 1 -December 1	Reservoir Storage

The results of each month's analysis are summarized within this report and additional information, maps & data are available at: <https://dwr.colorado.gov/services/water-administration/drought-and-swsi>. Beginning March 1, 2022, this report no longer contains text updates about current regional conditions and water matters prepared by each DWR Division Office.

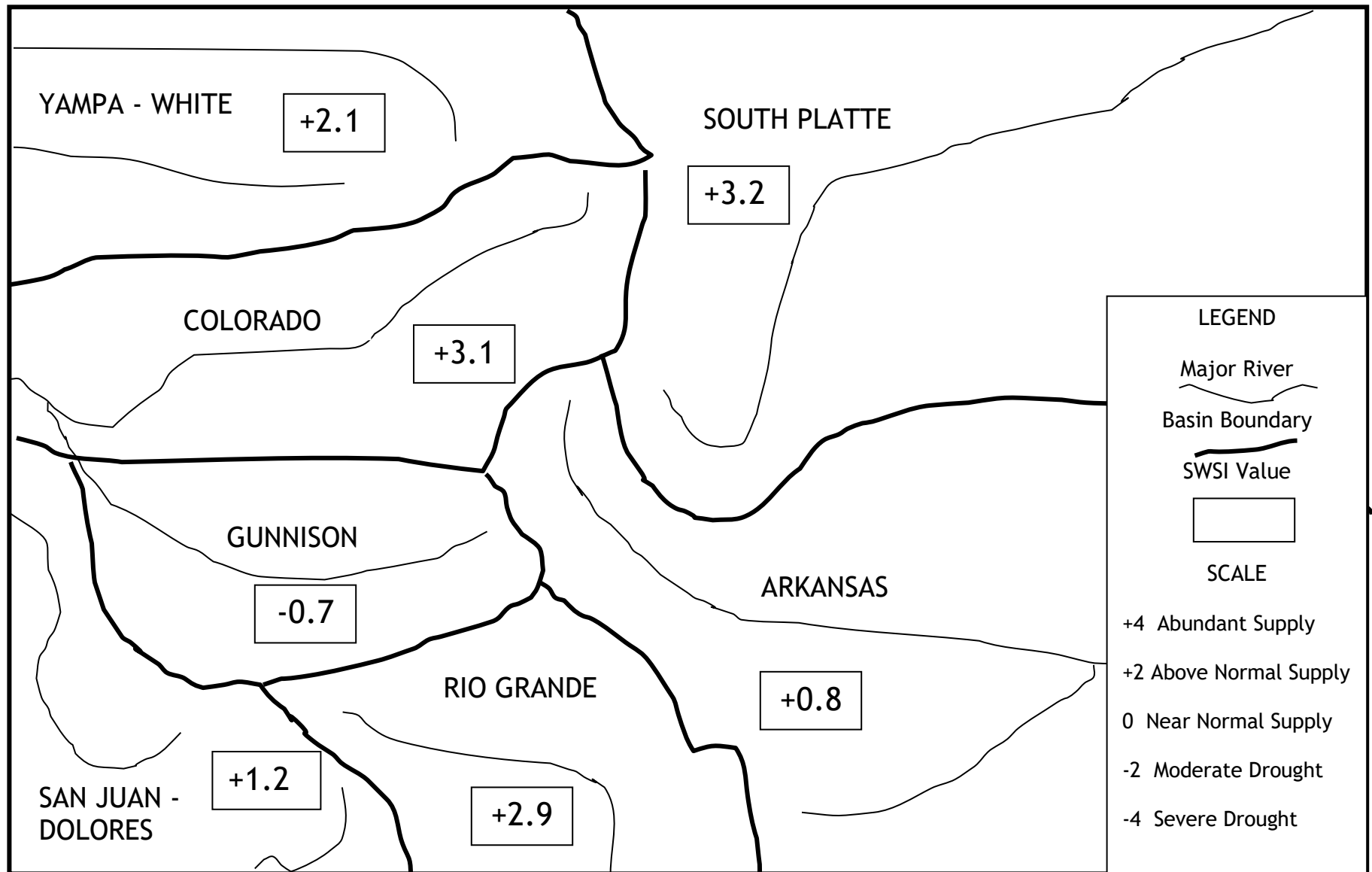
The SWSI calculation for the fall season (October 1 to December 1) is based on reservoir storage at the end of last month, in this case September 30. The following SWSI values were computed for each of the seven major basins for October 1, 2023. Water supply conditions as represented by water in storage, range from above normal in the Colorado, Rio Grande and South Platte River Basins to below normal in the Gunnison River Basin.

Basin	October 1 SWSI	Change from Previous Month	Change from Previous Year
Arkansas	0.8	0.2	1.7
Colorado	3.1	1.7	4.9
Gunnison	-0.7	-0.5	2.9
Rio Grande	2.9	1.7	1.7
San Juan-Dolores	1.2	0.2	3.6
South Platte	3.2	0.3	2.9
Yampa-White	2.1	0.9	3.9

*Last month's SWSI, September 1, 2023, is based on streamflow plus reservoir storage. This month's SWSI is based only on reservoir storage. Direct comparisons of the two should be made with caution since they are based on different metrics.



SURFACE WATER SUPPLY INDEX FOR COLORADO BY MAJOR RIVER BASIN



October 1, 2023

COLORADO
Division of Water Resources
Department of Natural Resources

SWSI October 1, 2023

Legend

SWSI - Current Report

- SWSI Not Applicable (-99.99)
- Extremely Dry (-3.0 to -4.2)
- Moderately Dry (-2.0 to -2.9)
- Slightly Dry (-1.0 to -1.9)
- Near Average (-0.9 to 0.9)
- Slightly Wet (1.0 to 1.9)
- Moderately Wet (2.0 to 2.9)
- Extremely Wet (3.0 to 4.2)

☐ Water Division

Location

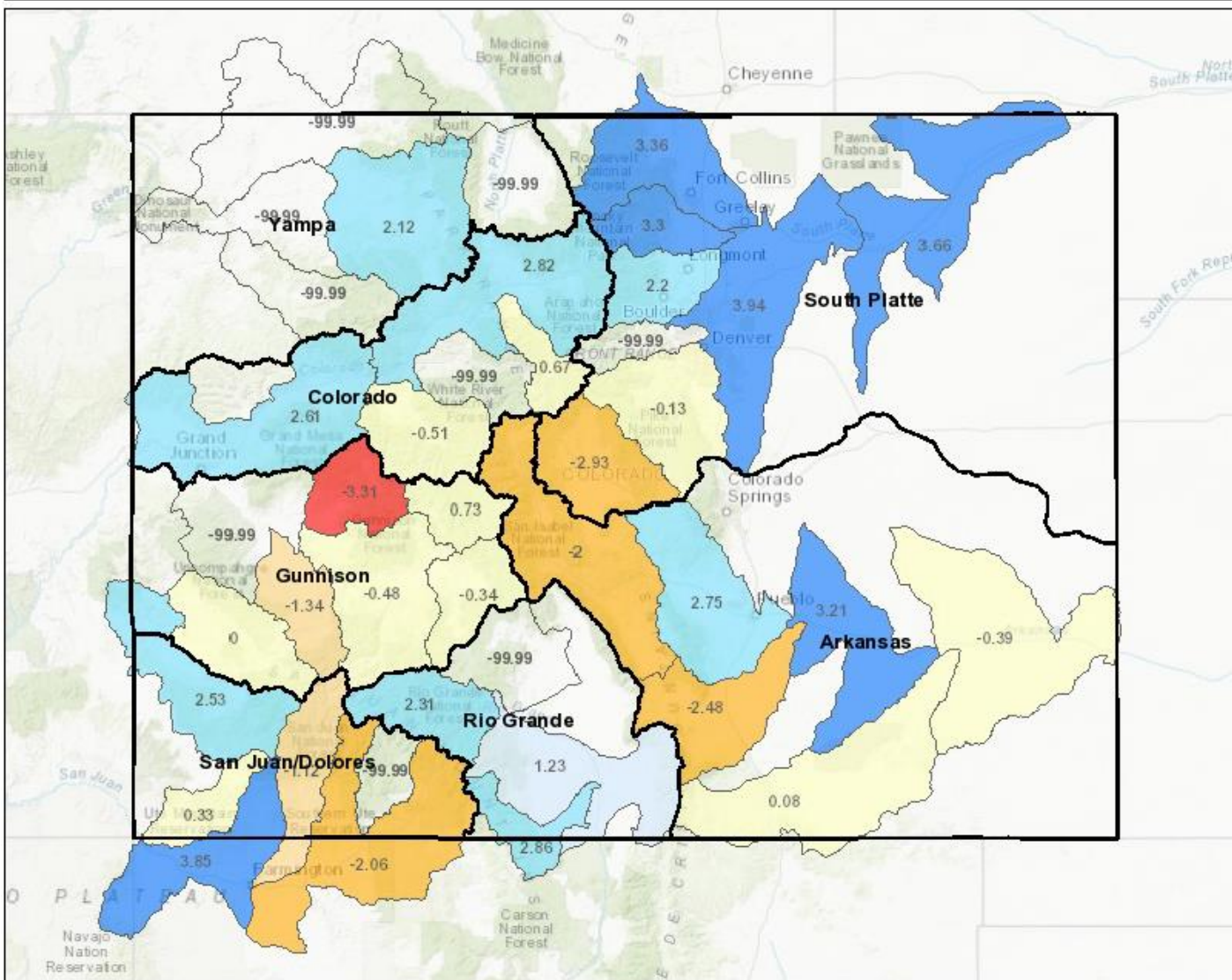
Notes

113.64 0 56.82 113.64 Miles

1: 3,600,000

This product is for informational purposes and may not have been prepared for, or be suitable for legal engineering, or surveying purposes. Users of this information should review or consult the primary data and information sources to ascertain the usability of the information.

Date Prepared: 12/26/2023 8:39:21 AM



113.64	0	56.82	113.64 Miles
--------	---	-------	--------------

1: 3,600,000



This product is for informational purposes and may not have been prepared for, or be suitable for legal, engineering, or surveying purposes. Users of this information should review or consult the primary data and information sources to ascertain the usability of the information.

Date Prepared: 12/26/2023 8:39:21 AM

October 1, 2023 SWSI Values by HUC and Non Exceedance Probabilities (NEP)

Basin	HUC ID	HUC Name	SWSI	Reservoir Storage NEP	Total Vol (AF)
Arkansas	11020006	Huerfano	-2.49	20	-
	11020010	Purgatoire	0.09	51	17,457
	11020005	Upper Arkansas-Lake Meredith	3.21	89	38,315
	11020009	Upper Arkansas-John Martin Reservoir	-0.39	45	41,806
	11020001	Arkansas Headwaters	-2.00	26	183,863
	11020002	Upper Arkansas	2.76	83	215,518
Colorado	14010005	Colorado Headwaters-Plateau	2.62	81	13,017
	14010004	Roaring Fork	-0.52	44	83,990
	14010002	Blue	0.68	58	107,740
	14010001	Colorado Headwaters	2.83	84	140,965
	14010003	Eagle	N/A		
Gunnison	14020003	Tomichi	-0.34	46	172
	14020004	North Fork Gunnison	-3.32	10	284
	14020006	Uncompahgre	-1.34	34	59,379
	14020001	East-Taylor	0.73	59	76,808
	14020002	Upper Gunnison	-0.49	44	747,565
	14020005	Lower Gunnison	N/A		
	14030003	San Miguel	N/A		
Rio Grande	13010002	Alamosa-Trinchera	1.24	65	6,288
	13010005	Conejos	2.87	84	35,993
	13010001	Rio Grande Headwaters	2.32	78	36,594
	13010004	Saguache	N/A		
San Juan-Dolores	14080105	Middle San Juan	3.85	96	1,135
	14080107	Mancos	0.34	54	4,741
	14080104	Animas	-1.12	37	15,813
	14080101	Upper San Juan	-2.06	25	57,243
	14030002	Upper Dolores	2.53	80	322,057
	14080102	Piedra	N/A		
South Platte	10190005	St. Vrain	2.20	76	62,794
	10190003	Middle South Platte-Cherry Creek	3.94	97	88,373
	10190012	Middle South Platte-Sterling	3.66	94	102,188
	10190001	South Platte Headwater	-2.94	15	122,744
	10190007	Cache La Poudre	3.36	90	162,486
	10190002	Upper South Platte	-0.13	48	305,573
	10190006	Big Thompson	3.31	90	575,333
	10190004	Clear	N/A		
Yampa-White	14050001	Upper Yampa	2.12	75	37,187
	10180001	North Platte Headwaters	N/A		
	14050002	Lower Yampa	N/A		
	14050003	Little Snake	N/A		
	14050005	Upper White	N/A		

NEP is non exceedance probability for total reservoir storage in HUC. Some HUCs do not have any reservoirs considered in the SWSI and are shown as "N/A". Total Vol is the volume of reservoir storage in the HUC is calculated compared to the volume historically occurring this month during the period 1980-2020. The following table lists each component considered in each HUC.

SWSI Color Scale:

-4.0 (Severe Drought)

0.0 (Normal)

4.0 (Abundant Supply)

October 1, 2023 SWSI Component Information -Reservoir Storage - By HUC

HUC ID	HUC Name	Component Name	Component Volume (AF)	Component NEP by Month
11020001	Arkansas Headwaters	CLEAR CREEK RESERVOIR	5,961	38
		HOMESTAKE RESERVOIR	34,715	36
		TWIN LAKES RESERVOIR	62,133	77
		TURQUOISE LAKE	81,054	8
11020006	Huerfano	CUCHARAS RESERVOIR*	0	20
11020010	Purgatoire	TRINIDAD LAKE	17,457	51
11020002	Upper Arkansas	PUEBLO RESERVOIR	215,518	83
11020009	Upper Arkansas-John Martin Reservoir	ADOBE CREEK RESERVOIR	19,776	62
		JOHN MARTIN RESERVOIR	22,030	36
11020005	Upper Arkansas-Lake Meredith	LAKE HENRY	6,971	89
		MEREDITH RESERVOIR	31,344	81
14010002	Blue	GREEN MOUNTAIN RESERVOIR	107,740	58
14010001	Colorado Headwaters	WOLFORD MOUNTAIN RESERVOIR	56,890	91
		WILLIAMS FORK RESERVOIR	84,075	63
14010005	Colorado Headwaters-Plateau	VEGA RESERVOIR	13,017	81
14010004	Roaring Fork	RUEDI RESERVOIR	83,990	44
14020001	East-Taylor	TAYLOR PARK RESERVOIR	76,808	59
14020004	North Fork Gunnison	PAONIA RESERVOIR	284	10
14020003	Tomichi	VOUGA RESERVOIR NEAR DOYLEVILLE	172	46
14020006	Uncompahgre	RIDGEWAY RESERVOIR	59,379	34
14020002	Upper Gunnison	SILVER JACK RESERVOIR	324	2
		FRUITLAND RESERVOIR	3,282	95
		CRAWFORD RESERVOIR	5,398	70
		MORROW POINT RESERVOIR	109,083	21
		BLUE MESA RESERVOIR	629,478	44
13010002	Alamosa-Trinchera	MOUNTAIN HOME	1,570	34
		TERRACE RESERVOIR	4,718	72
13010005	Conejos	PLATORO RESERVOIR	35,993	84
13010001	Rio Grande Headwaters	SANTA MARIA RESERVOIR	8,037	54
		CONTINENTAL RESERVOIR	10,209	86
		RIO GRANDE RESERVOIR	18,348	82
14080104	Animas	LEMON RESERVOIR	15,813	37
14080107	Mancos	JACKSON GULCH RESERVOIR	4,741	54
14080105	Middle San Juan	LONG HOLLOW RESERVOIR	1,135	96
14030002	Upper Dolores	GROUNDHOG RESERVOIR	13,468	41
		MCPHEE RESERVOIR	308,589	82
14080101	Upper San Juan	VALLECITO RESERVOIR	57,243	25
10190006	Big Thompson	MARIANO RESERVOIR	1,168	76
		LONE TREE RESERVOIR	6,445	95
		WILLOW CREEK RESERVOIR	6,822	28
		LAKE LOVELAND RESERVOIR	7,821	59
		BOYD LAKE	40,069	96
		CARTER LAKE	102,122	99
		LAKE GRANBY	410,886	63

HUC ID	HUC Name	Component Name	Component Volume (AF)	Component NEP by Month
10190007	Cache La Poudre	HALLIGAN RESERVOIR	1,968	74
		BLACK HOLLOW RESERVOIR	3,848	89
		CACHE LA POUDRE	3,953	70
		CHAMBERS LAKE	4,420	68
		WINDSOR RESERVOIR	5,943	55
		FOSSIL CREEK RESERVOIR	7,930	91
		COBB LAKE	20,138	93
		HORSETOOTH RESERVOIR	114,286	88
10190003	Middle South Platte-Cherry Creek	HORSECREEK RESERVOIR	2,400	45
		MILTON RESERVOIR	16,116	97
		BARR LAKE	32,027	99
		STANDLEY RESERVOIR	37,830	73
10190012	Middle South Platte-Sterling	JULESBURG RESERVOIR	6,338	40
		PREWITT RESERVOIR	15,295	67
		EMPIRE RESERVOIR	15,461	88
		JACKSON LAKE RESERVOIR	20,120	88
		RIVERSIDE RESERVOIR	20,321	86
		POINT OF ROCKS RESERVOIR	24,653	91
10190001	South Platte Headwater	SPINNEY MOUNTAIN RESERVOIR	3,682	3
		ANTERO RESERVOIR	19,816	66
		ELEVENMILE CANYON RESERVOIR	99,246	39
10190005	St. Vrain	TERRY RESERVOIR	4,360	35
		MARSHALL RESERVOIR	7,096	94
		UNION RESERVOIR	10,762	63
		BUTTONROCK (RALPH PRICE) RESERVOIR	16,205	86
		GROSS RESERVOIR	24,371	66
10190002	Upper South Platte	CHEESMAN LAKE	76,943	82
		DILLON RESERVOIR	228,630	28
14050001	Upper Yampa	YAMCOLO RESERVOIR	4,891	54
		STAGECOACH RESERVOIR NR OAK CREEK	32,296	75

NEP is non exceedance probability for volume of the component compared to this month during the historical period 1980-2020.

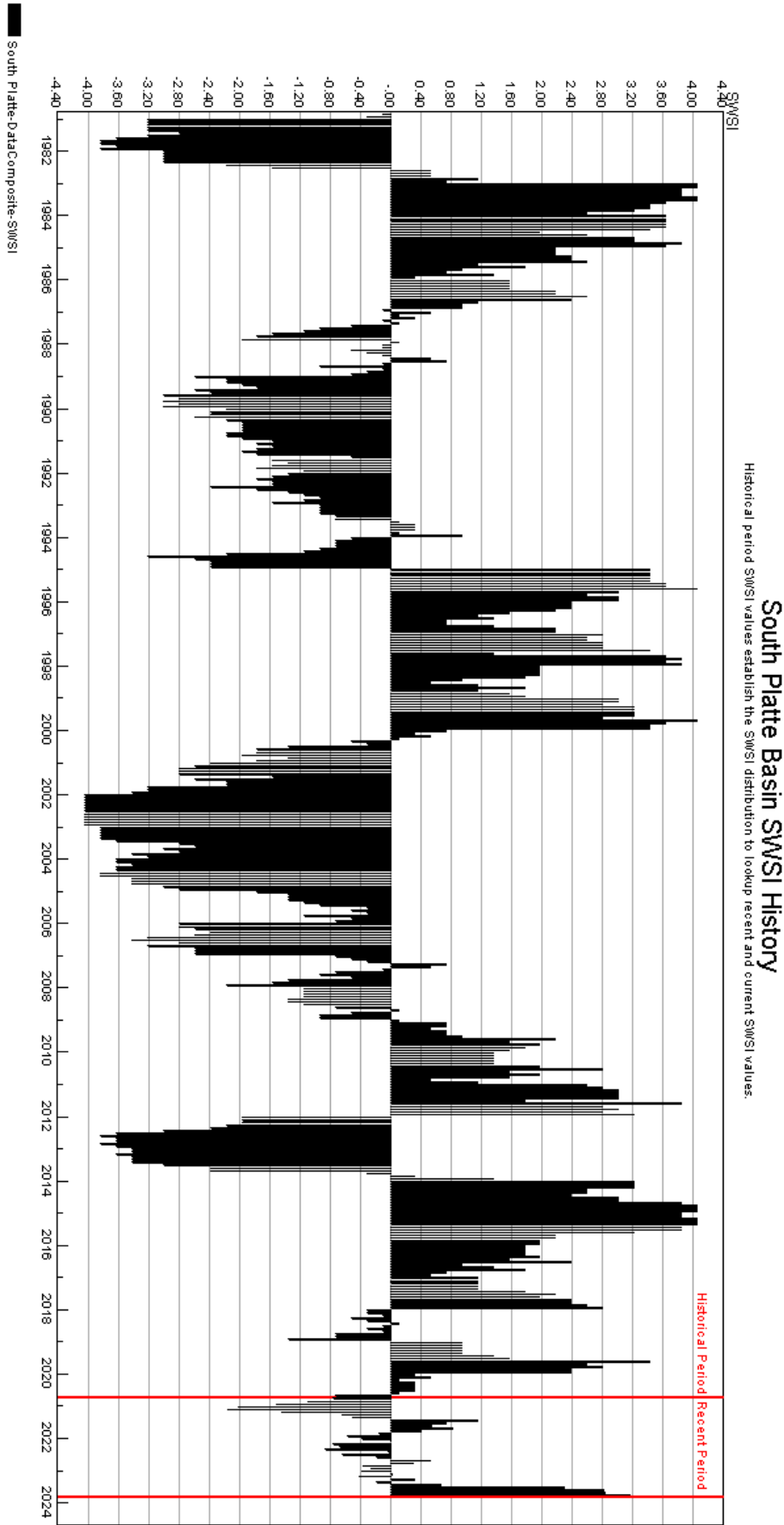
*No longer exists

Water Volume NEP Color Scale: 0 (Well Below Normal) 50 (Normal) 100 (Well Above Normal)

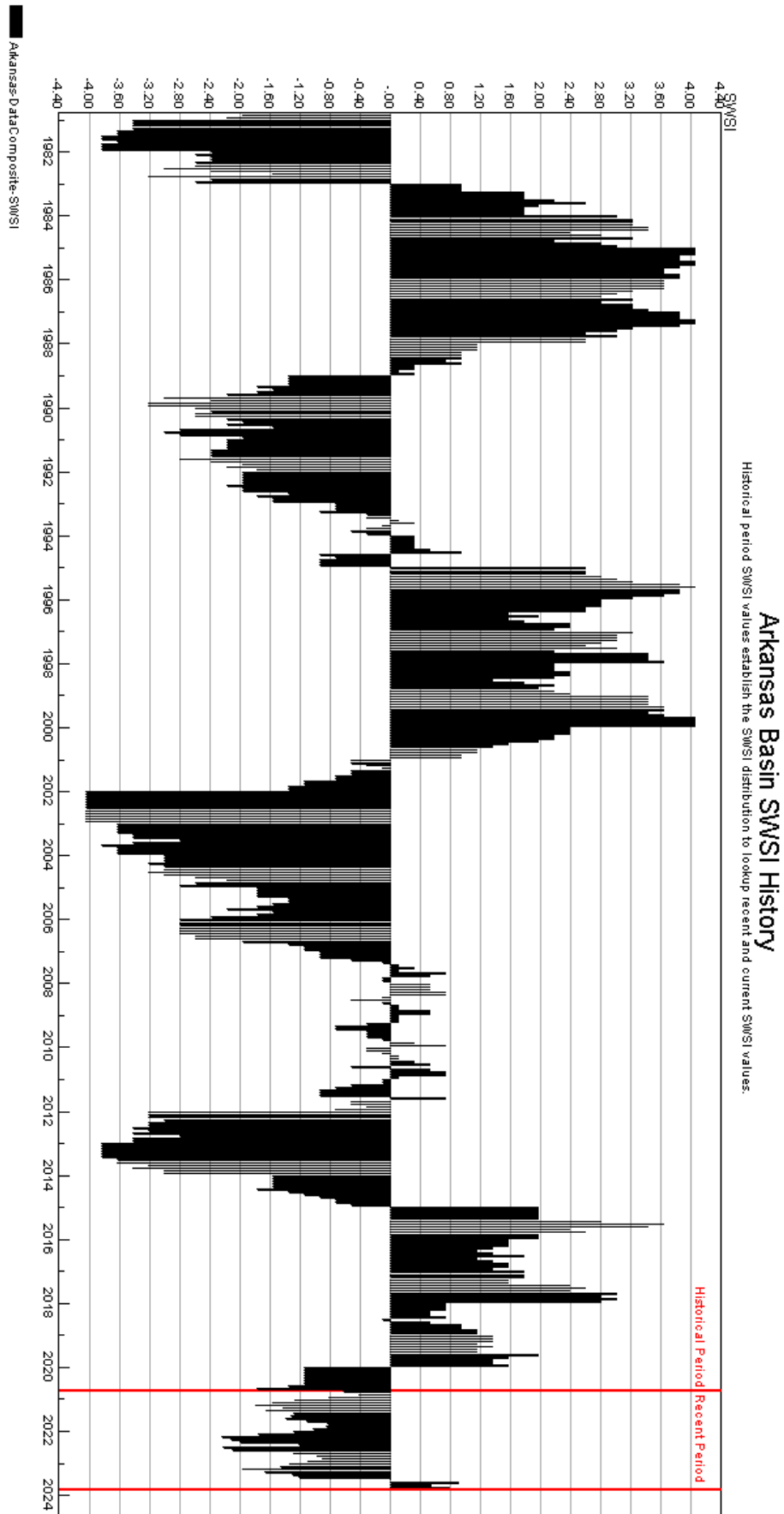
SOUTH PLATTE BASIN

Oct-23

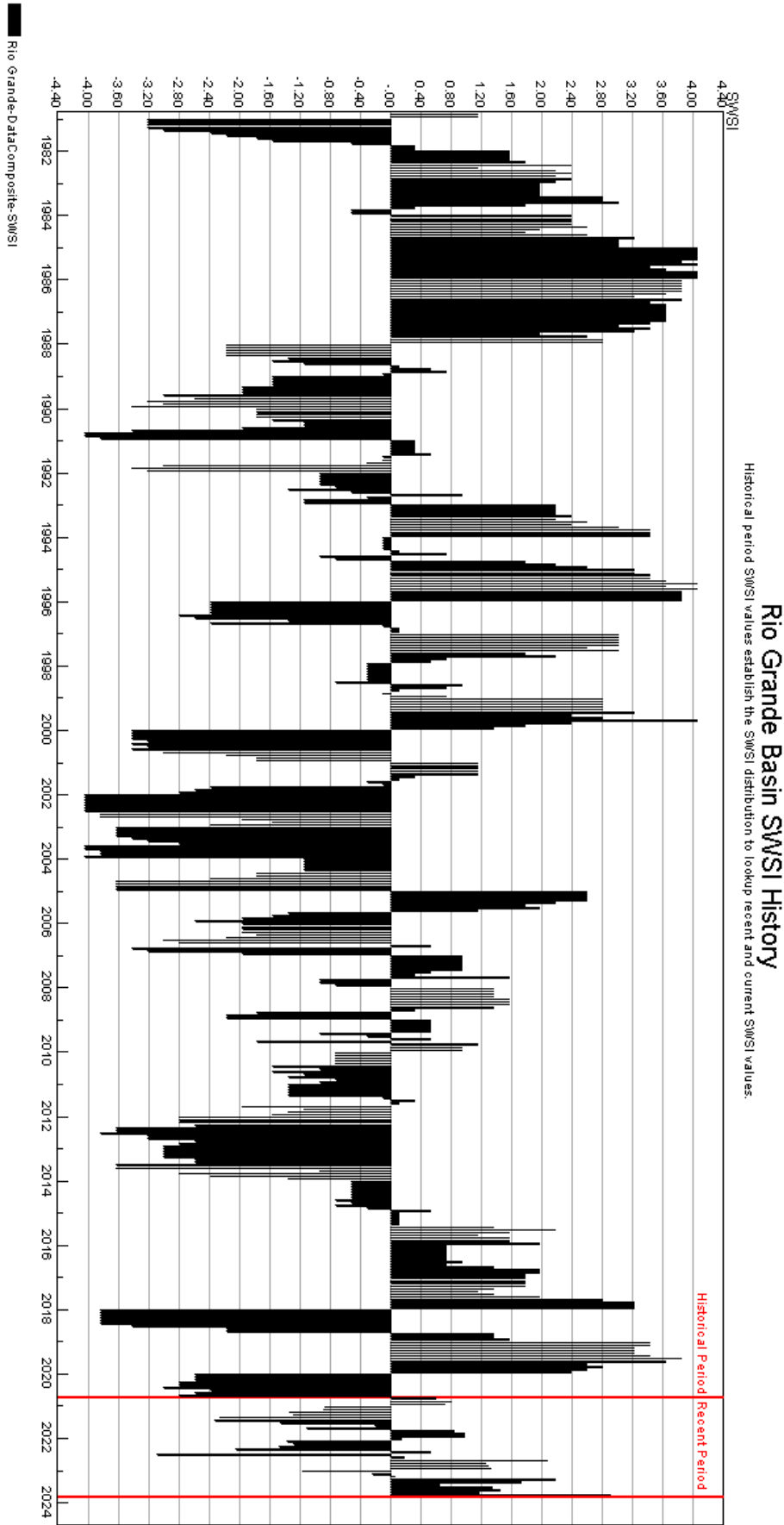
The SWSI value for the month was +3.2.



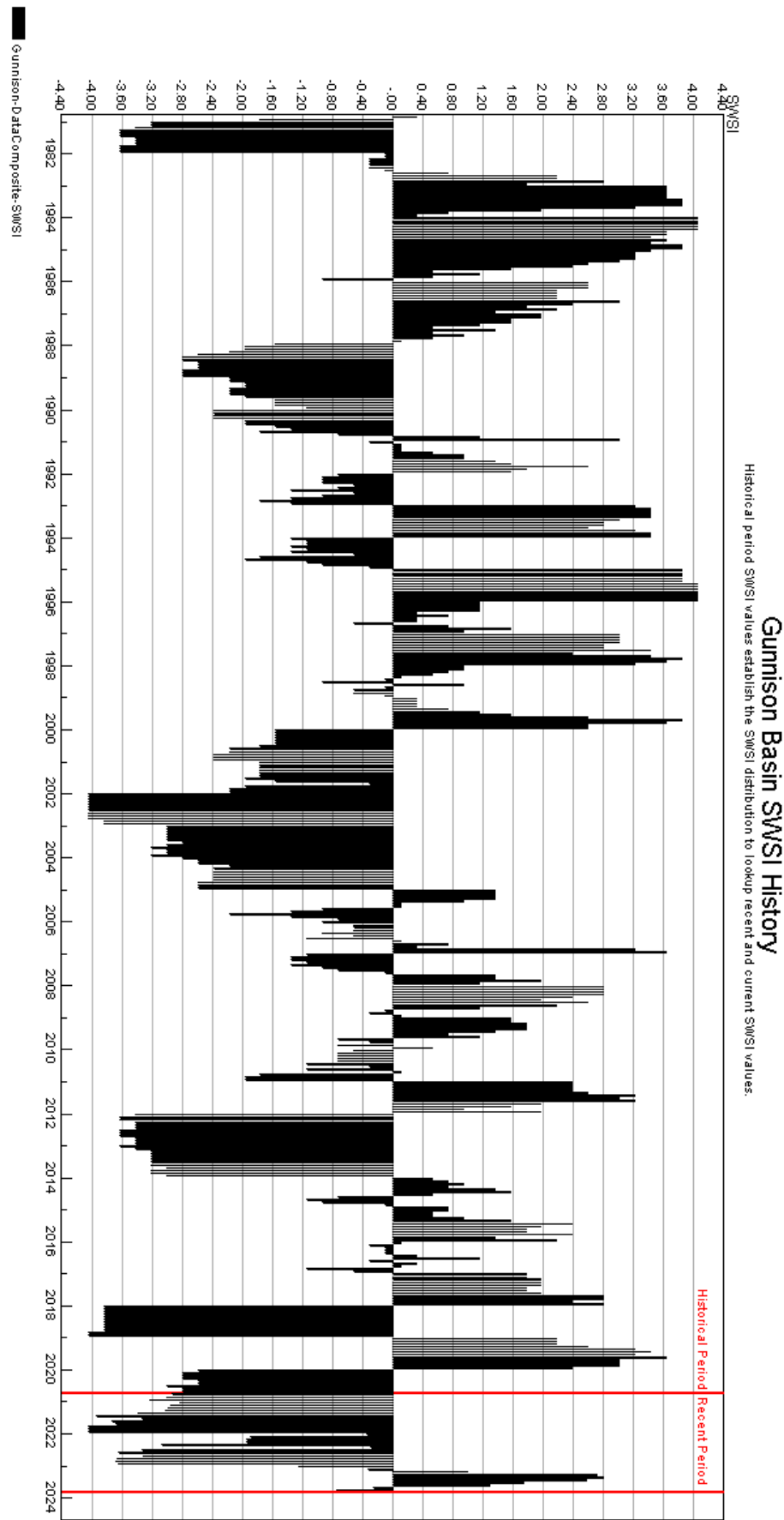
The SWSI value for the month was +0.8.



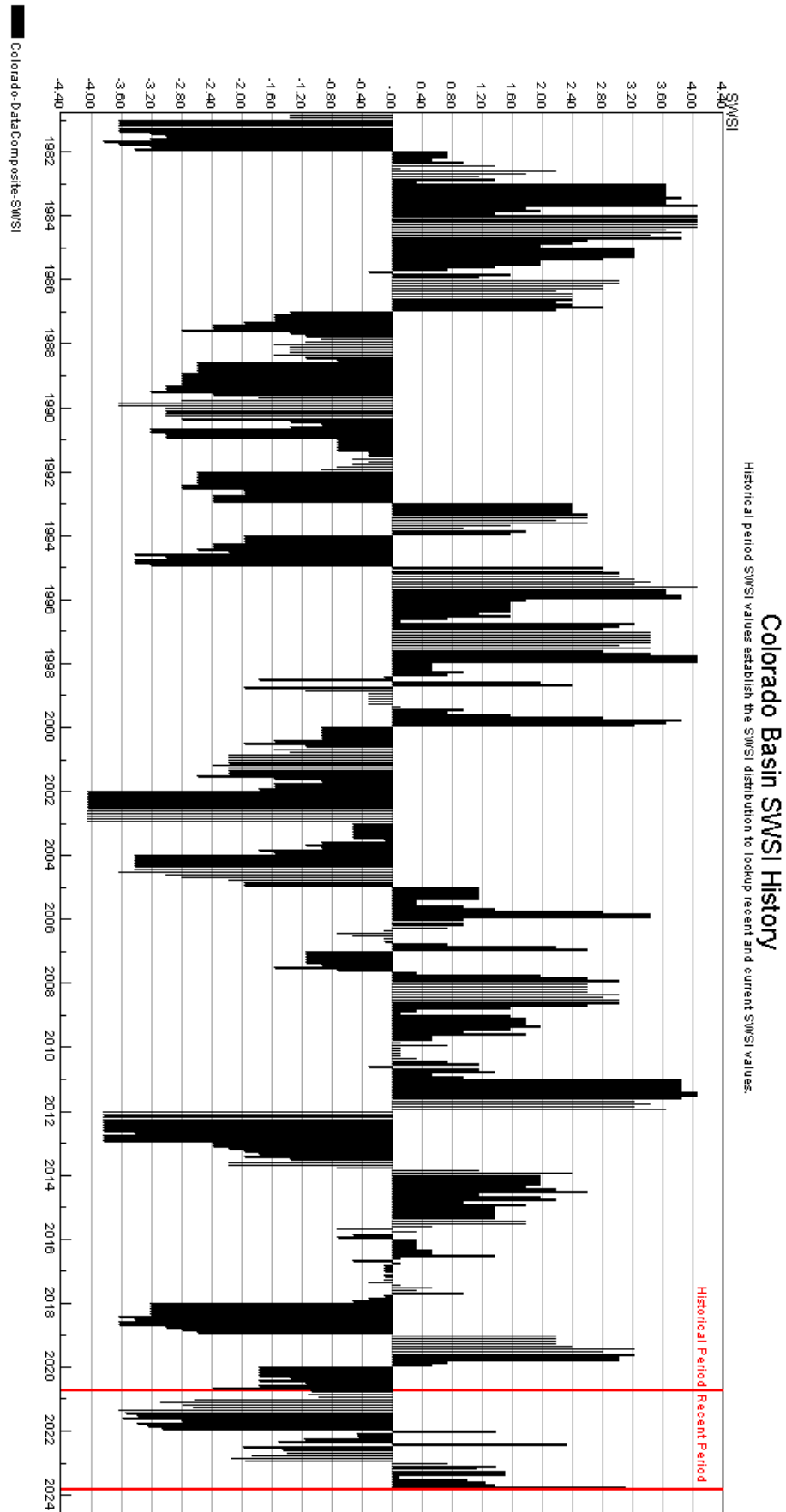
The SWSI value for the month was +2.9.



The SWSI value for the month was -0.7.

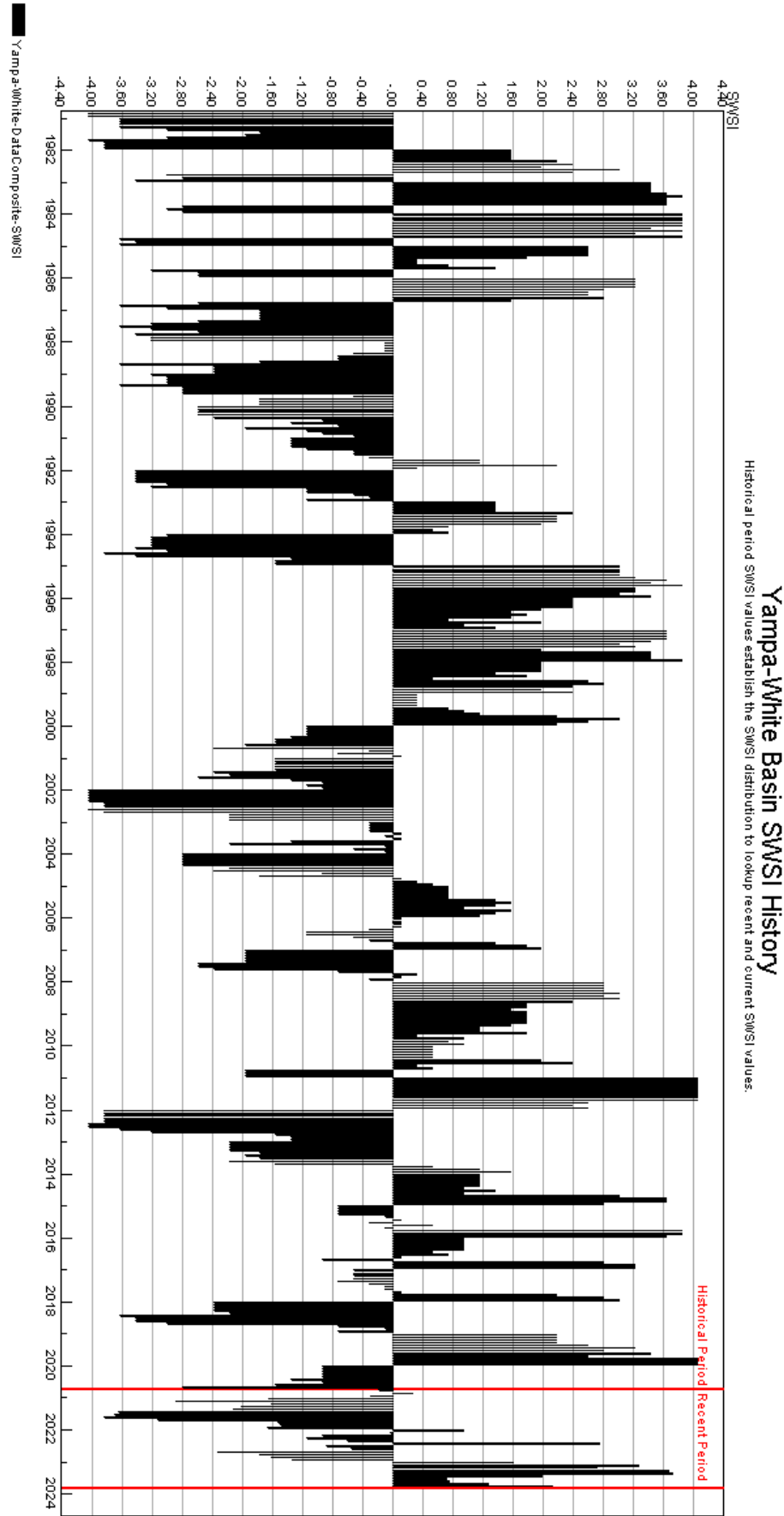


The SWSI value for the month was +3.1.

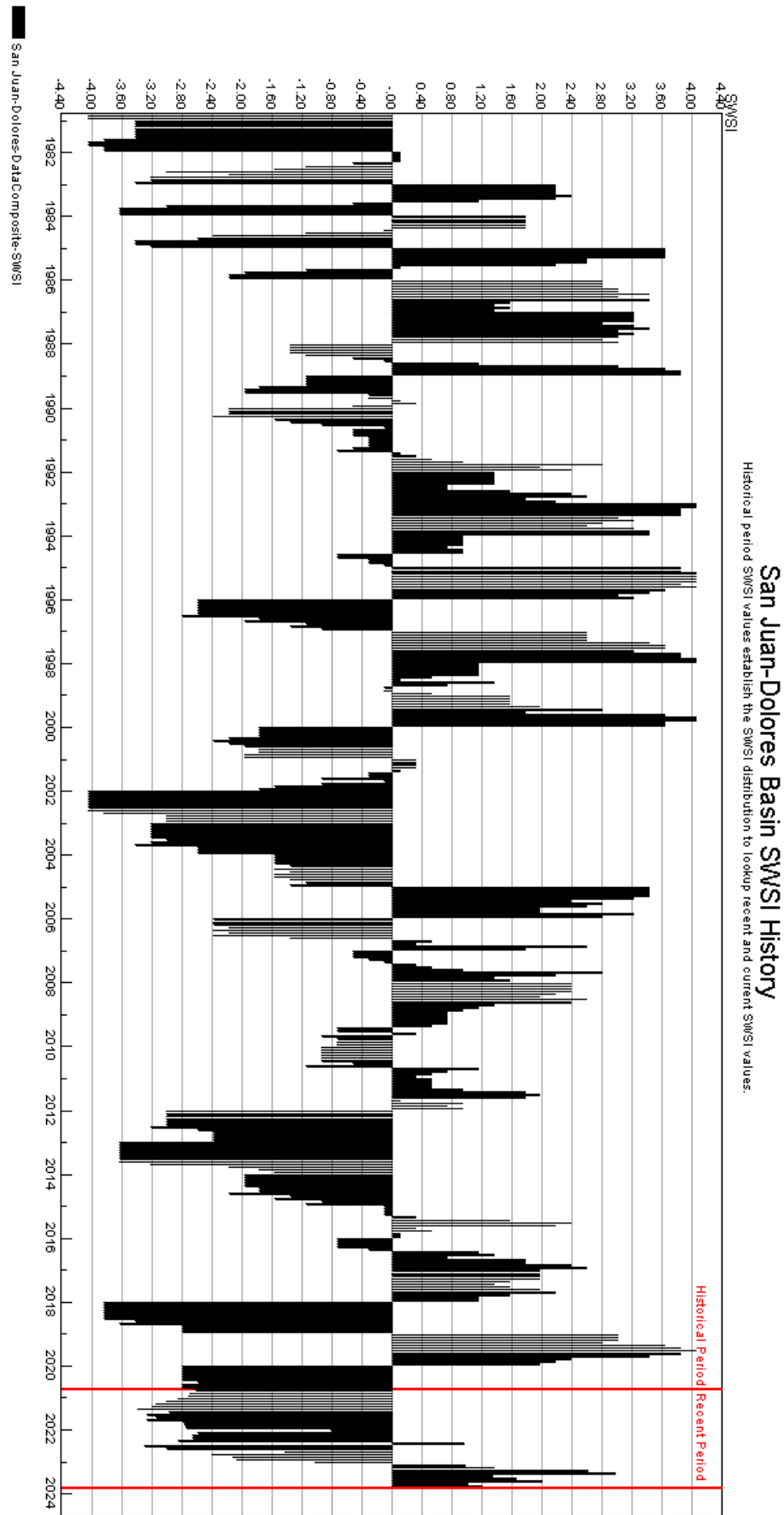


YAMPA/WHITE BASIN

The SWSI value for the month was +2.1.

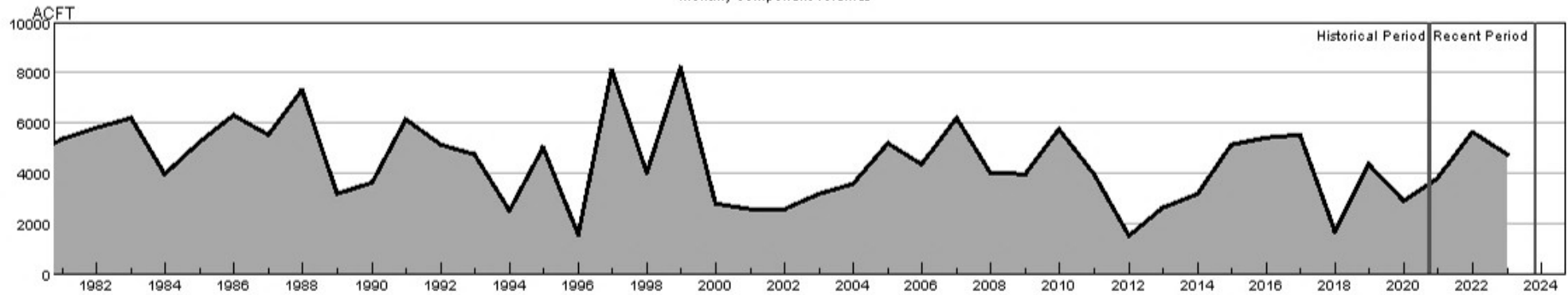


The SWSI value for the month was +1.2.



HUC 14080107 (Mancos) Surface Water Supply - OCT

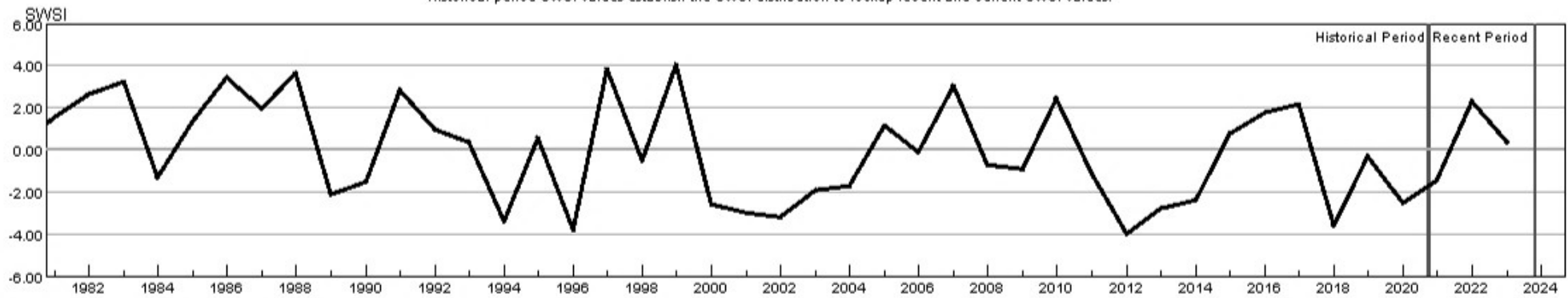
Monthly component volumes



HUC:14080107-OCT-DataComposite
 HUC:14080107-OCT-PrevMoStreamflow
 HUC:14080107-OCT-ForecastedRunoff
 HUC:14080107-OCT-ReservoirStorage

HUC 14080107 (Mancos) SWSI Values - OCT

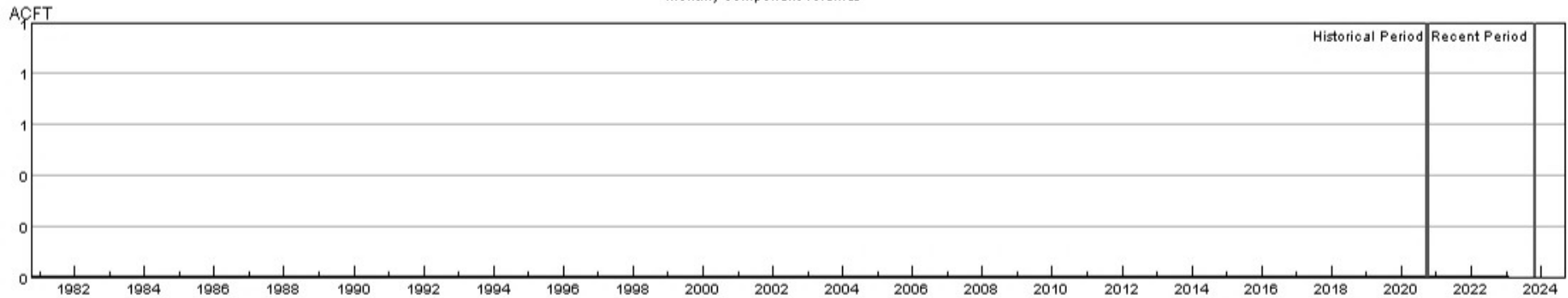
Historical period SWSI values establish the SWSI distribution to lookup recent and current SWSI values.



HUC:14080107-OCT-PrevMoStreamflow-SWSI
 HUC:14080107-OCT-ForecastedRunoff-SWSI
 HUC:14080107-OCT-ReservoirStorage-SWSI
 HUC:14080107-OCT-DataComposite-SWSI

HUC 10180001 (North Platte Headwaters) Surface Water Supply - OCT

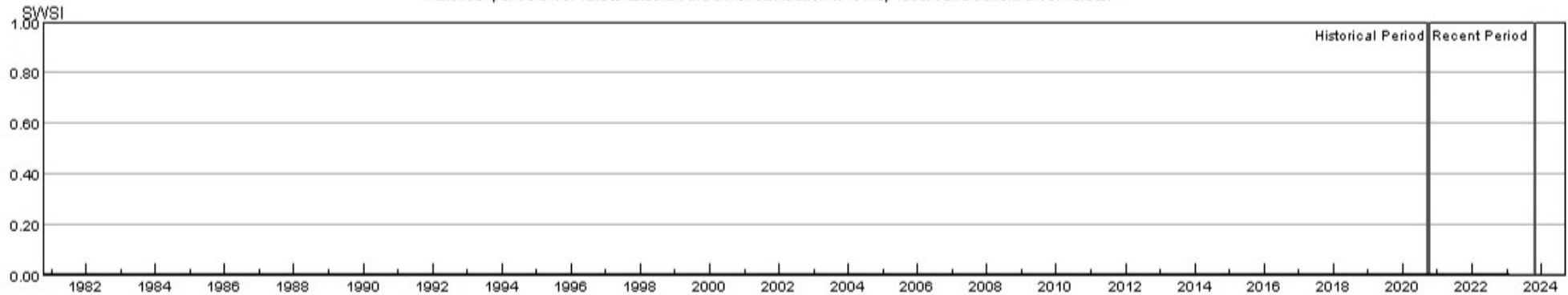
Monthly component volumes



HUC:10180001-OCT-DataComposite
HUC:10180001-OCT-PrevMoStreamflow
HUC:10180001-OCT-ForecastedRunoff
HUC:10180001-OCT-ReservoirStorage

HUC 10180001 (North Platte Headwaters) SWSI Values - OCT

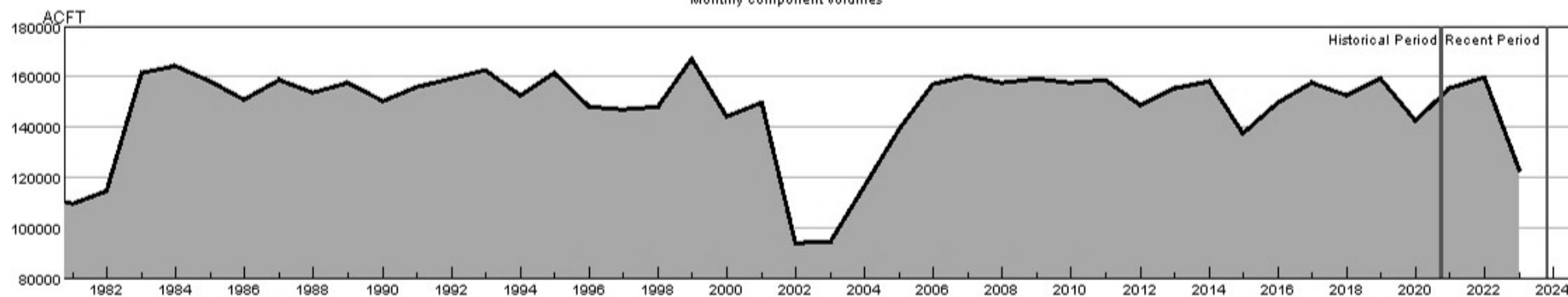
Historical period SWSI values establish the SWSI distribution to lookup recent and current SWSI values.



HUC:10180001-OCT-PrevMoStreamflow-SWSI
HUC:10180001-OCT-ForecastedRunoff-SWSI
HUC:10180001-OCT-ReservoirStorage-SWSI
HUC:10180001-OCT-DataComposite-SWSI

HUC 10190001 (South Platte Headwater) Surface Water Supply - OCT

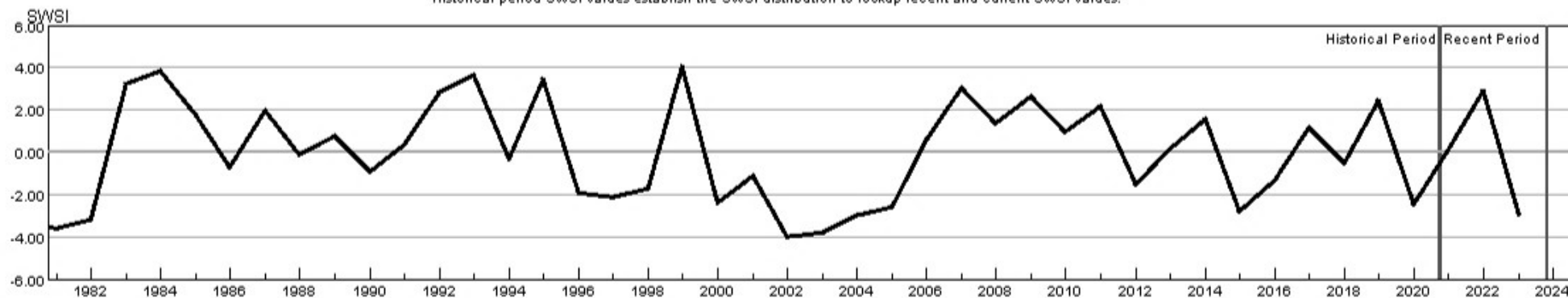
Monthly component volumes



HUC:10190001-OCT-DataComposite
 HUC:10190001-OCT-PrevMoStreamflow
 HUC:10190001-OCT-ForecastedRunoff
 HUC:10190001-OCT-ReservoirStorage

HUC 10190001 (South Platte Headwater) SWSI Values - OCT

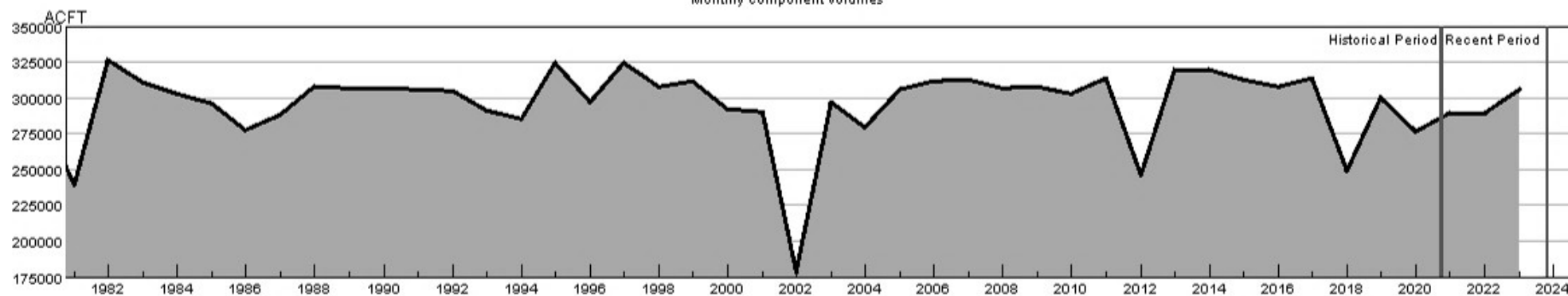
Historical period SWSI values establish the SWSI distribution to lookup recent and current SWSI values.



HUC:10190001-OCT-PrevMoStreamflow-SWSI
 HUC:10190001-OCT-ForecastedRunoff-SWSI
 HUC:10190001-OCT-ReservoirStorage-SWSI
 HUC:10190001-OCT-DataComposite-SWSI

HUC 10190002 (Upper South Platte) Surface Water Supply - OCT

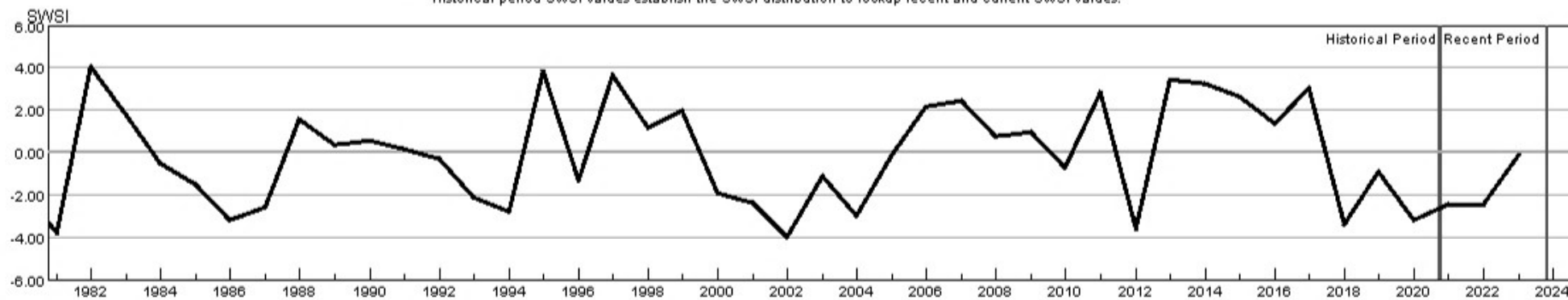
Monthly component volumes



HUC:10190002-OCT-DataComposite
 HUC:10190002-OCT-PrevMoStreamflow
 HUC:10190002-OCT-ForecastedRunoff
 HUC:10190002-OCT-ReservoirStorage

HUC 10190002 (Upper South Platte) SWSI Values - OCT

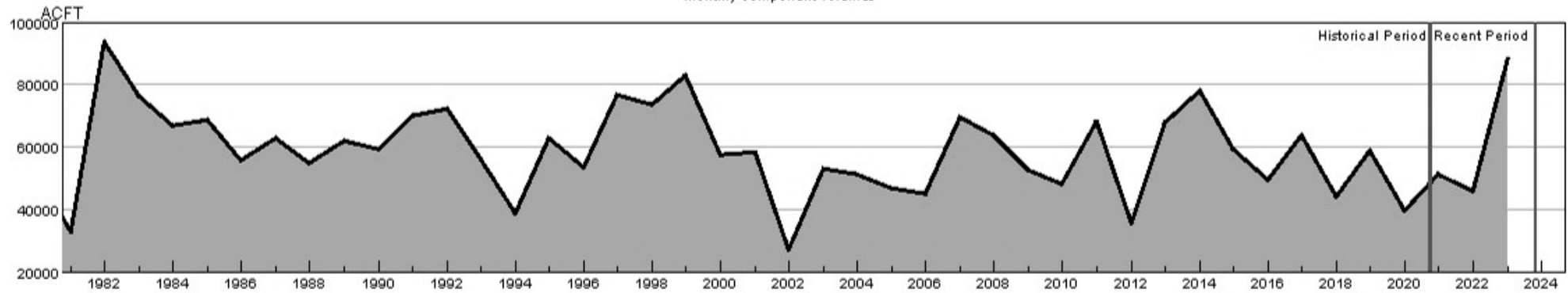
Historical period SWSI values establish the SWSI distribution to lookup recent and current SWSI values.



HUC:10190002-OCT-PrevMoStreamflow-SWSI
 HUC:10190002-OCT-ForecastedRunoff-SWSI
 HUC:10190002-OCT-ReservoirStorage-SWSI
 HUC:10190002-OCT-DataComposite-SWSI

HUC 10190003 (Middle South Platte-Cherry Creek) Surface Water Supply - OCT

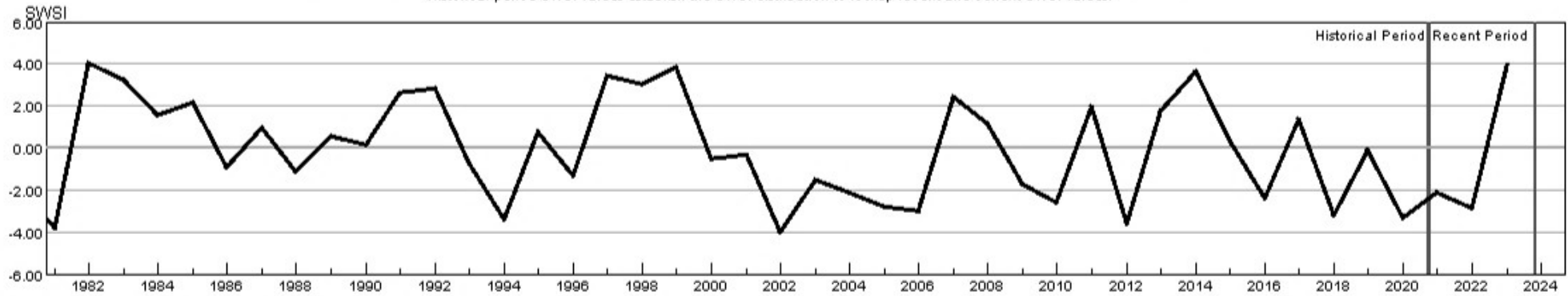
Monthly component volumes



HUC:10190003-OCT-DataComposite
 HUC:10190003-OCT-PrevMoStreamflow
 HUC:10190003-OCT-ForecastedRunoff
 HUC:10190003-OCT-ReservoirStorage

HUC 10190003 (Middle South Platte-Cherry Creek) SWSI Values - OCT

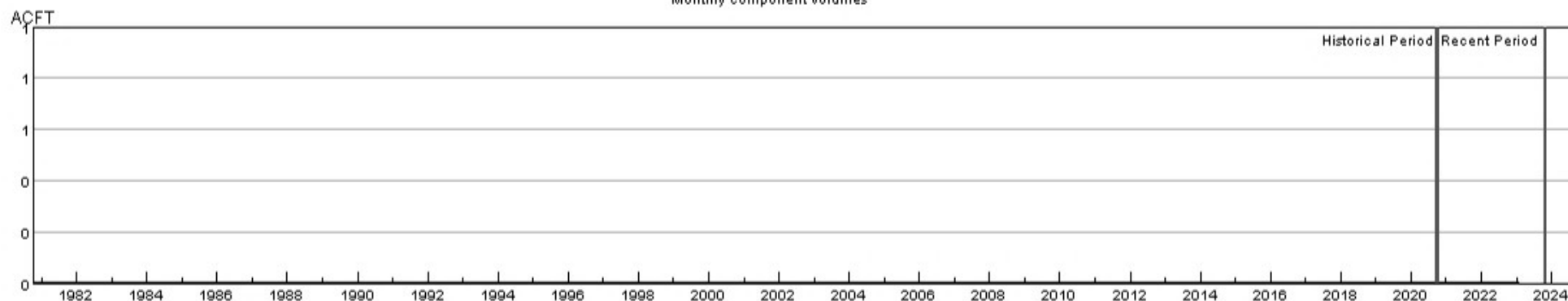
Historical period SWSI values establish the SWSI distribution to lookup recent and current SWSI values.



HUC:10190003-OCT-PrevMoStreamflow-SWSI
 HUC:10190003-OCT-ForecastedRunoff-SWSI
 HUC:10190003-OCT-ReservoirStorage-SWSI
 HUC:10190003-OCT-DataComposite-SWSI

HUC 10190004 (Clear) Surface Water Supply - OCT

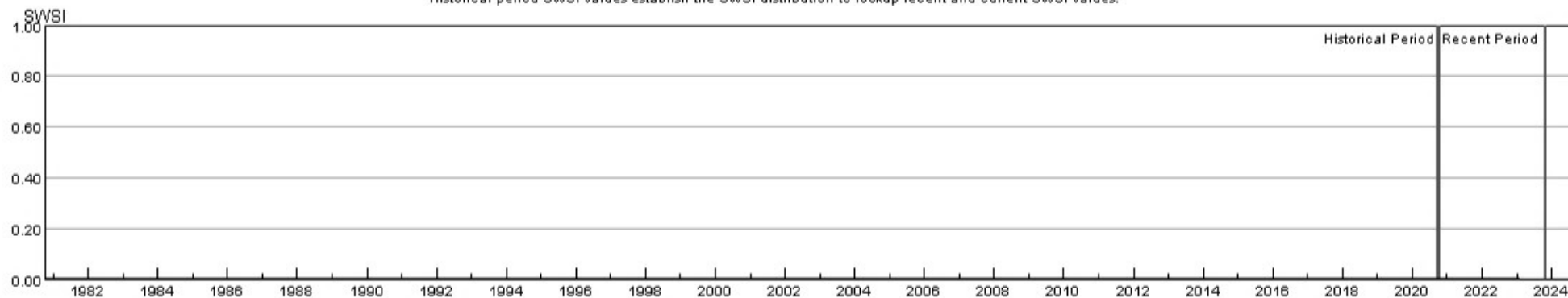
Monthly component volumes



HUC:10190004-OCT-DataComposite
 HUC:10190004-OCT-PrevMoStreamflow
 HUC:10190004-OCT-ForecastedRunoff
 HUC:10190004-OCT-ReservoirStorage

HUC 10190004 (Clear) SWSI Values - OCT

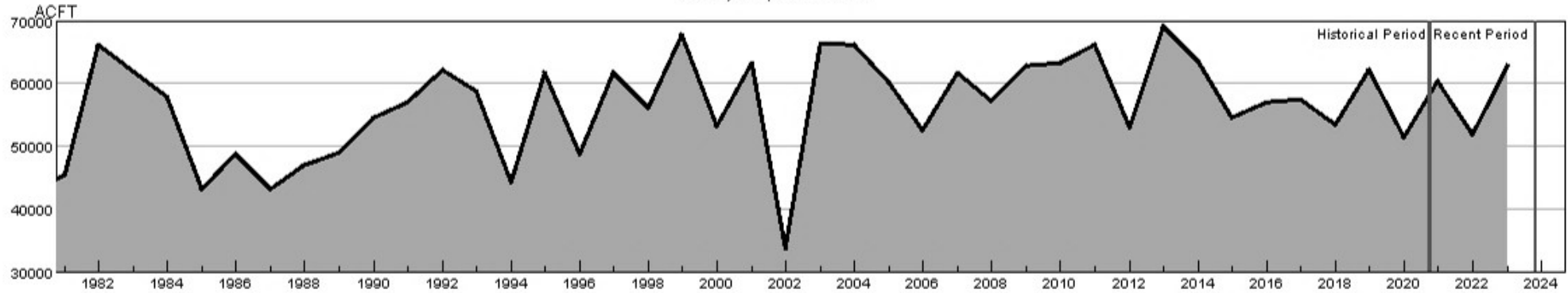
Historical period SWSI values establish the SWSI distribution to lookup recent and current SWSI values.



HUC:10190004-OCT-PrevMoStreamflow-SWSI
 HUC:10190004-OCT-ForecastedRunoff-SWSI
 HUC:10190004-OCT-ReservoirStorage-SWSI
 HUC:10190004-OCT-DataComposite-SWSI

HUC 10190005 (St. Vrain) Surface Water Supply - OCT

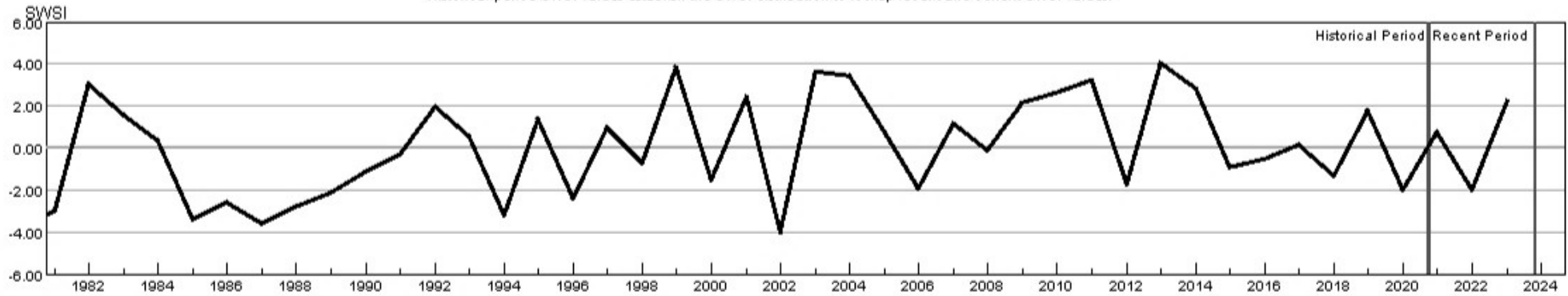
Monthly component volumes



HUC:10190005-OCT-DataComposite
 HUC:10190005-OCT-PrevMoStreamflow
 HUC:10190005-OCT-ForecastedRunoff
 HUC:10190005-OCT-ReservoirStorage

HUC 10190005 (St. Vrain) SWSI Values - OCT

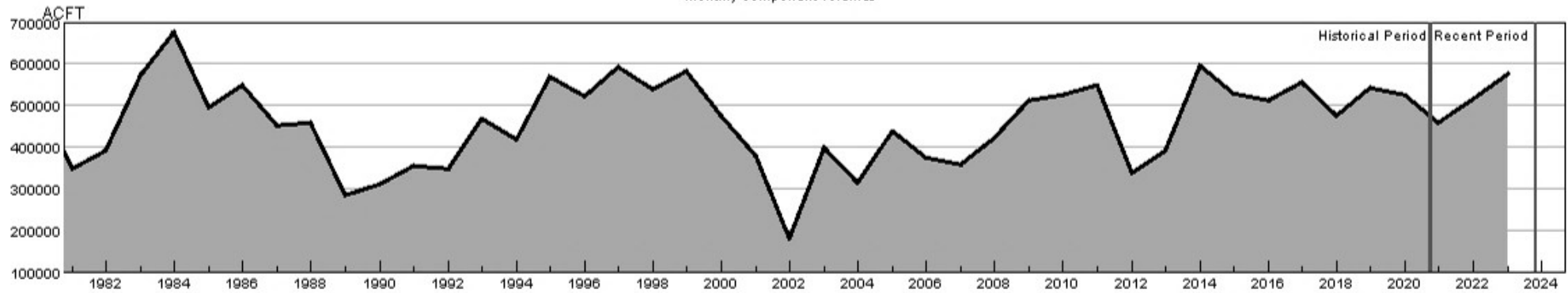
Historical period SWSI values establish the SWSI distribution to lookup recent and current SWSI values.



HUC:10190005-OCT-PrevMoStreamflow-SWSI
 HUC:10190005-OCT-ForecastedRunoff-SWSI
 HUC:10190005-OCT-ReservoirStorage-SWSI
 HUC:10190005-OCT-DataComposite-SWSI

HUC 10190006 (Big Thompson) Surface Water Supply - OCT

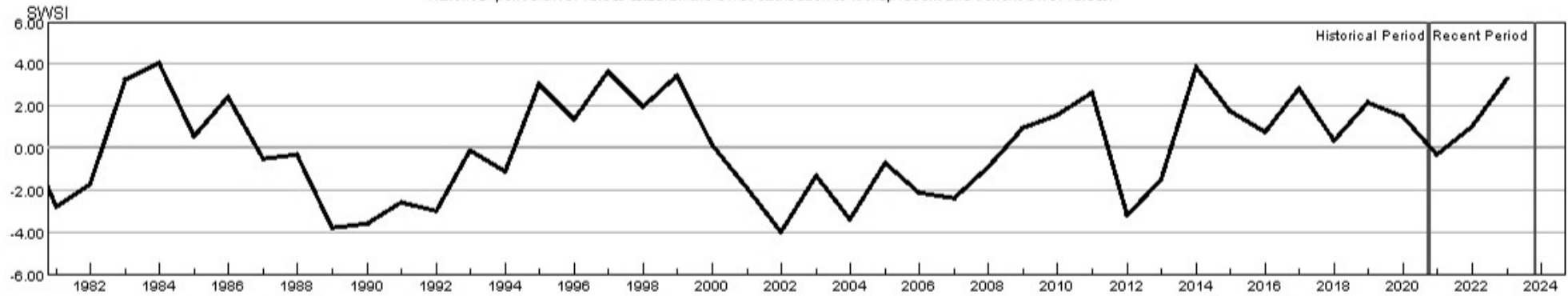
Monthly component volumes



- HUC:10190006-OCT-DataComposite
- HUC:10190006-OCT-PrevMoStreamflow
- HUC:10190006-OCT-ForecastedRunoff
- HUC:10190006-OCT-ReservoirStorage

HUC 10190006 (Big Thompson) SWSI Values - OCT

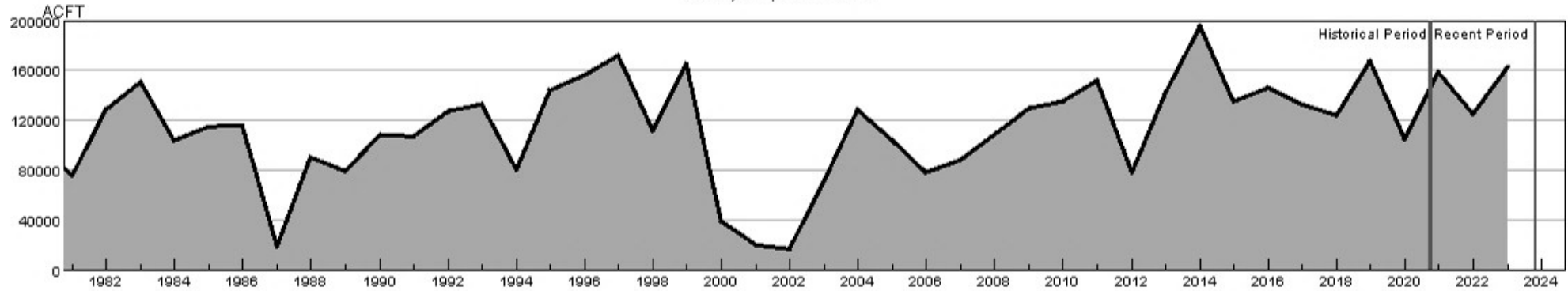
Historical period SWSI values establish the SWSI distribution to lookup recent and current SWSI values.



- HUC:10190006-OCT-PrevMoStreamflow-SWSI
- HUC:10190006-OCT-ForecastedRunoff-SWSI
- HUC:10190006-OCT-ReservoirStorage-SWSI
- HUC:10190006-OCT-DataComposite-SWSI

HUC 10190007 (Cache La Poudre) Surface Water Supply - OCT

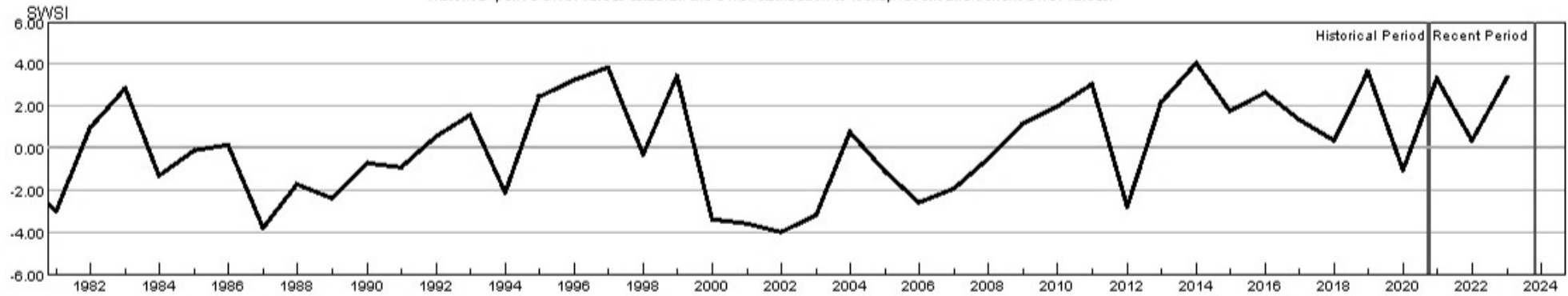
Monthly component volumes



- HUC:10190007-OCT-DataComposite
- HUC:10190007-OCT-PrevMoStreamflow
- HUC:10190007-OCT-ForecastedRunoff
- HUC:10190007-OCT-ReservoirStorage

HUC 10190007 (Cache La Poudre) SWSI Values - OCT

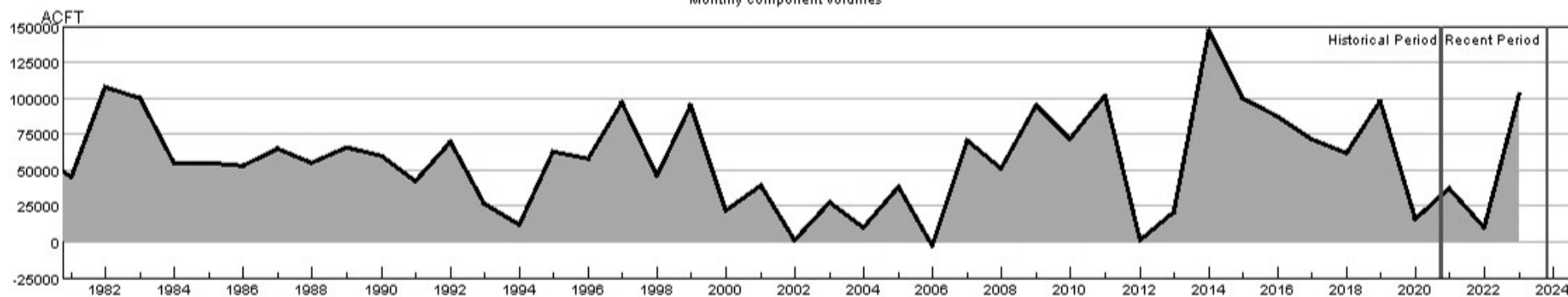
Historical period SWSI values establish the SWSI distribution to lookup recent and current SWSI values.



- HUC:10190007-OCT-PrevMoStreamflow-SWSI
- HUC:10190007-OCT-ForecastedRunoff-SWSI
- HUC:10190007-OCT-ReservoirStorage-SWSI
- HUC:10190007-OCT-DataComposite-SWSI

HUC 10190012 (Middle South Platte-Sterling) Surface Water Supply - OCT

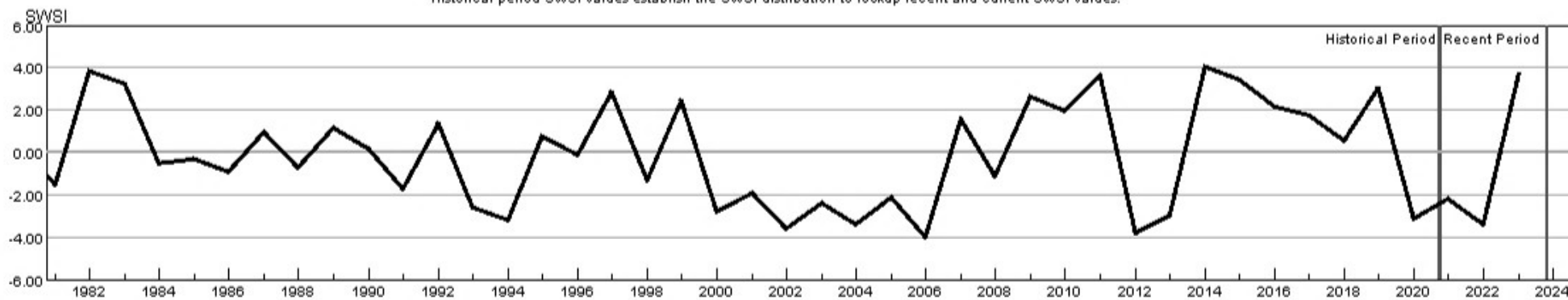
Monthly component volumes



HUC:10190012-OCT-DataComposite
 HUC:10190012-OCT-PrevMoStreamflow
 HUC:10190012-OCT-ForecastedRunoff
 HUC:10190012-OCT-ReservoirStorage

HUC 10190012 (Middle South Platte-Sterling) SWSI Values - OCT

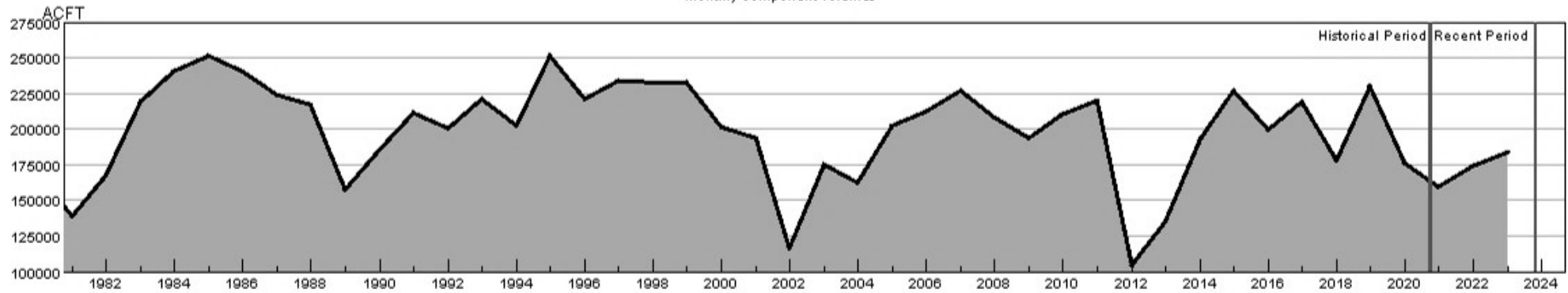
Historical period SWSI values establish the SWSI distribution to lookup recent and current SWSI values.



HUC:10190012-OCT-PrevMoStreamflow-SWSI
 HUC:10190012-OCT-ForecastedRunoff-SWSI
 HUC:10190012-OCT-ReservoirStorage-SWSI
 HUC:10190012-OCT-DataComposite-SWSI

HUC 11020001 (Arkansas Headwaters) Surface Water Supply - OCT

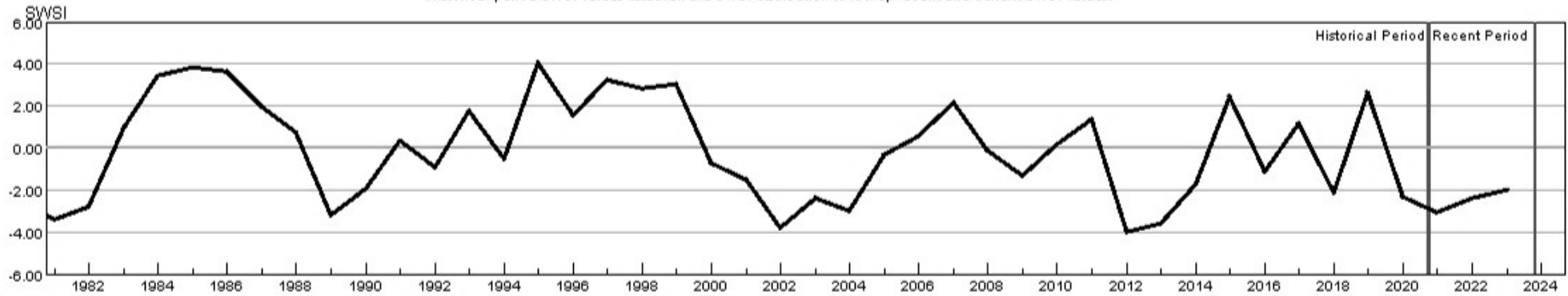
Monthly component volumes



HUC:11020001-OCT-DataComposite
 HUC:11020001-OCT-PrevMoStreamflow
 HUC:11020001-OCT-ForecastedRunoff
 HUC:11020001-OCT-ReservoirStorage

HUC 11020001 (Arkansas Headwaters) SWSI Values - OCT

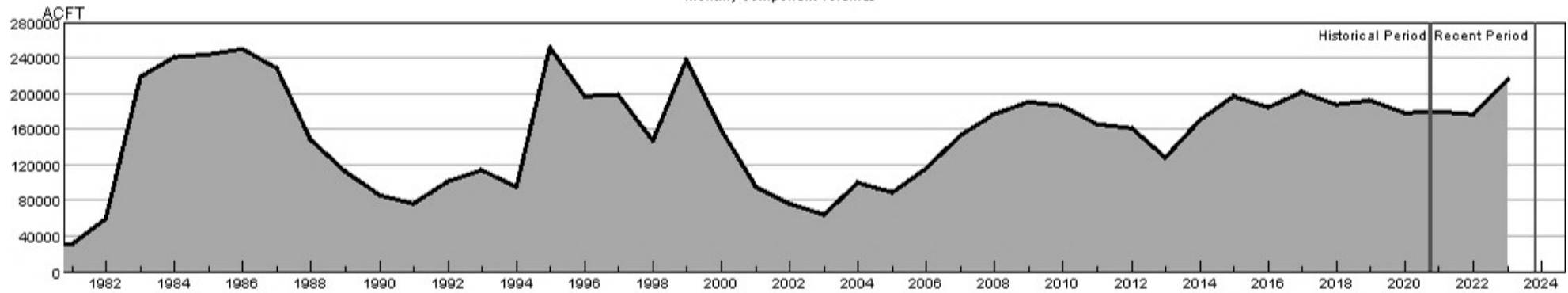
Historical period SWSI values establish the SWSI distribution to lookup recent and current SWSI values.



HUC:11020001-OCT-PrevMoStreamflow-SWSI
 HUC:11020001-OCT-ForecastedRunoff-SWSI
 HUC:11020001-OCT-ReservoirStorage-SWSI
 HUC:11020001-OCT-DataComposite-SWSI

HUC 11020002 (Upper Arkansas) Surface Water Supply - OCT

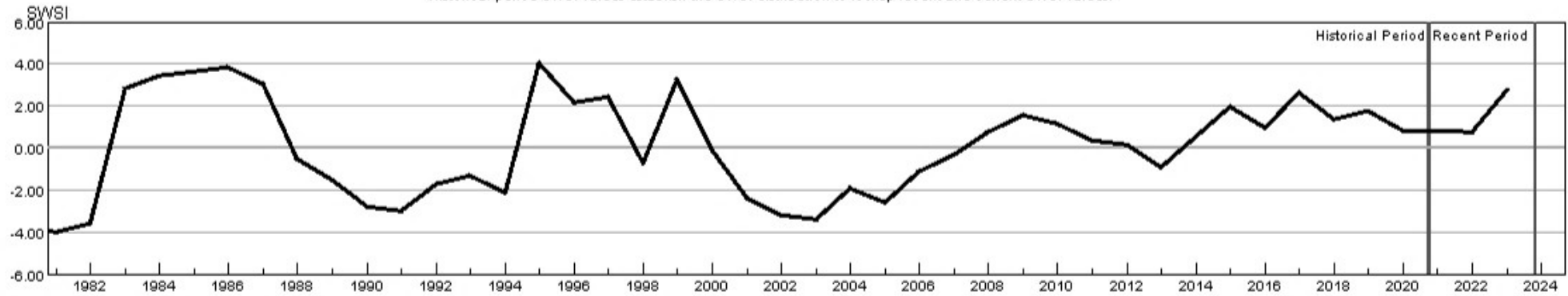
Monthly component volumes



HUC:11020002-OCT-DataComposite
 HUC:11020002-OCT-PrevMoStreamflow
 HUC:11020002-OCT-ForecastedRunoff
 HUC:11020002-OCT-ReservoirStorage

HUC 11020002 (Upper Arkansas) SWSI Values - OCT

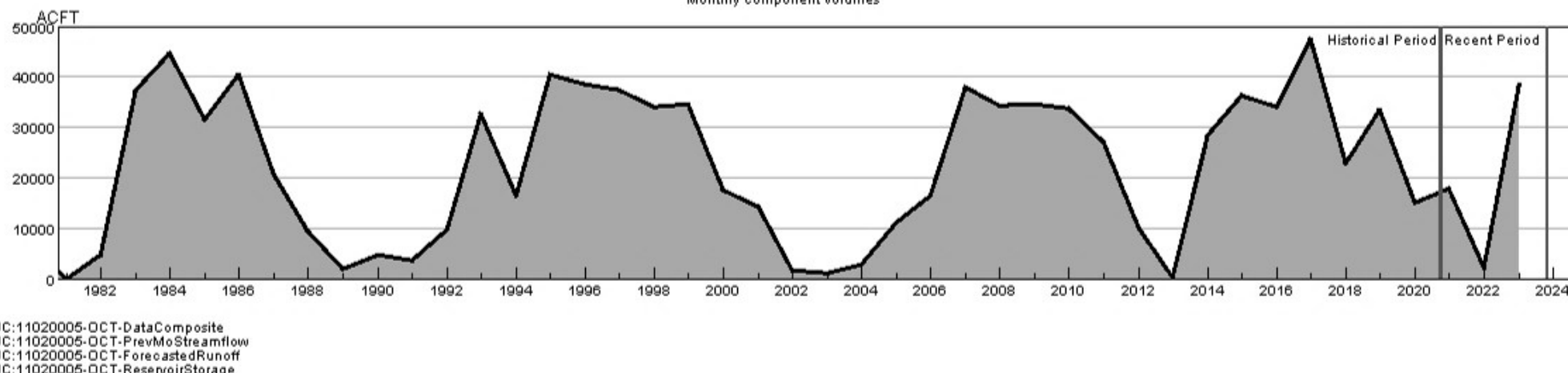
Historical period SWSI values establish the SWSI distribution to lookup recent and current SWSI values.



HUC:11020002-OCT-PrevMoStreamflow-SWSI
 HUC:11020002-OCT-ForecastedRunoff-SWSI
 HUC:11020002-OCT-ReservoirStorage-SWSI
 HUC:11020002-OCT-DataComposite-SWSI

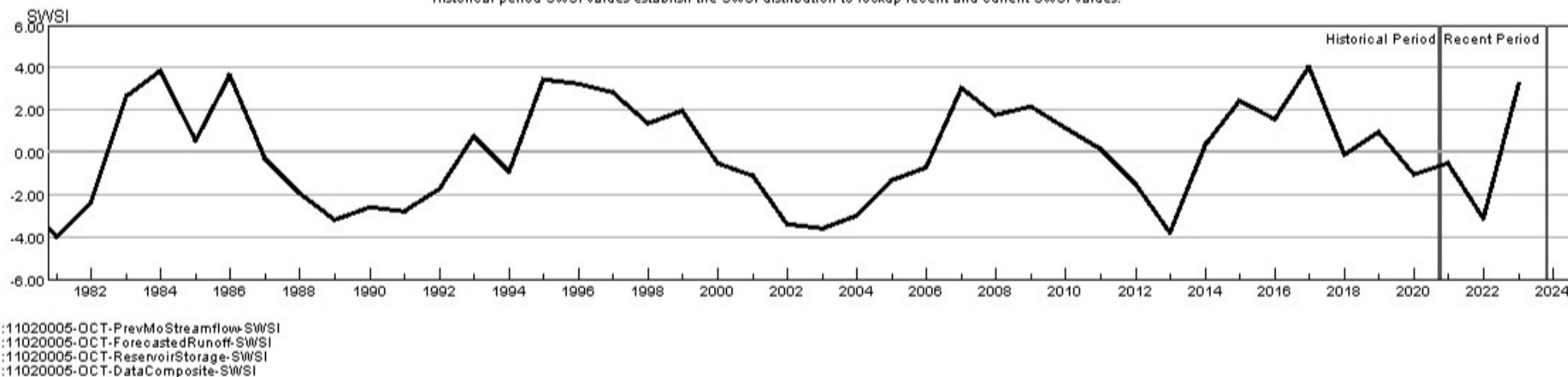
HUC 11020005 (Upper Arkansas-Lake Meredith) Surface Water Supply - OCT

Monthly component volumes



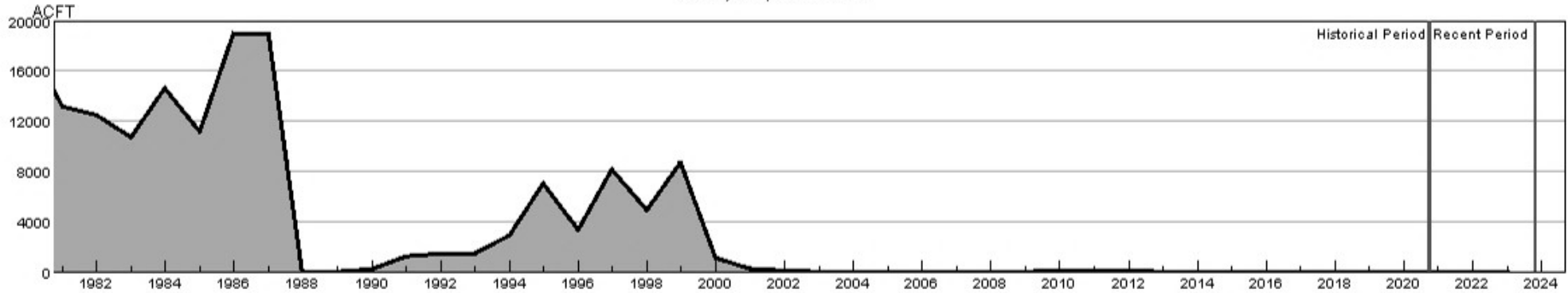
HUC 11020005 (Upper Arkansas-Lake Meredith) SWSI Values - OCT

Historical period SWSI values establish the SWSI distribution to lookup recent and current SWSI values.



HUC 11020006 (Huerfano) Surface Water Supply - OCT

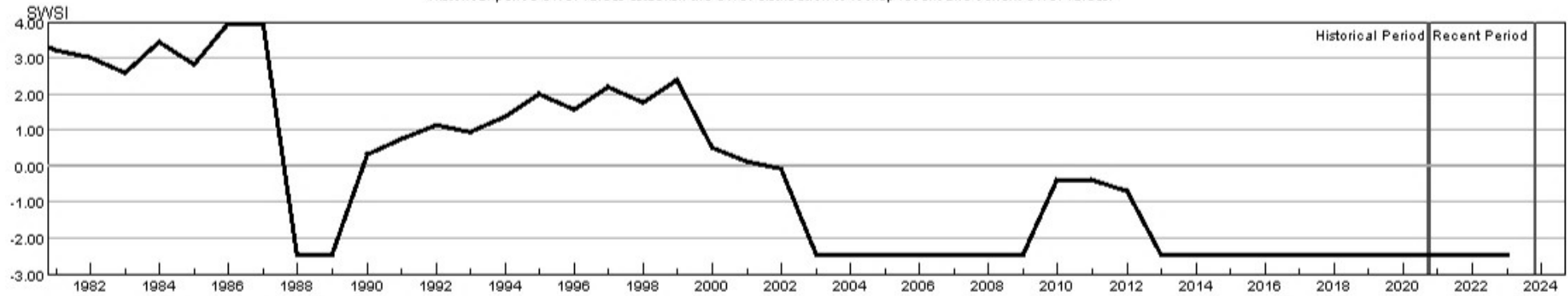
Monthly component volumes



HUC:11020006-OCT-DataComposite
 HUC:11020006-OCT-PrevMoStreamflow
 HUC:11020006-OCT-ForecastedRunoff
 HUC:11020006-OCT-ReservoirStorage

HUC 11020006 (Huerfano) SWSI Values - OCT

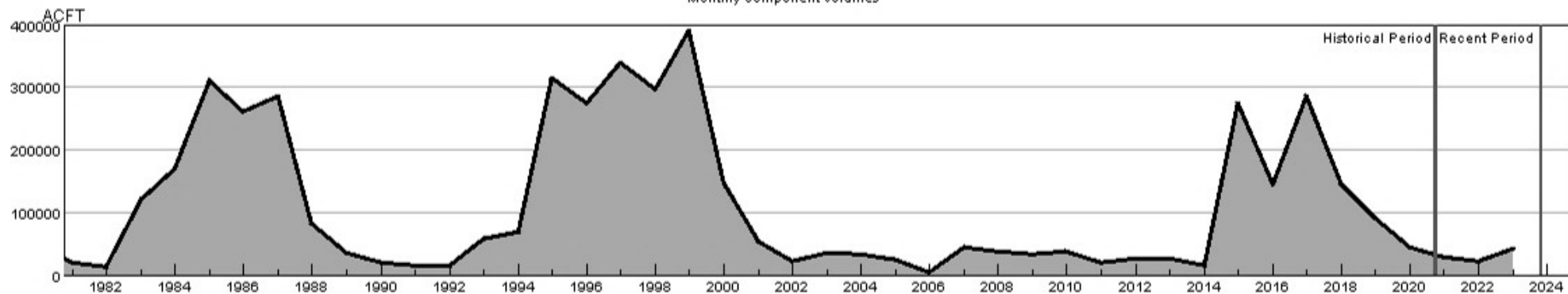
Historical period SWSI values establish the SWSI distribution to lookup recent and current SWSI values.



HUC:11020006-OCT-PrevMoStreamflow-SWSI
 HUC:11020006-OCT-ForecastedRunoff-SWSI
 HUC:11020006-OCT-ReservoirStorage-SWSI
 HUC:11020006-OCT-DataComposite-SWSI

HUC 11020009 (Upper Arkansas-John Martin Reservoir) Surface Water Supply - OCT

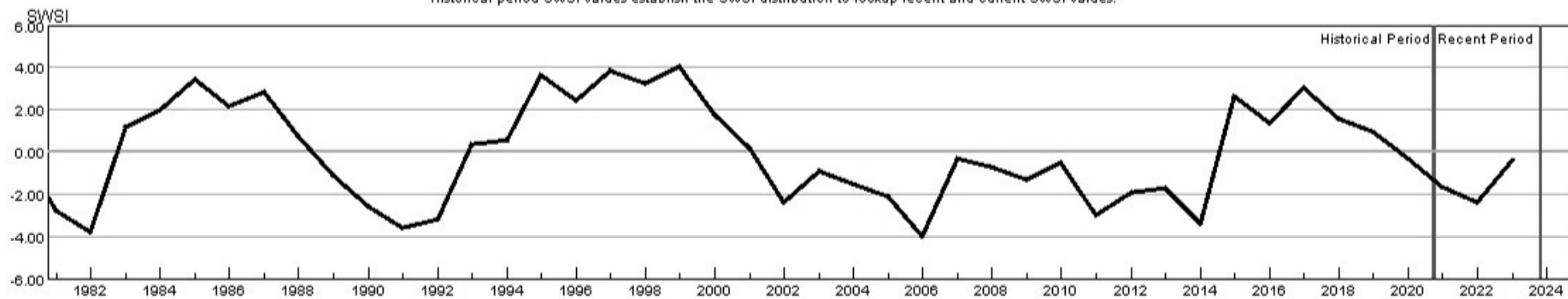
Monthly component volumes



HUC:11020009-OCT-DataComposite
 HUC:11020009-OCT-PrevMoStreamflow
 HUC:11020009-OCT-ForecastedRunoff
 HUC:11020009-OCT-ReservoirStorage

HUC 11020009 (Upper Arkansas-John Martin Reservoir) SWSI Values - OCT

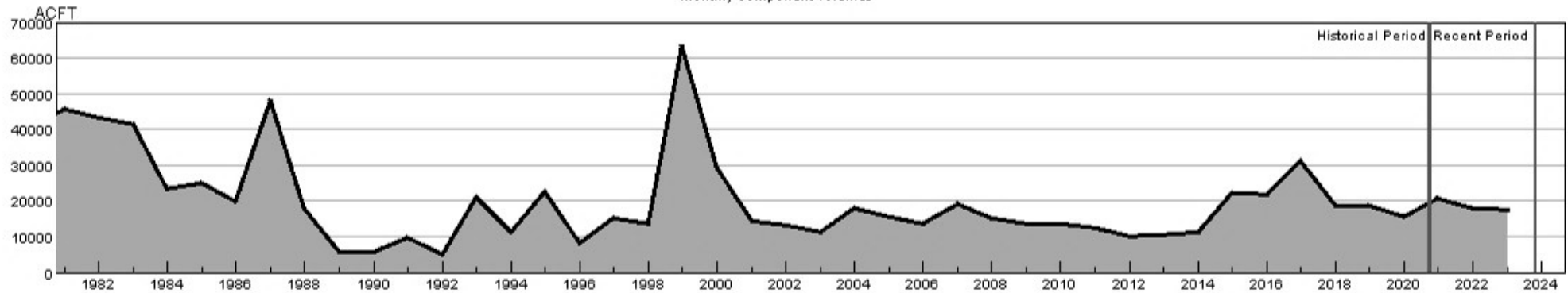
Historical period SWSI values establish the SWSI distribution to lookup recent and current SWSI values.



HUC:11020009-OCT-PrevMoStreamflow-SWSI
 HUC:11020009-OCT-ForecastedRunoff-SWSI
 HUC:11020009-OCT-ReservoirStorage-SWSI
 HUC:11020009-OCT-DataComposite-SWSI

HUC 11020010 (Purgatoire) Surface Water Supply - OCT

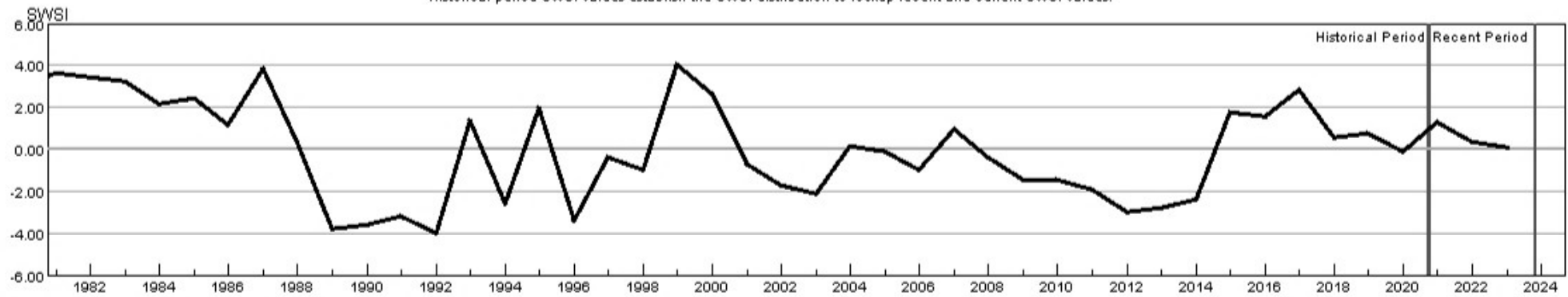
Monthly component volumes



HUC:11020010-OCT-DataComposite
 HUC:11020010-OCT-PrevMoStreamflow
 HUC:11020010-OCT-ForecastedRunoff
 HUC:11020010-OCT-ReservoirStorage

HUC 11020010 (Purgatoire) SWSI Values - OCT

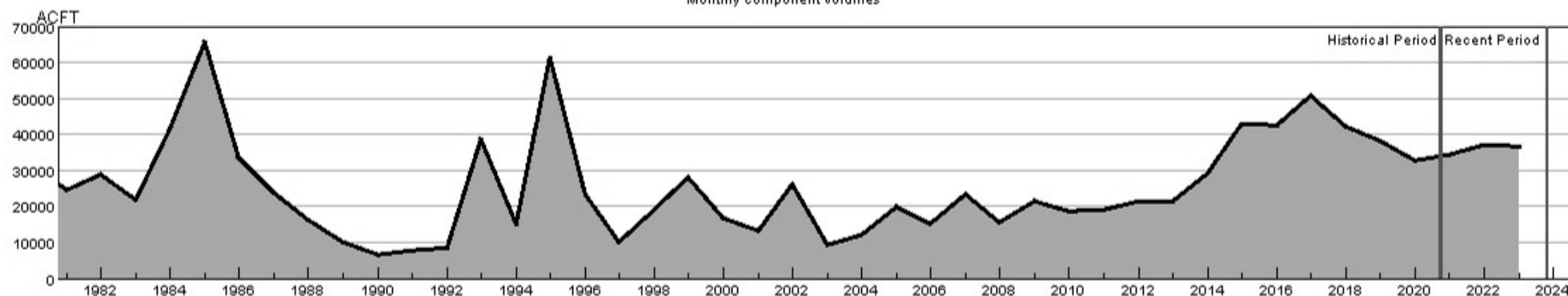
Historical period SWSI values establish the SWSI distribution to lookup recent and current SWSI values.



HUC:11020010-OCT-PrevMoStreamflow-SWSI
 HUC:11020010-OCT-ForecastedRunoff-SWSI
 HUC:11020010-OCT-ReservoirStorage-SWSI
 HUC:11020010-OCT-DataComposite-SWSI

HUC 13010001 (Rio Grande Headwaters) Surface Water Supply - OCT

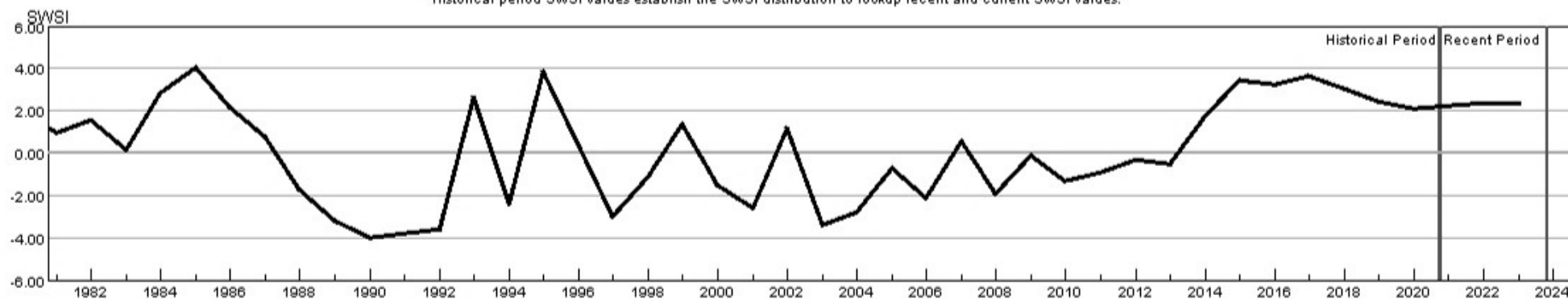
Monthly component volumes



HUC:13010001-OCT-DataComposite
 HUC:13010001-OCT-PrevMoStreamflow
 HUC:13010001-OCT-ForecastedRunoff
 HUC:13010001-OCT-ReservoirStorage

HUC 13010001 (Rio Grande Headwaters) SWSI Values - OCT

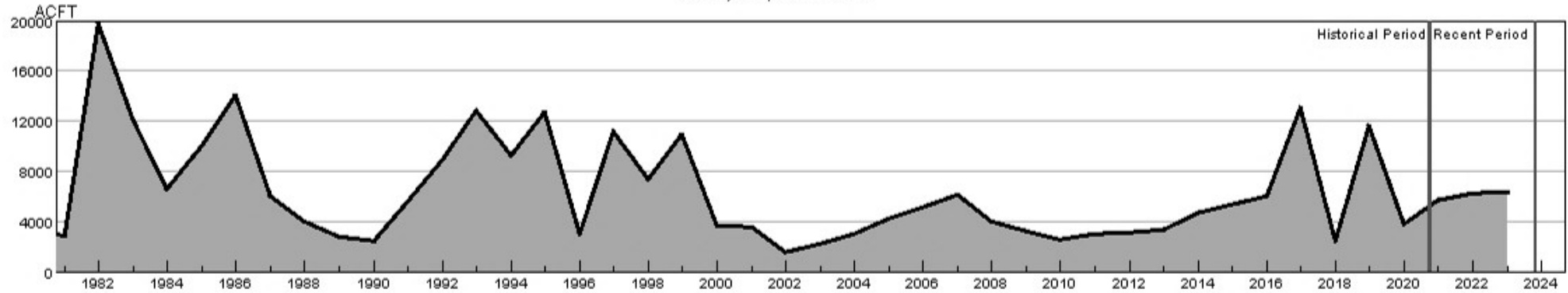
Historical period SWSI values establish the SWSI distribution to lookup recent and current SWSI values.



HUC:13010001-OCT-PrevMoStreamflow-SWSI
 HUC:13010001-OCT-ForecastedRunoff-SWSI
 HUC:13010001-OCT-ReservoirStorage-SWSI
 HUC:13010001-OCT-DataComposite-SWSI

HUC 13010002 (Alamosa-Trinchera) Surface Water Supply - OCT

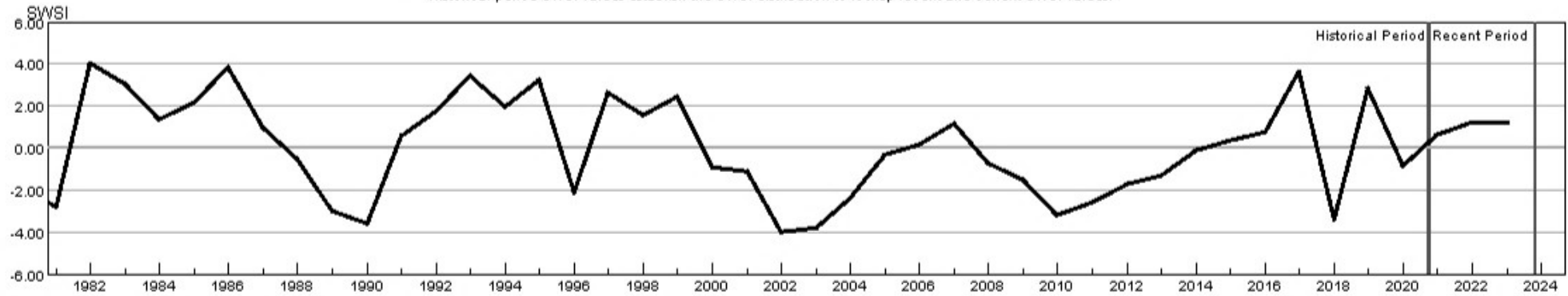
Monthly component volumes



- HUC:13010002-OCT-DataComposite
- HUC:13010002-OCT-PrevMoStreamflow
- HUC:13010002-OCT-ForecastedRunoff
- HUC:13010002-OCT-ReservoirStorage

HUC 13010002 (Alamosa-Trinchera) SWSI Values - OCT

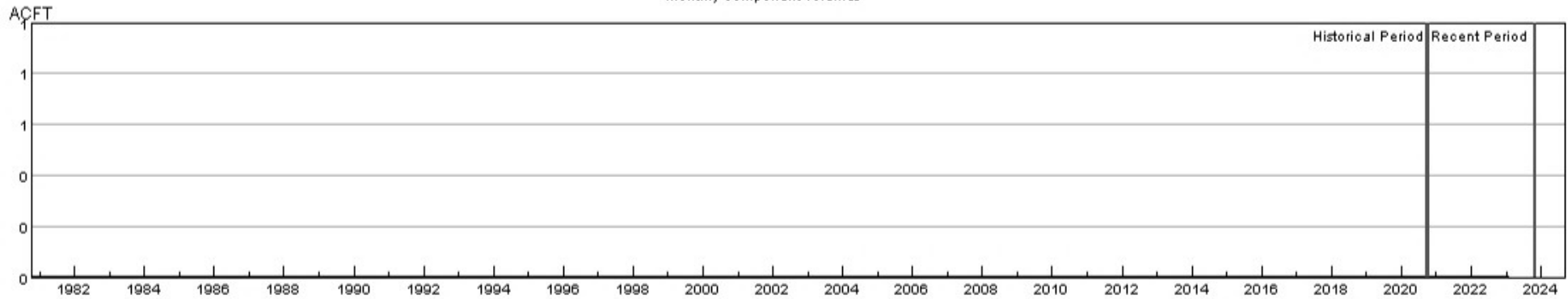
Historical period SWSI values establish the SWSI distribution to lookup recent and current SWSI values.



- HUC:13010002-OCT-PrevMoStreamflow-SWSI
- HUC:13010002-OCT-ForecastedRunoff-SWSI
- HUC:13010002-OCT-ReservoirStorage-SWSI
- HUC:13010002-OCT-DataComposite-SWSI

HUC 13010004 (Saguache) Surface Water Supply - OCT

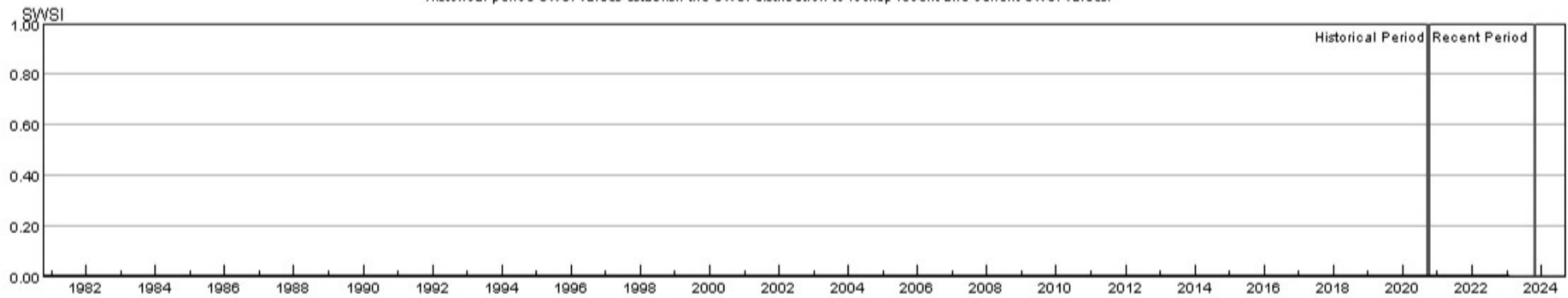
Monthly component volumes



■ HUC:13010004-OCT-DataComposite
■ HUC:13010004-OCT-PrevMoStreamflow
■ HUC:13010004-OCT-ForecastedRunoff
■ HUC:13010004-OCT-ReservoirStorage

HUC 13010004 (Saguache) SWSI Values - OCT

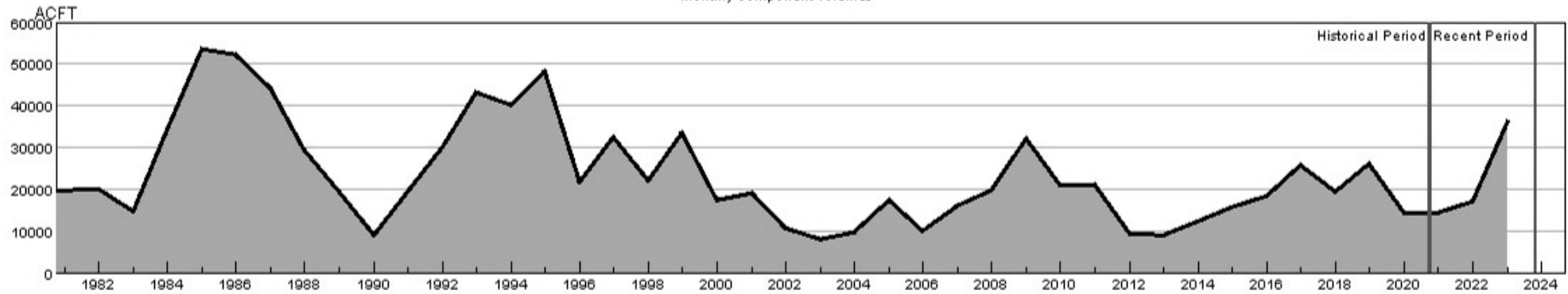
Historical period SWSI values establish the SWSI distribution to lookup recent and current SWSI values.



■ HUC:13010004-OCT-PrevMoStreamflow-SWSI
■ HUC:13010004-OCT-ForecastedRunoff-SWSI
■ HUC:13010004-OCT-ReservoirStorage-SWSI
■ HUC:13010004-OCT-DataComposite-SWSI

HUC 13010005 (Conejos) Surface Water Supply - OCT

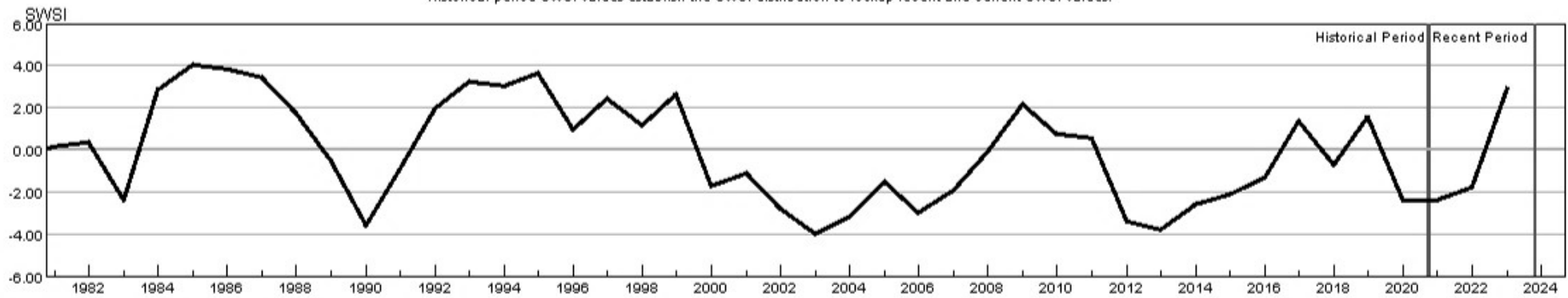
Monthly component volumes



- HUC:13010005-OCT-DataComposite
- HUC:13010005-OCT-PrevMoStreamflow
- HUC:13010005-OCT-ForecastedRunoff
- HUC:13010005-OCT-ReservoirStorage

HUC 13010005 (Conejos) SWSI Values - OCT

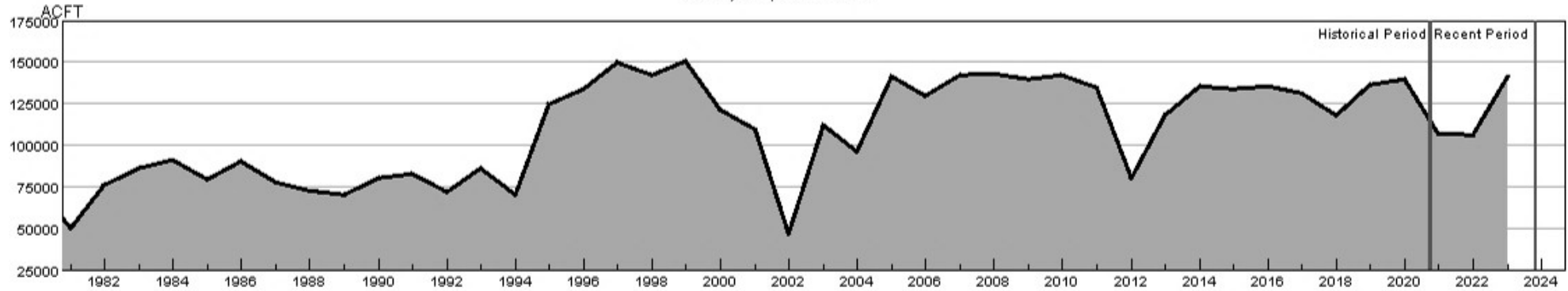
Historical period SWSI values establish the SWSI distribution to lookup recent and current SWSI values.



- HUC:13010005-OCT-PrevMoStreamflow-SWSI
- HUC:13010005-OCT-ForecastedRunoff-SWSI
- HUC:13010005-OCT-ReservoirStorage-SWSI
- HUC:13010005-OCT-DataComposite-SWSI

HUC 14010001 (Colorado Headwaters) Surface Water Supply - OCT

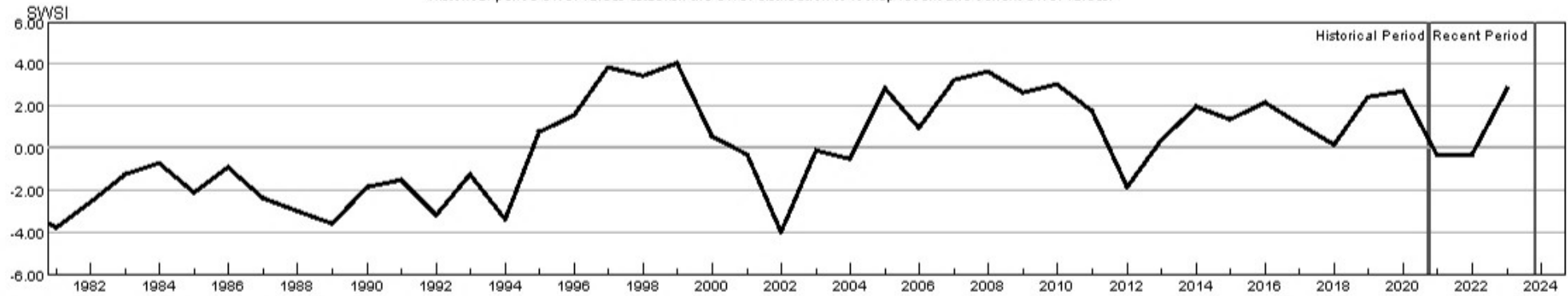
Monthly component volumes



HUC:14010001-OCT-DataComposite
 HUC:14010001-OCT-PrevMoStreamflow
 HUC:14010001-OCT-ForecastedRunoff
 HUC:14010001-OCT-ReservoirStorage

HUC 14010001 (Colorado Headwaters) SWSI Values - OCT

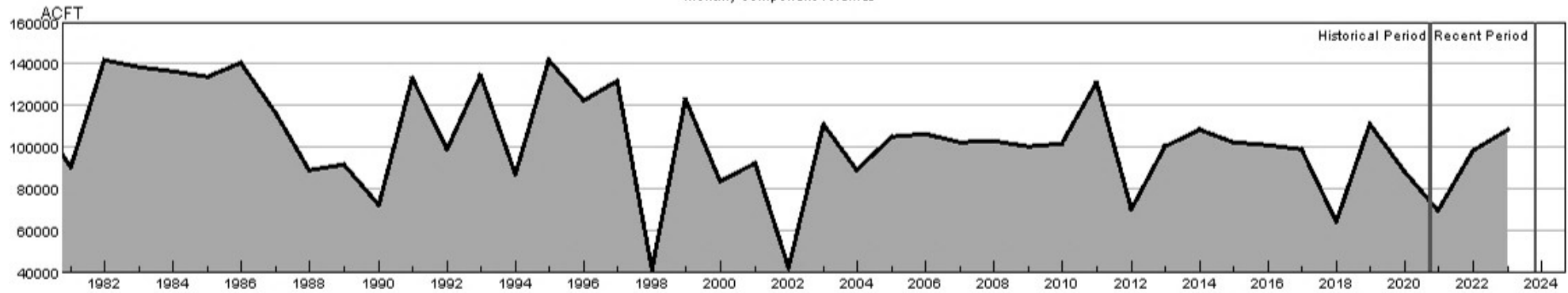
Historical period SWSI values establish the SWSI distribution to lookup recent and current SWSI values.



HUC:14010001-OCT-PrevMoStreamflow-SWSI
 HUC:14010001-OCT-ForecastedRunoff-SWSI
 HUC:14010001-OCT-ReservoirStorage-SWSI
 HUC:14010001-OCT-DataComposite-SWSI

HUC 14010002 (Blue) Surface Water Supply - OCT

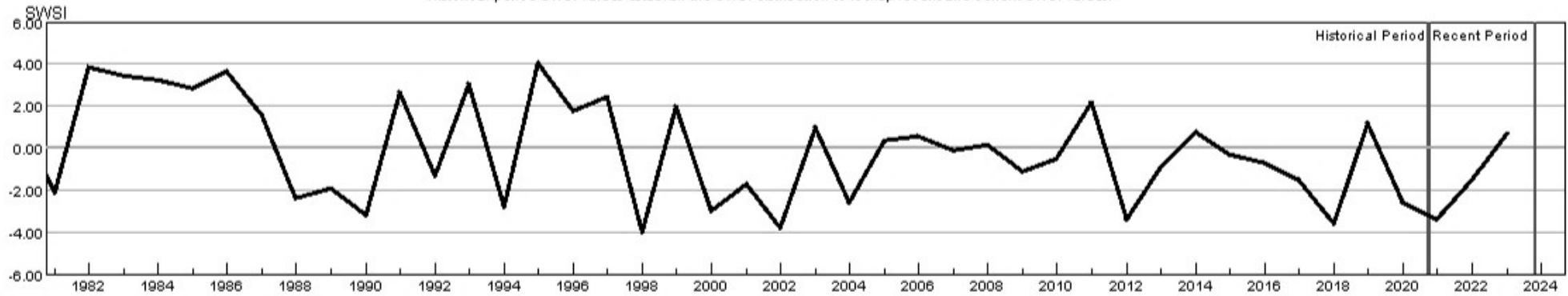
Monthly component volumes



HUC:14010002-OCT-DataComposite
 HUC:14010002-OCT-PrevMoStreamflow
 HUC:14010002-OCT-ForecastedRunoff
 HUC:14010002-OCT-ReservoirStorage

HUC 14010002 (Blue) SWSI Values - OCT

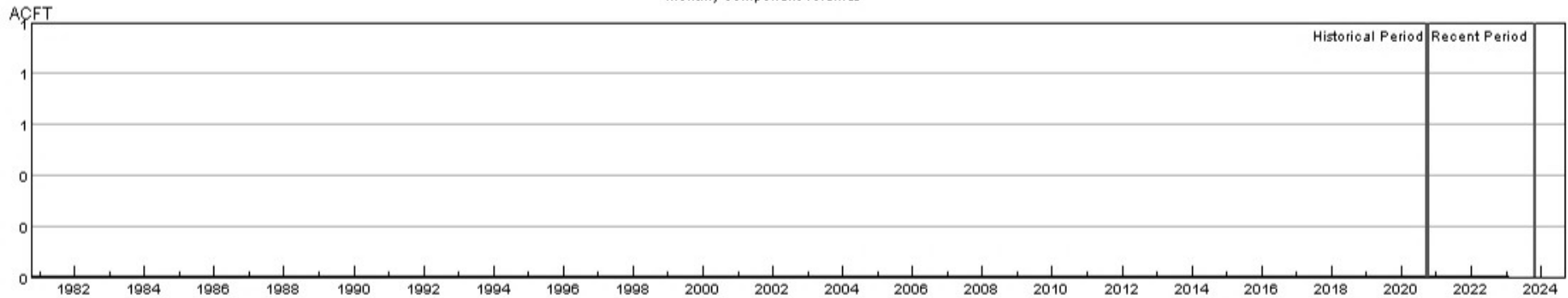
Historical period SWSI values establish the SWSI distribution to lookup recent and current SWSI values.



HUC:14010002-OCT-PrevMoStreamflow-SWSI
 HUC:14010002-OCT-ForecastedRunoff-SWSI
 HUC:14010002-OCT-ReservoirStorage-SWSI
 HUC:14010002-OCT-DataComposite-SWSI

HUC 14010003 (Eagle) Surface Water Supply - OCT

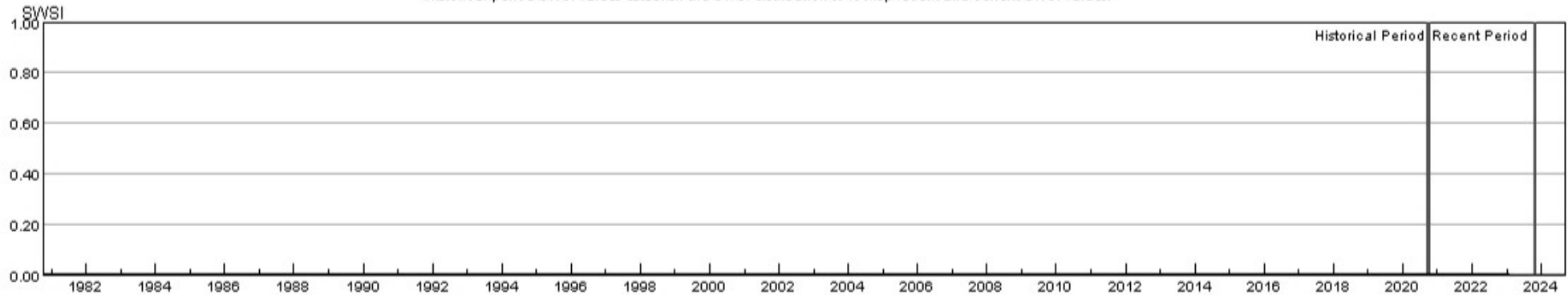
Monthly component volumes



HUC:14010003-OCT-DataComposite
HUC:14010003-OCT-PrevMoStreamflow
HUC:14010003-OCT-ForecastedRunoff
HUC:14010003-OCT-ReservoirStorage

HUC 14010003 (Eagle) SWSI Values - OCT

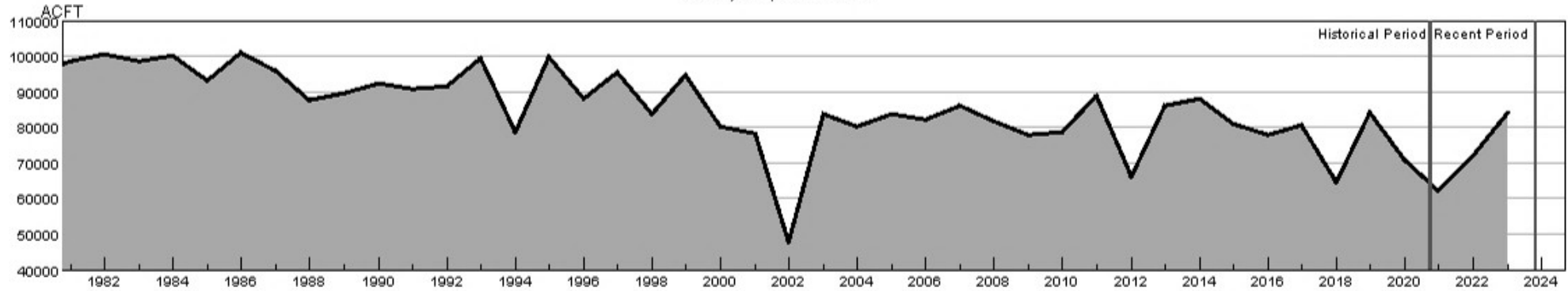
Historical period SWSI values establish the SWSI distribution to lookup recent and current SWSI values.



HUC:14010003-OCT-PrevMoStreamflow-SWSI
HUC:14010003-OCT-ForecastedRunoff-SWSI
HUC:14010003-OCT-ReservoirStorage-SWSI
HUC:14010003-OCT-DataComposite-SWSI

HUC 14010004 (Roaring Fork) Surface Water Supply - OCT

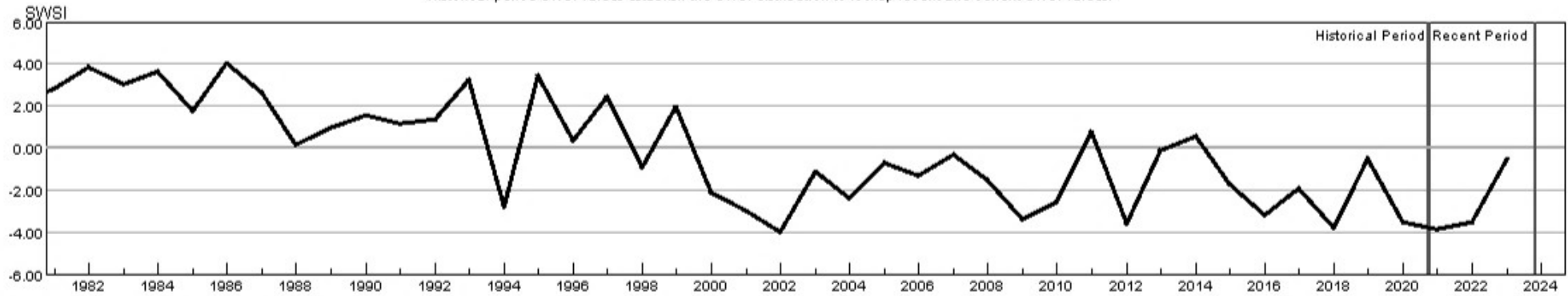
Monthly component volumes



- HUC:14010004-OCT-DataComposite
- HUC:14010004-OCT-PrevMoStreamflow
- HUC:14010004-OCT-ForecastedRunoff
- HUC:14010004-OCT-ReservoirStorage

HUC 14010004 (Roaring Fork) SWSI Values - OCT

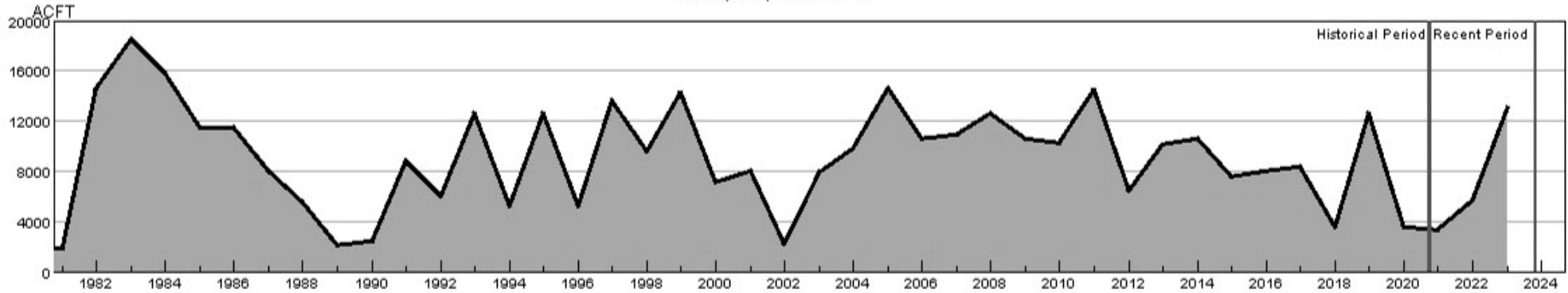
Historical period SWSI values establish the SWSI distribution to lookup recent and current SWSI values.



- HUC:14010004-OCT-PrevMoStreamflow-SWSI
- HUC:14010004-OCT-ForecastedRunoff-SWSI
- HUC:14010004-OCT-ReservoirStorage-SWSI
- HUC:14010004-OCT-DataComposite-SWSI

HUC 14010005 (Colorado Headwaters-Plateau) Surface Water Supply - OCT

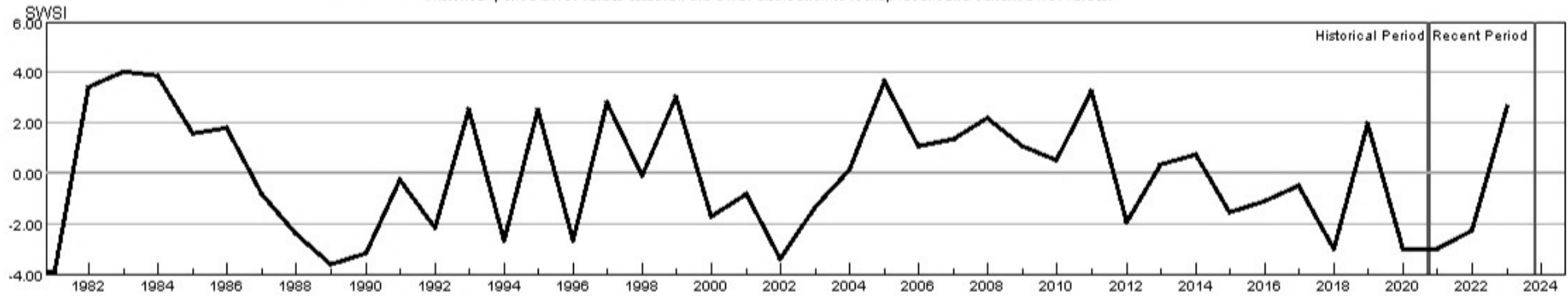
Monthly component volumes



- HUC:14010005-OCT-DataComposite
- HUC:14010005-OCT-PrevMoStreamflow
- HUC:14010005-OCT-ForecastedRunoff
- HUC:14010005-OCT-ReservoirStorage

HUC 14010005 (Colorado Headwaters-Plateau) SWSI Values - OCT

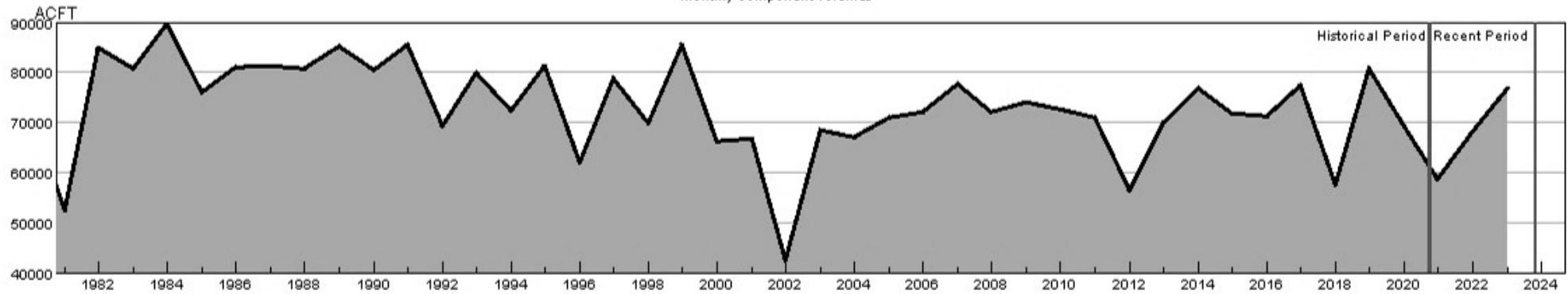
Historical period SWSI values establish the SWSI distribution to lookup recent and current SWSI values.



- HUC:14010005-OCT-PrevMoStreamflow-SWSI
- HUC:14010005-OCT-ForecastedRunoff-SWSI
- HUC:14010005-OCT-ReservoirStorage-SWSI
- HUC:14010005-OCT-DataComposite-SWSI

HUC 14020001 (East-Taylor) Surface Water Supply - OCT

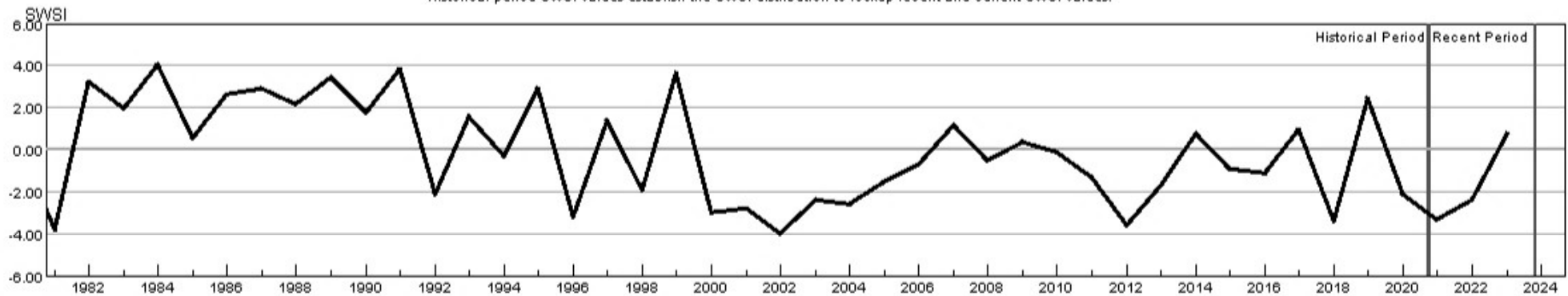
Monthly component volumes



HUC:14020001-OCT-DataComposite
 HUC:14020001-OCT-PrevMoStreamflow
 HUC:14020001-OCT-ForecastedRunoff
 HUC:14020001-OCT-ReservoirStorage

HUC 14020001 (East-Taylor) SWSI Values - OCT

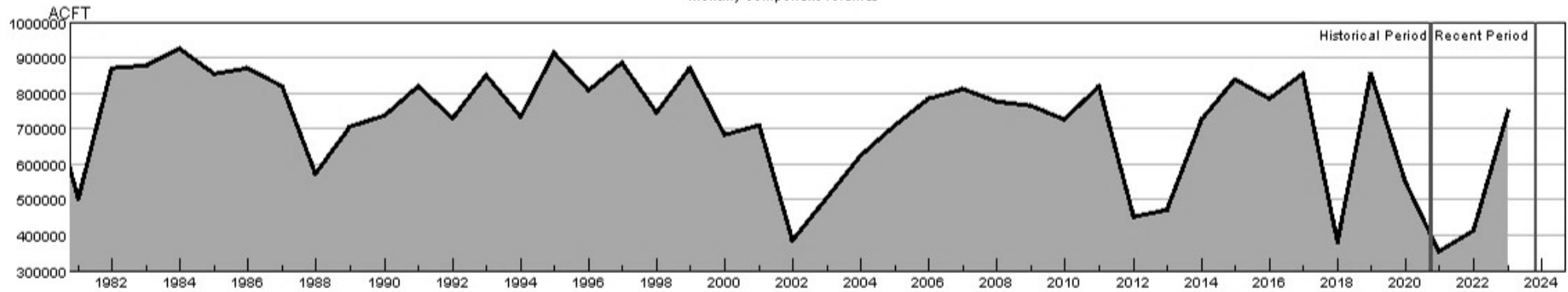
Historical period SWSI values establish the SWSI distribution to lookup recent and current SWSI values.



HUC:14020001-OCT-PrevMoStreamflow-SWSI
 HUC:14020001-OCT-ForecastedRunoff-SWSI
 HUC:14020001-OCT-ReservoirStorage-SWSI
 HUC:14020001-OCT-DataComposite-SWSI

HUC 14020002 (Upper Gunnison) Surface Water Supply - OCT

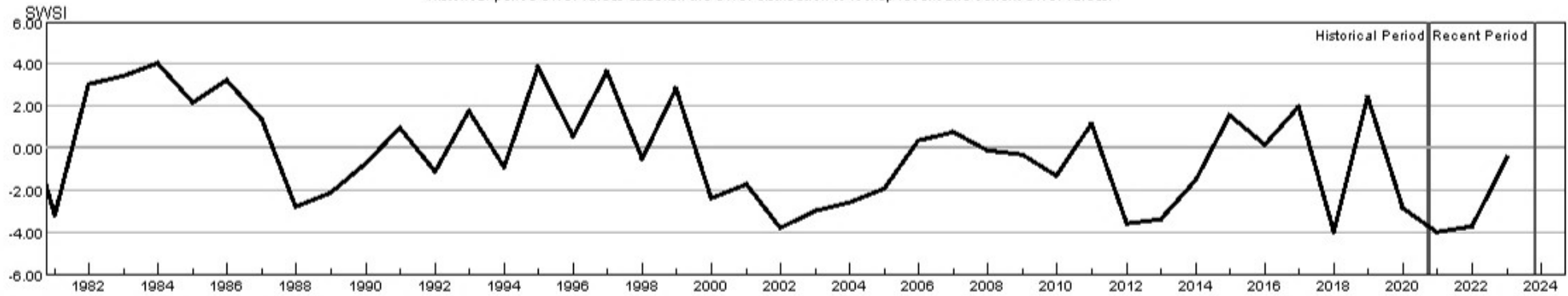
Monthly component volumes



- HUC:14020002-OCT-DataComposite
- HUC:14020002-OCT-PrevMoStreamflow
- HUC:14020002-OCT-ForecastedRunoff
- HUC:14020002-OCT-ReservoirStorage

HUC 14020002 (Upper Gunnison) SWSI Values - OCT

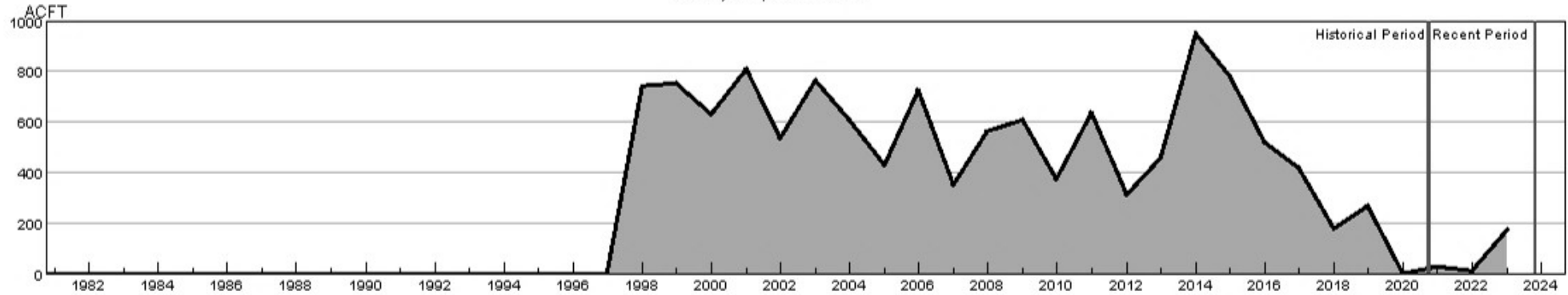
Historical period SWSI values establish the SWSI distribution to lookup recent and current SWSI values.



- HUC:14020002-OCT-PrevMoStreamflow-SWSI
- HUC:14020002-OCT-ForecastedRunoff-SWSI
- HUC:14020002-OCT-ReservoirStorage-SWSI
- HUC:14020002-OCT-DataComposite-SWSI

HUC 14020003 (Tomichi) Surface Water Supply - OCT

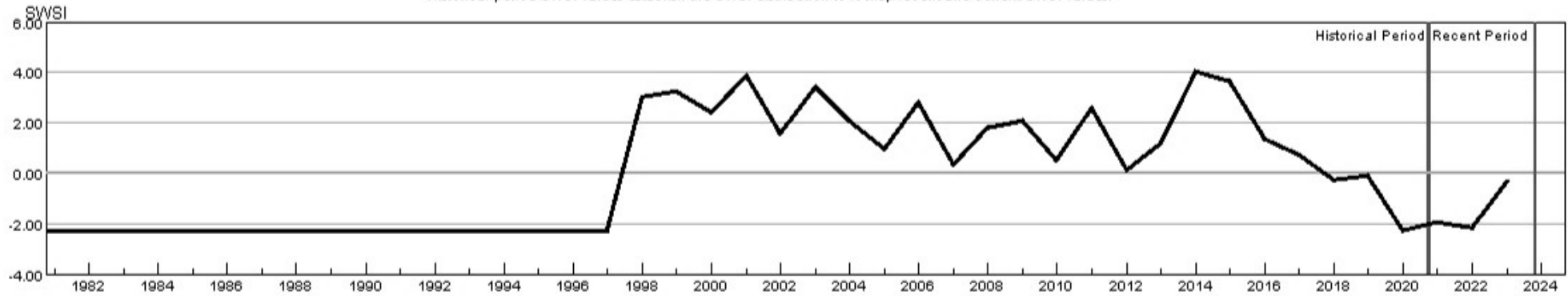
Monthly component volumes



HUC:14020003-OCT-DataComposite
 HUC:14020003-OCT-PrevMoStreamflow
 HUC:14020003-OCT-ForecastedRunoff
 HUC:14020003-OCT-ReservoirStorage

HUC 14020003 (Tomichi) SWSI Values - OCT

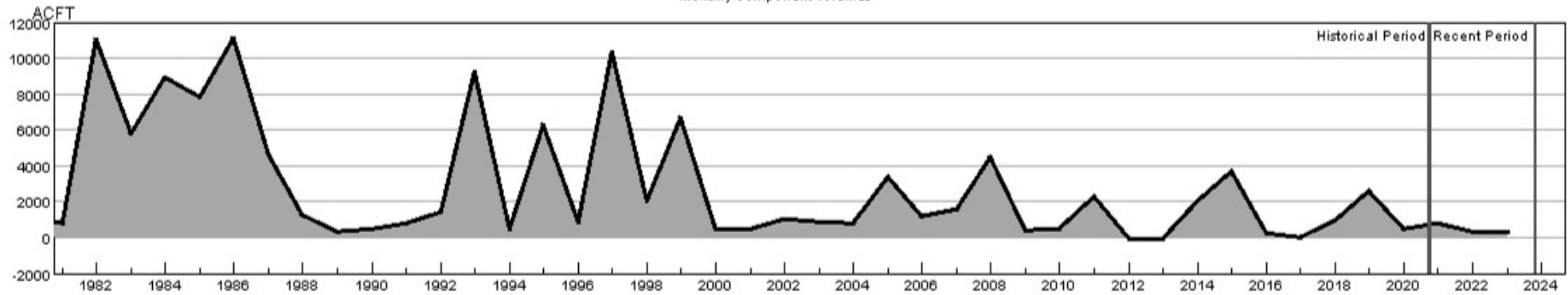
Historical period SWSI values establish the SWSI distribution to lookup recent and current SWSI values.



HUC:14020003-OCT-PrevMoStreamflow-SWSI
 HUC:14020003-OCT-ForecastedRunoff-SWSI
 HUC:14020003-OCT-ReservoirStorage-SWSI
 HUC:14020003-OCT-DataComposite-SWSI

HUC 14020004 (North Fork Gunnison) Surface Water Supply - OCT

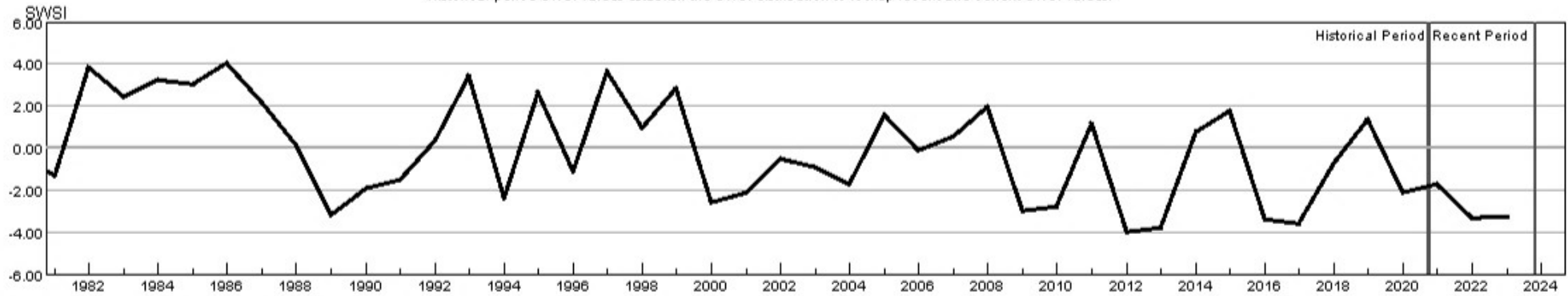
Monthly component volumes



HUC:14020004-OCT-DataComposite
 HUC:14020004-OCT-PrevMoStreamflow
 HUC:14020004-OCT-ForecastedRunoff
 HUC:14020004-OCT-ReservoirStorage

HUC 14020004 (North Fork Gunnison) SWSI Values - OCT

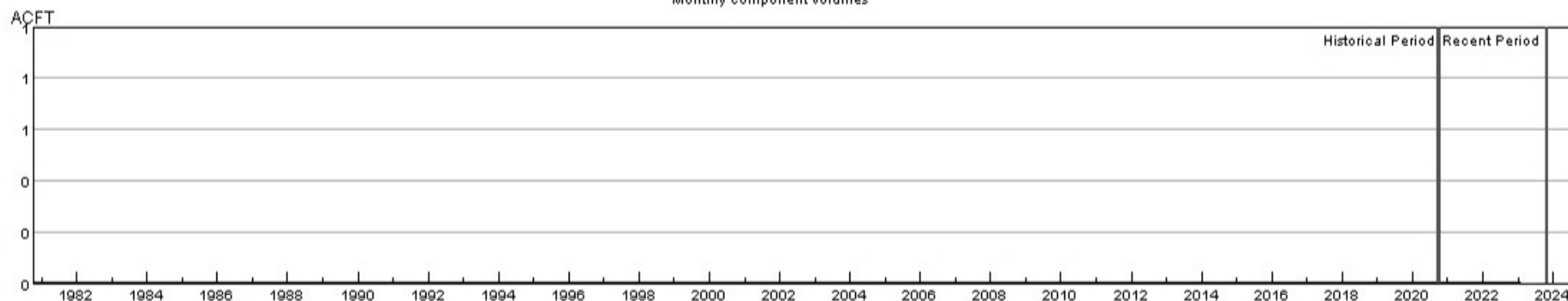
Historical period SWSI values establish the SWSI distribution to lookup recent and current SWSI values.



HUC:14020004-OCT-PrevMoStreamflow-SWSI
 HUC:14020004-OCT-ForecastedRunoff-SWSI
 HUC:14020004-OCT-ReservoirStorage-SWSI
 HUC:14020004-OCT-DataComposite-SWSI

HUC 14020005 (Lower Gunnison) Surface Water Supply - OCT

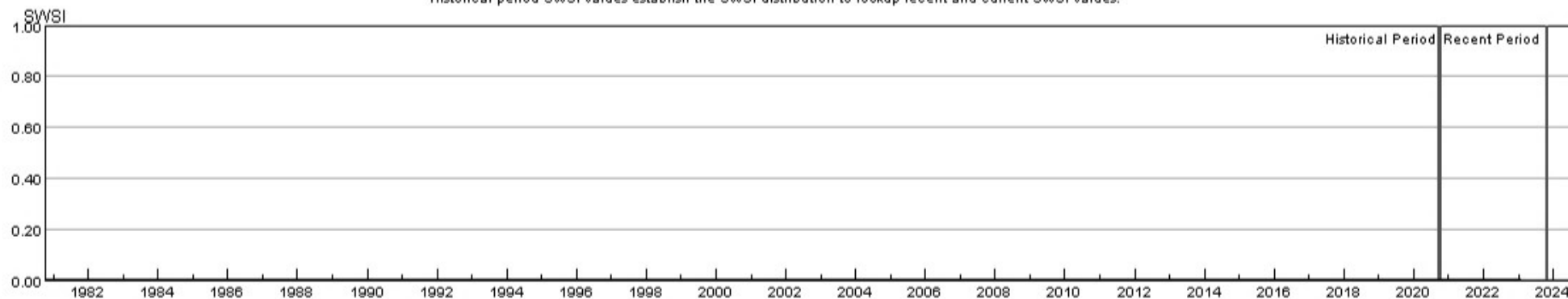
Monthly component volumes



HUC:14020005-OCT-DataComposite
 HUC:14020005-OCT-PrevMoStreamflow
 HUC:14020005-OCT-ForecastedRunoff
 HUC:14020005-OCT-ReservoirStorage

HUC 14020005 (Lower Gunnison) SWSI Values - OCT

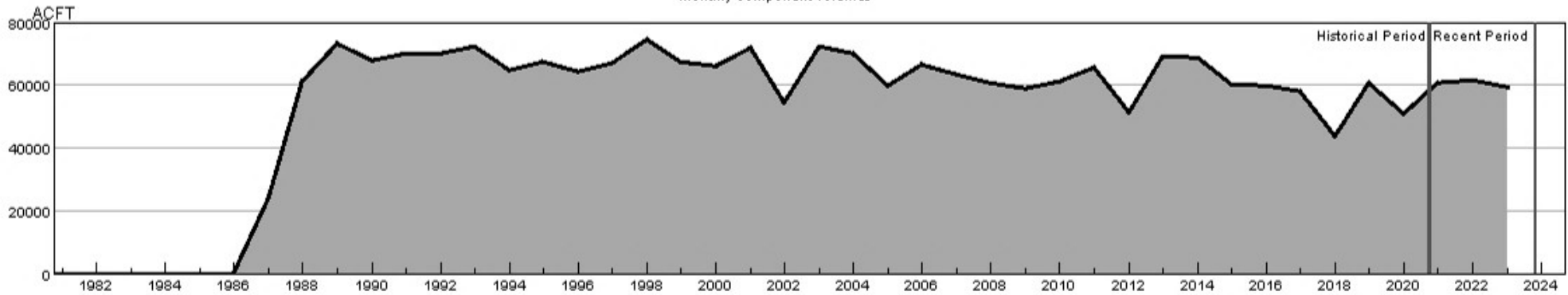
Historical period SWSI values establish the SWSI distribution to lookup recent and current SWSI values.



HUC:14020005-OCT-PrevMoStreamflow-SWSI
 HUC:14020005-OCT-ForecastedRunoff-SWSI
 HUC:14020005-OCT-ReservoirStorage-SWSI
 HUC:14020005-OCT-DataComposite-SWSI

HUC 14020006 (Uncompahgre) Surface Water Supply - OCT

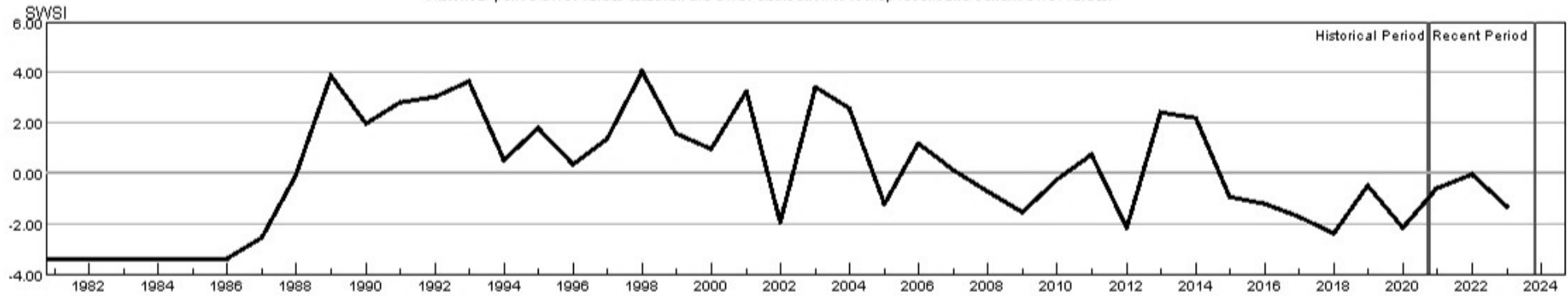
Monthly component volumes



HUC:14020006-OCT-DataComposite
 HUC:14020006-OCT-PrevMoStreamflow
 HUC:14020006-OCT-ForecastedRunoff
 HUC:14020006-OCT-ReservoirStorage

HUC 14020006 (Uncompahgre) SWSI Values - OCT

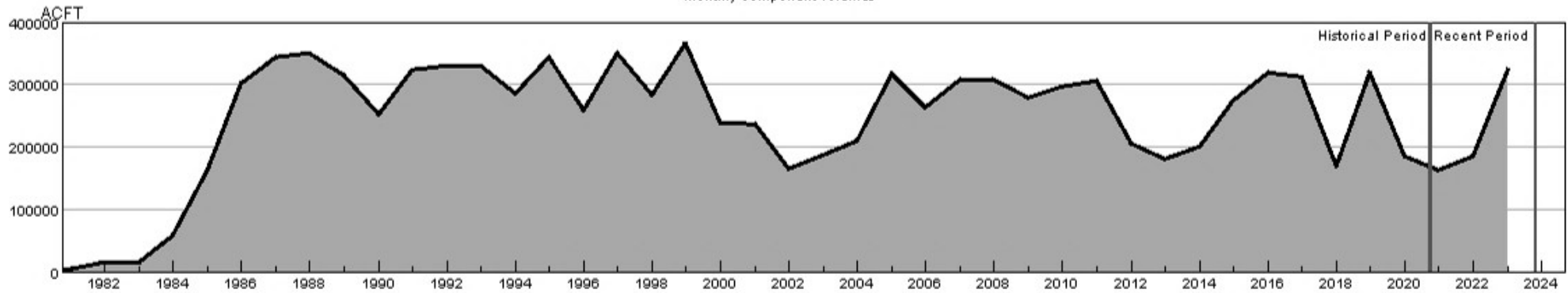
Historical period SWSI values establish the SWSI distribution to lookup recent and current SWSI values.



HUC:14020006-OCT-PrevMoStreamflow-SWSI
 HUC:14020006-OCT-ForecastedRunoff-SWSI
 HUC:14020006-OCT-ReservoirStorage-SWSI
 HUC:14020006-OCT-DataComposite-SWSI

HUC 14030002 (Upper Dolores) Surface Water Supply - OCT

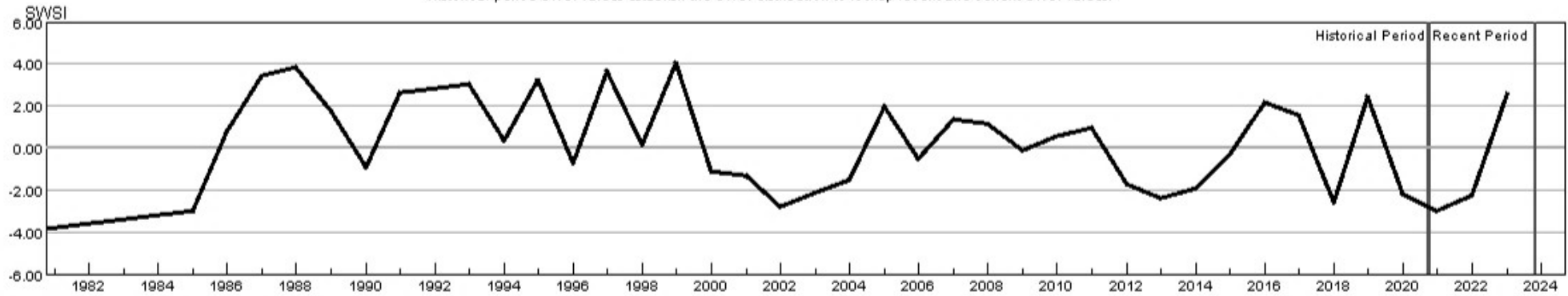
Monthly component volumes



HUC:14030002-OCT-DataComposite
 HUC:14030002-OCT-PrevMoStreamflow
 HUC:14030002-OCT-ForecastedRunoff
 HUC:14030002-OCT-ReservoirStorage

HUC 14030002 (Upper Dolores) SWSI Values - OCT

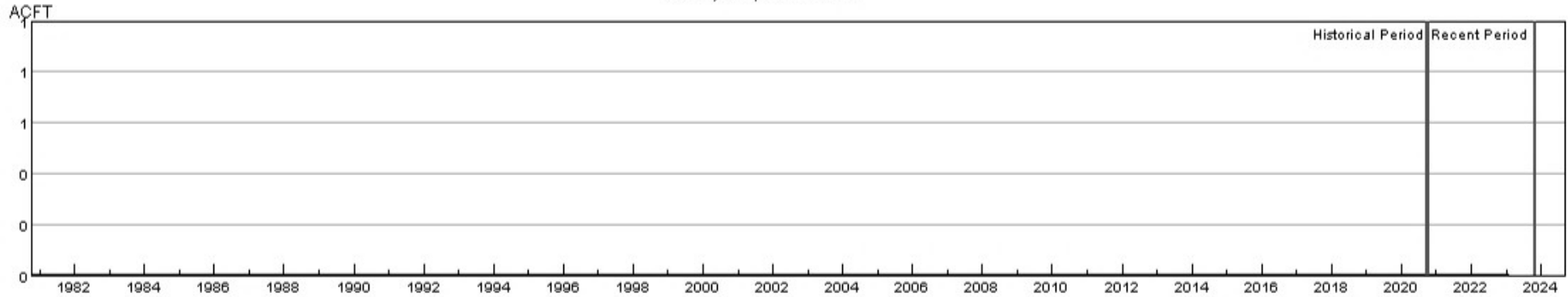
Historical period SWSI values establish the SWSI distribution to lookup recent and current SWSI values.



HUC:14030002-OCT-PrevMoStreamflow-SWSI
 HUC:14030002-OCT-ForecastedRunoff-SWSI
 HUC:14030002-OCT-ReservoirStorage-SWSI
 HUC:14030002-OCT-DataComposite-SWSI

HUC 14030003 (San Miguel) Surface Water Supply - OCT

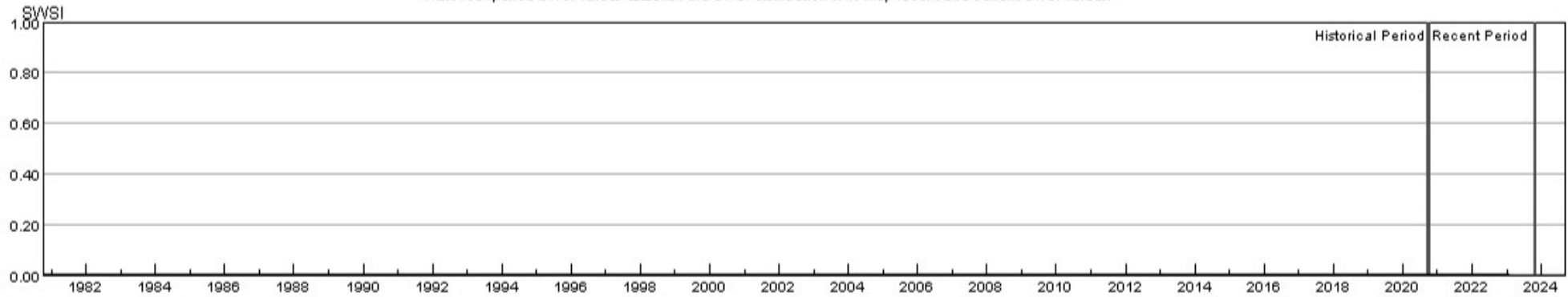
Monthly component volumes



■ HUC:14030003-OCT-DataComposite
■ HUC:14030003-OCT-PrevMoStreamflow
■ HUC:14030003-OCT-ForecastedRunoff
■ HUC:14030003-OCT-ReservoirStorage

HUC 14030003 (San Miguel) SWSI Values - OCT

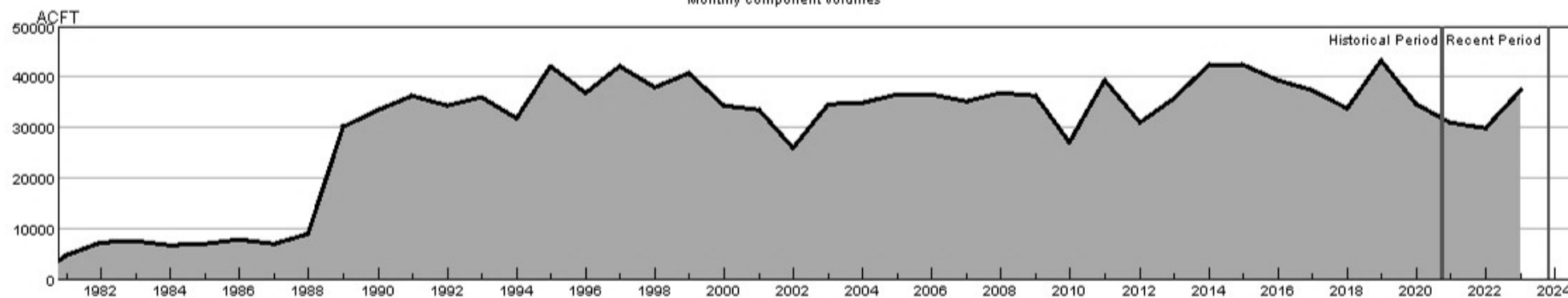
Historical period SWSI values establish the SWSI distribution to lookup recent and current SWSI values.



■ HUC:14030003-OCT-PrevMoStreamflow-SWSI
■ HUC:14030003-OCT-ForecastedRunoff-SWSI
■ HUC:14030003-OCT-ReservoirStorage-SWSI
■ HUC:14030003-OCT-DataComposite-SWSI

HUC 14050001 (Upper Yampa) Surface Water Supply - OCT

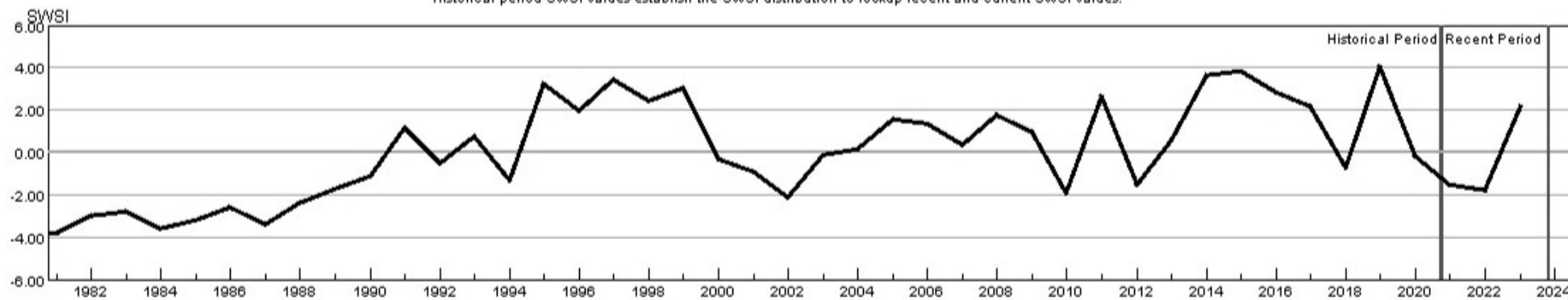
Monthly component volumes



HUC:14050001-OCT-DataComposite
 HUC:14050001-OCT-PrevMoStreamflow
 HUC:14050001-OCT-ForecastedRunoff
 HUC:14050001-OCT-ReservoirStorage

HUC 14050001 (Upper Yampa) SWSI Values - OCT

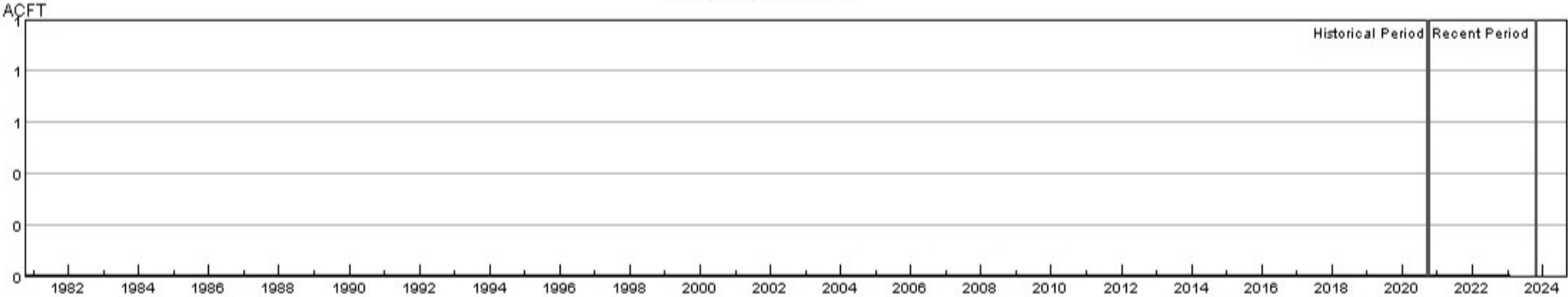
Historical period SWSI values establish the SWSI distribution to lookup recent and current SWSI values.



HUC:14050001-OCT-PrevMoStreamflow-SWSI
 HUC:14050001-OCT-ForecastedRunoff-SWSI
 HUC:14050001-OCT-ReservoirStorage-SWSI
 HUC:14050001-OCT-DataComposite-SWSI

HUC 14050002 (Lower Yampa) Surface Water Supply - OCT

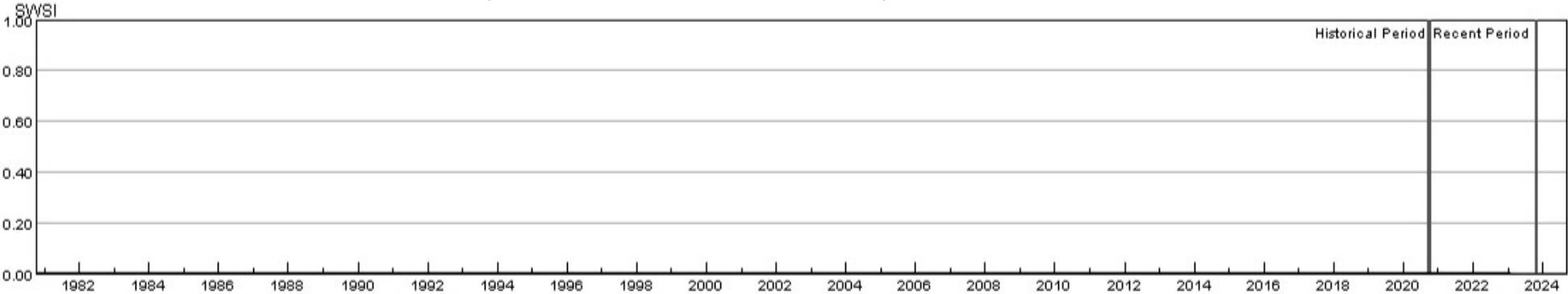
Monthly component volumes



- HUC:14050002-OCT-DataComposite
- HUC:14050002-OCT-PrevMoStreamflow
- HUC:14050002-OCT-ForecastedRunoff
- HUC:14050002-OCT-ReservoirStorage

HUC 14050002 (Lower Yampa) SWSI Values - OCT

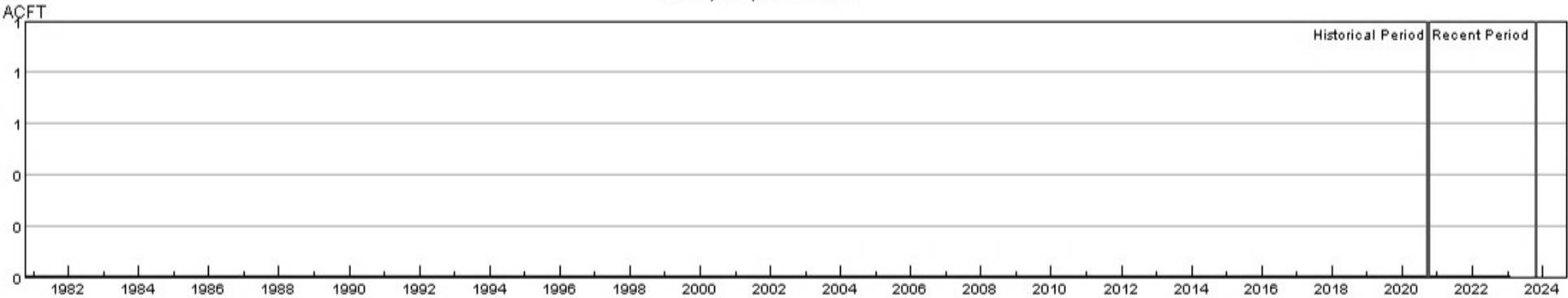
Historical period SWSI values establish the SWSI distribution to lookup recent and current SWSI values.



- HUC:14050002-OCT-PrevMoStreamflow-SWSI
- HUC:14050002-OCT-ForecastedRunoff-SWSI
- HUC:14050002-OCT-ReservoirStorage-SWSI
- HUC:14050002-OCT-DataComposite-SWSI

HUC 14050003 (Little Snake) Surface Water Supply - OCT

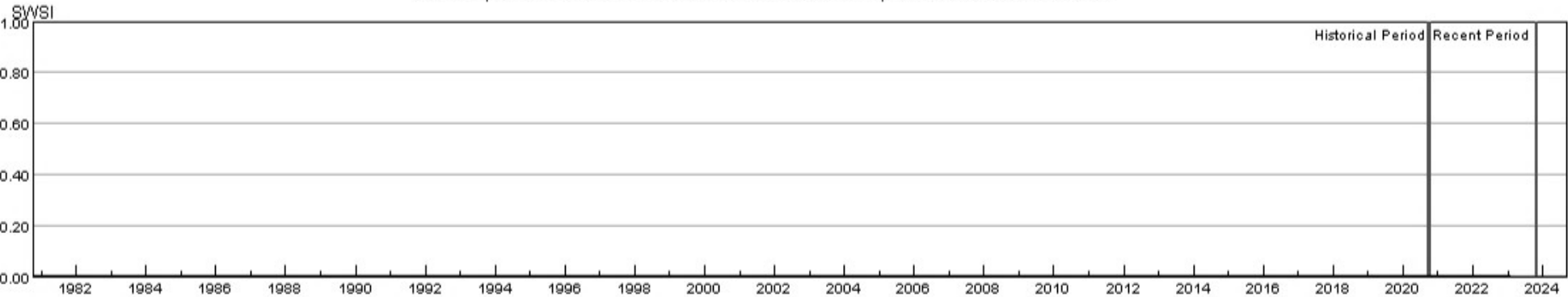
Monthly component volumes



- HUC:14050003-OCT-DataComposite
- HUC:14050003-OCT-PrevMoStreamflow
- HUC:14050003-OCT-ForecastedRunoff
- HUC:14050003-OCT-ReservoirStorage

HUC 14050003 (Little Snake) SWSI Values - OCT

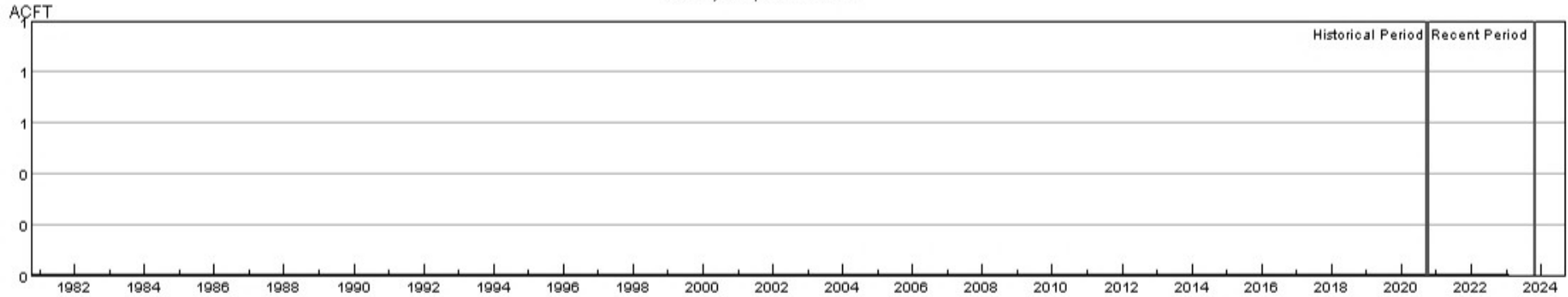
Historical period SWSI values establish the SWSI distribution to lookup recent and current SWSI values.



- HUC:14050003-OCT-PrevMoStreamflow-SWSI
- HUC:14050003-OCT-ForecastedRunoff-SWSI
- HUC:14050003-OCT-ReservoirStorage-SWSI
- HUC:14050003-OCT-DataComposite-SWSI

HUC 14050005 (Upper White) Surface Water Supply - OCT

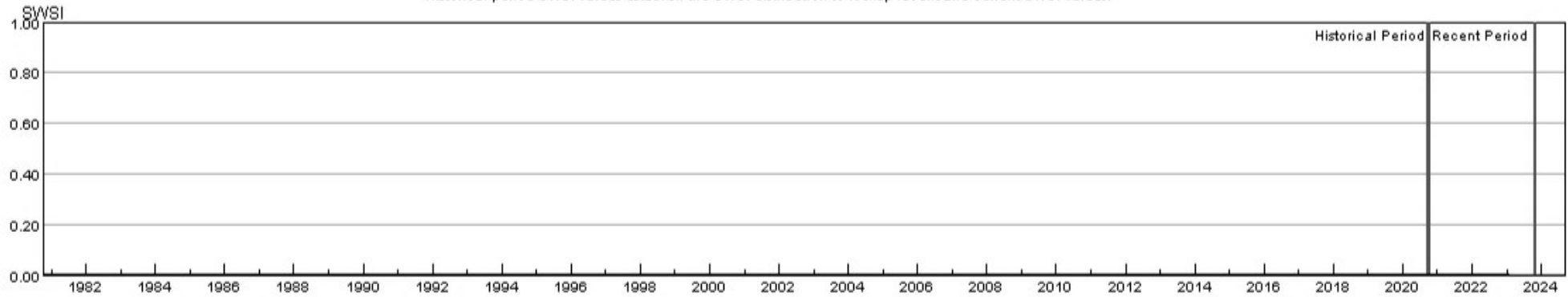
Monthly component volumes



HUC:14050005-OCT-DataComposite
HUC:14050005-OCT-PrevMoStreamflow
HUC:14050005-OCT-ForecastedRunoff
HUC:14050005-OCT-ReservoirStorage

HUC 14050005 (Upper White) SWSI Values - OCT

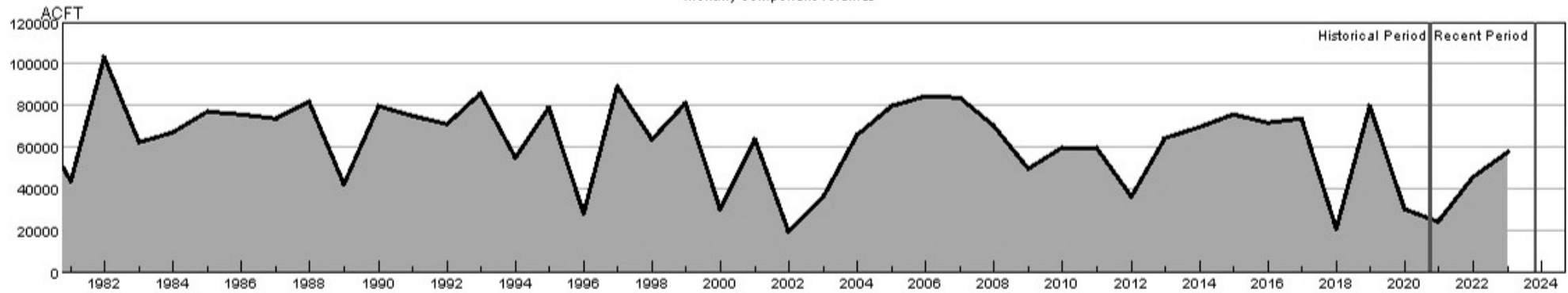
Historical period SWSI values establish the SWSI distribution to lookup recent and current SWSI values.



HUC:14050005-OCT-PrevMoStreamflow-SWSI
HUC:14050005-OCT-ForecastedRunoff-SWSI
HUC:14050005-OCT-ReservoirStorage-SWSI
HUC:14050005-OCT-DataComposite-SWSI

HUC 14080101 (Upper San Juan) Surface Water Supply - OCT

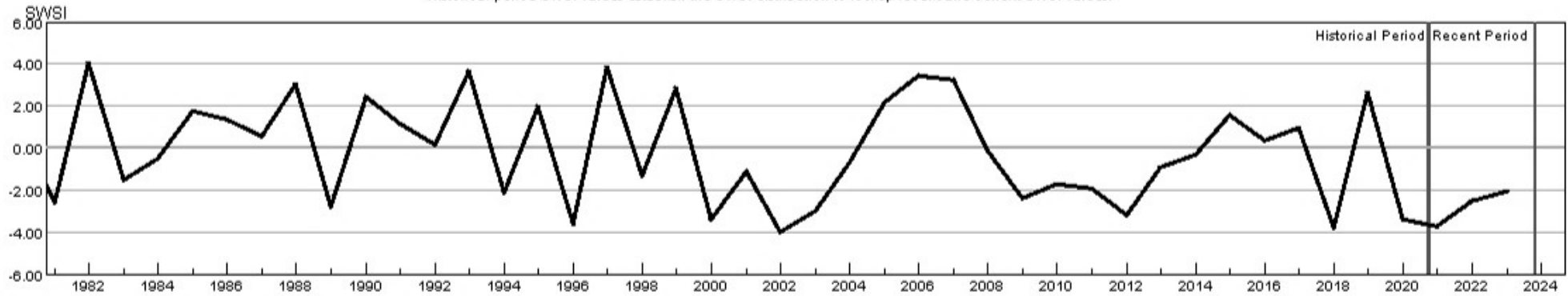
Monthly component volumes



- HUC:14080101-OCT-DataComposite
- HUC:14080101-OCT-PrevMoStreamflow
- HUC:14080101-OCT-ForecastedRunoff
- HUC:14080101-OCT-ReservoirStorage

HUC 14080101 (Upper San Juan) SWSI Values - OCT

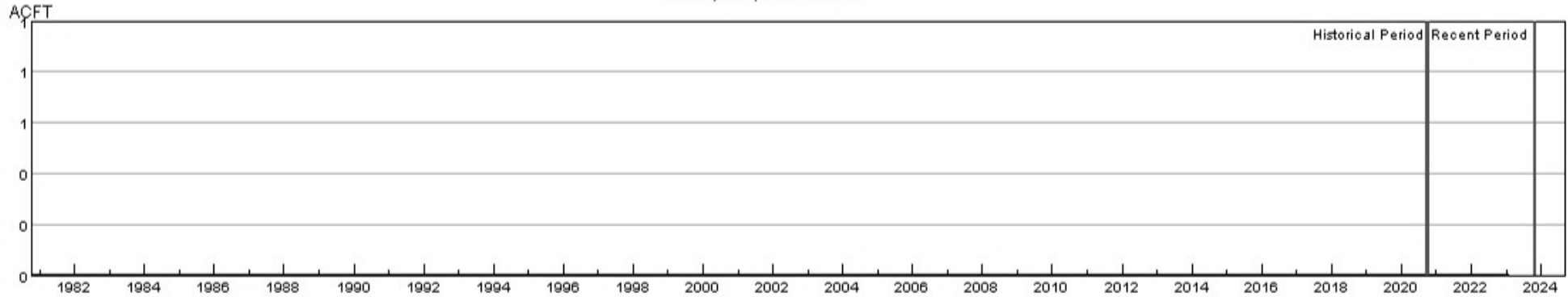
Historical period SWSI values establish the SWSI distribution to lookup recent and current SWSI values.



- HUC:14080101-OCT-PrevMoStreamflow-SWSI
- HUC:14080101-OCT-ForecastedRunoff-SWSI
- HUC:14080101-OCT-ReservoirStorage-SWSI
- HUC:14080101-OCT-DataComposite-SWSI

HUC 14080102 (Piedra) Surface Water Supply - OCT

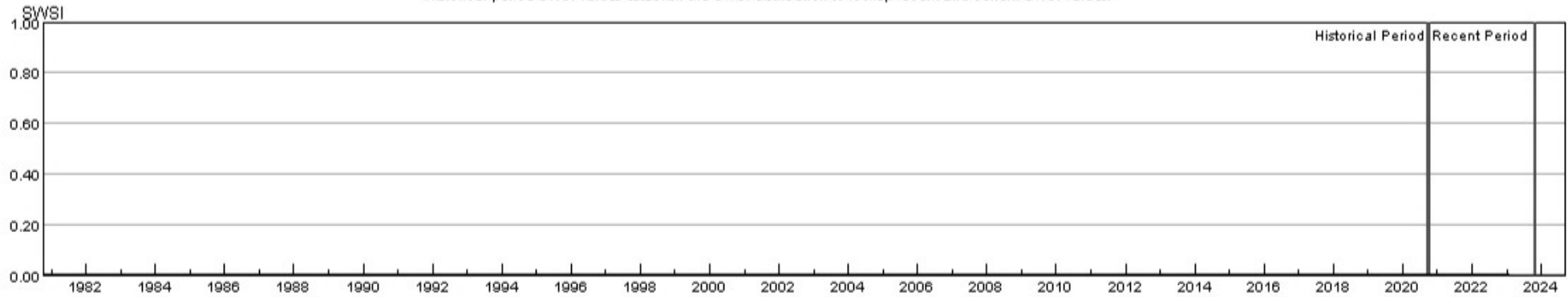
Monthly component volumes



— HUC:14080102-OCT-DataComposite
— HUC:14080102-OCT-PrevMoStreamflow
— HUC:14080102-OCT-ForecastedRunoff
— HUC:14080102-OCT-ReservoirStorage

HUC 14080102 (Piedra) SWSI Values - OCT

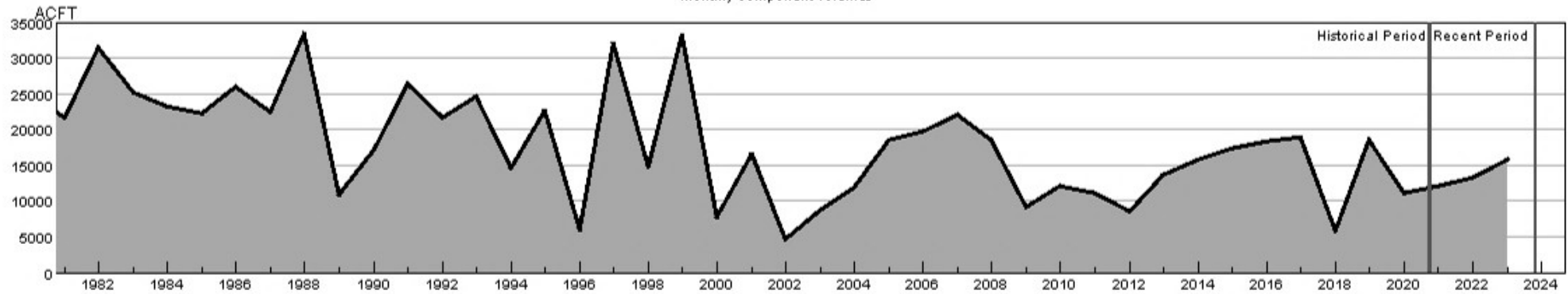
Historical period SWSI values establish the SWSI distribution to lookup recent and current SWSI values.



— HUC:14080102-OCT-PrevMoStreamflow-SWSI
— HUC:14080102-OCT-ForecastedRunoff-SWSI
— HUC:14080102-OCT-ReservoirStorage-SWSI
— HUC:14080102-OCT-DataComposite-SWSI

HUC 14080104 (Animas) Surface Water Supply - OCT

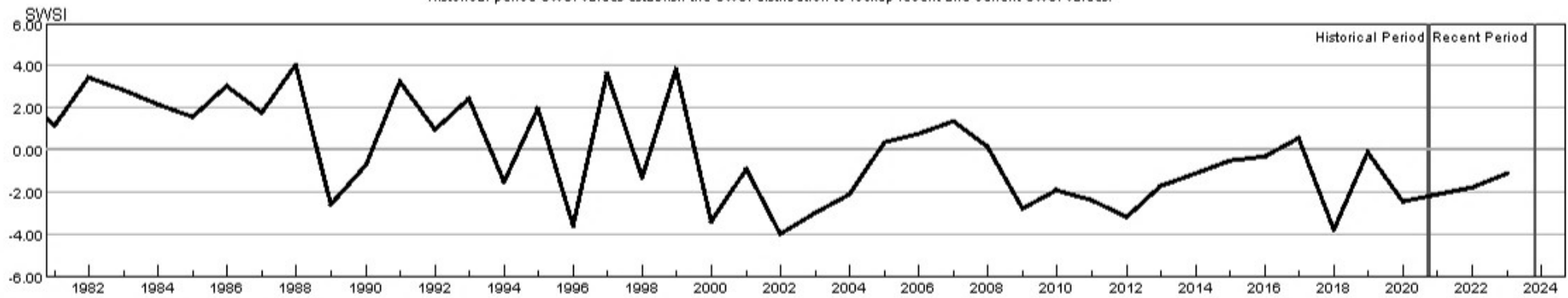
Monthly component volumes



HUC:14080104-OCT-DataComposite
 HUC:14080104-OCT-PrevMoStreamflow
 HUC:14080104-OCT-ForecastedRunoff
 HUC:14080104-OCT-ReservoirStorage

HUC 14080104 (Animas) SWSI Values - OCT

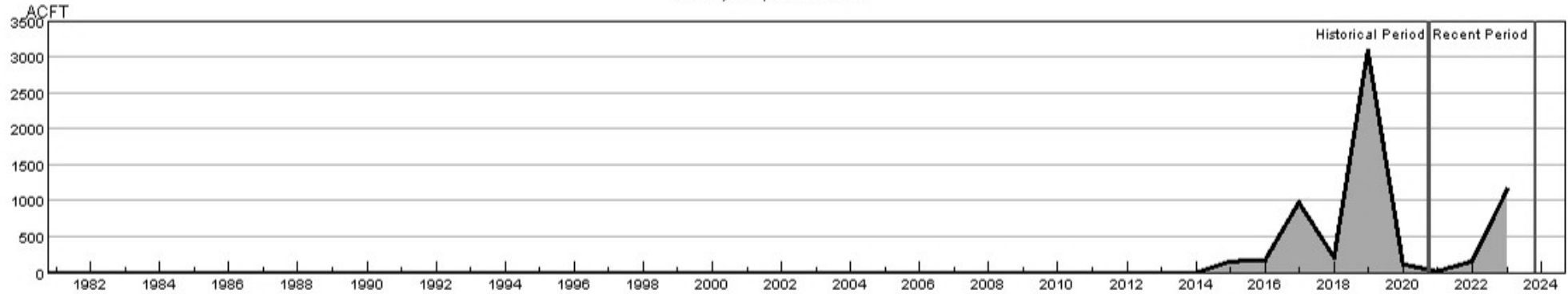
Historical period SWSI values establish the SWSI distribution to lookup recent and current SWSI values.



HUC:14080104-OCT-PrevMoStreamflow-SWSI
 HUC:14080104-OCT-ForecastedRunoff-SWSI
 HUC:14080104-OCT-ReservoirStorage-SWSI
 HUC:14080104-OCT-DataComposite-SWSI

HUC 14080105 (Middle San Juan) Surface Water Supply - OCT

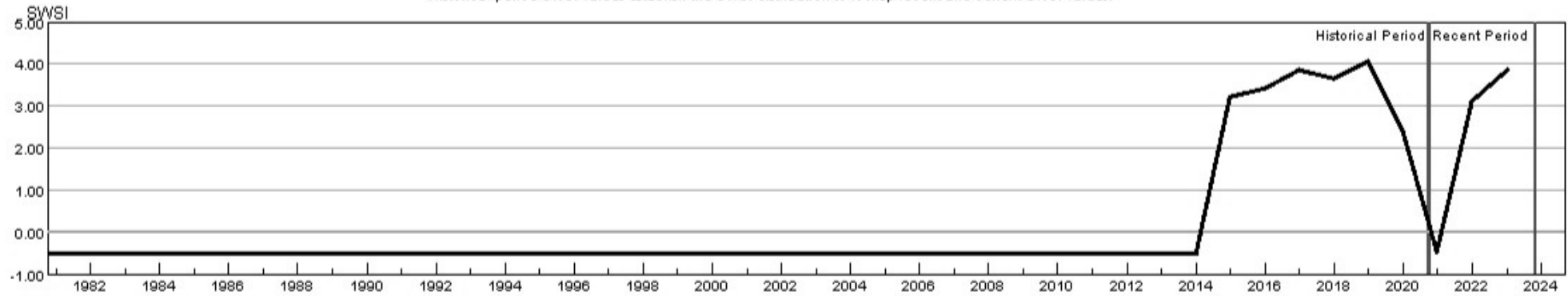
Monthly component volumes



- HUC:14080105-OCT-DataComposite
- HUC:14080105-OCT-PrevMoStreamflow
- HUC:14080105-OCT-ForecastedRunoff
- HUC:14080105-OCT-ReservoirStorage

HUC 14080105 (Middle San Juan) SWSI Values - OCT

Historical period SWSI values establish the SWSI distribution to lookup recent and current SWSI values.



- HUC:14080105-OCT-PrevMoStreamflow-SWSI
- HUC:14080105-OCT-ForecastedRunoff-SWSI
- HUC:14080105-OCT-ReservoirStorage-SWSI
- HUC:14080105-OCT-DataComposite-SWSI