

COLORADO

WATER SUPPLY CONDITIONS UPDATE

FROM THE OFFICE OF THE STATE ENGINEER: COLORADO DIVISION OF WATER RESOURCES
ROOM 818, 1313 SHERMAN ST., DENVER, CO 80203
303-866-3581; www.water.state.co.us

September 1, 2023

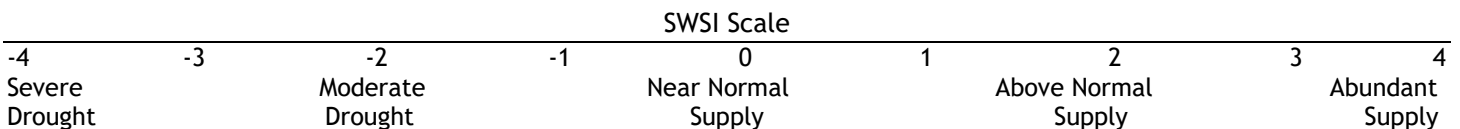
The Surface Water Supply Index (SWSI) is used as an indicator of water supply conditions in the seven major river basins of the state and in each of the 41 smaller watersheds, or HUCs. The Colorado Water Conservation Board (CWCB) completed a major revision to the Colorado Drought Plan in 2010. At that time, Colorado adopted a revised SWSI analysis based on the components shown below, which vary depending on the time of year. The revised SWSI is based on a ranking of total volume in a HUC or major river basin ranked against similar volumes in historical years. For instance, in January, the total volume in a HUC is based on the forecasted runoff at specific locations plus the volume in storage in specific reservoirs, all within the HUC. That total volume is ranked against similar total volumes that occurred each January between 1980 and 2020.

Time Period	SWSI Components
January 1 - June 1	Forecasted Runoff + Reservoir Storage
July 1 - September 1	Previous Month's Streamflow + Reservoir Storage
October 1 - December 1	Reservoir Storage

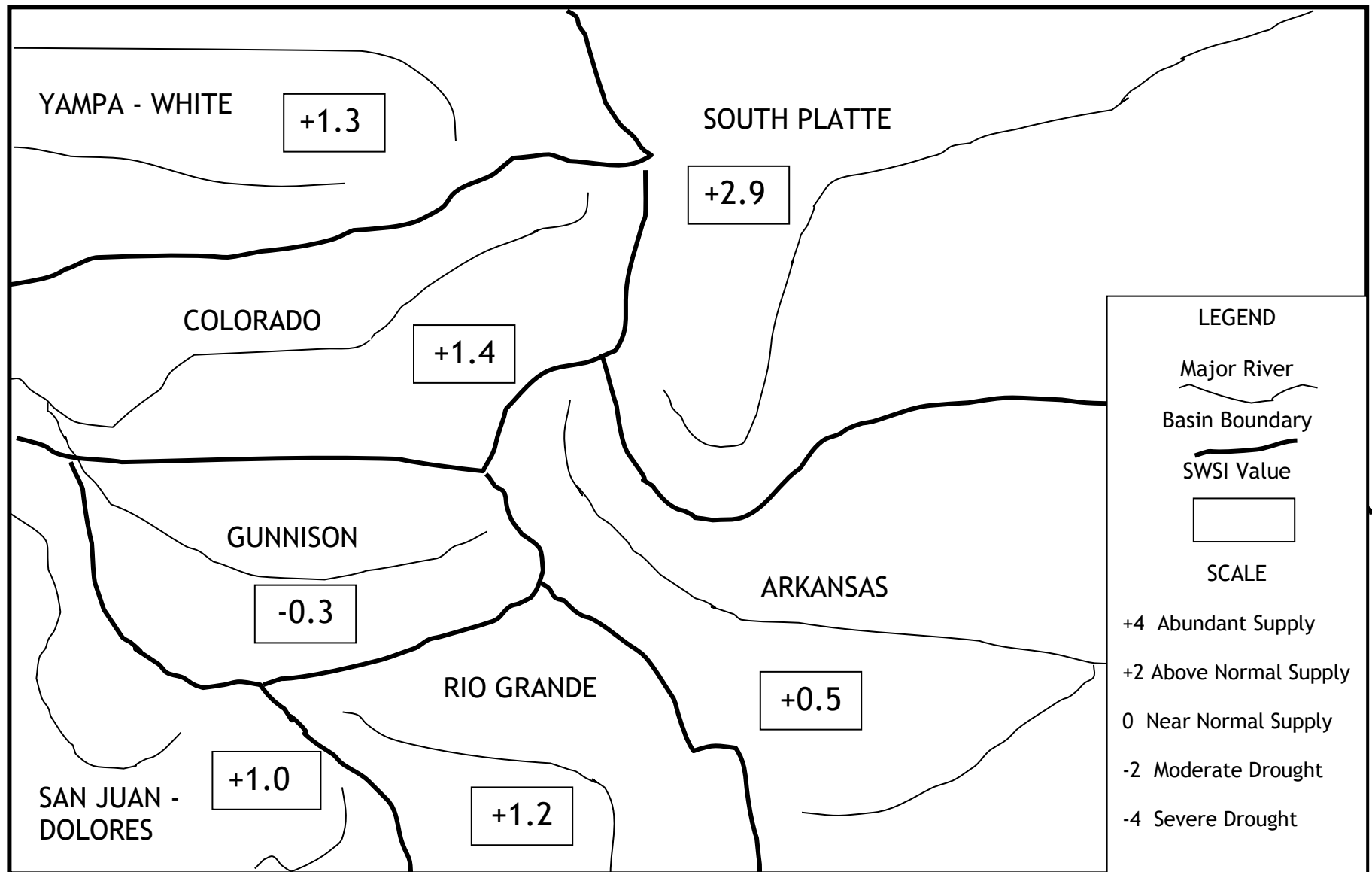
The results of each month's analysis are summarized within this report and additional information, maps & data are available at: <https://dwr.colorado.gov/services/water-administration/drought-and-swsi>. Beginning March 1, 2022, this report no longer contains text updates about current regional conditions and water matters prepared by each DWR Division Office.

The SWSI calculation for the winter/spring season (January 1 to June 1) is based on reservoir storage at the end of last month, in this case August 31, plus the previous month's streamflow. The following SWSI values were computed for each of the seven major basins for September 1, 2023. Water supply conditions as represented by water in storage and forecasted streamflow runoff, range from above normal in the South Platte River Basin to below normal in the Gunnison River Basin.

Basin	September 1 SWSI	Change from Previous Month	Change from Previous Year
Arkansas	0.5	-0.4	1.8
Colorado	1.4	0.1	2.7
Gunnison	-0.3	-1.6	3.1
Rio Grande	1.2	-0.3	-0.9
San Juan-Dolores	1.0	-1.0	2.4
South Platte	2.9	0.1	2.4
Yampa-White	1.3	0.5	3.6



SURFACE WATER SUPPLY INDEX FOR COLORADO BY MAJOR RIVER BASIN



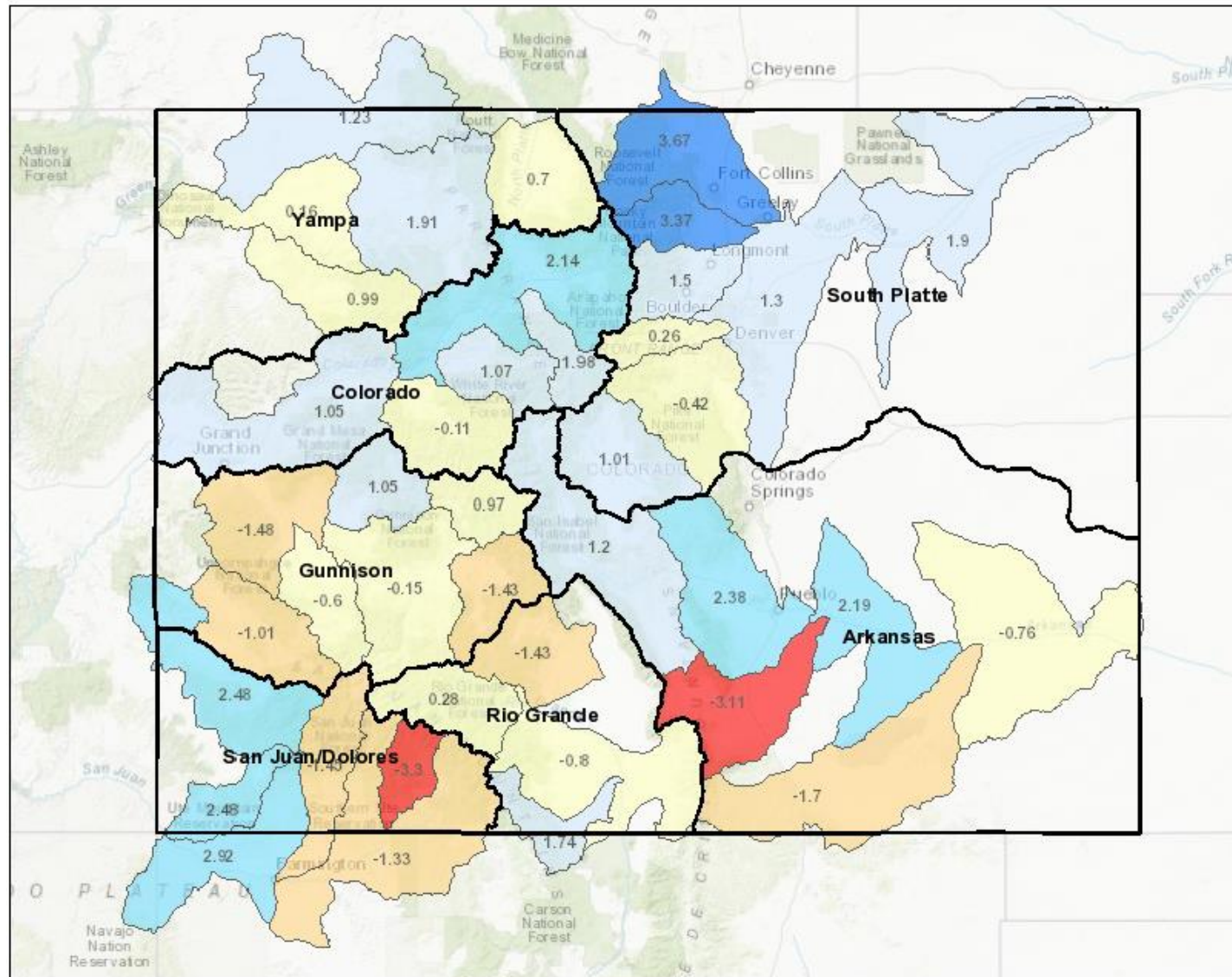
September 1, 2023

SURFACE WATER SUPPLY INDEX FOR COLORADO BY HUC



COLORADO
Division of Water Resources
Department of Natural Resources

SWSI September 1, 2023



Legend

SWSI - Current Report

- SWSI Not Applicable (-99.99)
- Extremely Dry (-3.0 to -4.2)
- Moderately Dry (-2.0 to -2.9)
- Slightly Dry (-1.0 to -1.9)
- Near Average (-0.9 to 0.9)
- Slightly Wet (1.0 to 1.9)
- Moderately Wet (2.0 to 2.9)
- Extremely Wet (3.0 to 4.2)

Water Division

Location



Notes

113.64 0 56.82 113.64 Miles

1: 3,600,000



This product is for informational purposes and may not have been prepared for, or be suitable for legal, engineering, or surveying purposes. Users of this information should review or consult the primary data and information sources to ascertain the usability of the information.

Date Prepared: 12/22/2023 9:06:17 AM

September 1, 2023 SWSI Values by HUC and Non Exceedance Probabilities (NEP)

Basin	HUC ID	HUC Name	SWSI	Reservoir Storage NEP	Previous Months Streamflow NEP	Total Vol (AF)
Arkansas	11020006	Huerfano	-3.11	21	17	1,647
	11020010	Purgatoire	-1.70	43	18	20,540
	11020005	Upper Arkansas-Lake Meredith	2.20	88	68	106,523
	11020009	Upper Arkansas-John Martin Reservoir	-0.77	38	60	109,717
	11020001	Arkansas Headwaters	1.21	30	92	250,911
	11020002	Upper Arkansas	2.38	80	71	283,373
Colorado	14010003	Eagle	1.07	N/A	63	22,745
	14010004	Roaring Fork	-0.12	38	49	144,096
	14010002	Blue	1.98	80	66	173,706
	14010005	Colorado Headwaters-Plateau	1.06	85	62	200,103
	14010001	Colorado Headwaters	2.14	86	66	266,495
Gunnison	14020003	Tomichi	-1.44	64	31	7,798
	14030003	San Miguel	-1.01	N/A	38	10,282
	14020004	North Fork Gunnison	1.05	64	51	17,272
	14020006	Uncompahgre	-0.61	45	41	73,256
	14020005	Lower Gunnison	-1.49	N/A	32	75,792
	14020001	East-Taylor	0.98	61	45	106,821
	14020002	Upper Gunnison	-0.16	48	36	858,310
Rio Grande	13010004	Saguache	-1.43	N/A	33	2,712
	13010002	Alamosa-Trinchera	-0.80	62	19	12,753
	13010005	Conejos	1.74	84	30	44,766
	13010001	Rio Grande Headwaters	0.28	73	25	57,075
San Juan-Dolores	14080105	Middle San Juan	2.92	96	33	2,056
	14080102	Piedra	-3.31	N/A	10	3,323
	14080107	Mancos	2.49	65	87	7,476
	14080104	Animas	-1.46	46	25	47,390
	14080101	Upper San Juan	-1.33	44	24	99,376
	14030002	Upper Dolores	2.49	83	34	357,209
South Platte	10190004	Clear	0.27	N/A	53	11,876
	10190005	St. Vrain	1.51	63	62	82,205
	10190003	Middle South Platte-Cherry Creek	1.31	81	55	160,164
	10190001	South Platte Headwater	1.01	89	31	170,044
	10190007	Cache La Poudre	3.68	95	75	201,914
	10190012	Middle South Platte-Sterling	1.91	86	55	212,019
	10190002	Upper South Platte	-0.43	62	34	339,917
	10190006	Big Thompson	3.38	93	72	621,863
Yampa-White	14050003	Little Snake	1.23	N/A	65	4,617
	10180001	North Platte Headwaters	0.70	N/A	58	13,252
	14050002	Lower Yampa	0.16	N/A	52	14,970
	14050005	Upper White	1.00	N/A	62	22,528
	14050001	Upper Yampa	1.92	77	54	55,075

NEP is non exceedance probability for total reservoir storage in HUC. Some HUCs do not have any reservoirs considered in the SWSI and are shown as "N/A". Total Vol is the volume of reservoir storage and previous month's streamflow in the HUC is calculated compared to the volume historically occurring this month during the period 1980-2020. The following table lists each component considered in each HUC.

SWSI Color Scale:	-4.0 (Severe Drought)	0.0 (Normal)	4.0 (Abundant Supply)
-------------------	-----------------------	--------------	-----------------------

September 1, 2023 SWSI Component Information -Reservoir Storage - By HUC

HUC ID	HUC Name	Component Name	Component Volume (AF)	Component NEP by Month
11020001	Arkansas Headwaters	CLEAR CREEK RESERVOIR	6,005	34
		HOMESTAKE RESERVOIR	34,814	34
		TWIN LAKES RESERVOIR	55,022	57
		ARKANSAS RIVER AT SALIDA	61,591	92
		TURQUOISE LAKE	93,479	12
11020006	Huerfano	CUCHARAS RESERVOIR*	0	21
		CUCHARAS RIVER AT BOYD RANCH NR LA VETA	675	25
		HUERFANO RIVER NEAR REDWING	972	16
11020010	Purgatoire	PURGATOIRE RIVER AT TRINIDAD	2,167	18
		TRINIDAD LAKE	18,373	43
11020002	Upper Arkansas	PUEBLO RESERVOIR INFLOW	62,221	71
		PUEBLO RESERVOIR	221,152	80
11020009	Upper Arkansas-John Martin Reservoir	CUCHARAS RIVER AT BOYD RANCH NR LA VETA	675	25
		HUERFANO RIVER NEAR REDWING	972	16
		PURGATOIRE RIVER AT TRINIDAD	2,167	18
		ADOBE CREEK RESERVOIR	10,841	26
		JOHN MARTIN RESERVOIR	32,841	42
		PUEBLO RESERVOIR INFLOW	62,221	71
11020005	Upper Arkansas-Lake Meredith	CUCHARAS RIVER AT BOYD RANCH NR LA VETA	675	25
		HUERFANO RIVER NEAR REDWING	972	16
		LAKE HENRY	7,447	73
		MEREDITH RESERVOIR	35,208	89
		PUEBLO RESERVOIR INFLOW	62,221	71
14010002	Blue	BLUE RIVER INFLOW TO GREEN MOUNTAIN RES	32,052	66
		GREEN MOUNTAIN RESERVOIR	141,654	80
14010001	Colorado Headwaters	WOLFORD MOUNTAIN RESERVOIR	58,670	73
		WILLIAMS FORK RESERVOIR	93,933	83
		COLORADO RIVER NEAR DOTSERO	113,892	66
14010005	Colorado Headwaters-Plateau	VEGA RESERVOIR	19,197	85
		COLORADO RIVER NEAR CAMEO	180,906	62
14010003	Eagle	EAGLE RIVER BELOW GYPSUM	22,745	63
14010004	Roaring Fork	ROARING FORK AT GLENWOOD SPRINGS	51,745	49
		RUEDI RESERVOIR	92,351	38
14020001	East-Taylor	TAYLOR R INF TO TAYLOR PARK RESERVOIR	8,785	45
		EAST RIVER AT ALMONT	11,256	46
		TAYLOR PARK RESERVOIR	86,780	61
14020005	Lower Gunnison	GUNNISON RIVER NR GRAND JUNCTION	75,792	32
14020004	North Fork Gunnison	NORTH FORK GUNNISON R NR SOMERSET	8,548	51
		PAONIA RESERVOIR	8,724	64
14030003	San Miguel	SAN MIGUEL RIVER NEAR PLACERVILLE	10,282	38

HUC ID	HUC Name	Component Name	Component Volume (AF)	Component NEP by Month
14020003	Tomichi	VOUGA RESERVOIR NEAR DOYLEVILLE	470	64
		TOMICHI CREEK AT GUNNISON, CO	7,328	31
14020006	Uncompahgre	UNCOMPAHGRE RIVER AT COLONA	9,890	41
		RIDGEWAY RESERVOIR	63,366	45
14020002	Upper Gunnison	FRUITLAND RESERVOIR	3,406	92
		SILVER JACK RESERVOIR	4,702	24
		CRAWFORD RESERVOIR	8,180	76
		LAKE FORK AT GATEVIEW, CO	9,552	36
		GUNNISON RIVER NEAR GUNNISON, CO	27,764	37
		MORROW POINT RESERVOIR	110,771	7
		BLUE MESA RESERVOIR	693,935	48
13010002	Alamosa-Trinchera	SANGRE DE CRISTO	12	4
		UTE CREEK	555	17
		TRINCHERA CK	619	25
		CULEBRA CREEK AT SAN LUIS	1,238	20
		MOUNTAIN HOME	1,814	38
		ALAMOSA CREEK ABOVE TERRACE RESERVOIR	2,346	24
		TERRACE RESERVOIR	6,169	79
13010005	Conejos	CONEJOS RIVER NEAR MOGOTE	6,411	30
		PLATORO RESERVOIR	38,355	84
13010001	Rio Grande Headwaters	SANTA MARIA RESERVOIR	7,952	55
		CONTINENTAL RESERVOIR	10,378	82
		RIO GRANDE RESERVOIR	18,605	80
		RIO GRANDE NEAR DEL NORTE	20,140	25
13010004	Saguache	SAGUACHE CREEK NEAR SAGUACHE, CO	2,712	33
14080104	Animas	FLORIDA RIVER INFLOW TO LEMON RESERVOIR	2,027	19
		LEMON RESERVOIR	22,543	46
		ANIMAS RIVER AT DURANGO	22,820	26
14080107	Mancos	MANCOS RIVER NEAR MANCOS	1,207	87
		JACKSON GULCH RESERVOIR	6,269	65
14080105	Middle San Juan	LA PLATA RIVER AT HESPERUS	752	33
		LONG HOLLOW RESERVOIR	1,304	96
14080102	Piedra	PIEDRA RIVER NEAR ARBOLES	3,323	10
14030002	Upper Dolores	DOLORES RIVER BELOW MCPHEE RESERVOIR	9,965	34
		GROUNDHOG RESERVOIR	18,645	89
		MCPHEE RESERVOIR	328,599	81
14080101	Upper San Juan	SAN JUAN RIVER NEAR CARRACAS	7,908	22
		LOS PINOS RIVER NEAR BAYFIELD	10,590	28
		VALLECITO RESERVOIR	80,878	44
10190006	Big Thompson	MARIANO RESERVOIR	2,029	86
		LONE TREE RESERVOIR	5,924	97
		WILLOW CREEK RESERVOIR	7,253	15
		LAKE LOVELAND RESERVOIR	9,637	99
		BIG THOMPSON R AT MOUTH, NR DRAKE, CO	13,096	72
		BOYD LAKE	42,854	99
		CARTER LAKE	105,236	99
		LAKE GRANBY	435,834	62

HUC ID	HUC Name	Component Name	Component Volume (AF)	Component NEP by Month
10190007	Cache La Poudre	FOSSIL CREEK RESERVOIR	3,536	40
		HALLIGAN RESERVOIR	4,220	72
		BLACK HOLLOW RESERVOIR	4,542	88
		CHAMBERS LAKE	5,915	82
		CACHE LA POUDRE	6,906	89
		WINDSOR RESERVOIR	7,902	82
		CACHE LA POUDRE R AT CANYON MOUTH	18,236	75
		COBB LAKE	20,550	96
		HORSETOOTH RESERVOIR	130,107	95
10190004	Clear Creek	CLEAR CREEK AT GOLDEN	11,876	53
10190003	Middle South Platte- Cherry Creek	SOUTH BOULDER CK NR ELDORADO SPRINGS, CO	2,606	70
		HORSECREEK RESERVOIR	3,900	39
		BOULDER CREEK NEAR ORODELL	6,203	66
		SAINT VRAIN CREEK AT LYONS	8,821	49
		CLEAR CREEK AT GOLDEN	11,876	53
		BIG THOMPSON R AT MOUTH, NR DRAKE, CO	13,096	72
		BARR LAKE	17,014	71
		MILTON RESERVOIR	17,779	98
		CACHE LA POUDRE R AT CANYON MOUTH	18,236	75
		SOUTH PLATTE RIVER AT SOUTH PLATTE	20,495	34
		STANDLEY RESERVOIR	40,138	72
10190012	Middle South Platte- Sterling	SOUTH BOULDER CK NR ELDORADO SPRINGS, CO	2,606	70
		BOULDER CREEK NEAR ORODELL	6,203	66
		SAINT VRAIN CREEK AT LYONS	8,821	49
		JULESBURG RESERVOIR	9,368	57
		CLEAR CREEK AT GOLDEN	11,876	53
		BIG THOMPSON R AT MOUTH, NR DRAKE, CO	13,096	72
		EMPIRE RESERVOIR	18,194	89
		CACHE LA POUDRE R AT CANYON MOUTH	18,236	75
		PREWITT RESERVOIR	18,407	79
		SOUTH PLATTE RIVER AT SOUTH PLATTE	20,495	34
		JACKSON LAKE RESERVOIR	23,273	94
		RIVERSIDE RESERVOIR	27,837	98
		POINT OF ROCKS RESERVOIR	33,607	86
10190001	South Platte Headwater	ELEVENMILE CANYON RESV INFLOW	5,524	31
		ANTERO RESERVOIR	20,122	98
		SPINNEY MOUNTAIN RESERVOIR	44,568	70
		ELEVENMILE CANYON RESERVOIR	99,830	56
10190005	St. Vrain	SOUTH BOULDER CK NR ELDORADO SPRINGS, CO	2,606	70
		TERRY RESERVOIR	3,226	15
		BOULDER CREEK NEAR ORODELL	6,203	66
		MARSHALL RESERVOIR	8,568	90
		SAINT VRAIN CREEK AT LYONS	8,821	49
		UNION RESERVOIR	11,040	61
		BUTTONROCK (RALPH PRICE) RESERVOIR	16,236	79
		GROSS RESERVOIR	25,505	53

HUC ID	HUC Name	Component Name	Component Volume (AF)	Component NEP by Month
10190002	Upper South Platte	SOUTH PLATTE RIVER AT SOUTH PLATTE	20,495	34
		CHEESMAN LAKE	77,745	72
		DILLON RESERVOIR	241,677	47
14050003	Little Snake	LITTLE SNAKE RIVER NEAR LILY	4,617	65
14050002	Lower Yampa	YAMPA RIVER NEAR MAYBELL	14,970	52
10180001	North Platte Headwaters	NORTH PLATTE R NR NORTHGATE	13,252	58
14050005	Upper White	WHITE RIVER NEAR MEEKER	22,528	62
14050001	Upper Yampa	ELKHEAD CREEK ABOVE LONG GULCH	257	56
		YAMCOLO RESERVOIR	4,415	40
		YAMPA RIVER AT STEAMBOAT SPRINGS	7,660	56
		ELK RIVER NEAR MILNER, CO	7,998	49
		STAGECOACH RESERVOIR NR OAK CREEK	34,745	89

NEP is non exceedance probability for volume of the component compared to this month during the historical period 1980-2020.

*No longer exists

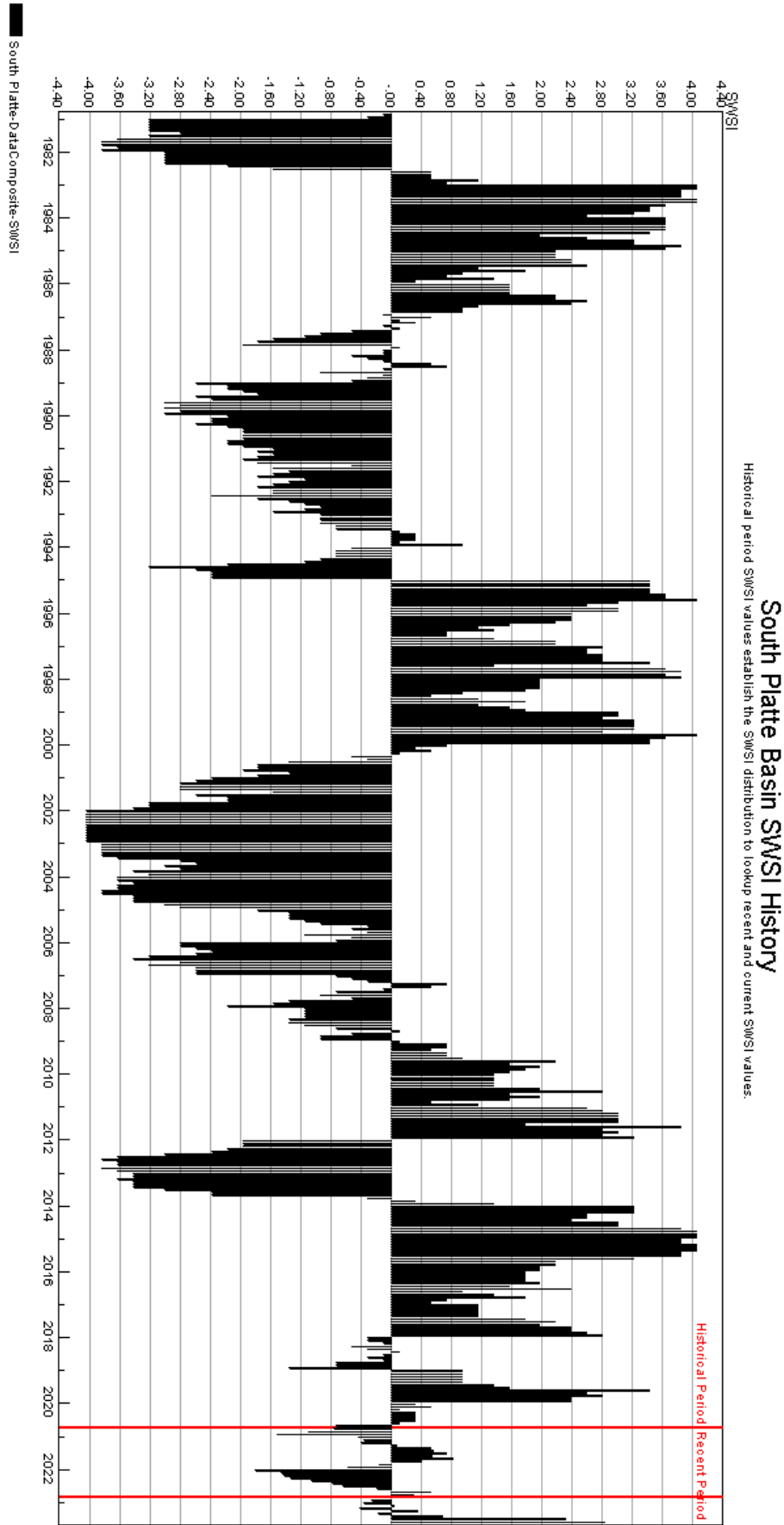
Water Volume NEP Color Scale:

0 (Well Below Normal)	50 (Normal)	100 (Well Above Normal)
-----------------------	-------------	-------------------------

SOUTH PLATTE BASIN

Sep-23

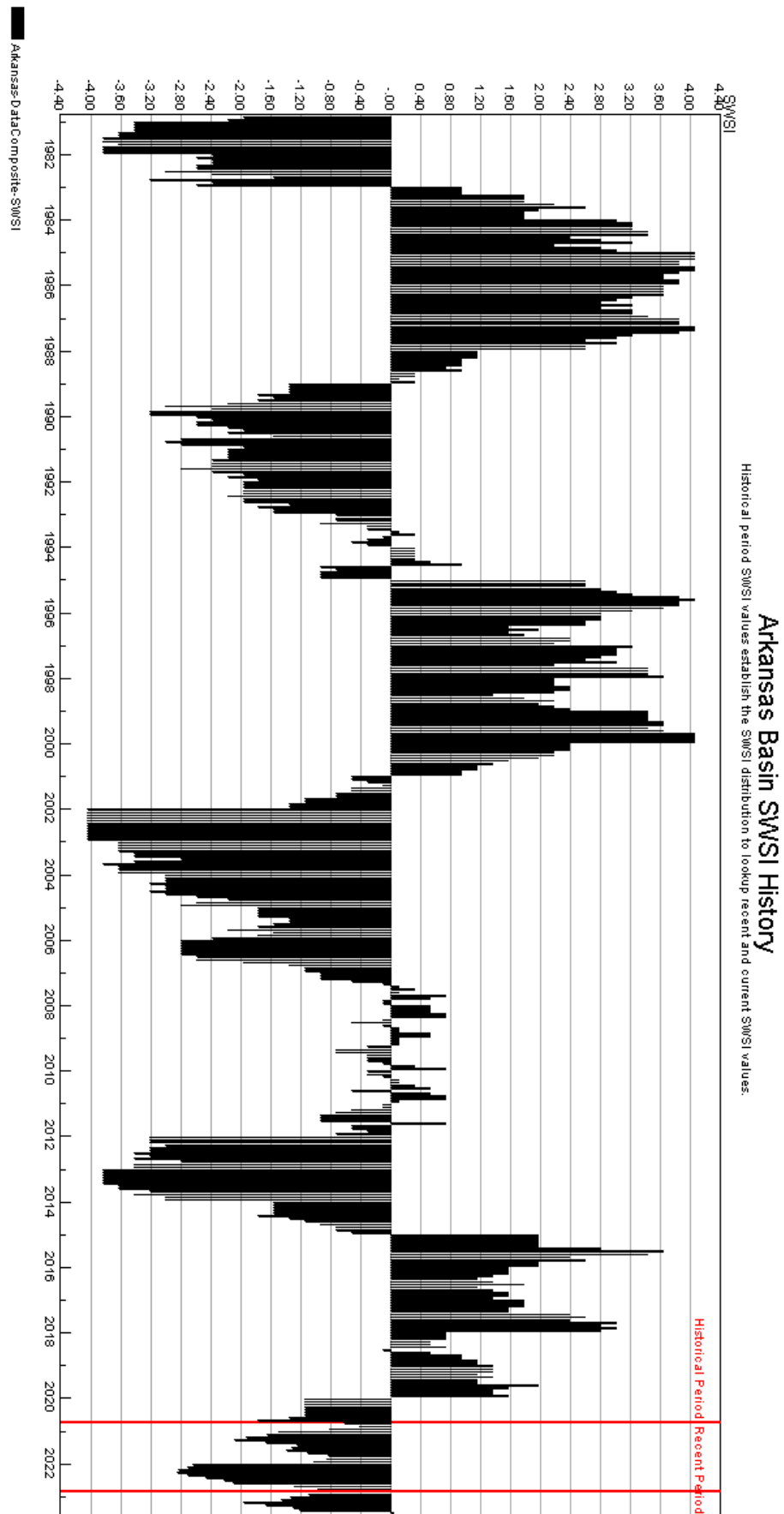
The SWSI value for the month was +2.9.



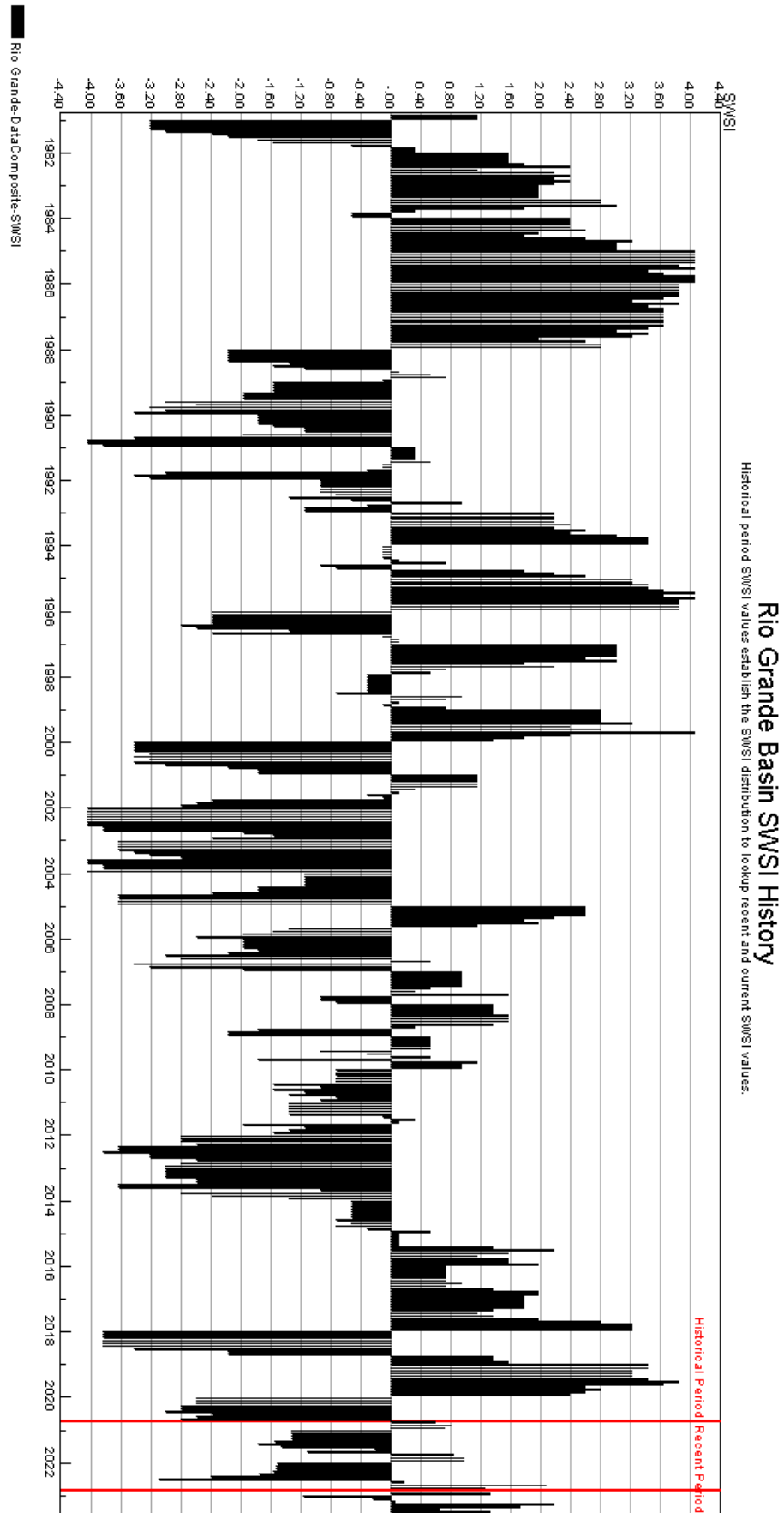
ARKANSAS BASIN

Sep-23

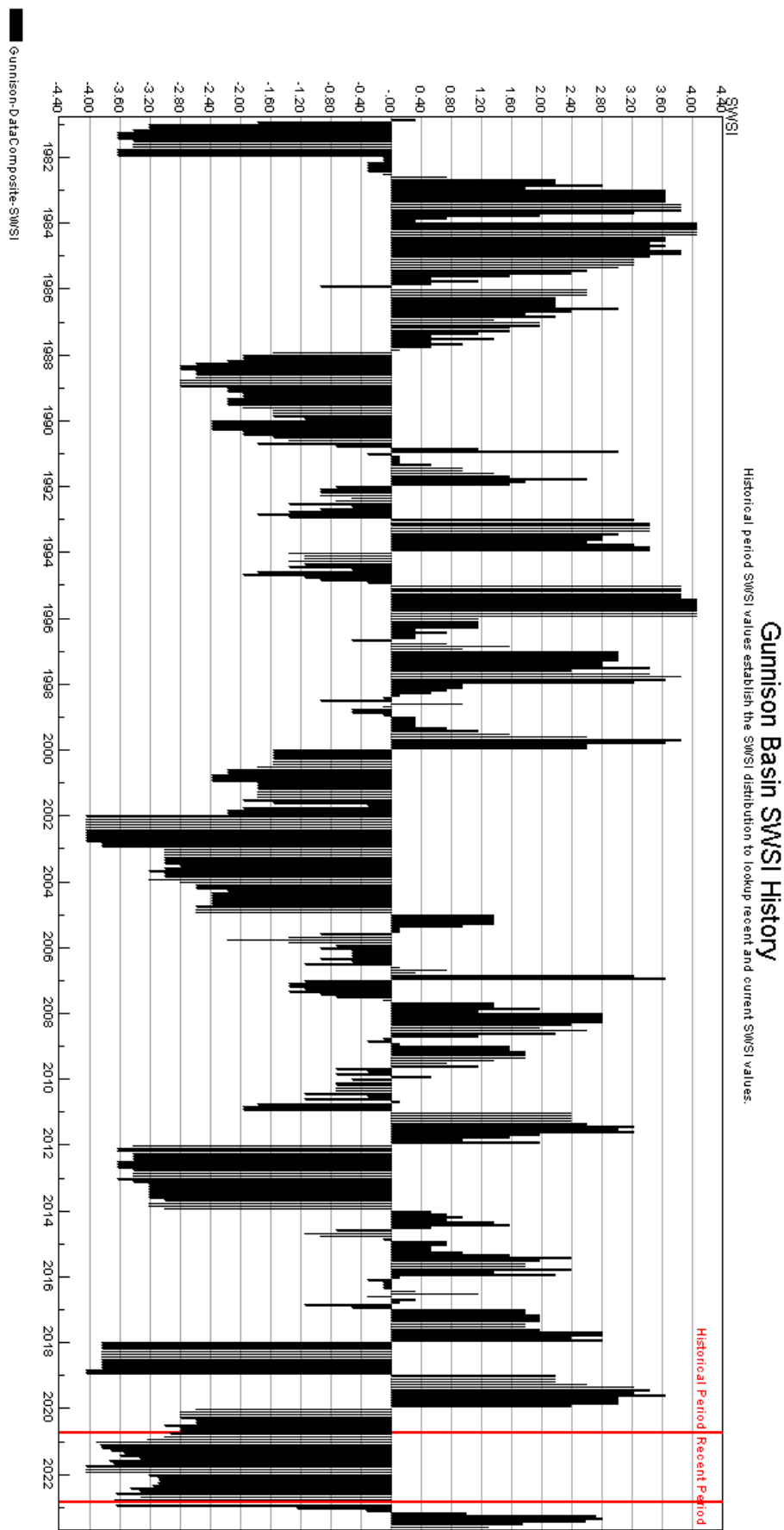
The SWSI value for the month was +0.5.



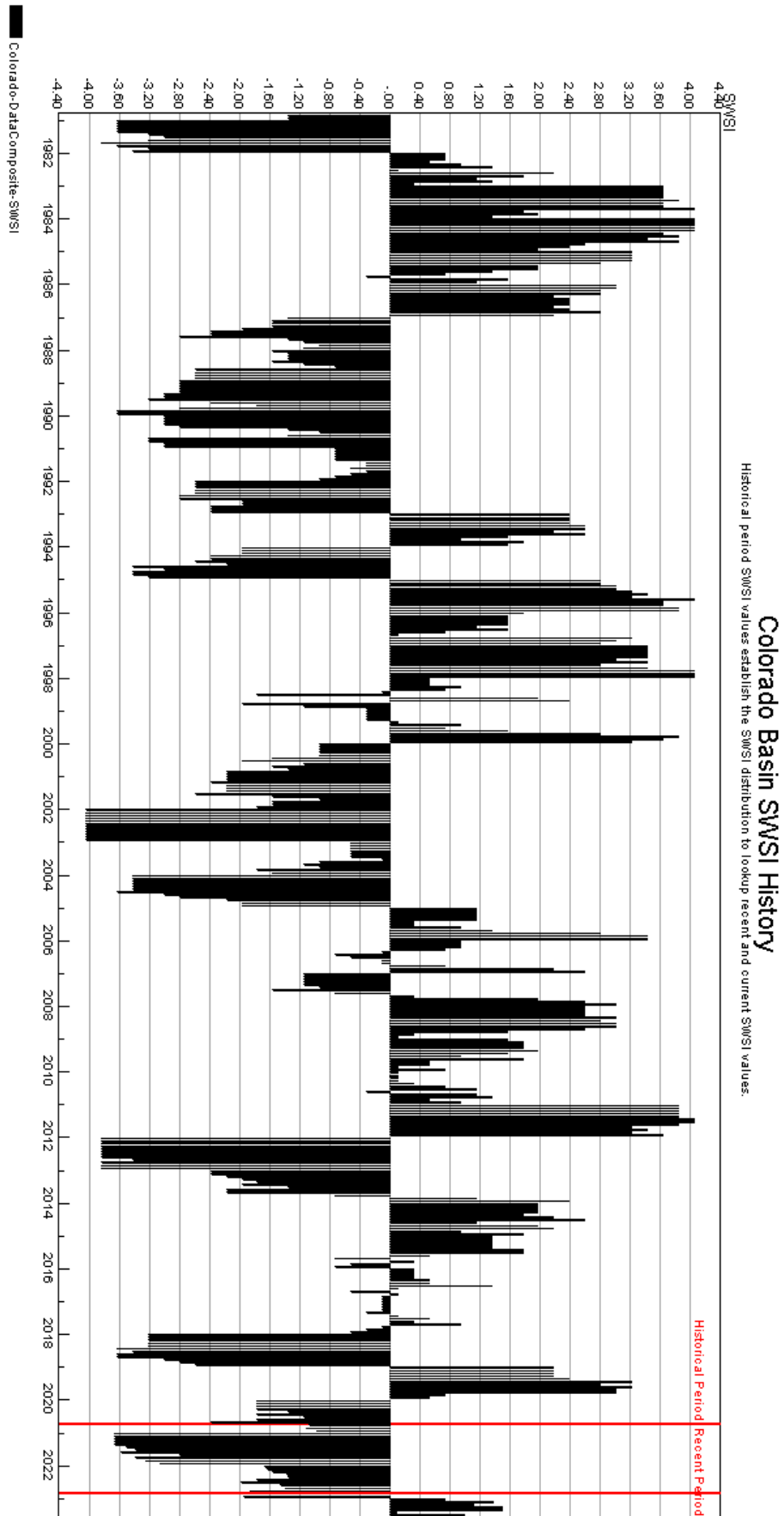
The SWSI value for the month was +1.2.



The SWSI value for the month was -0.3.

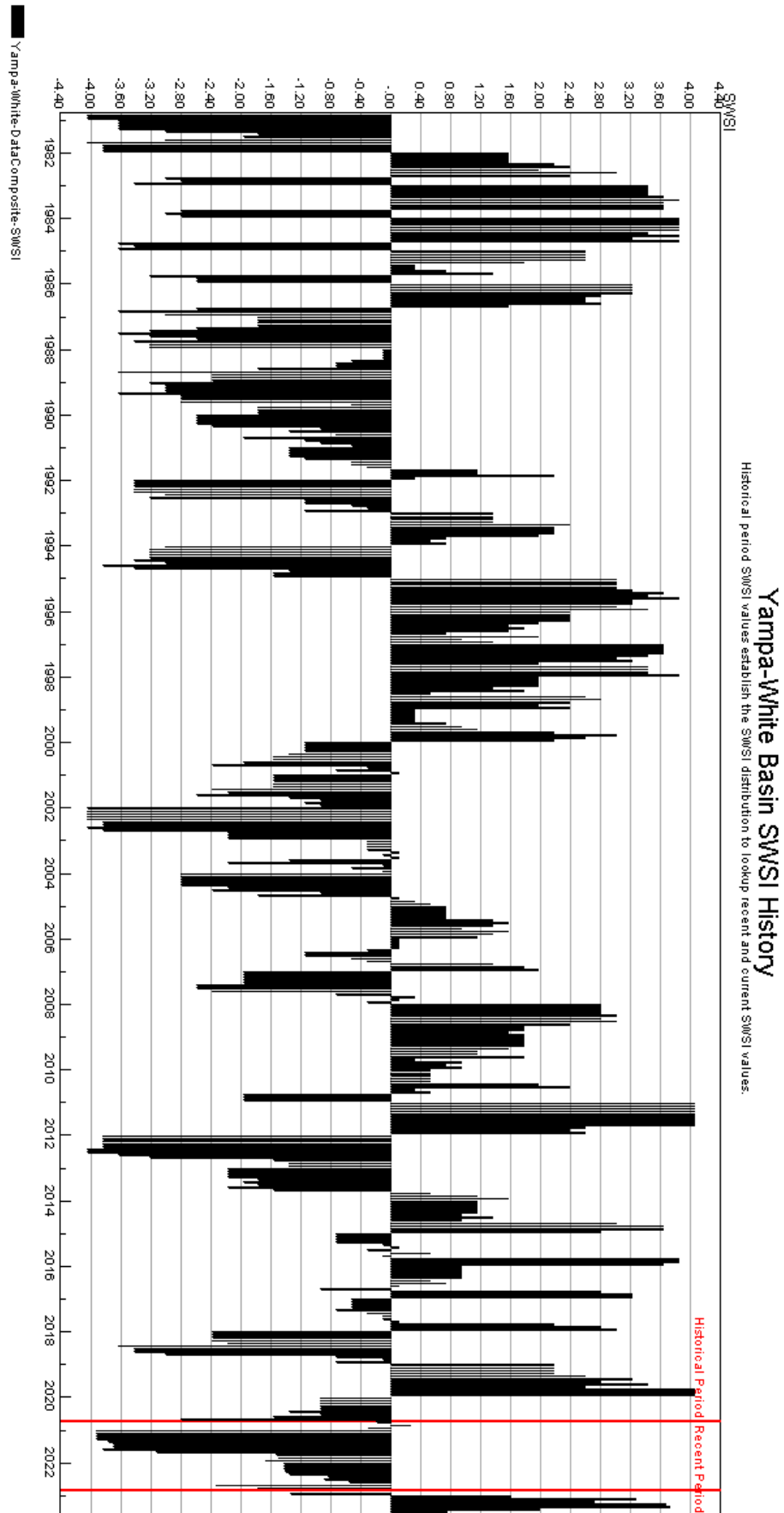


The SWSI value for the month was +1.4.



YAMPA/WHITE BASIN

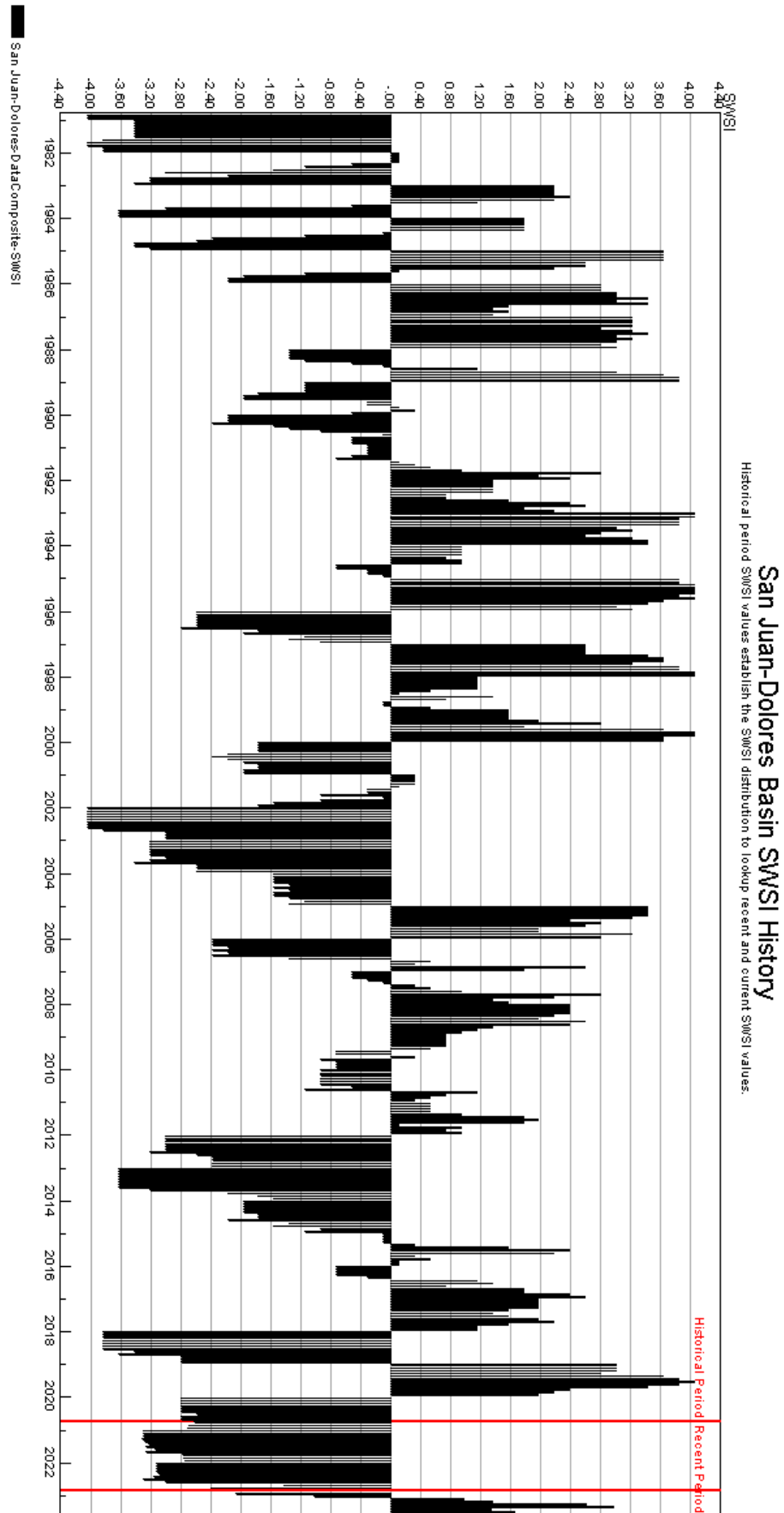
The SWSI value for the month was +1.3.



SAN JUAN-DOLORES BASIN

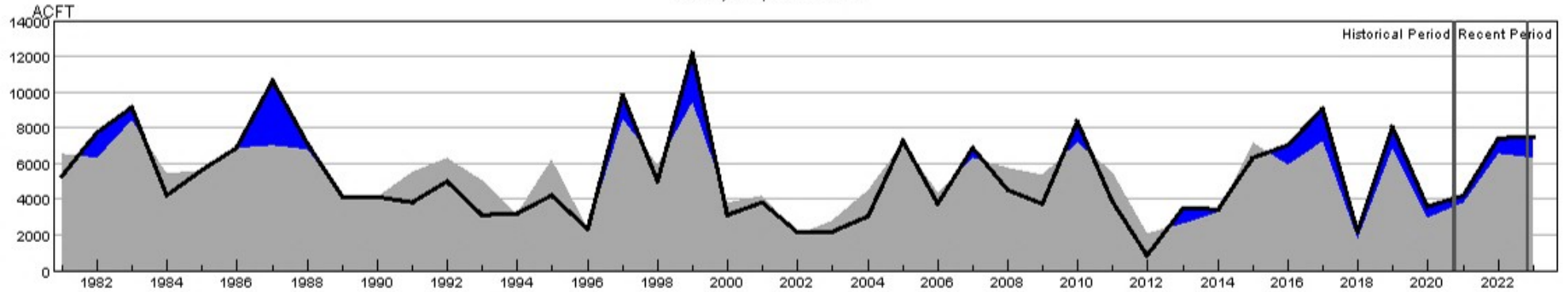
Sep-23

The SWSI value for the month was +1.0.



HUC 14080107 (Mancos) Surface Water Supply - SEP

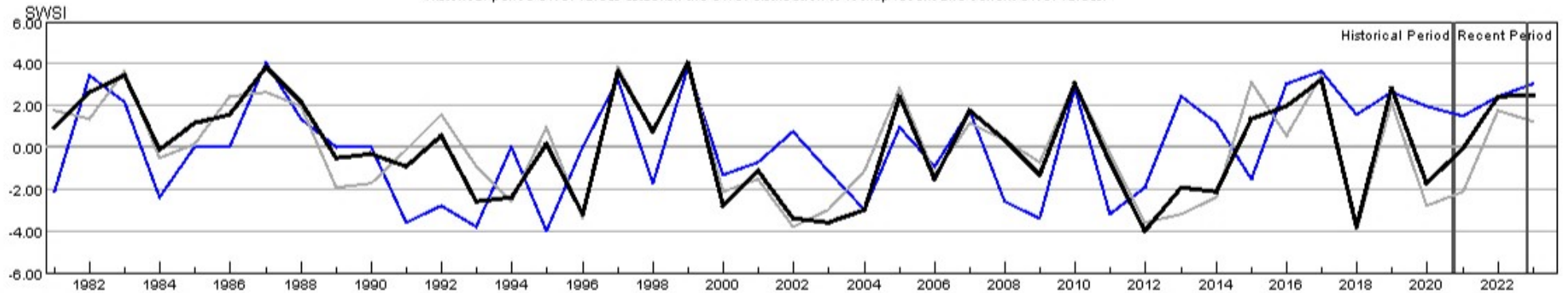
Monthly component volumes



HUC:14080107-SEP-DataComposite
 HUC:14080107-SEP-PrevMoStreamflow
 HUC:14080107-SEP-ForecastedRunoff
 HUC:14080107-SEP-ReservoirStorage

HUC 14080107 (Mancos) SWSI Values - SEP

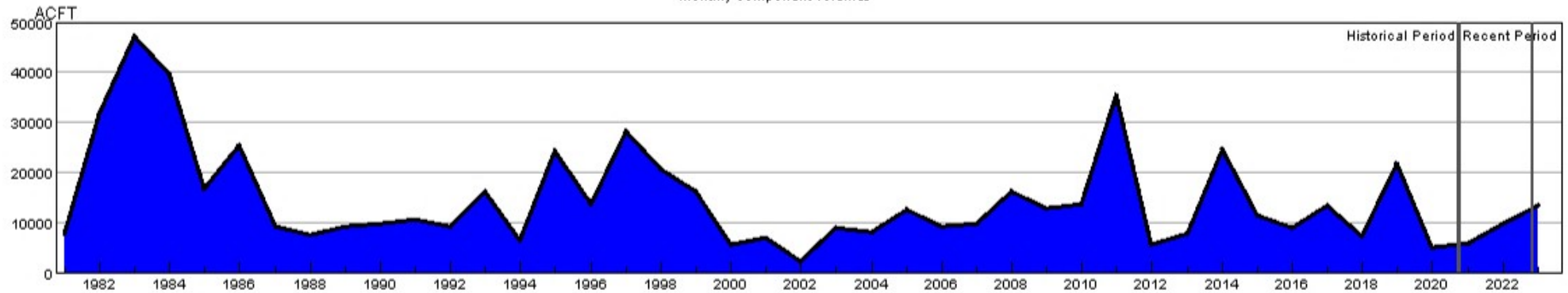
Historical period SWSI values establish the SWSI distribution to lookup recent and current SWSI values.



HUC:14080107-SEP-PrevMoStreamflow-SWSI
 HUC:14080107-SEP-ForecastedRunoff-SWSI
 HUC:14080107-SEP-ReservoirStorage-SWSI
 HUC:14080107-SEP-DataComposite-SWSI

HUC 10180001 (North Platte Headwaters) Surface Water Supply - SEP

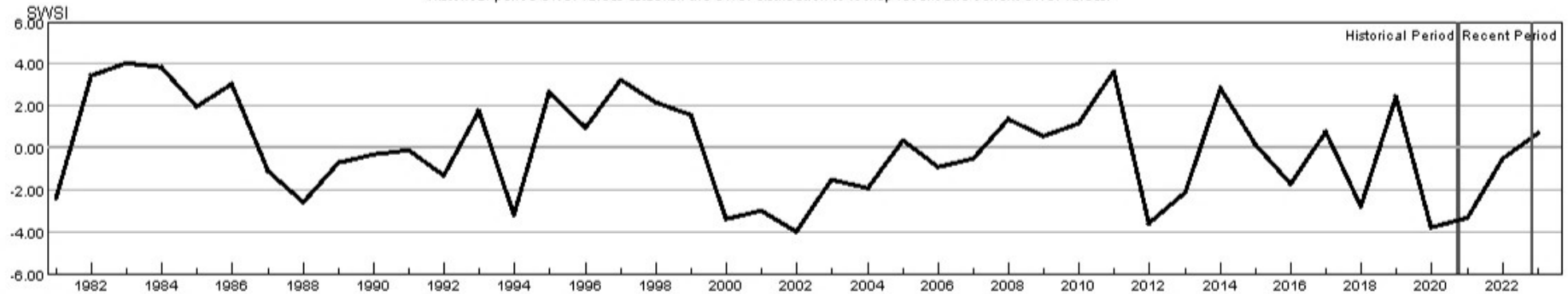
Monthly component volumes



HUC:10180001-SEP-DataComposite
 HUC:10180001-SEP-PrevMoStreamflow
 HUC:10180001-SEP-ForecastedRunoff
 HUC:10180001-SEP-ReservoirStorage

HUC 10180001 (North Platte Headwaters) SWSI Values - SEP

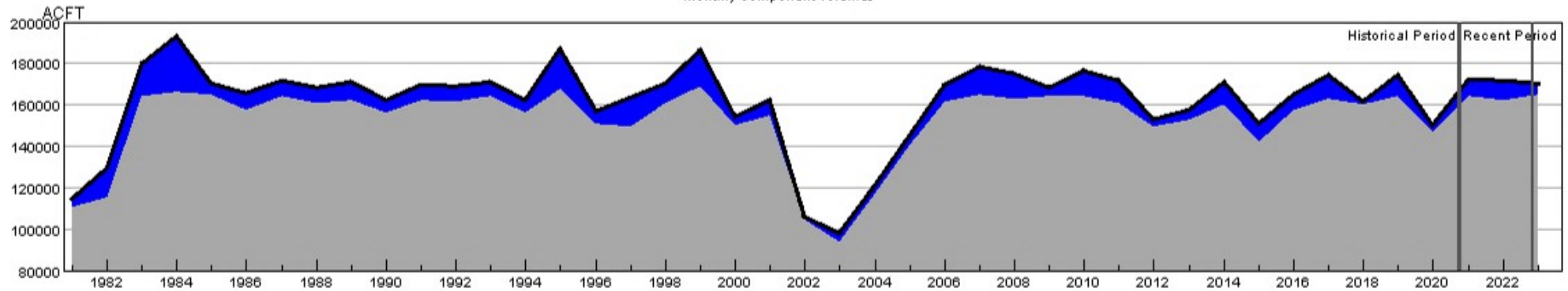
Historical period SWSI values establish the SWSI distribution to lookup recent and current SWSI values.



HUC:10180001-SEP-PrevMoStreamflow-SWSI
 HUC:10180001-SEP-ForecastedRunoff-SWSI
 HUC:10180001-SEP-ReservoirStorage-SWSI
 HUC:10180001-SEP-DataComposite-SWSI

HUC 10190001 (South Platte Headwater) Surface Water Supply - SEP

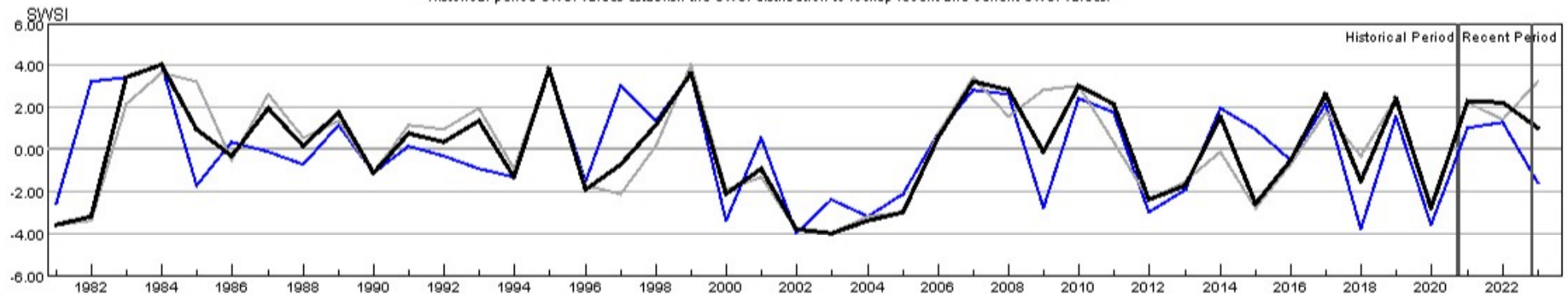
Monthly component volumes



HUC:10190001-SEP-DataComposite
 HUC:10190001-SEP-PrevMoStreamflow
 HUC:10190001-SEP-ForecastedRunoff
 HUC:10190001-SEP-ReservoirStorage

HUC 10190001 (South Platte Headwater) SWSI Values - SEP

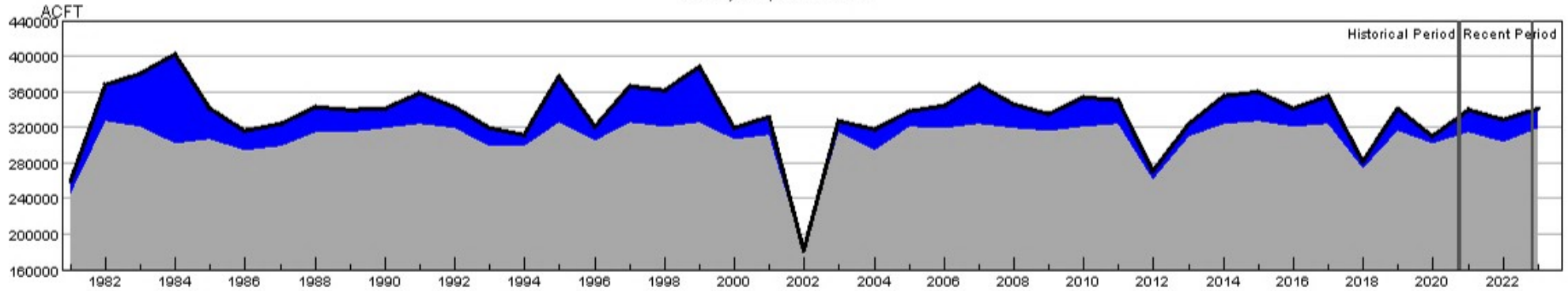
Historical period SWSI values establish the SWSI distribution to lookup recent and current SWSI values.



HUC:10190001-SEP-PrevMoStreamflow-SWSI
 HUC:10190001-SEP-ForecastedRunoff-SWSI
 HUC:10190001-SEP-ReservoirStorage-SWSI
 HUC:10190001-SEP-DataComposite-SWSI

HUC 10190002 (Upper South Platte) Surface Water Supply - SEP

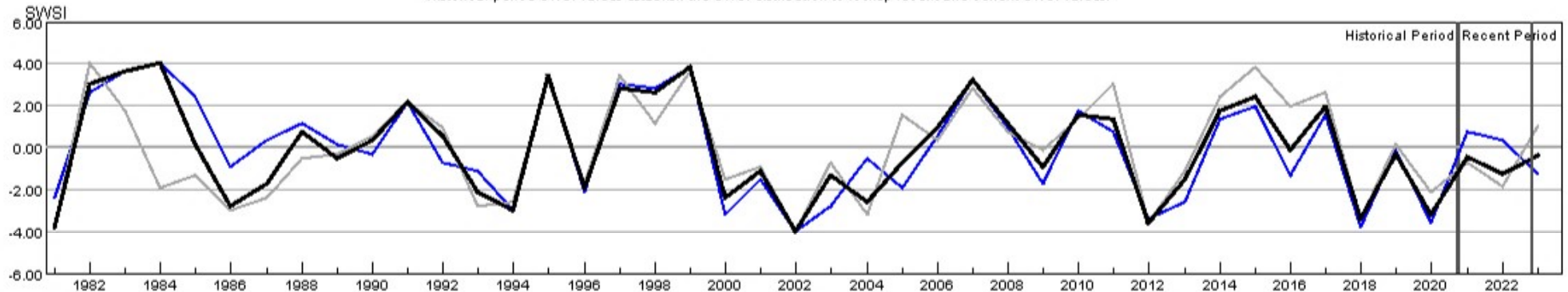
Monthly component volumes



HUC:10190002-SEP-DataComposite
 HUC:10190002-SEP-PrevMoStreamflow
 HUC:10190002-SEP-ForecastedRunoff
 HUC:10190002-SEP-ReservoirStorage

HUC 10190002 (Upper South Platte) SWSI Values - SEP

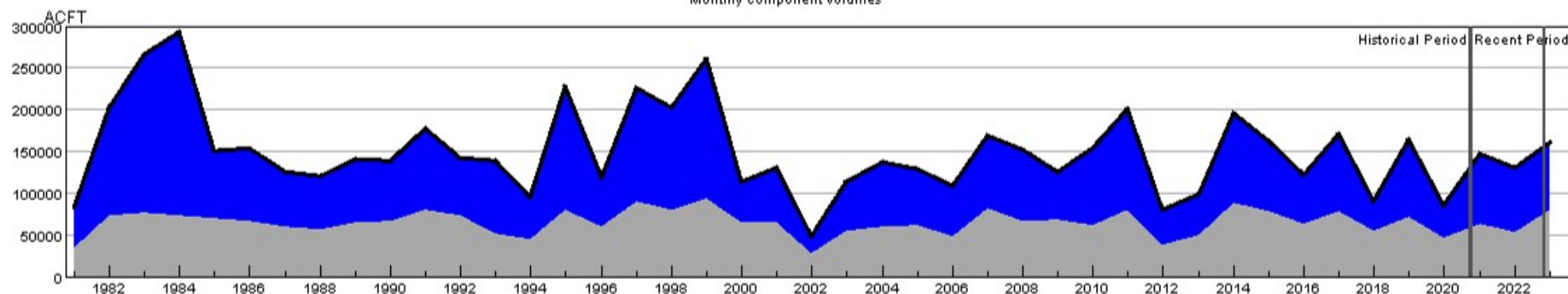
Historical period SWSI values establish the SWSI distribution to lookup recent and current SWSI values.



HUC:10190002-SEP-PrevMoStreamflow-SWSI
 HUC:10190002-SEP-ForecastedRunoff-SWSI
 HUC:10190002-SEP-ReservoirStorage-SWSI
 HUC:10190002-SEP-DataComposite-SWSI

HUC 10190003 (Middle South Platte-Cherry Creek) Surface Water Supply - SEP

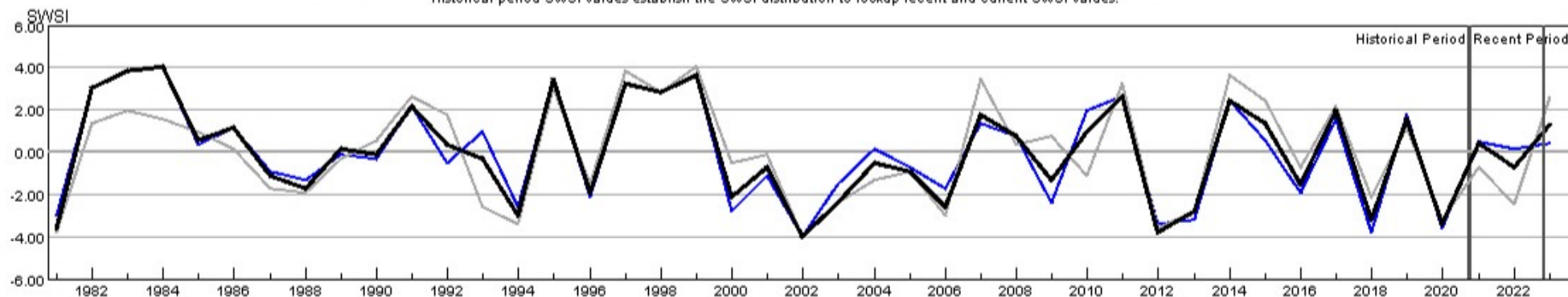
Monthly component volumes



HUC:10190003-SEP-DataComposite
 HUC:10190003-SEP-PrevMoStreamflow
 HUC:10190003-SEP-ForecastedRunoff
 HUC:10190003-SEP-ReservoirStorage

HUC 10190003 (Middle South Platte-Cherry Creek) SWSI Values - SEP

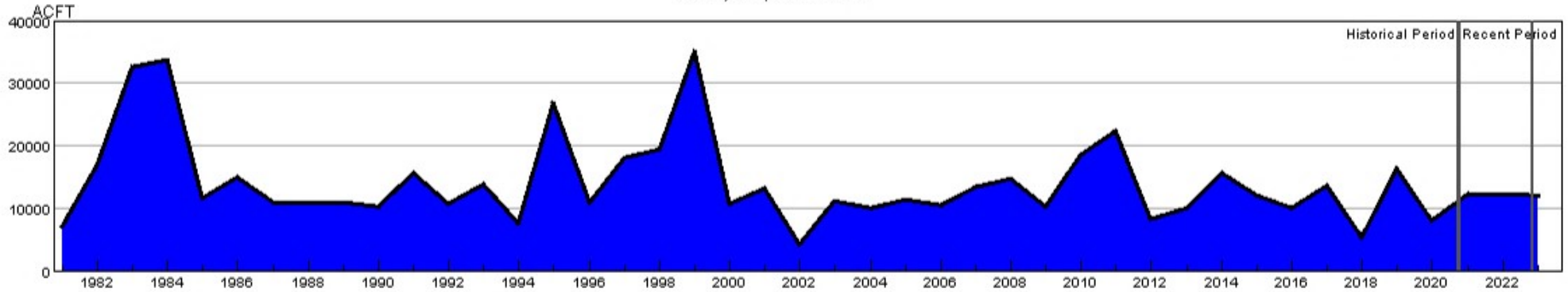
Historical period SWSI values establish the SWSI distribution to lookup recent and current SWSI values.



HUC:10190003-SEP-PrevMoStreamflow-SWSI
 HUC:10190003-SEP-ForecastedRunoff-SWSI
 HUC:10190003-SEP-ReservoirStorage-SWSI
 HUC:10190003-SEP-DataComposite-SWSI

HUC 10190004 (Clear) Surface Water Supply - SEP

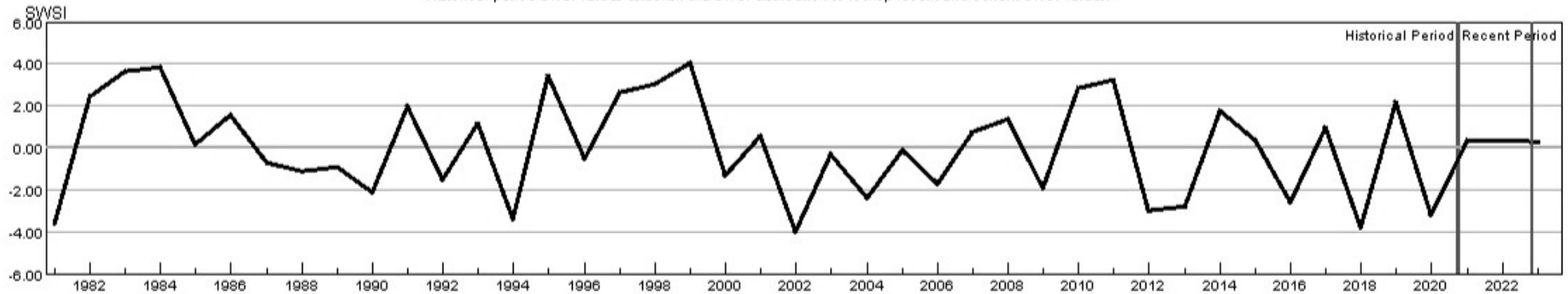
Monthly component volumes



HUC:10190004-SEP-DataComposite
 HUC:10190004-SEP-PrevMoStreamflow
 HUC:10190004-SEP-ForecastedRunoff
 HUC:10190004-SEP-ReservoirStorage

HUC 10190004 (Clear) SWSI Values - SEP

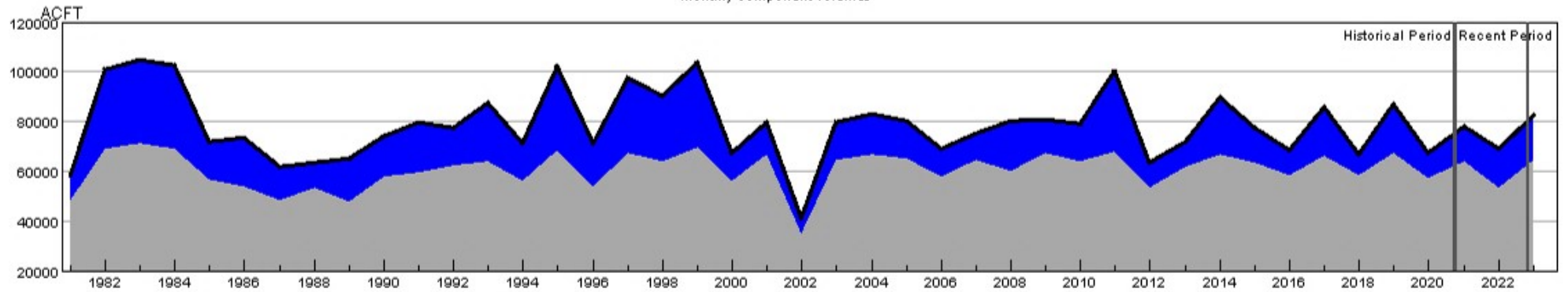
Historical period SWSI values establish the SWSI distribution to lookup recent and current SWSI values.



HUC:10190004-SEP-PrevMoStreamflow-SWSI
 HUC:10190004-SEP-ForecastedRunoff-SWSI
 HUC:10190004-SEP-ReservoirStorage-SWSI
 HUC:10190004-SEP-DataComposite-SWSI

HUC 10190005 (St. Vrain) Surface Water Supply - SEP

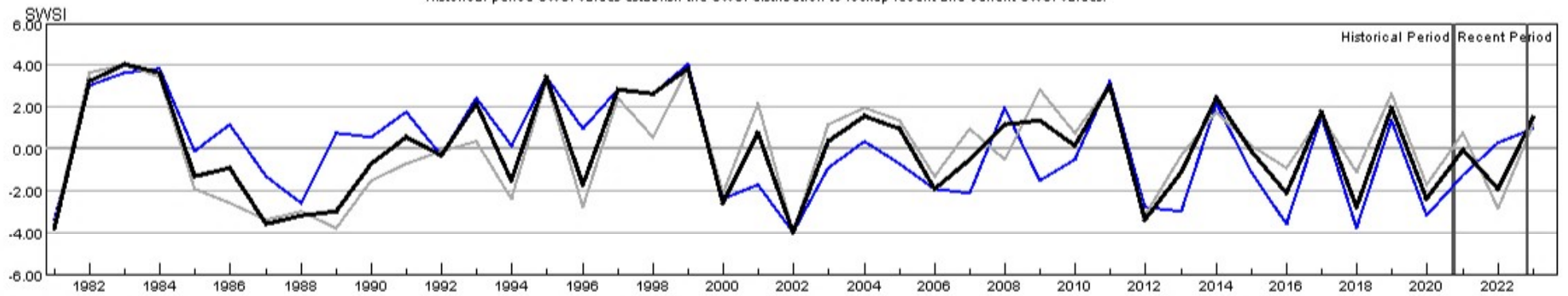
Monthly component volumes



HUC:10190005-SEP-DataComposite
 HUC:10190005-SEP-PrevMoStreamflow
 HUC:10190005-SEP-ForecastedRunoff
 HUC:10190005-SEP-ReservoirStorage

HUC 10190005 (St. Vrain) SWSI Values - SEP

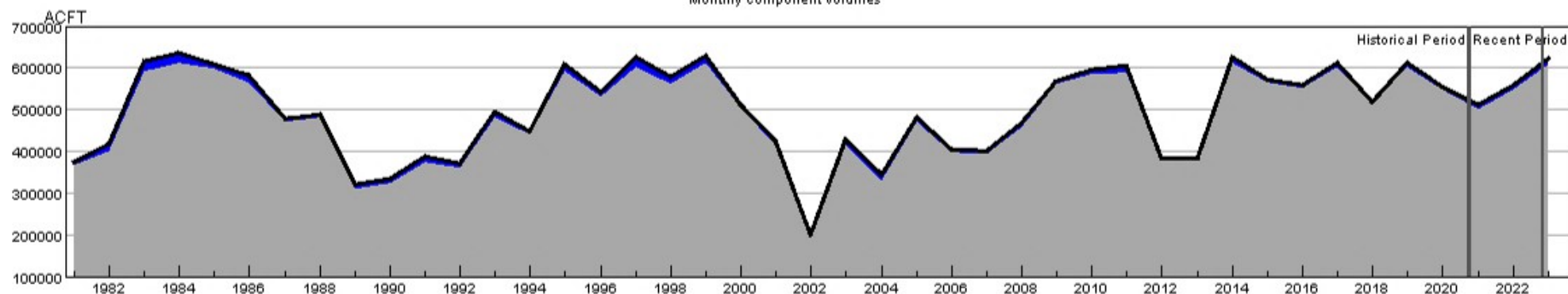
Historical period SWSI values establish the SWSI distribution to lookup recent and current SWSI values.



HUC:10190005-SEP-PrevMoStreamflow-SWSI
 HUC:10190005-SEP-ForecastedRunoff-SWSI
 HUC:10190005-SEP-ReservoirStorage-SWSI
 HUC:10190005-SEP-DataComposite-SWSI

HUC 10190006 (Big Thompson) Surface Water Supply - SEP

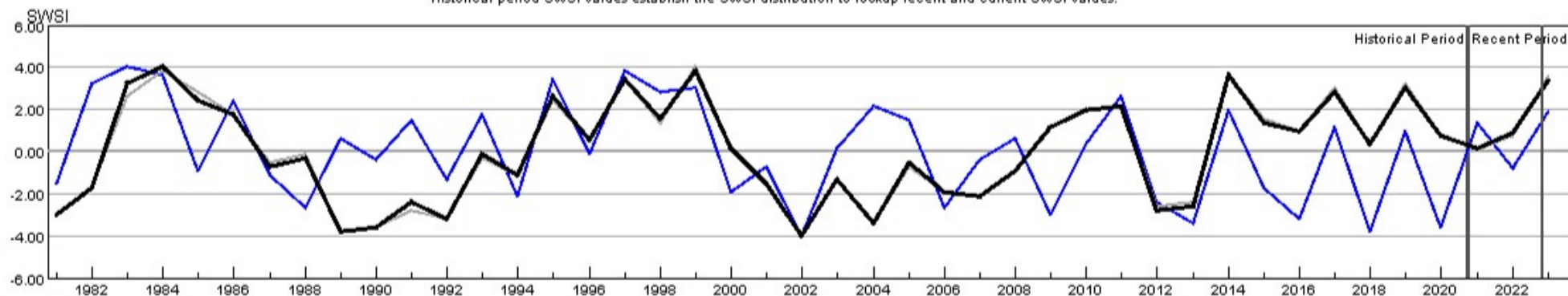
Monthly component volumes



HUC:10190006-SEP-DataComposite
 HUC:10190006-SEP-PrevMoStreamflow
 HUC:10190006-SEP-ForecastedRunoff
 HUC:10190006-SEP-ReservoirStorage

HUC 10190006 (Big Thompson) SWSI Values - SEP

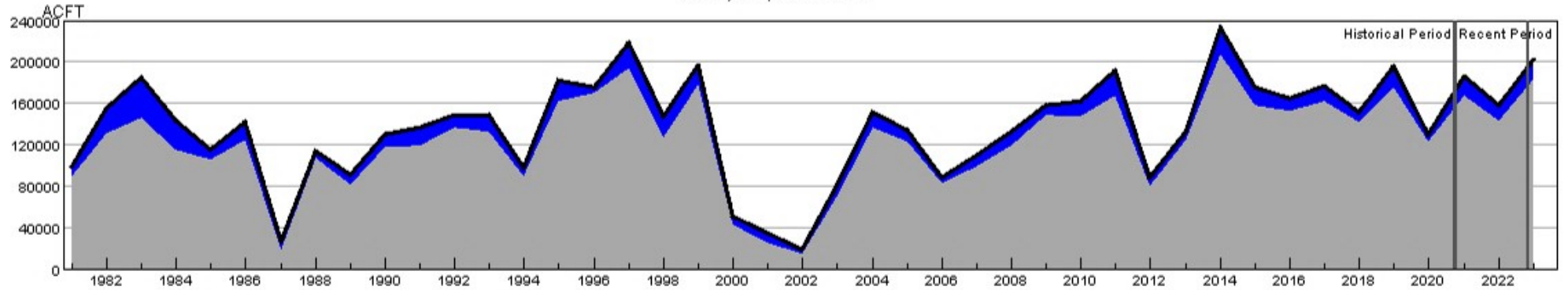
Historical period SWSI values establish the SWSI distribution to lookup recent and current SWSI values.



HUC:10190006-SEP-PrevMoStreamflow-SWSI
 HUC:10190006-SEP-ForecastedRunoff-SWSI
 HUC:10190006-SEP-ReservoirStorage-SWSI
 HUC:10190006-SEP-DataComposite-SWSI

HUC 10190007 (Cache La Poudre) Surface Water Supply - SEP

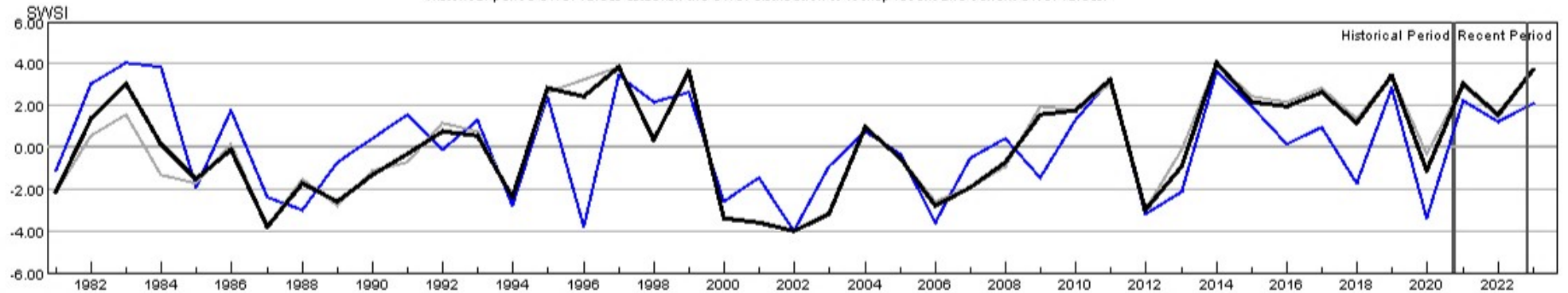
Monthly component volumes



HUC:10190007-SEP-DataComposite
 HUC:10190007-SEP-PrevMoStreamflow
 HUC:10190007-SEP-ForecastedRunoff
 HUC:10190007-SEP-ReservoirStorage

HUC 10190007 (Cache La Poudre) SWSI Values - SEP

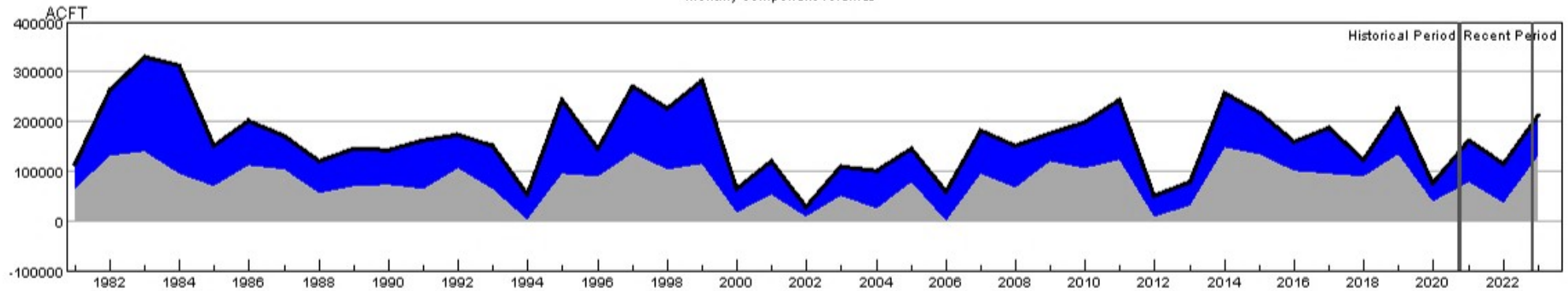
Historical period SWSI values establish the SWSI distribution to lookup recent and current SWSI values.



HUC:10190007-SEP-PrevMoStreamflow-SWSI
 HUC:10190007-SEP-ForecastedRunoff-SWSI
 HUC:10190007-SEP-ReservoirStorage-SWSI
 HUC:10190007-SEP-DataComposite-SWSI

HUC 10190012 (Middle South Platte-Sterling) Surface Water Supply - SEP

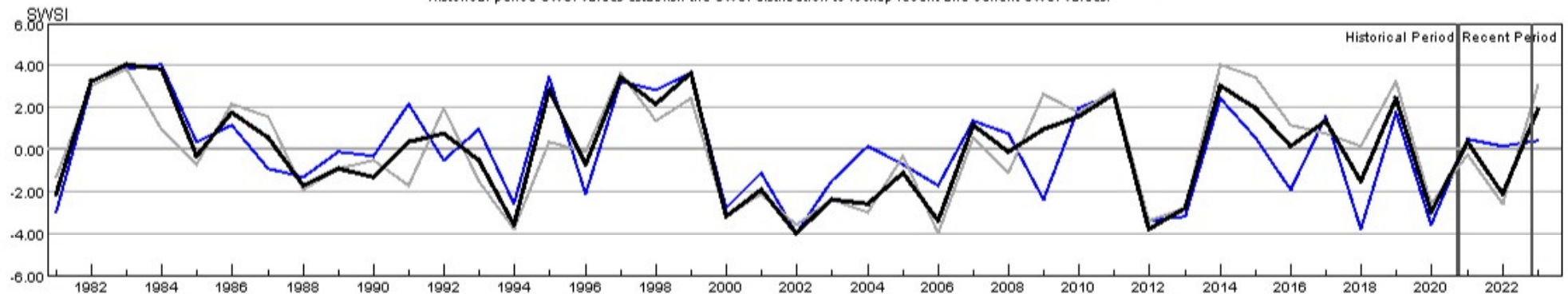
Monthly component volumes



HUC:10190012-SEP-DataComposite
 HUC:10190012-SEP-PrevMoStreamflow
 HUC:10190012-SEP-ForecastedRunoff
 HUC:10190012-SEP-ReservoirStorage

HUC 10190012 (Middle South Platte-Sterling) SWSI Values - SEP

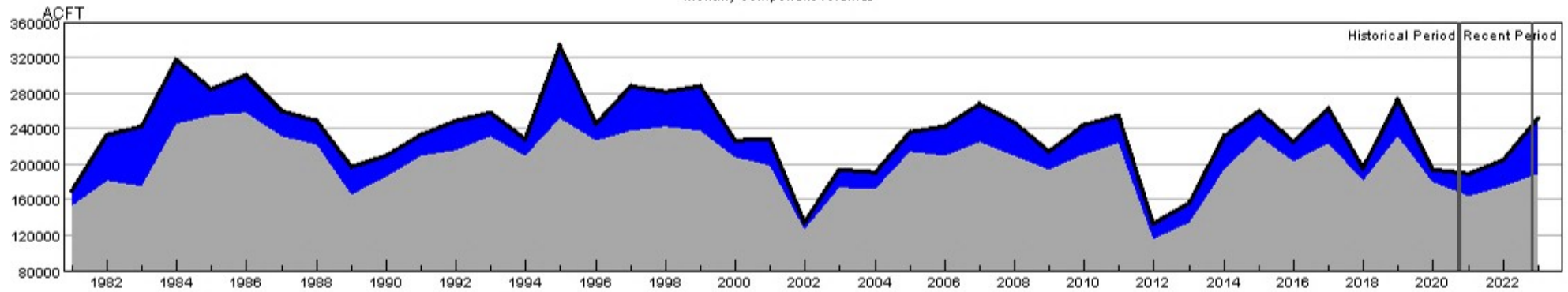
Historical period SWSI values establish the SWSI distribution to lookup recent and current SWSI values.



HUC:10190012-SEP-PrevMoStreamflow-SWSI
 HUC:10190012-SEP-ForecastedRunoff-SWSI
 HUC:10190012-SEP-ReservoirStorage-SWSI
 HUC:10190012-SEP-DataComposite-SWSI

HUC 11020001 (Arkansas Headwaters) Surface Water Supply - SEP

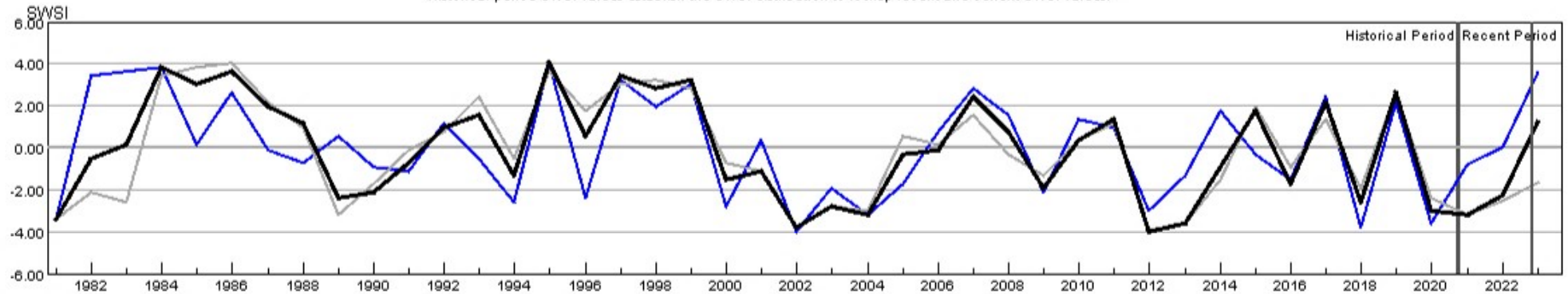
Monthly component volumes



HUC:11020001-SEP-DataComposite
 HUC:11020001-SEP-PrevMoStreamflow
 HUC:11020001-SEP-ForecastedRunoff
 HUC:11020001-SEP-ReservoirStorage

HUC 11020001 (Arkansas Headwaters) SWSI Values - SEP

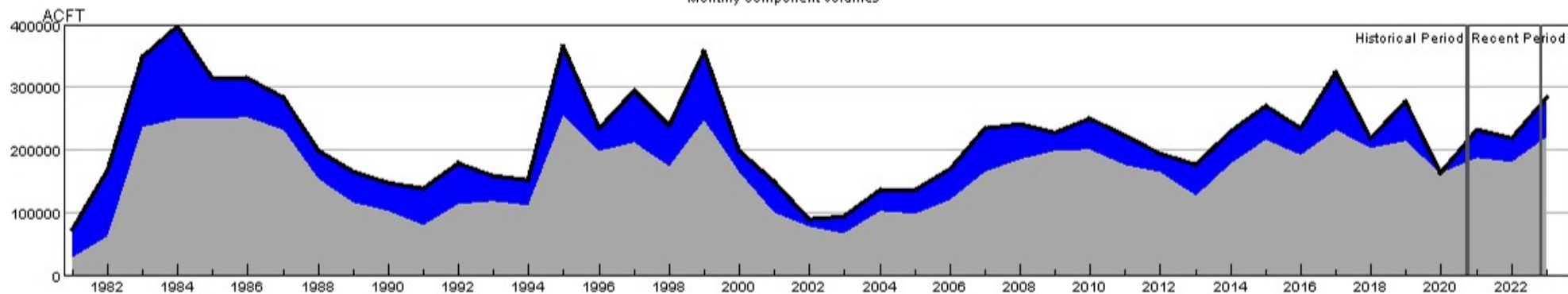
Historical period SWSI values establish the SWSI distribution to lookup recent and current SWSI values.



HUC:11020001-SEP-PrevMoStreamflow-SWSI
 HUC:11020001-SEP-ForecastedRunoff-SWSI
 HUC:11020001-SEP-ReservoirStorage-SWSI
 HUC:11020001-SEP-DataComposite-SWSI

HUC 11020002 (Upper Arkansas) Surface Water Supply - SEP

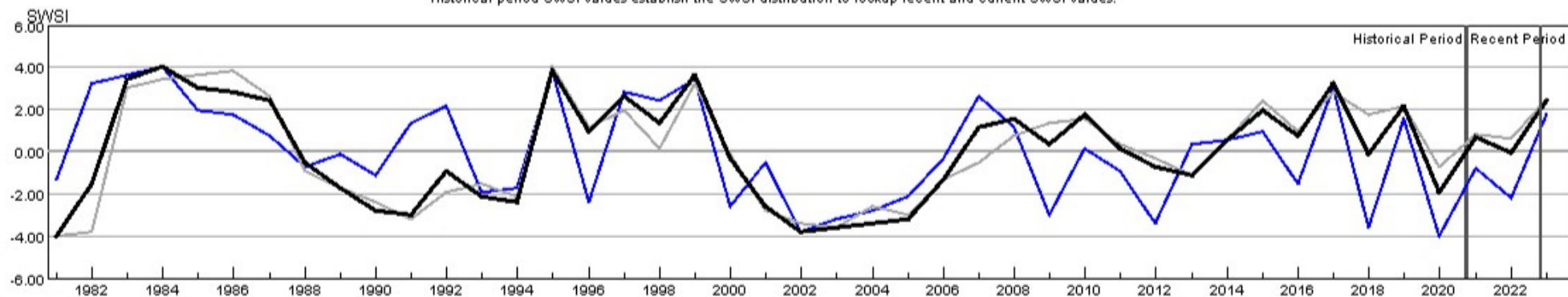
Monthly component volumes



HUC:11020002-SEP-DataComposite
 HUC:11020002-SEP-PrevMoStreamflow
 HUC:11020002-SEP-ForecastedRunoff
 HUC:11020002-SEP-ReservoirStorage

HUC 11020002 (Upper Arkansas) SWSI Values - SEP

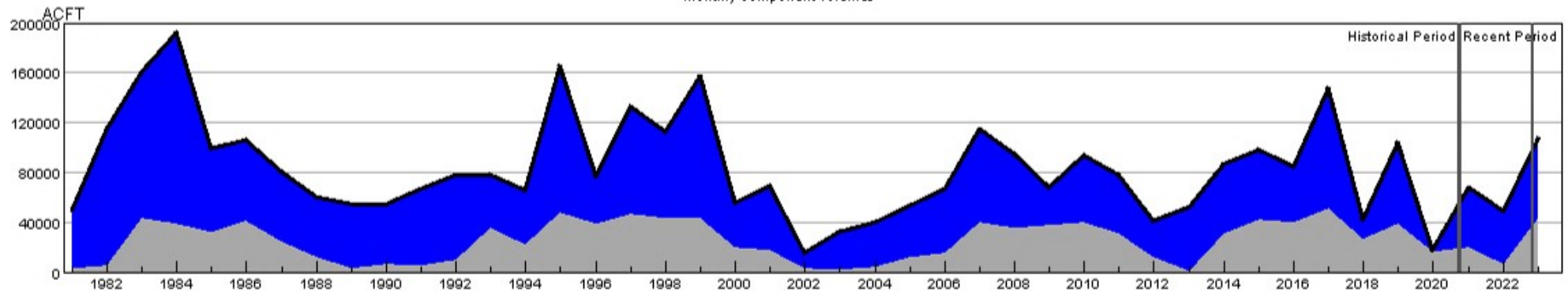
Historical period SWSI values establish the SWSI distribution to lookup recent and current SWSI values.



HUC:11020002-SEP-PrevMoStreamflow-SWSI
 HUC:11020002-SEP-ForecastedRunoff-SWSI
 HUC:11020002-SEP-ReservoirStorage-SWSI
 HUC:11020002-SEP-DataComposite-SWSI

HUC 11020005 (Upper Arkansas-Lake Meredith) Surface Water Supply - SEP

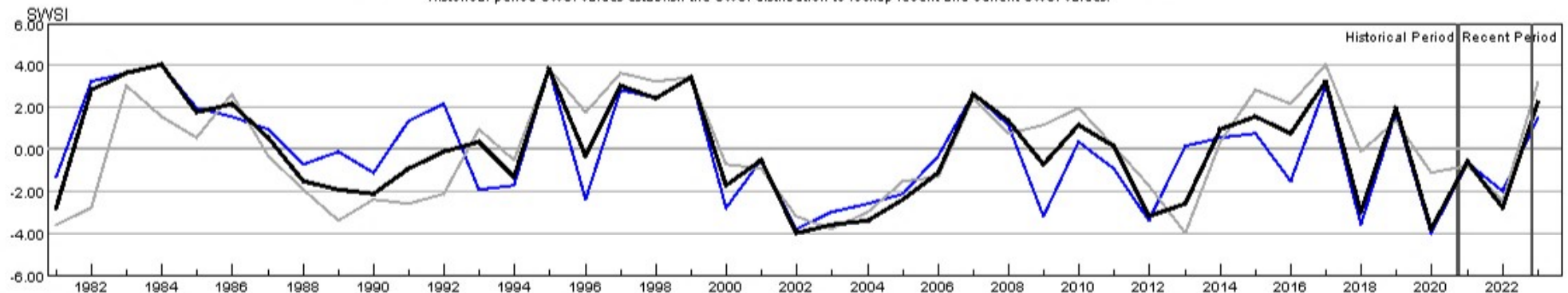
Monthly component volumes



HUC:11020005-SEP-DataComposite
 HUC:11020005-SEP-PrevMoStreamflow
 HUC:11020005-SEP-ForecastedRunoff
 HUC:11020005-SEP-ReservoirStorage

HUC 11020005 (Upper Arkansas-Lake Meredith) SWSI Values - SEP

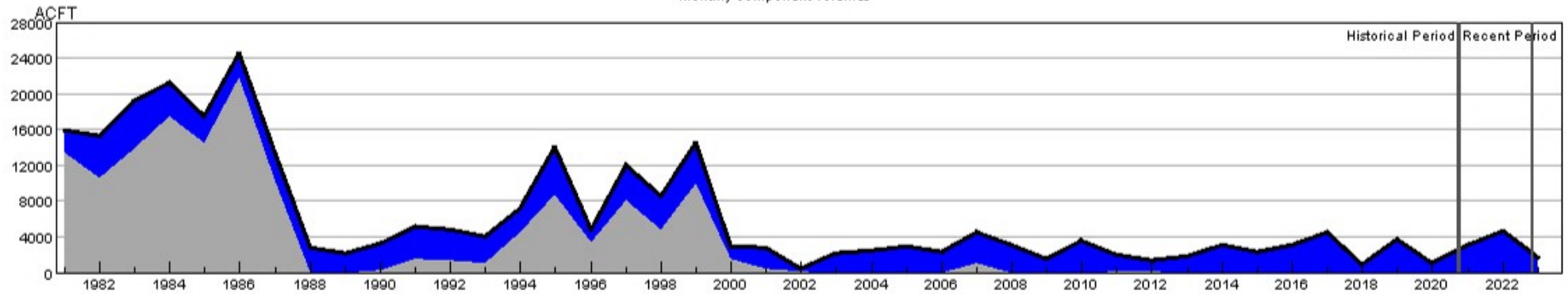
Historical period SWSI values establish the SWSI distribution to lookup recent and current SWSI values.



HUC:11020005-SEP-PrevMoStreamflow-SWSI
 HUC:11020005-SEP-ForecastedRunoff-SWSI
 HUC:11020005-SEP-ReservoirStorage-SWSI
 HUC:11020005-SEP-DataComposite-SWSI

HUC 11020006 (Huerfano) Surface Water Supply - SEP

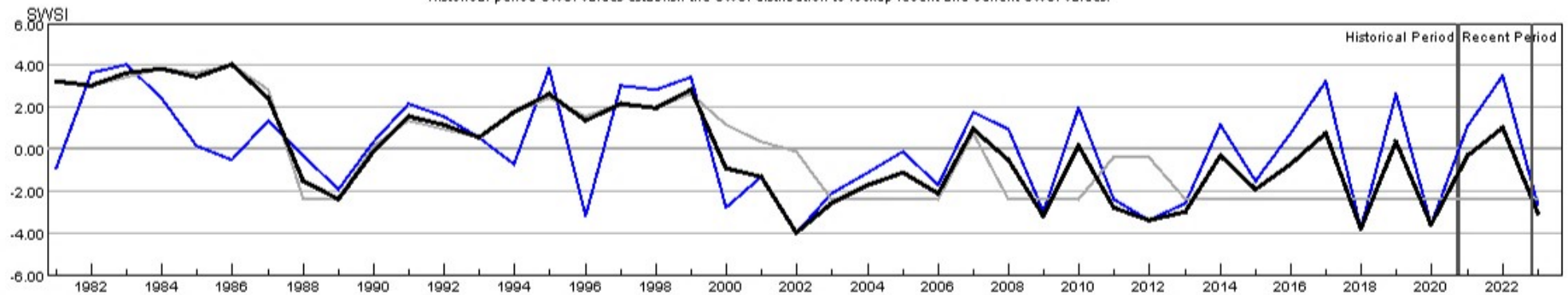
Monthly component volumes



HUC:11020006-SEP-DataComposite
 HUC:11020006-SEP-PrevMoStreamflow
 HUC:11020006-SEP-ForecastedRunoff
 HUC:11020006-SEP-ReservoirStorage

HUC 11020006 (Huerfano) SWSI Values - SEP

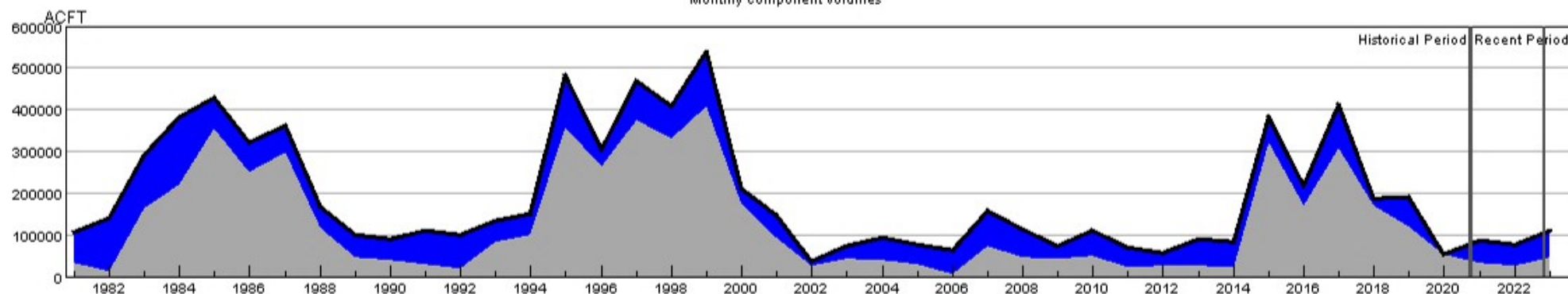
Historical period SWSI values establish the SWSI distribution to lookup recent and current SWSI values.



HUC:11020006-SEP-PrevMoStreamflow-SWSI
 HUC:11020006-SEP-ForecastedRunoff-SWSI
 HUC:11020006-SEP-ReservoirStorage-SWSI
 HUC:11020006-SEP-DataComposite-SWSI

HUC 11020009 (Upper Arkansas-John Martin Reservoir) Surface Water Supply - SEP

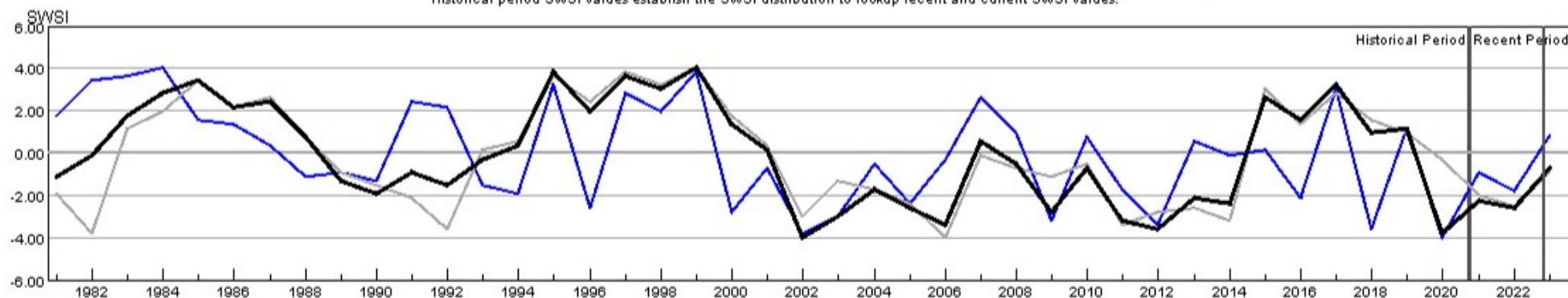
Monthly component volumes



HUC:11020009-SEP-DataComposite
 HUC:11020009-SEP-PrevMoStreamflow
 HUC:11020009-SEP-ForecastedRunoff
 HUC:11020009-SEP-ReservoirStorage

HUC 11020009 (Upper Arkansas-John Martin Reservoir) SWSI Values - SEP

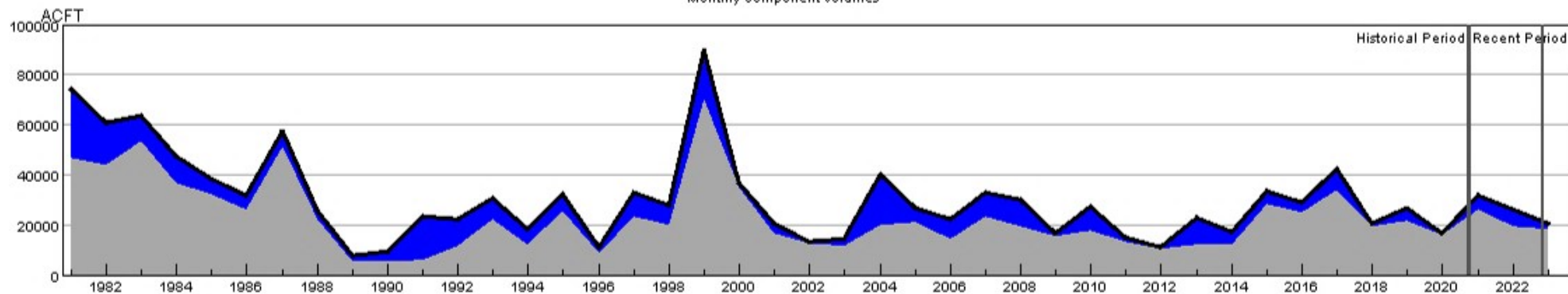
Historical period SWSI values establish the SWSI distribution to lookup recent and current SWSI values.



HUC:11020009-SEP-PrevMoStreamflow-SWSI
 HUC:11020009-SEP-ForecastedRunoff-SWSI
 HUC:11020009-SEP-ReservoirStorage-SWSI
 HUC:11020009-SEP-DataComposite-SWSI

HUC 11020010 (Purgatoire) Surface Water Supply - SEP

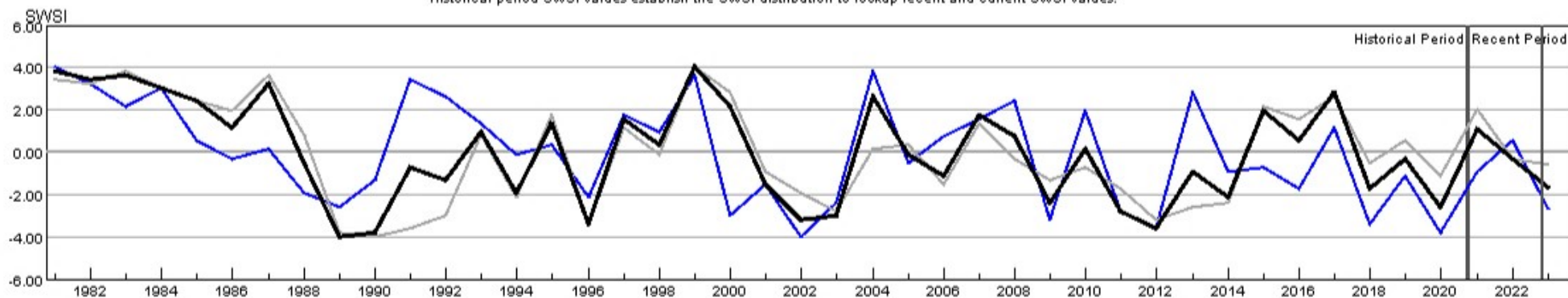
Monthly component volumes



HUC:11020010-SEP-DataComposite
 HUC:11020010-SEP-PrevMoStreamflow
 HUC:11020010-SEP-ForecastedRunoff
 HUC:11020010-SEP-ReservoirStorage

HUC 11020010 (Purgatoire) SWSI Values - SEP

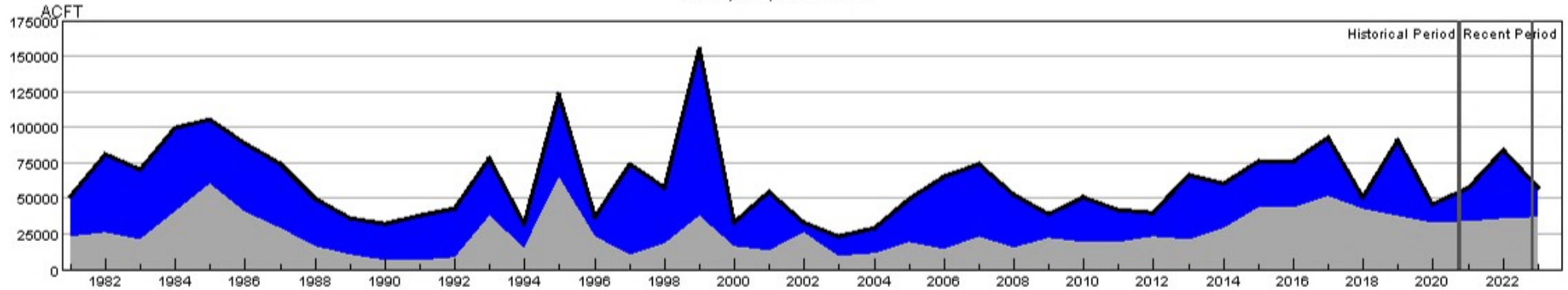
Historical period SWSI values establish the SWSI distribution to lookup recent and current SWSI values.



HUC:11020010-SEP-PrevMoStreamflow-SWSI
 HUC:11020010-SEP-ForecastedRunoff-SWSI
 HUC:11020010-SEP-ReservoirStorage-SWSI
 HUC:11020010-SEP-DataComposite-SWSI

HUC 13010001 (Rio Grande Headwaters) Surface Water Supply - SEP

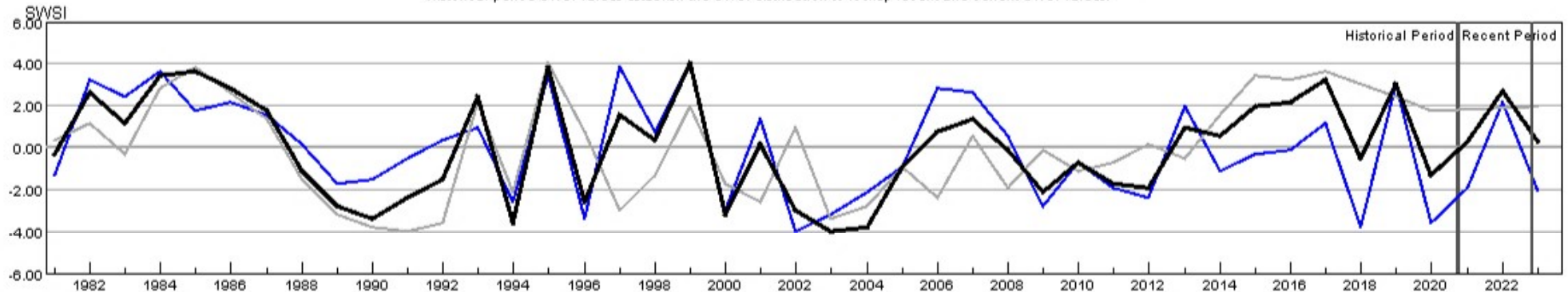
Monthly component volumes



HUC:13010001-SEP-DataComposite
 HUC:13010001-SEP-PrevMoStreamflow
 HUC:13010001-SEP-ForecastedRunoff
 HUC:13010001-SEP-ReservoirStorage

HUC 13010001 (Rio Grande Headwaters) SWSI Values - SEP

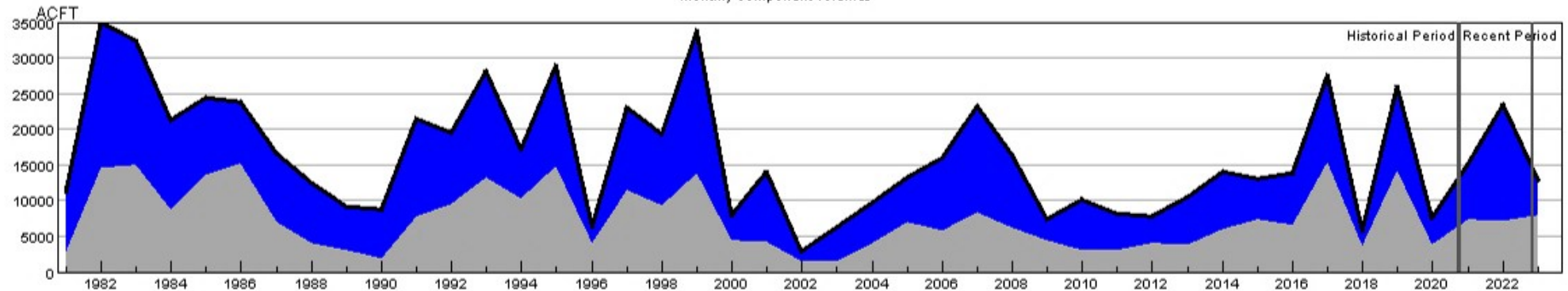
Historical period SWSI values establish the SWSI distribution to lookup recent and current SWSI values.



HUC:13010001-SEP-PrevMoStreamflow-SWSI
 HUC:13010001-SEP-ForecastedRunoff-SWSI
 HUC:13010001-SEP-ReservoirStorage-SWSI
 HUC:13010001-SEP-DataComposite-SWSI

HUC 13010002 (Alamosa-Trinchera) Surface Water Supply - SEP

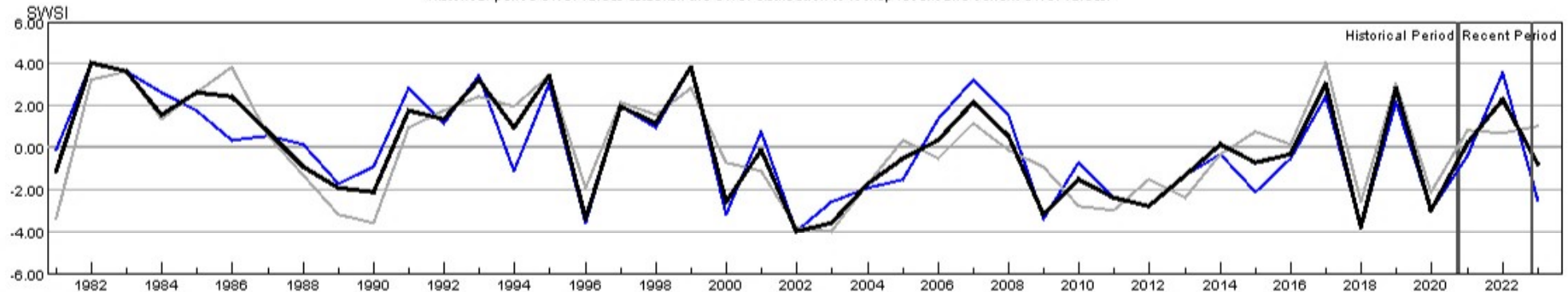
Monthly component volumes



HUC:13010002-SEP-DataComposite
 HUC:13010002-SEP-PrevMoStreamflow
 HUC:13010002-SEP-ForecastedRunoff
 HUC:13010002-SEP-ReservoirStorage

HUC 13010002 (Alamosa-Trinchera) SWSI Values - SEP

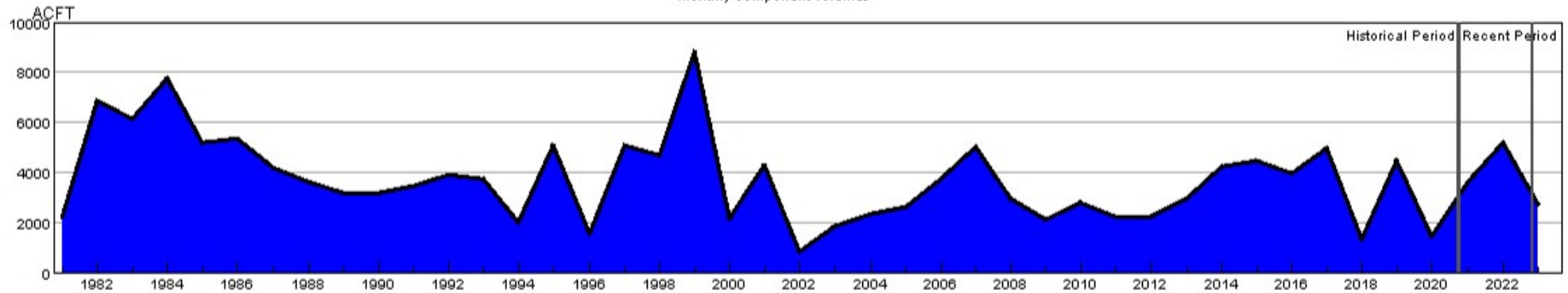
Historical period SWSI values establish the SWSI distribution to lookup recent and current SWSI values.



HUC:13010002-SEP-PrevMoStreamflow-SWSI
 HUC:13010002-SEP-ForecastedRunoff-SWSI
 HUC:13010002-SEP-ReservoirStorage-SWSI
 HUC:13010002-SEP-DataComposite-SWSI

HUC 13010004 (Saguache) Surface Water Supply - SEP

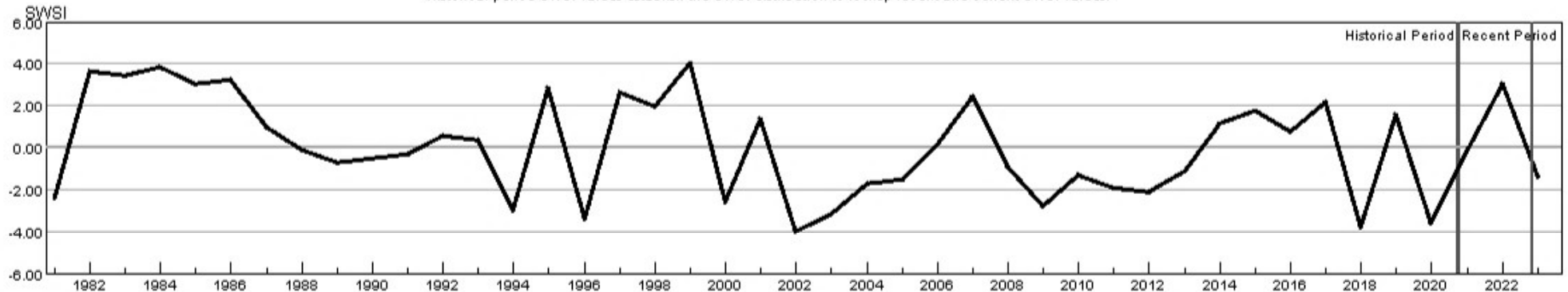
Monthly component volumes



HUC:13010004-SEP-DataComposite
 HUC:13010004-SEP-PrevMoStreamflow
 HUC:13010004-SEP-ForecastedRunoff
 HUC:13010004-SEP-ReservoirStorage

HUC 13010004 (Saguache) SWSI Values - SEP

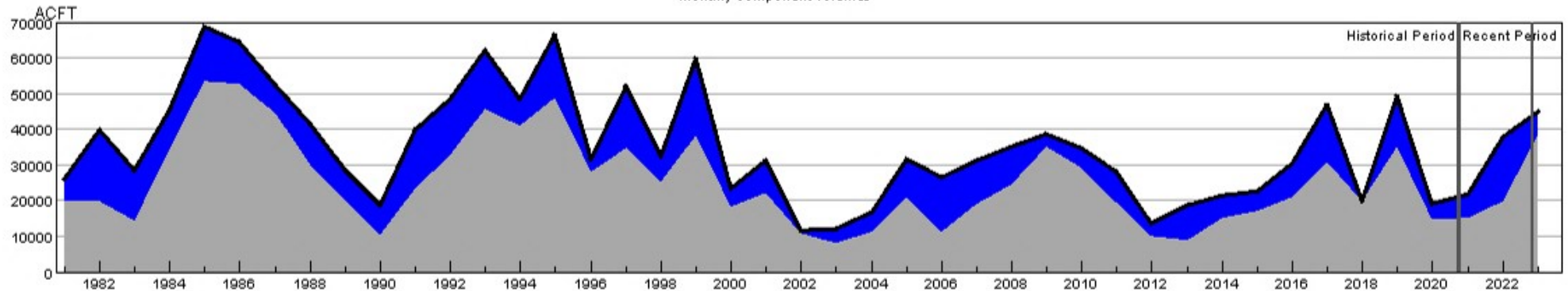
Historical period SWSI values establish the SWSI distribution to lookup recent and current SWSI values.



HUC:13010004-SEP-PrevMoStreamflow-SWSI
 HUC:13010004-SEP-ForecastedRunoff-SWSI
 HUC:13010004-SEP-ReservoirStorage-SWSI
 HUC:13010004-SEP-DataComposite-SWSI

HUC 13010005 (Conejos) Surface Water Supply - SEP

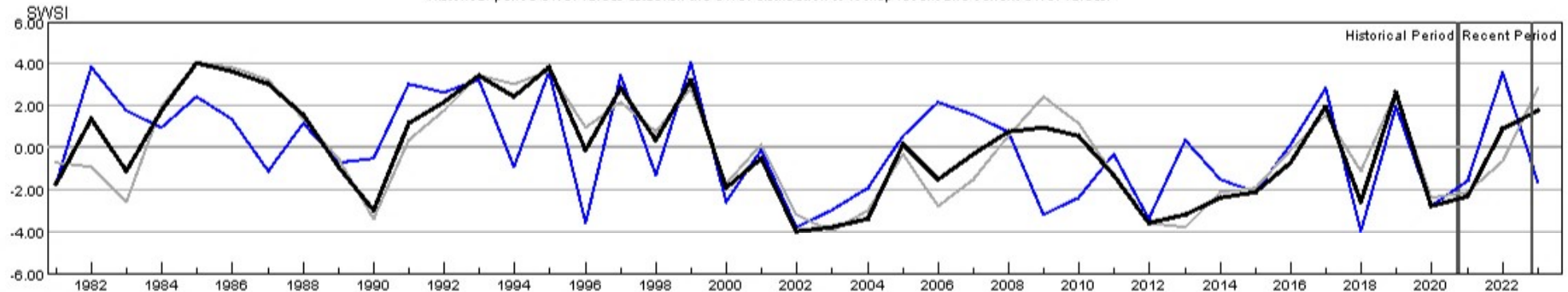
Monthly component volumes



HUC:13010005-SEP-DataComposite
 HUC:13010005-SEP-PrevMoStreamflow
 HUC:13010005-SEP-ForecastedRunoff
 HUC:13010005-SEP-ReservoirStorage

HUC 13010005 (Conejos) SWSI Values - SEP

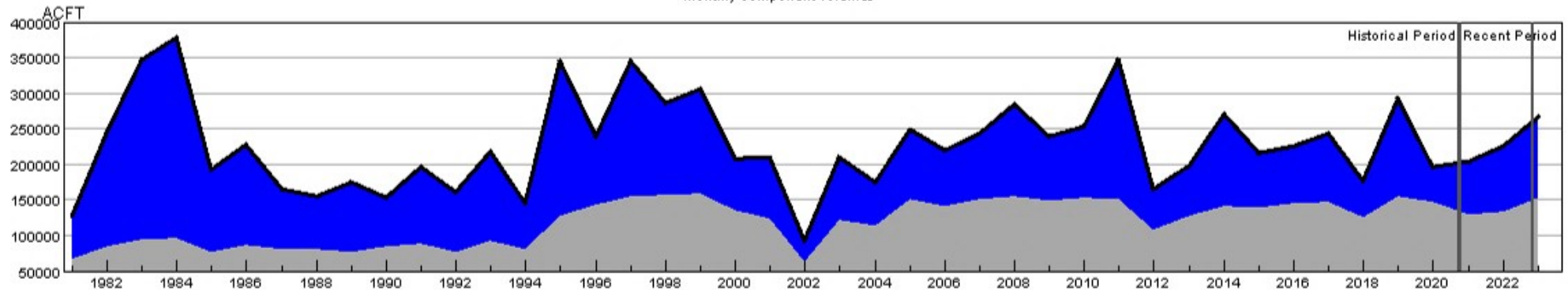
Historical period SWSI values establish the SWSI distribution to lookup recent and current SWSI values.



HUC:13010005-SEP-PrevMoStreamflow-SWSI
 HUC:13010005-SEP-ForecastedRunoff-SWSI
 HUC:13010005-SEP-ReservoirStorage-SWSI
 HUC:13010005-SEP-DataComposite-SWSI

HUC 14010001 (Colorado Headwaters) Surface Water Supply - SEP

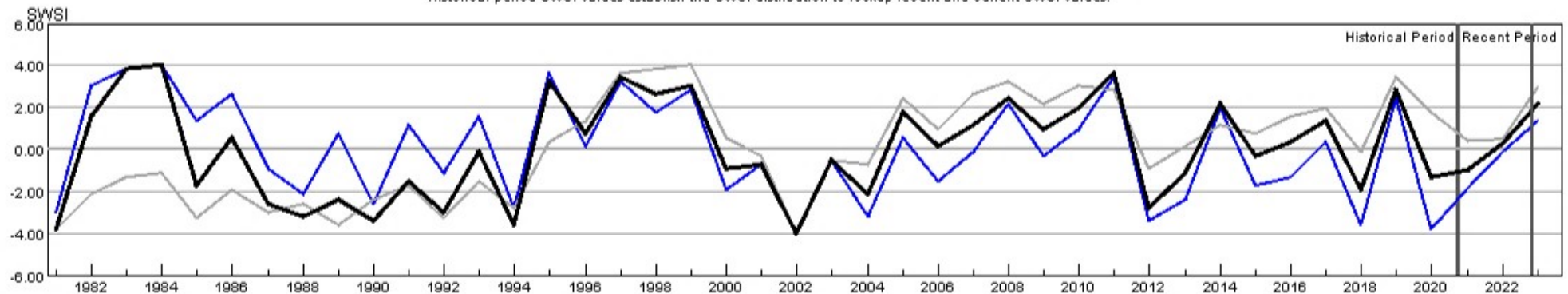
Monthly component volumes



HUC:14010001-SEP-DataComposite
 HUC:14010001-SEP-PrevMoStreamflow
 HUC:14010001-SEP-ForecastedRunoff
 HUC:14010001-SEP-ReservoirStorage

HUC 14010001 (Colorado Headwaters) SWSI Values - SEP

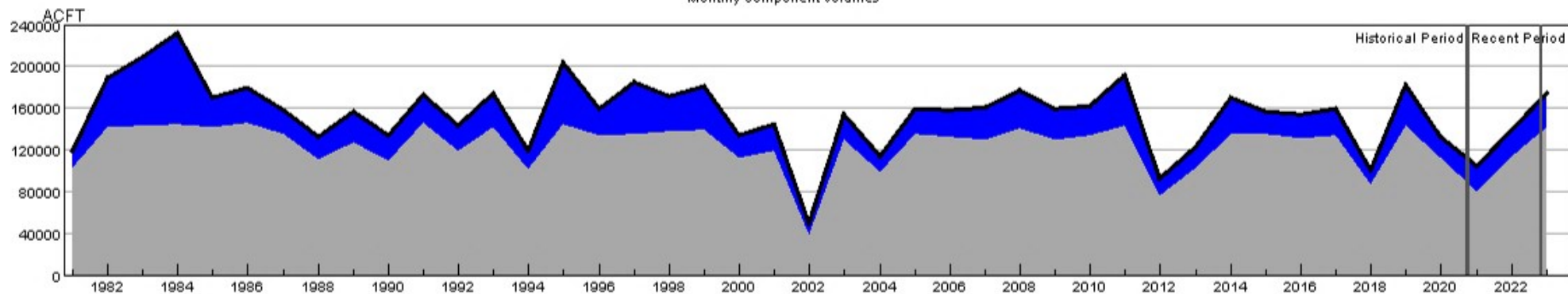
Historical period SWSI values establish the SWSI distribution to lookup recent and current SWSI values.



HUC:14010001-SEP-PrevMoStreamflow-SWSI
 HUC:14010001-SEP-ForecastedRunoff-SWSI
 HUC:14010001-SEP-ReservoirStorage-SWSI
 HUC:14010001-SEP-DataComposite-SWSI

HUC 14010002 (Blue) Surface Water Supply - SEP

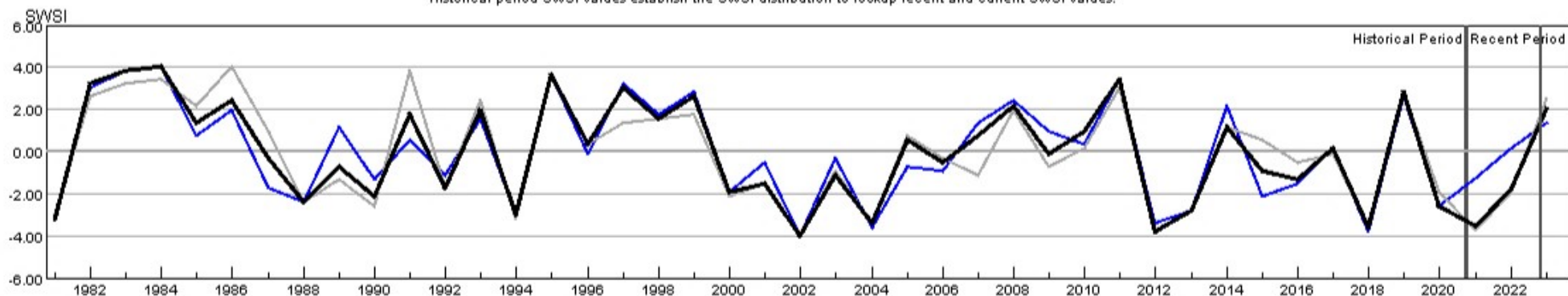
Monthly component volumes



HUC:14010002-SEP-DataComposite
 HUC:14010002-SEP-PrevMoStreamflow
 HUC:14010002-SEP-ForecastedRunoff
 HUC:14010002-SEP-ReservoirStorage

HUC 14010002 (Blue) SWSI Values - SEP

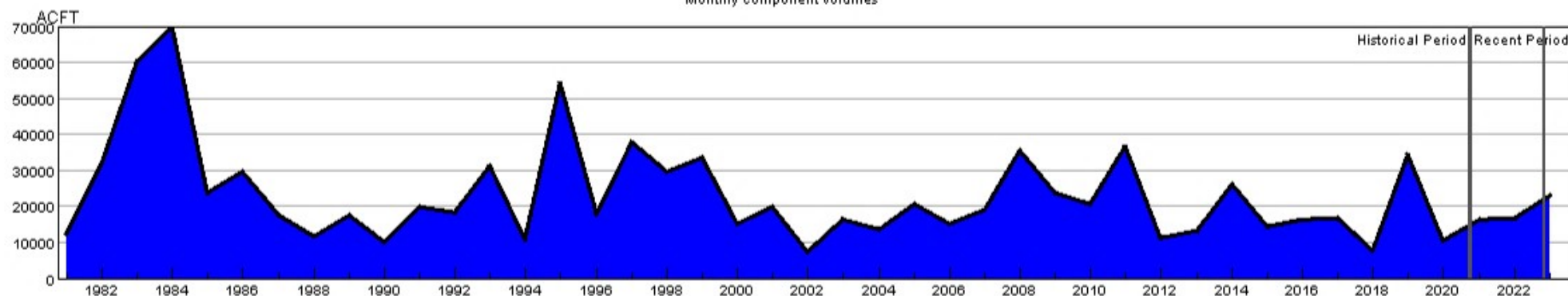
Historical period SWSI values establish the SWSI distribution to lookup recent and current SWSI values.



HUC:14010002-SEP-PrevMoStreamflow-SWSI
 HUC:14010002-SEP-ForecastedRunoff-SWSI
 HUC:14010002-SEP-ReservoirStorage-SWSI
 HUC:14010002-SEP-DataComposite-SWSI

HUC 14010003 (Eagle) Surface Water Supply - SEP

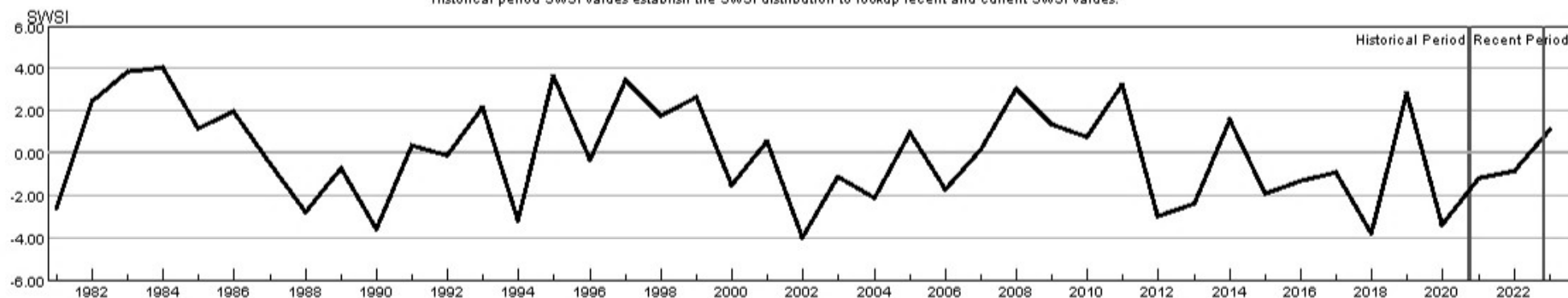
Monthly component volumes



HUC:14010003-SEP-DataComposite
 HUC:14010003-SEP-PrevMoStreamflow
 HUC:14010003-SEP-ForecastedRunoff
 HUC:14010003-SEP-ReservoirStorage

HUC 14010003 (Eagle) SWSI Values - SEP

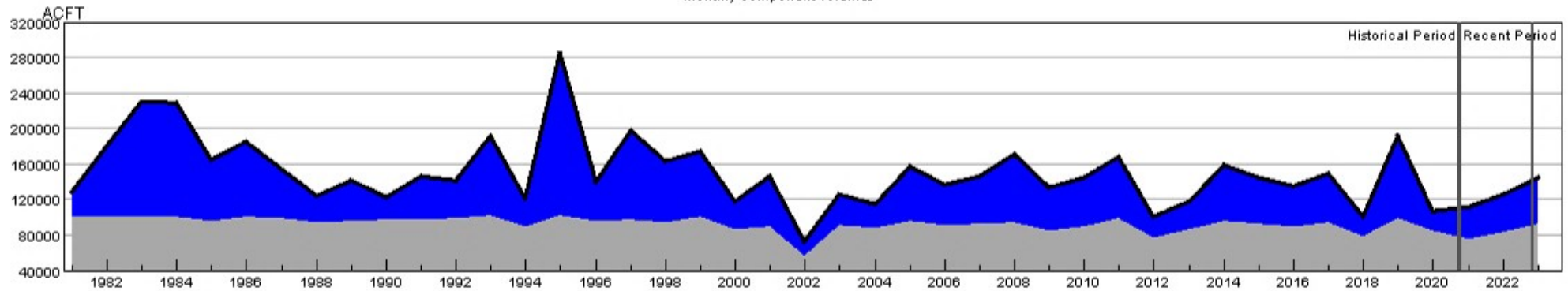
Historical period SWSI values establish the SWSI distribution to lookup recent and current SWSI values.



HUC:14010003-SEP-PrevMoStreamflow-SWSI
 HUC:14010003-SEP-ForecastedRunoff-SWSI
 HUC:14010003-SEP-ReservoirStorage-SWSI
 HUC:14010003-SEP-DataComposite-SWSI

HUC 14010004 (Roaring Fork) Surface Water Supply - SEP

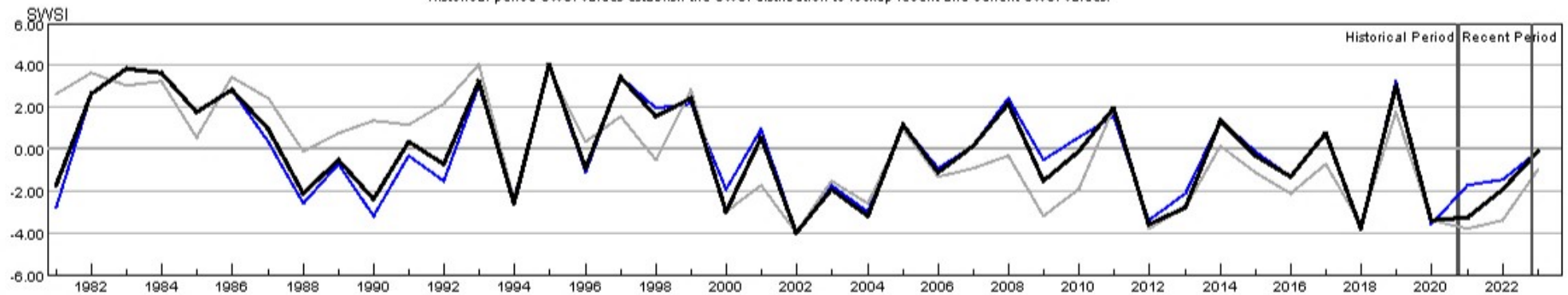
Monthly component volumes



HUC:14010004-SEP-DataComposite
 HUC:14010004-SEP-PrevMoStreamflow
 HUC:14010004-SEP-ForecastedRunoff
 HUC:14010004-SEP-ReservoirStorage

HUC 14010004 (Roaring Fork) SWSI Values - SEP

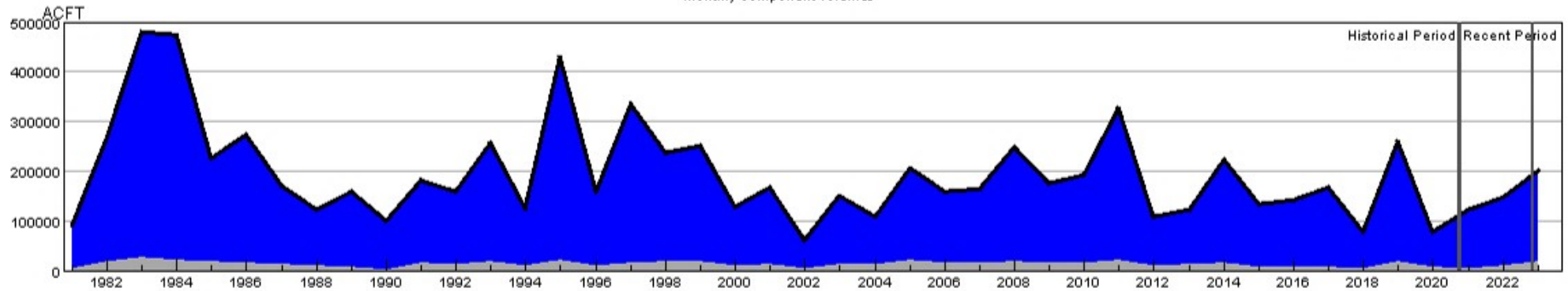
Historical period SWSI values establish the SWSI distribution to lookup recent and current SWSI values.



HUC:14010004-SEP-PrevMoStreamflow-SWSI
 HUC:14010004-SEP-ForecastedRunoff-SWSI
 HUC:14010004-SEP-ReservoirStorage-SWSI
 HUC:14010004-SEP-DataComposite-SWSI

HUC 14010005 (Colorado Headwaters-Plateau) Surface Water Supply - SEP

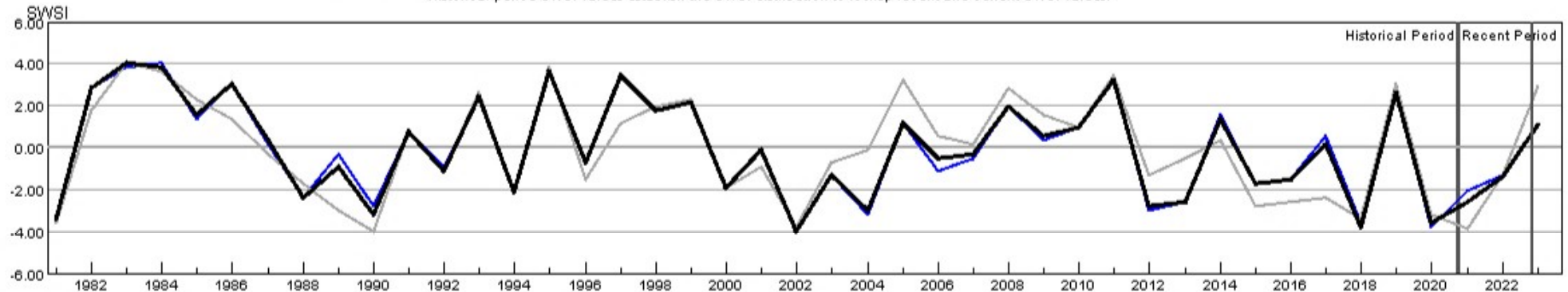
Monthly component volumes



HUC:14010005-SEP-DataComposite
 HUC:14010005-SEP-PrevMoStreamflow
 HUC:14010005-SEP-ForecastedRunoff
 HUC:14010005-SEP-ReservoirStorage

HUC 14010005 (Colorado Headwaters-Plateau) SWSI Values - SEP

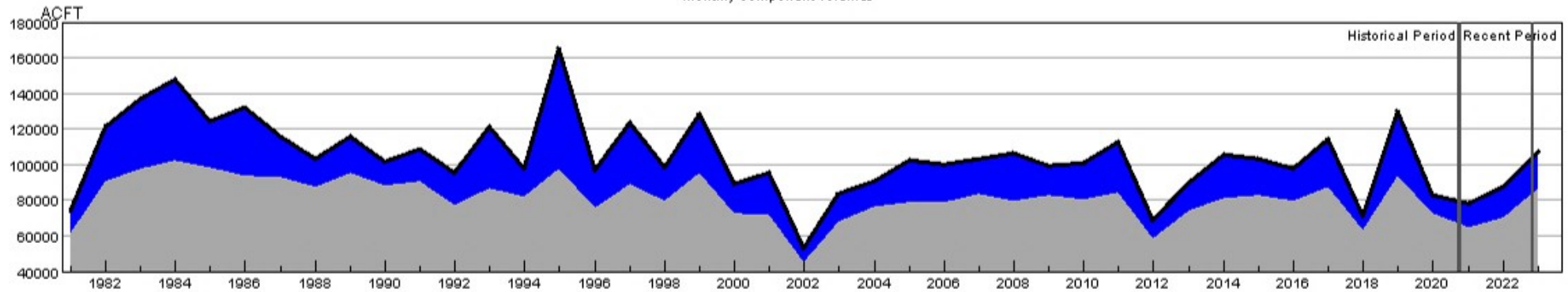
Historical period SWSI values establish the SWSI distribution to lookup recent and current SWSI values.



HUC:14010005-SEP-PrevMoStreamflow-SWSI
 HUC:14010005-SEP-ForecastedRunoff-SWSI
 HUC:14010005-SEP-ReservoirStorage-SWSI
 HUC:14010005-SEP-DataComposite-SWSI

HUC 14020001 (East-Taylor) Surface Water Supply - SEP

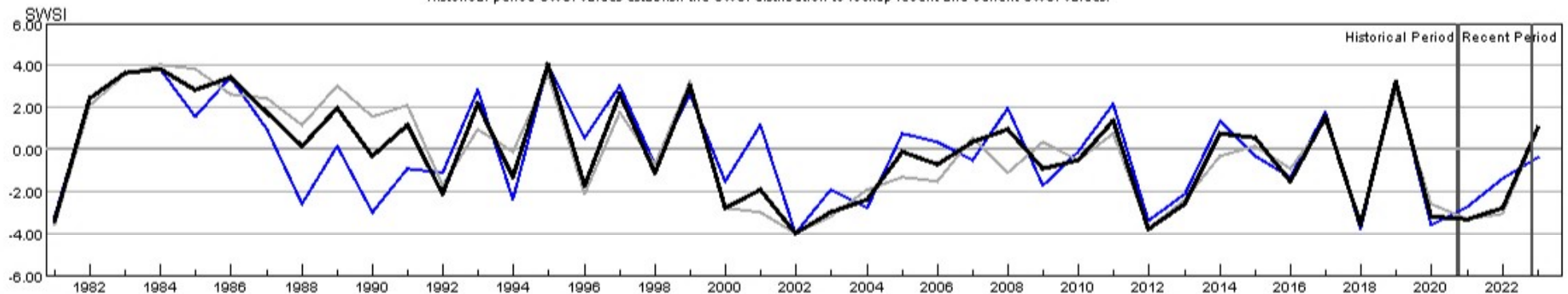
Monthly component volumes



HUC:14020001-SEP-DataComposite
 HUC:14020001-SEP-PrevMoStreamflow
 HUC:14020001-SEP-ForecastedRunoff
 HUC:14020001-SEP-ReservoirStorage

HUC 14020001 (East-Taylor) SWSI Values - SEP

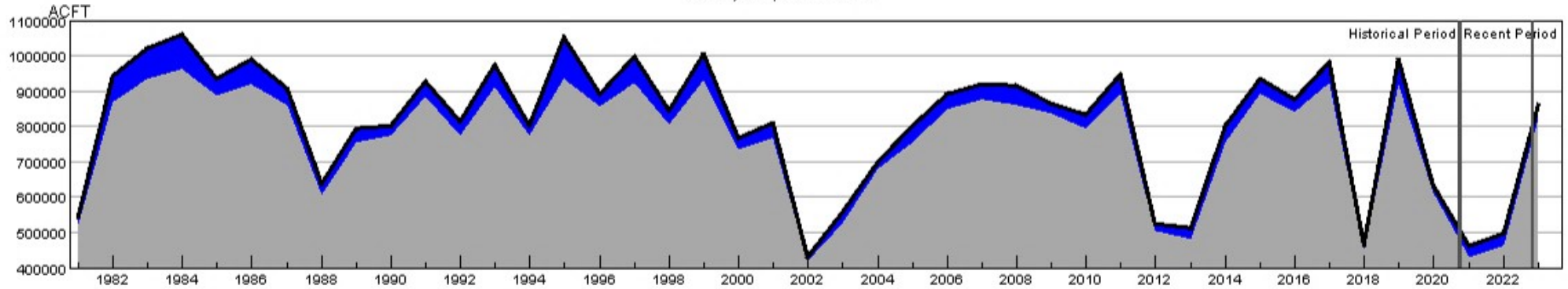
Historical period SWSI values establish the SWSI distribution to lookup recent and current SWSI values.



HUC:14020001-SEP-PrevMoStreamflow-SWSI
 HUC:14020001-SEP-ForecastedRunoff-SWSI
 HUC:14020001-SEP-ReservoirStorage-SWSI
 HUC:14020001-SEP-DataComposite-SWSI

HUC 14020002 (Upper Gunnison) Surface Water Supply - SEP

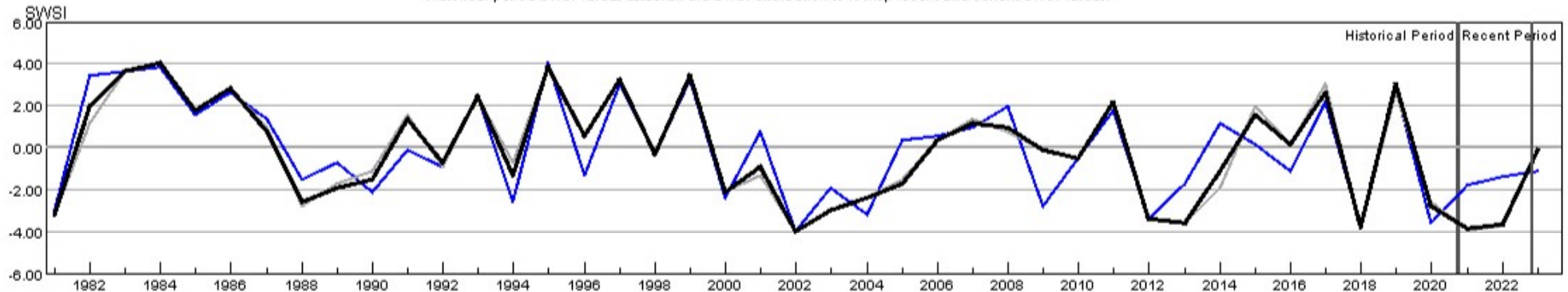
Monthly component volumes



HUC:14020002-SEP-DataComposite
 HUC:14020002-SEP-PrevMoStreamflow
 HUC:14020002-SEP-ForecastedRunoff
 HUC:14020002-SEP-ReservoirStorage

HUC 14020002 (Upper Gunnison) SWSI Values - SEP

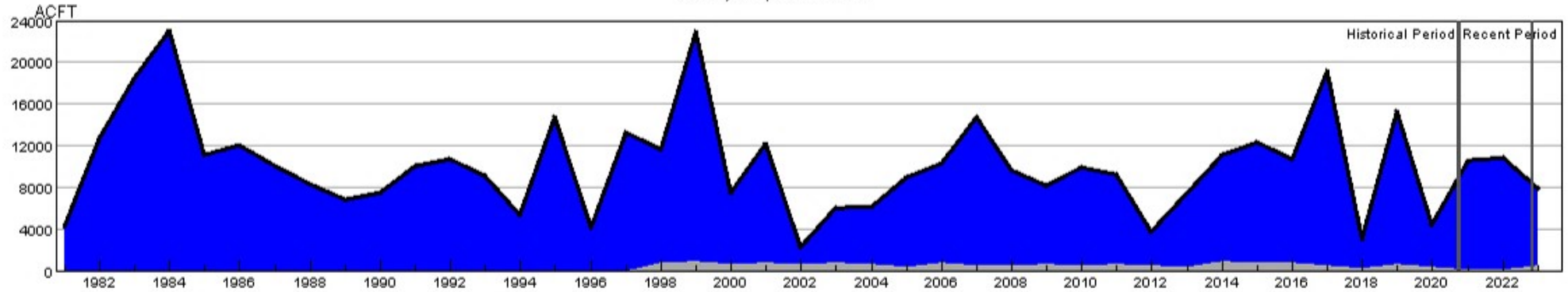
Historical period SWSI values establish the SWSI distribution to lookup recent and current SWSI values.



HUC:14020002-SEP-PrevMoStreamflow-SWSI
 HUC:14020002-SEP-ForecastedRunoff-SWSI
 HUC:14020002-SEP-ReservoirStorage-SWSI
 HUC:14020002-SEP-DataComposite-SWSI

HUC 14020003 (Tomichi) Surface Water Supply - SEP

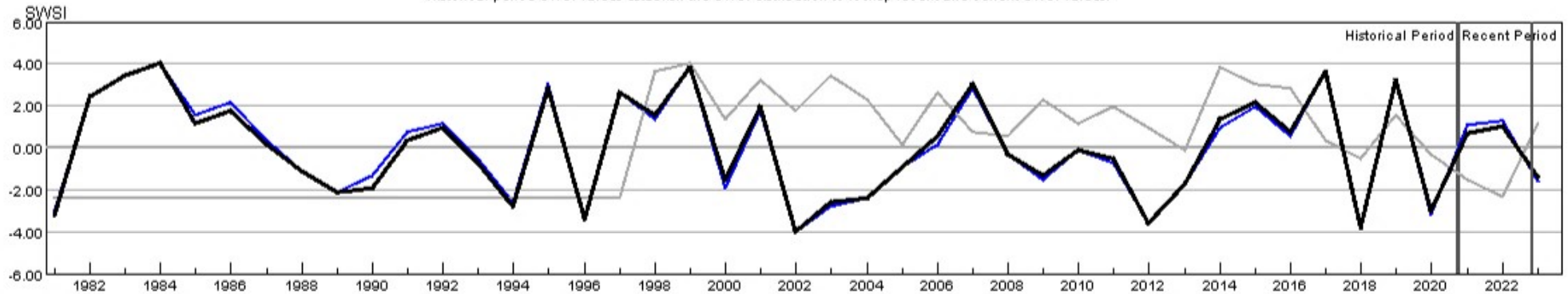
Monthly component volumes



HUC:14020003-SEP-DataComposite
 HUC:14020003-SEP-PrevMoStreamflow
 HUC:14020003-SEP-ForecastedRunoff
 HUC:14020003-SEP-ReservoirStorage

HUC 14020003 (Tomichi) SWSI Values - SEP

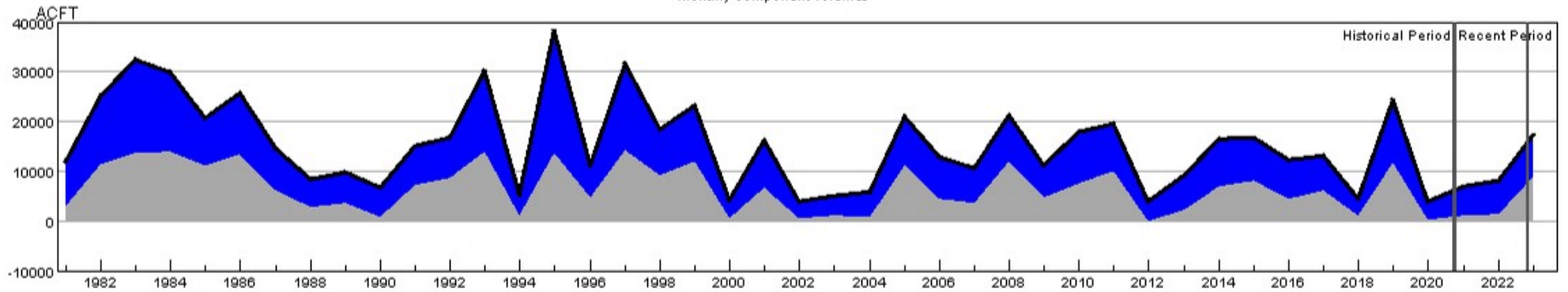
Historical period SWSI values establish the SWSI distribution to lookup recent and current SWSI values.



HUC:14020003-SEP-PrevMoStreamflow-SWSI
 HUC:14020003-SEP-ForecastedRunoff-SWSI
 HUC:14020003-SEP-ReservoirStorage-SWSI
 HUC:14020003-SEP-DataComposite-SWSI

HUC 14020004 (North Fork Gunnison) Surface Water Supply - SEP

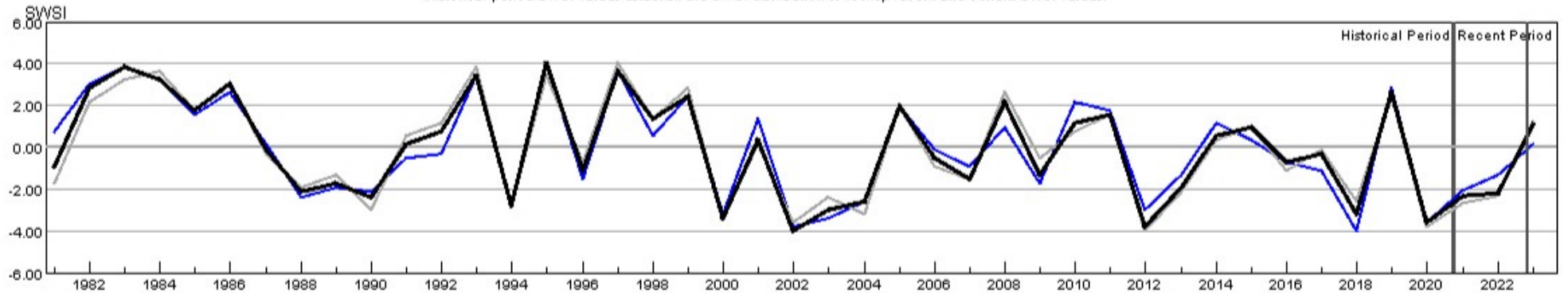
Monthly component volumes



HUC:14020004-SEP-DataComposite
 HUC:14020004-SEP-PrevMoStreamflow
 HUC:14020004-SEP-ForecastedRunoff
 HUC:14020004-SEP-ReservoirStorage

HUC 14020004 (North Fork Gunnison) SWSI Values - SEP

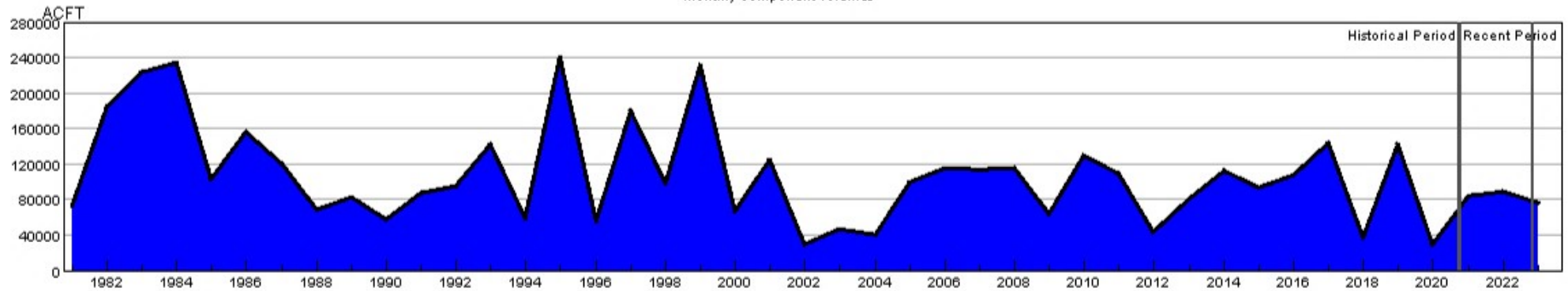
Historical period SWSI values establish the SWSI distribution to lookup recent and current SWSI values.



HUC:14020004-SEP-PrevMoStreamflow-SWSI
 HUC:14020004-SEP-ForecastedRunoff-SWSI
 HUC:14020004-SEP-ReservoirStorage-SWSI
 HUC:14020004-SEP-DataComposite-SWSI

HUC 14020005 (Lower Gunnison) Surface Water Supply - SEP

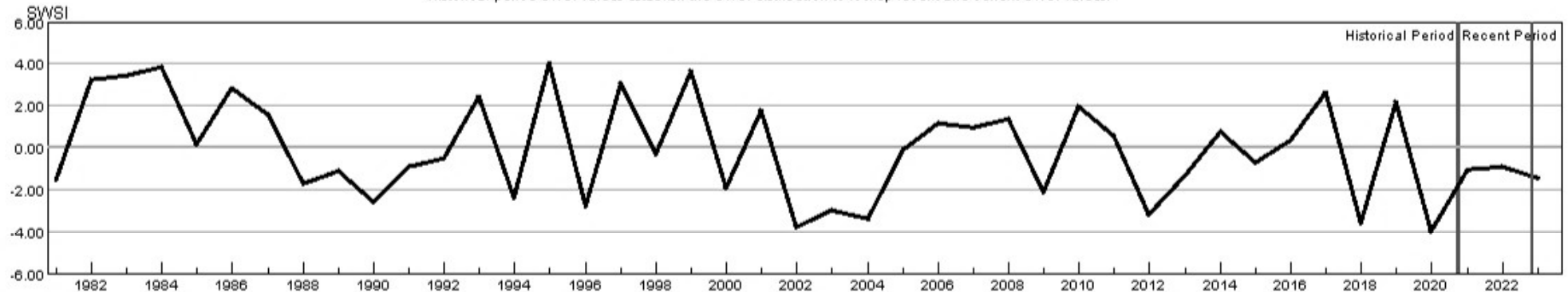
Monthly component volumes



HUC:14020005-SEP-DataComposite
 HUC:14020005-SEP-PrevMoStreamflow
 HUC:14020005-SEP-ForecastedRunoff
 HUC:14020005-SEP-ReservoirStorage

HUC 14020005 (Lower Gunnison) SWSI Values - SEP

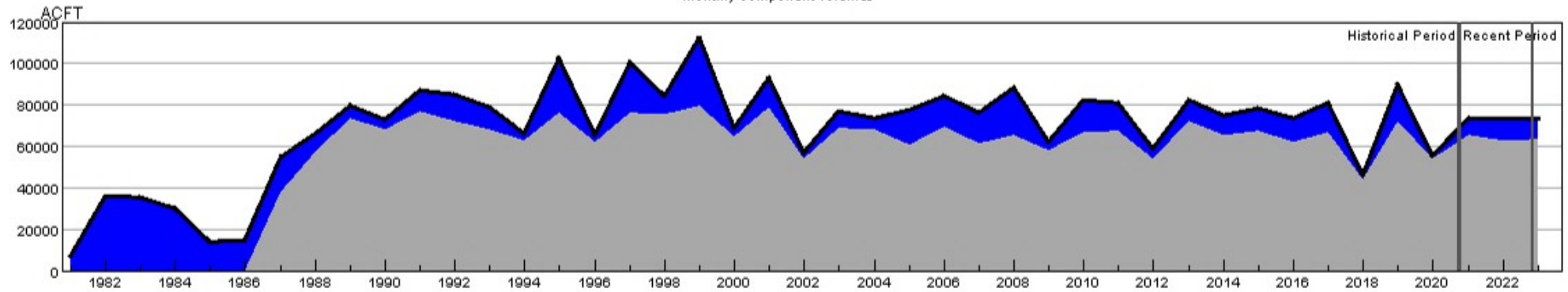
Historical period SWSI values establish the SWSI distribution to lookup recent and current SWSI values.



HUC:14020005-SEP-PrevMoStreamflow-SWSI
 HUC:14020005-SEP-ForecastedRunoff-SWSI
 HUC:14020005-SEP-ReservoirStorage-SWSI
 HUC:14020005-SEP-DataComposite-SWSI

HUC 14020006 (Uncompahgre) Surface Water Supply - SEP

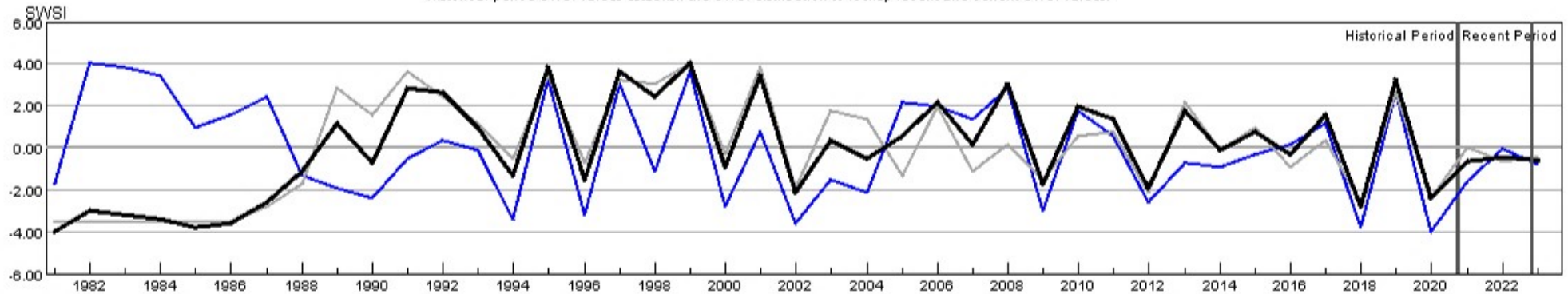
Monthly component volumes



HUC:14020006-SEP-DataComposite
 HUC:14020006-SEP-PrevMoStreamflow
 HUC:14020006-SEP-ForecastedRunoff
 HUC:14020006-SEP-ReservoirStorage

HUC 14020006 (Uncompahgre) SWSI Values - SEP

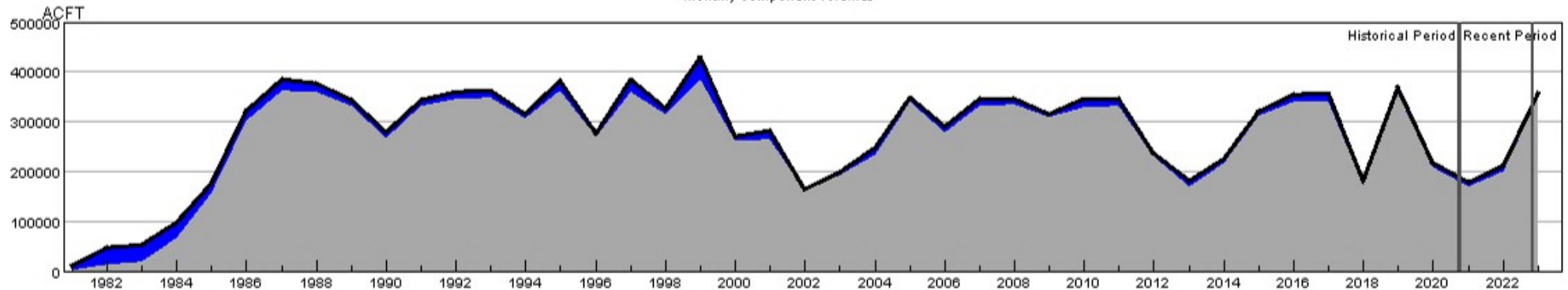
Historical period SWSI values establish the SWSI distribution to lookup recent and current SWSI values.



HUC:14020006-SEP-PrevMoStreamflow-SWSI
 HUC:14020006-SEP-ForecastedRunoff-SWSI
 HUC:14020006-SEP-ReservoirStorage-SWSI
 HUC:14020006-SEP-DataComposite-SWSI

HUC 14030002 (Upper Dolores) Surface Water Supply - SEP

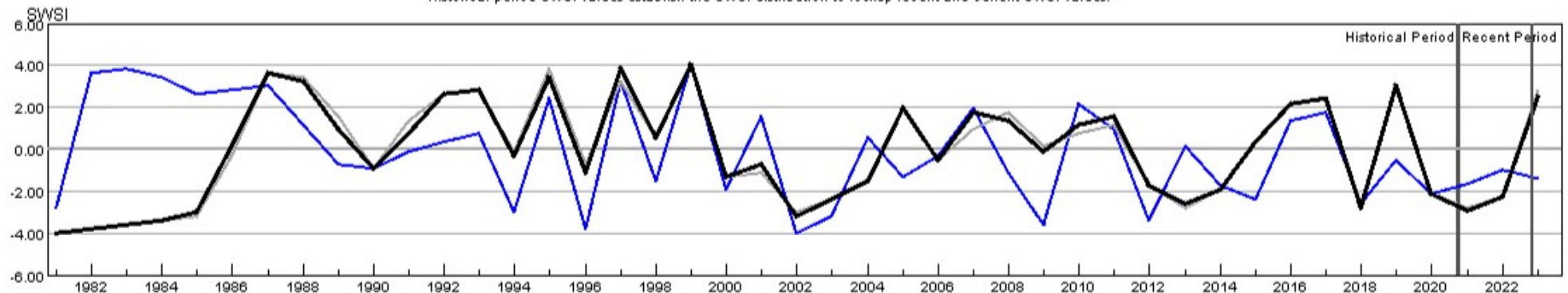
Monthly component volumes



HUC:14030002-SEP-DataComposite
 HUC:14030002-SEP-PrevMoStreamflow
 HUC:14030002-SEP-ForecastedRunoff
 HUC:14030002-SEP-ReservoirStorage

HUC 14030002 (Upper Dolores) SWSI Values - SEP

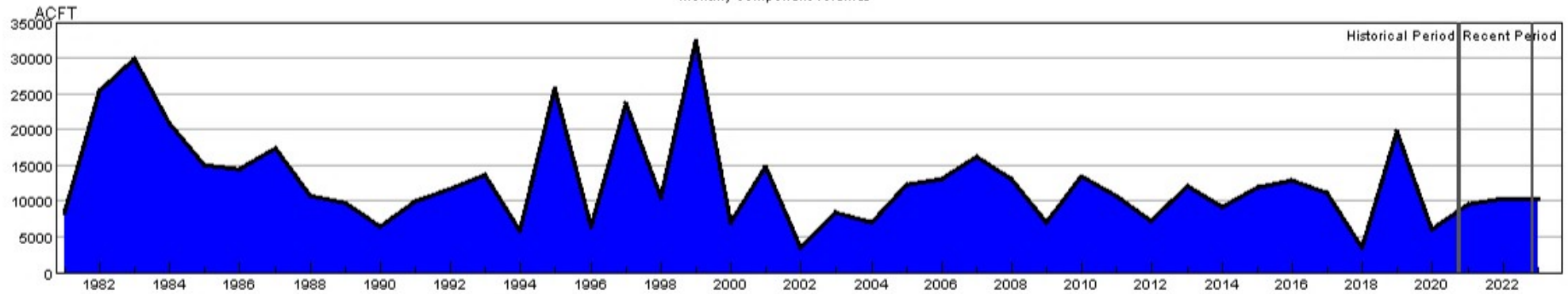
Historical period SWSI values establish the SWSI distribution to lookup recent and current SWSI values.



HUC:14030002-SEP-PrevMoStreamflow-SWSI
 HUC:14030002-SEP-ForecastedRunoff-SWSI
 HUC:14030002-SEP-ReservoirStorage-SWSI
 HUC:14030002-SEP-DataComposite-SWSI

HUC 14030003 (San Miguel) Surface Water Supply - SEP

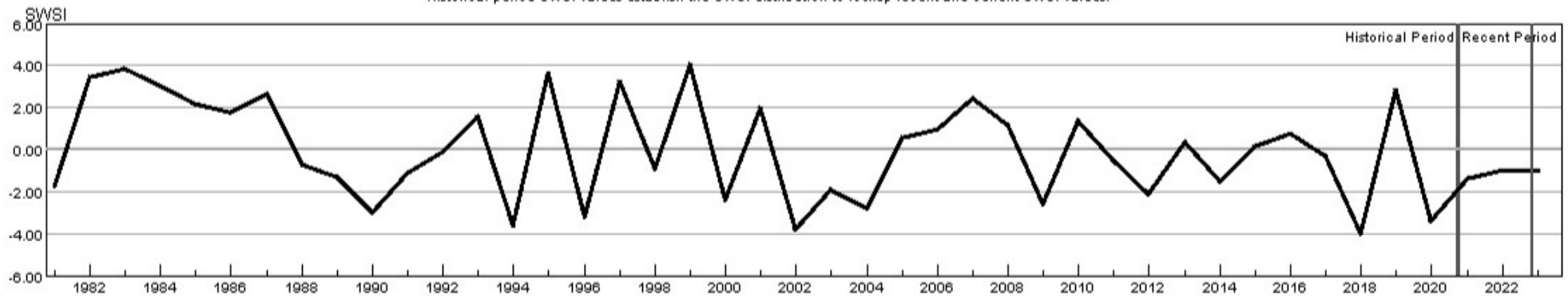
Monthly component volumes



HUC:14030003-SEP-DataComposite
 HUC:14030003-SEP-PrevMoStreamflow
 HUC:14030003-SEP-ForecastedRunoff
 HUC:14030003-SEP-ReservoirStorage

HUC 14030003 (San Miguel) SWSI Values - SEP

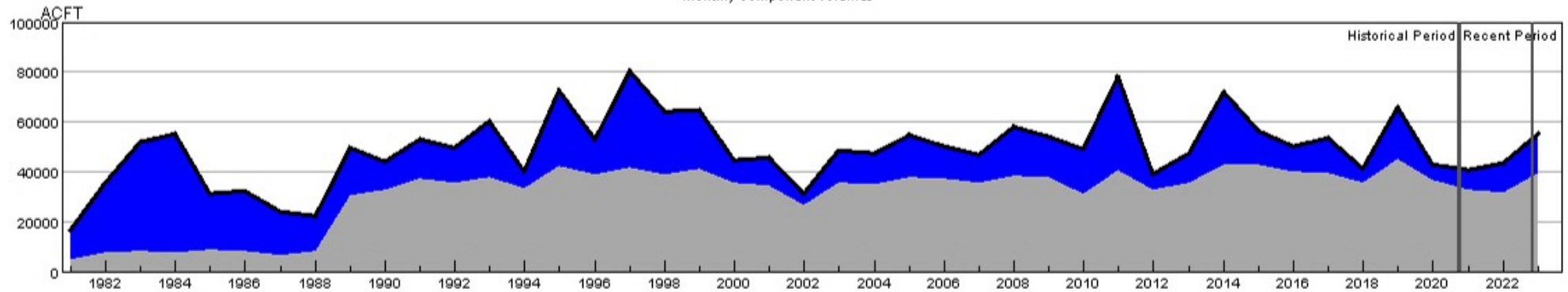
Historical period SWSI values establish the SWSI distribution to lookup recent and current SWSI values.



HUC:14030003-SEP-PrevMoStreamflow-SWSI
 HUC:14030003-SEP-ForecastedRunoff-SWSI
 HUC:14030003-SEP-ReservoirStorage-SWSI
 HUC:14030003-SEP-DataComposite-SWSI

HUC 14050001 (Upper Yampa) Surface Water Supply - SEP

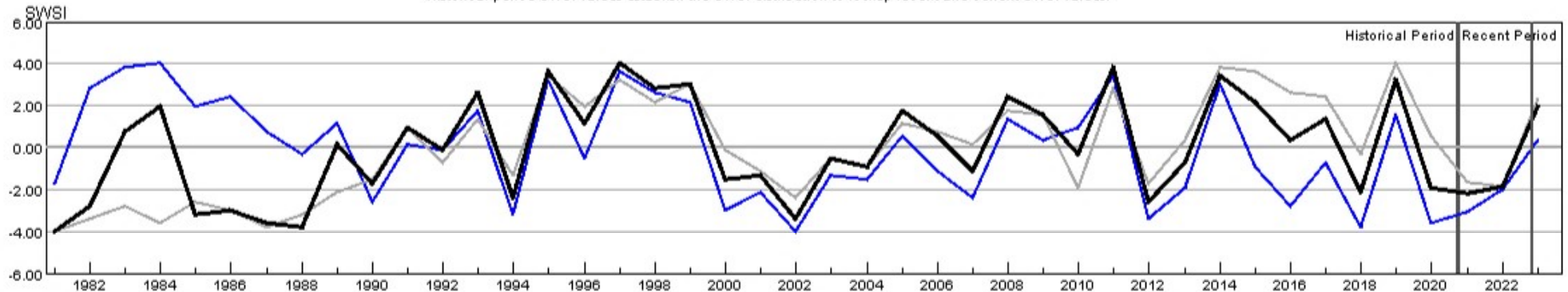
Monthly component volumes



HUC:14050001-SEP-DataComposite
 HUC:14050001-SEP-PrevMoStreamflow
 HUC:14050001-SEP-ForecastedRunoff
 HUC:14050001-SEP-ReservoirStorage

HUC 14050001 (Upper Yampa) SWSI Values - SEP

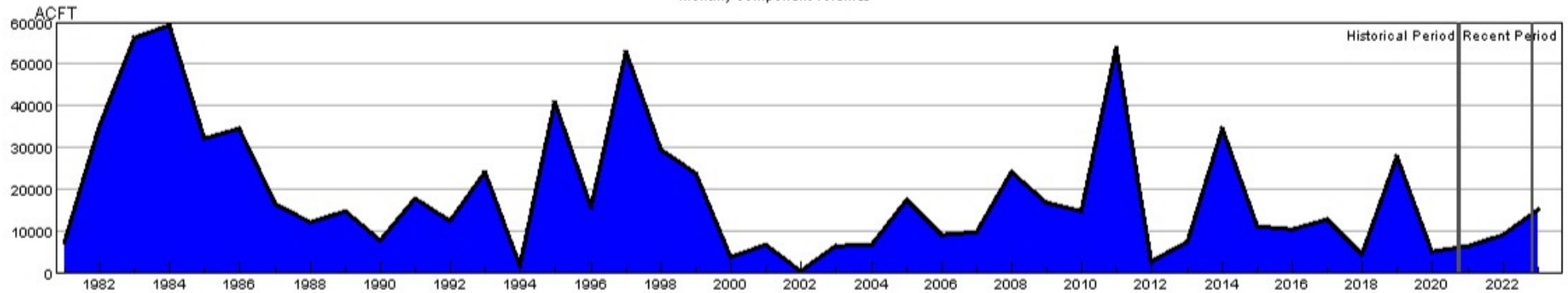
Historical period SWSI values establish the SWSI distribution to lookup recent and current SWSI values.



HUC:14050001-SEP-PrevMoStreamflow-SWSI
 HUC:14050001-SEP-ForecastedRunoff-SWSI
 HUC:14050001-SEP-ReservoirStorage-SWSI
 HUC:14050001-SEP-DataComposite-SWSI

HUC 14050002 (Lower Yampa) Surface Water Supply - SEP

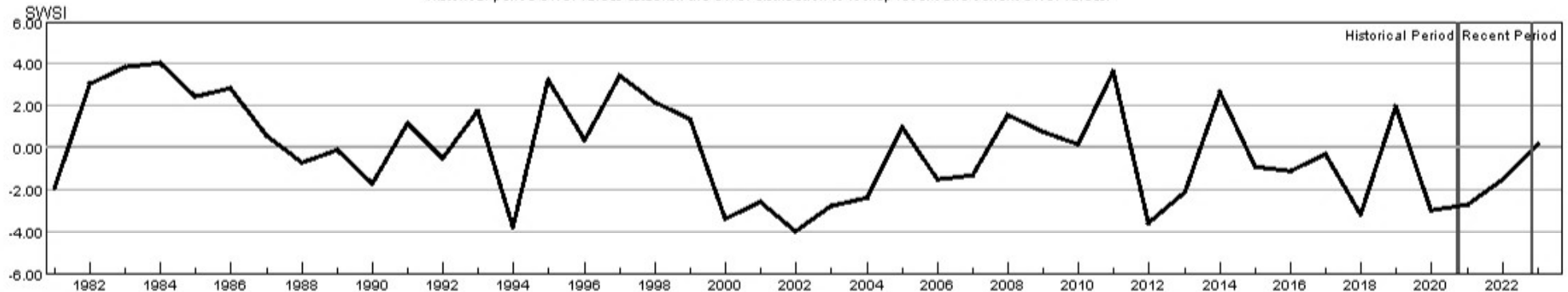
Monthly component volumes



HUC:14050002-SEP-DataComposite
 HUC:14050002-SEP-PrevMoStreamflow
 HUC:14050002-SEP-ForecastedRunoff
 HUC:14050002-SEP-ReservoirStorage

HUC 14050002 (Lower Yampa) SWSI Values - SEP

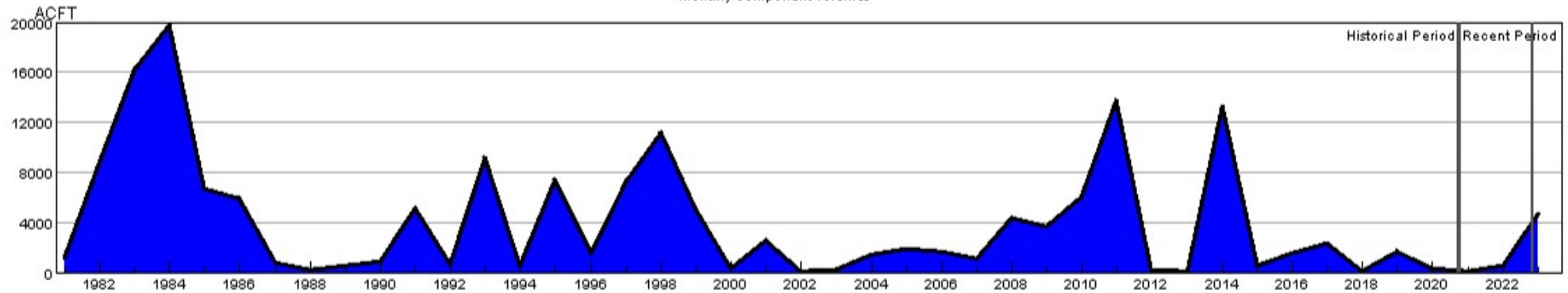
Historical period SWSI values establish the SWSI distribution to lookup recent and current SWSI values.



HUC:14050002-SEP-PrevMoStreamflow-SWSI
 HUC:14050002-SEP-ForecastedRunoff-SWSI
 HUC:14050002-SEP-ReservoirStorage-SWSI
 HUC:14050002-SEP-DataComposite-SWSI

HUC 14050003 (Little Snake) Surface Water Supply - SEP

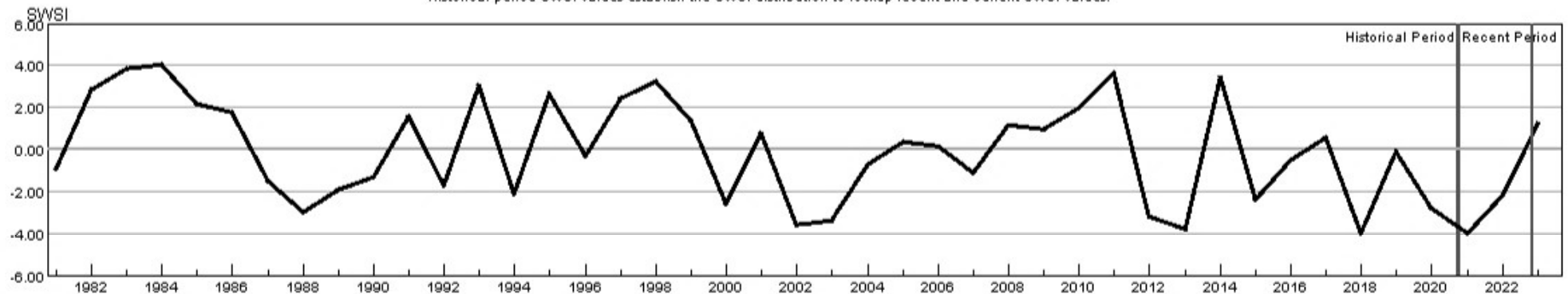
Monthly component volumes



HUC:14050003-SEP-DataComposite
 HUC:14050003-SEP-PrevMoStreamflow
 HUC:14050003-SEP-ForecastedRunoff
 HUC:14050003-SEP-ReservoirStorage

HUC 14050003 (Little Snake) SWSI Values - SEP

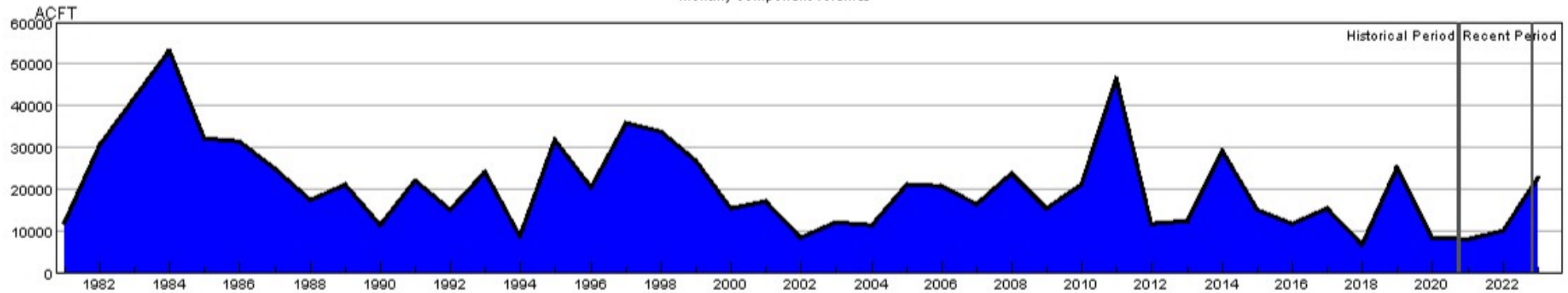
Historical period SWSI values establish the SWSI distribution to lookup recent and current SWSI values.



HUC:14050003-SEP-PrevMoStreamflow-SWSI
 HUC:14050003-SEP-ForecastedRunoff-SWSI
 HUC:14050003-SEP-ReservoirStorage-SWSI
 HUC:14050003-SEP-DataComposite-SWSI

HUC 14050005 (Upper White) Surface Water Supply - SEP

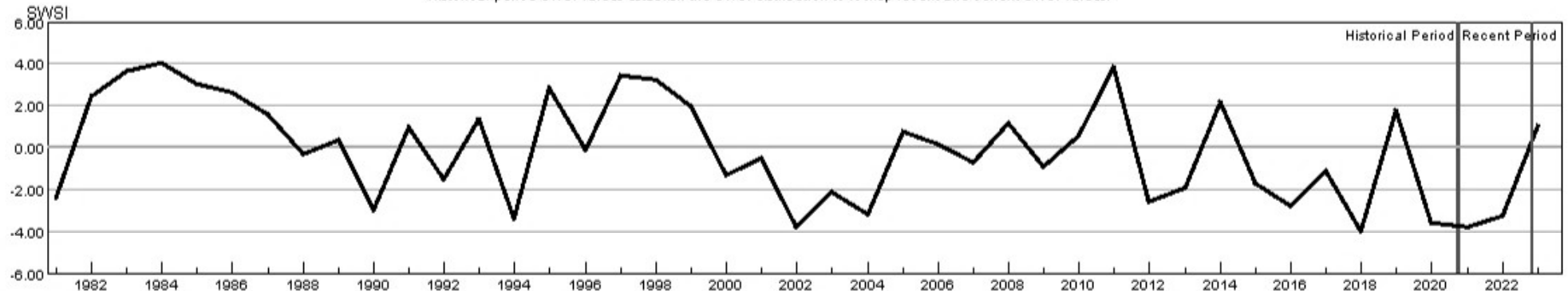
Monthly component volumes



HUC:14050005-SEP-DataComposite
 HUC:14050005-SEP-PrevMoStreamflow
 HUC:14050005-SEP-ForecastedRunoff
 HUC:14050005-SEP-ReservoirStorage

HUC 14050005 (Upper White) SWSI Values - SEP

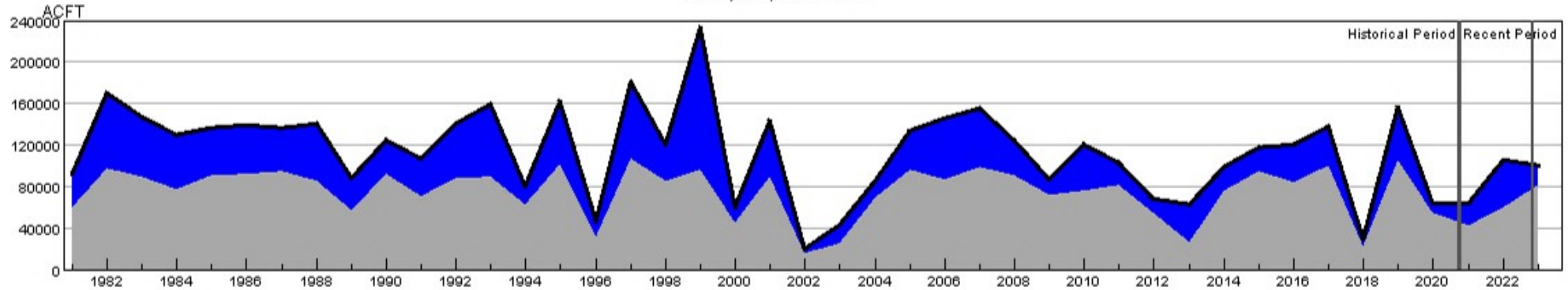
Historical period SWSI values establish the SWSI distribution to lookup recent and current SWSI values.



HUC:14050005-SEP-PrevMoStreamflow-SWSI
 HUC:14050005-SEP-ForecastedRunoff-SWSI
 HUC:14050005-SEP-ReservoirStorage-SWSI
 HUC:14050005-SEP-DataComposite-SWSI

HUC 14080101 (Upper San Juan) Surface Water Supply - SEP

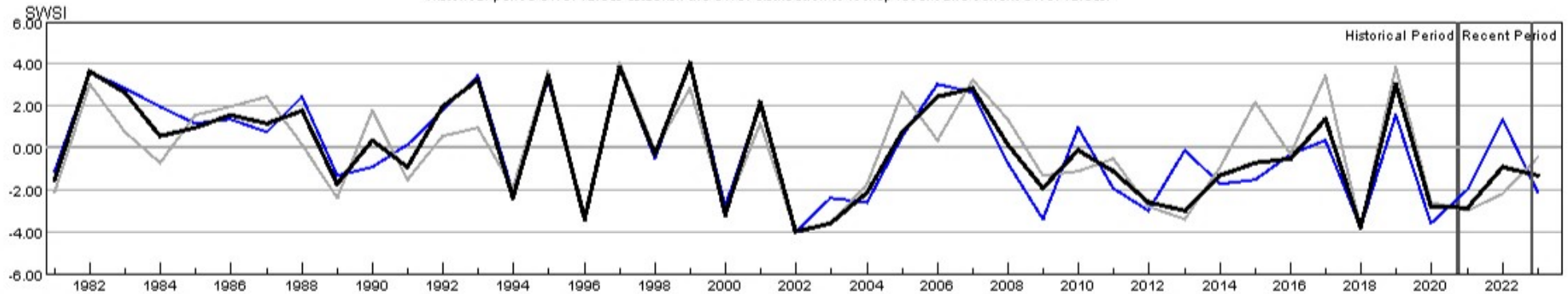
Monthly component volumes



HUC:14080101-SEP-DataComposite
 HUC:14080101-SEP-PrevMoStreamflow
 HUC:14080101-SEP-ForecastedRunoff
 HUC:14080101-SEP-ReservoirStorage

HUC 14080101 (Upper San Juan) SWSI Values - SEP

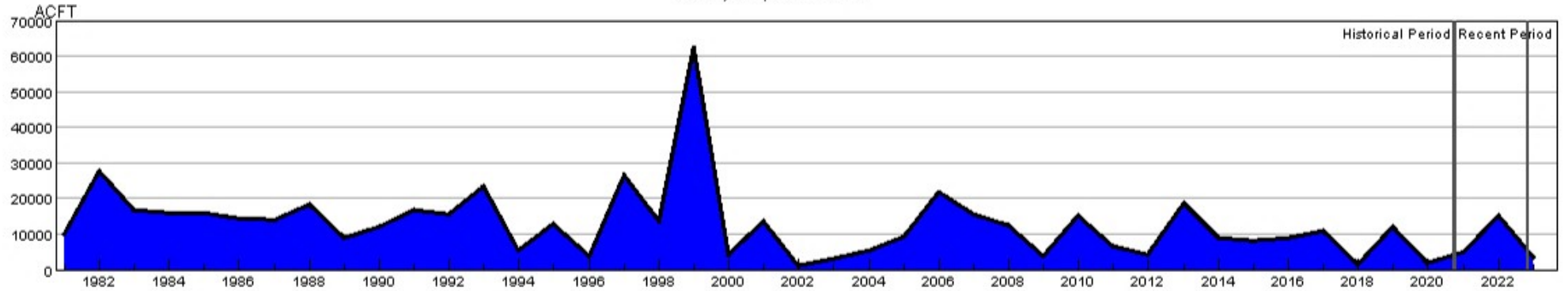
Historical period SWSI values establish the SWSI distribution to lookup recent and current SWSI values.



HUC:14080101-SEP-PrevMoStreamflow-SWSI
 HUC:14080101-SEP-ForecastedRunoff-SWSI
 HUC:14080101-SEP-ReservoirStorage-SWSI
 HUC:14080101-SEP-DataComposite-SWSI

HUC 14080102 (Piedra) Surface Water Supply - SEP

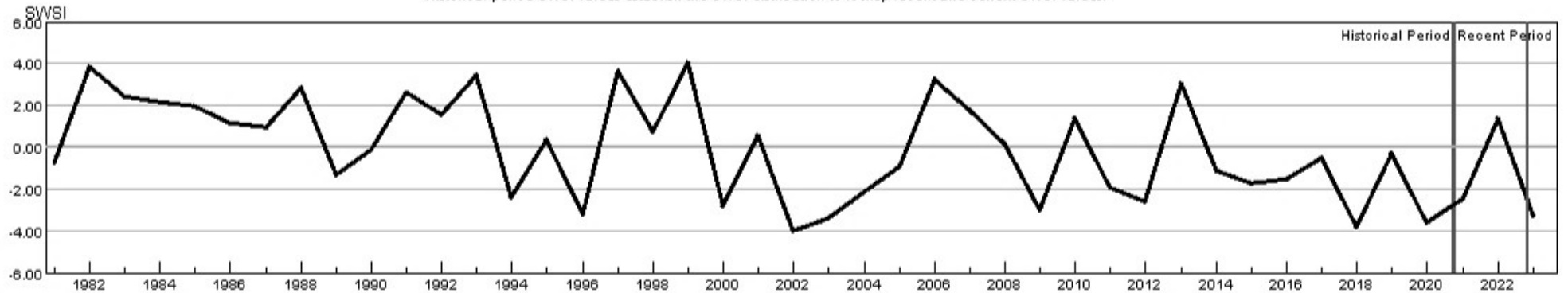
Monthly component volumes



HUC:14080102-SEP-DataComposite
 HUC:14080102-SEP-PrevMoStreamflow
 HUC:14080102-SEP-ForecastedRunoff
 HUC:14080102-SEP-ReservoirStorage

HUC 14080102 (Piedra) SWSI Values - SEP

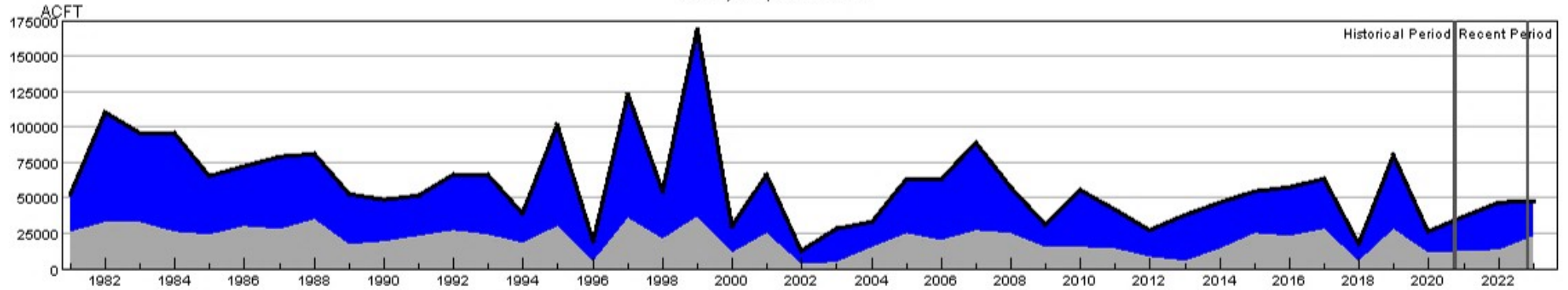
Historical period SWSI values establish the SWSI distribution to lookup recent and current SWSI values.



HUC:14080102-SEP-PrevMoStreamflow-SWSI
 HUC:14080102-SEP-ForecastedRunoff-SWSI
 HUC:14080102-SEP-ReservoirStorage-SWSI
 HUC:14080102-SEP-DataComposite-SWSI

HUC 14080104 (Animas) Surface Water Supply - SEP

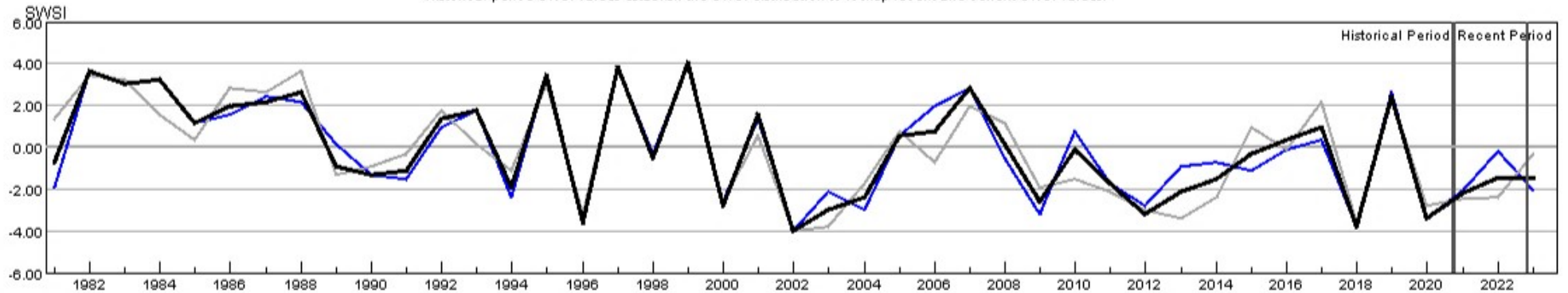
Monthly component volumes



HUC:14080104-SEP-DataComposite
 HUC:14080104-SEP-PrevMoStreamflow
 HUC:14080104-SEP-ForecastedRunoff
 HUC:14080104-SEP-ReservoirStorage

HUC 14080104 (Animas) SWSI Values - SEP

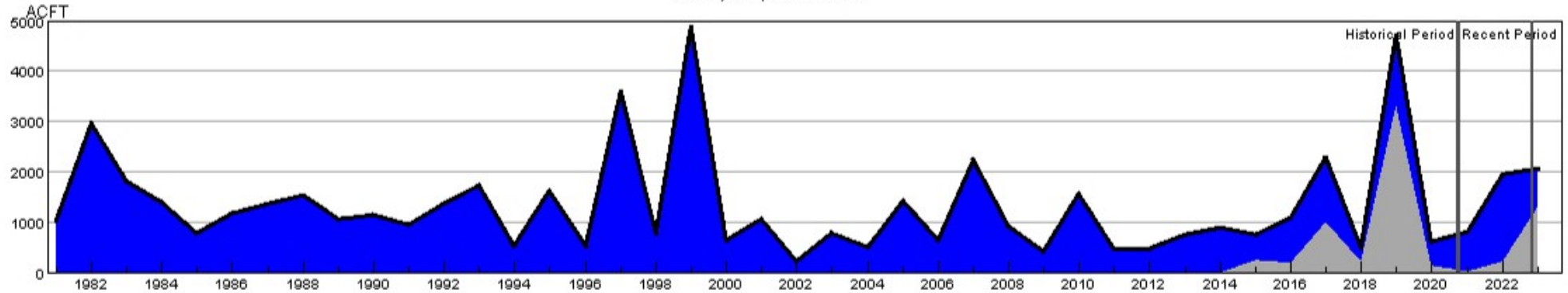
Historical period SWSI values establish the SWSI distribution to lookup recent and current SWSI values.



HUC:14080104-SEP-PrevMoStreamflow-SWSI
 HUC:14080104-SEP-ForecastedRunoff-SWSI
 HUC:14080104-SEP-ReservoirStorage-SWSI
 HUC:14080104-SEP-DataComposite-SWSI

HUC 14080105 (Middle San Juan) Surface Water Supply - SEP

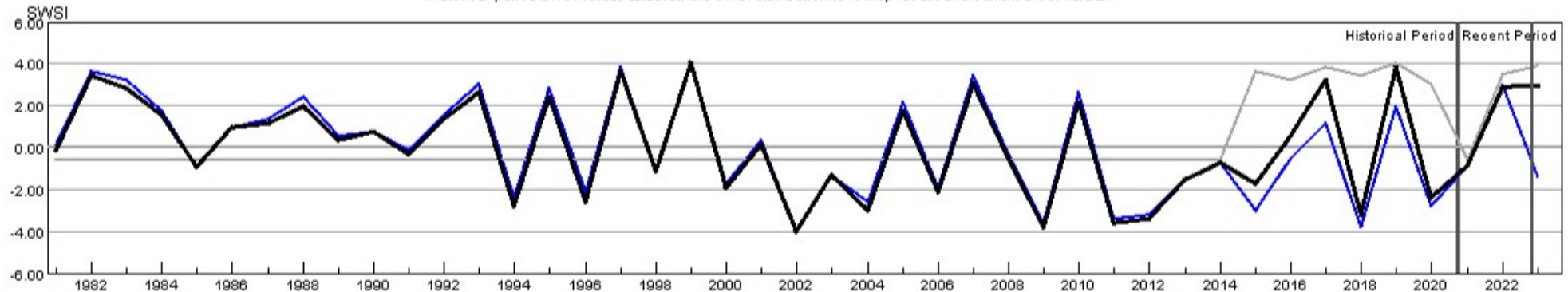
Monthly component volumes



HUC:14080105-SEP-DataComposite
 HUC:14080105-SEP-PrevMoStreamflow
 HUC:14080105-SEP-ForecastedRunoff
 HUC:14080105-SEP-ReservoirStorage

HUC 14080105 (Middle San Juan) SWSI Values - SEP

Historical period SWSI values establish the SWSI distribution to lookup recent and current SWSI values.



HUC:14080105-SEP-PrevMoStreamflow-SWSI
 HUC:14080105-SEP-ForecastedRunoff-SWSI
 HUC:14080105-SEP-ReservoirStorage-SWSI
 HUC:14080105-SEP-DataComposite-SWSI