

# COLORADO

## WATER SUPPLY CONDITIONS UPDATE

FROM THE OFFICE OF THE STATE ENGINEER: COLORADO DIVISION OF WATER RESOURCES  
ROOM 818, 1313 SHERMAN ST., DENVER, CO 80203  
303-866-3581; [www.water.state.co.us](http://www.water.state.co.us)

August 1, 2023

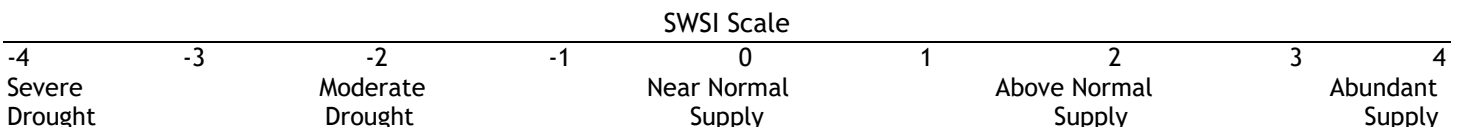
The Surface Water Supply Index (SWSI) is used as an indicator of water supply conditions in the seven major river basins of the state and in each of the 41 smaller watersheds, or HUCs. The Colorado Water Conservation Board (CWCB) completed a major revision to the Colorado Drought Plan in 2010. At that time, Colorado adopted a revised SWSI analysis based on the components shown below, which vary depending on the time of year. The revised SWSI is based on a ranking of total volume in a HUC or major river basin ranked against similar volumes in historical years. For instance, in January, the total volume in a HUC is based on the forecasted runoff at specific locations plus the volume in storage in specific reservoirs, all within the HUC. That total volume is ranked against similar total volumes that occurred each January between 1980 and 2020.

Time Period	SWSI Components
January 1 - June 1	Forecasted Runoff + Reservoir Storage
July 1 - September 1	Previous Month's Streamflow + Reservoir Storage
October 1 - December 1	Reservoir Storage

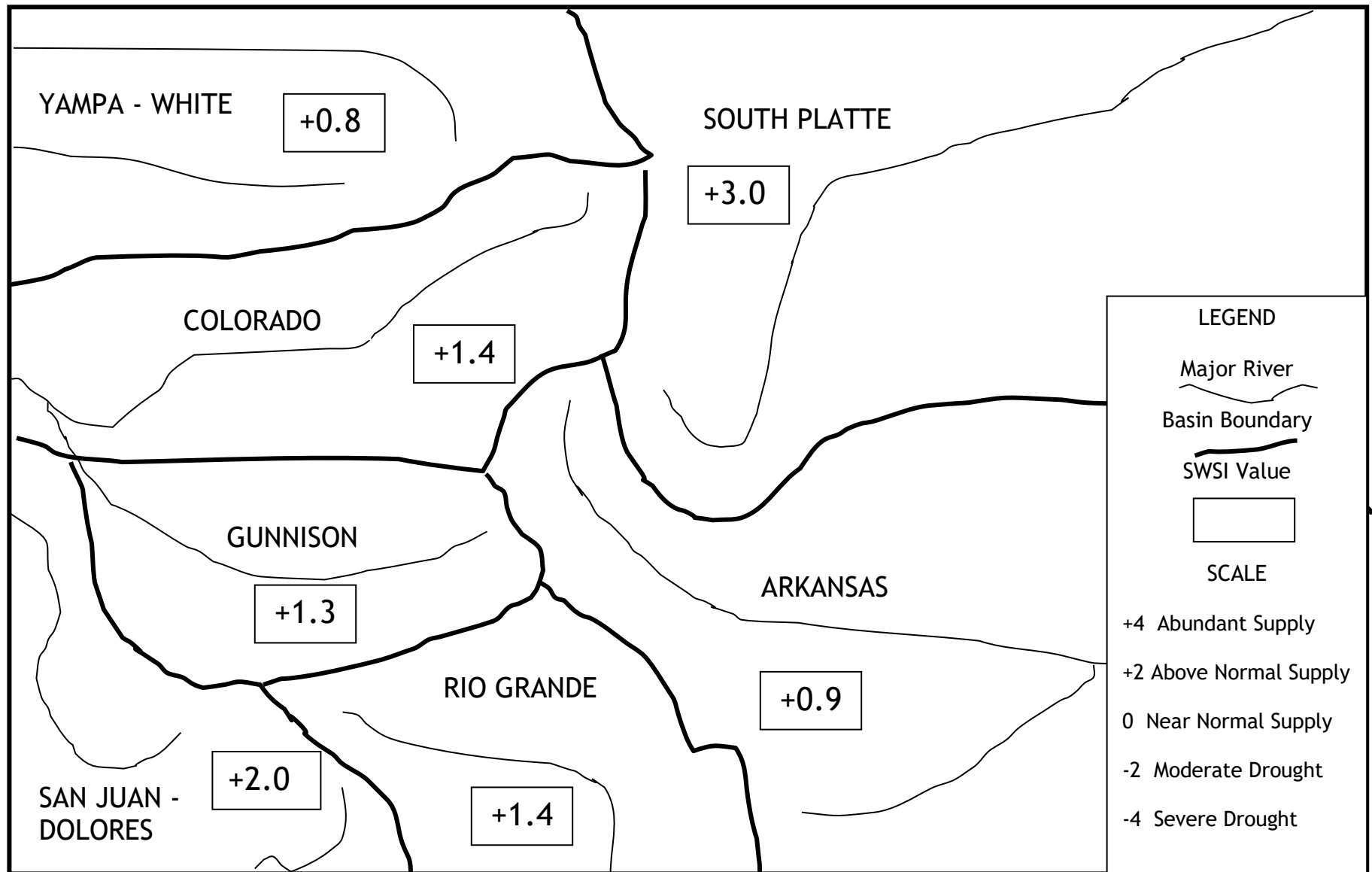
The results of each month's analysis are summarized within this report and additional information, maps & data are available at: <https://dwr.colorado.gov/services/water-administration/drought-and-swsi>. Beginning March 1, 2022, this report no longer contains text updates about current regional conditions and water matters prepared by each DWR Division Office.

The SWSI calculation for the winter/spring season (January 1 to June 1) is based on reservoir storage at the end of last month, in this case July 31, plus the previous month's streamflow. The following SWSI values were computed for each of the seven major basins for August 1, 2023. Water supply conditions as represented by water in storage and forecasted streamflow runoff, range from well above normal in the South Platte River Basin to normal in the Arkansas and Yampa-White River Basins.

Basin	August 1 SWSI	Change from Previous Month	Change from Previous Year
Arkansas	0.9	0.9	3.0
Colorado	1.4	0.3	2.8
Gunnison	1.3	-0.4	5.0
Rio Grande	1.4	0.1	1.3
San Juan-Dolores	2.0	0.3	5.0
South Platte	3.0	0.4	2.9
Yampa-White	0.8	-0.1	1.3

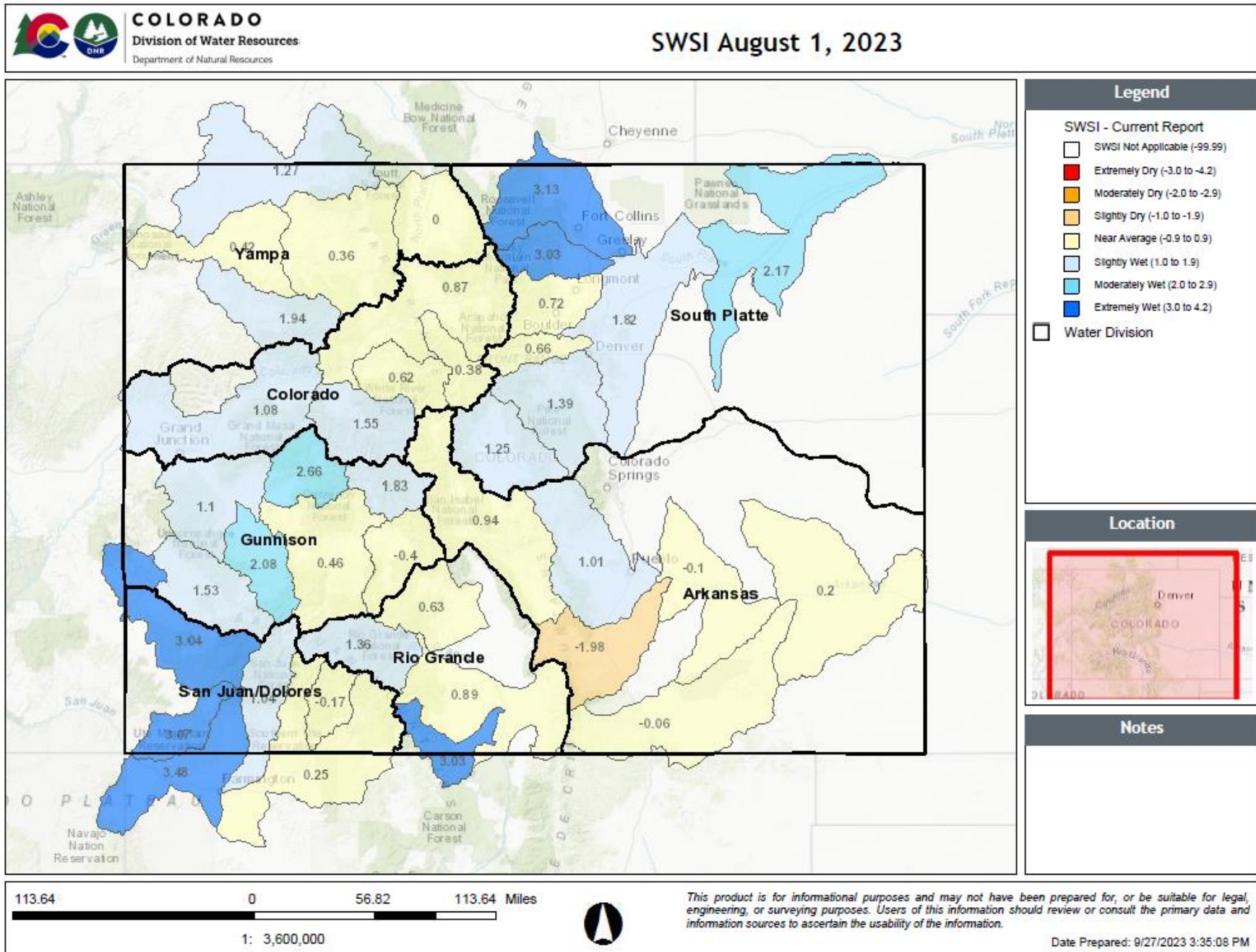


# SURFACE WATER SUPPLY INDEX FOR COLORADO BY MAJOR RIVER BASIN



August 1, 2023

# SURFACE WATER SUPPLY INDEX FOR COLORADO BY HUC



**August 1, 2023 SWSI Values by HUC and Non Exceedance Probabilities (NEP)**

Basin	HUC ID	HUC Name	SWSI	Reservoir Storage NEP	Previous Months Streamflow NEP	Total Vol (AF)
Arkansas	11020006	Huerfano	-1.98	18	38	3,266
	11020010	Purgatoire	-0.07	56	36	25,967
	11020005	Upper Arkansas-Lake Meredith	-0.11	85	33	108,205
	11020009	Upper Arkansas-John Martin Reservoir	0.20	53	29	190,398
	11020001	Arkansas Headwaters	0.95	47	60	282,230
	11020002	Upper Arkansas	1.02	72	34	282,482
Colorado	14010003	Eagle	0.63	N/A	58	61,365
	14010002	Blue	0.38	57	55	202,796
	14010004	Roaring Fork	1.56	95	69	261,960
	14010001	Colorado Headwaters	0.88	88	57	401,668
	14010005	Colorado Headwaters-Plateau	1.09	82	63	469,616
Gunnison	14020003	Tomichi	-0.40	99	45	9,097
	14030003	San Miguel	1.54	N/A	68	33,483
	14020004	North Fork Gunnison	2.66	65	82	56,184
	14020006	Uncompahgre	2.09	59	69	105,758
	14020001	East-Taylor	1.83	74	71	159,239
	14020005	Lower Gunnison	1.10	N/A	63	204,705
	14020002	Upper Gunnison	0.47	50	67	981,397
Rio Grande	13010004	Saguache	0.63	N/A	58	4,406
	13010002	Alamosa-Trinchera	0.90	74	52	25,497
	13010005	Conejos	3.03	81	74	69,967
	13010001	Rio Grande Headwaters	1.37	74	56	90,925
San Juan-Dolores	14080105	Middle San Juan	3.48	96	79	4,082
	14080107	Mancos	3.07	76	90	9,969
	14080102	Piedra	-0.18	N/A	48	10,579
	14080104	Animas	1.05	59	61	111,487
	14080101	Upper San Juan	0.25	62	52	161,049
	14030002	Upper Dolores	3.05	88	66	401,127
South Platte	10190004	Clear	0.67	N/A	58	27,293
	10190005	St. Vrain	0.72	49	61	110,190
	10190001	South Platte Headwater	1.26	99	19	180,289
	10190007	Cache La Poudre	3.13	96	81	275,515
	10190003	Middle South Platte-Cherry Creek	1.83	86	67	283,416
	10190002	Upper South Platte	1.40	99	32	367,055
	10190012	Middle South Platte-Sterling	2.18	99	67	389,224
	10190006	Big Thompson	3.03	96	70	666,990
Yampa-White	14050003	Little Snake	1.27	N/A	65	21,467
	10180001	North Platte Headwaters	0.01	N/A	50	29,827
	14050002	Lower Yampa	0.42	N/A	55	53,285
	14050005	Upper White	1.95	N/A	73	53,583
	14050001	Upper Yampa	0.36	78	51	78,689

NEP is non exceedance probability for total reservoir storage in HUC. Some HUCs do not have any reservoirs considered in the SWSI and are shown as "N/A". Total Vol is the volume of reservoir storage and previous month's streamflow in the HUC is calculated compared to the volume historically occurring this month during the period 1980-2020. The following table lists each component considered in each HUC.

SWSI Color Scale:	-4.0 (Severe Drought)	0.0 (Normal)	4.0 (Abundant Supply)
-------------------	-----------------------	--------------	-----------------------

**August 1, 2023 SWSI Component Information -Reservoir Storage - By HUC**

HUC ID	HUC Name	Component Name	Component Volume (AF)	Component NEP by Month
11020001	Arkansas Headwaters	CLEAR CREEK RESERVOIR	7,012	31
		HOMESTAKE RESERVOIR	34,801	29
		ARKANSAS RIVER AT SALIDA	61,591	60
		TWIN LAKES RESERVOIR	66,822	68
		TURQUOISE LAKE	112,004	26
11020006	Huerfano	CUCHARAS RESERVOIR*	0	18
		CUCHARAS RIVER AT BOYD RANCH NR LA VETA	1,584	51
		HUERFANO RIVER NEAR REDWING	1,682	28
11020010	Purgatoire	PURGATOIRE RIVER AT TRINIDAD	4,665	36
		TRINIDAD LAKE	21,302	56
11020002	Upper Arkansas	PUEBLO RESERVOIR INFLOW	56,885	34
		PUEBLO RESERVOIR	225,597	72
11020009	Upper Arkansas- John Martin Reservoir	CUCHARAS RIVER AT BOYD RANCH NR LA VETA	1,584	51
		HUERFANO RIVER NEAR REDWING	1,682	28
		PURGATOIRE RIVER AT TRINIDAD	4,665	36
		ADOBE CREEK RESERVOIR	34,744	59
		PUEBLO RESERVOIR INFLOW	56,885	34
		JOHN MARTIN RESERVOIR	90,838	54
11020005	Upper Arkansas- Lake Meredith	CUCHARAS RIVER AT BOYD RANCH NR LA VETA	1,584	51
		HUERFANO RIVER NEAR REDWING	1,682	28
		LAKE HENRY	8,433	81
		MEREDITH RESERVOIR	39,621	81
		PUEBLO RESERVOIR INFLOW	56,885	34
14010002	Blue	BLUE RIVER INFLOW TO GREEN MOUNTAIN RES	58,027	55
		GREEN MOUNTAIN RESERVOIR	144,769	57
14010001	Colorado Headwaters	WOLFORD MOUNTAIN RESERVOIR	65,890	90
		WILLIAMS FORK RESERVOIR	96,238	79
		COLORADO RIVER NEAR DOTSERO	239,540	57
14010005	Colorado Headwaters- Plateau	VEGA RESERVOIR	28,057	82
		COLORADO RIVER NEAR CAMEO	441,559	63
14010003	Eagle	EAGLE RIVER BELOW GYPSUM	61,365	58
14010004	Roaring Fork	RUEDI RESERVOIR	101,971	95
		ROARING FORK AT GLENWOOD SPRINGS	159,989	69
14020001	East-Taylor	TAYLOR R INF TO TAYLOR PARK RESERVOIR	22,050	67
		EAST RIVER AT ALMONT	38,450	75
		TAYLOR PARK RESERVOIR	98,739	74
14020005	Lower Gunnison	GUNNISON RIVER NR GRAND JUNCTION	204,705	63
14020004	North Fork Gunnison	PAONIA RESERVOIR	14,923	65
		NORTH FORK GUNNISON R NR SOMERSET	41,261	82
14030003	San Miguel	SAN MIGUEL RIVER NEAR PLACERVILLE	33,483	68



HUC ID	HUC Name	Component Name	Component Volume (AF)	Component NEP by Month
14020003	Tomichi	VOUGA RESERVOIR NEAR DOYLEVILLE	924	99
		TOMICHI CREEK AT GUNNISON, CO	8,173	45
14020006	Uncompahgre	UNCOMPAHGRE RIVER AT COLONA	30,180	69
		RIDGEWAY RESERVOIR	75,578	59
14020002	Upper Gunnison	FRUITLAND RESERVOIR	5,872	85
		SILVER JACK RESERVOIR	10,800	62
		CRAWFORD RESERVOIR	11,920	74
		LAKE FORK AT GATEVIEW, CO	29,058	62
		GUNNISON RIVER NEAR GUNNISON, CO	73,670	69
		MORROW POINT RESERVOIR	111,038	10
		BLUE MESA RESERVOIR	739,039	50
13010002	Alamosa-Trinchera	SANGRE DE CRISTO	141	18
		CULEBRA CREEK AT SAN LUIS	811	16
		UTE CREEK	958	25
		TRINCHERA CK	1,162	40
		MOUNTAIN HOME	4,192	48
		ALAMOSA CREEK ABOVE TERRACE RESERVOIR	8,250	77
		TERRACE RESERVOIR	9,983	89
13010005	Conejos	CONEJOS RIVER NEAR MOGOTE	25,716	74
		PLATORO RESERVOIR	44,251	81
13010001	Rio Grande Headwaters	SANTA MARIA RESERVOIR	8,610	52
		CONTINENTAL RESERVOIR	9,807	77
		RIO GRANDE RESERVOIR	19,340	80
		RIO GRANDE NEAR DEL NORTE	53,168	56
13010004	Saguache	SAGUACHE CREEK NEAR SAGUACHE, CO	4,406	58
14080104	Animas	FLORIDA RIVER INFLOW TO LEMON RESERVOIR	4,895	49
		LEMON RESERVOIR	31,932	59
		ANIMAS RIVER AT DURANGO	74,660	62
14080107	Mancos	MANCOS RIVER NEAR MANCOS	1,375	90
		JACKSON GULCH RESERVOIR	8,594	76
14080105	Middle San Juan	LONG HOLLOW RESERVOIR	1,722	96
		LA PLATA RIVER AT HESPERUS	2,360	79
14080102	Piedra	PIEDRA RIVER NEAR ARBOLES	10,579	48
14030002	Upper Dolores	GROUNDHOG RESERVOIR	22,151	94
		DOLORES RIVER BELOW MCPHEE RESERVOIR	23,109	66
		MCPHEE RESERVOIR	355,867	84
14080101	Upper San Juan	LOS PINOS RIVER NEAR BAYFIELD	22,241	47
		SAN JUAN RIVER NEAR CARRACAS	30,488	54
		VALLECITO RESERVOIR	108,320	62
10190006	Big Thompson	MARIANO RESERVOIR	4,134	89
		WILLOW CREEK RESERVOIR	6,671	11
		LONE TREE RESERVOIR	7,079	87
		LAKE LOVELAND RESERVOIR	10,762	99
		BIG THOMPSON R AT MOUTH, NR DRAKE, CO	27,000	70
		BOYD LAKE	45,550	92
		CARTER LAKE	107,888	99
		LAKE GRANBY	457,906	72

HUC ID	HUC Name	Component Name	Component Volume (AF)	Component NEP by Month
10190007	Cache La Poudre	HALLIGAN RESERVOIR	5,663	73
		BLACK HOLLOW RESERVOIR	6,504	99
		CHAMBERS LAKE	7,252	80
		FOSSIL CREEK RESERVOIR	9,403	82
		CACHE LA POUDRE	9,582	86
		WINDSOR RESERVOIR	13,777	91
		COBB LAKE	21,960	97
		CACHE LA POUDRE R AT CANYON MOUTH	57,000	81
		HORSETOOTH RESERVOIR	144,374	94
10190004	Clear Creek	CLEAR CREEK AT GOLDEN	27,293	58
10190003	Middle South Platte-Cherry Creek	SOUTH BOULDER CK NR ELDORADO SPRINGS, CO	6,777	65
		HORSECREEK RESERVOIR	8,964	42
		BOULDER CREEK NEAR ORODELL	12,000	54
		MILTON RESERVOIR	21,220	99
		SAINT VRAIN CREEK AT LYONS	23,000	61
		BARR LAKE	26,636	80
		BIG THOMPSON R AT MOUTH, NR DRAKE, CO	27,000	70
		CLEAR CREEK AT GOLDEN	27,293	58
		SOUTH PLATTE RIVER AT SOUTH PLATTE	31,355	32
10190012	Middle South Platte-Sterling	STANDLEY RESERVOIR	42,171	69
		CACHE LA POUDRE R AT CANYON MOUTH	57,000	81
		SOUTH BOULDER CK NR ELDORADO SPRINGS, CO	6,777	65
		BOULDER CREEK NEAR ORODELL	12,000	54
		JULESBURG RESERVOIR	14,224	57
		SAINT VRAIN CREEK AT LYONS	23,000	61
		PREWITT RESERVOIR	23,904	96
		JACKSON LAKE RESERVOIR	24,766	79
		BIG THOMPSON R AT MOUTH, NR DRAKE, CO	27,000	70
		CLEAR CREEK AT GOLDEN	27,293	58
		EMPIRE RESERVOIR	30,916	91
		SOUTH PLATTE RIVER AT SOUTH PLATTE	31,355	32
		RIVERSIDE RESERVOIR	53,860	99
10190001	South Platte Headwater	CACHE LA POUDRE R AT CANYON MOUTH	57,000	81
		POINT OF ROCKS RESERVOIR	57,129	90
		ELEVENMILE CANYON RESV INFLOW	8,758	19
		ANTERO RESERVOIR	20,439	99
10190005	St. Vrain	SPINNEY MOUNTAIN RESERVOIR	52,052	99
		ELEVENMILE CANYON RESERVOIR	99,040	16
		TERRY RESERVOIR	6,000	55
		SOUTH BOULDER CK NR ELDORADO SPRINGS, CO	6,777	65
		MARSHALL RESERVOIR	8,568	77
		UNION RESERVOIR	11,604	51
		BOULDER CREEK NEAR ORODELL	12,000	54
		BUTTONROCK (RALPH PRICE) RESERVOIR	16,234	68
		SAINT VRAIN CREEK AT LYONS	23,000	61
		GROSS RESERVOIR	26,007	16

HUC ID	HUC Name	Component Name	Component Volume (AF)	Component NEP by Month
10190002	Upper South Platte	SOUTH PLATTE RIVER AT SOUTH PLATTE	31,355	32
		CHEESMAN LAKE	76,564	33
		DILLON RESERVOIR	259,136	99
14050003	Little Snake	LITTLE SNAKE RIVER NEAR LILY	21,467	65
14050002	Lower Yampa	YAMPA RIVER NEAR MAYBELL	53,285	55
10180001	North Platte Headwaters	NORTH PLATTE R NR NORTHGATE	29,827	50
14050005	Upper White	WHITE RIVER NEAR MEEKER	53,583	73
14050001	Upper Yampa	ELKHEAD CREEK ABOVE LONG GULCH	1,142	67
		YAMCOLO RESERVOIR	4,251	43
		YAMPA RIVER AT STEAMBOAT SPRINGS	10,839	45
		ELK RIVER NEAR MILNER, CO	26,499	49
		STAGECOACH RESERVOIR NR OAK CREEK	35,958	90

NEP is non exceedance probability for volume of the component compared to this month during the historical period 1980-2020.

\*No longer exists

Water Volume NEP Color Scale:

0 (Well Below Normal)

50 (Normal)

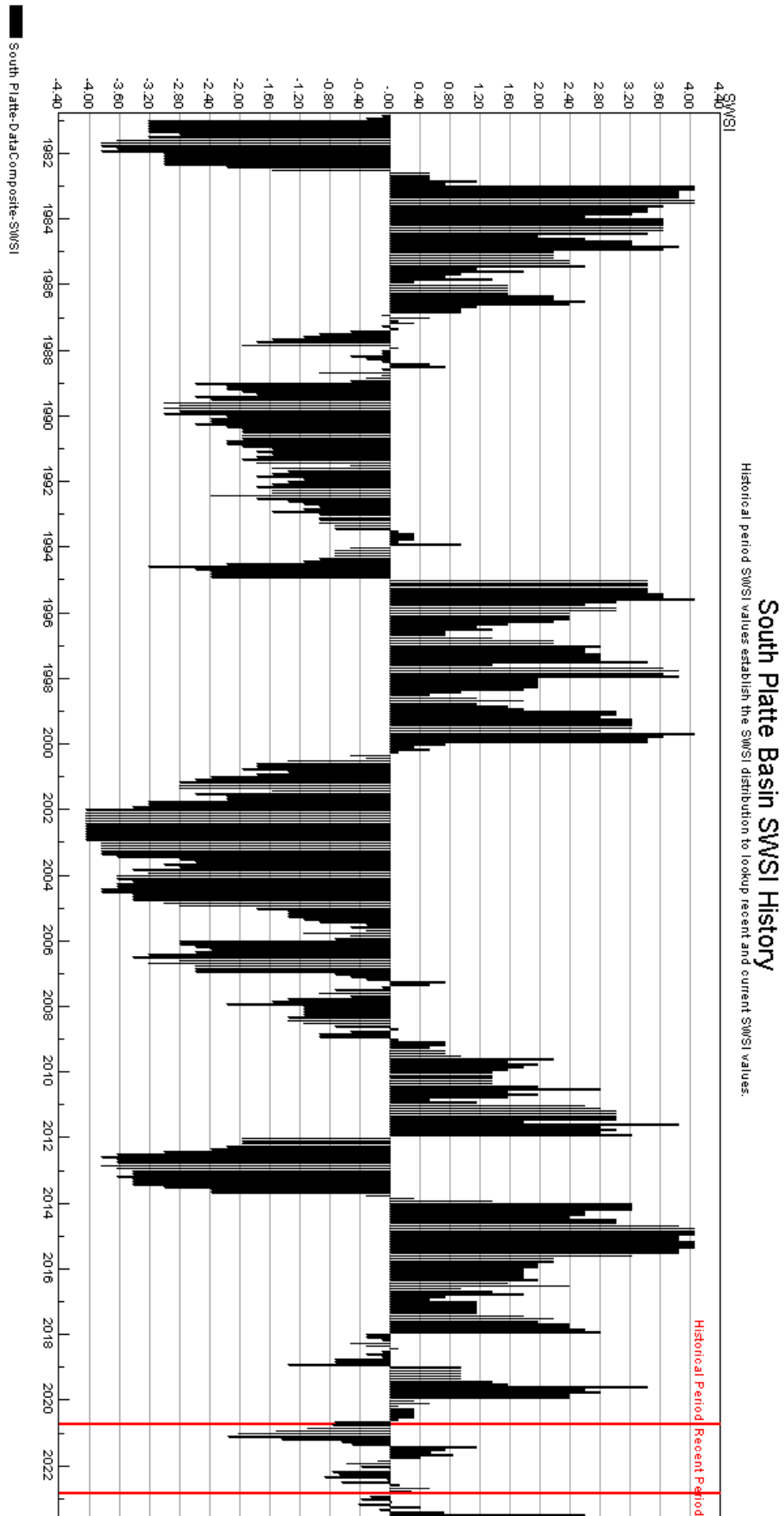
100 (Well Above Normal)



# SOUTH PLATTE BASIN

Aug-23

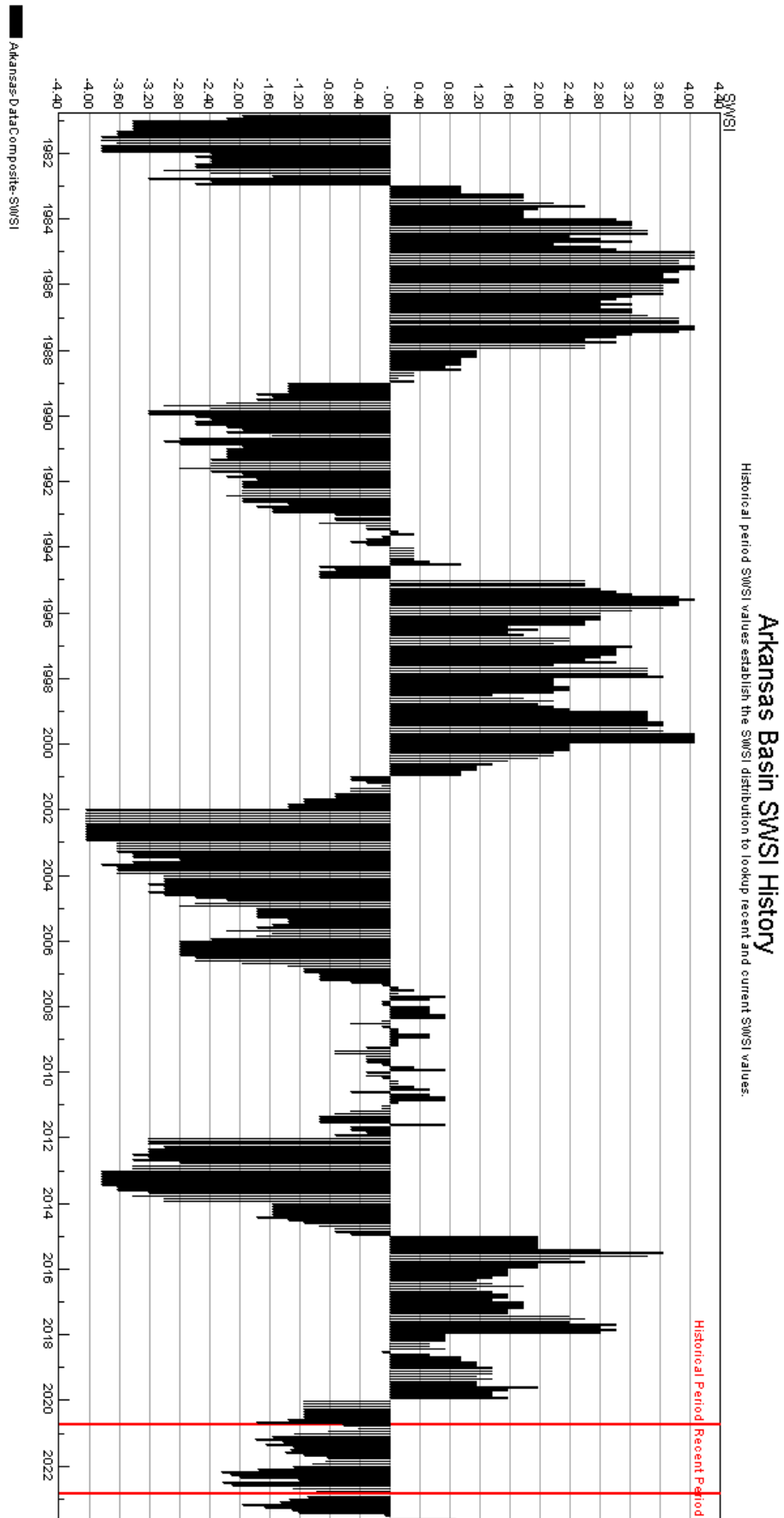
The SWSI value for the month was +3.0.



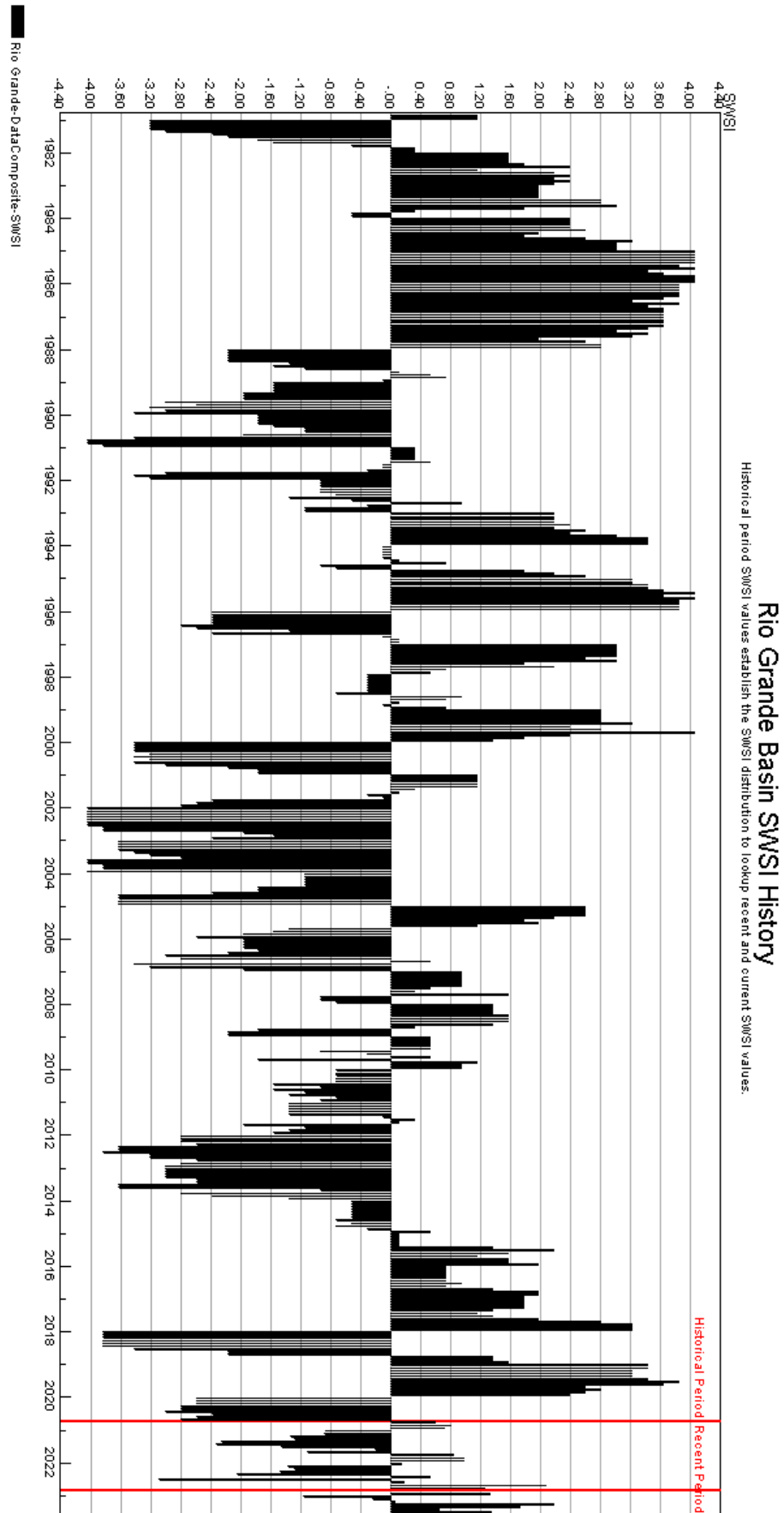
# ARKANSAS BASIN

Aug-23

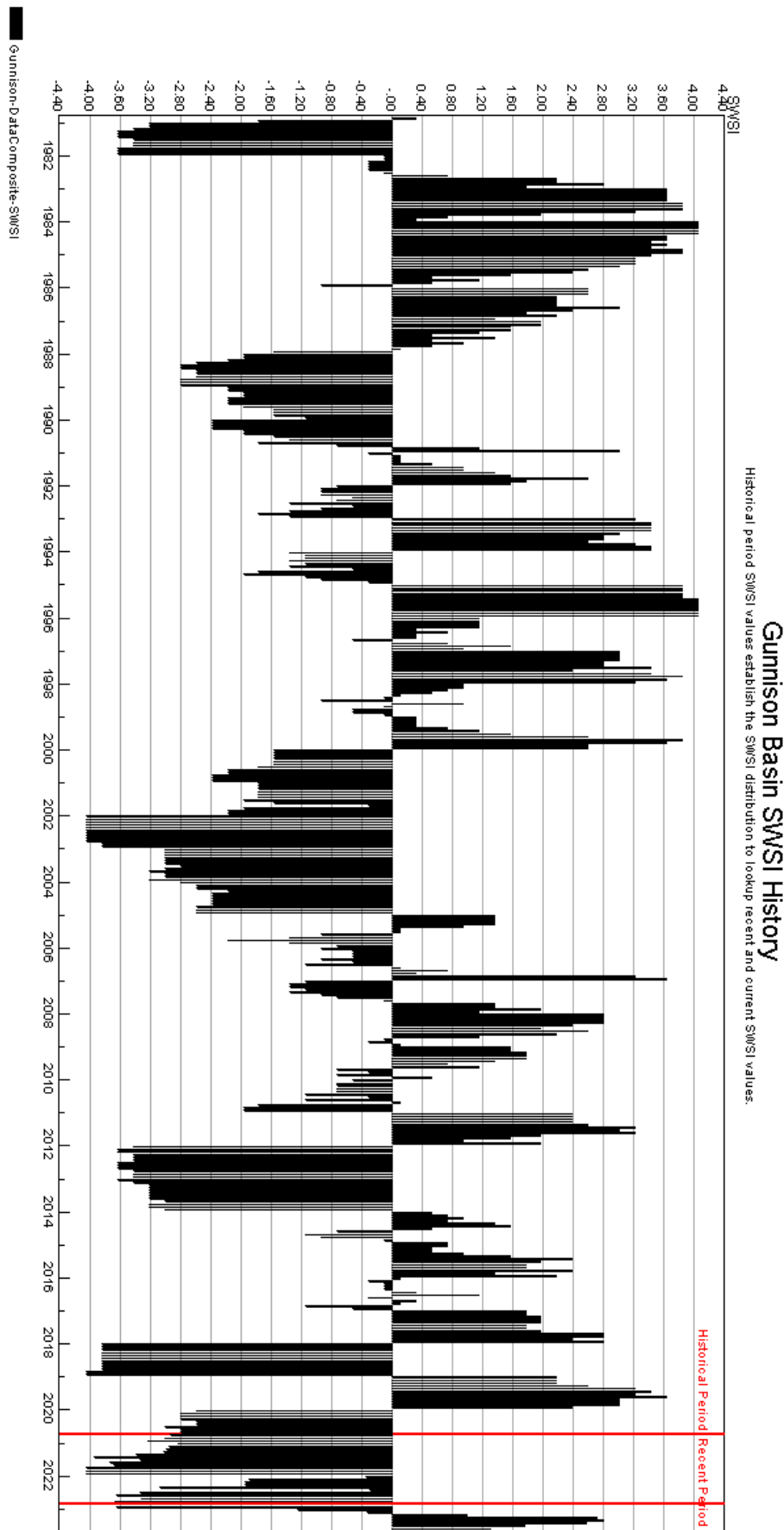
The SWSI value for the month was +0.9.



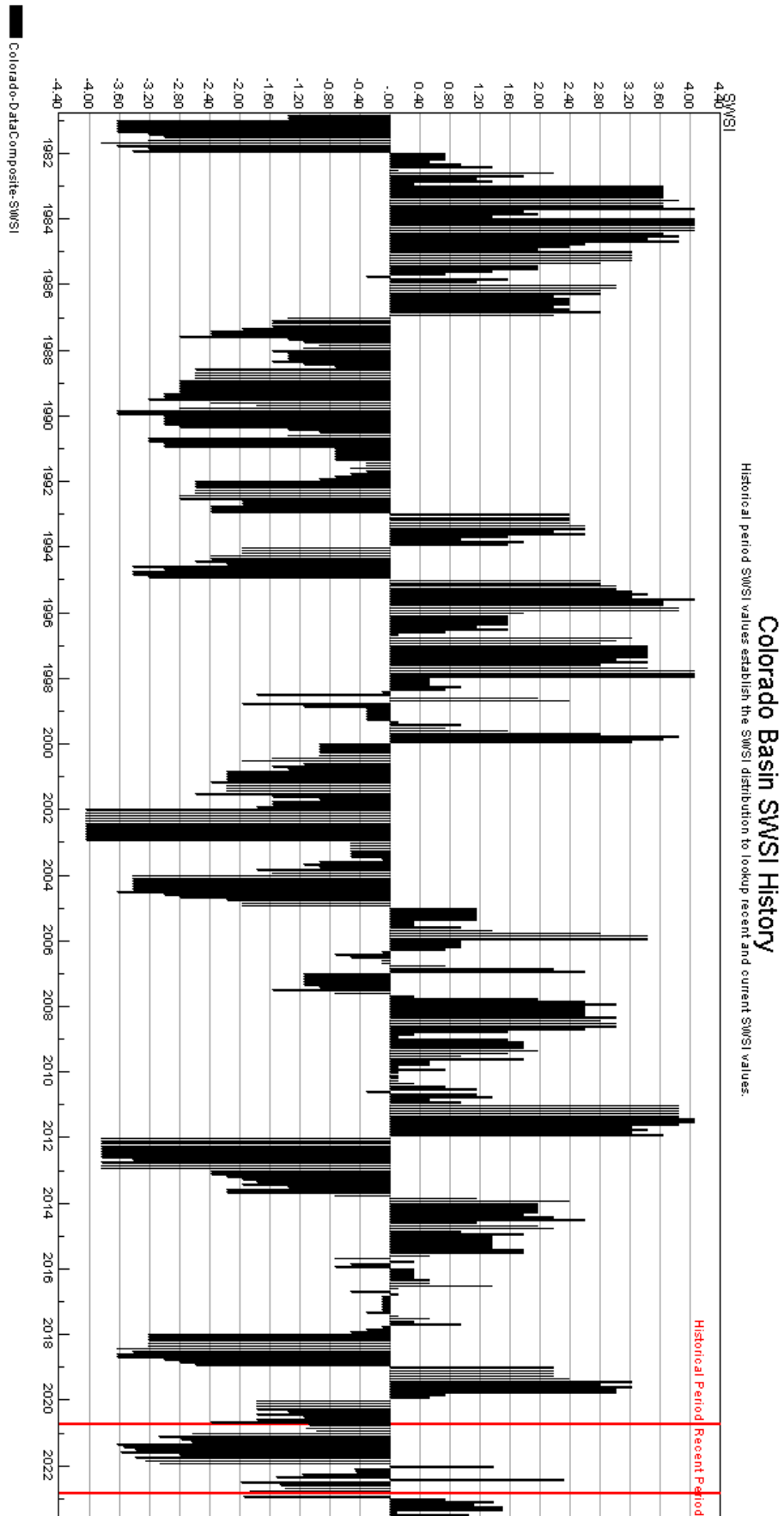
The SWSI value for the month was +1.4.



The SWSI value for the month was +1.3.

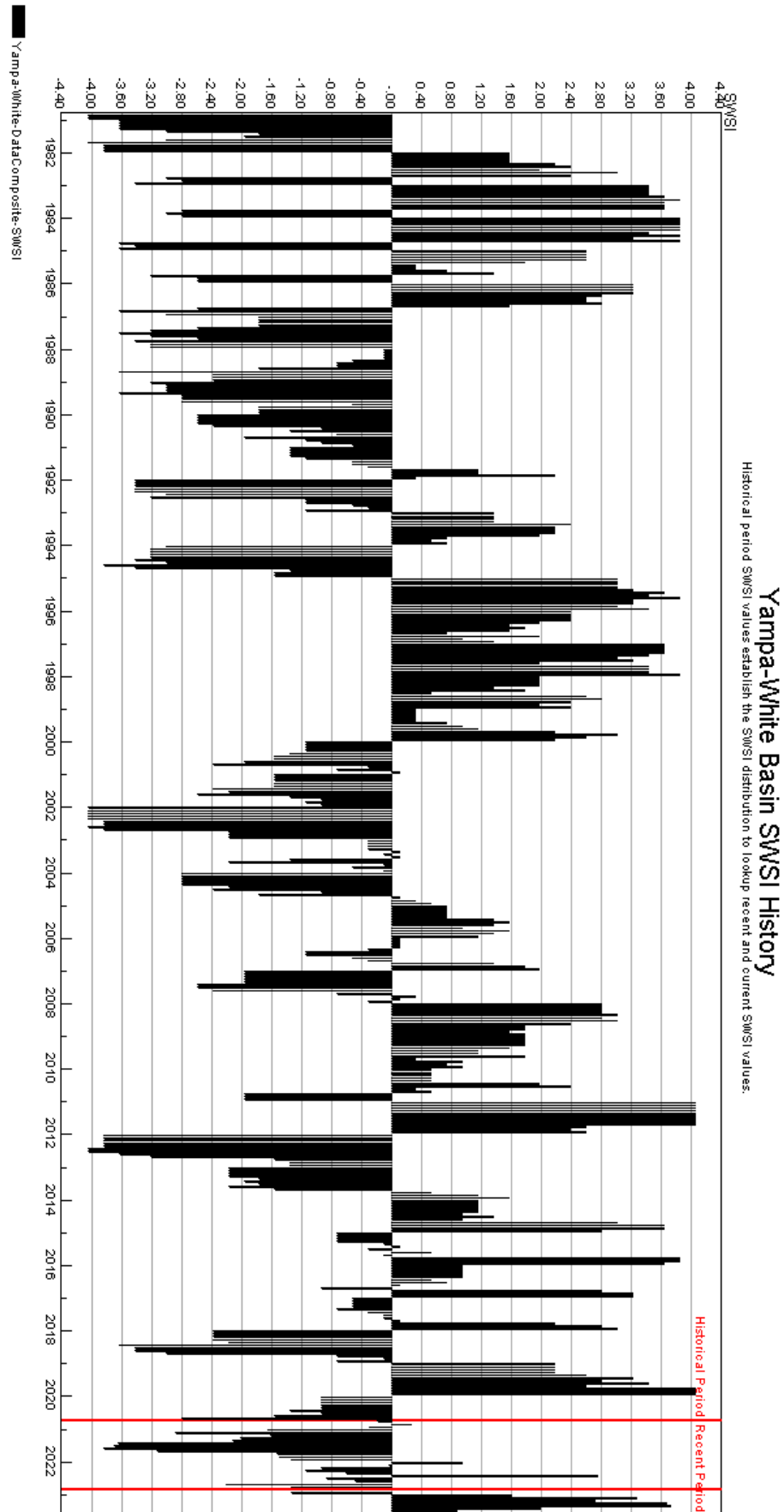


The SWSI value for the month was +1.4.



# YAMPA/WHITE BASIN

The SWSI value for the month was +0.8.

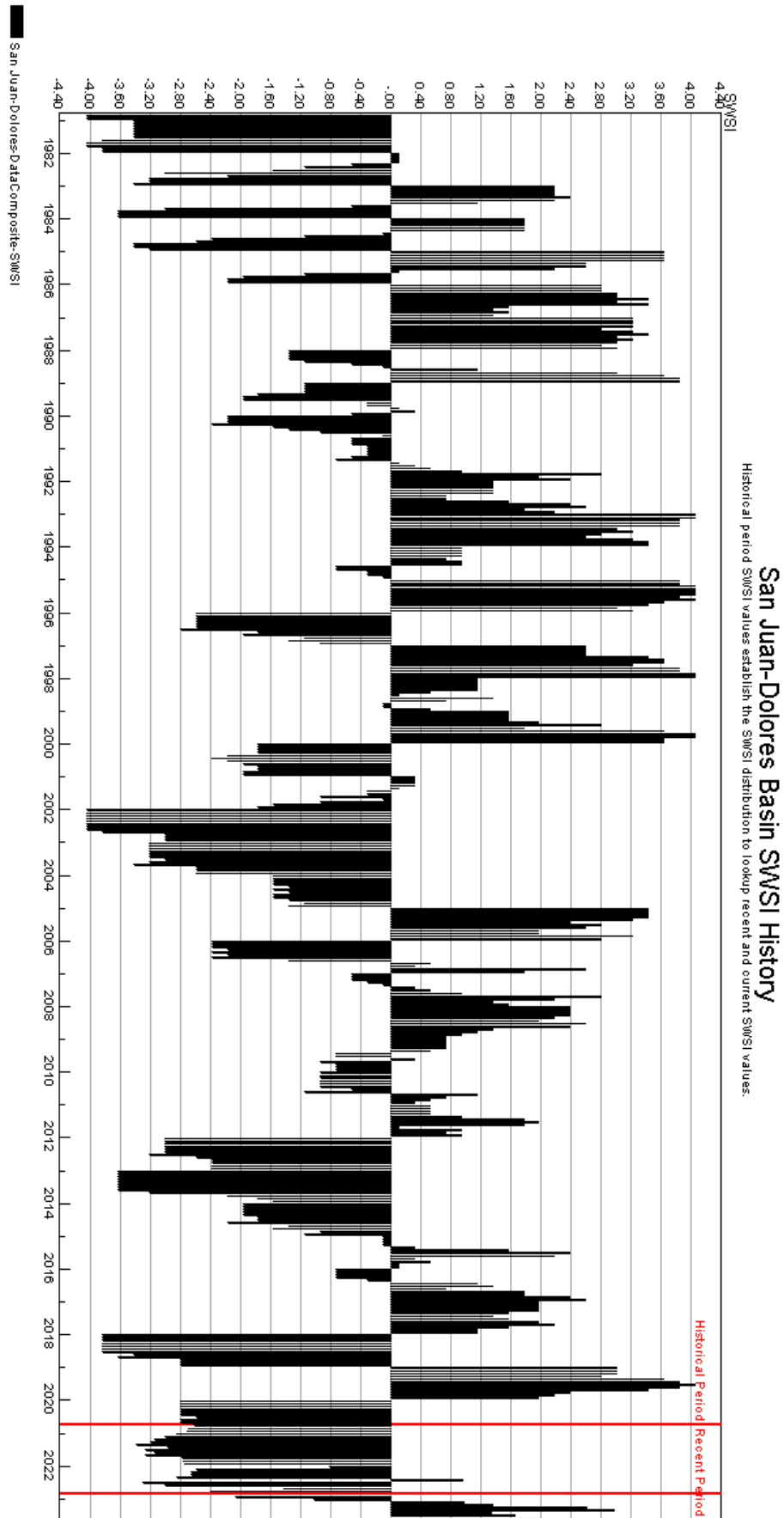




# SAN JUAN-DOLORES BASIN

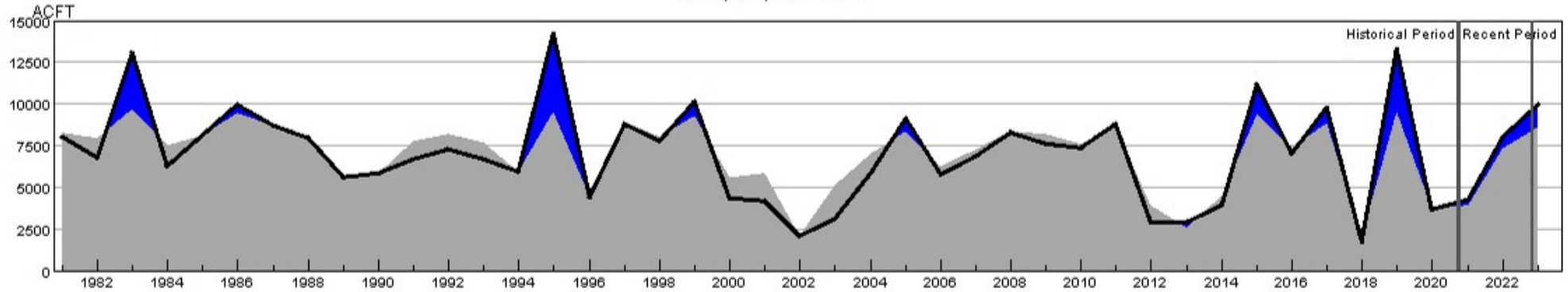
Aug-23

The SWSI value for the month was +2.0.



## HUC 14080107 (Mancos) Surface Water Supply - AUG

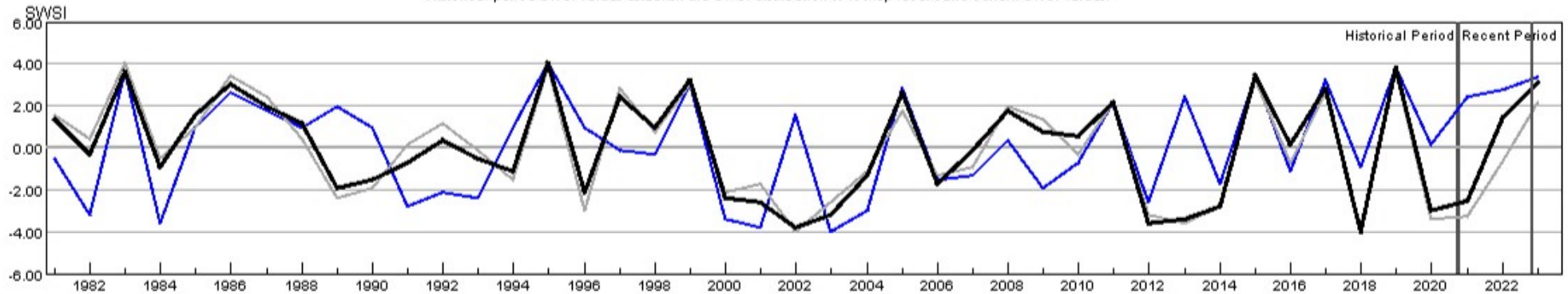
Monthly component volumes



HUC:14080107-AUG-DataComposite  
 HUC:14080107-AUG-PrevMoStreamflow  
 HUC:14080107-AUG-ForecastedRunoff  
 HUC:14080107-AUG-ReservoirStorage

## HUC 14080107 (Mancos) SWSI Values - AUG

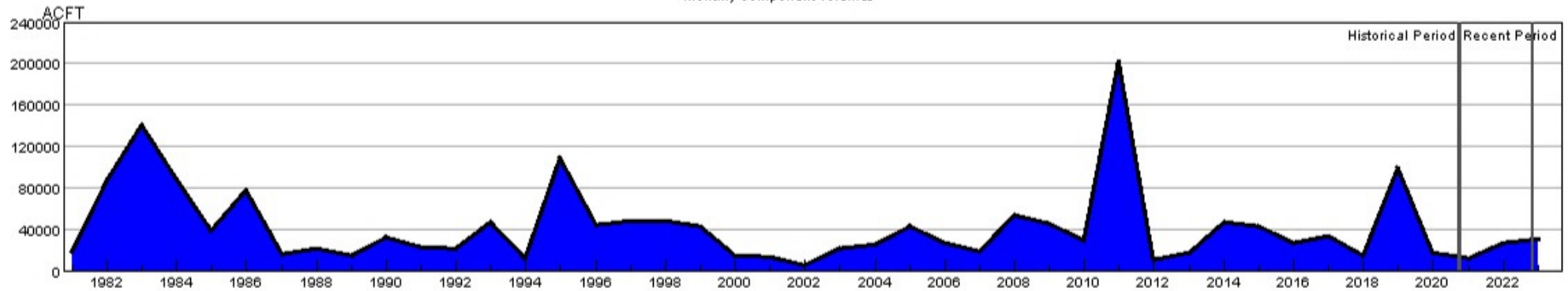
Historical period SWSI values establish the SWSI distribution to lookup recent and current SWSI values.



HUC:14080107-AUG-PrevMoStreamflow-SWSI  
 HUC:14080107-AUG-ForecastedRunoff-SWSI  
 HUC:14080107-AUG-ReservoirStorage-SWSI  
 HUC:14080107-AUG-DataComposite-SWSI

## HUC 10180001 (North Platte Headwaters) Surface Water Supply - AUG

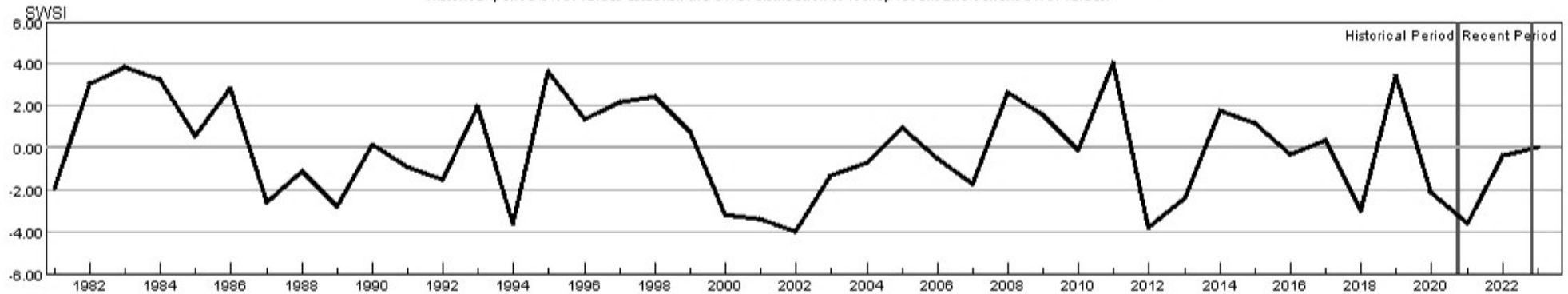
Monthly component volumes



HUC:10180001-AUG-DataComposite  
 HUC:10180001-AUG-PrevMoStreamflow  
 HUC:10180001-AUG-ForecastedRunoff  
 HUC:10180001-AUG-ReservoirStorage

## HUC 10180001 (North Platte Headwaters) SWSI Values - AUG

Historical period SWSI values establish the SWSI distribution to lookup recent and current SWSI values.



HUC:10180001-AUG-PrevMoStreamflow-SWSI  
 HUC:10180001-AUG-ForecastedRunoff-SWSI  
 HUC:10180001-AUG-ReservoirStorage-SWSI  
 HUC:10180001-AUG-DataComposite-SWSI

## HUC 10190001 (South Platte Headwater) Surface Water Supply - AUG

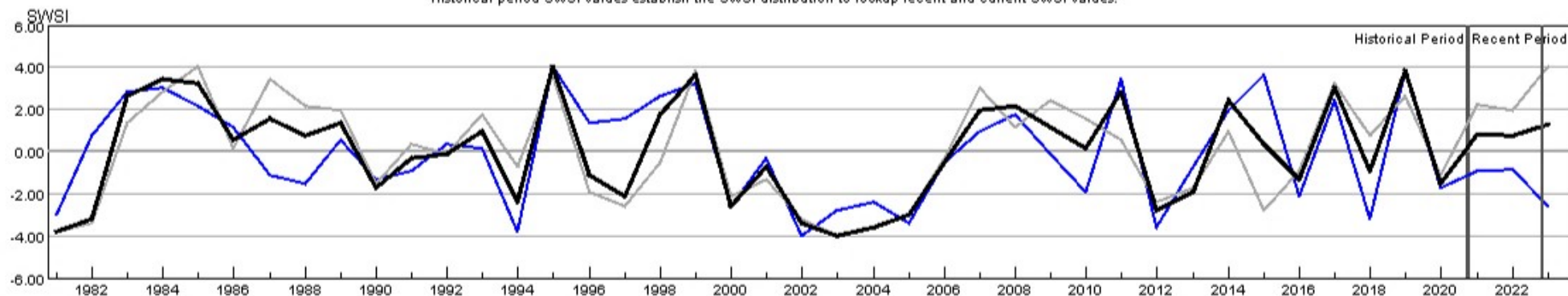
Monthly component volumes



HUC:10190001-AUG-DataComposite  
 HUC:10190001-AUG-PrevMoStreamflow  
 HUC:10190001-AUG-ForecastedRunoff  
 HUC:10190001-AUG-ReservoirStorage

## HUC 10190001 (South Platte Headwater) SWSI Values - AUG

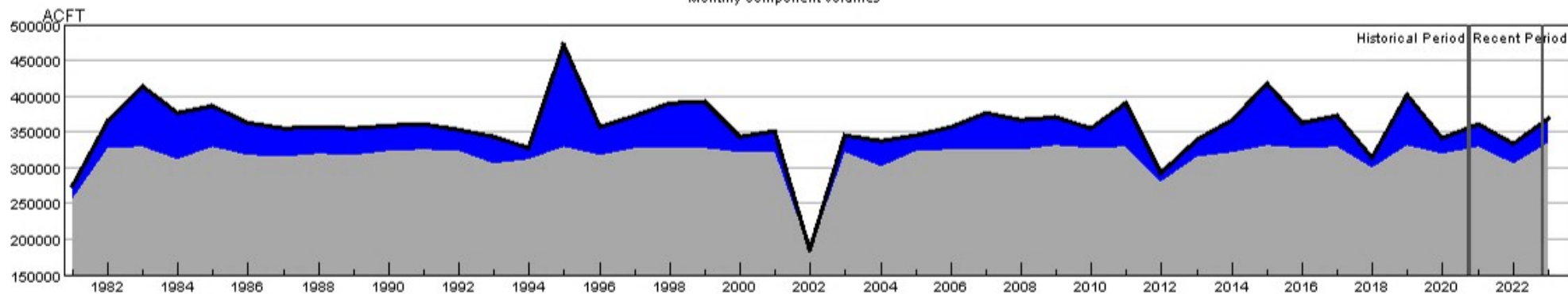
Historical period SWSI values establish the SWSI distribution to lookup recent and current SWSI values.



HUC:10190001-AUG-PrevMoStreamflow-SWSI  
 HUC:10190001-AUG-ForecastedRunoff-SWSI  
 HUC:10190001-AUG-ReservoirStorage-SWSI  
 HUC:10190001-AUG-DataComposite-SWSI

## HUC 10190002 (Upper South Platte) Surface Water Supply - AUG

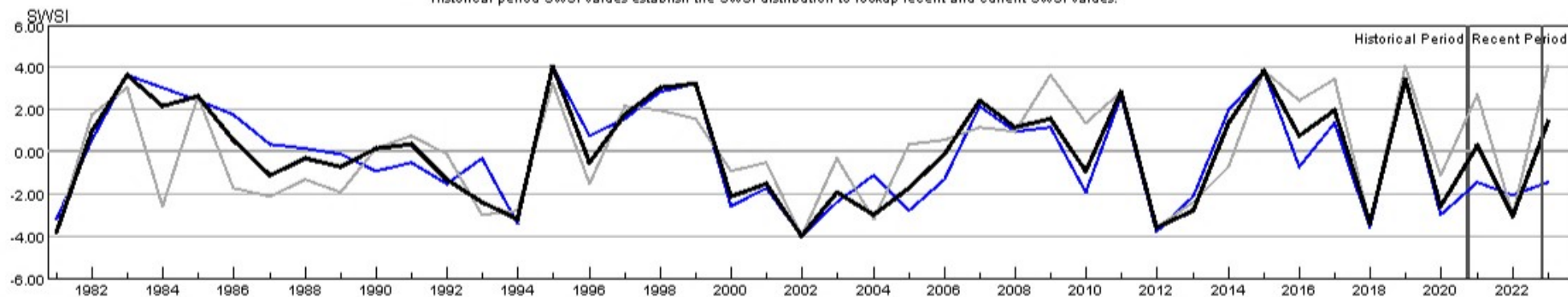
Monthly component volumes



HUC:10190002-AUG-DataComposite  
 HUC:10190002-AUG-PrevMoStreamflow  
 HUC:10190002-AUG-ForecastedRunoff  
 HUC:10190002-AUG-ReservoirStorage

## HUC 10190002 (Upper South Platte) SWSI Values - AUG

Historical period SWSI values establish the SWSI distribution to lookup recent and current SWSI values.

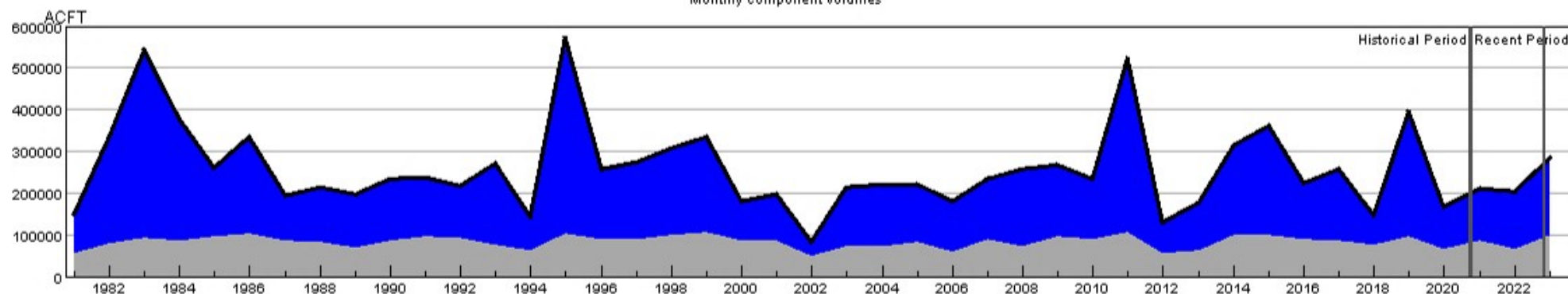


HUC:10190002-AUG-PrevMoStreamflow-SWSI  
 HUC:10190002-AUG-ForecastedRunoff-SWSI  
 HUC:10190002-AUG-ReservoirStorage-SWSI  
 HUC:10190002-AUG-DataComposite-SWSI



## HUC 10190003 (Middle South Platte-Cherry Creek) Surface Water Supply - AUG

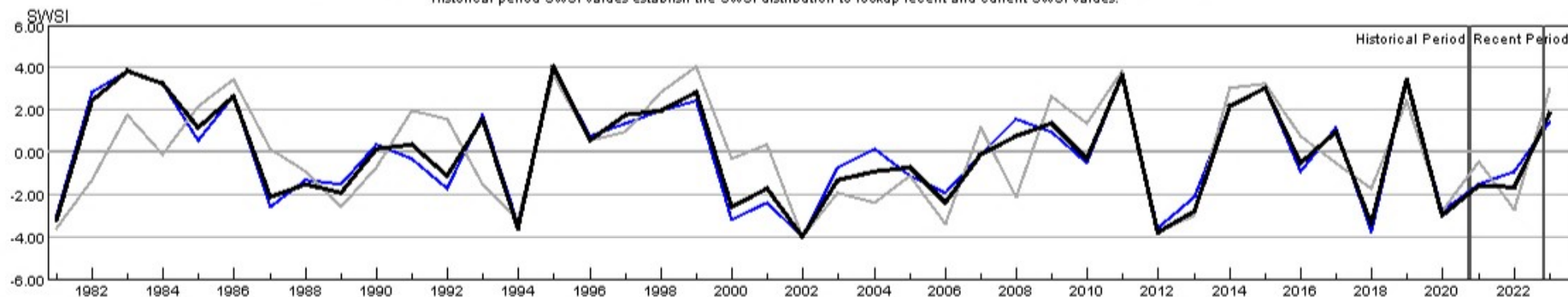
Monthly component volumes



HUC:10190003-AUG-DataComposite  
 HUC:10190003-AUG-PrevMoStreamflow  
 HUC:10190003-AUG-ForecastedRunoff  
 HUC:10190003-AUG-ReservoirStorage

## HUC 10190003 (Middle South Platte-Cherry Creek) SWSI Values - AUG

Historical period SWSI values establish the SWSI distribution to lookup recent and current SWSI values.

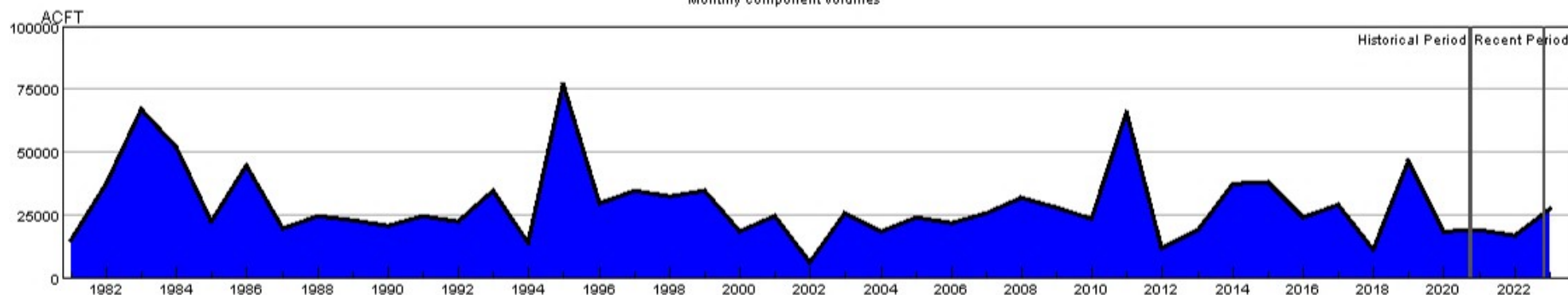


HUC:10190003-AUG-PrevMoStreamflow-SWSI  
 HUC:10190003-AUG-ForecastedRunoff-SWSI  
 HUC:10190003-AUG-ReservoirStorage-SWSI  
 HUC:10190003-AUG-DataComposite-SWSI



## HUC 10190004 (Clear) Surface Water Supply - AUG

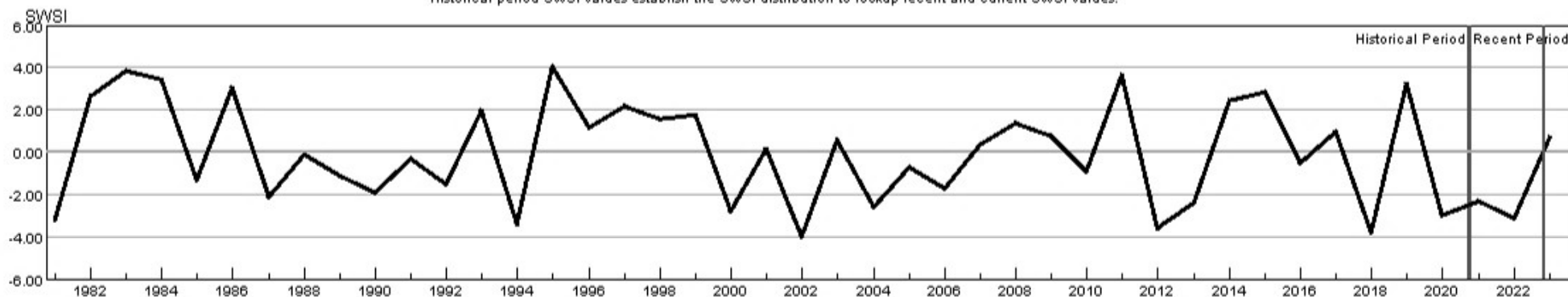
Monthly component volumes



HUC:10190004-AUG-DataComposite  
 HUC:10190004-AUG-PrevMoStreamflow  
 HUC:10190004-AUG-ForecastedRunoff  
 HUC:10190004-AUG-ReservoirStorage

## HUC 10190004 (Clear) SWSI Values - AUG

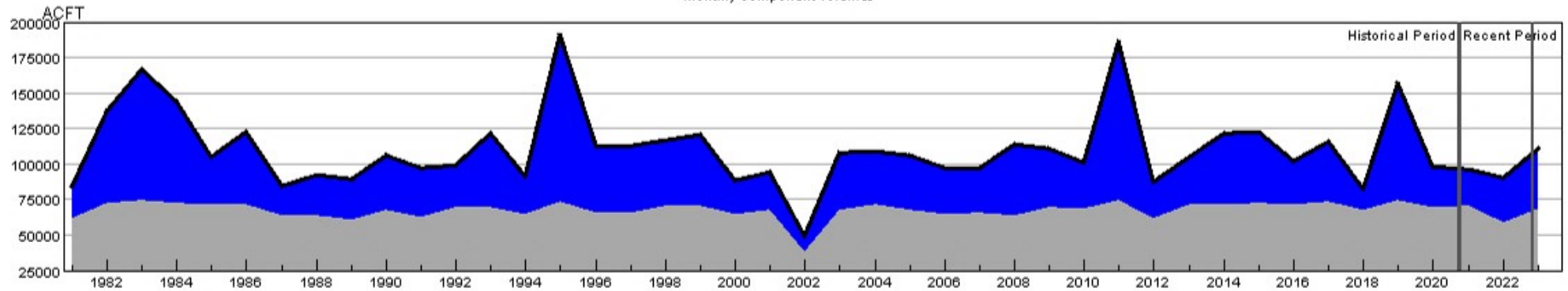
Historical period SWSI values establish the SWSI distribution to lookup recent and current SWSI values.



HUC:10190004-AUG-PrevMoStreamflow-SWSI  
 HUC:10190004-AUG-ForecastedRunoff-SWSI  
 HUC:10190004-AUG-ReservoirStorage-SWSI  
 HUC:10190004-AUG-DataComposite-SWSI

## HUC 10190005 (St. Vrain) Surface Water Supply - AUG

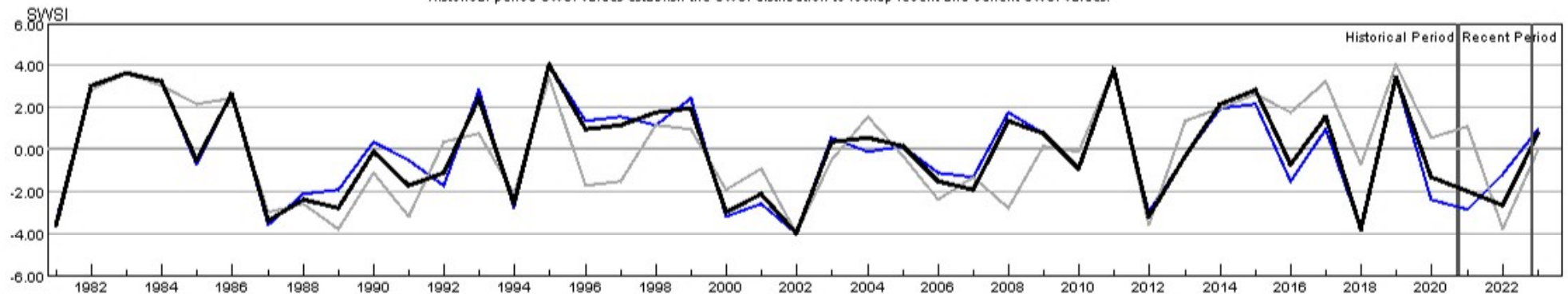
Monthly component volumes



HUC:10190005-AUG-DataComposite  
 HUC:10190005-AUG-PrevMoStreamflow  
 HUC:10190005-AUG-ForecastedRunoff  
 HUC:10190005-AUG-ReservoirStorage

## HUC 10190005 (St. Vrain) SWSI Values - AUG

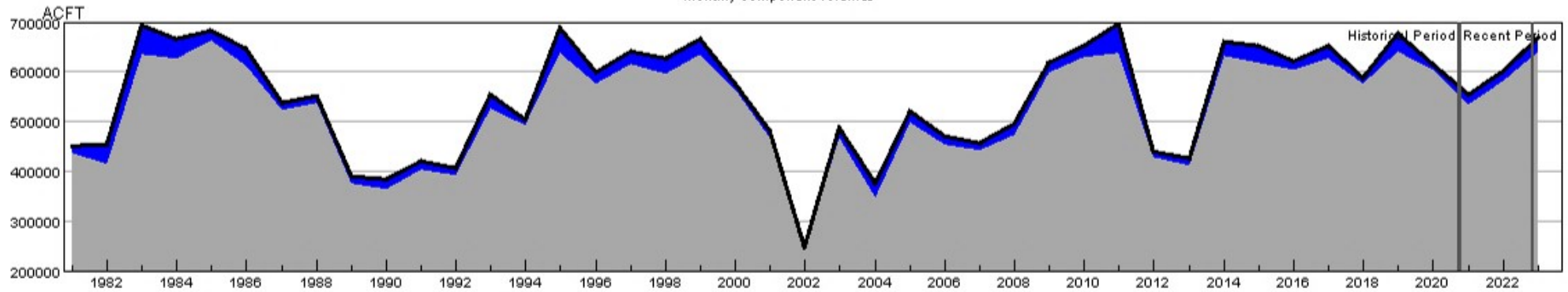
Historical period SWSI values establish the SWSI distribution to lookup recent and current SWSI values.



HUC:10190005-AUG-PrevMoStreamflow-SWSI  
 HUC:10190005-AUG-ForecastedRunoff-SWSI  
 HUC:10190005-AUG-ReservoirStorage-SWSI  
 HUC:10190005-AUG-DataComposite-SWSI

## HUC 10190006 (Big Thompson) Surface Water Supply - AUG

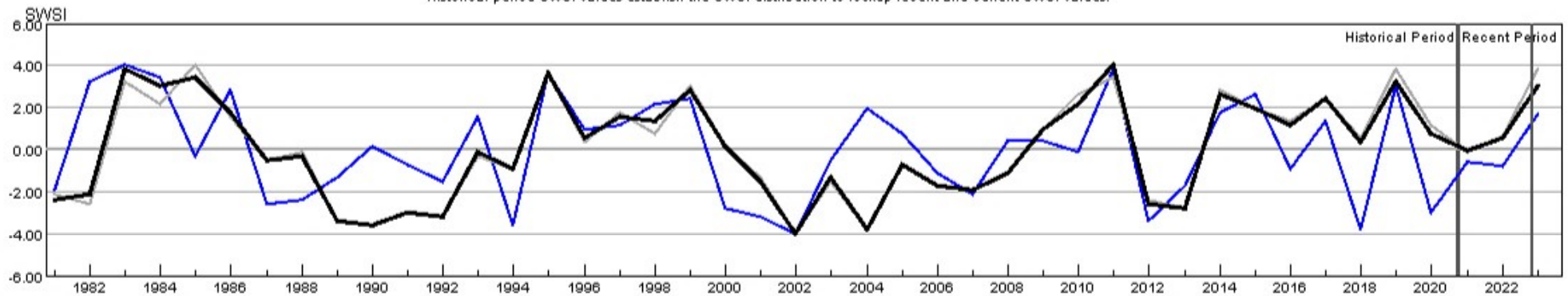
Monthly component volumes



HUC:10190006-AUG-DataComposite  
 HUC:10190006-AUG-PrevMoStreamflow  
 HUC:10190006-AUG-ForecastedRunoff  
 HUC:10190006-AUG-ReservoirStorage

## HUC 10190006 (Big Thompson) SWSI Values - AUG

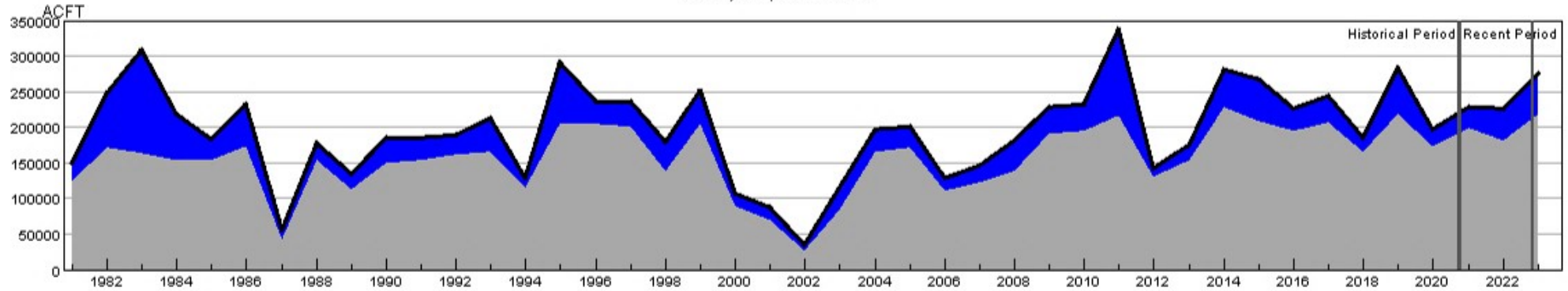
Historical period SWSI values establish the SWSI distribution to lookup recent and current SWSI values.



HUC:10190006-AUG-PrevMoStreamflow-SWSI  
 HUC:10190006-AUG-ForecastedRunoff-SWSI  
 HUC:10190006-AUG-ReservoirStorage-SWSI  
 HUC:10190006-AUG-DataComposite-SWSI

## HUC 10190007 (Cache La Poudre) Surface Water Supply - AUG

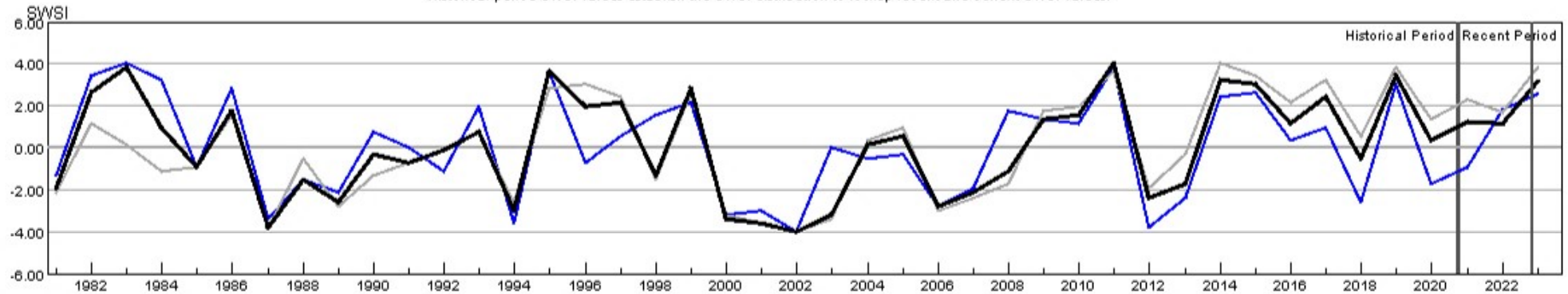
Monthly component volumes



HUC:10190007-AUG-DataComposite  
 HUC:10190007-AUG-PrevMoStreamflow  
 HUC:10190007-AUG-ForecastedRunoff  
 HUC:10190007-AUG-ReservoirStorage

## HUC 10190007 (Cache La Poudre) SWSI Values - AUG

Historical period SWSI values establish the SWSI distribution to lookup recent and current SWSI values.

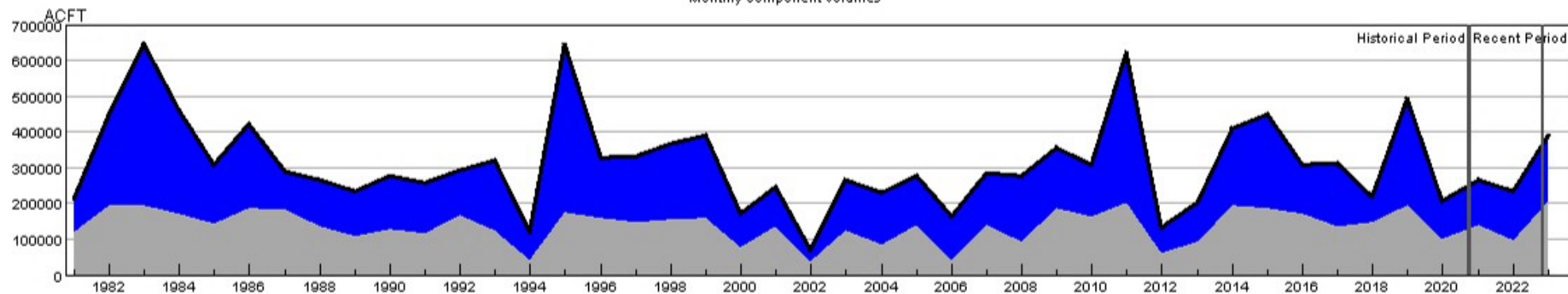


HUC:10190007-AUG-PrevMoStreamflow-SWSI  
 HUC:10190007-AUG-ForecastedRunoff-SWSI  
 HUC:10190007-AUG-ReservoirStorage-SWSI  
 HUC:10190007-AUG-DataComposite-SWSI



## HUC 10190012 (Middle South Platte-Sterling) Surface Water Supply - AUG

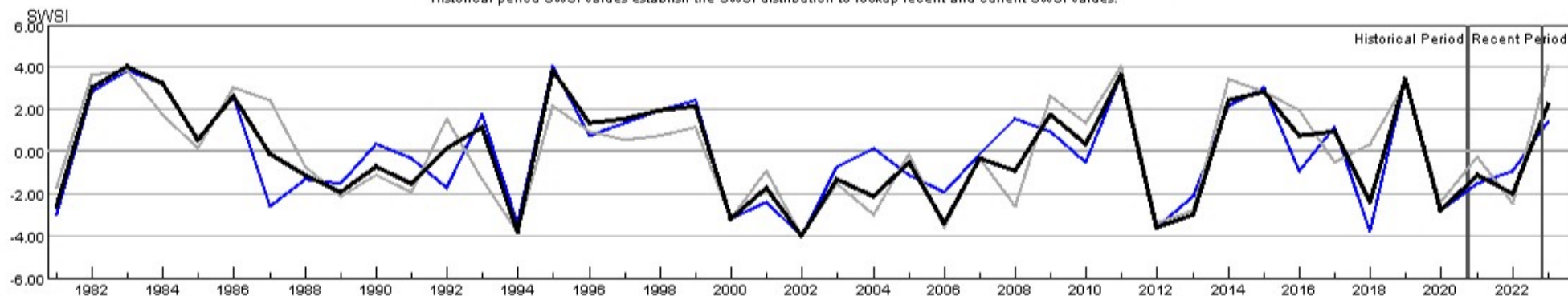
Monthly component volumes



HUC:10190012-AUG-DataComposite  
 HUC:10190012-AUG-PrevMoStreamflow  
 HUC:10190012-AUG-ForecastedRunoff  
 HUC:10190012-AUG-ReservoirStorage

## HUC 10190012 (Middle South Platte-Sterling) SWSI Values - AUG

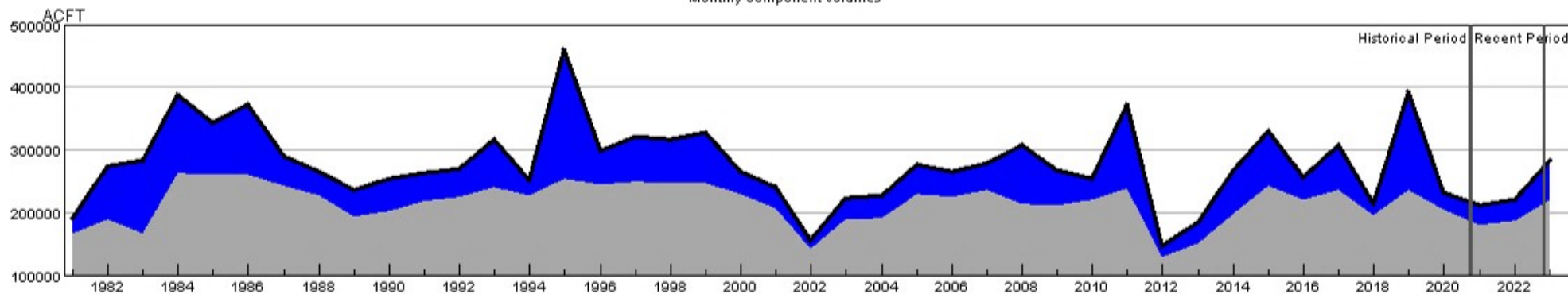
Historical period SWSI values establish the SWSI distribution to lookup recent and current SWSI values.



HUC:10190012-AUG-PrevMoStreamflow-SWSI  
 HUC:10190012-AUG-ForecastedRunoff-SWSI  
 HUC:10190012-AUG-ReservoirStorage-SWSI  
 HUC:10190012-AUG-DataComposite-SWSI

## HUC 11020001 (Arkansas Headwaters) Surface Water Supply - AUG

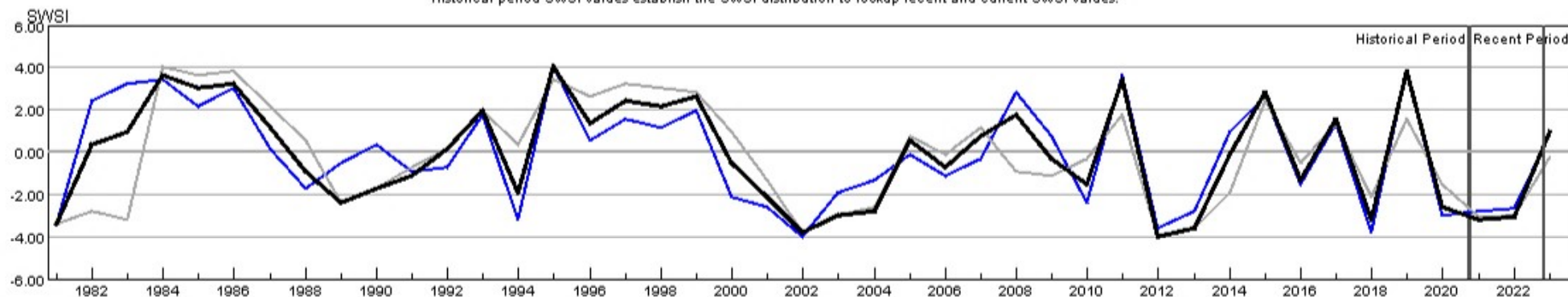
Monthly component volumes



HUC:11020001-AUG-DataComposite  
 HUC:11020001-AUG-PrevMoStreamflow  
 HUC:11020001-AUG-ForecastedRunoff  
 HUC:11020001-AUG-ReservoirStorage

## HUC 11020001 (Arkansas Headwaters) SWSI Values - AUG

Historical period SWSI values establish the SWSI distribution to lookup recent and current SWSI values.

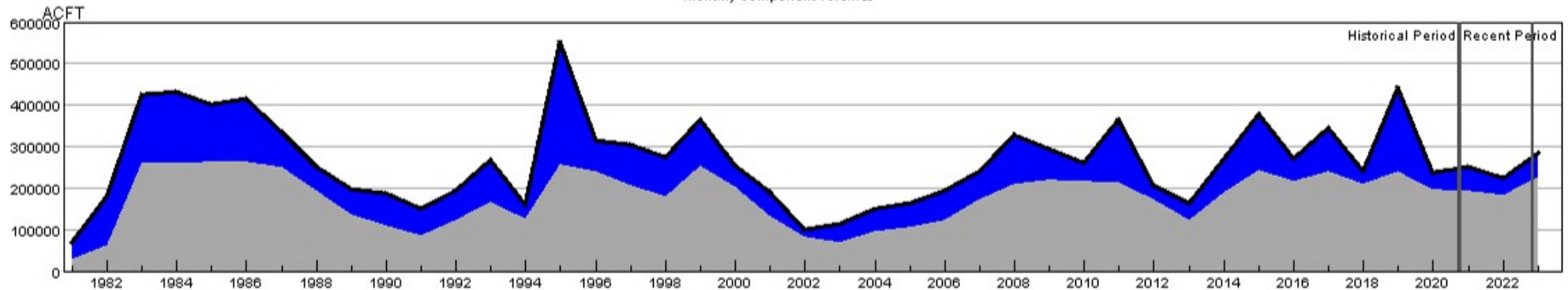


HUC:11020001-AUG-PrevMoStreamflow-SWSI  
 HUC:11020001-AUG-ForecastedRunoff-SWSI  
 HUC:11020001-AUG-ReservoirStorage-SWSI  
 HUC:11020001-AUG-DataComposite-SWSI



## HUC 11020002 (Upper Arkansas) Surface Water Supply - AUG

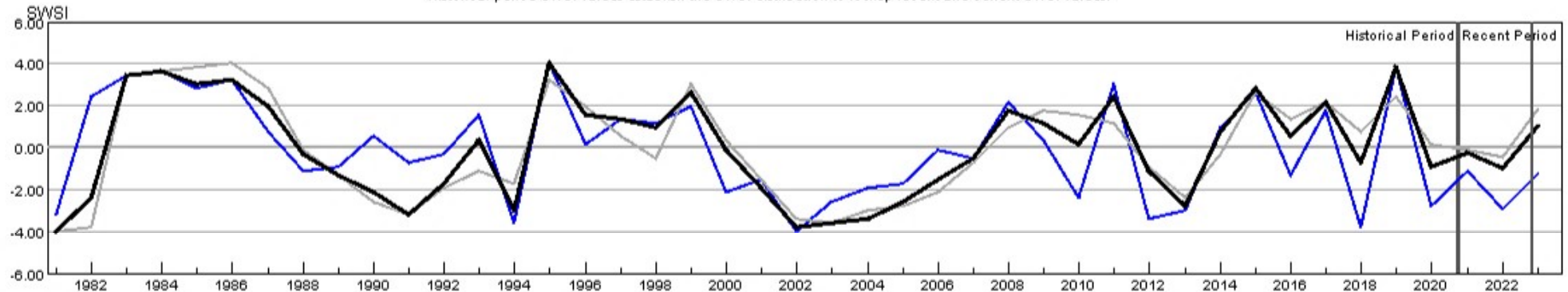
Monthly component volumes



HUC:11020002-AUG-DataComposite  
 HUC:11020002-AUG-PrevMoStreamflow  
 HUC:11020002-AUG-ForecastedRunoff  
 HUC:11020002-AUG-ReservoirStorage

## HUC 11020002 (Upper Arkansas) SWSI Values - AUG

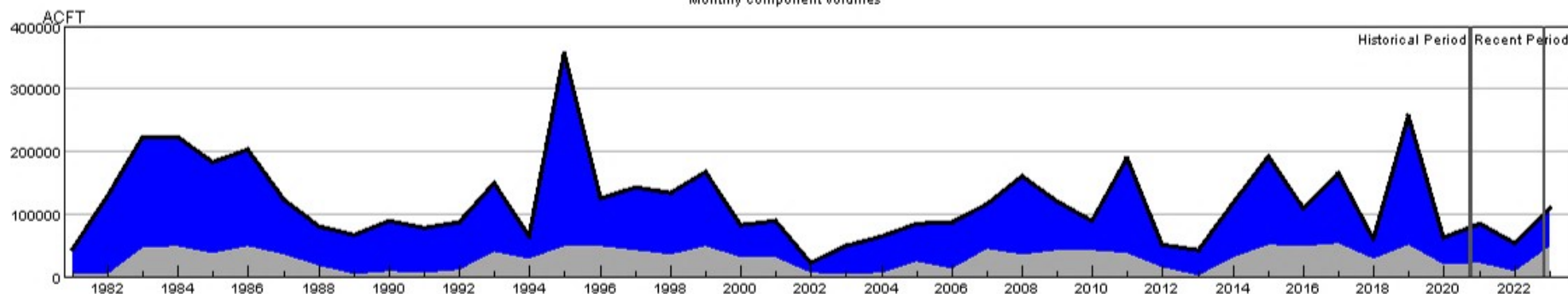
Historical period SWSI values establish the SWSI distribution to lookup recent and current SWSI values.



HUC:11020002-AUG-PrevMoStreamflow-SWSI  
 HUC:11020002-AUG-ForecastedRunoff-SWSI  
 HUC:11020002-AUG-ReservoirStorage-SWSI  
 HUC:11020002-AUG-DataComposite-SWSI

## HUC 11020005 (Upper Arkansas-Lake Meredith) Surface Water Supply - AUG

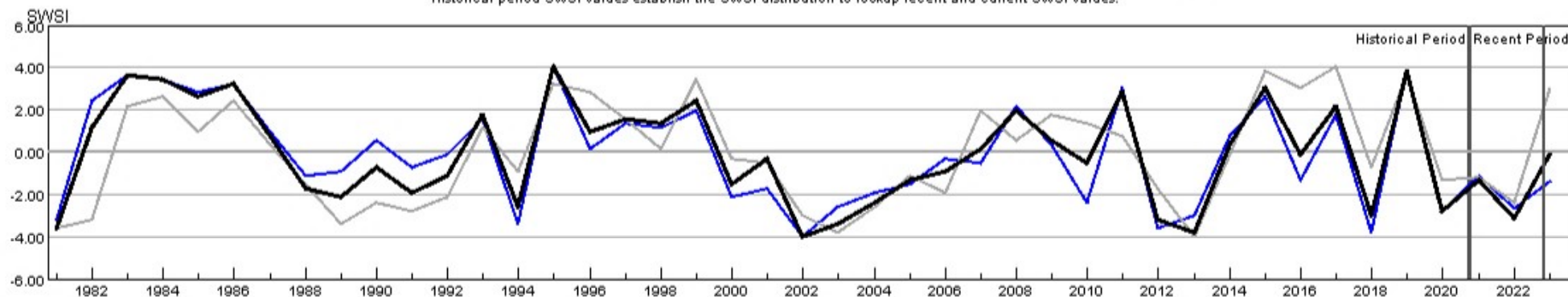
Monthly component volumes



HUC:11020005-AUG-DataComposite  
 HUC:11020005-AUG-PrevMoStreamflow  
 HUC:11020005-AUG-ForecastedRunoff  
 HUC:11020005-AUG-ReservoirStorage

## HUC 11020005 (Upper Arkansas-Lake Meredith) SWSI Values - AUG

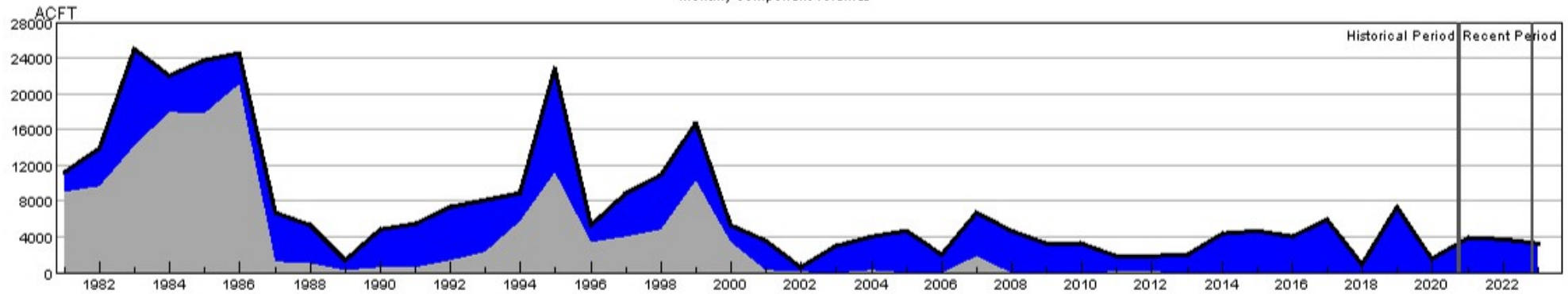
Historical period SWSI values establish the SWSI distribution to lookup recent and current SWSI values.



HUC:11020005-AUG-PrevMoStreamflow-SWSI  
 HUC:11020005-AUG-ForecastedRunoff-SWSI  
 HUC:11020005-AUG-ReservoirStorage-SWSI  
 HUC:11020005-AUG-DataComposite-SWSI

## HUC 11020006 (Huerfano) Surface Water Supply - AUG

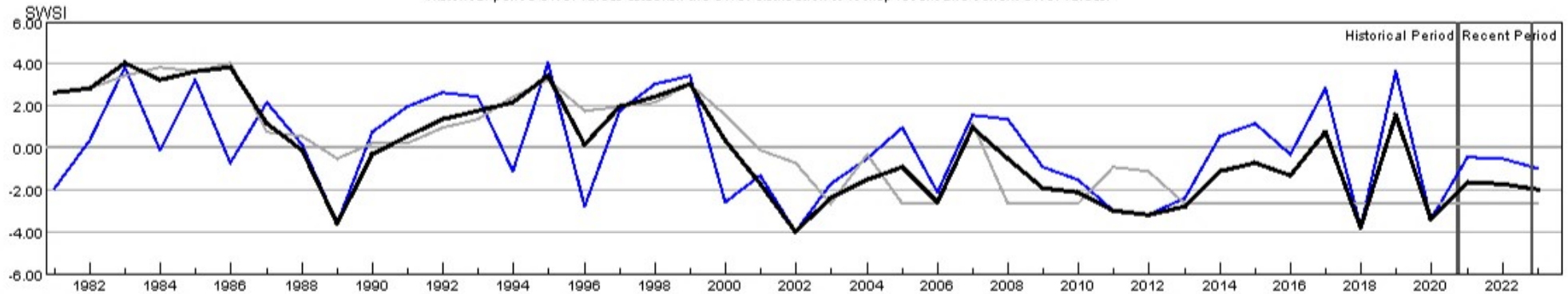
Monthly component volumes



HUC:11020006-AUG-DataComposite  
 HUC:11020006-AUG-PrevMoStreamflow  
 HUC:11020006-AUG-ForecastedRunoff  
 HUC:11020006-AUG-ReservoirStorage

## HUC 11020006 (Huerfano) SWSI Values - AUG

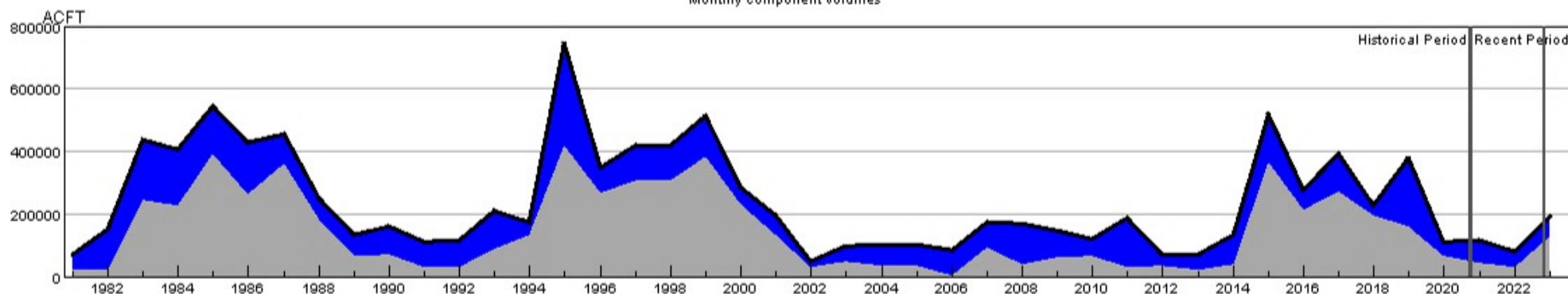
Historical period SWSI values establish the SWSI distribution to lookup recent and current SWSI values.



HUC:11020006-AUG-PrevMoStreamflow-SWSI  
 HUC:11020006-AUG-ForecastedRunoff-SWSI  
 HUC:11020006-AUG-ReservoirStorage-SWSI  
 HUC:11020006-AUG-DataComposite-SWSI

## HUC 11020009 (Upper Arkansas-John Martin Reservoir) Surface Water Supply - AUG

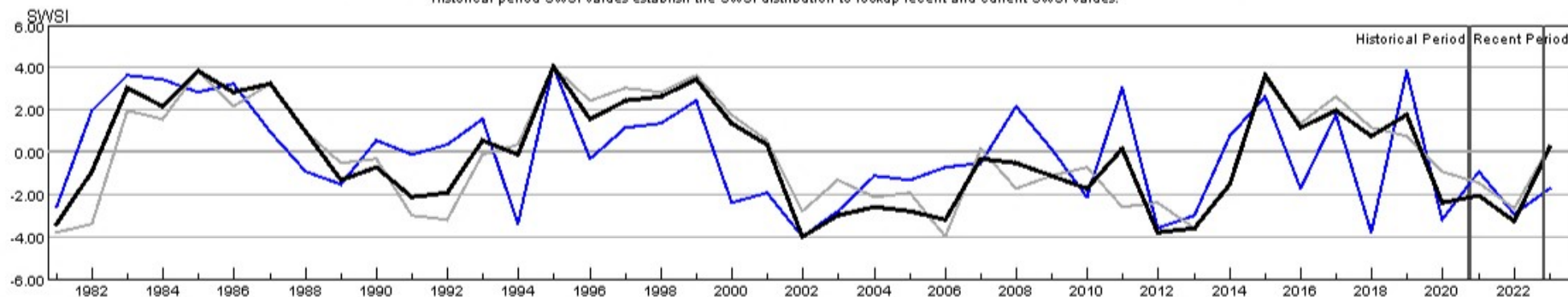
Monthly component volumes



HUC:11020009-AUG-DataComposite  
 HUC:11020009-AUG-PrevMoStreamflow  
 HUC:11020009-AUG-ForecastedRunoff  
 HUC:11020009-AUG-ReservoirStorage

## HUC 11020009 (Upper Arkansas-John Martin Reservoir) SWSI Values - AUG

Historical period SWSI values establish the SWSI distribution to lookup recent and current SWSI values.

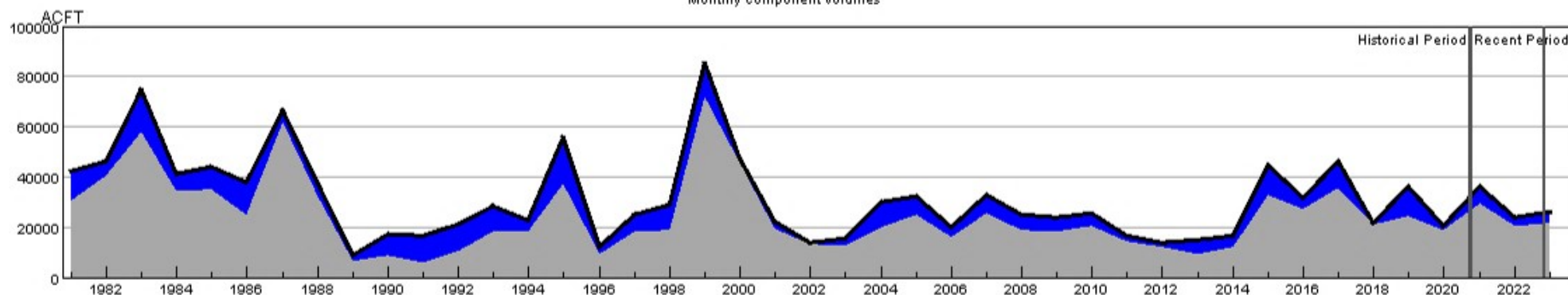


HUC:11020009-AUG-PrevMoStreamflow-SWSI  
 HUC:11020009-AUG-ForecastedRunoff-SWSI  
 HUC:11020009-AUG-ReservoirStorage-SWSI  
 HUC:11020009-AUG-DataComposite-SWSI



## HUC 11020010 (Purgatoire) Surface Water Supply - AUG

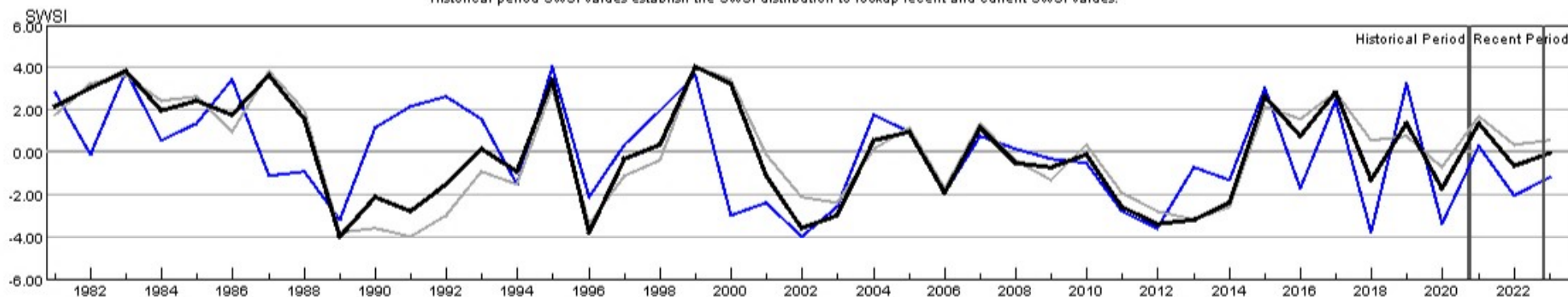
Monthly component volumes



HUC:11020010-AUG-DataComposite  
 HUC:11020010-AUG-PrevMoStreamflow  
 HUC:11020010-AUG-ForecastedRunoff  
 HUC:11020010-AUG-ReservoirStorage

## HUC 11020010 (Purgatoire) SWSI Values - AUG

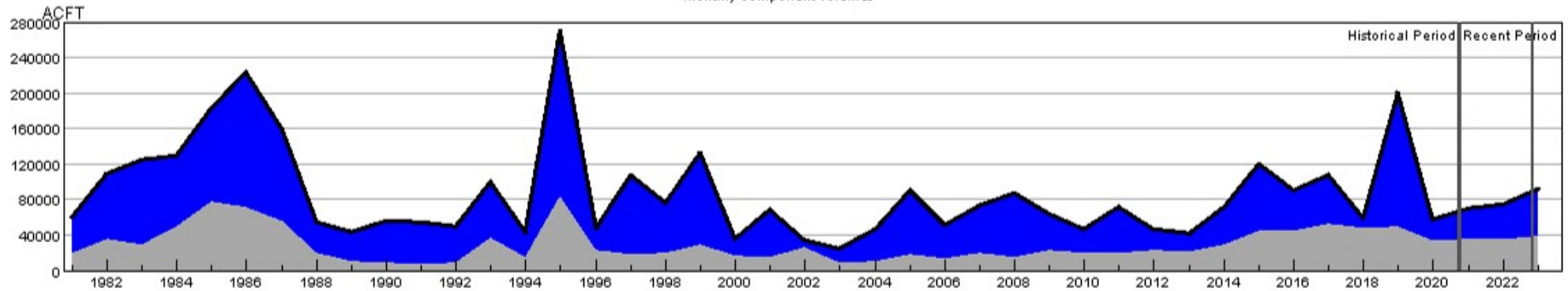
Historical period SWSI values establish the SWSI distribution to lookup recent and current SWSI values.



HUC:11020010-AUG-PrevMoStreamflow-SWSI  
 HUC:11020010-AUG-ForecastedRunoff-SWSI  
 HUC:11020010-AUG-ReservoirStorage-SWSI  
 HUC:11020010-AUG-DataComposite-SWSI

## HUC 13010001 (Rio Grande Headwaters) Surface Water Supply - AUG

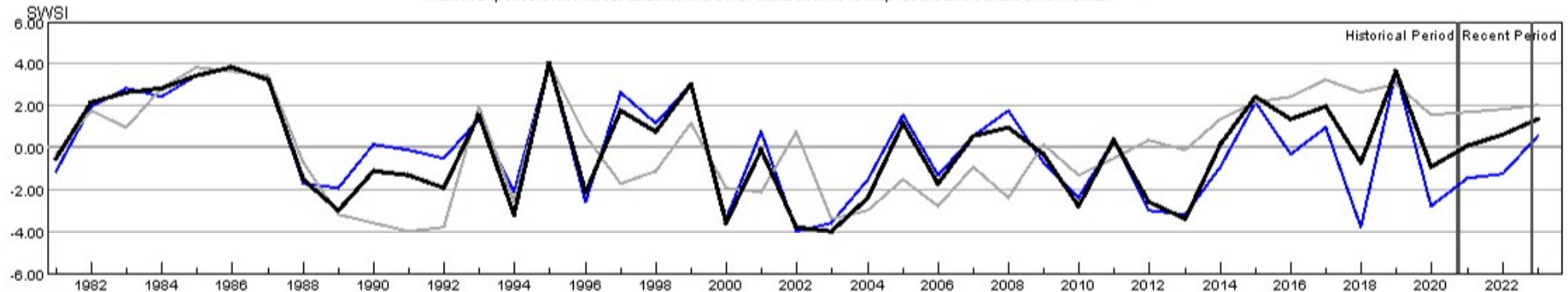
Monthly component volumes



HUC:13010001-AUG-DataComposite  
 HUC:13010001-AUG-PrevMoStreamflow  
 HUC:13010001-AUG-ForecastedRunoff  
 HUC:13010001-AUG-ReservoirStorage

## HUC 13010001 (Rio Grande Headwaters) SWSI Values - AUG

Historical period SWSI values establish the SWSI distribution to lookup recent and current SWSI values.

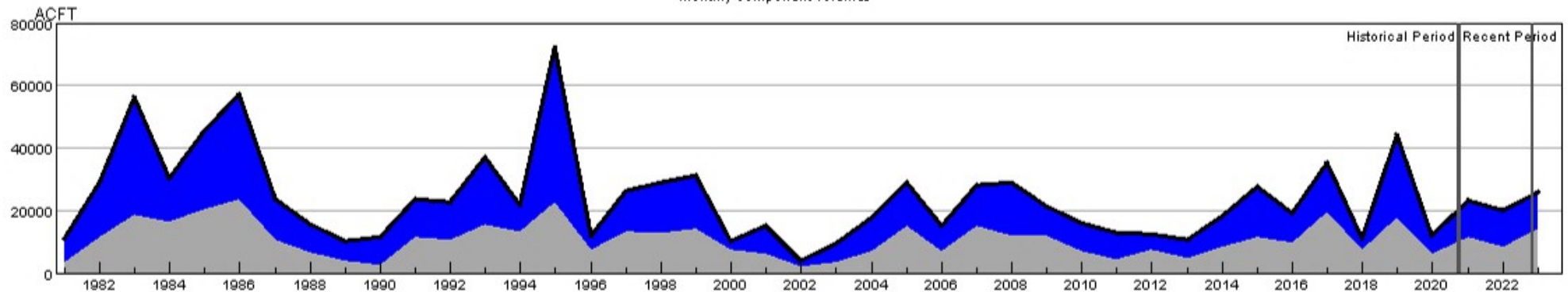


HUC:13010001-AUG-PrevMoStreamflow-SWSI  
 HUC:13010001-AUG-ForecastedRunoff-SWSI  
 HUC:13010001-AUG-ReservoirStorage-SWSI  
 HUC:13010001-AUG-DataComposite-SWSI



## HUC 13010002 (Alamosa-Trinchera) Surface Water Supply - AUG

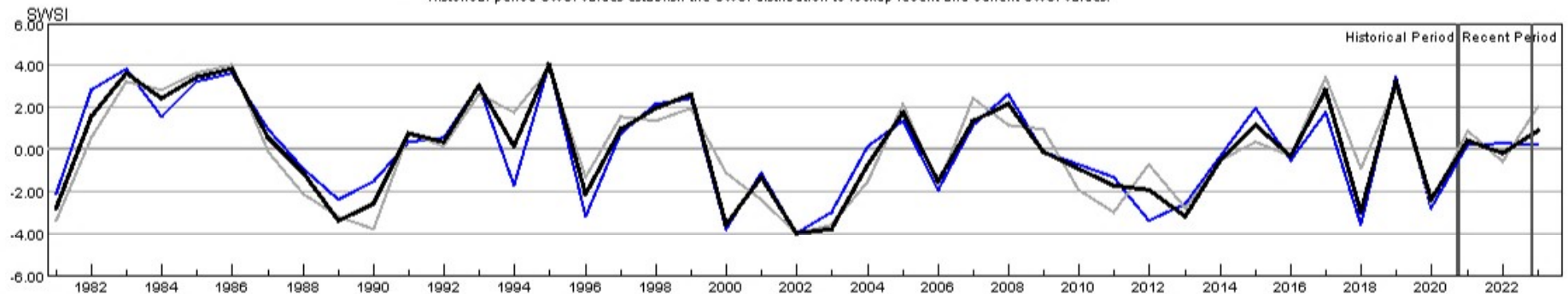
Monthly component volumes



HUC:13010002-AUG-DataComposite  
 HUC:13010002-AUG-PrevMoStreamflow  
 HUC:13010002-AUG-ForecastedRunoff  
 HUC:13010002-AUG-ReservoirStorage

## HUC 13010002 (Alamosa-Trinchera) SWSI Values - AUG

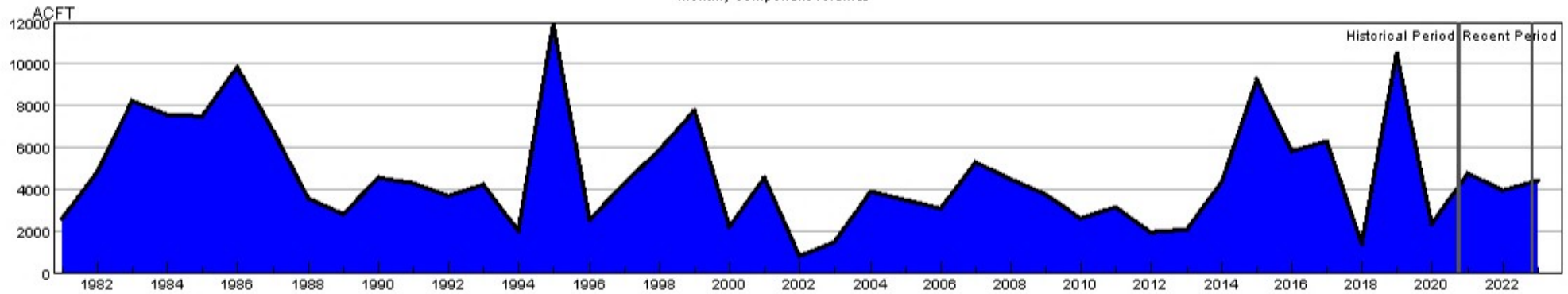
Historical period SWSI values establish the SWSI distribution to lookup recent and current SWSI values.



HUC:13010002-AUG-PrevMoStreamflow-SWSI  
 HUC:13010002-AUG-ForecastedRunoff-SWSI  
 HUC:13010002-AUG-ReservoirStorage-SWSI  
 HUC:13010002-AUG-DataComposite-SWSI

## HUC 13010004 (Saguache) Surface Water Supply - AUG

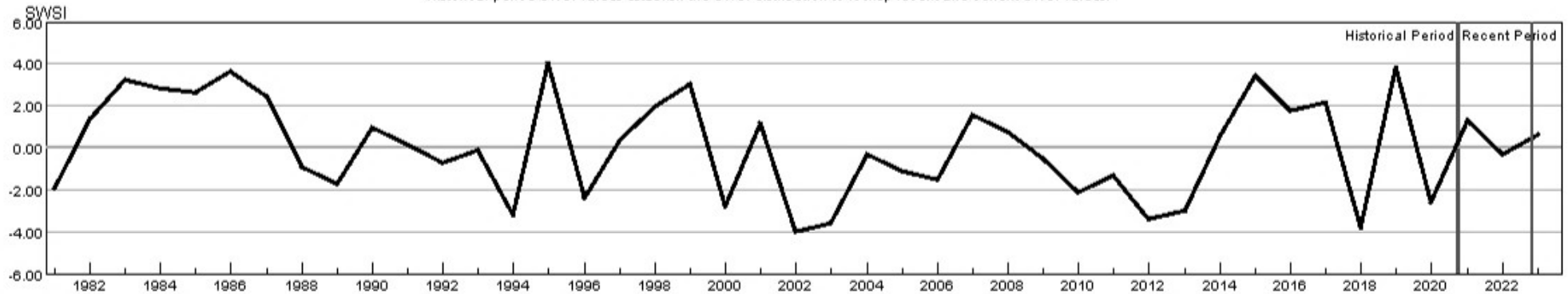
Monthly component volumes



HUC:13010004-AUG-DataComposite  
 HUC:13010004-AUG-PrevMoStreamflow  
 HUC:13010004-AUG-ForecastedRunoff  
 HUC:13010004-AUG-ReservoirStorage

## HUC 13010004 (Saguache) SWSI Values - AUG

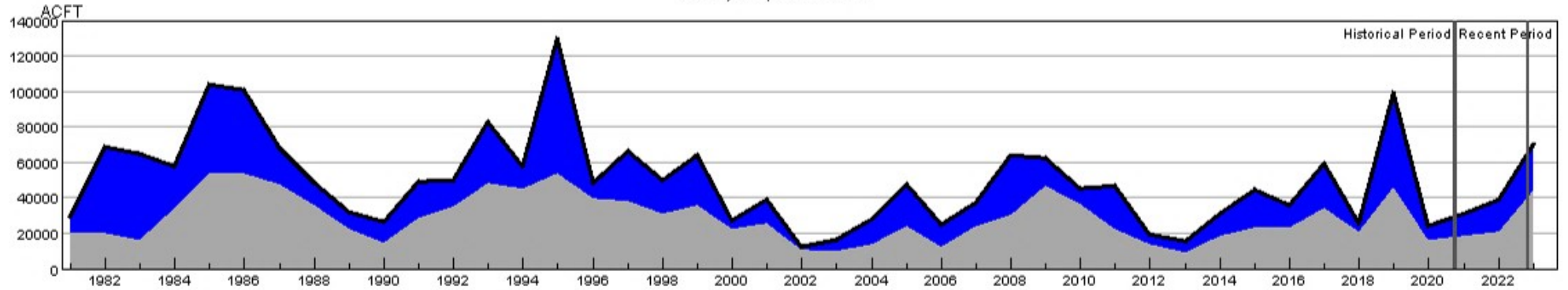
Historical period SWSI values establish the SWSI distribution to lookup recent and current SWSI values.



HUC:13010004-AUG-PrevMoStreamflow-SWSI  
 HUC:13010004-AUG-ForecastedRunoff-SWSI  
 HUC:13010004-AUG-ReservoirStorage-SWSI  
 HUC:13010004-AUG-DataComposite-SWSI

## HUC 13010005 (Conejos) Surface Water Supply - AUG

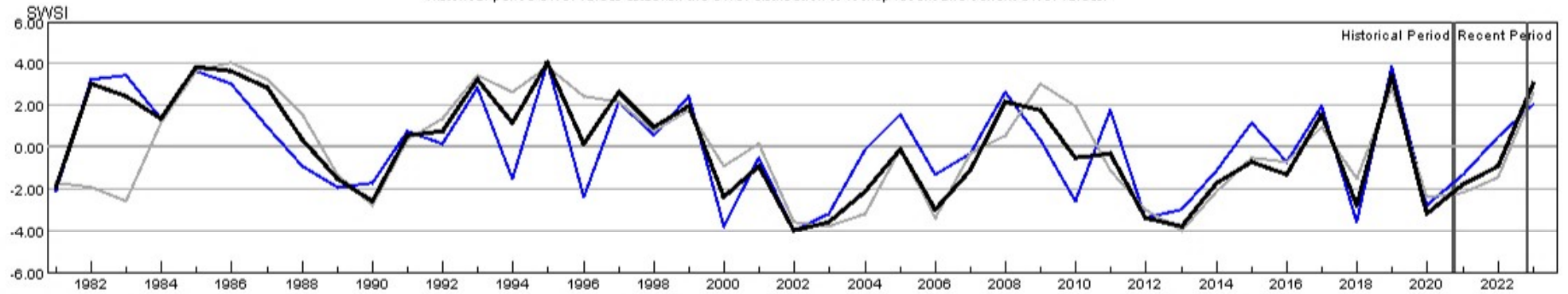
Monthly component volumes



HUC:13010005-AUG-DataComposite  
 HUC:13010005-AUG-PrevMoStreamflow  
 HUC:13010005-AUG-ForecastedRunoff  
 HUC:13010005-AUG-ReservoirStorage

## HUC 13010005 (Conejos) SWSI Values - AUG

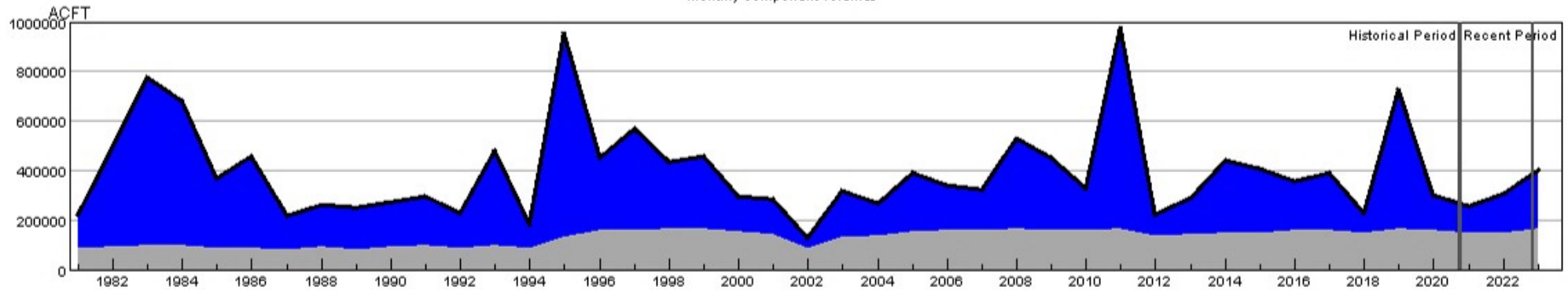
Historical period SWSI values establish the SWSI distribution to lookup recent and current SWSI values.



HUC:13010005-AUG-PrevMoStreamflow-SWSI  
 HUC:13010005-AUG-ForecastedRunoff-SWSI  
 HUC:13010005-AUG-ReservoirStorage-SWSI  
 HUC:13010005-AUG-DataComposite-SWSI

## HUC 14010001 (Colorado Headwaters) Surface Water Supply - AUG

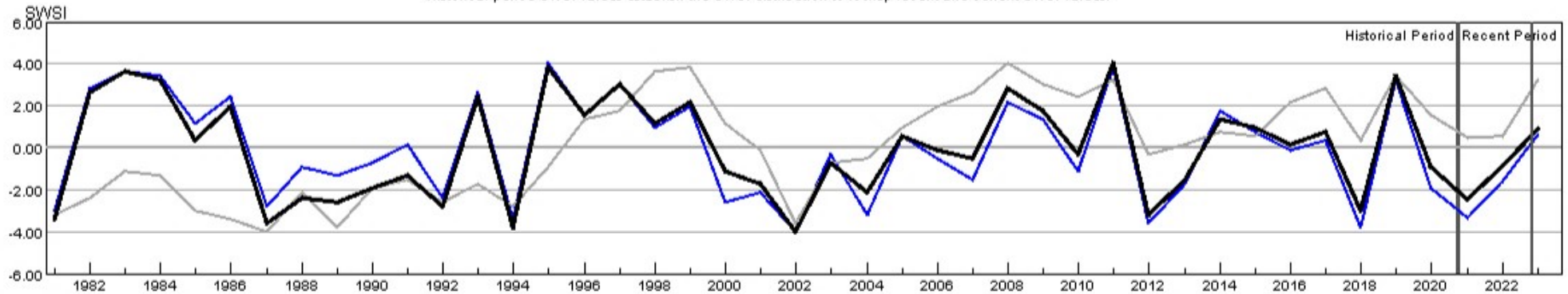
Monthly component volumes



HUC:14010001-AUG-DataComposite  
 HUC:14010001-AUG-PrevMoStreamflow  
 HUC:14010001-AUG-ForecastedRunoff  
 HUC:14010001-AUG-ReservoirStorage

## HUC 14010001 (Colorado Headwaters) SWSI Values - AUG

Historical period SWSI values establish the SWSI distribution to lookup recent and current SWSI values.

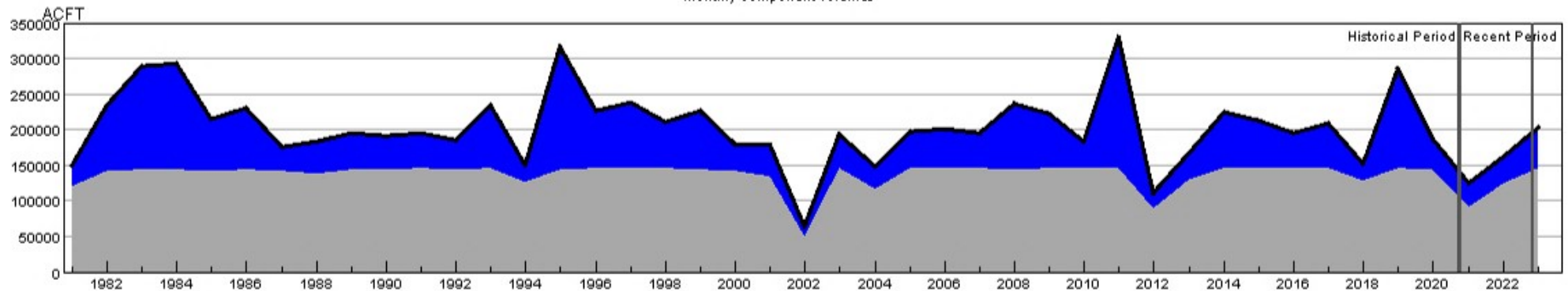


HUC:14010001-AUG-PrevMoStreamflow-SWSI  
 HUC:14010001-AUG-ForecastedRunoff-SWSI  
 HUC:14010001-AUG-ReservoirStorage-SWSI  
 HUC:14010001-AUG-DataComposite-SWSI



## HUC 14010002 (Blue) Surface Water Supply - AUG

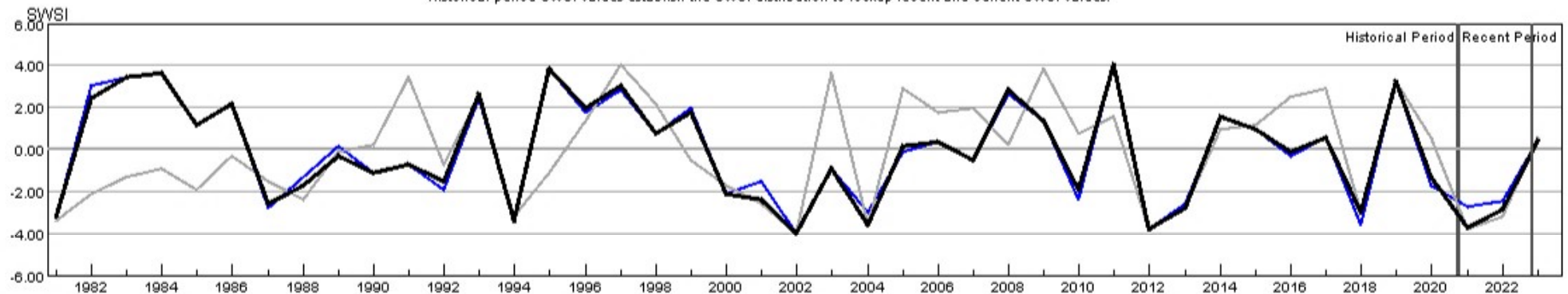
Monthly component volumes



HUC:14010002-AUG-DataComposite  
 HUC:14010002-AUG-PrevMoStreamflow  
 HUC:14010002-AUG-ForecastedRunoff  
 HUC:14010002-AUG-ReservoirStorage

## HUC 14010002 (Blue) SWSI Values - AUG

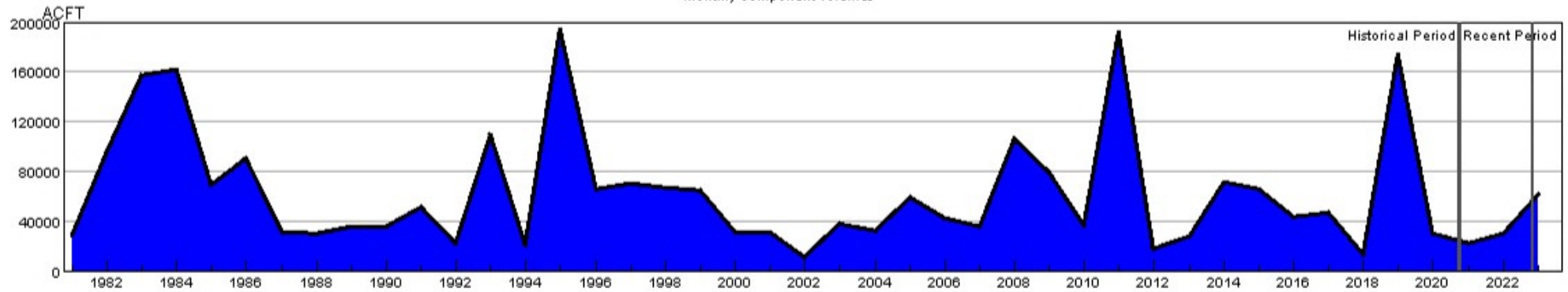
Historical period SWSI values establish the SWSI distribution to lookup recent and current SWSI values.



HUC:14010002-AUG-PrevMoStreamflow-SWSI  
 HUC:14010002-AUG-ForecastedRunoff-SWSI  
 HUC:14010002-AUG-ReservoirStorage-SWSI  
 HUC:14010002-AUG-DataComposite-SWSI

## HUC 14010003 (Eagle) Surface Water Supply - AUG

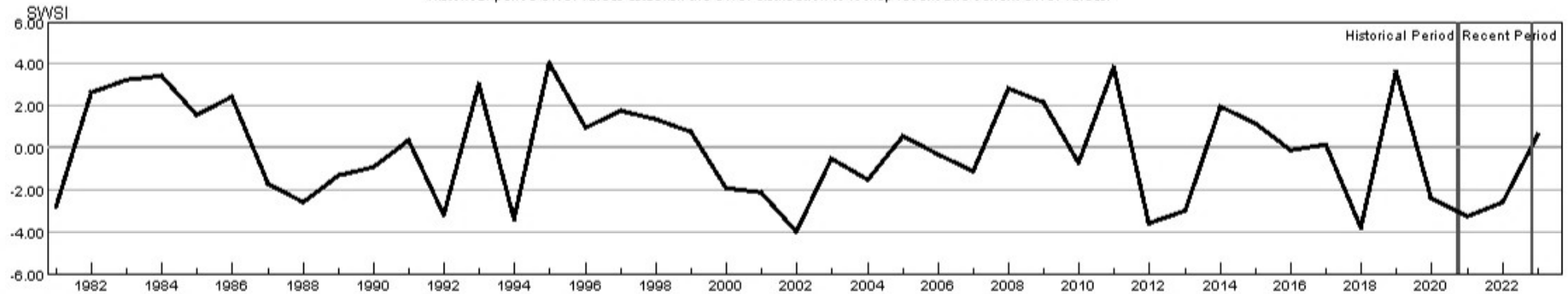
Monthly component volumes



HUC:14010003-AUG-DataComposite  
 HUC:14010003-AUG-PrevMoStreamflow  
 HUC:14010003-AUG-ForecastedRunoff  
 HUC:14010003-AUG-ReservoirStorage

## HUC 14010003 (Eagle) SWSI Values - AUG

Historical period SWSI values establish the SWSI distribution to lookup recent and current SWSI values.

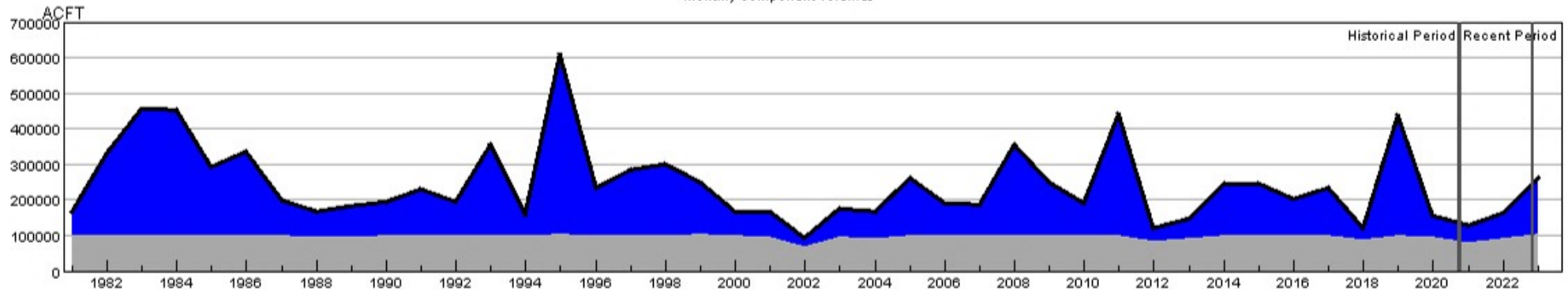


HUC:14010003-AUG-PrevMoStreamflow-SWSI  
 HUC:14010003-AUG-ForecastedRunoff-SWSI  
 HUC:14010003-AUG-ReservoirStorage-SWSI  
 HUC:14010003-AUG-DataComposite-SWSI



## HUC 14010004 (Roaring Fork) Surface Water Supply - AUG

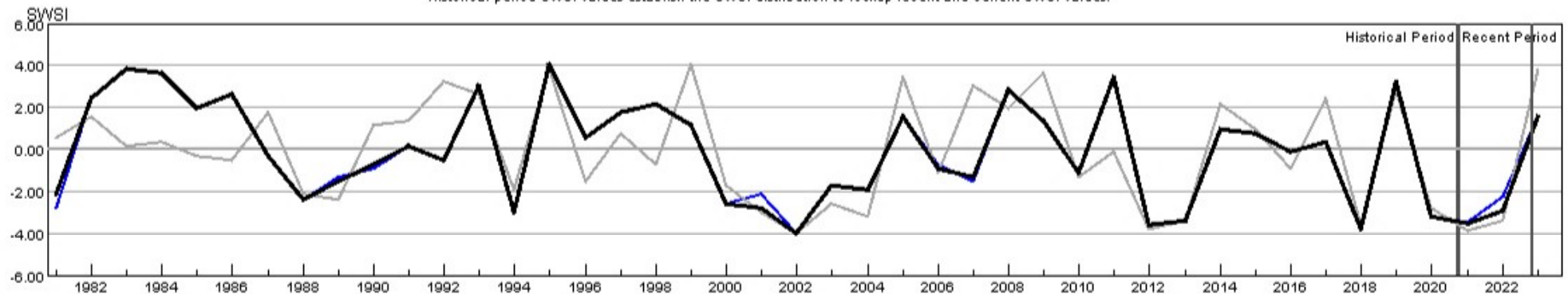
Monthly component volumes



HUC:14010004-AUG-DataComposite  
 HUC:14010004-AUG-PrevMoStreamflow  
 HUC:14010004-AUG-ForecastedRunoff  
 HUC:14010004-AUG-ReservoirStorage

## HUC 14010004 (Roaring Fork) SWSI Values - AUG

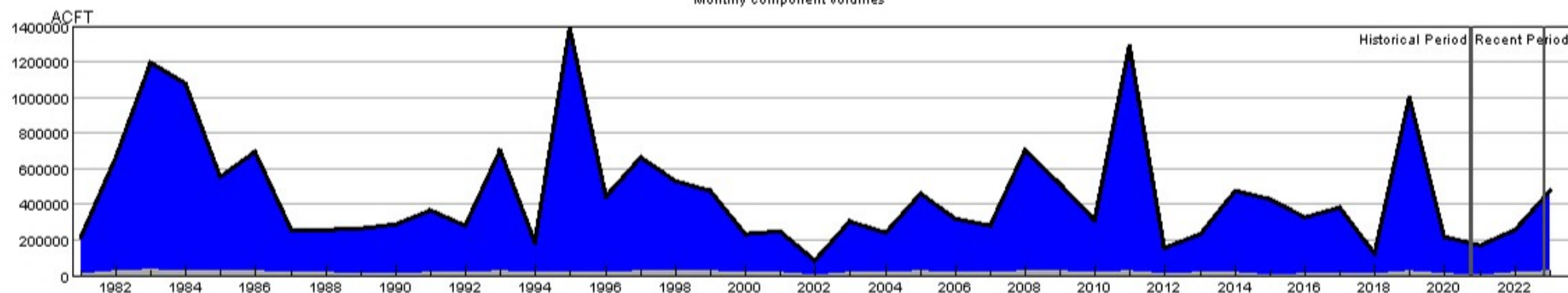
Historical period SWSI values establish the SWSI distribution to lookup recent and current SWSI values.



HUC:14010004-AUG-PrevMoStreamflow-SWSI  
 HUC:14010004-AUG-ForecastedRunoff-SWSI  
 HUC:14010004-AUG-ReservoirStorage-SWSI  
 HUC:14010004-AUG-DataComposite-SWSI

## HUC 14010005 (Colorado Headwaters-Plateau) Surface Water Supply - AUG

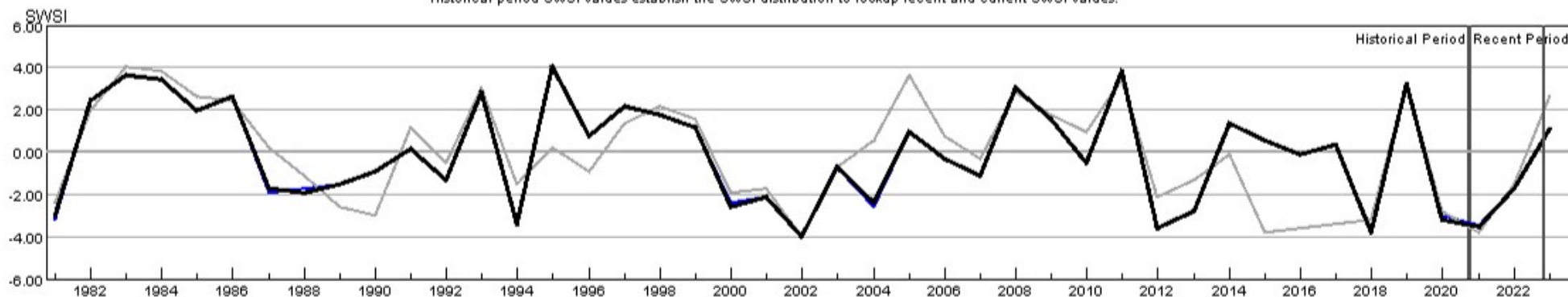
Monthly component volumes



HUC:14010005-AUG-DataComposite  
 HUC:14010005-AUG-PrevMoStreamflow  
 HUC:14010005-AUG-ForecastedRunoff  
 HUC:14010005-AUG-ReservoirStorage

## HUC 14010005 (Colorado Headwaters-Plateau) SWSI Values - AUG

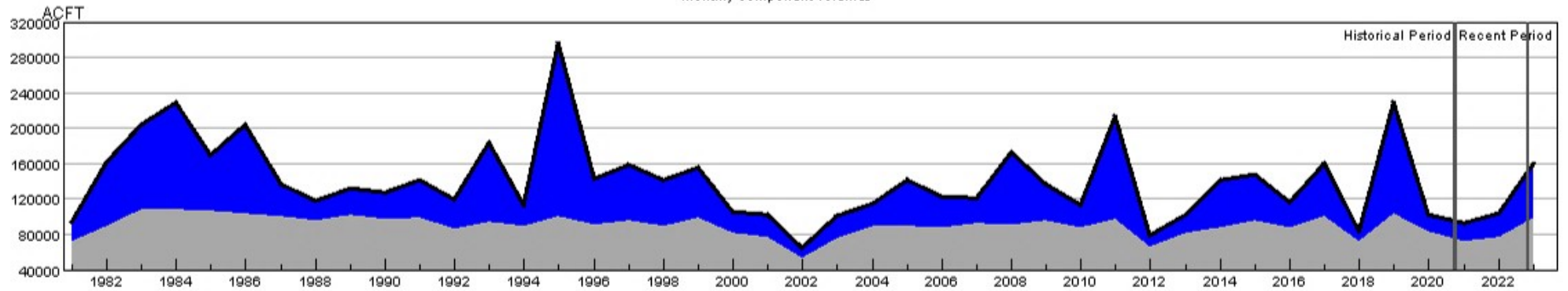
Historical period SWSI values establish the SWSI distribution to lookup recent and current SWSI values.



HUC:14010005-AUG-PrevMoStreamflow-SWSI  
 HUC:14010005-AUG-ForecastedRunoff-SWSI  
 HUC:14010005-AUG-ReservoirStorage-SWSI  
 HUC:14010005-AUG-DataComposite-SWSI

## HUC 14020001 (East-Taylor) Surface Water Supply - AUG

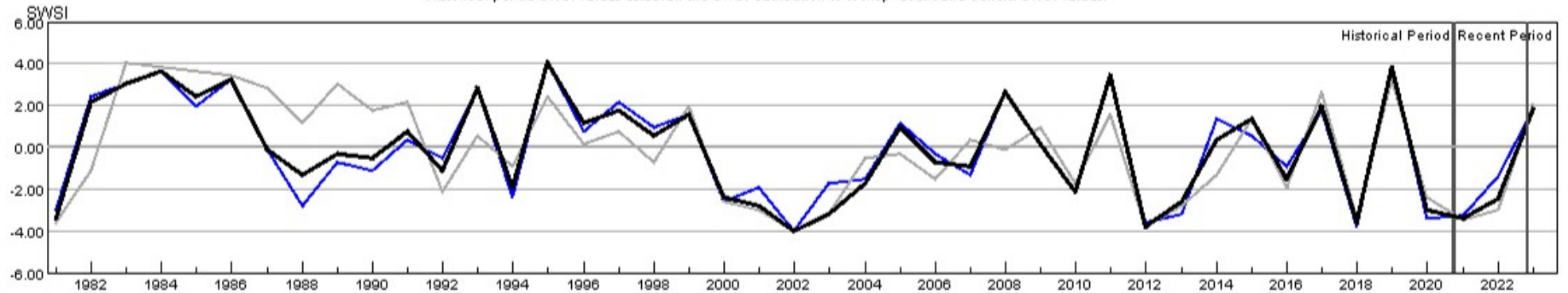
Monthly component volumes



HUC:14020001-AUG-DataComposite  
 HUC:14020001-AUG-PrevMoStreamflow  
 HUC:14020001-AUG-ForecastedRunoff  
 HUC:14020001-AUG-ReservoirStorage

## HUC 14020001 (East-Taylor) SWSI Values - AUG

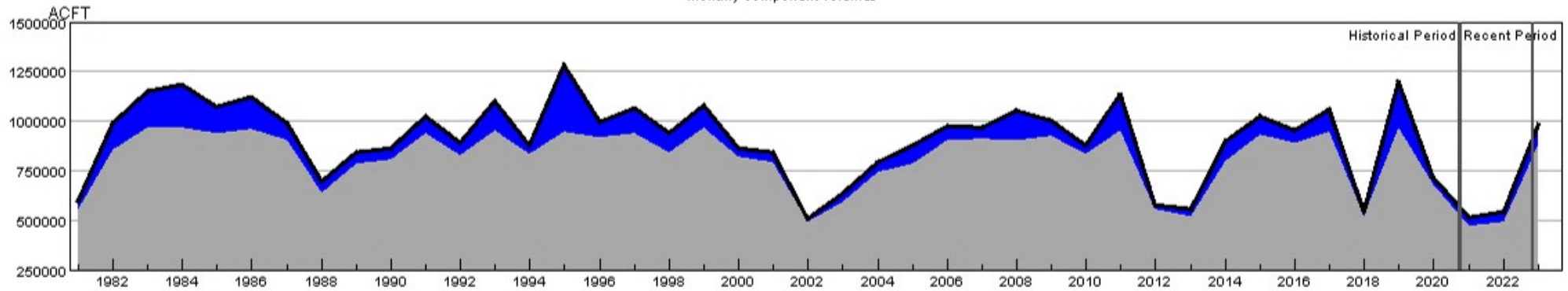
Historical period SWSI values establish the SWSI distribution to lookup recent and current SWSI values.



HUC:14020001-AUG-PrevMoStreamflow-SWSI  
 HUC:14020001-AUG-ForecastedRunoff-SWSI  
 HUC:14020001-AUG-ReservoirStorage-SWSI  
 HUC:14020001-AUG-DataComposite-SWSI

## HUC 14020002 (Upper Gunnison) Surface Water Supply - AUG

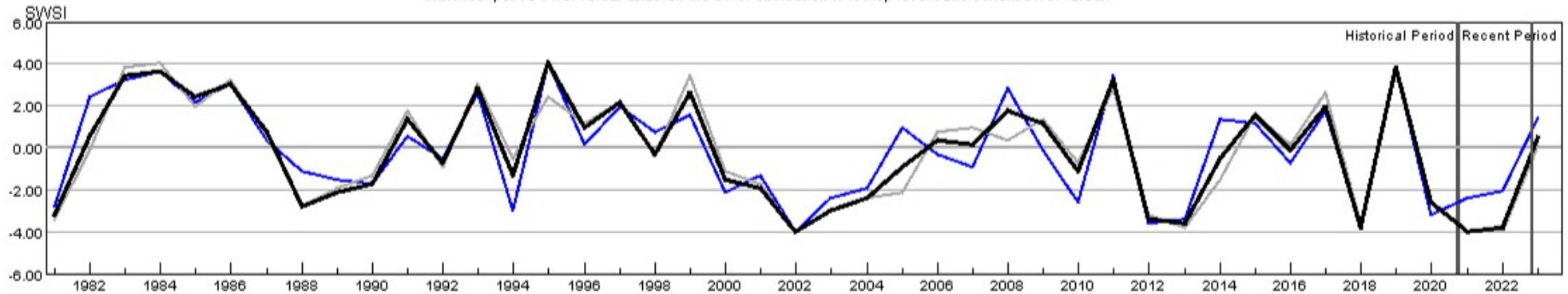
Monthly component volumes



HUC:14020002-AUG-DataComposite  
 HUC:14020002-AUG-PrevMoStreamflow  
 HUC:14020002-AUG-ForecastedRunoff  
 HUC:14020002-AUG-ReservoirStorage

## HUC 14020002 (Upper Gunnison) SWSI Values - AUG

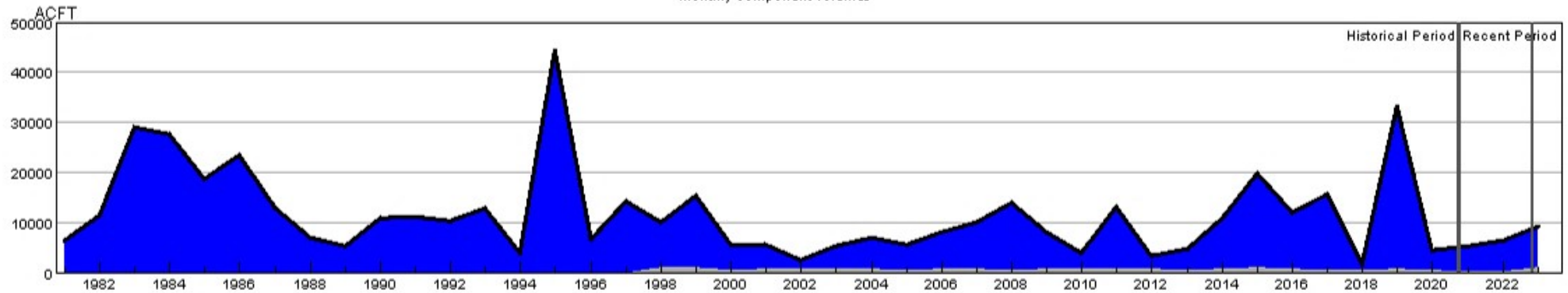
Historical period SWSI values establish the SWSI distribution to lookup recent and current SWSI values.



HUC:14020002-AUG-PrevMoStreamflow-SWSI  
 HUC:14020002-AUG-ForecastedRunoff-SWSI  
 HUC:14020002-AUG-ReservoirStorage-SWSI  
 HUC:14020002-AUG-DataComposite-SWSI

## HUC 14020003 (Tomichi) Surface Water Supply - AUG

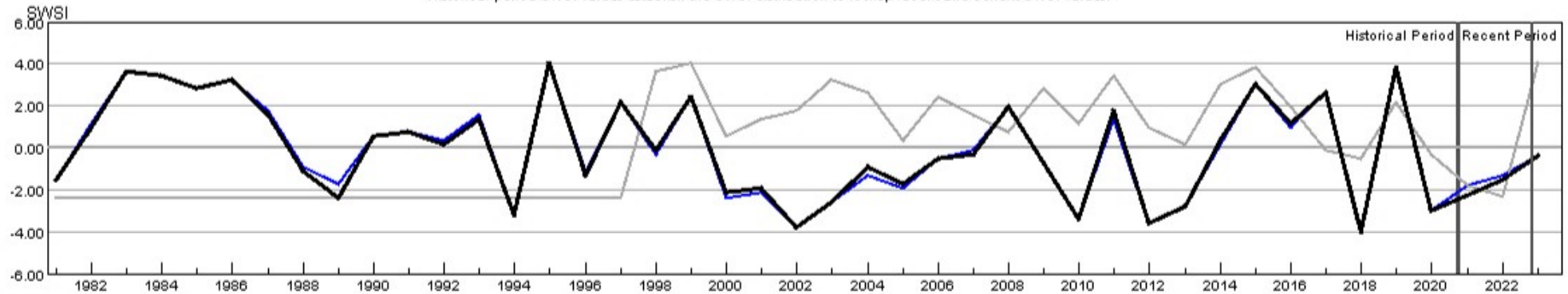
Monthly component volumes



HUC:14020003-AUG-DataComposite  
 HUC:14020003-AUG-PrevMoStreamflow  
 HUC:14020003-AUG-ForecastedRunoff  
 HUC:14020003-AUG-ReservoirStorage

## HUC 14020003 (Tomichi) SWSI Values - AUG

Historical period SWSI values establish the SWSI distribution to lookup recent and current SWSI values.

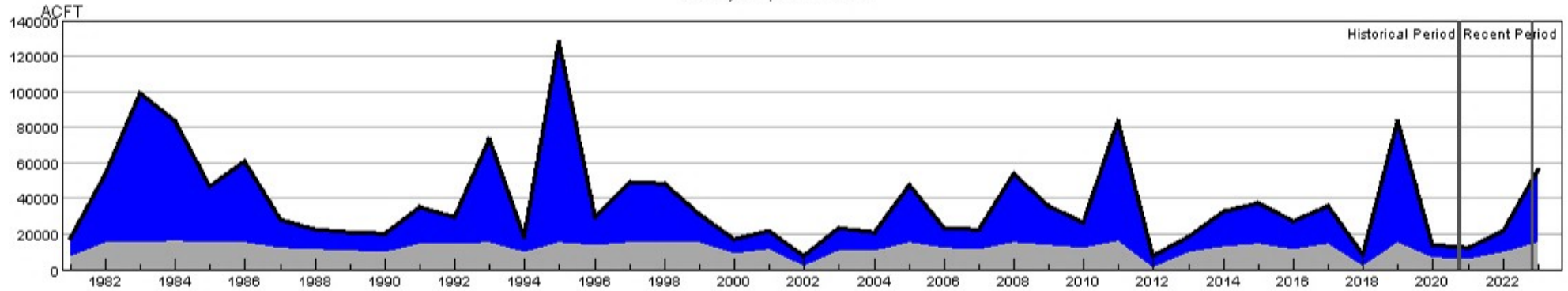


HUC:14020003-AUG-PrevMoStreamflow-SWSI  
 HUC:14020003-AUG-ForecastedRunoff-SWSI  
 HUC:14020003-AUG-ReservoirStorage-SWSI  
 HUC:14020003-AUG-DataComposite-SWSI



## HUC 14020004 (North Fork Gunnison) Surface Water Supply - AUG

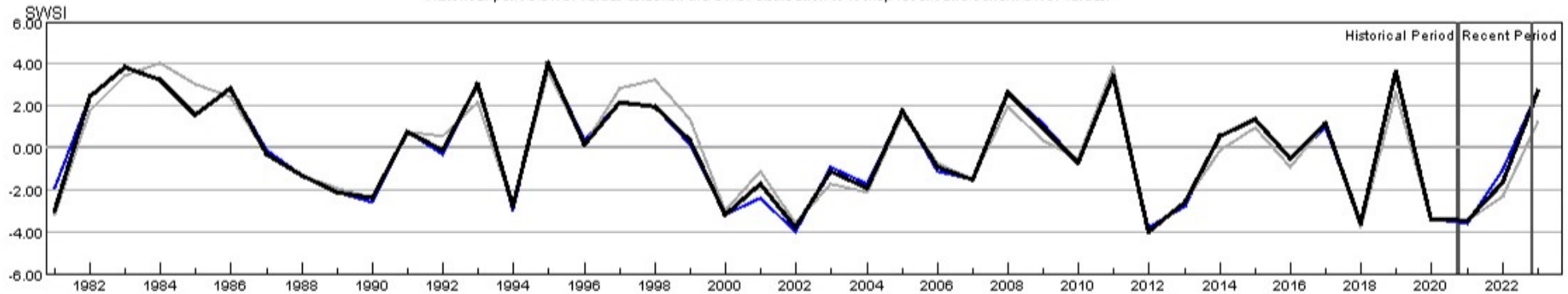
Monthly component volumes



HUC:14020004-AUG-DataComposite  
 HUC:14020004-AUG-PrevMoStreamflow  
 HUC:14020004-AUG-ForecastedRunoff  
 HUC:14020004-AUG-ReservoirStorage

## HUC 14020004 (North Fork Gunnison) SWSI Values - AUG

Historical period SWSI values establish the SWSI distribution to lookup recent and current SWSI values.

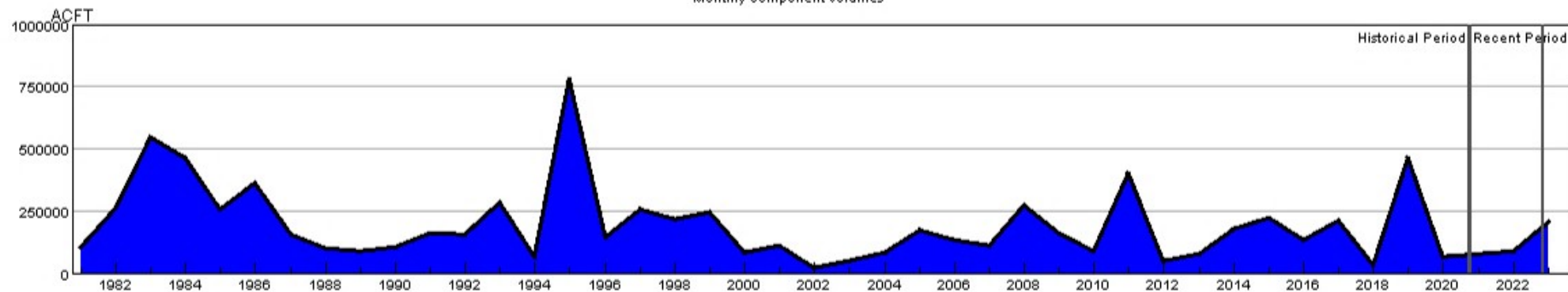


HUC:14020004-AUG-PrevMoStreamflow-SWSI  
 HUC:14020004-AUG-ForecastedRunoff-SWSI  
 HUC:14020004-AUG-ReservoirStorage-SWSI  
 HUC:14020004-AUG-DataComposite-SWSI



## HUC 14020005 (Lower Gunnison) Surface Water Supply - AUG

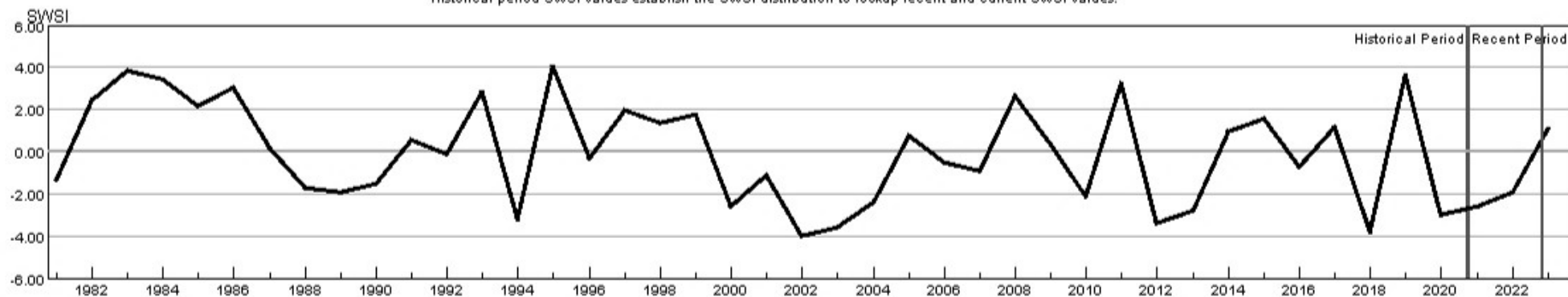
Monthly component volumes



HUC:14020005-AUG-DataComposite  
 HUC:14020005-AUG-PrevMoStreamflow  
 HUC:14020005-AUG-ForecastedRunoff  
 HUC:14020005-AUG-ReservoirStorage

## HUC 14020005 (Lower Gunnison) SWSI Values - AUG

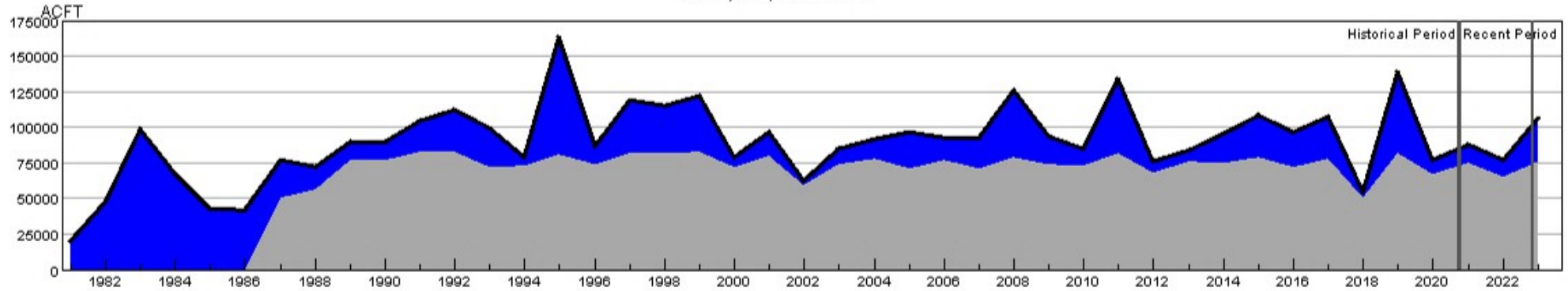
Historical period SWSI values establish the SWSI distribution to lookup recent and current SWSI values.



HUC:14020005-AUG-PrevMoStreamflow-SWSI  
 HUC:14020005-AUG-ForecastedRunoff-SWSI  
 HUC:14020005-AUG-ReservoirStorage-SWSI  
 HUC:14020005-AUG-DataComposite-SWSI

## HUC 14020006 (Uncompahgre) Surface Water Supply - AUG

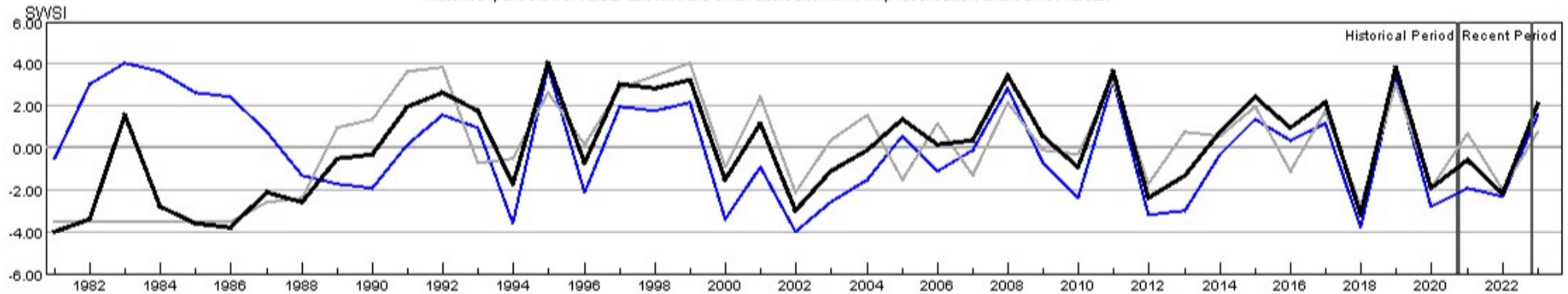
Monthly component volumes



HUC:14020006-AUG-DataComposite  
 HUC:14020006-AUG-PrevMoStreamflow  
 HUC:14020006-AUG-ForecastedRunoff  
 HUC:14020006-AUG-ReservoirStorage

## HUC 14020006 (Uncompahgre) SWSI Values - AUG

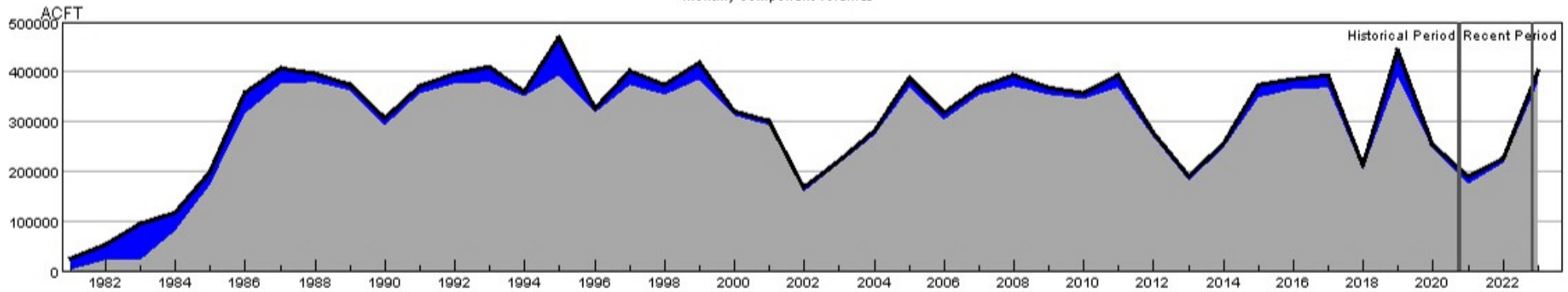
Historical period SWSI values establish the SWSI distribution to lookup recent and current SWSI values.



HUC:14020006-AUG-PrevMoStreamflow-SWSI  
 HUC:14020006-AUG-ForecastedRunoff-SWSI  
 HUC:14020006-AUG-ReservoirStorage-SWSI  
 HUC:14020006-AUG-DataComposite-SWSI

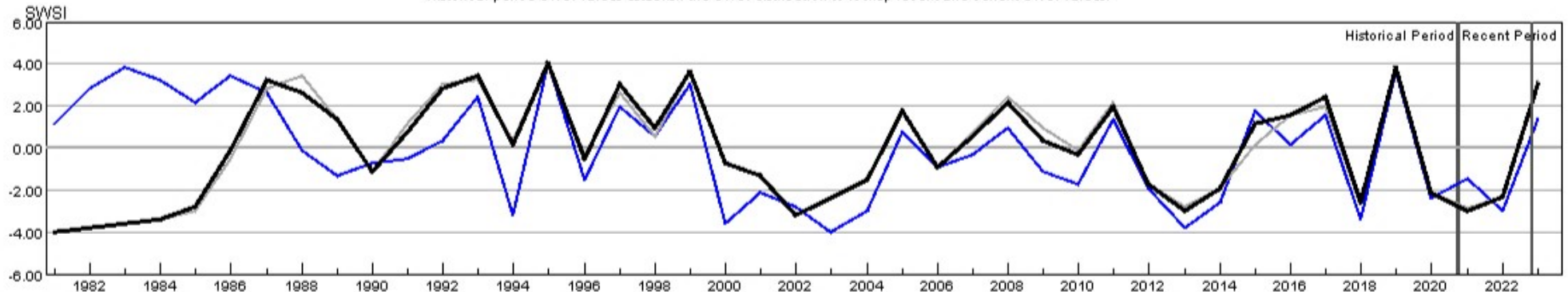
## HUC 14030002 (Upper Dolores) Surface Water Supply - AUG

Monthly component volumes



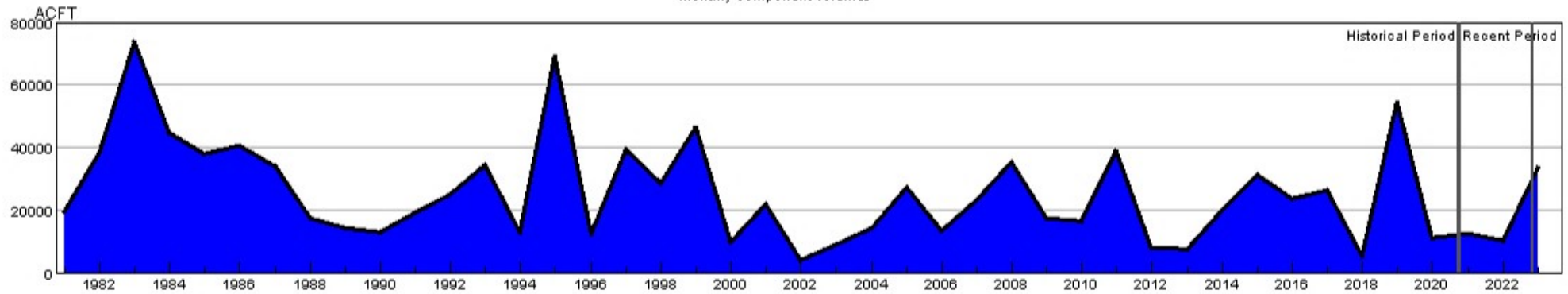
## HUC 14030002 (Upper Dolores) SWSI Values - AUG

Historical period SWSI values establish the SWSI distribution to lookup recent and current SWSI values.



## HUC 14030003 (San Miguel) Surface Water Supply - AUG

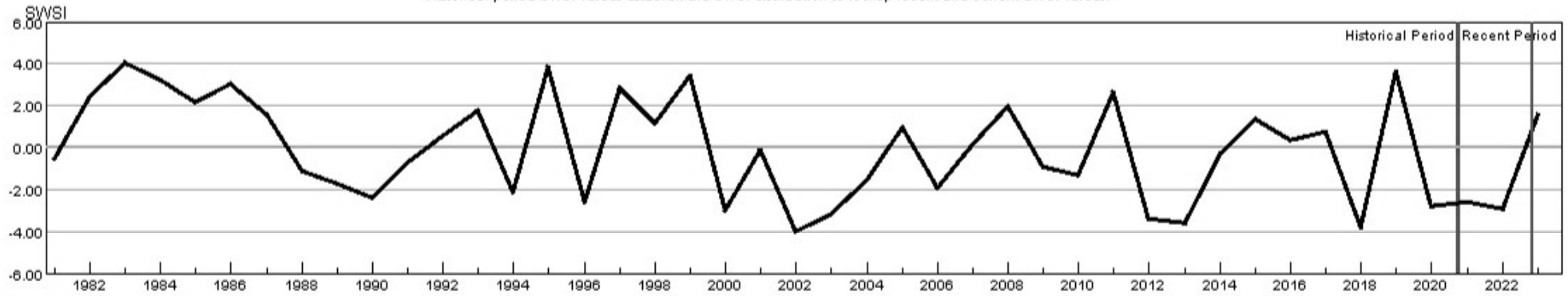
Monthly component volumes



HUC:14030003-AUG-DataComposite  
 HUC:14030003-AUG-PrevMoStreamflow  
 HUC:14030003-AUG-ForecastedRunoff  
 HUC:14030003-AUG-ReservoirStorage

## HUC 14030003 (San Miguel) SWSI Values - AUG

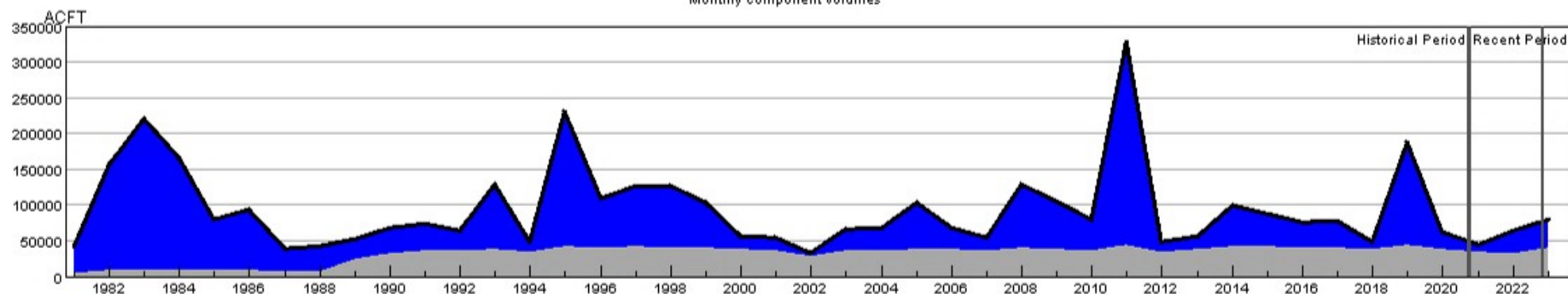
Historical period SWSI values establish the SWSI distribution to lookup recent and current SWSI values.



HUC:14030003-AUG-PrevMoStreamflow-SWSI  
 HUC:14030003-AUG-ForecastedRunoff-SWSI  
 HUC:14030003-AUG-ReservoirStorage-SWSI  
 HUC:14030003-AUG-DataComposite-SWSI

## HUC 14050001 (Upper Yampa) Surface Water Supply - AUG

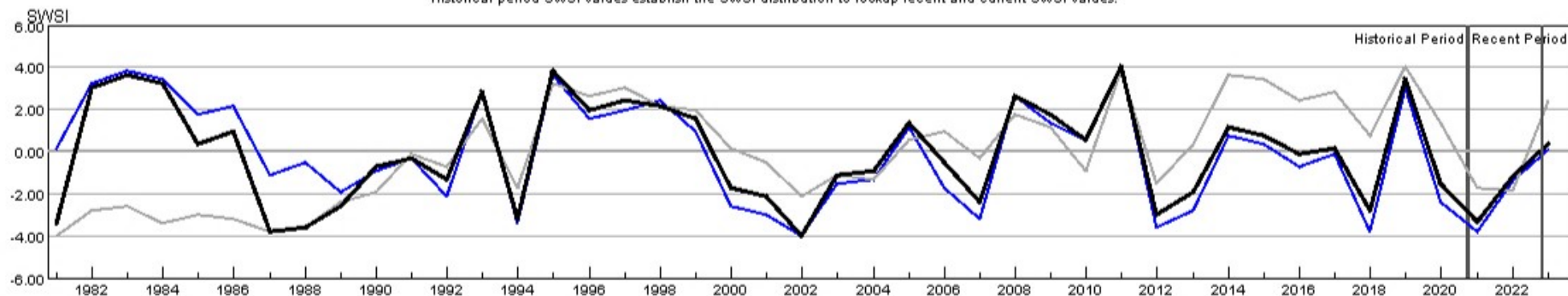
Monthly component volumes



HUC:14050001-AUG-DataComposite  
 HUC:14050001-AUG-PrevMoStreamflow  
 HUC:14050001-AUG-ForecastedRunoff  
 HUC:14050001-AUG-ReservoirStorage

## HUC 14050001 (Upper Yampa) SWSI Values - AUG

Historical period SWSI values establish the SWSI distribution to lookup recent and current SWSI values.

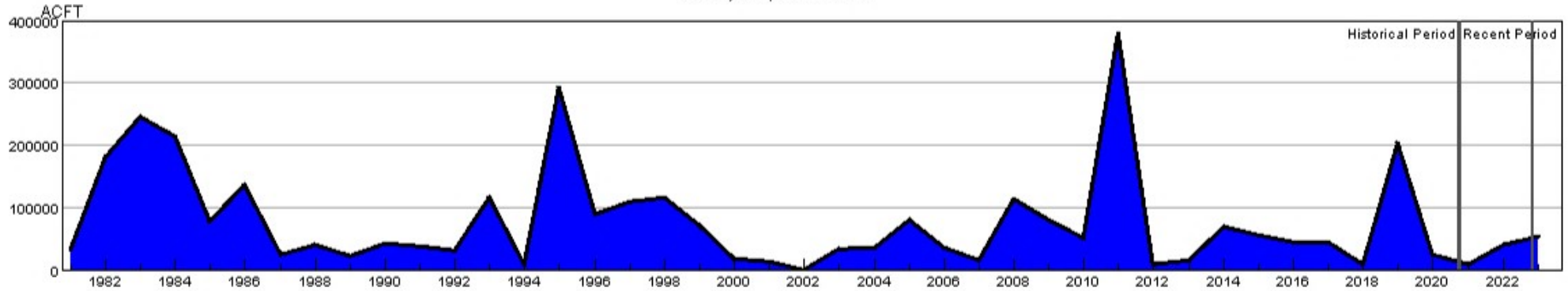


HUC:14050001-AUG-PrevMoStreamflow-SWSI  
 HUC:14050001-AUG-ForecastedRunoff-SWSI  
 HUC:14050001-AUG-ReservoirStorage-SWSI  
 HUC:14050001-AUG-DataComposite-SWSI



## HUC 14050002 (Lower Yampa) Surface Water Supply - AUG

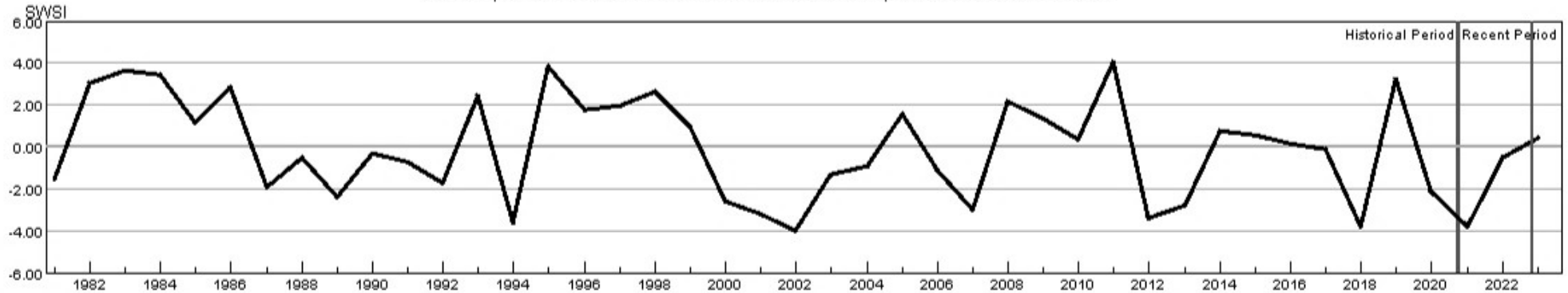
Monthly component volumes



HUC:14050002-AUG-DataComposite  
 HUC:14050002-AUG-PrevMoStreamflow  
 HUC:14050002-AUG-ForecastedRunoff  
 HUC:14050002-AUG-ReservoirStorage

## HUC 14050002 (Lower Yampa) SWSI Values - AUG

Historical period SWSI values establish the SWSI distribution to lookup recent and current SWSI values.

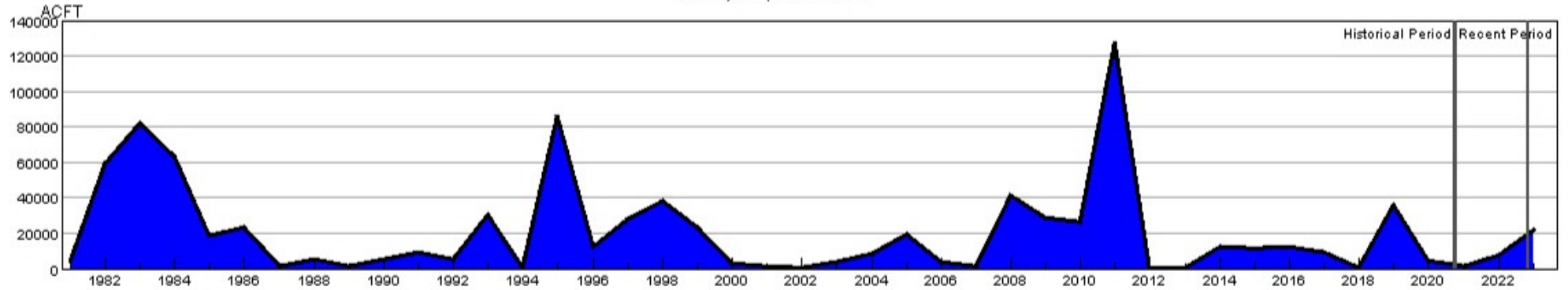


HUC:14050002-AUG-PrevMoStreamflow-SWSI  
 HUC:14050002-AUG-ForecastedRunoff-SWSI  
 HUC:14050002-AUG-ReservoirStorage-SWSI  
 HUC:14050002-AUG-DataComposite-SWSI



## HUC 14050003 (Little Snake) Surface Water Supply - AUG

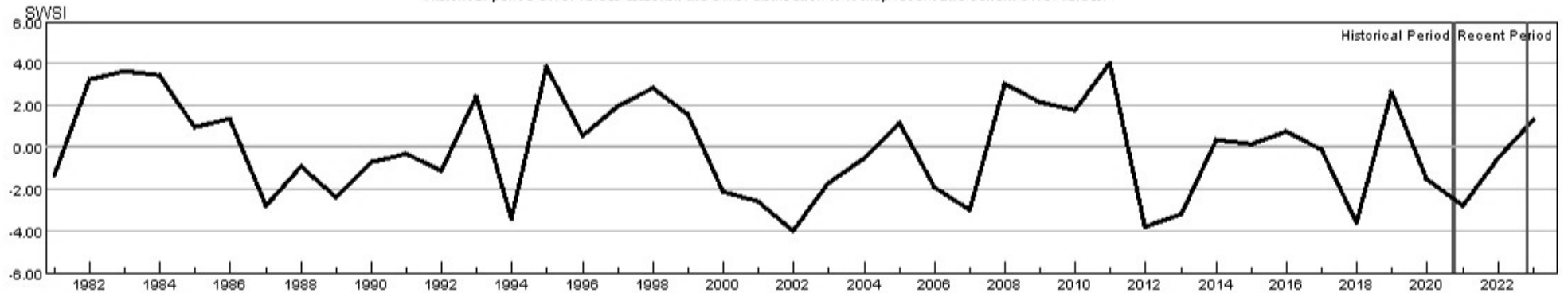
Monthly component volumes



HUC:14050003-AUG-DataComposite  
 HUC:14050003-AUG-PrevMoStreamflow  
 HUC:14050003-AUG-ForecastedRunoff  
 HUC:14050003-AUG-ReservoirStorage

## HUC 14050003 (Little Snake) SWSI Values - AUG

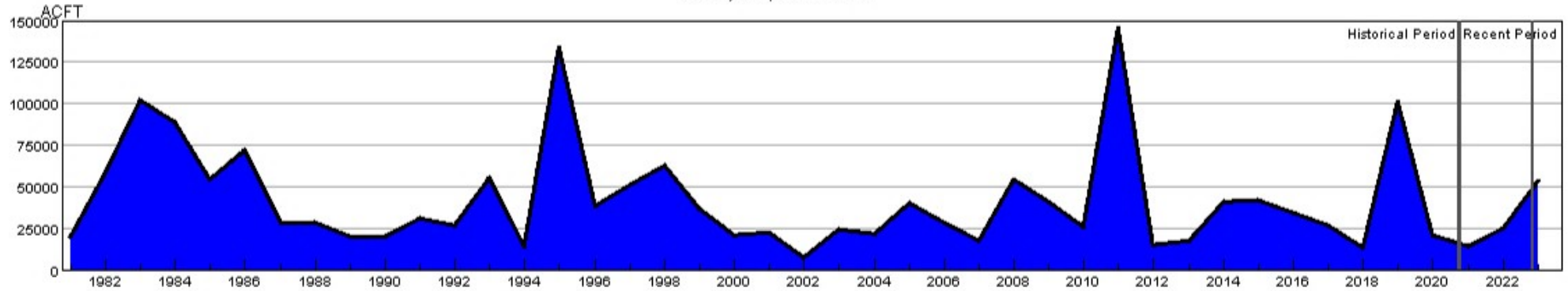
Historical period SWSI values establish the SWSI distribution to lookup recent and current SWSI values.



HUC:14050003-AUG-PrevMoStreamflow-SWSI  
 HUC:14050003-AUG-ForecastedRunoff-SWSI  
 HUC:14050003-AUG-ReservoirStorage-SWSI  
 HUC:14050003-AUG-DataComposite-SWSI

## HUC 14050005 (Upper White) Surface Water Supply - AUG

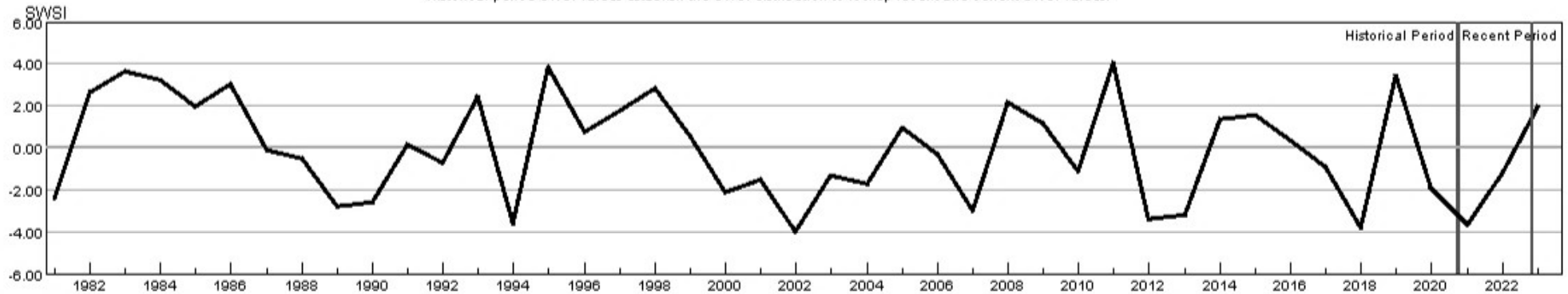
Monthly component volumes



HUC:14050005-AUG-DataComposite  
 HUC:14050005-AUG-PrevMoStreamflow  
 HUC:14050005-AUG-ForecastedRunoff  
 HUC:14050005-AUG-ReservoirStorage

## HUC 14050005 (Upper White) SWSI Values - AUG

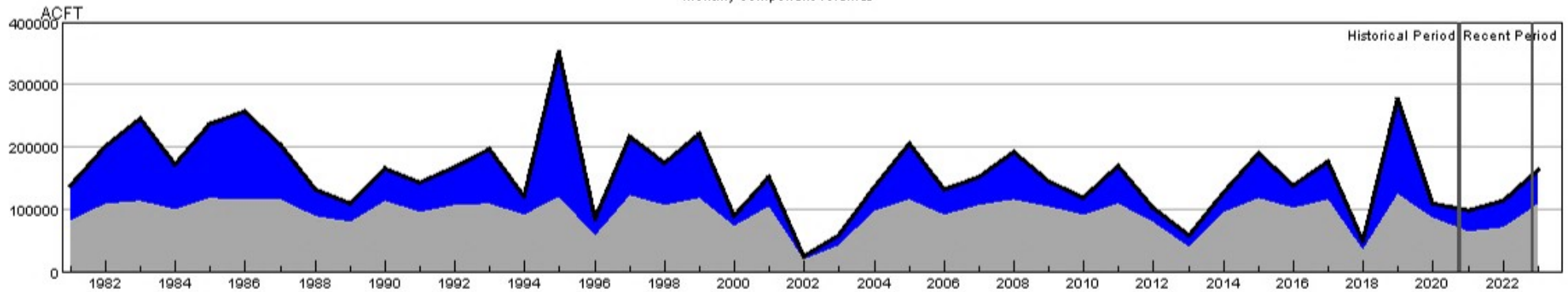
Historical period SWSI values establish the SWSI distribution to lookup recent and current SWSI values.



HUC:14050005-AUG-PrevMoStreamflow-SWSI  
 HUC:14050005-AUG-ForecastedRunoff-SWSI  
 HUC:14050005-AUG-ReservoirStorage-SWSI  
 HUC:14050005-AUG-DataComposite-SWSI

## HUC 14080101 (Upper San Juan) Surface Water Supply - AUG

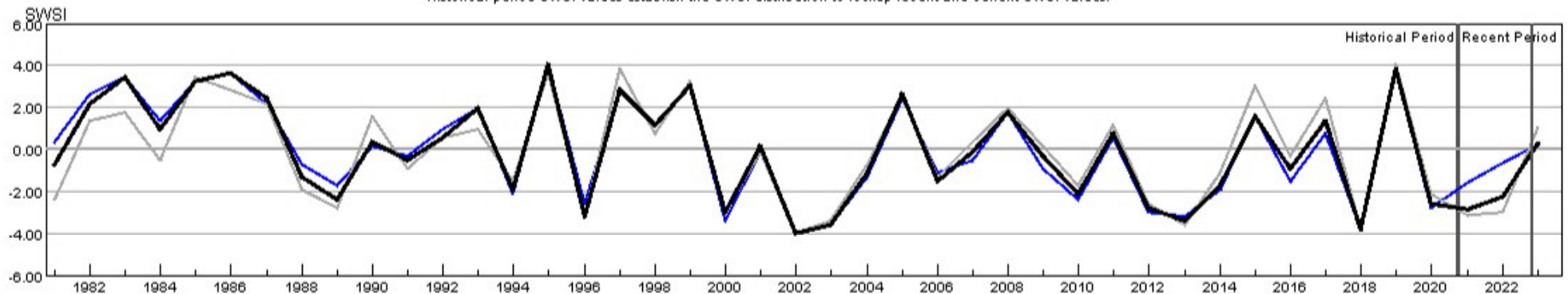
Monthly component volumes



HUC:14080101-AUG-DataComposite  
 HUC:14080101-AUG-PrevMoStreamflow  
 HUC:14080101-AUG-ForecastedRunoff  
 HUC:14080101-AUG-ReservoirStorage

## HUC 14080101 (Upper San Juan) SWSI Values - AUG

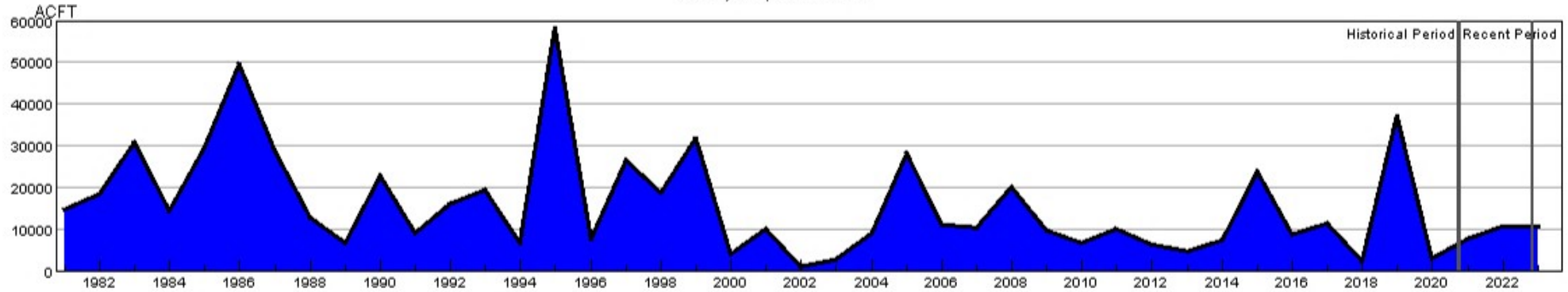
Historical period SWSI values establish the SWSI distribution to lookup recent and current SWSI values.



HUC:14080101-AUG-PrevMoStreamflow-SWSI  
 HUC:14080101-AUG-ForecastedRunoff-SWSI  
 HUC:14080101-AUG-ReservoirStorage-SWSI  
 HUC:14080101-AUG-DataComposite-SWSI

## HUC 14080102 (Piedra) Surface Water Supply - AUG

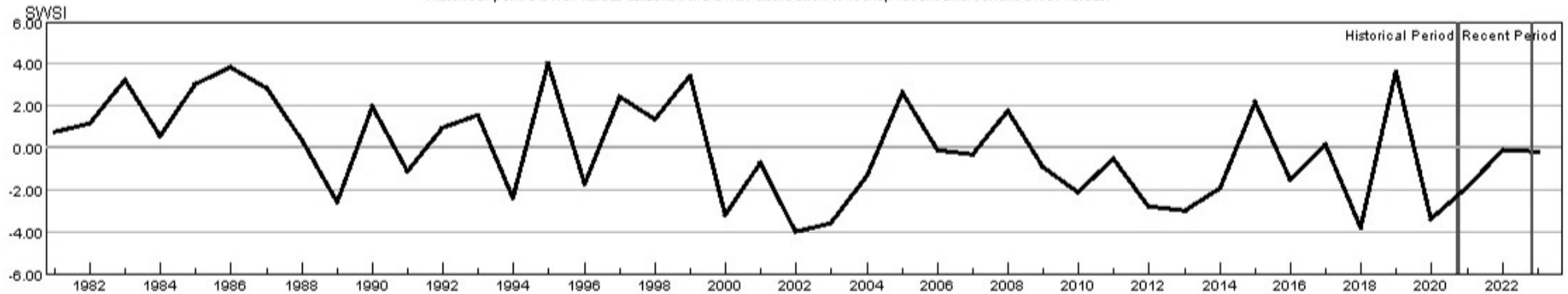
Monthly component volumes



HUC:14080102-AUG-DataComposite  
 HUC:14080102-AUG-PrevMoStreamflow  
 HUC:14080102-AUG-ForecastedRunoff  
 HUC:14080102-AUG-ReservoirStorage

## HUC 14080102 (Piedra) SWSI Values - AUG

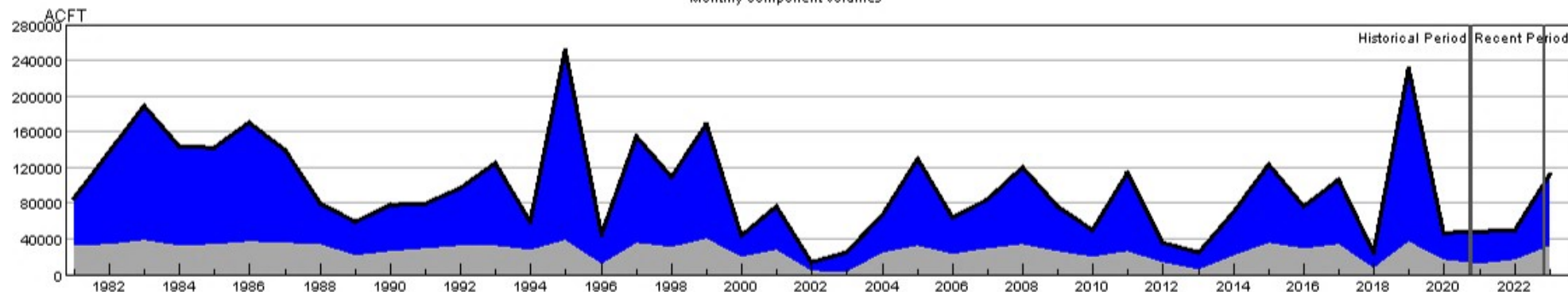
Historical period SWSI values establish the SWSI distribution to lookup recent and current SWSI values.



HUC:14080102-AUG-PrevMoStreamflow-SWSI  
 HUC:14080102-AUG-ForecastedRunoff-SWSI  
 HUC:14080102-AUG-ReservoirStorage-SWSI  
 HUC:14080102-AUG-DataComposite-SWSI

## HUC 14080104 (Animas) Surface Water Supply - AUG

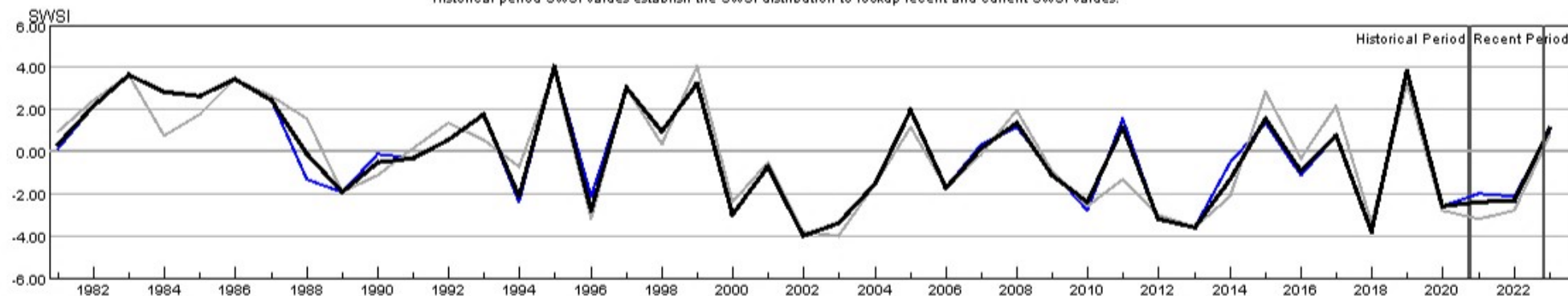
Monthly component volumes



HUC:14080104-AUG-DataComposite  
 HUC:14080104-AUG-PrevMoStreamflow  
 HUC:14080104-AUG-ForecastedRunoff  
 HUC:14080104-AUG-ReservoirStorage

## HUC 14080104 (Animas) SWSI Values - AUG

Historical period SWSI values establish the SWSI distribution to lookup recent and current SWSI values.

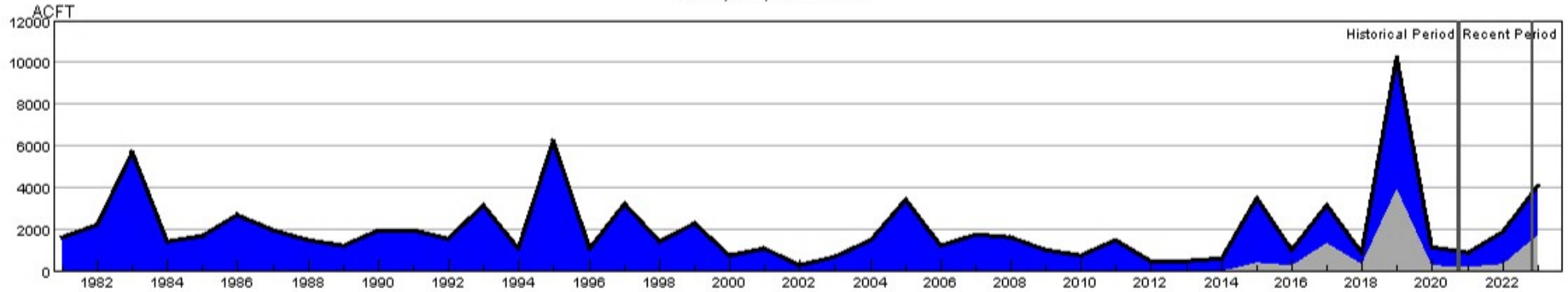


HUC:14080104-AUG-PrevMoStreamflow-SWSI  
 HUC:14080104-AUG-ForecastedRunoff-SWSI  
 HUC:14080104-AUG-ReservoirStorage-SWSI  
 HUC:14080104-AUG-DataComposite-SWSI



## HUC 14080105 (Middle San Juan) Surface Water Supply - AUG

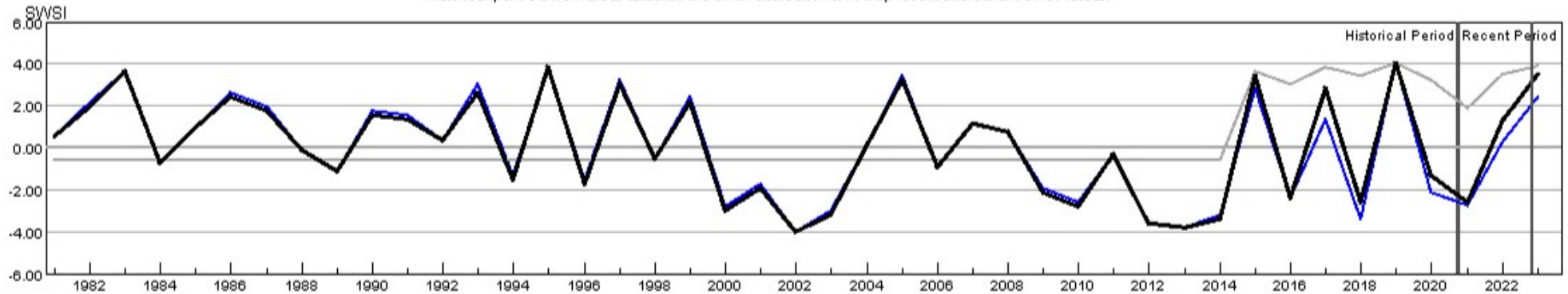
Monthly component volumes



HUC:14080105-AUG-DataComposite  
 HUC:14080105-AUG-PrevMoStreamflow  
 HUC:14080105-AUG-ForecastedRunoff  
 HUC:14080105-AUG-ReservoirStorage

## HUC 14080105 (Middle San Juan) SWSI Values - AUG

Historical period SWSI values establish the SWSI distribution to lookup recent and current SWSI values.



HUC:14080105-AUG-PrevMoStreamflow-SWSI  
 HUC:14080105-AUG-ForecastedRunoff-SWSI  
 HUC:14080105-AUG-ReservoirStorage-SWSI  
 HUC:14080105-AUG-DataComposite-SWSI