

COLORADO

WATER SUPPLY CONDITIONS UPDATE

FROM THE OFFICE OF THE STATE ENGINEER: COLORADO DIVISION OF WATER RESOURCES
ROOM 818, 1313 SHERMAN ST., DENVER, CO 80203
303-866-3581; www.water.state.co.us

February 1, 2023

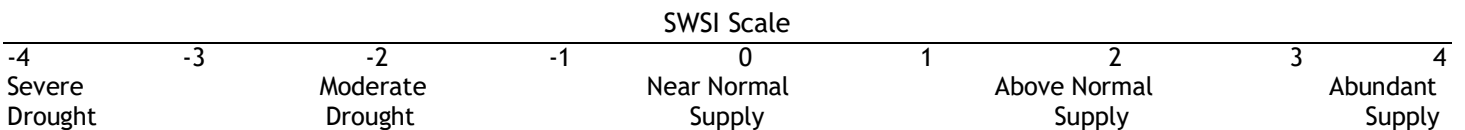
The Surface Water Supply Index (SWSI) is used as an indicator of water supply conditions in the seven major river basins of the state and in each of the 41 smaller watersheds, or HUCs. The Colorado Water Conservation Board (CWCB) completed a major revision to the Colorado Drought Plan in 2010. At that time, Colorado adopted a revised SWSI analysis based on the components shown below, which vary depending on the time of year. The revised SWSI is based on a ranking of total volume in a HUC or major river basin ranked against similar volumes in historical years. For instance, in January, the total volume in a HUC is based on the forecasted runoff at specific locations plus the volume in storage in specific reservoirs, all within the HUC. That total volume is ranked against similar total volumes that occurred each January between 1980 and 2020.

| Time Period | SWSI Components |
|------------------------|---|
| January 1 - June 1 | Forecasted Runoff + Reservoir Storage |
| July 1 - September 1 | Previous Month's Streamflow + Reservoir Storage |
| October 1 - December 1 | Reservoir Storage |

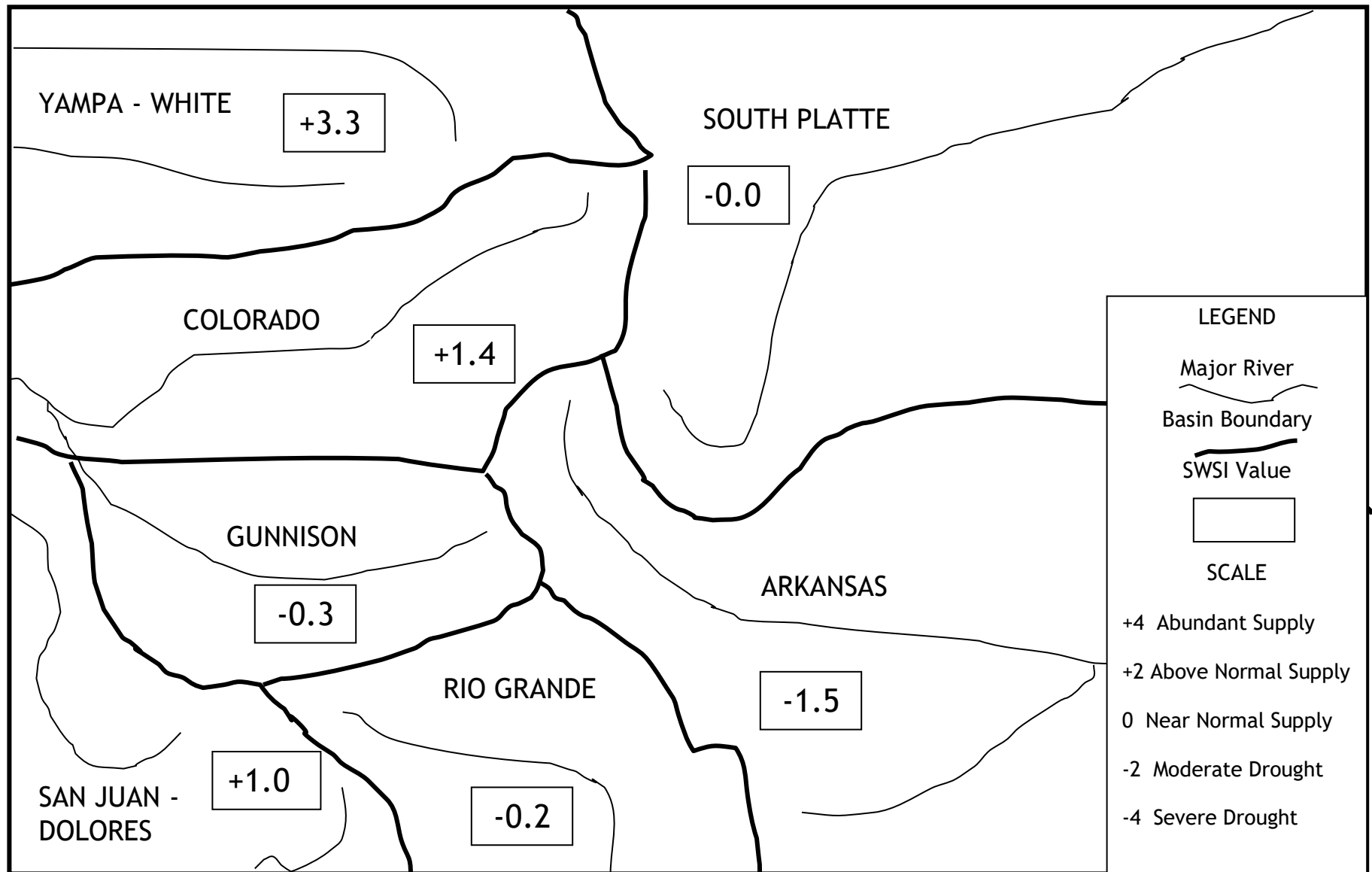
The results of each month's analysis are summarized within this report and additional information, maps & data are available at: <https://dwr.colorado.gov/services/water-administration/drought-and-swsi>. Beginning March 1, 2022, this report no longer contains text updates about current regional conditions and water matters prepared by each DWR Division Office.

The SWSI calculation for the winter/spring season (January 1 to June 1) is based on reservoir storage at the end of last month, in this case January 31, plus the forecasted streamflow runoff volume for the runoff season (April through September in most basins). The following SWSI values were computed for each of the seven major basins for February 1, 2023. Water supply conditions as represented by water in storage and forecasted streamflow runoff, range from above normal in the Colorado, Yampa-White and San Juan-Dolores Basins to below normal in the Arkansas River Basins.

| Basin | February 1 SWSI | Change from Previous Month | Change from Previous Year |
|------------------|-----------------|----------------------------|---------------------------|
| Arkansas | -1.5 | -0.1 | 0.3 |
| Colorado | 1.4 | 0.6 | 1.8 |
| Gunnison | -0.3 | 0.9 | 1.6 |
| Rio Grande | -0.2 | 0.9 | 1.1 |
| San Juan-Dolores | 1.0 | 2.0 | 3.6 |
| South Platte | 0.0 | 0.4 | 0.0 |
| Yampa-White | 3.3 | 1.7 | 3.3 |



SURFACE WATER SUPPLY INDEX FOR COLORADO BY MAJOR RIVER BASIN



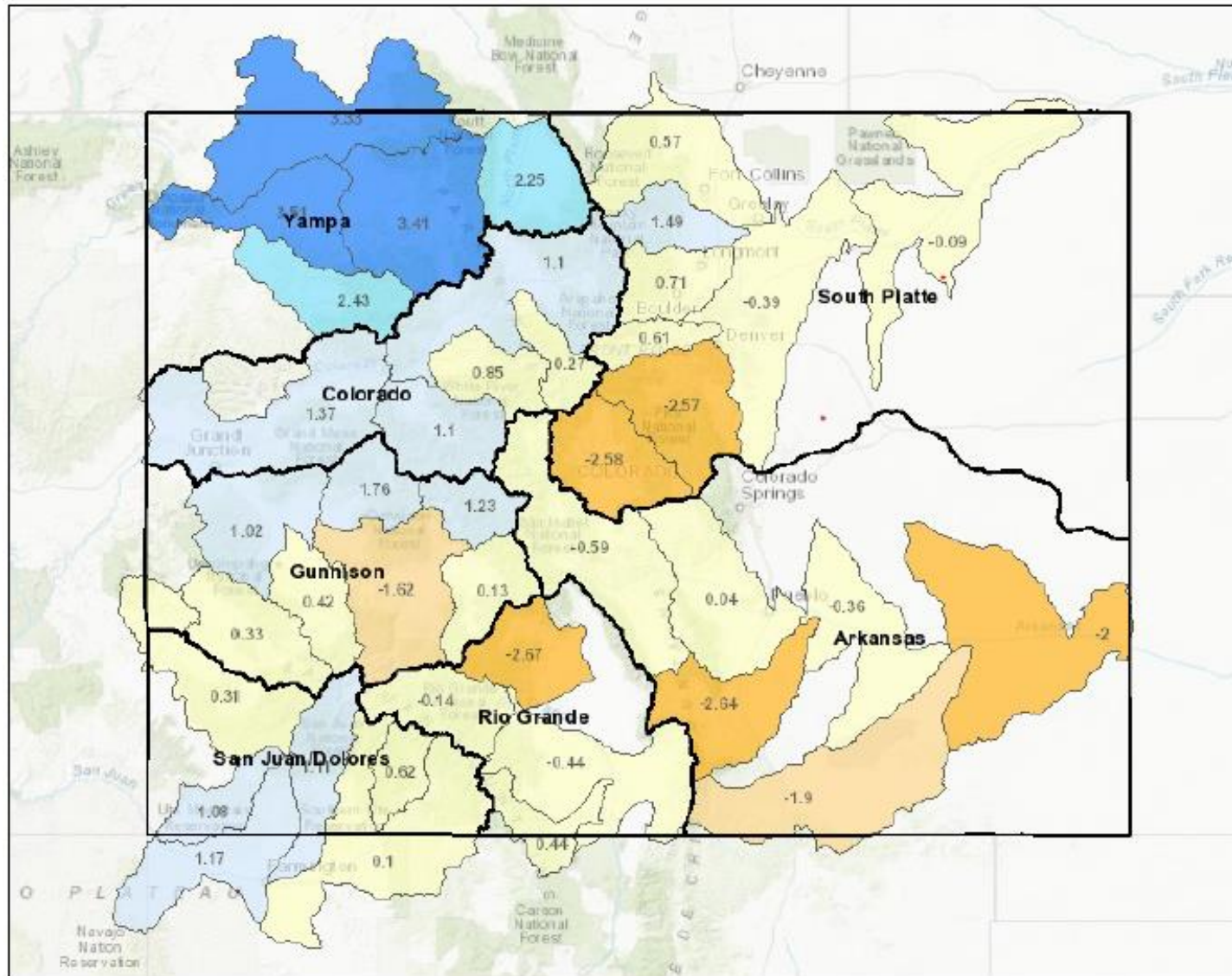
February 1, 2023

SURFACE WATER SUPPLY INDEX FOR COLORADO BY HUC



COLORADO
Division of Water Resources
Department of Natural Resources

SWSI February 1, 2023




Legend

SWSI - Current Report

- ☐ SWSI Not Applicable (-99.99)
- ☐ Extremely Dry (-3.0 to -4.2)
- ☐ Moderately Dry (-2.0 to -2.9)
- ☐ Slightly Dry (-1.0 to -1.9)
- ☐ Near Average (-0.9 to 0.9)
- ☐ Slightly Wet (1.0 to 1.9)
- ☐ Moderately Wet (2.0 to 2.9)
- ☐ Extremely Wet (3.0 to 4.2)

☐ Water Division

Location



Notes

113.64 0 56.82 113.64 Miles

1: 3,600,000



This product is for informational purposes and may not have been prepared for, or be suitable for legal, engineering, or surveying purposes. Users of this information should review or consult the primary data and information sources to ascertain the usability of the information.

Date Prepared: 2/27/2023 2:35:13 PM

February 1, 2023 SWSI Values by HUC and Non Exceedance Probabilities (NEP)

| Basin | HUC ID | HUC Name | SWSI | Reservoir Storage NEP | Forecast Flow NEP | Total Vol (AF) |
|------------------|----------|--------------------------------------|-------|-----------------------|-------------------|----------------|
| Arkansas | 11020006 | Huerfano | -2.64 | 15 | 23 | 13,600 |
| | 11020005 | Upper Arkansas-Lake Meredith | -0.36 | 26 | 46 | 357,264 |
| | 11020009 | Upper Arkansas-John Martin Reservoir | -2.01 | 6 | 43 | 408,469 |
| | 11020001 | Arkansas Headwaters | -0.59 | 33 | 54 | 382,954 |
| | 11020010 | Purgatoire | -1.90 | 54 | 28 | 46,116 |
| | 11020002 | Upper Arkansas | 0.04 | 48 | 49 | 528,432 |
| Colorado | 14010005 | Colorado Headwaters-Plateau | 1.38 | 32 | 67 | 2,478,949 |
| | 14010001 | Colorado Headwaters | 1.11 | 44 | 66 | 1,563,150 |
| | 14010004 | Roaring Fork | 1.11 | 9 | 64 | 804,964 |
| | 14010002 | Blue | 0.28 | 56 | 52 | 347,701 |
| | 14010003 | Eagle | 0.86 | N/A | 60 | 335,000 |
| Gunnison | 14020003 | Tomichi | 0.14 | 45 | 52 | 61,239 |
| | 14020002 | Upper Gunnison | -1.62 | 4 | 56 | 1,231,297 |
| | 14020004 | North Fork Gunnison | 1.77 | 15 | 71 | 341,028 |
| | 14020001 | East-Taylor | 1.23 | 28 | 65 | 375,352 |
| | 14020006 | Uncompahgre | 0.43 | 68 | 50 | 198,269 |
| | 14030003 | San Miguel | 0.33 | N/A | 54 | 125,000 |
| | 14020005 | Lower Gunnison | 1.02 | N/A | 62 | 1,550,000 |
| Rio Grande | 13010002 | Alamosa-Trinchera | -0.44 | 68 | 42 | 119,184 |
| | 13010001 | Rio Grande Headwaters | -0.15 | 84 | 47 | 516,308 |
| | 13010005 | Conejos | 0.45 | 29 | 56 | 203,123 |
| | 13010004 | Saguache | -2.67 | N/A | 18 | 19,000 |
| San Juan-Dolores | 14030002 | Upper Dolores | 0.31 | 23 | 67 | 519,056 |
| | 14080105 | Middle San Juan | 1.17 | 92 | 63 | 23,522 |
| | 14080107 | Mancos | 1.09 | 81 | 63 | 26,563 |
| | 14080104 | Animas | 1.12 | 31 | 64 | 513,026 |
| | 14080101 | Upper San Juan | 0.10 | 55 | 54 | 614,766 |
| | 14080102 | Piedra | 0.63 | N/A | 58 | 195,000 |
| South Platte | 10190003 | Middle South Platte-Cherry Creek | -0.40 | 6 | 52 | 830,325 |
| | 10190007 | Cache La Poudre | 0.57 | 17 | 67 | 384,616 |
| | 10190006 | Big Thompson | 1.50 | 64 | 72 | 591,212 |
| | 10190005 | St. Vrain | 0.72 | 84 | 60 | 246,203 |
| | 10190012 | Middle South Platte-Sterling | -0.09 | 17 | 52 | 915,483 |
| | 10190001 | South Platte Headwater | -2.59 | 34 | 19 | 177,723 |
| | 10190002 | Upper South Platte | -2.58 | 26 | 17 | 376,066 |
| | 10190004 | Clear | 0.61 | N/A | 57 | 103,000 |
| Yampa-White | 14050001 | Upper Yampa | 3.41 | 37 | 90 | 1,031,351 |
| | 10180001 | North Platte Headwaters | 2.25 | N/A | 77 | 310,000 |
| | 14050005 | Upper White | 2.43 | N/A | 79 | 380,000 |
| | 14050003 | Little Snake | 3.34 | N/A | 90 | 550,000 |
| | 14050002 | Lower Yampa | 3.52 | N/A | 92 | 1,440,000 |

NEP is non exceedance probability for total reservoir storage in HUC. Some HUCs do not have any reservoirs considered in the SWSI and are shown as "N/A". Total Vol is the volume of reservoir storage and forecasted streamflow runoff in the HUC is calculated compared to the volume historically occurring this month during the period 1980-2020. The following table lists each component considered in each HUC.

SWSI Color Scale:

-4.0 (Severe Drought)

0.0 (Normal)

4.0 (Abundant Supply)

February 1, 2023 SWSI Component Information -Reservoir Storage - By HUC

| HUC ID | HUC Name | Component Name | Component Volume (AF) | Component NEP by Month |
|----------|--|---|-----------------------|------------------------|
| 11020001 | Arkansas Headwaters | CLEAR CREEK RESERVOIR | 8,046 | 61 |
| | | HOMESTAKE RESERVOIR | 29,818 | 40 |
| | | TWIN LAKES RESERVOIR | 35,591 | 29 |
| | | TURQUOISE LAKE | 74,499 | 41 |
| | | ARKANSAS RIVER AT SALIDA | 235,000 | 54 |
| 11020006 | Huerfano | CUCHARAS RESERVOIR* | 0 | 15 |
| | | CUCHARAS RIVER AT BOYD RANCH NR LA VETA | 6,300 | 27 |
| | | HUERFANO RIVER NEAR REDWING | 7,300 | 28 |
| 11020010 | Purgatoire | TRINIDAD LAKE | 22,116 | 54 |
| | | PURGATOIRE RIVER AT TRINIDAD | 24,000 | 28 |
| 11020002 | Upper Arkansas | PUEBLO RESERVOIR | 203,432 | 48 |
| | | PUEBLO RESERVOIR INFLOW | 325,000 | 49 |
| 11020009 | Upper Arkansas- John Martin Reservoir | CUCHARAS RIVER AT BOYD RANCH NR LA VETA | 6,300 | 27 |
| | | HUERFANO RIVER NEAR REDWING | 7,300 | 28 |
| | | ADOBE CREEK RESERVOIR | 16,073 | 8 |
| | | PURGATOIRE RIVER AT TRINIDAD | 24,000 | 28 |
| | | JOHN MARTIN RESERVOIR | 29,796 | 6 |
| | | PUEBLO RESERVOIR INFLOW | 325,000 | 49 |
| 11020005 | Upper Arkansas- Lake Meredith | LAKE HENRY | 4,967 | 55 |
| | | CUCHARAS RIVER AT BOYD RANCH NR LA VETA | 6,300 | 27 |
| | | HUERFANO RIVER NEAR REDWING | 7,300 | 28 |
| | | MEREDITH RESERVOIR | 13,697 | 27 |
| | | PUEBLO RESERVOIR INFLOW | 325,000 | 49 |
| 14010002 | Blue | GREEN MOUNTAIN RESERVOIR | 72,701 | 56 |
| | | BLUE RIVER INFLOW TO GREEN MOUNTAIN RES | 275,000 | 52 |
| 14010001 | Colorado Headwaters | WOLFORD MOUNTAIN RESERVOIR | 39,850 | 51 |
| | | WILLIAMS FORK RESERVOIR | 43,300 | 7 |
| | | COLORADO RIVER NEAR DOTSERO | 1,480,000 | 66 |
| 14010005 | Colorado Headwaters-Plateau | VEGA RESERVOIR | 8,949 | 32 |
| | | COLORADO RIVER NEAR CAMEO | 2,470,000 | 67 |
| 14010003 | Eagle | EAGLE RIVER BELOW GYPSUM | 335,000 | 60 |
| 14010004 | Roaring Fork | RUEDI RESERVOIR | 64,964 | 9 |
| | | ROARING FORK AT GLENWOOD SPRINGS | 740,000 | 64 |
| 14020001 | East-Taylor | TAYLOR PARK RESERVOIR | 65,352 | 28 |
| | | TAYLOR R INF TO TAYLOR PARK RESERVOIR | 105,000 | 57 |
| | | EAST RIVER AT ALMONT | 205,000 | 65 |
| 14020005 | Lower Gunnison | GUNNISON RIVER NR GRAND JUNCTION | 1,550,000 | 62 |
| 14020004 | North Fork Gunnison | PAONIA RESERVOIR | 1,028 | 15 |
| | | NORTH FORK GUNNISON R NR SOMERSET | 340,000 | 71 |
| 14030003 | San Miguel | SAN MIGUEL RIVER NEAR PLACERVILLE | 125,000 | 54 |

| HUC ID | HUC Name | Component Name | Component Volume (AF) | Component NEP by Month |
|----------|-----------------------|---|-----------------------|------------------------|
| 14020003 | Tomichi | VOUGA RESERVOIR NEAR DOYLEVILLE | 239 | 45 |
| | | TOMICHI CREEK AT GUNNISON, CO | 61,000 | 52 |
| 14020006 | Uncompahgre | RIDGEWAY RESERVOIR | 69,269 | 68 |
| | | UNCOMPAHGRE RIVER AT COLONA | 129,000 | 50 |
| 14020002 | Upper Gunnison | FRUITLAND RESERVOIR | 908 | 44 |
| | | SILVER JACK RESERVOIR | 1,230 | 4 |
| | | CRAWFORD RESERVOIR | 2,232 | 5 |
| | | MORROW POINT RESERVOIR | 104,511 | 1 |
| | | LAKE FORK AT GATEVIEW, CO | 122,000 | 51 |
| | | BLUE MESA RESERVOIR | 295,416 | 4 |
| | | GUNNISON R INF TO BLUE MESA RESERVOIR | 705,000 | 58 |
| 13010002 | Alamosa-Trinchera | MOUNTAIN HOME | 4,214 | 77 |
| | | TERRACE RESERVOIR | 6,670 | 66 |
| | | TRINCHERA CK | 9,400 | 40 |
| | | UTE CREEK | 9,500 | 30 |
| | | SANGRE DE CRISTO | 10,000 | 41 |
| | | CULEBRA CREEK AT SAN LUIS | 15,400 | 38 |
| | | ALAMOSA CREEK ABOVE TERRACE RESERVOIR | 64,000 | 51 |
| 13010005 | Conejos | PLATORO RESERVOIR | 14,123 | 29 |
| | | CONEJOS RIVER NEAR MOGOTE | 189,000 | 56 |
| 13010001 | Rio Grande Headwaters | SANTA MARIA RESERVOIR | 9,279 | 55 |
| | | CONTINENTAL RESERVOIR | 10,913 | 90 |
| | | RIO GRANDE RESERVOIR | 26,116 | 86 |
| | | RIO GRANDE NEAR DEL NORTE | 470,000 | 47 |
| 13010004 | Saguache | SAGUACHE CREEK NEAR SAGUACHE, CO | 19,000 | 18 |
| 14080104 | Animas | LEMON RESERVOIR | 17,026 | 31 |
| | | FLORIDA RIVER INFLOW TO LEMON RESERVOIR | 56,000 | 63 |
| | | ANIMAS RIVER AT DURANGO | 440,000 | 64 |
| 14080107 | Mancos | JACKSON GULCH RESERVOIR | 5,563 | 81 |
| | | MANCOS RIVER NEAR MANCOS | 21,000 | 63 |
| 14080105 | Middle San Juan | LONG HOLLOW RESERVOIR | 522 | 92 |
| | | LA PLATA RIVER AT HESPERUS | 23,000 | 63 |
| 14080102 | Piedra | PIEDRA RIVER NEAR ARBOLES | 195,000 | 58 |
| 14030002 | Upper Dolores | GROUNDHOG RESERVOIR | 0 | 1 |
| | | MCPHEE RESERVOIR | 189,056 | 28 |
| | | DOLORES RIVER BELOW MCPHEE RESERVOIR | 330,000 | 67 |
| 14080101 | Upper San Juan | VALLECITO RESERVOIR | 71,766 | 55 |
| | | LOS PINOS RIVER NEAR BAYFIELD | 198,000 | 61 |
| | | SAN JUAN RIVER NEAR CARRACAS | 345,000 | 51 |
| 10190006 | Big Thompson | MARIANO RESERVOIR | 3,491 | 60 |
| | | LONE TREE RESERVOIR | 3,623 | 4 |
| | | LAKE LOVELAND RESERVOIR | 4,075 | 19 |
| | | WILLOW CREEK RESERVOIR | 6,508 | 32 |
| | | BOYD LAKE | 21,768 | 25 |
| | | CARTER LAKE | 68,687 | 25 |
| | | BIG THOMPSON R AT MOUTH, NR DRAKE, CO | 105,000 | 72 |
| | | LAKE GRANBY | 378,060 | 76 |

| HUC ID | HUC Name | Component Name | Component Volume (AF) | Component NEP by Month |
|----------|----------------------------------|--|-----------------------|------------------------|
| 10190007 | Cache La Poudre | CACHE LA POUDRE | 2,328 | 8 |
| | | WINDSOR RESERVOIR | 2,587 | 1 |
| | | CHAMBERS LAKE | 4,106 | 63 |
| | | BLACK HOLLOW RESERVOIR | 4,630 | 99 |
| | | HALLIGAN RESERVOIR | 5,496 | 70 |
| | | FOSSIL CREEK RESERVOIR | 7,545 | 38 |
| | | COBB LAKE | 14,880 | 51 |
| | | HORSETOOTH RESERVOIR | 78,044 | 21 |
| | | CACHE LA POUDRE R AT CANYON MOUTH | 265,000 | 67 |
| 10190004 | Clear Creek | CLEAR CREEK AT GOLDEN | 103,000 | 57 |
| 10190003 | Middle South Platte-Cherry Creek | HORSECREEK RESERVOIR | 1,150 | 5 |
| | | MILTON RESERVOIR | 7,472 | 8 |
| | | BARR LAKE | 17,838 | 6 |
| | | SOUTH BOULDER CK NR ELDORADO SPRINGS, CO | 37,000 | 56 |
| | | STANDLEY RESERVOIR | 38,865 | 79 |
| | | BOULDER CREEK NEAR ORODELL | 55,000 | 55 |
| | | SAINT VRAIN CREEK AT LYONS | 96,000 | 66 |
| | | CLEAR CREEK AT GOLDEN | 103,000 | 57 |
| | | SOUTH PLATTE RIVER AT SOUTH PLATTE | 104,000 | 17 |
| | | BIG THOMPSON R AT MOUTH, NR DRAKE, CO | 105,000 | 72 |
| | | CACHE LA POUDRE R AT CANYON MOUTH | 265,000 | 67 |
| 10190012 | Middle South Platte-Sterling | PREWITT RESERVOIR | 10,435 | 13 |
| | | JULESBURG RESERVOIR | 12,404 | 1 |
| | | JACKSON LAKE RESERVOIR | 23,906 | 59 |
| | | EMPIRE RESERVOIR | 29,239 | 89 |
| | | POINT OF ROCKS RESERVOIR | 30,586 | 6 |
| | | SOUTH BOULDER CK NR ELDORADO SPRINGS, CO | 37,000 | 56 |
| | | RIVERSIDE RESERVOIR | 43,913 | 69 |
| | | BOULDER CREEK NEAR ORODELL | 55,000 | 55 |
| | | SAINT VRAIN CREEK AT LYONS | 96,000 | 66 |
| | | CLEAR CREEK AT GOLDEN | 103,000 | 57 |
| | | SOUTH PLATTE RIVER AT SOUTH PLATTE | 104,000 | 17 |
| | | BIG THOMPSON R AT MOUTH, NR DRAKE, CO | 105,000 | 72 |
| | | CACHE LA POUDRE R AT CANYON MOUTH | 265,000 | 67 |
| 10190001 | South Platte Headwater | ANTERO RESERVOIR | 20,014 | 81 |
| | | SPINNEY MOUNTAIN RESERVOIR | 22,188 | 17 |
| | | ELEVENMILE CANYON RESV INFLOW | 36,000 | 19 |
| | | ELEVENMILE CANYON RESERVOIR | 99,521 | 64 |
| 10190005 | St. Vrain | TERRY RESERVOIR | 5,411 | 57 |
| | | MARSHALL RESERVOIR | 5,687 | 44 |
| | | UNION RESERVOIR | 10,371 | 42 |
| | | BUTTONROCK (RALPH PRICE) RESERVOIR | 14,892 | 91 |
| | | GROSS RESERVOIR | 21,842 | 87 |
| | | SOUTH BOULDER CK NR ELDORADO SPRINGS, CO | 37,000 | 56 |
| | | BOULDER CREEK NEAR ORODELL | 55,000 | 55 |
| | | SAINT VRAIN CREEK AT LYONS | 96,000 | 66 |

| HUC ID | HUC Name | Component Name | Component Volume (AF) | Component NEP by Month |
|----------|-------------------------|------------------------------------|-----------------------|------------------------|
| 10190002 | Upper South Platte | CHEESMAN LAKE | 69,063 | 60 |
| | | SOUTH PLATTE RIVER AT SOUTH PLATTE | 104,000 | 17 |
| | | DILLON RESERVOIR | 203,003 | 18 |
| 14050003 | Little Snake | LITTLE SNAKE RIVER NEAR LILY | 550,000 | 90 |
| 14050002 | Lower Yampa | YAMPA RIVER NEAR MAYBELL | 1,440,000 | 92 |
| 10180001 | North Platte Headwaters | NORTH PLATTE R NR NORTHGATE | 310,000 | 77 |
| 14050005 | Upper White | WHITE RIVER NEAR MEEKER | 380,000 | 79 |
| 14050001 | Upper Yampa | YAMCOLO RESERVOIR | 5,268 | 22 |
| | | STAGECOACH RESERVOIR NR OAK CREEK | 27,083 | 36 |
| | | ELKHEAD CREEK ABOVE LONG GULCH | 124,000 | 94 |
| | | YAMPA RIVER AT STEAMBOAT SPRINGS | 365,000 | 83 |
| | | ELK RIVER NEAR MILNER, CO | 510,000 | 90 |

NEP is non exceedance probability for volume of the component compared to this month during the historical period 1980-2020.

*No longer exists

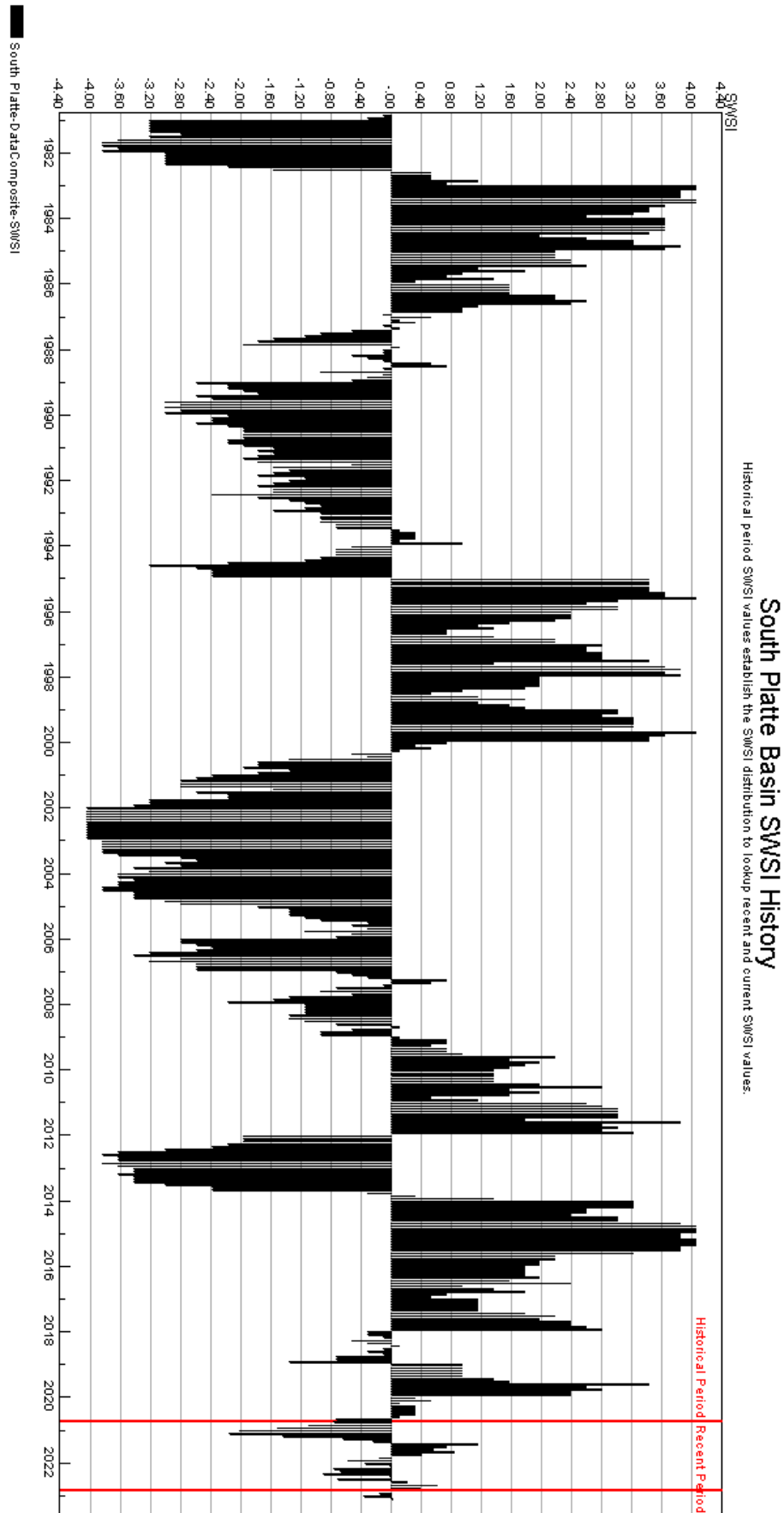
Water Volume NEP Color Scale:

| | | |
|-----------------------|-------------|-------------------------|
| 0 (Well Below Normal) | 50 (Normal) | 100 (Well Above Normal) |
|-----------------------|-------------|-------------------------|

SOUTH PLATTE BASIN

Feb-23

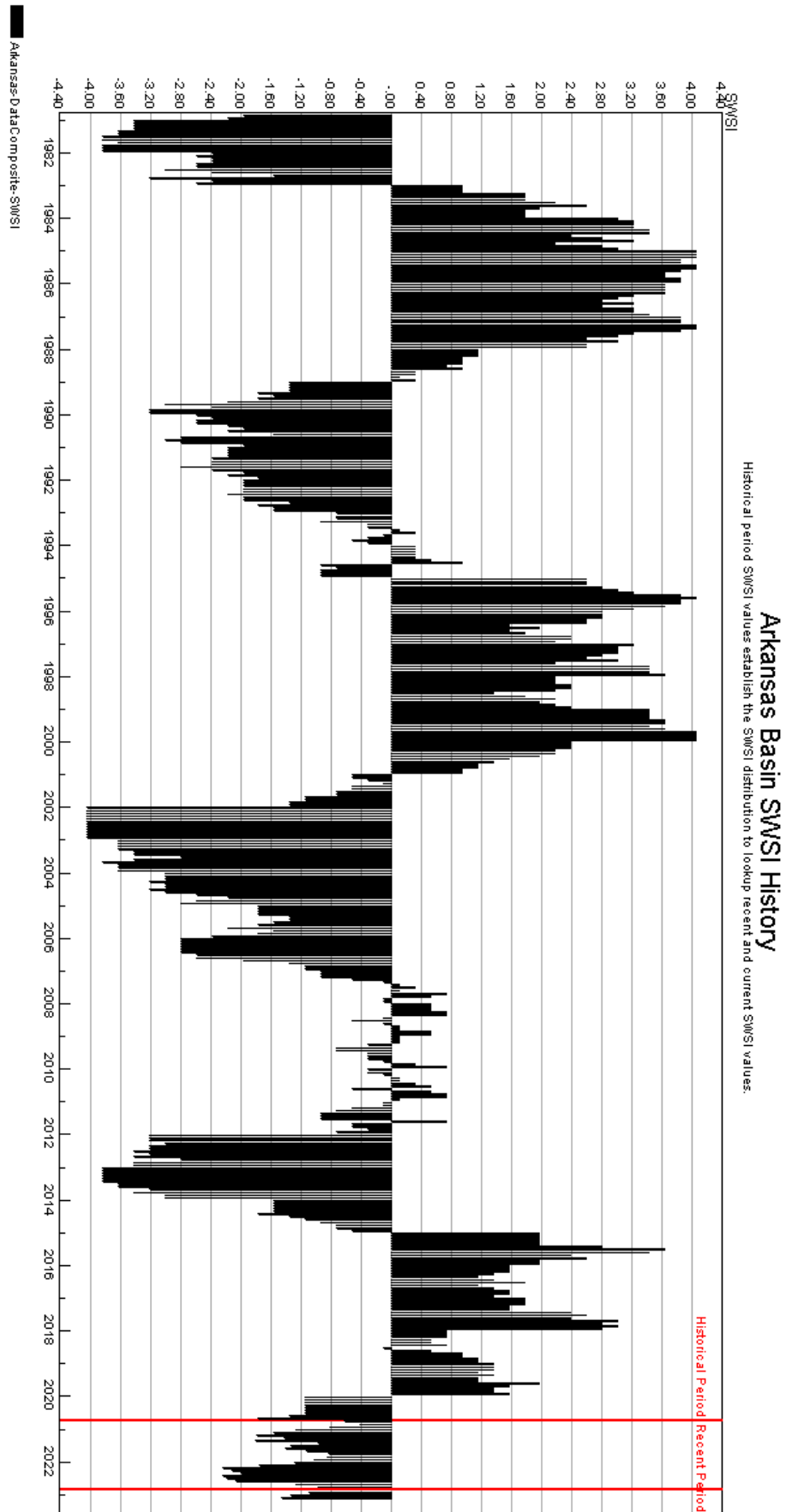
The SWSI value for the month was 0.0.



ARKANSAS BASIN

Feb-23

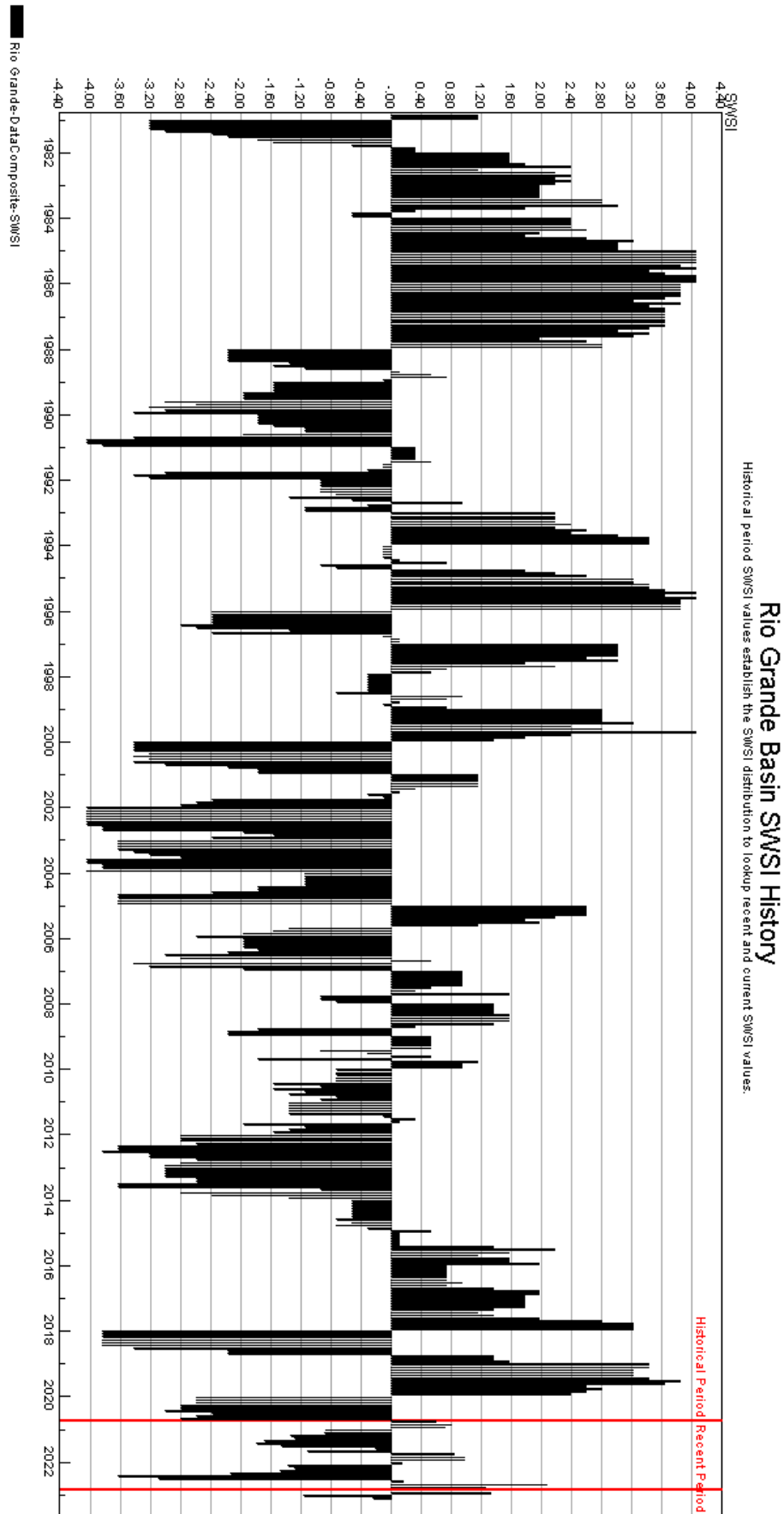
The SWSI value for the month was -1.5.



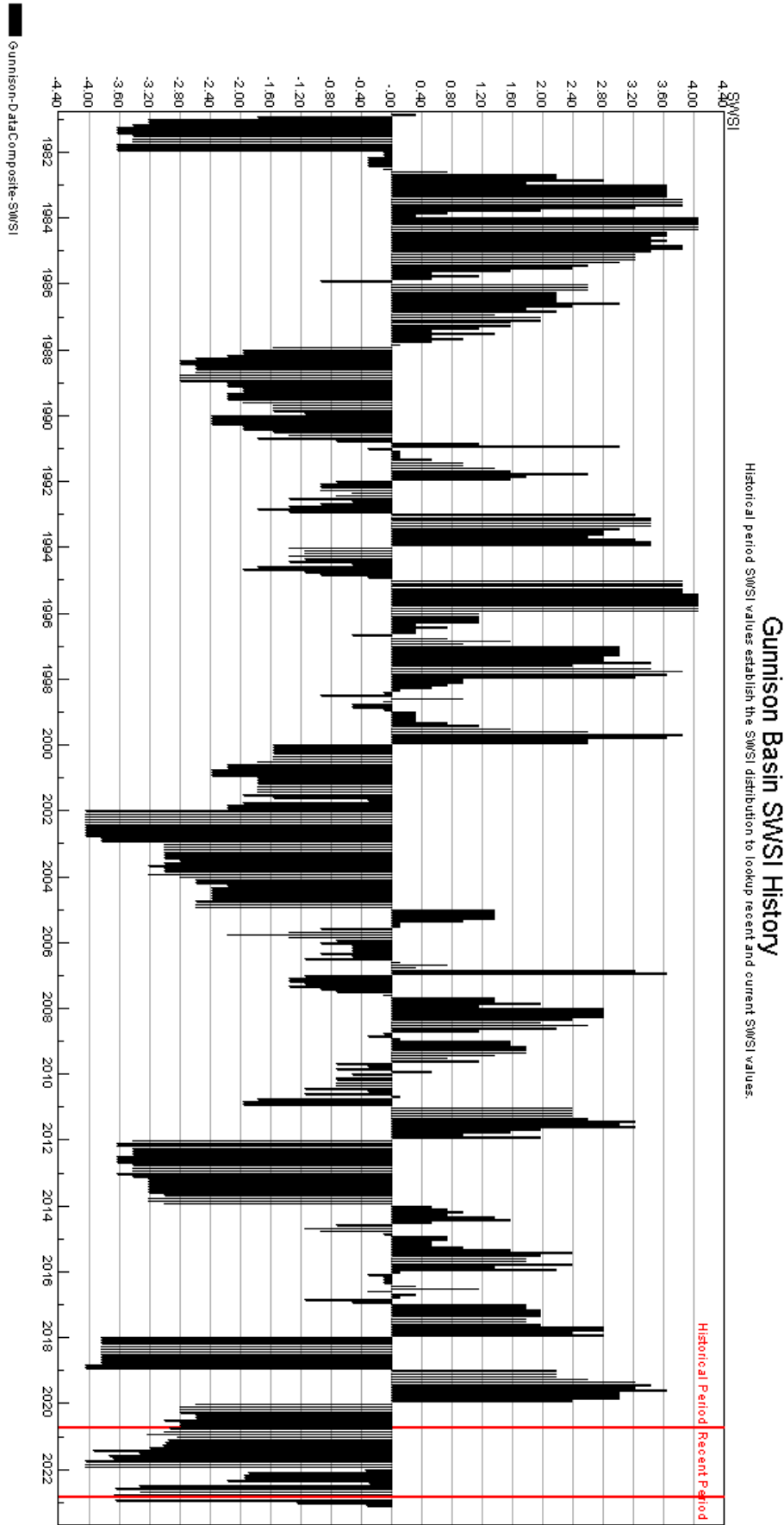
RIO GRANDE BASIN

Feb-23

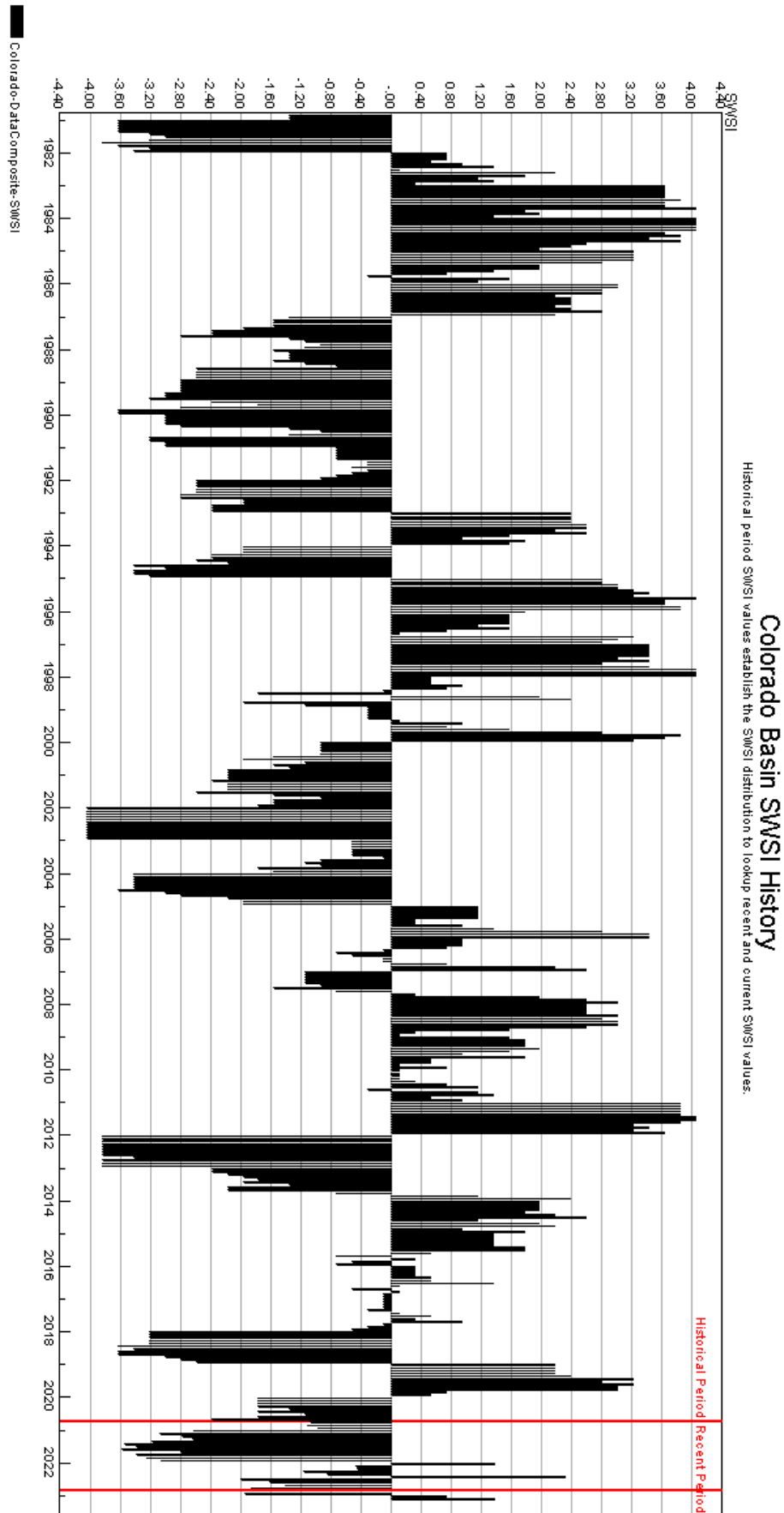
The SWSI value for the month was -0.2.



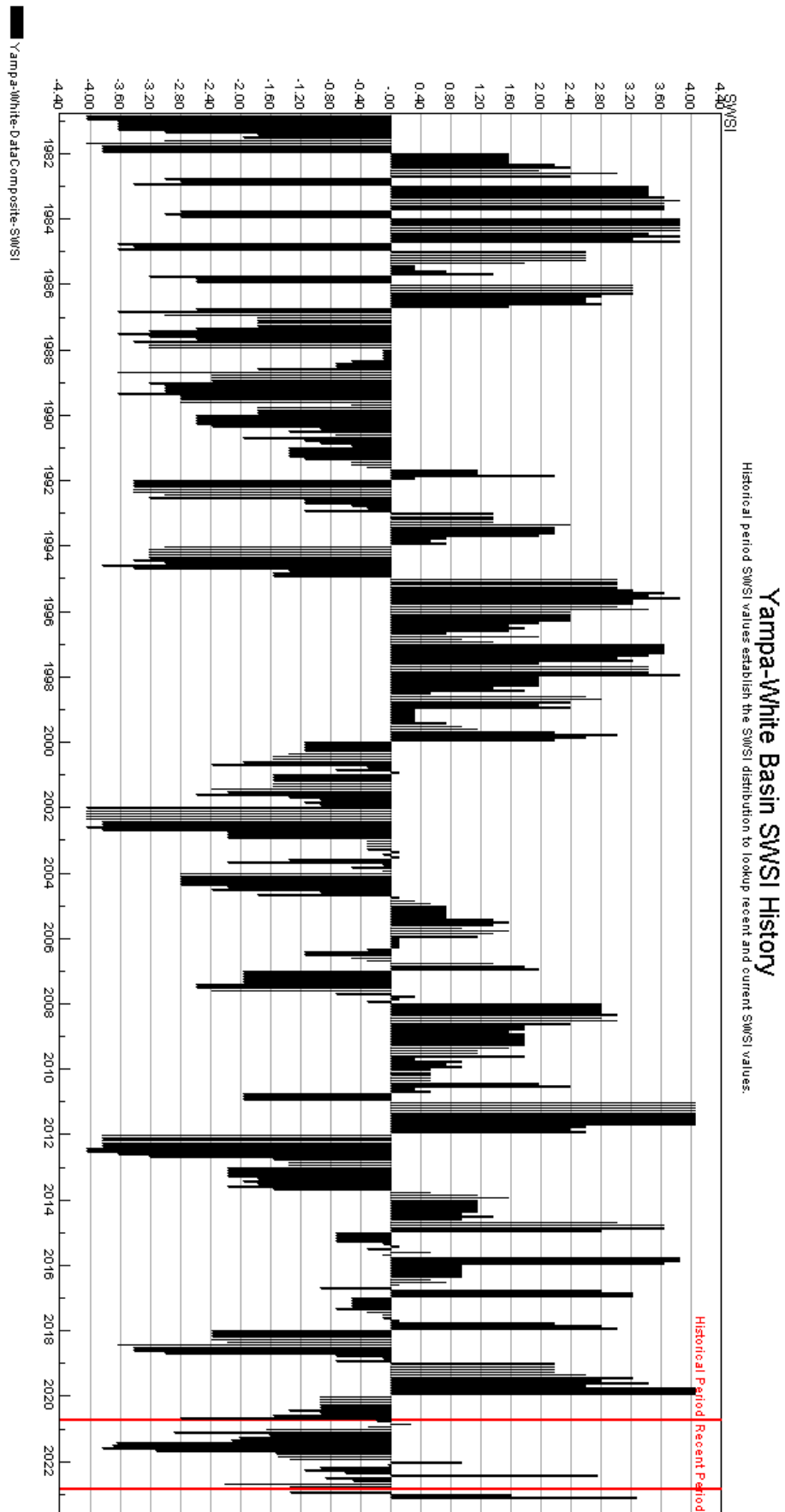
The SWSI value for the month was -0.3.



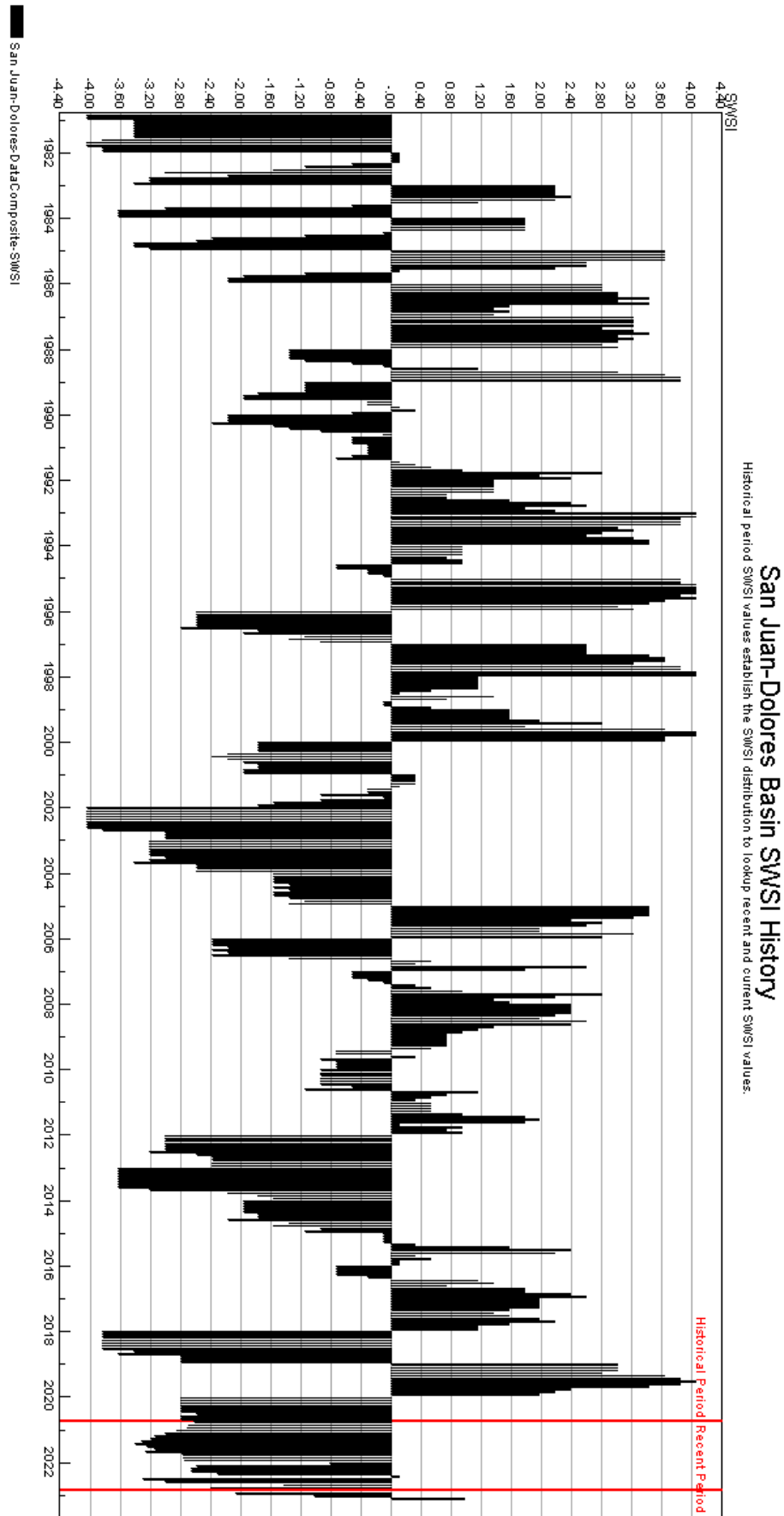
The SWSI value for the month was +1.4.



The SWSI value for the month was +3.3.

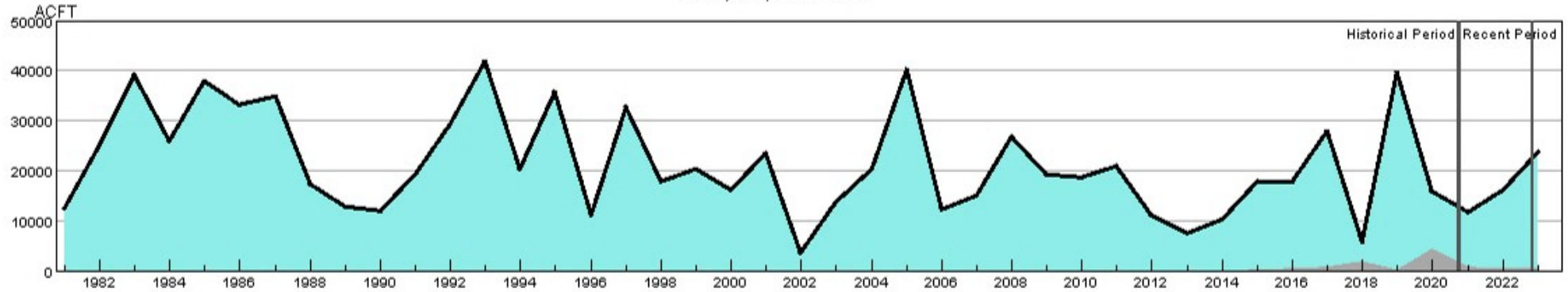


The SWSI value for the month was +1.0.



HUC 14080105 (Middle San Juan) Surface Water Supply - FEB

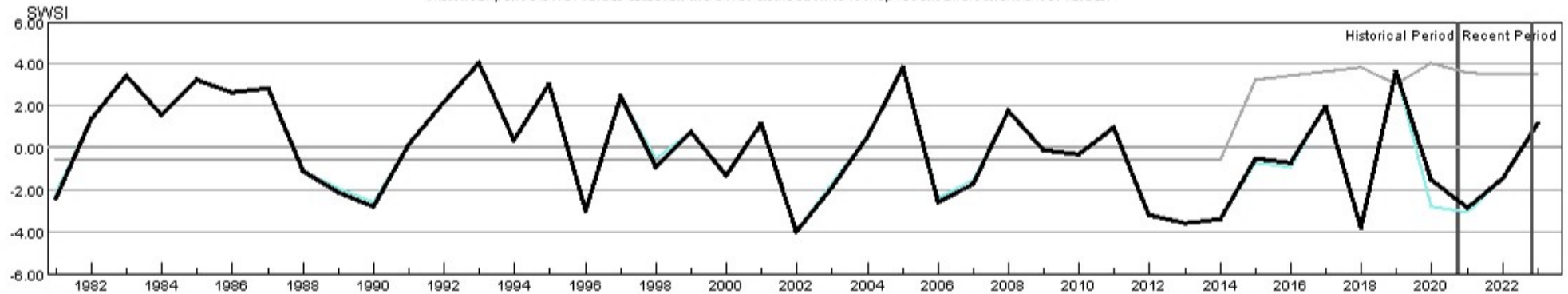
Monthly component volumes



- HUC:14080105-FEB-DataComposite
- HUC:14080105-FEB-PrevMoStreamflow
- HUC:14080105-FEB-ForecastedRunoff
- HUC:14080105-FEB-ReservoirStorage

HUC 14080105 (Middle San Juan) SWSI Values - FEB

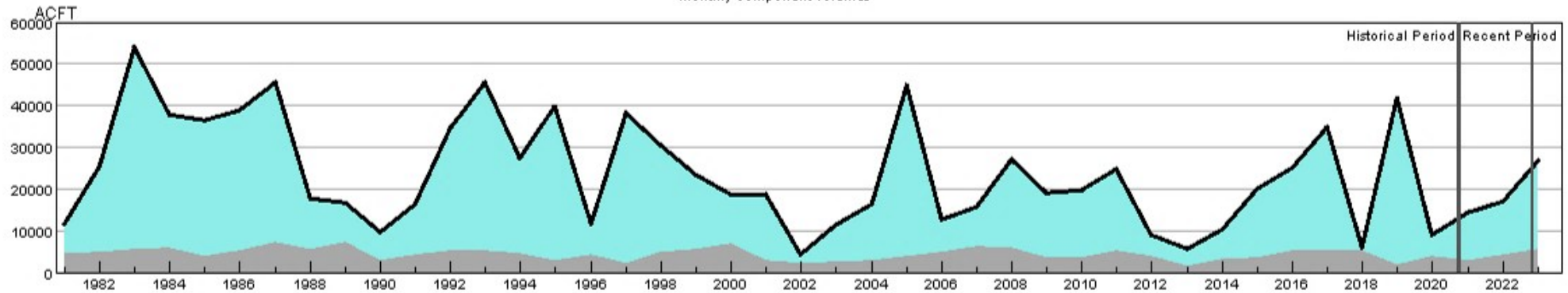
Historical period SWSI values establish the SWSI distribution to lookup recent and current SWSI values.



- HUC:14080105-FEB-PrevMoStreamflow-SWSI
- HUC:14080105-FEB-ForecastedRunoff-SWSI
- HUC:14080105-FEB-ReservoirStorage-SWSI
- HUC:14080105-FEB-DataComposite-SWSI

HUC 14080107 (Mancos) Surface Water Supply - FEB

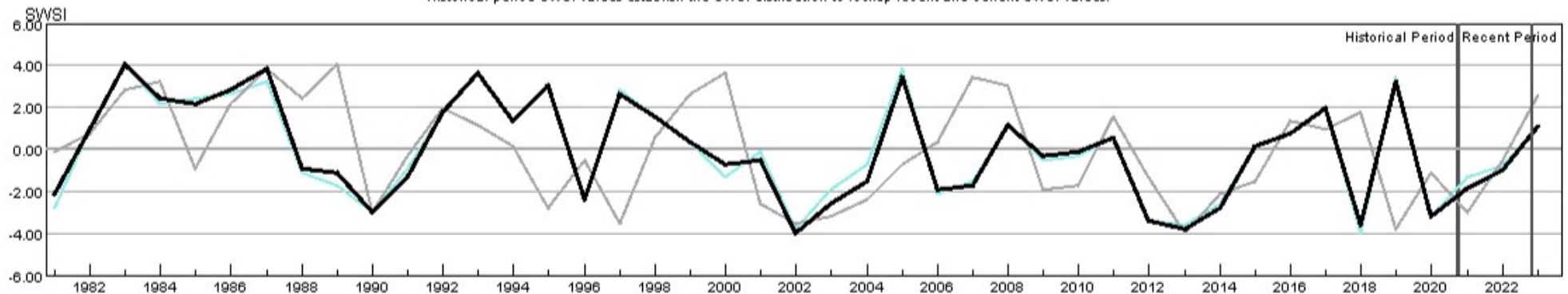
Monthly component volumes



HUC:14080107-FEB-DataComposite
 HUC:14080107-FEB-PrevMoStreamflow
 HUC:14080107-FEB-ForecastedRunoff
 HUC:14080107-FEB-ReservoirStorage

HUC 14080107 (Mancos) SWSI Values - FEB

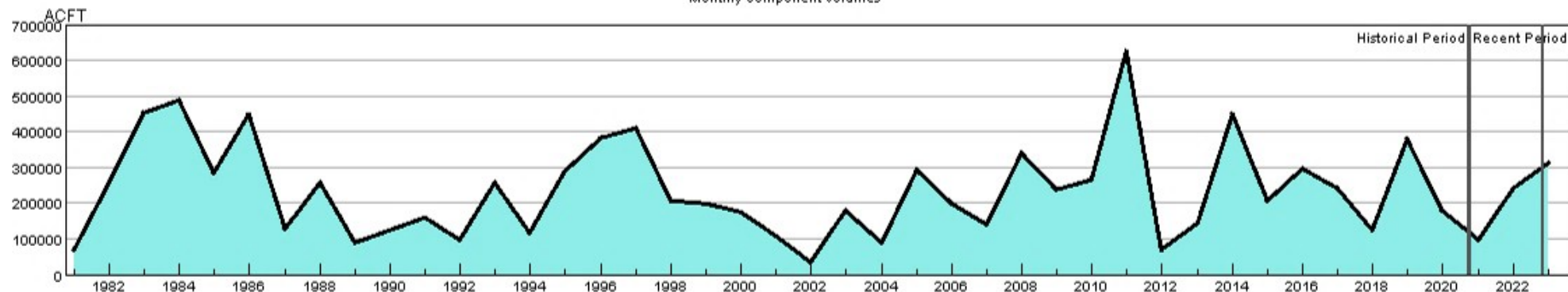
Historical period SWSI values establish the SWSI distribution to lookup recent and current SWSI values.



HUC:14080107-FEB-PrevMoStreamflow-SWSI
 HUC:14080107-FEB-ForecastedRunoff-SWSI
 HUC:14080107-FEB-ReservoirStorage-SWSI
 HUC:14080107-FEB-DataComposite-SWSI

HUC 10180001 (North Platte Headwaters) Surface Water Supply - FEB

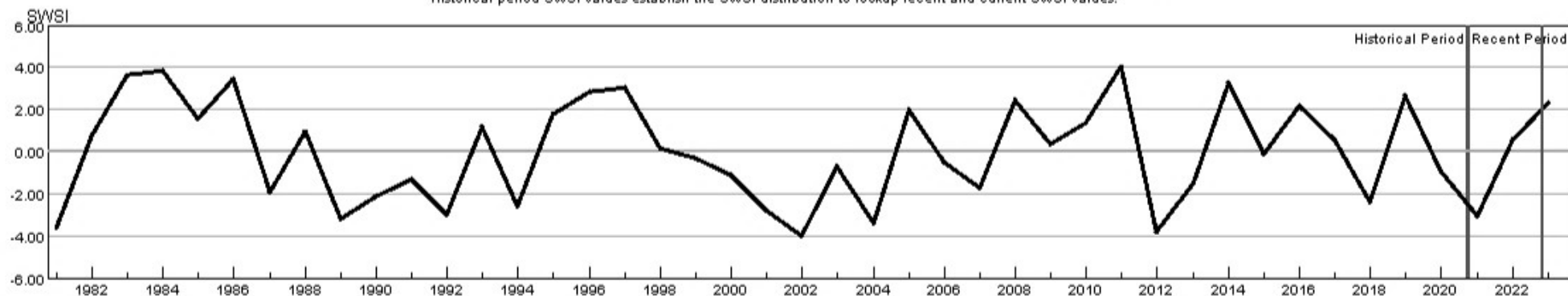
Monthly component volumes



HUC:10180001-FEB-DataComposite
 HUC:10180001-FEB-PrevMoStreamflow
 HUC:10180001-FEB-ForecastedRunoff
 HUC:10180001-FEB-ReservoirStorage

HUC 10180001 (North Platte Headwaters) SWSI Values - FEB

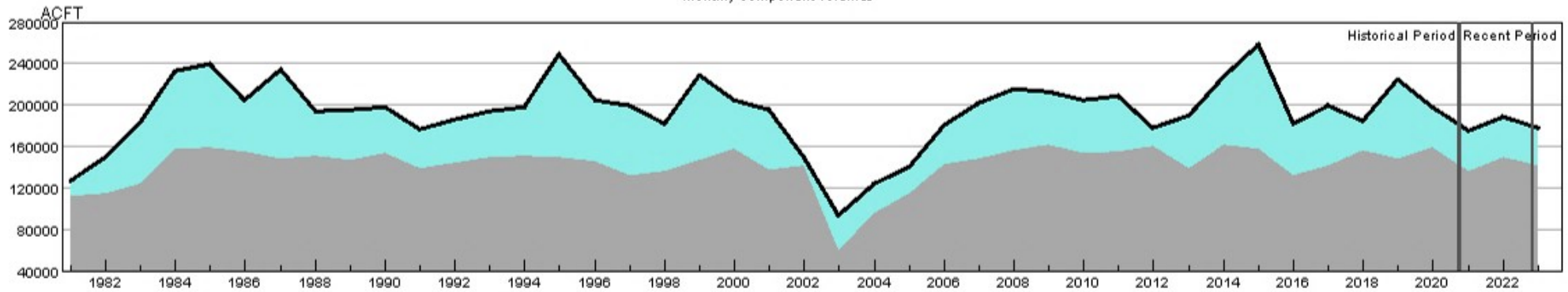
Historical period SWSI values establish the SWSI distribution to lookup recent and current SWSI values.



HUC:10180001-FEB-PrevMoStreamflow-SWSI
 HUC:10180001-FEB-ForecastedRunoff-SWSI
 HUC:10180001-FEB-ReservoirStorage-SWSI
 HUC:10180001-FEB-DataComposite-SWSI

HUC 10190001 (South Platte Headwater) Surface Water Supply - FEB

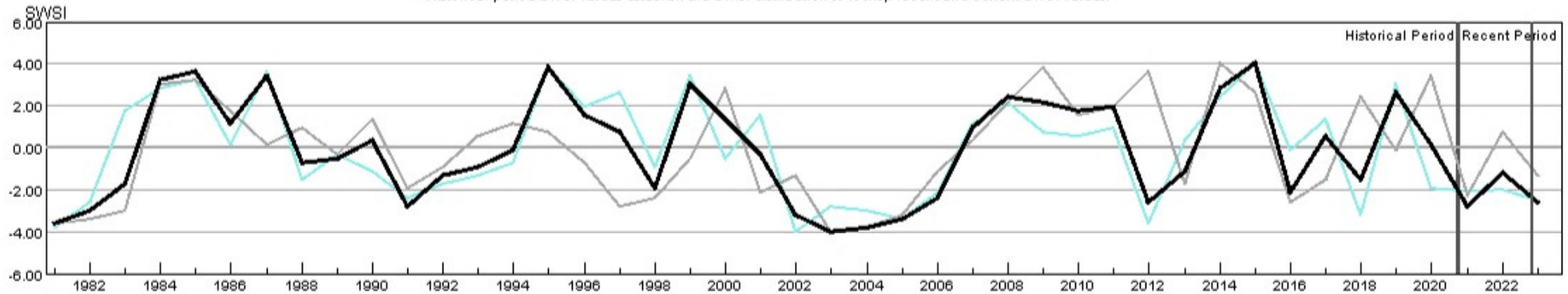
Monthly component volumes



- HUC:10190001-FEB-DataComposite
- HUC:10190001-FEB-PrevMoStreamflow
- HUC:10190001-FEB-ForecastedRunoff
- HUC:10190001-FEB-ReservoirStorage

HUC 10190001 (South Platte Headwater) SWSI Values - FEB

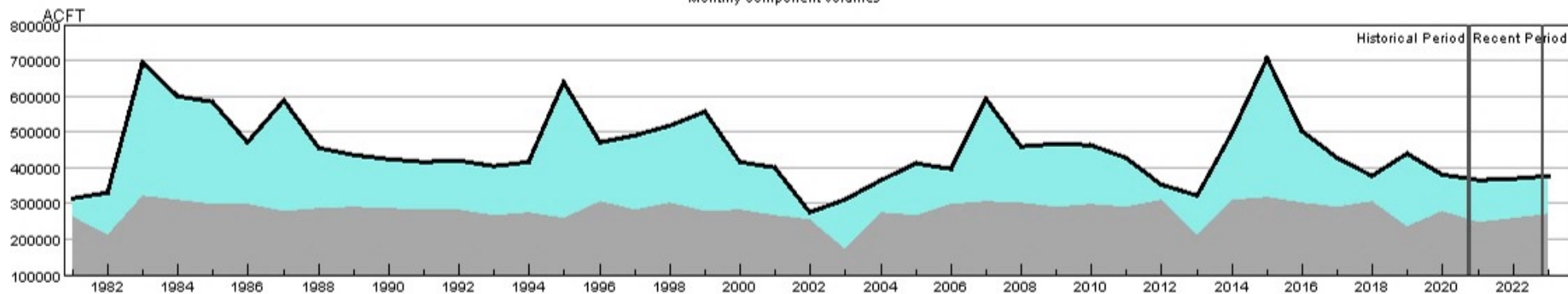
Historical period SWSI values establish the SWSI distribution to lookup recent and current SWSI values.



- HUC:10190001-FEB-PrevMoStreamflow-SWSI
- HUC:10190001-FEB-ForecastedRunoff-SWSI
- HUC:10190001-FEB-ReservoirStorage-SWSI
- HUC:10190001-FEB-DataComposite-SWSI

HUC 10190002 (Upper South Platte) Surface Water Supply - FEB

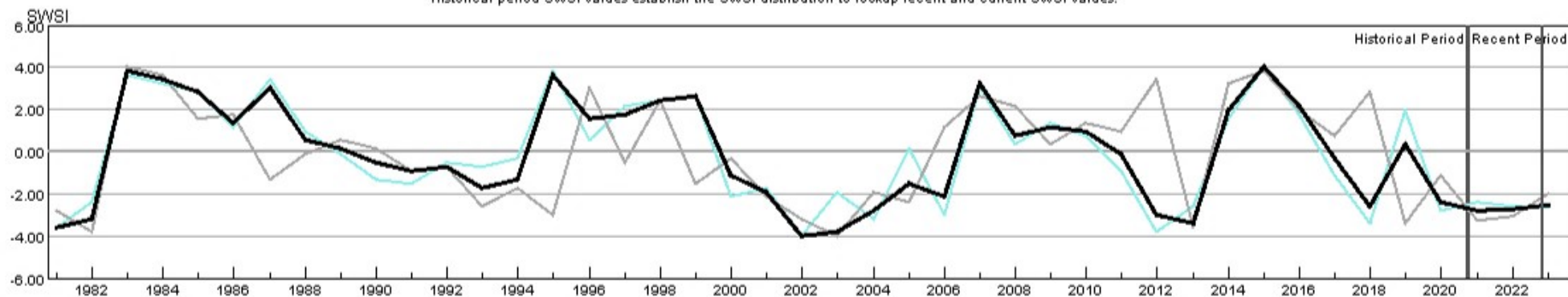
Monthly component volumes



HUC:10190002-FEB-DataComposite
 HUC:10190002-FEB-PrevMoStreamflow
 HUC:10190002-FEB-ForecastedRunoff
 HUC:10190002-FEB-ReservoirStorage

HUC 10190002 (Upper South Platte) SWSI Values - FEB

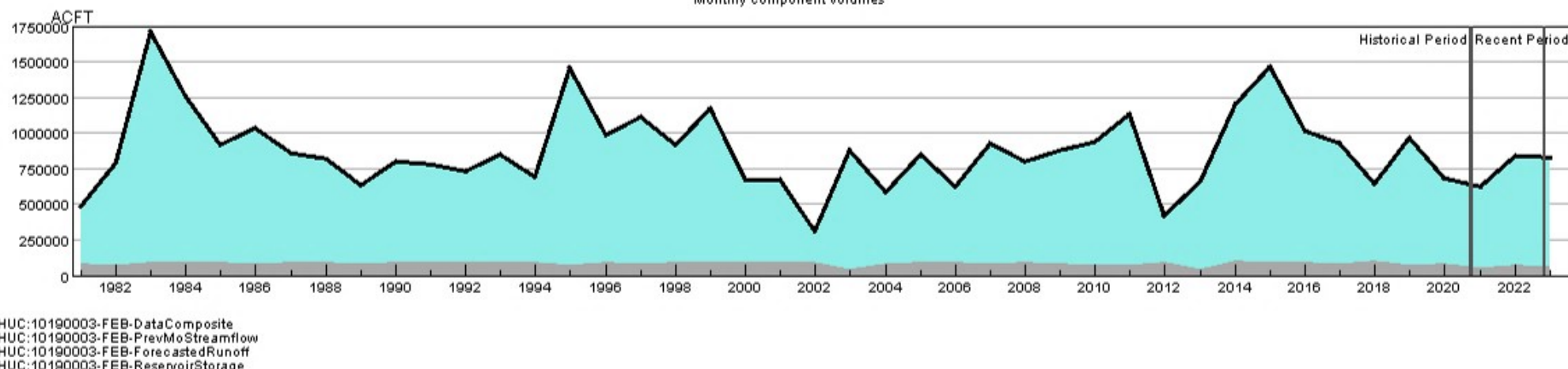
Historical period SWSI values establish the SWSI distribution to lookup recent and current SWSI values.



HUC:10190002-FEB-PrevMoStreamflow-SWSI
 HUC:10190002-FEB-ForecastedRunoff-SWSI
 HUC:10190002-FEB-ReservoirStorage-SWSI
 HUC:10190002-FEB-DataComposite-SWSI

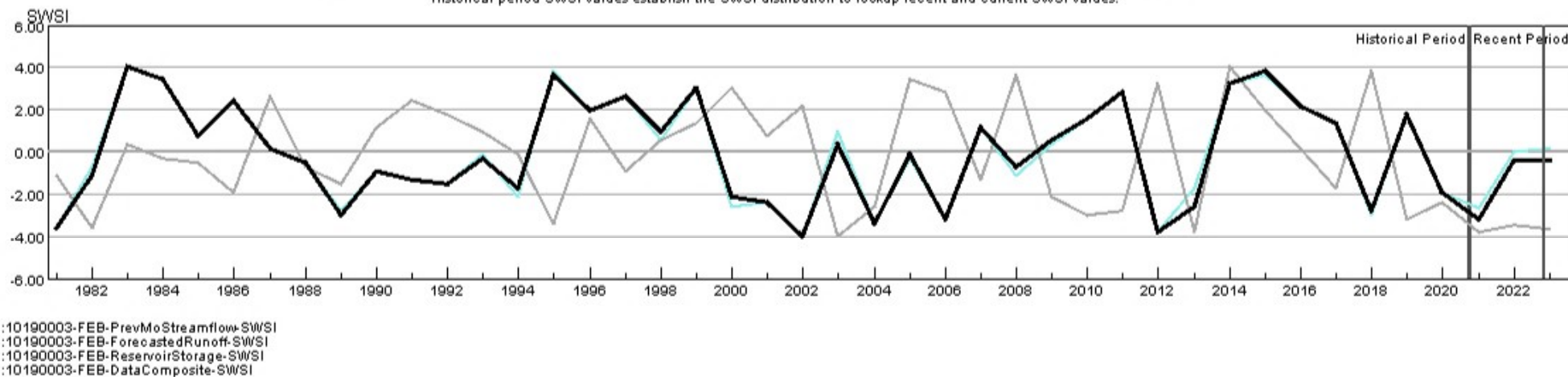
HUC 10190003 (Middle South Platte-Cherry Creek) Surface Water Supply - FEB

Monthly component volumes



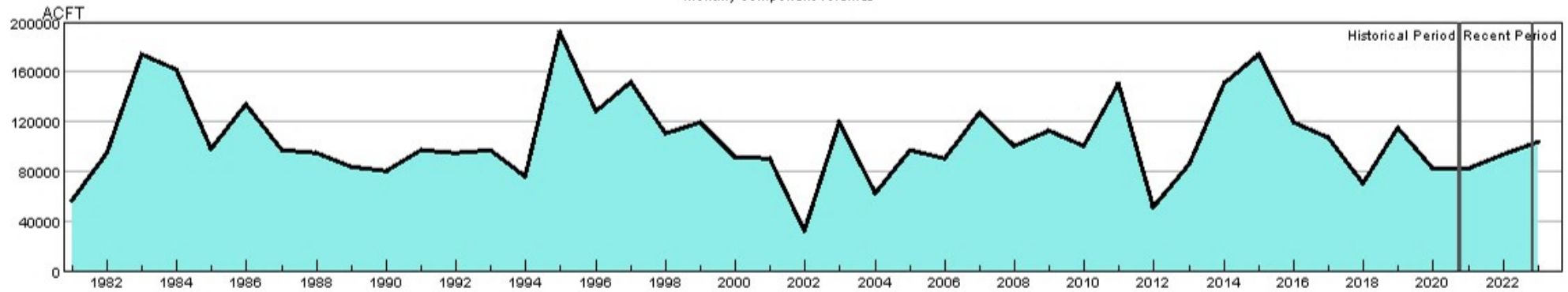
HUC 10190003 (Middle South Platte-Cherry Creek) SWSI Values - FEB

Historical period SWSI values establish the SWSI distribution to lookup recent and current SWSI values.



HUC 10190004 (Clear) Surface Water Supply - FEB

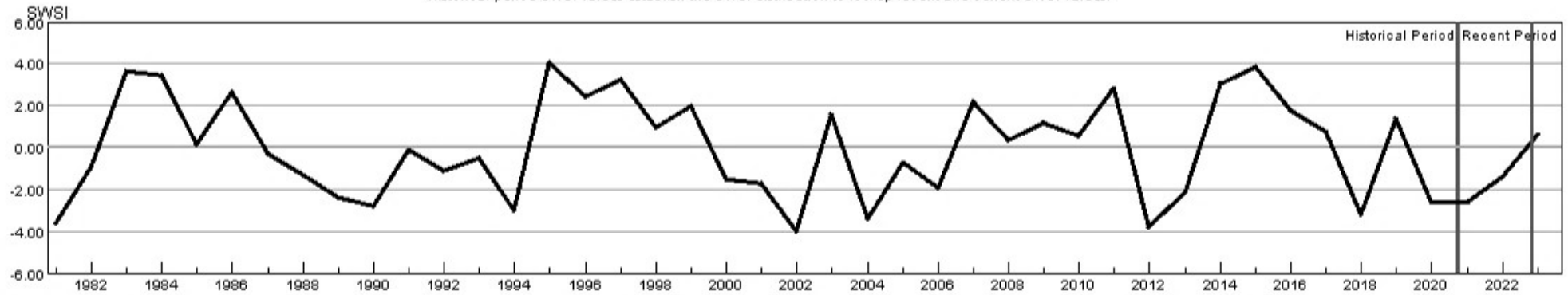
Monthly component volumes



HUC:10190004-FEB-DataComposite
 HUC:10190004-FEB-PrevMoStreamflow
 HUC:10190004-FEB-ForecastedRunoff
 HUC:10190004-FEB-ReservoirStorage

HUC 10190004 (Clear) SWSI Values - FEB

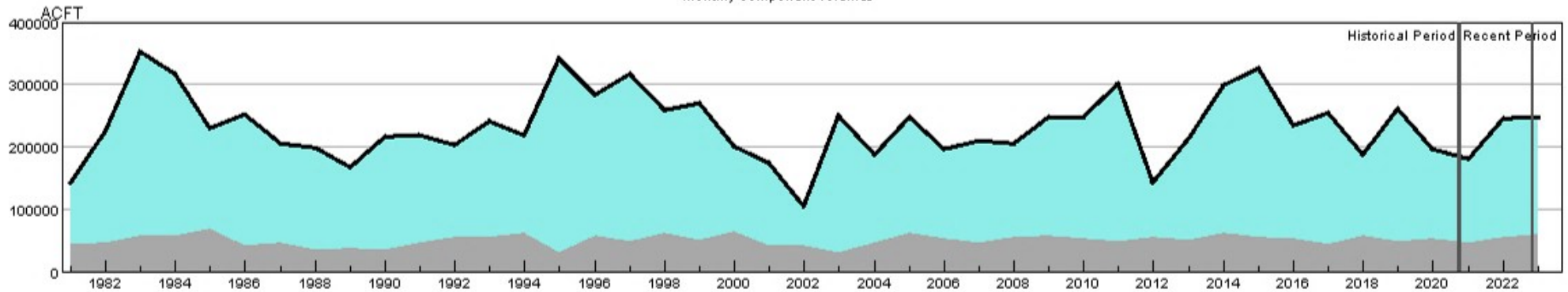
Historical period SWSI values establish the SWSI distribution to lookup recent and current SWSI values.



HUC:10190004-FEB-PrevMoStreamflow-SWSI
 HUC:10190004-FEB-ForecastedRunoff-SWSI
 HUC:10190004-FEB-ReservoirStorage-SWSI
 HUC:10190004-FEB-DataComposite-SWSI

HUC 10190005 (St. Vrain) Surface Water Supply - FEB

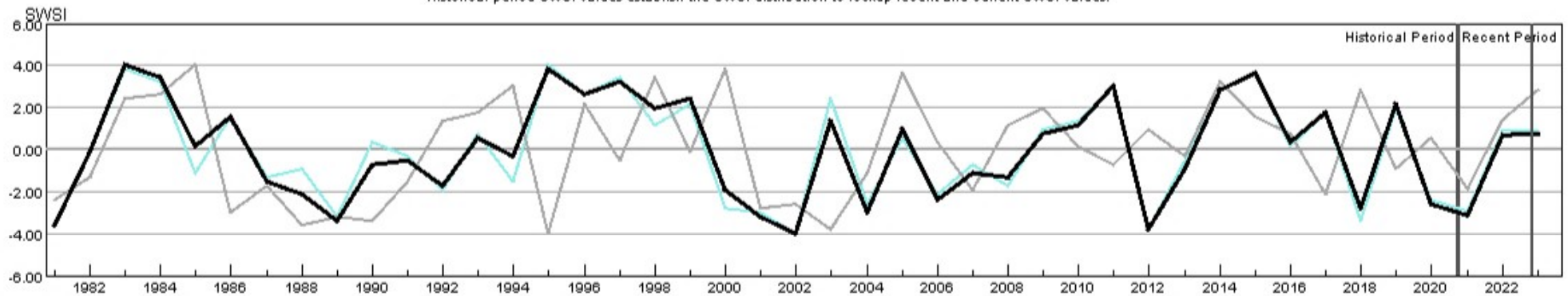
Monthly component volumes



HUC:10190005-FEB-DataComposite
 HUC:10190005-FEB-PrevMoStreamflow
 HUC:10190005-FEB-ForecastedRunoff
 HUC:10190005-FEB-ReservoirStorage

HUC 10190005 (St. Vrain) SWSI Values - FEB

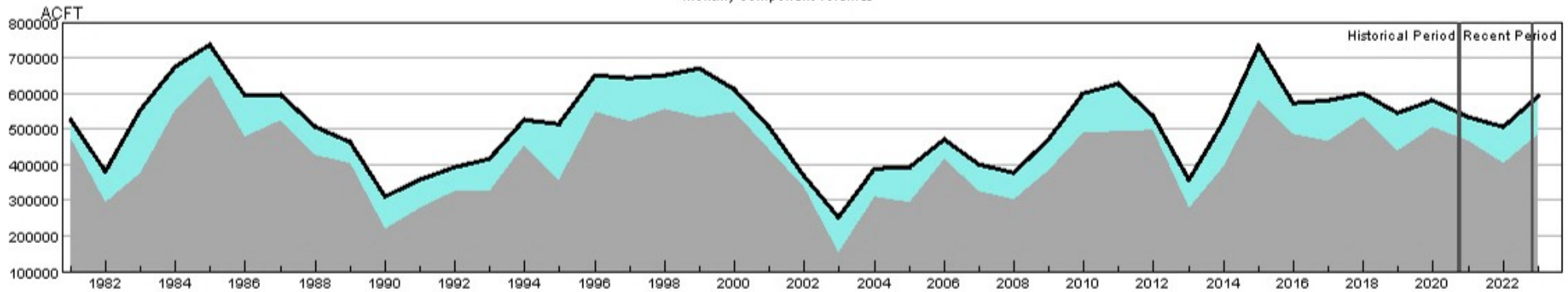
Historical period SWSI values establish the SWSI distribution to lookup recent and current SWSI values.



HUC:10190005-FEB-PrevMoStreamflow-SWSI
 HUC:10190005-FEB-ForecastedRunoff-SWSI
 HUC:10190005-FEB-ReservoirStorage-SWSI
 HUC:10190005-FEB-DataComposite-SWSI

HUC 10190006 (Big Thompson) Surface Water Supply - FEB

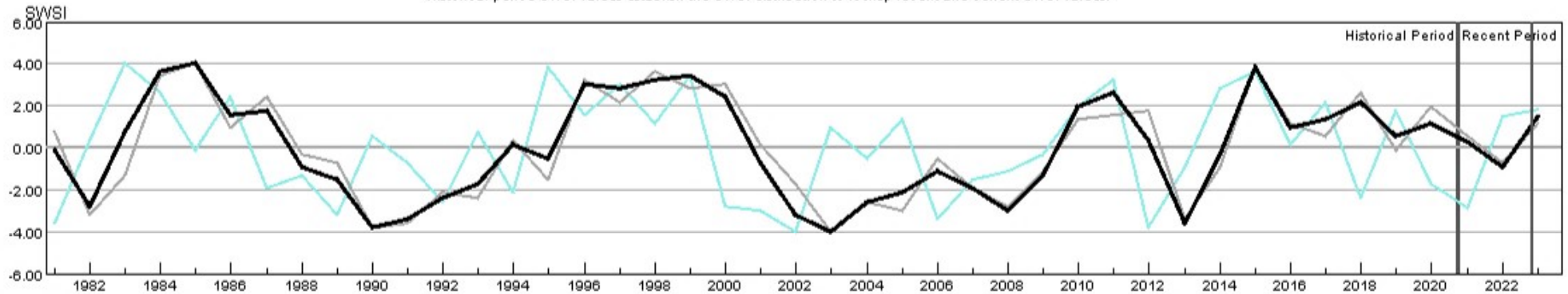
Monthly component volumes



- HUC:10190006-FEB-DataComposite
- HUC:10190006-FEB-PrevMoStreamflow
- HUC:10190006-FEB-ForecastedRunoff
- HUC:10190006-FEB-ReservoirStorage

HUC 10190006 (Big Thompson) SWSI Values - FEB

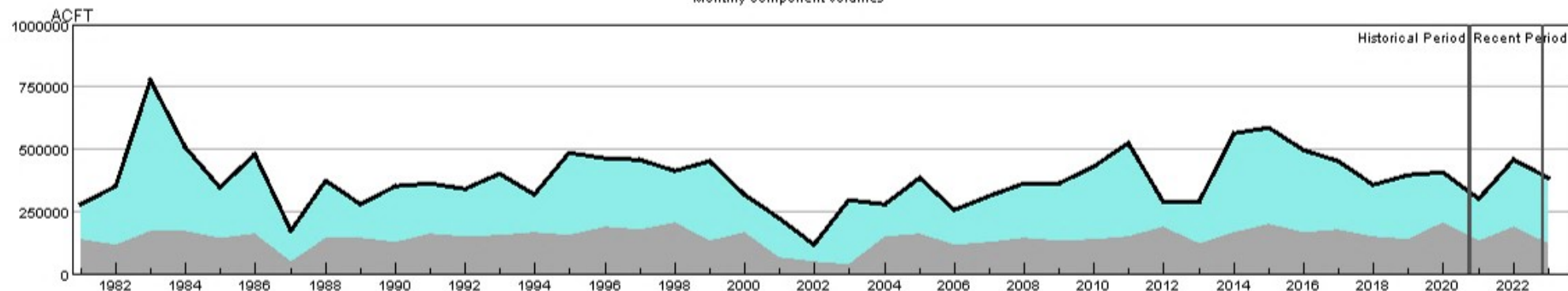
Historical period SWSI values establish the SWSI distribution to lookup recent and current SWSI values.



- HUC:10190006-FEB-PrevMoStreamflow-SWSI
- HUC:10190006-FEB-ForecastedRunoff-SWSI
- HUC:10190006-FEB-ReservoirStorage-SWSI
- HUC:10190006-FEB-DataComposite-SWSI

HUC 10190007 (Cache La Poudre) Surface Water Supply - FEB

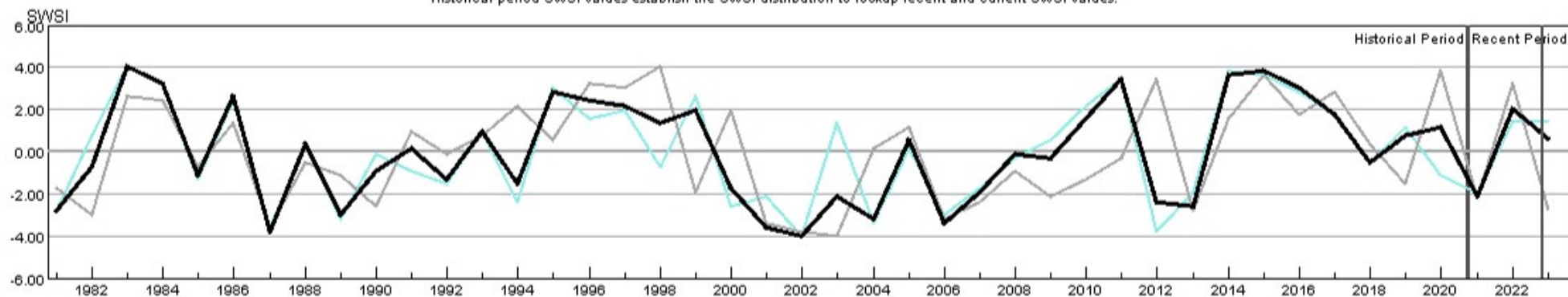
Monthly component volumes



HUC:10190007-FEB-DataComposite
 HUC:10190007-FEB-PrevMoStreamflow
 HUC:10190007-FEB-ForecastedRunoff
 HUC:10190007-FEB-ReservoirStorage

HUC 10190007 (Cache La Poudre) SWSI Values - FEB

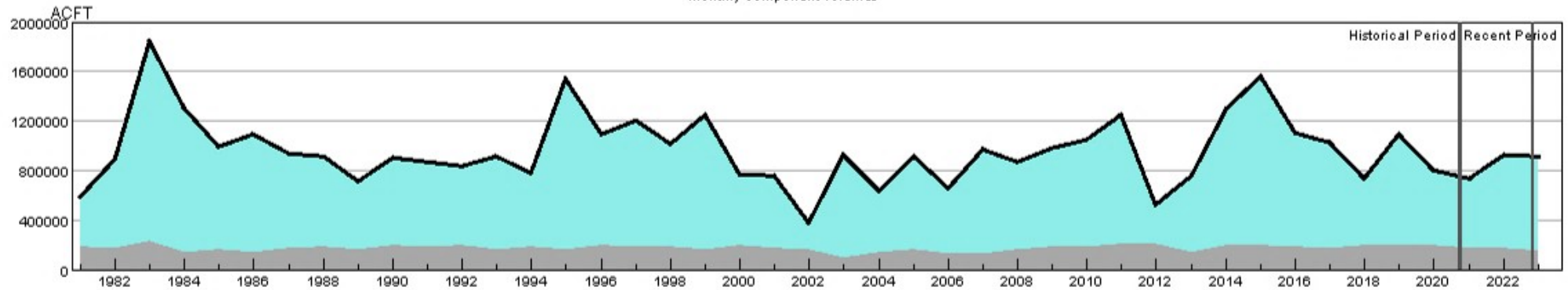
Historical period SWSI values establish the SWSI distribution to lookup recent and current SWSI values.



HUC:10190007-FEB-PrevMoStreamflow-SWSI
 HUC:10190007-FEB-ForecastedRunoff-SWSI
 HUC:10190007-FEB-ReservoirStorage-SWSI
 HUC:10190007-FEB-DataComposite-SWSI

HUC 10190012 (Middle South Platte-Sterling) Surface Water Supply - FEB

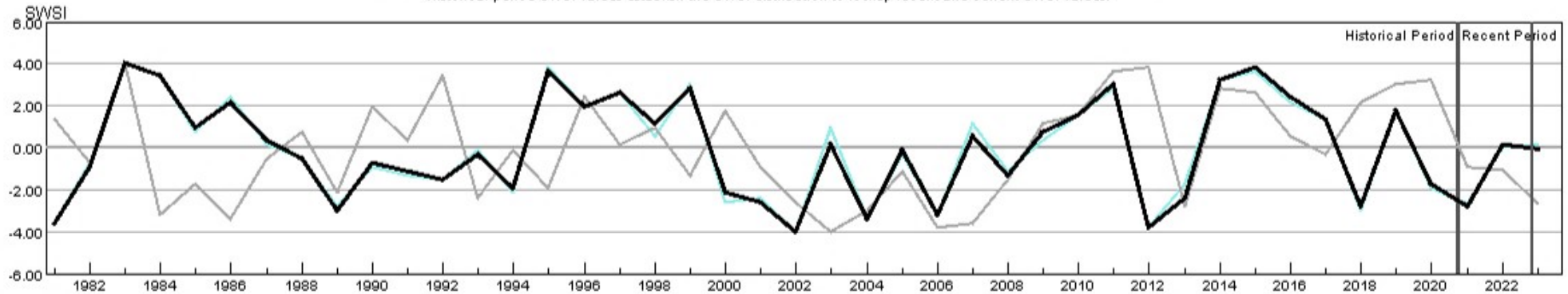
Monthly component volumes



HUC:10190012-FEB-DataComposite
 HUC:10190012-FEB-PrevMoStreamflow
 HUC:10190012-FEB-ForecastedRunoff
 HUC:10190012-FEB-ReservoirStorage

HUC 10190012 (Middle South Platte-Sterling) SWSI Values - FEB

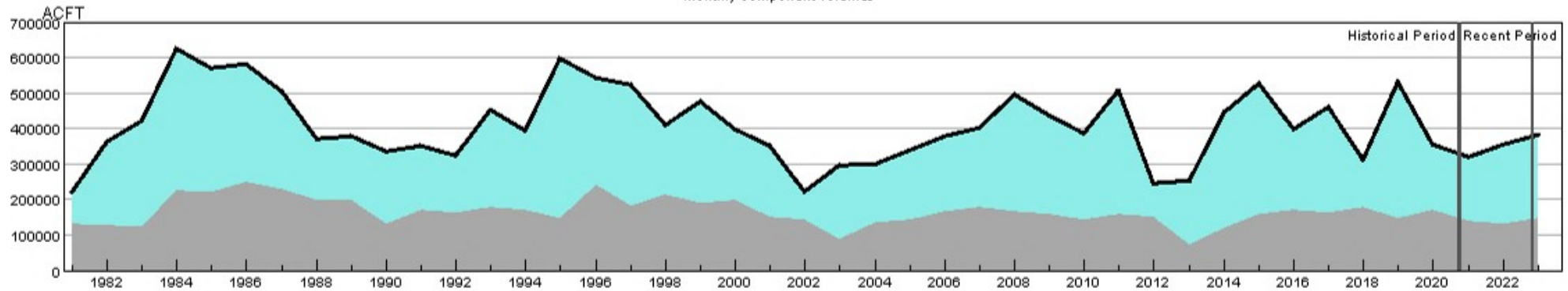
Historical period SWSI values establish the SWSI distribution to lookup recent and current SWSI values.



HUC:10190012-FEB-PrevMoStreamflow-SWSI
 HUC:10190012-FEB-ForecastedRunoff-SWSI
 HUC:10190012-FEB-ReservoirStorage-SWSI
 HUC:10190012-FEB-DataComposite-SWSI

HUC 11020001 (Arkansas Headwaters) Surface Water Supply - FEB

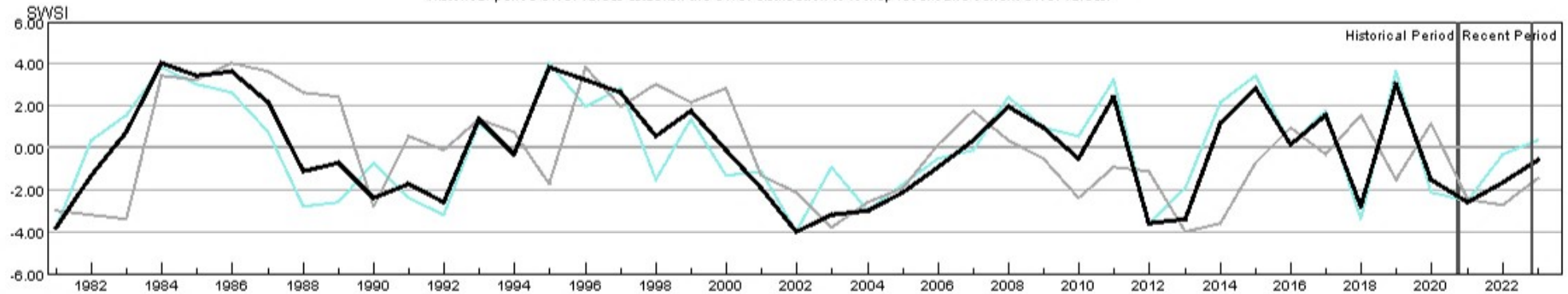
Monthly component volumes



HUC:11020001-FEB-DataComposite
 HUC:11020001-FEB-PrevMoStreamflow
 HUC:11020001-FEB-ForecastedRunoff
 HUC:11020001-FEB-ReservoirStorage

HUC 11020001 (Arkansas Headwaters) SWSI Values - FEB

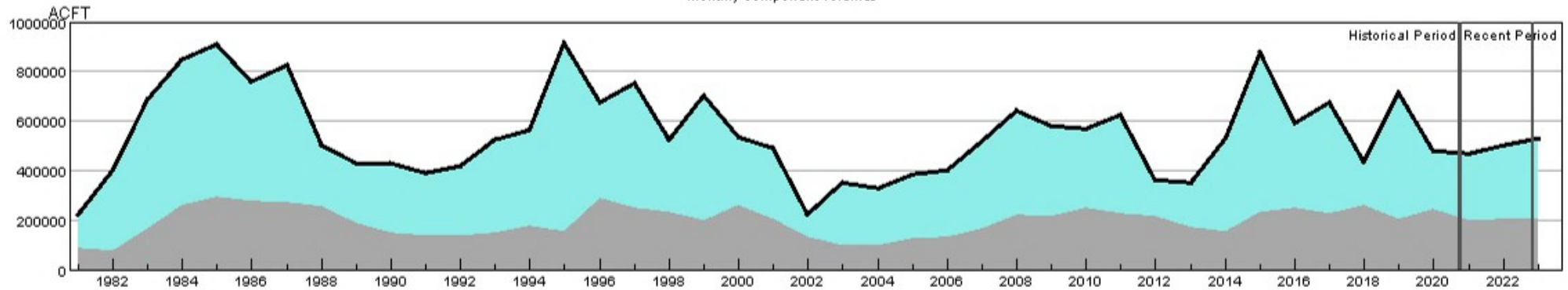
Historical period SWSI values establish the SWSI distribution to lookup recent and current SWSI values.



HUC:11020001-FEB-PrevMoStreamflow-SWSI
 HUC:11020001-FEB-ForecastedRunoff-SWSI
 HUC:11020001-FEB-ReservoirStorage-SWSI
 HUC:11020001-FEB-DataComposite-SWSI

HUC 11020002 (Upper Arkansas) Surface Water Supply - FEB

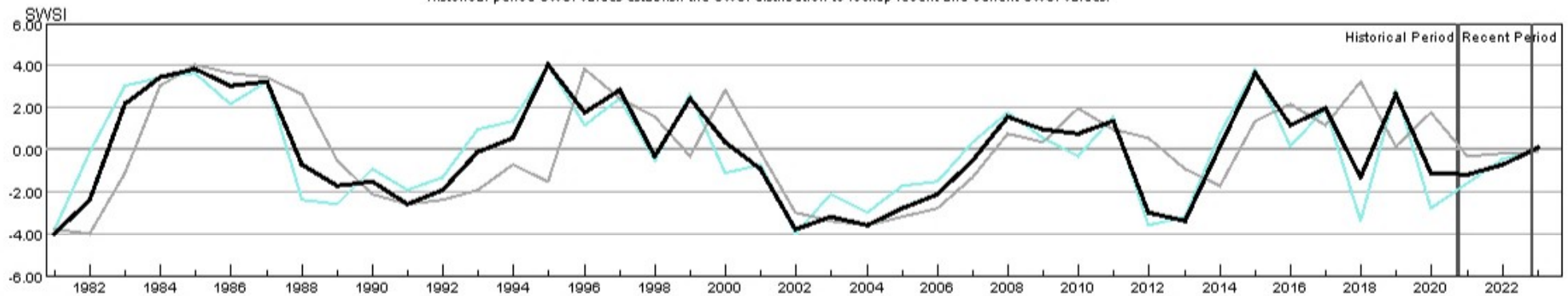
Monthly component volumes



HUC:11020002-FEB-DataComposite
 HUC:11020002-FEB-PrevMoStreamflow
 HUC:11020002-FEB-ForecastedRunoff
 HUC:11020002-FEB-ReservoirStorage

HUC 11020002 (Upper Arkansas) SWSI Values - FEB

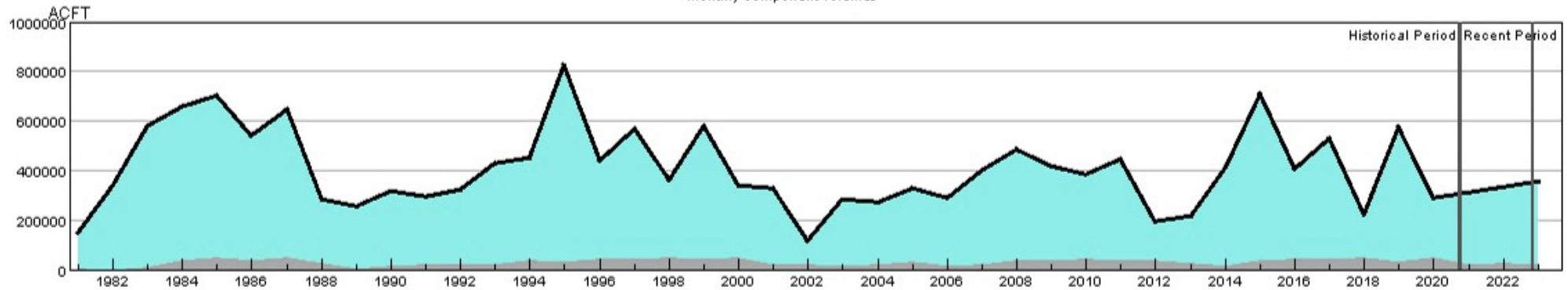
Historical period SWSI values establish the SWSI distribution to lookup recent and current SWSI values.



HUC:11020002-FEB-PrevMoStreamflow-SWSI
 HUC:11020002-FEB-ForecastedRunoff-SWSI
 HUC:11020002-FEB-ReservoirStorage-SWSI
 HUC:11020002-FEB-DataComposite-SWSI

HUC 11020005 (Upper Arkansas-Lake Meredith) Surface Water Supply - FEB

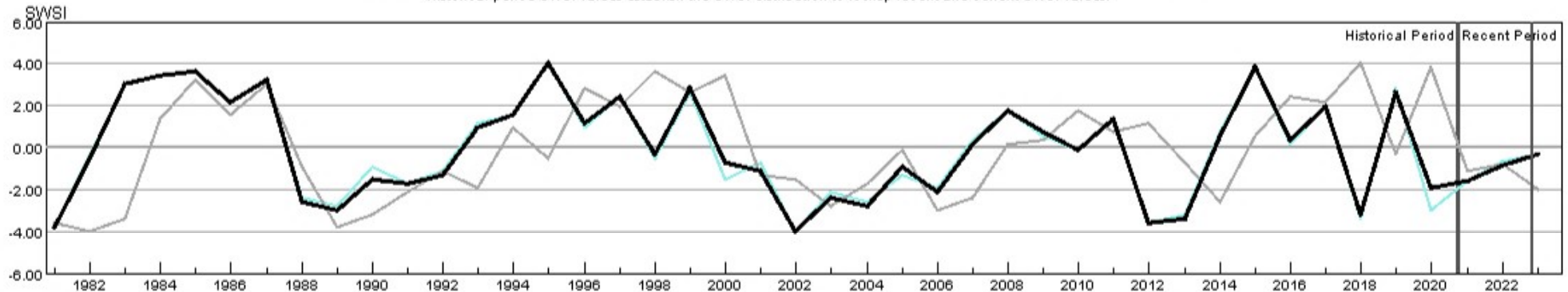
Monthly component volumes



HUC:11020005-FEB-DataComposite
 HUC:11020005-FEB-PrevMoStreamflow
 HUC:11020005-FEB-ForecastedRunoff
 HUC:11020005-FEB-ReservoirStorage

HUC 11020005 (Upper Arkansas-Lake Meredith) SWSI Values - FEB

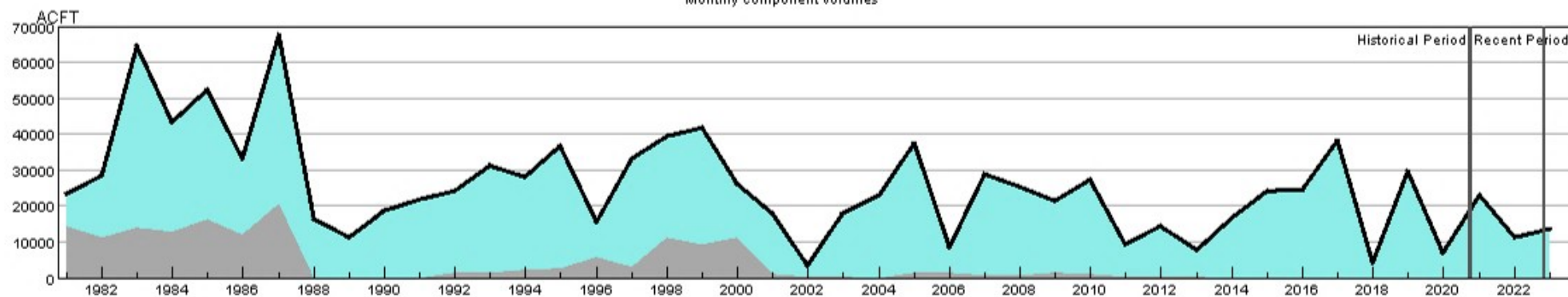
Historical period SWSI values establish the SWSI distribution to lookup recent and current SWSI values.



HUC:11020005-FEB-PrevMoStreamflow-SWSI
 HUC:11020005-FEB-ForecastedRunoff-SWSI
 HUC:11020005-FEB-ReservoirStorage-SWSI
 HUC:11020005-FEB-DataComposite-SWSI

HUC 11020006 (Huerfano) Surface Water Supply - FEB

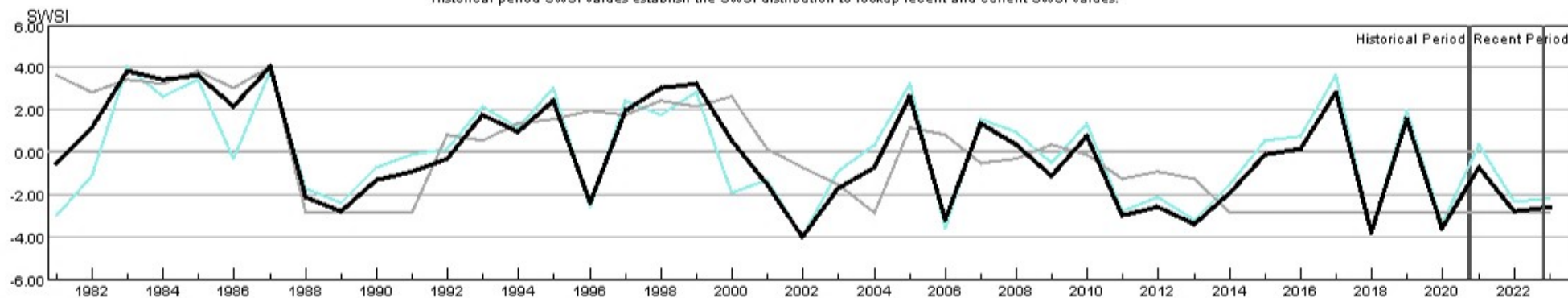
Monthly component volumes



HUC:11020006-FEB-DataComposite
 HUC:11020006-FEB-PrevMoStreamflow
 HUC:11020006-FEB-ForecastedRunoff
 HUC:11020006-FEB-ReservoirStorage

HUC 11020006 (Huerfano) SWSI Values - FEB

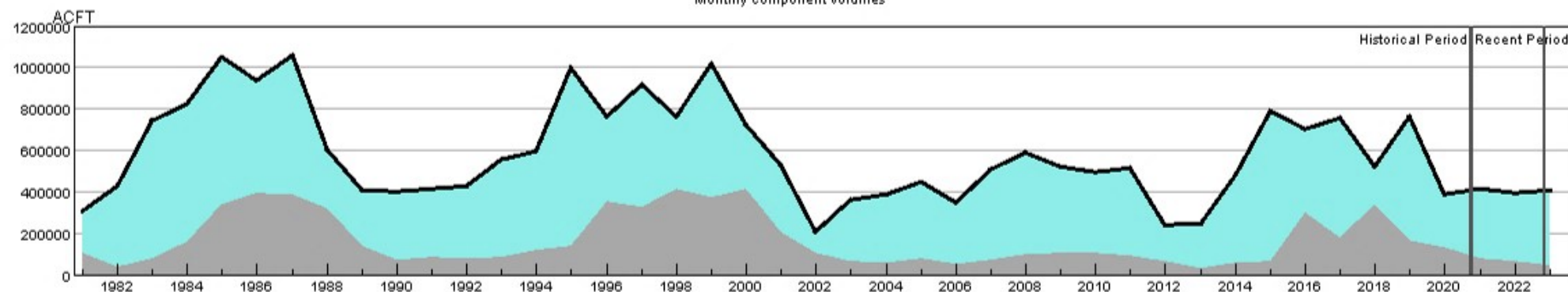
Historical period SWSI values establish the SWSI distribution to lookup recent and current SWSI values.



HUC:11020006-FEB-PrevMoStreamflow-SWSI
 HUC:11020006-FEB-ForecastedRunoff-SWSI
 HUC:11020006-FEB-ReservoirStorage-SWSI
 HUC:11020006-FEB-DataComposite-SWSI

HUC 11020009 (Upper Arkansas-John Martin Reservoir) Surface Water Supply - FEB

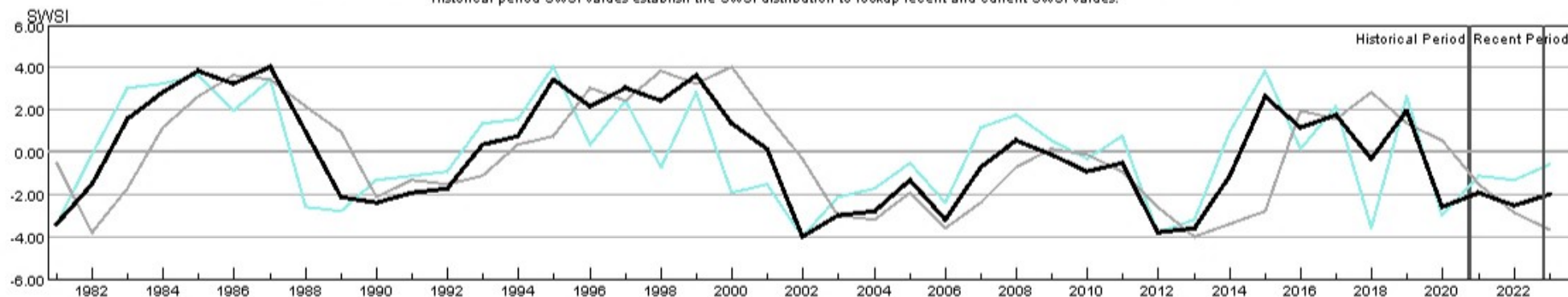
Monthly component volumes



HUC:11020009-FEB-DataComposite
 HUC:11020009-FEB-PrevMoStreamflow
 HUC:11020009-FEB-ForecastedRunoff
 HUC:11020009-FEB-ReservoirStorage

HUC 11020009 (Upper Arkansas-John Martin Reservoir) SWSI Values - FEB

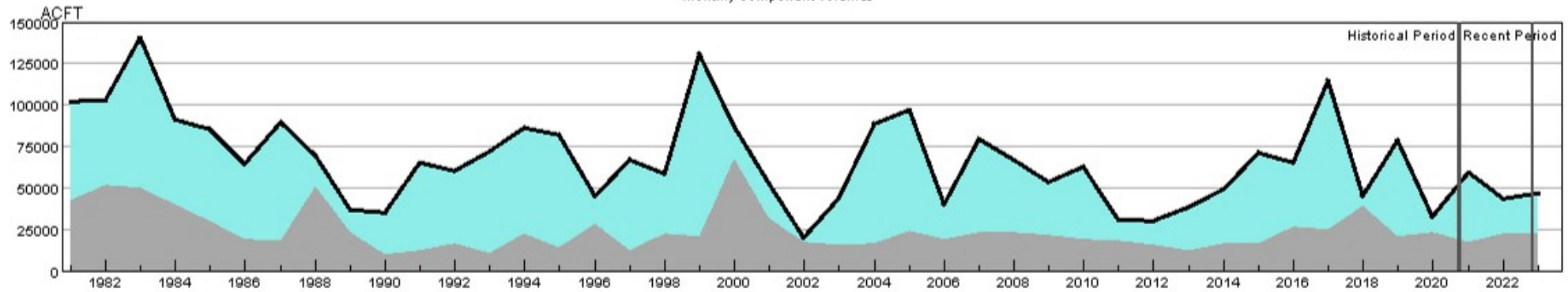
Historical period SWSI values establish the SWSI distribution to lookup recent and current SWSI values.



HUC:11020009-FEB-PrevMoStreamflow-SWSI
 HUC:11020009-FEB-ForecastedRunoff-SWSI
 HUC:11020009-FEB-ReservoirStorage-SWSI
 HUC:11020009-FEB-DataComposite-SWSI

HUC 11020010 (Purgatoire) Surface Water Supply - FEB

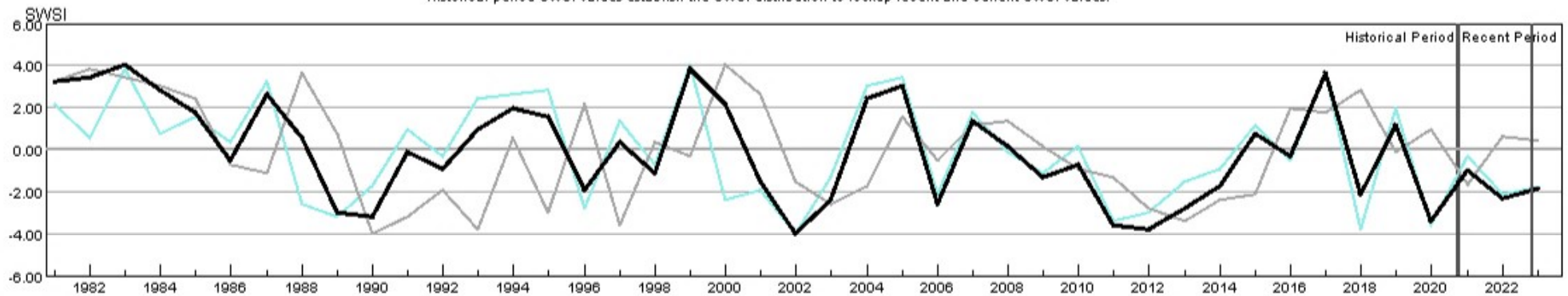
Monthly component volumes



HUC:11020010-FEB-DataComposite
 HUC:11020010-FEB-PrevMoStreamflow
 HUC:11020010-FEB-ForecastedRunoff
 HUC:11020010-FEB-ReservoirStorage

HUC 11020010 (Purgatoire) SWSI Values - FEB

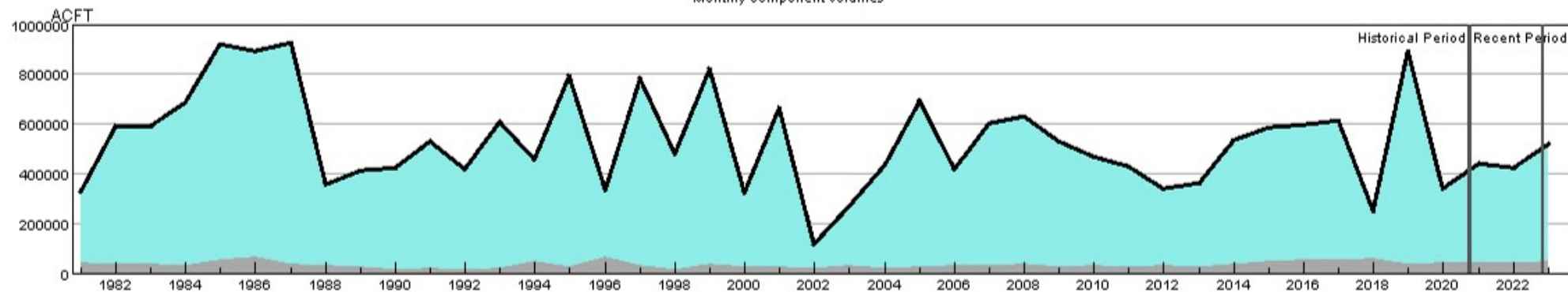
Historical period SWSI values establish the SWSI distribution to lookup recent and current SWSI values.



HUC:11020010-FEB-PrevMoStreamflow-SWSI
 HUC:11020010-FEB-ForecastedRunoff-SWSI
 HUC:11020010-FEB-ReservoirStorage-SWSI
 HUC:11020010-FEB-DataComposite-SWSI

HUC 13010001 (Rio Grande Headwaters) Surface Water Supply - FEB

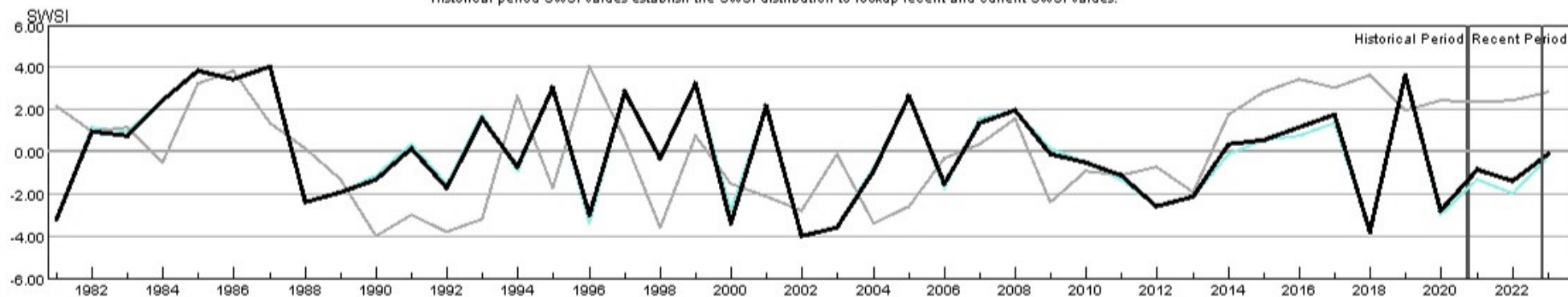
Monthly component volumes



HUC:13010001-FEB-DataComposite
 HUC:13010001-FEB-PrevMoStreamflow
 HUC:13010001-FEB-ForecastedRunoff
 HUC:13010001-FEB-ReservoirStorage

HUC 13010001 (Rio Grande Headwaters) SWSI Values - FEB

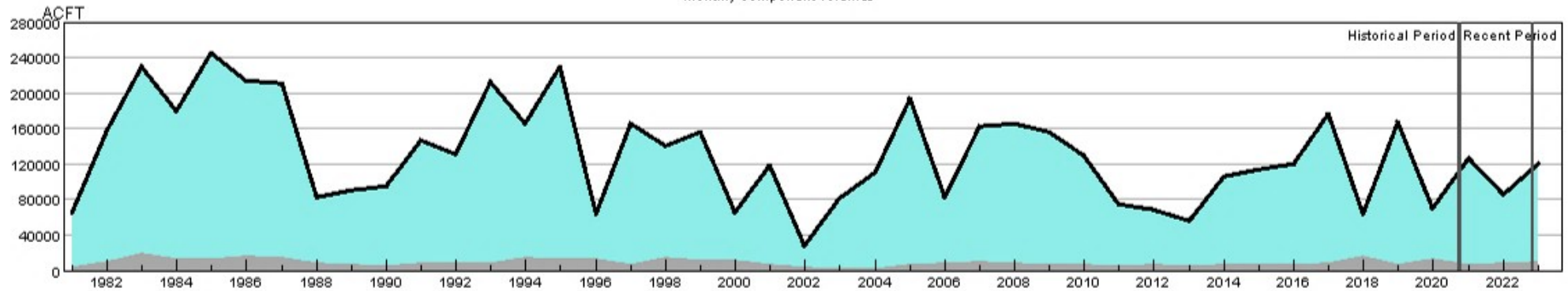
Historical period SWSI values establish the SWSI distribution to lookup recent and current SWSI values.



HUC:13010001-FEB-PrevMoStreamflow-SWSI
 HUC:13010001-FEB-ForecastedRunoff-SWSI
 HUC:13010001-FEB-ReservoirStorage-SWSI
 HUC:13010001-FEB-DataComposite-SWSI

HUC 13010002 (Alamosa-Trinchera) Surface Water Supply - FEB

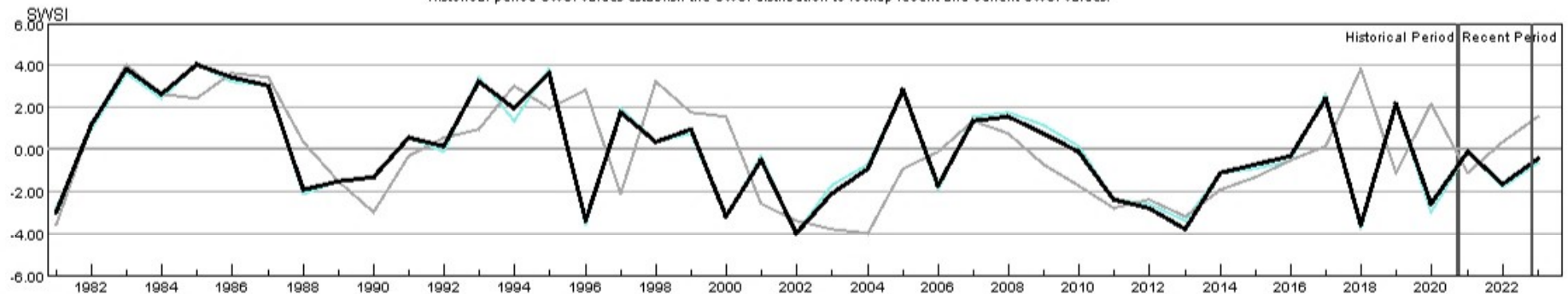
Monthly component volumes



HUC:13010002-FEB-DataComposite
 HUC:13010002-FEB-PrevMoStreamflow
 HUC:13010002-FEB-ForecastedRunoff
 HUC:13010002-FEB-ReservoirStorage

HUC 13010002 (Alamosa-Trinchera) SWSI Values - FEB

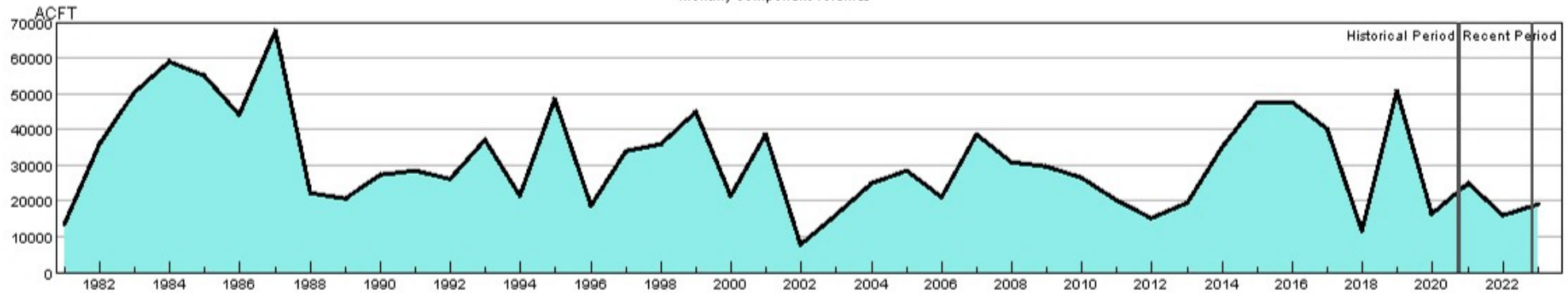
Historical period SWSI values establish the SWSI distribution to lookup recent and current SWSI values.



HUC:13010002-FEB-PrevMoStreamflow-SWSI
 HUC:13010002-FEB-ForecastedRunoff-SWSI
 HUC:13010002-FEB-ReservoirStorage-SWSI
 HUC:13010002-FEB-DataComposite-SWSI

HUC 13010004 (Saguache) Surface Water Supply - FEB

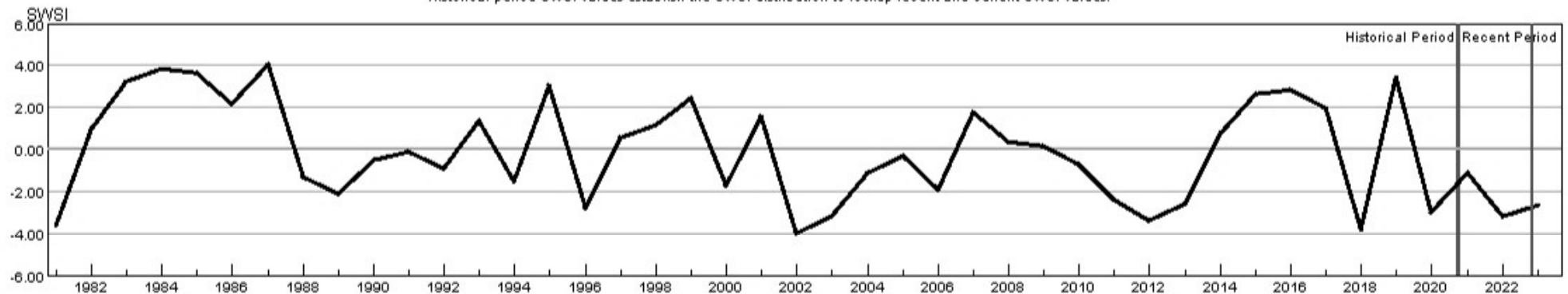
Monthly component volumes



HUC:13010004-FEB-DataComposite
 HUC:13010004-FEB-PrevMoStreamflow
 HUC:13010004-FEB-ForecastedRunoff
 HUC:13010004-FEB-ReservoirStorage

HUC 13010004 (Saguache) SWSI Values - FEB

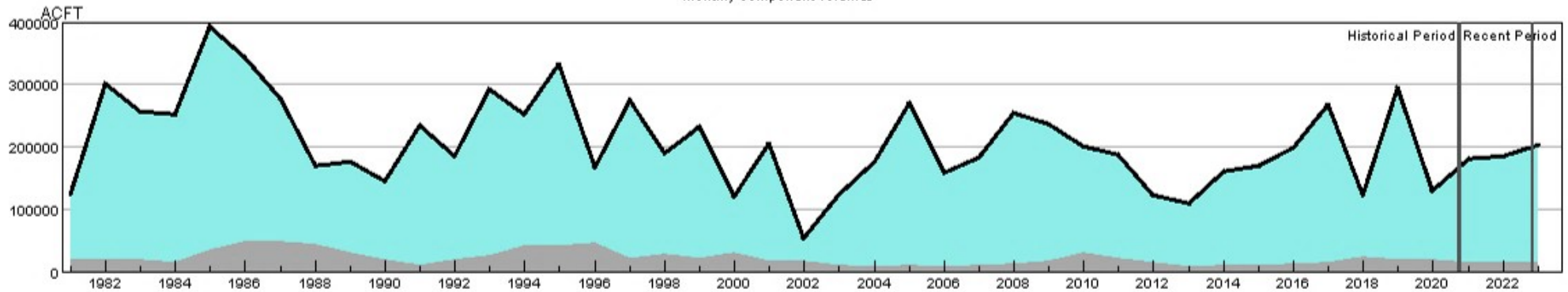
Historical period SWSI values establish the SWSI distribution to lookup recent and current SWSI values.



HUC:13010004-FEB-PrevMoStreamflow-SWSI
 HUC:13010004-FEB-ForecastedRunoff-SWSI
 HUC:13010004-FEB-ReservoirStorage-SWSI
 HUC:13010004-FEB-DataComposite-SWSI

HUC 13010005 (Conejos) Surface Water Supply - FEB

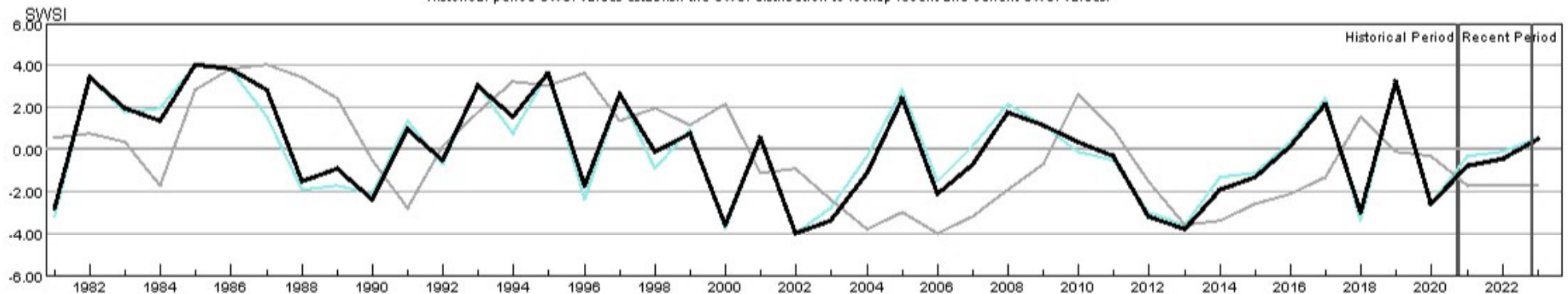
Monthly component volumes



HUC:13010005-FEB-DataComposite
 HUC:13010005-FEB-PrevMoStreamflow
 HUC:13010005-FEB-ForecastedRunoff
 HUC:13010005-FEB-ReservoirStorage

HUC 13010005 (Conejos) SWSI Values - FEB

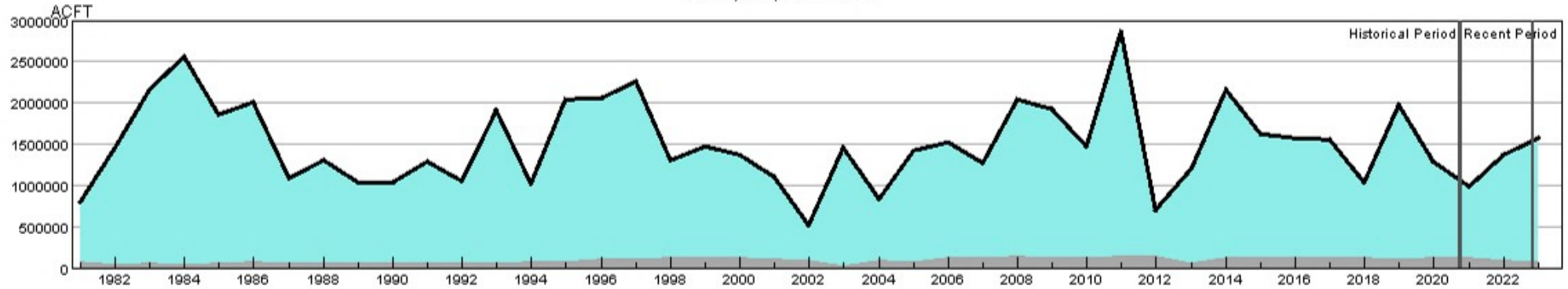
Historical period SWSI values establish the SWSI distribution to lookup recent and current SWSI values.



HUC:13010005-FEB-PrevMoStreamflow-SWSI
 HUC:13010005-FEB-ForecastedRunoff-SWSI
 HUC:13010005-FEB-ReservoirStorage-SWSI
 HUC:13010005-FEB-DataComposite-SWSI

HUC 14010001 (Colorado Headwaters) Surface Water Supply - FEB

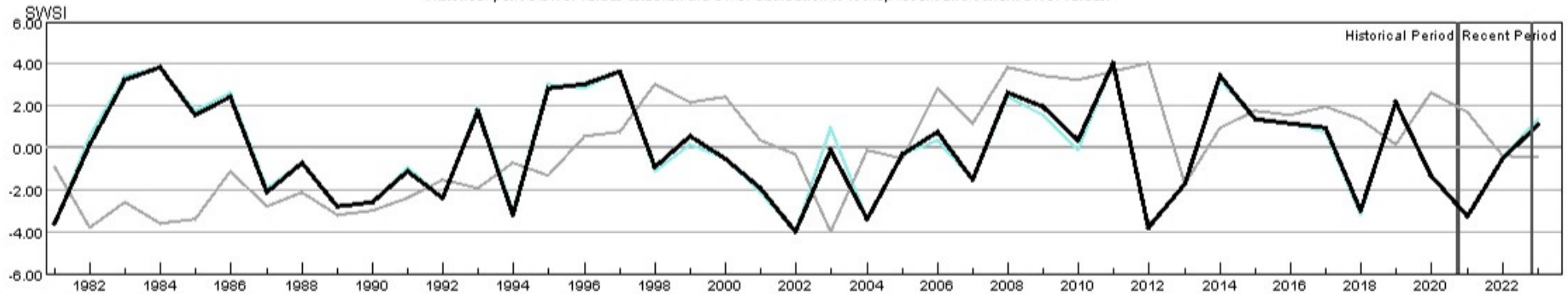
Monthly component volumes



HUC:14010001-FEB-DataComposite
 HUC:14010001-FEB-PrevMoStreamflow
 HUC:14010001-FEB-ForecastedRunoff
 HUC:14010001-FEB-ReservoirStorage

HUC 14010001 (Colorado Headwaters) SWSI Values - FEB

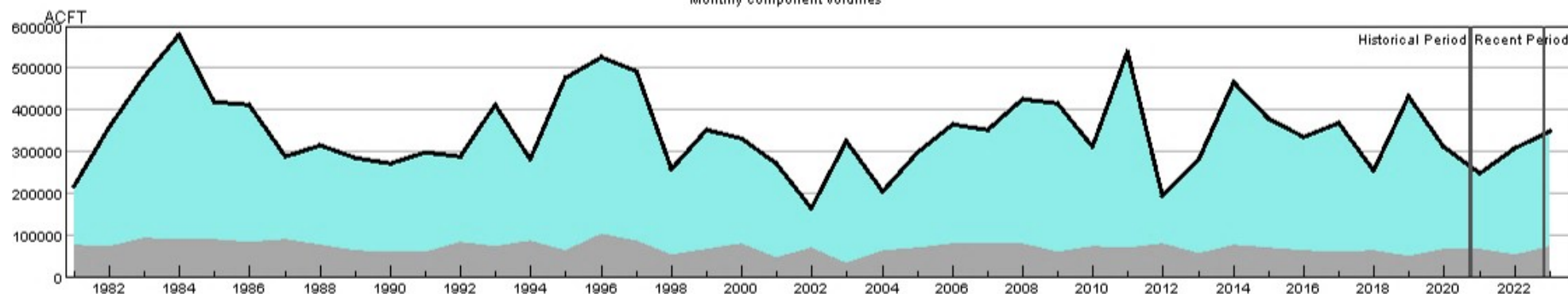
Historical period SWSI values establish the SWSI distribution to lookup recent and current SWSI values.



HUC:14010001-FEB-PrevMoStreamflow-SWSI
 HUC:14010001-FEB-ForecastedRunoff-SWSI
 HUC:14010001-FEB-ReservoirStorage-SWSI
 HUC:14010001-FEB-DataComposite-SWSI

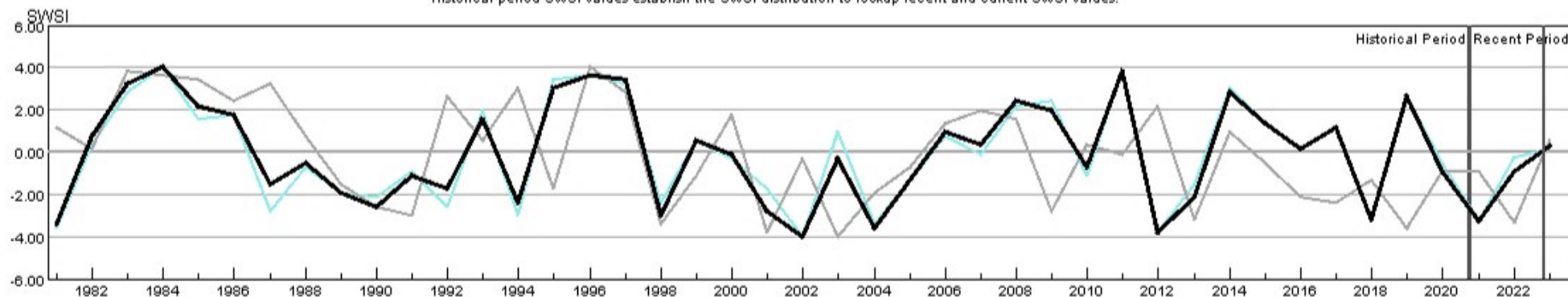
HUC 14010002 (Blue) Surface Water Supply - FEB

Monthly component volumes



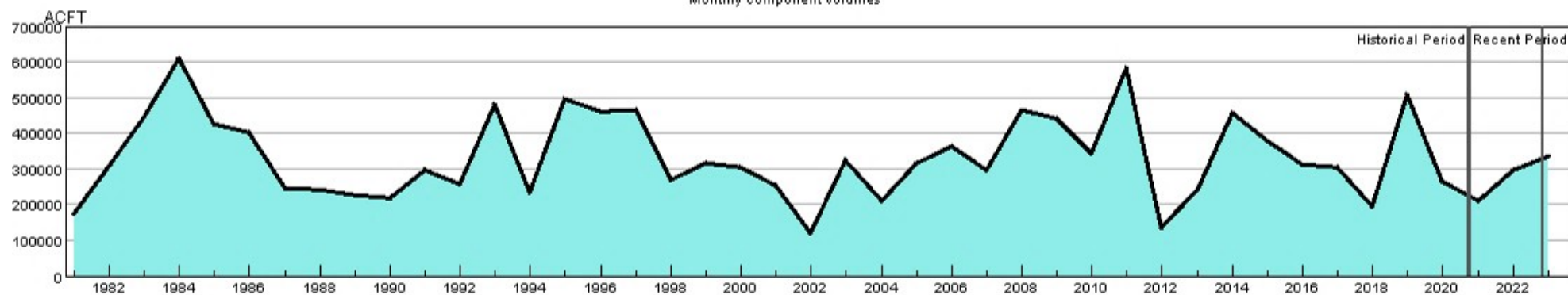
HUC 14010002 (Blue) SWSI Values - FEB

Historical period SWSI values establish the SWSI distribution to lookup recent and current SWSI values.



HUC 14010003 (Eagle) Surface Water Supply - FEB

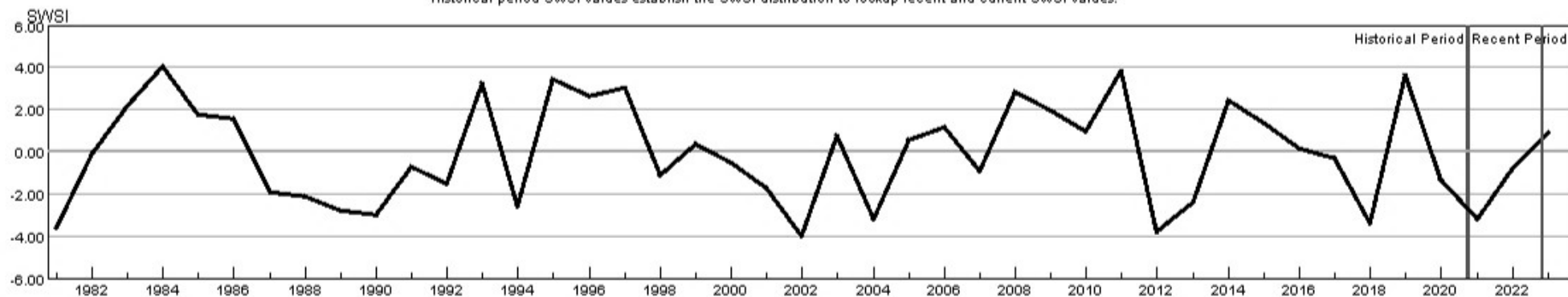
Monthly component volumes



HUC:14010003-FEB-DataComposite
 HUC:14010003-FEB-PrevMoStreamflow
 HUC:14010003-FEB-ForecastedRunoff
 HUC:14010003-FEB-ReservoirStorage

HUC 14010003 (Eagle) SWSI Values - FEB

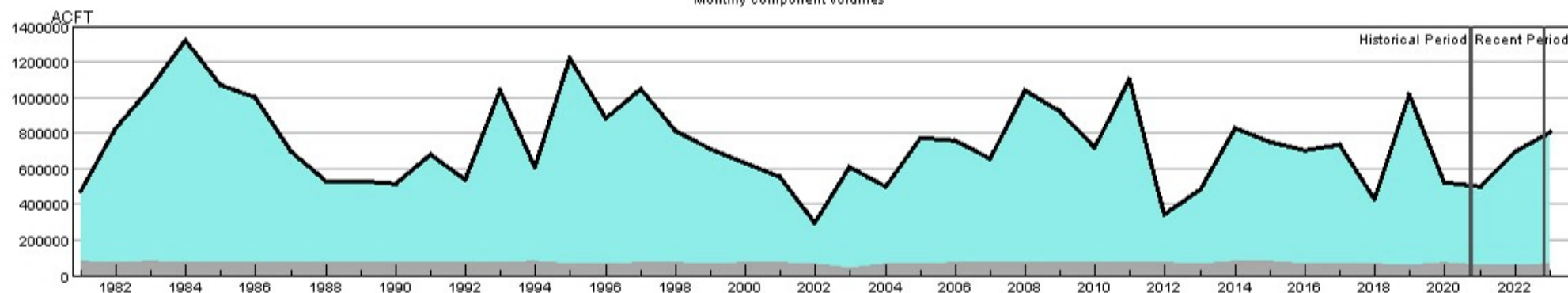
Historical period SWSI values establish the SWSI distribution to lookup recent and current SWSI values.



HUC:14010003-FEB-PrevMoStreamflow-SWSI
 HUC:14010003-FEB-ForecastedRunoff-SWSI
 HUC:14010003-FEB-ReservoirStorage-SWSI
 HUC:14010003-FEB-DataComposite-SWSI

HUC 14010004 (Roaring Fork) Surface Water Supply - FEB

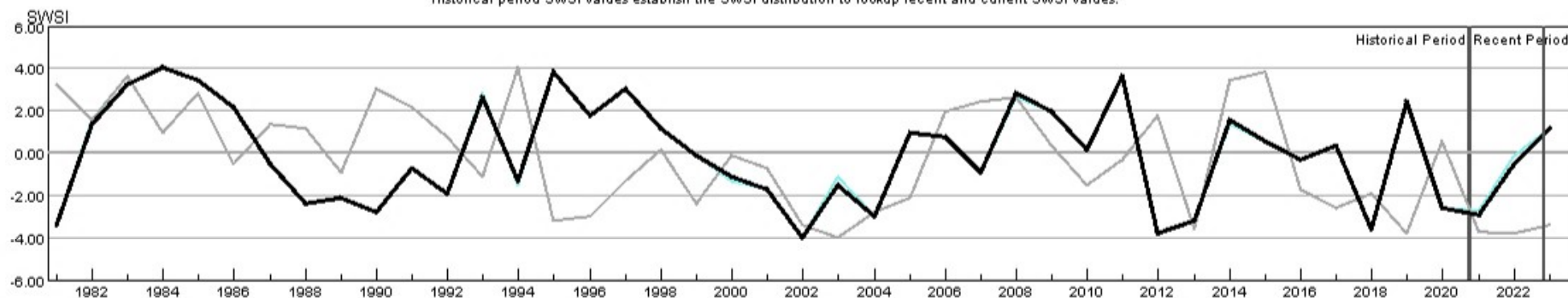
Monthly component volumes



HUC:14010004-FEB-DataComposite
 HUC:14010004-FEB-PrevMoStreamflow
 HUC:14010004-FEB-ForecastedRunoff
 HUC:14010004-FEB-ReservoirStorage

HUC 14010004 (Roaring Fork) SWSI Values - FEB

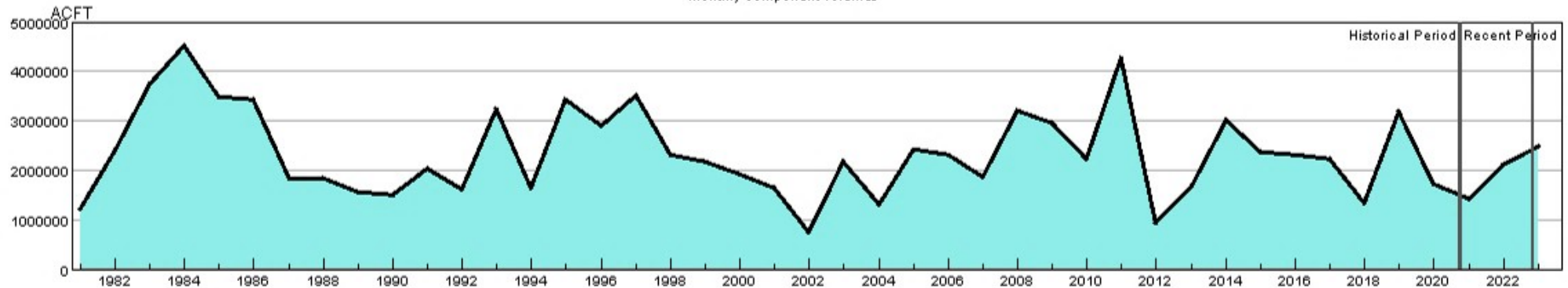
Historical period SWSI values establish the SWSI distribution to lookup recent and current SWSI values.



HUC:14010004-FEB-PrevMoStreamflow-SWSI
 HUC:14010004-FEB-ForecastedRunoff-SWSI
 HUC:14010004-FEB-ReservoirStorage-SWSI
 HUC:14010004-FEB-DataComposite-SWSI

HUC 14010005 (Colorado Headwaters-Plateau) Surface Water Supply - FEB

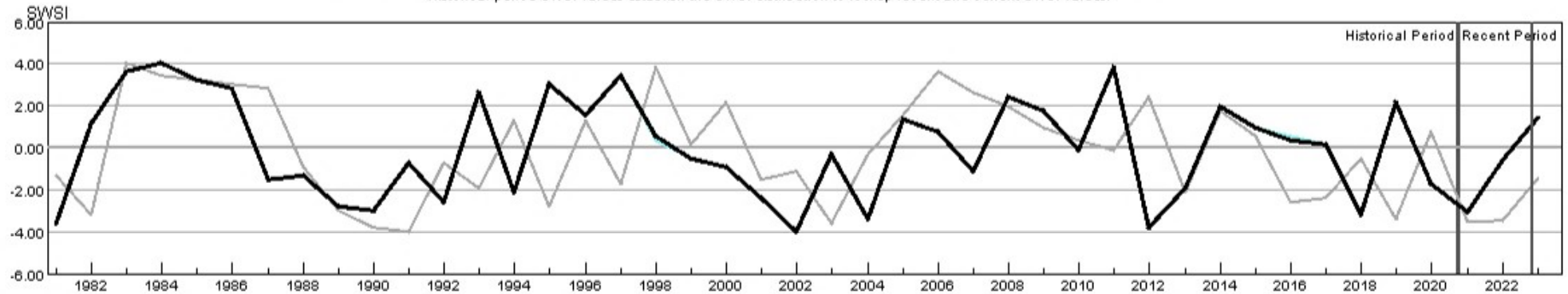
Monthly component volumes



HUC:14010005-FEB-DataComposite
 HUC:14010005-FEB-PrevMoStreamflow
 HUC:14010005-FEB-ForecastedRunoff
 HUC:14010005-FEB-ReservoirStorage

HUC 14010005 (Colorado Headwaters-Plateau) SWSI Values - FEB

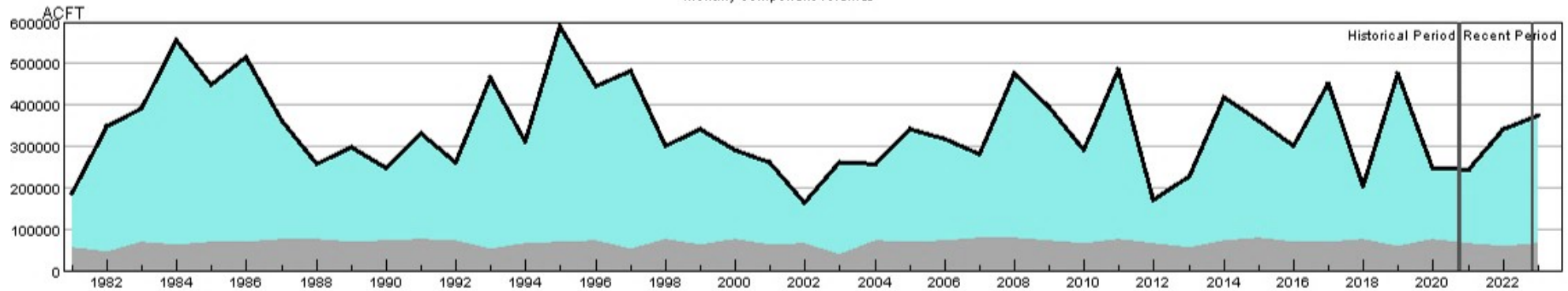
Historical period SWSI values establish the SWSI distribution to lookup recent and current SWSI values.



HUC:14010005-FEB-PrevMoStreamflow-SWSI
 HUC:14010005-FEB-ForecastedRunoff-SWSI
 HUC:14010005-FEB-ReservoirStorage-SWSI
 HUC:14010005-FEB-DataComposite-SWSI

HUC 14020001 (East-Taylor) Surface Water Supply - FEB

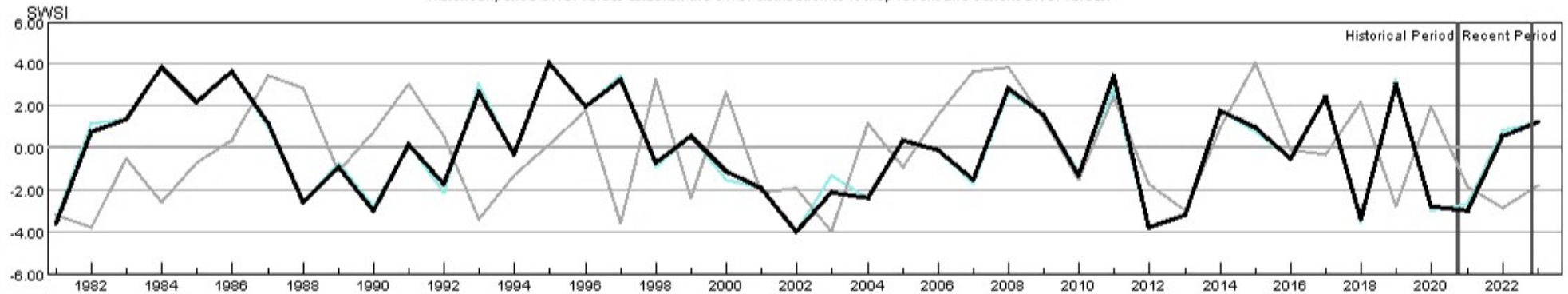
Monthly component volumes



HUC:14020001-FEB-DataComposite
 HUC:14020001-FEB-PrevMoStreamflow
 HUC:14020001-FEB-ForecastedRunoff
 HUC:14020001-FEB-ReservoirStorage

HUC 14020001 (East-Taylor) SWSI Values - FEB

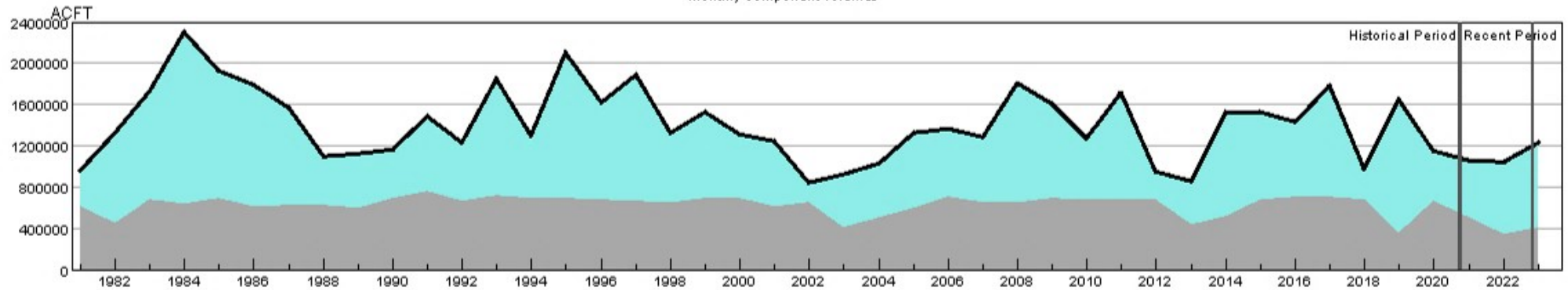
Historical period SWSI values establish the SWSI distribution to lookup recent and current SWSI values.



HUC:14020001-FEB-PrevMoStreamflow-SWSI
 HUC:14020001-FEB-ForecastedRunoff-SWSI
 HUC:14020001-FEB-ReservoirStorage-SWSI
 HUC:14020001-FEB-DataComposite-SWSI

HUC 14020002 (Upper Gunnison) Surface Water Supply - FEB

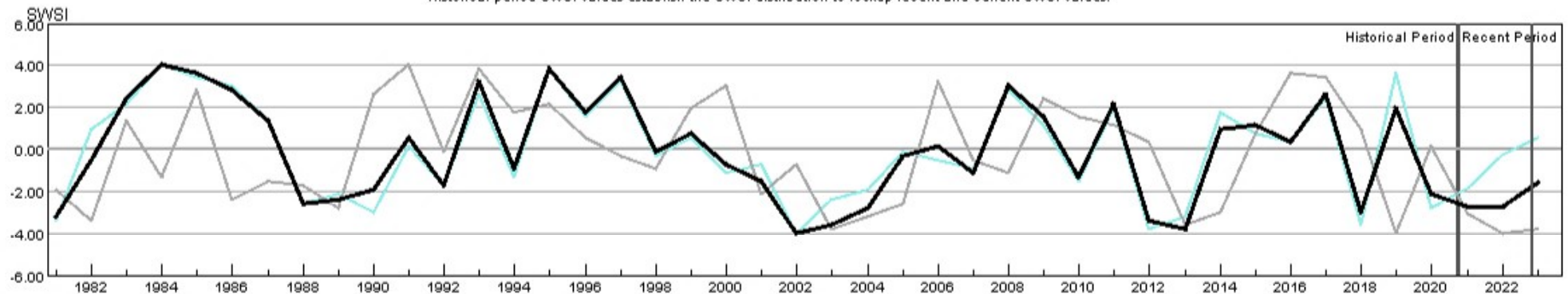
Monthly component volumes



HUC:14020002-FEB-DataComposite
 HUC:14020002-FEB-PrevMoStreamflow
 HUC:14020002-FEB-ForecastedRunoff
 HUC:14020002-FEB-ReservoirStorage

HUC 14020002 (Upper Gunnison) SWSI Values - FEB

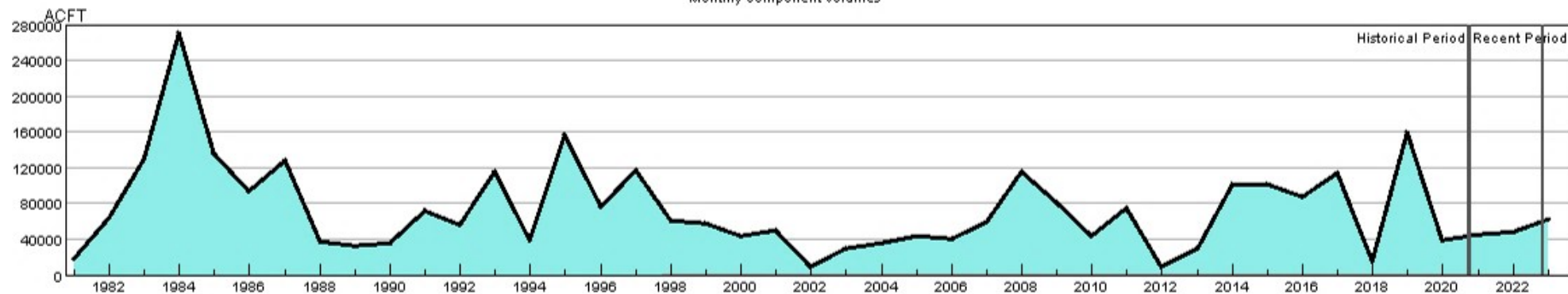
Historical period SWSI values establish the SWSI distribution to lookup recent and current SWSI values.



HUC:14020002-FEB-PrevMoStreamflow-SWSI
 HUC:14020002-FEB-ForecastedRunoff-SWSI
 HUC:14020002-FEB-ReservoirStorage-SWSI
 HUC:14020002-FEB-DataComposite-SWSI

HUC 14020003 (Tomichi) Surface Water Supply - FEB

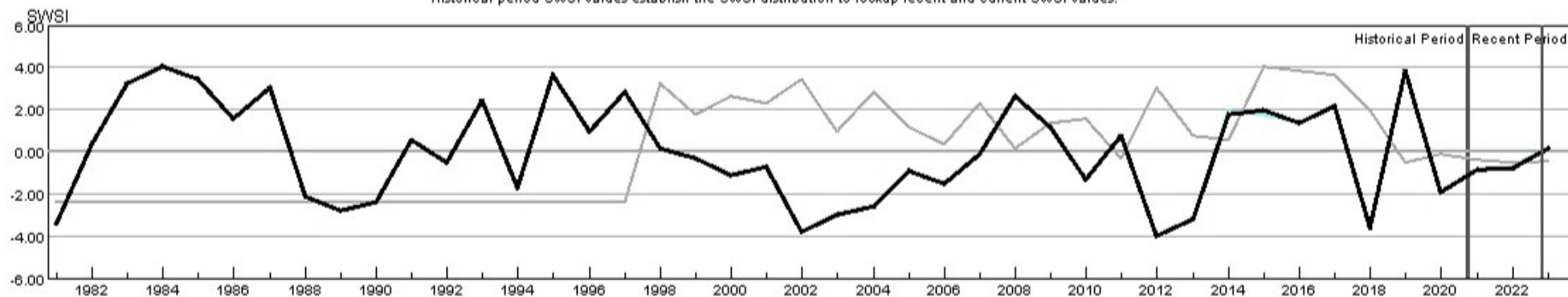
Monthly component volumes



HUC:14020003-FEB-DataComposite
 HUC:14020003-FEB-PrevMoStreamflow
 HUC:14020003-FEB-ForecastedRunoff
 HUC:14020003-FEB-ReservoirStorage

HUC 14020003 (Tomichi) SWSI Values - FEB

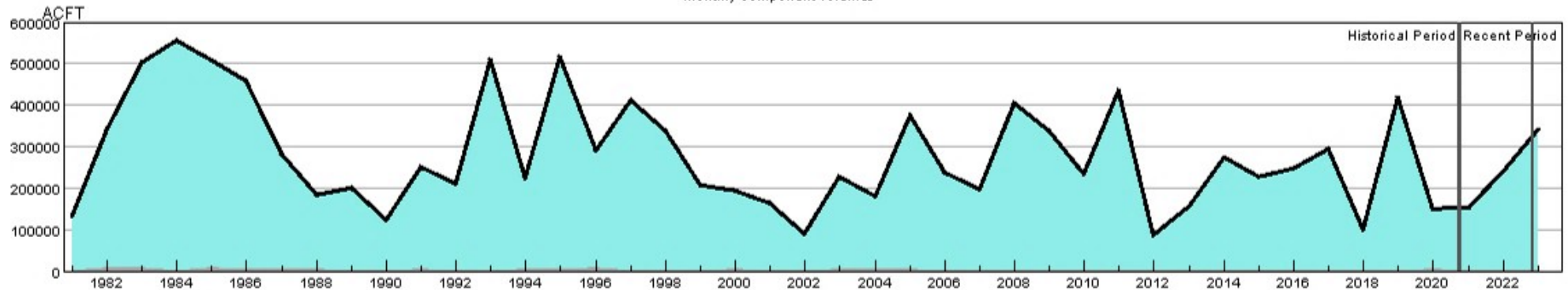
Historical period SWSI values establish the SWSI distribution to lookup recent and current SWSI values.



HUC:14020003-FEB-PrevMoStreamflow-SWSI
 HUC:14020003-FEB-ForecastedRunoff-SWSI
 HUC:14020003-FEB-ReservoirStorage-SWSI
 HUC:14020003-FEB-DataComposite-SWSI

HUC 14020004 (North Fork Gunnison) Surface Water Supply - FEB

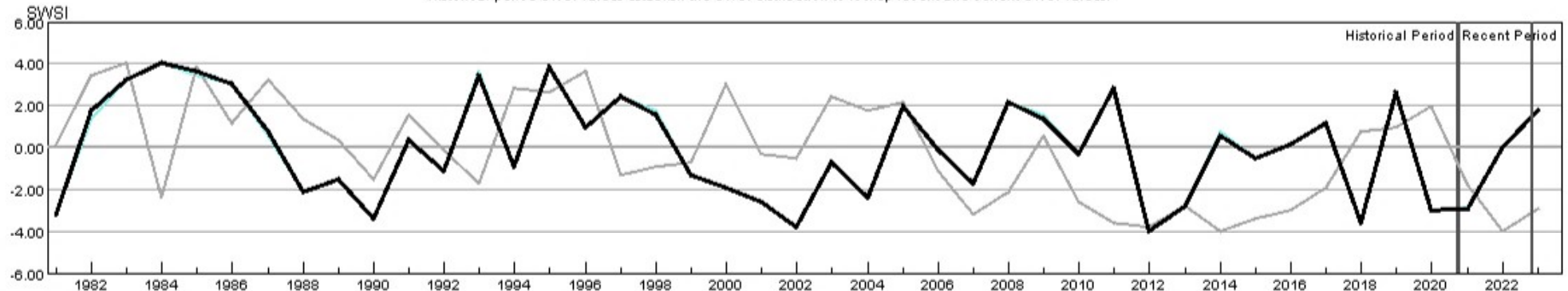
Monthly component volumes



HUC:14020004-FEB-DataComposite
 HUC:14020004-FEB-PrevMoStreamflow
 HUC:14020004-FEB-ForecastedRunoff
 HUC:14020004-FEB-ReservoirStorage

HUC 14020004 (North Fork Gunnison) SWSI Values - FEB

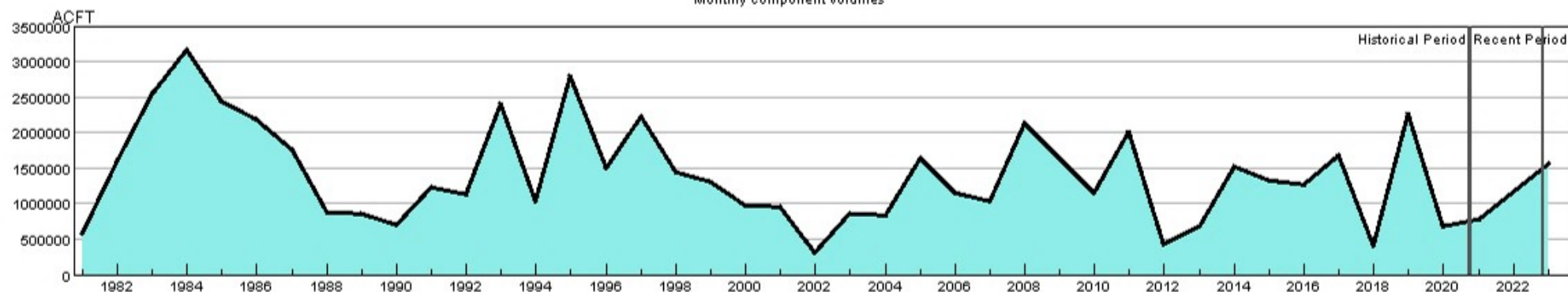
Historical period SWSI values establish the SWSI distribution to lookup recent and current SWSI values.



HUC:14020004-FEB-PrevMoStreamflow-SWSI
 HUC:14020004-FEB-ForecastedRunoff-SWSI
 HUC:14020004-FEB-ReservoirStorage-SWSI
 HUC:14020004-FEB-DataComposite-SWSI

HUC 14020005 (Lower Gunnison) Surface Water Supply - FEB

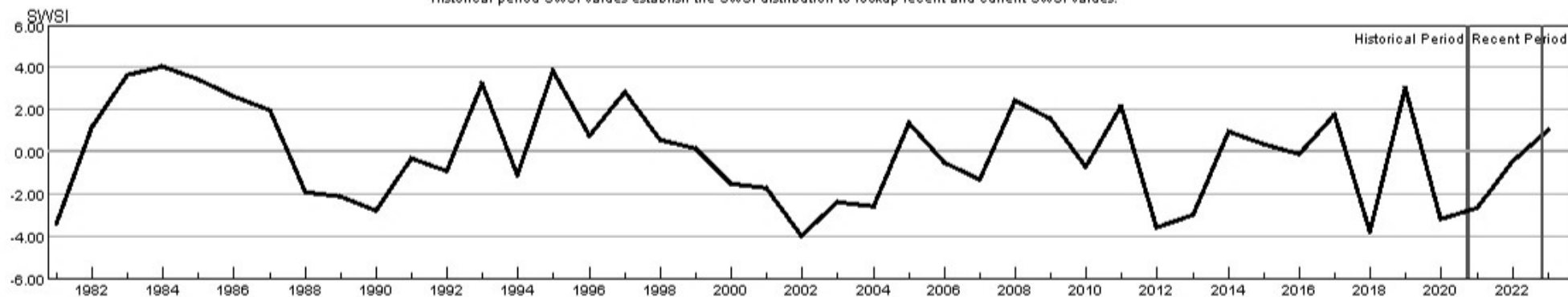
Monthly component volumes



HUC:14020005-FEB-DataComposite
 HUC:14020005-FEB-PrevMoStreamflow
 HUC:14020005-FEB-ForecastedRunoff
 HUC:14020005-FEB-ReservoirStorage

HUC 14020005 (Lower Gunnison) SWSI Values - FEB

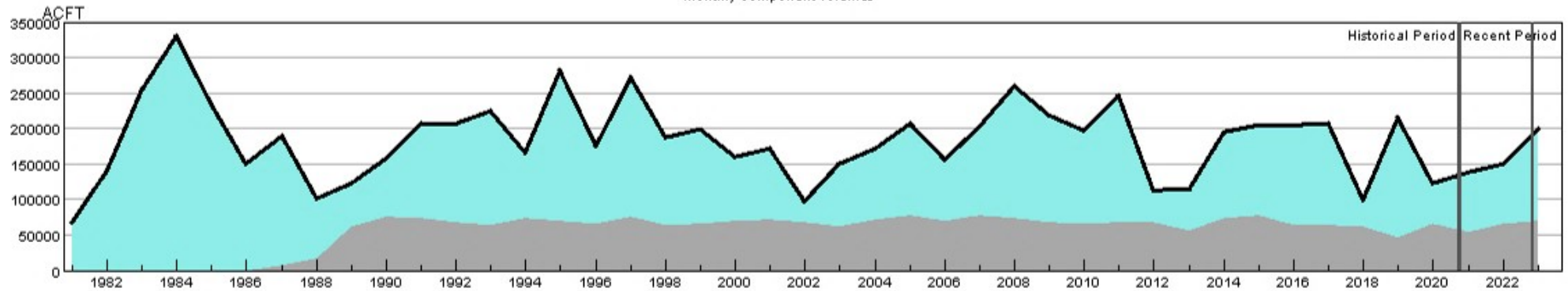
Historical period SWSI values establish the SWSI distribution to lookup recent and current SWSI values.



HUC:14020005-FEB-PrevMoStreamflow-SWSI
 HUC:14020005-FEB-ForecastedRunoff-SWSI
 HUC:14020005-FEB-ReservoirStorage-SWSI
 HUC:14020005-FEB-DataComposite-SWSI

HUC 14020006 (Uncompahgre) Surface Water Supply - FEB

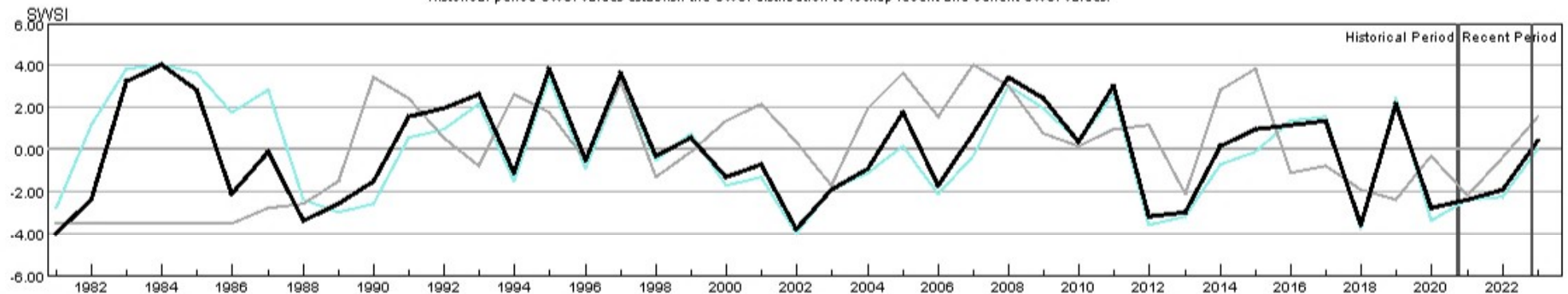
Monthly component volumes



HUC:14020006-FEB-DataComposite
 HUC:14020006-FEB-PrevMoStreamflow
 HUC:14020006-FEB-ForecastedRunoff
 HUC:14020006-FEB-ReservoirStorage

HUC 14020006 (Uncompahgre) SWSI Values - FEB

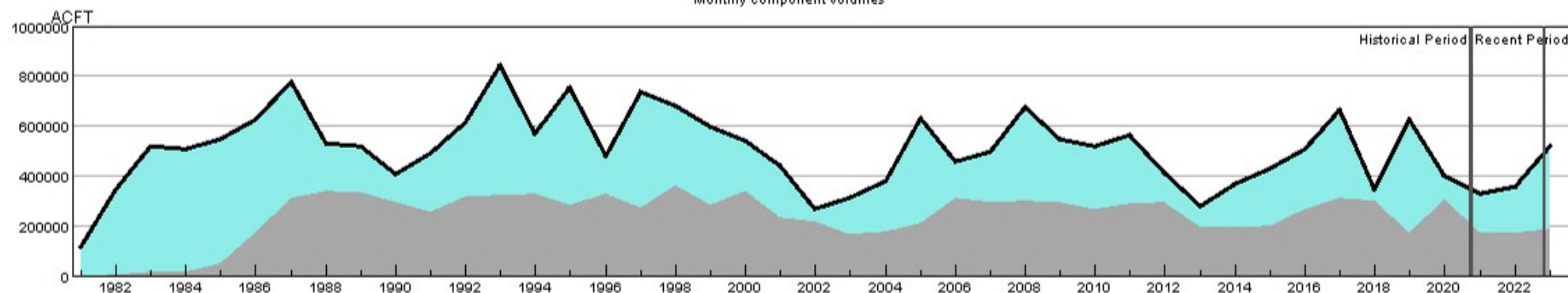
Historical period SWSI values establish the SWSI distribution to lookup recent and current SWSI values.



HUC:14020006-FEB-PrevMoStreamflow-SWSI
 HUC:14020006-FEB-ForecastedRunoff-SWSI
 HUC:14020006-FEB-ReservoirStorage-SWSI
 HUC:14020006-FEB-DataComposite-SWSI

HUC 14030002 (Upper Dolores) Surface Water Supply - FEB

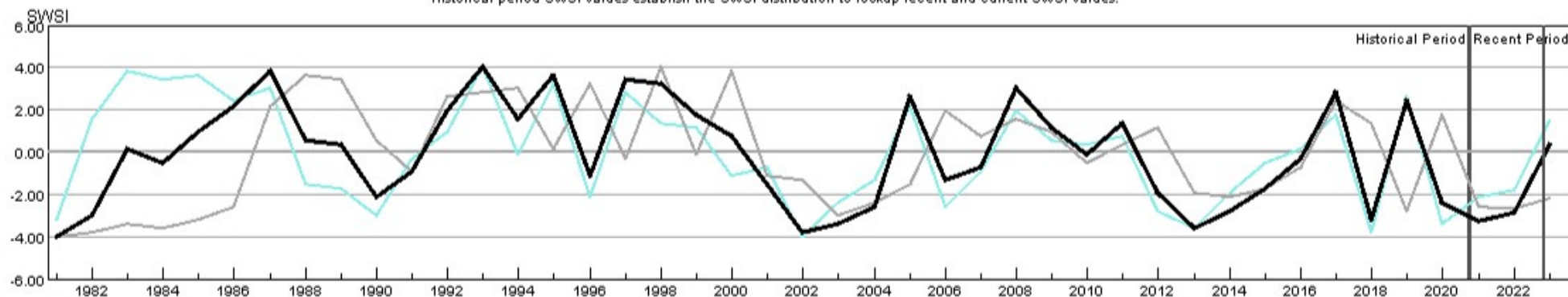
Monthly component volumes



HUC:14030002-FEB-DataComposite
 HUC:14030002-FEB-PrevMoStreamflow
 HUC:14030002-FEB-ForecastedRunoff
 HUC:14030002-FEB-ReservoirStorage

HUC 14030002 (Upper Dolores) SWSI Values - FEB

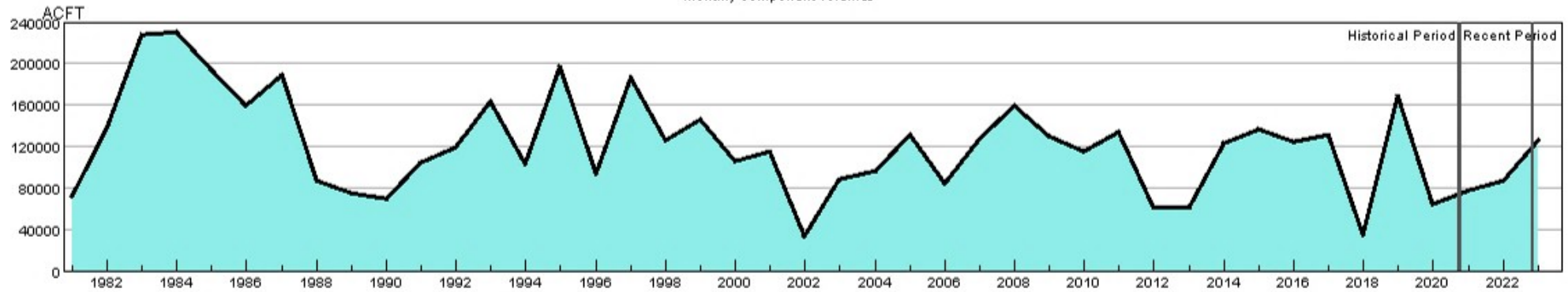
Historical period SWSI values establish the SWSI distribution to lookup recent and current SWSI values.



HUC:14030002-FEB-PrevMoStreamflow-SWSI
 HUC:14030002-FEB-ForecastedRunoff-SWSI
 HUC:14030002-FEB-ReservoirStorage-SWSI
 HUC:14030002-FEB-DataComposite-SWSI

HUC 14030003 (San Miguel) Surface Water Supply - FEB

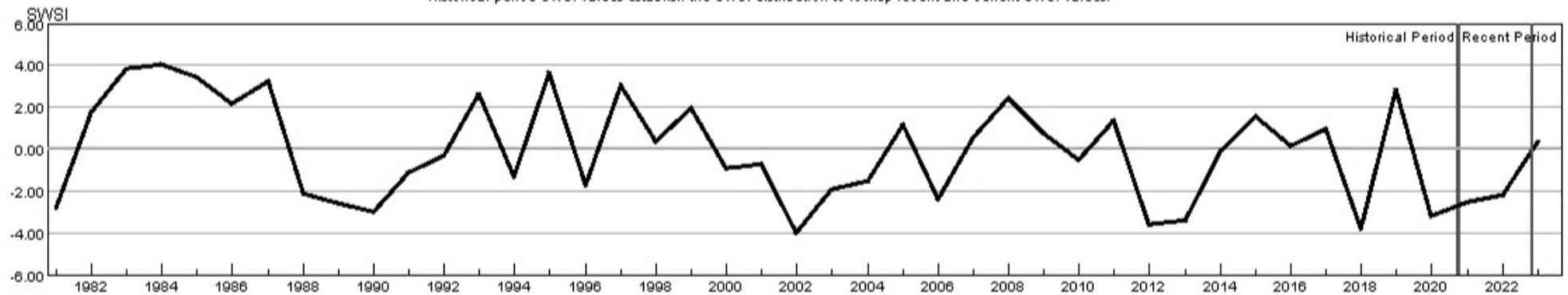
Monthly component volumes



HUC:14030003-FEB-DataComposite
 HUC:14030003-FEB-PrevMoStreamflow
 HUC:14030003-FEB-ForecastedRunoff
 HUC:14030003-FEB-ReservoirStorage

HUC 14030003 (San Miguel) SWSI Values - FEB

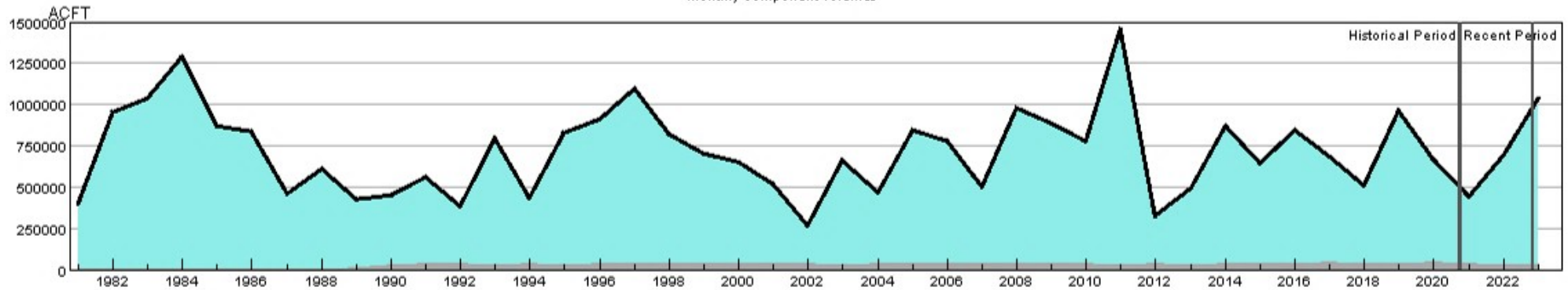
Historical period SWSI values establish the SWSI distribution to lookup recent and current SWSI values.



HUC:14030003-FEB-PrevMoStreamflow-SWSI
 HUC:14030003-FEB-ForecastedRunoff-SWSI
 HUC:14030003-FEB-ReservoirStorage-SWSI
 HUC:14030003-FEB-DataComposite-SWSI

HUC 14050001 (Upper Yampa) Surface Water Supply - FEB

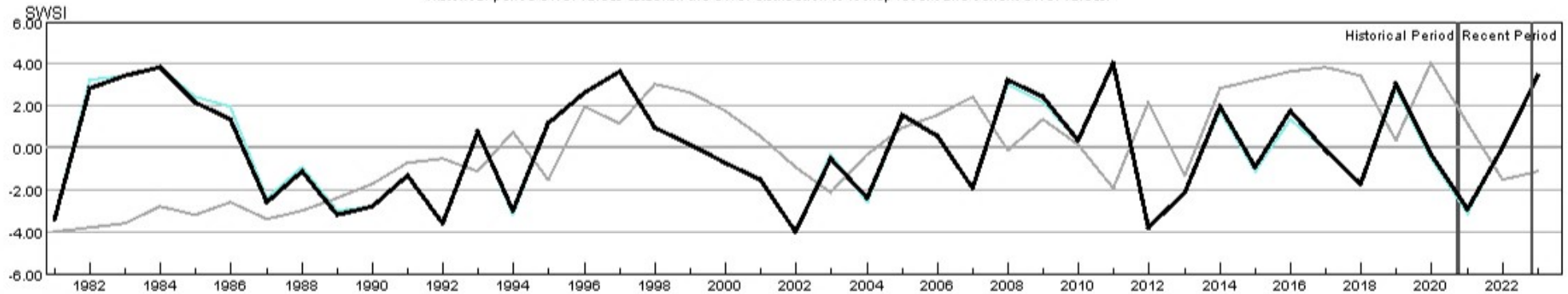
Monthly component volumes



HUC:14050001-FEB-DataComposite
 HUC:14050001-FEB-PrevMoStreamflow
 HUC:14050001-FEB-ForecastedRunoff
 HUC:14050001-FEB-ReservoirStorage

HUC 14050001 (Upper Yampa) SWSI Values - FEB

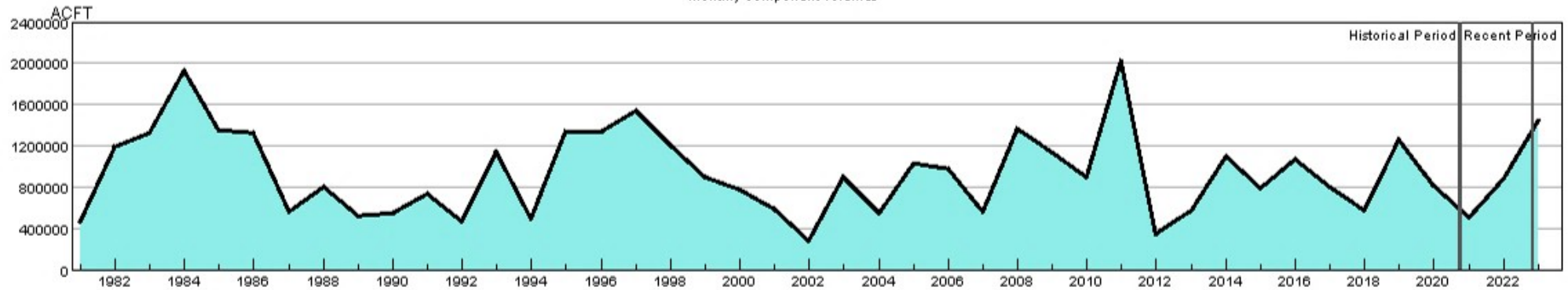
Historical period SWSI values establish the SWSI distribution to lookup recent and current SWSI values.



HUC:14050001-FEB-PrevMoStreamflow-SWSI
 HUC:14050001-FEB-ForecastedRunoff-SWSI
 HUC:14050001-FEB-ReservoirStorage-SWSI
 HUC:14050001-FEB-DataComposite-SWSI

HUC 14050002 (Lower Yampa) Surface Water Supply - FEB

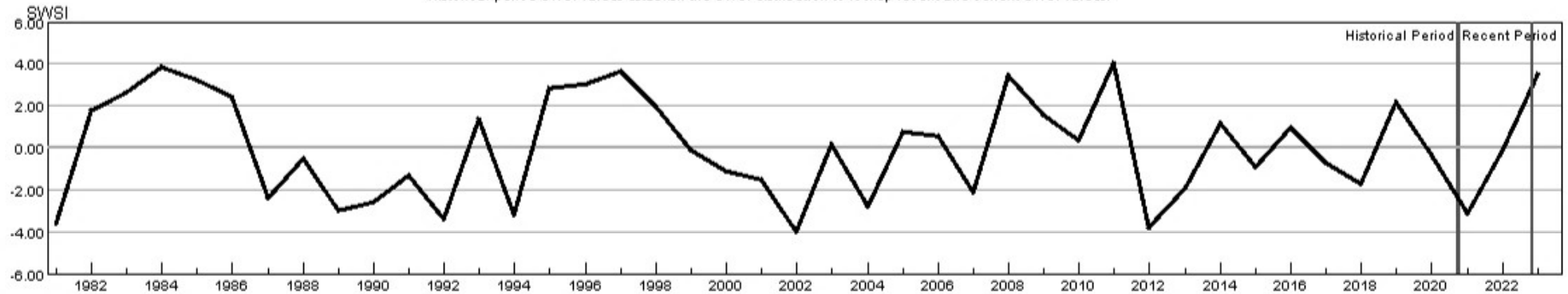
Monthly component volumes



HUC:14050002-FEB-DataComposite
 HUC:14050002-FEB-PrevMoStreamflow
 HUC:14050002-FEB-ForecastedRunoff
 HUC:14050002-FEB-ReservoirStorage

HUC 14050002 (Lower Yampa) SWSI Values - FEB

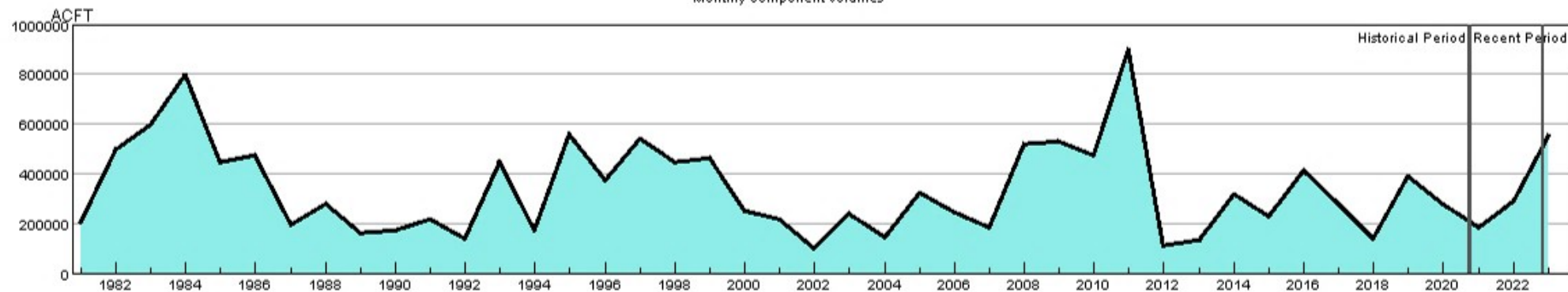
Historical period SWSI values establish the SWSI distribution to lookup recent and current SWSI values.



HUC:14050002-FEB-PrevMoStreamflow-SWSI
 HUC:14050002-FEB-ForecastedRunoff-SWSI
 HUC:14050002-FEB-ReservoirStorage-SWSI
 HUC:14050002-FEB-DataComposite-SWSI

HUC 14050003 (Little Snake) Surface Water Supply - FEB

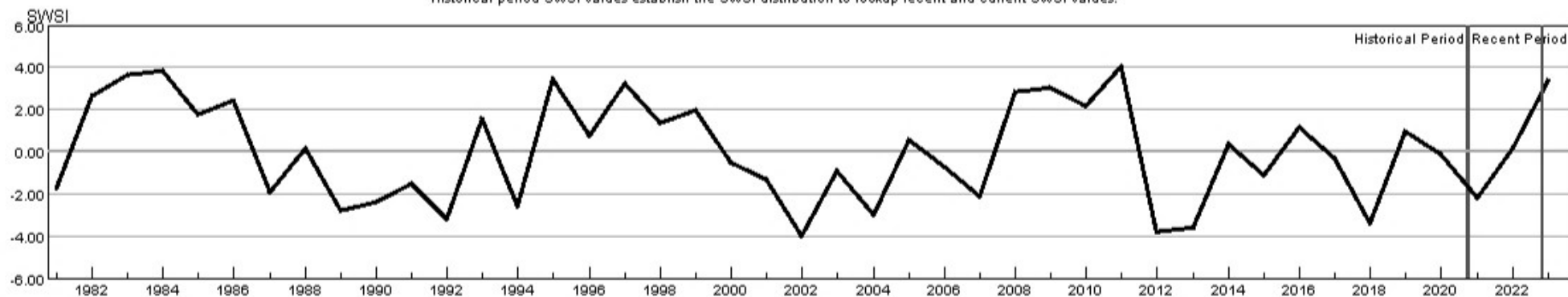
Monthly component volumes



HUC:14050003-FEB-DataComposite
 HUC:14050003-FEB-PrevMoStreamflow
 HUC:14050003-FEB-ForecastedRunoff
 HUC:14050003-FEB-ReservoirStorage

HUC 14050003 (Little Snake) SWSI Values - FEB

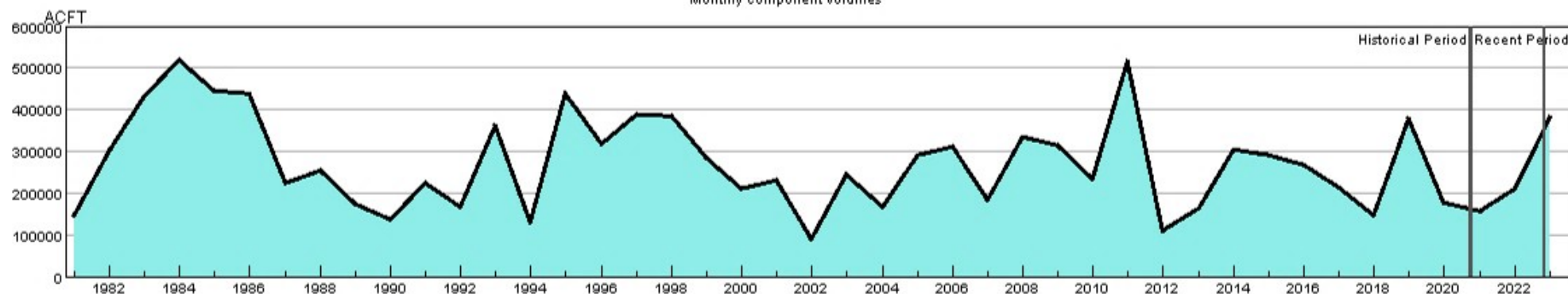
Historical period SWSI values establish the SWSI distribution to lookup recent and current SWSI values.



HUC:14050003-FEB-PrevMoStreamflow-SWSI
 HUC:14050003-FEB-ForecastedRunoff-SWSI
 HUC:14050003-FEB-ReservoirStorage-SWSI
 HUC:14050003-FEB-DataComposite-SWSI

HUC 14050005 (Upper White) Surface Water Supply - FEB

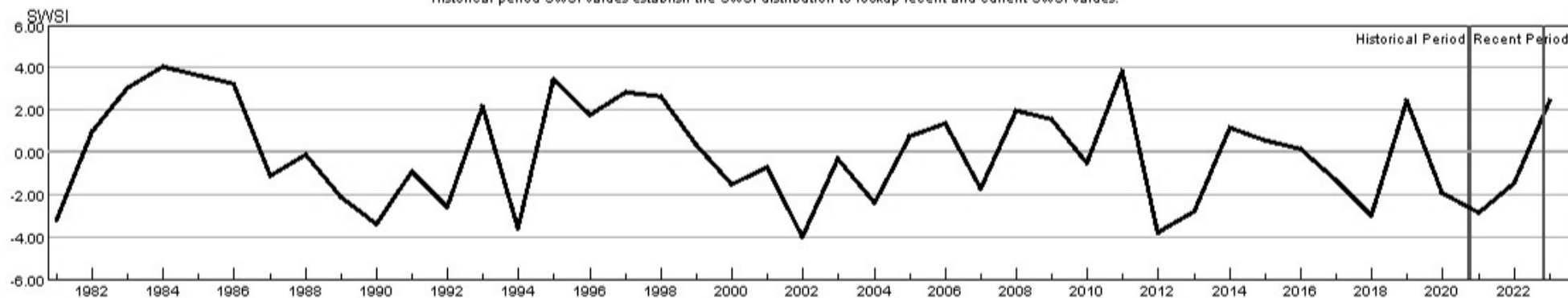
Monthly component volumes



HUC:14050005-FEB-DataComposite
 HUC:14050005-FEB-PrevMoStreamflow
 HUC:14050005-FEB-ForecastedRunoff
 HUC:14050005-FEB-ReservoirStorage

HUC 14050005 (Upper White) SWSI Values - FEB

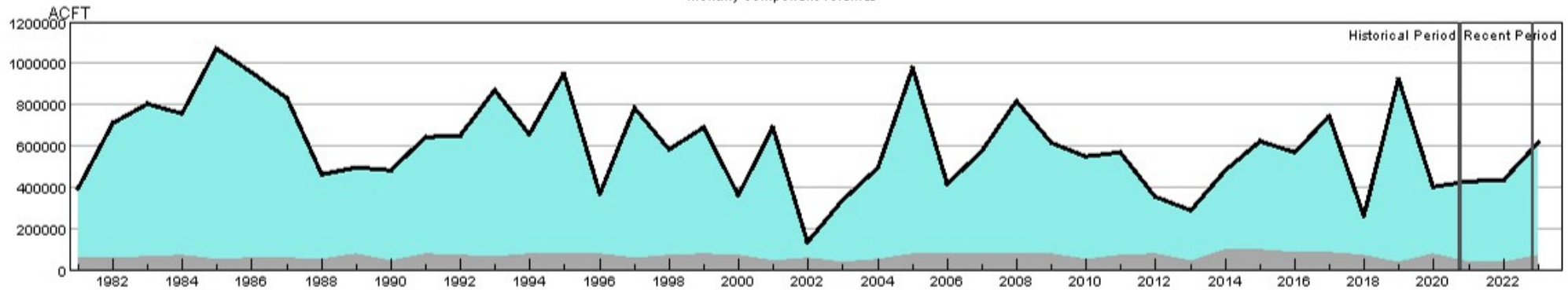
Historical period SWSI values establish the SWSI distribution to lookup recent and current SWSI values.



HUC:14050005-FEB-PrevMoStreamflow-SWSI
 HUC:14050005-FEB-ForecastedRunoff-SWSI
 HUC:14050005-FEB-ReservoirStorage-SWSI
 HUC:14050005-FEB-DataComposite-SWSI

HUC 14080101 (Upper San Juan) Surface Water Supply - FEB

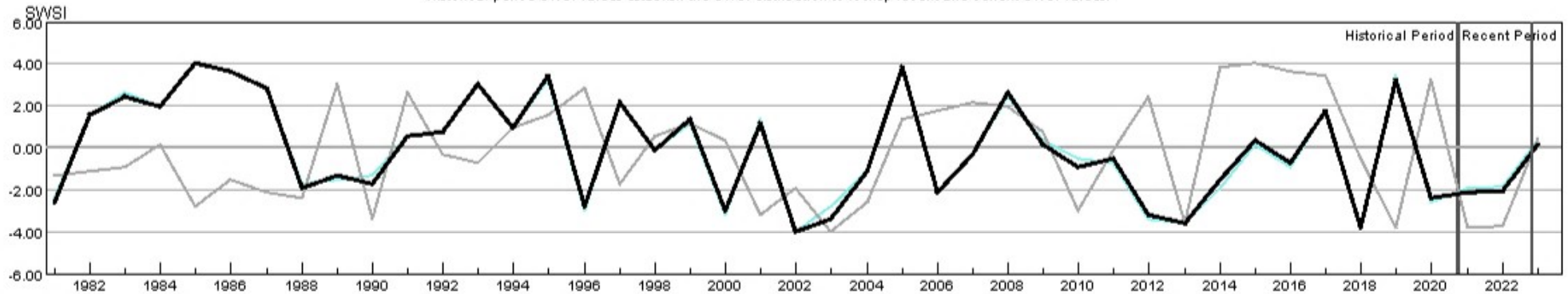
Monthly component volumes



HUC:14080101-FEB-DataComposite
 HUC:14080101-FEB-PrevMoStreamflow
 HUC:14080101-FEB-ForecastedRunoff
 HUC:14080101-FEB-ReservoirStorage

HUC 14080101 (Upper San Juan) SWSI Values - FEB

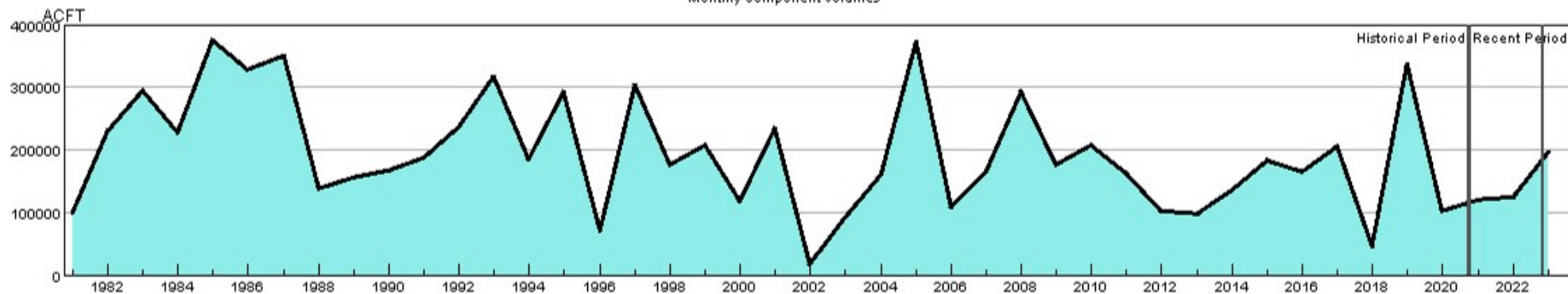
Historical period SWSI values establish the SWSI distribution to lookup recent and current SWSI values.



HUC:14080101-FEB-PrevMoStreamflow-SWSI
 HUC:14080101-FEB-ForecastedRunoff-SWSI
 HUC:14080101-FEB-ReservoirStorage-SWSI
 HUC:14080101-FEB-DataComposite-SWSI

HUC 14080102 (Piedra) Surface Water Supply - FEB

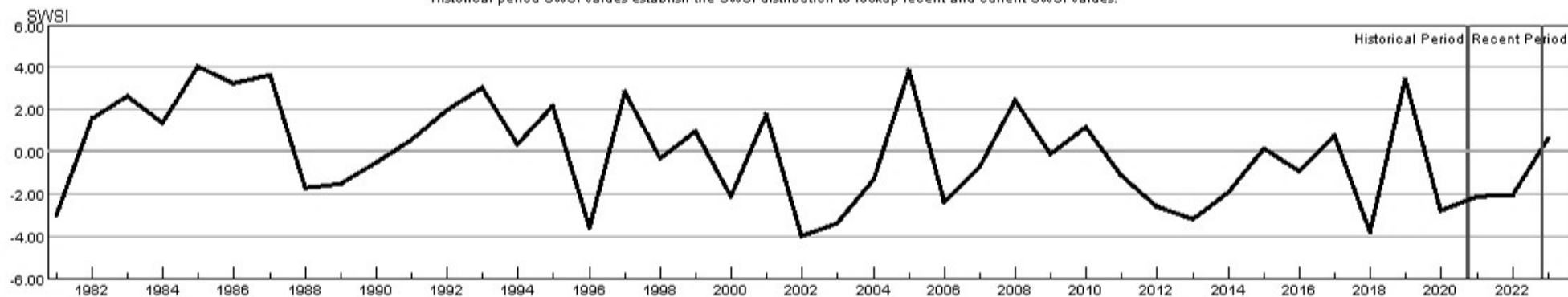
Monthly component volumes



HUC:14080102-FEB-DataComposite
 HUC:14080102-FEB-PrevMoStreamflow
 HUC:14080102-FEB-ForecastedRunoff
 HUC:14080102-FEB-ReservoirStorage

HUC 14080102 (Piedra) SWSI Values - FEB

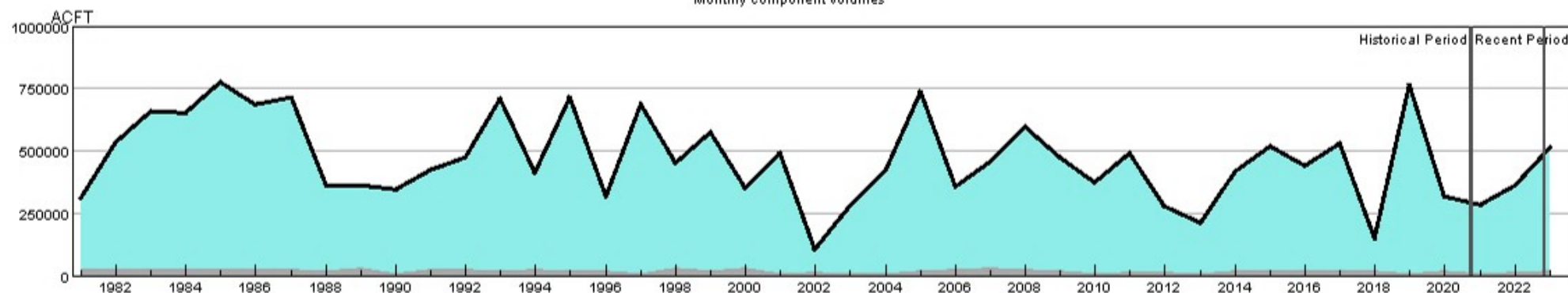
Historical period SWSI values establish the SWSI distribution to lookup recent and current SWSI values.



HUC:14080102-FEB-PrevMoStreamflow-SWSI
 HUC:14080102-FEB-ForecastedRunoff-SWSI
 HUC:14080102-FEB-ReservoirStorage-SWSI
 HUC:14080102-FEB-DataComposite-SWSI

HUC 14080104 (Animas) Surface Water Supply - FEB

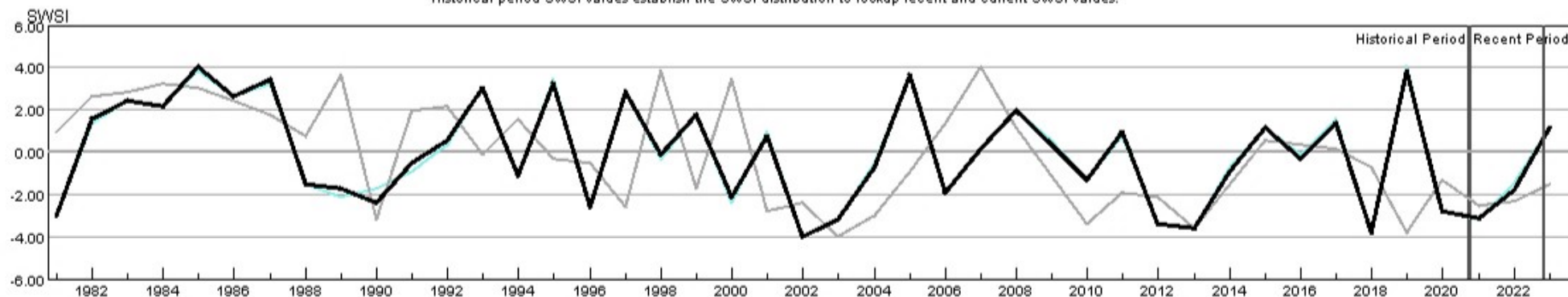
Monthly component volumes



HUC:14080104-FEB-DataComposite
 HUC:14080104-FEB-PrevMoStreamflow
 HUC:14080104-FEB-ForecastedRunoff
 HUC:14080104-FEB-ReservoirStorage

HUC 14080104 (Animas) SWSI Values - FEB

Historical period SWSI values establish the SWSI distribution to lookup recent and current SWSI values.



HUC:14080104-FEB-PrevMoStreamflow-SWSI
 HUC:14080104-FEB-ForecastedRunoff-SWSI
 HUC:14080104-FEB-ReservoirStorage-SWSI
 HUC:14080104-FEB-DataComposite-SWSI