

---

# COLORADO

## WATER SUPPLY CONDITIONS UPDATE

---

FROM THE OFFICE OF THE STATE ENGINEER: COLORADO DIVISION OF WATER RESOURCES  
ROOM 818, 1313 SHERMAN ST., DENVER, CO 80203  
303-866-3581; [www.dwr.colorado.gov](http://www.dwr.colorado.gov)

September 1, 2022

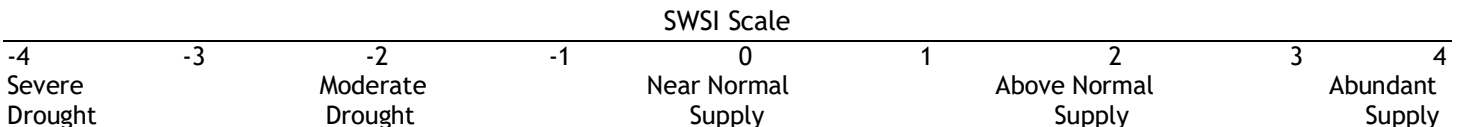
The Surface Water Supply Index (SWSI) is used as an indicator of water supply conditions in the seven major river basins of the state and in each of the 41 smaller watersheds, or HUCs. The Colorado Water Conservation Board (CWCB) completed a major revision to the Colorado Drought Plan in 2010. At that time, Colorado adopted a revised SWSI analysis based on the components shown below, which vary depending on the time of year. The revised SWSI is based on a ranking of total volume in a HUC or major river basin ranked against similar volumes in historical years. For instance, in January, the total volume in a HUC is based on the forecasted runoff at specific locations plus the volume in storage in specific reservoirs, all within the HUC. That total volume is ranked against similar total volumes that occurred each January between 1980 and 2020.

Time Period	SWSI Components
January 1 - June 1	Forecasted Runoff + Reservoir Storage
<b>July 1 - September 1</b>	<b>Previous Month's Streamflow + Reservoir Storage</b>
October 1 - December 1	Reservoir Storage

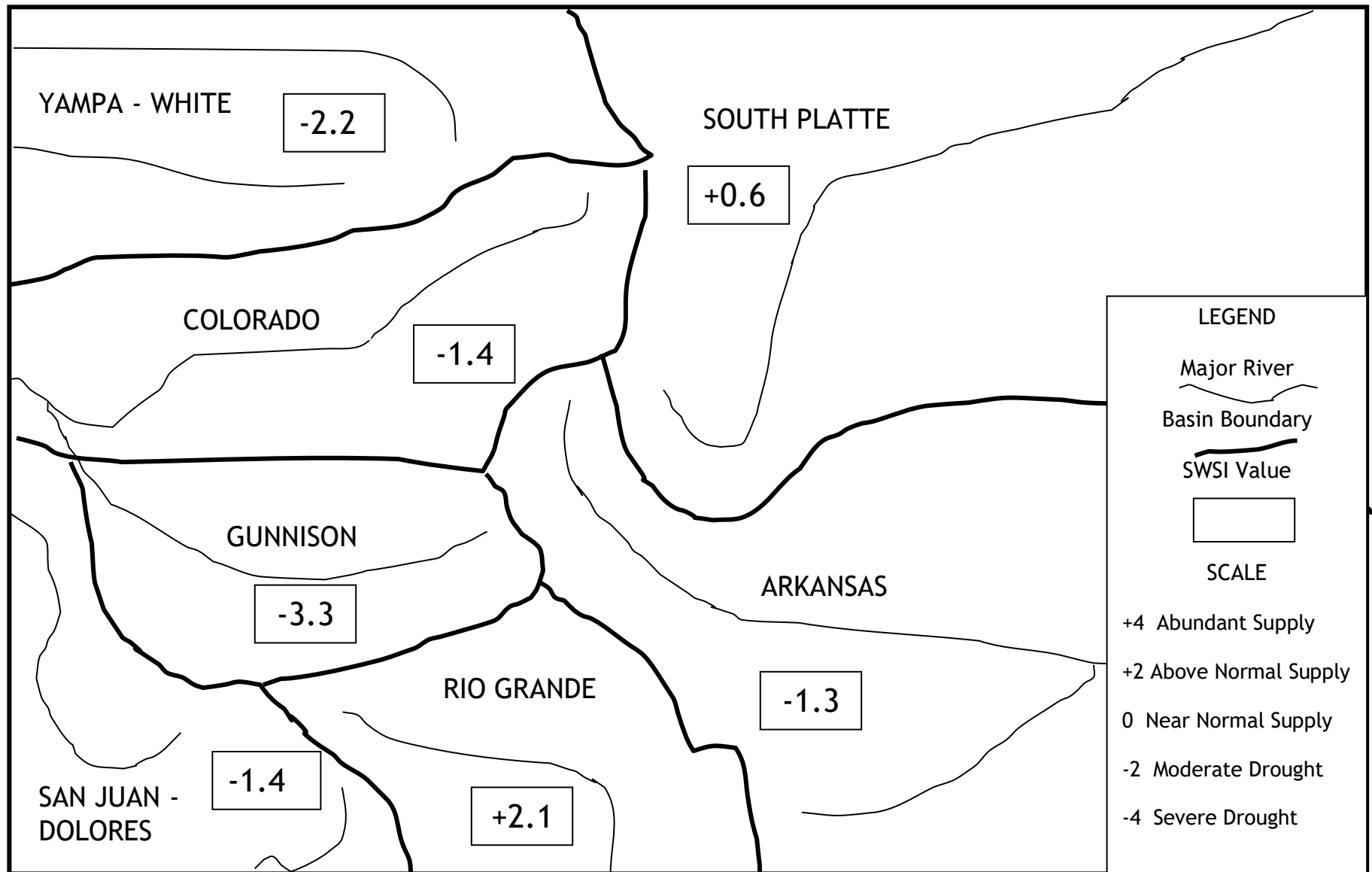
The results of each month's analysis are summarized within this report and additional information, maps & data are available at: <https://dwr.colorado.gov/services/water-administration/drought-and-swsi>. Beginning March 1, 2022, this report no longer contains text updates about current regional conditions and water matters prepared by each DWR Division Office.

The SWSI calculation for the summer season (July 1 - September 1) is based on reservoir storage at the end of last month, in this case August 31, plus the previous month's streamflow. The following SWSI values were computed for each of the seven major basins for September 1, 2022. Water supply conditions, as represented by water in the previous month's streamflow, range from above normal in Rio Grande and South Platte Basins to below normal in the Arkansas, Colorado, Gunnison, Yampa-White and San Juan-Dolores.

Basin	September 1 SWSI	Change from Previous Month	Change from Previous Year
Arkansas	-1.3	0.8	-0.1
Colorado	-1.4	0.2	1.4
Gunnison	-3.3	0.3	0.4
Rio Grande	2.1	1.9	3.2
San Juan-Dolores	-1.4	1.6	1.8
South Platte	0.6	0.4	-0.2
Yampa-White	-2.2	-1.7	0.9



# SURFACE WATER SUPPLY INDEX FOR COLORADO BY MAJOR RIVER BASIN



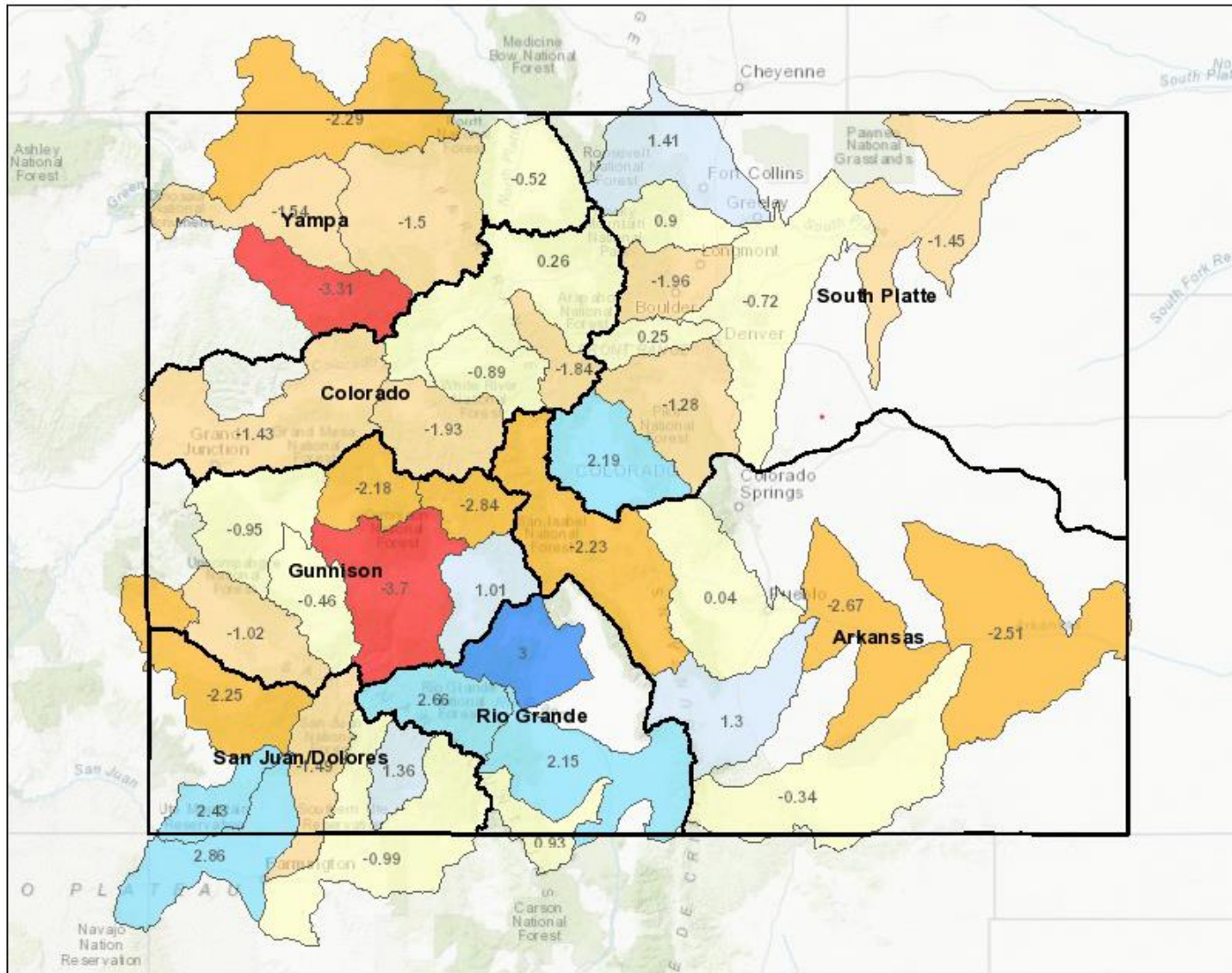
September 1, 2022

# SURFACE WATER SUPPLY INDEX FOR COLORADO BY HUC



**COLORADO**  
Division of Water Resources  
Department of Natural Resources

SWSI September 1, 2022



## Legend

### SWSI - Current Report

- SWSI Not Applicable (-99.99)
- Extremely Dry (-3.0 to -4.2)
- Moderately Dry (-2.0 to -2.9)
- Slightly Dry (-1.0 to -1.9)
- Near Average (-0.9 to 0.9)
- Slightly Wet (1.0 to 1.9)
- Moderately Wet (2.0 to 2.9)
- Extremely Wet (3.0 to 4.2)
- Water Division

## Location



## Notes

113.64 0 56.82 113.64 Miles

1: 3,600,000



This product is for informational purposes and may not have been prepared for, or be suitable for legal, engineering, or surveying purposes. Users of this information should review or consult the primary data and information sources to ascertain the usability of the information.

Date Prepared: 12/12/2022 9:03:44 AM

**September 1, 2022 SWSI Values by HUC and Non Exceedance Probabilities (NEP)**

Basin	HUC ID	HUC Name	SWSI	Reservoir Storage NEP	Previous Months Streamflow NEP	Total Vol (AF)
Arkansas	11020006	Huerfano	1.30	21	94	4,786
	11020010	Purgatoire	-0.34	46	57	26,180
	11020005	Upper Arkansas-Lake Meredith	-2.68	20	32	51,053
	11020009	Upper Arkansas-John Martin Reservoir	-2.51	19	36	78,236
	11020001	Arkansas Headwaters	-2.23	20	52	205,502
	11020002	Upper Arkansas	0.04	57	28	220,183
Colorado	14010003	Eagle	-0.90	N/A	39	16,716
	14010004	Roaring Fork	-1.93	9	32	125,466
	14010002	Blue	-1.84	27	52	138,843
	14010005	Colorado Headwaters-Plateau	-1.43	34	33	145,616
	14010001	Colorado Headwaters	0.26	56	47	224,080
Gunnison	14020004	North Fork Gunnison	-2.19	22	34	8,156
	14030003	San Miguel	-1.03	N/A	38	10,227
	14020003	Tomichi	1.01	22	66	10,803
	14020006	Uncompahgre	-0.47	42	49	73,454
	14020005	Lower Gunnison	-0.96	N/A	38	86,541
	14020001	East-Taylor	-2.84	13	33	87,552
	14020002	Upper Gunnison	-3.71	5	32	494,266
Rio Grande	13010004	Saguache	3.01	N/A	86	5,166
	13010002	Alamosa-Trinchera	2.16	58	92	23,144
	13010005	Conejos	0.93	42	95	38,695
	13010001	Rio Grande Headwaters	2.66	73	76	83,464
San Juan-Dolores	14080105	Middle San Juan	2.86	92	86	1,933
	14080107	Mancos	2.43	71	79	7,358
	14080102	Piedra	1.37	N/A	66	15,239
	14080104	Animas	-1.49	21	47	46,888
	14080101	Upper San Juan	-1.00	23	63	105,079
	14030002	Upper Dolores	-2.25	23	38	210,069
South Platte	10190004	Clear	0.26	N/A	53	11,866
	10190005	St. Vrain	-1.96	15	53	69,085
	10190003	Middle South Platte-Cherry Creek	-0.72	20	52	130,202
	10190012	Middle South Platte-Sterling	-1.46	26	52	131,867
	10190007	Cache La Poudre	1.42	66	64	155,434
	10190001	South Platte Headwater	2.20	67	65	171,654
	10190002	Upper South Platte	-1.29	28	54	328,102
	10190006	Big Thompson	0.90	59	40	557,690
Yampa-White	14050003	Little Snake	-2.29	N/A	23	502
	14050002	Lower Yampa	-1.55	N/A	31	9,065
	10180001	North Platte Headwaters	-0.52	N/A	44	9,594
	14050005	Upper White	-3.31	N/A	10	9,872
	14050001	Upper Yampa	-1.51	31	26	44,490

NEP is non exceedance probability for total reservoir storage and previous month's streamflow in HUC. Some HUCs do not have any reservoirs considered in the SWSI and are shown as "N/A". Total Vol is the volume of reservoir storage in the HUC plus the previous month's streamflow forecast. NEP is calculated compared to the volume historically occurring this month during the period 1980-2020. The following table lists each component considered in each HUC.

SWSI Color Scale:

-4.0 (Severe Drought)	0.0 (Normal)	4.0 (Abundant Supply)
-----------------------	--------------	-----------------------

**September1, 2022 SWSI Component Information -Streamflow Forecast & Reservoir Storage - By HUC**

HUC ID	HUC Name	Component Name	Component Volume (AF)	Component NEP by Month
11020001	Arkansas Headwaters	CLEAR CREEK RESERVOIR	6,294	41
		HOMESTAKE RESERVOIR	29,655	27
		ARKANSAS RIVER AT SALIDA	30,146	52
		TWIN LAKES RESERVOIR	49,072	46
		TURQUOISE LAKE	90,335	11
11020006	Huerfano	CUCHARAS RESERVOIR*	0	21
		CUCHARAS RIVER AT BOYD RANCH NR LA VETA	1,269	79
		HUERFANO RIVER NEAR REDWING	3,517	98
11020010	Purgatoire	PURGATOIRE RIVER AT TRINIDAD	6,705	57
		TRINIDAD LAKE	19,475	46
11020002	Upper Arkansas	PUEBLO RESERVOIR INFLOW	40,282	28
		PUEBLO RESERVOIR	179,901	57
11020009	Upper Arkansas-John Martin Reservoir	CUCHARAS RIVER AT BOYD RANCH NR LA VETA	1,269	79
		HUERFANO RIVER NEAR REDWING	3,517	98
		PURGATOIRE RIVER AT TRINIDAD	6,705	57
		ADOBE CREEK RESERVOIR	11,443	30
		JOHN MARTIN RESERVOIR	15,020	15
		PUEBLO RESERVOIR INFLOW	40,282	28
11020005	Upper Arkansas-Lake Meredith	CUCHARAS RIVER AT BOYD RANCH NR LA VETA	1,269	79
		LAKE HENRY	1,641	10
		HUERFANO RIVER NEAR REDWING	3,517	98
		MEREDITH RESERVOIR	4,344	23
		PUEBLO RESERVOIR INFLOW	40,282	28
14010002	Blue	BLUE RIVER INFLOW TO GREEN MOUNTAIN RES	26,174	52
		GREEN MOUNTAIN RESERVOIR	112,669	27
14010001	Colorado Headwaters	WOLFORD MOUNTAIN RESERVOIR	53,500	62
		WILLIAMS FORK RESERVOIR	80,200	27
		COLORADO RIVER NEAR DOTSERO	90,380	47
14010005	Colorado Headwaters-Plateau	VEGA RESERVOIR	10,377	34
		COLORADO RIVER NEAR CAMEO	135,239	33
14010003	Eagle	EAGLE RIVER BELOW GYPSUM	16,716	39
14010004	Roaring Fork	ROARING FORK AT GLENWOOD SPRINGS	41,958	32
		RUEDI RESERVOIR	83,508	9
14020001	East-Taylor	TAYLOR R INF TO TAYLOR PARK RESERVOIR	7,864	39
		EAST RIVER AT ALMONT	9,235	34
		TAYLOR PARK RESERVOIR	70,453	13
14020005	Lower Gunnison	GUNNISON RIVER NR GRAND JUNCTION	86,541	38
14020004	North Fork Gunnison	PAONIA RESERVOIR	1,360	22
		NORTH FORK GUNNISON R NR SOMERSET	6,796	34
14030003	San Miguel	SAN MIGUEL RIVER NEAR PLACERVILLE	10,227	38
14020003	Tomichi	VOUGA RESERVOIR NEAR DOYLEVILLE	7	22
		TOMICHI CREEK AT GUNNISON, CO	10,796	66



HUC ID	HUC Name	Component Name	Component Volume (AF)	Component NEP by Month
14020006	Uncompahgre	UNCOMPAHGRE RIVER AT COLONA	11,107	49
		RIDGEWAY RESERVOIR	62,347	42
14020002	Upper Gunnison	FRUITLAND RESERVOIR	284	58
		CRAWFORD RESERVOIR	2,502	16
		SILVER JACK RESERVOIR	4,586	21
		LAKE FORK AT GATEVIEW, CO	11,687	56
		GUNNISON RIVER NEAR GUNNISON, CO	22,921	28
		MORROW POINT RESERVOIR	110,833	7
		BLUE MESA RESERVOIR	341,453	5
13010002	Alamosa-Trinchera	SANGRE DE CRISTO	343	39
		TRINCHERA CK	1,335	88
		UTE CREEK	1,972	87
		CULEBRA CREEK AT SAN LUIS	2,979	79
		MOUNTAIN HOME	3,255	57
		TERRACE RESERVOIR	3,971	60
		ALAMOSA CREEK ABOVE TERRACE RESERVOIR	9,289	99
13010005	Conejos	CONEJOS RIVER NEAR MOGOTE	18,788	95
		PLATORO RESERVOIR	19,907	42
13010001	Rio Grande Headwaters	CONTINENTAL RESERVOIR	8,822	81
		SANTA MARIA RESERVOIR	9,707	65
		RIO GRANDE RESERVOIR	17,461	79
		RIO GRANDE NEAR DEL NORTE	47,474	76
13010004	Saguache	SAGUACHE CREEK NEAR SAGUACHE, CO	5,166	86
14080104	Animas	FLORIDA RIVER INFLOW TO LEMON RESERVOIR	4,389	57
		LEMON RESERVOIR	13,419	21
		ANIMAS RIVER AT DURANGO	29,080	41
14080107	Mancos	MANCOS RIVER NEAR MANCOS	856	79
		JACKSON GULCH RESERVOIR	6,502	71
14080105	Middle San Juan	LONG HOLLOW RESERVOIR	221	92
		LA PLATA RIVER AT HESPERUS	1,712	86
14080102	Piedra	PIEDRA RIVER NEAR ARBOLES	15,239	66
14030002	Upper Dolores	GROUNDHOG RESERVOIR	-	1
		DOLORES RIVER BELOW MCPHEE RESERVOIR	10,605	38
		MCPHEE RESERVOIR	199,464	25
14080101	Upper San Juan	LOS PINOS RIVER NEAR BAYFIELD	18,004	56
		SAN JUAN RIVER NEAR CARRACAS	27,721	68
		VALLECITO RESERVOIR	59,354	23
10190006	Big Thompson	MARIANO RESERVOIR	800	30
		LAKE LOVELAND RESERVOIR	3,600	12
		LONE TREE RESERVOIR	5,700	95
		WILLOW CREEK RESERVOIR	6,254	5
		BIG THOMPSON R AT MOUTH, NR DRAKE, CO	9,182	40
		BOYD LAKE	25,800	43
		CARTER LAKE	85,913	86
		LAKE GRANBY	420,441	57

HUC ID	HUC Name	Component Name	Component Volume (AF)	Component NEP by Month
10190007	Cache La Poudre	CACHE LA POUDRE	1,800	25
		BLACK HOLLOW RESERVOIR	3,500	60
		WINDSOR RESERVOIR	4,300	30
		HALLIGAN RESERVOIR	5,000	86
		CHAMBERS LAKE	5,500	75
		FOSSIL CREEK RESERVOIR	6,500	80
		CACHE LA POUDRE R AT CANYON MOUTH	15,121	64
		COBB LAKE	15,700	54
		HORSETOOTH RESERVOIR	98,013	60
10190004	Clear Creek	CLEAR CREEK AT GOLDEN	11,866	53
10190003	Middle South Platte-Cherry Creek	HORSECREEK RESERVOIR	1,700	20
		SOUTH BOULDER CK NR ELDORADO SPRINGS, CO	2,010	50
		BARR LAKE	5,340	19
		MILTON RESERVOIR	5,590	15
		BOULDER CREEK NEAR ORODELL	6,090	65
		SAINT VRAIN CREEK AT LYONS	7,568	35
		BIG THOMPSON R AT MOUTH, NR DRAKE, CO	9,182	40
		CLEAR CREEK AT GOLDEN	11,866	53
		CACHE LA POUDRE R AT CANYON MOUTH	15,121	64
		SOUTH PLATTE RIVER AT SOUTH PLATTE	25,335	54
		STANDLEY RESERVOIR	40,400	75
10190012	Middle South Platte-Sterling	SOUTH BOULDER CK NR ELDORADO SPRINGS, CO	2,010	50
		JULESBURG RESERVOIR	5,146	28
		BOULDER CREEK NEAR ORODELL	6,090	65
		EMPIRE RESERVOIR	6,653	32
		JACKSON LAKE RESERVOIR	7,115	23
		SAINT VRAIN CREEK AT LYONS	7,568	35
		BIG THOMPSON R AT MOUTH, NR DRAKE, CO	9,182	40
		PREWITT RESERVOIR	9,966	29
		RIVERSIDE RESERVOIR	11,222	31
		CLEAR CREEK AT GOLDEN	11,866	53
		POINT OF ROCKS RESERVOIR	14,593	45
		CACHE LA POUDRE R AT CANYON MOUTH	15,121	64
		SOUTH PLATTE RIVER AT SOUTH PLATTE	25,335	54
10190001	South Platte Headwater	ELEVENMILE CANYON RESV INFLOW	9,301	65
		ANTERO RESERVOIR	20,100	96
		SPINNEY MOUNTAIN RESERVOIR	41,953	44
		ELEVENMILE CANYON RESERVOIR	100,300	67
10190005	St. Vrain	SOUTH BOULDER CK NR ELDORADO SPRINGS, CO	2,010	50
		TERRY RESERVOIR	5,100	57
		MARSHALL RESERVOIR	5,400	24
		BOULDER CREEK NEAR ORODELL	6,090	65
		SAINT VRAIN CREEK AT LYONS	7,568	35
		UNION RESERVOIR	10,687	56
		GROSS RESERVOIR	16,000	8
		BUTTONROCK (RALPH PRICE) RESERVOIR	16,230	77

HUC ID	HUC Name	Component Name	Component Volume (AF)	Component NEP by Month
10190002	Upper South Platte	SOUTH PLATTE RIVER AT SOUTH PLATTE	25,335	54
		CHEESMAN LAKE	77,667	71
		DILLON RESERVOIR	225,100	15
14050003	Little Snake	LITTLE SNAKE RIVER NEAR LILY	502	23
14050002	Lower Yampa	YAMPA RIVER NEAR MAYBELL	9,065	31
10180001	North Platte Headwaters	NORTH PLATTE R NR NORTHGATE	9,594	44
14050005	Upper White	WHITE RIVER NEAR MEEKER	9,872	10
14050001	Upper Yampa	ELKHEAD CREEK ABOVE LONG GULCH	95	32
		YAMCOLO RESERVOIR	2,188	11
		ELK RIVER NEAR MILNER, CO	5,430	21
		YAMPA RIVER AT STEAMBOAT SPRINGS	6,077	39
		STAGECOACH RESERVOIR NR OAK CREEK	30,700	34

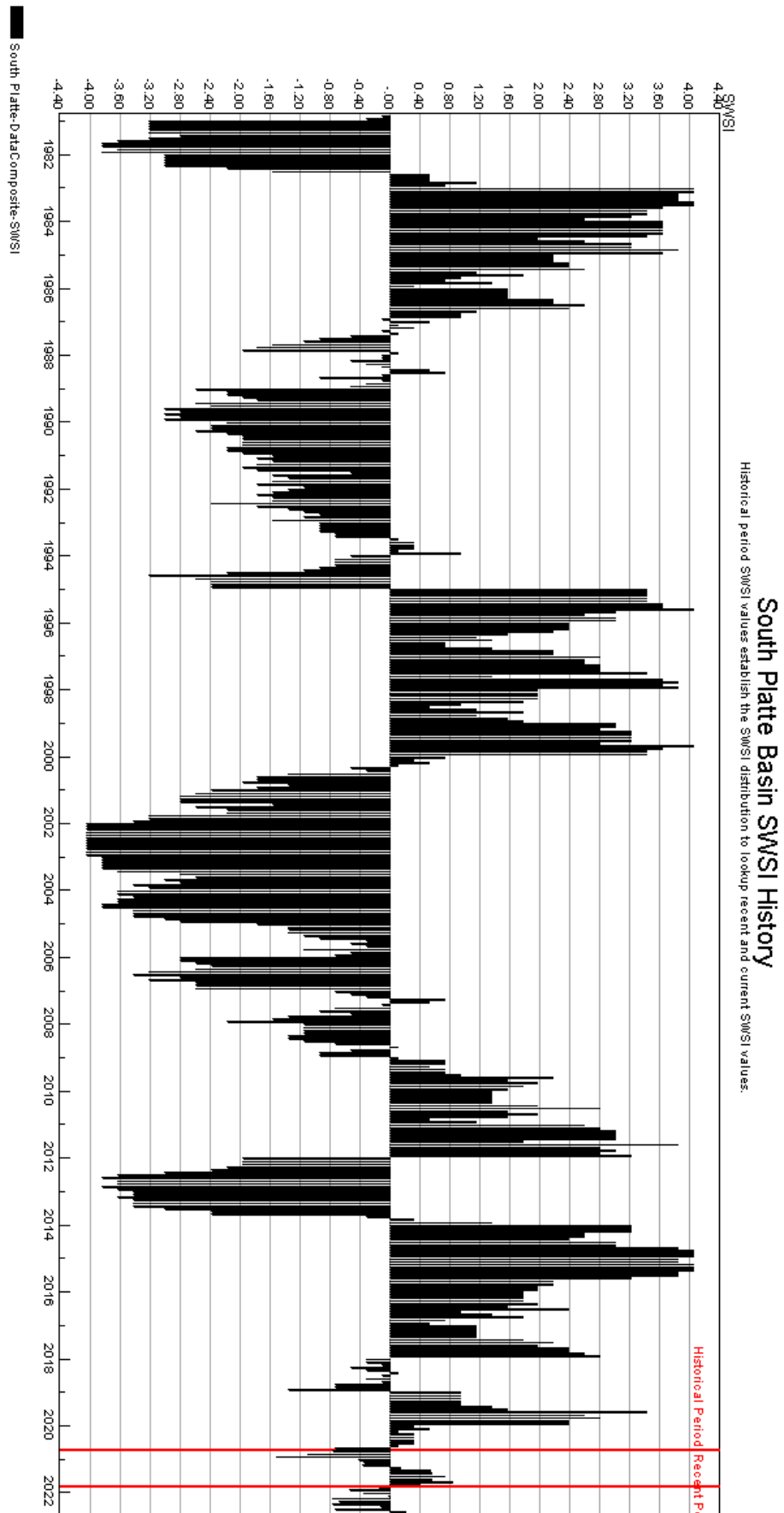
NEP is non exceedance probability for volume of the component compared to this month during the historical period 1980-2020.

\*No longer exists

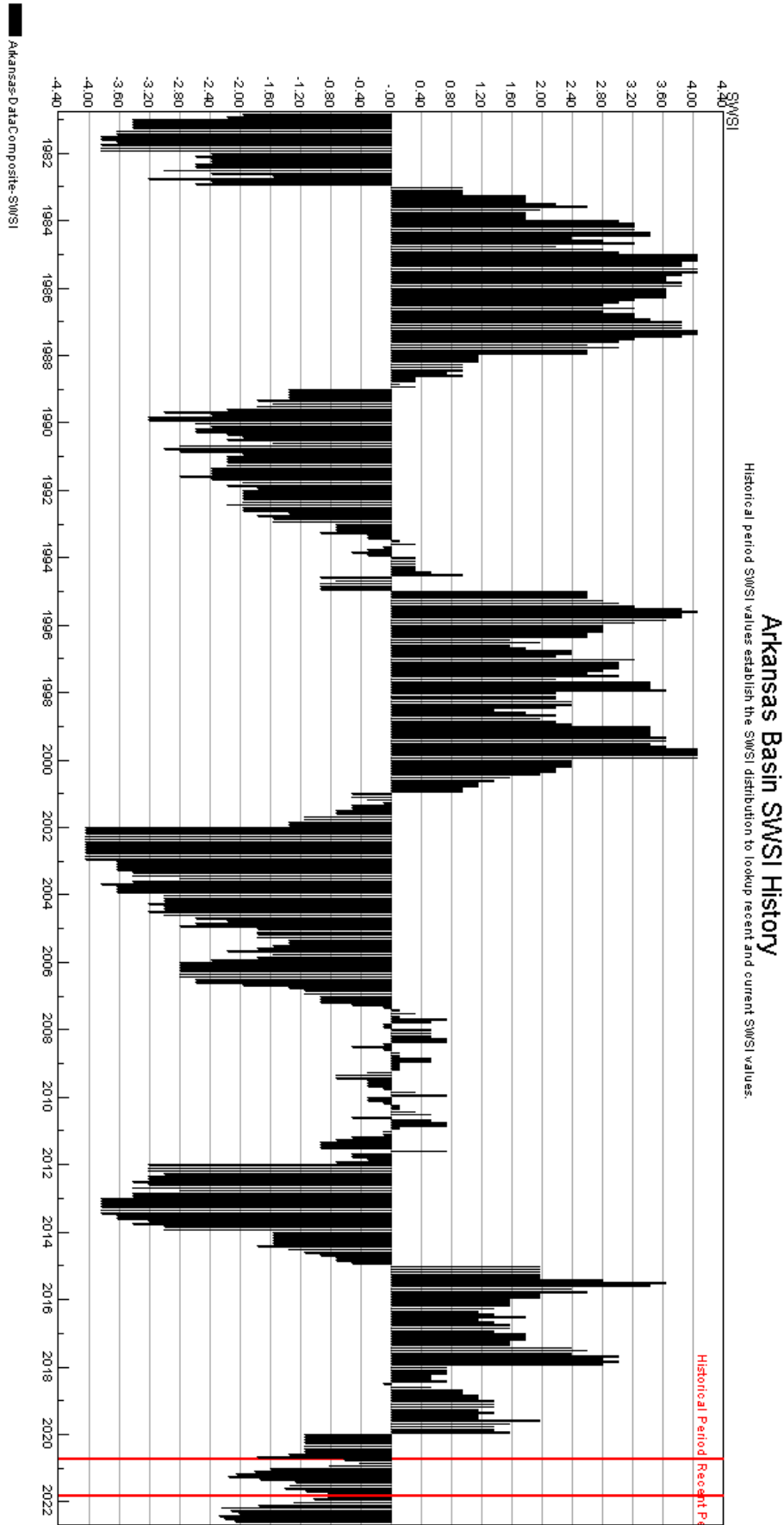
Water Volume NEP Color Scale:	0 (Well Below Normal)	50 (Normal)	100 (Well Above Normal)
-------------------------------	-----------------------	-------------	-------------------------



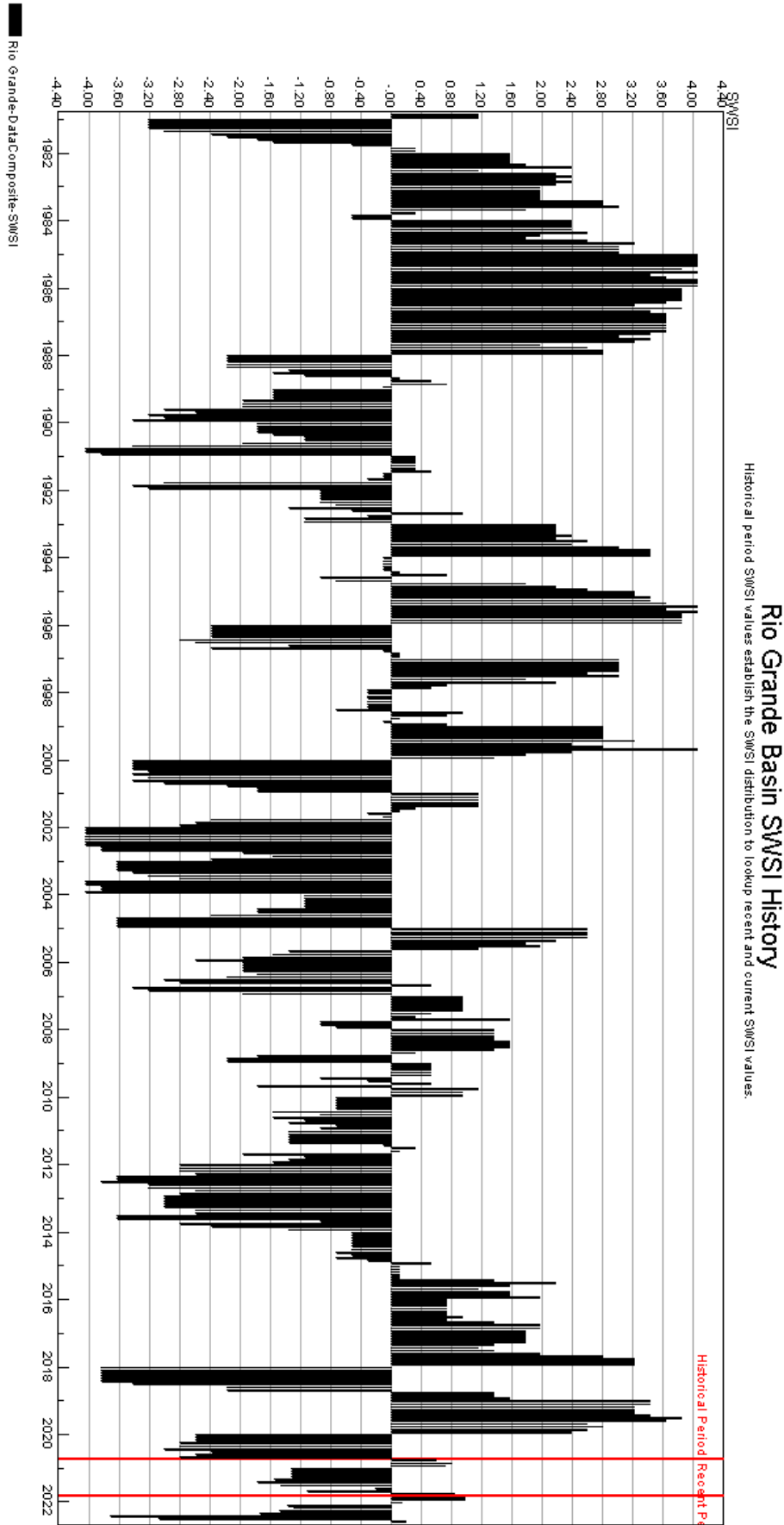
The SWSI value for the month was +0.6.



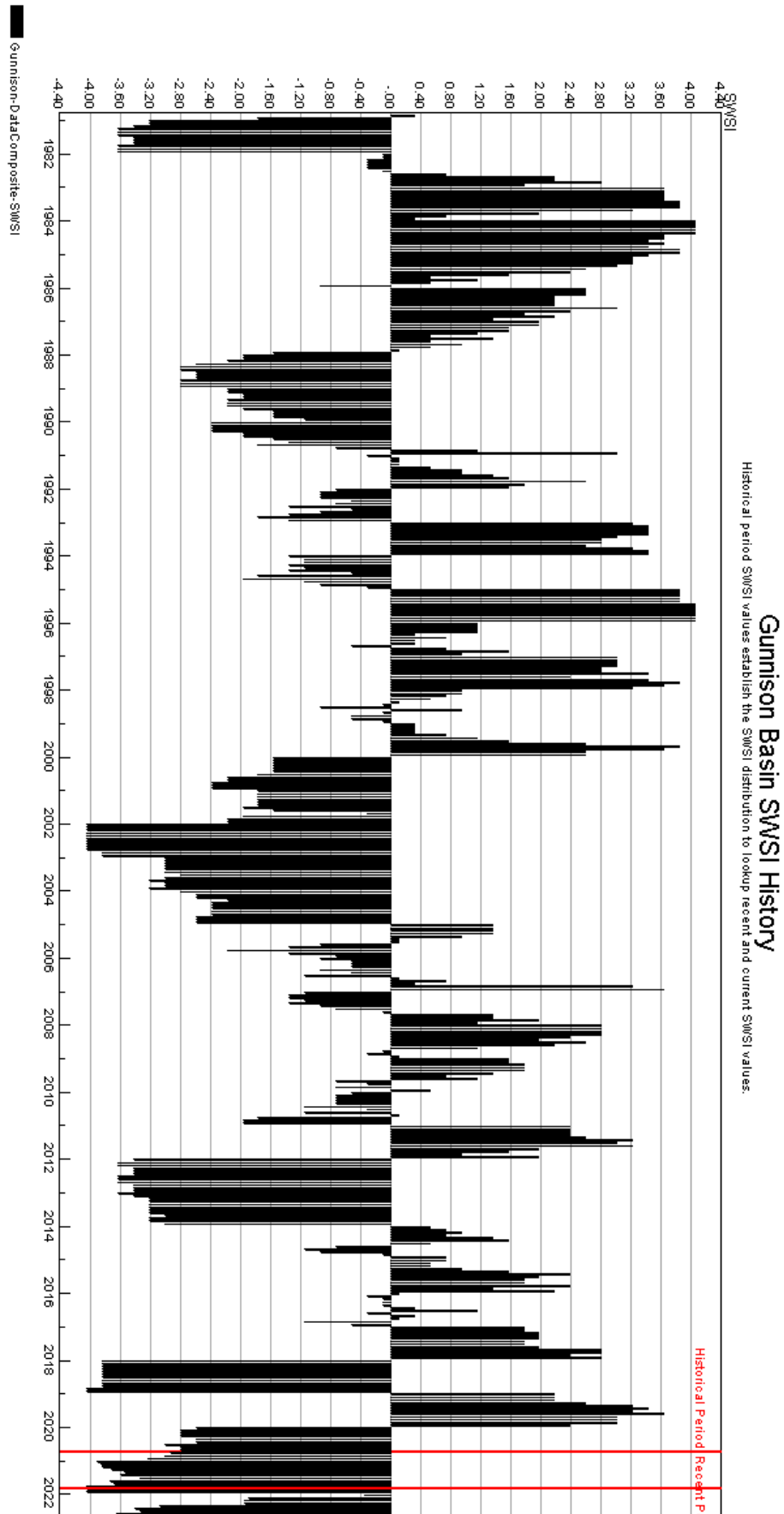
The SWSI value for the month was -1.3.



The SWSI value for the month was +2.1.

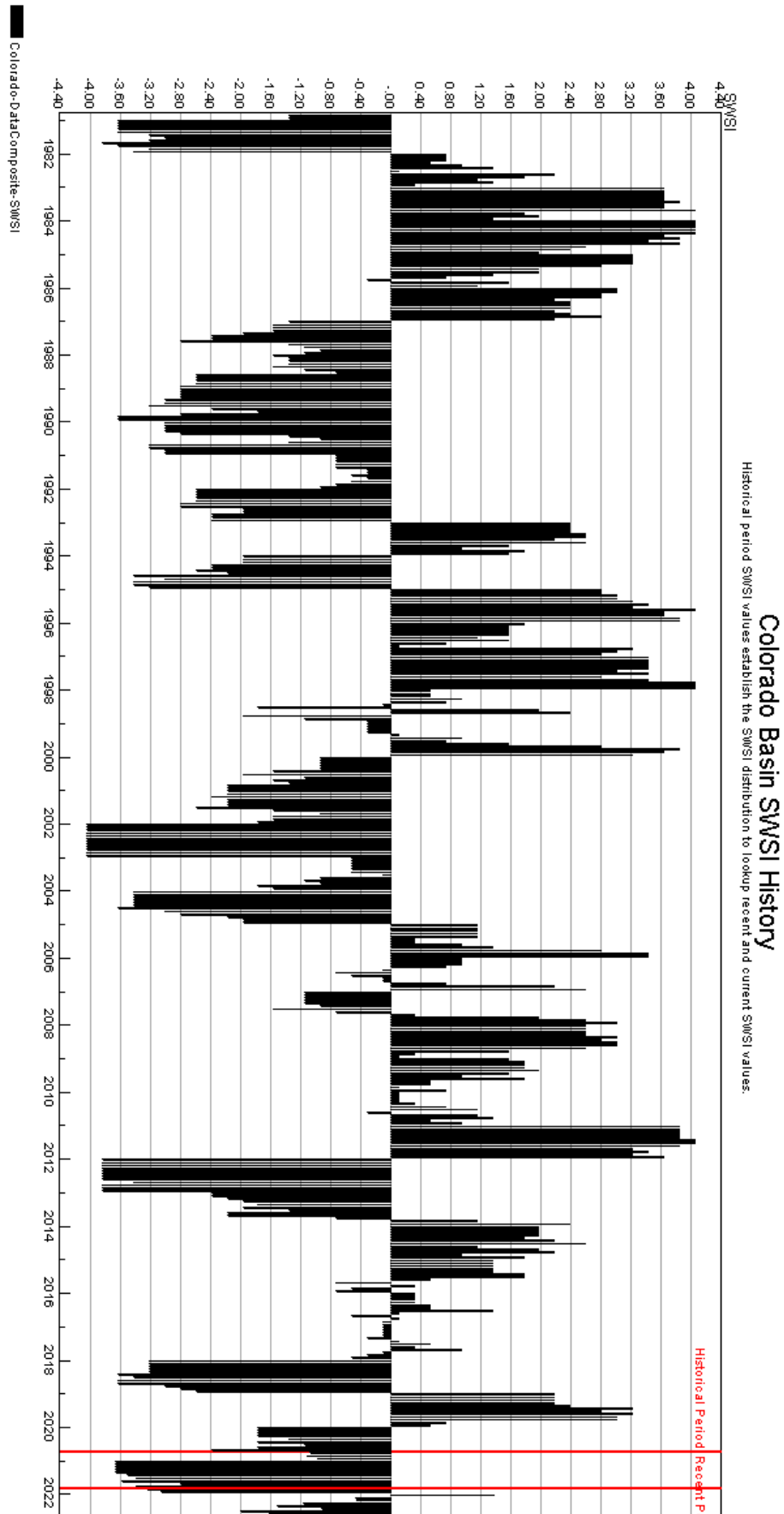


The SWSI value for the month was -3.3.

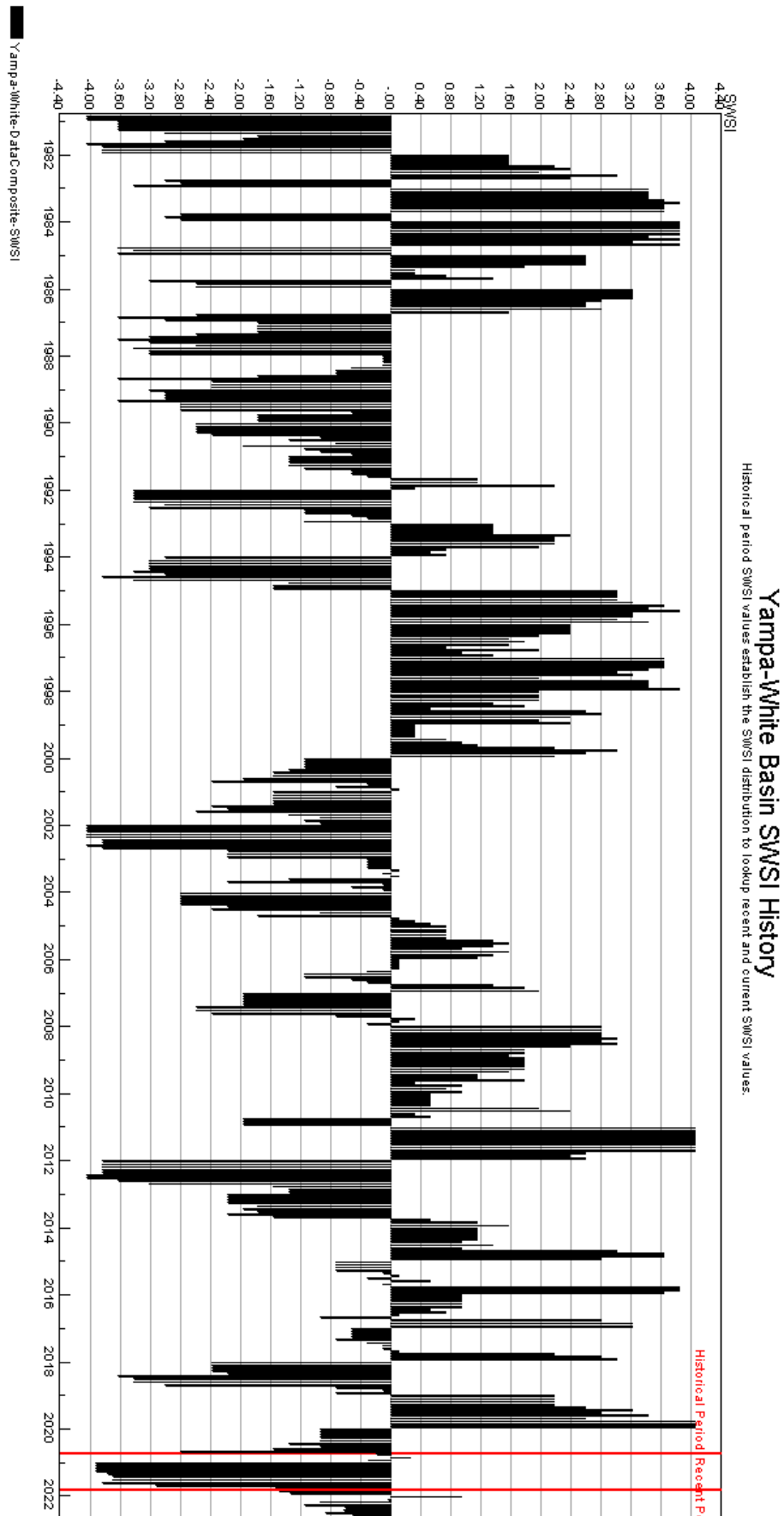


COLORADO BASIN

The SWSI value for the month was -1.4.



The SWSI value for the month was -2.2.

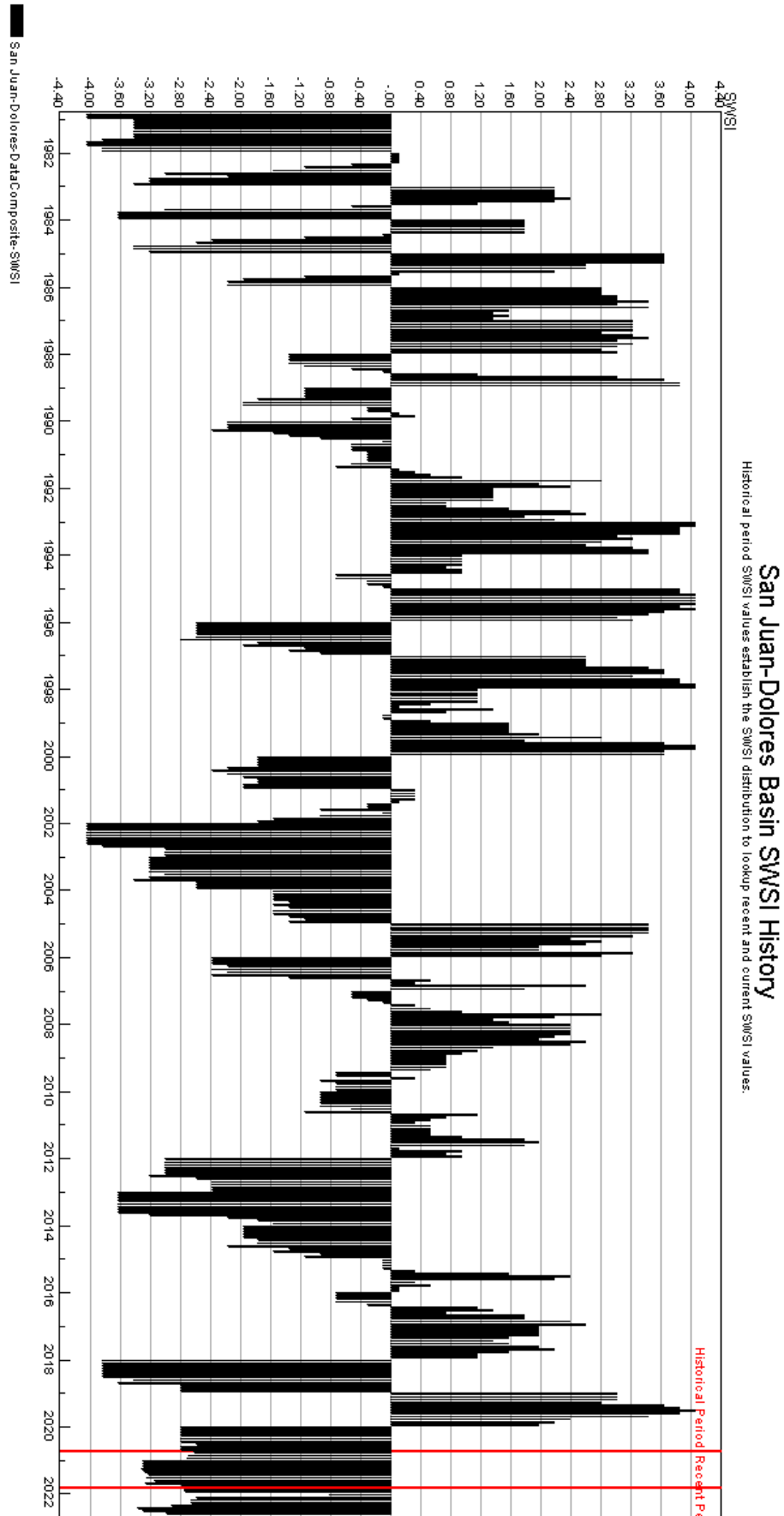




# SAN JUAN-DOLORES BASIN

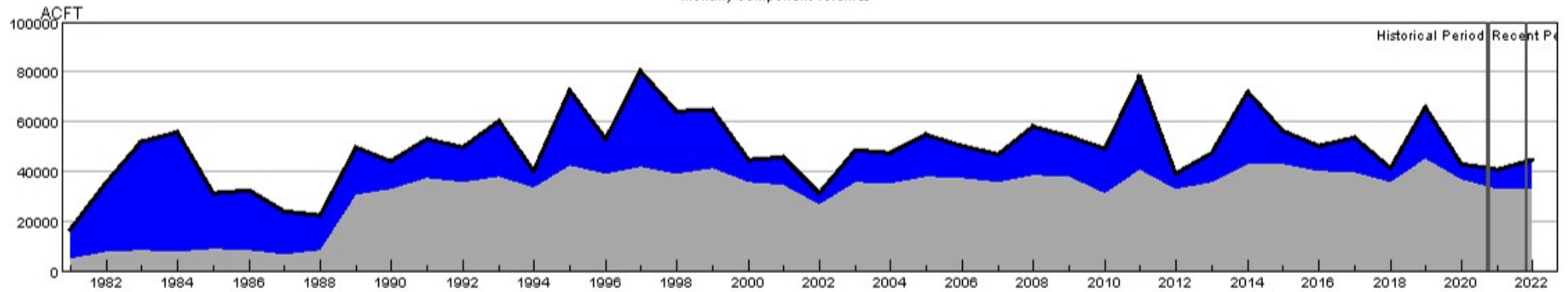
SEP-22

The SWSI value for the month was -1.4.



## HUC 14050001 (Upper Yampa) Surface Water Supply - SEP

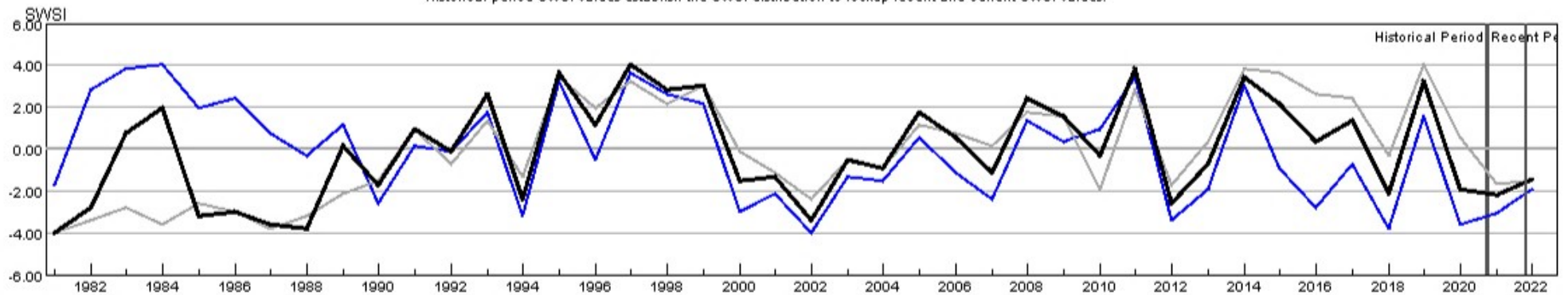
Monthly component volumes



HUC:14050001-SEP-DataComposite  
 HUC:14050001-SEP-PrevMoStreamflow  
 HUC:14050001-SEP-ForecastedRunoff  
 HUC:14050001-SEP-ReservoirStorage

## HUC 14050001 (Upper Yampa) SWSI Values - SEP

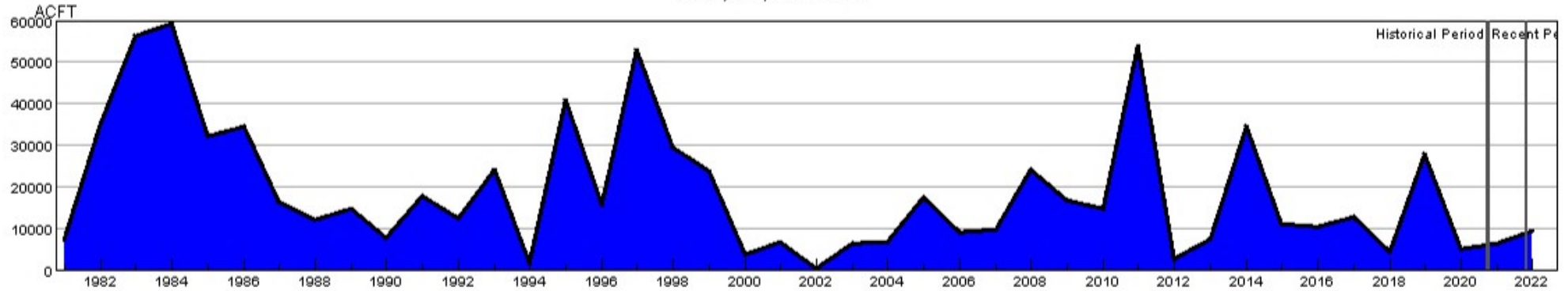
Historical period SWSI values establish the SWSI distribution to lookup recent and current SWSI values.



HUC:14050001-SEP-PrevMoStreamflow-SWSI  
 HUC:14050001-SEP-ForecastedRunoff-SWSI  
 HUC:14050001-SEP-ReservoirStorage-SWSI  
 HUC:14050001-SEP-DataComposite-SWSI

## HUC 14050002 (Lower Yampa) Surface Water Supply - SEP

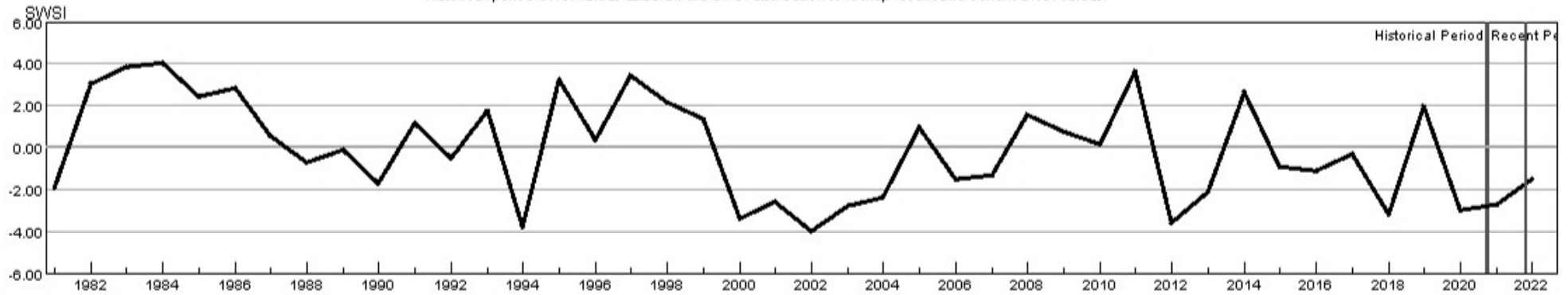
Monthly component volumes



HUC:14050002-SEP-DataComposite  
 HUC:14050002-SEP-PrevMoStreamflow  
 HUC:14050002-SEP-ForecastedRunoff  
 HUC:14050002-SEP-ReservoirStorage

## HUC 14050002 (Lower Yampa) SWSI Values - SEP

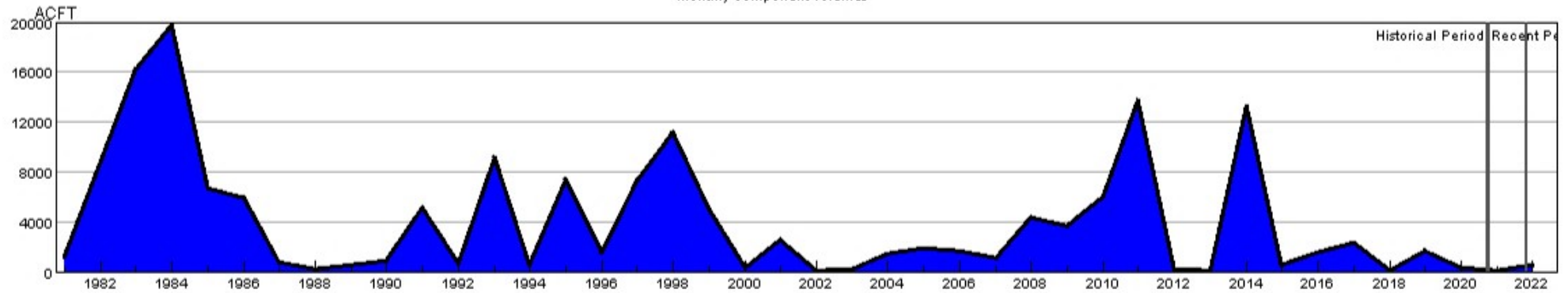
Historical period SWSI values establish the SWSI distribution to lookup recent and current SWSI values.



HUC:14050002-SEP-PrevMoStreamflow-SWSI  
 HUC:14050002-SEP-ForecastedRunoff-SWSI  
 HUC:14050002-SEP-ReservoirStorage-SWSI  
 HUC:14050002-SEP-DataComposite-SWSI

## HUC 14050003 (Little Snake) Surface Water Supply - SEP

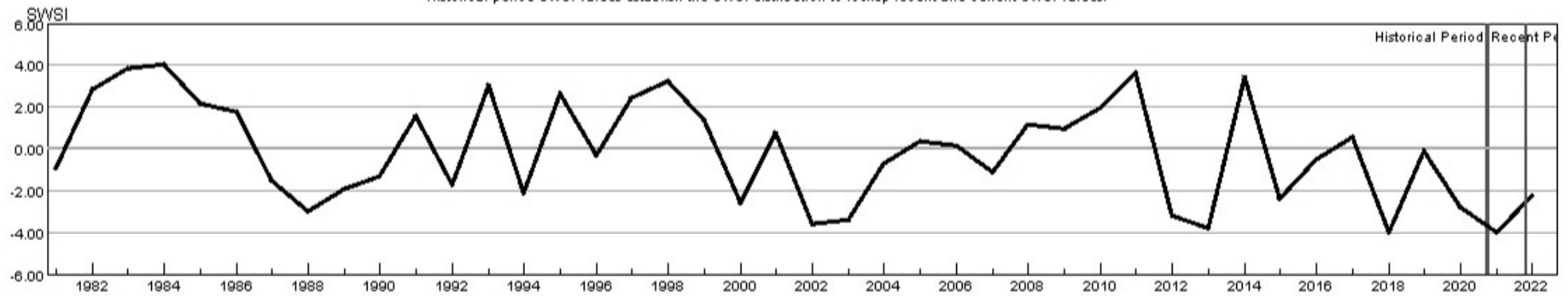
Monthly component volumes



HUC:14050003-SEP-DataComposite  
 HUC:14050003-SEP-PrevMoStreamflow  
 HUC:14050003-SEP-ForecastedRunoff  
 HUC:14050003-SEP-ReservoirStorage

## HUC 14050003 (Little Snake) SWSI Values - SEP

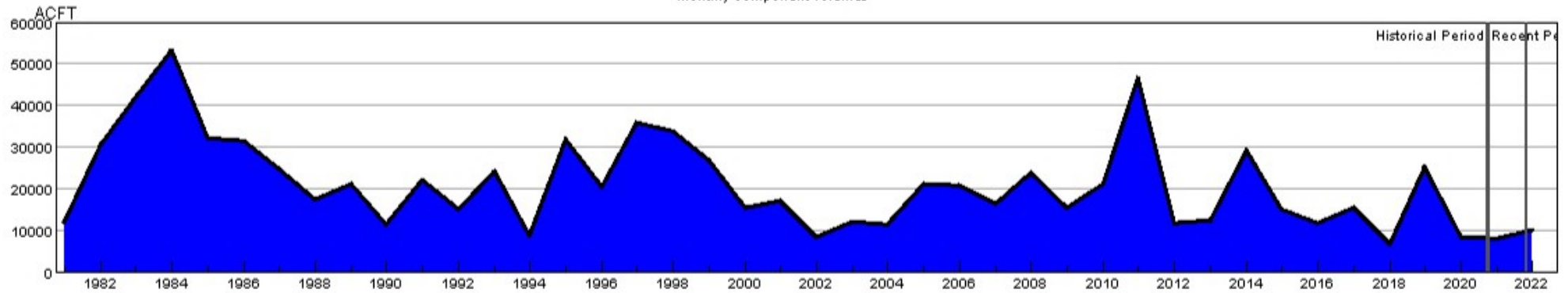
Historical period SWSI values establish the SWSI distribution to lookup recent and current SWSI values.



HUC:14050003-SEP-PrevMoStreamflow-SWSI  
 HUC:14050003-SEP-ForecastedRunoff-SWSI  
 HUC:14050003-SEP-ReservoirStorage-SWSI  
 HUC:14050003-SEP-DataComposite-SWSI

## HUC 14050005 (Upper White) Surface Water Supply - SEP

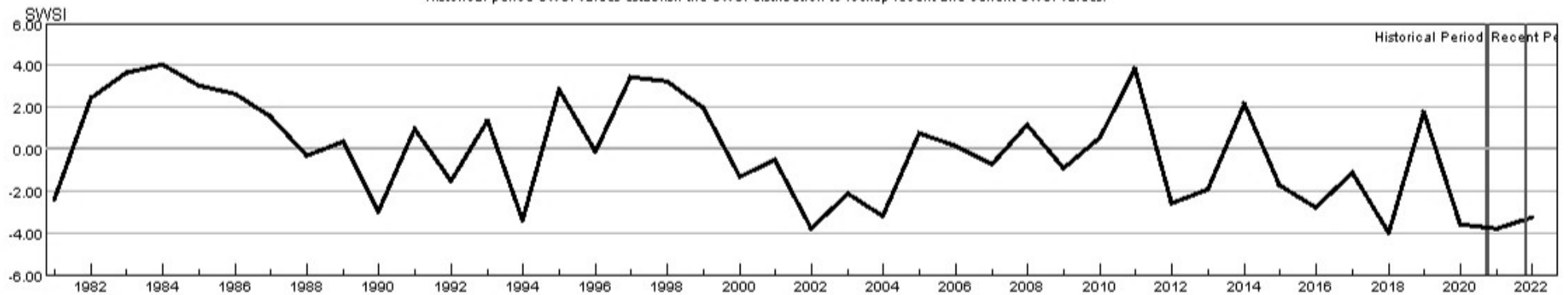
Monthly component volumes



HUC:14050005-SEP-DataComposite  
 HUC:14050005-SEP-PrevMoStreamflow  
 HUC:14050005-SEP-ForecastedRunoff  
 HUC:14050005-SEP-ReservoirStorage

## HUC 14050005 (Upper White) SWSI Values - SEP

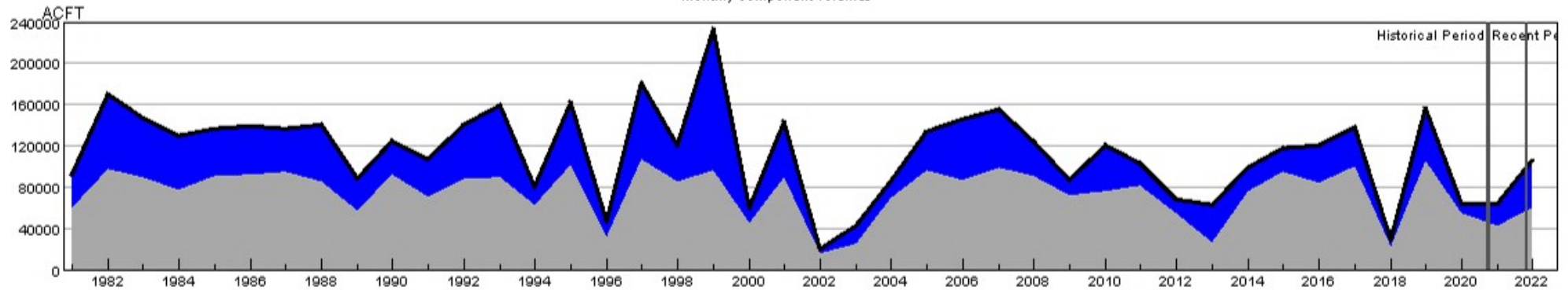
Historical period SWSI values establish the SWSI distribution to lookup recent and current SWSI values.



HUC:14050005-SEP-PrevMoStreamflow-SWSI  
 HUC:14050005-SEP-ForecastedRunoff-SWSI  
 HUC:14050005-SEP-ReservoirStorage-SWSI  
 HUC:14050005-SEP-DataComposite-SWSI

## HUC 14080101 (Upper San Juan) Surface Water Supply - SEP

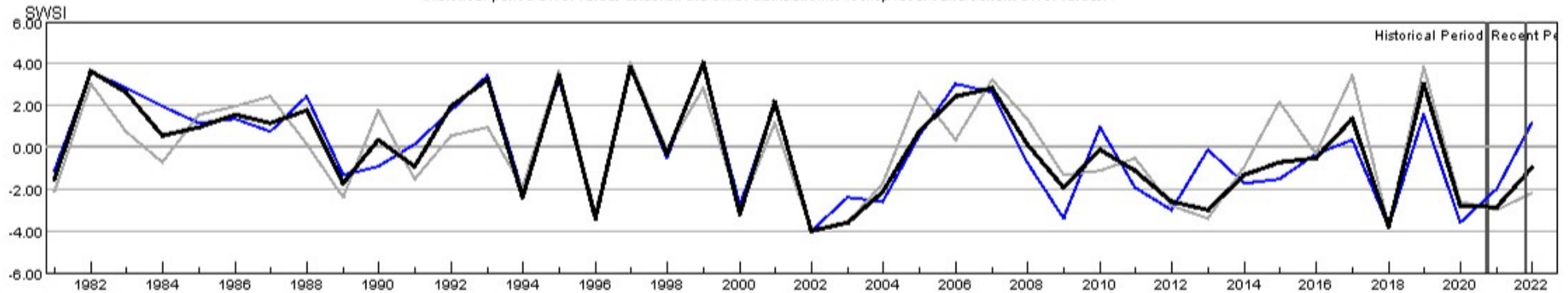
Monthly component volumes



HUC:14080101-SEP-DataComposite  
 HUC:14080101-SEP-PrevMoStreamflow  
 HUC:14080101-SEP-ForecastedRunoff  
 HUC:14080101-SEP-ReservoirStorage

## HUC 14080101 (Upper San Juan) SWSI Values - SEP

Historical period SWSI values establish the SWSI distribution to lookup recent and current SWSI values.

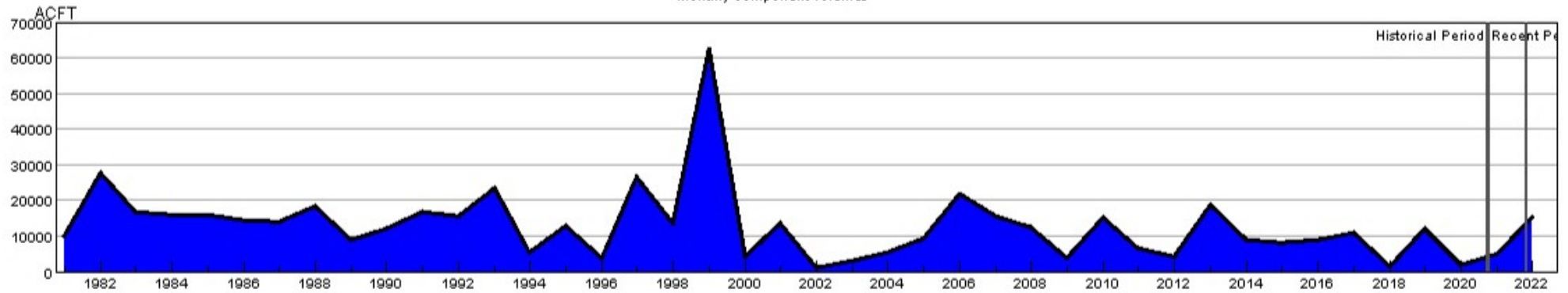


HUC:14080101-SEP-PrevMoStreamflow-SWSI  
 HUC:14080101-SEP-ForecastedRunoff-SWSI  
 HUC:14080101-SEP-ReservoirStorage-SWSI  
 HUC:14080101-SEP-DataComposite-SWSI



## HUC 14080102 (Piedra) Surface Water Supply - SEP

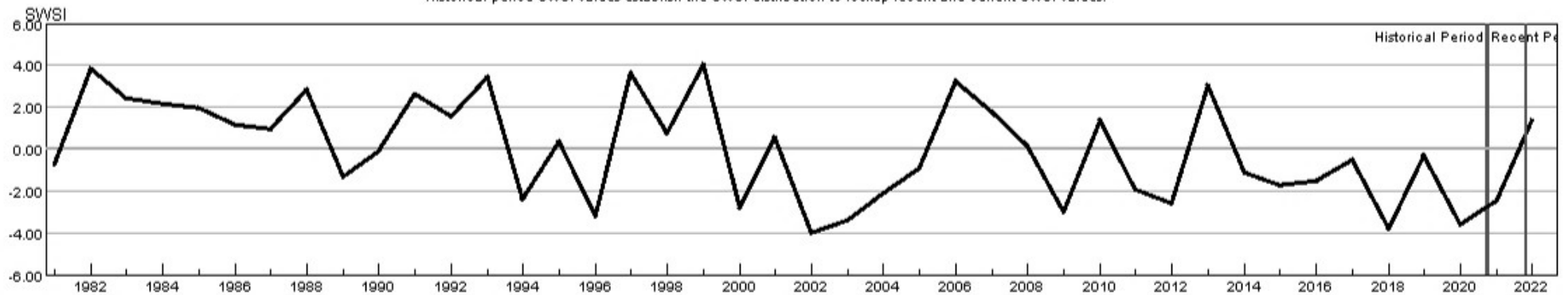
Monthly component volumes



HUC:14080102-SEP-DataComposite  
 HUC:14080102-SEP-PrevMoStreamflow  
 HUC:14080102-SEP-ForecastedRunoff  
 HUC:14080102-SEP-ReservoirStorage

## HUC 14080102 (Piedra) SWSI Values - SEP

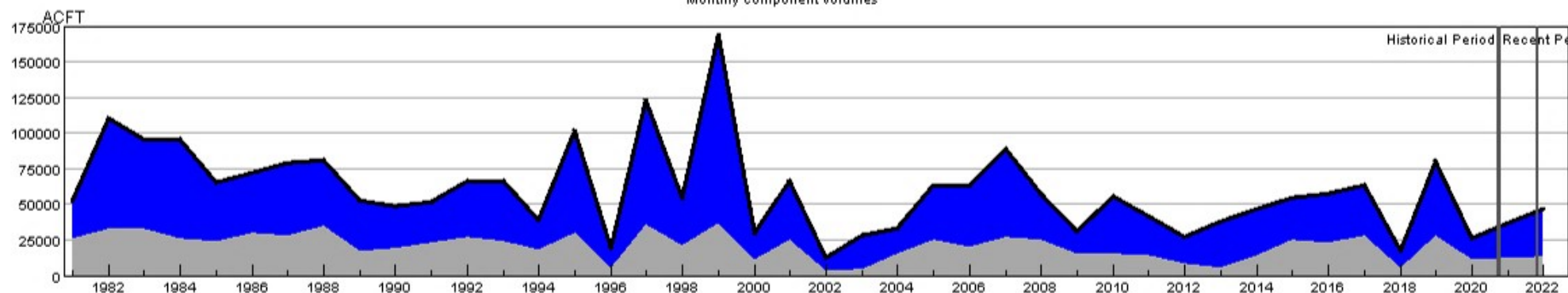
Historical period SWSI values establish the SWSI distribution to lookup recent and current SWSI values.



HUC:14080102-SEP-PrevMoStreamflow-SWSI  
 HUC:14080102-SEP-ForecastedRunoff-SWSI  
 HUC:14080102-SEP-ReservoirStorage-SWSI  
 HUC:14080102-SEP-DataComposite-SWSI

## HUC 14080104 (Animas) Surface Water Supply - SEP

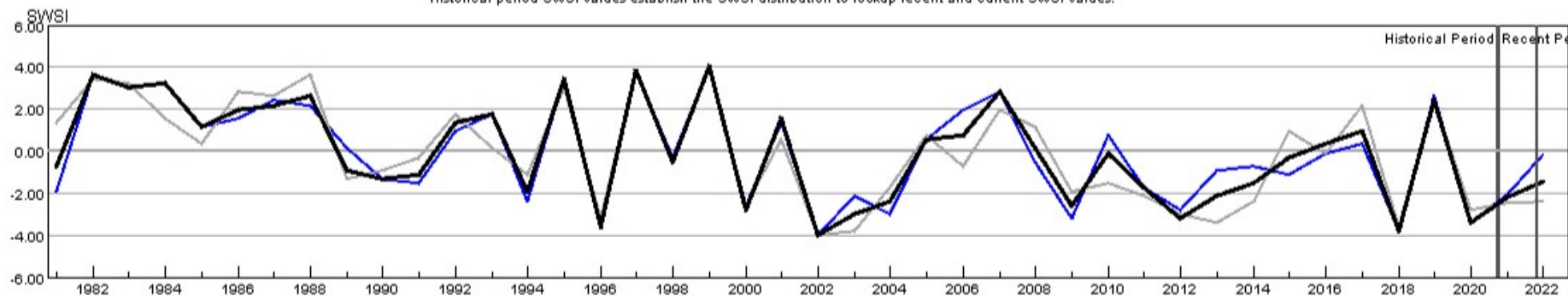
Monthly component volumes



HUC:14080104-SEP-DataComposite  
 HUC:14080104-SEP-PrevMoStreamflow  
 HUC:14080104-SEP-ForecastedRunoff  
 HUC:14080104-SEP-ReservoirStorage

## HUC 14080104 (Animas) SWSI Values - SEP

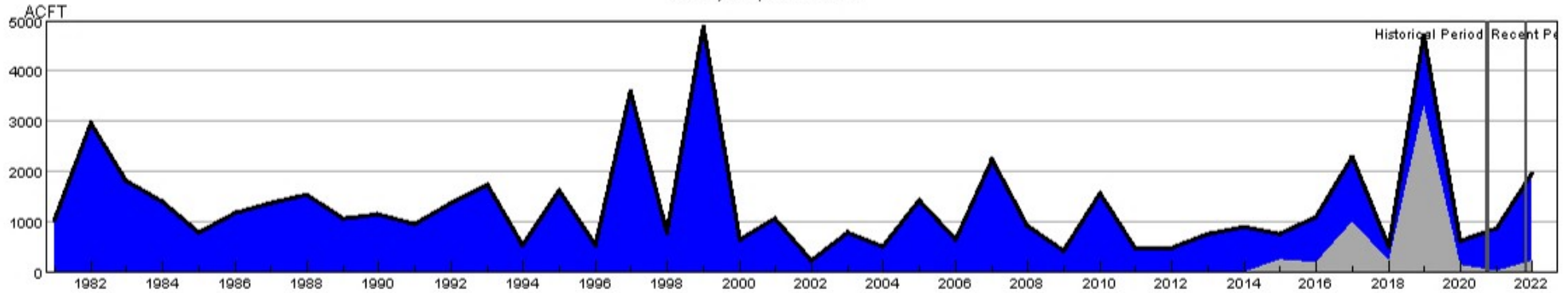
Historical period SWSI values establish the SWSI distribution to lookup recent and current SWSI values.



HUC:14080104-SEP-PrevMoStreamflow-SWSI  
 HUC:14080104-SEP-ForecastedRunoff-SWSI  
 HUC:14080104-SEP-ReservoirStorage-SWSI  
 HUC:14080104-SEP-DataComposite-SWSI

## HUC 14080105 (Middle San Juan) Surface Water Supply - SEP

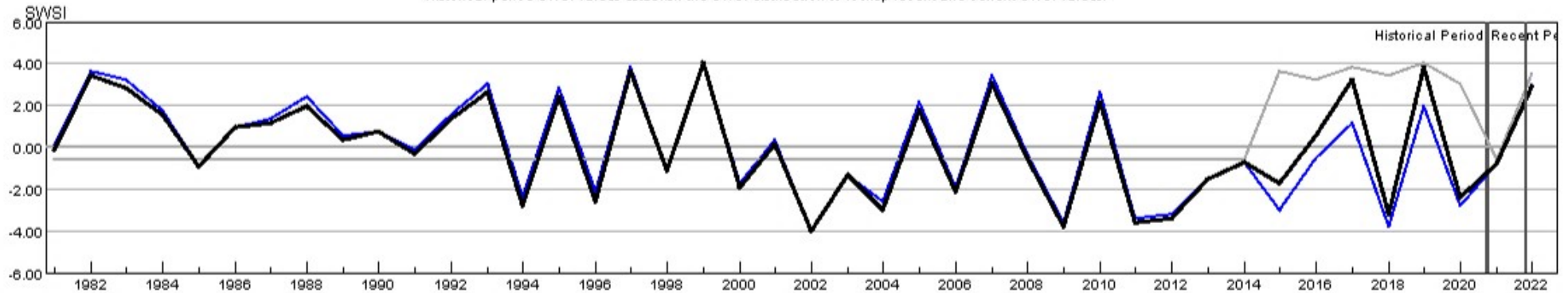
Monthly component volumes



HUC:14080105-SEP-DataComposite  
 HUC:14080105-SEP-PrevMoStreamflow  
 HUC:14080105-SEP-ForecastedRunoff  
 HUC:14080105-SEP-ReservoirStorage

## HUC 14080105 (Middle San Juan) SWSI Values - SEP

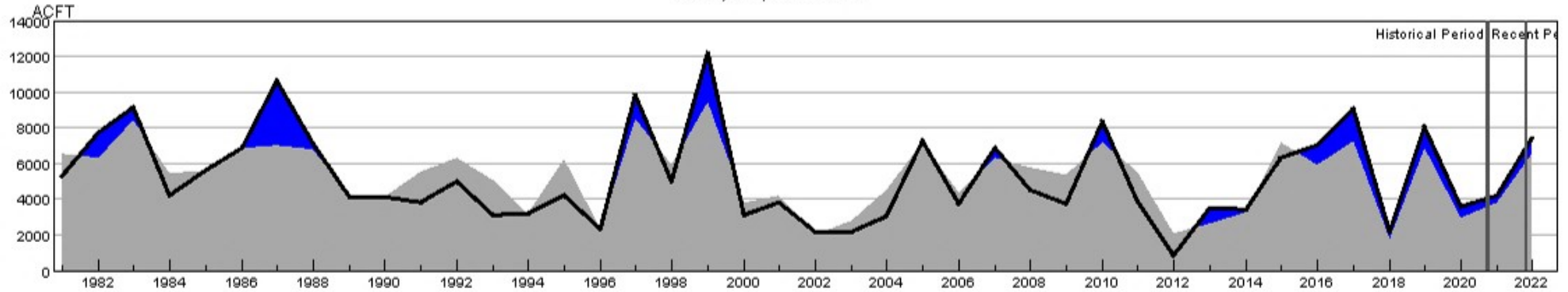
Historical period SWSI values establish the SWSI distribution to lookup recent and current SWSI values.



HUC:14080105-SEP-PrevMoStreamflow-SWSI  
 HUC:14080105-SEP-ForecastedRunoff-SWSI  
 HUC:14080105-SEP-ReservoirStorage-SWSI  
 HUC:14080105-SEP-DataComposite-SWSI

## HUC 14080107 (Mancos) Surface Water Supply - SEP

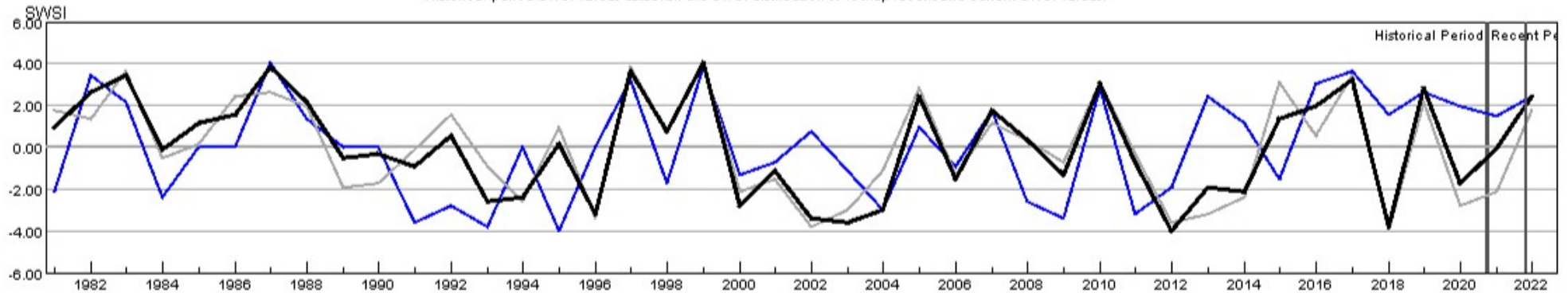
Monthly component volumes



HUC:14080107-SEP-DataComposite  
 HUC:14080107-SEP-PrevMoStreamflow  
 HUC:14080107-SEP-ForecastedRunoff  
 HUC:14080107-SEP-ReservoirStorage

## HUC 14080107 (Mancos) SWSI Values - SEP

Historical period SWSI values establish the SWSI distribution to lookup recent and current SWSI values.



HUC:14080107-SEP-PrevMoStreamflow-SWSI  
 HUC:14080107-SEP-ForecastedRunoff-SWSI  
 HUC:14080107-SEP-ReservoirStorage-SWSI  
 HUC:14080107-SEP-DataComposite-SWSI

## HUC 10180001 (North Platte Headwaters) Surface Water Supply - SEP

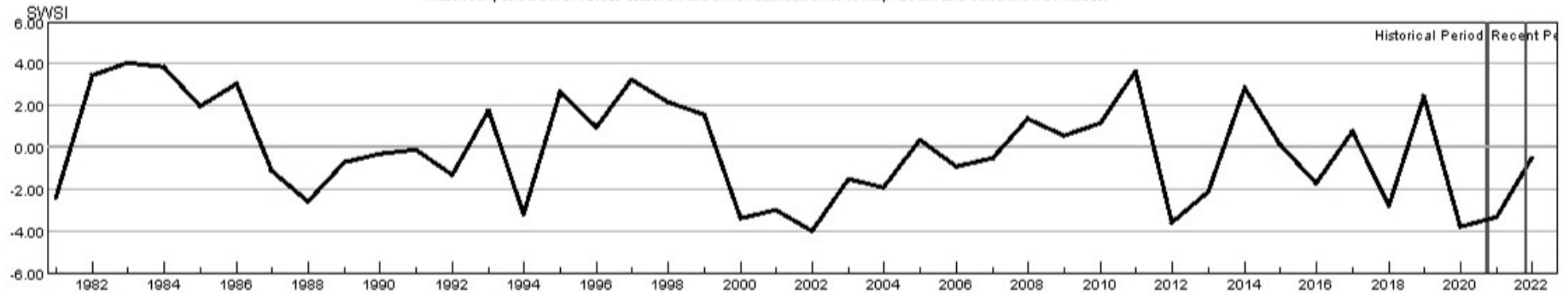
Monthly component volumes



HUC:10180001-SEP-DataComposite  
 HUC:10180001-SEP-PrevMoStreamflow  
 HUC:10180001-SEP-ForecastedRunoff  
 HUC:10180001-SEP-ReservoirStorage

## HUC 10180001 (North Platte Headwaters) SWSI Values - SEP

Historical period SWSI values establish the SWSI distribution to lookup recent and current SWSI values.

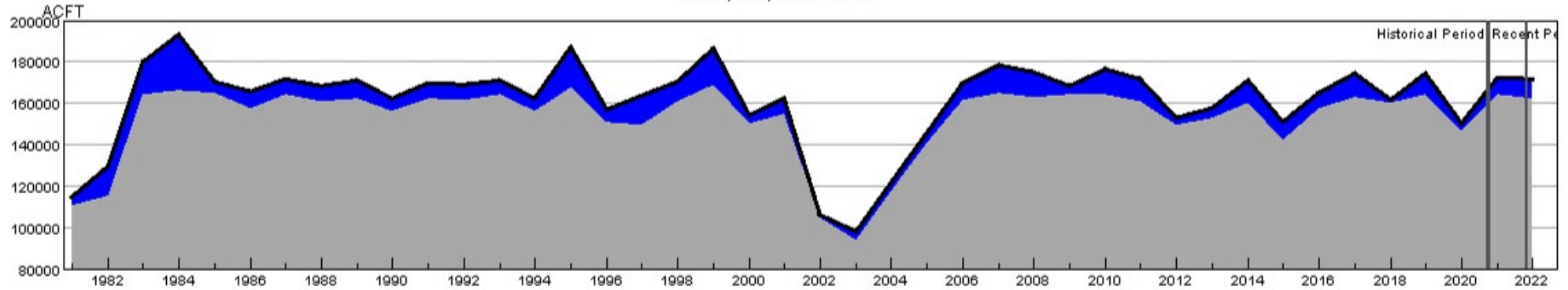


HUC:10180001-SEP-PrevMoStreamflow-SWSI  
 HUC:10180001-SEP-ForecastedRunoff-SWSI  
 HUC:10180001-SEP-ReservoirStorage-SWSI  
 HUC:10180001-SEP-DataComposite-SWSI



## HUC 10190001 (South Platte Headwater) Surface Water Supply - SEP

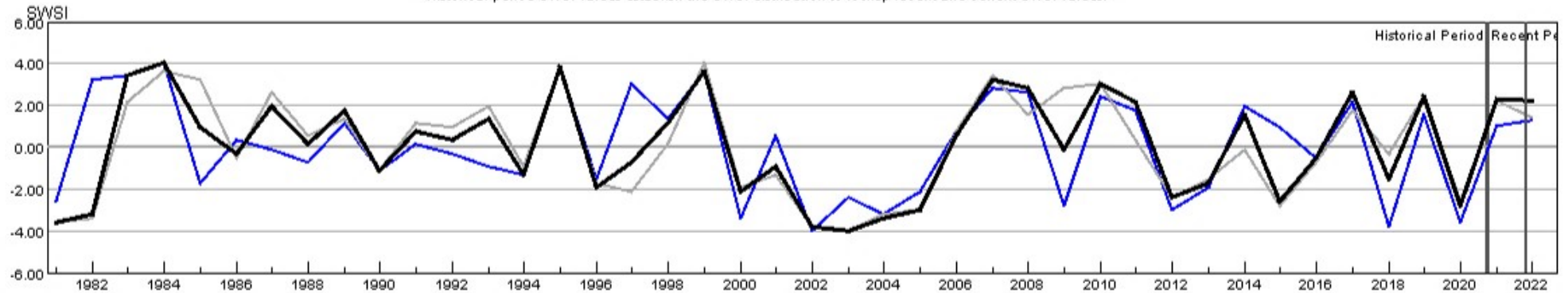
Monthly component volumes



HUC:10190001-SEP-DataComposite  
 HUC:10190001-SEP-PrevMoStreamflow  
 HUC:10190001-SEP-ForecastedRunoff  
 HUC:10190001-SEP-ReservoirStorage

## HUC 10190001 (South Platte Headwater) SWSI Values - SEP

Historical period SWSI values establish the SWSI distribution to lookup recent and current SWSI values.

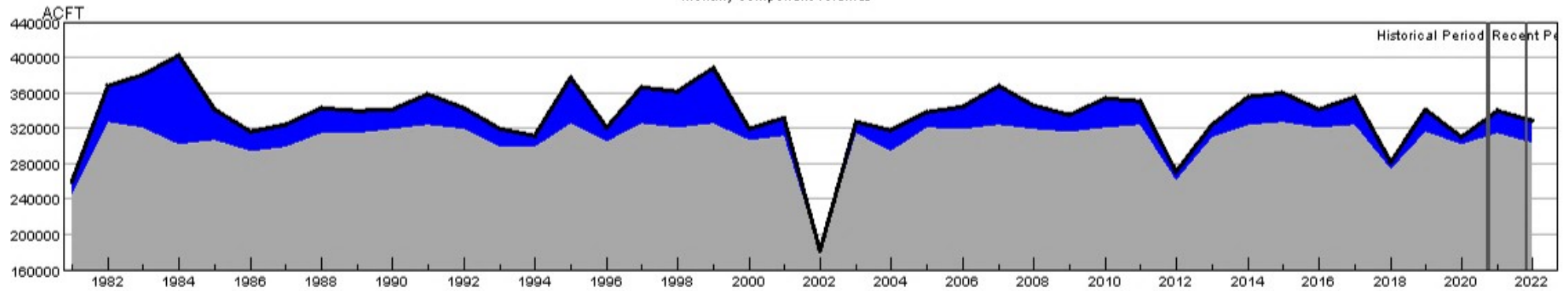


HUC:10190001-SEP-PrevMoStreamflow-SWSI  
 HUC:10190001-SEP-ForecastedRunoff-SWSI  
 HUC:10190001-SEP-ReservoirStorage-SWSI  
 HUC:10190001-SEP-DataComposite-SWSI



## HUC 10190002 (Upper South Platte) Surface Water Supply - SEP

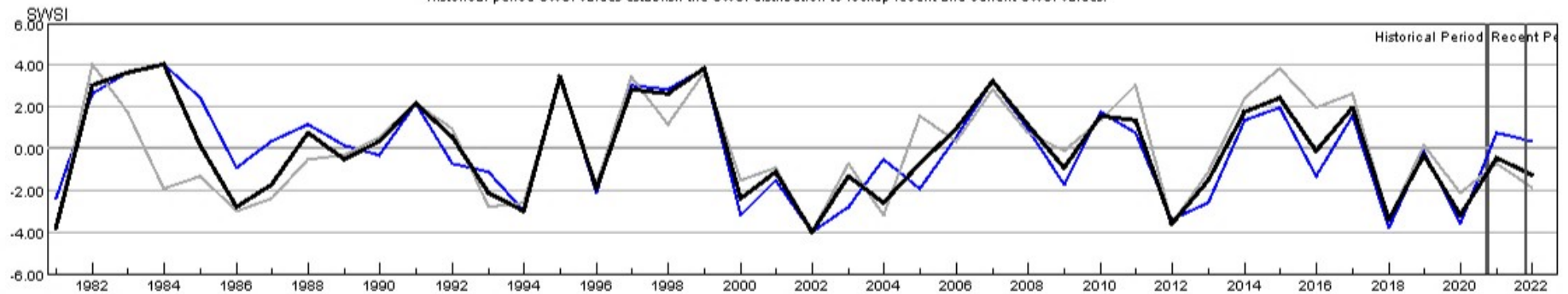
Monthly component volumes



HUC:10190002-SEP-DataComposite  
 HUC:10190002-SEP-PrevMoStreamflow  
 HUC:10190002-SEP-ForecastedRunoff  
 HUC:10190002-SEP-ReservoirStorage

## HUC 10190002 (Upper South Platte) SWSI Values - SEP

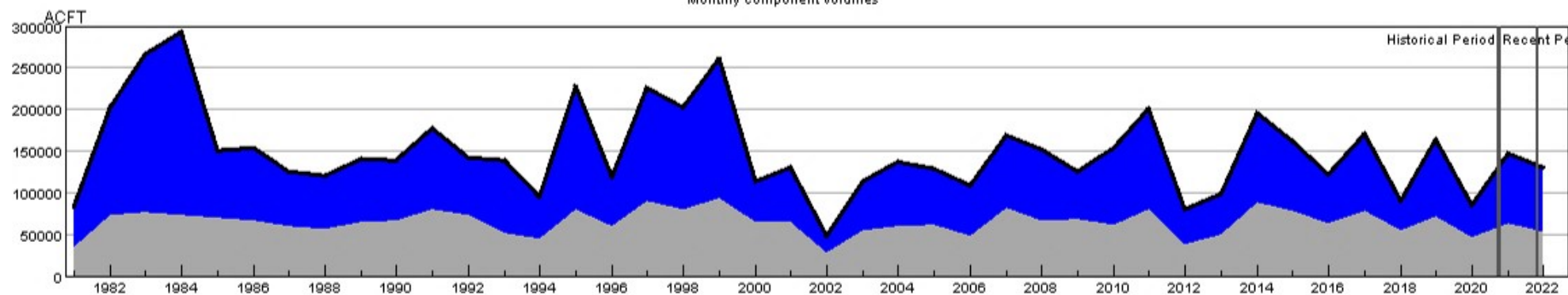
Historical period SWSI values establish the SWSI distribution to lookup recent and current SWSI values.



HUC:10190002-SEP-PrevMoStreamflow-SWSI  
 HUC:10190002-SEP-ForecastedRunoff-SWSI  
 HUC:10190002-SEP-ReservoirStorage-SWSI  
 HUC:10190002-SEP-DataComposite-SWSI

## HUC 10190003 (Middle South Platte-Cherry Creek) Surface Water Supply - SEP

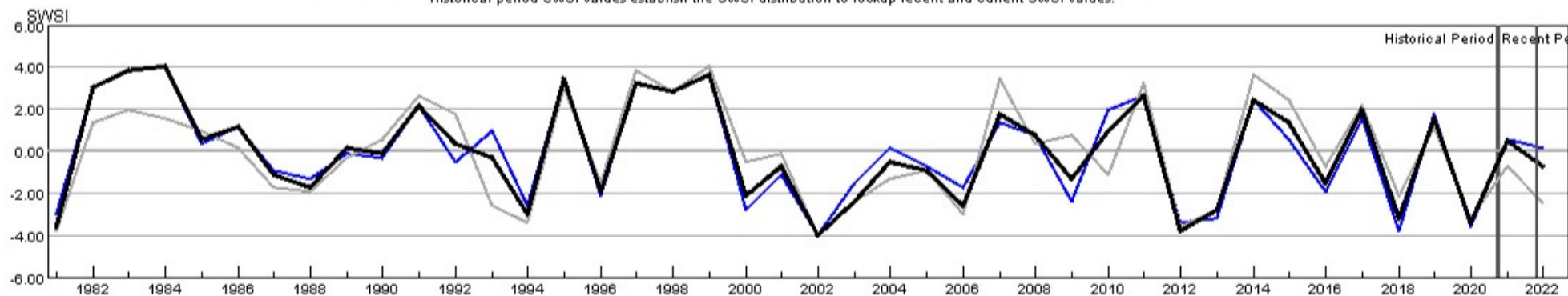
Monthly component volumes



HUC:10190003-SEP-DataComposite  
 HUC:10190003-SEP-PrevMoStreamflow  
 HUC:10190003-SEP-ForecastedRunoff  
 HUC:10190003-SEP-ReservoirStorage

## HUC 10190003 (Middle South Platte-Cherry Creek) SWSI Values - SEP

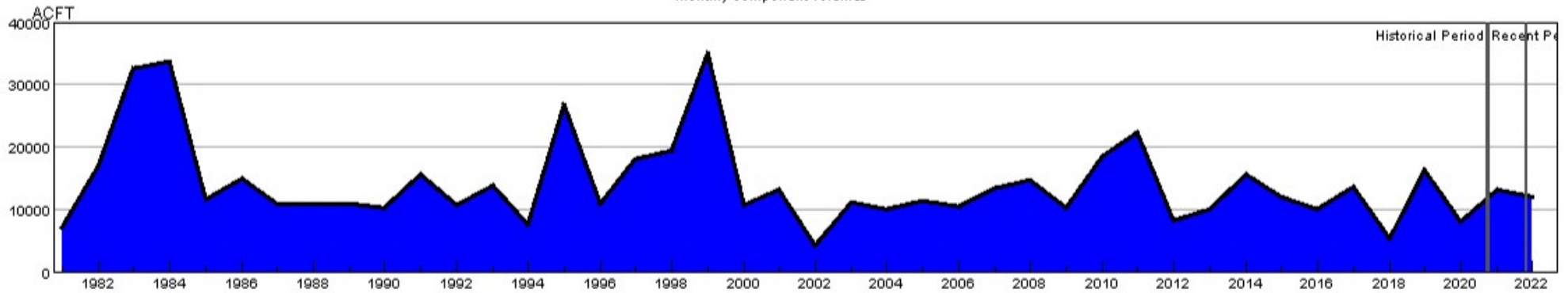
Historical period SWSI values establish the SWSI distribution to lookup recent and current SWSI values.



HUC:10190003-SEP-PrevMoStreamflow-SWSI  
 HUC:10190003-SEP-ForecastedRunoff-SWSI  
 HUC:10190003-SEP-ReservoirStorage-SWSI  
 HUC:10190003-SEP-DataComposite-SWSI

## HUC 10190004 (Clear) Surface Water Supply - SEP

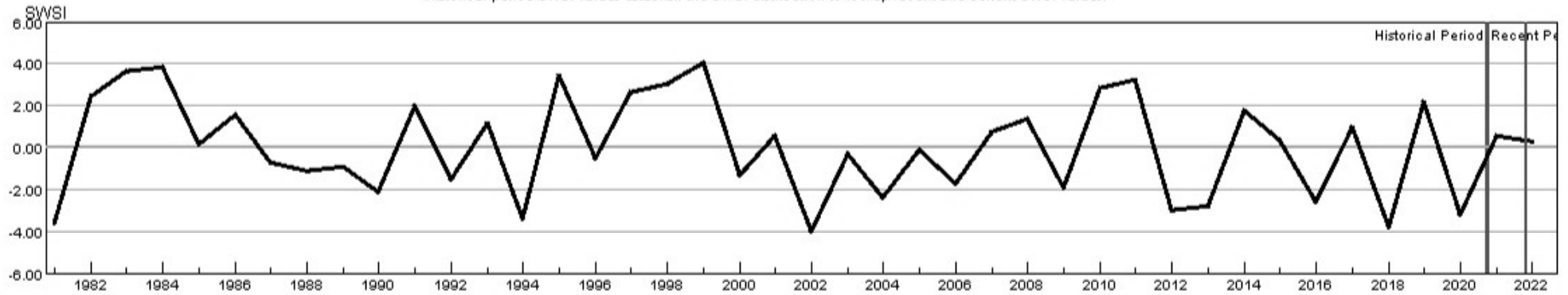
Monthly component volumes



HUC:10190004-SEP-DataComposite  
 HUC:10190004-SEP-PrevMoStreamflow  
 HUC:10190004-SEP-ForecastedRunoff  
 HUC:10190004-SEP-ReservoirStorage

## HUC 10190004 (Clear) SWSI Values - SEP

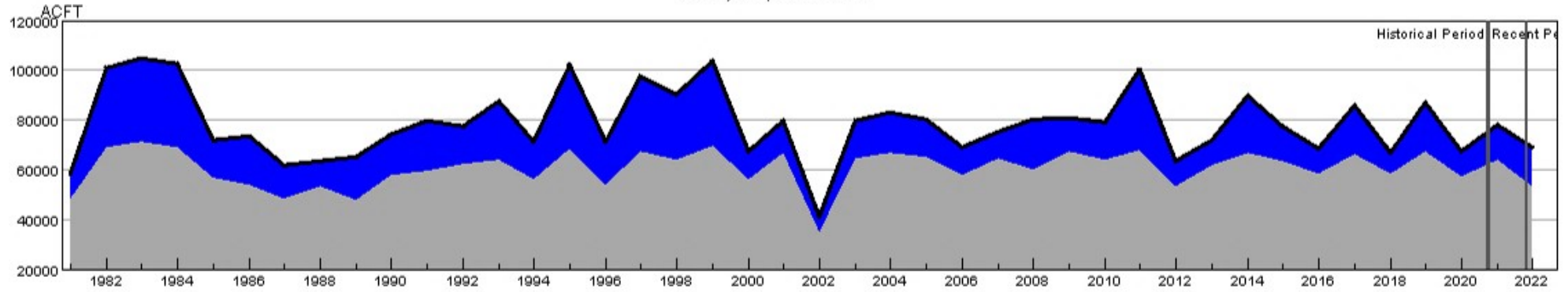
Historical period SWSI values establish the SWSI distribution to lookup recent and current SWSI values.



HUC:10190004-SEP-PrevMoStreamflow-SWSI  
 HUC:10190004-SEP-ForecastedRunoff-SWSI  
 HUC:10190004-SEP-ReservoirStorage-SWSI  
 HUC:10190004-SEP-DataComposite-SWSI

## HUC 10190005 (St. Vrain) Surface Water Supply - SEP

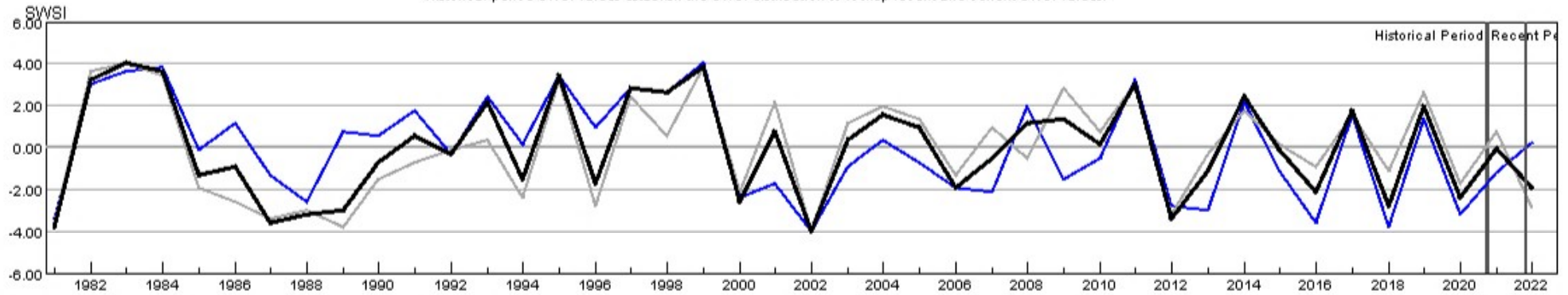
Monthly component volumes



HUC:10190005-SEP-DataComposite  
 HUC:10190005-SEP-PrevMoStreamflow  
 HUC:10190005-SEP-ForecastedRunoff  
 HUC:10190005-SEP-ReservoirStorage

## HUC 10190005 (St. Vrain) SWSI Values - SEP

Historical period SWSI values establish the SWSI distribution to lookup recent and current SWSI values.

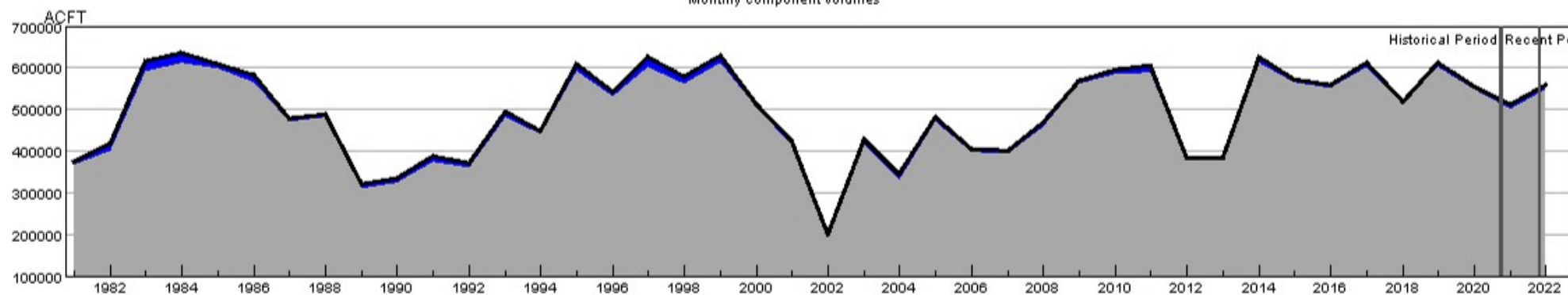


HUC:10190005-SEP-PrevMoStreamflow-SWSI  
 HUC:10190005-SEP-ForecastedRunoff-SWSI  
 HUC:10190005-SEP-ReservoirStorage-SWSI  
 HUC:10190005-SEP-DataComposite-SWSI



## HUC 10190006 (Big Thompson) Surface Water Supply - SEP

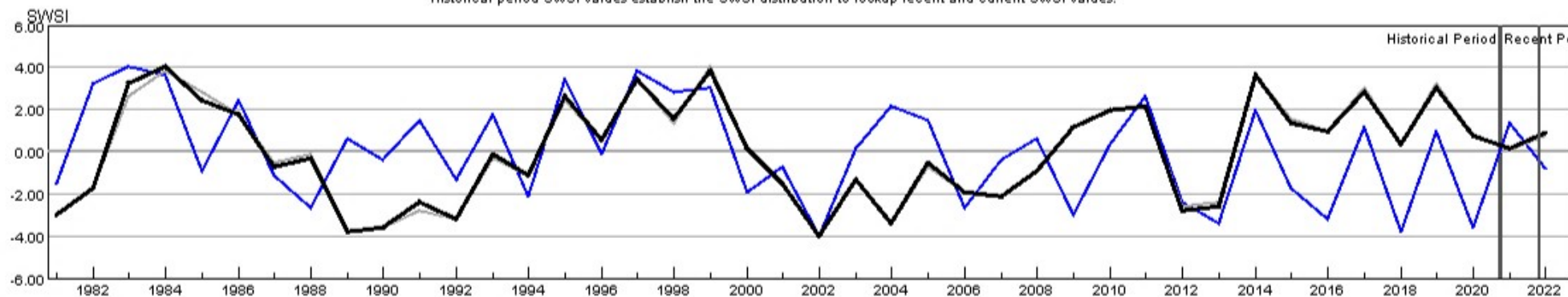
Monthly component volumes



HUC:10190006-SEP-DataComposite  
 HUC:10190006-SEP-PrevMoStreamflow  
 HUC:10190006-SEP-ForecastedRunoff  
 HUC:10190006-SEP-ReservoirStorage

## HUC 10190006 (Big Thompson) SWSI Values - SEP

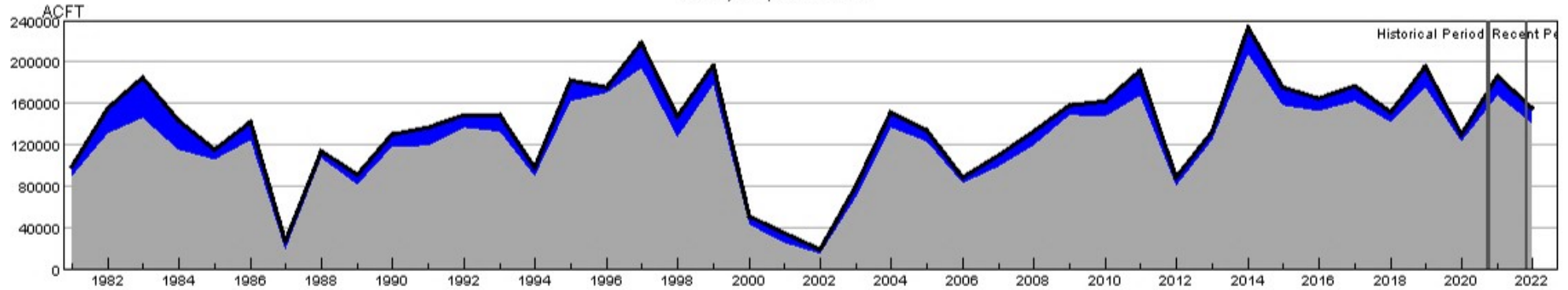
Historical period SWSI values establish the SWSI distribution to lookup recent and current SWSI values.



HUC:10190006-SEP-PrevMoStreamflow-SWSI  
 HUC:10190006-SEP-ForecastedRunoff-SWSI  
 HUC:10190006-SEP-ReservoirStorage-SWSI  
 HUC:10190006-SEP-DataComposite-SWSI

## HUC 10190007 (Cache La Poudre) Surface Water Supply - SEP

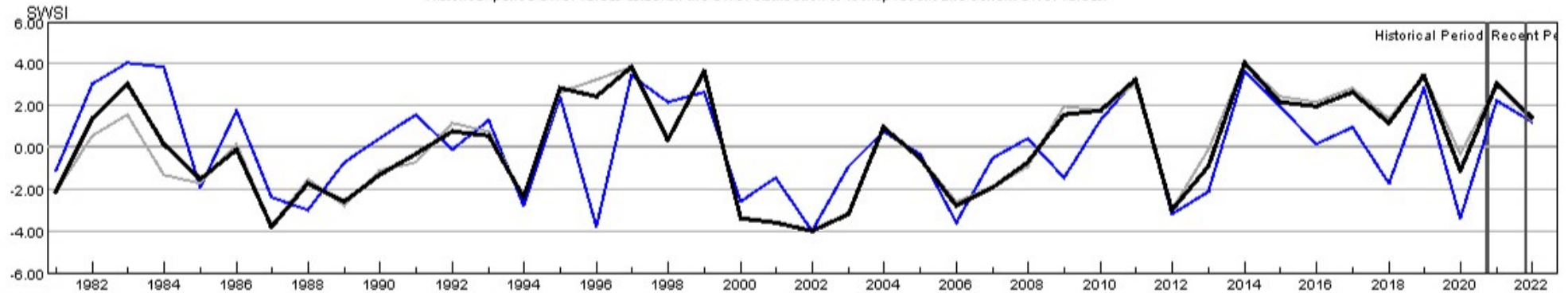
Monthly component volumes



HUC:10190007-SEP-DataComposite  
 HUC:10190007-SEP-PrevMoStreamflow  
 HUC:10190007-SEP-ForecastedRunoff  
 HUC:10190007-SEP-ReservoirStorage

## HUC 10190007 (Cache La Poudre) SWSI Values - SEP

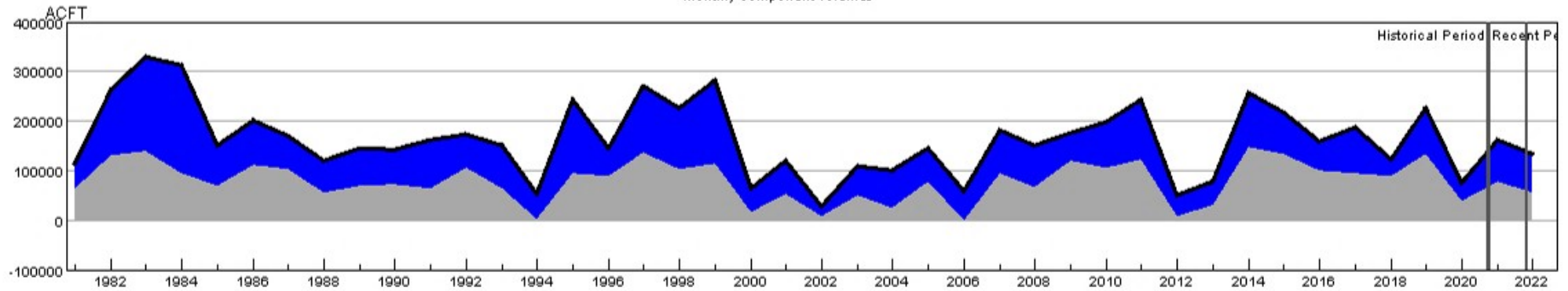
Historical period SWSI values establish the SWSI distribution to lookup recent and current SWSI values.



HUC:10190007-SEP-PrevMoStreamflow-SWSI  
 HUC:10190007-SEP-ForecastedRunoff-SWSI  
 HUC:10190007-SEP-ReservoirStorage-SWSI  
 HUC:10190007-SEP-DataComposite-SWSI

## HUC 10190012 (Middle South Platte-Sterling) Surface Water Supply - SEP

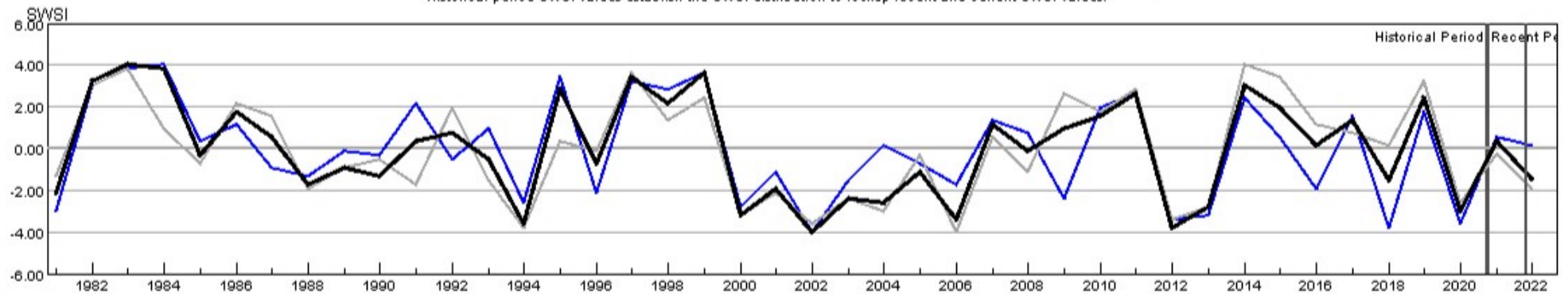
Monthly component volumes



HUC:10190012-SEP-DataComposite  
 HUC:10190012-SEP-PrevMoStreamflow  
 HUC:10190012-SEP-ForecastedRunoff  
 HUC:10190012-SEP-ReservoirStorage

## HUC 10190012 (Middle South Platte-Sterling) SWSI Values - SEP

Historical period SWSI values establish the SWSI distribution to lookup recent and current SWSI values.

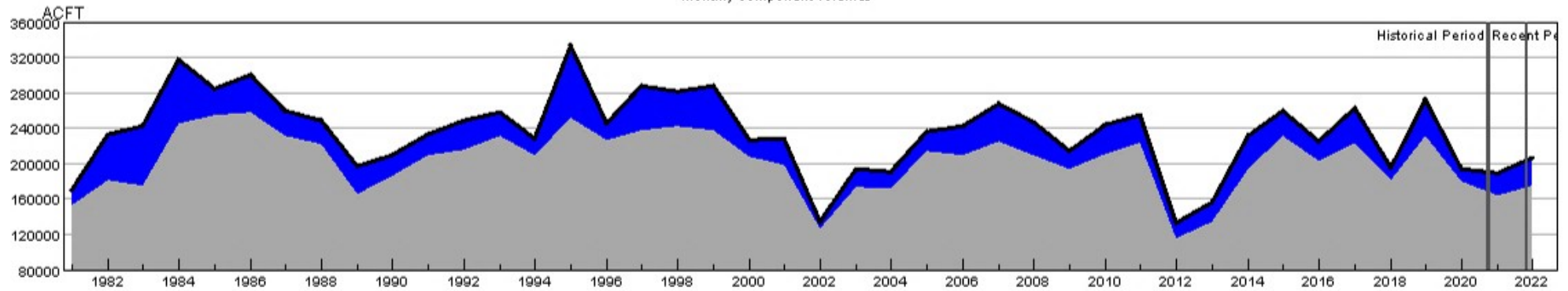


HUC:10190012-SEP-PrevMoStreamflow-SWSI  
 HUC:10190012-SEP-ForecastedRunoff-SWSI  
 HUC:10190012-SEP-ReservoirStorage-SWSI  
 HUC:10190012-SEP-DataComposite-SWSI



## HUC 11020001 (Arkansas Headwaters) Surface Water Supply - SEP

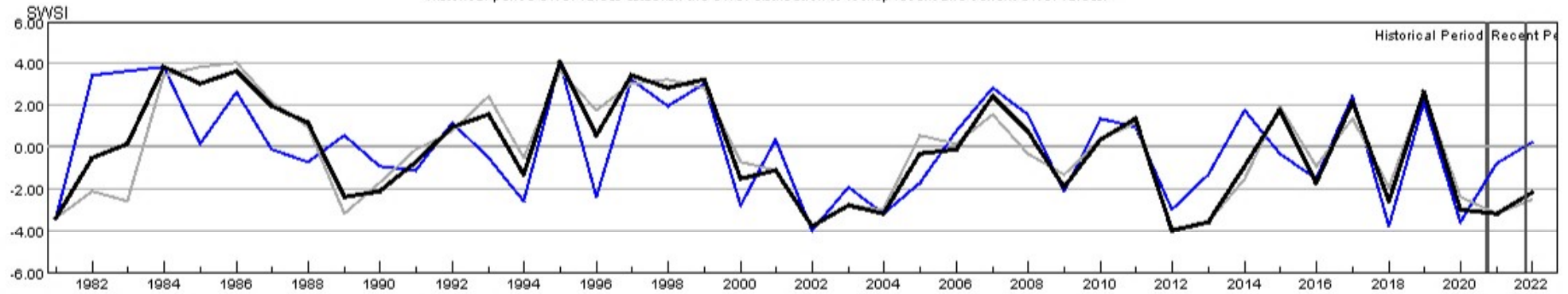
Monthly component volumes



HUC:11020001-SEP-DataComposite  
 HUC:11020001-SEP-PrevMoStreamflow  
 HUC:11020001-SEP-ForecastedRunoff  
 HUC:11020001-SEP-ReservoirStorage

## HUC 11020001 (Arkansas Headwaters) SWSI Values - SEP

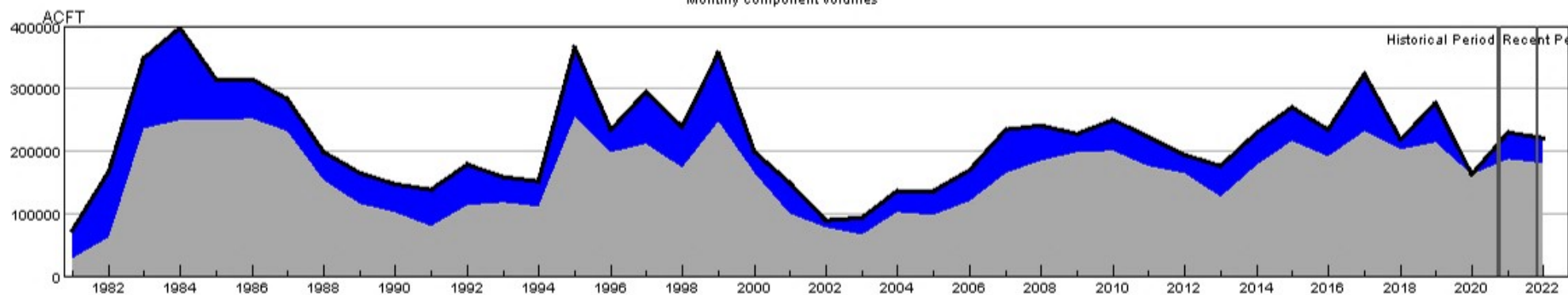
Historical period SWSI values establish the SWSI distribution to lookup recent and current SWSI values.



HUC:11020001-SEP-PrevMoStreamflow-SWSI  
 HUC:11020001-SEP-ForecastedRunoff-SWSI  
 HUC:11020001-SEP-ReservoirStorage-SWSI  
 HUC:11020001-SEP-DataComposite-SWSI

## HUC 11020002 (Upper Arkansas) Surface Water Supply - SEP

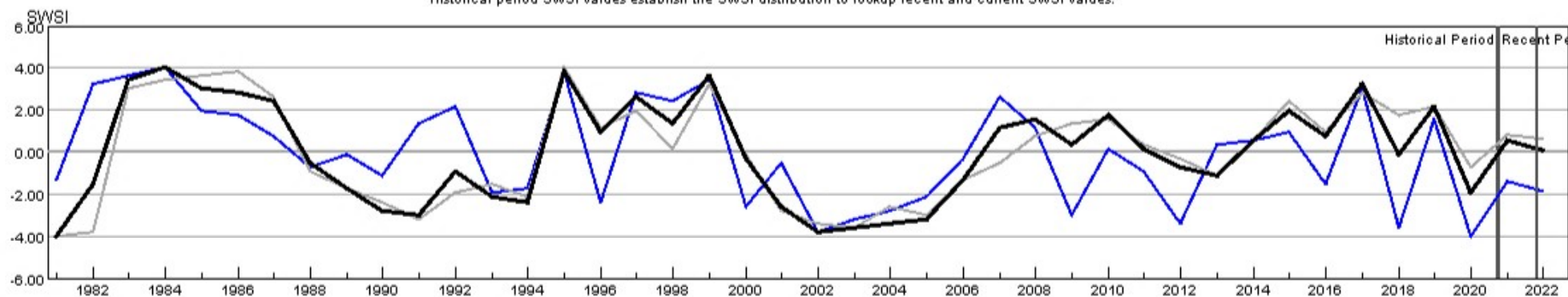
Monthly component volumes



HUC:11020002-SEP-DataComposite  
 HUC:11020002-SEP-PrevMoStreamflow  
 HUC:11020002-SEP-ForecastedRunoff  
 HUC:11020002-SEP-ReservoirStorage

## HUC 11020002 (Upper Arkansas) SWSI Values - SEP

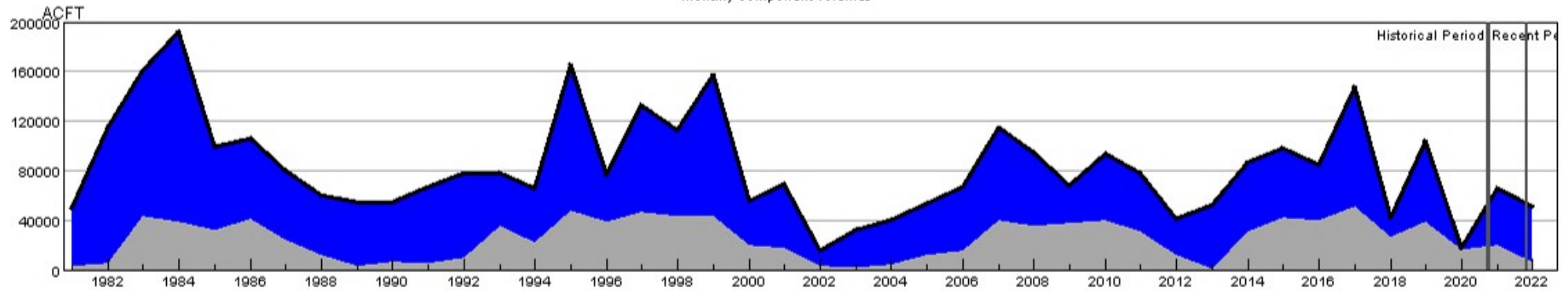
Historical period SWSI values establish the SWSI distribution to lookup recent and current SWSI values.



HUC:11020002-SEP-PrevMoStreamflow-SWSI  
 HUC:11020002-SEP-ForecastedRunoff-SWSI  
 HUC:11020002-SEP-ReservoirStorage-SWSI  
 HUC:11020002-SEP-DataComposite-SWSI

## HUC 11020005 (Upper Arkansas-Lake Meredith) Surface Water Supply - SEP

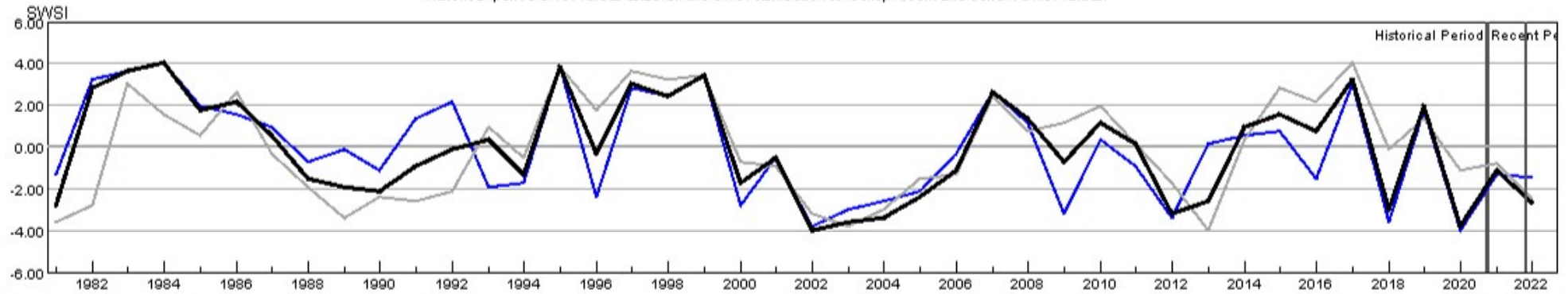
Monthly component volumes



HUC:11020005-SEP-DataComposite  
 HUC:11020005-SEP-PrevMoStreamflow  
 HUC:11020005-SEP-ForecastedRunoff  
 HUC:11020005-SEP-ReservoirStorage

## HUC 11020005 (Upper Arkansas-Lake Meredith) SWSI Values - SEP

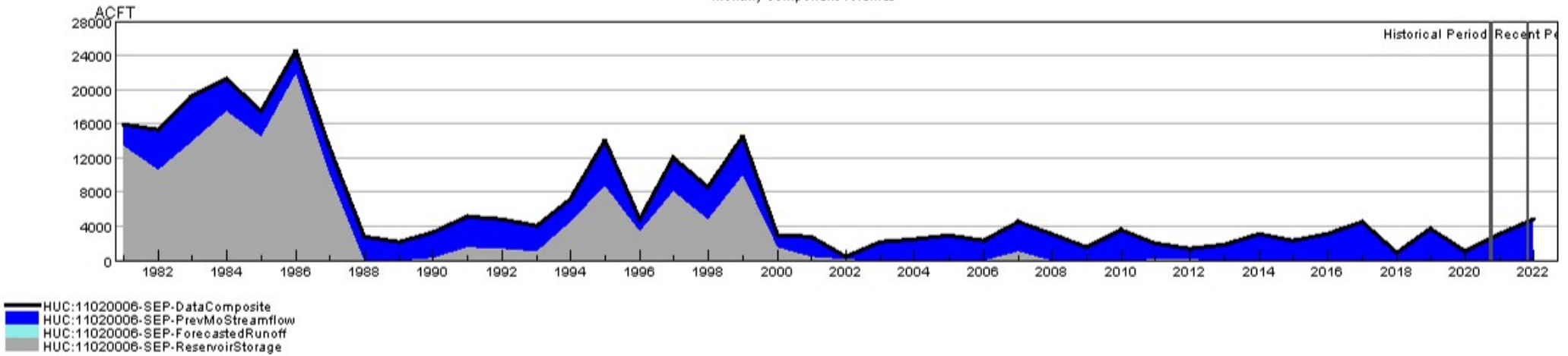
Historical period SWSI values establish the SWSI distribution to lookup recent and current SWSI values.



HUC:11020005-SEP-PrevMoStreamflow-SWSI  
 HUC:11020005-SEP-ForecastedRunoff-SWSI  
 HUC:11020005-SEP-ReservoirStorage-SWSI  
 HUC:11020005-SEP-DataComposite-SWSI

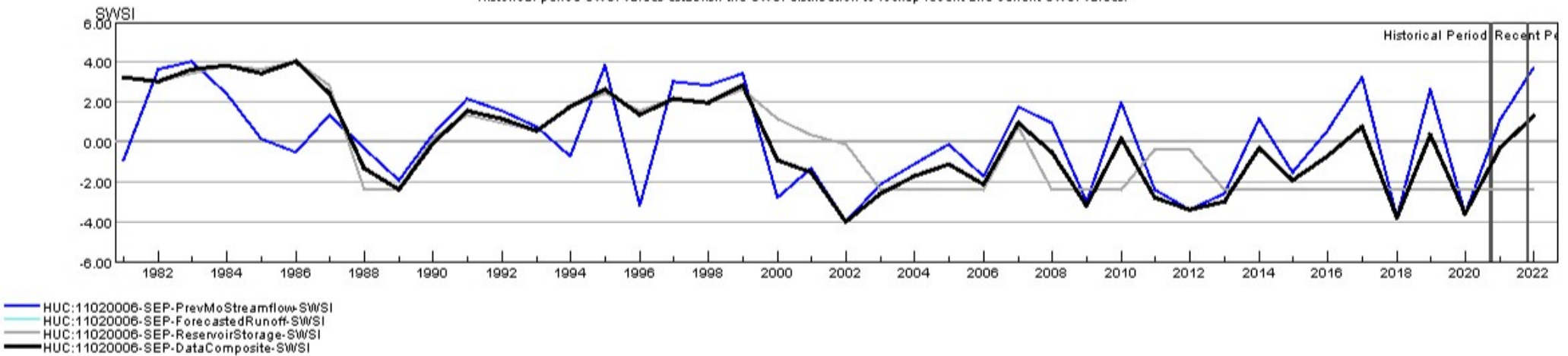
## HUC 11020006 (Huerfano) Surface Water Supply - SEP

Monthly component volumes



## HUC 11020006 (Huerfano) SWSI Values - SEP

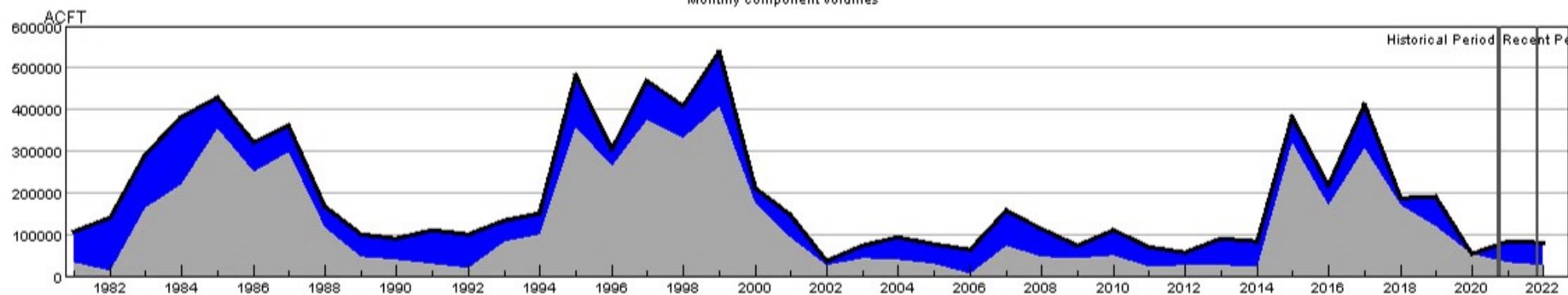
Historical period SWSI values establish the SWSI distribution to lookup recent and current SWSI values.





## HUC 11020009 (Upper Arkansas-John Martin Reservoir) Surface Water Supply - SEP

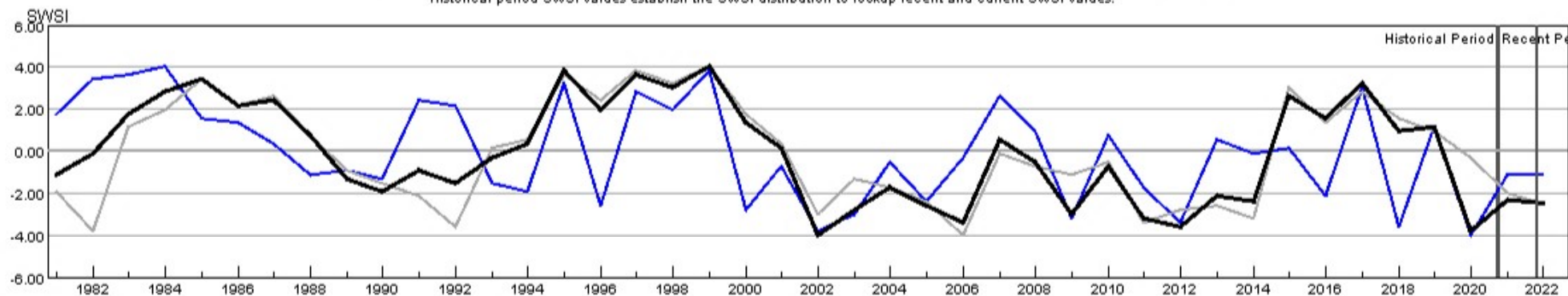
Monthly component volumes



HUC:11020009-SEP-DataComposite  
 HUC:11020009-SEP-PrevMoStreamflow  
 HUC:11020009-SEP-ForecastedRunoff  
 HUC:11020009-SEP-ReservoirStorage

## HUC 11020009 (Upper Arkansas-John Martin Reservoir) SWSI Values - SEP

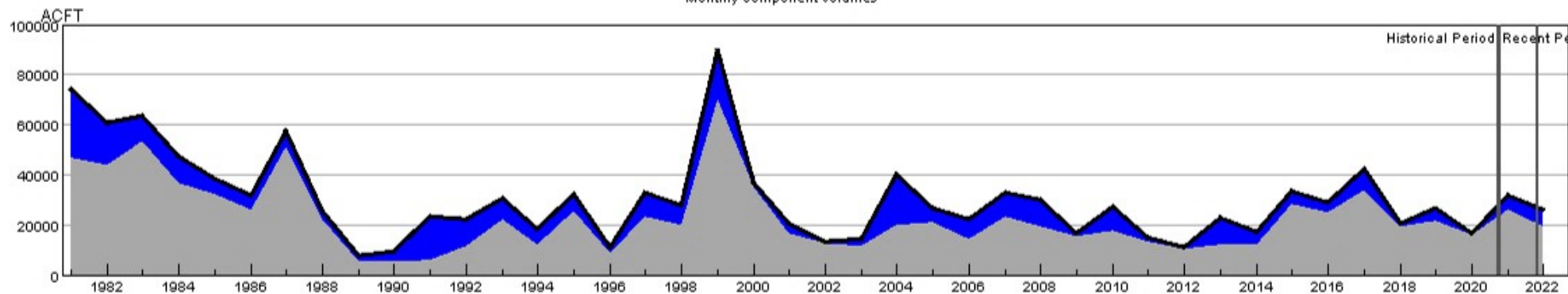
Historical period SWSI values establish the SWSI distribution to lookup recent and current SWSI values.



HUC:11020009-SEP-PrevMoStreamflow-SWSI  
 HUC:11020009-SEP-ForecastedRunoff-SWSI  
 HUC:11020009-SEP-ReservoirStorage-SWSI  
 HUC:11020009-SEP-DataComposite-SWSI

## HUC 11020010 (Purgatoire) Surface Water Supply - SEP

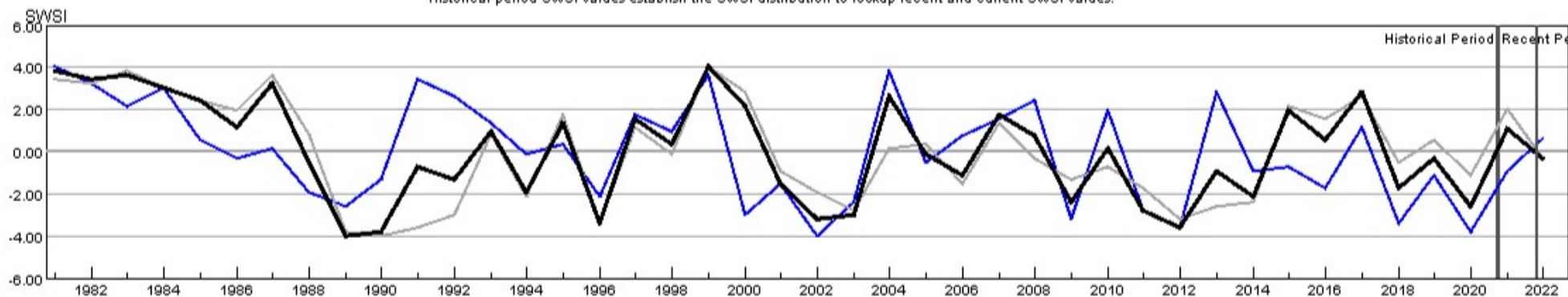
Monthly component volumes



HUC:11020010-SEP-DataComposite  
 HUC:11020010-SEP-PrevMoStreamflow  
 HUC:11020010-SEP-ForecastedRunoff  
 HUC:11020010-SEP-ReservoirStorage

## HUC 11020010 (Purgatoire) SWSI Values - SEP

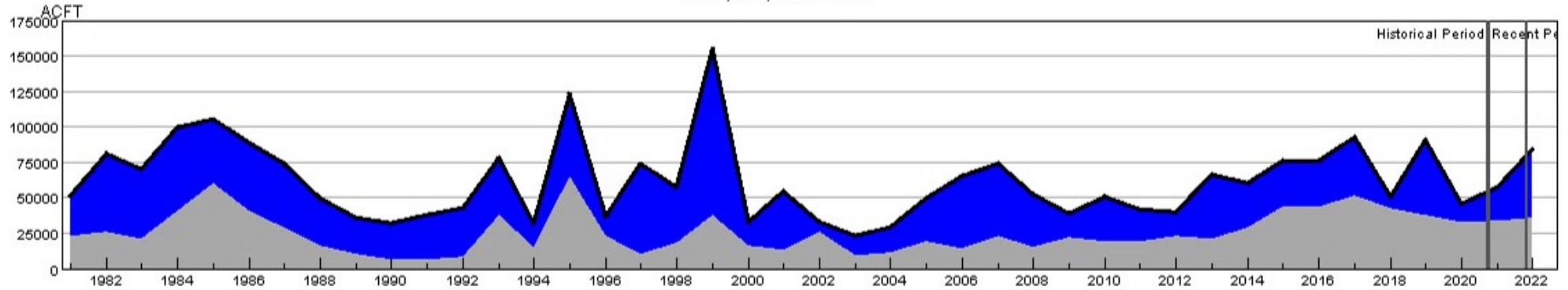
Historical period SWSI values establish the SWSI distribution to lookup recent and current SWSI values.



HUC:11020010-SEP-PrevMoStreamflow-SWSI  
 HUC:11020010-SEP-ForecastedRunoff-SWSI  
 HUC:11020010-SEP-ReservoirStorage-SWSI  
 HUC:11020010-SEP-DataComposite-SWSI

## HUC 13010001 (Rio Grande Headwaters) Surface Water Supply - SEP

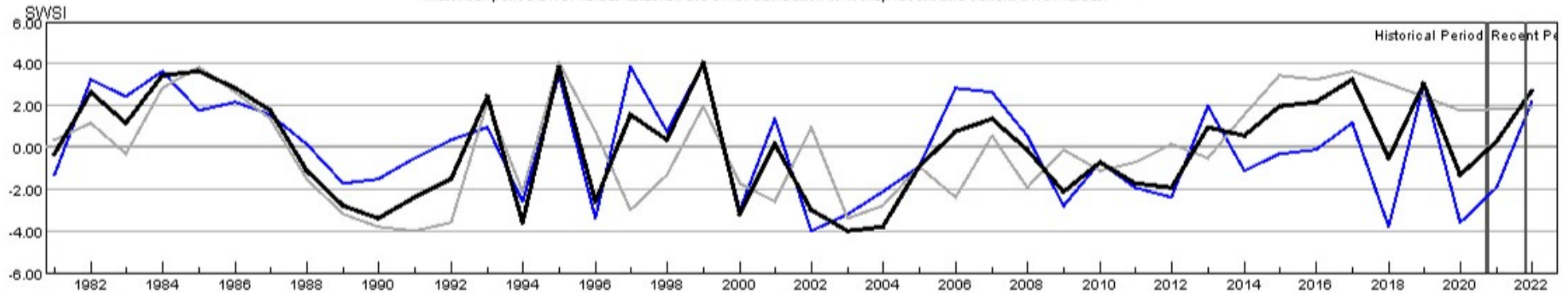
Monthly component volumes



HUC:13010001-SEP-DataComposite  
 HUC:13010001-SEP-PrevMoStreamflow  
 HUC:13010001-SEP-ForecastedRunoff  
 HUC:13010001-SEP-ReservoirStorage

## HUC 13010001 (Rio Grande Headwaters) SWSI Values - SEP

Historical period SWSI values establish the SWSI distribution to lookup recent and current SWSI values.

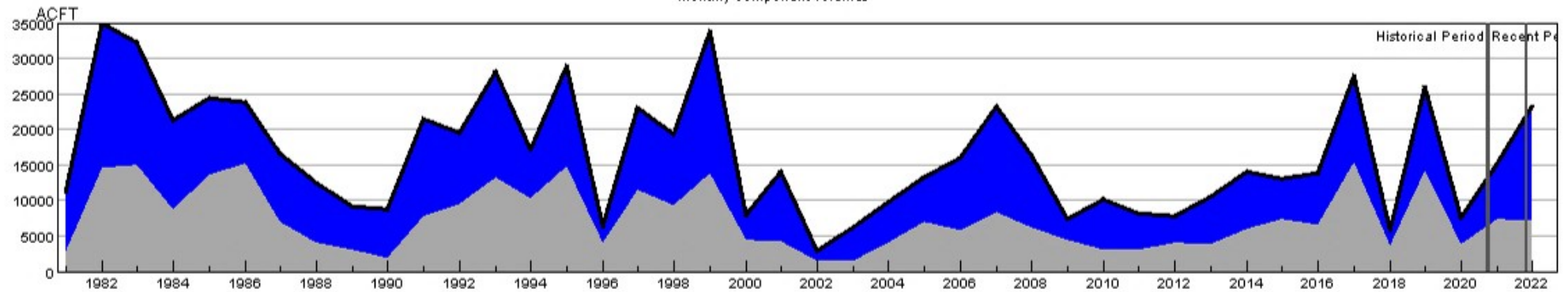


HUC:13010001-SEP-PrevMoStreamflow-SWSI  
 HUC:13010001-SEP-ForecastedRunoff-SWSI  
 HUC:13010001-SEP-ReservoirStorage-SWSI  
 HUC:13010001-SEP-DataComposite-SWSI



## HUC 13010002 (Alamosa-Trinchera) Surface Water Supply - SEP

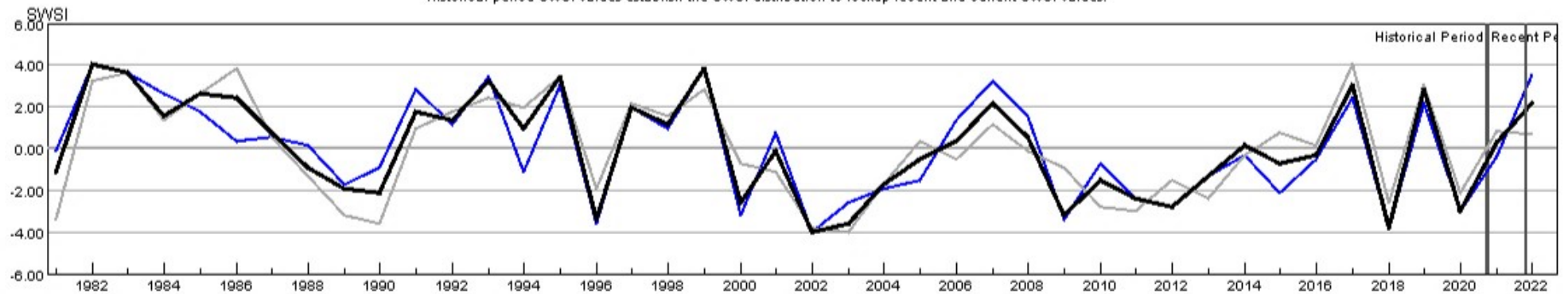
Monthly component volumes



HUC:13010002-SEP-DataComposite  
 HUC:13010002-SEP-PrevMoStreamflow  
 HUC:13010002-SEP-ForecastedRunoff  
 HUC:13010002-SEP-ReservoirStorage

## HUC 13010002 (Alamosa-Trinchera) SWSI Values - SEP

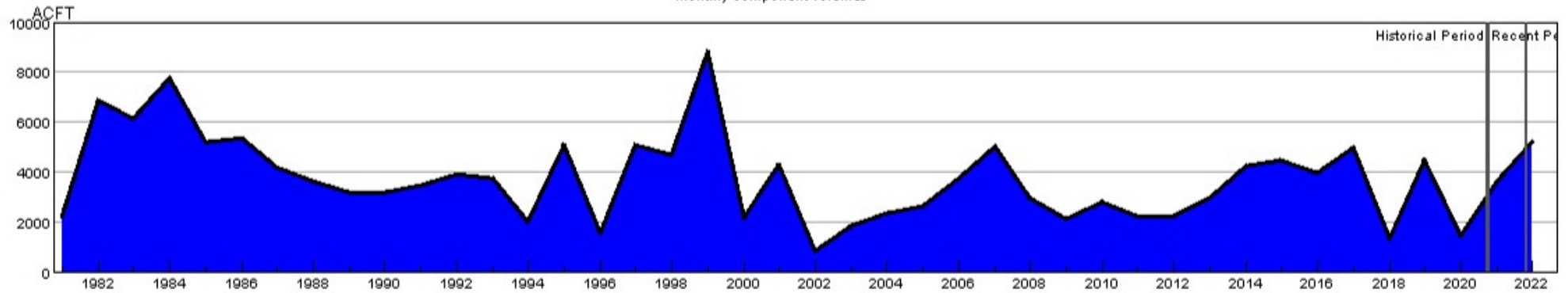
Historical period SWSI values establish the SWSI distribution to lookup recent and current SWSI values.



HUC:13010002-SEP-PrevMoStreamflow-SWSI  
 HUC:13010002-SEP-ForecastedRunoff-SWSI  
 HUC:13010002-SEP-ReservoirStorage-SWSI  
 HUC:13010002-SEP-DataComposite-SWSI

## HUC 13010004 (Saguache) Surface Water Supply - SEP

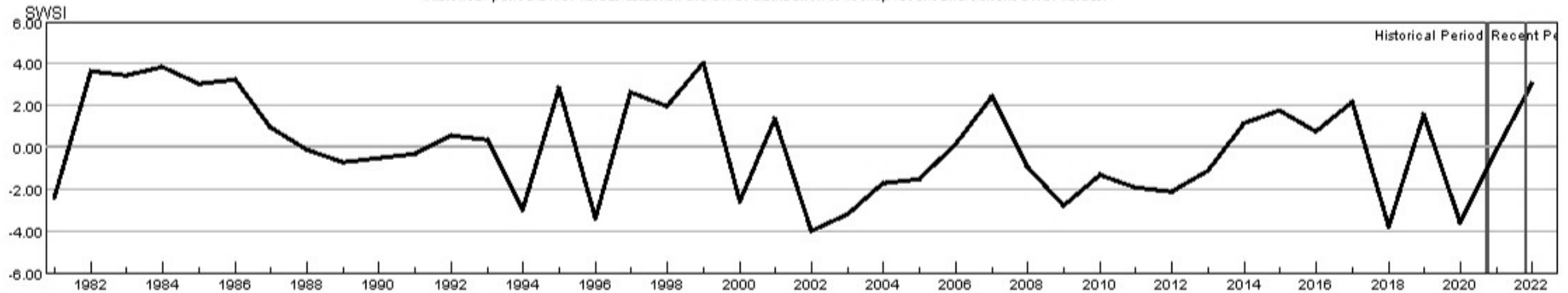
Monthly component volumes



HUC:13010004-SEP-DataComposite  
 HUC:13010004-SEP-PrevMoStreamflow  
 HUC:13010004-SEP-ForecastedRunoff  
 HUC:13010004-SEP-ReservoirStorage

## HUC 13010004 (Saguache) SWSI Values - SEP

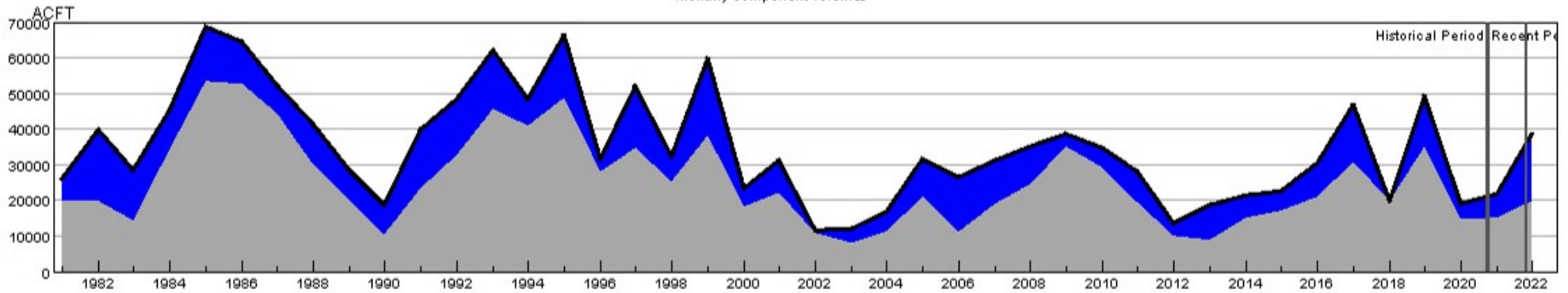
Historical period SWSI values establish the SWSI distribution to lookup recent and current SWSI values.



HUC:13010004-SEP-PrevMoStreamflow-SWSI  
 HUC:13010004-SEP-ForecastedRunoff-SWSI  
 HUC:13010004-SEP-ReservoirStorage-SWSI  
 HUC:13010004-SEP-DataComposite-SWSI

## HUC 13010005 (Conejos) Surface Water Supply - SEP

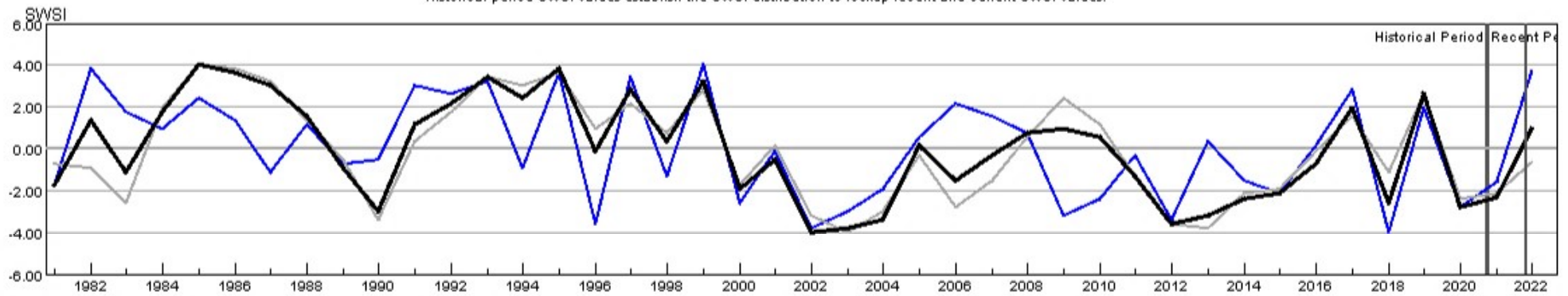
Monthly component volumes



HUC:13010005-SEP-DataComposite  
 HUC:13010005-SEP-PrevMoStreamflow  
 HUC:13010005-SEP-ForecastedRunoff  
 HUC:13010005-SEP-ReservoirStorage

## HUC 13010005 (Conejos) SWSI Values - SEP

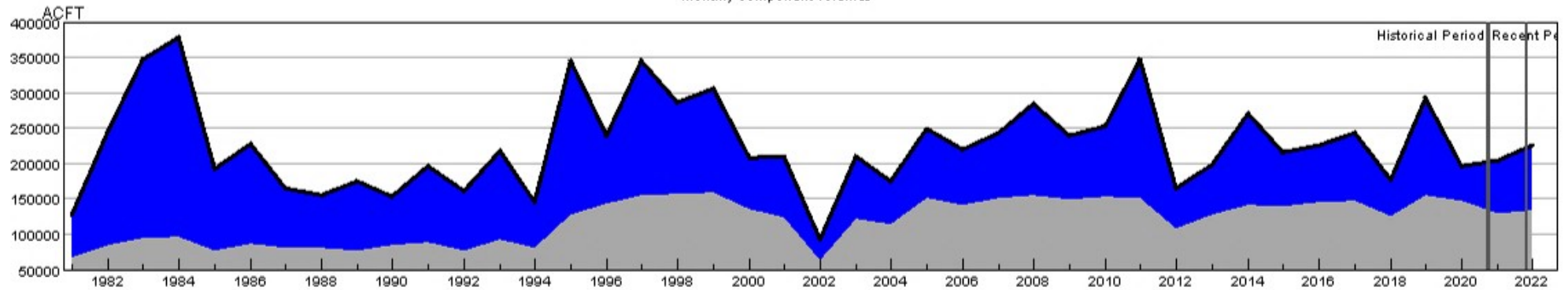
Historical period SWSI values establish the SWSI distribution to lookup recent and current SWSI values.



HUC:13010005-SEP-PrevMoStreamflow-SWSI  
 HUC:13010005-SEP-ForecastedRunoff-SWSI  
 HUC:13010005-SEP-ReservoirStorage-SWSI  
 HUC:13010005-SEP-DataComposite-SWSI

## HUC 14010001 (Colorado Headwaters) Surface Water Supply - SEP

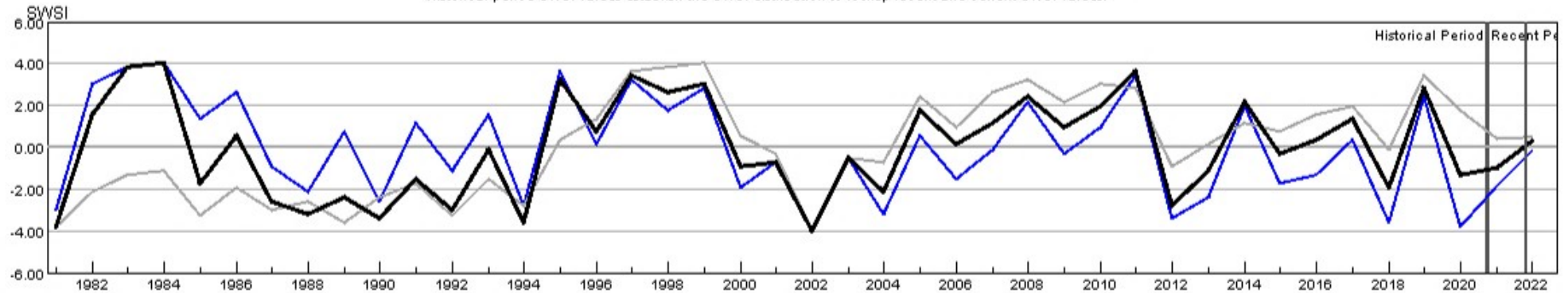
Monthly component volumes



HUC:14010001-SEP-DataComposite  
 HUC:14010001-SEP-PrevMoStreamflow  
 HUC:14010001-SEP-ForecastedRunoff  
 HUC:14010001-SEP-ReservoirStorage

## HUC 14010001 (Colorado Headwaters) SWSI Values - SEP

Historical period SWSI values establish the SWSI distribution to lookup recent and current SWSI values.

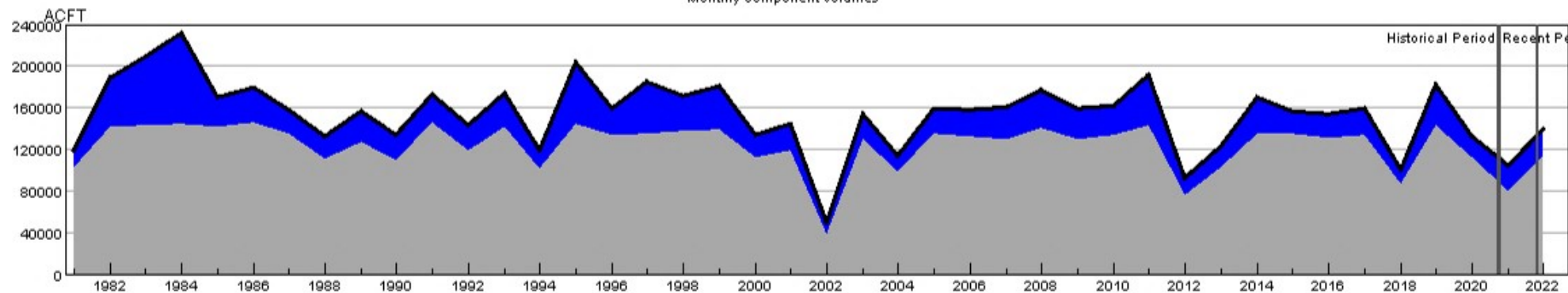


HUC:14010001-SEP-PrevMoStreamflow-SWSI  
 HUC:14010001-SEP-ForecastedRunoff-SWSI  
 HUC:14010001-SEP-ReservoirStorage-SWSI  
 HUC:14010001-SEP-DataComposite-SWSI



## HUC 14010002 (Blue) Surface Water Supply - SEP

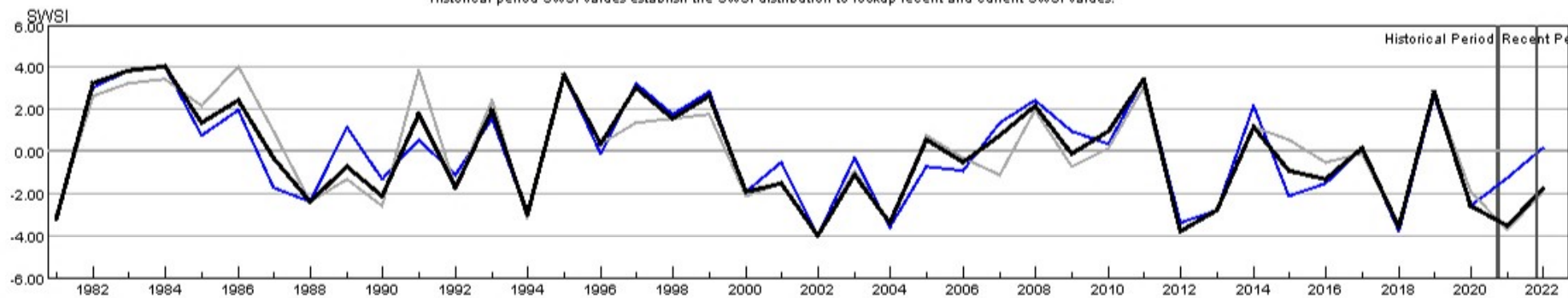
Monthly component volumes



HUC:14010002-SEP-DataComposite  
 HUC:14010002-SEP-PrevMoStreamflow  
 HUC:14010002-SEP-ForecastedRunoff  
 HUC:14010002-SEP-ReservoirStorage

## HUC 14010002 (Blue) SWSI Values - SEP

Historical period SWSI values establish the SWSI distribution to lookup recent and current SWSI values.



HUC:14010002-SEP-PrevMoStreamflow-SWSI  
 HUC:14010002-SEP-ForecastedRunoff-SWSI  
 HUC:14010002-SEP-ReservoirStorage-SWSI  
 HUC:14010002-SEP-DataComposite-SWSI

## HUC 14010003 (Eagle) Surface Water Supply - SEP

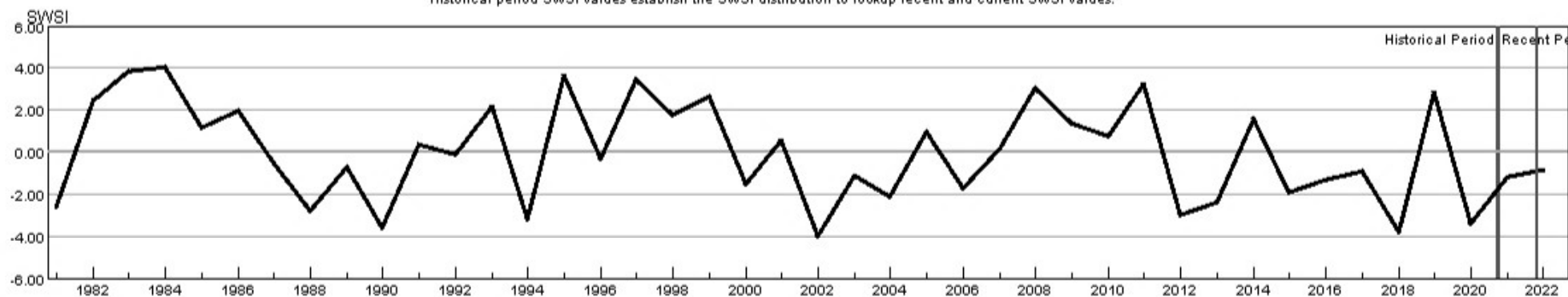
Monthly component volumes



HUC:14010003-SEP-DataComposite  
 HUC:14010003-SEP-PrevMoStreamflow  
 HUC:14010003-SEP-ForecastedRunoff  
 HUC:14010003-SEP-ReservoirStorage

## HUC 14010003 (Eagle) SWSI Values - SEP

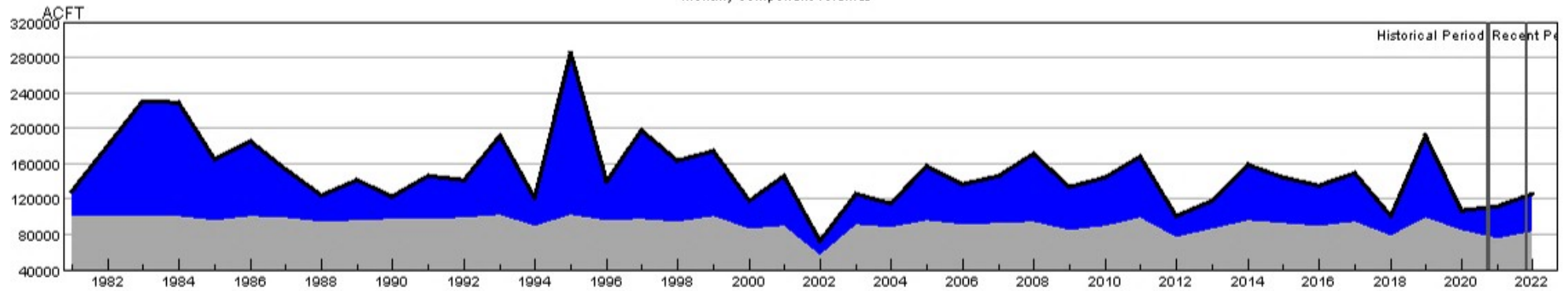
Historical period SWSI values establish the SWSI distribution to lookup recent and current SWSI values.



HUC:14010003-SEP-PrevMoStreamflow-SWSI  
 HUC:14010003-SEP-ForecastedRunoff-SWSI  
 HUC:14010003-SEP-ReservoirStorage-SWSI  
 HUC:14010003-SEP-DataComposite-SWSI

## HUC 14010004 (Roaring Fork) Surface Water Supply - SEP

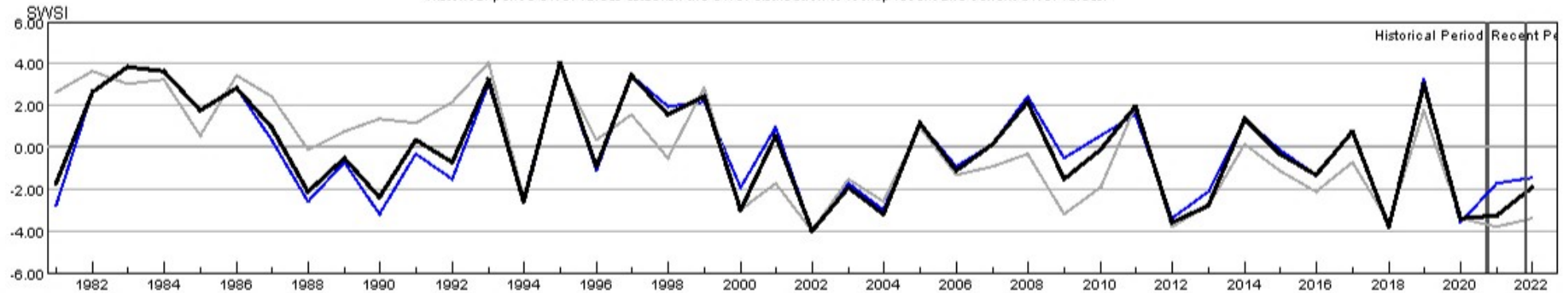
Monthly component volumes



HUC:14010004-SEP-DataComposite  
 HUC:14010004-SEP-PrevMoStreamflow  
 HUC:14010004-SEP-ForecastedRunoff  
 HUC:14010004-SEP-ReservoirStorage

## HUC 14010004 (Roaring Fork) SWSI Values - SEP

Historical period SWSI values establish the SWSI distribution to lookup recent and current SWSI values.

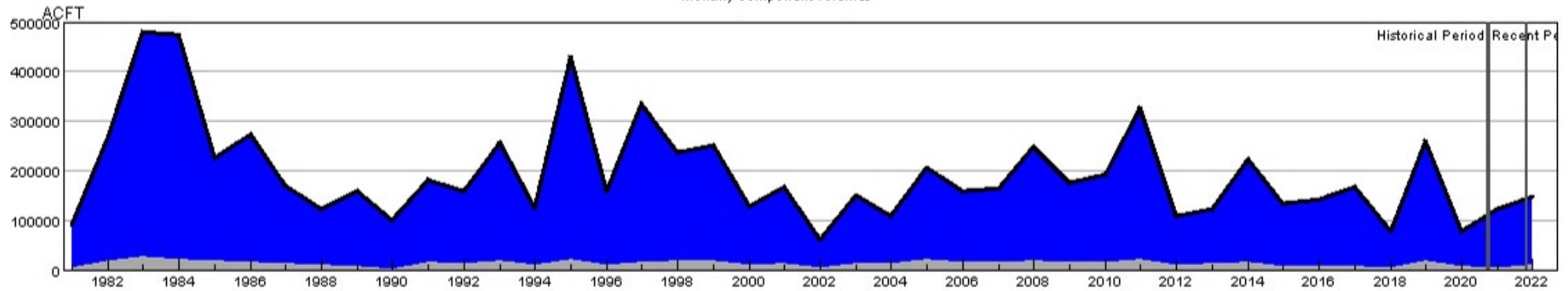


HUC:14010004-SEP-PrevMoStreamflow-SWSI  
 HUC:14010004-SEP-ForecastedRunoff-SWSI  
 HUC:14010004-SEP-ReservoirStorage-SWSI  
 HUC:14010004-SEP-DataComposite-SWSI



## HUC 14010005 (Colorado Headwaters-Plateau) Surface Water Supply - SEP

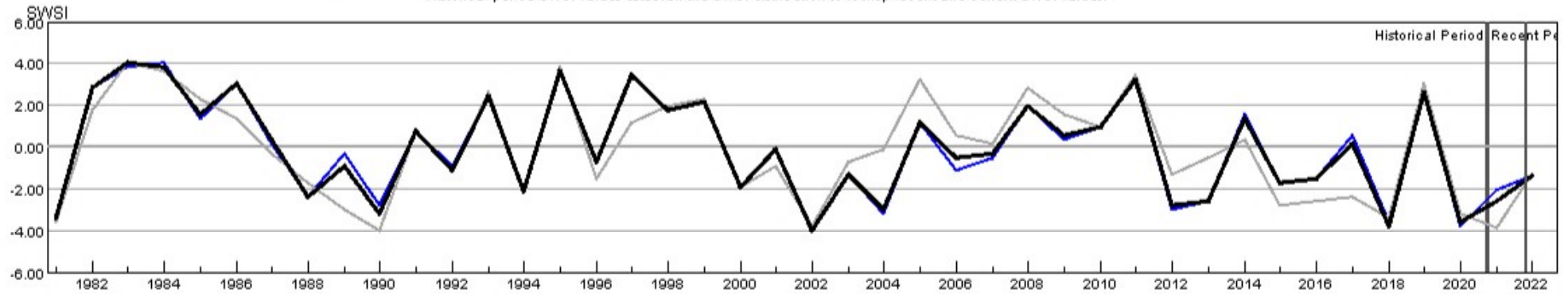
Monthly component volumes



HUC:14010005-SEP-DataComposite  
 HUC:14010005-SEP-PrevMoStreamflow  
 HUC:14010005-SEP-ForecastedRunoff  
 HUC:14010005-SEP-ReservoirStorage

## HUC 14010005 (Colorado Headwaters-Plateau) SWSI Values - SEP

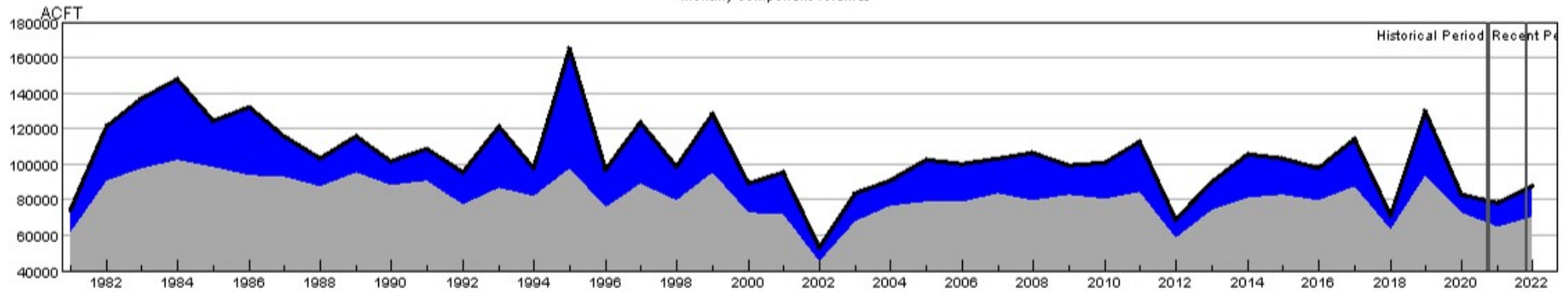
Historical period SWSI values establish the SWSI distribution to lookup recent and current SWSI values.



HUC:14010005-SEP-PrevMoStreamflow-SWSI  
 HUC:14010005-SEP-ForecastedRunoff-SWSI  
 HUC:14010005-SEP-ReservoirStorage-SWSI  
 HUC:14010005-SEP-DataComposite-SWSI

## HUC 14020001 (East-Taylor) Surface Water Supply - SEP

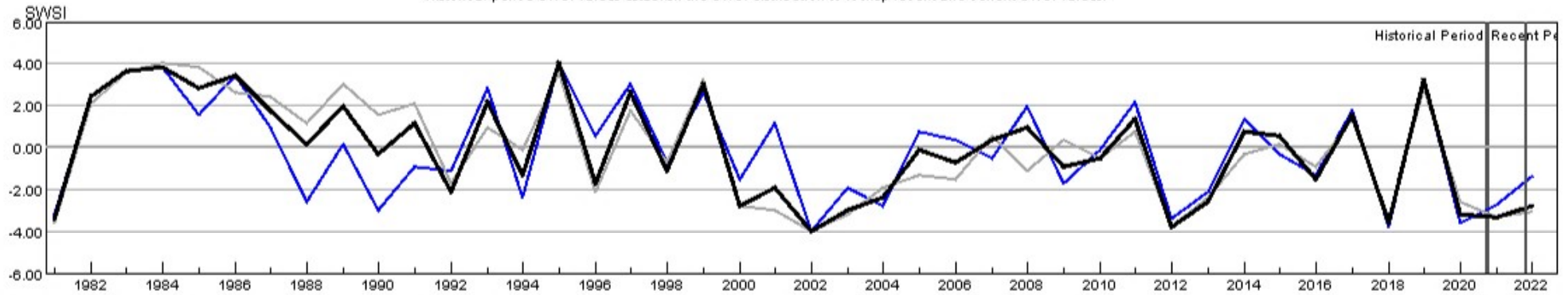
Monthly component volumes



HUC:14020001-SEP-DataComposite  
 HUC:14020001-SEP-PrevMoStreamflow  
 HUC:14020001-SEP-ForecastedRunoff  
 HUC:14020001-SEP-ReservoirStorage

## HUC 14020001 (East-Taylor) SWSI Values - SEP

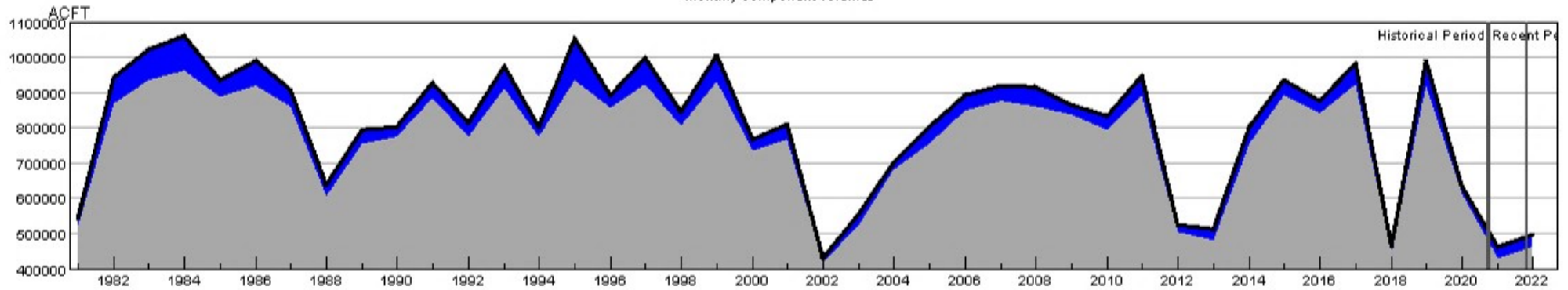
Historical period SWSI values establish the SWSI distribution to lookup recent and current SWSI values.



HUC:14020001-SEP-PrevMoStreamflow-SWSI  
 HUC:14020001-SEP-ForecastedRunoff-SWSI  
 HUC:14020001-SEP-ReservoirStorage-SWSI  
 HUC:14020001-SEP-DataComposite-SWSI

## HUC 14020002 (Upper Gunnison) Surface Water Supply - SEP

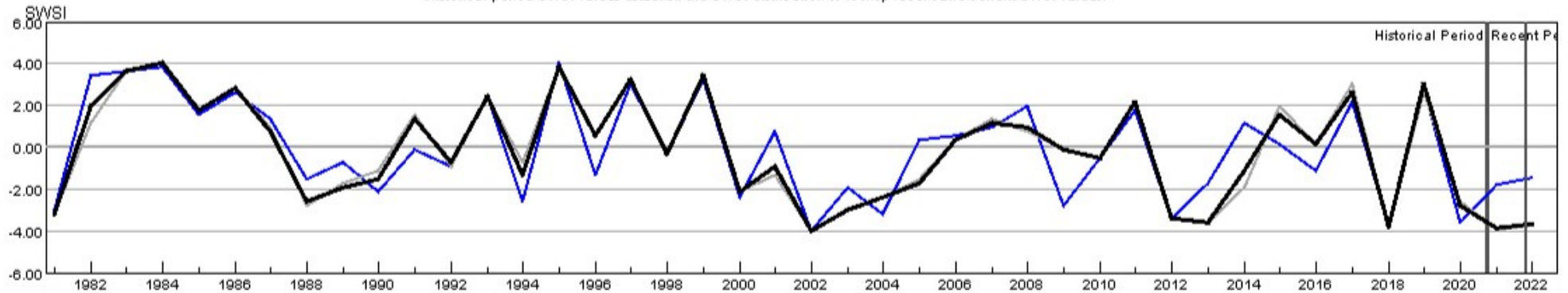
Monthly component volumes



HUC:14020002-SEP-DataComposite  
 HUC:14020002-SEP-PrevMoStreamflow  
 HUC:14020002-SEP-ForecastedRunoff  
 HUC:14020002-SEP-ReservoirStorage

## HUC 14020002 (Upper Gunnison) SWSI Values - SEP

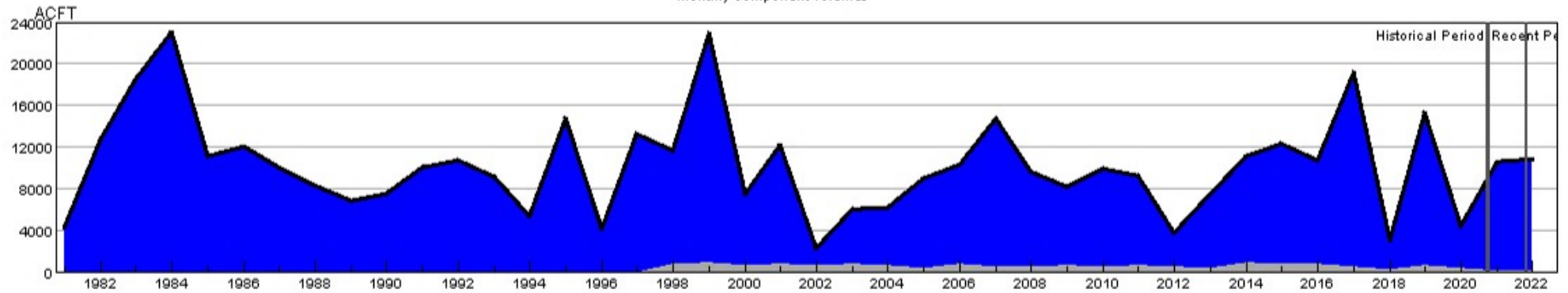
Historical period SWSI values establish the SWSI distribution to lookup recent and current SWSI values.



HUC:14020002-SEP-PrevMoStreamflow-SWSI  
 HUC:14020002-SEP-ForecastedRunoff-SWSI  
 HUC:14020002-SEP-ReservoirStorage-SWSI  
 HUC:14020002-SEP-DataComposite-SWSI

## HUC 14020003 (Tomichi) Surface Water Supply - SEP

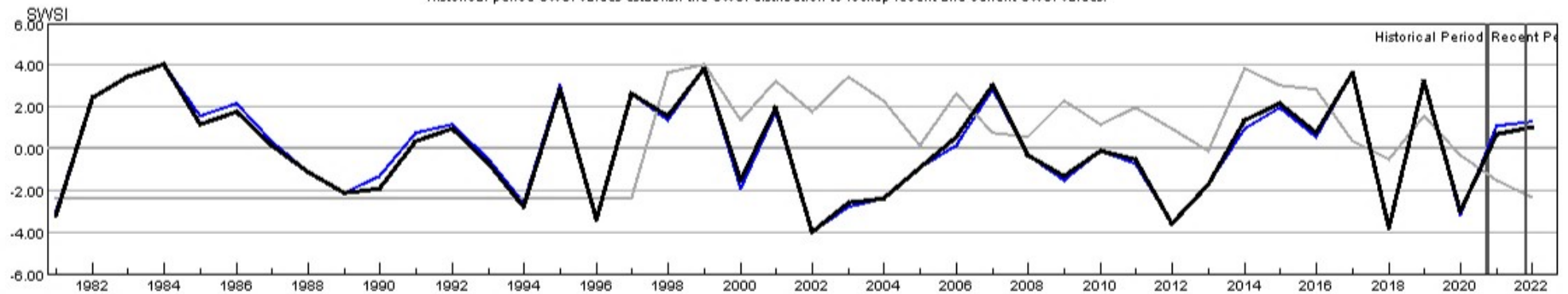
Monthly component volumes



HUC:14020003-SEP-DataComposite  
 HUC:14020003-SEP-PrevMoStreamflow  
 HUC:14020003-SEP-ForecastedRunoff  
 HUC:14020003-SEP-ReservoirStorage

## HUC 14020003 (Tomichi) SWSI Values - SEP

Historical period SWSI values establish the SWSI distribution to lookup recent and current SWSI values.

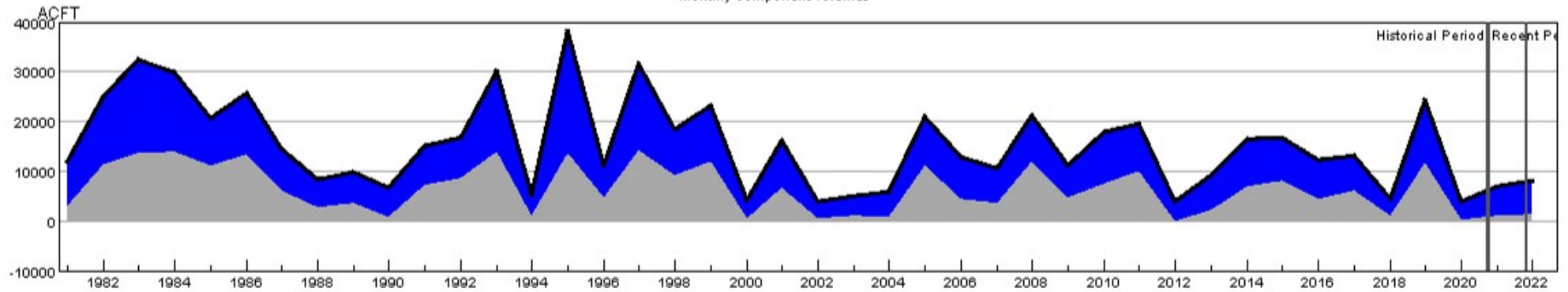


HUC:14020003-SEP-PrevMoStreamflow-SWSI  
 HUC:14020003-SEP-ForecastedRunoff-SWSI  
 HUC:14020003-SEP-ReservoirStorage-SWSI  
 HUC:14020003-SEP-DataComposite-SWSI



## HUC 14020004 (North Fork Gunnison) Surface Water Supply - SEP

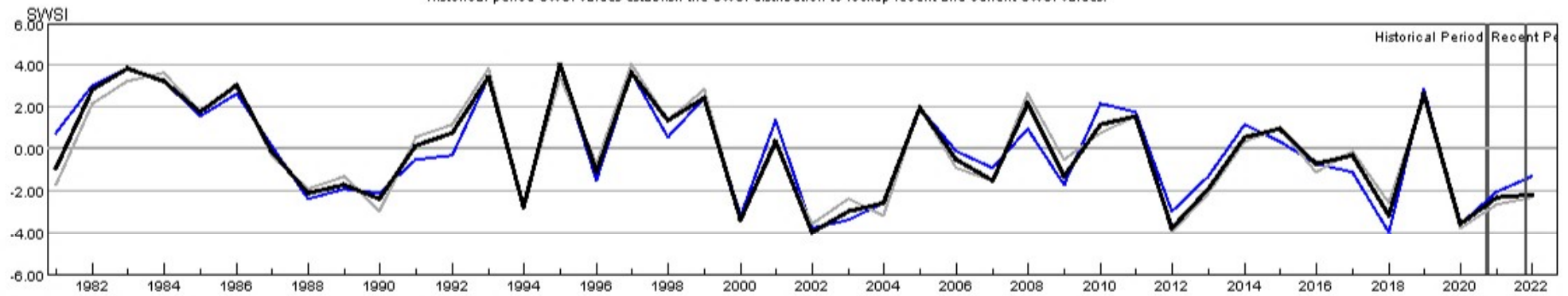
Monthly component volumes



HUC:14020004-SEP-DataComposite  
 HUC:14020004-SEP-PrevMoStreamflow  
 HUC:14020004-SEP-ForecastedRunoff  
 HUC:14020004-SEP-ReservoirStorage

## HUC 14020004 (North Fork Gunnison) SWSI Values - SEP

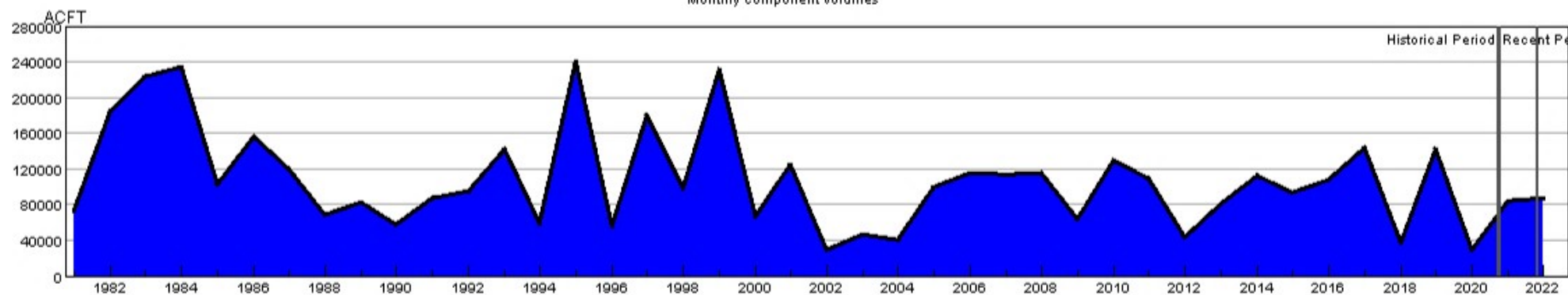
Historical period SWSI values establish the SWSI distribution to lookup recent and current SWSI values.



HUC:14020004-SEP-PrevMoStreamflow-SWSI  
 HUC:14020004-SEP-ForecastedRunoff-SWSI  
 HUC:14020004-SEP-ReservoirStorage-SWSI  
 HUC:14020004-SEP-DataComposite-SWSI

## HUC 14020005 (Lower Gunnison) Surface Water Supply - SEP

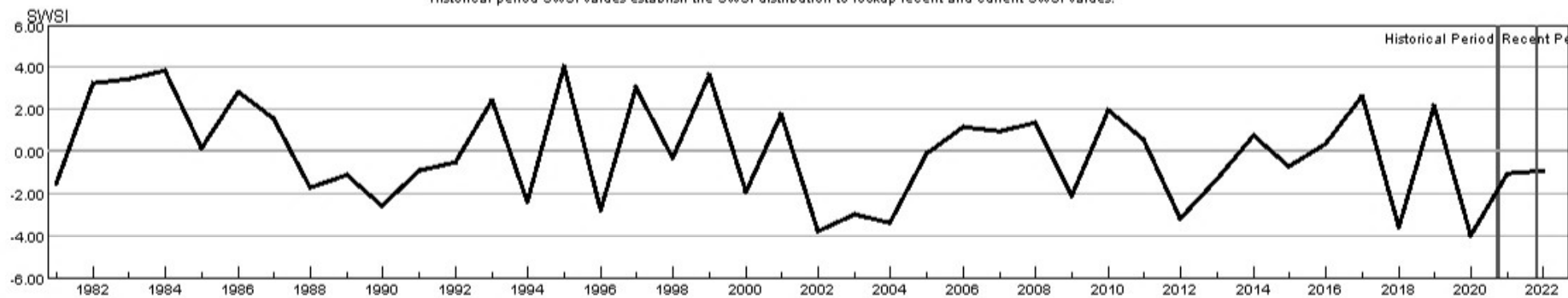
Monthly component volumes



HUC:14020005-SEP-DataComposite  
 HUC:14020005-SEP-PrevMoStreamflow  
 HUC:14020005-SEP-ForecastedRunoff  
 HUC:14020005-SEP-ReservoirStorage

## HUC 14020005 (Lower Gunnison) SWSI Values - SEP

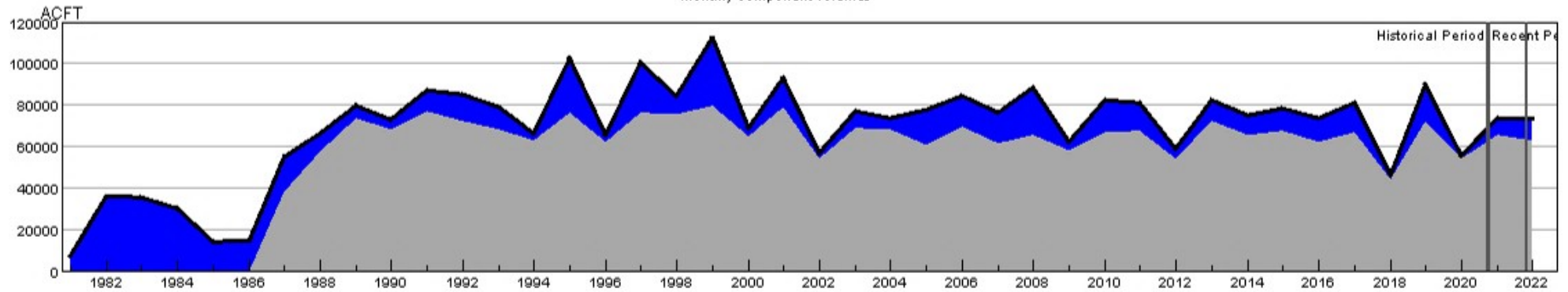
Historical period SWSI values establish the SWSI distribution to lookup recent and current SWSI values.



HUC:14020005-SEP-PrevMoStreamflow-SWSI  
 HUC:14020005-SEP-ForecastedRunoff-SWSI  
 HUC:14020005-SEP-ReservoirStorage-SWSI  
 HUC:14020005-SEP-DataComposite-SWSI

## HUC 14020006 (Uncompahgre) Surface Water Supply - SEP

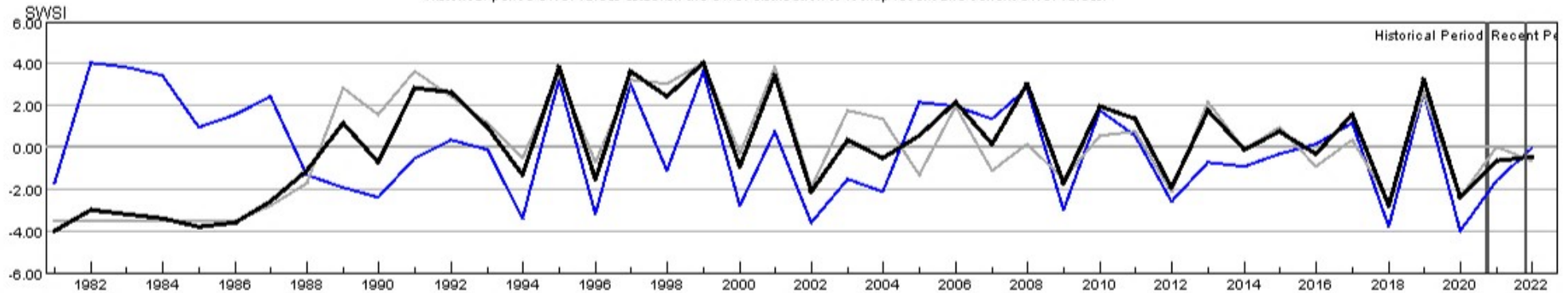
Monthly component volumes



HUC:14020006-SEP-DataComposite  
 HUC:14020006-SEP-PrevMoStreamflow  
 HUC:14020006-SEP-ForecastedRunoff  
 HUC:14020006-SEP-ReservoirStorage

## HUC 14020006 (Uncompahgre) SWSI Values - SEP

Historical period SWSI values establish the SWSI distribution to lookup recent and current SWSI values.

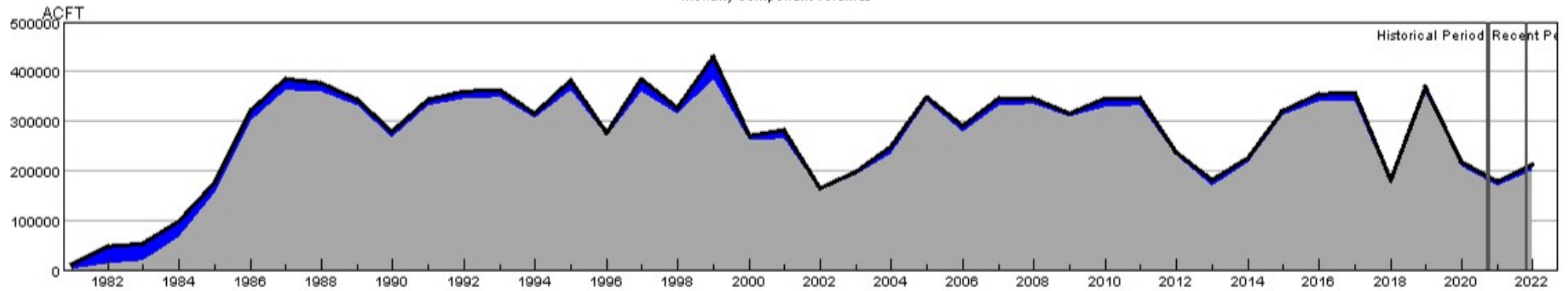


HUC:14020006-SEP-PrevMoStreamflow-SWSI  
 HUC:14020006-SEP-ForecastedRunoff-SWSI  
 HUC:14020006-SEP-ReservoirStorage-SWSI  
 HUC:14020006-SEP-DataComposite-SWSI



## HUC 14030002 (Upper Dolores) Surface Water Supply - SEP

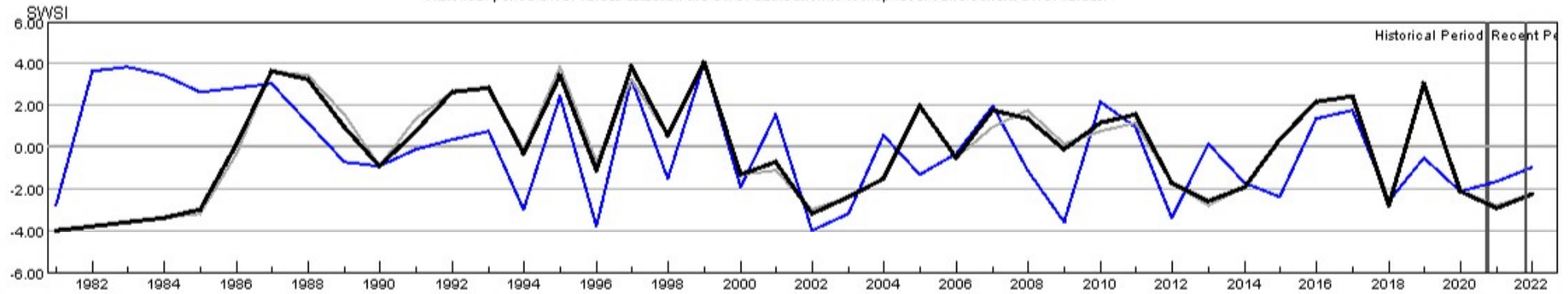
Monthly component volumes



HUC:14030002-SEP-DataComposite  
 HUC:14030002-SEP-PrevMoStreamflow  
 HUC:14030002-SEP-ForecastedRunoff  
 HUC:14030002-SEP-ReservoirStorage

## HUC 14030002 (Upper Dolores) SWSI Values - SEP

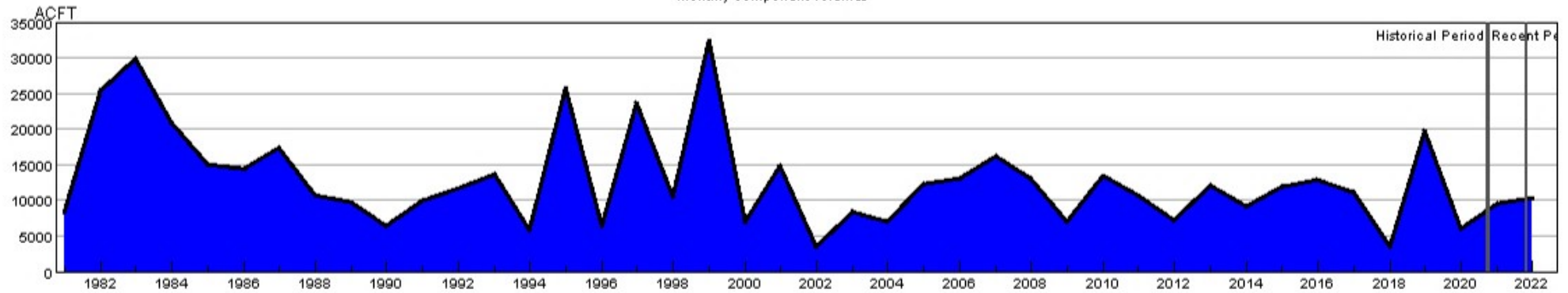
Historical period SWSI values establish the SWSI distribution to lookup recent and current SWSI values.



HUC:14030002-SEP-PrevMoStreamflow-SWSI  
 HUC:14030002-SEP-ForecastedRunoff-SWSI  
 HUC:14030002-SEP-ReservoirStorage-SWSI  
 HUC:14030002-SEP-DataComposite-SWSI

## HUC 14030003 (San Miguel) Surface Water Supply - SEP

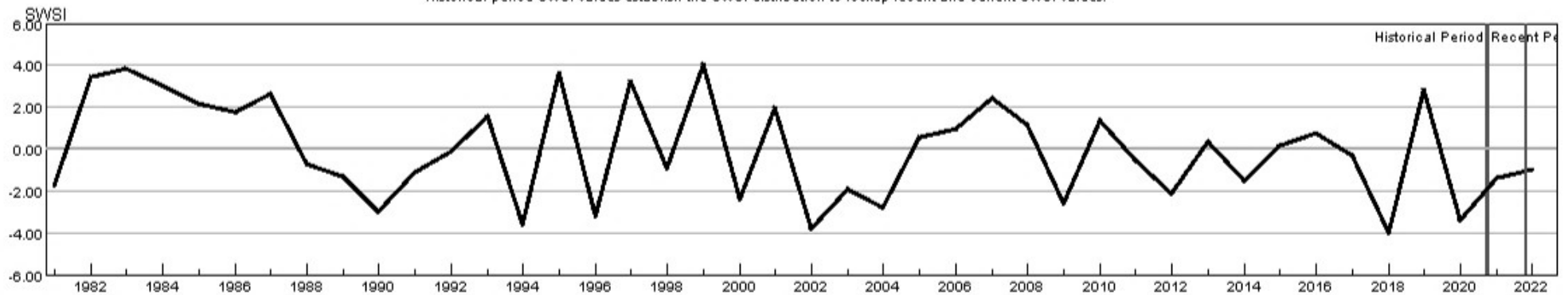
Monthly component volumes



HUC:14030003-SEP-DataComposite  
 HUC:14030003-SEP-PrevMoStreamflow  
 HUC:14030003-SEP-ForecastedRunoff  
 HUC:14030003-SEP-ReservoirStorage

## HUC 14030003 (San Miguel) SWSI Values - SEP

Historical period SWSI values establish the SWSI distribution to lookup recent and current SWSI values.



HUC:14030003-SEP-PrevMoStreamflow-SWSI  
 HUC:14030003-SEP-ForecastedRunoff-SWSI  
 HUC:14030003-SEP-ReservoirStorage-SWSI  
 HUC:14030003-SEP-DataComposite-SWSI