

---

# COLORADO

## WATER SUPPLY CONDITIONS UPDATE

---

FROM THE OFFICE OF THE STATE ENGINEER: COLORADO DIVISION OF WATER RESOURCES  
ROOM 818, 1313 SHERMAN ST., DENVER, CO 80203  
303-866-3581; [www.dwr.colorado.gov](http://www.dwr.colorado.gov)

July 1, 2022

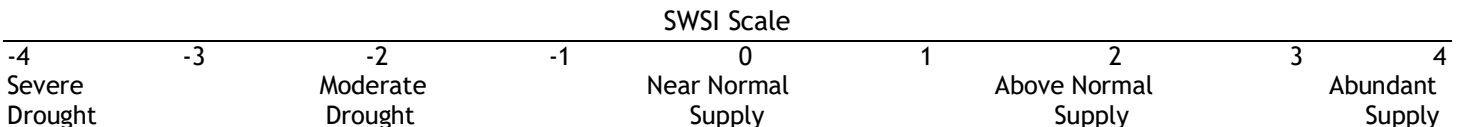
The Surface Water Supply Index (SWSI) is used as an indicator of water supply conditions in the seven major river basins of the state and in each of the 41 smaller watersheds, or HUCs. The Colorado Water Conservation Board (CWCB) completed a major revision to the Colorado Drought Plan in 2010. At that time, Colorado adopted a revised SWSI analysis based on the components shown below, which vary depending on the time of year. The revised SWSI is based on a ranking of total volume in a HUC or major river basin ranked against similar volumes in historical years. For instance, in January, the total volume in a HUC is based on the forecasted runoff at specific locations plus the volume in storage in specific reservoirs, all within the HUC. That total volume is ranked against similar total volumes that occurred each January between 1980 and 2020.

Time Period	SWSI Components
January 1 - June 1	Forecasted Runoff + Reservoir Storage
<b>July 1 - September 1</b>	<b>Previous Month's Streamflow + Reservoir Storage</b>
October 1 - December 1	Reservoir Storage

The results of each month's analysis are summarized within this report and additional information, maps & data are available at: <https://dwr.colorado.gov/services/water-administration/drought-and-swsi>. Beginning March 1, 2022, this report no longer contains text updates about current regional conditions and water matters prepared by each DWR Division Office.

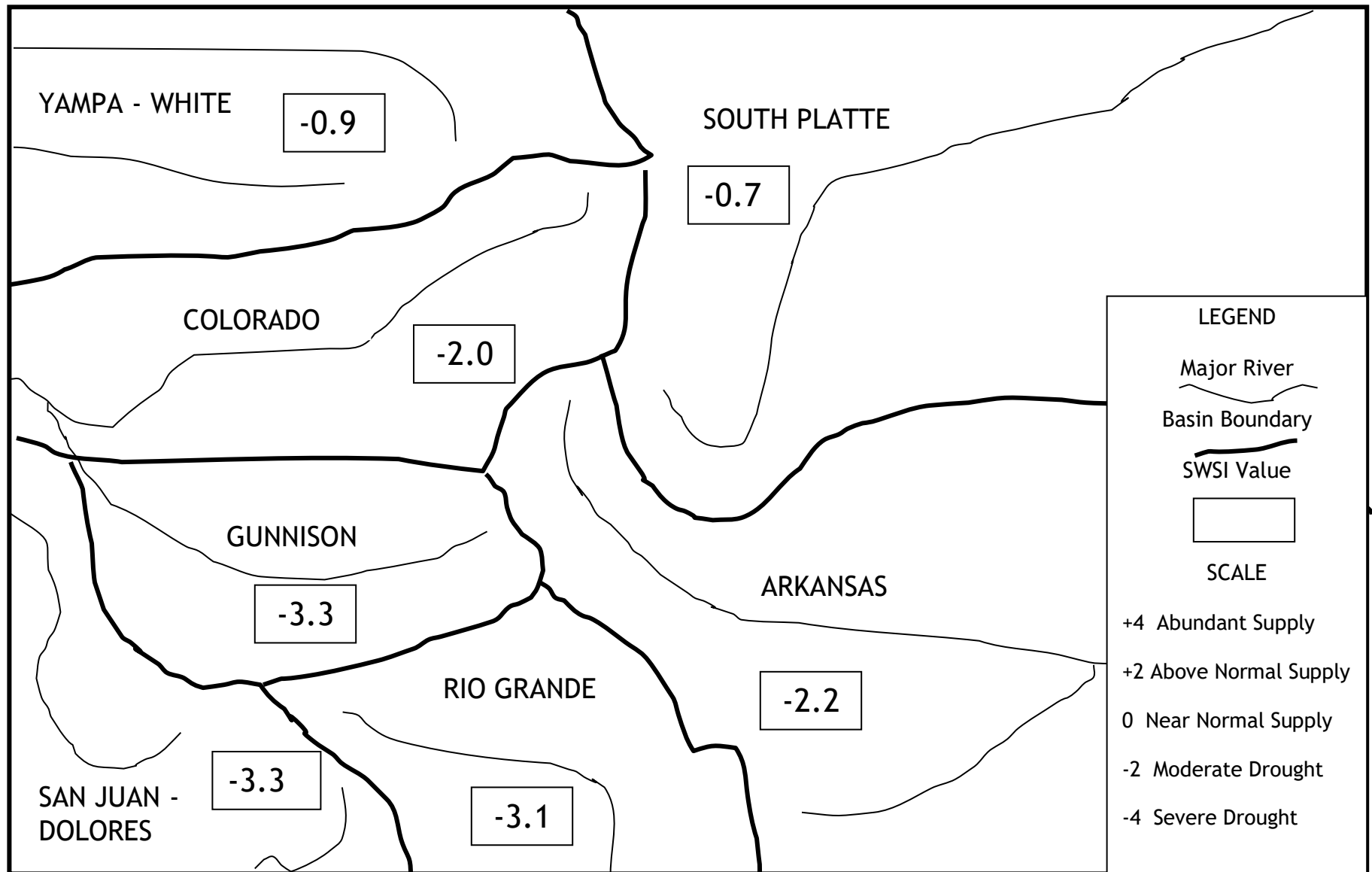
The SWSI calculation for the summer season (July 1 - September 1) is based on reservoir storage at the end of last month, in this case June 30, plus the previous month's streamflow. The following SWSI values were computed for each of the seven major basins for July 1, 2022. Water supply conditions, as represented by water in storage and the previous month's streamflow, range from below normal in Yampa-White and South Platte Basins to well below normal in the Arkansas, Colorado, Gunnison, Rio Grande and San Juan-Dolores.

Basin	July 1 SWSI	Change from Previous Month	Change from Previous Year
Arkansas	-2.2	0.1	-0.9
Colorado	-2.0	-1.1	1.4
Gunnison	-3.3	0.1	0.0
Rio Grande	-3.1	0.6	-1.6
San Juan-Dolores	-3.3	0.1	0.0
South Platte	-0.7	-0.6	-1.5
Yampa-White	-0.9	-0.2	2.8





# SURFACE WATER SUPPLY INDEX FOR COLORADO BY MAJOR RIVER BASIN



July 1, 2022

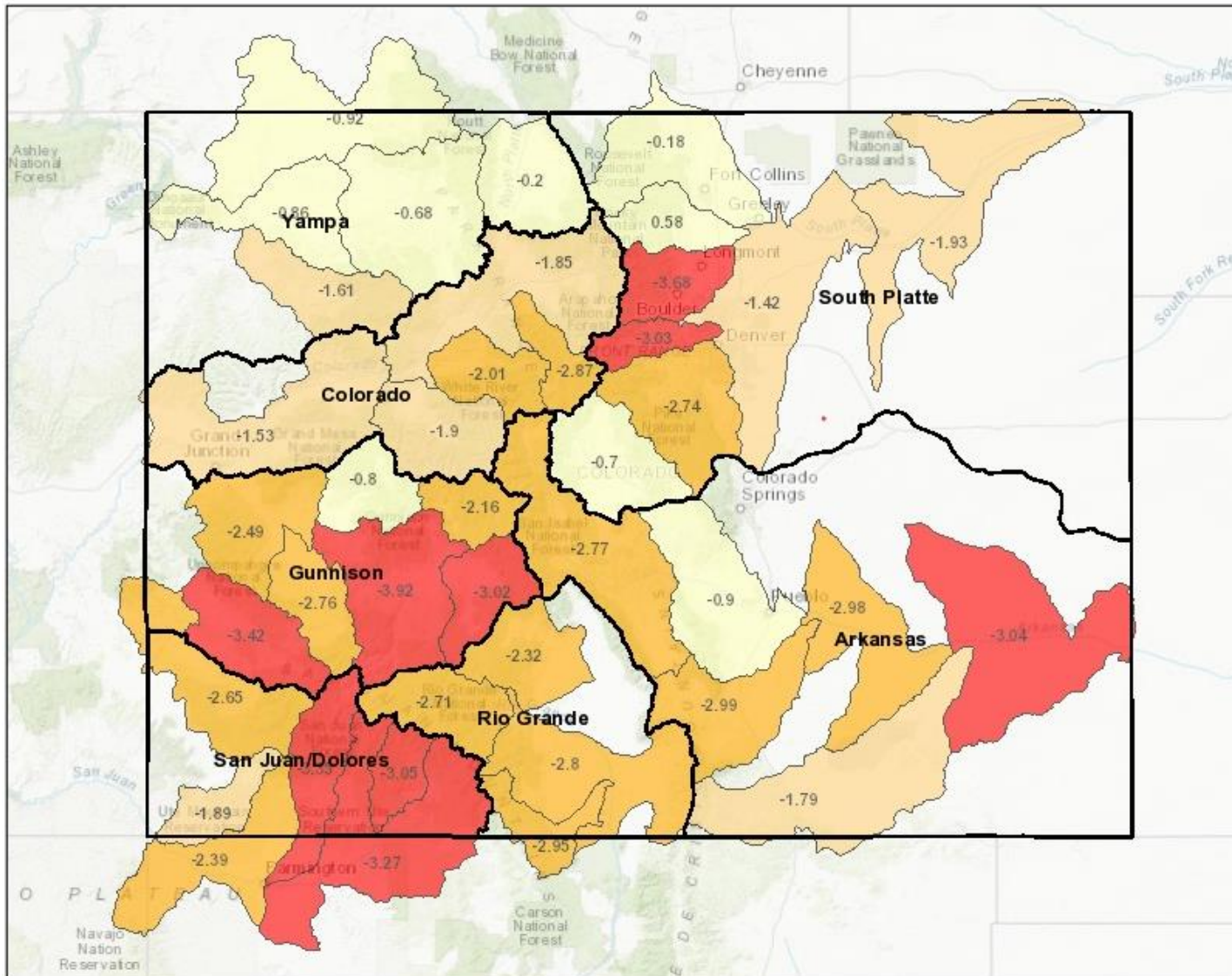


# SURFACE WATER SUPPLY INDEX FOR COLORADO BY HUC



**COLORADO**  
Division of Water Resources  
Department of Natural Resources

**SWSI July 1, 2022**



## Legend

### SWSI - Current Report

- SWSI Not Applicable (-99.99)
- Extremely Dry (-3.0 to -4.2)
- Moderately Dry (-2.0 to -2.9)
- Slightly Dry (-1.0 to -1.9)
- Near Average (-0.9 to 0.9)
- Slightly Wet (1.0 to 1.9)
- Moderately Wet (2.0 to 2.9)
- Extremely Wet (3.0 to 4.2)

☐ Water Division

## Location



## Notes

113.64 0 56.82 113.64 Miles

1: 3,600,000



*This product is for informational purposes and may not have been prepared for, or be suitable for legal, engineering, or surveying purposes. Users of this information should review or consult the primary data and information sources to ascertain the usability of the information.*

Date Prepared: 12/1/2022 8:40:52 AM



**July 1, 2022 SWSI Values by HUC and Non Exceedance Probabilities (NEP)**

Basin	HUC ID	HUC Name	SWSI	Reservoir Storage NEP	Previous Months Streamflow NEP	Total Vol (AF)
Arkansas	11020006	Huerfano	-2.99	16	20	3,381
	11020010	Purgatoire	-1.79	38	7	23,278
	11020005	Upper Arkansas-Lake Meredith	-2.98	22	14	100,019
	11020009	Upper Arkansas-John Martin Reservoir	-3.05	18	12	131,090
	11020001	Arkansas Headwaters	-2.78	29	15	264,832
	11020002	Upper Arkansas	-0.91	46	15	279,892
Colorado	14010003	Eagle	-2.01	N/A	26	108,082
	14010002	Blue	-2.87	18	27	197,805
	14010004	Roaring Fork	-1.91	15	28	318,473
	14010001	Colorado Headwaters	-1.85	53	30	571,820
	14010005	Colorado Headwaters-Plateau	-1.54	26	31	720,821
Gunnison	14020003	Tomichi	-3.03	25	15	6,779
	14030003	San Miguel	-3.43	N/A	9	20,807
	14020004	North Fork Gunnison	-0.80	24	40	75,257
	14020006	Uncompahgre	-2.77	25	8	85,628
	14020001	East-Taylor	-2.17	11	31	160,400
	14020005	Lower Gunnison	-2.50	N/A	20	222,769
	14020002	Upper Gunnison	-3.92	1	14	628,621
Rio Grande	13010004	Saguache	-2.32	N/A	22	3,573
	13010002	Alamosa-Trinchera	-2.80	20	16	20,541
	13010005	Conejos	-2.96	28	14	45,900
	13010001	Rio Grande Headwaters	-2.72	60	6	77,325
San Juan-Dolores	14080105	Middle San Juan	-2.40	86	11	2,052
	14080107	Mancos	-1.89	26	28	8,629
	14080102	Piedra	-3.06	N/A	13	13,942
	14080104	Animas	-3.35	13	10	77,805
	14080101	Upper San Juan	-3.27	12	14	138,034
	14030002	Upper Dolores	-2.66	19	21	264,103
South Platte	10190004	Clear	-3.03	N/A	14	33,443
	10190005	St. Vrain	-3.68	3	37	111,099
	10190001	South Platte Headwater	-0.70	69	20	180,803
	10190007	Cache La Poudre	-0.18	55	42	289,900
	10190002	Upper South Platte	-2.75	17	16	346,422
	10190003	Middle South Platte-Cherry Creek	-1.43	12	36	348,129
	10190012	Middle South Platte-Sterling	-1.93	20	36	430,042
	10190006	Big Thompson	0.59	59	55	638,864
Yampa-White	14050005	Upper White	-1.62	N/A	31	56,408
	14050003	Little Snake	-0.92	N/A	39	72,501
	10180001	North Platte Headwaters	-0.20	N/A	48	76,157
	14050002	Lower Yampa	-0.87	N/A	40	238,650
	14050001	Upper Yampa	-0.68	28	41	240,540

NEP is non exceedance probability for total reservoir storage and previous month's streamflow in HUC. Some HUCs do not have any reservoirs considered in the SWSI and are shown as "N/A". Total Vol is the volume of reservoir storage in the HUC plus the previous month's streamflow forecast. NEP is calculated compared to the volume historically occurring this month during the period 1980-2020.

The following table lists each component considered in each HUC.

SWSI Color Scale:

-4.0 (Severe Drought)	0.0 (Normal)	4.0 (Abundant Supply)
-----------------------	--------------	-----------------------



**July 1, 2022 SWSI Component Information -Streamflow Forecast & Reservoir Storage - By HUC**

HUC ID	HUC Name	Component Name	Component Volume (AF)	Component NEP by Month
11020001	Arkansas Headwaters	CLEAR CREEK RESERVOIR	7,588	17
		HOMESTAKE RESERVOIR	28,079	22
		TWIN LAKES RESERVOIR	54,146	29
		ARKANSAS RIVER AT SALIDA	69,639	15
		TURQUOISE LAKE	105,380	30
11020006	Huerfano	CUCHARAS RESERVOIR*	0	16
		CUCHARAS RIVER AT BOYD RANCH NR LA VETA	1,178	16
		HUERFANO RIVER NEAR REDWING	2,203	24
11020010	Purgatoire	PURGATOIRE RIVER AT TRINIDAD	2,089	7
		TRINIDAD LAKE	21,189	38
11020002	Upper Arkansas	PUEBLO RESERVOIR INFLOW	85,165	15
		PUEBLO RESERVOIR	194,727	46
11020009	Upper Arkansas-John Martin Reservoir	CUCHARAS RIVER AT BOYD RANCH NR LA VETA	1,178	16
		PURGATOIRE RIVER AT TRINIDAD	2,089	7
		HUERFANO RIVER NEAR REDWING	2,203	24
		ADOBE CREEK RESERVOIR	19,302	27
		JOHN MARTIN RESERVOIR	21,153	8
		PUEBLO RESERVOIR INFLOW	85,165	15
11020005	Upper Arkansas-Lake Meredith	CUCHARAS RIVER AT BOYD RANCH NR LA VETA	1,178	16
		HUERFANO RIVER NEAR REDWING	2,203	24
		LAKE HENRY	3,807	14
		MEREDITH RESERVOIR	7,666	22
		PUEBLO RESERVOIR INFLOW	85,165	15
14010002	Blue	BLUE RIVER INFLOW TO GREEN MOUNTAIN RES	84,086	27
		GREEN MOUNTAIN RESERVOIR	113,719	18
14010001	Colorado Headwaters	WOLFORD MOUNTAIN RESERVOIR	55,510	50
		WILLIAMS FORK RESERVOIR	96,200	61
		COLORADO RIVER NEAR DOTSERO	420,110	30
14010005	Colorado Headwaters-Plateau	VEGA RESERVOIR	24,567	26
		COLORADO RIVER NEAR CAMEO	696,254	31
14010003	Eagle	EAGLE RIVER BELOW GYPSUM	108,082	26
14010004	Roaring Fork	RUEDI RESERVOIR	91,857	15
		ROARING FORK AT GLENWOOD SPRINGS	226,616	28
14020001	East-Taylor	TAYLOR R INF TO TAYLOR PARK RESERVOIR	25,853	26
		EAST RIVER AT ALMONT	53,641	34
		TAYLOR PARK RESERVOIR	80,906	11
14020005	Lower Gunnison	GUNNISON RIVER NR GRAND JUNCTION	222,769	20
14020004	North Fork Gunnison	PAONIA RESERVOIR	15,447	24
		NORTH FORK GUNNISON R NR SOMERSET	59,810	40
14030003	San Miguel	SAN MIGUEL RIVER NEAR PLACERVILLE	20,807	9
14020003	Tomichi	VOUGA RESERVOIR NEAR DOYLEVILLE	56	25
		TOMICHI CREEK AT GUNNISON, CO	6,723	15



HUC ID	HUC Name	Component Name	Component Volume (AF)	Component NEP by Month
14020006	Uncompahgre	UNCOMPAHGRE RIVER AT COLONA	17,550	8
		RIDGEWAY RESERVOIR	68,078	25
14020002	Upper Gunnison	FRUITLAND RESERVOIR	270	16
		CRAWFORD RESERVOIR	6,235	16
		SILVER JACK RESERVOIR	11,770	24
		LAKE FORK AT GATEVIEW, CO	20,202	8
		GUNNISON RIVER NEAR GUNNISON, CO	89,791	28
		MORROW POINT RESERVOIR	109,745	6
		BLUE MESA RESERVOIR	390,608	1
13010002	Alamosa-Trinchera	TRINCHERA CK	681	8
		SANGRE DE CRISTO	828	28
		UTE CREEK	1,218	23
		CULEBRA CREEK AT SAN LUIS	1,308	14
		MOUNTAIN HOME	3,704	15
		TERRACE RESERVOIR	5,945	19
		ALAMOSA CREEK ABOVE TERRACE RESERVOIR	6,857	15
13010005	Conejos	PLATORO RESERVOIR	22,144	28
		CONEJOS RIVER NEAR MOGOTE	23,756	14
13010001	Rio Grande Headwaters	CONTINENTAL RESERVOIR	8,967	70
		SANTA MARIA RESERVOIR	9,771	43
		RIO GRANDE RESERVOIR	16,490	54
		RIO GRANDE NEAR DEL NORTE	42,097	6
13010004	Saguache	SAGUACHE CREEK NEAR SAGUACHE, CO	3,573	22
14080104	Animas	FLORIDA RIVER INFLOW TO LEMON RESERVOIR	5,163	14
		LEMON RESERVOIR	19,673	13
		ANIMAS RIVER AT DURANGO	52,969	10
14080107	Mancos	MANCOS RIVER NEAR MANCOS	589	28
		JACKSON GULCH RESERVOIR	8,040	26
14080105	Middle San Juan	LONG HOLLOW RESERVOIR	381	86
		LA PLATA RIVER AT HESPERUS	1,671	11
14080102	Piedra	PIEDRA RIVER NEAR ARBOLES	13,942	13
14030002	Upper Dolores	GROUNDHOG RESERVOIR	500	2
		DOLORES RIVER BELOW MCPHEE RESERVOIR	24,825	21
		MCPHEE RESERVOIR	238,778	22
14080101	Upper San Juan	LOS PINOS RIVER NEAR BAYFIELD	26,162	13
		SAN JUAN RIVER NEAR CARRACAS	28,476	13
		VALLECITO RESERVOIR	83,396	12
10190006	Big Thompson	MARIANO RESERVOIR	4,700	35
		WILLOW CREEK RESERVOIR	5,226	2
		LONE TREE RESERVOIR	7,700	37
		LAKE LOVELAND RESERVOIR	9,200	40
		BOYD LAKE	31,000	16
		BIG THOMPSON R AT MOUTH, NR DRAKE, CO	41,000	55
		CARTER LAKE	90,394	33
		LAKE GRANBY	449,644	67



HUC ID	HUC Name	Component Name	Component Volume (AF)	Component NEP by Month
10190007	Cache La Poudre	BLACK HOLLOW RESERVOIR	4,000	61
		HALLIGAN RESERVOIR	6,400	67
		CHAMBERS LAKE	8,600	84
		FOSSIL CREEK RESERVOIR	9,300	39
		CACHE LA POUDRE	9,400	25
		WINDSOR RESERVOIR	12,400	23
		COBB LAKE	19,100	52
		CACHE LA POUDRE R AT CANYON MOUTH	90,000	42
		HORSETOOTH RESERVOIR	130,700	53
10190004	Clear Creek	CLEAR CREEK AT GOLDEN	33,443	14
10190003	Middle South Platte-Cherry Creek	HORSECREEK RESERVOIR	6,300	8
		SOUTH BOULDER CK NR ELDORADO SPRINGS, CO	13,091	33
		MILTON RESERVOIR	15,454	11
		BARR LAKE	18,388	12
		BOULDER CREEK NEAR ORODELL	24,000	51
		SAINT VRAIN CREEK AT LYONS	27,000	28
		CLEAR CREEK AT GOLDEN	33,443	14
		SOUTH PLATTE RIVER AT SOUTH PLATTE	37,353	16
		BIG THOMPSON R AT MOUTH, NR DRAKE, CO	41,000	55
		STANDLEY RESERVOIR	42,100	56
		CACHE LA POUDRE R AT CANYON MOUTH	90,000	42
10190012	Middle South Platte-Sterling	SOUTH BOULDER CK NR ELDORADO SPRINGS, CO	13,091	33
		JULESBURG RESERVOIR	15,596	13
		PREWITT RESERVOIR	19,656	21
		EMPIRE RESERVOIR	21,164	18
		JACKSON LAKE RESERVOIR	22,537	18
		BOULDER CREEK NEAR ORODELL	24,000	51
		SAINT VRAIN CREEK AT LYONS	27,000	28
		CLEAR CREEK AT GOLDEN	33,443	14
		RIVERSIDE RESERVOIR	34,313	19
		SOUTH PLATTE RIVER AT SOUTH PLATTE	37,353	16
		BIG THOMPSON R AT MOUTH, NR DRAKE, CO	41,000	55
		POINT OF ROCKS RESERVOIR	50,889	24
		CACHE LA POUDRE R AT CANYON MOUTH	90,000	42
10190001	South Platte Headwater	ELEVENMILE CANYON RESV INFLOW	14,085	20
		ANTERO RESERVOIR	20,400	96
		SPINNEY MOUNTAIN RESERVOIR	46,118	54
		ELEVENMILE CANYON RESERVOIR	100,200	38
10190005	St. Vrain	BUTTONROCK (RALPH PRICE) RESERVOIR	1,713	1
		TERRY RESERVOIR	7,900	84
		MARSHALL RESERVOIR	8,500	16
		UNION RESERVOIR	12,695	96
		SOUTH BOULDER CK NR ELDORADO SPRINGS, CO	13,091	33
		GROSS RESERVOIR	16,200	5
		BOULDER CREEK NEAR ORODELL	24,000	51
		SAINT VRAIN CREEK AT LYONS	27,000	28



HUC ID	HUC Name	Component Name	Component Volume (AF)	Component NEP by Month
10190002	Upper South Platte	SOUTH PLATTE RIVER AT SOUTH PLATTE	37,353	16
		CHEESMAN LAKE	69,869	16
		DILLON RESERVOIR	239,200	24
14050003	Little Snake	LITTLE SNAKE RIVER NEAR LILY	72,501	39
14050002	Lower Yampa	YAMPA RIVER NEAR MAYBELL	238,650	40
10180001	North Platte Headwaters	NORTH PLATTE R NR NORTHGATE	76,157	48
14050005	Upper White	WHITE RIVER NEAR MEEKER	56,408	31
14050001	Upper Yampa	YAMCOLO RESERVOIR	3,783	7
		ELKHEAD CREEK ABOVE LONG GULCH	4,490	36
		STAGECOACH RESERVOIR NR OAK CREEK	30,700	31
		YAMPA RIVER AT STEAMBOAT SPRINGS	79,992	38
		ELK RIVER NEAR MILNER, CO	121,575	45

NEP is non exceedance probability for volume of the component compared to this month during the historical period 1980-2020.

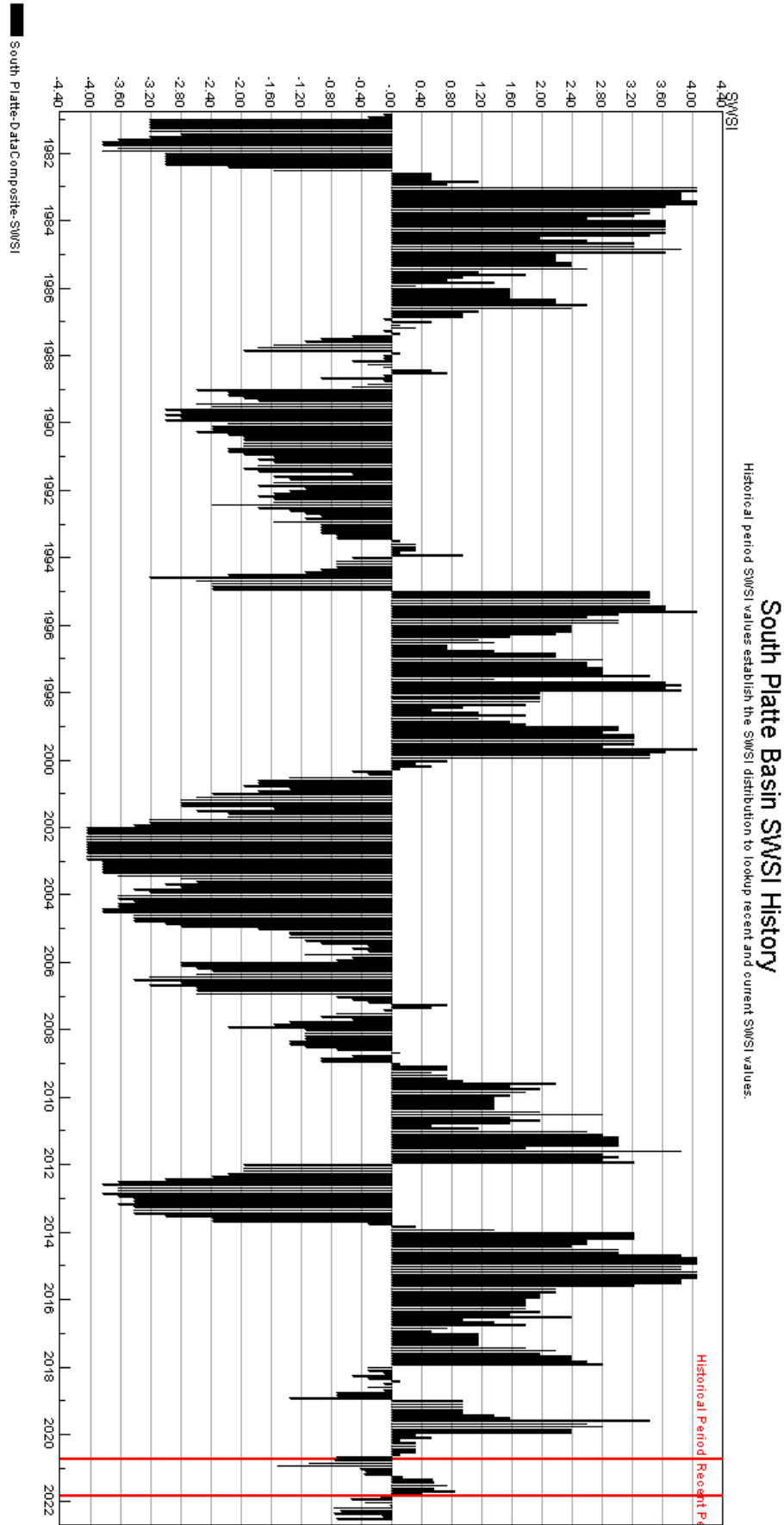
\*No longer exists

Water Volume NEP Color Scale:

0 (Well Below Normal)	50 (Normal)	100 (Well Above Normal)
-----------------------	-------------	-------------------------



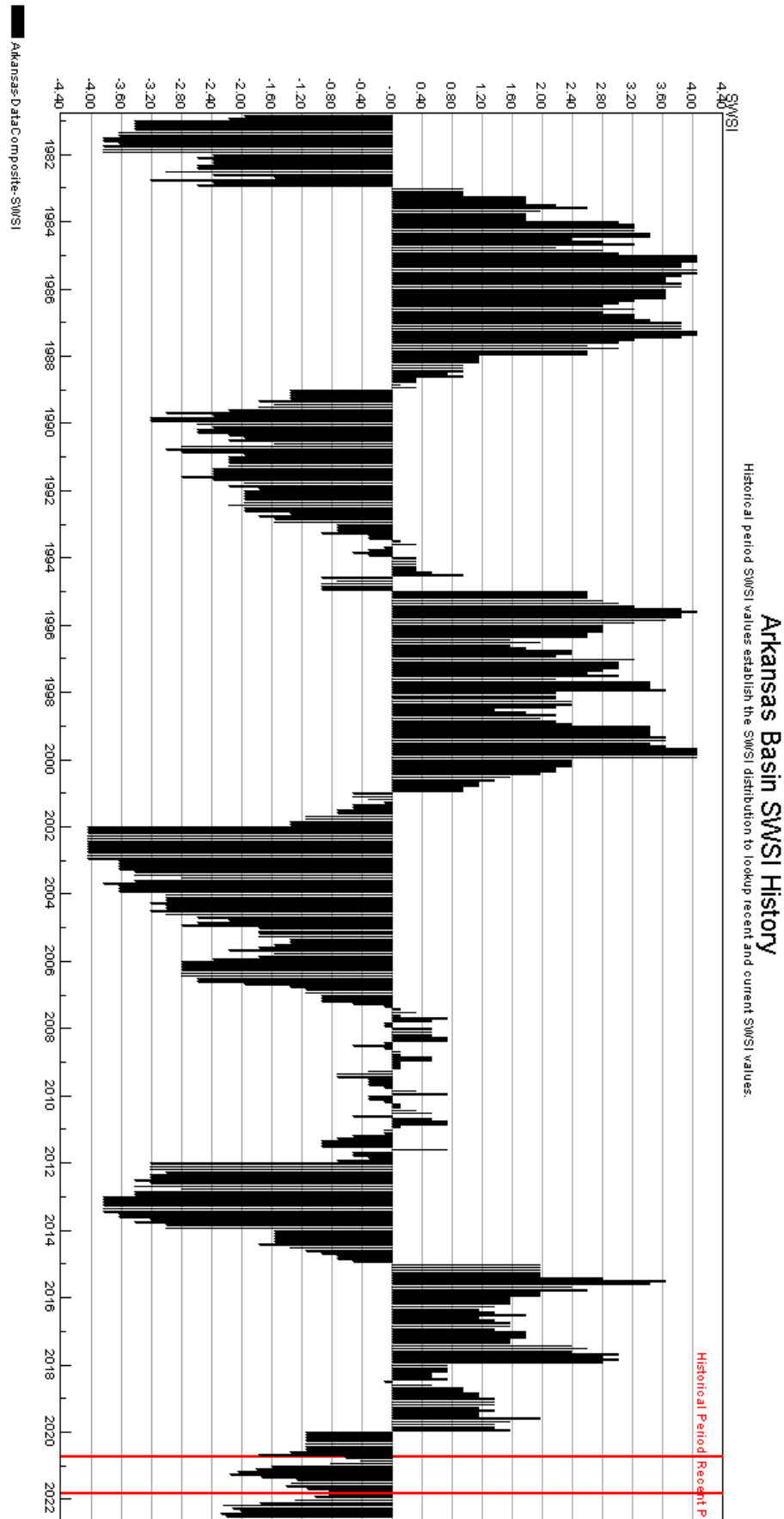
The SWSI value for the month was -0.7.





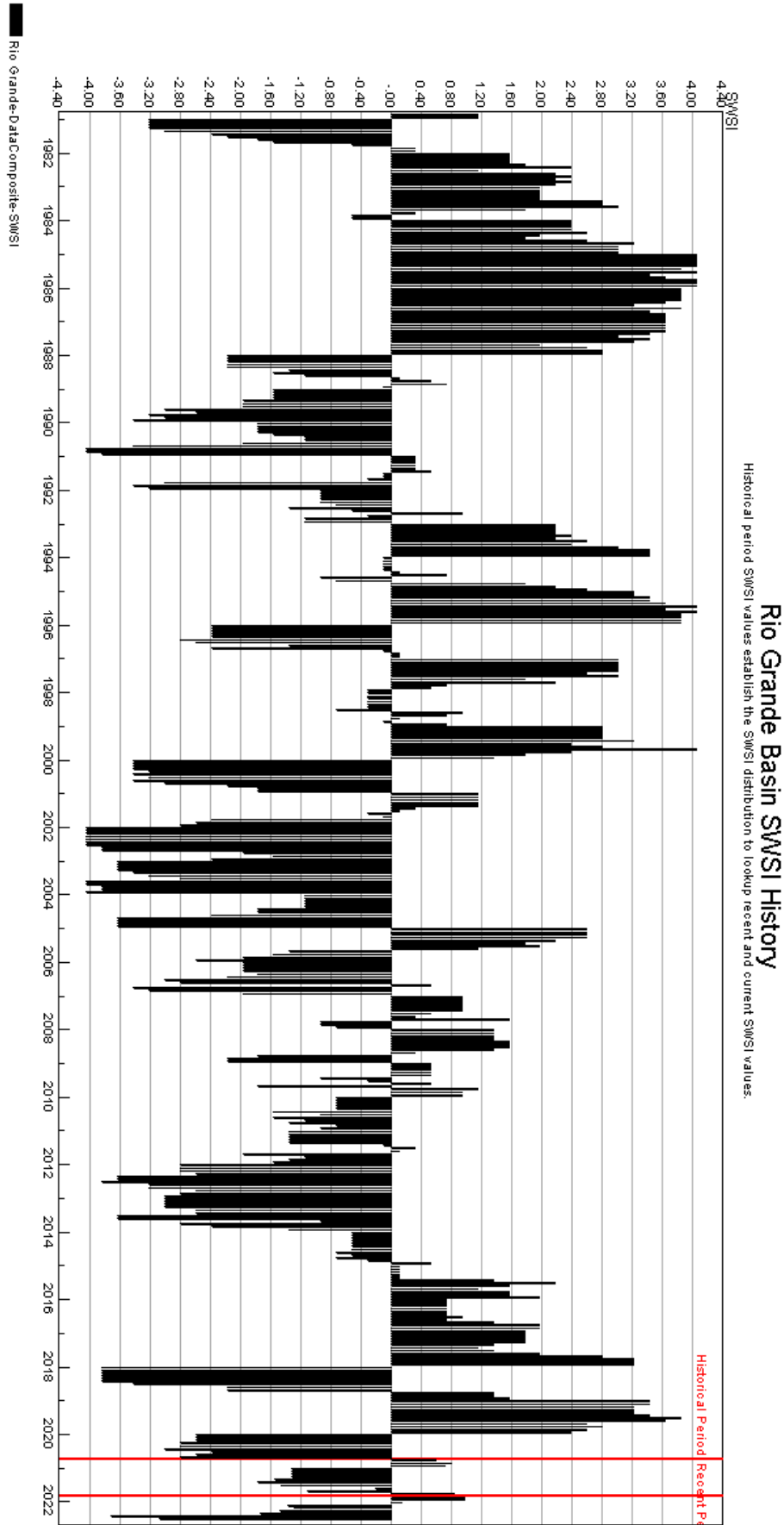
# ARKANSAS BASIN

The SWSI value for the month was -2.2.



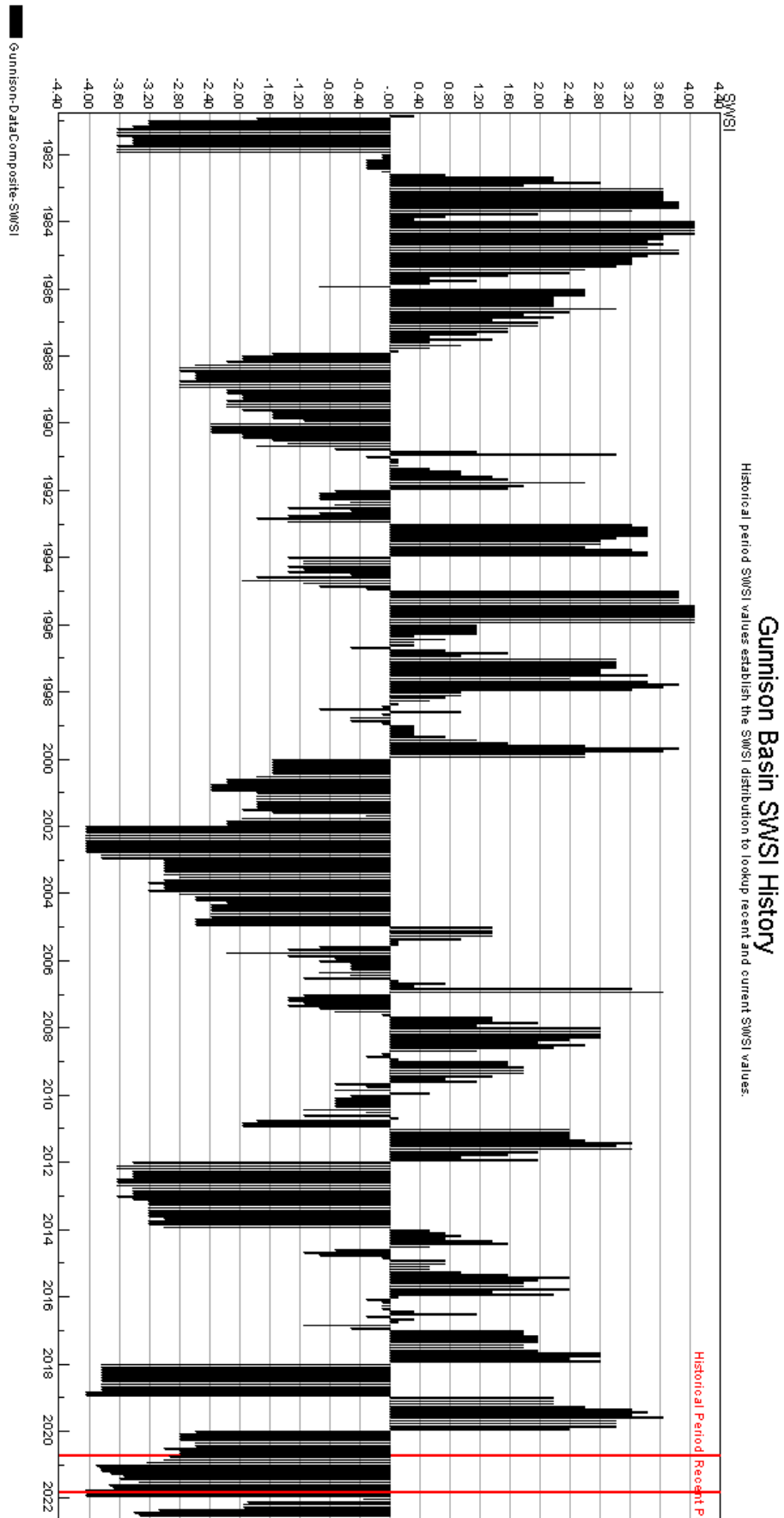


The SWSI value for the month was -3.1.



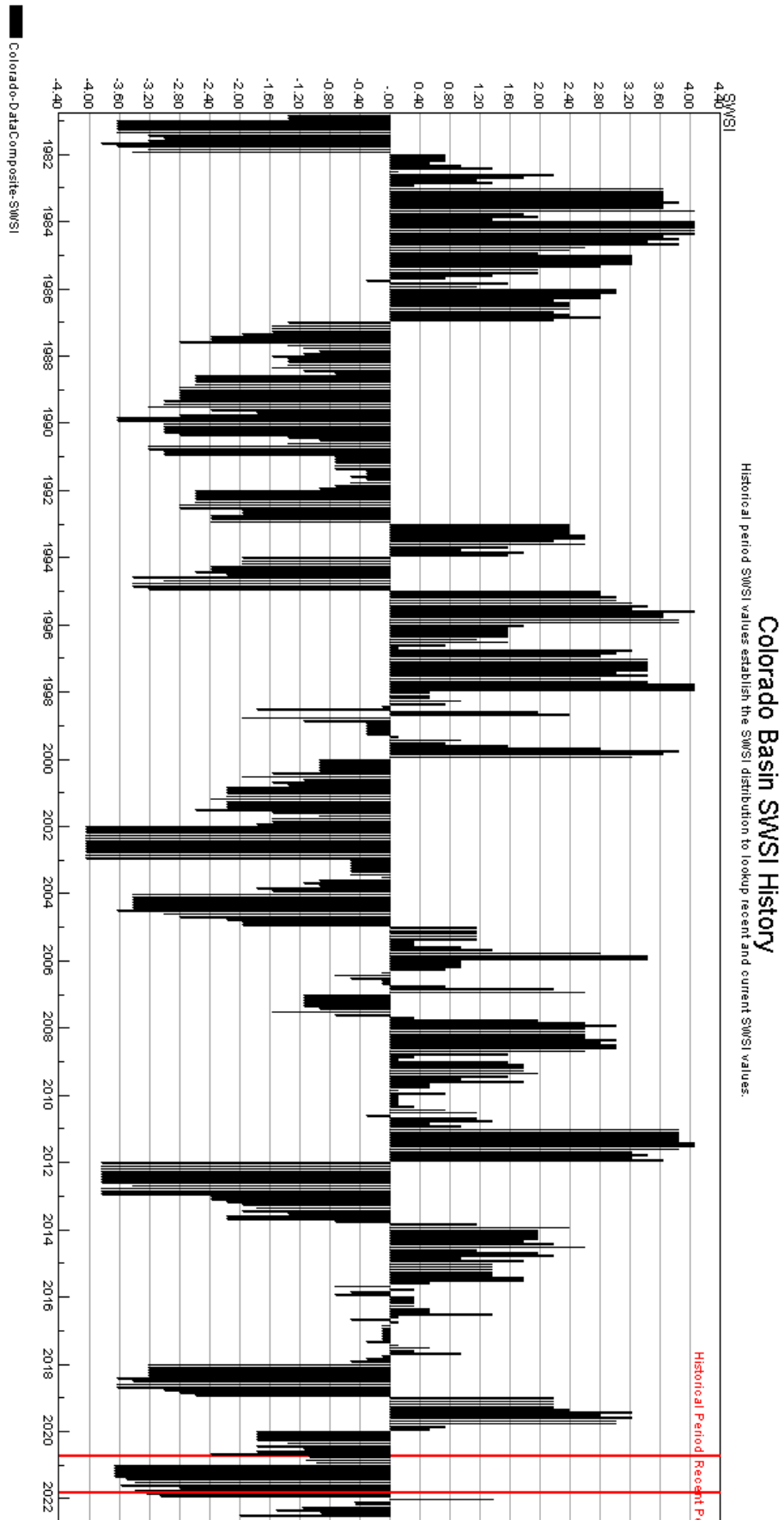


The SWSI value for the month was -3.3.



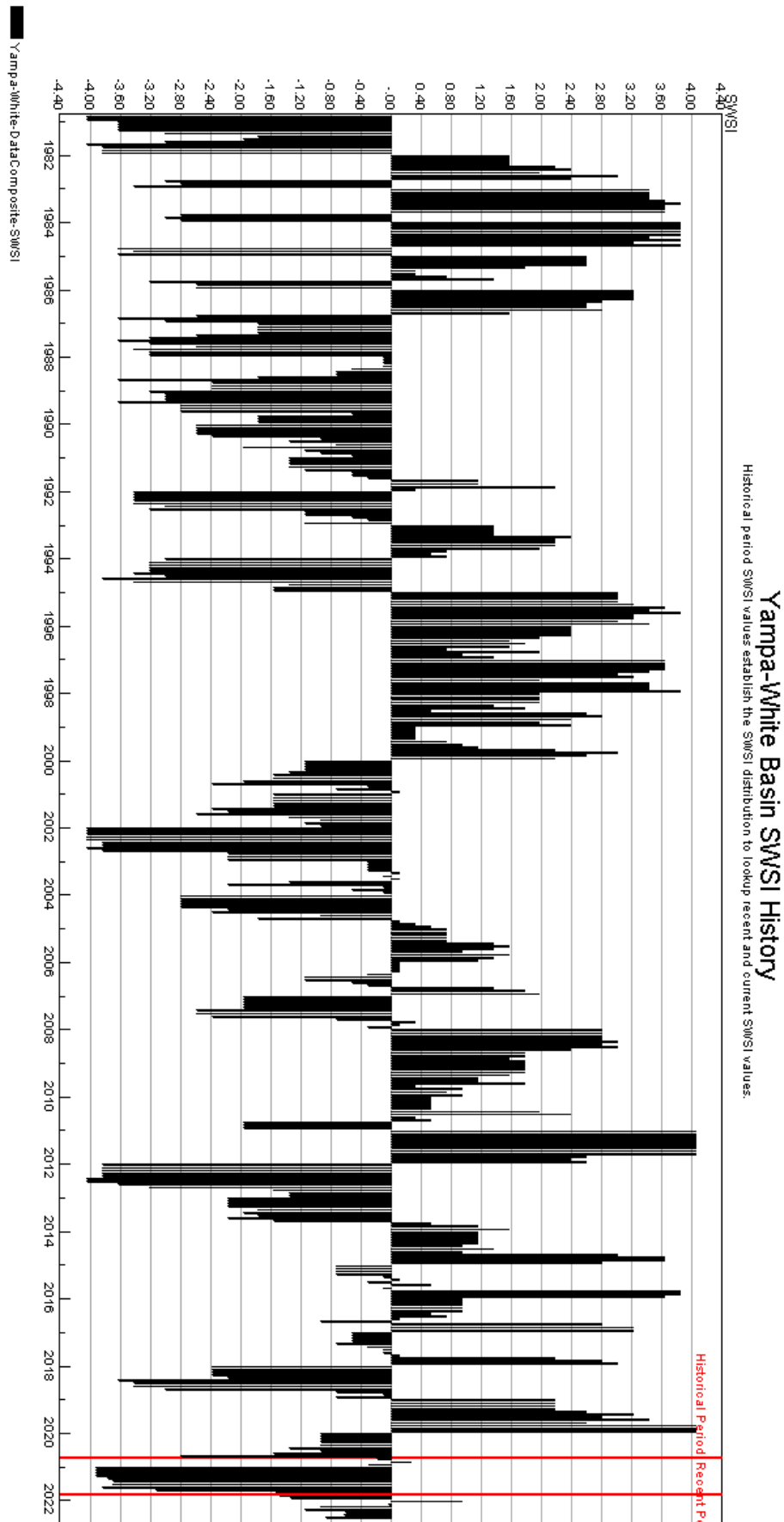


The SWSI value for the month was -2.0.





The SWSI value for the month was -0.9.

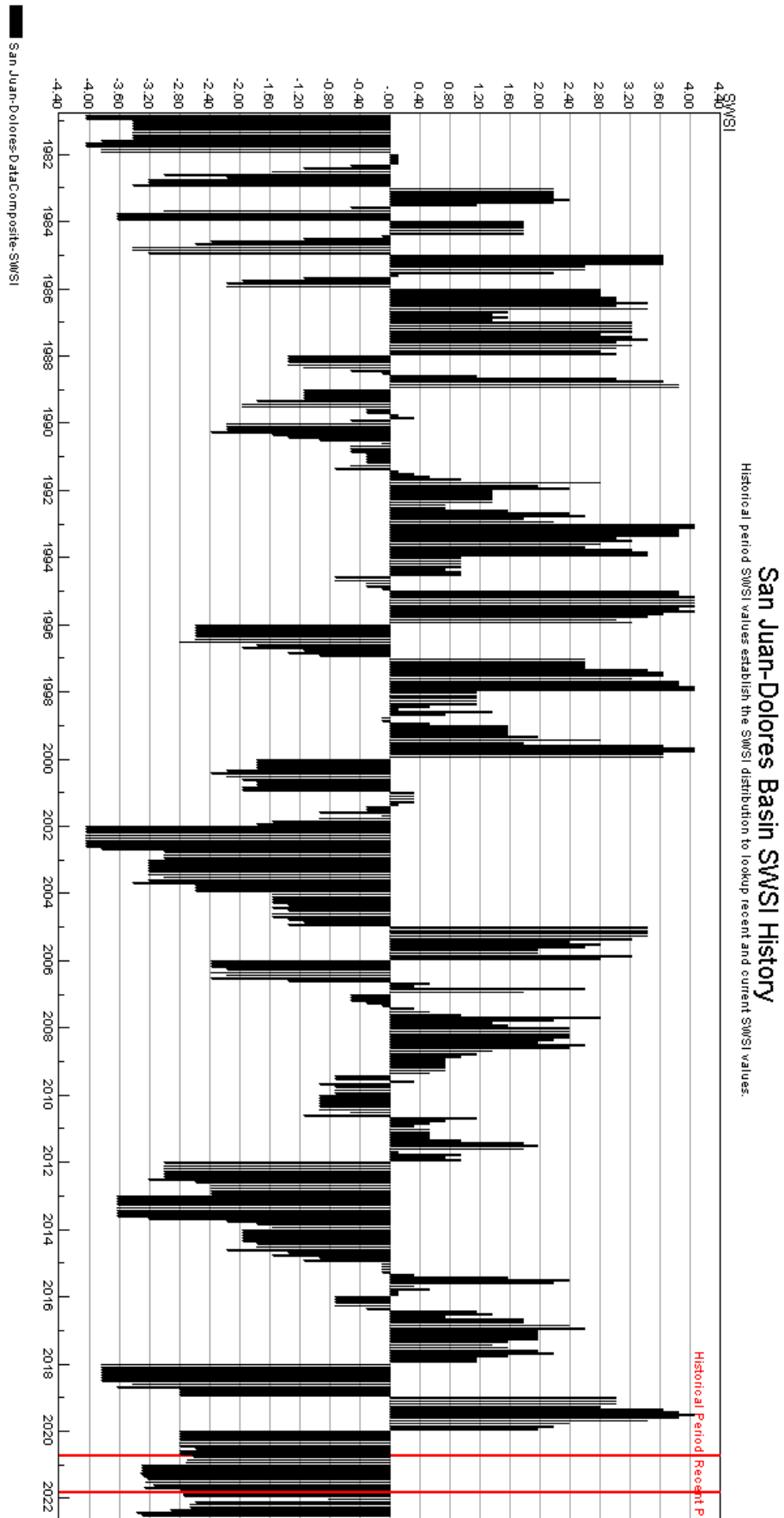




# SAN JUAN-DOLORES BASIN

JUL-22

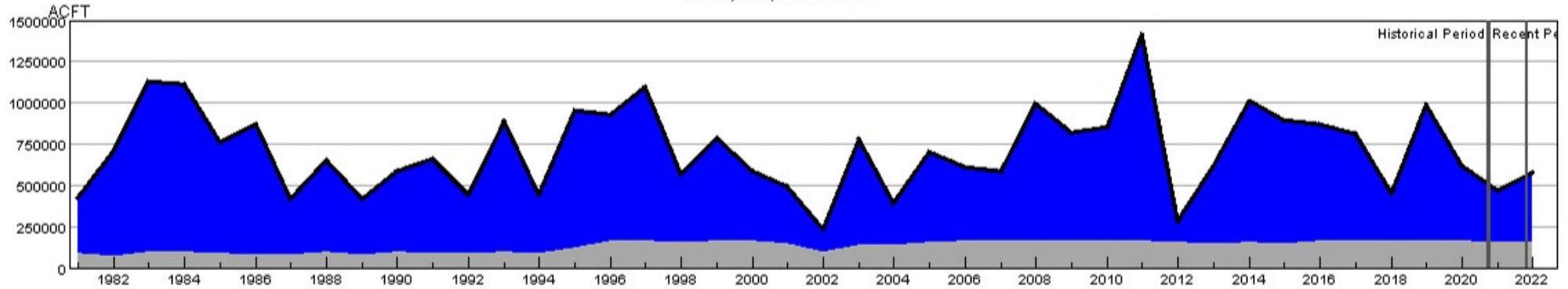
The SWSI value for the month was -3.3.





## HUC 14010001 (Colorado Headwaters) Surface Water Supply - JUL

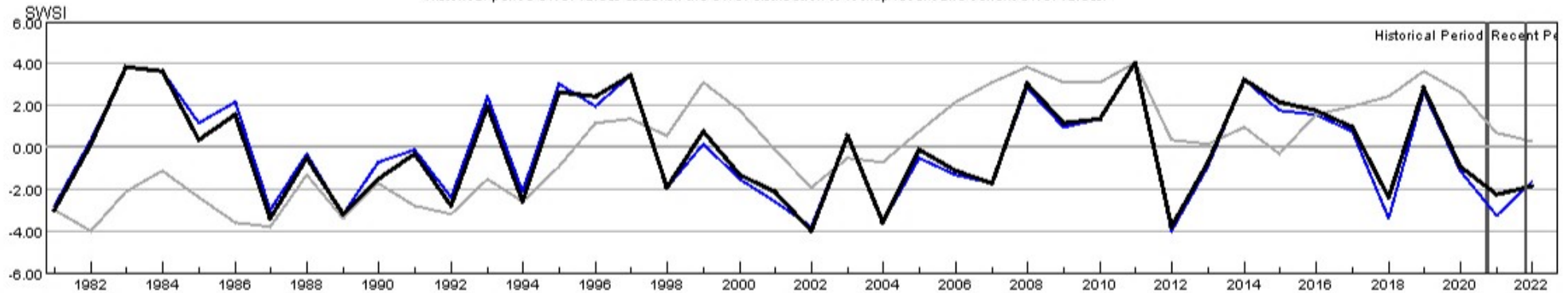
Monthly component volumes



HUC:14010001-JUL-DataComposite  
 HUC:14010001-JUL-PrevMoStreamflow  
 HUC:14010001-JUL-ForecastedRunoff  
 HUC:14010001-JUL-ReservoirStorage

## HUC 14010001 (Colorado Headwaters) SWSI Values - JUL

Historical period SWSI values establish the SWSI distribution to lookup recent and current SWSI values.

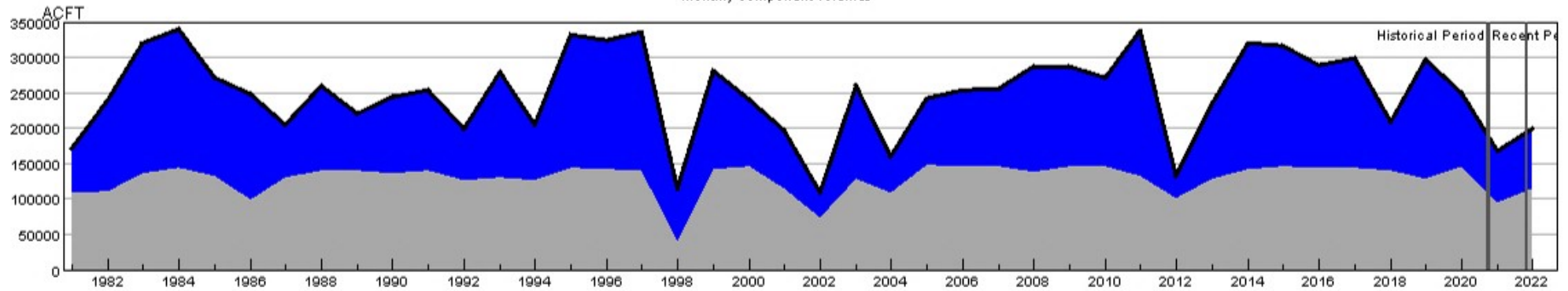


HUC:14010001-JUL-PrevMoStreamflow-SWSI  
 HUC:14010001-JUL-ForecastedRunoff-SWSI  
 HUC:14010001-JUL-ReservoirStorage-SWSI  
 HUC:14010001-JUL-DataComposite-SWSI



## HUC 14010002 (Blue) Surface Water Supply - JUL

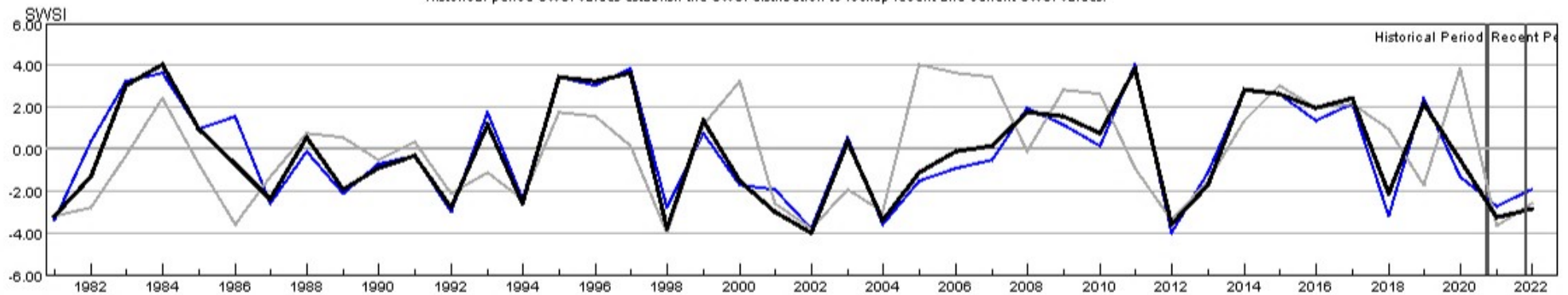
Monthly component volumes



HUC:14010002-JUL-DataComposite  
 HUC:14010002-JUL-PrevMoStreamflow  
 HUC:14010002-JUL-ForecastedRunoff  
 HUC:14010002-JUL-ReservoirStorage

## HUC 14010002 (Blue) SWSI Values - JUL

Historical period SWSI values establish the SWSI distribution to lookup recent and current SWSI values.

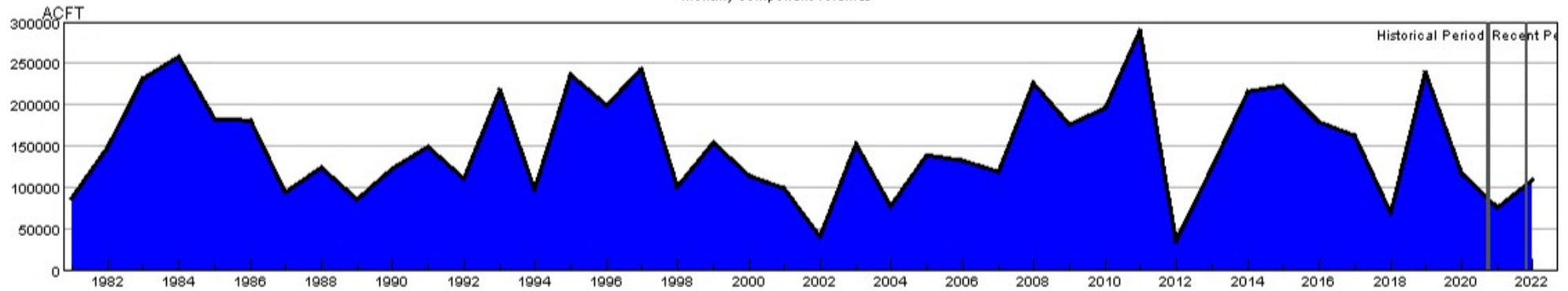


HUC:14010002-JUL-PrevMoStreamflow-SWSI  
 HUC:14010002-JUL-ForecastedRunoff-SWSI  
 HUC:14010002-JUL-ReservoirStorage-SWSI  
 HUC:14010002-JUL-DataComposite-SWSI



## HUC 14010003 (Eagle) Surface Water Supply - JUL

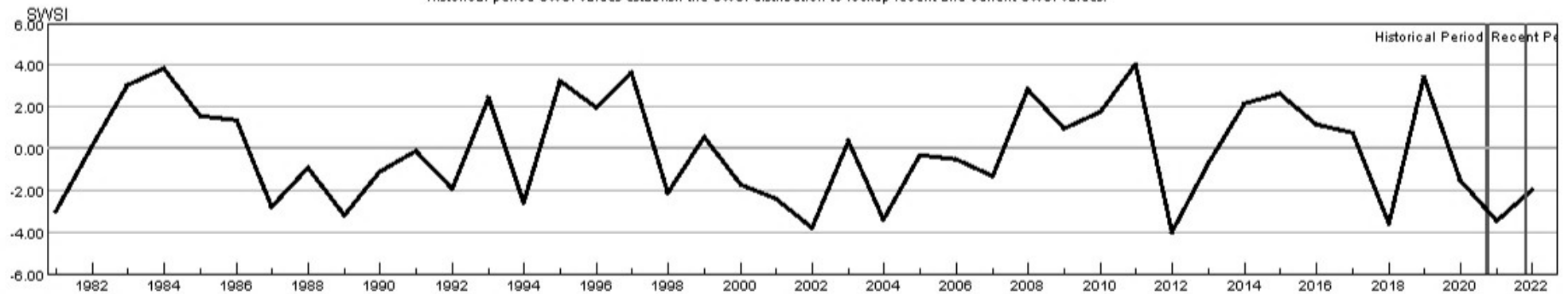
Monthly component volumes



- HUC:14010003-JUL-DataComposite
- HUC:14010003-JUL-PrevMoStreamflow
- HUC:14010003-JUL-ForecastedRunoff
- HUC:14010003-JUL-ReservoirStorage

## HUC 14010003 (Eagle) SWSI Values - JUL

Historical period SWSI values establish the SWSI distribution to lookup recent and current SWSI values.

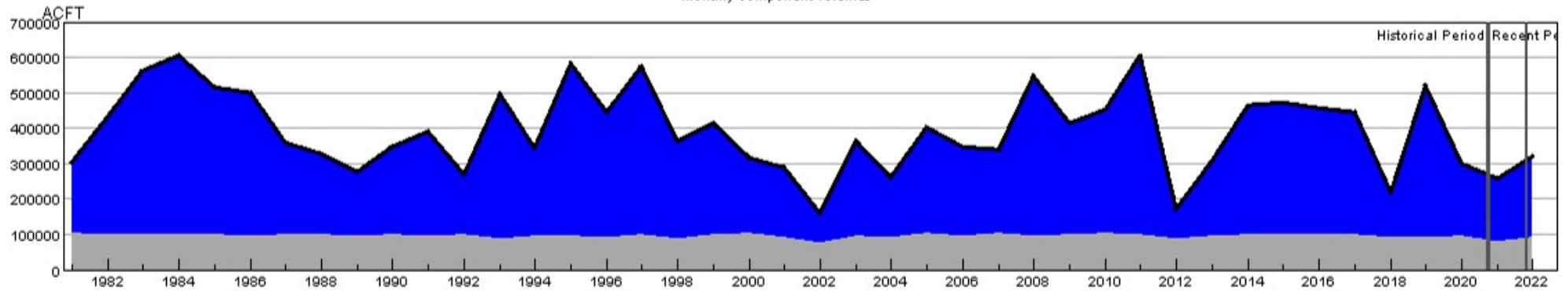


- HUC:14010003-JUL-PrevMoStreamflow-SWSI
- HUC:14010003-JUL-ForecastedRunoff-SWSI
- HUC:14010003-JUL-ReservoirStorage-SWSI
- HUC:14010003-JUL-DataComposite-SWSI



## HUC 14010004 (Roaring Fork) Surface Water Supply - JUL

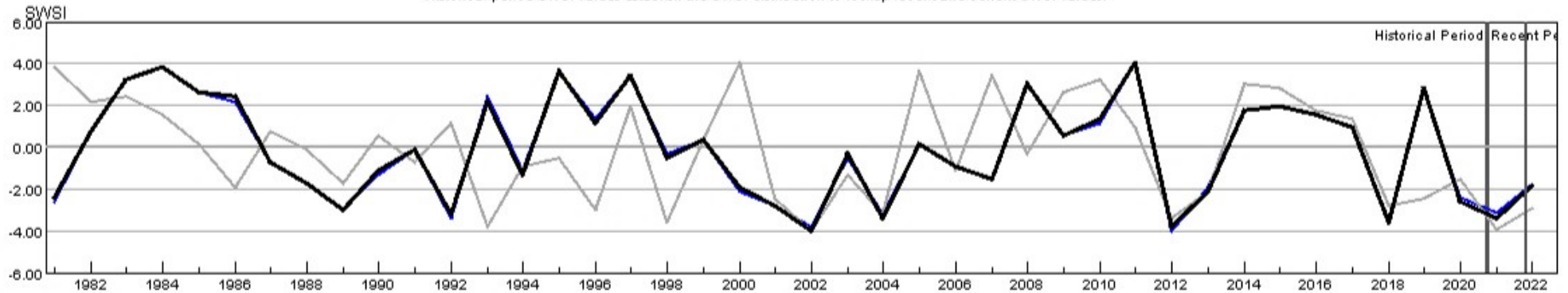
Monthly component volumes



HUC:14010004-JUL-DataComposite  
 HUC:14010004-JUL-PrevMoStreamflow  
 HUC:14010004-JUL-ForecastedRunoff  
 HUC:14010004-JUL-ReservoirStorage

## HUC 14010004 (Roaring Fork) SWSI Values - JUL

Historical period SWSI values establish the SWSI distribution to lookup recent and current SWSI values.

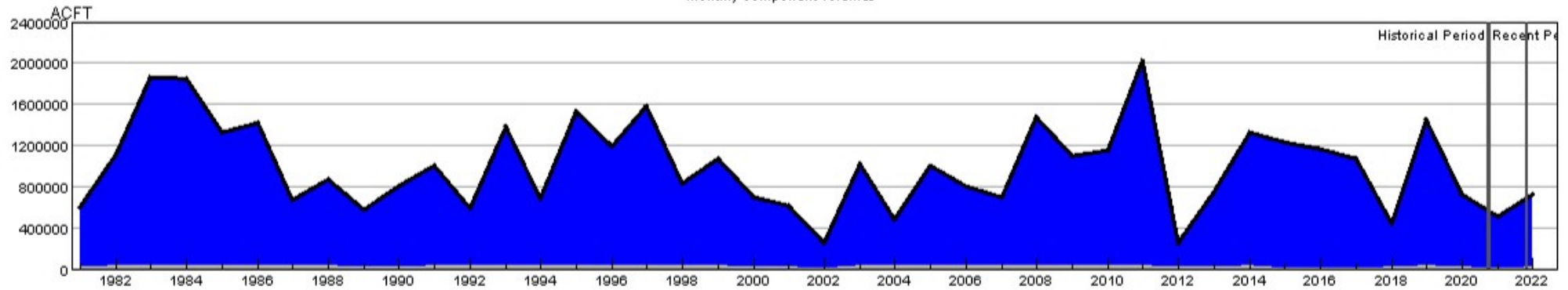


HUC:14010004-JUL-PrevMoStreamflow-SWSI  
 HUC:14010004-JUL-ForecastedRunoff-SWSI  
 HUC:14010004-JUL-ReservoirStorage-SWSI  
 HUC:14010004-JUL-DataComposite-SWSI



## HUC 14010005 (Colorado Headwaters-Plateau) Surface Water Supply - JUL

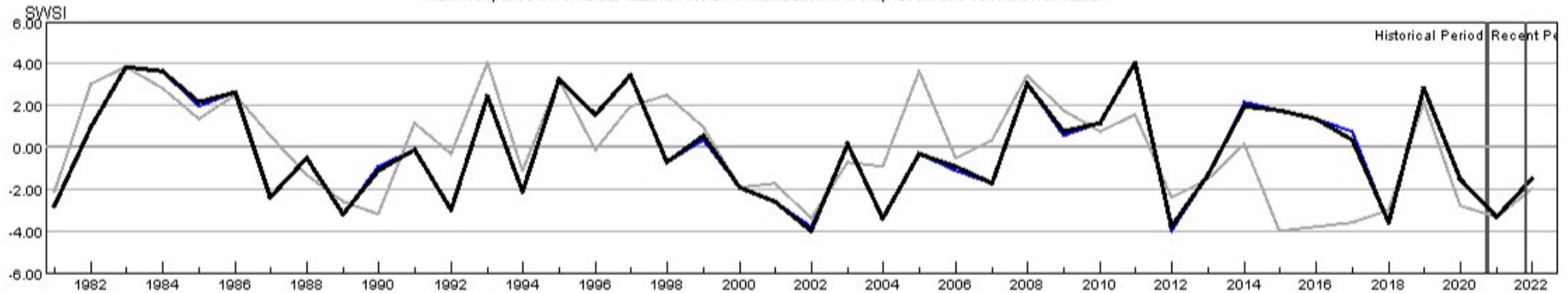
Monthly component volumes



HUC:14010005-JUL-DataComposite  
 HUC:14010005-JUL-PrevMoStreamflow  
 HUC:14010005-JUL-ForecastedRunoff  
 HUC:14010005-JUL-ReservoirStorage

## HUC 14010005 (Colorado Headwaters-Plateau) SWSI Values - JUL

Historical period SWSI values establish the SWSI distribution to lookup recent and current SWSI values.

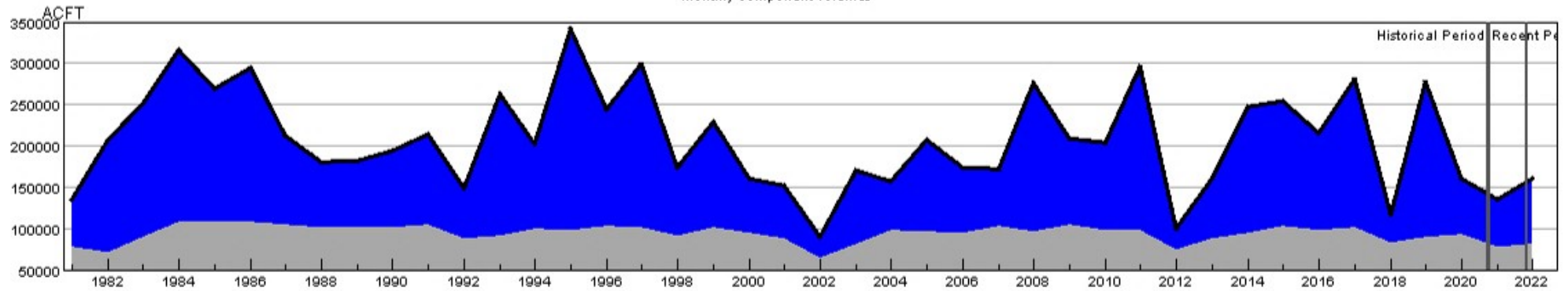


HUC:14010005-JUL-PrevMoStreamflow-SWSI  
 HUC:14010005-JUL-ForecastedRunoff-SWSI  
 HUC:14010005-JUL-ReservoirStorage-SWSI  
 HUC:14010005-JUL-DataComposite-SWSI



## HUC 14020001 (East-Taylor) Surface Water Supply - JUL

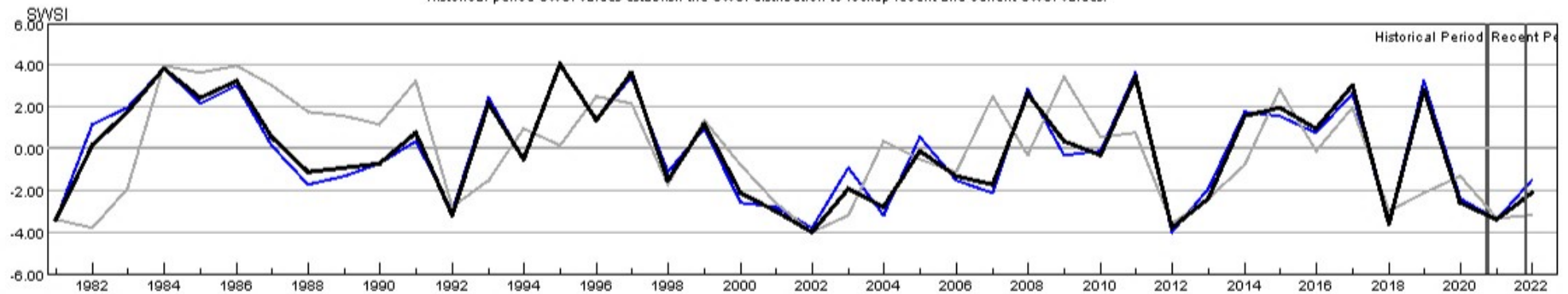
Monthly component volumes



HUC:14020001-JUL-DataComposite  
 HUC:14020001-JUL-PrevMoStreamflow  
 HUC:14020001-JUL-ForecastedRunoff  
 HUC:14020001-JUL-ReservoirStorage

## HUC 14020001 (East-Taylor) SWSI Values - JUL

Historical period SWSI values establish the SWSI distribution to lookup recent and current SWSI values.



HUC:14020001-JUL-PrevMoStreamflow-SWSI  
 HUC:14020001-JUL-ForecastedRunoff-SWSI  
 HUC:14020001-JUL-ReservoirStorage-SWSI  
 HUC:14020001-JUL-DataComposite-SWSI



## HUC 14020002 (Upper Gunnison) Surface Water Supply - JUL

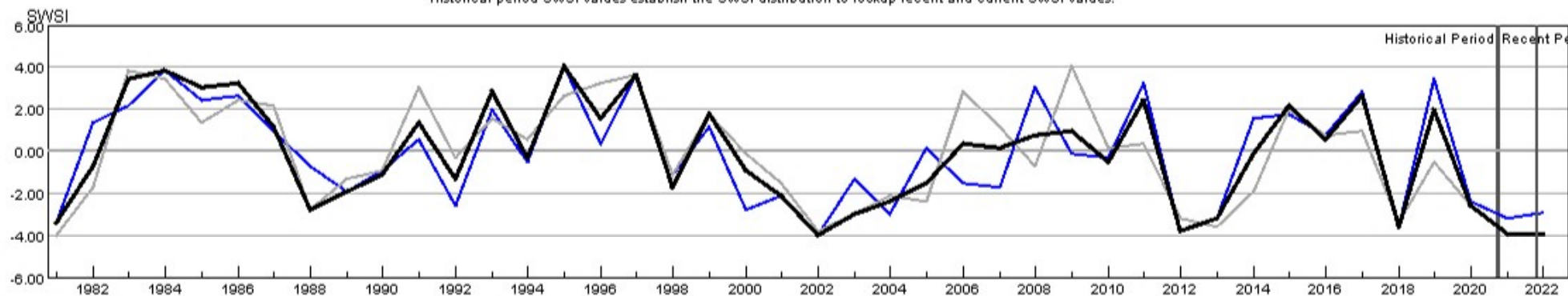
Monthly component volumes



HUC:14020002-JUL-DataComposite  
 HUC:14020002-JUL-PrevMoStreamflow  
 HUC:14020002-JUL-ForecastedRunoff  
 HUC:14020002-JUL-ReservoirStorage

## HUC 14020002 (Upper Gunnison) SWSI Values - JUL

Historical period SWSI values establish the SWSI distribution to lookup recent and current SWSI values.

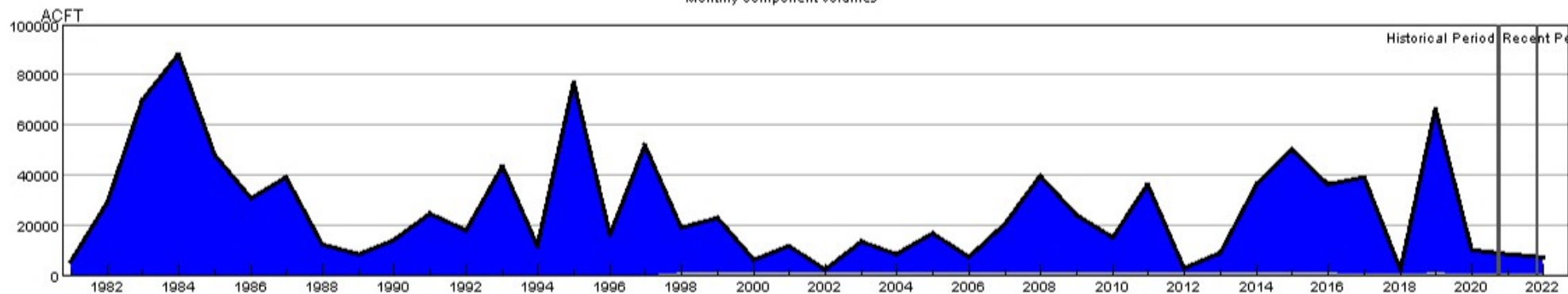


HUC:14020002-JUL-PrevMoStreamflow-SWSI  
 HUC:14020002-JUL-ForecastedRunoff-SWSI  
 HUC:14020002-JUL-ReservoirStorage-SWSI  
 HUC:14020002-JUL-DataComposite-SWSI



## HUC 14020003 (Tomichi) Surface Water Supply - JUL

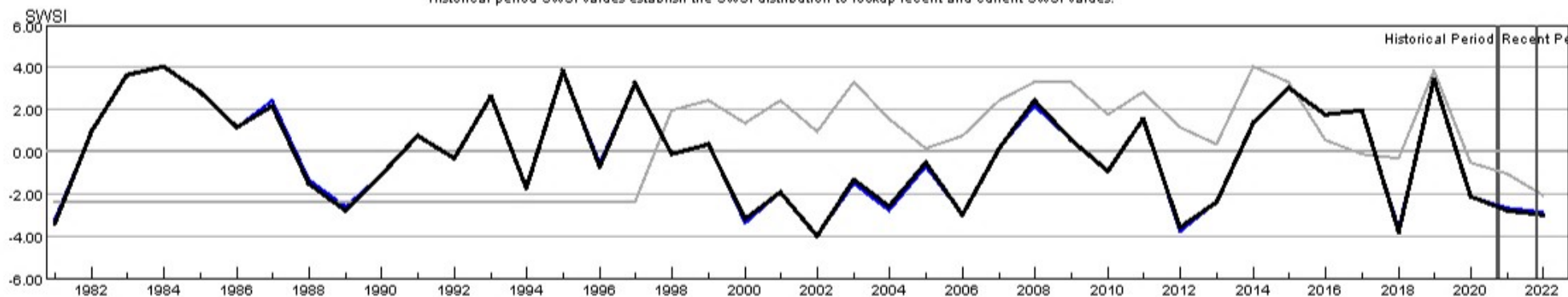
Monthly component volumes



HUC:14020003-JUL-DataComposite  
 HUC:14020003-JUL-PrevMoStreamflow  
 HUC:14020003-JUL-ForecastedRunoff  
 HUC:14020003-JUL-ReservoirStorage

## HUC 14020003 (Tomichi) SWSI Values - JUL

Historical period SWSI values establish the SWSI distribution to lookup recent and current SWSI values.

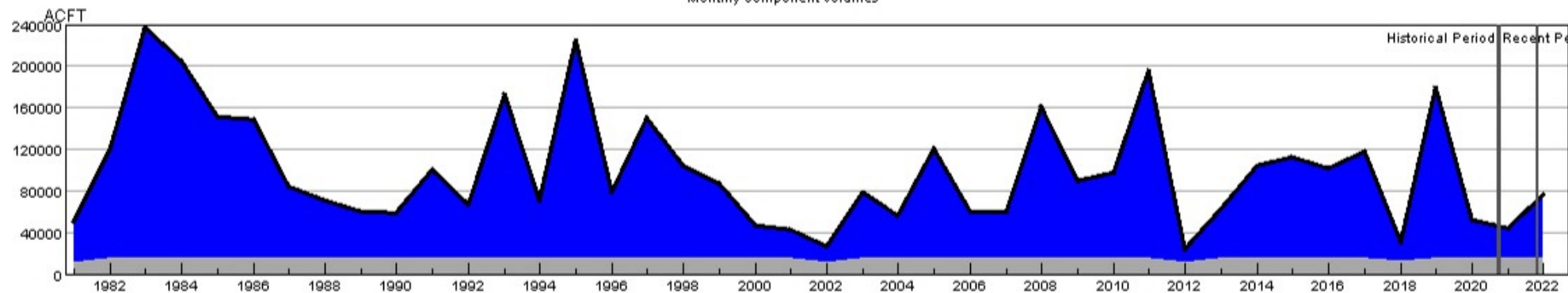


HUC:14020003-JUL-PrevMoStreamflow-SWSI  
 HUC:14020003-JUL-ForecastedRunoff-SWSI  
 HUC:14020003-JUL-ReservoirStorage-SWSI  
 HUC:14020003-JUL-DataComposite-SWSI



## HUC 14020004 (North Fork Gunnison) Surface Water Supply - JUL

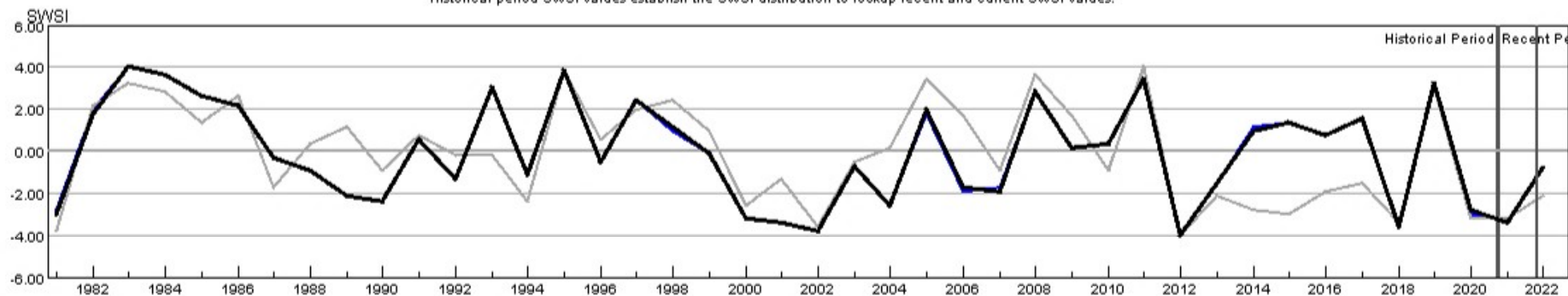
Monthly component volumes



HUC:14020004-JUL-DataComposite  
 HUC:14020004-JUL-PrevMoStreamflow  
 HUC:14020004-JUL-ForecastedRunoff  
 HUC:14020004-JUL-ReservoirStorage

## HUC 14020004 (North Fork Gunnison) SWSI Values - JUL

Historical period SWSI values establish the SWSI distribution to lookup recent and current SWSI values.

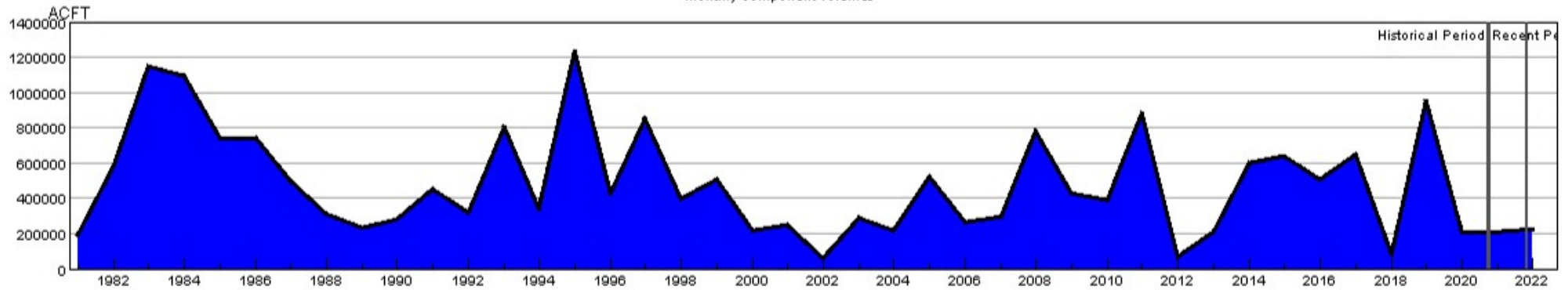


HUC:14020004-JUL-PrevMoStreamflow-SWSI  
 HUC:14020004-JUL-ForecastedRunoff-SWSI  
 HUC:14020004-JUL-ReservoirStorage-SWSI  
 HUC:14020004-JUL-DataComposite-SWSI



## HUC 14020005 (Lower Gunnison) Surface Water Supply - JUL

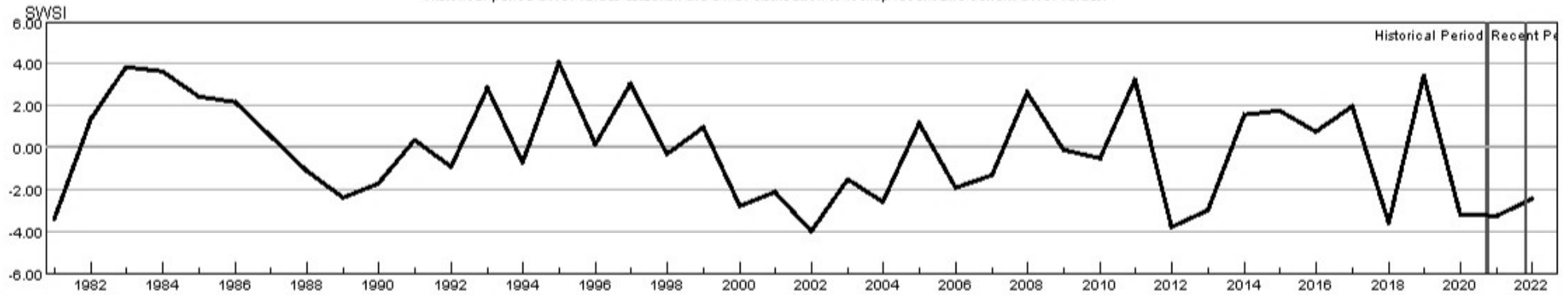
Monthly component volumes



HUC:14020005-JUL-DataComposite  
 HUC:14020005-JUL-PrevMoStreamflow  
 HUC:14020005-JUL-ForecastedRunoff  
 HUC:14020005-JUL-ReservoirStorage

## HUC 14020005 (Lower Gunnison) SWSI Values - JUL

Historical period SWSI values establish the SWSI distribution to lookup recent and current SWSI values.

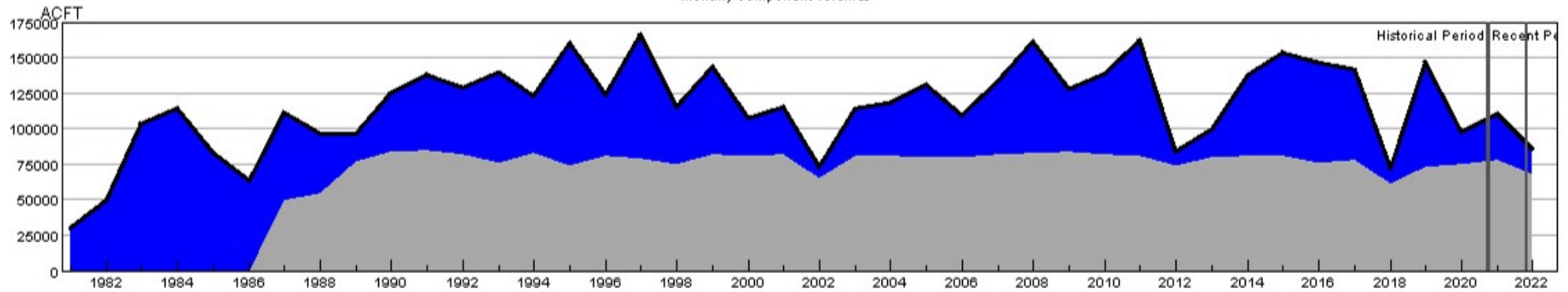


HUC:14020005-JUL-PrevMoStreamflow-SWSI  
 HUC:14020005-JUL-ForecastedRunoff-SWSI  
 HUC:14020005-JUL-ReservoirStorage-SWSI  
 HUC:14020005-JUL-DataComposite-SWSI



## HUC 14020006 (Uncompahgre) Surface Water Supply - JUL

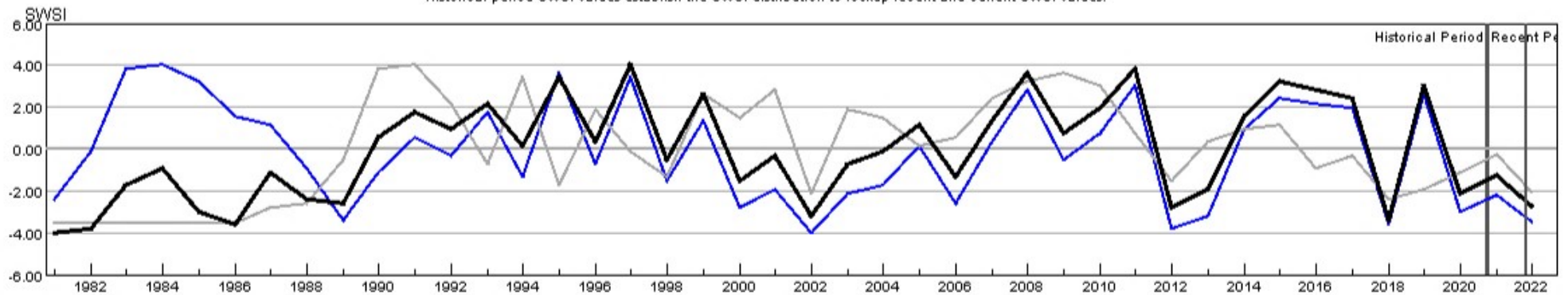
Monthly component volumes



HUC:14020006-JUL-DataComposite  
 HUC:14020006-JUL-PrevMoStreamflow  
 HUC:14020006-JUL-ForecastedRunoff  
 HUC:14020006-JUL-ReservoirStorage

## HUC 14020006 (Uncompahgre) SWSI Values - JUL

Historical period SWSI values establish the SWSI distribution to lookup recent and current SWSI values.

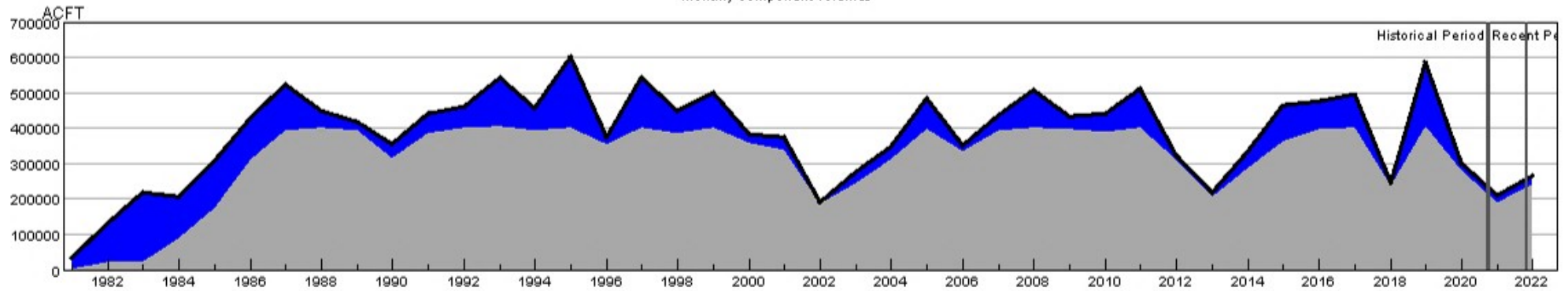


HUC:14020006-JUL-PrevMoStreamflow-SWSI  
 HUC:14020006-JUL-ForecastedRunoff-SWSI  
 HUC:14020006-JUL-ReservoirStorage-SWSI  
 HUC:14020006-JUL-DataComposite-SWSI



## HUC 14030002 (Upper Dolores) Surface Water Supply - JUL

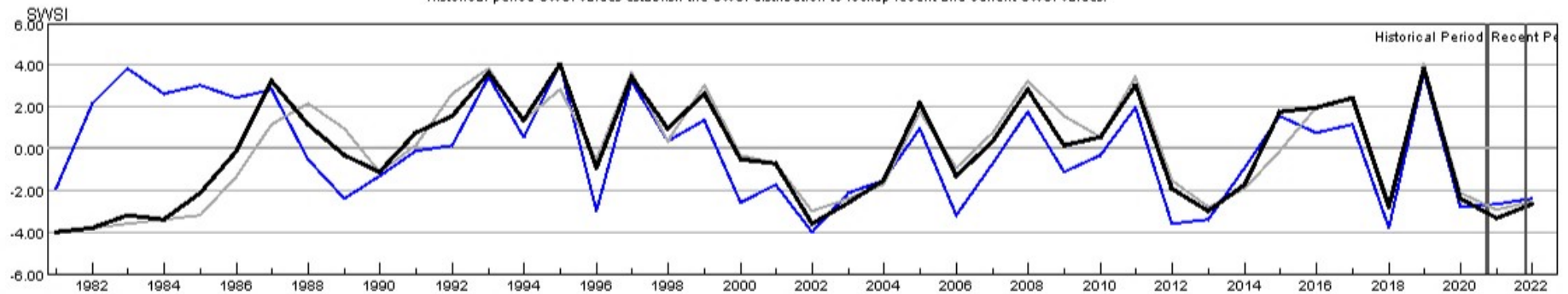
Monthly component volumes



HUC:14030002-JUL-DataComposite  
 HUC:14030002-JUL-PrevMoStreamflow  
 HUC:14030002-JUL-ForecastedRunoff  
 HUC:14030002-JUL-ReservoirStorage

## HUC 14030002 (Upper Dolores) SWSI Values - JUL

Historical period SWSI values establish the SWSI distribution to lookup recent and current SWSI values.

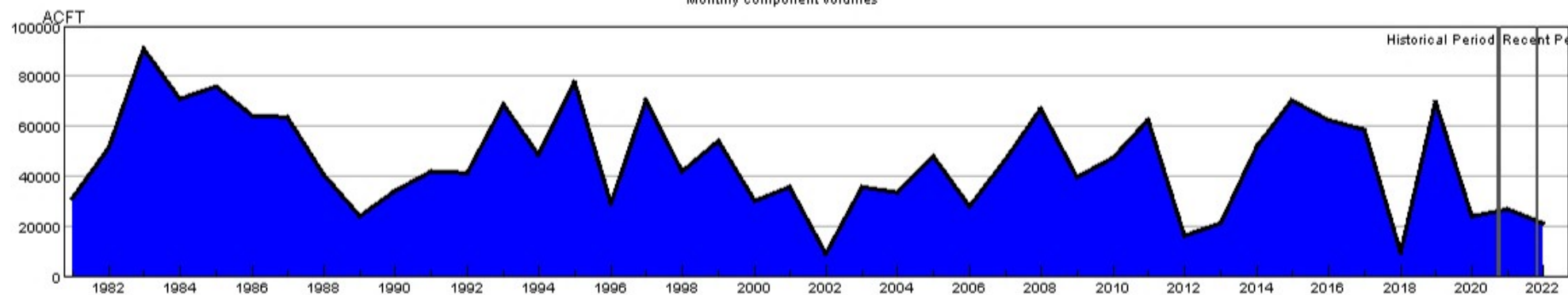


HUC:14030002-JUL-PrevMoStreamflow-SWSI  
 HUC:14030002-JUL-ForecastedRunoff-SWSI  
 HUC:14030002-JUL-ReservoirStorage-SWSI  
 HUC:14030002-JUL-DataComposite-SWSI



## HUC 14030003 (San Miguel) Surface Water Supply - JUL

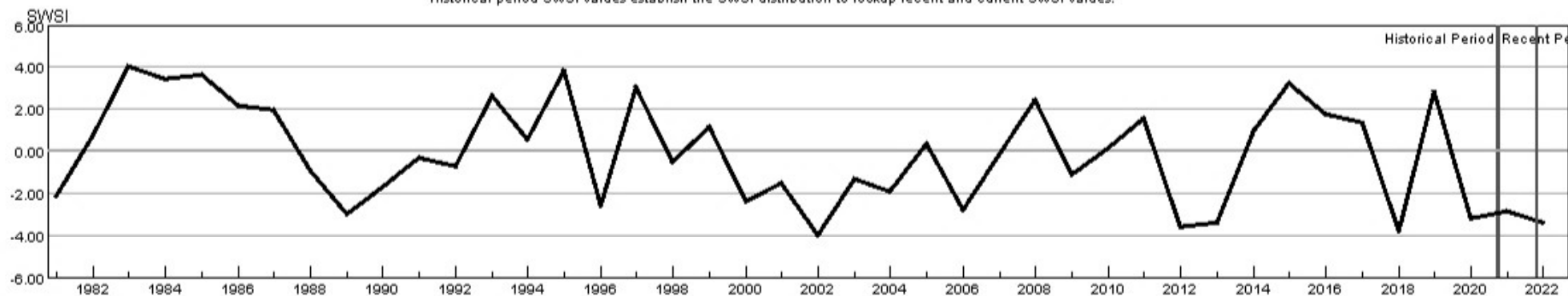
Monthly component volumes



HUC:14030003-JUL-DataComposite  
 HUC:14030003-JUL-PrevMoStreamflow  
 HUC:14030003-JUL-ForecastedRunoff  
 HUC:14030003-JUL-ReservoirStorage

## HUC 14030003 (San Miguel) SWSI Values - JUL

Historical period SWSI values establish the SWSI distribution to lookup recent and current SWSI values.

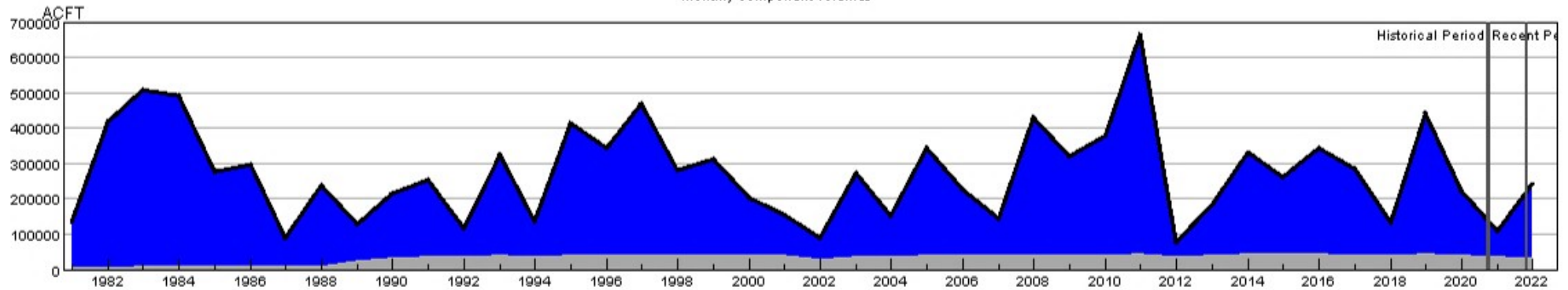


HUC:14030003-JUL-PrevMoStreamflow-SWSI  
 HUC:14030003-JUL-ForecastedRunoff-SWSI  
 HUC:14030003-JUL-ReservoirStorage-SWSI  
 HUC:14030003-JUL-DataComposite-SWSI



## HUC 14050001 (Upper Yampa) Surface Water Supply - JUL

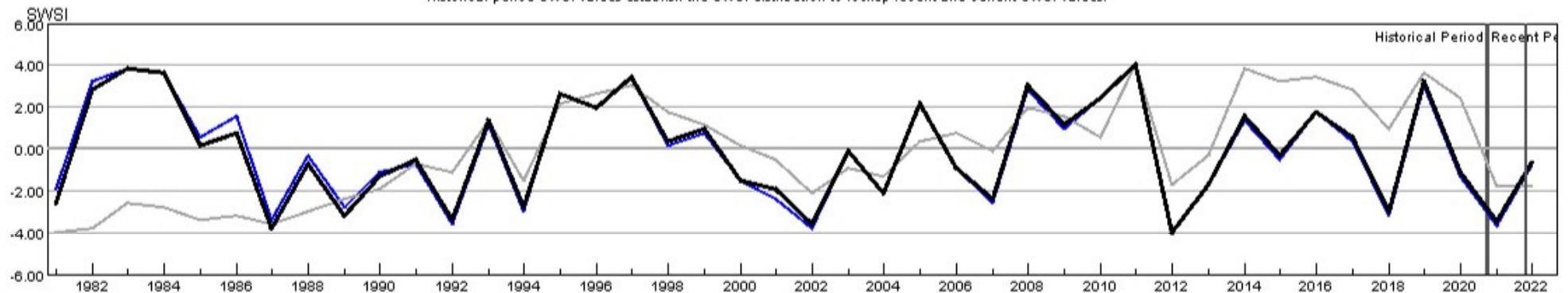
Monthly component volumes



HUC:14050001-JUL-DataComposite  
 HUC:14050001-JUL-PrevMoStreamflow  
 HUC:14050001-JUL-ForecastedRunoff  
 HUC:14050001-JUL-ReservoirStorage

## HUC 14050001 (Upper Yampa) SWSI Values - JUL

Historical period SWSI values establish the SWSI distribution to lookup recent and current SWSI values.

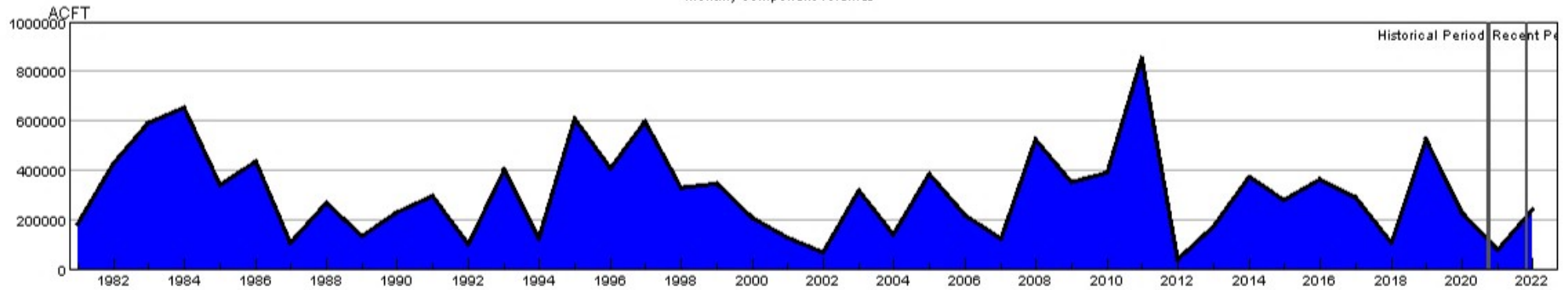


HUC:14050001-JUL-PrevMoStreamflow-SWSI  
 HUC:14050001-JUL-ForecastedRunoff-SWSI  
 HUC:14050001-JUL-ReservoirStorage-SWSI  
 HUC:14050001-JUL-DataComposite-SWSI



## HUC 14050002 (Lower Yampa) Surface Water Supply - JUL

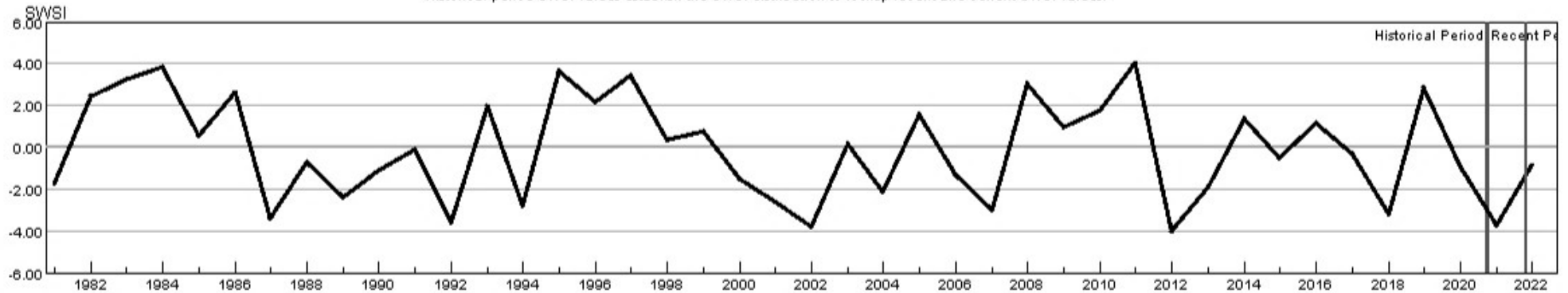
Monthly component volumes



HUC:14050002-JUL-DataComposite  
 HUC:14050002-JUL-PrevMoStreamflow  
 HUC:14050002-JUL-ForecastedRunoff  
 HUC:14050002-JUL-ReservoirStorage

## HUC 14050002 (Lower Yampa) SWSI Values - JUL

Historical period SWSI values establish the SWSI distribution to lookup recent and current SWSI values.

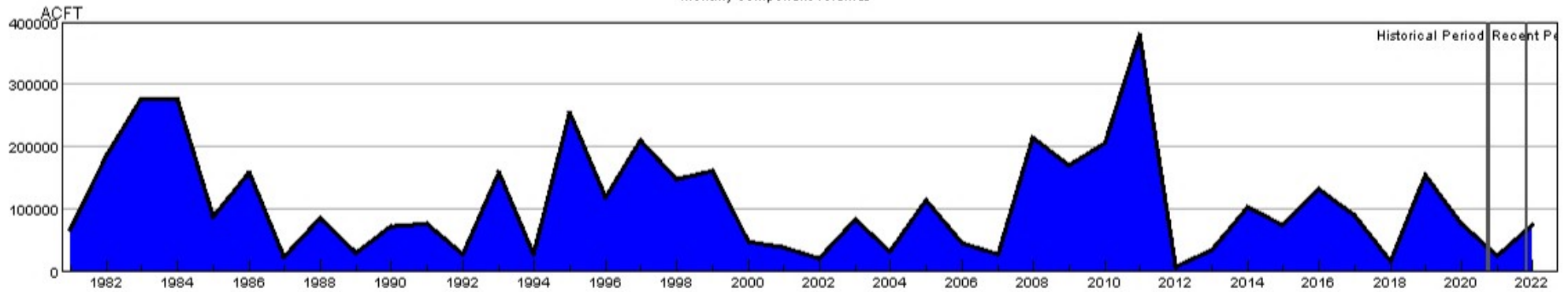


HUC:14050002-JUL-PrevMoStreamflow-SWSI  
 HUC:14050002-JUL-ForecastedRunoff-SWSI  
 HUC:14050002-JUL-ReservoirStorage-SWSI  
 HUC:14050002-JUL-DataComposite-SWSI



## HUC 14050003 (Little Snake) Surface Water Supply - JUL

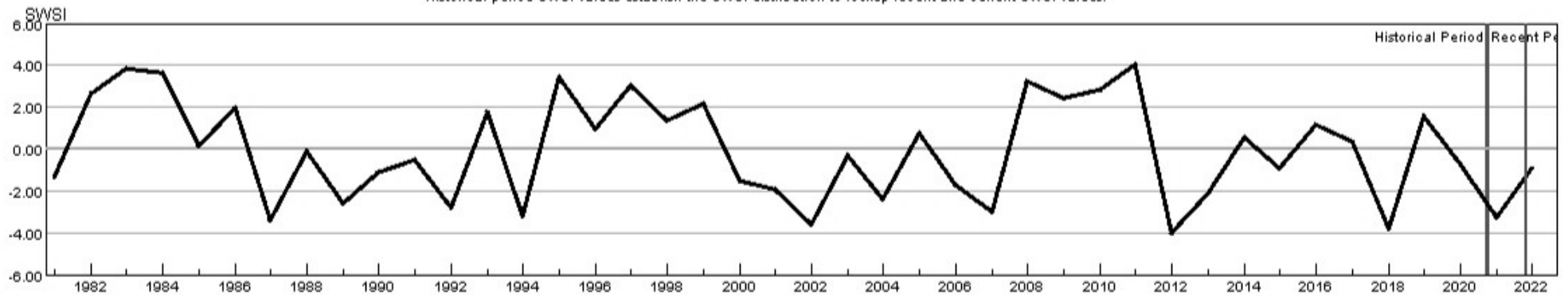
Monthly component volumes



HUC:14050003-JUL-DataComposite  
 HUC:14050003-JUL-PrevMoStreamflow  
 HUC:14050003-JUL-ForecastedRunoff  
 HUC:14050003-JUL-ReservoirStorage

## HUC 14050003 (Little Snake) SWSI Values - JUL

Historical period SWSI values establish the SWSI distribution to lookup recent and current SWSI values.

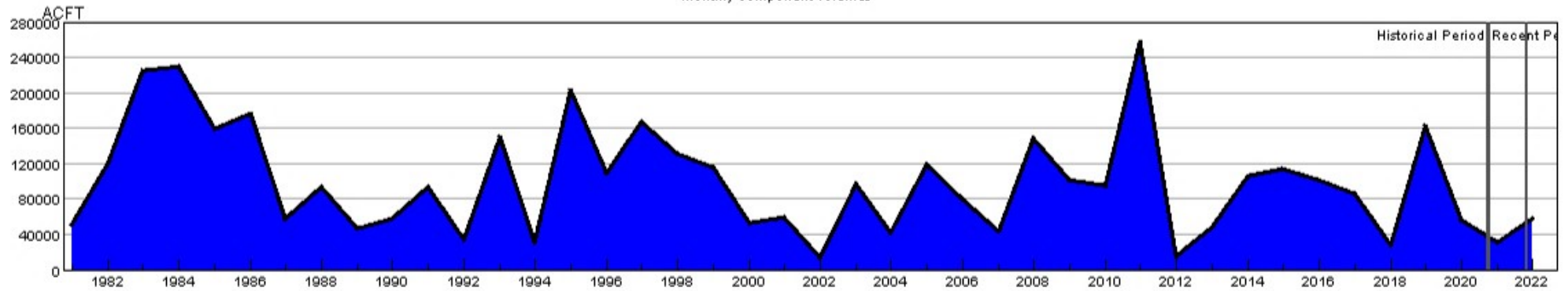


HUC:14050003-JUL-PrevMoStreamflow-SWSI  
 HUC:14050003-JUL-ForecastedRunoff-SWSI  
 HUC:14050003-JUL-ReservoirStorage-SWSI  
 HUC:14050003-JUL-DataComposite-SWSI



## HUC 14050005 (Upper White) Surface Water Supply - JUL

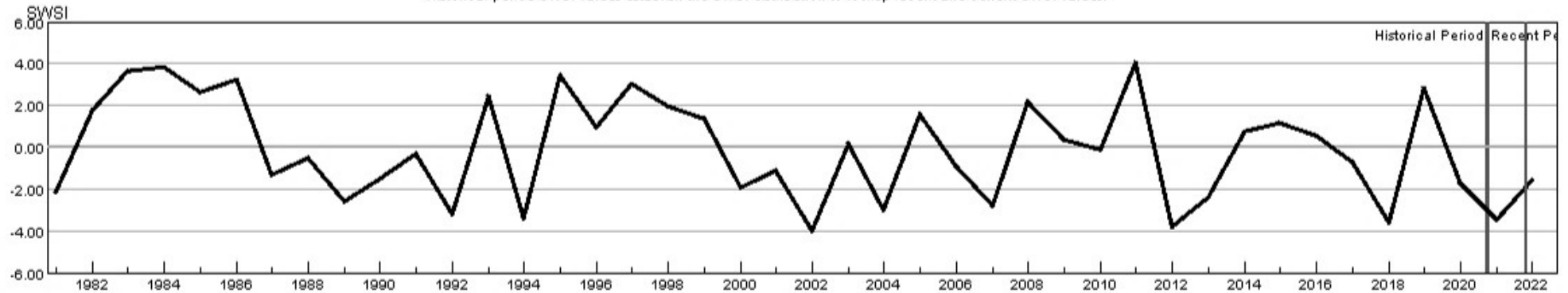
Monthly component volumes



HUC:14050005-JUL-DataComposite  
 HUC:14050005-JUL-PrevMoStreamflow  
 HUC:14050005-JUL-ForecastedRunoff  
 HUC:14050005-JUL-ReservoirStorage

## HUC 14050005 (Upper White) SWSI Values - JUL

Historical period SWSI values establish the SWSI distribution to lookup recent and current SWSI values.

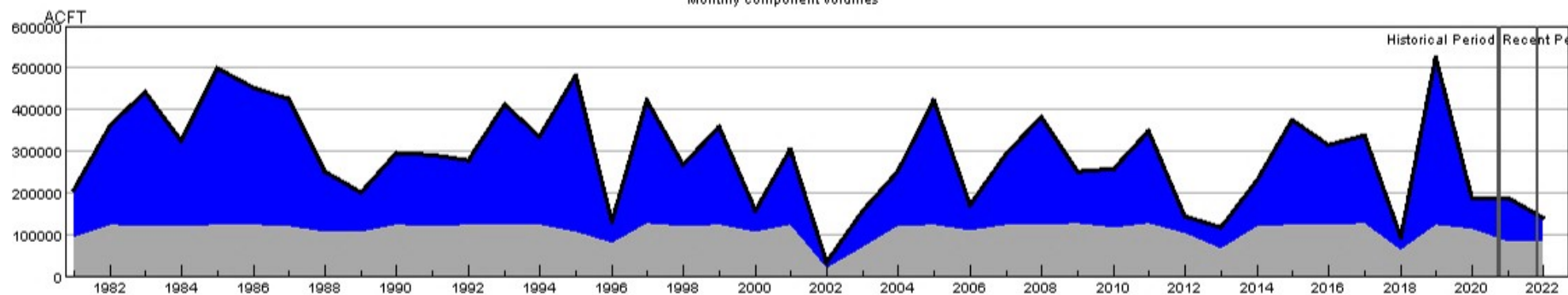


HUC:14050005-JUL-PrevMoStreamflow-SWSI  
 HUC:14050005-JUL-ForecastedRunoff-SWSI  
 HUC:14050005-JUL-ReservoirStorage-SWSI  
 HUC:14050005-JUL-DataComposite-SWSI



## HUC 14080101 (Upper San Juan) Surface Water Supply - JUL

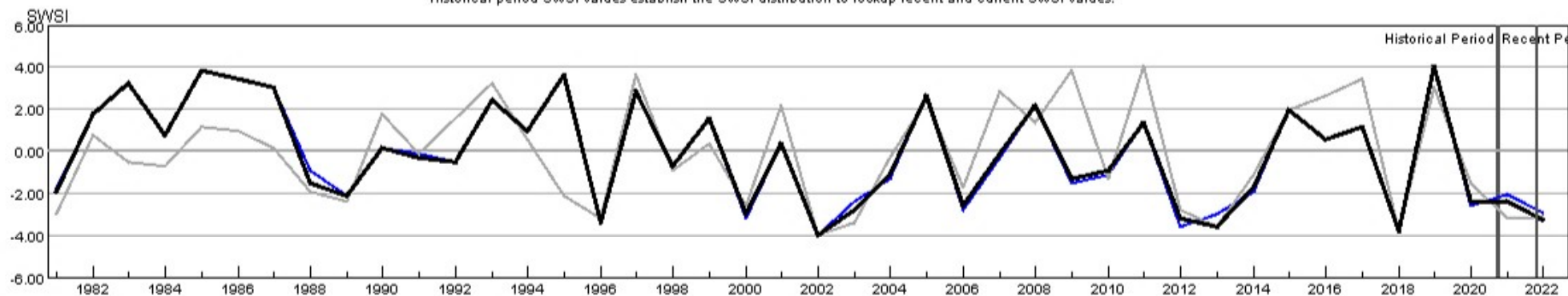
Monthly component volumes



HUC:14080101-JUL-DataComposite  
 HUC:14080101-JUL-PrevMoStreamflow  
 HUC:14080101-JUL-ForecastedRunoff  
 HUC:14080101-JUL-ReservoirStorage

## HUC 14080101 (Upper San Juan) SWSI Values - JUL

Historical period SWSI values establish the SWSI distribution to lookup recent and current SWSI values.

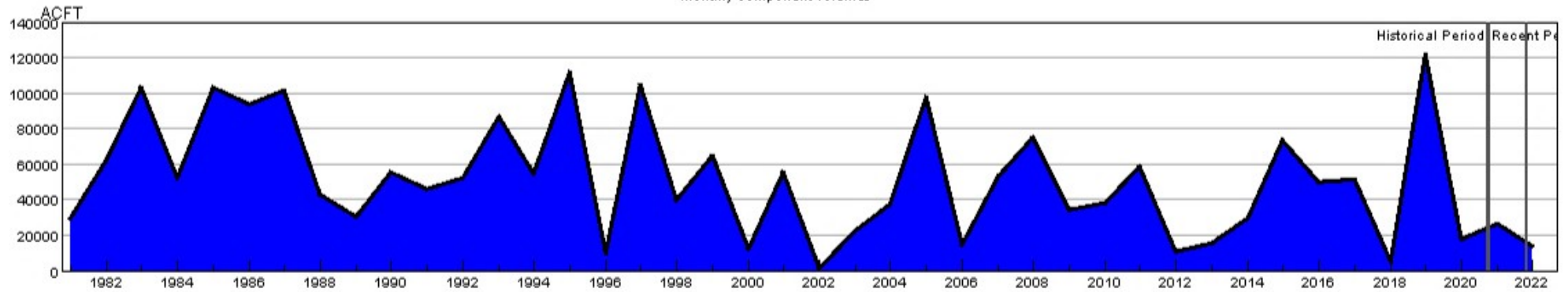


HUC:14080101-JUL-PrevMoStreamflow-SWSI  
 HUC:14080101-JUL-ForecastedRunoff-SWSI  
 HUC:14080101-JUL-ReservoirStorage-SWSI  
 HUC:14080101-JUL-DataComposite-SWSI



## HUC 14080102 (Piedra) Surface Water Supply - JUL

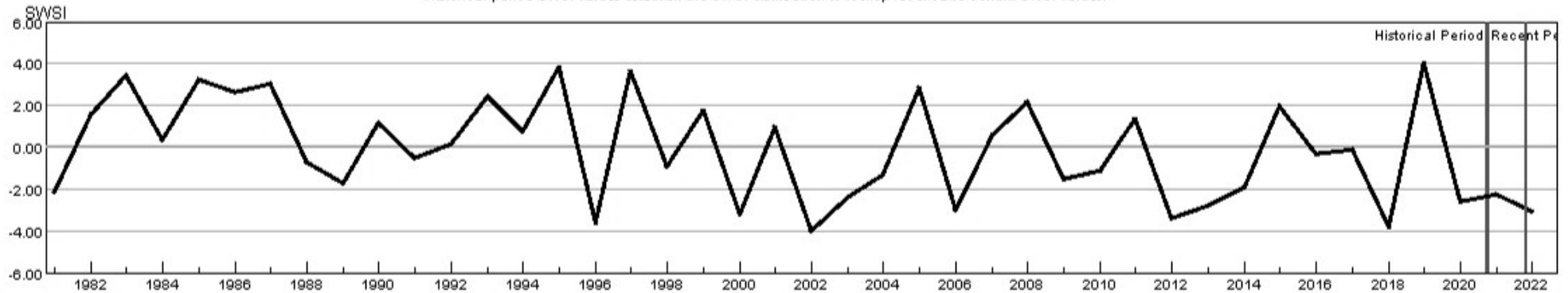
Monthly component volumes



HUC:14080102-JUL-DataComposite  
 HUC:14080102-JUL-PrevMoStreamflow  
 HUC:14080102-JUL-ForecastedRunoff  
 HUC:14080102-JUL-ReservoirStorage

## HUC 14080102 (Piedra) SWSI Values - JUL

Historical period SWSI values establish the SWSI distribution to lookup recent and current SWSI values.

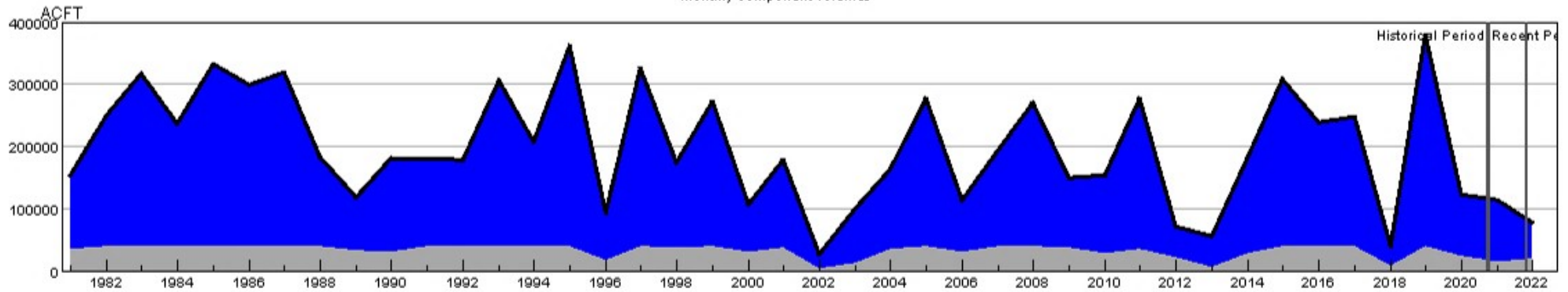


HUC:14080102-JUL-PrevMoStreamflow-SWSI  
 HUC:14080102-JUL-ForecastedRunoff-SWSI  
 HUC:14080102-JUL-ReservoirStorage-SWSI  
 HUC:14080102-JUL-DataComposite-SWSI



## HUC 14080104 (Animas) Surface Water Supply - JUL

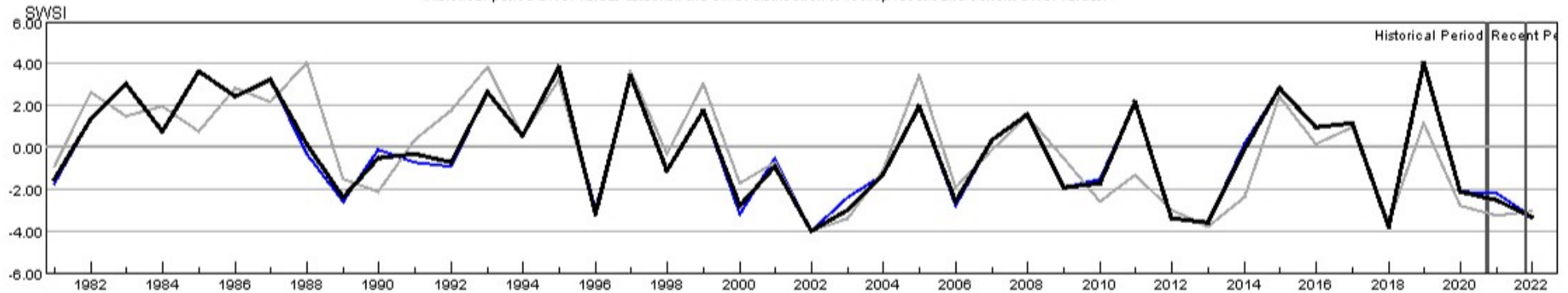
Monthly component volumes



HUC:14080104-JUL-DataComposite  
 HUC:14080104-JUL-PrevMoStreamflow  
 HUC:14080104-JUL-ForecastedRunoff  
 HUC:14080104-JUL-ReservoirStorage

## HUC 14080104 (Animas) SWSI Values - JUL

Historical period SWSI values establish the SWSI distribution to lookup recent and current SWSI values.

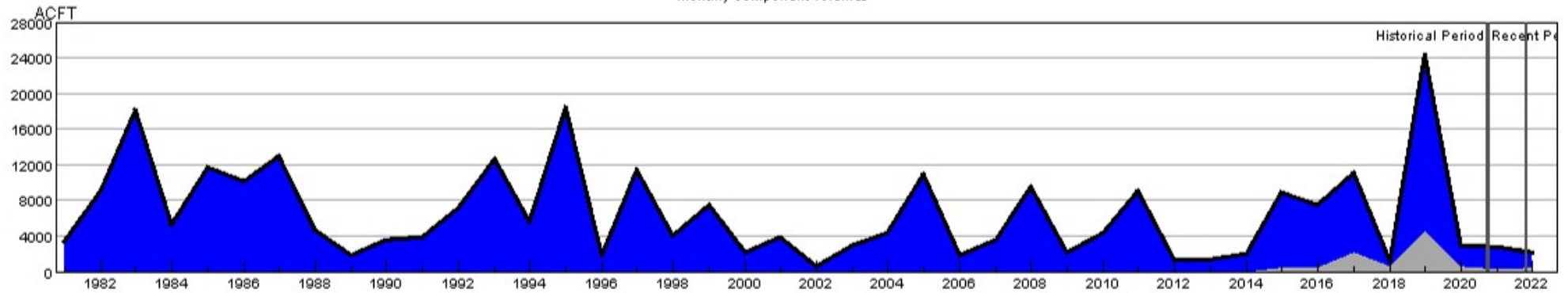


HUC:14080104-JUL-PrevMoStreamflow-SWSI  
 HUC:14080104-JUL-ForecastedRunoff-SWSI  
 HUC:14080104-JUL-ReservoirStorage-SWSI  
 HUC:14080104-JUL-DataComposite-SWSI



## HUC 14080105 (Middle San Juan) Surface Water Supply - JUL

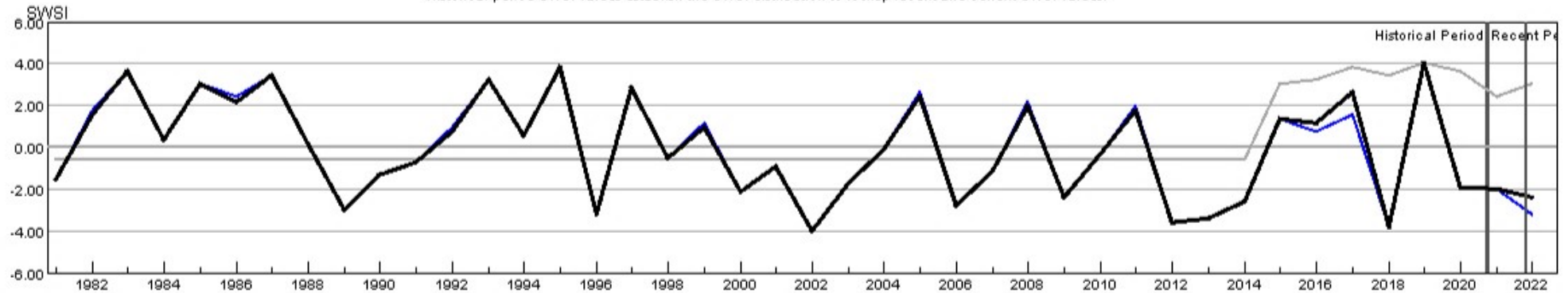
Monthly component volumes



HUC:14080105-JUL-DataComposite  
 HUC:14080105-JUL-PrevMoStreamflow  
 HUC:14080105-JUL-ForecastedRunoff  
 HUC:14080105-JUL-ReservoirStorage

## HUC 14080105 (Middle San Juan) SWSI Values - JUL

Historical period SWSI values establish the SWSI distribution to lookup recent and current SWSI values.

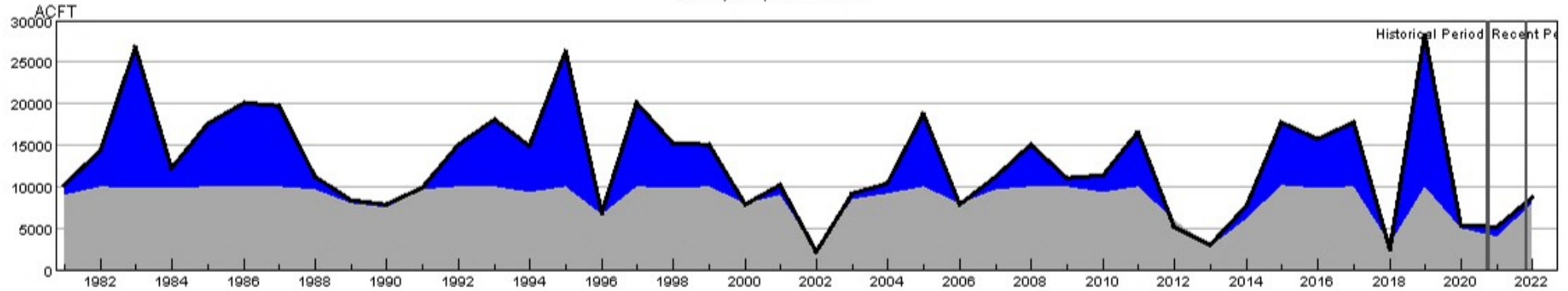


HUC:14080105-JUL-PrevMoStreamflow-SWSI  
 HUC:14080105-JUL-ForecastedRunoff-SWSI  
 HUC:14080105-JUL-ReservoirStorage-SWSI  
 HUC:14080105-JUL-DataComposite-SWSI



## HUC 14080107 (Mancos) Surface Water Supply - JUL

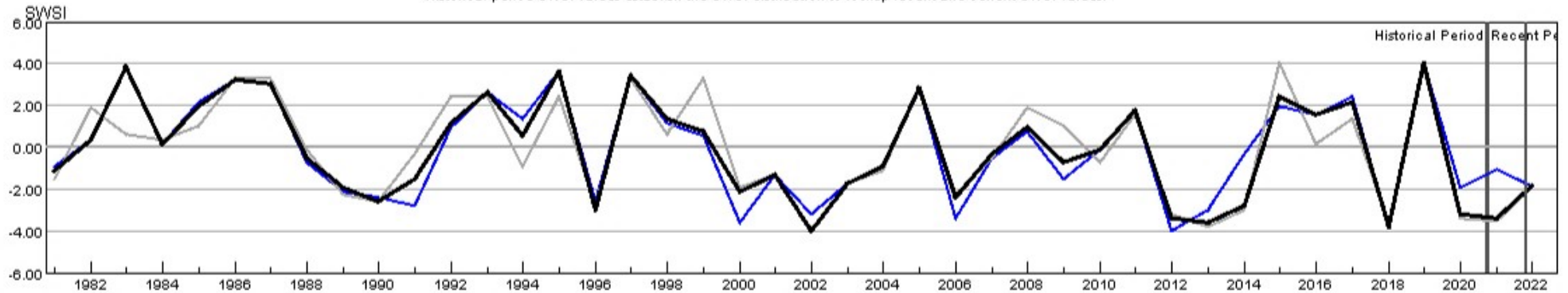
Monthly component volumes



HUC:14080107-JUL-DataComposite  
 HUC:14080107-JUL-PrevMoStreamflow  
 HUC:14080107-JUL-ForecastedRunoff  
 HUC:14080107-JUL-ReservoirStorage

## HUC 14080107 (Mancos) SWSI Values - JUL

Historical period SWSI values establish the SWSI distribution to lookup recent and current SWSI values.

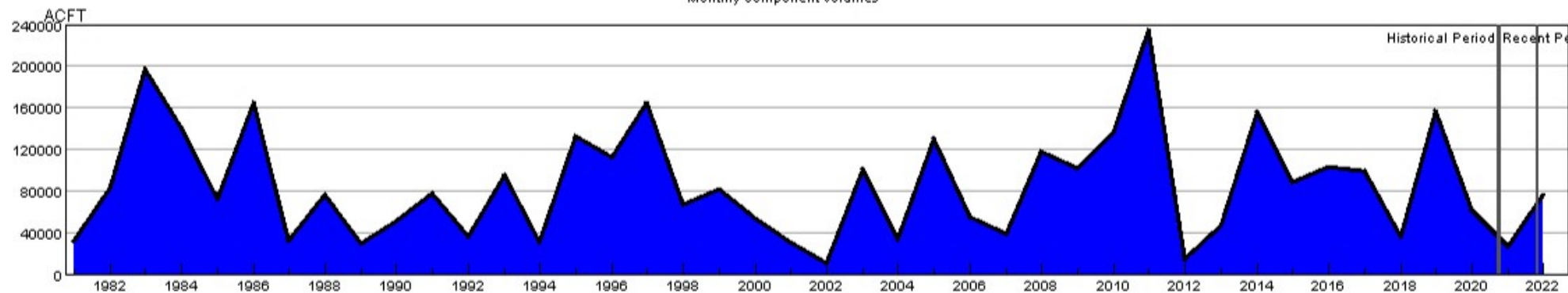


HUC:14080107-JUL-PrevMoStreamflow-SWSI  
 HUC:14080107-JUL-ForecastedRunoff-SWSI  
 HUC:14080107-JUL-ReservoirStorage-SWSI  
 HUC:14080107-JUL-DataComposite-SWSI



## HUC 10180001 (North Platte Headwaters) Surface Water Supply - JUL

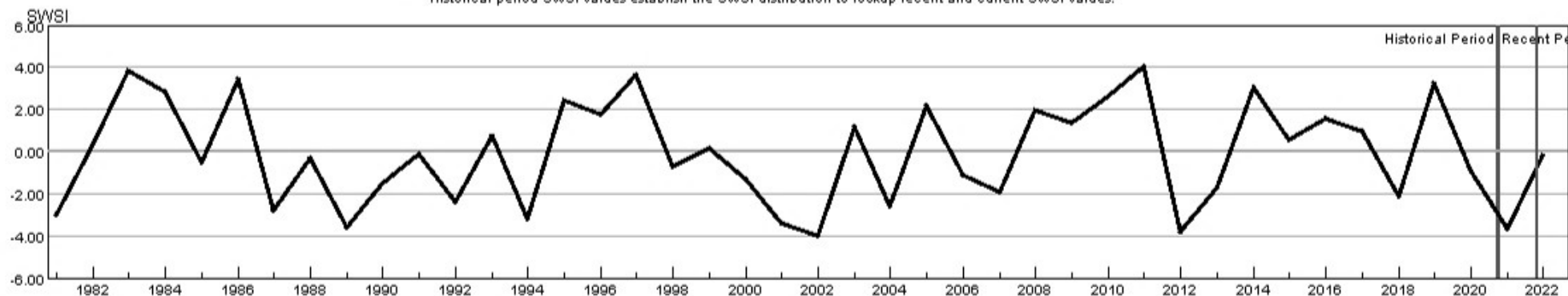
Monthly component volumes



HUC:10180001-JUL-DataComposite  
 HUC:10180001-JUL-PrevMoStreamflow  
 HUC:10180001-JUL-ForecastedRunoff  
 HUC:10180001-JUL-ReservoirStorage

## HUC 10180001 (North Platte Headwaters) SWSI Values - JUL

Historical period SWSI values establish the SWSI distribution to lookup recent and current SWSI values.

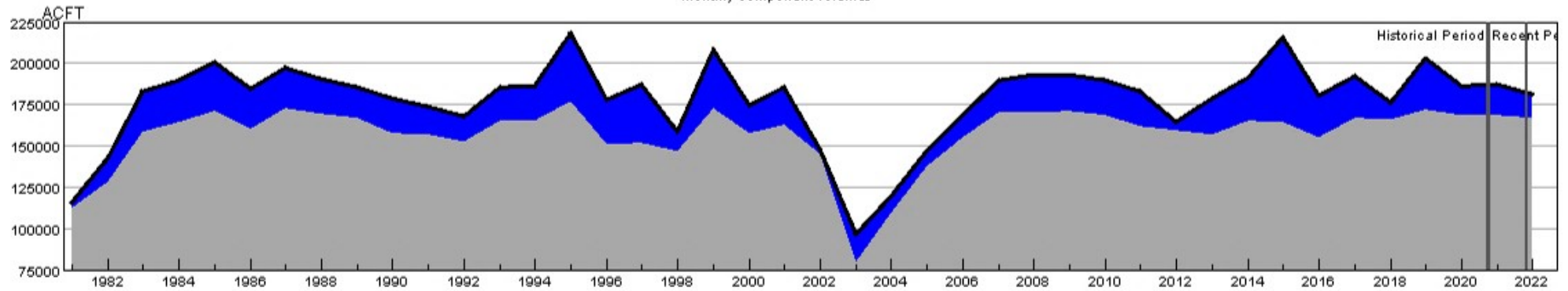


HUC:10180001-JUL-PrevMoStreamflow-SWSI  
 HUC:10180001-JUL-ForecastedRunoff-SWSI  
 HUC:10180001-JUL-ReservoirStorage-SWSI  
 HUC:10180001-JUL-DataComposite-SWSI



## HUC 10190001 (South Platte Headwater) Surface Water Supply - JUL

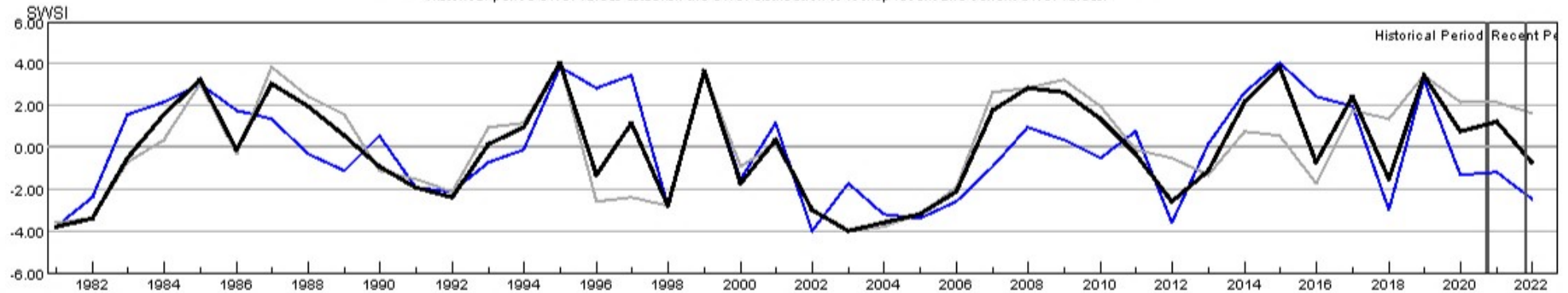
Monthly component volumes



HUC:10190001-JUL-DataComposite  
 HUC:10190001-JUL-PrevMoStreamflow  
 HUC:10190001-JUL-ForecastedRunoff  
 HUC:10190001-JUL-ReservoirStorage

## HUC 10190001 (South Platte Headwater) SWSI Values - JUL

Historical period SWSI values establish the SWSI distribution to lookup recent and current SWSI values.

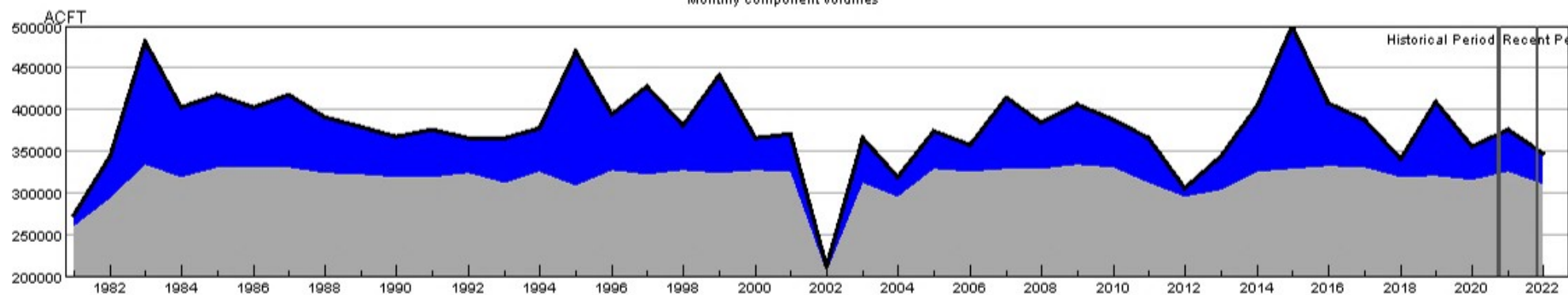


HUC:10190001-JUL-PrevMoStreamflow-SWSI  
 HUC:10190001-JUL-ForecastedRunoff-SWSI  
 HUC:10190001-JUL-ReservoirStorage-SWSI  
 HUC:10190001-JUL-DataComposite-SWSI



## HUC 10190002 (Upper South Platte) Surface Water Supply - JUL

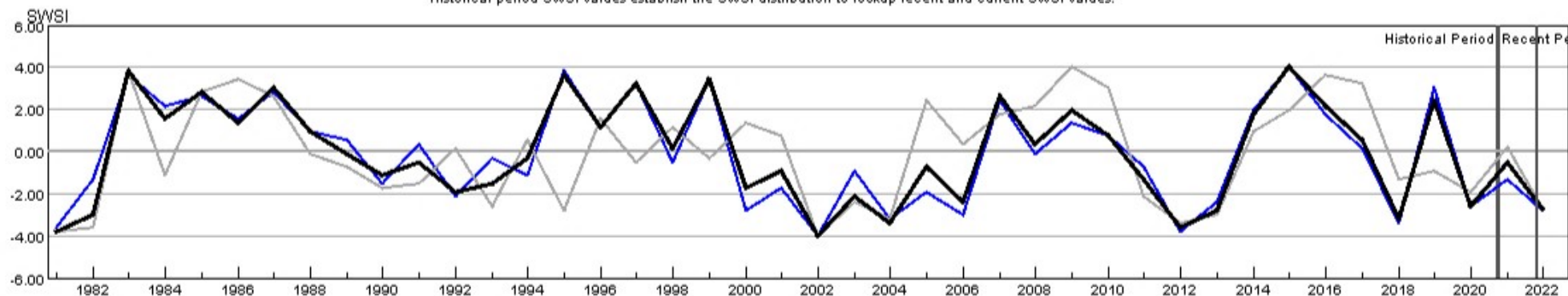
Monthly component volumes



HUC:10190002-JUL-DataComposite  
 HUC:10190002-JUL-PrevMoStreamflow  
 HUC:10190002-JUL-ForecastedRunoff  
 HUC:10190002-JUL-ReservoirStorage

## HUC 10190002 (Upper South Platte) SWSI Values - JUL

Historical period SWSI values establish the SWSI distribution to lookup recent and current SWSI values.

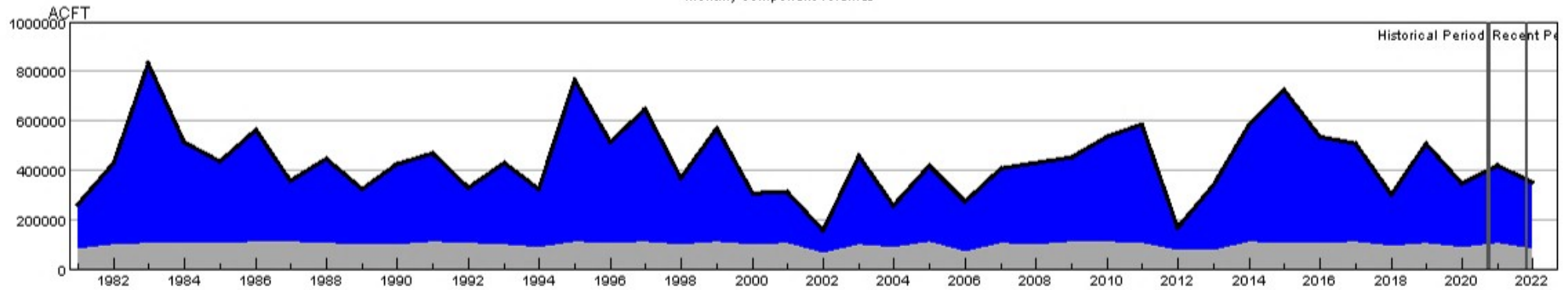


HUC:10190002-JUL-PrevMoStreamflow-SWSI  
 HUC:10190002-JUL-ForecastedRunoff-SWSI  
 HUC:10190002-JUL-ReservoirStorage-SWSI  
 HUC:10190002-JUL-DataComposite-SWSI



## HUC 10190003 (Middle South Platte-Cherry Creek) Surface Water Supply - JUL

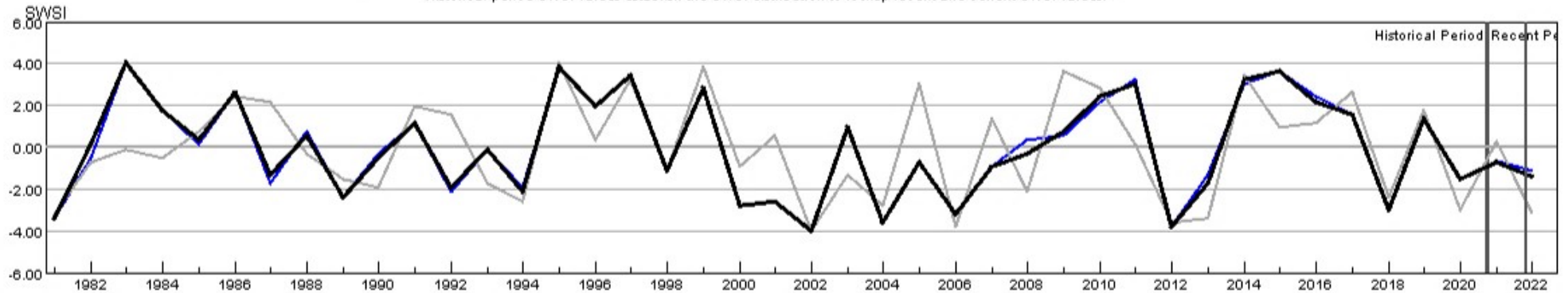
Monthly component volumes



HUC:10190003-JUL-DataComposite  
 HUC:10190003-JUL-PrevMoStreamflow  
 HUC:10190003-JUL-ForecastedRunoff  
 HUC:10190003-JUL-ReservoirStorage

## HUC 10190003 (Middle South Platte-Cherry Creek) SWSI Values - JUL

Historical period SWSI values establish the SWSI distribution to lookup recent and current SWSI values.

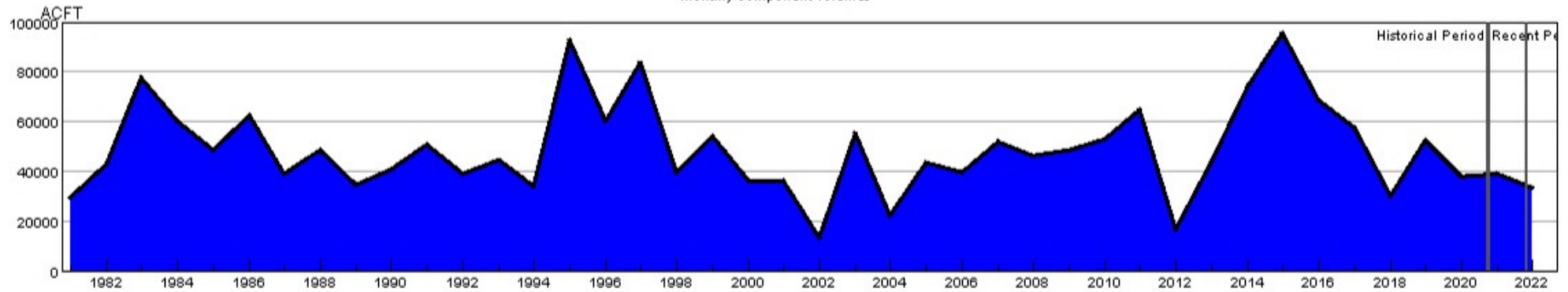


HUC:10190003-JUL-PrevMoStreamflow-SWSI  
 HUC:10190003-JUL-ForecastedRunoff-SWSI  
 HUC:10190003-JUL-ReservoirStorage-SWSI  
 HUC:10190003-JUL-DataComposite-SWSI



## HUC 10190004 (Clear) Surface Water Supply - JUL

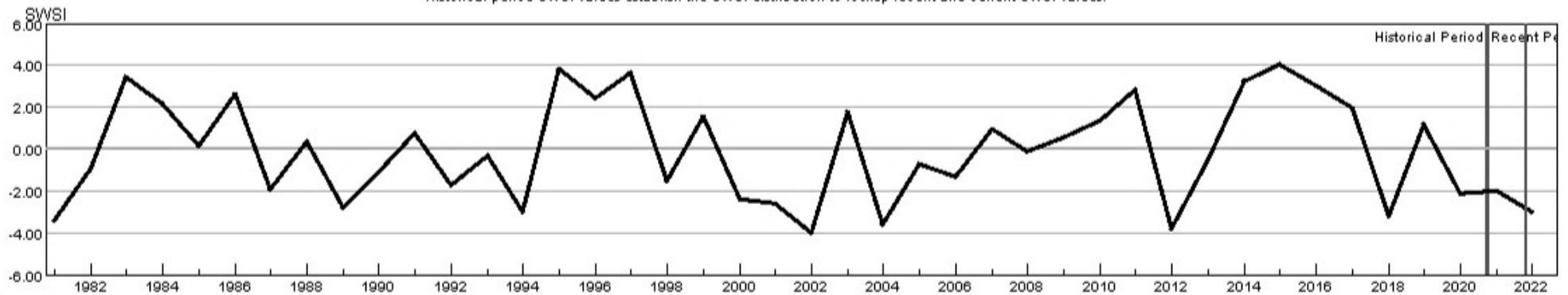
Monthly component volumes



HUC:10190004-JUL-DataComposite  
 HUC:10190004-JUL-PrevMoStreamflow  
 HUC:10190004-JUL-ForecastedRunoff  
 HUC:10190004-JUL-ReservoirStorage

## HUC 10190004 (Clear) SWSI Values - JUL

Historical period SWSI values establish the SWSI distribution to lookup recent and current SWSI values.

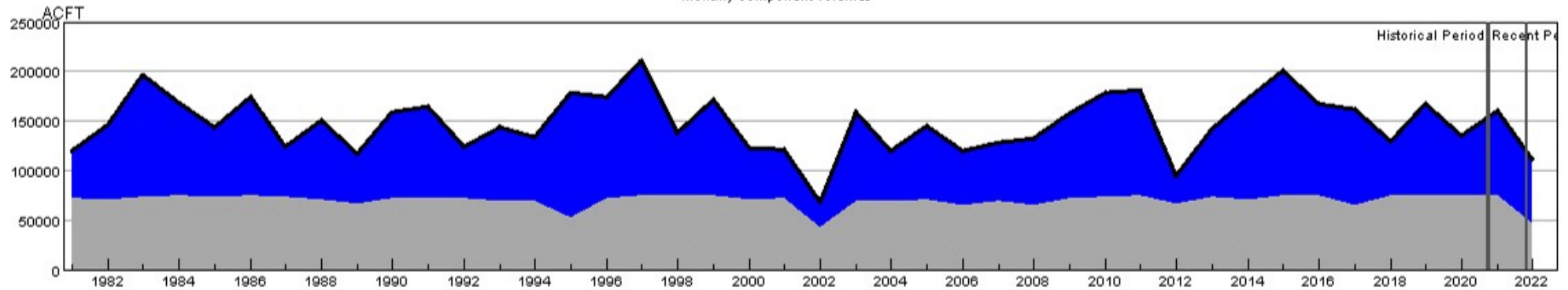


HUC:10190004-JUL-PrevMoStreamflow-SWSI  
 HUC:10190004-JUL-ForecastedRunoff-SWSI  
 HUC:10190004-JUL-ReservoirStorage-SWSI  
 HUC:10190004-JUL-DataComposite-SWSI



## HUC 10190005 (St. Vrain) Surface Water Supply - JUL

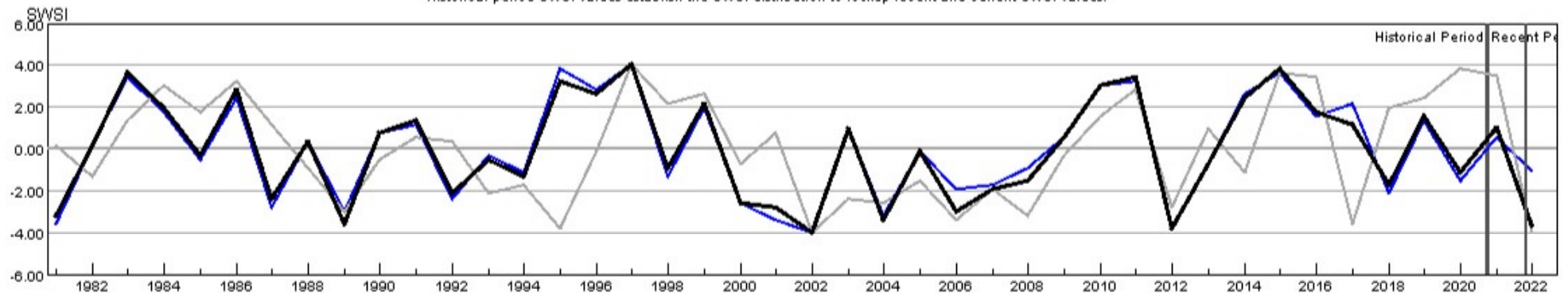
Monthly component volumes



HUC:10190005-JUL-DataComposite  
 HUC:10190005-JUL-PrevMoStreamflow  
 HUC:10190005-JUL-ForecastedRunoff  
 HUC:10190005-JUL-ReservoirStorage

## HUC 10190005 (St. Vrain) SWSI Values - JUL

Historical period SWSI values establish the SWSI distribution to lookup recent and current SWSI values.

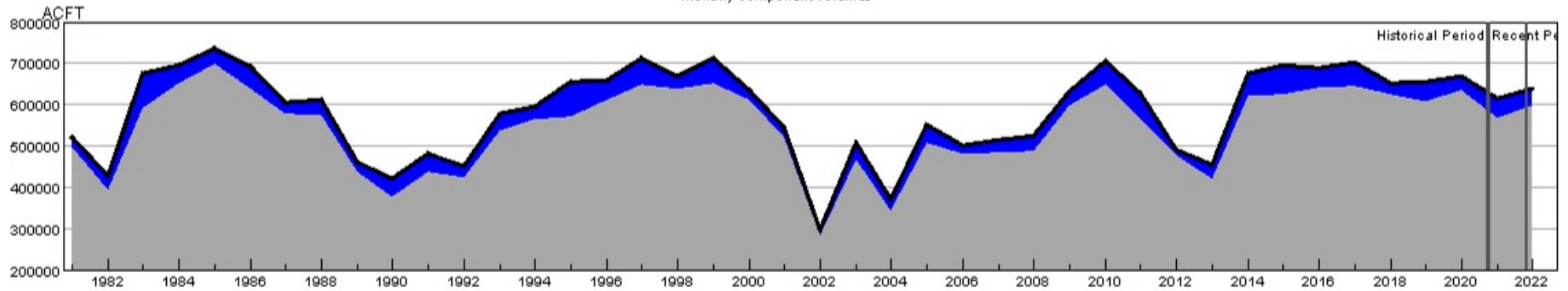


HUC:10190005-JUL-PrevMoStreamflow-SWSI  
 HUC:10190005-JUL-ForecastedRunoff-SWSI  
 HUC:10190005-JUL-ReservoirStorage-SWSI  
 HUC:10190005-JUL-DataComposite-SWSI



## HUC 10190006 (Big Thompson) Surface Water Supply - JUL

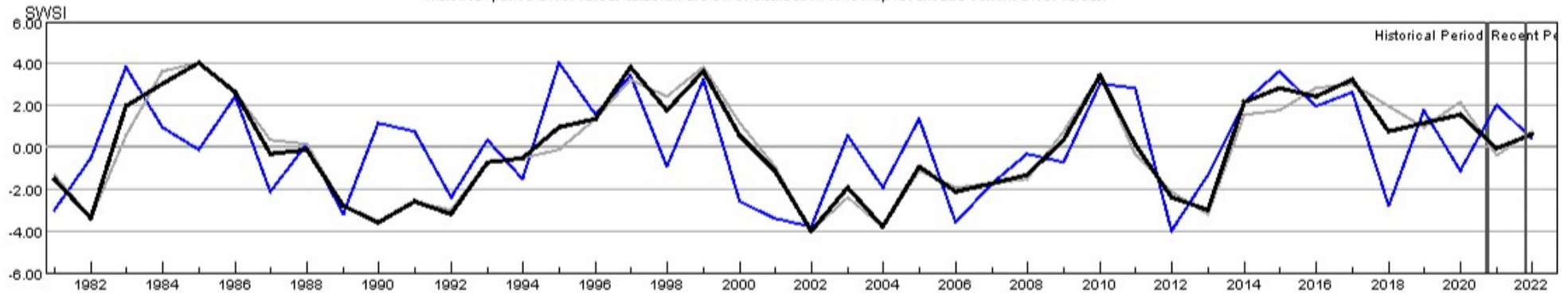
Monthly component volumes



HUC:10190006-JUL-DataComposite  
 HUC:10190006-JUL-PrevMoStreamflow  
 HUC:10190006-JUL-ForecastedRunoff  
 HUC:10190006-JUL-ReservoirStorage

## HUC 10190006 (Big Thompson) SWSI Values - JUL

Historical period SWSI values establish the SWSI distribution to lookup recent and current SWSI values.

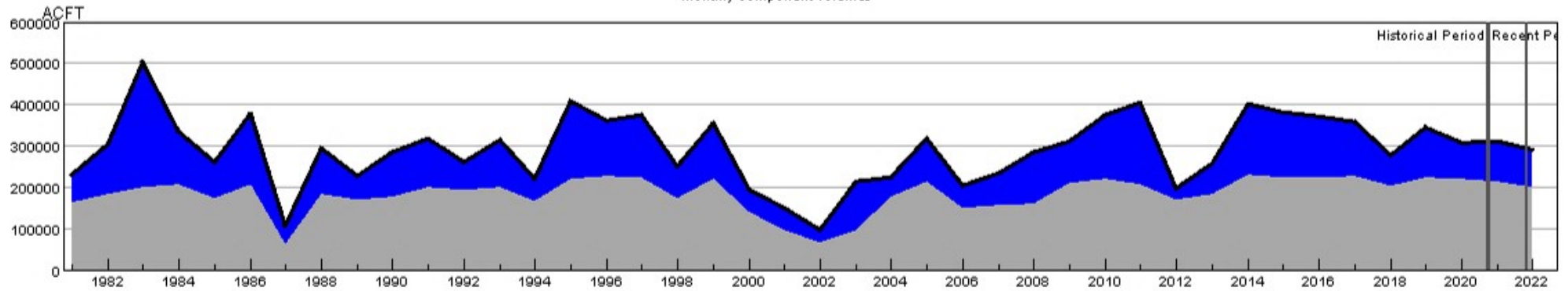


HUC:10190006-JUL-PrevMoStreamflow-SWSI  
 HUC:10190006-JUL-ForecastedRunoff-SWSI  
 HUC:10190006-JUL-ReservoirStorage-SWSI  
 HUC:10190006-JUL-DataComposite-SWSI



## HUC 10190007 (Cache La Poudre) Surface Water Supply - JUL

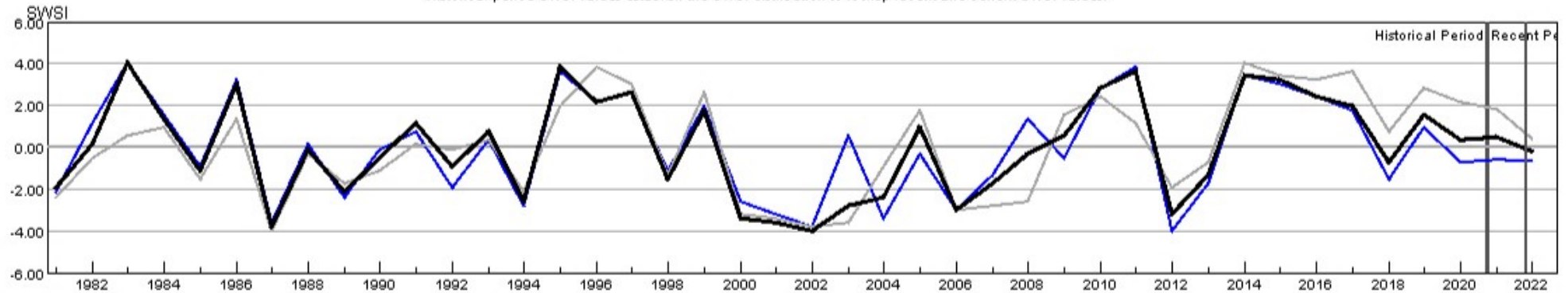
Monthly component volumes



HUC:10190007-JUL-DataComposite  
 HUC:10190007-JUL-PrevMoStreamflow  
 HUC:10190007-JUL-ForecastedRunoff  
 HUC:10190007-JUL-ReservoirStorage

## HUC 10190007 (Cache La Poudre) SWSI Values - JUL

Historical period SWSI values establish the SWSI distribution to lookup recent and current SWSI values.

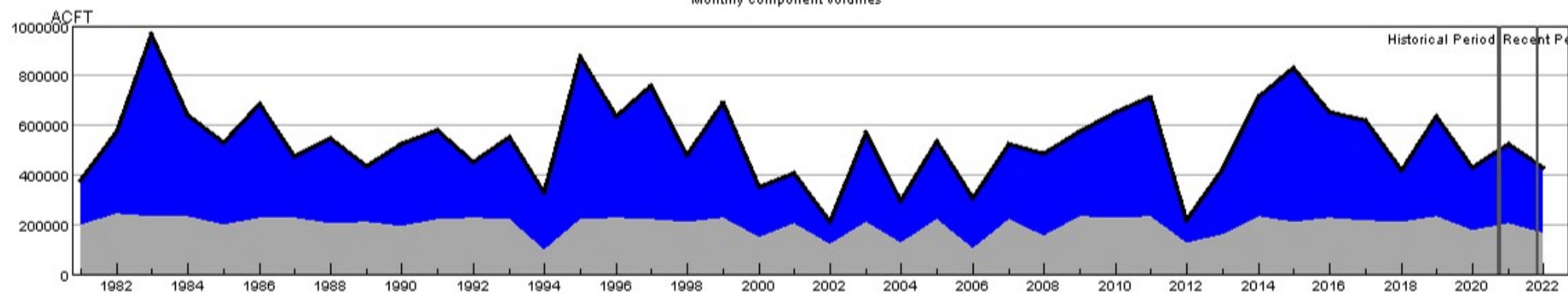


HUC:10190007-JUL-PrevMoStreamflow-SWSI  
 HUC:10190007-JUL-ForecastedRunoff-SWSI  
 HUC:10190007-JUL-ReservoirStorage-SWSI  
 HUC:10190007-JUL-DataComposite-SWSI



## HUC 10190012 (Middle South Platte-Sterling) Surface Water Supply - JUL

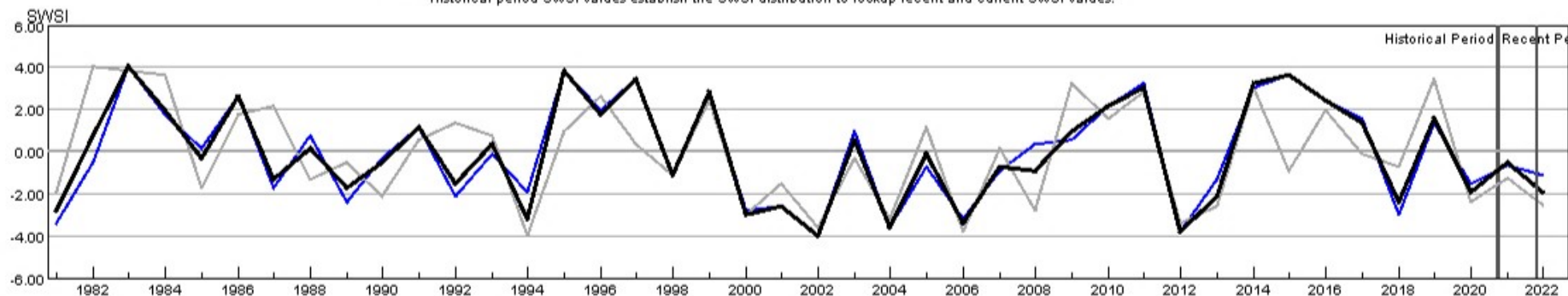
Monthly component volumes



HUC:10190012-JUL-DataComposite  
 HUC:10190012-JUL-PrevMoStreamflow  
 HUC:10190012-JUL-ForecastedRunoff  
 HUC:10190012-JUL-ReservoirStorage

## HUC 10190012 (Middle South Platte-Sterling) SWSI Values - JUL

Historical period SWSI values establish the SWSI distribution to lookup recent and current SWSI values.

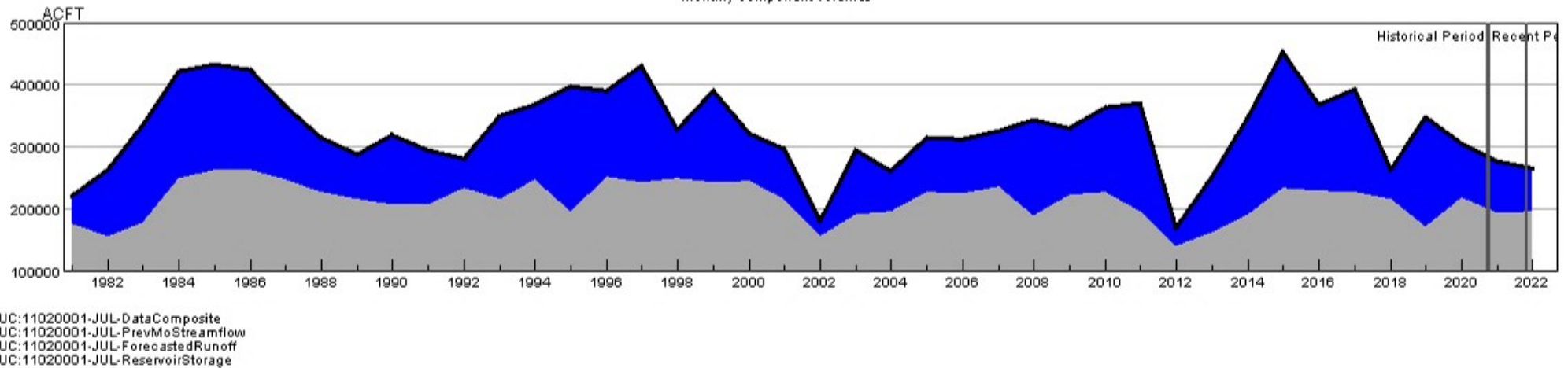


HUC:10190012-JUL-PrevMoStreamflow-SWSI  
 HUC:10190012-JUL-ForecastedRunoff-SWSI  
 HUC:10190012-JUL-ReservoirStorage-SWSI  
 HUC:10190012-JUL-DataComposite-SWSI



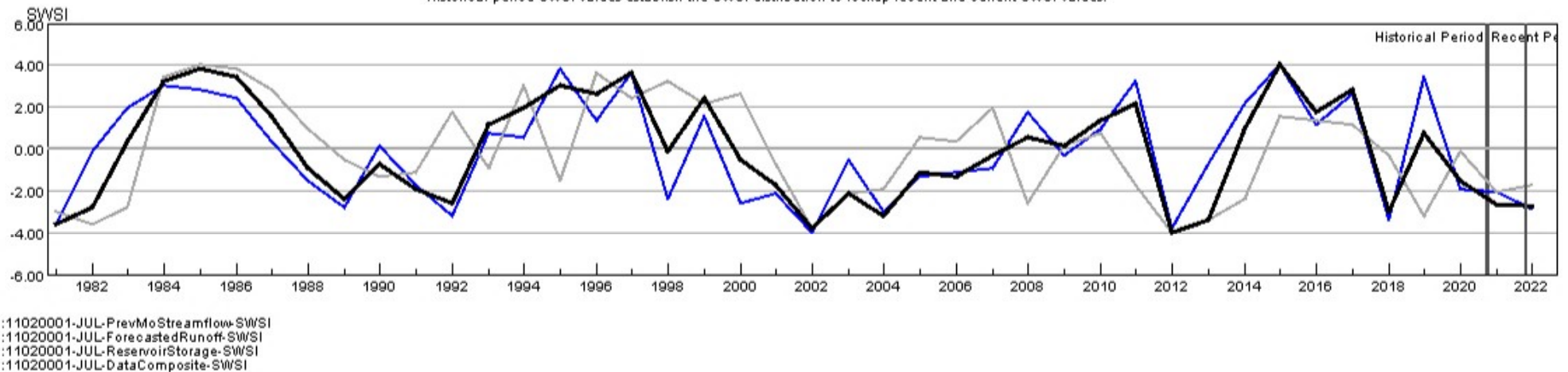
## HUC 11020001 (Arkansas Headwaters) Surface Water Supply - JUL

Monthly component volumes



## HUC 11020001 (Arkansas Headwaters) SWSI Values - JUL

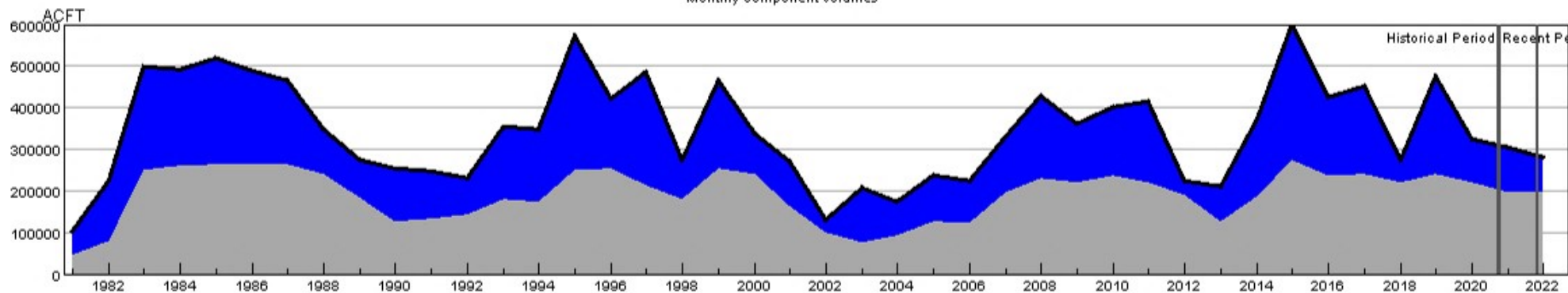
Historical period SWSI values establish the SWSI distribution to lookup recent and current SWSI values.





## HUC 11020002 (Upper Arkansas) Surface Water Supply - JUL

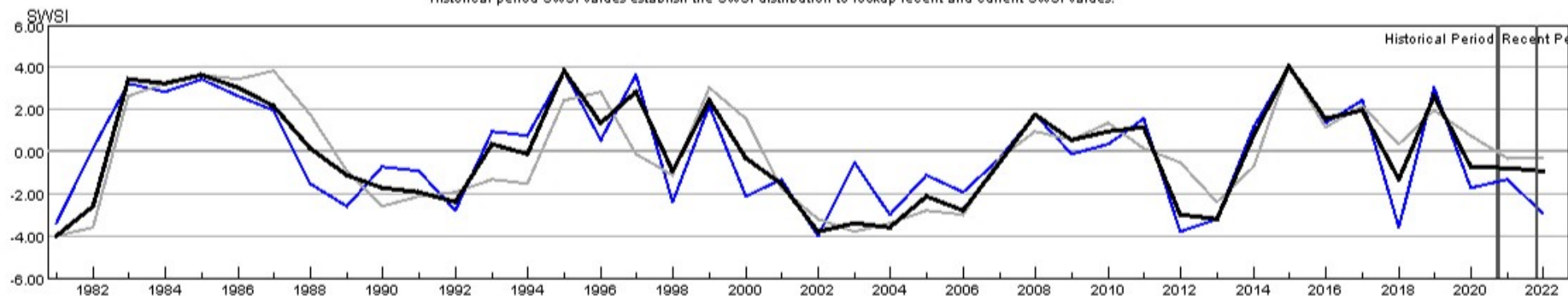
Monthly component volumes



HUC:11020002-JUL-DataComposite  
 HUC:11020002-JUL-PrevMoStreamflow  
 HUC:11020002-JUL-ForecastedRunoff  
 HUC:11020002-JUL-ReservoirStorage

## HUC 11020002 (Upper Arkansas) SWSI Values - JUL

Historical period SWSI values establish the SWSI distribution to lookup recent and current SWSI values.

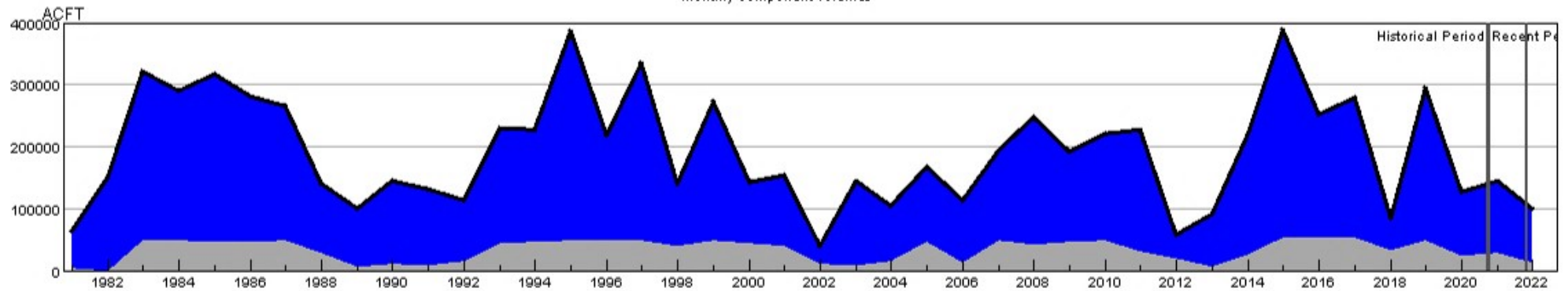


HUC:11020002-JUL-PrevMoStreamflow-SWSI  
 HUC:11020002-JUL-ForecastedRunoff-SWSI  
 HUC:11020002-JUL-ReservoirStorage-SWSI  
 HUC:11020002-JUL-DataComposite-SWSI



## HUC 11020005 (Upper Arkansas-Lake Meredith) Surface Water Supply - JUL

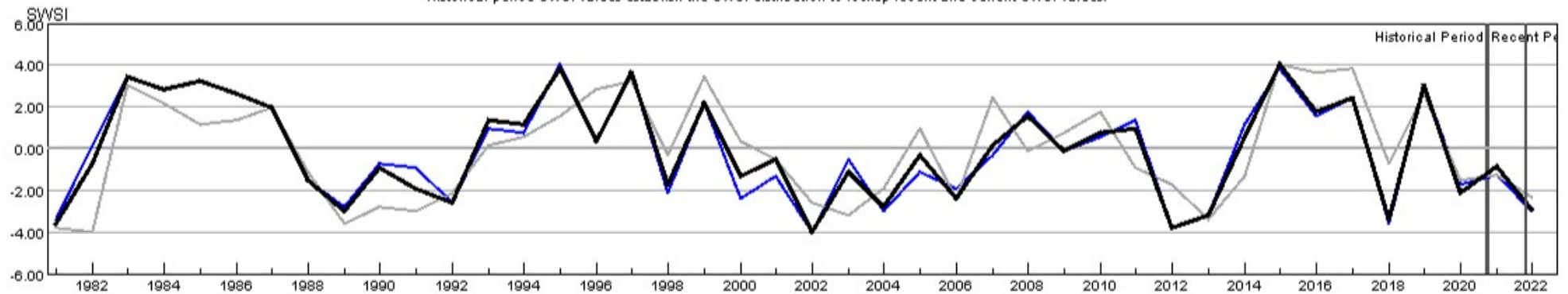
Monthly component volumes



HUC:11020005-JUL-DataComposite  
 HUC:11020005-JUL-PrevMoStreamflow  
 HUC:11020005-JUL-ForecastedRunoff  
 HUC:11020005-JUL-ReservoirStorage

## HUC 11020005 (Upper Arkansas-Lake Meredith) SWSI Values - JUL

Historical period SWSI values establish the SWSI distribution to lookup recent and current SWSI values.

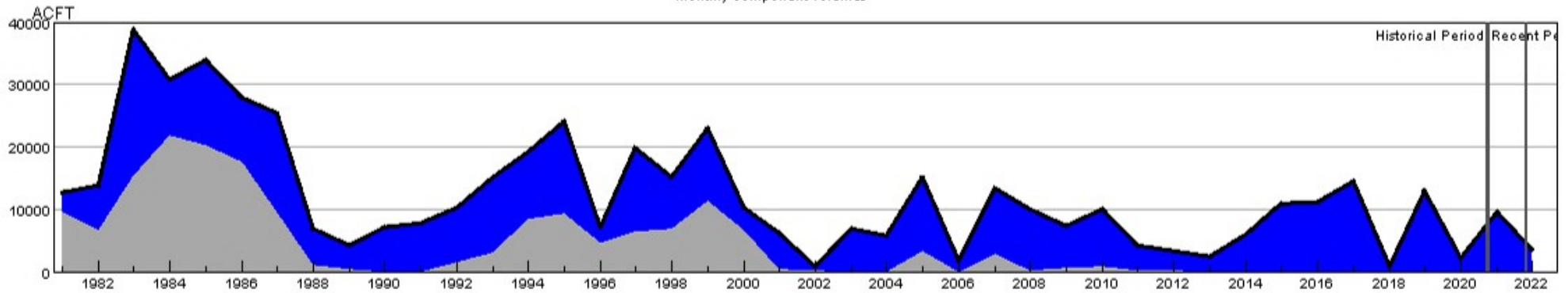


HUC:11020005-JUL-PrevMoStreamflow-SWSI  
 HUC:11020005-JUL-ForecastedRunoff-SWSI  
 HUC:11020005-JUL-ReservoirStorage-SWSI  
 HUC:11020005-JUL-DataComposite-SWSI



## HUC 11020006 (Huerfano) Surface Water Supply - JUL

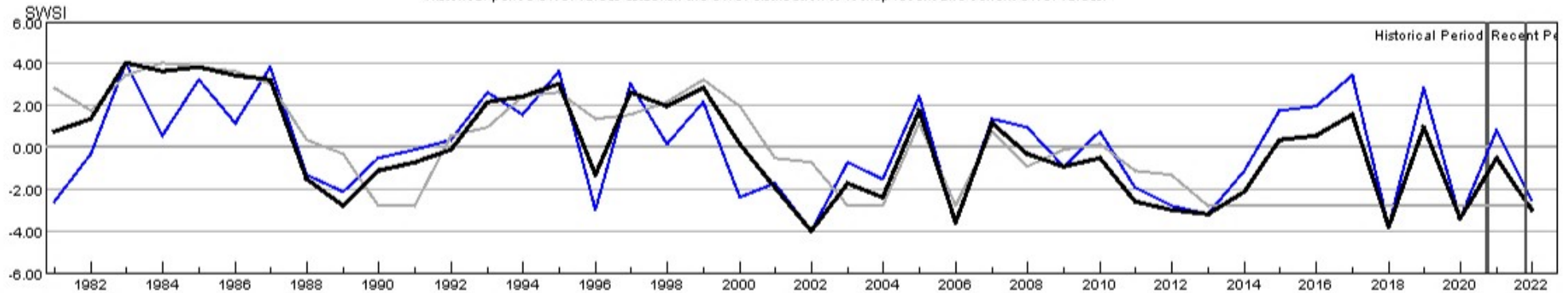
Monthly component volumes



HUC:11020006-JUL-DataComposite  
 HUC:11020006-JUL-PrevMoStreamflow  
 HUC:11020006-JUL-ForecastedRunoff  
 HUC:11020006-JUL-ReservoirStorage

## HUC 11020006 (Huerfano) SWSI Values - JUL

Historical period SWSI values establish the SWSI distribution to lookup recent and current SWSI values.

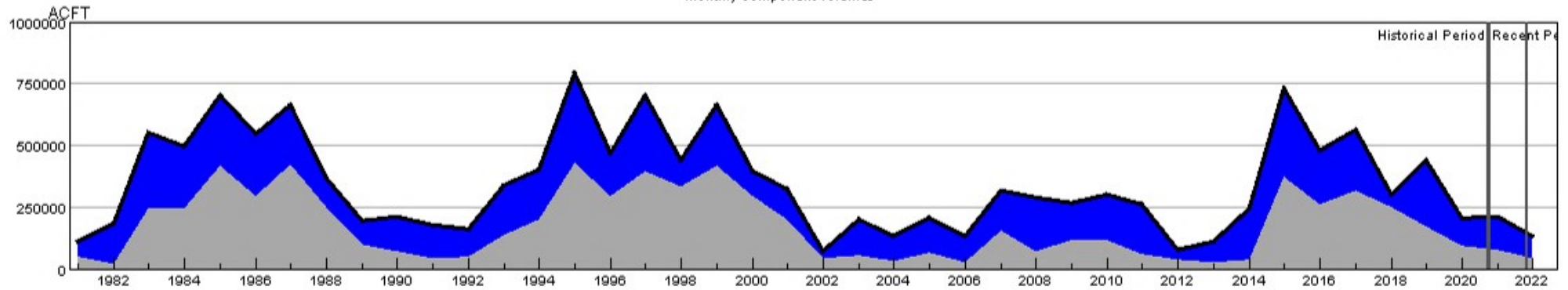


HUC:11020006-JUL-PrevMoStreamflow-SWSI  
 HUC:11020006-JUL-ForecastedRunoff-SWSI  
 HUC:11020006-JUL-ReservoirStorage-SWSI  
 HUC:11020006-JUL-DataComposite-SWSI



## HUC 11020009 (Upper Arkansas-John Martin Reservoir) Surface Water Supply - JUL

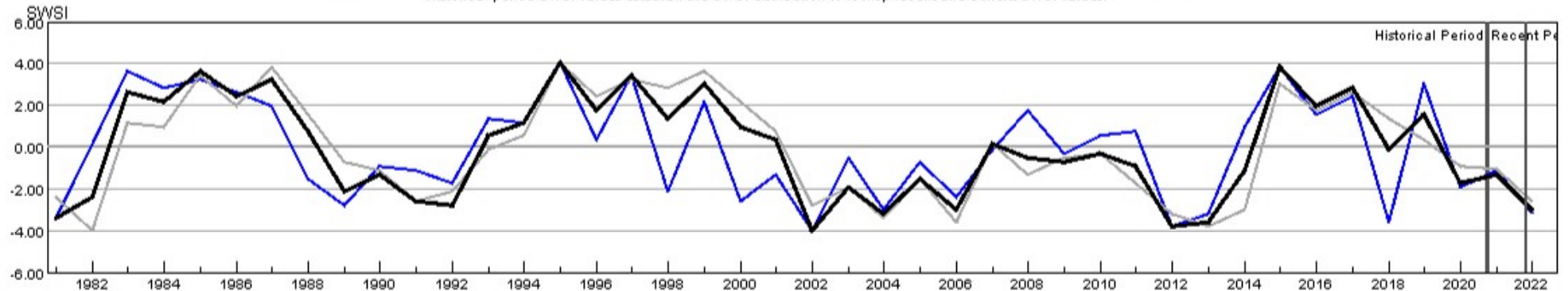
Monthly component volumes



HUC:11020009-JUL-DataComposite  
 HUC:11020009-JUL-PrevMoStreamflow  
 HUC:11020009-JUL-ForecastedRunoff  
 HUC:11020009-JUL-ReservoirStorage

## HUC 11020009 (Upper Arkansas-John Martin Reservoir) SWSI Values - JUL

Historical period SWSI values establish the SWSI distribution to lookup recent and current SWSI values.

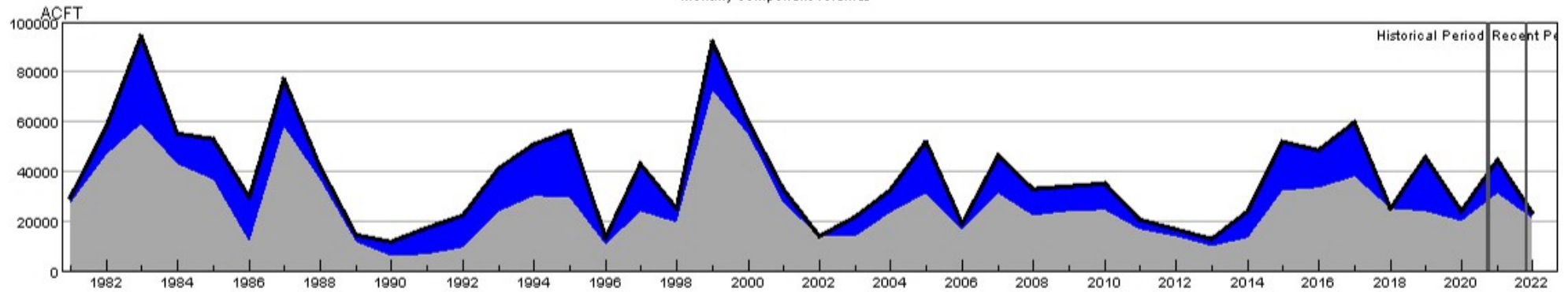


HUC:11020009-JUL-PrevMoStreamflow-SWSI  
 HUC:11020009-JUL-ForecastedRunoff-SWSI  
 HUC:11020009-JUL-ReservoirStorage-SWSI  
 HUC:11020009-JUL-DataComposite-SWSI



## HUC 11020010 (Purgatoire) Surface Water Supply - JUL

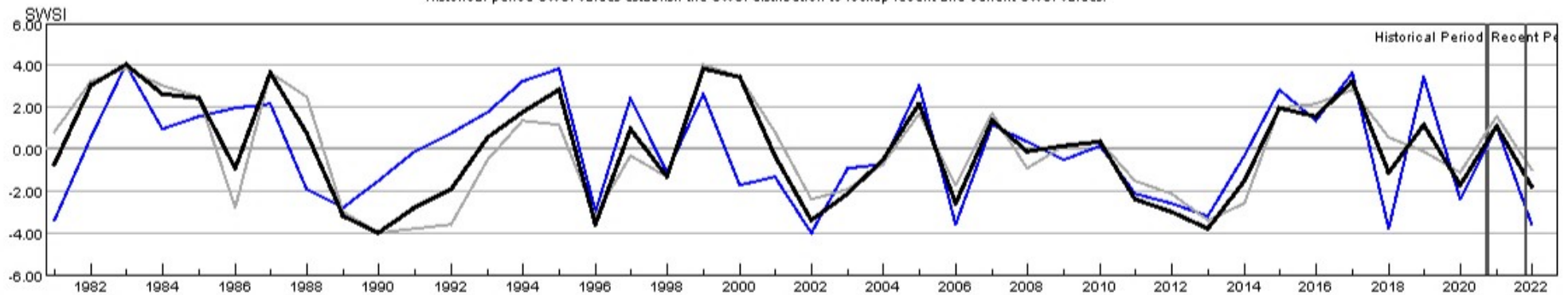
Monthly component volumes



HUC:11020010-JUL-DataComposite  
 HUC:11020010-JUL-PrevMoStreamflow  
 HUC:11020010-JUL-ForecastedRunoff  
 HUC:11020010-JUL-ReservoirStorage

## HUC 11020010 (Purgatoire) SWSI Values - JUL

Historical period SWSI values establish the SWSI distribution to lookup recent and current SWSI values.

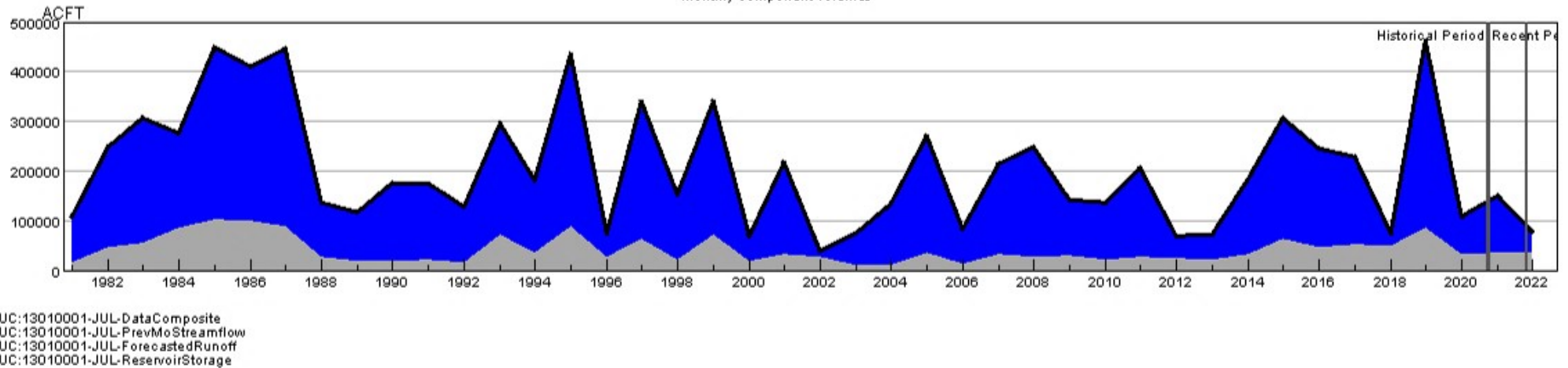


HUC:11020010-JUL-PrevMoStreamflow-SWSI  
 HUC:11020010-JUL-ForecastedRunoff-SWSI  
 HUC:11020010-JUL-ReservoirStorage-SWSI  
 HUC:11020010-JUL-DataComposite-SWSI



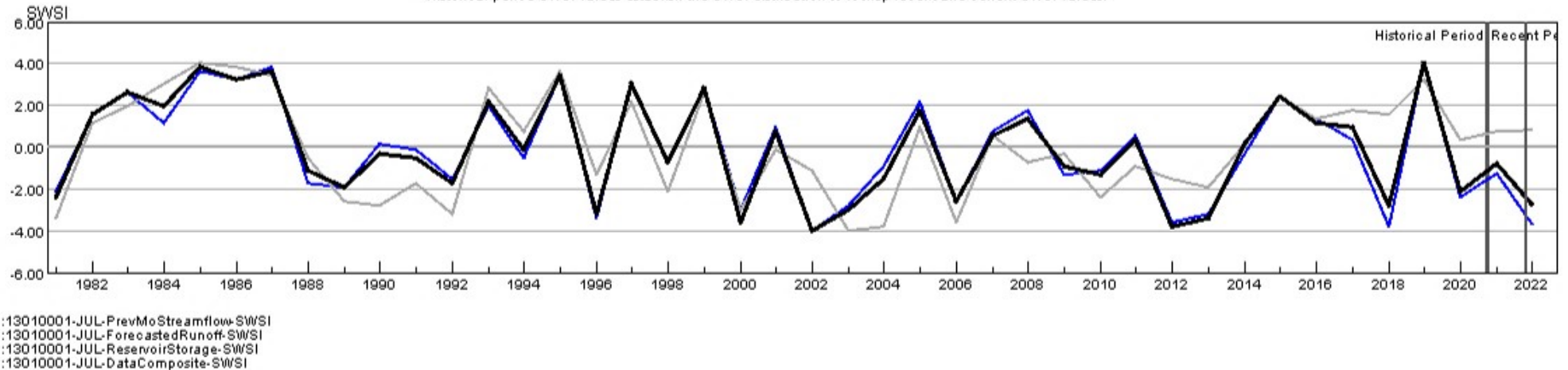
## HUC 13010001 (Rio Grande Headwaters) Surface Water Supply - JUL

Monthly component volumes



## HUC 13010001 (Rio Grande Headwaters) SWSI Values - JUL

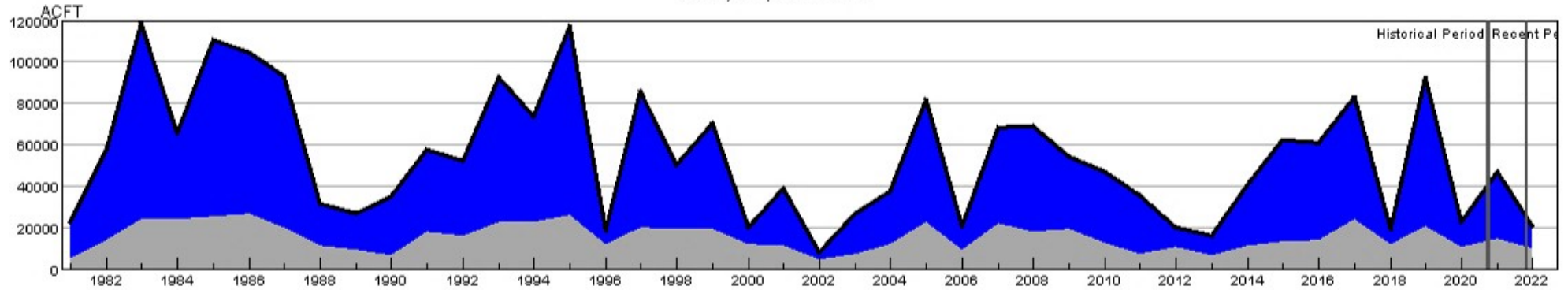
Historical period SWSI values establish the SWSI distribution to lookup recent and current SWSI values.





## HUC 13010002 (Alamosa-Trinchera) Surface Water Supply - JUL

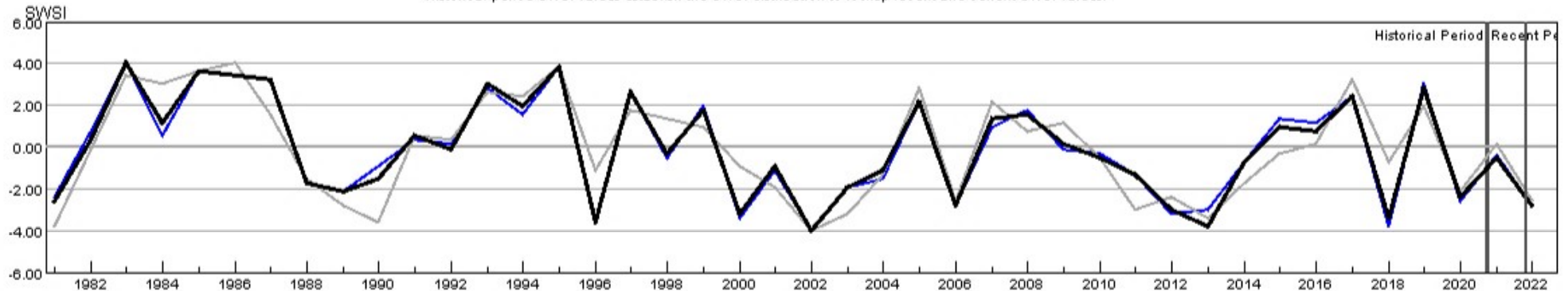
Monthly component volumes



HUC:13010002-JUL-DataComposite  
 HUC:13010002-JUL-PrevMoStreamflow  
 HUC:13010002-JUL-ForecastedRunoff  
 HUC:13010002-JUL-ReservoirStorage

## HUC 13010002 (Alamosa-Trinchera) SWSI Values - JUL

Historical period SWSI values establish the SWSI distribution to lookup recent and current SWSI values.

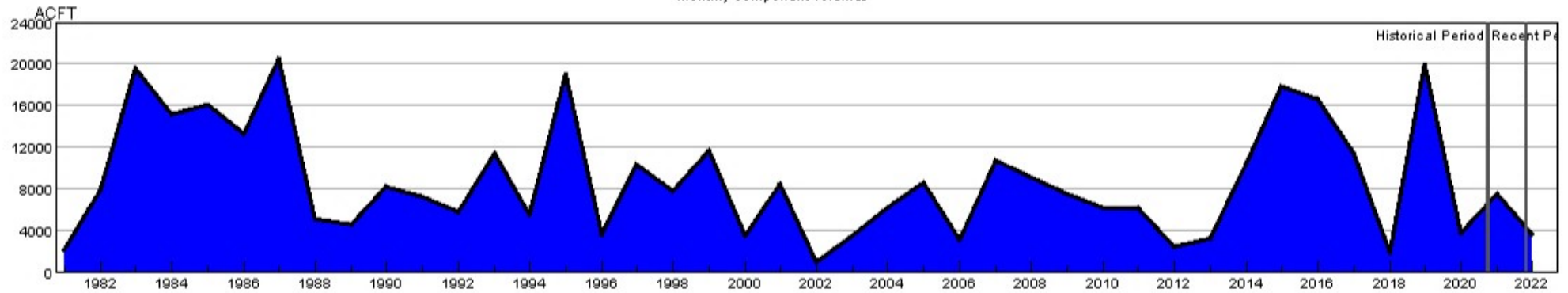


HUC:13010002-JUL-PrevMoStreamflow-SWSI  
 HUC:13010002-JUL-ForecastedRunoff-SWSI  
 HUC:13010002-JUL-ReservoirStorage-SWSI  
 HUC:13010002-JUL-DataComposite-SWSI



## HUC 13010004 (Saguache) Surface Water Supply - JUL

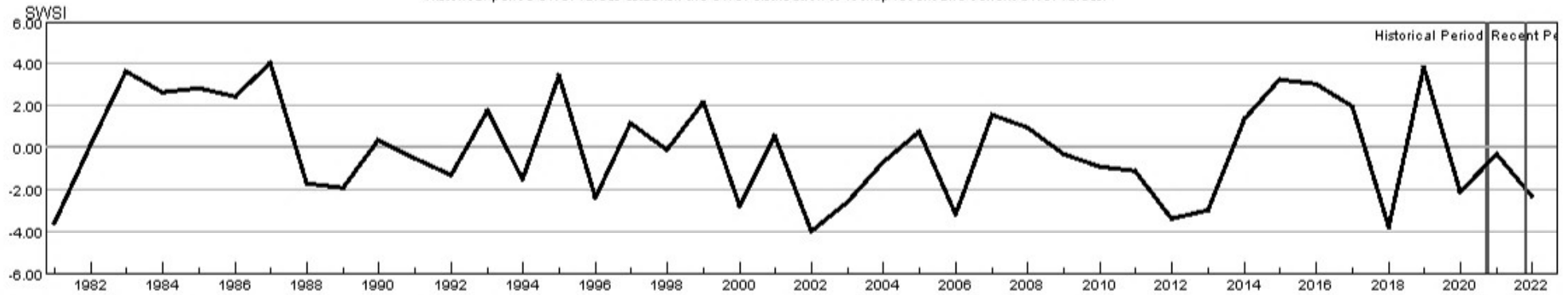
Monthly component volumes



- HUC:13010004-JUL-DataComposite
- HUC:13010004-JUL-PrevMoStreamflow
- HUC:13010004-JUL-ForecastedRunoff
- HUC:13010004-JUL-ReservoirStorage

## HUC 13010004 (Saguache) SWSI Values - JUL

Historical period SWSI values establish the SWSI distribution to lookup recent and current SWSI values.

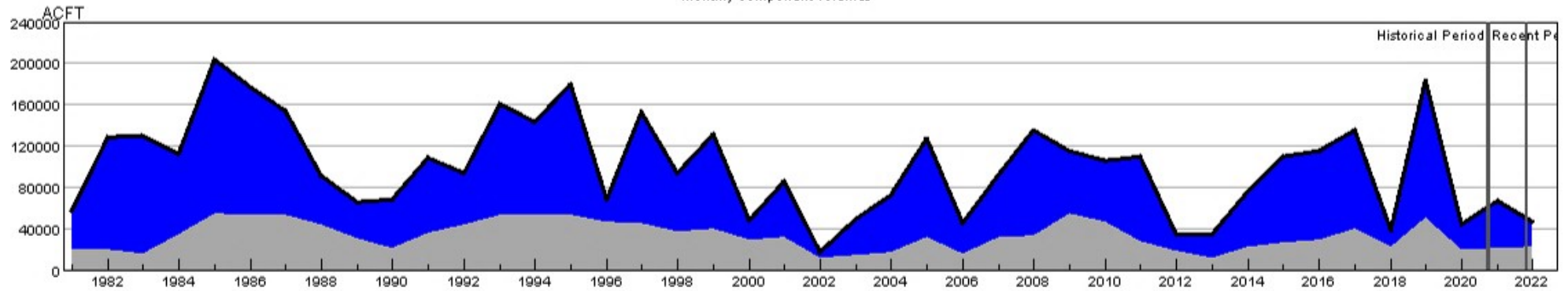


- HUC:13010004-JUL-PrevMoStreamflow-SWSI
- HUC:13010004-JUL-ForecastedRunoff-SWSI
- HUC:13010004-JUL-ReservoirStorage-SWSI
- HUC:13010004-JUL-DataComposite-SWSI



## HUC 13010005 (Conejos) Surface Water Supply - JUL

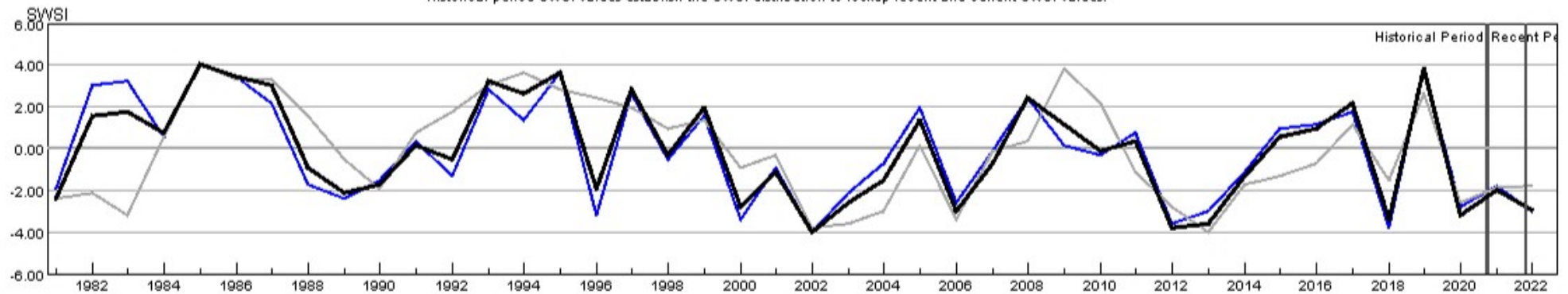
Monthly component volumes



HUC:13010005-JUL-DataComposite  
 HUC:13010005-JUL-PrevMoStreamflow  
 HUC:13010005-JUL-ForecastedRunoff  
 HUC:13010005-JUL-ReservoirStorage

## HUC 13010005 (Conejos) SWSI Values - JUL

Historical period SWSI values establish the SWSI distribution to lookup recent and current SWSI values.



HUC:13010005-JUL-PrevMoStreamflow-SWSI  
 HUC:13010005-JUL-ForecastedRunoff-SWSI  
 HUC:13010005-JUL-ReservoirStorage-SWSI  
 HUC:13010005-JUL-DataComposite-SWSI