
COLORADO

WATER SUPPLY CONDITIONS UPDATE

FROM THE OFFICE OF THE STATE ENGINEER: COLORADO DIVISION OF WATER RESOURCES
ROOM 818, 1313 SHERMAN ST., DENVER, CO 80203
303-866-3581; www.dwr.colorado.gov

June 1, 2022

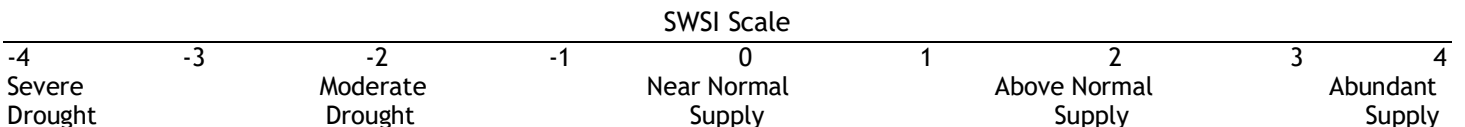
The Surface Water Supply Index (SWSI) is used as an indicator of water supply conditions in the seven major river basins of the state and in each of the 41 smaller watersheds, or HUCs. The Colorado Water Conservation Board (CWCB) completed a major revision to the Colorado Drought Plan in 2010. At that time, Colorado adopted a revised SWSI analysis based on the components shown below, which vary depending on the time of year. The revised SWSI is based on a ranking of total volume in a HUC or major river basin ranked against similar volumes in historical years. For instance, in January, the total volume in a HUC is based on the forecasted runoff at specific locations plus the volume in storage in specific reservoirs, all within the HUC. That total volume is ranked against similar total volumes that occurred each January between 1980 and 2020.

Time Period	SWSI Components
January 1 - June 1	Forecasted Runoff + Reservoir Storage
July 1 - September 1	Previous Month's Streamflow + Reservoir Storage
October 1 - December 1	Reservoir Storage

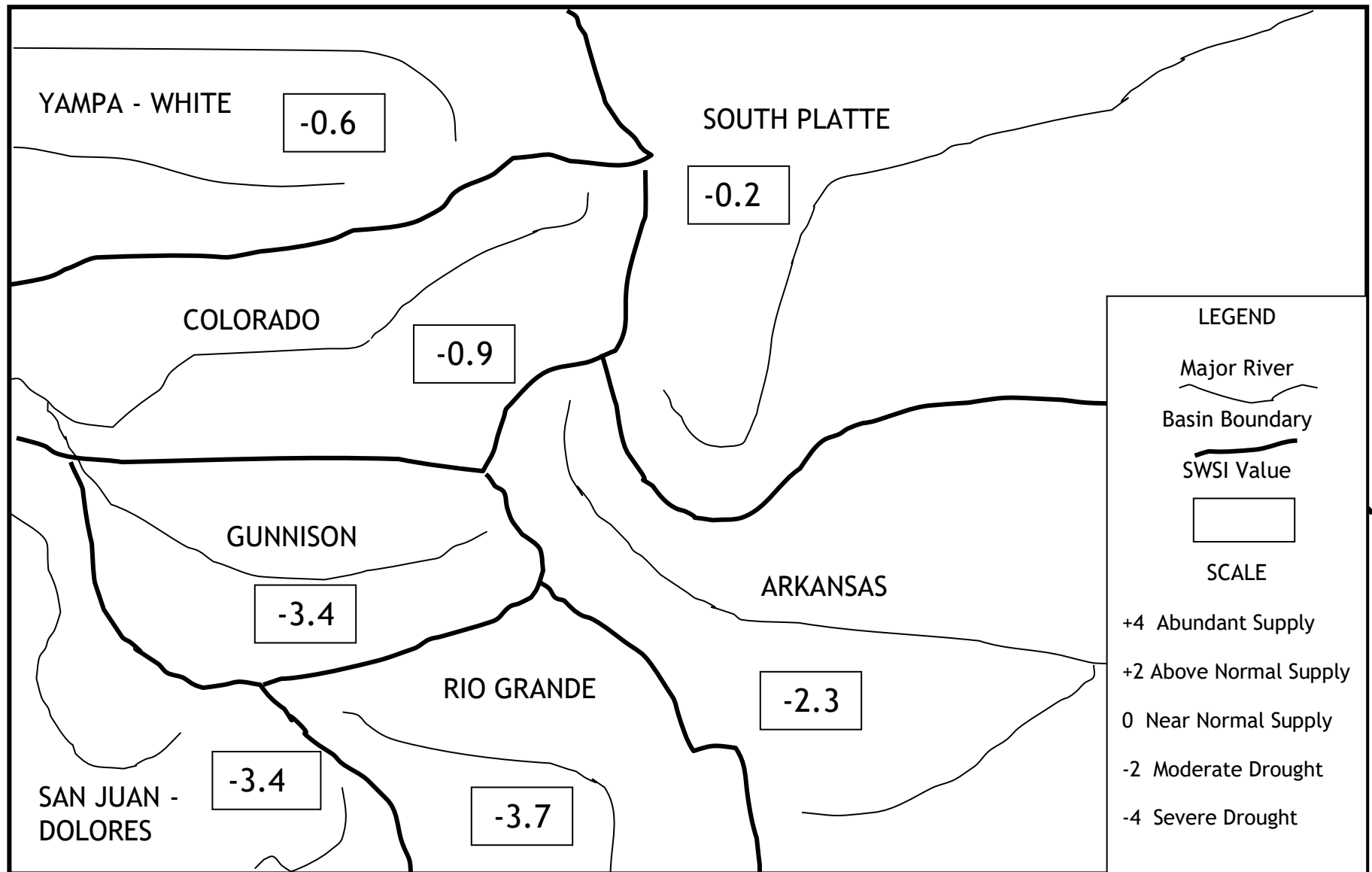
The results of each month's analysis are summarized within this report and additional information, maps & data are available at: <https://dwr.colorado.gov/services/water-administration/drought-and-swsi>. Beginning March 1, 2022, this report no longer contains text updates about current regional conditions and water matters prepared by each DWR Division Office.

The SWSI calculation for the winter/spring season (January 1 to June 1) is based on reservoir storage at the end of last month, in this case May 31, plus the forecasted streamflow runoff volume for the runoff season (April through September in most basins). The following SWSI values were computed for each of the seven major basins for June 1, 2022. Water supply conditions, as represented by water in storage and forecasted streamflow runoff, range from below normal in the Colorado, Yampa-White and South Platte Basins to well below normal in the Arkansas, Gunnison, Rio Grande and San Juan-Dolores.

Basin	June 1 SWSI	Change from Previous Month	Change from Previous Year
Arkansas	-2.3	-0.3	-1.3
Colorado	-0.9	0.6	-0.2
Gunnison	-3.4	-0.3	-0.5
Rio Grande	-3.7	-2.0	-1.5
San Juan-Dolores	-3.4	-0.4	-1.1
South Platte	-0.2	0.6	-0.8
Yampa-White	-0.6	0.0	0.2



SURFACE WATER SUPPLY INDEX FOR COLORADO BY MAJOR RIVER BASIN



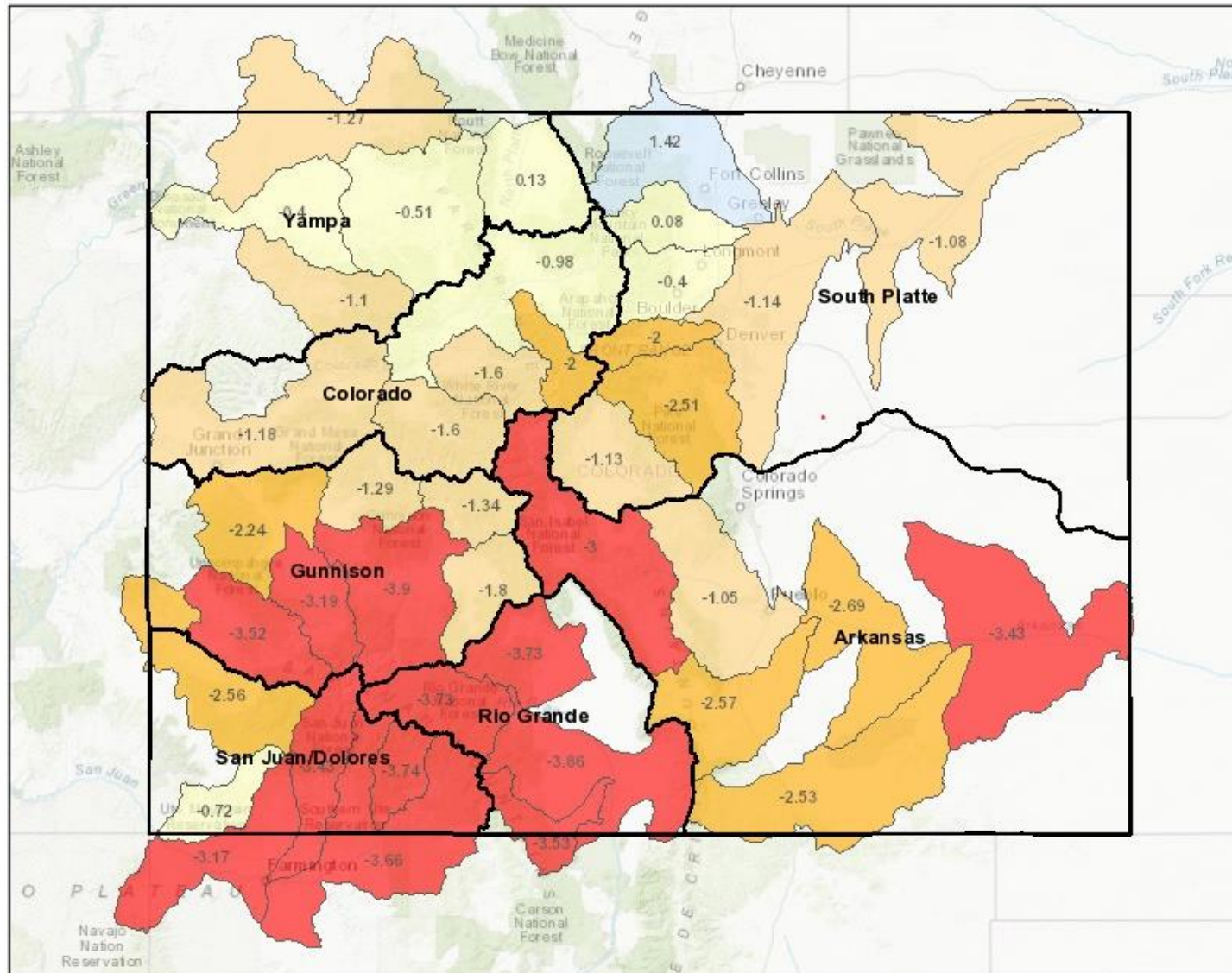
June 1, 2022

SURFACE WATER SUPPLY INDEX FOR COLORADO BY HUC



COLORADO
Division of Water Resources
Department of Natural Resources

SWSI June 1, 2022



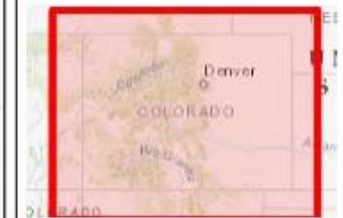
Legend

SWSI - Current Report

- SWSI Not Applicable (-99.99)
- Extremely Dry (-3.0 to -4.2)
- Moderately Dry (-2.0 to -2.9)
- Slightly Dry (-1.0 to -1.9)
- Near Average (-0.9 to 0.9)
- Slightly Wet (1.0 to 1.9)
- Moderately Wet (2.0 to 2.9)
- Extremely Wet (3.0 to 4.2)

Water Division

Location



Notes

113.64 0 56.82 113.64 Miles

1: 3,600,000



This product is for informational purposes and may not have been prepared for, or be suitable for legal, engineering, or surveying purposes. Users of this information should review or consult the primary data and information sources to ascertain the usability of the information.

Date Prepared: 6/21/2022 9:00:40 AM

June 1, 2022 SWSI Values by HUC and Non Exceedance Probabilities (NEP)

Basin	HUC ID	HUC Name	SWSI	Reservoir Storage NEP	Forecast Flow NEP	Total Vol (AF)
Arkansas	11020006	Huerfano	-2.58	16	27	6,000
	11020010	Purgatoire	-2.53	43	19	33,267
	11020005	Upper Arkansas-Lake Meredith	-2.70	26	21	173,853
	11020009	Upper Arkansas-John Martin Reservoir	-3.43	14	19	216,463
	11020001	Arkansas Headwaters	-3.00	40	24	257,879
	11020002	Upper Arkansas	-1.06	45	21	354,703
Colorado	14010003	Eagle	-1.61	N/A	31	150,000
	14010002	Blue	-2.01	18	31	214,438
	14010004	Roaring Fork	-1.61	33	32	384,657
	14010001	Colorado Headwaters	-0.99	54	37	777,245
	14010005	Colorado Headwaters-Plateau	-1.19	23	36	1,045,397
Gunnison	14020003	Tomichi	-1.81	22	31	16,009
	14030003	San Miguel	-3.53	N/A	8	26,000
	14020004	North Fork Gunnison	-1.29	48	35	79,496
	14020006	Uncompahgre	-3.20	50	9	92,797
	14020001	East-Taylor	-1.34	41	39	196,024
	14020005	Lower Gunnison	-2.25	N/A	23	325,000
	14020002	Upper Gunnison	-3.91	1	18	713,705
Rio Grande	13010004	Saguache	-3.73	N/A	5	7,000
	13010002	Alamosa-Trinchera	-3.87	25	9	28,553
	13010005	Conejos	-3.54	57	6	54,182
	13010001	Rio Grande Headwaters	-3.74	42	5	115,010
San Juan-Dolores	14080105	Middle San Juan	-3.17	87	10	2,503
	14080107	Mancos	-0.72	31	38	10,393
	14080102	Piedra	-3.74	N/A	5	11,000
	14080104	Animas	-3.44	23	9	101,256
	14080101	Upper San Juan	-3.66	30	6	147,060
	14030002	Upper Dolores	-2.57	21	10	292,130
South Platte	10190004	Clear	-2.01	N/A	26	60,000
	10190005	St. Vrain	-0.41	35	48	168,873
	10190001	South Platte Headwater	-1.14	49	20	178,387
	10190002	Upper South Platte	-2.51	31	28	352,063
	10190007	Cache La Poudre	1.42	81	58	367,178
	10190006	Big Thompson	0.08	52	59	548,790
	10190003	Middle South Platte-Cherry Creek	-1.14	5	41	552,361
	10190012	Middle South Platte-Sterling	-1.08	22	41	664,748
Yampa-White	14050003	Little Snake	-1.27	N/A	35	72,000
	14050005	Upper White	-1.11	N/A	37	89,000
	10180001	North Platte Headwaters	0.13	N/A	52	121,000
	14050001	Upper Yampa	-0.51	28	42	290,829
	14050002	Lower Yampa	-0.40	N/A	45	330,000

NEP is non exceedance probability for total reservoir storage and streamflow forecast in HUC. Some HUCs do not have any reservoirs considered in the SWSI and are shown as "N/A". Total Vol is the volume of reservoir storage in the HUC plus the streamflow forecast. NEP is calculated compared to the volume historically occurring this month during the period 1980-2020. The following table lists each component considered in each HUC.

SWSI Color Scale:

-4.0 (Severe Drought)	0.0 (Normal)	4.0 (Abundant Supply)
-----------------------	--------------	-----------------------

June 1, 2022 SWSI Component Information -Streamflow Forecast & Reservoir Storage - By HUC

HUC ID	HUC Name	Component Name	Component Volume (AF)	Component NEP by Month
11020001	Arkansas Headwaters	CLEAR CREEK RESERVOIR	7,359	43
		HOMESTAKE RESERVOIR	15,147	16
		TWIN LAKES RESERVOIR	44,598	49
		TURQUOISE LAKE	74,775	43
		ARKANSAS RIVER AT SALIDA	116,000	24
11020006	Huerfano	CUCHARAS RESERVOIR*	0	16
		CUCHARAS RIVER AT BOYD RANCH NR LA VETA	2,800	26
		HUERFANO RIVER NEAR REDWING	3,200	23
11020010	Purgatoire	PURGATOIRE RIVER AT TRINIDAD	10,200	19
		TRINIDAD LAKE	23,067	43
11020002	Upper Arkansas	PUEBLO RESERVOIR INFLOW	151,000	21
		PUEBLO RESERVOIR	203,703	45
11020009	Upper Arkansas-John Martin Reservoir	CUCHARAS RIVER AT BOYD RANCH NR LA VETA	2,800	26
		HUERFANO RIVER NEAR REDWING	3,200	23
		PURGATOIRE RIVER AT TRINIDAD	10,200	19
		ADOBE CREEK RESERVOIR	20,298	24
		JOHN MARTIN RESERVOIR	28,965	15
		PUEBLO RESERVOIR INFLOW	151,000	21
11020005	Upper Arkansas-Lake Meredith	CUCHARAS RIVER AT BOYD RANCH NR LA VETA	2,800	26
		HUERFANO RIVER NEAR REDWING	3,200	23
		LAKE HENRY	6,256	45
		MEREDITH RESERVOIR	10,597	23
		PUEBLO RESERVOIR INFLOW	151,000	21
14010002	Blue	GREEN MOUNTAIN RESERVOIR	72,438	18
		BLUE RIVER INFLOW TO GREEN MOUNTAIN RES	142,000	31
14010001	Colorado Headwaters	WOLFORD MOUNTAIN RESERVOIR	49,090	45
		WILLIAMS FORK RESERVOIR	88,155	77
		COLORADO RIVER NEAR DOTSERO	640,000	37
14010005	Colorado Headwaters-Plateau	VEGA RESERVOIR	25,397	23
		COLORADO RIVER NEAR CAMEO	1,020,000	36
14010003	Eagle	EAGLE RIVER BELOW GYPSUM	150,000	31
14010004	Roaring Fork	RUEDI RESERVOIR	74,657	33
		ROARING FORK AT GLENWOOD SPRINGS	310,000	32
14020001	East-Taylor	TAYLOR R INF TO TAYLOR PARK RESERVOIR	44,000	36
		TAYLOR PARK RESERVOIR	74,024	41
		EAST RIVER AT ALMONT	78,000	39
14020005	Lower Gunnison	GUNNISON RIVER NR GRAND JUNCTION	325,000	23
14020004	North Fork Gunnison	PAONIA RESERVOIR	15,496	48
		NORTH FORK GUNNISON R NR SOMERSET	64,000	35
14030003	San Miguel	SAN MIGUEL RIVER NEAR PLACERVILLE	26,000	8
14020003	Tomichi	VOUGA RESERVOIR NEAR DOYLEVILLE	9	22
		TOMICHI CREEK AT GUNNISON, CO	16,000	31

HUC ID	HUC Name	Component Name	Component Volume (AF)	Component NEP by Month
14020006	Uncompahgre	UNCOMPAHGRE RIVER AT COLONA	27,000	9
		RIDGEWAY RESERVOIR	65,797	50
14020002	Upper Gunnison	FRUITLAND RESERVOIR	4,597	24
		CRAWFORD RESERVOIR	7,039	14
		SILVER JACK RESERVOIR	12,450	44
		LAKE FORK AT GATEVIEW, CO	34,000	10
		MORROW POINT RESERVOIR	110,700	15
		GUNNISON R INF TO BLUE MESA RESERVOIR	210,000	23
		BLUE MESA RESERVOIR	334,919	1
13010002	Alamosa-Trinchera	SANGRE DE CRISTO	580	14
		TRINCHERA CK	2,100	6
		UTE CREEK	2,500	11
		CULEBRA CREEK AT SAN LUIS	4,000	10
		MOUNTAIN HOME	4,543	32
		TERRACE RESERVOIR	6,830	23
		ALAMOSA CREEK ABOVE TERRACE RESERVOIR	8,000	4
13010005	Conejos	PLATORO RESERVOIR	26,182	57
		CONEJOS RIVER NEAR MOGOTE	28,000	6
13010001	Rio Grande Headwaters	SANTA MARIA RESERVOIR	9,741	46
		CONTINENTAL RESERVOIR	9,897	73
		RIO GRANDE RESERVOIR	16,372	43
		RIO GRANDE NEAR DEL NORTE	79,000	5
13010004	Saguache	SAGUACHE CREEK NEAR SAGUACHE, CO	7,000	5
14080104	Animas	FLORIDA RIVER INFLOW TO LEMON RESERVOIR	5,000	6
		LEMON RESERVOIR	26,256	23
		ANIMAS RIVER AT DURANGO	70,000	9
14080107	Mancos	MANCOS RIVER NEAR MANCOS	900	38
		JACKSON GULCH RESERVOIR	9,493	31
14080105	Middle San Juan	LONG HOLLOW RESERVOIR	503	87
		LA PLATA RIVER AT HESPERUS	2,000	10
14080102	Piedra	PIEDRA RIVER NEAR ARBOLES	11,000	5
14030002	Upper Dolores	GROUNDHOG RESERVOIR	10,800	13
		DOLORES RIVER BELOW MCPHEE RESERVOIR	24,000	10
		MCPHEE RESERVOIR	257,330	21
14080101	Upper San Juan	LOS PINOS RIVER NEAR BAYFIELD	26,000	6
		SAN JUAN RIVER NEAR CARRACAS	29,000	7
		VALLECITO RESERVOIR	92,060	30
10190006	Big Thompson	BOYD LAKE	2,440	1
		MARIANO RESERVOIR	4,900	24
		WILLOW CREEK RESERVOIR	5,604	4
		LONE TREE RESERVOIR	8,200	27
		LAKE LOVELAND RESERVOIR	8,900	39
		BIG THOMPSON R AT MOUTH, NR DRAKE, CO	65,000	59
		CARTER LAKE	103,506	58
		LAKE GRANBY	350,240	63

HUC ID	HUC Name	Component Name	Component Volume (AF)	Component NEP by Month
10190007	Cache La Poudre	BLACK HOLLOW RESERVOIR	4,600	92
		HALLIGAN RESERVOIR	6,400	57
		CHAMBERS LAKE	8,000	77
		FOSSIL CREEK RESERVOIR	8,700	37
		CACHE LA POUFRE	10,400	84
		WINDSOR RESERVOIR	13,600	20
		COBB LAKE	17,600	59
		HORSETOOTH RESERVOIR	137,878	81
		CACHE LA POUFRE R AT CANYON MOUTH	160,000	58
10190004	Clear Creek	CLEAR CREEK AT GOLDEN	60,000	26
10190003	Middle South Platte- Cherry Creek	HORSECREEK RESERVOIR	6,900	2
		MILTON RESERVOIR	18,597	23
		SOUTH BOULDER CK NR ELDORADO SPRINGS, CO	21,000	39
		BARR LAKE	21,564	5
		BOULDER CREEK NEAR ORODELL	34,000	42
		STANDLEY RESERVOIR	35,300	16
		CLEAR CREEK AT GOLDEN	60,000	26
		SAINT VRAIN CREEK AT LYONS	60,000	54
		BIG THOMPSON R AT MOUTH, NR DRAKE, CO	65,000	59
		SOUTH PLATTE RIVER AT SOUTH PLATTE	70,000	28
		CACHE LA POUFRE R AT CANYON MOUTH	160,000	58
10190012	Middle South Platte- Sterling	JULESBURG RESERVOIR	18,014	18
		SOUTH BOULDER CK NR ELDORADO SPRINGS, CO	21,000	39
		PREWITT RESERVOIR	22,315	26
		JACKSON LAKE RESERVOIR	23,714	11
		EMPIRE RESERVOIR	27,164	21
		BOULDER CREEK NEAR ORODELL	34,000	42
		RIVERSIDE RESERVOIR	42,458	14
		CLEAR CREEK AT GOLDEN	60,000	26
		SAINT VRAIN CREEK AT LYONS	60,000	54
		POINT OF ROCKS RESERVOIR	61,083	30
		BIG THOMPSON R AT MOUTH, NR DRAKE, CO	65,000	59
		SOUTH PLATTE RIVER AT SOUTH PLATTE	70,000	28
		CACHE LA POUFRE R AT CANYON MOUTH	160,000	58
10190001	South Platte Headwater	ANTERO RESERVOIR	20,700	99
		ELEVENMILE CANYON RESV INFLOW	26,000	20
		SPINNEY MOUNTAIN RESERVOIR	30,887	36
		ELEVENMILE CANYON RESERVOIR	100,800	76
10190005	St. Vrain	MARSHALL RESERVOIR	6,100	4
		TERRY RESERVOIR	7,600	79
		UNION RESERVOIR	10,701	22
		BUTTONROCK (RALPH PRICE) RESERVOIR	13,172	24
		GROSS RESERVOIR	16,300	42
		SOUTH BOULDER CK NR ELDORADO SPRINGS, CO	21,000	39
		BOULDER CREEK NEAR ORODELL	34,000	42
		SAINT VRAIN CREEK AT LYONS	60,000	54

HUC ID	HUC Name	Component Name	Component Volume (AF)	Component NEP by Month
10190002	Upper South Platte	CHEESMAN LAKE	63,091	23
		SOUTH PLATTE RIVER AT SOUTH PLATTE	70,000	28
		DILLON RESERVOIR	218,972	31
14050003	Little Snake	LITTLE SNAKE RIVER NEAR LILY	72,000	35
14050002	Lower Yampa	YAMPA RIVER NEAR MAYBELL	330,000	45
10180001	North Platte Headwaters	NORTH PLATTE R NR NORTHGATE	121,000	52
14050005	Upper White	WHITE RIVER NEAR MEEKER	89,000	37
14050001	Upper Yampa	ELKHEAD CREEK ABOVE LONG GULCH	4,500	36
		YAMCOLO RESERVOIR	5,329	2
		STAGECOACH RESERVOIR NR OAK CREEK	31,000	35
		YAMPA RIVER AT STEAMBOAT SPRINGS	95,000	41
		ELK RIVER NEAR MILNER, CO	155,000	49

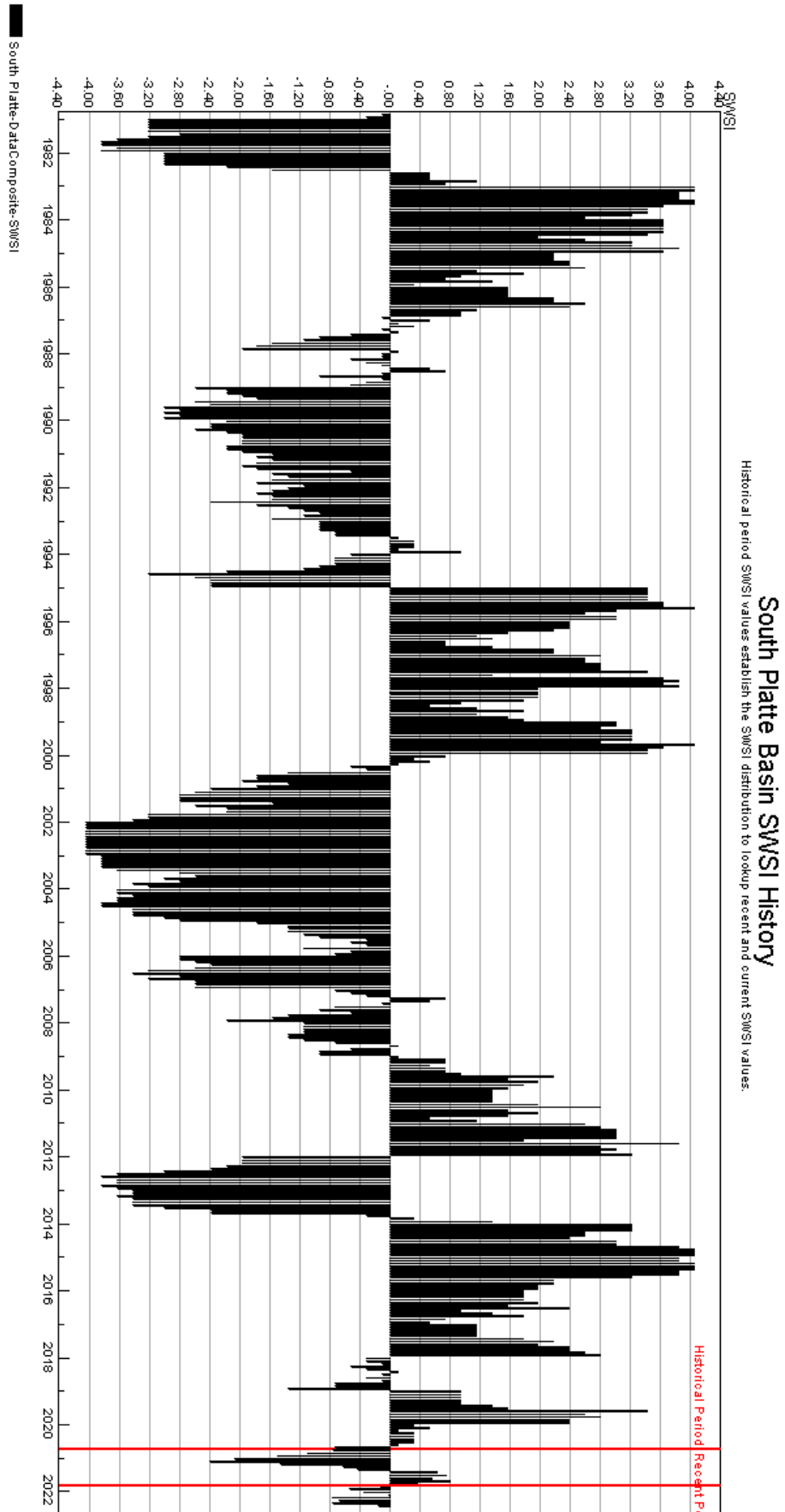
NEP is non exceedance probability for volume of the component compared to this month during the historical period 1980-2020.

*No longer exists

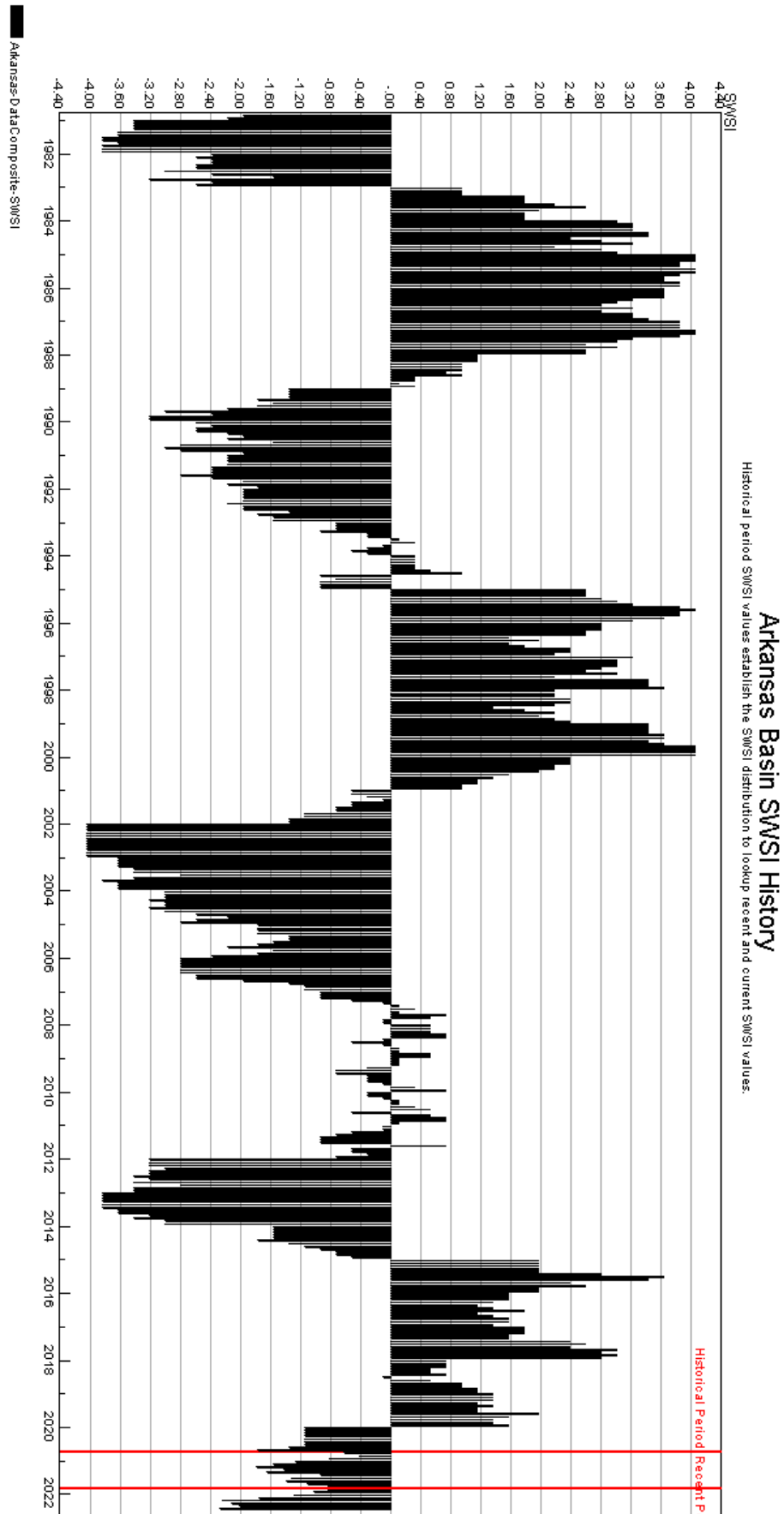
Water Volume NEP Color Scale:

0 (Well Below Normal)	50 (Normal)	100 (Well Above Normal)
-----------------------	-------------	-------------------------

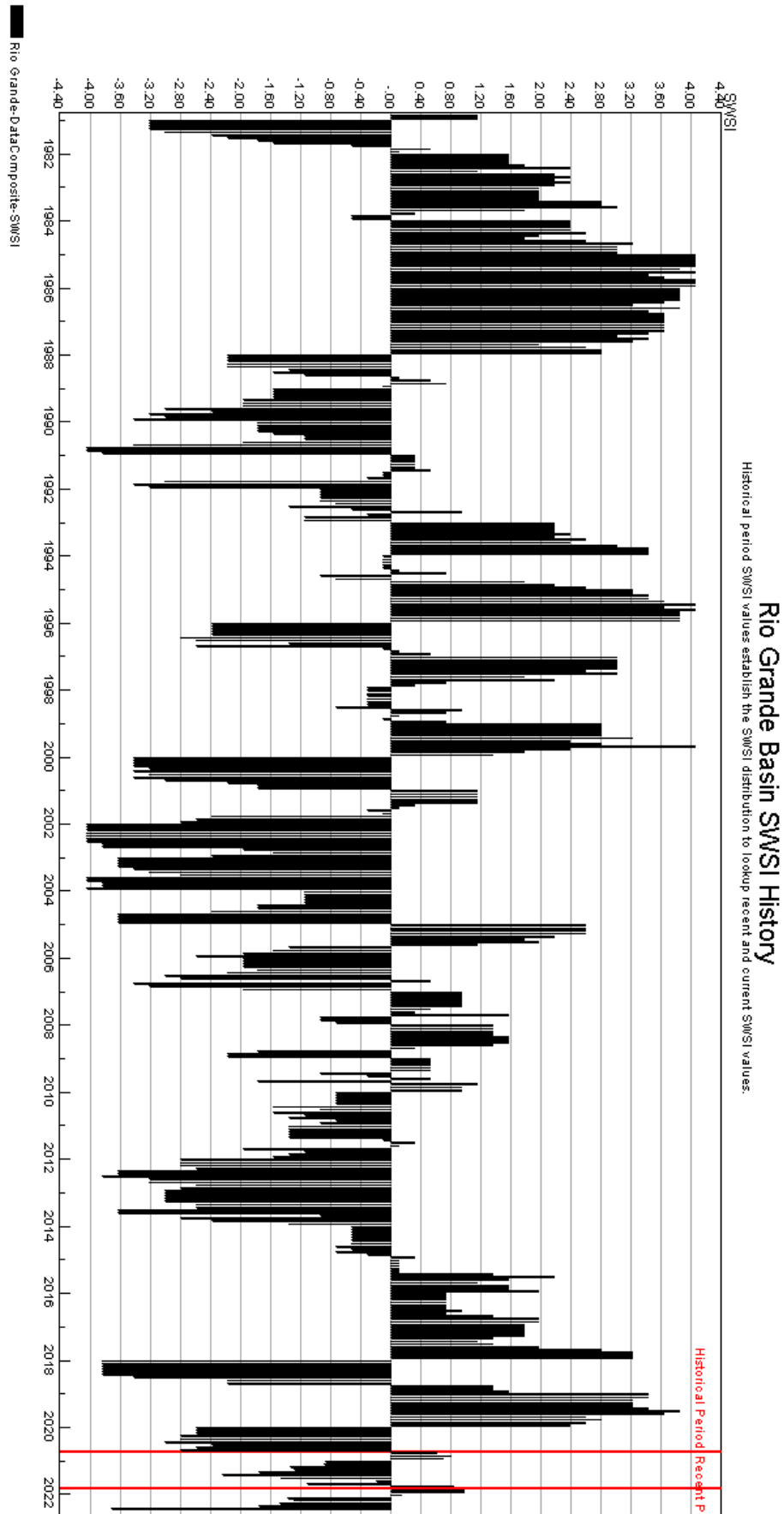
The SWSI value for the month was -0.2.



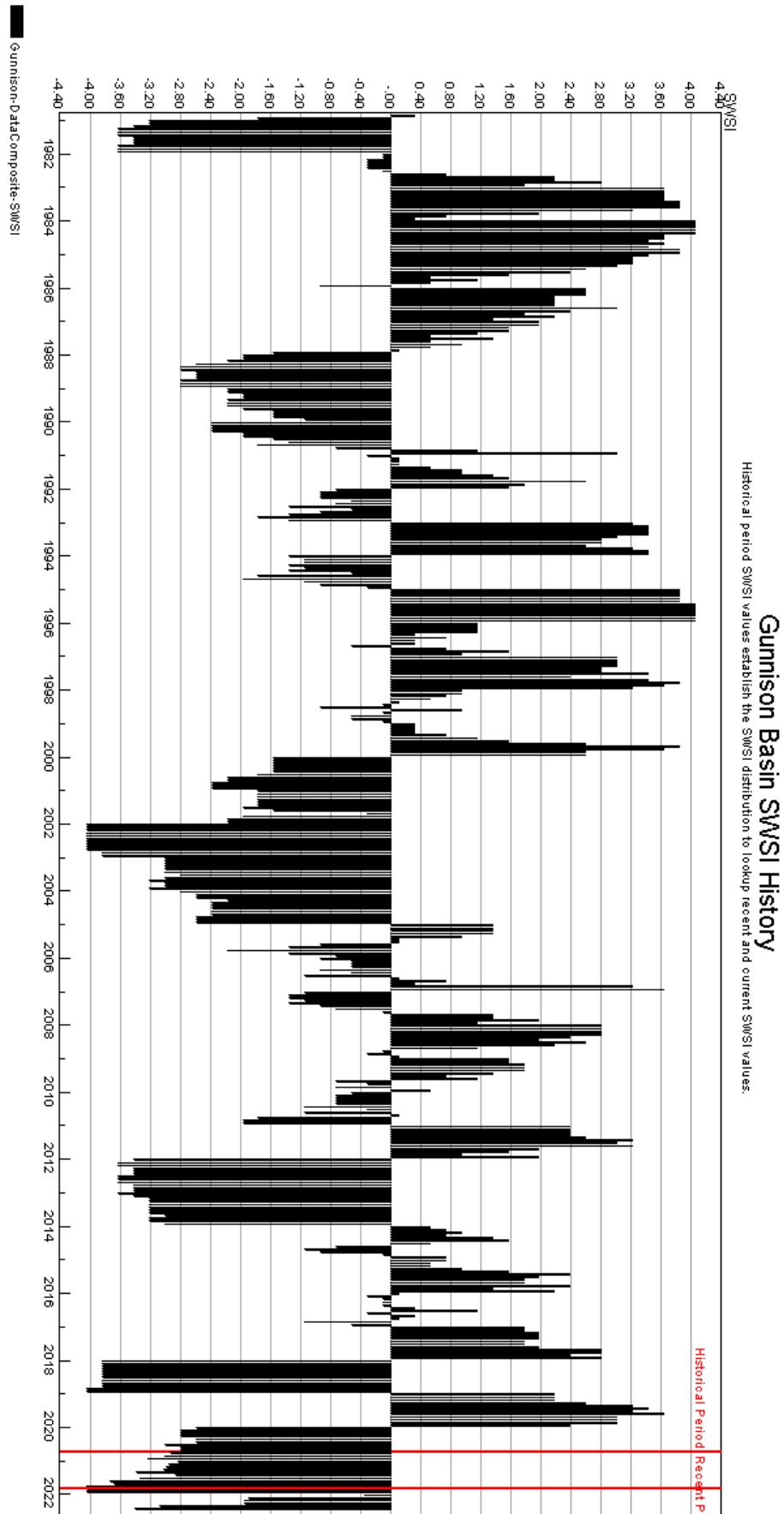
The SWSI value for the month was -2.3.



The SWSI value for the month was -3.7.

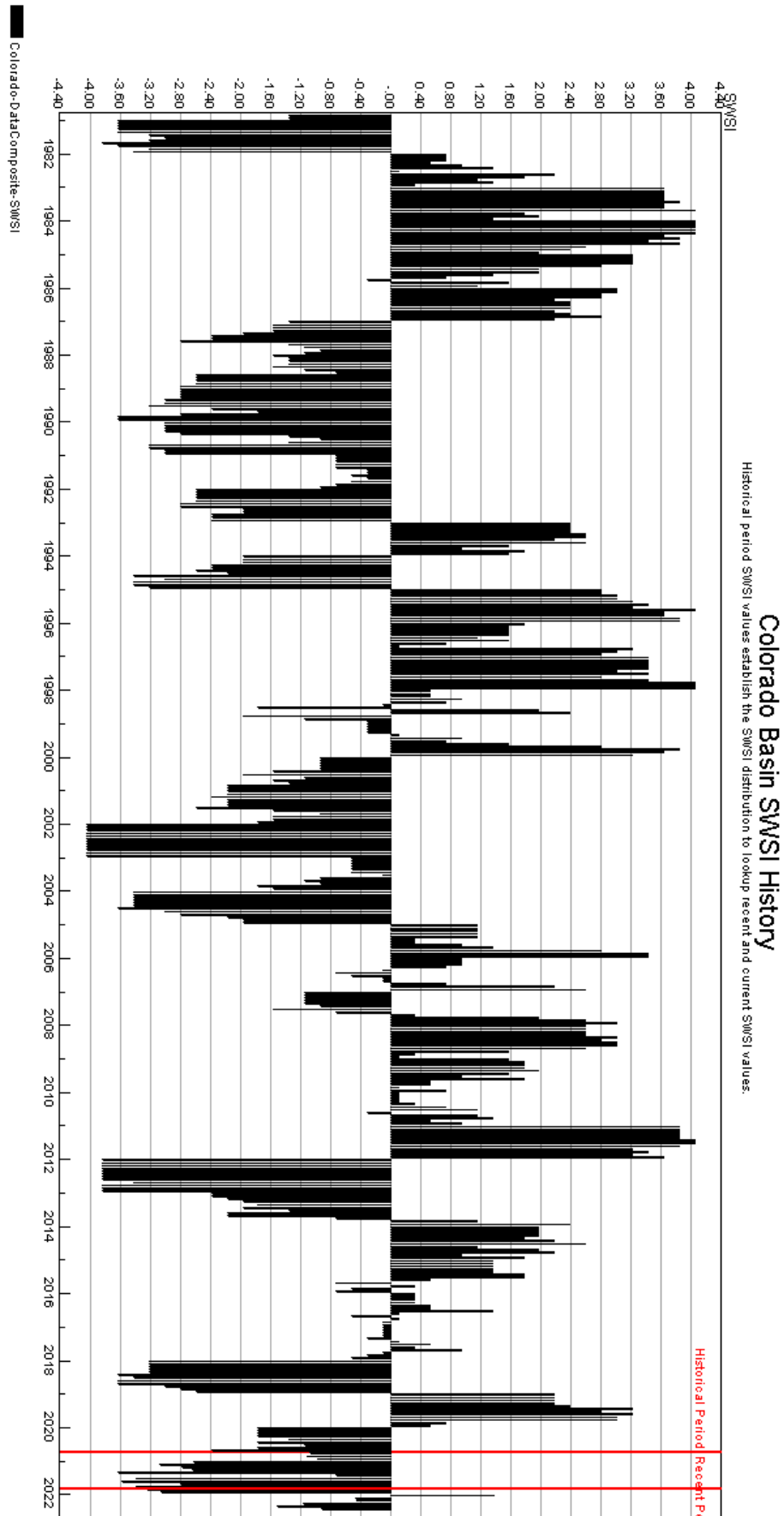


The SWSI value for the month was -3.4.

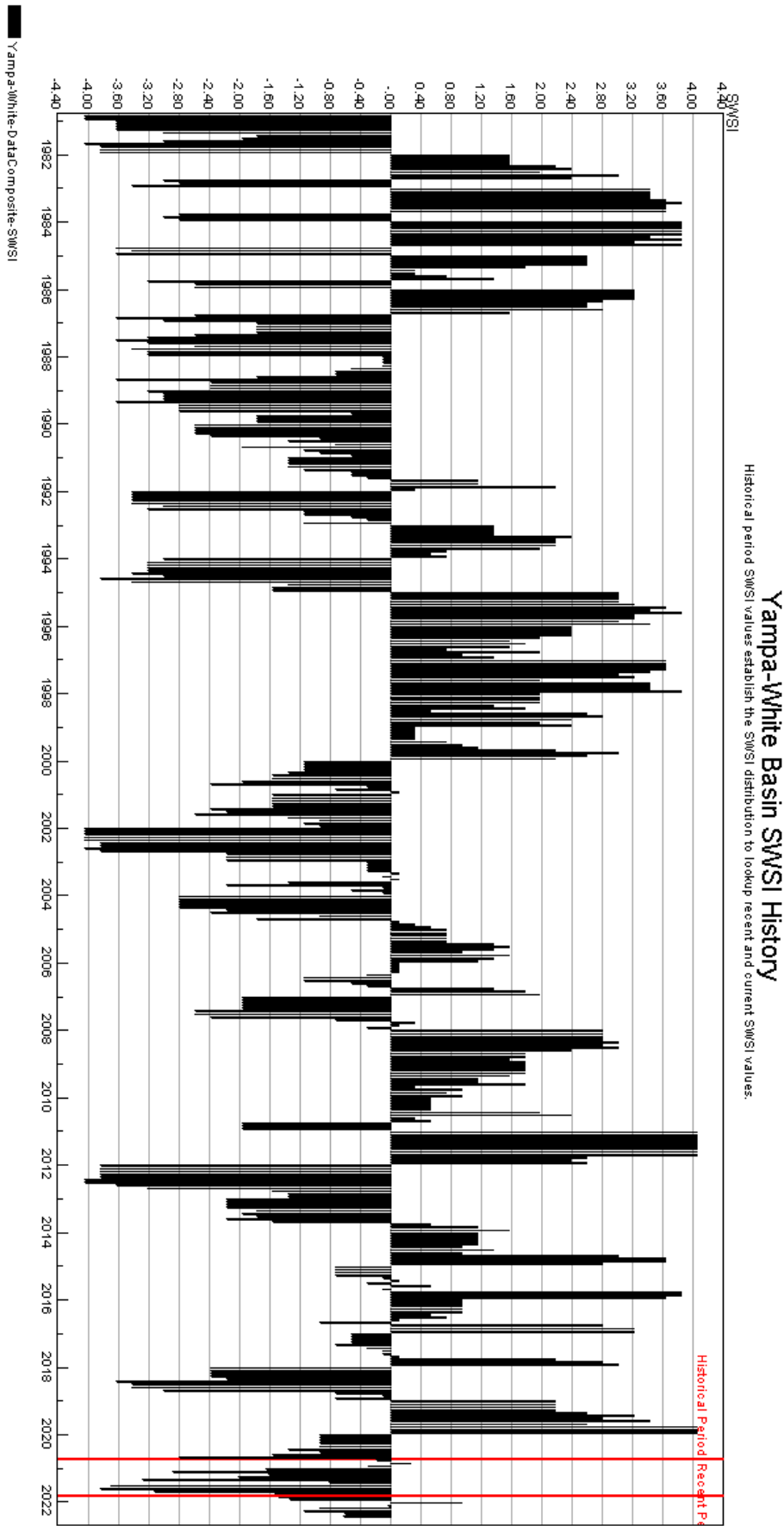


COLORADO BASIN

The SWSI value for the month was -0.9.



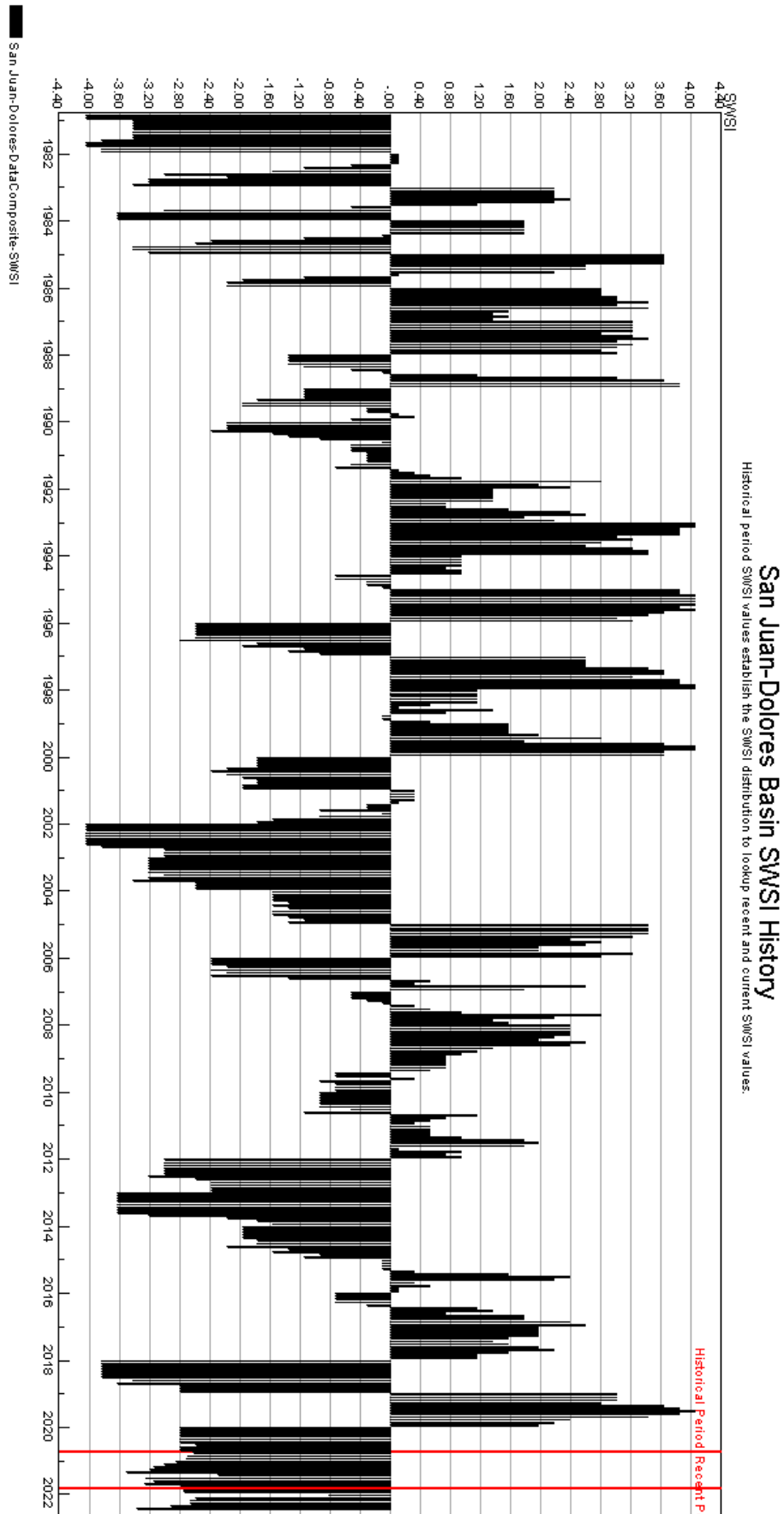
The SWSI value for the month was -0.6.



SAN JUAN-DOLORES BASIN

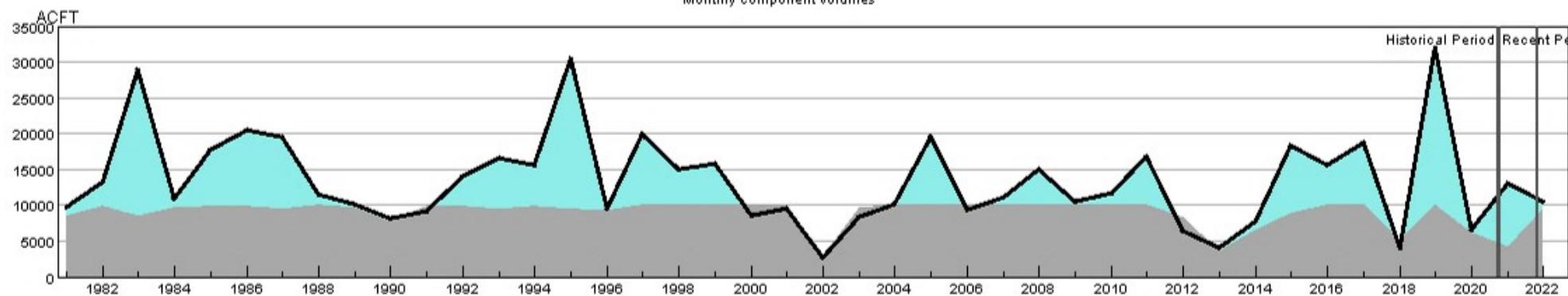
Jun-22

The SWSI value for the month was -3.4.



HUC 14080107 (Mancos) Surface Water Supply - JUN

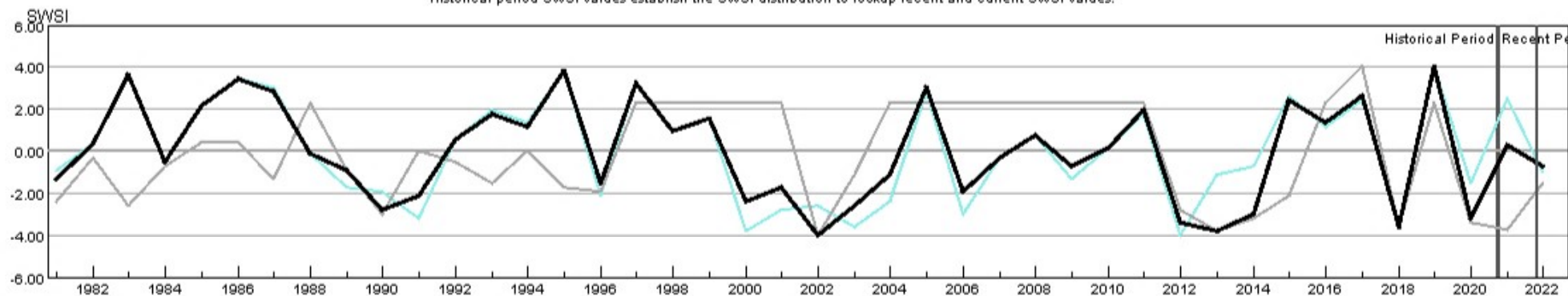
Monthly component volumes



HUC:14080107-JUN-DataComposite
 HUC:14080107-JUN-PrevMoStreamflow
 HUC:14080107-JUN-ForecastedRunoff
 HUC:14080107-JUN-ReservoirStorage

HUC 14080107 (Mancos) SWSI Values - JUN

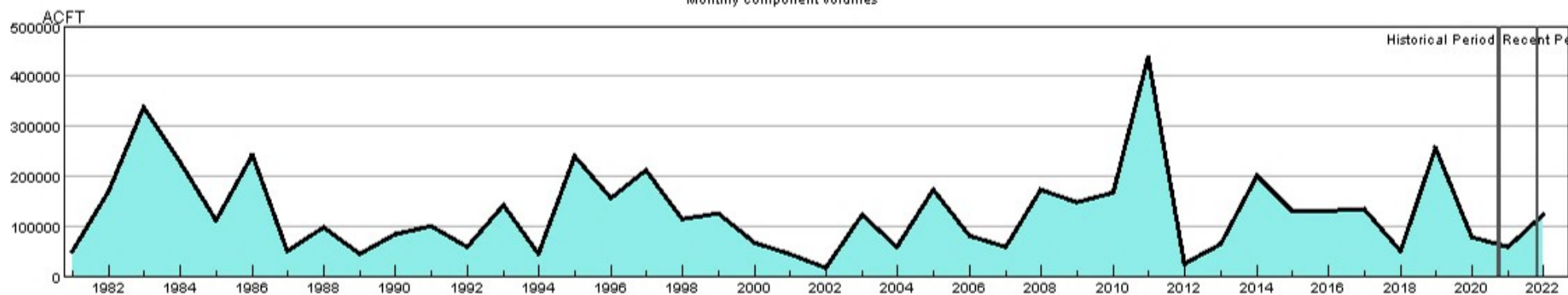
Historical period SWSI values establish the SWSI distribution to lookup recent and current SWSI values.



HUC:14080107-JUN-PrevMoStreamflow-SWSI
 HUC:14080107-JUN-ForecastedRunoff-SWSI
 HUC:14080107-JUN-ReservoirStorage-SWSI
 HUC:14080107-JUN-DataComposite-SWSI

HUC 10180001 (North Platte Headwaters) Surface Water Supply - JUN

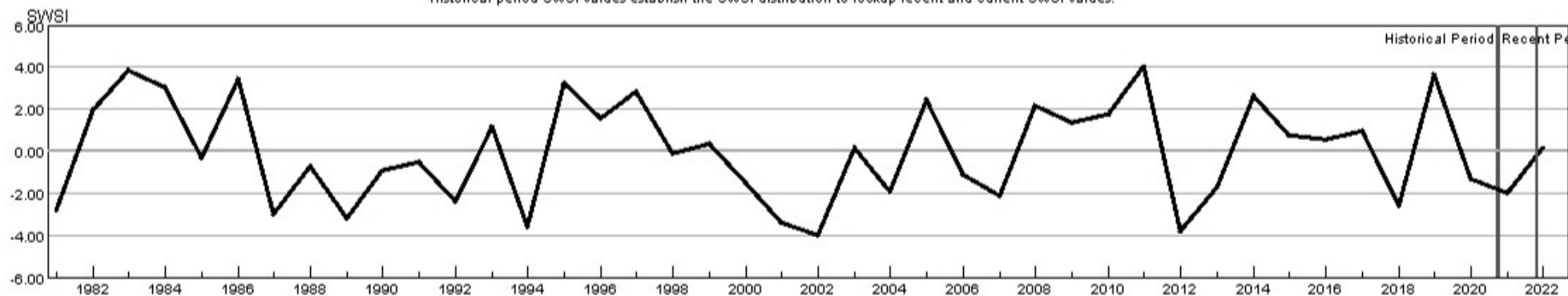
Monthly component volumes



- HUC:10180001-JUN-DataComposite
- HUC:10180001-JUN-PrevMoStreamflow
- HUC:10180001-JUN-ForecastedRunoff
- HUC:10180001-JUN-ReservoirStorage

HUC 10180001 (North Platte Headwaters) SWSI Values - JUN

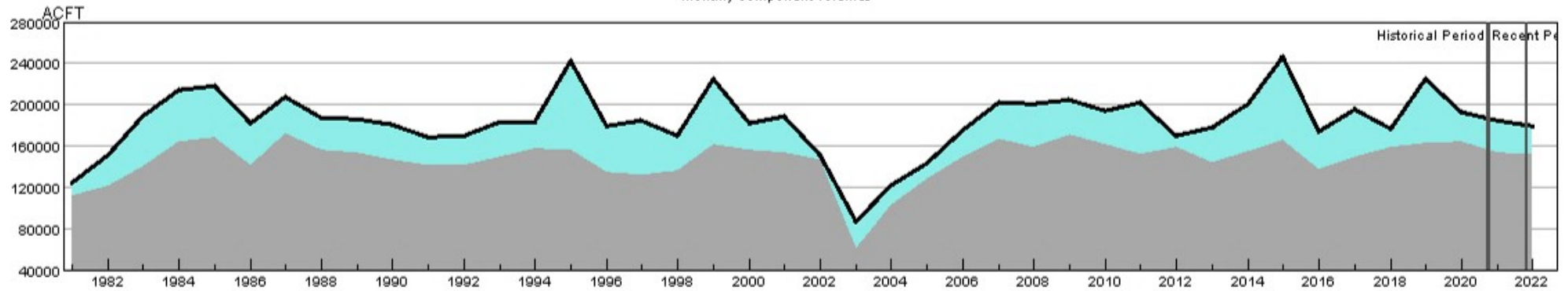
Historical period SWSI values establish the SWSI distribution to lookup recent and current SWSI values.



- HUC:10180001-JUN-PrevMoStreamflow-SWSI
- HUC:10180001-JUN-ForecastedRunoff-SWSI
- HUC:10180001-JUN-ReservoirStorage-SWSI
- HUC:10180001-JUN-DataComposite-SWSI

HUC 10190001 (South Platte Headwater) Surface Water Supply - JUN

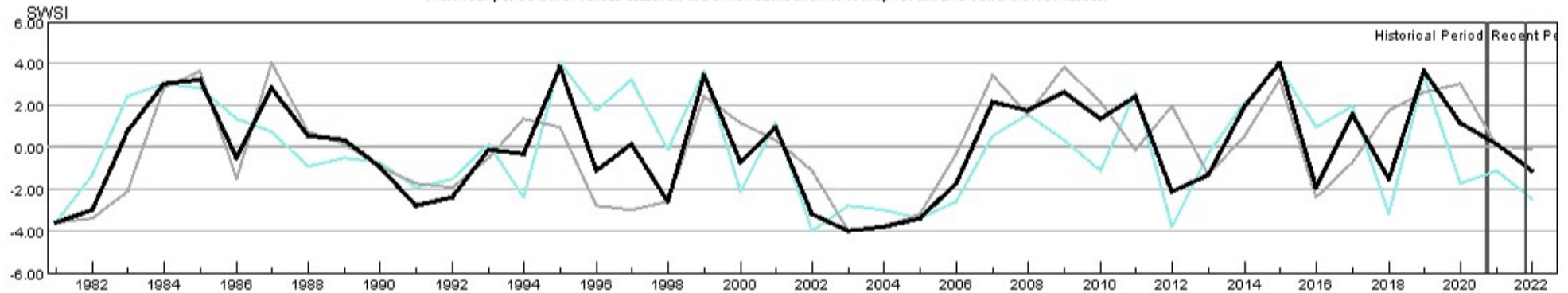
Monthly component volumes



- HUC:10190001-JUN-DataComposite
- HUC:10190001-JUN-PrevMoStreamflow
- HUC:10190001-JUN-ForecastedRunoff
- HUC:10190001-JUN-ReservoirStorage

HUC 10190001 (South Platte Headwater) SWSI Values - JUN

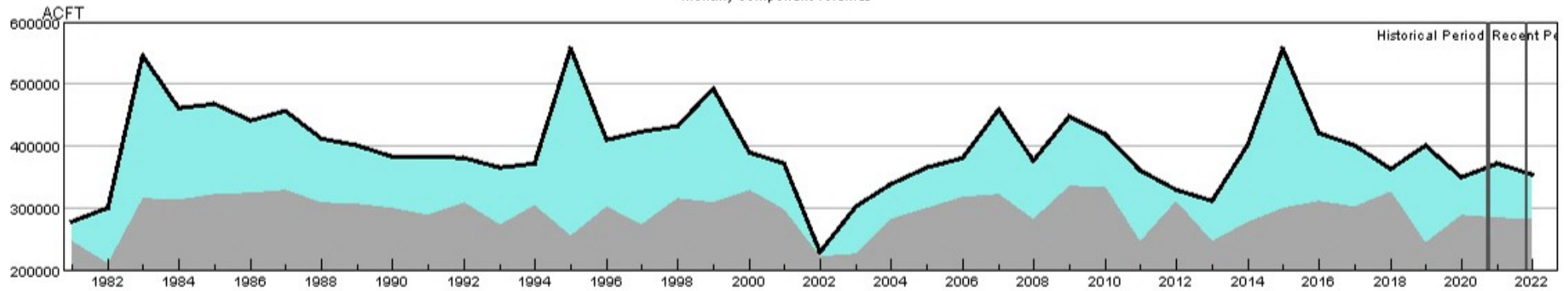
Historical period SWSI values establish the SWSI distribution to lookup recent and current SWSI values.



- HUC:10190001-JUN-PrevMoStreamflow-SWSI
- HUC:10190001-JUN-ForecastedRunoff-SWSI
- HUC:10190001-JUN-ReservoirStorage-SWSI
- HUC:10190001-JUN-DataComposite-SWSI

HUC 10190002 (Upper South Platte) Surface Water Supply - JUN

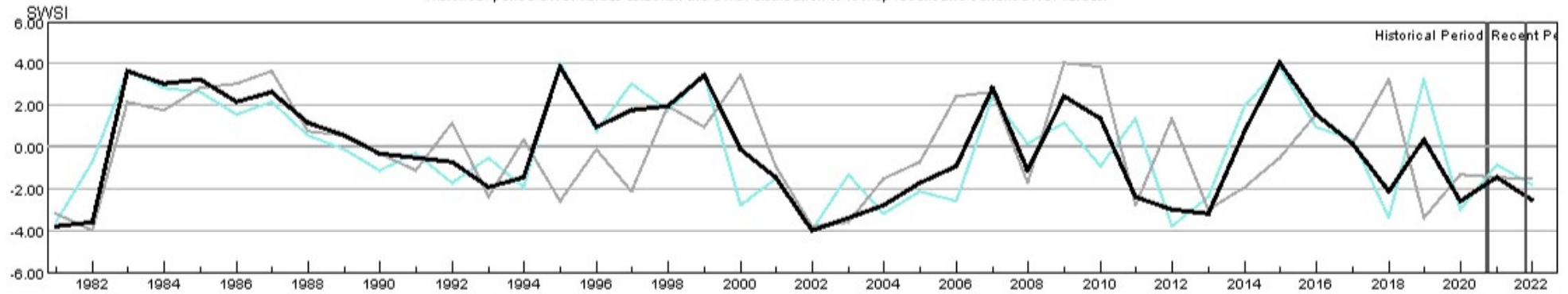
Monthly component volumes



- HUC:10190002-JUN-DataComposite
- HUC:10190002-JUN-PrevMoStreamflow
- HUC:10190002-JUN-ForecastedRunoff
- HUC:10190002-JUN-ReservoirStorage

HUC 10190002 (Upper South Platte) SWSI Values - JUN

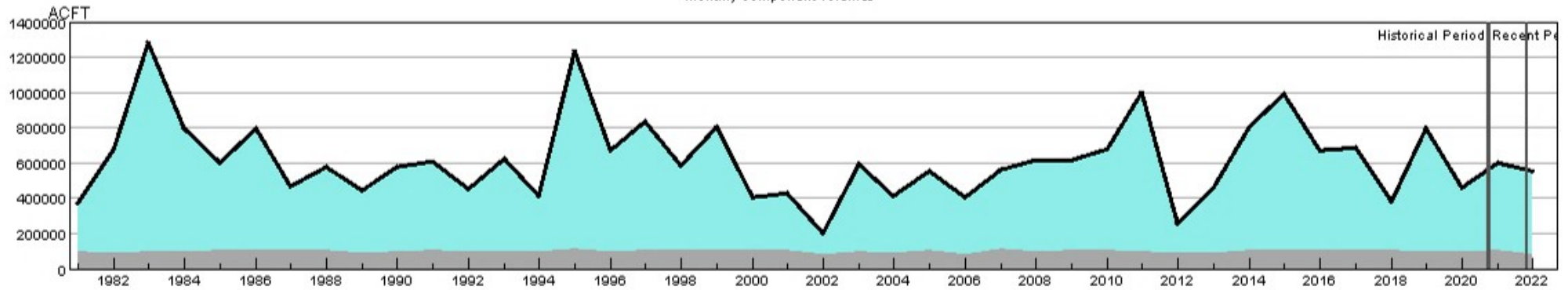
Historical period SWSI values establish the SWSI distribution to lookup recent and current SWSI values.



- HUC:10190002-JUN-PrevMoStreamflow-SWSI
- HUC:10190002-JUN-ForecastedRunoff-SWSI
- HUC:10190002-JUN-ReservoirStorage-SWSI
- HUC:10190002-JUN-DataComposite-SWSI

HUC 10190003 (Middle South Platte-Cherry Creek) Surface Water Supply - JUN

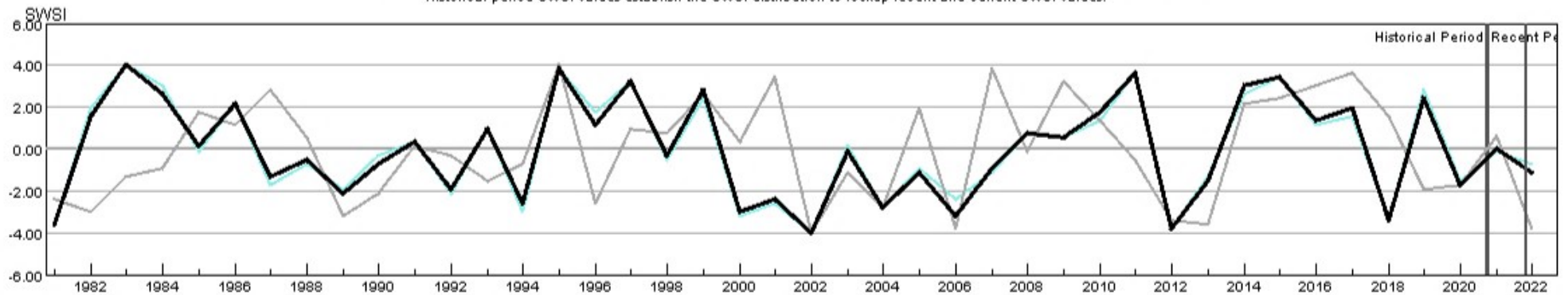
Monthly component volumes



HUC:10190003-JUN-DataComposite
 HUC:10190003-JUN-PrevMoStreamflow
 HUC:10190003-JUN-ForecastedRunoff
 HUC:10190003-JUN-ReservoirStorage

HUC 10190003 (Middle South Platte-Cherry Creek) SWSI Values - JUN

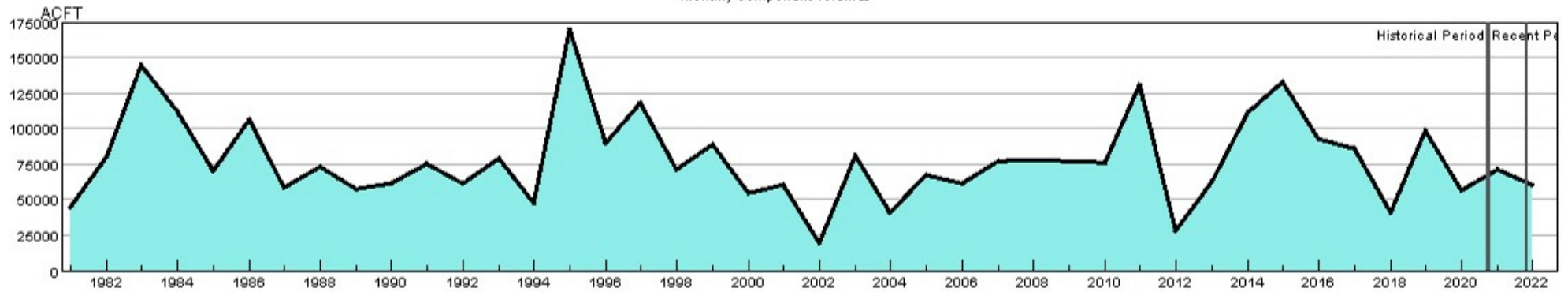
Historical period SWSI values establish the SWSI distribution to lookup recent and current SWSI values.



HUC:10190003-JUN-PrevMoStreamflow-SWSI
 HUC:10190003-JUN-ForecastedRunoff-SWSI
 HUC:10190003-JUN-ReservoirStorage-SWSI
 HUC:10190003-JUN-DataComposite-SWSI

HUC 10190004 (Clear) Surface Water Supply - JUN

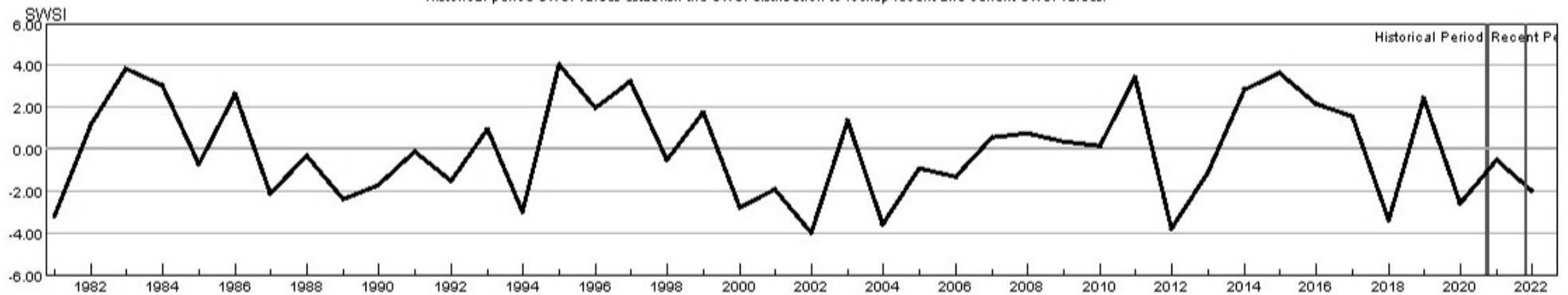
Monthly component volumes



- HUC:10190004-JUN-DataComposite
- HUC:10190004-JUN-PrevMoStreamflow
- HUC:10190004-JUN-ForecastedRunoff
- HUC:10190004-JUN-ReservoirStorage

HUC 10190004 (Clear) SWSI Values - JUN

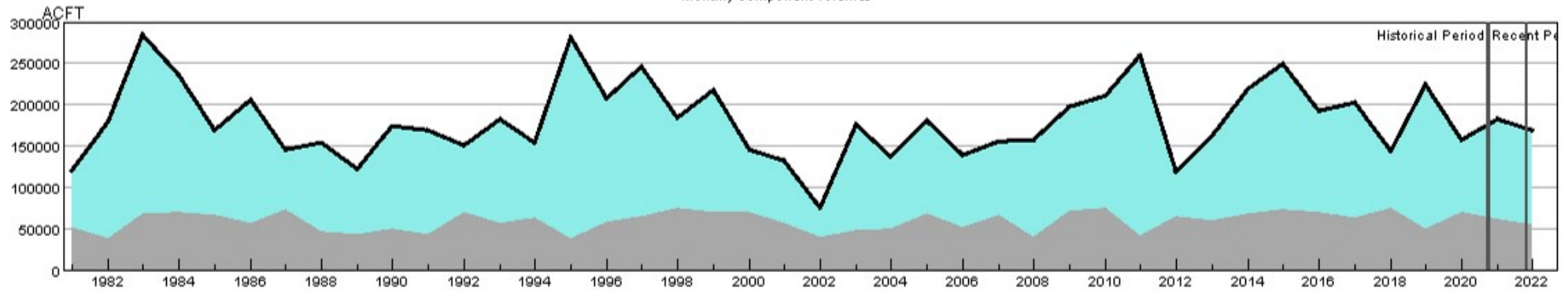
Historical period SWSI values establish the SWSI distribution to lookup recent and current SWSI values.



- HUC:10190004-JUN-PrevMoStreamflow-SWSI
- HUC:10190004-JUN-ForecastedRunoff-SWSI
- HUC:10190004-JUN-ReservoirStorage-SWSI
- HUC:10190004-JUN-DataComposite-SWSI

HUC 10190005 (St. Vrain) Surface Water Supply - JUN

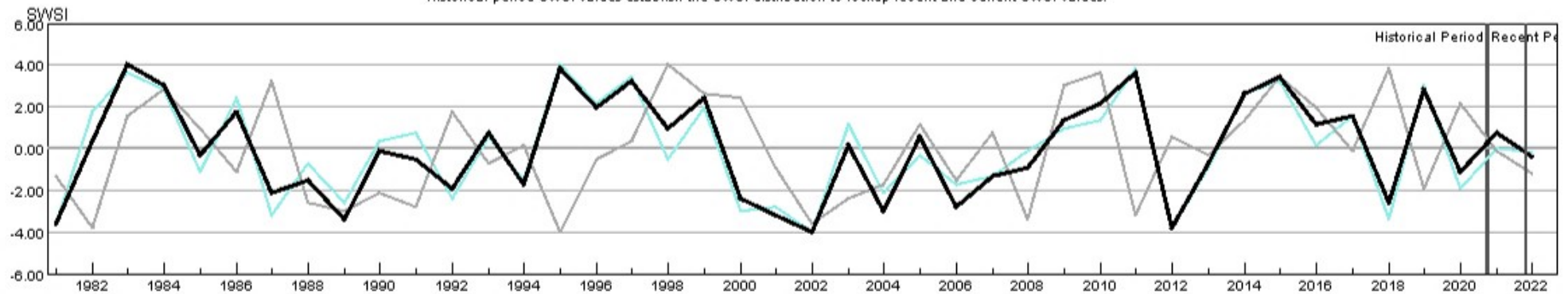
Monthly component volumes



HUC:10190005-JUN-DataComposite
 HUC:10190005-JUN-PrevMoStreamflow
 HUC:10190005-JUN-ForecastedRunoff
 HUC:10190005-JUN-ReservoirStorage

HUC 10190005 (St. Vrain) SWSI Values - JUN

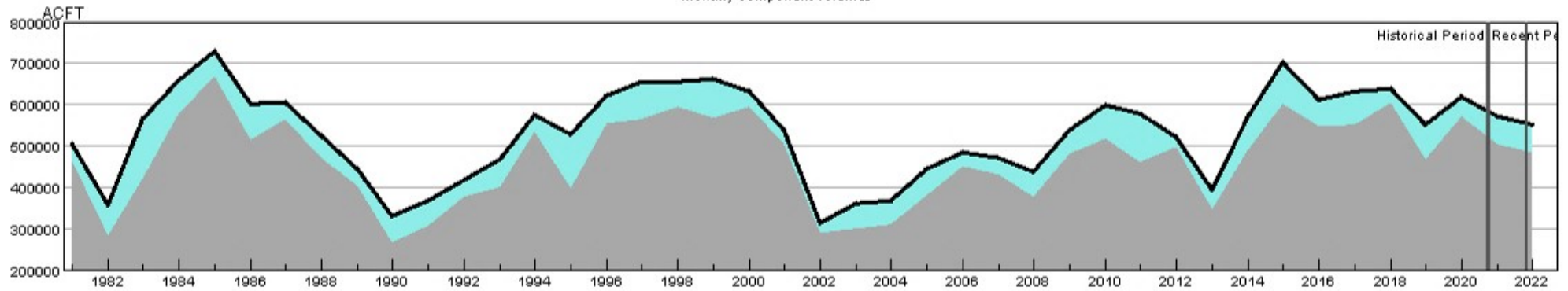
Historical period SWSI values establish the SWSI distribution to lookup recent and current SWSI values.



HUC:10190005-JUN-PrevMoStreamflow-SWSI
 HUC:10190005-JUN-ForecastedRunoff-SWSI
 HUC:10190005-JUN-ReservoirStorage-SWSI
 HUC:10190005-JUN-DataComposite-SWSI

HUC 10190006 (Big Thompson) Surface Water Supply - JUN

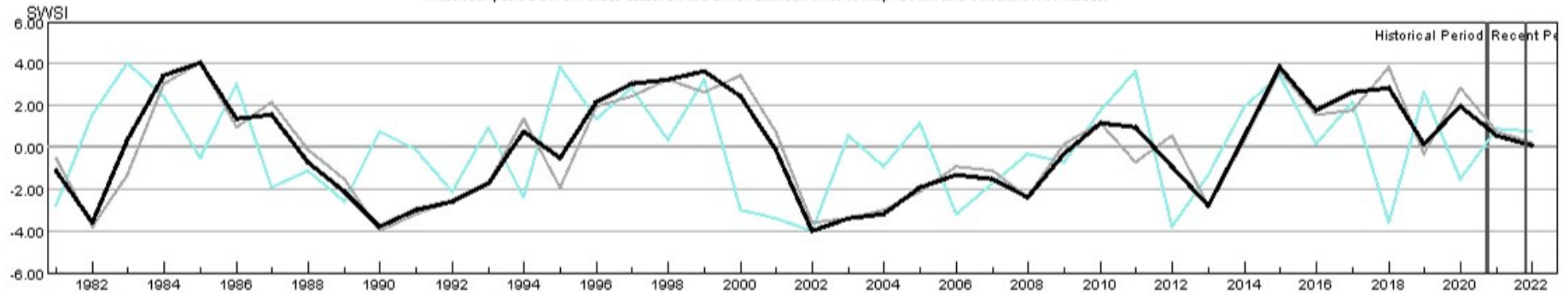
Monthly component volumes



HUC:10190006-JUN-DataComposite
 HUC:10190006-JUN-PrevMoStreamflow
 HUC:10190006-JUN-ForecastedRunoff
 HUC:10190006-JUN-ReservoirStorage

HUC 10190006 (Big Thompson) SWSI Values - JUN

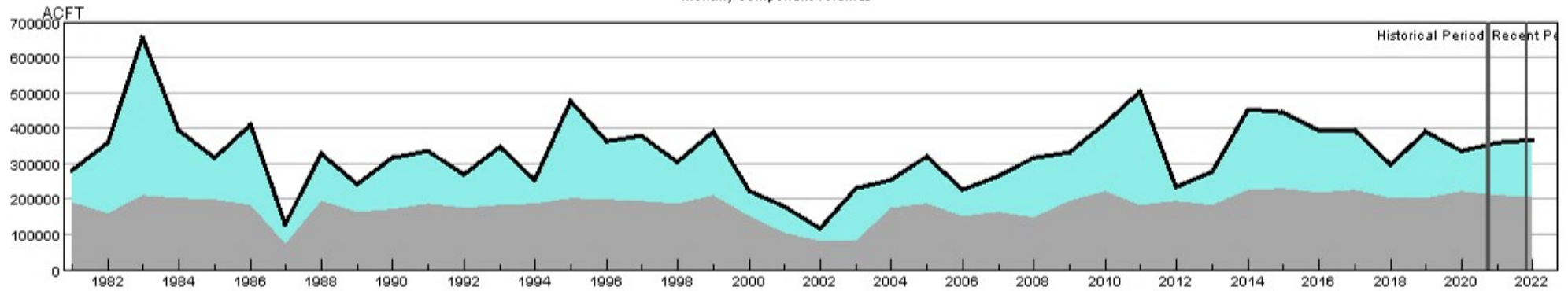
Historical period SWSI values establish the SWSI distribution to lookup recent and current SWSI values.



HUC:10190006-JUN-PrevMoStreamflow-SWSI
 HUC:10190006-JUN-ForecastedRunoff-SWSI
 HUC:10190006-JUN-ReservoirStorage-SWSI
 HUC:10190006-JUN-DataComposite-SWSI

HUC 10190007 (Cache La Poudre) Surface Water Supply - JUN

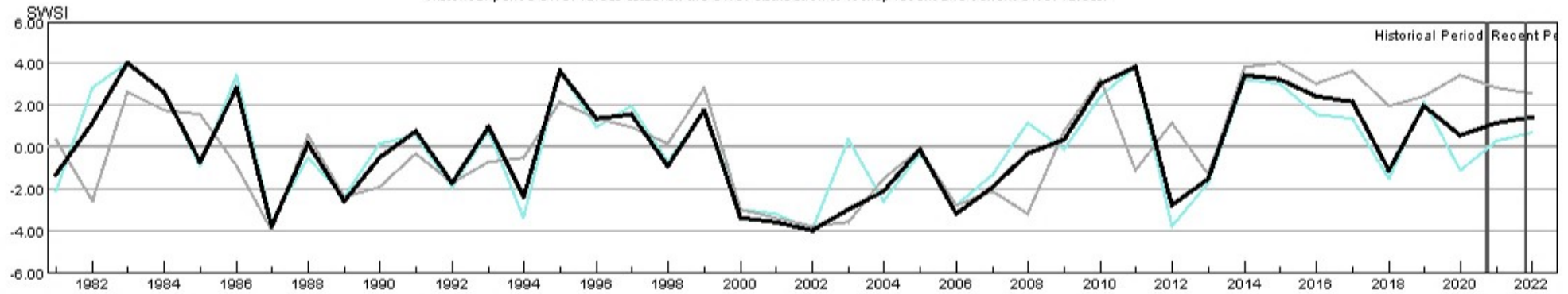
Monthly component volumes



HUC:10190007-JUN-DataComposite
 HUC:10190007-JUN-PrevMoStreamflow
 HUC:10190007-JUN-ForecastedRunoff
 HUC:10190007-JUN-ReservoirStorage

HUC 10190007 (Cache La Poudre) SWSI Values - JUN

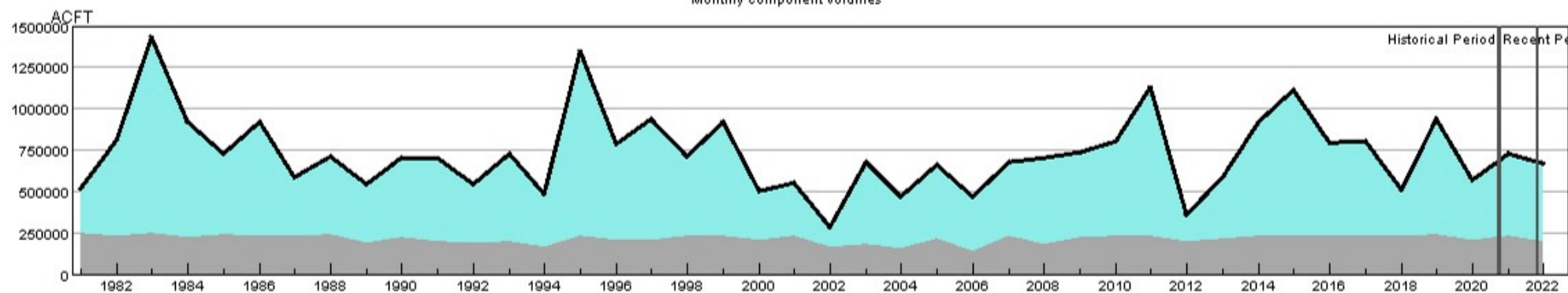
Historical period SWSI values establish the SWSI distribution to lookup recent and current SWSI values.



HUC:10190007-JUN-PrevMoStreamflow-SWSI
 HUC:10190007-JUN-ForecastedRunoff-SWSI
 HUC:10190007-JUN-ReservoirStorage-SWSI
 HUC:10190007-JUN-DataComposite-SWSI

HUC 10190012 (Middle South Platte-Sterling) Surface Water Supply - JUN

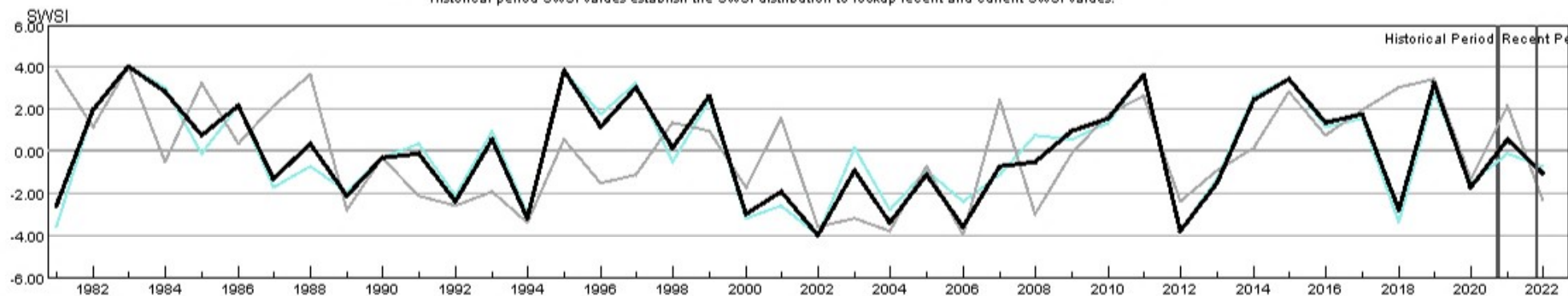
Monthly component volumes



HUC:10190012-JUN-DataComposite
 HUC:10190012-JUN-PrevMoStreamflow
 HUC:10190012-JUN-ForecastedRunoff
 HUC:10190012-JUN-ReservoirStorage

HUC 10190012 (Middle South Platte-Sterling) SWSI Values - JUN

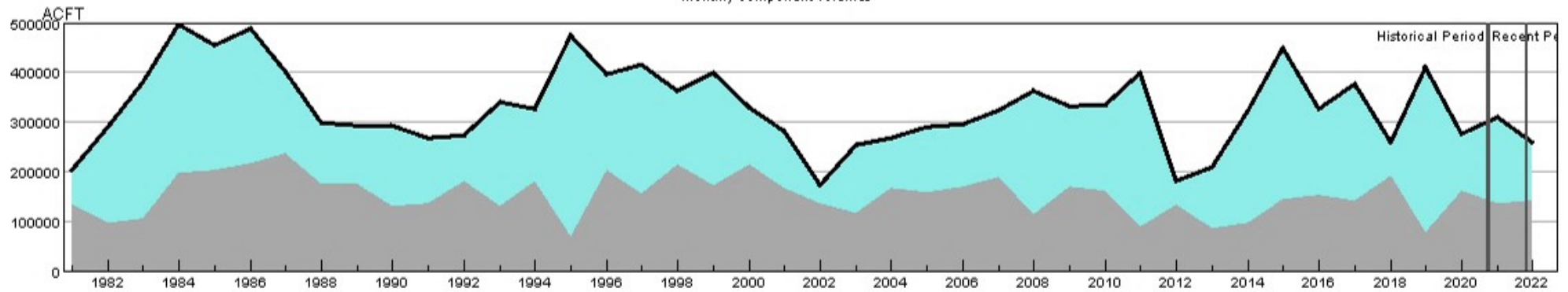
Historical period SWSI values establish the SWSI distribution to lookup recent and current SWSI values.



HUC:10190012-JUN-PrevMoStreamflow-SWSI
 HUC:10190012-JUN-ForecastedRunoff-SWSI
 HUC:10190012-JUN-ReservoirStorage-SWSI
 HUC:10190012-JUN-DataComposite-SWSI

HUC 11020001 (Arkansas Headwaters) Surface Water Supply - JUN

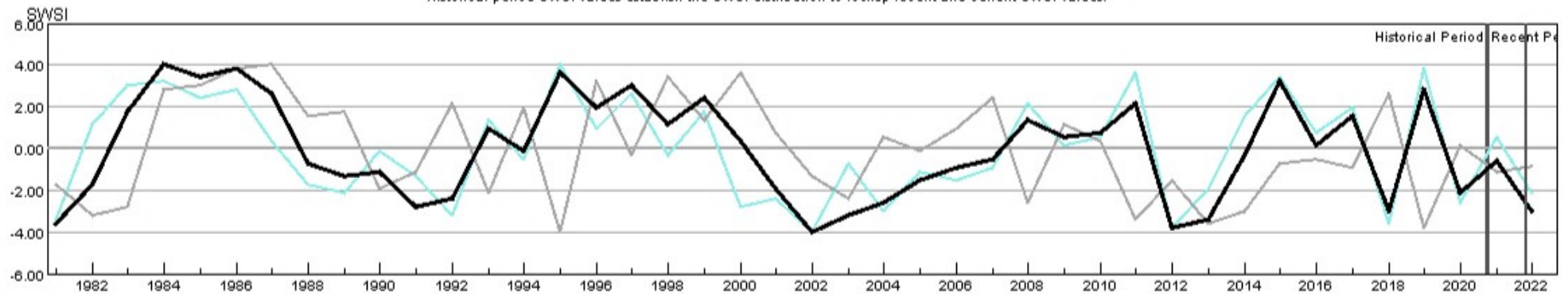
Monthly component volumes



HUC:11020001-JUN-DataComposite
 HUC:11020001-JUN-PrevMoStreamflow
 HUC:11020001-JUN-ForecastedRunoff
 HUC:11020001-JUN-ReservoirStorage

HUC 11020001 (Arkansas Headwaters) SWSI Values - JUN

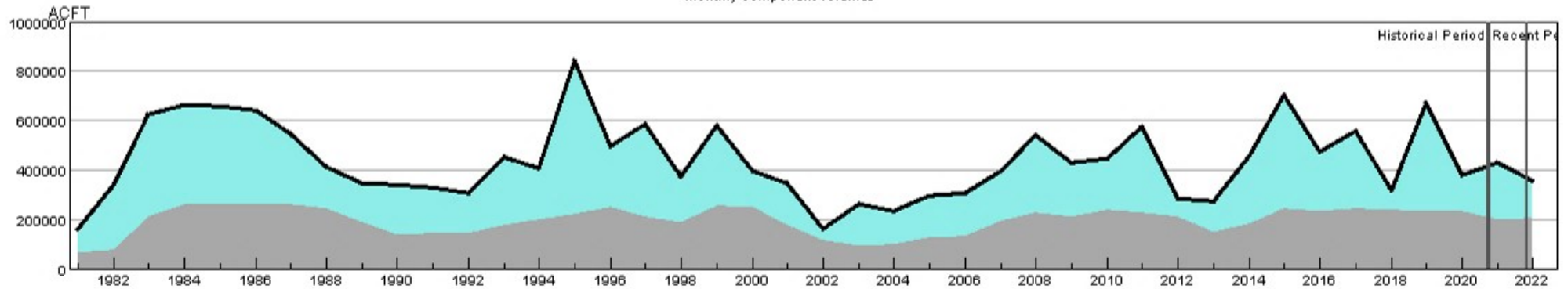
Historical period SWSI values establish the SWSI distribution to lookup recent and current SWSI values.



HUC:11020001-JUN-PrevMoStreamflow-SWSI
 HUC:11020001-JUN-ForecastedRunoff-SWSI
 HUC:11020001-JUN-ReservoirStorage-SWSI
 HUC:11020001-JUN-DataComposite-SWSI

HUC 11020002 (Upper Arkansas) Surface Water Supply - JUN

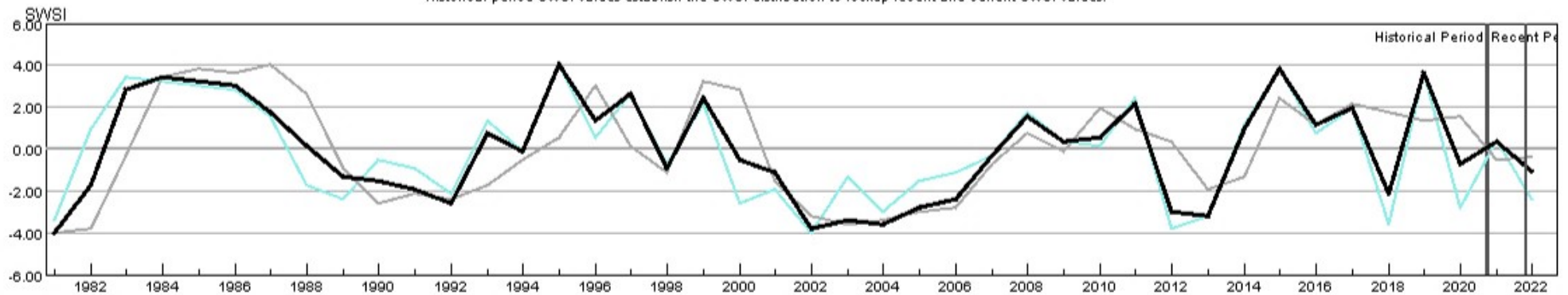
Monthly component volumes



HUC:11020002-JUN-DataComposite
 HUC:11020002-JUN-PrevMoStreamflow
 HUC:11020002-JUN-ForecastedRunoff
 HUC:11020002-JUN-ReservoirStorage

HUC 11020002 (Upper Arkansas) SWSI Values - JUN

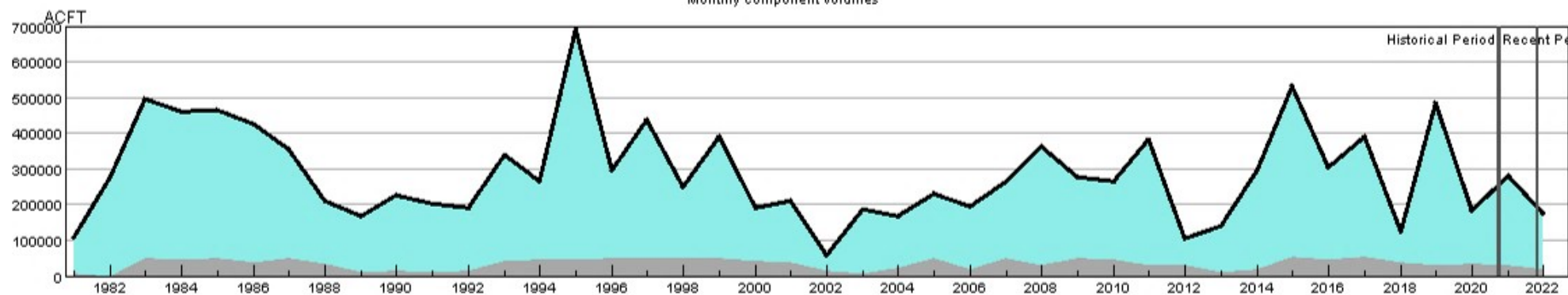
Historical period SWSI values establish the SWSI distribution to lookup recent and current SWSI values.



HUC:11020002-JUN-PrevMoStreamflow-SWSI
 HUC:11020002-JUN-ForecastedRunoff-SWSI
 HUC:11020002-JUN-ReservoirStorage-SWSI
 HUC:11020002-JUN-DataComposite-SWSI

HUC 11020005 (Upper Arkansas-Lake Meredith) Surface Water Supply - JUN

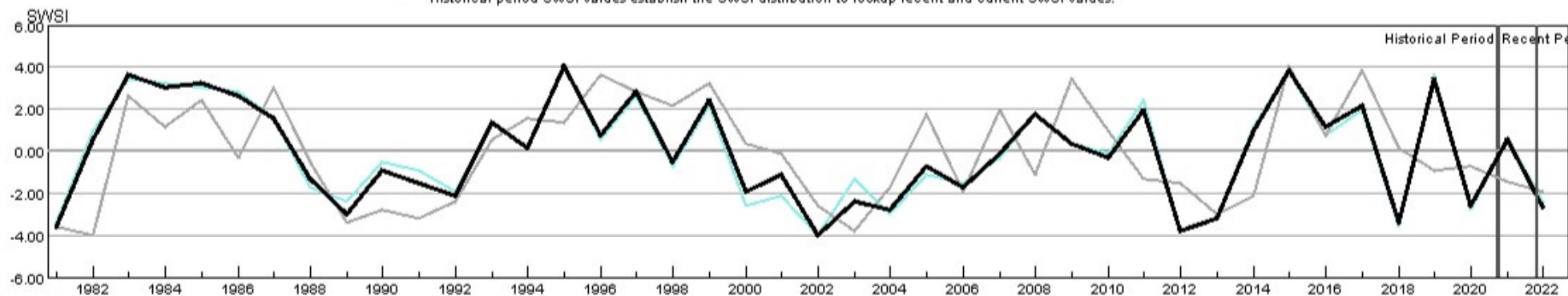
Monthly component volumes



HUC:11020005-JUN-DataComposite
 HUC:11020005-JUN-PrevMoStreamflow
 HUC:11020005-JUN-ForecastedRunoff
 HUC:11020005-JUN-ReservoirStorage

HUC 11020005 (Upper Arkansas-Lake Meredith) SWSI Values - JUN

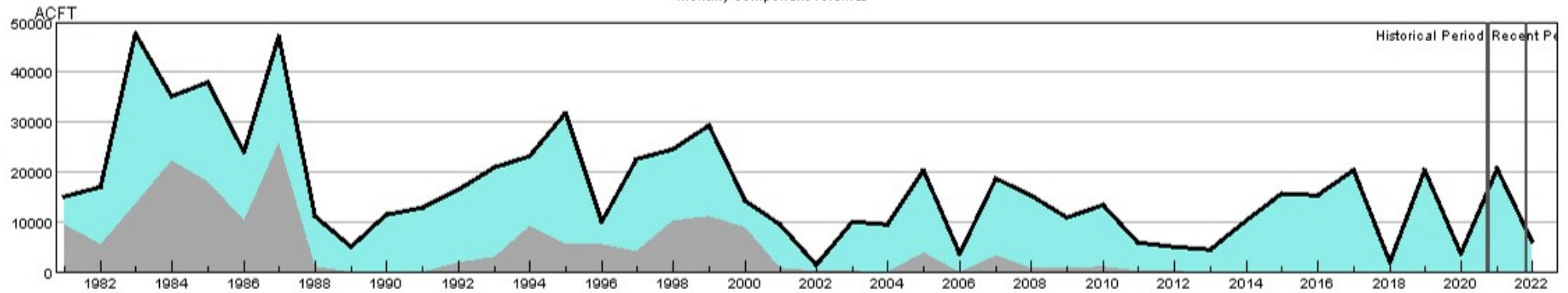
Historical period SWSI values establish the SWSI distribution to lookup recent and current SWSI values.



HUC:11020005-JUN-PrevMoStreamflow-SWSI
 HUC:11020005-JUN-ForecastedRunoff-SWSI
 HUC:11020005-JUN-ReservoirStorage-SWSI
 HUC:11020005-JUN-DataComposite-SWSI

HUC 11020006 (Huerfano) Surface Water Supply - JUN

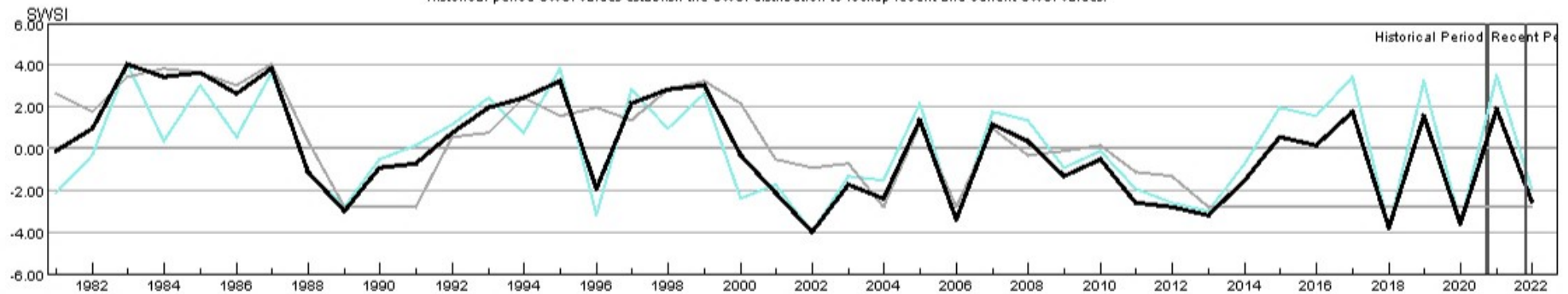
Monthly component volumes



HUC:11020006-JUN-DataComposite
 HUC:11020006-JUN-PrevMoStreamflow
 HUC:11020006-JUN-ForecastedRunoff
 HUC:11020006-JUN-ReservoirStorage

HUC 11020006 (Huerfano) SWSI Values - JUN

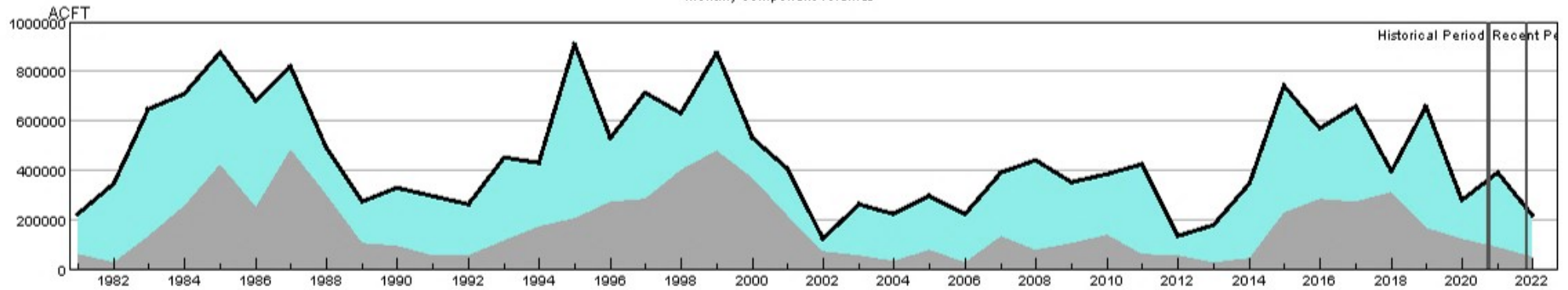
Historical period SWSI values establish the SWSI distribution to lookup recent and current SWSI values.



HUC:11020006-JUN-PrevMoStreamflow-SWSI
 HUC:11020006-JUN-ForecastedRunoff-SWSI
 HUC:11020006-JUN-ReservoirStorage-SWSI
 HUC:11020006-JUN-DataComposite-SWSI

HUC 11020009 (Upper Arkansas-John Martin Reservoir) Surface Water Supply - JUN

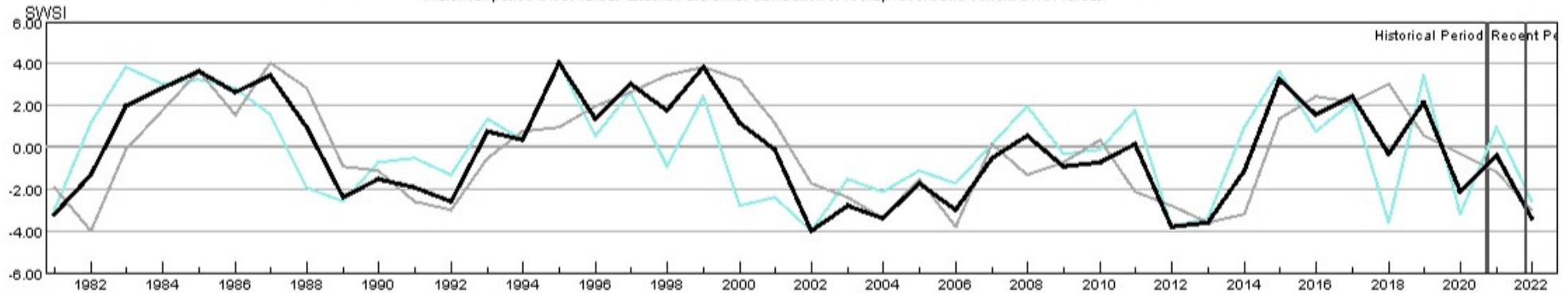
Monthly component volumes



HUC:11020009-JUN-DataComposite
 HUC:11020009-JUN-PrevMoStreamflow
 HUC:11020009-JUN-ForecastedRunoff
 HUC:11020009-JUN-ReservoirStorage

HUC 11020009 (Upper Arkansas-John Martin Reservoir) SWSI Values - JUN

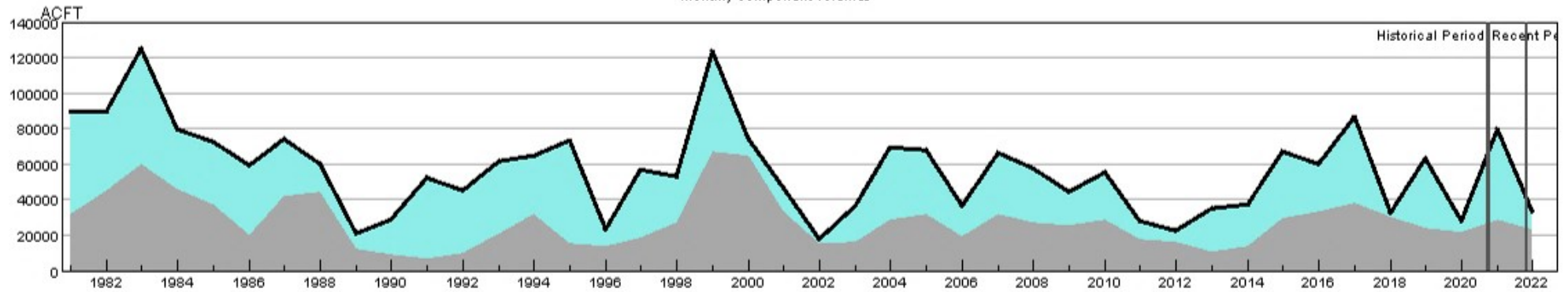
Historical period SWSI values establish the SWSI distribution to lookup recent and current SWSI values.



HUC:11020009-JUN-PrevMoStreamflow-SWSI
 HUC:11020009-JUN-ForecastedRunoff-SWSI
 HUC:11020009-JUN-ReservoirStorage-SWSI
 HUC:11020009-JUN-DataComposite-SWSI

HUC 11020010 (Purgatoire) Surface Water Supply - JUN

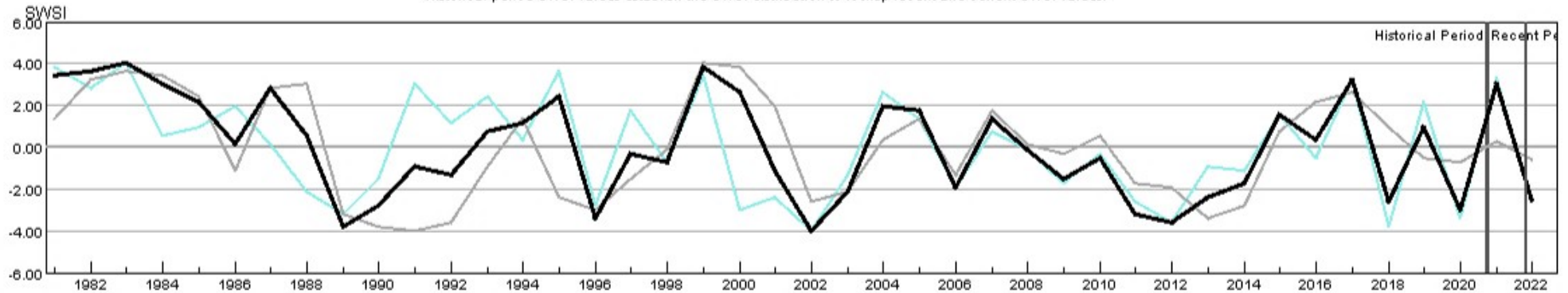
Monthly component volumes



- HUC:11020010-JUN-DataComposite
- HUC:11020010-JUN-PrevMoStreamflow
- HUC:11020010-JUN-ForecastedRunoff
- HUC:11020010-JUN-ReservoirStorage

HUC 11020010 (Purgatoire) SWSI Values - JUN

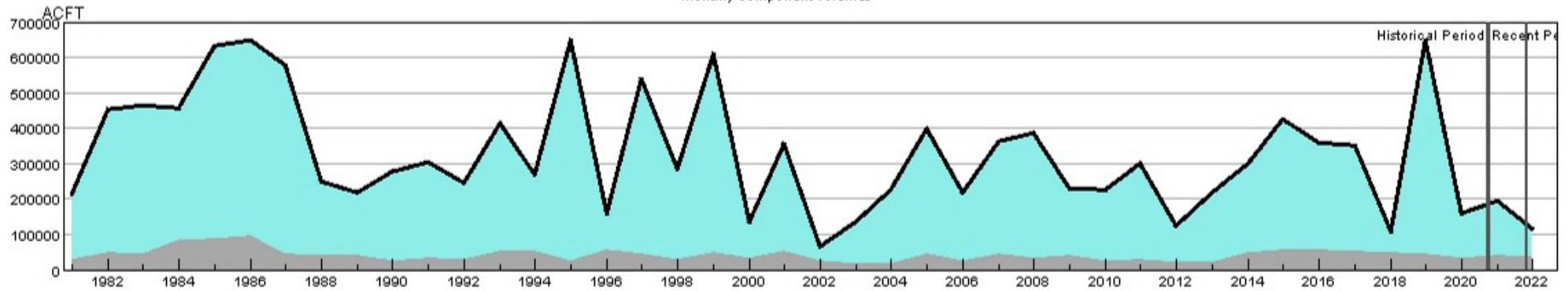
Historical period SWSI values establish the SWSI distribution to lookup recent and current SWSI values.



- HUC:11020010-JUN-PrevMoStreamflow-SWSI
- HUC:11020010-JUN-ForecastedRunoff-SWSI
- HUC:11020010-JUN-ReservoirStorage-SWSI
- HUC:11020010-JUN-DataComposite-SWSI

HUC 13010001 (Rio Grande Headwaters) Surface Water Supply - JUN

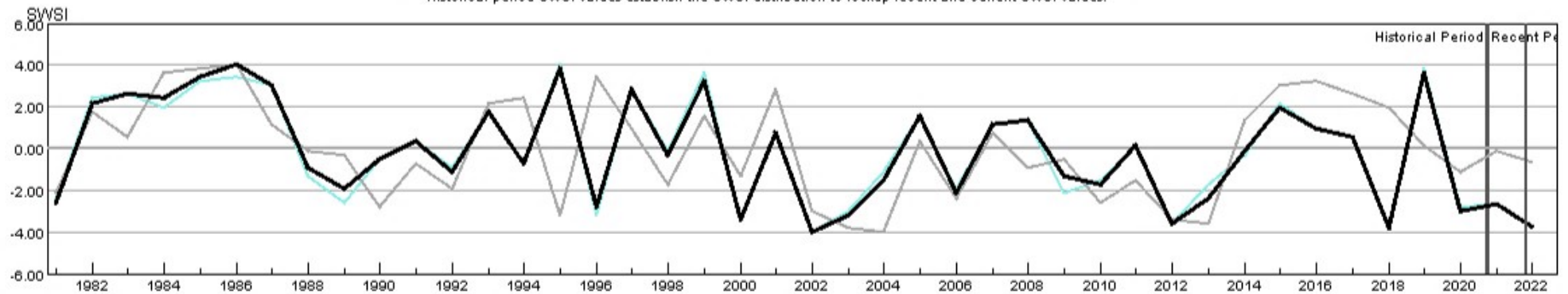
Monthly component volumes



HUC:13010001-JUN-DataComposite
 HUC:13010001-JUN-PrevMoStreamflow
 HUC:13010001-JUN-ForecastedRunoff
 HUC:13010001-JUN-ReservoirStorage

HUC 13010001 (Rio Grande Headwaters) SWSI Values - JUN

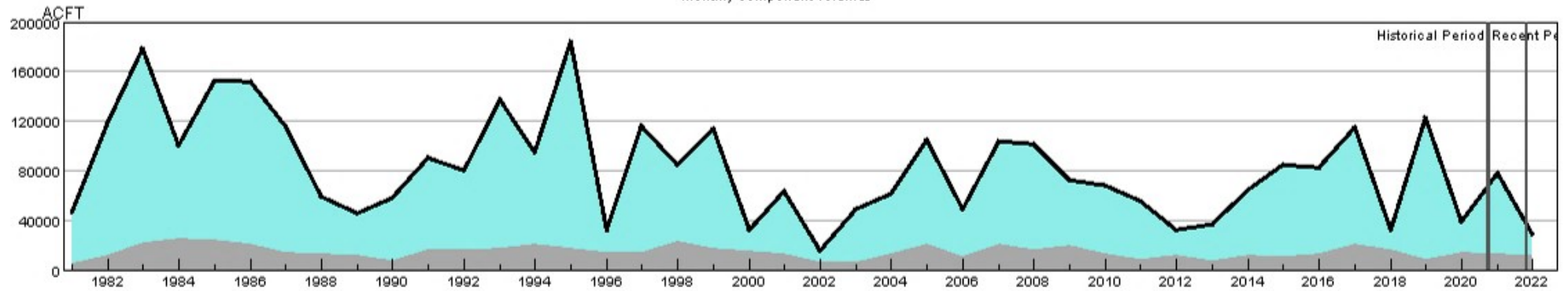
Historical period SWSI values establish the SWSI distribution to lookup recent and current SWSI values.



HUC:13010001-JUN-PrevMoStreamflow-SWSI
 HUC:13010001-JUN-ForecastedRunoff-SWSI
 HUC:13010001-JUN-ReservoirStorage-SWSI
 HUC:13010001-JUN-DataComposite-SWSI

HUC 13010002 (Alamosa-Trinchera) Surface Water Supply - JUN

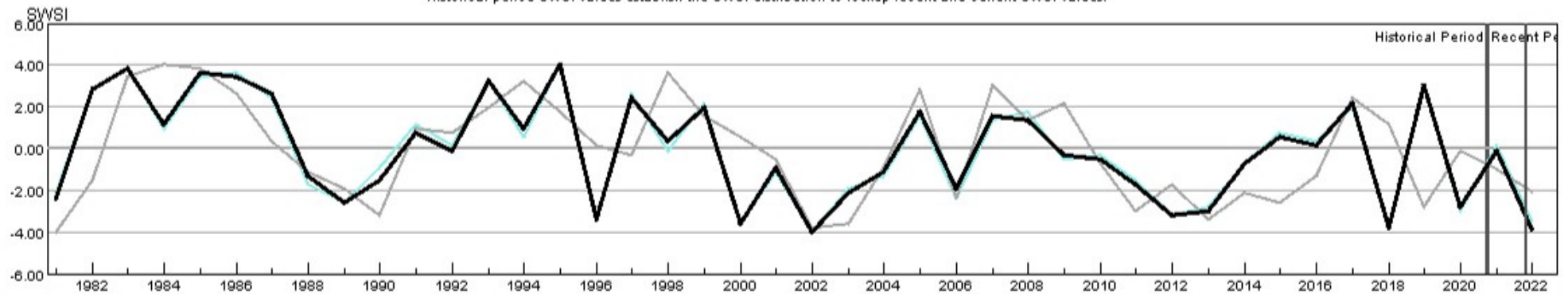
Monthly component volumes



HUC:13010002-JUN-DataComposite
 HUC:13010002-JUN-PrevMoStreamflow
 HUC:13010002-JUN-ForecastedRunoff
 HUC:13010002-JUN-ReservoirStorage

HUC 13010002 (Alamosa-Trinchera) SWSI Values - JUN

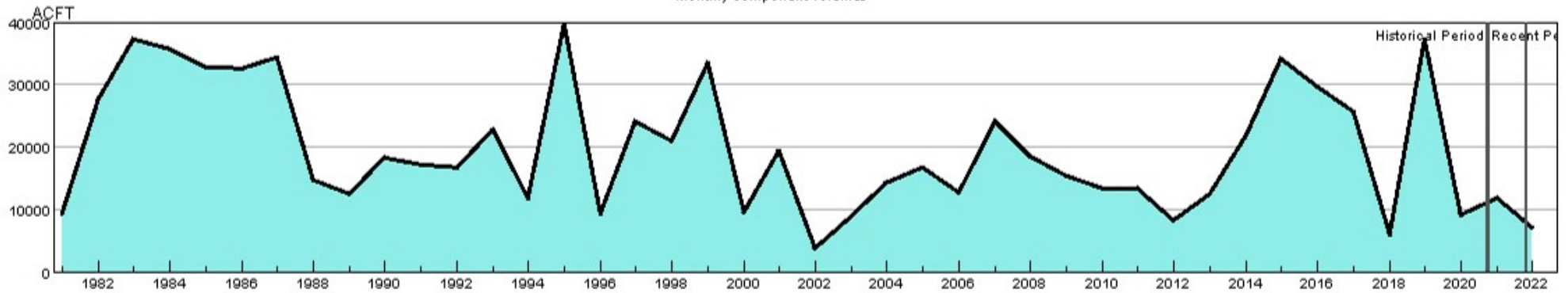
Historical period SWSI values establish the SWSI distribution to lookup recent and current SWSI values.



HUC:13010002-JUN-PrevMoStreamflow-SWSI
 HUC:13010002-JUN-ForecastedRunoff-SWSI
 HUC:13010002-JUN-ReservoirStorage-SWSI
 HUC:13010002-JUN-DataComposite-SWSI

HUC 13010004 (Saguache) Surface Water Supply - JUN

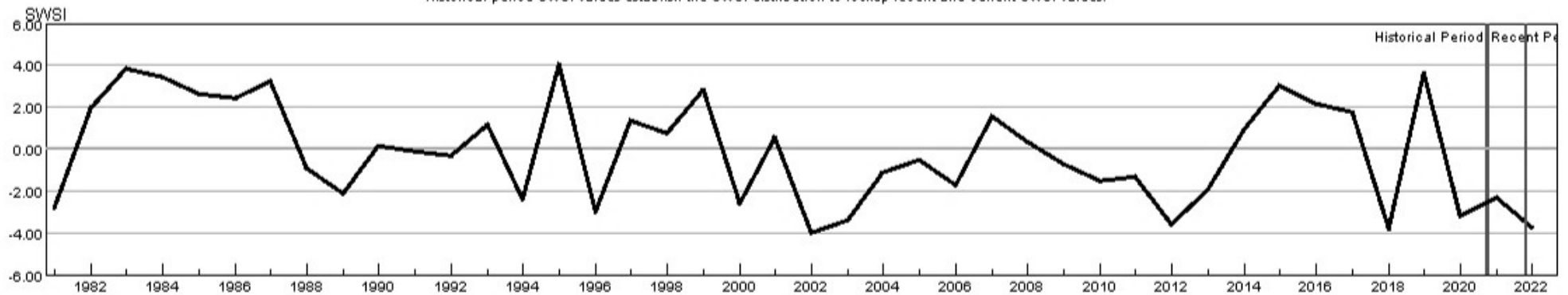
Monthly component volumes



- HUC:13010004-JUN-DataComposite
- HUC:13010004-JUN-PrevMoStreamflow
- HUC:13010004-JUN-ForecastedRunoff
- HUC:13010004-JUN-ReservoirStorage

HUC 13010004 (Saguache) SWSI Values - JUN

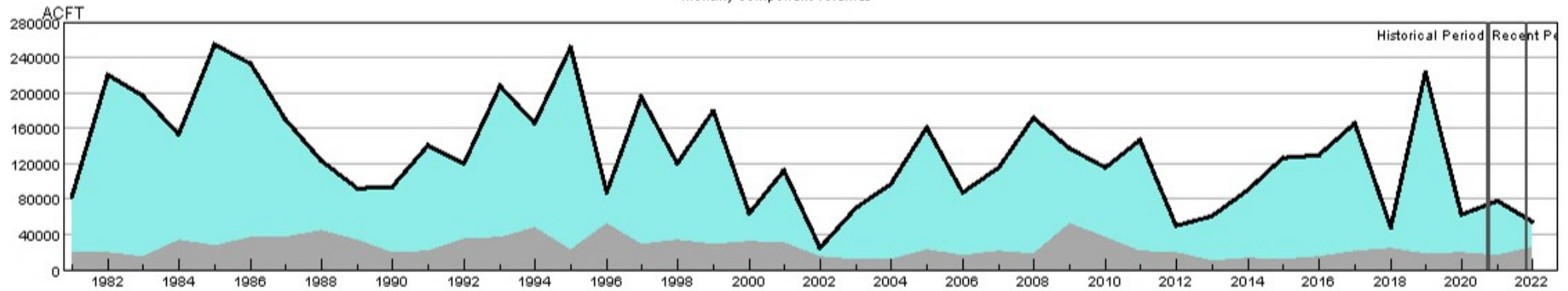
Historical period SWSI values establish the SWSI distribution to lookup recent and current SWSI values.



- HUC:13010004-JUN-PrevMoStreamflow-SWSI
- HUC:13010004-JUN-ForecastedRunoff-SWSI
- HUC:13010004-JUN-ReservoirStorage-SWSI
- HUC:13010004-JUN-DataComposite-SWSI

HUC 13010005 (Conejos) Surface Water Supply - JUN

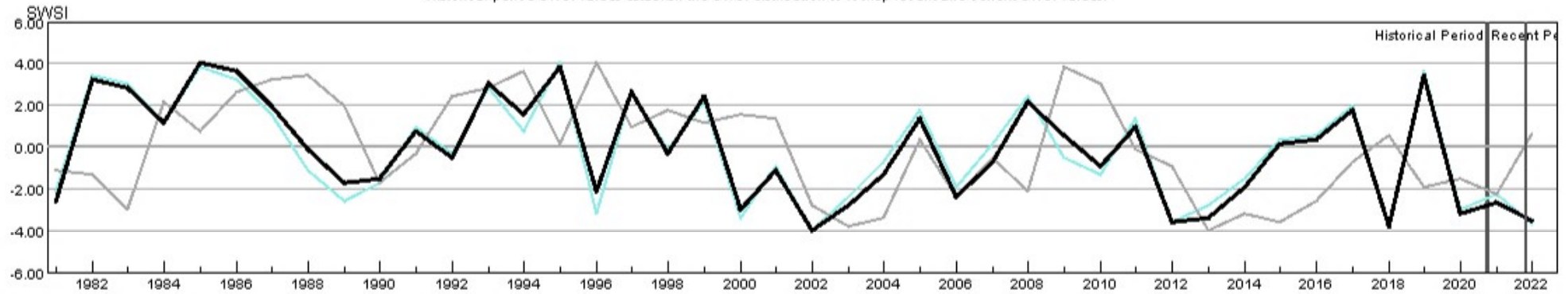
Monthly component volumes



HUC:13010005-JUN-DataComposite
 HUC:13010005-JUN-PrevMoStreamflow
 HUC:13010005-JUN-ForecastedRunoff
 HUC:13010005-JUN-ReservoirStorage

HUC 13010005 (Conejos) SWSI Values - JUN

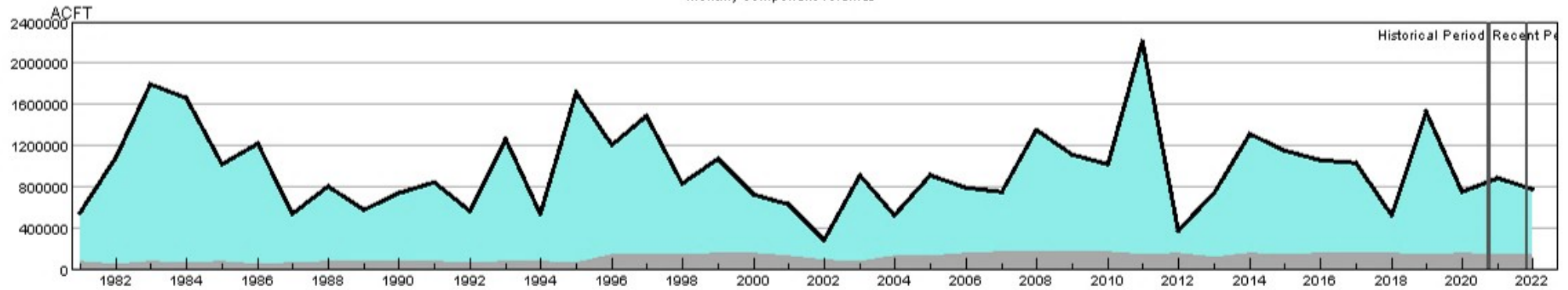
Historical period SWSI values establish the SWSI distribution to lookup recent and current SWSI values.



HUC:13010005-JUN-PrevMoStreamflow-SWSI
 HUC:13010005-JUN-ForecastedRunoff-SWSI
 HUC:13010005-JUN-ReservoirStorage-SWSI
 HUC:13010005-JUN-DataComposite-SWSI

HUC 14010001 (Colorado Headwaters) Surface Water Supply - JUN

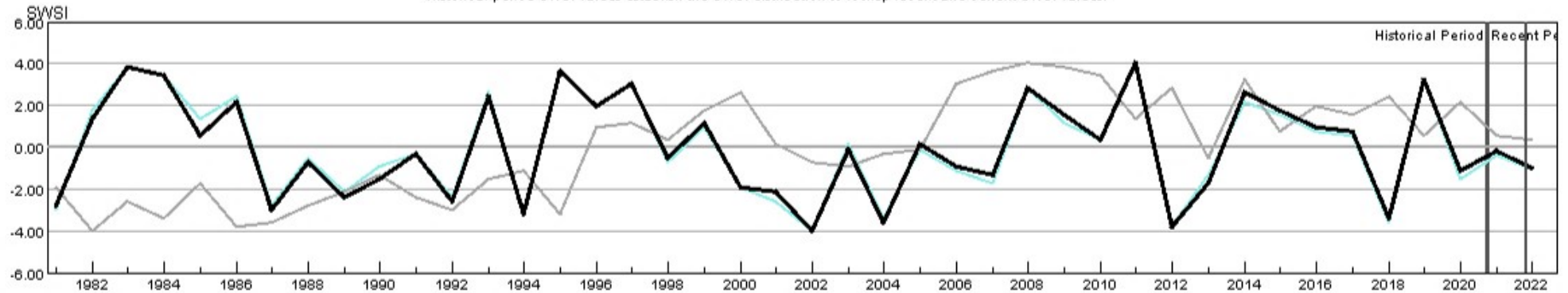
Monthly component volumes



HUC:14010001-JUN-DataComposite
 HUC:14010001-JUN-PrevMoStreamflow
 HUC:14010001-JUN-ForecastedRunoff
 HUC:14010001-JUN-ReservoirStorage

HUC 14010001 (Colorado Headwaters) SWSI Values - JUN

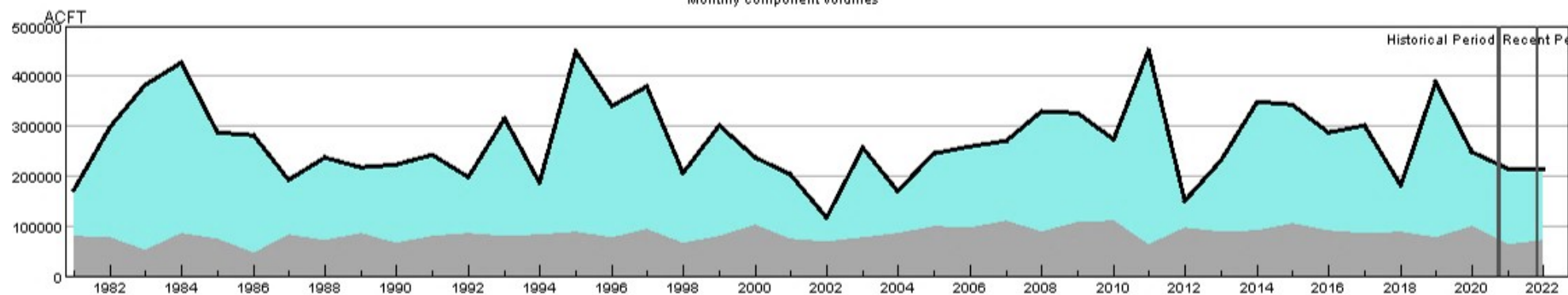
Historical period SWSI values establish the SWSI distribution to lookup recent and current SWSI values.



HUC:14010001-JUN-PrevMoStreamflow-SWSI
 HUC:14010001-JUN-ForecastedRunoff-SWSI
 HUC:14010001-JUN-ReservoirStorage-SWSI
 HUC:14010001-JUN-DataComposite-SWSI

HUC 14010002 (Blue) Surface Water Supply - JUN

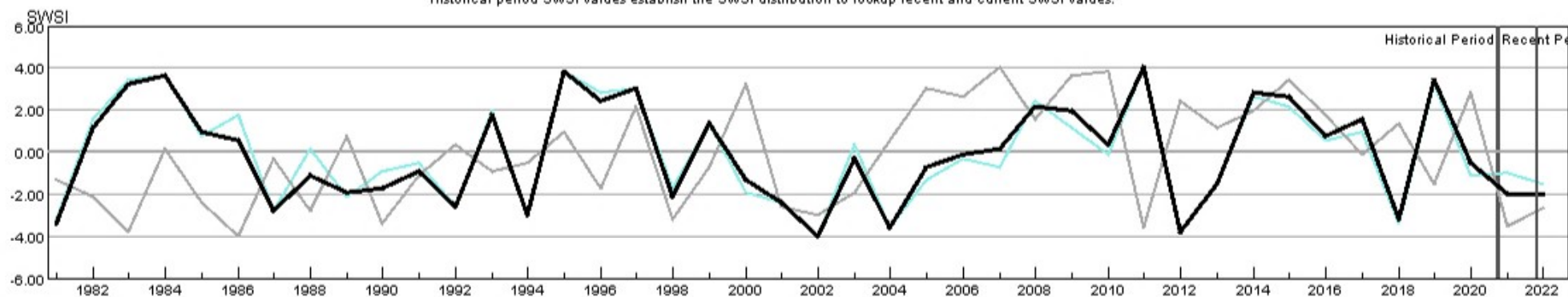
Monthly component volumes



HUC:14010002-JUN-DataComposite
 HUC:14010002-JUN-PrevMoStreamflow
 HUC:14010002-JUN-ForecastedRunoff
 HUC:14010002-JUN-ReservoirStorage

HUC 14010002 (Blue) SWSI Values - JUN

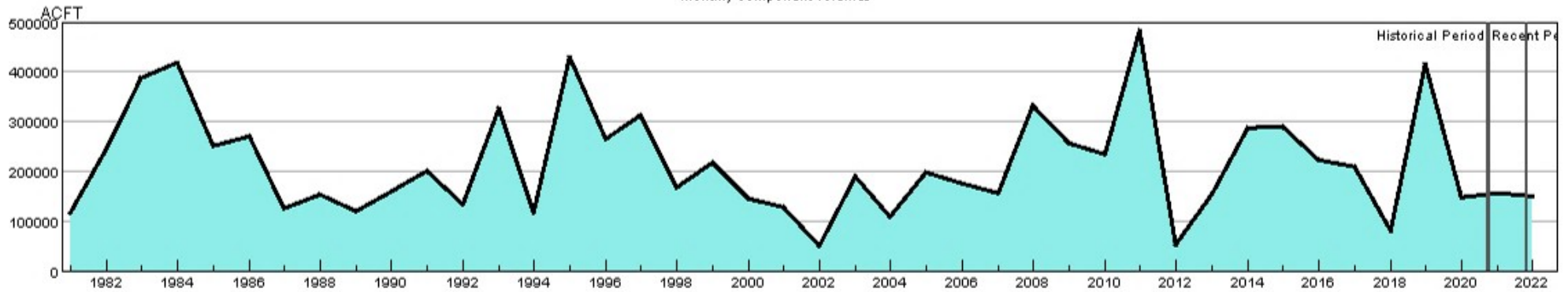
Historical period SWSI values establish the SWSI distribution to lookup recent and current SWSI values.



HUC:14010002-JUN-PrevMoStreamflow-SWSI
 HUC:14010002-JUN-ForecastedRunoff-SWSI
 HUC:14010002-JUN-ReservoirStorage-SWSI
 HUC:14010002-JUN-DataComposite-SWSI

HUC 14010003 (Eagle) Surface Water Supply - JUN

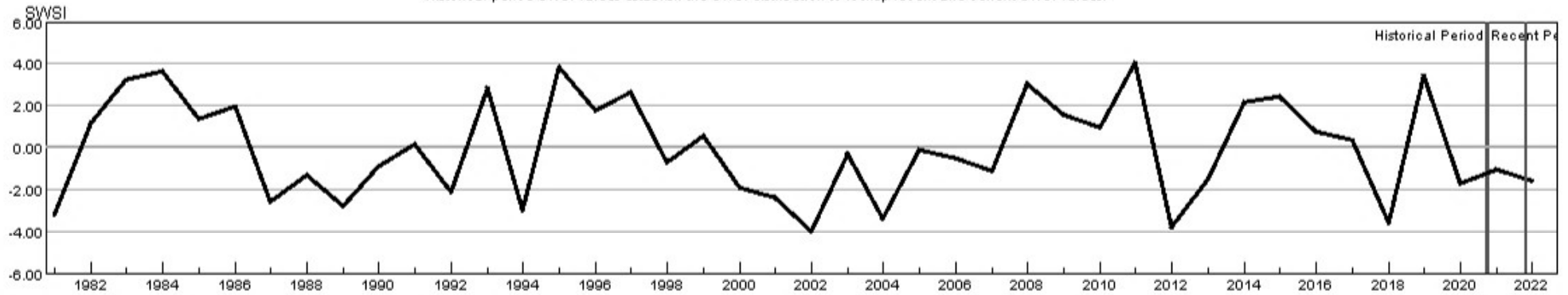
Monthly component volumes



HUC:14010003-JUN-DataComposite
 HUC:14010003-JUN-PrevMoStreamflow
 HUC:14010003-JUN-ForecastedRunoff
 HUC:14010003-JUN-ReservoirStorage

HUC 14010003 (Eagle) SWSI Values - JUN

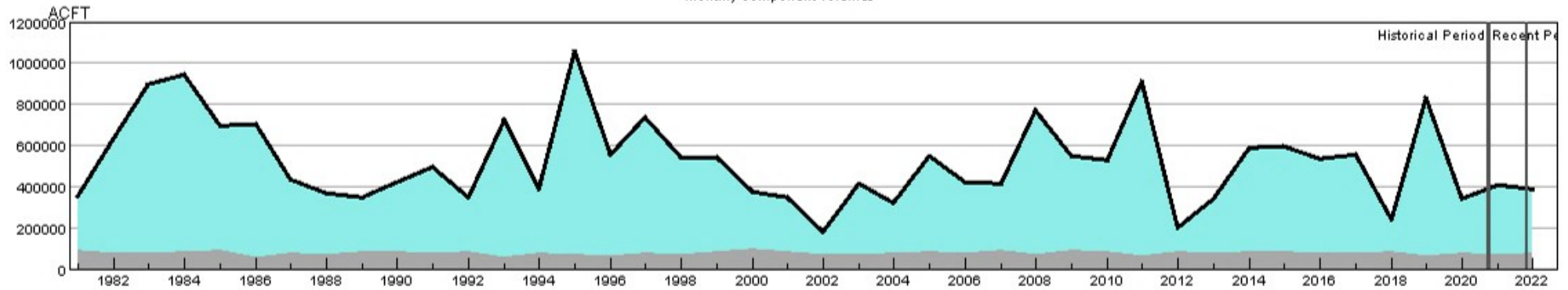
Historical period SWSI values establish the SWSI distribution to lookup recent and current SWSI values.



HUC:14010003-JUN-PrevMoStreamflow-SWSI
 HUC:14010003-JUN-ForecastedRunoff-SWSI
 HUC:14010003-JUN-ReservoirStorage-SWSI
 HUC:14010003-JUN-DataComposite-SWSI

HUC 14010004 (Roaring Fork) Surface Water Supply - JUN

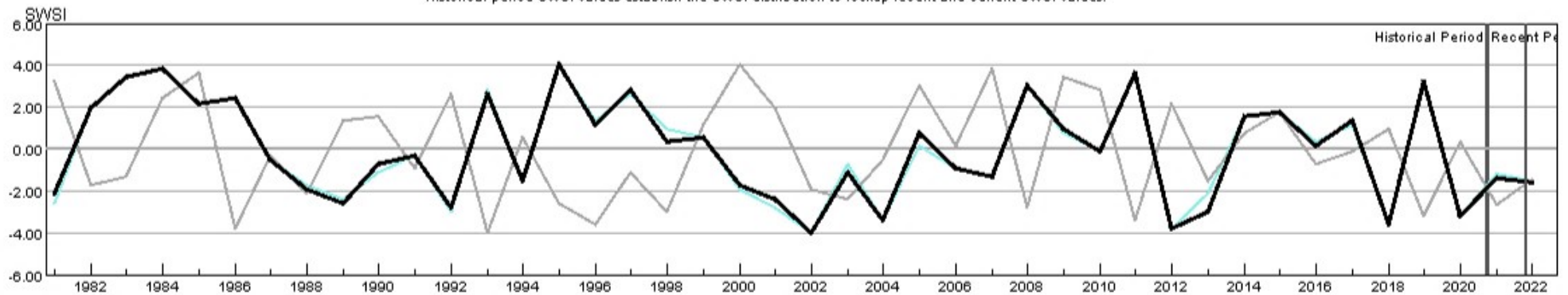
Monthly component volumes



HUC:14010004-JUN-DataComposite
 HUC:14010004-JUN-PrevMoStreamflow
 HUC:14010004-JUN-ForecastedRunoff
 HUC:14010004-JUN-ReservoirStorage

HUC 14010004 (Roaring Fork) SWSI Values - JUN

Historical period SWSI values establish the SWSI distribution to lookup recent and current SWSI values.



HUC:14010004-JUN-PrevMoStreamflow-SWSI
 HUC:14010004-JUN-ForecastedRunoff-SWSI
 HUC:14010004-JUN-ReservoirStorage-SWSI
 HUC:14010004-JUN-DataComposite-SWSI

HUC 14010005 (Colorado Headwaters-Plateau) Surface Water Supply - JUN

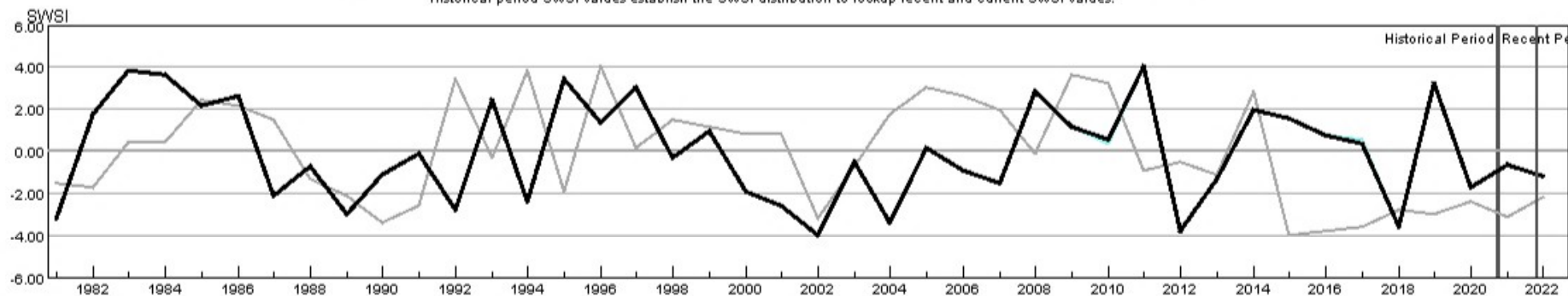
Monthly component volumes



- HUC:14010005-JUN-DataComposite
- HUC:14010005-JUN-PrevMoStreamflow
- HUC:14010005-JUN-ForecastedRunoff
- HUC:14010005-JUN-ReservoirStorage

HUC 14010005 (Colorado Headwaters-Plateau) SWSI Values - JUN

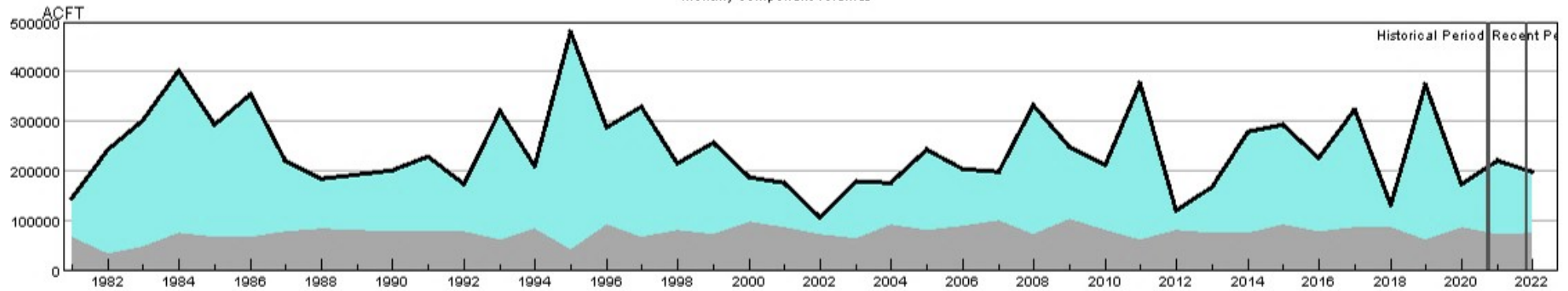
Historical period SWSI values establish the SWSI distribution to lookup recent and current SWSI values.



- HUC:14010005-JUN-PrevMoStreamflow-SWSI
- HUC:14010005-JUN-ForecastedRunoff-SWSI
- HUC:14010005-JUN-ReservoirStorage-SWSI
- HUC:14010005-JUN-DataComposite-SWSI

HUC 14020001 (East-Taylor) Surface Water Supply - JUN

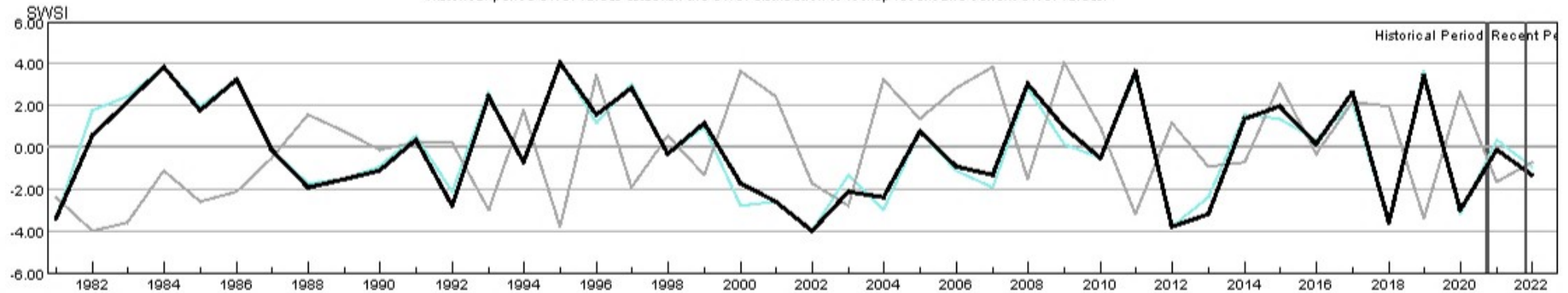
Monthly component volumes



HUC:14020001-JUN-DataComposite
 HUC:14020001-JUN-PrevMoStreamflow
 HUC:14020001-JUN-ForecastedRunoff
 HUC:14020001-JUN-ReservoirStorage

HUC 14020001 (East-Taylor) SWSI Values - JUN

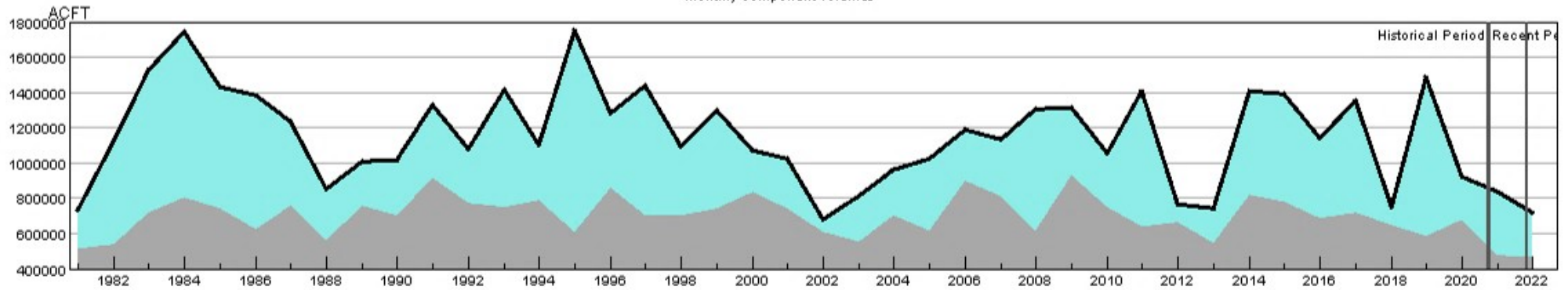
Historical period SWSI values establish the SWSI distribution to lookup recent and current SWSI values.



HUC:14020001-JUN-PrevMoStreamflow-SWSI
 HUC:14020001-JUN-ForecastedRunoff-SWSI
 HUC:14020001-JUN-ReservoirStorage-SWSI
 HUC:14020001-JUN-DataComposite-SWSI

HUC 14020002 (Upper Gunnison) Surface Water Supply - JUN

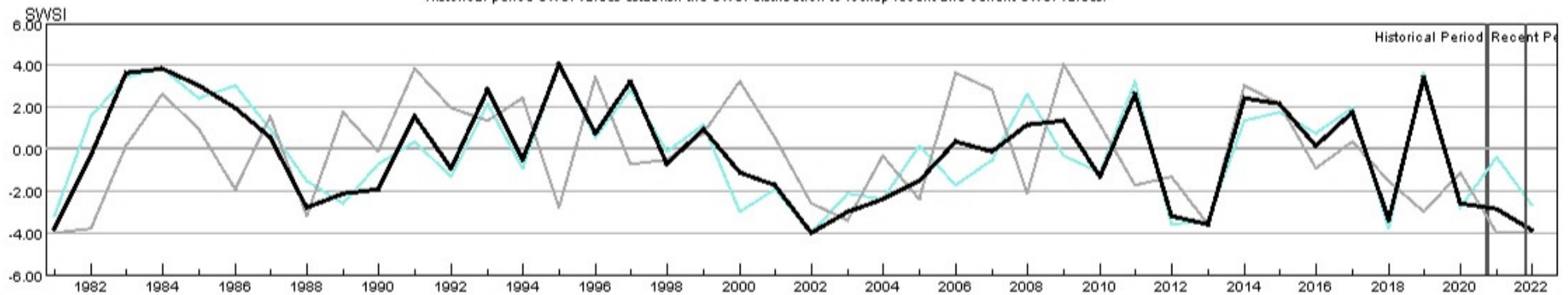
Monthly component volumes



HUC:14020002-JUN-DataComposite
 HUC:14020002-JUN-PrevMoStreamflow
 HUC:14020002-JUN-ForecastedRunoff
 HUC:14020002-JUN-ReservoirStorage

HUC 14020002 (Upper Gunnison) SWSI Values - JUN

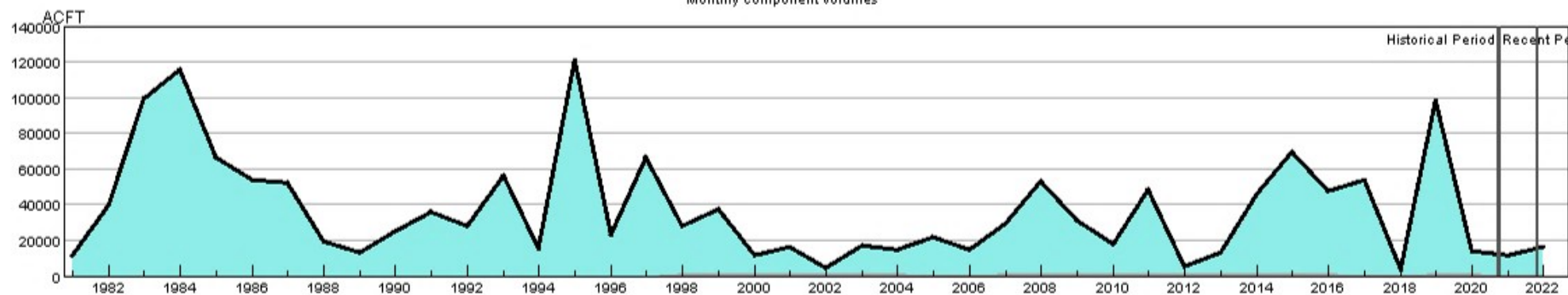
Historical period SWSI values establish the SWSI distribution to lookup recent and current SWSI values.



HUC:14020002-JUN-PrevMoStreamflow-SWSI
 HUC:14020002-JUN-ForecastedRunoff-SWSI
 HUC:14020002-JUN-ReservoirStorage-SWSI
 HUC:14020002-JUN-DataComposite-SWSI

HUC 14020003 (Tomichi) Surface Water Supply - JUN

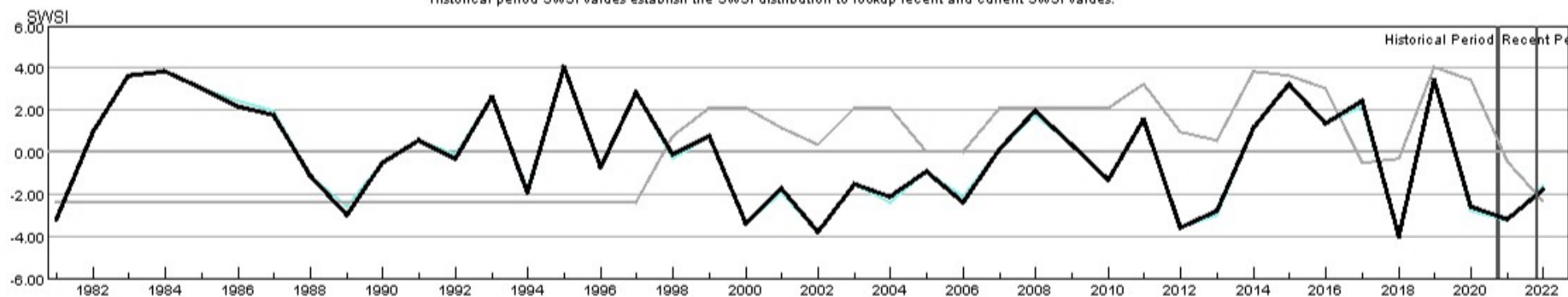
Monthly component volumes



HUC:14020003-JUN-DataComposite
 HUC:14020003-JUN-PrevMoStreamflow
 HUC:14020003-JUN-ForecastedRunoff
 HUC:14020003-JUN-ReservoirStorage

HUC 14020003 (Tomichi) SWSI Values - JUN

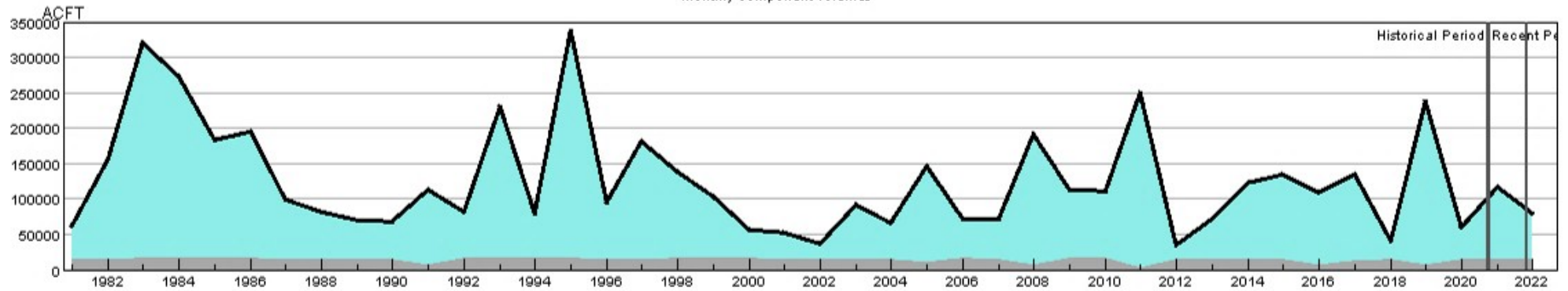
Historical period SWSI values establish the SWSI distribution to lookup recent and current SWSI values.



HUC:14020003-JUN-PrevMoStreamflow-SWSI
 HUC:14020003-JUN-ForecastedRunoff-SWSI
 HUC:14020003-JUN-ReservoirStorage-SWSI
 HUC:14020003-JUN-DataComposite-SWSI

HUC 14020004 (North Fork Gunnison) Surface Water Supply - JUN

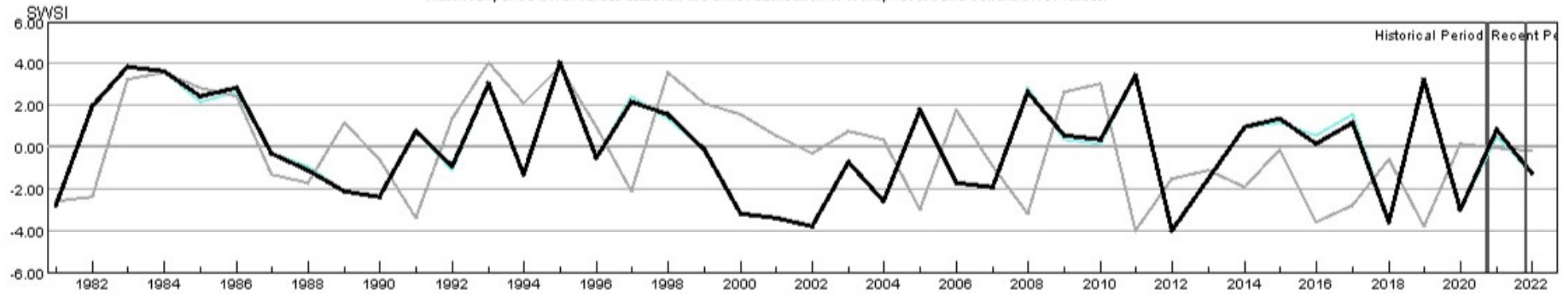
Monthly component volumes



HUC:14020004-JUN-DataComposite
 HUC:14020004-JUN-PrevMoStreamflow
 HUC:14020004-JUN-ForecastedRunoff
 HUC:14020004-JUN-ReservoirStorage

HUC 14020004 (North Fork Gunnison) SWSI Values - JUN

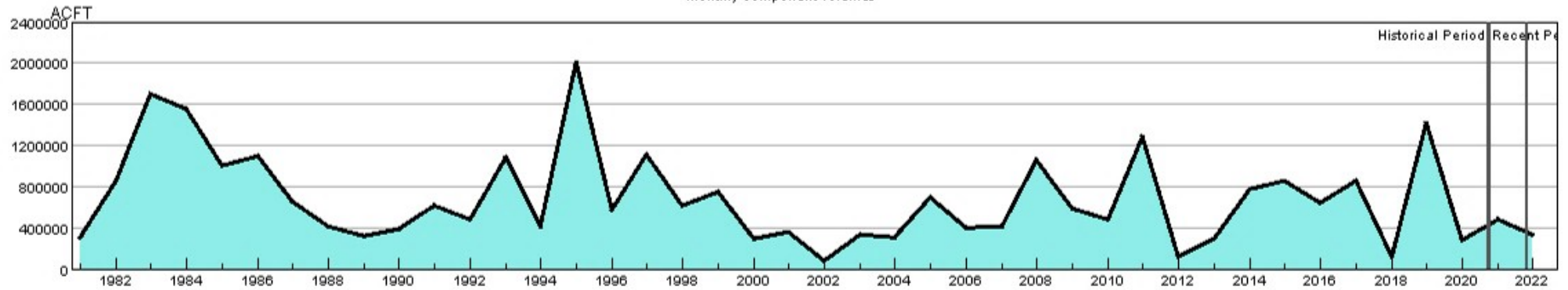
Historical period SWSI values establish the SWSI distribution to lookup recent and current SWSI values.



HUC:14020004-JUN-PrevMoStreamflow-SWSI
 HUC:14020004-JUN-ForecastedRunoff-SWSI
 HUC:14020004-JUN-ReservoirStorage-SWSI
 HUC:14020004-JUN-DataComposite-SWSI

HUC 14020005 (Lower Gunnison) Surface Water Supply - JUN

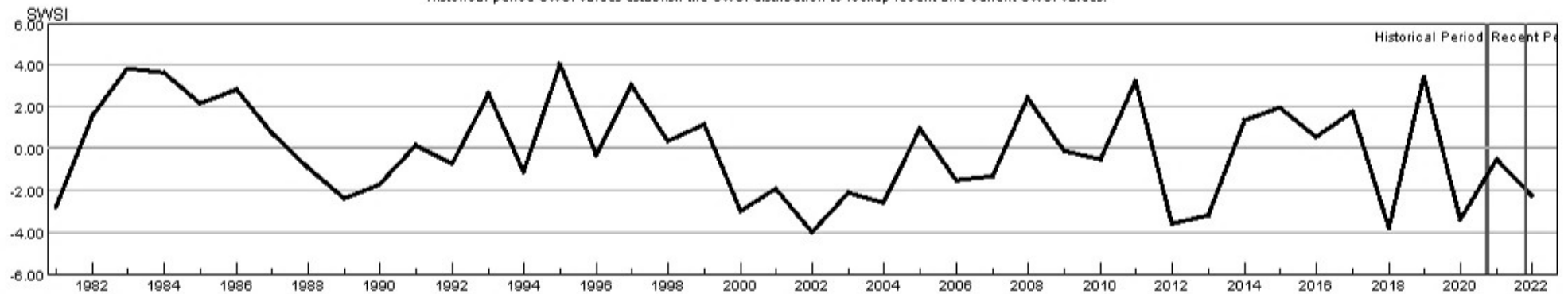
Monthly component volumes



- HUC:14020005-JUN-DataComposite
- HUC:14020005-JUN-PrevMoStreamflow
- HUC:14020005-JUN-ForecastedRunoff
- HUC:14020005-JUN-ReservoirStorage

HUC 14020005 (Lower Gunnison) SWSI Values - JUN

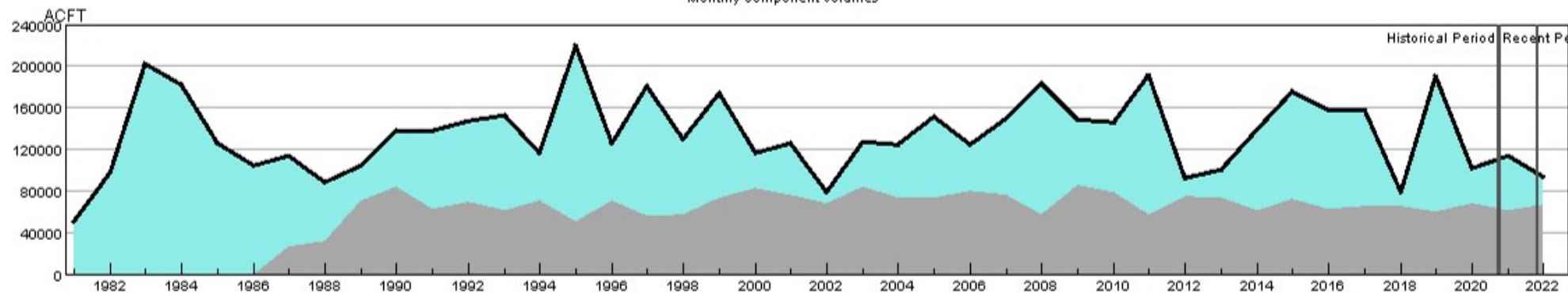
Historical period SWSI values establish the SWSI distribution to lookup recent and current SWSI values.



- HUC:14020005-JUN-PrevMoStreamflow-SWSI
- HUC:14020005-JUN-ForecastedRunoff-SWSI
- HUC:14020005-JUN-ReservoirStorage-SWSI
- HUC:14020005-JUN-DataComposite-SWSI

HUC 14020006 (Uncompahgre) Surface Water Supply - JUN

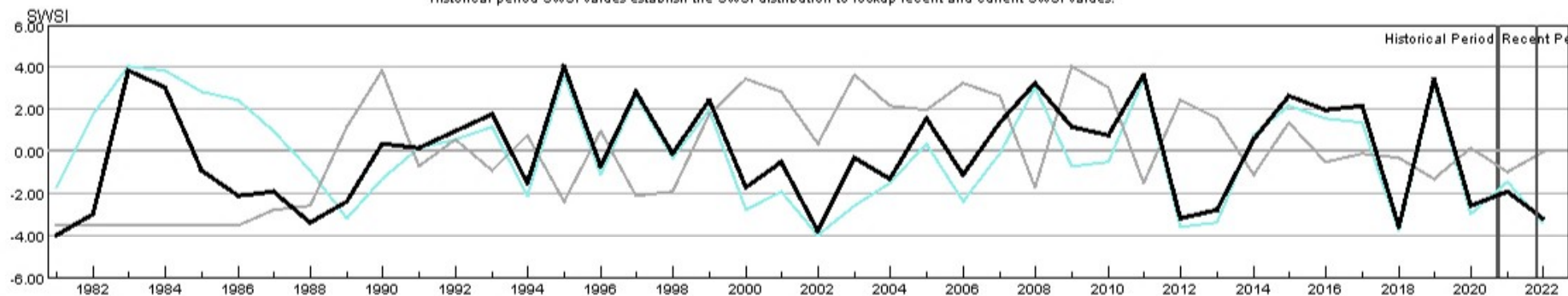
Monthly component volumes



HUC:14020006-JUN-DataComposite
 HUC:14020006-JUN-PrevMoStreamflow
 HUC:14020006-JUN-ForecastedRunoff
 HUC:14020006-JUN-ReservoirStorage

HUC 14020006 (Uncompahgre) SWSI Values - JUN

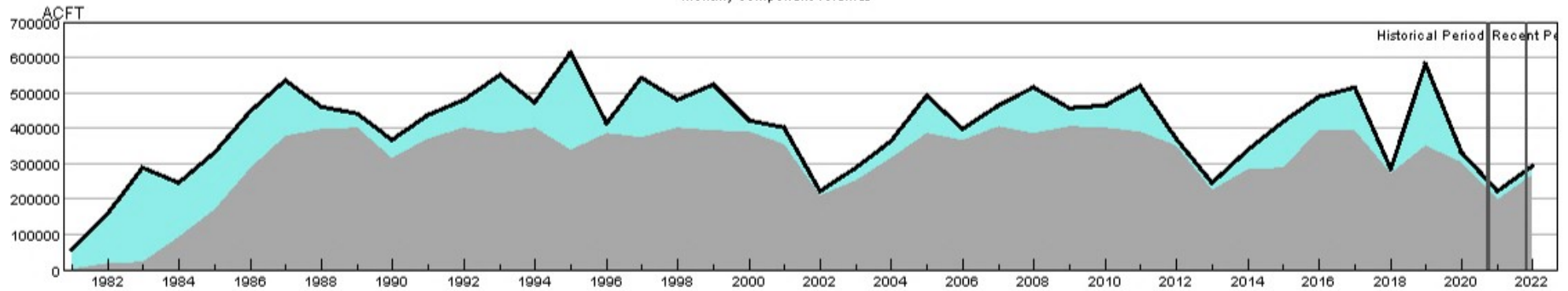
Historical period SWSI values establish the SWSI distribution to lookup recent and current SWSI values.



HUC:14020006-JUN-PrevMoStreamflow-SWSI
 HUC:14020006-JUN-ForecastedRunoff-SWSI
 HUC:14020006-JUN-ReservoirStorage-SWSI
 HUC:14020006-JUN-DataComposite-SWSI

HUC 14030002 (Upper Dolores) Surface Water Supply - JUN

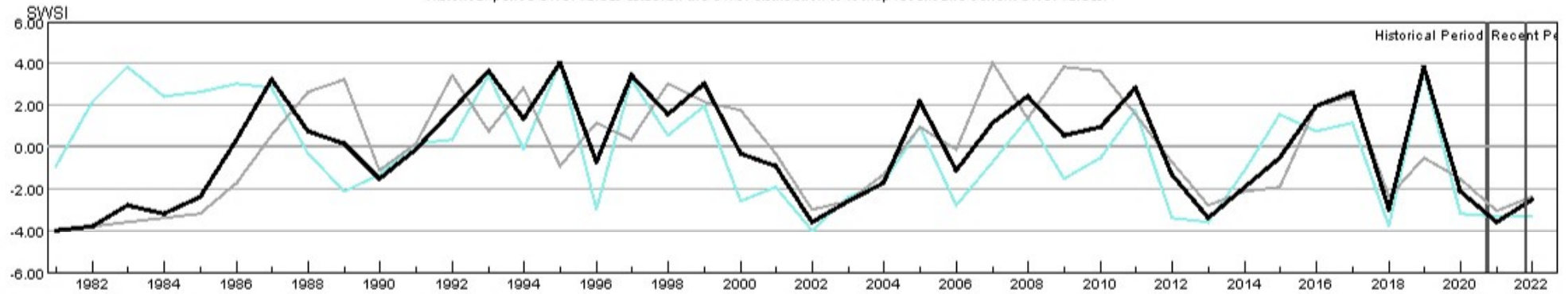
Monthly component volumes



HUC:14030002-JUN-DataComposite
 HUC:14030002-JUN-PrevMoStreamflow
 HUC:14030002-JUN-ForecastedRunoff
 HUC:14030002-JUN-ReservoirStorage

HUC 14030002 (Upper Dolores) SWSI Values - JUN

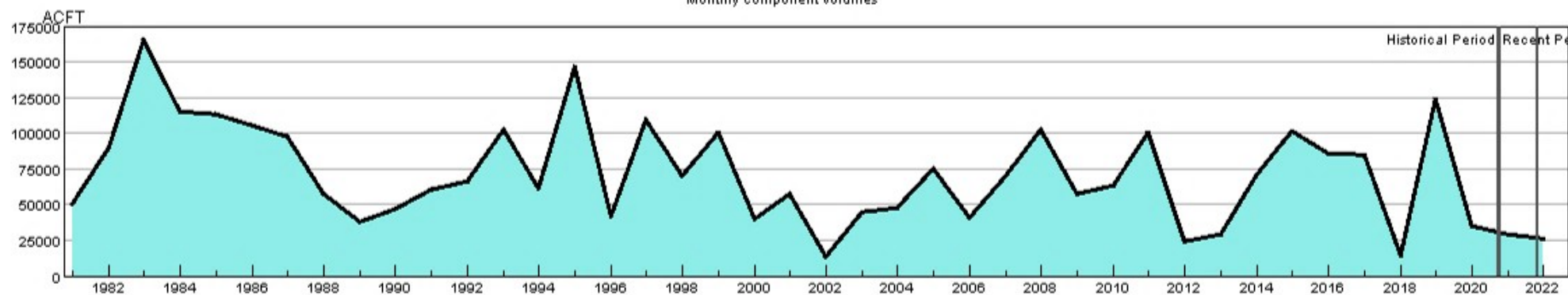
Historical period SWSI values establish the SWSI distribution to lookup recent and current SWSI values.



HUC:14030002-JUN-PrevMoStreamflow-SWSI
 HUC:14030002-JUN-ForecastedRunoff-SWSI
 HUC:14030002-JUN-ReservoirStorage-SWSI
 HUC:14030002-JUN-DataComposite-SWSI

HUC 14030003 (San Miguel) Surface Water Supply - JUN

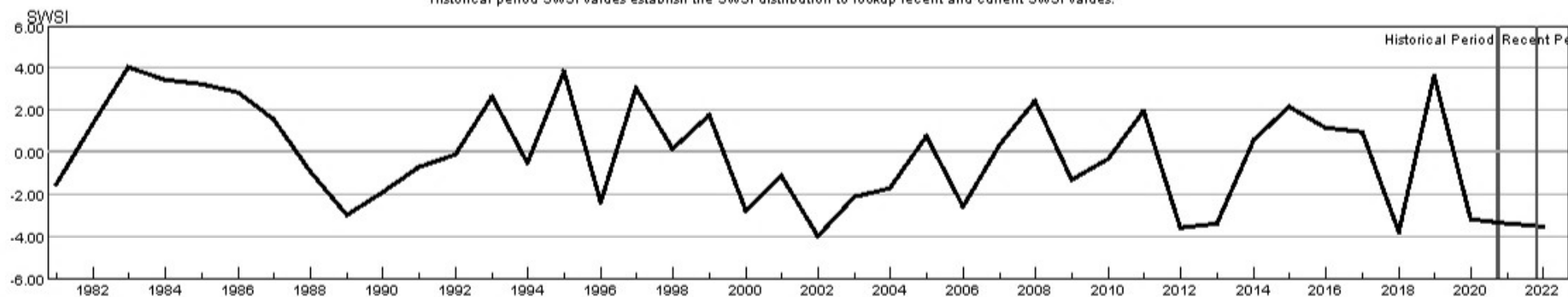
Monthly component volumes



HUC:14030003-JUN-DataComposite
 HUC:14030003-JUN-PrevMoStreamflow
 HUC:14030003-JUN-ForecastedRunoff
 HUC:14030003-JUN-ReservoirStorage

HUC 14030003 (San Miguel) SWSI Values - JUN

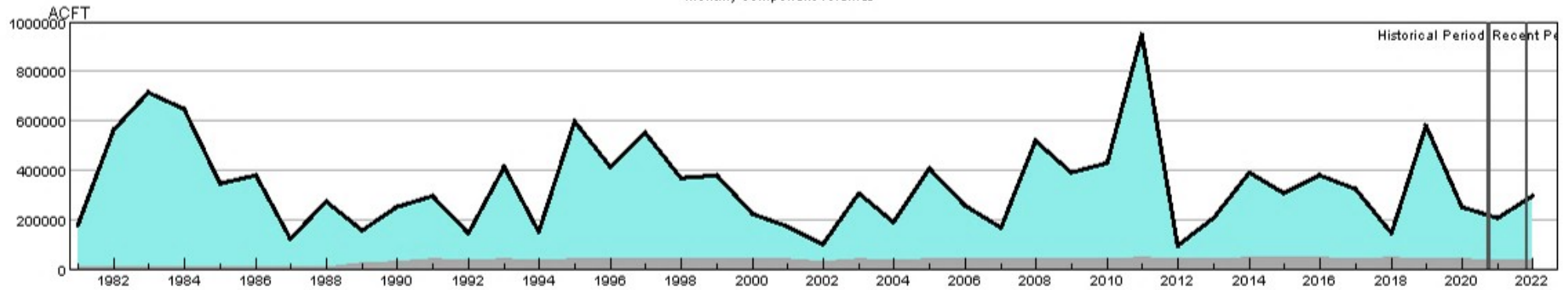
Historical period SWSI values establish the SWSI distribution to lookup recent and current SWSI values.



HUC:14030003-JUN-PrevMoStreamflow-SWSI
 HUC:14030003-JUN-ForecastedRunoff-SWSI
 HUC:14030003-JUN-ReservoirStorage-SWSI
 HUC:14030003-JUN-DataComposite-SWSI

HUC 14050001 (Upper Yampa) Surface Water Supply - JUN

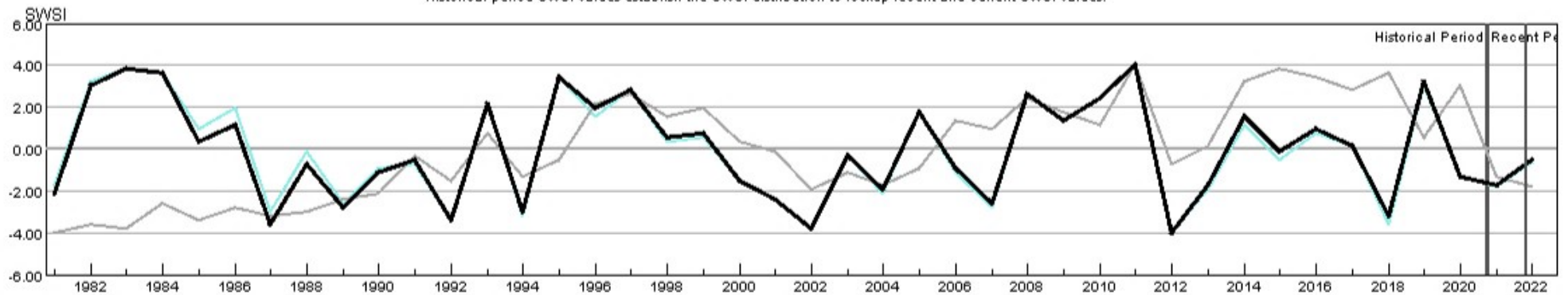
Monthly component volumes



HUC:14050001-JUN-DataComposite
 HUC:14050001-JUN-PrevMoStreamflow
 HUC:14050001-JUN-ForecastedRunoff
 HUC:14050001-JUN-ReservoirStorage

HUC 14050001 (Upper Yampa) SWSI Values - JUN

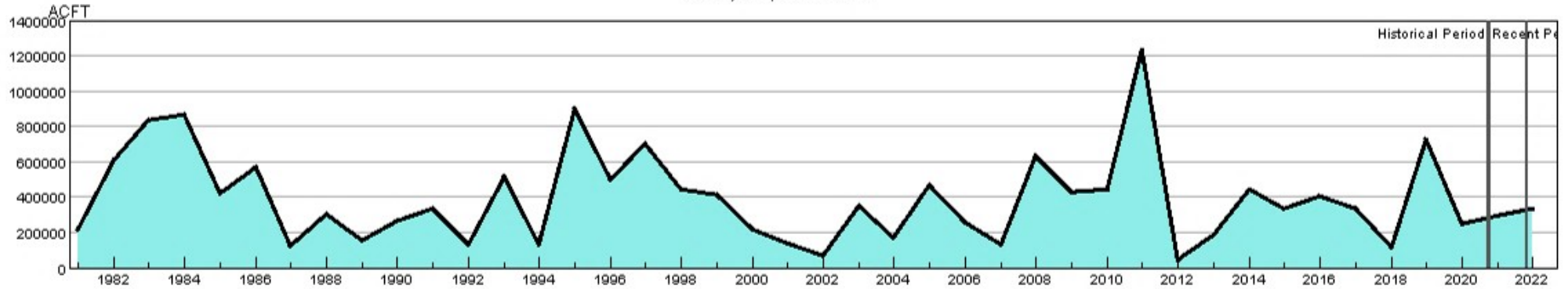
Historical period SWSI values establish the SWSI distribution to lookup recent and current SWSI values.



HUC:14050001-JUN-PrevMoStreamflow-SWSI
 HUC:14050001-JUN-ForecastedRunoff-SWSI
 HUC:14050001-JUN-ReservoirStorage-SWSI
 HUC:14050001-JUN-DataComposite-SWSI

HUC 14050002 (Lower Yampa) Surface Water Supply - JUN

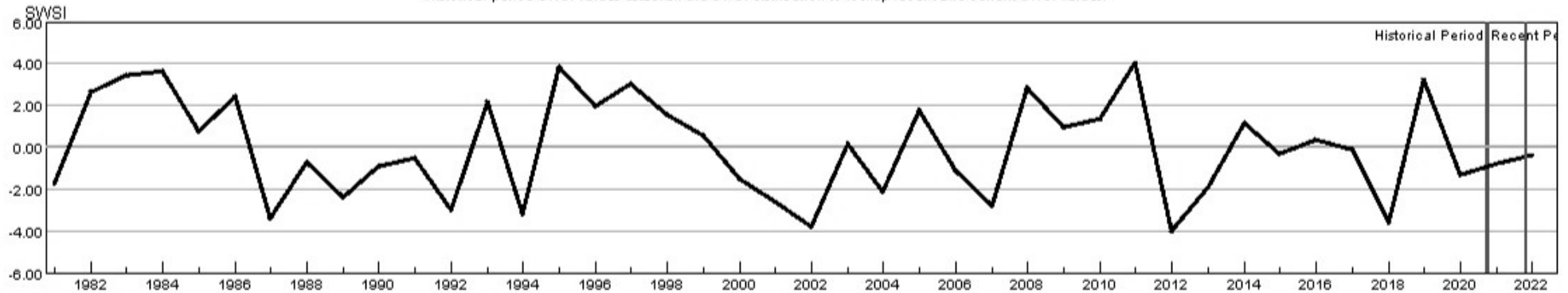
Monthly component volumes



HUC:14050002-JUN-DataComposite
 HUC:14050002-JUN-PrevMoStreamflow
 HUC:14050002-JUN-ForecastedRunoff
 HUC:14050002-JUN-ReservoirStorage

HUC 14050002 (Lower Yampa) SWSI Values - JUN

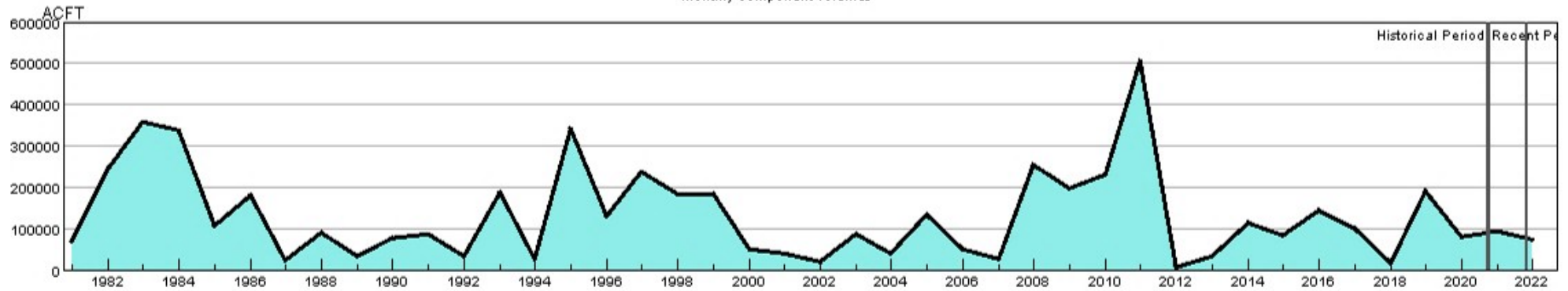
Historical period SWSI values establish the SWSI distribution to lookup recent and current SWSI values.



HUC:14050002-JUN-PrevMoStreamflow-SWSI
 HUC:14050002-JUN-ForecastedRunoff-SWSI
 HUC:14050002-JUN-ReservoirStorage-SWSI
 HUC:14050002-JUN-DataComposite-SWSI

HUC 14050003 (Little Snake) Surface Water Supply - JUN

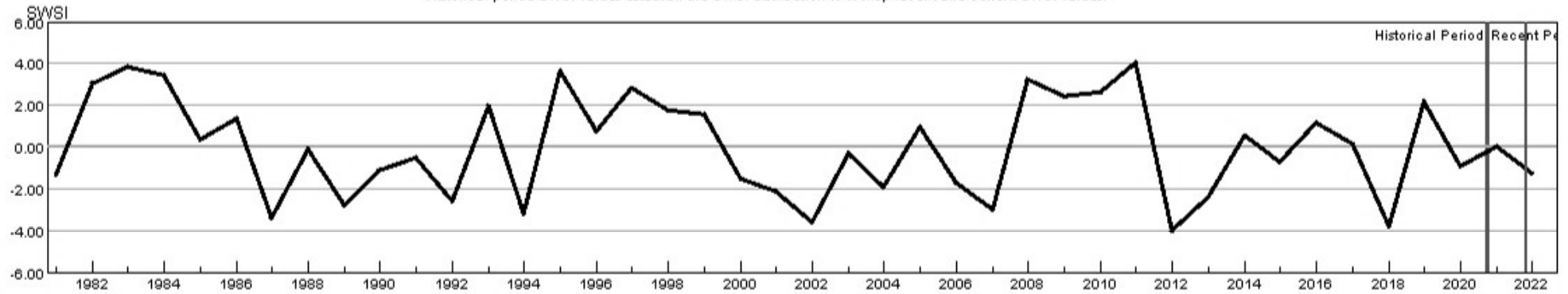
Monthly component volumes



HUC:14050003-JUN-DataComposite
 HUC:14050003-JUN-PrevMoStreamflow
 HUC:14050003-JUN-ForecastedRunoff
 HUC:14050003-JUN-ReservoirStorage

HUC 14050003 (Little Snake) SWSI Values - JUN

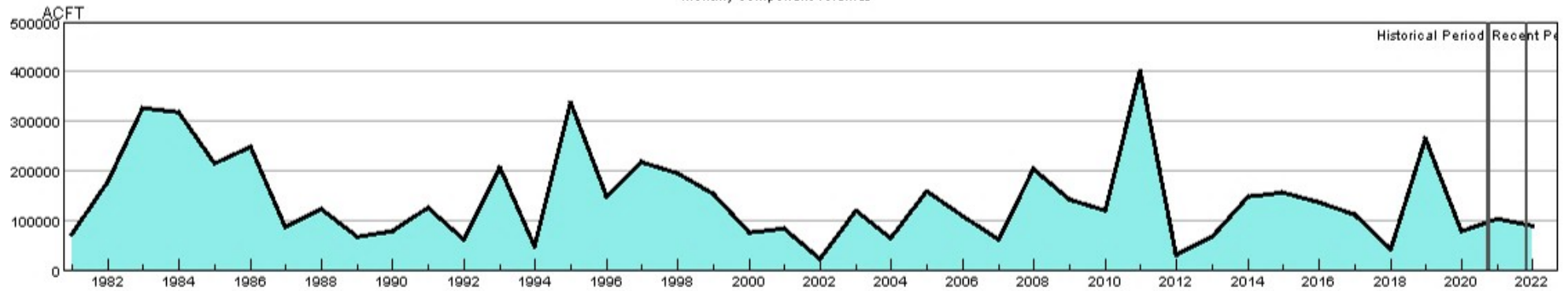
Historical period SWSI values establish the SWSI distribution to lookup recent and current SWSI values.



HUC:14050003-JUN-PrevMoStreamflow-SWSI
 HUC:14050003-JUN-ForecastedRunoff-SWSI
 HUC:14050003-JUN-ReservoirStorage-SWSI
 HUC:14050003-JUN-DataComposite-SWSI

HUC 14050005 (Upper White) Surface Water Supply - JUN

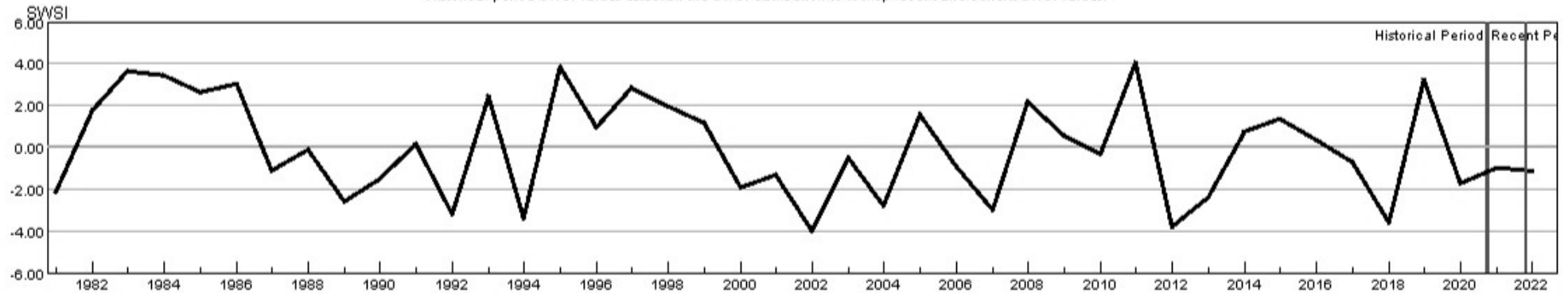
Monthly component volumes



HUC:14050005-JUN-DataComposite
 HUC:14050005-JUN-PrevMoStreamflow
 HUC:14050005-JUN-ForecastedRunoff
 HUC:14050005-JUN-ReservoirStorage

HUC 14050005 (Upper White) SWSI Values - JUN

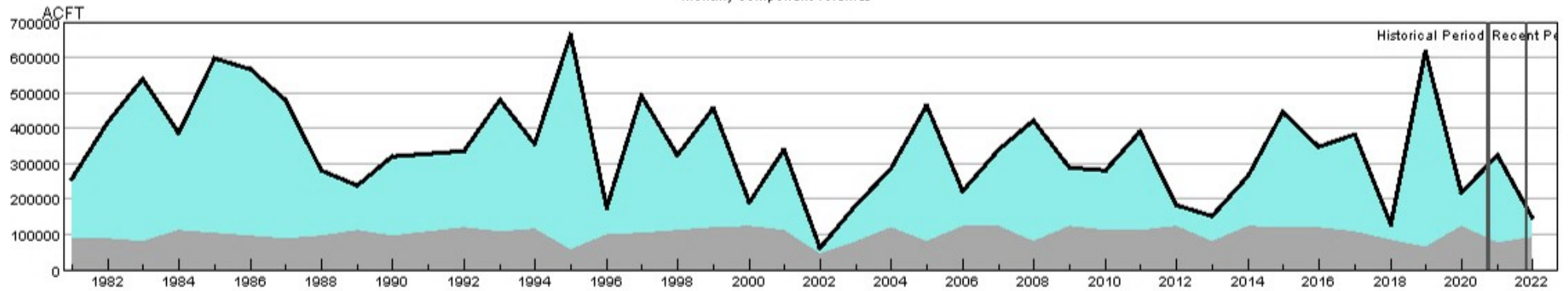
Historical period SWSI values establish the SWSI distribution to lookup recent and current SWSI values.



HUC:14050005-JUN-PrevMoStreamflow-SWSI
 HUC:14050005-JUN-ForecastedRunoff-SWSI
 HUC:14050005-JUN-ReservoirStorage-SWSI
 HUC:14050005-JUN-DataComposite-SWSI

HUC 14080101 (Upper San Juan) Surface Water Supply - JUN

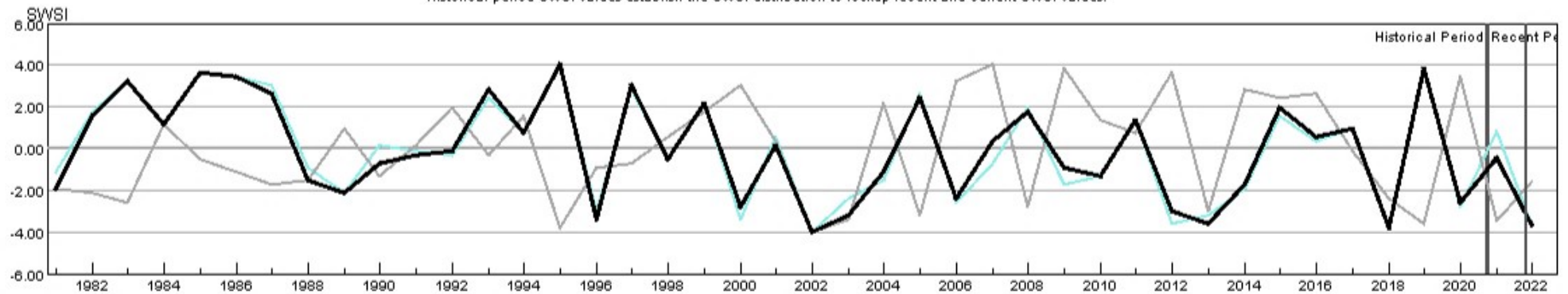
Monthly component volumes



HUC:14080101-JUN-DataComposite
 HUC:14080101-JUN-PrevMoStreamflow
 HUC:14080101-JUN-ForecastedRunoff
 HUC:14080101-JUN-ReservoirStorage

HUC 14080101 (Upper San Juan) SWSI Values - JUN

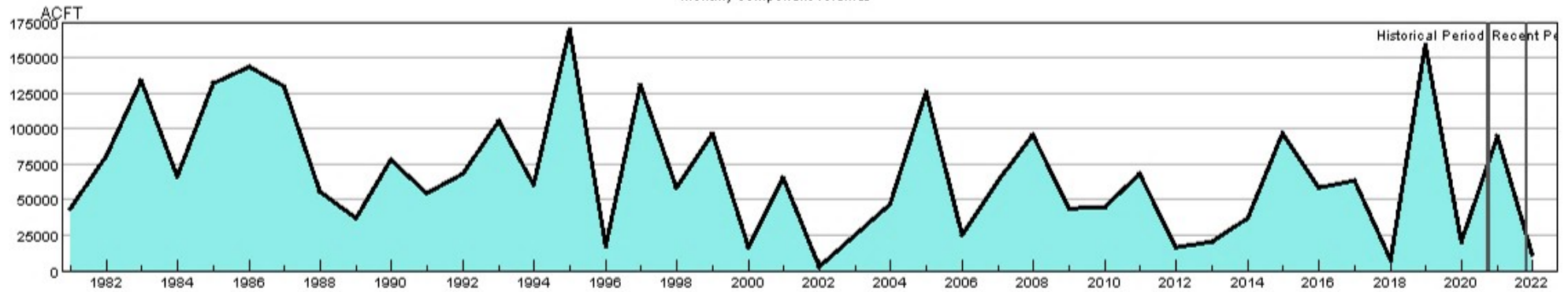
Historical period SWSI values establish the SWSI distribution to lookup recent and current SWSI values.



HUC:14080101-JUN-PrevMoStreamflow-SWSI
 HUC:14080101-JUN-ForecastedRunoff-SWSI
 HUC:14080101-JUN-ReservoirStorage-SWSI
 HUC:14080101-JUN-DataComposite-SWSI

HUC 14080102 (Piedra) Surface Water Supply - JUN

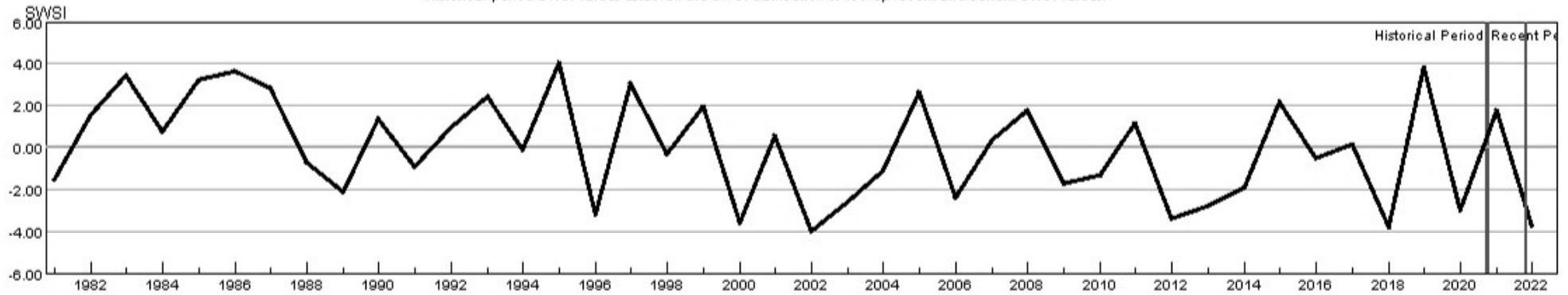
Monthly component volumes



HUC:14080102-JUN-DataComposite
 HUC:14080102-JUN-PrevMoStreamflow
 HUC:14080102-JUN-ForecastedRunoff
 HUC:14080102-JUN-ReservoirStorage

HUC 14080102 (Piedra) SWSI Values - JUN

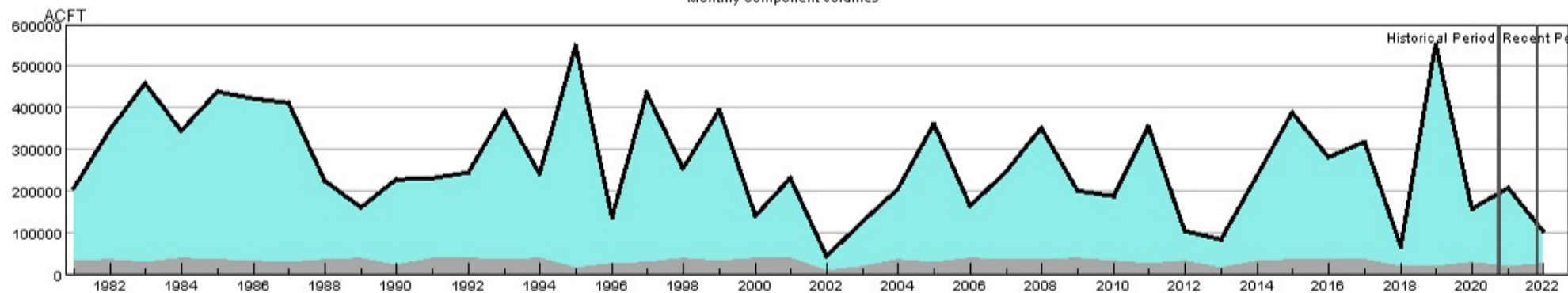
Historical period SWSI values establish the SWSI distribution to lookup recent and current SWSI values.



HUC:14080102-JUN-PrevMoStreamflow-SWSI
 HUC:14080102-JUN-ForecastedRunoff-SWSI
 HUC:14080102-JUN-ReservoirStorage-SWSI
 HUC:14080102-JUN-DataComposite-SWSI

HUC 14080104 (Animas) Surface Water Supply - JUN

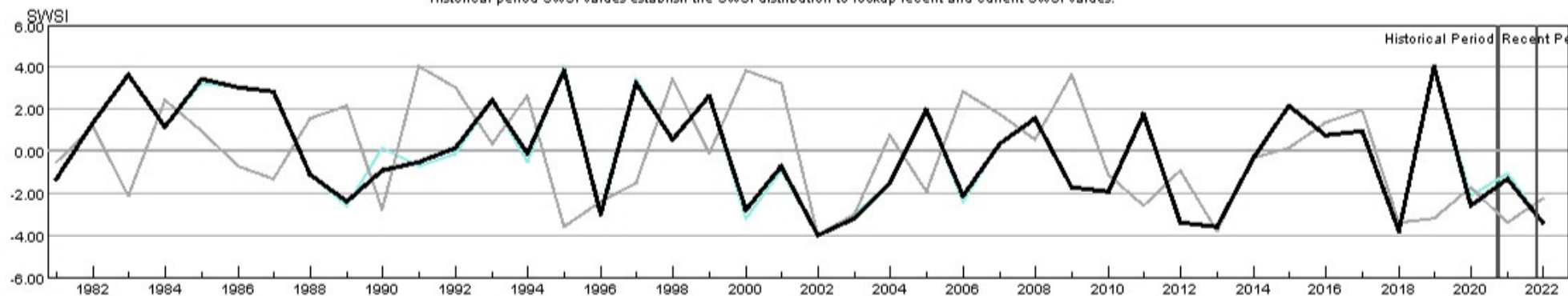
Monthly component volumes



HUC:14080104-JUN-DataComposite
 HUC:14080104-JUN-PrevMoStreamflow
 HUC:14080104-JUN-ForecastedRunoff
 HUC:14080104-JUN-ReservoirStorage

HUC 14080104 (Animas) SWSI Values - JUN

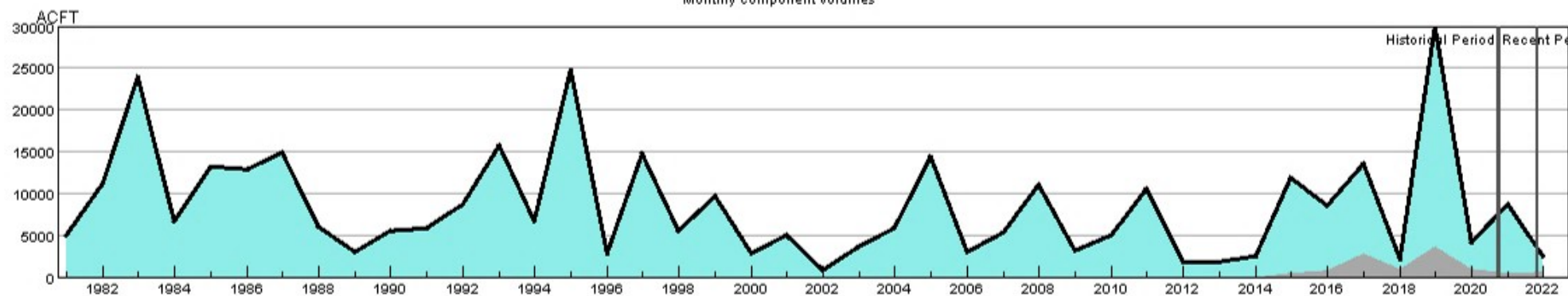
Historical period SWSI values establish the SWSI distribution to lookup recent and current SWSI values.



HUC:14080104-JUN-PrevMoStreamflow-SWSI
 HUC:14080104-JUN-ForecastedRunoff-SWSI
 HUC:14080104-JUN-ReservoirStorage-SWSI
 HUC:14080104-JUN-DataComposite-SWSI

HUC 14080105 (Middle San Juan) Surface Water Supply - JUN

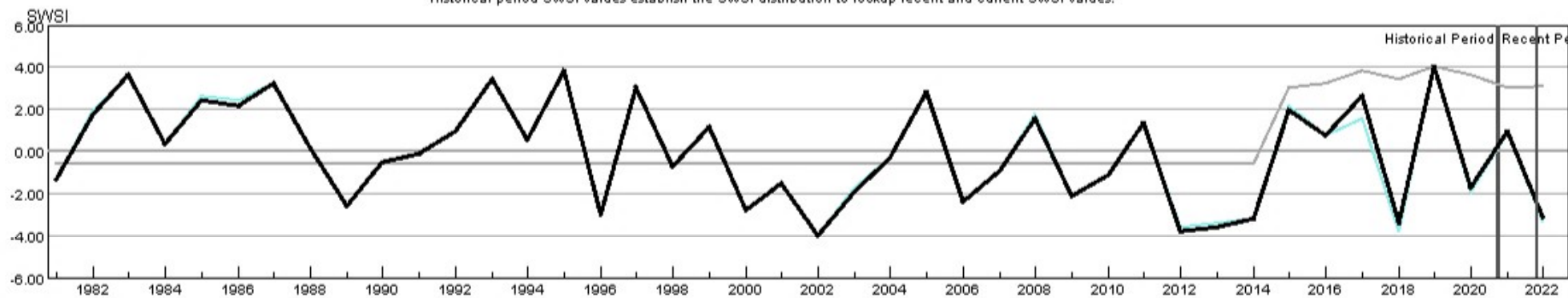
Monthly component volumes



- HUC:14080105-JUN-DataComposite
- HUC:14080105-JUN-PrevMoStreamflow
- HUC:14080105-JUN-ForecastedRunoff
- HUC:14080105-JUN-ReservoirStorage

HUC 14080105 (Middle San Juan) SWSI Values - JUN

Historical period SWSI values establish the SWSI distribution to lookup recent and current SWSI values.



- HUC:14080105-JUN-PrevMoStreamflow-SWSI
- HUC:14080105-JUN-ForecastedRunoff-SWSI
- HUC:14080105-JUN-ReservoirStorage-SWSI
- HUC:14080105-JUN-DataComposite-SWSI