
COLORADO

WATER SUPPLY CONDITIONS UPDATE

FROM THE OFFICE OF THE STATE ENGINEER: COLORADO DIVISION OF WATER RESOURCES
ROOM 818, 1313 SHERMAN ST., DENVER, CO 80203
303-866-3581; www.dwr.colorado.gov

April 1, 2022

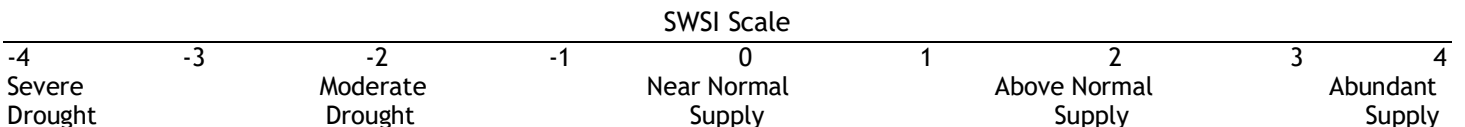
The Surface Water Supply Index (SWSI) is used as an indicator of water supply conditions in the seven major river basins of the state and in each of the 41 smaller watersheds, or HUCs. The Colorado Water Conservation Board (CWCB) completed a major revision to the Colorado Drought Plan in 2010. At that time, Colorado adopted a revised SWSI analysis based on the components shown below, which vary depending on the time of year. The revised SWSI is based on a ranking of total volume in a HUC or major river basin ranked against similar volumes in historical years. For instance, in January, the total volume in a HUC is based on the forecasted runoff at specific locations plus the volume in storage in specific reservoirs, all within the HUC. That total volume is ranked against similar total volumes that occurred each January between 1980 and 2020.

Time Period	SWSI Components
January 1 - June 1	Forecasted Runoff + Reservoir Storage
July 1 - September 1	Previous Month's Streamflow + Reservoir Storage
October 1 - December 1	Reservoir Storage

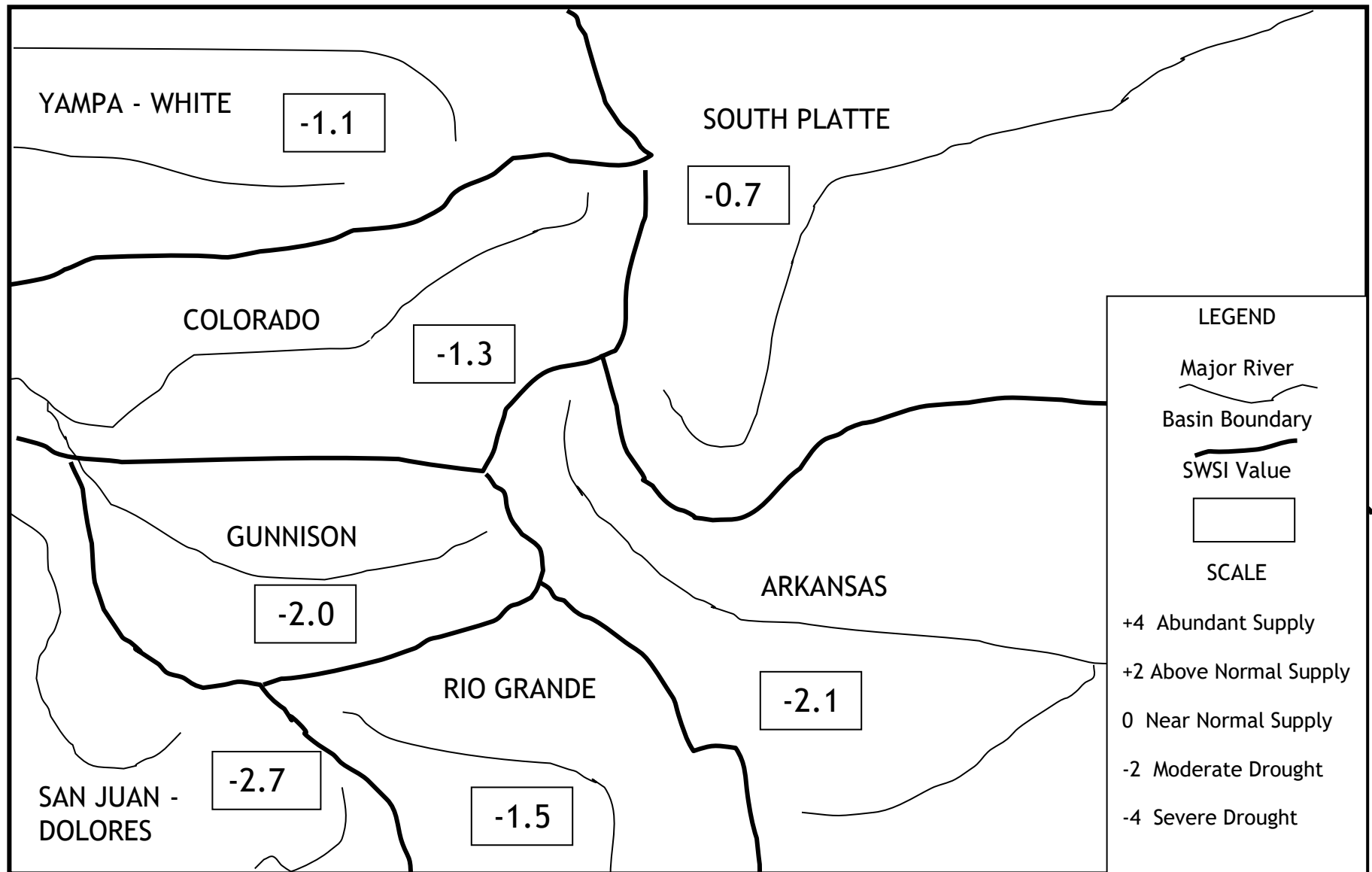
The results of each month's analysis are summarized within this report and additional information, maps & data are available at: <https://dwr.colorado.gov/services/water-administration/drought-and-swsi>. Beginning March 1, 2022, this report no longer contains text updates about current regional conditions and water matters prepared by each DWR Division Office.

The SWSI calculation for the winter/spring season (January 1 to June 1) is based on reservoir storage at the end of last month, in this case March 31, plus the forecasted streamflow runoff volume for the runoff season (April through September in most basins). The following SWSI values were computed for each of the seven major basins for April 1, 2022. Water supply conditions, as represented by water in storage and forecasted streamflow runoff, range from below normal in the Colorado, Yampa-White, Rio Grande and South Platte Basins to well below normal in the Arkansas, Gunnison and San Juan-Dolores.

Basin	April 1 SWSI	Change from Previous Month	Change from Previous Year
Arkansas	-2.1	0.1	-0.7
Colorado	-1.3	-0.7	1.3
Gunnison	-2.0	0.0	1.1
Rio Grande	-1.5	-0.2	-0.2
San Juan-Dolores	-2.7	0.0	0.5
South Platte	-0.7	0.3	0.0
Yampa-White	-1.1	-0.2	0.9



SURFACE WATER SUPPLY INDEX FOR COLORADO BY MAJOR RIVER BASIN



April 1, 2022

COLORADO
Division of Water Resources
Department of Natural Resources

SWSI April 1, 2021

Legend

SWSI - Current Report

- ☐ SWSI Not Applicable (-99.99)
- ☐ Extremely Dry (-3.0 to -4.2)
- ☐ Moderately Dry (-2.0 to -2.9)
- ☐ Slightly Dry (-1.0 to -1.9)
- ☐ Near Average (-0.9 to 0.9)
- ☐ Slightly Wet (1.0 to 1.9)
- ☐ Moderately Wet (2.0 to 2.9)
- ☐ Extremely Wet (3.0 to 4.2)
- ☐ Water Division

Location

Notes

This product is for informational purposes and may not have been prepared for, or be suitable for legal engineering, or surveying purposes. Users of this information should review or consult the primary data and information sources to ascertain the usability of the information.

Date Prepared: 4/12/2022 9:49:12 AM

April 1, 2022 SWSI Values by HUC and Non Exceedance Probabilities (NEP)

Basin	HUC ID	HUC Name	SWSI	Reservoir Storage NEP	Forecast Flow NEP	Total Vol (AF)
Arkansas	11020006	Huerfano	-2.26	15	28	15,900
	11020010	Purgatoire	-2.48	48	20	43,136
	11020001	Arkansas Headwaters	-2.51	6	42	307,573
	11020005	Upper Arkansas-Lake Meredith	-0.69	32	41	345,083
	11020009	Upper Arkansas-John Martin Reservoir	-2.68	15	35	407,111
	11020002	Upper Arkansas	-0.78	49	43	519,802
Colorado	14010003	Eagle	-1.31	N/A	34	265,000
	14010002	Blue	-1.98	11	34	277,089
	14010004	Roaring Fork	-0.80	6	42	660,114
	14010001	Colorado Headwaters	-1.67	45	29	1,209,122
	14010005	Colorado Headwaters-Plateau	-1.04	7	38	1,925,418
Gunnison	14020003	Tomichi	-0.79	22	41	48,010
	14030003	San Miguel	-2.44	N/A	21	81,000
	14020006	Uncompahgre	-1.51	52	31	159,058
	14020004	North Fork Gunnison	0.04	76	50	244,155
	14020001	East-Taylor	0.03	23	53	321,301
	14020002	Upper Gunnison	-2.77	2	43	1,004,488
	14020005	Lower Gunnison	-0.72	N/A	41	1,140,000
Rio Grande	13010004	Saguache	-2.41	N/A	21	20,000
	13010002	Alamosa-Trinchera	-1.61	49	30	91,890
	13010005	Conejos	-1.04	32	39	175,330
	13010001	Rio Grande Headwaters	-1.62	80	26	421,819
San Juan-Dolores	14080105	Middle San Juan	-1.80	88	30	14,654
	14080107	Mancos	-1.76	38	36	16,565
	14080102	Piedra	-2.13	N/A	24	122,000
	14030002	Upper Dolores	-2.98	17	26	350,745
	14080104	Animas	-2.11	23	30	351,005
	14080101	Upper San Juan	-2.09	19	27	437,194
South Platte	10190004	Clear	-2.38	N/A	21	83,000
	10190001	South Platte Headwater	-1.11	76	15	185,059
	10190005	St. Vrain	0.05	67	47	221,875
	10190002	Upper South Platte	-2.84	16	17	354,063
	10190007	Cache La Poudre	1.39	90	48	426,539
	10190006	Big Thompson	-1.00	44	46	472,184
	10190003	Middle South Platte-Cherry Creek	-1.48	30	33	759,619
	10190012	Middle South Platte-Sterling	-1.48	25	33	876,855
Yampa-White	10180001	North Platte Headwaters	-0.60	N/A	43	190,000
	14050005	Upper White	-1.48	N/A	32	210,000
	14050003	Little Snake	-0.84	N/A	40	240,000
	14050001	Upper Yampa	-1.24	34	35	583,867
	14050002	Lower Yampa	-1.20	N/A	36	765,000

NEP is non exceedance probability for total reservoir storage and streamflow forecast in HUC. Some HUCs do not have any reservoirs considered in the SWSI and are shown as "N/A". Total Vol is the volume of reservoir storage in the HUC plus the streamflow forecast. NEP is calculated compared to the volume historically occurring this month during the period 1980-2020. The following table lists each component considered in each HUC.

SWSI Color Scale:

-4.0 (Severe Drought)	0.0 (Normal)	4.0 (Abundant Supply)
-----------------------	--------------	-----------------------

April 1, 2022 SWSI Component Information -Streamflow Forecast & Reservoir Storage - By HUC

HUC ID	HUC Name	Component Name	Component Volume (AF)	Component NEP by Month
11020001	Arkansas Headwaters	CLEAR CREEK RESERVOIR	7,570	34
		HOMESTAKE RESERVOIR	14,509	16
		TWIN LAKES RESERVOIR	37,541	44
		TURQUOISE LAKE	37,953	6
		ARKANSAS RIVER AT SALIDA	210,000	42
11020006	Huerfano	CUCHARAS RESERVOIR*	0	15
		CUCHARAS RIVER AT BOYD RANCH NR LA VETA	7,600	34
		HUERFANO RIVER NEAR REDWING	8,300	29
11020010	Purgatoire	PURGATOIRE RIVER AT TRINIDAD	19,000	20
		TRINIDAD LAKE	24,136	48
11020002	Upper Arkansas	PUEBLO RESERVOIR	224,802	49
		PUEBLO RESERVOIR INFLOW	295,000	43
11020009	Upper Arkansas-John Martin Reservoir	CUCHARAS RIVER AT BOYD RANCH NR LA VETA	7,600	34
		HUERFANO RIVER NEAR REDWING	8,300	29
		PURGATOIRE RIVER AT TRINIDAD	19,000	20
		ADOBE CREEK RESERVOIR	32,583	22
		JOHN MARTIN RESERVOIR	44,628	11
		PUEBLO RESERVOIR INFLOW	295,000	43
11020005	Upper Arkansas-Lake Meredith	LAKE HENRY	7,384	45
		CUCHARAS RIVER AT BOYD RANCH NR LA VETA	7,600	34
		HUERFANO RIVER NEAR REDWING	8,300	29
		MEREDITH RESERVOIR	26,799	31
		PUEBLO RESERVOIR INFLOW	295,000	43
14010002	Blue	GREEN MOUNTAIN RESERVOIR	47,089	11
		BLUE RIVER INFLOW TO GREEN MOUNTAIN RES	230,000	34
14010001	Colorado Headwaters	WOLFORD MOUNTAIN RESERVOIR	30,070	47
		WILLIAMS FORK RESERVOIR	59,052	29
		COLORADO RIVER NEAR DOTSERO	1,120,000	29
14010005	Colorado Headwaters-Plateau	VEGA RESERVOIR	5,418	7
		COLORADO RIVER NEAR CAMEO	1,920,000	38
14010003	Eagle	EAGLE RIVER BELOW GYPSUM	265,000	34
14010004	Roaring Fork	RUEDI RESERVOIR	55,114	6
		ROARING FORK AT GLENWOOD SPRINGS	605,000	42
14020001	East-Taylor	TAYLOR PARK RESERVOIR	57,301	23
		TAYLOR R INF TO TAYLOR PARK RESERVOIR	87,000	53
		EAST RIVER AT ALMONT	177,000	59
14020005	Lower Gunnison	GUNNISON RIVER NR GRAND JUNCTION	1,140,000	41
14020004	North Fork Gunnison	PAONIA RESERVOIR	4,155	76
		NORTH FORK GUNNISON R NR SOMERSET	240,000	50
14030003	San Miguel	SAN MIGUEL RIVER NEAR PLACERVILLE	81,000	21
14020003	Tomichi	VOUGA RESERVOIR NEAR DOYLEVILLE	10	22
		TOMICHI CREEK AT GUNNISON, CO	48,000	41

HUC ID	HUC Name	Component Name	Component Volume (AF)	Component NEP by Month
14020006	Uncompahgre	RIDGEWAY RESERVOIR	67,058	52
		UNCOMPAHGRE RIVER AT COLONA	92,000	32
14020002	Upper Gunnison	SILVER JACK RESERVOIR	1,097	2
		FRUITLAND RESERVOIR	2,242	49
		CRAWFORD RESERVOIR	4,054	10
		LAKE FORK AT GATEVIEW, CO	94,000	29
		MORROW POINT RESERVOIR	108,974	28
		BLUE MESA RESERVOIR	239,121	3
		GUNNISON R INF TO BLUE MESA RESERVOIR	555,000	44
13010002	Alamosa-Trinchera	MOUNTAIN HOME	4,521	73
		UTE CREEK	5,100	16
		SANGRE DE CRISTO	5,600	24
		TRINCHERA CK	5,900	22
		TERRACE RESERVOIR	6,369	24
		CULEBRA CREEK AT SAN LUIS	7,400	9
		ALAMOSA CREEK ABOVE TERRACE RESERVOIR	57,000	40
13010005	Conejos	PLATORO RESERVOIR	14,330	32
		CONEJOS RIVER NEAR MOGOTE	161,000	39
13010001	Rio Grande Headwaters	CONTINENTAL RESERVOIR	10,899	86
		SANTA MARIA RESERVOIR	12,711	65
		RIO GRANDE RESERVOIR	23,209	61
		RIO GRANDE NEAR DEL NORTE	375,000	26
13010004	Saguache	SAGUACHE CREEK NEAR SAGUACHE, CO	20,000	21
14080104	Animas	LEMON RESERVOIR	14,005	23
		FLORIDA RIVER INFLOW TO LEMON RESERVOIR	37,000	22
		ANIMAS RIVER AT DURANGO	300,000	31
14080107	Mancos	JACKSON GULCH RESERVOIR	4,565	38
		MANCOS RIVER NEAR MANCOS	12,000	36
14080105	Middle San Juan	LONG HOLLOW RESERVOIR	654	88
		LA PLATA RIVER AT HESPERUS	14,000	30
14080102	Piedra	PIEDRA RIVER NEAR ARBOLES	122,000	24
14030002	Upper Dolores	GROUNDHOG RESERVOIR	4,600	10
		DOLORES RIVER BELOW MCPHEE RESERVOIR	169,000	26
		MCPHEE RESERVOIR	177,145	17
14080101	Upper San Juan	VALLECITO RESERVOIR	48,194	19
		LOS PINOS RIVER NEAR BAYFIELD	129,000	18
		SAN JUAN RIVER NEAR CARRACAS	260,000	29
10190006	Big Thompson	MARIANO RESERVOIR	5,100	96
		LAKE LOVELAND RESERVOIR	5,800	24
		LONE TREE RESERVOIR	7,300	35
		WILLOW CREEK RESERVOIR	7,608	81
		BOYD LAKE	27,300	36
		BIG THOMPSON R AT MOUTH, NR DRAKE, CO	84,000	46
		CARTER LAKE	107,412	93
		LAKE GRANBY	227,664	40

HUC ID	HUC Name	Component Name	Component Volume (AF)	Component NEP by Month
10190007	Cache La Poudre	BLACK HOLLOW RESERVOIR	3,376	76
		CHAMBERS LAKE	4,602	66
		HALLIGAN RESERVOIR	6,122	78
		FOSSIL CREEK RESERVOIR	9,392	59
		CACHE LA POUDRE	10,489	91
		WINDSOR RESERVOIR	11,484	29
		COBB LAKE	17,807	69
		HORSETOOTH RESERVOIR	143,267	89
		CACHE LA POUDRE R AT CANYON MOUTH	220,000	48
10190004	Clear Creek	CLEAR CREEK AT GOLDEN	83,000	21
10190003	Middle South Platte- Cherry Creek	HORSECREEK RESERVOIR	11,437	9
		MILTON RESERVOIR	22,240	81
		BARR LAKE	28,942	61
		SOUTH BOULDER CK NR ELDORADO SPRINGS, CO	33,000	35
		STANDLEY RESERVOIR	34,000	25
		BOULDER CREEK NEAR ORODELL	50,000	41
		CLEAR CREEK AT GOLDEN	83,000	21
		BIG THOMPSON R AT MOUTH, NR DRAKE, CO	84,000	46
		SAINT VRAIN CREEK AT LYONS	89,000	52
		SOUTH PLATTE RIVER AT SOUTH PLATTE	104,000	17
		CACHE LA POUDRE R AT CANYON MOUTH	220,000	48
10190012	Middle South Platte- Sterling	JULESBURG RESERVOIR	20,213	40
		PREWITT RESERVOIR	24,597	85
		JACKSON LAKE RESERVOIR	26,057	61
		EMPIRE RESERVOIR	32,617	47
		SOUTH BOULDER CK NR ELDORADO SPRINGS, CO	33,000	35
		BOULDER CREEK NEAR ORODELL	50,000	41
		RIVERSIDE RESERVOIR	53,756	33
		POINT OF ROCKS RESERVOIR	56,615	6
		CLEAR CREEK AT GOLDEN	83,000	21
		BIG THOMPSON R AT MOUTH, NR DRAKE, CO	84,000	46
		SAINT VRAIN CREEK AT LYONS	89,000	52
		SOUTH PLATTE RIVER AT SOUTH PLATTE	104,000	17
		CACHE LA POUDRE R AT CANYON MOUTH	220,000	48
10190001	South Platte Headwater	ANTERO RESERVOIR	20,319	97
		ELEVENMILE CANYON RESV INFLOW	31,000	15
		SPINNEY MOUNTAIN RESERVOIR	33,600	58
		ELEVENMILE CANYON RESERVOIR	100,140	86
10190005	St. Vrain	TERRY RESERVOIR	5,640	79
		MARSHALL RESERVOIR	5,700	23
		BUTTONROCK (RALPH PRICE) RESERVOIR	9,881	9
		UNION RESERVOIR	10,488	36
		GROSS RESERVOIR	18,166	84
		SOUTH BOULDER CK NR ELDORADO SPRINGS, CO	33,000	35
		BOULDER CREEK NEAR ORODELL	50,000	41
		SAINT VRAIN CREEK AT LYONS	89,000	52

HUC ID	HUC Name	Component Name	Component Volume (AF)	Component NEP by Month
10190002	Upper South Platte	CHEESMAN LAKE	58,574	25
		SOUTH PLATTE RIVER AT SOUTH PLATTE	104,000	17
		DILLON RESERVOIR	191,489	18
14050003	Little Snake	LITTLE SNAKE RIVER NEAR LILY	240,000	40
14050002	Lower Yampa	YAMPA RIVER NEAR MAYBELL	765,000	36
10180001	North Platte Headwaters	NORTH PLATTE R NR NORTHGATE	190,000	43
14050005	Upper White	WHITE RIVER NEAR MEEKER	210,000	32
14050001	Upper Yampa	YAMCOLO RESERVOIR	4,367	6
		STAGECOACH RESERVOIR NR OAK CREEK	27,500	59
		ELKHEAD CREEK ABOVE LONG GULCH	60,000	41
		YAMPA RIVER AT STEAMBOAT SPRINGS	197,000	33
		ELK RIVER NEAR MILNER, CO	295,000	39

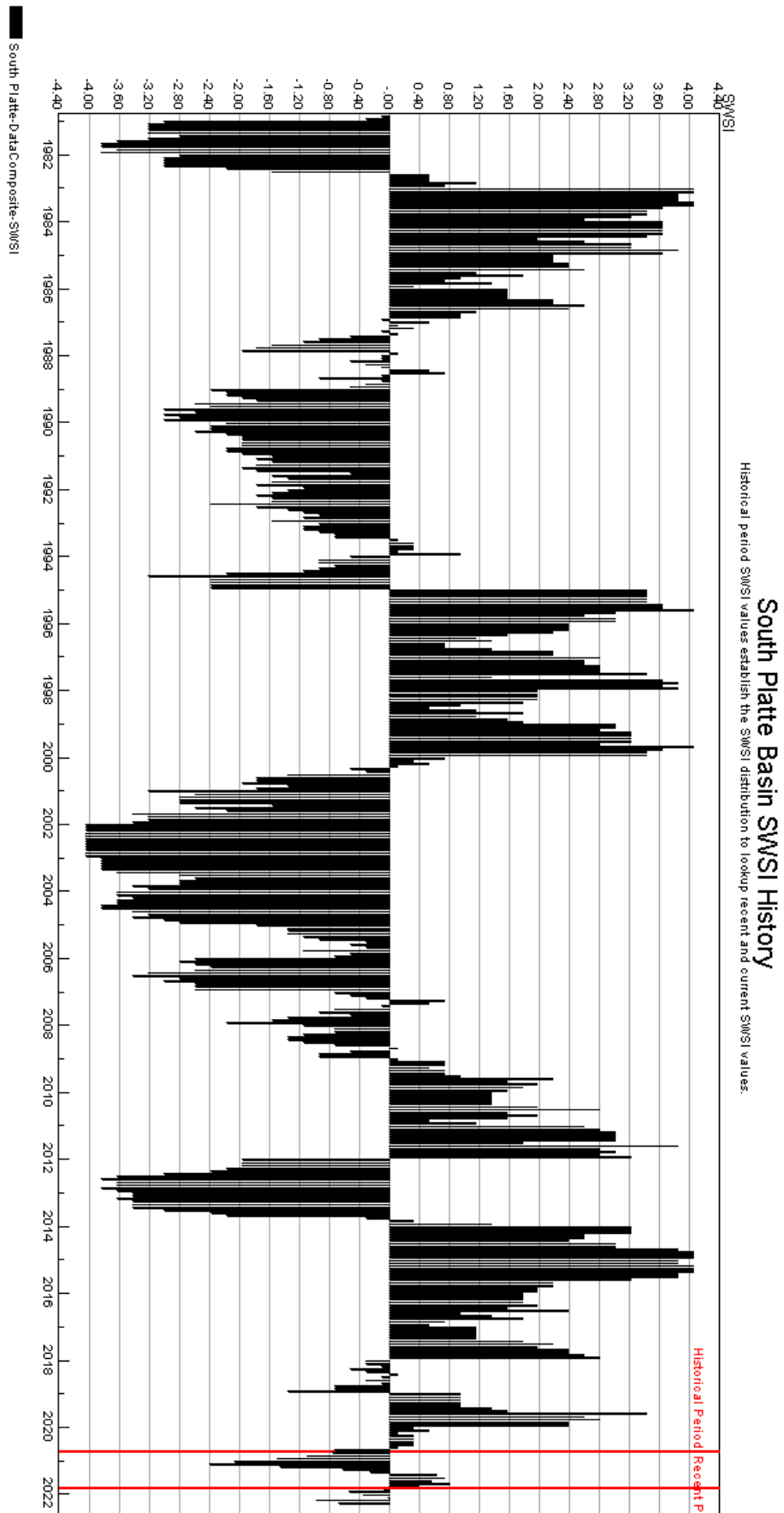
NEP is non exceedance probability for volume of the component compared to this month during the historical period 1980-2020.

*No longer exists

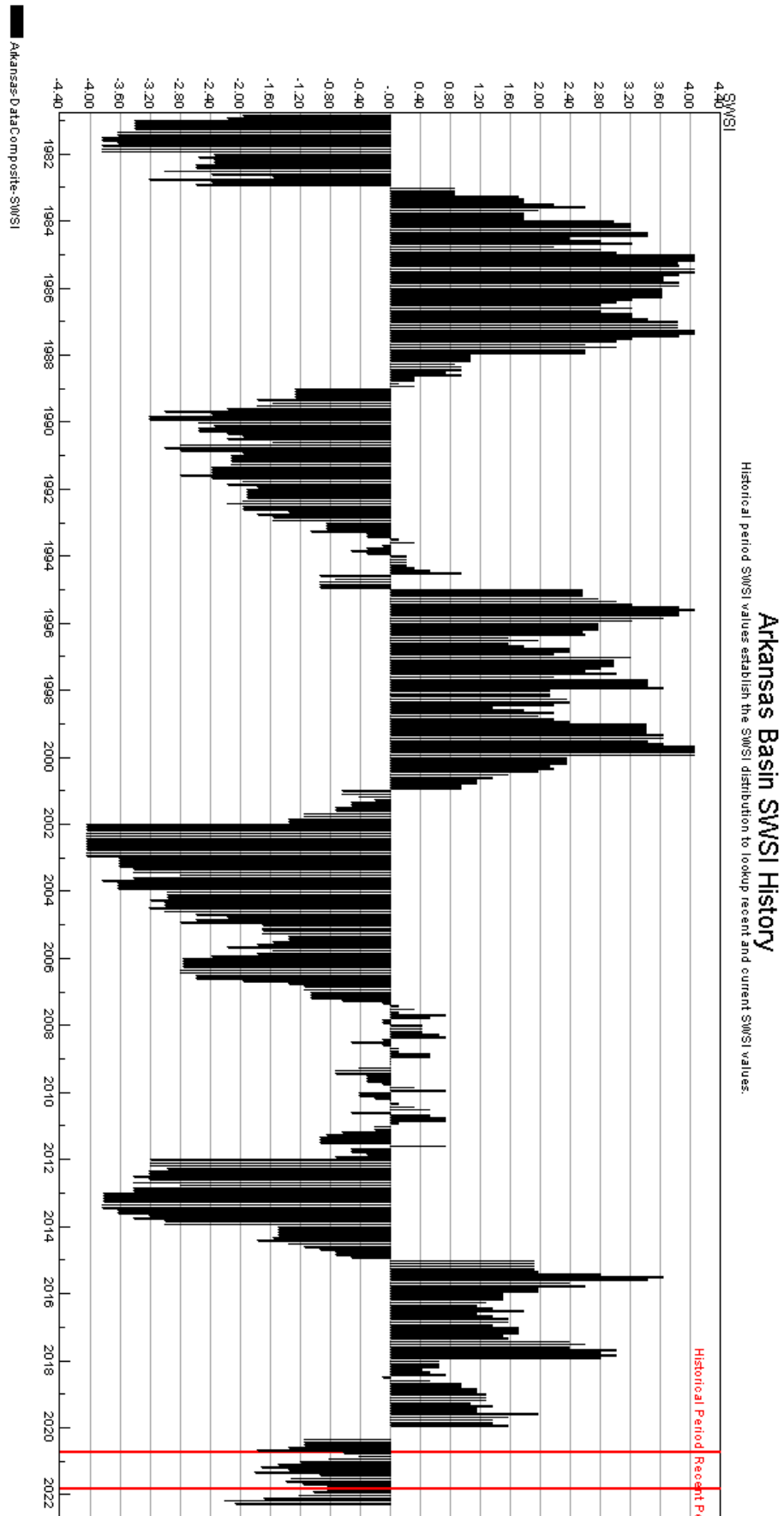
Water Volume NEP Color Scale:

0 (Well Below Normal)	50 (Normal)	100 (Well Above Normal)
-----------------------	-------------	-------------------------

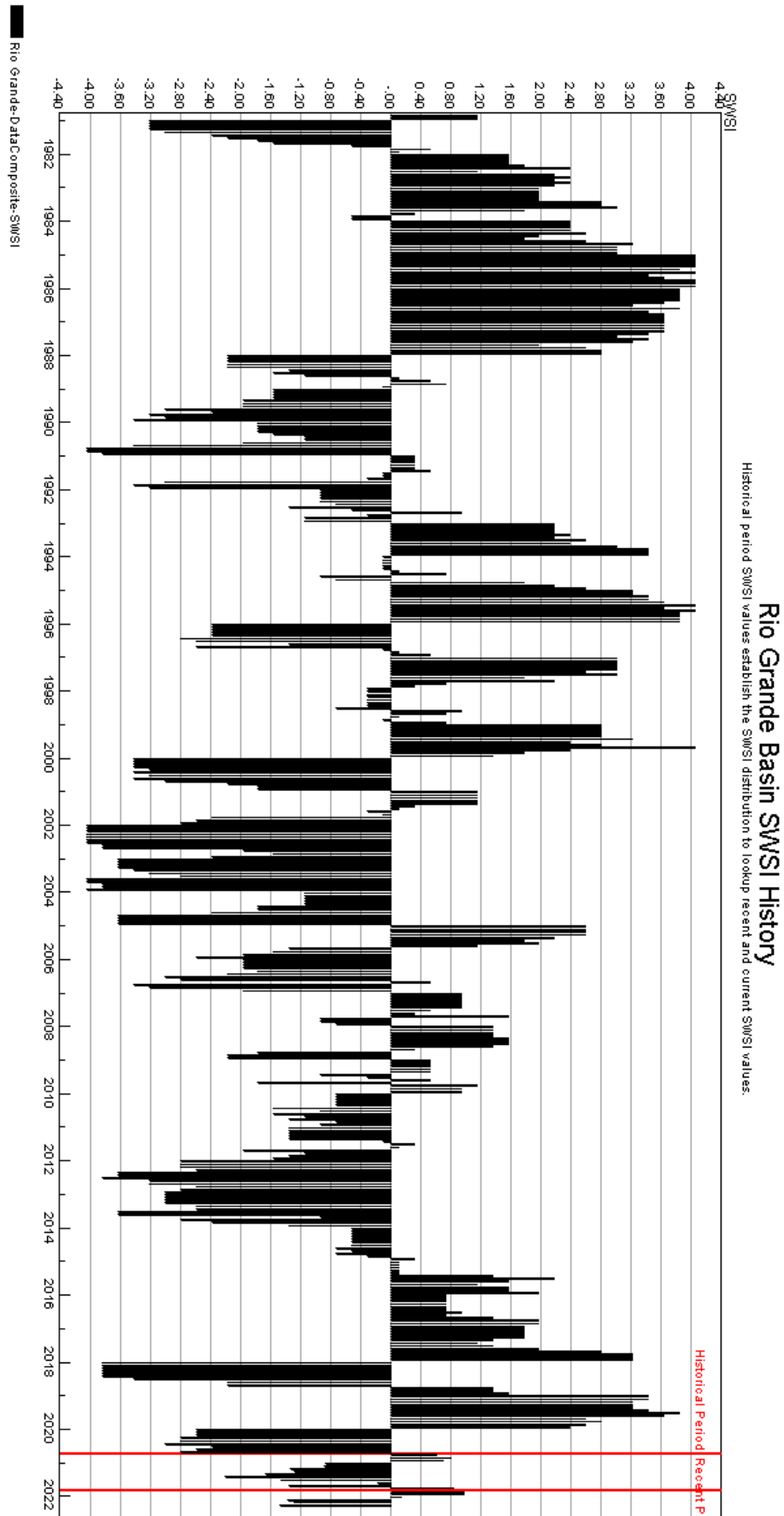
The SWSI value for the month was -0.7.



The SWSI value for the month was -2.1.



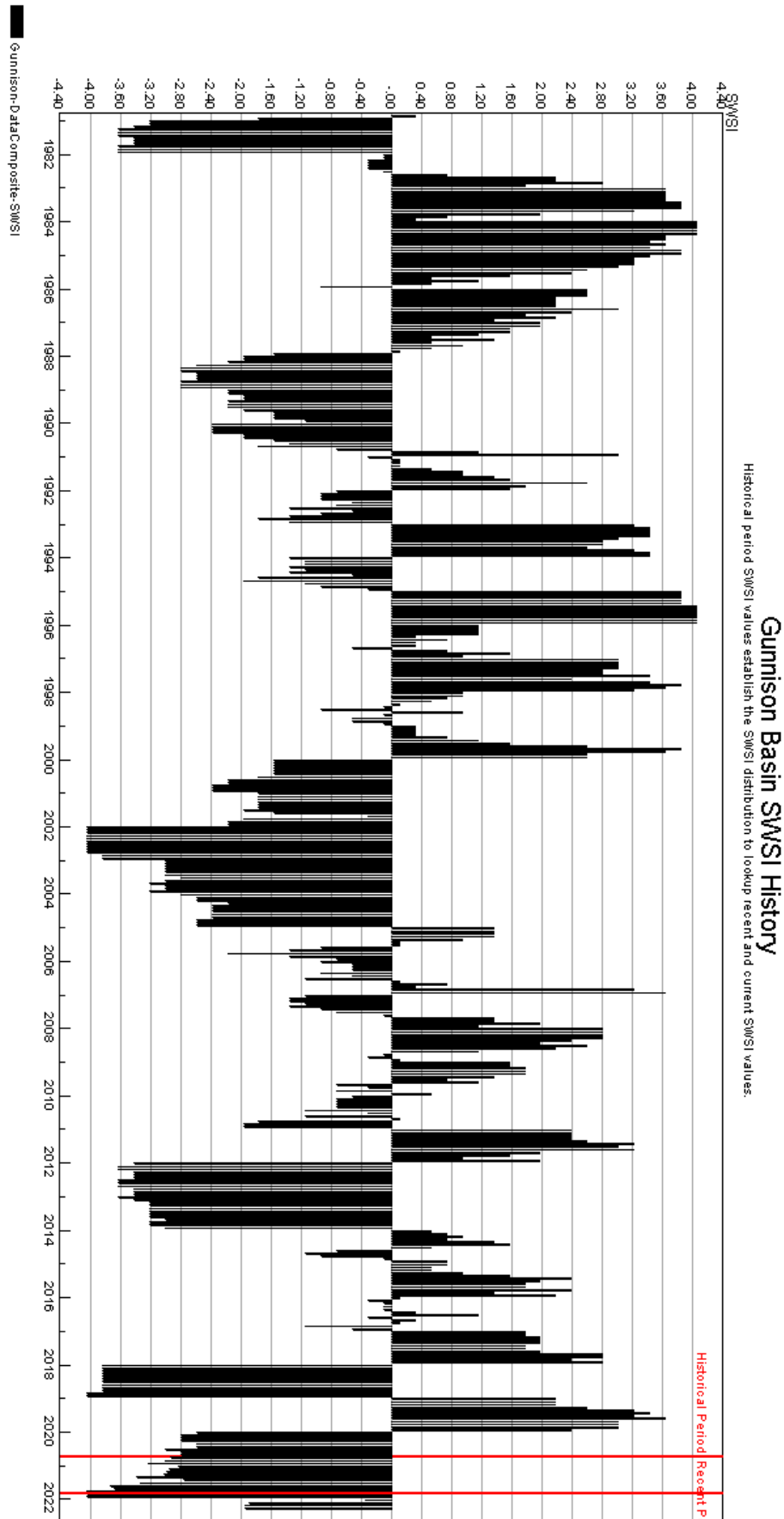
The SWSI value for the month was -1.5.



GUNNISON BASIN

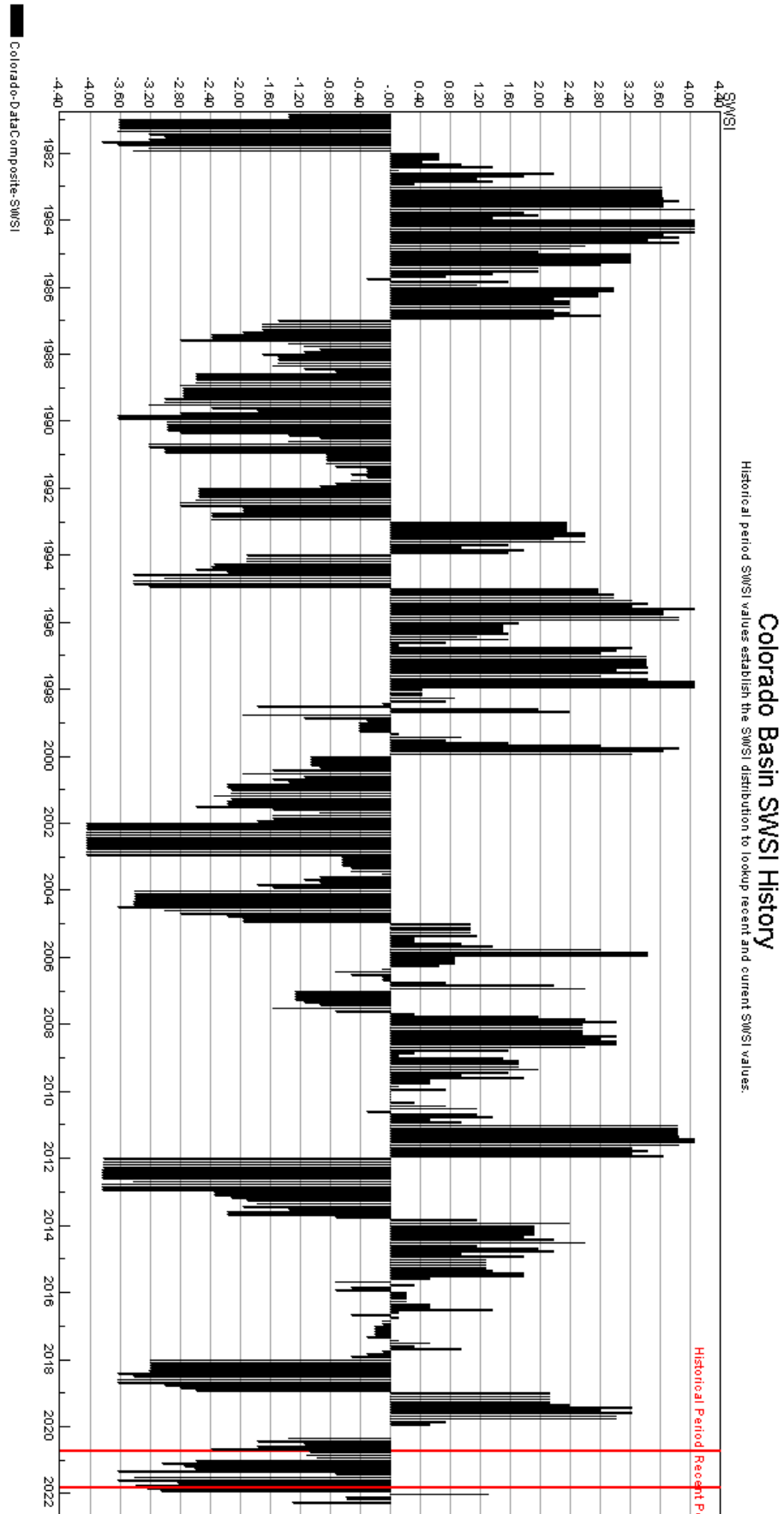
Apr-22

The SWSI value for the month was -2.0.

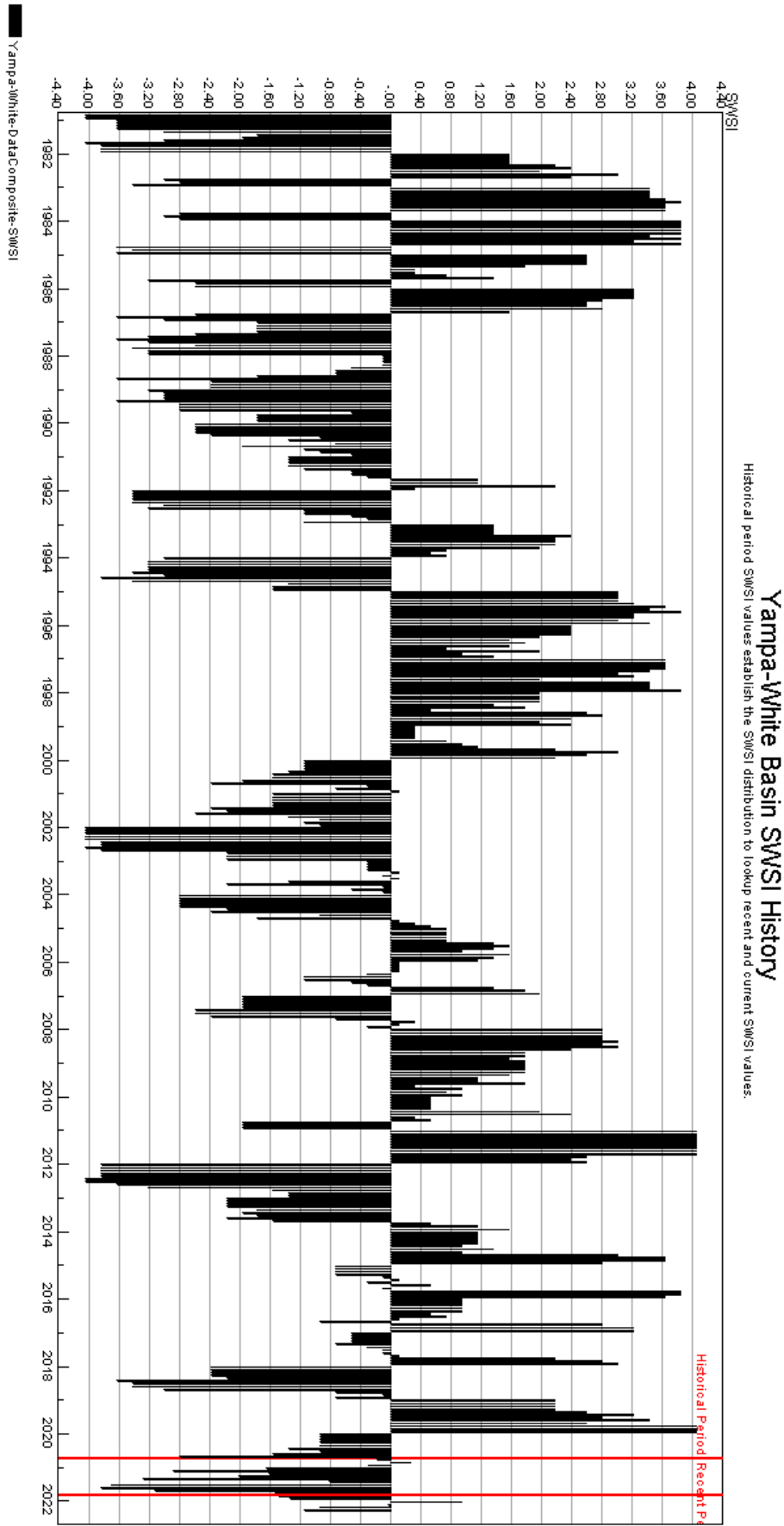


COLORADO BASIN

The SWSI value for the month was -1.3.



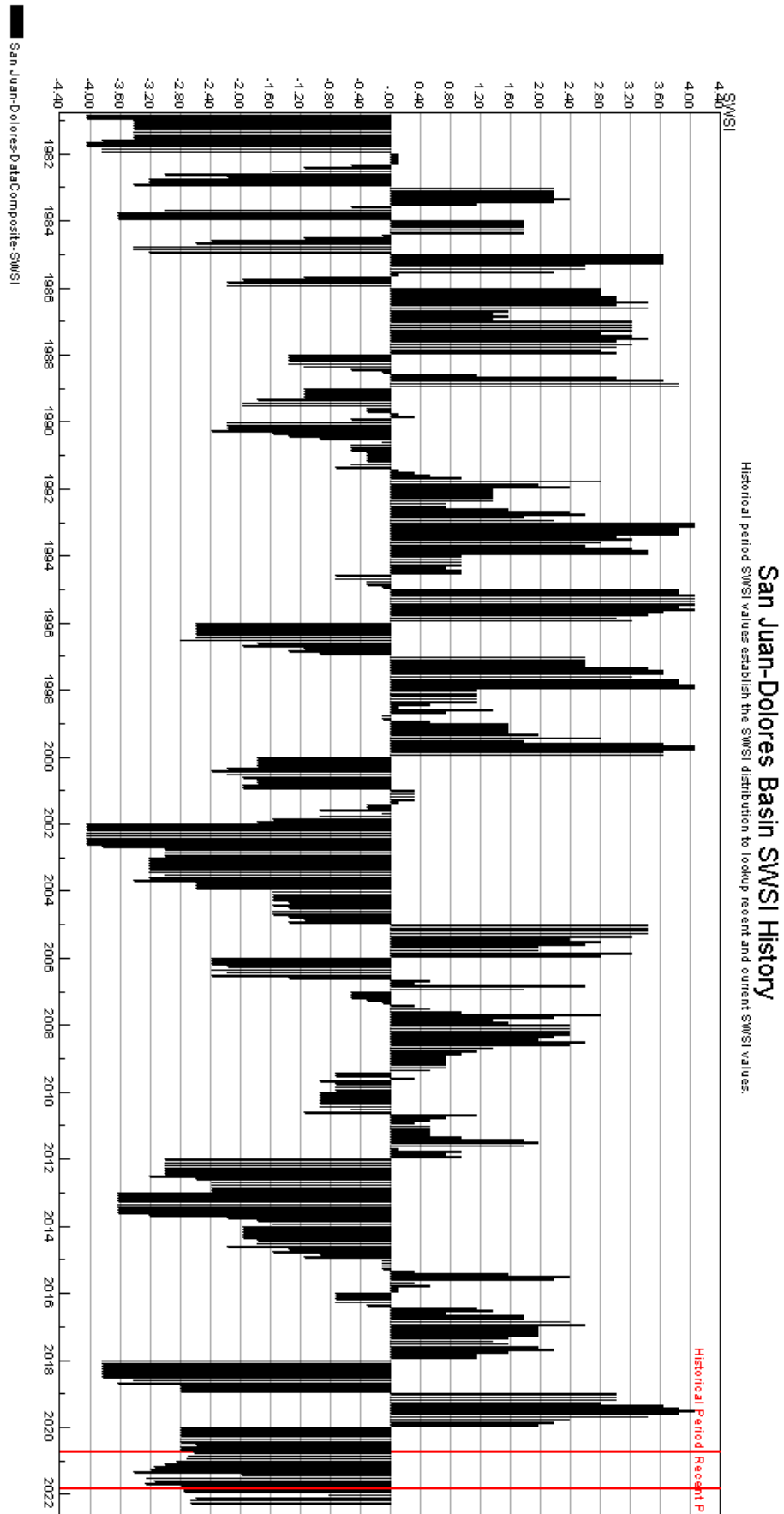
The SWSI value for the month was -1.1.



SAN JUAN-DOLORES BASIN

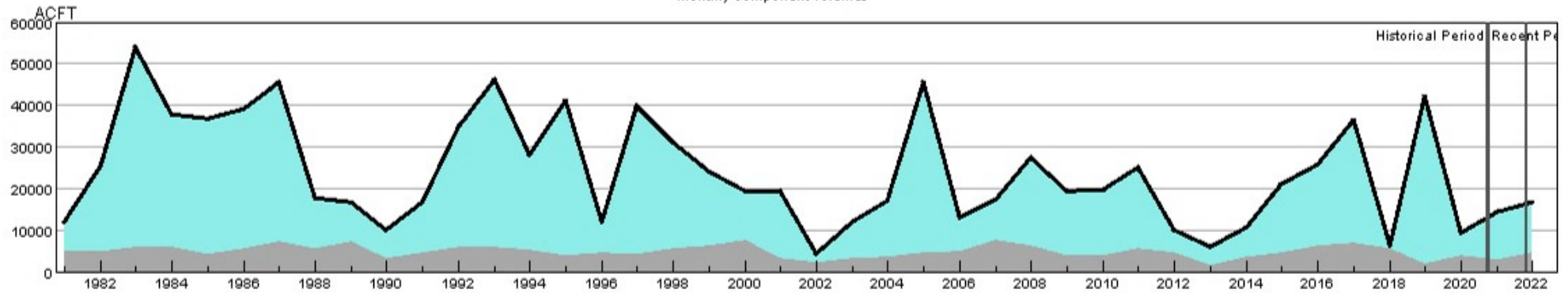
Apr-22

The SWSI value for the month was -2.7.



HUC 14080107 (Mancos) Surface Water Supply - APR

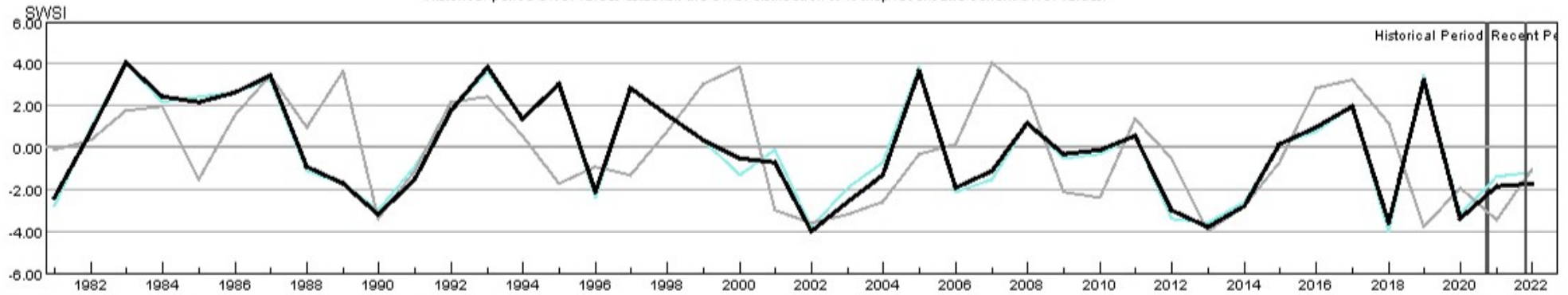
Monthly component volumes



HUC:14080107-APR-DataComposite
 HUC:14080107-APR-PrevMoStreamflow
 HUC:14080107-APR-ForecastedRunoff
 HUC:14080107-APR-ReservoirStorage

HUC 14080107 (Mancos) SWSI Values - APR

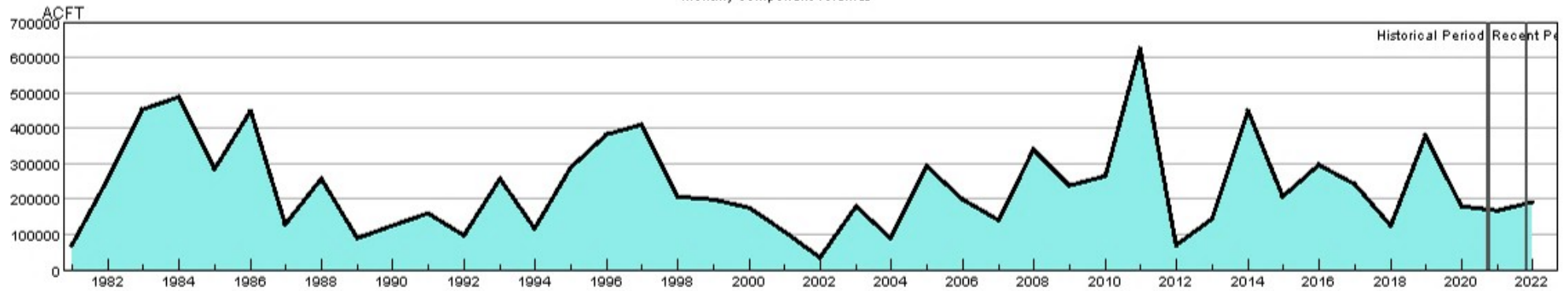
Historical period SWSI values establish the SWSI distribution to lookup recent and current SWSI values.



HUC:14080107-APR-PrevMoStreamflow-SWSI
 HUC:14080107-APR-ForecastedRunoff-SWSI
 HUC:14080107-APR-ReservoirStorage-SWSI
 HUC:14080107-APR-DataComposite-SWSI

HUC 10180001 (North Platte Headwaters) Surface Water Supply - APR

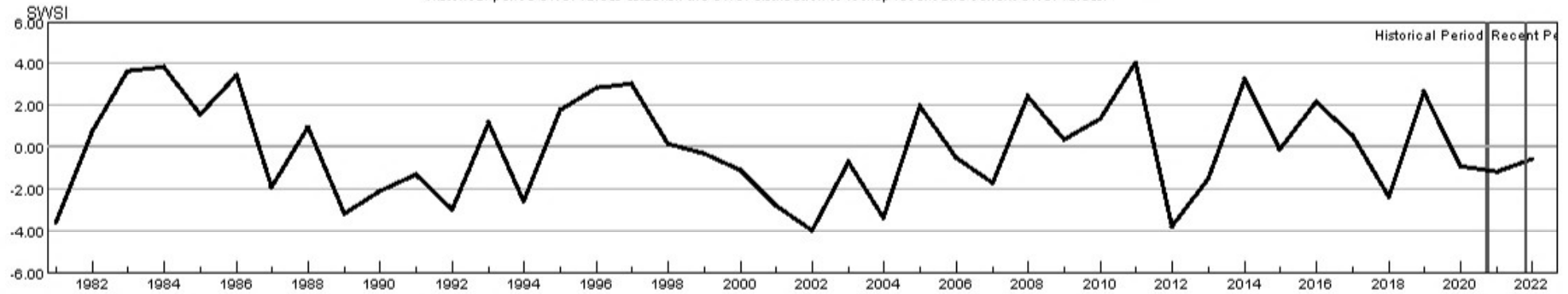
Monthly component volumes



HUC:10180001-APR-DataComposite
 HUC:10180001-APR-PrevMoStreamflow
 HUC:10180001-APR-ForecastedRunoff
 HUC:10180001-APR-ReservoirStorage

HUC 10180001 (North Platte Headwaters) SWSI Values - APR

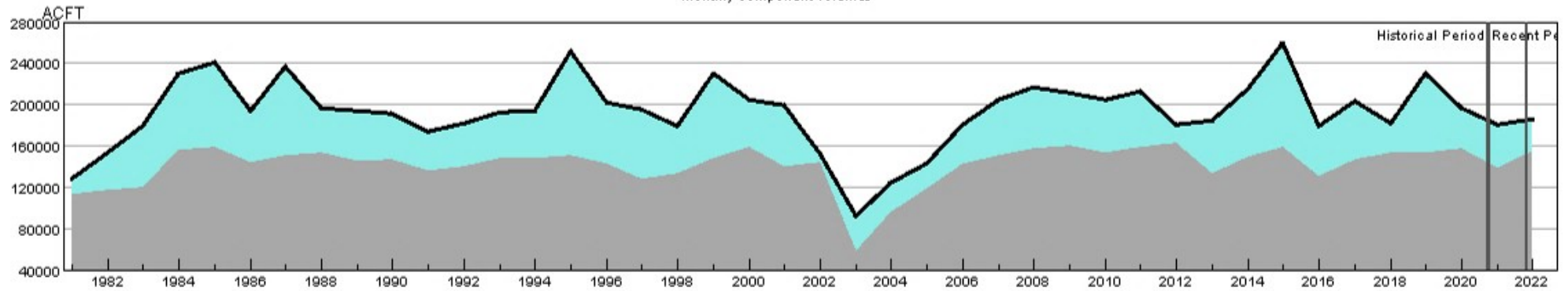
Historical period SWSI values establish the SWSI distribution to lookup recent and current SWSI values.



HUC:10180001-APR-PrevMoStreamflow-SWSI
 HUC:10180001-APR-ForecastedRunoff-SWSI
 HUC:10180001-APR-ReservoirStorage-SWSI
 HUC:10180001-APR-DataComposite-SWSI

HUC 10190001 (South Platte Headwater) Surface Water Supply - APR

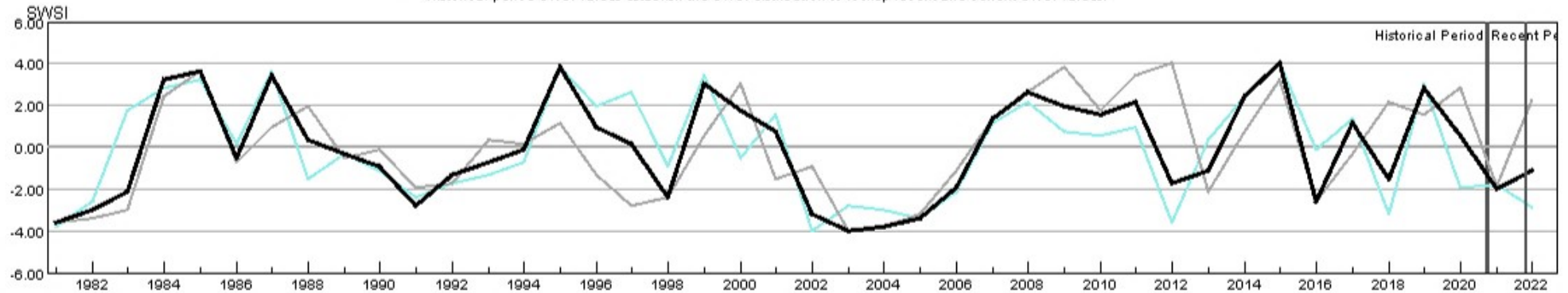
Monthly component volumes



- HUC:10190001-APR-DataComposite
- HUC:10190001-APR-PrevMoStreamflow
- HUC:10190001-APR-ForecastedRunoff
- HUC:10190001-APR-ReservoirStorage

HUC 10190001 (South Platte Headwater) SWSI Values - APR

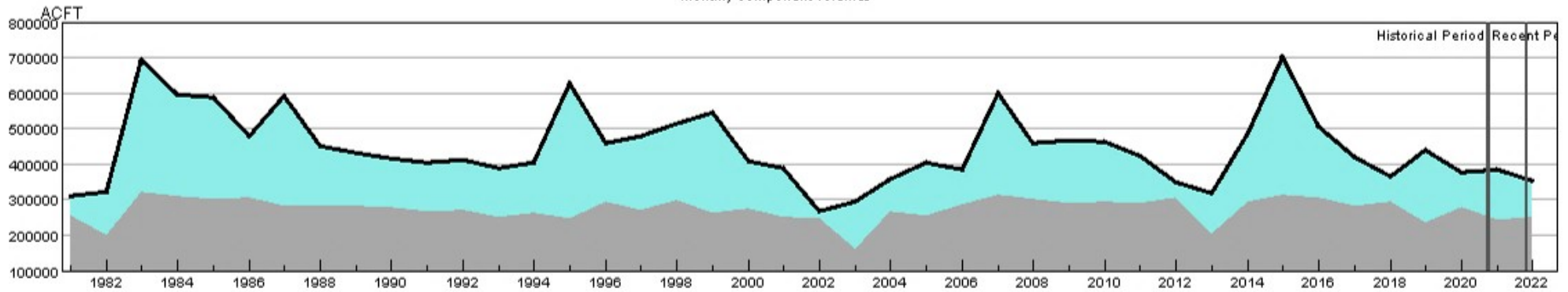
Historical period SWSI values establish the SWSI distribution to lookup recent and current SWSI values.



- HUC:10190001-APR-PrevMoStreamflow-SWSI
- HUC:10190001-APR-ForecastedRunoff-SWSI
- HUC:10190001-APR-ReservoirStorage-SWSI
- HUC:10190001-APR-DataComposite-SWSI

HUC 10190002 (Upper South Platte) Surface Water Supply - APR

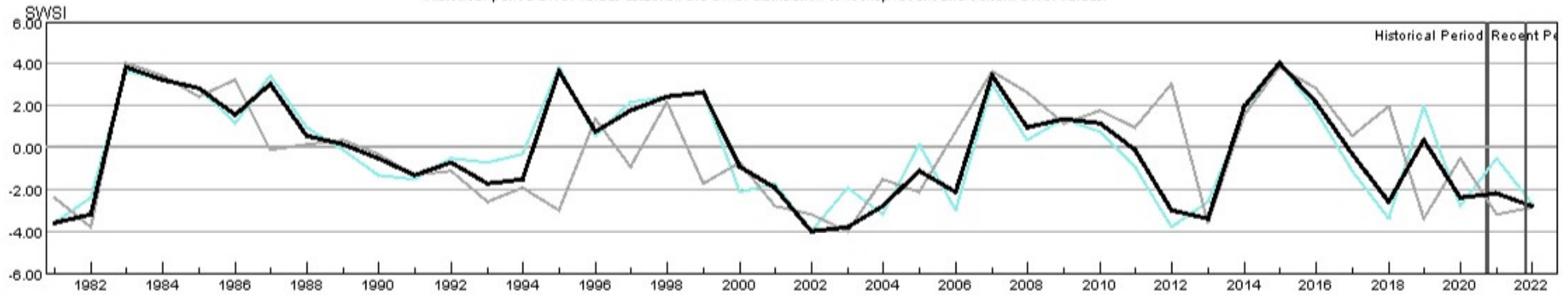
Monthly component volumes



HUC:10190002-APR-DataComposite
 HUC:10190002-APR-PrevMoStreamflow
 HUC:10190002-APR-ForecastedRunoff
 HUC:10190002-APR-ReservoirStorage

HUC 10190002 (Upper South Platte) SWSI Values - APR

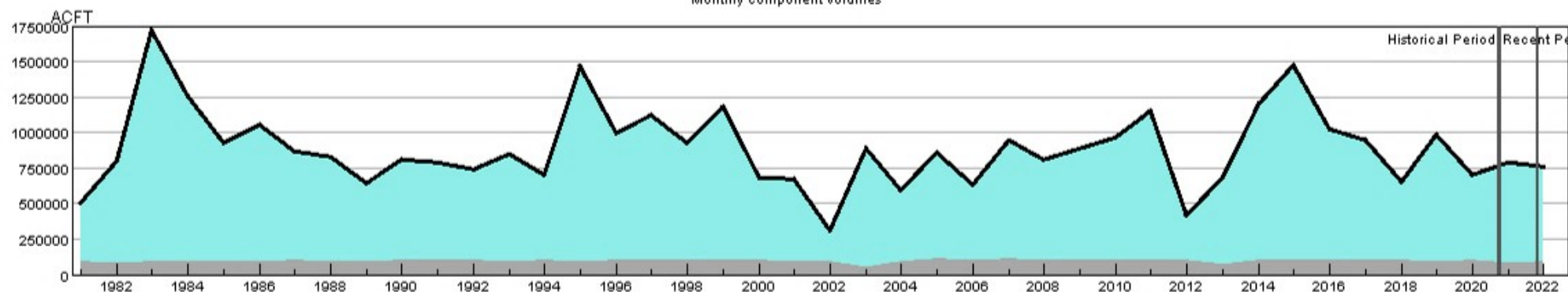
Historical period SWSI values establish the SWSI distribution to lookup recent and current SWSI values.



HUC:10190002-APR-PrevMoStreamflow-SWSI
 HUC:10190002-APR-ForecastedRunoff-SWSI
 HUC:10190002-APR-ReservoirStorage-SWSI
 HUC:10190002-APR-DataComposite-SWSI

HUC 10190003 (Middle South Platte-Cherry Creek) Surface Water Supply - APR

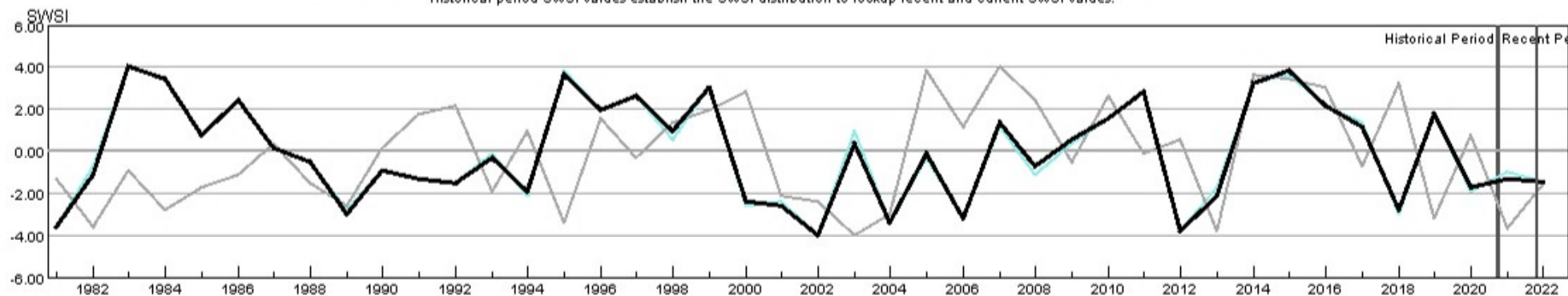
Monthly component volumes



HUC:10190003-APR-DataComposite
 HUC:10190003-APR-PrevMoStreamflow
 HUC:10190003-APR-ForecastedRunoff
 HUC:10190003-APR-ReservoirStorage

HUC 10190003 (Middle South Platte-Cherry Creek) SWSI Values - APR

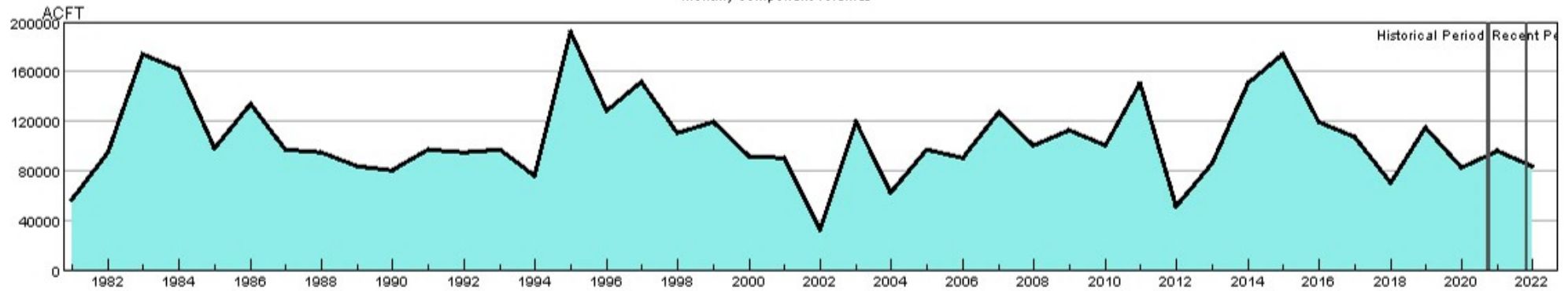
Historical period SWSI values establish the SWSI distribution to lookup recent and current SWSI values.



HUC:10190003-APR-PrevMoStreamflow-SWSI
 HUC:10190003-APR-ForecastedRunoff-SWSI
 HUC:10190003-APR-ReservoirStorage-SWSI
 HUC:10190003-APR-DataComposite-SWSI

HUC 10190004 (Clear) Surface Water Supply - APR

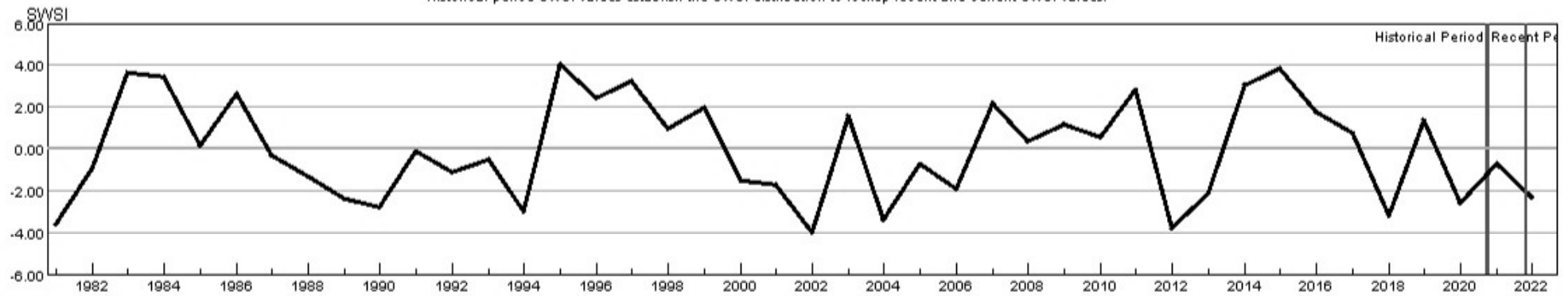
Monthly component volumes



HUC:10190004-APR-DataComposite
 HUC:10190004-APR-PrevMoStreamflow
 HUC:10190004-APR-ForecastedRunoff
 HUC:10190004-APR-ReservoirStorage

HUC 10190004 (Clear) SWSI Values - APR

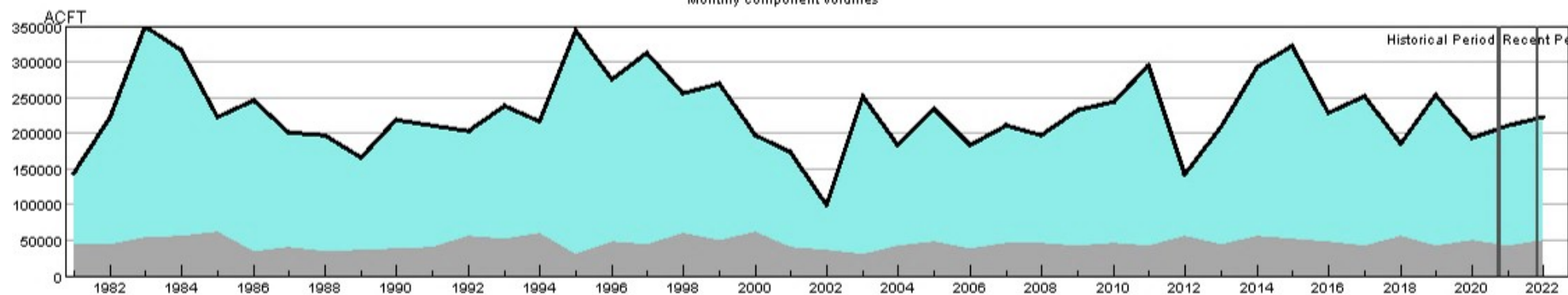
Historical period SWSI values establish the SWSI distribution to lookup recent and current SWSI values.



HUC:10190004-APR-PrevMoStreamflow-SWSI
 HUC:10190004-APR-ForecastedRunoff-SWSI
 HUC:10190004-APR-ReservoirStorage-SWSI
 HUC:10190004-APR-DataComposite-SWSI

HUC 10190005 (St. Vrain) Surface Water Supply - APR

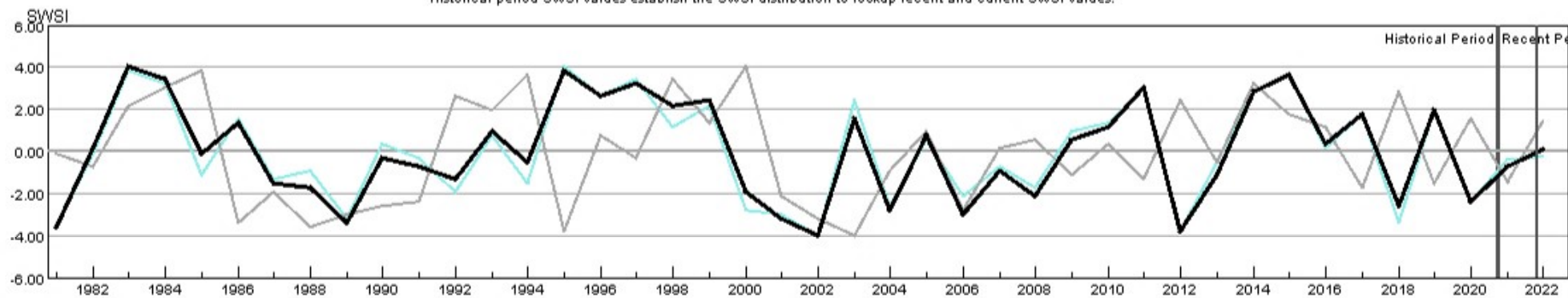
Monthly component volumes



HUC:10190005-APR-DataComposite
 HUC:10190005-APR-PrevMoStreamflow
 HUC:10190005-APR-ForecastedRunoff
 HUC:10190005-APR-ReservoirStorage

HUC 10190005 (St. Vrain) SWSI Values - APR

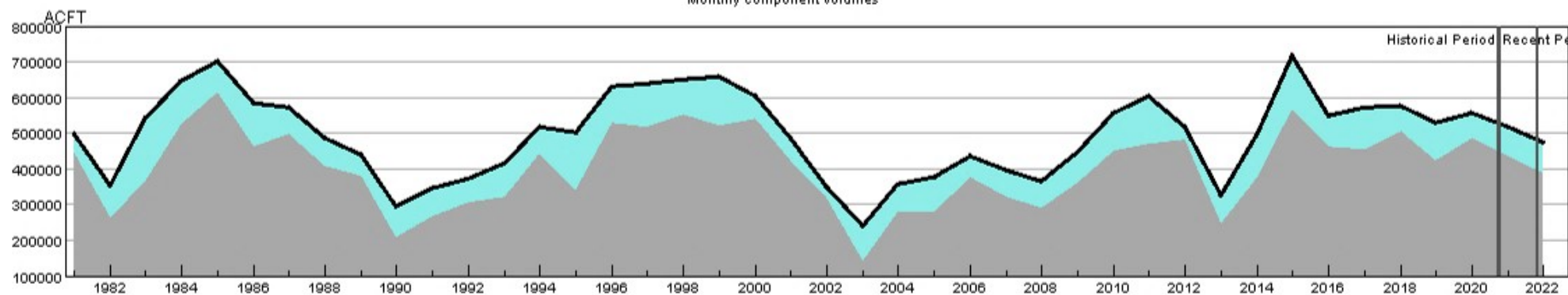
Historical period SWSI values establish the SWSI distribution to lookup recent and current SWSI values.



HUC:10190005-APR-PrevMoStreamflow-SWSI
 HUC:10190005-APR-ForecastedRunoff-SWSI
 HUC:10190005-APR-ReservoirStorage-SWSI
 HUC:10190005-APR-DataComposite-SWSI

HUC 10190006 (Big Thompson) Surface Water Supply - APR

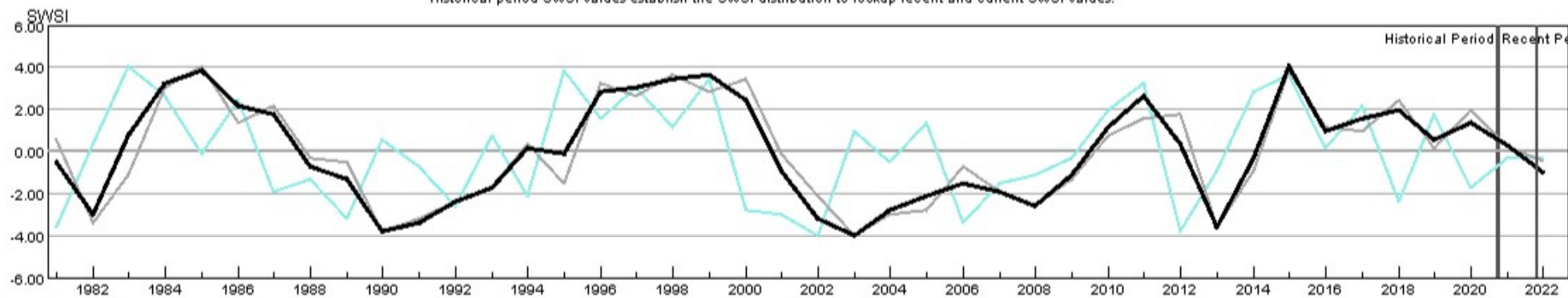
Monthly component volumes



HUC:10190006-APR-DataComposite
 HUC:10190006-APR-PrevMoStreamflow
 HUC:10190006-APR-ForecastedRunoff
 HUC:10190006-APR-ReservoirStorage

HUC 10190006 (Big Thompson) SWSI Values - APR

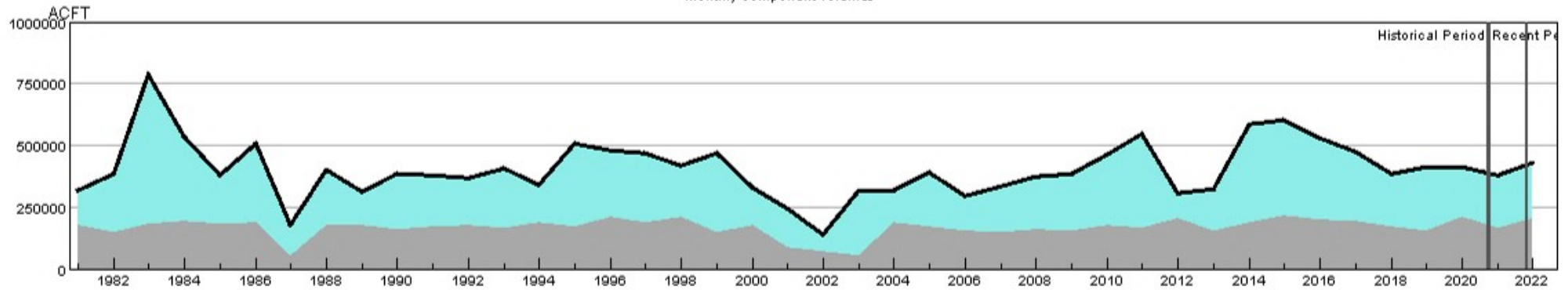
Historical period SWSI values establish the SWSI distribution to lookup recent and current SWSI values.



HUC:10190006-APR-PrevMoStreamflow-SWSI
 HUC:10190006-APR-ForecastedRunoff-SWSI
 HUC:10190006-APR-ReservoirStorage-SWSI
 HUC:10190006-APR-DataComposite-SWSI

HUC 10190007 (Cache La Poudre) Surface Water Supply - APR

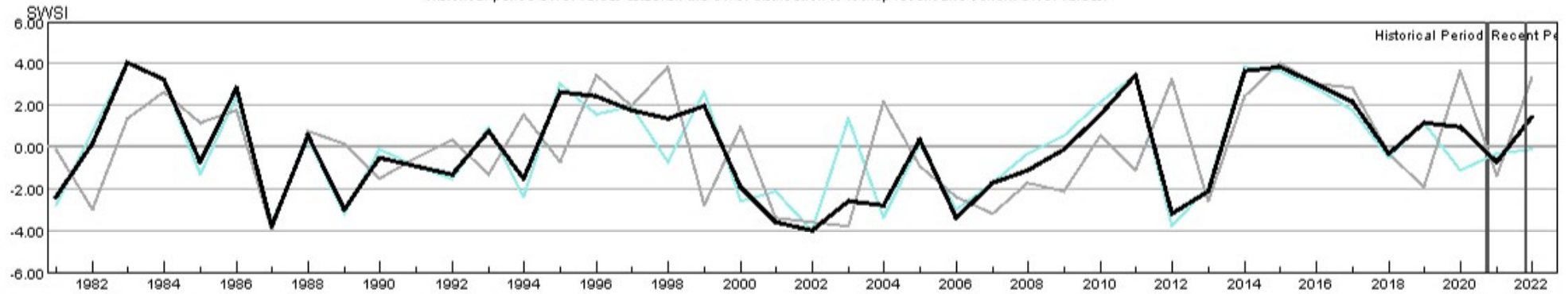
Monthly component volumes



HUC:10190007-APR-DataComposite
 HUC:10190007-APR-PrevMoStreamflow
 HUC:10190007-APR-ForecastedRunoff
 HUC:10190007-APR-ReservoirStorage

HUC 10190007 (Cache La Poudre) SWSI Values - APR

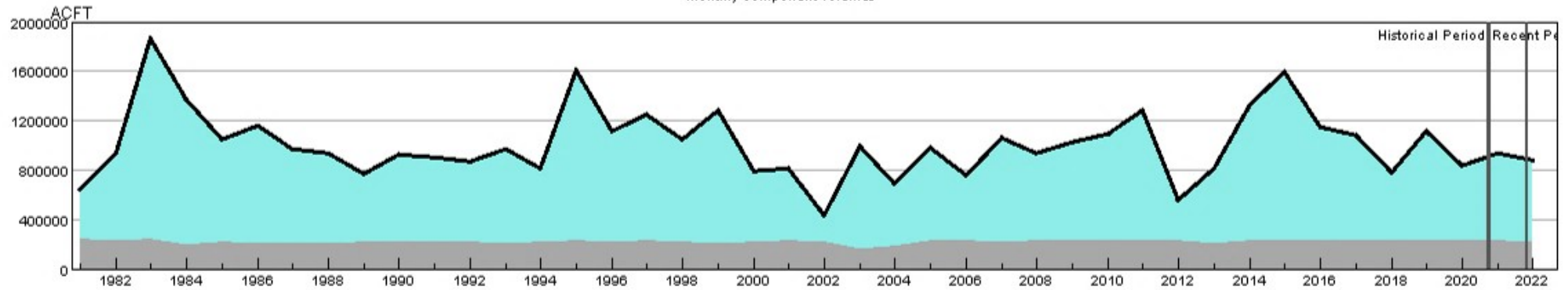
Historical period SWSI values establish the SWSI distribution to lookup recent and current SWSI values.



HUC:10190007-APR-PrevMoStreamflow-SWSI
 HUC:10190007-APR-ForecastedRunoff-SWSI
 HUC:10190007-APR-ReservoirStorage-SWSI
 HUC:10190007-APR-DataComposite-SWSI

HUC 10190012 (Middle South Platte-Sterling) Surface Water Supply - APR

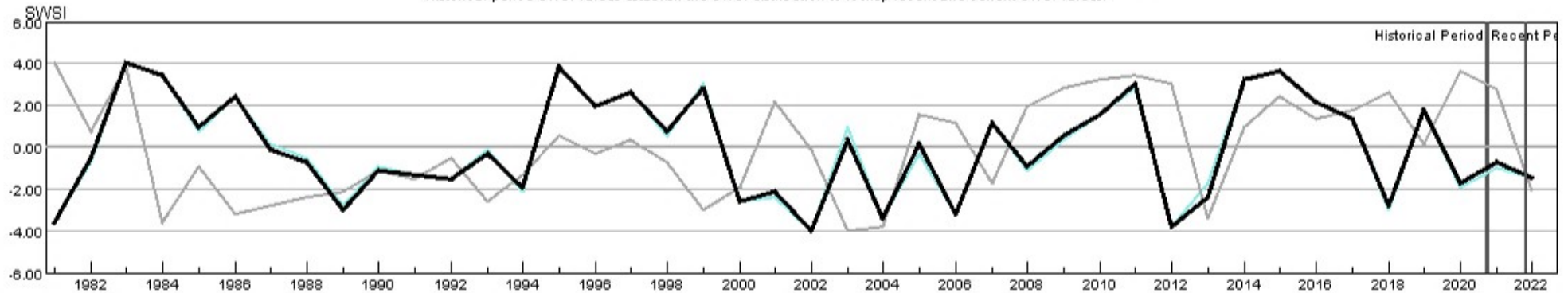
Monthly component volumes



HUC:10190012-APR-DataComposite
 HUC:10190012-APR-PrevMoStreamflow
 HUC:10190012-APR-ForecastedRunoff
 HUC:10190012-APR-ReservoirStorage

HUC 10190012 (Middle South Platte-Sterling) SWSI Values - APR

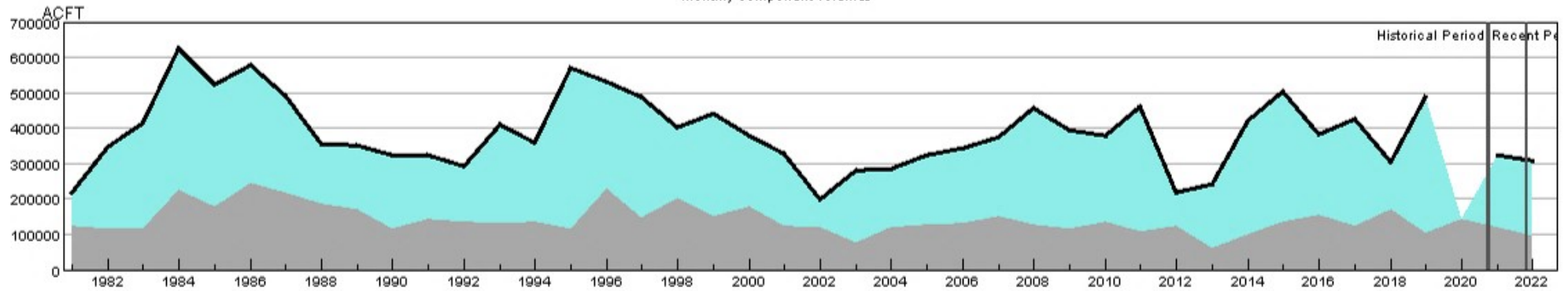
Historical period SWSI values establish the SWSI distribution to lookup recent and current SWSI values.



HUC:10190012-APR-PrevMoStreamflow-SWSI
 HUC:10190012-APR-ForecastedRunoff-SWSI
 HUC:10190012-APR-ReservoirStorage-SWSI
 HUC:10190012-APR-DataComposite-SWSI

HUC 11020001 (Arkansas Headwaters) Surface Water Supply - APR

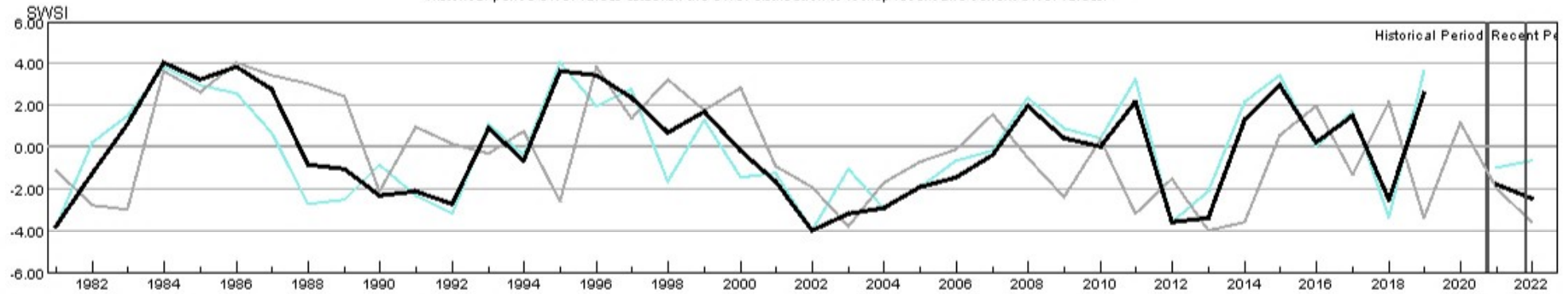
Monthly component volumes



HUC:11020001-APR-DataComposite
 HUC:11020001-APR-PrevMoStreamflow
 HUC:11020001-APR-ForecastedRunoff
 HUC:11020001-APR-ReservoirStorage

HUC 11020001 (Arkansas Headwaters) SWSI Values - APR

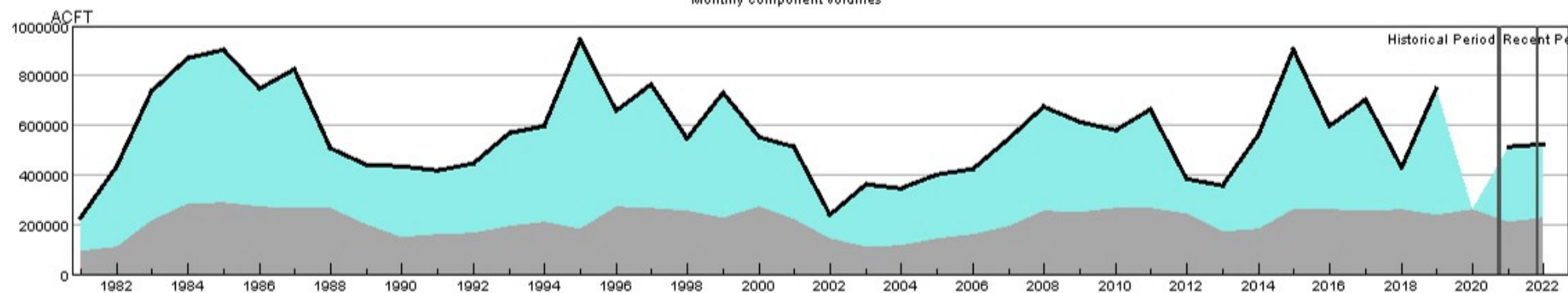
Historical period SWSI values establish the SWSI distribution to lookup recent and current SWSI values.



HUC:11020001-APR-PrevMoStreamflow-SWSI
 HUC:11020001-APR-ForecastedRunoff-SWSI
 HUC:11020001-APR-ReservoirStorage-SWSI
 HUC:11020001-APR-DataComposite-SWSI

HUC 11020002 (Upper Arkansas) Surface Water Supply - APR

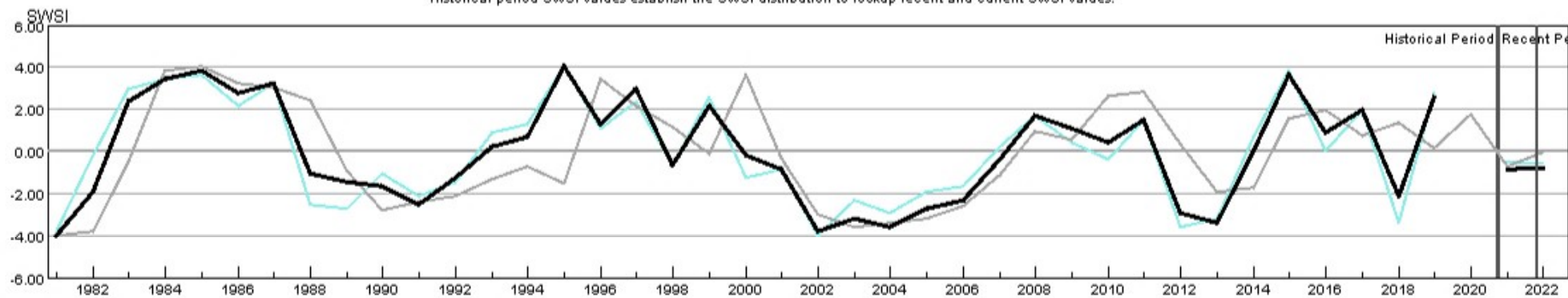
Monthly component volumes



HUC:11020002-APR-DataComposite
 HUC:11020002-APR-PrevMoStreamflow
 HUC:11020002-APR-ForecastedRunoff
 HUC:11020002-APR-ReservoirStorage

HUC 11020002 (Upper Arkansas) SWSI Values - APR

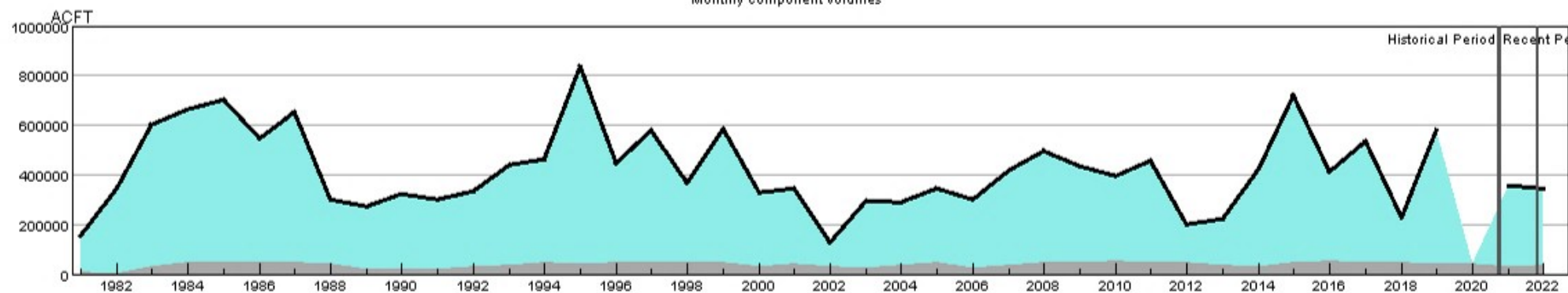
Historical period SWSI values establish the SWSI distribution to lookup recent and current SWSI values.



HUC:11020002-APR-PrevMoStreamflow-SWSI
 HUC:11020002-APR-ForecastedRunoff-SWSI
 HUC:11020002-APR-ReservoirStorage-SWSI
 HUC:11020002-APR-DataComposite-SWSI

HUC 11020005 (Upper Arkansas-Lake Meredith) Surface Water Supply - APR

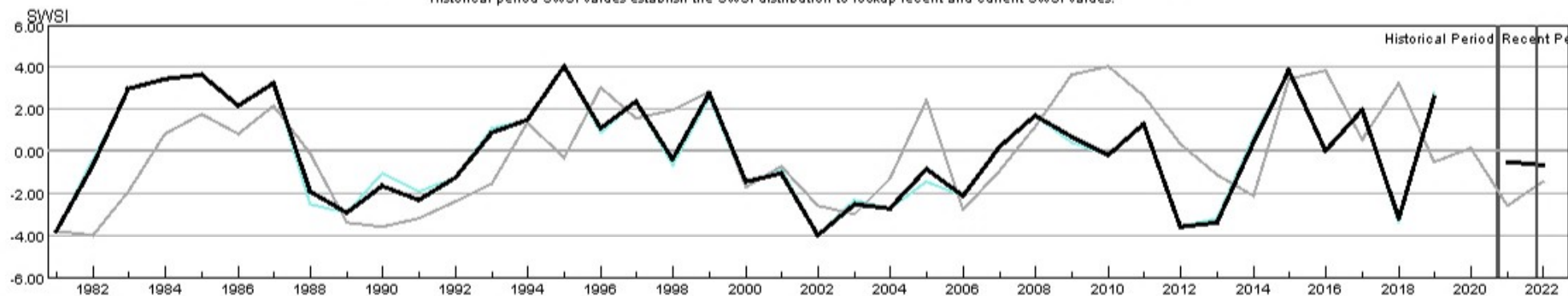
Monthly component volumes



HUC:11020005-APR-DataComposite
 HUC:11020005-APR-PrevMoStreamflow
 HUC:11020005-APR-ForecastedRunoff
 HUC:11020005-APR-ReservoirStorage

HUC 11020005 (Upper Arkansas-Lake Meredith) SWSI Values - APR

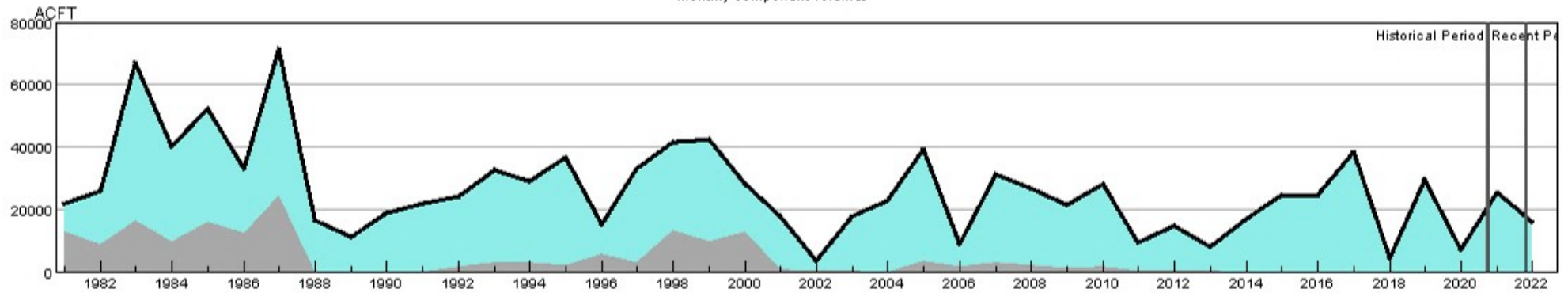
Historical period SWSI values establish the SWSI distribution to lookup recent and current SWSI values.



HUC:11020005-APR-PrevMoStreamflow-SWSI
 HUC:11020005-APR-ForecastedRunoff-SWSI
 HUC:11020005-APR-ReservoirStorage-SWSI
 HUC:11020005-APR-DataComposite-SWSI

HUC 11020006 (Huerfano) Surface Water Supply - APR

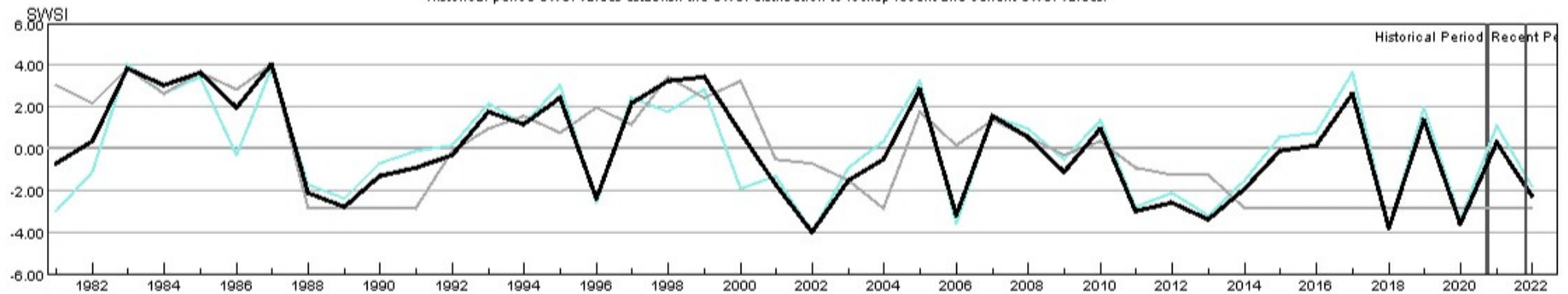
Monthly component volumes



HUC:11020006-APR-DataComposite
 HUC:11020006-APR-PrevMoStreamflow
 HUC:11020006-APR-ForecastedRunoff
 HUC:11020006-APR-ReservoirStorage

HUC 11020006 (Huerfano) SWSI Values - APR

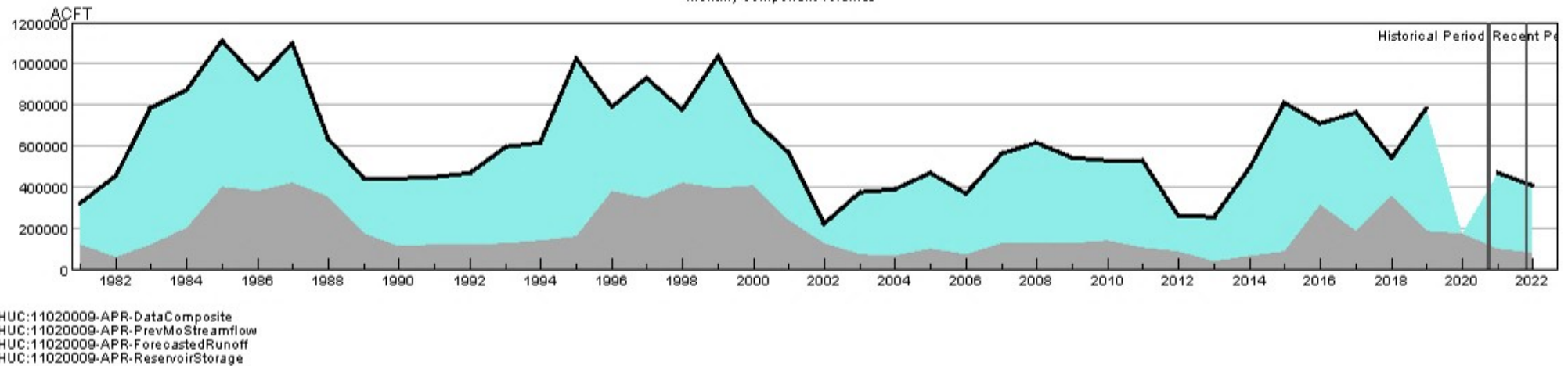
Historical period SWSI values establish the SWSI distribution to lookup recent and current SWSI values.



HUC:11020006-APR-PrevMoStreamflow-SWSI
 HUC:11020006-APR-ForecastedRunoff-SWSI
 HUC:11020006-APR-ReservoirStorage-SWSI
 HUC:11020006-APR-DataComposite-SWSI

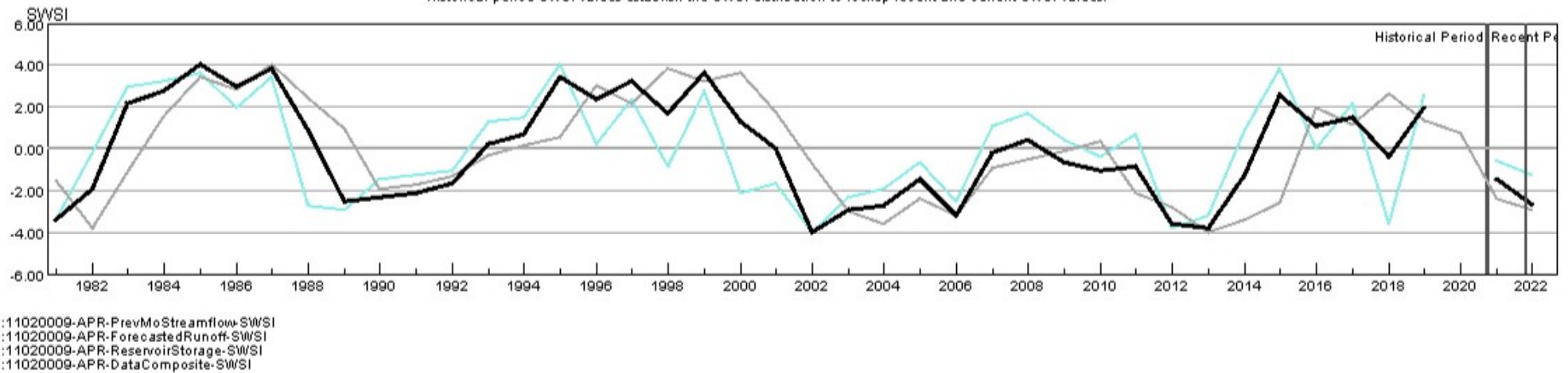
HUC 11020009 (Upper Arkansas-John Martin Reservoir) Surface Water Supply - APR

Monthly component volumes



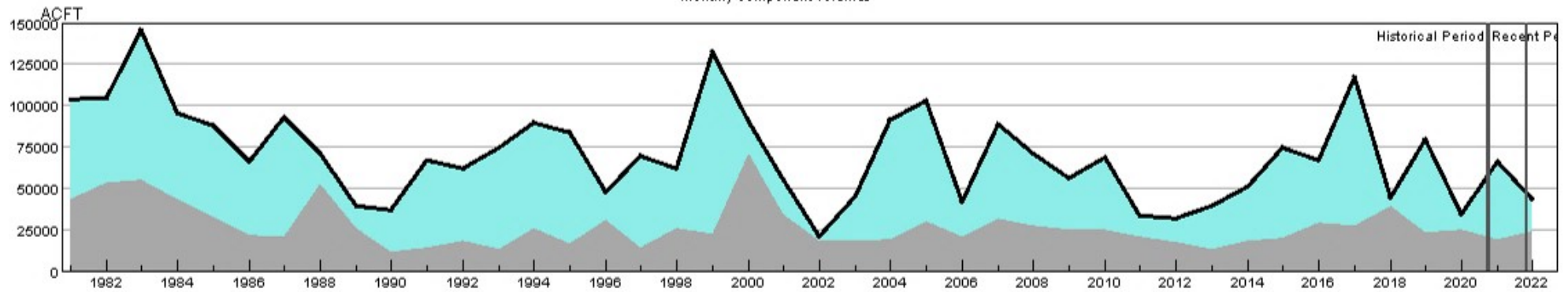
HUC 11020009 (Upper Arkansas-John Martin Reservoir) SWSI Values - APR

Historical period SWSI values establish the SWSI distribution to lookup recent and current SWSI values.



HUC 11020010 (Purgatoire) Surface Water Supply - APR

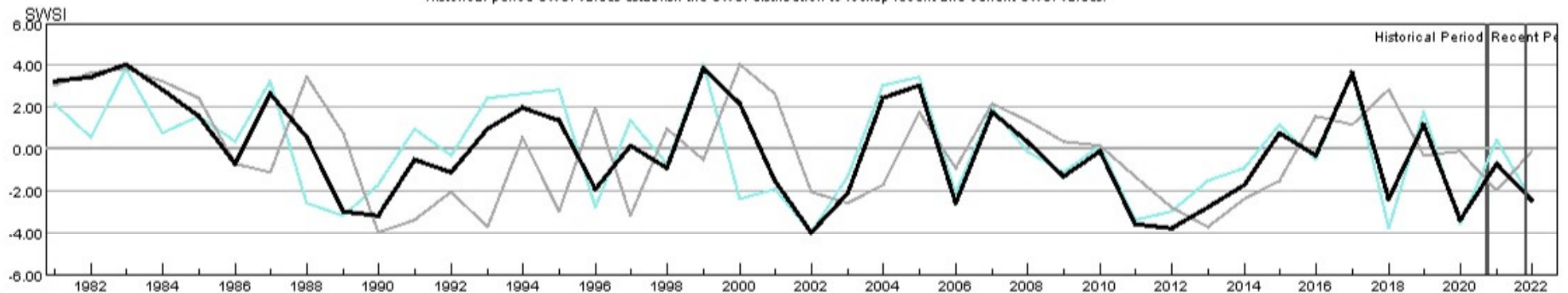
Monthly component volumes



HUC:11020010-APR-DataComposite
 HUC:11020010-APR-PrevMoStreamflow
 HUC:11020010-APR-ForecastedRunoff
 HUC:11020010-APR-ReservoirStorage

HUC 11020010 (Purgatoire) SWSI Values - APR

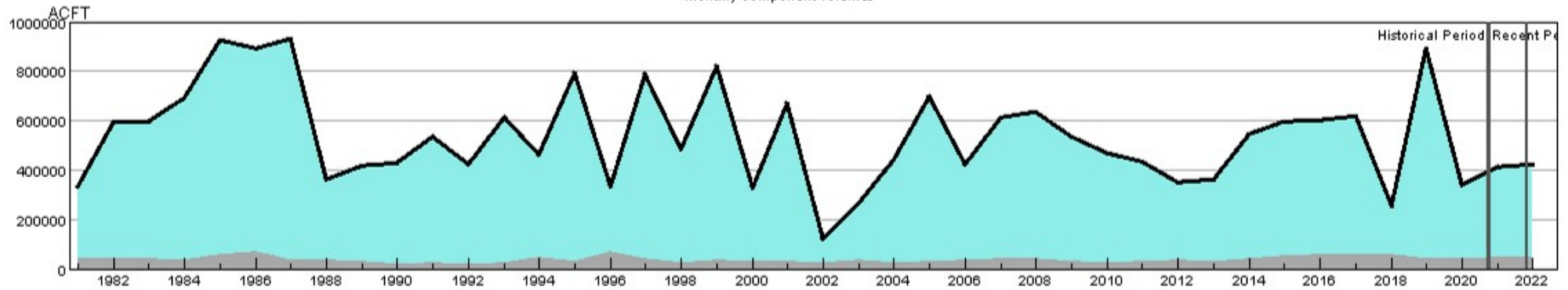
Historical period SWSI values establish the SWSI distribution to lookup recent and current SWSI values.



HUC:11020010-APR-PrevMoStreamflow-SWSI
 HUC:11020010-APR-ForecastedRunoff-SWSI
 HUC:11020010-APR-ReservoirStorage-SWSI
 HUC:11020010-APR-DataComposite-SWSI

HUC 13010001 (Rio Grande Headwaters) Surface Water Supply - APR

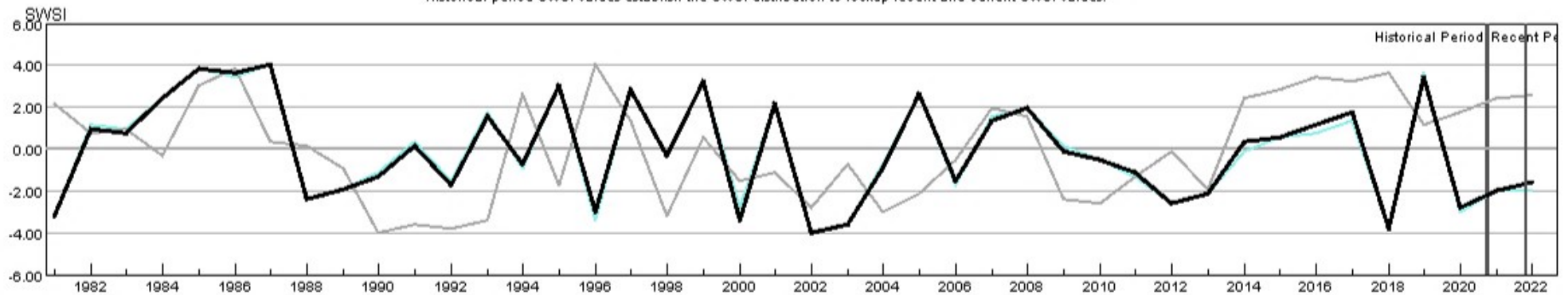
Monthly component volumes



HUC:13010001-APR-DataComposite
 HUC:13010001-APR-PrevMoStreamflow
 HUC:13010001-APR-ForecastedRunoff
 HUC:13010001-APR-ReservoirStorage

HUC 13010001 (Rio Grande Headwaters) SWSI Values - APR

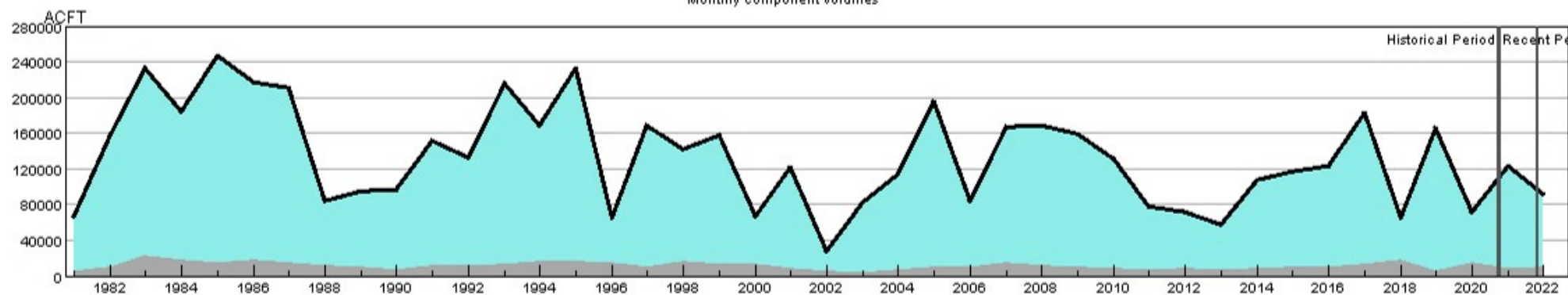
Historical period SWSI values establish the SWSI distribution to lookup recent and current SWSI values.



HUC:13010001-APR-PrevMoStreamflow-SWSI
 HUC:13010001-APR-ForecastedRunoff-SWSI
 HUC:13010001-APR-ReservoirStorage-SWSI
 HUC:13010001-APR-DataComposite-SWSI

HUC 13010002 (Alamosa-Trinchera) Surface Water Supply - APR

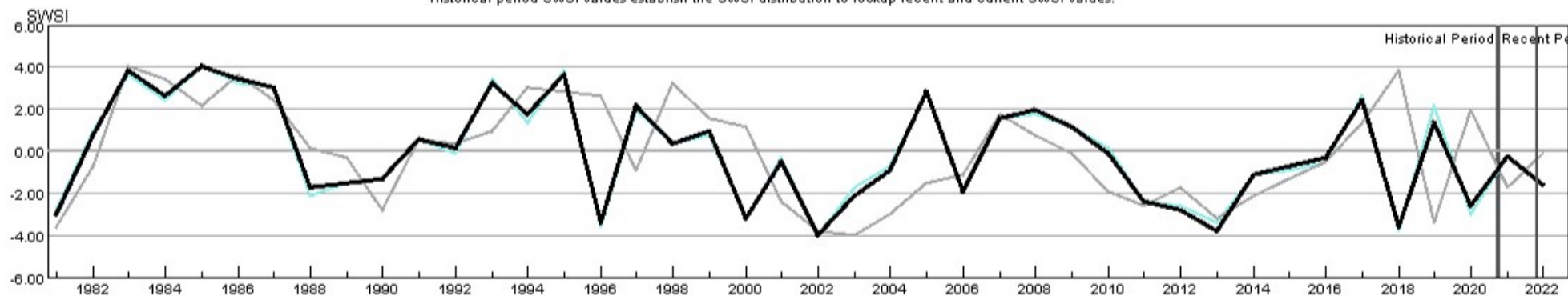
Monthly component volumes



HUC:13010002-APR-DataComposite
 HUC:13010002-APR-PrevMoStreamflow
 HUC:13010002-APR-ForecastedRunoff
 HUC:13010002-APR-ReservoirStorage

HUC 13010002 (Alamosa-Trinchera) SWSI Values - APR

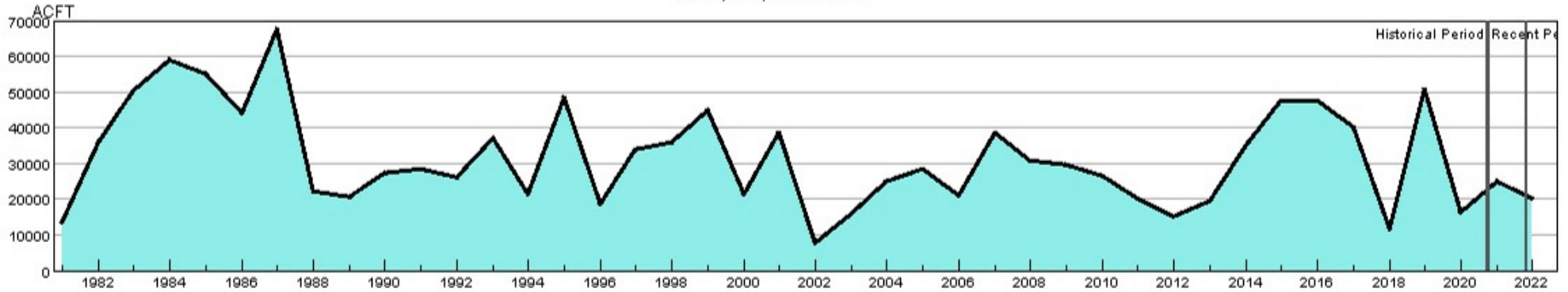
Historical period SWSI values establish the SWSI distribution to lookup recent and current SWSI values.



HUC:13010002-APR-PrevMoStreamflow-SWSI
 HUC:13010002-APR-ForecastedRunoff-SWSI
 HUC:13010002-APR-ReservoirStorage-SWSI
 HUC:13010002-APR-DataComposite-SWSI

HUC 13010004 (Saguache) Surface Water Supply - APR

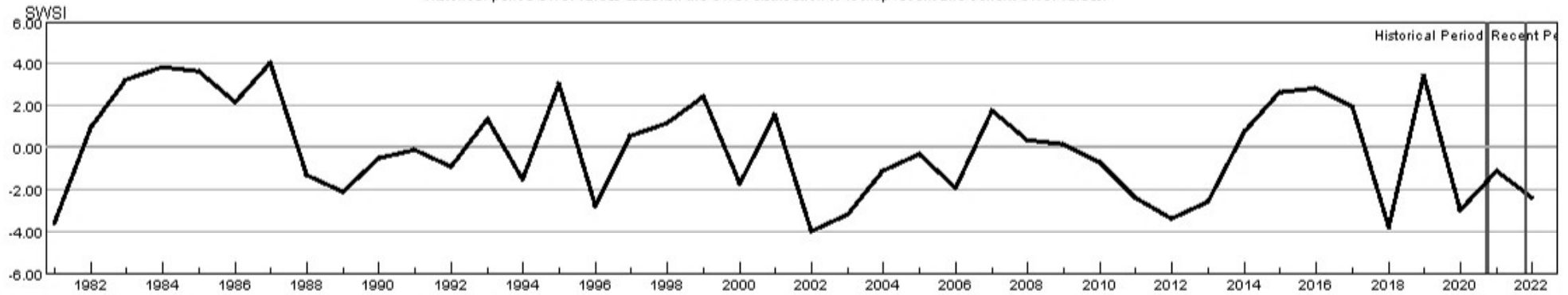
Monthly component volumes



HUC:13010004-APR-DataComposite
 HUC:13010004-APR-PrevMoStreamflow
 HUC:13010004-APR-ForecastedRunoff
 HUC:13010004-APR-ReservoirStorage

HUC 13010004 (Saguache) SWSI Values - APR

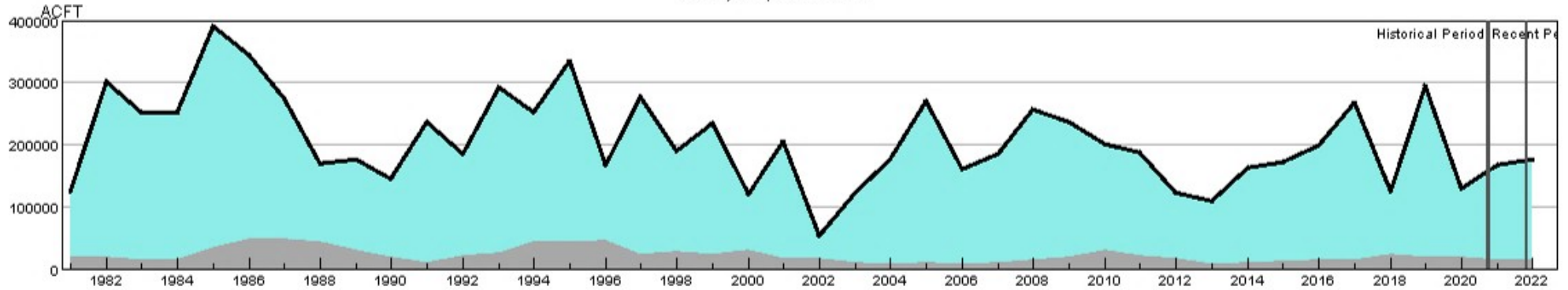
Historical period SWSI values establish the SWSI distribution to lookup recent and current SWSI values.



HUC:13010004-APR-PrevMoStreamflow-SWSI
 HUC:13010004-APR-ForecastedRunoff-SWSI
 HUC:13010004-APR-ReservoirStorage-SWSI
 HUC:13010004-APR-DataComposite-SWSI

HUC 13010005 (Conejos) Surface Water Supply - APR

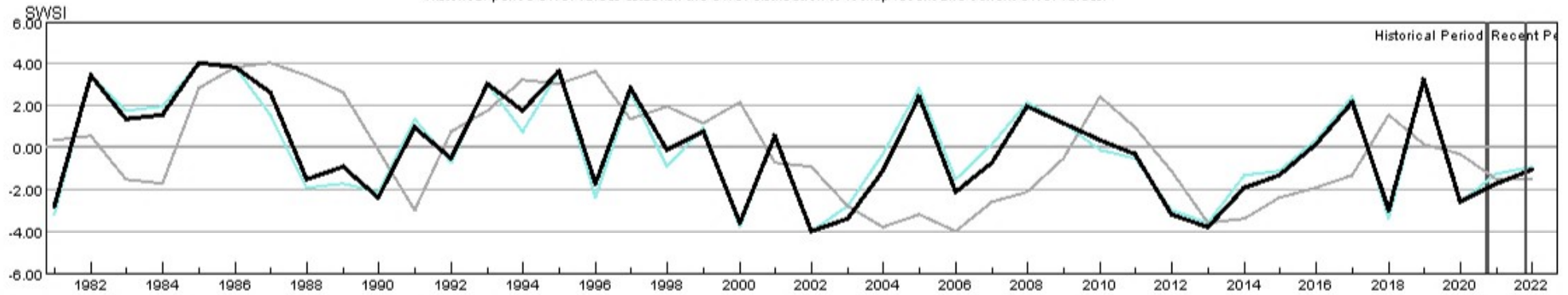
Monthly component volumes



HUC:13010005-APR-DataComposite
 HUC:13010005-APR-PrevMoStreamflow
 HUC:13010005-APR-ForecastedRunoff
 HUC:13010005-APR-ReservoirStorage

HUC 13010005 (Conejos) SWSI Values - APR

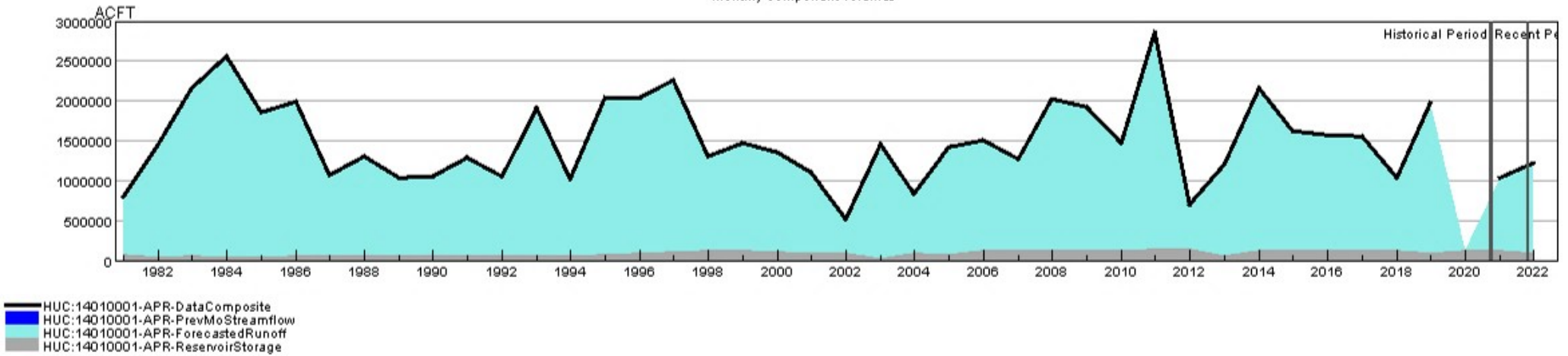
Historical period SWSI values establish the SWSI distribution to lookup recent and current SWSI values.



HUC:13010005-APR-PrevMoStreamflow-SWSI
 HUC:13010005-APR-ForecastedRunoff-SWSI
 HUC:13010005-APR-ReservoirStorage-SWSI
 HUC:13010005-APR-DataComposite-SWSI

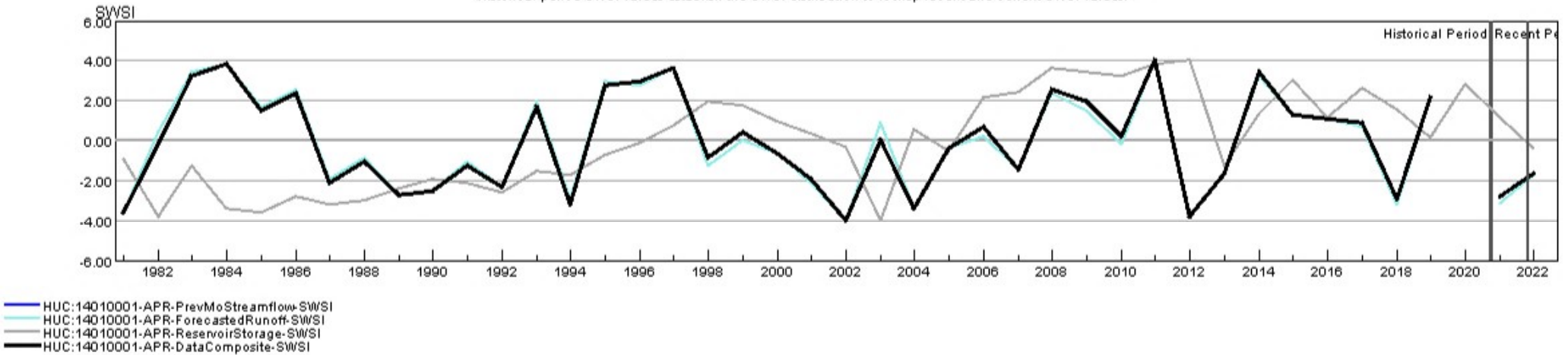
HUC 14010001 (Colorado Headwaters) Surface Water Supply - APR

Monthly component volumes



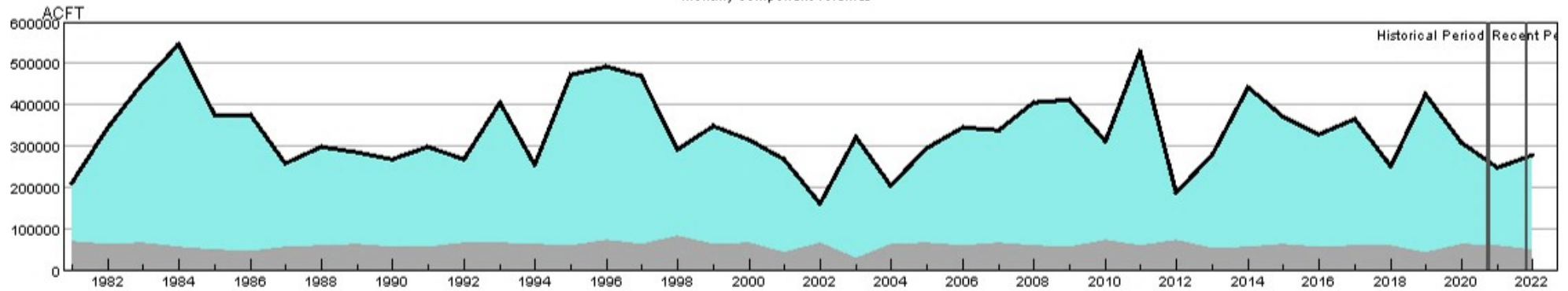
HUC 14010001 (Colorado Headwaters) SWSI Values - APR

Historical period SWSI values establish the SWSI distribution to lookup recent and current SWSI values.



HUC 14010002 (Blue) Surface Water Supply - APR

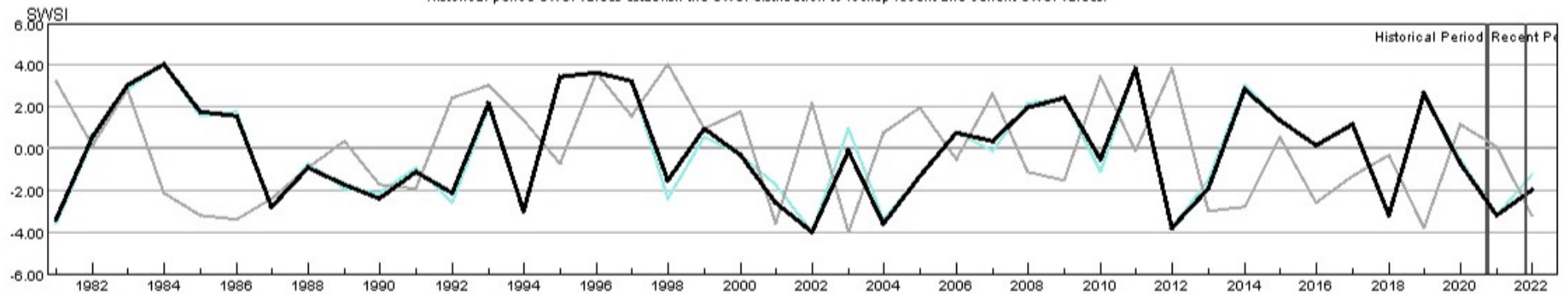
Monthly component volumes



HUC:14010002-APR-DataComposite
 HUC:14010002-APR-PrevMoStreamflow
 HUC:14010002-APR-ForecastedRunoff
 HUC:14010002-APR-ReservoirStorage

HUC 14010002 (Blue) SWSI Values - APR

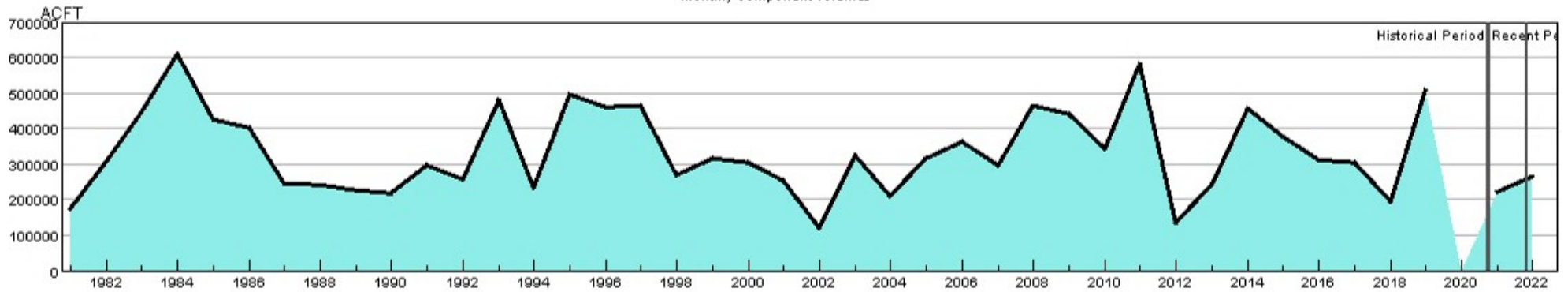
Historical period SWSI values establish the SWSI distribution to lookup recent and current SWSI values.



HUC:14010002-APR-PrevMoStreamflow-SWSI
 HUC:14010002-APR-ForecastedRunoff-SWSI
 HUC:14010002-APR-ReservoirStorage-SWSI
 HUC:14010002-APR-DataComposite-SWSI

HUC 14010003 (Eagle) Surface Water Supply - APR

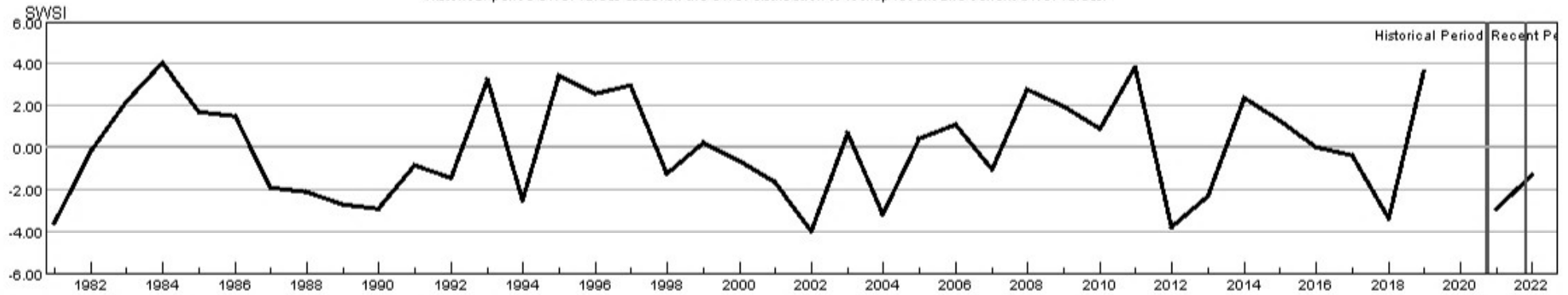
Monthly component volumes



HUC:14010003-APR-DataComposite
 HUC:14010003-APR-PrevMoStreamflow
 HUC:14010003-APR-ForecastedRunoff
 HUC:14010003-APR-ReservoirStorage

HUC 14010003 (Eagle) SWSI Values - APR

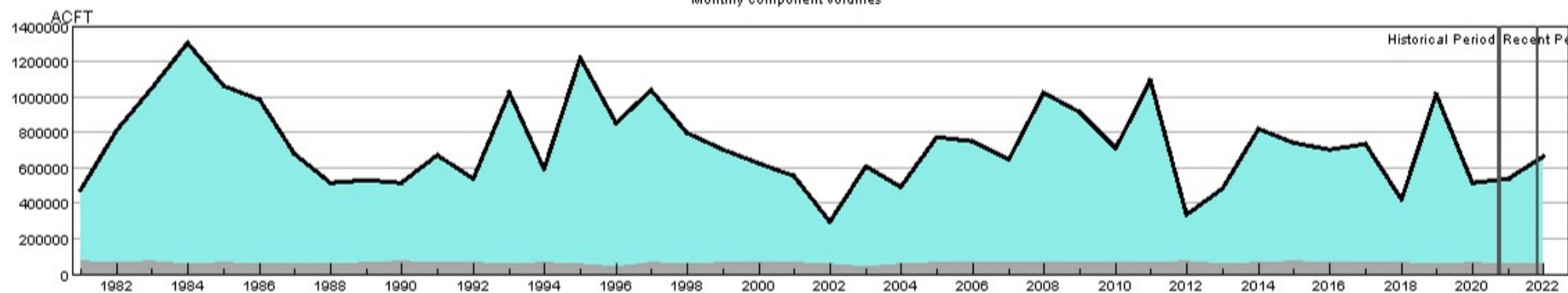
Historical period SWSI values establish the SWSI distribution to lookup recent and current SWSI values.



HUC:14010003-APR-PrevMoStreamflow-SWSI
 HUC:14010003-APR-ForecastedRunoff-SWSI
 HUC:14010003-APR-ReservoirStorage-SWSI
 HUC:14010003-APR-DataComposite-SWSI

HUC 14010004 (Roaring Fork) Surface Water Supply - APR

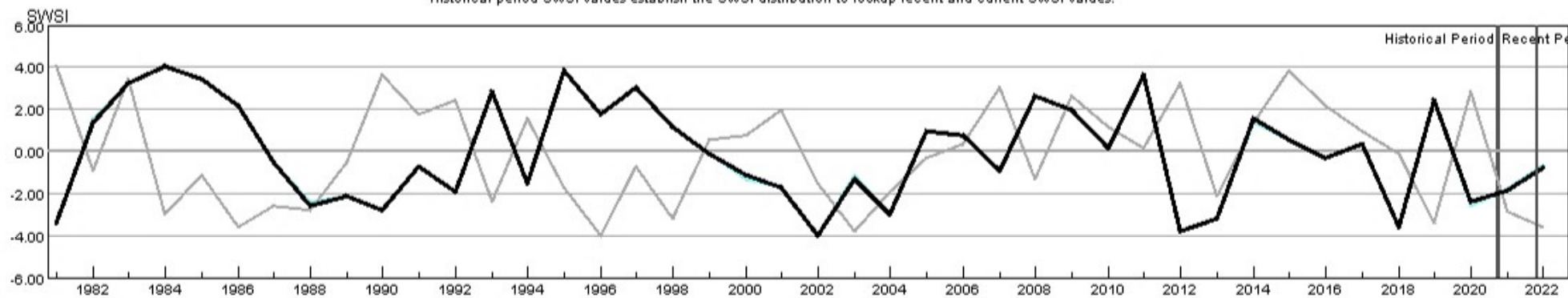
Monthly component volumes



- HUC:14010004-APR-DataComposite
- HUC:14010004-APR-PrevMoStreamflow
- HUC:14010004-APR-ForecastedRunoff
- HUC:14010004-APR-ReservoirStorage

HUC 14010004 (Roaring Fork) SWSI Values - APR

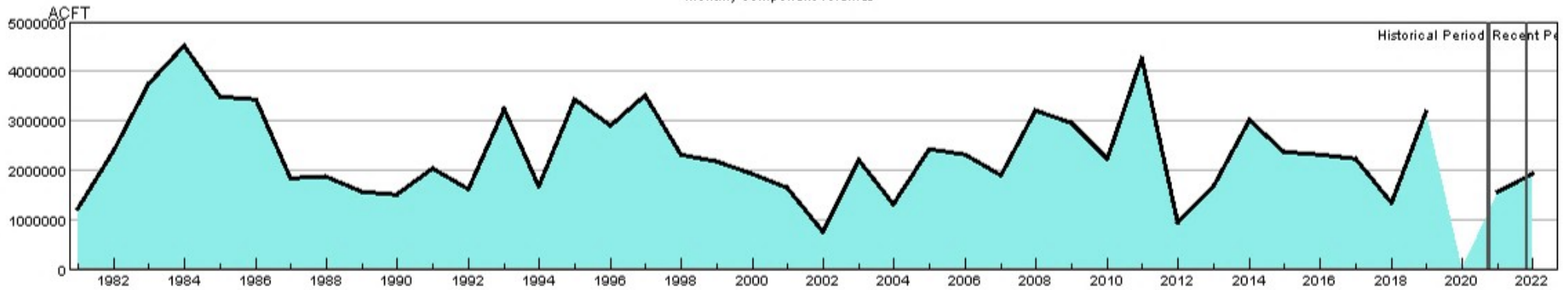
Historical period SWSI values establish the SWSI distribution to lookup recent and current SWSI values.



- HUC:14010004-APR-PrevMoStreamflow-SWSI
- HUC:14010004-APR-ForecastedRunoff-SWSI
- HUC:14010004-APR-ReservoirStorage-SWSI
- HUC:14010004-APR-DataComposite-SWSI

HUC 14010005 (Colorado Headwaters-Plateau) Surface Water Supply - APR

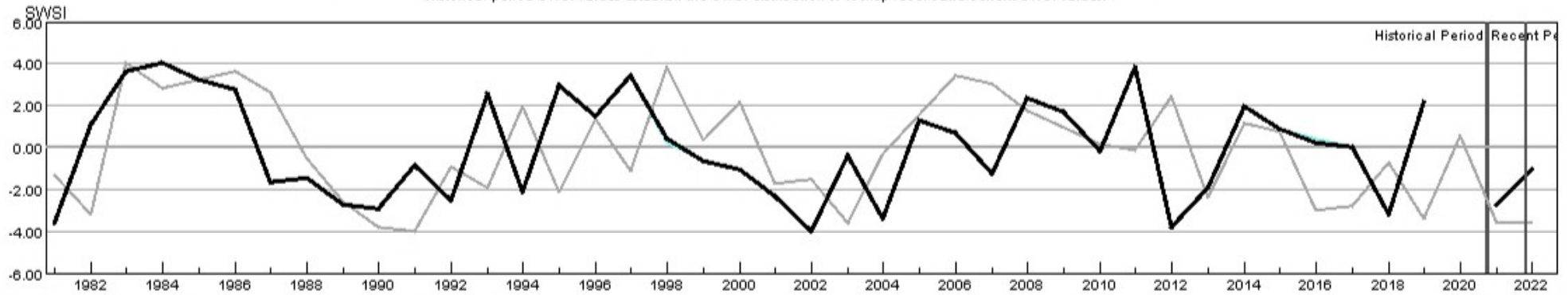
Monthly component volumes



HUC:14010005-APR-DataComposite
 HUC:14010005-APR-PrevMoStreamflow
 HUC:14010005-APR-ForecastedRunoff
 HUC:14010005-APR-ReservoirStorage

HUC 14010005 (Colorado Headwaters-Plateau) SWSI Values - APR

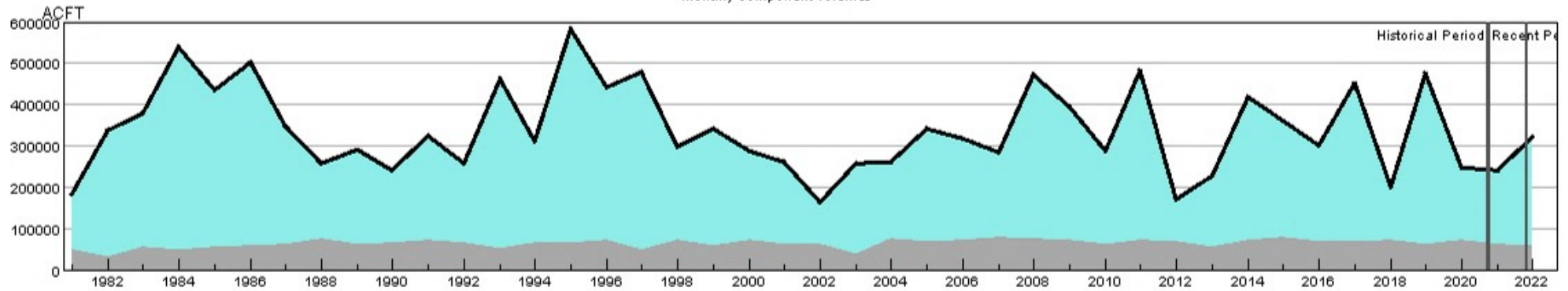
Historical period SWSI values establish the SWSI distribution to lookup recent and current SWSI values.



HUC:14010005-APR-PrevMoStreamflow-SWSI
 HUC:14010005-APR-ForecastedRunoff-SWSI
 HUC:14010005-APR-ReservoirStorage-SWSI
 HUC:14010005-APR-DataComposite-SWSI

HUC 14020001 (East-Taylor) Surface Water Supply - APR

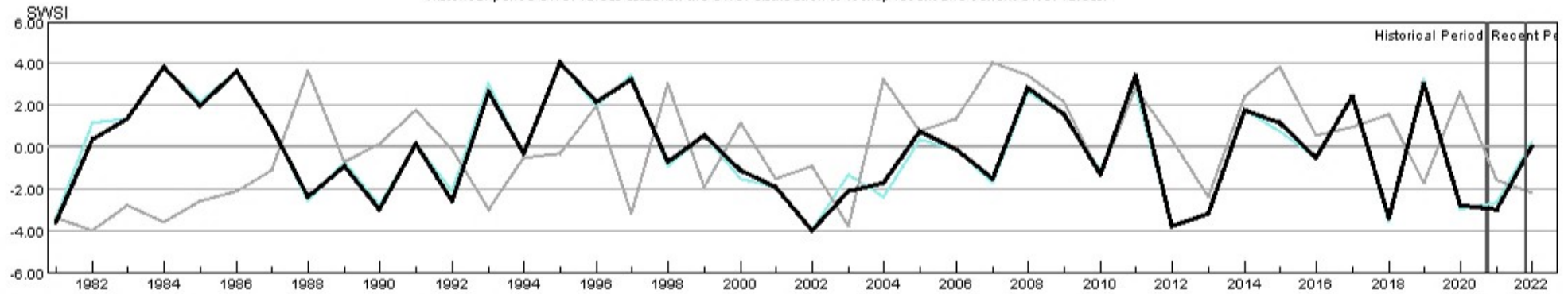
Monthly component volumes



HUC:14020001-APR-DataComposite
 HUC:14020001-APR-PrevMoStreamflow
 HUC:14020001-APR-ForecastedRunoff
 HUC:14020001-APR-ReservoirStorage

HUC 14020001 (East-Taylor) SWSI Values - APR

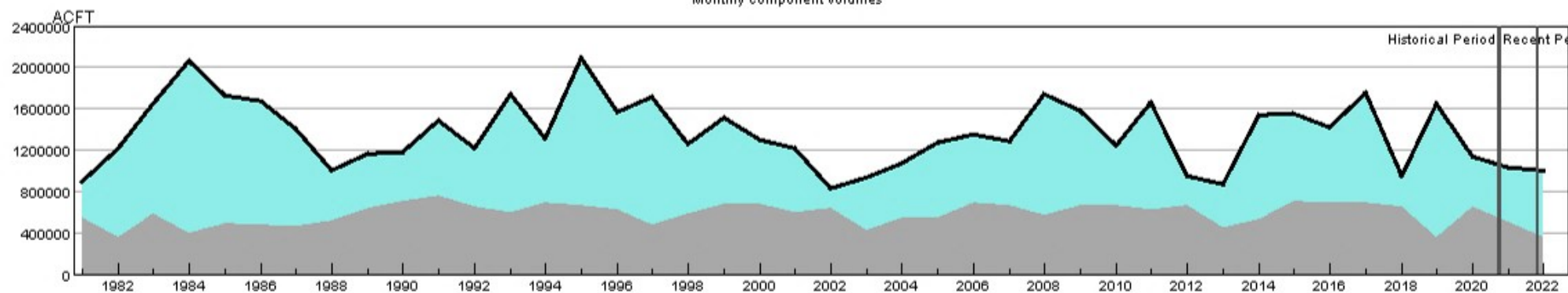
Historical period SWSI values establish the SWSI distribution to lookup recent and current SWSI values.



HUC:14020001-APR-PrevMoStreamflow-SWSI
 HUC:14020001-APR-ForecastedRunoff-SWSI
 HUC:14020001-APR-ReservoirStorage-SWSI
 HUC:14020001-APR-DataComposite-SWSI

HUC 14020002 (Upper Gunnison) Surface Water Supply - APR

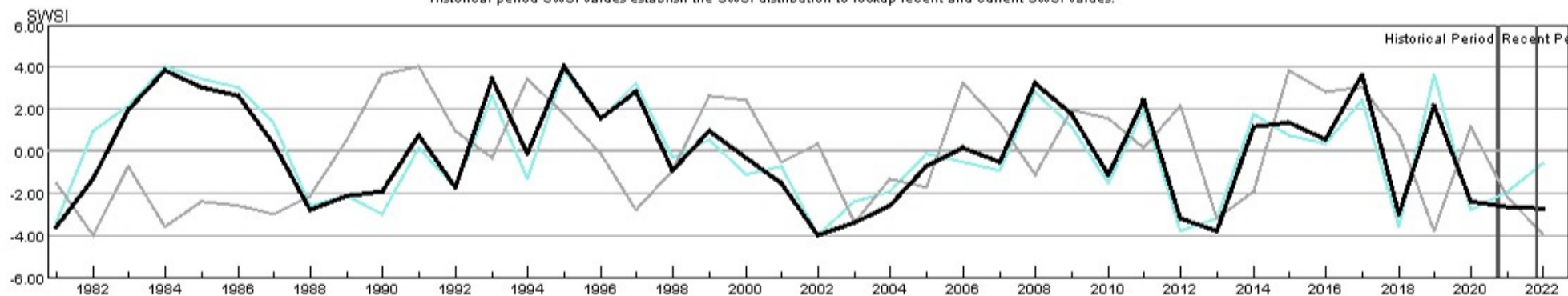
Monthly component volumes



HUC:14020002-APR-DataComposite
 HUC:14020002-APR-PrevMoStreamflow
 HUC:14020002-APR-ForecastedRunoff
 HUC:14020002-APR-ReservoirStorage

HUC 14020002 (Upper Gunnison) SWSI Values - APR

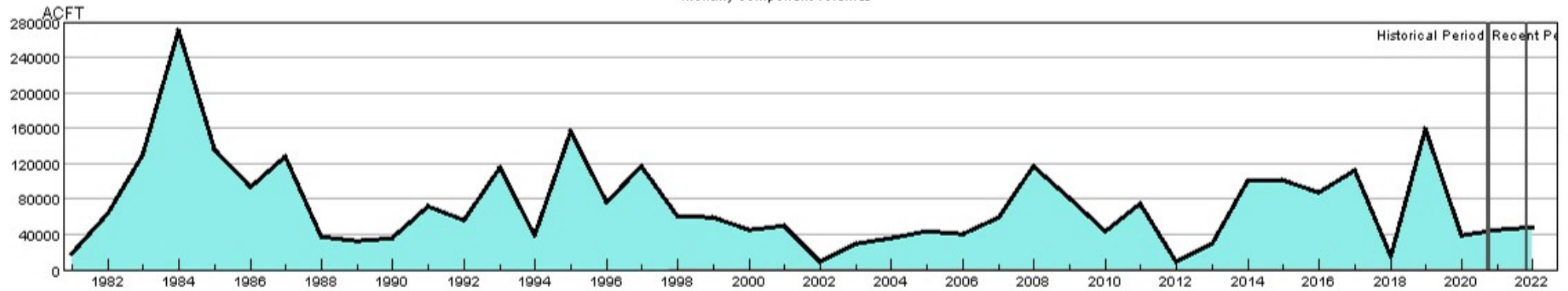
Historical period SWSI values establish the SWSI distribution to lookup recent and current SWSI values.



HUC:14020002-APR-PrevMoStreamflow-SWSI
 HUC:14020002-APR-ForecastedRunoff-SWSI
 HUC:14020002-APR-ReservoirStorage-SWSI
 HUC:14020002-APR-DataComposite-SWSI

HUC 14020003 (Tomichi) Surface Water Supply - APR

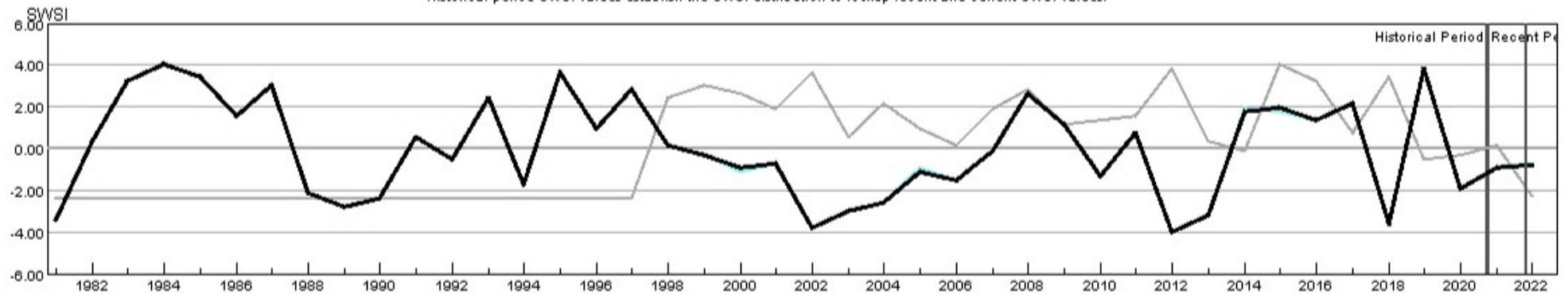
Monthly component volumes



- HUC:14020003-APR-DataComposite
- HUC:14020003-APR-PrevMoStreamflow
- HUC:14020003-APR-ForecastedRunoff
- HUC:14020003-APR-ReservoirStorage

HUC 14020003 (Tomichi) SWSI Values - APR

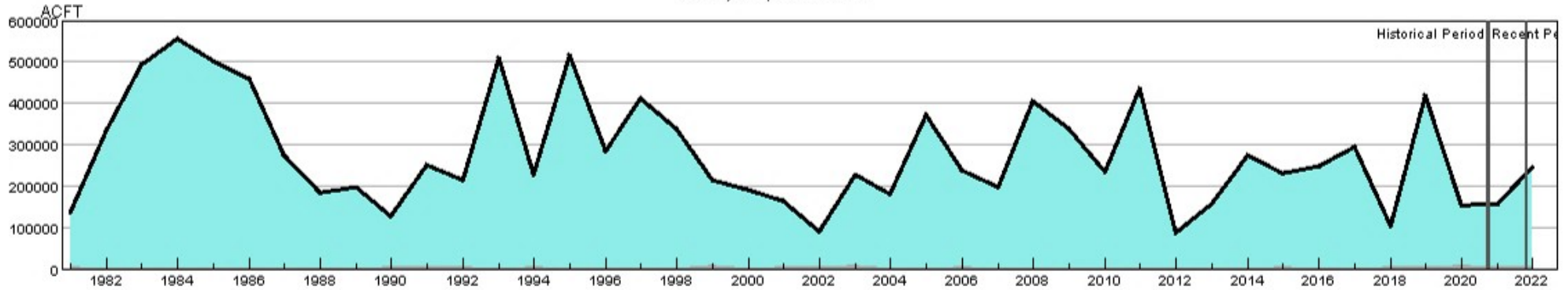
Historical period SWSI values establish the SWSI distribution to lookup recent and current SWSI values.



- HUC:14020003-APR-PrevMoStreamflow-SWSI
- HUC:14020003-APR-ForecastedRunoff-SWSI
- HUC:14020003-APR-ReservoirStorage-SWSI
- HUC:14020003-APR-DataComposite-SWSI

HUC 14020004 (North Fork Gunnison) Surface Water Supply - APR

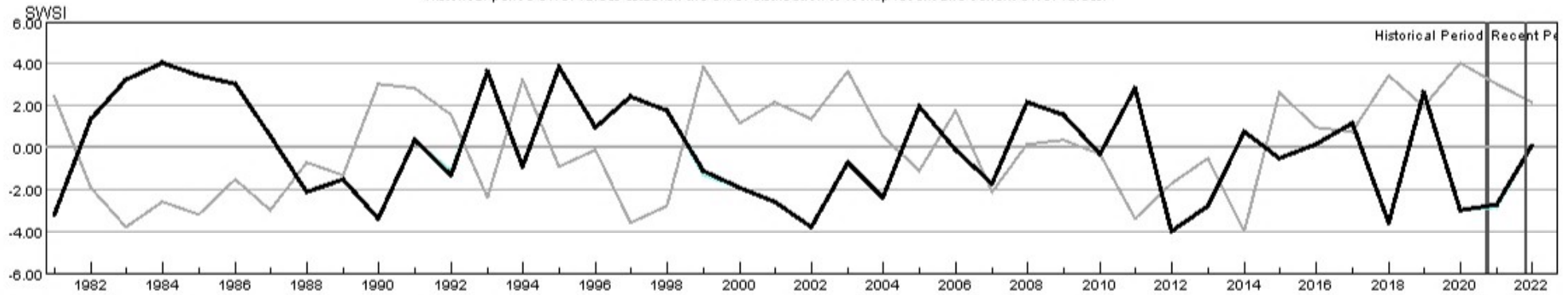
Monthly component volumes



HUC:14020004-APR-DataComposite
 HUC:14020004-APR-PrevMoStreamflow
 HUC:14020004-APR-ForecastedRunoff
 HUC:14020004-APR-ReservoirStorage

HUC 14020004 (North Fork Gunnison) SWSI Values - APR

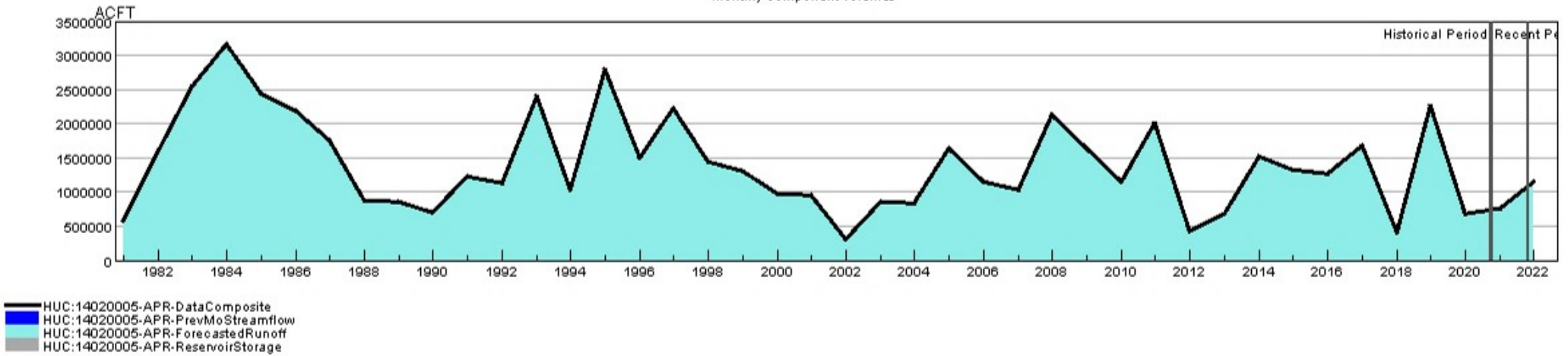
Historical period SWSI values establish the SWSI distribution to lookup recent and current SWSI values.



HUC:14020004-APR-PrevMoStreamflow-SWSI
 HUC:14020004-APR-ForecastedRunoff-SWSI
 HUC:14020004-APR-ReservoirStorage-SWSI
 HUC:14020004-APR-DataComposite-SWSI

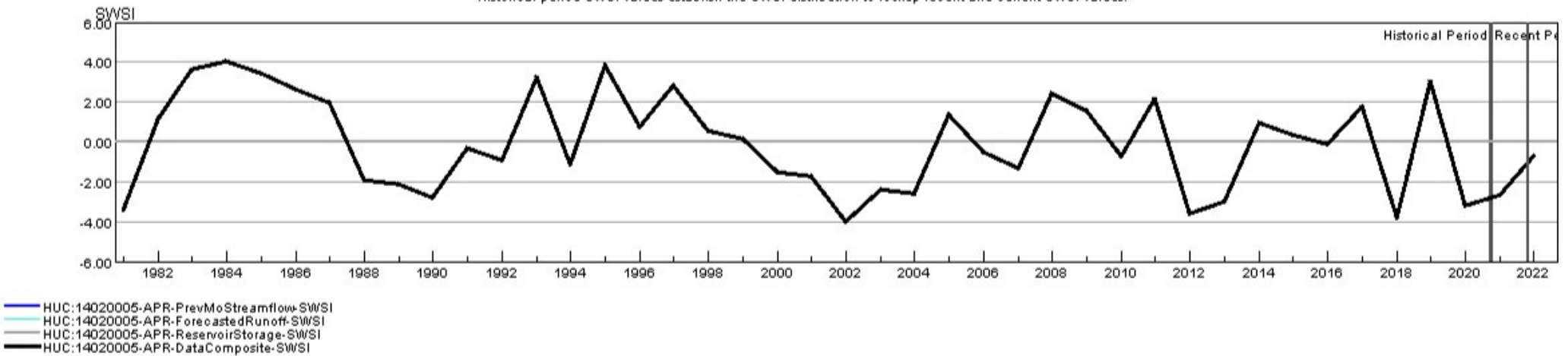
HUC 14020005 (Lower Gunnison) Surface Water Supply - APR

Monthly component volumes



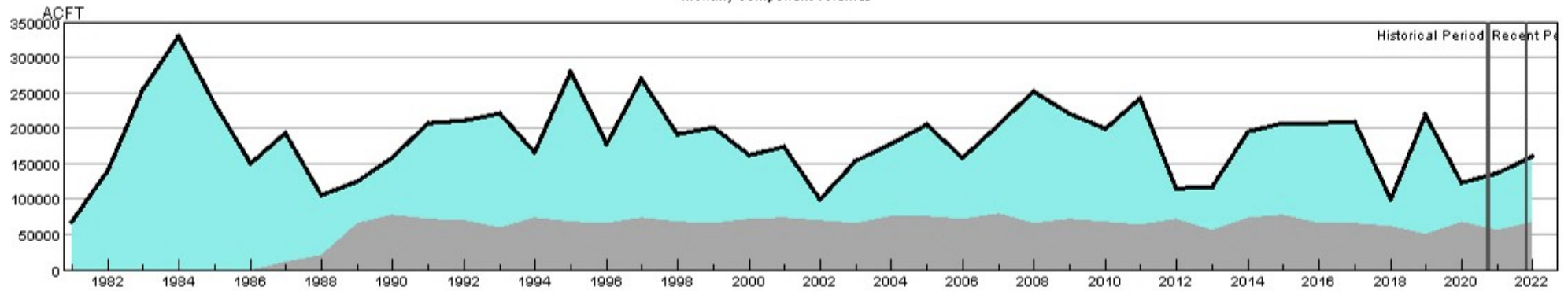
HUC 14020005 (Lower Gunnison) SWSI Values - APR

Historical period SWSI values establish the SWSI distribution to lookup recent and current SWSI values.



HUC 14020006 (Uncompahgre) Surface Water Supply - APR

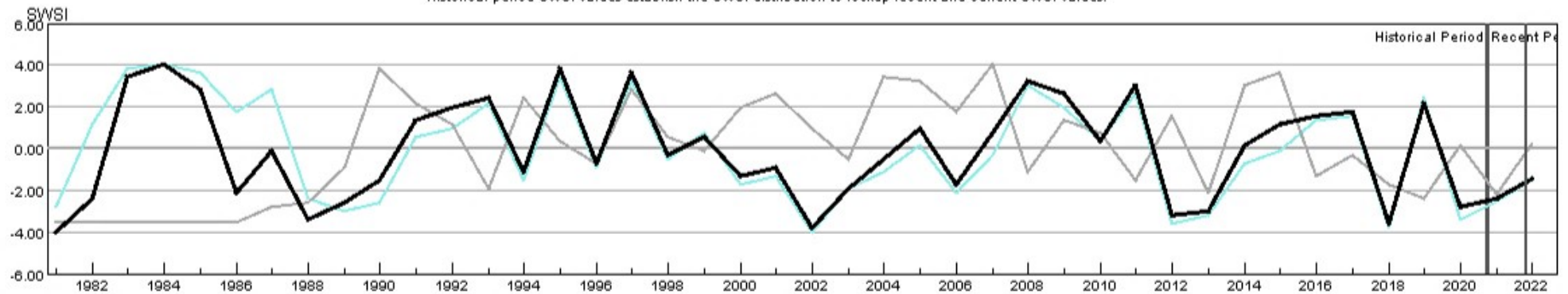
Monthly component volumes



HUC:14020006-APR-DataComposite
 HUC:14020006-APR-PrevMoStreamflow
 HUC:14020006-APR-ForecastedRunoff
 HUC:14020006-APR-ReservoirStorage

HUC 14020006 (Uncompahgre) SWSI Values - APR

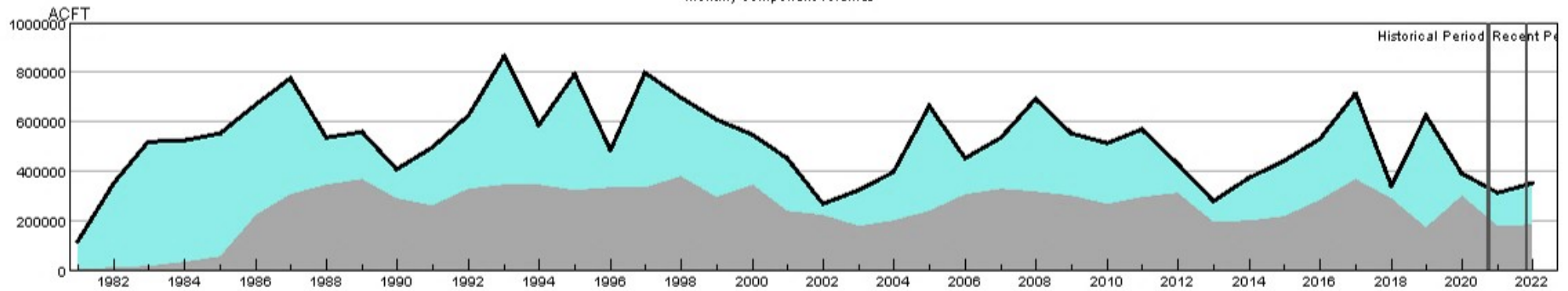
Historical period SWSI values establish the SWSI distribution to lookup recent and current SWSI values.



HUC:14020006-APR-PrevMoStreamflow-SWSI
 HUC:14020006-APR-ForecastedRunoff-SWSI
 HUC:14020006-APR-ReservoirStorage-SWSI
 HUC:14020006-APR-DataComposite-SWSI

HUC 14030002 (Upper Dolores) Surface Water Supply - APR

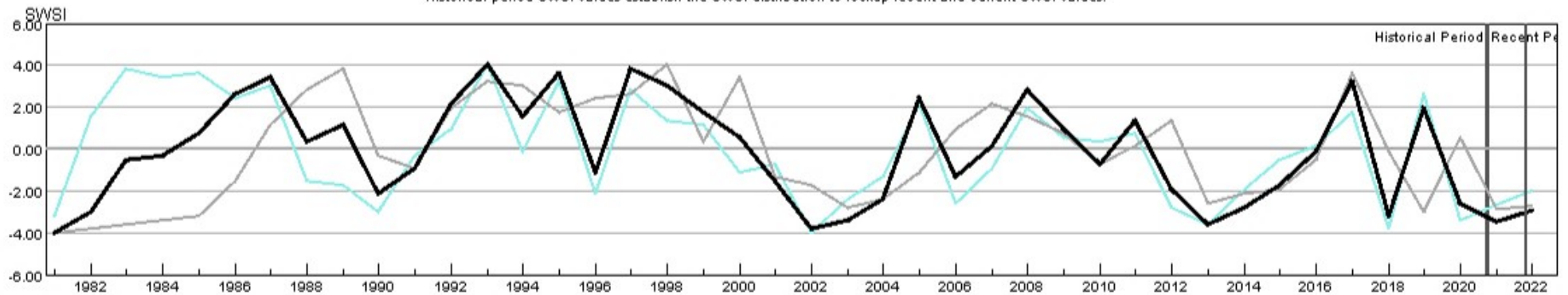
Monthly component volumes



HUC:14030002-APR-DataComposite
 HUC:14030002-APR-PrevMoStreamflow
 HUC:14030002-APR-ForecastedRunoff
 HUC:14030002-APR-ReservoirStorage

HUC 14030002 (Upper Dolores) SWSI Values - APR

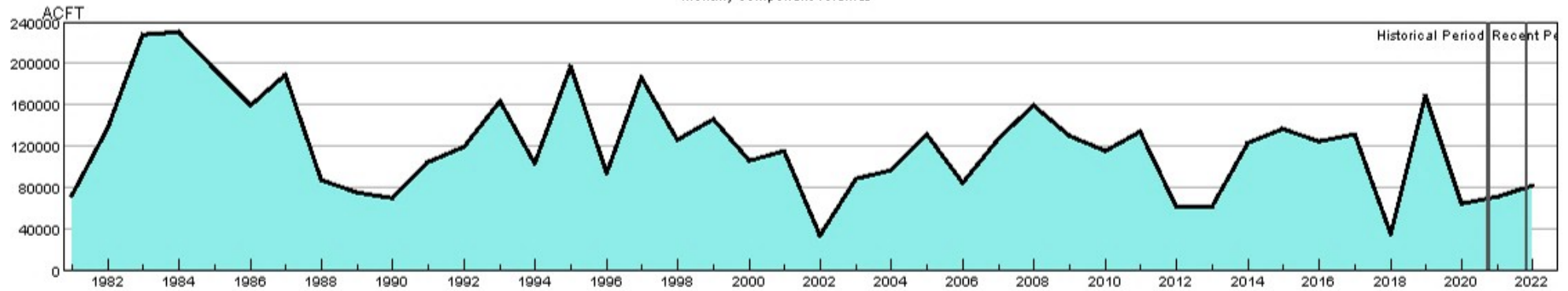
Historical period SWSI values establish the SWSI distribution to lookup recent and current SWSI values.



HUC:14030002-APR-PrevMoStreamflow-SWSI
 HUC:14030002-APR-ForecastedRunoff-SWSI
 HUC:14030002-APR-ReservoirStorage-SWSI
 HUC:14030002-APR-DataComposite-SWSI

HUC 14030003 (San Miguel) Surface Water Supply - APR

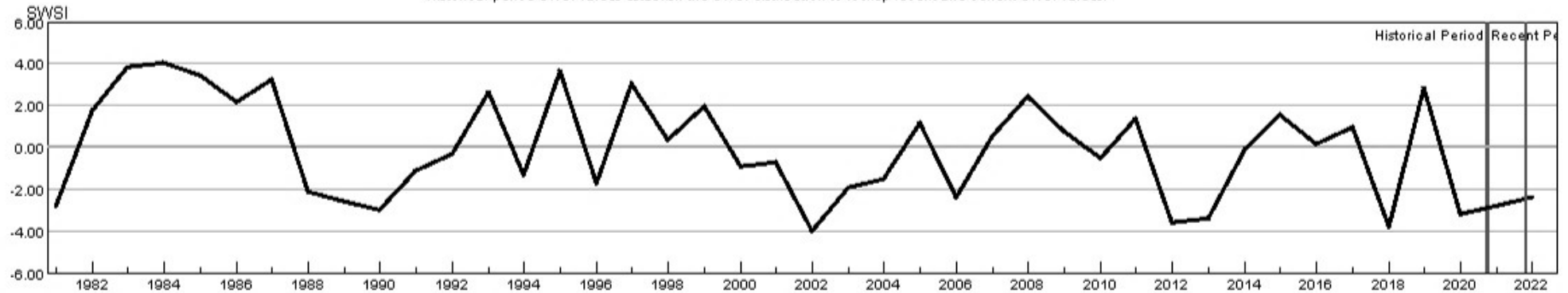
Monthly component volumes



- HUC:14030003-APR-DataComposite
- HUC:14030003-APR-PrevMoStreamflow
- HUC:14030003-APR-ForecastedRunoff
- HUC:14030003-APR-ReservoirStorage

HUC 14030003 (San Miguel) SWSI Values - APR

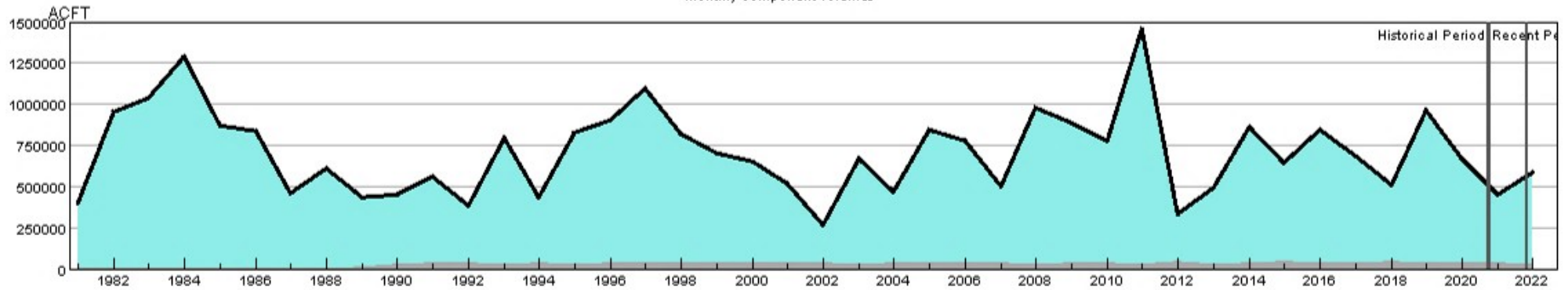
Historical period SWSI values establish the SWSI distribution to lookup recent and current SWSI values.



- HUC:14030003-APR-PrevMoStreamflow-SWSI
- HUC:14030003-APR-ForecastedRunoff-SWSI
- HUC:14030003-APR-ReservoirStorage-SWSI
- HUC:14030003-APR-DataComposite-SWSI

HUC 14050001 (Upper Yampa) Surface Water Supply - APR

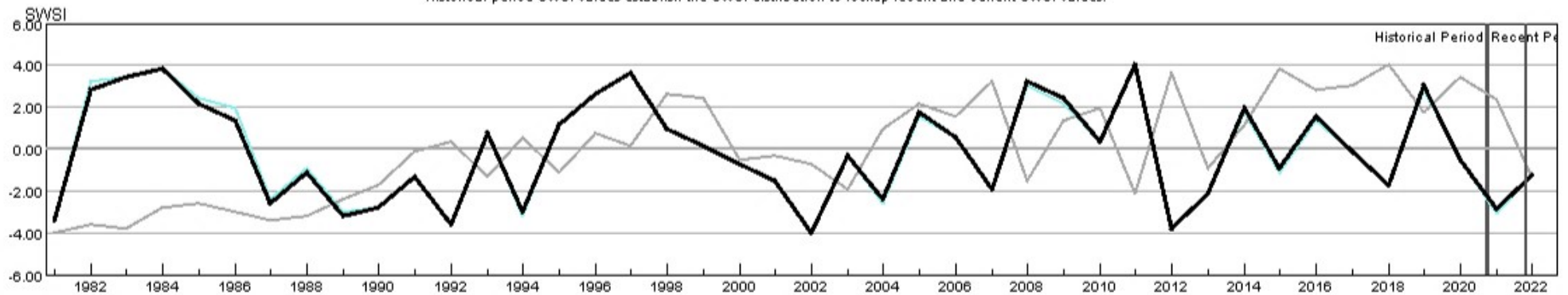
Monthly component volumes



HUC:14050001-APR-DataComposite
 HUC:14050001-APR-PrevMoStreamflow
 HUC:14050001-APR-ForecastedRunoff
 HUC:14050001-APR-ReservoirStorage

HUC 14050001 (Upper Yampa) SWSI Values - APR

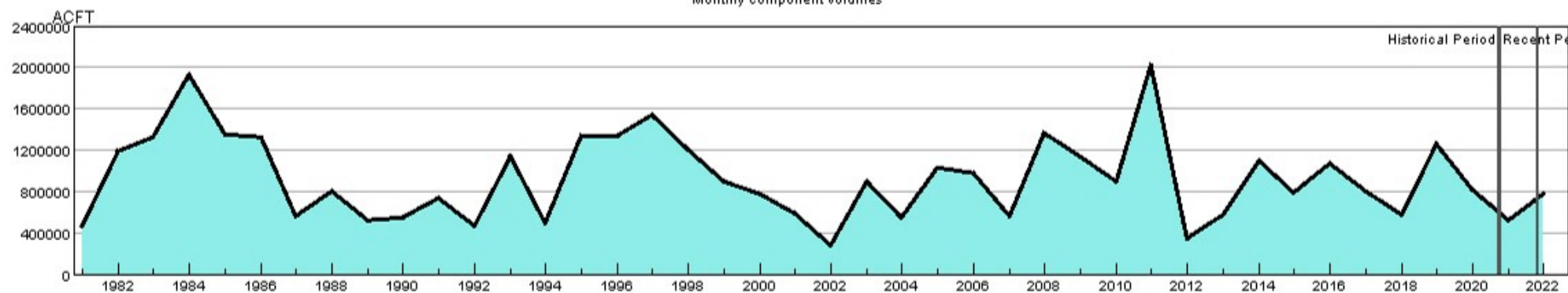
Historical period SWSI values establish the SWSI distribution to lookup recent and current SWSI values.



HUC:14050001-APR-PrevMoStreamflow-SWSI
 HUC:14050001-APR-ForecastedRunoff-SWSI
 HUC:14050001-APR-ReservoirStorage-SWSI
 HUC:14050001-APR-DataComposite-SWSI

HUC 14050002 (Lower Yampa) Surface Water Supply - APR

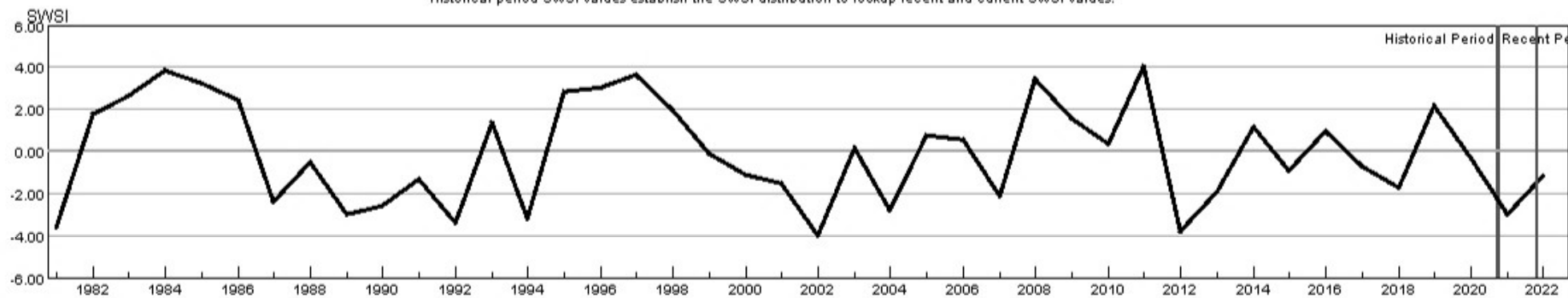
Monthly component volumes



HUC:14050002-APR-DataComposite
 HUC:14050002-APR-PrevMoStreamflow
 HUC:14050002-APR-ForecastedRunoff
 HUC:14050002-APR-ReservoirStorage

HUC 14050002 (Lower Yampa) SWSI Values - APR

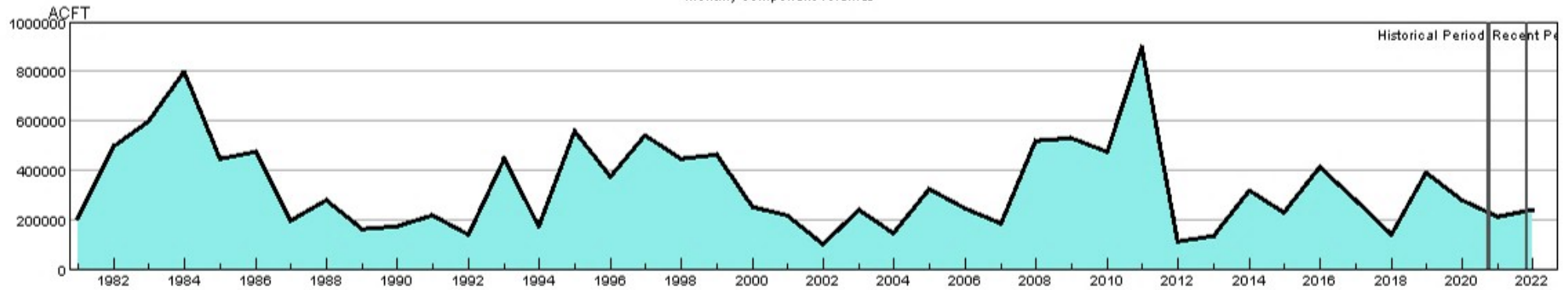
Historical period SWSI values establish the SWSI distribution to lookup recent and current SWSI values.



HUC:14050002-APR-PrevMoStreamflow-SWSI
 HUC:14050002-APR-ForecastedRunoff-SWSI
 HUC:14050002-APR-ReservoirStorage-SWSI
 HUC:14050002-APR-DataComposite-SWSI

HUC 14050003 (Little Snake) Surface Water Supply - APR

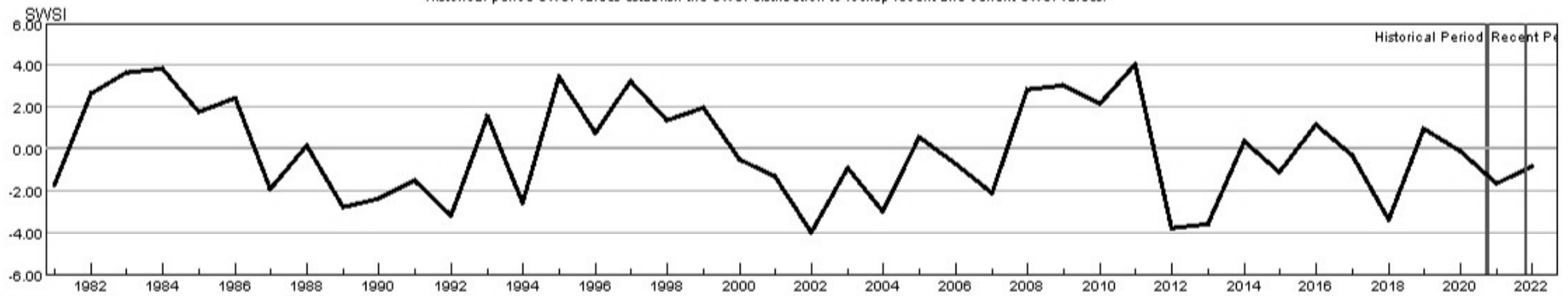
Monthly component volumes



HUC:14050003-APR-DataComposite
 HUC:14050003-APR-PrevMoStreamflow
 HUC:14050003-APR-ForecastedRunoff
 HUC:14050003-APR-ReservoirStorage

HUC 14050003 (Little Snake) SWSI Values - APR

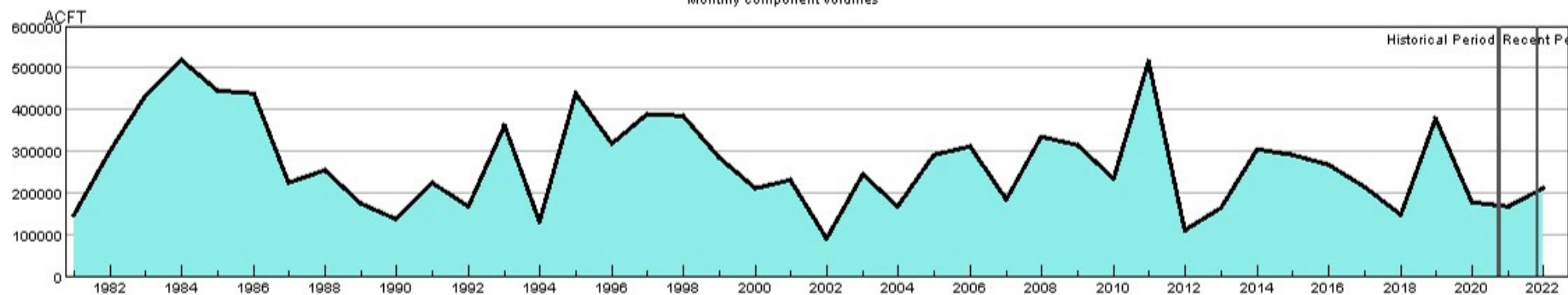
Historical period SWSI values establish the SWSI distribution to lookup recent and current SWSI values.



HUC:14050003-APR-PrevMoStreamflow-SWSI
 HUC:14050003-APR-ForecastedRunoff-SWSI
 HUC:14050003-APR-ReservoirStorage-SWSI
 HUC:14050003-APR-DataComposite-SWSI

HUC 14050005 (Upper White) Surface Water Supply - APR

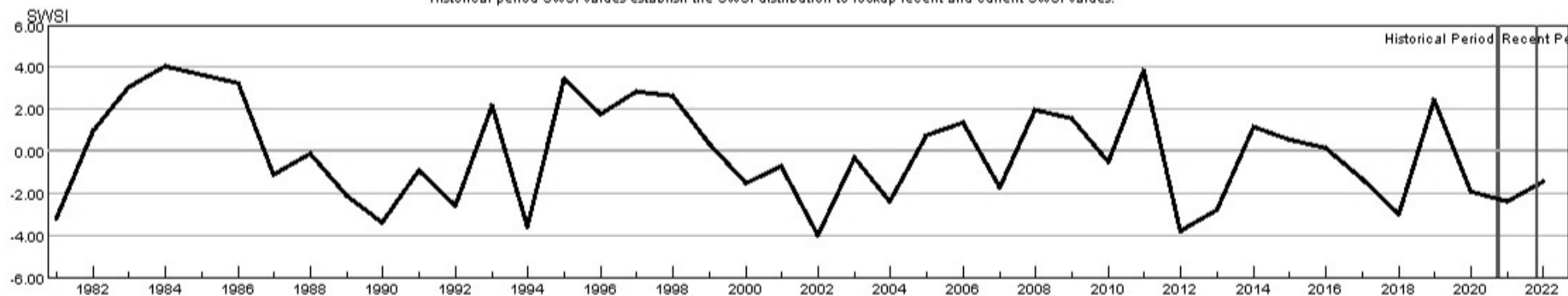
Monthly component volumes



HUC:14050005-APR-DataComposite
 HUC:14050005-APR-PrevMoStreamflow
 HUC:14050005-APR-ForecastedRunoff
 HUC:14050005-APR-ReservoirStorage

HUC 14050005 (Upper White) SWSI Values - APR

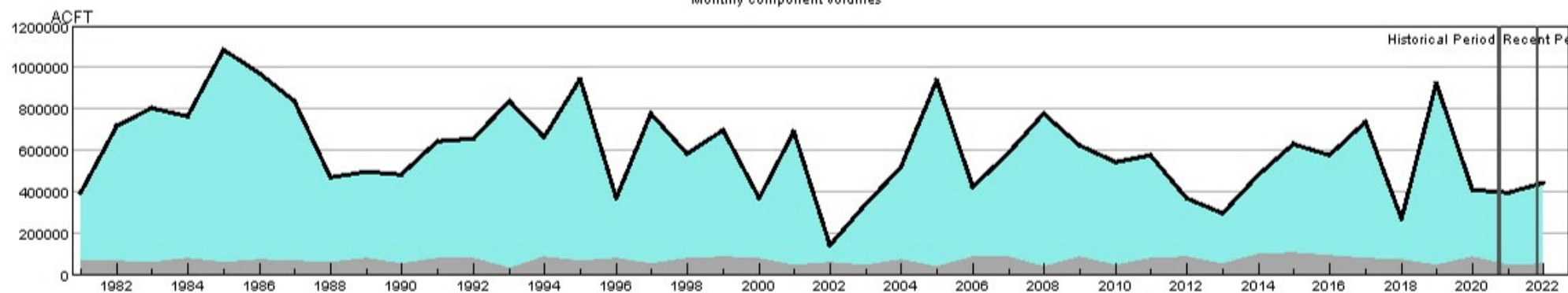
Historical period SWSI values establish the SWSI distribution to lookup recent and current SWSI values.



HUC:14050005-APR-PrevMoStreamflow-SWSI
 HUC:14050005-APR-ForecastedRunoff-SWSI
 HUC:14050005-APR-ReservoirStorage-SWSI
 HUC:14050005-APR-DataComposite-SWSI

HUC 14080101 (Upper San Juan) Surface Water Supply - APR

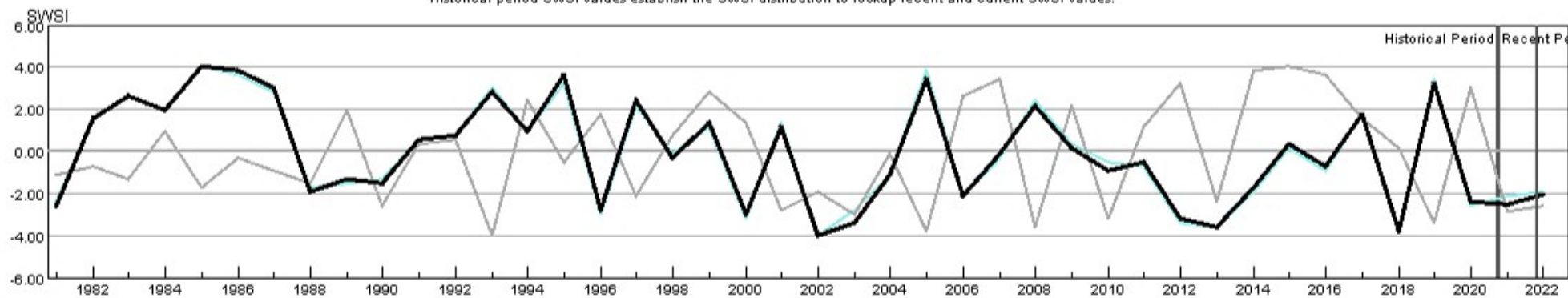
Monthly component volumes



HUC:14080101-APR-DataComposite
 HUC:14080101-APR-PrevMoStreamflow
 HUC:14080101-APR-ForecastedRunoff
 HUC:14080101-APR-ReservoirStorage

HUC 14080101 (Upper San Juan) SWSI Values - APR

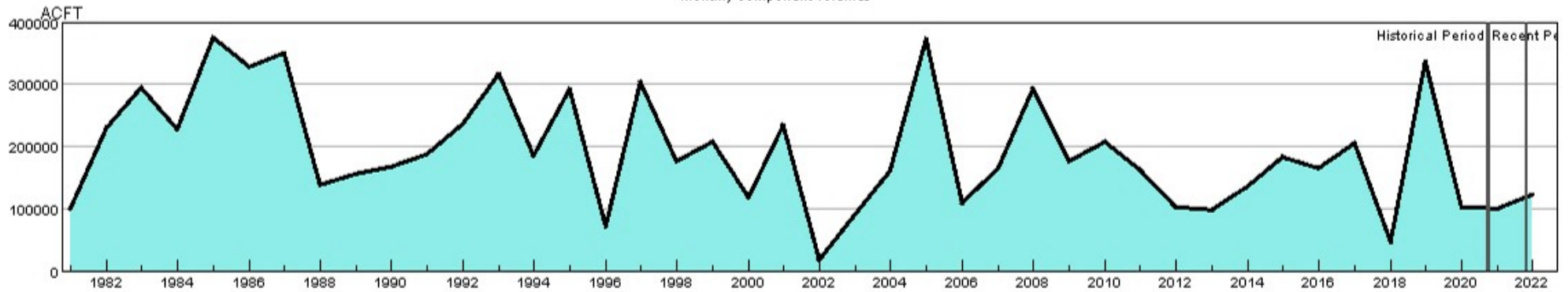
Historical period SWSI values establish the SWSI distribution to lookup recent and current SWSI values.



HUC:14080101-APR-PrevMoStreamflow-SWSI
 HUC:14080101-APR-ForecastedRunoff-SWSI
 HUC:14080101-APR-ReservoirStorage-SWSI
 HUC:14080101-APR-DataComposite-SWSI

HUC 14080102 (Piedra) Surface Water Supply - APR

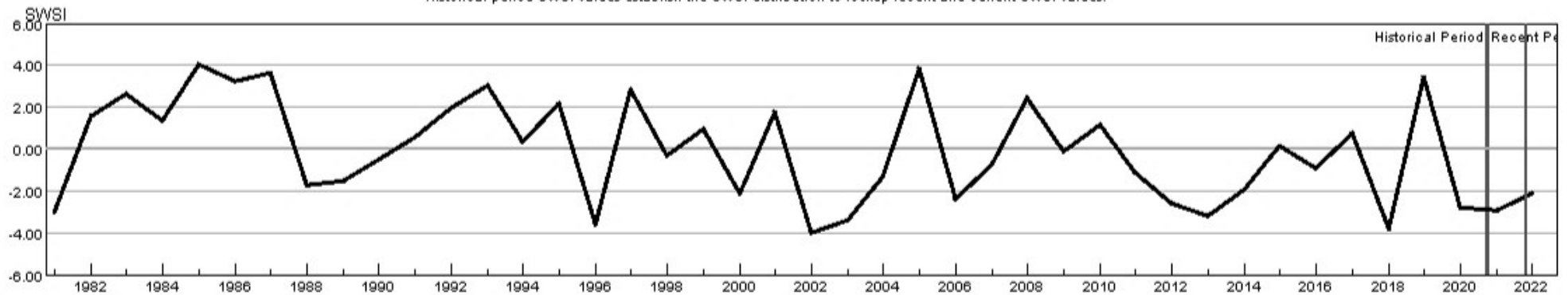
Monthly component volumes



HUC:14080102-APR-DataComposite
 HUC:14080102-APR-PrevMoStreamflow
 HUC:14080102-APR-ForecastedRunoff
 HUC:14080102-APR-ReservoirStorage

HUC 14080102 (Piedra) SWSI Values - APR

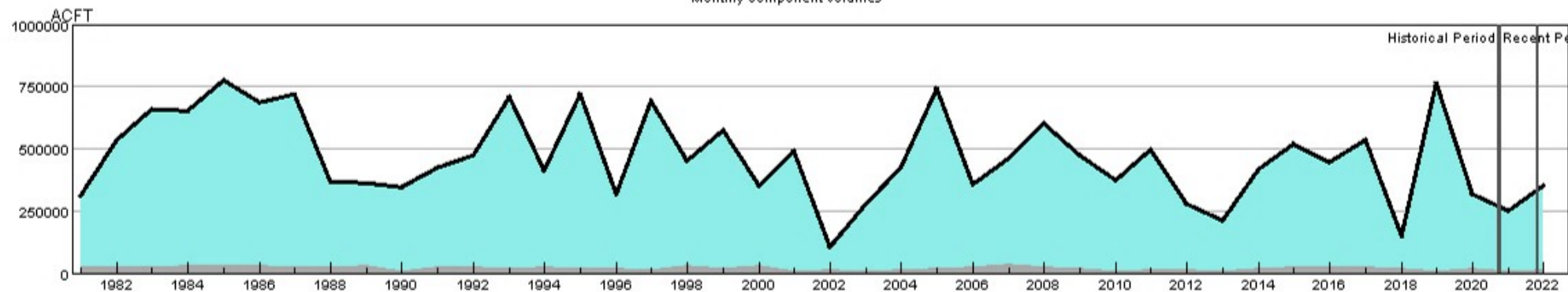
Historical period SWSI values establish the SWSI distribution to lookup recent and current SWSI values.



HUC:14080102-APR-PrevMoStreamflow-SWSI
 HUC:14080102-APR-ForecastedRunoff-SWSI
 HUC:14080102-APR-ReservoirStorage-SWSI
 HUC:14080102-APR-DataComposite-SWSI

HUC 14080104 (Animas) Surface Water Supply - APR

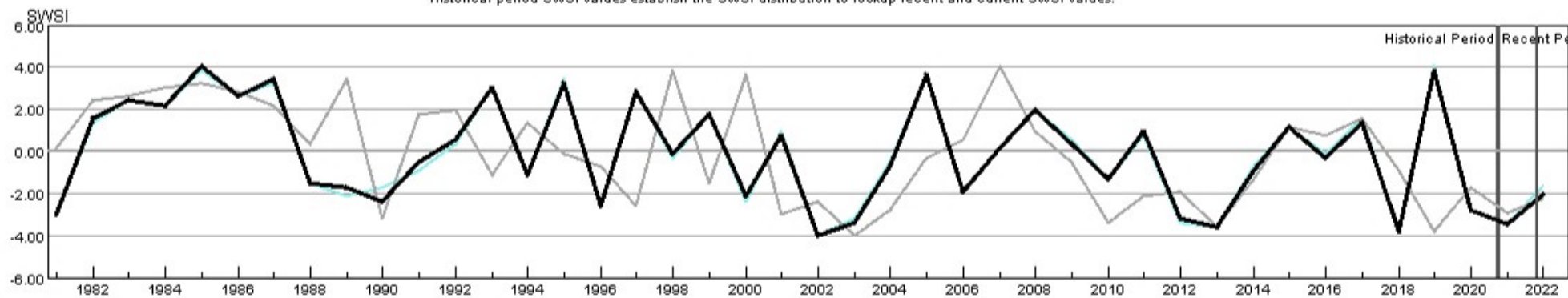
Monthly component volumes



HUC:14080104-APR-DataComposite
 HUC:14080104-APR-PrevMoStreamflow
 HUC:14080104-APR-ForecastedRunoff
 HUC:14080104-APR-ReservoirStorage

HUC 14080104 (Animas) SWSI Values - APR

Historical period SWSI values establish the SWSI distribution to lookup recent and current SWSI values.



HUC:14080104-APR-PrevMoStreamflow-SWSI
 HUC:14080104-APR-ForecastedRunoff-SWSI
 HUC:14080104-APR-ReservoirStorage-SWSI
 HUC:14080104-APR-DataComposite-SWSI

HUC 14080105 (Middle San Juan) Surface Water Supply - APR

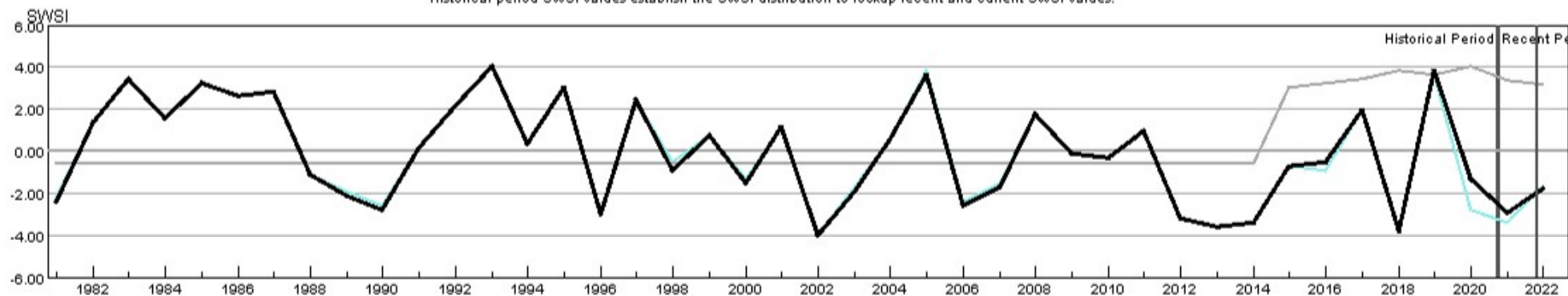
Monthly component volumes



HUC:14080105-APR-DataComposite
 HUC:14080105-APR-PrevMoStreamflow
 HUC:14080105-APR-ForecastedRunoff
 HUC:14080105-APR-ReservoirStorage

HUC 14080105 (Middle San Juan) SWSI Values - APR

Historical period SWSI values establish the SWSI distribution to lookup recent and current SWSI values.



HUC:14080105-APR-PrevMoStreamflow-SWSI
 HUC:14080105-APR-ForecastedRunoff-SWSI
 HUC:14080105-APR-ReservoirStorage-SWSI
 HUC:14080105-APR-DataComposite-SWSI