

**GROUND WATER LEVELS  
in the  
ALLUVIAL AQUIFERS OF THE LOWER  
SOUTH PLATTE RIVER BASIN**

**2012**



by  
Elizabeth T. Pottorff

**John Hickenlooper  
Governor**

**Mike King  
Director**

**Dick Wolfe  
State Engineer**

**Matthew A. Sares  
Project Manager**

# **WATER LEVELS IN THE ALLUVIAL AQUIFERS OF THE LOWER SOUTH PLATTE RIVER BASIN**

**2012**

This report contains basic data concerning the depth to ground water and elevation of the occurrence of ground water in the alluvial aquifers of the Lower South Platte River Basin during the fall of 2011 and spring of 2012. Also included as an appendix to this report are water level data from wells that were part of a former Colorado State University (CSU) monitoring network measured in 2003, 2009, 2010 and 2012.

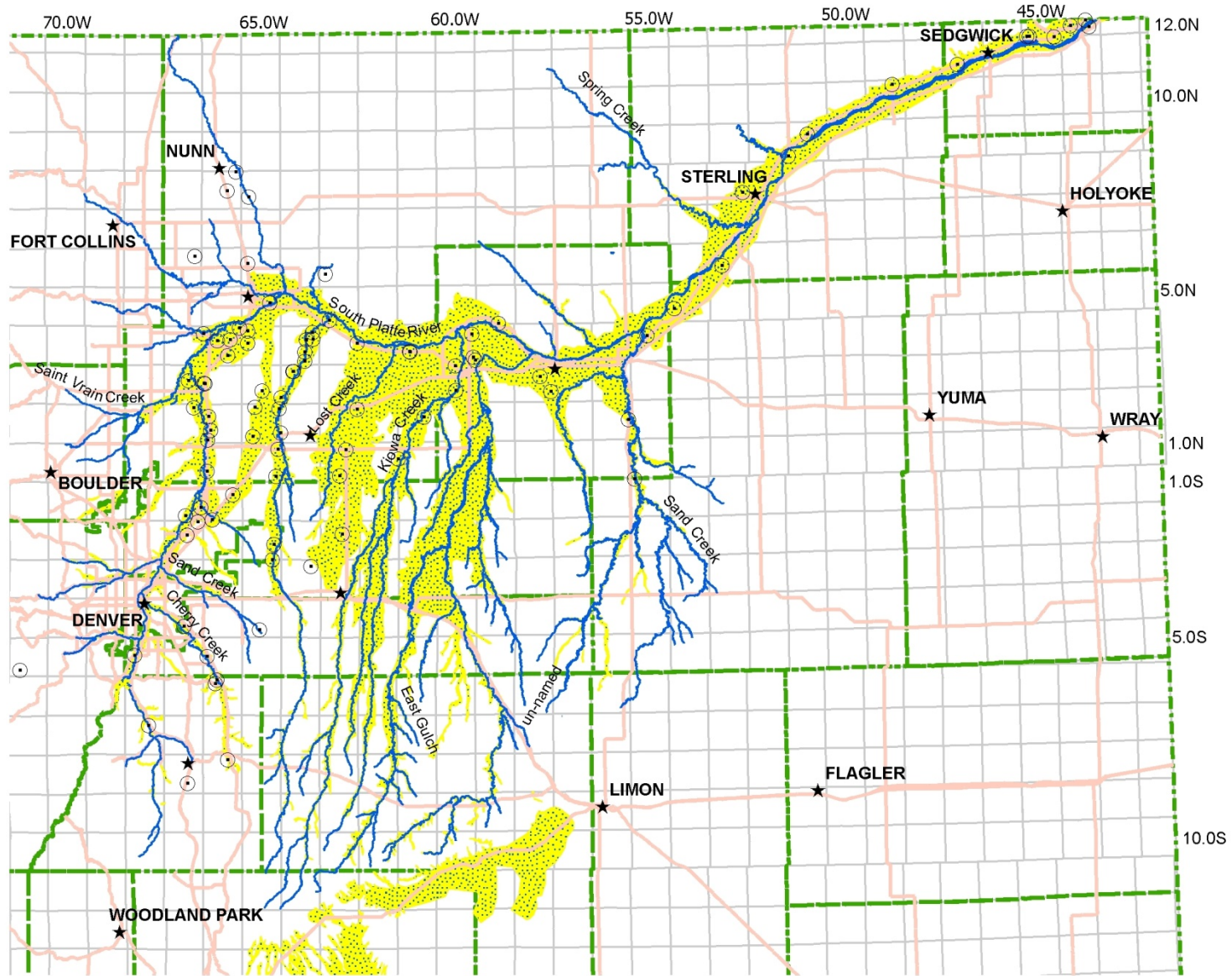
This report contains approximately 156 new measurements from the fall of 2011 and spring of 2012. The monitoring network consists of approximately 108 wells, including 36 monitoring wells installed by the South Platte Decision Support System (SPDSS). There are some gaps in the continuous monitoring records since the spring of 2010 due to equipment failure and lack of funding to make the field visits required to download data. Automated data loggers in SPDSS wells collect hourly data which is averaged to a daily value for this report. The report contains data from these wells as well as other wells which are part of this monitoring effort, but for which data were not available in 2012. Historic data for all wells which are part of this monitoring effort are included in the report. Wells lacking measurements in the past 10 years have been dropped from the publication. The appendix contains data for 66 additional wells which have not been monitored on a regular basis in the Division's network.

The Colorado Water Conservation Board (CWCB) provided funding to replace failed instrumentation and Division staff installed replacement data loggers in the summer of 2012. The CWCB also provided funding for contractors to measure water levels in wells that were part of the former CSU monitoring network.

Water level measurements in this year's report were obtained by Colorado Division of Water Resources personnel, Water District Water Commissioners, and contractors working for the Colorado Corn Growers Association or the Division. Measurements are usually taken twice a year, typically in the spring before irrigation pumping commences and again in the fall after irrigation pumping has ceased. Locations of the observation wells are shown on Figure 1.

Water level trends and changes were not analyzed.

An electronic copy of this report is available on the Division of Water Resources website <http://water.state.co.us/groundwater/Pages/HydroGeo.aspx>. Electronic copies on CD may be obtained from the Colorado Division of Water Resources, Public Records Section. The Records Section can be contacted at 1313 Sherman Street, Room 818, Denver CO 80203, or by phone at 303/866-3581 or 303/866-3447. Additionally, this data may be accessed and exported using the tools available on the Colorado Decision Support System website: <http://cdss.state.co.us/DNN/ViewData/GroundwaterWaterLevels/tabid/83/Default.aspx>.



Source:  
Observation Well, Colorado Division of Water Resources  
Counties and Towns, Colorado Department of Local Affairs  
Highways, Colorado Department of Transportation  
Public Land Survey System, Tobin Data Graphics

### Lower South Platte Basin Observation Well Network



- Observation Well
- ★ City
- River
- Highway
- County
- Township
- Mapped and Interpreted Alluvium



## LOWER SOUTH PLATTE ALLUVIUM

**Well Name:** 01N5531DCD *Owner:* UHLENHOPP,S.& R.  
**Permit #:** 11802- R - *Location #:* SB00105531CDC *USGS Site ID:* 400006103344301

*Division:* 1 *Water District:* 1 *County:* MORGAN  
*Location:* Q160 Q40 Q10 Section *Twtnshp* Range *PM* *Distance from section lines:*  
SW SE SW 31 1 N 55 W S *From N/S line:* *From E/W line:*  
*UTM Coordinates (NAD83):* *Northing (UTM y):* 4428691.0 *Easting (UTM x):* 621337.0 *GPS*  
*Latitude/Longitude (decimal degrees):*

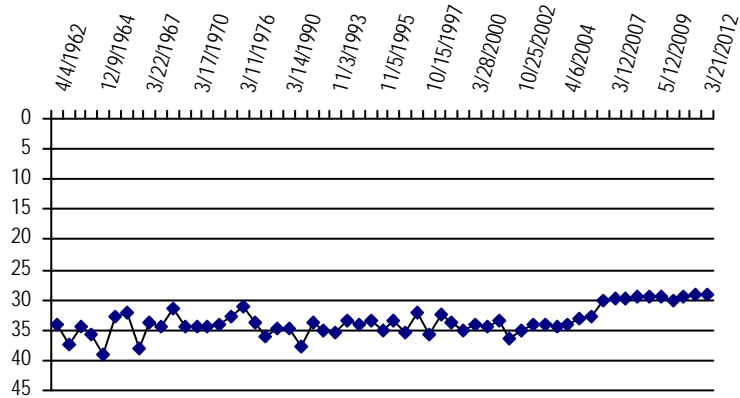
*Surface Elevation (ft):* 4465  
*Well depth (ft):*  
*Aquifer(s):* QUATERNARY ALLUVIUM

**Water Level Change**  
**1 year:**  
**5 year:** 0.58  
**10 year:** 7.13

### Measurements from last 10 years

| Date       | Depth to WL (ft) | Elev of WL (ft) | Change (ft) |
|------------|------------------|-----------------|-------------|
| 5/15/2002  | 36.28            | 4428.72         | -2.83       |
| 10/25/2002 | 35.08            | 4429.92         | 1.20        |
| 11/7/2002  | 33.96            | 4431.04         | 1.12        |
| 3/26/2003  | 34.11            | 4430.89         | 0.00        |
| 10/27/2003 | 34.26            | 4430.74         | -0.15       |
| 4/6/2004   | 34.18            | 4430.82         | 0.08        |
| 11/3/2005  | 32.96            | 4432.04         | 1.22        |
| 4/5/2006   | 32.66            | 4432.34         | 0.30        |
| 12/11/2006 | 29.96            | 4435.04         | 2.70        |
| 3/12/2007  | 29.73            | 4435.27         | 0.23        |
| 10/18/2007 | 29.72            | 4435.28         | 0.01        |
| 3/11/2008  | 29.60            | 4435.40         | 0.12        |
| 10/23/2008 | 29.61            | 4435.39         | -0.01       |
| 5/12/2009  | 29.54            | 4435.46         | 0.07        |
| 10/27/2009 | 30.00            | 4435.00         | -0.46       |
| 4/12/2010  | 29.39            | 4435.61         | 0.61        |
| 10/17/2011 | 29.20            | 4435.80         | 0.19        |
| 3/21/2012  | 29.15            | 4435.85         | 0.05        |

### All Historic Measurements



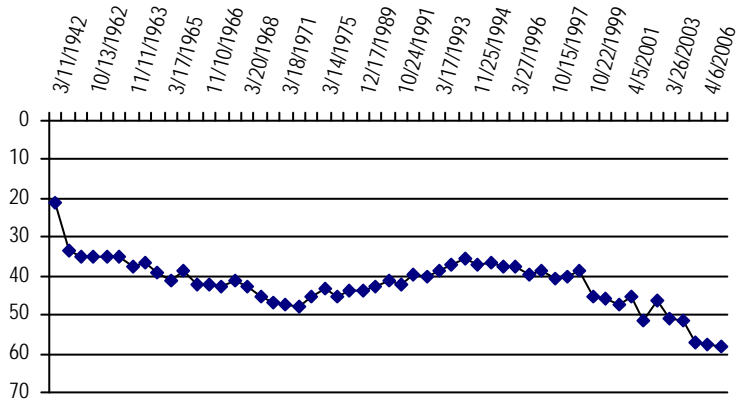
## LOWER SOUTH PLATTE ALLUVIUM

**Well Name:** 01N6213ADD **Owner:** ROARK, C.M.  
**Permit #:** 4874 - F - **Location #:** SB00106213ADD2 **USGS Site ID:**  
**Division:** 1 **Water District:** 1 **County:** WELD  
**Location:** Q160 Q40 Q10 Section Twnshp Range PM Distance from section lines:  
 NE SE SE 13 1 N 62 W S **From N/S line:** **From E/W line:**  
**UTM Coordinates (NAD83):** Northing (UTM y): 4433755.0 Easting (UTM x): 562831.0 *GPS*  
**Latitude/Longitude (decimal degrees):**  
**Surface Elevation (ft):** 4821 **Water Level Change**  
**Well depth (ft):** **1 year:**  
**Aquifer(s):** QUATERNARY ALLUVIUM **5 year:**  
**10 year:**

### Measurements from last 10 years

| Date       | Depth to WL (ft) | Elev of WL (ft) | Change (ft) |
|------------|------------------|-----------------|-------------|
| 10/25/2002 | 51.38            | 4769.62         | -6.24       |
| 11/7/2002  | 46.37            | 4774.63         | 5.01        |
| 3/26/2003  | 50.92            | 4770.08         | 0.00        |
| 4/26/2004  | 51.63            | 4769.37         | -0.71       |
| 11/4/2005  | 57.37            | 4763.63         | -5.74       |
| 4/6/2006   | 57.42            | 4763.58         | -0.05       |
| 12/12/2006 | 58.18            | 4762.82         | -0.76       |

### All Historic Measurements

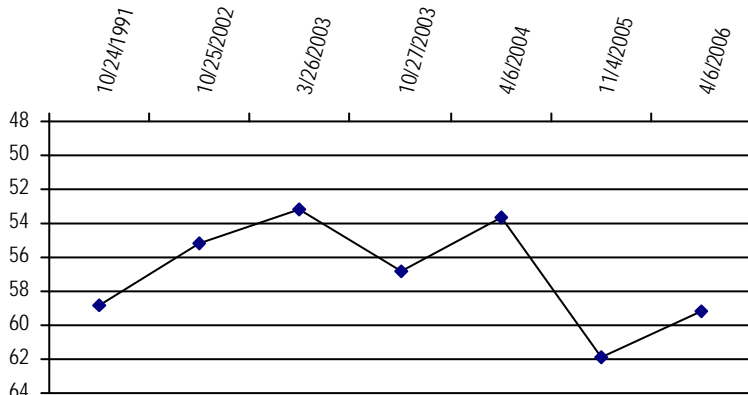


**Well Name:** 01N6302CCC **Owner:** U.S.G.S. OBS. WELL  
**Permit #:** - - **Location #:** SB00106302CCC **USGS Site ID:** 400427104244801  
**Division:** 1 **Water District:** 1 **County:** WELD  
**Location:** Q160 Q40 Q10 Section Twnshp Range PM Distance from section lines:  
 SW SW SW 2 1 N 63 W S **From N/S line:** **From E/W line:**  
**UTM Coordinates (NAD83):** Northing (UTM y): 4435931.0 Easting (UTM x): 550008.0 *GPS*  
**Latitude/Longitude (decimal degrees):**  
**Surface Elevation (ft):** 4842 **Water Level Change**  
**Well depth (ft):** **1 year:**  
**Aquifer(s):** **5 year:**  
**10 year:**

### Measurements from last 10 years

| Date       | Depth to WL (ft) | Elev of WL (ft) | Change (ft) |
|------------|------------------|-----------------|-------------|
| 10/25/2002 | 55.18            | 4786.82         | -6.13       |
| 3/26/2003  | 53.20            | 4788.80         | 0.00        |
| 10/27/2003 | 56.80            | 4785.20         | -3.60       |
| 4/6/2004   | 53.66            | 4788.34         | 3.14        |
| 11/4/2005  | 61.86            | 4780.14         | -8.20       |
| 4/6/2006   | 59.20            | 4782.80         | 2.66        |

### All Historic Measurements



## LOWER SOUTH PLATTE ALLUVIUM

**Well Name:** 01N6334BBB **Owner:** BLOOD,C.  
**Permit #:** 14860 - R - **Location #:** SB00106334BBB **USGS Site ID:** 400054104255601

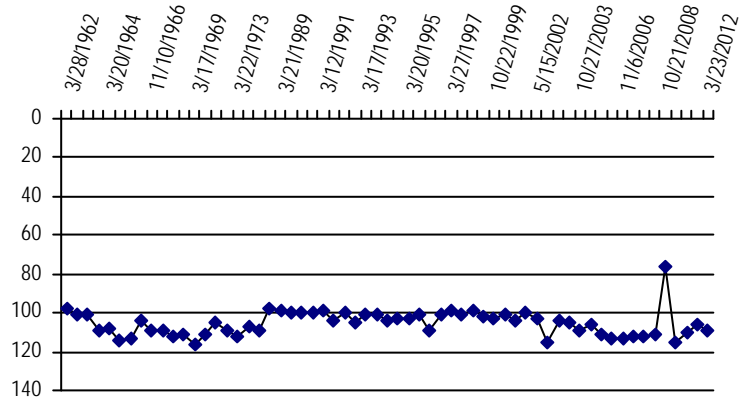
**Division:** 1 **Water District:** 1 **County:** WELD  
**Location:** Q160 Q40 Q10 Section Township Range PM Distance from section lines:  
 NW NW NW 34 1 N 63 W S **From N/S line:** **From E/W line:**  
**UTM Coordinates (NAD83):** **Northing (UTM y):** 4429584.0 **Easting (UTM x):** 548374.0 **GPS**  
**Latitude/Longitude (decimal degrees):**

**Surface Elevation (ft):** 4963 **Water Level Change**  
**Well depth (ft):** **1 year:**  
**Aquifer(s):** **5 year:** 3.09  
**10 year:** -5.54

### Measurements from last 10 years

| Date       | Depth to WL (ft) | Elev of WL (ft) | Change (ft) |
|------------|------------------|-----------------|-------------|
| 5/15/2002  | 103.26           | 4859.74         | -3.04       |
| 10/25/2002 | 115.70           | 4847.30         | -12.44      |
| 11/7/2002  | 103.98           | 4859.02         | 11.72       |
| 3/26/2003  | 105.36           | 4857.64         | -5.15       |
| 10/27/2003 | 109.59           | 4853.41         | -4.23       |
| 4/7/2004   | 106.08           | 4856.92         | 3.51        |
| 11/4/2005  | 110.91           | 4852.09         | -4.83       |
| 4/7/2006   | 113.02           | 4849.98         | -2.11       |
| 11/6/2006  | 113.01           | 4849.99         | 0.01        |
| 3/14/2007  | 111.89           | 4851.11         | 1.13        |
| 10/17/2007 | 112.27           | 4850.73         | -0.38       |
| 3/10/2008  | 111.08           | 4851.92         | 1.19        |
| 10/21/2008 | 76.35            | 4886.65         | 34.73       |
| 5/14/2009  | 115.80           | 4847.20         | -39.45      |
| 4/9/2010   | 110.40           | 4852.60         | 5.40        |
| 10/19/2011 | 106.42           | 4856.58         | 3.98        |
| 3/23/2012  | 108.80           | 4854.20         | -2.38       |

### All Historic Measurements



## LOWER SOUTH PLATTE ALLUVIUM

**Well Name:** 01N6501DCC

**Owner:** TAOKA BROS.

**Permit #:** 11709- F -

**Location #:** SB00106501DCC2

**USGS Site ID:** 400427104363901

**Division:** 1                                      **Water District:** 1                                      **County:** WELD  
**Location:** Q160 Q40 Q10 Section      Twnshp      Range      PM      Distance from section lines:  
                                  SE SW SW      1                                      1 N                                      65 W S      **From N/S line:**                                      **From E/W line:**  
**UTM Coordinates (NAD83):**      **Northing (UTM y):** 4435977.0      **Easting (UTM x):** 533171.0      **GPS**  
**Latitude/Longitude (decimal degrees):**

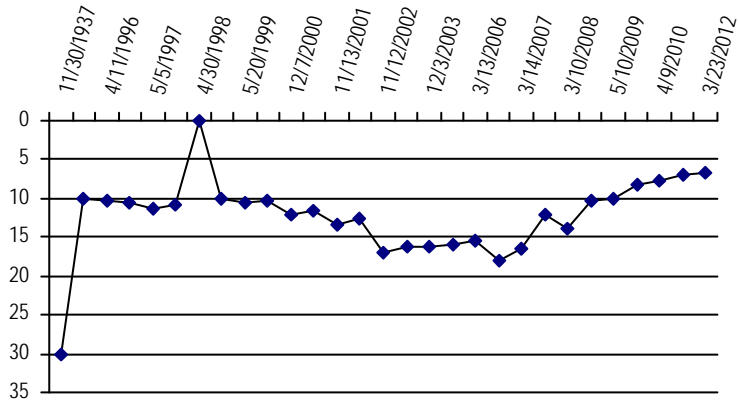
**Surface Elevation (ft):** 4959  
**Well depth (ft):**  
**Aquifer(s):** QUATERNARY ALLUVIUM

**Water Level Change**  
**1 year:**  
**5 year:** 9.78  
**10 year:** 6.04

**Measurements from last 10 years**

| Date       | Depth to WL (ft) | Elev of WL (ft) | Change (ft) |
|------------|------------------|-----------------|-------------|
| 4/4/2002   | 12.66            | 4946.34         | 0.71        |
| 11/12/2002 | 16.88            | 4942.12         | -4.22       |
| 4/9/2003   | 16.24            | 4942.76         | 0.64        |
| 12/3/2003  | 16.31            | 4942.69         | -0.07       |
| 11/8/2005  | 15.92            | 4943.08         | 0.39        |
| 3/13/2006  | 15.55            | 4943.45         | 0.37        |
| 11/6/2006  | 17.91            | 4941.09         | -2.36       |
| 3/14/2007  | 16.40            | 4942.60         | 1.51        |
| 10/17/2007 | 12.05            | 4946.95         | 4.35        |
| 3/10/2008  | 13.82            | 4945.18         | -1.77       |
| 10/21/2008 | 10.26            | 4948.74         | 3.56        |
| 5/10/2009  | 10.05            | 4948.95         | 0.21        |
| 10/17/2009 | 8.15             | 4950.85         | 1.90        |
| 4/9/2010   | 7.65             | 4951.35         | 0.50        |
| 10/19/2011 | 7.00             | 4952.00         | 0.65        |
| 3/23/2012  | 6.62             | 4952.38         | 0.38        |

**All Historic Measurements**



## LOWER SOUTH PLATTE ALLUVIUM

**Well Name:** 01N6525CCD **Owner:** HOFFNER, F.  
**Permit #:** 11875- F - **Location #:** SB00106525CCD1 **USGS Site ID:** 400125104370001

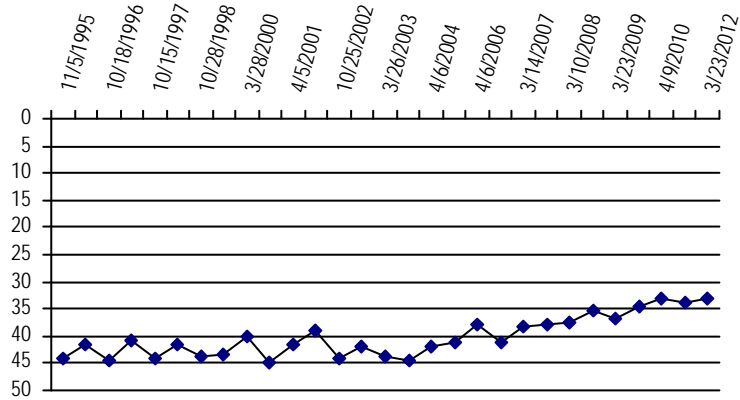
**Division:** 1 **Water District:** 1 **County:** WELD  
**Location:** Q160 Q40 Q10 Section Twncshp Range PM Distance from section lines:  
SW SW SE 25 1 N 65 W S **From N/S line:** **From E/W line:**  
**UTM Coordinates (NAD83):** **Northing (UTM y):** 4429513.0 **Easting (UTM x):** 532648.0 **GPS**  
**Latitude/Longitude (decimal degrees):**

**Surface Elevation (ft):** 5045 **Water Level Change**  
**Well depth (ft):** **1 year:**  
**Aquifer(s):** **5 year:** 5.29  
**10 year:** 6.00

### Measurements from last 10 years

| Date       | Depth to WL (ft) | Elev of WL (ft) | Change (ft) |
|------------|------------------|-----------------|-------------|
| 5/15/2002  | 38.98            | 5006.02         | 2.69        |
| 10/25/2002 | 44.28            | 5000.72         | -5.30       |
| 11/7/2002  | 42.06            | 5002.94         | 2.22        |
| 3/26/2003  | 43.70            | 5001.30         | -1.64       |
| 10/27/2003 | 44.58            | 5000.42         | -0.88       |
| 4/6/2004   | 41.93            | 5003.07         | 2.65        |
| 11/4/2005  | 41.05            | 5003.95         | 0.88        |
| 4/6/2006   | 37.81            | 5007.19         | 3.24        |
| 11/6/2006  | 41.28            | 5003.72         | -3.47       |
| 3/14/2007  | 38.27            | 5006.73         | 3.01        |
| 10/17/2007 | 37.76            | 5007.24         | 0.51        |
| 3/10/2008  | 37.56            | 5007.44         | 0.20        |
| 10/21/2008 | 35.25            | 5009.75         | 2.31        |
| 3/23/2009  | 36.80            | 5008.20         | -1.55       |
| 10/17/2009 | 34.51            | 5010.49         | 2.29        |
| 4/9/2010   | 32.94            | 5012.06         | 1.57        |
| 10/19/2011 | 33.98            | 5011.02         | -1.04       |
| 3/23/2012  | 32.98            | 5012.02         | 1.00        |

### All Historic Measurements





## LOWER SOUTH PLATTE ALLUVIUM

**Well Name:** 02N5613DCB **Owner:** PETERSON,C.  
**Permit #:** 8822 - F - **Location #:** SB00205613DCB **USGS Site ID:** 400803103353601

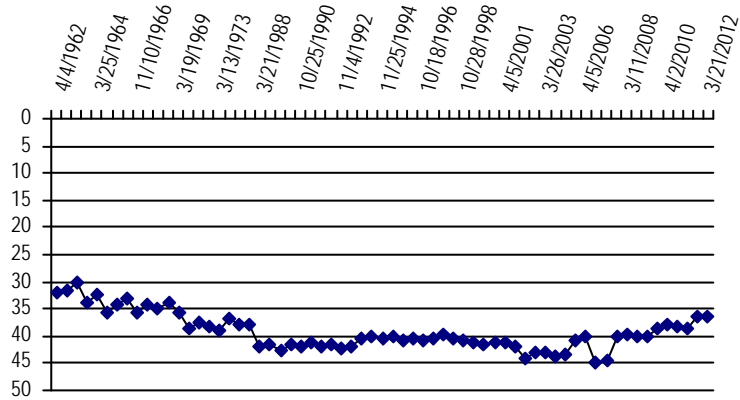
**Division:** 1 **Water District:** 1 **County:** MORGAN  
**Location:** Q160 Q40 Q10 Section Twntshp Range PM Distance from section lines:  
SE SW NW 13 2 N 56 W S **From N/S line:** **From E/W line:**  
**UTM Coordinates (NAD83):** **Northing (UTM y):** 4443585.0 **Easting (UTM x):** 619782.0 **GPS**  
**Latitude/Longitude (decimal degrees):**

**Surface Elevation (ft):** 4320 **Water Level Change**  
**Well depth (ft):** **1 year:** 2.25  
**Aquifer(s):** **5 year:** 8.26  
**10 year:** 5.80

### Measurements from last 10 years

| Date       | Depth to WL (ft) | Elev of WL (ft) | Change (ft) |
|------------|------------------|-----------------|-------------|
| 5/15/2002  | 42.05            | 4277.95         | -0.99       |
| 10/25/2002 | 44.03            | 4275.97         | -1.98       |
| 11/7/2002  | 42.95            | 4277.05         | 1.08        |
| 3/26/2003  | 43.07            | 4276.93         | 0.00        |
| 10/27/2003 | 43.80            | 4276.20         | -0.73       |
| 4/6/2004   | 43.50            | 4276.50         | 0.30        |
| 11/3/2005  | 40.91            | 4279.09         | 2.59        |
| 4/5/2006   | 40.09            | 4279.91         | 0.82        |
| 12/11/2006 | 44.97            | 4275.03         | -4.88       |
| 3/12/2007  | 44.51            | 4275.49         | 0.46        |
| 10/18/2007 | 40.00            | 4280.00         | 4.51        |
| 3/11/2008  | 39.64            | 4280.36         | 0.36        |
| 10/23/2008 | 40.04            | 4279.96         | -0.40       |
| 5/12/2009  | 40.02            | 4279.98         | 0.02        |
| 10/27/2009 | 38.60            | 4281.40         | 1.42        |
| 4/2/2010   | 38.00            | 4282.00         | 0.00        |
| 4/12/2010  | 38.26            | 4281.74         | -0.26       |
| 3/18/2011  | 38.50            | 4281.50         | -0.50       |
| 10/17/2011 | 36.57            | 4283.43         | 1.93        |
| 3/21/2012  | 36.25            | 4283.75         | 0.75        |

### All Historic Measurements



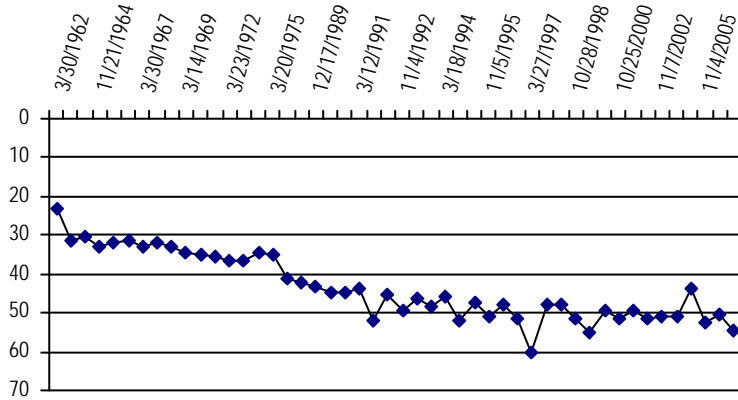
## LOWER SOUTH PLATTE ALLUVIUM

**Well Name:** 02N6111CCC **Owner:** CALVERT,R.  
**Permit #:** 8309- R - **Location #:** SB00206111CCC2 **USGS Site ID:**  
**Division:** 1 **Water District:** 1 **County:** WELD  
**Location:** Q160 Q40 Q10 Section Twnshp Range PM Distance from section lines:  
 SW SW SW 11 2 N 61 W S **From N/S line:** **From E/W line:**  
**UTM Coordinates (NAD83):** Northing (UTM y): 4444230.0 Easting (UTM x): 569379.0 *GPS*  
**Latitude/Longitude (decimal degrees):**  
**Surface Elevation (ft):** 4670 **Water Level Change**  
**Well depth (ft):** **1 year:**  
**Aquifer(s):** QUATERNARY ALLUVIUM **5 year:**  
**10 year:**

### Measurements from last 10 years

| Date       | Depth to WL (ft) | Elev of WL (ft) | Change (ft) |
|------------|------------------|-----------------|-------------|
| 10/25/2002 | 51.44            | 4618.56         | -2.16       |
| 11/7/2002  | 51.03            | 4618.97         | 0.41        |
| 3/26/2003  | 51.09            | 4618.91         | 0.00        |
| 4/6/2004   | 43.68            | 4626.32         | 7.41        |
| 11/4/2005  | 52.47            | 4617.53         | -8.79       |
| 4/6/2006   | 50.49            | 4619.51         | 1.98        |
| 11/6/2006  | 54.62            | 4615.38         | -4.13       |

### All Historic Measurements

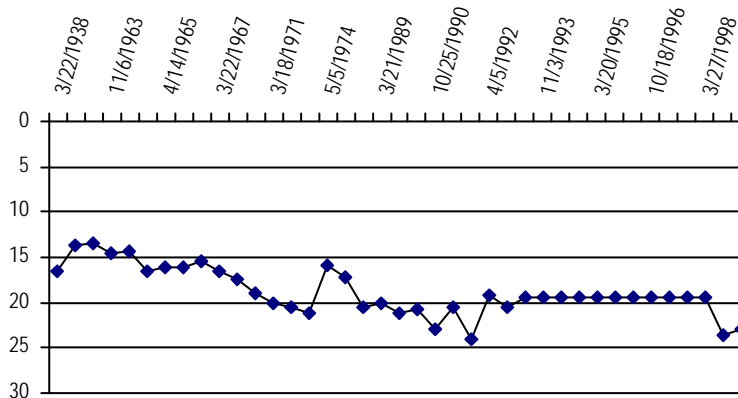


**Well Name:** 02N6301DDB **Owner:** SARGENT,B.  
**Permit #:** 13963- R - **Location #:** SB00206301DDB **USGS Site ID:** 400948104225001  
**Division:** 1 **Water District:** 1 **County:** WELD  
**Location:** Q160 Q40 Q10 Section Twnshp Range PM Distance from section lines:  
 SE SE NW 1 2 N 63 W S **From N/S line:** **From E/W line:**  
**UTM Coordinates (NAD83):** Northing (UTM y): 4445893.0 Easting (UTM x): 552765.0 *GPS*  
**Latitude/Longitude (decimal degrees):**  
**Surface Elevation (ft):** 4715 **Water Level Change**  
**Well depth (ft):** **1 year:**  
**Aquifer(s):** **5 year:**  
**10 year:**

### Measurements from last 10 years

| Date      | Depth to WL (ft) | Elev of WL (ft) | Change (ft) |
|-----------|------------------|-----------------|-------------|
| 3/26/2003 | 23.53            | 4691.47         | 0.00        |
| 4/7/2004  | 22.97            | 4692.03         | 0.56        |

### All Historic Measurements



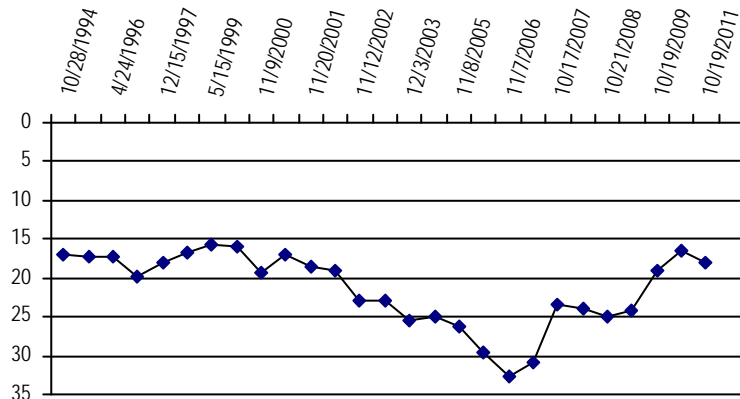
## LOWER SOUTH PLATTE ALLUVIUM

|  |                          |  |                              |
|--|--------------------------|--|------------------------------|
| <b>Well Name:</b>                            | <b>02N6501D</b>          | <i>Owner:</i>  | SHUPE BROS.                  |
| <i>Permit #:</i>                             | 5281 - F -               | <i>Location #:</i>   | SB00206501D                  |
| <i>Division:</i>                             | 1                        | <i>Water District:</i>   | 1                            |
|  |                          | <i>County:</i>   | WELD                         |
| <i>Location:</i>                             | Q160 Q40 Q10             | Section  | Twntshp                      |
|  | SE                       | 1  | 2 N                          |
|  |                          |  | 65 W S                       |
|  |                          |  | Distance from section lines: |
|  |                          |  | <i>From N/S line:</i>        |
|  |                          |  | <i>From E/W line:</i>        |
| <i>UTM Coordinates (NAD83):</i>              | <i>Northing (UTM y):</i> | 4446020.0  | <i>Easting (UTM x):</i>      |
|  |                          |  | 533412.0 <i>GPS</i>          |
| <i>Latitude/Longitude (decimal degrees):</i> |                          |  |                              |
| <i>Surface Elevation (ft):</i>               | 4840                     | <b>Water Level Change</b><br><b>1 year:</b><br><b>5 year:</b><br><b>10 year:</b> |                              |
| <i>Well depth (ft):</i>                      |                          |  |                              |
| <i>Aquifer(s):</i>                           | QUATERNARY ALLUVIUM      |  |                              |

### Measurements from last 10 years

| Date       | Depth to WL (ft) | Elev of WL (ft) | Change (ft) |
|------------|------------------|-----------------|-------------|
| 4/4/2002   | 18.97            | 4821.03         | -0.35       |
| 11/12/2002 | 22.95            | 4817.05         | -3.98       |
| 4/9/2003   | 22.95            | 4817.05         | 0.00        |
| 12/3/2003  | 25.44            | 4814.56         | -2.49       |
| 3/30/2004  | 24.91            | 4815.09         | 0.53        |
| 11/8/2005  | 26.24            | 4813.76         | -1.33       |
| 3/13/2006  | 29.55            | 4810.45         | -3.31       |
| 11/7/2006  | 32.59            | 4807.41         | -3.04       |
| 3/13/2007  | 30.98            | 4809.02         | 1.61        |
| 10/17/2007 | 23.37            | 4816.63         | 7.61        |
| 3/10/2008  | 23.95            | 4816.05         | -0.58       |
| 10/21/2008 | 24.94            | 4815.06         | -0.99       |
| 5/10/2009  | 24.22            | 4815.78         | 0.72        |
| 10/19/2009 | 19.08            | 4820.92         | 5.14        |
| 4/12/2010  | 16.49            | 4823.51         | 2.59        |
| 10/19/2011 | 17.95            | 4822.05         | -1.46       |
| 3/26/2012  |                  |                 |             |

### All Historic Measurements



## LOWER SOUTH PLATTE ALLUVIUM

**Well Name:** 02N6504CBB *Owner:* HILL,O.  
**Permit #:** 5- R - *Location #:* SB00206504CBB1 *USGS Site ID:* 401004104403901

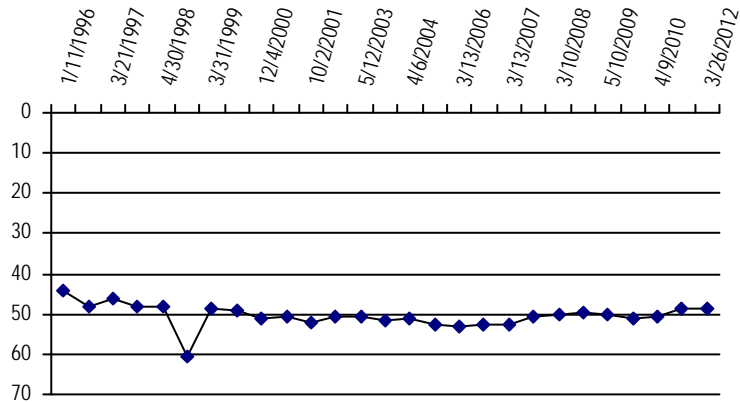
*Division:* 1 *Water District:* 2 *County:* WELD  
*Location:* Q160 Q40 Q10 *Section*   *Twncshp*   *Range*   *PM* *Distance from section lines:*  
SW NW NW   4   2 N   65 W S *From N/S line:* *From E/W line:*  
*UTM Coordinates (NAD83):* *Northing (UTM y):* 4446412.0 *Easting (UTM x):* 527429.0 *GPS*  
*Latitude/Longitude (decimal degrees):*

*Surface Elevation (ft):* 4880 **Water Level Change**  
*Well depth (ft):* **1 year:**  
*Aquifer(s):* QUATERNARY ALLUVIUM **5 year:** 3.65  
**10 year:**

### Measurements from last 10 years

| Date       | Depth to WL (ft) | Elev of WL (ft) | Change (ft) |
|------------|------------------|-----------------|-------------|
| 11/21/2002 | 50.43            | 4829.57         | 0.15        |
| 5/12/2003  | 50.72            | 4829.28         | -0.29       |
| 12/8/2003  | 51.40            | 4828.60         | -0.68       |
| 4/6/2004   | 51.36            | 4828.64         | 0.04        |
| 11/8/2005  | 52.86            | 4827.14         | -1.50       |
| 3/13/2006  | 53.31            | 4826.69         | -0.45       |
| 11/8/2006  | 52.45            | 4827.55         | 0.86        |
| 3/13/2007  | 52.45            | 4827.55         | 0.00        |
| 10/17/2007 | 50.52            | 4829.48         | 1.93        |
| 3/10/2008  | 50.19            | 4829.81         | 0.33        |
| 10/21/2008 | 49.57            | 4830.43         | 0.62        |
| 5/10/2009  | 50.00            | 4830.00         | -0.43       |
| 10/17/2009 | 50.99            | 4829.01         | -0.99       |
| 4/9/2010   | 50.77            | 4829.23         | 0.22        |
| 10/19/2011 | 48.90            | 4831.10         | 1.87        |
| 3/26/2012  | 48.80            | 4831.20         | 0.10        |

### All Historic Measurements





## LOWER SOUTH PLATTE ALLUVIUM

**Well Name:** 02N6532ABA **Owner:** BERGSTOM,R.  
**Permit #:** 12683- R - **Location #:** SB00206532ABA1 **USGS Site ID:** 400607104405901

**Division:** 1 **Water District:** 2 **County:** WELD  
**Location:** Q160 Q40 Q10 Section Twnshp Range PM Distance from section lines:  
 NE NW NE 32 2 N 65 W S **From N/S line:** **From E/W line:**  
**UTM Coordinates (NAD83):** **Northing (UTM y):** 4439137.0 **Easting (UTM x):** 526974.0 **GPS**  
**Latitude/Longitude (decimal degrees):**

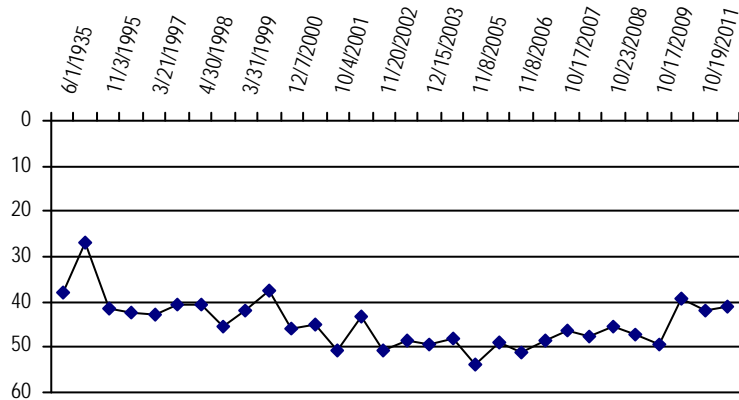
**Surface Elevation (ft):** 4920  
**Well depth (ft):**  
**Aquifer(s):** QUATERNARY ALLUVIUM

**Water Level Change**  
**1 year:**  
**5 year:** 7.48  
**10 year:** 2.36

### Measurements from last 10 years

| Date       | Depth to WL (ft) | Elev of WL (ft) | Change (ft) |
|------------|------------------|-----------------|-------------|
| 4/1/2002   | 43.38            | 4876.62         | 7.28        |
| 11/20/2002 | 50.89            | 4869.11         | -7.51       |
| 5/21/2003  | 48.51            | 4871.49         | 2.38        |
| 12/15/2003 | 49.26            | 4870.74         | -0.75       |
| 4/7/2004   | 48.30            | 4871.70         | 0.96        |
| 11/8/2005  | 53.96            | 4866.04         | -5.66       |
| 3/13/2006  | 49.19            | 4870.81         | 4.77        |
| 11/8/2006  | 51.25            | 4868.75         | -2.06       |
| 3/13/2007  | 48.50            | 4871.50         | 2.75        |
| 10/17/2007 | 46.53            | 4873.47         | 1.97        |
| 3/10/2008  | 47.62            | 4872.38         | -1.09       |
| 10/23/2008 | 45.25            | 4874.75         | 2.37        |
| 5/10/2009  | 47.30            | 4872.70         | -2.05       |
| 10/17/2009 | 49.59            | 4870.41         | -2.29       |
| 4/9/2010   | 39.12            | 4880.88         | 10.47       |
| 10/19/2011 | 41.70            | 4878.30         | -2.58       |
| 3/26/2012  | 41.02            | 4878.98         | 0.68        |

### All Historic Measurements



## LOWER SOUTH PLATTE ALLUVIUM

**Well Name:** 02N6620CD

Owner:

Permit #: - -

Location #: SB00206620CD

USGS Site ID:

Division: 1 Water District: 2 County: WELD

Location: Q160 Q40 Q10 Section Twnshp Range PM Distance from section lines:

SW SE 20 2 N 66 W S From N/S line: From E/W line:

UTM Coordinates (NAD83): Northing (UTM y): 4440703.0 Easting (UTM x): 516580.0 GPS

Latitude/Longitude (decimal degrees):

Surface Elevation (ft): 4887

Well depth (ft):

Aquifer(s): QUATERNARY ALLUVIUM

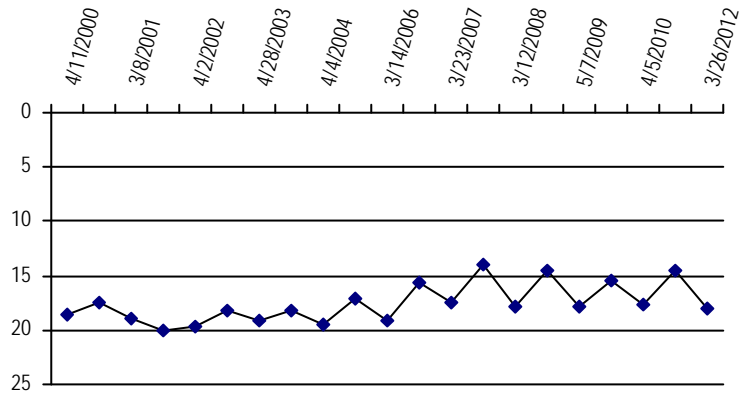
**Water Level Change**

**1 year:**  
**5 year:** -0.65  
**10 year:** 1.57

**Measurements from last 10 years**

| Date       | Depth to WL (ft) | Elev of WL (ft) | Change (ft) |
|------------|------------------|-----------------|-------------|
| 4/2/2002   | 19.66            | 4867.34         | 0.29        |
| 12/4/2002  | 18.15            | 4868.85         | 1.51        |
| 4/28/2003  | 19.19            | 4867.81         | -1.04       |
| 12/11/2003 | 18.21            | 4868.79         | 0.98        |
| 4/4/2004   | 19.54            | 4867.46         | -1.33       |
| 11/9/2005  | 17.10            | 4869.90         | 2.44        |
| 3/14/2006  | 19.19            | 4867.81         | -2.09       |
| 11/8/2006  | 15.54            | 4871.46         | 3.65        |
| 3/23/2007  | 17.44            | 4869.56         | -1.90       |
| 10/16/2007 | 14.06            | 4872.94         | 3.38        |
| 3/12/2008  | 17.77            | 4869.23         | -3.71       |
| 10/20/2008 | 14.51            | 4872.49         | 3.26        |
| 5/7/2009   | 17.86            | 4869.14         | -3.35       |
| 10/23/2009 | 15.35            | 4871.65         | 2.51        |
| 4/5/2010   | 17.73            | 4869.27         | -2.38       |
| 10/20/2011 | 14.50            | 4872.50         | 3.23        |
| 3/26/2012  | 18.09            | 4868.91         | -3.59       |

**All Historic Measurements**



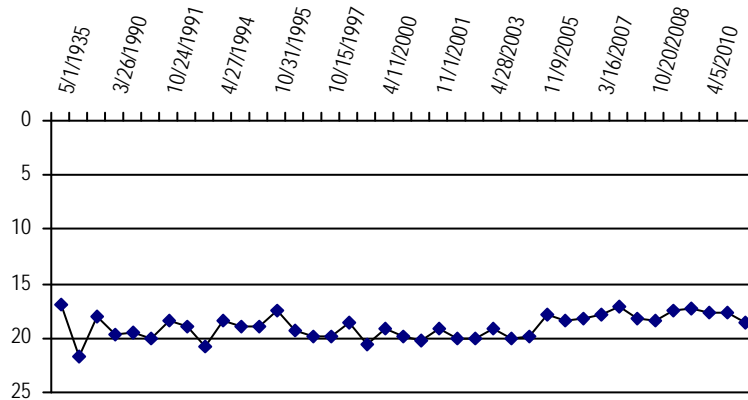
## LOWER SOUTH PLATTE ALLUVIUM

|  |                          |                           |  |
|--|--------------------------|---------------------------|--|
| <b>Well Name:</b>                            | <b>02N6631ACD</b>        | <i>Owner:</i>             | SAKATA, B.                                   |
| <i>Permit #:</i>                             | 6818- R -                | <i>Location #:</i>        | SB00206631ACD                                |
| <i>Division:</i>                             | 1                        | <i>Water District:</i>    | 2  |
|  |                          | <i>County:</i>            | WELD   |
| <i>Location:</i>                             | Q160 Q40 Q10             | Section                   | Twnshp Range PM Distance from section lines: |
|  | NE SW SE                 | 31                        | 2 N 66 W S                                   |
| <i>UTM Coordinates (NAD83):</i>              | <i>Northing (UTM y):</i> | 4438296.0                 | <i>Easting (UTM x):</i> 515786.0 <i>GPS</i>  |
| <i>Latitude/Longitude (decimal degrees):</i> |                          |                           |  |
| <i>Surface Elevation (ft):</i>               | 4894                     | <b>Water Level Change</b> |  |
| <i>Well depth (ft):</i>                      |                          | <b>1 year:</b>            |  |
| <i>Aquifer(s):</i>                           | QUATERNARY ALLUVIUM      | <b>5 year:</b> -0.62      |  |
|  |                          | <b>10 year:</b> 1.64      |  |

### Measurements from last 10 years

| Date       | Depth to WL (ft) | Elev of WL (ft) | Change (ft) |
|------------|------------------|-----------------|-------------|
| 4/2/2002   | 20.12            | 4873.88         | -1.03       |
| 12/4/2002  | 20.08            | 4873.92         | 0.04        |
| 4/28/2003  | 19.15            | 4874.85         | 0.26        |
| 12/11/2003 | 19.95            | 4874.05         | -0.80       |
| 4/5/2004   | 19.89            | 4874.11         | 0.06        |
| 11/9/2005  | 17.91            | 4876.09         | 1.98        |
| 3/14/2006  | 18.39            | 4875.61         | -0.48       |
| 12/12/2006 | 18.21            | 4875.79         |             |
| 3/16/2007  | 17.86            | 4876.14         | 0.35        |
| 10/16/2007 | 17.14            | 4876.86         | 0.72        |
| 3/13/2008  | 18.15            | 4875.85         | -1.01       |
| 10/20/2008 | 18.44            | 4875.56         | -0.29       |
| 5/7/2009   | 17.43            | 4876.57         | 1.01        |
| 10/23/2009 | 17.37            | 4876.63         | 0.06        |
| 4/5/2010   | 17.59            | 4876.41         | -0.22       |
| 10/20/2011 | 17.65            | 4876.35         | -0.06       |
| 3/26/2012  | 18.48            | 4875.52         | -0.83       |

### All Historic Measurements





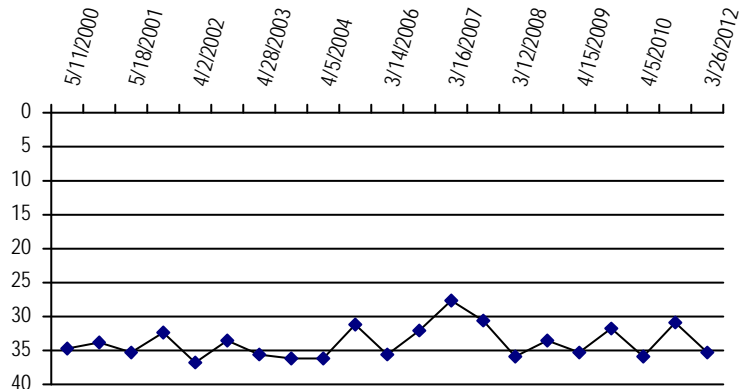
## LOWER SOUTH PLATTE ALLUVIUM

|  |                                    |                                      |  |
|--|------------------------------------|--------------------------------------|--|
| <b>Well Name:</b>                            | <b>02N6702AC</b>                   | <i>Owner:</i> VINCENT, R.            |  |
| <i>Permit #:</i>                             | 831 - R -                          | <i>Location #:</i> SB00206702AC DWR2 | <i>USGS Site ID:</i>   |
| <i>Division:</i>                             | 1                                  | <i>Water District:</i> 2             | <i>County:</i> WELD  |
| <i>Location:</i>                             | Q160 Q40 Q10                       | Section Twnshp Range PM              | Distance from section lines:   |
|  | NE SW                              | 2 2 N 67 W S                         | <i>From N/S line:</i> <span style="float: right;"><i>From E/W line:</i></span> |
| <i>UTM Coordinates (NAD83):</i>              | <i>Northing (UTM y):</i> 4446317.0 | <i>Easting (UTM x):</i> 512394.0     | <i>GPS</i>   |
| <i>Latitude/Longitude (decimal degrees):</i> |                                    |                                      |  |
| <i>Surface Elevation (ft):</i>               | 4858                               | <b>Water Level Change</b>            |  |
| <i>Well depth (ft):</i>                      |                                    | <b>1 year:</b>                       |  |
| <i>Aquifer(s):</i>                           | QUATERNARY ALLUVIUM                | <b>5 year:</b> -7.61                 |  |
|  |                                    | <b>10 year:</b> 1.62                 |  |

### Measurements from last 10 years

| Date       | Depth to WL (ft) | Elev of WL (ft) | Change (ft) |
|------------|------------------|-----------------|-------------|
| 4/2/2002   | 36.88            | 4821.12         | -4.61       |
| 12/4/2002  | 33.46            | 4824.54         | 3.42        |
| 4/28/2003  | 35.69            | 4822.31         | 0.60        |
| 12/11/2003 | 36.08            | 4821.92         | -0.39       |
| 4/5/2004   | 36.22            | 4821.78         | -0.14       |
| 11/9/2005  | 31.26            | 4826.74         | 4.96        |
| 3/14/2006  | 35.50            | 4822.50         | -4.24       |
| 11/8/2006  | 31.96            | 4826.04         | 3.54        |
| 3/16/2007  | 27.65            | 4830.35         | 4.31        |
| 10/16/2007 | 30.72            | 4827.28         | -3.07       |
| 3/12/2008  | 35.95            | 4822.05         | -5.23       |
| 10/20/2008 | 33.52            | 4824.48         | 2.43        |
| 4/15/2009  | 35.41            | 4822.59         | -1.89       |
| 10/23/2009 | 31.85            | 4826.15         | 3.56        |
| 4/5/2010   | 35.76            | 4822.24         | -3.91       |
| 10/20/2011 | 30.93            | 4827.07         | 4.83        |
| 3/26/2012  | 35.26            | 4822.74         | -4.33       |

### All Historic Measurements



## LOWER SOUTH PLATTE ALLUVIUM

**Well Name:** DSS33WLD

**Owner:** CWCB

**Permit #:** 266183- -

**Location #:** SB00305807

**USGS Site ID:**

**Division:** 1      **Water District:** 1      **County:** MORGAN

**Location:** Q160 Q40 Q10 Section    Twnshp    Range    PM    Distance from section lines:

NW NW                    7            3 N            58 W S      **From N/S line:** 187 N    **From E/W line:** 61 W

**UTM Coordinates (NAD83):** **Northing (UTM y):** 4455665.8    **Easting (UTM x):** 591510.6    *GPS*

**Latitude/Longitude (decimal degrees):**

**Surface Elevation (ft):** 4375.88

**Well depth (ft):** 60

**Aquifer(s):** QUATERNARY ALLUVIUM

**Water Level Change**

**1 year:**

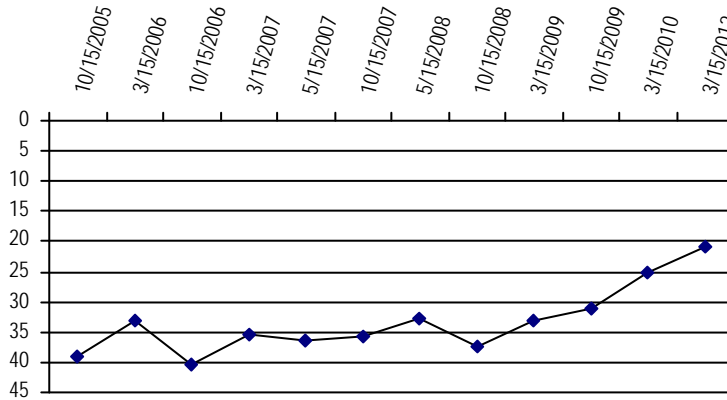
**5 year:** 14.44

**10 year:**

**Measurements from last 10 years**

| Date       | Depth to WL (ft) | Elev of WL (ft) | Change (ft) |
|------------|------------------|-----------------|-------------|
| 10/15/2005 | 39.19            | 4336.69         | 0.11        |
| 3/15/2006  | 33.21            | 4342.67         | 0.12        |
| 10/15/2006 | 40.49            | 4335.39         | 0.06        |
| 3/15/2007  | 35.39            | 4340.49         | -0.11       |
| 5/15/2007  | 36.37            | 4339.51         | -0.09       |
| 10/15/2007 | 35.84            | 4340.04         | 0.13        |
| 5/15/2008  | 32.87            | 4343.01         | -0.35       |
| 10/15/2008 | 37.39            | 4338.49         | 0.04        |
| 3/15/2009  | 32.98            | 4342.90         | -0.11       |
| 10/15/2009 | 30.95            | 4344.93         | -0.04       |
| 3/15/2010  | 25.14            | 4350.74         | -0.02       |
| 3/15/2012  | 20.95            | 4354.93         | -0.07       |

**All Historic Measurements**



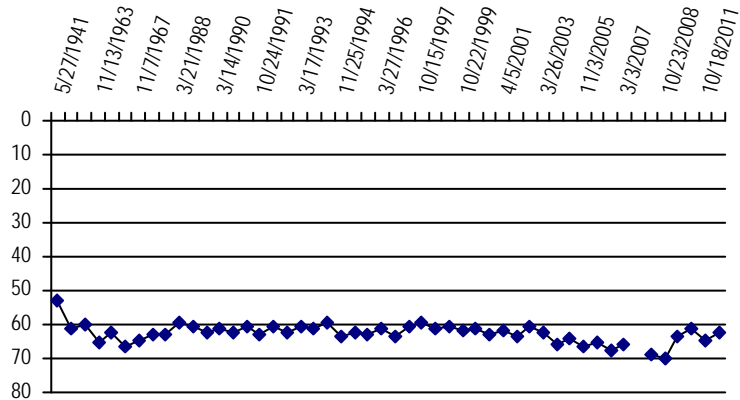
## LOWER SOUTH PLATTE ALLUVIUM

|  |                          |                           |   |
|--|--------------------------|---------------------------|---|
| <b>Well Name:</b>                            | <b>03N5811CCC</b>        | <i>Owner:</i>             | NICOLAS & SUSAN SILZ                        |
| <i>Permit #:</i>                             | 6256- R -                | <i>Location #:</i>        | SB00305811CCC                               |
| <i>USGS Site ID:</i>                         |                          |                           |   |
| <i>Division:</i>                             | 1                        | <i>Water District:</i>    | 1   |
|  |                          | <i>County:</i>            | MORGAN                                      |
| <i>Location:</i>                             | Q160 Q40 Q10             | Section                   | Twntshp                                     |
|  | SW SW SW                 | 11                        | 3 N   |
|  |                          |                           | 58 W S                                      |
|  |                          |                           | PM  |
|  |                          |                           | Distance from section lines:                |
|  |                          |                           | <i>From N/S line:</i>                       |
|  |                          |                           | <i>From E/W line:</i>                       |
| <i>UTM Coordinates (NAD83):</i>              | <i>Northing (UTM y):</i> | 4454197.0                 | <i>Easting (UTM x):</i> 597929.0 <i>GPS</i> |
| <i>Latitude/Longitude (decimal degrees):</i> |                          |                           |   |
| <i>Surface Elevation (ft):</i>               | 4365                     | <b>Water Level Change</b> |   |
| <i>Well depth (ft):</i>                      |                          | <b>1 year:</b>            |   |
| <i>Aquifer(s):</i>                           |                          | <b>5 year:</b> 3.80       |   |
|  |                          | <b>10 year:</b>           |   |

### Measurements from last 10 years

| Date       | Depth to WL (ft) | Elev of WL (ft) | Change (ft) |
|------------|------------------|-----------------|-------------|
| 10/25/2002 | 63.66            | 4301.34         | -1.73       |
| 11/7/2002  | 60.79            | 4304.21         | 2.87        |
| 3/26/2003  | 62.32            | 4302.68         | 0.00        |
| 10/27/2003 | 65.89            | 4299.11         | -3.57       |
| 4/6/2004   | 64.29            | 4300.71         | 1.60        |
| 11/3/2005  | 66.57            | 4298.43         | -2.28       |
| 4/5/2006   | 65.52            | 4299.48         | 1.05        |
| 12/11/2006 | 67.85            | 4297.15         | -2.33       |
| 3/3/2007   | 66.05            | 4298.95         | 1.80        |
| 10/18/2007 |                  |                 |             |
| 3/11/2008  | 69.00            | 4296.00         |             |
| 10/23/2008 | 69.72            | 4295.28         | -0.72       |
| 10/27/2009 | 63.40            | 4301.60         | 6.32        |
| 4/12/2010  | 61.08            | 4303.92         | 2.32        |
| 10/18/2011 | 64.52            | 4300.48         | -3.52       |
| 3/22/2012  | 62.25            | 4302.75         | -2.25       |

### All Historic Measurements



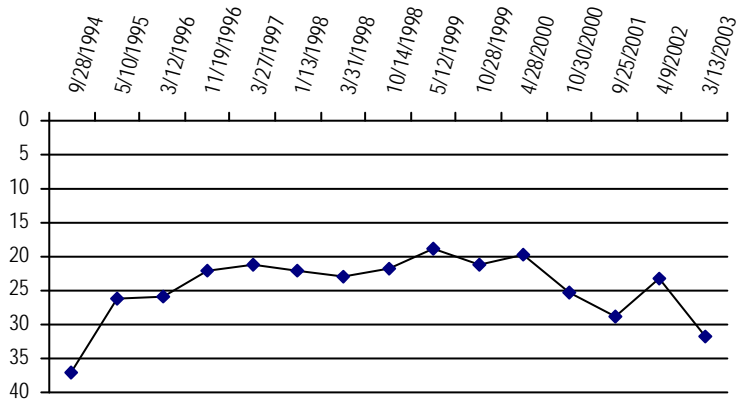
## LOWER SOUTH PLATTE ALLUVIUM

|  |                                    |                                  |   |
|--|------------------------------------|----------------------------------|---|
| <b>Well Name:</b>                            | <b>03N5825AC</b>                   | <i>Owner:</i> KRENING, L.J.      |   |
| <i>Permit #:</i>                             | 8644 - R -                         | <i>Location #:</i> SB00305825AC  | <i>USGS Site ID:</i>                        |
| <i>Division:</i>                             | 1                                  | <i>Water District:</i> 1         | <i>County:</i> MORGAN                       |
| <i>Location:</i>                             | Q160 Q40 Q10                       | Section Twnshp Range PM          | Distance from section lines:                |
|  | NE SW                              | 25 3 N 58 W S                    | <i>From N/S line:</i> <i>From E/W line:</i> |
| <i>UTM Coordinates (NAD83):</i>              | <i>Northing (UTM y):</i> 4450370.3 | <i>Easting (UTM x):</i> 600594.7 | <i>Spotted from quarters</i>                |
| <i>Latitude/Longitude (decimal degrees):</i> | 40.197702                          | -103.818119                      |   |
| <i>Surface Elevation (ft):</i>               | 4350                               |                                  | <b>Water Level Change</b>                   |
| <i>Well depth (ft):</i>                      |                                    |                                  | <b>1 year:</b>                              |
| <i>Aquifer(s):</i>                           |                                    |                                  | <b>5 year:</b>                              |
|  |                                    |                                  | <b>10 year:</b>                             |

### Measurements from last 10 years

| Date      | Depth to WL (ft) | Elev of WL (ft) | Change (ft) |
|-----------|------------------|-----------------|-------------|
| 4/9/2002  | 23.23            | 4326.77         | 5.55        |
| 3/13/2003 | 31.67            | 4318.33         | 3.18        |

### All Historic Measurements



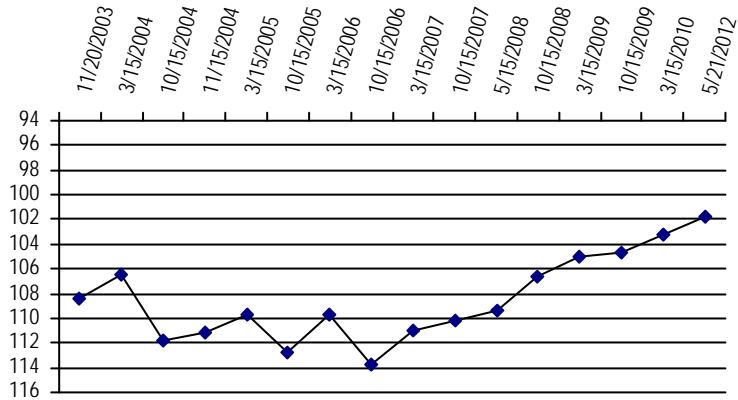
## LOWER SOUTH PLATTE ALLUVIUM

**Well Name:** **DSS04WIG** **Owner:** CWCB  
**Permit #:** 255287 - **Location #:** SB00306004AA **USGS Site ID:**  
**Division:** 1 **Water District:** 1 **County:** MORGAN  
**Location:** Q160 Q40 Q10 Section Twncshp Range PM Distance from section lines:  
NE NE 4 3 N 60 W S **From N/S line:** 682 N **From E/W line:** 161 E  
**UTM Coordinates (NAD83):** **Northing (UTM y):** 4456773.1 **Easting (UTM x):** 577083.6 *Surveyed*  
**Latitude/Longitude (decimal degrees):**  
**Surface Elevation (ft):** 4527.28 **Water Level Change**  
**Well depth (ft):** 140 **1 year:**  
**Aquifer(s):** QUATERNARY ALLUVIUM **5 year:** 9.26  
**10 year:**

### Measurements from last 10 years

| Date       | Depth to WL (ft) | Elev of WL (ft) | Change (ft) |
|------------|------------------|-----------------|-------------|
| 11/20/2003 | 108.42           | 4418.86         |             |
| 3/15/2004  | 106.47           | 4420.81         | -0.05       |
| 10/15/2004 | 111.84           | 4415.44         | -0.10       |
| 11/15/2004 | 111.12           | 4416.16         | 0.08        |
| 3/15/2005  | 109.68           | 4417.60         | 0.05        |
| 10/15/2005 | 112.79           | 4414.49         | 0.21        |
| 3/15/2006  | 109.67           | 4417.60         | 0.10        |
| 10/15/2006 | 113.73           | 4413.55         | 0.10        |
| 3/15/2007  | 110.95           | 4416.33         | -0.14       |
| 10/15/2007 | 110.14           | 4417.14         | 0.41        |
| 5/15/2008  | 109.38           | 4417.90         | -0.26       |
| 10/15/2008 | 106.58           | 4420.70         | -0.06       |
| 3/15/2009  | 105.04           | 4422.24         | -0.12       |
| 10/15/2009 | 104.67           | 4422.61         | -0.13       |
| 3/15/2010  | 103.17           | 4424.11         | 0.04        |
| 5/21/2012  | 101.69           | 4425.59         | 2.14        |

### All Historic Measurements



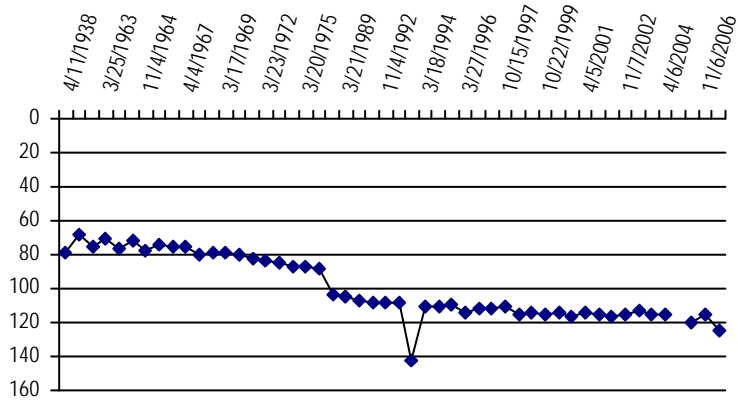
## LOWER SOUTH PLATTE ALLUVIUM

|  |                          |                           |                              |
|--|--------------------------|---------------------------|------------------------------|
| <b>Well Name:</b>                            | <b>03N6022CCC</b>        | <i>Owner:</i>             | HOLDEN, B.A.                 |
| <i>Permit #:</i>                             | 4422 - R -               | <i>Location #:</i>        | SB00306022CCC2               |
| <i>Division:</i>                             | 1                        | <i>Water District:</i>    | 1                            |
|  |                          | <i>County:</i>            | MORGAN                       |
| <i>Location:</i>                             | Q160 Q40 Q10             | Section                   | Twntshp                      |
|  | SW SW SW                 | 22                        | 3 N                          |
|  |                          | Range                     | PM                           |
|  |                          | 60 W S                    | Distance from section lines: |
|  |                          |                           | <i>From N/S line:</i>        |
|  |                          |                           | <i>From E/W line:</i>        |
| <i>UTM Coordinates (NAD83):</i>              | <i>Northing (UTM y):</i> | 4450812.0                 | <i>Easting (UTM x):</i>      |
|  |                          |                           | 577162.0 <i>GPS</i>          |
| <i>Latitude/Longitude (decimal degrees):</i> |                          |                           |                              |
| <i>Surface Elevation (ft):</i>               | 4568                     | <b>Water Level Change</b> |                              |
| <i>Well depth (ft):</i>                      |                          | <b>1 year:</b>            |                              |
| <i>Aquifer(s):</i>                           | QUATERNARY ALLUVIUM      | <b>5 year:</b>            |                              |
|  |                          | <b>10 year:</b> -9.69     |                              |

### Measurements from last 10 years

| Date       | Depth to WL (ft) | Elev of WL (ft) | Change (ft) |
|------------|------------------|-----------------|-------------|
| 5/15/2002  | 114.81           | 4453.19         | -0.56       |
| 10/25/2002 | 116.07           | 4451.93         | -1.26       |
| 11/7/2002  | 114.86           | 4453.14         | 1.21        |
| 3/26/2003  | 112.52           | 4455.48         | 0.06        |
| 10/27/2003 | 115.49           | 4452.51         | -2.97       |
| 4/6/2004   | 115.27           | 4452.73         | 0.22        |
| 11/3/2005  |                  |                 |             |
| 2/6/2006   | 119.99           | 4448.01         |             |
| 11/6/2006  | 115.78           | 4452.22         |             |
| 3/15/2012  | 124.50           | 4443.50         | 1.25        |

### All Historic Measurements



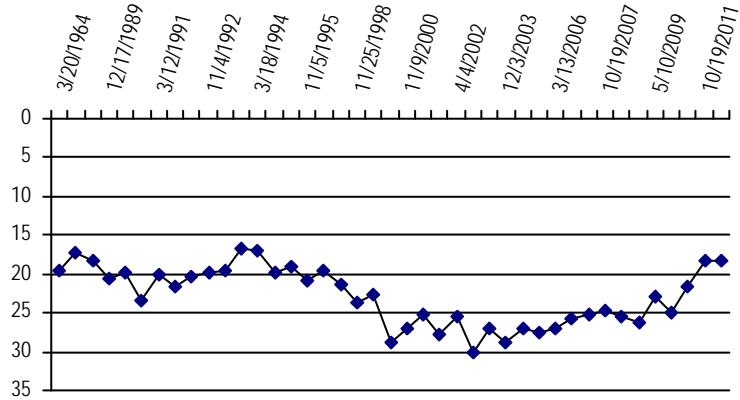
## LOWER SOUTH PLATTE ALLUVIUM

|  |                                    |                                  |   |
|--|------------------------------------|----------------------------------|---|
| <b>Well Name:</b>                            | <b>03N6404CCD</b>                  | <i>Owner:</i> L.D.S. FARMS       |   |
| <i>Permit #:</i>                             | 7067 - R -                         | <i>Location #:</i> SB00306404CCD | <i>USGS Site ID:</i>                        |
| <i>Division:</i>                             | 1                                  | <i>Water District:</i> 1         | <i>County:</i> WELD                         |
| <i>Location:</i>                             | Q160 Q40 Q10                       | Section Twnshp Range PM          | Distance from section lines:                |
|  | SW SW SE                           | 4 3 N 64 W S                     | <i>From N/S line:</i> <i>From E/W line:</i> |
| <i>UTM Coordinates (NAD83):</i>              | <i>Northing (UTM y):</i> 4455298.0 | <i>Easting (UTM x):</i> 536969.0 | <i>GPS</i>                                  |
| <i>Latitude/Longitude (decimal degrees):</i> |                                    |                                  |   |
| <i>Surface Elevation (ft):</i>               | 4743                               | <b>Water Level Change</b>        |   |
| <i>Well depth (ft):</i>                      |                                    | <b>1 year:</b>                   |   |
| <i>Aquifer(s):</i>                           | QUATERNARY ALLUVIUM                | <b>5 year:</b> 7.15              |   |
|  |                                    | <b>10 year:</b> 7.32             |   |

### Measurements from last 10 years

| Date       | Depth to WL (ft) | Elev of WL (ft) | Change (ft) |
|------------|------------------|-----------------|-------------|
| 4/4/2002   | 25.49            | 4717.51         | 2.30        |
| 11/8/2002  | 30.20            | 4712.80         | -4.71       |
| 4/9/2003   | 27.13            | 4715.87         | 3.07        |
| 12/3/2003  | 28.92            | 4714.08         | -1.79       |
| 3/30/2004  | 26.95            | 4716.05         | 1.97        |
| 11/8/2005  | 27.42            | 4715.58         | -0.47       |
| 3/13/2006  | 26.92            | 4716.08         | 0.50        |
| 11/7/2006  | 25.66            | 4717.34         | 1.26        |
| 3/13/2007  | 25.32            | 4717.68         | 0.34        |
| 10/19/2007 | 24.63            | 4718.37         | 0.69        |
| 3/12/2008  | 25.57            | 4717.43         | -0.94       |
| 10/21/2008 | 26.13            | 4716.87         | -0.56       |
| 5/10/2009  | 22.90            | 4720.10         | 3.23        |
| 10/17/2009 | 24.85            | 4718.15         | -1.95       |
| 4/12/2010  | 21.60            | 4721.40         | 3.25        |
| 10/19/2011 | 18.35            | 4724.65         | 3.25        |
| 3/26/2012  | 18.17            | 4724.83         | 0.18        |

### All Historic Measurements



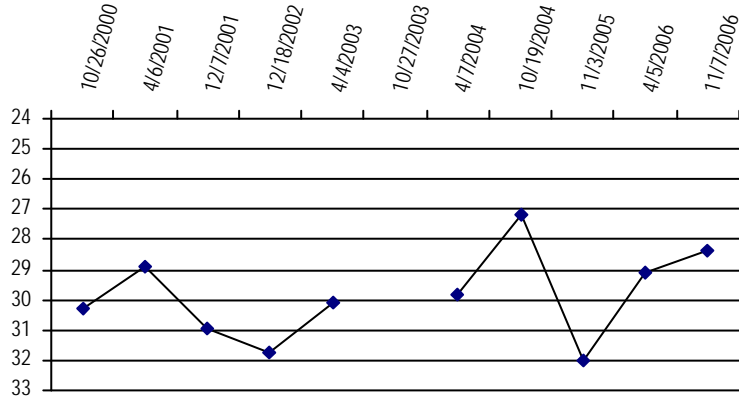
## LOWER SOUTH PLATTE ALLUVIUM

|  |                          |  |   |
|--|--------------------------|--|---|
| <b>Well Name:</b>                            | <b>03N6405DDD</b>        | <i>Owner:</i>  | PHILLIP & VIOLET BECKER                       |
| <i>Permit #:</i>                             | 11301 - R -              | <i>Location #:</i>   | SB00306405DDD                                 |
| <i>Division:</i>                             | 1                        | <i>Water District:</i>   | 1   |
|  |                          | <i>County:</i>   | WELD  |
| <i>Location:</i>                             | Q160 Q40 Q10             | Section  | Twtnshp Range PM Distance from section lines: |
|  | SE SE SE                 | 5  | 3 N 64 W S                                    |
| <i>UTM Coordinates (NAD83):</i>              | <i>Northing (UTM y):</i> | 4455289.0  | <i>Easting (UTM x):</i> 536865.0 <i>GPS</i>   |
| <i>Latitude/Longitude (decimal degrees):</i> |                          |  |   |
| <i>Surface Elevation (ft):</i>               | 4727                     | <b>Water Level Change</b><br><b>1 year:</b><br><b>5 year:</b><br><b>10 year:</b> |   |
| <i>Well depth (ft):</i>                      |                          |  |   |
| <i>Aquifer(s):</i>                           | QUATERNARY ALLUVIUM      |  |   |

### Measurements from last 10 years

| Date       | Depth to WL (ft) | Elev of WL (ft) | Change (ft) |
|------------|------------------|-----------------|-------------|
| 12/18/2002 | 31.76            | 4695.24         | -0.78       |
| 4/4/2003   | 30.12            | 4696.88         | 1.64        |
| 10/27/2003 |                  |                 |             |
| 4/7/2004   | 29.83            | 4697.17         |             |
| 10/19/2004 | 27.20            | 4699.80         | 2.63        |
| 11/3/2005  | 32.02            | 4694.98         | -4.82       |
| 4/5/2006   | 29.11            | 4697.89         | 2.91        |
| 11/7/2006  | 28.34            | 4698.66         | 0.77        |

### All Historic Measurements





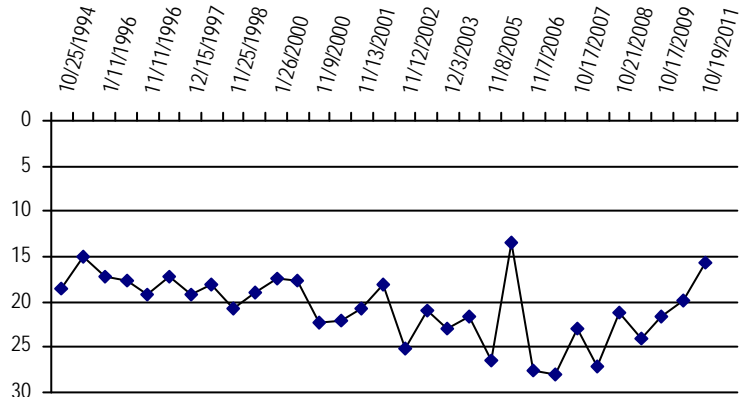
## LOWER SOUTH PLATTE ALLUVIUM

|  |                                    |                                  |   |
|--|------------------------------------|----------------------------------|---|
| <b>Well Name:</b>                            | <b>03N6430CB</b>                   | <i>Owner:</i> HANSON, M.         |   |
| <i>Permit #:</i>                             | 6427 - R -                         | <i>Location #:</i> SB00306430CB  | <i>USGS Site ID:</i>                        |
| <i>Division:</i>                             | 1                                  | <i>Water District:</i> 1         | <i>County:</i> WELD                         |
| <i>Location:</i>                             | Q160 Q40 Q10                       | Section Twnshp Range PM          | Distance from section lines:                |
|  | SW NW                              | 30 3 N 64 W S                    | <i>From N/S line:</i> <i>From E/W line:</i> |
| <i>UTM Coordinates (NAD83):</i>              | <i>Northing (UTM y):</i> 4448819.0 | <i>Easting (UTM x):</i> 534001.0 | <i>GPS</i>                                  |
| <i>Latitude/Longitude (decimal degrees):</i> |                                    |                                  |   |
| <i>Surface Elevation (ft):</i>               | 4803                               | <b>Water Level Change</b>        |   |
| <i>Well depth (ft):</i>                      |                                    | <b>1 year:</b>                   |   |
| <i>Aquifer(s):</i>                           | QUATERNARY ALLUVIUM                | <b>5 year:</b>                   |   |
|  |                                    | <b>10 year:</b>                  |   |

### Measurements from last 10 years

| Date       | Depth to WL (ft) | Elev of WL (ft) | Change (ft) |
|------------|------------------|-----------------|-------------|
| 4/4/2002   | 18.18            | 4784.82         | 2.53        |
| 11/12/2002 | 25.21            | 4777.79         | -7.03       |
| 4/9/2003   | 21.05            | 4781.95         | 4.16        |
| 12/3/2003  | 22.91            | 4780.09         | -1.86       |
| 3/30/2004  | 21.63            | 4781.37         | 1.28        |
| 11/8/2005  | 26.41            | 4776.59         | -4.78       |
| 3/13/2006  | 13.42            | 4789.58         | 12.99       |
| 11/7/2006  | 27.66            | 4775.34         | -14.24      |
| 3/13/2007  | 28.01            | 4774.99         | -0.35       |
| 10/17/2007 | 23.04            | 4779.96         | 4.97        |
| 3/10/2008  | 27.05            | 4775.95         | -4.01       |
| 10/21/2008 | 21.22            | 4781.78         | 5.83        |
| 4/1/2009   | 24.00            | 4779.00         | -2.78       |
| 10/17/2009 | 21.71            | 4781.29         | 2.29        |
| 4/12/2010  | 19.86            | 4783.14         | 1.85        |
| 10/19/2011 | 15.77            | 4787.23         | 4.09        |
| 3/26/2012  |                  |                 |             |

### All Historic Measurements



## LOWER SOUTH PLATTE ALLUVIUM

**Well Name:** 03N6618CAC1 **Owner:** BOULTER,WM.  
**Permit #:** 15129- R - **Location #:** SB00306618CAC1 **USGS Site ID:** 401315104490101

**Division:** 1 **Water District:** 2 **County:** WELD  
**Location:** Q160 Q40 Q10 Section Twtnshp Range PM Distance from section lines:  
SW NE SW 18 3 N 66 W S **From N/S line:** **From E/W line:**  
**UTM Coordinates (NAD83):** **Northing (UTM y):** 4452344.0 **Easting (UTM x):** 514942.0 *GPS*

**Latitude/Longitude (decimal degrees):**

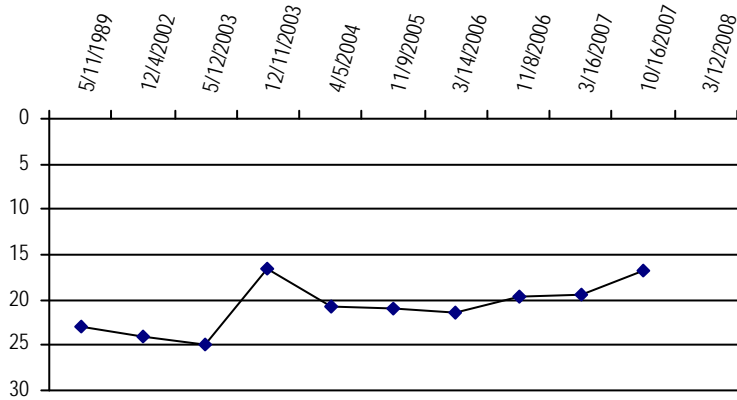
**Surface Elevation (ft):** 4805  
**Well depth (ft):**  
**Aquifer(s):** QUATERNARY ALLUVIUM

**Water Level Change**  
**1 year:**  
**5 year:**  
**10 year:**

### Measurements from last 10 years

| Date       | Depth to WL (ft) | Elev of WL (ft) | Change (ft) |
|------------|------------------|-----------------|-------------|
| 12/4/2002  | 24.01            | 4780.99         | -1.87       |
| 5/12/2003  | 25.02            | 4779.98         | -1.73       |
| 12/11/2003 | 16.65            | 4788.35         | 8.37        |
| 4/5/2004   | 20.81            | 4784.19         | -4.16       |
| 11/9/2005  | 21.00            | 4784.00         | -0.19       |
| 3/14/2006  | 21.35            | 4783.65         | -0.35       |
| 11/8/2006  | 19.74            | 4785.26         | 1.61        |
| 3/16/2007  | 19.45            | 4785.55         | 0.29        |
| 10/16/2007 | 16.82            | 4788.18         | 2.63        |
| 3/12/2008  |                  |                 |             |

### All Historic Measurements



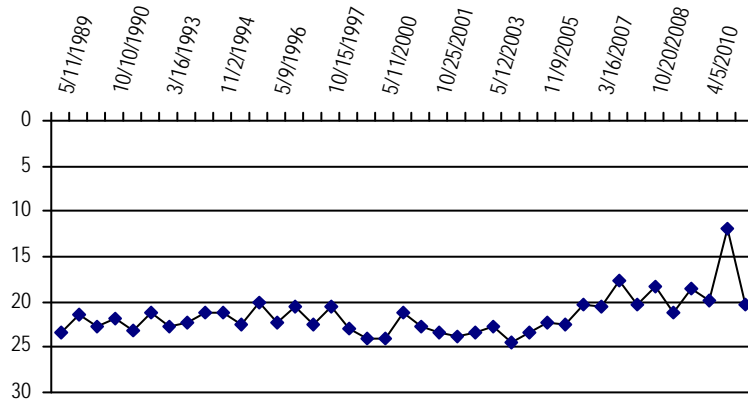
## LOWER SOUTH PLATTE ALLUVIUM

|  |                                    |                                   |   |
|--|------------------------------------|-----------------------------------|---|
| <b>Well Name:</b>                            | <b>03N6618CAC2</b>                 | <i>Owner:</i> BOULTER, W.         |   |
| <i>Permit #:</i>                             | 4246- F - R                        | <i>Location #:</i> SB00306618CAC2 | <i>USGS Site ID:</i>                        |
| <i>Division:</i>                             | 1                                  | <i>Water District:</i> 2          | <i>County:</i> WELD                         |
| <i>Location:</i>                             | Q160 Q40 Q10                       | Section Twnshp Range PM           | Distance from section lines:                |
|  | SW NE SW 18                        | 3 N 66 W S                        | <i>From N/S line:</i> <i>From E/W line:</i> |
| <i>UTM Coordinates (NAD83):</i>              | <i>Northing (UTM y):</i> 4452290.0 | <i>Easting (UTM x):</i> 515145.0  | <i>GPS</i>                                  |
| <i>Latitude/Longitude (decimal degrees):</i> |                                    |                                   |   |
| <i>Surface Elevation (ft):</i>               | 4805                               | <b>Water Level Change</b>         |   |
| <i>Well depth (ft):</i>                      |                                    | <b>1 year:</b>                    |   |
| <i>Aquifer(s):</i>                           | QUATERNARY ALLUVIUM                | <b>5 year:</b> 0.26               |   |
|  |                                    | <b>10 year:</b> 3.63              |   |

### Measurements from last 10 years

| Date       | Depth to WL (ft) | Elev of WL (ft) | Change (ft) |
|------------|------------------|-----------------|-------------|
| 4/2/2002   | 23.87            | 4781.13         | -0.58       |
| 12/4/2002  | 23.29            | 4781.71         | 0.58        |
| 5/12/2003  | 22.74            | 4782.26         | 0.55        |
| 12/11/2003 | 24.47            | 4780.53         | -1.73       |
| 4/4/2004   | 23.37            | 4781.63         | 1.10        |
| 11/9/2005  | 22.21            | 4782.79         | 1.16        |
| 3/14/2006  | 22.44            | 4782.56         | -0.23       |
| 11/8/2006  | 20.21            | 4784.79         | 2.23        |
| 3/16/2007  | 20.50            | 4784.50         | -0.29       |
| 10/16/2007 | 17.55            | 4787.45         | 2.95        |
| 3/12/2008  | 20.20            | 4784.80         | -2.65       |
| 10/20/2008 | 18.39            | 4786.61         | 1.81        |
| 5/7/2009   | 21.18            | 4783.82         | -2.79       |
| 10/20/2009 | 18.45            | 4786.55         | 2.73        |
| 4/5/2010   | 19.88            | 4785.12         | -1.43       |
| 10/18/2011 | 11.94            | 4793.06         | 7.94        |
| 3/22/2012  | 20.24            | 4784.76         | -8.30       |

### All Historic Measurements



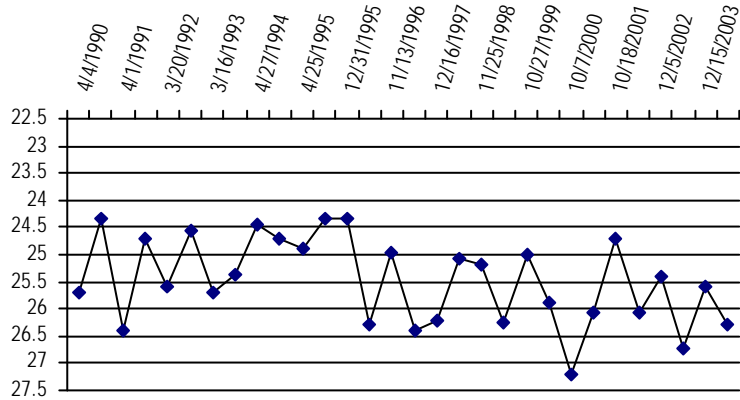
## LOWER SOUTH PLATTE ALLUVIUM

|  |                                    |                                  |   |
|--|------------------------------------|----------------------------------|---|
| <b>Well Name:</b>                            | <b>03N6715AD</b>                   | <i>Owner:</i> RICHARDSON, C.     |   |
| <i>Permit #:</i>                             | 10712- R -                         | <i>Location #:</i> SB00306715AD  | <i>USGS Site ID:</i>                        |
| <i>Division:</i>                             | 1                                  | <i>Water District:</i> 2         | <i>County:</i> WELD                         |
| <i>Location:</i>                             | Q160 Q40 Q10                       | Section Twnshp Range PM          | Distance from section lines:                |
|  | NE SE 15 3 N 67 W S                |                                  | <i>From N/S line:</i> <i>From E/W line:</i> |
| <i>UTM Coordinates (NAD83):</i>              | <i>Northing (UTM y):</i> 4452995.5 | <i>Easting (UTM x):</i> 511070.6 | <i>Spotted from quarters</i>                |
| <i>Latitude/Longitude (decimal degrees):</i> | 40.227315                          | -104.869874                      |   |
| <i>Surface Elevation (ft):</i>               | 4795                               |                                  | <b>Water Level Change</b>                   |
| <i>Well depth (ft):</i>                      |                                    |                                  | <b>1 year:</b>                              |
| <i>Aquifer(s):</i>                           | QUATERNARY ALLUVIUM                |                                  | <b>5 year:</b>                              |
|  |                                    |                                  | <b>10 year:</b>                             |

### Measurements from last 10 years

| Date       | Depth to WL (ft) | Elev of WL (ft) | Change (ft) |
|------------|------------------|-----------------|-------------|
| 4/10/2002  | 26.06            | 4768.94         | -1.35       |
| 12/5/2002  | 25.42            | 4769.58         | 0.64        |
| 3/14/2003  | 26.71            | 4768.29         | -1.29       |
| 12/15/2003 | 25.57            | 4769.43         | 1.09        |
| 3/22/2004  | 26.30            | 4768.70         | -0.73       |

### All Historic Measurements



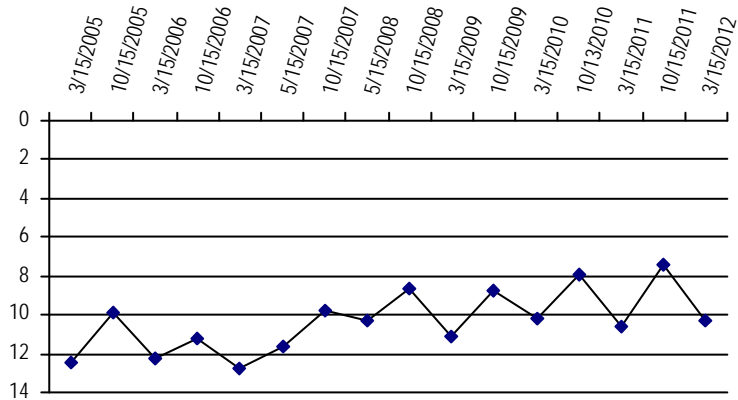
## LOWER SOUTH PLATTE ALLUVIUM

|  |                          |                           |   |                     |
|--|--------------------------|---------------------------|---|---------------------|
| <b>Well Name:</b>                            | <b>DSS39BLZ</b>          | <i>Owner:</i>             | CWCB  |                     |
| <i>Permit #:</i>                             | 266182- -                | <i>Location #:</i>        | SB00405501  |                     |
|  |                          | <i>USGS Site ID:</i>      |   |                     |
| <i>Division:</i>                             | 1                        | <i>Water District:</i>    | 1   |                     |
|  |                          | <i>County:</i>            | MORGAN  |                     |
| <i>Location:</i>                             | Q160 Q40 Q10             | Section                   | Twnshp Range PM                                       |                     |
|  | SW SW                    | 1                         | 4 N 55 W S  |                     |
|  |                          |                           | <i>Distance from section lines:</i>                   |                     |
|  |                          |                           | <i>From N/S line:</i> 66 S <i>From E/W line:</i> 68 W |                     |
| <i>UTM Coordinates (NAD83):</i>              | <i>Northing (UTM y):</i> | 4466118.1                 | <i>Easting (UTM x):</i> 628322.9 <i>GPS</i>           |                     |
| <i>Latitude/Longitude (decimal degrees):</i> |                          |                           |   |                     |
| <i>Surface Elevation (ft):</i>               | 4155.61                  | <b>Water Level Change</b> |   |                     |
| <i>Well depth (ft):</i>                      | 30                       |                           |   | <b>1 year:</b> 0.31 |
| <i>Aquifer(s):</i>                           | QUATERNARY ALLUVIUM      |                           |   | <b>5 year:</b> 2.46 |
|  |                          |                           | <b>10 year:</b>                                       |                     |

### Measurements from last 10 years

| Date       | Depth to WL (ft) | Elev of WL (ft) | Change (ft) |
|------------|------------------|-----------------|-------------|
| 3/15/2005  | 12.48            | 4143.13         | -0.01       |
| 10/15/2005 | 9.84             | 4145.77         | -0.05       |
| 3/15/2006  | 12.21            | 4143.40         | 0.00        |
| 10/15/2006 | 11.25            | 4144.36         | 0.07        |
| 3/15/2007  | 12.77            | 4142.84         | -0.02       |
| 5/15/2007  | 11.65            | 4143.96         | 0.04        |
| 10/15/2007 | 9.75             | 4145.86         | -0.01       |
| 5/15/2008  | 10.25            | 4145.36         | -0.05       |
| 10/15/2008 | 8.63             | 4146.98         | -0.14       |
| 3/15/2009  | 11.12            | 4144.49         | -0.01       |
| 10/15/2009 | 8.75             | 4146.86         | -0.04       |
| 3/15/2010  | 10.21            | 4145.40         | -0.01       |
| 10/13/2010 | 7.94             | 4147.67         | -0.02       |
| 3/15/2011  | 10.62            | 4144.99         | -0.01       |
| 10/15/2011 | 7.42             | 4148.19         | -0.05       |
| 3/15/2012  | 10.31            | 4145.30         | -0.01       |

### All Historic Measurements



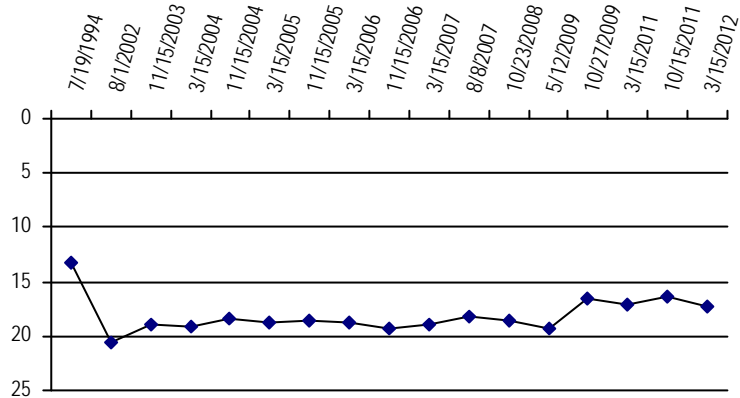
## LOWER SOUTH PLATTE ALLUVIUM

|  |                          |                           |  |
|--|--------------------------|---------------------------|--|
| <b>Well Name:</b>                            | <b>DSS07BLZ</b>          | <i>Owner:</i>             |  |
| <b>Permit #:</b>                             | 209111- -                | <b>Location #:</b>        | SB00405502BCD  |
|  |                          | <b>USGS Site ID:</b>      | 402034103301001  |
| <b>Division:</b>                             | 1                        | <b>Water District:</b>    | 1  |
|  |                          | <b>County:</b>            | MORGAN   |
| <b>Location:</b>                             | Q160 Q40 Q10             | Section                   | Twtnshp Range PM Distance from section lines:          |
|  | NW SW                    | 2                         | 4 N 55 W S From N/S line: 2412 N From E/W line: 1258 W |
| <b>UTM Coordinates (NAD83):</b>              | <b>Northing (UTM y):</b> | 4466867.6                 | <b>Easting (UTM x):</b> 627031.2 <i>GPS</i>            |
| <b>Latitude/Longitude (decimal degrees):</b> |                          | 40.342690                 | -103.504340  |
| <b>Surface Elevation (ft):</b>               | 4170                     | <b>Water Level Change</b> |  |
| <b>Well depth (ft):</b>                      | 23                       | <b>1 year:</b> -0.21      |  |
| <b>Aquifer(s):</b>                           | QUATERNARY ALLUVIUM      | <b>5 year:</b> 1.59       |  |
|  |                          | <b>10 year:</b>           |  |

### Measurements from last 10 years

| Date       | Depth to WL (ft) | Elev of WL (ft) | Change (ft) |
|------------|------------------|-----------------|-------------|
| 8/1/2002   | 20.66            | 4149.34         | -7.47       |
| 11/15/2003 | 18.92            | 4151.08         | 0.00        |
| 3/15/2004  | 19.08            | 4150.92         | -0.01       |
| 11/15/2004 | 18.44            | 4151.56         | 0.00        |
| 3/15/2005  | 18.74            | 4151.26         | 0.00        |
| 11/15/2005 | 18.48            | 4151.52         | -0.04       |
| 3/15/2006  | 18.72            | 4151.28         | 0.01        |
| 11/15/2006 | 19.36            | 4150.64         | 0.00        |
| 3/15/2007  | 18.88            | 4151.12         | -0.01       |
| 8/8/2007   | 18.12            | 4151.88         | 0.68        |
| 10/23/2008 | 18.65            | 4151.35         | -0.53       |
| 5/12/2009  | 19.30            | 4150.70         | -0.65       |
| 10/27/2009 | 16.56            | 4153.44         | 2.74        |
| 3/15/2011  | 17.07            | 4136.47         | -0.01       |
| 10/15/2011 | 16.38            | 4137.16         | 0.01        |
| 3/15/2012  | 17.29            | 4136.25         | -0.01       |

### All Historic Measurements



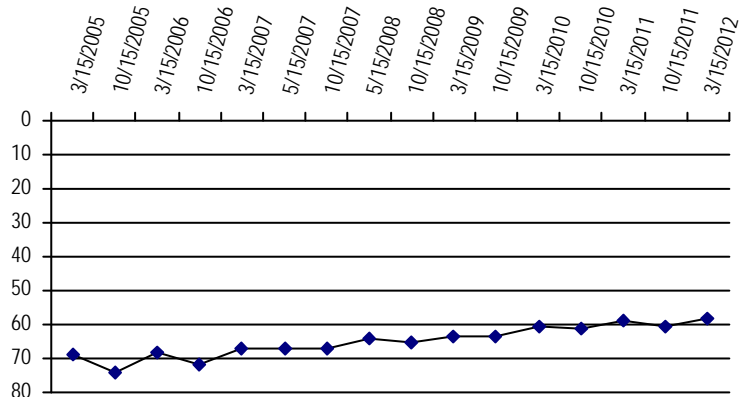
## LOWER SOUTH PLATTE ALLUVIUM

|  |                                    |                                  |  |
|--|------------------------------------|----------------------------------|--|
| <b>Well Name:</b>                            | <b>DSS31WLD</b>                    | <i>Owner:</i> CWCB               |  |
| <i>Permit #:</i>                             | 267133- -                          | <i>Location #:</i> SB00405909    | <i>USGS Site ID:</i>                               |
| <i>Division:</i>                             | 1                                  | <i>Water District:</i> 1         | <i>County:</i> MORGAN                              |
| <i>Location:</i>                             | Q160 Q40 Q10                       | Section Twnshp Range PM          | Distance from section lines:                       |
|  | SE SE                              | 9 4 N 59 W S                     | <i>From N/S line:</i> 5S <i>From E/W line:</i> 22E |
| <i>UTM Coordinates (NAD83):</i>              | <i>Northing (UTM y):</i> 4463745.9 | <i>Easting (UTM x):</i> 586676.7 | <i>GPS</i>   |
| <i>Latitude/Longitude (decimal degrees):</i> |                                    |                                  |  |
| <i>Surface Elevation (ft):</i>               | 4426.79                            | <b>Water Level Change</b>        |  |
| <i>Well depth (ft):</i>                      | 90                                 | <b>1 year:</b> 0.83              |  |
| <i>Aquifer(s):</i>                           | QUATERNARY ALLUVIUM                | <b>5 year:</b> 8.97              |  |
|  |                                    | <b>10 year:</b>                  |  |

### Measurements from last 10 years

| Date       | Depth to WL (ft) | Elev of WL (ft) | Change (ft) |
|------------|------------------|-----------------|-------------|
| 3/15/2005  | 69.09            | 4357.70         | 0.03        |
| 10/15/2005 | 74.03            | 4352.76         | 0.12        |
| 3/15/2006  | 68.31            | 4358.48         | 0.02        |
| 10/15/2006 | 71.51            | 4355.28         | 0.07        |
| 3/15/2007  | 67.05            | 4359.74         | -0.06       |
| 5/15/2007  | 66.82            | 4359.97         | -0.03       |
| 10/15/2007 | 66.91            | 4359.88         | 0.07        |
| 5/15/2008  | 64.35            | 4362.44         | -0.11       |
| 10/15/2008 | 65.42            | 4361.37         | 0.01        |
| 3/15/2009  | 63.24            | 4363.55         | -0.02       |
| 10/15/2009 | 63.74            | 4363.05         | -0.02       |
| 3/15/2010  | 60.84            | 4365.95         | -0.02       |
| 10/15/2010 | 61.34            | 4365.45         | 0.05        |
| 3/15/2011  | 58.91            | 4367.88         | 0.02        |
| 10/15/2011 | 60.53            | 4366.26         | 0.05        |
| 3/15/2012  | 58.08            | 4368.71         | -0.01       |

### All Historic Measurements



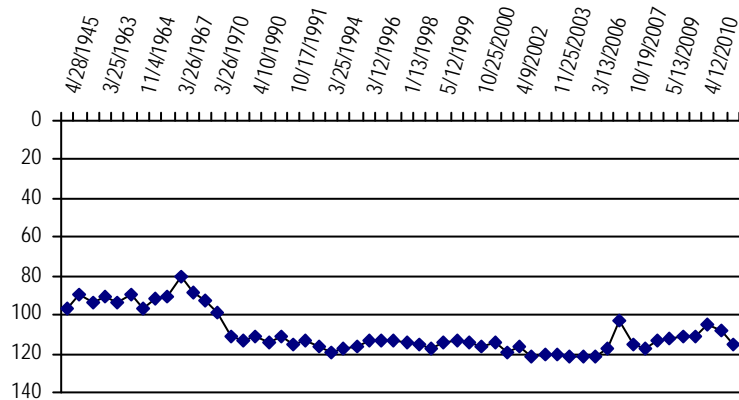
## LOWER SOUTH PLATTE ALLUVIUM

|  |                                    |                                  |  |
|--|------------------------------------|----------------------------------|--|
| <b>Well Name:</b>                            | <b>04N5931CB</b>                   | <i>Owner:</i> GARY WEIBERT       |  |
| <i>Permit #:</i>                             | 13994 - F -                        | <i>Location #:</i> SB00405931CB  | <i>USGS Site ID:</i>   |
| <i>Division:</i>                             | 1                                  | <i>Water District:</i> 1         | <i>County:</i> MORGAN  |
| <i>Location:</i>                             | Q160 Q40 Q10                       | Section Twnshp Range PM          | Distance from section lines:   |
|  | SW NW                              | 31 4 N 59 W S                    | <i>From N/S line:</i> <span style="float: right;"><i>From E/W line:</i></span> |
| <i>UTM Coordinates (NAD83):</i>              | <i>Northing (UTM y):</i> 4458106.0 | <i>Easting (UTM x):</i> 581921.0 | <i>GPS</i>   |
| <i>Latitude/Longitude (decimal degrees):</i> |                                    |                                  |  |
| <i>Surface Elevation (ft):</i>               | 4505                               | <b>Water Level Change</b>        |  |
| <i>Well depth (ft):</i>                      |                                    | <b>1 year:</b>                   |  |
| <i>Aquifer(s):</i>                           | QUATERNARY ALLUVIUM                | <b>5 year:</b> -12.94            |  |
|  |                                    | <b>10 year:</b> 1.03             |  |

### Measurements from last 10 years

| Date       | Depth to WL (ft) | Elev of WL (ft) | Change (ft) |
|------------|------------------|-----------------|-------------|
| 4/9/2002   | 116.56           | 4388.44         | 2.52        |
| 11/22/2002 | 121.18           | 4383.82         | -4.62       |
| 3/13/2003  | 120.02           | 4384.98         | 1.16        |
| 11/25/2003 | 120.20           | 4384.80         | -1.50       |
| 4/6/2004   | 121.93           | 4383.07         | -1.73       |
| 11/9/2005  | 121.87           | 4383.13         | 0.06        |
| 3/13/2006  | 121.54           | 4383.46         | 0.33        |
| 11/3/2006  | 117.48           | 4387.52         | 4.06        |
| 3/14/2007  | 102.59           | 4402.41         | 14.89       |
| 10/19/2007 | 114.96           | 4390.04         | -12.37      |
| 3/12/2008  | 117.31           | 4387.69         | -2.35       |
| 10/23/2008 | 113.15           | 4391.85         | 4.16        |
| 5/13/2009  | 111.78           | 4393.22         | 1.37        |
| 11/27/2009 | 110.80           | 4394.20         | 0.98        |
| 12/4/2009  | 111.60           | 4393.40         | -0.80       |
| 4/12/2010  | 105.20           | 4399.80         | 6.40        |
| 10/18/2011 | 108.47           | 4396.53         | -3.27       |
| 3/22/2012  | 115.53           | 4389.47         | -7.06       |

### All Historic Measurements





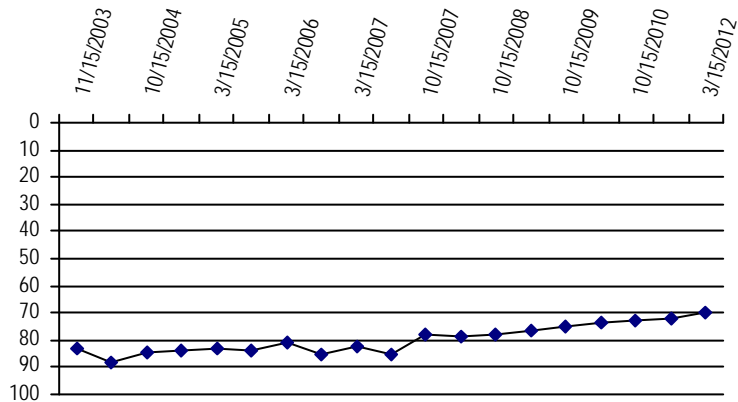
## LOWER SOUTH PLATTE ALLUVIUM

|  |                                    |                                  |   |
|--|------------------------------------|----------------------------------|---|
| <b>Well Name:</b>                            | <b>DSS06WLD</b>                    | <i>Owner:</i> CWCB               |   |
| <i>Permit #:</i>                             | 255451 -                           | <i>Location #:</i> SB00406012BD  | <i>USGS Site ID:</i>                                      |
| <i>Division:</i>                             | 1                                  | <i>Water District:</i> 1         | <i>County:</i> MORGAN                                     |
| <i>Location:</i>                             | Q160 Q40 Q10                       | Section Twnshp Range PM          | Distance from section lines:                              |
|  | NW SE                              | 12 4 N 60 W S                    | <i>From N/S line:</i> 1809 N <i>From E/W line:</i> 2514 W |
| <i>UTM Coordinates (NAD83):</i>              | <i>Northing (UTM y):</i> 4464562.0 | <i>Easting (UTM x):</i> 581078.6 | <i>Surveyed</i>   |
| <i>Latitude/Longitude (decimal degrees):</i> |                                    |                                  |   |
| <i>Surface Elevation (ft):</i>               | 4457.59                            | <b>Water Level Change</b>        |   |
| <i>Well depth (ft):</i>                      | 110                                | <b>1 year:</b> 1.88              |   |
| <i>Aquifer(s):</i>                           | QUATERNARY ALLUVIUM                | <b>5 year:</b> 12.01             |   |
|  |                                    | <b>10 year:</b>                  |   |

### Measurements from last 10 years

| Date       | Depth to WL (ft) | Elev of WL (ft) | Change (ft) |
|------------|------------------|-----------------|-------------|
| 11/15/2003 | 83.31            | 4374.28         | -0.01       |
| 3/15/2004  | 88.04            | 4369.55         | -0.06       |
| 10/15/2004 | 84.86            | 4372.73         | -0.02       |
| 11/15/2004 | 84.08            | 4373.51         | 0.06        |
| 3/15/2005  | 83.15            | 4374.44         | 0.05        |
| 10/15/2005 | 83.63            | 4373.96         | 0.20        |
| 3/15/2006  | 80.55            | 4377.04         | 0.14        |
| 10/15/2006 | 85.01            | 4372.58         | 0.12        |
| 3/15/2007  | 82.06            | 4375.53         | -0.17       |
| 5/15/2007  | 85.16            | 4372.43         | -0.27       |
| 10/15/2007 | 77.89            | 4379.70         | 0.15        |
| 5/15/2008  | 78.57            | 4379.02         | 0.16        |
| 10/15/2008 | 77.92            | 4379.67         | -0.01       |
| 3/15/2009  | 76.72            | 4380.87         | -0.10       |
| 10/15/2009 | 75.30            | 4382.29         | -0.10       |
| 3/15/2010  | 73.54            | 4384.05         | -0.03       |
| 10/15/2010 | 72.52            | 4385.07         | 0.10        |
| 3/15/2011  | 71.93            | 4385.66         | -0.01       |
| 3/15/2012  | 70.05            | 4387.54         | -0.05       |

### All Historic Measurements



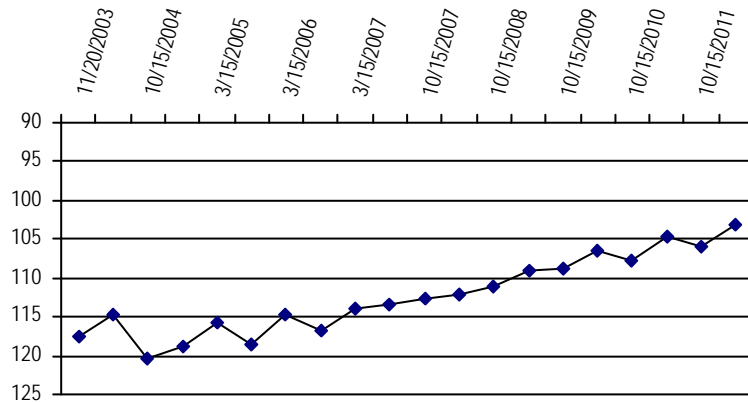
## LOWER SOUTH PLATTE ALLUVIUM

|  |                                    |                                  |  |
|--|------------------------------------|----------------------------------|--|
| <b>Well Name:</b>                            | <b>DSS05WLD</b>                    | <i>Owner:</i> CWCB               |  |
| <i>Permit #:</i>                             | 255450- -                          | <i>Location #:</i> SB00406025DC  | <i>USGS Site ID:</i>                                     |
| <i>Division:</i>                             | 1                                  | <i>Water District:</i> 1         | <i>County:</i> MORGAN                                    |
| <i>Location:</i>                             | Q160 Q40 Q10                       | Section Twnshp Range PM          | Distance from section lines:                             |
|  | SE SW                              | 25 4 N 60 W S                    | <i>From N/S line:</i> 663 S <i>From E/W line:</i> 1603 E |
| <i>UTM Coordinates (NAD83):</i>              | <i>Northing (UTM y):</i> 4458871.7 | <i>Easting (UTM x):</i> 581459.3 | <i>Surveyed</i>  |
| <i>Latitude/Longitude (decimal degrees):</i> |                                    |                                  |  |
| <i>Surface Elevation (ft):</i>               | 4501.55                            | <b>Water Level Change</b>        |  |
| <i>Well depth (ft):</i>                      | 146                                | <b>1 year:</b> 1.70              |  |
| <i>Aquifer(s):</i>                           | QUATERNARY ALLUVIUM                | <b>5 year:</b> 10.81             |  |
|  |                                    | <b>10 year:</b>                  |  |

### Measurements from last 10 years

| Date       | Depth to WL (ft) | Elev of WL (ft) | Change (ft) |
|------------|------------------|-----------------|-------------|
| 11/20/2003 | 117.63           | 4383.92         |             |
| 3/15/2004  | 114.69           | 4386.86         | -0.03       |
| 10/15/2004 | 120.47           | 4381.08         | -0.01       |
| 11/15/2004 | 118.77           | 4382.78         | 0.09        |
| 3/15/2005  | 115.75           | 4385.80         | 0.06        |
| 10/15/2005 | 118.48           | 4383.07         | 0.20        |
| 3/15/2006  | 114.60           | 4386.95         | 0.09        |
| 10/15/2006 | 116.71           | 4384.84         | 0.06        |
| 3/15/2007  | 113.90           | 4387.65         | -0.14       |
| 5/15/2007  | 113.41           | 4388.14         | -0.07       |
| 10/15/2007 | 112.61           | 4388.94         | 0.15        |
| 5/15/2008  | 112.18           | 4389.37         | 1.59        |
| 10/15/2008 | 110.99           | 4390.56         | -0.04       |
| 3/15/2009  | 109.10           | 4392.45         | -0.13       |
| 10/15/2009 | 108.70           | 4392.85         | -0.09       |
| 3/15/2010  | 106.53           | 4395.02         | 0.00        |
| 10/15/2010 | 107.74           | 4393.81         | 0.13        |
| 3/15/2011  | 104.79           | 4396.76         | -0.13       |
| 10/15/2011 | 105.97           | 4395.58         | 0.10        |
| 3/15/2012  | 103.09           | 4398.46         | -0.04       |

### All Historic Measurements



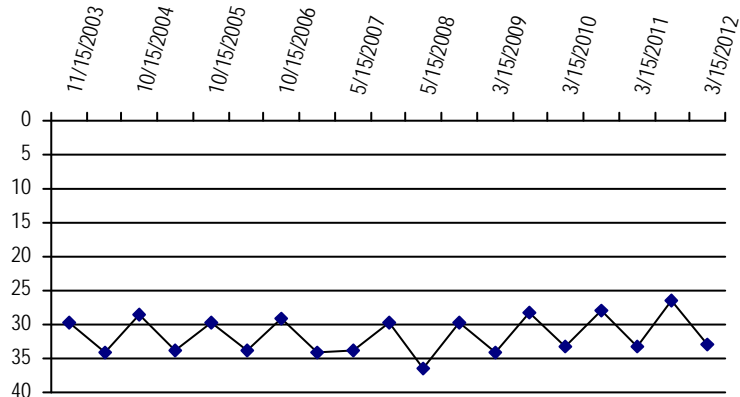
## LOWER SOUTH PLATTE ALLUVIUM

|  |                                    |                                  |  |
|--|------------------------------------|----------------------------------|--|
| <b>Well Name:</b>                            | <b>DSS03OCH</b>                    | <i>Owner:</i> CWCB               |  |
| <i>Permit #:</i>                             | 255449- -                          | <i>Location #:</i> SB00406120DD  | <i>USGS Site ID:</i>                                   |
| <i>Division:</i>                             | 1                                  | <i>Water District:</i> 1         | <i>County:</i> WELD                                    |
| <i>Location:</i>                             | Q160 Q40 Q10                       | Section Twnshp Range PM          | Distance from section lines:                           |
|  | SE SE 20 4 N 61 W S                |                                  | <i>From N/S line:</i> 515 S <i>From E/W line:</i> 89 E |
| <i>UTM Coordinates (NAD83):</i>              | <i>Northing (UTM y):</i> 4460260.7 | <i>Easting (UTM x):</i> 565829.3 | <i>Surveyed</i>  |
| <i>Latitude/Longitude (decimal degrees):</i> |                                    |                                  |  |
| <i>Surface Elevation (ft):</i>               | 4483.54                            | <b>Water Level Change</b>        |  |
| <i>Well depth (ft):</i>                      | 70                                 | <b>1 year:</b> 0.46              |  |
| <i>Aquifer(s):</i>                           | QUATERNARY ALLUVIUM                | <b>5 year:</b> 1.24              |  |
|  |                                    | <b>10 year:</b>                  |  |

### Measurements from last 10 years

| Date       | Depth to WL (ft) | Elev of WL (ft) | Change (ft) |
|------------|------------------|-----------------|-------------|
| 11/15/2003 | 29.76            | 4453.78         | -0.04       |
| 3/15/2004  | 34.05            | 4449.49         | -0.01       |
| 10/15/2004 | 28.54            | 4455.00         | 0.04        |
| 3/15/2005  | 33.78            | 4449.76         | -0.01       |
| 10/15/2005 | 29.73            | 4453.81         | -0.04       |
| 3/15/2006  | 33.93            | 4449.61         | -0.01       |
| 10/15/2006 | 29.16            | 4454.38         | 0.39        |
| 3/15/2007  | 34.06            | 4449.48         | -0.02       |
| 5/15/2007  | 33.97            | 4449.57         | 0.16        |
| 10/15/2007 | 29.56            | 4453.98         | 0.01        |
| 5/15/2008  | 36.48            | 4447.06         | -0.90       |
| 10/15/2008 | 29.79            | 4453.75         | 0.03        |
| 3/15/2009  | 34.08            | 4449.46         | -0.02       |
| 10/15/2009 | 28.31            | 4455.23         | -0.06       |
| 3/15/2010  | 33.17            | 4450.37         | -0.02       |
| 10/15/2010 | 27.90            | 4455.64         | -0.04       |
| 3/15/2011  | 33.28            | 4450.26         | 0.00        |
| 10/15/2011 | 26.57            | 4456.97         | -0.05       |
| 3/15/2012  | 32.82            | 4450.72         | -0.02       |

### All Historic Measurements



## LOWER SOUTH PLATTE ALLUVIUM

**Well Name:** 04N6128BBB

**Owner:** EQUUS FARMS

**Permit #:** - -

**Location #:** SB00406128BBB

**USGS Site ID:**

**Division:** 1      **Water District:** 1      **County:** WELD

**Location:** Q160 Q40 Q10 Section    Twnshp    Range    PM    Distance from section lines:

NW NW NW    28      4    N      61    W    S      *From N/S line:*      *From E/W line:*

**UTM Coordinates (NAD83):** *Northing (UTM y):* 4460304.0    *Easting (UTM x):* 565836.0    *GPS*

**Latitude/Longitude (decimal degrees):**

**Surface Elevation (ft):** 4480

**Well depth (ft):**

**Aquifer(s):** QUATERNARY ALLUVIUM

**Water Level Change**

**1 year:**

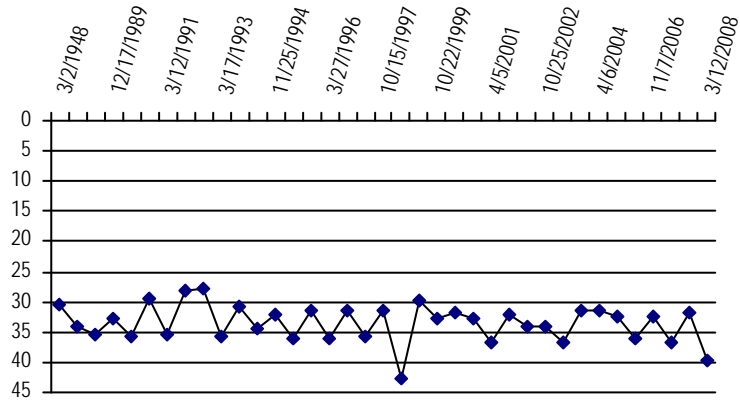
**5 year:**

**10 year:**

**Measurements from last 10 years**

| Date       | Depth to WL (ft) | Elev of WL (ft) | Change (ft) |
|------------|------------------|-----------------|-------------|
| 5/15/2002  | 34.18            | 4445.82         | -2.24       |
| 10/25/2002 | 34.05            | 4445.95         | 0.13        |
| 3/26/2003  | 36.63            | 4443.37         | -2.58       |
| 10/27/2003 | 31.46            | 4448.54         | 5.17        |
| 4/6/2004   | 31.34            | 4448.66         | 0.12        |
| 11/3/2005  | 32.29            | 4447.71         | -0.95       |
| 4/5/2006   | 36.07            | 4443.93         | -3.78       |
| 11/7/2006  | 32.43            | 4447.57         | 3.64        |
| 3/13/2007  | 36.62            | 4443.38         | -4.19       |
| 10/19/2007 | 31.73            | 4448.27         | 4.89        |
| 3/12/2008  | 39.80            | 4440.20         | -8.07       |

**All Historic Measurements**



**Well Name:** 04N6313AAC

**Owner:** USGS OBS. WELL

**Permit #:** - -

**Location #:** SB00406313AAC

**USGS Site ID:**

**Division:** 1      **Water District:** 1      **County:** WELD

**Location:** Q160 Q40 Q10 Section    Twnshp    Range    PM    Distance from section lines:

NE NE SW    13      4    N      63    W    S      *From N/S line:*      *From E/W line:*

**UTM Coordinates (NAD83):** *Northing (UTM y):* 4462287.0    *Easting (UTM x):* 552727.0    *GPS*

**Latitude/Longitude (decimal degrees):**

**Surface Elevation (ft):** 4510

**Well depth (ft):**

**Aquifer(s):** QUATERNARY ALLUVIUM

**Water Level Change**

**1 year:**

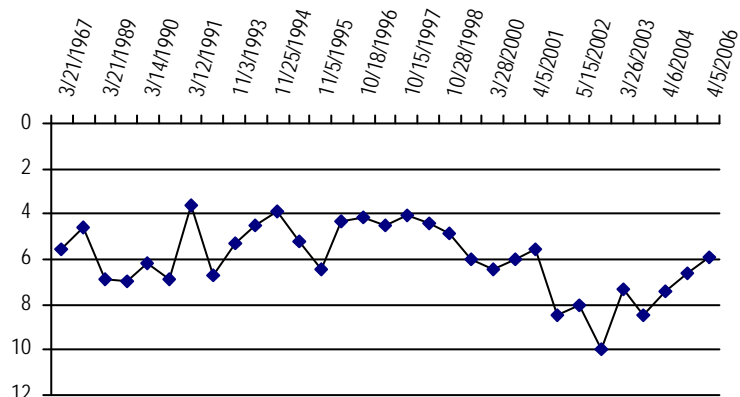
**5 year:**

**10 year:**

**Measurements from last 10 years**

| Date       | Depth to WL (ft) | Elev of WL (ft) | Change (ft) |
|------------|------------------|-----------------|-------------|
| 5/15/2002  | 8.06             | 4501.94         | 0.42        |
| 10/25/2002 | 9.93             | 4500.07         | -1.87       |
| 3/26/2003  | 7.29             | 4502.71         | 2.64        |
| 10/27/2003 | 8.49             | 4501.51         | -1.20       |
| 4/6/2004   | 7.37             | 4502.63         | 1.12        |
| 11/3/2005  | 6.61             | 4503.39         | 0.76        |
| 4/5/2006   | 5.92             | 4504.08         | 0.69        |

**All Historic Measurements**



## LOWER SOUTH PLATTE ALLUVIUM

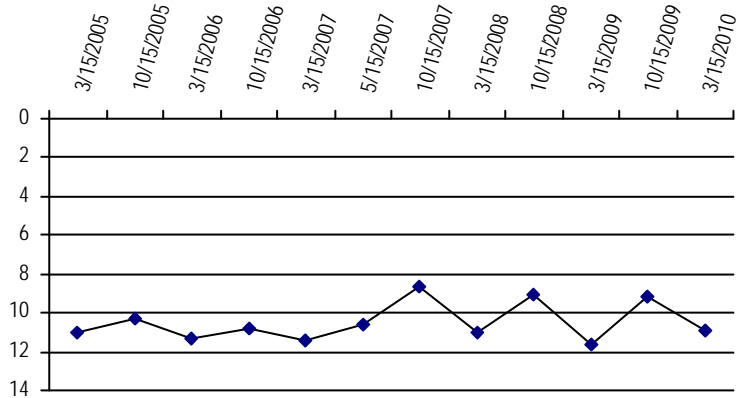
|  |                          |                           |                         |
|--|--------------------------|---------------------------|-------------------------|
| <b>Well Name:</b>                            | <b>DSS29BXE</b>          | <i>Owner:</i>             | CWCB                    |
| <i>Permit #:</i>                             | 44232- MH -              | <i>Location #:</i>        | SB00406401              |
|  |                          | <i>USGS Site ID:</i>      |                         |
| <i>Division:</i>                             | 1                        | <i>Water District:</i>    | 1                       |
|  |                          | <i>County:</i>            | WELD                    |
| <i>Location:</i>                             | Q160 Q40 Q10             | Section                   | Twtnshp                 |
|  | NW NW                    | 1                         | 4 N                     |
|  |                          | 64 W                      | S                       |
|  |                          | <i>From N/S line:</i>     | 578 N                   |
|  |                          | <i>From E/W line:</i>     | 14 W                    |
| <i>UTM Coordinates (NAD83):</i>              | <i>Northing (UTM y):</i> | 4466398.1                 | <i>Easting (UTM x):</i> |
|  |                          |                           | 541775.6 <i>GPS</i>     |
| <i>Latitude/Longitude (decimal degrees):</i> |                          |                           |                         |
| <i>Surface Elevation (ft):</i>               | 4612.37                  | <b>Water Level Change</b> |                         |
| <i>Well depth (ft):</i>                      | 32                       |                           |                         |
| <i>Aquifer(s):</i>                           | QUATERNARY ALLUVIUM      |                           |                         |

**1 year:**  
**5 year:**  
**10 year:**

### Measurements from last 10 years

| Date       | Depth to WL (ft) | Elev of WL (ft) | Change (ft) |
|------------|------------------|-----------------|-------------|
| 3/15/2005  | 11.02            | 4601.35         | 0.00        |
| 10/15/2005 | 10.31            | 4602.06         | -0.11       |
| 3/15/2006  | 11.33            | 4601.04         | -0.01       |
| 10/15/2006 | 10.76            | 4601.61         | 0.00        |
| 3/15/2007  | 11.42            | 4600.95         | -0.01       |
| 5/15/2007  | 10.62            | 4601.75         | 0.09        |
| 10/15/2007 | 8.63             | 4603.74         | 0.05        |
| 3/15/2008  | 11.00            | 4601.37         | -0.01       |
| 10/15/2008 | 9.10             | 4603.27         | -0.03       |
| 3/15/2009  | 11.65            | 4600.72         | -0.02       |
| 10/15/2009 | 9.18             | 4603.19         | -0.04       |
| 3/15/2010  | 10.93            | 4601.44         | -0.01       |

### All Historic Measurements



## LOWER SOUTH PLATTE ALLUVIUM

**Well Name:** DSS30BXE

**Owner:** CWCB

**Permit #:** - -

**Location #:** SB00406401

**USGS Site ID:**

**Division:** 1      **Water District:** 1      **County:** WELD  
**Location:** Q160 Q40 Q10 Section    Twnshp    Range    PM    Distance from section lines:  
                  SE SE                    1           4 N       64 W S    **From N/S line:** 18 S    **From E/W line:** 1146 E  
**UTM Coordinates (NAD83):** **Northing (UTM y):** 4464965.2    **Easting (UTM x):** 543009.2    *GPS*  
**Latitude/Longitude (decimal degrees):**

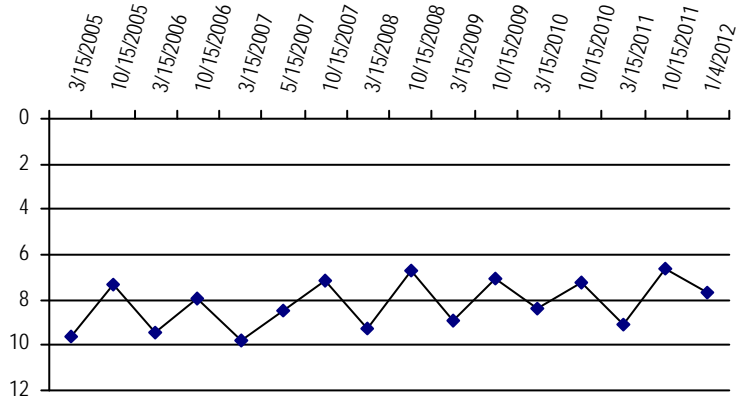
**Surface Elevation (ft):** 4612.96  
**Well depth (ft):** 36  
**Aquifer(s):** QUATERNARY ALLUVIUM

**Water Level Change**  
**1 year:** 1.39  
**5 year:** 2.13  
**10 year:**

**Measurements from last 10 years**

| Date       | Depth to WL (ft) | Elev of WL (ft) | Change (ft) |
|------------|------------------|-----------------|-------------|
| 3/15/2005  | 9.66             | 4603.30         | 0.00        |
| 10/15/2005 | 7.30             | 4605.66         | 0.03        |
| 3/15/2006  | 9.43             | 4603.53         | 0.00        |
| 10/15/2006 | 7.96             | 4605.00         | 0.03        |
| 3/15/2007  | 9.82             | 4603.14         | -0.02       |
| 5/15/2007  | 8.50             | 4604.46         | 0.01        |
| 10/15/2007 | 7.17             | 4605.79         | -0.01       |
| 3/15/2008  | 9.23             | 4603.73         | 0.00        |
| 10/15/2008 | 6.72             | 4606.24         | -0.08       |
| 3/15/2009  | 8.94             | 4604.02         | -0.02       |
| 10/15/2009 | 7.04             | 4605.92         | -0.03       |
| 3/15/2010  | 8.41             | 4604.55         | -0.01       |
| 10/15/2010 | 7.20             | 4605.76         | -0.03       |
| 3/15/2011  | 9.08             | 4603.88         | -0.01       |
| 10/15/2011 | 6.59             | 4606.37         | 0.17        |
| 1/4/2012   | 7.69             | 4605.27         | 0.48        |

**All Historic Measurements**



## LOWER SOUTH PLATTE ALLUVIUM

**Well Name:** 04N6401CCC **Owner:** AMIGO FARMS  
**Permit #:** 6230- R - **Location #:** SB00406401CCC **USGS Site ID:** 402004104302700

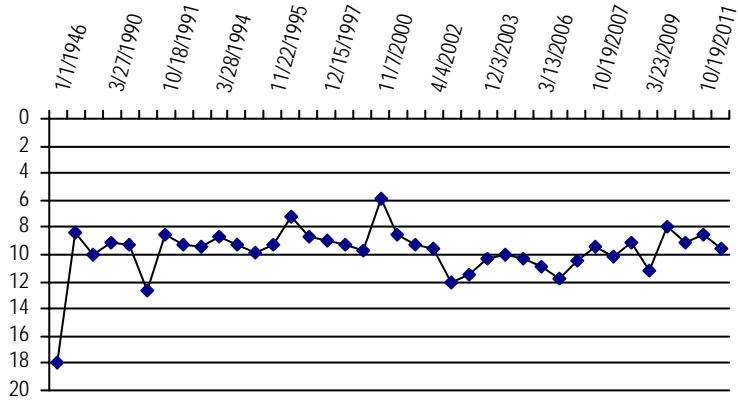
**Division:** 1 **Water District:** 1 **County:** WELD  
**Location:** Q160 Q40 Q10 Section Twnshp Range PM Distance from section lines:  
SW SW SW 1 4 N 64 W S **From N/S line:** **From E/W line:**  
**UTM Coordinates (NAD83):** **Northing (UTM y):** 4464983.0 **Easting (UTM x):** 541777.0 **GPS**  
**Latitude/Longitude (decimal degrees):**

**Surface Elevation (ft):** 4615 **Water Level Change**  
**Well depth (ft):** **1 year:**  
**Aquifer(s):** QUATERNARY ALLUVIUM **5 year:** 1.02  
**10 year:** 0.11

### Measurements from last 10 years

| Date       | Depth to WL (ft) | Elev of WL (ft) | Change (ft) |
|------------|------------------|-----------------|-------------|
| 4/4/2002   | 9.60             | 4605.40         | -0.31       |
| 11/8/2002  | 12.03            | 4602.97         | -2.43       |
| 4/9/2003   | 11.52            | 4603.48         | 0.51        |
| 12/3/2003  | 10.35            | 4604.65         | 1.17        |
| 3/30/2004  | 10.06            | 4604.94         | 0.29        |
| 11/8/2005  | 10.34            | 4604.66         | -0.28       |
| 3/13/2006  | 10.92            | 4604.08         | -0.58       |
| 11/7/2006  | 11.74            | 4603.26         | -0.82       |
| 3/13/2007  | 10.51            | 4604.49         | 1.23        |
| 10/19/2007 | 9.35             | 4605.65         | 1.16        |
| 3/12/2008  | 10.22            | 4604.78         | -0.87       |
| 10/21/2008 | 9.10             | 4605.90         | 1.12        |
| 3/23/2009  | 11.15            | 4603.85         | -2.05       |
| 10/17/2009 | 7.95             | 4607.05         | 3.20        |
| 4/12/2010  | 9.18             | 4605.82         | -1.23       |
| 10/19/2011 | 8.58             | 4606.42         | 0.60        |
| 3/26/2012  | 9.49             | 4605.51         | -0.91       |

### All Historic Measurements



## LOWER SOUTH PLATTE ALLUVIUM

**Well Name:** 04N6410DDD **Owner:** DYWER, T.E.  
**Permit #:** 13072- R - **Location #:** SB00406410DDD **USGS Site ID:**

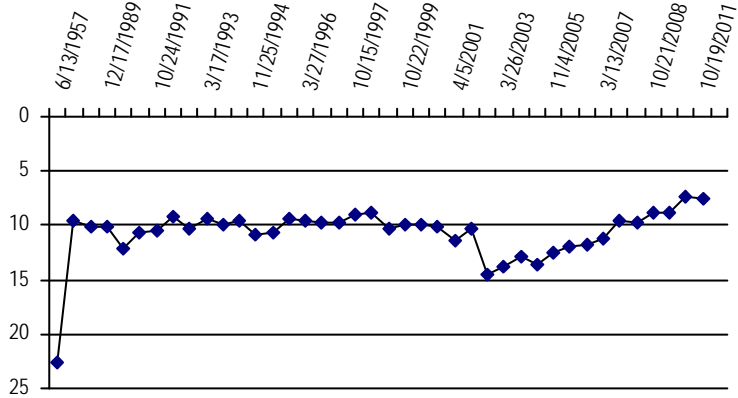
**Division:** 1 **Water District:** 1 **County:** WELD  
**Location:** Q160 Q40 Q10 Section Township Range PM Distance from section lines:  
SE SE SE 10 4 N 64 W S **From N/S line:** **From E/W line:**  
**UTM Coordinates (NAD83):** **Northing (UTM y):** 4463365.0 **Easting (UTM x):** 540153.0 **GPS**  
**Latitude/Longitude (decimal degrees):**

**Surface Elevation (ft):** 4637 **Water Level Change**  
**Well depth (ft):** **1 year:**  
**Aquifer(s):** **5 year:**  
**10 year:**

### Measurements from last 10 years

| Date       | Depth to WL (ft) | Elev of WL (ft) | Change (ft) |
|------------|------------------|-----------------|-------------|
| 10/25/2002 | 14.60            | 4622.40         | -4.34       |
| 3/26/2003  | 13.86            | 4623.14         | 0.74        |
| 10/27/2003 | 12.95            | 4624.05         | 0.91        |
| 4/7/2004   | 13.54            | 4623.46         | -0.59       |
| 11/4/2005  | 12.45            | 4624.55         | 1.09        |
| 4/6/2006   | 11.95            | 4625.05         | 0.50        |
| 11/8/2006  | 11.73            | 4625.27         | 0.22        |
| 3/13/2007  | 11.17            | 4625.83         | 0.56        |
| 10/19/2007 | 9.52             | 4627.48         | 1.65        |
| 3/12/2008  | 9.68             | 4627.32         | -0.16       |
| 10/21/2008 | 8.87             | 4628.13         | 0.81        |
| 5/10/2009  | 8.79             | 4628.21         | 0.08        |
| 4/12/2010  | 7.38             | 4629.62         | 1.41        |
| 10/19/2011 | 7.50             | 4629.50         | -0.12       |
| 3/26/2012  |                  |                 |             |

### All Historic Measurements





## LOWER SOUTH PLATTE ALLUVIUM

**Well Name:** 04N6412CCC **Owner:** WATKINS TRUST  
**Permit #:** 12912- R - **Location #:** SB00406412CCC **USGS Site ID:** 401912104302400

**Division:** 1 **Water District:** 1 **County:** WELD  
**Location:** Q160 Q40 Q10 Section Twnshp Range PM Distance from section lines:  
SW SW SW 12 4 N 64 W S **From N/S line:** **From E/W line:**

**UTM Coordinates (NAD83):** **Northing (UTM y):** 4463377.0 **Easting (UTM x):** 541876.0 **GPS**

**Latitude/Longitude (decimal degrees):**

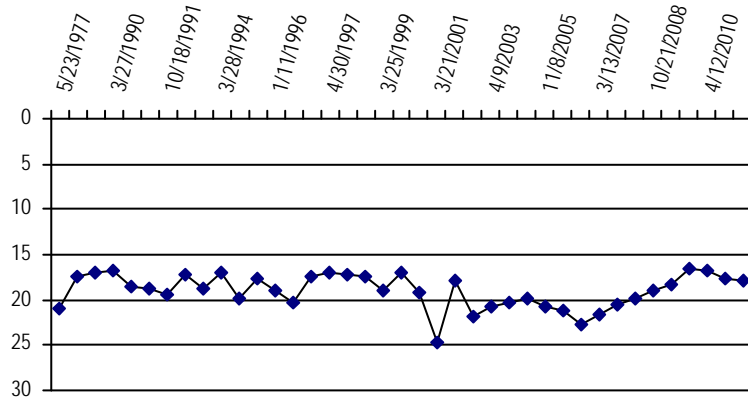
**Surface Elevation (ft):** 4635  
**Well depth (ft):**  
**Aquifer(s):** QUATERNARY ALLUVIUM

**Water Level Change**  
**1 year:**  
**5 year:** 3.72  
**10 year:**

### Measurements from last 10 years

| Date       | Depth to WL (ft) | Elev of WL (ft) | Change (ft) |
|------------|------------------|-----------------|-------------|
| 11/8/2002  | 21.85            | 4613.15         | -0.62       |
| 4/9/2003   | 20.75            | 4614.25         | 1.10        |
| 12/3/2003  | 20.30            | 4614.70         | 0.45        |
| 3/30/2004  | 19.95            | 4615.05         | 0.35        |
| 11/8/2005  | 20.64            | 4614.36         | -0.69       |
| 3/13/2006  | 21.16            | 4613.84         | -0.52       |
| 11/7/2006  | 22.73            | 4612.27         | -1.57       |
| 3/13/2007  | 21.57            | 4613.43         | 1.16        |
| 10/19/2007 | 20.50            | 4614.50         | 1.07        |
| 3/12/2008  | 19.78            | 4615.22         | 0.72        |
| 10/21/2008 | 19.06            | 4615.94         | 0.72        |
| 5/10/2009  | 18.36            | 4616.64         | 0.70        |
| 10/17/2009 | 16.63            | 4618.37         | 1.73        |
| 4/12/2010  | 16.70            | 4618.30         | -0.07       |
| 10/19/2011 | 17.73            | 4617.27         | -1.03       |
| 3/26/2012  | 17.85            | 4617.15         | -0.12       |

### All Historic Measurements



## LOWER SOUTH PLATTE ALLUVIUM

**Well Name:** 04N6422DCD **Owner:** VROOMAN, ANTHONY & NANCY  
**Permit #:** 10677 - R - R **Location #:** SB00406422DCD **USGS Site ID:** 401728104315401

**Division:** 1 **Water District:** 1 **County:** WELD  
**Location:** Q160 Q40 Q10 Section Twnshp Range PM Distance from section lines:  
SE SW SE 22 4 N 64 W S **From N/S line:** **From E/W line:**  
**UTM Coordinates (NAD83):** **Northing (UTM y):** 4460145.0 **Easting (UTM x):** 539809.0 **GPS**  
**Latitude/Longitude (decimal degrees):**

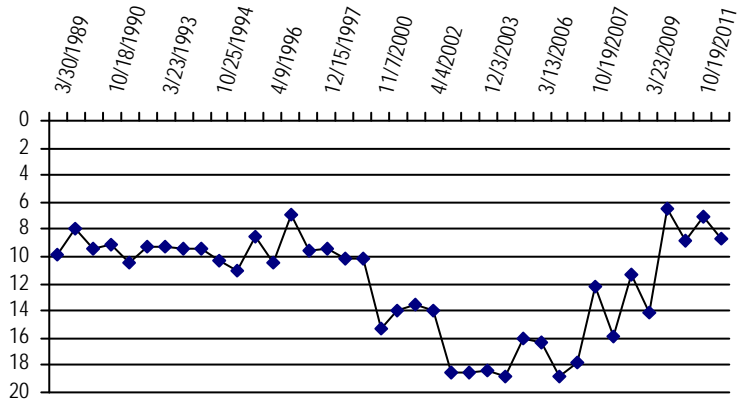
**Surface Elevation (ft):** 4668  
**Well depth (ft):**  
**Aquifer(s):** QUATERNARY ALLUVIUM

**Water Level Change**  
**1 year:**  
**5 year:** 9.16  
**10 year:** 5.38

### Measurements from last 10 years

| Date       | Depth to WL (ft) | Elev of WL (ft) | Change (ft) |
|------------|------------------|-----------------|-------------|
| 4/4/2002   | 14.02            | 4653.98         | -0.52       |
| 11/8/2002  | 18.55            | 4649.45         | -4.53       |
| 4/9/2003   | 18.59            | 4649.41         | -0.04       |
| 12/3/2003  | 18.35            | 4649.65         | 0.24        |
| 3/30/2004  | 18.85            | 4649.15         | -0.50       |
| 11/8/2005  | 16.02            | 4651.98         | 2.83        |
| 3/13/2006  | 16.31            | 4651.69         | -0.29       |
| 11/7/2006  | 18.81            | 4649.19         | -2.50       |
| 3/13/2007  | 17.80            | 4650.20         | 1.01        |
| 10/19/2007 | 12.22            | 4655.78         | 5.58        |
| 3/12/2008  | 15.88            | 4652.12         | -3.66       |
| 10/21/2008 | 11.27            | 4656.73         | 4.61        |
| 3/23/2009  | 14.10            | 4653.90         | -2.83       |
| 10/17/2009 | 6.48             | 4661.52         | 7.62        |
| 4/12/2010  | 8.82             | 4659.18         | -2.34       |
| 10/19/2011 | 7.02             | 4660.98         | 1.80        |
| 3/26/2012  | 8.64             | 4659.36         | -1.62       |

### All Historic Measurements



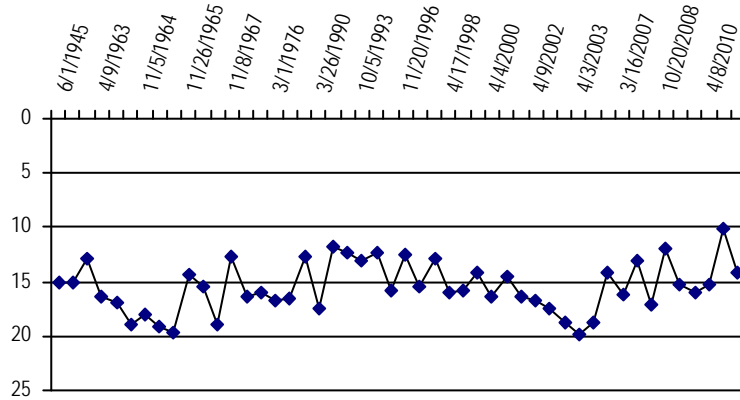
## LOWER SOUTH PLATTE ALLUVIUM

|  |                          |                                     |   |
|--|--------------------------|-------------------------------------|---|
| <b>Well Name:</b>                            | <b>04N6506DAB</b>        | <i>Owner:</i>                       | GOODNER,G.I.                                |
| <i>Permit #:</i>                             | 651 - R -                | <i>Location #:</i>                  | SB00406506DAD                               |
| <i>Division:</i>                             | 1                        | <i>Water District:</i>              | 2   |
|  |                          | <i>County:</i>                      | WELD  |
| <i>Location:</i>                             | Q160 Q40 Q10             | Section                             | Twtnshp                                     |
|  | SE NE SE                 | 6                                   | 4 N   |
|  |                          | Range                               | PM  |
|  |                          | 65 W S                              |   |
|  |                          | <i>Distance from section lines:</i> |   |
|  |                          | <i>From N/S line:</i>               | <i>From E/W line:</i>                       |
| <i>UTM Coordinates (NAD83):</i>              | <i>Northing (UTM y):</i> | 4465358.6                           | <i>Easting (UTM x):</i> 525753.1 <i>GPS</i> |
| <i>Latitude/Longitude (decimal degrees):</i> |                          |                                     |   |
| <i>Surface Elevation (ft):</i>               | 4689.52                  | <b>Water Level Change</b>           |   |
| <i>Well depth (ft):</i>                      |                          | <b>1 year:</b>                      |   |
| <i>Aquifer(s):</i>                           | QUATERNARY ALLUVIUM      | <b>5 year:</b> 1.91                 |   |
|  |                          | <b>10 year:</b> 2.45                |   |

### Measurements from last 10 years

| Date       | Depth to WL (ft) | Elev of WL (ft) | Change (ft) |
|------------|------------------|-----------------|-------------|
| 4/9/2002   | 16.65            | 4672.87         | -0.38       |
| 12/5/2002  | 17.50            | 4672.02         | -0.85       |
| 3/17/2003  | 18.69            | 4670.83         | -1.19       |
| 4/3/2003   | 19.85            | 4669.67         | -1.16       |
| 4/3/2006   | 18.84            | 4670.68         | 1.88        |
| 11/8/2006  | 14.11            | 4675.41         | 4.73        |
| 3/16/2007  | 16.11            | 4673.41         | -2.00       |
| 10/16/2007 | 12.98            | 4676.54         | 3.13        |
| 3/13/2008  | 17.13            | 4672.39         | -4.15       |
| 10/20/2008 | 11.93            | 4677.59         | 5.20        |
| 5/2/2009   | 15.18            | 4674.34         | -3.25       |
| 10/20/2009 | 15.98            | 4673.54         | -0.80       |
| 4/8/2010   | 15.31            | 4674.21         | 0.67        |
| 10/18/2011 | 10.13            | 4679.39         | 5.18        |
| 3/22/2012  | 14.20            | 4675.32         | -4.07       |

### All Historic Measurements



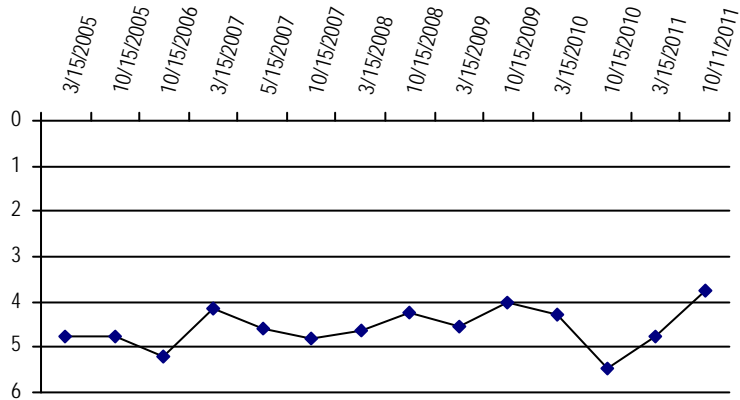
## LOWER SOUTH PLATTE ALLUVIUM

|  |                     |                               |   |
|--|---------------------|-------------------------------|---|
| <b>Well Name:</b> DSS19BBD   |                     | <i>Owner:</i> CWCB            |   |
| <i>Permit #:</i>   | - -                 | <i>Location #:</i> SB00406510 | <i>USGS Site ID:</i>                                    |
| <i>Division:</i>   | 1                   | <i>Water District:</i> 2      | <i>County:</i> WELD                                     |
| <i>Location:</i>   | Q160 Q40 Q10        | Section Twnshp Range PM       | Distance from section lines:                            |
|  | SE SW 10 4 N 65 W S |                               | <i>From N/S line:</i> 16 N <i>From E/W line:</i> 1472 E |
| <i>UTM Coordinates (NAD83):</i> <i>Northing (UTM y):</i> 4463299.3 <i>Easting (UTM x):</i> 530176.3 <i>GPS</i> |                     |                               |   |
| <i>Latitude/Longitude (decimal degrees):</i>   |                     |                               |   |
| <i>Surface Elevation (ft):</i>   | 4684.49             | <b>Water Level Change</b>     |   |
| <i>Well depth (ft):</i>  | 30                  | <b>1 year:</b> 1.72           |   |
| <i>Aquifer(s):</i>   | QUATERNARY ALLUVIUM | <b>5 year:</b> 1.46           |   |
|  |                     | <b>10 year:</b>               |   |

### Measurements from last 10 years

| Date       | Depth to WL (ft) | Elev of WL (ft) | Change (ft) |
|------------|------------------|-----------------|-------------|
| 3/15/2005  | 4.77             | 4679.72         | 0.02        |
| 10/15/2005 | 4.77             | 4679.72         | 0.01        |
| 10/15/2006 | 5.21             | 4679.28         | 0.04        |
| 3/15/2007  | 4.13             | 4680.36         | -0.08       |
| 5/15/2007  | 4.61             | 4679.88         | 0.24        |
| 10/15/2007 | 4.79             | 4679.70         | 0.04        |
| 3/15/2008  | 4.64             | 4679.85         | -0.02       |
| 10/15/2008 | 4.22             | 4680.27         | -0.07       |
| 3/15/2009  | 4.56             | 4679.93         | 0.01        |
| 10/15/2009 | 4.03             | 4680.46         | -0.06       |
| 3/15/2010  | 4.26             | 4680.23         | -0.01       |
| 10/15/2010 | 5.47             | 4679.02         | -0.07       |
| 3/15/2011  | 4.75             | 4679.74         | 0.00        |
| 10/11/2011 | 3.75             | 4680.74         | 1.07        |

### All Historic Measurements



## LOWER SOUTH PLATTE ALLUVIUM

**Well Name:** DSS20BBD

**Owner:** CWCB

**Permit #:** - -

**Location #:** SB00406511

**USGS Site ID:**

**Division:** 1      **Water District:** 2      **County:** WELD  
**Location:** Q160 Q40 Q10 Section    Twnshp    Range    PM    Distance from section lines:  
                  SE SE            11            4 N        65 W S    **From N/S line:** 10S    **From E/W line:** 739E  
**UTM Coordinates (NAD83):** **Northing (UTM y):** 4463306.0    **Easting (UTM x):** 531971.7    *GPS*  
**Latitude/Longitude (decimal degrees):**

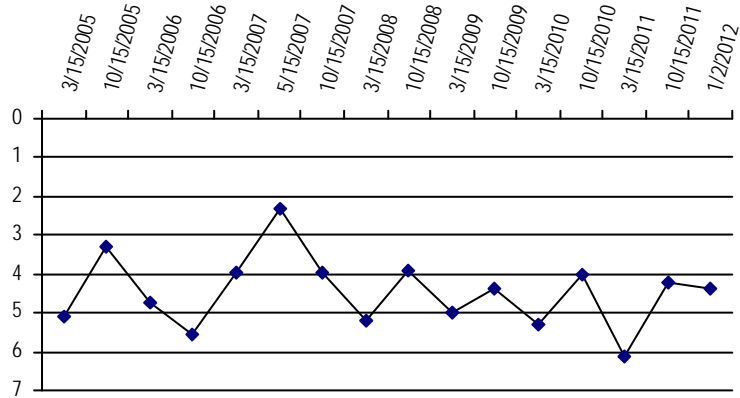
**Surface Elevation (ft):** 4705.48  
**Well depth (ft):** 36  
**Aquifer(s):** QUATERNARY ALLUVIUM

**Water Level Change**  
**1 year:** 1.75  
**5 year:** -0.42  
**10 year:**

**Measurements from last 10 years**

| Date       | Depth to WL (ft) | Elev of WL (ft) | Change (ft) |
|------------|------------------|-----------------|-------------|
| 3/15/2005  | 5.07             | 4700.41         | -0.02       |
| 10/15/2005 | 3.27             | 4702.21         | -0.07       |
| 3/15/2006  | 4.74             | 4700.74         | 0.03        |
| 10/15/2006 | 5.57             | 4699.91         | -0.01       |
| 3/15/2007  | 3.95             | 4701.53         | -0.10       |
| 5/15/2007  | 2.34             | 4703.14         | -0.04       |
| 10/15/2007 | 3.94             | 4701.54         | 0.03        |
| 3/15/2008  | 5.22             | 4700.26         | -0.04       |
| 10/15/2008 | 3.93             | 4701.55         | -0.06       |
| 3/15/2009  | 4.98             | 4700.50         | -0.02       |
| 10/15/2009 | 4.37             | 4701.11         | -0.07       |
| 3/15/2010  | 5.31             | 4700.17         | -0.05       |
| 10/15/2010 | 3.99             | 4701.49         | 0.22        |
| 3/15/2011  | 6.12             | 4699.36         | 0.00        |
| 10/15/2011 | 4.24             | 4701.24         | -0.06       |
| 1/2/2012   | 4.37             | 4701.11         | 0.39        |

**All Historic Measurements**



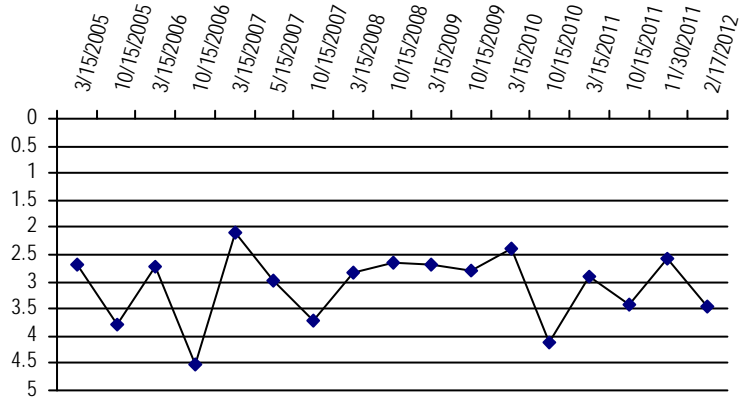
## LOWER SOUTH PLATTE ALLUVIUM

|  |                                    |                                  |  |                      |
|--|------------------------------------|----------------------------------|--|----------------------|
| <b>Well Name:</b>                            | <b>DSS21BBD</b>                    | <i>Owner:</i> CWCB               |  |                      |
| <i>Permit #:</i>                             | 44072- MH -                        | <i>Location #:</i> SB00406514    | <i>USGS Site ID:</i>                                 |                      |
| <i>Division:</i>                             | 1                                  | <i>Water District:</i> 2         | <i>County:</i> WELD                                  |                      |
| <i>Location:</i>                             | Q160 Q40 Q10                       | Section Twnshp Range PM          | Distance from section lines:                         |                      |
|  | SW SW                              | 14 4 N 65 W S                    | <i>From N/S line:</i> 874 S <i>From E/W line:</i> 5W |                      |
| <i>UTM Coordinates (NAD83):</i>              | <i>Northing (UTM y):</i> 4461947.9 | <i>Easting (UTM x):</i> 530622.6 | <i>GPS</i>   |                      |
| <i>Latitude/Longitude (decimal degrees):</i> |                                    |                                  |  |                      |
| <i>Surface Elevation (ft):</i>               | 4696.12                            | <b>Water Level Change</b>        |  |                      |
| <i>Well depth (ft):</i>                      | 28                                 |                                  |  | <b>1 year:</b> -0.57 |
| <i>Aquifer(s):</i>                           | QUATERNARY ALLUVIUM                |                                  |  | <b>5 year:</b> -1.38 |
|  |                                    |                                  | <b>10 year:</b>                                      |                      |

### Measurements from last 10 years

| Date       | Depth to WL (ft) | Elev of WL (ft) | Change (ft) |
|------------|------------------|-----------------|-------------|
| 3/15/2005  | 2.67             | 4693.45         | 0.06        |
| 10/15/2005 | 3.78             | 4692.34         | 0.11        |
| 3/15/2006  | 2.71             | 4693.41         | 0.04        |
| 10/15/2006 | 4.53             | 4691.59         | 0.05        |
| 3/15/2007  | 2.09             | 4694.03         | -0.13       |
| 5/15/2007  | 2.98             | 4693.14         | 0.44        |
| 10/15/2007 | 3.71             | 4692.41         | 0.10        |
| 3/15/2008  | 2.82             | 4693.30         | -0.07       |
| 10/15/2008 | 2.65             | 4693.47         | -0.04       |
| 3/15/2009  | 2.67             | 4693.45         | -0.06       |
| 10/15/2009 | 2.78             | 4693.34         | -0.14       |
| 3/15/2010  | 2.40             | 4693.72         | -0.02       |
| 10/15/2010 | 4.11             | 4692.01         | 0.06        |
| 3/15/2011  | 2.90             | 4693.22         | -0.02       |
| 10/15/2011 | 3.42             | 4692.70         | 0.04        |
| 11/30/2011 | 2.56             | 4693.56         | 0.10        |
| 2/17/2012  | 3.47             | 4692.65         | -2.60       |

### All Historic Measurements



## LOWER SOUTH PLATTE ALLUVIUM

**Well Name:** 04N6518DAA *Owner:* ROOT,S.  
**Permit #:** 14189- R - *Location #:* SB00406518DAA1 *USGS Site ID:* 401843104414900

*Division:* 1 *Water District:* 2 *County:* WELD  
*Location:* Q160 Q40 Q10 *Section* *Twncshp* *Range* *PM* *Distance from section lines:*  
SE NE NE 18 4 N 65 W S *From N/S line:* *From E/W line:*

*UTM Coordinates (NAD83):* *Northing (UTM y):* 4462735.7 *Easting (UTM x):* 525733.4 *GPS*

*Latitude/Longitude (decimal degrees):*

*Surface Elevation (ft):* 4706.66

*Well depth (ft):*

*Aquifer(s):*

**Water Level Change**

**1 year:**

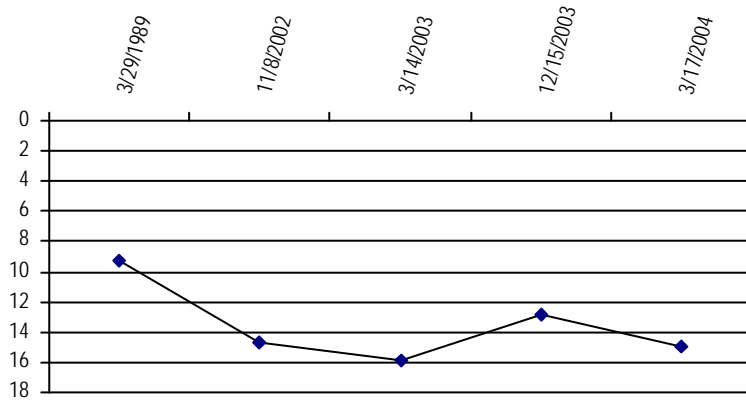
**5 year:**

**10 year:**

**Measurements from last 10 years**

| Date       | Depth to WL (ft) | Elev of WL (ft) | Change (ft) |
|------------|------------------|-----------------|-------------|
| 11/8/2002  | 14.70            | 4691.96         | -3.48       |
| 3/14/2003  | 15.83            | 4690.83         | -1.13       |
| 12/15/2003 | 12.80            | 4693.86         | 3.03        |
| 3/17/2004  | 14.97            | 4691.69         | -2.17       |

**All Historic Measurements**



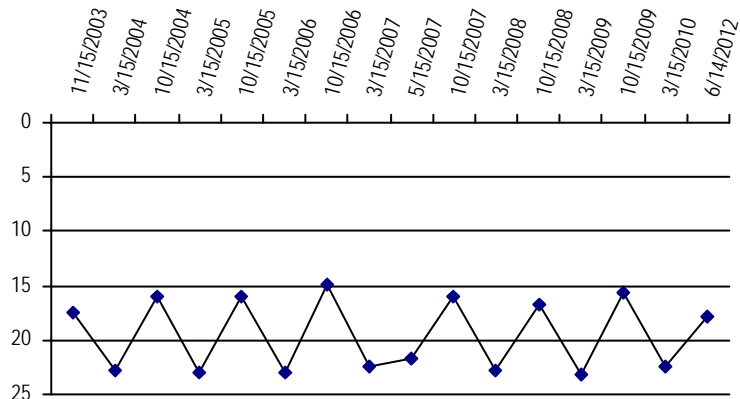
## LOWER SOUTH PLATTE ALLUVIUM

|  |                                    |                                  |  |
|--|------------------------------------|----------------------------------|--|
| <b>Well Name:</b>                            | <b>DSS02MLK</b>                    | <i>Owner:</i> CWCB               |  |
| <i>Permit #:</i>                             | 255448 -                           | <i>Location #:</i> SB00406606CC  | <i>USGS Site ID:</i>                                     |
| <i>Division:</i>                             | 1                                  | <i>Water District:</i> 4         | <i>County:</i> WELD                                      |
| <i>Location:</i>                             | Q160 Q40 Q10                       | Section Twnshp Range PM          | Distance from section lines:                             |
|  | SW SW                              | 6 4 N 66 W S                     | <i>From N/S line:</i> 421 S <i>From E/W line:</i> 1276 W |
| <i>UTM Coordinates (NAD83):</i>              | <i>Northing (UTM y):</i> 4464737.1 | <i>Easting (UTM x):</i> 514880.7 | <i>Surveyed</i>  |
| <i>Latitude/Longitude (decimal degrees):</i> |                                    |                                  |  |
| <i>Surface Elevation (ft):</i>               | 4728.62                            | <b>Water Level Change</b>        |  |
| <i>Well depth (ft):</i>                      | 44                                 | <b>1 year:</b>                   |  |
| <i>Aquifer(s):</i>                           | QUATERNARY ALLUVIUM                | <b>5 year:</b> 3.90              |  |
|  |                                    | <b>10 year:</b>                  |  |

### Measurements from last 10 years

| Date       | Depth to WL (ft) | Elev of WL (ft) | Change (ft) |
|------------|------------------|-----------------|-------------|
| 11/15/2003 | 17.43            | 4711.19         | -0.08       |
| 3/15/2004  | 22.71            | 4705.91         | -0.02       |
| 10/15/2004 | 15.94            | 4712.68         | -0.05       |
| 3/15/2005  | 23.06            | 4705.56         | 0.00        |
| 10/15/2005 | 16.08            | 4712.54         | -0.02       |
| 3/15/2006  | 22.96            | 4705.66         | -0.02       |
| 10/15/2006 | 14.84            | 4713.78         | -0.04       |
| 3/15/2007  | 22.42            | 4706.20         | -0.02       |
| 5/15/2007  | 21.73            | 4706.89         | 0.09        |
| 10/15/2007 | 15.91            | 4712.71         | -0.03       |
| 3/15/2008  | 22.76            | 4705.86         | -0.03       |
| 10/15/2008 | 16.73            | 4711.89         | -0.07       |
| 3/15/2009  | 23.09            | 4705.53         | -0.03       |
| 10/15/2009 | 15.67            | 4712.95         | -0.07       |
| 3/15/2010  | 22.45            | 4706.17         | -0.01       |
| 6/14/2012  | 17.83            | 4710.79         | 4.93        |

### All Historic Measurements





## LOWER SOUTH PLATTE ALLUVIUM

**Well Name:** 04N6614BAA **Owner:** EWING, W.H.  
**Permit #:** 12040 - R - **Location #:** SB00406614BAA **USGS Site ID:** 401908104445000

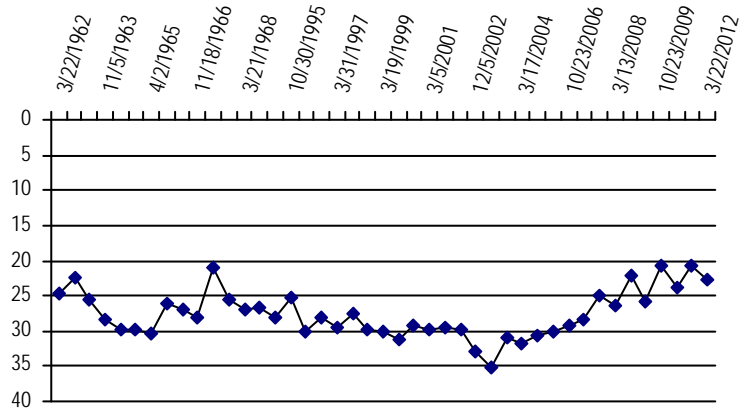
**Division:** 1 **Water District:** 2 **County:** WELD  
**Location:** Q160 Q40 Q10 Section Twnshp Range PM Distance from section lines:  
 NW NE NE 14 4 N 66 W S **From N/S line:** **From E/W line:**  
**UTM Coordinates (NAD83):** **Northing (UTM y):** 4463201.5 **Easting (UTM x):** 521403.2 **GPS**  
**Latitude/Longitude (decimal degrees):**

**Surface Elevation (ft):** 4728.93 **Water Level Change**  
**Well depth (ft):** **1 year:**  
**Aquifer(s):** QUATERNARY ALLUVIUM **5 year:** 5.61  
**10 year:** 7.12

### Measurements from last 10 years

| Date       | Depth to WL (ft) | Elev of WL (ft) | Change (ft) |
|------------|------------------|-----------------|-------------|
| 4/9/2002   | 29.77            | 4699.16         | -0.36       |
| 12/5/2002  | 32.85            | 4696.08         | -3.08       |
| 3/14/2003  | 35.22            | 4693.71         | -2.37       |
| 12/12/2003 | 30.88            | 4698.05         | 4.14        |
| 3/17/2004  | 31.91            | 4697.02         | -1.03       |
| 11/14/2005 | 30.77            | 4698.16         | 1.14        |
| 3/14/2006  | 30.02            | 4698.91         | 0.75        |
| 10/23/2006 | 29.09            | 4699.84         | 0.93        |
| 3/16/2007  | 28.26            | 4700.67         | 0.83        |
| 10/16/2007 | 24.83            | 4704.10         | 3.43        |
| 3/13/2008  | 26.37            | 4702.56         | -1.54       |
| 10/20/2008 | 22.24            | 4706.69         | 4.13        |
| 3/16/2009  | 25.80            | 4703.13         | -3.56       |
| 10/23/2009 | 20.75            | 4708.18         | 5.05        |
| 4/8/2010   | 23.78            | 4705.15         | -3.03       |
| 10/18/2011 | 20.65            | 4708.28         | 3.13        |
| 3/22/2012  | 22.65            | 4706.28         | -2.00       |

### All Historic Measurements



## LOWER SOUTH PLATTE ALLUVIUM

**Well Name:** 04N6627ADD **Owner:** LORENZ,J.O.  
**Permit #:** - - **Location #:** SB00406627ADD **USGS Site ID:** 401701104451400

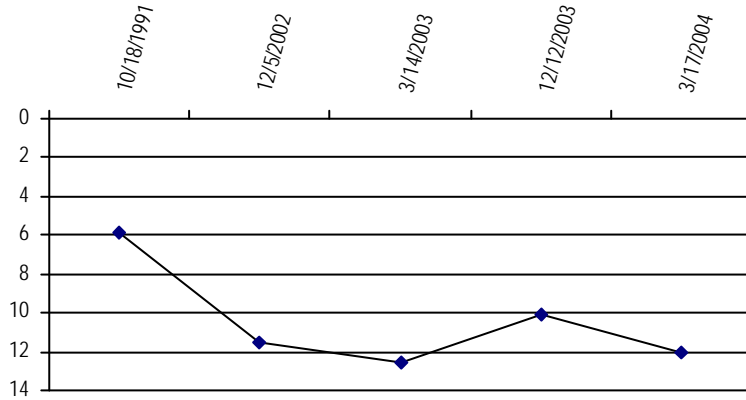
**Division:** 1 **Water District:** 2 **County:** WELD  
**Location:** Q160 Q40 Q10 Section Twnshp Range PM Distance from section lines:  
 NE SE SE 27 4 N 66 W S **From N/S line:** **From E/W line:**  
**UTM Coordinates (NAD83):** Northing (UTM y): 4459251.5 Easting (UTM x): 520847.7 *GPS*  
**Latitude/Longitude (decimal degrees):**

**Surface Elevation (ft):** 4759.08 **Water Level Change**  
**Well depth (ft):** **1 year:**  
**Aquifer(s):** **5 year:**  
**10 year:**

### Measurements from last 10 years

| Date       | Depth to WL (ft) | Elev of WL (ft) | Change (ft) |
|------------|------------------|-----------------|-------------|
| 12/5/2002  | 11.55            | 4747.53         | -2.66       |
| 3/14/2003  | 12.57            | 4746.51         | -1.02       |
| 12/12/2003 | 10.12            | 4748.96         | 2.45        |
| 3/17/2004  | 12.00            | 4747.08         | -1.88       |

### All Historic Measurements



## LOWER SOUTH PLATTE ALLUVIUM

**Well Name:** DSS08BLZ

*Owner:*

**Permit #:** 357 - R -

**Location #:** SB00505430AB

**USGS Site ID:**

**Division:** 1      **Water District:** 64      **County:** WASHINGTON

**Location:** Q160 Q40 Q10 Section    Twnshp    Range    PM    Distance from section lines:

NE NW    30    5 N    54 W S    *From N/S line:* 50 N    *From E/W line:* 2610 E

**UTM Coordinates (NAD83):** *Northing (UTM y):* 4470905.3    *Easting (UTM x):* 631134.9    *Surveyed*

**Latitude/Longitude (decimal degrees):**

**Surface Elevation (ft):** 4126.08

**Well depth (ft):** 105

**Aquifer(s):** QUATERNARY ALLUVIUM

**Water Level Change**

**1 year:** 7.83

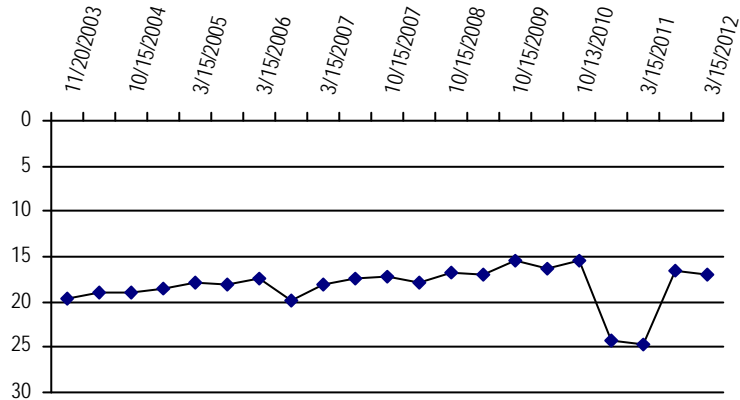
**5 year:** 1.18

**10 year:**

**Measurements from last 10 years**

| Date       | Depth to WL (ft) | Elev of WL (ft) | Change (ft) |
|------------|------------------|-----------------|-------------|
| 11/20/2003 | 19.70            | 4106.38         |             |
| 3/15/2004  | 19.03            | 4107.05         | 0.00        |
| 10/15/2004 | 19.03            | 4107.05         | 0.01        |
| 11/15/2004 | 18.54            | 4107.54         | 0.00        |
| 3/15/2005  | 17.80            | 4108.28         | 0.00        |
| 10/15/2005 | 18.17            | 4107.91         | 0.03        |
| 3/15/2006  | 17.50            | 4108.58         | 0.02        |
| 10/15/2006 | 19.76            | 4106.32         | -0.02       |
| 3/15/2007  | 18.11            | 4107.97         | 0.00        |
| 5/15/2007  | 17.44            | 4108.64         | 0.02        |
| 10/15/2007 | 17.21            | 4108.87         | 0.00        |
| 5/15/2008  | 17.80            | 4108.28         | 5.22        |
| 10/15/2008 | 16.78            | 4109.30         | 0.01        |
| 3/15/2009  | 16.95            | 4109.13         | 0.02        |
| 10/15/2009 | 15.52            | 4110.56         | -0.02       |
| 3/15/2010  | 16.25            | 4109.83         | -0.02       |
| 10/13/2010 | 15.51            | 4110.57         | -0.01       |
| 10/15/2010 | 24.24            | 4101.84         | 0.01        |
| 3/15/2011  | 24.76            | 4101.32         | 0.01        |
| 10/15/2011 | 16.56            | 4109.52         | 0.00        |
| 3/15/2012  | 16.93            | 4109.15         | -0.01       |

**All Historic Measurements**



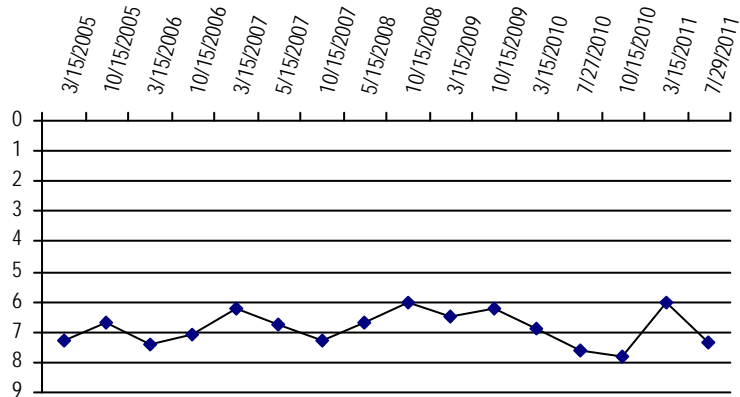
## LOWER SOUTH PLATTE ALLUVIUM

|  |                          |                           |                              |
|--|--------------------------|---------------------------|------------------------------|
| <b>Well Name:</b>                            | <b>DSS38BLZ</b>          | <i>Owner:</i>             | CWCB                         |
| <i>Permit #:</i>                             | 267129- -                | <i>Location #:</i>        | SB00505533                   |
|  |                          | <i>USGS Site ID:</i>      |                              |
| <i>Division:</i>                             | 1                        | <i>Water District:</i>    | 1                            |
|  |                          | <i>County:</i>            | MORGAN                       |
| <i>Location:</i>                             | Q160 Q40 Q10             | Section                   | Twncshp                      |
|  | SW NE                    | 33                        | 5 N                          |
|  |                          |                           | Range                        |
|  |                          |                           | PM                           |
|  |                          |                           | Distance from section lines: |
|  |                          |                           | From N/S line: 2213 N        |
|  |                          |                           | From E/W line: 1963 E        |
| <i>UTM Coordinates (NAD83):</i>              | <i>Northing (UTM y):</i> | 4468483.1                 | <i>Easting (UTM x):</i>      |
|  |                          |                           | 624931.5 <i>GPS</i>          |
| <i>Latitude/Longitude (decimal degrees):</i> |                          |                           |                              |
| <i>Surface Elevation (ft):</i>               | 4144.35                  | <b>Water Level Change</b> |                              |
| <i>Well depth (ft):</i>                      | 12                       | <b>1 year:</b>            | 0.31                         |
| <i>Aquifer(s):</i>                           | QUATERNARY ALLUVIUM      | <b>5 year:</b>            | -0.28                        |
|  |                          | <b>10 year:</b>           |                              |

### Measurements from last 10 years

| Date       | Depth to WL (ft) | Elev of WL (ft) | Change (ft) |
|------------|------------------|-----------------|-------------|
| 3/15/2005  | 7.29             | 4137.06         | -0.01       |
| 10/15/2005 | 6.67             | 4137.68         | -0.06       |
| 3/15/2006  | 7.40             | 4136.95         | -0.05       |
| 10/15/2006 | 7.05             | 4137.30         | 0.09        |
| 3/15/2007  | 6.21             | 4138.14         | -0.01       |
| 5/15/2007  | 6.75             | 4137.60         | 0.09        |
| 10/15/2007 | 7.29             | 4137.06         | 0.07        |
| 5/15/2008  | 6.69             | 4137.66         | -0.16       |
| 10/15/2008 | 6.05             | 4138.30         | 0.10        |
| 3/15/2009  | 6.48             | 4137.87         | -0.22       |
| 10/15/2009 | 6.21             | 4138.14         | 0.08        |
| 3/15/2010  | 6.89             | 4137.46         | -0.17       |
| 7/27/2010  | 7.64             | 4136.71         | -0.02       |
| 10/15/2010 | 7.79             | 4136.56         | 0.00        |
| 3/15/2011  | 6.04             | 4138.31         | -0.13       |
| 7/29/2011  | 7.33             | 4137.02         | -0.01       |

### All Historic Measurements



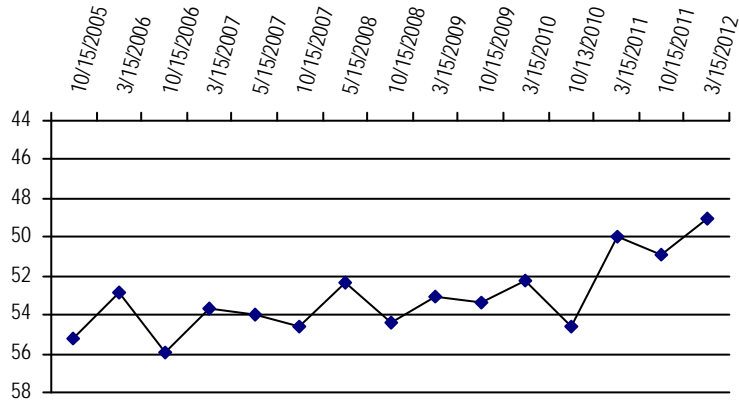
## LOWER SOUTH PLATTE ALLUVIUM

|  |                                    |                                  |   |                     |
|--|------------------------------------|----------------------------------|---|---------------------|
| <b>Well Name:</b>                            | <b>DSS32WLD</b>                    | <i>Owner:</i> CWCB               |   |                     |
| <i>Permit #:</i>                             | 44873- MH -                        | <i>Location #:</i> SB00505819    | <i>USGS Site ID:</i>                                  |                     |
| <i>Division:</i>                             | 1                                  | <i>Water District:</i> 1         | <i>County:</i> MORGAN                                 |                     |
| <i>Location:</i>                             | Q160 Q40 Q10                       | Section Twnshp Range PM          | Distance from section lines:                          |                     |
|  | NW NW                              | 19 5 N 58 W S                    | <i>From N/S line:</i> 12 S <i>From E/W line:</i> 745W |                     |
| <i>UTM Coordinates (NAD83):</i>              | <i>Northing (UTM y):</i> 4462148.6 | <i>Easting (UTM x):</i> 591716.3 | <i>GPS</i>  |                     |
| <i>Latitude/Longitude (decimal degrees):</i> |                                    |                                  |   |                     |
| <i>Surface Elevation (ft):</i>               | 4390.91                            | <b>Water Level Change</b>        |   |                     |
| <i>Well depth (ft):</i>                      | 79                                 |                                  |   | <b>1 year:</b> 0.96 |
| <i>Aquifer(s):</i>                           | QUATERNARY ALLUVIUM                |                                  |   | <b>5 year:</b> 4.63 |
|  |                                    |                                  | <b>10 year:</b>                                       |                     |

### Measurements from last 10 years

| Date       | Depth to WL (ft) | Elev of WL (ft) | Change (ft) |
|------------|------------------|-----------------|-------------|
| 10/15/2005 | 55.24            | 4335.67         | 0.05        |
| 3/15/2006  | 52.85            | 4338.06         | 0.05        |
| 10/15/2006 | 55.90            | 4335.01         | 0.04        |
| 3/15/2007  | 53.64            | 4337.27         | -0.03       |
| 5/15/2007  | 54.01            | 4336.90         | -0.22       |
| 10/15/2007 | 54.61            | 4336.30         | 0.04        |
| 5/15/2008  | 52.35            | 4338.56         | -0.20       |
| 10/15/2008 | 54.41            | 4336.50         | 0.04        |
| 3/15/2009  | 53.08            | 4337.83         | -0.01       |
| 10/15/2009 | 53.35            | 4337.56         | -0.03       |
| 3/15/2010  | 52.20            | 4338.71         | -0.02       |
| 10/13/2010 | 54.57            | 4336.34         | 0.00        |
| 3/15/2011  | 49.97            | 4340.94         | 0.01        |
| 10/15/2011 | 50.90            | 4340.01         | 0.05        |
| 3/15/2012  | 49.01            | 4341.90         | -0.01       |

### All Historic Measurements



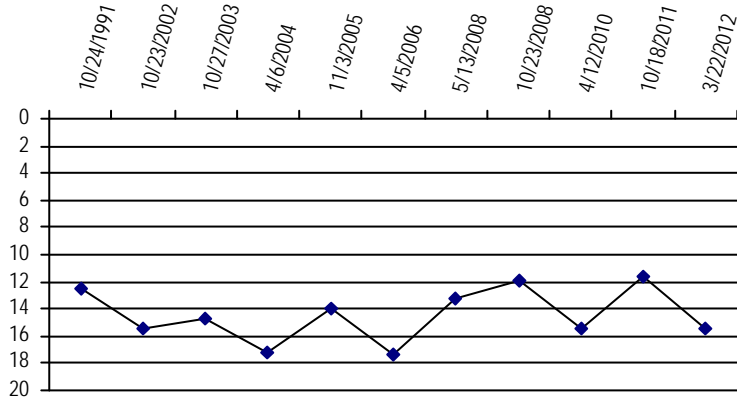
## LOWER SOUTH PLATTE ALLUVIUM

|  |                          |  |   |
|--|--------------------------|--|---|
| <b>Well Name:</b>                            | <b>05N5934CDB</b>        | <i>Owner:</i>  | WILLIAMS, G.                                  |
| <i>Permit #:</i>                             | - -                      | <i>Location #:</i>   | SB00505934CDB                                 |
| <i>USGS Site ID:</i>                         |                          |  |   |
| <i>Division:</i>                             | 1                        | <i>Water District:</i>   | 1   |
|  |                          | <i>County:</i>   | MORGAN  |
| <i>Location:</i>                             | Q160 Q40 Q10             | Section  | Twtnshp Range PM Distance from section lines: |
|  | SW SE NW                 | 34   | 5 N 59 W S                                    |
| <i>UTM Coordinates (NAD83):</i>              | <i>Northing (UTM y):</i> | 4467275.0  | <i>Easting (UTM x):</i> 587682.0 <i>GPS</i>   |
| <i>Latitude/Longitude (decimal degrees):</i> |                          |  |   |
| <i>Surface Elevation (ft):</i>               | 4360                     | <b>Water Level Change</b><br><b>1 year:</b><br><b>5 year:</b><br><b>10 year:</b> |   |
| <i>Well depth (ft):</i>                      |                          |  |   |
| <i>Aquifer(s):</i>                           | QUATERNARY ALLUVIUM      |  |   |

### Measurements from last 10 years

| Date       | Depth to WL (ft) | Elev of WL (ft) | Change (ft) |
|------------|------------------|-----------------|-------------|
| 10/23/2002 | 15.39            | 4344.61         | 1.36        |
| 10/27/2003 | 14.73            | 4345.27         | 2.77        |
| 4/6/2004   | 17.25            | 4342.75         | -2.52       |
| 11/3/2005  | 13.97            | 4346.03         | 3.28        |
| 4/5/2006   | 17.33            | 4342.67         | -3.36       |
| 5/13/2008  | 13.25            | 4346.75         | 4.08        |
| 10/23/2008 | 11.88            | 4348.12         | 1.37        |
| 4/12/2010  | 15.45            | 4344.55         | 4.22        |
| 10/18/2011 | 11.57            | 4348.43         | 4.10        |
| 3/22/2012  | 15.45            | 4344.55         | 3.62        |

### All Historic Measurements



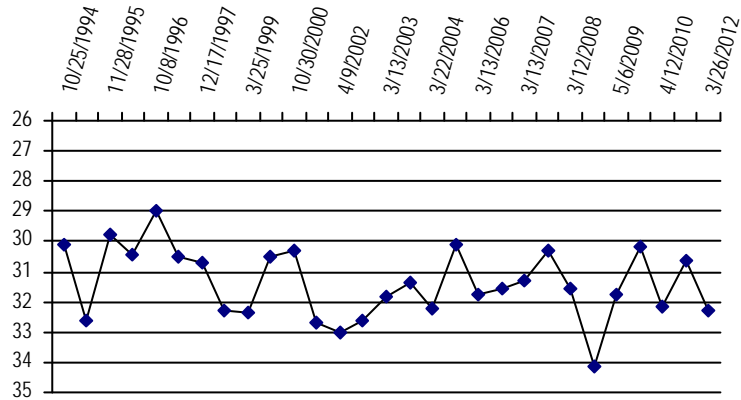
## LOWER SOUTH PLATTE ALLUVIUM

|  |                                    |                                  |  |                      |
|--|------------------------------------|----------------------------------|--|----------------------|
| <b>Well Name:</b>                            | <b>05N6332AB</b>                   | <i>Owner:</i> SIEBRING, N.       |  |                      |
| <i>Permit #:</i>                             | 11526- R -                         | <i>Location #:</i> SB00506332AB  | <i>USGS Site ID:</i>   |                      |
| <i>Division:</i>                             | 1                                  | <i>Water District:</i> 1         | <i>County:</i> WELD  |                      |
| <i>Location:</i>                             | Q160 Q40 Q10                       | Section Twnshp Range PM          | Distance from section lines:   |                      |
|  | NE NW                              | 32 5 N 63 W S                    | <i>From N/S line:</i> <span style="float: right;"><i>From E/W line:</i></span> |                      |
| <i>UTM Coordinates (NAD83):</i>              | <i>Northing (UTM y):</i> 4468052.0 | <i>Easting (UTM x):</i> 545856.0 | <i>GPS</i>   |                      |
| <i>Latitude/Longitude (decimal degrees):</i> |                                    |                                  |  |                      |
| <i>Surface Elevation (ft):</i>               | 4574                               | <b>Water Level Change</b>        |  |                      |
| <i>Well depth (ft):</i>                      |                                    |                                  |  | <b>1 year:</b>       |
| <i>Aquifer(s):</i>                           | QUATERNARY ALLUVIUM                |                                  |  | <b>5 year:</b> -0.99 |
|  |                                    |                                  | <b>10 year:</b> 0.69   |                      |

### Measurements from last 10 years

| Date       | Depth to WL (ft) | Elev of WL (ft) | Change (ft) |
|------------|------------------|-----------------|-------------|
| 4/9/2002   | 32.99            | 4541.01         | -0.31       |
| 11/22/2002 | 32.59            | 4541.41         | 0.40        |
| 3/13/2003  | 31.85            | 4542.15         | 0.74        |
| 11/25/2003 | 31.37            | 4542.63         | 1.43        |
| 3/22/2004  | 32.20            | 4541.80         | -0.83       |
| 11/8/2005  | 30.13            | 4543.87         | 2.07        |
| 3/13/2006  | 31.76            | 4542.24         | -1.63       |
| 11/7/2006  | 31.57            | 4542.43         | 0.19        |
| 3/13/2007  | 31.31            | 4542.69         | 0.26        |
| 10/19/2007 | 30.33            | 4543.67         | 0.98        |
| 3/12/2008  | 31.59            | 4542.41         | -1.26       |
| 10/23/2008 | 34.15            | 4539.85         | -2.56       |
| 5/6/2009   | 31.75            | 4542.25         | 2.40        |
| 10/17/2009 | 30.19            | 4543.81         | 1.56        |
| 4/12/2010  | 32.15            | 4541.85         | -1.96       |
| 10/18/2011 | 30.60            | 4543.40         | 1.55        |
| 3/26/2012  | 32.30            | 4541.70         | -1.70       |

### All Historic Measurements



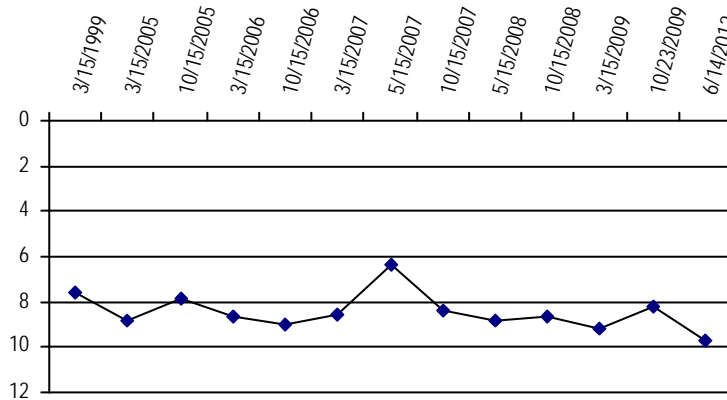
## LOWER SOUTH PLATTE ALLUVIUM

|  |                                    |  |  |
|--|------------------------------------|--|--|
| <b>Well Name:</b>                            | <b>DSS22KRY</b>                    | <i>Owner:</i> CWCB   |  |
| <i>Permit #:</i>                             | 266185- -                          | <i>Location #:</i> SB00506409  | <i>USGS Site ID:</i>                                     |
| <i>Division:</i>                             | 1                                  | <i>Water District:</i> 1   | <i>County:</i> WELD                                      |
| <i>Location:</i>                             | Q160 Q40 Q10                       | Section Twnshp Range PM  | Distance from section lines:                             |
|  | SW NW                              | 9 5 N 64 W S   | <i>From N/S line:</i> 2209 S <i>From E/W line:</i> 403 W |
| <i>UTM Coordinates (NAD83):</i>              | <i>Northing (UTM y):</i> 4473634.4 | <i>Easting (UTM x):</i> 537065.3   | <i>GPS</i>   |
| <i>Latitude/Longitude (decimal degrees):</i> |                                    |  |  |
| <i>Surface Elevation (ft):</i>               | 4590.77                            | <b>Water Level Change</b><br><b>1 year:</b><br><b>5 year:</b> -3.34<br><b>10 year:</b> |  |
| <i>Well depth (ft):</i>                      | 15                                 |  |  |
| <i>Aquifer(s):</i>                           | QUATERNARY ALLUVIUM                |  |  |

### Measurements from last 10 years

| Date       | Depth to WL (ft) | Elev of WL (ft) | Change (ft) |
|------------|------------------|-----------------|-------------|
| 3/15/2005  | 8.79             | 4581.98         | 0.05        |
| 10/15/2005 | 7.88             | 4582.89         | -0.18       |
| 3/15/2006  | 8.66             | 4582.11         | -0.02       |
| 10/15/2006 | 8.97             | 4581.80         | -0.04       |
| 3/15/2007  | 8.57             | 4582.20         | -0.06       |
| 5/15/2007  | 6.33             | 4584.44         | 0.75        |
| 10/15/2007 | 8.34             | 4582.43         | 0.42        |
| 5/15/2008  | 8.81             | 4581.96         | 0.03        |
| 10/15/2008 | 8.61             | 4582.16         | -0.06       |
| 3/15/2009  | 9.18             | 4581.59         | -0.03       |
| 10/23/2009 | 8.20             | 4582.57         | 0.34        |
| 6/14/2012  | 9.67             | 4581.10         | -1.47       |

### All Historic Measurements





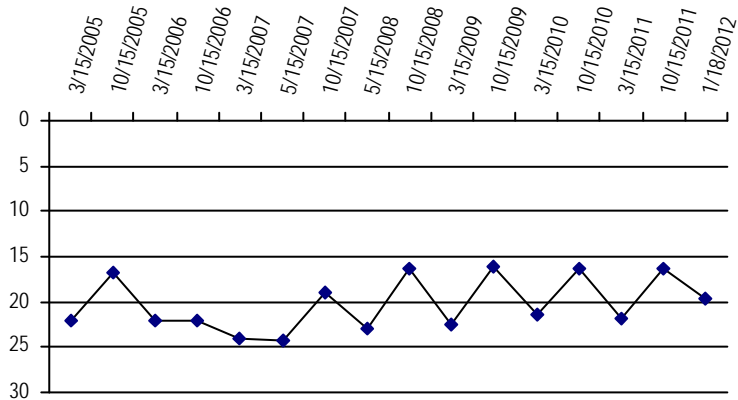
## LOWER SOUTH PLATTE ALLUVIUM

|  |                                    |                                  |   |
|--|------------------------------------|----------------------------------|---|
| <b>Well Name:</b>                            | <b>DSS27KRY</b>                    | <i>Owner:</i> CWCB               |   |
| <i>Permit #:</i>                             | 266184- -                          | <i>Location #:</i> SB00506411    | <i>USGS Site ID:</i>                                    |
| <i>Division:</i>                             | 1                                  | <i>Water District:</i> 1         | <i>County:</i> WELD                                     |
| <i>Location:</i>                             | Q160 Q40 Q10                       | Section Twnshp Range PM          | Distance from section lines:                            |
|  | SE NE 11 5 N 64 W S                |                                  | <i>From N/S line:</i> 1449 S <i>From E/W line:</i> 21 E |
| <i>UTM Coordinates (NAD83):</i>              | <i>Northing (UTM y):</i> 4473431.2 | <i>Easting (UTM x):</i> 541725.9 | <i>GPS</i>  |
| <i>Latitude/Longitude (decimal degrees):</i> |                                    |                                  |   |
| <i>Surface Elevation (ft):</i>               | 4597.67                            | <b>Water Level Change</b>        |   |
| <i>Well depth (ft):</i>                      | 43                                 | <b>1 year:</b> 2.36              |   |
| <i>Aquifer(s):</i>                           | QUATERNARY ALLUVIUM                | <b>5 year:</b> 4.52              |   |
|  |                                    | <b>10 year:</b>                  |   |

### Measurements from last 10 years

| Date       | Depth to WL (ft) | Elev of WL (ft) | Change (ft) |
|------------|------------------|-----------------|-------------|
| 3/15/2005  | 21.96            | 4575.71         | 0.00        |
| 10/15/2005 | 16.73            | 4580.94         | -0.03       |
| 3/15/2006  | 22.10            | 4575.57         | -0.01       |
| 10/15/2006 | 21.98            | 4575.69         | -0.02       |
| 3/15/2007  | 24.05            | 4573.62         | -0.01       |
| 5/15/2007  | 24.18            | 4573.49         | 0.16        |
| 10/15/2007 | 18.96            | 4578.71         | -0.04       |
| 5/15/2008  | 22.87            | 4574.80         | 0.28        |
| 10/15/2008 | 16.30            | 4581.37         | -0.12       |
| 3/15/2009  | 22.53            | 4575.14         | -0.02       |
| 10/15/2009 | 16.19            | 4581.48         | -0.11       |
| 3/15/2010  | 21.50            | 4576.17         | -0.03       |
| 10/15/2010 | 16.33            | 4581.34         | -0.07       |
| 3/15/2011  | 21.89            | 4575.78         | -0.02       |
| 10/15/2011 | 16.31            | 4581.36         | -0.04       |
| 1/18/2012  | 19.53            | 4578.14         | 0.81        |

### All Historic Measurements



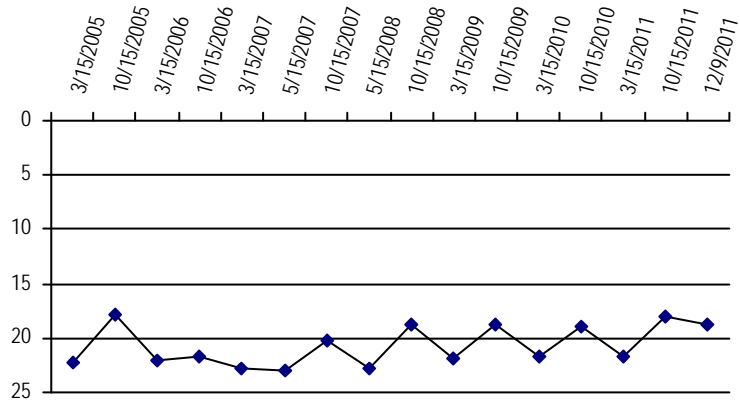
## LOWER SOUTH PLATTE ALLUVIUM

|  |                                    |                                  |   |
|--|------------------------------------|----------------------------------|---|
| <b>Well Name:</b>                            | <b>DSS28KRY</b>                    | <i>Owner:</i> CWCB               |   |
| <i>Permit #:</i>                             | 267135- -                          | <i>Location #:</i> SB00506413    | <i>USGS Site ID:</i>                                      |
| <i>Division:</i>                             | 1                                  | <i>Water District:</i> 1         | <i>County:</i> WELD                                       |
| <i>Location:</i>                             | Q160 Q40 Q10                       | Section Twnshp Range PM          | Distance from section lines:                              |
|  | SW NE 13 5 N 64 W S                |                                  | <i>From N/S line:</i> 2644 N <i>From E/W line:</i> 1726 W |
| <i>UTM Coordinates (NAD83):</i>              | <i>Northing (UTM y):</i> 4472190.2 | <i>Easting (UTM x):</i> 542268.2 | <i>GPS</i>  |
| <i>Latitude/Longitude (decimal degrees):</i> |                                    |                                  |   |
| <i>Surface Elevation (ft):</i>               | 4589.22                            | <b>Water Level Change</b>        |   |
| <i>Well depth (ft):</i>                      | 45                                 | <b>1 year:</b> 0.15              |   |
| <i>Aquifer(s):</i>                           | QUATERNARY ALLUVIUM                | <b>5 year:</b> 2.98              |   |
|  |                                    | <b>10 year:</b>                  |   |

### Measurements from last 10 years

| Date       | Depth to WL (ft) | Elev of WL (ft) | Change (ft) |
|------------|------------------|-----------------|-------------|
| 3/15/2005  | 22.18            | 4567.04         | -0.01       |
| 10/15/2005 | 17.79            | 4571.43         | -0.06       |
| 3/15/2006  | 22.02            | 4567.20         | -0.01       |
| 10/15/2006 | 21.71            | 4567.51         | -0.01       |
| 3/15/2007  | 22.83            | 4566.39         | -0.01       |
| 5/15/2007  | 23.01            | 4566.21         | 0.03        |
| 10/15/2007 | 20.25            | 4568.97         | -0.03       |
| 5/15/2008  | 22.82            | 4566.40         | 0.07        |
| 10/15/2008 | 18.71            | 4570.51         | -0.04       |
| 3/15/2009  | 21.94            | 4567.28         | -0.01       |
| 10/15/2009 | 18.77            | 4570.45         | -0.05       |
| 3/15/2010  | 21.71            | 4567.51         | -0.01       |
| 10/15/2010 | 18.88            | 4570.34         | -0.07       |
| 3/15/2011  | 21.74            | 4567.48         | -0.01       |
| 10/15/2011 | 17.96            | 4571.26         | -0.05       |
| 12/9/2011  | 18.73            | 4570.49         | 1.08        |

### All Historic Measurements



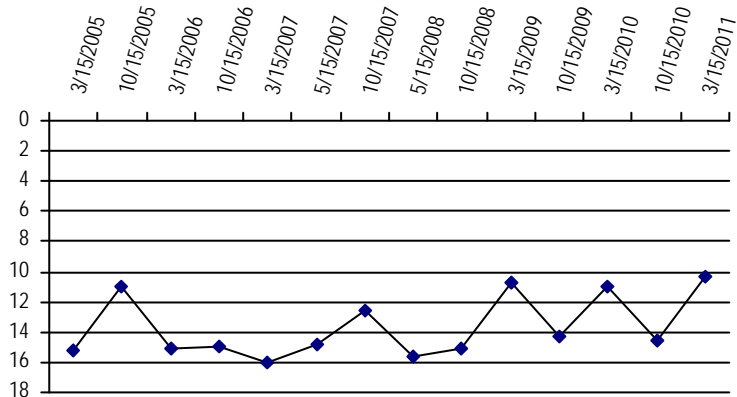
## LOWER SOUTH PLATTE ALLUVIUM

**Well Name:** **DSS26KRY** **Owner:** CWCB  
**Permit #:** 265995- - **Location #:** SB00506414 **USGS Site ID:**  
**Division:** 1 **Water District:** 1 **County:** WELD  
**Location:** Q160 Q40 Q10 Section Twnshp Range PM Distance from section lines:  
NW NE 14 5 N 64 W S **From N/S line:** 907 N **From E/W line:** 2603 W  
**UTM Coordinates (NAD83):** **Northing (UTM y):** 4472708.4 **Easting (UTM x):** 540925.5 **GPS**  
**Latitude/Longitude (decimal degrees):**  
**Surface Elevation (ft):** 4586.43 **Water Level Change**  
**Well depth (ft):** 40 **1 year:** 0.64  
**Aquifer(s):** QUATERNARY ALLUVIUM **5 year:** 4.79  
**10 year:**

### Measurements from last 10 years

| Date       | Depth to WL (ft) | Elev of WL (ft) | Change (ft) |
|------------|------------------|-----------------|-------------|
| 3/15/2005  | 15.27            | 4571.16         | -0.01       |
| 10/15/2005 | 11.01            | 4575.42         | -0.03       |
| 3/15/2006  | 15.09            | 4571.34         | -0.01       |
| 10/15/2006 | 14.89            | 4571.54         | 0.00        |
| 3/15/2007  | 15.96            | 4570.47         | -0.01       |
| 5/15/2007  | 14.81            | 4571.62         | 0.35        |
| 10/15/2007 | 12.63            | 4573.80         | -0.05       |
| 5/15/2008  | 15.62            | 4570.81         | 0.11        |
| 10/15/2008 | 15.07            | 4571.36         | 0.00        |
| 3/15/2009  | 10.68            | 4575.75         | -0.04       |
| 10/15/2009 | 14.27            | 4572.16         | 0.03        |
| 3/15/2010  | 10.94            | 4575.49         | -0.05       |
| 10/15/2010 | 14.51            | 4571.92         | 0.02        |
| 3/15/2011  | 10.30            | 4576.13         | -0.06       |

### All Historic Measurements

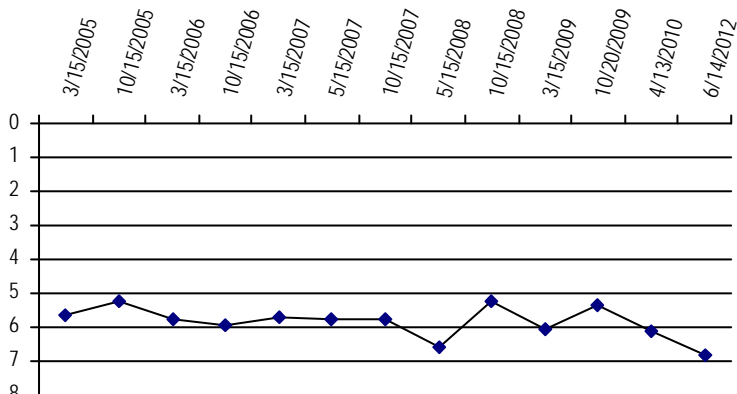


**Well Name:** **DSS25KRY** **Owner:** CWCB  
**Permit #:** - - **Location #:** SB00506422 **USGS Site ID:**  
**Division:** 1 **Water District:** 1 **County:** WELD  
**Location:** Q160 Q40 Q10 Section Twnshp Range PM Distance from section lines:  
NE NW 22 5 N 64 W S **From N/S line:** 12 N **From E/W line:** 2608 E  
**UTM Coordinates (NAD83):** **Northing (UTM y):** 4471365.5 **Easting (UTM x):** 539391.4 **GPS**  
**Latitude/Longitude (decimal degrees):**  
**Surface Elevation (ft):** 4578.35 **Water Level Change**  
**Well depth (ft):** 28 **1 year:**  
**Aquifer(s):** QUATERNARY ALLUVIUM **5 year:** -1.03  
**10 year:**

### Measurements from last 10 years

| Date       | Depth to WL (ft) | Elev of WL (ft) | Change (ft) |
|------------|------------------|-----------------|-------------|
| 3/15/2005  | 5.62             | 4572.73         | -0.07       |
| 10/15/2005 | 5.25             | 4573.10         | -0.01       |
| 3/15/2006  | 5.75             | 4572.60         | -0.01       |
| 10/15/2006 | 5.95             | 4572.40         | 0.01        |
| 3/15/2007  | 5.70             | 4572.65         | -0.03       |
| 5/15/2007  | 5.79             | 4572.56         | 0.13        |
| 10/15/2007 | 5.78             | 4572.57         | 0.01        |
| 5/15/2008  | 6.56             | 4571.79         | -0.03       |
| 10/15/2008 | 5.21             | 4573.14         | -0.03       |
| 3/15/2009  | 6.08             | 4572.27         | -0.07       |
| 10/20/2009 | 5.33             | 4573.02         | 0.60        |
| 4/13/2010  | 6.09             | 4572.26         | -0.76       |
| 6/14/2012  | 6.82             | 4571.53         | -0.73       |

### All Historic Measurements



## LOWER SOUTH PLATTE ALLUVIUM

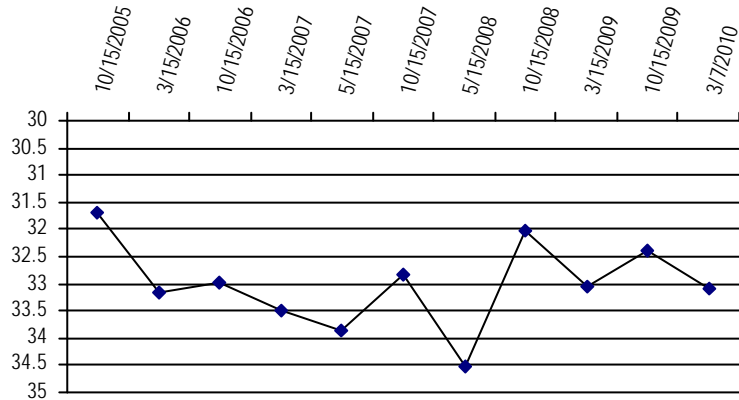
|  |                          |                           |                         |
|--|--------------------------|---------------------------|-------------------------|
| <b>Well Name:</b>                            | <b>DSS23KRY</b>          | <i>Owner:</i>             | CWCB                    |
| <i>Permit #:</i>                             | 44872- MH -              | <i>Location #:</i>        | SB00506422              |
|  |                          | <i>USGS Site ID:</i>      |                         |
| <i>Division:</i>                             | 1                        | <i>Water District:</i>    | 1                       |
|  |                          | <i>County:</i>            | WELD                    |
| <i>Location:</i>                             | Q160 Q40 Q10             | Section                   | Twnshp                  |
|  | NW SW                    | 22                        | 5 N                     |
|  |                          | 64 W                      | S                       |
|  |                          | <i>From N/S line:</i>     | 2420 N                  |
|  |                          | <i>From E/W line:</i>     | 8 W                     |
| <i>UTM Coordinates (NAD83):</i>              | <i>Northing (UTM y):</i> | 4470625.5                 | <i>Easting (UTM x):</i> |
|  |                          |                           | 538590.2 <i>GPS</i>     |
| <i>Latitude/Longitude (decimal degrees):</i> |                          |                           |                         |
| <i>Surface Elevation (ft):</i>               | 4609.48                  | <b>Water Level Change</b> |                         |
| <i>Well depth (ft):</i>                      | 59                       |                           |                         |
| <i>Aquifer(s):</i>                           | QUATERNARY ALLUVIUM      |                           |                         |

**1 year:**  
**5 year:**  
**10 year:**

### Measurements from last 10 years

| Date       | Depth to WL (ft) | Elev of WL (ft) | Change (ft) |
|------------|------------------|-----------------|-------------|
| 10/15/2005 | 31.70            | 4577.78         | 0.04        |
| 3/15/2006  | 33.18            | 4576.30         | 0.02        |
| 10/15/2006 | 32.97            | 4576.51         | 0.03        |
| 3/15/2007  | 33.48            | 4576.00         | -0.03       |
| 5/15/2007  | 33.85            | 4575.63         | -0.02       |
| 10/15/2007 | 32.83            | 4576.65         | 0.00        |
| 5/15/2008  | 34.51            | 4574.97         | -0.30       |
| 10/15/2008 | 32.01            | 4577.47         | -0.02       |
| 3/15/2009  | 33.04            | 4576.44         | -0.02       |
| 10/15/2009 | 32.40            | 4577.08         | 0.04        |
| 3/7/2010   | 33.09            | 4576.39         | 0.00        |

### All Historic Measurements



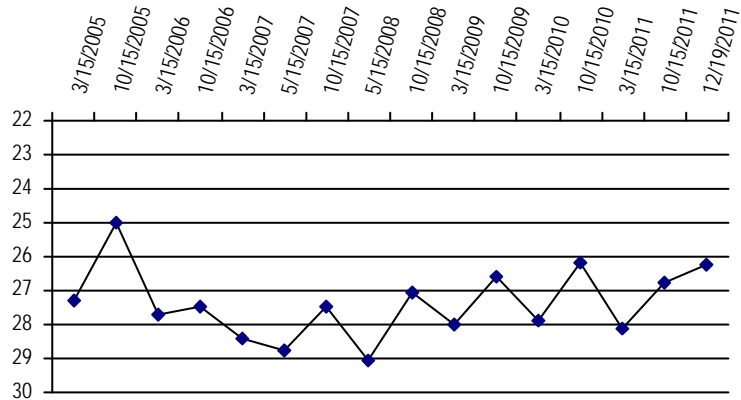
## LOWER SOUTH PLATTE ALLUVIUM

|  |                          |                           |   |                      |
|--|--------------------------|---------------------------|---|----------------------|
| <b>Well Name:</b>                            | <b>DSS24KRY</b>          | <i>Owner:</i>             | CWCB  |                      |
| <i>Permit #:</i>                             | 44075- MH -              | <i>Location #:</i>        | SB00506426  |                      |
|  |                          | <i>USGS Site ID:</i>      |   |                      |
| <i>Division:</i>                             | 1                        | <i>Water District:</i>    | 1   |                      |
|  |                          | <i>County:</i>            | WELD  |                      |
| <i>Location:</i>                             | Q160 Q40 Q10             | Section                   | Twtnsh Range PM                                     |                      |
|  | NW NW                    | 26                        | 5 N 64 W S  |                      |
|  |                          |                           | <i>Distance from section lines:</i>                 |                      |
|  |                          |                           | <i>From N/S line:</i> 6N <i>From E/W line:</i> 545W |                      |
| <i>UTM Coordinates (NAD83):</i>              | <i>Northing (UTM y):</i> | 4469775.1                 | <i>Easting (UTM x):</i> 540380.1 <i>GPS</i>         |                      |
| <i>Latitude/Longitude (decimal degrees):</i> |                          |                           |   |                      |
| <i>Surface Elevation (ft):</i>               | 4596.58                  | <b>Water Level Change</b> |   |                      |
| <i>Well depth (ft):</i>                      | 44                       |                           |   | <b>1 year:</b> -0.07 |
| <i>Aquifer(s):</i>                           | QUATERNARY ALLUVIUM      |                           |   | <b>5 year:</b> 1.25  |
|  |                          |                           | <b>10 year:</b>                                     |                      |

### Measurements from last 10 years

| Date       | Depth to WL (ft) | Elev of WL (ft) | Change (ft) |
|------------|------------------|-----------------|-------------|
| 3/15/2005  | 27.27            | 4569.31         | -0.01       |
| 10/15/2005 | 24.98            | 4571.60         | -0.02       |
| 3/15/2006  | 27.73            | 4568.85         | -0.01       |
| 10/15/2006 | 27.49            | 4569.09         | 0.00        |
| 3/15/2007  | 28.40            | 4568.18         | -0.01       |
| 5/15/2007  | 28.79            | 4567.79         | -0.02       |
| 10/15/2007 | 27.48            | 4569.10         | -0.01       |
| 5/15/2008  | 29.05            | 4567.53         | 0.00        |
| 10/15/2008 | 27.08            | 4569.50         | -0.02       |
| 3/15/2009  | 28.01            | 4568.57         | -0.01       |
| 10/15/2009 | 26.59            | 4569.99         | -0.02       |
| 3/15/2010  | 27.91            | 4568.67         | -0.01       |
| 10/15/2010 | 26.17            | 4570.41         | -0.01       |
| 3/15/2011  | 28.12            | 4568.46         | -0.01       |
| 10/15/2011 | 26.79            | 4569.79         | -0.01       |
| 12/19/2011 | 26.24            | 4570.34         | 1.12        |

### All Historic Measurements





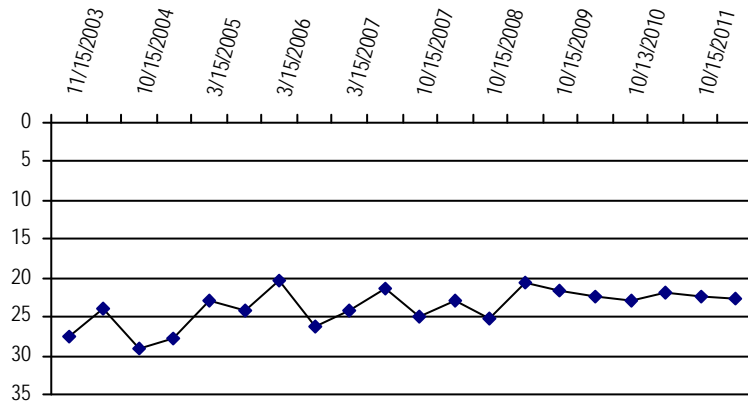
## LOWER SOUTH PLATTE ALLUVIUM

|  |                                    |  |  |
|--|------------------------------------|--|--|
| <b>Well Name:</b>                            | <b>DSS09STR</b>                    | <i>Owner:</i> CWCB                     |  |
| <i>Permit #:</i>                             | 255300- -                          | <i>Location #:</i> SB00605320AD SPDSS1 | <i>USGS Site ID:</i>                                     |
| <i>Division:</i>                             | 1                                  | <i>Water District:</i> 64              | <i>County:</i> LOGAN                                     |
| <i>Location:</i>                             | Q160 Q40 Q10                       | Section Twnshp Range PM                | Distance from section lines:                             |
|  | NE SE 20 6 N 53 W S                |  | <i>From N/S line:</i> 1595 N <i>From E/W line:</i> 133 E |
| <i>UTM Coordinates (NAD83):</i>              | <i>Northing (UTM y):</i> 4481645.2 | <i>Easting (UTM x):</i> 643032.1       | <i>Surveyed</i>  |
| <i>Latitude/Longitude (decimal degrees):</i> |                                    |  |  |
| <i>Surface Elevation (ft):</i>               | 4049.45                            | <b>Water Level Change</b>              |  |
| <i>Well depth (ft):</i>                      | 62                                 | <b>1 year:</b> -0.88                   |  |
| <i>Aquifer(s):</i>                           | QUATERNARY ALLUVIUM                | <b>5 year:</b> 1.52                    |  |
|  |                                    | <b>10 year:</b>                        |  |

### Measurements from last 10 years

| Date       | Depth to WL (ft) | Elev of WL (ft) | Change (ft) |
|------------|------------------|-----------------|-------------|
| 11/15/2003 | 27.57            | 4021.88         | -0.12       |
| 3/15/2004  | 23.85            | 4025.60         | -0.05       |
| 10/15/2004 | 29.19            | 4020.26         | -0.05       |
| 11/15/2004 | 27.73            | 4021.72         | 0.01        |
| 3/15/2005  | 22.86            | 4026.59         | 0.03        |
| 10/15/2005 | 24.16            | 4025.29         | 0.20        |
| 3/15/2006  | 20.23            | 4029.22         | 0.14        |
| 10/15/2006 | 26.22            | 4023.23         | 0.06        |
| 3/15/2007  | 24.27            | 4025.18         | -0.07       |
| 5/15/2007  | 21.34            | 4028.11         | 0.05        |
| 10/15/2007 | 24.86            | 4024.59         | 0.09        |
| 5/15/2008  | 22.78            | 4026.67         | -0.32       |
| 10/15/2008 | 25.25            | 4024.20         | 0.06        |
| 3/15/2009  | 20.51            | 4028.94         | -0.05       |
| 10/15/2009 | 21.63            | 4027.82         | -0.08       |
| 3/15/2010  | 22.49            | 4026.96         | 0.03        |
| 10/13/2010 | 22.94            | 4026.51         | 0.05        |
| 3/15/2011  | 21.87            | 4027.58         | 0.04        |
| 10/15/2011 | 22.30            | 4027.15         | 0.07        |
| 3/15/2012  | 22.75            | 4026.70         | -0.01       |

### All Historic Measurements



## LOWER SOUTH PLATTE ALLUVIUM

**Well Name:** 06N6329BBB **Owner:** WELLS,J.  
**Permit #:** 12768- R - **Location #:** SB00606329BBB **USGS Site ID:** 402753104280901

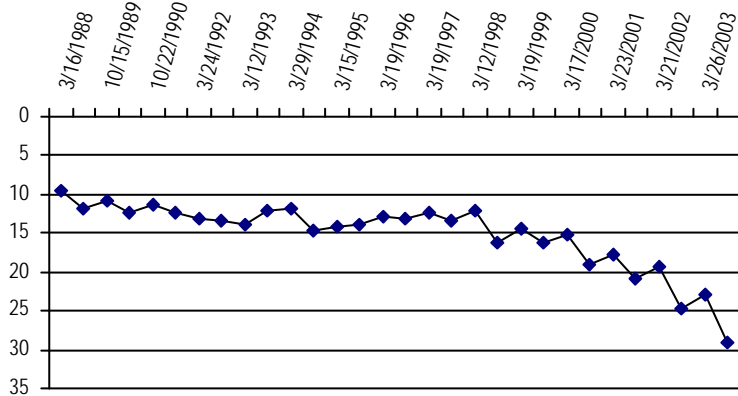
**Division:** 1 **Water District:** 1 **County:** WELD  
**Location:** Q160 Q40 Q10 Section Twnshp Range PM Distance from section lines:  
 NW NW NW 29 6 N 63 W S **From N/S line:** **From E/W line:**  
**UTM Coordinates (NAD83):** **Northing (UTM y):** 4479465.6 **Easting (UTM x):** 544914.5 *GPS*  
**Latitude/Longitude (decimal degrees):** 40.464649 -104.470213

**Surface Elevation (ft):** 4655 **Water Level Change**  
**Well depth (ft):** **1 year:**  
**Aquifer(s):** **5 year:**  
**10 year:**

### Measurements from last 10 years

| Date       | Depth to WL (ft) | Elev of WL (ft) | Change (ft) |
|------------|------------------|-----------------|-------------|
| 3/21/2002  | 19.20            | 4635.80         | 1.65        |
| 10/16/2002 | 24.60            | 4630.40         | -5.40       |
| 3/26/2003  | 23.00            | 4632.00         | 1.60        |
| 4/7/2004   | 29.04            | 4625.96         | -6.04       |

### All Historic Measurements



**Well Name:** 06N6429BBB **Owner:**  
**Permit #:** - - **Location #:** SB00606429BBB **USGS Site ID:**

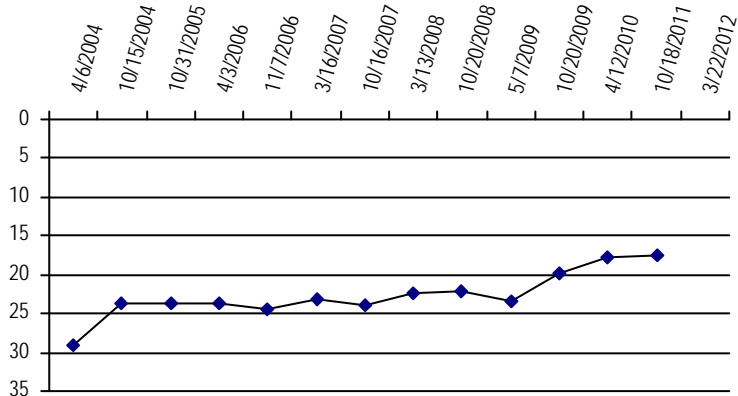
**Division:** 1 **Water District:** 1 **County:** WELD  
**Location:** Q160 Q40 Q10 Section Twnshp Range PM Distance from section lines:  
 NW NW NW 29 6 N 64 W S **From N/S line:** **From E/W line:**  
**UTM Coordinates (NAD83):** **Northing (UTM y):** 4479468.0 **Easting (UTM x):** 544950.0 *User supplied*  
**Latitude/Longitude (decimal degrees):**

**Surface Elevation (ft):** 4655 **Water Level Change**  
**Well depth (ft):** **1 year:**  
**Aquifer(s):** QUATERNARY ALLUVIUM **5 year:**  
**10 year:**

### Measurements from last 10 years

| Date       | Depth to WL (ft) | Elev of WL (ft) | Change (ft) |
|------------|------------------|-----------------|-------------|
| 4/6/2004   | 29.04            | 4625.96         |             |
| 10/15/2004 | 23.58            | 4631.42         | 5.46        |
| 10/31/2005 | 23.56            | 4631.44         | 0.02        |
| 4/3/2006   | 23.77            | 4631.23         | -0.21       |
| 11/7/2006  | 24.46            | 4630.54         | -0.69       |
| 3/16/2007  | 23.22            | 4631.78         | 1.24        |
| 10/16/2007 | 23.99            | 4631.01         | -0.77       |
| 3/13/2008  | 22.46            | 4632.54         | 1.53        |
| 10/20/2008 | 22.04            | 4632.96         | 0.42        |
| 5/7/2009   | 23.32            | 4631.68         | -1.28       |
| 10/20/2009 | 19.77            | 4635.23         | 3.55        |
| 4/12/2010  | 17.82            | 4637.18         | 1.95        |
| 10/18/2011 | 17.43            | 4637.57         | 0.39        |
| 3/22/2012  |                  |                 |             |

### All Historic Measurements





## LOWER SOUTH PLATTE ALLUVIUM

**Well Name:** 06N6517BBC **Owner:** HUNGENBERG, PAUL & MICHAEL  
**Permit #:** 13423- R - **Location #:** SB00606517BBC **USGS Site ID:** 402930104414301

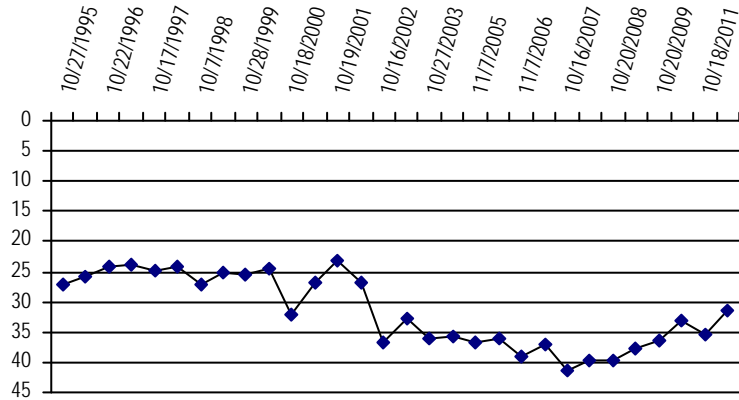
**Division:** 1 **Water District:** 3 **County:** WELD  
**Location:** Q160 Q40 Q10 Section Twnshp Range PM Distance from section lines:  
 NW NW SW 17 6 N 65 W S **From N/S line:** **From E/W line:**  
**UTM Coordinates (NAD83):** **Northing (UTM y):** 4482239.0 **Easting (UTM x):** 525842.0 **GPS**  
**Latitude/Longitude (decimal degrees):**

**Surface Elevation (ft):** 4763 **Water Level Change**  
**Well depth (ft):** **1 year:**  
**Aquifer(s):** **5 year:** 5.65  
**10 year:** -4.65

### Measurements from last 10 years

| Date       | Depth to WL (ft) | Elev of WL (ft) | Change (ft) |
|------------|------------------|-----------------|-------------|
| 3/21/2002  | 26.65            | 4736.35         | -3.45       |
| 10/16/2002 | 36.80            | 4726.20         | -10.15      |
| 3/26/2003  | 32.75            | 4730.25         | 4.05        |
| 10/27/2003 | 35.98            | 4727.02         | -3.23       |
| 4/7/2004   | 35.83            | 4727.17         | 0.15        |
| 11/7/2005  | 36.89            | 4726.11         | -1.06       |
| 4/3/2006   | 35.91            | 4727.09         | 0.98        |
| 11/7/2006  | 39.14            | 4723.86         | -3.23       |
| 3/16/2007  | 36.95            | 4726.05         | 2.19        |
| 10/16/2007 | 41.40            | 4721.60         | -4.45       |
| 3/13/2008  | 39.70            | 4723.30         | 1.70        |
| 10/20/2008 | 39.67            | 4723.33         | 0.03        |
| 5/7/2009   | 37.86            | 4725.14         | 1.81        |
| 10/20/2009 | 36.45            | 4726.55         | 1.41        |
| 4/8/2010   | 33.09            | 4729.91         | 3.36        |
| 10/18/2011 | 35.31            | 4727.69         | -2.22       |
| 3/22/2012  | 31.30            | 4731.70         | 4.01        |

### All Historic Measurements



## LOWER SOUTH PLATTE ALLUVIUM

**Well Name:** 06N6712BBB **Owner:** FELTE,F.  
**Permit #:** 11267 - RF - **Location #:** SB00606712BBB **USGS Site ID:** 403032104510201

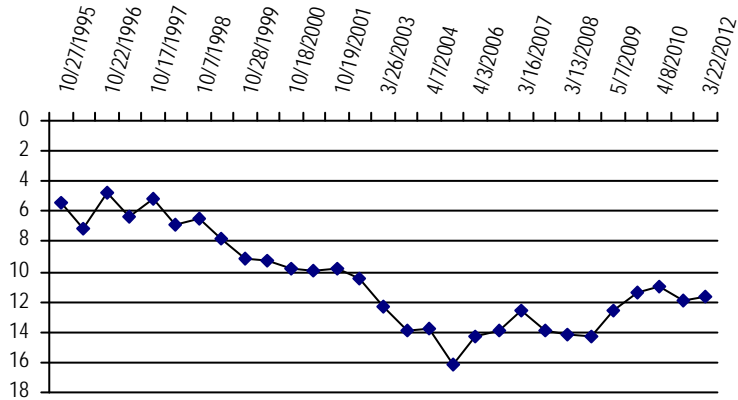
**Division:** 1 **Water District:** 3 **County:** WELD  
**Location:** Q160 Q40 Q10 Section Township Range PM Distance from section lines:  
 NW NW NW 12 6 N 67 W S **From N/S line:** **From E/W line:**  
**UTM Coordinates (NAD83):** **Northing (UTM y):** 4484061.0 **Easting (UTM x):** 512638.0 **GPS**  
**Latitude/Longitude (decimal degrees):**

**Surface Elevation (ft):** 4850 **Water Level Change**  
**Well depth (ft):** **1 year:**  
**Aquifer(s):** **5 year:** 0.89  
**10 year:** -1.16

### Measurements from last 10 years

| Date       | Depth to WL (ft) | Elev of WL (ft) | Change (ft) |
|------------|------------------|-----------------|-------------|
| 3/21/2002  | 10.50            | 4839.50         | -0.65       |
| 3/26/2003  | 12.25            | 4837.75         | -1.75       |
| 10/27/2003 | 13.90            | 4836.10         | -1.65       |
| 4/7/2004   | 13.72            | 4836.28         | 0.18        |
| 11/7/2005  | 16.14            | 4833.86         | -2.42       |
| 4/3/2006   | 14.26            | 4835.74         | 1.88        |
| 11/7/2006  | 13.91            | 4836.09         | 0.35        |
| 3/16/2007  | 12.55            | 4837.45         | 1.36        |
| 10/16/2007 | 13.88            | 4836.12         | -1.33       |
| 3/13/2008  | 14.18            | 4835.82         | -0.30       |
| 10/20/2008 | 14.32            | 4835.68         | -0.14       |
| 5/7/2009   | 12.60            | 4837.40         | 1.72        |
| 10/20/2009 | 11.32            | 4838.68         | 1.28        |
| 4/8/2010   | 11.02            | 4838.98         | 0.30        |
| 10/18/2011 | 11.90            | 4838.10         | -0.88       |
| 3/22/2012  | 11.66            | 4838.34         | 0.24        |

### All Historic Measurements





## LOWER SOUTH PLATTE ALLUVIUM

**Well Name:** 08N6601BAB

Owner:

Permit #: - -

Location #: SB00806601BAB

USGS Site ID:

Division: 1      Water District: 1      County: WELD  
 Location: Q160 Q40 Q10 Section    Twnshp    Range    PM    Distance from section lines:

NW NE NW    1      8    N      66    W    S      From N/S line:      From E/W line:

UTM Coordinates (NAD83): Northing (UTM y): 4505025.0    Easting (UTM x): 522865.0    GPS

Latitude/Longitude (decimal degrees):

Surface Elevation (ft): 5123

Well depth (ft):

Aquifer(s):

**Water Level Change**

**1 year:**

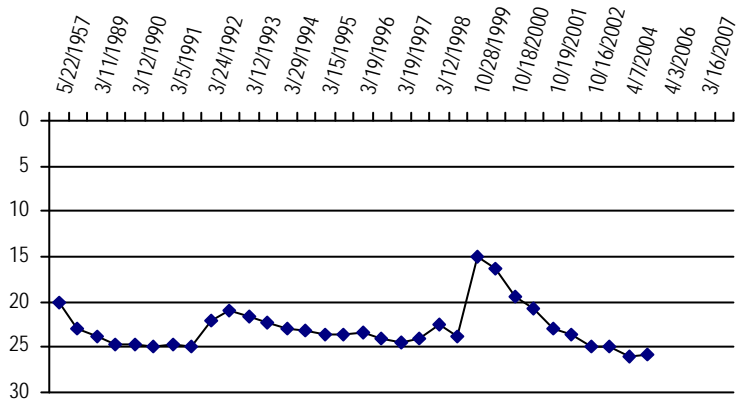
**5 year:**

**10 year:**

**Measurements from last 10 years**

| Date       | Depth to WL (ft) | Elev of WL (ft) | Change (ft) |
|------------|------------------|-----------------|-------------|
| 3/21/2002  | 23.50            | 5099.50         | -0.60       |
| 10/16/2002 | 24.90            | 5098.10         | -1.40       |
| 3/26/2003  | 25.00            | 5098.00         | -0.10       |
| 4/7/2004   | 25.97            | 5097.03         | -0.97       |
| 10/31/2005 | 25.75            | 5097.25         | 0.22        |
| 4/3/2006   |                  |                 |             |
| 11/7/2006  |                  |                 |             |
| 3/16/2007  |                  |                 |             |
| 10/16/2007 |                  |                 |             |

**All Historic Measurements**



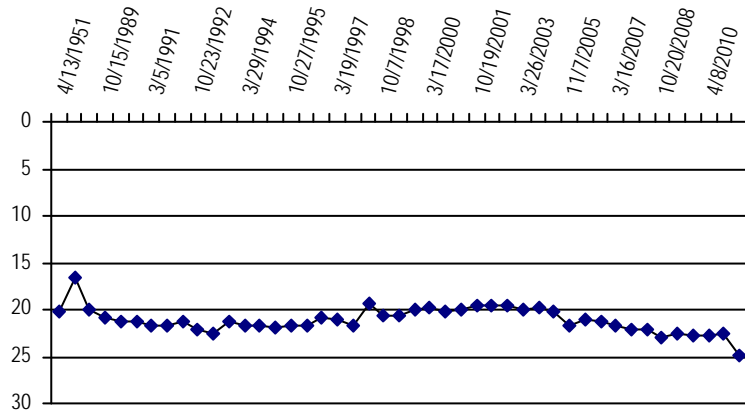
## LOWER SOUTH PLATTE ALLUVIUM

|  |                          |                           |                              |
|--|--------------------------|---------------------------|------------------------------|
| <b>Well Name:</b>                            | <b>08N6622AAA</b>        | <i>Owner:</i>             | JONES, T.                    |
| <i>Permit #:</i>                             | 11303- R -               | <i>Location #:</i>        | SB00806622AAA                |
| <i>Division:</i>                             | 1                        | <i>Water District:</i>    | 1                            |
|  |                          | <i>County:</i>            | WELD                         |
| <i>Location:</i>                             | Q160 Q40 Q10             | Section                   | Twntshp                      |
|  | NE NE NE                 | 22                        | 8 N                          |
|  |                          |                           | 66 W S                       |
|  |                          |                           | PM                           |
|  |                          |                           | Distance from section lines: |
|  |                          |                           | <i>From N/S line:</i>        |
|  |                          |                           | <i>From E/W line:</i>        |
| <i>UTM Coordinates (NAD83):</i>              | <i>Northing (UTM y):</i> | 4500387.0                 | <i>Easting (UTM x):</i>      |
|  |                          |                           | 520682.0                     |
| <i>Latitude/Longitude (decimal degrees):</i> |                          |                           |                              |
| <i>Surface Elevation (ft):</i>               | 5070                     | <b>Water Level Change</b> |                              |
| <i>Well depth (ft):</i>                      |                          | <b>1 year:</b>            |                              |
| <i>Aquifer(s):</i>                           |                          | <b>5 year:</b> -3.32      |                              |
|  |                          | <b>10 year:</b> -5.27     |                              |

### Measurements from last 10 years

| Date       | Depth to WL (ft) | Elev of WL (ft) | Change (ft) |
|------------|------------------|-----------------|-------------|
| 3/21/2002  | 19.65            | 5050.35         | 0.00        |
| 10/16/2002 | 19.55            | 5050.45         | 0.10        |
| 3/26/2003  | 20.00            | 5050.00         | -0.45       |
| 10/27/2003 | 19.83            | 5050.17         | 0.17        |
| 4/7/2004   | 20.12            | 5049.88         | -0.29       |
| 11/7/2005  | 21.66            | 5048.34         | -1.54       |
| 4/3/2006   | 21.06            | 5048.94         | 0.60        |
| 11/7/2006  | 21.24            | 5048.76         | -0.18       |
| 3/16/2007  | 21.60            | 5048.40         | -0.36       |
| 10/16/2007 | 22.05            | 5047.95         | -0.45       |
| 3/13/2008  | 22.19            | 5047.81         | -0.14       |
| 10/20/2008 | 22.97            | 5047.03         | -0.78       |
| 5/7/2009   | 22.63            | 5047.37         | 0.34        |
| 10/20/2009 | 22.78            | 5047.22         | -0.15       |
| 4/8/2010   | 22.72            | 5047.28         | 0.06        |
| 10/18/2011 | 22.63            | 5047.37         | 0.09        |
| 3/22/2012  | 24.92            | 5045.08         | -2.29       |

### All Historic Measurements



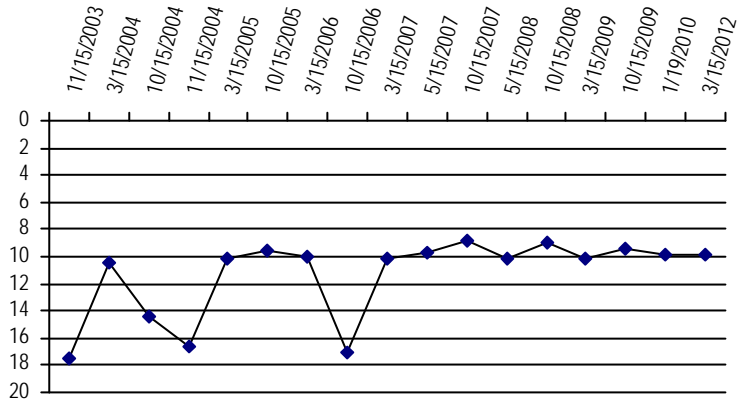
## LOWER SOUTH PLATTE ALLUVIUM

|  |                          |                           |                                  |
|--|--------------------------|---------------------------|----------------------------------|
| <b>Well Name:</b>                            | <b>DSS11ILF</b>          | <i>Owner:</i>             | CWCB                             |
| <i>Permit #:</i>                             | 255453 -                 | <i>Location #:</i>        | SB00905109DA                     |
|  |                          | <i>USGS Site ID:</i>      |                                  |
| <i>Division:</i>                             | 1                        | <i>Water District:</i>    | 64                               |
|  |                          | <i>County:</i>            | LOGAN                            |
| <i>Location:</i>                             | Q160 Q40 Q10             | Section                   | Twنشp                            |
|  | SE NE                    | 9                         | 9 N                              |
|  |                          | 51                        | W S                              |
|  |                          |                           | PM                               |
|  |                          |                           | Distance from section lines:     |
|  |                          |                           | <i>From N/S line:</i> 1488 S     |
|  |                          |                           | <i>From E/W line:</i> 118 E      |
| <i>UTM Coordinates (NAD83):</i>              | <i>Northing (UTM y):</i> | 4514246.4                 | <i>Easting (UTM x):</i> 664088.2 |
|  |                          |                           | <i>Surveyed</i>                  |
| <i>Latitude/Longitude (decimal degrees):</i> |                          |                           |                                  |
| <i>Surface Elevation (ft):</i>               | 3831.84                  | <b>Water Level Change</b> |                                  |
| <i>Well depth (ft):</i>                      | 44                       | <b>1 year:</b>            |                                  |
| <i>Aquifer(s):</i>                           | QUATERNARY ALLUVIUM      | <b>5 year:</b> 0.26       |                                  |
|  |                          | <b>10 year:</b>           |                                  |

### Measurements from last 10 years

| Date       | Depth to WL (ft) | Elev of WL (ft) | Change (ft) |
|------------|------------------|-----------------|-------------|
| 11/15/2003 | 17.45            | 3814.39         | -0.12       |
| 3/15/2004  | 10.38            | 3821.46         | -0.01       |
| 10/15/2004 | 14.36            | 3817.48         | 1.19        |
| 11/15/2004 | 16.65            | 3815.19         | -0.23       |
| 3/15/2005  | 10.14            | 3821.70         | 0.03        |
| 10/15/2005 | 9.63             | 3822.21         | 0.11        |
| 3/15/2006  | 10.06            | 3821.78         | 0.03        |
| 10/15/2006 | 17.11            | 3814.73         | 0.00        |
| 3/15/2007  | 10.10            | 3821.74         | -0.06       |
| 5/15/2007  | 9.70             | 3822.14         | 0.01        |
| 10/15/2007 | 8.89             | 3822.95         | 0.03        |
| 5/15/2008  | 10.14            | 3821.70         | -0.02       |
| 10/15/2008 | 8.94             | 3822.90         | -0.07       |
| 3/15/2009  | 10.12            | 3821.72         | -0.05       |
| 10/15/2009 | 9.35             | 3822.49         | -0.07       |
| 1/19/2010  | 9.86             | 3821.98         | 0.02        |
| 3/15/2012  | 9.84             | 3822.00         | 0.04        |

### All Historic Measurements



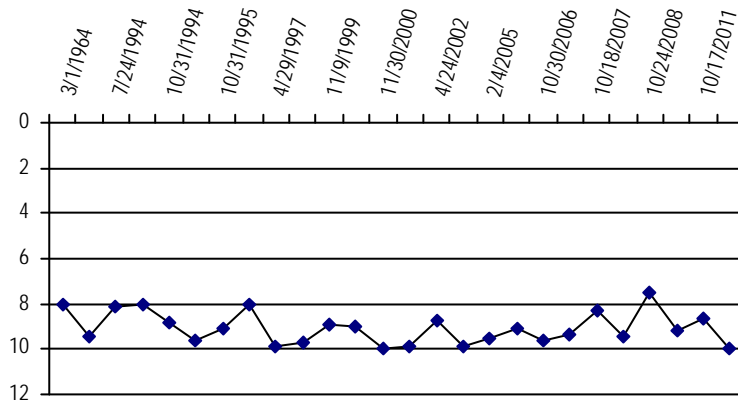
## LOWER SOUTH PLATTE ALLUVIUM

**Well Name:** 09N5110DDD **Owner:** STIEB BROS. INC.  
**Permit #:** 5316 - F - **Location #:** SB00905110CCC **USGS Site ID:**  
**Division:** 1 **Water District:** 64 **County:** LOGAN  
**Location:** Q160 Q40 Q10 Section Twnshp Range PM Distance from section lines:  
 SW SW SW 10 9 N 51 W S **From N/S line:** **From E/W line:**  
**UTM Coordinates (NAD83):** Northing (UTM y): 4514192.0 Easting (UTM x): 664094.0 *GPS*  
**Latitude/Longitude (decimal degrees):**  
**Surface Elevation (ft):** 3830 **Water Level Change**  
**Well depth (ft):** **1 year:**  
**Aquifer(s):** QUATERNARY ALLUVIUM **5 year:** -0.62  
**10 year:** -1.22

### Measurements from last 10 years

| Date       | Depth to WL (ft) | Elev of WL (ft) | Change (ft) |
|------------|------------------|-----------------|-------------|
| 4/24/2002  | 8.75             | 3821.25         | 1.17        |
| 3/14/2003  | 9.84             | 3820.16         | -1.09       |
| 2/4/2005   | 9.52             | 3820.48         | 0.32        |
| 11/23/2005 | 9.10             | 3820.90         | 0.42        |
| 10/30/2006 | 9.60             | 3820.40         | -0.50       |
| 3/12/2007  | 9.35             | 3820.65         | 0.25        |
| 10/18/2007 | 8.27             | 3821.73         | 1.08        |
| 3/11/2008  | 9.47             | 3820.53         | -1.20       |
| 10/24/2008 | 7.49             | 3822.51         | 1.98        |
| 4/13/2010  | 9.20             | 3820.80         | -0.50       |
| 10/17/2011 | 8.62             | 3821.38         | 1.08        |
| 3/21/2012  | 9.97             | 3820.03         | -1.35       |

### All Historic Measurements

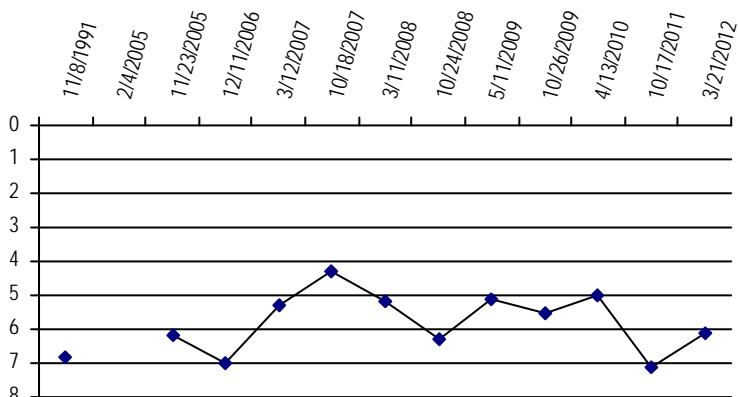


**Well Name:** 09N5131BBB **Owner:** MANUELLO BROTHERS.  
**Permit #:** 9322 - F - **Location #:** SB00905131BBB **USGS Site ID:**  
**Division:** 1 **Water District:** 64 **County:** LOGAN  
**Location:** Q160 Q40 Q10 Section Twnshp Range PM Distance from section lines:  
 NW NW NW 31 9 N 51 W S **From N/S line:** **From E/W line:**  
**UTM Coordinates (NAD83):** Northing (UTM y): 4508787.0 Easting (UTM x): 659367.0 *GPS*  
**Latitude/Longitude (decimal degrees):**  
**Surface Elevation (ft):** 3865 **Water Level Change**  
**Well depth (ft):** **1 year:**  
**Aquifer(s):** QUATERNARY ALLUVIUM **5 year:** -0.81  
**10 year:**

### Measurements from last 10 years

| Date       | Depth to WL (ft) | Elev of WL (ft) | Change (ft) |
|------------|------------------|-----------------|-------------|
| 2/4/2005   |                  |                 |             |
| 11/23/2005 | 6.20             | 3858.80         |             |
| 12/11/2006 | 7.00             | 3858.00         | -0.80       |
| 3/12/2007  | 5.30             | 3859.70         | 1.70        |
| 10/18/2007 | 4.30             | 3860.70         | 1.00        |
| 3/11/2008  | 5.16             | 3859.84         | -0.86       |
| 10/24/2008 | 6.27             | 3858.73         | -1.11       |
| 5/11/2009  | 5.12             | 3859.88         | 1.15        |
| 10/26/2009 | 5.53             | 3859.47         | -0.41       |
| 4/13/2010  | 5.00             | 3860.00         | 1.20        |
| 10/17/2011 | 7.10             | 3857.90         | -0.60       |
| 3/21/2012  | 6.11             | 3858.89         | 0.99        |

### All Historic Measurements



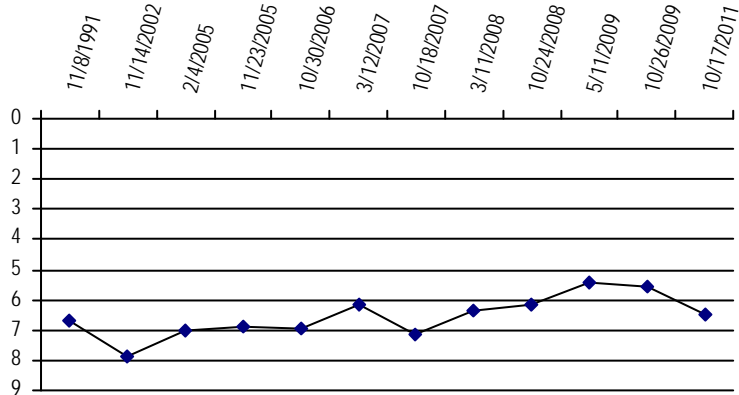
## LOWER SOUTH PLATTE ALLUVIUM

|  |                                    |                                  |  |                     |
|--|------------------------------------|----------------------------------|--|---------------------|
| <b>Well Name:</b>                            | <b>10N4902CBC</b>                  | <i>Owner:</i> LONGMAN,M.& E.     |  |                     |
| <i>Permit #:</i>                             | 11125- R -                         | <i>Location #:</i> SB01004902CBC | <i>USGS Site ID:</i>   |                     |
| <i>Division:</i>                             | 1                                  | <i>Water District:</i> 64        | <i>County:</i> LOGAN   |                     |
| <i>Location:</i>                             | Q160 Q40 Q10                       | Section Twnshp Range PM          | Distance from section lines:   |                     |
|  | SW NW SW                           | 2 10 N 49 W S                    | <i>From N/S line:</i> <span style="float: right;"><i>From E/W line:</i></span> |                     |
| <i>UTM Coordinates (NAD83):</i>              | <i>Northing (UTM y):</i> 4526588.0 | <i>Easting (UTM x):</i> 684957.0 | <i>GPS</i>   |                     |
| <i>Latitude/Longitude (decimal degrees):</i> |                                    |                                  |  |                     |
| <i>Surface Elevation (ft):</i>               | 3711                               | <b>Water Level Change</b>        |  |                     |
| <i>Well depth (ft):</i>                      |                                    |                                  |  | <b>1 year:</b>      |
| <i>Aquifer(s):</i>                           | QUATERNARY ALLUVIUM                |                                  |  | <b>5 year:</b> 0.47 |
|  |                                    |                                  | <b>10 year:</b>  |                     |

### Measurements from last 10 years

| Date       | Depth to WL (ft) | Elev of WL (ft) | Change (ft) |
|------------|------------------|-----------------|-------------|
| 11/14/2002 | 7.87             | 3703.13         | -2.00       |
| 2/4/2005   | 7.00             | 3704.00         | -0.02       |
| 11/23/2005 | 6.86             | 3704.14         | 0.14        |
| 10/30/2006 | 6.96             | 3704.04         | -0.10       |
| 3/12/2007  | 6.13             | 3704.87         | 0.83        |
| 10/18/2007 | 7.14             | 3703.86         | -1.01       |
| 3/11/2008  | 6.35             | 3704.65         | 0.79        |
| 10/24/2008 | 6.13             | 3704.87         | 0.22        |
| 5/11/2009  | 5.43             | 3705.57         | 0.70        |
| 10/26/2009 | 5.55             | 3705.45         | -0.12       |
| 10/17/2011 | 6.49             | 3704.51         | -1.29       |

### All Historic Measurements





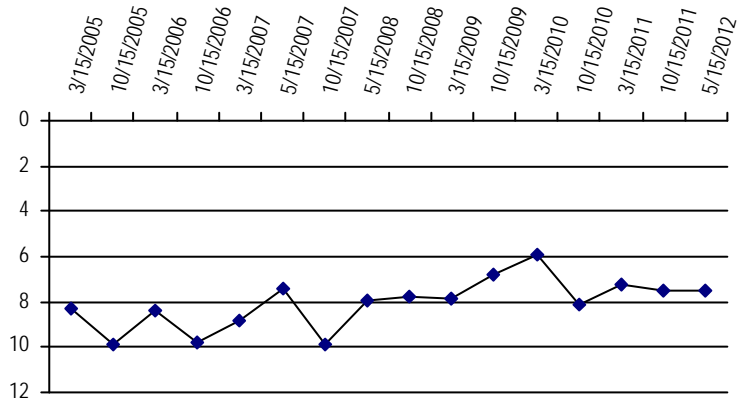
## LOWER SOUTH PLATTE ALLUVIUM

|  |                          |                                     |                         |
|--|--------------------------|-------------------------------------|-------------------------|
| <b>Well Name:</b>                            | <b>DSS40JBG</b>          | <i>Owner:</i>                       | CWCB                    |
| <i>Permit #:</i>                             | 266181 -                 | <i>Location #:</i>                  | SB01104502              |
| <i>USGS Site ID:</i>                         |                          |                                     |                         |
| <i>Division:</i>                             | 1                        | <i>Water District:</i>              | 64                      |
|  |                          | <i>County:</i>                      | SEDGWICK                |
| <i>Location:</i>                             | Q160 Q40 Q10             | Section                             | Twnshp                  |
|  | SE SE                    | 2                                   | 11 N                    |
|  |                          | 45 W                                | S                       |
|  |                          | <i>Distance from section lines:</i> |                         |
|  |                          | <i>From N/S line:</i>               | 129 S                   |
|  |                          | <i>From E/W line:</i>               | 154 E                   |
| <i>UTM Coordinates (NAD83):</i>              | <i>Northing (UTM y):</i> | 4537007.8                           | <i>Easting (UTM x):</i> |
|  |                          |                                     | 725056.3 <i>GPS</i>     |
| <i>Latitude/Longitude (decimal degrees):</i> |                          |                                     |                         |
| <i>Surface Elevation (ft):</i>               | 3501.9                   | <b>Water Level Change</b>           |                         |
| <i>Well depth (ft):</i>                      | 30                       | <b>1 year:</b>                      | -0.27                   |
| <i>Aquifer(s):</i>                           | QUATERNARY ALLUVIUM      | <b>5 year:</b>                      | -0.12                   |
|  |                          | <b>10 year:</b>                     |                         |

### Measurements from last 10 years

| Date       | Depth to WL (ft) | Elev of WL (ft) | Change (ft) |
|------------|------------------|-----------------|-------------|
| 3/15/2005  | 8.31             | 3493.59         | 0.02        |
| 10/15/2005 | 9.84             | 3492.06         | 0.01        |
| 3/15/2006  | 8.34             | 3493.56         | 0.03        |
| 10/15/2006 | 9.79             | 3492.11         | -0.01       |
| 3/15/2007  | 8.85             | 3493.05         | 0.01        |
| 5/15/2007  | 7.39             | 3494.51         | -0.02       |
| 10/15/2007 | 9.84             | 3492.06         | 0.02        |
| 5/15/2008  | 7.98             | 3493.92         | 0.00        |
| 10/15/2008 | 7.78             | 3494.12         | -0.03       |
| 3/15/2009  | 7.81             | 3494.09         | 0.02        |
| 10/15/2009 | 6.81             | 3495.09         | 0.03        |
| 3/15/2010  | 5.90             | 3496.00         | -0.05       |
| 10/15/2010 | 8.14             | 3493.76         | 0.00        |
| 3/15/2011  | 7.24             | 3494.66         | 0.00        |
| 10/15/2011 | 7.54             | 3494.36         | -0.01       |
| 5/15/2012  | 7.51             | 3494.39         | -0.18       |

### All Historic Measurements



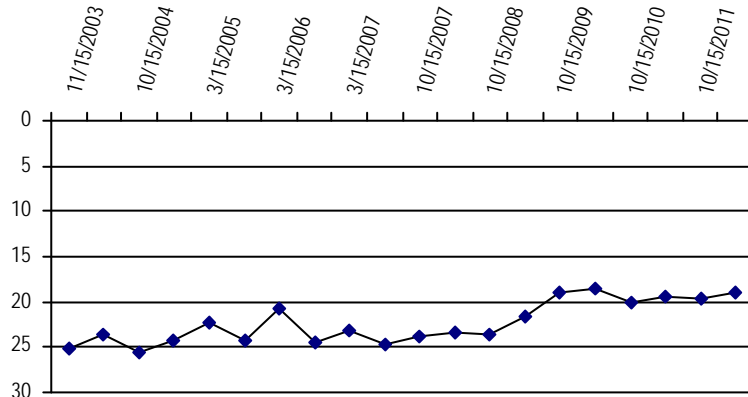
## LOWER SOUTH PLATTE ALLUVIUM

|  |                                    |                                  |   |
|--|------------------------------------|----------------------------------|---|
| <b>Well Name:</b>                            | <b>DSS12JBG</b>                    | <i>Owner:</i> CWCB               |   |
| <i>Permit #:</i>                             | 255454 -                           | <i>Location #:</i> SB01104502AA  | <i>USGS Site ID:</i>                                |
| <i>Division:</i>                             | 1                                  | <i>Water District:</i> 64        | <i>County:</i> SEDGWICK                             |
| <i>Location:</i>                             | Q160 Q40 Q10                       | Section Twnshp Range PM          | Distance from section lines:                        |
|  | NE NE 2 11 N 45 W S                |                                  | <i>From N/S line:</i> 79N <i>From E/W line:</i> 83E |
| <i>UTM Coordinates (NAD83):</i>              | <i>Northing (UTM y):</i> 4538386.3 | <i>Easting (UTM x):</i> 725058.7 | <i>Surveyed</i>                                     |
| <i>Latitude/Longitude (decimal degrees):</i> |                                    |                                  |   |
| <i>Surface Elevation (ft):</i>               | 3519.74                            | <b>Water Level Change</b>        |   |
| <i>Well depth (ft):</i>                      | 44                                 | <b>1 year:</b> 0.43              |   |
| <i>Aquifer(s):</i>                           | QUATERNARY ALLUVIUM                | <b>5 year:</b> 4.06              |   |
|  |                                    | <b>10 year:</b>                  |   |

### Measurements from last 10 years

| Date       | Depth to WL (ft) | Elev of WL (ft) | Change (ft) |
|------------|------------------|-----------------|-------------|
| 11/15/2003 | 25.23            | 3494.51         | 0.03        |
| 3/15/2004  | 23.68            | 3496.06         | 0.01        |
| 10/15/2004 | 25.69            | 3494.05         | 0.00        |
| 11/15/2004 | 24.18            | 3495.56         | 0.06        |
| 3/15/2005  | 22.30            | 3497.44         | 0.02        |
| 10/15/2005 | 24.20            | 3495.54         | 0.05        |
| 3/15/2006  | 20.84            | 3498.90         | 0.05        |
| 10/15/2006 | 24.52            | 3495.22         | 0.02        |
| 3/15/2007  | 23.07            | 3496.67         | 0.01        |
| 5/15/2007  | 24.81            | 3494.93         | -0.06       |
| 10/15/2007 | 23.79            | 3495.95         | 0.04        |
| 5/15/2008  | 23.44            | 3496.30         | -0.84       |
| 10/15/2008 | 23.56            | 3496.18         | 0.07        |
| 3/15/2009  | 21.61            | 3498.13         | 0.03        |
| 10/15/2009 | 19.03            | 3500.71         | -0.02       |
| 3/15/2010  | 18.45            | 3501.29         | -0.02       |
| 10/15/2010 | 20.09            | 3499.65         | 0.04        |
| 3/15/2011  | 19.44            | 3500.30         | -0.01       |
| 10/15/2011 | 19.59            | 3500.15         | 0.04        |
| 3/15/2012  | 19.01            | 3500.73         | -0.02       |

### All Historic Measurements



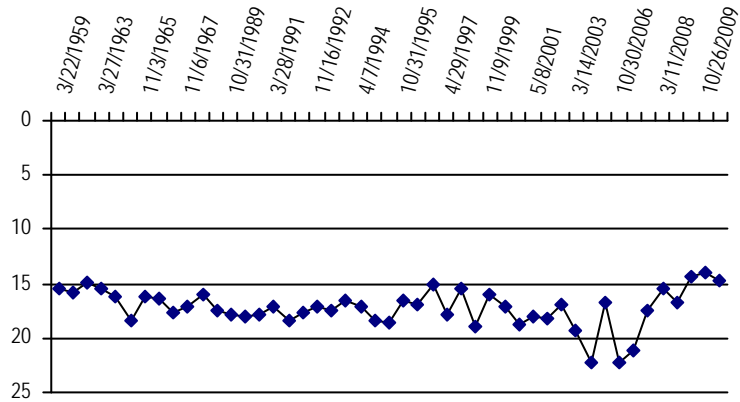
## LOWER SOUTH PLATTE ALLUVIUM

|  |                          |  |   |
|--|--------------------------|--|---|
| <b>Well Name:</b>                            | <b>11N4505BBA</b>        | <i>Owner:</i>  | HILDERMAN, F. G.                              |
| <i>Permit #:</i>                             | 8325- R -                | <i>Location #:</i>   | SB01104505BBA                                 |
| <i>Division:</i>                             | 1                        | <i>Water District:</i>   | 64  |
|  |                          | <i>County:</i>   | SEDGWICK                                      |
| <i>Location:</i>                             | Q160 Q40 Q10             | Section  | Twtnshp Range PM Distance from section lines: |
|  | NW NW NE                 | 5  | 11 N 45 W S                                   |
| <i>UTM Coordinates (NAD83):</i>              | <i>Northing (UTM y):</i> | 4538476.0  | <i>Easting (UTM x):</i> 718996.0 <i>GPS</i>   |
| <i>Latitude/Longitude (decimal degrees):</i> |                          |  |   |
| <i>Surface Elevation (ft):</i>               | 3540                     | <b>Water Level Change</b><br><b>1 year:</b><br><b>5 year:</b><br><b>10 year:</b> |   |
| <i>Well depth (ft):</i>                      |                          |  |   |
| <i>Aquifer(s):</i>                           | QUATERNARY ALLUVIUM      |  |   |

### Measurements from last 10 years

| Date       | Depth to WL (ft) | Elev of WL (ft) | Change (ft) |
|------------|------------------|-----------------|-------------|
| 4/24/2002  | 18.28            | 3521.72         | -0.29       |
| 11/14/2002 | 16.82            | 3523.18         | 1.46        |
| 3/14/2003  | 19.21            | 3520.79         | -2.39       |
| 2/4/2005   | 22.23            | 3517.77         | -3.02       |
| 11/23/2005 | 16.64            | 3523.36         | 5.59        |
| 10/30/2006 | 22.17            | 3517.83         | -5.53       |
| 3/12/2007  | 21.15            | 3518.85         | 1.02        |
| 10/18/2007 | 17.40            | 3522.60         | 3.75        |
| 3/11/2008  | 15.39            | 3524.61         | 2.01        |
| 10/24/2008 | 16.73            | 3523.27         | -1.34       |
| 5/11/2009  | 14.26            | 3525.74         | 2.47        |
| 10/26/2009 | 14.00            | 3526.00         | 0.26        |
| 4/13/2010  | 14.72            | 3525.28         | -1.02       |

### All Historic Measurements



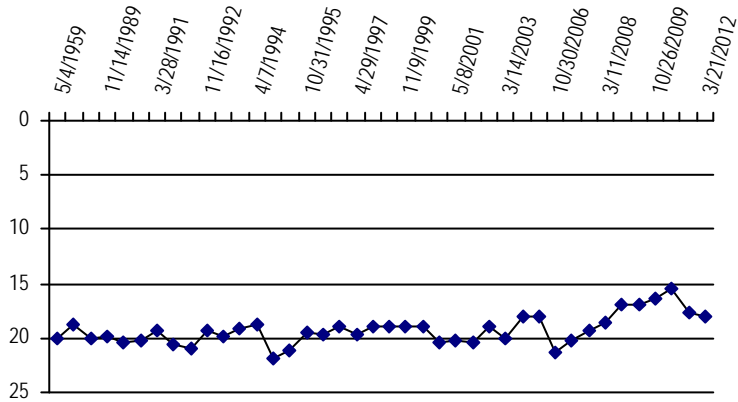
## LOWER SOUTH PLATTE ALLUVIUM

|  |                                    |                                  |   |
|--|------------------------------------|----------------------------------|---|
| <b>Well Name:</b>                            | <b>11N4506AAB</b>                  | <i>Owner:</i> WILLIAMSON,L.      |   |
| <i>Permit #:</i>                             | 2087 - F -                         | <i>Location #:</i> SB01104506AAB | <i>USGS Site ID:</i>                        |
| <i>Division:</i>                             | 1                                  | <i>Water District:</i> 64        | <i>County:</i> SEDGWICK                     |
| <i>Location:</i>                             | Q160 Q40 Q10                       | Section Twnshp Range PM          | Distance from section lines:                |
|  | NE NE NW                           | 6 11 N 45 W S                    | <i>From N/S line:</i> <i>From E/W line:</i> |
| <i>UTM Coordinates (NAD83):</i>              | <i>Northing (UTM y):</i> 4538473.0 | <i>Easting (UTM x):</i> 718288.0 | <i>GPS</i>                                  |
| <i>Latitude/Longitude (decimal degrees):</i> |                                    |                                  |   |
| <i>Surface Elevation (ft):</i>               | 3542                               | <b>Water Level Change</b>        |   |
| <i>Well depth (ft):</i>                      |                                    | <b>1 year:</b>                   |   |
| <i>Aquifer(s):</i>                           | QUATERNARY ALLUVIUM                | <b>5 year:</b> 2.09              |   |
|  |                                    | <b>10 year:</b> 2.30             |   |

### Measurements from last 10 years

| Date       | Depth to WL (ft) | Elev of WL (ft) | Change (ft) |
|------------|------------------|-----------------|-------------|
| 4/24/2002  | 20.34            | 3521.66         | -0.17       |
| 11/14/2002 | 19.01            | 3522.99         | 1.33        |
| 3/14/2003  | 20.04            | 3521.96         | -1.03       |
| 2/4/2005   | 18.05            | 3523.95         | 1.99        |
| 11/23/2005 | 18.05            | 3523.95         | 0.00        |
| 10/30/2006 | 21.32            | 3520.68         | -3.27       |
| 3/16/2007  | 20.13            | 3521.87         | 1.19        |
| 10/18/2007 | 19.25            | 3522.75         | 0.88        |
| 3/11/2008  | 18.58            | 3523.42         | 0.67        |
| 10/24/2008 | 16.85            | 3525.15         | 1.73        |
| 5/11/2009  | 16.97            | 3525.03         | -0.12       |
| 10/26/2009 | 16.28            | 3525.72         | 0.69        |
| 4/13/2010  | 15.50            | 3526.50         | 0.78        |
| 10/17/2011 | 17.59            | 3524.41         | -1.09       |
| 3/21/2012  | 18.04            | 3523.96         | -0.45       |

### All Historic Measurements



## LOWER SOUTH PLATTE ALLUVIUM

**Well Name:** 11N4728BBB **Owner:** DAVIDSON, W.C.  
**Permit #:** 7034 - R - **Location #:** SB01104728BBB **USGS Site ID:** 405435102364300

**Division:** 1 **Water District:** 64 **County:** SEDGWICK  
**Location:** Q160 Q40 Q10 Section Twnshp Range PM Distance from section lines:  
 NW NW NW 28 11 N 47 W S **From N/S line:** **From E/W line:**  
**UTM Coordinates (NAD83):** **Northing (UTM y):** 4531450.0 **Easting (UTM x):** 701035.0 **GPS**

**Latitude/Longitude (decimal degrees):**

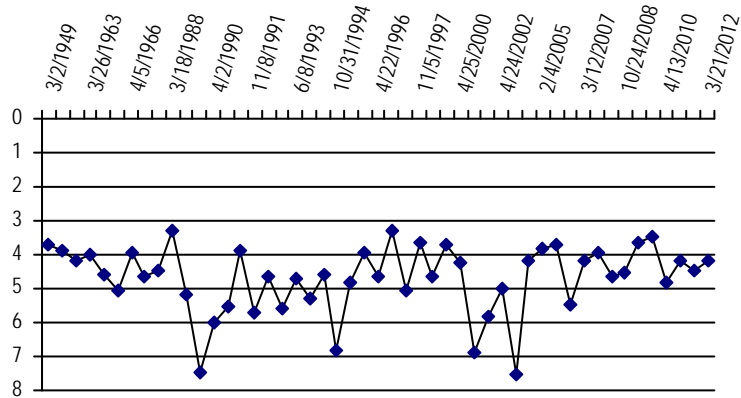
**Surface Elevation (ft):** 3624  
**Well depth (ft):**  
**Aquifer(s):** QUATERNARY ALLUVIUM

**Water Level Change**  
**1 year:**  
**5 year:** 0.00  
**10 year:** 0.83

### Measurements from last 10 years

| Date       | Depth to WL (ft) | Elev of WL (ft) | Change (ft) |
|------------|------------------|-----------------|-------------|
| 4/24/2002  | 5.01             | 3618.99         | 0.84        |
| 11/14/2002 | 7.50             | 3616.50         | -2.49       |
| 3/14/2003  | 4.20             | 3619.80         | 3.30        |
| 2/4/2005   | 3.80             | 3620.20         | 0.40        |
| 11/23/2005 | 3.70             | 3620.30         | 0.10        |
| 10/30/2006 | 5.48             | 3618.52         | -1.78       |
| 3/12/2007  | 4.18             | 3619.82         | 1.30        |
| 10/18/2007 | 3.92             | 3620.08         | 0.26        |
| 3/11/2008  | 4.62             | 3619.38         | -0.70       |
| 10/24/2008 | 4.50             | 3619.50         | 0.12        |
| 5/11/2009  | 3.66             | 3620.34         | 0.84        |
| 10/26/2009 | 3.49             | 3620.51         | 0.17        |
| 4/13/2010  | 4.80             | 3619.20         | 1.00        |
| 8/16/2011  | 4.20             | 3619.80         | 0.30        |
| 10/17/2011 | 4.45             | 3619.55         | -0.25       |
| 3/21/2012  | 4.18             | 3619.82         | 0.27        |

### All Historic Measurements



## LOWER SOUTH PLATTE ALLUVIUM

**Well Name:** 12N4422DAC

**Owner:** USGS OBS.WELL

**Permit #:** - -

**Location #:** SB01204422DAC

**USGS Site ID:**

**Division:** 1                      **Water District:** 64                      **County:** SEDGWICK

**Location:** Q160 Q40 Q10    **Section**    **Twonshp**    **Range**    **PM**    **Distance from section lines:**

SE NE SW    22        12    N        44    W    S        **From N/S line:**                      **From E/W line:**

**UTM Coordinates (NAD83):**    **Northing (UTM y):** 4542697.0    **Easting (UTM x):** 732687.0    **GPS**

**Latitude/Longitude (decimal degrees):**

**Surface Elevation (ft):** 3450

**Water Level Change**

**Well depth (ft):**

**1 year:**

**Aquifer(s):** QUATERNARY ALLUVIUM

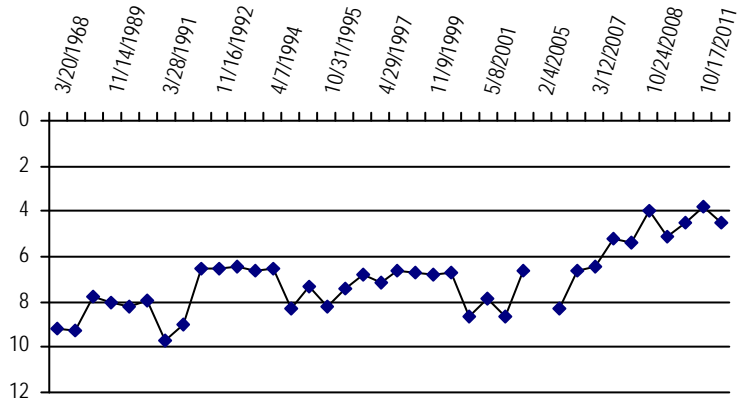
**5 year:** 1.91

**10 year:** 4.11

**Measurements from last 10 years**

| Date       | Depth to WL (ft) | Elev of WL (ft) | Change (ft) |
|------------|------------------|-----------------|-------------|
| 4/24/2002  | 8.62             | 3441.38         | -0.79       |
| 11/14/2002 | 6.59             | 3443.41         | 2.03        |
| 2/4/2005   |                  |                 |             |
| 11/23/2005 | 8.28             | 3441.72         |             |
| 12/11/2006 | 6.66             | 3443.34         | 1.62        |
| 3/12/2007  | 6.42             | 3443.58         | 0.24        |
| 10/18/2007 | 5.21             | 3444.79         | 1.21        |
| 3/11/2008  | 5.37             | 3444.63         | -0.16       |
| 10/24/2008 | 3.97             | 3446.03         | 1.40        |
| 5/11/2009  | 5.10             | 3444.90         | -1.13       |
| 10/26/2009 | 4.46             | 3445.54         | 0.64        |
| 10/17/2011 | 3.75             | 3446.25         | 0.71        |
| 3/21/2012  | 4.51             | 3445.49         | -0.76       |

**All Historic Measurements**



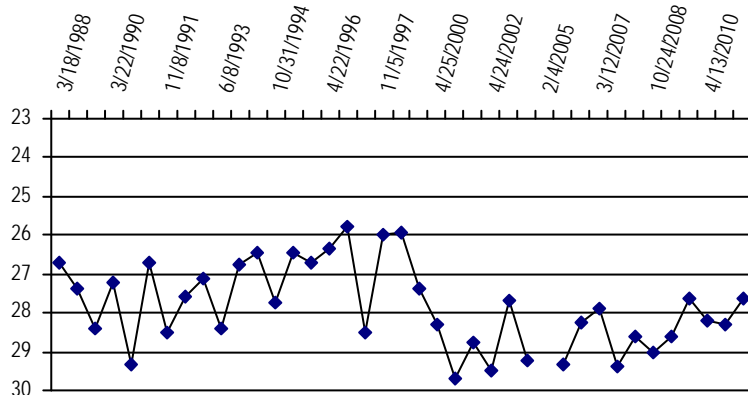
## LOWER SOUTH PLATTE ALLUVIUM

|  |                          |                           |                              |
|--|--------------------------|---------------------------|------------------------------|
| <b>Well Name:</b>                            | <b>12N4426CDA</b>        | <i>Owner:</i>             | TRANEL,L.                    |
| <i>Permit #:</i>                             | 2574 - F -               | <i>Location #:</i>        | SB01204426CDA                |
| <i>Division:</i>                             | 1                        | <i>Water District:</i>    | 64                           |
|  |                          | <i>County:</i>            | SEDGWICK                     |
| <i>Location:</i>                             | Q160 Q40 Q10             | Section                   | Twtnshp                      |
|  | SW SE NE                 | 26                        | 12 N                         |
|  |                          | Range                     | PM                           |
|  |                          | 44 W S                    | Distance from section lines: |
| <i>UTM Coordinates (NAD83):</i>              | <i>Northing (UTM y):</i> | 4540900.0                 | <i>Easting (UTM x):</i>      |
|  |                          |                           | 733644.0 <i>GPS</i>          |
| <i>Latitude/Longitude (decimal degrees):</i> |                          |                           |                              |
| <i>Surface Elevation (ft):</i>               | 3465                     | <b>Water Level Change</b> |                              |
| <i>Well depth (ft):</i>                      |                          | <b>1 year:</b>            |                              |
| <i>Aquifer(s):</i>                           | QUATERNARY ALLUVIUM      | <b>5 year:</b> 0.22       |                              |
|  |                          | <b>10 year:</b> 1.85      |                              |

### Measurements from last 10 years

| Date       | Depth to WL (ft) | Elev of WL (ft) | Change (ft) |
|------------|------------------|-----------------|-------------|
| 4/24/2002  | 29.50            | 3435.50         | -0.74       |
| 11/14/2002 | 27.70            | 3437.30         | 1.80        |
| 3/14/2003  | 29.25            | 3435.75         | -1.55       |
| 2/4/2005   |                  |                 |             |
| 11/23/2005 | 29.34            | 3435.66         |             |
| 10/30/2006 | 28.25            | 3436.75         | 1.09        |
| 3/12/2007  | 27.87            | 3437.13         | 0.38        |
| 10/18/2007 | 29.38            | 3435.62         | -1.51       |
| 3/11/2008  | 28.62            | 3436.38         | 0.76        |
| 10/24/2008 | 29.03            | 3435.97         | -0.41       |
| 5/11/2009  | 28.63            | 3436.37         | 0.40        |
| 10/26/2009 | 27.64            | 3437.36         | 0.99        |
| 4/13/2010  | 28.20            | 3436.80         | -0.70       |
| 10/17/2011 | 28.30            | 3436.70         | -0.30       |
| 3/21/2012  | 27.65            | 3437.35         | 0.65        |

### All Historic Measurements



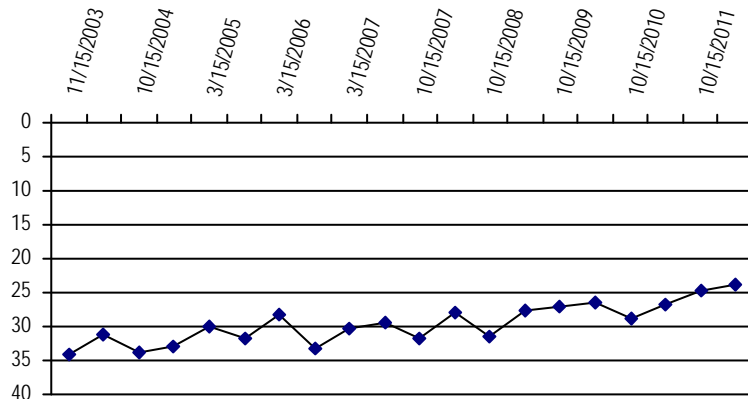
## LOWER SOUTH PLATTE ALLUVIUM

|  |                                    |                                  |   |
|--|------------------------------------|----------------------------------|---|
| <b>Well Name:</b>                            | <b>DSS13JBG</b>                    | <i>Owner:</i> CWCB               |   |
| <i>Permit #:</i>                             | 255455- -                          | <i>Location #:</i> SB01204429AC  | <i>USGS Site ID:</i>                                      |
| <i>Division:</i>                             | 1                                  | <i>Water District:</i> 64        | <i>County:</i> SEDGWICK                                   |
| <i>Location:</i>                             | Q160 Q40 Q10                       | Section Twnshp Range PM          | Distance from section lines:                              |
|  | NE SW                              | 29 12 N 44 W S                   | <i>From N/S line:</i> 2216 N <i>From E/W line:</i> 2325 E |
| <i>UTM Coordinates (NAD83):</i>              | <i>Northing (UTM y):</i> 4541142.3 | <i>Easting (UTM x):</i> 729153.4 | <i>Surveyed</i>   |
| <i>Latitude/Longitude (decimal degrees):</i> |                                    |                                  |   |
| <i>Surface Elevation (ft):</i>               | 3494.72                            | <b>Water Level Change</b>        |   |
| <i>Well depth (ft):</i>                      | 74                                 | <b>1 year:</b> 3.13              |   |
| <i>Aquifer(s):</i>                           | QUATERNARY ALLUVIUM                | <b>5 year:</b> 5.73              |   |
|  |                                    | <b>10 year:</b>                  |   |

### Measurements from last 10 years

| Date       | Depth to WL (ft) | Elev of WL (ft) | Change (ft) |
|------------|------------------|-----------------|-------------|
| 11/15/2003 | 34.05            | 3460.67         | 0.03        |
| 3/15/2004  | 31.20            | 3463.52         | 0.00        |
| 10/15/2004 | 33.70            | 3461.02         | 0.00        |
| 11/15/2004 | 32.90            | 3461.82         | 0.04        |
| 3/15/2005  | 29.97            | 3464.75         | 0.03        |
| 10/15/2005 | 31.71            | 3463.01         | 0.06        |
| 3/15/2006  | 28.14            | 3466.58         | 0.08        |
| 10/15/2006 | 33.29            | 3461.43         | 0.01        |
| 3/15/2007  | 30.16            | 3464.56         | -0.02       |
| 5/15/2007  | 29.42            | 3465.30         | 0.03        |
| 10/15/2007 | 31.87            | 3462.85         | 0.03        |
| 5/15/2008  | 27.86            | 3466.86         | -0.05       |
| 10/15/2008 | 31.37            | 3463.35         | 0.04        |
| 3/15/2009  | 27.62            | 3467.10         | -0.03       |
| 10/15/2009 | 27.17            | 3467.55         | -0.08       |
| 3/15/2010  | 26.42            | 3468.30         | -0.01       |
| 10/15/2010 | 28.74            | 3465.98         | 0.03        |
| 3/15/2011  | 26.82            | 3467.90         | 0.00        |
| 10/15/2011 | 24.74            | 3469.98         | 0.07        |
| 5/15/2012  | 23.69            | 3471.03         | 0.81        |

### All Historic Measurements





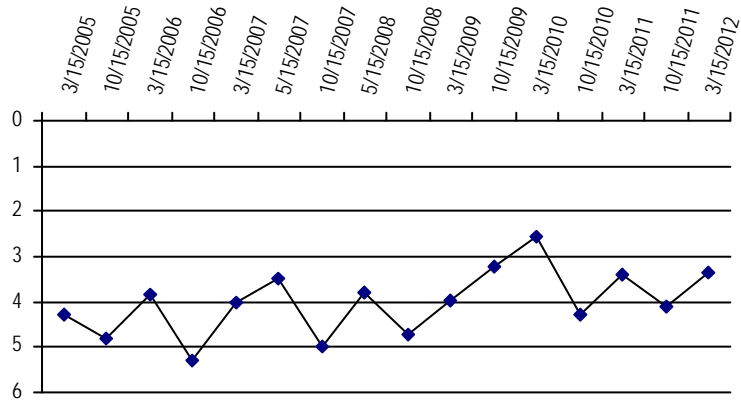
## LOWER SOUTH PLATTE ALLUVIUM

|  |                                    |                                  |  |
|--|------------------------------------|----------------------------------|--|
| <b>Well Name:</b>                            | <b>DSS41JBG</b>                    | <i>Owner:</i> CWCB               |  |
| <i>Permit #:</i>                             | 266179- -                          | <i>Location #:</i> SB01204432    | <i>USGS Site ID:</i>                                   |
| <i>Division:</i>                             | 1                                  | <i>Water District:</i> 64        | <i>County:</i> SEDGWICK                                |
| <i>Location:</i>                             | Q160 Q40 Q10                       | Section Twnshp Range PM          | Distance from section lines:                           |
|  | SE SE 32 12 N 44 W S               |                                  | <i>From N/S line:</i> 526 S <i>From E/W line:</i> 55 E |
| <i>UTM Coordinates (NAD83):</i>              | <i>Northing (UTM y):</i> 4538955.0 | <i>Easting (UTM x):</i> 729908.2 | <i>GPS</i>   |
| <i>Latitude/Longitude (decimal degrees):</i> |                                    |                                  |  |
| <i>Surface Elevation (ft):</i>               | 3466.54                            | <b>Water Level Change</b>        |  |
| <i>Well depth (ft):</i>                      | 24                                 | <b>1 year:</b> 0.03              |  |
| <i>Aquifer(s):</i>                           | QUATERNARY ALLUVIUM                | <b>5 year:</b> 0.68              |  |
|  |                                    | <b>10 year:</b>                  |  |

### Measurements from last 10 years

| Date       | Depth to WL (ft) | Elev of WL (ft) | Change (ft) |
|------------|------------------|-----------------|-------------|
| 3/15/2005  | 4.30             | 3462.24         | 0.00        |
| 10/15/2005 | 4.83             | 3461.71         | 0.02        |
| 3/15/2006  | 3.86             | 3462.68         | 0.02        |
| 10/15/2006 | 5.28             | 3461.26         | 0.01        |
| 3/15/2007  | 4.03             | 3462.51         | -0.03       |
| 5/15/2007  | 3.49             | 3463.05         | 0.01        |
| 10/15/2007 | 5.00             | 3461.54         | 0.02        |
| 5/15/2008  | 3.78             | 3462.76         | -0.05       |
| 10/15/2008 | 4.73             | 3461.81         | 0.00        |
| 3/15/2009  | 3.98             | 3462.56         | -0.01       |
| 10/15/2009 | 3.23             | 3463.31         | -0.10       |
| 3/15/2010  | 2.58             | 3463.96         | -0.04       |
| 10/15/2010 | 4.28             | 3462.26         | 0.01        |
| 3/15/2011  | 3.38             | 3463.16         | -0.04       |
| 10/15/2011 | 4.09             | 3462.45         | 0.02        |
| 3/15/2012  | 3.35             | 3463.19         | 0.01        |

### All Historic Measurements



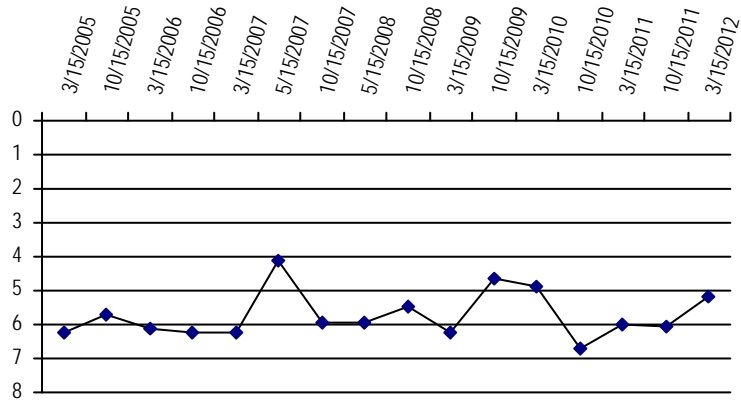
## LOWER SOUTH PLATTE ALLUVIUM

|  |                          |                                     |                         |
|--|--------------------------|-------------------------------------|-------------------------|
| <b>Well Name:</b>                            | <b>DSS42JBG</b>          | <i>Owner:</i>                       | CWCB                    |
| <i>Permit #:</i>                             | 267127 -                 | <i>Location #:</i>                  | SB01204433              |
|  |                          | <i>USGS Site ID:</i>                |                         |
| <i>Division:</i>                             | 1                        | <i>Water District:</i>              | 64                      |
|  |                          | <i>County:</i>                      | SEDGWICK                |
| <i>Location:</i>                             | Q160 Q40 Q10             | Section                             | Twnshp                  |
|  | NE NE                    | 33                                  | 12 N                    |
|  |                          | 44 W S                              |                         |
|  |                          | <i>Distance from section lines:</i> |                         |
|  |                          | <i>From N/S line:</i>               | 2126 S                  |
|  |                          | <i>From E/W line:</i>               | 847 E                   |
| <i>UTM Coordinates (NAD83):</i>              | <i>Northing (UTM y):</i> | 4539462.2                           | <i>Easting (UTM x):</i> |
|  |                          |                                     | 731283.7                |
|  |                          |                                     | <i>GPS</i>              |
| <i>Latitude/Longitude (decimal degrees):</i> |                          |                                     |                         |
| <i>Surface Elevation (ft):</i>               | 3458.61                  | <b>Water Level Change</b>           |                         |
| <i>Well depth (ft):</i>                      | 12                       | <b>1 year:</b>                      | 0.83                    |
| <i>Aquifer(s):</i>                           | QUATERNARY ALLUVIUM      | <b>5 year:</b>                      | 1.04                    |
|  |                          | <b>10 year:</b>                     |                         |

### Measurements from last 10 years

| Date       | Depth to WL (ft) | Elev of WL (ft) | Change (ft) |
|------------|------------------|-----------------|-------------|
| 3/15/2005  | 6.21             | 3452.40         | 0.02        |
| 10/15/2005 | 5.68             | 3452.93         | -0.11       |
| 3/15/2006  | 6.14             | 3452.47         | 0.00        |
| 10/15/2006 | 6.21             | 3452.40         | 0.04        |
| 3/15/2007  | 6.23             | 3452.38         | -0.03       |
| 5/15/2007  | 4.12             | 3454.49         | -0.30       |
| 10/15/2007 | 5.94             | 3452.67         | 0.05        |
| 5/15/2008  | 5.96             | 3452.65         | -0.02       |
| 10/15/2008 | 5.45             | 3453.16         | -0.05       |
| 3/15/2009  | 6.25             | 3452.36         | -0.01       |
| 10/15/2009 | 4.66             | 3453.95         | -0.03       |
| 3/15/2010  | 4.90             | 3453.71         | -0.11       |
| 10/15/2010 | 6.69             | 3451.92         | -0.01       |
| 3/15/2011  | 6.02             | 3452.59         | -0.06       |
| 10/15/2011 | 6.03             | 3452.58         | 0.00        |
| 3/15/2012  | 5.19             | 3453.43         | -0.05       |

### All Historic Measurements



## LOWER SOUTH PLATTE ALLUVIUM

**Well Name:** 01S6611DCC **Owner:** MCBRIDE  
**Permit #:** 13203- R - **Location #:** SC00106611DCC **USGS Site ID:** 395822104442901

**Division:** 1 **Water District:** 2 **County:** ADAMS  
**Location:** Q160 Q40 Q10 Section Twnshp Range PM Distance from section lines:  
SE SW SW 11 1 S 66 W S **From N/S line:** **From E/W line:**

**UTM Coordinates (NAD83):** **Northing (UTM y):** 4424732.0 **Easting (UTM x):** 522037.0 **GPS**

**Latitude/Longitude (decimal degrees):**

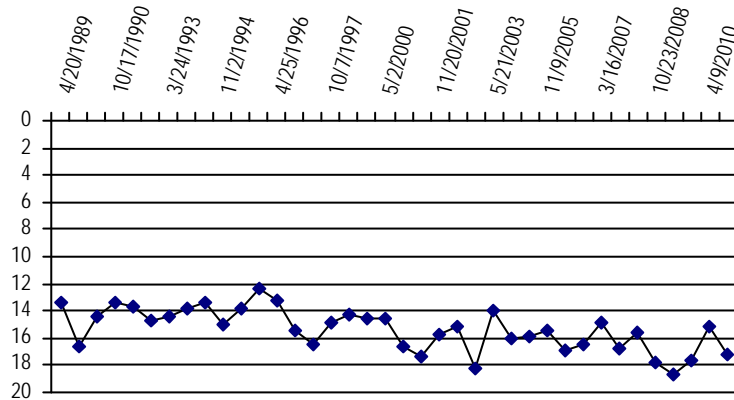
**Surface Elevation (ft):** 5050  
**Well depth (ft):**  
**Aquifer(s):** QUATERNARY ALLUVIUM

**Water Level Change**  
**1 year:**  
**5 year:** -0.76  
**10 year:** -1.47

### Measurements from last 10 years

| Date       | Depth to WL (ft) | Elev of WL (ft) | Change (ft) |
|------------|------------------|-----------------|-------------|
| 4/1/2002   | 15.20            | 5034.80         | 0.53        |
| 11/20/2002 | 18.30            | 5031.70         | -3.10       |
| 5/21/2003  | 14.00            | 5036.00         | 4.30        |
| 12/10/2003 | 16.00            | 5034.00         | -2.00       |
| 4/7/2004   | 15.90            | 5034.10         | 0.10        |
| 11/9/2005  | 15.43            | 5034.57         | 0.47        |
| 3/13/2006  | 16.93            | 5033.07         | -1.50       |
| 11/9/2006  | 16.44            | 5033.56         | 0.49        |
| 3/16/2007  | 14.82            | 5035.18         | 1.62        |
| 10/17/2007 | 16.83            | 5033.17         | -2.01       |
| 3/10/2008  | 15.59            | 5034.41         | 1.24        |
| 10/23/2008 | 17.82            | 5032.18         | -2.23       |
| 4/3/2009   | 18.70            | 5031.30         | -0.88       |
| 10/17/2009 | 17.65            | 5032.35         | 1.05        |
| 4/9/2010   | 15.18            | 5034.82         | 2.47        |
| 10/19/2011 | 17.20            | 5032.80         | -2.02       |

### All Historic Measurements



## LOWER SOUTH PLATTE ALLUVIUM

**Well Name:** 01S6632cd **Owner:** Reasoner J. W.  
**Permit #:** 7091 - R - **Location #:** SC00106632CD **USGS Site ID:**

**Division:** 1 **Water District:** 2 **County:** ADAMS  
**Location:** Q160 Q40 Q10 Section Twnshp Range PM Distance from section lines:  
 SW SE 32 1 S 66 W S **From N/S line:** **From E/W line:**  
**UTM Coordinates (NAD83):** Northing (UTM y): 4418462.6 Easting (UTM x): 516932.0 *Spotted from quarters*  
**Latitude/Longitude (decimal degrees):** 39.916087 -104.801881

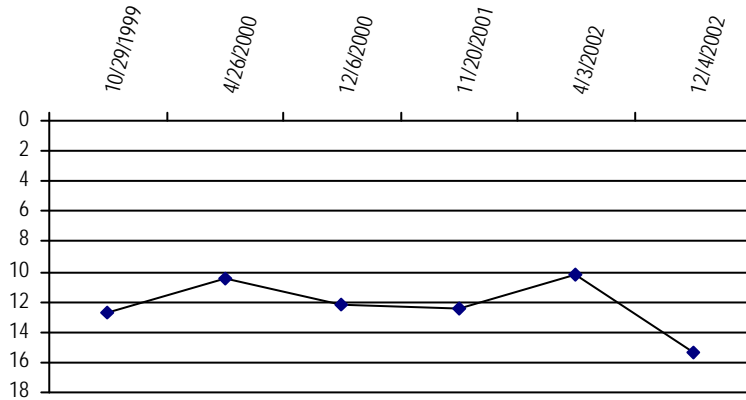
**Surface Elevation (ft):**  
**Well depth (ft):**  
**Aquifer(s):** QUATERNARY ALLUVIUM

**Water Level Change**  
**1 year:**  
**5 year:**  
**10 year:**

**Measurements from last 10 years**

| Date      | Depth to WL (ft) | Elev of WL (ft) | Change (ft) |
|-----------|------------------|-----------------|-------------|
| 4/3/2002  | 10.23            | 5077.77         | 2.22        |
| 12/4/2002 | 15.31            |                 | -5.08       |

**All Historic Measurements**



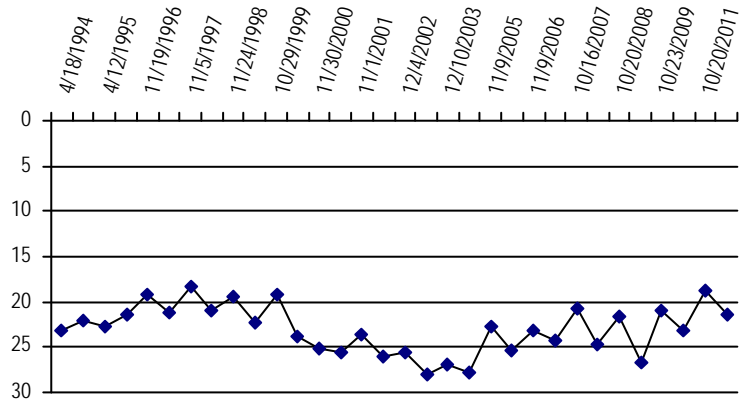
## LOWER SOUTH PLATTE ALLUVIUM

|  |                                    |                                  |  |
|--|------------------------------------|----------------------------------|--|
| <b>Well Name:</b>                            | <b>01S6724CD</b>                   | <i>Owner:</i> SCHAEFER C. R.     |  |
| <i>Permit #:</i>                             | 19802- R -                         | <i>Location #:</i> SC00106724CD  | <i>USGS Site ID:</i>   |
| <i>Division:</i>                             | 1                                  | <i>Water District:</i> 2         | <i>County:</i> ADAMS   |
| <i>Location:</i>                             | Q160 Q40 Q10                       | Section Twnshp Range PM          | Distance from section lines:   |
|  | SW SE                              | 24 1 S 67 W S                    | <i>From N/S line:</i> <span style="float: right;"><i>From E/W line:</i></span> |
| <i>UTM Coordinates (NAD83):</i>              | <i>Northing (UTM y):</i> 4421497.0 | <i>Easting (UTM x):</i> 514200.0 | <i>GPS</i>   |
| <i>Latitude/Longitude (decimal degrees):</i> |                                    |                                  |  |
| <i>Surface Elevation (ft):</i>               | 5025                               | <b>Water Level Change</b>        |  |
| <i>Well depth (ft):</i>                      |                                    | <b>1 year:</b>                   |  |
| <i>Aquifer(s):</i>                           | QUATERNARY ALLUVIUM                | <b>5 year:</b> 2.89              |  |
|  |                                    | <b>10 year:</b> 4.65             |  |

### Measurements from last 10 years

| Date       | Depth to WL (ft) | Elev of WL (ft) | Change (ft) |
|------------|------------------|-----------------|-------------|
| 4/2/2002   | 26.10            | 4998.90         | -2.53       |
| 12/4/2002  | 25.62            | 4999.38         | 0.48        |
| 4/28/2003  | 27.91            | 4997.09         | -1.81       |
| 12/10/2003 | 26.99            | 4998.01         | 0.92        |
| 4/5/2004   | 27.69            | 4997.31         | -0.70       |
| 11/9/2005  | 22.69            | 5002.31         | 5.00        |
| 3/14/2006  | 25.35            | 4999.65         | -2.66       |
| 11/9/2006  | 23.22            | 5001.78         | 2.13        |
| 3/23/2007  | 24.34            | 5000.66         | -1.12       |
| 10/16/2007 | 20.72            | 5004.28         | 3.62        |
| 3/13/2008  | 24.71            | 5000.29         | -3.99       |
| 10/20/2008 | 21.65            | 5003.35         | 3.06        |
| 4/13/2009  | 26.77            | 4998.23         | -5.12       |
| 10/23/2009 | 20.92            | 5004.08         | 5.85        |
| 4/5/2010   | 23.10            | 5001.90         | -2.18       |
| 10/20/2011 | 18.70            | 5006.30         | 4.40        |
| 3/26/2012  | 21.45            | 5003.55         | -2.75       |

### All Historic Measurements







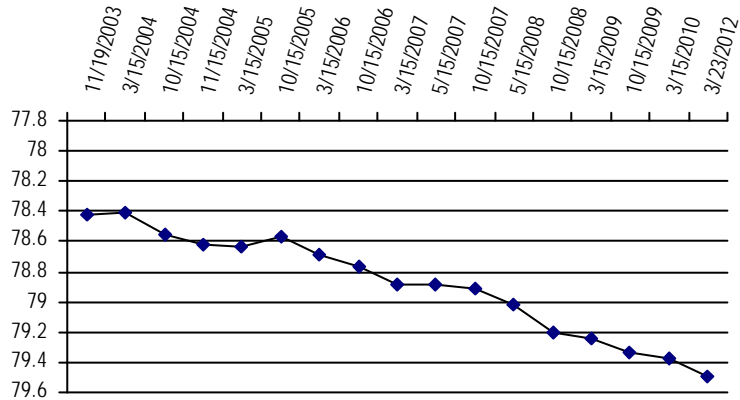
## LOWER SOUTH PLATTE ALLUVIUM

**Well Name:** **DSS15DIA** *Owner:* CWCB  
**Permit #:** 255168- *Location #:* SC00206310CD DWR1 *USGS Site ID:*  
**Division:** 1 *Water District:* 1 *County:* ADAMS  
**Location:** Q160 Q40 Q10 Section Twnshp Range PM Distance from section lines:  
SW SE 10 2 S 63 W S *From N/S line:* 10 S *From E/W line:* 1845 W  
**UTM Coordinates (NAD83):** *Northing (UTM y):* 4414951.1 *Easting (UTM x):* 549071.6 *Surveyed*  
**Latitude/Longitude (decimal degrees):**  
**Surface Elevation (ft):** 5193.94 **Water Level Change**  
**Well depth (ft):** 113 **1 year:**  
**Aquifer(s):** QUATERNARY ALLUVIUM **5 year:** -0.61  
**10 year:**

### Measurements from last 10 years

| Date       | Depth to WL (ft) | Elev of WL (ft) | Change (ft) |
|------------|------------------|-----------------|-------------|
| 11/19/2003 | 78.42            | 5115.52         |             |
| 3/15/2004  | 78.41            | 5115.53         | 0.01        |
| 10/15/2004 | 78.55            | 5115.39         | 0.01        |
| 11/15/2004 | 78.62            | 5115.32         | -0.01       |
| 3/15/2005  | 78.64            | 5115.30         | 0.00        |
| 10/15/2005 | 78.57            | 5115.37         | -0.01       |
| 3/15/2006  | 78.69            | 5115.25         | 0.02        |
| 10/15/2006 | 78.76            | 5115.18         | 0.02        |
| 3/15/2007  | 78.89            | 5115.05         | -0.02       |
| 5/15/2007  | 78.88            | 5115.06         | 0.01        |
| 10/15/2007 | 78.91            | 5115.03         | 0.00        |
| 5/15/2008  | 79.02            | 5114.92         | -0.02       |
| 10/15/2008 | 79.20            | 5114.74         | -0.01       |
| 3/15/2009  | 79.24            | 5114.70         | 0.01        |
| 10/15/2009 | 79.34            | 5114.60         | -0.02       |
| 3/15/2010  | 79.38            | 5114.56         | -0.03       |
| 3/23/2012  | 79.50            | 5114.44         | -0.16       |

### All Historic Measurements





## LOWER SOUTH PLATTE ALLUVIUM

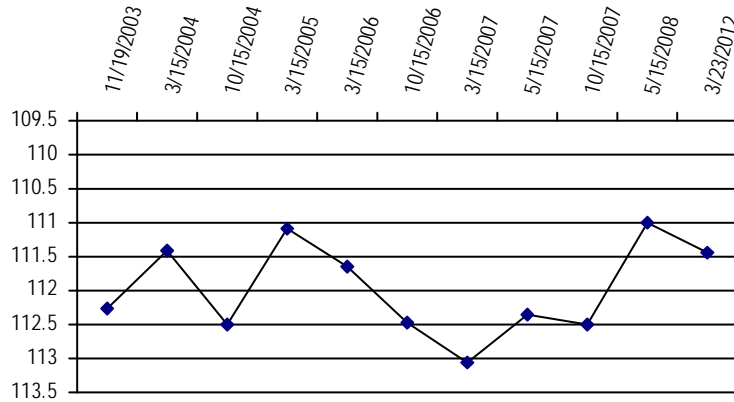
|  |                          |                        |  |
|--|--------------------------|------------------------|--|
| <b>Well Name:</b>                            | <b>DSSBR01</b>           | <i>Owner:</i>          | CWCB   |
| <b>Permit #:</b>                             | 255299- -                | <b>Location #:</b>     | SC00206310CD DWR2                                |
| <b>USGS Site ID:</b>                         |                          |                        |  |
| <b>Division:</b>                             | 1                        | <b>Water District:</b> | 1  |
|  |                          | <b>County:</b>         | ADAMS  |
| <b>Location:</b>                             | Q160 Q40 Q10             | Section                | Twtnshp  |
|  | SW SE                    | 10                     | 2 S  |
|  |                          | Range                  | PM   |
|  |                          | 63 W S                 | Distance from section lines:                     |
|  |                          |                        | <b>From N/S line:</b> 714 S                      |
|  |                          |                        | <b>From E/W line:</b> 1720 W                     |
| <b>UTM Coordinates (NAD83):</b>              | <b>Northing (UTM y):</b> | 4414951.4              | <b>Easting (UTM x):</b> 549076.7 <i>Surveyed</i> |
| <b>Latitude/Longitude (decimal degrees):</b> |                          |                        |  |
| <b>Surface Elevation (ft):</b>               | 5194.52                  |                        |  |
| <b>Well depth (ft):</b>                      | 400                      |                        |  |
| <b>Aquifer(s):</b>                           | UPPER ARAPAHOE           |                        |  |

**Water Level Change**  
**1 year:**  
**5 year:** 1.62  
**10 year:**

### Measurements from last 10 years

| Date       | Depth to WL (ft) | Elev of WL (ft) | Change (ft) |
|------------|------------------|-----------------|-------------|
| 11/19/2003 | 112.27           | 5082.25         |             |
| 3/15/2004  | 111.41           | 5083.11         | -0.01       |
| 10/15/2004 | 112.49           | 5082.03         | 0.03        |
| 3/15/2005  | 111.09           | 5083.43         | 0.01        |
| 3/15/2006  | 111.66           | 5082.86         | 0.05        |
| 10/15/2006 | 112.47           | 5082.05         | 0.06        |
| 3/15/2007  | 113.07           | 5081.45         | -0.04       |
| 5/15/2007  | 112.35           | 5082.17         | -0.02       |
| 10/15/2007 | 112.50           | 5082.02         | 0.03        |
| 5/15/2008  | 111.00           | 5083.52         | -0.04       |
| 3/23/2012  | 111.45           | 5083.07         | -0.61       |

### All Historic Measurements



## LOWER SOUTH PLATTE ALLUVIUM

**Well Name:** 02S6523ADC **Owner:** DIA ENVIRONMENTAL PROGRAMS  
**Permit #:** 18380 - F - **Location #:** SC00206523ADC **USGS Site ID:** 395148104373601

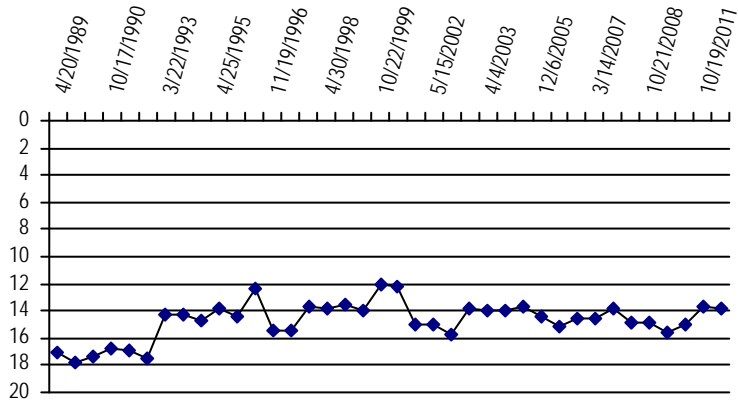
**Division:** 1 **Water District:** 1 **County:** DENVER  
**Location:** Q160 Q40 Q10 Section Twntshp Range PM Distance from section lines:  
NE SE SW 23 2 S 65 W S **From N/S line:** **From E/W line:**  
**UTM Coordinates (NAD83):** **Northing (UTM y):** 4412631.0 **Easting (UTM x):** 532191.0 **GPS**  
**Latitude/Longitude (decimal degrees):**

**Surface Elevation (ft):** 5300 **Water Level Change**  
**Well depth (ft):** **1 year:**  
**Aquifer(s):** QUATERNARY ALLUVIUM **5 year:** 0.72  
**10 year:** 1.24

### Measurements from last 10 years

| Date       | Depth to WL (ft) | Elev of WL (ft) | Change (ft) |
|------------|------------------|-----------------|-------------|
| 5/15/2002  | 15.04            | 5284.96         | 0.00        |
| 11/7/2002  | 15.80            | 5284.20         | -0.76       |
| 11/20/2002 | 13.78            | 5286.22         | 2.02        |
| 4/4/2003   | 13.99            | 5286.01         | -0.21       |
| 10/27/2003 | 14.01            | 5285.99         | -0.02       |
| 4/7/2004   | 13.71            | 5286.29         | 0.00        |
| 12/6/2005  | 14.47            | 5285.53         | -0.76       |
| 4/6/2006   | 15.22            | 5284.78         | -0.75       |
| 12/12/2006 | 14.53            | 5285.47         | 0.69        |
| 3/14/2007  | 14.52            | 5285.48         | 0.01        |
| 10/17/2007 | 13.75            | 5286.25         | 0.77        |
| 3/10/2008  | 14.86            | 5285.14         | -1.11       |
| 10/21/2008 | 14.91            | 5285.09         | -0.05       |
| 10/17/2009 | 15.57            | 5284.43         | -0.66       |
| 4/9/2010   | 15.05            | 5284.95         | 0.52        |
| 10/19/2011 | 13.70            | 5286.30         | 1.35        |
| 3/23/2012  | 13.80            | 5286.20         | -0.10       |

### All Historic Measurements



## LOWER SOUTH PLATTE ALLUVIUM

**Well Name:** 02S6535DCD **Owner:** DIA ENVIRONMENTAL PROGRAMS  
**Permit #:** 18380- R - **Location #:** SC00206535DCD **USGS Site ID:** 394936104373901

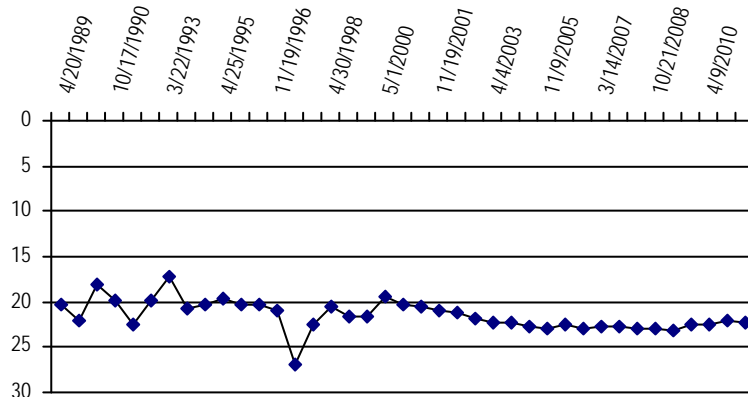
**Division:** 1 **Water District:** 1 **County:** ADAMS  
**Location:** Q160 Q40 Q10 Section Twnshp Range PM Distance from section lines:  
 SE SW SE 35 2 S 65 W S **From N/S line:** **From E/W line:**  
**UTM Coordinates (NAD83):** **Northing (UTM y):** 4408627.0 **Easting (UTM x):** 531852.0 **GPS**  
**Latitude/Longitude (decimal degrees):**

**Surface Elevation (ft):** 5360 **Water Level Change**  
**Well depth (ft):** **1 year:**  
**Aquifer(s):** QUATERNARY ALLUVIUM **5 year:** 0.49  
**10 year:** -1.13

### Measurements from last 10 years

| Date       | Depth to WL (ft) | Elev of WL (ft) | Change (ft) |
|------------|------------------|-----------------|-------------|
| 4/4/2002   | 21.19            | 5338.81         | -0.23       |
| 11/20/2002 | 21.90            | 5338.10         | -0.71       |
| 4/4/2003   | 22.21            | 5337.79         | -0.31       |
| 12/5/2003  | 22.36            | 5337.64         | -0.15       |
| 3/23/2004  | 22.64            | 5337.36         | -0.28       |
| 11/9/2005  | 22.99            | 5337.01         | -0.35       |
| 3/13/2006  | 22.50            | 5337.50         | 0.49        |
| 11/6/2006  | 22.85            | 5337.15         | -0.35       |
| 3/14/2007  | 22.81            | 5337.19         | 0.04        |
| 10/17/2007 | 22.64            | 5337.36         | 0.17        |
| 3/10/2008  | 22.89            | 5337.11         | -0.25       |
| 10/21/2008 | 23.05            | 5336.95         | -0.16       |
| 5/14/2009  | 23.18            | 5336.82         | -0.13       |
| 10/17/2009 | 22.44            | 5337.56         | 0.74        |
| 4/9/2010   | 22.54            | 5337.46         | -0.10       |
| 10/19/2011 | 22.10            | 5337.90         | 0.44        |
| 3/23/2012  | 22.32            | 5337.68         | -0.22       |

### All Historic Measurements



## LOWER SOUTH PLATTE ALLUVIUM

**Well Name:** 02S6701bbd **Owner:** Squires,G.  
**Permit #:** 14784 - R - **Location #:** SC00206701BBD1 **USGS Site ID:** 395439104503000

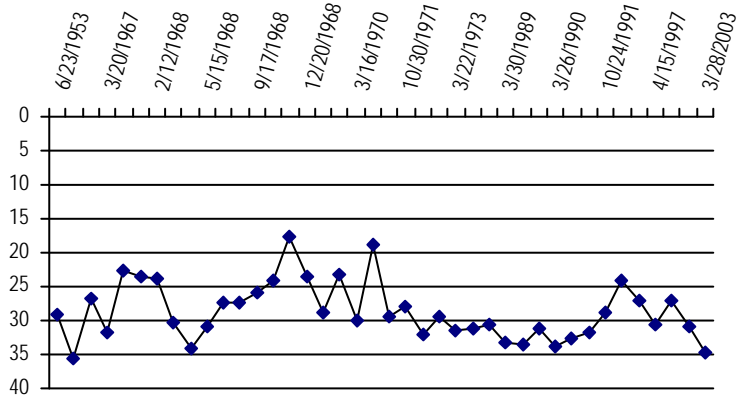
**Division:** 1 **Water District:** 2 **County:** ADAMS  
**Location:** Q160 Q40 Q10 Section Twnshp Range PM Distance from section lines:  
 NW NW SE 1 2 S 67 W S **From N/S line:** **From E/W line:**  
**UTM Coordinates (NAD83):** **Northing (UTM y):** 4417951.1 **Easting (UTM x):** 513407.2 *Spotted from quarters*  
**Latitude/Longitude (decimal degrees):** 39.911542 -104.843135

**Surface Elevation (ft):** 5065 **Water Level Change**  
**Well depth (ft):** **1 year:**  
**Aquifer(s):** **5 year:**  
**10 year:**

**Measurements from last 10 years**

| Date      | Depth to WL (ft) | Elev of WL (ft) | Change (ft) |
|-----------|------------------|-----------------|-------------|
| 3/28/2003 | 34.80            | 5030.20         | -3.94       |

**All Historic Measurements**



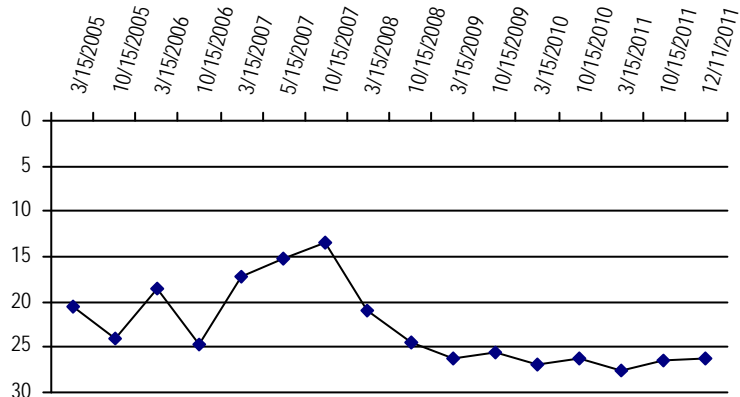
## LOWER SOUTH PLATTE ALLUVIUM

|  |                          |                           |                                  |                      |
|--|--------------------------|---------------------------|----------------------------------|----------------------|
| <b>Well Name:</b>                            | <b>DSS16HND</b>          | <i>Owner:</i>             | CWCB                             |                      |
| <i>Permit #:</i>                             | 266000- MH -             | <i>Location #:</i>        | SC00206712                       |                      |
|  |                          | <i>USGS Site ID:</i>      |                                  |                      |
| <i>Division:</i>                             | 1                        | <i>Water District:</i>    | 2                                |                      |
|  |                          | <i>County:</i>            | ADAMS                            |                      |
| <i>Location:</i>                             | Q160 Q40 Q10             | Section                   | Twnshp                           |                      |
|  | NW NW                    | 12                        | 2 S                              |                      |
|  |                          | 67 W S                    | PM                               |                      |
|  |                          |                           | Distance from section lines:     |                      |
|  |                          |                           | <i>From N/S line:</i> 22 N       |                      |
|  |                          |                           | <i>From E/W line:</i> 1066 W     |                      |
| <i>UTM Coordinates (NAD83):</i>              | <i>Northing (UTM y):</i> | 4416629.4                 | <i>Easting (UTM x):</i> 513440.6 |                      |
|  |                          |                           | <i>GPS</i>                       |                      |
| <i>Latitude/Longitude (decimal degrees):</i> |                          |                           |                                  |                      |
| <i>Surface Elevation (ft):</i>               | 5097.43                  | <b>Water Level Change</b> |                                  |                      |
| <i>Well depth (ft):</i>                      | 41                       |                           |                                  | <b>1 year:</b> -0.06 |
| <i>Aquifer(s):</i>                           | QUATERNARY ALLUVIUM      |                           |                                  | <b>5 year:</b> -1.60 |
|  |                          |                           | <b>10 year:</b>                  |                      |

### Measurements from last 10 years

| Date       | Depth to WL (ft) | Elev of WL (ft) | Change (ft) |
|------------|------------------|-----------------|-------------|
| 3/15/2005  | 20.59            | 5076.84         | -0.02       |
| 10/15/2005 | 24.01            | 5073.42         | -0.01       |
| 3/15/2006  | 18.54            | 5078.89         | -0.03       |
| 10/15/2006 | 24.63            | 5072.80         | 0.04        |
| 3/15/2007  | 17.25            | 5080.18         | 0.02        |
| 5/15/2007  | 15.28            | 5082.15         | 0.01        |
| 10/15/2007 | 13.52            | 5083.91         | 0.06        |
| 3/15/2008  | 20.90            | 5076.53         | -0.04       |
| 10/15/2008 | 24.57            | 5072.86         | -0.01       |
| 3/15/2009  | 26.14            | 5071.29         | -0.01       |
| 10/15/2009 | 25.64            | 5071.79         | -0.02       |
| 3/15/2010  | 26.84            | 5070.59         | 0.00        |
| 10/15/2010 | 26.17            | 5071.26         | 0.00        |
| 3/15/2011  | 27.62            | 5069.81         | 0.00        |
| 10/15/2011 | 26.55            | 5070.88         | 0.00        |
| 12/11/2011 | 26.23            | 5071.20         | 0.63        |

### All Historic Measurements



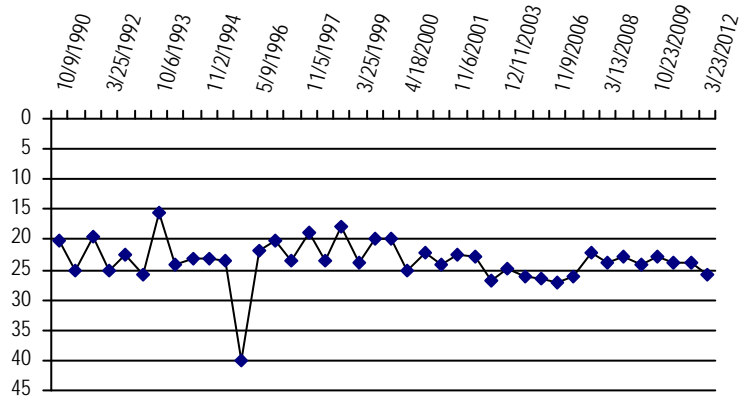
## LOWER SOUTH PLATTE ALLUVIUM

|  |                                    |                                  |  |                     |
|--|------------------------------------|----------------------------------|--|---------------------|
| <b>Well Name:</b>                            | <b>02S6715BA</b>                   | <i>Owner:</i> MONSON BROS.       |  |                     |
| <i>Permit #:</i>                             | 469- R -                           | <i>Location #:</i> SC00206715BA  | <i>USGS Site ID:</i>   |                     |
| <i>Division:</i>                             | 1                                  | <i>Water District:</i> 2         | <i>County:</i> ADAMS   |                     |
| <i>Location:</i>                             | Q160 Q40 Q10                       | Section Twnshp Range PM          | Distance from section lines:   |                     |
|  | NW NE                              | 15 2 S 67 W S                    | <i>From N/S line:</i> <span style="float: right;"><i>From E/W line:</i></span> |                     |
| <i>UTM Coordinates (NAD83):</i>              | <i>Northing (UTM y):</i> 4414637.0 | <i>Easting (UTM x):</i> 510698.0 | <i>GPS</i>   |                     |
| <i>Latitude/Longitude (decimal degrees):</i> |                                    |                                  |  |                     |
| <i>Surface Elevation (ft):</i>               | 5090                               | <b>Water Level Change</b>        |  |                     |
| <i>Well depth (ft):</i>                      |                                    |                                  |  | <b>1 year:</b>      |
| <i>Aquifer(s):</i>                           | QUATERNARY ALLUVIUM                |                                  |  | <b>5 year:</b> 0.27 |
|  |                                    |                                  | <b>10 year:</b> -2.99  |                     |

### Measurements from last 10 years

| Date       | Depth to WL (ft) | Elev of WL (ft) | Change (ft) |
|------------|------------------|-----------------|-------------|
| 4/3/2002   | 22.77            | 5067.23         | -0.23       |
| 4/28/2003  | 26.87            | 5063.13         | -1.08       |
| 12/11/2003 | 24.81            | 5065.19         | 2.06        |
| 11/9/2005  | 25.99            | 5064.01         | -1.18       |
| 3/14/2006  | 26.41            | 5063.59         | -0.42       |
| 11/9/2006  | 27.15            | 5062.85         | -0.74       |
| 3/23/2007  | 26.03            | 5063.97         | 1.12        |
| 10/16/2007 | 22.26            | 5067.74         | 3.77        |
| 3/13/2008  | 23.77            | 5066.23         | -1.51       |
| 10/21/2008 | 22.94            | 5067.06         | 0.83        |
| 5/8/2009   | 24.13            | 5065.87         | -1.19       |
| 10/23/2009 | 22.90            | 5067.10         | 1.23        |
| 4/5/2010   | 23.85            | 5066.15         | -0.95       |
| 10/20/2011 | 23.98            | 5066.02         | -0.13       |
| 3/23/2012  | 25.76            | 5064.24         | -1.78       |

### All Historic Measurements



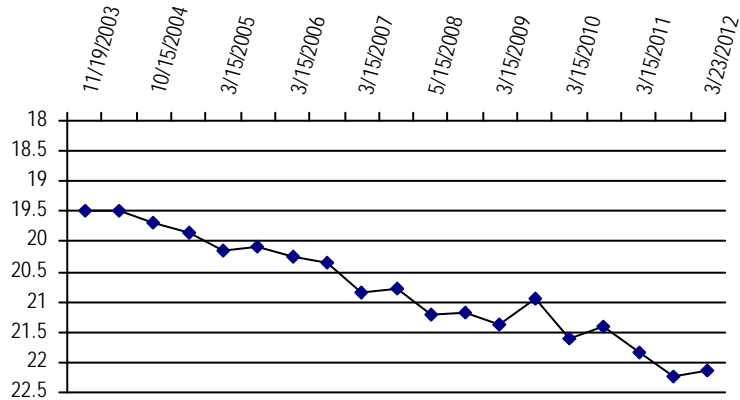
## LOWER SOUTH PLATTE ALLUVIUM

|  |                          |                           |  |
|--|--------------------------|---------------------------|--|
| <b>Well Name:</b>                            | <b>DSS14DIA</b>          | <i>Owner:</i>             | CWCB   |
| <i>Permit #:</i>                             | 255169- -                | <i>Location #:</i>        | SC00306411AB                                     |
| <i>USGS Site ID:</i>                         |                          |                           |  |
| <i>Division:</i>                             | 1                        | <i>Water District:</i>    | 1  |
|  |                          | <i>County:</i>            | ADAMS  |
| <i>Location:</i>                             | Q160 Q40 Q10             | Section                   | Twtnshp  |
|  | NE NW                    | 11                        | 3 S  |
|  |                          | 64 W S                    | PM   |
|  |                          |                           | Distance from section lines:                     |
|  |                          |                           | <i>From N/S line:</i> 150 N                      |
|  |                          |                           | <i>From E/W line:</i> 2470 E                     |
| <i>UTM Coordinates (NAD83):</i>              | <i>Northing (UTM y):</i> | 4406854.5                 | <i>Easting (UTM x):</i> 541351.3 <i>Surveyed</i> |
| <i>Latitude/Longitude (decimal degrees):</i> |                          |                           |  |
| <i>Surface Elevation (ft):</i>               | 5384.4                   | <b>Water Level Change</b> |  |
| <i>Well depth (ft):</i>                      | 60                       | <b>1 year:</b>            | -0.29  |
| <i>Aquifer(s):</i>                           | QUATERNARY ALLUVIUM      | <b>5 year:</b>            | -1.29  |
|  |                          | <b>10 year:</b>           |  |

### Measurements from last 10 years

| Date       | Depth to WL (ft) | Elev of WL (ft) | Change (ft) |
|------------|------------------|-----------------|-------------|
| 11/19/2003 | 19.49            | 5364.91         |             |
| 3/15/2004  | 19.48            | 5364.92         | -0.04       |
| 10/15/2004 | 19.68            | 5364.72         | -0.04       |
| 11/15/2004 | 19.86            | 5364.54         | 0.05        |
| 3/15/2005  | 20.14            | 5364.26         | 0.04        |
| 10/15/2005 | 20.09            | 5364.31         | 0.18        |
| 3/15/2006  | 20.26            | 5364.14         | 0.17        |
| 10/15/2006 | 20.36            | 5364.04         | 0.09        |
| 3/15/2007  | 20.84            | 5363.56         | -0.19       |
| 10/15/2007 | 20.78            | 5363.62         | 0.08        |
| 5/15/2008  | 21.22            | 5363.18         | -0.11       |
| 10/15/2008 | 21.16            | 5363.24         | -0.03       |
| 3/15/2009  | 21.38            | 5363.02         | -0.09       |
| 10/15/2009 | 20.96            | 5363.44         | -0.15       |
| 3/15/2010  | 21.61            | 5362.79         | -0.03       |
| 10/15/2010 | 21.40            | 5363.00         | 0.06        |
| 3/15/2011  | 21.84            | 5362.56         | -0.01       |
| 10/15/2011 | 22.25            | 5362.15         | 0.04        |
| 3/23/2012  | 22.13            | 5362.27         | -1.15       |

### All Historic Measurements



## LOWER SOUTH PLATTE ALLUVIUM

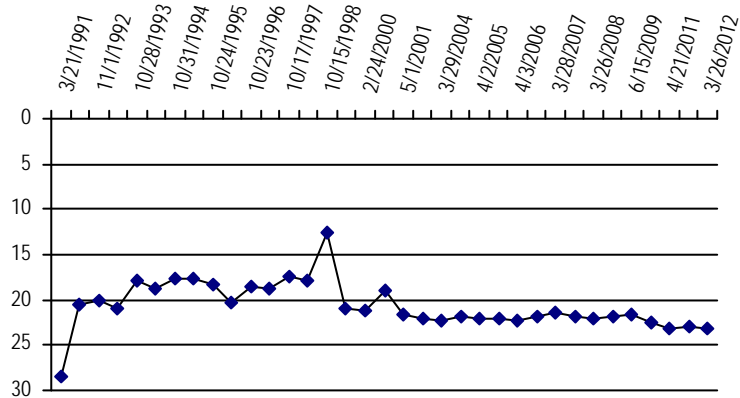
|  |                          |                                     |                         |
|--|--------------------------|-------------------------------------|-------------------------|
| <b>Well Name:</b>                            | <b>04S6728BDA</b>        | <i>Owner:</i>                       | DENVER WATER DEPT.      |
| <i>Permit #:</i>                             | 27286- F -               | <i>Location #:</i>                  | SC00406728BDA           |
| <i>USGS Site ID:</i>                         |                          |                                     |                         |
| <i>Division:</i>                             | 1                        | <i>Water District:</i>              | 8                       |
|  |                          | <i>County:</i>                      | ARAPAHOE                |
| <i>Location:</i>                             | Q160 Q40 Q10             | Section                             | Twtnshp                 |
|  | NW SE NE                 | 28                                  | 4 S                     |
|  |                          | Range                               | PM                      |
|  |                          | 67 W S                              |                         |
|  |                          | <i>Distance from section lines:</i> |                         |
|  |                          | <i>From N/S line:</i>               | <i>From E/W line:</i>   |
| <i>UTM Coordinates (NAD83):</i>              | <i>Northing (UTM y):</i> | 4392064.0                           | <i>Easting (UTM x):</i> |
|  |                          |                                     | 508937.0 <i>GPS</i>     |
| <i>Latitude/Longitude (decimal degrees):</i> |                          |                                     |                         |
| <i>Surface Elevation (ft):</i>               | 5410                     |                                     |                         |
| <i>Well depth (ft):</i>                      |                          |                                     |                         |
| <i>Aquifer(s):</i>                           | QUATERNARY ALLUVIUM      |                                     |                         |

**Water Level Change**  
**1 year:** 0.03  
**5 year:** -1.73  
**10 year:**

### Measurements from last 10 years

| Date       | Depth to WL (ft) | Elev of WL (ft) | Change (ft) |
|------------|------------------|-----------------|-------------|
| 11/5/2002  | 22.15            | 5387.85         | -0.56       |
| 3/29/2004  | 22.34            | 5387.66         | -0.19       |
| 11/3/2004  | 21.85            | 5388.15         | 0.49        |
| 4/2/2005   | 22.12            | 5387.88         | -0.27       |
| 10/25/2005 | 22.14            | 5387.86         | -0.02       |
| 4/3/2006   | 22.36            | 5387.64         | -0.22       |
| 11/15/2006 | 21.89            | 5388.11         | 0.47        |
| 3/28/2007  | 21.48            | 5388.52         | 0.41        |
| 11/6/2007  | 21.86            | 5388.14         | -0.38       |
| 3/26/2008  | 22.06            | 5387.94         | -0.20       |
| 11/6/2008  | 21.92            | 5388.08         | 0.14        |
| 6/15/2009  | 21.59            | 5388.41         | 0.33        |
| 4/1/2010   | 22.41            | 5387.59         | -0.82       |
| 4/21/2011  | 23.24            | 5386.76         | -0.83       |
| 10/31/2011 | 23.04            | 5386.96         | 0.20        |
| 3/26/2012  | 23.21            | 5386.79         | -0.17       |

### All Historic Measurements







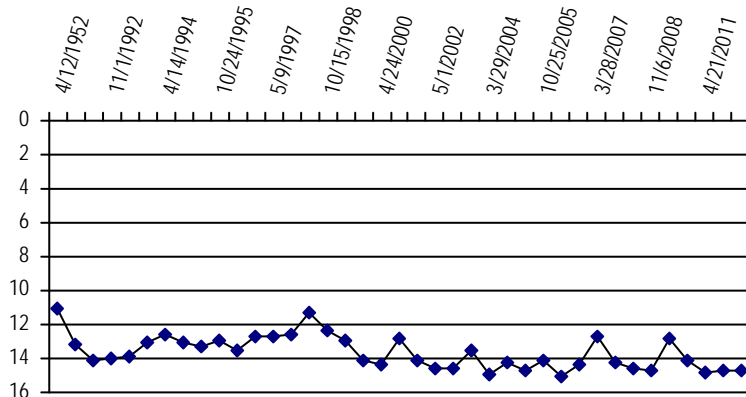
## LOWER SOUTH PLATTE ALLUVIUM

|  |                          |                           |   |
|--|--------------------------|---------------------------|---|
| <b>Well Name:</b>                            | <b>05S6817CDA</b>        | <i>Owner:</i>             | DENVER WATER DEPT.                          |
| <i>Permit #:</i>                             | 11555- R -               | <i>Location #:</i>        | SC00506817CDA                               |
| <i>Division:</i>                             | 1                        | <i>Water District:</i>    | 8   |
|  |                          | <i>County:</i>            | ARAPAHOE                                    |
| <i>Location:</i>                             | Q160 Q40 Q10             | Section                   | Twntshp                                     |
|  | SW SE NE                 | 17                        | 5 S   |
|  |                          | Range                     | PM  |
|  |                          | 68 W S                    | Distance from section lines:                |
|  |                          |                           | <i>From N/S line:</i>                       |
|  |                          |                           | <i>From E/W line:</i>                       |
| <i>UTM Coordinates (NAD83):</i>              | <i>Northing (UTM y):</i> | 4384789.0                 | <i>Easting (UTM x):</i> 497774.0 <i>GPS</i> |
| <i>Latitude/Longitude (decimal degrees):</i> |                          |                           |   |
| <i>Surface Elevation (ft):</i>               | 5313                     | <b>Water Level Change</b> |   |
| <i>Well depth (ft):</i>                      |                          | <b>1 year:</b>            | 0.06  |
| <i>Aquifer(s):</i>                           | QUATERNARY ALLUVIUM      | <b>5 year:</b>            | -2.04                                       |
|  |                          | <b>10 year:</b>           | -0.15                                       |

### Measurements from last 10 years

| Date       | Depth to WL (ft) | Elev of WL (ft) | Change (ft) |
|------------|------------------|-----------------|-------------|
| 5/1/2002   | 14.57            | 5298.43         | -0.41       |
| 11/5/2002  | 14.60            | 5298.40         | -0.03       |
| 5/5/2003   | 13.48            | 5299.52         | 1.12        |
| 3/29/2004  | 14.91            | 5298.09         | -1.43       |
| 11/29/2004 | 14.19            | 5298.81         | 0.72        |
| 4/2/2005   | 14.76            | 5298.24         | -0.57       |
| 10/25/2005 | 14.14            | 5298.86         | 0.62        |
| 4/3/2006   | 15.10            | 5297.90         | -0.96       |
| 11/15/2006 | 14.32            | 5298.68         | 0.78        |
| 3/28/2007  | 12.68            | 5300.32         | 1.64        |
| 11/6/2007  | 14.21            | 5298.79         | -1.53       |
| 3/26/2008  | 14.62            | 5298.38         | -0.41       |
| 11/6/2008  | 14.71            | 5298.29         | -0.09       |
| 6/15/2009  | 12.81            | 5300.19         | 1.90        |
| 4/1/2010   | 14.07            | 5298.93         | -1.26       |
| 4/21/2011  | 14.78            | 5298.22         | -0.71       |
| 10/31/2011 | 14.69            | 5298.31         | 0.09        |
| 3/26/2012  | 14.72            | 5298.28         | -0.03       |

### All Historic Measurements



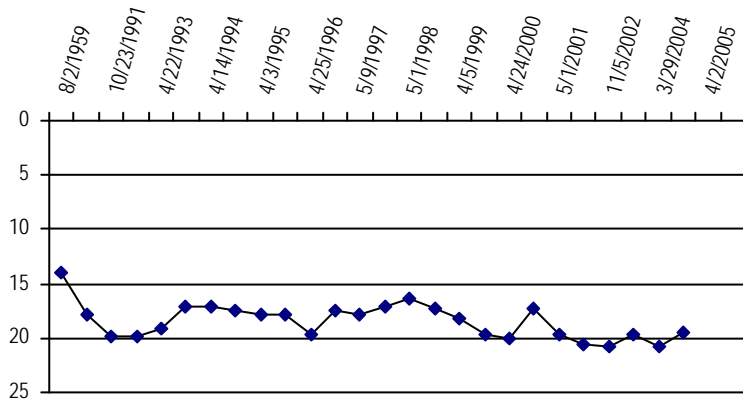
## LOWER SOUTH PLATTE ALLUVIUM

**Well Name:** 05S6831ABA **Owner:** DENVER WATER DEPT.  
**Permit #:** 2188- F - **Location #:** SC00506831ABA **USGS Site ID:**  
**Division:** 1 **Water District:** 9 **County:** JEFFERSON  
**Location:** Q160 Q40 Q10 Section Twnshp Range PM Distance from section lines:  
 NE NW NE 31 5 S 68 W S **From N/S line:** **From E/W line:**  
**UTM Coordinates (NAD83):** Northing (UTM y): 4379808.0 Easting (UTM x): 496770.0 *GPS*  
**Latitude/Longitude (decimal degrees):**  
**Surface Elevation (ft):** 5351 **Water Level Change**  
**Well depth (ft):** **1 year:**  
**Aquifer(s):** QUATERNARY ALLUVIUM **5 year:**  
**10 year:**

### Measurements from last 10 years

| Date       | Depth to WL (ft) | Elev of WL (ft) | Change (ft) |
|------------|------------------|-----------------|-------------|
| 5/1/2002   | 20.65            | 5330.35         | -0.97       |
| 11/5/2002  | 20.75            | 5330.25         | -0.10       |
| 5/5/2003   | 19.70            | 5331.30         | 1.05        |
| 3/29/2004  | 20.69            | 5330.31         | -0.99       |
| 11/3/2004  | 19.42            | 5331.58         | 1.27        |
| 4/2/2005   |                  |                 |             |
| 10/25/2005 |                  |                 |             |

### All Historic Measurements

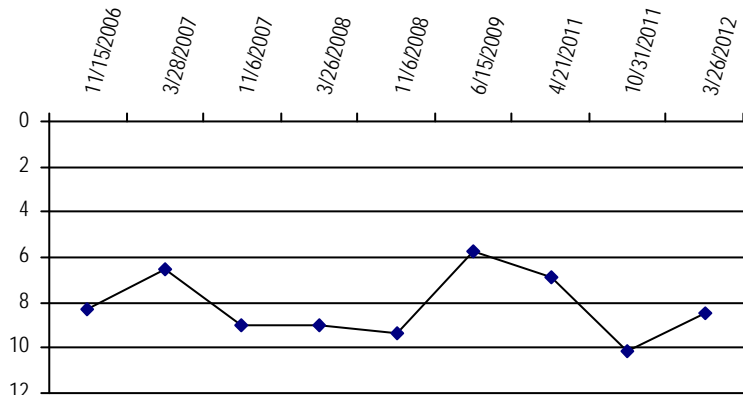


**Well Name:** 05S6831AD **Owner:** CENTENNIAL WATER & SANITATION DIST  
**Permit #:** 213328- - **Location #:** SC00506831AD **USGS Site ID:**  
**Division:** 1 **Water District:** 8 **County:** ARAPAHOE  
**Location:** Q160 Q40 Q10 Section Twnshp Range PM Distance from section lines:  
 NE SE 31 5 S 68 W S **From N/S line:** 1400 N **From E/W line:** 200 E  
**UTM Coordinates (NAD83):** Northing (UTM y): 4380733.0 Easting (UTM x): 496908.0 *GPS*  
**Latitude/Longitude (decimal degrees):**  
**Surface Elevation (ft):** 5350 **Water Level Change**  
**Well depth (ft):** 15 **1 year:** -1.59  
**Aquifer(s):** ALL UNNAMED AQUIFERS **5 year:** -1.96  
**10 year:**

### Measurements from last 10 years

| Date       | Depth to WL (ft) | Elev of WL (ft) | Change (ft) |
|------------|------------------|-----------------|-------------|
| 11/15/2006 | 8.32             | 5341.68         |             |
| 3/28/2007  | 6.52             | 5343.48         | 1.80        |
| 11/6/2007  | 8.98             | 5341.02         | -2.46       |
| 3/26/2008  | 9.00             | 5341.00         | -0.02       |
| 11/6/2008  | 9.38             | 5340.62         | -0.38       |
| 6/15/2009  | 5.70             | 5344.30         | 3.68        |
| 4/21/2011  | 6.89             | 5343.11         | -1.19       |
| 10/31/2011 | 10.12            | 5339.88         | -3.23       |
| 3/26/2012  | 8.48             | 5341.52         | 1.64        |

### All Historic Measurements



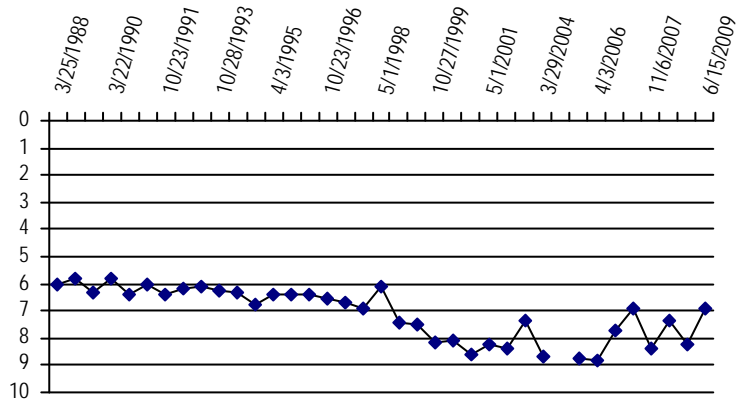
## LOWER SOUTH PLATTE ALLUVIUM

|  |                          |  |  |
|--|--------------------------|--|--|
| <b>Well Name:</b>                            | <b>06S6604BDA</b>        | <i>Owner:</i>  | COTTONWOOD EST.  |
| <i>Permit #:</i>                             | - -                      | <i>Location #:</i>   | SC00606604BCD  |
| <i>Division:</i>                             | 1                        | <i>Water District:</i>   | 8  |
|  |                          | <i>County:</i>   | DOUGLAS  |
| <i>Location:</i>                             | Q160 Q40 Q10             | Section  | Twtnshp Range PM Distance from section lines:                                  |
|  | NW SW SE                 | 4  | 6 S 66 W S   |
|  |                          |  | <i>From N/S line:</i> <span style="float: right;"><i>From E/W line:</i></span> |
| <i>UTM Coordinates (NAD83):</i>              | <i>Northing (UTM y):</i> | 4378732.0  | <i>Easting (UTM x):</i> 518037.0 <i>GPS</i>                                    |
| <i>Latitude/Longitude (decimal degrees):</i> |                          |  |  |
| <i>Surface Elevation (ft):</i>               | 5715                     | <b>Water Level Change</b><br><b>1 year:</b><br><b>5 year:</b><br><b>10 year:</b> |  |
| <i>Well depth (ft):</i>                      |                          |  |  |
| <i>Aquifer(s):</i>                           | QUATERNARY ALLUVIUM      |  |  |

### Measurements from last 10 years

| Date       | Depth to WL (ft) | Elev of WL (ft) | Change (ft) |
|------------|------------------|-----------------|-------------|
| 11/5/2002  | 8.40             | 5706.60         | -0.13       |
| 5/6/2003   | 7.32             | 5707.68         | 1.08        |
| 3/29/2004  | 8.65             | 5706.35         | -1.33       |
| 11/3/2004  |                  |                 |             |
| 4/2/2005   | 8.76             | 5706.24         |             |
| 4/3/2006   | 8.82             | 5706.18         | -0.06       |
| 11/15/2006 | 7.71             | 5707.29         | 1.11        |
| 3/28/2007  | 6.94             | 5708.06         | 0.77        |
| 11/6/2007  | 8.38             | 5706.62         | -1.44       |
| 3/26/2008  | 7.34             | 5707.66         | 1.04        |
| 11/6/2008  | 8.27             | 5706.73         | -0.93       |
| 6/15/2009  | 6.91             | 5708.09         | 1.36        |

### All Historic Measurements



## LOWER SOUTH PLATTE ALLUVIUM

**Well Name:** 07S6810CBA

*Owner:* CLAPP, F.

*Permit #:* - -

*Location #:* SC00706810DBA

*USGS Site ID:*

*Division:* 1                      *Water District:* 8                      *County:* DOUGLAS

*Location:* Q160 Q40 Q10    *Section*    *Twnshp*    *Range*    *PM*    *Distance from section lines:*

SE NW NE    10        7 S        68 W S    *From N/S line:*                      *From E/W line:*

*UTM Coordinates (NAD83):*    *Northing (UTM y):* 4367458.0    *Easting (UTM x):* 501209.0    *GPS*

*Latitude/Longitude (decimal degrees):*

*Surface Elevation (ft):* 5680

**Water Level Change**

*Well depth (ft):*

**1 year:** 0.89

*Aquifer(s):* QUATERNARY ALLUVIUM

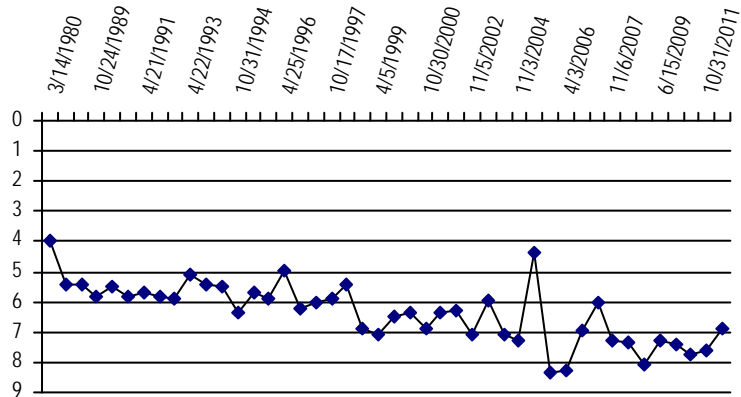
**5 year:** -0.85

**10 year:** -0.55

**Measurements from last 10 years**

| Date       | Depth to WL (ft) | Elev of WL (ft) | Change (ft) |
|------------|------------------|-----------------|-------------|
| 5/1/2002   | 6.30             | 5673.70         | 0.08        |
| 11/5/2002  | 7.10             | 5672.90         | -0.80       |
| 5/6/2003   | 5.98             | 5674.02         | 1.12        |
| 3/29/2004  | 7.05             | 5672.95         | -1.07       |
| 11/3/2004  | 7.25             | 5672.75         | -0.20       |
| 4/2/2005   | 4.38             | 5675.62         | 2.87        |
| 10/25/2005 | 8.31             | 5671.69         | -3.93       |
| 4/3/2006   | 8.26             | 5671.74         | 0.05        |
| 11/15/2006 | 6.96             | 5673.04         | 1.30        |
| 3/28/2007  | 6.00             | 5674.00         | 0.96        |
| 11/6/2007  | 7.27             | 5672.73         | -1.27       |
| 3/26/2008  | 7.35             | 5672.65         | -0.08       |
| 11/6/2008  | 8.06             | 5671.94         | -0.71       |
| 6/15/2009  | 7.28             | 5672.72         | 0.78        |
| 4/1/2010   | 7.40             | 5672.60         | -0.12       |
| 4/21/2011  | 7.74             | 5672.26         | -0.34       |
| 10/31/2011 | 7.63             | 5672.37         | 0.11        |
| 3/26/2012  | 6.85             | 5673.15         | 0.78        |

**All Historic Measurements**



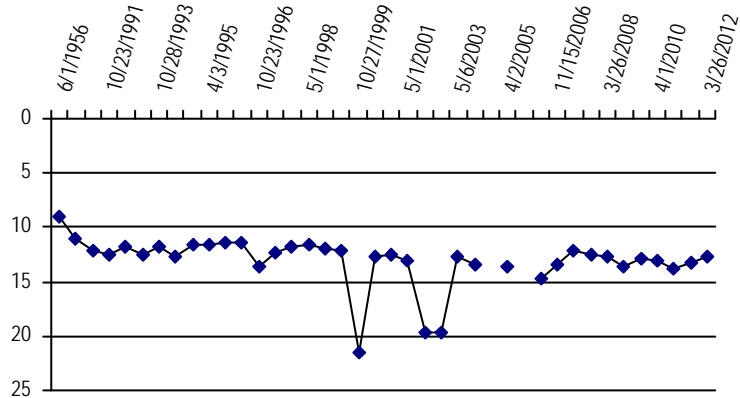
## LOWER SOUTH PLATTE ALLUVIUM

|  |                          |                           |   |
|--|--------------------------|---------------------------|---|
| <b>Well Name:</b>                            | <b>08S6603DDB</b>        | <i>Owner:</i>             | CENTENNIAL MATL'S                             |
| <i>Permit #:</i>                             | 20706 - R -              | <i>Location #:</i>        | SC00806603DDB                                 |
| <i>Division:</i>                             | 1                        | <i>Water District:</i>    | 8   |
|  |                          | <i>County:</i>            | DOUGLAS                                       |
| <i>Location:</i>                             | Q160 Q40 Q10             | Section                   | Twtnshp Range PM Distance from section lines: |
|  | SE SE NW                 | 3                         | 8 S 66 W S From N/S line: From E/W line:      |
| <i>UTM Coordinates (NAD83):</i>              | <i>Northing (UTM y):</i> | 4358865.0                 | <i>Easting (UTM x):</i> 520728.0 <i>GPS</i>   |
| <i>Latitude/Longitude (decimal degrees):</i> |                          |                           |   |
| <i>Surface Elevation (ft):</i>               | 6120                     | <b>Water Level Change</b> |   |
| <i>Well depth (ft):</i>                      |                          | <b>1 year:</b> 1.13       |   |
| <i>Aquifer(s):</i>                           | QUATERNARY ALLUVIUM      | <b>5 year:</b> -0.50      |   |
|  |                          | <b>10 year:</b> 7.00      |   |

### Measurements from last 10 years

| Date       | Depth to WL (ft) | Elev of WL (ft) | Change (ft) |
|------------|------------------|-----------------|-------------|
| 5/1/2002   | 19.72            | 6100.28         | -6.72       |
| 11/5/2002  | 19.70            | 6100.30         | 0.02        |
| 5/6/2003   | 12.75            | 6107.25         | 6.95        |
| 3/29/2004  | 13.41            | 6106.59         | -0.66       |
| 11/3/2004  |                  |                 |             |
| 4/2/2005   | 13.62            | 6106.38         |             |
| 10/25/2005 |                  |                 |             |
| 4/3/2006   | 14.69            | 6105.31         |             |
| 11/15/2006 | 13.35            | 6106.65         | 1.34        |
| 3/28/2007  | 12.22            | 6107.78         | 1.13        |
| 11/6/2007  | 12.45            | 6107.55         | -0.23       |
| 3/26/2008  | 12.62            | 6107.38         | -0.17       |
| 11/6/2008  | 13.59            | 6106.41         | -0.97       |
| 6/15/2009  | 12.87            | 6107.13         | 0.72        |
| 4/1/2010   | 13.03            | 6106.97         | -0.16       |
| 4/21/2011  | 13.85            | 6106.15         | -0.82       |
| 10/31/2011 | 13.21            | 6106.79         | 0.64        |
| 3/26/2012  | 12.72            | 6107.28         | 0.49        |

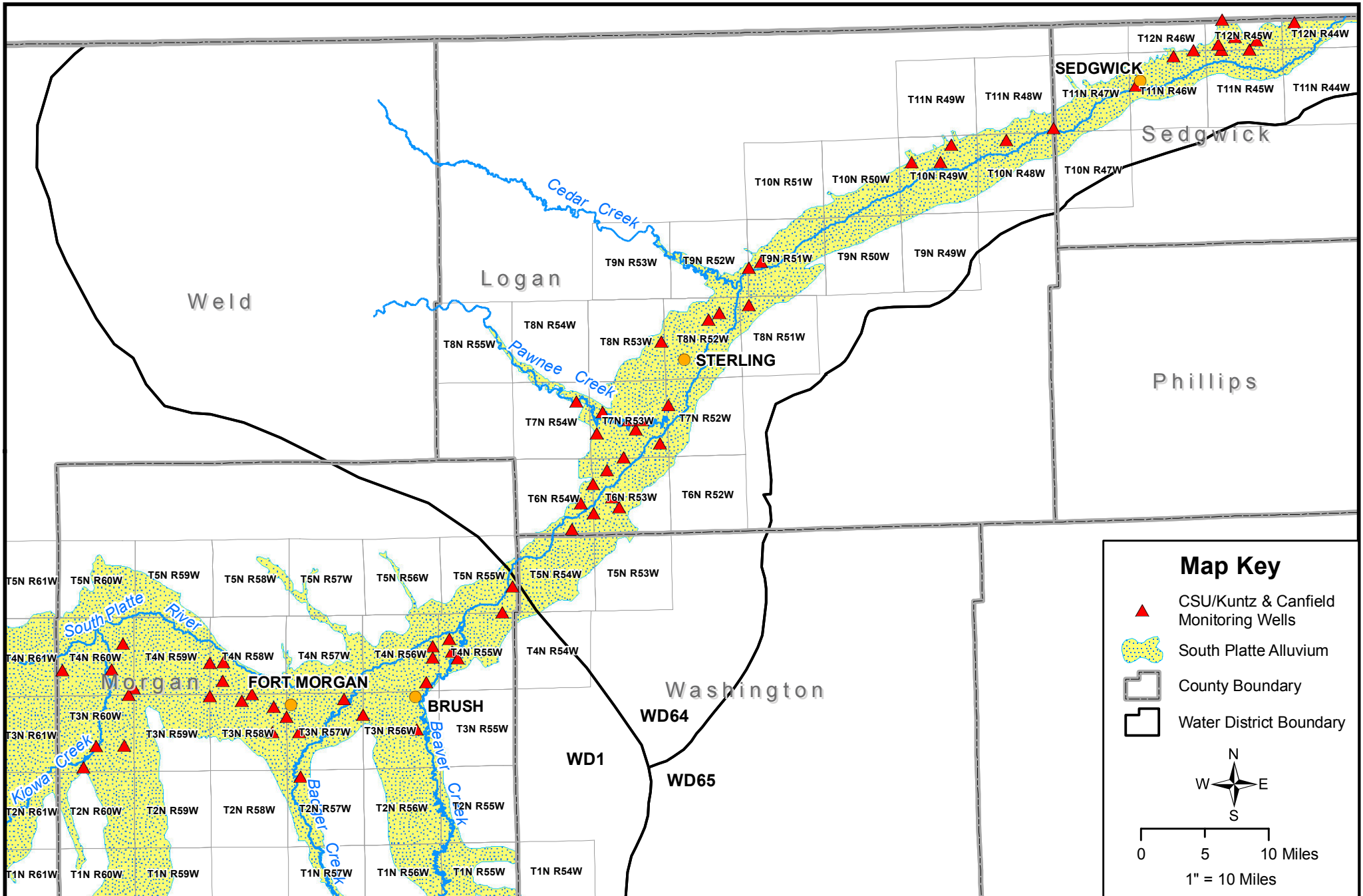
### All Historic Measurements





# **CSU South Platte Monitoring Network Data Appendix**





State of Colorado -- Division of Water Resources  
**CSU/Kuntz Canfield Monitoring Wells**

**ALL BASINS**

**Well Name:** WELL ID 306;CSU WP 10

**Owner:** RODGERS

**Permit #:** - - **Location #:** SB00205705CCC CSU1 **USGS Site ID:**

**Division:** 1 **Water District:** 1 **County:** MORGAN

**Location:** Q160 Q40 Q10 Section Twntshp Range PM Distance from section lines:  
SW SW SW 5 2 N 57 W S **From N/S line:** **From E/W line:**

**UTM Coordinates (NAD83):** **Northing (UTM y)** 4447025.7 **Easting (UTM x):** 602963.2 *User supplied*

**Latitude/Longitude (decimal degrees):** 40.167290 -103.790830

**Surface Elevation (ft):** 4386

**Well depth (ft):**

**Aquifer(s):** QUATERNARY ALLUVIUM

**Water Level Change**

**1 year:** 3.30

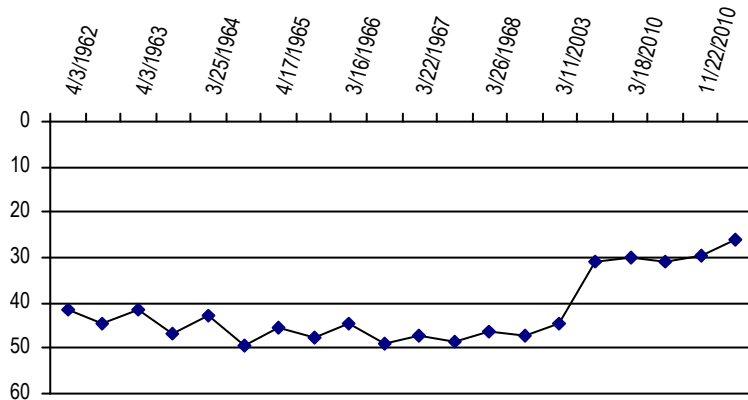
**5 year:**

**10 year:**

**Measurements from last 10 years**

| Date       | Depth to WL (ft) | Elev of WL (ft) | Change (ft) |
|------------|------------------|-----------------|-------------|
| 3/11/2003  | 44.72            | 4341.28         | 2.48        |
| 12/8/2009  | 31.00            | 4355.00         | 13.72       |
| 3/18/2010  | 30.20            | 4355.80         | 0.80        |
| 4/2/2010   | 31.00            | 4355.00         | -0.80       |
| 11/22/2010 | 29.40            | 4356.60         | 1.60        |
| 3/15/2012  | 26.10            | 4359.90         | 3.30        |

**All Historic Measurements**



**Well Name:** WELL ID N/A;CSU WP 14

**Owner:** LENHARDT

**Permit #:** - - **Location #:** SB00305607CBB CSU1 **USGS Site ID:**

**Division:** 1 **Water District:** 1 **County:** MORGAN

**Location:** Q160 Q40 Q10 Section Twntshp Range PM Distance from section lines:  
SW NW NW 7 3 N 56 W S **From N/S line:** **From E/W line:**

**UTM Coordinates (NAD83):** **Northing (UTM y)** 4454851.6 **Easting (UTM x):** 610826.1 *User supplied*

**Latitude/Longitude (decimal degrees):** 40.236780 -103.697170

**Surface Elevation (ft):** 4284

**Well depth (ft):**

**Aquifer(s):** QUATERNARY ALLUVIUM

**Water Level Change**

**1 year:** 1.65

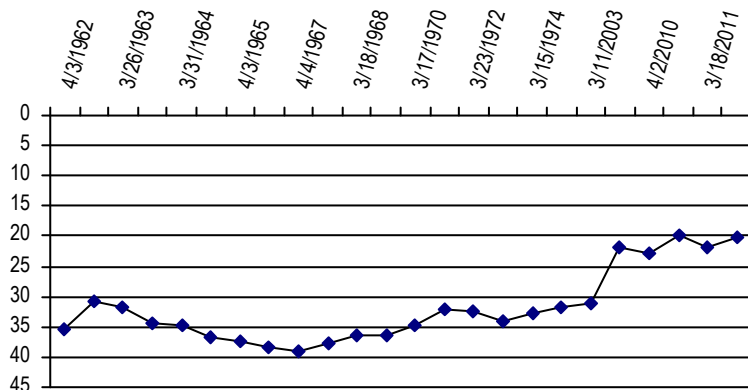
**5 year:**

**10 year:**

**Measurements from last 10 years**

| Date       | Depth to WL (ft) | Elev of WL (ft) | Change (ft) |
|------------|------------------|-----------------|-------------|
| 3/11/2003  | 31.26            | 4252.74         | 0.34        |
| 12/8/2009  | 22.00            | 4262.00         | 9.26        |
| 4/2/2010   | 22.85            | 4261.15         | -0.85       |
| 11/22/2010 | 19.85            | 4264.15         | 3.00        |
| 3/18/2011  | 21.75            | 4262.25         | -1.90       |
| 3/15/2012  | 20.10            | 4263.90         | 1.65        |

**All Historic Measurements**



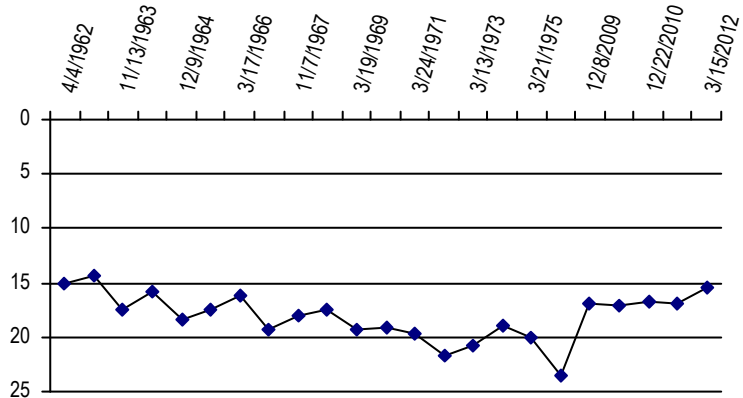
**ALL BASINS**

**Well Name:** WELL ID 335;CSU WP 15 **Owner:** COOK  
**Permit #:** - - **Location #:** SB00305614CC CSU1 **USGS Site ID:**  
**Division:** 1 **Water District:** 1 **County:** MORGAN  
**Location:** Q160 Q40 Q10 Section Twnshp Range PM Distance from section lines:  
 SW SW 14 3 N 56 W S **From N/S line:** **From E/W line:**  
**UTM Coordinates (NAD83):** *Northing (UTM y)* 4452975.5 *Easting (UTM x):* 617539.1 *User supplied*  
**Latitude/Longitude (decimal degrees):** 40.218960 -103.618610  
**Surface Elevation (ft):** 4268 **Water Level Change**  
**Well depth (ft):** **1 year:** 1.50  
**Aquifer(s):** QUATERNARY ALLUVIUM **5 year:**  
**10 year:**

**Measurements from last 10 years**

| Date       | Depth to WL (ft) | Elev of WL (ft) | Change (ft) |
|------------|------------------|-----------------|-------------|
| 3/11/2003  | 23.56            | 4244.44         | -3.46       |
| 12/8/2009  | 17.00            | 4251.00         | 6.56        |
| 4/2/2010   | 17.15            | 4250.85         | -0.15       |
| 12/22/2010 | 16.66            | 4251.34         | 0.49        |
| 3/18/2011  | 17.00            | 4251.00         | -0.34       |
| 3/15/2012  | 15.50            | 4252.50         | 1.50        |

**All Historic Measurements**

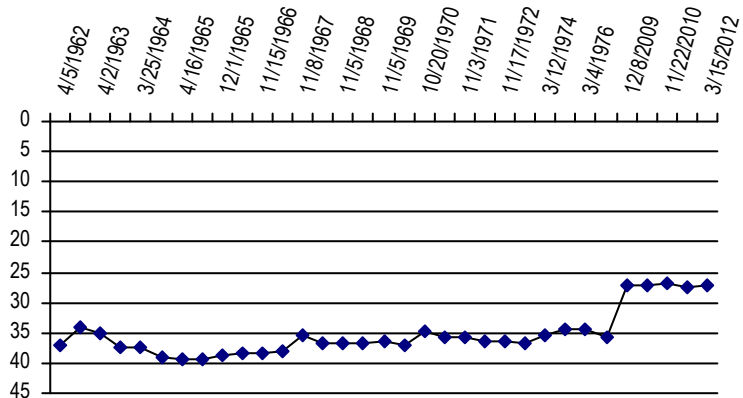


**Well Name:** SB00305702ACC **Owner:**  
**Permit #:** - - **Location #:** SB00305702ACC **USGS Site ID:** 401515103432900  
**Division:** 1 **Water District:** 1 **County:** MORGAN  
**Location:** Q160 Q40 Q10 Section Twnshp Range PM Distance from section lines:  
 NE SW SW 2 3 N 57 W S **From N/S line:** **From E/W line:**  
**UTM Coordinates (NAD83):** *Northing (UTM y)* 4456745.0 *Easting (UTM x):* 608411.2 *User supplied*  
**Latitude/Longitude (decimal degrees):** 40.254147 -103.725227  
**Surface Elevation (ft):** 4276 **Water Level Change**  
**Well depth (ft):** 159 **1 year:** 0.50  
**Aquifer(s):** QUATERNARY ALLUVIUM **5 year:**  
**10 year:**

**Measurements from last 10 years**

| Date       | Depth to WL (ft) | Elev of WL (ft) | Change (ft) |
|------------|------------------|-----------------|-------------|
| 3/11/2003  | 35.86            | 4240.14         | -1.53       |
| 12/8/2009  | 27.00            | 4249.00         | 8.86        |
| 4/2/2010   | 27.00            | 4249.00         | 0.00        |
| 11/22/2010 | 26.75            | 4249.25         | 0.25        |
| 3/18/2011  | 27.50            | 4248.50         | -0.75       |
| 3/15/2012  | 27.00            | 4249.00         | 0.50        |

**All Historic Measurements**



**ALL BASINS**

**Well Name:** WELL ID N/A; CSU WP 6 **Owner:** KEMBEL  
**Permit #:** - - **Location #:** SB00305707CCC CSU1 **USGS Site ID:**  
**Division:** 1 **Water District:** 1 **County:** MORGAN  
**Location:** Q160 Q40 Q10 Section Twnshp Range PM Distance from section lines:  
 SW SW SW 7 3 N 57 W S **From N/S line:** **From E/W line:**  
**UTM Coordinates (NAD83):** Northing (UTM y) 4454455.7 Easting (UTM x): 601183.2 *User supplied*  
**Latitude/Longitude (decimal degrees):** 40.234430 -103.810560

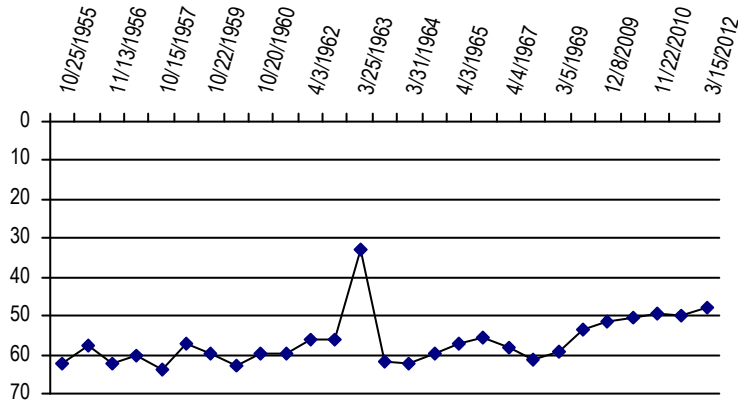
---

**Surface Elevation (ft):** 4364 **Water Level Change**  
**Well depth (ft):** **1 year:** 1.60  
**Aquifer(s):** QUATERNARY ALLUVIUM **5 year:**  
**10 year:**

**Measurements from last 10 years**

| Date       | Depth to WL (ft) | Elev of WL (ft) | Change (ft) |
|------------|------------------|-----------------|-------------|
| 3/11/2003  | 53.43            | 4310.57         | 5.87        |
| 12/8/2009  | 51.50            | 4312.50         | 1.93        |
| 4/2/2010   | 50.50            | 4313.50         | 1.00        |
| 11/22/2010 | 49.35            | 4314.65         | 1.15        |
| 3/18/2011  | 49.70            | 4314.30         | -0.35       |
| 3/15/2012  | 48.10            | 4315.90         | 1.60        |

**All Historic Measurements**



**Well Name:** SB00305720BBB **Owner:**  
**Permit #:** - - **Location #:** SB00305720BBB **USGS Site ID:** 401303103472900  
**Division:** 1 **Water District:** 1 **County:** MORGAN  
**Location:** Q160 Q40 Q10 Section Twnshp Range PM Distance from section lines:  
 NW NW NW 20 3 N 57 W S **From N/S line:** **From E/W line:**  
**UTM Coordinates (NAD83):** Northing (UTM y) 4452595.7 Easting (UTM x): 602797.0 *User supplied*  
**Latitude/Longitude (decimal degrees):** 40.217480 -103.791893

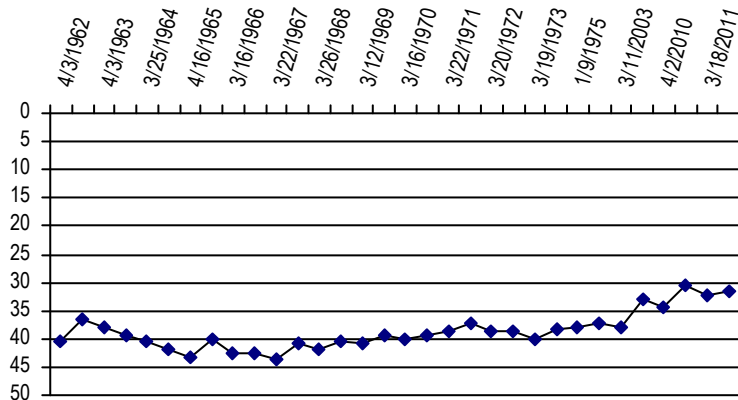
---

**Surface Elevation (ft):** 4331 **Water Level Change**  
**Well depth (ft):** 123 **1 year:** 0.55  
**Aquifer(s):** QUATERNARY ALLUVIUM **5 year:**  
**10 year:**

**Measurements from last 10 years**

| Date       | Depth to WL (ft) | Elev of WL (ft) | Change (ft) |
|------------|------------------|-----------------|-------------|
| 3/11/2003  | 38.07            | 4292.93         | -0.91       |
| 12/8/2009  | 33.00            | 4298.00         | 5.07        |
| 4/2/2010   | 34.50            | 4296.50         | -1.50       |
| 11/22/2010 | 30.50            | 4300.50         | 4.00        |
| 3/18/2011  | 32.25            | 4298.75         | -1.75       |
| 3/15/2012  | 31.70            | 4299.30         | 0.55        |

**All Historic Measurements**



**ALL BASINS**

**Well Name:** WELL ID 319;CSU WP 101 **Owner:** HUTCHISON  
**Permit #:** - - **Location #:** SB00305801CCC CSU1 **USGS Site ID:**  
**Division:** 1 **Water District:** 1 **County:** MORGAN  
**Location:** Q160 Q40 Q10 Section Twnshp Range PM Distance from section lines:  
 SW SW SW 1 3 N 58 W S **From N/S line:** **From E/W line:**  
**UTM Coordinates (NAD83):** Northing (UTM y) 4455818.7 Easting (UTM x): 599549.3 *User supplied*  
**Latitude/Longitude (decimal degrees):** 40.246900 -103.829550

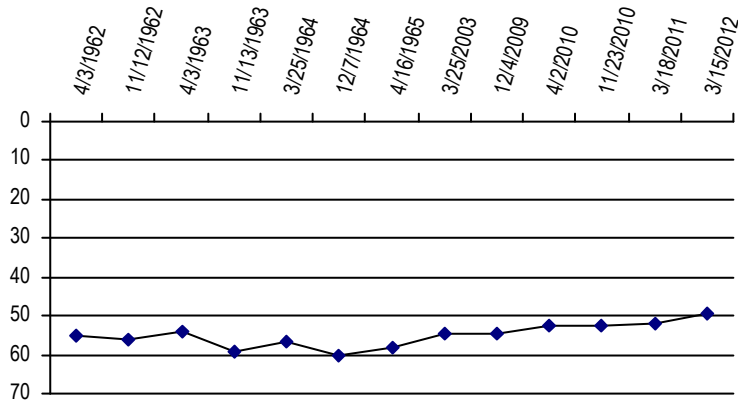
---

**Surface Elevation (ft):** 4362 **Water Level Change**  
**Well depth (ft):** **1 year:** 2.50  
**Aquifer(s):** QUATERNARY ALLUVIUM **5 year:**  
**10 year:**

**Measurements from last 10 years**

| Date       | Depth to WL (ft) | Elev of WL (ft) | Change (ft) |
|------------|------------------|-----------------|-------------|
| 3/25/2003  | 54.52            | 4307.48         | 3.78        |
| 12/4/2009  | 54.50            | 4307.50         | 0.02        |
| 4/2/2010   | 52.50            | 4309.50         | 2.00        |
| 11/23/2010 | 52.50            | 4309.50         | 0.00        |
| 3/18/2011  | 52.00            | 4310.00         | 0.50        |
| 3/15/2012  | 49.50            | 4312.50         | 2.50        |

**All Historic Measurements**



**Well Name:** WELL ID 320;CSU WP 103 **Owner:**  
**Permit #:** - - **Location #:** SB00305804CAB CSU1 **USGS Site ID:**  
**Division:** 1 **Water District:** 1 **County:** MORGAN  
**Location:** Q160 Q40 Q10 Section Twnshp Range PM Distance from section lines:  
 SW NE NW 4 3 N 58 W S **From N/S line:** **From E/W line:**  
**UTM Coordinates (NAD83):** Northing (UTM y) 4456494.6 Easting (UTM x): 595495.1 *Surveyed*  
**Latitude/Longitude (decimal degrees):**

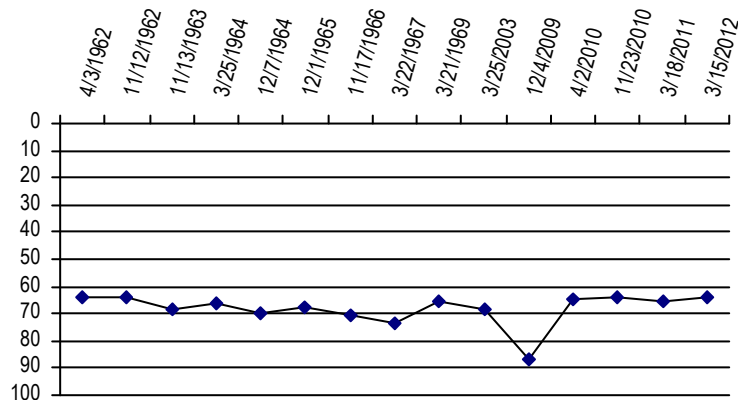
---

**Surface Elevation (ft):** 4387.27 **Water Level Change**  
**Well depth (ft):** **1 year:** 1.10  
**Aquifer(s):** QUATERNARY ALLUVIUM **5 year:**  
**10 year:**

**Measurements from last 10 years**

| Date       | Depth to WL (ft) | Elev of WL (ft) | Change (ft) |
|------------|------------------|-----------------|-------------|
| 3/25/2003  | 68.37            | 4318.90         | -2.97       |
| 12/4/2009  | 87.00            | 4300.27         | -18.63      |
| 4/2/2010   | 65.00            | 4322.27         | 22.00       |
| 11/23/2010 | 64.33            | 4322.94         | 0.67        |
| 3/18/2011  | 65.10            | 4322.17         | -0.77       |
| 3/15/2012  | 64.00            | 4323.27         | 1.10        |

**All Historic Measurements**



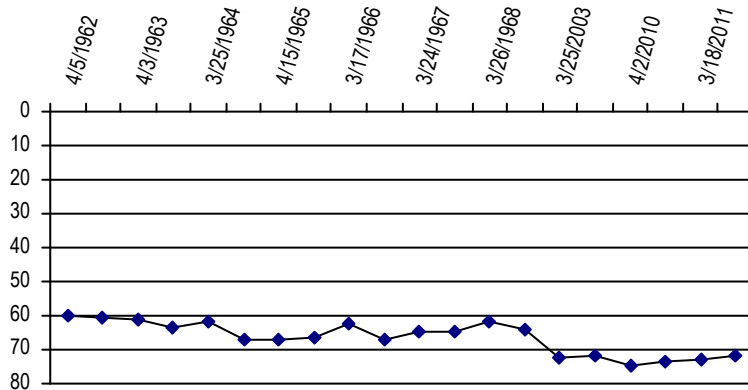
## ALL BASINS

**Well Name:** **WELL ID 346;CSU WP 94** **Owner:** BIJOU  
**Permit #:** - - **Location #:** SB00305806BBB CSU1 **USGS Site ID:**  
**Division:** 1 **Water District:** 1 **County:** MORGAN  
**Location:** Q160 Q40 Q10 Section Twntshp Range PM Distance from section lines:  
 NW NW NW 6 3 N 58 W S **From N/S line:** **From E/W line:**  
**UTM Coordinates (NAD83):** **Northing (UTM y)** 4457145.3 **Easting (UTM x):** 591488.4 *Surveyed*  
**Latitude/Longitude (decimal degrees):**  
**Surface Elevation (ft):** 4417.45 **Water Level Change**  
**Well depth (ft):** **1 year:** 1.20  
**Aquifer(s):** QUATERNARY ALLUVIUM **5 year:**  
**10 year:**

### Measurements from last 10 years

| Date       | Depth to WL (ft) | Elev of WL (ft) | Change (ft) |
|------------|------------------|-----------------|-------------|
| 3/25/2003  | 72.61            | 4344.84         | -8.71       |
| 12/4/2009  | 71.50            | 4345.95         | 1.11        |
| 4/2/2010   | 74.50            | 4342.95         | -3.00       |
| 11/23/2010 | 73.30            | 4344.15         | 1.20        |
| 3/18/2011  | 72.70            | 4344.75         | 0.60        |
| 3/15/2012  | 71.50            | 4345.95         | 1.20        |

### All Historic Measurements

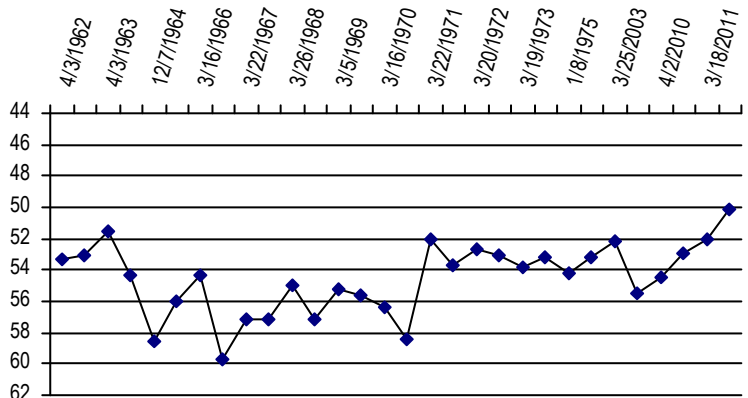


**Well Name:** **SB00305814DDD** **Owner:**  
**Permit #:** - - **Location #:** SB00305814DDD **USGS Site ID:** 401304103495500  
**Division:** 1 **Water District:** 1 **County:** MORGAN  
**Location:** Q160 Q40 Q10 Section Twntshp Range PM Distance from section lines:  
 SE SE SE 14 3 N 58 W S **From N/S line:** **From E/W line:**  
**UTM Coordinates (NAD83):** **Northing (UTM y)** 4452580.3 **Easting (UTM x):** 599345.4 *User supplied*  
**Latitude/Longitude (decimal degrees):** 40.217758 -103.832451  
**Surface Elevation (ft):** 4361 **Water Level Change**  
**Well depth (ft):** 156 **1 year:** 1.90  
**Aquifer(s):** QUATERNARY ALLUVIUM **5 year:**  
**10 year:**

### Measurements from last 10 years

| Date       | Depth to WL (ft) | Elev of WL (ft) | Change (ft) |
|------------|------------------|-----------------|-------------|
| 3/25/2003  | 52.20            | 4308.80         | 1.03        |
| 12/4/2009  | 55.50            | 4305.50         | -3.30       |
| 4/2/2010   | 54.50            | 4306.50         | 1.00        |
| 11/22/2010 | 52.90            | 4308.10         | 1.60        |
| 3/18/2011  | 52.00            | 4309.00         | 0.90        |
| 3/15/2012  | 50.10            | 4310.90         | 1.90        |

### All Historic Measurements



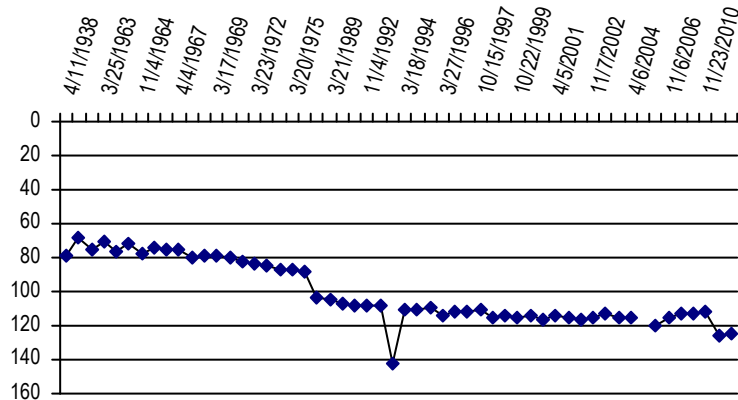
**ALL BASINS**

**Well Name:** 03N6022CCC **Owner:** HOLDEN,B.A.  
**Permit #:** 4422 - R - **Location #:** SB00306022CCC2 **USGS Site ID:**  
**Division:** 1 **Water District:** 1 **County:** MORGAN  
**Location:** Q160 Q40 Q10 Section Twnshp Range PM Distance from section lines:  
 SW SW SW 22 3 N 60 W S **From N/S line:** **From E/W line:**  
**UTM Coordinates (NAD83):** **Northing (UTM y)** 4450812.0 **Easting (UTM x):** 577162.0 **GPS**  
**Latitude/Longitude (decimal degrees):**  
**Surface Elevation (ft):** 4568 **Water Level Change**  
**Well depth (ft):** **1 year:** 1.25  
**Aquifer(s):** QUATERNARY ALLUVIUM **5 year:**  
**10 year:** -9.69

**Measurements from last 10 years**

| Date       | Depth to WL (ft) | Elev of WL (ft) | Change (ft) |
|------------|------------------|-----------------|-------------|
| 5/15/2002  | 114.81           | 4453.19         | -0.56       |
| 10/25/2002 | 116.07           | 4451.93         | -1.26       |
| 11/7/2002  | 114.86           | 4453.14         | 1.21        |
| 3/26/2003  | 112.52           | 4455.48         | 2.34        |
| 10/27/2003 | 115.49           | 4452.51         | -2.97       |
| 4/6/2004   | 115.27           | 4452.73         | 0.22        |
| 11/3/2005  |                  |                 |             |
| 2/6/2006   | 119.99           | 4448.01         |             |
| 11/6/2006  | 115.78           | 4452.22         | 4.21        |
| 12/4/2009  | 112.50           | 4455.50         | 3.28        |
| 4/1/2010   | 112.50           | 4455.50         | 0.00        |
| 11/23/2010 | 112.35           | 4455.65         | 0.15        |
| 3/18/2011  | 125.75           | 4442.25         | -13.40      |
| 3/15/2012  | 124.50           | 4443.50         | 1.25        |

**All Historic Measurements**

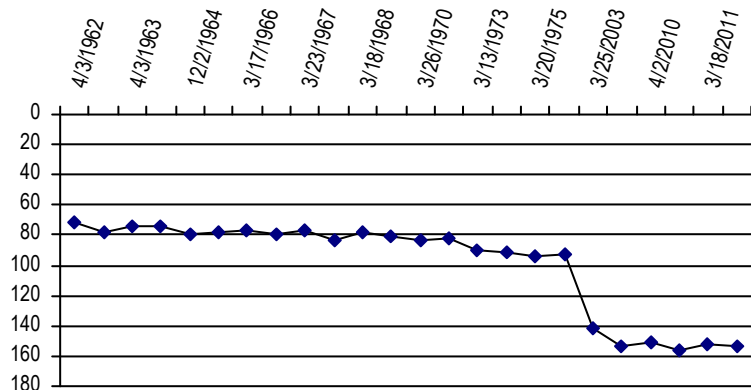


**Well Name:** WELL ID 303;CSU WP 89 **Owner:** KAMMERZELL  
**Permit #:** - - **Location #:** SB00306024CCD CSU1 **USGS Site ID:**  
**Division:** 1 **Water District:** 1 **County:** MORGAN  
**Location:** Q160 Q40 Q10 Section Twnshp Range PM Distance from section lines:  
 SW SW SE 24 3 N 60 W S **From N/S line:** **From E/W line:**  
**UTM Coordinates (NAD83):** **Northing (UTM y)** 4450853.8 **Easting (UTM x):** 580680.8 **User supplied**  
**Latitude/Longitude (decimal degrees):** 40.204210 -104.051990  
**Surface Elevation (ft):** 4578 **Water Level Change**  
**Well depth (ft):** **1 year:** -1.00  
**Aquifer(s):** QUATERNARY ALLUVIUM **5 year:**  
**10 year:**

**Measurements from last 10 years**

| Date       | Depth to WL (ft) | Elev of WL (ft) | Change (ft) |
|------------|------------------|-----------------|-------------|
| 3/25/2003  | 141.52           | 4436.48         | -49.12      |
| 12/4/2009  | 153.50           | 4424.50         | -11.98      |
| 4/2/2010   | 151.00           | 4427.00         | 2.50        |
| 11/23/2010 | 156.00           | 4422.00         | -5.00       |
| 3/18/2011  | 152.50           | 4425.50         | 3.50        |
| 3/15/2012  | 153.50           | 4424.50         | -1.00       |

**All Historic Measurements**



**ALL BASINS**

**Well Name:** SB00306029ADD

*Owner:*

*Permit #:* - - *Location #:* SB00306029ADD *USGS Site ID:* 401048104064401

*Division:* 1 *Water District:* 1 *County:* MORGAN

*Location:* Q160 Q40 Q10 Section Twnshp Range PM Distance from section lines:  
NE SE SE 29 3 N 60 W S *From N/S line:* *From E/W line:*

*UTM Coordinates (NAD83):* *Northing (UTM y)* 4448111.0 *Easting (UTM x):* 575538.9 *User supplied*

*Latitude/Longitude (decimal degrees):* 40.179981 -104.112724

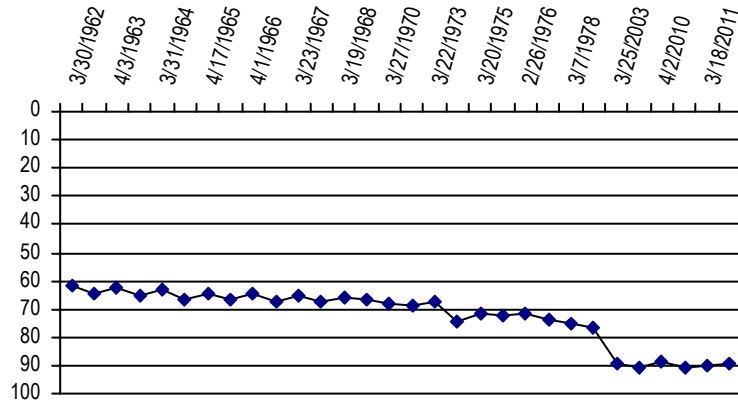
*Surface Elevation (ft):* 4579  
*Well depth (ft):* 120  
*Aquifer(s):* QUATERNARY ALLUVIUM

**Water Level Change**  
**1 year:** 0.75  
**5 year:**  
**10 year:**

**Measurements from last 10 years**

| Date       | Depth to WL (ft) | Elev of WL (ft) | Change (ft) |
|------------|------------------|-----------------|-------------|
| 3/25/2003  | 89.02            | 4489.98         | -12.33      |
| 12/4/2009  | 90.50            | 4488.50         | -1.48       |
| 4/2/2010   | 88.30            | 4490.70         | 2.20        |
| 11/23/2010 | 90.65            | 4488.35         | -2.35       |
| 3/18/2011  | 90.25            | 4488.75         | 0.40        |
| 3/15/2012  | 89.50            | 4489.50         | 0.75        |

**All Historic Measurements**



**Well Name:** WELL ID 366;CSU WP 26

*Owner:* SEEWALD

*Permit #:* - - *Location #:* SB00405507DDD CSU1 *USGS Site ID:*

*Division:* 1 *Water District:* 1 *County:* MORGAN

*Location:* Q160 Q40 Q10 Section Twnshp Range PM Distance from section lines:  
SE SE SE 7 4 N 55 W S *From N/S line:* *From E/W line:*

*UTM Coordinates (NAD83):* *Northing (UTM y)* 4464315.7 *Easting (UTM x):* 621639.1 *User supplied*

*Latitude/Longitude (decimal degrees):* 40.320510 -103.568290

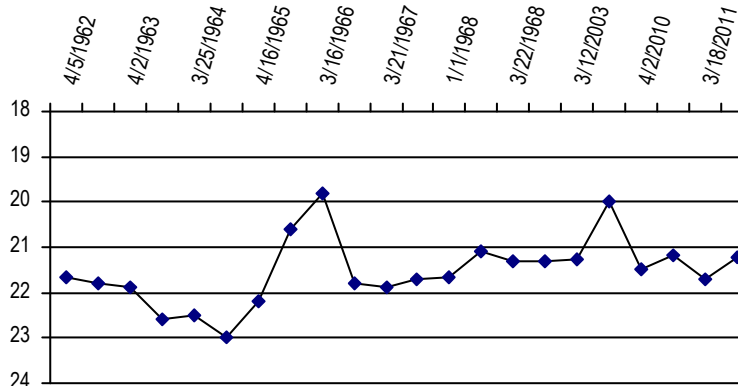
*Surface Elevation (ft):* 4191  
*Well depth (ft):*  
*Aquifer(s):* QUATERNARY ALLUVIUM

**Water Level Change**  
**1 year:** 0.50  
**5 year:**  
**10 year:**

**Measurements from last 10 years**

| Date       | Depth to WL (ft) | Elev of WL (ft) | Change (ft) |
|------------|------------------|-----------------|-------------|
| 3/12/2003  | 21.25            | 4169.75         | 0.05        |
| 12/8/2009  | 20.00            | 4171.00         | 1.25        |
| 4/2/2010   | 21.50            | 4169.50         | -1.50       |
| 11/22/2010 | 21.17            | 4169.83         | 0.33        |
| 3/18/2011  | 21.70            | 4169.30         | -0.53       |
| 3/15/2012  | 21.20            | 4169.80         | 0.50        |

**All Historic Measurements**





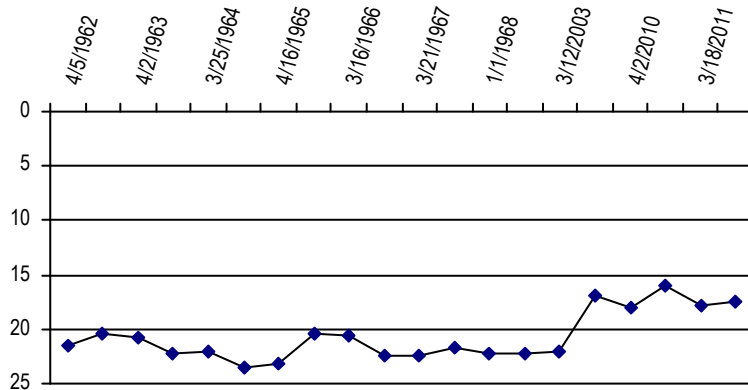
**ALL BASINS**

**Well Name:** WELL ID 363;CSU WP 27 **Owner:** WOLTA  
**Permit #:** - - **Location #:** SB00405517CCC CSU1 **USGS Site ID:**  
**Division:** 1 **Water District:** 1 **County:** MORGAN  
**Location:** Q160 Q40 Q10 Section Twnshp Range PM Distance from section lines:  
 SW SW SW 17 4 N 55 W S **From N/S line:** **From E/W line:**  
**UTM Coordinates (NAD83):** Northing (UTM y) 4462698.1 Easting (UTM x): 621973.1 *Surveyed*  
**Latitude/Longitude (decimal degrees):**  
**Surface Elevation (ft):** 4194.07 **Water Level Change**  
**Well depth (ft):** **1 year:** 0.35  
**Aquifer(s):** QUATERNARY ALLUVIUM **5 year:**  
**10 year:**

**Measurements from last 10 years**

| Date       | Depth to WL (ft) | Elev of WL (ft) | Change (ft) |
|------------|------------------|-----------------|-------------|
| 3/12/2003  | 22.00            | 4172.07         | 0.20        |
| 12/8/2009  | 17.00            | 4177.07         | 5.00        |
| 4/2/2010   | 18.00            | 4176.07         | -1.00       |
| 11/22/2010 | 16.00            | 4178.07         | 2.00        |
| 3/18/2011  | 17.75            | 4176.32         | -1.75       |
| 3/15/2012  | 17.40            | 4176.67         | 0.35        |

**All Historic Measurements**

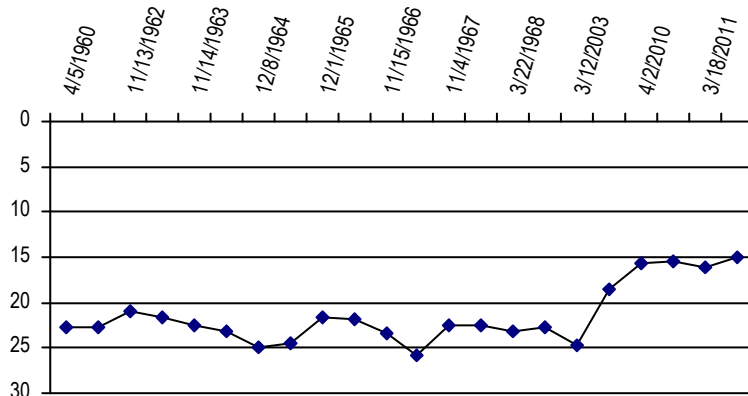


**Well Name:** WELL ID 362;CSU WP 29 **Owner:** LEWIS  
**Permit #:** - - **Location #:** SB00405520CCC CSU1 **USGS Site ID:**  
**Division:** 1 **Water District:** 1 **County:** MORGAN  
**Location:** Q160 Q40 Q10 Section Twnshp Range PM Distance from section lines:  
 SW SW SW 20 4 N 55 W S **From N/S line:** **From E/W line:**  
**UTM Coordinates (NAD83):** Northing (UTM y) 4461890.8 Easting (UTM x): 622702.7 *Surveyed*  
**Latitude/Longitude (decimal degrees):**  
**Surface Elevation (ft):** 4198.08 **Water Level Change**  
**Well depth (ft):** **1 year:** 1.00  
**Aquifer(s):** QUATERNARY ALLUVIUM **5 year:**  
**10 year:**

**Measurements from last 10 years**

| Date       | Depth to WL (ft) | Elev of WL (ft) | Change (ft) |
|------------|------------------|-----------------|-------------|
| 3/12/2003  | 24.79            | 4173.29         | -2.09       |
| 12/8/2009  | 18.50            | 4179.58         | 6.29        |
| 4/2/2010   | 15.66            | 4182.42         | 2.84        |
| 11/22/2010 | 15.42            | 4182.66         | 0.24        |
| 3/18/2011  | 16.00            | 4182.08         | -0.58       |
| 3/15/2012  | 15.00            | 4183.08         | 1.00        |

**All Historic Measurements**



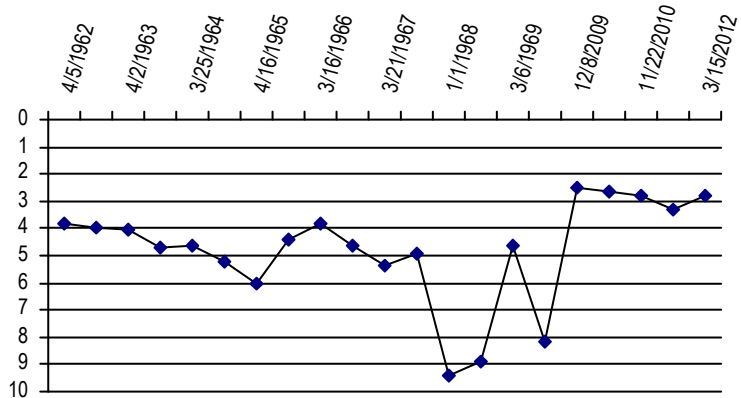
**ALL BASINS**

**Well Name:** WELL ID 365;CSU WP 25 **Owner:** WILSON  
**Permit #:** - - **Location #:** SB00405613ACC CSU1 **USGS Site ID:**  
**Division:** 1 **Water District:** 1 **County:** MORGAN  
**Location:** Q160 Q40 Q10 Section Twnshp Range PM Distance from section lines:  
 NE SW SW 13 4 N 56 W S **From N/S line:** **From E/W line:**  
**UTM Coordinates (NAD83):** *Northing (UTM y)* 4463441.7 *Easting (UTM x):* 619590.1 *User supplied*  
**Latitude/Longitude (decimal degrees):** 40.312940 -103.592560  
**Surface Elevation (ft):** 4179 **Water Level Change**  
**Well depth (ft):** **1 year:** 0.50  
**Aquifer(s):** QUATERNARY ALLUVIUM **5 year:**  
**10 year:**

**Measurements from last 10 years**

| Date       | Depth to WL (ft) | Elev of WL (ft) | Change (ft) |
|------------|------------------|-----------------|-------------|
| 3/12/2003  | 8.17             | 4170.83         | -3.57       |
| 12/8/2009  | 2.50             | 4176.50         | 5.67        |
| 4/2/2010   | 2.67             | 4176.33         | -0.17       |
| 11/22/2010 | 2.83             | 4176.17         | -0.16       |
| 3/18/2011  | 3.30             | 4175.70         | -0.47       |
| 3/15/2012  | 2.80             | 4176.20         | 0.50        |

**All Historic Measurements**

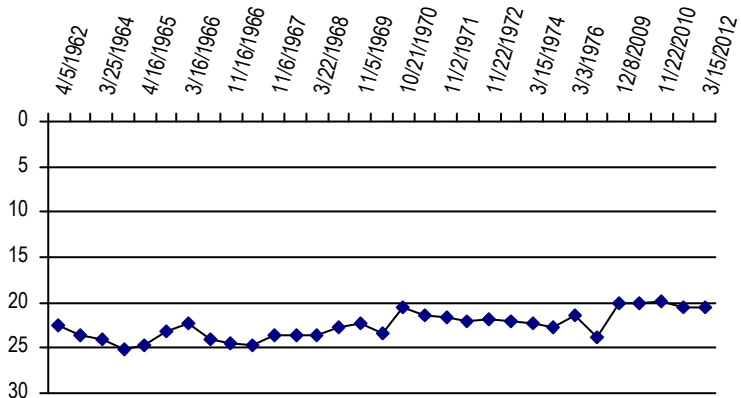


**Well Name:** SB00405624ACC **Owner:**  
**Permit #:** - - **Location #:** SB00405624ACC **USGS Site ID:** 401758103353300  
**Division:** 1 **Water District:** 1 **County:** MORGAN  
**Location:** Q160 Q40 Q10 Section Twnshp Range PM Distance from section lines:  
 NE SW SW 24 4 N 56 W S **From N/S line:** **From E/W line:**  
**UTM Coordinates (NAD83):** *Northing (UTM y)* 4461940.8 *Easting (UTM x):* 619576.7 *User supplied*  
**Latitude/Longitude (decimal degrees):** 40.299423 -103.593002  
**Surface Elevation (ft):** 4201 **Water Level Change**  
**Well depth (ft):** 99 **1 year:** 0.08  
**Aquifer(s):** QUATERNARY ALLUVIUM **5 year:**  
**10 year:**

**Measurements from last 10 years**

| Date       | Depth to WL (ft) | Elev of WL (ft) | Change (ft) |
|------------|------------------|-----------------|-------------|
| 3/12/2003  | 23.78            | 4177.22         | -2.45       |
| 12/8/2009  | 20.00            | 4181.00         | 3.78        |
| 4/2/2010   | 20.17            | 4180.83         | -0.17       |
| 11/22/2010 | 19.83            | 4181.17         | 0.34        |
| 3/18/2011  | 20.50            | 4180.50         | -0.67       |
| 3/15/2012  | 20.42            | 4180.58         | 0.08        |

**All Historic Measurements**



**ALL BASINS**

**Well Name:** WELL ID 359;CSU WP 18

**Owner:** NYGARRD

**Permit #:** - - **Location #:** SB00405636BCC CSU1 **USGS Site ID:**

**Division:** 1 **Water District:** 1 **County:** MORGAN

**Location:** Q160 Q40 Q10 Section Twnshp Range PM Distance from section lines:  
 NW SW SW 36 4 N 56 W S **From N/S line:** **From E/W line:**

**UTM Coordinates (NAD83):** **Northing (UTM y)** 4458876.6 **Easting (UTM x):** 618799.1 *User supplied*

**Latitude/Longitude (decimal degrees):** 40.271940 -103.602720

**Surface Elevation (ft):** 4211

**Well depth (ft):**

**Aquifer(s):** QUATERNARY ALLUVIUM

**Water Level Change**

**1 year:** -1.90

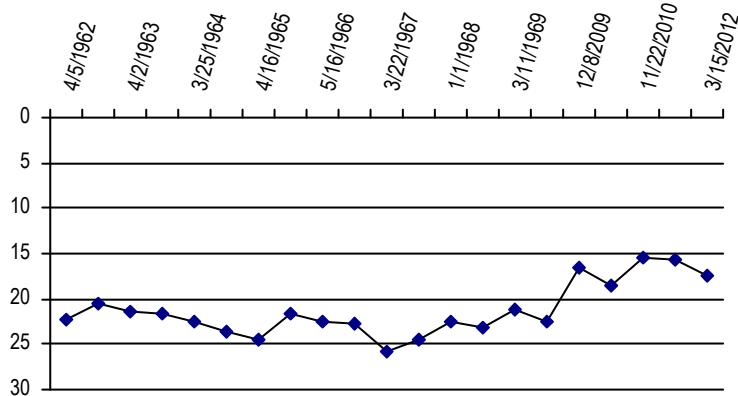
**5 year:**

**10 year:**

**Measurements from last 10 years**

| Date       | Depth to WL (ft) | Elev of WL (ft) | Change (ft) |
|------------|------------------|-----------------|-------------|
| 3/11/2003  | 22.40            | 4188.60         | -1.30       |
| 12/8/2009  | 16.50            | 4194.50         | 5.90        |
| 4/2/2010   | 18.50            | 4192.50         | -2.00       |
| 11/22/2010 | 15.35            | 4195.65         | 3.15        |
| 3/18/2011  | 15.60            | 4195.40         | -0.25       |
| 3/15/2012  | 17.50            | 4193.50         | -1.90       |

**All Historic Measurements**



**Well Name:** WELL ID N/A;CSU WP 111

**Owner:**

**Permit #:** - - **Location #:** SB00405819BCC CSU1 **USGS Site ID:**

**Division:** 1 **Water District:** 1 **County:** MORGAN

**Location:** Q160 Q40 Q10 Section Twnshp Range PM Distance from section lines:  
 NW SW SW 19 4 N 58 W S **From N/S line:** **From E/W line:**

**UTM Coordinates (NAD83):** **Northing (UTM y)** 4461362.0 **Easting (UTM x):** 591523.5 *User supplied*

**Latitude/Longitude (decimal degrees):** 40.297750 -103.923110

**Surface Elevation (ft):** 4412

**Well depth (ft):**

**Aquifer(s):** QUATERNARY ALLUVIUM

**Water Level Change**

**1 year:** 1.30

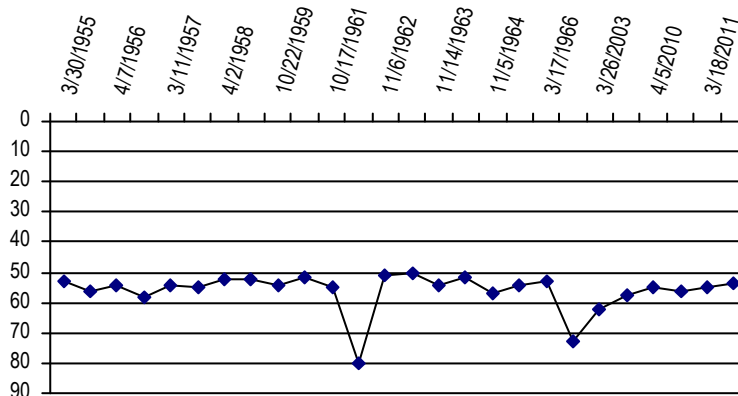
**5 year:**

**10 year:**

**Measurements from last 10 years**

| Date       | Depth to WL (ft) | Elev of WL (ft) | Change (ft) |
|------------|------------------|-----------------|-------------|
| 3/26/2003  | 61.93            | 4350.07         | 10.87       |
| 12/4/2009  | 57.50            | 4354.50         | 4.43        |
| 4/5/2010   | 55.00            | 4357.00         | 2.50        |
| 11/22/2010 | 56.50            | 4355.50         | -1.50       |
| 3/18/2011  | 54.60            | 4357.40         | 1.90        |
| 3/15/2012  | 53.30            | 4358.70         | 1.30        |

**All Historic Measurements**



**ALL BASINS**

**Well Name:** SB00405820BCC

*Owner:*

**Permit #:** - - **Location #:** SB00405820BCC **USGS Site ID:** 401752103541000

**Division:** 1 **Water District:** 1 **County:** MORGAN

**Location:** Q160 Q40 Q10 Section Twnshp Range PM Distance from section lines:  
 NW SW SW 20 4 N 58 W S **From N/S line:** **From E/W line:**

**UTM Coordinates (NAD83):** **Northing (UTM y):** 4461383.5 **Easting (UTM x):** 593208.5 *User supplied*

**Latitude/Longitude (decimal degrees):** 40.297760 -103.903282

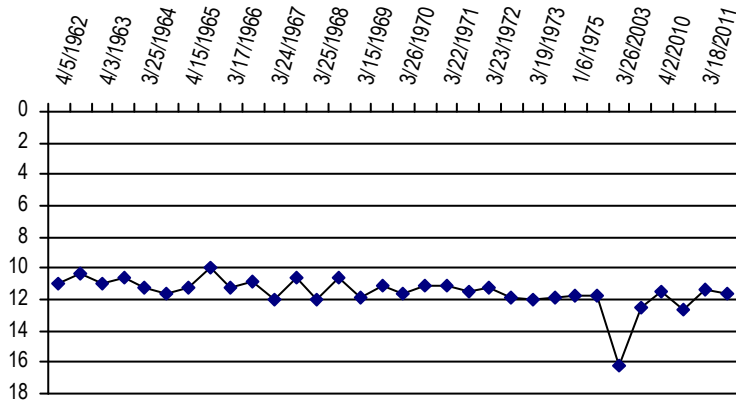
**Surface Elevation (ft):** 4340  
**Well depth (ft):** 32  
**Aquifer(s):** QUATERNARY ALLUVIUM

**Water Level Change**  
**1 year:** -0.30  
**5 year:**  
**10 year:**

**Measurements from last 10 years**

| Date       | Depth to WL (ft) | Elev of WL (ft) | Change (ft) |
|------------|------------------|-----------------|-------------|
| 3/26/2003  | 16.22            | 4323.78         | -4.44       |
| 12/4/2009  | 12.50            | 4327.50         | 3.72        |
| 4/2/2010   | 11.50            | 4328.50         | 1.00        |
| 11/22/2010 | 12.70            | 4327.30         | -1.20       |
| 3/18/2011  | 11.30            | 4328.70         | 1.40        |
| 3/15/2012  | 11.60            | 4328.40         | -0.30       |

**All Historic Measurements**



**Well Name:** SB00405829CCC

*Owner:*

**Permit #:** - - **Location #:** SB00405829CCC **USGS Site ID:** 401634103541700

**Division:** 1 **Water District:** 1 **County:** MORGAN

**Location:** Q160 Q40 Q10 Section Twnshp Range PM Distance from section lines:  
 SW SW SW 29 4 N 58 W S **From N/S line:** **From E/W line:**

**UTM Coordinates (NAD83):** **Northing (UTM y):** 4458976.4 **Easting (UTM x):** 593072.9 *User supplied*

**Latitude/Longitude (decimal degrees):** 40.276093 -103.905228

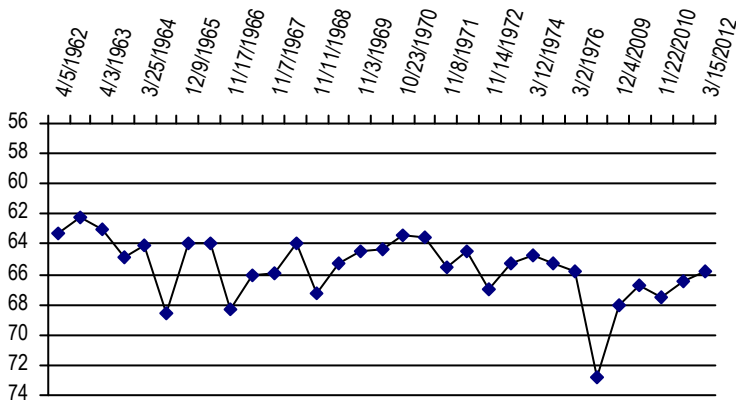
**Surface Elevation (ft):** 4399  
**Well depth (ft):** 155  
**Aquifer(s):** QUATERNARY ALLUVIUM

**Water Level Change**  
**1 year:** 0.75  
**5 year:**  
**10 year:**

**Measurements from last 10 years**

| Date       | Depth to WL (ft) | Elev of WL (ft) | Change (ft) |
|------------|------------------|-----------------|-------------|
| 3/26/2003  | 72.86            | 4326.14         | -7.10       |
| 12/4/2009  | 68.00            | 4331.00         | 4.86        |
| 4/5/2010   | 66.75            | 4332.25         | 1.25        |
| 11/22/2010 | 67.50            | 4331.50         | -0.75       |
| 3/18/2011  | 66.50            | 4332.50         | 1.00        |
| 3/15/2012  | 65.75            | 4333.25         | 0.75        |

**All Historic Measurements**



**ALL BASINS**

**Well Name:** WELL ID 352;CSU WP 104 **Owner:** ALL  
**Permit #:** - - **Location #:** SB00405834CDC CSU1 **USGS Site ID:**  
**Division:** 1 **Water District:** 1 **County:** MORGAN  
**Location:** Q160 Q40 Q10 Section Twnshp Range PM Distance from section lines:  
 SW SE SW 34 4 N 58 W S **From N/S line:** **From E/W line:**  
**UTM Coordinates (NAD83):** **Northing (UTM y)** 4457428.8 **Easting (UTM x):** 596817.4 *User supplied*  
**Latitude/Longitude (decimal degrees):** 40.261730 -103.861430

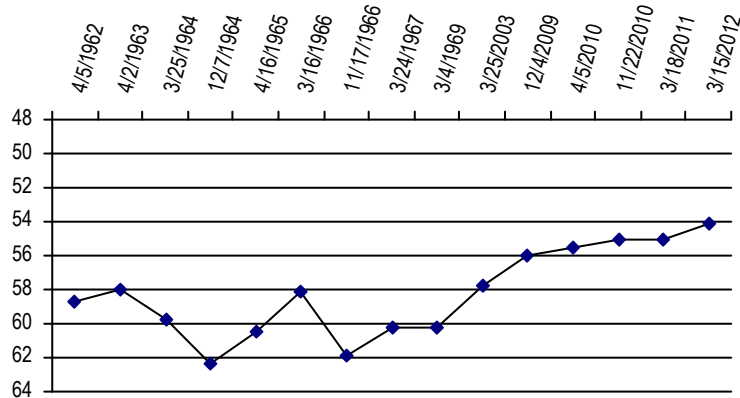
---

**Surface Elevation (ft):** 4356 **Water Level Change**  
**Well depth (ft):** **1 year:** 0.90  
**Aquifer(s):** QUATERNARY ALLUVIUM **5 year:**  
**10 year:**

**Measurements from last 10 years**

| Date       | Depth to WL (ft) | Elev of WL (ft) | Change (ft) |
|------------|------------------|-----------------|-------------|
| 3/25/2003  | 57.71            | 4298.29         | 2.49        |
| 12/4/2009  | 56.00            | 4300.00         | 1.71        |
| 4/5/2010   | 55.50            | 4300.50         | 0.50        |
| 11/22/2010 | 55.00            | 4301.00         | 0.50        |
| 3/18/2011  | 55.00            | 4301.00         | 0.00        |
| 3/15/2012  | 54.10            | 4301.90         | 0.90        |

**All Historic Measurements**



**Well Name:** SB00405931BCC **Owner:**  
**Permit #:** - - **Location #:** SB00405931BCC **USGS Site ID:** 401609104020900  
**Division:** 1 **Water District:** 1 **County:** MORGAN  
**Location:** Q160 Q40 Q10 Section Twnshp Range PM Distance from section lines:  
 NW SW SW 31 4 N 59 W S **From N/S line:** **From E/W line:**  
**UTM Coordinates (NAD83):** **Northing (UTM y)** 4458075.9 **Easting (UTM x):** 581934.6 *User supplied*  
**Latitude/Longitude (decimal degrees):** 40.269146 -104.036339

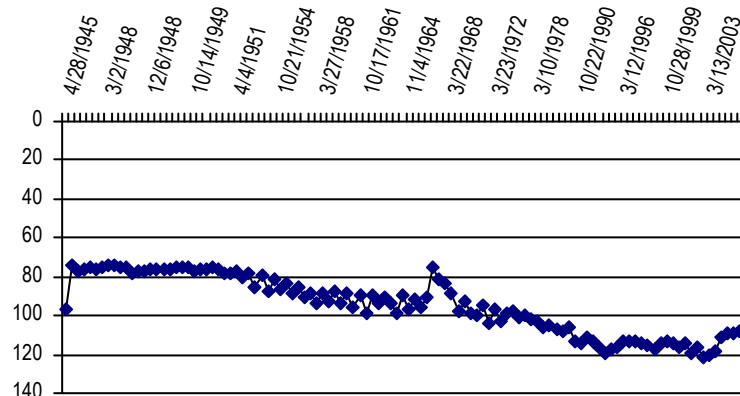
---

**Surface Elevation (ft):** 4503 **Water Level Change**  
**Well depth (ft):** 222 **1 year:** 1.70  
**Aquifer(s):** QUATERNARY ALLUVIUM **5 year:**  
**10 year:** 10.06

**Measurements from last 10 years**

| Date       | Depth to WL (ft) | Elev of WL (ft) | Change (ft) |
|------------|------------------|-----------------|-------------|
| 4/9/2002   | 116.56           | 4386.44         | 2.52        |
| 11/22/2002 | 121.18           | 4381.82         | -4.62       |
| 3/13/2003  | 120.02           | 4382.98         | 1.16        |
| 3/26/2003  | 118.70           | 4384.30         | 1.32        |
| 12/4/2009  | 111.00           | 4392.00         | 7.70        |
| 4/2/2010   | 109.50           | 4393.50         | 1.50        |
| 11/22/2010 | 109.50           | 4393.50         | 0.00        |
| 3/18/2011  | 108.20           | 4394.80         | 1.30        |
| 3/15/2012  | 106.50           | 4396.50         | 1.70        |

**All Historic Measurements**



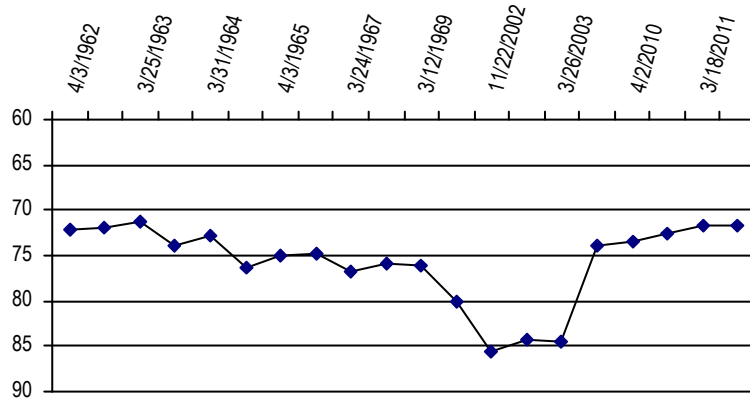
**ALL BASINS**

**Well Name:** WELL ID N/A;CSU WP 114 **Owner:** TABEA  
**Permit #:** - - **Location #:** SB00406012CCC CSU1 **USGS Site ID:**  
**Division:** 1 **Water District:** 1 **County:** MORGAN  
**Location:** Q160 Q40 Q10 Section Twnshp Range PM Distance from section lines:  
 SW SW SW 12 4 N 60 W S **From N/S line:** **From E/W line:**  
**UTM Coordinates (NAD83):** Northing (UTM y) 4463718.1 Easting (UTM x): 580529.9 *User supplied*  
**Latitude/Longitude (decimal degrees):** 40.320110 -104.052150  
**Surface Elevation (ft):** 4478 **Water Level Change**  
**Well depth (ft):** **1 year:** -0.20  
**Aquifer(s):** QUATERNARY ALLUVIUM **5 year:**  
**10 year:**

**Measurements from last 10 years**

| Date       | Depth to WL (ft) | Elev of WL (ft) | Change (ft) |
|------------|------------------|-----------------|-------------|
| 11/22/2002 | 85.50            | 4392.50         | -5.50       |
| 3/13/2003  | 84.31            | 4393.69         | 1.19        |
| 3/26/2003  | 84.49            | 4393.51         | -0.18       |
| 12/4/2009  | 74.00            | 4404.00         | 10.49       |
| 4/2/2010   | 73.50            | 4404.50         | 0.50        |
| 11/22/2010 | 72.50            | 4405.50         | 1.00        |
| 3/18/2011  | 71.60            | 4406.40         | 0.90        |
| 3/15/2012  | 71.80            | 4406.20         | -0.20       |

**All Historic Measurements**

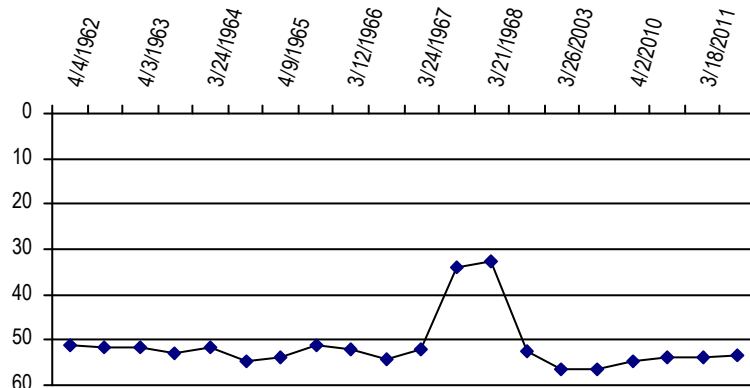


**Well Name:** WELL ID 336;CSU WP 125 **Owner:** ARTHUR  
**Permit #:** - - **Location #:** SB00406019CDC **USGS Site ID:**  
**Division:** 1 **Water District:** 1 **County:** MORGAN  
**Location:** Q160 Q40 Q10 Section Twnshp Range PM Distance from section lines:  
 SW SE SW 19 4 N 60 W S **From N/S line:** **From E/W line:**  
**UTM Coordinates (NAD83):** Northing (UTM y) 4460374.0 Easting (UTM x): 572901.0 *User supplied*  
**Latitude/Longitude (decimal degrees):** 40.290680 -104.142310  
**Surface Elevation (ft):** 4482 **Water Level Change**  
**Well depth (ft):** **1 year:** 0.20  
**Aquifer(s):** QUATERNARY ALLUVIUM **5 year:**  
**10 year:**

**Measurements from last 10 years**

| Date       | Depth to WL (ft) | Elev of WL (ft) | Change (ft) |
|------------|------------------|-----------------|-------------|
| 3/26/2003  | 56.47            | 4425.53         | -4.17       |
| 12/4/2009  | 56.50            | 4425.50         | -0.03       |
| 4/2/2010   | 54.50            | 4427.50         | 2.00        |
| 11/22/2010 | 54.00            | 4428.00         | 0.50        |
| 3/18/2011  | 53.70            | 4428.30         | 0.30        |
| 3/15/2012  | 53.50            | 4428.50         | 0.20        |

**All Historic Measurements**



**ALL BASINS**

**Well Name:** WELL ID 338;CSU WP 117

**Owner:** GIGGY

**Permit #:** - - **Location #:** SB00406022DCC CSU1 **USGS Site ID:**

**Division:** 1 **Water District:** 1 **County:** MORGAN

**Location:** Q160 Q40 Q10 Section Twntshp Range PM Distance from section lines:  
SE SW SW 22 4 N 60 W S **From N/S line:** **From E/W line:**

**UTM Coordinates (NAD83):** **Northing (UTM y)** 4460485.0 **Easting (UTM x):** 579076.9 *User supplied*

**Latitude/Longitude (decimal degrees):** 40.291120 -104.069650

**Surface Elevation (ft):** 4495

**Well depth (ft):**

**Aquifer(s):** QUATERNARY ALLUVIUM

**Water Level Change**

**1 year:** 0.30

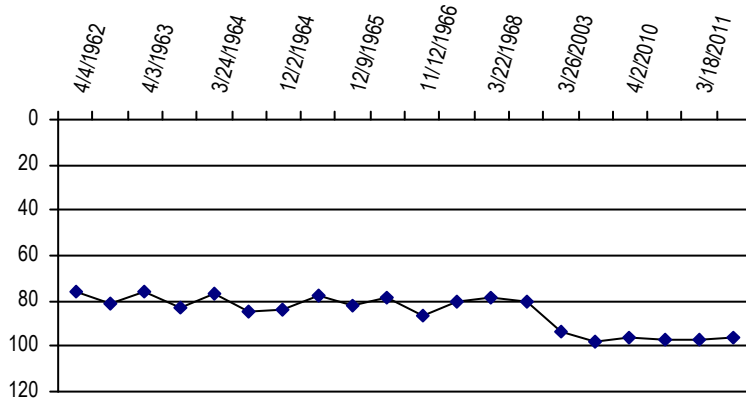
**5 year:**

**10 year:**

**Measurements from last 10 years**

| Date       | Depth to WL (ft) | Elev of WL (ft) | Change (ft) |
|------------|------------------|-----------------|-------------|
| 3/26/2003  | 93.65            | 4401.35         | -13.05      |
| 12/4/2009  | 97.50            | 4397.50         | -3.85       |
| 4/2/2010   | 96.50            | 4398.50         | 1.00        |
| 12/22/2010 | 97.40            | 4397.60         | -0.90       |
| 3/18/2011  | 96.70            | 4398.30         | 0.70        |
| 3/15/2012  | 96.40            | 4398.60         | 0.30        |

**All Historic Measurements**



**Well Name:** WELL ID 340;CSU WP 123

**Owner:** FOLEY

**Permit #:** - - **Location #:** SB00406036DCC CSU1 **USGS Site ID:**

**Division:** 1 **Water District:** 1 **County:** MORGAN

**Location:** Q160 Q40 Q10 Section Twntshp Range PM Distance from section lines:  
SE SW SW 36 4 N 60 W S **From N/S line:** **From E/W line:**

**UTM Coordinates (NAD83):** **Northing (UTM y)** 4457290.9 **Easting (UTM x):** 581316.8 *User supplied*

**Latitude/Longitude (decimal degrees):** 40.262140 -104.043700

**Surface Elevation (ft):** 4509

**Well depth (ft):**

**Aquifer(s):** QUATERNARY ALLUVIUM

**Water Level Change**

**1 year:** 1.50

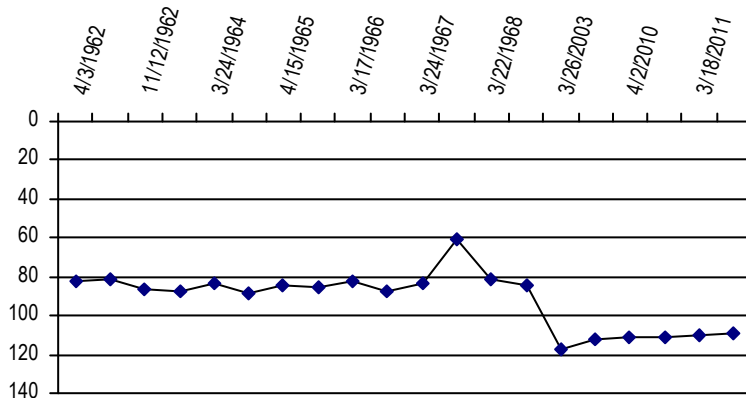
**5 year:**

**10 year:**

**Measurements from last 10 years**

| Date       | Depth to WL (ft) | Elev of WL (ft) | Change (ft) |
|------------|------------------|-----------------|-------------|
| 3/26/2003  | 117.02           | 4391.98         | -33.02      |
| 12/4/2009  | 112.00           | 4397.00         | 5.02        |
| 4/2/2010   | 111.00           | 4398.00         | 1.00        |
| 11/22/2010 | 111.33           | 4397.67         | -0.33       |
| 3/18/2011  | 110.50           | 4398.50         | 0.83        |
| 3/15/2012  | 109.00           | 4400.00         | 1.50        |

**All Historic Measurements**



**ALL BASINS**

**Well Name:** WELL ID 369;CSU WP 34 **Owner:**  
**Permit #:** - - **Location #:** SB00505524DCC CSU1 **USGS Site ID:**  
**Division:** 1 **Water District:** 1 **County:** MORGAN  
**Location:** Q160 Q40 Q10 Section Twnshp Range PM Distance from section lines:  
 SE SW SW 24 5 N 55 W S **From N/S line:** **From E/W line:**  
**UTM Coordinates (NAD83):** Northing (UTM y) 4470903.7 Easting (UTM x): 629607.2 *User supplied*  
**Latitude/Longitude (decimal degrees):** 40.378650 -103.473200

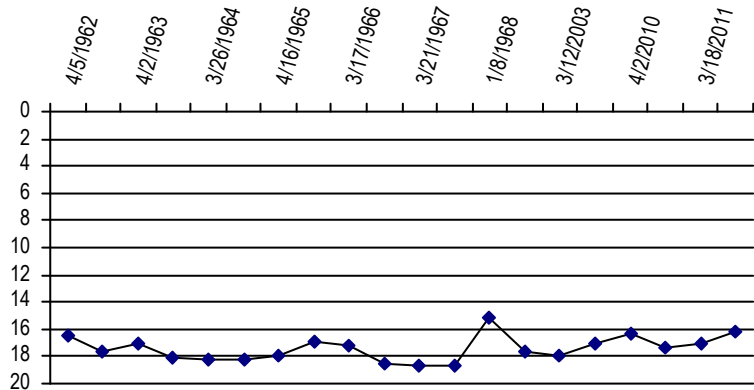
---

**Surface Elevation (ft):** 4138 **Water Level Change**  
**Well depth (ft):** **1 year:** 0.89  
**Aquifer(s):** QUATERNARY ALLUVIUM **5 year:**  
**10 year:**

**Measurements from last 10 years**

| Date       | Depth to WL (ft) | Elev of WL (ft) | Change (ft) |
|------------|------------------|-----------------|-------------|
| 3/12/2003  | 17.91            | 4120.09         | -0.31       |
| 12/8/2009  | 17.00            | 4121.00         | 0.91        |
| 4/2/2010   | 16.33            | 4121.67         | 0.67        |
| 11/22/2010 | 17.33            | 4120.67         | -1.00       |
| 3/18/2011  | 17.00            | 4121.00         | 0.33        |
| 3/15/2012  | 16.11            | 4121.89         | 0.89        |

**All Historic Measurements**



**Well Name:** WELL ID N/A;CSU WP 33 **Owner:**  
**Permit #:** - - **Location #:** SB00505535DDD CSU1 **USGS Site ID:**  
**Division:** 1 **Water District:** 1 **County:** MORGAN  
**Location:** Q160 Q40 Q10 Section Twnshp Range PM Distance from section lines:  
 SE SE SE 35 5 N 55 W S **From N/S line:** **From E/W line:**  
**UTM Coordinates (NAD83):** Northing (UTM y) 4467701.2 Easting (UTM x): 628366.7 *Surveyed*  
**Latitude/Longitude (decimal degrees):**

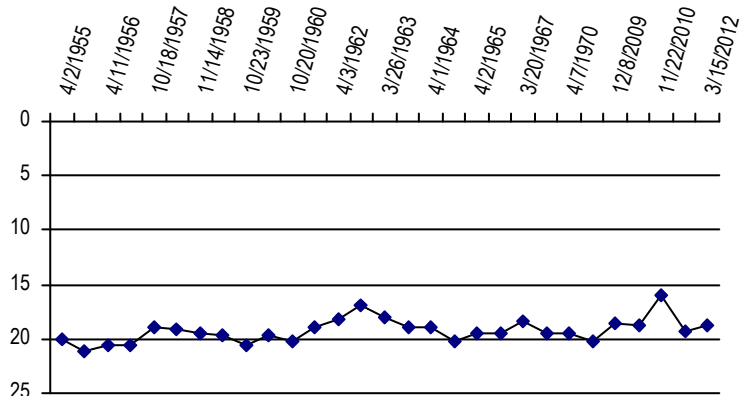
---

**Surface Elevation (ft):** 4148.74 **Water Level Change**  
**Well depth (ft):** **1 year:** 0.60  
**Aquifer(s):** QUATERNARY ALLUVIUM **5 year:**  
**10 year:**

**Measurements from last 10 years**

| Date       | Depth to WL (ft) | Elev of WL (ft) | Change (ft) |
|------------|------------------|-----------------|-------------|
| 3/12/2003  | 20.27            | 4128.47         | -0.77       |
| 12/8/2009  | 18.50            | 4130.24         | 1.77        |
| 4/2/2010   | 18.83            | 4129.91         | -0.33       |
| 11/22/2010 | 15.92            | 4132.82         | 2.91        |
| 3/18/2011  | 19.30            | 4129.44         | -3.38       |
| 3/15/2012  | 18.70            | 4130.04         | 0.60        |

**All Historic Measurements**





**ALL BASINS**

**Well Name:** WELL ID 375;CSU WP 42 **Owner:** SCHOTT  
**Permit #:** - - **Location #:** SB00605305CCD CSU1 **USGS Site ID:**  
**Division:** 1 **Water District:** 64 **County:** LOGAN  
**Location:** Q160 Q40 Q10 Section Twnshp Range PM Distance from section lines:  
 SW SW SE 5 6 N 53 W S **From N/S line:** **From E/W line:**  
**UTM Coordinates (NAD83):** **Northing (UTM y)** 4485551.2 **Easting (UTM x):** 641558.4 *User supplied*  
**Latitude/Longitude (decimal degrees):** 40.508610 -103.329200

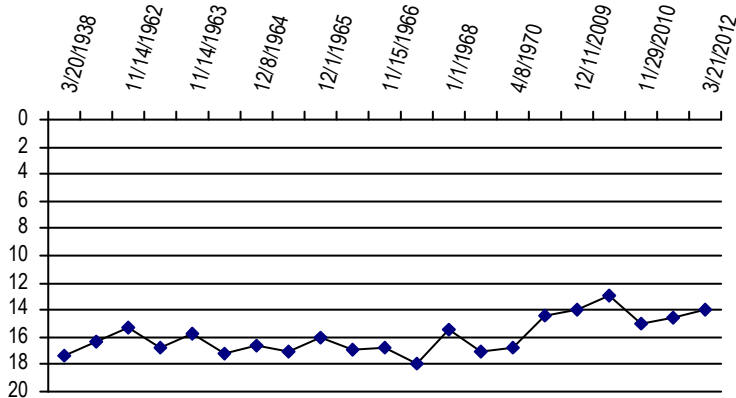
---

**Surface Elevation (ft):** 4025 **Water Level Change**  
**Well depth (ft):** **1 year:** 0.50  
**Aquifer(s):** QUATERNARY ALLUVIUM **5 year:**  
**10 year:**

**Measurements from last 10 years**

| Date       | Depth to WL (ft) | Elev of WL (ft) | Change (ft) |
|------------|------------------|-----------------|-------------|
| 3/13/2003  | 14.36            | 4010.64         | 2.44        |
| 12/11/2009 | 14.00            | 4011.00         | 0.36        |
| 4/13/2010  | 13.00            | 4012.00         | 1.00        |
| 11/29/2010 | 15.00            | 4010.00         | -2.00       |
| 3/16/2011  | 14.50            | 4010.50         | 0.50        |
| 3/21/2012  | 14.00            | 4011.00         | 0.50        |

**All Historic Measurements**



**Well Name:** WELL ID 373;CSU WP 39 **Owner:**  
**Permit #:** - - **Location #:** SB00605317DCC **USGS Site ID:**  
**Division:** 1 **Water District:** 64 **County:** LOGAN  
**Location:** Q160 Q40 Q10 Section Twnshp Range PM Distance from section lines:  
 SE SW SW 17 6 N 53 W S **From N/S line:** **From E/W line:**  
**UTM Coordinates (NAD83):** **Northing (UTM y)** 4482140.0 **Easting (UTM x):** 642213.0 *User supplied*  
**Latitude/Longitude (decimal degrees):**

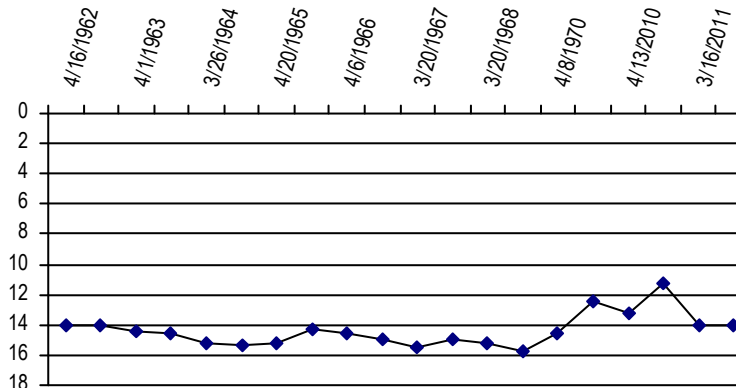
---

**Surface Elevation (ft):** 4036 **Water Level Change**  
**Well depth (ft):** **1 year:** 0.00  
**Aquifer(s):** QUATERNARY ALLUVIUM **5 year:**  
**10 year:**

**Measurements from last 10 years**

| Date       | Depth to WL (ft) | Elev of WL (ft) | Change (ft) |
|------------|------------------|-----------------|-------------|
| 12/11/2009 | 12.50            | 4023.50         | 2.00        |
| 4/13/2010  | 13.20            | 4022.80         | -0.70       |
| 11/29/2010 | 11.20            | 4024.80         | 2.00        |
| 3/16/2011  | 14.00            | 4022.00         | -2.80       |
| 3/21/2012  | 14.00            | 4022.00         | 0.00        |

**All Historic Measurements**



**ALL BASINS**

**Well Name:** WELL ID 372;CSU WP 41 **Owner:** JUNK  
**Permit #:** - - **Location #:** SB00605318BBB CSU1 **USGS Site ID:**  
**Division:** 1 **Water District:** 64 **County:** LOGAN  
**Location:** Q160 Q40 Q10 Section Twntshp Range PM Distance from section lines:  
 NW NW NW 18 6 N 53 W S **From N/S line:** **From E/W line:**  
**UTM Coordinates (NAD83):** Northing (UTM y) 4483894.2 Easting (UTM x): 639795.4 *User supplied*  
**Latitude/Longitude (decimal degrees):** 40.493990 -103.350370

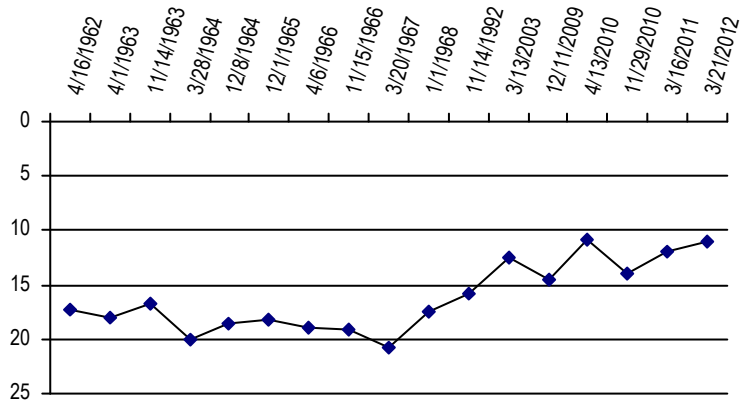
---

**Surface Elevation (ft):** 4045 **Water Level Change**  
**Well depth (ft):** **1 year:** 1.00  
**Aquifer(s):** QUATERNARY ALLUVIUM **5 year:**  
**10 year:**

**Measurements from last 10 years**

| Date       | Depth to WL (ft) | Elev of WL (ft) | Change (ft) |
|------------|------------------|-----------------|-------------|
| 3/13/2003  | 12.47            | 4032.53         | 3.30        |
| 12/11/2009 | 14.50            | 4030.50         | -2.03       |
| 4/13/2010  | 10.80            | 4034.20         | 3.70        |
| 11/29/2010 | 14.00            | 4031.00         | -3.20       |
| 3/16/2011  | 12.00            | 4033.00         | 2.00        |
| 3/21/2012  | 11.00            | 4034.00         | 1.00        |

**All Historic Measurements**



**Well Name:** SB00605320DDD **Owner:**  
**Permit #:** - - **Location #:** SB00605320DDD **USGS Site ID:** 402758103184400  
**Division:** 1 **Water District:** 64 **County:** LOGAN  
**Location:** Q160 Q40 Q10 Section Twntshp Range PM Distance from section lines:  
 SE SE SE 20 6 N 53 W S **From N/S line:** **From E/W line:**  
**UTM Coordinates (NAD83):** Northing (UTM y) 4480858.5 Easting (UTM x): 643045.5 *User supplied*  
**Latitude/Longitude (decimal degrees):** 40.466095 -103.312714

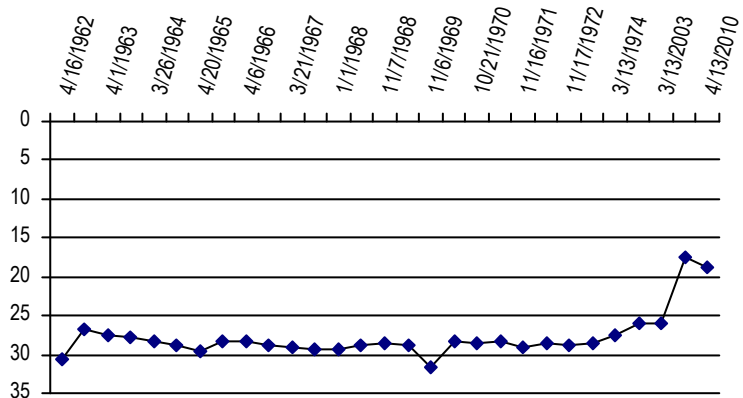
---

**Surface Elevation (ft):** 4058 **Water Level Change**  
**Well depth (ft):** 100 **1 year:**  
**Aquifer(s):** QUATERNARY ALLUVIUM **5 year:**  
**10 year:**

**Measurements from last 10 years**

| Date       | Depth to WL (ft) | Elev of WL (ft) | Change (ft) |
|------------|------------------|-----------------|-------------|
| 3/13/2003  | 25.87            | 4032.13         | 0.19        |
| 12/11/2009 | 17.60            | 4040.40         | 8.27        |
| 4/13/2010  | 18.80            | 4039.20         | -1.20       |

**All Historic Measurements**



**ALL BASINS**

**Well Name:** WELL ID N/A; CSU WP 36 **Owner:** GAINES  
**Permit #:** - - **Location #:** SB00605330BCC CSU1 **USGS Site ID:**  
**Division:** 1 **Water District:** 64 **County:** LOGAN  
**Location:** Q160 Q40 Q10 Section Twntp Range PM Distance from section lines:  
 NW SW SW 30 6 N 53 W S **From N/S line:** **From E/W line:**  
**UTM Coordinates (NAD83):** Northing (UTM y) 4480170.1 Easting (UTM x): 639868.3 *User supplied*  
**Latitude/Longitude (decimal degrees):** 40.460440 -103.350330

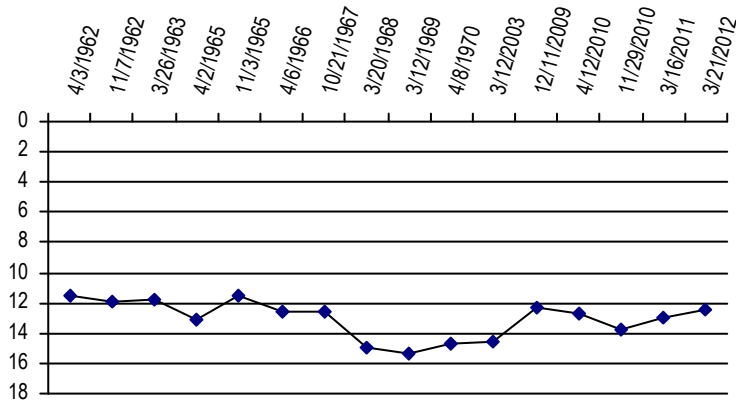
---

**Surface Elevation (ft):** 4052 **Water Level Change**  
**Well depth (ft):** **1 year:** 0.50  
**Aquifer(s):** QUATERNARY ALLUVIUM **5 year:**  
**10 year:**

**Measurements from last 10 years**

| Date       | Depth to WL (ft) | Elev of WL (ft) | Change (ft) |
|------------|------------------|-----------------|-------------|
| 3/12/2003  | 14.58            | 4037.42         | 0.12        |
| 12/11/2009 | 12.30            | 4039.70         | 2.28        |
| 4/12/2010  | 12.70            | 4039.30         | -0.40       |
| 11/29/2010 | 13.70            | 4038.30         | -1.00       |
| 3/16/2011  | 13.00            | 4039.00         | 0.70        |
| 3/21/2012  | 12.50            | 4039.50         | 0.50        |

**All Historic Measurements**



**Well Name:** WELL ID N/A; CSU WP 38 **Owner:**  
**Permit #:** - - **Location #:** SB00605424BCC CSU1 **USGS Site ID:**  
**Division:** 1 **Water District:** 64 **County:** LOGAN  
**Location:** Q160 Q40 Q10 Section Twntp Range PM Distance from section lines:  
 NW SW SW 24 6 N 54 W S **From N/S line:** **From E/W line:**  
**UTM Coordinates (NAD83):** Northing (UTM y) 4481357.1 Easting (UTM x): 638241.3 *User supplied*  
**Latitude/Longitude (decimal degrees):** 40.471400 -103.369250

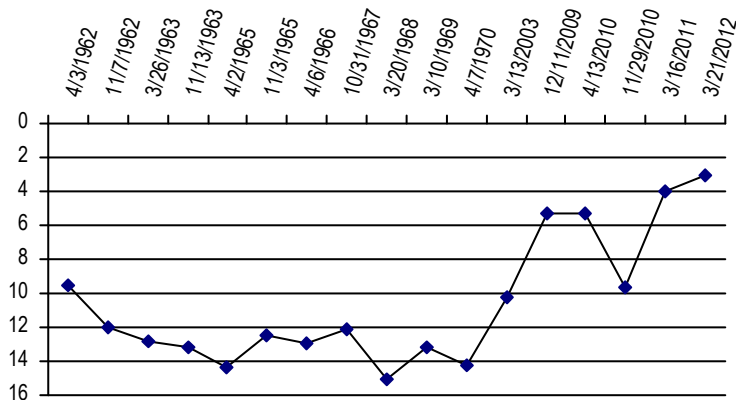
---

**Surface Elevation (ft):** 4051 **Water Level Change**  
**Well depth (ft):** **1 year:** 1.00  
**Aquifer(s):** QUATERNARY ALLUVIUM **5 year:**  
**10 year:**

**Measurements from last 10 years**

| Date       | Depth to WL (ft) | Elev of WL (ft) | Change (ft) |
|------------|------------------|-----------------|-------------|
| 3/13/2003  | 10.23            | 4040.77         | 3.97        |
| 12/11/2009 | 5.30             | 4045.70         | 4.93        |
| 4/13/2010  | 5.30             | 4045.70         | 0.00        |
| 11/29/2010 | 9.70             | 4041.30         | -4.40       |
| 3/16/2011  | 4.00             | 4047.00         | 5.70        |
| 3/21/2012  | 3.00             | 4048.00         | 1.00        |

**All Historic Measurements**



**ALL BASINS**

**Well Name:** WELL ID 370;CSU WP 35 **Owner:** CURLEE  
**Permit #:** - - **Location #:** SB00605435BDC CSU1 **USGS Site ID:**  
**Division:** 1 **Water District:** 64 **County:** LOGAN  
**Location:** Q160 Q40 Q10 Section Twnshp Range PM Distance from section lines:  
 NW SE SW 35 6 N 54 W S **From N/S line:** **From E/W line:**  
**UTM Coordinates (NAD83):** *Northing (UTM y)* 4478181.0 *Easting (UTM x):* 637150.3 *User supplied*  
**Latitude/Longitude (decimal degrees):** 40.442980 -103.382800

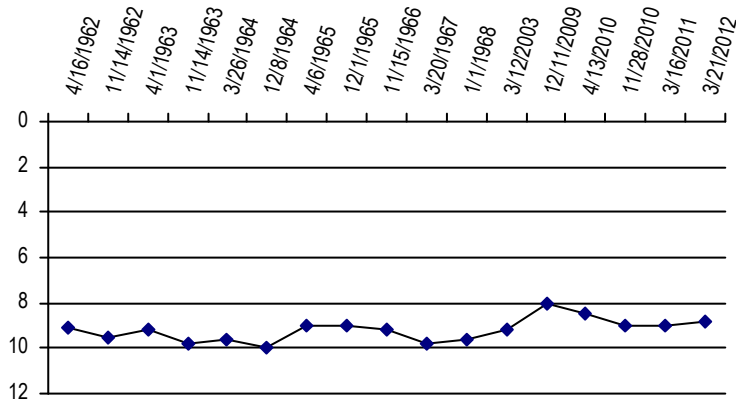
---

**Surface Elevation (ft):** 4070 **Water Level Change**  
**Well depth (ft):** **1 year:** 0.20  
**Aquifer(s):** QUATERNARY ALLUVIUM **5 year:**  
**10 year:**

**Measurements from last 10 years**

| Date       | Depth to WL (ft) | Elev of WL (ft) | Change (ft) |
|------------|------------------|-----------------|-------------|
| 3/12/2003  | 9.17             | 4060.83         | 0.43        |
| 12/11/2009 | 8.00             | 4062.00         | 1.17        |
| 4/13/2010  | 8.50             | 4061.50         | -0.50       |
| 11/28/2010 | 9.00             | 4061.00         | -0.50       |
| 3/16/2011  | 9.00             | 4061.00         | 0.00        |
| 3/21/2012  | 8.80             | 4061.20         | 0.20        |

**All Historic Measurements**



**Well Name:** SB00705207CCD **Owner:**  
**Permit #:** - - **Location #:** SB00705207CCD **USGS Site ID:** 403453103140700  
**Division:** 1 **Water District:** 64 **County:** LOGAN  
**Location:** Q160 Q40 Q10 Section Twnshp Range PM Distance from section lines:  
 SW SW SE 7 7 N 52 W S **From N/S line:** **From E/W line:**  
**UTM Coordinates (NAD83):** *Northing (UTM y)* 4493783.1 *Easting (UTM x):* 649313.4 *User supplied*  
**Latitude/Longitude (decimal degrees):** 40.581375 -103.235764

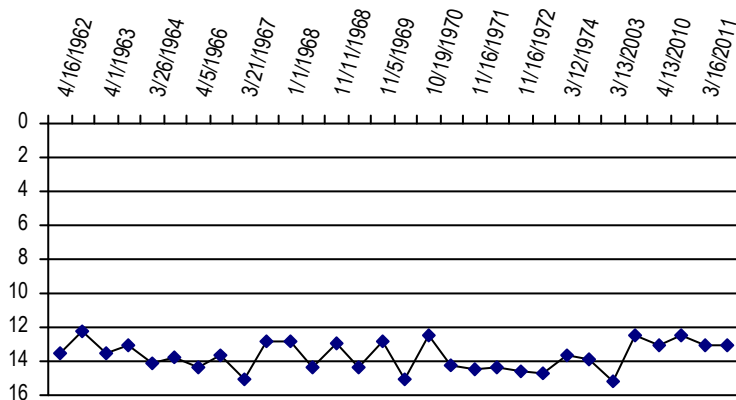
---

**Surface Elevation (ft):** 3965 **Water Level Change**  
**Well depth (ft):** 80 **1 year:** 0.00  
**Aquifer(s):** QUATERNARY ALLUVIUM **5 year:**  
**10 year:**

**Measurements from last 10 years**

| Date       | Depth to WL (ft) | Elev of WL (ft) | Change (ft) |
|------------|------------------|-----------------|-------------|
| 3/13/2003  | 15.21            | 3949.79         | -1.35       |
| 12/11/2009 | 12.50            | 3952.50         | 2.71        |
| 4/13/2010  | 13.00            | 3952.00         | -0.50       |
| 11/29/2010 | 12.50            | 3952.50         | 0.50        |
| 3/16/2011  | 13.00            | 3952.00         | -0.50       |
| 3/21/2012  | 13.00            | 3952.00         | 0.00        |

**All Historic Measurements**



**ALL BASINS**

**Well Name:** WELL ID N/A; CSU WP 50

*Owner:*

**Permit #:** - - **Location #:** SB00705318BDD CSU1 **USGS Site ID:**

**Division:** 1 **Water District:** 64 **County:** LOGAN

**Location:** Q160 Q40 Q10 Section Twntshp Range PM Distance from section lines:  
NW SE SE 18 7 N 53 W S *From N/S line:* *From E/W line:*

**UTM Coordinates (NAD83):** *Northing (UTM y)* 4492841.4 *Easting (UTM x):* 640972.6 *User supplied*

**Latitude/Longitude (decimal degrees):** 40.574360 -103.334490

**Surface Elevation (ft):** 4062

**Well depth (ft):**

**Aquifer(s):** QUATERNARY ALLUVIUM

**Water Level Change**

**1 year:** -1.00

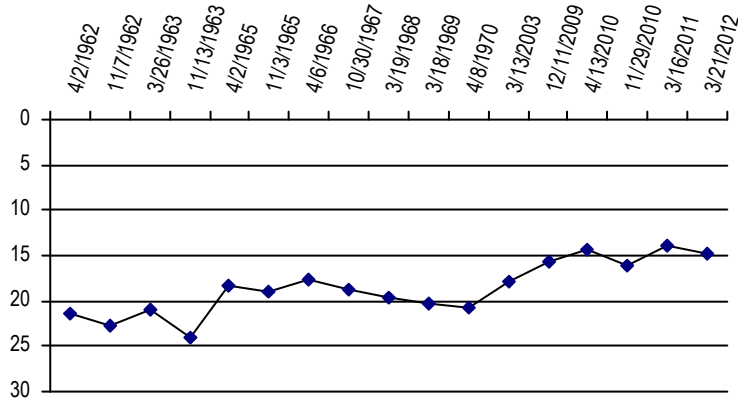
**5 year:**

**10 year:**

**Measurements from last 10 years**

| Date       | Depth to WL (ft) | Elev of WL (ft) | Change (ft) |
|------------|------------------|-----------------|-------------|
| 3/13/2003  | 17.97            | 4044.03         | 2.83        |
| 12/11/2009 | 15.60            | 4046.40         | 2.37        |
| 4/13/2010  | 14.30            | 4047.70         | 1.30        |
| 11/29/2010 | 16.00            | 4046.00         | -1.70       |
| 3/16/2011  | 13.80            | 4048.20         | 2.20        |
| 3/21/2012  | 14.80            | 4047.20         | -1.00       |

**All Historic Measurements**



**Well Name:** WELL ID 379; CSU WP 48

*Owner:* SCHAFFER

**Permit #:** - - **Location #:** SB00705322BBB CSU1 **USGS Site ID:**

**Division:** 1 **Water District:** 64 **County:** LOGAN

**Location:** Q160 Q40 Q10 Section Twntshp Range PM Distance from section lines:  
NW NW NW 22 7 N 53 W S *From N/S line:* *From E/W line:*

**UTM Coordinates (NAD83):** *Northing (UTM y)* 4491901.4 *Easting (UTM x):* 644280.6 *User supplied*

**Latitude/Longitude (decimal degrees):** 40.565320 -103.295630

**Surface Elevation (ft):** 4028

**Well depth (ft):**

**Aquifer(s):** QUATERNARY ALLUVIUM

**Water Level Change**

**1 year:** 0.20

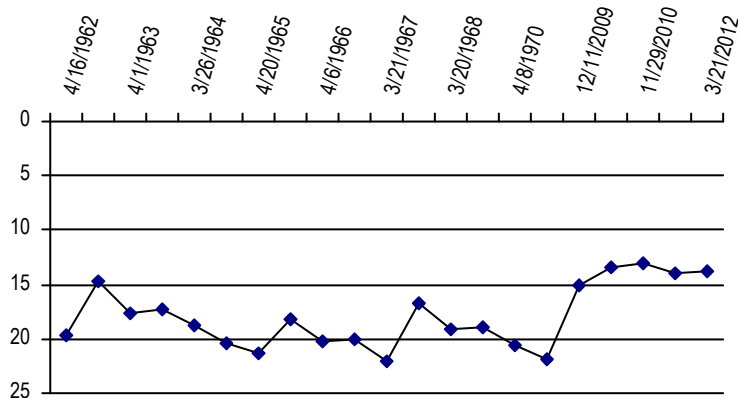
**5 year:**

**10 year:**

**Measurements from last 10 years**

| Date       | Depth to WL (ft) | Elev of WL (ft) | Change (ft) |
|------------|------------------|-----------------|-------------|
| 3/13/2003  | 21.83            | 4006.17         | -1.33       |
| 12/11/2009 | 15.00            | 4013.00         | 6.83        |
| 4/13/2010  | 13.50            | 4014.50         | 1.50        |
| 11/29/2010 | 13.00            | 4015.00         | 0.50        |
| 3/16/2011  | 14.00            | 4014.00         | -1.00       |
| 3/21/2012  | 13.80            | 4014.20         | 0.20        |

**All Historic Measurements**



## ALL BASINS

**Well Name:** SB00705322DCB

*Owner:*

**Permit #:** - - **Location #:** SB00705322DCB **USGS Site ID:** 403317103170700

**Division:** 1 **Water District:** 64 **County:** LOGAN

**Location:** Q160 Q40 Q10 Section Twnshp Range PM Distance from section lines:  
SE SW NW 22 7 N 53 W S **From N/S line:** **From E/W line:**

**UTM Coordinates (NAD83):** **Northing (UTM y)** 4490739.1 **Easting (UTM x):** 645138.9 *User supplied*

**Latitude/Longitude (decimal degrees):** 40.554707 -103.285767

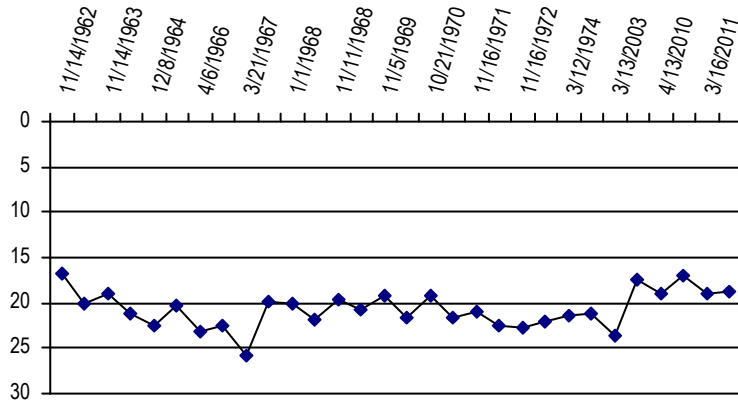
**Surface Elevation (ft):** 4009  
**Well depth (ft):** 85  
**Aquifer(s):** QUATERNARY ALLUVIUM

**Water Level Change**  
**1 year:** 0.20  
**5 year:**  
**10 year:**

**Measurements from last 10 years**

| Date       | Depth to WL (ft) | Elev of WL (ft) | Change (ft) |
|------------|------------------|-----------------|-------------|
| 3/13/2003  | 23.71            | 3985.29         | -2.53       |
| 12/11/2009 | 17.50            | 3991.50         | 6.21        |
| 4/13/2010  | 19.00            | 3990.00         | -1.50       |
| 11/28/2010 | 17.00            | 3992.00         | 2.00        |
| 3/16/2011  | 19.00            | 3990.00         | -2.00       |
| 3/21/2012  | 18.80            | 3990.20         | 0.20        |

**All Historic Measurements**



**Well Name:** SB00705323BBB

*Owner:*

**Permit #:** - - **Location #:** SB00705323BBB **USGS Site ID:** 403353103163200

**Division:** 1 **Water District:** 64 **County:** LOGAN

**Location:** Q160 Q40 Q10 Section Twnshp Range PM Distance from section lines:  
NW NW NW 23 7 N 53 W S **From N/S line:** **From E/W line:**

**UTM Coordinates (NAD83):** **Northing (UTM y)** 4491865.0 **Easting (UTM x):** 645940.1 *User supplied*

**Latitude/Longitude (decimal degrees):** 40.564705 -103.276047

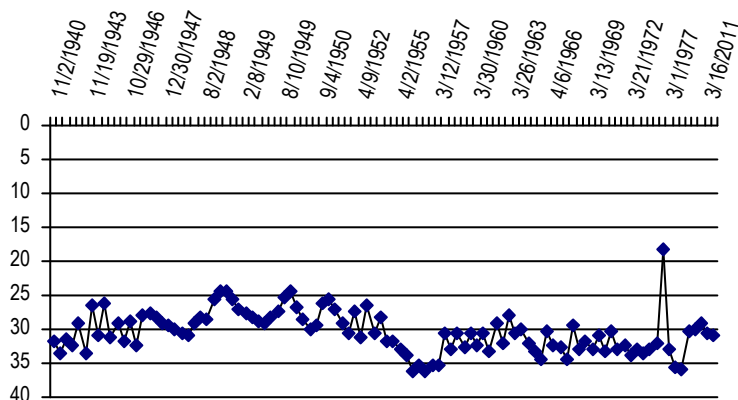
**Surface Elevation (ft):** 4011  
**Well depth (ft):** 100  
**Aquifer(s):** QUATERNARY ALLUVIUM

**Water Level Change**  
**1 year:** -0.50  
**5 year:**  
**10 year:**

**Measurements from last 10 years**

| Date       | Depth to WL (ft) | Elev of WL (ft) | Change (ft) |
|------------|------------------|-----------------|-------------|
| 3/13/2003  | 35.92            | 3975.08         | -0.22       |
| 12/11/2009 | 30.20            | 3980.80         | 5.72        |
| 4/13/2010  | 30.00            | 3981.00         | 0.20        |
| 11/29/2010 | 29.00            | 3982.00         | 1.00        |
| 3/16/2011  | 30.50            | 3980.50         | -1.50       |
| 3/21/2012  | 31.00            | 3980.00         | -0.50       |

**All Historic Measurements**



**ALL BASINS**

**Well Name:** WELL ID 383;CSU WP 45

**Owner:** FIEBIG

**Permit #:** - - **Location #:** SB00705325CDD CSU1 **USGS Site ID:**

**Division:** 1 **Water District:** 64 **County:** LOGAN

**Location:** Q160 Q40 Q10 Section Twnshp Range PM Distance from section lines:  
SW SE SE 25 7 N 53 W S **From N/S line:** **From E/W line:**

**UTM Coordinates (NAD83):** **Northing (UTM y):** 4488901.4 **Easting (UTM x):** 648194.5 *User supplied*

**Latitude/Longitude (decimal degrees):** 40.537620 -103.250120

**Surface Elevation (ft):** 3985

**Well depth (ft):**

**Aquifer(s):** QUATERNARY ALLUVIUM

**Water Level Change**

**1 year:** 0.50

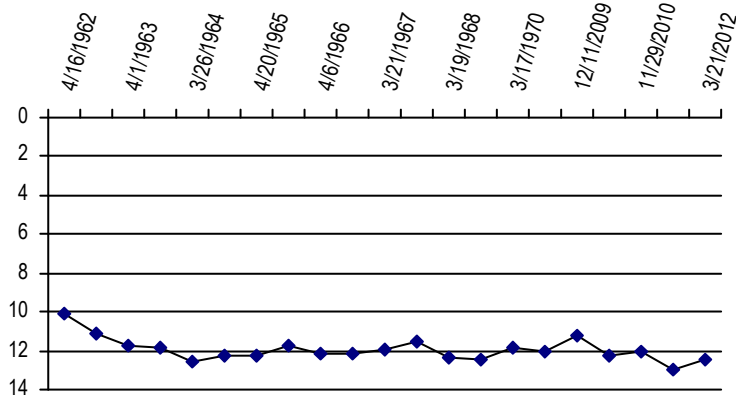
**5 year:**

**10 year:**

**Measurements from last 10 years**

| Date       | Depth to WL (ft) | Elev of WL (ft) | Change (ft) |
|------------|------------------|-----------------|-------------|
| 3/13/2003  | 12.02            | 3972.98         | -0.22       |
| 12/11/2009 | 11.20            | 3973.80         | 0.82        |
| 4/13/2010  | 12.20            | 3972.80         | -1.00       |
| 11/29/2010 | 12.00            | 3973.00         | 0.20        |
| 3/16/2011  | 13.00            | 3972.00         | -1.00       |
| 3/21/2012  | 12.50            | 3972.50         | 0.50        |

**All Historic Measurements**



**Well Name:** WELL ID 378;CSU WP 51

**Owner:**

**Permit #:** - - **Location #:** SB00705330ABB CSU1 **USGS Site ID:**

**Division:** 1 **Water District:** 64 **County:** LOGAN

**Location:** Q160 Q40 Q10 Section Twnshp Range PM Distance from section lines:  
NE NW NW 30 7 N 53 W S **From N/S line:** **From E/W line:**

**UTM Coordinates (NAD83):** **Northing (UTM y):** 4490258.4 **Easting (UTM x):** 640281.5 *User supplied*

**Latitude/Longitude (decimal degrees):** 40.551210 -103.343220

**Surface Elevation (ft):** 4114

**Well depth (ft):**

**Aquifer(s):** QUATERNARY ALLUVIUM

**Water Level Change**

**1 year:** 0.00

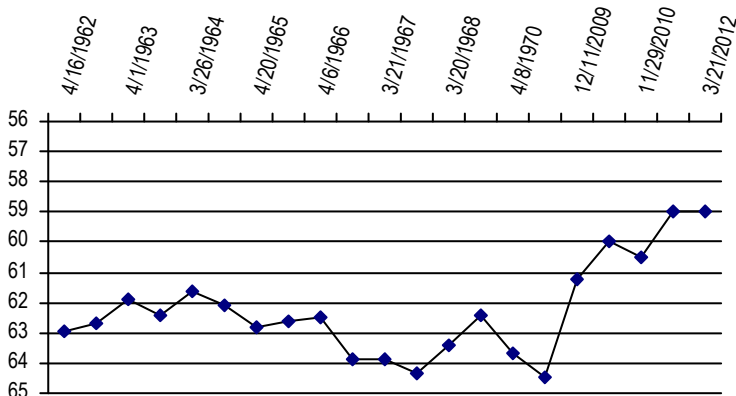
**5 year:**

**10 year:**

**Measurements from last 10 years**

| Date       | Depth to WL (ft) | Elev of WL (ft) | Change (ft) |
|------------|------------------|-----------------|-------------|
| 3/13/2003  | 64.47            | 4049.53         | -0.77       |
| 12/11/2009 | 61.20            | 4052.80         | 3.27        |
| 4/13/2010  | 60.00            | 4054.00         | 1.20        |
| 11/29/2010 | 60.50            | 4053.50         | -0.50       |
| 3/16/2011  | 59.00            | 4055.00         | 1.50        |
| 3/21/2012  | 59.00            | 4055.00         | 0.00        |

**All Historic Measurements**



**ALL BASINS**

**Well Name:** SB00705333DCC

*Owner:*

**Permit #:** - - **Location #:** SB00705333DCC **USGS Site ID:** 403121103181200

**Division:** 1 **Water District:** 64 **County:** LOGAN

**Location:** Q160 Q40 Q10 Section Twnshp Range PM Distance from section lines:  
SE SW SW 33 7 N 53 W S **From N/S line:** **From E/W line:**

**UTM Coordinates (NAD83):** **Northing (UTM y):** 4487132.5 **Easting (UTM x):** 643678.7 *User supplied*

**Latitude/Longitude (decimal degrees):** 40.522484 -103.303825

**Surface Elevation (ft):** 4005

**Well depth (ft):** 90

**Aquifer(s):** QUATERNARY ALLUVIUM

**Water Level Change**

**1 year:** 1.00

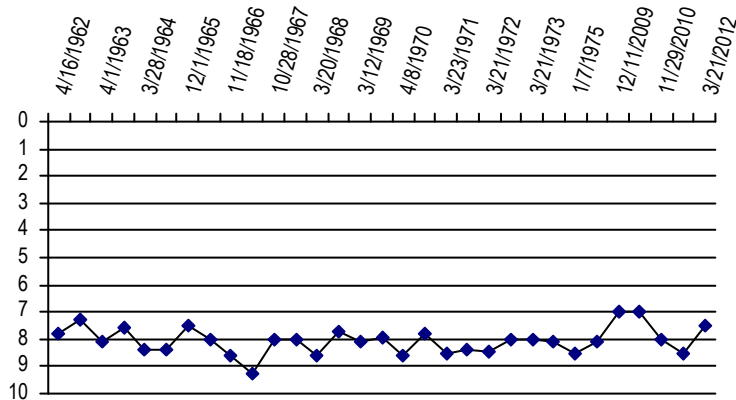
**5 year:**

**10 year:**

**Measurements from last 10 years**

| Date       | Depth to WL (ft) | Elev of WL (ft) | Change (ft) |
|------------|------------------|-----------------|-------------|
| 3/13/2003  | 8.11             | 3996.89         | 0.43        |
| 12/11/2009 | 7.00             | 3998.00         | 1.11        |
| 4/13/2010  | 7.00             | 3998.00         | 0.00        |
| 11/29/2010 | 8.00             | 3997.00         | -1.00       |
| 3/16/2011  | 8.50             | 3996.50         | -0.50       |
| 3/21/2012  | 7.50             | 3997.50         | 1.00        |

**All Historic Measurements**



**Well Name:** WELL ID N/A; CSU WP 49

*Owner:*

**Permit #:** - - **Location #:** SB00705412CBB CSU1 **USGS Site ID:**

**Division:** 1 **Water District:** 64 **County:** LOGAN

**Location:** Q160 Q40 Q10 Section Twnshp Range PM Distance from section lines:  
SW NW NW 12 7 N 54 W S **From N/S line:** **From E/W line:**

**UTM Coordinates (NAD83):** **Northing (UTM y):** 4494252.5 **Easting (UTM x):** 637687.6 *User supplied*

**Latitude/Longitude (decimal degrees):** 40.587620 -103.372970

**Surface Elevation (ft):** 4103

**Well depth (ft):**

**Aquifer(s):** QUATERNARY ALLUVIUM

**Water Level Change**

**1 year:** 0.00

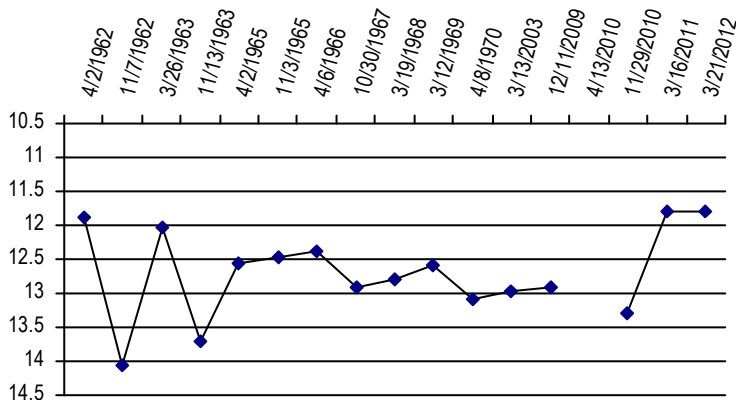
**5 year:**

**10 year:**

**Measurements from last 10 years**

| Date       | Depth to WL (ft) | Elev of WL (ft) | Change (ft) |
|------------|------------------|-----------------|-------------|
| 3/13/2003  | 12.96            | 4090.04         | 0.14        |
| 12/11/2009 | 12.90            | 4090.10         | 0.06        |
| 4/13/2010  |                  |                 |             |
| 11/29/2010 | 13.30            | 4089.70         |             |
| 3/16/2011  | 11.80            | 4091.20         | 1.50        |
| 3/21/2012  | 11.80            | 4091.20         | 0.00        |

**All Historic Measurements**





## ALL BASINS

**Well Name:** WELL ID N/A; CSU WP 84 *Owner:*  
**Permit #:** - - *Location #:* SB00805106ADD CSU1 *USGS Site ID:*  
**Division:** 1 *Water District:* 64 *County:* LOGAN  
**Location:** Q160 Q40 Q10 Section Twntshp Range PM Distance from section lines:  
 NE SE SE 6 8 N 51 W S *From N/S line:* *From E/W line:*  
*UTM Coordinates (NAD83):* *Northing (UTM y)* 4506415.1 *Easting (UTM x):* 659402.0 *User supplied*  
*Latitude/Longitude (decimal degrees):* 40.693230 -103.113420

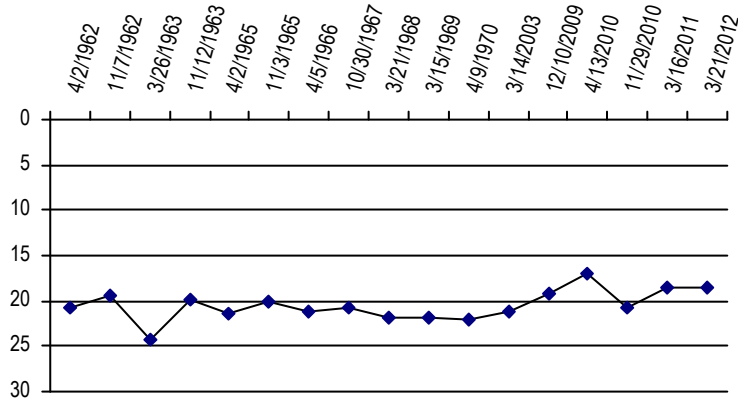
---

*Surface Elevation (ft):* 3890 **Water Level Change**  
*Well depth (ft):* **1 year:** 0.00  
*Aquifer(s):* QUATERNARY ALLUVIUM **5 year:**  
**10 year:**

### Measurements from last 10 years

| Date       | Depth to WL (ft) | Elev of WL (ft) | Change (ft) |
|------------|------------------|-----------------|-------------|
| 3/14/2003  | 21.13            | 3868.87         | 0.97        |
| 12/10/2009 | 19.20            | 3870.80         | 1.93        |
| 4/13/2010  | 17.00            | 3873.00         | 2.20        |
| 11/29/2010 | 20.80            | 3869.20         | -3.80       |
| 3/16/2011  | 18.50            | 3871.50         | 2.30        |
| 3/21/2012  | 18.50            | 3871.50         | 0.00        |

### All Historic Measurements



**Well Name:** SB00805202CDD *Owner:*  
**Permit #:** - - *Location #:* SB00805202CDD *USGS Site ID:* 404105103092600  
**Division:** 1 *Water District:* 64 *County:* LOGAN  
**Location:** Q160 Q40 Q10 Section Twntshp Range PM Distance from section lines:  
 SW SE SE 2 8 N 52 W S *From N/S line:* *From E/W line:*  
*UTM Coordinates (NAD83):* *Northing (UTM y)* 4505389.9 *Easting (UTM x):* 655679.7 *User supplied*  
*Latitude/Longitude (decimal degrees):* 40.684711 -103.157707

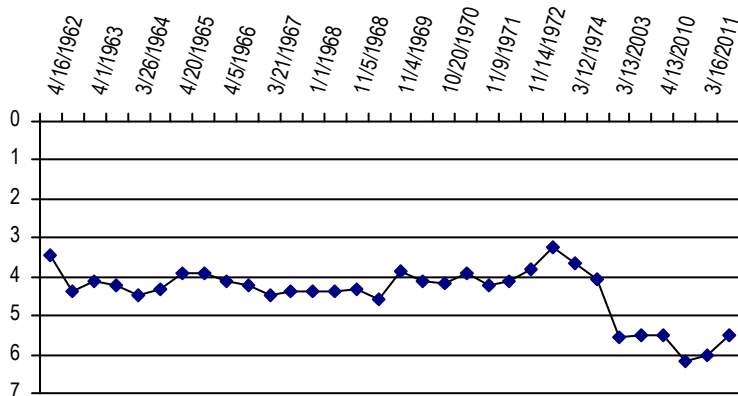
---

*Surface Elevation (ft):* 3892 **Water Level Change**  
*Well depth (ft):* 75 **1 year:** 0.50  
*Aquifer(s):* QUATERNARY ALLUVIUM **5 year:**  
**10 year:**

### Measurements from last 10 years

| Date       | Depth to WL (ft) | Elev of WL (ft) | Change (ft) |
|------------|------------------|-----------------|-------------|
| 3/13/2003  | 5.57             | 3886.43         | -1.48       |
| 12/10/2009 | 5.50             | 3886.50         | 0.07        |
| 4/13/2010  | 5.50             | 3886.50         | 0.00        |
| 11/29/2010 | 6.20             | 3885.80         | -0.70       |
| 3/16/2011  | 6.00             | 3886.00         | 0.20        |
| 3/21/2012  | 5.50             | 3886.50         | 0.50        |

### All Historic Measurements



**ALL BASINS**

**Well Name:** WELL ID N/A; CSU WP 57

**Owner:** HENDERSON

**Permit #:** - - **Location #:** SB00805210ACC CSU1 **USGS Site ID:**

**Division:** 1 **Water District:** 64 **County:** LOGAN

**Location:** Q160 Q40 Q10 Section Twntshp Range PM Distance from section lines:  
NE SW SW 10 8 N 52 W S **From N/S line:** **From E/W line:**

**UTM Coordinates (NAD83):** Northing (UTM y) 4504539.9 Easting (UTM x): 654340.9 *User supplied*

**Latitude/Longitude (decimal degrees):** 40.677310 -103.173750

**Surface Elevation (ft):** 3906

**Well depth (ft):**

**Aquifer(s):** QUATERNARY ALLUVIUM

**Water Level Change**

**1 year:** 0.50

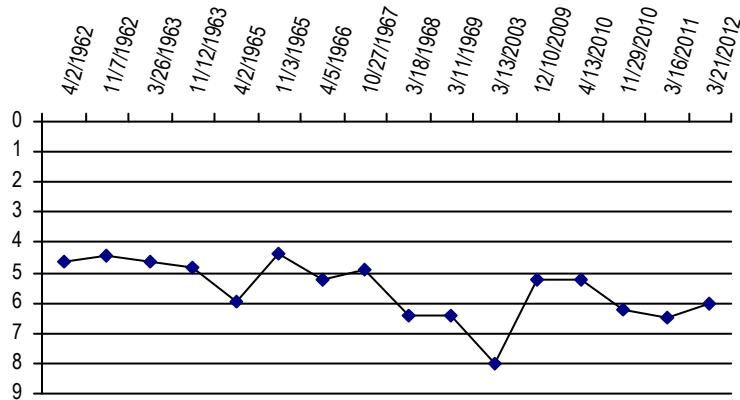
**5 year:**

**10 year:**

**Measurements from last 10 years**

| Date       | Depth to WL (ft) | Elev of WL (ft) | Change (ft) |
|------------|------------------|-----------------|-------------|
| 3/13/2003  | 7.98             | 3898.02         | -1.58       |
| 12/10/2009 | 5.20             | 3900.80         | 2.78        |
| 4/13/2010  | 5.20             | 3900.80         | 0.00        |
| 11/29/2010 | 6.20             | 3899.80         | -1.00       |
| 3/16/2011  | 6.50             | 3899.50         | -0.30       |
| 3/21/2012  | 6.00             | 3900.00         | 0.50        |

**All Historic Measurements**



**Well Name:** SB00805324AAB

**Owner:**

**Permit #:** - - **Location #:** SB00805324AAB **USGS Site ID:** 403910103143800

**Division:** 1 **Water District:** 64 **County:** LOGAN

**Location:** Q160 Q40 Q10 Section Twntshp Range PM Distance from section lines:  
NE NE NW 24 8 N 53 W S **From N/S line:** **From E/W line:**

**UTM Coordinates (NAD83):** Northing (UTM y) 4501693.3 Easting (UTM x): 648426.3 *User supplied*

**Latitude/Longitude (decimal degrees):** 40.652763 -103.244377

**Surface Elevation (ft):** 4010

**Well depth (ft):** 102

**Aquifer(s):** QUATERNARY ALLUVIUM

**Water Level Change**

**1 year:**

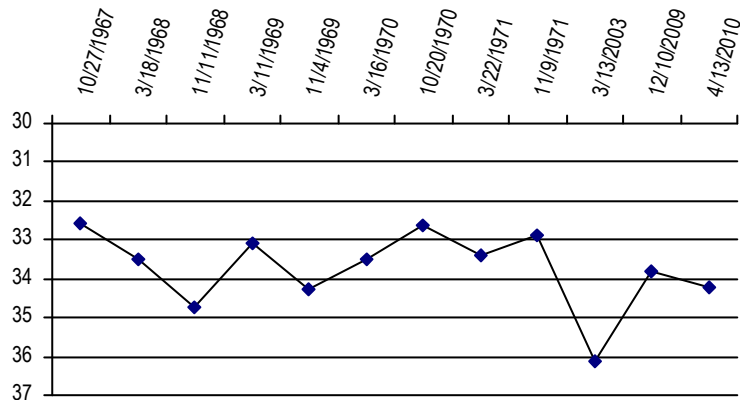
**5 year:**

**10 year:**

**Measurements from last 10 years**

| Date       | Depth to WL (ft) | Elev of WL (ft) | Change (ft) |
|------------|------------------|-----------------|-------------|
| 3/13/2003  | 36.11            | 3973.89         | -3.22       |
| 12/10/2009 | 33.80            | 3976.20         | 2.31        |
| 4/13/2010  | 34.20            | 3975.80         | -0.40       |

**All Historic Measurements**



**ALL BASINS**

**Well Name:** WELL ID 388; CSU WP 82 **Owner:** CULLIP  
**Permit #:** - - **Location #:** SB00905119CBB CSU1 **USGS Site ID:**  
**Division:** 1 **Water District:** 64 **County:** LOGAN  
**Location:** Q160 Q40 Q10 Section Twnshp Range PM Distance from section lines:  
 SW NW NW 19 9 N 51 W S **From N/S line:** **From E/W line:**  
**UTM Coordinates (NAD83):** Northing (UTM y) 4511035.2 Easting (UTM x): 659396.2 *User supplied*  
**Latitude/Longitude (decimal degrees):** 40.734830 -103.112310

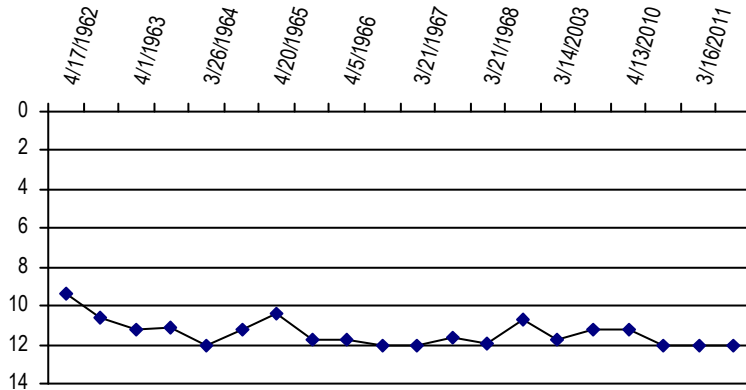
---

**Surface Elevation (ft):** 3862 **Water Level Change**  
**Well depth (ft):** **1 year:** 0.00  
**Aquifer(s):** QUATERNARY ALLUVIUM **5 year:**  
**10 year:**

**Measurements from last 10 years**

| Date       | Depth to WL (ft) | Elev of WL (ft) | Change (ft) |
|------------|------------------|-----------------|-------------|
| 3/14/2003  | 11.77            | 3850.23         | -1.07       |
| 12/10/2009 | 11.20            | 3850.80         | 0.57        |
| 4/13/2010  | 11.20            | 3850.80         | 0.00        |
| 11/29/2010 | 12.00            | 3850.00         | -0.80       |
| 3/16/2011  | 12.00            | 3850.00         | 0.00        |
| 3/21/2012  | 12.00            | 3850.00         | 0.00        |

**All Historic Measurements**



**Well Name:** SB00905120BCC **Owner:**  
**Permit #:** - - **Location #:** SB00905120BCC **USGS Site ID:** 404428103053500  
**Division:** 1 **Water District:** 64 **County:** LOGAN  
**Location:** Q160 Q40 Q10 Section Twnshp Range PM Distance from section lines:  
 NW SW SW 20 9 N 51 W S **From N/S line:** **From E/W line:**  
**UTM Coordinates (NAD83):** Northing (UTM y) 4511765.5 Easting (UTM x): 660966.7 *User supplied*  
**Latitude/Longitude (decimal degrees):** 40.741100 -103.093536

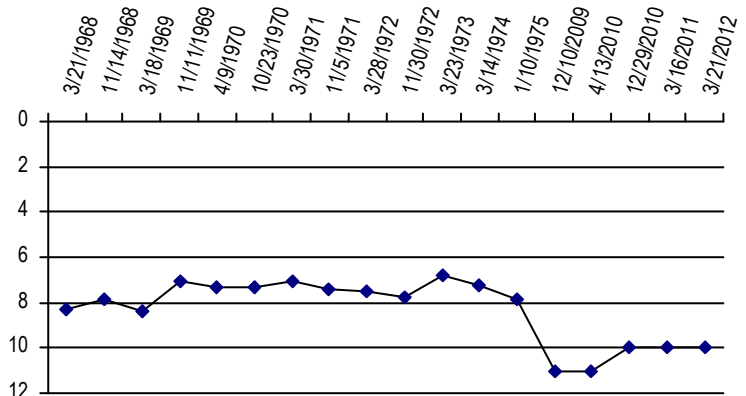
---

**Surface Elevation (ft):** 3851 **Water Level Change**  
**Well depth (ft):** 62 **1 year:** 0.00  
**Aquifer(s):** QUATERNARY ALLUVIUM **5 year:**  
**10 year:**

**Measurements from last 10 years**

| Date       | Depth to WL (ft) | Elev of WL (ft) | Change (ft) |
|------------|------------------|-----------------|-------------|
| 12/10/2009 | 11.00            | 3840.00         | -3.18       |
| 4/13/2010  | 11.00            | 3840.00         | 0.00        |
| 12/29/2010 | 10.00            | 3841.00         | 1.00        |
| 3/16/2011  | 10.00            | 3841.00         | 0.00        |
| 3/21/2012  | 10.00            | 3841.00         | 0.00        |

**All Historic Measurements**



**ALL BASINS**

**Well Name:** WELL ID N/A; CSU WP 76

*Owner:*

**Permit #:** - -

**Location #:** SB01004804BCC CSU1

**USGS Site ID:**

**Division:** 1 **Water District:** 64 **County:** LOGAN

**Location:** Q160 Q40 Q10 Section Twnshp Range PM Distance from section lines:

NW SW SW 4 10 N 48 W S **From N/S line:** **From E/W line:**

**UTM Coordinates (NAD83):** Northing (UTM y) 4527182.6 Easting (UTM x): 691812.3 *User supplied*

**Latitude/Longitude (decimal degrees):** 40.873270 -102.723720

**Surface Elevation (ft):** 3675

**Well depth (ft):**

**Aquifer(s):** QUATERNARY ALLUVIUM

**Water Level Change**

**1 year:** 0.00

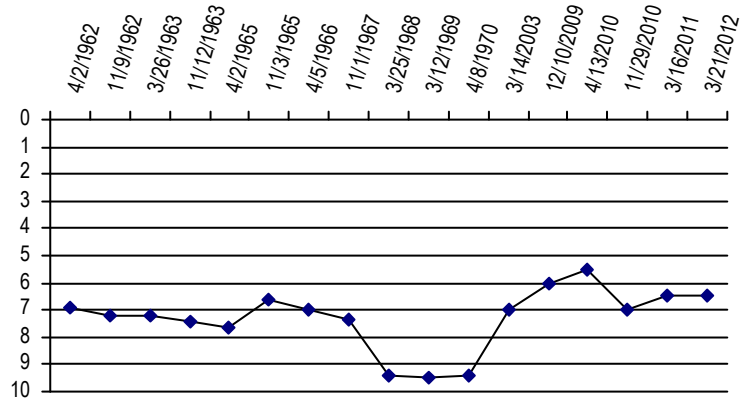
**5 year:**

**10 year:**

**Measurements from last 10 years**

| Date       | Depth to WL (ft) | Elev of WL (ft) | Change (ft) |
|------------|------------------|-----------------|-------------|
| 3/14/2003  | 7.01             | 3667.99         | 2.39        |
| 12/10/2009 | 6.00             | 3669.00         | 1.01        |
| 4/13/2010  | 5.50             | 3669.50         | 0.50        |
| 11/29/2010 | 7.00             | 3668.00         | -1.50       |
| 3/16/2011  | 6.50             | 3668.50         | 0.50        |
| 3/21/2012  | 6.50             | 3668.50         | 0.00        |

**All Historic Measurements**



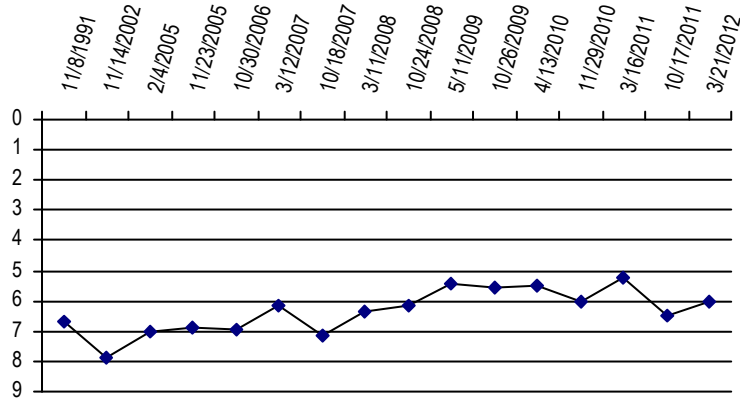
**ALL BASINS**

|  |                         |                           |   |
|--|-------------------------|---------------------------|---|
| <b>Well Name:</b>                            | <b>10N4902CBC</b>       | <i>Owner:</i>             | LONGMAN,M.& E.                              |
| <i>Permit #:</i>                             | 11125 - R -             | <i>Location #:</i>        | SB01004902CBC                               |
| <i>Division:</i>                             | 1                       | <i>Water District:</i>    | 64  |
|  |                         | <i>County:</i>            | LOGAN                                       |
| <i>Location:</i>                             | Q160 Q40 Q10            | Section                   | Twnshp Range PM                             |
|  | SW NW SW                | 2                         | 10 N 49 W S                                 |
|  |                         |                           | Distance from section lines:                |
|  |                         |                           | <i>From N/S line:</i> <i>From E/W line:</i> |
| <i>UTM Coordinates (NAD83):</i>              | <i>Northing (UTM y)</i> | 4526588.0                 | <i>Easting (UTM x):</i> 684957.0 <i>GPS</i> |
| <i>Latitude/Longitude (decimal degrees):</i> |                         |                           |   |
| <i>Surface Elevation (ft):</i>               | 3711                    | <b>Water Level Change</b> |   |
| <i>Well depth (ft):</i>                      |                         | <b>1 year:</b> -0.80      |   |
| <i>Aquifer(s):</i>                           | QUATERNARY ALLUVIUM     | <b>5 year:</b> 0.13       |   |
|  |                         | <b>10 year:</b>           |   |

**Measurements from last 10 years**

| Date       | Depth to WL (ft) | Elev of WL (ft) | Change (ft) |
|------------|------------------|-----------------|-------------|
| 11/14/2002 | 7.87             | 3703.13         | -1.17       |
| 2/4/2005   | 7.00             | 3704.00         | 0.87        |
| 11/23/2005 | 6.86             | 3704.14         | 0.14        |
| 10/30/2006 | 6.96             | 3704.04         | -0.10       |
| 3/12/2007  | 6.13             | 3704.87         | 0.83        |
| 10/18/2007 | 7.14             | 3703.86         | -1.01       |
| 3/11/2008  | 6.35             | 3704.65         | 0.79        |
| 10/24/2008 | 6.13             | 3704.87         | 0.22        |
| 5/11/2009  | 5.43             | 3705.57         | 0.70        |
| 10/26/2009 | 5.55             | 3705.45         | -0.12       |
| 4/13/2010  | 5.50             | 3705.50         | 0.05        |
| 11/29/2010 | 6.00             | 3705.00         | -0.50       |
| 3/16/2011  | 5.20             | 3705.80         | 0.80        |
| 10/17/2011 | 6.49             | 3704.51         | -1.29       |
| 3/21/2012  | 6.00             | 3705.00         | 0.49        |

**All Historic Measurements**



**ALL BASINS**

**Well Name:** WELL ID N/A; CSU WP 79

*Owner:*

**Permit #:** - - **Location #:** SB01004908CCC CSU1 **USGS Site ID:**

**Division:** 1 **Water District:** 64 **County:** LOGAN

**Location:** Q160 Q40 Q10 Section Twntshp Range PM Distance from section lines:  
 SW SW SW 8 10 N 49 W S **From N/S line:** **From E/W line:**

**UTM Coordinates (NAD83):** **Northing (UTM y)** 4524321.5 **Easting (UTM x):** 679969.3 *User supplied*

**Latitude/Longitude (decimal degrees):** 40.850200 -102.864990

**Surface Elevation (ft):** 3757

**Well depth (ft):**

**Aquifer(s):** QUATERNARY ALLUVIUM

**Water Level Change**

**1 year:** 0.22

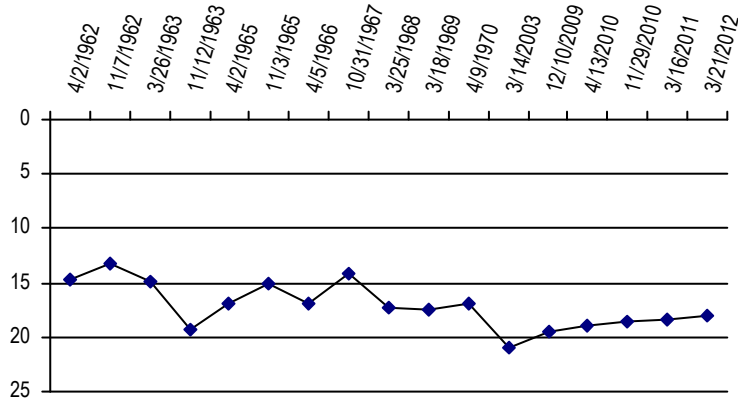
**5 year:**

**10 year:**

**Measurements from last 10 years**

| Date       | Depth to WL (ft) | Elev of WL (ft) | Change (ft) |
|------------|------------------|-----------------|-------------|
| 3/14/2003  | 20.89            | 3736.11         | -3.99       |
| 12/10/2009 | 19.50            | 3737.50         | 1.39        |
| 4/13/2010  | 19.00            | 3738.00         | 0.50        |
| 11/29/2010 | 18.50            | 3738.50         | 0.50        |
| 3/16/2011  | 18.30            | 3738.70         | 0.20        |
| 3/21/2012  | 18.08            | 3738.92         | 0.22        |

**All Historic Measurements**



**Well Name:** WELL ID 390; CSU WP 78

*Owner:*

**Permit #:** - - **Location #:** SB01004915BBB CSU1 **USGS Site ID:**

**Division:** 1 **Water District:** 64 **County:** LOGAN

**Location:** Q160 Q40 Q10 Section Twntshp Range PM Distance from section lines:  
 NW NW NW 15 10 N 49 W S **From N/S line:** **From E/W line:**

**UTM Coordinates (NAD83):** **Northing (UTM y)** 4524407.5 **Easting (UTM x):** 683577.3 *User supplied*

**Latitude/Longitude (decimal degrees):** 40.850170 -102.822200

**Surface Elevation (ft):** 3719

**Well depth (ft):**

**Aquifer(s):** QUATERNARY ALLUVIUM

**Water Level Change**

**1 year:** 0.00

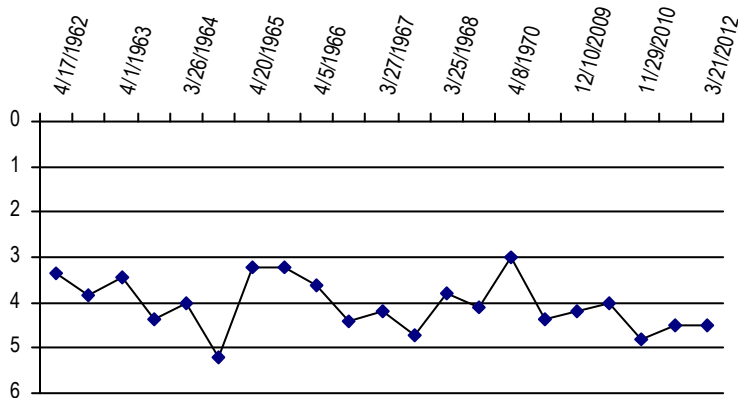
**5 year:**

**10 year:**

**Measurements from last 10 years**

| Date       | Depth to WL (ft) | Elev of WL (ft) | Change (ft) |
|------------|------------------|-----------------|-------------|
| 3/14/2003  | 4.35             | 3714.65         | -1.35       |
| 12/10/2009 | 4.20             | 3714.80         | 0.15        |
| 4/13/2010  | 4.00             | 3715.00         | 0.20        |
| 11/29/2010 | 4.80             | 3714.20         | -0.80       |
| 3/16/2011  | 4.50             | 3714.50         | 0.30        |
| 3/21/2012  | 4.50             | 3714.50         | 0.00        |

**All Historic Measurements**



## ALL BASINS

**Well Name:** **SB01104503BAA** *Owner:*  
**Permit #:** - - *Location #:* SB01104503BAA *USGS Site ID:* 405804102212100

*Division:* 1 *Water District:* 64 *County:* SEDGWICK  
*Location:* Q160 Q40 Q10 *Section* *Twncshp* *Range* *PM* *Distance from section lines:*  
 NW NE NE 3 11 N 45 W S *From N/S line:* *From E/W line:*  
*UTM Coordinates (NAD83):* *Northing (UTM y)* 4538545.4 *Easting (UTM x):* 722458.7 *User supplied*  
*Latitude/Longitude (decimal degrees):* 40.967770 -102.356300

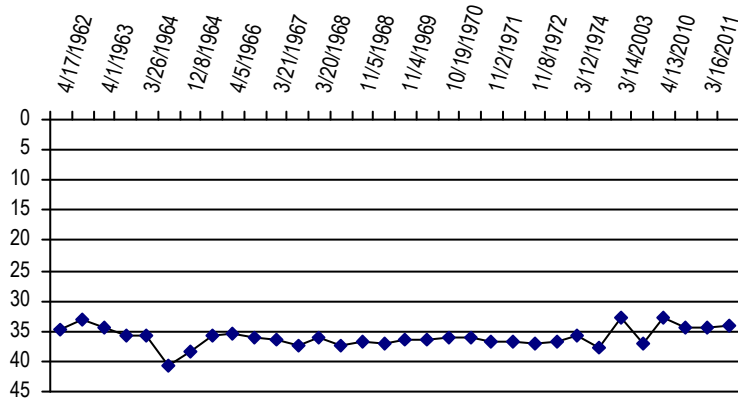
*Surface Elevation (ft):* 3540  
*Well depth (ft):* 108  
*Aquifer(s):* QUATERNARY ALLUVIUM

**Water Level Change**  
**1 year:** 0.50  
**5 year:**  
**10 year:**

### Measurements from last 10 years

| Date       | Depth to WL (ft) | Elev of WL (ft) | Change (ft) |
|------------|------------------|-----------------|-------------|
| 3/14/2003  | 32.92            | 3507.08         | 4.95        |
| 12/9/2009  | 37.00            | 3503.00         | -4.08       |
| 4/13/2010  | 32.80            | 3507.20         | 4.20        |
| 11/29/2010 | 34.50            | 3505.50         | -1.70       |
| 3/16/2011  | 34.50            | 3505.50         | 0.00        |
| 3/21/2012  | 34.00            | 3506.00         | 0.50        |

### All Historic Measurements



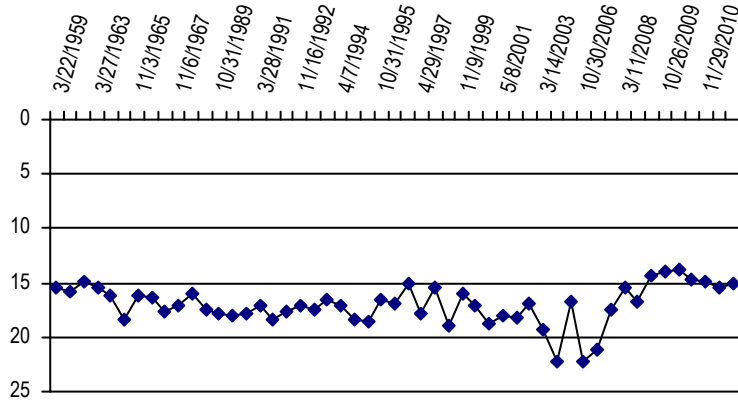
**ALL BASINS**

|  |                         |                           |   |
|--|-------------------------|---------------------------|---|
| <b>Well Name:</b>                            | <b>11N4505BBA</b>       | <i>Owner:</i>             | HILDERMAN, F.G.                             |
| <i>Permit #:</i>                             | 8325 - R -              | <i>Location #:</i>        | SB01104505BBA                               |
| <i>Division:</i>                             | 1                       | <i>Water District:</i>    | 64  |
|  |                         | <i>County:</i>            | SEDGWICK                                    |
| <i>Location:</i>                             | Q160 Q40 Q10            | Section                   | Twntshp                                     |
|  | NW NW NE                | 5                         | 11 N  |
|  |                         | Range                     | PM  |
|  |                         | 45 W S                    | Distance from section lines:                |
|  |                         |                           | <i>From N/S line:</i>                       |
|  |                         |                           | <i>From E/W line:</i>                       |
| <i>UTM Coordinates (NAD83):</i>              | <i>Northing (UTM y)</i> | 4538476.0                 | <i>Easting (UTM x):</i> 718996.0 <i>GPS</i> |
| <i>Latitude/Longitude (decimal degrees):</i> |                         |                           |   |
| <i>Surface Elevation (ft):</i>               | 3540                    | <b>Water Level Change</b> |   |
| <i>Well depth (ft):</i>                      |                         | <b>1 year:</b>            | 0.50  |
| <i>Aquifer(s):</i>                           | QUATERNARY ALLUVIUM     | <b>5 year:</b>            | 6.15  |
|  |                         | <b>10 year:</b>           | 3.28  |

**Measurements from last 10 years**

| Date       | Depth to WL (ft) | Elev of WL (ft) | Change (ft) |
|------------|------------------|-----------------|-------------|
| 4/24/2002  | 18.28            | 3521.72         | -0.29       |
| 11/14/2002 | 16.82            | 3523.18         | 1.46        |
| 3/14/2003  | 19.21            | 3520.79         | -2.39       |
| 2/4/2005   | 22.23            | 3517.77         | -3.02       |
| 11/23/2005 | 16.64            | 3523.36         | 5.59        |
| 10/30/2006 | 22.17            | 3517.83         | -5.53       |
| 3/12/2007  | 21.15            | 3518.85         | 1.02        |
| 10/18/2007 | 17.40            | 3522.60         | 3.75        |
| 3/11/2008  | 15.39            | 3524.61         | 2.01        |
| 10/24/2008 | 16.73            | 3523.27         | -1.34       |
| 5/11/2009  | 14.26            | 3525.74         | 2.47        |
| 10/26/2009 | 14.00            | 3526.00         | 0.26        |
| 12/9/2009  | 13.70            | 3526.30         | 0.30        |
| 4/13/2010  | 14.72            | 3525.28         | -1.02       |
| 11/29/2010 | 14.80            | 3525.20         | -0.08       |
| 3/16/2011  | 15.50            | 3524.50         | -0.70       |
| 3/21/2012  | 15.00            | 3525.00         | 0.50        |

**All Historic Measurements**





**ALL BASINS**

**Well Name:** WELL ID 399;CSU WP 71 **Owner:** SANGER  
**Permit #:** - - **Location #:** SB01104601BBB CSU1 **USGS Site ID:**  
**Division:** 1 **Water District:** 64 **County:** SEDGWICK  
**Location:** Q160 Q40 Q10 Section Twntshp Range PM Distance from section lines:  
 NW NW NW 1 11 N 46 W S **From N/S line:** **From E/W line:**  
**UTM Coordinates (NAD83):** Northing (UTM y) 4538400.6 Easting (UTM x): 715437.0 *User supplied*  
**Latitude/Longitude (decimal degrees):** 40.968350 -102.439720

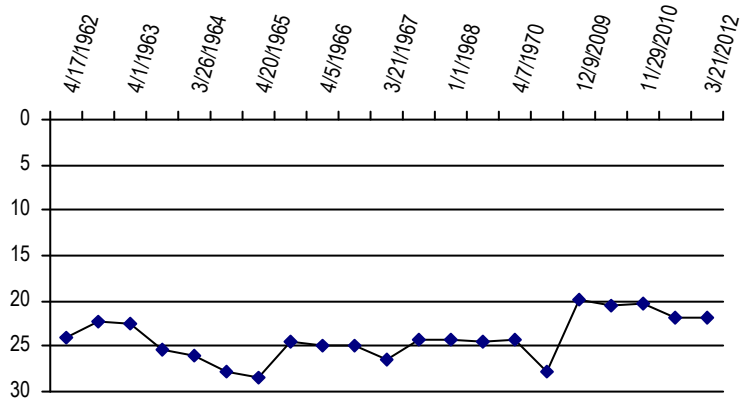
---

**Surface Elevation (ft):** 3570 **Water Level Change**  
**Well depth (ft):** **1 year:** 0.00  
**Aquifer(s):** QUATERNARY ALLUVIUM **5 year:**  
**10 year:**

**Measurements from last 10 years**

| Date       | Depth to WL (ft) | Elev of WL (ft) | Change (ft) |
|------------|------------------|-----------------|-------------|
| 3/14/2003  | 27.79            | 3542.21         | -3.49       |
| 12/9/2009  | 19.80            | 3550.20         | 7.99        |
| 4/13/2010  | 20.50            | 3549.50         | -0.70       |
| 11/29/2010 | 20.20            | 3549.80         | 0.30        |
| 3/16/2011  | 21.80            | 3548.20         | -1.60       |
| 3/21/2012  | 21.80            | 3548.20         | 0.00        |

**All Historic Measurements**



**Well Name:** WELL ID 398;CSU WP 72 **Owner:** SANGER  
**Permit #:** - - **Location #:** SB01104603ACC CSU1 **USGS Site ID:**  
**Division:** 1 **Water District:** 64 **County:** SEDGWICK  
**Location:** Q160 Q40 Q10 Section Twntshp Range PM Distance from section lines:  
 NE SW SW 3 11 N 46 W S **From N/S line:** **From E/W line:**  
**UTM Coordinates (NAD83):** Northing (UTM y) 4537664.6 Easting (UTM x): 712952.0 *User supplied*  
**Latitude/Longitude (decimal degrees):** 40.962380 -102.469470

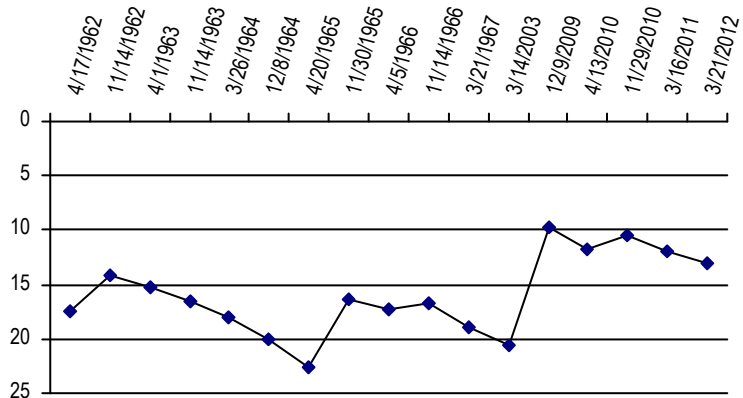
---

**Surface Elevation (ft):** 3580 **Water Level Change**  
**Well depth (ft):** **1 year:** -1.00  
**Aquifer(s):** QUATERNARY ALLUVIUM **5 year:**  
**10 year:**

**Measurements from last 10 years**

| Date       | Depth to WL (ft) | Elev of WL (ft) | Change (ft) |
|------------|------------------|-----------------|-------------|
| 3/14/2003  | 20.68            | 3559.32         | -1.78       |
| 12/9/2009  | 9.80             | 3570.20         | 10.88       |
| 4/13/2010  | 11.80            | 3568.20         | -2.00       |
| 11/29/2010 | 10.50            | 3569.50         | 1.30        |
| 3/16/2011  | 12.00            | 3568.00         | -1.50       |
| 3/21/2012  | 13.00            | 3567.00         | -1.00       |

**All Historic Measurements**



**ALL BASINS**

**Well Name:** WELL ID N/A; CSU WP 73 **Owner:** PRICE  
**Permit #:** - - **Location #:** SB01104618DBB CSU1 **USGS Site ID:**  
**Division:** 1 **Water District:** 64 **County:** SEDGWICK  
**Location:** Q160 Q40 Q10 Section Twnshp Range PM Distance from section lines:  
 SE NW NW 18 11 N 46 W S **From N/S line:** **From E/W line:**  
**UTM Coordinates (NAD83):** Northing (UTM y) 4533964.5 Easting (UTM x): 708200.1 *User supplied*  
**Latitude/Longitude (decimal degrees):** 40.930300 -102.527130

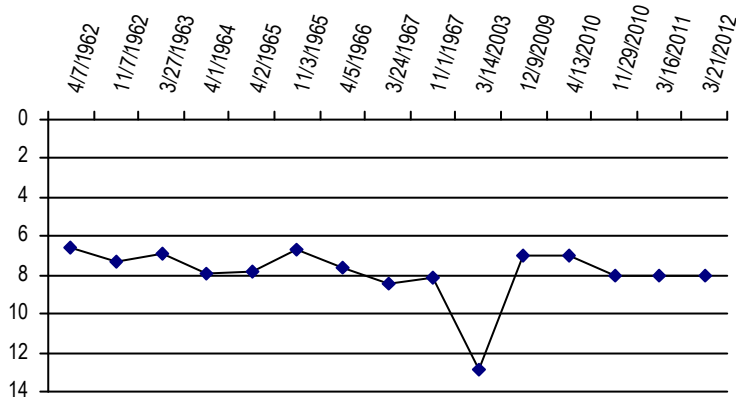
---

**Surface Elevation (ft):** 3585 **Water Level Change**  
**Well depth (ft):** **1 year:** 0.00  
**Aquifer(s):** QUATERNARY ALLUVIUM **5 year:**  
**10 year:**

**Measurements from last 10 years**

| Date       | Depth to WL (ft) | Elev of WL (ft) | Change (ft) |
|------------|------------------|-----------------|-------------|
| 3/14/2003  | 12.90            | 3572.10         | -4.75       |
| 12/9/2009  | 7.00             | 3578.00         | 5.90        |
| 4/13/2010  | 7.00             | 3578.00         | 0.00        |
| 11/29/2010 | 8.00             | 3577.00         | -1.00       |
| 3/16/2011  | 8.00             | 3577.00         | 0.00        |
| 3/21/2012  | 8.00             | 3577.00         | 0.00        |

**All Historic Measurements**



**Well Name:** WELL ID 392; CSU WP 75 **Owner:** PETERSON  
**Permit #:** - - **Location #:** SB01104731CBB CSU1 **USGS Site ID:**  
**Division:** 1 **Water District:** 64 **County:** LOGAN  
**Location:** Q160 Q40 Q10 Section Twnshp Range PM Distance from section lines:  
 SW NW NW 31 11 N 47 W S **From N/S line:** **From E/W line:**  
**UTM Coordinates (NAD83):** Northing (UTM y) 4528661.5 Easting (UTM x): 697827.2 *User supplied*  
**Latitude/Longitude (decimal degrees):** 40.885150 -102.651920

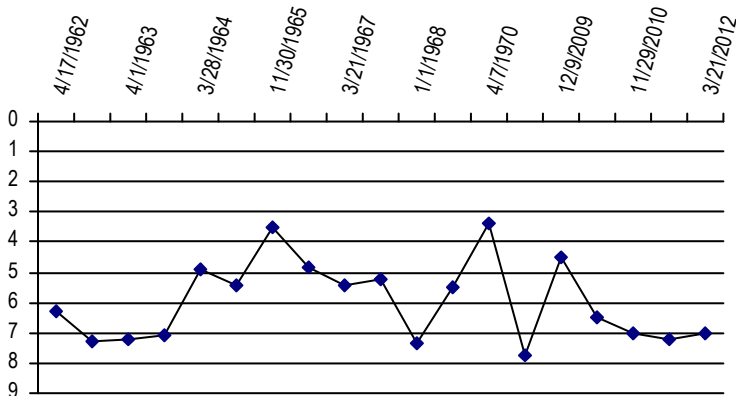
---

**Surface Elevation (ft):** 3642 **Water Level Change**  
**Well depth (ft):** **1 year:** 0.20  
**Aquifer(s):** QUATERNARY ALLUVIUM **5 year:**  
**10 year:**

**Measurements from last 10 years**

| Date       | Depth to WL (ft) | Elev of WL (ft) | Change (ft) |
|------------|------------------|-----------------|-------------|
| 3/14/2003  | 7.77             | 3634.23         | -4.37       |
| 12/9/2009  | 4.50             | 3637.50         | 3.27        |
| 4/13/2010  | 6.50             | 3635.50         | -2.00       |
| 11/29/2010 | 7.00             | 3635.00         | -0.50       |
| 3/16/2011  | 7.20             | 3634.80         | -0.20       |
| 3/21/2012  | 7.00             | 3635.00         | 0.20        |

**All Historic Measurements**



**ALL BASINS**

**Well Name:** WELL ID 393;CSU WP 66 **Owner:** GERK  
**Permit #:** - - **Location #:** SB01204429BBB CSU1 **USGS Site ID:**  
**Division:** 1 **Water District:** 64 **County:** SEDGWICK  
**Location:** Q160 Q40 Q10 Section Twnshp Range PM Distance from section lines:  
 NW NW NW 29 12 N 44 W S **From N/S line:** **From E/W line:**  
**UTM Coordinates (NAD83):** Northing (UTM y) 4541973.7 Easting (UTM x): 728167.9 *User supplied*  
**Latitude/Longitude (decimal degrees):** 40.997040 -102.287260

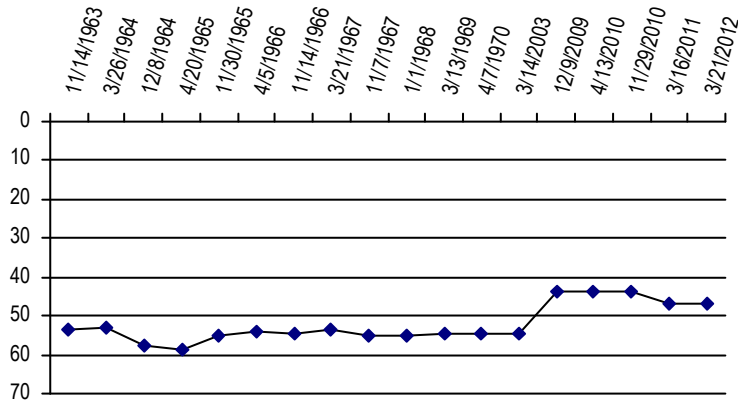
---

**Surface Elevation (ft):** 3527 **Water Level Change**  
**Well depth (ft):** **1 year:** 0.00  
**Aquifer(s):** QUATERNARY ALLUVIUM **5 year:**  
**10 year:**

**Measurements from last 10 years**

| Date       | Depth to WL (ft) | Elev of WL (ft) | Change (ft) |
|------------|------------------|-----------------|-------------|
| 3/14/2003  | 54.32            | 3472.68         | 0.38        |
| 12/9/2009  | 43.75            | 3483.25         | 10.57       |
| 4/13/2010  | 44.00            | 3483.00         | -0.25       |
| 11/29/2010 | 43.60            | 3483.40         | 0.40        |
| 3/16/2011  | 46.60            | 3480.40         | -3.00       |
| 3/21/2012  | 46.60            | 3480.40         | 0.00        |

**All Historic Measurements**



**Well Name:** WELL ID 395;CSU WP 63 **Owner:**  
**Permit #:** - - **Location #:** SB01204520CAA CSU1 **USGS Site ID:**  
**Division:** 1 **Water District:** 64 **County:**  
**Location:** Q160 Q40 Q10 Section Twnshp Range PM Distance from section lines:  
 SW NE NE 20 12 N 45 W S **From N/S line:** **From E/W line:**  
**UTM Coordinates (NAD83):** Northing (UTM y) 4542283.6 Easting (UTM x): 719068.0 *User supplied*  
**Latitude/Longitude (decimal degrees):** 41.002330 -102.395230

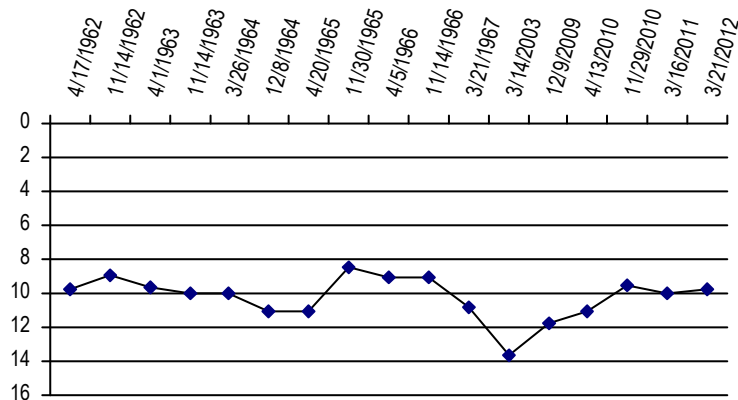
---

**Surface Elevation (ft):** 3580 **Water Level Change**  
**Well depth (ft):** **1 year:** 0.20  
**Aquifer(s):** QUATERNARY ALLUVIUM **5 year:**  
**10 year:**

**Measurements from last 10 years**

| Date       | Depth to WL (ft) | Elev of WL (ft) | Change (ft) |
|------------|------------------|-----------------|-------------|
| 3/14/2003  | 13.62            | 3566.38         | -2.82       |
| 12/9/2009  | 11.80            | 3568.20         | 1.82        |
| 4/13/2010  | 11.00            | 3569.00         | 0.80        |
| 11/29/2010 | 9.50             | 3570.50         | 1.50        |
| 3/16/2011  | 10.00            | 3570.00         | -0.50       |
| 3/21/2012  | 9.80             | 3570.20         | 0.20        |

**All Historic Measurements**



**ALL BASINS**

**Well Name:** SB01204532CBB

*Owner:*

*Permit #:* - - *Location #:* SB01204532CBB *USGS Site ID:* 405831102240600

*Division:* 1 *Water District:* 64 *County:* SEDGWICK

*Location:* Q160 Q40 Q10 Section Twnshp Range PM Distance from section lines:  
 SW NW NW 32 12 N 45 W S *From N/S line:* *From E/W line:*

*UTM Coordinates (NAD83):* *Northing (UTM y):* 4539262.2 *Easting (UTM x):* 718577.1 *User supplied*

*Latitude/Longitude (decimal degrees):* 40.975269 -102.402130

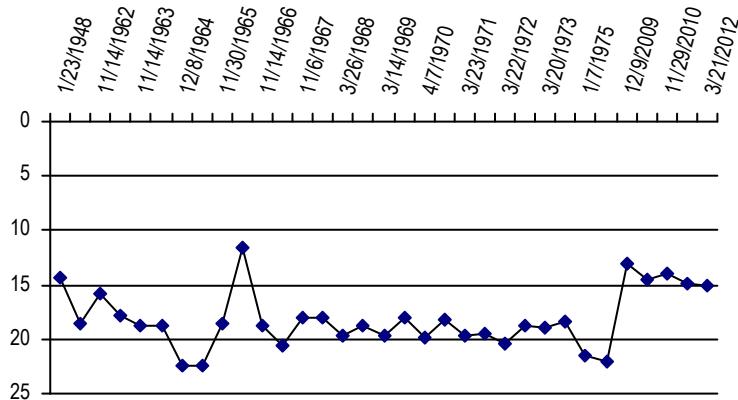
*Surface Elevation (ft):* 3550  
*Well depth (ft):* 52  
*Aquifer(s):* QUATERNARY ALLUVIUM

**Water Level Change**  
**1 year:** -0.20  
**5 year:**  
**10 year:**

**Measurements from last 10 years**

| Date       | Depth to WL (ft) | Elev of WL (ft) | Change (ft) |
|------------|------------------|-----------------|-------------|
| 3/14/2003  | 22.05            | 3527.95         | -0.56       |
| 12/9/2009  | 13.00            | 3537.00         | 9.05        |
| 4/13/2010  | 14.50            | 3535.50         | -1.50       |
| 11/29/2010 | 14.00            | 3536.00         | 0.50        |
| 3/16/2011  | 14.80            | 3535.20         | -0.80       |
| 3/21/2012  | 15.00            | 3535.00         | -0.20       |

**All Historic Measurements**



**Well Name:** WELL ID 396;CSU WP 64

*Owner:* PETERSON

*Permit #:* - - *Location #:* SB01204533BAB CSU1 *USGS Site ID:*

*Division:* 1 *Water District:* 64 *County:* SEDGWICK

*Location:* Q160 Q40 Q10 Section Twnshp Range PM Distance from section lines:  
 NW NE NW 33 12 N 45 W S *From N/S line:* *From E/W line:*

*UTM Coordinates (NAD83):* *Northing (UTM y):* 4540143.6 *Easting (UTM x):* 720623.0 *User supplied*

*Latitude/Longitude (decimal degrees):* 40.982650 -102.377520

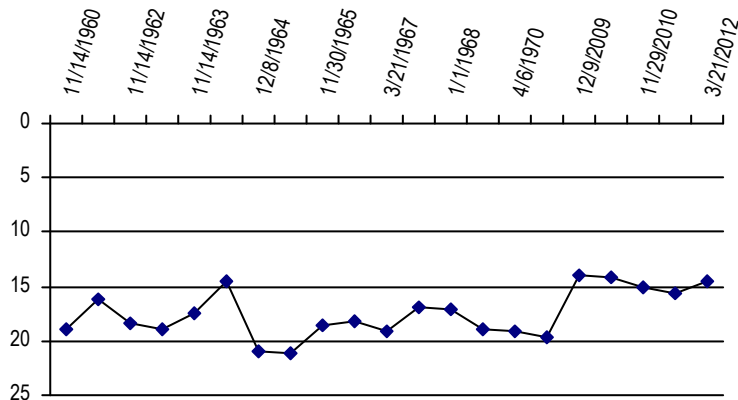
*Surface Elevation (ft):* 3553  
*Well depth (ft):*  
*Aquifer(s):* QUATERNARY ALLUVIUM

**Water Level Change**  
**1 year:** 1.10  
**5 year:**  
**10 year:**

**Measurements from last 10 years**

| Date       | Depth to WL (ft) | Elev of WL (ft) | Change (ft) |
|------------|------------------|-----------------|-------------|
| 3/14/2003  | 19.62            | 3533.38         | -0.52       |
| 12/9/2009  | 14.00            | 3539.00         | 5.62        |
| 4/13/2010  | 14.20            | 3538.80         | -0.20       |
| 11/29/2010 | 15.00            | 3538.00         | -0.80       |
| 3/16/2011  | 15.60            | 3537.40         | -0.60       |
| 3/21/2012  | 14.50            | 3538.50         | 1.10        |

**All Historic Measurements**



**ALL BASINS**

**Well Name:** WELL ID 394; CSU WP 65 **Owner:** SOWDER  
**Permit #:** - - **Location #:** SB01204535BCC CSU1 **USGS Site ID:**  
**Division:** 1 **Water District:** 64 **County:** SEDGWICK  
**Location:** Q160 Q40 Q10 Section Twnshp Range PM Distance from section lines:  
 NW SW SW 35 12 N 45 W S **From N/S line:** **From E/W line:**  
**UTM Coordinates (NAD83):** Northing (UTM y) 4539745.6 Easting (UTM x): 723400.9 *User supplied*  
**Latitude/Longitude (decimal degrees):** 40.978310 -102.344680

---

**Surface Elevation (ft):** 3543 **Water Level Change**  
**Well depth (ft):** **1 year:** 0.10  
**Aquifer(s):** QUATERNARY ALLUVIUM **5 year:**  
**10 year:**

**Measurements from last 10 years**

| Date       | Depth to WL (ft) | Elev of WL (ft) | Change (ft) |
|------------|------------------|-----------------|-------------|
| 3/14/2003  | 30.54            | 3512.46         | 7.86        |
| 12/9/2009  | 23.50            | 3519.50         | 7.04        |
| 4/13/2010  | 24.50            | 3518.50         | -1.00       |
| 11/29/2010 | 24.00            | 3519.00         | 0.50        |
| 3/16/2011  | 25.30            | 3517.70         | -1.30       |
| 3/21/2012  | 25.20            | 3517.80         | 0.10        |

**All Historic Measurements**

