

GROUNDWATER LEVELS  
in the  
NORTHERN HIGH PLAINS  
DESIGNATED GROUND WATER BASIN  
2016



by  
Andrew Flor



**COLORADO**  
**Division of Water Resources**  
Department of Natural Resources

John W. Hickenlooper  
Governor

Robert W. Randall  
Interim Executive Director

Dick Wolfe  
State Engineer

Matthew A. Sares  
Project Manager

## GROUNDWATER LEVELS IN THE NORTHERN HIGH PLAINS DESIGNATED BASIN 2016

This report contains the basic groundwater level data collected from wells in the Northern High Plains Designated Ground Water Basin during the winter of 2015-2016. Data were collected in cooperation with the Marks Butte, Frenchman, Sand Hills, Central Yuma, W-Y, Arikaree, and Plains Ground Water Management Districts, as well as with local well owners. This data collection effort is part of a statewide groundwater-level monitoring program funded by Senate Bill 200 (1987 legislative session). That legislation authorized the Office of the State Engineer to establish and maintain a water-level monitoring network throughout the state to obtain information on groundwater conditions, to evaluate groundwater trends and to manage the groundwater resources of the state.

During the winter of 2015-2016, a total of 623 wells were measured. Wells which have gone dry, are inaccessible, have been plugged, or are otherwise unusable, are removed from the network and replaced where feasible. The wells in this report are listed first by the management district in which they lie (or county if outside of a management district) then by well name. Tabular data are presented for each well for the previous ten years. Graphical data show the entire period of record for each well. Analyses of changes in the water level in the aquifer are based on single point comparisons and may be complicated by unknown pumping schedules or other site-specific hydrologic factors.

The report also contains data from wells, which are part of this monitoring effort, but for which measurements were not available in 2016. The map titled "Monitoring Well Locations" shows the location of these wells in addition to those that were measured in 2016. Wells lacking measurements for the past 10 years have been removed from the monitoring program and are no longer included in this publication, though the data are retained in the Division of Water Resources HydroBase database. To provide a broader perspective of long-term water level trends we have also recorded the initial static water level when the well was constructed, if reported.

Table 1 summarizes some of the statistics gleaned from the data and is organized by management district or county. This information includes the range of water levels recorded and the average change in water levels of all wells in the district on a one, five, and ten year interval. It should be remembered that this value is an average change in water level over all of the wells within the district, which may not be truly representative of the district as a whole. Unfortunately, East Cheyenne Ground Water Management District was unable to measure groundwater levels during the winter of 2015-2016.

On average, the water levels were relatively similar to 2015, with declines of 1.2 feet or less. Since 2015, water levels rose, on average, in the Plains, Sand Hills, and W-Y Management Districts as well as in Prowers County. The long-term 10-year water level comparisons show a declining trend that ranges from approximately -2 to -10 feet, with the exception of Kiowa County where average water levels have actually increased by over 3 feet for that time period and W-Y Management District where average water levels increased by over 5 feet.

We have included color-coded maps showing the change in water levels for a one (2015-2016), five (2011-2016), and ten (2006-2016) year period. This year the maps include all wells within the monitoring program with data for the selected time period. The changes, both positive and negative are displayed by color in accordance with the map key.

Copies of this report can be purchased from the Office of the State Engineer, Records Section, 1313 Sherman St., Room 821, Denver, CO 80203, (303) 866-3581.

An electronic copy of this report, in Adobe PDF format, is available on the Division of Water Resources website:

<http://water.state.co.us/groundwater/Levels/Pages/HydroGeo.aspx>.

Additionally, all groundwater level data may be accessed and exported using the tools available on the Colorado Decision Support System website:

<http://cdss.state.co.us/onlineTools/Pages/GroundWaterWaterLevels.aspx>

and the Colorado Information Marketplace HydroBase Bulk Data Exporter:

<https://data.colorado.gov/Information-Sharing/DWR-Well-Water-Level/hfwh-wsgi>

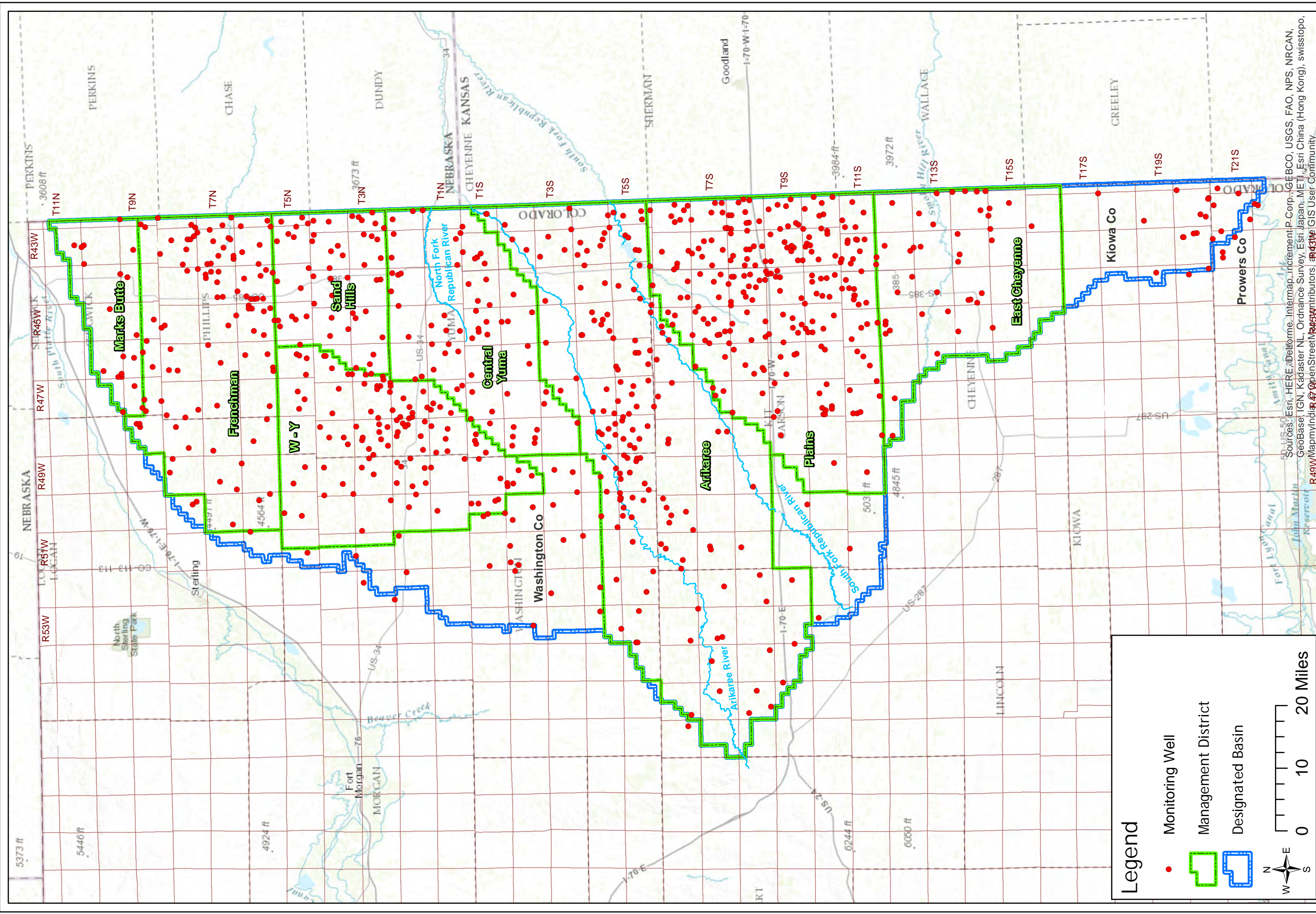
or the Colorado Decision Support System MapViewer

<http://water.state.co.us/DataMaps/GISandMaps/MapViewer/Pages/FAQ.aspx>

If you have any questions regarding groundwater and the information in this report, please contact the Groundwater Information Desk at (303) 866-3587.

**Table 1  
Northern High Plains Designated Ground Water Basin  
Water Level Statistics**

DISTRICT	# of Wells in Statistics	2016 Range of Water Levels (ft)	Δ 1 year 2015-2016	Δ 5 year 2011-2016	Δ 10 year 2006-2016
MARKS BUTTE	6	193 - 275	0	-2.52	-6.7
FRENCHMAN	64	44 - 276	-1.2	-4.31	-8.47
SAND HILLS	48	24 - 196	0.33	-3.56	-7.98
CENTRAL YUMA	59	37 - 228	-0.93	-3.72	-7.55
WASH. COUNTY	24	18 - 223	-0.2	-2.19	-2.39
W-Y	86	27 - 277	3.04	-0.69	5.09
ARIKAREE	124	9 - 264	-0.38	-6.73	-8.49
PLAINS	188	43 - 259	1.6	-3.88	-5.73
EAST CHEYENNE	N/A	N/A	N/A	N/A	N/A
KIOWA COUNTY	14	23 - 273	-0.17	0.84	3.86
PROWERS COUNTY	10	72 - 151	3.37	-1.57	-2.05



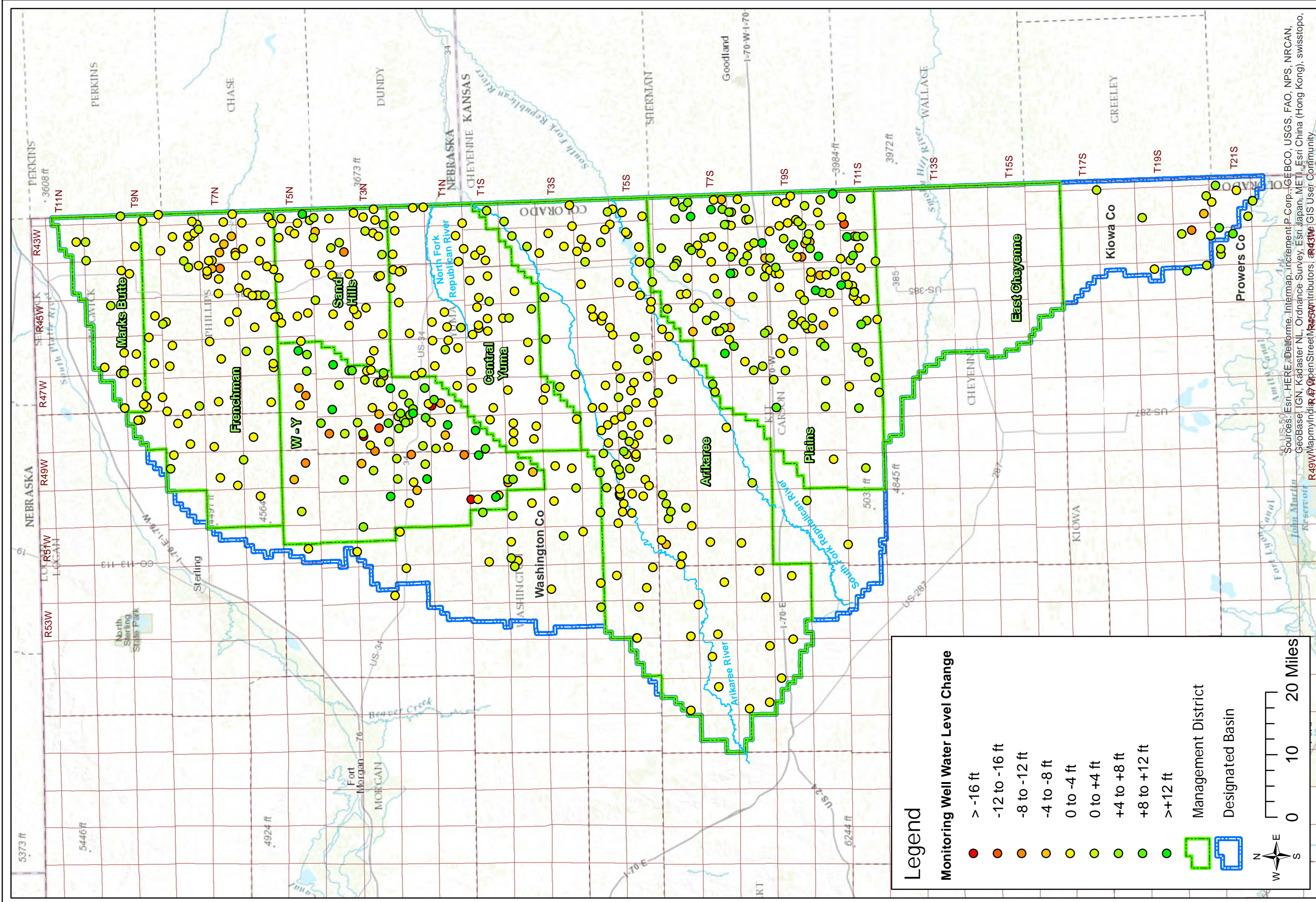
**Legend**

- Monitoring Well
- ▭ Management District
- ▭ Designated Basin

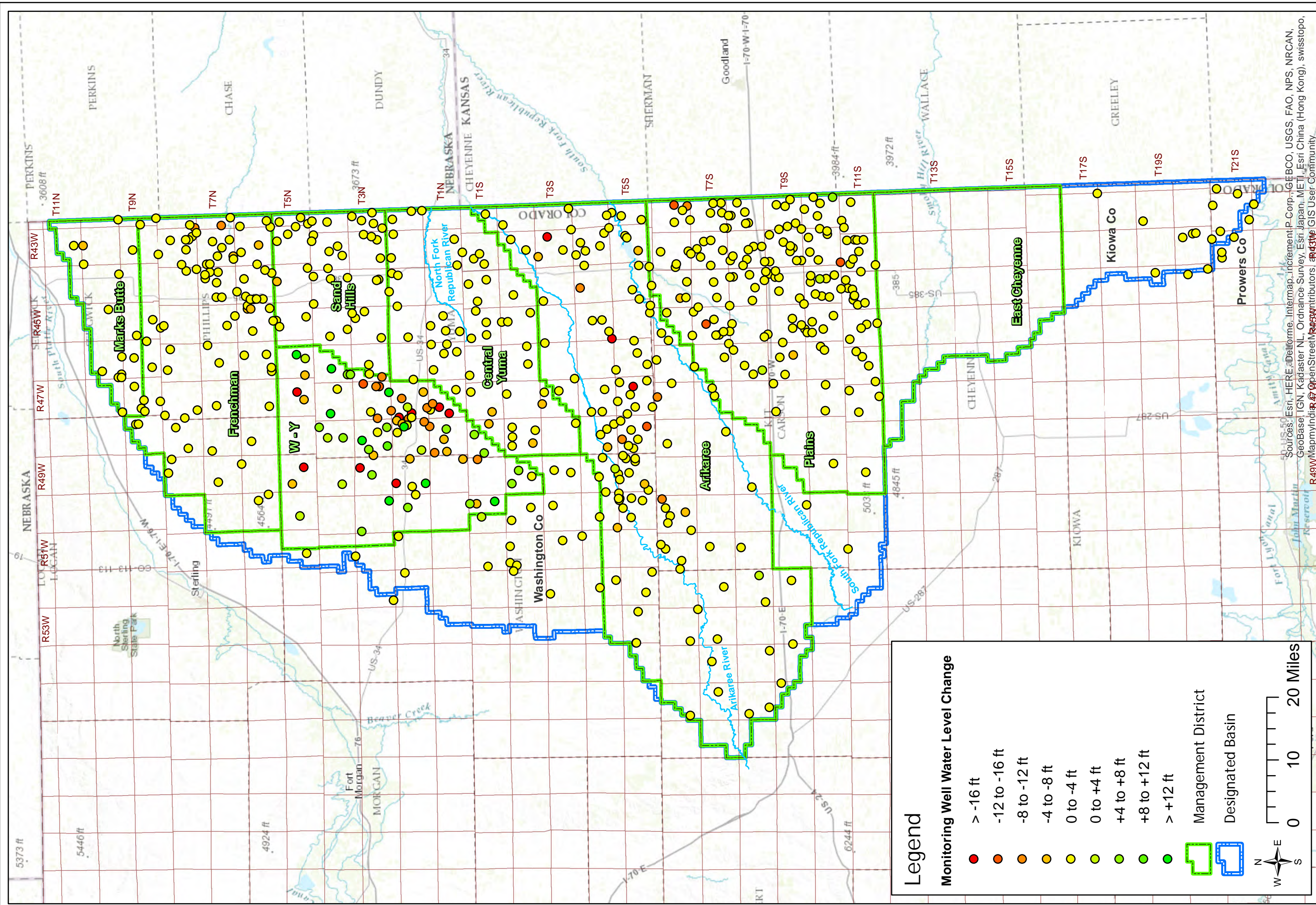
0 10 20 Miles

W E  
N S

Sources: Esri, HERE, DeLorme, Intermap, increment P Corp., GEBCO, USGS, FAO, NPS, NRCAN, GeoBase, IGN, Kadaster NL, Ordnance Survey, Esri Japan, METI, Esri China (Hong Kong), swisstopo, Swisstopo, Mapbox, OpenStreetMap contributors, and the GIS User Community



Sources: Esri, HERE, DeLorme, Intermap, increment P Corp., GEBCO, USGS, FAO, NPS, NRCAN, GeoBase, IGN, Kadaster NL, Ordnance Survey, Esri Japan, METI, Esri China (Hong Kong), swisstopo, AR4314, OpenStreetMap contributors, and the GIS User Community



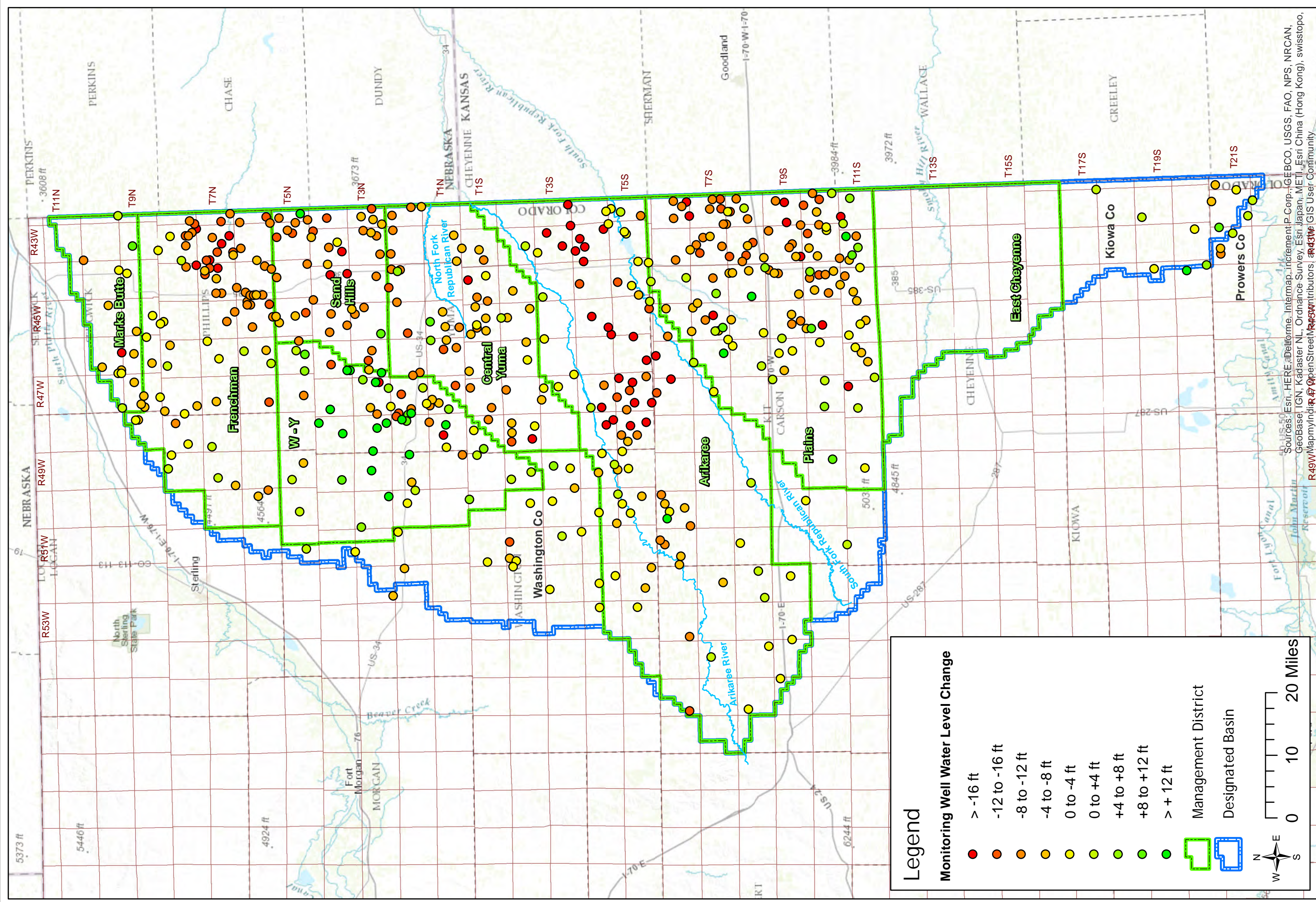
**Legend**

- > -16 ft
- -12 to -16 ft
- -8 to -12 ft
- -4 to -8 ft
- 0 to -4 ft
- 0 to +4 ft
- +4 to +8 ft
- +8 to +12 ft
- > +12 ft

Management District  
 Designated Basin

0 10 20 Miles

Sources: Esri, HERE, DeLorme, Intermap, increment P Corp., GEBCO, USGS, FAO, NPS, NRCAN, GeoBase, IGN, Kadaster NL, Ordnance Survey, Esri Japan, METI, Esri China (Hong Kong), Swisstopo, AR431, Mapbox, OpenStreetMap contributors, and the GIS User Community



Sources: Esri, HERE, DeLorme, Intermap, increment P Corp., GEBCO, USGS, FAO, NPS, NRCAN, GeoBase, IGN, Kadaster NL, Ordnance Survey, Esri Japan, METI, Esri China (Hong Kong), swisstopo, AR4314, OpenStreetMap contributors, and the GIS User Community



# **Marks Butte Ground Water Management District**

**Northern High Plains  
Designated Ground Water Basin**

**THIS PAGE INTENTIONALLY BLANK**

**NORTHERN HIGH PLAINS  
DISTRICT: MARKS BUTTE**

**Well Name:** **ANDERSON** **Owner:** ANDERSON TROY LEE  
**Permit #:** 15970 - F - **Location #:** SB00904518BDB **USGS Site ID:** 404535102241901

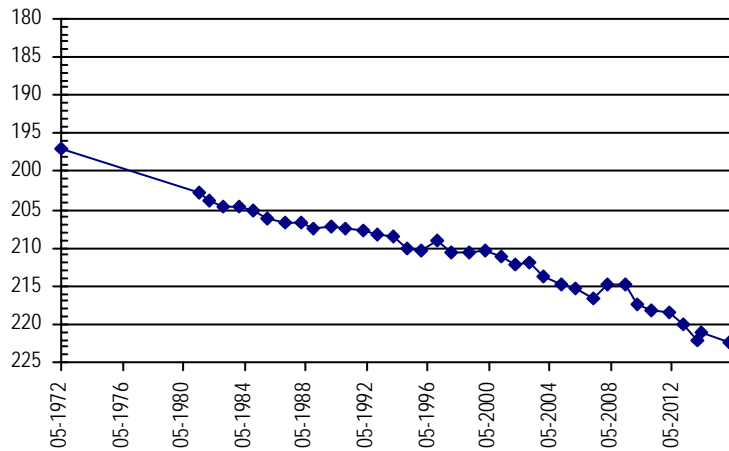
**Division:** 1 **Water District:** 65 **County:** SEDGWICK  
**Location:** Q160 Q40 Q10 Section Twnshp Range PM Distance from section lines:  
 NW SE NW 18 9 N 45 W S **From N/S line:** **From E/W line:**  
**UTM Coordinates (NAD83):** **Northing (UTM y)** 4515321.8 **Easting (UTM x):** 718982.7 *User supplied*  
**Latitude/Longitude (decimal degrees):** 40.759716 -102.405742

**Surface Elevation (ft):** 3883.59 **Top Perforated Interval (ft):** 253 **Base of grout (ft):** **Water Level Change**  
**Well depth (ft):** 318 **Bottom Perforated Interval (ft):** 318 **1 year:**  
**Aquifer(s):** OGALLALA **5 year:** -4.30  
**10 year:** -7.10

**Measurements from last 10 years**

Date	Depth to WL (ft)	Elev of WL (ft)	Change (ft)
1/4/2006	215.40	3668.19	-0.50
3/7/2007	216.50	3667.09	-1.10
1/31/2008	214.90	3668.69	1.60
4/21/2009	214.70	3668.89	0.20
1/5/2010	217.50	3666.09	-2.80
12/28/2010	218.20	3665.39	-0.70
2/1/2012	218.50	3665.09	-0.30
2/2/2013	220.10	3663.49	-1.60
1/27/2014	222.10	3661.49	-2.00
3/5/2014	221.20	3662.39	0.90
1/19/2016	222.50	3661.09	-1.30

**All Historic Measurements**



**Well Name:** **ANDERSON** **Owner:** ANDERSON LARRY R  
**Permit #:** 20245 - FP - **Location #:** SB01004631C **USGS Site ID:**

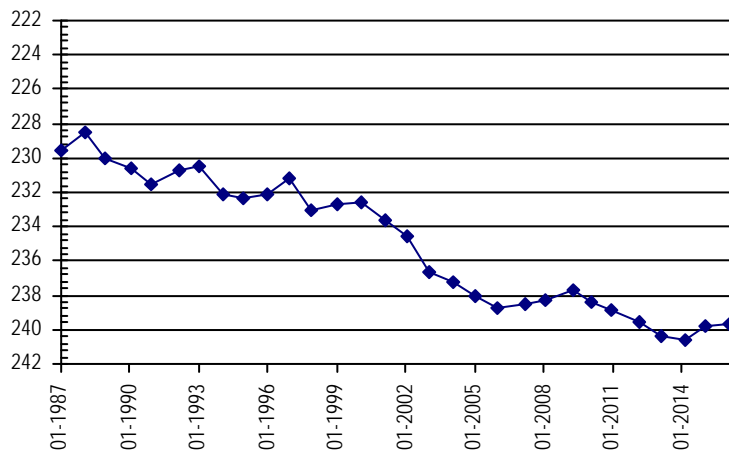
**Division:** 1 **Water District:** 65 **County:** SEDGWICK  
**Location:** Q160 Q40 Q10 Section Twnshp Range PM Distance from section lines:  
 SW 31 10 N 46 W S **From N/S line:** **From E/W line:**  
**UTM Coordinates (NAD83):** **Northing (UTM y)** 4519201.5 **Easting (UTM x):** 708216.7 *Spotted from quarters*  
**Latitude/Longitude (decimal degrees):** 40.797430 -102.531876

**Surface Elevation (ft):** 3970 **Top Perforated Interval (ft):** 252 **Base of grout (ft):** **Water Level Change**  
**Well depth (ft):** 402 **Bottom Perforated Interval (ft):** 402 **1 year:** 0.10  
**Aquifer(s):** OGALLALA **5 year:** -0.80  
**10 year:** -1.00

**Measurements from last 10 years**

Date	Depth to WL (ft)	Elev of WL (ft)	Change (ft)
3/15/2007	238.50	3731.50	0.20
1/31/2008	238.30	3731.70	0.20
4/21/2009	237.70	3732.30	0.60
1/5/2010	238.40	3731.60	-0.70
12/28/2010	238.90	3731.10	-0.50
2/1/2012	239.60	3730.40	-0.70
2/2/2013	240.40	3729.60	-0.80
3/5/2014	240.60	3729.40	-0.20
1/27/2015	239.80	3730.20	0.80
1/19/2016	239.70	3730.30	0.10

**All Historic Measurements**



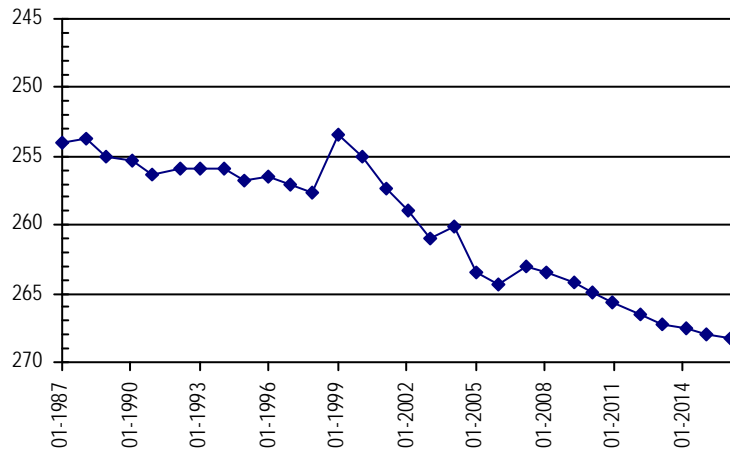
**NORTHERN HIGH PLAINS  
DISTRICT: MARKS BUTTE**

<b>Well Name:</b>	<b>ANDERSON</b>	<i>Owner:</i>	ANDERSON LARRY R
<i>Permit #:</i>	19134 - F -	<i>Location #:</i>	SB01004631B
<i>USGS Site ID:</i>			
<i>Division:</i>	1	<i>Water District:</i>	65
		<i>County:</i>	SEDGWICK
<i>Location:</i>	Q160 Q40 Q10 Section	Twnshp	Range
	NW 31 10 N	46 W S	
		<i>Distance from section lines:</i>	
		<i>From N/S line:</i>	<i>From E/W line:</i>
<i>UTM Coordinates (NAD83):</i>	<i>Northing (UTM y)</i>	4520015.5	<i>Easting (UTM x):</i> 708186.4 <i>Spotted from quarters</i>
<i>Latitude/Longitude (decimal degrees):</i>		40.804764	-102.531964
<i>Surface Elevation (ft):</i>	3994	<i>Top Perforated Interval (ft):</i>	250
		<i>Base of grout (ft):</i>	
<i>Well depth (ft):</i>	360	<i>Bottom Perforated Interval (ft):</i>	360
<i>Aquifer(s):</i>	OGALLALA		
		<b>Water Level Change</b>	
		<b>1 year:</b>	-0.30
		<b>5 year:</b>	-2.70
		<b>10 year:</b>	-3.90

**Measurements from last 10 years**

Date	Depth to WL (ft)	Elev of WL (ft)	Change (ft)
3/15/2007	263.00	3731.00	1.40
1/31/2008	263.50	3730.50	-0.50
4/21/2009	264.20	3729.80	-0.70
1/5/2010	264.90	3729.10	-0.70
12/28/2010	265.60	3728.40	-0.70
2/1/2012	266.50	3727.50	-0.90
2/2/2013	267.30	3726.70	-0.80
3/5/2014	267.60	3726.40	-0.30
1/27/2015	268.00	3726.00	-0.40
1/19/2016	268.30	3725.70	-0.30

**All Historic Measurements**

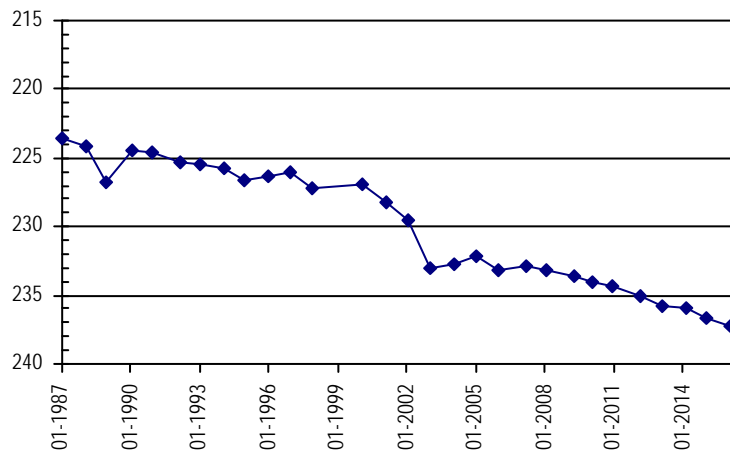


<b>Well Name:</b>	<b>ANDERSON</b>	<i>Owner:</i>	ROTHER FARMS INC.
<i>Permit #:</i>	- -	<i>Location #:</i>	SB01004631D
<i>USGS Site ID:</i>			
<i>Division:</i>	1	<i>Water District:</i>	65
		<i>County:</i>	SEDGWICK
<i>Location:</i>	Q160 Q40 Q10 Section	Twnshp	Range
	SE 31 10 N	46 W S	
		<i>Distance from section lines:</i>	
		<i>From N/S line:</i>	<i>From E/W line:</i>
<i>UTM Coordinates (NAD83):</i>	<i>Northing (UTM y)</i>	4519212.0	<i>Easting (UTM x):</i> 709034.4 <i>Spotted from quarters</i>
<i>Latitude/Longitude (decimal degrees):</i>		40.797317	-102.522189
<i>Surface Elevation (ft):</i>	3960	<i>Top Perforated Interval (ft):</i>	243
		<i>Base of grout (ft):</i>	
<i>Well depth (ft):</i>	353	<i>Bottom Perforated Interval (ft):</i>	353
<i>Aquifer(s):</i>	OGALLALA		
		<b>Water Level Change</b>	
		<b>1 year:</b>	-0.70
		<b>5 year:</b>	-2.90
		<b>10 year:</b>	-4.20

**Measurements from last 10 years**

Date	Depth to WL (ft)	Elev of WL (ft)	Change (ft)
3/15/2007	232.90	3727.10	0.20
1/31/2008	233.20	3726.80	-0.30
4/21/2009	233.60	3726.40	-0.40
1/5/2010	234.10	3725.90	-0.50
12/28/2010	234.40	3725.60	-0.30
2/1/2012	235.00	3725.00	-0.60
2/2/2013	235.80	3724.20	-0.80
3/5/2014	236.00	3724.00	-0.20
1/27/2015	236.60	3723.40	-0.60
1/19/2016	237.30	3722.70	-0.70

**All Historic Measurements**



**NORTHERN HIGH PLAINS  
DISTRICT: MARKS BUTTE**

**Well Name:** **ANDERSON, A.** **Owner:** ZION INC  
**Permit #:** 14063 - F - **Location #:** SB00904610CCA **USGS Site ID:** 404601102283300

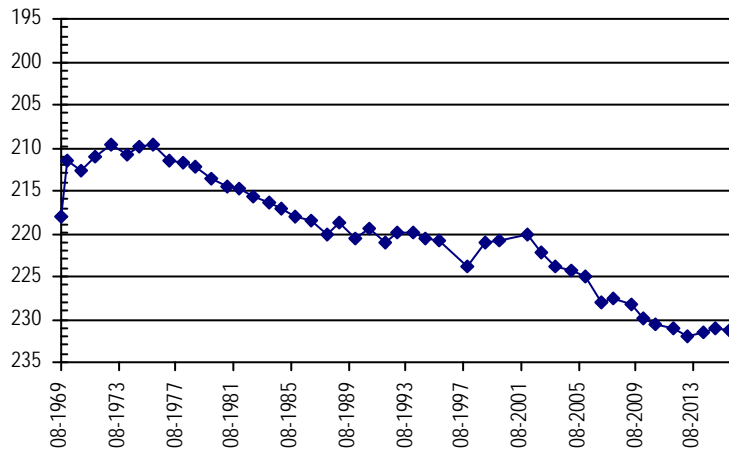
**Division:** 1 **Water District:** 65 **County:** SEDGWICK  
**Location:** Q160 Q40 Q10 Section Twnshp Range PM Distance from section lines:  
 SW SW NE 10 9 N 46 W S **From N/S line:** **From E/W line:**  
**UTM Coordinates (NAD83):** **Northing (UTM y)** 4515987.3 **Easting (UTM x):** 713236.9 *User supplied*  
**Latitude/Longitude (decimal degrees):** 40.767215 -102.473521

**Surface Elevation (ft):** 3932.63 **Top Perforated Interval (ft):** 230 **Base of grout (ft):** **Water Level Change**  
**Well depth (ft):** 274 **Bottom Perforated Interval (ft):** 390 **1 year:** -0.30  
**Aquifer(s):** OGALLALA **5 year:** -0.70  
**10 year:** -6.20

**Measurements from last 10 years**

Date	Depth to WL (ft)	Elev of WL (ft)	Change (ft)
1/4/2006	225.10	3707.53	-0.90
3/15/2007	228.00	3704.63	-2.90
1/31/2008	227.50	3705.13	0.50
4/21/2009	228.30	3704.33	-0.80
1/5/2010	229.80	3702.83	-1.50
12/28/2010	230.60	3702.03	-0.80
2/1/2012	231.10	3701.53	-0.50
2/2/2013	232.00	3700.63	-0.90
3/5/2014	231.60	3701.03	0.40
1/27/2015	231.00	3701.63	0.60
1/19/2016	231.30	3701.33	-0.30

**All Historic Measurements**



**Well Name:** **BIESEMEIER FARMS** **Owner:** BIESEMEIER FARM INC  
**Permit #:** 20051 - FP - R **Location #:** SB00904711DDB **USGS Site ID:** 404605102333501

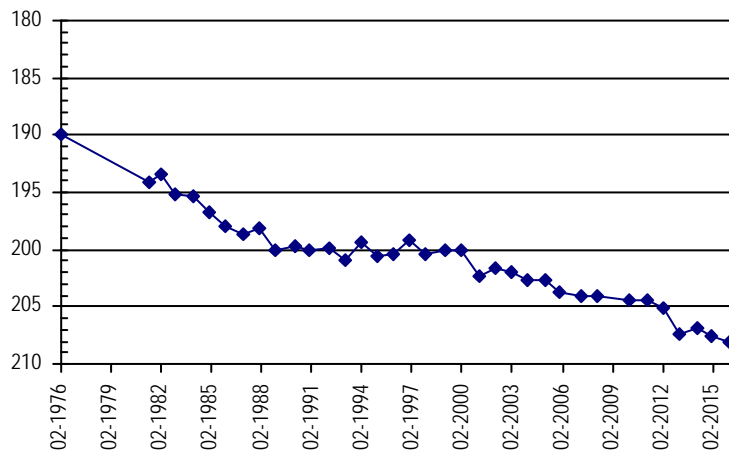
**Division:** 1 **Water District:** 65 **County:** SEDGWICK  
**Location:** Q160 Q40 Q10 Section Twnshp Range PM Distance from section lines:  
 SE SE NW 11 9 N 47 W S **From N/S line:** **From E/W line:**  
**UTM Coordinates (NAD83):** **Northing (UTM y)** 4515872.6 **Easting (UTM x):** 705918.8 *User supplied*  
**Latitude/Longitude (decimal degrees):** 40.768048 -102.560189

**Surface Elevation (ft):** 3991.68 **Top Perforated Interval (ft):** 240 **Base of grout (ft):** **Water Level Change**  
**Well depth (ft):** 263 **Bottom Perforated Interval (ft):** 323 **1 year:** -0.40  
**Aquifer(s):** OGALLALA **5 year:** -3.50  
**10 year:** -4.30

**Measurements from last 10 years**

Date	Depth to WL (ft)	Elev of WL (ft)	Change (ft)
3/16/2007	204.00	3787.68	-0.30
2/10/2008	204.00	3787.68	0.00
1/1/2009			
1/5/2010	204.40	3787.28	
2/8/2011	204.50	3787.18	-0.10
2/1/2012	205.20	3786.48	-0.70
2/2/2013	207.40	3784.28	-2.20
3/5/2014	206.90	3784.78	0.50
1/27/2015	207.60	3784.08	-0.70
1/19/2016	208.00	3783.68	-0.40

**All Historic Measurements**



**NORTHERN HIGH PLAINS  
DISTRICT: MARKS BUTTE**

**Well Name:** CUMMING, G.

**Owner:** BAUER SCOTT M & LIESL M

**Permit #:** 12422 - F -

**Location #:** SB00904411BBB

**USGS Site ID:** 404640102133800

**Division:** 1      **Water District:** 65      **County:** SEDGWICK

**Location:** Q160 Q40 Q10 Section    **Twnshp**    **Range**    **PM**      **Distance from section lines:**  
                   NW NW NW 11      9 N      44 W S      **From N/S line:**      **From E/W line:**

**UTM Coordinates (NAD83):** **Northing (UTM y)** 4517785.7    **Easting (UTM x):** 733927.4 *User supplied*

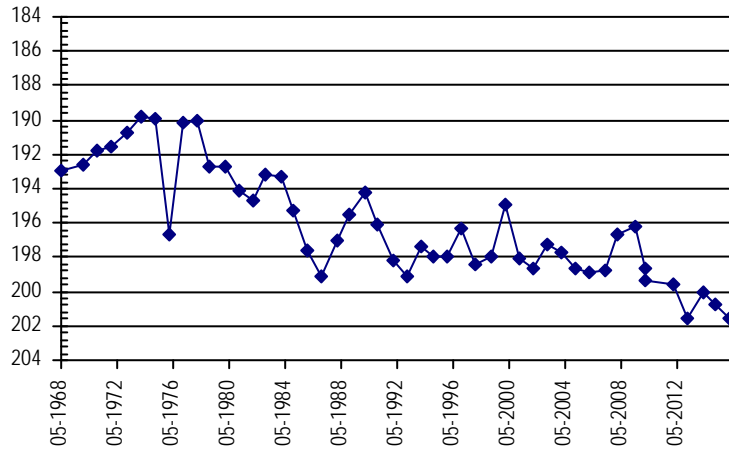
**Latitude/Longitude (decimal degrees):** 40.777773      -102.227963

<b>Surface Elevation (ft):</b> 3726.5	<b>Top Perforated Interval (ft):</b> 215	<b>Base of grout (ft):</b>	<b>Water Level Change</b>
<b>Well depth (ft):</b> 295	<b>Bottom Perforated Interval (ft):</b> 295		<b>1 year:</b> -0.70
<b>Aquifer(s):</b> OGALLALA			<b>5 year:</b>
			<b>10 year:</b> -2.60

**Measurements from last 10 years**

Date	Depth to WL (ft)	Elev of WL (ft)	Change (ft)
1/3/2006	198.90	3527.60	-0.30
3/8/2007	198.80	3527.70	0.10
1/30/2008	196.70	3529.80	2.10
4/21/2009	196.20	3530.30	0.50
1/5/2010	198.70	3527.80	-2.50
1/25/2010	199.30	3527.20	-0.60
2/1/2012	199.60	3526.90	-0.30
2/1/2013	201.50	3525.00	-1.90
3/5/2014	200.00	3526.50	1.50
1/27/2015	200.80	3525.70	-0.80
1/19/2016	201.50	3525.00	-0.70

**All Historic Measurements**



**Well Name:** DEDEN, D

**Owner:** DEDEN DAVID A

**Permit #:** 19257 - F -

**Location #:** SB01004306BB

**USGS Site ID:**

**Division:** 1      **Water District:** 65      **County:** SEDGWICK

**Location:** Q160 Q40 Q10 Section    **Twnshp**    **Range**    **PM**      **Distance from section lines:**  
                   NW NW            6      10 N      43 W S      **From N/S line:** 1319 N    **From E/W line:** 1319 W

**UTM Coordinates (NAD83):** **Northing (UTM y)** 4528900.0    **Easting (UTM x):** 737250.5 *Spotted from section lines*

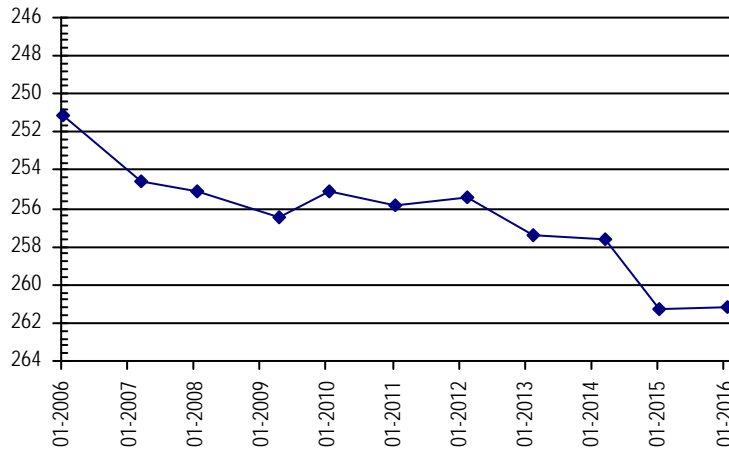
**Latitude/Longitude (decimal degrees):** 40.876823      -102.184399

<b>Surface Elevation (ft):</b> 3720	<b>Top Perforated Interval (ft):</b> 280	<b>Base of grout (ft):</b>	<b>Water Level Change</b>
<b>Well depth (ft):</b> 440	<b>Bottom Perforated Interval (ft):</b> 380		<b>1 year:</b> 0.10
<b>Aquifer(s):</b> OGALLALA			<b>5 year:</b> -5.40
			<b>10 year:</b> -10.10

**Measurements from last 10 years**

Date	Depth to WL (ft)	Elev of WL (ft)	Change (ft)
1/3/2006	251.10	3468.90	
3/8/2007	254.60	3465.40	-3.50
1/30/2008	255.10	3464.90	-0.50
4/21/2009	256.50	3463.50	-1.40
1/5/2010	255.10	3464.90	1.40
1/25/2011	255.80	3464.20	-0.70
2/1/2012	255.40	3464.60	0.40
2/1/2013	257.40	3462.60	-2.00
3/5/2014	257.60	3462.40	-0.20
1/27/2015	261.30	3458.70	-3.70
1/19/2016	261.20	3458.80	0.10

**All Historic Measurements**



**NORTHERN HIGH PLAINS  
DISTRICT: MARKS BUTTE**

**Well Name:** FULSCHER, M. **Owner:**  
**Permit #:** 218894 - A **Location #:** SB00904316BAB **USGS Site ID:** 404548102084200

**Division:** 1 **Water District:** 65 **County:** SEDGWICK  
**Location:** Q160 Q40 Q10 Section Twnshp Range PM Distance from section lines:  
 NW NE NW 16 9 N 43 W S **From N/S line:** **From E/W line:**  
**UTM Coordinates (NAD83):** Northing (UTM y) 4516343.9 Easting (UTM x): 740944.6 *User supplied*  
**Latitude/Longitude (decimal degrees):** 40.762774 -102.145462

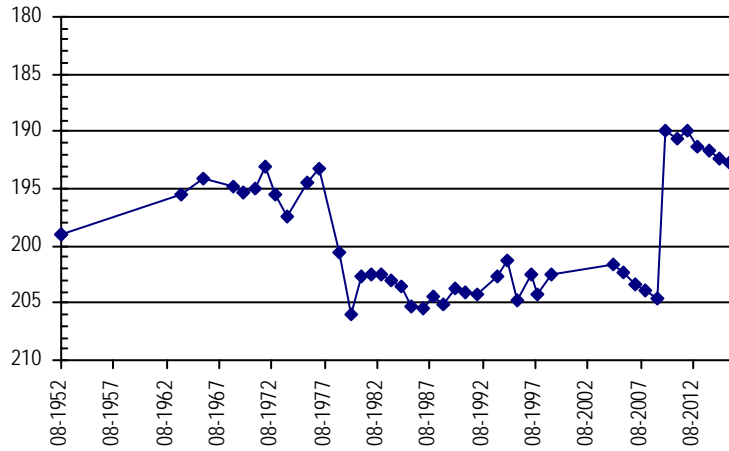
**Surface Elevation (ft):** 3669.47 **Top Perforated Interval (ft):** 215 **Base of grout (ft):**  
**Well depth (ft):** 225 **Bottom Perforated Interval (ft):** 295  
**Aquifer(s):** OGALLALA

**Water Level Change**  
**1 year:** -0.50  
**5 year:** -2.20  
**10 year:** 9.60

**Measurements from last 10 years**

Date	Depth to WL (ft)	Elev of WL (ft)	Change (ft)
1/3/2006	202.40	3467.07	-0.70
3/8/2007	203.40	3466.07	-1.00
1/30/2008	203.90	3465.57	-0.50
4/21/2009	204.60	3464.87	-0.70
1/5/2010	189.90	3479.57	14.70
1/24/2011	190.60	3478.87	-0.70
2/1/2012	190.00	3479.47	0.60
2/1/2013	191.30	3478.17	-1.30
3/5/2014	191.60	3477.87	-0.30
1/27/2015	192.30	3477.17	-0.70
1/19/2016	192.80	3476.67	-0.50

**All Historic Measurements**



**Well Name:** GERK, BRUCE **Owner:**  
**Permit #:** 18077 - F - **Location #:** SB01104327C **USGS Site ID:**

**Division:** 1 **Water District:** 65 **County:** SEDGWICK  
**Location:** Q160 Q40 Q10 Section Twnshp Range PM Distance from section lines:  
 SW 27 11 N 43 W S **From N/S line:** 1320 S **From E/W line:** 1320 W  
**UTM Coordinates (NAD83):** Northing (UTM y) 4531479.5 Easting (UTM x): 742062.7 *Spotted from section lines*  
**Latitude/Longitude (decimal degrees):** 40.898623 -102.126353

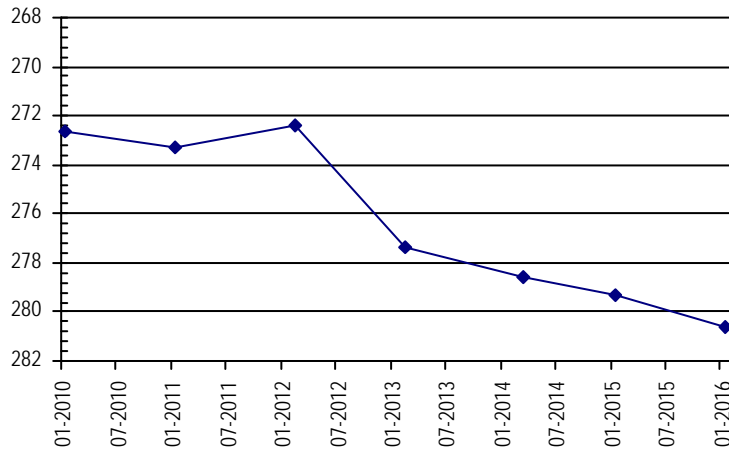
**Surface Elevation (ft):** 3691 **Top Perforated Interval (ft):** 300 **Base of grout (ft):**  
**Well depth (ft):** 460 **Bottom Perforated Interval (ft):** 405  
**Aquifer(s):** OGALLALA

**Water Level Change**  
**1 year:** -1.30  
**5 year:** -7.30  
**10 year:**

**Measurements from last 10 years**

Date	Depth to WL (ft)	Elev of WL (ft)	Change (ft)
1/5/2010	272.60	3418.40	
1/25/2011	273.30	3417.70	-0.70
2/1/2012	272.40	3418.60	0.90
2/1/2013	277.40	3413.60	-5.00
3/5/2014	278.60	3412.40	-1.20
1/27/2015	279.30	3411.70	-0.70
1/19/2016	280.60	3410.40	-1.30

**All Historic Measurements**



**NORTHERN HIGH PLAINS  
DISTRICT: MARKS BUTTE**

**Well Name:** HAM, STANLEY

**Owner:** HAM STANLEY R

**Permit #:** 94334 - -

**Location #:** SB01004731D

**USGS Site ID:**

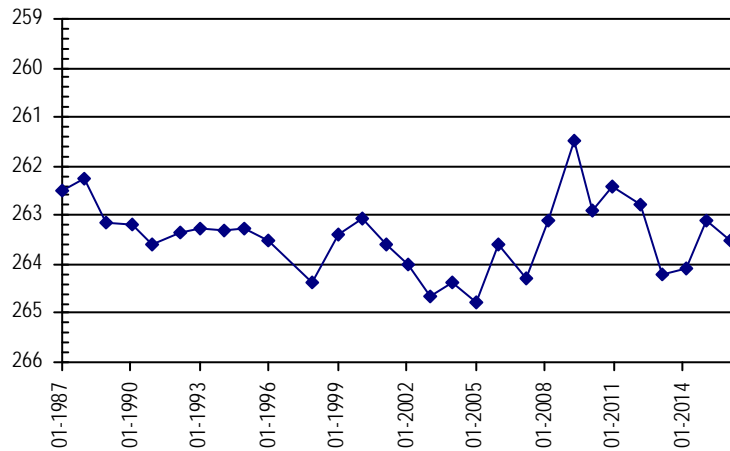
**Division:** 1                                      **Water District:** 65                                      **County:** SEDGWICK  
**Location:** Q160 Q40 Q10 Section      **Twnshp**      **Range**      **PM**                                      **Distance from section lines:**  
    SE                                      31                                      10      N                                      47      W      S                                      **From N/S line:**                                      **From E/W line:**  
**UTM Coordinates (NAD83):**      **Northing (UTM y)**      4518925.6      **Easting (UTM x):**      699304.2      *Spotted from quarters*  
**Latitude/Longitude (decimal degrees):**      40.797158                                      -102.637523

**Surface Elevation (ft):** 4095      **Top Perforated Interval (ft):**                                      **Base of grout (ft):**                                      **Water Level Change**  
**Well depth (ft):**                                      **Bottom Perforated Interval (ft):**                                      **1 year:**                                      -0.40  
**Aquifer(s):**                                      OGALLALA                                      **5 year:**                                      -1.10  
    **10 year:**                                      0.10

**Measurements from last 10 years**

Date	Depth to WL (ft)	Elev of WL (ft)	Change (ft)
3/16/2007	264.30	3830.70	-0.70
2/10/2008	263.10	3831.90	1.20
4/21/2009	261.50	3833.50	1.60
1/5/2010	262.90	3832.10	-1.40
12/28/2010	262.40	3832.60	0.50
2/1/2012	262.80	3832.20	-0.40
2/2/2013	264.20	3830.80	-1.40
3/5/2014	264.10	3830.90	0.10
1/27/2015	263.10	3831.90	1.00
1/19/2016	263.50	3831.50	-0.40

**All Historic Measurements**



**Well Name:** HOLCOMB, BRICE

**Owner:**

**Permit #:** 19259 - F -

**Location #:** SB01004303B

**USGS Site ID:**

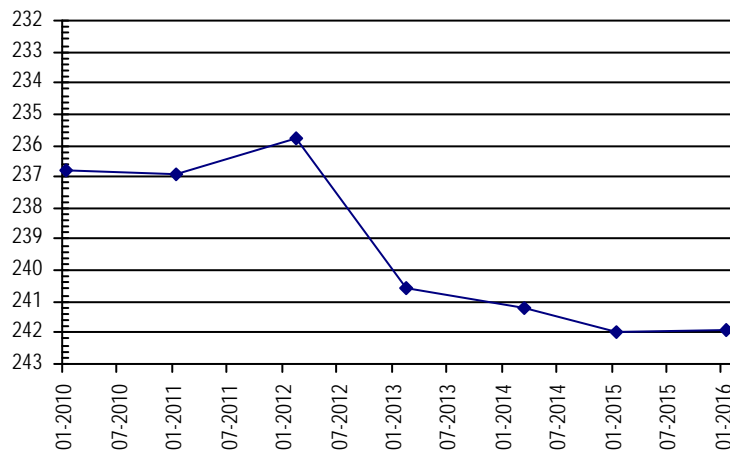
**Division:** 1                                      **Water District:** 65                                      **County:** SEDGWICK  
**Location:** Q160 Q40 Q10 Section      **Twnshp**      **Range**      **PM**                                      **Distance from section lines:**  
    NW                                      3                                      10      N                                      43      W      S                                      **From N/S line:**                                      **From E/W line:**  
**UTM Coordinates (NAD83):**      **Northing (UTM y)**      4529095.0      **Easting (UTM x):**      742045.4      *Spotted from quarters*  
**Latitude/Longitude (decimal degrees):**      40.877175                                      -102.127487

**Surface Elevation (ft):** 3670      **Top Perforated Interval (ft):** 290      **Base of grout (ft):**                                      **Water Level Change**  
**Well depth (ft):** 410      **Bottom Perforated Interval (ft):** 410                                      **1 year:**                                      0.10  
**Aquifer(s):**                                      OGALLALA                                      **5 year:**                                      -5.00  
    **10 year:**                                      -5.00

**Measurements from last 10 years**

Date	Depth to WL (ft)	Elev of WL (ft)	Change (ft)
1/5/2010	236.80	3433.20	
1/24/2011	236.90	3433.10	-0.10
2/1/2012	235.80	3434.20	1.10
2/1/2013	240.60	3429.40	-4.80
3/4/2014	241.20	3428.80	-0.60
1/27/2015	242.00	3428.00	-0.80
1/19/2016	241.90	3428.10	0.10

**All Historic Measurements**







**NORTHERN HIGH PLAINS  
DISTRICT: MARKS BUTTE**

**Well Name:** RENQUIST, M. **Owner:** RENQUIST MERVIN  
**Permit #:** 18605 - RFP - **Location #:** SB01004435CAD **USGS Site ID:** 404747102130400

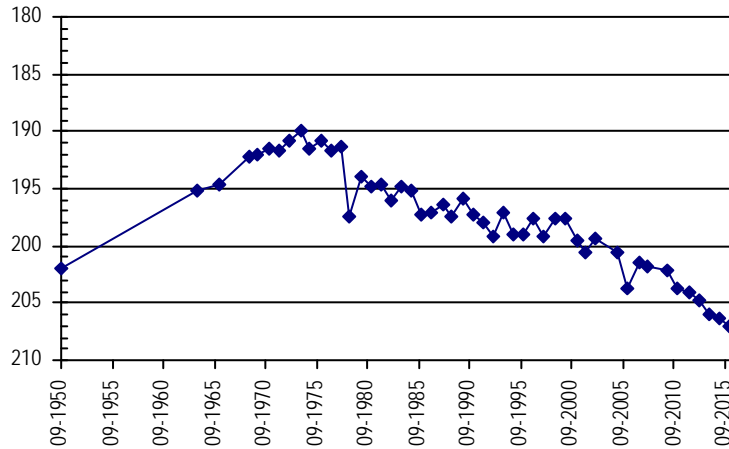
**Division:** 1 **Water District:** 65 **County:** SEDGWICK  
**Location:** Q160 Q40 Q10 Section Twnshp Range PM Distance from section lines:  
 SW NE SE 35 10 N 44 W S **From N/S line:** **From E/W line:**  
**UTM Coordinates (NAD83):** Northing (UTM y) 4519878.0 Easting (UTM x): 734682.3 *User supplied*  
**Latitude/Longitude (decimal degrees):** 40.796384 -102.218241

**Surface Elevation (ft):** 3713.5 **Top Perforated Interval (ft):** 230 **Base of grout (ft):** **Water Level Change**  
**Well depth (ft):** 320 **Bottom Perforated Interval (ft):** 320 **1 year:** -0.60  
**Aquifer(s):** OGALLALA **5 year:** -3.20  
**10 year:** -3.20

**Measurements from last 10 years**

Date	Depth to WL (ft)	Elev of WL (ft)	Change (ft)
1/3/2006	203.80	3509.70	-3.20
3/8/2007	201.40	3512.10	2.40
1/31/2008	201.80	3511.70	-0.40
1/1/2009			
1/5/2010	202.10	3511.40	
1/25/2011	203.80	3509.70	-1.70
2/1/2012	204.10	3509.40	-0.30
2/1/2013	204.80	3508.70	-0.70
3/5/2014	206.00	3507.50	-1.20
1/27/2015	206.40	3507.10	-0.40
1/19/2016	207.00	3506.50	-0.60

**All Historic Measurements**



**Well Name:** RENQUIST, M. J. **Owner:** M. J. RENQUIST & SONS  
**Permit #:** 24159 - F - **Location #:** SB01004524CCC **USGS Site ID:** 404922102192602

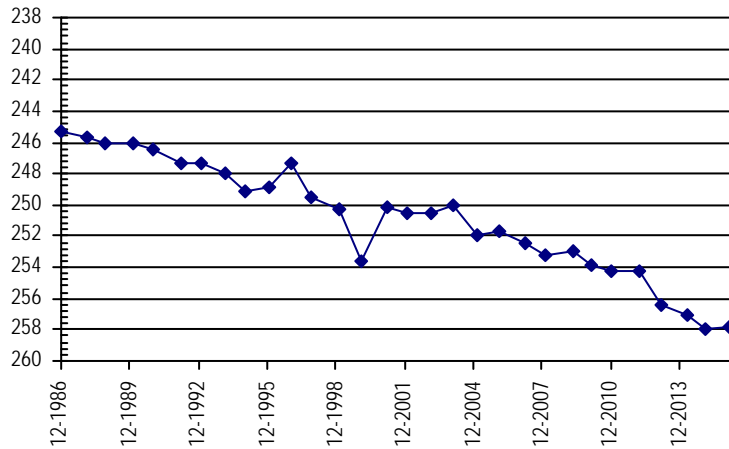
**Division:** 1 **Water District:** 65 **County:** SEDGWICK  
**Location:** Q160 Q40 Q10 Section Twnshp Range PM Distance from section lines:  
 SW SW SW 24 10 N 45 W S **From N/S line:** **From E/W line:**  
**UTM Coordinates (NAD83):** Northing (UTM y) 4522528.8 Easting (UTM x): 725639.8 *User supplied*  
**Latitude/Longitude (decimal degrees):** 40.822771 -102.324353

**Surface Elevation (ft):** 3827.55 **Top Perforated Interval (ft):** 280 **Base of grout (ft):** **Water Level Change**  
**Well depth (ft):** 400 **Bottom Perforated Interval (ft):** 400 **1 year:** 0.20  
**Aquifer(s):** OGALLALA **5 year:** -3.60  
**10 year:** -6.10

**Measurements from last 10 years**

Date	Depth to WL (ft)	Elev of WL (ft)	Change (ft)
1/3/2006	251.70	3575.85	0.20
3/8/2007	252.50	3575.05	-0.80
1/31/2008	253.20	3574.35	-0.70
4/21/2009	253.00	3574.55	0.20
1/5/2010	253.80	3573.75	-0.80
12/28/2010	254.20	3573.35	-0.40
2/1/2012	254.20	3573.35	0.00
2/1/2013	256.40	3571.15	-2.20
3/5/2014	257.10	3570.45	-0.70
1/27/2015	258.00	3569.55	-0.90
1/19/2016	257.80	3569.75	0.20

**All Historic Measurements**



**NORTHERN HIGH PLAINS  
DISTRICT: MARKS BUTTE**

**Well Name:** ROOS, T.

*Owner:*

**Permit #:** - -

**Location #:** SB01004634CDD

**USGS Site ID:** 404742102280700

**Division:** 1      **Water District:** 65      **County:** SEDGWICK

**Location:** Q160 Q40 Q10 Section    **Twnshp**    **Range**    **PM**      **Distance from section lines:**  
    SW SE SE 34      10 N      46 W S      **From N/S line:**      **From E/W line:**

**UTM Coordinates (NAD83):**    **Northing (UTM y)**    4519082.0    **Easting (UTM x):**    713523.0    *User supplied*

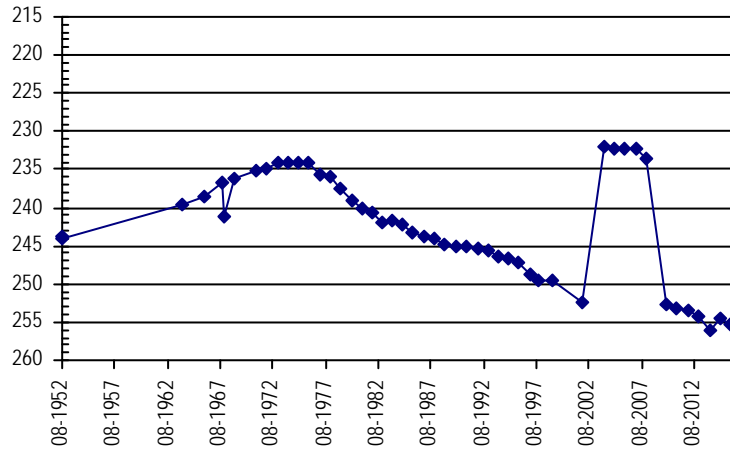
**Latitude/Longitude (decimal degrees):**    40.794993      -102.469076

<b>Surface Elevation (ft):</b> 3940.63	<b>Top Perforated Interval (ft):</b>	<b>Base of grout (ft):</b>	<b>Water Level Change</b>
<b>Well depth (ft):</b> 285	<b>Bottom Perforated Interval (ft):</b>		<b>1 year:</b> -0.80
<b>Aquifer(s):</b>			<b>5 year:</b> -2.30
			<b>10 year:</b> -23.20

**Measurements from last 10 years**

Date	Depth to WL (ft)	Elev of WL (ft)	Change (ft)
3/15/2007	232.20	3708.43	0.00
1/31/2008	233.60	3707.03	-1.40
1/1/2009			
1/5/2010	252.70	3687.93	
12/28/2010	253.10	3687.53	-0.40
2/1/2012	253.50	3687.13	-0.40
2/2/2013	254.30	3686.33	-0.80
3/5/2014	256.10	3684.53	-1.80
1/27/2015	254.60	3686.03	1.50
1/19/2016	255.40	3685.23	-0.80

**All Historic Measurements**



**Well Name:** TRANSCH, A.

*Owner:*

**Permit #:** - -

**Location #:** SB01104333DAD

**USGS Site ID:** 405305102075600

**Division:** 1      **Water District:** 65      **County:** SEDGWICK

**Location:** Q160 Q40 Q10 Section    **Twnshp**    **Range**    **PM**      **Distance from section lines:**  
    SE NE SE 33      11 N      43 W S      **From N/S line:**      **From E/W line:**

**UTM Coordinates (NAD83):**    **Northing (UTM y)**    4529887.2    **Easting (UTM x):**    741581.0    *User supplied*

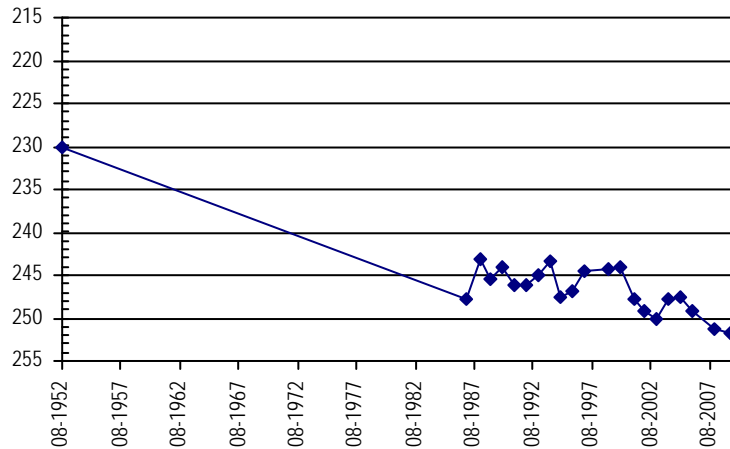
**Latitude/Longitude (decimal degrees):**    40.884439      -102.132684

<b>Surface Elevation (ft):</b> 3680.49	<b>Top Perforated Interval (ft):</b>	<b>Base of grout (ft):</b>	<b>Water Level Change</b>
<b>Well depth (ft):</b> 282	<b>Bottom Perforated Interval (ft):</b>		<b>1 year:</b> -1.70
<b>Aquifer(s):</b>			<b>5 year:</b> -0.60
			<b>10 year:</b> -0.60

**Measurements from last 10 years**

Date	Depth to WL (ft)	Elev of WL (ft)	Change (ft)
1/2/2006	249.30	3431.19	-1.70
3/8/2007			
1/30/2008	251.20	3429.29	
4/21/2009	251.80	3428.69	-0.60

**All Historic Measurements**



**NORTHERN HIGH PLAINS  
DISTRICT: MARKS BUTTE**

**Well Name:** U.S. GOVERNMENT

*Owner:*

*Permit #:* - -

*Location #:* SB01004232DDD

*USGS Site ID:* 404741102030500

*Division:* 1 *Water District:* 65 *County:* SEDGWICK

*Location:* Q160 Q40 Q10 Section Twnshp Range PM Distance from section lines:  
SE SE SE 32 10 N 42 W S *From N/S line:* *From E/W line:*

*UTM Coordinates (NAD83):* *Northing (UTM y):* 4520059.6 *Easting (UTM x):* 748731.1 *User supplied*

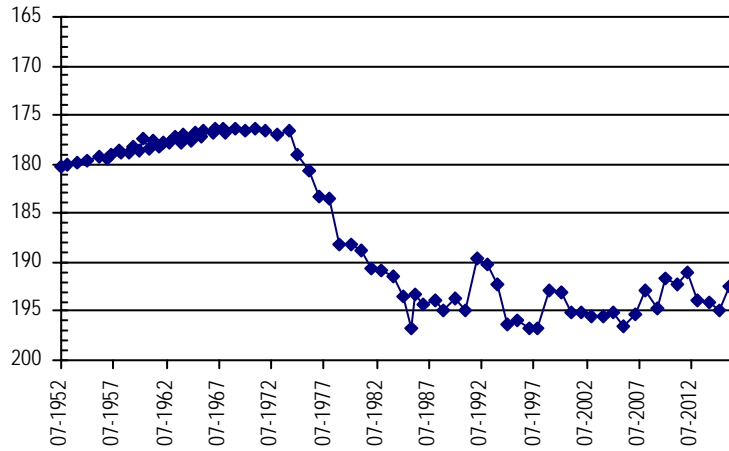
*Latitude/Longitude (decimal degrees):* 40.793885 -102.051849

<i>Surface Elevation (ft):</i> 3613.46	<i>Top Perforated Interval (ft):</i>	<i>Base of grout (ft):</i>	<b>Water Level Change</b>
<i>Well depth (ft):</i>	<i>Bottom Perforated Interval (ft):</i>		<b>1 year:</b> 2.40
<i>Aquifer(s):</i>			<b>5 year:</b> -0.30
			<b>10 year:</b> 4.00

**Measurements from last 10 years**

Date	Depth to WL (ft)	Elev of WL (ft)	Change (ft)
1/6/2006	196.50	3416.96	-1.30
3/8/2007	195.40	3418.06	1.10
1/30/2008	192.90	3420.56	2.50
4/21/2009	194.80	3418.66	-1.90
1/5/2010	191.70	3421.76	3.10
1/24/2011	192.20	3421.26	-0.50
2/1/2012	191.10	3422.36	1.10
2/1/2013	193.90	3419.56	-2.80
3/5/2014	194.20	3419.26	-0.30
1/27/2015	194.90	3418.56	-0.70
1/19/2016	192.50	3420.96	2.40

**All Historic Measurements**



# **Frenchman Ground Water Management District**

**Northern High Plains  
Designated Ground Water Basin**

**THIS PAGE INTENTIONALLY BLANK**

**NORTHERN HIGH PLAINS  
DISTRICT: FRENCHMAN**

**Well Name:** **ANDERSON** **Owner:** ANDERSON LARRY R  
**Permit #:** 13766 - FP - **Location #:** SB00904624ACA **USGS Site ID:** 404444102252600

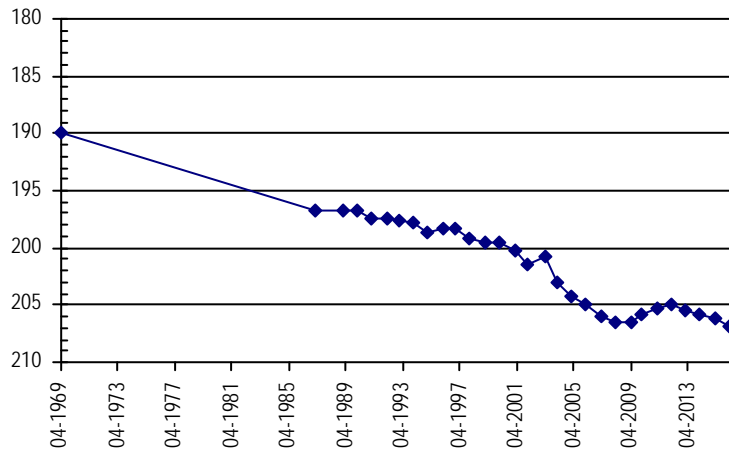
**Division:** 1 **Water District:** 65 **County:** PHILLIPS  
**Location:** Q160 Q40 Q10 Section Twnshp Range PM Distance from section lines:  
 NE SW NE 24 9 N 46 W S **From N/S line:** **From E/W line:**  
**UTM Coordinates (NAD83):** **Northing (UTM y)** 4512778.0 **Easting (UTM x):** 717508.3 *User supplied*  
**Latitude/Longitude (decimal degrees):** 40.737215 -102.424076

**Surface Elevation (ft):** 3888.6 **Top Perforated Interval (ft):** 200 **Base of grout (ft):** **Water Level Change**  
**Well depth (ft):** 291 **Bottom Perforated Interval (ft):** 291 **1 year:** -0.70  
**Aquifer(s):** OGALLALA **5 year:** -1.60  
**10 year:** -2.00

**Measurements from last 10 years**

Date	Depth to WL (ft)	Elev of WL (ft)	Change (ft)
1/4/2006	204.90	3683.70	-0.70
3/7/2007	206.00	3682.60	-1.10
2/9/2008	206.50	3682.10	-0.50
4/18/2009	206.50	3682.10	0.00
1/27/2010	205.80	3682.80	0.70
2/14/2011	205.30	3683.30	0.50
2/21/2012	204.90	3683.70	0.40
2/2/2013	205.40	3683.20	-0.50
2/26/2014	205.90	3682.70	-0.50
3/3/2015	206.20	3682.40	-0.30
2/18/2016	206.90	3681.70	-0.70

**All Historic Measurements**



**Well Name:** **ATKIN, DOUG** **Owner:** ATKIN LAND & CATTLE INC  
**Permit #:** 44372 - F - **Location #:** SB00604902A **USGS Site ID:**

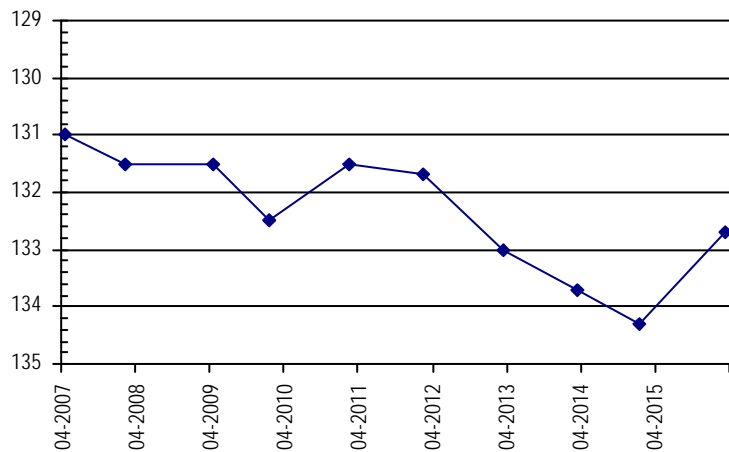
**Division:** 1 **Water District:** 65 **County:** LOGAN  
**Location:** Q160 Q40 Q10 Section Twnshp Range PM Distance from section lines:  
 NE 2 6 N 49 W S **From N/S line:** 300 N **From E/W line:** 3750 W  
**UTM Coordinates (NAD83):** **Northing (UTM y)** 4488324.0 **Easting (UTM x):** 685972.7 *Spotted from section lines*  
**Latitude/Longitude (decimal degrees):** 40.524805 -102.804490

**Surface Elevation (ft):** 4251 **Top Perforated Interval (ft):** 160 **Base of grout (ft):** **Water Level Change**  
**Well depth (ft):** 280 **Bottom Perforated Interval (ft):** 220 **1 year:** 1.60  
**Aquifer(s):** OGALLALA **5 year:** -1.20  
**10 year:**

**Measurements from last 10 years**

Date	Depth to WL (ft)	Elev of WL (ft)	Change (ft)
4/4/2007	131.00	4120.00	
2/10/2008	131.50	4119.50	-0.50
4/16/2009	131.50	4119.50	0.00
1/13/2010	132.50	4118.50	-1.00
2/3/2011	131.50	4119.50	1.00
2/18/2012	131.70	4119.30	-0.20
3/1/2013	133.00	4118.00	-1.30
3/3/2014	133.70	4117.30	-0.70
1/5/2015	134.30	4116.70	-0.60
3/1/2016	132.70	4118.30	1.60

**All Historic Measurements**



**NORTHERN HIGH PLAINS  
DISTRICT: FRENCHMAN**

**Well Name:** **BAHLER, ROBERT** **Owner:** KRAMER LAND COMPANY LLLP  
**Permit #:** 11974 - F - **Location #:** SB00704332CCA **USGS Site ID:** 403150102104000

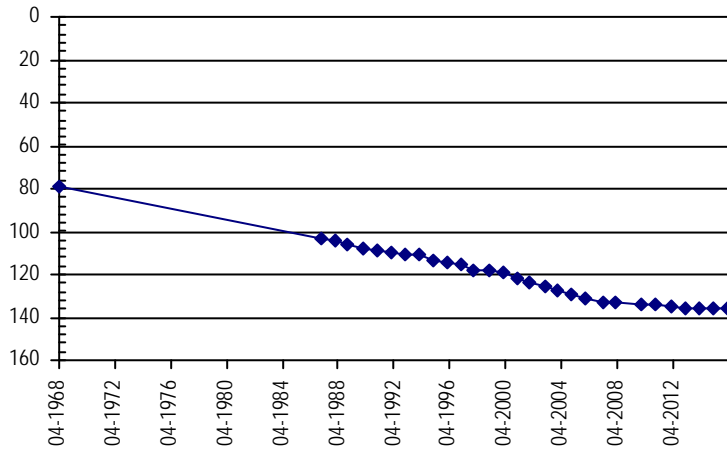
**Division:** 1 **Water District:** 65 **County:** PHILLIPS  
**Location:** Q160 Q40 Q10 Section Twnshp Range PM Distance from section lines:  
SW SW NE 32 7 N 43 W S **From N/S line:** **From E/W line:**  
**UTM Coordinates (NAD83):** Northing (UTM y) 4490459.2 Easting (UTM x): 738605.1 *User supplied*  
**Latitude/Longitude (decimal degrees):** 40.530549 -102.182965

**Surface Elevation (ft):** 3662.53 **Top Perforated Interval (ft):** 223 **Base of grout (ft):** **Water Level Change**  
**Well depth (ft):** 323 **Bottom Perforated Interval (ft):** 323 **1 year:** -0.20  
**Aquifer(s):** OGALLALA **5 year:** -1.60  
**10 year:** -4.90

**Measurements from last 10 years**

Date	Depth to WL (ft)	Elev of WL (ft)	Change (ft)
1/24/2006	131.00	3531.53	-1.80
4/3/2007	133.30	3529.23	-2.30
2/1/2008	133.30	3529.23	0.00
1/1/2009			
1/26/2010	134.10	3528.43	
1/11/2011	134.30	3528.23	-0.20
2/28/2012	134.60	3527.93	-0.30
2/27/2013	135.70	3526.83	-1.10
2/18/2014	135.90	3526.63	-0.20
2/25/2015	135.70	3526.83	0.20
2/16/2016	135.90	3526.63	-0.20

**All Historic Measurements**



**Well Name:** **BARKEY, ROLAND** **Owner:** THOMPSON JOHN C  
**Permit #:** 6209 - F - **Location #:** SB00604529BBC **USGS Site ID:** 402800102240000

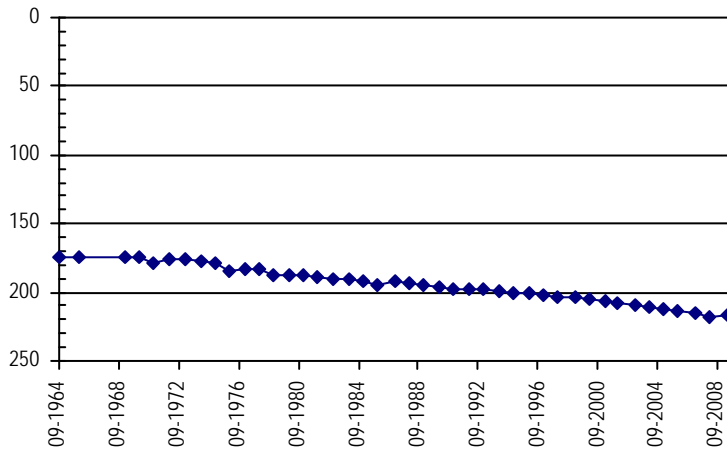
**Division:** 1 **Water District:** 65 **County:** PHILLIPS  
**Location:** Q160 Q40 Q10 Section Twnshp Range PM Distance from section lines:  
NW NW SW 29 6 N 45 W S **From N/S line:** **From E/W line:**  
**UTM Coordinates (NAD83):** Northing (UTM y) 4482636.7 Easting (UTM x): 719050.4 *User supplied*  
**Latitude/Longitude (decimal degrees):** 40.465545 -102.416303

**Surface Elevation (ft):** 3843.63 **Top Perforated Interval (ft):** 225 **Base of grout (ft):** **Water Level Change**  
**Well depth (ft):** 285 **Bottom Perforated Interval (ft):** 285 **1 year:**  
**Aquifer(s):** OGALLALA **5 year:**  
**10 year:**

**Measurements from last 10 years**

Date	Depth to WL (ft)	Elev of WL (ft)	Change (ft)
1/17/2006	213.70	3629.93	-1.70
3/16/2007	214.90	3628.73	-1.20
2/8/2008	218.00	3625.63	-3.10
4/16/2009	216.80	3626.83	1.20

**All Historic Measurements**





**NORTHERN HIGH PLAINS  
DISTRICT: FRENCHMAN**

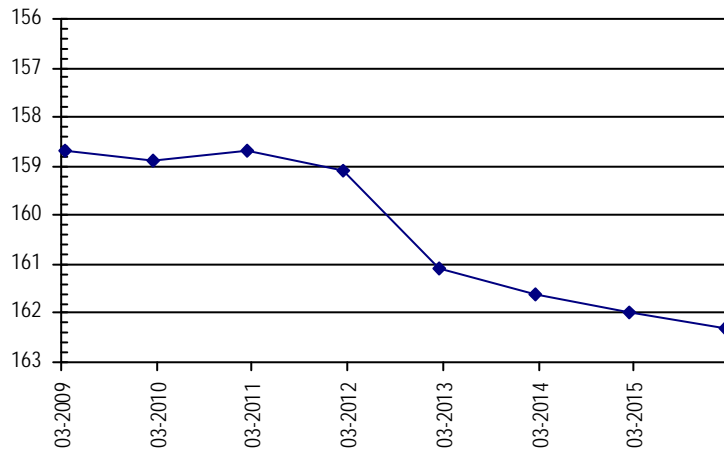
<b>Well Name:</b>	<b>BIEBER, CHRIS</b>	<b>Owner:</b>	CHRIS BIEBER
<b>Permit #:</b>	10528 - F -	<b>Location #:</b>	SB00604411BC
		<b>USGS Site ID:</b>	
<b>Division:</b>	0	<b>Water District:</b>	65
		<b>County:</b>	PHILLIPS
<b>Location:</b>	Q160 Q40 Q10 Section	Twnshp Range PM	Distance from section lines:
	NW SW 11 6 N 44 W S		From N/S line: 1900 N From E/W line: 125 W
<b>UTM Coordinates (NAD83):</b>	Northing (UTM y)	4487721.0	Easting (UTM x): 733543.0 <i>Digitized</i>
<b>Latitude/Longitude (decimal degrees):</b>		40.507350	-102.243673
<b>Surface Elevation (ft):</b>	3711	<b>Top Perforated Interval (ft):</b>	161
		<b>Base of grout (ft):</b>	
<b>Well depth (ft):</b>	321	<b>Bottom Perforated Interval (ft):</b>	321
<b>Aquifer(s):</b>	OGALLALA		

**Water Level Change**  
**1 year:** -0.30  
**5 year:** -3.60  
**10 year:**

**Measurements from last 10 years**

Date	Depth to WL (ft)	Elev of WL (ft)	Change (ft)
3/30/2009	158.70	3552.30	
2/15/2010	158.90	3552.10	-0.20
2/8/2011	158.70	3552.30	0.20
2/23/2012	159.10	3551.90	-0.40
2/13/2013	161.10	3549.90	-2.00
2/18/2014	161.60	3549.40	-0.50
2/25/2015	162.00	3549.00	-0.40
2/16/2016	162.30	3548.70	-0.30

**All Historic Measurements**



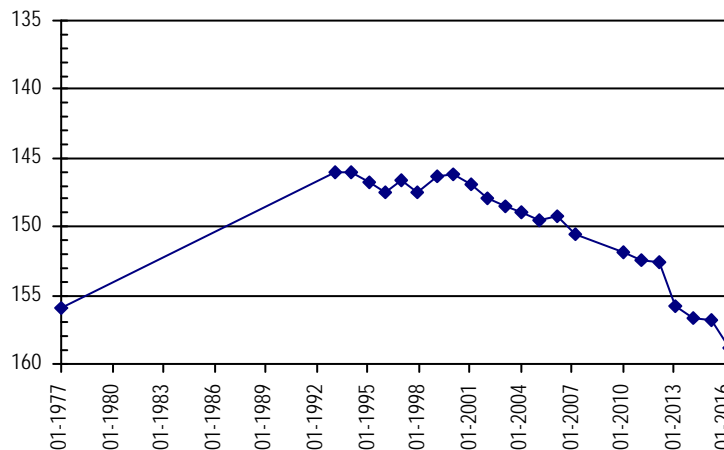
<b>Well Name:</b>	<b>BOERNER, JAMES</b>	<b>Owner:</b>	BOERNER JAMES C.
<b>Permit #:</b>	19759 - FP -	<b>Location #:</b>	SB00804811D
		<b>USGS Site ID:</b>	
<b>Division:</b>	1	<b>Water District:</b>	65
		<b>County:</b>	LOGAN
<b>Location:</b>	Q160 Q40 Q10 Section	Twnshp Range PM	Distance from section lines:
	SE 11 8 N 48 W S		From N/S line: From E/W line:
<b>UTM Coordinates (NAD83):</b>	Northing (UTM y)	4505234.0	Easting (UTM x): 695352.8 <i>Spotted from quarters</i>
<b>Latitude/Longitude (decimal degrees):</b>		40.674866	-102.688599
<b>Surface Elevation (ft):</b>	4099	<b>Top Perforated Interval (ft):</b>	220
		<b>Base of grout (ft):</b>	
<b>Well depth (ft):</b>	303	<b>Bottom Perforated Interval (ft):</b>	300
<b>Aquifer(s):</b>	OGALLALA		

**Water Level Change**  
**1 year:** -2.10  
**5 year:** -6.40  
**10 year:** -9.60

**Measurements from last 10 years**

Date	Depth to WL (ft)	Elev of WL (ft)	Change (ft)
2/3/2006	149.30	3949.70	0.20
3/16/2007	150.60	3948.40	-1.30
2/10/2008			
1/1/2009			
1/27/2010	151.90	3947.10	
1/3/2011	152.50	3946.50	-0.60
2/21/2012	152.60	3946.40	-0.10
2/3/2013	155.80	3943.20	-3.20
2/26/2014	156.60	3942.40	-0.80
3/3/2015	156.80	3942.20	-0.20
3/4/2016	158.90	3940.10	-2.10

**All Historic Measurements**



### NORTHERN HIGH PLAINS DISTRICT: FRENCHMAN

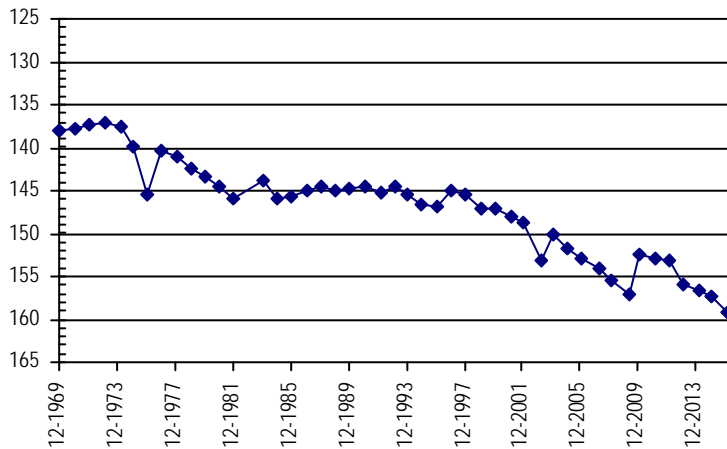
<b>Well Name:</b> CARMEL FARMS, ANDERSON		<b>Owner:</b> CARMEL FARMS INC	
<b>Permit #:</b> 13542 - FP -		<b>Location #:</b> SB00804612BCA	
<b>USGS Site ID:</b> 404059102265900			
<b>Division:</b>	1	<b>Water District:</b>	65
		<b>County:</b>	PHILLIPS
<b>Location:</b>	Q160 Q40 Q10 Section	Twnshp	Range
	NW SW NE 12	8 N	46 W S
			Distance from section lines:
			From N/S line:
			From E/W line:
<b>UTM Coordinates (NAD83):</b>	Northing (UTM y)	4506697.9	Easting (UTM x): 715407.4 <i>User supplied</i>
<b>Latitude/Longitude (decimal degrees):</b>		40.683048	-102.451022
<b>Surface Elevation (ft):</b>	3893.61	<b>Top Perforated Interval (ft):</b>	190
		<b>Base of grout (ft):</b>	
<b>Well depth (ft):</b>	288	<b>Bottom Perforated Interval (ft):</b>	288
<b>Aquifer(s):</b>	OGALLALA		

**Water Level Change**  
**1 year:** -2.00  
**5 year:** -6.50  
**10 year:** -6.50

#### Measurements from last 10 years

Date	Depth to WL (ft)	Elev of WL (ft)	Change (ft)
1/10/2006	152.80	3740.81	-1.00
3/15/2007	154.00	3739.61	-1.20
2/9/2008	155.50	3738.11	-1.50
4/16/2009	157.00	3736.61	-1.50
1/27/2010	152.50	3741.11	4.50
2/14/2011	152.80	3740.81	-0.30
2/21/2012	153.20	3740.41	-0.40
2/6/2013	156.00	3737.61	-2.80
2/26/2014	156.60	3737.01	-0.60
1/5/2015	157.30	3736.31	-0.70
2/4/2016	159.30	3734.31	-2.00

#### All Historic Measurements



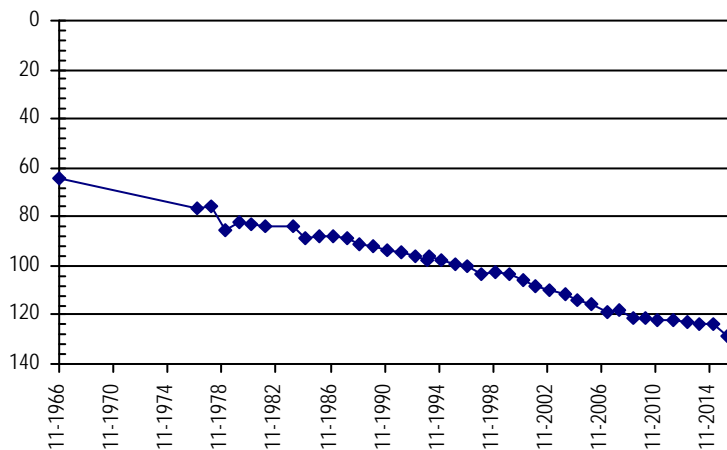
<b>Well Name:</b> COLGLAZIER, H.		<b>Owner:</b> COLGLAZIER VIOLA L & HAROLD C	
<b>Permit #:</b> 10878 - F -		<b>Location #:</b> SB00704332DCA	
<b>USGS Site ID:</b> 403150102102000			
<b>Division:</b>	1	<b>Water District:</b>	65
		<b>County:</b>	PHILLIPS
<b>Location:</b>	Q160 Q40 Q10 Section	Twnshp	Range
	SE SW NE 32	7 N	43 W S
			Distance from section lines:
			From N/S line:
			From E/W line:
<b>UTM Coordinates (NAD83):</b>	Northing (UTM y)	4490483.3	Easting (UTM x): 739358.1 <i>User supplied</i>
<b>Latitude/Longitude (decimal degrees):</b>		40.530549	-102.174076
<b>Surface Elevation (ft):</b>	3650.53	<b>Top Perforated Interval (ft):</b>	206
		<b>Base of grout (ft):</b>	
<b>Well depth (ft):</b>	266	<b>Bottom Perforated Interval (ft):</b>	266
<b>Aquifer(s):</b>	OGALLALA		

**Water Level Change**  
**1 year:** -5.30  
**5 year:** -7.00  
**10 year:** -13.00

#### Measurements from last 10 years

Date	Depth to WL (ft)	Elev of WL (ft)	Change (ft)
1/24/2006	115.90	3534.63	-2.00
4/3/2007	118.50	3532.03	-2.60
2/7/2008	118.10	3532.43	0.40
3/30/2009	121.10	3529.43	-3.00
1/26/2010	120.90	3529.63	0.20
1/11/2011	121.90	3528.63	-1.00
2/28/2012	121.90	3528.63	0.00
2/27/2013	123.10	3527.43	-1.20
2/18/2014	123.60	3526.93	-0.50
2/25/2015	123.60	3526.93	0.00
2/16/2016	128.90	3521.63	-5.30

#### All Historic Measurements



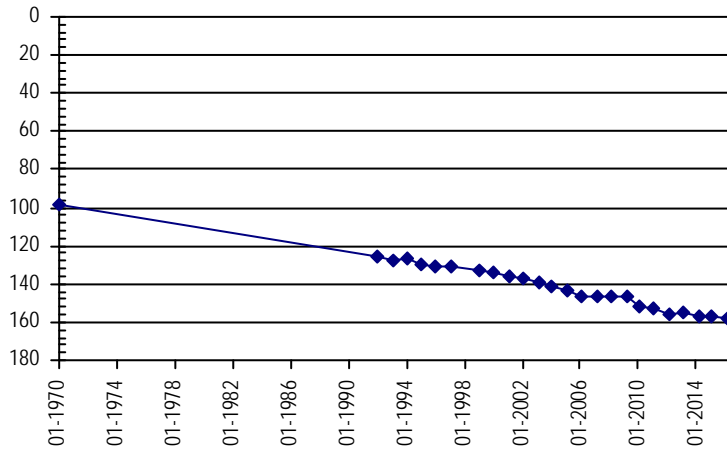
**NORTHERN HIGH PLAINS  
DISTRICT: FRENCHMAN**

<b>Well Name:</b>	<b>COLVER</b>	<b>Owner:</b>	VIESELMEYER VERDIS
<b>Permit #:</b>	14798 - FP -	<b>Location #:</b>	SB00804328A
<b>USGS Site ID:</b>			
<b>Division:</b>	1	<b>Water District:</b>	65
<b>County:</b>	PHILLIPS		
<b>Location:</b>	Q160 Q40 Q10 Section	Twnshp	Range
	NE 28 8 N	43 W S	Distance from section lines:
			From N/S line: From E/W line:
<b>UTM Coordinates (NAD83):</b>	Northing (UTM y)	4502656.8	Easting (UTM x): 741015.1
			Spotted from quarters
<b>Latitude/Longitude (decimal degrees):</b>		40.639603	-102.149886
<b>Surface Elevation (ft):</b>	3655	<b>Top Perforated Interval (ft):</b>	196
<b>Well depth (ft):</b>	276	<b>Bottom Perforated Interval (ft):</b>	276
<b>Aquifer(s):</b>	OGALLALA		
		<b>Water Level Change</b>	
		<b>1 year:</b>	-0.50
		<b>5 year:</b>	-4.70
		<b>10 year:</b>	-11.80

**Measurements from last 10 years**

Date	Depth to WL (ft)	Elev of WL (ft)	Change (ft)
1/20/2006	146.00	3509.00	-2.50
3/17/2007	146.60	3508.40	-0.60
2/7/2008	147.00	3508.00	-0.40
4/18/2009	147.00	3508.00	0.00
2/3/2010	152.20	3502.80	-5.20
1/13/2011	153.10	3501.90	-0.90
2/22/2012	155.80	3499.20	-2.70
2/27/2013	155.40	3499.60	0.40
3/3/2014	156.50	3498.50	-1.10
2/27/2015	157.30	3497.70	-0.80
2/4/2016	157.80	3497.20	-0.50

**All Historic Measurements**

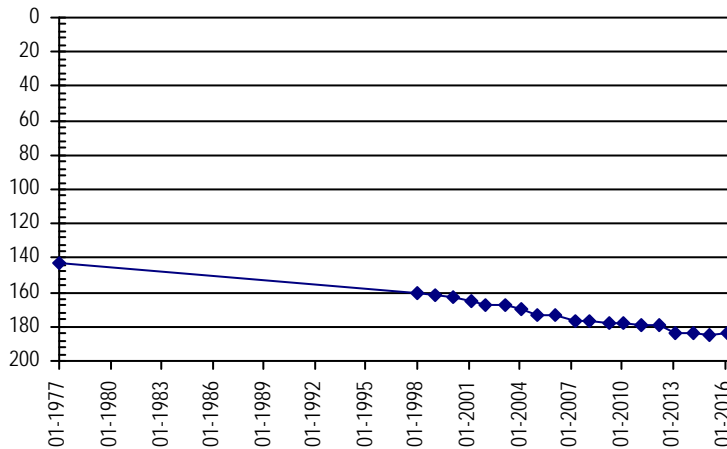


<b>Well Name:</b>	<b>COLVER</b>	<b>Owner:</b>	COLVER DAVID & ADRIA
<b>Permit #:</b>	21627 - FP -	<b>Location #:</b>	SB00604430A
<b>USGS Site ID:</b>			
<b>Division:</b>	1	<b>Water District:</b>	65
<b>County:</b>	PHILLIPS		
<b>Location:</b>	Q160 Q40 Q10 Section	Twnshp	Range
	NE 30 6 N	44 W S	Distance from section lines:
			From N/S line: From E/W line:
<b>UTM Coordinates (NAD83):</b>	Northing (UTM y)	4482869.1	Easting (UTM x): 728389.4
			Spotted from quarters
<b>Latitude/Longitude (decimal degrees):</b>		40.465122	-102.306180
<b>Surface Elevation (ft):</b>	3170	<b>Top Perforated Interval (ft):</b>	254
<b>Well depth (ft):</b>	353	<b>Bottom Perforated Interval (ft):</b>	354
<b>Aquifer(s):</b>	OGALLALA		
		<b>Water Level Change</b>	
		<b>1 year:</b>	0.80
		<b>5 year:</b>	-5.20
		<b>10 year:</b>	-10.80

**Measurements from last 10 years**

Date	Depth to WL (ft)	Elev of WL (ft)	Change (ft)
1/25/2006	173.10	3596.90	-0.30
4/3/2007	176.20	3593.80	-3.10
2/6/2008	177.20	3592.80	-1.00
3/30/2009	177.70	3592.30	-0.50
2/5/2010	178.00	3592.00	-0.30
2/8/2011	178.70	3591.30	-0.70
2/23/2012	179.60	3590.40	-0.90
2/13/2013	183.30	3586.70	-3.70
2/18/2014	183.90	3586.10	-0.60
2/25/2015	184.70	3585.30	-0.80
2/16/2016	183.90	3586.10	0.80

**All Historic Measurements**



**NORTHERN HIGH PLAINS  
DISTRICT: FRENCHMAN**

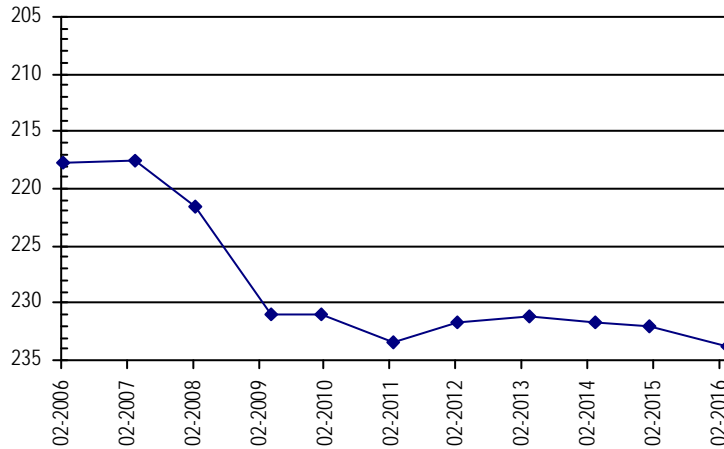
<b>Well Name:</b>	<b>DAHL, ART</b>	<b>Owner:</b>	DAHL ARTHUR R
<b>Permit #:</b>	227507 -	<b>Location #:</b>	SB00604729DB
<b>USGS Site ID:</b>			
<b>Division:</b>	1	<b>Water District:</b>	65
		<b>County:</b>	PHILLIPS
<b>Location:</b>	Q160 Q40 Q10 Section	Twnshp Range PM	Distance from section lines:
	SE NW 29 6 N 47 W S		From N/S line: 1600 S From E/W line: 1500 E
<b>UTM Coordinates (NAD83):</b>	Northing (UTM y)	4481221.0	Easting (UTM x): 700799.2 <i>Spotted from section lines</i>
<b>Latitude/Longitude (decimal degrees):</b>		40.457412	-102.631841
<b>Surface Elevation (ft):</b>	4033	<b>Top Perforated Interval (ft):</b>	218
		<b>Base of grout (ft):</b>	
<b>Well depth (ft):</b>	280	<b>Bottom Perforated Interval (ft):</b>	238
<b>Aquifer(s):</b>	OGALLALA		

**Water Level Change**  
**1 year:** -1.60  
**5 year:** -0.30  
**10 year:** -15.90

**Measurements from last 10 years**

Date	Depth to WL (ft)	Elev of WL (ft)	Change (ft)
2/6/2006	217.80	3815.20	
3/16/2007	217.60	3815.40	0.20
2/10/2008	221.60	3811.40	-4.00
4/16/2009	231.00	3802.00	-9.40
1/27/2010	231.00	3802.00	0.00
2/14/2011	233.40	3799.60	-2.40
2/18/2012	231.60	3801.40	1.80
3/6/2013	231.20	3801.80	0.40
3/3/2014	231.60	3801.40	-0.40
1/5/2015	232.10	3800.90	-0.50
3/1/2016	233.70	3799.30	-1.60

**All Historic Measurements**



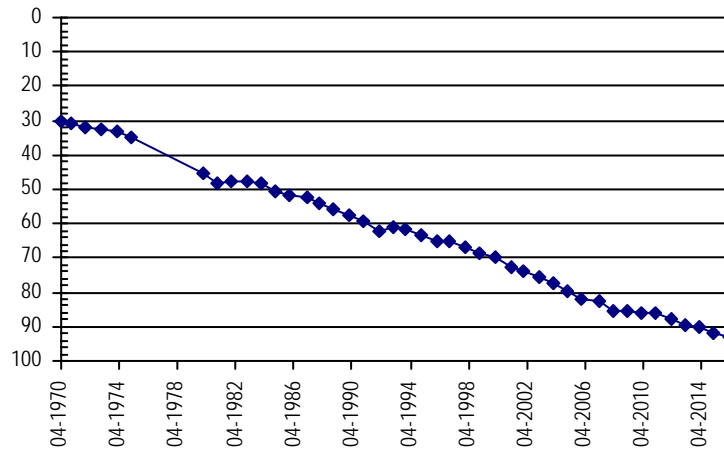
<b>Well Name:</b>	<b>DARWIN, KLEVE</b>	<b>Owner:</b>	KLEVE DARWIN
<b>Permit #:</b>	14574 - F -	<b>Location #:</b>	SB00604231CCB
<b>USGS Site ID:</b>			402630102052000
<b>Division:</b>	1	<b>Water District:</b>	65
		<b>County:</b>	PHILLIPS
<b>Location:</b>	Q160 Q40 Q10 Section	Twnshp Range PM	Distance from section lines:
	SW SW NW 31 6 N 42 W S		From N/S line: From E/W line:
<b>UTM Coordinates (NAD83):</b>	Northing (UTM y)	4481001.0	Easting (UTM x): 746808.6 <i>User supplied</i>
<b>Latitude/Longitude (decimal degrees):</b>		40.443049	-102.089909
<b>Surface Elevation (ft):</b>	3593.51	<b>Top Perforated Interval (ft):</b>	246
		<b>Base of grout (ft):</b>	
<b>Well depth (ft):</b>	345	<b>Bottom Perforated Interval (ft):</b>	345
<b>Aquifer(s):</b>	OGALLALA		

**Water Level Change**  
**1 year:** -1.10  
**5 year:** -7.40  
**10 year:** -11.20

**Measurements from last 10 years**

Date	Depth to WL (ft)	Elev of WL (ft)	Change (ft)
1/11/2006	82.00	3511.51	-2.30
4/3/2007	82.80	3510.71	-0.80
2/7/2008	85.30	3508.21	-2.50
3/30/2009	85.70	3507.81	-0.40
2/15/2010	85.80	3507.71	-0.10
2/8/2011	85.80	3507.71	0.00
2/23/2012	87.80	3505.71	-2.00
2/13/2013	89.70	3503.81	-1.90
2/18/2014	90.40	3503.11	-0.70
2/25/2015	92.10	3501.41	-1.70
2/16/2016	93.20	3500.31	-1.10

**All Historic Measurements**



**NORTHERN HIGH PLAINS  
DISTRICT: FRENCHMAN**

**Well Name:** DEE, STANLEY

Owner:

Permit #: 6412 - FP -

Location #: SB00904721BDA

USGS Site ID: 404448102361000

Division: 1 Water District: 65 County: PHILLIPS  
 Location: Q160 Q40 Q10 Section Twntshp Range PM Distance from section lines:  
 NW SE NE 21 9 N 47 W S From N/S line: From E/W line:  
 UTM Coordinates (NAD83): Northing (UTM y) 4513397.9 Easting (UTM x): 702349.4 User supplied  
 Latitude/Longitude (decimal degrees): 40.746660 -102.603245

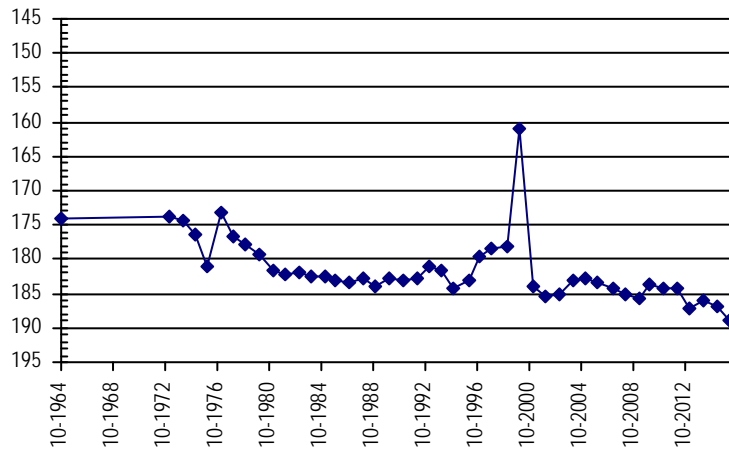
Surface Elevation (ft): 4021.7 Top Perforated Interval (ft): 226 Base of grout (ft):  
 Well depth (ft): 326 Bottom Perforated Interval (ft): 316  
 Aquifer(s): OGALLALA

**Water Level Change**  
**1 year:** -1.90  
**5 year:** -4.80  
**10 year:** -5.50

**Measurements from last 10 years**

Date	Depth to WL (ft)	Elev of WL (ft)	Change (ft)
3/16/2007	184.10	3837.60	-0.70
2/10/2008	185.00	3836.70	-0.90
4/18/2009	185.80	3835.90	-0.80
1/27/2010	183.70	3838.00	2.10
2/14/2011	184.10	3837.60	-0.40
2/21/2012	184.30	3837.40	-0.20
2/2/2013	187.20	3834.50	-2.90
2/26/2014	185.90	3835.80	1.30
3/3/2015	187.00	3834.70	-1.10
2/18/2016	188.90	3832.80	-1.90

**All Historic Measurements**



**Well Name:** DUDDEN, JOAN

Owner:

Permit #: 19110 - FP -

Location #: SB00904219BDC

USGS Site ID:

Division: 1 Water District: 65 County: PHILLIPS  
 Location: Q160 Q40 Q10 Section Twntshp Range PM Distance from section lines:  
 NW SE SW 19 9 N 42 W S From N/S line: From E/W line:  
 UTM Coordinates (NAD83): Northing (UTM y) 4514397.0 Easting (UTM x): 747466.6 Spotted from quarters  
 Latitude/Longitude (decimal degrees): 40.743322 -102.069059

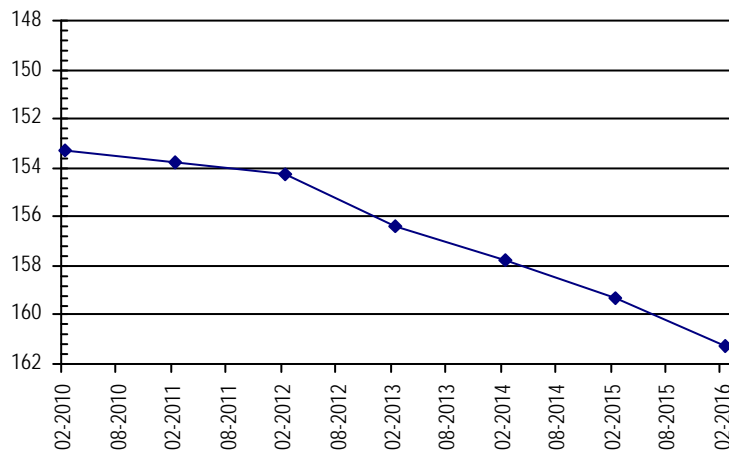
Surface Elevation (ft): 3606 Top Perforated Interval (ft): 175 Base of grout (ft):  
 Well depth (ft): 320 Bottom Perforated Interval (ft): 320  
 Aquifer(s): OGALLALA

**Water Level Change**  
**1 year:** -2.00  
**5 year:** -7.50  
**10 year:**

**Measurements from last 10 years**

Date	Depth to WL (ft)	Elev of WL (ft)	Change (ft)
2/3/2010	153.30	3452.70	
2/14/2011	153.80	3452.20	-0.50
2/22/2012	154.30	3451.70	-0.50
2/27/2013	156.40	3449.60	-2.10
2/26/2014	157.80	3448.20	-1.40
2/27/2015	159.30	3446.70	-1.50
2/18/2016	161.30	3444.70	-2.00

**All Historic Measurements**



**NORTHERN HIGH PLAINS  
DISTRICT: FRENCHMAN**

**Well Name:** **ECKMAN, DENNIS** **Owner:** ECKMAN DENNIS  
**Permit #:** 12577 - FP - **Location #:** SB00904629DAB **USGS Site ID:** 404334102300800

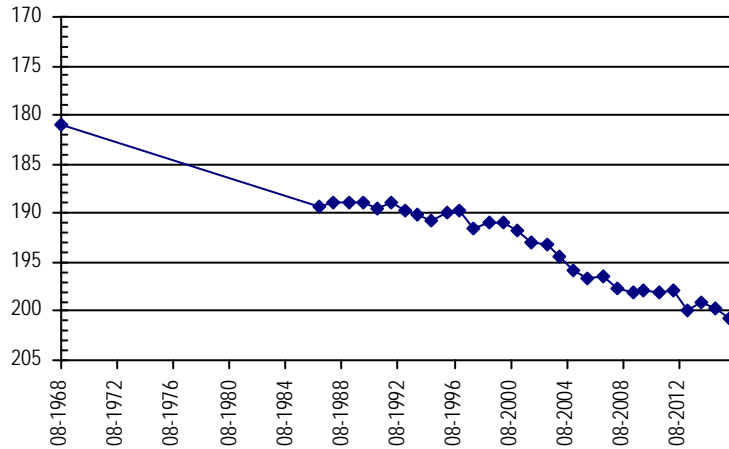
**Division:** 1 **Water District:** 65 **County:** PHILLIPS  
**Location:** Q160 Q40 Q10 Section Twnshp Range PM Distance from section lines:  
 SE NE NW 29 9 N 46 W S **From N/S line:** **From E/W line:**  
**UTM Coordinates (NAD83):** **Northing (UTM y)** 4511320.4 **Easting (UTM x):** 710858.8 *User supplied*  
**Latitude/Longitude (decimal degrees):** 40.725826 -102.503244

**Surface Elevation (ft):** 3956.64 **Top Perforated Interval (ft):** 217 **Base of grout (ft):** **Water Level Change**  
**Well depth (ft):** 317 **Bottom Perforated Interval (ft):** 317 **1 year:** -0.90  
**Aquifer(s):** OGALLALA **5 year:** -2.70  
**10 year:** -4.00

**Measurements from last 10 years**

Date	Depth to WL (ft)	Elev of WL (ft)	Change (ft)
1/4/2006	196.70	3759.94	-0.80
3/7/2007	196.40	3760.24	0.30
2/9/2008	197.60	3759.04	-1.20
4/18/2009	198.00	3758.64	-0.40
1/27/2010	197.80	3758.84	0.20
2/14/2011	198.00	3758.64	-0.20
2/21/2012	197.80	3758.84	0.20
2/2/2013	200.00	3756.64	-2.20
2/26/2014	199.20	3757.44	0.80
3/3/2015	199.80	3756.84	-0.60
2/18/2016	200.70	3755.94	-0.90

**All Historic Measurements**



**Well Name:** **EINSPAHR, E.** **Owner:** EINSPAHR ELNORA  
**Permit #:** 4619 - F - **Location #:** SB00704415DCC **USGS Site ID:** 403430102145000

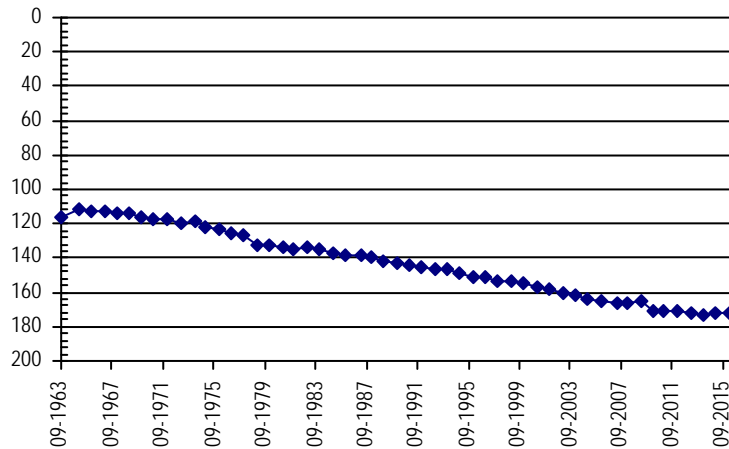
**Division:** 1 **Water District:** 65 **County:** PHILLIPS  
**Location:** Q160 Q40 Q10 Section Twnshp Range PM Distance from section lines:  
 SE SW SW 15 7 N 44 W S **From N/S line:** **From E/W line:**  
**UTM Coordinates (NAD83):** **Northing (UTM y)** 4494806.0 **Easting (UTM x):** 732557.3 *User supplied*  
**Latitude/Longitude (decimal degrees):** 40.571382 -102.252688

**Surface Elevation (ft):** 3724.54 **Top Perforated Interval (ft):** 158 **Base of grout (ft):** **Water Level Change**  
**Well depth (ft):** 237 **Bottom Perforated Interval (ft):** 237 **1 year:** -0.40  
**Aquifer(s):** OGALLALA **5 year:** -1.00  
**10 year:** -6.80

**Measurements from last 10 years**

Date	Depth to WL (ft)	Elev of WL (ft)	Change (ft)
1/24/2006	165.50	3559.04	-1.90
4/3/2007	166.10	3558.44	-0.60
2/7/2008	166.00	3558.54	0.10
3/30/2009	165.50	3559.04	0.50
2/3/2010	171.00	3553.54	-5.50
1/13/2011	171.30	3553.24	-0.30
2/23/2012	170.90	3553.64	0.40
2/27/2013	172.40	3552.14	-1.50
2/18/2014	172.80	3551.74	-0.40
2/25/2015	171.90	3552.64	0.90
2/28/2016	172.30	3552.24	-0.40

**All Historic Measurements**



**NORTHERN HIGH PLAINS  
DISTRICT: FRENCHMAN**

**Well Name:** EINSPAHR, MIKE      **Owner:** EINSPAHR RICHARD E  
**Permit #:** 12578 - FP -      **Location #:** SB00704424BCA      **USGS Site ID:** 403410102131000

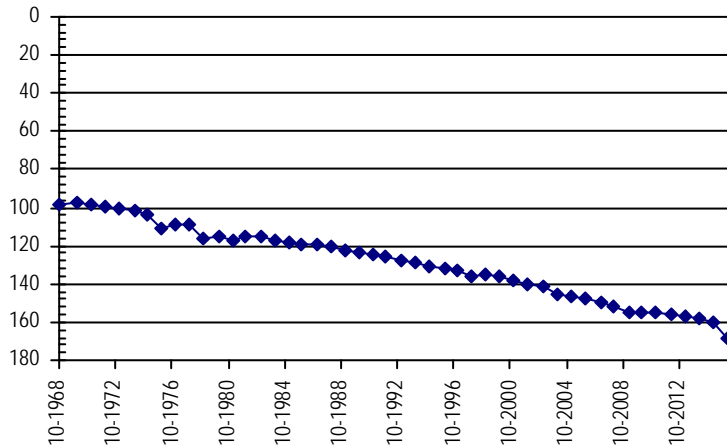
**Division:** 1      **Water District:** 65      **County:** PHILLIPS  
**Location:** Q160 Q40 Q10 Section      **Twnshp**      **Range**      **PM**      **Distance from section lines:**  
    NW SW NE 24      7 N      44 W S      **From N/S line:**      **From E/W line:**  
**UTM Coordinates (NAD83):**      **Northing (UTM y)** 4494428.2      **Easting (UTM x):** 735276.4      *User supplied*  
**Latitude/Longitude (decimal degrees):**      40.567215      -102.220743

**Surface Elevation (ft):** 3691.53      **Top Perforated Interval (ft):** 190      **Base of grout (ft):**      **Water Level Change**  
**Well depth (ft):** 270      **Bottom Perforated Interval (ft):** 270      **1 year:** -8.90  
**Aquifer(s):** OGALLALA      **5 year:** -13.50  
    **10 year:** -20.80

**Measurements from last 10 years**

Date	Depth to WL (ft)	Elev of WL (ft)	Change (ft)
1/24/2006	147.70	3543.83	-1.70
4/3/2007	149.90	3541.63	-2.20
2/7/2008	152.20	3539.33	-2.30
3/30/2009	154.50	3537.03	-2.30
2/3/2010	154.50	3537.03	0.00
1/13/2011	155.00	3536.53	-0.50
2/27/2012	155.80	3535.73	-0.80
2/13/2013	157.00	3534.53	-1.20
2/18/2014	157.80	3533.73	-0.80
2/25/2015	159.60	3531.93	-1.80
2/28/2016	168.50	3523.03	-8.90

**All Historic Measurements**



**Well Name:** F&H GOLF COURSE      **Owner:** F&H GOLF CLUB  
**Permit #:** 31799 - FP -      **Location #:** SB00804820CA      **USGS Site ID:**

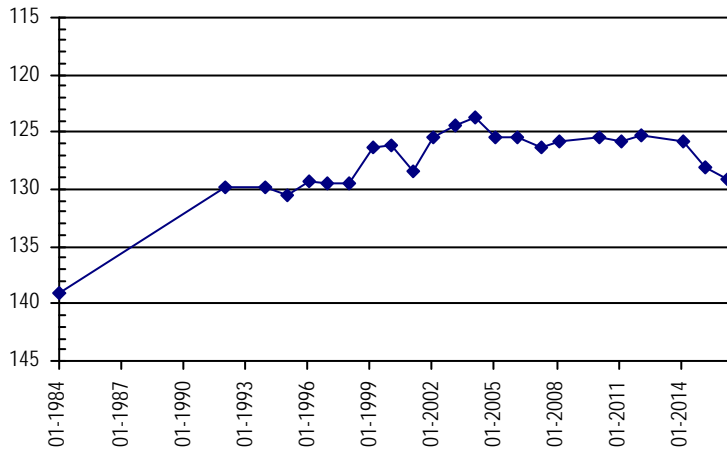
**Division:** 1      **Water District:** 65      **County:** LOGAN  
**Location:** Q160 Q40 Q10 Section      **Twnshp**      **Range**      **PM**      **Distance from section lines:**  
    SW NE 20      8 N      48 W S      **From N/S line:**      **From E/W line:**  
**UTM Coordinates (NAD83):**      **Northing (UTM y)** 4502018.2      **Easting (UTM x):** 689994.2      *Spotted from quarters*  
**Latitude/Longitude (decimal degrees):**      40.647169      -102.752924

**Surface Elevation (ft):** 4150      **Top Perforated Interval (ft):** 155      **Base of grout (ft):**      **Water Level Change**  
**Well depth (ft):** 175      **Bottom Perforated Interval (ft):** 175      **1 year:** -1.00  
**Aquifer(s):** OGALLALA      **5 year:** -3.30  
    **10 year:** -3.60

**Measurements from last 10 years**

Date	Depth to WL (ft)	Elev of WL (ft)	Change (ft)
2/3/2006	125.50	4024.50	0.00
4/4/2007	126.40	4023.60	-0.90
2/10/2008	125.90	4024.10	0.50
1/1/2009			
1/27/2010	125.50	4024.50	
2/3/2011	125.80	4024.20	-0.30
2/21/2012	125.30	4024.70	0.50
3/1/2013			
2/26/2014	125.90	4024.10	
3/3/2015	128.10	4021.90	-2.20
3/4/2016	129.10	4020.90	-1.00

**All Historic Measurements**



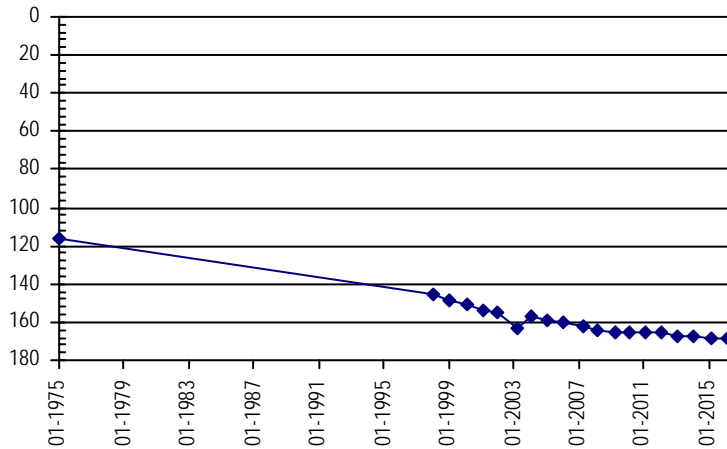
**NORTHERN HIGH PLAINS  
DISTRICT: FRENCHMAN**

<b>Well Name:</b>	<b>FRENCHMAN</b>	<b>Owner:</b>	COLVER DAVID O & ADRIA
<b>Permit #:</b>	18877 - FP -	<b>Location #:</b>	SB00604418D
<b>Division:</b>	1	<b>Water District:</b>	65
<b>Location:</b>	Q160 Q40 Q10 Section	<b>County:</b>	PHILLIPS
	SE 18 6 N 44 W S	<b>Distance from section lines:</b>	
		<b>From N/S line:</b>	<b>From E/W line:</b>
<b>UTM Coordinates (NAD83):</b>	<b>Northing (UTM y)</b>	4485166.0	<b>Easting (UTM x):</b> 728313.0 <i>GPS</i>
<b>Latitude/Longitude (decimal degrees):</b>	40.485813		-102.306253
<b>Surface Elevation (ft):</b>	3758	<b>Top Perforated Interval (ft):</b>	150
<b>Well depth (ft):</b>	250	<b>Base of grout (ft):</b>	
<b>Aquifer(s):</b>	OGALLALA	<b>Water Level Change</b>	
		<b>1 year:</b>	-0.90
		<b>5 year:</b>	-3.60
		<b>10 year:</b>	-8.40

**Measurements from last 10 years**

Date	Depth to WL (ft)	Elev of WL (ft)	Change (ft)
1/25/2006	160.60	3597.40	-1.90
4/3/2007	162.60	3595.40	-2.00
2/6/2008	163.80	3594.20	-1.20
3/30/2009	165.70	3592.30	-1.90
2/5/2010	165.30	3592.70	0.40
2/8/2011	165.40	3592.60	-0.10
2/23/2012	165.80	3592.20	-0.40
2/13/2013	167.10	3590.90	-1.30
2/18/2014	167.70	3590.30	-0.60
2/25/2015	168.10	3589.90	-0.40
2/16/2016	169.00	3589.00	-0.90

**All Historic Measurements**

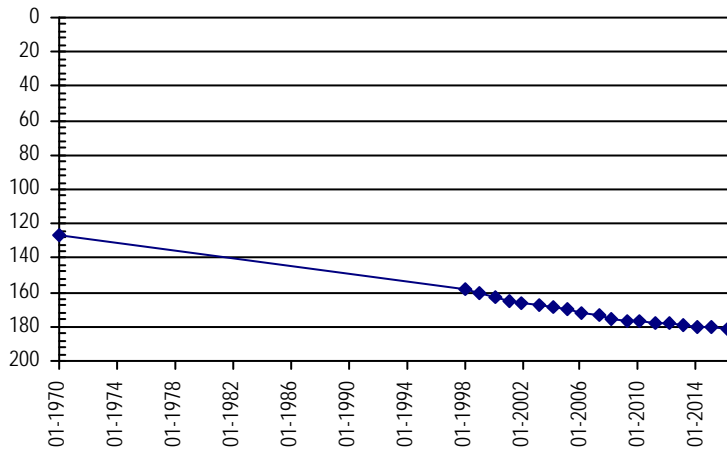


<b>Well Name:</b>	<b>FRENCHMAN</b>	<b>Owner:</b>	
<b>Permit #:</b>	14862 - FP -	<b>Location #:</b>	SB00604418A
<b>Division:</b>	1	<b>Water District:</b>	65
<b>Location:</b>	Q160 Q40 Q10 Section	<b>County:</b>	PHILLIPS
	NE 18 6 N 44 W S	<b>Distance from section lines:</b>	
		<b>From N/S line:</b>	<b>From E/W line:</b>
<b>UTM Coordinates (NAD83):</b>	<b>Northing (UTM y)</b>	4486118.2	<b>Easting (UTM x):</b> 728277.0 <i>Spotted from quarters</i>
<b>Latitude/Longitude (decimal degrees):</b>	40.494392		-102.306335
<b>Surface Elevation (ft):</b>	3758	<b>Top Perforated Interval (ft):</b>	
<b>Well depth (ft):</b>		<b>Base of grout (ft):</b>	
<b>Aquifer(s):</b>		<b>Water Level Change</b>	
		<b>1 year:</b>	-0.50
		<b>5 year:</b>	-3.00
		<b>10 year:</b>	-8.80

**Measurements from last 10 years**

Date	Depth to WL (ft)	Elev of WL (ft)	Change (ft)
1/25/2006	172.10	3585.90	-2.60
4/2/2007	173.20	3584.80	-1.10
2/6/2008	175.50	3582.50	-2.30
3/30/2009	177.00	3581.00	-1.50
2/5/2010	177.30	3580.70	-0.30
2/8/2011	177.90	3580.10	-0.60
2/23/2012	178.30	3579.70	-0.40
2/13/2013	179.40	3578.60	-1.10
2/18/2014	180.30	3577.70	-0.90
2/25/2015	180.40	3577.60	-0.10
2/16/2016	180.90	3577.10	-0.50

**All Historic Measurements**





**NORTHERN HIGH PLAINS  
DISTRICT: FRENCHMAN**

**Well Name:** FRENCHMAN **Owner:**  
**Permit #:** 14975 - FP - **Location #:** SB00604419A **USGS Site ID:**  
**Division:** 1 **Water District:** 65 **County:** PHILLIPS  
**Location:** Q160 Q40 Q10 Section Twnshp Range PM Distance from section lines:  
 NE 19 6 N 44 W S **From N/S line:** **From E/W line:**  
**UTM Coordinates (NAD83):** Northing (UTM y) 4484496.7 Easting (UTM x): 728331.7 *Spotted from quarters*  
**Latitude/Longitude (decimal degrees):** 40.479785 -102.306274

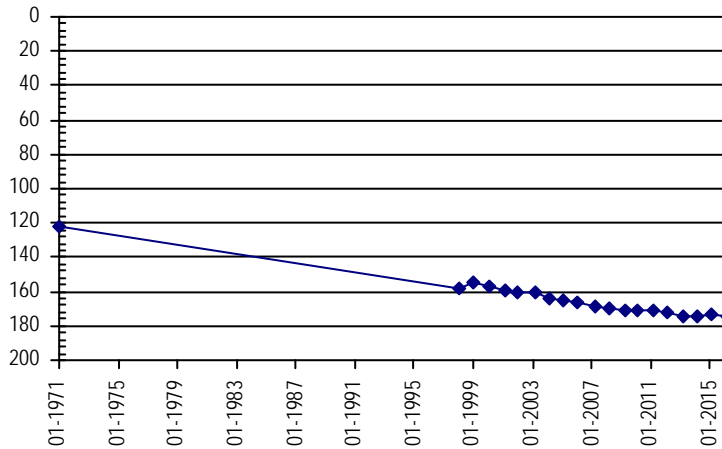
---

**Surface Elevation (ft):** 3760 **Top Perforated Interval (ft):** **Base of grout (ft):** **Water Level Change**  
**Well depth (ft):** **Bottom Perforated Interval (ft):** **1 year:** -0.60  
**Aquifer(s):** **5 year:** -3.00  
**10 year:** -7.70

**Measurements from last 10 years**

Date	Depth to WL (ft)	Elev of WL (ft)	Change (ft)
1/25/2006	166.70	3593.30	-1.70
4/3/2007	168.50	3591.50	-1.80
2/6/2008	169.80	3590.20	-1.30
3/30/2009	171.30	3588.70	-1.50
2/5/2010	171.00	3589.00	0.30
2/8/2011	171.40	3588.60	-0.40
2/23/2012	172.60	3587.40	-1.20
2/13/2013	174.50	3585.50	-1.90
2/18/2014	174.30	3585.70	0.20
2/25/2015	173.80	3586.20	0.50
2/16/2016	174.40	3585.60	-0.60

**All Historic Measurements**



**Well Name:** FROMM, M. **Owner:** FROM MERLE  
**Permit #:** 15744 - RFP - **Location #:** SB00904325AAA **USGS Site ID:** 404401102043600  
**Division:** 1 **Water District:** 65 **County:** PHILLIPS  
**Location:** Q160 Q40 Q10 Section Twnshp Range PM Distance from section lines:  
 NE NE NE 25 9 N 43 W S **From N/S line:** **From E/W line:**  
**UTM Coordinates (NAD83):** Northing (UTM y) 4513264.2 Easting (UTM x): 746798.7 *User supplied*  
**Latitude/Longitude (decimal degrees):** 40.733330 -102.077406

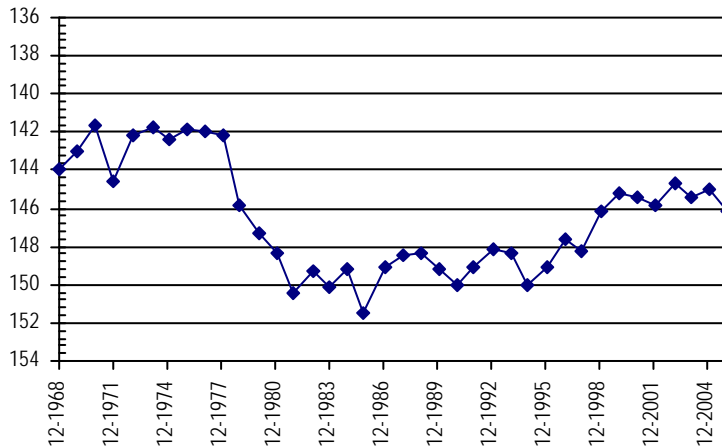
---

**Surface Elevation (ft):** 3612.45 **Top Perforated Interval (ft):** 160 **Base of grout (ft):** **Water Level Change**  
**Well depth (ft):** 199 **Bottom Perforated Interval (ft):** 200 **1 year:**  
**Aquifer(s):** OGALLALA **5 year:**  
**10 year:**

**Measurements from last 10 years**

Date	Depth to WL (ft)	Elev of WL (ft)	Change (ft)
1/6/2006	146.10	3466.35	-1.10
3/8/2007			
2/10/2008			
1/1/2009			

**All Historic Measurements**



**NORTHERN HIGH PLAINS  
DISTRICT: FRENCHMAN**

**Well Name:** **FUESZ, MARVIN** **Owner:** CO BOARD OF LAND COMMISSIONERS  
**Permit #:** 17679 - FP - **Location #:** SB00704716BCB **USGS Site ID:** 403447102373001

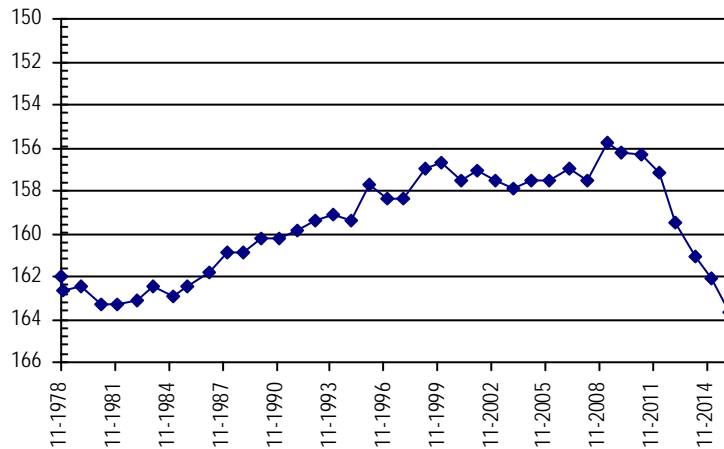
**Division:** 1 **Water District:** 65 **County:** PHILLIPS  
**Location:** Q160 Q40 Q10 Section **Twnshp** Range PM **Distance from section lines:**  
 NW SW NW 16 7 N 47 W S **From N/S line:** **From E/W line:**  
**UTM Coordinates (NAD83):** **Northing (UTM y)** 4494811.4 **Easting (UTM x):** 700926.6 *User supplied*  
**Latitude/Longitude (decimal degrees):** 40.579712 -102.626027

**Surface Elevation (ft):** 4056.73 **Top Perforated Interval (ft):** 175 **Base of grout (ft):** **Water Level Change**  
**Well depth (ft):** 201 **Bottom Perforated Interval (ft):** 205 **1 year:** -1.60  
**Aquifer(s):** OGALLALA **5 year:** -7.40  
**10 year:** -6.20

**Measurements from last 10 years**

Date	Depth to WL (ft)	Elev of WL (ft)	Change (ft)
1/17/2006	157.50	3899.23	0.00
3/16/2007	157.00	3899.73	0.50
2/10/2008	157.50	3899.23	-0.50
4/16/2009	155.80	3900.93	1.70
1/27/2010	156.20	3900.53	-0.40
2/14/2011	156.30	3900.43	-0.10
2/21/2012	157.20	3899.53	-0.90
2/15/2013	159.50	3897.23	-2.30
3/3/2014	161.10	3895.63	-1.60
1/5/2015	162.10	3894.63	-1.00
1/20/2016	163.70	3893.03	-1.60

**All Historic Measurements**



**Well Name:** **GARLAND, GEORGE** **Owner:** FAST FARMS/ COLVER DAVID & ADRIA E  
**Permit #:** 11672 - FP - **Location #:** SB00604404BBC **USGS Site ID:** 403130102164000

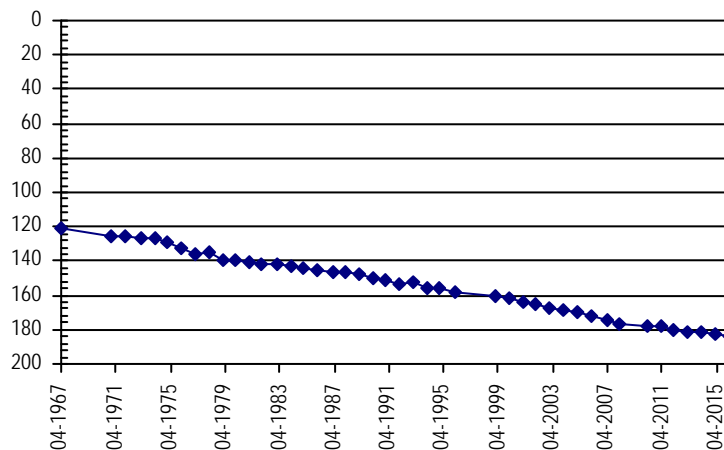
**Division:** 1 **Water District:** 65 **County:** PHILLIPS  
**Location:** Q160 Q40 Q10 Section **Twnshp** Range PM **Distance from section lines:**  
 NW NW SW 4 6 N 44 W S **From N/S line:** **From E/W line:**  
**UTM Coordinates (NAD83):** **Northing (UTM y)** 4489517.4 **Easting (UTM x):** 730248.9 *User supplied*  
**Latitude/Longitude (decimal degrees):** 40.524436 -102.281855

**Surface Elevation (ft):** 3745.57 **Top Perforated Interval (ft):** 150 **Base of grout (ft):** **Water Level Change**  
**Well depth (ft):** 276 **Bottom Perforated Interval (ft):** 276 **1 year:** -0.50  
**Aquifer(s):** OGALLALA **5 year:** -4.80  
**10 year:** -11.10

**Measurements from last 10 years**

Date	Depth to WL (ft)	Elev of WL (ft)	Change (ft)
1/25/2006	172.10	3573.47	-1.80
4/3/2007	174.10	3571.47	-2.00
2/6/2008	177.30	3568.27	-3.20
1/1/2009			
2/5/2010	177.60	3567.97	
2/8/2011	178.40	3567.17	-0.80
2/23/2012	179.90	3565.67	-1.50
2/13/2013	181.40	3564.17	-1.50
2/18/2014	181.70	3563.87	-0.30
2/25/2015	182.70	3562.87	-1.00
2/16/2016	183.20	3562.37	-0.50

**All Historic Measurements**



**NORTHERN HIGH PLAINS  
DISTRICT: FRENCHMAN**

**Well Name:** GERHARDT, MAXINE

**Owner:** KRAMER LAND COMPANY LLLP

**Permit #:** 16200 - F -

**Location #:** SB00704335ABB

**USGS Site ID:** 403230102070901

**Division:** 1      **Water District:** 65      **County:** PHILLIPS  
**Location:** Q160 Q40 Q10 Section    **Twnshp**    **Range**    **PM**      **Distance from section lines:**  
                   NE NW NW 35      7 N      43 W S      **From N/S line:**      **From E/W line:**  
**UTM Coordinates (NAD83):**    **Northing (UTM y)**    4491866.4    **Easting (UTM x):**    743929.9    *User supplied*  
**Latitude/Longitude (decimal degrees):**    40.541661      -102.119630

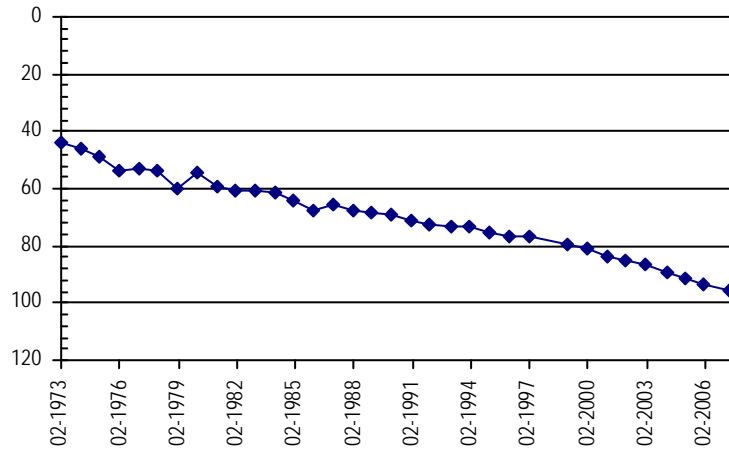
**Surface Elevation (ft):** 3602.5    **Top Perforated Interval (ft):** 210    **Base of grout (ft):**      **Water Level Change**  
**Well depth (ft):** 300      **Bottom Perforated Interval (ft):** 300  
**Aquifer(s):** OGALLALA

**1 year:**  
**5 year:**  
**10 year:**

**Measurements from last 10 years**

Date	Depth to WL (ft)	Elev of WL (ft)	Change (ft)
1/24/2006	93.60	3508.90	-2.00
4/3/2007	95.60	3506.90	-2.00

**All Historic Measurements**



**Well Name:** GERK, CASEY

**Owner:** SCHNELLER FARMS INC

**Permit #:** 11760 - FP -

**Location #:** SB00804231CBC

**USGS Site ID:** 403700102050000

**Division:** 1      **Water District:** 65      **County:** PHILLIPS  
**Location:** Q160 Q40 Q10 Section    **Twnshp**    **Range**    **PM**      **Distance from section lines:**  
                   SW NW SW 31      8 N      42 W S      **From N/S line:**      **From E/W line:**  
**UTM Coordinates (NAD83):**    **Northing (UTM y)**    4500414.9    **Easting (UTM x):**    746638.0    *User supplied*  
**Latitude/Longitude (decimal degrees):**    40.617773      -102.084351

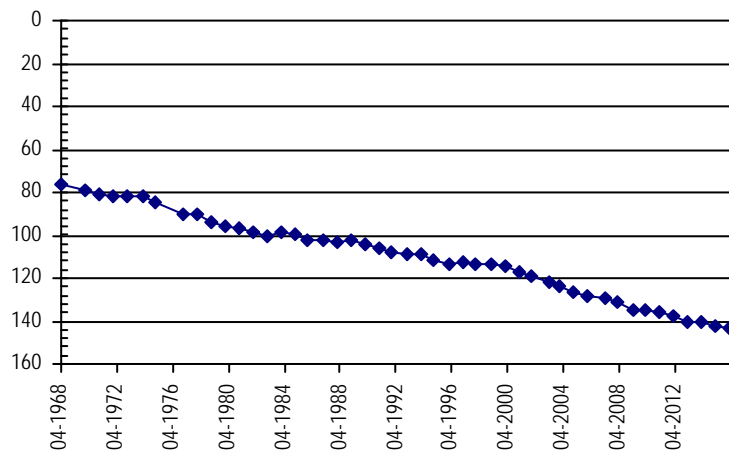
**Surface Elevation (ft):** 3604.48    **Top Perforated Interval (ft):** 145    **Base of grout (ft):**      **Water Level Change**  
**Well depth (ft):** 245      **Bottom Perforated Interval (ft):** 245  
**Aquifer(s):** OGALLALA

**1 year:** -1.30  
**5 year:** -8.00  
**10 year:** -15.30

**Measurements from last 10 years**

Date	Depth to WL (ft)	Elev of WL (ft)	Change (ft)
1/20/2006	128.10	3476.38	-1.30
3/17/2007	129.30	3475.18	-1.20
2/7/2008	130.80	3473.68	-1.50
4/18/2009	134.80	3469.68	-4.00
2/3/2010	134.80	3469.68	0.00
2/14/2011	135.40	3469.08	-0.60
2/22/2012	138.10	3466.38	-2.70
2/27/2013	140.00	3464.48	-1.90
3/3/2014	140.40	3464.08	-0.40
2/27/2015	142.10	3462.38	-1.70
2/4/2016	143.40	3461.08	-1.30

**All Historic Measurements**



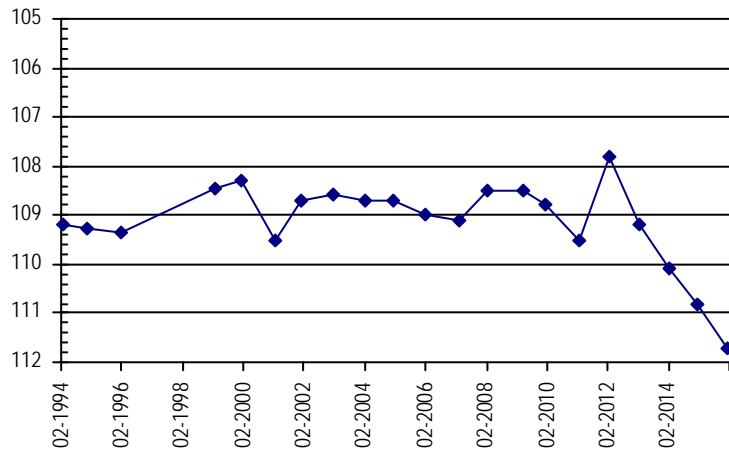
**NORTHERN HIGH PLAINS  
DISTRICT: FRENCHMAN**

**Well Name:** GORDON, M. **Owner:**  
**Permit #:** - - **Location #:** SB00704612A **USGS Site ID:**  
**Division:** 1 **Water District:** 65 **County:** PHILLIPS  
**Location:** Q160 Q40 Q10 Section Twnshp Range PM Distance from section lines:  
 NE 12 7 N 46 W S **From N/S line:** **From E/W line:**  
**UTM Coordinates (NAD83):** *Northing (UTM y)* 4497107.5 *Easting (UTM x):* 716484.6 *Spotted from quarters*  
**Latitude/Longitude (decimal degrees):** 40.596454 -102.441586  
**Surface Elevation (ft):** 3850 **Top Perforated Interval (ft):** **Base of grout (ft):** **Water Level Change**  
**Well depth (ft):** **Bottom Perforated Interval (ft):** **1 year:** -0.90  
**Aquifer(s):** **5 year:** -2.20  
**10 year:** -2.70

**Measurements from last 10 years**

Date	Depth to WL (ft)	Elev of WL (ft)	Change (ft)
1/13/2006	109.00	3741.00	-0.30
3/15/2007	109.10	3740.90	-0.10
2/8/2008	108.50	3741.50	0.60
4/16/2009	108.50	3741.50	0.00
1/27/2010	108.80	3741.20	-0.30
2/14/2011	109.50	3740.50	-0.70
2/21/2012	107.80	3742.20	1.70
2/15/2013	109.20	3740.80	-1.40
2/18/2014	110.10	3739.90	-0.90
1/5/2015	110.80	3739.20	-0.70
1/20/2016	111.70	3738.30	-0.90

**All Historic Measurements**

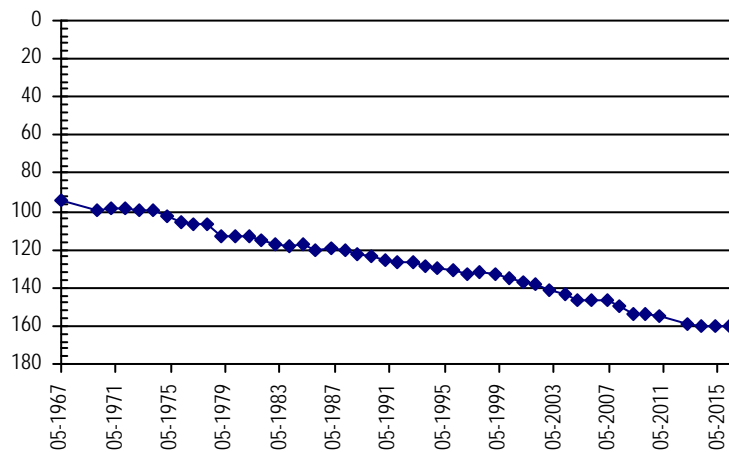


**Well Name:** GREENLEE **Owner:** KAISER ROY  
**Permit #:** 11780 - FP - **Location #:** SB00704307DBB **USGS Site ID:** 403540102115000  
**Division:** 1 **Water District:** 65 **County:** PHILLIPS  
**Location:** Q160 Q40 Q10 Section Twnshp Range PM Distance from section lines:  
 SE NW NW 7 7 N 43 W S **From N/S line:** **From E/W line:**  
**UTM Coordinates (NAD83):** *Northing (UTM y)* 4497331.3 *Easting (UTM x):* 737255.6 *User supplied*  
**Latitude/Longitude (decimal degrees):** 40.592772 -102.196298  
**Surface Elevation (ft):** 3679.5 **Top Perforated Interval (ft):** 195 **Base of grout (ft):** **Water Level Change**  
**Well depth (ft):** 266 **Bottom Perforated Interval (ft):** 266 **1 year:** -0.60  
**Aquifer(s):** OGALLALA **5 year:** -5.90  
**10 year:** -13.70

**Measurements from last 10 years**

Date	Depth to WL (ft)	Elev of WL (ft)	Change (ft)
1/20/2006	146.90	3532.60	-0.80
3/17/2007	146.90	3532.60	0.00
2/7/2008	149.70	3529.80	-2.80
3/30/2009	154.10	3525.40	-4.40
1/26/2010	153.70	3525.80	0.40
1/13/2011	154.70	3524.80	-1.00
2/21/2012			
2/15/2013	159.10	3520.40	
2/18/2014	159.60	3519.90	-0.50
2/25/2015	160.00	3519.50	-0.40
2/16/2016	160.60	3518.90	-0.60

**All Historic Measurements**



**NORTHERN HIGH PLAINS  
DISTRICT: FRENCHMAN**

**Well Name:** **GUECK, REESE** **Owner:** GUECK K  
**Permit #:** 11356 - RFP - R **Location #:** SB00804719BBD **USGS Site ID:** 403912102393501

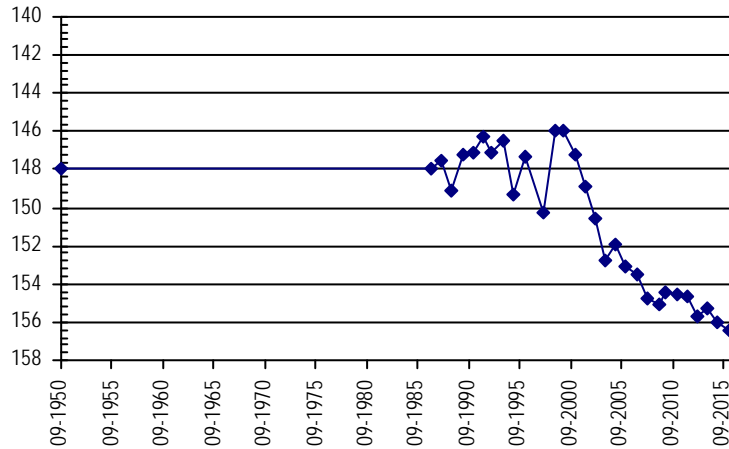
**Division:** 1 **Water District:** 65 **County:** PHILLIPS  
**Location:** Q160 Q40 Q10 Section Twnshp Range PM Distance from section lines:  
 NW NW SE 19 8 N 47 W S **From N/S line:** **From E/W line:**  
**UTM Coordinates (NAD83):** **Northing (UTM y)** 4502906.2 **Easting (UTM x):** 697817.3 *User supplied*  
**Latitude/Longitude (decimal degrees):** 40.653325 -102.660192

**Surface Elevation (ft):** 4069.74 **Top Perforated Interval (ft):** 190 **Base of grout (ft):** **Water Level Change**  
**Well depth (ft):** 272 **Bottom Perforated Interval (ft):** 290 **1 year:** -0.40  
**Aquifer(s):** OGALLALA **5 year:** -1.90  
**10 year:** -3.30

**Measurements from last 10 years**

Date	Depth to WL (ft)	Elev of WL (ft)	Change (ft)
1/10/2006	153.10	3916.64	-1.20
3/16/2007	153.50	3916.24	-0.40
2/10/2008	154.80	3914.94	-1.30
4/18/2009	155.10	3914.64	-0.30
1/27/2010	154.40	3915.34	0.70
2/14/2011	154.50	3915.24	-0.10
2/21/2012	154.60	3915.14	-0.10
2/3/2013	155.70	3914.04	-1.10
2/26/2014	155.30	3914.44	0.40
1/5/2015	156.00	3913.74	-0.70
3/4/2016	156.40	3913.34	-0.40

**All Historic Measurements**



**Well Name:** **HAMM, FAITH** **Owner:** BENNETT CLIFFORD & MARY  
**Permit #:** 6729 - F - **Location #:** SB00704314CBB **USGS Site ID:** 403440102074000

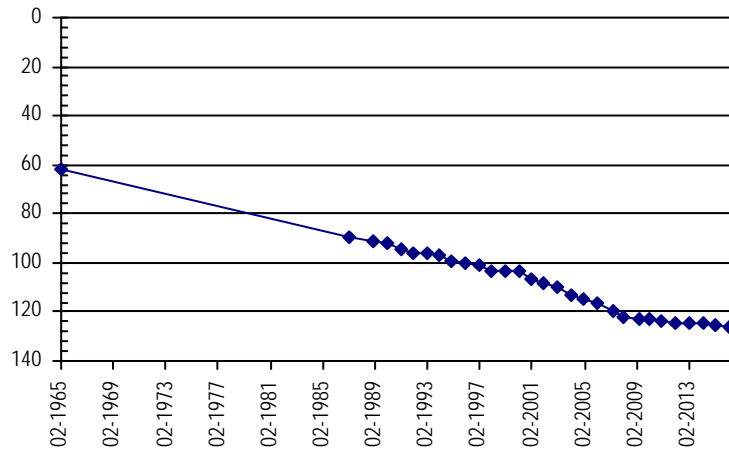
**Division:** 1 **Water District:** 65 **County:** PHILLIPS  
**Location:** Q160 Q40 Q10 Section Twnshp Range PM Distance from section lines:  
 SW NW NW 14 7 N 43 W S **From N/S line:** **From E/W line:**  
**UTM Coordinates (NAD83):** **Northing (UTM y)** 4495851.7 **Easting (UTM x):** 743069.8 *User supplied*  
**Latitude/Longitude (decimal degrees):** 40.577772 -102.128241

**Surface Elevation (ft):** 3619.49 **Top Perforated Interval (ft):** 154 **Base of grout (ft):** **Water Level Change**  
**Well depth (ft):** 264 **Bottom Perforated Interval (ft):** 264 **1 year:** -1.40  
**Aquifer(s):** OGALLALA **5 year:** -2.40  
**10 year:** -9.60

**Measurements from last 10 years**

Date	Depth to WL (ft)	Elev of WL (ft)	Change (ft)
1/20/2006	116.80	3502.69	-2.00
4/3/2007	119.70	3499.79	-2.90
2/1/2008	122.00	3497.49	-2.30
3/30/2009	122.50	3496.99	-0.50
1/26/2010	123.20	3496.29	-0.70
1/11/2011	124.00	3495.49	-0.80
1/24/2012	124.70	3494.79	-0.70
2/15/2013	124.90	3494.59	-0.20
2/18/2014	124.60	3494.89	0.30
2/25/2015	125.00	3494.49	-0.40
2/11/2016	126.40	3493.09	-1.40

**All Historic Measurements**



**NORTHERN HIGH PLAINS  
DISTRICT: FRENCHMAN**

**Well Name:** HARGREAVES, J. **Owner:** HARGREAVES CAROL A  
**Permit #:** 5009 - FP - **Location #:** SB00604408CBA **USGS Site ID:** 403020102175000

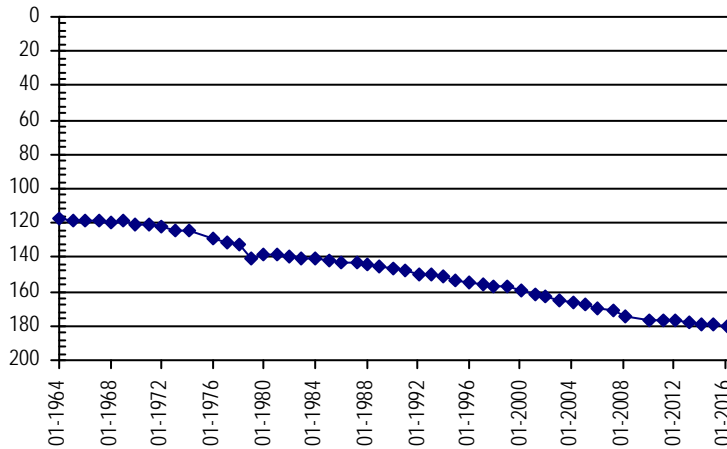
**Division:** 1 **Water District:** 65 **County:** PHILLIPS  
**Location:** Q160 Q40 Q10 Section Twnshp Range PM Distance from section lines:  
SW NW NE 8 6 N 44 W S **From N/S line:** **From E/W line:**  
**UTM Coordinates (NAD83):** Northing (UTM y) 4487318.1 Easting (UTM x): 728997.2 *User supplied*  
**Latitude/Longitude (decimal degrees):** 40.504992 -102.297411

**Surface Elevation (ft):** 3750.58 **Top Perforated Interval (ft):** 196 **Base of grout (ft):** **Water Level Change**  
**Well depth (ft):** 256 **Bottom Perforated Interval (ft):** 256 **1 year:** -1.30  
**Aquifer(s):** OGALLALA **5 year:** -4.50  
**10 year:** -11.30

**Measurements from last 10 years**

Date	Depth to WL (ft)	Elev of WL (ft)	Change (ft)
1/25/2006	169.50	3581.08	-2.00
4/2/2007	171.50	3579.08	-2.00
2/6/2008	174.50	3576.08	-3.00
1/1/2009			
2/5/2010	176.70	3573.88	
2/8/2011	176.30	3574.28	0.40
2/23/2012	176.70	3573.88	-0.40
2/13/2013	177.40	3573.18	-0.70
2/18/2014	178.70	3571.88	-1.30
2/25/2015	179.50	3571.08	-0.80
2/16/2016	180.80	3569.78	-1.30

**All Historic Measurements**



**Well Name:** HARRIS, JAY **Owner:** SONNENBERG DELBERT J  
**Permit #:** 6366 - F - **Location #:** SB00605014DAC **USGS Site ID:** 402920102550000

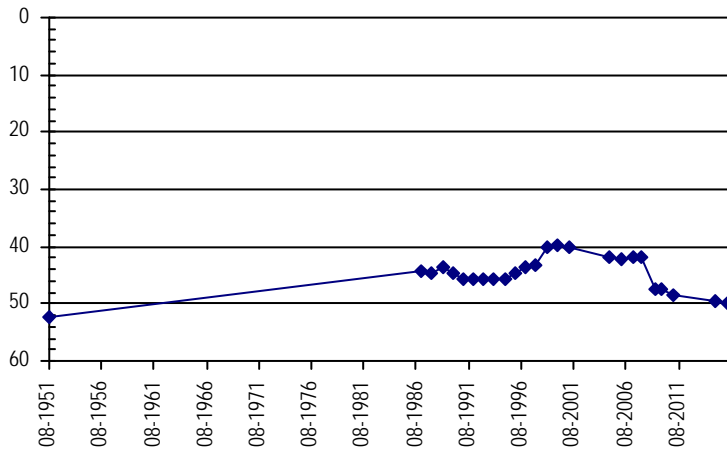
**Division:** 1 **Water District:** 65 **County:** LOGAN  
**Location:** Q160 Q40 Q10 Section Twnshp Range PM Distance from section lines:  
SE NE SW 14 6 N 50 W S **From N/S line:** **From E/W line:**  
**UTM Coordinates (NAD83):** Northing (UTM y) 4483982.8 Easting (UTM x): 676620.2 *User supplied*  
**Latitude/Longitude (decimal degrees):** 40.487766 -102.916040

**Surface Elevation (ft):** 4346.89 **Top Perforated Interval (ft):** 60 **Base of grout (ft):** **Water Level Change**  
**Well depth (ft):** 80 **Bottom Perforated Interval (ft):** 80 **1 year:** -0.40  
**Aquifer(s):** OGALLALA **5 year:** -1.20  
**10 year:** -7.60

**Measurements from last 10 years**

Date	Depth to WL (ft)	Elev of WL (ft)	Change (ft)
2/3/2006	42.20	4304.69	-0.20
4/2/2007	41.80	4305.09	0.40
2/10/2008	42.00	4304.89	-0.20
4/16/2009	47.40	4299.49	-5.40
1/13/2010	47.50	4299.39	-0.10
2/3/2011	48.60	4298.29	-1.10
2/21/2012			
3/1/2013			
3/3/2014			
1/5/2015	49.40	4297.49	
3/1/2016	49.80	4297.09	-0.40

**All Historic Measurements**



**NORTHERN HIGH PLAINS  
DISTRICT: FRENCHMAN**

**Well Name:** HAYNES

**Owner:** HAYNES CATTLE CO

**Permit #:** 23597 - FP -

**Location #:** SB00604526A

**USGS Site ID:**

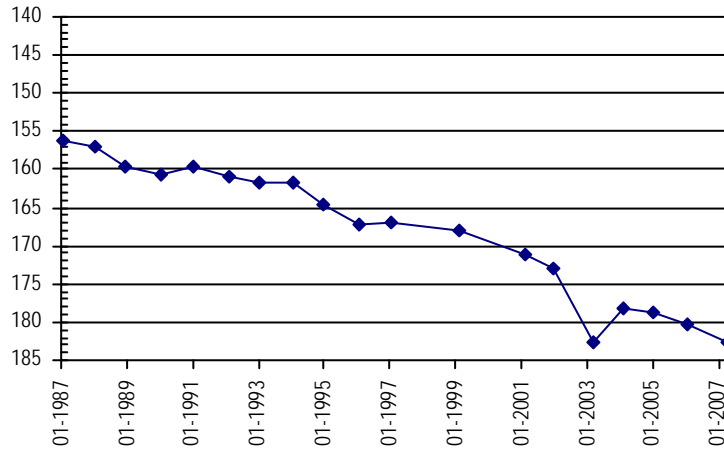
**Division:** 1 **Water District:** 65 **County:** PHILLIPS  
**Location:** Q160 Q40 Q10 Section Twnshp Range PM Distance from section lines:  
 NE 26 6 N 45 W S **From N/S line:** **From E/W line:**  
**UTM Coordinates (NAD83):** Northing (UTM y) 4482765.6 Easting (UTM x): 725112.9 *Spotted from quarters*  
**Latitude/Longitude (decimal degrees):** 40.465085 -102.344822

**Surface Elevation (ft):** 3788 **Top Perforated Interval (ft):** 185 **Base of grout (ft):** **Water Level Change**  
**Well depth (ft):** 324 **Bottom Perforated Interval (ft):** 305 **1 year:**  
**Aquifer(s):** OGALLALA **5 year:**  
**10 year:**

**Measurements from last 10 years**

Date	Depth to WL (ft)	Elev of WL (ft)	Change (ft)
1/18/2006	180.20	3607.80	-1.40
4/3/2007	182.70	3605.30	-2.50
2/10/2008			
1/1/2009			
1/1/2010			

**All Historic Measurements**



**Well Name:** HAYNES, DALE

**Owner:** CO BOARD OF LAND COMMISSIONERS

**Permit #:** - -

**Location #:** SB00604536B

**USGS Site ID:**

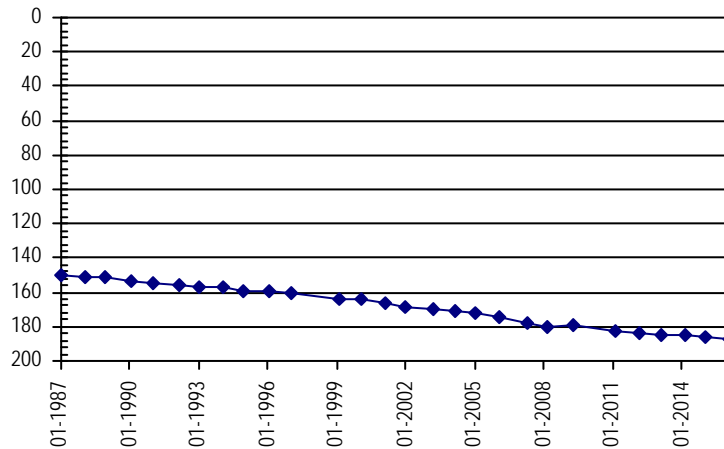
**Division:** 1 **Water District:** 65 **County:** PHILLIPS  
**Location:** Q160 Q40 Q10 Section Twnshp Range PM Distance from section lines:  
 NW 36 6 N 45 W S **From N/S line:** **From E/W line:**  
**UTM Coordinates (NAD83):** Northing (UTM y) 4481156.1 Easting (UTM x): 725989.1 *Spotted from quarters*  
**Latitude/Longitude (decimal degrees):** 40.450362 -102.335072

**Surface Elevation (ft):** 3781 **Top Perforated Interval (ft):** 215 **Base of grout (ft):** **Water Level Change**  
**Well depth (ft):** 360 **Bottom Perforated Interval (ft):** 340 **1 year:** -1.10  
**Aquifer(s):** OGALLALA **5 year:** -3.80  
**10 year:** -12.30

**Measurements from last 10 years**

Date	Depth to WL (ft)	Elev of WL (ft)	Change (ft)
1/18/2006	174.50	3606.50	-2.50
4/3/2007	177.60	3603.40	-3.10
2/8/2008	180.00	3601.00	-2.40
4/16/2009	179.60	3601.40	0.40
1/1/2010			
2/14/2011	183.00	3598.00	
2/23/2012	183.40	3597.60	-0.40
2/15/2013	184.90	3596.10	-1.50
2/18/2014	185.10	3595.90	-0.20
1/5/2015	185.70	3595.30	-0.60
1/20/2016	186.80	3594.20	-1.10

**All Historic Measurements**



**NORTHERN HIGH PLAINS  
DISTRICT: FRENCHMAN**

**Well Name:** HEERMANN, KENNETH **Owner:** HEERMANN ELDON  
**Permit #:** 9583 - FP - **Location #:** SB00704411BBD **USGS Site ID:** 403550102142001

**Division:** 1 **Water District:** 65 **County:** PHILLIPS  
**Location:** Q160 Q40 Q10 Section Twnshp Range PM Distance from section lines:  
 NW NW SE 11 7 N 44 W S **From N/S line:** **From E/W line:**

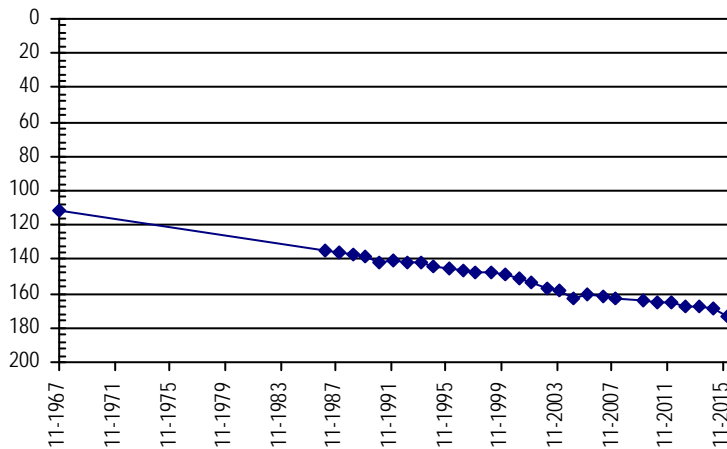
**UTM Coordinates (NAD83):** **Northing (UTM y)** 4497709.4 **Easting (UTM x):** 733596.2 *User supplied*  
**Latitude/Longitude (decimal degrees):** 40.597216 -102.239354

**Surface Elevation (ft):** 3713.51 **Top Perforated Interval (ft):** 133 **Base of grout (ft):** **Water Level Change**  
**Well depth (ft):** 273 **Bottom Perforated Interval (ft):** 273 **1 year:** -4.40  
**Aquifer(s):** OGALLALA **5 year:** -7.90  
**10 year:** -12.40

**Measurements from last 10 years**

Date	Depth to WL (ft)	Elev of WL (ft)	Change (ft)
1/20/2006	160.40	3553.11	2.70
3/17/2007	161.40	3552.11	-1.00
2/7/2008	162.40	3551.11	-1.00
1/1/2009			
2/3/2010	164.40	3549.11	
1/13/2011	164.90	3548.61	-0.50
2/27/2012	165.40	3548.11	-0.50
2/27/2013	167.00	3546.51	-1.60
2/18/2014	167.30	3546.21	-0.30
2/25/2015	168.40	3545.11	-1.10
2/28/2016	172.80	3540.71	-4.40

**All Historic Measurements**



**Well Name:** HEERMANN, KENNETH **Owner:** HEERMANN KENNETH L & ALOIS C  
**Permit #:** 9582 - F - **Location #:** SB00704411AAC **USGS Site ID:** 403550102134000

**Division:** 1 **Water District:** 65 **County:** PHILLIPS  
**Location:** Q160 Q40 Q10 Section Twnshp Range PM Distance from section lines:  
 NE NE SW 11 7 N 44 W S **From N/S line:** **From E/W line:**

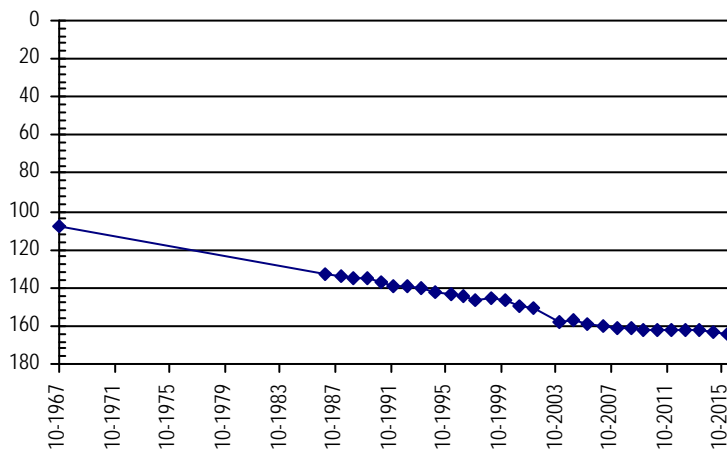
**UTM Coordinates (NAD83):** **Northing (UTM y)** 4497739.0 **Easting (UTM x):** 734536.5 *User supplied*  
**Latitude/Longitude (decimal degrees):** 40.597216 -102.228243

**Surface Elevation (ft):** 3704.51 **Top Perforated Interval (ft):** 140 **Base of grout (ft):** **Water Level Change**  
**Well depth (ft):** 282 **Bottom Perforated Interval (ft):** 280 **1 year:** -1.30  
**Aquifer(s):** OGALLALA **5 year:** -2.30  
**10 year:** -5.50

**Measurements from last 10 years**

Date	Depth to WL (ft)	Elev of WL (ft)	Change (ft)
1/20/2006	159.00	3545.51	-1.70
3/17/2007	160.10	3544.41	-1.10
2/7/2008	161.60	3542.91	-1.50
3/30/2009	161.10	3543.41	0.50
2/3/2010	161.80	3542.71	-0.70
1/13/2011	162.20	3542.31	-0.40
2/27/2012	162.70	3541.81	-0.50
2/27/2013	162.60	3541.91	0.10
2/18/2014	162.50	3542.01	0.10
2/25/2015	163.20	3541.31	-0.70
2/28/2016	164.50	3540.01	-1.30

**All Historic Measurements**





**NORTHERN HIGH PLAINS  
DISTRICT: FRENCHMAN**

**Well Name:** HILL, GLENN

*Owner:*

**Permit #:** 9497 - F - **Location #:** SB00804617AAC **USGS Site ID:** 404008102313000

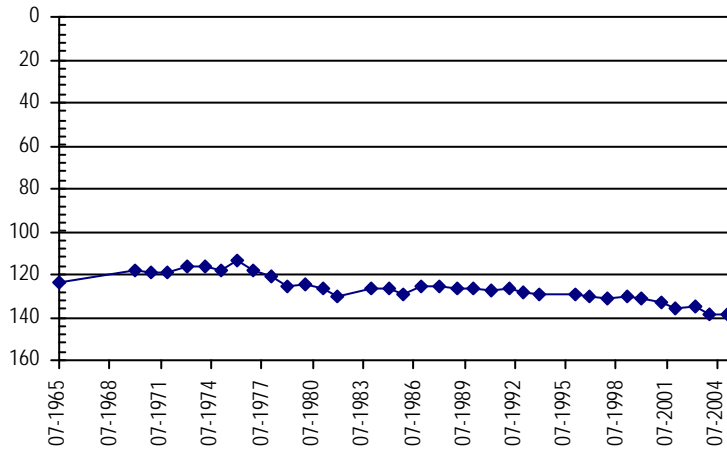
**Division:** 1 **Water District:** 65 **County:** PHILLIPS  
**Location:** Q160 Q40 Q10 Section Twnshp Range PM Distance from section lines:  
 NE NE SW 17 8 N 46 W S **From N/S line:** **From E/W line:**  
**UTM Coordinates (NAD83):** Northing (UTM y) 4504964.3 Easting (UTM x): 709840.9 *User supplied*  
**Latitude/Longitude (decimal degrees):** 40.668880 -102.517411

**Surface Elevation (ft):** 3930.65 **Top Perforated Interval (ft):** **Base of grout (ft):** **Water Level Change**  
**Well depth (ft):** 210 **Bottom Perforated Interval (ft):** **1 year:**  
**Aquifer(s):** **5 year:**  
**10 year:**

**Measurements from last 10 years**

Date	Depth to WL (ft)	Elev of WL (ft)	Change (ft)
1/10/2006			
3/15/2007			
2/8/2008			

**All Historic Measurements**



**Well Name:** KELLY, RITA

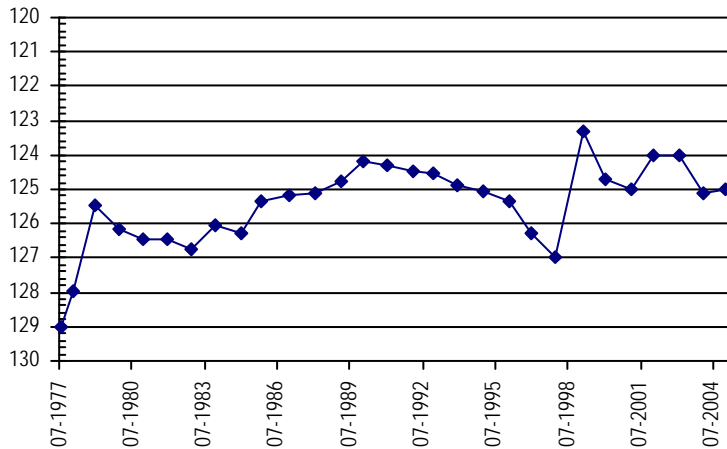
*Owner:*

**Permit #:** - - **Location #:** SB00805026BAA1 **USGS Site ID:** 403832102552501

**Division:** 1 **Water District:** 65 **County:** LOGAN  
**Location:** Q160 Q40 Q10 Section Twnshp Range PM Distance from section lines:  
 NW NE NE 26 8 N 50 W S **From N/S line:** **From E/W line:**  
**UTM Coordinates (NAD83):** Northing (UTM y) 4501112.2 Easting (UTM x): 675533.9 *User supplied*  
**Latitude/Longitude (decimal degrees):** 40.642213 -102.924089

**Surface Elevation (ft):** 4356.89 **Top Perforated Interval (ft):** **Base of grout (ft):** **Water Level Change**  
**Well depth (ft):** 195 **Bottom Perforated Interval (ft):** **1 year:**  
**Aquifer(s):** **5 year:**  
**10 year:**

**All Historic Measurements**



**NORTHERN HIGH PLAINS  
DISTRICT: FRENCHMAN**

**Well Name:** **KIPP, WILBUR**

*Owner:*

*Permit #:* - -

*Location #:* SB00904811D

*USGS Site ID:*

*Division:* 1 *Water District:* 65 *County:* LOGAN

*Location:* Q160 Q40 Q10 Section Twnshp Range PM Distance from section lines:  
SE 11 9 N 48 W S *From N/S line:* *From E/W line:*

*UTM Coordinates (NAD83):* *Northing (UTM y)* 4515534.6 *Easting (UTM x):* 696179.6 *Spotted from quarters*

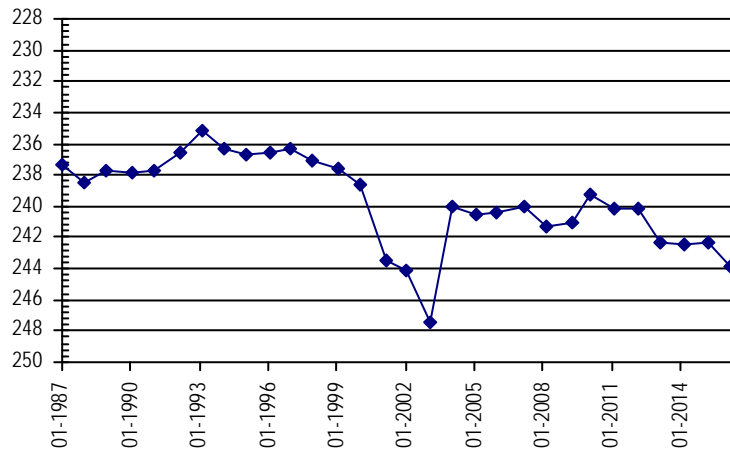
*Latitude/Longitude (decimal degrees):* 40.767387 -102.675596

*Surface Elevation (ft):* 4119 *Top Perforated Interval (ft):* 260 *Base of grout (ft):* **Water Level Change**  
*Well depth (ft):* 360 *Bottom Perforated Interval (ft):* 340 **1 year:** -1.50  
*Aquifer(s):* OGALLALA **5 year:** -3.60  
**10 year:** -3.40

**Measurements from last 10 years**

Date	Depth to WL (ft)	Elev of WL (ft)	Change (ft)
3/16/2007	240.00	3879.00	0.40
2/10/2008	241.30	3877.70	-1.30
4/4/2009	241.00	3878.00	0.30
1/27/2010	239.30	3879.70	1.70
2/3/2011	240.20	3878.80	-0.90
2/21/2012	240.10	3878.90	0.10
2/3/2013	242.30	3876.70	-2.20
2/26/2014	242.50	3876.50	-0.20
3/3/2015	242.30	3876.70	0.20
2/18/2016	243.80	3875.20	-1.50

**All Historic Measurements**



**Well Name:** **KLUTE, K.**

*Owner:* SHAFER DALLAS

*Permit #:* 10785 - FP -

*Location #:* SB00704320AAC

*USGS Site ID:* 403400102102000

*Division:* 1 *Water District:* 65 *County:* PHILLIPS

*Location:* Q160 Q40 Q10 Section Twnshp Range PM Distance from section lines:  
NE NE SW 20 7 N 43 W S *From N/S line:* *From E/W line:*

*UTM Coordinates (NAD83):* *Northing (UTM y)* 4494558.7 *Easting (UTM x):* 739368.6 *User supplied*

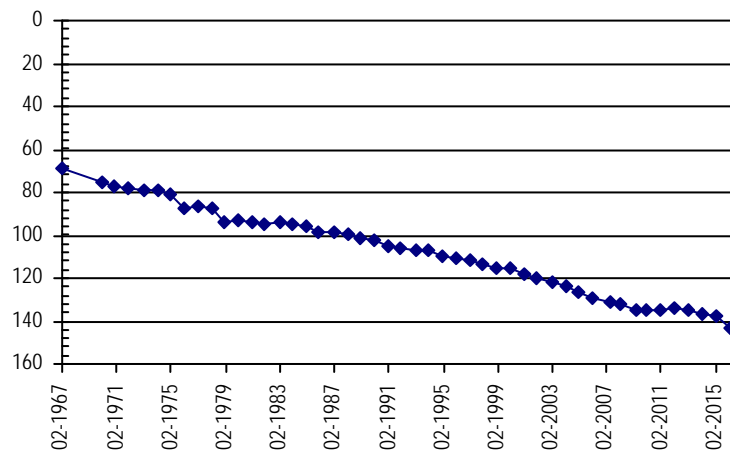
*Latitude/Longitude (decimal degrees):* 40.567216 -102.172409

*Surface Elevation (ft):* 3651.51 *Top Perforated Interval (ft):* 215 *Base of grout (ft):* **Water Level Change**  
*Well depth (ft):* 274 *Bottom Perforated Interval (ft):* 274 **1 year:** -5.30  
*Aquifer(s):* OGALLALA **5 year:** -8.30  
**10 year:** -13.90

**Measurements from last 10 years**

Date	Depth to WL (ft)	Elev of WL (ft)	Change (ft)
1/24/2006	129.00	3522.51	-2.60
4/3/2007	131.10	3520.41	-2.10
2/7/2008	132.30	3519.21	-1.20
3/30/2009	135.10	3516.41	-2.80
1/26/2010	134.80	3516.71	0.30
1/11/2011	134.60	3516.91	0.20
2/28/2012	134.20	3517.31	0.40
2/27/2013	135.30	3516.21	-1.10
2/18/2014	136.50	3515.01	-1.20
2/25/2015	137.60	3513.91	-1.10
2/16/2016	142.90	3508.61	-5.30

**All Historic Measurements**



**NORTHERN HIGH PLAINS  
DISTRICT: FRENCHMAN**

**Well Name:** **KOBERSTEIN, RAY** **Owner:** KOBERSTEIN RAY W  
**Permit #:** 8917 - F - **Location #:** SB00804504ABB **USGS Site ID:** 404214102230300

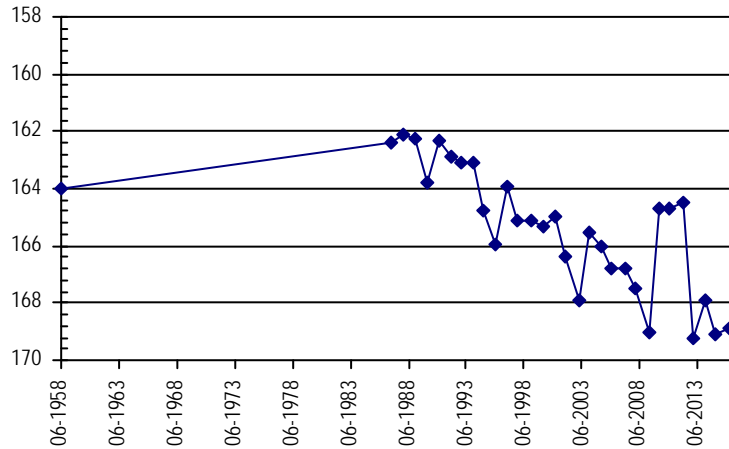
**Division:** 1 **Water District:** 65 **County:** PHILLIPS  
**Location:** Q160 Q40 Q10 Section Twnshp Range PM Distance from section lines:  
 NE NW NW 4 8 N 45 W S **From N/S line:** **From E/W line:**  
**UTM Coordinates (NAD83):** **Northing (UTM y)** 4509175.2 **Easting (UTM x):** 720926.0 *User supplied*  
**Latitude/Longitude (decimal degrees):** 40.703882 -102.384910

**Surface Elevation (ft):** 3853.57 **Top Perforated Interval (ft):** 165 **Base of grout (ft):** **Water Level Change**  
**Well depth (ft):** 265 **Bottom Perforated Interval (ft):** 265 **1 year:** 0.20  
**Aquifer(s):** OGALLALA **5 year:** -4.20  
**10 year:** -2.10

**Measurements from last 10 years**

Date	Depth to WL (ft)	Elev of WL (ft)	Change (ft)
1/3/2006	166.80	3686.77	-0.80
3/7/2007	166.80	3686.77	0.00
2/8/2008	167.50	3686.07	-0.70
4/18/2009	169.00	3684.57	-1.50
2/3/2010	164.70	3688.87	4.30
12/28/2010	164.70	3688.87	0.00
2/21/2012	164.50	3689.07	0.20
2/27/2013	169.20	3684.37	-4.70
2/26/2014	167.90	3685.67	1.30
1/5/2015	169.10	3684.47	-1.20
2/4/2016	168.90	3684.67	0.20

**All Historic Measurements**



**Well Name:** **KOBERSTEIN, RAY** **Owner:** KOBERSTEIN R  
**Permit #:** 24053 - FP - **Location #:** SB00804504AD **USGS Site ID:**

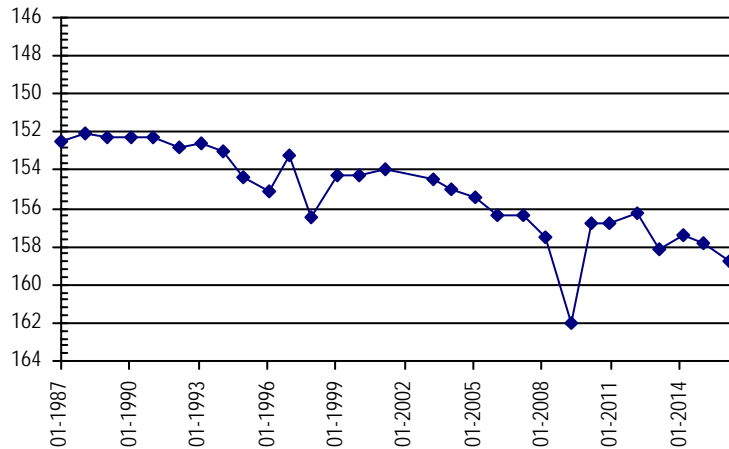
**Division:** 1 **Water District:** 65 **County:** PHILLIPS  
**Location:** Q160 Q40 Q10 Section Twnshp Range PM Distance from section lines:  
 NE SE 4 8 N 45 W S **From N/S line:** **From E/W line:**  
**UTM Coordinates (NAD83):** **Northing (UTM y)** 4508337.3 **Easting (UTM x):** 721488.2 *Spotted from quarters*  
**Latitude/Longitude (decimal degrees):** 40.696191 -102.378558

**Surface Elevation (ft):** 3845 **Top Perforated Interval (ft):** 212 **Base of grout (ft):** **Water Level Change**  
**Well depth (ft):** 290 **Bottom Perforated Interval (ft):** 282 **1 year:** -1.00  
**Aquifer(s):** OGALLALA **5 year:** -2.00  
**10 year:** -2.40

**Measurements from last 10 years**

Date	Depth to WL (ft)	Elev of WL (ft)	Change (ft)
1/3/2006	156.40	3688.60	-1.00
3/7/2007	156.40	3688.60	0.00
2/8/2008	157.50	3687.50	-1.10
4/18/2009	162.00	3683.00	-4.50
2/3/2010	156.80	3688.20	5.20
12/28/2010	156.80	3688.20	0.00
2/21/2012	156.30	3688.70	0.50
2/27/2013	158.10	3686.90	-1.80
2/28/2014	157.40	3687.60	0.70
1/5/2015	157.80	3687.20	-0.40
2/4/2016	158.80	3686.20	-1.00

**All Historic Measurements**



**NORTHERN HIGH PLAINS  
DISTRICT: FRENCHMAN**

**Well Name:** KOCH, L. **Owner:** KOCH LOUIS A  
**Permit #:** 11056 - FP - **Location #:** SB00804732BAD **USGS Site ID:** 403720102382000

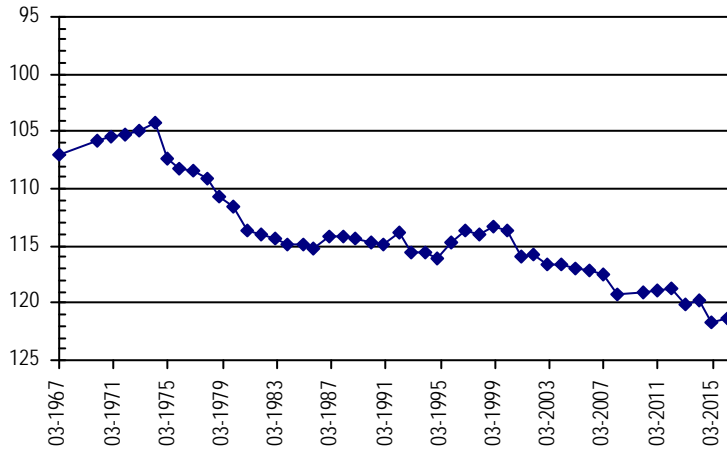
**Division:** 1 **Water District:** 65 **County:** PHILLIPS  
**Location:** Q160 Q40 Q10 Section Twnshp Range PM Distance from section lines:  
 NW NE SE 32 8 N 47 W S **From N/S line:** **From E/W line:**  
**UTM Coordinates (NAD83):** Northing (UTM y) 4499720.2 Easting (UTM x): 699853.6 *User supplied*  
**Latitude/Longitude (decimal degrees):** 40.624157 -102.637137

**Surface Elevation (ft):** 4037.73 **Top Perforated Interval (ft):** 124 **Base of grout (ft):** **Water Level Change**  
**Well depth (ft):** 173 **Bottom Perforated Interval (ft):** 174 **1 year:** 0.30  
**Aquifer(s):** OGALLALA **5 year:** -2.50  
**10 year:** -4.20

**Measurements from last 10 years**

Date	Depth to WL (ft)	Elev of WL (ft)	Change (ft)
1/10/2006	117.20	3920.53	-0.30
3/16/2007	117.50	3920.23	-0.30
2/10/2008	119.30	3918.43	-1.80
1/1/2009			
1/27/2010	119.10	3918.63	
2/14/2011	118.90	3918.83	0.20
2/21/2012	118.70	3919.03	0.20
2/3/2013	120.10	3917.63	-1.40
2/26/2014	119.80	3917.93	0.30
1/5/2015	121.70	3916.03	-1.90
3/4/2016	121.40	3916.33	0.30

**All Historic Measurements**



**Well Name:** KORTE **Owner:** HAYNES GALE L & CYNTHIA  
**Permit #:** 12761 - F - **Location #:** SB00704232DBA **USGS Site ID:** 403200102034000

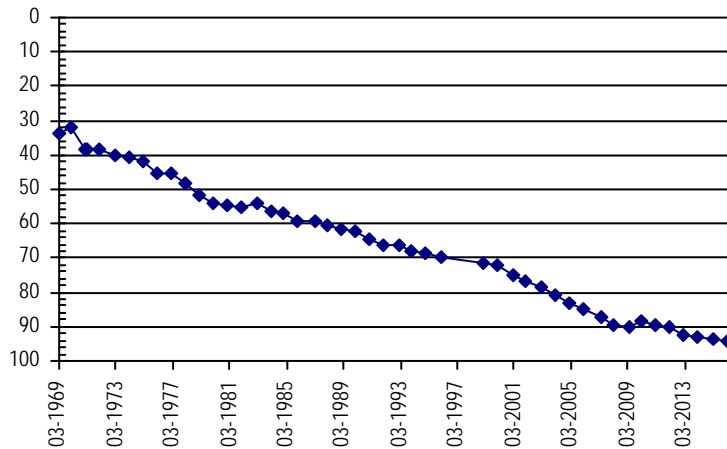
**Division:** 1 **Water District:** 65 **County:** PHILLIPS  
**Location:** Q160 Q40 Q10 Section Twnshp Range PM Distance from section lines:  
 SE NW NE 32 7 N 42 W S **From N/S line:** **From E/W line:**  
**UTM Coordinates (NAD83):** Northing (UTM y) 4491269.6 Easting (UTM x): 749225.9 *User supplied*  
**Latitude/Longitude (decimal degrees):** 40.534717 -102.057407

**Surface Elevation (ft):** 3556.48 **Top Perforated Interval (ft):** 121 **Base of grout (ft):** **Water Level Change**  
**Well depth (ft):** 261 **Bottom Perforated Interval (ft):** 261 **1 year:** -0.60  
**Aquifer(s):** OGALLALA **5 year:** -4.70  
**10 year:** -9.40

**Measurements from last 10 years**

Date	Depth to WL (ft)	Elev of WL (ft)	Change (ft)
1/11/2006	84.90	3471.58	-1.60
4/3/2007	87.10	3469.38	-2.20
2/7/2008	89.50	3466.98	-2.40
3/30/2009	90.00	3466.48	-0.50
2/3/2010	88.30	3468.18	1.70
1/11/2011	89.60	3466.88	-1.30
1/24/2012	90.00	3466.48	-0.40
2/15/2013	92.20	3464.28	-2.20
2/18/2014	93.00	3463.48	-0.80
2/25/2015	93.70	3462.78	-0.70
2/16/2016	94.30	3462.18	-0.60

**All Historic Measurements**



**NORTHERN HIGH PLAINS  
DISTRICT: FRENCHMAN**

**Well Name:** **KORTE, R.** **Owner:** KORTE RAYMOND  
**Permit #:** 11512 - F - **Location #:** SB00704301ABB **USGS Site ID:** 403640102061000

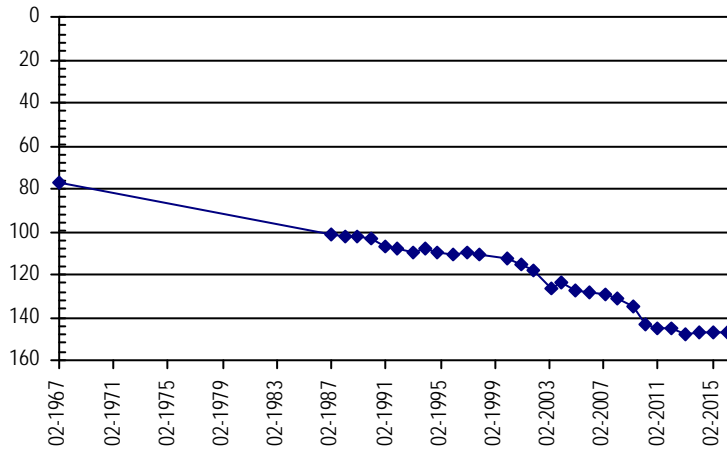
**Division:** 1 **Water District:** 65 **County:** PHILLIPS  
**Location:** Q160 Q40 Q10 Section Twnshp Range PM Distance from section lines:  
 NE NW NW 1 7 N 43 W S **From N/S line:** **From E/W line:**  
**UTM Coordinates (NAD83):** **Northing (UTM y)** 4499938.9 **Easting (UTM x):** 745312.7 *User supplied*  
**Latitude/Longitude (decimal degrees):** 40.613884 -102.100185

**Surface Elevation (ft):** 3611.48 **Top Perforated Interval (ft):** 131 **Base of grout (ft):** **Water Level Change**  
**Well depth (ft):** 241 **Bottom Perforated Interval (ft):** 241 **1 year:** 0.30  
**Aquifer(s):** OGALLALA **5 year:** -2.30  
**10 year:** -18.40

**Measurements from last 10 years**

Date	Depth to WL (ft)	Elev of WL (ft)	Change (ft)
1/20/2006	128.60	3482.88	-1.10
3/17/2007	129.00	3482.48	-0.40
2/7/2008	131.50	3479.98	-2.50
3/30/2009	135.00	3476.48	-3.50
2/3/2010	143.40	3468.08	-8.40
1/13/2011	144.70	3466.78	-1.30
1/24/2012	145.00	3466.48	-0.30
2/27/2013	148.00	3463.48	-3.00
2/18/2014	147.20	3464.28	0.80
2/25/2015	147.30	3464.18	-0.10
2/16/2016	147.00	3464.48	0.30

**All Historic Measurements**



**Well Name:** **KRAMER** **Owner:** KRAMER FEEDLOT  
**Permit #:** 3484 - FP - **Location #:** SB00604207BAB **USGS Site ID:** 403050102052000

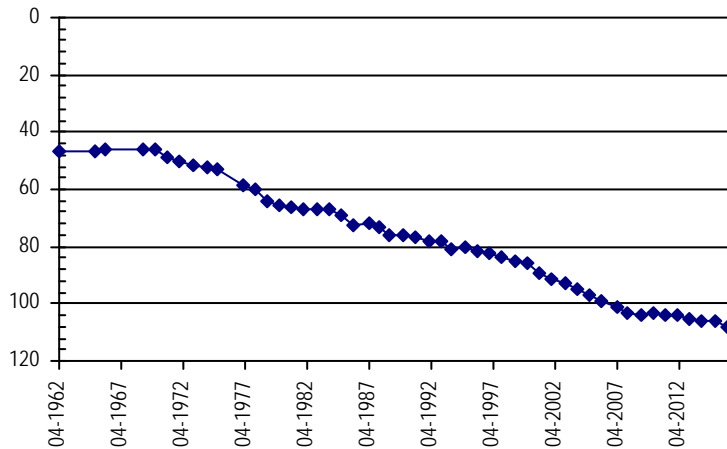
**Division:** 1 **Water District:** 65 **County:** PHILLIPS  
**Location:** Q160 Q40 Q10 Section Twnshp Range PM Distance from section lines:  
 NW NE NW 7 6 N 42 W S **From N/S line:** **From E/W line:**  
**UTM Coordinates (NAD83):** **Northing (UTM y)** 4488755.8 **Easting (UTM x):** 746977.0 *User supplied*  
**Latitude/Longitude (decimal degrees):** 40.512772 -102.084908

**Surface Elevation (ft):** 3596.49 **Top Perforated Interval (ft):** 160 **Base of grout (ft):** **Water Level Change**  
**Well depth (ft):** 260 **Bottom Perforated Interval (ft):** 260 **1 year:** -2.10  
**Aquifer(s):** OGALLALA **5 year:** -4.40  
**10 year:** -9.40

**Measurements from last 10 years**

Date	Depth to WL (ft)	Elev of WL (ft)	Change (ft)
1/11/2006	99.00	3497.49	-2.00
4/3/2007	101.10	3495.39	-2.10
2/7/2008	103.00	3493.49	-1.90
3/30/2009	103.80	3492.69	-0.80
2/5/2010	103.60	3492.89	0.20
2/8/2011	104.00	3492.49	-0.40
2/23/2012	104.20	3492.29	-0.20
2/13/2013	105.00	3491.49	-0.80
2/18/2014	105.90	3490.59	-0.90
2/24/2015	106.30	3490.19	-0.40
2/16/2016	108.40	3488.09	-2.10

**All Historic Measurements**



**NORTHERN HIGH PLAINS  
DISTRICT: FRENCHMAN**

**Well Name:** **KRAMER** **Owner:** KRAMER LAND CO LLLP  
**Permit #:** 13210 - R - **Location #:** SB00604232BBC **USGS Site ID:** 402700102041000

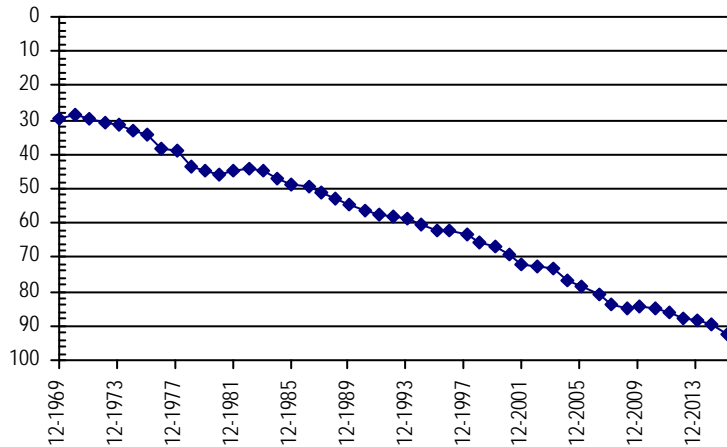
**Division:** 1 **Water District:** 65 **County:** PHILLIPS  
**Location:** Q160 Q40 Q10 Section Twnshp Range PM Distance from section lines:  
 NW NW SW 32 6 N 42 W S **From N/S line:** **From E/W line:**  
**UTM Coordinates (NAD83):** **Northing (UTM y)** 4482011.7 **Easting (UTM x):** 748426.3 *User supplied*  
**Latitude/Longitude (decimal degrees):** 40.451661 -102.070464

**Surface Elevation (ft):** 3576.5 **Top Perforated Interval (ft):** 120 **Base of grout (ft):** **Water Level Change**  
**Well depth (ft):** 260 **Bottom Perforated Interval (ft):** 260 **1 year:** -2.60  
**Aquifer(s):** OGALLALA **5 year:** -7.40  
**10 year:** -13.90

**Measurements from last 10 years**

Date	Depth to WL (ft)	Elev of WL (ft)	Change (ft)
1/11/2006	78.30	3498.20	-1.60
4/3/2007	81.10	3495.40	-2.80
2/7/2008	83.80	3492.70	-2.70
3/30/2009	84.60	3491.90	-0.80
2/15/2010	84.40	3492.10	0.20
2/8/2011	84.80	3491.70	-0.40
2/23/2012	86.00	3490.50	-1.20
2/13/2013	87.60	3488.90	-1.60
2/18/2014	88.30	3488.20	-0.70
2/25/2015	89.60	3486.90	-1.30
2/16/2016	92.20	3484.30	-2.60

**All Historic Measurements**



**Well Name:** **KRAMER** **Owner:** KRAMER FEEDLOT A COLO PARTNERSHIP  
**Permit #:** 603 - RFP - R **Location #:** SB00704335B **USGS Site ID:**

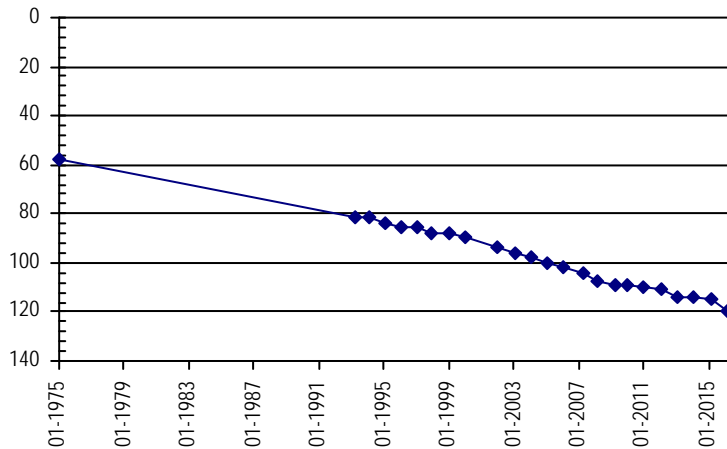
**Division:** 1 **Water District:** 65 **County:** PHILLIPS  
**Location:** Q160 Q40 Q10 Section Twnshp Range PM Distance from section lines:  
 NW 35 7 N 43 W S **From N/S line:** **From E/W line:**  
**UTM Coordinates (NAD83):** **Northing (UTM y)** 4491467.5 **Easting (UTM x):** 743537.6 *Spotted from quarters*  
**Latitude/Longitude (decimal degrees):** 40.538188 -102.124411

**Surface Elevation (ft):** 3614 **Top Perforated Interval (ft):** 149 **Base of grout (ft):** **Water Level Change**  
**Well depth (ft):** 285 **Bottom Perforated Interval (ft):** 278 **1 year:** -4.50  
**Aquifer(s):** OGALLALA **5 year:** -9.30  
**10 year:** -17.20

**Measurements from last 10 years**

Date	Depth to WL (ft)	Elev of WL (ft)	Change (ft)
1/24/2006	102.10	3511.90	-2.00
4/3/2007	104.20	3509.80	-2.10
2/7/2008	107.50	3506.50	-3.30
3/30/2009	109.00	3505.00	-1.50
1/26/2010	109.20	3504.80	-0.20
1/11/2011	110.00	3504.00	-0.80
2/28/2012	110.80	3503.20	-0.80
2/27/2013	113.60	3500.40	-2.80
2/18/2014	114.00	3500.00	-0.40
2/25/2015	114.80	3499.20	-0.80
2/16/2016	119.30	3494.70	-4.50

**All Historic Measurements**



**NORTHERN HIGH PLAINS  
DISTRICT: FRENCHMAN**

**Well Name:** KROGEMEIER, VINCENT

*Owner:*

*Permit #:* - - *Location #:* SB00704420C

*USGS Site ID:*

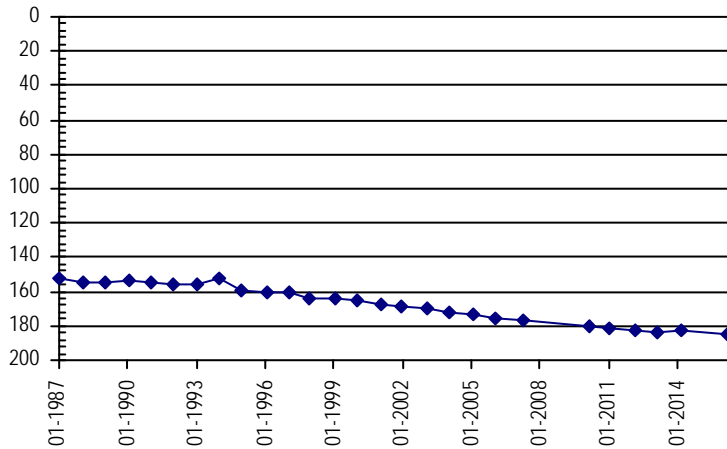
*Division:* 1 *Water District:* 65 *County:* PHILLIPS  
*Location:* Q160 Q40 Q10 Section Twnshp Range PM Distance from section lines:  
 SW 20 7 N 44 W S *From N/S line:* *From E/W line:*  
*UTM Coordinates (NAD83): Northing (UTM y)* 4493424.0 *Easting (UTM x):* 728831.5 *Spotted from quarters*  
*Latitude/Longitude (decimal degrees):* 40.559982 -102.297157

*Surface Elevation (ft):* 3737 *Top Perforated Interval (ft):* *Base of grout (ft):* **Water Level Change**  
*Well depth (ft):* *Bottom Perforated Interval (ft):* **1 year:**  
*Aquifer(s):* **5 year:** -3.80  
**10 year:** -10.10

**Measurements from last 10 years**

Date	Depth to WL (ft)	Elev of WL (ft)	Change (ft)
1/25/2006	175.20	3561.80	-2.10
4/3/2007	177.30	3559.70	-2.10
2/8/2008			
1/1/2009			
2/3/2010	180.40	3556.60	
1/13/2011	181.50	3555.50	-1.10
2/27/2012	182.10	3554.90	-0.60
2/27/2013	183.60	3553.40	-1.50
2/18/2014	182.90	3554.10	0.70
2/25/2015			
2/16/2016	185.30	3551.70	

**All Historic Measurements**



**Well Name:** KRUEGER, DAN

*Owner:* BOHLENDER JAY & MARY M

*Permit #:* 12550 - F - *Location #:* SB00704313AAB

*USGS Site ID:* 403500102055000

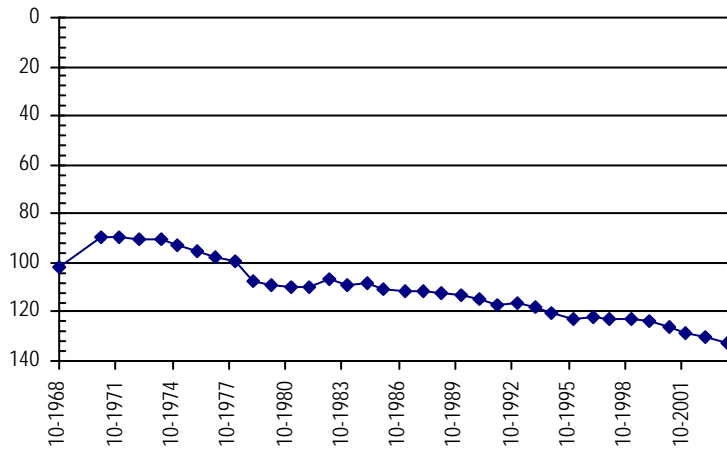
*Division:* 1 *Water District:* 65 *County:* PHILLIPS  
*Location:* Q160 Q40 Q10 Section Twnshp Range PM Distance from section lines:  
 NE NE NW 13 7 N 43 W S *From N/S line:* *From E/W line:*  
*UTM Coordinates (NAD83): Northing (UTM y)* 4496811.8 *Easting (UTM x):* 745980.7 *User supplied*  
*Latitude/Longitude (decimal degrees):* 40.585551 -102.093518

*Surface Elevation (ft):* 3621.48 *Top Perforated Interval (ft):* 170 *Base of grout (ft):* **Water Level Change**  
*Well depth (ft):* 290 *Bottom Perforated Interval (ft):* 250 **1 year:**  
*Aquifer(s):* OGALLALA **5 year:**  
**10 year:**

**Measurements from last 10 years**

Date	Depth to WL (ft)	Elev of WL (ft)	Change (ft)
4/3/2007			
2/10/2008			
1/1/2009			

**All Historic Measurements**



**NORTHERN HIGH PLAINS  
DISTRICT: FRENCHMAN**

**Well Name:** KRUEGER, TED **Owner:** KRUGER THEODORE R  
**Permit #:** 18220 - RFP - R **Location #:** SB00704318ABB **USGS Site ID:** 403510102114000

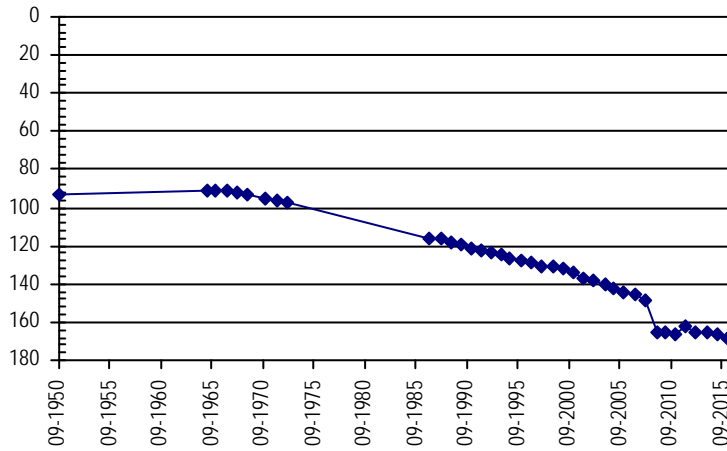
**Division:** 1 **Water District:** 65 **County:** PHILLIPS  
**Location:** Q160 Q40 Q10 Section Twnshp Range PM Distance from section lines:  
 NE NW NW 18 7 N 43 W S **From N/S line:** **From E/W line:**  
**UTM Coordinates (NAD83):** Northing (UTM y) 4496500.1 Easting (UTM x): 737329.2 *User supplied*  
**Latitude/Longitude (decimal degrees):** 40.585272 -102.195742

**Surface Elevation (ft):** 3676.01 **Top Perforated Interval (ft):** 170 **Base of grout (ft):** **Water Level Change**  
**Well depth (ft):** 230 **Bottom Perforated Interval (ft):** 270 **1 year:** -2.30  
**Aquifer(s):** OGALLALA **5 year:** -2.60  
**10 year:** -24.60

**Measurements from last 10 years**

Date	Depth to WL (ft)	Elev of WL (ft)	Change (ft)
1/20/2006	144.00	3532.01	-1.80
3/17/2007	145.90	3530.11	-1.90
2/7/2008	148.50	3527.51	-2.60
3/30/2009	164.90	3511.11	-16.40
1/26/2010	165.30	3510.71	-0.40
1/13/2011	166.00	3510.01	-0.70
1/24/2012	162.60	3513.41	3.40
2/15/2013	165.40	3510.61	-2.80
2/18/2014	165.60	3510.41	-0.20
2/25/2015	166.30	3509.71	-0.70
2/16/2016	168.60	3507.41	-2.30

**All Historic Measurements**



**Well Name:** KURTZER **Owner:**  
**Permit #:** - - **Location #:** SB00604603DDDD **USGS Site ID:** 400045102283001

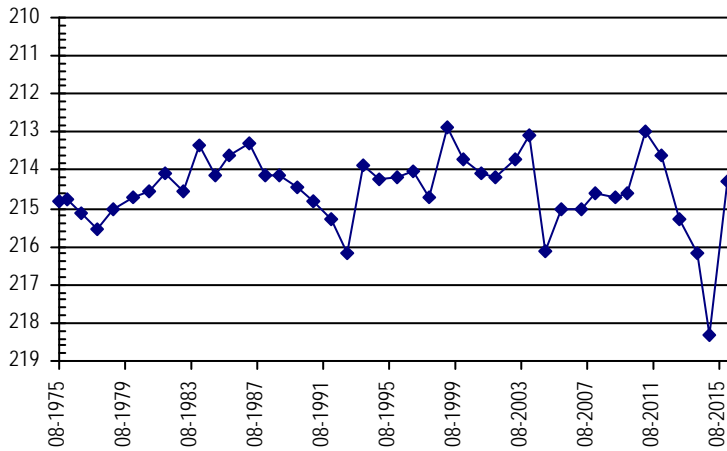
**Division:** 1 **Water District:** 65 **County:** PHILLIPS  
**Location:** Q160 Q40 Q10 Section Twnshp Range PM Distance from section lines:  
 SE SE SE 3 6 N 46 W S **From N/S line:** **From E/W line:**  
**UTM Coordinates (NAD83):** Northing (UTM y) 4487703.9 Easting (UTM x): 713908.1 *User supplied*  
**Latitude/Longitude (decimal degrees):** 40.512490 -102.475191

**Surface Elevation (ft):** 3891.65 **Top Perforated Interval (ft):** **Base of grout (ft):** **Water Level Change**  
**Well depth (ft):** **Bottom Perforated Interval (ft):** **1 year:** 4.00  
**Aquifer(s):** **5 year:** -1.30  
**10 year:** 0.70

**Measurements from last 10 years**

Date	Depth to WL (ft)	Elev of WL (ft)	Change (ft)
1/17/2006	215.00	3676.65	1.10
3/16/2007	215.00	3676.65	0.00
2/8/2008	214.60	3677.05	0.40
4/16/2009	214.70	3676.95	-0.10
1/27/2010	214.60	3677.05	0.10
2/14/2011	213.00	3678.65	1.60
2/18/2012	213.60	3678.05	-0.60
2/15/2013	215.30	3676.35	-1.70
3/3/2014	216.20	3675.45	-0.90
1/5/2015	218.30	3673.35	-2.10
1/20/2016	214.30	3677.35	4.00

**All Historic Measurements**





**NORTHERN HIGH PLAINS  
DISTRICT: FRENCHMAN**

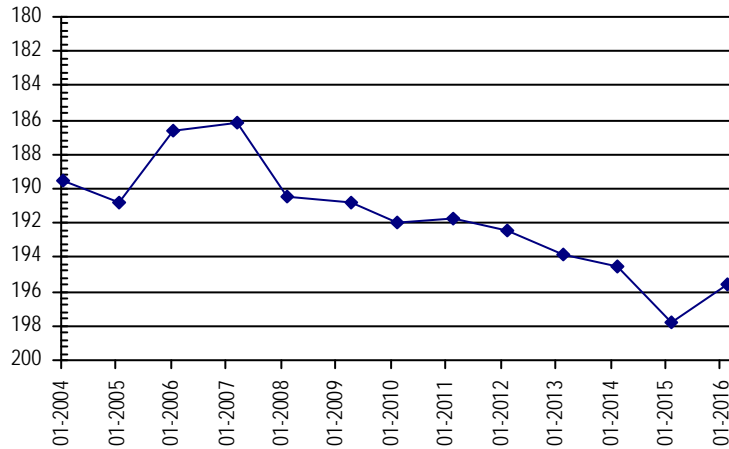
**Well Name:** LAHNERT **Owner:** LAHNERT JERRY  
**Permit #:** 5452 - FP - **Location #:** SB00804425BA **USGS Site ID:**  
**Division:** 1 **Water District:** 65 **County:** PHILLIPS  
**Location:** Q160 Q40 Q10 Section Twnshp Range PM Distance from section lines:  
 NW NE 25 8 N 44 W S From N/S line: 1185 N From E/W line: 2643 W  
**UTM Coordinates (NAD83):** Northing (UTM y) 4502534.0 Easting (UTM x): 735528.4 *Spotted from section lines*  
**Latitude/Longitude (decimal degrees):** 40.640081 -102.214741

**Surface Elevation (ft):** 3705 **Top Perforated Interval (ft):** 166 **Base of grout (ft):** **Water Level Change**  
**Well depth (ft):** 206 **Bottom Perforated Interval (ft):** 206 **1 year:** 2.20  
**Aquifer(s):** OGALLALA **5 year:** -3.80  
**10 year:** -9.00

**Measurements from last 10 years**

Date	Depth to WL (ft)	Elev of WL (ft)	Change (ft)
1/20/2006	186.60		4.20
3/17/2007	186.20		0.40
2/8/2008	190.50	3514.50	-4.30
4/16/2009	190.80	3514.20	-0.30
2/3/2010	192.00	3513.00	-1.20
2/14/2011	191.80	3513.20	0.20
2/22/2012	192.40	3512.60	-0.60
2/27/2013	193.80	3511.20	-1.40
2/26/2014	194.50	3510.50	-0.70
2/27/2015	197.80	3507.20	-3.30
2/28/2016	195.60	3509.40	2.20

**All Historic Measurements**



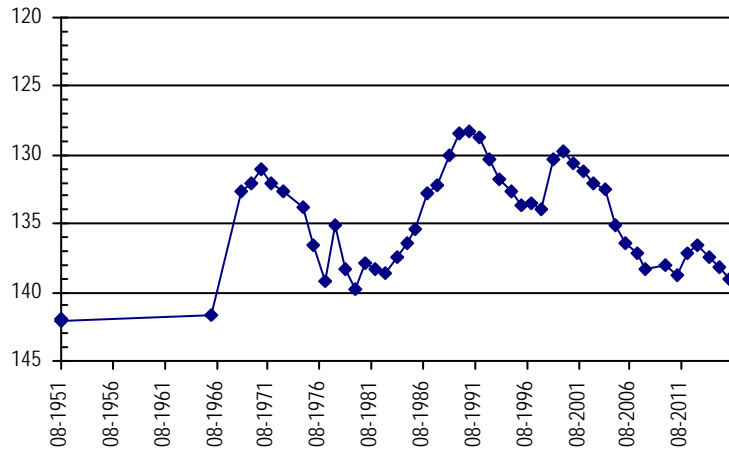
**Well Name:** LAMBERT **Owner:**  
**Permit #:** - - **Location #:** SB00804901DCD **USGS Site ID:** 404048102471800  
**Division:** 1 **Water District:** 65 **County:** LOGAN  
**Location:** Q160 Q40 Q10 Section Twnshp Range PM Distance from section lines:  
 SE SW SE 1 8 N 49 W S From N/S line: From E/W line:  
**UTM Coordinates (NAD83):** Northing (UTM y) 4506271.9 Easting (UTM x): 687180.0 *User supplied*  
**Latitude/Longitude (decimal degrees):** 40.686103 -102.784916

**Surface Elevation (ft):** 4214.81 **Top Perforated Interval (ft):** **Base of grout (ft):** **Water Level Change**  
**Well depth (ft):** 159 **Bottom Perforated Interval (ft):** **1 year:** -0.80  
**Aquifer(s):** **5 year:** -0.30  
**10 year:** -2.60

**Measurements from last 10 years**

Date	Depth to WL (ft)	Elev of WL (ft)	Change (ft)
2/3/2006	136.40	4078.41	-1.30
4/2/2007	137.10	4077.71	-0.70
2/10/2008	138.30	4076.51	-1.20
1/1/2009			
1/13/2010	138.00	4076.81	
2/3/2011	138.70	4076.11	-0.70
2/21/2012	137.10	4077.71	1.60
2/6/2013	136.50	4078.31	0.60
2/26/2014	137.50	4077.31	-1.00
3/3/2015	138.20	4076.61	-0.70
3/4/2016	139.00	4075.81	-0.80

**All Historic Measurements**



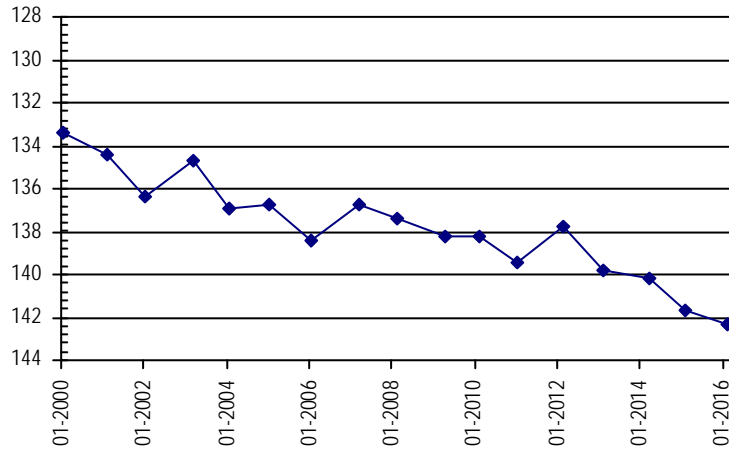
**NORTHERN HIGH PLAINS  
DISTRICT: FRENCHMAN**

<b>Well Name:</b>	<b>LEBEN, G</b>	<b>Owner:</b>	LEBEN GORDON L
<b>Permit #:</b>	24223 - FP -	<b>Location #:</b>	SB00804311C
<b>Division:</b>	1	<b>Water District:</b>	65
<b>Location:</b>	Q160 Q40 Q10 Section	<b>County:</b>	PHILLIPS
	SW 11 8 N 43 W S	<b>Distance from section lines:</b>	
		<b>From N/S line:</b>	<b>From E/W line:</b>
<b>UTM Coordinates (NAD83):</b>	<b>Northing (UTM y)</b>	4506710.0	<b>Easting (UTM x):</b> 743397.6 <i>Spotted from quarters</i>
<b>Latitude/Longitude (decimal degrees):</b>		40.675373	-102.120178
<b>Surface Elevation (ft):</b>	3645	<b>Top Perforated Interval (ft):</b>	230
<b>Well depth (ft):</b>	300	<b>Base of grout (ft):</b>	
<b>Aquifer(s):</b>	OGALLALA	<b>Water Level Change</b>	
		<b>1 year:</b>	-0.60
		<b>5 year:</b>	-2.90
		<b>10 year:</b>	-3.90

**Measurements from last 10 years**

Date	Depth to WL (ft)	Elev of WL (ft)	Change (ft)
1/20/2006	138.40	3506.60	-1.70
3/17/2007	136.70	3508.30	1.70
2/7/2008	137.40	3507.60	-0.70
4/18/2009	138.20	3506.80	-0.80
2/3/2010	138.20	3506.80	0.00
1/13/2011	139.40	3505.60	-1.20
2/22/2012	137.80	3507.20	1.60
2/27/2013	139.80	3505.20	-2.00
3/3/2014	140.20	3504.80	-0.40
2/27/2015	141.70	3503.30	-1.50
2/4/2016	142.30	3502.70	-0.60

**All Historic Measurements**

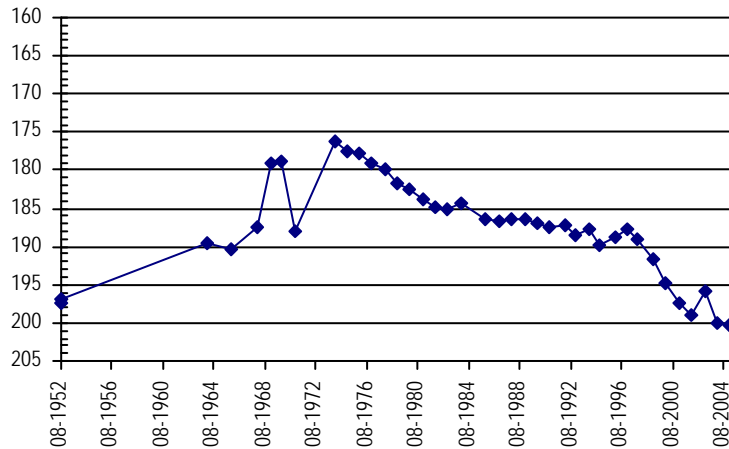


<b>Well Name:</b>	<b>LEONARD, MICHAEL</b>	<b>Owner:</b>	
<b>Permit #:</b>	- -	<b>Location #:</b>	SB00904622AAA
<b>Division:</b>	1	<b>Water District:</b>	65
<b>Location:</b>	Q160 Q40 Q10 Section	<b>County:</b>	PHILLIPS
	NE NE NE 22 9 N 46 W S	<b>Distance from section lines:</b>	
		<b>From N/S line:</b>	<b>From E/W line:</b>
<b>UTM Coordinates (NAD83):</b>	<b>Northing (UTM y)</b>	4513957.6	<b>Easting (UTM x):</b> 714562.9 <i>User supplied</i>
<b>Latitude/Longitude (decimal degrees):</b>		40.748604	-102.458521
<b>Surface Elevation (ft):</b>	3909.62	<b>Top Perforated Interval (ft):</b>	
<b>Well depth (ft):</b>	206	<b>Base of grout (ft):</b>	
<b>Aquifer(s):</b>		<b>Water Level Change</b>	
		<b>1 year:</b>	
		<b>5 year:</b>	
		<b>10 year:</b>	

**Measurements from last 10 years**

Date	Depth to WL (ft)	Elev of WL (ft)	Change (ft)
1/4/2006			
4/2/2007			
2/10/2008			

**All Historic Measurements**



**NORTHERN HIGH PLAINS  
DISTRICT: FRENCHMAN**

**Well Name:** **LOOS, B.** *Owner:*  
**Permit #:** - - *Location #:* SB00704931ABA *USGS Site ID:* 403220102525000

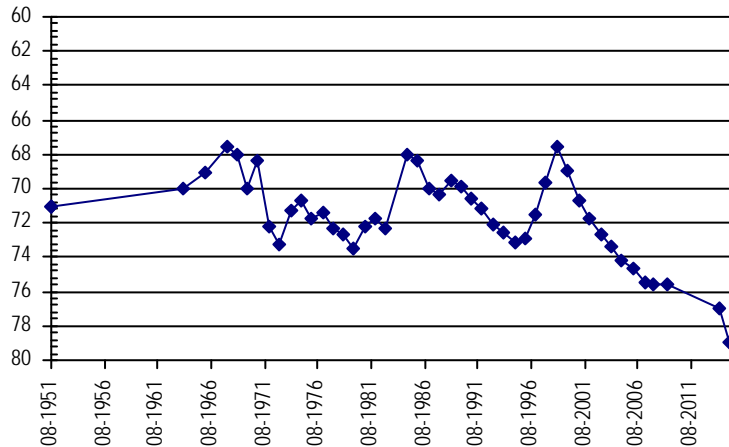
**Division:** 1 *Water District:* 65 *County:* LOGAN  
**Location:** Q160 Q40 Q10 Section *Twnshp* Range *PM* *Distance from section lines:*  
 NE NW NE 31 7 N 49 W S *From N/S line:* *From E/W line:*  
**UTM Coordinates (NAD83):** *Northing (UTM y)* 4489850.3 *Easting (UTM x):* 679424.2 *User supplied*  
**Latitude/Longitude (decimal degrees):** 40.539989 -102.881314

**Surface Elevation (ft):** 4302.86 *Top Perforated Interval (ft):* *Base of grout (ft):* **Water Level Change**  
**Well depth (ft):** 147 *Bottom Perforated Interval (ft):* **1 year:** -1.90  
**Aquifer(s):** **5 year:**  
**10 year:** -4.70

**Measurements from last 10 years**

Date	Depth to WL (ft)	Elev of WL (ft)	Change (ft)
2/3/2006	74.70	4228.16	-0.50
4/4/2007	75.50	4227.36	-0.80
2/10/2008	75.60	4227.26	-0.10
4/16/2009	75.60	4227.26	0.00
1/13/2010			
1/1/2011			
2/21/2012			
3/1/2013			
3/3/2014	77.00	4225.86	
3/3/2015	78.90	4223.96	-1.90

**All Historic Measurements**



**Well Name:** **MAILANDER** *Owner:* SAND PARTNERS OF HOLYOKE LLC  
**Permit #:** 19619 - FP - *Location #:* SB00604435D *USGS Site ID:*

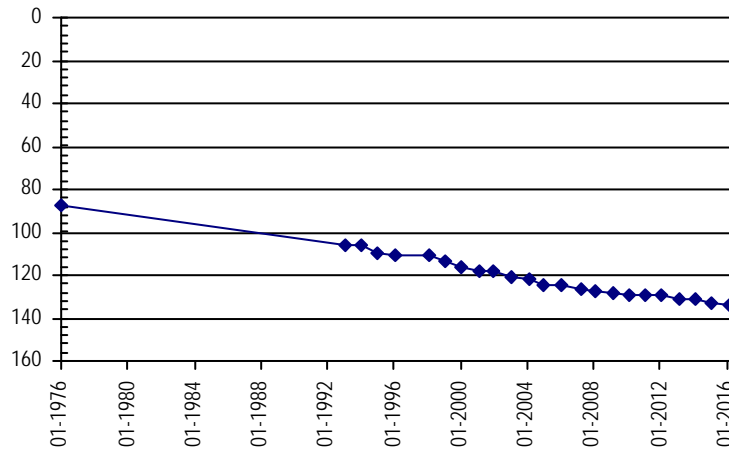
**Division:** 1 *Water District:* 65 *County:* PHILLIPS  
**Location:** Q160 Q40 Q10 Section *Twnshp* Range *PM* *Distance from section lines:*  
 SE 35 6 N 44 W S *From N/S line:* *From E/W line:*  
**UTM Coordinates (NAD83):** *Northing (UTM y)* 4480630.5 *Easting (UTM x):* 734994.3 *Spotted from quarters*  
**Latitude/Longitude (decimal degrees):** 40.443138 -102.229187

**Surface Elevation (ft):** 3708 *Top Perforated Interval (ft):* 200 *Base of grout (ft):* **Water Level Change**  
**Well depth (ft):** 400 *Bottom Perforated Interval (ft):* 320 **1 year:** -1.20  
**Aquifer(s):** OGALLALA **5 year:** -5.30  
**10 year:** -9.80

**Measurements from last 10 years**

Date	Depth to WL (ft)	Elev of WL (ft)	Change (ft)
1/25/2006	124.60	3583.40	-0.10
4/3/2007	126.90	3581.10	-2.30
2/6/2008	127.50	3580.50	-0.60
3/30/2009	128.20	3579.80	-0.70
2/5/2010	129.00	3579.00	-0.80
2/8/2011	129.10	3578.90	-0.10
2/23/2012	129.60	3578.40	-0.50
2/13/2013	131.20	3576.80	-1.60
2/18/2014	131.50	3576.50	-0.30
2/25/2015	133.20	3574.80	-1.70
2/16/2016	134.40	3573.60	-1.20

**All Historic Measurements**



**NORTHERN HIGH PLAINS  
DISTRICT: FRENCHMAN**

**Well Name:** MAILANDER, ROBERT R. **Owner:** MAILANDER ROBERT R  
**Permit #:** 10142 - FP - **Location #:** SB00604425CBD **USGS Site ID:** 402730102130000

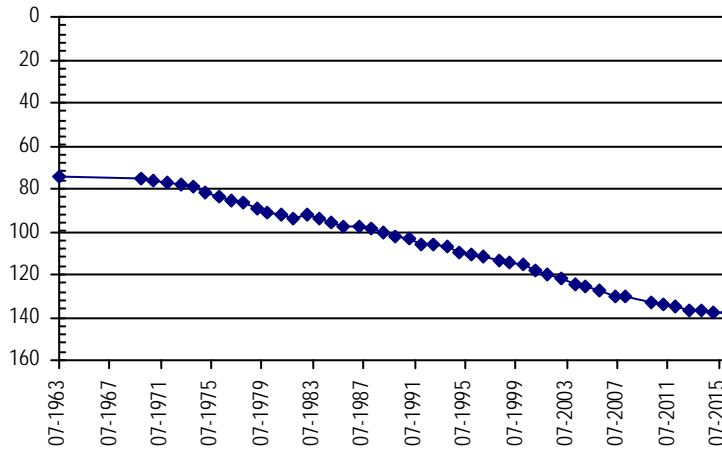
**Division:** 1 **Water District:** 65 **County:** PHILLIPS  
**Location:** Q160 Q40 Q10 Section Twnshp Range PM Distance from section lines:  
 SW NW SE 25 6 N 44 W S **From N/S line:** **From E/W line:**  
**UTM Coordinates (NAD83):** Northing (UTM y) 4482372.3 Easting (UTM x): 735727.2 *User supplied*  
**Latitude/Longitude (decimal degrees):** 40.458603 -102.219911

**Surface Elevation (ft):** 3697.57 **Top Perforated Interval (ft):** 160 **Base of grout (ft):** **Water Level Change**  
**Well depth (ft):** 260 **Bottom Perforated Interval (ft):** 260 **1 year:** -0.80  
**Aquifer(s):** OGALLALA **5 year:** -4.50  
**10 year:** -10.40

**Measurements from last 10 years**

Date	Depth to WL (ft)	Elev of WL (ft)	Change (ft)
1/25/2006	127.70	3569.87	-2.10
4/3/2007	129.90	3567.67	-2.20
2/6/2008	130.50	3567.07	-0.60
1/1/2009			
2/5/2010	132.80	3564.77	
2/8/2011	133.60	3563.97	-0.80
2/23/2012	135.20	3562.37	-1.60
2/13/2013	136.60	3560.97	-1.40
2/18/2014	136.80	3560.77	-0.20
2/25/2015	137.30	3560.27	-0.50
2/16/2016	138.10	3559.47	-0.80

**All Historic Measurements**



**Well Name:** MATTSON, A. **Owner:**  
**Permit #:** - - **Location #:** SB00904527CCD **USGS Site ID:** 404310102212000

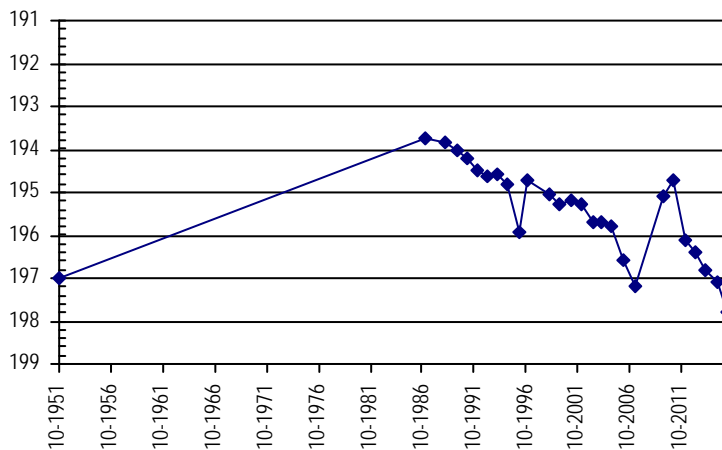
**Division:** 1 **Water District:** 65 **County:** PHILLIPS  
**Location:** Q160 Q40 Q10 Section Twnshp Range PM Distance from section lines:  
 SW SW SE 27 9 N 45 W S **From N/S line:** **From E/W line:**  
**UTM Coordinates (NAD83):** Northing (UTM y) 4511183.5 Easting (UTM x): 723050.3 *User supplied*  
**Latitude/Longitude (decimal degrees):** 40.721383 -102.359076

**Surface Elevation (ft):** 3845.56 **Top Perforated Interval (ft):** **Base of grout (ft):** **Water Level Change**  
**Well depth (ft):** 210 **Bottom Perforated Interval (ft):** **1 year:** -0.70  
**Aquifer(s):** **5 year:** -3.10  
**10 year:** -1.20

**Measurements from last 10 years**

Date	Depth to WL (ft)	Elev of WL (ft)	Change (ft)
1/3/2006	196.60	3648.96	-0.80
3/7/2007	197.20	3648.36	-0.60
2/10/2008			
1/1/2009			
1/27/2010	195.10	3650.46	
12/28/2010	194.70	3650.86	0.40
2/21/2012	196.10	3649.46	-1.40
2/2/2013	196.40	3649.16	-0.30
2/26/2014	196.80	3648.76	-0.40
3/3/2015	197.10	3648.46	-0.30
2/18/2016	197.80	3647.76	-0.70

**All Historic Measurements**



**NORTHERN HIGH PLAINS  
DISTRICT: FRENCHMAN**

**Well Name:** **MCDANIEL, RICHARD**

*Owner:*

*Permit #:* - - *Location #:* SB00805026DA *USGS Site ID:*

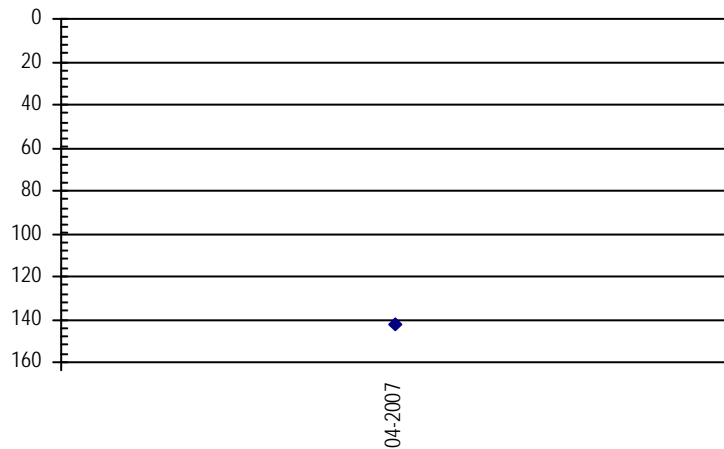
*Division:* 1 *Water District:* 65 *County:* LOGAN  
*Location:* Q160 Q40 Q10 Section Twtnshp Range PM Distance from section lines:  
 SE NE 26 8 N 50 W S *From N/S line:* *From E/W line:*  
*UTM Coordinates (NAD83): Northing (UTM y)* 4500156.0 *Easting (UTM x):* 676187.9 *Spotted from quarters*  
*Latitude/Longitude (decimal degrees):* 40.633465 -102.916627

*Surface Elevation (ft):* *Top Perforated Interval (ft):* *Base of grout (ft):* **Water Level Change**  
*Well depth (ft):* *Bottom Perforated Interval (ft):* **1 year:**  
*Aquifer(s):* **5 year:**  
**10 year:**

**Measurements from last 10 years**

Date	Depth to WL (ft)	Elev of WL (ft)	Change (ft)
4/2/2007	142.10		
2/10/2008			
1/1/2009			

**All Historic Measurements**



**Well Name:** **MEAKINS, RICHARD**

*Owner:* MEAKINS PATRICIA

*Permit #:* 14097 - FP - *Location #:* SB00904733C *USGS Site ID:*

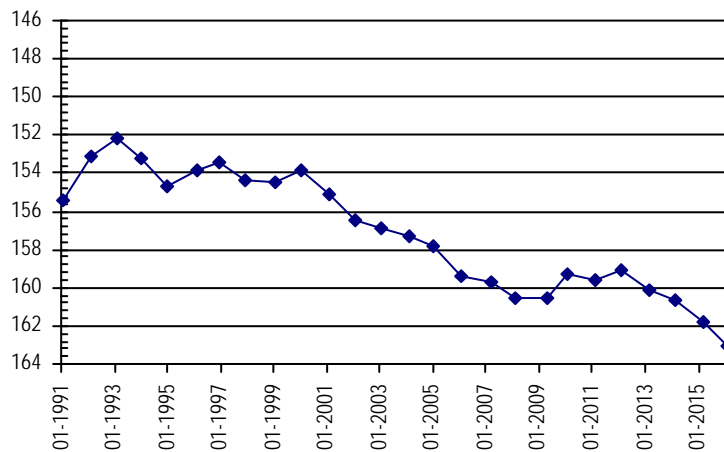
*Division:* 1 *Water District:* 65 *County:* PHILLIPS  
*Location:* Q160 Q40 Q10 Section Twtnshp Range PM Distance from section lines:  
 SW 33 9 N 47 W S *From N/S line:* *From E/W line:*  
*UTM Coordinates (NAD83): Northing (UTM y)* 4509195.0 *Easting (UTM x):* 702099.6 *Spotted from quarters*  
*Latitude/Longitude (decimal degrees):* 40.708893 -102.607559

*Surface Elevation (ft):* 4015 *Top Perforated Interval (ft):* 180 *Base of grout (ft):* **Water Level Change**  
*Well depth (ft):* 288 *Bottom Perforated Interval (ft):* 288 **1 year:** -1.30  
*Aquifer(s):* OGALLALA **5 year:** -3.50  
**10 year:** -3.70

**Measurements from last 10 years**

Date	Depth to WL (ft)	Elev of WL (ft)	Change (ft)
1/10/2006	159.40	3855.60	-1.60
3/16/2007	159.70	3855.30	-0.30
2/10/2008	160.50	3854.50	-0.80
4/4/2009	160.50	3854.50	0.00
1/27/2010	159.30	3855.70	1.20
2/14/2011	159.60	3855.40	-0.30
2/21/2012	159.10	3855.90	0.50
2/3/2013	160.10	3854.90	-1.00
2/26/2014	160.70	3854.30	-0.60
3/3/2015	161.80	3853.20	-1.10
2/18/2016	163.10	3851.90	-1.30

**All Historic Measurements**



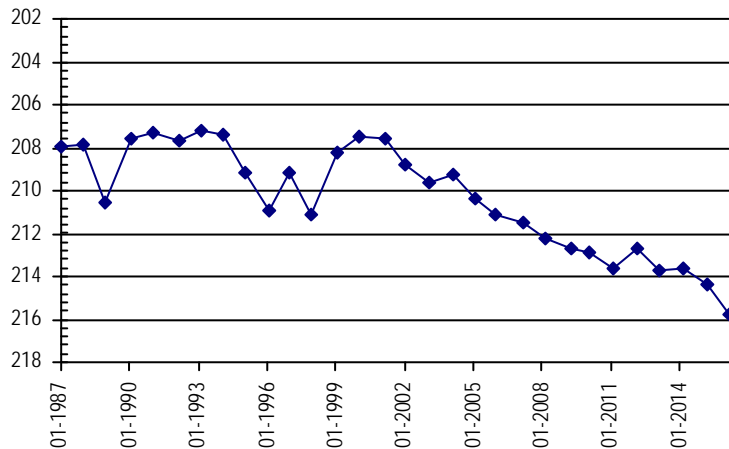
**NORTHERN HIGH PLAINS  
DISTRICT: FRENCHMAN**

<b>Well Name:</b>	<b>MEAKINS, RICHARD</b>			<b>Owner:</b>	MEAKINS LLP				
<b>Permit #:</b>	20093 - FP - R	<b>Location #:</b>	SB00904719A	<b>USGS Site ID:</b>					
<b>Division:</b>	1	<b>Water District:</b>	65	<b>County:</b>	PHILLIPS				
<b>Location:</b>	Q160 Q40 Q10	<b>Section:</b>	19	<b>Twnshp:</b>	9 N	<b>Range:</b>	47 W S	<b>PM:</b>	Distance from section lines:
	NE								<b>From N/S line:</b> <b>From E/W line:</b>
<b>UTM Coordinates (NAD83):</b>	<b>Northing (UTM y)</b>	4513209.0	<b>Easting (UTM x):</b>	699511.0	<i>Spotted from quarters</i>				
<b>Latitude/Longitude (decimal degrees):</b>		40.745653		-102.636898					
<b>Surface Elevation (ft):</b>	4070	<b>Top Perforated Interval (ft):</b>	190	<b>Base of grout (ft):</b>	<b>Water Level Change</b>				
<b>Well depth (ft):</b>	380	<b>Bottom Perforated Interval (ft):</b>	370	<b>1 year:</b> -1.40					
<b>Aquifer(s):</b>	OGALLALA			<b>5 year:</b> -2.20					
					<b>10 year:</b> -4.70				

**Measurements from last 10 years**

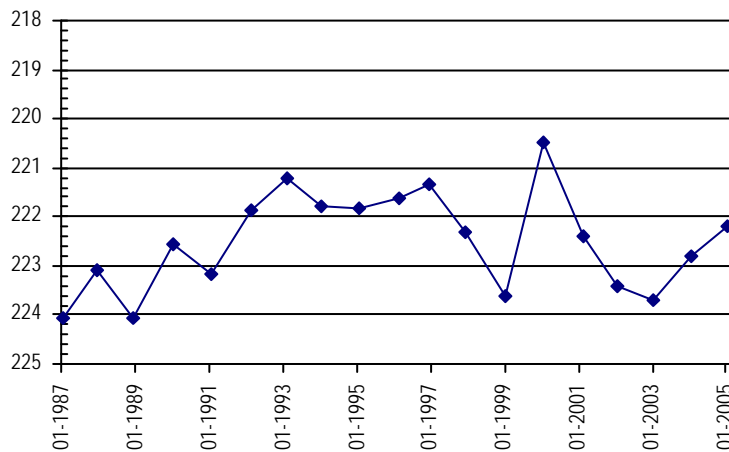
Date	Depth to WL (ft)	Elev of WL (ft)	Change (ft)
3/16/2007	211.50	3858.50	-0.40
2/10/2008	212.20	3857.80	-0.70
4/18/2009	212.70	3857.30	-0.50
1/27/2010	212.90	3857.10	-0.20
2/14/2011	213.60	3856.40	-0.70
2/21/2012	212.70	3857.30	0.90
2/2/2013	213.70	3856.30	-1.00
2/26/2014	213.60	3856.40	0.10
3/3/2015	214.40	3855.60	-0.80
2/18/2016	215.80	3854.20	-1.40

**All Historic Measurements**



<b>Well Name:</b>	<b>MEAKINS, RICHARD</b>			<b>Owner:</b>					
<b>Permit #:</b>	-	<b>Location #:</b>	SB00904814B	<b>USGS Site ID:</b>					
<b>Division:</b>	1	<b>Water District:</b>	65	<b>County:</b>	LOGAN				
<b>Location:</b>	Q160 Q40 Q10	<b>Section:</b>	14	<b>Twnshp:</b>	9 N	<b>Range:</b>	48 W S	<b>PM:</b>	Distance from section lines:
	NW								<b>From N/S line:</b> <b>From E/W line:</b>
<b>UTM Coordinates (NAD83):</b>	<b>Northing (UTM y)</b>	4514693.5	<b>Easting (UTM x):</b>	695384.5	<i>Spotted from quarters</i>				
<b>Latitude/Longitude (decimal degrees):</b>		40.760006		-102.685272					
<b>Surface Elevation (ft):</b>		<b>Top Perforated Interval (ft):</b>		<b>Base of grout (ft):</b>	<b>Water Level Change</b>				
<b>Well depth (ft):</b>		<b>Bottom Perforated Interval (ft):</b>		<b>1 year:</b>					
<b>Aquifer(s):</b>				<b>5 year:</b>					
					<b>10 year:</b>				

**All Historic Measurements**



**NORTHERN HIGH PLAINS  
DISTRICT: FRENCHMAN**

**Well Name:** MEAKINS, RICHARD **Owner:** MEAKINS LLP  
**Permit #:** 13018 - FP - **Location #:** SB00904814ABD **USGS Site ID:** 404540102403000

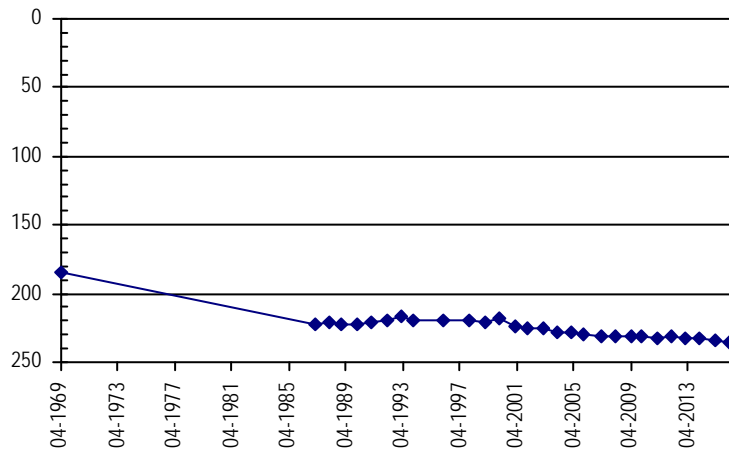
**Division:** 1 **Water District:** 65 **County:** LOGAN  
**Location:** Q160 Q40 Q10 Section **Twnshp** Range **PM** Distance from section lines:  
NE NW SE 14 9 N 48 W S **From N/S line:** **From E/W line:**  
**UTM Coordinates (NAD83):** *Northing (UTM y)* 4514837.3 *Easting (UTM x):* 696208.9 *User supplied*  
**Latitude/Longitude (decimal degrees):** 40.761104 -102.675468

**Surface Elevation (ft):** 4101.75 **Top Perforated Interval (ft):** 200 **Base of grout (ft):** **Water Level Change**  
**Well depth (ft):** 275 **Bottom Perforated Interval (ft):** 275 **1 year:** -2.00  
**Aquifer(s):** OGALLALA **5 year:** -3.10  
**10 year:** -6.20

**Measurements from last 10 years**

Date	Depth to WL (ft)	Elev of WL (ft)	Change (ft)
3/16/2007	230.60	3871.15	-1.50
2/10/2008	231.00	3870.75	-0.40
4/4/2009	231.00	3870.75	0.00
1/27/2010	230.80	3870.95	0.20
2/3/2011	232.20	3869.55	-1.40
2/21/2012	231.80	3869.95	0.40
2/3/2013	233.00	3868.75	-1.20
2/26/2014	232.80	3868.95	0.20
3/3/2015	233.30	3868.45	-0.50
2/18/2016	235.30	3866.45	-2.00

**All Historic Measurements**



**Well Name:** MILES, RON & RICH **Owner:** RICH AND RON MILES  
**Permit #:** 22491 - F - **Location #:** SB00604322CC **USGS Site ID:**

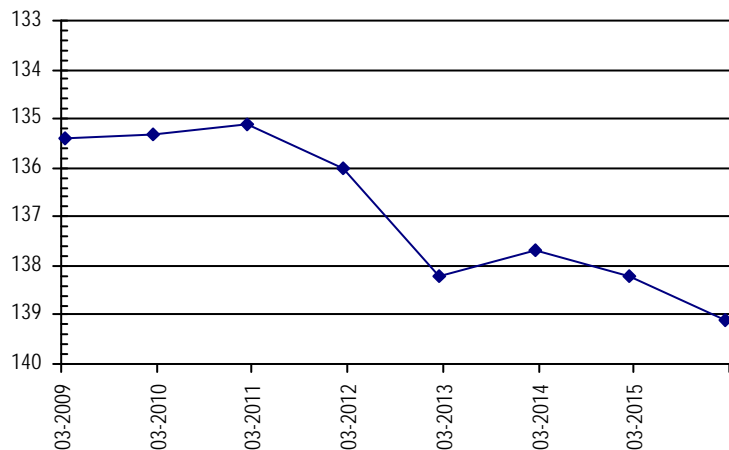
**Division:** 0 **Water District:** 65 **County:** PHILLIPS  
**Location:** Q160 Q40 Q10 Section **Twnshp** Range **PM** Distance from section lines:  
SW SW 22 6 N 43 W S **From N/S line:** 1050 S **From E/W line:** 1319 W  
**UTM Coordinates (NAD83):** *Northing (UTM y)* 4484029.0 *Easting (UTM x):* 742176.0 *Digitized*  
**Latitude/Longitude (decimal degrees):** 40.471656 -102.143312

**Surface Elevation (ft):** 3660 **Top Perforated Interval (ft):** 280 **Base of grout (ft):** **Water Level Change**  
**Well depth (ft):** 370 **Bottom Perforated Interval (ft):** 360 **1 year:** -0.90  
**Aquifer(s):** OGALLALA **5 year:** -4.00  
**10 year:**

**Measurements from last 10 years**

Date	Depth to WL (ft)	Elev of WL (ft)	Change (ft)
3/30/2009	135.40	3524.60	
2/5/2010	135.30	3524.70	0.10
2/9/2011	135.10	3524.90	0.20
2/23/2012	136.00	3524.00	-0.90
2/13/2013	138.20	3521.80	-2.20
2/18/2014	137.70	3522.30	0.50
2/25/2015	138.20	3521.80	-0.50
2/16/2016	139.10	3520.90	-0.90

**All Historic Measurements**



**NORTHERN HIGH PLAINS  
DISTRICT: FRENCHMAN**

**Well Name:** **MILES, RON AND RICH** **Owner:** MILES RON & RICHARD  
**Permit #:** 12043 - FP - **Location #:** SB00604309BBA **USGS Site ID:** 403040102100000

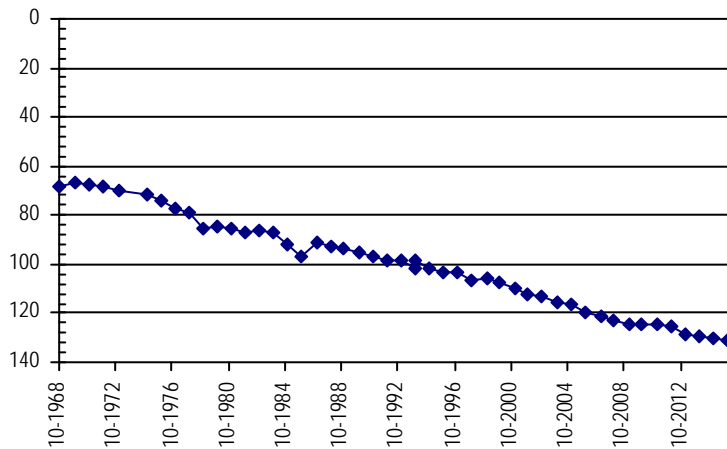
**Division:** 1 **Water District:** 65 **County:** PHILLIPS  
**Location:** Q160 Q40 Q10 Section Twnshp Range PM Distance from section lines:  
 NW NW NE 9 6 N 43 W S **From N/S line:** **From E/W line:**  
**UTM Coordinates (NAD83):** **Northing (UTM y)** 4488475.9 **Easting (UTM x):** 740294.2 *User supplied*  
**Latitude/Longitude (decimal degrees):** 40.512216 -102.163798

**Surface Elevation (ft):** 3653.53 **Top Perforated Interval (ft):** 285 **Base of grout (ft):** **Water Level Change**  
**Well depth (ft):** 345 **Bottom Perforated Interval (ft):** 345 **1 year:** -0.60  
**Aquifer(s):** OGALLALA **5 year:** -5.90  
**10 year:** -11.20

**Measurements from last 10 years**

Date	Depth to WL (ft)	Elev of WL (ft)	Change (ft)
1/24/2006	119.60	3533.93	-3.00
4/3/2007	121.50	3532.03	-1.90
2/6/2008	123.00	3530.53	-1.50
3/30/2009	124.30	3529.23	-1.30
2/5/2010	124.70	3528.83	-0.40
2/9/2011	124.90	3528.63	-0.20
2/23/2012	125.50	3528.03	-0.60
2/13/2013	128.90	3524.63	-3.40
2/18/2014	129.40	3524.13	-0.50
2/25/2015	130.20	3523.33	-0.80
2/16/2016	130.80	3522.73	-0.60

**All Historic Measurements**



**Well Name:** **MILLAGE, H.** **Owner:** MILNER KAREN  
**Permit #:** 12013 - FP - **Location #:** SB00604517DAB **USGS Site ID:** 402940102245000

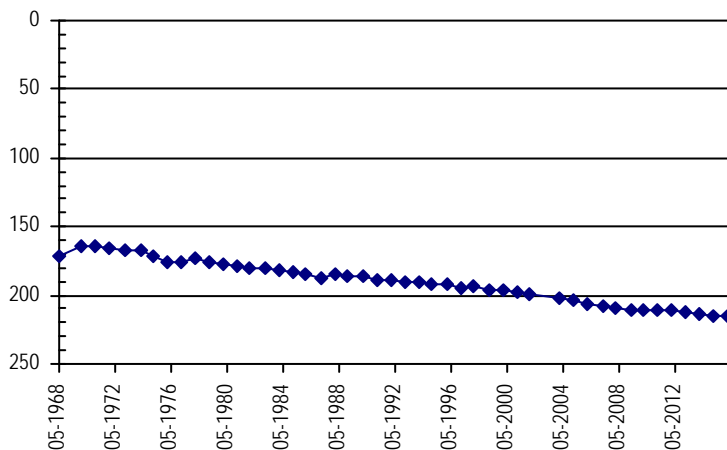
**Division:** 1 **Water District:** 65 **County:** PHILLIPS  
**Location:** Q160 Q40 Q10 Section Twnshp Range PM Distance from section lines:  
 SE NE NW 17 6 N 45 W S **From N/S line:** **From E/W line:**  
**UTM Coordinates (NAD83):** **Northing (UTM y)** 4485477.7 **Easting (UTM x):** 720145.5 *User supplied*  
**Latitude/Longitude (decimal degrees):** 40.490824 -102.402413

**Surface Elevation (ft):** 3820.62 **Top Perforated Interval (ft):** 196 **Base of grout (ft):** **Water Level Change**  
**Well depth (ft):** 276 **Bottom Perforated Interval (ft):** 276 **1 year:** -0.60  
**Aquifer(s):** OGALLALA **5 year:** -3.90  
**10 year:** -9.30

**Measurements from last 10 years**

Date	Depth to WL (ft)	Elev of WL (ft)	Change (ft)
1/17/2006	205.70	3614.92	-1.80
3/16/2007	207.30	3613.32	-1.60
2/8/2008	209.10	3611.52	-1.80
4/16/2009	210.60	3610.02	-1.50
1/26/2010	211.30	3609.32	-0.70
2/14/2011	211.10	3609.52	0.20
2/23/2012	211.30	3609.32	-0.20
2/16/2013	212.70	3607.92	-1.40
2/18/2014	213.20	3607.42	-0.50
1/5/2015	214.40	3606.22	-1.20
1/20/2016	215.00	3605.62	-0.60

**All Historic Measurements**





**NORTHERN HIGH PLAINS  
DISTRICT: FRENCHMAN**

**Well Name:** **NELSON, KIETH**

*Owner:*

*Permit #:* - -

*Location #:* SB00704807ADD

*USGS Site ID:* 403530102453000

*Division:* 1 *Water District:* 65 *County:* LOGAN

*Location:* Q160 Q40 Q10 Section Twnshp Range PM Distance from section lines:  
NE SE SE 7 7 N 48 W S *From N/S line:* *From E/W line:*

*UTM Coordinates (NAD83):* *Northing (UTM y)* 4495897.9 *Easting (UTM x):* 689393.5 *User supplied*

*Latitude/Longitude (decimal degrees):* 40.592212 -102.761863

*Surface Elevation (ft):* 4176.8 *Top Perforated Interval (ft):* *Base of grout (ft):* **Water Level Change**

*Well depth (ft):* 161 *Bottom Perforated Interval (ft):* **1 year:** -0.60

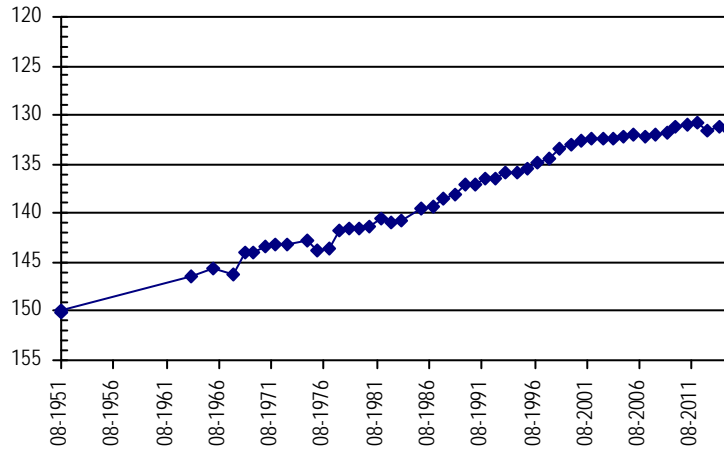
*Aquifer(s):* **5 year:** -0.60

**10 year:** 0.50

**Measurements from last 10 years**

Date	Depth to WL (ft)	Elev of WL (ft)	Change (ft)
2/3/2006	132.10	4044.70	0.10
4/4/2007	132.30	4044.50	-0.20
2/10/2008	132.00	4044.80	0.30
4/16/2009	131.80	4045.00	0.20
1/13/2010	131.10	4045.70	0.70
2/3/2011	130.90	4045.90	0.20
2/21/2012	130.80	4046.00	0.10
3/1/2013	131.50	4045.30	-0.70
3/3/2014	131.10	4045.70	0.40
3/3/2015	131.70	4045.10	-0.60

**All Historic Measurements**



**Well Name:** **NEWTON, NW 13**

*Owner:* WELSH GENE

*Permit #:* 20443 - FP -

*Location #:* SB00604513

*USGS Site ID:*

*Division:* 1 *Water District:* 65 *County:* PHILLIPS

*Location:* Q160 Q40 Q10 Section Twnshp Range PM Distance from section lines:  
NW 13 6 N 45 W S *From N/S line:* *From E/W line:*

*UTM Coordinates (NAD83):* *Northing (UTM y)* 4486035.0 *Easting (UTM x):* 725815.3 *Spotted from quarters*

*Latitude/Longitude (decimal degrees):* 40.494316 -102.335381

*Surface Elevation (ft):* 3850 *Top Perforated Interval (ft):* 250 *Base of grout (ft):* **Water Level Change**

*Well depth (ft):* 321 *Bottom Perforated Interval (ft):* 321 **1 year:** -4.00

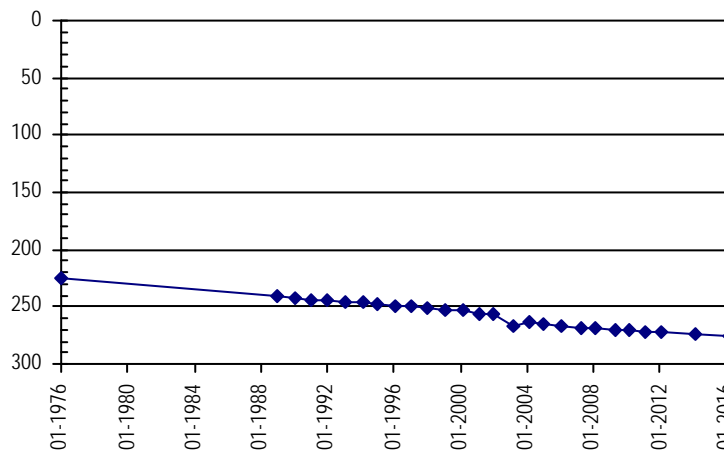
*Aquifer(s):* OGALLALA **5 year:** -9.50

**10 year:** -9.50

**Measurements from last 10 years**

Date	Depth to WL (ft)	Elev of WL (ft)	Change (ft)
1/18/2006	266.30	3583.70	-1.60
4/3/2007	268.10	3581.90	-1.80
2/8/2008	269.20	3580.80	-1.10
4/19/2009	270.00	3580.00	-0.80
2/5/2010	270.40	3579.60	-0.40
2/14/2011	271.80	3578.20	-1.40
2/23/2012	271.40	3578.60	0.40
2/13/2013			
2/18/2014	273.10	3576.90	
1/5/2015			
2/16/2016	275.80	3574.20	

**All Historic Measurements**



**NORTHERN HIGH PLAINS  
DISTRICT: FRENCHMAN**

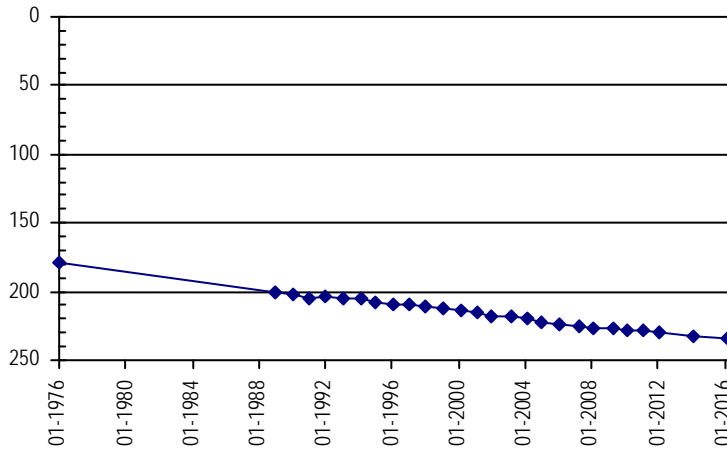
**Well Name:** **NEWTON, SE 12** **Owner:** HEIMER  
**Permit #:** 20239 - FP - **Location #:** SB00604512D **USGS Site ID:**  
**Division:** 1 **Water District:** 65 **County:** PHILLIPS  
**Location:** Q160 Q40 Q10 Section Twnshp Range PM Distance from section lines:  
 SE 12 6 N 45 W S **From N/S line:** **From E/W line:**  
**UTM Coordinates (NAD83):** **Northing (UTM y)** 4486870.2 **Easting (UTM x):** 726606.9 *Spotted from quarters*  
**Latitude/Longitude (decimal degrees):** 40.501617 -102.325752

**Surface Elevation (ft):** 3800 **Top Perforated Interval (ft):** 189 **Base of grout (ft):** **Water Level Change**  
**Well depth (ft):** 293 **Bottom Perforated Interval (ft):** 287 **1 year:**  
**Aquifer(s):** OGALLALA **5 year:** -5.20  
**10 year:** -10.30

**Measurements from last 10 years**

Date	Depth to WL (ft)	Elev of WL (ft)	Change (ft)
1/18/2006	223.40	3576.60	-1.70
4/3/2007	225.30	3574.70	-1.90
2/8/2008	226.50	3573.50	-1.20
4/16/2009	227.20	3572.80	-0.70
2/5/2010	228.00	3572.00	-0.80
2/14/2011	228.50	3571.50	-0.50
2/23/2012	229.10	3570.90	-0.60
2/13/2013			
2/18/2014	233.10	3566.90	
1/5/2015			
2/16/2016	233.70	3566.30	

**All Historic Measurements**



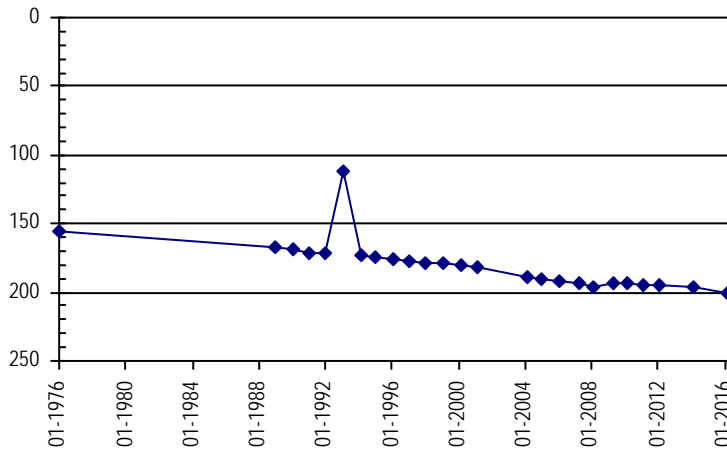
**Well Name:** **NEWTON, SW 12** **Owner:** FEDERAL LAND BANK OF WICHITA  
**Permit #:** 19688 - FP - **Location #:** SB00604512C **USGS Site ID:**  
**Division:** 1 **Water District:** 65 **County:** PHILLIPS  
**Location:** Q160 Q40 Q10 Section Twnshp Range PM Distance from section lines:  
 SW 12 6 N 45 W S **From N/S line:** **From E/W line:**  
**UTM Coordinates (NAD83):** **Northing (UTM y)** 4486842.0 **Easting (UTM x):** 725790.1 *Spotted from quarters*  
**Latitude/Longitude (decimal degrees):** 40.501587 -102.335396

**Surface Elevation (ft):** 3780 **Top Perforated Interval (ft):** 183 **Base of grout (ft):** **Water Level Change**  
**Well depth (ft):** 294 **Bottom Perforated Interval (ft):** 294 **1 year:**  
**Aquifer(s):** OGALLALA **5 year:** -7.00  
**10 year:** -9.40

**Measurements from last 10 years**

Date	Depth to WL (ft)	Elev of WL (ft)	Change (ft)
1/18/2006	191.90	3588.10	-1.70
4/3/2007	193.80	3586.20	-1.90
2/8/2008	196.00	3584.00	-2.20
4/16/2009	193.40	3586.60	2.60
2/5/2010	194.00	3586.00	-0.60
2/14/2011	194.30	3585.70	-0.30
2/23/2012	194.60	3585.40	-0.30
2/13/2013			
2/18/2014	196.60	3583.40	
1/5/2015			
2/16/2016	201.30	3578.70	

**All Historic Measurements**



**NORTHERN HIGH PLAINS  
DISTRICT: FRENCHMAN**

**Well Name:** NIESLANIK, RAY      **Owner:** BENNETT MERLE D JR FAMILY TRUST  
**Permit #:** 11664 - FP -      **Location #:** SB00604627DAA      **USGS Site ID:** 402740102282701

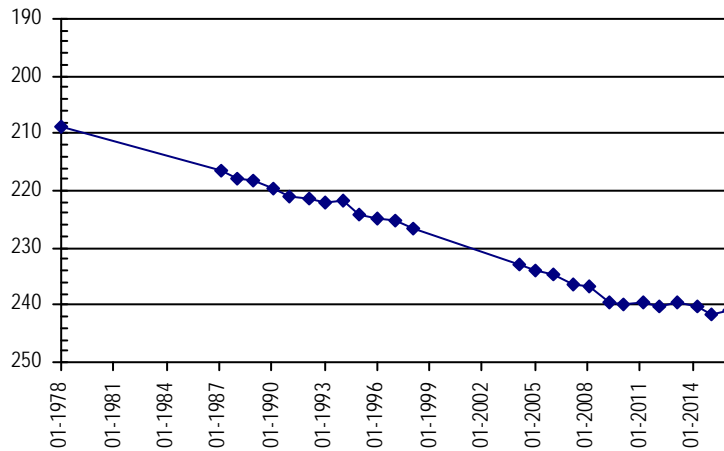
**Division:** 1      **Water District:** 65      **County:** PHILLIPS  
**Location:** Q160 Q40 Q10 Section Twnshp Range PM Distance from section lines:  
                  SE NE NE 27      6 N 46 W S      **From N/S line:**      **From E/W line:**  
**UTM Coordinates (NAD83):** Northing (UTM y) 4482000.1 Easting (UTM x): 714118.4 *User supplied*  
**Latitude/Longitude (decimal degrees):** 40.461100      -102.474637

**Surface Elevation (ft):** 3886.66      **Top Perforated Interval (ft):** 240      **Base of grout (ft):**      **Water Level Change**  
**Well depth (ft):** 320      **Bottom Perforated Interval (ft):** 320      **1 year:** 0.70  
**Aquifer(s):** OGALLALA      **5 year:** -1.50  
    **10 year:** -6.30

**Measurements from last 10 years**

Date	Depth to WL (ft)	Elev of WL (ft)	Change (ft)
1/17/2006	234.70	3651.96	-0.80
3/16/2007	236.40	3650.26	-1.70
2/8/2008	236.90	3649.76	-0.50
4/16/2009	239.40	3647.26	-2.50
1/27/2010	239.90	3646.76	-0.50
2/14/2011	239.50	3647.16	0.40
2/18/2012	240.20	3646.46	-0.70
2/15/2013	239.70	3646.96	0.50
3/3/2014	240.30	3646.36	-0.60
1/5/2015	241.70	3644.96	-1.40
1/20/2016	241.00	3645.66	0.70

**All Historic Measurements**



**Well Name:** O'NEAL      **Owner:** ROBER LA VERNE C  
**Permit #:** 12708 - F -      **Location #:** SB00704417CCA      **USGS Site ID:** 403430102175000

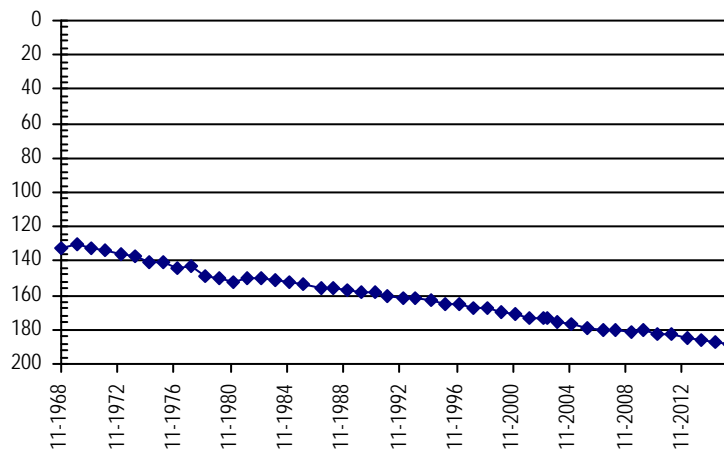
**Division:** 1      **Water District:** 65      **County:** PHILLIPS  
**Location:** Q160 Q40 Q10 Section Twnshp Range PM Distance from section lines:  
                  SW SW NE 17      7 N 44 W S      **From N/S line:**      **From E/W line:**  
**UTM Coordinates (NAD83):** Northing (UTM y) 4494842.9 Easting (UTM x): 728766.5 *User supplied*  
**Latitude/Longitude (decimal degrees):** 40.572770      -102.297410

**Surface Elevation (ft):** 3744.56      **Top Perforated Interval (ft):** 194      **Base of grout (ft):**      **Water Level Change**  
**Well depth (ft):** 285      **Bottom Perforated Interval (ft):** 285      **1 year:** -1.20  
**Aquifer(s):** OGALLALA      **5 year:** -6.10  
    **10 year:** -9.20

**Measurements from last 10 years**

Date	Depth to WL (ft)	Elev of WL (ft)	Change (ft)
1/25/2006	179.40	3565.16	-2.20
4/3/2007	180.00	3564.56	-0.60
2/7/2008	180.50	3564.06	-0.50
4/18/2009	181.00	3563.56	-0.50
2/3/2010	180.50	3564.06	0.50
1/13/2011	182.50	3562.06	-2.00
2/27/2012	183.10	3561.46	-0.60
2/27/2013	184.80	3559.76	-1.70
2/18/2014	185.50	3559.06	-0.70
2/25/2015	187.40	3557.16	-1.90
2/28/2016	188.60	3555.96	-1.20

**All Historic Measurements**



**NORTHERN HIGH PLAINS  
DISTRICT: FRENCHMAN**

**Well Name:** **ORTNER, J. W.** *Owner:* ORTNER JOSEPH W  
**Permit #:** 12531 - FP - *Location #:* SB00704412CCD *USGS Site ID:* 403520102130000

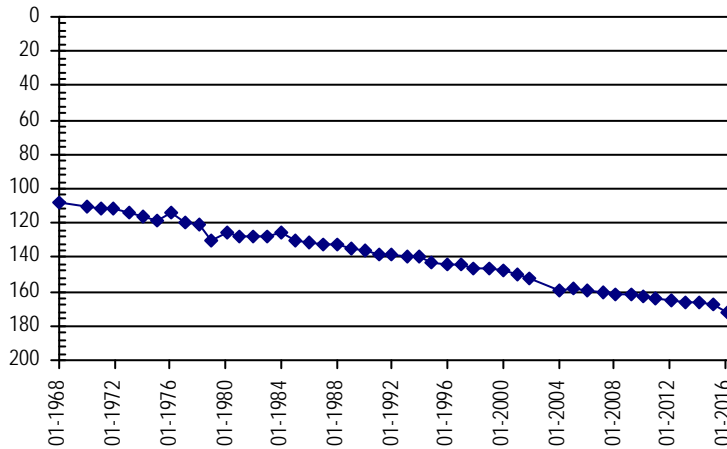
*Division:* 1 *Water District:* 65 *County:* PHILLIPS  
*Location:* Q160 Q40 Q10 Section Twnshp Range PM Distance from section lines:  
 SW SW SE 12 7 N 44 W S *From N/S line:* *From E/W line:*  
*UTM Coordinates (NAD83):* *Northing (UTM y)* 4496463.7 *Easting (UTM x):* 735212.1 *User supplied*  
*Latitude/Longitude (decimal degrees):* 40.585549 -102.220743

*Surface Elevation (ft):* 3698.51 *Top Perforated Interval (ft):* 186 *Base of grout (ft):* **Water Level Change**  
*Well depth (ft):* 286 *Bottom Perforated Interval (ft):* 286 **1 year:** -4.90  
*Aquifer(s):* OGALLALA **5 year:** -7.80  
**10 year:** -12.40

**Measurements from last 10 years**

Date	Depth to WL (ft)	Elev of WL (ft)	Change (ft)
1/19/2006	159.60	3538.91	-1.00
3/17/2007	160.90	3537.61	-1.30
2/7/2008	161.70	3536.81	-0.80
3/30/2009	162.00	3536.51	-0.30
2/3/2010	162.60	3535.91	-0.60
1/13/2011	164.20	3534.31	-1.60
2/27/2012	164.60	3533.91	-0.40
2/27/2013	166.50	3532.01	-1.90
2/18/2014	166.30	3532.21	0.20
2/25/2015	167.10	3531.41	-0.80
2/28/2016	172.00	3526.51	-4.90

**All Historic Measurements**



**Well Name:** **OWENS, R & B** *Owner:* OWENS GERALD R  
**Permit #:** 5216 - F - *Location #:* SB00704528ACD *USGS Site ID:* 403310102224000

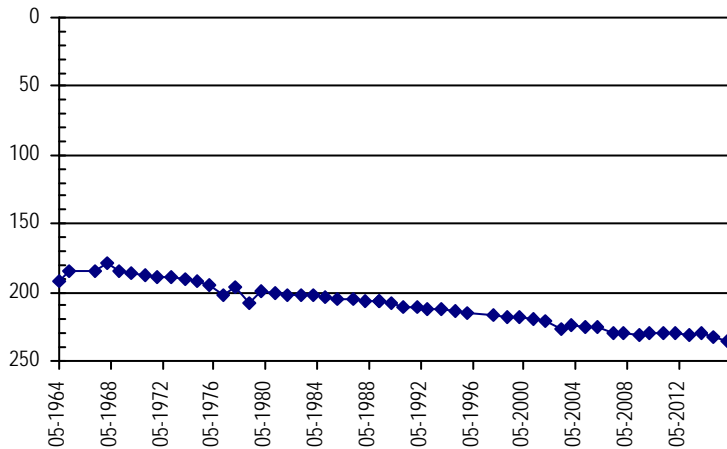
*Division:* 1 *Water District:* 65 *County:* PHILLIPS  
*Location:* Q160 Q40 Q10 Section Twnshp Range PM Distance from section lines:  
 NE SW SE 28 7 N 45 W S *From N/S line:* *From E/W line:*  
*UTM Coordinates (NAD83):* *Northing (UTM y)* 4492093.0 *Easting (UTM x):* 721528.1 *User supplied*  
*Latitude/Longitude (decimal degrees):* 40.549991 -102.383800

*Surface Elevation (ft):* 3819.59 *Top Perforated Interval (ft):* 180 *Base of grout (ft):* **Water Level Change**  
*Well depth (ft):* 260 *Bottom Perforated Interval (ft):* 260 **1 year:** -3.00  
*Aquifer(s):* OGALLALA **5 year:** -6.40  
**10 year:** -9.60

**Measurements from last 10 years**

Date	Depth to WL (ft)	Elev of WL (ft)	Change (ft)
1/18/2006	226.00	3593.59	-0.60
3/15/2007	229.40	3590.19	-3.40
2/8/2008	230.00	3589.59	-0.60
4/16/2009	230.90	3588.69	-0.90
2/3/2010	229.10	3590.49	1.80
2/14/2011	229.20	3590.39	-0.10
2/21/2012	229.60	3589.99	-0.40
2/15/2013	230.90	3588.69	-1.30
2/18/2014	230.20	3589.39	0.70
1/5/2015	232.60	3586.99	-2.40
2/4/2016	235.60	3583.99	-3.00

**All Historic Measurements**



**NORTHERN HIGH PLAINS  
DISTRICT: FRENCHMAN**

<b>Well Name:</b> OZMAN, D.	<i>Owner:</i> OZMAN DALE
<i>Permit #:</i> 12700 - FP -	<i>Location #:</i> SB00804319
<i>USGS Site ID:</i>	

---

<i>Division:</i> 1	<i>Water District:</i> 65	<i>County:</i> PHILLIPS
<i>Location:</i> Q160 Q40 Q10 Section 19 8 N 43 W S	<i>Distance from section lines:</i>	
	<i>From N/S line:</i>	<i>From E/W line:</i>
<i>UTM Coordinates (NAD83): Northing (UTM y)</i> 4503737.0	<i>Easting (UTM x):</i> 737202.4 <i>Spotted from quarters</i>	
<i>Latitude/Longitude (decimal degrees):</i> 40.650425	-102.194511	

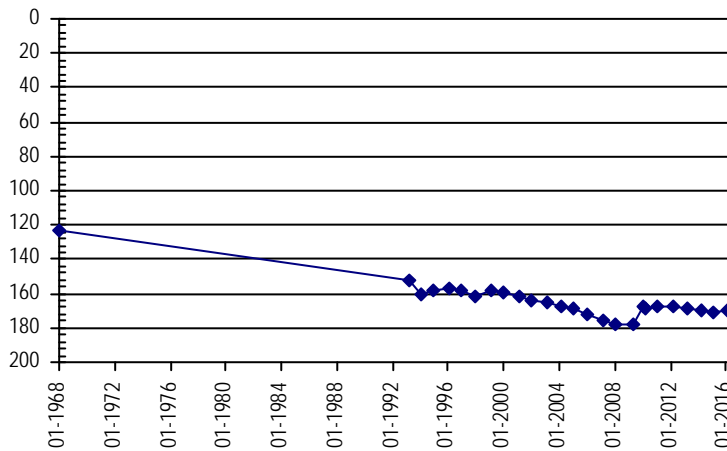
---

<i>Surface Elevation (ft):</i> 3695	<i>Top Perforated Interval (ft):</i> 162	<i>Base of grout (ft):</i>	<b>Water Level Change</b>
<i>Well depth (ft):</i> 222	<i>Bottom Perforated Interval (ft):</i> 222		<b>1 year:</b> 1.00
<i>Aquifer(s):</i> OGALLALA			<b>5 year:</b> -1.80
			<b>10 year:</b> 3.00

**Measurements from last 10 years**

Date	Depth to WL (ft)	Elev of WL (ft)	Change (ft)
1/20/2006	172.40	3522.60	-3.60
3/17/2007	175.30	3519.70	-2.90
2/7/2008	178.00	3517.00	-2.70
4/18/2009	178.00	3517.00	0.00
2/3/2010	167.40	3527.60	10.60
2/27/2010	169.10	3525.90	-1.70
1/13/2011	167.60	3527.40	1.50
2/22/2012	167.80	3527.20	-0.20
2/27/2013	169.10	3525.90	-1.30
3/3/2014	169.60	3525.40	-0.50
2/27/2015	170.40	3524.60	-0.80
2/4/2016	169.40	3525.60	1.00

**All Historic Measurements**



<b>Well Name:</b> PAUL, KARL	<i>Owner:</i> BOHLENDER JAY & MARY M
<i>Permit #:</i> 2736 - F -	<i>Location #:</i> SB00704230ABB
<i>USGS Site ID:</i> 403320102050000	

---

<i>Division:</i> 1	<i>Water District:</i> 65	<i>County:</i> PHILLIPS
<i>Location:</i> Q160 Q40 Q10 Section NE NW NW 30 7 N 42 W S	<i>Distance from section lines:</i>	
	<i>From N/S line:</i>	<i>From E/W line:</i>
<i>UTM Coordinates (NAD83): Northing (UTM y)</i> 4493610.2	<i>Easting (UTM x):</i> 747193.1 <i>User supplied</i>	
<i>Latitude/Longitude (decimal degrees):</i> 40.556384	-102.080463	

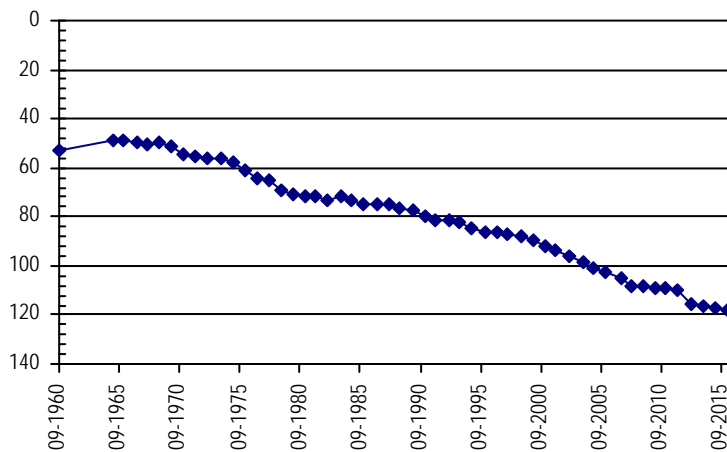
---

<i>Surface Elevation (ft):</i> 3585.48	<i>Top Perforated Interval (ft):</i> 125	<i>Base of grout (ft):</i>	<b>Water Level Change</b>
<i>Well depth (ft):</i> 285	<i>Bottom Perforated Interval (ft):</i> 160		<b>1 year:</b> -1.10
<i>Aquifer(s):</i> OGALLALA			<b>5 year:</b> -9.00
			<b>10 year:</b> -15.70

**Measurements from last 10 years**

Date	Depth to WL (ft)	Elev of WL (ft)	Change (ft)
1/11/2006	102.60	3482.88	-1.60
4/3/2007	104.90	3480.58	-2.30
2/7/2008	108.00	3477.48	-3.10
3/30/2009	108.50	3476.98	-0.50
2/3/2010	109.00	3476.48	-0.50
1/11/2011	109.30	3476.18	-0.30
1/24/2012	110.00	3475.48	-0.70
2/15/2013	115.30	3470.18	-5.30
2/18/2014	116.20	3469.28	-0.90
2/25/2015	117.20	3468.28	-1.00
2/16/2016	118.30	3467.18	-1.10

**All Historic Measurements**



**NORTHERN HIGH PLAINS  
DISTRICT: FRENCHMAN**

**Well Name:** PREMIER PARTNERS **Owner:** PREMIERE PARTNERS II LMTD PRTNRSHI  
**Permit #:** 5311 - F - **Location #:** SB00704535CBD **USGS Site ID:** 403200102211000

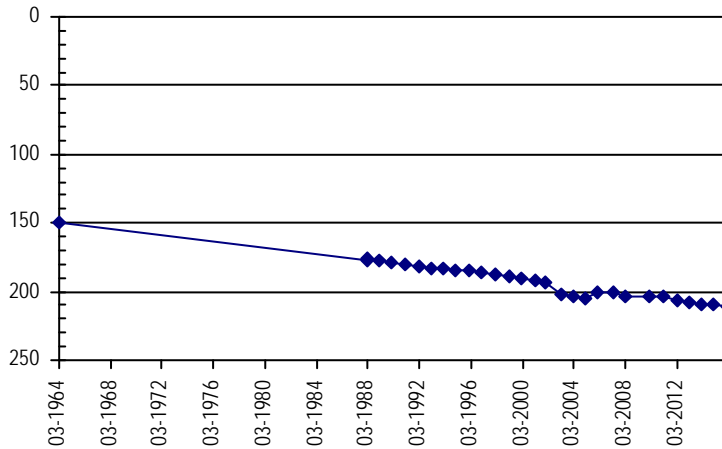
**Division:** 1 **Water District:** 65 **County:** PHILLIPS  
**Location:** Q160 Q40 Q10 Section Twnshp Range PM Distance from section lines:  
 SW NW SE 35 7 N 45 W S **From N/S line:** **From E/W line:**  
**UTM Coordinates (NAD83):** Northing (UTM y) 4490069.0 Easting (UTM x): 724037.5 *User supplied*  
**Latitude/Longitude (decimal degrees):** 40.531102 -102.354912

**Surface Elevation (ft):** 3795.59 **Top Perforated Interval (ft):** 200 **Base of grout (ft):** **Water Level Change**  
**Well depth (ft):** 283 **Bottom Perforated Interval (ft):** 285 **1 year:** -1.00  
**Aquifer(s):** OGALLALA **5 year:** -6.30  
**10 year:** -9.40

**Measurements from last 10 years**

Date	Depth to WL (ft)	Elev of WL (ft)	Change (ft)
1/18/2006	200.90	3594.69	4.70
3/15/2007	201.20	3594.39	-0.30
2/8/2008	204.00	3591.59	-2.80
1/1/2009			
2/3/2010	203.90	3591.69	
2/14/2011	204.00	3591.59	-0.10
2/21/2012	206.20	3589.39	-2.20
2/15/2013	207.90	3587.69	-1.70
2/18/2014	208.60	3586.99	-0.70
1/5/2015	209.30	3586.29	-0.70
2/4/2016	210.30	3585.29	-1.00

**All Historic Measurements**



**Well Name:** ROB, DEE **Owner:** BIESEMEIER FARMS INC  
**Permit #:** 88265 - - **Location #:** SB00704621AAA **USGS Site ID:** 403410102294000

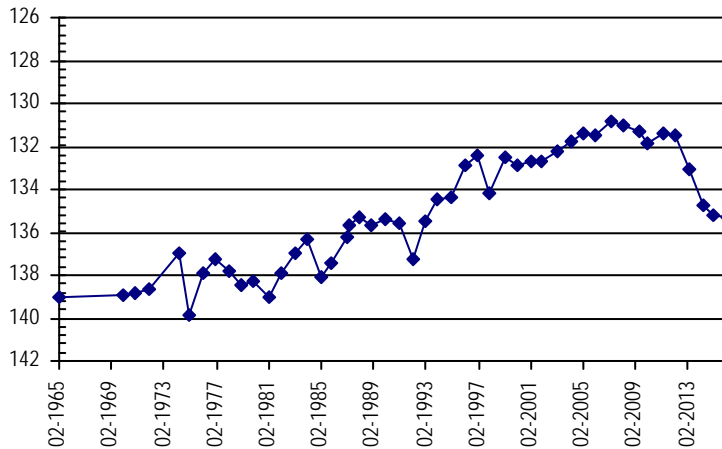
**Division:** 1 **Water District:** 65 **County:** PHILLIPS  
**Location:** Q160 Q40 Q10 Section Twnshp Range PM Distance from section lines:  
 NE NE NE 21 7 N 46 W S **From N/S line:** **From E/W line:**  
**UTM Coordinates (NAD83):** Northing (UTM y) 4494068.5 Easting (UTM x): 711984.1 *User supplied*  
**Latitude/Longitude (decimal degrees):** 40.570268 -102.495746

**Surface Elevation (ft):** 3919.65 **Top Perforated Interval (ft):** 162 **Base of grout (ft):** **Water Level Change**  
**Well depth (ft):** 182 **Bottom Perforated Interval (ft):** 182 **1 year:** -0.10  
**Aquifer(s):** OGALLALA **5 year:** -3.90  
**10 year:** -3.80

**Measurements from last 10 years**

Date	Depth to WL (ft)	Elev of WL (ft)	Change (ft)
1/13/2006	131.50	3788.15	-0.10
3/15/2007	130.80	3788.85	0.70
2/8/2008	131.00	3788.65	-0.20
4/16/2009	131.30	3788.35	-0.30
1/27/2010	131.90	3787.75	-0.60
2/14/2011	131.40	3788.25	0.50
2/21/2012	131.50	3788.15	-0.10
2/15/2013	133.10	3786.55	-1.60
3/3/2014	134.70	3784.95	-1.60
1/5/2015	135.20	3784.45	-0.50
1/20/2016	135.30	3784.35	-0.10

**All Historic Measurements**



**NORTHERN HIGH PLAINS  
DISTRICT: FRENCHMAN**

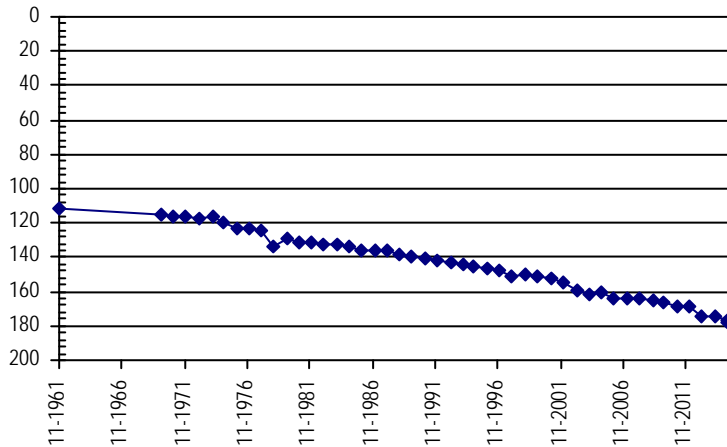
<b>Well Name:</b>	<b>RODEMANN, K</b>	<b>Owner:</b>	CO BOARD OF LAND COMMISSIONERS
<b>Permit #:</b>	3358 - F -	<b>Location #:</b>	SB00804436DDC
		<b>USGS Site ID:</b>	403700102124000
<b>Division:</b>	1	<b>Water District:</b>	65
		<b>County:</b>	PHILLIPS
<b>Location:</b>	Q160 Q40 Q10 Section	Twnshp Range PM	Distance from section lines:
	SE SE SW 36	8 N 44 W S	From N/S line: From E/W line:
<b>UTM Coordinates (NAD83):</b>	Northing (UTM y)	4499946.1	Easting (UTM x): 735996.0 <i>User supplied</i>
<b>Latitude/Longitude (decimal degrees):</b>		40.616661	-102.210187
<b>Surface Elevation (ft):</b>	3692.5	<b>Top Perforated Interval (ft):</b>	154
		<b>Base of grout (ft):</b>	
<b>Well depth (ft):</b>	234	<b>Bottom Perforated Interval (ft):</b>	234
<b>Aquifer(s):</b>	OGALLALA		

**Water Level Change**  
**1 year:** -3.10  
**5 year:** -11.80  
**10 year:** -17.60

**Measurements from last 10 years**

Date	Depth to WL (ft)	Elev of WL (ft)	Change (ft)
1/20/2006	163.60	3528.90	-3.40
3/17/2007	163.70	3528.80	-0.10
2/8/2008	163.70	3528.80	0.00
4/18/2009	165.50	3527.00	-1.80
2/3/2010	166.00	3526.50	-0.50
2/14/2011	168.10	3524.40	-2.10
2/22/2012	169.00	3523.50	-0.90
2/27/2013	174.10	3518.40	-5.10
2/26/2014	174.70	3517.80	-0.60
2/27/2015	176.90	3515.60	-2.20
2/28/2015	177.80	3514.70	-0.90

**All Historic Measurements**



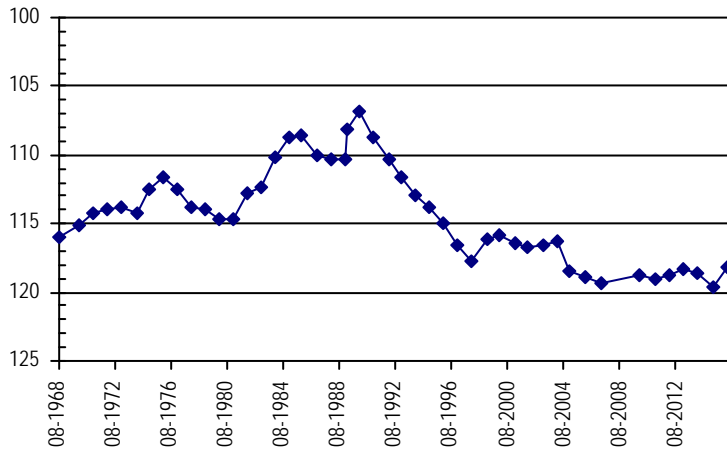
<b>Well Name:</b>	<b>ROWEN, G. &amp; L.</b>	<b>Owner:</b>	ROWAN GEORGIA & LLOYD & LLOYD
<b>Permit #:</b>	12720 - F -	<b>Location #:</b>	SB00804903ACD
		<b>USGS Site ID:</b>	404141102493200
<b>Division:</b>	1	<b>Water District:</b>	64
		<b>County:</b>	LOGAN
<b>Location:</b>	Q160 Q40 Q10 Section	Twnshp Range PM	Distance from section lines:
	NE SW SE 3	8 N 49 W S	From N/S line: From E/W line:
<b>UTM Coordinates (NAD83):</b>	Northing (UTM y)	4507110.2	Easting (UTM x): 683682.8 <i>User supplied</i>
<b>Latitude/Longitude (decimal degrees):</b>		40.694436	-102.826028
<b>Surface Elevation (ft):</b>	4261.84	<b>Top Perforated Interval (ft):</b>	116
		<b>Base of grout (ft):</b>	
<b>Well depth (ft):</b>	166	<b>Bottom Perforated Interval (ft):</b>	166
<b>Aquifer(s):</b>			

**Water Level Change**  
**1 year:** 1.40  
**5 year:** 0.90  
**10 year:** 0.70

**Measurements from last 10 years**

Date	Depth to WL (ft)	Elev of WL (ft)	Change (ft)
2/3/2006	118.90	4142.94	-0.40
4/2/2007	119.30	4142.54	-0.40
2/10/2008			
1/1/2009			
1/13/2010	118.80	4143.04	
2/3/2011	119.10	4142.74	-0.30
2/21/2012	118.80	4143.04	0.30
2/6/2013	118.30	4143.54	0.50
2/26/2014	118.60	4143.24	-0.30
3/3/2015	119.60	4142.24	-1.00
3/4/2016	118.20	4143.64	1.40

**All Historic Measurements**



**NORTHERN HIGH PLAINS  
DISTRICT: FRENCHMAN**

**Well Name:** RUCH **Owner:** RUCH PAUL  
**Permit #:** 13116 - FP - **Location #:** SB00804605DAD **USGS Site ID:** 404123102311600

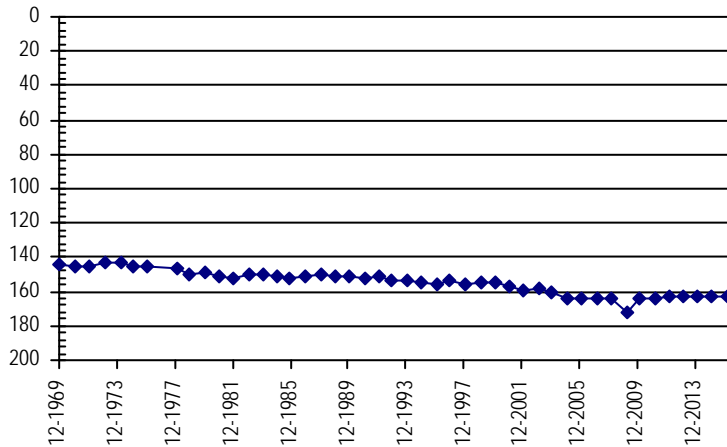
**Division:** 1 **Water District:** 65 **County:** PHILLIPS  
**Location:** Q160 Q40 Q10 Section Twnshp Range PM Distance from section lines:  
 SE NE SE 5 8 N 46 W S **From N/S line:** **From E/W line:**  
**UTM Coordinates (NAD83):** Northing (UTM y) 4507379.7 Easting (UTM x): 710125.1 *User supplied*  
**Latitude/Longitude (decimal degrees):** 40.690547 -102.513244

**Surface Elevation (ft):** 3936.64 **Top Perforated Interval (ft):** 166 **Base of grout (ft):** **Water Level Change**  
**Well depth (ft):** 265 **Bottom Perforated Interval (ft):** 236 **1 year:** -0.20  
**Aquifer(s):** OGALLALA **5 year:** 0.30  
**10 year:** 1.10

**Measurements from last 10 years**

Date	Depth to WL (ft)	Elev of WL (ft)	Change (ft)
1/10/2006	164.30	3772.34	-0.80
3/15/2007	163.80	3772.84	0.50
2/9/2008	164.00	3772.64	-0.20
4/18/2009	172.00	3764.64	-8.00
1/27/2010	164.30	3772.34	7.70
2/14/2011	163.50	3773.14	0.80
2/21/2012	163.00	3773.64	0.50
2/6/2013	162.40	3774.24	0.60
2/26/2014	162.90	3773.74	-0.50
1/5/2015	163.00	3773.64	-0.10
2/4/2016	163.20	3773.44	-0.20

**All Historic Measurements**



**Well Name:** SAGEHORN, KEITH **Owner:** SAGSHORN KEITH  
**Permit #:** 18560 - FP - **Location #:** SB00604534C **USGS Site ID:**

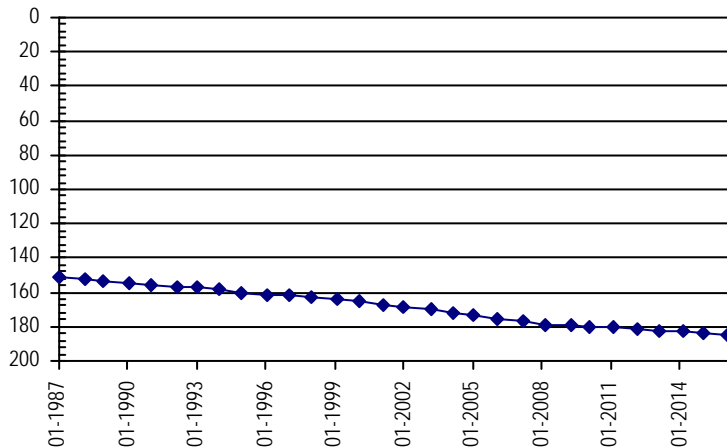
**Division:** 1 **Water District:** 65 **County:** PHILLIPS  
**Location:** Q160 Q40 Q10 Section Twnshp Range PM Distance from section lines:  
 SW 34 6 N 45 W S **From N/S line:** **From E/W line:**  
**UTM Coordinates (NAD83):** Northing (UTM y) 4480260.5 Easting (UTM x): 722764.9 *Spotted from quarters*  
**Latitude/Longitude (decimal degrees):** 40.443173 -102.373368

**Surface Elevation (ft):** 3796 **Top Perforated Interval (ft):** 208 **Base of grout (ft):** **Water Level Change**  
**Well depth (ft):** 300 **Bottom Perforated Interval (ft):** 299 **1 year:** -0.70  
**Aquifer(s):** OGALLALA **5 year:** -4.20  
**10 year:** -9.40

**Measurements from last 10 years**

Date	Depth to WL (ft)	Elev of WL (ft)	Change (ft)
1/18/2006	175.50	3620.50	-2.30
3/16/2007	177.00	3619.00	-1.50
2/8/2008	179.00	3617.00	-2.00
4/16/2009	179.50	3616.50	-0.50
1/26/2010	179.80	3616.20	-0.30
2/14/2011	180.70	3615.30	-0.90
2/23/2012	181.30	3614.70	-0.60
2/15/2013	182.60	3613.40	-1.30
2/18/2014	183.10	3612.90	-0.50
1/5/2015	184.20	3611.80	-1.10
1/20/2016	184.90	3611.10	-0.70

**All Historic Measurements**





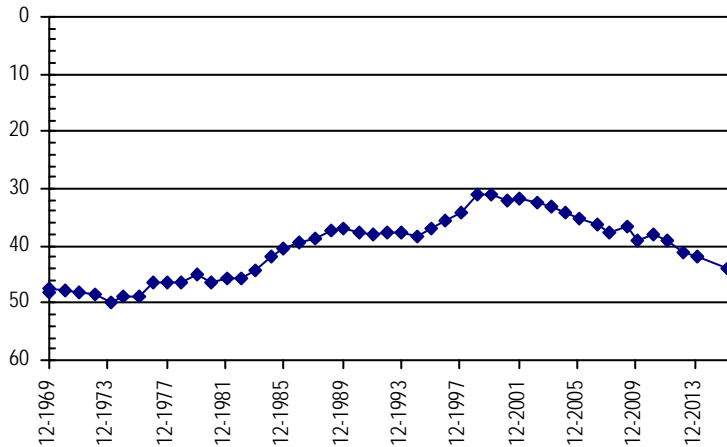
**NORTHERN HIGH PLAINS  
DISTRICT: FRENCHMAN**

**Well Name:** **SCHAAL-SCHMIDT** **Owner:** SCHMIDT JANET R & SCHAAL DOLA B  
**Permit #:** 11621 - R - **Location #:** SB00605025AAC **USGS Site ID:** 402750102534000  
**Division:** 1 **Water District:** 65 **County:** LOGAN  
**Location:** Q160 Q40 Q10 Section Twnshp Range PM Distance from section lines:  
 NE NE SW 25 6 N 50 W S **From N/S line:** **From E/W line:**  
**UTM Coordinates (NAD83):** **Northing (UTM y)** 4481460.2 **Easting (UTM x):** 678235.2 *User supplied*  
**Latitude/Longitude (decimal degrees):** 40.464710 -102.897706  
**Surface Elevation (ft):** 4303.87 **Top Perforated Interval (ft):** 40 **Base of grout (ft):** **Water Level Change**  
**Well depth (ft):** 80 **Bottom Perforated Interval (ft):** 80 **1 year:**  
**Aquifer(s):** OGALLALA **5 year:** -6.20  
**10 year:** -8.90

**Measurements from last 10 years**

Date	Depth to WL (ft)	Elev of WL (ft)	Change (ft)
2/3/2006	35.20	4268.67	-1.00
4/2/2007	36.30	4267.57	-1.10
2/10/2008	37.50	4266.37	-1.20
4/16/2009	36.50	4267.37	1.00
1/13/2010	39.10	4264.77	-2.60
2/3/2011	37.90	4265.97	1.20
2/18/2012	38.90	4264.97	-1.00
3/1/2013	41.10	4262.77	-2.20
3/3/2014	41.70	4262.17	-0.60
1/5/2015			
3/1/2016	44.10	4259.77	

**All Historic Measurements**

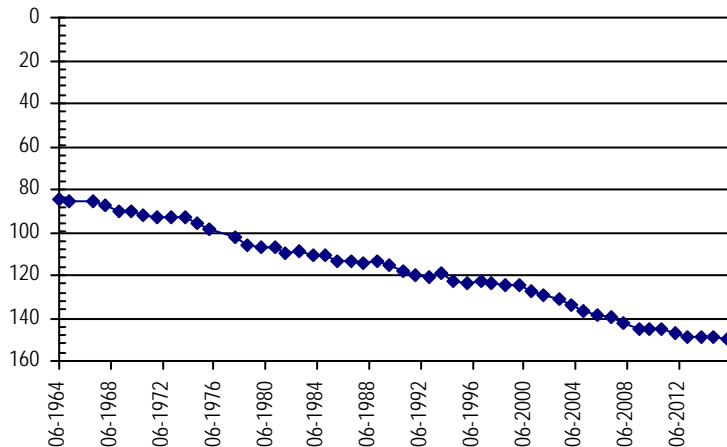


**Well Name:** **SCHLIEP, E.** **Owner:** NEWTON MONICA A  
**Permit #:** 5859 - FP - **Location #:** SB00804230CDD **USGS Site ID:** 403744102043000  
**Division:** 1 **Water District:** 65 **County:** PHILLIPS  
**Location:** Q160 Q40 Q10 Section Twnshp Range PM Distance from section lines:  
 SW SE SE 30 8 N 42 W S **From N/S line:** **From E/W line:**  
**UTM Coordinates (NAD83):** **Northing (UTM y)** 4501673.5 **Easting (UTM x):** 747349.0 *User supplied*  
**Latitude/Longitude (decimal degrees):** 40.628884 -102.075462  
**Surface Elevation (ft):** 3607.47 **Top Perforated Interval (ft):** 144 **Base of grout (ft):** **Water Level Change**  
**Well depth (ft):** 206 **Bottom Perforated Interval (ft):** 206 **1 year:** -1.00  
**Aquifer(s):** OGALLALA **5 year:** -4.70  
**10 year:** -11.30

**Measurements from last 10 years**

Date	Depth to WL (ft)	Elev of WL (ft)	Change (ft)
1/20/2006	138.50	3468.97	-2.10
3/17/2007	139.90	3467.57	-1.40
2/7/2008	142.50	3464.97	-2.60
4/18/2009	145.00	3462.47	-2.50
2/3/2010	145.10	3462.37	-0.10
2/14/2011	145.10	3462.37	0.00
2/22/2012	146.70	3460.77	-1.60
2/27/2013	148.80	3458.67	-2.10
3/3/2014	148.40	3459.07	0.40
2/27/2015	148.80	3458.67	-0.40
2/4/2016	149.80	3457.67	-1.00

**All Historic Measurements**



**NORTHERN HIGH PLAINS  
DISTRICT: FRENCHMAN**

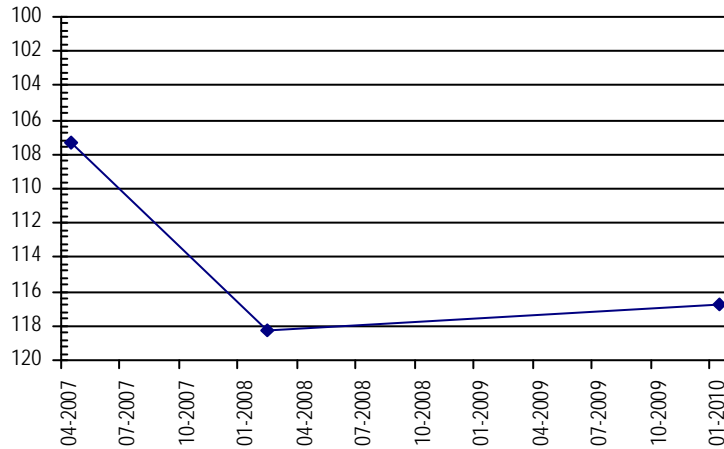
<b>Well Name:</b>	<b>SCHMIDT, G</b>	<b>Owner:</b>	WUNDERLICH IOLA
<b>Permit #:</b>	125310 - -	<b>Location #:</b>	SB00705029BB
<b>USGS Site ID:</b>			
<b>Division:</b>	1	<b>Water District:</b>	65
		<b>County:</b>	LOGAN
<b>Location:</b>	Q160 Q40 Q10 Section	Twnshp Range PM	Distance from section lines:
	NW NW 29 7 N 50 W S		From N/S line: 900 N From E/W line: 900 W
<b>UTM Coordinates (NAD83):</b>	Northing (UTM y)	4490992.5	Easting (UTM x): 670396.5 <i>Spotted from section lines</i>
<b>Latitude/Longitude (decimal degrees):</b>		40.552178	-102.987544
<b>Surface Elevation (ft):</b>	4437	<b>Top Perforated Interval (ft):</b>	173
		<b>Base of grout (ft):</b>	
<b>Well depth (ft):</b>	230	<b>Bottom Perforated Interval (ft):</b>	232
<b>Aquifer(s):</b>	OGALLALA		

**Water Level Change**  
**1 year:**  
**5 year:**  
**10 year:**

**Measurements from last 10 years**

Date	Depth to WL (ft)	Elev of WL (ft)	Change (ft)
4/2/2007	107.30	4329.70	
2/10/2008	118.30	4318.70	-11.00
1/1/2009			
1/13/2010	116.80	4320.20	
1/1/2011			
2/21/2012			
3/1/2013			
3/3/2014			
3/3/2015			
3/1/2016			

**All Historic Measurements**



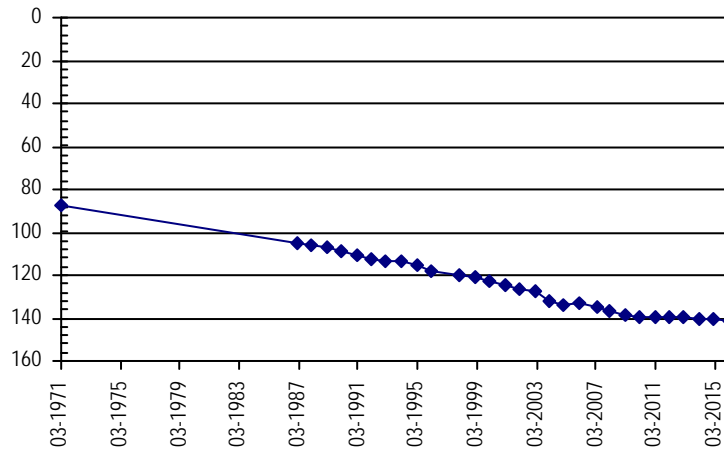
<b>Well Name:</b>	<b>SCHNELLER FARMS INC.</b>	<b>Owner:</b>	SCHNELLER ENTERPRISES INC
<b>Permit #:</b>	15274 - FP -	<b>Location #:</b>	SB00604319BCD
<b>USGS Site ID:</b>			402830102114000
<b>Division:</b>	1	<b>Water District:</b>	65
		<b>County:</b>	PHILLIPS
<b>Location:</b>	Q160 Q40 Q10 Section	Twnshp Range PM	Distance from section lines:
	NW SW SE 19 6 N 43 W S		From N/S line: From E/W line:
<b>UTM Coordinates (NAD83):</b>	Northing (UTM y)	4484397.4	Easting (UTM x): 737289.9 <i>User supplied</i>
<b>Latitude/Longitude (decimal degrees):</b>		40.476381	-102.200744
<b>Surface Elevation (ft):</b>	3690.56	<b>Top Perforated Interval (ft):</b>	200
		<b>Base of grout (ft):</b>	
<b>Well depth (ft):</b>	356	<b>Bottom Perforated Interval (ft):</b>	356
<b>Aquifer(s):</b>	OGALLALA		

**Water Level Change**  
**1 year:** -1.00  
**5 year:** -1.40  
**10 year:** -7.80

**Measurements from last 10 years**

Date	Depth to WL (ft)	Elev of WL (ft)	Change (ft)
1/25/2006	133.40	3557.16	0.60
4/3/2007	135.20	3555.36	-1.80
2/6/2008	137.20	3553.36	-2.00
3/30/2009	138.90	3551.66	-1.70
2/5/2010	139.20	3551.36	-0.30
2/8/2011	139.80	3550.76	-0.60
2/23/2012	139.30	3551.26	0.50
2/13/2013	139.70	3550.86	-0.40
2/18/2014	140.40	3550.16	-0.70
2/25/2015	140.20	3550.36	0.20
2/16/2016	141.20	3549.36	-1.00

**All Historic Measurements**



**NORTHERN HIGH PLAINS  
DISTRICT: FRENCHMAN**

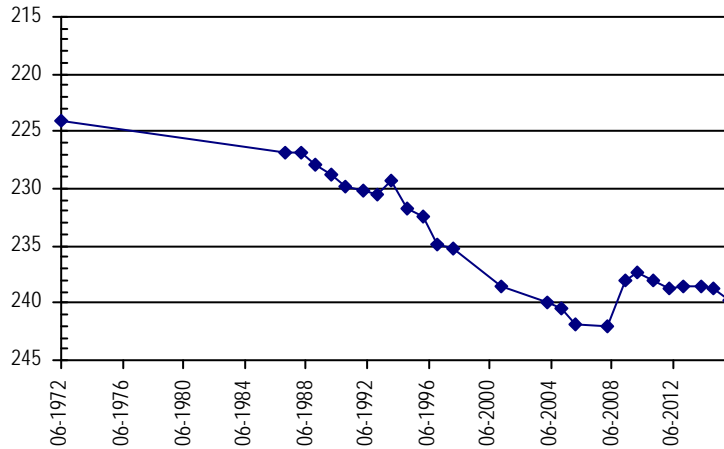
<b>Well Name:</b>	<b>SHINER, KURT</b>	<b>Owner:</b>	TUELLAND INC
<b>Permit #:</b>	15919 - FP -	<b>Location #:</b>	SB00604632ACA
		<b>USGS Site ID:</b>	402700102305000
<b>Division:</b>	1	<b>Water District:</b>	65
		<b>County:</b>	PHILLIPS
<b>Location:</b>	Q160 Q40 Q10 Section	Twnshp	Range PM
	NE SW NE 32	6 N	46 W S
		<b>Distance from section lines:</b>	
		<b>From N/S line:</b>	<b>From E/W line:</b>
<b>UTM Coordinates (NAD83):</b>	<b>Northing (UTM y)</b>	4480670.9	<b>Easting (UTM x):</b> 710784.8 <i>User supplied</i>
<b>Latitude/Longitude (decimal degrees):</b>		40.449989	-102.514360
<b>Surface Elevation (ft):</b>	3916.68	<b>Top Perforated Interval (ft):</b>	230
		<b>Base of grout (ft):</b>	
<b>Well depth (ft):</b>	305	<b>Bottom Perforated Interval (ft):</b>	305
<b>Aquifer(s):</b>	OGALLALA		

**Water Level Change**  
**1 year:** -1.00  
**5 year:** -1.80  
**10 year:** 2.00

**Measurements from last 10 years**

Date	Depth to WL (ft)	Elev of WL (ft)	Change (ft)
1/17/2006	241.80	3674.88	-1.30
3/16/2007			
2/8/2008	242.00	3674.68	
4/16/2009	238.00	3678.68	4.00
1/27/2010	237.40	3679.28	0.60
2/14/2011	238.00	3678.68	-0.60
2/18/2012	238.80	3677.88	-0.80
2/15/2013	238.50	3678.18	0.30
3/3/2014	238.50	3678.18	0.00
1/5/2015	238.80	3677.88	-0.30
1/20/2016	239.80	3676.88	-1.00

**All Historic Measurements**



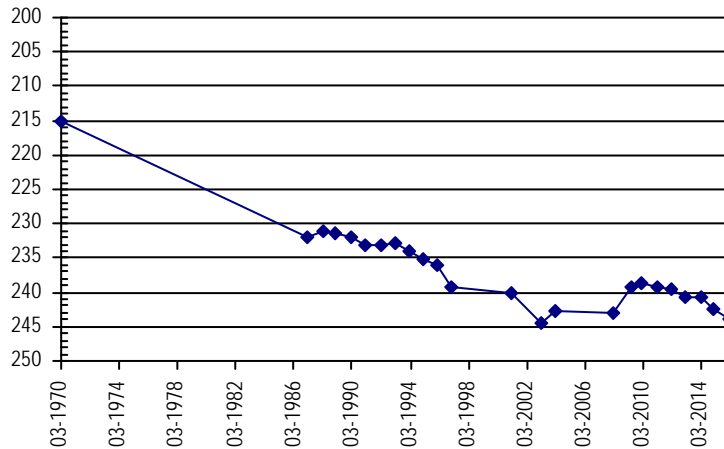
<b>Well Name:</b>	<b>SHINER, KURT</b>	<b>Owner:</b>	TUELLAND INC
<b>Permit #:</b>	13807 - FP -	<b>Location #:</b>	SB00604632BBD
		<b>USGS Site ID:</b>	402700102313000
<b>Division:</b>	1	<b>Water District:</b>	65
		<b>County:</b>	PHILLIPS
<b>Location:</b>	Q160 Q40 Q10 Section	Twnshp	Range PM
	NW NW SE 32	6 N	46 W S
		<b>Distance from section lines:</b>	
		<b>From N/S line:</b>	<b>From E/W line:</b>
<b>UTM Coordinates (NAD83):</b>	<b>Northing (UTM y)</b>	4480611.0	<b>Easting (UTM x):</b> 709757.0 <i>Digitized</i>
<b>Latitude/Longitude (decimal degrees):</b>		40.449710	-102.526489
<b>Surface Elevation (ft):</b>	3933.69	<b>Top Perforated Interval (ft):</b>	230
		<b>Base of grout (ft):</b>	
<b>Well depth (ft):</b>	305	<b>Bottom Perforated Interval (ft):</b>	305
<b>Aquifer(s):</b>	OGALLALA		

**Water Level Change**  
**1 year:** -1.60  
**5 year:** -4.60  
**10 year:**

**Measurements from last 10 years**

Date	Depth to WL (ft)	Elev of WL (ft)	Change (ft)
3/16/2007			
2/8/2008	243.00	3690.69	
4/16/2009	239.30	3694.39	3.70
1/27/2010	238.80	3694.89	0.50
2/14/2011	239.30	3694.39	-0.50
2/18/2012	239.60	3694.09	-0.30
2/15/2013	240.60	3693.09	-1.00
3/3/2014	240.60	3693.09	0.00
1/5/2015	242.30	3691.39	-1.70
1/20/2016	243.90	3689.79	-1.60

**All Historic Measurements**



**NORTHERN HIGH PLAINS  
DISTRICT: FRENCHMAN**

**Well Name:** SONNENBERG **Owner:**  
**Permit #:** 251101 - **Location #:** SB00704917ADA **USGS Site ID:** 403450102514000

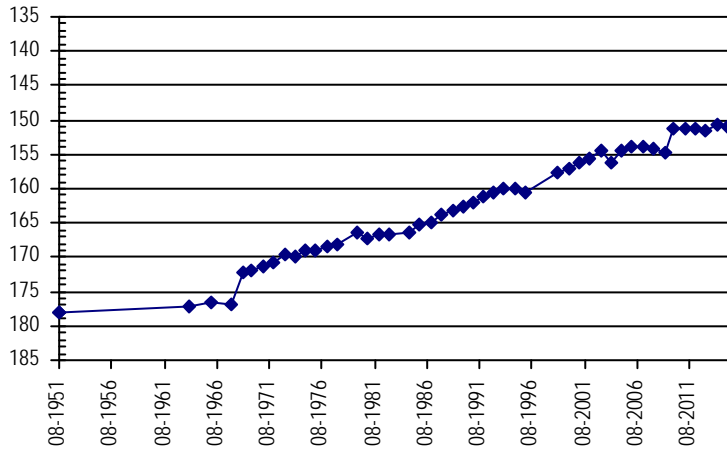
**Division:** 1 **Water District:** 65 **County:** LOGAN  
**Location:** Q160 Q40 Q10 Section **Twnshp** Range **PM** Distance from section lines:  
 NE SE NE 17 7 N 49 W S **From N/S line:** **From E/W line:**  
**UTM Coordinates (NAD83):** **Northing (UTM y)** 4494339.3 **Easting (UTM x):** 681316.1 *User supplied*  
**Latitude/Longitude (decimal degrees):** 40.579990 -102.857701

**Surface Elevation (ft):** 4306.85 **Top Perforated Interval (ft):** **Base of grout (ft):** **Water Level Change**  
**Well depth (ft):** 194 **Bottom Perforated Interval (ft):** **1 year:** -0.20  
**Aquifer(s):** **5 year:** 0.30  
**10 year:** 3.60

**Measurements from last 10 years**

Date	Depth to WL (ft)	Elev of WL (ft)	Change (ft)
2/3/2006	154.00	4152.85	0.50
4/4/2007	154.00	4152.85	0.00
2/10/2008	154.30	4152.55	-0.30
4/16/2009	154.80	4152.05	-0.50
1/13/2010	151.20	4155.65	3.60
2/3/2011	151.20	4155.65	0.00
2/21/2012	151.30	4155.55	-0.10
3/1/2013	151.50	4155.35	-0.20
3/3/2014	150.70	4156.15	0.80
3/3/2015	150.90	4155.95	-0.20

**All Historic Measurements**



**Well Name:** STRYKER, EARNIE **Owner:** STRYKER ERNIE  
**Permit #:** 19387 - F - **Location #:** SB00804706A **USGS Site ID:**

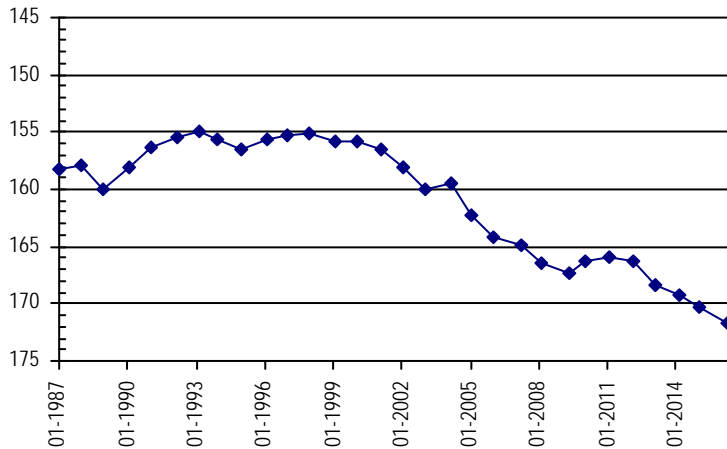
**Division:** 1 **Water District:** 65 **County:** PHILLIPS  
**Location:** Q160 Q40 Q10 Section **Twnshp** Range **PM** Distance from section lines:  
 NE 6 8 N 47 W S **From N/S line:** **From E/W line:**  
**UTM Coordinates (NAD83):** **Northing (UTM y)** 4508033.0 **Easting (UTM x):** 698519.8 *Spotted from quarters*  
**Latitude/Longitude (decimal degrees):** 40.699306 -102.650269

**Surface Elevation (ft):** 4059 **Top Perforated Interval (ft):** **Base of grout (ft):** **Water Level Change**  
**Well depth (ft):** 248 **Bottom Perforated Interval (ft):** **1 year:** -1.30  
**Aquifer(s):** OGALLALA **5 year:** -5.70  
**10 year:** -7.50

**Measurements from last 10 years**

Date	Depth to WL (ft)	Elev of WL (ft)	Change (ft)
1/10/2006	164.10	3894.90	-1.80
3/16/2007	164.90	3894.10	-0.80
2/10/2008	166.50	3892.50	-1.60
4/18/2009	167.30	3891.70	-0.80
1/27/2010	166.20	3892.80	1.10
2/14/2011	165.90	3893.10	0.30
2/21/2012	166.30	3892.70	-0.40
2/3/2013	168.30	3890.70	-2.00
2/26/2014	169.20	3889.80	-0.90
1/5/2015	170.30	3888.70	-1.10
3/4/2016	171.60	3887.40	-1.30

**All Historic Measurements**



**NORTHERN HIGH PLAINS  
DISTRICT: FRENCHMAN**

**Well Name:** SULLIVAN, PAULINE

*Owner:*

*Permit #:* - -

*Location #:* SB00604825ABB

*USGS Site ID:* 402803102401901

*Division:* 1 *Water District:* 65 *County:* LOGAN  
*Location:* Q160 Q40 Q10 Section Twnshp Range PM Distance from section lines:  
 NE NW NW 25 6 N 48 W S *From N/S line:* *From E/W line:*  
*UTM Coordinates (NAD83): Northing (UTM y)* 4482248.0 *Easting (UTM x):* 697328.7 *User supplied*  
*Latitude/Longitude (decimal degrees):* 40.467488 -102.672420

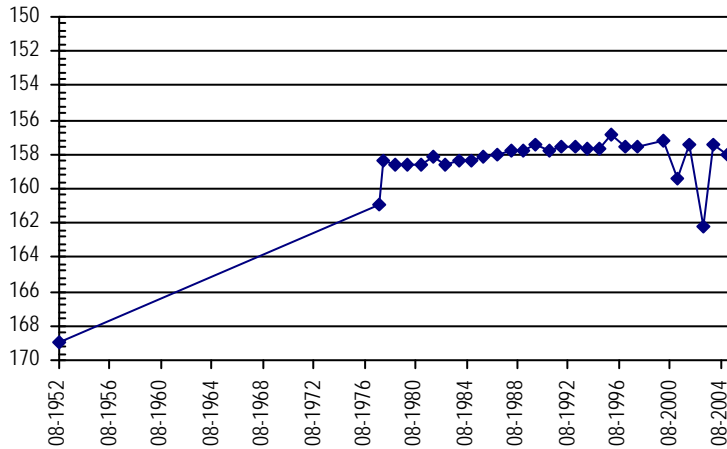
*Surface Elevation (ft):* 4096.76 *Top Perforated Interval (ft):* *Base of grout (ft):*  
*Well depth (ft):* 186 *Bottom Perforated Interval (ft):*  
*Aquifer(s):*

**Water Level Change**  
**1 year:**  
**5 year:**  
**10 year:**

**Measurements from last 10 years**

Date	Depth to WL (ft)	Elev of WL (ft)	Change (ft)
4/2/2007			

**All Historic Measurements**



**Well Name:** SWANSON, MARVIN

*Owner:* SWANSON MARVIN D

*Permit #:* 11163 - R -

*Location #:* SB00704327BBB

*USGS Site ID:* 403312102074201

*Division:* 1 *Water District:* 65 *County:* PHILLIPS  
*Location:* Q160 Q40 Q10 Section Twnshp Range PM Distance from section lines:  
 NW NW NW 27 7 N 43 W S *From N/S line:* *From E/W line:*  
*UTM Coordinates (NAD83): Northing (UTM y)* 4493393.4 *Easting (UTM x):* 741525.2 *User supplied*  
*Latitude/Longitude (decimal degrees):* 40.556105 -102.147408

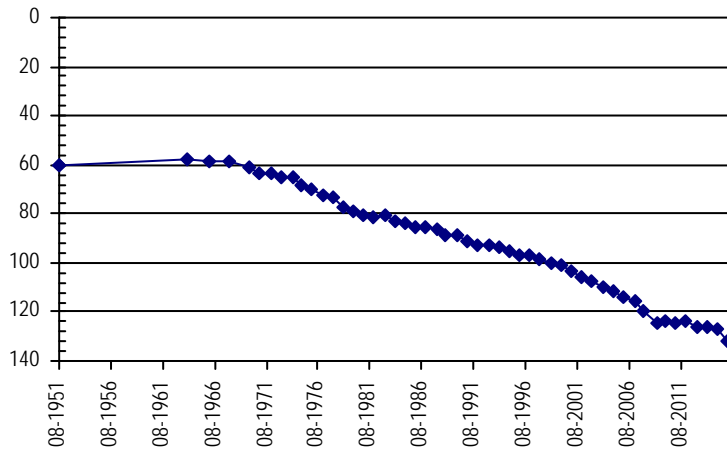
*Surface Elevation (ft):* 3634.5 *Top Perforated Interval (ft):* 192 *Base of grout (ft):*  
*Well depth (ft):* 215 *Bottom Perforated Interval (ft):* 232  
*Aquifer(s):* OGALLALA

**Water Level Change**  
**1 year:** -5.00  
**5 year:** -7.70  
**10 year:** -18.30

**Measurements from last 10 years**

Date	Depth to WL (ft)	Elev of WL (ft)	Change (ft)
1/24/2006	113.70	3520.80	-1.90
4/3/2007	115.90	3518.60	-2.20
2/7/2008	119.60	3514.90	-3.70
4/16/2009	124.40	3510.10	-4.80
1/26/2010	124.10	3510.40	0.30
1/11/2011	124.30	3510.20	-0.20
2/28/2012	124.10	3510.40	0.20
2/27/2013	125.80	3508.70	-1.70
2/18/2014	126.40	3508.10	-0.60
2/25/2015	127.00	3507.50	-0.60
2/16/2016	132.00	3502.50	-5.00

**All Historic Measurements**



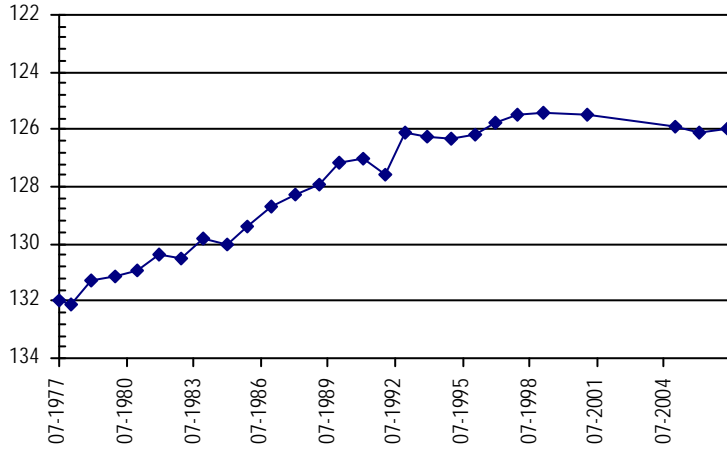
**NORTHERN HIGH PLAINS  
DISTRICT: FRENCHMAN**

<b>Well Name:</b> SWINDELL, DENNIS		<i>Owner:</i> DENNIS SWINDELL	
<i>Permit #:</i> 29142 - -	<i>Location #:</i> SB00605101DDC	<i>USGS Site ID:</i> 403046103003901	
<i>Division:</i> 1	<i>Water District:</i> 65	<i>County:</i> LOGAN	
<i>Location:</i> Q160 Q40 Q10 Section	Twnshp Range PM	<i>Distance from section lines:</i>	
SE SE SW 1	6 N 51 W S	<i>From N/S line:</i>	<i>From E/W line:</i>
<i>UTM Coordinates (NAD83): Northing (UTM y)</i> 4486571.7		<i>Easting (UTM x):</i> 668481.8 <i>User supplied</i>	
<i>Latitude/Longitude (decimal degrees):</i> 40.512767		-103.011321	
<i>Surface Elevation (ft):</i> 4491.97	<i>Top Perforated Interval (ft):</i> 150	<i>Base of grout (ft):</i>	<b>Water Level Change</b>
<i>Well depth (ft):</i> 150	<i>Bottom Perforated Interval (ft):</i> 187		<b>1 year:</b>
<i>Aquifer(s):</i> OGALLALA			<b>5 year:</b>
			<b>10 year:</b>

**Measurements from last 10 years**

Date	Depth to WL (ft)	Elev of WL (ft)	Change (ft)
2/3/2006	126.10	4365.87	-0.20
4/2/2007	126.00	4365.97	0.10
2/8/2008			
1/1/2009			
1/1/2010			

**All Historic Measurements**

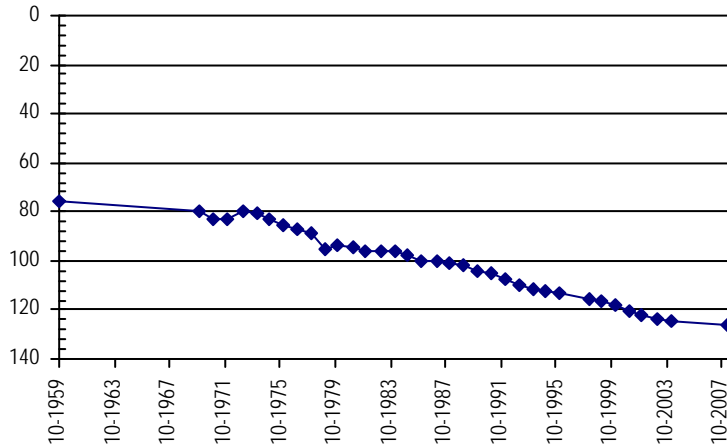


<b>Well Name:</b> TUELL, TOM		<i>Owner:</i> RAYMOND BOYD	
<i>Permit #:</i> 2313 - F -	<i>Location #:</i> SB00604423CAC	<i>USGS Site ID:</i> 402830102142000	
<i>Division:</i> 1	<i>Water District:</i> 65	<i>County:</i> PHILLIPS	
<i>Location:</i> Q160 Q40 Q10 Section	Twnshp Range PM	<i>Distance from section lines:</i>	
SW NE SW 23	6 N 44 W S	<i>From N/S line:</i>	<i>From E/W line:</i>
<i>UTM Coordinates (NAD83): Northing (UTM y)</i> 4483899.2		<i>Easting (UTM x):</i> 734217.4 <i>User supplied</i>	
<i>Latitude/Longitude (decimal degrees):</i> 40.472770		-102.237134	
<i>Surface Elevation (ft):</i> 3699.57	<i>Top Perforated Interval (ft):</i> 123	<i>Base of grout (ft):</i>	<b>Water Level Change</b>
<i>Well depth (ft):</i> 223	<i>Bottom Perforated Interval (ft):</i> 223		<b>1 year:</b>
<i>Aquifer(s):</i> OGALLALA			<b>5 year:</b>
			<b>10 year:</b>

**Measurements from last 10 years**

Date	Depth to WL (ft)	Elev of WL (ft)	Change (ft)
1/25/2006			
4/3/2007			
2/6/2008	126.00	3573.57	
1/1/2009			

**All Historic Measurements**



**NORTHERN HIGH PLAINS  
DISTRICT: FRENCHMAN**

**Well Name:** US GOVERNMENT

*Owner:*

*Permit #:* - -

*Location #:* SB00904232DDD

*USGS Site ID:* 404235102030200

*Division:* 1 *Water District:* 65 *County:* PHILLIPS

*Location:* Q160 Q40 Q10 Section Twnshp Range PM Distance from section lines:  
SE SE SE 32 9 N 42 W S *From N/S line:* *From E/W line:*

*UTM Coordinates (NAD83):* *Northing (UTM y)* 4510344.8 *Easting (UTM x):* 749057.6 *User supplied*

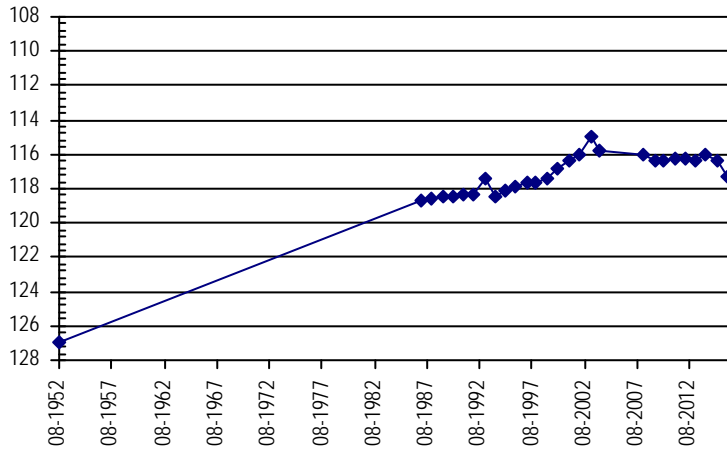
*Latitude/Longitude (decimal degrees):* 40.706385 -102.051850

*Surface Elevation (ft):* 3591.45 *Top Perforated Interval (ft):* *Base of grout (ft):* **Water Level Change**  
*Well depth (ft):* 171 *Bottom Perforated Interval (ft):* **1 year:** -0.90  
**5 year:** -1.10  
**10 year:**

**Measurements from last 10 years**

Date	Depth to WL (ft)	Elev of WL (ft)	Change (ft)
4/2/2007			
2/7/2008	116.00	3475.45	
4/16/2009	116.40	3475.05	-0.40
2/3/2010	116.40	3475.05	0.00
2/14/2011	116.20	3475.25	0.20
2/22/2012	116.20	3475.25	0.00
2/27/2013	116.40	3475.05	-0.20
2/26/2014	116.00	3475.45	0.40
2/27/2015	116.40	3475.05	-0.40
2/18/2016	117.30	3474.15	-0.90

**All Historic Measurements**



**Well Name:** VIESELMEIR

*Owner:* GRASS VALLEY FARMS INC

*Permit #:* 16330 - FP -

*Location #:* SB00804326B

*USGS Site ID:*

*Division:* 1 *Water District:* 65 *County:* PHILLIPS

*Location:* Q160 Q40 Q10 Section Twnshp Range PM Distance from section lines:  
NW 26 8 N 43 W S *From N/S line:* *From E/W line:*

*UTM Coordinates (NAD83):* *Northing (UTM y)* 4502728.0 *Easting (UTM x):* 743532.1 *Spotted from quarters*

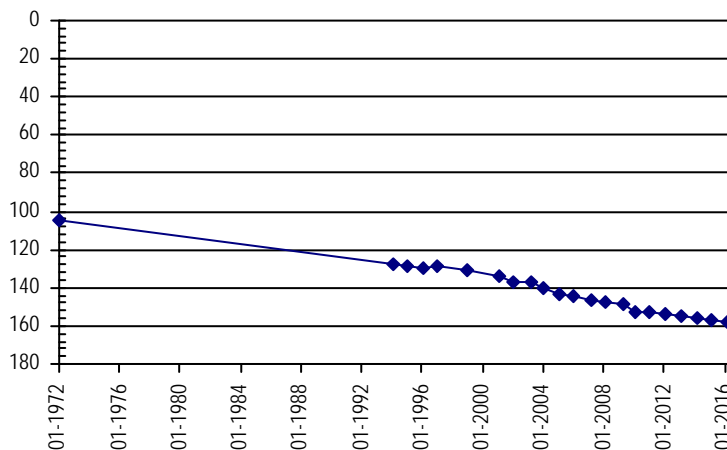
*Latitude/Longitude (decimal degrees):* 40.639503 -102.120132

*Surface Elevation (ft):* 3645 *Top Perforated Interval (ft):* 120 *Base of grout (ft):* **Water Level Change**  
*Well depth (ft):* 210 *Bottom Perforated Interval (ft):* 210 **1 year:** -1.00  
**5 year:** -4.80  
**10 year:** -12.90

**Measurements from last 10 years**

Date	Depth to WL (ft)	Elev of WL (ft)	Change (ft)
1/20/2006	144.90	3500.10	-1.40
3/17/2007	146.50	3498.50	-1.60
2/7/2008	148.00	3497.00	-1.50
4/18/2009	148.80	3496.20	-0.80
2/3/2010	152.30	3492.70	-3.50
1/13/2011	153.00	3492.00	-0.70
2/22/2012	153.70	3491.30	-0.70
2/27/2013	155.30	3489.70	-1.60
3/3/2014	155.90	3489.10	-0.60
2/27/2015	156.80	3488.20	-0.90
2/4/2016	157.80	3487.20	-1.00

**All Historic Measurements**



**NORTHERN HIGH PLAINS  
DISTRICT: FRENCHMAN**

**Well Name:** VIESELMAYER, ALLAN **Owner:** VIESELMAYER DALE  
**Permit #:** 4760 - F - **Location #:** SB00804304BBB **USGS Site ID:** 404213102094100

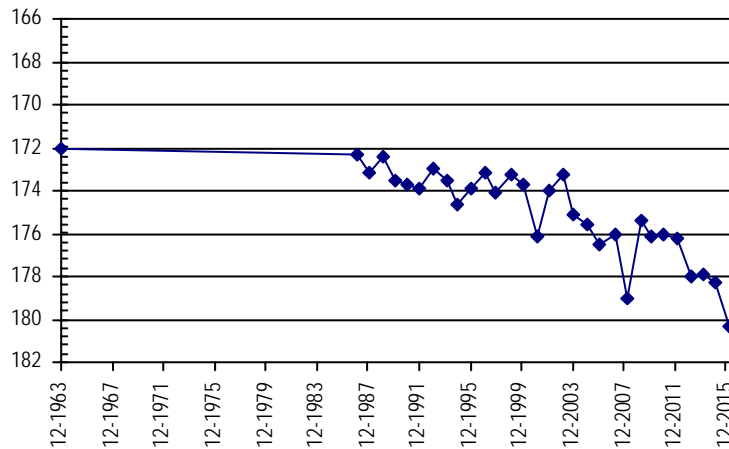
**Division:** 1 **Water District:** 65 **County:** PHILLIPS  
**Location:** Q160 Q40 Q10 Section Twnshp Range PM Distance from section lines:  
NW NW NW 4 8 N 43 W S **From N/S line:** **From E/W line:**  
**UTM Coordinates (NAD83):** **Northing (UTM y)** 4509730.0 **Easting (UTM x):** 739773.5 *User supplied*  
**Latitude/Longitude (decimal degrees):** 40.703607 -102.161852

**Surface Elevation (ft):** 3686.48 **Top Perforated Interval (ft):** 172 **Base of grout (ft):** **Water Level Change**  
**Well depth (ft):** 315 **Bottom Perforated Interval (ft):** 315 **1 year:** -2.00  
**5 year:** -4.30  
**10 year:** -3.80  
**Aquifer(s):** OGALLALA

**Measurements from last 10 years**

Date	Depth to WL (ft)	Elev of WL (ft)	Change (ft)
1/20/2006	176.50	3509.98	-0.90
3/8/2007	176.00	3510.48	0.50
2/7/2008	179.00	3507.48	-3.00
4/18/2009	175.40	3511.08	3.60
2/3/2010	176.10	3510.38	-0.70
1/13/2011	176.00	3510.48	0.10
2/22/2012	176.20	3510.28	-0.20
2/27/2013	178.00	3508.48	-1.80
3/3/2014	177.90	3508.58	0.10
2/27/2015	178.30	3508.18	-0.40
2/4/2016	180.30	3506.18	-2.00

**All Historic Measurements**



**Well Name:** VIESEMEIER, VERDIE **Owner:** VIESELMAYER VERDIS  
**Permit #:** 14797 - FP - **Location #:** SB00804326C **USGS Site ID:**

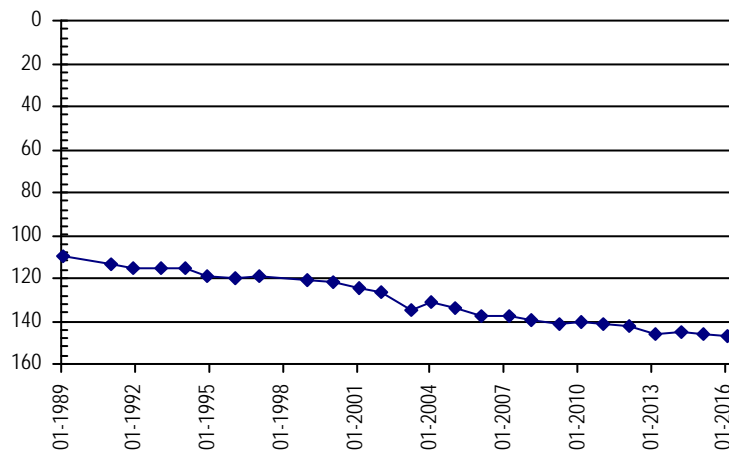
**Division:** 1 **Water District:** 65 **County:** PHILLIPS  
**Location:** Q160 Q40 Q10 Section Twnshp Range PM Distance from section lines:  
SW 26 8 N 43 W S **From N/S line:** **From E/W line:**  
**UTM Coordinates (NAD83):** **Northing (UTM y)** 4501931.3 **Easting (UTM x):** 743561.0 *Spotted from quarters*  
**Latitude/Longitude (decimal degrees):** 40.632329 -102.120096

**Surface Elevation (ft):** 3632 **Top Perforated Interval (ft):** 140 **Base of grout (ft):** **Water Level Change**  
**Well depth (ft):** 212 **Bottom Perforated Interval (ft):** 212 **1 year:** -1.50  
**5 year:** -5.60  
**10 year:** -9.80  
**Aquifer(s):** OGALLALA

**Measurements from last 10 years**

Date	Depth to WL (ft)	Elev of WL (ft)	Change (ft)
1/20/2006	137.60	3494.40	-3.80
3/17/2007	137.70	3494.30	-0.10
2/7/2008	139.50	3492.50	-1.80
4/18/2009	141.50	3490.50	-2.00
2/3/2010	140.50	3491.50	1.00
1/13/2011	141.80	3490.20	-1.30
2/22/2012	142.60	3489.40	-0.80
2/27/2013	145.80	3486.20	-3.20
3/3/2014	145.40	3486.60	0.40
2/27/2015	145.90	3486.10	-0.50
2/4/2016	147.40	3484.60	-1.50

**All Historic Measurements**





**NORTHERN HIGH PLAINS  
DISTRICT: FRENCHMAN**

**Well Name:** **WEBER, B.** **Owner:** WEBER LARRY  
**Permit #:** 6671 - F - **Location #:** SB00804335ACA **USGS Site ID:** 403740102064000

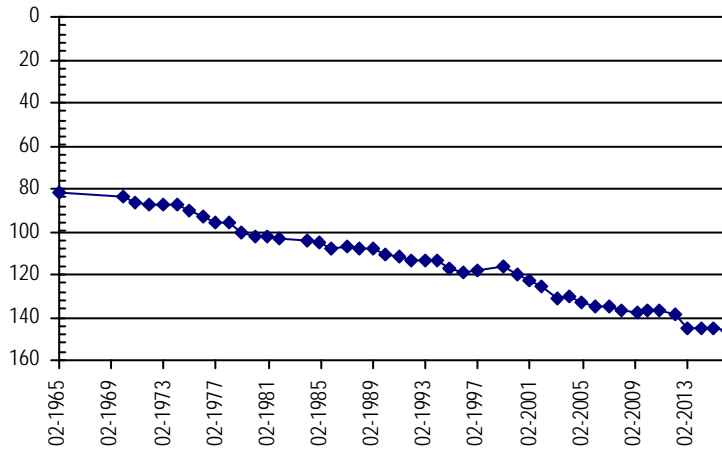
**Division:** 1 **Water District:** 65 **County:** PHILLIPS  
**Location:** Q160 Q40 Q10 Section Twnshp Range PM Distance from section lines:  
 NE SW NE 35 8 N 43 W S **From N/S line:** **From E/W line:**  
**UTM Coordinates (NAD83):** **Northing (UTM y)** 4501051.3 **Easting (UTM x):** 744405.6 *User supplied*  
**Latitude/Longitude (decimal degrees):** 40.624162 -102.110463

**Surface Elevation (ft):** 3622.48 **Top Perforated Interval (ft):** 110 **Base of grout (ft):** **Water Level Change**  
**Well depth (ft):** 243 **Bottom Perforated Interval (ft):** 243 **1 year:** -0.40  
**Aquifer(s):** OGALLALA **5 year:** -8.90  
**10 year:** -11.20

**Measurements from last 10 years**

Date	Depth to WL (ft)	Elev of WL (ft)	Change (ft)
1/20/2006	134.70	3487.78	-1.80
3/17/2007	134.50	3487.98	0.20
2/7/2008	136.50	3485.98	-2.00
4/16/2009	138.00	3484.48	-1.50
2/3/2010	136.60	3485.88	1.40
1/13/2011	137.00	3485.48	-0.40
2/22/2012	138.30	3484.18	-1.30
2/27/2013	145.10	3477.38	-6.80
3/3/2014	145.40	3477.08	-0.30
2/27/2015	145.50	3476.98	-0.10
2/4/2016	145.90	3476.58	-0.40

**All Historic Measurements**



**Well Name:** **WISDOM, W** **Owner:** WISDOM WILFORD & SHIRLEY  
**Permit #:** 28612 - F - **Location #:** SB00604809C **USGS Site ID:**

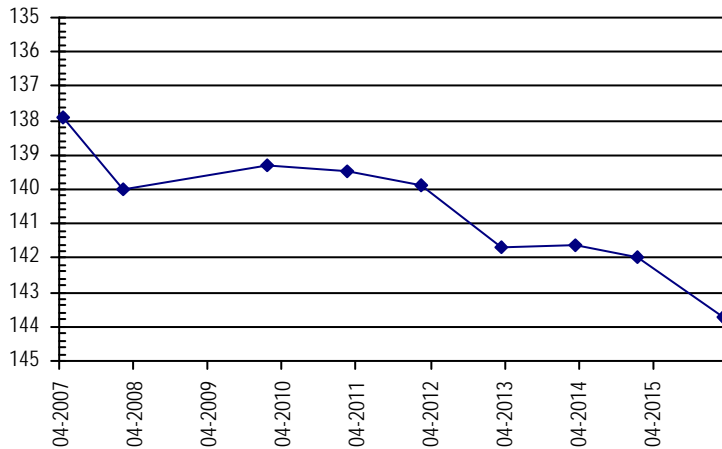
**Division:** 1 **Water District:** 65 **County:** LOGAN  
**Location:** Q160 Q40 Q10 Section Twnshp Range PM Distance from section lines:  
 SW 9 6 N 48 W S **From N/S line:** 1320 S **From E/W line:** 1320 W  
**UTM Coordinates (NAD83):** **Northing (UTM y)** 4485771.0 **Easting (UTM x):** 691833.4 *Spotted from section lines*  
**Latitude/Longitude (decimal degrees):** 40.500489 -102.736125

**Surface Elevation (ft):** 4164 **Top Perforated Interval (ft):** 147 **Base of grout (ft):** **Water Level Change**  
**Well depth (ft):** 227 **Bottom Perforated Interval (ft):** 227 **1 year:** -1.70  
**Aquifer(s):** OGALLALA **5 year:** -4.20  
**10 year:**

**Measurements from last 10 years**

Date	Depth to WL (ft)	Elev of WL (ft)	Change (ft)
4/4/2007	137.90	4026.10	
2/10/2008	140.00	4024.00	-2.10
1/1/2009			
1/13/2010	139.30	4024.70	
2/3/2011	139.50	4024.50	-0.20
2/18/2012	139.90	4024.10	-0.40
3/1/2013	141.70	4022.30	-1.80
3/3/2014	141.60	4022.40	0.10
1/5/2015	142.00	4022.00	-0.40
3/1/2016	143.70	4020.30	-1.70

**All Historic Measurements**



**THIS PAGE INTENTIONALLY BLANK**

# **Sand Hills Ground Water Management District**

**Northern High Plains  
Designated Ground Water Basin**

**THIS PAGE INTENTIONALLY BLANK**

**NORTHERN HIGH PLAINS  
DISTRICT: SAND HILLS**

**Well Name:** **AGRI-VAL/ HENDRIX** **Owner:** HENDRIX JAMES B  
**Permit #:** 11476 - F - **Location #:** SB00404401BCB **USGS Site ID:** 402050102144000

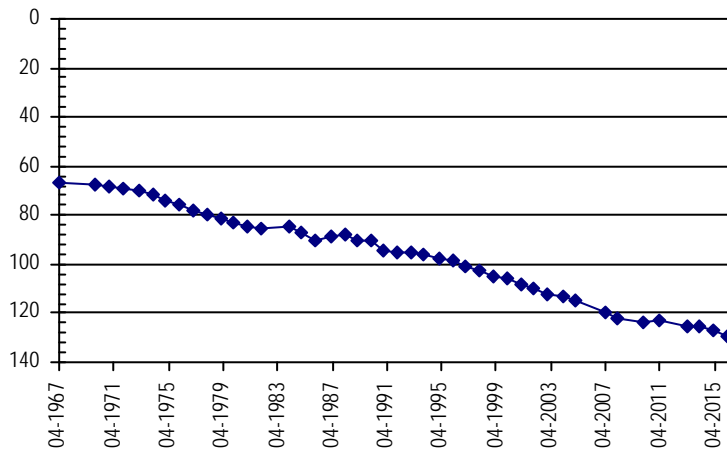
**Division:** 1 **Water District:** 65 **County:** YUMA  
**Location:** Q160 Q40 Q10 Section Twnshp Range PM Distance from section lines:  
 NW SW NW 1 4 N 44 W S **From N/S line:** **From E/W line:**  
**UTM Coordinates (NAD83):** **Northing (UTM y)** 4469943.1 **Easting (UTM x):** 734110.5 *User supplied*  
**Latitude/Longitude (decimal degrees):** 40.347213 -102.243526

**Surface Elevation (ft):** 3733.6 **Top Perforated Interval (ft):** 125 **Base of grout (ft):** **Water Level Change**  
**Well depth (ft):** 345 **Bottom Perforated Interval (ft):** 345 **1 year:** -2.60  
**Aquifer(s):** OGALLALA **5 year:** -6.60  
**10 year:**

**Measurements from last 10 years**

Date	Depth to WL (ft)	Elev of WL (ft)	Change (ft)
1/11/2006			
4/4/2007	119.70	3613.90	
2/12/2008	121.80	3611.80	-2.10
1/1/2009			
12/30/2009	124.00	3609.60	
2/15/2011	122.80	3610.80	1.20
3/1/2012			
3/1/2013	125.10	3608.50	
2/21/2014	125.10	3608.50	0.00
2/11/2015	126.80	3606.80	-1.70
2/26/2016	129.40	3604.20	-2.60

**All Historic Measurements**



**Well Name:** **BANAKA, H.** **Owner:** KRAMER CRAIG A & TERESA J  
**Permit #:** 12478 - F - **Location #:** SB00504303DDB **USGS Site ID:** 402550102075000

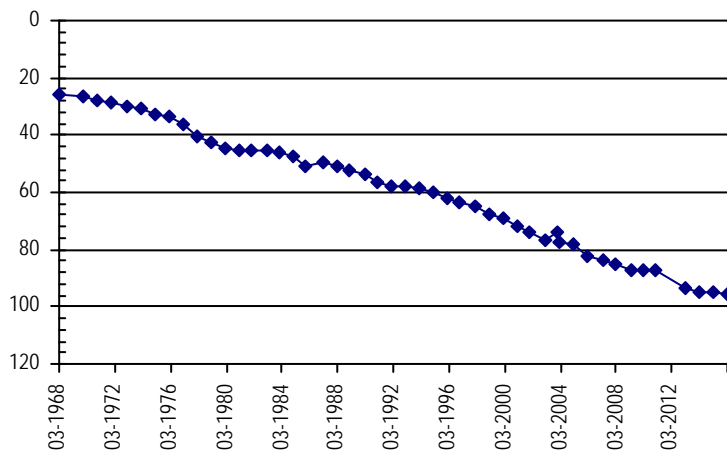
**Division:** 1 **Water District:** 65 **County:** YUMA  
**Location:** Q160 Q40 Q10 Section Twnshp Range PM Distance from section lines:  
 SE SE NW 3 5 N 43 W S **From N/S line:** **From E/W line:**  
**UTM Coordinates (NAD83):** **Northing (UTM y)** 4479277.0 **Easting (UTM x):** 743185.0 *User supplied*  
**Latitude/Longitude (decimal degrees):** 40.428604 -102.133243

**Surface Elevation (ft):** 3626.53 **Top Perforated Interval (ft):** 84 **Base of grout (ft):** **Water Level Change**  
**Well depth (ft):** 175 **Bottom Perforated Interval (ft):** 175 **1 year:** -0.40  
**Aquifer(s):** OGALLALA **5 year:** -8.60  
**10 year:** -13.60

**Measurements from last 10 years**

Date	Depth to WL (ft)	Elev of WL (ft)	Change (ft)
1/25/2006	82.00	3544.53	-3.90
4/4/2007	83.40	3543.13	-1.40
2/11/2008	85.00	3541.53	-1.60
4/15/2009	87.00	3539.53	-2.00
2/10/2010	87.20	3539.33	-0.20
1/21/2011	87.00	3539.53	0.20
3/1/2012			
3/1/2013	93.60	3532.93	
2/21/2014	94.80	3531.73	-1.20
2/11/2015	95.20	3531.33	-0.40
2/26/2016	95.60	3530.93	-0.40

**All Historic Measurements**



**NORTHERN HIGH PLAINS  
DISTRICT: SAND HILLS**

**Well Name:** **BEAVERS** **Owner:** DENNY JAY LLLP  
**Permit #:** 13259 - F - **Location #:** SB00404435DBD **USGS Site ID:** 401610102150000

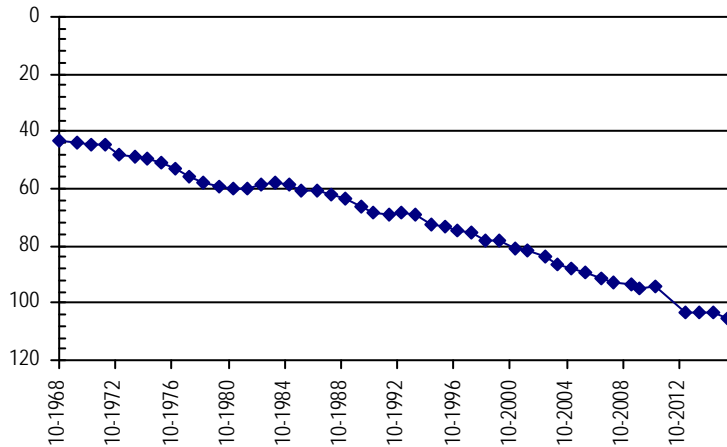
**Division:** 1 **Water District:** 65 **County:** YUMA  
**Location:** Q160 Q40 Q10 Section Twnshp Range PM Distance from section lines:  
 SE NW SE 35 4 N 44 W S **From N/S line:** **From E/W line:**  
**UTM Coordinates (NAD83):** **Northing (UTM y)** 4461137.2 **Easting (UTM x):** 733840.7 *User supplied*  
**Latitude/Longitude (decimal degrees):** 40.268045 -102.249918

**Surface Elevation (ft):** 3724.59 **Top Perforated Interval (ft):** 160 **Base of grout (ft):** **Water Level Change**  
**Well depth (ft):** 360 **Bottom Perforated Interval (ft):** 360 **1 year:** -2.00  
**Aquifer(s):** OGALLALA **5 year:** -11.40  
**10 year:** -16.00

**Measurements from last 10 years**

Date	Depth to WL (ft)	Elev of WL (ft)	Change (ft)
2/13/2006	89.60	3634.99	-1.90
4/4/2007	91.40	3633.19	-1.80
2/11/2008	92.90	3631.69	-1.50
4/17/2009	93.40	3631.19	-0.50
12/30/2009	94.70	3629.89	-1.30
2/15/2011	94.20	3630.39	0.50
3/1/2012			
2/25/2013	103.40	3621.19	
2/21/2014	103.20	3621.39	0.20
2/11/2015	103.60	3620.99	-0.40
2/26/2016	105.60	3618.99	-2.00

**All Historic Measurements**



**Well Name:** **BENEDETTI** **Owner:** REDI FARMS  
**Permit #:** 16216 - RFP - **Location #:** SB00504231CCA **USGS Site ID:** 402120102050000

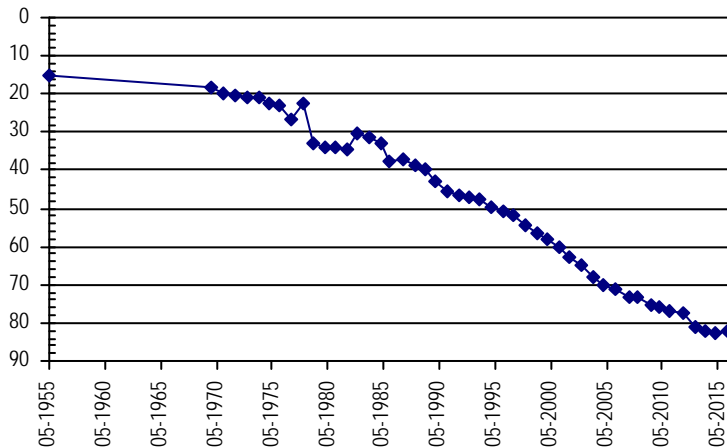
**Division:** 1 **Water District:** 65 **County:** YUMA  
**Location:** Q160 Q40 Q10 Section Twnshp Range PM Distance from section lines:  
 SW SW NE 31 5 N 42 W S **From N/S line:** **From E/W line:**  
**UTM Coordinates (NAD83):** **Northing (UTM y)** 4471334.5 **Easting (UTM x):** 747646.7 *User supplied*  
**Latitude/Longitude (decimal degrees):** 40.355826 -102.083798

**Surface Elevation (ft):** 3602.41 **Top Perforated Interval (ft):** **Base of grout (ft):** **Water Level Change**  
**Well depth (ft):** 216 **Bottom Perforated Interval (ft):** **1 year:** 0.30  
**Aquifer(s):** OGALLALA **5 year:** -5.60  
**10 year:** -11.20

**Measurements from last 10 years**

Date	Depth to WL (ft)	Elev of WL (ft)	Change (ft)
2/1/2006	71.10	3531.31	-1.20
4/4/2007	73.00	3529.41	-1.90
2/11/2008	73.50	3528.91	-0.50
4/15/2009	75.30	3527.11	-1.80
2/10/2010	76.00	3526.41	-0.70
1/21/2011	76.70	3525.71	-0.70
3/1/2012	77.60	3524.81	-0.90
3/4/2013	81.30	3521.11	-3.70
2/21/2014	81.90	3520.51	-0.60
2/11/2015	82.60	3519.81	-0.70
2/26/2016	82.30	3520.11	0.30

**All Historic Measurements**



**NORTHERN HIGH PLAINS  
DISTRICT: SAND HILLS**

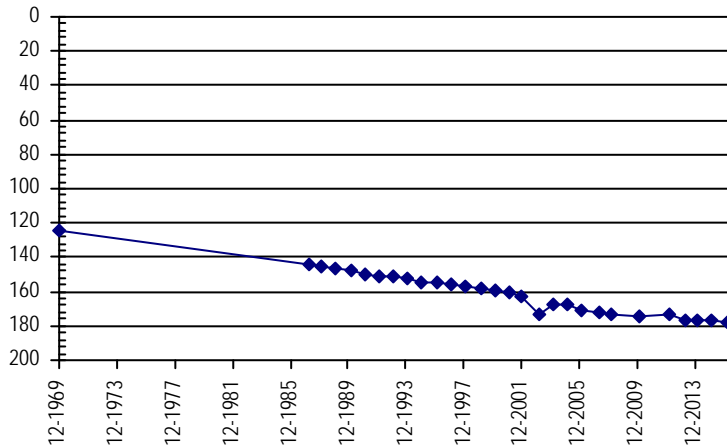
**Well Name:** BENNETT **Owner:** BENNETT MICHAEL J SUSAN THOS D ETA  
**Permit #:** 5775 - F - **Location #:** SB00504515CCA **USGS Site ID:** 402350102223000  
**Division:** 1 **Water District:** 65 **County:** YUMA  
**Location:** Q160 Q40 Q10 Section Twnshp Range PM Distance from section lines:  
 SW SW NE 15 5 N 45 W S **From N/S line:** **From E/W line:**  
**UTM Coordinates (NAD83):** Northing (UTM y) 4474481.4 Easting (UTM x): 722994.0 *User supplied*  
**Latitude/Longitude (decimal degrees):** 40.391101 -102.372694  
**Surface Elevation (ft):** 3806.64 **Top Perforated Interval (ft):** 190 **Base of grout (ft):**  
**Well depth (ft):** 250 **Bottom Perforated Interval (ft):** 250  
**Aquifer(s):** OGALLALA

**Water Level Change**  
**1 year:** -0.40  
**5 year:**  
**10 year:** -6.90

**Measurements from last 10 years**

Date	Depth to WL (ft)	Elev of WL (ft)	Change (ft)
1/18/2006	170.60	3636.04	-2.60
4/4/2007	171.80	3634.84	-1.20
2/12/2008	173.70	3632.94	-1.90
1/1/2009			
2/10/2010	174.20	3632.44	
3/2/2012	173.70	3632.94	0.50
3/2/2013	176.30	3630.34	-2.60
2/21/2014	176.60	3630.04	-0.30
2/3/2015	177.10	3629.54	-0.50
2/27/2016	177.50	3629.14	-0.40

**All Historic Measurements**



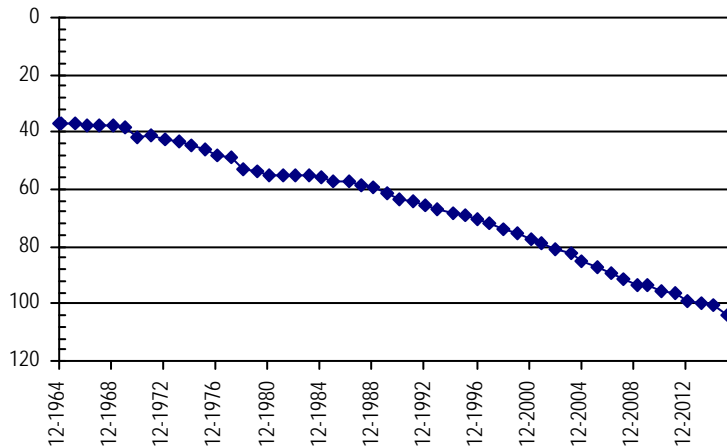
**Well Name:** BLECHA, HARRY **Owner:** BLECHA DAVID STUART  
**Permit #:** 6507 - F - **Location #:** SB00404414DCD **USGS Site ID:** 401830102152000  
**Division:** 1 **Water District:** 65 **County:** YUMA  
**Location:** Q160 Q40 Q10 Section Twnshp Range PM Distance from section lines:  
 SE SW SE 14 4 N 44 W S **From N/S line:** **From E/W line:**  
**UTM Coordinates (NAD83):** Northing (UTM y) 4465509.6 Easting (UTM x): 733492.3 *User supplied*  
**Latitude/Longitude (decimal degrees):** 40.307490 -102.252417  
**Surface Elevation (ft):** 3706.6 **Top Perforated Interval (ft):** 225 **Base of grout (ft):**  
**Well depth (ft):** 319 **Bottom Perforated Interval (ft):** 325  
**Aquifer(s):** OGALLALA

**Water Level Change**  
**1 year:** -3.80  
**5 year:** -8.90  
**10 year:** -17.00

**Measurements from last 10 years**

Date	Depth to WL (ft)	Elev of WL (ft)	Change (ft)
2/1/2006	87.20	3619.40	-1.90
4/4/2007	89.20	3617.40	-2.00
2/11/2008	91.40	3615.20	-2.20
4/15/2009	93.30	3613.30	-1.90
12/30/2009	93.80	3612.80	-0.50
2/15/2011	95.30	3611.30	-1.50
3/2/2012	96.10	3610.50	-0.80
2/25/2013	98.80	3607.80	-2.70
2/21/2014	99.60	3607.00	-0.80
2/11/2015	100.40	3606.20	-0.80
2/26/2016	104.20	3602.40	-3.80

**All Historic Measurements**



**NORTHERN HIGH PLAINS  
DISTRICT: SAND HILLS**

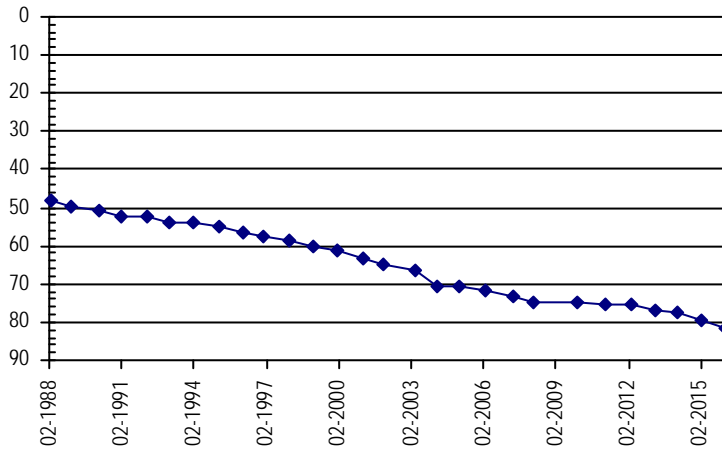
<b>Well Name:</b>	<b>BLEDSOE</b>	<b>Owner:</b>	BLEDSOE HENRY
<b>Permit #:</b>	18775 - F -	<b>Location #:</b>	SB00304426B
<b>Division:</b>	1	<b>Water District:</b>	65
<b>Location:</b>	Q160 Q40 Q10 Section	<b>County:</b>	YUMA
	NW 26 3 N 44 W S	<b>Distance from section lines:</b>	
		<b>From N/S line:</b>	1600 N
		<b>From E/W line:</b>	1200 W
<b>UTM Coordinates (NAD83):</b>	<b>Northing (UTM y)</b>	4453690.0	<b>Easting (UTM x):</b> 733148.8 <i>Spotted from section lines</i>
<b>Latitude/Longitude (decimal degrees):</b>	40.201220		-102.260750
<b>Surface Elevation (ft):</b>	3717	<b>Top Perforated Interval (ft):</b>	150
<b>Well depth (ft):</b>	360	<b>Bottom Perforated Interval (ft):</b>	343
<b>Aquifer(s):</b>	OGALLALA		

**Water Level Change**  
**1 year:** -1.90  
**5 year:** -6.40  
**10 year:** -10.00

**Measurements from last 10 years**

Date	Depth to WL (ft)	Elev of WL (ft)	Change (ft)
2/13/2006	71.60	3645.40	-0.80
4/6/2007	73.40	3643.60	-1.80
2/11/2008	74.90	3642.10	-1.50
1/1/2009			
12/27/2009	74.60	3642.40	
2/9/2011	75.20	3641.80	-0.60
3/1/2012	75.60	3641.40	-0.40
3/1/2013	76.80	3640.20	-1.20
2/25/2014	77.30	3639.70	-0.50
2/11/2015	79.70	3637.30	-2.40
2/25/2016	81.60	3635.40	-1.90

**All Historic Measurements**



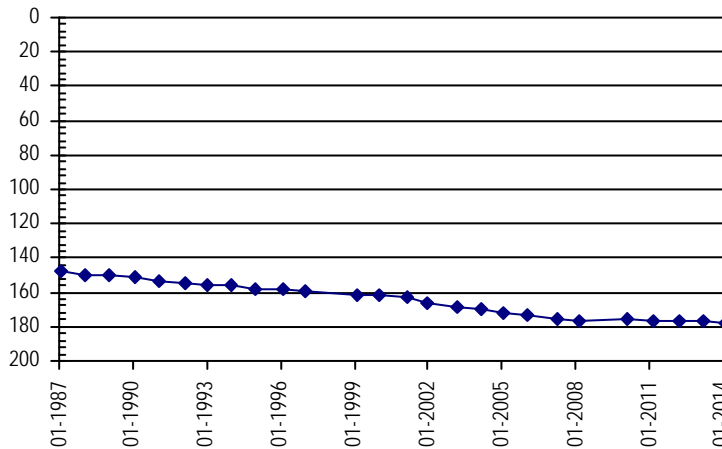
<b>Well Name:</b>	<b>BLEDSOE</b>	<b>Owner:</b>	BLEDSOE RANCH CO
<b>Permit #:</b>	21858 - F -	<b>Location #:</b>	SB00504515D
<b>Division:</b>	1	<b>Water District:</b>	65
<b>Location:</b>	Q160 Q40 Q10 Section	<b>County:</b>	YUMA
	SE 15 5 N 45 W S	<b>Distance from section lines:</b>	
		<b>From N/S line:</b>	
		<b>From E/W line:</b>	
<b>UTM Coordinates (NAD83):</b>	<b>Northing (UTM y)</b>	4475431.4	<b>Easting (UTM x):</b> 723779.3 <i>Spotted from quarters</i>
<b>Latitude/Longitude (decimal degrees):</b>	40.399440		-102.363117
<b>Surface Elevation (ft):</b>	3800	<b>Top Perforated Interval (ft):</b>	210
<b>Well depth (ft):</b>	380	<b>Bottom Perforated Interval (ft):</b>	360
<b>Aquifer(s):</b>	OGALLALA		

**Water Level Change**  
**1 year:**  
**5 year:**  
**10 year:**

**Measurements from last 10 years**

Date	Depth to WL (ft)	Elev of WL (ft)	Change (ft)
1/18/2006	173.80	3626.20	-1.90
4/4/2007	175.70	3624.30	-1.90
2/11/2008	176.50	3623.50	-0.80
1/1/2009			
2/10/2010	176.10	3623.90	
2/15/2011	176.50	3623.50	-0.40
3/2/2012	176.30	3623.70	0.20
3/2/2013	176.60	3623.40	-0.30
2/21/2014	178.00	3622.00	-1.40
2/11/2015			
2/27/2016			

**All Historic Measurements**





**NORTHERN HIGH PLAINS  
DISTRICT: SAND HILLS**

**Well Name:** BRINKEMA **Owner:** BRINKEMA HARRY  
**Permit #:** 23466 - F - **Location #:** SB00504403CAA **USGS Site ID:** 402554102151701

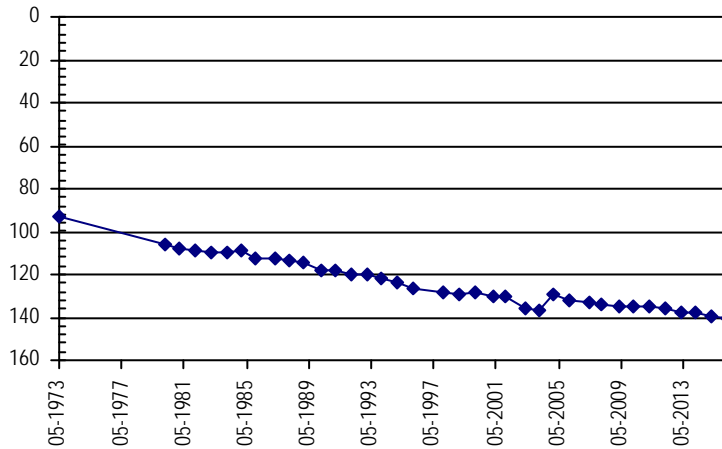
**Division:** 1 **Water District:** 65 **County:** YUMA  
**Location:** Q160 Q40 Q10 Section Twnshp Range PM Distance from section lines:  
 SW NE NE 3 5 N 44 W S **From N/S line:** **From E/W line:**  
**UTM Coordinates (NAD83):** Northing (UTM y) 4479287.2 Easting (UTM x): 732828.4 *User supplied*  
**Latitude/Longitude (decimal degrees):** 40.431658 -102.255191

**Surface Elevation (ft):** 3736.59 **Top Perforated Interval (ft):** 128 **Base of grout (ft):** \_\_\_\_\_ **Water Level Change**  
**Well depth (ft):** 228 **Bottom Perforated Interval (ft):** 228 **1 year:** -1.10  
**Aquifer(s):** OGALLALA **5 year:** -5.00  
**10 year:** -8.60

**Measurements from last 10 years**

Date	Depth to WL (ft)	Elev of WL (ft)	Change (ft)
1/18/2006	131.70	3604.89	-2.70
4/3/2007	132.70	3603.89	-1.00
2/12/2008	133.50	3603.09	-0.80
4/10/2009	134.60	3601.99	-1.10
2/10/2010	135.00	3601.59	-0.40
2/15/2011	135.30	3601.29	-0.30
3/2/2012	136.10	3600.49	-0.80
3/1/2013	137.60	3598.99	-1.50
2/21/2014	137.90	3598.69	-0.30
2/11/2015	139.20	3597.39	-1.30
2/26/2016	140.30	3596.29	-1.10

**All Historic Measurements**



**Well Name:** BROPHY **Owner:**  
**Permit #:** - - **Location #:** SB00404514CCD **USGS Site ID:** 401830102221000

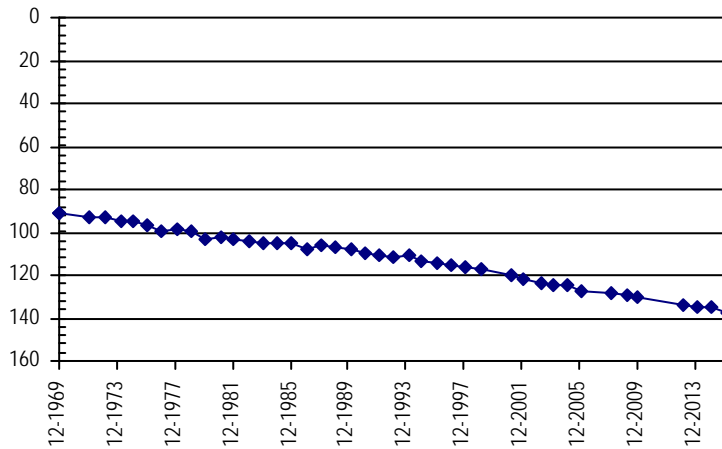
**Division:** 1 **Water District:** 65 **County:** YUMA  
**Location:** Q160 Q40 Q10 Section Twnshp Range PM Distance from section lines:  
 SW SW SE 14 4 N 45 W S **From N/S line:** **From E/W line:**  
**UTM Coordinates (NAD83):** Northing (UTM y) 4465298.6 Easting (UTM x): 723502.9 *User supplied*  
**Latitude/Longitude (decimal degrees):** 40.308322 -102.369919

**Surface Elevation (ft):** 3807.66 **Top Perforated Interval (ft):** \_\_\_\_\_ **Base of grout (ft):** \_\_\_\_\_ **Water Level Change**  
**Well depth (ft):** 140 **Bottom Perforated Interval (ft):** \_\_\_\_\_ **1 year:** -2.10  
**Aquifer(s):** OGALLALA **5 year:** \_\_\_\_\_  
**10 year:** -9.50

**Measurements from last 10 years**

Date	Depth to WL (ft)	Elev of WL (ft)	Change (ft)
2/1/2006	127.80	3679.86	-3.60
4/5/2007			
2/12/2008	128.00	3679.66	
4/15/2009	129.50	3678.16	-1.50
12/27/2009	129.80	3677.86	-0.30
1/1/2011			
3/1/2012			
3/2/2013	134.40	3673.26	
2/21/2014	135.20	3672.46	-0.80
2/3/2015	135.20	3672.46	0.00
2/27/2016	137.30	3670.36	-2.10

**All Historic Measurements**



**NORTHERN HIGH PLAINS  
DISTRICT: SAND HILLS**

**Well Name:** **BROPHY, T.** **Owner:** BROPHY THOMAS  
**Permit #:** 12811 - F - **Location #:** SB00304604CAC **USGS Site ID:** 401520102312000

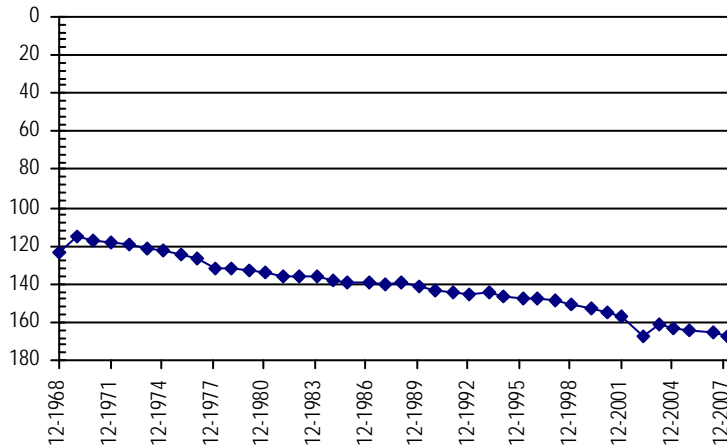
**Division:** 1 **Water District:** 65 **County:** YUMA  
**Location:** Q160 Q40 Q10 Section Twnshp Range PM Distance from section lines:  
 SW NE SW 4 3 N 46 W S **From N/S line:** **From E/W line:**  
**UTM Coordinates (NAD83):** Northing (UTM y) 4458970.2 Easting (UTM x): 710613.7 *User supplied*  
**Latitude/Longitude (decimal degrees):** 40.254709 -102.523535

**Surface Elevation (ft):** 3924.72 **Top Perforated Interval (ft):** 204 **Base of grout (ft):** **Water Level Change**  
**Well depth (ft):** 335 **Bottom Perforated Interval (ft):** 335 **1 year:**  
**Aquifer(s):** OGALLALA **5 year:**  
**10 year:**

**Measurements from last 10 years**

Date	Depth to WL (ft)	Elev of WL (ft)	Change (ft)
4/5/2007	165.80	3758.92	-1.10
2/12/2008	167.00	3757.72	-1.20
1/1/2009			

**All Historic Measurements**



**Well Name:** **BROPHY, THOMAS E.** **Owner:** BROPHY BROTHERS RANCH  
**Permit #:** 100241 - - **Location #:** SB00404517CAD2 **USGS Site ID:** 401847102252902

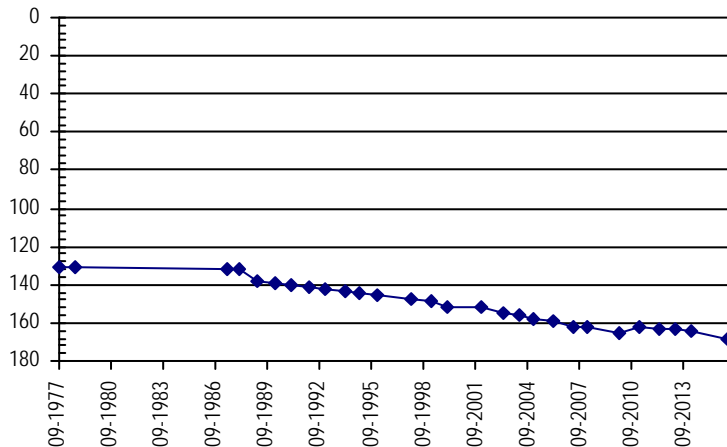
**Division:** 1 **Water District:** 65 **County:** YUMA  
**Location:** Q160 Q40 Q10 Section Twnshp Range PM Distance from section lines:  
 SW NE SE 17 4 N 45 W S **From N/S line:** **From E/W line:**  
**UTM Coordinates (NAD83):** Northing (UTM y) 4465684.7 Easting (UTM x): 718789.6 *User supplied*  
**Latitude/Longitude (decimal degrees):** 40.313044 -102.425197

**Surface Elevation (ft):** 3851.68 **Top Perforated Interval (ft):** 205 **Base of grout (ft):** **Water Level Change**  
**Well depth (ft):** 235 **Bottom Perforated Interval (ft):** 235 **1 year:**  
**Aquifer(s):** OGALLALA **5 year:** -5.70  
**10 year:** -8.80

**Measurements from last 10 years**

Date	Depth to WL (ft)	Elev of WL (ft)	Change (ft)
2/1/2006	159.40	3692.28	-1.40
4/5/2007	162.00	3689.68	-2.60
2/12/2008	162.50	3689.18	-0.50
1/1/2009			
12/27/2009	165.20	3686.48	
2/15/2011	162.50	3689.18	2.70
3/2/2012	163.10	3688.58	-0.60
3/2/2013	163.50	3688.18	-0.40
2/21/2014	164.00	3687.68	-0.50
2/11/2015			
2/26/2016	168.20	3683.48	

**All Historic Measurements**



**NORTHERN HIGH PLAINS  
DISTRICT: SAND HILLS**

**Well Name:** COUNTRY ACRES      **Owner:** COUNTRY ACRES  
**Permit #:** 12601 - F -      **Location #:** SB00304502CCA      **USGS Site ID:** 401510102222000

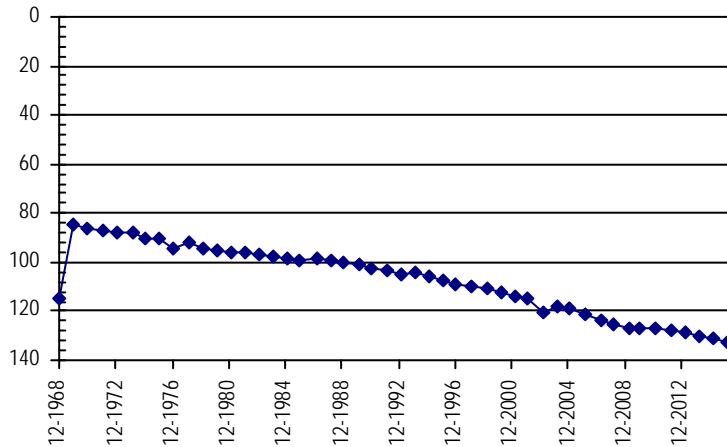
**Division:** 1      **Water District:** 65      **County:** YUMA  
**Location:** Q160 Q40 Q10 Section      **Twnshp**      **Range**      **PM**      **Distance from section lines:**  
    SW SW NE      2      3 N      45 W S      **From N/S line:**      **From E/W line:**  
**UTM Coordinates (NAD83):**      **Northing (UTM y)**      4459185.1      **Easting (UTM x):**      723424.2      *User supplied*  
**Latitude/Longitude (decimal degrees):**      40.253322      -102.372976

**Surface Elevation (ft):** 3815.65      **Top Perforated Interval (ft):** 120      **Base of grout (ft):**      **Water Level Change**  
**Well depth (ft):** 345      **Bottom Perforated Interval (ft):** 345      **1 year:** -1.40  
**Aquifer(s):** OGALLALA      **5 year:** -5.60  
    **10 year:** -11.50

**Measurements from last 10 years**

Date	Depth to WL (ft)	Elev of WL (ft)	Change (ft)
2/13/2006	121.10	3694.55	-2.00
4/5/2007	123.40	3692.25	-2.30
2/12/2008	125.60	3690.05	-2.20
4/15/2009	126.80	3688.85	-1.20
12/27/2009	127.00	3688.65	-0.20
2/15/2011	127.00	3688.65	0.00
3/2/2012	127.60	3688.05	-0.60
3/2/2013	129.00	3686.65	-1.40
2/25/2014	130.60	3685.05	-1.60
2/3/2015	131.20	3684.45	-0.60
2/27/2016	132.60	3683.05	-1.40

**All Historic Measurements**



**Well Name:** CURE      **Owner:** DENSLOW CLYDE J  
**Permit #:** 13522 - F -      **Location #:** SB00304313ACC      **USGS Site ID:** 401350102072500

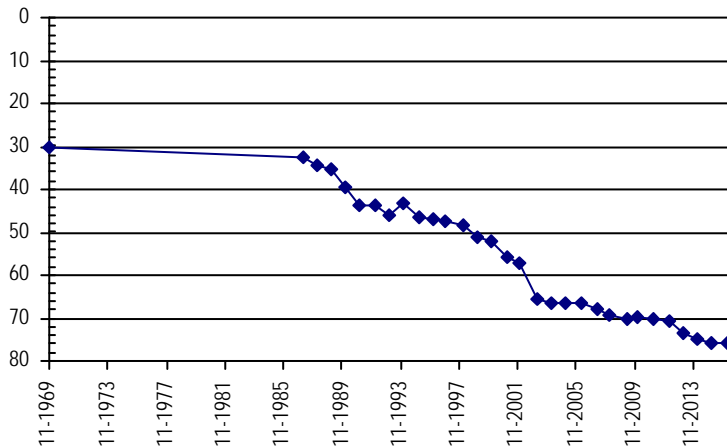
**Division:** 1      **Water District:** 65      **County:** YUMA  
**Location:** Q160 Q40 Q10 Section      **Twnshp**      **Range**      **PM**      **Distance from section lines:**  
    NE SW SW      13      3 N      43 W S      **From N/S line:**      **From E/W line:**  
**UTM Coordinates (NAD83):**      **Northing (UTM y)**      4457074.2      **Easting (UTM x):**      744898.1      *User supplied*  
**Latitude/Longitude (decimal degrees):**      40.228324      -102.121579

**Surface Elevation (ft):** 3629.55      **Top Perforated Interval (ft):** 90      **Base of grout (ft):**      **Water Level Change**  
**Well depth (ft):** 316      **Bottom Perforated Interval (ft):** 316      **1 year:** 0.20  
**Aquifer(s):** OGALLALA      **5 year:** -5.70  
    **10 year:** -9.40

**Measurements from last 10 years**

Date	Depth to WL (ft)	Elev of WL (ft)	Change (ft)
2/13/2006	66.40	3563.15	0.00
4/6/2007	68.10	3561.45	-1.70
2/11/2008	69.30	3560.25	-1.20
4/12/2009	70.10	3559.45	-0.80
12/27/2009	69.80	3559.75	0.30
2/9/2011	70.10	3559.45	-0.30
3/1/2012	70.70	3558.85	-0.60
3/1/2013	73.50	3556.05	-2.80
2/25/2014	74.70	3554.85	-1.20
2/11/2015	76.00	3553.55	-1.30
2/25/2016	75.80	3553.75	0.20

**All Historic Measurements**



**NORTHERN HIGH PLAINS  
DISTRICT: SAND HILLS**

**Well Name:** CURE **Owner:** CURE LAND LLC  
**Permit #:** 16920 - FP - **Location #:** SB00404327ADB **USGS Site ID:** 401730102092000

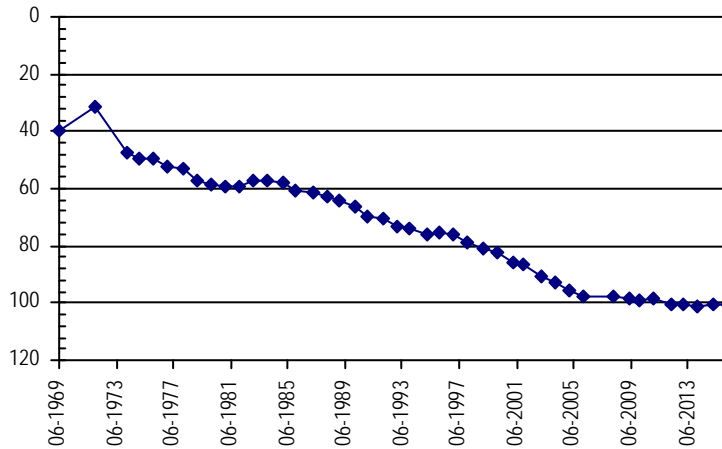
**Division:** 1 **Water District:** 65 **County:** YUMA  
**Location:** Q160 Q40 Q10 Section Twnshp Range PM Distance from section lines:  
NE SE NW 27 4 N 43 W S **From N/S line:** **From E/W line:**  
**UTM Coordinates (NAD83):** **Northing (UTM y)** 4463707.7 **Easting (UTM x):** 741916.6 *User supplied*  
**Latitude/Longitude (decimal degrees):** 40.288880 -102.154080

**Surface Elevation (ft):** 3661.56 **Top Perforated Interval (ft):** **Base of grout (ft):** **Water Level Change**  
**Well depth (ft):** 365 **Bottom Perforated Interval (ft):** **1 year:** 0.60  
**5 year:** -1.80  
**10 year:** -2.80  
**Aquifer(s):** OGALLALA

**Measurements from last 10 years**

Date	Depth to WL (ft)	Elev of WL (ft)	Change (ft)
2/1/2006	97.40	3564.16	-1.80
4/4/2007			
2/11/2008	97.90	3563.66	
4/17/2009	98.70	3562.86	-0.80
12/30/2009	98.90	3562.66	-0.20
1/21/2011	98.40	3563.16	0.50
3/1/2012	100.20	3561.36	-1.80
2/25/2013	100.70	3560.86	-0.50
2/21/2014	101.40	3560.16	-0.70
2/11/2015	100.80	3560.76	0.60
2/29/2016	100.20	3561.36	0.60

**All Historic Measurements**



**Well Name:** CURE BROTHERS **Owner:** CURE LAND LLC  
**Permit #:** 13511 - F - **Location #:** SB00304324CBD **USGS Site ID:** 401230102075000

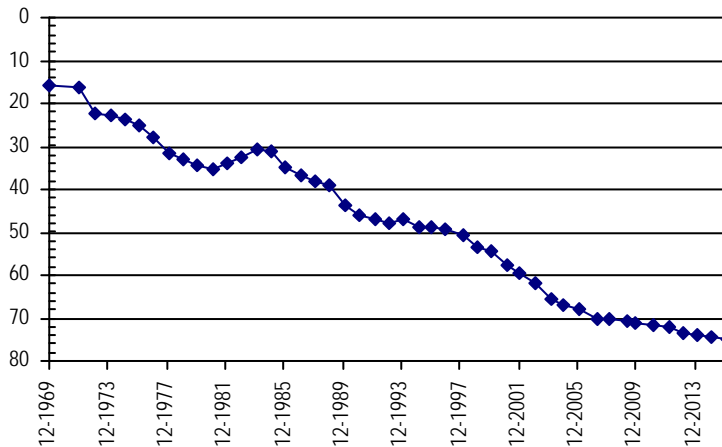
**Division:** 1 **Water District:** 65 **County:** YUMA  
**Location:** Q160 Q40 Q10 Section Twnshp Range PM Distance from section lines:  
SW NW SE 24 3 N 43 W S **From N/S line:** **From E/W line:**  
**UTM Coordinates (NAD83):** **Northing (UTM y)** 4455050.6 **Easting (UTM x):** 744372.1 *User supplied*  
**Latitude/Longitude (decimal degrees):** 40.210269 -102.128524

**Surface Elevation (ft):** 3635.56 **Top Perforated Interval (ft):** 80 **Base of grout (ft):** **Water Level Change**  
**Well depth (ft):** 310 **Bottom Perforated Interval (ft):** 310 **1 year:** -0.30  
**5 year:** -3.10  
**10 year:** -6.70  
**Aquifer(s):** OGALLALA

**Measurements from last 10 years**

Date	Depth to WL (ft)	Elev of WL (ft)	Change (ft)
2/13/2006	68.00	3567.56	-0.80
4/6/2007	70.10	3565.46	-2.10
2/11/2008	70.40	3565.16	-0.30
4/12/2009	70.70	3564.86	-0.30
12/27/2009	71.30	3564.26	-0.60
2/9/2011	71.60	3563.96	-0.30
3/1/2012	71.90	3563.66	-0.30
3/1/2013	73.40	3562.16	-1.50
2/25/2014	73.80	3561.76	-0.40
2/11/2015	74.40	3561.16	-0.60
2/25/2016	74.70	3560.86	-0.30

**All Historic Measurements**



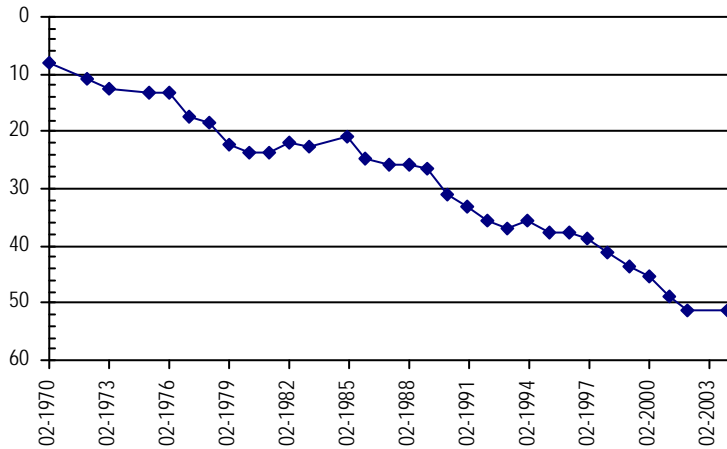
**NORTHERN HIGH PLAINS  
DISTRICT: SAND HILLS**

**Well Name:** CURE BROTHERS *Owner:*  
**Permit #:** 13814 - F - *Location #:* SB00304209CDB *USGS Site ID:* 401420102041000

**Division:** 1 *Water District:* 65 *County:* YUMA  
**Location:** Q160 Q40 Q10 Section *Twnshp* Range PM *Distance from section lines:*  
SW SE NW 9 3 N 42 W S *From N/S line:* *From E/W line:*  
**UTM Coordinates (NAD83):** *Northing (UTM y)* 4458391.1 *Easting (UTM x):* 749279.7 *User supplied*  
**Latitude/Longitude (decimal degrees):** 40.238881 -102.069632

**Surface Elevation (ft):** 3595.53 *Top Perforated Interval (ft):* *Base of grout (ft):* **Water Level Change**  
**Well depth (ft):** 330 *Bottom Perforated Interval (ft):*  
**Aquifer(s):** OGALLALA **1 year:**  
**5 year:**  
**10 year:**

**All Historic Measurements**



**Well Name:** CURE BROTHERS *Owner:* CURE LAND LLC  
**Permit #:** 15285 - F - *Location #:* SB00304217ADB *USGS Site ID:* 401350102045500

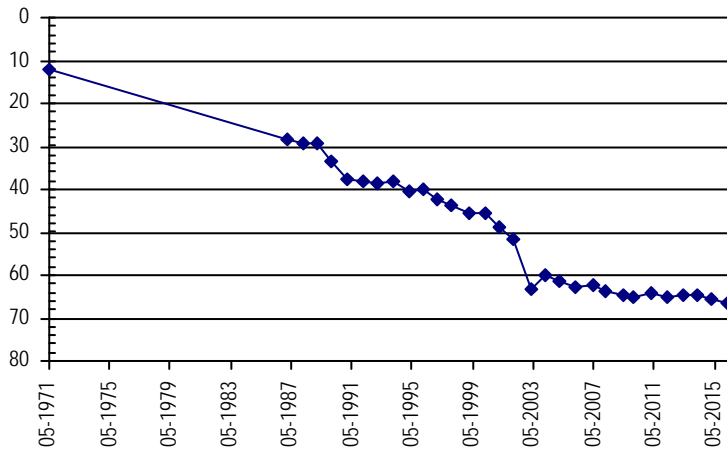
**Division:** 1 *Water District:* 65 *County:* YUMA  
**Location:** Q160 Q40 Q10 Section *Twnshp* Range PM *Distance from section lines:*  
NE SE NW 17 3 N 42 W S *From N/S line:* *From E/W line:*  
**UTM Coordinates (NAD83):** *Northing (UTM y)* 4457592.7 *Easting (UTM x):* 748477.9 *User supplied*  
**Latitude/Longitude (decimal degrees):** 40.231936 -102.079355

**Surface Elevation (ft):** 3599.54 *Top Perforated Interval (ft):* 140 *Base of grout (ft):* **Water Level Change**  
**Well depth (ft):** 300 *Bottom Perforated Interval (ft):* 300  
**Aquifer(s):** OGALLALA **1 year:** -1.30  
**5 year:** -2.40  
**10 year:** -4.10

**Measurements from last 10 years**

Date	Depth to WL (ft)	Elev of WL (ft)	Change (ft)
2/13/2006	62.60	3536.94	-1.30
4/6/2007	62.40	3537.14	0.20
2/11/2008	63.90	3535.64	-1.50
4/12/2009	64.60	3534.94	-0.70
12/26/2009	64.90	3534.64	-0.30
2/9/2011	64.30	3535.24	0.60
3/1/2012	65.00	3534.54	-0.70
3/1/2013	64.80	3534.74	0.20
2/25/2014	64.80	3534.74	0.00
2/11/2015	65.40	3534.14	-0.60
2/25/2016	66.70	3532.84	-1.30

**All Historic Measurements**



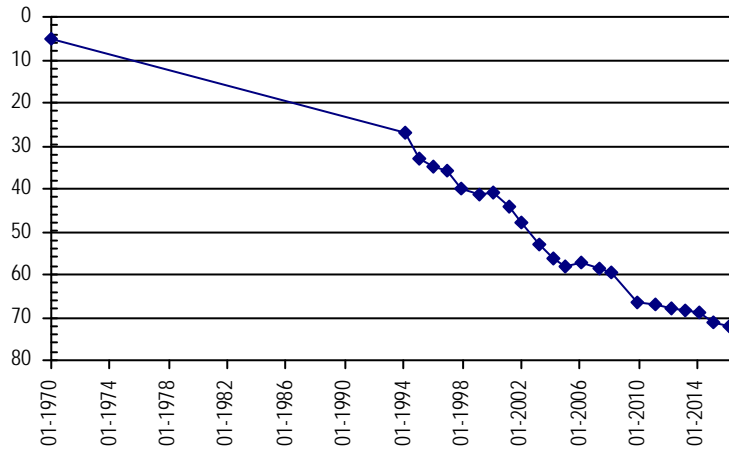
**NORTHERN HIGH PLAINS  
DISTRICT: SAND HILLS**

<b>Well Name:</b>	<b>CURE BROTHERS</b>	<b>Owner:</b>	CURE LAND LLC
<b>Permit #:</b>	14121 - FP -	<b>Location #:</b>	SB00304222CCC
<b>USGS Site ID:</b>			
<b>Division:</b>	1	<b>Water District:</b>	65
<b>County:</b>	YUMA		
<b>Location:</b>	Q160 Q40 Q10 Section	Twnshp Range PM	Distance from section lines:
	SW SW SW 22	3 N 42 W S	From N/S line: From E/W line:
<b>UTM Coordinates (NAD83):</b>	Northing (UTM y)	4454905.6	Easting (UTM x): 750511.2 <i>Spotted from quarters</i>
<b>Latitude/Longitude (decimal degrees):</b>		40.207153	-102.056532
<b>Surface Elevation (ft):</b>	3570	<b>Top Perforated Interval (ft):</b>	165
<b>Well depth (ft):</b>	265	<b>Bottom Perforated Interval (ft):</b>	265
<b>Aquifer(s):</b>	OGALLALA		
		<b>Water Level Change</b>	
		<b>1 year:</b>	-1.00
		<b>5 year:</b>	-5.10
		<b>10 year:</b>	-15.00

**Measurements from last 10 years**

Date	Depth to WL (ft)	Elev of WL (ft)	Change (ft)
2/13/2006	57.30	3512.70	0.70
4/6/2007	58.70	3511.30	-1.40
2/11/2008	59.60	3510.40	-0.90
1/1/2009			
12/27/2009	66.50	3503.50	
2/9/2011	67.20	3502.80	-0.70
3/1/2012	68.00	3502.00	-0.80
3/1/2013	68.60	3501.40	-0.60
2/25/2014	69.00	3501.00	-0.40
2/11/2015	71.30	3498.70	-2.30
2/25/2016	72.30	3497.70	-1.00

**All Historic Measurements**

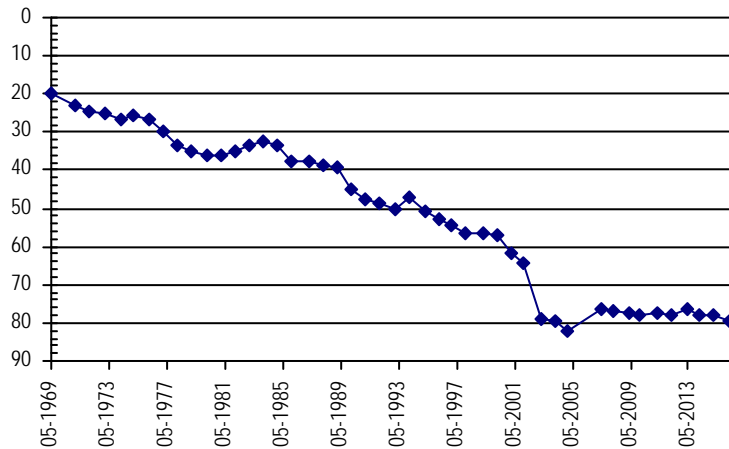


<b>Well Name:</b>	<b>CURE BROTHERS LLC</b>	<b>Owner:</b>	CURE LAND LLC
<b>Permit #:</b>	13813 - F -	<b>Location #:</b>	SB00304204CDA
<b>USGS Site ID:</b>			401510102035000
<b>Division:</b>	1	<b>Water District:</b>	65
<b>County:</b>	YUMA		
<b>Location:</b>	Q160 Q40 Q10 Section	Twnshp Range PM	Distance from section lines:
	SW SE NE 4	3 N 42 W S	From N/S line: From E/W line:
<b>UTM Coordinates (NAD83):</b>	Northing (UTM y)	4460035.6	Easting (UTM x): 749532.8 <i>User supplied</i>
<b>Latitude/Longitude (decimal degrees):</b>		40.253603	-102.066021
<b>Surface Elevation (ft):</b>	3596.53	<b>Top Perforated Interval (ft):</b>	142
<b>Well depth (ft):</b>	332	<b>Bottom Perforated Interval (ft):</b>	332
<b>Aquifer(s):</b>	OGALLALA		
		<b>Water Level Change</b>	
		<b>1 year:</b>	-1.30
		<b>5 year:</b>	-1.60
		<b>10 year:</b>	

**Measurements from last 10 years**

Date	Depth to WL (ft)	Elev of WL (ft)	Change (ft)
4/6/2007	76.60	3519.93	5.60
2/11/2008	77.10	3519.43	-0.50
4/12/2009	77.70	3518.83	-0.60
12/27/2009	78.10	3518.43	-0.40
2/9/2011	77.70	3518.83	0.40
3/1/2012	78.10	3518.43	-0.40
3/4/2013	76.50	3520.03	1.60
2/25/2014	77.90	3518.63	-1.40
2/11/2015	78.00	3518.53	-0.10
2/25/2016	79.30	3517.23	-1.30

**All Historic Measurements**



**NORTHERN HIGH PLAINS  
DISTRICT: SAND HILLS**

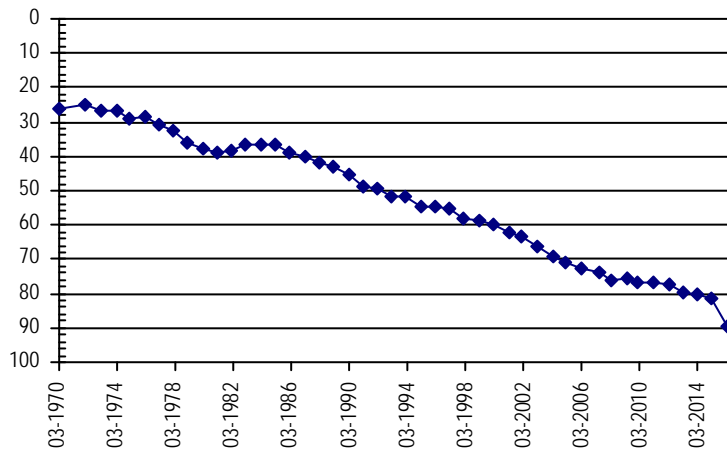
<b>Well Name:</b>	<b>DODGE FARMS</b>	<b>Owner:</b>	DODGE FARMS
<b>Permit #:</b>	14431 - FP -	<b>Location #:</b>	SB00404328CDC
		<b>USGS Site ID:</b>	401700102111000
<b>Division:</b>	1	<b>Water District:</b>	65
		<b>County:</b>	YUMA
<b>Location:</b>	Q160 Q40 Q10 Section	Twnshp Range PM	Distance from section lines:
	SW SE SW 28	4 N 43 W S	From N/S line: From E/W line:
<b>UTM Coordinates (NAD83):</b>	Northing (UTM y)	4462518.1	Easting (UTM x): 739472.1 <i>User supplied</i>
<b>Latitude/Longitude (decimal degrees):</b>		40.278879	-102.183248
<b>Surface Elevation (ft):</b>	3663.57	<b>Top Perforated Interval (ft):</b>	270
		<b>Base of grout (ft):</b>	
<b>Well depth (ft):</b>	370	<b>Bottom Perforated Interval (ft):</b>	370
<b>Aquifer(s):</b>	OGALLALA		

**Water Level Change**  
**1 year:** -8.50  
**5 year:** -12.70  
**10 year:** -17.30

**Measurements from last 10 years**

Date	Depth to WL (ft)	Elev of WL (ft)	Change (ft)
2/1/2006	72.40	3591.17	-1.20
4/4/2007	74.10	3589.47	-1.70
2/11/2008	76.30	3587.27	-2.20
4/17/2009	75.70	3587.87	0.60
12/30/2009	76.60	3586.97	-0.90
1/21/2011	77.00	3586.57	-0.40
3/1/2012	77.60	3585.97	-0.60
2/25/2013	79.60	3583.97	-2.00
2/21/2014	80.40	3583.17	-0.80
2/11/2015	81.20	3582.37	-0.80
2/29/2016	89.70	3573.87	-8.50

**All Historic Measurements**



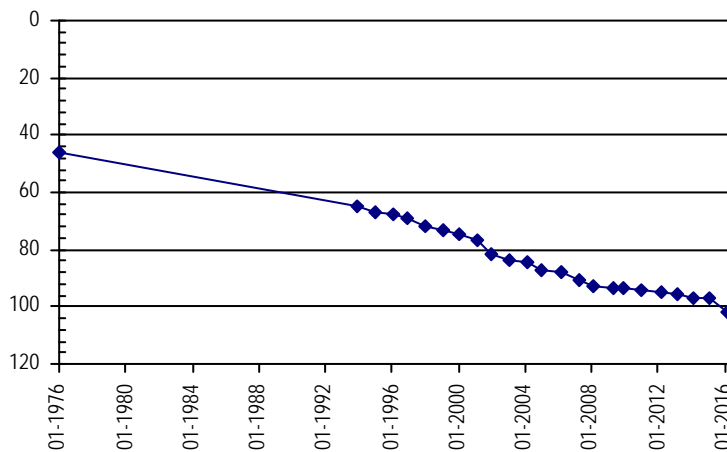
<b>Well Name:</b>	<b>DODGE FARMS</b>	<b>Owner:</b>	DODGE FARM LLC
<b>Permit #:</b>	19292 - FP -	<b>Location #:</b>	SB00404301
		<b>USGS Site ID:</b>	
<b>Division:</b>	1	<b>Water District:</b>	65
		<b>County:</b>	YUMA
<b>Location:</b>	Q160 Q40 Q10 Section	Twnshp Range PM	Distance from section lines:
	1 4 N 43 W S		From N/S line: From E/W line:
<b>UTM Coordinates (NAD83):</b>	Northing (UTM y)	4469928.0	Easting (UTM x): 744768.0 <i>Digitized</i>
<b>Latitude/Longitude (decimal degrees):</b>		40.344020	-102.118195
<b>Surface Elevation (ft):</b>	3639	<b>Top Perforated Interval (ft):</b>	143
		<b>Base of grout (ft):</b>	
<b>Well depth (ft):</b>	340	<b>Bottom Perforated Interval (ft):</b>	338
<b>Aquifer(s):</b>	OGALLALA		

**Water Level Change**  
**1 year:** -4.60  
**5 year:** -7.80  
**10 year:** -13.90

**Measurements from last 10 years**

Date	Depth to WL (ft)	Elev of WL (ft)	Change (ft)
2/1/2006	87.90	3551.10	-0.90
4/4/2007	90.90	3548.10	-3.00
2/11/2008	92.50	3546.50	-1.60
4/17/2009	93.30	3545.70	-0.80
12/30/2009	93.50	3545.50	-0.20
1/21/2011	94.00	3545.00	-0.50
3/1/2012	94.70	3544.30	-0.70
3/1/2013	95.50	3543.50	-0.80
2/21/2014	96.70	3542.30	-1.20
2/11/2015	97.20	3541.80	-0.50
2/29/2016	101.80	3537.20	-4.60

**All Historic Measurements**



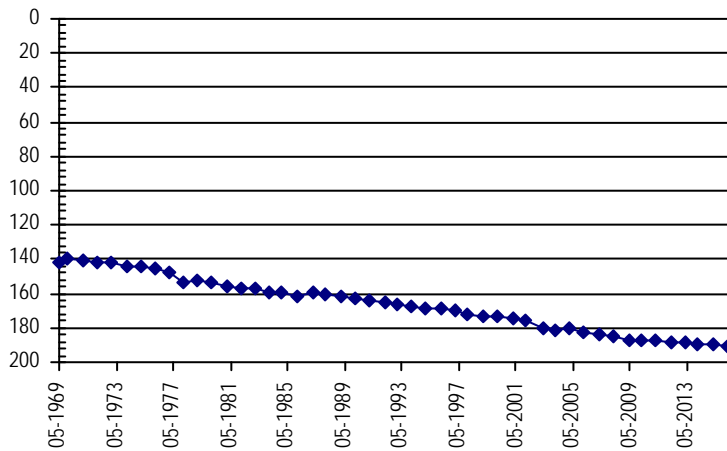
**NORTHERN HIGH PLAINS  
DISTRICT: SAND HILLS**

<b>Well Name:</b>	<b>DODGE FARMS</b>	<b>Owner:</b>	SUTTER JOHN A & JAMES T
<b>Permit #:</b>	13523 - F -	<b>Location #:</b>	SB00504504CCA
		<b>USGS Site ID:</b>	402540102233000
<b>Division:</b>	1	<b>Water District:</b>	65
		<b>County:</b>	YUMA
<b>Location:</b>	Q160 Q40 Q10 Section	Twnshp Range PM	Distance from section lines:
	SW SW NE 4	5 N 45 W S	From N/S line: From E/W line:
<b>UTM Coordinates (NAD83):</b>	Northing (UTM y)	4478595.6	Easting (UTM x): 721220.7 <i>User supplied</i>
<b>Latitude/Longitude (decimal degrees):</b>		40.428601	-102.392137
<b>Surface Elevation (ft):</b>	3816.63	<b>Top Perforated Interval (ft):</b>	205
		<b>Base of grout (ft):</b>	
<b>Well depth (ft):</b>	355	<b>Bottom Perforated Interval (ft):</b>	355
<b>Aquifer(s):</b>	OGALLALA		
		<b>Water Level Change</b>	
		<b>1 year:</b>	-0.30
		<b>5 year:</b>	-3.00
		<b>10 year:</b>	-7.90

**Measurements from last 10 years**

Date	Depth to WL (ft)	Elev of WL (ft)	Change (ft)
1/18/2006	182.30	3634.33	-1.60
3/16/2007	183.90	3632.73	-1.60
2/12/2008	185.40	3631.23	-1.50
4/15/2009	187.20	3629.43	-1.80
2/10/2010	186.80	3629.83	0.40
2/15/2011	187.20	3629.43	-0.40
3/2/2012	187.80	3628.83	-0.60
3/2/2013	188.40	3628.23	-0.60
2/21/2014	189.30	3627.33	-0.90
2/3/2015	189.90	3626.73	-0.60
2/27/2016	190.20	3626.43	-0.30

**All Historic Measurements**

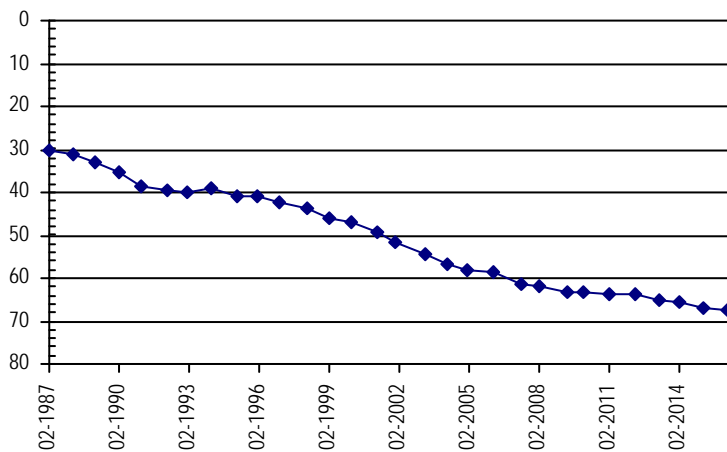


<b>Well Name:</b>	<b>DOKE</b>	<b>Owner:</b>	MUNDELL JOHN
<b>Permit #:</b>	15042 - F -	<b>Location #:</b>	SB00304326DBA
		<b>USGS Site ID:</b>	401150102082500
<b>Division:</b>	1	<b>Water District:</b>	65
		<b>County:</b>	YUMA
<b>Location:</b>	Q160 Q40 Q10 Section	Twnshp Range PM	Distance from section lines:
	SE NW NE 26	3 N 43 W S	From N/S line: From E/W line:
<b>UTM Coordinates (NAD83):</b>	Northing (UTM y)	4453603.7	Easting (UTM x): 743543.0 <i>User supplied</i>
<b>Latitude/Longitude (decimal degrees):</b>		40.197491	-102.138802
<b>Surface Elevation (ft):</b>	3642.56	<b>Top Perforated Interval (ft):</b>	120
		<b>Base of grout (ft):</b>	
<b>Well depth (ft):</b>	268	<b>Bottom Perforated Interval (ft):</b>	268
<b>Aquifer(s):</b>	OGALLALA		
		<b>Water Level Change</b>	
		<b>1 year:</b>	-0.30
		<b>5 year:</b>	-3.50
		<b>10 year:</b>	-8.70

**Measurements from last 10 years**

Date	Depth to WL (ft)	Elev of WL (ft)	Change (ft)
2/13/2006	58.60	3583.96	-0.30
4/6/2007	61.30	3581.26	-2.70
2/11/2008	61.90	3580.66	-0.60
4/12/2009	63.10	3579.46	-1.20
12/27/2009	63.20	3579.36	-0.10
2/9/2011	63.80	3578.76	-0.60
3/1/2012	63.50	3579.06	0.30
3/1/2013	65.00	3577.56	-1.50
2/25/2014	65.40	3577.16	-0.40
2/11/2015	67.00	3575.56	-1.60
2/25/2016	67.30	3575.26	-0.30

**All Historic Measurements**





**NORTHERN HIGH PLAINS  
DISTRICT: SAND HILLS**

**Well Name:** **DOKE, WILLIAM** **Owner:** DOKE WILLIAM F  
**Permit #:** 21000 - F - **Location #:** SB00304332AAB **USGS Site ID:** 401128102113801

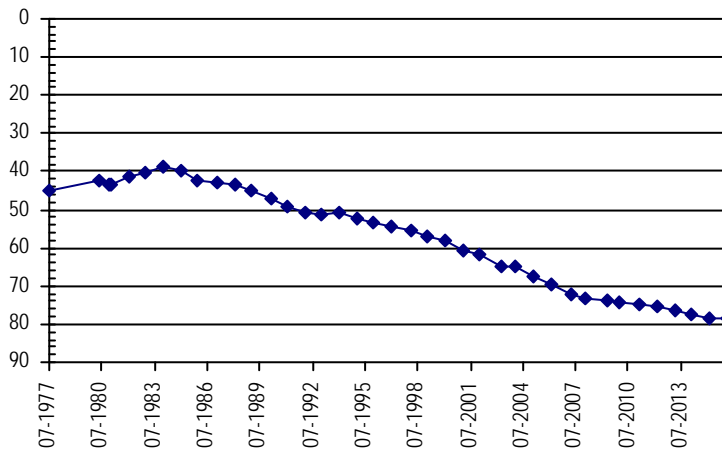
**Division:** 1 **Water District:** 65 **County:** YUMA  
**Location:** Q160 Q40 Q10 Section **Twnshp** Range **PM** **Distance from section lines:**  
 NE NE NW 32 3 N 43 W S **From N/S line:** **From E/W line:**  
**UTM Coordinates (NAD83):** **Northing (UTM y)** 4452743.3 **Easting (UTM x):** 738835.8 *User supplied*  
**Latitude/Longitude (decimal degrees):** 40.191101 -102.194360

**Surface Elevation (ft):** 3679.57 **Top Perforated Interval (ft):** 227 **Base of grout (ft):** **Water Level Change**  
**Well depth (ft):** 326 **Bottom Perforated Interval (ft):** 326 **1 year:** 0.20  
**Aquifer(s):** OGALLALA **5 year:** -3.80  
**10 year:** -8.70

**Measurements from last 10 years**

Date	Depth to WL (ft)	Elev of WL (ft)	Change (ft)
2/13/2006	69.70	3609.87	-2.40
4/6/2007	72.30	3607.27	-2.60
2/11/2008	73.00	3606.57	-0.70
4/12/2009	73.80	3605.77	-0.80
12/27/2009	74.20	3605.37	-0.40
2/9/2011	74.60	3604.97	-0.40
3/1/2012	75.20	3604.37	-0.60
3/1/2013	76.40	3603.17	-1.20
2/25/2014	77.20	3602.37	-0.80
2/11/2015	78.60	3600.97	-1.40
2/25/2016	78.40	3601.17	0.20

**All Historic Measurements**



**Well Name:** **EINSPAHR** **Owner:** EINSPAHR GAYLN  
**Permit #:** 11976 - FP - **Location #:** SB00504534AAB **USGS Site ID:** 402210102215000

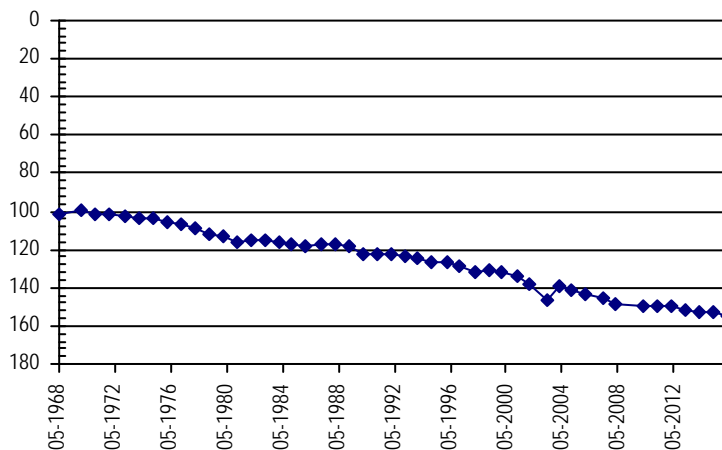
**Division:** 1 **Water District:** 65 **County:** YUMA  
**Location:** Q160 Q40 Q10 Section **Twnshp** Range **PM** **Distance from section lines:**  
 NE NE NW 34 5 N 45 W S **From N/S line:** **From E/W line:**  
**UTM Coordinates (NAD83):** **Northing (UTM y)** 4471788.6 **Easting (UTM x):** 723782.3 *User supplied*  
**Latitude/Longitude (decimal degrees):** 40.366656 -102.364361

**Surface Elevation (ft):** 3786.64 **Top Perforated Interval (ft):** 175 **Base of grout (ft):** **Water Level Change**  
**Well depth (ft):** 275 **Bottom Perforated Interval (ft):** 275 **1 year:** -2.20  
**Aquifer(s):** OGALLALA **5 year:** -6.10  
**10 year:** -12.30

**Measurements from last 10 years**

Date	Depth to WL (ft)	Elev of WL (ft)	Change (ft)
1/18/2006	143.10	3643.54	-1.60
4/4/2007	145.60	3641.04	-2.50
2/11/2008	148.50	3638.14	-2.90
1/1/2009			
2/10/2010	149.70	3636.94	
2/15/2011	149.30	3637.34	0.40
3/2/2012	149.60	3637.04	-0.30
3/2/2013	152.10	3634.54	-2.50
2/21/2014	152.50	3634.14	-0.40
2/3/2015	153.20	3633.44	-0.70
2/27/2016	155.40	3631.24	-2.20

**All Historic Measurements**



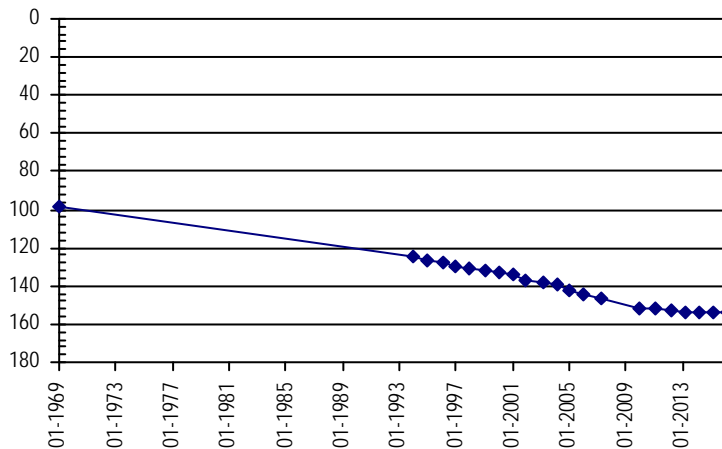
**NORTHERN HIGH PLAINS  
DISTRICT: SAND HILLS**

<b>Well Name:</b>	<b>EINSPAHR, G</b>	<i>Owner:</i>	CERES LAND CO
<i>Permit #:</i>	16070 - FP -	<i>Location #:</i>	SB00404406A
<i>USGS Site ID:</i>			
<i>Division:</i>	1	<i>Water District:</i>	65
		<i>County:</i>	YUMA
<i>Location:</i>	Q160 Q40 Q10 Section	Twnshp	Range PM
	NE 6 4 N	44 W S	Distance from section lines:
			<i>From N/S line:</i> <i>From E/W line:</i>
<i>UTM Coordinates (NAD83):</i>	<i>Northing (UTM y)</i>	4469828.3	<i>Easting (UTM x):</i> 727111.2 <i>Spotted from quarters</i>
<i>Latitude/Longitude (decimal degrees):</i>		40.348114	-102.325892
<i>Surface Elevation (ft):</i>	3785	<i>Top Perforated Interval (ft):</i>	<i>Base of grout (ft):</i>
<i>Well depth (ft):</i>	376	<i>Bottom Perforated Interval (ft):</i>	<b>Water Level Change</b>
<i>Aquifer(s):</i>	OGALLALA		<b>1 year:</b> 0.20
			<b>5 year:</b> -1.80
			<b>10 year:</b> -9.80

**Measurements from last 10 years**

Date	Depth to WL (ft)	Elev of WL (ft)	Change (ft)
1/18/2006	144.00	3641.00	-1.80
4/4/2007	146.20	3638.80	-2.20
2/11/2008			
1/1/2009			
12/30/2009	151.60	3633.40	
2/15/2011	152.00	3633.00	-0.40
3/1/2012	152.60	3632.40	-0.60
3/1/2013	153.70	3631.30	-1.10
2/21/2014	153.60	3631.40	0.10
2/11/2015	154.00	3631.00	-0.40
2/26/2016	153.80	3631.20	0.20

**All Historic Measurements**

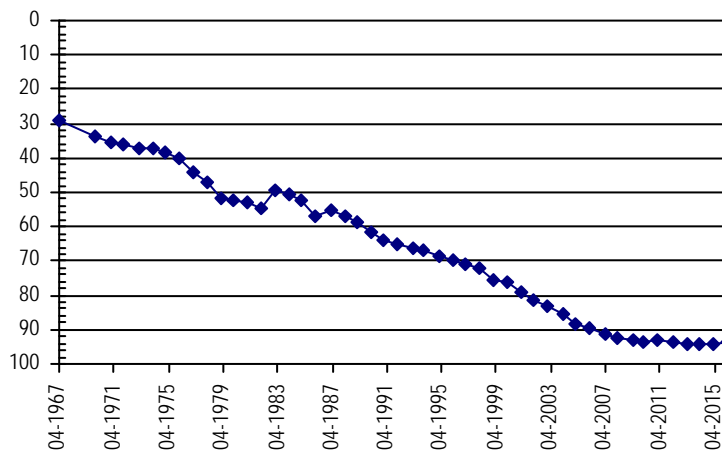


<b>Well Name:</b>	<b>G L G INC.</b>	<i>Owner:</i>	HASKELL COUNTY FARMS
<i>Permit #:</i>	11534 - F -	<i>Location #:</i>	SB00404302AAC
<i>USGS Site ID:</i>			402050102082000
<i>Division:</i>	1	<i>Water District:</i>	65
		<i>County:</i>	YUMA
<i>Location:</i>	Q160 Q40 Q10 Section	Twnshp	Range PM
	NE NE SW 2	4 N	43 W S
			Distance from section lines:
			<i>From N/S line:</i> <i>From E/W line:</i>
<i>UTM Coordinates (NAD83):</i>	<i>Northing (UTM y)</i>	4470354.4	<i>Easting (UTM x):</i> 743167.3 <i>User supplied</i>
<i>Latitude/Longitude (decimal degrees):</i>		40.348325	-102.136856
<i>Surface Elevation (ft):</i>	3636.54	<i>Top Perforated Interval (ft):</i>	120
<i>Well depth (ft):</i>	335	<i>Bottom Perforated Interval (ft):</i>	335
<i>Aquifer(s):</i>	OGALLALA		<b>Water Level Change</b>
			<b>1 year:</b> 0.30
			<b>5 year:</b> -0.70
			<b>10 year:</b> -4.10

**Measurements from last 10 years**

Date	Depth to WL (ft)	Elev of WL (ft)	Change (ft)
2/1/2006	89.70	3546.84	-1.50
4/4/2007	91.10	3545.44	-1.40
2/11/2008	92.60	3543.94	-1.50
4/17/2009	93.00	3543.54	-0.40
12/30/2009	93.60	3542.94	-0.60
1/21/2011	93.10	3543.44	0.50
3/1/2012	93.70	3542.84	-0.60
3/1/2013	94.10	3542.44	-0.40
2/21/2014	94.30	3542.24	-0.20
2/11/2015	94.10	3542.44	0.20
2/25/2016	93.80	3542.74	0.30

**All Historic Measurements**



**NORTHERN HIGH PLAINS  
DISTRICT: SAND HILLS**

**Well Name:** **GRAHAM** **Owner:** GRAHAM JERRY  
**Permit #:** 20293 - R - **Location #:** SB00504324DDA **USGS Site ID:** 402300102054000

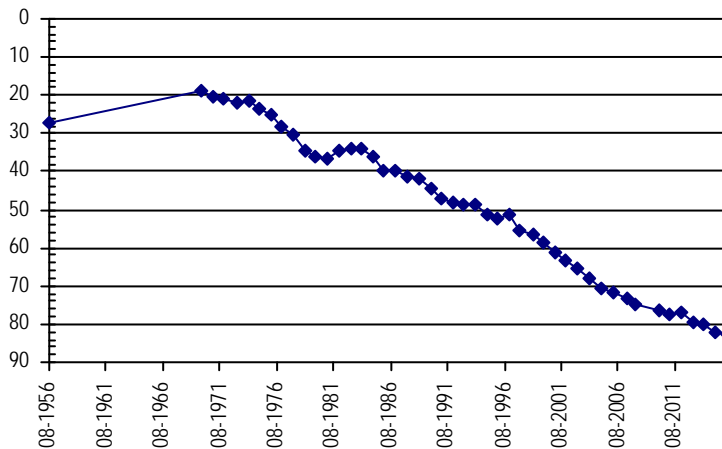
**Division:** 1 **Water District:** 65 **County:** YUMA  
**Location:** Q160 Q40 Q10 Section Twnshp Range PM Distance from section lines:  
 SE SE NE 24 5 N 43 W S **From N/S line:** **From E/W line:**  
**UTM Coordinates (NAD83):** **Northing (UTM y)** 4474520.0 **Easting (UTM x):** 746880.6 *User supplied*  
**Latitude/Longitude (decimal degrees):** 40.384715 -102.091576

**Surface Elevation (ft):** 3602.91 **Top Perforated Interval (ft):** **Base of grout (ft):** **Water Level Change**  
**Well depth (ft):** 340 **Bottom Perforated Interval (ft):** **1 year:** -0.50  
**Aquifer(s):** OGALLALA **5 year:** -5.30  
**10 year:** -10.80

**Measurements from last 10 years**

Date	Depth to WL (ft)	Elev of WL (ft)	Change (ft)
2/1/2006	71.70	3531.21	-1.30
4/4/2007	73.30	3529.61	-1.60
2/11/2008	74.60	3528.31	-1.30
1/1/2009			
2/10/2010	76.60	3526.31	
1/21/2011	77.20	3525.71	-0.60
3/1/2012	77.00	3525.91	0.20
3/1/2013	79.30	3523.61	-2.30
2/21/2014	79.90	3523.01	-0.60
2/11/2015	82.00	3520.91	-2.10
2/26/2016	82.50	3520.41	-0.50

**All Historic Measurements**



**Well Name:** **HAYES, S&R** **Owner:** HAYES STEVE & RONDA & DEBORAH CAL  
**Permit #:** 3592 - F - **Location #:** SB00504314ADC **USGS Site ID:** 402400102073000

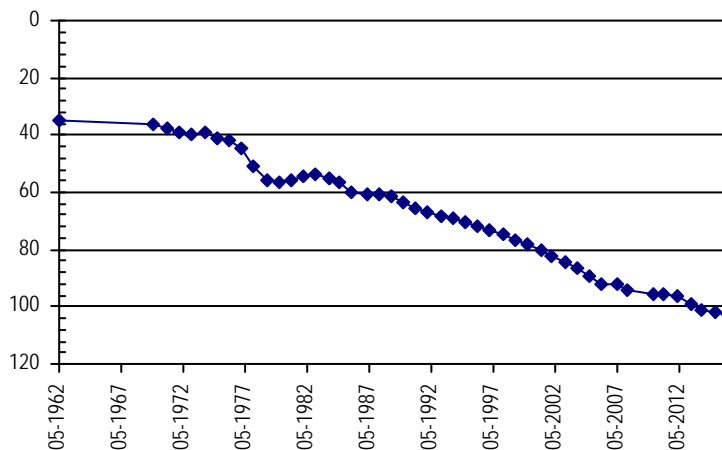
**Division:** 1 **Water District:** 65 **County:** YUMA  
**Location:** Q160 Q40 Q10 Section Twnshp Range PM Distance from section lines:  
 NE SE SW 14 5 N 43 W S **From N/S line:** **From E/W line:**  
**UTM Coordinates (NAD83):** **Northing (UTM y)** 4476495.0 **Easting (UTM x):** 744974.6 *User supplied*  
**Latitude/Longitude (decimal degrees):** 40.403048 -102.113243

**Surface Elevation (ft):** 3626.53 **Top Perforated Interval (ft):** 153 **Base of grout (ft):** **Water Level Change**  
**Well depth (ft):** 253 **Bottom Perforated Interval (ft):** 253 **1 year:** -0.60  
**Aquifer(s):** OGALLALA **5 year:** -6.60  
**10 year:** -10.50

**Measurements from last 10 years**

Date	Depth to WL (ft)	Elev of WL (ft)	Change (ft)
1/11/2006	91.90	3534.63	-2.40
4/4/2007	92.00	3534.53	-0.10
2/11/2008	94.30	3532.23	-2.30
1/1/2009			
2/10/2010	95.40	3531.13	
1/21/2011	95.80	3530.73	-0.40
3/1/2012	96.50	3530.03	-0.70
3/1/2013	98.90	3527.63	-2.40
2/21/2014	100.90	3525.63	-2.00
2/11/2015	101.80	3524.73	-0.90
2/26/2016	102.40	3524.13	-0.60

**All Historic Measurements**



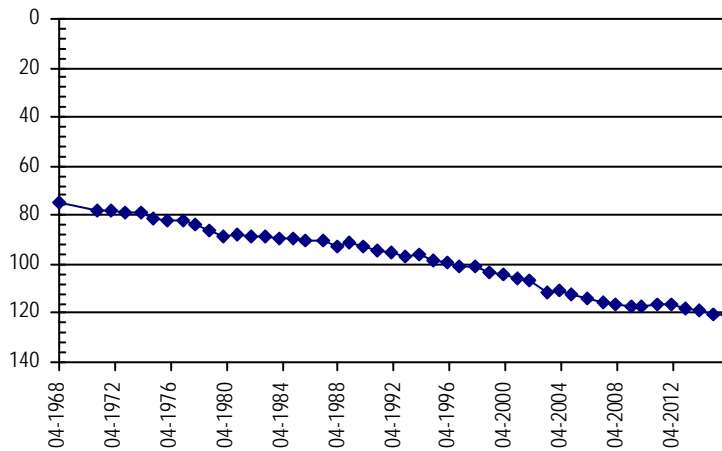
**NORTHERN HIGH PLAINS  
DISTRICT: SAND HILLS**

**Well Name:** HEMPILL **Owner:** COUNTRY ACRES  
**Permit #:** 12608 - F - **Location #:** SB00304501BCB **USGS Site ID:** 401540102212000  
**Division:** 1 **Water District:** 65 **County:** YUMA  
**Location:** Q160 Q40 Q10 Section **Twnshp** Range **PM** Distance from section lines:  
 NW SW NW 1 3 N 45 W S **From N/S line:** From E/W line:  
**UTM Coordinates (NAD83):** **Northing (UTM y)** 4459963.1 **Easting (UTM x):** 724678.0 *User supplied*  
**Latitude/Longitude (decimal degrees):** 40.259989 -102.357976  
**Surface Elevation (ft):** 3802.64 **Top Perforated Interval (ft):** 120 **Base of grout (ft):** **Water Level Change**  
**Well depth (ft):** 372 **Bottom Perforated Interval (ft):** 372 **1 year:** -0.40  
**Aquifer(s):** OGALLALA **5 year:** -4.30  
**10 year:** -6.80

**Measurements from last 10 years**

Date	Depth to WL (ft)	Elev of WL (ft)	Change (ft)
2/13/2006	113.70	3688.94	-1.30
4/5/2007	115.80	3686.84	-2.10
2/12/2008	116.40	3686.24	-0.60
4/15/2009	116.90	3685.74	-0.50
12/27/2009	117.30	3685.34	-0.40
2/15/2011	116.20	3686.44	1.10
3/2/2012	116.70	3685.94	-0.50
3/2/2013	118.00	3684.64	-1.30
2/25/2014	118.50	3684.14	-0.50
2/3/2015	120.10	3682.54	-1.60
2/27/2016	120.50	3682.14	-0.40

**All Historic Measurements**

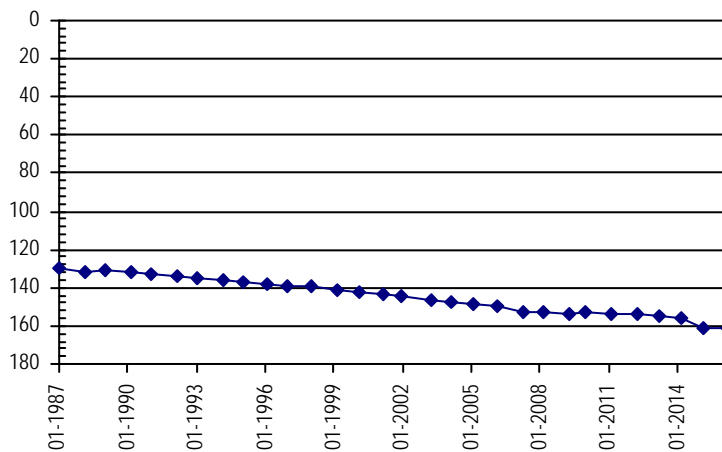


**Well Name:** KITZMILLER **Owner:**  
**Permit #:** 33410 - - **Location #:** SB00404533 **USGS Site ID:**  
**Division:** 1 **Water District:** 65 **County:** YUMA  
**Location:** Q160 Q40 Q10 Section **Twnshp** Range **PM** Distance from section lines:  
 33 4 N 45 W S **From N/S line:** From E/W line:  
**UTM Coordinates (NAD83):** **Northing (UTM y)** 4461150.0 **Easting (UTM x):** 720579.7 *Spotted from quarters*  
**Latitude/Longitude (decimal degrees):** 40.271761 -102.405713  
**Surface Elevation (ft):** 3850 **Top Perforated Interval (ft):** 96 **Base of grout (ft):** **Water Level Change**  
**Well depth (ft):** 190 **Bottom Perforated Interval (ft):** 190 **1 year:** -0.20  
**Aquifer(s):** OGALLALA **5 year:** -7.40  
**10 year:** -11.50

**Measurements from last 10 years**

Date	Depth to WL (ft)	Elev of WL (ft)	Change (ft)
2/13/2006	150.10	3699.90	-1.40
4/5/2007	152.50	3697.50	-2.40
2/12/2008	153.10	3696.90	-0.60
4/12/2009	153.70	3696.30	-0.60
12/27/2009	153.30	3696.70	0.40
2/15/2011	154.20	3695.80	-0.90
3/2/2012	154.10	3695.90	0.10
3/3/2013	155.20	3694.80	-1.10
2/21/2014	156.40	3693.60	-1.20
2/3/2015	161.40	3688.60	-5.00
2/27/2016	161.60	3688.40	-0.20

**All Historic Measurements**



**NORTHERN HIGH PLAINS  
DISTRICT: SAND HILLS**

**Well Name:** LETT **Owner:** SHINER KIRK A & KRISTINE A  
**Permit #:** 11965 - F - **Location #:** SB00504624CDB **USGS Site ID:** 402300102270000

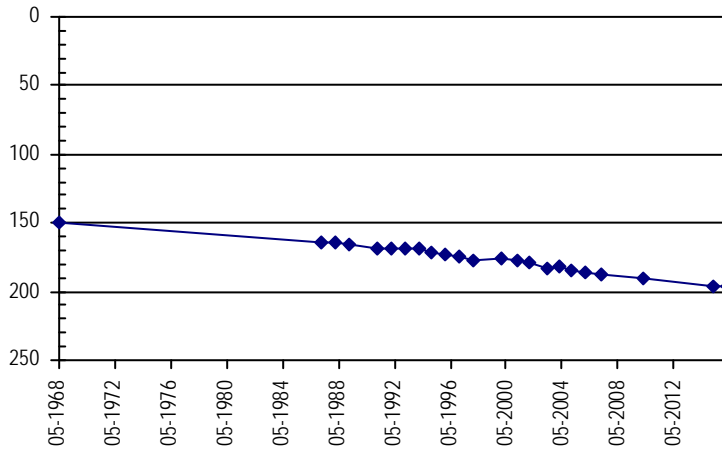
**Division:** 1 **Water District:** 65 **County:** YUMA  
**Location:** Q160 Q40 Q10 Section Twnshp Range PM Distance from section lines:  
 SW SE NW 24 5 N 46 W S **From N/S line:** **From E/W line:**  
**UTM Coordinates (NAD83):** Northing (UTM y) 4473612.2 Easting (UTM x): 716505.7 *User supplied*  
**Latitude/Longitude (decimal degrees):** 40.384989 -102.449362

**Surface Elevation (ft):** 3853.67 **Top Perforated Interval (ft):** 252 **Base of grout (ft):** **Water Level Change**  
**Well depth (ft):** 450 **Bottom Perforated Interval (ft):** 450 **1 year:** -0.50  
**Aquifer(s):** OGALLALA **5 year:**  
**10 year:** -9.70

**Measurements from last 10 years**

Date	Depth to WL (ft)	Elev of WL (ft)	Change (ft)
3/16/2007	187.80	3665.87	-1.50
2/11/2008			
1/1/2009			
2/10/2010	191.10	3662.57	
1/1/2011			
3/1/2012			
2/3/2015	195.50	3658.17	
2/27/2016	196.00	3657.67	-0.50

**All Historic Measurements**



**Well Name:** NEWBANKS, J. **Owner:** NEWBANKS JOHN  
**Permit #:** 14047 - F - **Location #:** SB00304623BDC **USGS Site ID:** 401300102290000

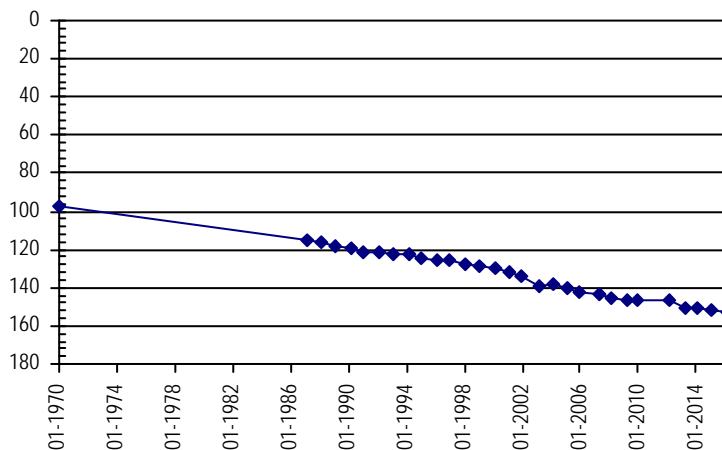
**Division:** 1 **Water District:** 65 **County:** YUMA  
**Location:** Q160 Q40 Q10 Section Twnshp Range PM Distance from section lines:  
 NW SE SW 23 3 N 46 W S **From N/S line:** **From E/W line:**  
**UTM Coordinates (NAD83):** Northing (UTM y) 4454808.1 Easting (UTM x): 714042.2 *User supplied*  
**Latitude/Longitude (decimal degrees):** 40.216377 -102.484646

**Surface Elevation (ft):** 3906.7 **Top Perforated Interval (ft):** 140 **Base of grout (ft):** **Water Level Change**  
**Well depth (ft):** 368 **Bottom Perforated Interval (ft):** 368 **1 year:** -0.30  
**Aquifer(s):** OGALLALA **5 year:**  
**10 year:** -9.90

**Measurements from last 10 years**

Date	Depth to WL (ft)	Elev of WL (ft)	Change (ft)
4/6/2007	143.70	3763.00	-1.20
2/12/2008	145.20	3761.50	-1.50
4/15/2009	146.00	3760.70	-0.80
12/27/2009	146.20	3760.50	-0.20
1/1/2011			
3/2/2012	146.90	3759.80	
3/2/2013	150.30	3756.40	-3.40
2/25/2014	150.50	3756.20	-0.20
2/3/2015	152.10	3754.60	-1.60
2/27/2016	152.40	3754.30	-0.30

**All Historic Measurements**



**NORTHERN HIGH PLAINS  
DISTRICT: SAND HILLS**

**Well Name:** NEWBANKS, JOHN

*Owner:*

**Permit #:** 138403 - - **Location #:** SB00304530DDDD2 **USGS Site ID:** 401140102260302

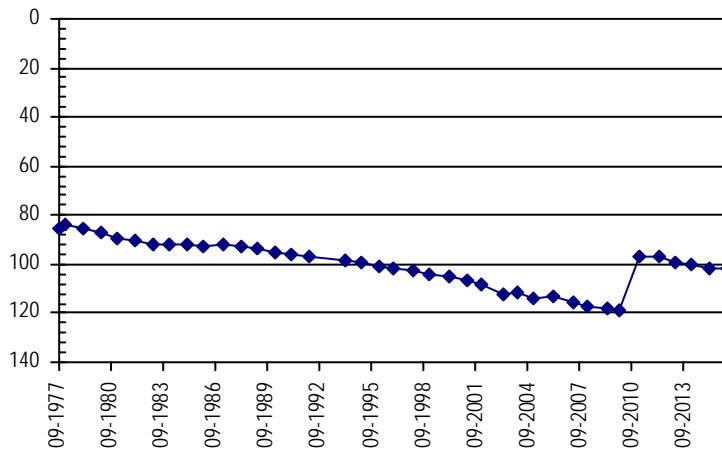
**Division:** 1 **Water District:** 65 **County:** YUMA  
**Location:** Q160 Q40 Q10 Section Twnshp Range PM Distance from section lines:  
 SE SE SE 30 3 N 45 W S **From N/S line:** **From E/W line:**  
**UTM Coordinates (NAD83):** **Northing (UTM y)** 4452493.9 **Easting (UTM x):** 718367.9 *User supplied*  
**Latitude/Longitude (decimal degrees):** 40.194433 -102.434645

**Surface Elevation (ft):** 3866.68 **Top Perforated Interval (ft):** 295 **Base of grout (ft):** **Water Level Change**  
**Well depth (ft):** 111 **Bottom Perforated Interval (ft):** 335 **1 year:** -0.50  
**Aquifer(s):** OGALLALA **5 year:** -5.20  
**10 year:** 11.40

**Measurements from last 10 years**

Date	Depth to WL (ft)	Elev of WL (ft)	Change (ft)
2/13/2006	113.50	3753.18	0.20
4/5/2007	115.50	3751.18	-2.00
2/12/2008	117.50	3749.18	-2.00
4/15/2009	118.40	3748.28	-0.90
12/27/2009	118.60	3748.08	-0.20
2/15/2011	96.90	3769.78	21.70
3/2/2012	97.00	3769.68	-0.10
3/2/2013	99.30	3767.38	-2.30
2/25/2014	100.00	3766.68	-0.70
2/3/2015	101.60	3765.08	-1.60
2/27/2016	102.10	3764.58	-0.50

**All Historic Measurements**



**Well Name:** OESTMAN

*Owner:* NEUSCHWANGER FLOYD

**Permit #:** 11945 - FP - **Location #:** SB00304616DAC **USGS Site ID:** 401330102305000

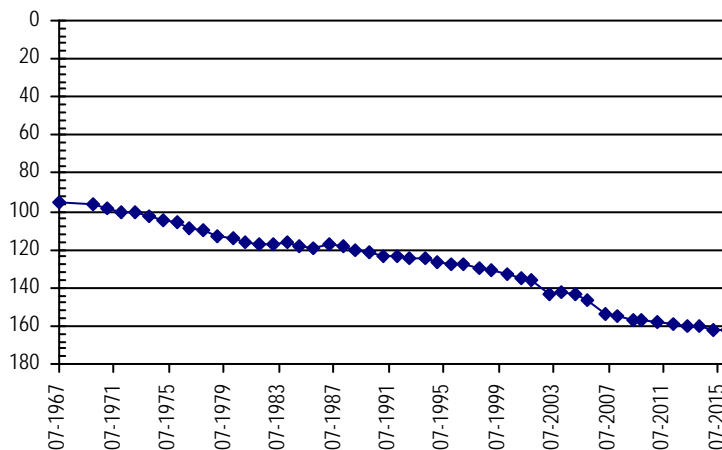
**Division:** 1 **Water District:** 65 **County:** YUMA  
**Location:** Q160 Q40 Q10 Section Twnshp Range PM Distance from section lines:  
 SE NE SW 16 3 N 46 W S **From N/S line:** **From E/W line:**  
**UTM Coordinates (NAD83):** **Northing (UTM y)** 4455693.2 **Easting (UTM x):** 711509.5 *User supplied*  
**Latitude/Longitude (decimal degrees):** 40.224987 -102.514091

**Surface Elevation (ft):** 3919.72 **Top Perforated Interval (ft):** 120 **Base of grout (ft):** **Water Level Change**  
**Well depth (ft):** 370 **Bottom Perforated Interval (ft):** 370 **1 year:** -0.30  
**Aquifer(s):** OGALLALA **5 year:** -4.60  
**10 year:** -15.70

**Measurements from last 10 years**

Date	Depth to WL (ft)	Elev of WL (ft)	Change (ft)
4/6/2007	153.90	3765.82	-7.50
2/12/2008	155.00	3764.72	-1.10
4/12/2009	156.50	3763.22	-1.50
12/27/2009	157.30	3762.42	-0.80
2/15/2011	157.50	3762.22	-0.20
3/2/2012	158.90	3760.82	-1.40
3/2/2013	159.80	3759.92	-0.90
2/25/2014	160.50	3759.22	-0.70
2/3/2015	161.80	3757.92	-1.30
2/27/2016	162.10	3757.62	-0.30

**All Historic Measurements**



**NORTHERN HIGH PLAINS  
DISTRICT: SAND HILLS**

**Well Name:** **ORTNER, T.** *Owner:* ORTNER TIMOTHY E & MARIANE V  
**Permit #:** 19950 - FP - *Location #:* SB00504323B *USGS Site ID:*

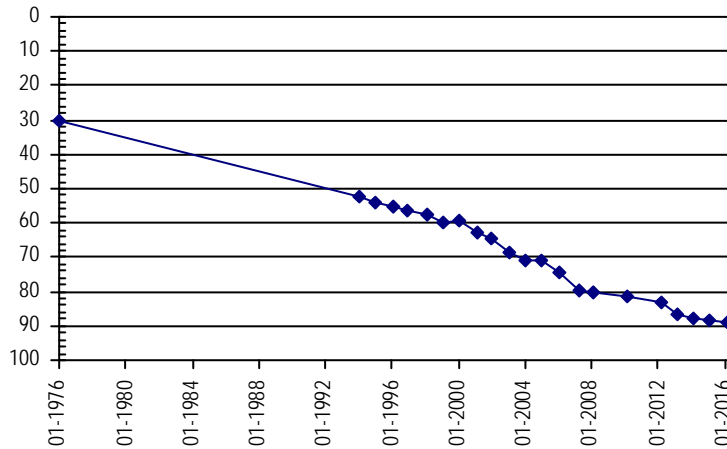
*Division:* 1 *Water District:* 65 *County:* YUMA  
*Location:* Q160 Q40 Q10 Section Twnshp Range PM Distance from section lines:  
 NW 23 5 N 43 W S *From N/S line:* *From E/W line:*  
*UTM Coordinates (NAD83):* *Northing (UTM y)* 4475263.6 *Easting (UTM x):* 744215.8 *Spotted from quarters*  
*Latitude/Longitude (decimal degrees):* 40.392191 -102.122646

*Surface Elevation (ft):* 3628 *Top Perforated Interval (ft):* 180 *Base of grout (ft):* **Water Level Change**  
*Well depth (ft):* 340 *Bottom Perforated Interval (ft):* 340 **1 year:** -0.50  
*Aquifer(s):* OGALLALA **5 year:**  
**10 year:** -14.70

**Measurements from last 10 years**

Date	Depth to WL (ft)	Elev of WL (ft)	Change (ft)
1/11/2006	74.20	3553.80	-3.00
4/4/2007	79.50	3548.50	-5.30
2/11/2008	80.50	3547.50	-1.00
1/1/2009			
2/10/2010	81.20	3546.80	
1/1/2011			
3/1/2012	83.40	3544.60	
3/1/2013	86.60	3541.40	-3.20
2/21/2014	87.60	3540.40	-1.00
2/11/2015	88.40	3539.60	-0.80
2/26/2016	88.90	3539.10	-0.50

**All Historic Measurements**



**Well Name:** **ORTNER-STATE** *Owner:* CO BOARD OF LAND COMMISSIONERS  
**Permit #:** 13884 - FP - *Location #:* SB00504436B *USGS Site ID:*

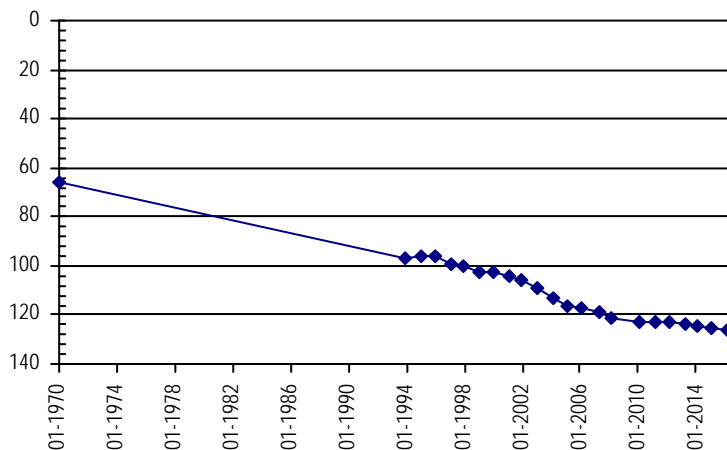
*Division:* 1 *Water District:* 65 *County:* YUMA  
*Location:* Q160 Q40 Q10 Section Twnshp Range PM Distance from section lines:  
 NW 36 5 N 44 W S *From N/S line:* *From E/W line:*  
*UTM Coordinates (NAD83):* *Northing (UTM y)* 4471453.0 *Easting (UTM x):* 736271.0 *Digitized*  
*Latitude/Longitude (decimal degrees):* 40.360191 -102.217557

*Surface Elevation (ft):* 3715 *Top Perforated Interval (ft):* 190 *Base of grout (ft):* **Water Level Change**  
*Well depth (ft):* 290 *Bottom Perforated Interval (ft):* 290 **1 year:** -0.40  
*Aquifer(s):* OGALLALA **5 year:** -3.30  
**10 year:** -8.70

**Measurements from last 10 years**

Date	Depth to WL (ft)	Elev of WL (ft)	Change (ft)
1/18/2006	117.10	3597.90	-0.60
4/4/2007	119.10	3595.90	-2.00
2/12/2008	121.10	3593.90	-2.00
1/1/2009			
2/10/2010	122.80	3592.20	
2/14/2011	122.50	3592.50	0.30
3/2/2012	123.00	3592.00	-0.50
3/1/2013	123.50	3591.50	-0.50
2/21/2014	124.20	3590.80	-0.70
2/11/2015	125.40	3589.60	-1.20
2/26/2016	125.80	3589.20	-0.40

**All Historic Measurements**



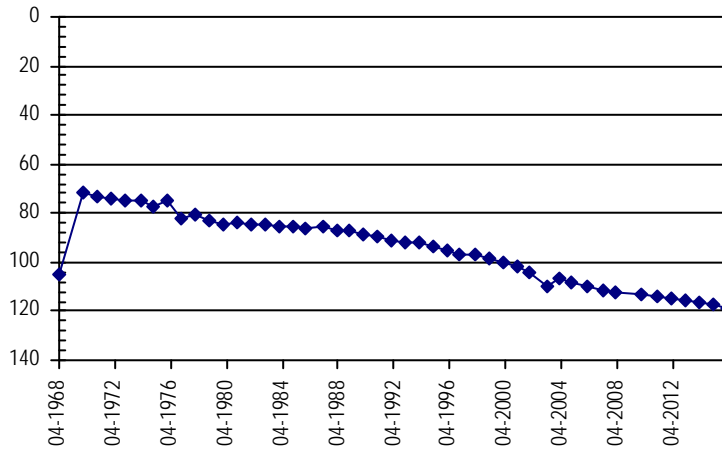
**NORTHERN HIGH PLAINS  
DISTRICT: SAND HILLS**

**Well Name:** ROTH **Owner:** FRASIER MELVIN  
**Permit #:** 12605 - F - **Location #:** SB00304513BAC **USGS Site ID:** 401400102212000  
**Division:** 1 **Water District:** 65 **County:** YUMA  
**Location:** Q160 Q40 Q10 Section **Twnshp** Range **PM** Distance from section lines:  
NW NE SW 13 3 N 45 W S **From N/S line:** From E/W line:  
**UTM Coordinates (NAD83):** *Northing (UTM y)* 4456827.5 *Easting (UTM x):* 725102.7 *User supplied*  
**Latitude/Longitude (decimal degrees):** 40.231655 -102.354087  
**Surface Elevation (ft):** 3800.64 **Top Perforated Interval (ft):** 130 **Base of grout (ft):** **Water Level Change**  
**Well depth (ft):** 354 **Bottom Perforated Interval (ft):** 354 **1 year:** -1.70  
**Aquifer(s):** OGALLALA **5 year:** -4.70  
**10 year:** -8.70

**Measurements from last 10 years**

Date	Depth to WL (ft)	Elev of WL (ft)	Change (ft)
2/13/2006	110.00	3690.64	-1.40
4/5/2007	111.70	3688.94	-1.70
2/12/2008	112.30	3688.34	-0.60
1/1/2009			
12/27/2009	113.30	3687.34	
2/15/2011	114.00	3686.64	-0.70
3/2/2012	114.50	3686.14	-0.50
3/2/2013	115.60	3685.04	-1.10
2/25/2014	116.40	3684.24	-0.80
2/3/2015	117.00	3683.64	-0.60
2/27/2016	118.70	3681.94	-1.70

**All Historic Measurements**

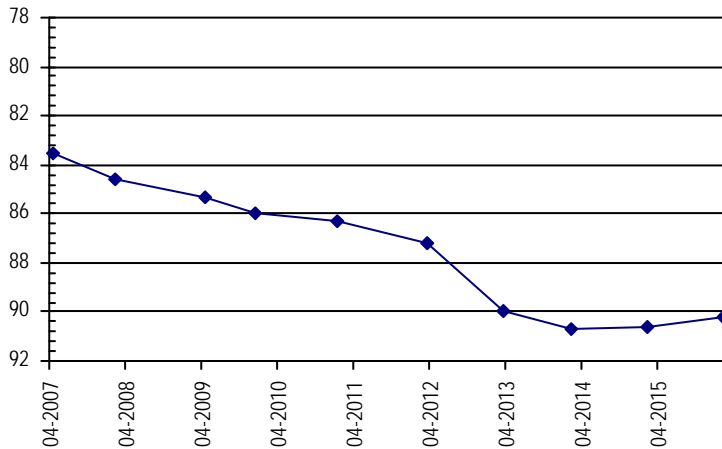


**Well Name:** SANDHILLS GW MGMT DISTRICT **Owner:** SAND HILLS GROUNDWATER MGMT DIST  
**Permit #:** 271650 - - **Location #:** SB00404204BC **USGS Site ID:**  
**Division:** 1 **Water District:** 65 **County:** YUMA  
**Location:** Q160 Q40 Q10 Section **Twnshp** Range **PM** Distance from section lines:  
NW SW 4 4 N 42 W S **From N/S line:** 2250 N **From E/W line:** 40 W  
**UTM Coordinates (NAD83):** *Northing (UTM y)* 4470278.5 *Easting (UTM x):* 748357.7 *Spotted from section lines*  
**Latitude/Longitude (decimal degrees):** 40.346113 -102.075847  
**Surface Elevation (ft):** 3602 **Top Perforated Interval (ft):** 210 **Base of grout (ft):** **Water Level Change**  
**Well depth (ft):** 360 **Bottom Perforated Interval (ft):** 350 **1 year:** 0.40  
**Aquifer(s):** OGALLALA **5 year:** -3.90  
**10 year:**

**Measurements from last 10 years**

Date	Depth to WL (ft)	Elev of WL (ft)	Change (ft)
4/4/2007	83.50	3518.50	
2/11/2008	84.60	3517.40	-1.10
4/10/2009	85.30	3516.70	-0.70
12/30/2009	86.00	3516.00	-0.70
1/21/2011	86.30	3515.70	-0.30
3/1/2012	87.20	3514.80	-0.90
3/4/2013	90.00	3512.00	-2.80
2/21/2014	90.70	3511.30	-0.70
2/11/2015	90.60	3511.40	0.10
2/29/2016	90.20	3511.80	0.40

**All Historic Measurements**





**NORTHERN HIGH PLAINS  
DISTRICT: SAND HILLS**

**Well Name:** **SPRAGUE, LEO** **Owner:** SPRAGUE FARMS  
**Permit #:** 13214 - F - **Location #:** SB00404217DAC **USGS Site ID:** 401840102050000

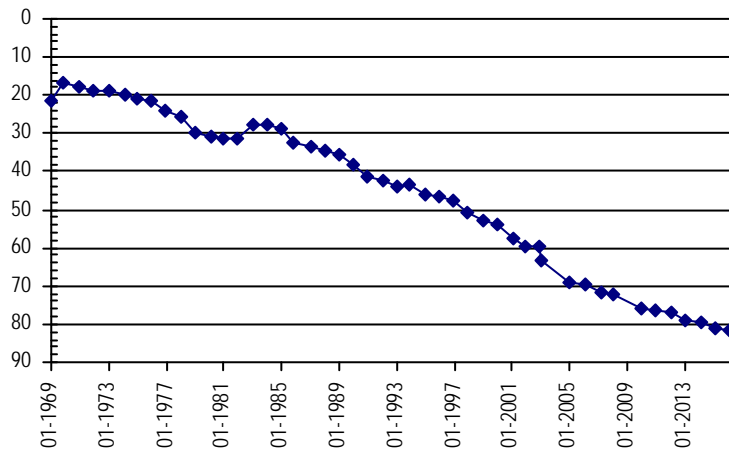
**Division:** 1 **Water District:** 65 **County:** YUMA  
**Location:** Q160 Q40 Q10 Section Twnshp Range PM Distance from section lines:  
 SE NE SW 17 4 N 42 W S **From N/S line:** **From E/W line:**  
**UTM Coordinates (NAD83):** **Northing (UTM y)** 4466440.4 **Easting (UTM x):** 748091.6 *User supplied*  
**Latitude/Longitude (decimal degrees):** 40.311659 -102.080466

**Surface Elevation (ft):** 3601.52 **Top Perforated Interval (ft):** 145 **Base of grout (ft):** **Water Level Change**  
**Well depth (ft):** 385 **Bottom Perforated Interval (ft):** 385 **1 year:** -0.60  
**Aquifer(s):** OGALLALA **5 year:** -5.20  
**10 year:** -12.20

**Measurements from last 10 years**

Date	Depth to WL (ft)	Elev of WL (ft)	Change (ft)
2/1/2006	69.40	3532.12	-0.30
4/4/2007	71.50	3530.02	-2.10
2/11/2008	72.40	3529.12	-0.90
1/1/2009			
12/30/2009	75.70	3525.82	
1/21/2011	76.40	3525.12	-0.70
3/1/2012	77.00	3524.52	-0.60
3/1/2013	79.00	3522.52	-2.00
2/21/2014	79.60	3521.92	-0.60
2/11/2015	81.00	3520.52	-1.40
2/25/2016	81.60	3519.92	-0.60

**All Historic Measurements**



**Well Name:** **TATE** **Owner:** KRAMER MARIE L  
**Permit #:** 14114 - FP - **Location #:** SB00404318CAD **USGS Site ID:** 401845102131000

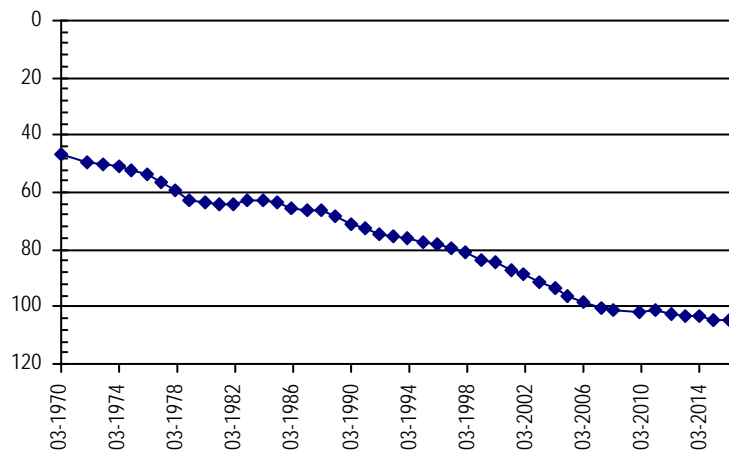
**Division:** 1 **Water District:** 65 **County:** YUMA  
**Location:** Q160 Q40 Q10 Section Twnshp Range PM Distance from section lines:  
 SW NE SE 18 4 N 43 W S **From N/S line:** **From E/W line:**  
**UTM Coordinates (NAD83):** **Northing (UTM y)** 4466151.0 **Easting (UTM x):** 736237.2 *User supplied*  
**Latitude/Longitude (decimal degrees):** 40.312490 -102.219915

**Surface Elevation (ft):** 3711.59 **Top Perforated Interval (ft):** 265 **Base of grout (ft):** **Water Level Change**  
**Well depth (ft):** 345 **Bottom Perforated Interval (ft):** 345 **1 year:** -0.30  
**Aquifer(s):** OGALLALA **5 year:** -3.40  
**10 year:** -6.70

**Measurements from last 10 years**

Date	Depth to WL (ft)	Elev of WL (ft)	Change (ft)
2/1/2006	98.20	3613.39	-2.20
4/4/2007	100.30	3611.29	-2.10
2/11/2008	100.90	3610.69	-0.60
1/1/2009			
12/30/2009	101.70	3609.89	
1/21/2011	101.50	3610.09	0.20
3/1/2012	102.80	3608.79	-1.30
2/25/2013	103.00	3608.59	-0.20
2/21/2014	103.40	3608.19	-0.40
2/11/2015	104.60	3606.99	-1.20
2/29/2016	104.90	3606.69	-0.30

**All Historic Measurements**



**NORTHERN HIGH PLAINS  
DISTRICT: SAND HILLS**

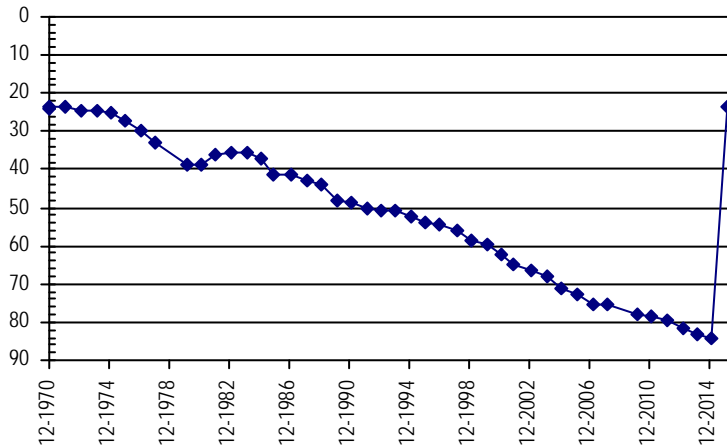
**Well Name:** THOMPSON, G.L. **Owner:** THOMPSON G L & M  
**Permit #:** 10451 - FP - **Location #:** SB00504229CAA **USGS Site ID:** 402220102035000  
**Division:** 1 **Water District:** 65 **County:** YUMA  
**Location:** Q160 Q40 Q10 Section Twnshp Range PM Distance from section lines:  
 SW NE NE 29 5 N 42 W S **From N/S line:** 1310 S **From E/W line:** 1310 W  
**UTM Coordinates (NAD83):** Northing (UTM y) 4473208.7 Easting (UTM x): 749237.8 *User supplied*  
**Latitude/Longitude (decimal degrees):** 40.372215 -102.064353

**Surface Elevation (ft):** 3598.48 **Top Perforated Interval (ft):** 200 **Base of grout (ft):** **Water Level Change**  
**Well depth (ft):** 340 **Bottom Perforated Interval (ft):** 340 **1 year:** 60.50  
**Aquifer(s):** OGALLALA **5 year:** 54.90  
**10 year:** 49.10

**Measurements from last 10 years**

Date	Depth to WL (ft)	Elev of WL (ft)	Change (ft)
2/1/2006	72.80	3525.68	-1.50
4/4/2007	75.10	3523.38	-2.30
2/11/2008	75.50	3522.98	-0.40
1/1/2009			
2/10/2010	77.80	3520.68	
1/21/2011	78.60	3519.88	-0.80
3/1/2012	79.70	3518.78	-1.10
3/1/2013	81.80	3516.68	-2.10
2/21/2014	83.40	3515.08	-1.60
2/11/2015	84.20	3514.28	-0.80
2/26/2016	23.70	3574.78	60.50

**All Historic Measurements**



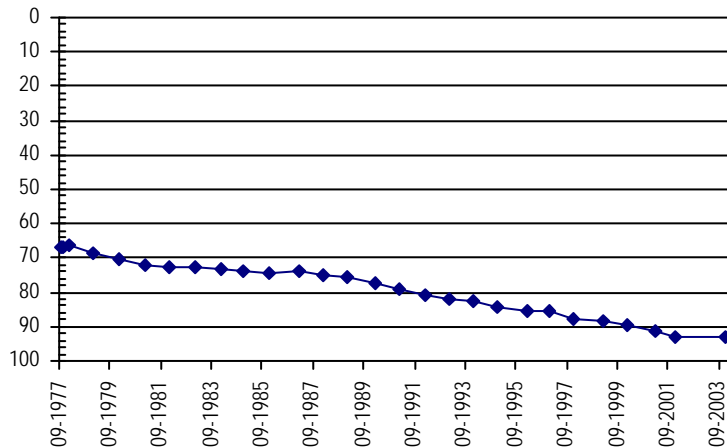
**Well Name:** U.S. GOVERNMENT **Owner:**  
**Permit #:** - - **Location #:** SB00404417DDA1 **USGS Site ID:** 401834102180701  
**Division:** 1 **Water District:** 65 **County:** YUMA  
**Location:** Q160 Q40 Q10 Section Twnshp Range PM Distance from section lines:  
 SE SE NE 17 4 N 44 W S **From N/S line:** **From E/W line:**  
**UTM Coordinates (NAD83):** Northing (UTM y) 4465594.7 Easting (UTM x): 729236.1 *User supplied*  
**Latitude/Longitude (decimal degrees):** 40.309434 -102.302417

**Surface Elevation (ft):** 3748.62 **Top Perforated Interval (ft):** **Base of grout (ft):** **Water Level Change**  
**Well depth (ft):** 100 **Bottom Perforated Interval (ft):** **1 year:**  
**Aquifer(s):** **5 year:**  
**10 year:**

**Measurements from last 10 years**

Date	Depth to WL (ft)	Elev of WL (ft)	Change (ft)
2/1/2006			
4/4/2007			

**All Historic Measurements**



**NORTHERN HIGH PLAINS  
DISTRICT: SAND HILLS**

**Well Name:** U.S. GOVERNMENT

*Owner:*

Permit #: - -

Location #: SB00304318AAC1

USGS Site ID: 401356102124401

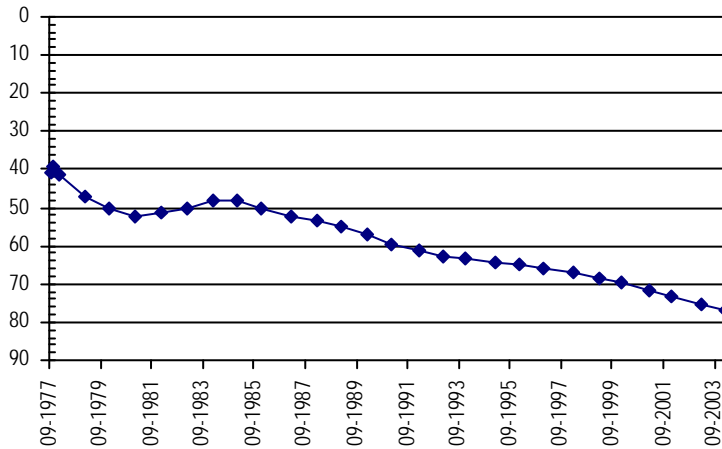
Division: 1 Water District: 65 County: YUMA  
 Location: Q160 Q40 Q10 Section Twnshp Range PM Distance from section lines:  
 NE NE SW 18 3 N 43 W S From N/S line: From E/W line:  
 UTM Coordinates (NAD83): Northing (UTM y) 4457258.0 Easting (UTM x): 737131.4 *User supplied*  
 Latitude/Longitude (decimal degrees): 40.232212 -102.212694

Surface Elevation (ft): 3705.58 Top Perforated Interval (ft): Base of grout (ft): **Water Level Change**  
 Well depth (ft): 87 Bottom Perforated Interval (ft): **1 year:**  
 Aquifer(s): **5 year:**  
**10 year:**

**Measurements from last 10 years**

Date	Depth to WL (ft)	Elev of WL (ft)	Change (ft)
4/6/2007			

**All Historic Measurements**



**Well Name:** U.S. GOVERNMENT

*Owner:*

Permit #: - -

Location #: SB00304231BDD

USGS Site ID: 401105102061101

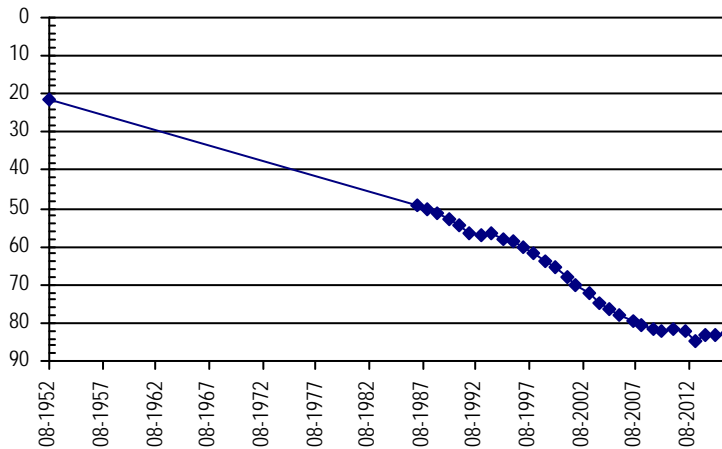
Division: 1 Water District: 65 County: YUMA  
 Location: Q160 Q40 Q10 Section Twnshp Range PM Distance from section lines:  
 NW SE SE 31 3 N 42 W S From N/S line: From E/W line:  
 UTM Coordinates (NAD83): Northing (UTM y) 4452249.4 Easting (UTM x): 746522.8 *User supplied*  
 Latitude/Longitude (decimal degrees): 40.184435 -102.104356

Surface Elevation (ft): 3615.36 Top Perforated Interval (ft): Base of grout (ft): **Water Level Change**  
 Well depth (ft): 91 Bottom Perforated Interval (ft): **1 year:** 0.10  
 Aquifer(s): **5 year:** -1.30  
**10 year:** -5.00

**Measurements from last 10 years**

Date	Depth to WL (ft)	Elev of WL (ft)	Change (ft)
2/13/2006	77.90	3537.46	-1.60
4/6/2007	79.30	3536.06	-1.40
2/11/2008	80.80	3534.56	-1.50
4/12/2009	81.80	3533.56	-1.00
12/27/2009	82.30	3533.06	-0.50
2/9/2011	81.60	3533.76	0.70
3/1/2012	82.20	3533.16	-0.60
3/1/2013	84.80	3530.56	-2.60
2/25/2014	83.20	3532.16	1.60
2/11/2015	83.00	3532.36	0.20
2/25/2016	82.90	3532.46	0.10

**All Historic Measurements**



**NORTHERN HIGH PLAINS  
DISTRICT: SAND HILLS**

**Well Name:** U.S. GOVERNMENT

*Owner:*

*Permit #:* - -

*Location #:* SB00504428BBA1

*USGS Site ID:* 402252102163601

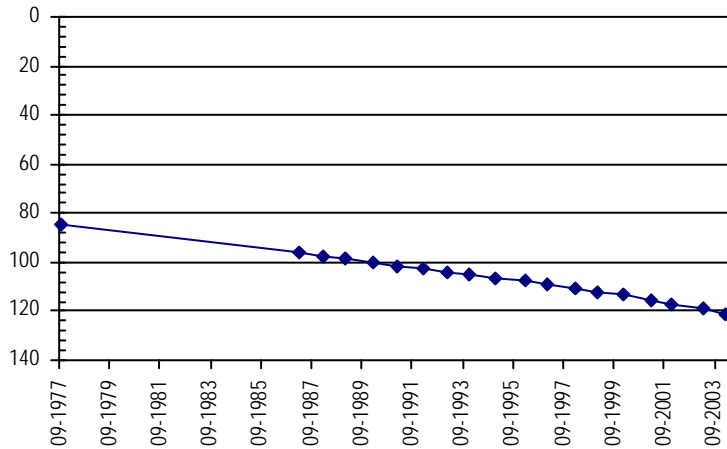
*Division:* 1 *Water District:* 65 *County:* YUMA  
*Location:* Q160 Q40 Q10 Section Twnshp Range PM Distance from section lines:  
 NW NW NE 28 5 N 44 W S *From N/S line:* *From E/W line:*  
*UTM Coordinates (NAD83): Northing (UTM y)* 4473616.9 *Easting (UTM x):* 731139.6 *User supplied*  
*Latitude/Longitude (decimal degrees):* 40.381102 -102.277137

*Surface Elevation (ft):* 3736.61 *Top Perforated Interval (ft):* *Base of grout (ft):* **Water Level Change**  
*Well depth (ft):* 127 *Bottom Perforated Interval (ft):* **1 year:**  
*Aquifer(s):* **5 year:**  
**10 year:**

**Measurements from last 10 years**

Date	Depth to WL (ft)	Elev of WL (ft)	Change (ft)
2/1/2006			

**All Historic Measurements**



**Well Name:** UNKNOWN-REPLACES BLEDSOE

*Owner:*

*Permit #:* - -

*Location #:* SB00304426CA

*USGS Site ID:*

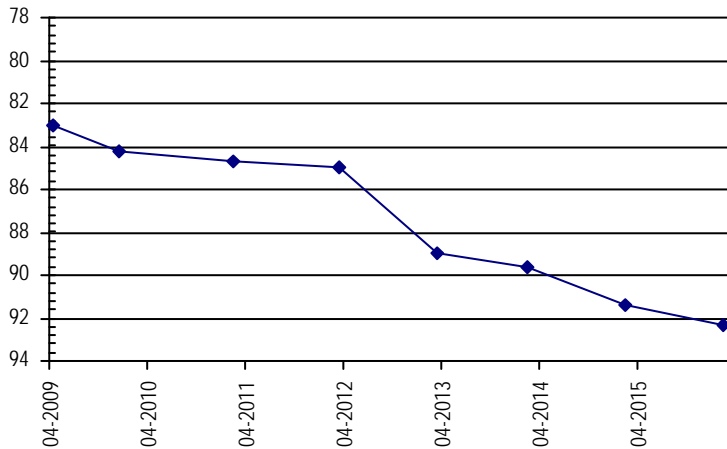
*Division:* 1 *Water District:* 65 *County:* YUMA  
*Location:* Q160 Q40 Q10 Section Twnshp Range PM Distance from section lines:  
 SW NE 26 3 N 44 W S *From N/S line:* *From E/W line:*  
*UTM Coordinates (NAD83): Northing (UTM y)* 4453173.0 *Easting (UTM x):* 733393.8 *Spotted from quarters*  
*Latitude/Longitude (decimal degrees):* 40.196500 -102.258062

*Surface Elevation (ft):* 3740 *Top Perforated Interval (ft):* *Base of grout (ft):* **Water Level Change**  
*Well depth (ft):* *Bottom Perforated Interval (ft):* **1 year:** -0.90  
*Aquifer(s):* **5 year:** -7.60  
**10 year:**

**Measurements from last 10 years**

Date	Depth to WL (ft)	Elev of WL (ft)	Change (ft)
4/15/2009	83.00	3657.00	
12/27/2009	84.20	3655.80	-1.20
2/9/2011	84.70	3655.30	-0.50
3/1/2012	85.00	3655.00	-0.30
3/2/2013	89.00	3651.00	-4.00
2/25/2014	89.60	3650.40	-0.60
2/11/2015	91.40	3648.60	-1.80
2/27/2016	92.30	3647.70	-0.90

**All Historic Measurements**



**NORTHERN HIGH PLAINS  
DISTRICT: SAND HILLS**

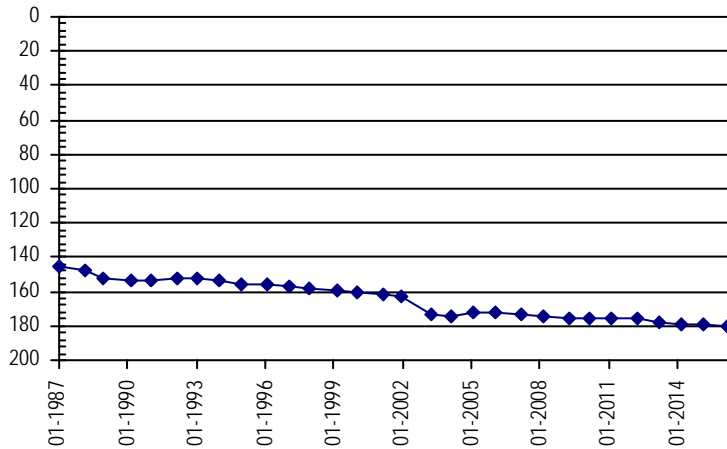
<b>Well Name:</b>	<b>WAGNER</b>	<b>Owner:</b>	FIDDLER PEAK RANCH LLLP
<b>Permit #:</b>	21105 - F -	<b>Location #:</b>	SB00504503B
<b>USGS Site ID:</b>			
<b>Division:</b>	1	<b>Water District:</b>	65
<b>County:</b>	YUMA		
<b>Location:</b>	Q160 Q40 Q10 Section	Twnshp Range PM	Distance from section lines:
	NW 3 5 N 45 W S		From N/S line: From E/W line:
<b>UTM Coordinates (NAD83):</b>	Northing (UTM y)	4479447.0	Easting (UTM x): 722796.6 <i>Spotted from quarters</i>
<b>Latitude/Longitude (decimal degrees):</b>		40.435843	-102.373280
<b>Surface Elevation (ft):</b>	3796	<b>Top Perforated Interval (ft):</b>	155
<b>Well depth (ft):</b>	275	<b>Bottom Perforated Interval (ft):</b>	275
<b>Aquifer(s):</b>	OGALLALA		

**Water Level Change**  
**1 year:** -0.90  
**5 year:** -4.30  
**10 year:** -7.80

**Measurements from last 10 years**

Date	Depth to WL (ft)	Elev of WL (ft)	Change (ft)
1/18/2006	172.10	3623.90	-0.50
3/16/2007	172.90	3623.10	-0.80
2/12/2008	174.00	3622.00	-1.10
4/15/2009	175.30	3620.70	-1.30
2/10/2010	175.00	3621.00	0.30
2/15/2011	175.60	3620.40	-0.60
3/2/2012	176.00	3620.00	-0.40
3/2/2013	177.50	3618.50	-1.50
2/21/2014	178.60	3617.40	-1.10
2/3/2015	179.00	3617.00	-0.40
2/27/2016	179.90	3616.10	-0.90

**All Historic Measurements**



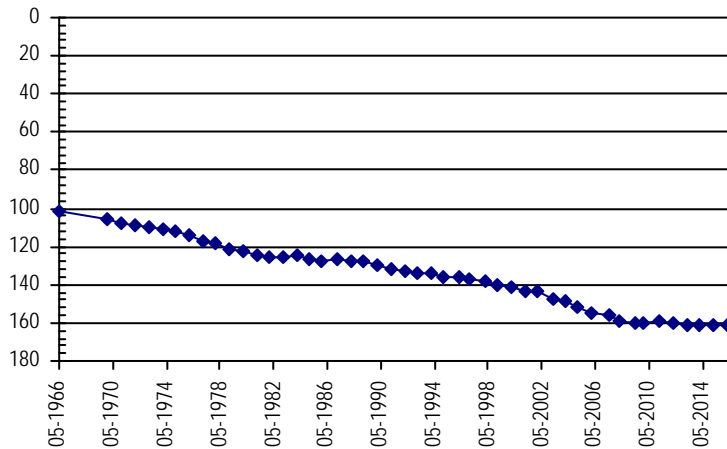
<b>Well Name:</b>	<b>WARD, A. &amp; SON</b>	<b>Owner:</b>	WARD ALFRED & SON
<b>Permit #:</b>	10603 - F -	<b>Location #:</b>	SB00304617CBD
<b>USGS Site ID:</b>			401330102324000
<b>Division:</b>	1	<b>Water District:</b>	65
<b>County:</b>	YUMA		
<b>Location:</b>	Q160 Q40 Q10 Section	Twnshp Range PM	Distance from section lines:
	SW NW SE 17 3 N 46 W S		From N/S line: From E/W line:
<b>UTM Coordinates (NAD83):</b>	Northing (UTM y)	4455565.0	Easting (UTM x): 709123.9 <i>User supplied</i>
<b>Latitude/Longitude (decimal degrees):</b>		40.224431	-102.542147
<b>Surface Elevation (ft):</b>	3935.73	<b>Top Perforated Interval (ft):</b>	120
<b>Well depth (ft):</b>	372	<b>Bottom Perforated Interval (ft):</b>	372
<b>Aquifer(s):</b>	OGALLALA		

**Water Level Change**  
**1 year:** -0.60  
**5 year:** -2.00  
**10 year:** -6.60

**Measurements from last 10 years**

Date	Depth to WL (ft)	Elev of WL (ft)	Change (ft)
4/5/2007	156.40	3779.33	-1.60
2/12/2008	158.60	3777.13	-2.20
4/12/2009	159.80	3775.93	-1.20
12/27/2009	159.70	3776.03	0.10
2/15/2011	159.40	3776.33	0.30
3/2/2012	159.70	3776.03	-0.30
3/2/2013	161.00	3774.73	-1.30
2/25/2014	161.00	3774.73	0.00
2/3/2015	160.80	3774.93	0.20
2/27/2016	161.40	3774.33	-0.60

**All Historic Measurements**



**NORTHERN HIGH PLAINS  
DISTRICT: SAND HILLS**

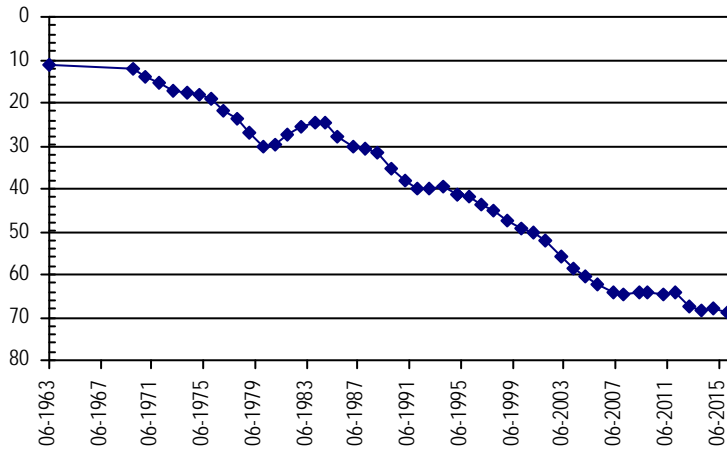
**Well Name:** WILEY, W. **Owner:** CURE LAND LLC  
**Permit #:** 4319 - FPR - **Location #:** SB00304229BAB **USGS Site ID:** 401220102051000  
**Division:** 1 **Water District:** 65 **County:** YUMA  
**Location:** Q160 Q40 Q10 Section Twnshp Range PM Distance from section lines:  
 NW NE NW 29 3 N 42 W S **From N/S line:** **From E/W line:**  
**UTM Coordinates (NAD83):** Northing (UTM y) 4454482.4 Easting (UTM x): 747775.5 *User supplied*  
**Latitude/Longitude (decimal degrees):** 40.204158 -102.088800

**Surface Elevation (ft):** 3598.55 **Top Perforated Interval (ft):** 120 **Base of grout (ft):** **Water Level Change**  
**Well depth (ft):** 75 **Bottom Perforated Interval (ft):** 240 **1 year:** -0.80  
**Aquifer(s):** OGALLALA **5 year:** -4.10  
**10 year:** -6.20

**Measurements from last 10 years**

Date	Depth to WL (ft)	Elev of WL (ft)	Change (ft)
2/13/2006	62.50	3536.05	-1.90
4/6/2007	64.10	3534.45	-1.60
2/11/2008	64.80	3533.75	-0.70
4/12/2009	64.20	3534.35	0.60
12/27/2009	64.40	3534.15	-0.20
2/9/2011	64.60	3533.95	-0.20
3/1/2012	64.40	3534.15	0.20
3/1/2013	67.40	3531.15	-3.00
2/25/2014	68.20	3530.35	-0.80
2/11/2015	67.90	3530.65	0.30
2/25/2016	68.70	3529.85	-0.80

**All Historic Measurements**



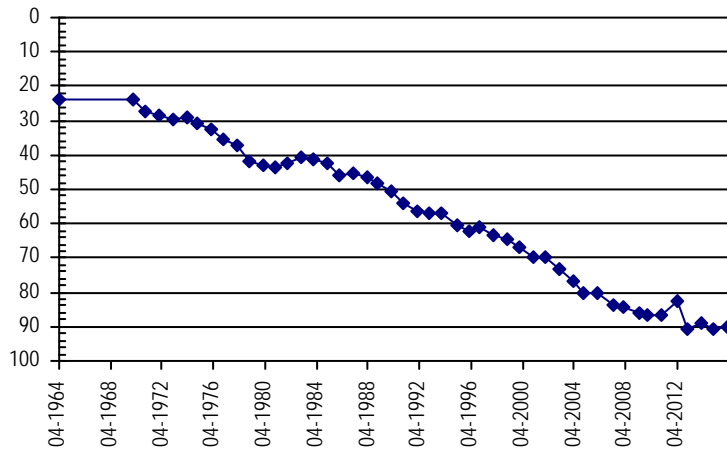
**Well Name:** WISDOM. **Owner:** LENZ MARGARET E  
**Permit #:** 5492 - F - **Location #:** SB00404315CCB **USGS Site ID:** 401840102100000  
**Division:** 1 **Water District:** 65 **County:** YUMA  
**Location:** Q160 Q40 Q10 Section Twnshp Range PM Distance from section lines:  
 SW SW NW 15 4 N 43 W S **From N/S line:** **From E/W line:**  
**UTM Coordinates (NAD83):** Northing (UTM y) 4465916.5 Easting (UTM x): 740522.1 *User supplied*  
**Latitude/Longitude (decimal degrees):** 40.309158 -102.169636

**Surface Elevation (ft):** 3656.56 **Top Perforated Interval (ft):** 150 **Base of grout (ft):** **Water Level Change**  
**Well depth (ft):** 204 **Bottom Perforated Interval (ft):** 204 **1 year:** 0.40  
**Aquifer(s):** OGALLALA **5 year:** -3.40  
**10 year:** -10.10

**Measurements from last 10 years**

Date	Depth to WL (ft)	Elev of WL (ft)	Change (ft)
2/1/2006	80.10	3576.46	0.20
4/4/2007	83.60	3572.96	-3.50
2/11/2008	84.30	3572.26	-0.70
4/17/2009	86.20	3570.36	-1.90
12/30/2009	86.80	3569.76	-0.60
1/21/2011	86.80	3569.76	0.00
3/1/2012	82.50	3574.06	4.30
2/25/2013	90.50	3566.06	-8.00
2/21/2014	88.80	3567.76	1.70
2/11/2015	90.60	3565.96	-1.80
2/29/2016	90.20	3566.36	0.40

**All Historic Measurements**



**NORTHERN HIGH PLAINS  
DISTRICT: SAND HILLS**

**Well Name:** YOUNG *Owner:* HOTELING BERDINA L & YOUNG KATHY  
*Permit #:* 11850 - F - *Location #:* SB00504207AAC *USGS Site ID:* 402510102043000

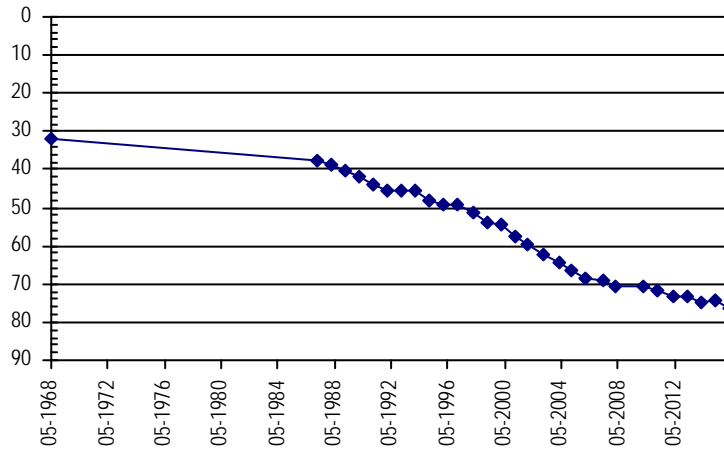
*Division:* 1 *Water District:* 65 *County:* YUMA  
*Location:* Q160 Q40 Q10 Section Twnshp Range PM Distance from section lines:  
 NE NE SW 7 5 N 42 W S *From N/S line:* *From E/W line:*  
*UTM Coordinates (NAD83):* *Northing (UTM y)* 4478666.1 *Easting (UTM x):* 748089.0 *User supplied*  
*Latitude/Longitude (decimal degrees):* 40.421660 -102.075742

*Surface Elevation (ft):* 3576.5 *Top Perforated Interval (ft):* 225 *Base of grout (ft):* **Water Level Change**  
*Well depth (ft):* 330 *Bottom Perforated Interval (ft):* 325 **1 year:** -2.30  
*Aquifer(s):* OGALLALA **5 year:** -4.90  
**10 year:** -8.20

**Measurements from last 10 years**

Date	Depth to WL (ft)	Elev of WL (ft)	Change (ft)
1/11/2006	68.40	3508.10	-1.80
4/4/2007	69.30	3507.20	-0.90
2/11/2008	70.40	3506.10	-1.10
1/1/2009			
2/10/2010	70.90	3505.60	
1/21/2011	71.70	3504.80	-0.80
3/1/2012	73.00	3503.50	-1.30
3/1/2013	73.40	3503.10	-0.40
2/21/2014	75.00	3501.50	-1.60
2/11/2015	74.30	3502.20	0.70
2/26/2016	76.60	3499.90	-2.30

**All Historic Measurements**



**THIS PAGE INTENTIONALLY BLANK**



# **Central Yuma Ground Water Management District**

**Northern High Plains  
Designated Ground Water Basin**

**THIS PAGE INTENTIONALLY BLANK**

**NORTHERN HIGH PLAINS  
DISTRICT: CENTRAL YUMA**

**Well Name:** ALBERT RICHERS TRUST **Owner:** RICHERS ALBERT H  
**Permit #:** 6724 - FP - **Location #:** SC00204503ACA **USGS Site ID:** 395455102234800

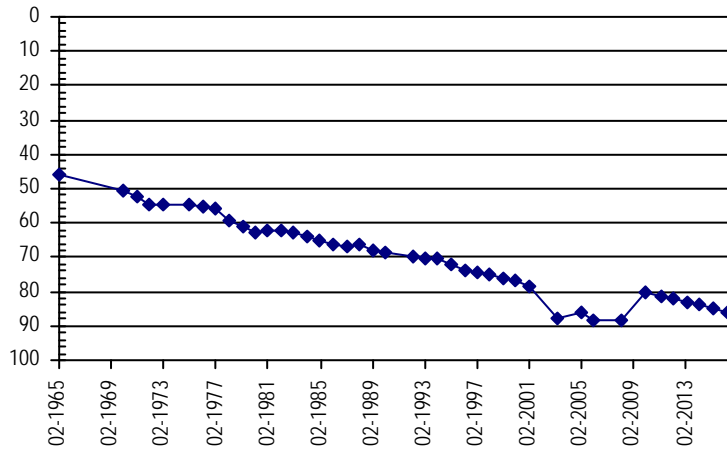
**Division:** 1 **Water District:** 65 **County:** YUMA  
**Location:** Q160 Q40 Q10 Section Twnshp Range PM Distance from section lines:  
 NE SW NE 3 2 S 45 W S **From N/S line:** **From E/W line:**  
**UTM Coordinates (NAD83):** Northing (UTM y) 4421596.5 Easting (UTM x): 722467.0 *User supplied*  
**Latitude/Longitude (decimal degrees):** 39.915268 -102.397144

**Surface Elevation (ft):** 3922.7 **Top Perforated Interval (ft):** 83 **Base of grout (ft):** **Water Level Change**  
**Well depth (ft):** 146 **Bottom Perforated Interval (ft):** 145 **1 year:** -1.20  
**Aquifer(s):** OGALLALA **5 year:** -4.60  
**10 year:** 2.00

**Measurements from last 10 years**

Date	Depth to WL (ft)	Elev of WL (ft)	Change (ft)
4/11/2007			
2/14/2008	88.50	3834.20	
1/1/2009			
1/12/2010	80.30	3842.40	
2/16/2011	81.60	3841.10	-1.30
2/24/2012	82.00	3840.70	-0.40
2/26/2013	83.30	3839.40	-1.30
2/21/2014	84.00	3838.70	-0.70
2/5/2015	85.00	3837.70	-1.00
3/8/2016	86.20	3836.50	-1.20

**All Historic Measurements**



**Well Name:** ALLIANCE FARMS **Owner:** MURPHY BROWN OF YUMA  
**Permit #:** 12779 - FP - **Location #:** SC00104706CCA **USGS Site ID:** 395930102412000

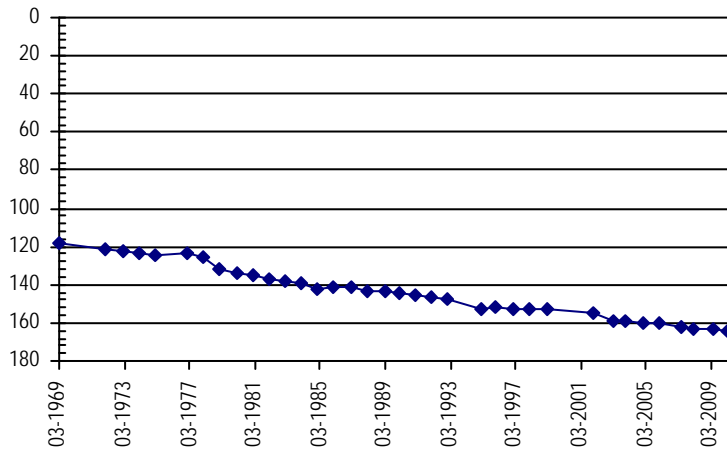
**Division:** 1 **Water District:** 65 **County:** YUMA  
**Location:** Q160 Q40 Q10 Section Twnshp Range PM Distance from section lines:  
 SW SW NE 6 1 S 47 W S **From N/S line:** **From E/W line:**  
**UTM Coordinates (NAD83):** Northing (UTM y) 4429518.9 Easting (UTM x): 697549.1 *User supplied*  
**Latitude/Longitude (decimal degrees):** 39.992766 -102.686042

**Surface Elevation (ft):** 4169.79 **Top Perforated Interval (ft):** 145 **Base of grout (ft):** **Water Level Change**  
**Well depth (ft):** 185 **Bottom Perforated Interval (ft):** 185 **1 year:**  
**Aquifer(s):** OGALLALA **5 year:**  
**10 year:**

**Measurements from last 10 years**

Date	Depth to WL (ft)	Elev of WL (ft)	Change (ft)
4/13/2007	162.10	4007.69	-1.70
2/13/2008	163.00	4006.79	-0.90
4/14/2009	163.00	4006.79	0.00
2/2/2010	164.80	4004.99	-1.80
1/1/2011			

**All Historic Measurements**



**NORTHERN HIGH PLAINS  
DISTRICT: CENTRAL YUMA**

**Well Name:** ALLISON **Owner:** ALLISON BARRY & STEPHEN  
**Permit #:** 9533 - FP - **Location #:** SC00104426ABB **USGS Site ID:** 395652102161200

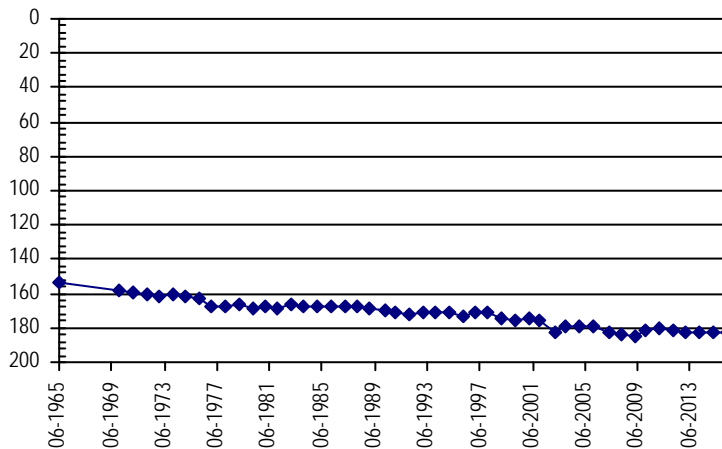
**Division:** 1 **Water District:** 65 **County:** YUMA  
**Location:** Q160 Q40 Q10 Section Twnshp Range PM Distance from section lines:  
 NE NW NW 26 1 S 44 W S **From N/S line:** **From E/W line:**  
**UTM Coordinates (NAD83):** Northing (UTM y) 4425531.5 Easting (UTM x): 733303.4 *User supplied*  
**Latitude/Longitude (decimal degrees):** 39.947768 -102.269084

**Surface Elevation (ft):** 3870.59 **Top Perforated Interval (ft):** 169 **Base of grout (ft):** **Water Level Change**  
**Well depth (ft):** 409 **Bottom Perforated Interval (ft):** 409 **1 year:** -0.50  
**Aquifer(s):** OGALLALA **5 year:** -1.90  
**10 year:** -3.10

**Measurements from last 10 years**

Date	Depth to WL (ft)	Elev of WL (ft)	Change (ft)
2/14/2006	179.40	3691.19	-0.20
4/11/2007	183.10	3687.49	-3.70
2/13/2008	183.30	3687.29	-0.20
4/12/2009	185.00	3685.59	-1.70
1/12/2010	181.00	3689.59	4.00
1/28/2011	180.60	3689.99	0.40
2/15/2012	181.50	3689.09	-0.90
2/19/2013	182.30	3688.29	-0.80
2/21/2014	182.90	3687.69	-0.60
2/10/2015	182.00	3688.59	0.90
3/6/2016	182.50	3688.09	-0.50

**All Historic Measurements**



**Well Name:** ANDERSON, LARRY **Owner:** ANDERSON LARRY  
**Permit #:** 17985 - F - **Location #:** SC00104729BCA **USGS Site ID:** 395634102395801

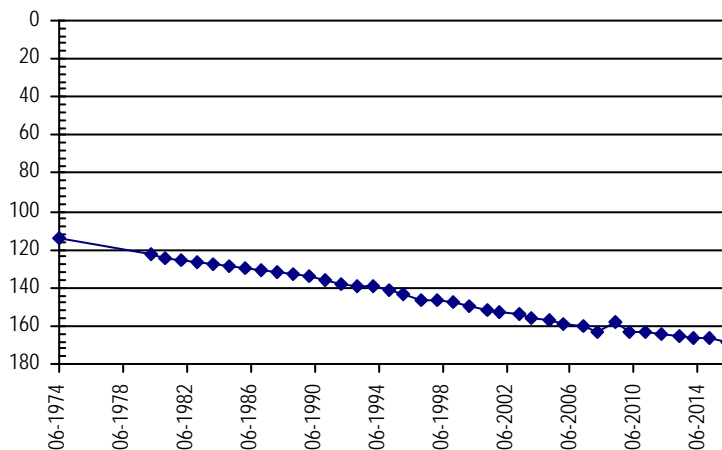
**Division:** 1 **Water District:** 65 **County:** YUMA  
**Location:** Q160 Q40 Q10 Section Twnshp Range PM Distance from section lines:  
 NW SW NE 29 1 S 47 W S **From N/S line:** **From E/W line:**  
**UTM Coordinates (NAD83):** Northing (UTM y) 4424011.9 Easting (UTM x): 699354.6 *User supplied*  
**Latitude/Longitude (decimal degrees):** 39.942766 -102.666597

**Surface Elevation (ft):** 4161.81 **Top Perforated Interval (ft):** 136 **Base of grout (ft):** **Water Level Change**  
**Well depth (ft):** 236 **Bottom Perforated Interval (ft):** 236 **1 year:** -1.70  
**Aquifer(s):** OGALLALA **5 year:** -5.00  
**10 year:** -9.50

**Measurements from last 10 years**

Date	Depth to WL (ft)	Elev of WL (ft)	Change (ft)
4/13/2007	160.50	4001.31	-1.50
2/13/2008	163.10	3998.71	-2.60
4/14/2009	158.40	4003.41	4.70
2/2/2010	162.80	3999.01	-4.40
2/16/2011	163.50	3998.31	-0.70
2/15/2012	164.10	3997.71	-0.60
3/5/2013	165.80	3996.01	-1.70
2/21/2014	166.50	3995.31	-0.70
2/6/2015	166.80	3995.01	-0.30
3/7/2016	168.50	3993.31	-1.70

**All Historic Measurements**



**NORTHERN HIGH PLAINS  
DISTRICT: CENTRAL YUMA**

**Well Name:** BIRDSALL YOUNG **Owner:** BLACH PERRY J  
**Permit #:** 14166 - F - **Location #:** SC00204808ACA **USGS Site ID:** 395358102461000

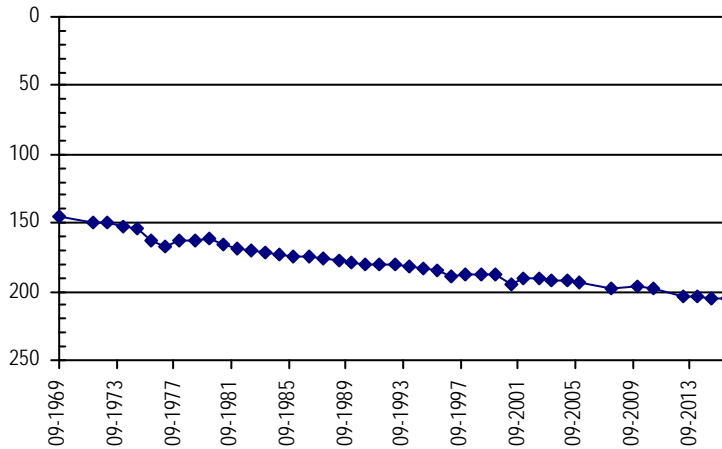
**Division:** 1 **Water District:** 65 **County:** YUMA  
**Location:** Q160 Q40 Q10 Section Twnshp Range PM Distance from section lines:  
 NE SW NE 8 2 S 48 W S **From N/S line:** **From E/W line:**  
**UTM Coordinates (NAD83):** Northing (UTM y) 4418913.0 Easting (UTM x): 690599.4 *User supplied*  
**Latitude/Longitude (decimal degrees):** 39.898877 -102.770489

**Surface Elevation (ft):** 4270.92 **Top Perforated Interval (ft):** 196 **Base of grout (ft):** **Water Level Change**  
**Well depth (ft):** 222 **Bottom Perforated Interval (ft):** 222 **1 year:** -0.60  
**Aquifer(s):** OGALLALA **5 year:** -8.30  
**10 year:** -12.00

**Measurements from last 10 years**

Date	Depth to WL (ft)	Elev of WL (ft)	Change (ft)
4/13/2007			
2/13/2008	197.50	4073.42	
1/1/2009			
1/29/2010	196.30	4074.62	
2/16/2011	197.10	4073.82	-0.80
2/7/2012			
2/26/2013	203.80	4067.12	
2/21/2014	204.20	4066.72	-0.40
2/6/2015	204.80	4066.12	-0.60
3/11/2016	205.40	4065.52	-0.60

**All Historic Measurements**



**Well Name:** BLACH **Owner:** BLACH HAROLD B  
**Permit #:** 11971 - FP - **Location #:** SB00104605DCD **USGS Site ID:** 400432102320400

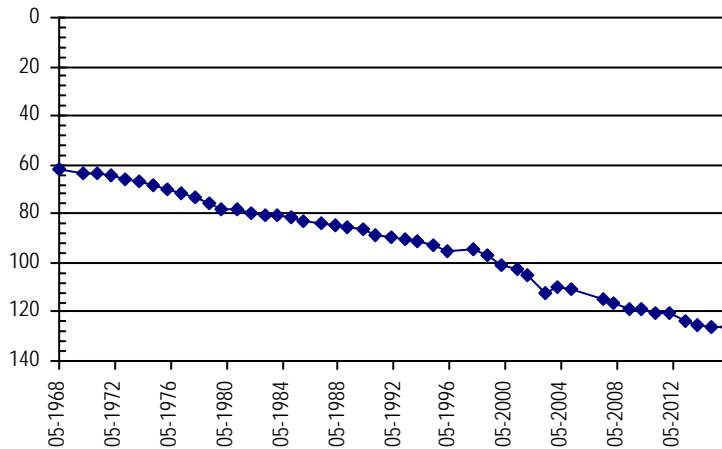
**Division:** 1 **Water District:** 65 **County:** YUMA  
**Location:** Q160 Q40 Q10 Section Twnshp Range PM Distance from section lines:  
 SE SW SE 5 1 N 46 W S **From N/S line:** **From E/W line:**  
**UTM Coordinates (NAD83):** Northing (UTM y) 4439084.8 Easting (UTM x): 710196.3 *User supplied*  
**Latitude/Longitude (decimal degrees):** 40.075822 -102.534926

**Surface Elevation (ft):** 3958.73 **Top Perforated Interval (ft):** 151 **Base of grout (ft):** **Water Level Change**  
**Well depth (ft):** 271 **Bottom Perforated Interval (ft):** 271 **1 year:** -0.30  
**Aquifer(s):** OGALLALA **5 year:** -5.60  
**10 year:**

**Measurements from last 10 years**

Date	Depth to WL (ft)	Elev of WL (ft)	Change (ft)
2/14/2006			
4/11/2007	114.40	3844.33	
2/13/2008	116.50	3842.23	-2.10
4/14/2009	118.70	3840.03	-2.20
1/30/2010	118.90	3839.83	-0.20
2/16/2011	120.70	3838.03	-1.80
2/10/2012	120.60	3838.13	0.10
3/5/2013	123.70	3835.03	-3.10
2/20/2014	125.70	3833.03	-2.00
2/5/2015	126.00	3832.73	-0.30
3/7/2016	126.30	3832.43	-0.30

**All Historic Measurements**



**NORTHERN HIGH PLAINS  
DISTRICT: CENTRAL YUMA**

**Well Name:** BLED SOE CATTLE CO.

*Owner:*

*Permit #:* - - *Location #:* SB00204411D

*USGS Site ID:*

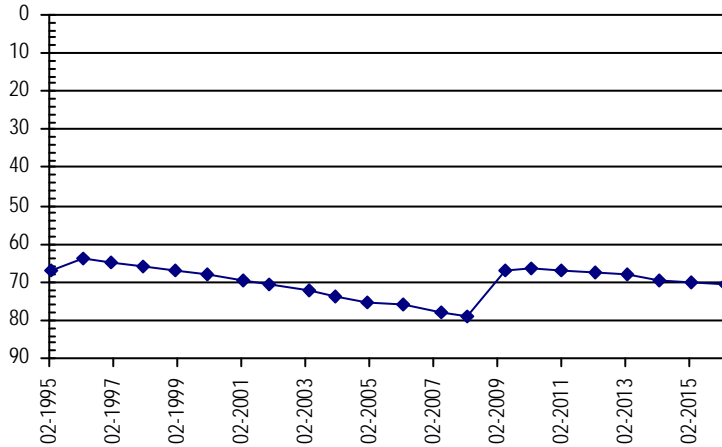
*Division:* 1 *Water District:* 65 *County:* YUMA  
*Location:* Q160 Q40 Q10 Section Twnshp Range PM Distance from section lines:  
 SE 11 2 N 44 W S *From N/S line:* *From E/W line:*  
*UTM Coordinates (NAD83):* *Northing (UTM y)* 4448241.0 *Easting (UTM x):* 734452.0 *User supplied*  
*Latitude/Longitude (decimal degrees):* 40.151821 -102.247439

*Surface Elevation (ft):* 3710 *Top Perforated Interval (ft):* *Base of grout (ft):* **Water Level Change**  
*Well depth (ft):* 120 *Bottom Perforated Interval (ft):* **1 year:** -0.50  
*Aquifer(s):* **5 year:** -3.90  
**10 year:** 5.30

**Measurements from last 10 years**

Date	Depth to WL (ft)	Elev of WL (ft)	Change (ft)
2/13/2006	76.00	3634.00	-0.70
4/6/2007	78.00	3632.00	-2.00
2/13/2008	78.90	3631.10	-0.90
4/10/2009	66.80	3643.20	12.10
2/9/2010	66.50	3643.50	0.30
1/26/2011	66.80	3643.20	-0.30
2/10/2012	67.40	3642.60	-0.60
2/19/2013	68.00	3642.00	-0.60
2/20/2014	69.60	3640.40	-1.60
2/12/2015	70.20	3639.80	-0.60
3/4/2016	70.70	3639.30	-0.50

**All Historic Measurements**



**Well Name:** BOHNEN

*Owner:* BOHNEN JOE M & MARY E

*Permit #:* 5038 - F - *Location #:* SC00204510ABD

*USGS Site ID:* 395403102234800

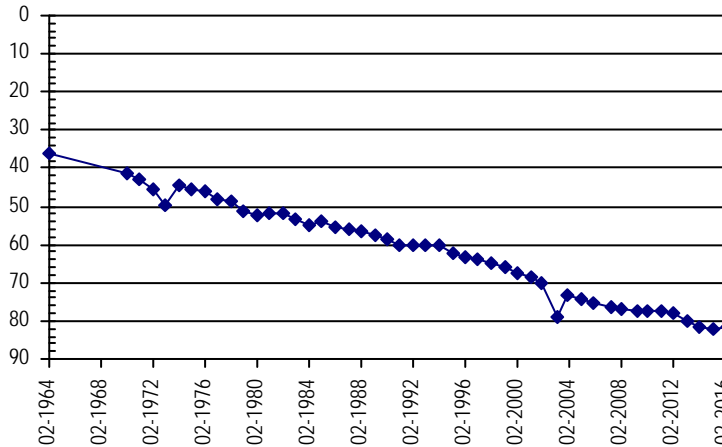
*Division:* 1 *Water District:* 65 *County:* YUMA  
*Location:* Q160 Q40 Q10 Section Twnshp Range PM Distance from section lines:  
 NE NW SE 10 2 S 45 W S *From N/S line:* *From E/W line:*  
*UTM Coordinates (NAD83):* *Northing (UTM y)* 4419992.9 *Easting (UTM x):* 722513.9 *User supplied*  
*Latitude/Longitude (decimal degrees):* 39.900823 -102.397143

*Surface Elevation (ft):* 3929.71 *Top Perforated Interval (ft):* 51 *Base of grout (ft):* **Water Level Change**  
*Well depth (ft):* 111 *Bottom Perforated Interval (ft):* 111 **1 year:** 0.20  
*Aquifer(s):* OGALLALA **5 year:** -4.10  
**10 year:** -6.40

**Measurements from last 10 years**

Date	Depth to WL (ft)	Elev of WL (ft)	Change (ft)
4/11/2007	76.30	3853.41	-0.90
2/14/2008	77.00	3852.71	-0.70
4/12/2009	77.40	3852.31	-0.40
1/12/2010	77.20	3852.51	0.20
2/16/2011	77.70	3852.01	-0.50
2/24/2012	78.00	3851.71	-0.30
2/26/2013	80.30	3849.41	-2.30
2/21/2014	81.40	3848.31	-1.10
2/5/2015	82.00	3847.71	-0.60
3/8/2016	81.80	3847.91	0.20

**All Historic Measurements**



**NORTHERN HIGH PLAINS  
DISTRICT: CENTRAL YUMA**

**Well Name:** BOWMAN, DELFORD **Owner:** BOWMAN DELFORD  
**Permit #:** 12006 - F - **Location #:** SC00104411BBC **USGS Site ID:** 395917102165100

**Division:** 1 **Water District:** 65 **County:** YUMA  
**Location:** Q160 Q40 Q10 Section Twnshp Range PM Distance from section lines:  
 NW NW SW 11 1 S 44 W S **From N/S line:** **From E/W line:**

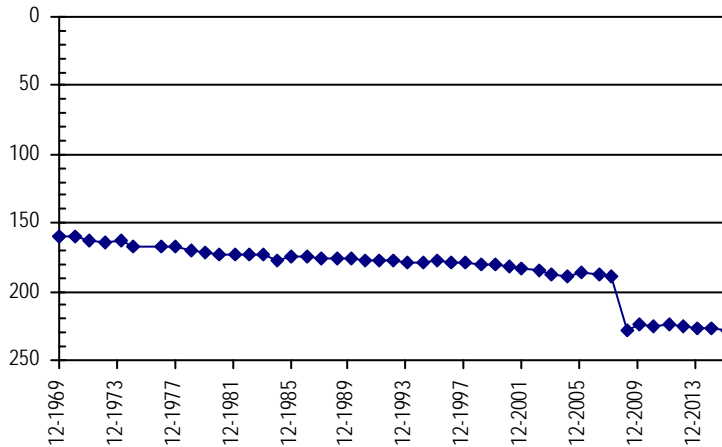
**UTM Coordinates (NAD83):** Northing (UTM y) 4430095.6 Easting (UTM x): 732166.3 *User supplied*  
**Latitude/Longitude (decimal degrees):** 39.989156 -102.280751

**Surface Elevation (ft):** 3872.59 **Top Perforated Interval (ft):** 203 **Base of grout (ft):** **Water Level Change**  
**Well depth (ft):** 383 **Bottom Perforated Interval (ft):** 383 **1 year:** -1.40  
**Aquifer(s):** OGALLALA **5 year:** -2.70  
**10 year:** -40.90

**Measurements from last 10 years**

Date	Depth to WL (ft)	Elev of WL (ft)	Change (ft)
2/14/2006	186.60	3685.99	1.80
4/11/2007	188.20	3684.39	-1.60
2/13/2008	189.40	3683.19	-1.20
4/12/2009	228.10	3644.49	-38.70
1/12/2010	223.30	3649.29	4.80
1/28/2011	224.80	3647.79	-1.50
2/15/2012	224.50	3648.09	0.30
2/19/2013	225.40	3647.19	-0.90
2/21/2014	226.40	3646.19	-1.00
2/10/2015	226.10	3646.49	0.30
3/7/2016	227.50	3645.09	-1.40

**All Historic Measurements**



**Well Name:** BOX ELDER **Owner:** HOWARD DON M  
**Permit #:** 23206 - FP - **Location #:** SC00204417ADA **USGS Site ID:** 395311102190001

**Division:** 1 **Water District:** 65 **County:** YUMA  
**Location:** Q160 Q40 Q10 Section Twnshp Range PM Distance from section lines:  
 NE SE NE 17 2 S 44 W S **From N/S line:** **From E/W line:**

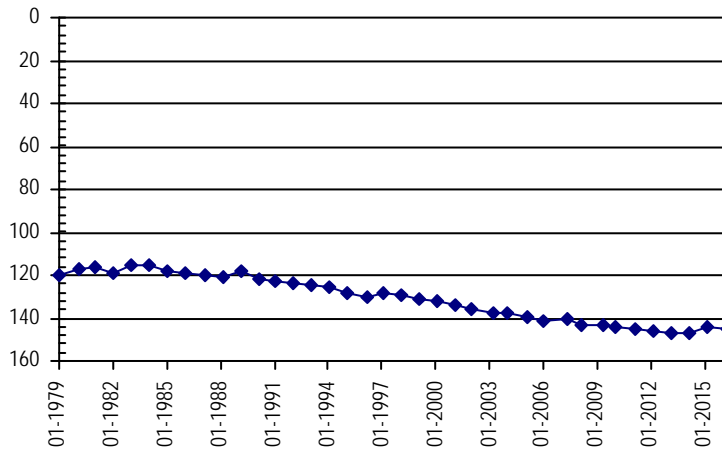
**UTM Coordinates (NAD83):** Northing (UTM y) 4418592.2 Easting (UTM x): 729402.2 *User supplied*  
**Latitude/Longitude (decimal degrees):** 39.886380 -102.317141

**Surface Elevation (ft):** 3872.65 **Top Perforated Interval (ft):** 135 **Base of grout (ft):** **Water Level Change**  
**Well depth (ft):** 170 **Bottom Perforated Interval (ft):** 170 **1 year:** -0.70  
**Aquifer(s):** OGALLALA **5 year:** 0.20  
**10 year:** -4.00

**Measurements from last 10 years**

Date	Depth to WL (ft)	Elev of WL (ft)	Change (ft)
4/13/2007	140.30	3732.35	0.90
2/14/2008	142.80	3729.85	-2.50
4/14/2009	143.10	3729.55	-0.30
1/12/2010	144.60	3728.05	-1.50
2/16/2011	145.40	3727.25	-0.80
2/24/2012	146.20	3726.45	-0.80
2/26/2013	146.60	3726.05	-0.40
2/21/2014	147.30	3725.35	-0.70
2/10/2015	144.50	3728.15	2.80
3/8/2016	145.20	3727.45	-0.70

**All Historic Measurements**



**NORTHERN HIGH PLAINS  
DISTRICT: CENTRAL YUMA**

**Well Name:** BROWN **Owner:** BROWN BARRY R & VIRGINIA M  
**Permit #:** 9136 - F - **Location #:** SB00104532ACA **USGS Site ID:** 400033102250900

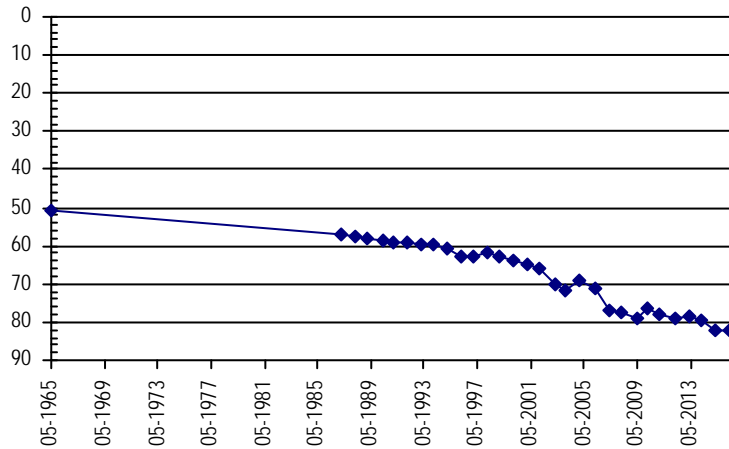
**Division:** 1 **Water District:** 65 **County:** YUMA  
**Location:** Q160 Q40 Q10 Section Twnshp Range PM Distance from section lines:  
 NE SW NE 32 1 N 45 W S **From N/S line:** **From E/W line:**  
**UTM Coordinates (NAD83):** Northing (UTM y) 4432326.9 Easting (UTM x): 720017.8 *User supplied*  
**Latitude/Longitude (decimal degrees):** 40.012489 -102.422145

**Surface Elevation (ft):** 3859.66 **Top Perforated Interval (ft):** 160 **Base of grout (ft):** **Water Level Change**  
**Well depth (ft):** 240 **Bottom Perforated Interval (ft):** 240 **1 year:** 0.10  
**Aquifer(s):** OGALLALA **5 year:** -4.10  
**10 year:** -11.10

**Measurements from last 10 years**

Date	Depth to WL (ft)	Elev of WL (ft)	Change (ft)
2/14/2006	71.20	3788.46	-1.90
4/11/2007	77.10	3782.56	-5.90
2/13/2008	77.50	3782.16	-0.40
4/12/2009	79.20	3780.46	-1.70
1/12/2010	76.30	3783.36	2.90
1/26/2011	78.20	3781.46	-1.90
2/15/2012	79.10	3780.56	-0.90
3/5/2013	78.50	3781.16	0.60
2/20/2014	79.60	3780.06	-1.10
2/5/2015	82.40	3777.26	-2.80
3/7/2016	82.30	3777.36	0.10

**All Historic Measurements**



**Well Name:** CANTRALL, FRANK **Owner:** CANTRALL FRANK & OPAL  
**Permit #:** 5097 - FP - **Location #:** SC00104522DDB **USGS Site ID:** 395704102234900

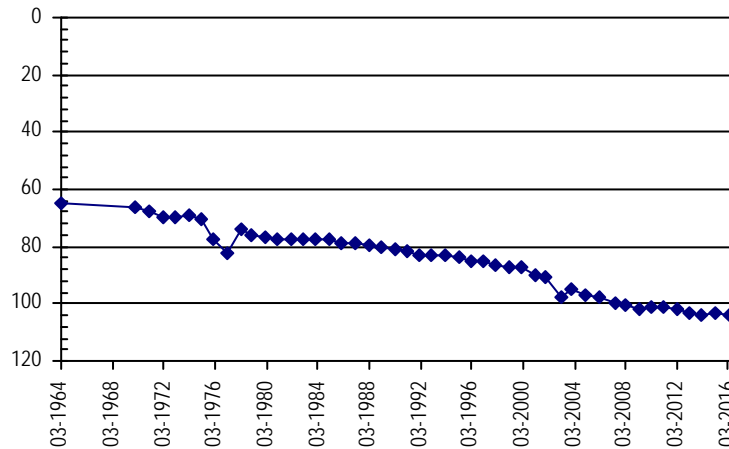
**Division:** 1 **Water District:** 65 **County:** YUMA  
**Location:** Q160 Q40 Q10 Section Twnshp Range PM Distance from section lines:  
 SE SE NW 22 1 S 45 W S **From N/S line:** **From E/W line:**  
**UTM Coordinates (NAD83):** Northing (UTM y) 4425575.0 Easting (UTM x): 722374.7 *User supplied*  
**Latitude/Longitude (decimal degrees):** 39.951101 -102.396866

**Surface Elevation (ft):** 3923.67 **Top Perforated Interval (ft):** 226 **Base of grout (ft):** **Water Level Change**  
**Well depth (ft):** 286 **Bottom Perforated Interval (ft):** 286 **1 year:** -0.80  
**Aquifer(s):** OGALLALA **5 year:** -2.80  
**10 year:** -6.60

**Measurements from last 10 years**

Date	Depth to WL (ft)	Elev of WL (ft)	Change (ft)
2/14/2006	97.70	3825.97	-0.80
4/11/2007	100.10	3823.57	-2.40
2/13/2008	100.70	3822.97	-0.60
4/12/2009	101.70	3821.97	-1.00
2/2/2010	101.30	3822.37	0.40
1/28/2011	101.50	3822.17	-0.20
2/15/2012	102.10	3821.57	-0.60
3/5/2013	103.30	3820.37	-1.20
2/21/2014	103.70	3819.97	-0.40
2/5/2015	103.50	3820.17	0.20
3/6/2016	104.30	3819.37	-0.80

**All Historic Measurements**





**NORTHERN HIGH PLAINS  
DISTRICT: CENTRAL YUMA**

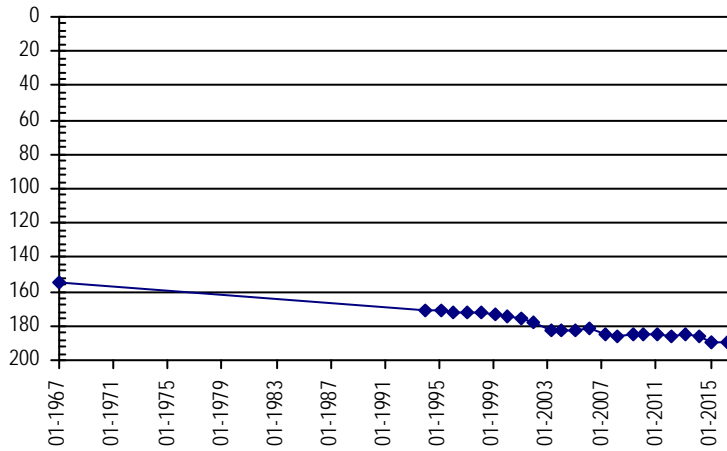
<b>Well Name:</b>	<b>CARSON</b>	<b>Owner:</b>	CARSON SHIRLEY
<b>Permit #:</b>	12414 - FP -	<b>Location #:</b>	SB00104331B
<b>USGS Site ID:</b>			
<b>Division:</b>	1	<b>Water District:</b>	65
<b>County:</b>	YUMA		
<b>Location:</b>	Q160 Q40 Q10 Section	Twnshp	Range
	NW 31	1 N	43 W S
			Distance from section lines:
			From N/S line:
			From E/W line:
<b>UTM Coordinates (NAD83):</b>	<b>Northing (UTM y)</b>	4433002.0	<b>Easting (UTM x):</b> 737008.4 <i>Spotted from quarters</i>
<b>Latitude/Longitude (decimal degrees):</b>		40.013969	-102.223038
<b>Surface Elevation (ft):</b>	3801	<b>Top Perforated Interval (ft):</b>	260
<b>Well depth (ft):</b>	325	<b>Bottom Perforated Interval (ft):</b>	325
<b>Aquifer(s):</b>	OGALLALA		

**Water Level Change**  
**1 year:** -0.60  
**5 year:** -4.30  
**10 year:** -7.80

**Measurements from last 10 years**

Date	Depth to WL (ft)	Elev of WL (ft)	Change (ft)
2/15/2006	181.80	3619.20	1.20
4/11/2007	185.40	3615.60	-3.60
2/13/2008	186.20	3614.80	-0.80
4/2/2009	185.00	3616.00	1.20
1/12/2010	185.00	3616.00	0.00
1/26/2011	185.30	3615.70	-0.30
2/8/2012	185.70	3615.30	-0.40
2/19/2013	185.40	3615.60	0.30
2/20/2014	185.60	3615.40	-0.20
2/5/2015	189.00	3612.00	-3.40
3/7/2016	189.60	3611.40	-0.60

**All Historic Measurements**



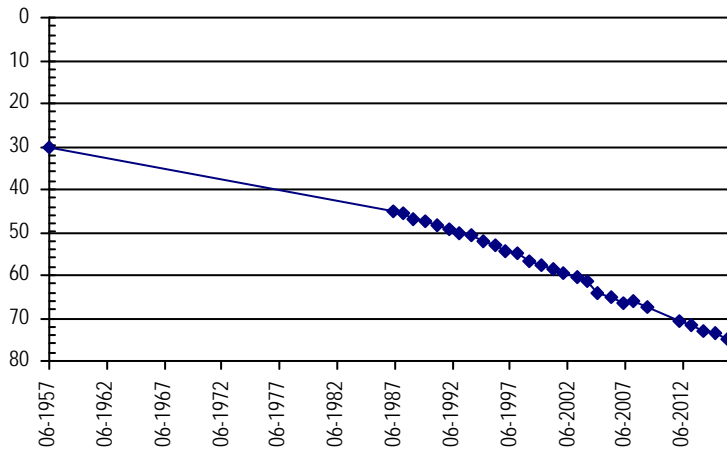
<b>Well Name:</b>	<b>CROUSE, THEODORE</b>	<b>Owner:</b>	
<b>Permit #:</b>	- -	<b>Location #:</b>	SB00204413BBC
<b>USGS Site ID:</b>			400840102144000
<b>Division:</b>	1	<b>Water District:</b>	65
<b>County:</b>	YUMA		
<b>Location:</b>	Q160 Q40 Q10 Section	Twnshp	Range
	NW NW SW 13	2 N	44 W S
			Distance from section lines:
			From N/S line:
			From E/W line:
<b>UTM Coordinates (NAD83):</b>	<b>Northing (UTM y)</b>	4447523.0	<b>Easting (UTM x):</b> 734784.0 <i>User supplied</i>
<b>Latitude/Longitude (decimal degrees):</b>		40.145267	-102.243806
<b>Surface Elevation (ft):</b>	3697.6	<b>Top Perforated Interval (ft):</b>	
<b>Well depth (ft):</b>	53	<b>Bottom Perforated Interval (ft):</b>	
<b>Aquifer(s):</b>			

**Water Level Change**  
**1 year:** -1.10  
**5 year:** -9.80  
**10 year:** -9.80

**Measurements from last 10 years**

Date	Depth to WL (ft)	Elev of WL (ft)	Change (ft)
2/13/2006	65.00	3632.60	-1.00
4/6/2007	66.40	3631.20	-1.40
2/13/2008	65.90	3631.70	0.50
4/10/2009	67.40	3630.20	-1.50
1/30/2010			
1/1/2011			
2/10/2012	70.80	3626.80	
2/19/2013	71.50	3626.10	-0.70
2/20/2014	73.10	3624.50	-1.60
2/12/2015	73.70	3623.90	-0.60
3/4/2016	74.80	3622.80	-1.10

**All Historic Measurements**



**NORTHERN HIGH PLAINS  
DISTRICT: CENTRAL YUMA**

**Well Name:** CROWNOVER, RAMONA **Owner:** CROWNOVER RAMONA WELP  
**Permit #:** 5243 - FP - **Location #:** SC00104513ABD **USGS Site ID:** 395828102214200

---

**Division:** 1 **Water District:** 65 **County:** YUMA  
**Location:** Q160 Q40 Q10 Section Twtnshp Range PM Distance from section lines:  
 NE NW SE 13 1 S 45 W S **From N/S line:** **From E/W line:**  
**UTM Coordinates (NAD83):** Northing (UTM y) 4428252.3 Easting (UTM x): 725264.7 *User supplied*  
**Latitude/Longitude (decimal degrees):** 39.974434 -102.362143

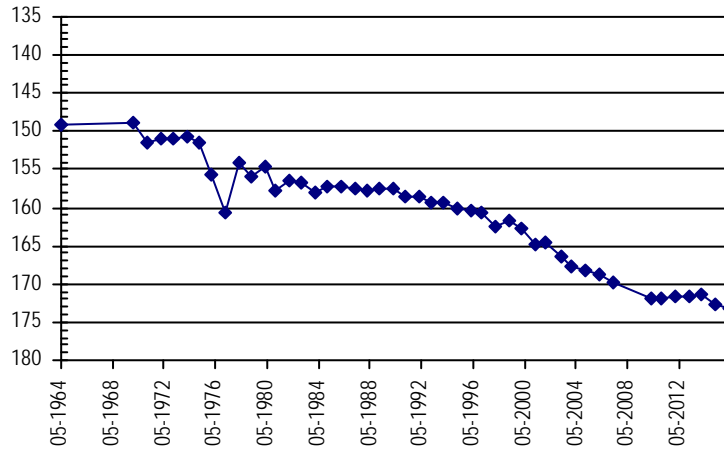
---

**Surface Elevation (ft):** 3944.64 **Top Perforated Interval (ft):** 225 **Base of grout (ft):** **Water Level Change**  
**Well depth (ft):** 345 **Bottom Perforated Interval (ft):** 345 **1 year:** -0.70  
**Aquifer(s):** OGALLALA **5 year:** -1.30  
**10 year:** -4.50

**Measurements from last 10 years**

Date	Depth to WL (ft)	Elev of WL (ft)	Change (ft)
2/14/2006	168.80	3775.84	-0.60
4/11/2007	169.80	3774.84	-1.00
2/13/2008			
1/1/2009			
2/2/2010	171.90	3772.74	
1/28/2011	172.00	3772.64	-0.10
2/15/2012	171.60	3773.04	0.40
3/5/2013	171.50	3773.14	0.10
2/21/2014	171.40	3773.24	0.10
2/5/2015	172.60	3772.04	-1.20
3/6/2016	173.30	3771.34	-0.70

**All Historic Measurements**



**Well Name:** CURE **Owner:** CURE LAND LLC  
**Permit #:** 12570 - F - **Location #:** SB00204208AAC **USGS Site ID:** 400930102050000

---

**Division:** 1 **Water District:** 65 **County:** YUMA  
**Location:** Q160 Q40 Q10 Section Twtnshp Range PM Distance from section lines:  
 NE NE SW 8 2 N 42 W S **From N/S line:** **From E/W line:**  
**UTM Coordinates (NAD83):** Northing (UTM y) 4449606.3 Easting (UTM x): 748764.6 *User supplied*  
**Latitude/Longitude (decimal degrees):** 40.159991 -102.079077

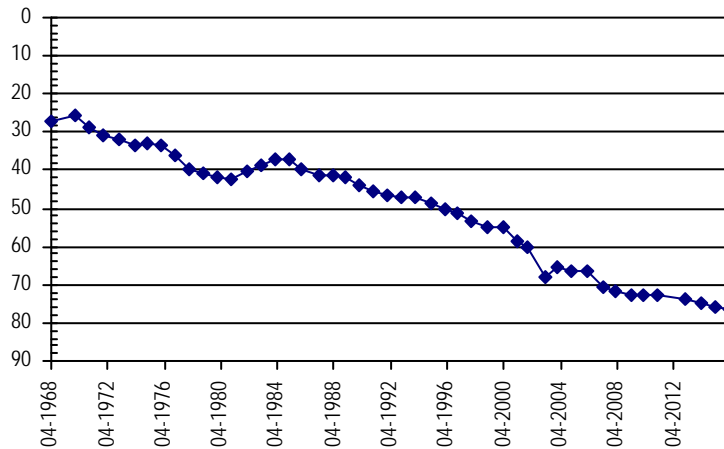
---

**Surface Elevation (ft):** 3589.56 **Top Perforated Interval (ft):** 130 **Base of grout (ft):** **Water Level Change**  
**Well depth (ft):** 249 **Bottom Perforated Interval (ft):** 249 **1 year:** -0.70  
**Aquifer(s):** OGALLALA **5 year:** -3.70  
**10 year:** -9.80

**Measurements from last 10 years**

Date	Depth to WL (ft)	Elev of WL (ft)	Change (ft)
2/13/2006	66.70	3522.86	-0.10
4/6/2007	70.90	3518.66	-4.20
2/13/2008	71.50	3518.06	-0.60
4/10/2009	72.70	3516.86	-1.20
2/9/2010	72.50	3517.06	0.20
1/26/2011	72.80	3516.76	-0.30
2/7/2012			
2/19/2013	74.00	3515.56	
2/20/2014	74.80	3514.76	-0.80
2/12/2015	75.80	3513.76	-1.00
2/27/2016	76.50	3513.06	-0.70

**All Historic Measurements**



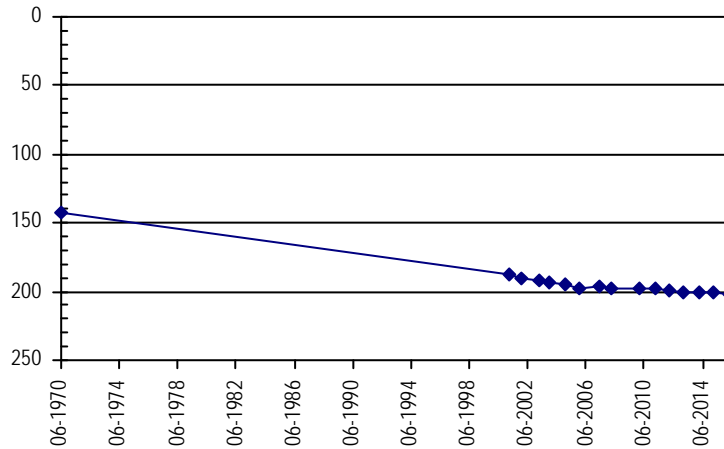
**NORTHERN HIGH PLAINS  
DISTRICT: CENTRAL YUMA**

<b>Well Name:</b>	<b>D BUELTELL</b>	<b>Owner:</b>	CENTRAL YUMA COUNTY GWMD
<b>Permit #:</b>	14699 - FP - R	<b>Location #:</b>	SC00204810BC
<b>USGS Site ID:</b>			
<b>Division:</b>	1	<b>Water District:</b>	65
<b>County:</b>	YUMA		
<b>Location:</b>	Q160 Q40 Q10 Section	Twnshp Range PM	Distance from section lines:
	NW SW 10	2 S 48 W S	From N/S line: From E/W line:
<b>UTM Coordinates (NAD83):</b>	Northing (UTM y)	4418800.0	Easting (UTM x): 692955.4 <i>Spotted from quarters</i>
<b>Latitude/Longitude (decimal degrees):</b>		39.897327	-102.742981
<b>Surface Elevation (ft):</b>	4250	<b>Top Perforated Interval (ft):</b>	190
<b>Well depth (ft):</b>	265	<b>Bottom Perforated Interval (ft):</b>	250
<b>Aquifer(s):</b>	OGALLALA		
		<b>Water Level Change</b>	
		<b>1 year:</b>	-1.10
		<b>5 year:</b>	-4.40
		<b>10 year:</b>	-4.20

**Measurements from last 10 years**

Date	Depth to WL (ft)	Elev of WL (ft)	Change (ft)
4/13/2007	196.80	4053.20	0.40
2/13/2008	197.50	4052.50	-0.70
1/1/2009			
1/29/2010	197.80	4052.20	
2/16/2011	197.00	4053.00	0.80
2/10/2012	198.60	4051.40	-1.60
2/26/2013	200.50	4049.50	-1.90
2/21/2014	200.20	4049.80	0.30
2/6/2015	200.30	4049.70	-0.10
3/11/2016	201.40	4048.60	-1.10

**All Historic Measurements**

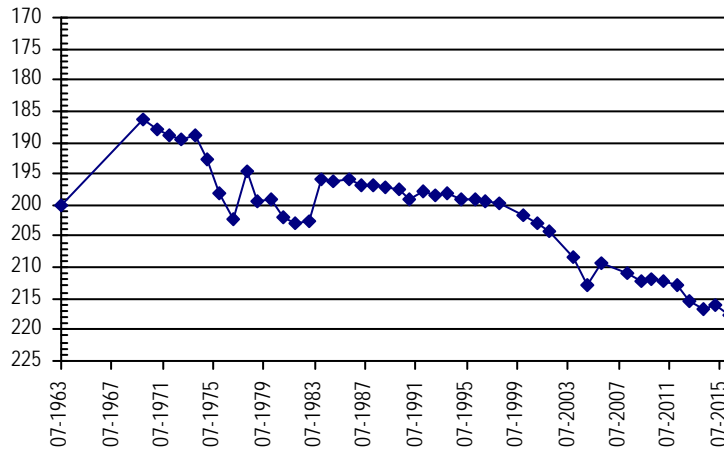


<b>Well Name:</b>	<b>DETERDING, ALVA</b>	<b>Owner:</b>	DETERDING ALVA
<b>Permit #:</b>	4399 - F -	<b>Location #:</b>	SC00104417CBA
<b>USGS Site ID:</b>			395810102195800
<b>Division:</b>	1	<b>Water District:</b>	65
<b>County:</b>	YUMA		
<b>Location:</b>	Q160 Q40 Q10 Section	Twnshp Range PM	Distance from section lines:
	SW NW NE 17	1 S 44 W S	From N/S line: From E/W line:
<b>UTM Coordinates (NAD83):</b>	Northing (UTM y)	4427770.7	Easting (UTM x): 727748.7 <i>User supplied</i>
<b>Latitude/Longitude (decimal degrees):</b>		39.969434	-102.333253
<b>Surface Elevation (ft):</b>	3957.63	<b>Top Perforated Interval (ft):</b>	250
<b>Well depth (ft):</b>	320	<b>Bottom Perforated Interval (ft):</b>	320
<b>Aquifer(s):</b>	OGALLALA		
		<b>Water Level Change</b>	
		<b>1 year:</b>	-1.60
		<b>5 year:</b>	-5.40
		<b>10 year:</b>	-8.50

**Measurements from last 10 years**

Date	Depth to WL (ft)	Elev of WL (ft)	Change (ft)
2/14/2006	209.20	3748.43	3.70
4/11/2007			
2/13/2008	211.00	3746.63	
4/12/2009	212.20	3745.43	-1.20
1/12/2010	212.00	3745.63	0.20
1/28/2011	212.30	3745.33	-0.30
2/15/2012	212.80	3744.83	-0.50
2/19/2013	215.50	3742.13	-2.70
2/21/2014	216.70	3740.93	-1.20
2/10/2015	216.10	3741.53	0.60
3/6/2016	217.70	3739.93	-1.60

**All Historic Measurements**



**NORTHERN HIGH PLAINS  
DISTRICT: CENTRAL YUMA**

**Well Name:** DICKSON, L.

*Owner:*

*Permit #:* - - *Location #:* SB00204520BBB *USGS Site ID:* 400725102253000

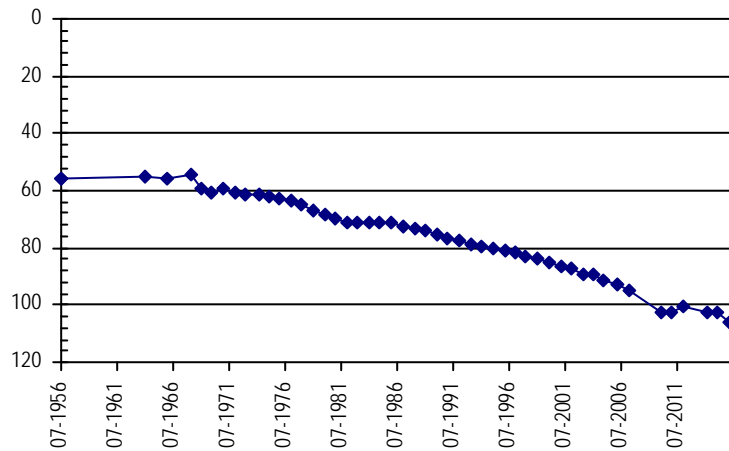
*Division:* 1 *Water District:* 65 *County:* YUMA  
*Location:* Q160 Q40 Q10 Section Twnshp Range PM Distance from section lines:  
 NW NW NW 20 2 N 45 W S *From N/S line:* *From E/W line:*  
*UTM Coordinates (NAD83): Northing (UTM y)* 4445586.5 *Easting (UTM x):* 718567.5 *User supplied*  
*Latitude/Longitude (decimal degrees):* 40.132211 -102.434645

*Surface Elevation (ft):* 3855.17 *Top Perforated Interval (ft):* *Base of grout (ft):* **Water Level Change**  
*Well depth (ft):* *Bottom Perforated Interval (ft):* **1 year:** -3.50  
*Aquifer(s):* **5 year:** -3.50  
**10 year:** -13.40

**Measurements from last 10 years**

Date	Depth to WL (ft)	Elev of WL (ft)	Change (ft)
2/13/2006	92.90	3762.27	-1.30
4/5/2007	94.70	3760.47	-1.80
2/13/2008			
1/1/2009			
2/2/2010	102.30	3752.87	
1/26/2011	102.80	3752.37	-0.50
2/10/2012	100.40	3754.77	2.40
2/19/2013			
2/20/2014	102.40	3752.77	
2/12/2015	102.80	3752.37	-0.40
3/4/2016	106.30	3748.87	-3.50

**All Historic Measurements**



**Well Name:** DOKE, WILLIAM

*Owner:* DOKE SYLVIA

*Permit #:* 13313 - FP - *Location #:* SB00204305DDB *USGS Site ID:* 401000102114000

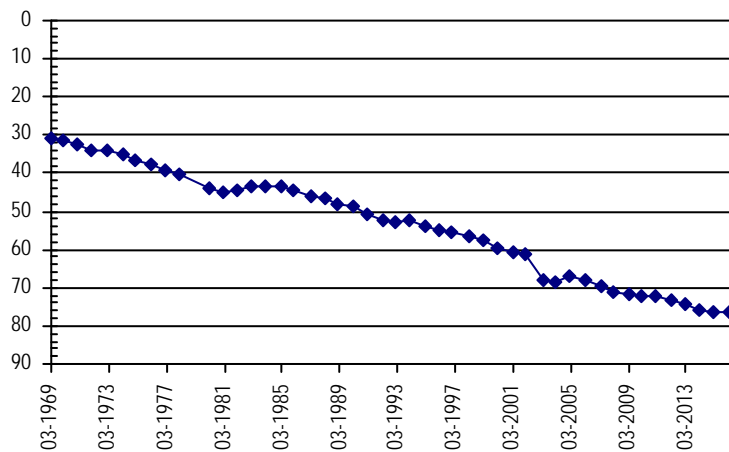
*Division:* 1 *Water District:* 65 *County:* YUMA  
*Location:* Q160 Q40 Q10 Section Twnshp Range PM Distance from section lines:  
 SE SE NW 5 2 N 43 W S *From N/S line:* *From E/W line:*  
*UTM Coordinates (NAD83): Northing (UTM y)* 4449935.5 *Easting (UTM x):* 738877.2 *User supplied*  
*Latitude/Longitude (decimal degrees):* 40.165823 -102.194915

*Surface Elevation (ft):* 3671.58 *Top Perforated Interval (ft):* 104 *Base of grout (ft):* **Water Level Change**  
*Well depth (ft):* 284 *Bottom Perforated Interval (ft):* 284 **1 year:** -0.30  
*Aquifer(s):* OGALLALA **5 year:** -4.60  
**10 year:** -8.80

**Measurements from last 10 years**

Date	Depth to WL (ft)	Elev of WL (ft)	Change (ft)
2/13/2006	67.80	3603.78	-0.80
4/6/2007	69.40	3602.18	-1.60
2/13/2008	71.20	3600.38	-1.80
4/12/2009	71.70	3599.88	-0.50
2/9/2010	72.20	3599.38	-0.50
1/26/2011	72.00	3599.58	0.20
2/7/2012	73.30	3598.28	-1.30
2/19/2013	74.10	3597.48	-0.80
2/20/2014	75.70	3595.88	-1.60
2/12/2015	76.30	3595.28	-0.60
2/27/2016	76.60	3594.98	-0.30

**All Historic Measurements**



**NORTHERN HIGH PLAINS  
DISTRICT: CENTRAL YUMA**

**Well Name:** DOKE, WILLIAM **Owner:** DOKE SYLVIA J  
**Permit #:** 12568 - FP - **Location #:** SB00204312ACB **USGS Site ID:** 400930102072000

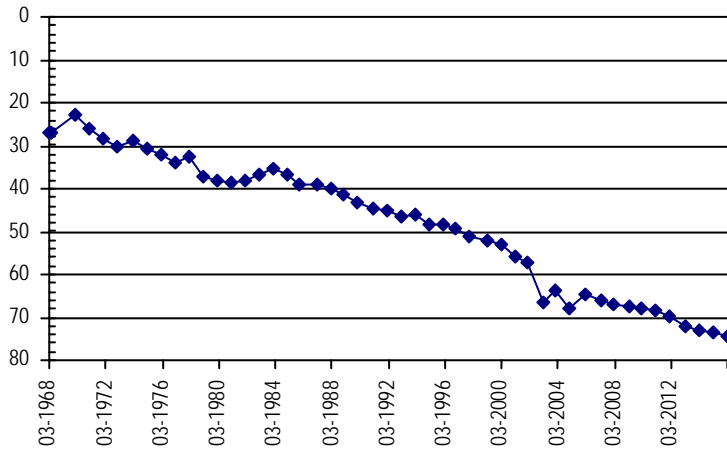
**Division:** 1 **Water District:** 65 **County:** YUMA  
**Location:** Q160 Q40 Q10 Section **Twnshp** Range **PM** Distance from section lines:  
NE SW NW 12 2 N 43 W S **From N/S line:** **From E/W line:**  
**UTM Coordinates (NAD83):** **Northing (UTM y)** 4449420.9 **Easting (UTM x):** 744980.7 *User supplied*  
**Latitude/Longitude (decimal degrees):** 40.159435 -102.123523

**Surface Elevation (ft):** 3618.57 **Top Perforated Interval (ft):** 130 **Base of grout (ft):** **Water Level Change**  
**Well depth (ft):** 242 **Bottom Perforated Interval (ft):** 242 **1 year:** -0.80  
**Aquifer(s):** OGALLALA **5 year:** -5.90  
**10 year:** -9.70

**Measurements from last 10 years**

Date	Depth to WL (ft)	Elev of WL (ft)	Change (ft)
2/13/2006	64.50	3554.07	3.20
4/6/2007	66.00	3552.57	-1.50
2/13/2008	67.00	3551.57	-1.00
4/12/2009	67.50	3551.07	-0.50
2/9/2010	68.00	3550.57	-0.50
1/26/2011	68.30	3550.27	-0.30
2/7/2012	69.60	3548.97	-1.30
2/19/2013	71.90	3546.67	-2.30
2/20/2014	73.00	3545.57	-1.10
2/12/2015	73.40	3545.17	-0.40
2/27/2016	74.20	3544.37	-0.80

**All Historic Measurements**



**Well Name:** DRYDEN, GLEASON **Owner:** CURE LAND LLC  
**Permit #:** 13316 - FP - **Location #:** SB00204401CDB **USGS Site ID:** 401000102143000

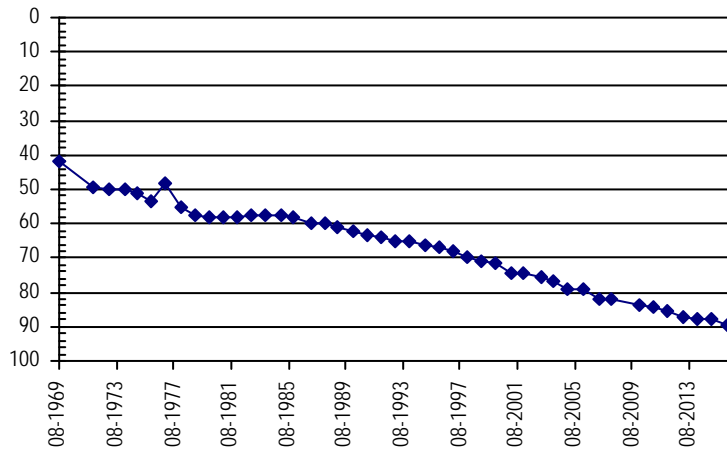
**Division:** 1 **Water District:** 65 **County:** YUMA  
**Location:** Q160 Q40 Q10 Section **Twnshp** Range **PM** Distance from section lines:  
SW SE NW 1 2 N 44 W S **From N/S line:** **From E/W line:**  
**UTM Coordinates (NAD83):** **Northing (UTM y)** 4449780.8 **Easting (UTM x):** 734927.1 *User supplied*  
**Latitude/Longitude (decimal degrees):** 40.165545 -102.241306

**Surface Elevation (ft):** 3718.6 **Top Perforated Interval (ft):** 100 **Base of grout (ft):** **Water Level Change**  
**Well depth (ft):** 310 **Bottom Perforated Interval (ft):** 310 **1 year:** -1.40  
**Aquifer(s):** OGALLALA **5 year:** -5.20  
**10 year:** -10.10

**Measurements from last 10 years**

Date	Depth to WL (ft)	Elev of WL (ft)	Change (ft)
2/13/2006	79.30	3639.30	-0.40
4/6/2007	81.80	3636.80	-2.50
2/13/2008	82.20	3636.40	-0.40
1/1/2009			
2/9/2010	83.80	3634.80	
1/26/2011	84.20	3634.40	-0.40
2/10/2012	85.40	3633.20	-1.20
2/19/2013	87.20	3631.40	-1.80
2/20/2014	87.60	3631.00	-0.40
2/12/2015	88.00	3630.60	-0.40
3/4/2016	89.40	3629.20	-1.40

**All Historic Measurements**



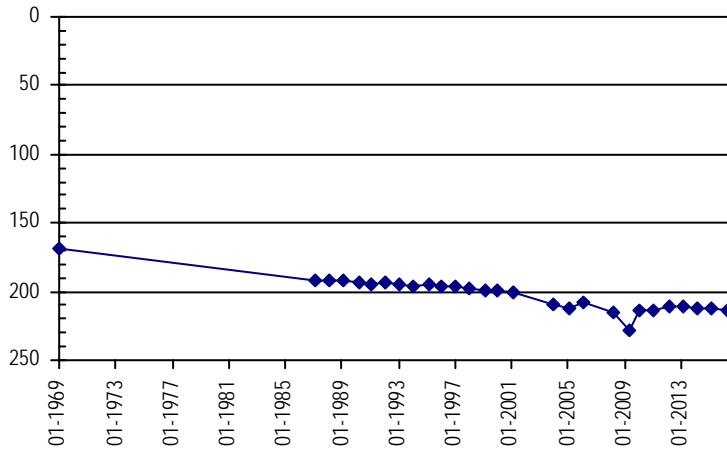
**NORTHERN HIGH PLAINS  
DISTRICT: CENTRAL YUMA**

**Well Name:** **FIX** **Owner:** FIX DUARD  
**Permit #:** 10094 - FP - **Location #:** SC00104303BBB **USGS Site ID:** 395958102095800  
**Division:** 1 **Water District:** 65 **County:** YUMA  
**Location:** Q160 Q40 Q10 Section **Twnshp** Range **PM** Distance from section lines:  
 NW NW NW 3 1 S 43 W S **From N/S line:** From E/W line:  
**UTM Coordinates (NAD83):** **Northing (UTM y)** 4431708.2 **Easting (UTM x):** 740354.4 *User supplied*  
**Latitude/Longitude (decimal degrees):** 40.001379 -102.184359  
**Surface Elevation (ft):** 3813.57 **Top Perforated Interval (ft):** 208 **Base of grout (ft):** **Water Level Change**  
**Well depth (ft):** 278 **Bottom Perforated Interval (ft):** 278 **1 year:** -1.50  
**Aquifer(s):** OGALLALA **5 year:** 0.60  
**10 year:** -5.70

**Measurements from last 10 years**

Date	Depth to WL (ft)	Elev of WL (ft)	Change (ft)
1/31/2006	207.70	3605.87	3.80
4/11/2007			
2/1/2008	215.80	3597.77	
4/2/2009	228.20	3585.37	-12.40
1/12/2010	213.60	3599.97	14.60
1/28/2011	214.00	3599.57	-0.40
2/8/2012	210.60	3602.97	3.40
2/19/2013	211.20	3602.37	-0.60
2/21/2014	211.80	3601.77	-0.60
2/10/2015	211.90	3601.67	-0.10
3/7/2016	213.40	3600.17	-1.50

**All Historic Measurements**

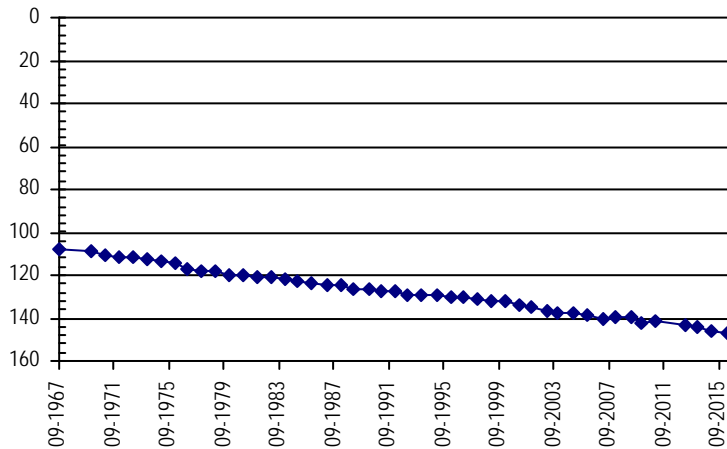


**Well Name:** **FIX** **Owner:** ENDERSON HERMAN E & EVELYN L  
**Permit #:** 11290 - FP - **Location #:** SC00104320CCB **USGS Site ID:** 395717102131800  
**Division:** 1 **Water District:** 65 **County:** YUMA  
**Location:** Q160 Q40 Q10 Section **Twnshp** Range **PM** Distance from section lines:  
 SW SW NW 20 1 S 43 W S **From N/S line:** From E/W line:  
**UTM Coordinates (NAD83):** **Northing (UTM y)** 4426056.3 **Easting (UTM x):** 737302.0 *User supplied*  
**Latitude/Longitude (decimal degrees):** 39.951379 -102.222138  
**Surface Elevation (ft):** 3791.57 **Top Perforated Interval (ft):** 188 **Base of grout (ft):** **Water Level Change**  
**Well depth (ft):** 244 **Bottom Perforated Interval (ft):** 244 **1 year:** -0.70  
**Aquifer(s):** OGALLALA **5 year:** -5.50  
**10 year:** -8.10

**Measurements from last 10 years**

Date	Depth to WL (ft)	Elev of WL (ft)	Change (ft)
1/31/2006	138.70	3652.87	-0.80
4/11/2007	140.50	3651.07	-1.80
2/1/2008	139.50	3652.07	1.00
4/14/2009	139.80	3651.77	-0.30
1/12/2010	142.00	3649.57	-2.20
1/28/2011	141.30	3650.27	0.70
2/19/2013	143.50	3648.07	-2.20
2/21/2014	143.90	3647.67	-0.40
2/10/2015	146.10	3645.47	-2.20
3/6/2016	146.80	3644.77	-0.70

**All Historic Measurements**



**NORTHERN HIGH PLAINS  
DISTRICT: CENTRAL YUMA**

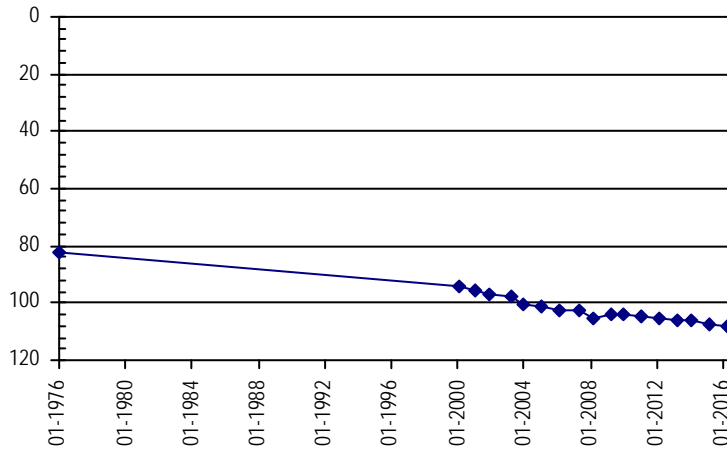
<b>Well Name:</b>	<b>GODSEY</b>	<b>Owner:</b>	GODSEY DALLAS
<b>Permit #:</b>	19669 - FP -	<b>Location #:</b>	SB00104520AA
		<b>USGS Site ID:</b>	
<b>Division:</b>	1	<b>Water District:</b>	65
		<b>County:</b>	YUMA
<b>Location:</b>	Q160 Q40 Q10 Section	Twnshp Range PM	Distance from section lines:
	NE NE 20 1 N 45 W S		From N/S line: From E/W line:
<b>UTM Coordinates (NAD83):</b>	Northing (UTM y)	4435927.1	Easting (UTM x): 720174.4 <i>Spotted from quarters</i>
<b>Latitude/Longitude (decimal degrees):</b>		40.044853	-102.419091
<b>Surface Elevation (ft):</b>	3870	<b>Top Perforated Interval (ft):</b>	182
		<b>Base of grout (ft):</b>	
<b>Well depth (ft):</b>	340	<b>Bottom Perforated Interval (ft):</b>	242
<b>Aquifer(s):</b>	OGALLALA		

**Water Level Change**  
**1 year:** -0.90  
**5 year:** -3.70  
**10 year:** -5.90

**Measurements from last 10 years**

Date	Depth to WL (ft)	Elev of WL (ft)	Change (ft)
2/14/2006	102.30	3767.70	-1.30
4/11/2007	102.90	3767.10	-0.60
2/13/2008	105.00	3765.00	-2.10
4/12/2009	104.00	3766.00	1.00
1/12/2010	104.30	3765.70	-0.30
1/26/2011	104.50	3765.50	-0.20
2/15/2012	105.20	3764.80	-0.70
3/5/2013	105.70	3764.30	-0.50
2/20/2014	106.20	3763.80	-0.50
2/5/2015	107.30	3762.70	-1.10
3/7/2016	108.20	3761.80	-0.90

**All Historic Measurements**



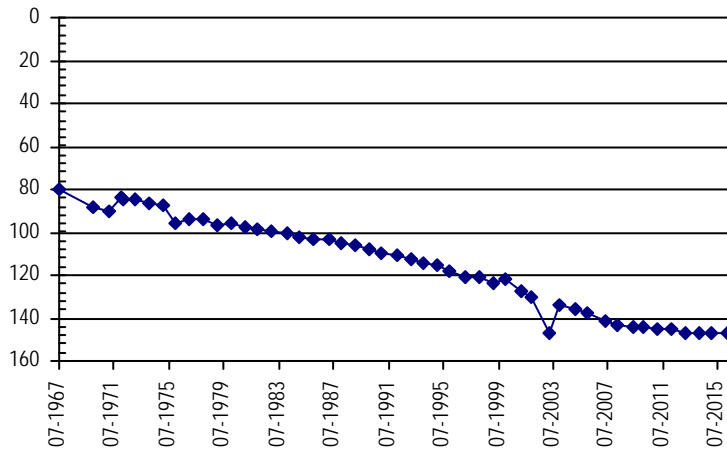
<b>Well Name:</b>	<b>HAROUFF, KENNETH</b>	<b>Owner:</b>	YOUNG VERNON E & YOUNG CORAL M
<b>Permit #:</b>	11743 - FP -	<b>Location #:</b>	SC00204703DDA
		<b>USGS Site ID:</b>	395429102364900
<b>Division:</b>	1	<b>Water District:</b>	65
		<b>County:</b>	YUMA
<b>Location:</b>	Q160 Q40 Q10 Section	Twnshp Range PM	Distance from section lines:
	SE SE NE 3 2 S 47 W S		From N/S line: From E/W line:
<b>UTM Coordinates (NAD83):</b>	Northing (UTM y)	4420276.2	Easting (UTM x): 703943.6 <i>User supplied</i>
<b>Latitude/Longitude (decimal degrees):</b>		39.908044	-102.614095
<b>Surface Elevation (ft):</b>	4124.82	<b>Top Perforated Interval (ft):</b>	150
		<b>Base of grout (ft):</b>	
<b>Well depth (ft):</b>	270	<b>Bottom Perforated Interval (ft):</b>	270
<b>Aquifer(s):</b>	OGALLALA		

**Water Level Change**  
**1 year:** -0.40  
**5 year:** -2.10  
**10 year:** -9.30

**Measurements from last 10 years**

Date	Depth to WL (ft)	Elev of WL (ft)	Change (ft)
4/13/2007	141.10	3983.72	-3.30
2/14/2008	142.80	3982.02	-1.70
4/14/2009	144.00	3980.82	-1.20
2/2/2010	144.20	3980.62	-0.20
2/16/2011	145.00	3979.82	-0.80
2/10/2012	145.20	3979.62	-0.20
2/26/2013	146.60	3978.22	-1.40
2/21/2014	146.70	3978.12	-0.10
2/5/2015	146.70	3978.12	0.00
3/11/2016	147.10	3977.72	-0.40

**All Historic Measurements**



**NORTHERN HIGH PLAINS  
DISTRICT: CENTRAL YUMA**

**Well Name:** JACKSON-WAKEFIELD **Owner:** WAKEFIELD GENEVA H & ARTHUR J  
**Permit #:** 6708 - F - **Location #:** SB00104601DDB **USGS Site ID:** 400446102273000

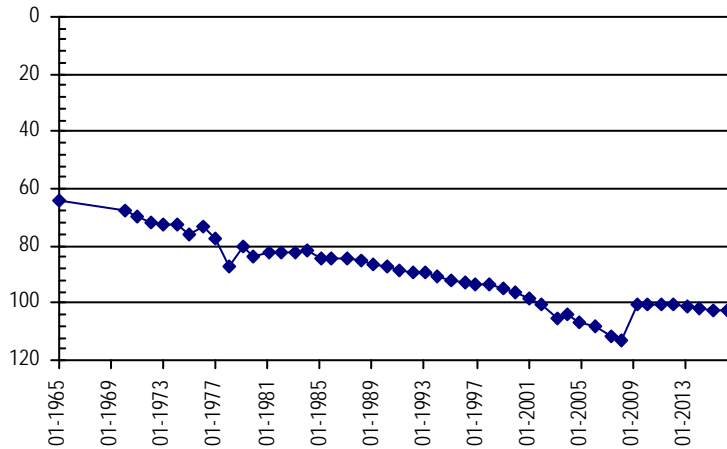
**Division:** 1 **Water District:** 65 **County:** YUMA  
**Location:** Q160 Q40 Q10 Section Twnshp Range PM Distance from section lines:  
 SE SE NW 1 1 N 46 W S **From N/S line:** **From E/W line:**  
**UTM Coordinates (NAD83):** Northing (UTM y) 4439698.6 Easting (UTM x): 716651.2 *User supplied*  
**Latitude/Longitude (decimal degrees):** 40.079711 -102.459090

**Surface Elevation (ft):** 3901.68 **Top Perforated Interval (ft):** 180 **Base of grout (ft):** **Water Level Change**  
**Well depth (ft):** 360 **Bottom Perforated Interval (ft):** 280 **1 year:** -0.40  
**Aquifer(s):** OGALLALA **5 year:** -2.30  
**10 year:** 5.10

**Measurements from last 10 years**

Date	Depth to WL (ft)	Elev of WL (ft)	Change (ft)
2/14/2006	108.00	3793.68	-1.30
4/11/2007	111.30	3790.38	-3.30
2/13/2008	112.80	3788.88	-1.50
4/14/2009	100.60	3801.08	12.20
1/12/2010	100.50	3801.18	0.10
2/16/2011	100.60	3801.08	-0.10
2/10/2012	100.30	3801.38	0.30
3/5/2013	101.20	3800.48	-0.90
2/20/2014	102.20	3799.48	-1.00
2/5/2015	102.50	3799.18	-0.30
3/7/2016	102.90	3798.78	-0.40

**All Historic Measurements**



**Well Name:** JOHNS, TOM **Owner:**  
**Permit #:** 73752 - - **Location #:** SC00204828DDC1 **USGS Site ID:** 395048102445401

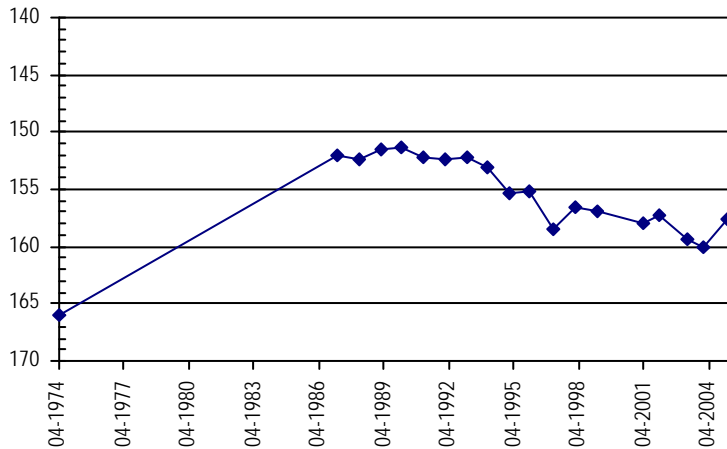
**Division:** 1 **Water District:** 65 **County:** YUMA  
**Location:** Q160 Q40 Q10 Section Twnshp Range PM Distance from section lines:  
 SE SE SW 28 2 S 48 W S **From N/S line:** **From E/W line:**  
**UTM Coordinates (NAD83):** Northing (UTM y) 4413162.6 Easting (UTM x): 692598.1 *User supplied*  
**Latitude/Longitude (decimal degrees):** 39.846655 -102.748821

**Surface Elevation (ft):** 4283.92 **Top Perforated Interval (ft):** **Base of grout (ft):** **Water Level Change**  
**Well depth (ft):** 214 **Bottom Perforated Interval (ft):** **1 year:**  
**Aquifer(s):** **5 year:**  
**10 year:**

**Measurements from last 10 years**

Date	Depth to WL (ft)	Elev of WL (ft)	Change (ft)
4/13/2007			

**All Historic Measurements**





**NORTHERN HIGH PLAINS  
DISTRICT: CENTRAL YUMA**

**Well Name:** JT FARMS **Owner:** J-T FARMS  
**Permit #:** 11936 - F - **Location #:** SB00104504DDB **USGS Site ID:** 400447102240800

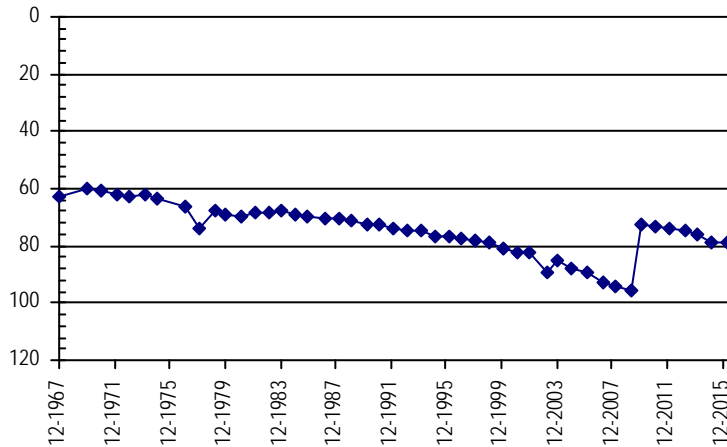
**Division:** 1 **Water District:** 65 **County:** YUMA  
**Location:** Q160 Q40 Q10 Section Twnshp Range PM Distance from section lines:  
 SE SE NW 4 1 N 45 W S **From N/S line:** **From E/W line:**  
**UTM Coordinates (NAD83):** Northing (UTM y) 4439836.8 Easting (UTM x): 721436.2 *User supplied*  
**Latitude/Longitude (decimal degrees):** 40.079711 -102.402977

**Surface Elevation (ft):** 3851.64 **Top Perforated Interval (ft):** 80 **Base of grout (ft):** **Water Level Change**  
**Well depth (ft):** 340 **Bottom Perforated Interval (ft):** 340 **1 year:** -0.40  
**Aquifer(s):** OGALLALA **5 year:** -5.70  
**10 year:** 10.10

**Measurements from last 10 years**

Date	Depth to WL (ft)	Elev of WL (ft)	Change (ft)
2/14/2006	89.10	3762.54	-1.50
4/11/2007	92.70	3758.94	-3.60
2/13/2008	93.90	3757.74	-1.20
4/12/2009	95.40	3756.24	-1.50
1/12/2010	72.90	3778.74	22.50
1/26/2011	73.30	3778.34	-0.40
2/15/2012	74.00	3777.64	-0.70
3/5/2013	74.40	3777.24	-0.40
2/20/2014	76.00	3775.64	-1.60
2/5/2015	78.60	3773.04	-2.60
3/7/2016	79.00	3772.64	-0.40

**All Historic Measurements**



**Well Name:** KELLY **Owner:** KELLY JEFF & MICHELLE  
**Permit #:** 3496 - F - **Location #:** SC00104316CBB **USGS Site ID:** 395809102120600

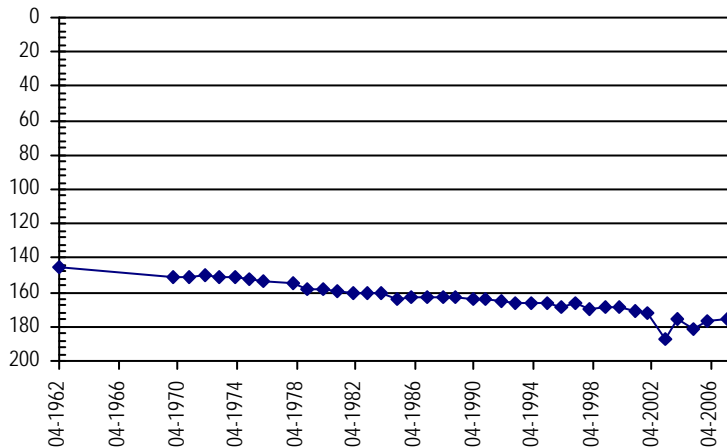
**Division:** 1 **Water District:** 65 **County:** YUMA  
**Location:** Q160 Q40 Q10 Section Twnshp Range PM Distance from section lines:  
 SW NW NW 16 1 S 43 W S **From N/S line:** **From E/W line:**  
**UTM Coordinates (NAD83):** Northing (UTM y) 4428083.3 Easting (UTM x): 738948.9 *User supplied*  
**Latitude/Longitude (decimal degrees):** 39.969157 -102.202137

**Surface Elevation (ft):** 3804.57 **Top Perforated Interval (ft):** 192 **Base of grout (ft):** **Water Level Change**  
**Well depth (ft):** 302 **Bottom Perforated Interval (ft):** 302 **1 year:**  
**Aquifer(s):** OGALLALA **5 year:**  
**10 year:**

**Measurements from last 10 years**

Date	Depth to WL (ft)	Elev of WL (ft)	Change (ft)
1/31/2006	176.70	3627.87	4.50
4/11/2007	176.00	3628.57	0.70
2/1/2008			
1/1/2009			

**All Historic Measurements**



**NORTHERN HIGH PLAINS  
DISTRICT: CENTRAL YUMA**

**Well Name:** **KERBS** **Owner:** KERBS AG INC  
**Permit #:** 10336 - FP - **Location #:** SC00104520DDB **USGS Site ID:** 395703102263800

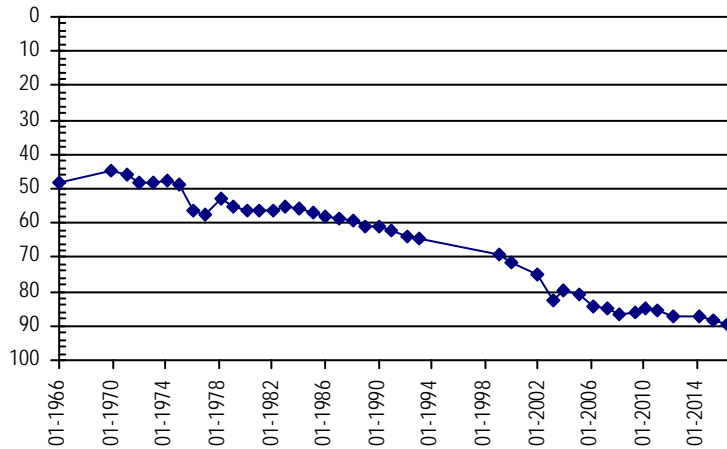
**Division:** 1 **Water District:** 65 **County:** YUMA  
**Location:** Q160 Q40 Q10 Section Twnshp Range PM Distance from section lines:  
 SE SE NW 20 1 S 45 W S **From N/S line:** **From E/W line:**  
**UTM Coordinates (NAD83):** **Northing (UTM y)** 4425481.4 **Easting (UTM x):** 719147.0 *User supplied*  
**Latitude/Longitude (decimal degrees):** 39.951101 -102.434645

**Surface Elevation (ft):** 3933.7 **Top Perforated Interval (ft):** 258 **Base of grout (ft):** **Water Level Change**  
**Well depth (ft):** 358 **Bottom Perforated Interval (ft):** 358 **1 year:** -1.20  
**Aquifer(s):** OGALLALA **5 year:** -3.80  
**10 year:** -5.30

**Measurements from last 10 years**

Date	Depth to WL (ft)	Elev of WL (ft)	Change (ft)
2/14/2006	84.10	3849.60	-3.10
4/11/2007	84.60	3849.10	-0.50
2/13/2008	86.40	3847.30	-1.80
4/12/2009	85.90	3847.80	0.50
2/2/2010	85.00	3848.70	0.90
1/28/2011	85.60	3848.10	-0.60
2/15/2012	87.10	3846.60	-1.50
2/21/2014	87.40	3846.30	-0.30
2/5/2015	88.20	3845.50	-0.80
3/6/2016	89.40	3844.30	-1.20

**All Historic Measurements**



**Well Name:** **KERBS, THOMAS** **Owner:** KULA ROBERT L  
**Permit #:** 11756 - FP - **Location #:** SC00104508BDB **USGS Site ID:** 395910102263900

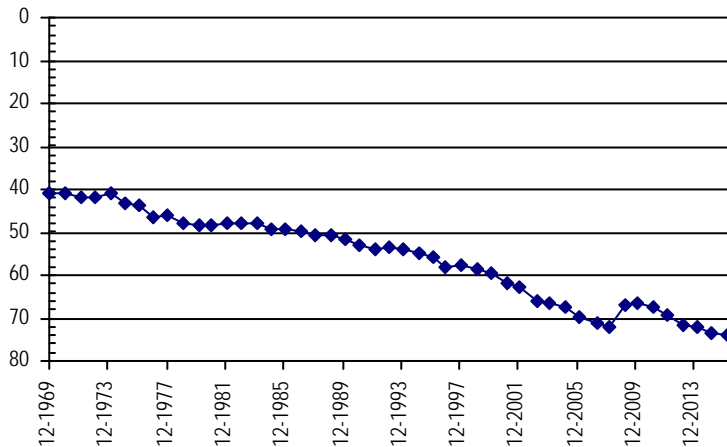
**Division:** 1 **Water District:** 65 **County:** YUMA  
**Location:** Q160 Q40 Q10 Section Twnshp Range PM Distance from section lines:  
 NW SE NW 8 1 S 45 W S **From N/S line:** **From E/W line:**  
**UTM Coordinates (NAD83):** **Northing (UTM y)** 4429343.4 **Easting (UTM x):** 718228.7 *User supplied*  
**Latitude/Longitude (decimal degrees):** 39.986100 -102.444090

**Surface Elevation (ft):** 3899.69 **Top Perforated Interval (ft):** 195 **Base of grout (ft):** **Water Level Change**  
**Well depth (ft):** 320 **Bottom Perforated Interval (ft):** 320 **1 year:** -0.50  
**Aquifer(s):** OGALLALA **5 year:** -6.60  
**10 year:** -4.00

**Measurements from last 10 years**

Date	Depth to WL (ft)	Elev of WL (ft)	Change (ft)
2/14/2006	69.90	3829.79	-2.60
4/11/2007	71.20	3828.49	-1.30
2/13/2008	72.20	3827.49	-1.00
4/12/2009	67.00	3832.69	5.20
2/2/2010	66.70	3832.99	0.30
1/28/2011	67.30	3832.39	-0.60
2/15/2012	69.10	3830.59	-1.80
3/5/2013	71.40	3828.29	-2.30
2/21/2014	72.20	3827.49	-0.80
2/5/2015	73.40	3826.29	-1.20
3/6/2016	73.90	3825.79	-0.50

**All Historic Measurements**



**NORTHERN HIGH PLAINS  
DISTRICT: CENTRAL YUMA**

**Well Name:** **KINNIE, E.** **Owner:**  
**Permit #:** 14377 - R - **Location #:** SB00204234DDB **USGS Site ID:** 400550102032000

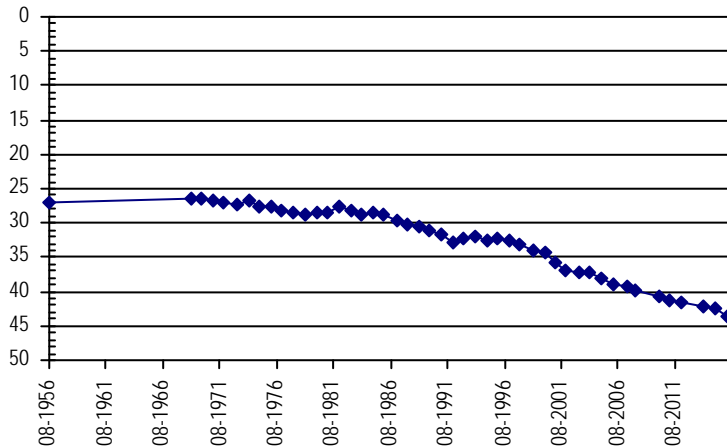
**Division:** 1 **Water District:** 65 **County:** YUMA  
**Location:** Q160 Q40 Q10 Section Twnshp Range PM Distance from section lines:  
 SE SE NW 34 2 N 42 W S **From N/S line:** **From E/W line:**  
**UTM Coordinates (NAD83):** **Northing (UTM y)** 4442116.5 **Easting (UTM x):** 751002.6 *User supplied*  
**Latitude/Longitude (decimal degrees):** 40.091935 -102.055743

**Surface Elevation (ft):** 3475.23 **Top Perforated Interval (ft):** **Base of grout (ft):** **Water Level Change**  
**Well depth (ft):** 65 **Bottom Perforated Interval (ft):** **1 year:** -1.30  
**Aquifer(s):** **5 year:** -2.50  
**10 year:** -4.80

**Measurements from last 10 years**

Date	Depth to WL (ft)	Elev of WL (ft)	Change (ft)
2/13/2006	38.90	3436.33	-0.90
4/6/2007	39.30	3435.93	-0.40
2/13/2008	39.80	3435.43	-0.50
1/1/2009			
2/9/2010	40.70	3434.53	
1/26/2011	41.20	3434.03	-0.50
2/7/2012	41.60	3433.63	-0.40
2/19/2013			
2/20/2014	42.10	3433.13	
2/12/2015	42.40	3432.83	-0.30
2/27/2016	43.70	3431.53	-1.30

**All Historic Measurements**



**Well Name:** **MCDONALD** **Owner:** CENTRAL YUMA CO GWMD  
**Permit #:** 217457 - - **Location #:** SC00204625AB **USGS Site ID:**

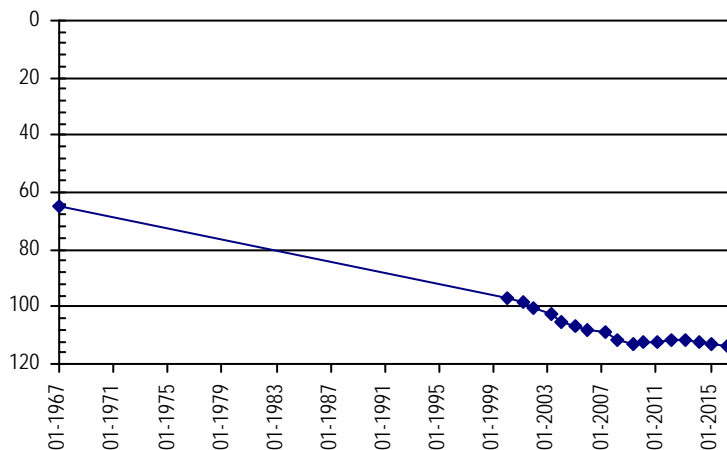
**Division:** 1 **Water District:** 65 **County:** YUMA  
**Location:** Q160 Q40 Q10 Section Twnshp Range PM Distance from section lines:  
 NE NW 25 2 S 46 W S **From N/S line:** **From E/W line:**  
**UTM Coordinates (NAD83):** **Northing (UTM y)** 4415163.0 **Easting (UTM x):** 716195.4 *Spotted from quarters*  
**Latitude/Longitude (decimal degrees):** 39.858982 -102.472580

**Surface Elevation (ft):** 4031 **Top Perforated Interval (ft):** 100 **Base of grout (ft):** **Water Level Change**  
**Well depth (ft):** 160 **Bottom Perforated Interval (ft):** 150 **1 year:** -0.30  
**Aquifer(s):** OGALLALA **5 year:** -1.20  
**10 year:** -5.50

**Measurements from last 10 years**

Date	Depth to WL (ft)	Elev of WL (ft)	Change (ft)
4/13/2007	108.90	3922.10	-1.00
2/14/2008	111.60	3919.40	-2.70
4/12/2009	112.80	3918.20	-1.20
2/2/2010	112.00	3919.00	0.80
2/16/2011	112.20	3918.80	-0.20
2/24/2012	111.80	3919.20	0.40
2/26/2013	111.60	3919.40	0.20
2/21/2014	112.20	3918.80	-0.60
2/5/2015	113.10	3917.90	-0.90
3/8/2016	113.40	3917.60	-0.30

**All Historic Measurements**



**NORTHERN HIGH PLAINS  
DISTRICT: CENTRAL YUMA**

**Well Name:** NEWBANKS **Owner:** CENTRAL YUMA COUNTY GWMD  
**Permit #:** 225558 - - **Location #:** SC00104824CD **USGS Site ID:**

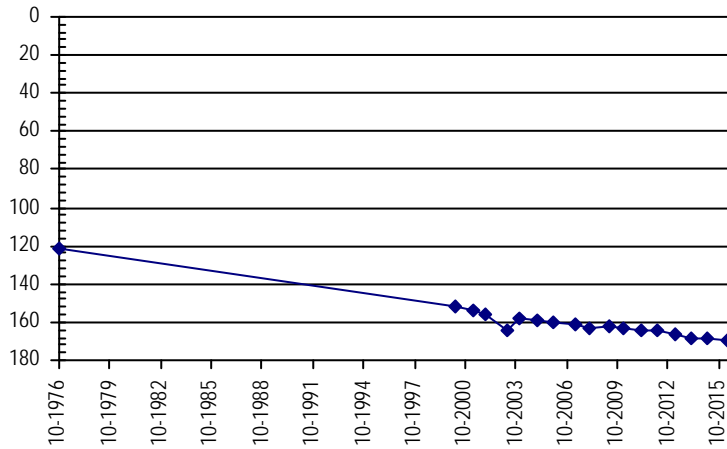
**Division:** 1 **Water District:** 65 **County:** YUMA  
**Location:** Q160 Q40 Q10 Section Twnshp Range PM Distance from section lines:  
SW NE 24 1 S 48 W S **From N/S line:** **From E/W line:**  
**UTM Coordinates (NAD83):** Northing (UTM y) 4424873.0 Easting (UTM x): 696328.4 *Spotted from quarters*  
**Latitude/Longitude (decimal degrees):** 39.951226 -102.701731

**Surface Elevation (ft):** 4184 **Top Perforated Interval (ft):** 180 **Base of grout (ft):** **Water Level Change**  
**Well depth (ft):** 220 **Bottom Perforated Interval (ft):** 220 **1 year:** -1.70  
**Aquifer(s):** OGALLALA **5 year:** -6.00  
**10 year:** -10.10

**Measurements from last 10 years**

Date	Depth to WL (ft)	Elev of WL (ft)	Change (ft)
4/13/2007	161.00	4023.00	-1.10
2/13/2008	162.80	4021.20	-1.80
4/14/2009	162.70	4021.30	0.10
1/29/2010	163.10	4020.90	-0.40
2/16/2011	164.00	4020.00	-0.90
2/15/2012	164.80	4019.20	-0.80
3/5/2013	166.40	4017.60	-1.60
2/21/2014	168.00	4016.00	-1.60
2/6/2015	168.30	4015.70	-0.30
3/11/2016	170.00	4014.00	-1.70

**All Historic Measurements**



**Well Name:** OSMUS, DALLAS **Owner:**  
**Permit #:** 4842 - FP - **Location #:** SC00104317AAA **USGS Site ID:**

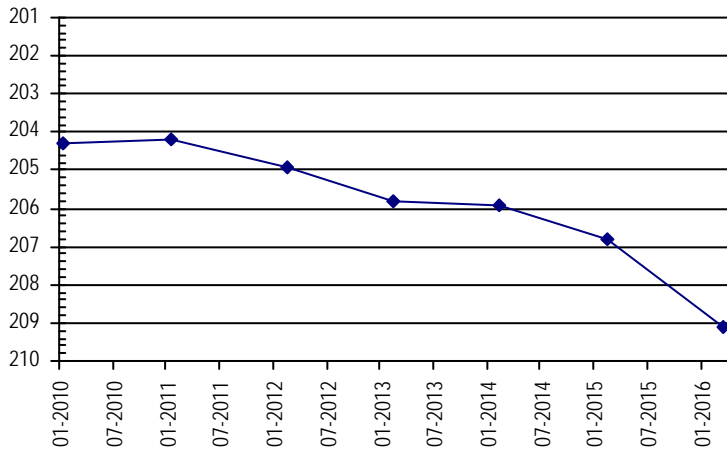
**Division:** 1 **Water District:** 65 **County:** YUMA  
**Location:** Q160 Q40 Q10 Section Twnshp Range PM Distance from section lines:  
NE NE NE 17 1 S 43 W S **From N/S line:** **From E/W line:**  
**UTM Coordinates (NAD83):** Northing (UTM y) 4428756.5 Easting (UTM x): 738678.3 *Spotted from quarters*  
**Latitude/Longitude (decimal degrees):** 39.975291 -102.205055

**Surface Elevation (ft):** 3823 **Top Perforated Interval (ft):** 250 **Base of grout (ft):** **Water Level Change**  
**Well depth (ft):** 310 **Bottom Perforated Interval (ft):** 310 **1 year:** -2.30  
**Aquifer(s):** OGALLALA **5 year:** -4.90  
**10 year:**

**Measurements from last 10 years**

Date	Depth to WL (ft)	Elev of WL (ft)	Change (ft)
1/12/2010	204.30	3618.70	
1/28/2011	204.20	3618.80	0.10
2/8/2012	204.90	3618.10	-0.70
2/19/2013	205.80	3617.20	-0.90
2/21/2014	205.90	3617.10	-0.10
2/10/2015	206.80	3616.20	-0.90
3/7/2016	209.10	3613.90	-2.30

**All Historic Measurements**



## NORTHERN HIGH PLAINS DISTRICT: CENTRAL YUMA

**Well Name:** OSMUS, JOHN      **Owner:** OSMUS LAND COMPANY  
**Permit #:** 10377 - F      **Location #:** SC00104321ABA      **USGS Site ID:** 395743102112400

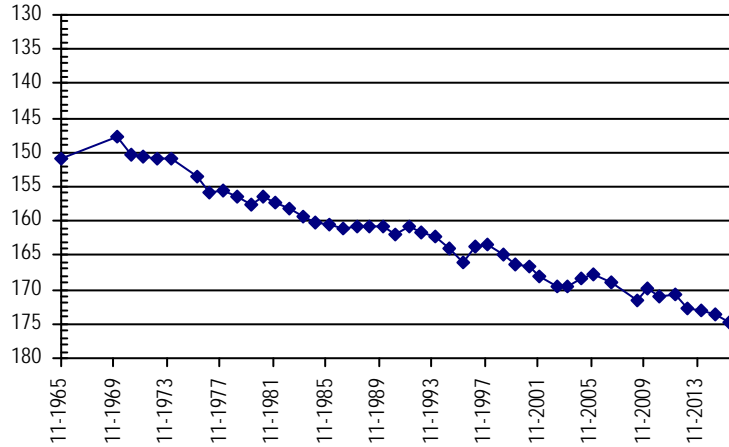
**Division:** 1      **Water District:** 65      **County:** YUMA  
**Location:** Q160 Q40 Q10 Section      **Twnshp:**      **Range:**      **PM:**      **Distance from section lines:**  
    NE NW NE 21      1 S      43 W S      **From N/S line:**      **From E/W line:**  
**UTM Coordinates (NAD83):** **Northing (UTM y):** 4427280.6      **Easting (UTM x):** 739924.3 *User supplied*  
**Latitude/Longitude (decimal degrees):**      39.961657      -102.191025

**Surface Elevation (ft):** 3793.56      **Top Perforated Interval (ft):** 187      **Base of grout (ft):**      **Water Level Change**  
**Well depth (ft):** 227      **Bottom Perforated Interval (ft):** 227      **1 year:** -1.10  
**Aquifer(s):** OGALLALA      **5 year:** -3.70  
    **10 year:** -7.10

### Measurements from last 10 years

Date	Depth to WL (ft)	Elev of WL (ft)	Change (ft)
1/31/2006	167.70	3625.86	0.80
4/11/2007	169.00	3624.56	-1.30
2/1/2008			
4/2/2009	171.50	3622.06	
1/12/2010	169.80	3623.76	1.70
1/28/2011	171.10	3622.46	-1.30
2/8/2012	170.70	3622.86	0.40
2/19/2013	172.60	3620.96	-1.90
2/21/2014	173.10	3620.46	-0.50
2/10/2015	173.70	3619.86	-0.60
3/6/2016	174.80	3618.76	-1.10

### All Historic Measurements



**Well Name:** PARISET      **Owner:** PARISET ROBERT  
**Permit #:** 12890 - FP      **Location #:** SB00104614CCA      **USGS Site ID:** 400300102291500

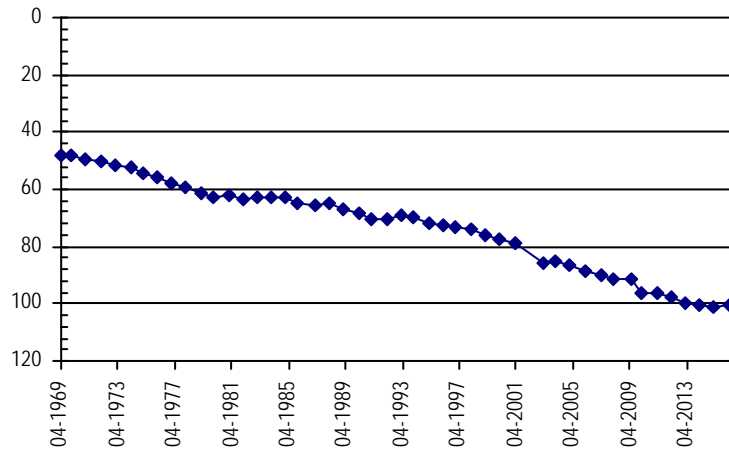
**Division:** 1      **Water District:** 65      **County:** YUMA  
**Location:** Q160 Q40 Q10 Section      **Twnshp:**      **Range:**      **PM:**      **Distance from section lines:**  
    SW SW NE 14      1 N      46 W S      **From N/S line:**      **From E/W line:**  
**UTM Coordinates (NAD83):** **Northing (UTM y):** 4436392.8      **Easting (UTM x):** 714350.1 *User supplied*  
**Latitude/Longitude (decimal degrees):**      40.050544      -102.487147

**Surface Elevation (ft):** 3916.71      **Top Perforated Interval (ft):** 163      **Base of grout (ft):**      **Water Level Change**  
**Well depth (ft):** 248      **Bottom Perforated Interval (ft):** 243      **1 year:** 0.10  
**Aquifer(s):** OGALLALA      **5 year:** -4.50  
    **10 year:** -12.50

### Measurements from last 10 years

Date	Depth to WL (ft)	Elev of WL (ft)	Change (ft)
2/14/2006	88.30	3828.41	-1.80
4/11/2007	90.00	3826.71	-1.70
2/13/2008	91.40	3825.31	-1.40
4/14/2009	91.20	3825.51	0.20
1/12/2010	96.40	3820.31	-5.20
2/16/2011	96.30	3820.41	0.10
2/10/2012	97.50	3819.21	-1.20
3/5/2013	99.50	3817.21	-2.00
2/20/2014	100.60	3816.11	-1.10
2/5/2015	100.90	3815.81	-0.30
3/7/2016	100.80	3815.91	0.10

### All Historic Measurements



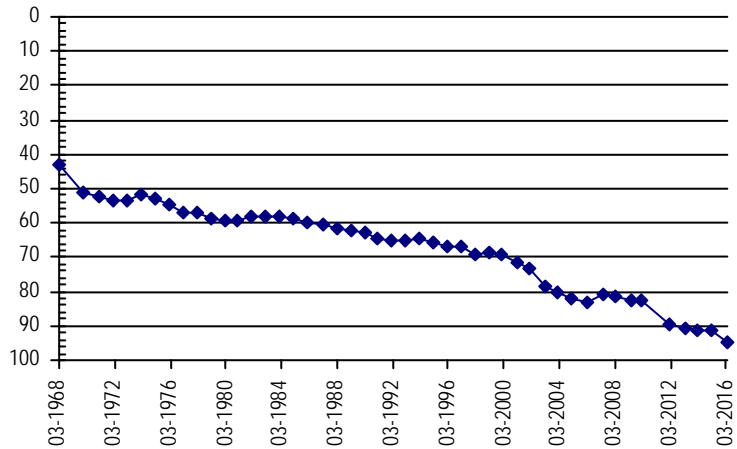
**NORTHERN HIGH PLAINS  
DISTRICT: CENTRAL YUMA**

**Well Name:** **PARISET, ROBERT** **Owner:** PARISET ROBERT G  
**Permit #:** 12415 - F - **Location #:** SC00104516BDB **USGS Site ID:** 395818102253000  
**Division:** 1 **Water District:** 65 **County:** YUMA  
**Location:** Q160 Q40 Q10 Section **Twnshp** Range **PM** Distance from section lines:  
NW SE NW 16 1 S 45 W S **From N/S line:** **From E/W line:**  
**UTM Coordinates (NAD83):** **Northing (UTM y)** 4427785.8 **Easting (UTM x):** 719864.3 *User supplied*  
**Latitude/Longitude (decimal degrees):** 39.971656 -102.425478  
**Surface Elevation (ft):** 3904.68 **Top Perforated Interval (ft):** 202 **Base of grout (ft):** **Water Level Change**  
**Well depth (ft):** 370 **Bottom Perforated Interval (ft):** 370 **1 year:** -3.60  
**Aquifer(s):** OGALLALA **5 year:**  
**10 year:** -11.60

**Measurements from last 10 years**

Date	Depth to WL (ft)	Elev of WL (ft)	Change (ft)
2/14/2006	83.00	3821.68	-1.30
4/11/2007	80.70	3823.98	2.30
2/13/2008	81.60	3823.08	-0.90
4/12/2009	82.40	3822.28	-0.80
2/2/2010	82.30	3822.38	0.10
1/1/2011			
2/15/2012	89.80	3814.88	
3/5/2013	90.60	3814.08	-0.80
2/20/2014	91.30	3813.38	-0.70
2/5/2015	91.00	3813.68	0.30
3/6/2016	94.60	3810.08	-3.60

**All Historic Measurements**

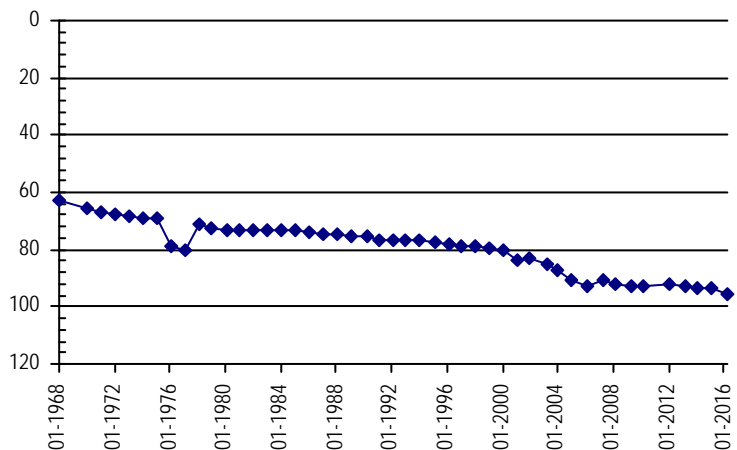


**Well Name:** **PARISET, ROBERT G.** **Owner:** PARISET ROBERT G  
**Permit #:** 12416 - FP - **Location #:** SC00104516ADB **USGS Site ID:** 395820102245800  
**Division:** 1 **Water District:** 65 **County:** YUMA  
**Location:** Q160 Q40 Q10 Section **Twnshp** Range **PM** Distance from section lines:  
NE SE NW 16 1 S 45 W S **From N/S line:** **From E/W line:**  
**UTM Coordinates (NAD83):** **Northing (UTM y)** 4427870.2 **Easting (UTM x):** 720645.5 *User supplied*  
**Latitude/Longitude (decimal degrees):** 39.972212 -102.416311  
**Surface Elevation (ft):** 3902.67 **Top Perforated Interval (ft):** 270 **Base of grout (ft):** **Water Level Change**  
**Well depth (ft):** 370 **Bottom Perforated Interval (ft):** 370 **1 year:** -2.60  
**Aquifer(s):** OGALLALA **5 year:**  
**10 year:** -3.20

**Measurements from last 10 years**

Date	Depth to WL (ft)	Elev of WL (ft)	Change (ft)
2/14/2006	92.70	3809.97	-2.10
4/11/2007	90.90	3811.77	1.80
2/13/2008	91.80	3810.87	-0.90
4/12/2009	92.60	3810.07	-0.80
2/2/2010	92.60	3810.07	0.00
1/1/2011			
2/15/2012	92.30	3810.37	
3/5/2013	93.10	3809.57	-0.80
2/20/2014	93.70	3808.97	-0.60
2/5/2015	93.30	3809.37	0.40
3/6/2016	95.90	3806.77	-2.60

**All Historic Measurements**



**NORTHERN HIGH PLAINS  
DISTRICT: CENTRAL YUMA**

**Well Name:** **PETERSON, CARL O.** **Owner:** PETERSON MARY LOU  
**Permit #:** 84682 - - **Location #:** SB00204407CBB1 **USGS Site ID:** 400918102202501

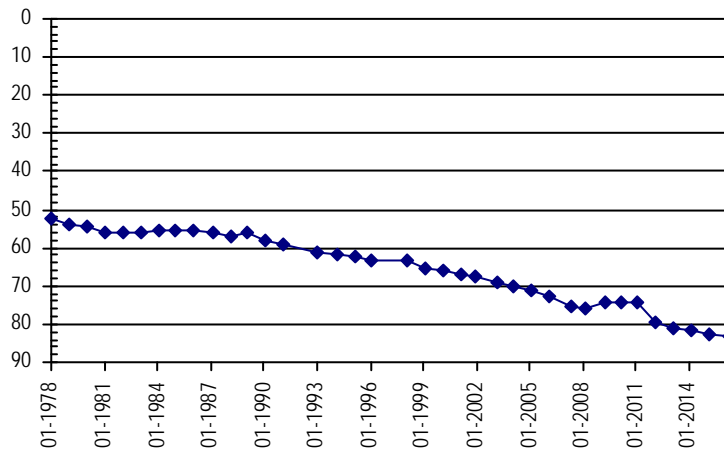
**Division:** 1 **Water District:** 65 **County:** YUMA  
**Location:** Q160 Q40 Q10 Section Twnshp Range PM Distance from section lines:  
 SW NW NW 7 2 N 44 W S **From N/S line:** **From E/W line:**  
**UTM Coordinates (NAD83):** **Northing (UTM y)** 4448350.4 **Easting (UTM x):** 726492.3 *User supplied*  
**Latitude/Longitude (decimal degrees):** 40.154989 -102.340753

**Surface Elevation (ft):** 3781.64 **Top Perforated Interval (ft):** 100 **Base of grout (ft):** **Water Level Change**  
**Well depth (ft):** 220 **Bottom Perforated Interval (ft):** 120 **1 year:** -0.40  
**Aquifer(s):** OGALLALA **5 year:** -8.60  
**10 year:** -10.10

**Measurements from last 10 years**

Date	Depth to WL (ft)	Elev of WL (ft)	Change (ft)
2/13/2006	72.90	3708.74	-1.60
4/6/2007	75.30	3706.34	-2.40
2/13/2008	75.90	3705.74	-0.60
4/10/2009	74.40	3707.24	1.50
2/9/2010	74.20	3707.44	0.20
1/26/2011	74.40	3707.24	-0.20
2/10/2012	79.40	3702.24	-5.00
2/19/2013	81.00	3700.64	-1.60
2/20/2014	81.40	3700.24	-0.40
2/12/2015	82.60	3699.04	-1.20
3/4/2016	83.00	3698.64	-0.40

**All Historic Measurements**



**Well Name:** **PLETCHER, GEORGE** **Owner:** PLETCHER GEORGE  
**Permit #:** 17699 - FP - **Location #:** SB00104726BDC1 **USGS Site ID:** 400130102354701

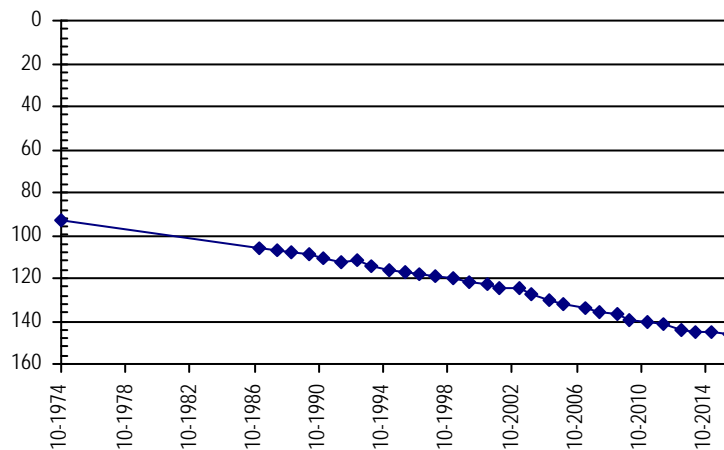
**Division:** 1 **Water District:** 65 **County:** YUMA  
**Location:** Q160 Q40 Q10 Section Twnshp Range PM Distance from section lines:  
 NW 26 1 N 47 W S **From N/S line:** **From E/W line:**  
**UTM Coordinates (NAD83):** **Northing (UTM y)** 4433297.3 **Easting (UTM x):** 705065.9 *User supplied*  
**Latitude/Longitude (decimal degrees):** 40.024988 -102.596873

**Surface Elevation (ft):** 4056.75 **Top Perforated Interval (ft):** 120 **Base of grout (ft):** **Water Level Change**  
**Well depth (ft):** 180 **Bottom Perforated Interval (ft):** 180 **1 year:** -0.90  
**Aquifer(s):** OGALLALA **5 year:** -6.20  
**10 year:** -14.10

**Measurements from last 10 years**

Date	Depth to WL (ft)	Elev of WL (ft)	Change (ft)
4/11/2007	134.40	3922.35	-2.10
2/12/2008	136.00	3920.75	-1.60
4/14/2009	136.70	3920.05	-0.70
1/29/2010	139.50	3917.25	-2.80
2/16/2011	140.20	3916.55	-0.70
2/10/2012	141.50	3915.25	-1.30
3/5/2013	144.00	3912.75	-2.50
2/20/2014	145.30	3911.45	-1.30
2/6/2015	145.50	3911.25	-0.20
3/7/2016	146.40	3910.35	-0.90

**All Historic Measurements**



**NORTHERN HIGH PLAINS  
DISTRICT: CENTRAL YUMA**

**Well Name:** **PLETCHER, K.** **Owner:**  
**Permit #:** 185694 - - **Location #:** SB00104736BCB **USGS Site ID:** 400058102351100

**Division:** 1 **Water District:** 65 **County:** YUMA  
**Location:** Q160 Q40 Q10 Section Twnshp Range PM Distance from section lines:  
 NW SW NW 36 1 N 47 W S **From N/S line:** **From E/W line:**  
**UTM Coordinates (NAD83):** **Northing (UTM y)** 4432028.6 **Easting (UTM x):** 706073.1 *User supplied*  
**Latitude/Longitude (decimal degrees):** 40.013322 -102.585483

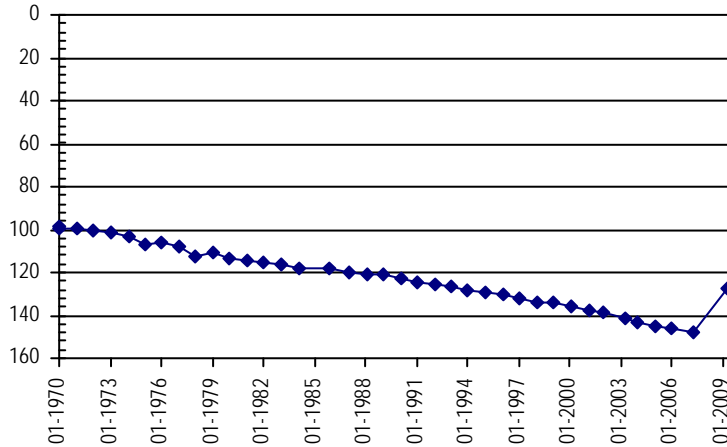
**Surface Elevation (ft):** 4061.75 **Top Perforated Interval (ft):** 200 **Base of grout (ft):**  
**Well depth (ft):** 147 **Bottom Perforated Interval (ft):** 220  
**Aquifer(s):** OGALLALA

**Water Level Change**  
**1 year:**  
**5 year:**  
**10 year:**

**Measurements from last 10 years**

Date	Depth to WL (ft)	Elev of WL (ft)	Change (ft)
4/11/2007	148.00	3913.75	-1.60
2/12/2008			
4/14/2009	127.20	3934.55	

**All Historic Measurements**



**Well Name:** **QUIGGLE, D.** **Owner:** FIX GEORGE A & CLEORA L  
**Permit #:** 2997 - FP - **Location #:** SB00104336CAD **USGS Site ID:** 400028102073600

**Division:** 1 **Water District:** 65 **County:** YUMA  
**Location:** Q160 Q40 Q10 Section Twnshp Range PM Distance from section lines:  
 SW NE SE 36 1 N 43 W S **From N/S line:** **From E/W line:**  
**UTM Coordinates (NAD83):** **Northing (UTM y)** 4432482.5 **Easting (UTM x):** 745267.6 *User supplied*  
**Latitude/Longitude (decimal degrees):** 40.006934 -102.126579

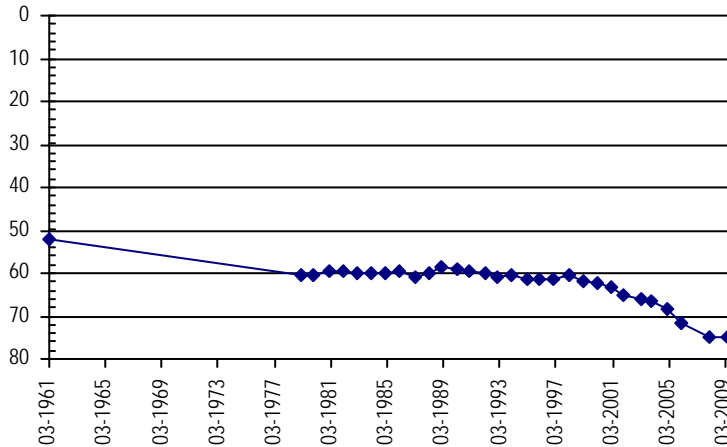
**Surface Elevation (ft):** 3656.55 **Top Perforated Interval (ft):** 68 **Base of grout (ft):**  
**Well depth (ft):** 128 **Bottom Perforated Interval (ft):** 128  
**Aquifer(s):** OGALLALA

**Water Level Change**  
**1 year:**  
**5 year:**  
**10 year:**

**Measurements from last 10 years**

Date	Depth to WL (ft)	Elev of WL (ft)	Change (ft)
1/31/2006	71.60	3584.95	-3.30
4/11/2007			
2/13/2008	74.80	3581.75	
4/2/2009	75.00	3581.55	-0.20

**All Historic Measurements**





**NORTHERN HIGH PLAINS  
DISTRICT: CENTRAL YUMA**

**Well Name:** ROBERTSON, DEXTER      *Owner:* ROBERTSON DEXTER L. & JENNIE  
**Permit #:** 8802 - FP -      *Location #:* SB00204630DCA      *USGS Site ID:* 400620102330000

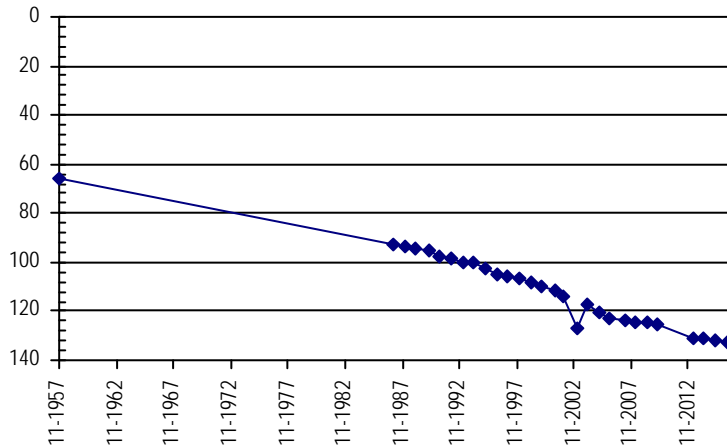
*Division:* 1      *Water District:* 65      *County:* YUMA  
*Location:* Q160 Q40 Q10 Section      *Twnshp*      *Range*      *PM*      *Distance from section lines:*  
                                  SE SW NE 30      2 N      46 W S      *From N/S line:*      *From E/W line:*  
*UTM Coordinates (NAD83):*      *Northing (UTM y)*      4442461.2      *Easting (UTM x):*      708420.2      *User supplied*  
*Latitude/Longitude (decimal degrees):*      40.106655      -102.554649

*Surface Elevation (ft):* 3961.72      *Top Perforated Interval (ft):* 87      *Base of grout (ft):*      **Water Level Change**  
*Well depth (ft):* 327      *Bottom Perforated Interval (ft):* 327      **1 year:** -0.60  
*Aquifer(s):* OGALLALA      **5 year:**      **10 year:** -9.70

**Measurements from last 10 years**

Date	Depth to WL (ft)	Elev of WL (ft)	Change (ft)
4/5/2007	123.70	3838.02	-1.00
2/12/2008	124.20	3837.52	-0.50
4/14/2009	124.70	3837.02	-0.50
2/2/2010	125.20	3836.52	-0.50
1/1/2011			
2/8/2012			
3/5/2013	130.70	3831.02	
2/20/2014	131.30	3830.42	-0.60
2/12/2015	131.80	3829.92	-0.50
3/4/2016	132.40	3829.32	-0.60

**All Historic Measurements**



**Well Name:** ROCKWELL      *Owner:* CENTRAL YUMA CNTY GRND WATER MG  
**Permit #:** 209883 - -      *Location #:* SB00104514C      *USGS Site ID:*

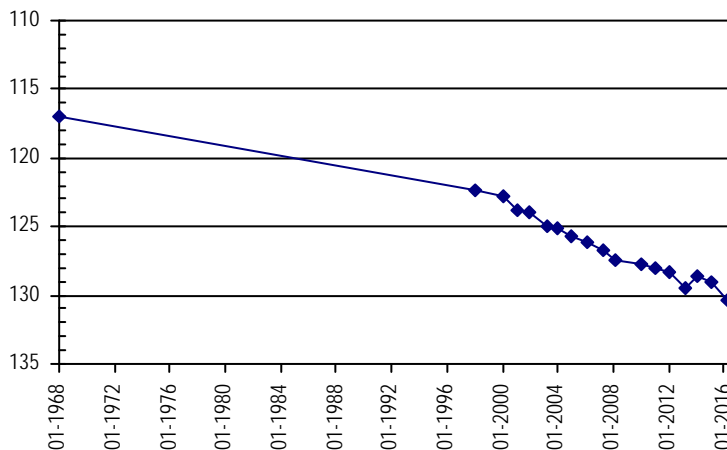
*Division:* 1      *Water District:* 65      *County:* YUMA  
*Location:* Q160 Q40 Q10 Section      *Twnshp*      *Range*      *PM*      *Distance from section lines:*  
                                  SW      14      1 N      45 W S      *From N/S line:*      *From E/W line:*  
*UTM Coordinates (NAD83):*      *Northing (UTM y)*      4436637.5      *Easting (UTM x):*      723984.3      *Spotted from quarters*  
*Latitude/Longitude (decimal degrees):*      40.050243      -102.374229

*Surface Elevation (ft):* 3853      *Top Perforated Interval (ft):* 160      *Base of grout (ft):*      **Water Level Change**  
*Well depth (ft):* 300      *Bottom Perforated Interval (ft):* 291      **1 year:** -1.30  
*Aquifer(s):* OGALLALA      **5 year:** -2.30  
                                  **10 year:** -4.10

**Measurements from last 10 years**

Date	Depth to WL (ft)	Elev of WL (ft)	Change (ft)
2/14/2006	126.20	3726.80	-0.50
4/11/2007	126.70	3726.30	-0.50
2/13/2008	127.50	3725.50	-0.80
1/1/2009			
1/12/2010	127.70	3725.30	
1/26/2011	128.00	3725.00	-0.30
2/15/2012	128.30	3724.70	-0.30
3/5/2013	129.50	3723.50	-1.20
2/20/2014	128.60	3724.40	0.90
2/5/2015	129.00	3724.00	-0.40
3/7/2016	130.30	3722.70	-1.30

**All Historic Measurements**



**NORTHERN HIGH PLAINS  
DISTRICT: CENTRAL YUMA**

**Well Name:** ROTH **Owner:** ROTH RICHARD L  
**Permit #:** 11573 - F - **Location #:** SC00204628ADB **USGS Site ID:** 395125102313000  
**Division:** 1 **Water District:** 65 **County:** YUMA  
**Location:** Q160 Q40 Q10 Section Twnshp Range PM Distance from section lines:  
 NE SE NW 28 2 S 46 W S **From N/S line:** **From E/W line:**  
**UTM Coordinates (NAD83):** Northing (UTM y) 4414808.9 Easting (UTM x): 711676.2 *User supplied*  
**Latitude/Longitude (decimal degrees):** 39.856934 -102.525481

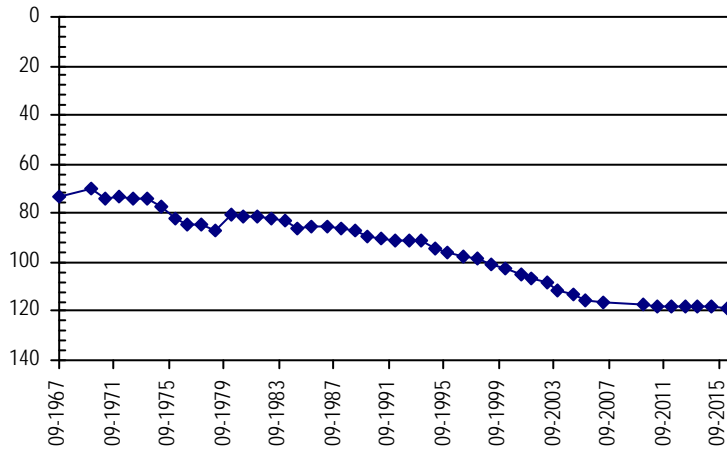
---

**Surface Elevation (ft):** 4071.82 **Top Perforated Interval (ft):** 200 **Base of grout (ft):** **Water Level Change**  
**Well depth (ft):** 305 **Bottom Perforated Interval (ft):** 305 **1 year:** -0.60  
**Aquifer(s):** OGALLALA **5 year:** -0.90  
**10 year:** -3.10

**Measurements from last 10 years**

Date	Depth to WL (ft)	Elev of WL (ft)	Change (ft)
4/13/2007	116.70	3955.12	-1.10
2/14/2008			
1/1/2009			
2/2/2010	117.30	3954.52	
2/16/2011	117.80	3954.02	-0.50
2/24/2012	118.20	3953.62	-0.40
2/26/2013	118.00	3953.82	0.20
2/21/2014	117.80	3954.02	0.20
2/5/2015	118.10	3953.72	-0.30
3/8/2016	118.70	3953.12	-0.60

**All Historic Measurements**



**Well Name:** ROUNDTREE **Owner:** ROUNDTREE CLAYTON & DEBRA  
**Permit #:** 12327 - FP - **Location #:** SB00104626CDA **USGS Site ID:** 400115102285700  
**Division:** 1 **Water District:** 65 **County:** YUMA  
**Location:** Q160 Q40 Q10 Section Twnshp Range PM Distance from section lines:  
 SW SE NE 26 1 N 46 W S **From N/S line:** **From E/W line:**  
**UTM Coordinates (NAD83):** Northing (UTM y) 4433134.9 Easting (UTM x): 714821.7 *User supplied*  
**Latitude/Longitude (decimal degrees):** 40.021100 -102.482702

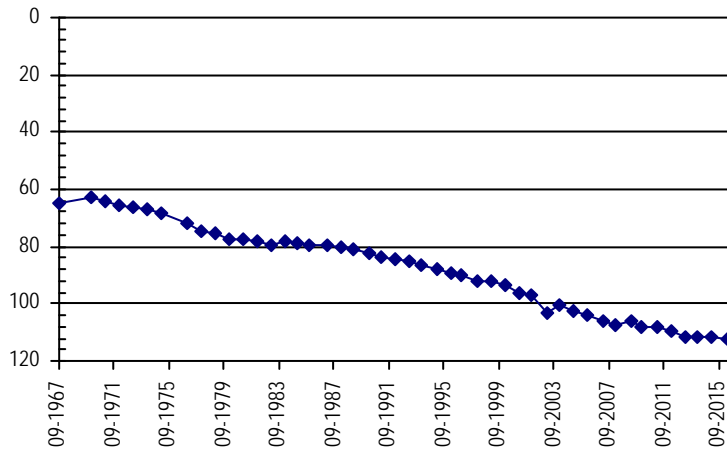
---

**Surface Elevation (ft):** 3946.71 **Top Perforated Interval (ft):** 216 **Base of grout (ft):** **Water Level Change**  
**Well depth (ft):** 306 **Bottom Perforated Interval (ft):** 306 **1 year:** -0.60  
**Aquifer(s):** OGALLALA **5 year:** -4.20  
**10 year:** -8.30

**Measurements from last 10 years**

Date	Depth to WL (ft)	Elev of WL (ft)	Change (ft)
2/14/2006	104.20	3842.51	-1.70
4/11/2007	106.10	3840.61	-1.90
2/13/2008	107.50	3839.21	-1.40
4/14/2009	106.30	3840.41	1.20
1/12/2010	107.90	3838.81	-1.60
2/16/2011	108.30	3838.41	-0.40
2/10/2012	109.50	3837.21	-1.20
3/5/2013	111.90	3834.81	-2.40
2/20/2014	111.70	3835.01	0.20
2/5/2015	111.90	3834.81	-0.20
3/7/2016	112.50	3834.21	-0.60

**All Historic Measurements**



**NORTHERN HIGH PLAINS  
DISTRICT: CENTRAL YUMA**

**Well Name:** **RUTLEDGE, STANLEY** **Owner:** RUTLEDGE STANLEY EST  
**Permit #:** 13889 - FP - **Location #:** SC00104702ACA **USGS Site ID:** 395954102360800

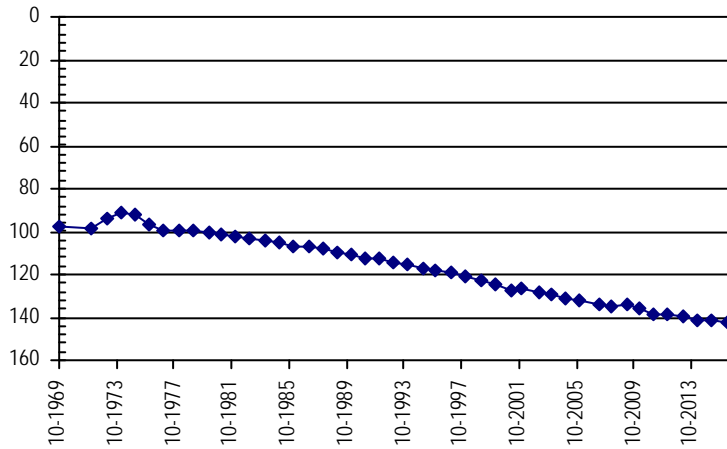
**Division:** 1 **Water District:** 65 **County:** YUMA  
**Location:** Q160 Q40 Q10 Section Twnshp Range PM Distance from section lines:  
NE SW NE 2 1 S 47 W S **From N/S line:** **From E/W line:**  
**UTM Coordinates (NAD83):** **Northing (UTM y)** 4429486.7 **Easting (UTM x):** 704504.1 *User supplied*  
**Latitude/Longitude (decimal degrees):** 39.990822 -102.604651

**Surface Elevation (ft):** 4071.75 **Top Perforated Interval (ft):** 125 **Base of grout (ft):** **Water Level Change**  
**Well depth (ft):** 155 **Bottom Perforated Interval (ft):** 155 **1 year:** -1.20  
**Aquifer(s):** OGALLALA **5 year:** -4.40  
**10 year:** -10.60

**Measurements from last 10 years**

Date	Depth to WL (ft)	Elev of WL (ft)	Change (ft)
4/11/2007	133.80	3937.95	-1.70
2/13/2008	135.30	3936.45	-1.50
4/14/2009	134.30	3937.45	1.00
2/2/2010	136.10	3935.65	-1.80
2/16/2011	138.30	3933.45	-2.20
2/15/2012	138.60	3933.15	-0.30
3/5/2013	139.90	3931.85	-1.30
2/21/2014	141.30	3930.45	-1.40
2/6/2015	141.50	3930.25	-0.20
3/7/2016	142.70	3929.05	-1.20

**All Historic Measurements**



**Well Name:** **SEEDORF, C.D.** **Owner:** SEEDORF C D  
**Permit #:** 14164 - FP - **Location #:** SC00204811ACA **USGS Site ID:** 395355102425000

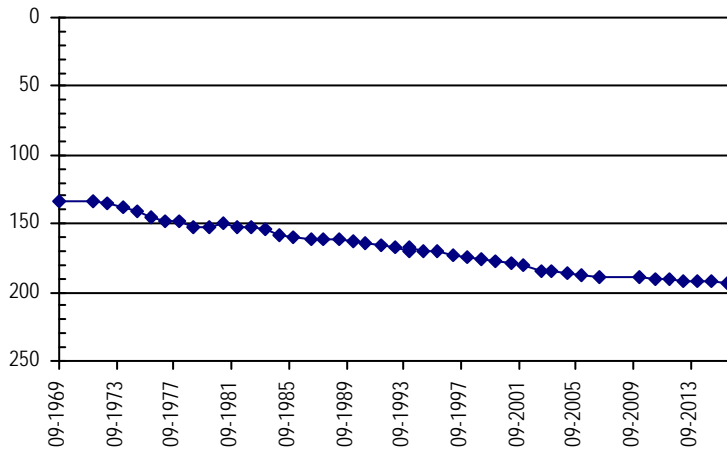
**Division:** 1 **Water District:** 65 **County:** YUMA  
**Location:** Q160 Q40 Q10 Section Twnshp Range PM Distance from section lines:  
NE SW NE 11 2 S 48 W S **From N/S line:** **From E/W line:**  
**UTM Coordinates (NAD83):** **Northing (UTM y)** 4418911.0 **Easting (UTM x):** 695400.1 *User supplied*  
**Latitude/Longitude (decimal degrees):** 39.897766 -102.714376

**Surface Elevation (ft):** 4221.88 **Top Perforated Interval (ft):** 180 **Base of grout (ft):** **Water Level Change**  
**Well depth (ft):** 254 **Bottom Perforated Interval (ft):** 254 **1 year:** -1.00  
**Aquifer(s):** OGALLALA **5 year:** -3.50  
**10 year:** -5.60

**Measurements from last 10 years**

Date	Depth to WL (ft)	Elev of WL (ft)	Change (ft)
4/13/2007	189.60	4032.28	-1.80
2/13/2008			
1/1/2009			
1/29/2010	189.30	4032.58	
2/16/2011	189.90	4031.98	-0.60
2/10/2012	189.70	4032.18	0.20
2/26/2013	191.90	4029.98	-2.20
2/20/2014	192.10	4029.78	-0.20
2/6/2015	192.40	4029.48	-0.30
3/11/2016	193.40	4028.48	-1.00

**All Historic Measurements**



**NORTHERN HIGH PLAINS  
DISTRICT: CENTRAL YUMA**

**Well Name:** SEWARD, R. **Owner:** BOWMAN FAMILY PARTNERSHIP  
**Permit #:** 1357 - RFP - **Location #:** SB00204227AAC **USGS Site ID:** 400658102032100

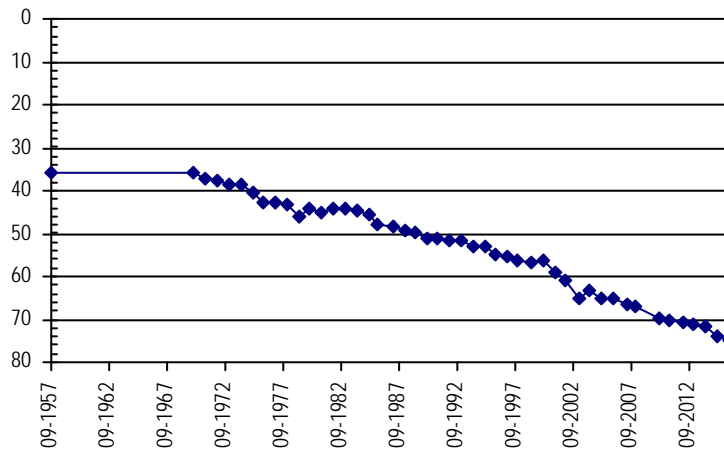
**Division:** 1 **Water District:** 65 **County:** YUMA  
**Location:** Q160 Q40 Q10 Section Twnshp Range PM Distance from section lines:  
 NE NE SW 27 2 N 42 W S **From N/S line:** **From E/W line:**  
**UTM Coordinates (NAD83):** Northing (UTM y) 4444767.1 Easting (UTM x): 750867.4 *User supplied*  
**Latitude/Longitude (decimal degrees):** 40.115824 -102.056298

**Surface Elevation (ft):** 3543.64 **Top Perforated Interval (ft):** 100 **Base of grout (ft):** **Water Level Change**  
**Well depth (ft):** 140 **Bottom Perforated Interval (ft):** 140 **1 year:** -0.90  
**Aquifer(s):** OGALLALA **5 year:** -4.90  
**10 year:** -9.80

**Measurements from last 10 years**

Date	Depth to WL (ft)	Elev of WL (ft)	Change (ft)
2/13/2006	65.20	3478.44	-0.20
4/6/2007	66.70	3476.94	-1.50
2/13/2008	67.10	3476.54	-0.40
1/1/2009			
2/9/2010	69.70	3473.94	
1/26/2011	70.10	3473.54	-0.40
2/7/2012	70.80	3472.84	-0.70
2/19/2013	71.00	3472.64	-0.20
2/20/2014	71.70	3471.94	-0.70
2/12/2015	74.10	3469.54	-2.40
2/27/2016	75.00	3468.64	-0.90

**All Historic Measurements**



**Well Name:** SHAFER, STANLEY **Owner:**  
**Permit #:** 215032 - - A **Location #:** SC00104205BBA **USGS Site ID:**

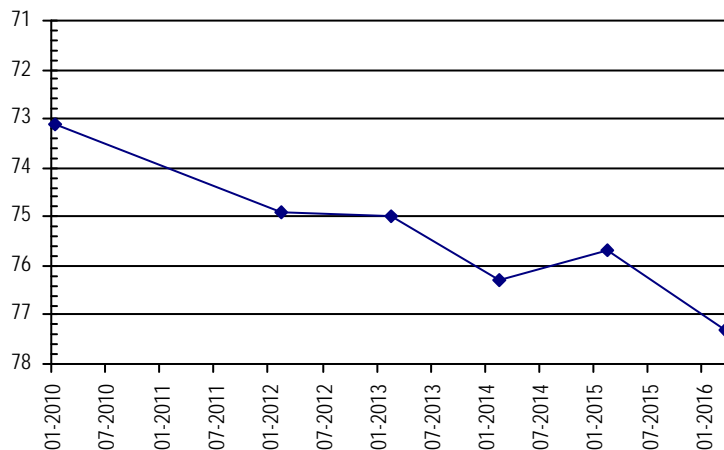
**Division:** 1 **Water District:** 65 **County:** YUMA  
**Location:** Q160 Q40 Q10 Section Twnshp Range PM Distance from section lines:  
 NW NW NE 5 1 S 42 W S **From N/S line:** 200 N **From E/W line:** 1400 W  
**UTM Coordinates (NAD83):** Northing (UTM y) 4432056.5 Easting (UTM x): 746886.8 *Spotted from section lines*  
**Latitude/Longitude (decimal degrees):** 40.002629 -102.107794

**Surface Elevation (ft):** 3668 **Top Perforated Interval (ft):** 80 **Base of grout (ft):** **Water Level Change**  
**Well depth (ft):** 120 **Bottom Perforated Interval (ft):** 120 **1 year:** -1.60  
**Aquifer(s):** OGALLALA **5 year:**  
**10 year:**

**Measurements from last 10 years**

Date	Depth to WL (ft)	Elev of WL (ft)	Change (ft)
1/12/2010	73.10	3594.90	
1/1/2011			
2/8/2012	74.90	3593.10	
2/19/2013	75.00	3593.00	-0.10
2/21/2014	76.30	3591.70	-1.30
2/10/2015	75.70	3592.30	0.60
3/7/2016	77.30	3590.70	-1.60

**All Historic Measurements**



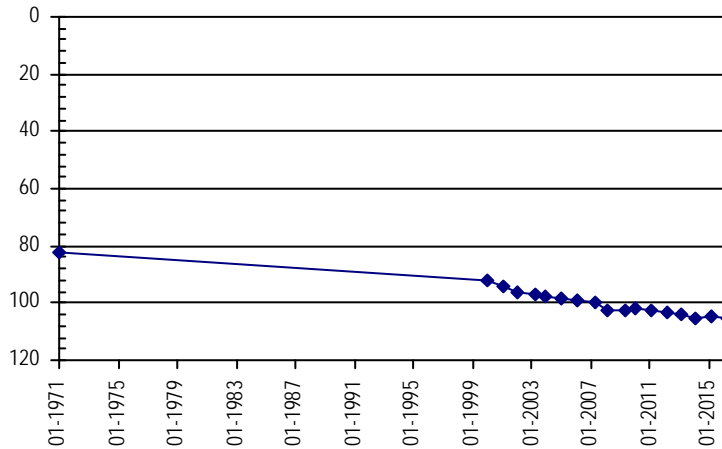
**NORTHERN HIGH PLAINS  
DISTRICT: CENTRAL YUMA**

<b>Well Name:</b>	<b>STAN SHAFER</b>	<b>Owner:</b>	CENTRAL YUMA CNTY GRND WTR MNMT
<b>Permit #:</b>	214078 - -	<b>Location #:</b>	SB00104326CD
		<b>USGS Site ID:</b>	
<b>Division:</b>	1	<b>Water District:</b>	65
		<b>County:</b>	YUMA
<b>Location:</b>	Q160 Q40 Q10 Section	Twnshp Range PM	Distance from section lines:
	SW SE 26 1 N 43 W S		From N/S line: From E/W line:
<b>UTM Coordinates (NAD83):</b>	Northing (UTM y)	4433808.0	Easting (UTM x): 743668.4 <i>Spotted from quarters</i>
<b>Latitude/Longitude (decimal degrees):</b>		40.019325	-102.144798
<b>Surface Elevation (ft):</b>	3690	<b>Top Perforated Interval (ft):</b>	115
		<b>Base of grout (ft):</b>	
<b>Well depth (ft):</b>	160	<b>Bottom Perforated Interval (ft):</b>	160
<b>Aquifer(s):</b>	OGALLALA		
		<b>Water Level Change</b>	
		<b>1 year:</b>	-0.80
		<b>5 year:</b>	-2.90
		<b>10 year:</b>	-6.20

**Measurements from last 10 years**

Date	Depth to WL (ft)	Elev of WL (ft)	Change (ft)
1/31/2006	99.10	3590.90	-0.70
4/11/2007	99.80	3590.20	-0.70
2/13/2008	102.30	3587.70	-2.50
4/2/2009	102.30	3587.70	0.00
1/12/2010	101.90	3588.10	0.40
1/26/2011	102.40	3587.60	-0.50
2/8/2012	103.30	3586.70	-0.90
2/19/2013	104.10	3585.90	-0.80
2/20/2014	105.50	3584.50	-1.40
2/10/2015	104.50	3585.50	1.00
3/7/2016	105.30	3584.70	-0.80

**All Historic Measurements**

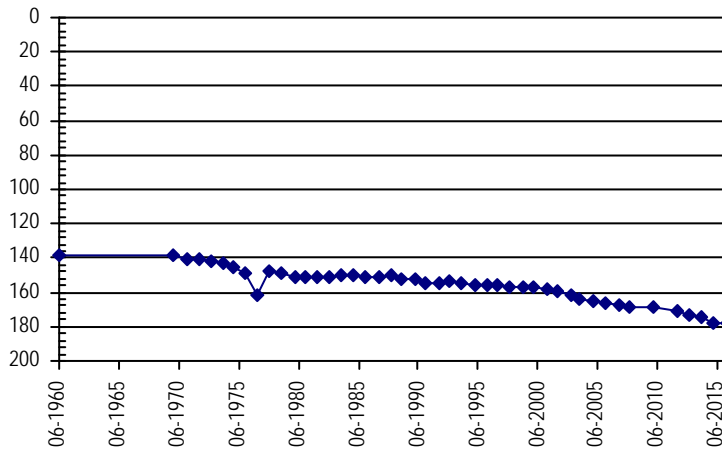


<b>Well Name:</b>	<b>STULTS, CLARENCE</b>	<b>Owner:</b>	STULTS LAVERN & WILMA
<b>Permit #:</b>	2545 - FP -	<b>Location #:</b>	SC00104430BAD
		<b>USGS Site ID:</b>	395644102204100
<b>Division:</b>	1	<b>Water District:</b>	65
		<b>County:</b>	YUMA
<b>Location:</b>	Q160 Q40 Q10 Section	Twnshp Range PM	Distance from section lines:
	NW NE SE 30 1 S 44 W S		From N/S line: From E/W line:
<b>UTM Coordinates (NAD83):</b>	Northing (UTM y)	4425088.5	Easting (UTM x): 726807.4 <i>User supplied</i>
<b>Latitude/Longitude (decimal degrees):</b>		39.945546	-102.345198
<b>Surface Elevation (ft):</b>	3932.65	<b>Top Perforated Interval (ft):</b>	261
		<b>Base of grout (ft):</b>	
<b>Well depth (ft):</b>	331	<b>Bottom Perforated Interval (ft):</b>	331
<b>Aquifer(s):</b>	OGALLALA		
		<b>Water Level Change</b>	
		<b>1 year:</b>	0.30
		<b>5 year:</b>	
		<b>10 year:</b>	-11.70

**Measurements from last 10 years**

Date	Depth to WL (ft)	Elev of WL (ft)	Change (ft)
2/14/2006	166.20	3766.45	-0.70
4/11/2007	167.10	3765.55	-0.90
2/13/2008	168.50	3764.15	-1.40
1/1/2009			
1/12/2010	168.80	3763.85	
1/1/2011			
2/15/2012	170.80	3761.85	
2/19/2013	173.50	3759.15	-2.70
2/21/2014	174.40	3758.25	-0.90
2/10/2015	178.20	3754.45	-3.80
3/6/2016	177.90	3754.75	0.30

**All Historic Measurements**



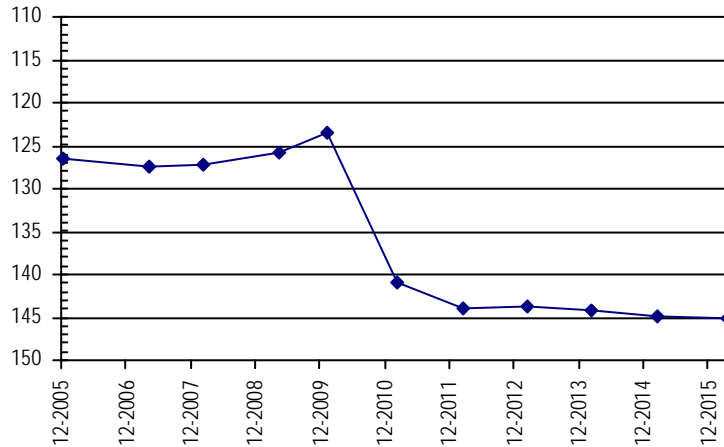
**NORTHERN HIGH PLAINS  
DISTRICT: CENTRAL YUMA**

**Well Name:** THOMASON, W **Owner:** JOHNS THOMAS  
**Permit #:** 126444 - A **Location #:** SC00204828CB **USGS Site ID:**  
**Division:** 1 **Water District:** 65 **County:** YUMA  
**Location:** Q160 Q40 Q10 Section Twnshp Range PM Distance from section lines:  
 SW NW 28 2 S 48 W S **From N/S line:** 2000 S **From E/W line:** 60 W  
**UTM Coordinates (NAD83):** **Northing (UTM y)** 4413568.0 **Easting (UTM x):** 691355.0 *Spotted from section lines*  
**Latitude/Longitude (decimal degrees):** 39.850585 -102.763222  
**Surface Elevation (ft):** 4291 **Top Perforated Interval (ft):** 160 **Base of grout (ft):** **Water Level Change**  
**Well depth (ft):** 220 **Bottom Perforated Interval (ft):** 200 **1 year:** -0.20  
**Aquifer(s):** OGALLALA **5 year:** -4.00  
**10 year:** -18.40

**Measurements from last 10 years**

Date	Depth to WL (ft)	Elev of WL (ft)	Change (ft)
4/13/2007	127.40	4163.60	-0.80
2/13/2008	127.30	4163.70	0.10
4/14/2009	125.90	4165.10	1.40
1/29/2010	123.60	4167.40	2.30
2/16/2011	141.00	4150.00	-17.40
2/10/2012	144.00	4147.00	-3.00
2/26/2013	143.80	4147.20	0.20
2/21/2014	144.20	4146.80	-0.40
2/6/2015	144.80	4146.20	-0.60
3/11/2016	145.00	4146.00	-0.20

**All Historic Measurements**

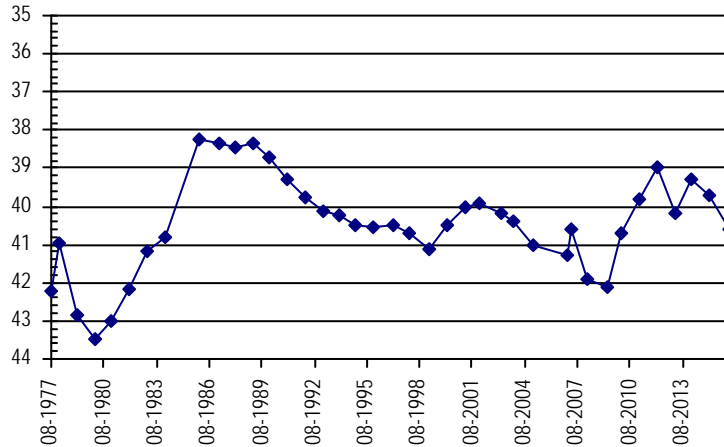


**Well Name:** U.S. GOVERNMENT **Owner:** CO BOARD OF LAND COMMISSIONERS  
**Permit #:** 10682 - - **Location #:** SC00304836CBB1 **USGS Site ID:** 394502102422301  
**Division:** 1 **Water District:** 65 **County:** YUMA  
**Location:** Q160 Q40 Q10 Section Twnshp Range PM Distance from section lines:  
 SW NW NW 36 3 S 48 W S **From N/S line:** **From E/W line:**  
**UTM Coordinates (NAD83):** **Northing (UTM y)** 4402585.3 **Easting (UTM x):** 696460.5 *User supplied*  
**Latitude/Longitude (decimal degrees):** 39.750544 -102.706875  
**Surface Elevation (ft):** 4282.94 **Top Perforated Interval (ft):** 61 **Base of grout (ft):** **Water Level Change**  
**Well depth (ft):** 92 **Bottom Perforated Interval (ft):** 85 **1 year:** -0.90  
**Aquifer(s):** OGALLALA **5 year:** -0.80  
**10 year:**

**Measurements from last 10 years**

Date	Depth to WL (ft)	Elev of WL (ft)	Change (ft)
12/22/2006	41.30	4241.64	-0.30
4/13/2007	40.60	4242.34	0.70
2/13/2008	41.90	4241.04	-1.30
4/14/2009	42.10	4240.84	-0.20
1/29/2010	40.70	4242.24	1.40
2/16/2011	39.80	4243.14	0.90
2/10/2012	39.00	4243.94	0.80
2/26/2013	40.20	4242.74	-1.20
2/21/2014	39.30	4243.64	0.90
2/6/2015	39.70	4243.24	-0.40
3/11/2016	40.60	4242.34	-0.90

**All Historic Measurements**



**NORTHERN HIGH PLAINS  
DISTRICT: CENTRAL YUMA**

**Well Name: U.S. GOVERNMENT**

Owner:

Permit #: - - Location #: SC00204525CCB1 USGS Site ID: 395055102221701

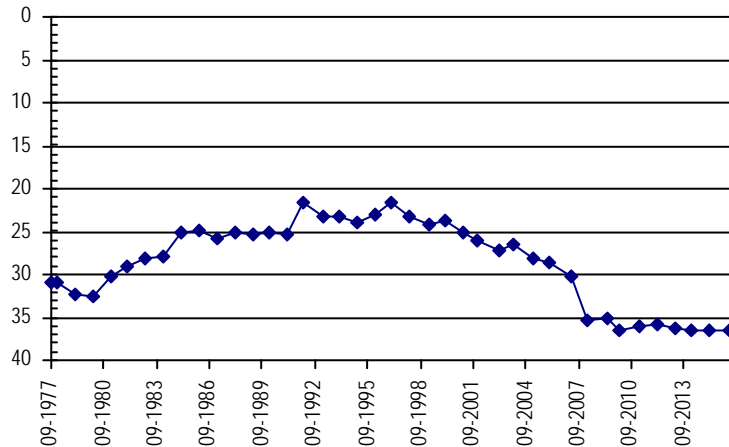
Division: 1 Water District: 65 County: YUMA  
 Location: Q160 Q40 Q10 Section Twnshp Range PM Distance from section lines:  
 SW SW NW 25 2 S 45 W S From N/S line: From E/W line:  
 UTM Coordinates (NAD83): Northing (UTM y) 4414259.3 Easting (UTM x): 724845.8 User supplied  
 Latitude/Longitude (decimal degrees): 39.848602 -102.371864

Surface Elevation (ft): 3924.7 Top Perforated Interval (ft): Base of grout (ft): **Water Level Change**  
 Well depth (ft): 46 Bottom Perforated Interval (ft): **1 year:** 0.10  
 Aquifer(s): **5 year:** -0.50  
**10 year:** -7.80

**Measurements from last 10 years**

Date	Depth to WL (ft)	Elev of WL (ft)	Change (ft)
4/13/2007	30.20	3894.50	-1.50
2/14/2008	35.40	3889.30	-5.20
4/12/2009	35.20	3889.50	0.20
1/12/2010	36.60	3888.10	-1.40
2/16/2011	36.00	3888.70	0.60
2/24/2012	35.90	3888.80	0.10
2/26/2013	36.30	3888.40	-0.40
2/21/2014	36.40	3888.30	-0.10
2/5/2015	36.60	3888.10	-0.20
3/8/2016	36.50	3888.20	0.10

**All Historic Measurements**



**Well Name: WAKEFIELD, ARTHUR**

Owner: WAKEFIELD JACK

Permit #: 12632 - FP - Location #: SB00104624AAC USGS Site ID: 400236102272900

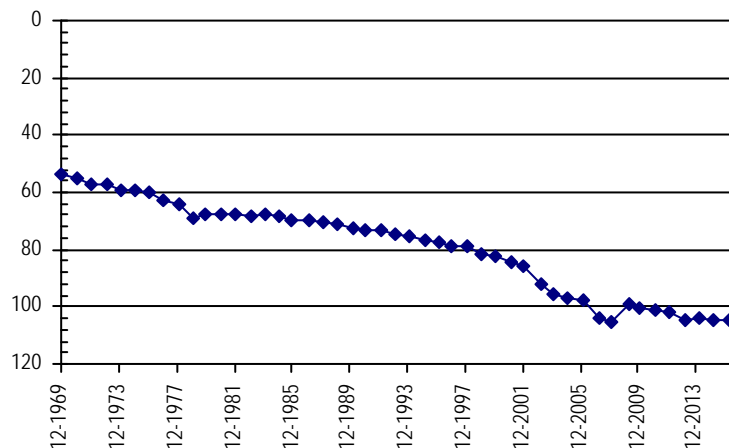
Division: 1 Water District: 65 County: YUMA  
 Location: Q160 Q40 Q10 Section Twnshp Range PM Distance from section lines:  
 NE NE SW 24 1 N 46 W S From N/S line: From E/W line:  
 UTM Coordinates (NAD83): Northing (UTM y) 4435659.0 Easting (UTM x): 716766.6 User supplied  
 Latitude/Longitude (decimal degrees): 40.043322 -102.459090

Surface Elevation (ft): 3905.69 Top Perforated Interval (ft): 141 Base of grout (ft): **Water Level Change**  
 Well depth (ft): 225 Bottom Perforated Interval (ft): 225 **1 year:** -0.10  
 Aquifer(s): OGALLALA **5 year:** -3.90  
**10 year:** -6.90

**Measurements from last 10 years**

Date	Depth to WL (ft)	Elev of WL (ft)	Change (ft)
2/14/2006	98.00	3807.69	-1.20
4/11/2007	104.00	3801.69	-6.00
2/13/2008	105.20	3800.49	-1.20
4/14/2009	99.30	3806.39	5.90
1/12/2010	100.80	3804.89	-1.50
2/16/2011	101.00	3804.69	-0.20
2/10/2012	101.80	3803.89	-0.80
3/5/2013	104.70	3800.99	-2.90
2/20/2014	104.00	3801.69	0.70
2/5/2015	104.80	3800.89	-0.80
3/7/2016	104.90	3800.79	-0.10

**All Historic Measurements**



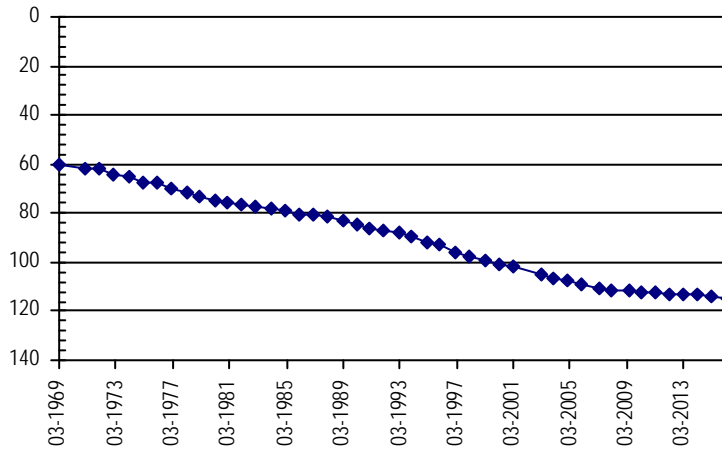
**NORTHERN HIGH PLAINS  
DISTRICT: CENTRAL YUMA**

**Well Name:** **WARKENTINE** **Owner:** WARKENTINE ALVIN & DOTTY  
**Permit #:** 13307 - F - **Location #:** SC00104605CDB **USGS Site ID:** 395935102331700  
**Division:** 1 **Water District:** 65 **County:** YUMA  
**Location:** Q160 Q40 Q10 Section Twnshp Range PM Distance from section lines:  
SW SE NW 5 1 S 46 W S **From N/S line:** **From E/W line:**  
**UTM Coordinates (NAD83):** **Northing (UTM y)** 4429817.3 **Easting (UTM x):** 708720.1 *User supplied*  
**Latitude/Longitude (decimal degrees):** 39.992767 -102.555205  
**Surface Elevation (ft):** 4019.74 **Top Perforated Interval (ft):** 118 **Base of grout (ft):** **Water Level Change**  
**Well depth (ft):** 140 **Bottom Perforated Interval (ft):** 158 **1 year:** -0.90  
**Aquifer(s):** OGALLALA **5 year:** -2.00  
**10 year:** -5.80

**Measurements from last 10 years**

Date	Depth to WL (ft)	Elev of WL (ft)	Change (ft)
4/11/2007	110.50	3909.24	-1.60
2/13/2008	111.40	3908.34	-0.90
4/12/2009	111.70	3908.04	-0.30
2/2/2010	112.00	3907.74	-0.30
2/16/2011	112.70	3907.04	-0.70
2/15/2012	113.30	3906.44	-0.60
3/5/2013	113.20	3906.54	0.10
2/21/2014	113.40	3906.34	-0.20
2/5/2015	113.80	3905.94	-0.40
3/7/2016	114.70	3905.04	-0.90

**All Historic Measurements**

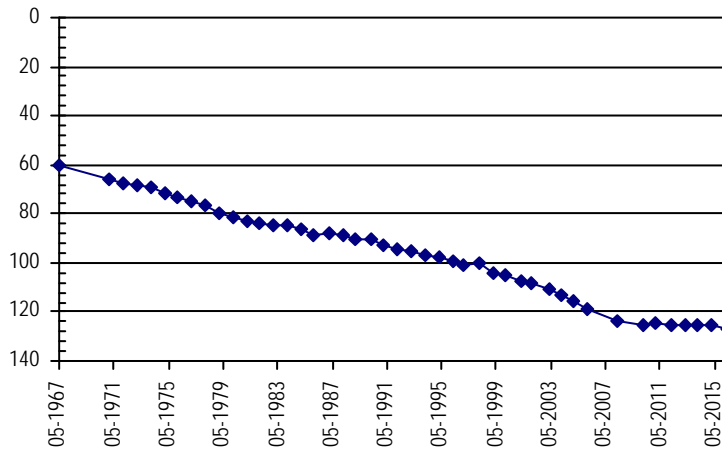


**Well Name:** **WEATHERS** **Owner:** FIVE RIVERS RANCH CATTLE FEEDING LL  
**Permit #:** 11433 - FP - **Location #:** SB00204619CCA **USGS Site ID:** 400720102334000  
**Division:** 1 **Water District:** 65 **County:** YUMA  
**Location:** Q160 Q40 Q10 Section Twnshp Range PM Distance from section lines:  
SW SW NE 19 2 N 46 W S **From N/S line:** **From E/W line:**  
**UTM Coordinates (NAD83):** **Northing (UTM y)** 4444262.2 **Easting (UTM x):** 707707.3 *User supplied*  
**Latitude/Longitude (decimal degrees):** 40.123043 -102.562427  
**Surface Elevation (ft):** 3957.73 **Top Perforated Interval (ft):** 85 **Base of grout (ft):** **Water Level Change**  
**Well depth (ft):** 405 **Bottom Perforated Interval (ft):** 405 **1 year:** -2.00  
**Aquifer(s):** OGALLALA **5 year:** -2.60  
**10 year:** -8.70

**Measurements from last 10 years**

Date	Depth to WL (ft)	Elev of WL (ft)	Change (ft)
4/6/2007			
2/12/2008	123.50	3834.23	
1/1/2009			
2/2/2010	125.30	3832.43	
1/26/2011	124.70	3833.03	0.60
2/10/2012	125.20	3832.53	-0.50
3/5/2013	125.00	3832.73	0.20
2/20/2014	125.20	3832.53	-0.20
2/12/2015	125.30	3832.43	-0.10
3/4/2016	127.30	3830.43	-2.00

**All Historic Measurements**





**NORTHERN HIGH PLAINS  
DISTRICT: CENTRAL YUMA**

<b>Well Name:</b> WEATHERS, T.	<i>Owner:</i> WEATHERS THOMAS W.
<i>Permit #:</i> 24459 - FP -	<i>USGS Site ID:</i>
<i>Location #:</i> SC00204835BBB	

---

<i>Division:</i> 1	<i>Water District:</i> 65	<i>County:</i> YUMA
<i>Location:</i> Q160 Q40 Q10 Section	Twnshp Range PM	Distance from section lines:
NW NW NW 35	2 S 48 W S	<i>From N/S line:</i> <i>From E/W line:</i>
<i>UTM Coordinates (NAD83):</i> <i>Northing (UTM y)</i> 4412942.0	<i>Easting (UTM x):</i> 694674.0	<i>Spotted from quarters</i>
<i>Latitude/Longitude (decimal degrees):</i>	39.844196	-102.724640

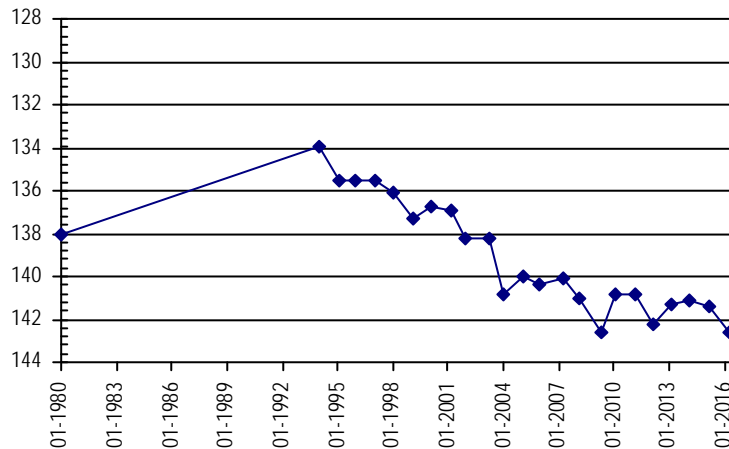
---

<i>Surface Elevation (ft):</i> 4251	<i>Top Perforated Interval (ft):</i> 170	<i>Base of grout (ft):</i>	<b>Water Level Change</b>
<i>Well depth (ft):</i> 220	<i>Bottom Perforated Interval (ft):</i> 205		<b>1 year:</b> -1.20
<i>Aquifer(s):</i> OGALLALA			<b>5 year:</b> -1.80
			<b>10 year:</b> -2.20

**Measurements from last 10 years**

Date	Depth to WL (ft)	Elev of WL (ft)	Change (ft)
4/13/2007	140.10	4110.90	0.30
2/13/2008	141.00	4110.00	-0.90
4/14/2009	142.60	4108.40	-1.60
1/29/2010	140.80	4110.20	1.80
2/16/2011	140.80	4110.20	0.00
2/10/2012	142.20	4108.80	-1.40
2/26/2013	141.30	4109.70	0.90
2/21/2014	141.10	4109.90	0.20
2/6/2015	141.40	4109.60	-0.30
3/11/2016	142.60	4108.40	-1.20

**All Historic Measurements**



<b>Well Name:</b> WILSON, CHARLES J.	<i>Owner:</i>
<i>Permit #:</i> 9134 - F -	<i>USGS Site ID:</i> 401020102172000
<i>Location #:</i> SB00204404BDB	

---

<i>Division:</i> 1	<i>Water District:</i> 65	<i>County:</i> YUMA
<i>Location:</i> Q160 Q40 Q10 Section	Twnshp Range PM	Distance from section lines:
NW SE NW 4	2 N 44 W S	<i>From N/S line:</i> <i>From E/W line:</i>
<i>UTM Coordinates (NAD83):</i> <i>Northing (UTM y)</i> 4450438.4	<i>Easting (UTM x):</i> 730218.2	<i>User supplied</i>
<i>Latitude/Longitude (decimal degrees):</i>	40.172767	-102.296308

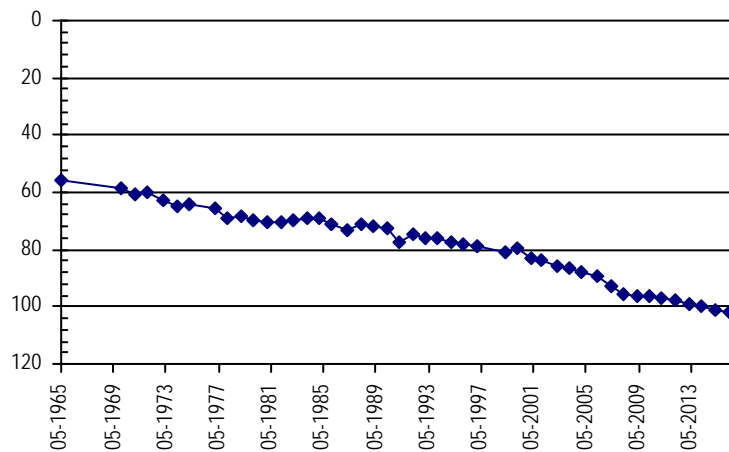
---

<i>Surface Elevation (ft):</i> 3762.62	<i>Top Perforated Interval (ft):</i>	<i>Base of grout (ft):</i>	<b>Water Level Change</b>
<i>Well depth (ft):</i> 355	<i>Bottom Perforated Interval (ft):</i>		<b>1 year:</b> -0.40
<i>Aquifer(s):</i> OGALLALA			<b>5 year:</b> -4.40
			<b>10 year:</b> -12.10

**Measurements from last 10 years**

Date	Depth to WL (ft)	Elev of WL (ft)	Change (ft)
2/13/2006	89.50	3673.12	-1.60
4/6/2007	93.00	3669.62	-3.50
2/13/2008	95.60	3667.02	-2.60
4/10/2009	96.20	3666.42	-0.60
2/9/2010	96.60	3666.02	-0.40
1/26/2011	97.20	3665.42	-0.60
2/10/2012	97.60	3665.02	-0.40
2/19/2013	99.10	3663.52	-1.50
2/20/2014	100.00	3662.62	-0.90
2/12/2015	101.20	3661.42	-1.20
3/4/2016	101.60	3661.02	-0.40

**All Historic Measurements**



**NORTHERN HIGH PLAINS  
DISTRICT: CENTRAL YUMA**

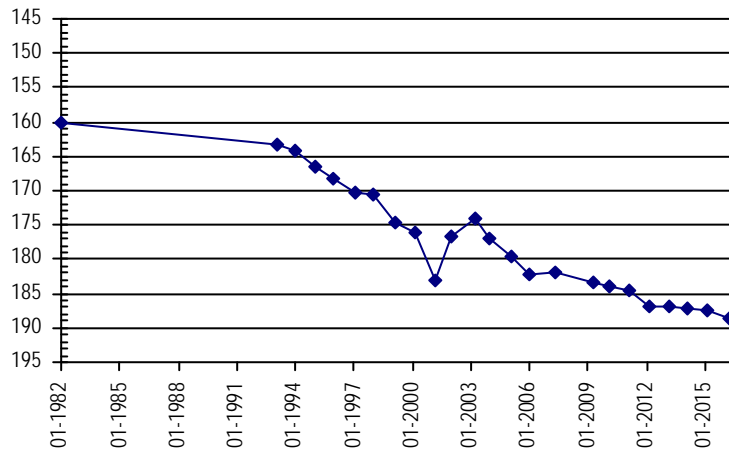
<b>Well Name:</b>	<b>WINGER, M.</b>	<i>Owner:</i>	TRIPLE FARMS INC
<b>Permit #:</b>	22674 - FP -	<b>Location #:</b>	SC00304704B
<b>Division:</b>	1	<b>Water District:</b>	65
<b>Location:</b>	Q160 Q40 Q10 Section	<b>County:</b>	YUMA
	NW 4 3 S 47 W S	<b>Distance from section lines:</b>	
		<b>From N/S line:</b>	<b>From E/W line:</b>
<b>UTM Coordinates (NAD83):</b>	<b>Northing (UTM y)</b> 4411204.3	<b>Easting (UTM x):</b>	701424.9 <i>Spotted from quarters</i>
<b>Latitude/Longitude (decimal degrees):</b>	39.826978		-102.646331
<b>Surface Elevation (ft):</b>	4211	<b>Top Perforated Interval (ft):</b>	200
<b>Well depth (ft):</b>	240	<b>Base of grout (ft):</b>	
<b>Aquifer(s):</b>	OGALLALA		

**Water Level Change**  
**1 year:** -1.20  
**5 year:** -4.00  
**10 year:** -6.30

**Measurements from last 10 years**

Date	Depth to WL (ft)	Elev of WL (ft)	Change (ft)
4/13/2007	182.00	4029.00	0.20
2/14/2008			
4/14/2009	183.40	4027.60	
2/2/2010	183.90	4027.10	-0.50
2/16/2011	184.50	4026.50	-0.60
2/10/2012	187.00	4024.00	-2.50
2/26/2013	186.80	4024.20	0.20
2/21/2014	187.10	4023.90	-0.30
2/6/2015	187.30	4023.70	-0.20
3/11/2016	188.50	4022.50	-1.20

**All Historic Measurements**



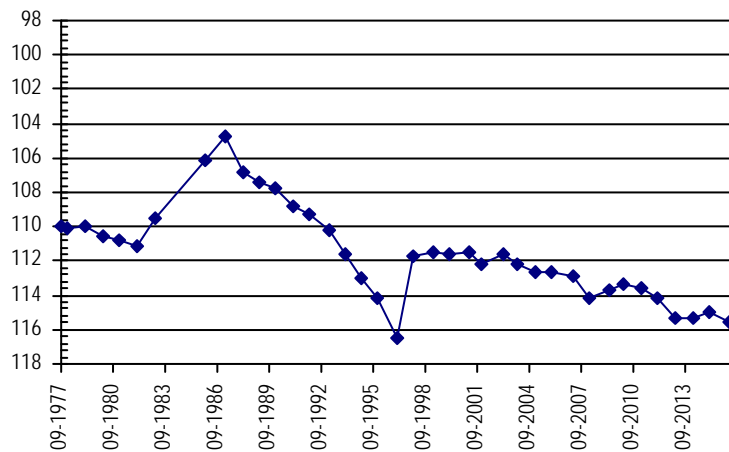
<b>Well Name:</b>	<b>WINGFIELD</b>	<i>Owner:</i>	MEKELBURG EDWARD
<b>Permit #:</b>	33070 - -	<b>Location #:</b>	SC00304702CBD1
<b>Division:</b>	1	<b>Water District:</b>	65
<b>Location:</b>	Q160 Q40 Q10 Section	<b>County:</b>	YUMA
	SW NW SE 2 3 S 47 W S	<b>Distance from section lines:</b>	
		<b>From N/S line:</b>	<b>From E/W line:</b>
<b>UTM Coordinates (NAD83):</b>	<b>Northing (UTM y)</b> 4410630.7	<b>Easting (UTM x):</b>	704415.4 <i>User supplied</i>
<b>Latitude/Longitude (decimal degrees):</b>	39.821100		-102.611594
<b>Surface Elevation (ft):</b>	4170.87	<b>Top Perforated Interval (ft):</b>	124
<b>Well depth (ft):</b>	147	<b>Base of grout (ft):</b>	
<b>Aquifer(s):</b>	OGALLALA		

**Water Level Change**  
**1 year:** -0.60  
**5 year:** -2.00  
**10 year:** -2.90

**Measurements from last 10 years**

Date	Depth to WL (ft)	Elev of WL (ft)	Change (ft)
4/13/2007	112.90	4057.97	-0.20
2/14/2008	114.20	4056.67	-1.30
4/14/2009	113.70	4057.17	0.50
2/2/2010	113.40	4057.47	0.30
2/16/2011	113.60	4057.27	-0.20
2/10/2012	114.20	4056.67	-0.60
2/26/2013	115.30	4055.57	-1.10
2/21/2014	115.30	4055.57	0.00
2/6/2015	115.00	4055.87	0.30
3/11/2016	115.60	4055.27	-0.60

**All Historic Measurements**



# **Washington County Ground Water Management District**

**Northern High Plains  
Designated Ground Water Basin**

**THIS PAGE INTENTIONALLY BLANK**

**NORTHERN HIGH PLAINS  
DISTRICT: WASHINGTON COUNTY**

**Well Name:** ALISHOUSE, EZRA

*Owner:*

**Permit #:** 12782 - F - **Location #:** SC00205103DAB **USGS Site ID:** 395425103042500

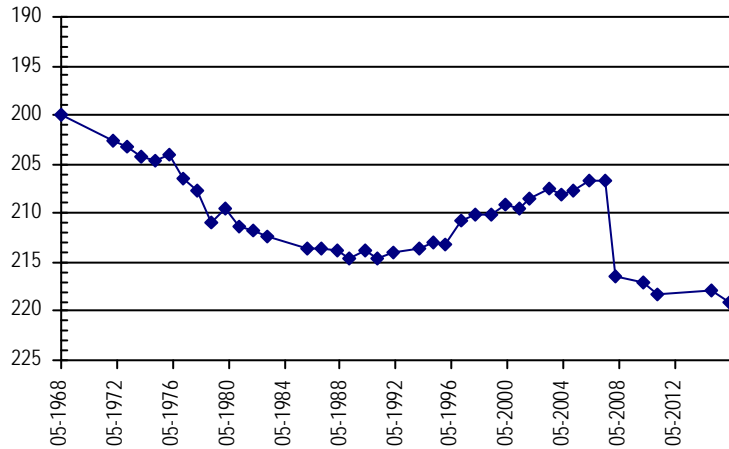
**Division:** 1 **Water District:** 65 **County:** WASHINGTON  
**Location:** Q160 Q40 Q10 Section Twnshp Range PM Distance from section lines:  
 SE NE NW 3 2 S 51 W S **From N/S line:** **From E/W line:**  
**UTM Coordinates (NAD83):** **Northing (UTM y)** 4419392.8 **Easting (UTM x):** 664855.7 *User supplied*  
**Latitude/Longitude (decimal degrees):** 39.908596 -103.071328

**Surface Elevation (ft):** 4557.21 **Top Perforated Interval (ft):** 260 **Base of grout (ft):** **Water Level Change**  
**Well depth (ft):** 296 **Bottom Perforated Interval (ft):** 296 **1 year:** -1.10  
**Aquifer(s):** OGALLALA **5 year:** -0.70  
**10 year:** -12.30

**Measurements from last 10 years**

Date	Depth to WL (ft)	Elev of WL (ft)	Change (ft)
3/3/2006	206.70	4350.51	1.10
4/12/2007	206.60	4350.61	0.10
2/10/2008	216.40	4340.81	-9.80
1/1/2009			
1/13/2010	217.10	4340.11	
2/3/2011	218.30	4338.91	-1.20
2/20/2012			
12/30/2014	217.90	4339.31	
3/11/2016	219.00	4338.21	-1.10

**All Historic Measurements**



**Well Name:** ANTHOLZ, CARL W.

*Owner:*

**Permit #:** - - **Location #:** SC00405313CBB **USGS Site ID:** 394212103162301

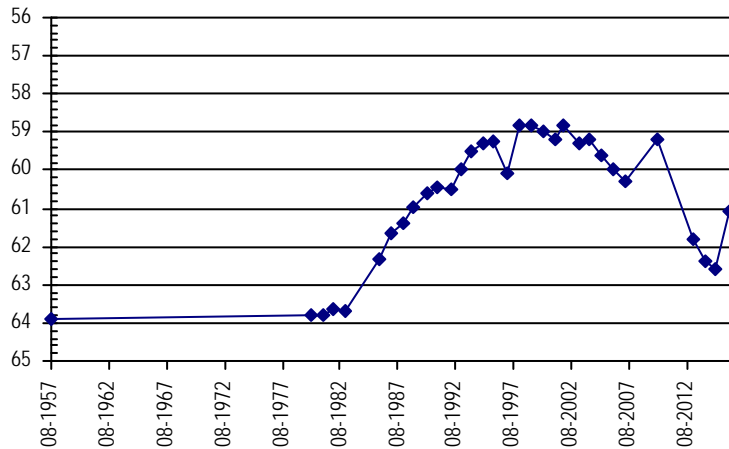
**Division:** 1 **Water District:** 65 **County:** WASHINGTON  
**Location:** Q160 Q40 Q10 Section Twnshp Range PM Distance from section lines:  
 SW NW NW 13 4 S 53 W S **From N/S line:** **From E/W line:**  
**UTM Coordinates (NAD83):** **Northing (UTM y)** 4396253.9 **Easting (UTM x):** 648009.1 *User supplied*  
**Latitude/Longitude (decimal degrees):** 39.703317 -103.273551

**Surface Elevation (ft):** 4937.45 **Top Perforated Interval (ft):** **Base of grout (ft):** **Water Level Change**  
**Well depth (ft):** 72 **Bottom Perforated Interval (ft):** **1 year:** 1.50  
**Aquifer(s):** **5 year:** **10 year:** -1.10

**Measurements from last 10 years**

Date	Depth to WL (ft)	Elev of WL (ft)	Change (ft)
3/3/2006	60.00	4877.45	-0.40
4/12/2007	60.30	4877.15	-0.30
2/10/2008			
1/1/2009			
1/29/2010	59.20	4878.25	
1/1/2011			
2/20/2012			
2/5/2013	61.80	4875.65	
3/4/2014	62.40	4875.05	-0.60
12/30/2014	62.60	4874.85	-0.20
3/11/2016	61.10	4876.35	1.50

**All Historic Measurements**



**NORTHERN HIGH PLAINS  
DISTRICT: WASHINGTON COUNTY**

**Well Name:** BIRDSAL YOUNG **Owner:** YOUNG BIRDSALL JR  
**Permit #:** 21538 - F - **Location #:** SC00305011CBB **USGS Site ID:** 394828102570201

**Division:** 1 **Water District:** 65 **County:** WASHINGTON  
**Location:** Q160 Q40 Q10 Section Twnshp Range PM Distance from section lines:  
SW NW NW 11 3 S 50 W S **From N/S line:** 2560 S **From E/W line:** 675 W

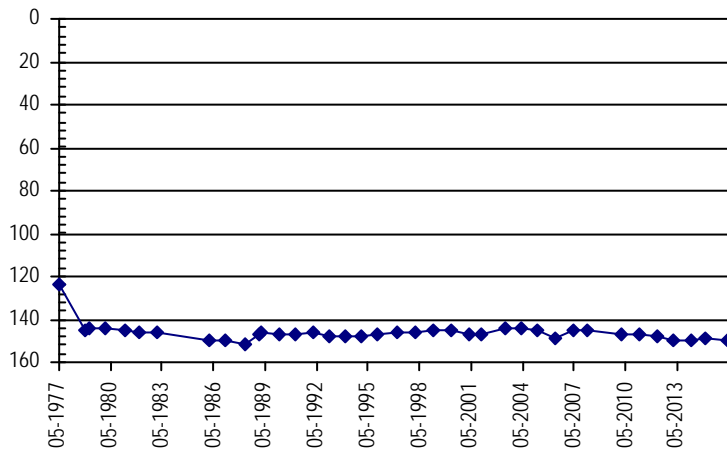
**UTM Coordinates (NAD83):** **Northing (UTM y)** 4408429.5 **Easting (UTM x):** 675394.2 *User supplied*  
**Latitude/Longitude (decimal degrees):** 39.807764 -102.951048

**Surface Elevation (ft):** 4492.1 **Top Perforated Interval (ft):** 140 **Base of grout (ft):** **Water Level Change**  
**Well depth (ft):** 230 **Bottom Perforated Interval (ft):** 230 **1 year:** -0.70  
**Aquifer(s):** OGALLALA **5 year:** -2.30  
**10 year:** -1.10

**Measurements from last 10 years**

Date	Depth to WL (ft)	Elev of WL (ft)	Change (ft)
3/3/2006	148.60	4343.50	-3.50
4/12/2007	145.40	4346.70	3.20
2/10/2008	145.50	4346.60	-0.10
1/1/2009			
1/29/2010	146.70	4345.40	
2/4/2011	147.40	4344.70	-0.70
2/20/2012	147.80	4344.30	-0.40
2/5/2013	150.20	4341.90	-2.40
3/4/2014	149.40	4342.70	0.80
12/30/2014	149.00	4343.10	0.40
3/11/2016	149.70	4342.40	-0.70

**All Historic Measurements**



**Well Name:** CHRISTIANSON **Owner:** SWAN VALLEY LAND & LIVESTOCK INC  
**Permit #:** 2803 - F - **Location #:** SC00304910DCA **USGS Site ID:** 394810102504000

**Division:** 1 **Water District:** 65 **County:** WASHINGTON  
**Location:** Q160 Q40 Q10 Section Twnshp Range PM Distance from section lines:  
SE SW NE 10 3 S 49 W S **From N/S line:** **From E/W line:**

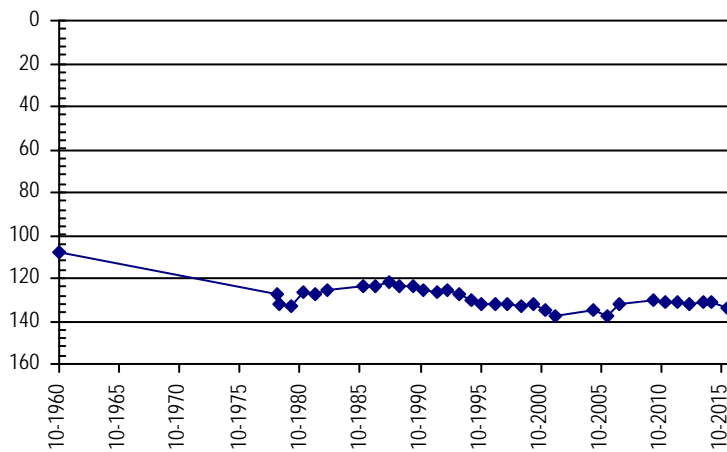
**UTM Coordinates (NAD83):** **Northing (UTM y)** 4408086.9 **Easting (UTM x):** 684444.3 *User supplied*  
**Latitude/Longitude (decimal degrees):** 39.802765 -102.845490

**Surface Elevation (ft):** 4399 **Top Perforated Interval (ft):** 116 **Base of grout (ft):** **Water Level Change**  
**Well depth (ft):** 216 **Bottom Perforated Interval (ft):** 216 **1 year:** -2.20  
**Aquifer(s):** OGALLALA **5 year:** -2.50  
**10 year:** 4.40

**Measurements from last 10 years**

Date	Depth to WL (ft)	Elev of WL (ft)	Change (ft)
3/3/2006	138.10	4260.90	-2.90
4/12/2007	132.40	4266.60	5.70
2/10/2008			
1/1/2009			
1/29/2010	130.50	4268.50	
2/4/2011	131.20	4267.80	-0.70
2/20/2012	130.70	4268.30	0.50
2/5/2013	131.90	4267.10	-1.20
3/4/2014	131.30	4267.70	0.60
12/30/2014	131.50	4267.50	-0.20
3/11/2016	133.70	4265.30	-2.20

**All Historic Measurements**



**NORTHERN HIGH PLAINS  
DISTRICT: WASHINGTON COUNTY**

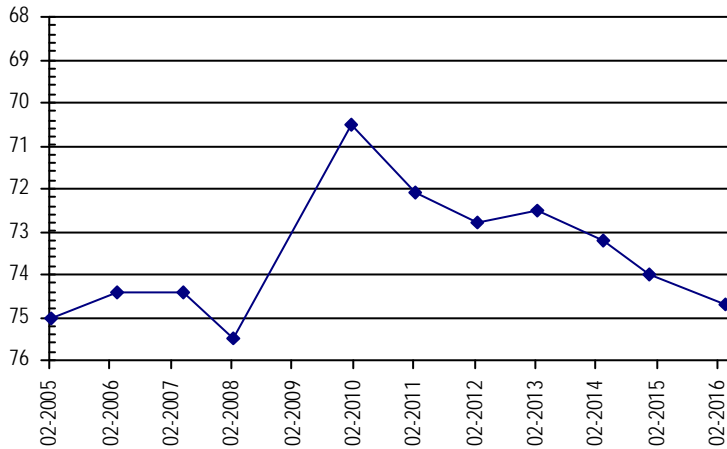
**Well Name:** CO BOARD OF LAND COMMISSIONERS      **Owner:** COLORADO BOARD OF LAND COMMISSIO  
**Permit #:** 250082 - - A      **Location #:** SC00405216DA      **USGS Site ID:**

**Division:** 1      **Water District:** 65      **County:** WASHINGTON  
**Location:** Q160 Q40 Q10 Section      **Twnshp** Range      **PM**      **Distance from section lines:**  
                                  SE NE      16      4 S      52 W S      **From N/S line:**      **From E/W line:**  
**UTM Coordinates (NAD83):** **Northing (UTM y)** 4396349.5      **Easting (UTM x):** 654238.9      *Spotted from quarters*  
**Latitude/Longitude (decimal degrees):**      39.703075      -103.200897  
**Surface Elevation (ft):** 4855      **Top Perforated Interval (ft):** 80      **Base of grout (ft):**      **Water Level Change**  
**Well depth (ft):** 100      **Bottom Perforated Interval (ft):** 100      **1 year:** -0.70  
**Aquifer(s):** OGALLALA      **5 year:** -2.60  
    **10 year:** -0.30

**Measurements from last 10 years**

Date	Depth to WL (ft)	Elev of WL (ft)	Change (ft)
3/3/2006	74.40	4780.60	0.60
4/12/2007	74.40	4780.60	0.00
2/10/2008	75.50	4779.50	-1.10
1/1/2009			
1/29/2010	70.50	4784.50	
2/3/2011	72.10	4782.90	-1.60
2/20/2012	72.80	4782.20	-0.70
2/5/2013	72.50	4782.50	0.30
3/4/2014	73.20	4781.80	-0.70
12/30/2014	74.00	4781.00	-0.80
3/11/2016	74.70	4780.30	-0.70

**All Historic Measurements**



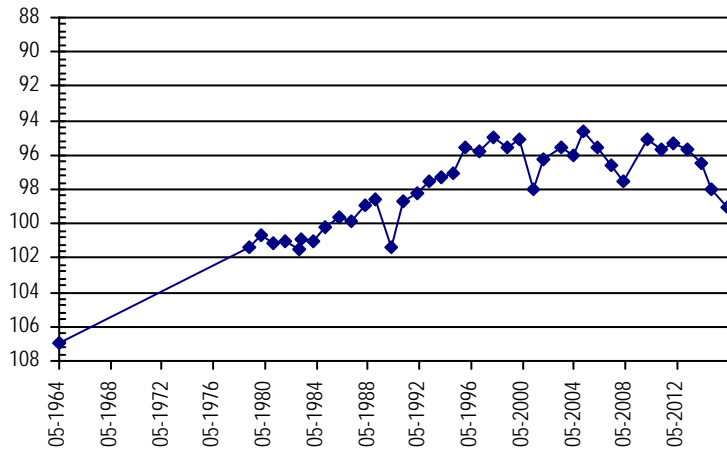
**Well Name:** CSU      **Owner:** STRAND, ROBERT  
**Permit #:** 5082 - FP -      **Location #:** SB00205101CCA      **USGS Site ID:** 401000103020000

**Division:** 1      **Water District:** 65      **County:** WASHINGTON  
**Location:** Q160 Q40 Q10 Section      **Twnshp** Range      **PM**      **Distance from section lines:**  
                                  SW SW NE      1      2 N      51 W S      **From N/S line:** 1050 S      **From E/W line:** 1000 W  
**UTM Coordinates (NAD83):** **Northing (UTM y)** 4448107.3      **Easting (UTM x):** 667428.8      *User supplied*  
**Latitude/Longitude (decimal degrees):**      40.166649      -103.033827  
**Surface Elevation (ft):** 4427.04      **Top Perforated Interval (ft):** 100      **Base of grout (ft):**      **Water Level Change**  
**Well depth (ft):** 157      **Bottom Perforated Interval (ft):** 160      **1 year:** -1.10  
**Aquifer(s):** OGALLALA      **5 year:** -3.40  
    **10 year:** -3.60

**Measurements from last 10 years**

Date	Depth to WL (ft)	Elev of WL (ft)	Change (ft)
2/28/2006	95.50	4331.54	-0.90
4/12/2007	96.60	4330.44	-1.10
2/10/2008	97.50	4329.54	-0.90
1/1/2009			
1/13/2010	95.10	4331.94	
2/3/2011	95.70	4331.34	-0.60
2/20/2012	95.30	4331.74	0.40
2/5/2013	95.70	4331.34	-0.40
3/4/2014	96.50	4330.54	-0.80
12/30/2014	98.00	4329.04	-1.50
3/11/2016	99.10	4327.94	-1.10

**All Historic Measurements**



**NORTHERN HIGH PLAINS  
DISTRICT: WASHINGTON COUNTY**

**Well Name: DIAMOND, ROBERT**

Owner:

Permit #: 18069 - - Location #: SB00305104BAA USGS Site ID: 401558103052401

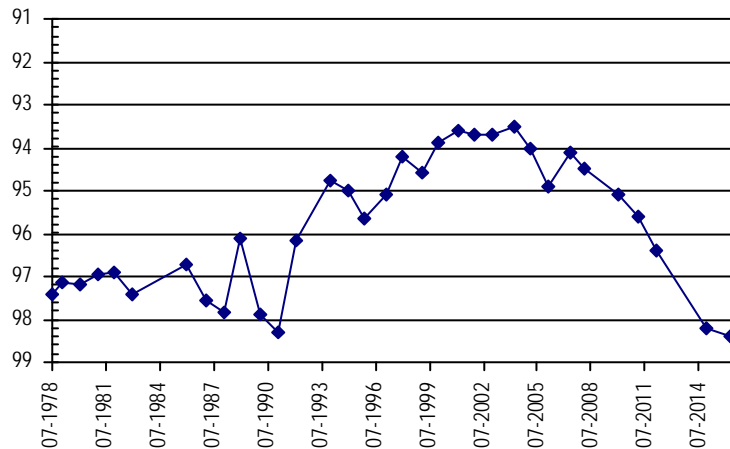
Division: 1 Water District: 65 County: WASHINGTON  
 Location: Q160 Q40 Q10 Section Twnshp Range PM Distance from section lines:  
 NW NE NE 4 3 N 51 W S From N/S line: From E/W line:  
 UTM Coordinates (NAD83): Northing (UTM y) 4459040.6 Easting (UTM x): 662365.4 User supplied  
 Latitude/Longitude (decimal degrees): 40.266092 -103.090494

Surface Elevation (ft): 4492.03 Top Perforated Interval (ft): 99 Base of grout (ft): **Water Level Change**  
 Well depth (ft): 138 Bottom Perforated Interval (ft): 132 **1 year:** -0.20  
 Aquifer(s): OGALLALA **5 year:** -2.80  
**10 year:** -3.50

**Measurements from last 10 years**

Date	Depth to WL (ft)	Elev of WL (ft)	Change (ft)
2/28/2006	94.90	4397.13	-0.90
4/12/2007	94.10	4397.93	0.80
2/10/2008	94.50	4397.53	-0.40
1/1/2009			
1/13/2010	95.10	4396.93	
2/3/2011	95.60	4396.43	-0.50
2/20/2012	96.40	4395.63	-0.80
2/5/2013			
12/30/2014	98.20	4393.83	
3/1/2016	98.40	4393.63	-0.20

**All Historic Measurements**



**Well Name: FOUTZ, LYLE A.**

Owner:

Permit #: 9098 - F - Location #: SC00205105BDC USGS Site ID: 395434103071102

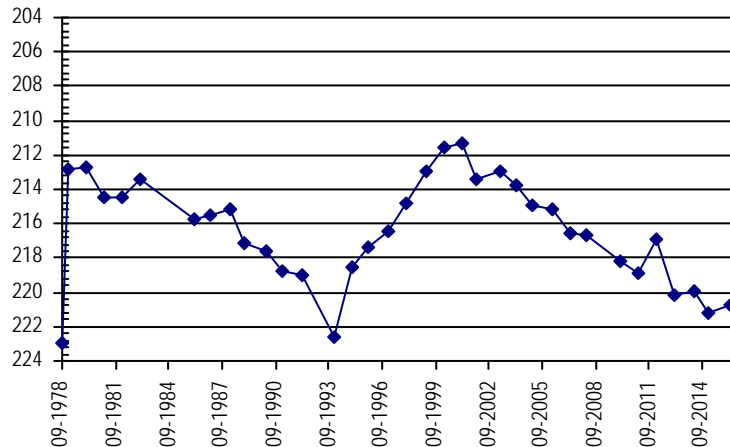
Division: 1 Water District: 65 County: WASHINGTON  
 Location: Q160 Q40 Q10 Section Twnshp Range PM Distance from section lines:  
 NW SE SW 5 2 S 51 W S From N/S line: 2574 N From E/W line: 1383 W  
 UTM Coordinates (NAD83): Northing (UTM y) 4419396.2 Easting (UTM x): 660674.7 User supplied  
 Latitude/Longitude (decimal degrees): 39.909429 -103.120217

Surface Elevation (ft): 4630.24 Top Perforated Interval (ft): 242 Base of grout (ft): **Water Level Change**  
 Well depth (ft): 285 Bottom Perforated Interval (ft): 282 **1 year:** 0.40  
 Aquifer(s): OGALLALA **5 year:** -1.90  
**10 year:** -5.60

**Measurements from last 10 years**

Date	Depth to WL (ft)	Elev of WL (ft)	Change (ft)
3/3/2006	215.20	4415.04	-0.30
4/12/2007	216.50	4413.74	-1.30
2/10/2008	216.70	4413.54	-0.20
1/1/2009			
1/13/2010	218.20	4412.04	
2/3/2011	218.90	4411.34	-0.70
2/20/2012	216.90	4413.34	2.00
2/5/2013	220.20	4410.04	-3.30
3/4/2014	219.90	4410.34	0.30
12/30/2014	221.20	4409.04	-1.30
3/11/2016	220.80	4409.44	0.40

**All Historic Measurements**





**NORTHERN HIGH PLAINS  
DISTRICT: WASHINGTON COUNTY**

**Well Name:** JOHNSON, CARL **Owner:** JOHNSON RICK  
**Permit #:** 234227 - - **Location #:** SC00305204CBD1 **USGS Site ID:** 394904103125501

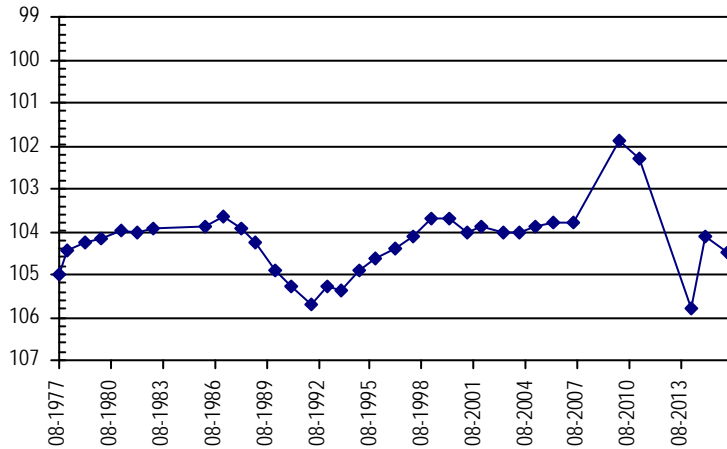
**Division:** 1 **Water District:** 65 **County:** WASHINGTON  
**Location:** Q160 Q40 Q10 Section Twnshp Range PM Distance from section lines:  
 SW NW SE 4 3 S 52 W S **From N/S line:** **From E/W line:**  
**UTM Coordinates (NAD83):** Northing (UTM y) 4409053.6 Easting (UTM x): 652709.7 *User supplied*  
**Latitude/Longitude (decimal degrees):** 39.817761 -103.215773

**Surface Elevation (ft):** 4812.4 **Top Perforated Interval (ft):** **Base of grout (ft):** **Water Level Change**  
**Well depth (ft):** 118 **Bottom Perforated Interval (ft):** **1 year:** -0.40  
**Aquifer(s):** **5 year:** -2.20  
**10 year:** -0.70

**Measurements from last 10 years**

Date	Depth to WL (ft)	Elev of WL (ft)	Change (ft)
3/3/2006	103.80	4708.60	0.10
4/12/2007	103.80	4708.60	0.00
2/10/2008			
1/1/2009			
1/29/2010	101.90	4710.50	
2/4/2011	102.30	4710.10	-0.40
2/20/2012			
3/4/2014	105.80	4706.60	
12/30/2014	104.10	4708.30	1.70
3/11/2016	104.50	4707.90	-0.40

**All Historic Measurements**



**Well Name:** JOHNSON, ORVILLE **Owner:**  
**Permit #:** 158895 - - A **Location #:** SB00505121CCD1 **USGS Site ID:** 402245103044301

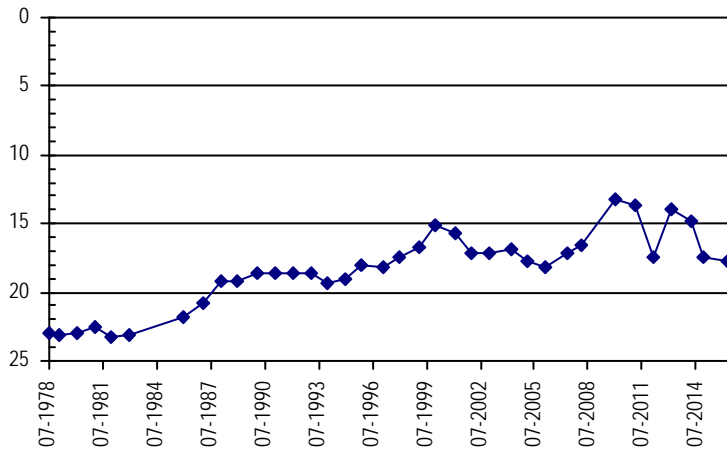
**Division:** 1 **Water District:** 65 **County:** WASHINGTON  
**Location:** Q160 Q40 Q10 Section Twnshp Range PM Distance from section lines:  
 SW SW SE 21 5 N 51 W S **From N/S line:** 117 S **From E/W line:** 1585 W  
**UTM Coordinates (NAD83):** Northing (UTM y) 4471611.8 Easting (UTM x): 663061.8 *User supplied*  
**Latitude/Longitude (decimal degrees):** 40.379151 -103.079102

**Surface Elevation (ft):** 4369.98 **Top Perforated Interval (ft):** 20 **Base of grout (ft):** **Water Level Change**  
**Well depth (ft):** 47 **Bottom Perforated Interval (ft):** 63 **1 year:** -0.40  
**Aquifer(s):** **5 year:** -4.20  
**10 year:** 0.40

**Measurements from last 10 years**

Date	Depth to WL (ft)	Elev of WL (ft)	Change (ft)
2/3/2006	18.20	4351.78	-0.50
4/2/2007	17.10	4352.88	1.10
2/10/2008	16.50	4353.48	0.60
1/1/2009			
1/13/2010	13.20	4356.78	
2/3/2011	13.60	4356.38	-0.40
2/20/2012	17.50	4352.48	-3.90
2/5/2013	14.00	4355.98	3.50
3/4/2014	14.80	4355.18	-0.80
12/30/2014	17.40	4352.58	-2.60
3/1/2016	17.80	4352.18	-0.40

**All Historic Measurements**



**NORTHERN HIGH PLAINS  
DISTRICT: WASHINGTON COUNTY**

**Well Name:** JONES, ALVIN *Owner:*  
**Permit #:** - - *Location #:* SC00305114DCC *USGS Site ID:* 394714103032201

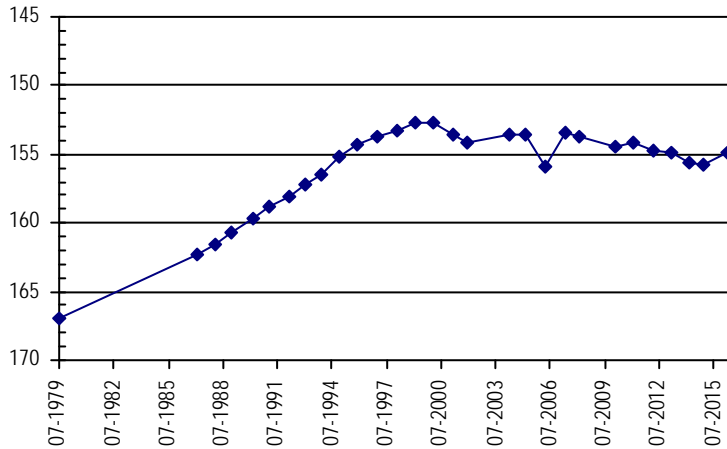
*Division:* 1 *Water District:* 65 *County:* WASHINGTON  
*Location:* Q160 Q40 Q10 Section Twnshp Range PM Distance from section lines:  
 SE SW SW 14 3 S 51 W S *From N/S line:* *From E/W line:*  
*UTM Coordinates (NAD83):* Northing (UTM y) 4405946.2 Easting (UTM x): 666407.2 *User supplied*  
*Latitude/Longitude (decimal degrees):* 39.787208 -103.056605

*Surface Elevation (ft):* 4622.23 *Top Perforated Interval (ft):* *Base of grout (ft):* **Water Level Change**  
*Well depth (ft):* 180 *Bottom Perforated Interval (ft):* **1 year:** 0.80  
*Aquifer(s):* OGALLALA **5 year:** -0.70  
**10 year:** 1.00

**Measurements from last 10 years**

Date	Depth to WL (ft)	Elev of WL (ft)	Change (ft)
3/3/2006	155.90	4466.33	-2.30
4/12/2007	153.50	4468.73	2.40
2/10/2008	153.70	4468.53	-0.20
1/1/2009			
1/29/2010	154.50	4467.73	
2/4/2011	154.20	4468.03	0.30
2/20/2012	154.70	4467.53	-0.50
2/5/2013	154.90	4467.33	-0.20
3/4/2014	155.60	4466.63	-0.70
12/30/2014	155.70	4466.53	-0.10
3/11/2016	154.90	4467.33	0.80

**All Historic Measurements**



**Well Name:** KNIESE, FRED *Owner:*  
**Permit #:** - - *Location #:* SC00405101BBA *USGS Site ID:* 394424103023600

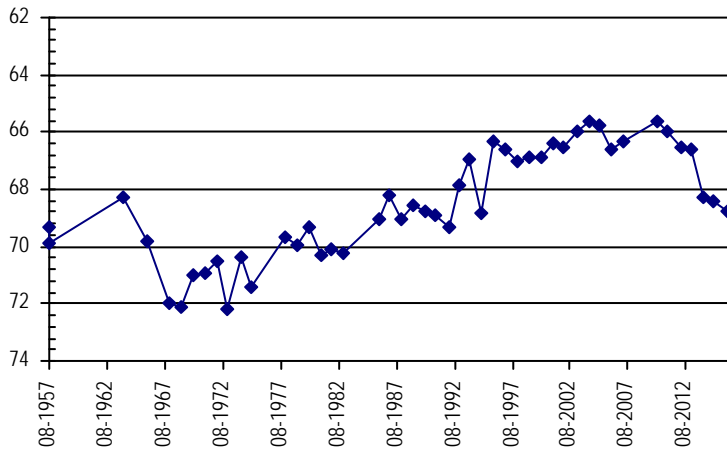
*Division:* 1 *Water District:* 65 *County:* WASHINGTON  
*Location:* Q160 Q40 Q10 Section Twnshp Range PM Distance from section lines:  
 NW NW NE 1 4 S 51 W S *From N/S line:* *From E/W line:*  
*UTM Coordinates (NAD83):* Northing (UTM y) 4400911.4 Easting (UTM x): 667516.6 *User supplied*  
*Latitude/Longitude (decimal degrees):* 39.741652 -103.044939

*Surface Elevation (ft):* 4620.23 *Top Perforated Interval (ft):* *Base of grout (ft):* **Water Level Change**  
*Well depth (ft):* 74 *Bottom Perforated Interval (ft):* **1 year:** -0.40  
*Aquifer(s):* **5 year:** -2.80  
**10 year:** -2.20

**Measurements from last 10 years**

Date	Depth to WL (ft)	Elev of WL (ft)	Change (ft)
3/3/2006	66.60	4553.63	-0.80
4/12/2007	66.30	4553.93	0.30
2/10/2008			
1/1/2009			
1/29/2010	65.60	4554.63	
2/4/2011	66.00	4554.23	-0.40
2/20/2012	66.50	4553.73	-0.50
2/5/2013	66.60	4553.63	-0.10
3/4/2014	68.30	4551.93	-1.70
12/30/2014	68.40	4551.83	-0.10
3/11/2016	68.80	4551.43	-0.40

**All Historic Measurements**



**NORTHERN HIGH PLAINS  
DISTRICT: WASHINGTON COUNTY**

**Well Name:** LAMBERTSON, EVERETT

Owner:

Permit #: 89446 - - A Location #: SB00305203DDD1 USGS Site ID: 401505103101801

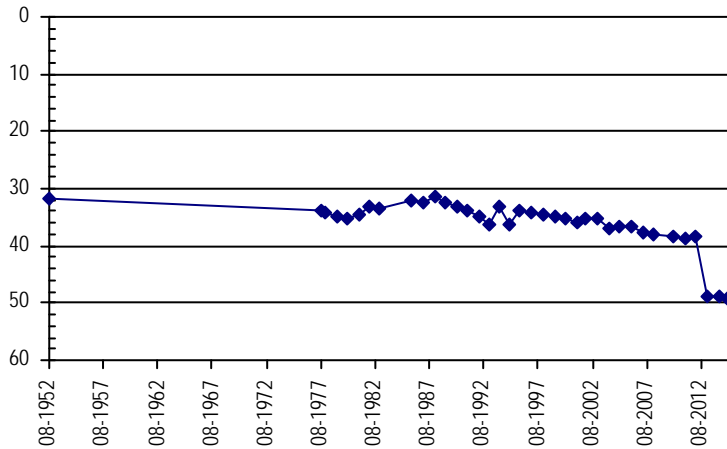
Division: 1 Water District: 64 County: WASHINGTON  
 Location: Q160 Q40 Q10 Section Twnshp Range PM Distance from section lines:  
 SE SE SE 3 3 N 52 W S From N/S line: From E/W line:  
 UTM Coordinates (NAD83): Northing (UTM y) 4457259.8 Easting (UTM x): 655454.6 User supplied  
 Latitude/Longitude (decimal degrees): 40.251369 -103.172161

Surface Elevation (ft): 4559.98 Top Perforated Interval (ft): Base of grout (ft): **Water Level Change**  
 Well depth (ft): 44 Bottom Perforated Interval (ft): **1 year:**  
 Aquifer(s): OGALLALA **5 year:**  
**10 year:**

**Measurements from last 10 years**

Date	Depth to WL (ft)	Elev of WL (ft)	Change (ft)
2/28/2006	36.80	4523.18	0.00
4/11/2007	37.70	4522.28	-0.90
2/10/2008	37.90	4522.08	-0.20
1/1/2009			
1/13/2010	38.40	4521.58	
2/3/2011	38.60	4521.38	-0.20
2/20/2012	38.30	4521.68	0.30
2/5/2013	49.00	4510.98	-10.70
3/4/2014	48.80	4511.18	0.20
12/30/2014	49.30	4510.68	-0.50

**All Historic Measurements**



**Well Name:** MCCREATH, RUSSELL

Owner:

Permit #: - - Location #: SC00205005DDD USGS Site ID: 395355102594700

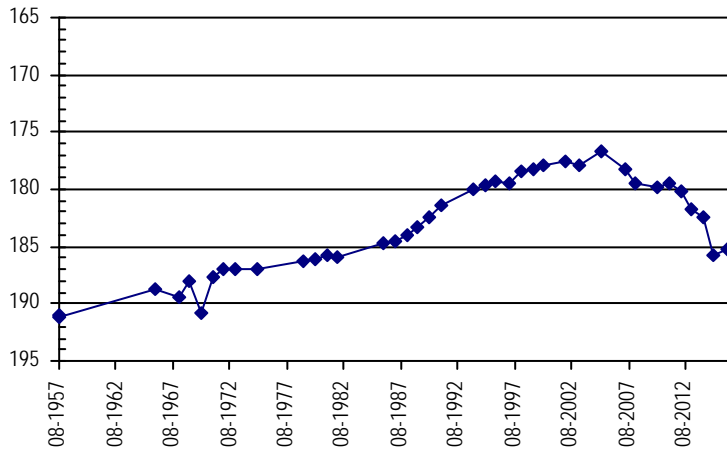
Division: 1 Water District: 65 County: WASHINGTON  
 Location: Q160 Q40 Q10 Section Twnshp Range PM Distance from section lines:  
 SE SE SE 5 2 S 50 W S From N/S line: From E/W line:  
 UTM Coordinates (NAD83): Northing (UTM y) 4419046.6 Easting (UTM x): 671539.3 User supplied  
 Latitude/Longitude (decimal degrees): 39.904152 -102.993271

Surface Elevation (ft): 4489.15 Top Perforated Interval (ft): Base of grout (ft): **Water Level Change**  
 Well depth (ft): 212 Bottom Perforated Interval (ft): **1 year:** 0.40  
 Aquifer(s): **5 year:** -5.80  
**10 year:**

**Measurements from last 10 years**

Date	Depth to WL (ft)	Elev of WL (ft)	Change (ft)
3/3/2006			
4/12/2007	178.20	4310.95	
2/10/2008	179.50	4309.65	-1.30
1/1/2009			
1/13/2010	179.90	4309.25	
2/4/2011	179.50	4309.65	0.40
2/20/2012	180.10	4309.05	-0.60
2/5/2013	181.80	4307.35	-1.70
3/4/2014	182.50	4306.65	-0.70
12/30/2014	185.70	4303.45	-3.20
3/11/2016	185.30	4303.85	0.40

**All Historic Measurements**



**NORTHERN HIGH PLAINS  
DISTRICT: WASHINGTON COUNTY**

**Well Name:** PARRISH, ROWLAND

Owner:

Permit #: 251011 - -

Location #: SB00305232CBC1

USGS Site ID: 401051103133101

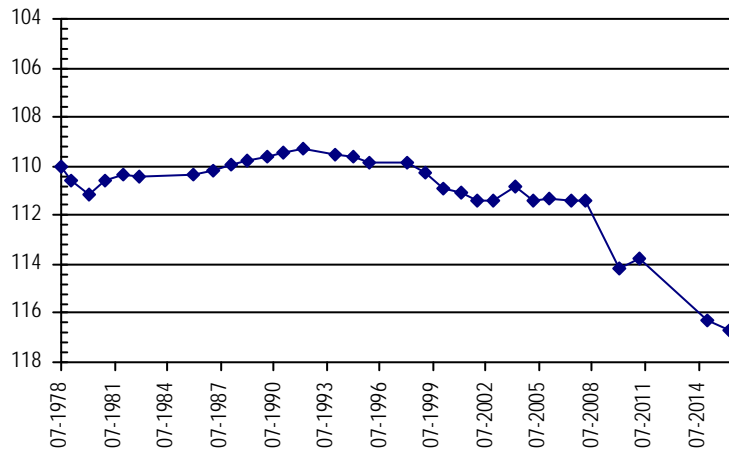
Division: 1 Water District: 65 County: WASHINGTON  
 Location: Q160 Q40 Q10 Section Twnshp Range PM Distance from section lines:  
 SW NW SW 32 3 N 52 W S From N/S line: 1340 S From E/W line: 390 W  
 UTM Coordinates (NAD83): Northing (UTM y) 4449335.4 Easting (UTM x): 651051.4 User supplied  
 Latitude/Longitude (decimal degrees): 40.180815 -103.225773

Surface Elevation (ft): 4707.17 Top Perforated Interval (ft): Base of grout (ft): **Water Level Change**  
 Well depth (ft): 167 Bottom Perforated Interval (ft): **1 year:** -0.40  
 Aquifer(s): **5 year:** -2.90  
**10 year:** -5.40

**Measurements from last 10 years**

Date	Depth to WL (ft)	Elev of WL (ft)	Change (ft)
2/28/2006	111.30	4595.87	0.10
4/12/2007	111.40	4595.77	-0.10
2/10/2008	111.40	4595.77	0.00
1/1/2009			
1/13/2010	114.20	4592.97	
2/3/2011	113.80	4593.37	0.40
2/20/2012			
2/5/2013			
12/30/2014	116.30	4590.87	
3/1/2016	116.70	4590.47	-0.40

**All Historic Measurements**



**Well Name:** SCHENK, ROBERT L.

Owner: SCHENK ROBERT L

Permit #: 12907 - F -

Location #: SC00205201DDD

USGS Site ID: 395410103085000

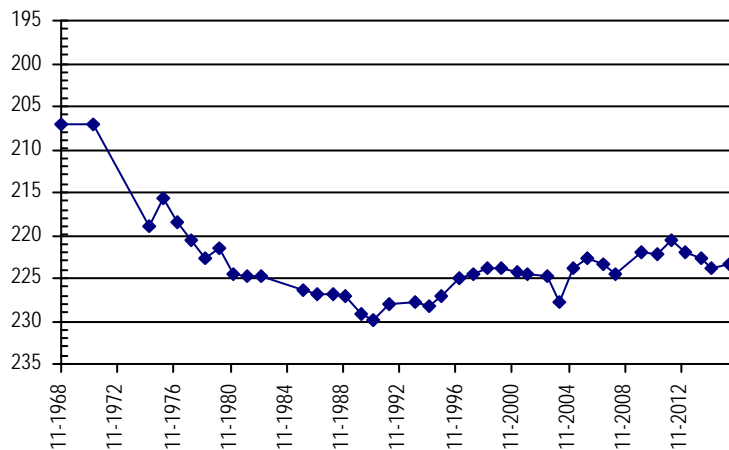
Division: 1 Water District: 65 County: WASHINGTON  
 Location: Q160 Q40 Q10 Section Twnshp Range PM Distance from section lines:  
 SE SE SE 1 2 S 52 W S From N/S line: From E/W line:  
 UTM Coordinates (NAD83): Northing (UTM y) 4418495.0 Easting (UTM x): 658534.0 Digitized  
 Latitude/Longitude (decimal degrees): 39.901717 -103.145468

Surface Elevation (ft): 4659.27 Top Perforated Interval (ft): 252 Base of grout (ft): **Water Level Change**  
 Well depth (ft): 342 Bottom Perforated Interval (ft): 342 **1 year:** 0.50  
 Aquifer(s): OGALLALA **5 year:** -1.00  
**10 year:** -0.60

**Measurements from last 10 years**

Date	Depth to WL (ft)	Elev of WL (ft)	Change (ft)
3/3/2006	222.70	4436.57	1.10
4/12/2007	223.40	4435.87	-0.70
2/10/2008	224.50	4434.77	-1.10
1/1/2009			
1/29/2010	222.00	4437.27	
2/3/2011	222.30	4436.97	-0.30
2/20/2012	220.50	4438.77	1.80
2/5/2013	222.00	4437.27	-1.50
3/4/2014	222.60	4436.67	-0.60
12/30/2014	223.80	4435.47	-1.20
3/11/2016	223.30	4435.97	0.50

**All Historic Measurements**



**NORTHERN HIGH PLAINS  
DISTRICT: WASHINGTON COUNTY**

**Well Name:** STATE OF COLORADO **Owner:** CO BOARD OF LAND COMMISSIONERS  
**Permit #:** 44031 - - **Location #:** SC00404916CDD **USGS Site ID:** 394158102520701

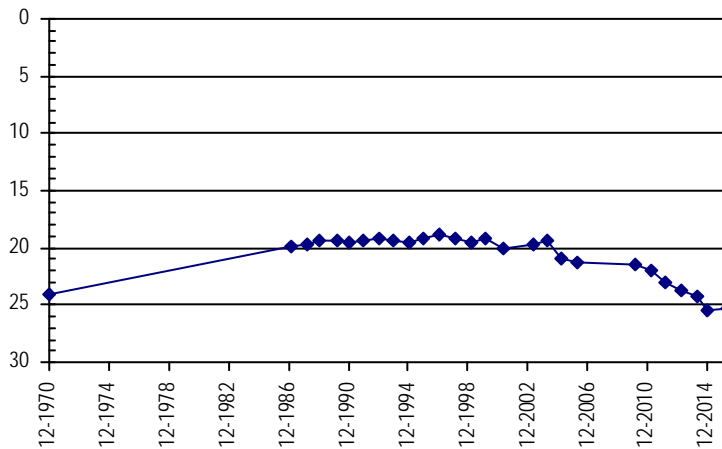
**Division:** 1 **Water District:** 65 **County:** WASHINGTON  
**Location:** Q160 Q40 Q10 Section Twnshp Range PM Distance from section lines:  
 SW SE SE 16 4 S 49 W S **From N/S line:** **From E/W line:**  
**UTM Coordinates (NAD83):** Northing (UTM y) 4396568.6 Easting (UTM x): 682695.7 *User supplied*  
**Latitude/Longitude (decimal degrees):** 39.699432 -102.869101

**Surface Elevation (ft):** 4447.05 **Top Perforated Interval (ft):** 22 **Base of grout (ft):** **Water Level Change**  
**Well depth (ft):** 42 **Bottom Perforated Interval (ft):** 42 **1 year:** 0.10  
**Aquifer(s):** OGALLALA **5 year:** -3.40  
**10 year:** -4.10

**Measurements from last 10 years**

Date	Depth to WL (ft)	Elev of WL (ft)	Change (ft)
3/3/2006	21.20	4425.85	-0.30
4/12/2007			
2/10/2008			
1/1/2009			
1/29/2010	21.50	4425.55	
2/4/2011	21.90	4425.15	-0.40
2/20/2012	23.10	4423.95	-1.20
2/5/2013	23.70	4423.35	-0.60
3/4/2014	24.30	4422.75	-0.60
12/30/2014	25.40	4421.65	-1.10
3/11/2016	25.30	4421.75	0.10

**All Historic Measurements**



**Well Name:** STATE OF COLORADO **Owner:**  
**Permit #:** - - **Location #:** SC00405016CCD **USGS Site ID:** 394151102591800

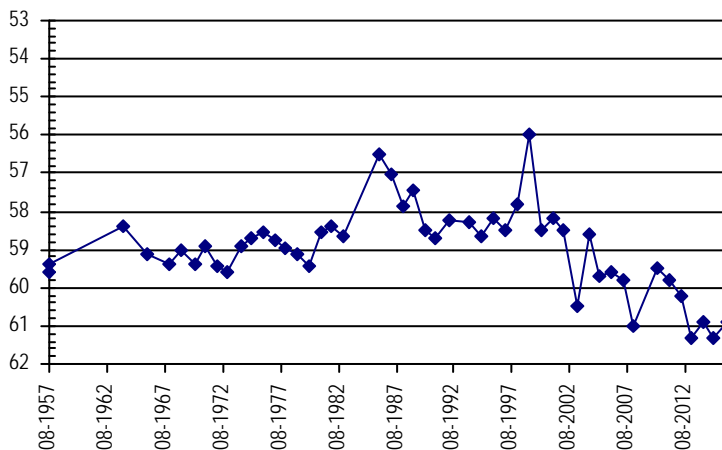
**Division:** 1 **Water District:** 65 **County:** WASHINGTON  
**Location:** Q160 Q40 Q10 Section Twnshp Range PM Distance from section lines:  
 SW SW SE 16 4 S 50 W S **From N/S line:** **From E/W line:**  
**UTM Coordinates (NAD83):** Northing (UTM y) 4396455.2 Easting (UTM x): 672451.1 *User supplied*  
**Latitude/Longitude (decimal degrees):** 39.700542 -102.988549

**Surface Elevation (ft):** 4606.17 **Top Perforated Interval (ft):** **Base of grout (ft):** **Water Level Change**  
**Well depth (ft):** 76 **Bottom Perforated Interval (ft):** **1 year:** 0.40  
**Aquifer(s):** **5 year:** -1.10  
**10 year:** -1.30

**Measurements from last 10 years**

Date	Depth to WL (ft)	Elev of WL (ft)	Change (ft)
3/3/2006	59.60	4546.57	0.10
4/12/2007	59.80	4546.37	-0.20
2/10/2008	61.00	4545.17	-1.20
1/1/2009			
1/29/2010	59.50	4546.67	
2/4/2011	59.80	4546.37	-0.30
2/20/2012	60.20	4545.97	-0.40
2/5/2013	61.30	4544.87	-1.10
3/4/2014	60.90	4545.27	0.40
12/30/2014	61.30	4544.87	-0.40
3/11/2016	60.90	4545.27	0.40

**All Historic Measurements**



**NORTHERN HIGH PLAINS  
DISTRICT: WASHINGTON COUNTY**

**Well Name:** TRAXLER, GENE      *Owner:* \_\_\_\_\_  
**Permit #:** 124407 - - A      **Location #:** SC00105118DCD      **USGS Site ID:** 395730103075000

**Division:** 1      **Water District:** 65      **County:** WASHINGTON  
**Location:** Q160 Q40 Q10 Section      **Twnshp** Range PM      **Distance from section lines:**  
    SE SW SE 18      1 S 51 W S      **From N/S line:** 500 S      **From E/W line:** 2100 E

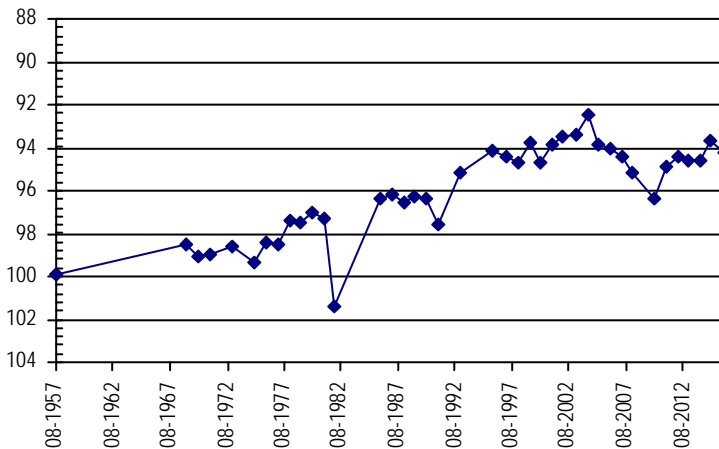
**UTM Coordinates (NAD83):** **Northing (UTM y)** 4425113.2      **Easting (UTM x):** 659699.7      *User supplied*  
**Latitude/Longitude (decimal degrees):** 39.961096      -103.130217

**Surface Elevation (ft):** 4630.92      **Top Perforated Interval (ft):** 100      **Base of grout (ft):** \_\_\_\_\_      **Water Level Change**  
**Well depth (ft):** 140      **Bottom Perforated Interval (ft):** 140      **1 year:** -0.50  
**Aquifer(s):** OGALLALA      **5 year:** 0.70  
    **10 year:** -0.20

**Measurements from last 10 years**

Date	Depth to WL (ft)	Elev of WL (ft)	Change (ft)
3/3/2006	94.00	4536.92	-0.10
4/12/2007	94.40	4536.52	-0.40
2/10/2008	95.20	4535.72	-0.80
1/1/2009			
1/13/2010	96.40	4534.52	
2/3/2011	94.90	4536.02	1.50
2/20/2012	94.40	4536.52	0.50
2/5/2013	94.60	4536.32	-0.20
3/4/2014	94.60	4536.32	0.00
12/30/2014	93.70	4537.22	0.90
3/11/2016	94.20	4536.72	-0.50

**All Historic Measurements**



**Well Name:** U.S. GOVERNMENT      *Owner:* USDA AGRICULTURAL RESEARCH SERVIC  
**Permit #:** 7699 - FP -      **Location #:** SB00205212DBC      **USGS Site ID:** 400920103082000

**Division:** 1      **Water District:** 65      **County:** WASHINGTON  
**Location:** Q160 Q40 Q10 Section      **Twnshp** Range PM      **Distance from section lines:**  
    SE NW SW 12      2 N 52 W S      **From N/S line:** 2000 S      **From E/W line:** 2630 E

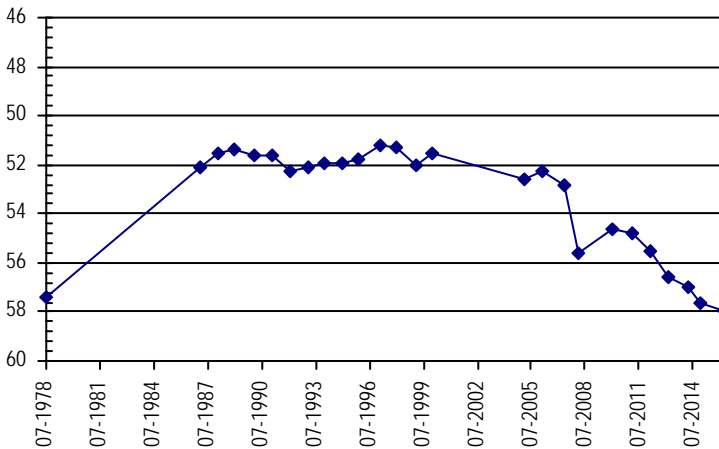
**UTM Coordinates (NAD83):** **Northing (UTM y)** 4446394.3      **Easting (UTM x):** 658069.0      *User supplied*  
**Latitude/Longitude (decimal degrees):** 40.153038      -103.144106

**Surface Elevation (ft):** 4540.13      **Top Perforated Interval (ft):** 70      **Base of grout (ft):** \_\_\_\_\_      **Water Level Change**  
**Well depth (ft):** 100      **Bottom Perforated Interval (ft):** 100      **1 year:** -0.40  
**Aquifer(s):** OGALLALA      **5 year:** -3.20  
    **10 year:** -5.70

**Measurements from last 10 years**

Date	Depth to WL (ft)	Elev of WL (ft)	Change (ft)
2/28/2006	52.30	4487.83	0.30
4/12/2007	52.80	4487.33	-0.50
2/10/2008	55.60	4484.53	-2.80
1/1/2009			
1/13/2010	54.60	4485.53	
2/3/2011	54.80	4485.33	-0.20
2/20/2012	55.50	4484.63	-0.70
2/5/2013	56.60	4483.53	-1.10
3/4/2014	57.00	4483.13	-0.40
12/30/2014	57.60	4482.53	-0.60
3/11/2016	58.00	4482.13	-0.40

**All Historic Measurements**



**NORTHERN HIGH PLAINS  
DISTRICT: WASHINGTON COUNTY**

**Well Name:** VOLBERDING, OTTO

*Owner:*

**Permit #:** 11568 - F - **Location #:** SC00205107DAB **USGS Site ID:** 395330103074000

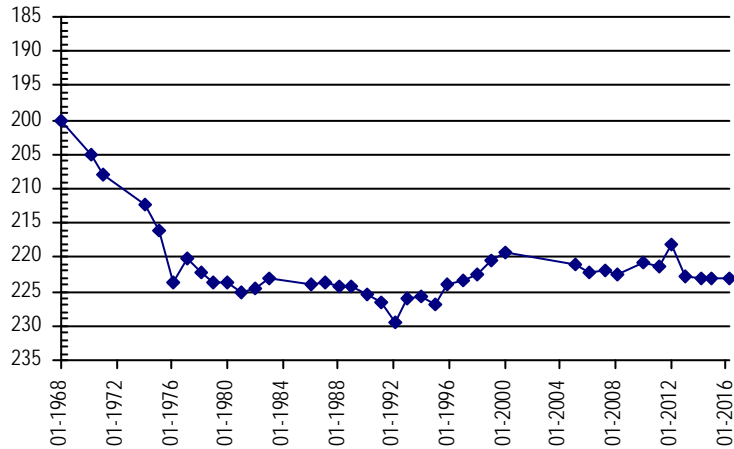
**Division:** 1 **Water District:** 65 **County:** WASHINGTON  
**Location:** Q160 Q40 Q10 Section Twnshp Range PM Distance from section lines:  
 SE NE NW 7 2 S 51 W S *From N/S line:* *From E/W line:*  
**UTM Coordinates (NAD83):** *Northing (UTM y)* 4417686.3 *Easting (UTM x):* 660045.4 *User supplied*  
**Latitude/Longitude (decimal degrees):** 39.894151 -103.127995

**Surface Elevation (ft):** 4642.26 **Top Perforated Interval (ft):** 200 **Base of grout (ft):** **Water Level Change**  
**Well depth (ft):** 278 **Bottom Perforated Interval (ft):** 278 **1 year:** -0.10  
**Aquifer(s):** OGALLALA **5 year:** -1.80  
**10 year:** -1.00

**Measurements from last 10 years**

Date	Depth to WL (ft)	Elev of WL (ft)	Change (ft)
3/3/2006	222.10	4420.16	-1.00
4/12/2007	221.90	4420.36	0.20
2/10/2008	222.50	4419.76	-0.60
1/1/2009			
1/13/2010	220.90	4421.36	
2/3/2011	221.30	4420.96	-0.40
2/20/2012	218.10	4424.16	3.20
2/5/2013	222.70	4419.56	-4.60
3/4/2014	223.10	4419.16	-0.40
12/30/2014	223.00	4419.26	0.10
3/11/2016	223.10	4419.16	-0.10

**All Historic Measurements**



**Well Name:** WINGER

*Owner:* DAISY LANE FARMS LLC

**Permit #:** 17230 - FP - **Location #:** SC00304927BCD **USGS Site ID:**

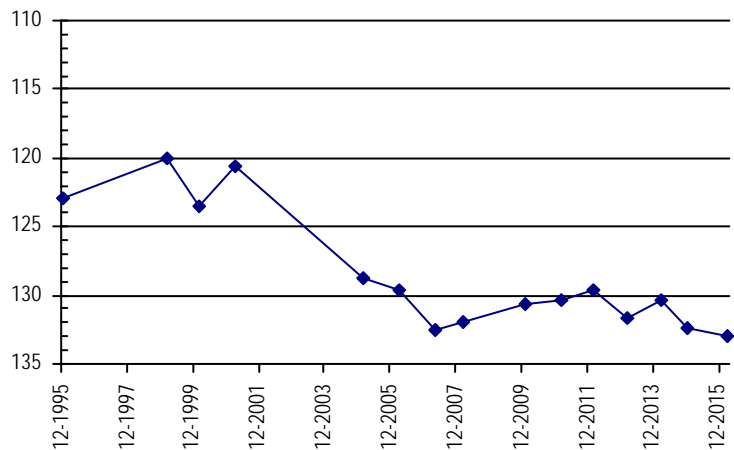
**Division:** 1 **Water District:** 65 **County:** WASHINGTON  
**Location:** Q160 Q40 Q10 Section Twnshp Range PM Distance from section lines:  
 NW SW SE 27 3 S 49 W S *From N/S line:* 2600 N *From E/W line:* 1300 W  
**UTM Coordinates (NAD83):** *Northing (UTM y)* 4403830.5 *Easting (UTM x):* 683836.6 *Spotted from section lines*  
**Latitude/Longitude (decimal degrees):** 39.764572 -102.853775

**Surface Elevation (ft):** 4420 **Top Perforated Interval (ft):** 199 **Base of grout (ft):** **Water Level Change**  
**Well depth (ft):** 279 **Bottom Perforated Interval (ft):** 279 **1 year:** -0.60  
**Aquifer(s):** OGALLALA **5 year:** -2.70  
**10 year:** -3.40

**Measurements from last 10 years**

Date	Depth to WL (ft)	Elev of WL (ft)	Change (ft)
3/3/2006	129.60	4290.40	-0.80
4/12/2007	132.60	4287.40	-3.00
2/10/2008	132.00	4288.00	0.60
1/1/2009			
1/29/2010	130.60	4289.40	
2/4/2011	130.30	4289.70	0.30
2/20/2012	129.60	4290.40	0.70
2/5/2013	131.60	4288.40	-2.00
3/4/2014	130.40	4289.60	1.20
12/30/2014	132.40	4287.60	-2.00
3/11/2016	133.00	4287.00	-0.60

**All Historic Measurements**



**NORTHERN HIGH PLAINS  
DISTRICT: WASHINGTON COUNTY**

**Well Name:** WINGER CATTLE COMP.

*Owner:*

**Permit #:** 104969 - -

**Location #:** SC00304931BBB

**USGS Site ID:** 394520102544701

**Division:** 1      **Water District:** 65      **County:** WASHINGTON

**Location:** Q160 Q40 Q10 Section    **Twnshp**    **Range**    **PM**      **Distance from section lines:**  
 NW NW NW 31      3 S      49 W S      **From N/S line:**      **From E/W line:**

**UTM Coordinates (NAD83):** **Northing (UTM y)** 4402707.1    **Easting (UTM x):** 678739.7 *User supplied*

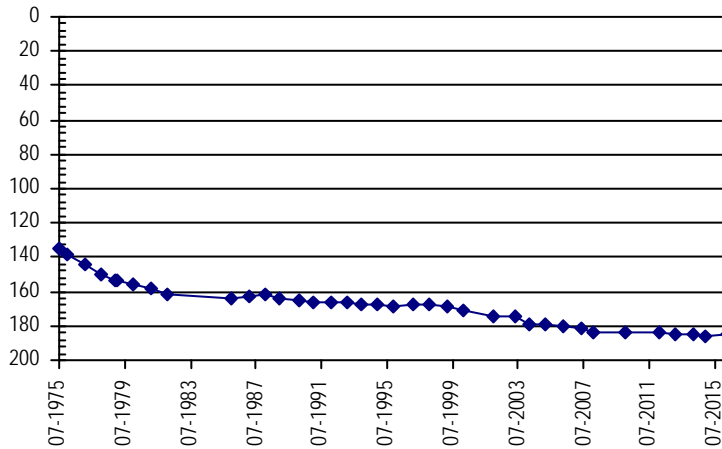
**Latitude/Longitude (decimal degrees):** 39.755542      -102.913547

**Surface Elevation (ft):** 4480.98    **Top Perforated Interval (ft):** 180    **Base of grout (ft):**      **Water Level Change**  
**Well depth (ft):** 220      **Bottom Perforated Interval (ft):** 220      **1 year:** 0.60  
**Aquifer(s):** OGALLALA      **5 year:**      **10 year:** -5.50

**Measurements from last 10 years**

Date	Depth to WL (ft)	Elev of WL (ft)	Change (ft)
3/3/2006	179.90	4301.08	-0.90
4/12/2007	181.30	4299.68	-1.40
2/10/2008	183.50	4297.48	-2.20
1/1/2009			
1/29/2010	184.00	4296.98	
1/1/2011			
2/20/2012	184.30	4296.68	
2/5/2013	185.20	4295.78	-0.90
3/4/2014	185.40	4295.58	-0.20
12/30/2014	186.00	4294.98	-0.60
3/11/2016	185.40	4295.58	0.60

**All Historic Measurements**



**Well Name:** WRIGHT, DOYLE

*Owner:*

**Permit #:** 70463 - A -

**Location #:** SC00205322CBB

**USGS Site ID:** 395147103183901

**Division:** 1      **Water District:** 1      **County:** WASHINGTON

**Location:** Q160 Q40 Q10 Section    **Twnshp**    **Range**    **PM**      **Distance from section lines:**  
 SW NW NW 22      2 S      53 W S      **From N/S line:**      **From E/W line:**

**UTM Coordinates (NAD83):** **Northing (UTM y)** 4413920.6    **Easting (UTM x):** 644435.7 *User supplied*

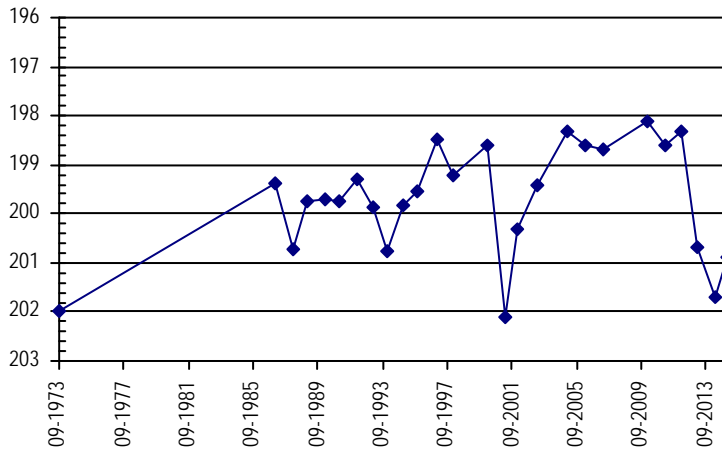
**Latitude/Longitude (decimal degrees):** 39.863040      -103.311330

**Surface Elevation (ft):** 4940.4    **Top Perforated Interval (ft):** 195    **Base of grout (ft):**      **Water Level Change**  
**Well depth (ft):** 225      **Bottom Perforated Interval (ft):** 225      **1 year:**      **5 year:**      **10 year:**

**Measurements from last 10 years**

Date	Depth to WL (ft)	Elev of WL (ft)	Change (ft)
3/3/2006	198.60	4741.80	-0.30
4/12/2007	198.70	4741.70	-0.10
2/10/2008			
1/1/2009			
1/29/2010	198.10	4742.30	
2/3/2011	198.60	4741.80	-0.50
2/20/2012	198.30	4742.10	0.30
2/5/2013	200.70	4739.70	-2.40
3/4/2014	201.70	4738.70	-1.00
12/30/2014	200.90	4739.50	0.80
3/11/2016			

**All Historic Measurements**





**NORTHERN HIGH PLAINS  
DISTRICT: WASHINGTON COUNTY**

**Well Name:** YOUNG, BIRDSALL JR. **Owner:** YOUNG BIRDSALL JR  
**Permit #:** 20292 - F - **Location #:** SC00205022DDD **USGS Site ID:** 395133102571901

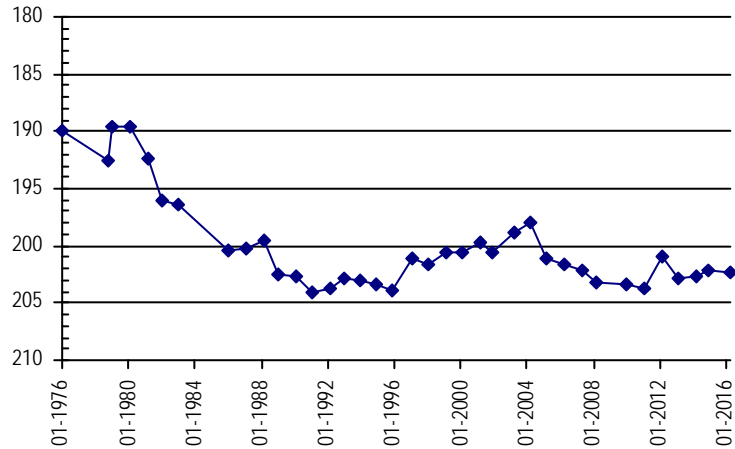
**Division:** 1 **Water District:** 65 **County:** WASHINGTON  
**Location:** Q160 Q40 Q10 Section Twnshp Range PM Distance from section lines:  
 SE SE SE 22 2 S 50 W S **From N/S line:** 70 S **From E/W line:** 550 E  
**UTM Coordinates (NAD83):** **Northing (UTM y)** 4414124.4 **Easting (UTM x):** 674859.5 *User supplied*  
**Latitude/Longitude (decimal degrees):** 39.859153 -102.955771

**Surface Elevation (ft):** 4474.1 **Top Perforated Interval (ft):** 240 **Base of grout (ft):** **Water Level Change**  
**Well depth (ft):** 312 **Bottom Perforated Interval (ft):** 320 **1 year:** -0.20  
**Aquifer(s):** OGALLALA **5 year:** 1.40  
**10 year:** -0.80

**Measurements from last 10 years**

Date	Depth to WL (ft)	Elev of WL (ft)	Change (ft)
3/3/2006	201.60	4272.50	-0.50
4/12/2007	202.10	4272.00	-0.50
2/10/2008	203.20	4270.90	-1.10
1/1/2009			
1/13/2010	203.40	4270.70	
2/4/2011	203.80	4270.30	-0.40
2/20/2012	201.00	4273.10	2.80
2/5/2013	202.90	4271.20	-1.90
3/4/2014	202.70	4271.40	0.20
12/30/2014	202.20	4271.90	0.50
3/11/2016	202.40	4271.70	-0.20

**All Historic Measurements**



**THIS PAGE INTENTIONALLY BLANK**

**W-Y**  
**Ground Water Management District**

**Northern High Plains  
Designated Ground Water Basin**

**THIS PAGE INTENTIONALLY BLANK**

**NORTHERN HIGH PLAINS  
DISTRICT: W - Y**

**Well Name:** **ACKERMAN, E.** **Owner:** EAGLE CREEK COLORADO LLC  
**Permit #:** 15927 - F - **Location #:** SB00304818C **USGS Site ID:**

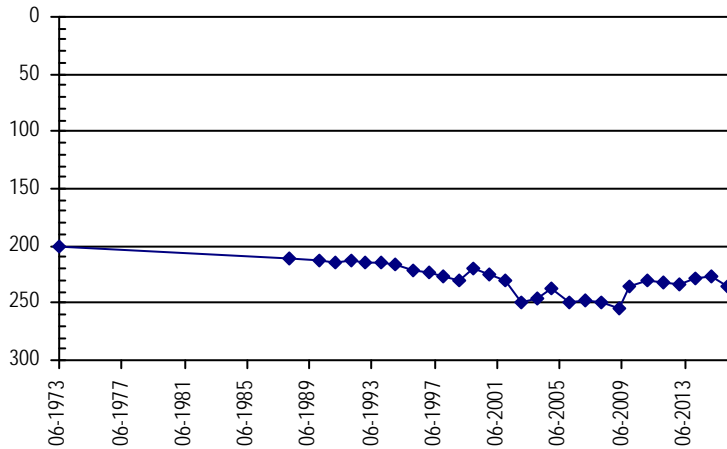
**Division:** 1 **Water District:** 65 **County:** YUMA  
**Location:** Q160 Q40 Q10 Section Twnshp Range PM Distance from section lines:  
 SW 18 3 N 48 W S **From N/S line:** **From E/W line:**  
**UTM Coordinates (NAD83):** Northing (UTM y) 4454509.0 Easting (UTM x): 688247.0 *Digitized*  
**Latitude/Longitude (decimal degrees):** 40.219874 -102.787642

**Surface Elevation (ft):** 4149 **Top Perforated Interval (ft):** 263 **Base of grout (ft):** **Water Level Change**  
**Well depth (ft):** 320 **Bottom Perforated Interval (ft):** 317 **1 year:** -8.00  
**Aquifer(s):** OGALLALA **5 year:** -5.00  
**10 year:** 14.00

**Measurements from last 10 years**

Date	Depth to WL (ft)	Elev of WL (ft)	Change (ft)
1/4/2006	249.00	3900.00	-11.00
1/24/2007	248.00	3901.00	1.00
1/12/2008	249.00	3900.00	-1.00
4/14/2009	254.00	3895.00	-5.00
12/17/2009	236.00	3913.00	18.00
1/20/2011	230.00	3919.00	6.00
1/5/2012	232.00	3917.00	-2.00
1/25/2013	233.00	3916.00	-1.00
2/16/2014	228.00	3921.00	5.00
2/4/2015	227.00	3922.00	1.00
2/13/2016	235.00	3914.00	-8.00

**All Historic Measurements**



**Well Name:** **ALLEN WILBUR** **Owner:** ALLEN WILBUR  
**Permit #:** 21948 - FP - **Location #:** SC00204915AA **USGS Site ID:**

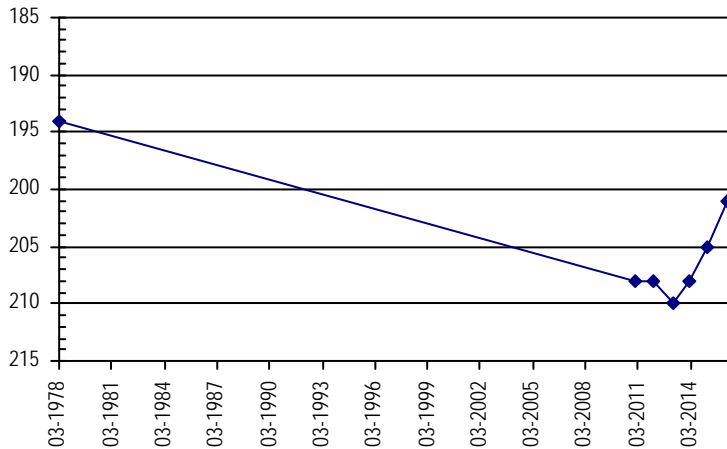
**Division:** 1 **Water District:** 65 **County:** WASHINGTON  
**Location:** Q160 Q40 Q10 Section Twnshp Range PM Distance from section lines:  
 NE NE 15 2 S 49 W S **From N/S line:** 1076 N **From E/W line:** 1320 E  
**UTM Coordinates (NAD83):** Northing (UTM y) 4417244.0 Easting (UTM x): 684344.1 *Spotted from section lines*  
**Latitude/Longitude (decimal degrees):** 39.885234 -102.844081

**Surface Elevation (ft):** 4370 **Top Perforated Interval (ft):** 190 **Base of grout (ft):** **Water Level Change**  
**Well depth (ft):** 260 **Bottom Perforated Interval (ft):** 240 **1 year:** 4.00  
**Aquifer(s):** OGALLALA **5 year:** 7.00  
**10 year:**

**Measurements from last 10 years**

Date	Depth to WL (ft)	Elev of WL (ft)	Change (ft)
1/1/2011	208.00	4162.00	-14.00
1/21/2012	208.00	4162.00	0.00
2/9/2013	210.00	4160.00	-2.00
2/19/2014	208.00	4162.00	2.00
2/5/2015	205.00	4165.00	3.00
3/6/2016	201.00	4169.00	4.00

**All Historic Measurements**



**NORTHERN HIGH PLAINS  
DISTRICT: W - Y**

**Well Name:** AXSOM, DANIEL **Owner:** AXSON ESTATE FAY E  
**Permit #:** 20293 - F - **Location #:** SC00204928ADB **USGS Site ID:** 395119102514401

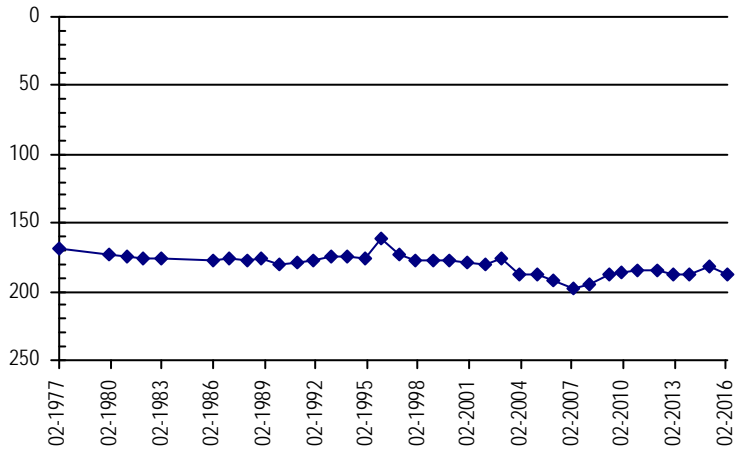
**Division:** 1 **Water District:** 65 **County:** WASHINGTON  
**Location:** Q160 Q40 Q10 Section Twnshp Range PM Distance from section lines:  
 NE SE NW 28 2 S 49 W S **From N/S line:** **From E/W line:**  
**UTM Coordinates (NAD83):** *Northing (UTM y)* 4413879.1 *Easting (UTM x):* 682830.4 *User supplied*  
**Latitude/Longitude (decimal degrees):** 39.855265 -102.862713

**Surface Elevation (ft):** 4409.01 **Top Perforated Interval (ft):** 151 **Base of grout (ft):** **Water Level Change**  
**Well depth (ft):** 241 **Bottom Perforated Interval (ft):** 241 **1 year:** -6.00  
**Aquifer(s):** OGALLALA **5 year:** -3.00  
**10 year:** 3.00

**Measurements from last 10 years**

Date	Depth to WL (ft)	Elev of WL (ft)	Change (ft)
3/9/2007	197.20	4211.81	-6.00
1/28/2008	194.20	4214.81	3.00
4/2/2009	187.20	4221.81	7.00
12/19/2009	186.20	4222.81	1.00
12/29/2010	185.20	4223.81	1.00
1/8/2012	185.20	4223.81	0.00
12/18/2012	187.20	4221.81	-2.00
12/27/2013	187.20	4221.81	0.00
2/4/2015	182.20	4226.81	5.00
2/28/2016	188.20	4220.81	-6.00

**All Historic Measurements**



**Well Name:** BAUCHE, R. **Owner:** BAUCKE ROYLYNN  
**Permit #:** 12411 - F - **Location #:** SB00204801DDC **USGS Site ID:** 401000102410000

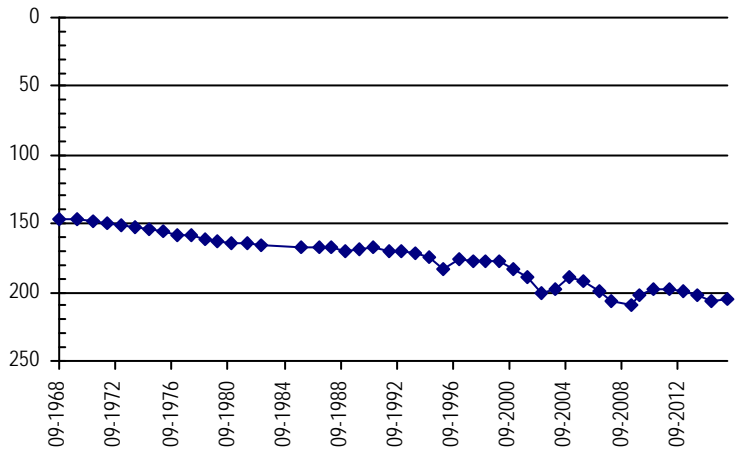
**Division:** 1 **Water District:** 65 **County:** YUMA  
**Location:** Q160 Q40 Q10 Section Twnshp Range PM Distance from section lines:  
 SE SE SW 1 2 N 48 W S **From N/S line:** **From E/W line:**  
**UTM Coordinates (NAD83):** *Northing (UTM y)* 4448535.0 *Easting (UTM x):* 697110.0 *Digitized*  
**Latitude/Longitude (decimal degrees):** 40.164058 -102.685389

**Surface Elevation (ft):** 4076.78 **Top Perforated Interval (ft):** 218 **Base of grout (ft):** **Water Level Change**  
**Well depth (ft):** 359 **Bottom Perforated Interval (ft):** 360 **1 year:** 2.00  
**Aquifer(s):** OGALLALA **5 year:** -7.00  
**10 year:** -13.00

**Measurements from last 10 years**

Date	Depth to WL (ft)	Elev of WL (ft)	Change (ft)
1/26/2007	199.70	3877.08	-8.00
12/18/2007	205.70	3871.08	-6.00
4/13/2009	208.70	3868.08	-3.00
12/16/2009	201.70	3875.08	7.00
12/9/2010	197.70	3879.08	4.00
1/4/2012	197.70	3879.08	0.00
1/23/2013	199.70	3877.08	-2.00
1/23/2014	201.70	3875.08	-2.00
1/21/2015	206.70	3870.08	-5.00
2/9/2016	204.70	3872.08	2.00

**All Historic Measurements**



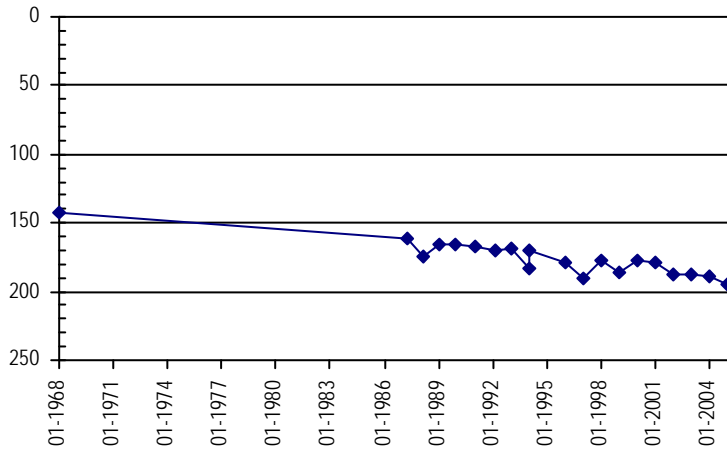
**NORTHERN HIGH PLAINS  
DISTRICT: W - Y**

**Well Name:** BAUCKE BROTHERS **Owner:** WEATHERS BYRON  
**Permit #:** 11854 - FP - R **Location #:** SC00104809ACA **USGS Site ID:** 395850102450000

**Division:** 1 **Water District:** 65 **County:** YUMA  
**Location:** Q160 Q40 Q10 Section Twnshp Range PM Distance from section lines:  
 NE SW NE 9 1 S 48 W S **From N/S line:** **From E/W line:**  
**UTM Coordinates (NAD83):** Northing (UTM y) 4428478.9 Easting (UTM x): 691879.4 *User supplied*  
**Latitude/Longitude (decimal degrees):** 39.984710 -102.752711

**Surface Elevation (ft):** 4221.87 **Top Perforated Interval (ft):** 180 **Base of grout (ft):** **Water Level Change**  
**Well depth (ft):** 192 **Bottom Perforated Interval (ft):** 205 **1 year:**  
**Aquifer(s):** OGALLALA **5 year:**  
**10 year:**

**All Historic Measurements**



**Well Name:** BAUCKE, LARRY **Owner:** FUERST CHARLES E  
**Permit #:** 12564 - FP - **Location #:** SB00304717C **USGS Site ID:**

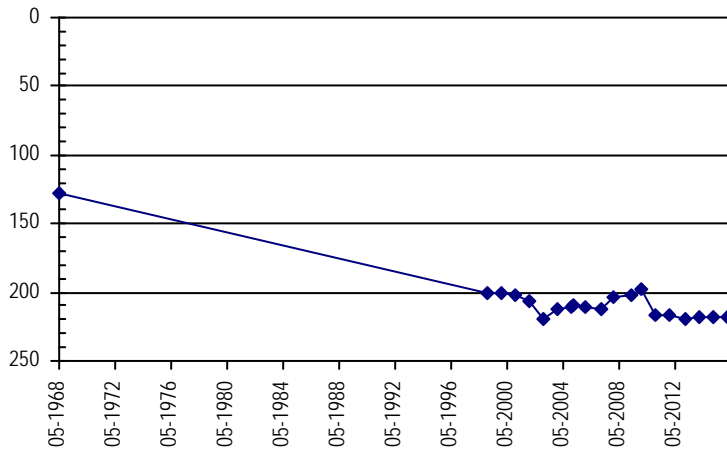
**Division:** 1 **Water District:** 65 **County:** YUMA  
**Location:** Q160 Q40 Q10 Section Twnshp Range PM Distance from section lines:  
 SW 17 3 N 47 W S **From N/S line:** **From E/W line:**  
**UTM Coordinates (NAD83):** Northing (UTM y) 4455196.7 Easting (UTM x): 699361.1 *Spotted from quarters*  
**Latitude/Longitude (decimal degrees):** 40.223495 -102.656911

**Surface Elevation (ft):** 4042 **Top Perforated Interval (ft):** 225 **Base of grout (ft):** **Water Level Change**  
**Well depth (ft):** 385 **Bottom Perforated Interval (ft):** 385 **1 year:** 0.00  
**Aquifer(s):** OGALLALA **5 year:** -2.00  
**10 year:** -7.00

**Measurements from last 10 years**

Date	Depth to WL (ft)	Elev of WL (ft)	Change (ft)
1/2/2006	211.30	3830.70	-1.60
3/7/2007	212.30	3829.70	-1.00
12/21/2007	203.30	3838.70	9.00
4/14/2009	202.30	3839.70	1.00
12/18/2009	197.30	3844.70	5.00
12/20/2010	216.30	3825.70	-19.00
1/4/2012	216.30	3825.70	0.00
1/25/2013	219.30	3822.70	-3.00
2/13/2014	217.30	3824.70	2.00
2/7/2015	218.30	3823.70	-1.00
2/13/2016	218.30	3823.70	0.00

**All Historic Measurements**



**NORTHERN HIGH PLAINS  
DISTRICT: W - Y**

**Well Name:** **BEAUPREZ, E.** **Owner:** RICHARDSON RUBEN R  
**Permit #:** 11245 - F - **Location #:** SB00204735BCA **USGS Site ID:** 400610102360000

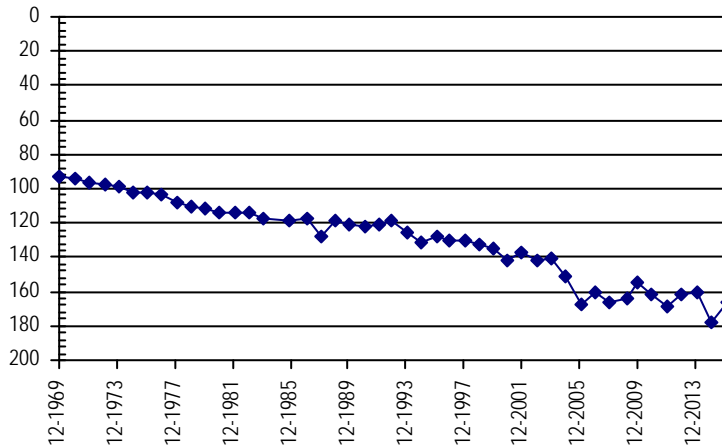
**Division:** 1 **Water District:** 65 **County:** YUMA  
**Location:** Q160 Q40 Q10 Section **Twnshp** Range **PM** Distance from section lines:  
 NW SW NE 35 2 N 47 W S **From N/S line:** From E/W line:  
**UTM Coordinates (NAD83):** **Northing (UTM y)** 4441676.0 **Easting (UTM x):** 704472.0 *Digitized*  
**Latitude/Longitude (decimal degrees):** 40.100556 -102.601182

**Surface Elevation (ft):** 4021.74 **Top Perforated Interval (ft):** 324 **Base of grout (ft):** **Water Level Change**  
**Well depth (ft):** 420 **Bottom Perforated Interval (ft):** 420 **1 year:** 12.00  
**Aquifer(s):** OGALLALA **5 year:** -4.00  
**10 year:** 1.00

**Measurements from last 10 years**

Date	Depth to WL (ft)	Elev of WL (ft)	Change (ft)
1/4/2006	167.00	3854.74	-16.20
1/26/2007	161.00	3860.74	6.00
12/18/2007	166.00	3855.74	-5.00
4/13/2009	164.00	3857.74	2.00
12/16/2009	155.00	3866.74	9.00
12/9/2010	162.00	3859.74	-7.00
12/4/2011	169.00	3852.74	-7.00
1/23/2013	162.00	3859.74	7.00
1/23/2014	161.00	3860.74	1.00
1/21/2015	178.00	3843.74	-17.00
2/9/2016	166.00	3855.74	12.00

**All Historic Measurements**



**Well Name:** **BOHM ROSS & BEVERLEY** **Owner:** ROSS & BEVERLEY BOHM  
**Permit #:** 19864 - F - **Location #:** SB00304809AB **USGS Site ID:**

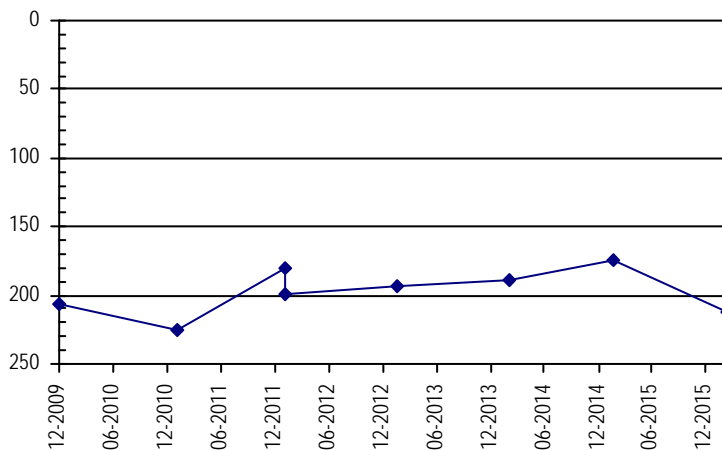
**Division:** 1 **Water District:** 65 **County:** YUMA  
**Location:** Q160 Q40 Q10 Section **Twnshp** Range **PM** Distance from section lines:  
 NE NW 9 3 N 48 W S **From N/S line:** From E/W line:  
**UTM Coordinates (NAD83):** **Northing (UTM y)** 4457426.1 **Easting (UTM x):** 692051.9 *User supplied*  
**Latitude/Longitude (decimal degrees):** 40.245272 -102.742085

**Surface Elevation (ft):** 4103 **Top Perforated Interval (ft):** **Base of grout (ft):** **Water Level Change**  
**Well depth (ft):** 340 **Bottom Perforated Interval (ft):** **1 year:** -37.00  
**Aquifer(s):** OGALLALA **5 year:** 13.00  
**10 year:**

**Measurements from last 10 years**

Date	Depth to WL (ft)	Elev of WL (ft)	Change (ft)
12/19/2009	206.00	3897.00	
1/20/2011	225.00	3878.00	-19.00
1/23/2012	180.00	3923.00	45.00
1/25/2012	199.00	3904.00	-19.00
2/8/2013	193.00	3910.00	6.00
2/18/2014	189.00	3914.00	4.00
2/6/2015	175.00	3928.00	14.00
2/28/2016	212.00	3891.00	-37.00

**All Historic Measurements**





**NORTHERN HIGH PLAINS  
DISTRICT: W - Y**

**Well Name:** BOLTJES, KELVIN **Owner:** ECCLES HUGH & SUE  
**Permit #:** 44137 - - **Location #:** SB00505004DBA **USGS Site ID:** 402546102572201

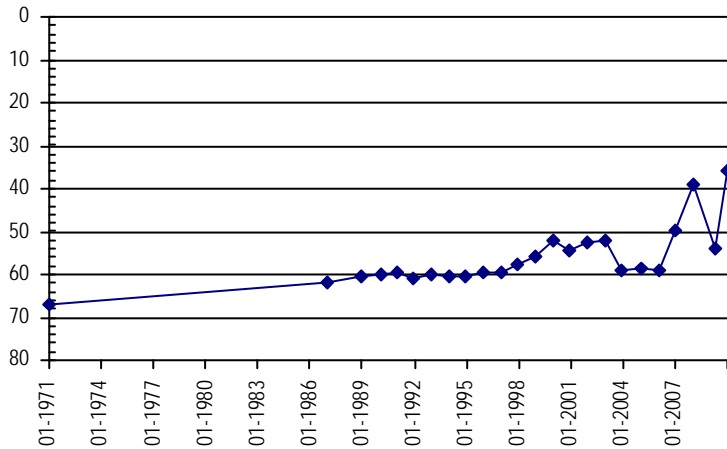
**Division:** 1 **Water District:** 65 **County:** WASHINGTON  
**Location:** Q160 Q40 Q10 Section Twnshp Range PM Distance from section lines:  
 SE NW NE 4 5 N 50 W S **From N/S line:** **From E/W line:**  
**UTM Coordinates (NAD83):** Northing (UTM y) 4477426.6 Easting (UTM x): 673332.5 *User supplied*  
**Latitude/Longitude (decimal degrees):** 40.429431 -102.956599

**Surface Elevation (ft):** 4411.92 **Top Perforated Interval (ft):** 69 **Base of grout (ft):** **Water Level Change**  
**Well depth (ft):** 120 **Bottom Perforated Interval (ft):** 121 **1 year:**  
**Aquifer(s):** OGALLALA **5 year:**  
**10 year:**

**Measurements from last 10 years**

Date	Depth to WL (ft)	Elev of WL (ft)	Change (ft)
1/3/2006	58.90	4353.02	-0.20
1/28/2007	49.90	4362.02	9.00
1/19/2008	38.90	4373.02	11.00
4/8/2009	53.90	4358.02	-15.00
12/15/2009	35.90	4376.02	18.00
1/3/2012			

**All Historic Measurements**



**Well Name:** BROCKMEIER, E. **Owner:** SERL LESLIE L & SHIRLEY A  
**Permit #:** 3969 - F - **Location #:** SB00304828ADB **USGS Site ID:** 401200102442000

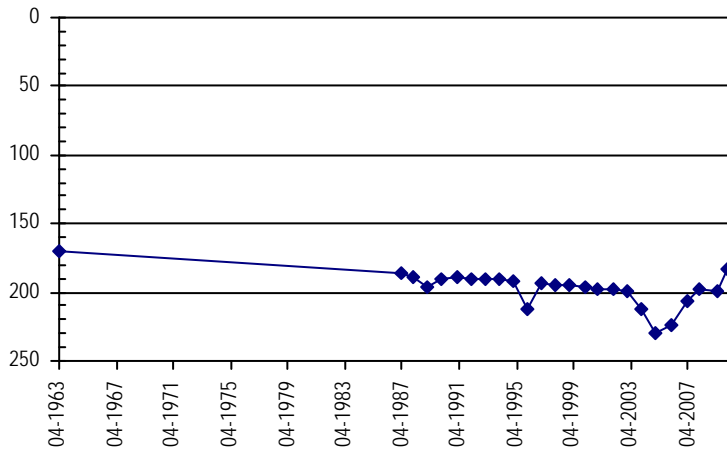
**Division:** 1 **Water District:** 65 **County:** YUMA  
**Location:** Q160 Q40 Q10 Section Twnshp Range PM Distance from section lines:  
 NE SE NW 28 3 N 48 W S **From N/S line:** **From E/W line:**  
**UTM Coordinates (NAD83):** Northing (UTM y) 4452553.5 Easting (UTM x): 692193.7 *User supplied*  
**Latitude/Longitude (decimal degrees):** 40.201374 -102.741877

**Surface Elevation (ft):** 4115.81 **Top Perforated Interval (ft):** 250 **Base of grout (ft):** **Water Level Change**  
**Well depth (ft):** 330 **Bottom Perforated Interval (ft):** 330 **1 year:**  
**Aquifer(s):** OGALLALA **5 year:**  
**10 year:**

**Measurements from last 10 years**

Date	Depth to WL (ft)	Elev of WL (ft)	Change (ft)
1/2/2006	223.50	3892.31	6.00
3/7/2007	206.50	3909.31	17.00
1/25/2008	197.50	3918.31	9.00
4/8/2009	199.50	3916.31	-2.00
12/18/2009	183.50	3932.31	16.00

**All Historic Measurements**



**NORTHERN HIGH PLAINS  
DISTRICT: W - Y**

**Well Name:** **BROWN, CLEO**  
**Permit #:** 12629 - F -

**Location #:** SB00204732DDA

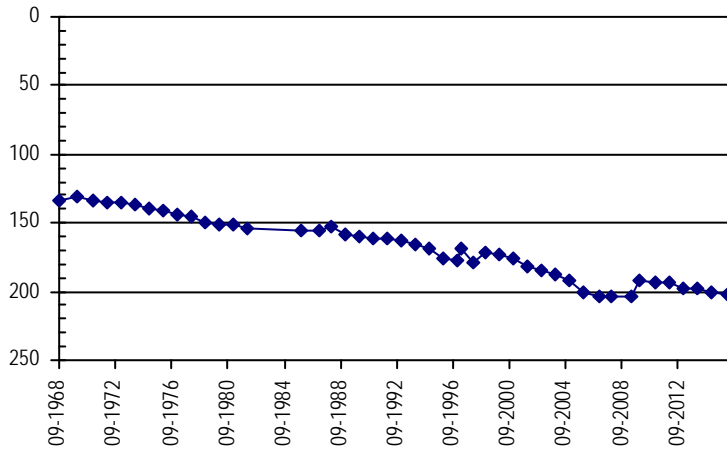
**Owner:** BROWN JENNIE M  
**USGS Site ID:** 400540102385000

**Division:** 1 **Water District:** 65 **County:** YUMA  
**Location:** Q160 Q40 Q10 Section Twnshp Range PM Distance from section lines:  
SE SE NE 32 2 N 47 W S **From N/S line:** 1330 S **From E/W line:** 1320 E  
**UTM Coordinates (NAD83):** **Northing (UTM y)** 4440765.0 **Easting (UTM x):** 700456.0 *User supplied*  
**Latitude/Longitude (decimal degrees):** 40.093321 -102.648541  
**Surface Elevation (ft):** 4075.77 **Top Perforated Interval (ft):** 315 **Base of grout (ft):** **Water Level Change**  
**Well depth (ft):** 375 **Bottom Perforated Interval (ft):** 375 **1 year:** -2.00  
**Aquifer(s):** OGALLALA **5 year:** -9.00  
**10 year:** -1.00

**Measurements from last 10 years**

Date	Depth to WL (ft)	Elev of WL (ft)	Change (ft)
1/26/2007	204.00	3871.77	-3.00
12/18/2007	203.00	3872.77	1.00
4/13/2009	204.00	3871.77	-1.00
12/16/2009	192.00	3883.77	12.00
1/21/2011	193.00	3882.77	-1.00
1/4/2012	194.00	3881.77	-1.00
1/23/2013	197.00	3878.77	-3.00
1/23/2014	198.00	3877.77	-1.00
1/21/2015	200.00	3875.77	-2.00
2/8/2016	202.00	3873.77	-2.00

**All Historic Measurements**



**Well Name:** **BUELTELL, DONALD**  
**Permit #:** 9056 - F -

**Location #:** SB00204932AA

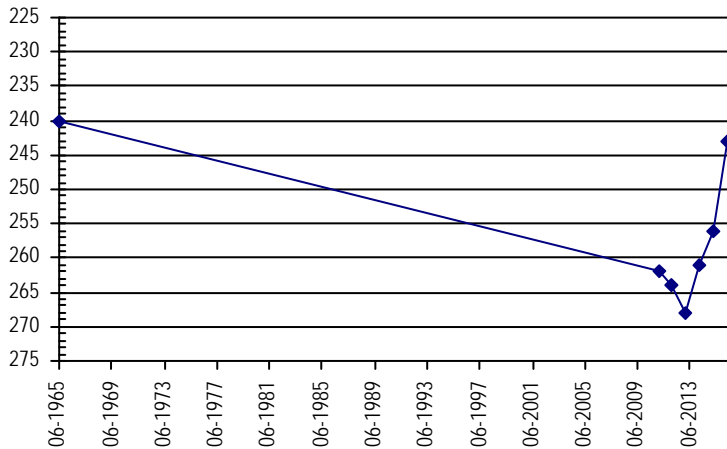
**Owner:** DONALD D. BUELTELL  
**USGS Site ID:**

**Division:** 1 **Water District:** 65 **County:** WASHINGTON  
**Location:** Q160 Q40 Q10 Section Twnshp Range PM Distance from section lines:  
NE NE 32 2 N 49 W S **From N/S line:** 1320 N **From E/W line:** 1650 E  
**UTM Coordinates (NAD83):** **Northing (UTM y)** 4441140.0 **Easting (UTM x):** 681070.4 *Spotted from section lines*  
**Latitude/Longitude (decimal degrees):** 40.101090 -102.875685  
**Surface Elevation (ft):** 4270 **Top Perforated Interval (ft):** 159 **Base of grout (ft):** **Water Level Change**  
**Well depth (ft):** 289 **Bottom Perforated Interval (ft):** 289 **1 year:** 13.00  
**Aquifer(s):** OGALLALA **5 year:** 19.00  
**10 year:**

**Measurements from last 10 years**

Date	Depth to WL (ft)	Elev of WL (ft)	Change (ft)
1/1/2011	262.00	4008.00	-22.00
1/21/2012	264.00	4006.00	-2.00
2/8/2013	268.00	4002.00	-4.00
2/18/2014	261.00	4009.00	7.00
2/4/2015	256.00	4014.00	5.00
3/6/2016	243.00	4027.00	13.00

**All Historic Measurements**



**NORTHERN HIGH PLAINS  
DISTRICT: W - Y**

**Well Name:** BUSHNER 4459-RFP **Owner:** BUSHNER B TRENT & VICKIE J  
**Permit #:** 4459 - RFP - **Location #:** SB00304802AD **USGS Site ID:**

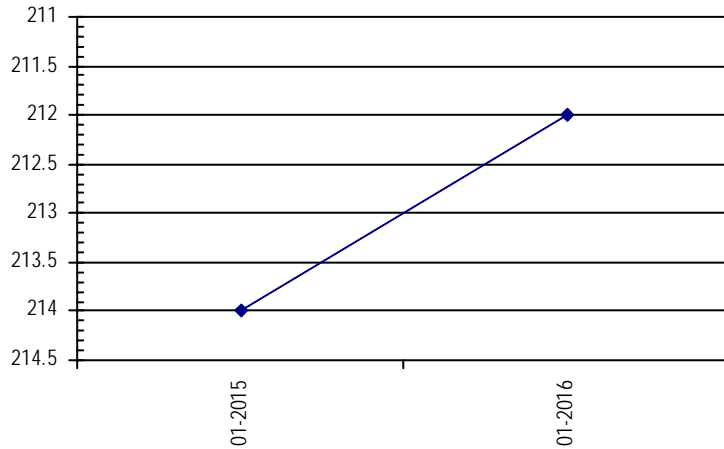
**Division:** 1 **Water District:** 65 **County:** YUMA  
**Location:** Q160 Q40 Q10 Section Twnshp Range PM Distance from section lines:  
 NE SE 2 3 N 48 W S **From N/S line:** **From E/W line:**  
**UTM Coordinates (NAD83):** Northing (UTM y) 4459036.7 Easting (UTM x): 695603.8 *Digitized*  
**Latitude/Longitude (decimal degrees):** 40.258949 -102.699867

**Surface Elevation (ft):** **Top Perforated Interval (ft):** **Base of grout (ft):** **Water Level Change**  
**Well depth (ft):** 325 **Bottom Perforated Interval (ft):** **1 year:** 2.00  
**Aquifer(s):** OGALLALA **5 year:**  
**10 year:**

**Measurements from last 10 years**

Date	Depth to WL (ft)	Elev of WL (ft)	Change (ft)
2/10/2015	214.00		
3/6/2016	212.00		2.00

**All Historic Measurements**



**Well Name:** BUSHNER, FREDRICK W **Owner:**  
**Permit #:** 16736 - FP - **Location #:** SB00304817B **USGS Site ID:**

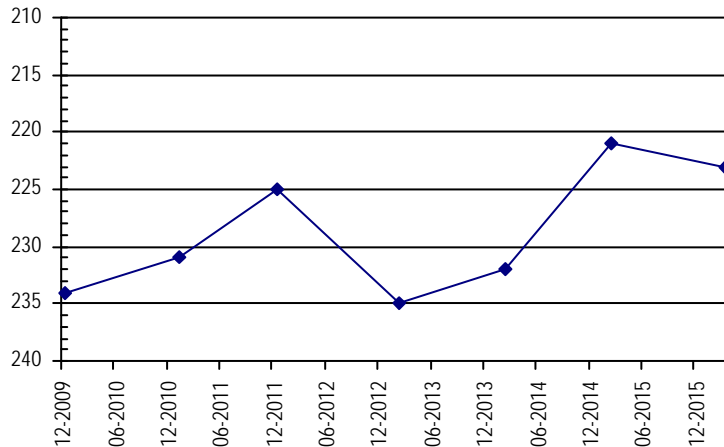
**Division:** 1 **Water District:** 65 **County:** YUMA  
**Location:** Q160 Q40 Q10 Section Twnshp Range PM Distance from section lines:  
 NW 17 3 N 48 W S **From N/S line:** 1320 N **From E/W line:** 1320 W  
**UTM Coordinates (NAD83):** Northing (UTM y) 4455732.5 Easting (UTM x): 689749.0 *Spotted from section lines*  
**Latitude/Longitude (decimal degrees):** 40.230550 -102.769641

**Surface Elevation (ft):** 4132 **Top Perforated Interval (ft):** **Base of grout (ft):** **Water Level Change**  
**Well depth (ft):** 288 **Bottom Perforated Interval (ft):** **1 year:** -2.00  
**Aquifer(s):** **5 year:** 8.00  
**10 year:**

**Measurements from last 10 years**

Date	Depth to WL (ft)	Elev of WL (ft)	Change (ft)
12/19/2009	234.00	3898.00	
1/25/2011	231.00	3901.00	3.00
12/28/2011	225.00	3907.00	6.00
2/8/2013	235.00	3897.00	-10.00
2/18/2014	232.00	3900.00	3.00
2/6/2015	221.00	3911.00	11.00
3/6/2016	223.00	3909.00	-2.00

**All Historic Measurements**



**NORTHERN HIGH PLAINS  
DISTRICT: W - Y**

**Well Name:** **COGBURN, CHARLES**

**Owner:** TUELLAND INC

**Permit #:** 13778 - F - **Location #:** SB00504622A

**USGS Site ID:**

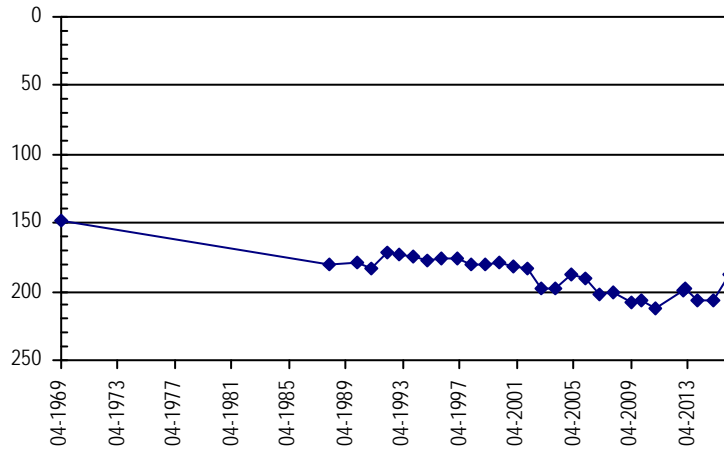
**Division:** 1 **Water District:** 65 **County:** YUMA  
**Location:** Q160 Q40 Q10 Section Twnshp Range PM Distance from section lines:  
 NE 22 5 N 46 W S **From N/S line:** **From E/W line:**  
**UTM Coordinates (NAD83):** **Northing (UTM y)** 4474292.3 **Easting (UTM x):** 714043.6 *Spotted from quarters*  
**Latitude/Longitude (decimal degrees):** 40.391746 -102.478112

**Surface Elevation (ft):** 3859 **Top Perforated Interval (ft):** 230 **Base of grout (ft):** **Water Level Change**  
**Well depth (ft):** 370 **Bottom Perforated Interval (ft):** 370 **1 year:** 20.00  
**Aquifer(s):** OGALLALA **5 year:** 25.00  
**10 year:** 3.00

**Measurements from last 10 years**

Date	Depth to WL (ft)	Elev of WL (ft)	Change (ft)
1/3/2006	190.00	3669.00	-2.20
1/25/2007	202.50	3656.50	-12.50
1/26/2008	201.00	3658.00	1.50
4/16/2009	208.00	3651.00	-7.00
12/15/2009	207.00	3652.00	1.00
12/28/2010	212.00	3647.00	-5.00
12/28/2012	199.00	3660.00	13.00
1/27/2013	197.00	3662.00	2.00
12/27/2013	207.00	3652.00	-10.00
1/28/2015	207.00	3652.00	0.00
2/27/2016	187.00	3672.00	20.00

**All Historic Measurements**



**Well Name:** **COGBURN, CHARLES**

**Owner:** TUELLAND INC

**Permit #:** 13110 - F - **Location #:** SB00504622DBC

**USGS Site ID:** 402300102290000

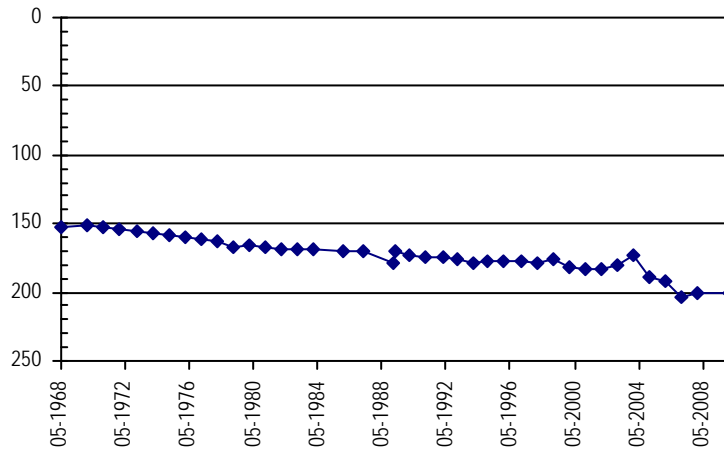
**Division:** 1 **Water District:** 65 **County:** YUMA  
**Location:** Q160 Q40 Q10 Section Twnshp Range PM Distance from section lines:  
 SE NW SW 22 5 N 46 W S **From N/S line:** **From E/W line:**  
**UTM Coordinates (NAD83):** **Northing (UTM y)** 4473563.1 **Easting (UTM x):** 713722.2 *User supplied*  
**Latitude/Longitude (decimal degrees):** 40.385266 -102.482140

**Surface Elevation (ft):** 3869.68 **Top Perforated Interval (ft):** 287 **Base of grout (ft):** **Water Level Change**  
**Well depth (ft):** 387 **Bottom Perforated Interval (ft):** 387 **1 year:**  
**Aquifer(s):** **5 year:**  
**10 year:**

**Measurements from last 10 years**

Date	Depth to WL (ft)	Elev of WL (ft)	Change (ft)
1/3/2006	191.20	3678.48	-1.70
1/25/2007	203.20	3666.48	-12.00
1/26/2008	201.20	3668.48	2.00
1/1/2009			
12/15/2009	201.20	3668.48	

**All Historic Measurements**



**NORTHERN HIGH PLAINS  
DISTRICT: W - Y**

**Well Name:** COLBY, CLARENCE

*Owner:*

*Permit #:* 15171 - -

*Location #:* SC00104933ABC

*USGS Site ID:* 395541102520001

*Division:* 1 *Water District:* 65 *County:* WASHINGTON

*Location:* Q160 Q40 Q10 Section Twnshp Range PM Distance from section lines:  
NE NW SW 33 1 S 49 W S *From N/S line:* *From E/W line:*

*UTM Coordinates (NAD83):* *Northing (UTM y)* 4421948.4 *Easting (UTM x):* 682257.2 *User supplied*

*Latitude/Longitude (decimal degrees):* 39.928042 -102.867158

*Surface Elevation (ft):* 4357.01 *Top Perforated Interval (ft):* 166 *Base of grout (ft):*

*Well depth (ft):* 192 *Bottom Perforated Interval (ft):* 192

*Aquifer(s):* OGALLALA

**Water Level Change**

**1 year:**

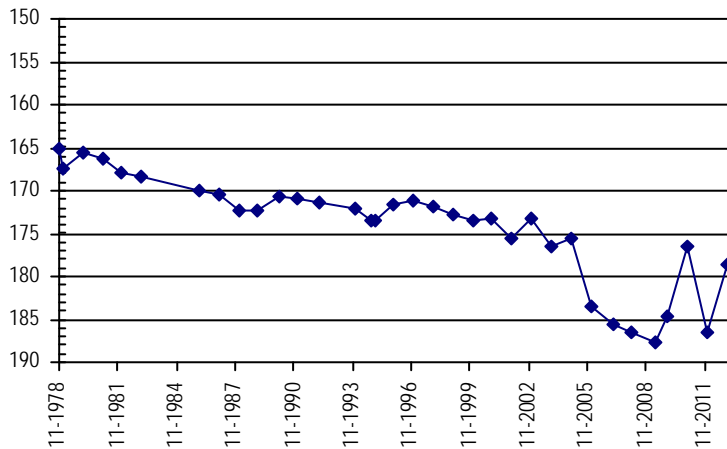
**5 year:**

**10 year:**

**Measurements from last 10 years**

Date	Depth to WL (ft)	Elev of WL (ft)	Change (ft)
1/4/2006	183.60	4173.41	-8.00
3/9/2007	185.60	4171.41	-2.00
1/28/2008	186.60	4170.41	-1.00
4/2/2009	187.60	4169.41	-1.00
12/19/2009	184.60	4172.41	3.00
12/29/2010	176.60	4180.41	8.00
12/16/2011	186.60	4170.41	-10.00
12/18/2012	178.60	4178.41	8.00

**All Historic Measurements**



**Well Name:** COLO NATIONAL BANK

*Owner:* ROTH HOLDINGS LLC

*Permit #:* 12631 - F -

*Location #:* SB00204803CBD

*USGS Site ID:* 401000102440000

*Division:* 1 *Water District:* 65 *County:* YUMA

*Location:* Q160 Q40 Q10 Section Twnshp Range PM Distance from section lines:  
SW NW SE 3 2 N 48 W S *From N/S line:* *From E/W line:*

*UTM Coordinates (NAD83):* *Northing (UTM y)* 4448565.0 *Easting (UTM x):* 693079.0 *Digitized*

*Latitude/Longitude (decimal degrees):* 40.165265 -102.732679

*Surface Elevation (ft):* 4124.81 *Top Perforated Interval (ft):* 378 *Base of grout (ft):*

*Well depth (ft):* 378 *Bottom Perforated Interval (ft):* 438

*Aquifer(s):*

**Water Level Change**

**1 year:**

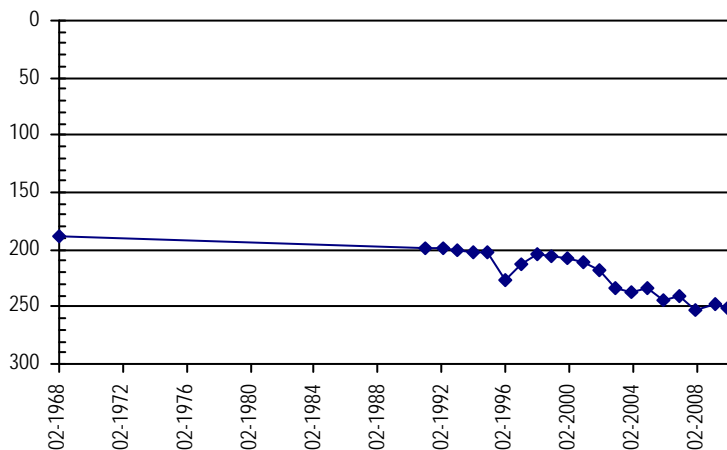
**5 year:**

**10 year:**

**Measurements from last 10 years**

Date	Depth to WL (ft)	Elev of WL (ft)	Change (ft)
1/26/2007	240.50	3884.31	3.00
12/19/2007	253.50	3871.31	-13.00
4/13/2009	247.50	3877.31	6.00
12/16/2009	251.50	3873.31	-4.00

**All Historic Measurements**



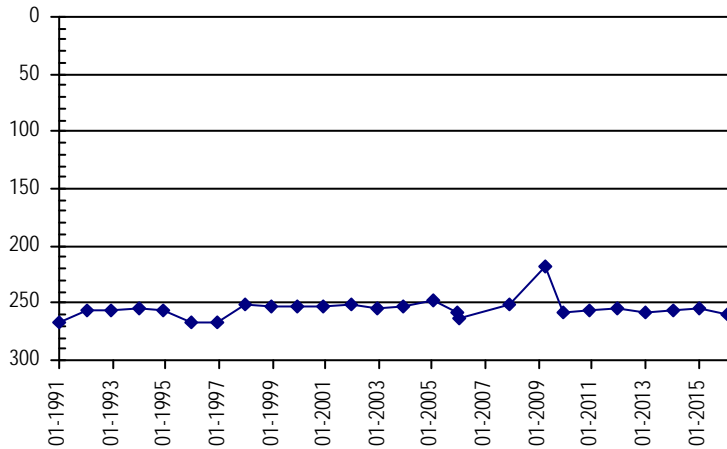
**NORTHERN HIGH PLAINS  
DISTRICT: W - Y**

<b>Well Name:</b>	<b>CORMAN, ED</b>	<i>Owner:</i> CORMAN EDWARD	
<i>Permit #:</i>	12863 - F -	<i>Location #:</i> SB00205024DAD2	<i>USGS Site ID:</i>
<i>Division:</i>	1	<i>Water District:</i> 65	<i>County:</i> WASHINGTON
<i>Location:</i>	Q160 Q40 Q10 Section	Twnshp Range PM	Distance from section lines:
	SE NE SE 24	2 N 50 W S	<i>From N/S line:</i> <i>From E/W line:</i>
<i>UTM Coordinates (NAD83):</i>	<i>Northing (UTM y)</i> 4443649.0	<i>Easting (UTM x):</i> 678146.8	<i>Spotted from quarters</i>
<i>Latitude/Longitude (decimal degrees):</i>	40.124304	-102.909271	
<i>Surface Elevation (ft):</i>	4308	<i>Top Perforated Interval (ft):</i> 275	<i>Base of grout (ft):</i> <b>Water Level Change</b>
<i>Well depth (ft):</i>	320	<i>Bottom Perforated Interval (ft):</i> 325	<b>1 year:</b> -5.00
<i>Aquifer(s):</i>	OGALLALA		<b>5 year:</b> -3.00
			<b>10 year:</b> 4.00

**Measurements from last 10 years**

Date	Depth to WL (ft)	Elev of WL (ft)	Change (ft)
1/4/2006	257.40	4050.60	-9.20
1/27/2006	263.40	4044.60	-6.00
12/19/2007	251.40	4056.60	12.00
4/23/2009	217.40	4090.60	34.00
12/16/2009	257.40	4050.60	-40.00
12/20/2010	256.40	4051.60	1.00
1/4/2012	255.40	4052.60	1.00
1/23/2013	258.40	4049.60	-3.00
1/23/2014	256.40	4051.60	2.00
1/24/2015	254.40	4053.60	2.00
2/13/2016	259.40	4048.60	-5.00

**All Historic Measurements**

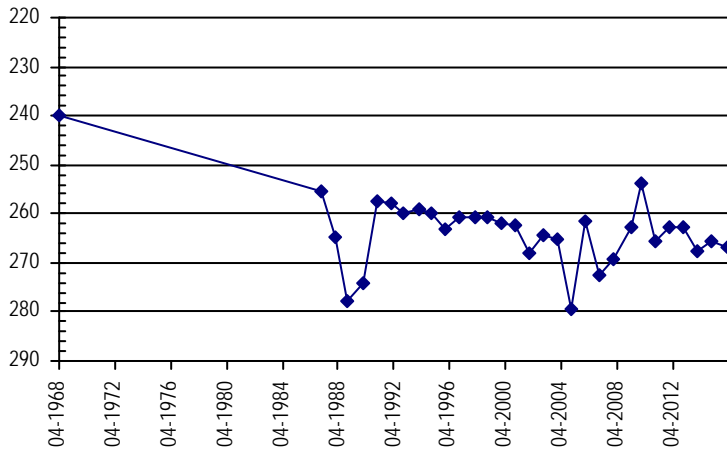


<b>Well Name:</b>	<b>CORMAN, EDWARD</b>	<i>Owner:</i> CORMAN EDWARD R	
<i>Permit #:</i>	11953 - F -	<i>Location #:</i> SB00204920BAB	<i>USGS Site ID:</i> 400756102530201
<i>Division:</i>	1	<i>Water District:</i> 65	<i>County:</i> WASHINGTON
<i>Location:</i>	Q160 Q40 Q10 Section	Twnshp Range PM	Distance from section lines:
	NW NE NW 20	2 N 49 W S	<i>From N/S line:</i> <i>From E/W line:</i>
<i>UTM Coordinates (NAD83):</i>	<i>Northing (UTM y)</i> 4444576.5	<i>Easting (UTM x):</i> 680246.9	<i>User supplied</i>
<i>Latitude/Longitude (decimal degrees):</i>	40.132207	-102.884380	
<i>Surface Elevation (ft):</i>	4275.96	<i>Top Perforated Interval (ft):</i> 288	<i>Base of grout (ft):</i> <b>Water Level Change</b>
<i>Well depth (ft):</i>	318	<i>Bottom Perforated Interval (ft):</i> 318	<b>1 year:</b> -1.00
<i>Aquifer(s):</i>	OGALLALA		<b>5 year:</b> -1.00
			<b>10 year:</b> -5.00

**Measurements from last 10 years**

Date	Depth to WL (ft)	Elev of WL (ft)	Change (ft)
1/7/2006	261.60	4014.36	18.00
1/26/2007	272.60	4003.36	-11.00
12/19/2007	269.10	4006.86	3.50
4/13/2009	262.60	4013.36	6.50
12/16/2009	253.60	4022.36	9.00
12/20/2010	265.60	4010.36	-12.00
1/4/2012	262.60	4013.36	3.00
1/23/2013	262.60	4013.36	0.00
1/23/2014	267.60	4008.36	-5.00
1/23/2015	265.60	4010.36	2.00
2/13/2016	266.60	4009.36	-1.00

**All Historic Measurements**



**NORTHERN HIGH PLAINS  
DISTRICT: W - Y**

**Well Name:** DEERING, WARD & ROLLIE

**Owner:** WARD & ROLLIE DEERING

**Permit #:** -

**Location #:** SB00304913A

**USGS Site ID:**

**Division:** 1 **Water District:** 65 **County:** WASHINGTON

**Location:** Q160 Q40 Q10 Section Twnshp Range PM Distance from section lines:  
NE 13 3 N 49 W S **From N/S line:** **From E/W line:**

**UTM Coordinates (NAD83):** Northing (UTM y) 4455683.5 Easting (UTM x): 687330.6 *Spotted from quarters*

**Latitude/Longitude (decimal degrees):** 40.230653 -102.798062

**Surface Elevation (ft):** 4150 **Top Perforated Interval (ft):** **Base of grout (ft):** **Water Level Change**

**Well depth (ft):** 240 **Bottom Perforated Interval (ft):**

**Aquifer(s):**

**1 year:**

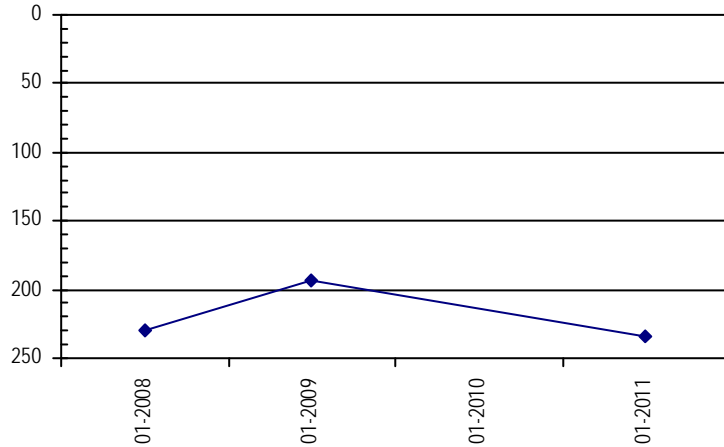
**5 year:**

**10 year:**

**Measurements from last 10 years**

Date	Depth to WL (ft)	Elev of WL (ft)	Change (ft)
1/1/2008	230.00	3920.00	
1/1/2009			
12/18/2009	194.00	3956.00	
1/24/2011	234.00	3916.00	-40.00
1/23/2012			
2/8/2013			

**All Historic Measurements**



**Well Name:** DIAMOND, ROBERT

**Owner:**

**Permit #:** -

**Location #:** SB00305007BAA

**USGS Site ID:** 401500103004000

**Division:** 1 **Water District:** 65 **County:** WASHINGTON

**Location:** Q160 Q40 Q10 Section Twnshp Range PM Distance from section lines:  
NW NE NE 7 3 N 50 W S **From N/S line:** **From E/W line:**

**UTM Coordinates (NAD83):** Northing (UTM y) 4457514.6 Easting (UTM x): 668733.2 *User supplied*

**Latitude/Longitude (decimal degrees):** 40.251092 -103.016049

**Surface Elevation (ft):** 4406.38 **Top Perforated Interval (ft):** **Base of grout (ft):** **Water Level Change**

**Well depth (ft):** 145 **Bottom Perforated Interval (ft):**

**Aquifer(s):**

**1 year:** 6.00

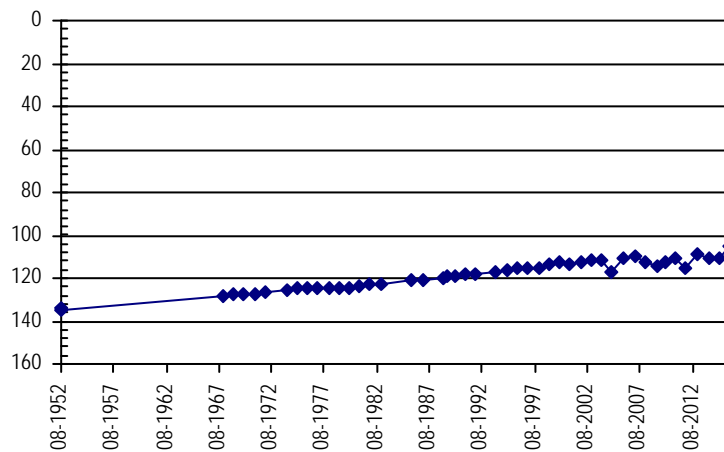
**5 year:** 6.00

**10 year:** 5.50

**Measurements from last 10 years**

Date	Depth to WL (ft)	Elev of WL (ft)	Change (ft)
1/3/2006	110.50	4295.88	6.30
3/8/2007	110.00	4296.38	0.50
1/27/2008	113.00	4293.38	-3.00
4/8/2009	114.00	4292.38	-1.00
12/15/2009	113.00	4293.38	1.00
12/21/2010	111.00	4295.38	2.00
1/6/2012	115.00	4291.38	-4.00
1/24/2013	109.00	4297.38	6.00
2/16/2014	111.00	4295.38	-2.00
2/2/2015	111.00	4295.38	0.00
2/14/2016	105.00	4301.38	6.00

**All Historic Measurements**



**NORTHERN HIGH PLAINS  
DISTRICT: W - Y**

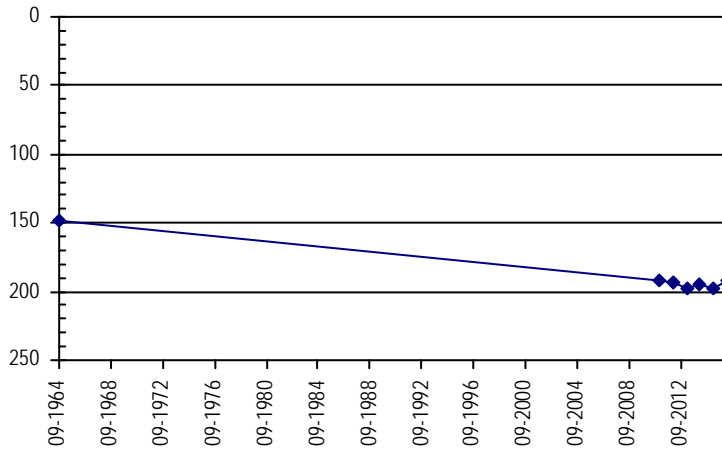
**Well Name:** DONALD CHRISMER **Owner:** DONALD CHRISMER  
**Permit #:** 6196 - F - **Location #:** SB00204803DD **USGS Site ID:**  
**Division:** 1 **Water District:** 65 **County:** YUMA  
**Location:** Q160 Q40 Q10 Section Twnshp Range PM Distance from section lines:  
 SE SE 3 2 N 48 W S **From N/S line:** **From E/W line:**  
**UTM Coordinates (NAD83):** Northing (UTM y) 4448393.0 Easting (UTM x): 694108.0 *Spotted from quarters*  
**Latitude/Longitude (decimal degrees):** 40.163479 -102.720657

**Surface Elevation (ft):** 4105 **Top Perforated Interval (ft):** 209 **Base of grout (ft):** **Water Level Change**  
**Well depth (ft):** 429 **Bottom Perforated Interval (ft):** 429 **1 year:** 6.00  
**Aquifer(s):** OGALLALA **5 year:** 0.00  
**10 year:**

**Measurements from last 10 years**

Date	Depth to WL (ft)	Elev of WL (ft)	Change (ft)
1/1/2011	192.00	3913.00	-44.00
1/15/2012	193.00	3912.00	-1.00
2/8/2013	198.00	3907.00	-5.00
2/18/2014	195.00	3910.00	3.00
2/2/2015	198.00	3907.00	-3.00
3/6/2016	192.00	3913.00	6.00

**All Historic Measurements**



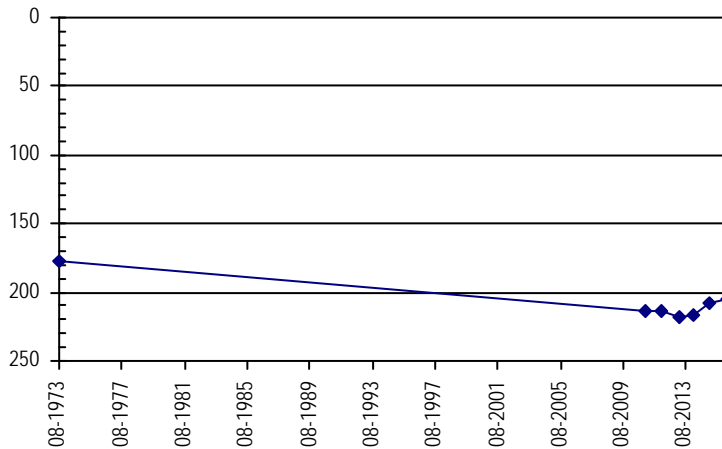
**Well Name:** DRURY, RAYMOND **Owner:** RAYMOND DRURY  
**Permit #:** 14782 - FP - **Location #:** SB00304832A **USGS Site ID:**  
**Division:** 1 **Water District:** 65 **County:** YUMA  
**Location:** Q160 Q40 Q10 Section Twnshp Range PM Distance from section lines:  
 NE 32 3 N 48 W S **From N/S line:** 1320 N **From E/W line:** 1320 E  
**UTM Coordinates (NAD83):** Northing (UTM y) 4450899.5 Easting (UTM x): 690630.4 *Spotted from section lines*  
**Latitude/Longitude (decimal degrees):** 40.186841 -102.760721

**Surface Elevation (ft):** 4150 **Top Perforated Interval (ft):** 264 **Base of grout (ft):** **Water Level Change**  
**Well depth (ft):** 360 **Bottom Perforated Interval (ft):** 318 **1 year:** 3.00  
**Aquifer(s):** OGALLALA **5 year:** 9.00  
**10 year:**

**Measurements from last 10 years**

Date	Depth to WL (ft)	Elev of WL (ft)	Change (ft)
1/1/2011	214.00	3936.00	-36.00
1/16/2012	214.00	3936.00	0.00
2/8/2013	218.00	3932.00	-4.00
2/18/2014	216.00	3934.00	2.00
2/3/2015	208.00	3942.00	8.00
3/6/2016	205.00	3945.00	3.00

**All Historic Measurements**





**NORTHERN HIGH PLAINS  
DISTRICT: W - Y**

**Well Name:** **FOUR QUARTER CO.** **Owner:** MIDNIGHT SUN INC DBA MIDNIGHT SUN I I  
**Permit #:** 11927 - F - **Location #:** SB00404616CCA **USGS Site ID:** 401840102312000

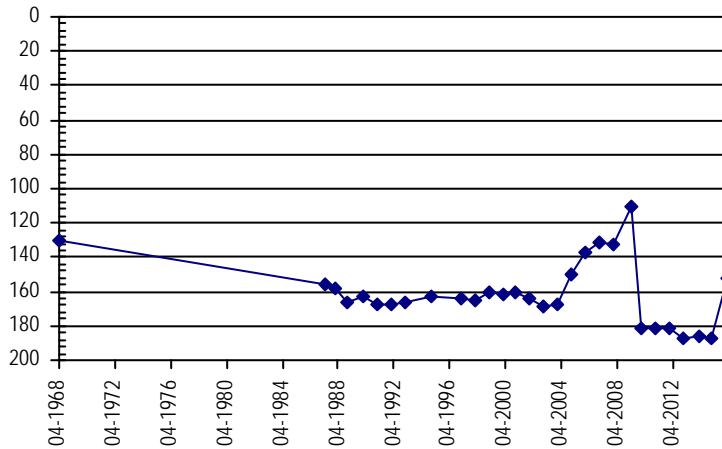
**Division:** 1 **Water District:** 65 **County:** YUMA  
**Location:** Q160 Q40 Q10 Section Twnshp Range PM Distance from section lines:  
 SW SW NE 16 4 N 46 W S **From N/S line:** **From E/W line:**  
**UTM Coordinates (NAD83):** **Northing (UTM y)** 4465250.0 **Easting (UTM x):** 710448.0 *Digitized*  
**Latitude/Longitude (decimal degrees):** 40.311274 -102.523419

**Surface Elevation (ft):** 3895.72 **Top Perforated Interval (ft):** 232 **Base of grout (ft):** **Water Level Change**  
**Well depth (ft):** 432 **Bottom Perforated Interval (ft):** 432 **1 year:** 35.00  
**Aquifer(s):** OGALLALA **5 year:** 30.00  
**10 year:** -15.00

**Measurements from last 10 years**

Date	Depth to WL (ft)	Elev of WL (ft)	Change (ft)
1/3/2006	136.90	3758.82	13.00
1/25/2007	130.90	3764.82	6.00
1/27/2008	132.90	3762.82	-2.00
4/23/2009	110.90	3784.82	22.00
12/18/2009	180.90	3714.82	-70.00
12/21/2010	181.90	3713.82	-1.00
1/5/2012	181.90	3713.82	0.00
12/17/2012	186.90	3708.82	-5.00
2/16/2014	185.90	3709.82	1.00
1/26/2015	186.90	3708.82	-1.00
2/14/2016	151.90	3743.82	35.00

**All Historic Measurements**



**Well Name:** **FRANSON, FARMS** **Owner:** SHAPE FARM  
**Permit #:** 9276 - F - **Location #:** SB00504728AAC **USGS Site ID:** 402230102363000

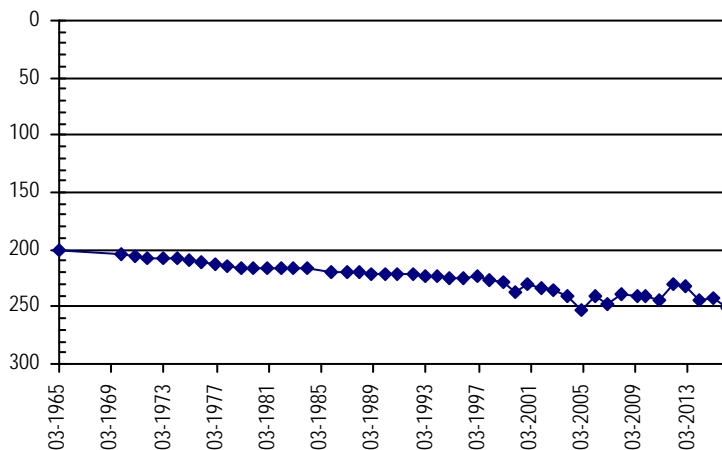
**Division:** 1 **Water District:** 65 **County:** YUMA  
**Location:** Q160 Q40 Q10 Section Twnshp Range PM Distance from section lines:  
 NE NE SW 28 5 N 47 W S **From N/S line:** **From E/W line:**  
**UTM Coordinates (NAD83):** **Northing (UTM y)** 4472296.3 **Easting (UTM x):** 702546.8 *User supplied*  
**Latitude/Longitude (decimal degrees):** 40.376654 -102.614089

**Surface Elevation (ft):** 3966.74 **Top Perforated Interval (ft):** 299 **Base of grout (ft):** **Water Level Change**  
**Well depth (ft):** 387 **Bottom Perforated Interval (ft):** 387 **1 year:** -8.00  
**Aquifer(s):** OGALLALA **5 year:** -6.00  
**10 year:** -10.00

**Measurements from last 10 years**

Date	Depth to WL (ft)	Elev of WL (ft)	Change (ft)
1/4/2006	240.50	3726.24	12.90
1/25/2007	247.50	3719.24	-7.00
1/26/2008	238.50	3728.24	9.00
4/16/2009	241.50	3725.24	-3.00
12/15/2009	240.50	3726.24	1.00
12/28/2010	244.50	3722.24	-4.00
1/3/2012	229.50	3737.24	15.00
12/17/2012	232.50	3734.24	-3.00
12/27/2013	243.50	3723.24	-11.00
1/26/2015	242.50	3724.24	1.00
2/27/2016	250.50	3716.24	-8.00

**All Historic Measurements**



**NORTHERN HIGH PLAINS  
DISTRICT: W - Y**

**Well Name:** **GARY WHITEHEAD**

**Owner:** WARD ALFRED & SON

**Permit #:** 10604 - F -

**Location #:** SB00304617BB

**USGS Site ID:**

**Division:** 1 **Water District:** 65 **County:** WASHINGTON

**Location:** Q160 Q40 Q10 Section Twnshp Range PM Distance from section lines:  
NW NW 17 3 N 46 W S **From N/S line:** **From E/W line:**

**UTM Coordinates (NAD83):** Northing (UTM y) 4456570.8 Easting (UTM x): 708878.6 *GPS*

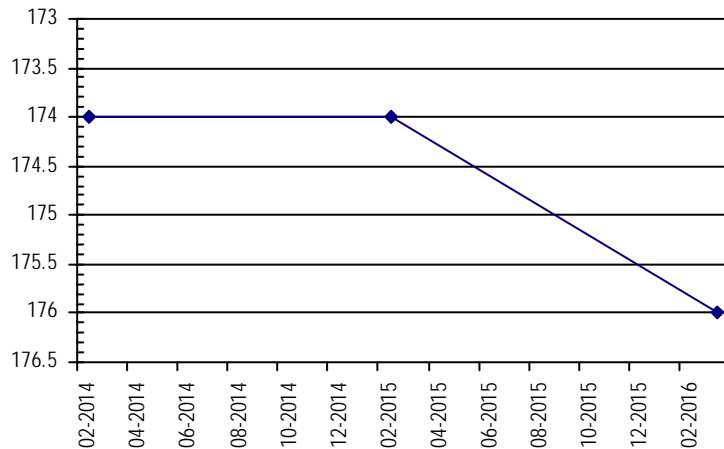
**Latitude/Longitude (decimal degrees):** 40.233546 -102.544700

**Surface Elevation (ft):** **Top Perforated Interval (ft):** **Base of grout (ft):** **Water Level Change**  
**Well depth (ft):** 382 **Bottom Perforated Interval (ft):** **1 year:** -2.00  
**Aquifer(s):** OGALLALA **5 year:**  
**10 year:**

**Measurements from last 10 years**

Date	Depth to WL (ft)	Elev of WL (ft)	Change (ft)
2/17/2014	174.00		
2/9/2015	174.00		0.00
3/6/2016	176.00		-2.00

**All Historic Measurements**



**Well Name:** **GOEGLEIN, C.**

**Owner:** GOEGLEIN HENRY J

**Permit #:** 15171 - F -

**Location #:** SB00204913DCA

**USGS Site ID:** 400809102480101

**Division:** 1 **Water District:** 65 **County:** WASHINGTON

**Location:** Q160 Q40 Q10 Section Twnshp Range PM Distance from section lines:  
SE SW NE 13 2 N 49 W S **From N/S line:** **From E/W line:**

**UTM Coordinates (NAD83):** Northing (UTM y) 4445150.5 Easting (UTM x): 687361.3 *User supplied*

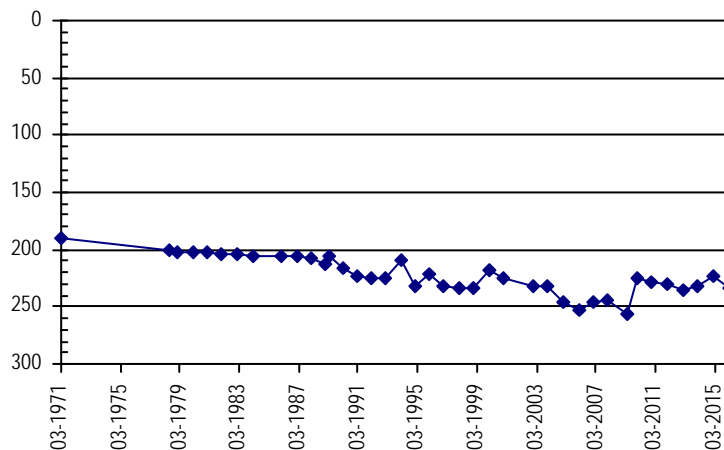
**Latitude/Longitude (decimal degrees):** 40.135819 -102.800767

**Surface Elevation (ft):** 4186.88 **Top Perforated Interval (ft):** 273 **Base of grout (ft):** **Water Level Change**  
**Well depth (ft):** 353 **Bottom Perforated Interval (ft):** 353 **1 year:** -10.00  
**Aquifer(s):** OGALLALA **5 year:** -5.00  
**10 year:** 19.00

**Measurements from last 10 years**

Date	Depth to WL (ft)	Elev of WL (ft)	Change (ft)
1/7/2006	252.60	3934.28	-6.50
1/26/2007	246.60	3940.28	6.00
12/19/2007	244.60	3942.28	2.00
4/13/2009	256.60	3930.28	-12.00
12/16/2009	225.60	3961.28	31.00
12/15/2010	228.60	3958.28	-3.00
1/5/2012	229.60	3957.28	-1.00
1/23/2013	234.60	3952.28	-5.00
1/23/2014	231.60	3955.28	3.00
1/27/2015	223.60	3963.28	8.00
2/9/2016	233.60	3953.28	-10.00

**All Historic Measurements**



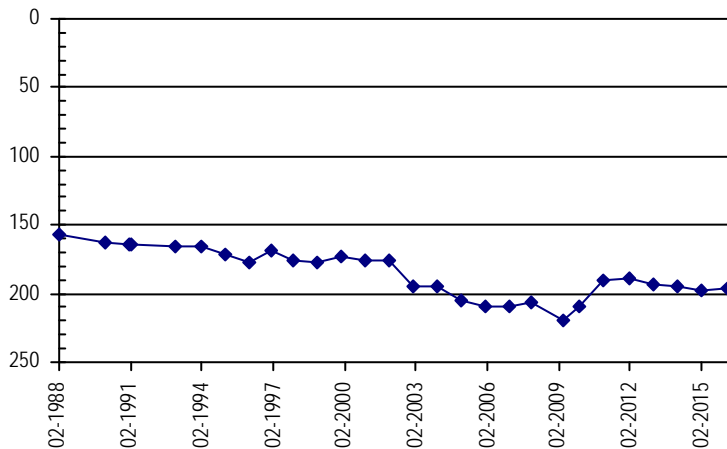
**NORTHERN HIGH PLAINS  
DISTRICT: W - Y**

<b>Well Name:</b>	<b>GOEGLIN, ED</b>				<b>Owner:</b>	GOEGLIN EDWIN		
<b>Permit #:</b>	14981 - F -	<b>Location #:</b>	SB00204812C		<b>USGS Site ID:</b>			
<b>Division:</b>	1	<b>Water District:</b>	65		<b>County:</b>	YUMA		
<b>Location:</b>	Q160 Q40 Q10	<b>Section:</b>	Twnshp	Range	PM	Distance from section lines:		
	SW	12	2 N	48 W	S	<b>From N/S line:</b>	<b>From E/W line:</b>	
<b>UTM Coordinates (NAD83):</b>	<b>Northing (UTM y)</b>	4447066.5	<b>Easting (UTM x):</b>	696339.9 <i>Spotted from quarters</i>				
<b>Latitude/Longitude (decimal degrees):</b>	40.151020		-102.694870					
<b>Surface Elevation (ft):</b>	4088	<b>Top Perforated Interval (ft):</b>	360	<b>Base of grout (ft):</b>	<b>Water Level Change</b>			
<b>Well depth (ft):</b>	432	<b>Bottom Perforated Interval (ft):</b>	432	<b>1 year:</b> 2.00				
<b>Aquifer(s):</b>	OGALLALA			<b>5 year:</b> -6.00				
				<b>10 year:</b> 14.00				

**Measurements from last 10 years**

Date	Depth to WL (ft)	Elev of WL (ft)	Change (ft)
1/26/2007	209.00	3879.00	1.00
12/18/2007	206.00	3882.00	3.00
4/13/2009	220.00	3868.00	-14.00
12/16/2009	210.00	3878.00	10.00
12/14/2010	190.00	3898.00	20.00
1/4/2012	189.00	3899.00	1.00
1/23/2013	194.00	3894.00	-5.00
1/23/2014	195.00	3893.00	-1.00
1/21/2015	198.00	3890.00	-3.00
2/9/2016	196.00	3892.00	2.00

**All Historic Measurements**

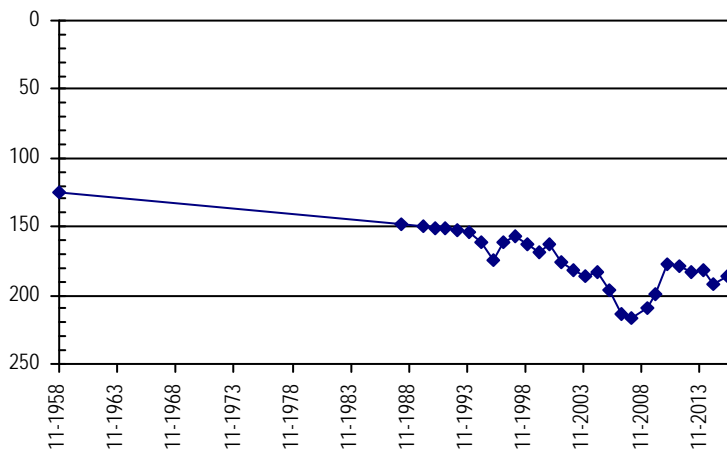


<b>Well Name:</b>	<b>GOEGLIN, ED</b>				<b>Owner:</b>	GOEGLIN EDWIN		
<b>Permit #:</b>	2039 - F -	<b>Location #:</b>	SB00204718C		<b>USGS Site ID:</b>			
<b>Division:</b>	1	<b>Water District:</b>	65		<b>County:</b>	YUMA		
<b>Location:</b>	Q160 Q40 Q10	<b>Section:</b>	Twnshp	Range	PM	Distance from section lines:		
	SW	18	2 N	47 W	S	<b>From N/S line:</b>	<b>From E/W line:</b> 12 W	
<b>UTM Coordinates (NAD83):</b>	<b>Northing (UTM y)</b>	4445501.5	<b>Easting (UTM x):</b>	697576.7 <i>Spotted from section lines</i>				
<b>Latitude/Longitude (decimal degrees):</b>	40.136640		-102.680842					
<b>Surface Elevation (ft):</b>	4067	<b>Top Perforated Interval (ft):</b>	146	<b>Base of grout (ft):</b>	<b>Water Level Change</b>			
<b>Well depth (ft):</b>	445	<b>Bottom Perforated Interval (ft):</b>	445	<b>1 year:</b> 6.00				
<b>Aquifer(s):</b>	OGALLALA			<b>5 year:</b> -9.00				
				<b>10 year:</b> 10.00				

**Measurements from last 10 years**

Date	Depth to WL (ft)	Elev of WL (ft)	Change (ft)
1/24/2007	213.00	3854.00	-17.00
12/18/2007	216.00	3851.00	-3.00
4/14/2009	209.00	3858.00	7.00
12/16/2009	199.00	3868.00	10.00
12/9/2010	177.00	3890.00	22.00
1/28/2012	179.00	3888.00	-2.00
1/22/2013	183.00	3884.00	-4.00
1/23/2014	182.00	3885.00	1.00
1/21/2015	192.00	3875.00	-10.00
2/9/2016	186.00	3881.00	6.00

**All Historic Measurements**



**NORTHERN HIGH PLAINS  
DISTRICT: W - Y**

**Well Name:** **GOEGLEIN, KENNETH** **Owner:** GOEGLEIN KENNETH  
**Permit #:** 15195 - F - **Location #:** SB00104818DBC **USGS Site ID:** 400305102475500

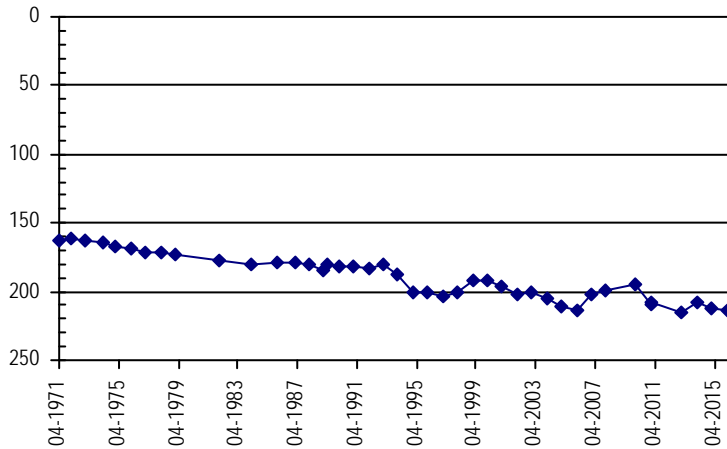
**Division:** 1 **Water District:** 65 **County:** YUMA  
**Location:** Q160 Q40 Q10 Section Twnshp Range PM Distance from section lines:  
 SE NW SW 18 1 N 48 W S **From N/S line:** **From E/W line:**  
**UTM Coordinates (NAD83):** **Northing (UTM y)** 4435619.0 **Easting (UTM x):** 689186.0 *Digitized*  
**Latitude/Longitude (decimal degrees):** 40.049600 -102.782152

**Surface Elevation (ft):** 4209.88 **Top Perforated Interval (ft):** 248 **Base of grout (ft):** **Water Level Change**  
**Well depth (ft):** 284 **Bottom Perforated Interval (ft):** 284 **1 year:** -1.00  
**Aquifer(s):** OGALLALA **5 year:** -5.00  
**10 year:** 0.00

**Measurements from last 10 years**

Date	Depth to WL (ft)	Elev of WL (ft)	Change (ft)
12/19/2006	202.30	4007.58	11.00
12/20/2007	198.80	4011.08	3.50
1/1/2009			
12/17/2009	194.30	4015.58	
12/27/2010	209.30	4000.58	-15.00
1/15/2011	208.30	4001.58	1.00
1/22/2013	215.30	3994.58	-7.00
2/13/2014	207.30	4002.58	8.00
1/20/2015	212.30	3997.58	-5.00
2/8/2016	213.30	3996.58	-1.00

**All Historic Measurements**



**Well Name:** **GOEGLIN, ED** **Owner:** GOEGLIN EDWIN W.  
**Permit #:** 15462 - F - **Location #:** SB00204719B **USGS Site ID:**

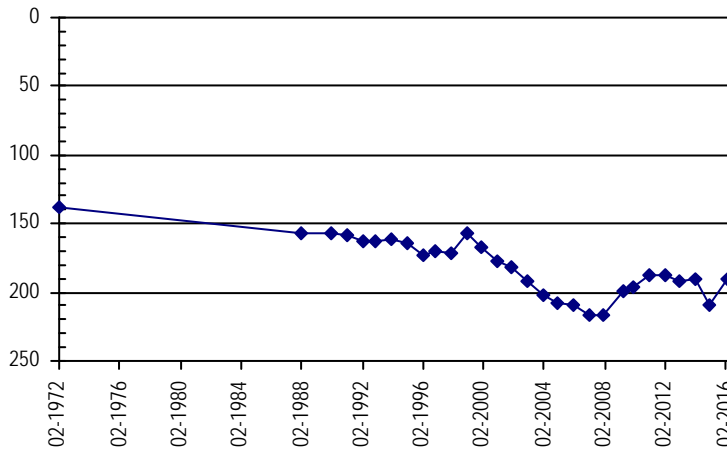
**Division:** 1 **Water District:** 65 **County:** YUMA  
**Location:** Q160 Q40 Q10 Section Twnshp Range PM Distance from section lines:  
 NW 19 2 N 47 W S **From N/S line:** 1320 N **From E/W line:** 1320 W  
**UTM Coordinates (NAD83):** **Northing (UTM y)** 4444701.0 **Easting (UTM x):** 697984.8 *Spotted from section lines*  
**Latitude/Longitude (decimal degrees):** 40.129338 -102.676301

**Surface Elevation (ft):** 4076 **Top Perforated Interval (ft):** 368 **Base of grout (ft):** **Water Level Change**  
**Well depth (ft):** 456 **Bottom Perforated Interval (ft):** 456 **1 year:** 19.50  
**Aquifer(s):** OGALLALA **5 year:** -2.50  
**10 year:** 19.50

**Measurements from last 10 years**

Date	Depth to WL (ft)	Elev of WL (ft)	Change (ft)
1/26/2007	216.00	3860.00	-6.00
12/18/2007	217.00	3859.00	-1.00
4/23/2009	199.00	3877.00	18.00
12/16/2009	196.00	3880.00	3.00
12/9/2010	188.00	3888.00	8.00
1/28/2012	188.00	3888.00	0.00
1/23/2013	192.00	3884.00	-4.00
1/23/2014	191.00	3885.00	1.00
1/21/2015	210.00	3866.00	-19.00
2/8/2016	190.50	3885.50	19.50

**All Historic Measurements**



**NORTHERN HIGH PLAINS  
DISTRICT: W - Y**

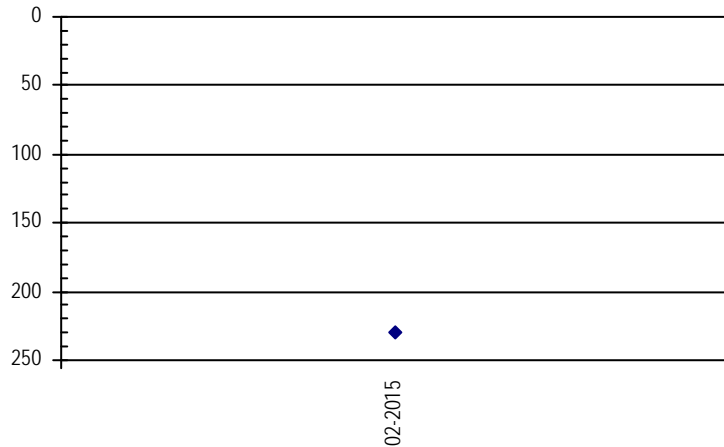
<b>Well Name:</b> <b>GORMAN 6756-FP</b>			<i>Owner:</i> GORMAN WILLARD		
<i>Permit #:</i> 6756 - FP -			<i>Location #:</i> SB00404828CC		<i>USGS Site ID:</i>
<i>Division:</i>	1	<i>Water District:</i>	65	<i>County:</i> YUMA	
<i>Location:</i>	Q160 Q40 Q10	Section	Twnshp	Range	PM
	SW SW	28	4 N	48 W	S
<i>UTM Coordinates (NAD83): Northing (UTM y)</i>			4461217.0	<i>Easting (UTM x):</i> 690987.6 <i>Digitized</i>	
<i>Latitude/Longitude (decimal degrees):</i>			40.279643	-102.753460	
<i>Surface Elevation (ft):</i>	4090	<i>Top Perforated Interval (ft):</i>		<i>Base of grout (ft):</i>	
<i>Well depth (ft):</i>		<i>Bottom Perforated Interval (ft):</i>			
<i>Aquifer(s):</i>	OGALLALA				

**Water Level Change**  
**1 year:**  
**5 year:**  
**10 year:**

**Measurements from last 10 years**

Date	Depth to WL (ft)	Elev of WL (ft)	Change (ft)
2/13/2015	230.00	3860.00	

**All Historic Measurements**



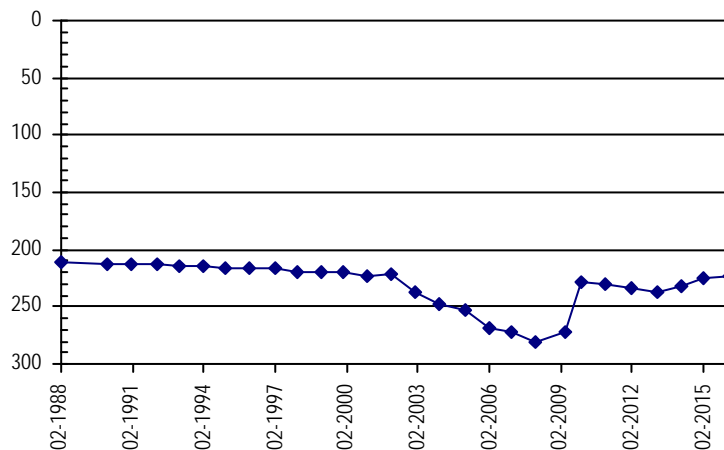
<b>Well Name:</b> <b>GORMAN, FRANK</b>			<i>Owner:</i> GORMAN FRANK & GOLDIE		
<i>Permit #:</i> 17881 - FPR -			<i>Location #:</i> SB00404827B		<i>USGS Site ID:</i>
<i>Division:</i>	1	<i>Water District:</i>	65	<i>County:</i> YUMA	
<i>Location:</i>	Q160 Q40 Q10	Section	Twnshp	Range	PM
	NW	27	4 N	48 W	S
<i>UTM Coordinates (NAD83): Northing (UTM y)</i>			4462272.8	<i>Easting (UTM x):</i> 692753.8 <i>Spotted from quarters</i>	
<i>Latitude/Longitude (decimal degrees):</i>			40.288743	-102.732382	
<i>Surface Elevation (ft):</i>	4073	<i>Top Perforated Interval (ft):</i>	240	<i>Base of grout (ft):</i>	
<i>Well depth (ft):</i>	320	<i>Bottom Perforated Interval (ft):</i>	280		
<i>Aquifer(s):</i>	OGALLALA				

**Water Level Change**  
**1 year:** 2.00  
**5 year:** 8.00  
**10 year:** 46.00

**Measurements from last 10 years**

Date	Depth to WL (ft)	Elev of WL (ft)	Change (ft)
1/4/2006	269.00	3804.00	-16.50
1/29/2007	271.50	3801.50	-2.50
1/29/2008	281.00	3792.00	-9.50
4/23/2009	272.00	3801.00	9.00
12/18/2009	229.00	3844.00	43.00
12/21/2010	231.00	3842.00	-2.00
1/5/2012	234.00	3839.00	-3.00
2/11/2013	238.00	3835.00	-4.00
2/16/2014	232.00	3841.00	6.00
1/27/2015	225.00	3848.00	7.00
2/27/2016	223.00	3850.00	2.00

**All Historic Measurements**



**NORTHERN HIGH PLAINS  
DISTRICT: W - Y**

**Well Name:** **GORMAN, WILLARD**

**Owner:** WILLARD GORMAN

**Permit #:** - -

**Location #:** SB00404931C

**USGS Site ID:**

**Division:** 1 **Water District:** 65 **County:** WASHINGTON

**Location:** Q160 Q40 Q10 Section Twnshp Range PM Distance from section lines:  
SW 31 4 N 49 W S **From N/S line:** **From E/W line:**

**UTM Coordinates (NAD83):** Northing (UTM y) 4459803.5 Easting (UTM x): 678179.3 *Spotted from quarters*

**Latitude/Longitude (decimal degrees):** 40.269743 -102.904415

**Surface Elevation (ft):** 4330 **Top Perforated Interval (ft):** **Base of grout (ft):** **Water Level Change**

**Well depth (ft):** **Bottom Perforated Interval (ft):** **1 year:**

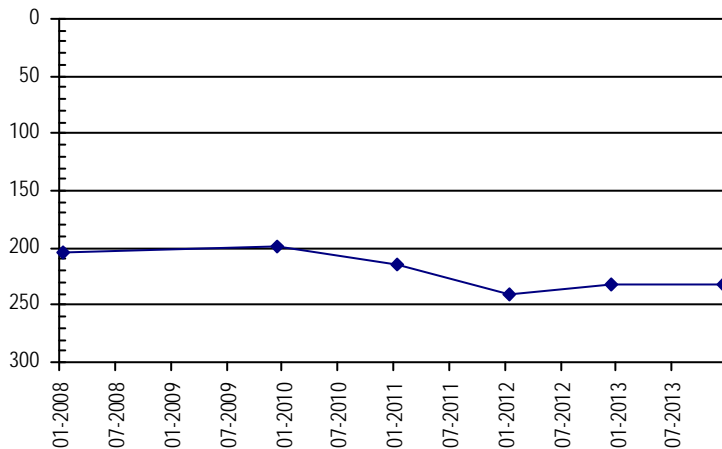
**Aquifer(s):** **5 year:**

**10 year:**

**Measurements from last 10 years**

Date	Depth to WL (ft)	Elev of WL (ft)	Change (ft)
1/1/2008	204.00	4126.00	
1/1/2009			
12/21/2009	198.00	4132.00	
1/25/2011	214.00	4116.00	-16.00
1/26/2012	240.00	4090.00	-26.00
12/17/2012	232.00	4098.00	8.00
12/30/2013	232.00	4098.00	0.00

**All Historic Measurements**



**Well Name:** **HAHN, M.**

**Owner:** HAHN MAURICE

**Permit #:** 6524 - F -

**Location #:** SB00104705BAC

**USGS Site ID:** 400520102392000

**Division:** 1 **Water District:** 65 **County:** YUMA

**Location:** Q160 Q40 Q10 Section Twnshp Range PM Distance from section lines:  
NW NE SW 5 1 N 47 W S **From N/S line:** 1320 N **From E/W line:** 2092 W

**UTM Coordinates (NAD83):** Northing (UTM y) 4439948.2 Easting (UTM x): 699908.8 *User supplied*

**Latitude/Longitude (decimal degrees):** 40.086098 -102.655208

**Surface Elevation (ft):** 4079.77 **Top Perforated Interval (ft):** 220 **Base of grout (ft):** **Water Level Change**

**Well depth (ft):** 340 **Bottom Perforated Interval (ft):** 340 **1 year:** -28.50

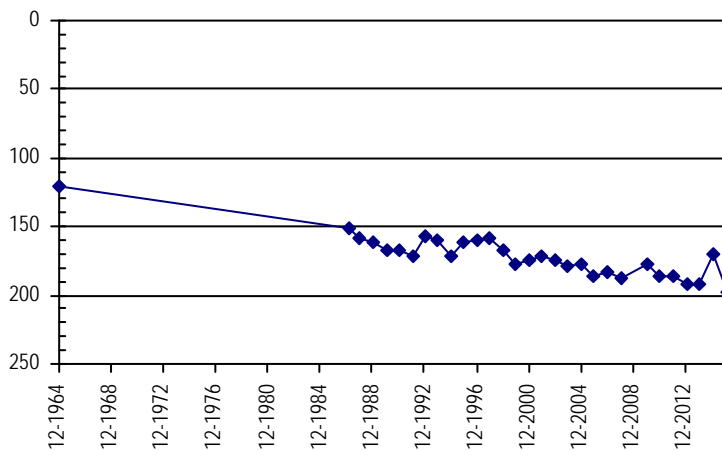
**Aquifer(s):** OGALLALA **5 year:** -11.50

**10 year:** -11.50

**Measurements from last 10 years**

Date	Depth to WL (ft)	Elev of WL (ft)	Change (ft)
12/19/2006	183.20	3896.57	3.30
12/19/2007	187.00	3892.77	-3.80
1/1/2009			
12/17/2009	177.50	3902.27	
12/27/2010	186.50	3893.27	-9.00
12/16/2011	186.50	3893.27	0.00
1/21/2013	192.50	3887.27	-6.00
12/3/2013	192.50	3887.27	0.00
1/20/2015	169.50	3910.27	23.00
2/8/2016	198.00	3881.77	-28.50

**All Historic Measurements**



**NORTHERN HIGH PLAINS  
DISTRICT: W - Y**

**Well Name:** **HAHN, RODNEY**

**Owner:** BOHLENDER WILMER

**Permit #:** 16073 - R -

**Location #:** SB00104704CAC

**USGS Site ID:** 400450102381000

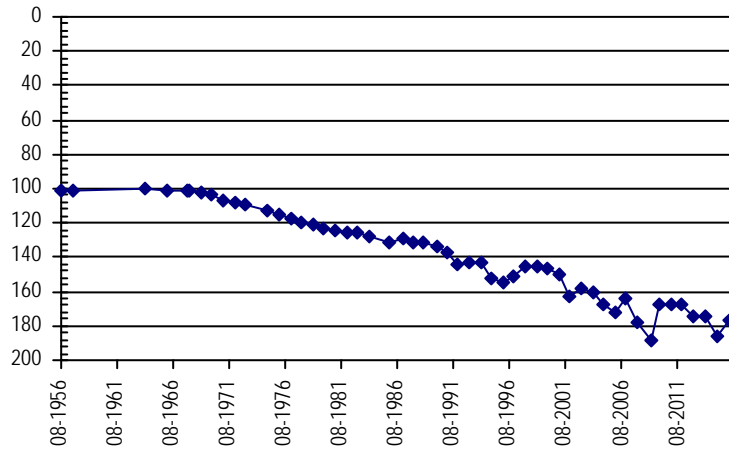
**Division:** 1 **Water District:** 65 **County:** YUMA  
**Location:** Q160 Q40 Q10 Section Twnshp Range PM Distance from section lines:  
 SW NE SW 4 1 N 47 W S **From N/S line:** **From E/W line:**  
**UTM Coordinates (NAD83):** **Northing (UTM y)** 4439280.5 **Easting (UTM x):** 701490.9 *User supplied*  
**Latitude/Longitude (decimal degrees):** 40.079710 -102.636874

**Surface Elevation (ft):** 4057.36 **Top Perforated Interval (ft):** 113 **Base of grout (ft):** **Water Level Change**  
**Well depth (ft):** 314 **Bottom Perforated Interval (ft):** 313 **1 year:** 9.00  
**Aquifer(s):** OGALLALA **5 year:** -9.00  
**10 year:** -5.00

**Measurements from last 10 years**

Date	Depth to WL (ft)	Elev of WL (ft)	Change (ft)
12/19/2006	163.90	3893.46	8.00
12/19/2007	177.90	3879.46	-14.00
4/7/2009	188.90	3868.46	-11.00
12/17/2009	167.90	3889.46	21.00
12/27/2010	167.90	3889.46	0.00
12/16/2011	167.90	3889.46	0.00
1/21/2013	173.90	3883.46	-6.00
12/3/2013	174.90	3882.46	-1.00
1/20/2015	185.90	3871.46	-11.00
2/8/2016	176.90	3880.46	9.00

**All Historic Measurements**



**Well Name:** **HAMRICK, F.**

**Owner:** HAMRICK FRANCIS

**Permit #:** 6846 - FP -

**Location #:** SB00204905DA

**USGS Site ID:**

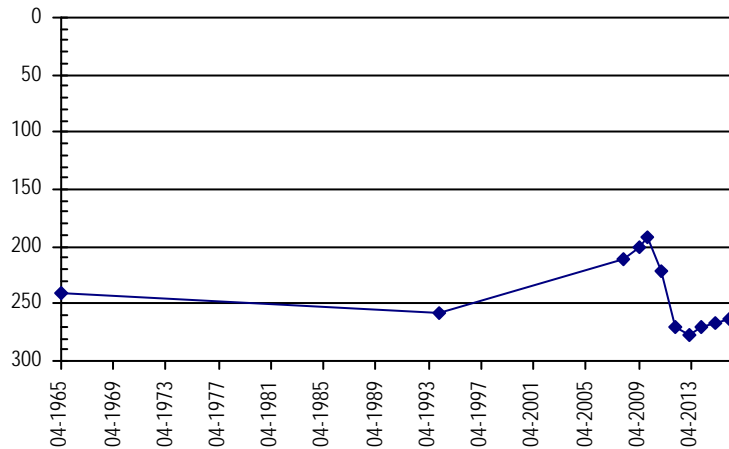
**Division:** 1 **Water District:** 65 **County:** WASHINGTON  
**Location:** Q160 Q40 Q10 Section Twnshp Range PM Distance from section lines:  
 SE NE 5 2 N 49 W S **From N/S line:** 1980 S **From E/W line:** 990 E  
**UTM Coordinates (NAD83):** **Northing (UTM y)** 4448634.0 **Easting (UTM x):** 681053.7 *Spotted from section lines*  
**Latitude/Longitude (decimal degrees):** 40.168565 -102.873778

**Surface Elevation (ft):** 4249 **Top Perforated Interval (ft):** 250 **Base of grout (ft):** **Water Level Change**  
**Well depth (ft):** 360 **Bottom Perforated Interval (ft):** 311 **1 year:** 3.00  
**Aquifer(s):** OGALLALA **5 year:** -42.00  
**10 year:**

**Measurements from last 10 years**

Date	Depth to WL (ft)	Elev of WL (ft)	Change (ft)
1/1/2008	211.00	4038.00	47.80
4/13/2009	200.00	4049.00	11.00
12/18/2009	192.00	4057.00	8.00
12/14/2010	221.00	4028.00	-29.00
1/4/2012	270.00	3979.00	-49.00
1/23/2013	278.00	3971.00	-8.00
1/23/2014	271.00	3978.00	7.00
1/23/2015	266.00	3983.00	5.00
2/8/2016	263.00	3986.00	3.00

**All Historic Measurements**



**NORTHERN HIGH PLAINS  
DISTRICT: W - Y**

**Well Name:** **HAMRICK, H.** **Owner:** YUMA CITY OF  
**Permit #:** 10665 - F - **Location #:** SB00204827CBA **USGS Site ID:** 400640102440000

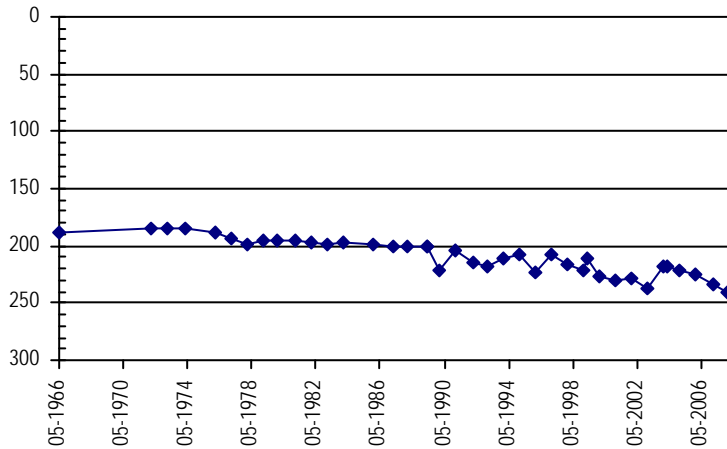
**Division:** 1 **Water District:** 65 **County:** YUMA  
**Location:** Q160 Q40 Q10 Section Twnshp Range PM Distance from section lines:  
 SW NW NE 27 2 N 48 W S **From N/S line:** **From E/W line:**  
**UTM Coordinates (NAD83):** Northing (UTM y) 4442546.5 Easting (UTM x): 693016.8 *User supplied*  
**Latitude/Longitude (decimal degrees):** 40.111097 -102.735210

**Surface Elevation (ft):** 4165.82 **Top Perforated Interval (ft):** 280 **Base of grout (ft):** **Water Level Change**  
**Well depth (ft):** 420 **Bottom Perforated Interval (ft):** 420 **1 year:**  
**Aquifer(s):** **5 year:**  
**10 year:**

**Measurements from last 10 years**

Date	Depth to WL (ft)	Elev of WL (ft)	Change (ft)
1/26/2007	233.50	3932.32	-8.00
12/19/2007	240.50	3925.32	-7.00

**All Historic Measurements**



**Well Name:** **HANSEN, ALFRED** **Owner:**  
**Permit #:** - - **Location #:** SB00404929AAA1 **USGS Site ID:** 401738102521901

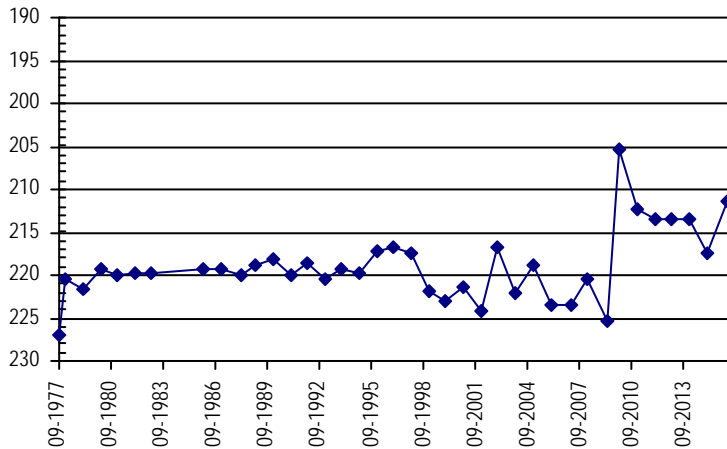
**Division:** 1 **Water District:** 65 **County:** WASHINGTON  
**Location:** Q160 Q40 Q10 Section Twnshp Range PM Distance from section lines:  
 NE NE NE 29 4 N 49 W S **From N/S line:** **From E/W line:**  
**UTM Coordinates (NAD83):** Northing (UTM y) 4462546.9 Easting (UTM x): 680834.4 *User supplied*  
**Latitude/Longitude (decimal degrees):** 40.293873 -102.872433

**Surface Elevation (ft):** 4266.88 **Top Perforated Interval (ft):** **Base of grout (ft):** **Water Level Change**  
**Well depth (ft):** 245 **Bottom Perforated Interval (ft):** **1 year:** 6.00  
**Aquifer(s):** **5 year:** 1.00  
**10 year:** 12.00

**Measurements from last 10 years**

Date	Depth to WL (ft)	Elev of WL (ft)	Change (ft)
1/2/2006	223.40	4043.48	-4.60
3/8/2007	223.40	4043.48	0.00
1/19/2008	220.40	4046.48	3.00
4/2/2009	225.40	4041.48	-5.00
12/15/2009	205.40	4061.48	20.00
12/27/2010	212.40	4054.48	-7.00
1/4/2012	213.40	4053.48	-1.00
12/17/2012	213.40	4053.48	0.00
12/30/2013	213.40	4053.48	0.00
1/26/2015	217.40	4049.48	-4.00
2/27/2016	211.40	4055.48	6.00

**All Historic Measurements**





**NORTHERN HIGH PLAINS  
DISTRICT: W - Y**

**Well Name:** HANSEN, NANCY J

*Owner:*

**Permit #:** 11769 - F - **Location #:** SB00504722AA **USGS Site ID:**

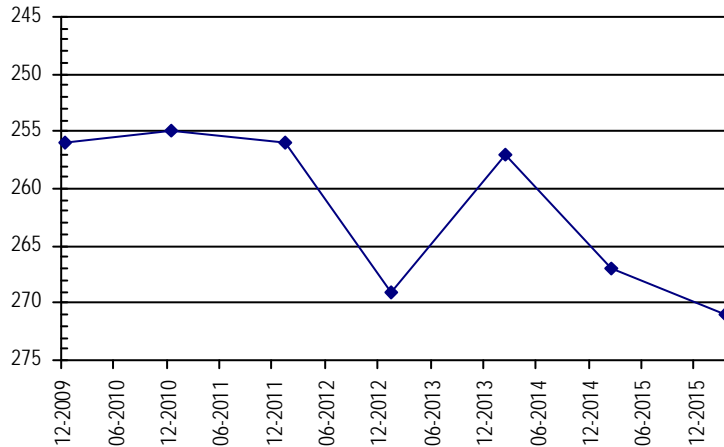
**Division:** 1 **Water District:** 65 **County:** YUMA  
**Location:** Q160 Q40 Q10 Section Twnshp Range PM Distance from section lines:  
 NE NE 22 5 N 47 W S **From N/S line:** **From E/W line:**  
**UTM Coordinates (NAD83):** Northing (UTM y) 4474151.5 Easting (UTM x): 704496.5 *Spotted from quarters*  
**Latitude/Longitude (decimal degrees):** 40.392877 -102.590546

**Surface Elevation (ft):** 3970 **Top Perforated Interval (ft):** 239 **Base of grout (ft):** **Water Level Change**  
**Well depth (ft):** 389 **Bottom Perforated Interval (ft):** 389 **1 year:** -4.00  
**Aquifer(s):** OGALLALA **5 year:** -16.00  
**10 year:**

**Measurements from last 10 years**

Date	Depth to WL (ft)	Elev of WL (ft)	Change (ft)
12/19/2009	256.00	3714.00	
12/28/2010	255.00	3715.00	1.00
1/5/2012	256.00	3714.00	-1.00
1/27/2013	269.00	3701.00	-13.00
2/18/2014	257.00	3713.00	12.00
2/4/2015	267.00	3703.00	-10.00
3/6/2016	271.00	3699.00	-4.00

**All Historic Measurements**



**Well Name:** HARMAN HENRY & WILLIAM

*Owner:* HARMAN HENRY & WILLIAM

**Permit #:** 18170 - F - **Location #:** SC00105025CB **USGS Site ID:**

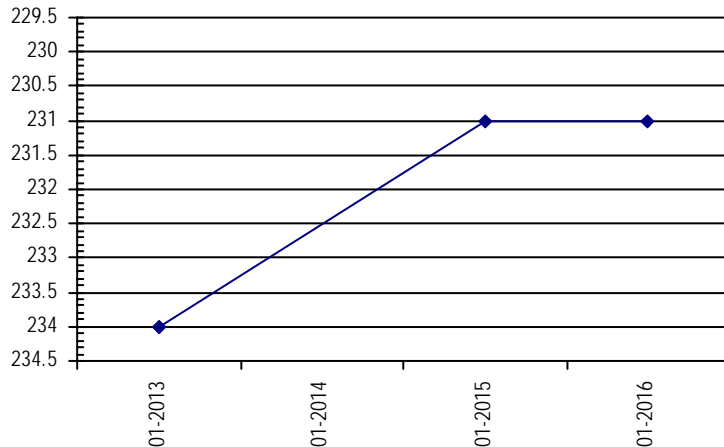
**Division:** 1 **Water District:** 65 **County:** WASHINGTON  
**Location:** Q160 Q40 Q10 Section Twnshp Range PM Distance from section lines:  
 SW NW 25 1 S 50 W S **From N/S line:** 1340 S **From E/W line:** 1300 W  
**UTM Coordinates (NAD83):** Northing (UTM y) 4422616.3 Easting (UTM x): 676824.4 *GPS*  
**Latitude/Longitude (decimal degrees):** 39.935207 -102.930514

**Surface Elevation (ft):** 4400 **Top Perforated Interval (ft):** 278 **Base of grout (ft):** **Water Level Change**  
**Well depth (ft):** 378 **Bottom Perforated Interval (ft):** 378 **1 year:** 0.00  
**Aquifer(s):** OGALLALA **5 year:**  
**10 year:**

**Measurements from last 10 years**

Date	Depth to WL (ft)	Elev of WL (ft)	Change (ft)
12/27/2013	234.00	4166.00	
2/6/2015	231.00	4169.00	3.00
2/28/2016	231.00	4169.00	0.00

**All Historic Measurements**



**NORTHERN HIGH PLAINS  
DISTRICT: W - Y**

**Well Name:** HARMAN, HENRY

**Owner:** RILEY LOREN

**Permit #:** 18167 - F -      **Location #:** SC00105025BB

**USGS Site ID:**

**Division:** 1      **Water District:** 65      **County:** WASHINGTON  
**Location:** Q160 Q40 Q10 Section    **Twnshp**    **Range**    **PM**      **Distance from section lines:**  
    NW NW            25          1 S        50 W S      **From N/S line:** 1300 N    **From E/W line:** 50 W  
**UTM Coordinates (NAD83):**    **Northing (UTM y)** 4423402.0    **Easting (UTM x):** 676421.4    *Spotted from section lines*  
**Latitude/Longitude (decimal degrees):**      39.942366                                -102.935015

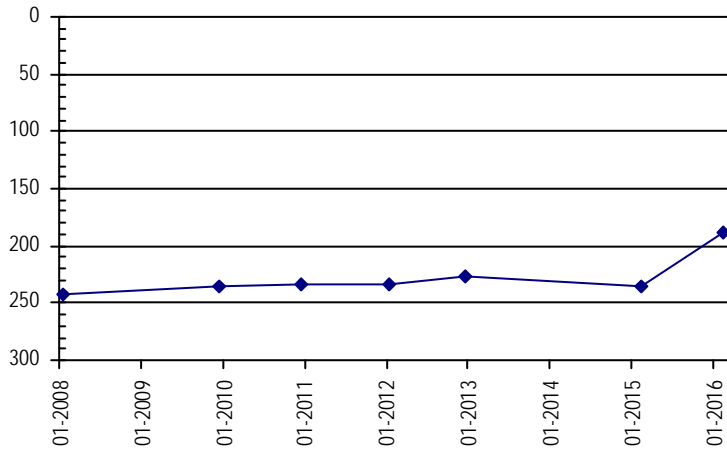
**Surface Elevation (ft):** 4418      **Top Perforated Interval (ft):** 275      **Base of grout (ft):**  
**Well depth (ft):** 400      **Bottom Perforated Interval (ft):** 400  
**Aquifer(s):** OGALLALA

**Water Level Change**  
**1 year:** 46.00  
**5 year:** 45.00  
**10 year:**

**Measurements from last 10 years**

Date	Depth to WL (ft)	Elev of WL (ft)	Change (ft)
1/1/2008	243.00	4175.00	
1/1/2009			
12/19/2009	236.00	4182.00	
12/29/2010	234.00	4184.00	2.00
1/21/2012	234.00	4184.00	0.00
12/18/2012	226.00	4192.00	8.00
2/4/2015	235.00	4183.00	-9.00
2/28/2016	189.00	4229.00	46.00

**All Historic Measurements**



**Well Name:** HARMON, WM & HENRY

**Owner:** GLENN BAKER

**Permit #:** 153279 - - A      **Location #:** SC00105034CC

**USGS Site ID:**

**Division:** 1      **Water District:** 65      **County:** WASHINGTON  
**Location:** Q160 Q40 Q10 Section    **Twnshp**    **Range**    **PM**      **Distance from section lines:**  
    SW SW            34          1 S        50 W S      **From N/S line:** 1063 S    **From E/W line:** 75 W  
**UTM Coordinates (NAD83):**    **Northing (UTM y)** 4420928.0    **Easting (UTM x):** 673234.5    *Spotted from section lines*  
**Latitude/Longitude (decimal degrees):**      39.920748                                -102.972952

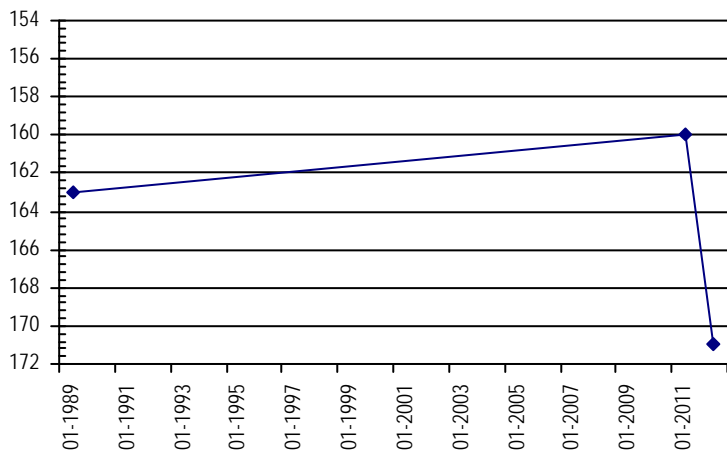
**Surface Elevation (ft):** 4450      **Top Perforated Interval (ft):** 160      **Base of grout (ft):**  
**Well depth (ft):** 200      **Bottom Perforated Interval (ft):** 200  
**Aquifer(s):** OGALLALA

**Water Level Change**  
**1 year:**  
**5 year:**  
**10 year:**

**Measurements from last 10 years**

Date	Depth to WL (ft)	Elev of WL (ft)	Change (ft)
1/1/2011	160.00	4290.00	3.00
1/21/2012	171.00	4279.00	-11.00

**All Historic Measurements**



**NORTHERN HIGH PLAINS  
DISTRICT: W - Y**

**Well Name:** HARMON, WM. & HENRY

**Owner:** UNREGISTERED

**Permit #:** - - **Location #:** SC00105021BA

**USGS Site ID:**

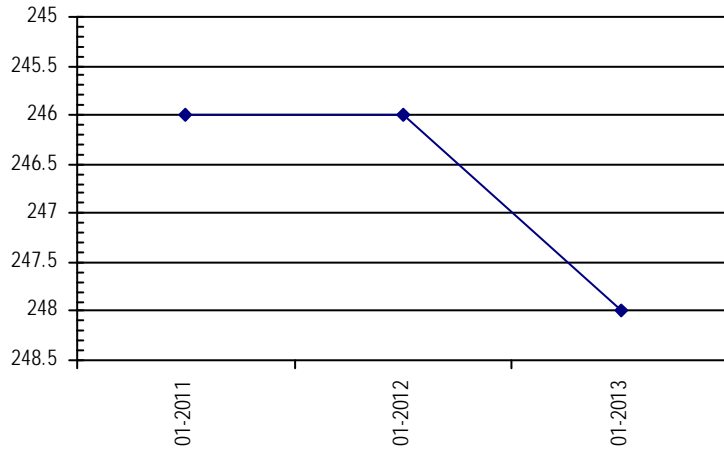
**Division:** 1 **Water District:** 65 **County:** WASHINGTON  
**Location:** Q160 Q40 Q10 Section Twtnshp Range PM Distance from section lines:  
 NW NE 21 1 S 50 W S **From N/S line:** 50 N **From E/W line:** 50 E  
**UTM Coordinates (NAD83):** Northing (UTM y) 4425351.0 Easting (UTM x): 673087.6 *Spotted from section lines*  
**Latitude/Longitude (decimal degrees):** 39.960603 -102.973495

**Surface Elevation (ft):** 4450 **Top Perforated Interval (ft):** **Base of grout (ft):** **Water Level Change**  
**Well depth (ft):** **Bottom Perforated Interval (ft):** **1 year:**  
**Aquifer(s):** OGALLALA **5 year:**  
**10 year:**

**Measurements from last 10 years**

Date	Depth to WL (ft)	Elev of WL (ft)	Change (ft)
1/1/2011	246.00	4204.00	
1/21/2012	246.00	4204.00	0.00
2/11/2013	248.00	4202.00	-2.00

**All Historic Measurements**



**Well Name:** HARPER BROS

**Owner:** HARPER BROTHERS

**Permit #:** 11531 - F - **Location #:** SB00204836AC

**USGS Site ID:**

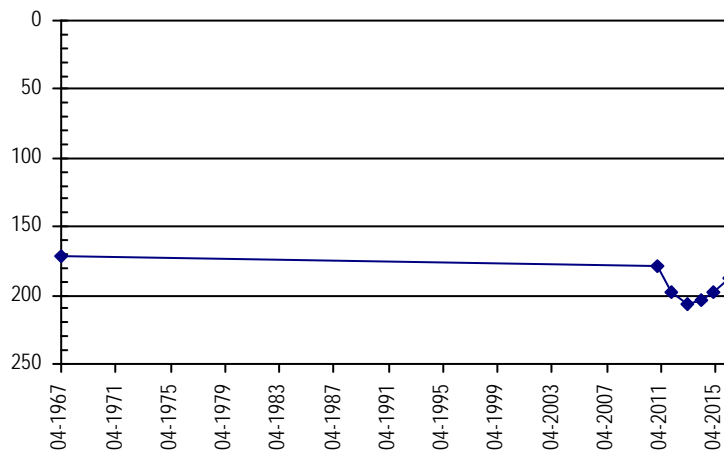
**Division:** 1 **Water District:** 65 **County:** YUMA  
**Location:** Q160 Q40 Q10 Section Twtnshp Range PM Distance from section lines:  
 NE SW 36 2 N 48 W S **From N/S line:** 1380 N **From E/W line:** 2610 E  
**UTM Coordinates (NAD83):** Northing (UTM y) 4441450.5 Easting (UTM x): 696822.3 *Spotted from section lines*  
**Latitude/Longitude (decimal degrees):** 40.100349 -102.690925

**Surface Elevation (ft):** 4105 **Top Perforated Interval (ft):** 240 **Base of grout (ft):** **Water Level Change**  
**Well depth (ft):** 342 **Bottom Perforated Interval (ft):** 342 **1 year:** 10.00  
**Aquifer(s):** OGALLALA **5 year:** -8.00  
**10 year:**

**Measurements from last 10 years**

Date	Depth to WL (ft)	Elev of WL (ft)	Change (ft)
1/1/2011	179.00	3926.00	-8.00
1/15/2012	198.00	3907.00	-19.00
2/8/2013	207.00	3898.00	-9.00
2/17/2014	203.00	3902.00	4.00
2/5/2015	197.00	3908.00	6.00
3/6/2016	187.00	3918.00	10.00

**All Historic Measurements**



**NORTHERN HIGH PLAINS  
DISTRICT: W - Y**

**Well Name:** HARRY TUELL TRUST

**Owner:** DAY BRYCE C & LYNETTA J

**Permit #:** 13218 - FP - **Location #:** SB00404632BA

**USGS Site ID:**

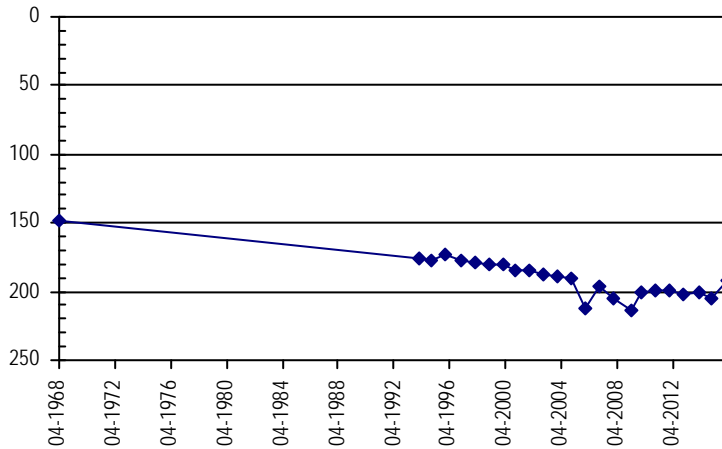
**Division:** 1 **Water District:** 65 **County:** YUMA  
**Location:** Q160 Q40 Q10 Section Twnshp Range PM Distance from section lines:  
 NW NE 32 4 N 46 W S From N/S line: 1310 N From E/W line: 1340 W  
**UTM Coordinates (NAD83):** Northing (UTM y) 4461202.0 Easting (UTM x): 708947.5 *Spotted from section lines*  
**Latitude/Longitude (decimal degrees):** 40.275215 -102.542383

**Surface Elevation (ft):** 3949 **Top Perforated Interval (ft):** 180 **Base of grout (ft):** **Water Level Change**  
**Well depth (ft):** 311 **Bottom Perforated Interval (ft):** 300 **1 year:** 12.00  
**Aquifer(s):** OGALLALA **5 year:** 7.00  
**10 year:** 20.00

**Measurements from last 10 years**

Date	Depth to WL (ft)	Elev of WL (ft)	Change (ft)
1/3/2006	212.50	3736.50	-21.60
1/25/2007	195.50	3753.50	17.00
1/27/2008	204.50	3744.50	-9.00
4/23/2009	213.50	3735.50	-9.00
12/18/2009	200.50	3748.50	13.00
12/21/2010	199.50	3749.50	1.00
1/5/2012	199.50	3749.50	0.00
1/27/2013	201.50	3747.50	-2.00
2/16/2014	200.50	3748.50	1.00
1/26/2015	204.50	3744.50	-4.00
2/14/2016	192.50	3756.50	12.00

**All Historic Measurements**



**Well Name:** HEMPHILL 21097-FP

**Owner:** HEMPHILL RICHARD R & BLACH BERNAR

**Permit #:** 21097 - F - **Location #:** SC00204905B

**USGS Site ID:**

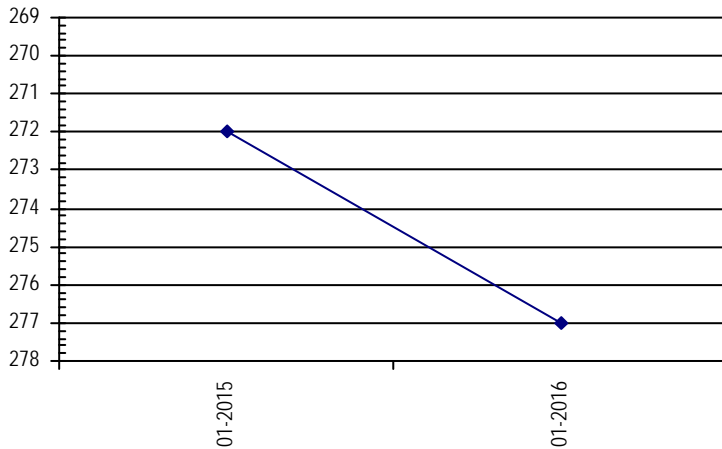
**Division:** 1 **Water District:** 65 **County:** WASHINGTON  
**Location:** Q160 Q40 Q10 Section Twnshp Range PM Distance from section lines:  
 NW 5 2 S 49 W S From N/S line: From E/W line:  
**UTM Coordinates (NAD83):** Northing (UTM y) 4420247.3 Easting (UTM x): 680184.0 *Digitized*  
**Latitude/Longitude (decimal degrees):** 39.913169 -102.891874

**Surface Elevation (ft):** 4420 **Top Perforated Interval (ft):** 278 **Base of grout (ft):** **Water Level Change**  
**Well depth (ft):** 383 **Bottom Perforated Interval (ft):** 378 **1 year:** -5.00  
**Aquifer(s):** OGALLALA **5 year:**  
**10 year:**

**Measurements from last 10 years**

Date	Depth to WL (ft)	Elev of WL (ft)	Change (ft)
2/10/2015	272.00	4148.00	
3/6/2016	277.00	4143.00	-5.00

**All Historic Measurements**



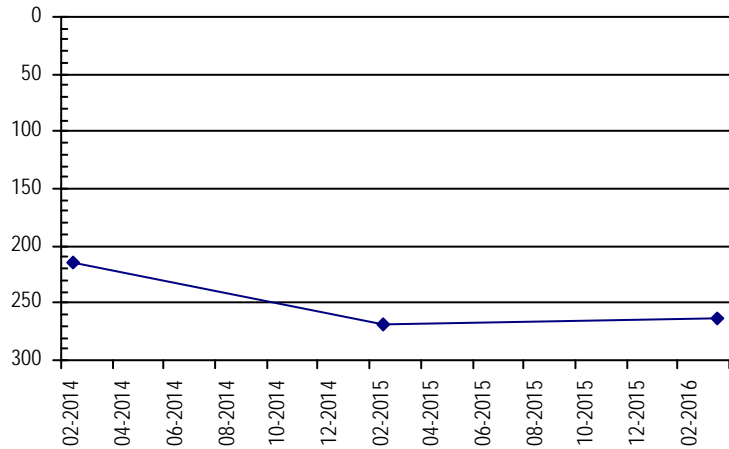
**NORTHERN HIGH PLAINS  
DISTRICT: W - Y**

**Well Name:** HEMPHILL RICHARD R & BLACH **Owner:** FRENZEL BROTHERS  
**Permit #:** 21096 - F - **Location #:** SC00204905A **USGS Site ID:**  
**Division:** 1 **Water District:** 65 **County:** WASHINGTON  
**Location:** Q160 Q40 Q10 Section Twnshp Range PM Distance from section lines:  
 NE 5 2 S 49 W S **From N/S line:** **From E/W line:**  
**UTM Coordinates (NAD83):** Northing (UTM y) 4420272.3 Easting (UTM x): 680981.5 *GPS*  
**Latitude/Longitude (decimal degrees):** 39.913224 -102.882542  
**Surface Elevation (ft):** 4416 **Top Perforated Interval (ft):** **Base of grout (ft):** **Water Level Change**  
**Well depth (ft):** 375 **Bottom Perforated Interval (ft):** **1 year:** 4.00  
**Aquifer(s):** OGALLALA **5 year:**  
**10 year:**

**Measurements from last 10 years**

Date	Depth to WL (ft)	Elev of WL (ft)	Change (ft)
2/17/2014	215.00	4201.00	
2/10/2015	268.00	4148.00	-53.00
3/6/2016	264.00	4152.00	4.00

**All Historic Measurements**

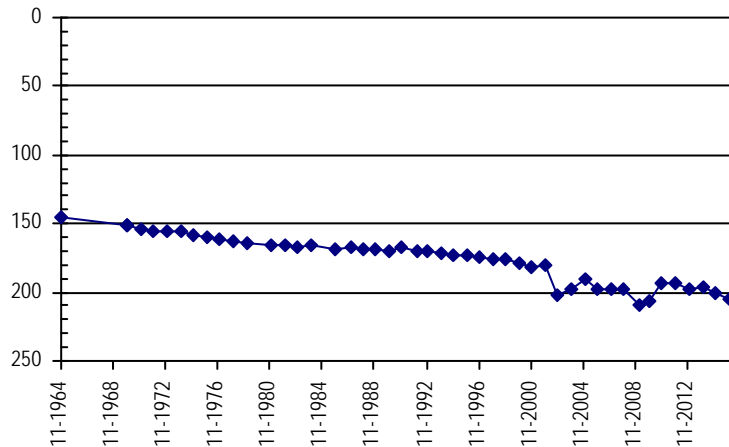


**Well Name:** HICKMAN, CLAIR **Owner:** CLAIR HICKMAN  
**Permit #:** 6358 - F - **Location #:** SB00304719CDB **USGS Site ID:** 401240102403000  
**Division:** 1 **Water District:** 65 **County:** YUMA  
**Location:** Q160 Q40 Q10 Section Twnshp Range PM Distance from section lines:  
 SW SE NW 19 3 N 47 W S **From N/S line:** **From E/W line:**  
**UTM Coordinates (NAD83):** Northing (UTM y) 4453469.2 Easting (UTM x): 697777.4 *User supplied*  
**Latitude/Longitude (decimal degrees):** 40.208319 -102.676041  
**Surface Elevation (ft):** 4053.78 **Top Perforated Interval (ft):** **Base of grout (ft):** **Water Level Change**  
**Well depth (ft):** 293 **Bottom Perforated Interval (ft):** **1 year:** -5.00  
**Aquifer(s):** OGALLALA **5 year:** -11.00  
**10 year:** -8.00

**Measurements from last 10 years**

Date	Depth to WL (ft)	Elev of WL (ft)	Change (ft)
1/2/2006	197.00	3856.78	-7.10
1/28/2007	198.00	3855.78	-1.00
12/21/2007	197.00	3856.78	1.00
4/14/2009	210.00	3843.78	-13.00
12/18/2009	207.00	3846.78	3.00
12/20/2010	194.00	3859.78	13.00
1/4/2012	194.00	3859.78	0.00
1/25/2013	198.00	3855.78	-4.00
2/16/2014	196.00	3857.78	2.00
2/7/2015	200.00	3853.78	-4.00
2/13/2016	205.00	3848.78	-5.00

**All Historic Measurements**



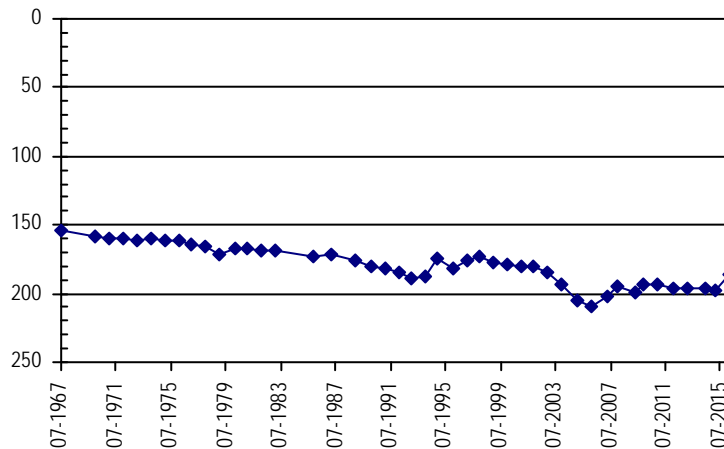
**NORTHERN HIGH PLAINS  
DISTRICT: W - Y**

<b>Well Name:</b>	<b>HILLMAN, ELMER</b>			<b>Owner:</b>	HILLMAN ELMER		
<b>Permit #:</b>	11738 - F -	<b>Location #:</b>	SB00304835ABD	<b>USGS Site ID:</b>	401120102422000		
<b>Division:</b>	1	<b>Water District:</b>	65	<b>County:</b>	YUMA		
<b>Location:</b>	Q160 Q40 Q10	Section	Twnshp	Range	PM	Distance from section lines:	
	NE NW SE	35	3 N	48 W S		<i>From N/S line:</i>	<i>From E/W line:</i>
<b>UTM Coordinates (NAD83):</b>	<i>Northing (UTM y)</i>	4451063.5	<i>Easting (UTM x):</i>	695450.1 <i>User supplied</i>			
<b>Latitude/Longitude (decimal degrees):</b>	40.187208		-102.704098				
<b>Surface Elevation (ft):</b>	4084.79	<b>Top Perforated Interval (ft):</b>	262	<b>Base of grout (ft):</b>	<b>Water Level Change</b>		
<b>Well depth (ft):</b>	322	<b>Bottom Perforated Interval (ft):</b>	322	<b>1 year:</b> 12.00			
<b>Aquifer(s):</b>	OGALLALA			<b>5 year:</b> 8.00			
				<b>10 year:</b> 24.00			

**Measurements from last 10 years**

Date	Depth to WL (ft)	Elev of WL (ft)	Change (ft)
1/2/2006	209.50	3875.29	-5.10
3/10/2007	202.50	3882.29	7.00
1/12/2008	194.50	3890.29	8.00
4/8/2009	199.50	3885.29	-5.00
12/17/2009	193.50	3891.29	6.00
12/20/2010	193.50	3891.29	0.00
1/16/2012	195.50	3889.29	-2.00
1/25/2013	196.50	3888.29	-1.00
5/16/2014	196.50	3888.29	0.00
2/6/2015	197.50	3887.29	-1.00
2/14/2016	185.50	3899.29	12.00

**All Historic Measurements**

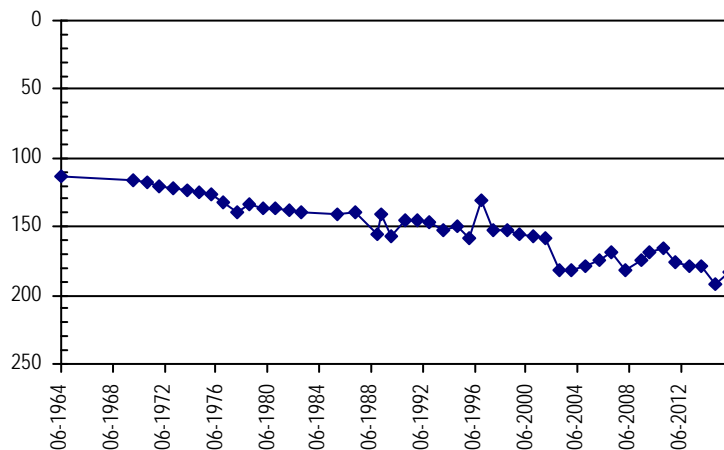


<b>Well Name:</b>	<b>HMH CATTLE CORP</b>			<b>Owner:</b>	YUMA COUNTY DAIRY LLC		
<b>Permit #:</b>	5779 - F -	<b>Location #:</b>	SB00204720ACB	<b>USGS Site ID:</b>	400750102390000		
<b>Division:</b>	1	<b>Water District:</b>	65	<b>County:</b>	YUMA		
<b>Location:</b>	Q160 Q40 Q10	Section	Twnshp	Range	PM	Distance from section lines:	
	NE SW NW	20	2 N	47 W S		<i>From N/S line:</i> 1420 N	<i>From E/W line:</i> 1320 W
<b>UTM Coordinates (NAD83):</b>	<i>Northing (UTM y)</i>	4444710.2	<i>Easting (UTM x):</i>	699120.0 <i>User supplied</i>			
<b>Latitude/Longitude (decimal degrees):</b>	40.129153		-102.662985				
<b>Surface Elevation (ft):</b>	4052.77	<b>Top Perforated Interval (ft):</b>	356	<b>Base of grout (ft):</b>	<b>Water Level Change</b>		
<b>Well depth (ft):</b>	413	<b>Bottom Perforated Interval (ft):</b>	412	<b>1 year:</b> 8.00			
<b>Aquifer(s):</b>	OGALLALA			<b>5 year:</b> -18.00			
				<b>10 year:</b> -9.00			

**Measurements from last 10 years**

Date	Depth to WL (ft)	Elev of WL (ft)	Change (ft)
1/7/2006	174.30	3878.47	4.90
1/26/2007	169.30	3883.47	5.00
1/28/2008	181.30	3871.47	-12.00
4/13/2009	174.30	3878.47	7.00
12/16/2009	168.30	3884.47	6.00
1/21/2011	165.30	3887.47	3.00
1/4/2012	175.30	3877.47	-10.00
1/23/2013	179.30	3873.47	-4.00
1/23/2014	179.30	3873.47	0.00
1/21/2015	191.30	3861.47	-12.00
2/9/2016	183.30	3869.47	8.00

**All Historic Measurements**



**NORTHERN HIGH PLAINS  
DISTRICT: W - Y**

**Well Name:** **KELLER, G.** *Owner:* KELLER GUY  
*Permit #:* 10228 - F - *Location #:* SB00104902BBB *USGS Site ID:* 400530102495000

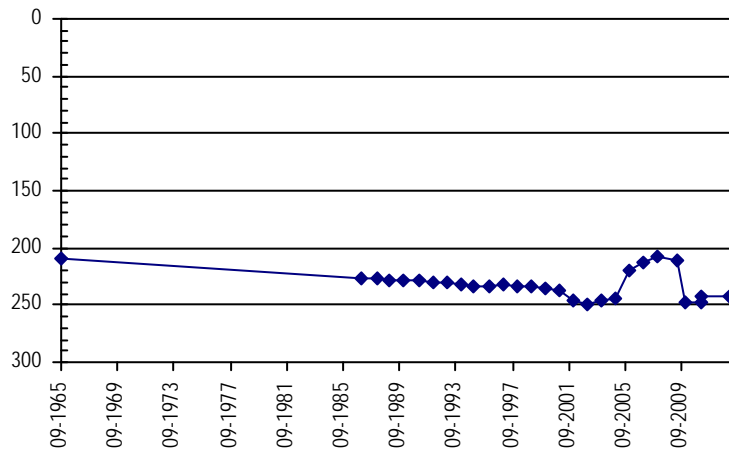
*Division:* 1 *Water District:* 65 *County:* WASHINGTON  
*Location:* Q160 Q40 Q10 Section Twnshp Range PM Distance from section lines:  
 NW NW NW 2 1 N 49 W S *From N/S line:* 200 N *From E/W line:* 45 W  
*UTM Coordinates (NAD83):* *Northing (UTM y)* 4439937.6 *Easting (UTM x):* 684907.1 *User supplied*  
*Latitude/Longitude (decimal degrees):* 40.089430 -102.831046

*Surface Elevation (ft):* 4249.92 *Top Perforated Interval (ft):* 249 *Base of grout (ft):* **Water Level Change**  
*Well depth (ft):* 349 *Bottom Perforated Interval (ft):* 349 **1 year:**  
*Aquifer(s):* OGALLALA **5 year:**  
**10 year:**

**Measurements from last 10 years**

Date	Depth to WL (ft)	Elev of WL (ft)	Change (ft)
12/19/2006	212.40	4037.52	7.00
12/20/2007	207.40	4042.52	5.00
4/22/2009	211.40	4038.52	-4.00
12/17/2009	248.40	4001.52	-37.00
1/24/2011	248.40	4001.52	0.00
1/26/2011	242.40	4007.52	6.00
1/22/2013	242.40	4007.52	0.00
1/20/2015			

**All Historic Measurements**



**Well Name:** **KIT ROBERTSON** *Owner:* KIT ROBERTSON  
*Permit #:* 10663 - FP - *Location #:* SB00204935BB *USGS Site ID:*

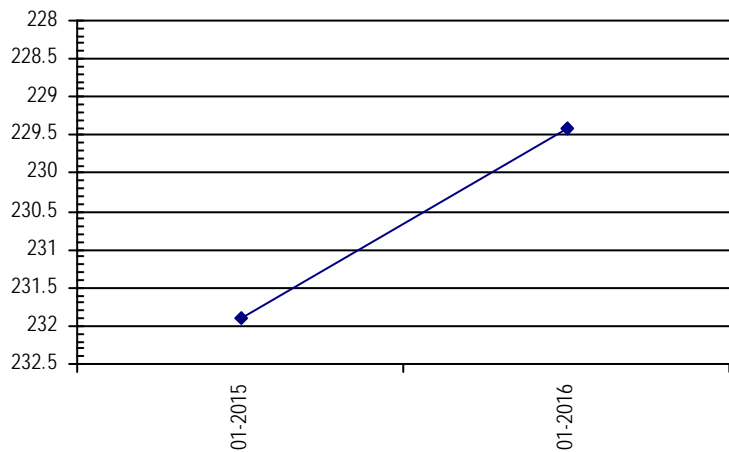
*Division:* 1 *Water District:* 65 *County:* WASHINGTON  
*Location:* Q160 Q40 Q10 Section Twnshp Range PM Distance from section lines:  
 NW NW 35 2 N 49 W S *From N/S line:* *From E/W line:*  
*UTM Coordinates (NAD83):* *Northing (UTM y)* 4441573.5 *Easting (UTM x):* 684893.2 *Digitized*  
*Latitude/Longitude (decimal degrees):* 40.104161 -102.830742

*Surface Elevation (ft):* 4235 *Top Perforated Interval (ft):* 306 *Base of grout (ft):* **Water Level Change**  
*Well depth (ft):* 345 *Bottom Perforated Interval (ft):* 345 **1 year:** 2.50  
*Aquifer(s):* OGALLALA **5 year:**  
**10 year:**

**Measurements from last 10 years**

Date	Depth to WL (ft)	Elev of WL (ft)	Change (ft)
1/20/2015	231.90	4003.10	
2/8/2016	229.40	4005.60	2.50

**All Historic Measurements**



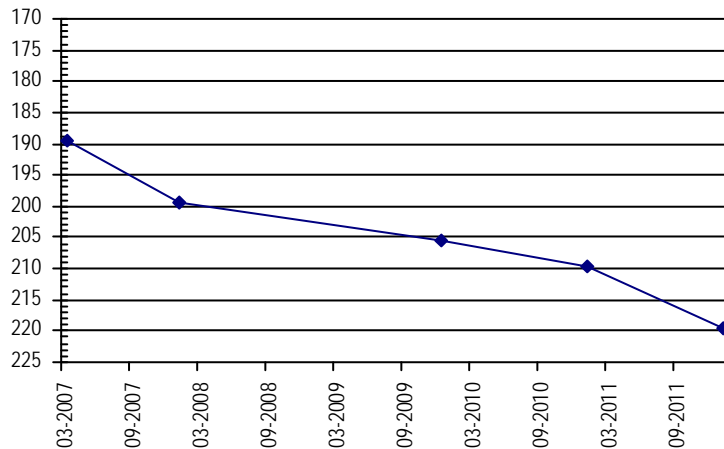
**NORTHERN HIGH PLAINS  
DISTRICT: W - Y**

**Well Name:** **KLINZMAN, FLORENCE** **Owner:** FLORENCE KLINZMAN  
**Permit #:** 6607 - F - **Location #:** SB00404611BD **USGS Site ID:**  
**Division:** 1 **Water District:** 65 **County:** YUMA  
**Location:** Q160 Q40 Q10 Section Twnshp Range PM Distance from section lines:  
 NW SE 11 4 N 46 W S **From N/S line:** 2515 N **From E/W line:** 1340 W  
**UTM Coordinates (NAD83):** **Northing (UTM y)** 4467355.5 **Easting (UTM x):** 713646.1 *Spotted from section lines*  
**Latitude/Longitude (decimal degrees):** 40.329414 -102.485114  
**Surface Elevation (ft):** 3888 **Top Perforated Interval (ft):** 173 **Base of grout (ft):** **Water Level Change**  
**Well depth (ft):** 333 **Bottom Perforated Interval (ft):** 333 **1 year:**  
**Aquifer(s):** OGALLALA **5 year:**  
**10 year:**

**Measurements from last 10 years**

Date	Depth to WL (ft)	Elev of WL (ft)	Change (ft)
3/26/2007	189.50	3698.50	
1/27/2008	199.50	3688.50	-10.00
1/1/2009			
12/29/2009	205.50	3682.50	
1/24/2011	209.50	3678.50	-4.00
1/5/2012	219.50	3668.50	-10.00

**All Historic Measurements**

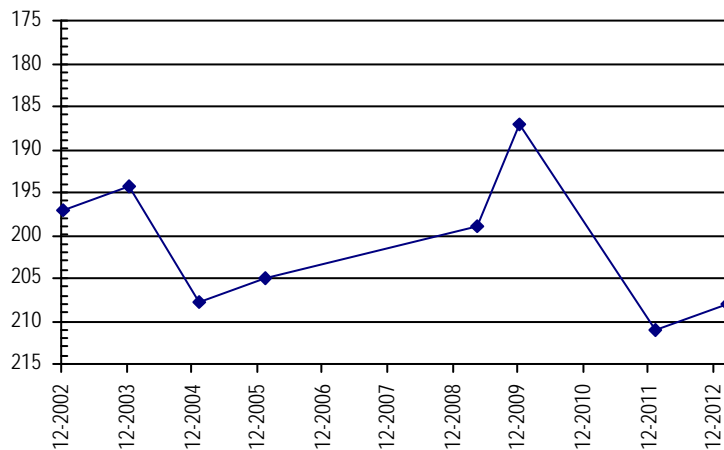


**Well Name:** **KLINZMAN, FLORENCE** **Owner:** KLINZMAN FLORENCE  
**Permit #:** 213108 - A - **Location #:** SB00404611CAD **USGS Site ID:**  
**Division:** 1 **Water District:** 65 **County:** YUMA  
**Location:** Q160 Q40 Q10 Section Twnshp Range PM Distance from section lines:  
 SW NE SE 11 4 N 46 W S **From N/S line:** **From E/W line:**  
**UTM Coordinates (NAD83):** **Northing (UTM y)** 4466982.0 **Easting (UTM x):** 713670.0 *GPS*  
**Latitude/Longitude (decimal degrees):** 40.326046 -102.484958  
**Surface Elevation (ft):** 3895 **Top Perforated Interval (ft):** 300 **Base of grout (ft):** **Water Level Change**  
**Well depth (ft):** 340 **Bottom Perforated Interval (ft):** 340 **1 year:**  
**Aquifer(s):** OGALLALA **5 year:**  
**10 year:**

**Measurements from last 10 years**

Date	Depth to WL (ft)	Elev of WL (ft)	Change (ft)
1/3/2006	205.00	3690.00	2.80
3/8/2007			
1/26/2008			
4/16/2009	199.00	3696.00	
12/18/2009	187.00	3708.00	12.00
1/5/2012	211.00	3684.00	-24.00
2/11/2013	208.00	3687.00	3.00

**All Historic Measurements**





**NORTHERN HIGH PLAINS  
DISTRICT: W - Y**

<b>Well Name:</b>	<b>KNOX 19092-FP</b>	<b>Owner:</b>	KNOX ERVIN L
<b>Permit #:</b>	19092 - FP -	<b>Location #:</b>	SB00504720BC
<b>USGS Site ID:</b>			

---

<b>Division:</b>	1	<b>Water District:</b>	65	<b>County:</b>	YUMA
<b>Location:</b>	Q160 Q40 Q10 Section	Twnshp	Range	PM	Distance from section lines:
	NW SW 20	5 N	47 W S		From N/S line: From E/W line:
<b>UTM Coordinates (NAD83):</b>	<b>Northing (UTM y)</b>	4473829.2	<b>Easting (UTM x):</b>	700040.6	<i>Digitized</i>
<b>Latitude/Longitude (decimal degrees):</b>		40.391058		-102.643106	

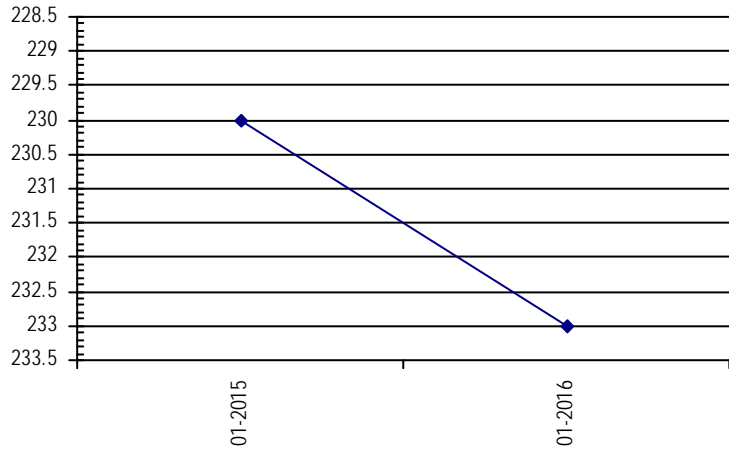
---

<b>Surface Elevation (ft):</b>	4010	<b>Top Perforated Interval (ft):</b>	255	<b>Base of grout (ft):</b>		<b>Water Level Change</b>
<b>Well depth (ft):</b>	315	<b>Bottom Perforated Interval (ft):</b>	315			<b>1 year:</b> -3.00
<b>Aquifer(s):</b>	OGALLALA					<b>5 year:</b>
						<b>10 year:</b>

**Measurements from last 10 years**

Date	Depth to WL (ft)	Elev of WL (ft)	Change (ft)
1/21/2015	230.00	3780.00	
3/6/2016	233.00	3777.00	-3.00

**All Historic Measurements**



<b>Well Name:</b>	<b>KOENIG, ROGER</b>	<b>Owner:</b>	ROTH RICHARD & AVA TRUST OF
<b>Permit #:</b>	12328 - F -	<b>Location #:</b>	SB00104708DDB
<b>USGS Site ID:</b>			400350102385000

---

<b>Division:</b>	1	<b>Water District:</b>	65	<b>County:</b>	YUMA
<b>Location:</b>	Q160 Q40 Q10 Section	Twnshp	Range	PM	Distance from section lines:
	SE SE NW 8	1 N	47 W S		From N/S line: 1320 S From E/W line: 1320 E
<b>UTM Coordinates (NAD83):</b>	<b>Northing (UTM y)</b>	4437589.6	<b>Easting (UTM x):</b>	700563.7	<i>User supplied</i>
<b>Latitude/Longitude (decimal degrees):</b>		40.064710		-102.648263	

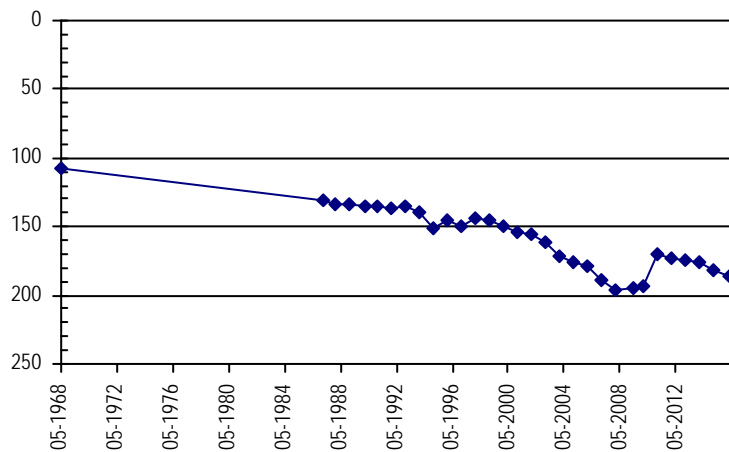
---

<b>Surface Elevation (ft):</b>	4071.76	<b>Top Perforated Interval (ft):</b>	270	<b>Base of grout (ft):</b>		<b>Water Level Change</b>
<b>Well depth (ft):</b>	360	<b>Bottom Perforated Interval (ft):</b>	360			<b>1 year:</b> -4.00
<b>Aquifer(s):</b>	OGALLALA					<b>5 year:</b> -16.00
						<b>10 year:</b> -6.00

**Measurements from last 10 years**

Date	Depth to WL (ft)	Elev of WL (ft)	Change (ft)
12/19/2006	189.50	3882.26	-10.00
12/19/2007	196.50	3875.26	-7.00
4/7/2009	194.50	3877.26	2.00
12/17/2009	193.50	3878.26	1.00
12/27/2010	169.50	3902.26	24.00
12/16/2011	172.50	3899.26	-3.00
1/21/2013	174.50	3897.26	-2.00
12/3/2013	175.50	3896.26	-1.00
1/20/2015	181.50	3890.26	-6.00
2/8/2016	185.50	3886.26	-4.00

**All Historic Measurements**



**NORTHERN HIGH PLAINS  
DISTRICT: W - Y**

**Well Name:** **KORF, L.** **Owner:** KORF LLOYD H  
**Permit #:** 5914 - F - **Location #:** SB00204813BCC **USGS Site ID:** 400830102415000

**Division:** 1 **Water District:** 65 **County:** YUMA  
**Location:** Q160 Q40 Q10 Section **Twnshp** Range **PM** Distance from section lines:  
 NW SW SW 13 2 N 48 W S **From N/S line:** **From E/W line:**

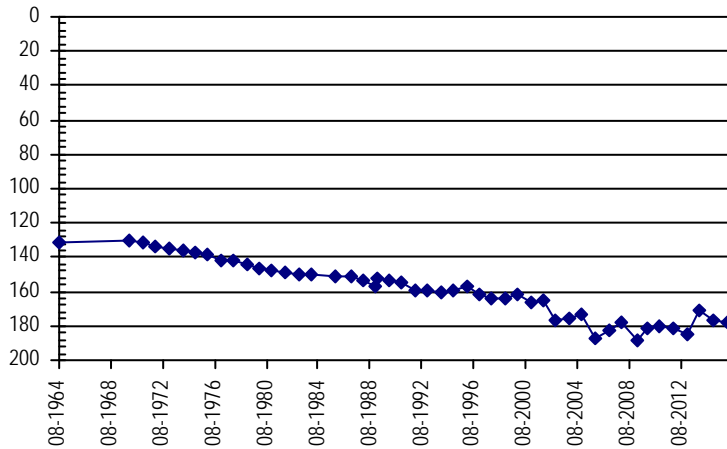
**UTM Coordinates (NAD83):** **Northing (UTM y)** 4445894.0 **Easting (UTM x):** 695975.0 *Digitized*  
**Latitude/Longitude (decimal degrees):** 40.140549 -102.699509

**Surface Elevation (ft):** 4086.78 **Top Perforated Interval (ft):** 250 **Base of grout (ft):** **Water Level Change**  
**Well depth (ft):** 390 **Bottom Perforated Interval (ft):** 390 **1 year:** -1.00  
**Aquifer(s):** OGALLALA **5 year:** 3.00  
**10 year:** 10.00

**Measurements from last 10 years**

Date	Depth to WL (ft)	Elev of WL (ft)	Change (ft)
1/26/2007	182.50	3904.28	5.00
12/19/2007	177.50	3909.28	5.00
4/23/2009	188.50	3898.28	-11.00
12/16/2009	181.50	3905.28	7.00
12/14/2010	180.50	3906.28	1.00
1/4/2012	181.50	3905.28	-1.00
1/23/2013	184.50	3902.28	-3.00
1/23/2014	170.50	3916.28	14.00
1/22/2015	176.50	3910.28	-6.00
2/8/2016	177.50	3909.28	-1.00

**All Historic Measurements**



**Well Name:** **KORF, R.** **Owner:** KORF RUSSELL  
**Permit #:** 6478 - R - **Location #:** SB00404801BCC **USGS Site ID:** 402040102415000

**Division:** 1 **Water District:** 65 **County:** YUMA  
**Location:** Q160 Q40 Q10 Section **Twnshp** Range **PM** Distance from section lines:  
 NW SW SW 1 4 N 48 W S **From N/S line:** **From E/W line:**

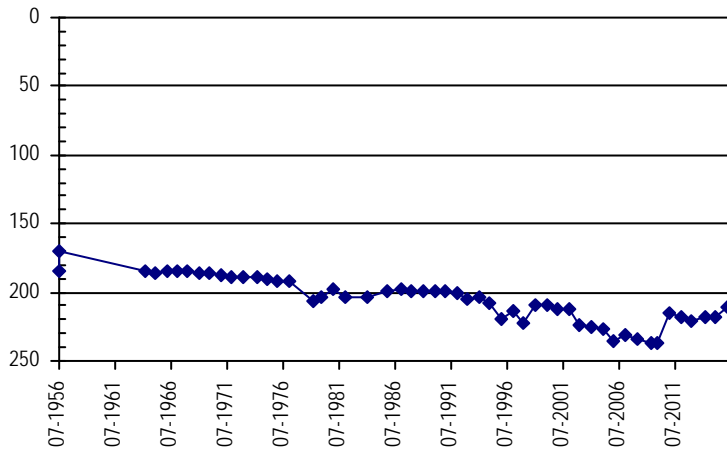
**UTM Coordinates (NAD83):** **Northing (UTM y)** 4468424.0 **Easting (UTM x):** 695448.0 *Digitized*  
**Latitude/Longitude (decimal degrees):** 40.343490 -102.698830

**Surface Elevation (ft):** 4015.77 **Top Perforated Interval (ft):** 184 **Base of grout (ft):** **Water Level Change**  
**Well depth (ft):** 385 **Bottom Perforated Interval (ft):** 284 **1 year:** 8.00  
**Aquifer(s):** OGALLALA **5 year:** 5.00  
**10 year:** 25.00

**Measurements from last 10 years**

Date	Depth to WL (ft)	Elev of WL (ft)	Change (ft)
1/4/2006	235.70	3780.07	-9.50
1/24/2007	231.70	3784.07	4.00
1/27/2008	233.70	3782.07	-2.00
4/23/2009	236.70	3779.07	-3.00
12/18/2009	236.70	3779.07	0.00
12/21/2010	215.70	3800.07	21.00
1/5/2012	217.70	3798.07	-2.00
12/17/2012	220.70	3795.07	-3.00
2/16/2014	218.70	3797.07	2.00
1/26/2015	218.70	3797.07	0.00
2/27/2016	210.70	3805.07	8.00

**All Historic Measurements**



**NORTHERN HIGH PLAINS  
DISTRICT: W - Y**

**Well Name:** **KUNTZ, JUSTIN** **Owner:** KUNTZ JUSTIN  
**Permit #:** 249906 - - **Location #:** SB00404902CDD1 **USGS Site ID:** 402014102492101

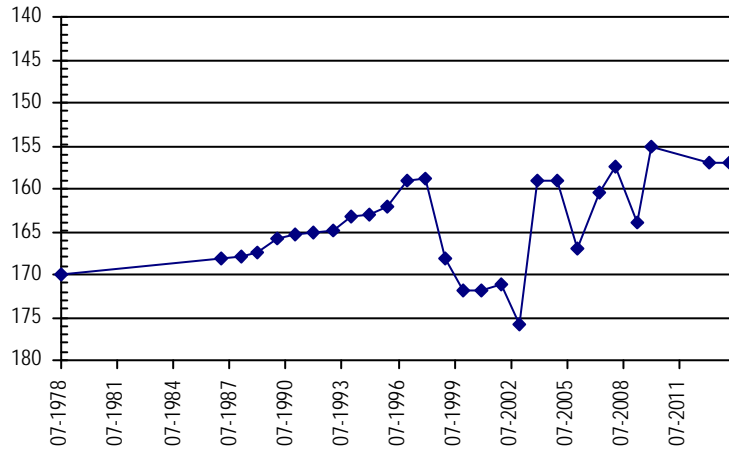
**Division:** 1 **Water District:** 65 **County:** WASHINGTON  
**Location:** Q160 Q40 Q10 Section Twnshp Range PM Distance from section lines:  
 SW SE SE 2 4 N 49 W S **From N/S line:** **From E/W line:**  
**UTM Coordinates (NAD83):** **Northing (UTM y)** 4467459.6 **Easting (UTM x):** 684919.2 *User supplied*  
**Latitude/Longitude (decimal degrees):** 40.337207 -102.822986

**Surface Elevation (ft):** 4190.83 **Top Perforated Interval (ft):** **Base of grout (ft):** **Water Level Change**  
**Well depth (ft):** 178 **Bottom Perforated Interval (ft):** **1 year:**  
**Aquifer(s):** OGALLALA **5 year:**  
**10 year:**

**Measurements from last 10 years**

Date	Depth to WL (ft)	Elev of WL (ft)	Change (ft)
1/2/2006	167.00	4023.83	-7.90
3/8/2007	160.50	4030.33	6.50
1/28/2008	157.50	4033.33	3.00
4/8/2009	164.00	4026.83	-6.50
12/15/2009	155.00	4035.83	9.00
1/5/2012			
2/12/2013	157.00	4033.83	
2/16/2014	157.00	4033.83	0.00

**All Historic Measurements**



**Well Name:** **LUCKING, O.** **Owner:** LUEKING OTTO  
**Permit #:** 6804 - F - **Location #:** SB00504630BDD **USGS Site ID:** 402230102322000

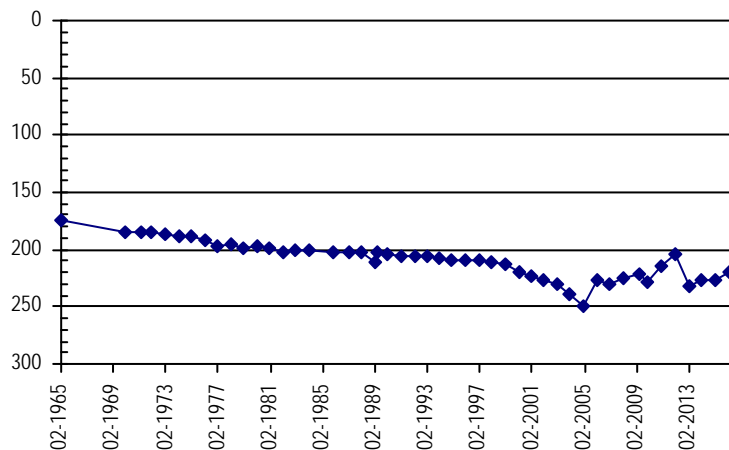
**Division:** 1 **Water District:** 65 **County:** YUMA  
**Location:** Q160 Q40 Q10 Section Twnshp Range PM Distance from section lines:  
 NW SE SE 30 5 N 46 W S **From N/S line:** **From E/W line:**  
**UTM Coordinates (NAD83):** **Northing (UTM y)** 4472097.6 **Easting (UTM x):** 708807.0 *User supplied*  
**Latitude/Longitude (decimal degrees):** 40.373321 -102.540475

**Surface Elevation (ft):** 3926.71 **Top Perforated Interval (ft):** 274 **Base of grout (ft):** **Water Level Change**  
**Well depth (ft):** 346 **Bottom Perforated Interval (ft):** 346 **1 year:** 8.00  
**Aquifer(s):** OGALLALA **5 year:** -5.00  
**10 year:** 8.00

**Measurements from last 10 years**

Date	Depth to WL (ft)	Elev of WL (ft)	Change (ft)
1/4/2006	227.60	3699.11	22.40
1/25/2007	229.60	3697.11	-2.00
1/26/2008	224.60	3702.11	5.00
4/16/2009	221.60	3705.11	3.00
12/15/2009	228.60	3698.11	-7.00
12/28/2010	214.60	3712.11	14.00
1/4/2012	204.60	3722.11	10.00
1/27/2013	231.60	3695.11	-27.00
12/27/2013	226.60	3700.11	5.00
1/27/2015	227.60	3699.11	-1.00
2/27/2016	219.60	3707.11	8.00

**All Historic Measurements**



**NORTHERN HIGH PLAINS  
DISTRICT: W - Y**

**Well Name:** **MCCASLAND, D.** **Owner:** MEKELBURG MILTON  
**Permit #:** 11246 - F - **Location #:** SB00304735CCA **USGS Site ID:** 401050102360000

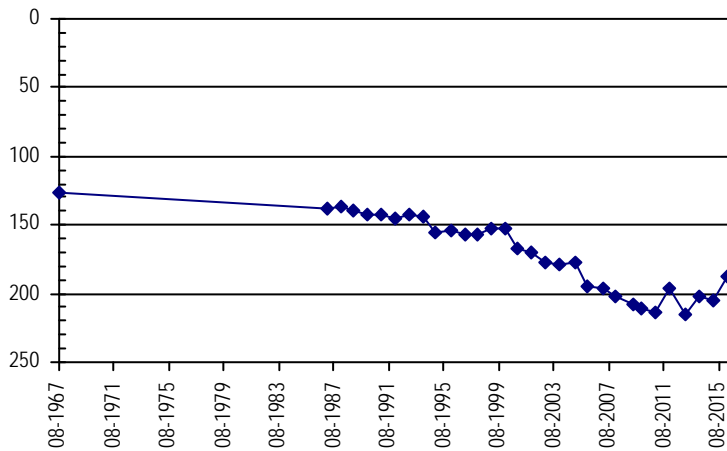
**Division:** 1 **Water District:** 65 **County:** YUMA  
**Location:** Q160 Q40 Q10 Section Twnshp Range PM Distance from section lines:  
 SW SW NE 35 3 N 47 W S **From N/S line:** **From E/W line:**  
**UTM Coordinates (NAD83):** **Northing (UTM y)** 4450544.0 **Easting (UTM x):** 704367.0 *Digitized*  
**Latitude/Longitude (decimal degrees):** 40.180408 -102.599604

**Surface Elevation (ft):** 3990.74 **Top Perforated Interval (ft):** 240 **Base of grout (ft):** **Water Level Change**  
**Well depth (ft):** 320 **Bottom Perforated Interval (ft):** 320 **1 year:** 17.00  
**Aquifer(s):** OGALLALA **5 year:** 26.00  
**10 year:** 7.00

**Measurements from last 10 years**

Date	Depth to WL (ft)	Elev of WL (ft)	Change (ft)
1/2/2006	194.50	3796.24	-17.00
3/7/2007	195.50	3795.24	-1.00
12/21/2007	202.50	3788.24	-7.00
4/14/2009	207.50	3783.24	-5.00
12/17/2009	210.50	3780.24	-3.00
12/20/2010	213.50	3777.24	-3.00
12/27/2011	196.50	3794.24	17.00
1/25/2013	214.50	3776.24	-18.00
2/16/2014	202.50	3788.24	12.00
2/8/2015	204.50	3786.24	-2.00
2/13/2016	187.50	3803.24	17.00

**All Historic Measurements**



**Well Name:** **MEIS R** **Owner:** MEIS RAYMOND N.  
**Permit #:** 10899 - FP - **Location #:** SC00304725B **USGS Site ID:**

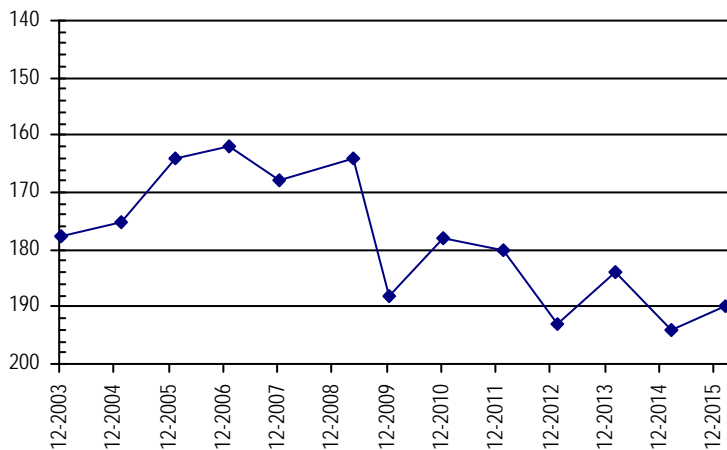
**Division:** 1 **Water District:** 65 **County:** YUMA  
**Location:** Q160 Q40 Q10 Section Twnshp Range PM Distance from section lines:  
 NW 25 3 N 47 W S **From N/S line:** **From E/W line:**  
**UTM Coordinates (NAD83):** **Northing (UTM y)** 4453019.0 **Easting (UTM x):** 705924.8 *Spotted from quarters*  
**Latitude/Longitude (decimal degrees):** 40.202305 -102.580528

**Surface Elevation (ft):** 3972 **Top Perforated Interval (ft):** 200 **Base of grout (ft):** **Water Level Change**  
**Well depth (ft):** 420 **Bottom Perforated Interval (ft):** 420 **1 year:** 4.00  
**Aquifer(s):** OGALLALA **5 year:** -12.00  
**10 year:** -26.00

**Measurements from last 10 years**

Date	Depth to WL (ft)	Elev of WL (ft)	Change (ft)
1/2/2006	164.00	3808.00	11.40
1/27/2007	162.00	3810.00	2.00
12/21/2007	168.00	3804.00	-6.00
4/14/2009	164.00	3808.00	4.00
12/18/2009	188.00	3784.00	-24.00
12/20/2010	178.00	3794.00	10.00
1/4/2012	180.00	3792.00	-2.00
1/25/2013	193.00	3779.00	-13.00
2/16/2014	184.00	3788.00	9.00
2/7/2015	194.00	3778.00	-10.00
2/14/2016	190.00	3782.00	4.00

**All Historic Measurements**



**NORTHERN HIGH PLAINS  
DISTRICT: W - Y**

**Well Name:** MEIS, R. **Owner:** KINCHELOE CHESTER  
**Permit #:** 11626 - F - **Location #:** SB00304630DDB **USGS Site ID:** 401140102330000  


---

**Division:** 1 **Water District:** 65 **County:** YUMA  
**Location:** Q160 Q40 Q10 Section Twnshp Range PM Distance from section lines:  
SE SE NW 30 3 N 46 W S **From N/S line:** **From E/W line:**  
**UTM Coordinates (NAD83):** **Northing (UTM y)** 4452305.0 **Easting (UTM x):** 708402.0 *Digitized*  
**Latitude/Longitude (decimal degrees):** 40.195267 -102.551681  

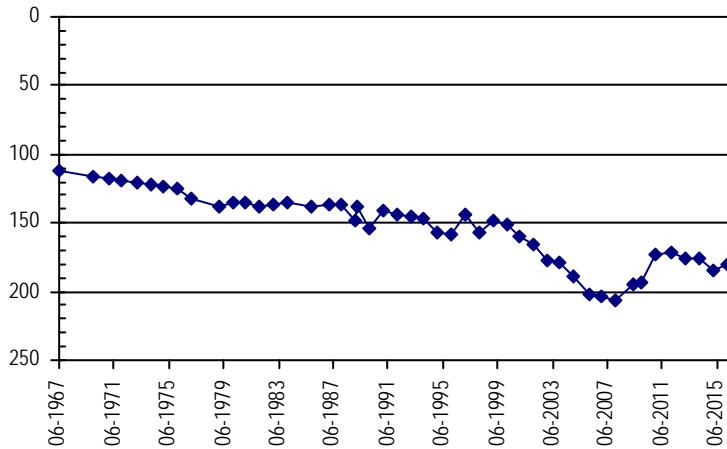

---

**Surface Elevation (ft):** 3959.73 **Top Perforated Interval (ft):** 260 **Base of grout (ft):** **Water Level Change**  
**Well depth (ft):** 430 **Bottom Perforated Interval (ft):** 430 **1 year:** 5.00  
**Aquifer(s):** OGALLALA **5 year:** -8.00  
**10 year:** 22.00

**Measurements from last 10 years**

Date	Depth to WL (ft)	Elev of WL (ft)	Change (ft)
1/2/2006	202.30	3757.43	-12.70
1/27/2007	203.30	3756.43	-1.00
12/20/2007	206.30	3753.43	-3.00
4/14/2009	194.30	3765.43	12.00
12/18/2009	193.30	3766.43	1.00
12/20/2010	172.30	3787.43	21.00
1/21/2012	171.30	3788.43	1.00
2/9/2013	176.30	3783.43	-5.00
2/13/2014	175.30	3784.43	1.00
2/8/2015	185.30	3774.43	-10.00
2/13/2016	180.30	3779.43	5.00

**All Historic Measurements**



**Well Name:** MEIS, R. **Owner:** REESE BERT C & KINCHELOE CHESTER  
**Permit #:** 10900 - F - **Location #:** SB00304724CCA **USGS Site ID:** 401240102345000  


---

**Division:** 1 **Water District:** 65 **County:** YUMA  
**Location:** Q160 Q40 Q10 Section Twnshp Range PM Distance from section lines:  
SW SW NE 24 3 N 47 W S **From N/S line:** **From E/W line:**  
**UTM Coordinates (NAD83):** **Northing (UTM y)** 4453831.0 **Easting (UTM x):** 705909.0 *Digitized*  
**Latitude/Longitude (decimal degrees):** 40.209619 -102.580455  

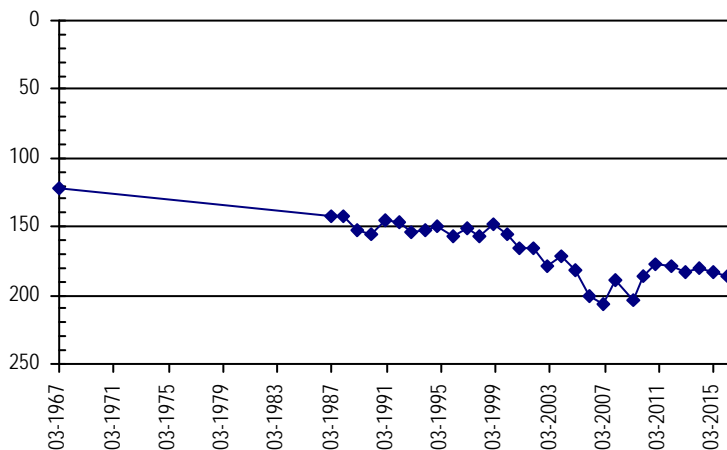

---

**Surface Elevation (ft):** 3968.74 **Top Perforated Interval (ft):** 270 **Base of grout (ft):** **Water Level Change**  
**Well depth (ft):** 344 **Bottom Perforated Interval (ft):** 344 **1 year:** -2.00  
**Aquifer(s):** **5 year:** -8.00  
**10 year:** 15.00

**Measurements from last 10 years**

Date	Depth to WL (ft)	Elev of WL (ft)	Change (ft)
1/2/2006	200.50	3768.24	-19.00
1/27/2007	206.50	3762.24	-6.00
12/21/2007	188.50	3780.24	18.00
4/14/2009	203.50	3765.24	-15.00
12/18/2009	186.50	3782.24	17.00
12/20/2010	177.50	3791.24	9.00
1/4/2012	179.50	3789.24	-2.00
1/25/2013	182.50	3786.24	-3.00
2/16/2014	180.50	3788.24	2.00
2/7/2015	183.50	3785.24	-3.00
2/13/2016	185.50	3783.24	-2.00

**All Historic Measurements**



**NORTHERN HIGH PLAINS  
DISTRICT: W - Y**

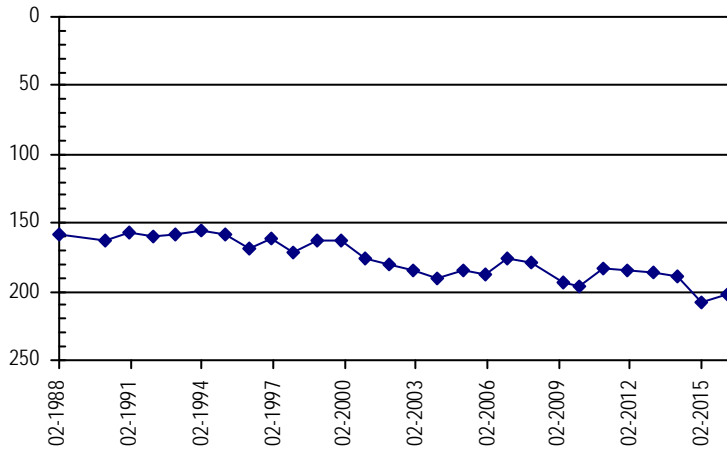
<b>Well Name:</b>	<b>MEIS, RAYMOND</b>	<b>Owner:</b>	MEIS RAYMOND N
<b>Permit #:</b>	10706 - F -	<b>Location #:</b>	SB00204707B
		<b>USGS Site ID:</b>	
<b>Division:</b>	1	<b>Water District:</b>	65
		<b>County:</b>	YUMA
<b>Location:</b>	Q160 Q40 Q10 Section	Twnshp	Range
	NW 7 2 N	47 W S	Distance from section lines:
			<b>From N/S line:</b>
			<b>From E/W line:</b>
<b>UTM Coordinates (NAD83):</b>	<b>Northing (UTM y)</b>	4447916.0	<b>Easting (UTM x):</b> 697936.6 <i>Spotted from quarters</i>
<b>Latitude/Longitude (decimal degrees):</b>		40.158291	-102.675880
<b>Surface Elevation (ft):</b>	4064	<b>Top Perforated Interval (ft):</b>	300
		<b>Base of grout (ft):</b>	
<b>Well depth (ft):</b>	360	<b>Bottom Perforated Interval (ft):</b>	360
<b>Aquifer(s):</b>	OGALLALA		

**Water Level Change**  
**1 year:** 6.00  
**5 year:** -19.00  
**10 year:** -15.00

**Measurements from last 10 years**

Date	Depth to WL (ft)	Elev of WL (ft)	Change (ft)
12/19/2006	176.00	3888.00	11.00
12/18/2007	178.50	3885.50	-2.50
4/14/2009	193.00	3871.00	-14.50
12/16/2009	196.00	3868.00	-3.00
12/9/2010	183.00	3881.00	13.00
12/18/2011	184.00	3880.00	-1.00
1/22/2013	186.00	3878.00	-2.00
1/23/2014	189.00	3875.00	-3.00
1/21/2015	208.00	3856.00	-19.00
2/9/2016	202.00	3862.00	6.00

**All Historic Measurements**



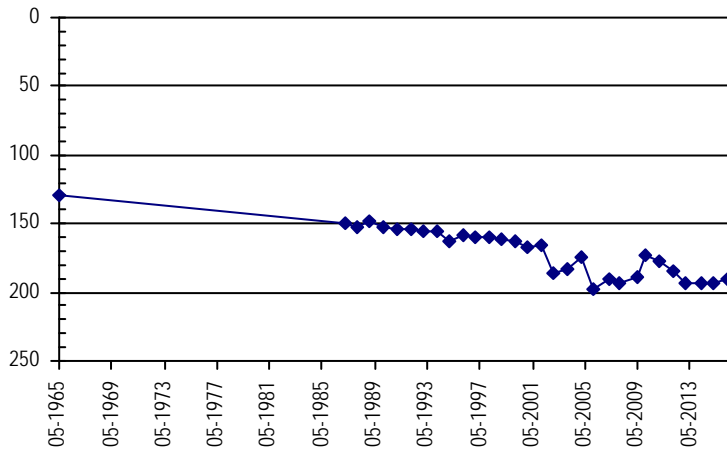
<b>Well Name:</b>	<b>MEKELBURG, DENIS E.</b>	<b>Owner:</b>	MEKELBERG STANLEY
<b>Permit #:</b>	9140 - F -	<b>Location #:</b>	SB00304712DBD
		<b>USGS Site ID:</b>	401420102340000
<b>Division:</b>	1	<b>Water District:</b>	65
		<b>County:</b>	YUMA
<b>Location:</b>	Q160 Q40 Q10 Section	Twnshp	Range
	SE NW SE 12 3 N	47 W S	Distance from section lines:
			<b>From N/S line:</b>
			<b>From E/W line:</b>
<b>UTM Coordinates (NAD83):</b>	<b>Northing (UTM y)</b>	4457161.1	<b>Easting (UTM x):</b> 706572.6 <i>User supplied</i>
<b>Latitude/Longitude (decimal degrees):</b>		40.239431	-102.571593
<b>Surface Elevation (ft):</b>	3964.74	<b>Top Perforated Interval (ft):</b>	203
		<b>Base of grout (ft):</b>	
<b>Well depth (ft):</b>	263	<b>Bottom Perforated Interval (ft):</b>	263
<b>Aquifer(s):</b>	OGALLALA		

**Water Level Change**  
**1 year:** 2.00  
**5 year:** -14.00  
**10 year:** 6.00

**Measurements from last 10 years**

Date	Depth to WL (ft)	Elev of WL (ft)	Change (ft)
1/2/2006	197.00	3767.74	-23.00
3/9/2007	190.00	3774.74	7.00
12/21/2007	193.00	3771.74	-3.00
4/14/2009	189.00	3775.74	4.00
12/18/2009	173.00	3791.74	16.00
12/20/2010	177.00	3787.74	-4.00
1/23/2012	185.00	3779.74	-8.00
1/25/2013	194.00	3770.74	-9.00
2/13/2014	194.00	3770.74	0.00
2/8/2015	193.00	3771.74	1.00
2/13/2016	191.00	3773.74	2.00

**All Historic Measurements**



**NORTHERN HIGH PLAINS  
DISTRICT: W - Y**

**Well Name:** **MEKELBURG, E.** *Owner:*  
**Permit #:** 12710 - F - *Location #:* SB00304723D *USGS Site ID:*  
**Division:** 1 *Water District:* 65 *County:* YUMA  
**Location:** Q160 Q40 Q10 Section Twnshp Range PM Distance from section lines:  
 SE 23 3 N 47 W S *From N/S line:* *From E/W line:*  
*UTM Coordinates (NAD83):* *Northing (UTM y)* 4453805.8 *Easting (UTM x):* 705090.8 *Spotted from quarters*  
*Latitude/Longitude (decimal degrees):* 40.209592 -102.590070

---

*Surface Elevation (ft):* *Top Perforated Interval (ft):* *Base of grout (ft):* **Water Level Change**  
*Well depth (ft):* *Bottom Perforated Interval (ft):* **1 year:**  
*Aquifer(s):* **5 year:**  
**10 year:**

**All Historic Measurements**

**Well Name:** **MELENDY, ROY & MERTL** *Owner:*  
**Permit #:** - - *Location #:* SB00504917BAB *USGS Site ID:* 402440102515000  
**Division:** 1 *Water District:* 65 *County:* WASHINGTON  
**Location:** Q160 Q40 Q10 Section Twnshp Range PM Distance from section lines:  
 NW NE NW 17 5 N 49 W S *From N/S line:* *From E/W line:*  
*UTM Coordinates (NAD83):* *Northing (UTM y)* 4475292.2 *Easting (UTM x):* 680929.1 *User supplied*  
*Latitude/Longitude (decimal degrees):* 40.408598 -102.867707

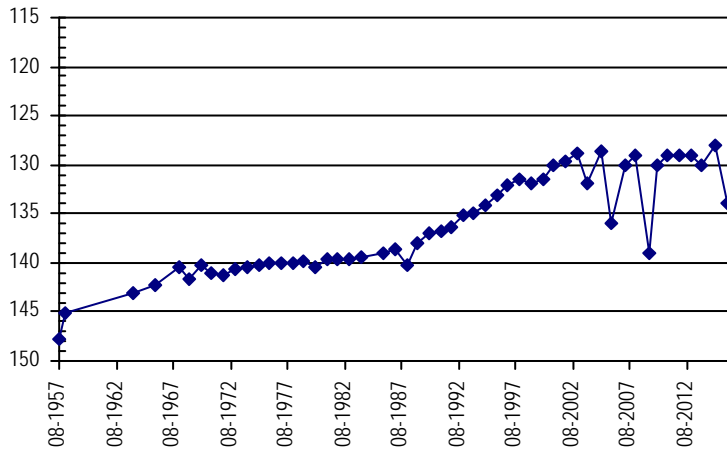
---

*Surface Elevation (ft):* 4308.15 *Top Perforated Interval (ft):* *Base of grout (ft):* **Water Level Change**  
*Well depth (ft):* 170 *Bottom Perforated Interval (ft):* **1 year:** -6.00  
*Aquifer(s):* **5 year:** -5.00  
**10 year:** 2.00

**Measurements from last 10 years**

Date	Depth to WL (ft)	Elev of WL (ft)	Change (ft)
1/3/2006	136.00	4172.15	-7.40
3/8/2007	130.00	4178.15	6.00
1/19/2008	129.00	4179.15	1.00
4/8/2009	139.00	4169.15	-10.00
12/15/2009	130.00	4178.15	9.00
12/27/2010	129.00	4179.15	1.00
1/7/2012	129.00	4179.15	0.00
12/17/2012	129.00	4179.15	0.00
12/27/2013	130.00	4178.15	-1.00
1/27/2015	128.00	4180.15	2.00
2/27/2016	134.00	4174.15	-6.00

**All Historic Measurements**



**NORTHERN HIGH PLAINS  
DISTRICT: W - Y**

**Well Name:** **MONK GILBERT DALE**

**Owner:** MONK GILBERT DALE

**Permit #:** 19236 - F - **Location #:** SB00304630CB

**USGS Site ID:**

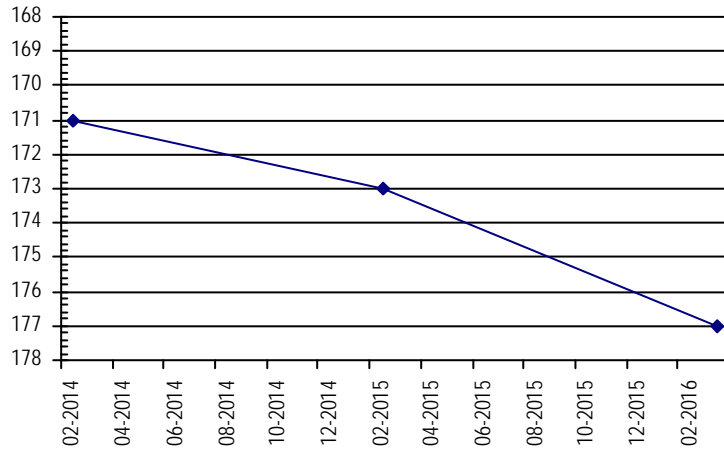
**Division:** 1 **Water District:** 65 **County:** WASHINGTON  
**Location:** Q160 Q40 Q10 Section Twnshp Range PM Distance from section lines:  
 SW NW 30 3 N 46 W S *From N/S line:* 1340 S *From E/W line:* 1300 W  
**UTM Coordinates (NAD83):** *Northing (UTM y)* 4452256.7 *Easting (UTM x):* 707566.1 *GPS*  
**Latitude/Longitude (decimal degrees):** 40.195040 -102.561508

**Surface Elevation (ft):** 3960 **Top Perforated Interval (ft):** **Base of grout (ft):** **Water Level Change**  
**Well depth (ft):** 400 **Bottom Perforated Interval (ft):** **1 year:** -4.00  
**Aquifer(s):** OGALLALA **5 year:**  
**10 year:**

**Measurements from last 10 years**

Date	Depth to WL (ft)	Elev of WL (ft)	Change (ft)
2/17/2014	171.00	3789.00	
2/9/2015	173.00	3787.00	-2.00
3/6/2016	177.00	3783.00	-4.00

**All Historic Measurements**



**Well Name:** **NEWBANKS FARMS**

**Owner:** NEWBANKS FARMS

**Permit #:** 12613 - F - **Location #:** SB00204814AB

**USGS Site ID:**

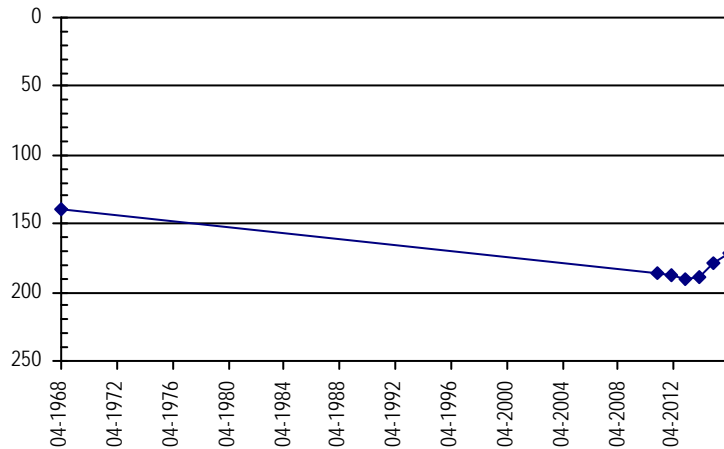
**Division:** 1 **Water District:** 65 **County:** YUMA  
**Location:** Q160 Q40 Q10 Section Twnshp Range PM Distance from section lines:  
 NE NW 14 2 N 48 W S *From N/S line:* 40 N *From E/W line:* 1320 E  
**UTM Coordinates (NAD83):** *Northing (UTM y)* 4446626.5 *Easting (UTM x):* 695541.9 *Spotted from section lines*  
**Latitude/Longitude (decimal degrees):** 40.147244 -102.704367

**Surface Elevation (ft):** 4095 **Top Perforated Interval (ft):** 342 **Base of grout (ft):** **Water Level Change**  
**Well depth (ft):** 432 **Bottom Perforated Interval (ft):** 432 **1 year:** 7.00  
**Aquifer(s):** OGALLALA **5 year:** 14.00  
**10 year:**

**Measurements from last 10 years**

Date	Depth to WL (ft)	Elev of WL (ft)	Change (ft)
1/1/2011	186.00	3909.00	-46.00
1/15/2012	187.00	3908.00	-1.00
2/9/2013	191.00	3904.00	-4.00
2/17/2014	189.00	3906.00	2.00
2/5/2015	179.00	3916.00	10.00
3/6/2016	172.00	3923.00	7.00

**All Historic Measurements**





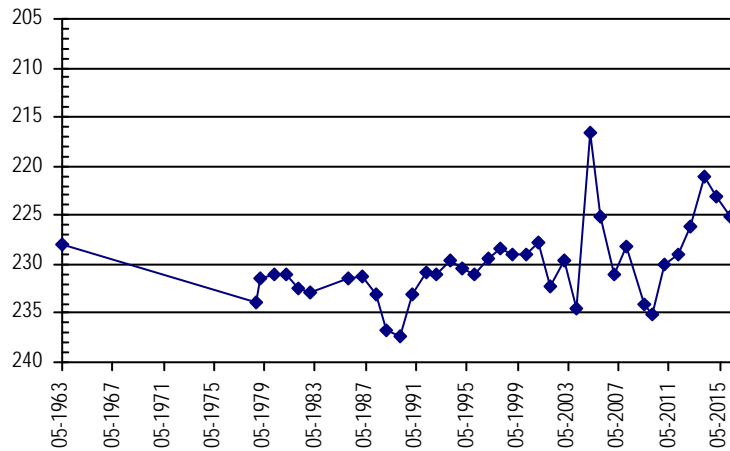
**NORTHERN HIGH PLAINS  
DISTRICT: W - Y**

**Well Name:** PATTERSON, LONNY **Owner:** BOE LEWIS GERALD JR. & DARLENE A.  
**Permit #:** 4162 - F - **Location #:** SB00205015ADD **USGS Site ID:** 400830102565000  
**Division:** 1 **Water District:** 65 **County:** WASHINGTON  
**Location:** Q160 Q40 Q10 Section Twnshp Range PM Distance from section lines:  
 NE SE SE 15 2 N 50 W S **From N/S line:** **From E/W line:**  
**UTM Coordinates (NAD83):** Northing (UTM y) 4445683.2 Easting (UTM x): 674822.0 *User supplied*  
**Latitude/Longitude (decimal degrees):** 40.143317 -102.947715  
**Surface Elevation (ft):** 4327 **Top Perforated Interval (ft):** 232 **Base of grout (ft):** **Water Level Change**  
**Well depth (ft):** 297 **Bottom Perforated Interval (ft):** 297 **1 year:** -2.00  
**Aquifer(s):** **5 year:** 5.00  
**10 year:** 0.00

**Measurements from last 10 years**

Date	Depth to WL (ft)	Elev of WL (ft)	Change (ft)
1/26/2007	231.10	4095.90	-6.00
12/19/2007	228.10	4098.90	3.00
4/13/2009	234.10	4092.90	-6.00
12/16/2009	235.10	4091.90	-1.00
12/20/2010	230.10	4096.90	5.00
1/4/2012	229.10	4097.90	1.00
1/28/2013	226.10	4100.90	3.00
1/23/2014	221.10	4105.90	5.00
1/23/2015	223.10	4103.90	-2.00
2/13/2016	225.10	4101.90	-2.00

**All Historic Measurements**

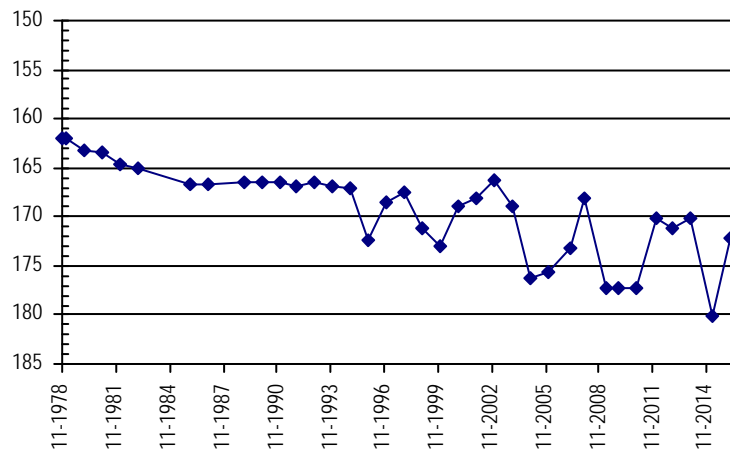


**Well Name:** PRICE, JIM **Owner:**  
**Permit #:** - - **Location #:** SC00204908ABA **USGS Site ID:** 395406102525701  
**Division:** 1 **Water District:** 65 **County:** WASHINGTON  
**Location:** Q160 Q40 Q10 Section Twnshp Range PM Distance from section lines:  
 NE NW NE 8 2 S 49 W S **From N/S line:** **From E/W line:**  
**UTM Coordinates (NAD83):** Northing (UTM y) 4418987.0 Easting (UTM x): 680973.6 *User supplied*  
**Latitude/Longitude (decimal degrees):** 39.901653 -102.882991  
**Surface Elevation (ft):** 4383.02 **Top Perforated Interval (ft):** **Base of grout (ft):** **Water Level Change**  
**Well depth (ft):** 175 **Bottom Perforated Interval (ft):** **1 year:** 8.00  
**Aquifer(s):** OGALLALA **5 year:** 5.00  
**10 year:** 3.50

**Measurements from last 10 years**

Date	Depth to WL (ft)	Elev of WL (ft)	Change (ft)
3/9/2007	173.20	4209.82	2.50
1/28/2008	168.20	4214.82	5.00
4/2/2009	177.20	4205.82	-9.00
12/19/2009	177.20	4205.82	0.00
12/29/2010	177.20	4205.82	0.00
1/8/2012	170.20	4212.82	7.00
12/18/2012	171.20	4211.82	-1.00
12/27/2013	170.20	4212.82	1.00
2/5/2015	180.20	4202.82	-10.00
2/28/2016	172.20	4210.82	8.00

**All Historic Measurements**



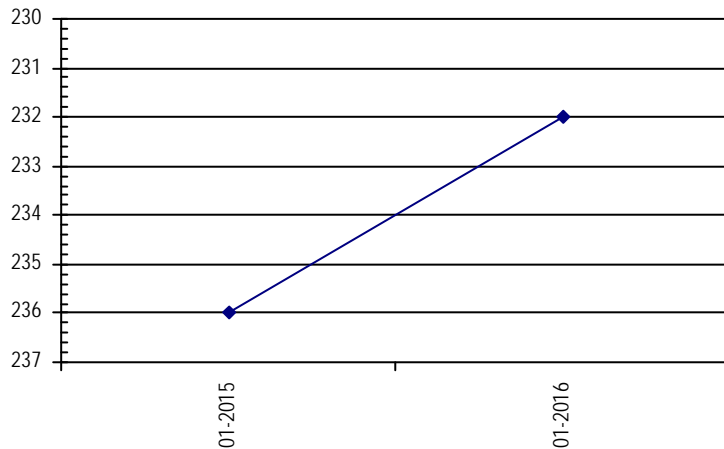
**NORTHERN HIGH PLAINS  
DISTRICT: W - Y**

<b>Well Name:</b>	<b>RALPH CANNON</b>	<b>Owner:</b>	RALPH CANNON
<b>Permit #:</b>	14701 - F -	<b>Location #:</b>	SB00304810BB
		<b>USGS Site ID:</b>	
<b>Division:</b>	1	<b>Water District:</b>	65
		<b>County:</b>	YUMA
<b>Location:</b>	Q160 Q40 Q10 Section	Twnshp Range PM	Distance from section lines:
	NW NW 10 3 N 48 W S		From N/S line: From E/W line:
<b>UTM Coordinates (NAD83):</b>	Northing (UTM y)	4457552.1	Easting (UTM x): 692725.0 <i>Digitized</i>
<b>Latitude/Longitude (decimal degrees):</b>		40.246252	-102.734140
<b>Surface Elevation (ft):</b>	<b>Top Perforated Interval (ft):</b>	<b>Base of grout (ft):</b>	<b>Water Level Change</b>
<b>Well depth (ft):</b>	<b>Bottom Perforated Interval (ft):</b>		<b>1 year:</b> 4.00
<b>Aquifer(s):</b>	OGALLALA		<b>5 year:</b>
			<b>10 year:</b>

**Measurements from last 10 years**

Date	Depth to WL (ft)	Elev of WL (ft)	Change (ft)
2/10/2015	236.00		
3/6/2016	232.00		4.00

**All Historic Measurements**

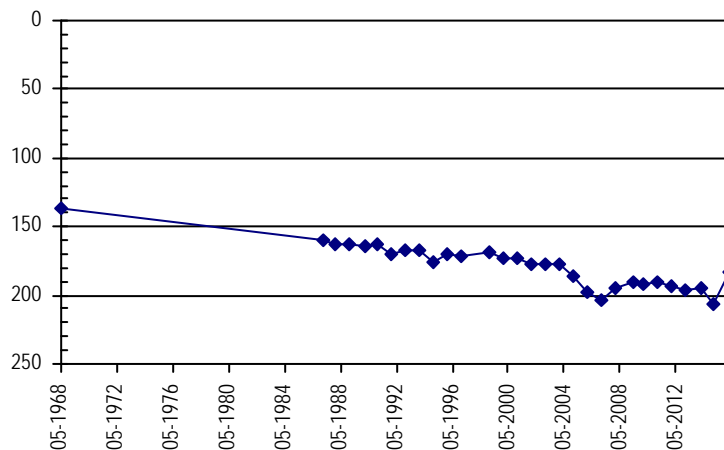


<b>Well Name:</b>	<b>REHOR, EARL</b>	<b>Owner:</b>	REHOR FARMS UNLIMITED
<b>Permit #:</b>	12594 - F -	<b>Location #:</b>	SB00104814CAA
		<b>USGS Site ID:</b>	400300102425000
<b>Division:</b>	1	<b>Water District:</b>	65
		<b>County:</b>	YUMA
<b>Location:</b>	Q160 Q40 Q10 Section	Twnshp Range PM	Distance from section lines:
	SW NE NE 14 1 N 48 W S		From N/S line: 1285 S From E/W line: 1285 W
<b>UTM Coordinates (NAD83):</b>	Northing (UTM y)	4435808.9	Easting (UTM x): 694990.6 <i>User supplied</i>
<b>Latitude/Longitude (decimal degrees):</b>		40.049987	-102.714098
<b>Surface Elevation (ft):</b>	4152.8	<b>Top Perforated Interval (ft):</b>	205
<b>Well depth (ft):</b>	280	<b>Bottom Perforated Interval (ft):</b>	280
<b>Aquifer(s):</b>	OGALLALA		<b>Water Level Change</b>
			<b>1 year:</b> 24.00
			<b>5 year:</b> 8.00
			<b>10 year:</b> 15.00

**Measurements from last 10 years**

Date	Depth to WL (ft)	Elev of WL (ft)	Change (ft)
12/19/2006	202.80	3950.00	-5.00
12/20/2007	194.80	3958.00	8.00
4/23/2009	190.80	3962.00	4.00
12/17/2009	191.80	3961.00	-1.00
12/27/2010	190.80	3962.00	1.00
12/16/2011	192.80	3960.00	-2.00
1/21/2013	195.80	3957.00	-3.00
2/13/2014	194.80	3958.00	1.00
1/20/2015	206.80	3946.00	-12.00
2/8/2016	182.80	3970.00	24.00

**All Historic Measurements**



**NORTHERN HIGH PLAINS  
DISTRICT: W - Y**

**Well Name:** RHOADES, LEWIS A.

*Owner:*

**Permit #:** - -

**Location #:** SB00504922DDDD1

**USGS Site ID:** 402253102490601

**Division:** 1 **Water District:** 65 **County:** WASHINGTON

**Location:** Q160 Q40 Q10 Section Twnshp Range PM Distance from section lines:  
SE SE SE 22 5 N 49 W S *From N/S line:* *From E/W line:*

**UTM Coordinates (NAD83):** *Northing (UTM y)* 4472371.4 *Easting (UTM x):* 685152.4 *User supplied*

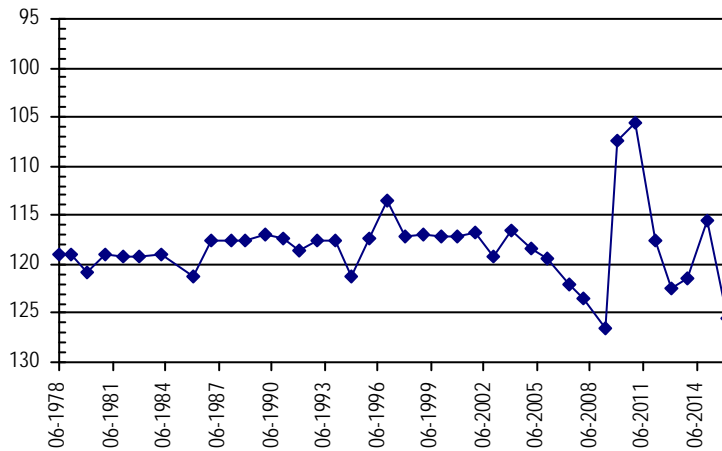
**Latitude/Longitude (decimal degrees):** 40.381375 -102.818818

**Surface Elevation (ft):** 4170.82 **Top Perforated Interval (ft):** **Base of grout (ft):** **Water Level Change**  
**Well depth (ft):** 140 **Bottom Perforated Interval (ft):** **1 year:** -10.00  
**Aquifer(s):** **5 year:** -20.00  
**10 year:** -6.00

**Measurements from last 10 years**

Date	Depth to WL (ft)	Elev of WL (ft)	Change (ft)
1/3/2006	119.50	4051.32	-1.00
3/8/2007	122.00	4048.82	-2.50
1/19/2008	123.50	4047.32	-1.50
4/8/2009	126.50	4044.32	-3.00
12/15/2009	107.50	4063.32	19.00
12/27/2010	105.50	4065.32	2.00
1/3/2012	117.50	4053.32	-12.00
12/17/2012	122.50	4048.32	-5.00
12/27/2013	121.50	4049.32	1.00
1/27/2015	115.50	4055.32	6.00
2/27/2016	125.50	4045.32	-10.00

**All Historic Measurements**



**Well Name:** RICHARDSON, R.

*Owner:*

**Permit #:** 2250 - F -

**Location #:** SB00204705BAB

**USGS Site ID:** 401040102392000

**Division:** 1 **Water District:** 65 **County:** YUMA

**Location:** Q160 Q40 Q10 Section Twnshp Range PM Distance from section lines:  
NW NE NW 5 2 N 47 W S *From N/S line:* 10 N *From E/W line:* 1940 W

**UTM Coordinates (NAD83):** *Northing (UTM y)* 4449970.4 *Easting (UTM x):* 699668.0 *User supplied*

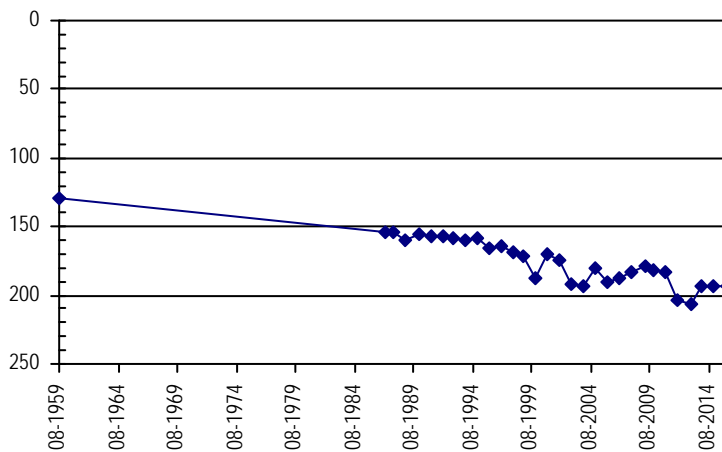
**Latitude/Longitude (decimal degrees):** 40.176375 -102.654929

**Surface Elevation (ft):** 4034.77 **Top Perforated Interval (ft):** 359 **Base of grout (ft):** **Water Level Change**  
**Well depth (ft):** 383 **Bottom Perforated Interval (ft):** 383 **1 year:** 0.00  
**Aquifer(s):** OGALLALA **5 year:** -10.00  
**10 year:** -3.00

**Measurements from last 10 years**

Date	Depth to WL (ft)	Elev of WL (ft)	Change (ft)
12/19/2006	187.00	3847.77	3.00
12/18/2007	182.50	3852.27	4.50
4/14/2009	179.00	3855.77	3.50
12/16/2009	182.00	3852.77	-3.00
12/9/2010	183.00	3851.77	-1.00
12/19/2011	204.00	3830.77	-21.00
1/22/2013	206.00	3828.77	-2.00
1/23/2014	193.00	3841.77	13.00
1/21/2015	193.00	3841.77	0.00
2/9/2016	193.00	3841.77	0.00

**All Historic Measurements**



**NORTHERN HIGH PLAINS  
DISTRICT: W - Y**

**Well Name:** **RUTLEDGE, DONALD & JUDITH** **Owner:** RUTLEDGE DONALD S & JUDITH ANN  
**Permit #:** 16737 - F - **Location #:** SC00104912DAC **USGS Site ID:** 395847102482701

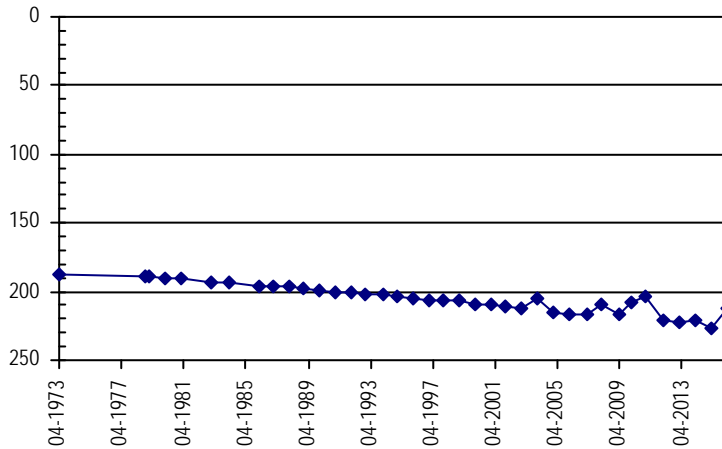
**Division:** 1 **Water District:** 65 **County:** WASHINGTON  
**Location:** Q160 Q40 Q10 Section Twnshp Range PM Distance from section lines:  
 SE NE SW 12 1 S 49 W S **From N/S line:** **From E/W line:**  
**UTM Coordinates (NAD83):** **Northing (UTM y)** 4427806.2 **Easting (UTM x):** 687172.7 *User supplied*  
**Latitude/Longitude (decimal degrees):** 39.979709 -102.807990

**Surface Elevation (ft):** 4279.94 **Top Perforated Interval (ft):** 280 **Base of grout (ft):** **Water Level Change**  
**Well depth (ft):** 400 **Bottom Perforated Interval (ft):** 380 **1 year:** 15.00  
**Aquifer(s):** OGALLALA **5 year:** -8.00  
**10 year:** 4.00

**Measurements from last 10 years**

Date	Depth to WL (ft)	Elev of WL (ft)	Change (ft)
3/9/2007	217.00	4062.94	-1.00
1/27/2008	210.00	4069.94	7.00
4/1/2009	216.00	4063.94	-6.00
12/18/2009	208.00	4071.94	8.00
12/29/2010	204.00	4075.94	4.00
1/7/2012	221.00	4058.94	-17.00
1/28/2013	222.00	4057.94	-1.00
2/17/2014	221.00	4058.94	1.00
2/4/2015	227.00	4052.94	-6.00
2/28/2016	212.00	4067.94	15.00

**All Historic Measurements**



**Well Name:** **SALVADOR, RODNEY.** **Owner:** SALVADOR BRETT K & CHARLA D  
**Permit #:** 13301 - F - **Location #:** SB00504627CB **USGS Site ID:**

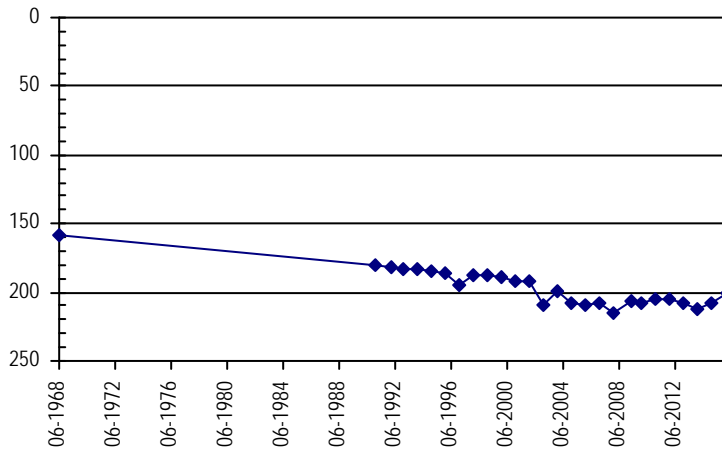
**Division:** 1 **Water District:** 65 **County:** YUMA  
**Location:** Q160 Q40 Q10 Section Twnshp Range PM Distance from section lines:  
 SW NW 27 5 N 46 W S **From N/S line:** **From E/W line:**  
**UTM Coordinates (NAD83):** **Northing (UTM y)** 4472012.0 **Easting (UTM x):** 713066.0 *GPS*  
**Latitude/Longitude (decimal degrees):** 40.371473 -102.490382

**Surface Elevation (ft):** 3882 **Top Perforated Interval (ft):** 290 **Base of grout (ft):** **Water Level Change**  
**Well depth (ft):** 370 **Bottom Perforated Interval (ft):** 370 **1 year:** 8.00  
**Aquifer(s):** OGALLALA **5 year:** 4.00  
**10 year:** 9.00

**Measurements from last 10 years**

Date	Depth to WL (ft)	Elev of WL (ft)	Change (ft)
1/3/2006	209.50	3672.50	-2.20
1/25/2007	207.50	3674.50	2.00
1/26/2008	214.50	3667.50	-7.00
4/16/2009	206.50	3675.50	8.00
12/15/2009	208.50	3673.50	-2.00
12/28/2010	204.50	3677.50	4.00
1/5/2012	205.50	3676.50	-1.00
1/27/2013	207.50	3674.50	-2.00
12/27/2013	211.50	3670.50	-4.00
1/27/2015	208.50	3673.50	3.00
2/27/2016	200.50	3681.50	8.00

**All Historic Measurements**



**NORTHERN HIGH PLAINS  
DISTRICT: W - Y**

**Well Name:** SCHAFFERT, ANTHONY **Owner:** UHLER EDDIE E & OPAL R  
**Permit #:** 17000 - F - **Location #:** SC00105002ACA **USGS Site ID:** 395958102562501

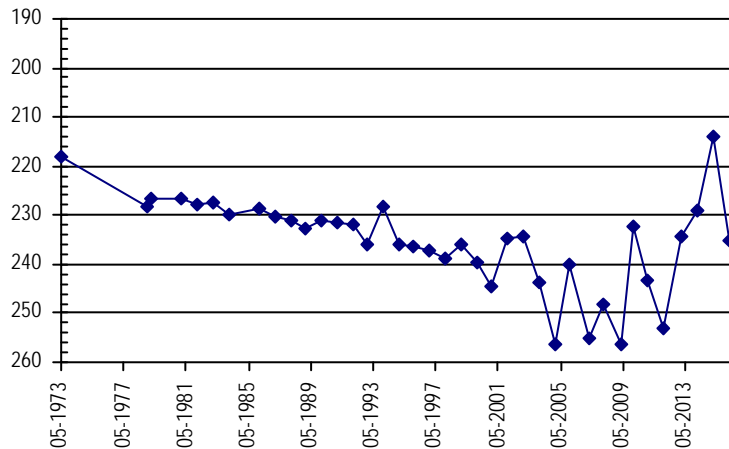
**Division:** 1 **Water District:** 65 **County:** WASHINGTON  
**Location:** Q160 Q40 Q10 Section Twnshp Range PM Distance from section lines:  
 NE SW NE 2 1 S 50 W S **From N/S line:** **From E/W line:**  
**UTM Coordinates (NAD83):** Northing (UTM y) 4429724.9 Easting (UTM x): 675783.4 *User supplied*  
**Latitude/Longitude (decimal degrees):** 39.999430 -102.940770

**Surface Elevation (ft):** 4389.06 **Top Perforated Interval (ft):** 205 **Base of grout (ft):** **Water Level Change**  
**Well depth (ft):** 307 **Bottom Perforated Interval (ft):** 296 **1 year:** -21.00  
**Aquifer(s):** OGALLALA **5 year:** 8.00  
**10 year:** 5.00

**Measurements from last 10 years**

Date	Depth to WL (ft)	Elev of WL (ft)	Change (ft)
3/8/2007	255.20	4133.86	-15.00
1/27/2008	248.20	4140.86	7.00
4/2/2009	256.20	4132.86	-8.00
12/19/2009	232.20	4156.86	24.00
12/29/2010	243.20	4145.86	-11.00
12/26/2011	253.20	4135.86	-10.00
1/28/2013	234.20	4154.86	19.00
2/17/2014	229.20	4159.86	5.00
2/5/2015	214.20	4174.86	15.00
2/28/2016	235.20	4153.86	-21.00

**All Historic Measurements**



**Well Name:** SCHROETLIN FARMS INC **Owner:**  
**Permit #:** 18323 - F - **Location #:** SB00404723DA **USGS Site ID:**

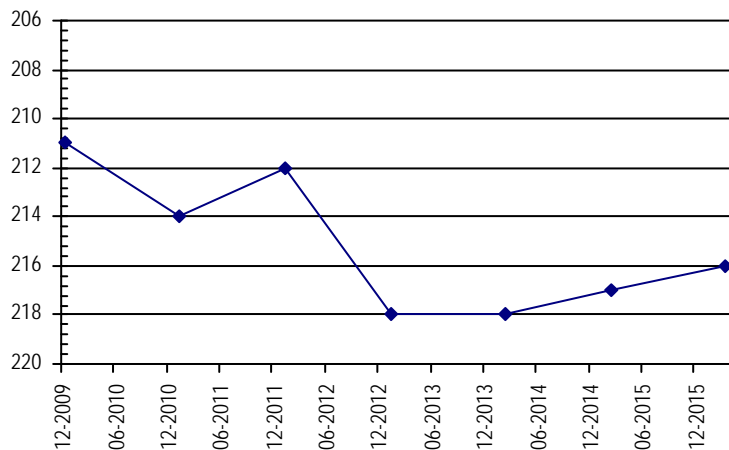
**Division:** 1 **Water District:** 65 **County:** YUMA  
**Location:** Q160 Q40 Q10 Section Twnshp Range PM Distance from section lines:  
 SE NE 23 4 N 47 W S **From N/S line:** 2500 S **From E/W line:** 50 E  
**UTM Coordinates (NAD83):** Northing (UTM y) 4463826.0 Easting (UTM x): 705219.8 *Spotted from section lines*  
**Latitude/Longitude (decimal degrees):** 40.299757 -102.585349

**Surface Elevation (ft):** 3959 **Top Perforated Interval (ft):** 199 **Base of grout (ft):** **Water Level Change**  
**Well depth (ft):** 288 **Bottom Perforated Interval (ft):** 287 **1 year:** 1.00  
**Aquifer(s):** OGALLALA **5 year:** -2.00  
**10 year:**

**Measurements from last 10 years**

Date	Depth to WL (ft)	Elev of WL (ft)	Change (ft)
12/29/2009	211.00	3748.00	
1/20/2011	214.00	3745.00	-3.00
1/21/2012	212.00	3747.00	2.00
1/27/2013	218.00	3741.00	-6.00
2/18/2014	218.00	3741.00	0.00
2/5/2015	217.00	3742.00	1.00
3/6/2016	216.00	3743.00	1.00

**All Historic Measurements**



**NORTHERN HIGH PLAINS  
DISTRICT: W - Y**

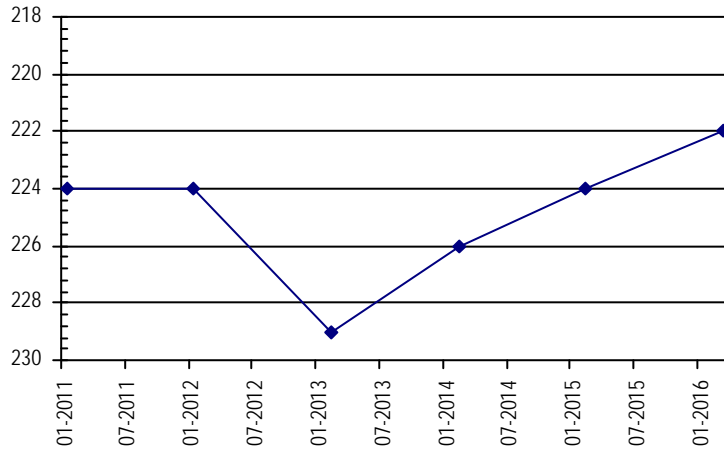
<b>Well Name:</b>	<b>SEEDORF BROS</b>	<i>Owner:</i>	SEEDORF BROTHERS
<i>Permit #:</i>	9076 - F -	<i>Location #:</i>	SB00204829CB
<i>USGS Site ID:</i>			
<i>Division:</i>	1	<i>Water District:</i>	65
		<i>County:</i>	YUMA
<i>Location:</i>	Q160 Q40 Q10 Section	Twnshp	Range
	SW NW 29	2 N	48 W S
			Distance from section lines:
			From N/S line: 1750 S From E/W line: 30 W
<i>UTM Coordinates (NAD83):</i>	<i>Northing (UTM y)</i>	4442187.0	<i>Easting (UTM x):</i> 689578.5 <i>Spotted from section lines</i>
<i>Latitude/Longitude (decimal degrees):</i>		40.108642	-102.775630
<i>Surface Elevation (ft):</i>	4180	<i>Top Perforated Interval (ft):</i>	
<i>Well depth (ft):</i>	340	<i>Bottom Perforated Interval (ft):</i>	
<i>Aquifer(s):</i>	OGALLALA	<i>Base of grout (ft):</i>	

**Water Level Change**  
**1 year:** 2.00  
**5 year:** 2.00  
**10 year:**

**Measurements from last 10 years**

Date	Depth to WL (ft)	Elev of WL (ft)	Change (ft)
1/1/2011	224.00	3956.00	
1/21/2012	224.00	3956.00	0.00
2/8/2013	229.00	3951.00	-5.00
2/17/2014	226.00	3954.00	3.00
2/5/2015	224.00	3956.00	2.00
3/6/2016	222.00	3958.00	2.00

**All Historic Measurements**



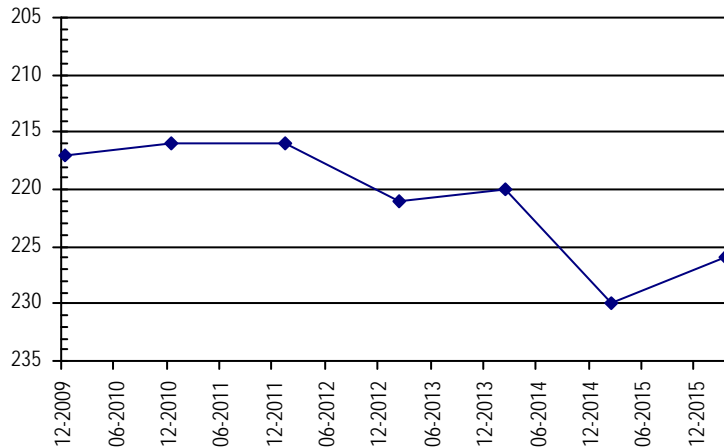
<b>Well Name:</b>	<b>SEEDORF, RICHARD &amp; RUTH</b>	<i>Owner:</i>	
<i>Permit #:</i>	12777 - F -	<i>Location #:</i>	SB00104806DB
<i>USGS Site ID:</i>			
<i>Division:</i>	1	<i>Water District:</i>	65
		<i>County:</i>	YUMA
<i>Location:</i>	Q160 Q40 Q10 Section	Twnshp	Range
	SE NW 6	1 N	48 W S
			Distance from section lines:
			From N/S line: 1320 S From E/W line: 2480 E
<i>UTM Coordinates (NAD83):</i>	<i>Northing (UTM y)</i>	4438819.0	<i>Easting (UTM x):</i> 688935.2 <i>Spotted from section lines</i>
<i>Latitude/Longitude (decimal degrees):</i>		40.078465	-102.784157
<i>Surface Elevation (ft):</i>	4200	<i>Top Perforated Interval (ft):</i>	270
<i>Well depth (ft):</i>	306	<i>Bottom Perforated Interval (ft):</i>	306
<i>Aquifer(s):</i>	OGALLALA	<i>Base of grout (ft):</i>	

**Water Level Change**  
**1 year:** 4.00  
**5 year:** -10.00  
**10 year:**

**Measurements from last 10 years**

Date	Depth to WL (ft)	Elev of WL (ft)	Change (ft)
12/29/2009	217.00	3983.00	
12/27/2010	216.00	3984.00	1.00
1/16/2012	216.00	3984.00	0.00
2/11/2013	221.00	3979.00	-5.00
2/17/2014	220.00	3980.00	1.00
2/6/2015	230.00	3970.00	-10.00
3/6/2016	226.00	3974.00	4.00

**All Historic Measurements**



**NORTHERN HIGH PLAINS  
DISTRICT: W - Y**

**Well Name:** SITZMAN INVESTMENTS LP

*Owner:*

**Permit #:** 13359 - F - **Location #:** SB00404810CD **USGS Site ID:**

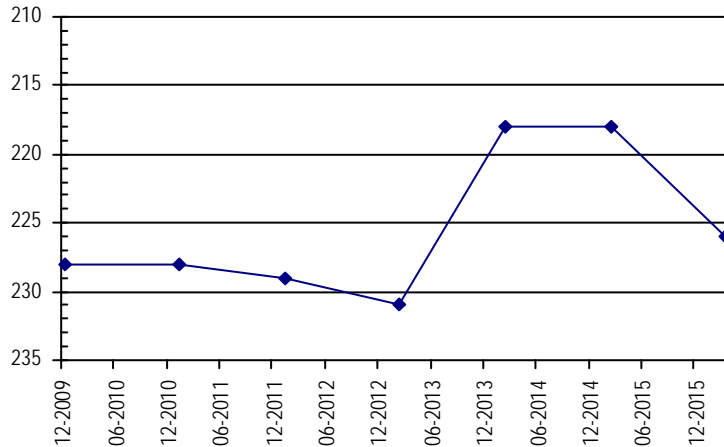
**Division:** 1 **Water District:** 65 **County:** YUMA  
**Location:** Q160 Q40 Q10 Section Twnshp Range PM Distance from section lines:  
 SW SE 10 4 N 48 W S *From N/S line:* 1270 S *From E/W line:* 1550 W  
**UTM Coordinates (NAD83):** *Northing (UTM y)* 4466280.5 *Easting (UTM x):* 692738.8 *Spotted from section lines*  
**Latitude/Longitude (decimal degrees):** 40.324824 -102.731351

**Surface Elevation (ft):** 4050 **Top Perforated Interval (ft):** 274 **Base of grout (ft):** **Water Level Change**  
**Well depth (ft):** 354 **Bottom Perforated Interval (ft):** 354 **1 year:** -8.00  
**Aquifer(s):** OGALLALA **5 year:** 2.00  
**10 year:**

**Measurements from last 10 years**

Date	Depth to WL (ft)	Elev of WL (ft)	Change (ft)
12/19/2009	228.00	3822.00	
1/24/2011	228.00	3822.00	0.00
1/5/2012	229.00	3821.00	-1.00
2/9/2013	231.00	3819.00	-2.00
2/18/2014	218.00	3832.00	13.00
2/3/2015	218.00	3832.00	0.00
3/6/2016	226.00	3824.00	-8.00

**All Historic Measurements**



**Well Name:** SMITH, RICHARD

*Owner:* SMITH ROY & RICHARD

**Permit #:** 17584 - F - **Location #:** SC00104810A **USGS Site ID:**

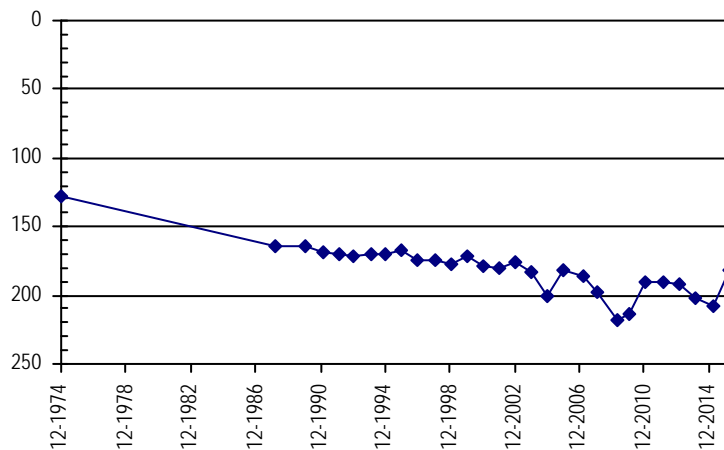
**Division:** 1 **Water District:** 65 **County:** YUMA  
**Location:** Q160 Q40 Q10 Section Twnshp Range PM Distance from section lines:  
 NE 10 1 S 48 W S *From N/S line:* *From E/W line:*  
**UTM Coordinates (NAD83):** *Northing (UTM y)* 4428585.5 *Easting (UTM x):* 693554.8 *Spotted from quarters*  
**Latitude/Longitude (decimal degrees):** 39.985288 -102.733071

**Surface Elevation (ft):** 4208 **Top Perforated Interval (ft):** 182 **Base of grout (ft):** **Water Level Change**  
**Well depth (ft):** 214 **Bottom Perforated Interval (ft):** 214 **1 year:** 26.00  
**Aquifer(s):** OGALLALA **5 year:** 8.00  
**10 year:** 0.00

**Measurements from last 10 years**

Date	Depth to WL (ft)	Elev of WL (ft)	Change (ft)
3/9/2007	186.50	4021.50	-4.50
1/27/2008	197.00	4011.00	-10.50
4/1/2009	218.00	3990.00	-21.00
12/18/2009	214.00	3994.00	4.00
12/29/2010	190.00	4018.00	24.00
1/7/2012	191.00	4017.00	-1.00
1/28/2013	192.00	4016.00	-1.00
2/17/2014	202.00	4006.00	-10.00
2/4/2015	208.00	4000.00	-6.00
2/28/2016	182.00	4026.00	26.00

**All Historic Measurements**



**NORTHERN HIGH PLAINS  
DISTRICT: W - Y**

**Well Name:** SMITH, ROY & RICHARD

**Owner:** RUTLEDGE DONALD S

**Permit #:** 21161 - F - **Location #:** SC00104818D

**USGS Site ID:**

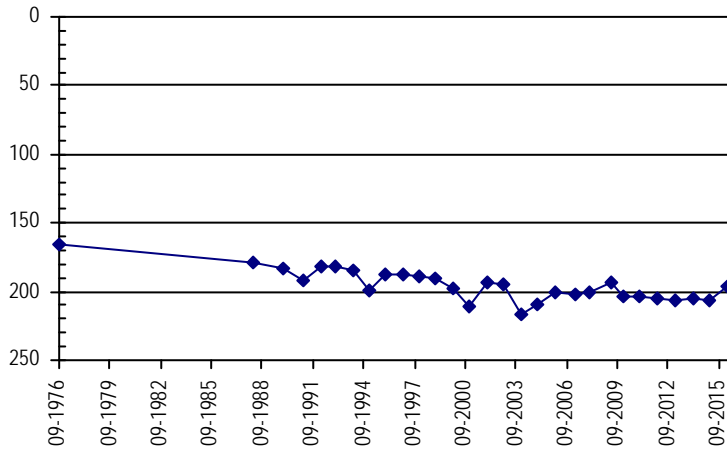
**Division:** 1 **Water District:** 65 **County:** YUMA  
**Location:** Q160 Q40 Q10 Section Twnshp Range PM Distance from section lines:  
 SE 18 1 S 48 W S **From N/S line:** **From E/W line:**  
**UTM Coordinates (NAD83):** Northing (UTM y) 4426082.0 Easting (UTM x): 688852.1 *Spotted from quarters*  
**Latitude/Longitude (decimal degrees):** 39.963812 -102.788837

**Surface Elevation (ft):** 4278 **Top Perforated Interval (ft):** 225 **Base of grout (ft):** **Water Level Change**  
**Well depth (ft):** 260 **Bottom Perforated Interval (ft):** 245 **1 year:** 11.00  
**Aquifer(s):** OGALLALA **5 year:** 8.00  
**10 year:** 5.00

**Measurements from last 10 years**

Date	Depth to WL (ft)	Elev of WL (ft)	Change (ft)
3/9/2007	202.00	4076.00	-1.00
1/27/2008	201.00	4077.00	1.00
4/1/2009	194.00	4084.00	7.00
12/18/2009	203.00	4075.00	-9.00
12/29/2010	204.00	4074.00	-1.00
1/7/2012	205.00	4073.00	-1.00
1/28/2013	207.00	4071.00	-2.00
2/17/2014	205.00	4073.00	2.00
2/4/2015	207.00	4071.00	-2.00
2/28/2016	196.00	4082.00	11.00

**All Historic Measurements**



**Well Name:** SOUSER, ROBERT

**Owner:**

**Permit #:** - - **Location #:** SB00404906CCD1

**USGS Site ID:** 402022102542201

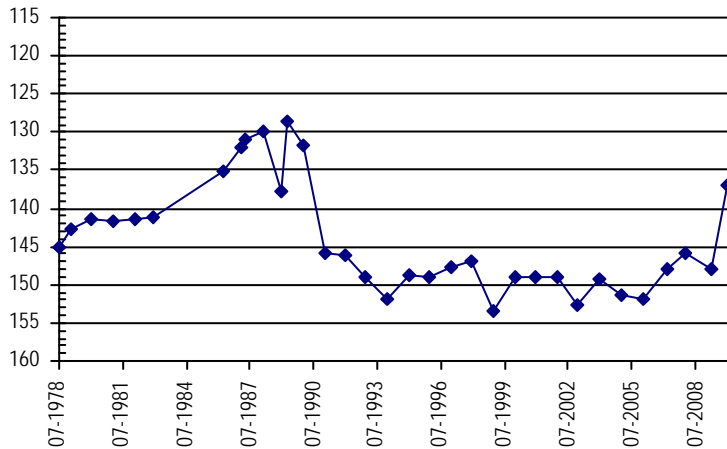
**Division:** 1 **Water District:** 65 **County:** WASHINGTON  
**Location:** Q160 Q40 Q10 Section Twnshp Range PM Distance from section lines:  
 SW SW SE 6 4 N 49 W S **From N/S line:** **From E/W line:**  
**UTM Coordinates (NAD83):** Northing (UTM y) 4467534.8 Easting (UTM x): 677810.6 *User supplied*  
**Latitude/Longitude (decimal degrees):** 40.339429 -102.906600

**Surface Elevation (ft):** 4286.88 **Top Perforated Interval (ft):** **Base of grout (ft):** **Water Level Change**  
**Well depth (ft):** 154 **Bottom Perforated Interval (ft):** **1 year:**  
**Aquifer(s):** **5 year:**  
**10 year:**

**Measurements from last 10 years**

Date	Depth to WL (ft)	Elev of WL (ft)	Change (ft)
1/9/2006	152.00	4134.88	-0.60
3/23/2007	148.00	4138.88	4.00
1/19/2008	146.00	4140.88	2.00
4/2/2009	148.00	4138.88	-2.00
12/15/2009	137.00	4149.88	11.00
1/5/2012			

**All Historic Measurements**





**NORTHERN HIGH PLAINS  
DISTRICT: W - Y**

**Well Name:** STANSFIELD, GLADE **Owner:** STANSFIELD TODD C & STEPHEN B  
**Permit #:** 3536 - F - **Location #:** SB00305036BCC **USGS Site ID:** 401110102553000

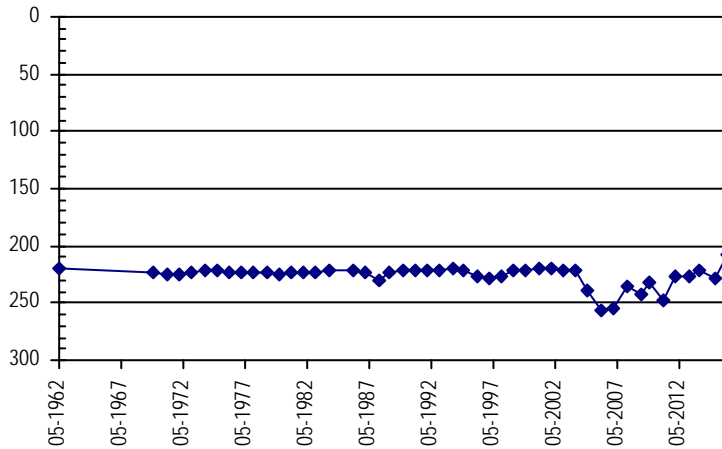
**Division:** 1 **Water District:** 65 **County:** WASHINGTON  
**Location:** Q160 Q40 Q10 Section Twnshp Range PM Distance from section lines:  
 NW SW SW 36 3 N 50 W S **From N/S line:** **From E/W line:**  
**UTM Coordinates (NAD83):** Northing (UTM y) 4450474.0 Easting (UTM x): 676533.4 *User supplied*  
**Latitude/Longitude (decimal degrees):** 40.186094 -102.926325

**Surface Elevation (ft):** 4308.96 **Top Perforated Interval (ft):** 220 **Base of grout (ft):** **Water Level Change**  
**Well depth (ft):** 325 **Bottom Perforated Interval (ft):** 325 **1 year:** 20.00  
**Aquifer(s):** OGALLALA **5 year:** 40.00  
**10 year:** 49.00

**Measurements from last 10 years**

Date	Depth to WL (ft)	Elev of WL (ft)	Change (ft)
1/4/2006	256.90	4052.06	-18.60
1/28/2007	254.90	4054.06	2.00
1/25/2008	234.90	4074.06	20.00
4/8/2009	242.90	4066.06	-8.00
12/17/2009	231.90	4077.06	11.00
12/21/2010	247.90	4061.06	-16.00
1/12/2012	225.90	4083.06	22.00
1/24/2013	225.90	4083.06	0.00
12/30/2013	221.90	4087.06	4.00
2/2/2015	227.90	4081.06	-6.00
2/14/2016	207.90	4101.06	20.00

**All Historic Measurements**



**Well Name:** STATE OF COLORADO LB **Owner:** CO BOARD OF LAND COMMISSIONERS  
**Permit #:** 11786 - F - **Location #:** SB00104936BDB **USGS Site ID:** 400050102481000

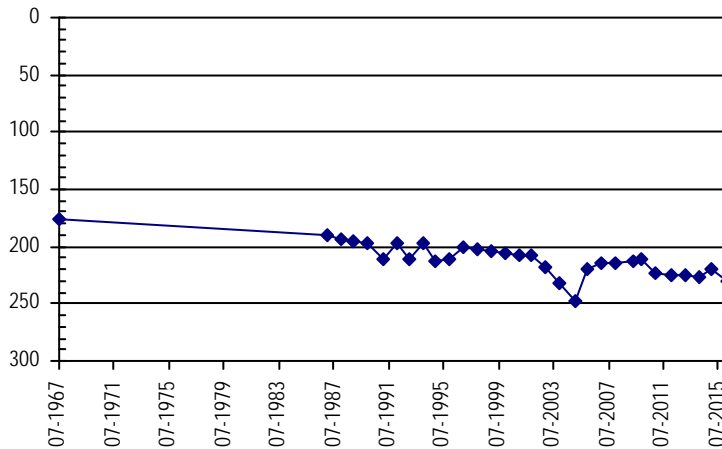
**Division:** 1 **Water District:** 65 **County:** WASHINGTON  
**Location:** Q160 Q40 Q10 Section Twnshp Range PM Distance from section lines:  
 NW SE NW 36 1 N 49 W S **From N/S line:** 1370 N **From E/W line:** 3640 E  
**UTM Coordinates (NAD83):** Northing (UTM y) 4431510.4 Easting (UTM x): 687247.7 *User supplied*  
**Latitude/Longitude (decimal degrees):** 40.013042 -102.806045

**Surface Elevation (ft):** 4256.92 **Top Perforated Interval (ft):** 245 **Base of grout (ft):** **Water Level Change**  
**Well depth (ft):** 285 **Bottom Perforated Interval (ft):** 285 **1 year:** -10.00  
**Aquifer(s):** OGALLALA **5 year:** -7.00  
**10 year:** -11.00

**Measurements from last 10 years**

Date	Depth to WL (ft)	Elev of WL (ft)	Change (ft)
12/19/2006	215.00	4041.92	4.00
12/20/2007	214.00	4042.92	1.00
4/22/2009	212.00	4044.92	2.00
12/17/2009	211.00	4045.92	1.00
12/28/2010	223.00	4033.92	-12.00
1/23/2012	225.00	4031.92	-2.00
1/22/2013	225.00	4031.92	0.00
2/13/2014	227.00	4029.92	-2.00
1/20/2015	220.00	4036.92	7.00
2/9/2016	230.00	4026.92	-10.00

**All Historic Measurements**



**NORTHERN HIGH PLAINS  
DISTRICT: W - Y**

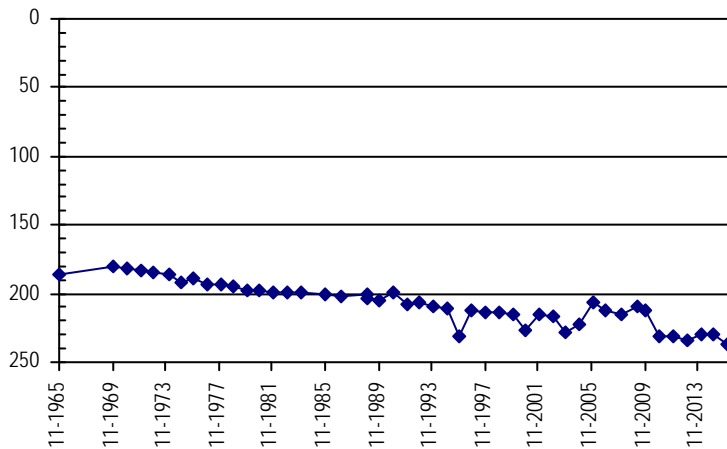
**Well Name:** STATE OF COLORAO LB **Owner:** CO BOARD OF LAND COMMISSIONERS  
**Permit #:** 10316 - F - **Location #:** SB00104816ACA **USGS Site ID:** 400320102444000  
**Division:** 1 **Water District:** 65 **County:** YUMA  
**Location:** Q160 Q40 Q10 Section Twnshp Range PM Distance from section lines:  
 NE SW NE 16 1 N 48 W S **From N/S line:** 1900 N **From E/W line:** 2180 E  
**UTM Coordinates (NAD83):** **Northing (UTM y)** 4436357.8 **Easting (UTM x):** 692320.7 *User supplied*  
**Latitude/Longitude (decimal degrees):** 40.055542 -102.745211

**Surface Elevation (ft):** 4202.83 **Top Perforated Interval (ft):** 230 **Base of grout (ft):** **Water Level Change**  
**Well depth (ft):** 340 **Bottom Perforated Interval (ft):** 340 **1 year:** -7.00  
**Aquifer(s):** OGALLALA **5 year:** -6.00  
**10 year:** -30.00

**Measurements from last 10 years**

Date	Depth to WL (ft)	Elev of WL (ft)	Change (ft)
12/19/2006	211.90	3990.93	-5.00
1/28/2008	214.90	3987.93	-3.00
4/22/2009	209.90	3992.93	5.00
12/17/2009	212.90	3989.93	-3.00
12/27/2010	230.90	3971.93	-18.00
1/15/2012	230.90	3971.93	0.00
1/21/2013	233.90	3968.93	-3.00
2/13/2014	229.90	3972.93	4.00
1/20/2015	229.90	3972.93	0.00
2/8/2016	236.90	3965.93	-7.00

**All Historic Measurements**



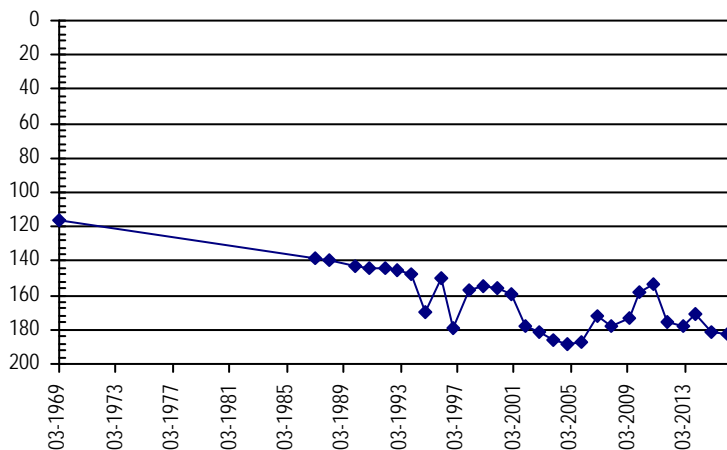
**Well Name:** STULP, J. **Owner:** STULP JOHN  
**Permit #:** 13551 - F - **Location #:** SB00104719AAC **USGS Site ID:** 400240102395000  
**Division:** 1 **Water District:** 65 **County:** YUMA  
**Location:** Q160 Q40 Q10 Section Twnshp Range PM Distance from section lines:  
 NE NE SW 19 1 N 47 W S **From N/S line:** 1500 N **From E/W line:** 1350 E  
**UTM Coordinates (NAD83):** **Northing (UTM y)** 4435081.0 **Easting (UTM x):** 699040.9 *User supplied*  
**Latitude/Longitude (decimal degrees):** 40.042488 -102.666875

**Surface Elevation (ft):** 4106.77 **Top Perforated Interval (ft):** 162 **Base of grout (ft):** **Water Level Change**  
**Well depth (ft):** 229 **Bottom Perforated Interval (ft):** 229 **1 year:** -1.00  
**Aquifer(s):** OGALLALA **5 year:** -29.00  
**10 year:** 5.00

**Measurements from last 10 years**

Date	Depth to WL (ft)	Elev of WL (ft)	Change (ft)
12/19/2006	172.50	3934.27	15.00
12/19/2007	177.50	3929.27	-5.00
4/7/2009	173.50	3933.27	4.00
12/17/2009	158.50	3948.27	15.00
12/27/2010	153.50	3953.27	5.00
12/16/2011	175.50	3931.27	-22.00
1/21/2013	177.50	3929.27	-2.00
12/3/2013	171.50	3935.27	6.00
1/20/2015	181.50	3925.27	-10.00
2/8/2016	182.50	3924.27	-1.00

**All Historic Measurements**



**NORTHERN HIGH PLAINS  
DISTRICT: W - Y**

**Well Name:** TAYLOR, ROBERT **Owner:** MIDNIGHT SUN INC DBA MIDNIGHT SUN I I  
**Permit #:** 14056 - F - **Location #:** SB00304915C **USGS Site ID:**

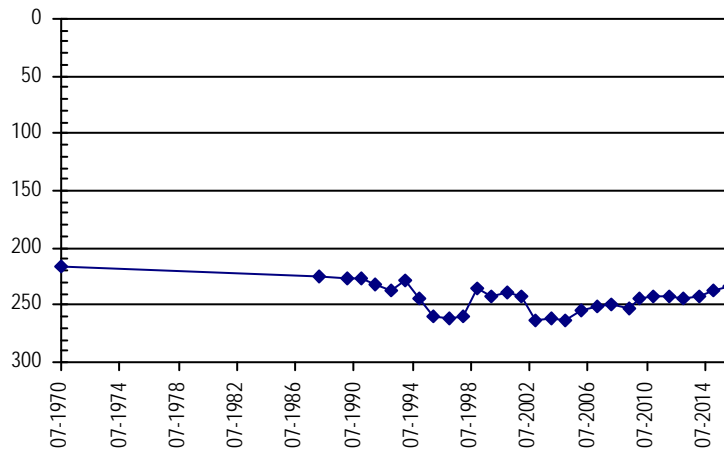
**Division:** 1 **Water District:** 65 **County:** WASHINGTON  
**Location:** Q160 Q40 Q10 Section Twnshp Range PM Distance from section lines:  
SW 15 3 N 49 W S **From N/S line:** **From E/W line:**  
**UTM Coordinates (NAD83):** Northing (UTM y) 4454898.6 Easting (UTM x): 683248.6 *Spotted from quarters*  
**Latitude/Longitude (decimal degrees):** 40.224489 -102.846234

**Surface Elevation (ft):** 4196 **Top Perforated Interval (ft):** 275 **Base of grout (ft):** **Water Level Change**  
**Well depth (ft):** 295 **Bottom Perforated Interval (ft):** 295 **1 year:** 4.00  
**Aquifer(s):** OGALLALA **5 year:** 8.00  
**10 year:** 21.00

**Measurements from last 10 years**

Date	Depth to WL (ft)	Elev of WL (ft)	Change (ft)
1/4/2006	255.00	3941.00	9.00
3/8/2007	251.00	3945.00	4.00
1/19/2008	249.00	3947.00	2.00
4/8/2009	253.00	3943.00	-4.00
12/17/2009	244.00	3952.00	9.00
12/21/2010	242.00	3954.00	2.00
1/16/2012	242.00	3954.00	0.00
1/25/2013	244.00	3952.00	-2.00
2/16/2014	243.00	3953.00	1.00
2/6/2015	238.00	3958.00	5.00
2/14/2016	234.00	3962.00	4.00

**All Historic Measurements**



**Well Name:** TRAUTMAN, E. **Owner:** TRAUTMAN EDWARD  
**Permit #:** 11628 - F - **Location #:** SB00304824CBD **USGS Site ID:** 401230102414000

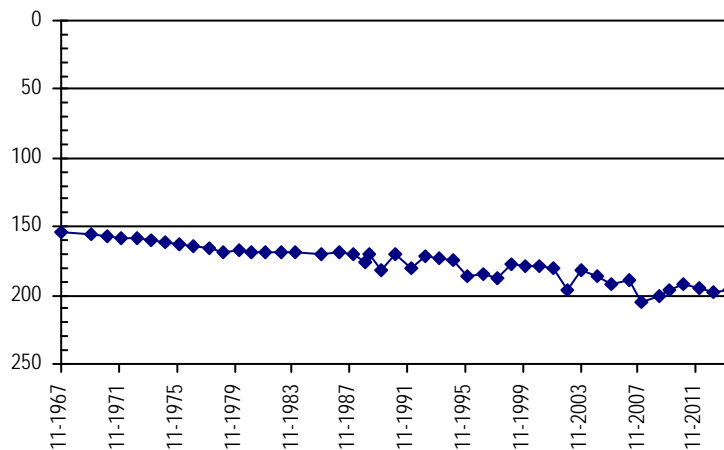
**Division:** 1 **Water District:** 65 **County:** YUMA  
**Location:** Q160 Q40 Q10 Section Twnshp Range PM Distance from section lines:  
SW NW SE 24 3 N 48 W S **From N/S line:** **From E/W line:**  
**UTM Coordinates (NAD83):** Northing (UTM y) 4453489.4 Easting (UTM x): 696191.8 *User supplied*  
**Latitude/Longitude (decimal degrees):** 40.208874 -102.694653

**Surface Elevation (ft):** 4066.78 **Top Perforated Interval (ft):** 170 **Base of grout (ft):** **Water Level Change**  
**Well depth (ft):** 274 **Bottom Perforated Interval (ft):** 274 **1 year:**  
**Aquifer(s):** OGALLALA **5 year:**  
**10 year:**

**Measurements from last 10 years**

Date	Depth to WL (ft)	Elev of WL (ft)	Change (ft)
1/2/2006	192.40	3874.38	-6.60
3/7/2007	189.40	3877.38	3.00
1/12/2008	204.40	3862.38	-15.00
4/14/2009	200.40	3866.38	4.00
12/17/2009	196.40	3870.38	4.00
12/20/2010	191.40	3875.38	5.00
1/4/2012	195.40	3871.38	-4.00
1/25/2013	197.40	3869.38	-2.00
2/16/2014	196.40	3870.38	1.00

**All Historic Measurements**



**NORTHERN HIGH PLAINS  
DISTRICT: W - Y**

<b>Well Name:</b> <b>TRAUTMAN, ED</b>	<i>Owner:</i> WARD ALFRED & SON
<i>Permit #:</i> 10509 - F -	<i>USGS Site ID:</i> 400910102370000
<i>Location #:</i> SB00204710CCA	

---

<i>Division:</i> 1	<i>Water District:</i> 65	<i>County:</i> YUMA
<i>Location:</i> Q160 Q40 Q10 Section	Twnshp Range PM	Distance from section lines:
SW SW NE 10	2 N 47 W S	From N/S line: 1320 S From E/W line: 1320 W
<i>UTM Coordinates (NAD83): Northing (UTM y) 4447277.1 Easting (UTM x): 702817.5 User supplied</i>		
<i>Latitude/Longitude (decimal degrees): 40.151376 -102.618817</i>		

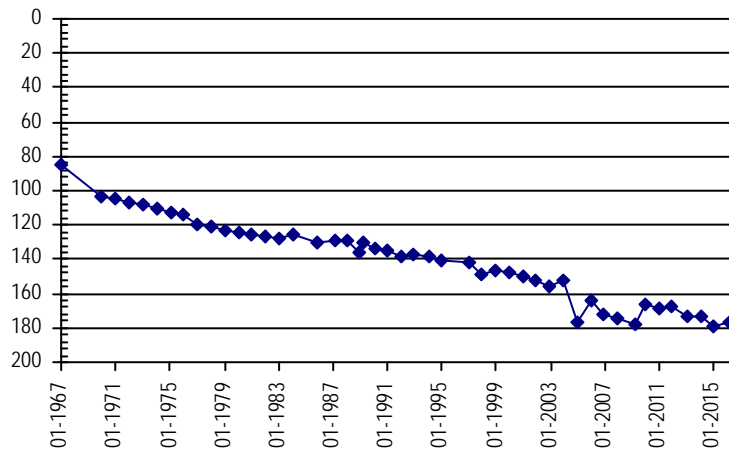
---

<i>Surface Elevation (ft):</i> 4010.75	<i>Top Perforated Interval (ft):</i> 120	<i>Base of grout (ft):</i>	<b>Water Level Change</b>
<i>Well depth (ft):</i> 392	<i>Bottom Perforated Interval (ft):</i> 392		<b>1 year:</b> 3.00
<i>Aquifer(s):</i> OGALLALA			<b>5 year:</b> -8.00
			<b>10 year:</b> -13.00

**Measurements from last 10 years**

Date	Depth to WL (ft)	Elev of WL (ft)	Change (ft)
12/19/2006	171.60	3839.15	-8.00
12/18/2007	174.10	3836.65	-2.50
4/14/2009	177.60	3833.15	-3.50
12/16/2009	166.60	3844.15	11.00
12/9/2010	168.60	3842.15	-2.00
12/18/2011	167.60	3843.15	1.00
1/22/2013	173.60	3837.15	-6.00
1/23/2014	173.60	3837.15	0.00
1/21/2015	179.60	3831.15	-6.00
2/9/2016	176.60	3834.15	3.00

**All Historic Measurements**



<b>Well Name:</b> <b>TRAUTMAN, ED</b>	<i>Owner:</i> BEAUPREZ MARCELLUS C
<i>Permit #:</i> 5183 - FP -	<i>USGS Site ID:</i>
<i>Location #:</i> SB00104802AA	

---

<i>Division:</i> 1	<i>Water District:</i> 65	<i>County:</i> YUMA
<i>Location:</i> Q160 Q40 Q10 Section	Twnshp Range PM	Distance from section lines:
NE NE 2	1 N 48 W S	From N/S line: From E/W line:
<i>UTM Coordinates (NAD83): Northing (UTM y) 4440029.1 Easting (UTM x): 695624.2 GPS</i>		
<i>Latitude/Longitude (decimal degrees): 40.087832 -102.705400</i>		

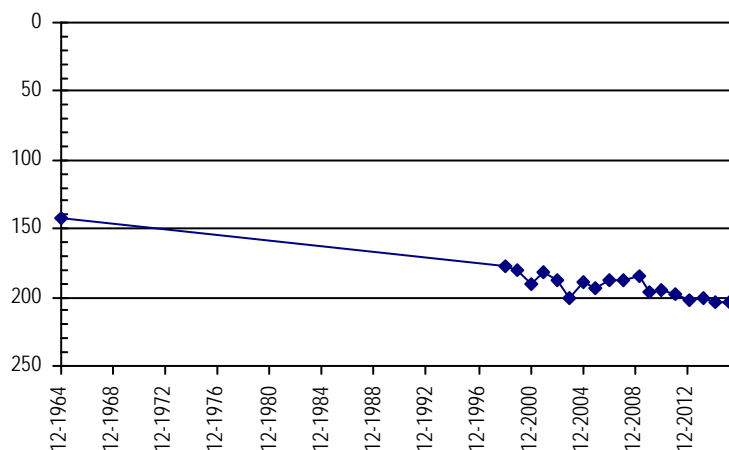
---

<i>Surface Elevation (ft):</i> 4123	<i>Top Perforated Interval (ft):</i> 145	<i>Base of grout (ft):</i>	<b>Water Level Change</b>
<i>Well depth (ft):</i> 345	<i>Bottom Perforated Interval (ft):</i> 345		<b>1 year:</b> 0.00
<i>Aquifer(s):</i> OGALLALA			<b>5 year:</b> -9.00
			<b>10 year:</b> -11.50

**Measurements from last 10 years**

Date	Depth to WL (ft)	Elev of WL (ft)	Change (ft)
12/19/2006	187.10	3935.90	5.50
12/19/2007	188.10	3934.90	-1.00
4/22/2009	184.10	3938.90	4.00
12/17/2009	196.10	3926.90	-12.00
12/27/2010	195.10	3927.90	1.00
12/16/2011	197.10	3925.90	-2.00
1/21/2013	202.10	3920.90	-5.00
2/13/2014	201.10	3921.90	1.00
1/20/2015	204.10	3918.90	-3.00
2/8/2016	204.10	3918.90	0.00

**All Historic Measurements**



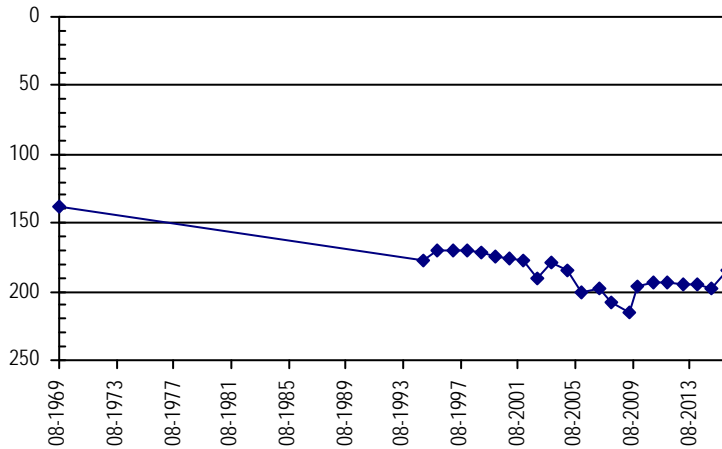
**NORTHERN HIGH PLAINS  
DISTRICT: W - Y**

<b>Well Name:</b> <b>TUELL TRUST</b>	<b>Owner:</b> DAY BRYCE C & LYNETTA J	
<b>Permit #:</b> 13219 - FP -	<b>Location #:</b> SB00404632CA	<b>USGS Site ID:</b>
<b>Division:</b> 1	<b>Water District:</b> 65	<b>County:</b> YUMA
<b>Location:</b> Q160 Q40 Q10 Section SW 32 4 N 46 W S	Distance from section lines: From N/S line: From E/W line:	
<b>UTM Coordinates (NAD83):</b> Northing (UTM y) 4460407.9	Easting (UTM x): 708948.2 <i>Spotted from quarters</i>	
<b>Latitude/Longitude (decimal degrees):</b>	40.268067 -102.542633	
<b>Surface Elevation (ft):</b> 3944	<b>Top Perforated Interval (ft):</b> 180	<b>Base of grout (ft):</b>
<b>Well depth (ft):</b> 320	<b>Bottom Perforated Interval (ft):</b> 300	<b>Water Level Change</b>
<b>Aquifer(s):</b> OGALLALA		<b>1 year:</b> 12.00
		<b>5 year:</b> 8.00
		<b>10 year:</b> 15.00

**Measurements from last 10 years**

Date	Depth to WL (ft)	Elev of WL (ft)	Change (ft)
1/3/2006	200.30	3743.70	-16.00
3/9/2007	197.30	3746.70	3.00
1/27/2008	208.30	3735.70	-11.00
4/23/2009	215.30	3728.70	-7.00
12/18/2009	196.30	3747.70	19.00
12/21/2010	193.30	3750.70	3.00
1/5/2012	193.30	3750.70	0.00
1/27/2013	195.30	3748.70	-2.00
2/16/2014	194.30	3749.70	1.00
1/26/2015	197.30	3746.70	-3.00
2/14/2016	185.30	3758.70	12.00

**All Historic Measurements**

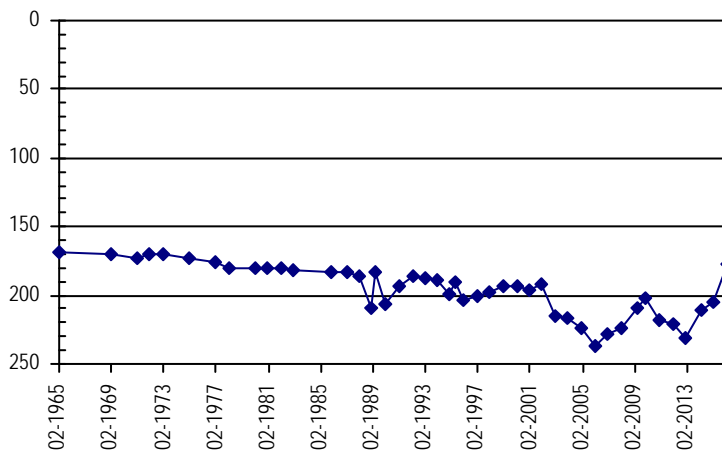


<b>Well Name:</b> <b>VILLINES, JACK</b>	<b>Owner:</b> VILLINES JACK S & PATRICIA A	
<b>Permit #:</b> 6575 - F -	<b>Location #:</b> SB00404717BBC	<b>USGS Site ID:</b> 401900102393000
<b>Division:</b> 1	<b>Water District:</b> 65	<b>County:</b> YUMA
<b>Location:</b> Q160 Q40 Q10 Section NW NW SW 17 4 N 47 W S	Distance from section lines: From N/S line: From E/W line:	
<b>UTM Coordinates (NAD83):</b> Northing (UTM y) 4465533.9	Easting (UTM x): 698925.8 <i>User supplied</i>	
<b>Latitude/Longitude (decimal degrees):</b>	40.316653 -102.658815	
<b>Surface Elevation (ft):</b> 3989.77	<b>Top Perforated Interval (ft):</b> 257	<b>Base of grout (ft):</b>
<b>Well depth (ft):</b> 365	<b>Bottom Perforated Interval (ft):</b> 365	<b>Water Level Change</b>
<b>Aquifer(s):</b>		<b>1 year:</b> 28.00
		<b>5 year:</b> 41.00
		<b>10 year:</b> 59.00

**Measurements from last 10 years**

Date	Depth to WL (ft)	Elev of WL (ft)	Change (ft)
1/3/2006	236.40	3753.37	-12.00
1/24/2007	228.40	3761.37	8.00
1/27/2008	223.40	3766.37	5.00
4/23/2009	209.40	3780.37	14.00
12/18/2009	202.40	3787.37	7.00
12/21/2010	218.40	3771.37	-16.00
1/4/2012	220.40	3769.37	-2.00
12/17/2012	231.40	3758.37	-11.00
2/16/2014	211.40	3778.37	20.00
1/26/2015	205.40	3784.37	6.00
2/27/2016	177.40	3812.37	28.00

**All Historic Measurements**



**NORTHERN HIGH PLAINS  
DISTRICT: W - Y**

**Well Name:** **VORCE, GERALD E**

Owner:

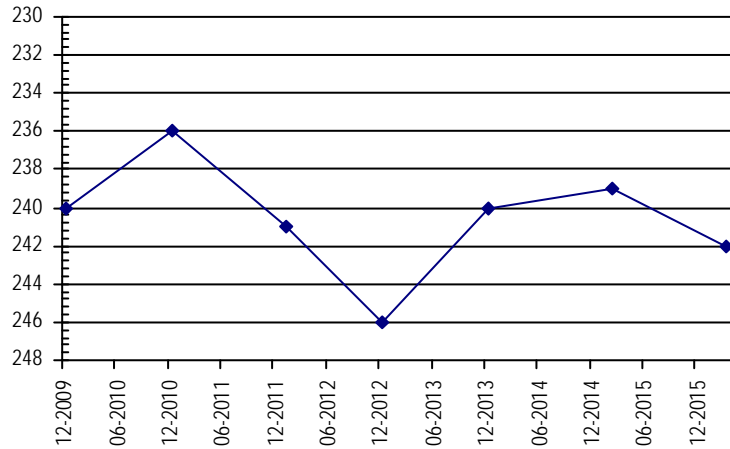
Permit #: 17217 - F - Location #: SC00105011AC USGS Site ID:  
 Division: 1 Water District: 65 County: WASHINGTON  
 Location: Q160 Q40 Q10 Section Twntshp Range PM Distance from section lines:  
 NE SW 11 1 S 50 W S From N/S line: 1900 N From E/W line: 1700 E  
 UTM Coordinates (NAD83): Northing (UTM y) 4428013.0 Easting (UTM x): 675773.9 Spotted from section lines  
 Latitude/Longitude (decimal degrees): 39.984018 -102.941344

Surface Elevation (ft): 4400 Top Perforated Interval (ft): Base of grout (ft): **Water Level Change**  
 Well depth (ft): 300 Bottom Perforated Interval (ft): **1 year:** -3.00  
 Aquifer(s): **5 year:** -6.00  
**10 year:**

**Measurements from last 10 years**

Date	Depth to WL (ft)	Elev of WL (ft)	Change (ft)
12/16/2009	240.00	4160.00	
12/29/2010	236.00	4164.00	4.00
1/7/2012	241.00	4159.00	-5.00
12/18/2012	246.00	4154.00	-5.00
12/27/2013	240.00	4160.00	6.00
2/6/2015	239.00	4161.00	1.00
3/6/2016	242.00	4158.00	-3.00

**All Historic Measurements**



**Well Name:** **WARD, A. & SONS**

Owner: WARD ALFRED & SON

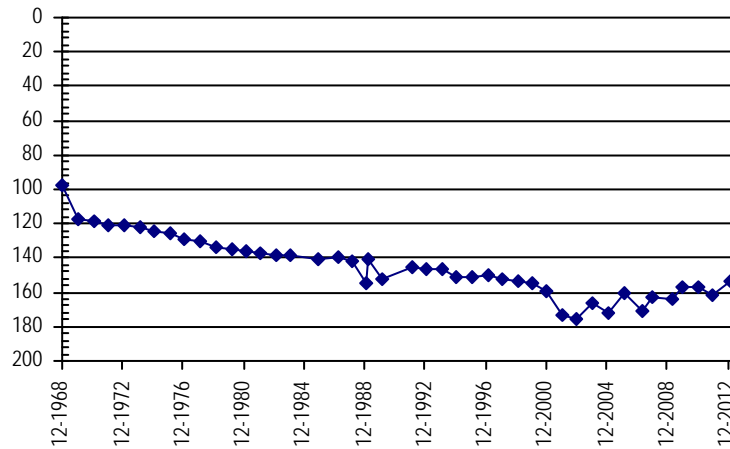
Permit #: 10586 - F - Location #: SB00304736DBD USGS Site ID: 401050102342000  
 Division: 1 Water District: 65 County: YUMA  
 Location: Q160 Q40 Q10 Section Twntshp Range PM Distance from section lines:  
 SE NW SE 36 3 N 47 W S From N/S line: From E/W line:  
 UTM Coordinates (NAD83): Northing (UTM y) 4450611.0 Easting (UTM x): 706785.0 GPS  
 Latitude/Longitude (decimal degrees): 40.180419 -102.571205

Surface Elevation (ft): 3975.73 Top Perforated Interval (ft): 120 Base of grout (ft): **Water Level Change**  
 Well depth (ft): 370 Bottom Perforated Interval (ft): 370 **1 year:**  
 Aquifer(s): OGALLALA **5 year:**  
**10 year:**

**Measurements from last 10 years**

Date	Depth to WL (ft)	Elev of WL (ft)	Change (ft)
1/2/2006	160.50	3815.23	11.70
3/9/2007	171.00	3804.73	-10.50
12/21/2007	162.50	3813.23	8.50
4/14/2009	164.50	3811.23	-2.00
12/17/2009	156.50	3819.23	8.00
12/20/2010	156.50	3819.23	0.00
12/27/2011	161.50	3814.23	-5.00
1/28/2013	153.50	3822.23	8.00

**All Historic Measurements**



**NORTHERN HIGH PLAINS  
DISTRICT: W - Y**

**Well Name:** **WARD, ALFRED**

**Owner:** WARD ALFRED & SONS

**Permit #:** 10515 - F - **Location #:** SB00304736C

**USGS Site ID:**

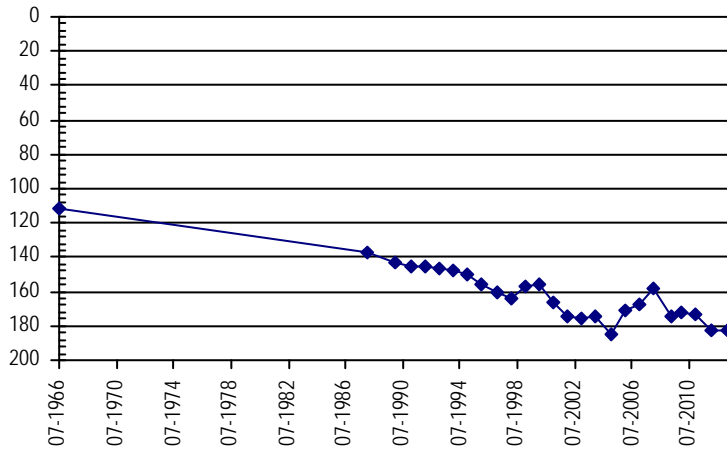
**Division:** 1 **Water District:** 65 **County:** YUMA  
**Location:** Q160 Q40 Q10 Section Twnshp Range PM Distance from section lines:  
 SW 36 3 N 47 W S **From N/S line:** **From E/W line:**  
**UTM Coordinates (NAD83):** **Northing (UTM y)** 4450577.2 **Easting (UTM x):** 705991.8 *Spotted from quarters*  
**Latitude/Longitude (decimal degrees):** 40.180310 -102.580525

**Surface Elevation (ft):** 3982 **Top Perforated Interval (ft):** 120 **Base of grout (ft):** **Water Level Change**  
**Well depth (ft):** 372 **Bottom Perforated Interval (ft):** 372 **1 year:**  
**Aquifer(s):** OGALLALA **5 year:**  
**10 year:**

**Measurements from last 10 years**

Date	Depth to WL (ft)	Elev of WL (ft)	Change (ft)
1/2/2006	171.00	3811.00	13.40
1/28/2007	168.00	3814.00	3.00
12/21/2007	158.00	3824.00	10.00
4/14/2009	174.00	3808.00	-16.00
12/17/2009	172.00	3810.00	2.00
12/20/2010	173.00	3809.00	-1.00
1/21/2012	182.00	3800.00	-9.00
2/9/2013	182.00	3800.00	0.00

**All Historic Measurements**



**Well Name:** **WARREN 13543-F**

**Owner:** WARREN DONALD S

**Permit #:** 13543 - F - **Location #:** SB00204901BC

**USGS Site ID:**

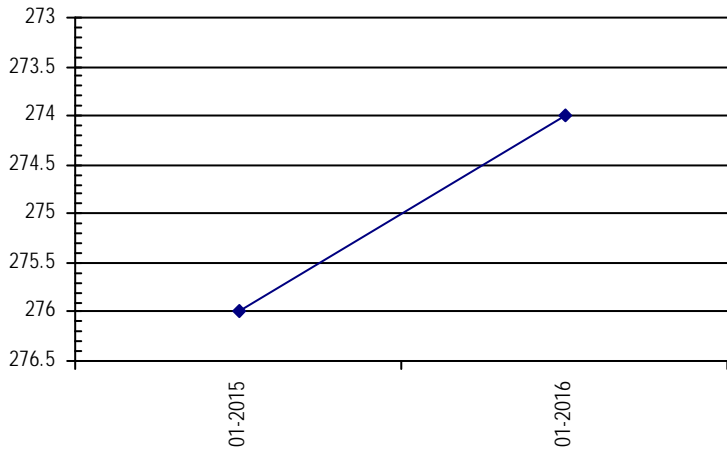
**Division:** 1 **Water District:** 65 **County:** WASHINGTON  
**Location:** Q160 Q40 Q10 Section Twnshp Range PM Distance from section lines:  
 NW SW 1 2 N 49 W S **From N/S line:** **From E/W line:**  
**UTM Coordinates (NAD83):** **Northing (UTM y)** 4448867.0 **Easting (UTM x):** 686267.1 *Digitized*  
**Latitude/Longitude (decimal degrees):** 40.169522 -102.812528

**Surface Elevation (ft):** 4210 **Top Perforated Interval (ft):** 278 **Base of grout (ft):** **Water Level Change**  
**Well depth (ft):** 350 **Bottom Perforated Interval (ft):** 350 **1 year:** 2.00  
**Aquifer(s):** OGALLALA **5 year:**  
**10 year:**

**Measurements from last 10 years**

Date	Depth to WL (ft)	Elev of WL (ft)	Change (ft)
2/13/2015	276.00	3934.00	
3/6/2016	274.00	3936.00	2.00

**All Historic Measurements**



**NORTHERN HIGH PLAINS  
DISTRICT: W - Y**

**Well Name:** **WARREN FARMS**

*Owner:*

**Permit #:** 13544 - F - **Location #:** SB00204911BA **USGS Site ID:**

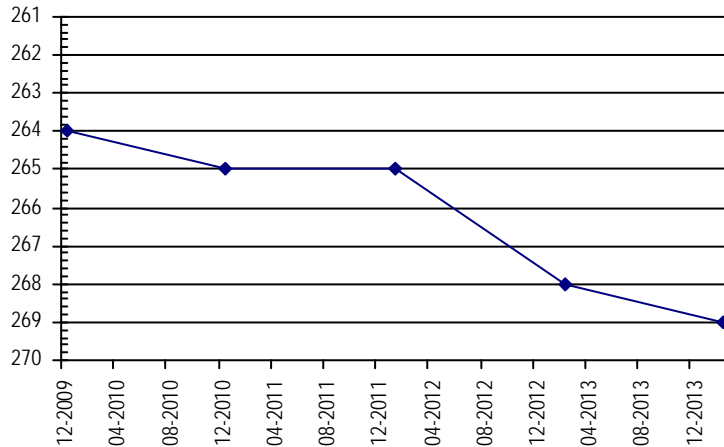
**Division:** 1 **Water District:** 65 **County:** WASHINGTON  
**Location:** Q160 Q40 Q10 Section Twnshp Range PM Distance from section lines:  
 NW NE 11 2 N 49 W S **From N/S line:** **From E/W line:**  
**UTM Coordinates (NAD83):** Northing (UTM y) 4447821.0 Easting (UTM x): 685225.7 *Spotted from quarters*  
**Latitude/Longitude (decimal degrees):** 40.160335 -102.825050

**Surface Elevation (ft):** 4225 **Top Perforated Interval (ft):** 277 **Base of grout (ft):** **Water Level Change**  
**Well depth (ft):** 367 **Bottom Perforated Interval (ft):** 367 **1 year:**  
**Aquifer(s):** OGALLALA **5 year:**  
**10 year:**

**Measurements from last 10 years**

Date	Depth to WL (ft)	Elev of WL (ft)	Change (ft)
12/29/2009	264.00	3961.00	
12/14/2010	265.00	3960.00	-1.00
1/5/2012	265.00	3960.00	0.00
2/11/2013	268.00	3957.00	-3.00
2/19/2014	269.00	3956.00	-1.00

**All Historic Measurements**



**Well Name:** **WARREN, DON**

*Owner:* WINDING BROOK CORP

**Permit #:** 15163 - F - **Location #:** SB00304822D **USGS Site ID:**

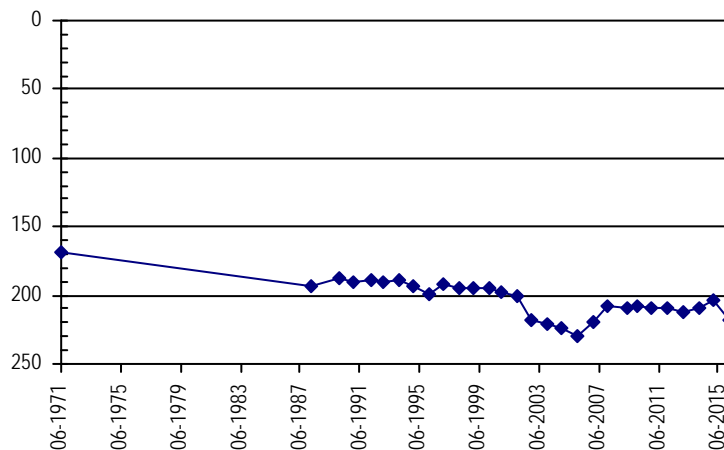
**Division:** 1 **Water District:** 65 **County:** YUMA  
**Location:** Q160 Q40 Q10 Section Twnshp Range PM Distance from section lines:  
 SE 22 3 N 48 W S **From N/S line:** **From E/W line:**  
**UTM Coordinates (NAD83):** Northing (UTM y) 4453448.0 Easting (UTM x): 694146.0 *Digitized*  
**Latitude/Longitude (decimal degrees):** 40.208977 -102.718686

**Surface Elevation (ft):** 4093 **Top Perforated Interval (ft):** 254 **Base of grout (ft):** **Water Level Change**  
**Well depth (ft):** 290 **Bottom Perforated Interval (ft):** 290 **1 year:** -14.00  
**Aquifer(s):** OGALLALA **5 year:** -8.50  
**10 year:** 12.50

**Measurements from last 10 years**

Date	Depth to WL (ft)	Elev of WL (ft)	Change (ft)
1/2/2006	230.00	3863.00	-6.30
1/24/2007	220.00	3873.00	10.00
1/12/2008	208.00	3885.00	12.00
4/14/2009	209.00	3884.00	-1.00
12/17/2009	208.00	3885.00	1.00
12/20/2010	209.00	3884.00	-1.00
1/15/2012	209.00	3884.00	0.00
1/25/2013	211.50	3881.50	-2.50
2/16/2014	209.50	3883.50	2.00
2/4/2015	203.50	3889.50	6.00
2/14/2016	217.50	3875.50	-14.00

**All Historic Measurements**





**NORTHERN HIGH PLAINS  
DISTRICT: W - Y**

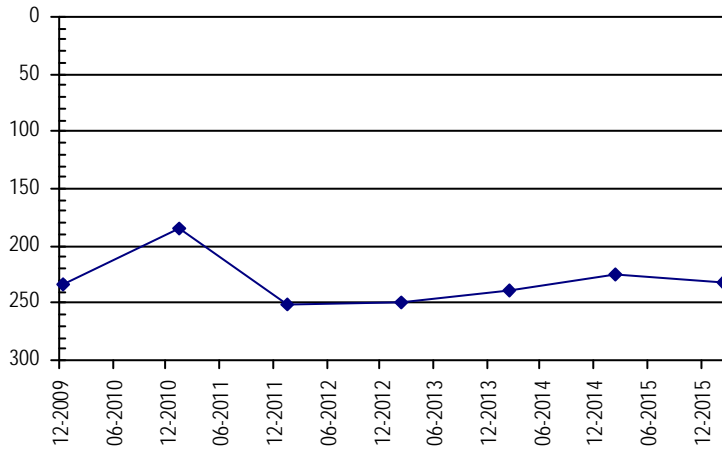
**Well Name:** **WARREN, DONALD** **Owner:** DONALD WARREN  
**Permit #:** 20283 - FP - **Location #:** SB00304902CD **USGS Site ID:**  
**Division:** 1 **Water District:** 65 **County:** WASHINGTON  
**Location:** Q160 Q40 Q10 Section Twtnshp Range PM Distance from section lines:  
 SW SE 2 3 N 49 W S **From N/S line:** **From E/W line:**  
**UTM Coordinates (NAD83):** **Northing (UTM y)** 4457917.5 **Easting (UTM x):** 685003.3 *Spotted from quarters*  
**Latitude/Longitude (decimal degrees):** 40.251283 -102.824755  
**Surface Elevation (ft):** 4167 **Top Perforated Interval (ft):** 260 **Base of grout (ft):**  
**Well depth (ft):** 340 **Bottom Perforated Interval (ft):** 316  
**Aquifer(s):** OGALLALA

**Water Level Change**  
**1 year:** -7.00  
**5 year:** -47.00  
**10 year:**

**Measurements from last 10 years**

Date	Depth to WL (ft)	Elev of WL (ft)	Change (ft)
12/19/2009	234.00	3933.00	
1/20/2011	185.00	3982.00	49.00
1/23/2012	251.00	3916.00	-66.00
2/9/2013	250.00	3917.00	1.00
2/18/2014	239.00	3928.00	11.00
2/6/2015	225.00	3942.00	14.00
2/28/2016	232.00	3935.00	-7.00

**All Historic Measurements**



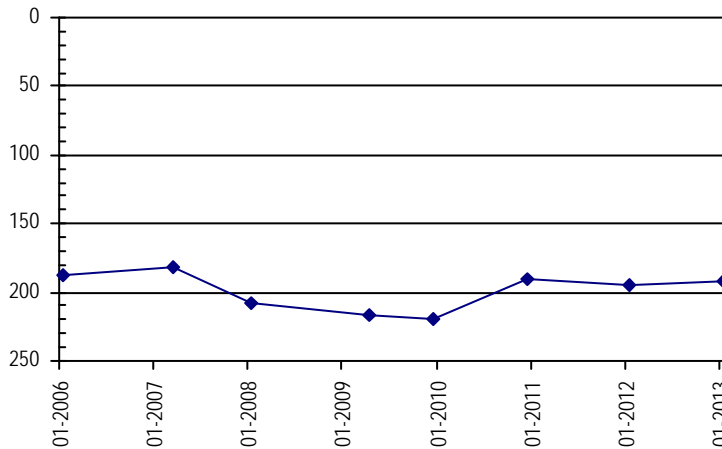
**Well Name:** **WEATHERS, BYRON** **Owner:** WEATHERS, BYRON J  
**Permit #:** 11855 - FP - **Location #:** SC00104809BB **USGS Site ID:**  
**Division:** 1 **Water District:** 65 **County:** YUMA  
**Location:** Q160 Q40 Q10 Section Twtnshp Range PM Distance from section lines:  
 NW NW 9 1 S 48 W S **From N/S line:** 990 N **From E/W line:** 1340 W  
**UTM Coordinates (NAD83):** **Northing (UTM y)** 4428593.0 **Easting (UTM x):** 691042.0 *User supplied*  
**Latitude/Longitude (decimal degrees):** 39.985927 -102.762478  
**Surface Elevation (ft):** 4222 **Top Perforated Interval (ft):** 180 **Base of grout (ft):**  
**Well depth (ft):** 200 **Bottom Perforated Interval (ft):** 200  
**Aquifer(s):** OGALLALA

**Water Level Change**  
**1 year:**  
**5 year:**  
**10 year:**

**Measurements from last 10 years**

Date	Depth to WL (ft)	Elev of WL (ft)	Change (ft)
1/9/2006	187.00	4035.00	
3/9/2007	181.00	4041.00	6.00
1/27/2008	208.00	4014.00	-27.00
4/1/2009	216.00	4006.00	-8.00
12/18/2009	220.00	4002.00	-4.00
12/29/2010	190.00	4032.00	30.00
1/6/2012	195.00	4027.00	-5.00
1/28/2013	192.00	4030.00	3.00

**All Historic Measurements**



**NORTHERN HIGH PLAINS  
DISTRICT: W - Y**

**Well Name:** WINDY HILL LAND & CATTLE **Owner:**  
**Permit #:** 21892 - FP - **Location #:** SC00105016AB **USGS Site ID:**  
**Division:** 1 **Water District:** 65 **County:** WASHINGTON  
**Location:** Q160 Q40 Q10 Section Twnshp Range PM Distance from section lines:  
 NE NW 16 1 S 50 W S **From N/S line:** **From E/W line:**  
**UTM Coordinates (NAD83):** Northing (UTM y) 4426743.5 Easting (UTM x): 672462.3 *Spotted from quarters*  
**Latitude/Longitude (decimal degrees):** 39.973270 -102.980443

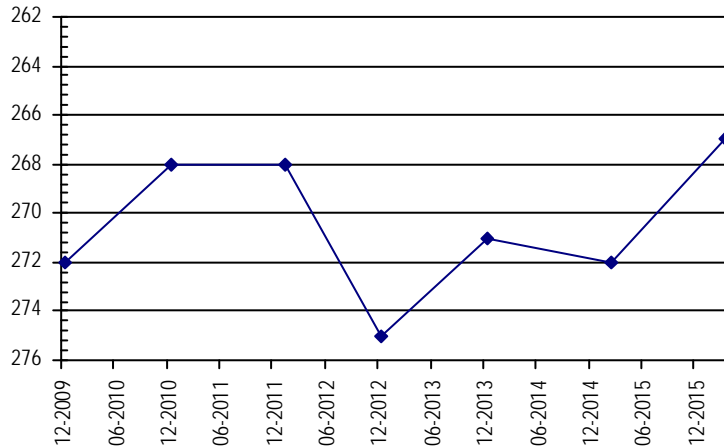
---

**Surface Elevation (ft):** 4140 **Top Perforated Interval (ft):** 382 **Base of grout (ft):** **Water Level Change**  
**Well depth (ft):** 442 **Bottom Perforated Interval (ft):** 442 **1 year:** 5.00  
**Aquifer(s):** OGALLALA **5 year:** 1.00  
**10 year:**

**Measurements from last 10 years**

Date	Depth to WL (ft)	Elev of WL (ft)	Change (ft)
12/18/2009	272.00	3868.00	
12/29/2010	268.00	3872.00	4.00
1/21/2012	268.00	3872.00	0.00
12/28/2012	275.00	3865.00	-7.00
12/27/2013	271.00	3869.00	4.00
2/6/2015	272.00	3868.00	-1.00
3/6/2016	267.00	3873.00	5.00

**All Historic Measurements**



**Well Name:** YOUNG, B. JR. **Owner:** SOUSER CLARENCE JR  
**Permit #:** 38380 - - **Location #:** SB00105003C **USGS Site ID:**  
**Division:** 1 **Water District:** 65 **County:** WASHINGTON  
**Location:** Q160 Q40 Q10 Section Twnshp Range PM Distance from section lines:  
 SW 3 1 N 50 W S **From N/S line:** **From E/W line:**  
**UTM Coordinates (NAD83):** Northing (UTM y) 4438597.5 Easting (UTM x): 673967.9 *Spotted from quarters*  
**Latitude/Longitude (decimal degrees):** 40.079695 -102.959643

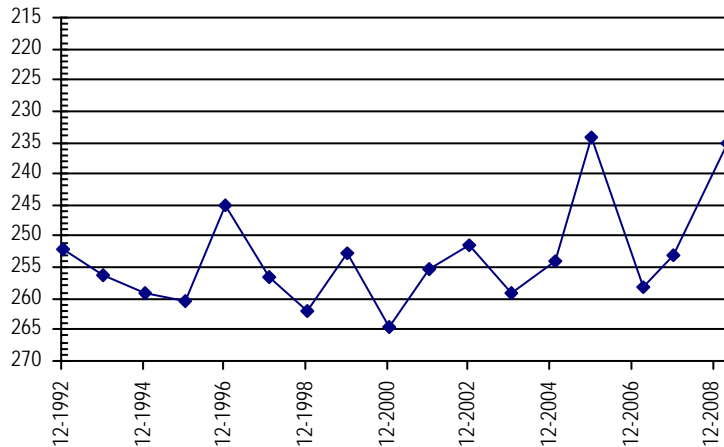
---

**Surface Elevation (ft):** 4454 **Top Perforated Interval (ft):** 290 **Base of grout (ft):** **Water Level Change**  
**Well depth (ft):** 330 **Bottom Perforated Interval (ft):** 330 **1 year:**  
**Aquifer(s):** OGALLALA **5 year:**  
**10 year:**

**Measurements from last 10 years**

Date	Depth to WL (ft)	Elev of WL (ft)	Change (ft)
3/8/2007	258.20	4195.80	-24.00
12/20/2007	253.20	4200.80	5.00
4/2/2009	235.20	4218.80	18.00
12/17/2009			
1/25/2010			

**All Historic Measurements**



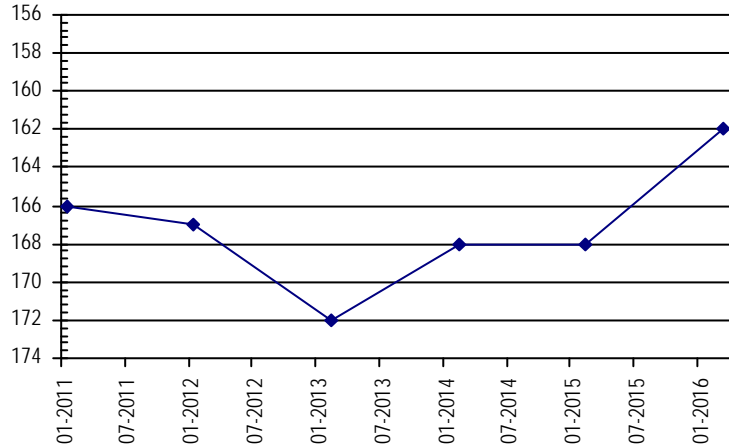
### NORTHERN HIGH PLAINS DISTRICT: W - Y

<b>Well Name:</b> YUMA CO DAIRY		<i>Owner:</i> YUMA COUNTY DAIRY LLC	
<b>Permit #:</b> 6517 - R -	<b>Location #:</b> SB00204717DA	<b>USGS Site ID:</b>	
<b>Division:</b> 1	<b>Water District:</b> 65	<b>County:</b> YUMA	
<b>Location:</b> Q160 Q40 Q10 Section	Twnshp Range PM	Distance from section lines:	
SE NE 17	2 N 47 W S	From N/S line: 1988 S From E/W line: 664 E	
<b>UTM Coordinates (NAD83):</b> Northing (UTM y) 4445776.0		Easting (UTM x): 700612.4 <i>Spotted from section lines</i>	
<b>Latitude/Longitude (decimal degrees):</b> 40.138393		-102.645152	
<b>Surface Elevation (ft):</b> 4030	<b>Top Perforated Interval (ft):</b>	<b>Base of grout (ft):</b>	<b>Water Level Change</b>
<b>Well depth (ft):</b> 360	<b>Bottom Perforated Interval (ft):</b>		<b>1 year:</b> 6.00
<b>Aquifer(s):</b> OGALLALA			<b>5 year:</b> 4.00
			<b>10 year:</b>

#### Measurements from last 10 years

Date	Depth to WL (ft)	Elev of WL (ft)	Change (ft)
1/1/2011	166.00	3864.00	
1/21/2012	167.00	3863.00	-1.00
2/8/2013	172.00	3858.00	-5.00
2/18/2014	168.00	3862.00	4.00
2/5/2015	168.00	3862.00	0.00
3/6/2016	162.00	3868.00	6.00

#### All Historic Measurements

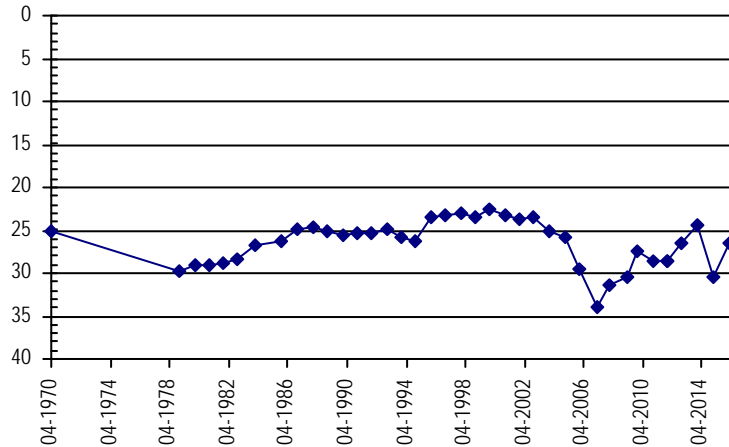


<b>Well Name:</b> ZWIRN, DONALD		<i>Owner:</i> ZWIRN DONALD	
<b>Permit #:</b> 14727 - F -	<b>Location #:</b> SB00505021BBA1	<b>USGS Site ID:</b> 402336102575301	
<b>Division:</b> 1	<b>Water District:</b> 65	<b>County:</b> WASHINGTON	
<b>Location:</b> Q160 Q40 Q10 Section	Twnshp Range PM	Distance from section lines:	
NW NW NE 21	5 N 50 W S	From N/S line: From E/W line:	
<b>UTM Coordinates (NAD83):</b> Northing (UTM y) 4473400.9		Easting (UTM x): 672694.2 <i>User supplied</i>	
<b>Latitude/Longitude (decimal degrees):</b> 40.393319		-102.965211	
<b>Surface Elevation (ft):</b> 4341.91	<b>Top Perforated Interval (ft):</b>	<b>Base of grout (ft):</b>	<b>Water Level Change</b>
<b>Well depth (ft):</b> 66	<b>Bottom Perforated Interval (ft):</b>		<b>1 year:</b> 4.00
<b>Aquifer(s):</b> OGALLALA			<b>5 year:</b> 2.00
			<b>10 year:</b> 3.00

#### Measurements from last 10 years

Date	Depth to WL (ft)	Elev of WL (ft)	Change (ft)
1/3/2006	29.50	4312.41	-3.80
3/8/2007	34.00	4307.91	-4.50
1/26/2008	31.50	4310.41	2.50
4/8/2009	30.50	4311.41	1.00
12/15/2009	27.50	4314.41	3.00
12/27/2010	28.50	4313.41	-1.00
1/4/2012	28.50	4313.41	0.00
1/6/2012	28.50	4313.41	0.00
12/17/2012	26.50	4315.41	2.00
12/27/2013	24.50	4317.41	2.00
1/27/2015	30.50	4311.41	-6.00
2/27/2016	26.50	4315.41	4.00

#### All Historic Measurements



**THIS PAGE INTENTIONALLY BLANK**

# **Arikaree Ground Water Management District**

**Northern High Plains  
Designated Ground Water Basin**

**THIS PAGE INTENTIONALLY BLANK**

**NORTHERN HIGH PLAINS  
DISTRICT: ARIKAREE**

**Well Name:** ALLEN, L. **Owner:**  
**Permit #:** 6805 - F - **Location #:** SC00404310ADB **USGS Site ID:** 394340102100000

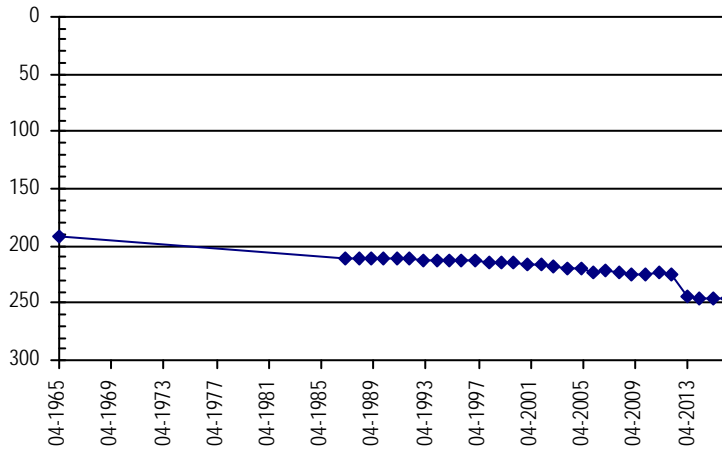
**Division:** 1 **Water District:** 49 **County:** YUMA  
**Location:** Q160 Q40 Q10 Section Twnshp Range PM Distance from section lines:  
NE SE NW 10 4 S 43 W S **From N/S line:** **From E/W line:**  
**UTM Coordinates (NAD83):** **Northing (UTM y)** 4401397.0 **Easting (UTM x):** 742780.0 *GPS*  
**Latitude/Longitude (decimal degrees):** 39.727917 -102.167226

**Surface Elevation (ft):** 3846.59 **Top Perforated Interval (ft):** 245 **Base of grout (ft):** **Water Level Change**  
**Well depth (ft):** 285 **Bottom Perforated Interval (ft):** 285 **1 year:** -1.40  
**5 year:** -22.50  
**10 year:** -24.00  
**Aquifer(s):** OGALLALA

**Measurements from last 10 years**

Date	Depth to WL (ft)	Elev of WL (ft)	Change (ft)
1/18/2006	222.50	3624.09	-2.00
12/18/2006	222.00	3624.59	0.50
1/18/2008	222.50	3624.09	-0.50
12/31/2008	224.80	3621.79	-2.30
1/12/2010	225.50	3621.09	-0.70
1/26/2011	224.00	3622.59	1.50
1/30/2012	225.50	3621.09	-1.50
3/6/2013	243.70	3602.89	-18.20
2/22/2014	245.50	3601.09	-1.80
2/12/2015	245.10	3601.49	0.40
3/9/2016	246.50	3600.09	-1.40

**All Historic Measurements**



**Well Name:** ANDERSEN, CARLOS **Owner:** ANDERSON CARLOS  
**Permit #:** 31967 - - **Location #:** SC00705415BAA **USGS Site ID:** 392652103253701

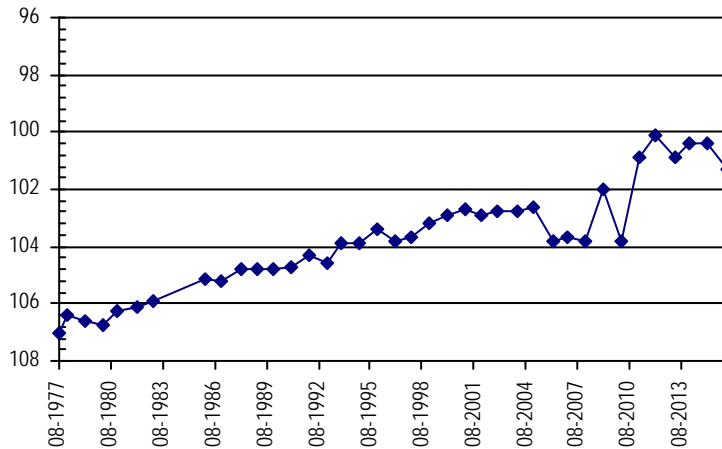
**Division:** 1 **Water District:** 65 **County:** LINCOLN  
**Location:** Q160 Q40 Q10 Section Twnshp Range PM Distance from section lines:  
NW NE NE 15 7 S 54 W S **From N/S line:** **From E/W line:**  
**UTM Coordinates (NAD83):** **Northing (UTM y)** 4367643.0 **Easting (UTM x):** 635301.0 *GPS*  
**Latitude/Longitude (decimal degrees):** 39.447727 -103.427564

**Surface Elevation (ft):** 5274.55 **Top Perforated Interval (ft):** 110 **Base of grout (ft):** **Water Level Change**  
**Well depth (ft):** 130 **Bottom Perforated Interval (ft):** 130 **1 year:** -0.90  
**5 year:** -0.40  
**10 year:** 2.50  
**Aquifer(s):** OGALLALA

**Measurements from last 10 years**

Date	Depth to WL (ft)	Elev of WL (ft)	Change (ft)
2/3/2006	103.80	5170.75	-1.20
12/15/2006	103.70	5170.85	0.10
1/20/2008	103.80	5170.75	-0.10
1/1/2009	102.00	5172.55	1.80
2/5/2010	103.80	5170.75	-1.80
2/7/2011	100.90	5173.65	2.90
1/28/2012	100.10	5174.45	0.80
3/4/2013	100.90	5173.65	-0.80
1/10/2014	100.40	5174.15	0.50
2/8/2015	100.40	5174.15	0.00
3/10/2016	101.30	5173.25	-0.90

**All Historic Measurements**



**NORTHERN HIGH PLAINS  
DISTRICT: ARIKAREE**

**Well Name:** **ANDERSEN, LU GALE** **Owner:** RATLIFF, GENE  
**Permit #:** 20730 - - **Location #:** SC00805507DDA **USGS Site ID:** 392148103350401

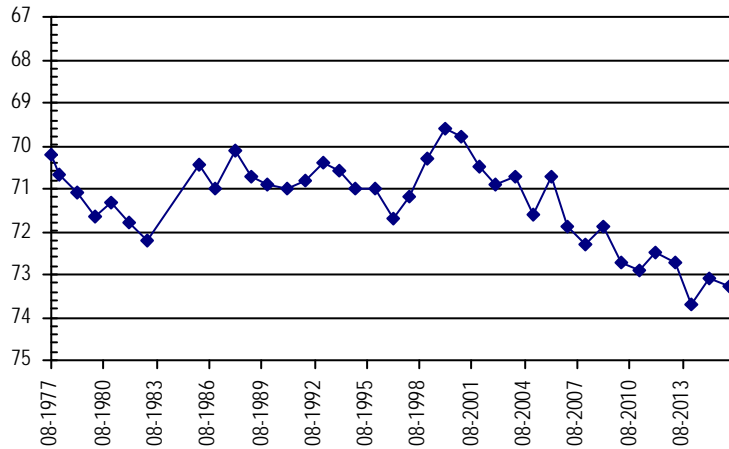
**Division:** 1 **Water District:** 65 **County:** LINCOLN  
**Location:** Q160 Q40 Q10 Section Twnshp Range PM Distance from section lines:  
 SE SE NE 7 8 S 55 W S **From N/S line:** **From E/W line:**  
**UTM Coordinates (NAD83):** **Northing (UTM y)** 4358064.0 **Easting (UTM x):** 621893.0 *GPS*  
**Latitude/Longitude (decimal degrees):** 39.363441 -103.585087

**Surface Elevation (ft):** 5610.72 **Top Perforated Interval (ft):** 60 **Base of grout (ft):** **Water Level Change**  
**Well depth (ft):** 102 **Bottom Perforated Interval (ft):** 80 **1 year:** -0.20  
**Aquifer(s):** OGALLALA **5 year:** -0.40  
**10 year:** -2.60

**Measurements from last 10 years**

Date	Depth to WL (ft)	Elev of WL (ft)	Change (ft)
2/3/2006	70.70	5540.02	0.90
12/15/2006	71.90	5538.82	-1.20
1/20/2008	72.30	5538.42	-0.40
1/1/2009	71.90	5538.82	0.40
2/5/2010	72.70	5538.02	-0.80
2/7/2011	72.90	5537.82	-0.20
1/30/2012	72.50	5538.22	0.40
3/4/2013	72.70	5538.02	-0.20
1/10/2014	73.70	5537.02	-1.00
2/8/2015	73.10	5537.62	0.60
3/10/2016	73.30	5537.42	-0.20

**All Historic Measurements**



**Well Name:** **ANDREWS, DON** **Owner:**  
**Permit #:** 9627 - FP - **Location #:** SC00404427CC **USGS Site ID:**


**Division:** 1 **Water District:** 49 **County:** YUMA  
**Location:** Q160 Q40 Q10 Section Twnshp Range PM Distance from section lines:  
 SW SW 27 4 S 44 W S **From N/S line:** 165 S **From E/W line:** 18 W  
**UTM Coordinates (NAD83):** **Northing (UTM y)** 4395070.0 **Easting (UTM x):** 732414.9 *Spotted from section lines*  
**Latitude/Longitude (decimal degrees):** 39.675747 -102.290260

**Surface Elevation (ft):** 3963 **Top Perforated Interval (ft):** 220 **Base of grout (ft):** **Water Level Change**  
**Well depth (ft):** **Bottom Perforated Interval (ft):** 310 **1 year:**  
**Aquifer(s):** **5 year:**  
**10 year:**

**Measurements from last 10 years**

Date	Depth to WL (ft)	Elev of WL (ft)	Change (ft)
3/7/2016	252.80	3710.20	

**All Historic Measurements**





**NORTHERN HIGH PLAINS  
DISTRICT: ARIKAREE**

**Well Name:** BARBER, F.

*Owner:*

**Permit #:** - -

**Location #:** SC00405031CAD

**USGS Site ID:** 393936103011600

**Division:** 1      **Water District:** 65      **County:** WASHINGTON

**Location:** Q160 Q40 Q10 Section    Twnshp    Range    PM    Distance from section lines:  
                  SW NE SE 31      4 S      50 W S      *From N/S line:*      *From E/W line:*

**UTM Coordinates (NAD83):**    *Northing (UTM y)*    4391886.0    *Easting (UTM x):*    669701.0    *GPS*

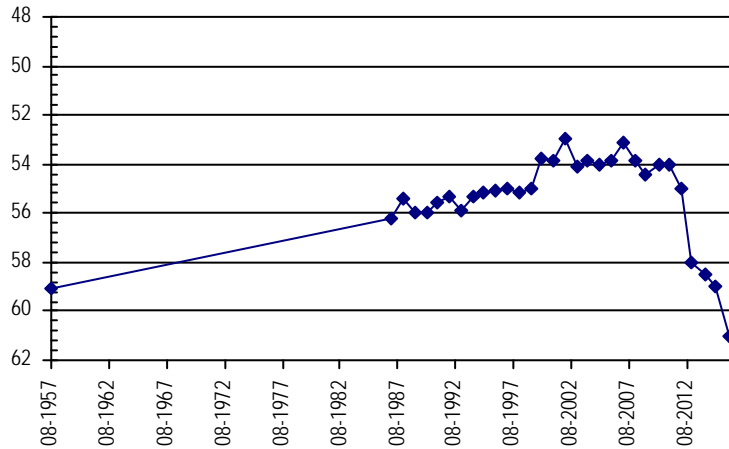
**Latitude/Longitude (decimal degrees):**    39.659948      -103.021783

<b>Surface Elevation (ft):</b> 4632.2	<b>Top Perforated Interval (ft):</b>	<b>Base of grout (ft):</b>	<b>Water Level Change</b>
<b>Well depth (ft):</b> 67	<b>Bottom Perforated Interval (ft):</b>		<b>1 year:</b> -2.00
<b>Aquifer(s):</b>			<b>5 year:</b> -7.00
			<b>10 year:</b> -7.10

**Measurements from last 10 years**

Date	Depth to WL (ft)	Elev of WL (ft)	Change (ft)
2/5/2006	53.90	4578.30	0.10
2/27/2007	53.10	4579.10	0.80
1/23/2008	53.90	4578.30	-0.80
1/2/2009	54.40	4577.80	-0.50
2/5/2010	54.00	4578.20	0.40
2/6/2011	54.00	4578.20	0.00
1/25/2012	55.00	4577.20	-1.00
1/21/2013	58.00	4574.20	-3.00
2/23/2014	58.50	4573.70	-0.50
1/28/2015	59.00	4573.20	-0.50
3/6/2016	61.00	4571.20	-2.00

**All Historic Measurements**



**Well Name:** BEEDY, RAYMOND

*Owner:*

**Permit #:** 37055 - FP -

**Location #:** SC00705318DDD

**USGS Site ID:**

**Division:** 1      **Water District:** 65      **County:** LINCOLN

**Location:** Q160 Q40 Q10 Section    Twnshp    Range    PM    Distance from section lines:  
                  SE SE SE 18      7 S      53 W S      *From N/S line:*      *From E/W line:*

**UTM Coordinates (NAD83):**    *Northing (UTM y)*    4366169.0    *Easting (UTM x):*    641065.0    *GPS*

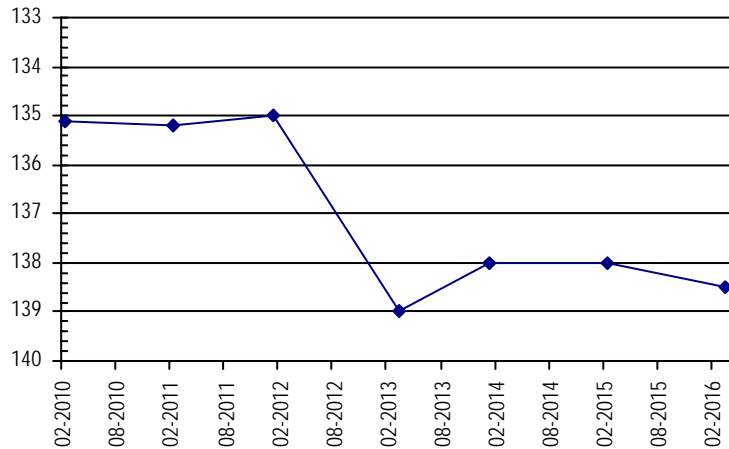
**Latitude/Longitude (decimal degrees):**    39.433525      -103.360913

<b>Surface Elevation (ft):</b> 5190	<b>Top Perforated Interval (ft):</b> 113	<b>Base of grout (ft):</b>	<b>Water Level Change</b>
<b>Well depth (ft):</b> 146	<b>Bottom Perforated Interval (ft):</b> 145		<b>1 year:</b> -0.50
<b>Aquifer(s):</b> OGALLALA			<b>5 year:</b> -3.30
			<b>10 year:</b>

**Measurements from last 10 years**

Date	Depth to WL (ft)	Elev of WL (ft)	Change (ft)
2/5/2010	135.10	5054.90	
2/7/2011	135.20	5054.80	-0.10
1/30/2012	135.00	5055.00	0.20
3/4/2013	139.00	5051.00	-4.00
1/10/2014	138.00	5052.00	1.00
2/8/2015	138.00	5052.00	0.00
3/10/2016	138.50	5051.50	-0.50

**All Historic Measurements**



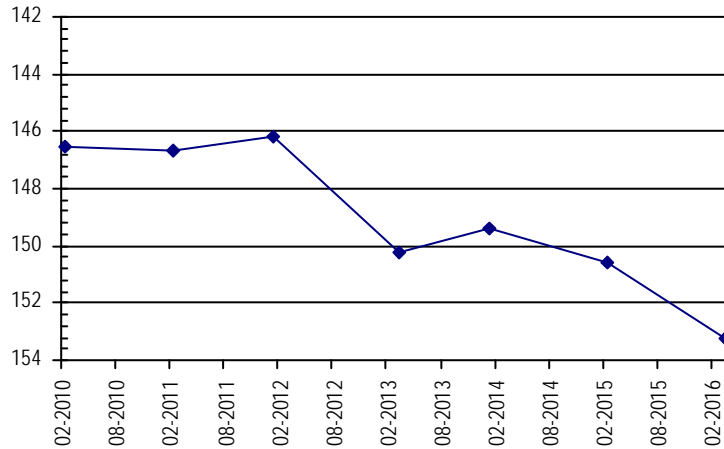
**NORTHERN HIGH PLAINS  
DISTRICT: ARIKAREE**

**Well Name:** **BENSON, EWELL & AUDREY** *Owner:*  
**Permit #:** 15971 - FP - *Location #:* SC00705115AAB *USGS Site ID:*  
**Division:** 1 *Water District:* 49 *County:* KIT CARSON  
**Location:** Q160 Q40 Q10 Section Twnshp Range PM Distance from section lines:  
 NE NE NW 15 7 S 51 W S *From N/S line:* *From E/W line:*  
**UTM Coordinates (NAD83):** *Northing (UTM y)* 4368099.0 *Easting (UTM x):* 664791.0 *GPS*  
**Latitude/Longitude (decimal degrees):** 39.446696 -103.084889  
**Surface Elevation (ft):** 4872 *Top Perforated Interval (ft):* 159 *Base of grout (ft):* **Water Level Change**  
**Well depth (ft):** 189 *Bottom Perforated Interval (ft):* 189 **1 year:** -2.60  
**Aquifer(s):** OGALLALA **5 year:** -6.50  
**10 year:**

**Measurements from last 10 years**

Date	Depth to WL (ft)	Elev of WL (ft)	Change (ft)
2/1/2010	146.50	4725.50	
2/7/2011	146.70	4725.30	-0.20
1/26/2012	146.20	4725.80	0.50
3/4/2013	150.20	4721.80	-4.00
1/10/2014	149.40	4722.60	0.80
2/8/2015	150.60	4721.40	-1.20
3/8/2016	153.20	4718.80	-2.60

**All Historic Measurements**

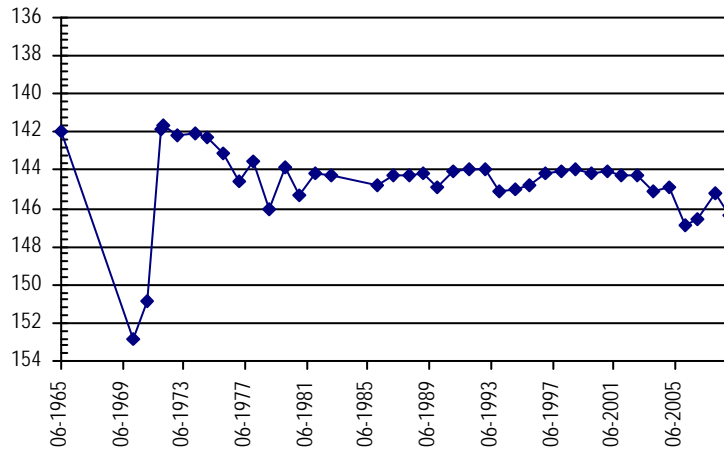


**Well Name:** **BENSON, STEVE** *Owner:* BENSON EWELL & AUDREY  
**Permit #:** 10049 - FP - *Location #:* SC00705115BBD *USGS Site ID:* 392640103054000  
**Division:** 1 *Water District:* 49 *County:* KIT CARSON  
**Location:** Q160 Q40 Q10 Section Twnshp Range PM Distance from section lines:  
 NW NW SE 15 7 S 51 W S *From N/S line:* *From E/W line:*  
**UTM Coordinates (NAD83):** *Northing (UTM y)* 4367921.5 *Easting (UTM x):* 663905.8 *User supplied*  
**Latitude/Longitude (decimal degrees):** 39.445266 -103.095215  
**Surface Elevation (ft):** 4887.23 *Top Perforated Interval (ft):* 140 *Base of grout (ft):* **Water Level Change**  
**Well depth (ft):** 184 *Bottom Perforated Interval (ft):* 184 **1 year:**  
**Aquifer(s):** OGALLALA **5 year:**  
**10 year:**

**Measurements from last 10 years**

Date	Depth to WL (ft)	Elev of WL (ft)	Change (ft)
2/3/2006	146.90	4740.33	-2.00
12/15/2006	146.60	4740.63	0.30
1/20/2008	145.20	4742.03	1.40
1/1/2009	146.40	4740.83	-1.20

**All Historic Measurements**



**NORTHERN HIGH PLAINS  
DISTRICT: ARIKAREE**

**Well Name:** BENTON, LEE **Owner:**  
**Permit #:** 11989 - F - **Location #:** SC00404731CAC **USGS Site ID:** 393908102405400

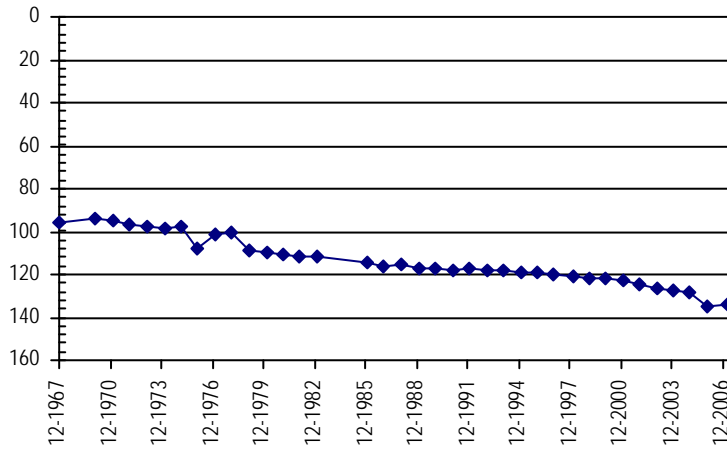
**Division:** 1 **Water District:** 65 **County:** YUMA  
**Location:** Q160 Q40 Q10 Section Twnshp Range PM Distance from section lines:  
 SW NE SW 31 4 S 47 W S **From N/S line:** **From E/W line:**  
**UTM Coordinates (NAD83):** Northing (UTM y) 4392649.8 Easting (UTM x): 698837.3 *User supplied*  
**Latitude/Longitude (decimal degrees):** 39.660545 -102.682151

**Surface Elevation (ft):** 4274.93 **Top Perforated Interval (ft):** 164 **Base of grout (ft):** **Water Level Change**  
**Well depth (ft):** 264 **Bottom Perforated Interval (ft):** 264 **1 year:**  
**Aquifer(s):** OGALLALA **5 year:**  
**10 year:**

**Measurements from last 10 years**

Date	Depth to WL (ft)	Elev of WL (ft)	Change (ft)
1/28/2006	134.80	4140.13	-6.60
2/28/2007	133.80	4141.13	1.00
1/29/2008			
2/23/2009			

**All Historic Measurements**



**Well Name:** BOONE, ELMER **Owner:**  
**Permit #:** 20449 - RFP - **Location #:** SC00504714DCB **USGS Site ID:** 393650102360000

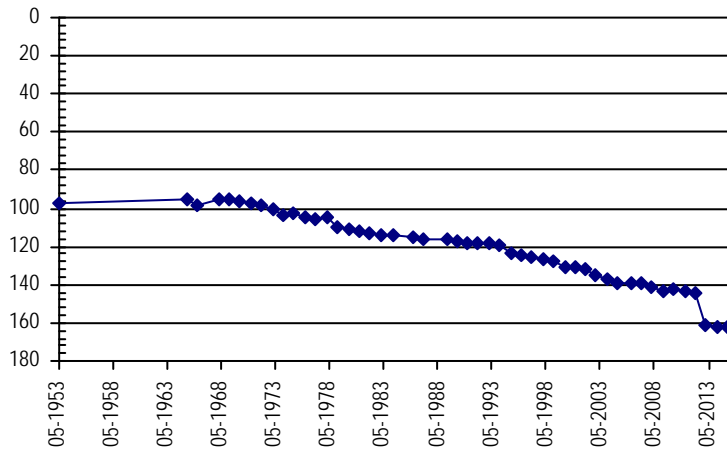
**Division:** 1 **Water District:** 65 **County:** YUMA  
**Location:** Q160 Q40 Q10 Section Twnshp Range PM Distance from section lines:  
 SE SW NW 14 5 S 47 W S **From N/S line:** **From E/W line:**  
**UTM Coordinates (NAD83):** Northing (UTM y) 4387802.0 Easting (UTM x): 705887.0 *GPS*  
**Latitude/Longitude (decimal degrees):** 39.615234 -102.601548

**Surface Elevation (ft):** 4211.36 **Top Perforated Interval (ft):** 136 **Base of grout (ft):** **Water Level Change**  
**Well depth (ft):** 240 **Bottom Perforated Interval (ft):** 240 **1 year:** -0.20  
**Aquifer(s):** OGALLALA **5 year:** -20.00  
**10 year:** -23.20

**Measurements from last 10 years**

Date	Depth to WL (ft)	Elev of WL (ft)	Change (ft)
2/7/2006	138.90	4072.46	0.10
2/23/2007	139.30	4072.06	-0.40
1/28/2008	141.20	4070.16	-1.90
2/23/2009	143.40	4067.96	-2.20
1/18/2010	142.20	4069.16	1.20
2/5/2011	143.80	4067.56	-1.60
1/26/2012	144.00	4067.36	-0.20
2/13/2013	161.00	4050.36	-17.00
2/23/2014	162.00	4049.36	-1.00
1/28/2015	162.20	4049.16	-0.20

**All Historic Measurements**



**NORTHERN HIGH PLAINS  
DISTRICT: ARIKAREE**

**Well Name:** **BORDERS, RICHARD**

**Owner:** RICHARD BORDERS

**Permit #:** - -

**Location #:** SC00805435AAD

**USGS Site ID:** 391850103240000

**Division:** 1 **Water District:** 65 **County:** LINCOLN

**Location:** Q160 Q40 Q10 Section Twnshp Range PM Distance from section lines:  
NE NE SE 35 8 S 54 W S **From N/S line:** **From E/W line:**

**UTM Coordinates (NAD83):** **Northing (UTM y)** 4352808.0 **Easting (UTM x):** 638052.0 *GPS*

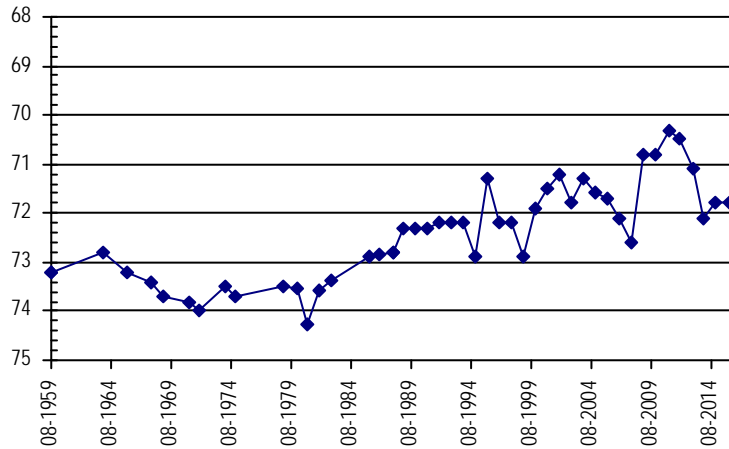
**Latitude/Longitude (decimal degrees):** 39.313668 -103.398661

<b>Surface Elevation (ft):</b> 5392.95	<b>Top Perforated Interval (ft):</b>	<b>Base of grout (ft):</b>	<b>Water Level Change</b>
<b>Well depth (ft):</b> 77	<b>Bottom Perforated Interval (ft):</b>		<b>1 year:</b> 0.00
<b>Aquifer(s):</b>			<b>5 year:</b> -1.50
			<b>10 year:</b> -0.10

**Measurements from last 10 years**

Date	Depth to WL (ft)	Elev of WL (ft)	Change (ft)
2/3/2006	71.70	5321.25	-0.10
12/15/2006	72.10	5320.85	-0.40
1/20/2008	72.60	5320.35	-0.50
1/1/2009	70.80	5322.15	1.80
2/5/2010	70.80	5322.15	0.00
2/7/2011	70.30	5322.65	0.50
1/30/2012	70.50	5322.45	-0.20
3/4/2013	71.10	5321.85	-0.60
1/10/2014	72.10	5320.85	-1.00
2/8/2015	71.80	5321.15	0.30
3/10/2016	71.80	5321.15	0.00

**All Historic Measurements**



**Well Name:** **BOWMAN, RALPH**

**Owner:**

**Permit #:** 10546 - F -

**Location #:** SC00404307CCB

**USGS Site ID:** 394317102115500

**Division:** 1 **Water District:** 49 **County:** YUMA

**Location:** Q160 Q40 Q10 Section Twnshp Range PM Distance from section lines:  
SW SW NW 7 4 S 43 W S **From N/S line:** **From E/W line:**

**UTM Coordinates (NAD83):** **Northing (UTM y)** 4400412.0 **Easting (UTM x):** 736938.0 *GPS*

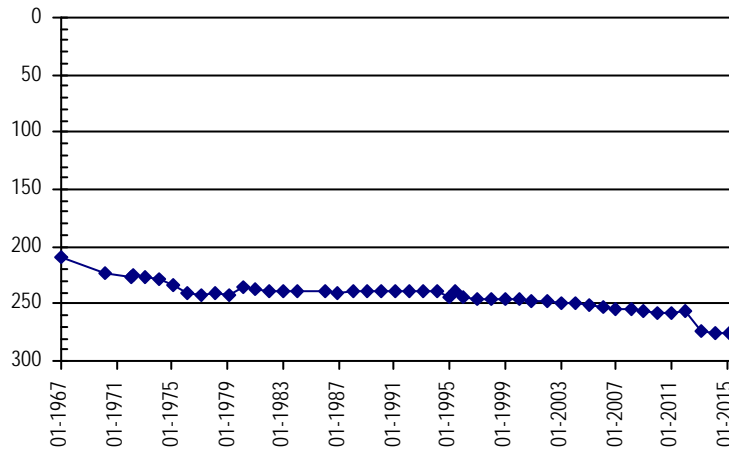
**Latitude/Longitude (decimal degrees):** 39.720695 -102.235670

<b>Surface Elevation (ft):</b> 3936.63	<b>Top Perforated Interval (ft):</b> 230	<b>Base of grout (ft):</b>	<b>Water Level Change</b>
<b>Well depth (ft):</b> 330	<b>Bottom Perforated Interval (ft):</b> 330		<b>1 year:</b> 0.50
<b>Aquifer(s):</b> OGALLALA			<b>5 year:</b> -17.60
			<b>10 year:</b> -24.00

**Measurements from last 10 years**

Date	Depth to WL (ft)	Elev of WL (ft)	Change (ft)
1/18/2006	252.80	3683.83	-1.80
12/18/2006	253.80	3682.83	-1.00
1/18/2008	254.80	3681.83	-1.00
12/30/2008	255.80	3680.83	-1.00
1/11/2010	257.40	3679.23	-1.60
1/26/2011	257.50	3679.13	-0.10
1/30/2012	256.50	3680.13	1.00
3/6/2013	274.50	3662.13	-18.00
2/22/2014	275.50	3661.13	-1.00
2/12/2015	275.00	3661.63	0.50

**All Historic Measurements**



**NORTHERN HIGH PLAINS  
DISTRICT: ARIKAREE**

**Well Name:** BRACHTENBACH, LARRY **Owner:** LARRY BRACHTENBACH  
**Permit #:** 9365 - F - **Location #:** SC00604713ACC **USGS Site ID:** 393130102355000

**Division:** 1 **Water District:** 65 **County:** KIT CARSON  
**Location:** Q160 Q40 Q10 Section Twnshp Range PM Distance from section lines:  
NE SW SW 13 6 S 47 W S From N/S line: From E/W line:

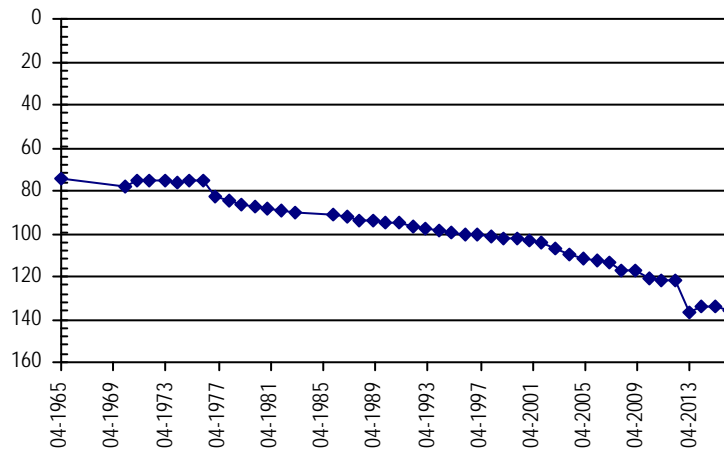
**UTM Coordinates (NAD83):** Northing (UTM y) 4377962.0 Easting (UTM x): 706751.0 GPS  
**Latitude/Longitude (decimal degrees):** 39.526441 -102.594556

**Surface Elevation (ft):** 4200.83 **Top Perforated Interval (ft):** 90 **Base of grout (ft):** **Water Level Change**  
**Well depth (ft):** 190 **Bottom Perforated Interval (ft):** 190 **1 year:** -1.50  
**Aquifer(s):** OGALLALA **5 year:** -13.80  
**10 year:** -23.50

**Measurements from last 10 years**

Date	Depth to WL (ft)	Elev of WL (ft)	Change (ft)
2/7/2006	112.10	4088.73	-0.60
2/23/2007	113.60	4087.23	-1.50
1/28/2008	117.20	4083.63	-3.60
2/23/2009	117.30	4083.53	-0.10
2/1/2010	121.00	4079.83	-3.70
2/4/2011	121.80	4079.03	-0.80
2/3/2012	121.80	4079.03	0.00
3/16/2013	136.40	4064.43	-14.60
2/22/2014	134.10	4066.73	2.30
2/5/2015	134.10	4066.73	0.00
3/7/2016	135.60	4065.23	-1.50

**All Historic Measurements**



**Well Name:** BROOKS **Owner:** EARVIL BROOKS  
**Permit #:** 77784 - - **Location #:** SC00505318BB **USGS Site ID:**

**Division:** 1 **Water District:** 65 **County:** WASHINGTON  
**Location:** Q160 Q40 Q10 Section Twnshp Range PM Distance from section lines:  
NW NW 18 5 S 53 W S From N/S line: 300 N From E/W line: 300 W

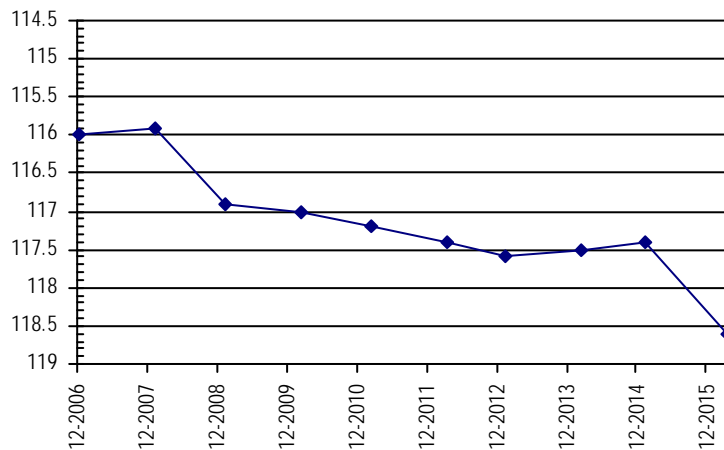
**UTM Coordinates (NAD83):** Northing (UTM y) 4387052.5 Easting (UTM x): 640125.0 Spotted from section lines  
**Latitude/Longitude (decimal degrees):** 39.621774 -103.367431

**Surface Elevation (ft):** 5112 **Top Perforated Interval (ft):** 115 **Base of grout (ft):** **Water Level Change**  
**Well depth (ft):** 130 **Bottom Perforated Interval (ft):** 130 **1 year:** -1.20  
**Aquifer(s):** OGALLALA **5 year:** -1.40  
**10 year:**

**Measurements from last 10 years**

Date	Depth to WL (ft)	Elev of WL (ft)	Change (ft)
12/15/2006	116.00	4996.00	
1/23/2008	115.90	4996.10	0.10
1/2/2009	116.90	4995.10	-1.00
2/6/2010	117.00	4995.00	-0.10
2/7/2011	117.20	4994.80	-0.20
3/3/2012	117.40	4994.60	-0.20
1/28/2013	117.60	4994.40	-0.20
2/24/2014	117.50	4994.50	0.10
1/26/2015	117.40	4994.60	0.10
3/10/2016	118.60	4993.40	-1.20

**All Historic Measurements**



**NORTHERN HIGH PLAINS  
DISTRICT: ARIKAREE**

**Well Name:** **BUOL, JOHN** *Owner:*  
**Permit #:** 11490 - RFP - **Location #:** SC00504409BAB **USGS Site ID:** 393838102180100

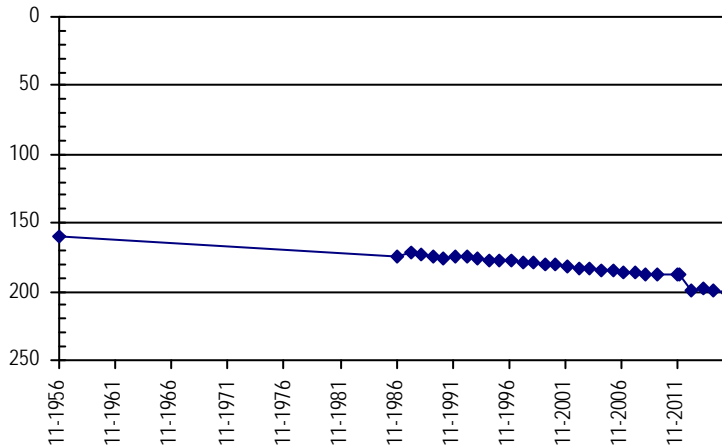
**Division:** 1 **Water District:** 49 **County:** YUMA  
**Location:** Q160 Q40 Q10 Section Twnshp Range PM Distance from section lines:  
NW NE NW 9 5 S 44 W S **From N/S line:** **From E/W line:**  
**UTM Coordinates (NAD83):** **Northing (UTM y)** 4391628.0 **Easting (UTM x):** 731628.0 *GPS*  
**Latitude/Longitude (decimal degrees):** 39.643095 -102.300638

**Surface Elevation (ft):** 3934.65 **Top Perforated Interval (ft):** 180 **Base of grout (ft):** **Water Level Change**  
**Well depth (ft):** 260 **Bottom Perforated Interval (ft):** 260 **1 year:** -1.50  
**Aquifer(s):** OGALLALA **5 year:**  
**10 year:** -14.70

**Measurements from last 10 years**

Date	Depth to WL (ft)	Elev of WL (ft)	Change (ft)
1/24/2006	185.30	3749.35	-0.30
12/18/2006	185.90	3748.75	-0.60
1/19/2008	186.20	3748.45	-0.30
12/31/2008	186.80	3747.85	-0.60
1/12/2010	187.00	3747.65	-0.20
10/26/2011	187.00	3747.65	0.00
1/23/2012	187.50	3747.15	-0.50
2/13/2013	199.20	3735.45	-11.70
2/22/2014	198.00	3736.65	1.20
1/26/2015	198.50	3736.15	-0.50
3/9/2016	200.00	3734.65	-1.50

**All Historic Measurements**



**Well Name:** **BURAKER, HAROLD** *Owner:*  
**Permit #:** 6348 - FFP - **Location #:** SC00504314BDC **USGS Site ID:** 393728102090600

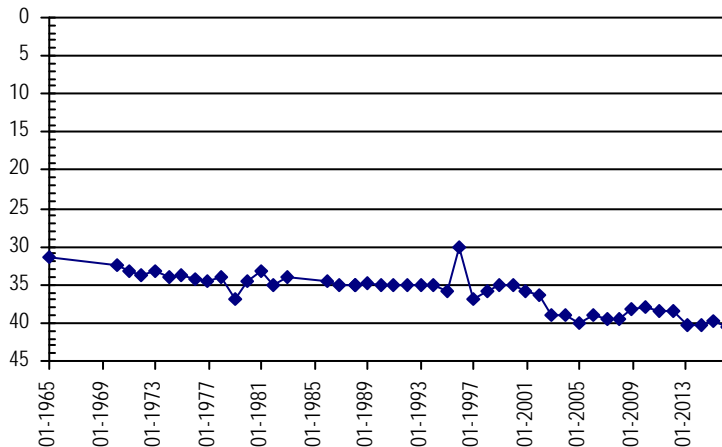
**Division:** 1 **Water District:** 49 **County:** YUMA  
**Location:** Q160 Q40 Q10 Section Twnshp Range PM Distance from section lines:  
NW SE SW 14 5 S 43 W S **From N/S line:** **From E/W line:**  
**UTM Coordinates (NAD83):** **Northing (UTM y)** 4389919.0 **Easting (UTM x):** 744575.0 *GPS*  
**Latitude/Longitude (decimal degrees):** 39.624112 -102.150557

**Surface Elevation (ft):** 3646.57 **Top Perforated Interval (ft):** 60 **Base of grout (ft):** **Water Level Change**  
**Well depth (ft):** 90 **Bottom Perforated Interval (ft):** 90 **1 year:** -0.70  
**Aquifer(s):** OGALLALA **5 year:** -2.00  
**10 year:** -1.40

**Measurements from last 10 years**

Date	Depth to WL (ft)	Elev of WL (ft)	Change (ft)
1/23/2006	39.10	3607.47	0.80
2/20/2007	39.50	3607.07	-0.40
1/18/2008	39.50	3607.07	0.00
12/31/2008	38.30	3608.27	1.20
1/12/2010	38.00	3608.57	0.30
1/26/2011	38.50	3608.07	-0.50
1/23/2012	38.50	3608.07	0.00
2/13/2013	40.20	3606.37	-1.70
2/23/2014	40.20	3606.37	0.00
1/26/2015	39.80	3606.77	0.40
3/7/2016	40.50	3606.07	-0.70

**All Historic Measurements**



**NORTHERN HIGH PLAINS  
DISTRICT: ARIKAREE**

**Well Name:** **BURKART, H.A.**

**Owner:** H.A. BURKART

**Permit #:** 6979 - F -

**Location #:** SC00604603ABD

**USGS Site ID:** 393325102312500

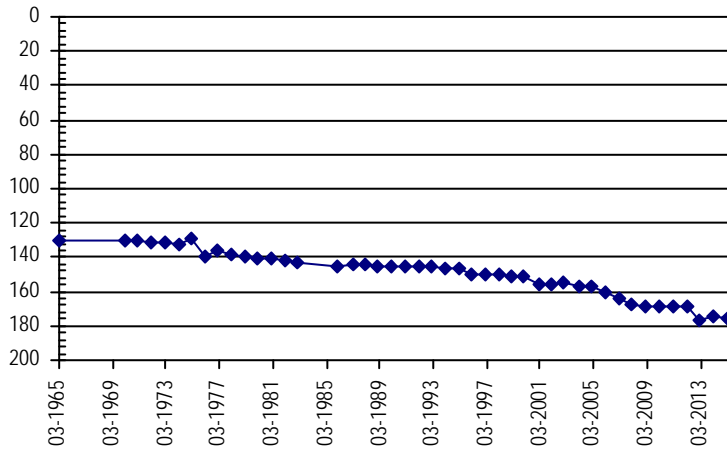
**Division:** 1 **Water District:** 65 **County:** KIT CARSON  
**Location:** Q160 Q40 Q10 Section Twnshp Range PM Distance from section lines:  
 NE NW SE 3 6 S 46 W S *From N/S line:* *From E/W line:*  
**UTM Coordinates (NAD83):** *Northing (UTM y)* 4381832.0 *Easting (UTM x):* 712683.0 *GPS*  
**Latitude/Longitude (decimal degrees):** 39.559831 -102.524361

**Surface Elevation (ft):** 4161.78 **Top Perforated Interval (ft):** 140 **Base of grout (ft):** **Water Level Change**  
**Well depth (ft):** 240 **Bottom Perforated Interval (ft):** 240 **1 year:** -0.60  
**Aquifer(s):** OGALLALA **5 year:** -6.70  
**10 year:** -18.40

**Measurements from last 10 years**

Date	Depth to WL (ft)	Elev of WL (ft)	Change (ft)
1/26/2006	160.30	4001.48	-3.30
2/21/2007	163.80	3997.98	-3.50
1/19/2008	167.80	3993.98	-4.00
1/3/2009	168.40	3993.38	-0.60
1/12/2010	168.70	3993.08	-0.30
2/4/2011	168.80	3992.98	-0.10
2/27/2012	168.30	3993.48	0.50
2/13/2013	176.80	3984.98	-8.50
2/22/2014	174.80	3986.98	2.00
2/5/2015	175.40	3986.38	-0.60

**All Historic Measurements**



**Well Name:** **BURNS, PAUL & ANITA**

**Owner:** PAUL BURNS

**Permit #:** 17282 - FP -

**Location #:** SC00504929BB

**USGS Site ID:**

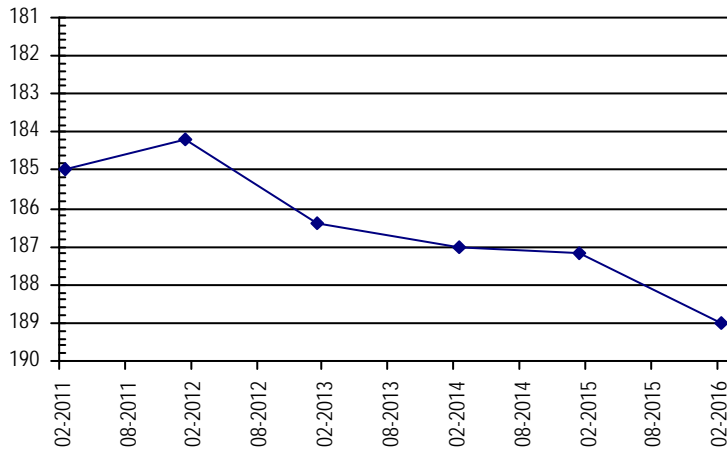
**Division:** 1 **Water District:** 49 **County:** WASHINGTON  
**Location:** Q160 Q40 Q10 Section Twnshp Range PM Distance from section lines:  
 NW NW 29 5 S 49 W S *From N/S line:* 890 N *From E/W line:* 1260 W  
**UTM Coordinates (NAD83):** *Northing (UTM y)* 4384930.5 *Easting (UTM x):* 680928.4 *Spotted from section lines*  
**Latitude/Longitude (decimal degrees):** 39.595016 -102.892886

**Surface Elevation (ft):** 4545 **Top Perforated Interval (ft):** 222 **Base of grout (ft):** **Water Level Change**  
**Well depth (ft):** 272 **Bottom Perforated Interval (ft):** 272 **1 year:** -1.80  
**Aquifer(s):** OGALLALA **5 year:** -4.00  
**10 year:**

**Measurements from last 10 years**

Date	Depth to WL (ft)	Elev of WL (ft)	Change (ft)
2/10/2011	185.00	4360.00	
1/26/2012	184.20	4360.80	0.80
1/21/2013	186.40	4358.60	-2.20
2/24/2014	187.00	4358.00	-0.60
1/29/2015	187.20	4357.80	-0.20
2/15/2016	189.00	4356.00	-1.80

**All Historic Measurements**



**NORTHERN HIGH PLAINS  
DISTRICT: ARIKAREE**

**Well Name:** **BUSBY, CARL** **Owner:**  
**Permit #:** 12697 - R - **Location #:** SC00304231CCC **USGS Site ID:** 394452102073500

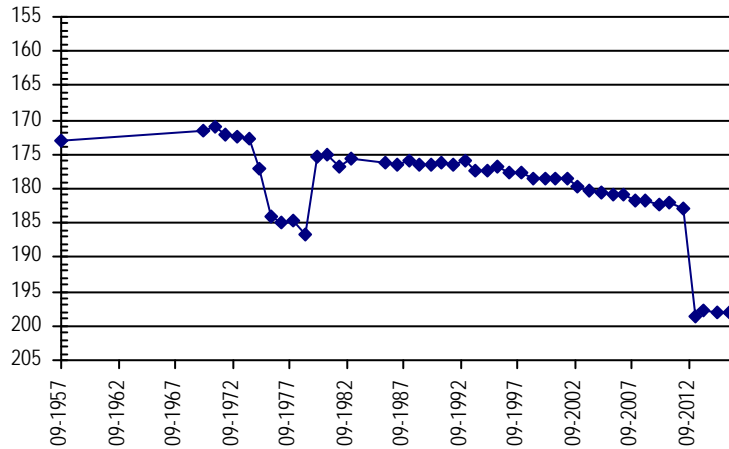
**Division:** 1 **Water District:** 49 **County:** YUMA  
**Location:** Q160 Q40 Q10 Section Twnshp Range PM Distance from section lines:  
 SW SW SW 31 3 S 42 W S **From N/S line:** **From E/W line:**  
**UTM Coordinates (NAD83):** **Northing (UTM y)** 4403724.0 **Easting (UTM x):** 746152.0 *GPS*  
**Latitude/Longitude (decimal degrees):** 39.747891 -102.127058

**Surface Elevation (ft):** 3777.07 **Top Perforated Interval (ft):** 176 **Base of grout (ft):** **Water Level Change**  
**Well depth (ft):** 236 **Bottom Perforated Interval (ft):** 236 **1 year:** -0.10  
**Aquifer(s):** OGALLALA **5 year:** -16.20  
**10 year:** -17.20

**Measurements from last 10 years**

Date	Depth to WL (ft)	Elev of WL (ft)	Change (ft)
1/23/2006	180.90	3596.17	-0.30
12/17/2006	180.90	3596.17	0.00
1/12/2008	181.60	3595.47	-0.70
12/30/2008	181.80	3595.27	-0.20
1/11/2010	182.30	3594.77	-0.50
1/24/2011	181.90	3595.17	0.40
3/6/2012	183.00	3594.07	-1.10
3/7/2013	198.60	3578.47	-15.60
1/20/2014	197.60	3579.47	1.00
2/19/2015	198.00	3579.07	-0.40
3/9/2016	198.10	3578.97	-0.10

**All Historic Measurements**



**Well Name:** **CHARLES, DUANE** **Owner:** CHARLES CECIL E  
**Permit #:** 10589 - FP - **Location #:** SC00605102BBD **USGS Site ID:** 393350103042000

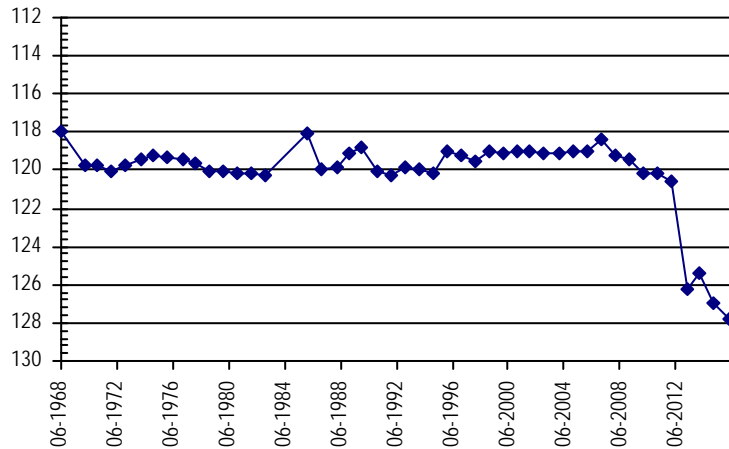
**Division:** 1 **Water District:** 65 **County:** KIT CARSON  
**Location:** Q160 Q40 Q10 Section Twnshp Range PM Distance from section lines:  
 NW NW SE 2 6 S 51 W S **From N/S line:** **From E/W line:**  
**UTM Coordinates (NAD83):** **Northing (UTM y)** 4380732.0 **Easting (UTM x):** 665329.0 *GPS*  
**Latitude/Longitude (decimal degrees):** 39.560359 -103.075504

**Surface Elevation (ft):** 4787.24 **Top Perforated Interval (ft):** 120 **Base of grout (ft):** **Water Level Change**  
**Well depth (ft):** 150 **Bottom Perforated Interval (ft):** 150 **1 year:** -0.80  
**Aquifer(s):** OGALLALA **5 year:** -7.60  
**10 year:** -8.80

**Measurements from last 10 years**

Date	Depth to WL (ft)	Elev of WL (ft)	Change (ft)
2/3/2006	119.00	4668.24	0.00
2/27/2007	118.40	4668.84	0.60
1/23/2008	119.20	4668.04	-0.80
1/2/2009	119.40	4667.84	-0.20
2/1/2010	120.20	4667.04	-0.80
2/7/2011	120.20	4667.04	0.00
1/26/2012	120.60	4666.64	-0.40
3/4/2013	126.20	4661.04	-5.60
1/10/2014	125.40	4661.84	0.80
2/8/2015	127.00	4660.24	-1.60
3/8/2016	127.80	4659.44	-0.80

**All Historic Measurements**





**NORTHERN HIGH PLAINS  
DISTRICT: ARIKAREE**

**Well Name: CHARLES, DUANE**

*Owner:* CHARLES C E

*Permit #:* 10530 - FP -      *Location #:* SC00605103CDD      *USGS Site ID:* 393300103053000

*Division:* 1      *Water District:* 65      *County:* KIT CARSON

*Location:* Q160 Q40 Q10 Section    *Twnshp*    *Range*    *PM*      *Distance from section lines:*  
                           SW SE SE    3          6 S      51 W S      *From N/S line:*          *From E/W line:*

*UTM Coordinates (NAD83):*    *Northing (UTM y)*    4379480.0    *Easting (UTM x):*    664179.0    *GPS*

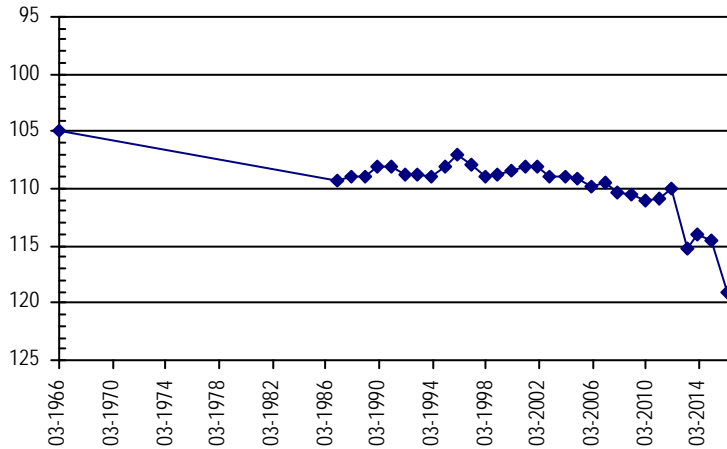
*Latitude/Longitude (decimal degrees):*    39.549305      -103.089193

<i>Surface Elevation (ft):</i>	4787.25	<i>Top Perforated Interval (ft):</i>	100	<i>Base of grout (ft):</i>		<b>Water Level Change</b>
<i>Well depth (ft):</i>	135	<i>Bottom Perforated Interval (ft):</i>	135			<b>1 year:</b> -4.50
<i>Aquifer(s):</i>	OGALLALA					<b>5 year:</b> -8.20
						<b>10 year:</b> -9.20

**Measurements from last 10 years**

Date	Depth to WL (ft)	Elev of WL (ft)	Change (ft)
2/3/2006	109.80	4677.45	-0.70
2/27/2007	109.40	4677.85	0.40
1/23/2008	110.30	4676.95	-0.90
1/2/2009	110.50	4676.75	-0.20
2/1/2010	111.00	4676.25	-0.50
2/7/2011	110.80	4676.45	0.20
1/26/2012	110.00	4677.25	0.80
3/4/2013	115.20	4672.05	-5.20
1/10/2014	114.00	4673.25	1.20
2/8/2015	114.50	4672.75	-0.50
3/8/2016	119.00	4668.25	-4.50

**All Historic Measurements**



**Well Name: CODY, WILLIAM**

*Owner:*

*Permit #:* 33755 - FP -      *Location #:* SC00504233BBC      *USGS Site ID:* 393511102041700

*Division:* 1      *Water District:* 49      *County:* YUMA

*Location:* Q160 Q40 Q10 Section    *Twnshp*    *Range*    *PM*      *Distance from section lines:*  
                           NW NW SW    33          5 S      42 W S      *From N/S line:*          *From E/W line:*

*UTM Coordinates (NAD83):*    *Northing (UTM y)*    4385880.0    *Easting (UTM x):*    750799.0    *GPS*

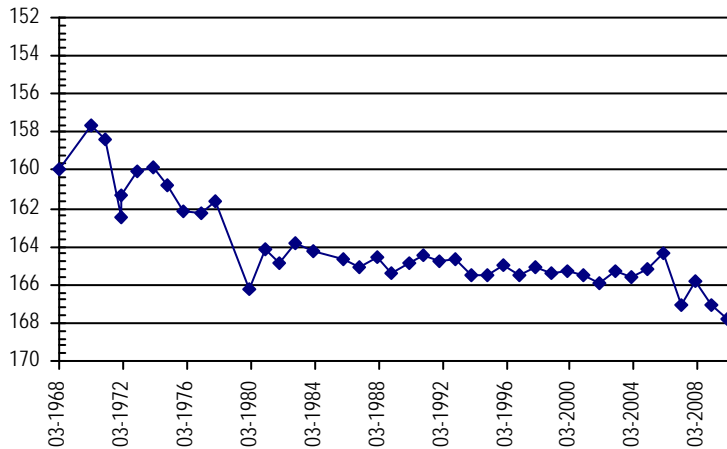
*Latitude/Longitude (decimal degrees):*    39.585966      -102.079660

<i>Surface Elevation (ft):</i>	3763.56	<i>Top Perforated Interval (ft):</i>	155	<i>Base of grout (ft):</i>		<b>Water Level Change</b>
<i>Well depth (ft):</i>	235	<i>Bottom Perforated Interval (ft):</i>	235			<b>1 year:</b>
<i>Aquifer(s):</i>	OGALLALA					<b>5 year:</b>
						<b>10 year:</b>

**Measurements from last 10 years**

Date	Depth to WL (ft)	Elev of WL (ft)	Change (ft)
1/23/2006	164.30	3599.26	0.90
2/20/2007	167.10	3596.46	-2.80
1/19/2008	165.80	3597.76	1.30
12/31/2008	167.10	3596.46	-1.30
1/12/2010	167.80	3595.76	-0.70
1/26/2011			

**All Historic Measurements**



**NORTHERN HIGH PLAINS  
DISTRICT: ARIKAREE**

**Well Name:** COLLIE, LUELLA M.

*Owner:*

*Permit #:* - -

*Location #:* SC00605330DBD

*USGS Site ID:* 392951103215601

*Division:* 1 *Water District:* 65 *County:* LINCOLN

*Location:* Q160 Q40 Q10 Section Twnshp Range PM Distance from section lines:  
SE NW SE 30 6 S 53 W S *From N/S line:* *From E/W line:*

*UTM Coordinates (NAD83):* *Northing (UTM y)* 4373158.3 *Easting (UTM x):* 640546.0 *GPS*

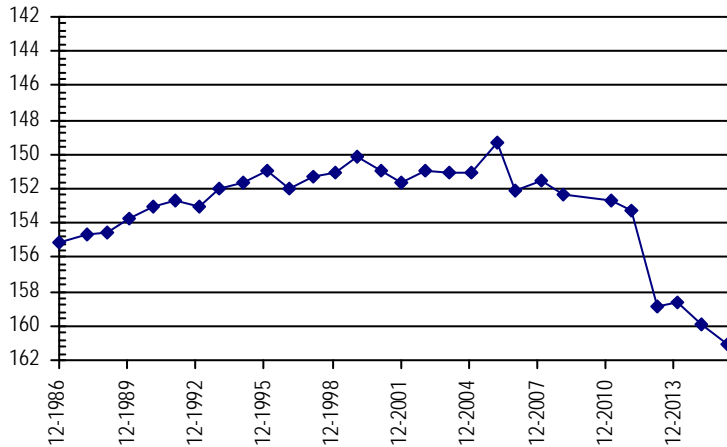
*Latitude/Longitude (decimal degrees):* 39.496563 -103.365469

*Surface Elevation (ft):* 5182.48 *Top Perforated Interval (ft):* *Base of grout (ft):* **Water Level Change**  
*Well depth (ft):* *Bottom Perforated Interval (ft):* **1 year:** -1.20  
*Aquifer(s):* **5 year:** -8.40  
**10 year:** -11.70

**Measurements from last 10 years**

Date	Depth to WL (ft)	Elev of WL (ft)	Change (ft)
2/3/2006	149.35	5033.13	1.75
12/15/2006	152.15	5030.33	-2.80
1/20/2008	151.55	5030.93	0.60
1/1/2009	152.35	5030.13	-0.80
1/1/2010			
2/7/2011	152.65	5029.83	
1/28/2012	153.25	5029.23	-0.60
3/4/2013	158.85	5023.63	-5.60
1/10/2014	158.65	5023.83	0.20
2/8/2015	159.85	5022.63	-1.20
3/10/2016	161.05	5021.43	-1.20

**All Historic Measurements**



**Well Name:** COLLIE, LUELLA M.

*Owner:* COLLIE LUELLA M

*Permit #:* 76267 - -

*Location #:* SC00705320CBD2

*USGS Site ID:* 392522103212201

*Division:* 1 *Water District:* 65 *County:* LINCOLN

*Location:* Q160 Q40 Q10 Section Twnshp Range PM Distance from section lines:  
SW NW SE 20 7 S 53 W S *From N/S line:* *From E/W line:*

*UTM Coordinates (NAD83):* *Northing (UTM y)* 4364981.5 *Easting (UTM x):* 641457.2 *User supplied*

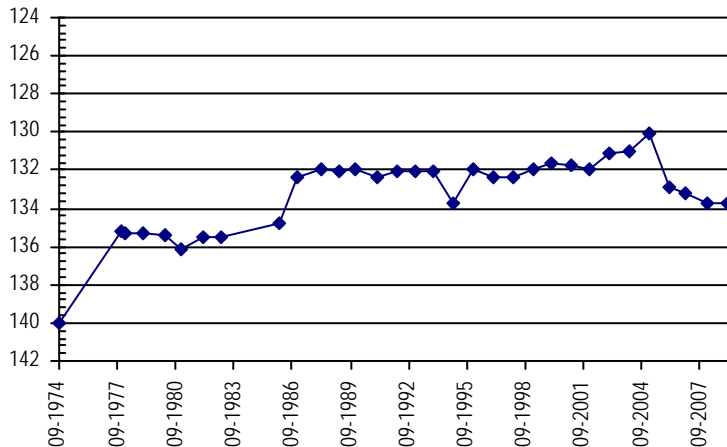
*Latitude/Longitude (decimal degrees):* 39.422765 -103.356609

*Surface Elevation (ft):* 5221.47 *Top Perforated Interval (ft):* 155 *Base of grout (ft):* **Water Level Change**  
*Well depth (ft):* 170 *Bottom Perforated Interval (ft):* 170 **1 year:**  
**5 year:**  
**10 year:**

**Measurements from last 10 years**

Date	Depth to WL (ft)	Elev of WL (ft)	Change (ft)
2/3/2006	132.87	5088.60	-2.80
12/15/2006	133.17	5088.30	-0.30
1/20/2008	133.77	5087.70	-0.60
1/20/2009	133.77	5087.70	0.00

**All Historic Measurements**



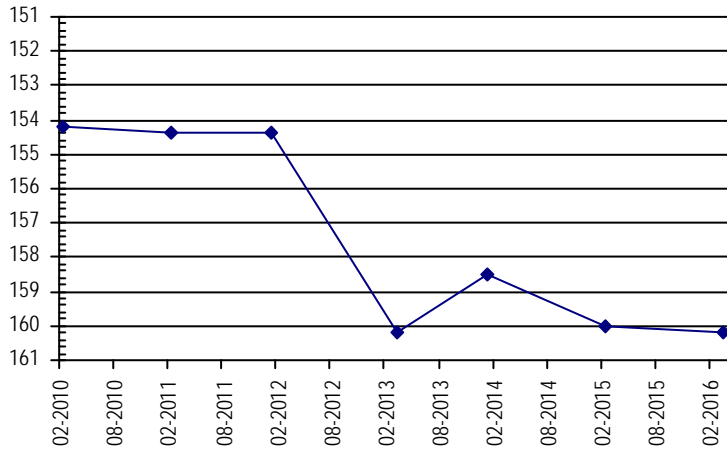
**NORTHERN HIGH PLAINS  
DISTRICT: ARIKAREE**

**Well Name:** COLORADO BOARD OF LAND COMM *Owner:*  
**Permit #:** 282562 - - *Location #:* SC00605336DDC *USGS Site ID:*  
**Division:** 1 *Water District:* 65 *County:* LINCOLN  
**Location:** Q160 Q40 Q10 Section Twnshp Range PM Distance from section lines:  
 SE SE SW 36 6 S 53 W S *From N/S line:* *From E/W line:*  
**UTM Coordinates (NAD83):** *Northing (UTM y)* 4371223.0 *Easting (UTM x):* 648750.0 *GPS*  
**Latitude/Longitude (decimal degrees):** 39.477752 -103.270529  
**Surface Elevation (ft):** 5082 *Top Perforated Interval (ft):* *Base of grout (ft):* **Water Level Change**  
*Well depth (ft):* 200 *Bottom Perforated Interval (ft):* **1 year:** -0.20  
*Aquifer(s):* OGALLALA **5 year:** -5.80  
**10 year:**

**Measurements from last 10 years**

Date	Depth to WL (ft)	Elev of WL (ft)	Change (ft)
2/5/2010	154.20	4927.80	
2/7/2011	154.40	4927.60	-0.20
1/28/2012	154.40	4927.60	0.00
3/4/2013	160.20	4921.80	-5.80
1/10/2014	158.50	4923.50	1.70
2/8/2015	160.00	4922.00	-1.50
3/10/2016	160.20	4921.80	-0.20

**All Historic Measurements**

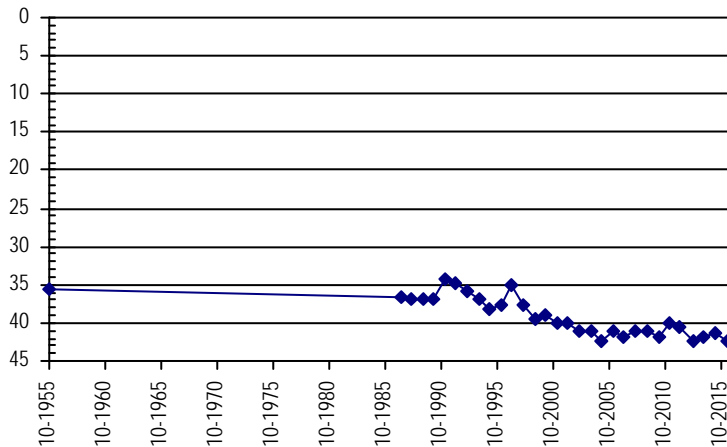


**Well Name:** CONRAD, RALPH *Owner:* CONRAD RALPH A  
**Permit #:** 15380 - F - *Location #:* SC00805110ABB *USGS Site ID:* 392230103052000  
**Division:** 1 *Water District:* 65 *County:* KIT CARSON  
**Location:** Q160 Q40 Q10 Section Twnshp Range PM Distance from section lines:  
 NE NW NW 10 8 S 51 W S *From N/S line:* *From E/W line:*  
**UTM Coordinates (NAD83):** *Northing (UTM y)* 4360093.0 *Easting (UTM x):* 664568.0 *GPS*  
**Latitude/Longitude (decimal degrees):** 39.374639 -103.089449  
**Surface Elevation (ft):** 4875.23 *Top Perforated Interval (ft):* 32 *Base of grout (ft):* **Water Level Change**  
*Well depth (ft):* 74 *Bottom Perforated Interval (ft):* 72 **1 year:** -1.10  
*Aquifer(s):* OGALLALA **5 year:** -2.30  
**10 year:**

**Measurements from last 10 years**

Date	Depth to WL (ft)	Elev of WL (ft)	Change (ft)
2/3/2006	41.20	4834.03	1.30
12/15/2006	41.80	4833.43	-0.60
1/20/2008	41.10	4834.13	0.70
1/1/2009	41.10	4834.13	0.00
2/1/2010	41.90	4833.33	-0.80
2/7/2011	40.10	4835.13	1.80
1/28/2012	40.50	4834.73	-0.40
3/4/2013	42.40	4832.83	-1.90
1/10/2014	41.90	4833.33	0.50
2/8/2015	41.30	4833.93	0.60
3/8/2016	42.40	4832.83	-1.10

**All Historic Measurements**



**NORTHERN HIGH PLAINS  
DISTRICT: ARIKAREE**

**Well Name:** CORLISS, MERVIN **Owner:** MERVIN CORLISS  
**Permit #:** 6792 - F - **Location #:** SC00604518AAC **USGS Site ID:** 393151102275900

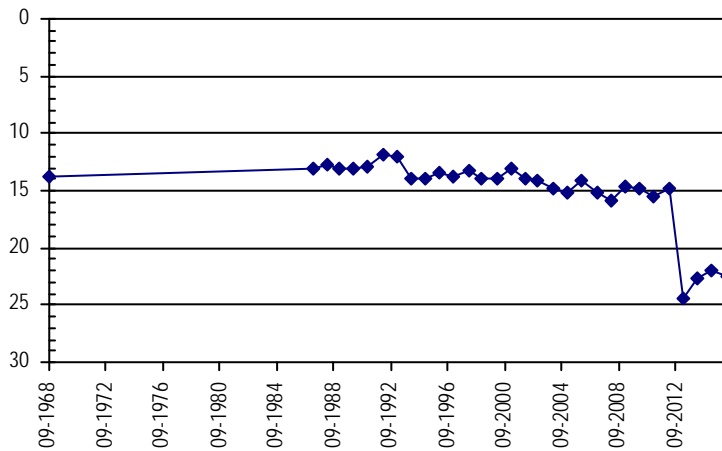
**Division:** 1 **Water District:** 65 **County:** KIT CARSON  
**Location:** Q160 Q40 Q10 Section Twnshp Range PM Distance from section lines:  
 NE NE SW 18 6 S 45 W S **From N/S line:** **From E/W line:**  
**UTM Coordinates (NAD83):** Northing (UTM y) 4378736.0 Easting (UTM x): 717727.0 GPS  
**Latitude/Longitude (decimal degrees):** 39.530697 -102.466716

**Surface Elevation (ft):** 3951.74 **Top Perforated Interval (ft):** 25 **Base of grout (ft):** **Water Level Change**  
**Well depth (ft):** 85 **Bottom Perforated Interval (ft):** 85 **1 year:** -0.50  
**Aquifer(s):** OGALLALA **5 year:** -6.90  
**10 year:** -8.40

**Measurements from last 10 years**

Date	Depth to WL (ft)	Elev of WL (ft)	Change (ft)
1/25/2006	14.10	3937.64	1.00
2/21/2007	15.20	3936.54	-1.10
1/19/2008	15.80	3935.94	-0.60
1/3/2009	14.60	3937.14	1.20
1/12/2010	14.90	3936.84	-0.30
2/4/2011	15.60	3936.14	-0.70
2/27/2012	14.80	3936.94	0.80
2/13/2013	24.40	3927.34	-9.60
2/22/2014	22.60	3929.14	1.80
2/5/2015	22.00	3929.74	0.60
3/7/2016	22.50	3929.24	-0.50

**All Historic Measurements**



**Well Name:** CORYELE, W.B. **Owner:** MCCORMICK KENNETH J & DANIEL J  
**Permit #:** 15427 - R - **Location #:** SC00705227BAC **USGS Site ID:** 392500103121701

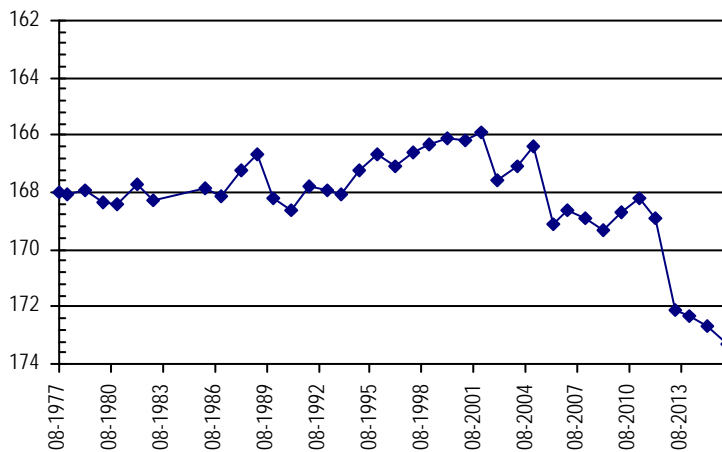
**Division:** 1 **Water District:** 65 **County:** LINCOLN  
**Location:** Q160 Q40 Q10 Section Twnshp Range PM Distance from section lines:  
 NW NE SW 27 7 S 52 W S **From N/S line:** **From E/W line:**  
**UTM Coordinates (NAD83):** Northing (UTM y) 4364562.0 Easting (UTM x): 654497.0 GPS  
**Latitude/Longitude (decimal degrees):** 39.416749 -103.205281

**Surface Elevation (ft):** 5052.3 **Top Perforated Interval (ft):** **Base of grout (ft):** **Water Level Change**  
**Well depth (ft):** 260 **Bottom Perforated Interval (ft):** **1 year:** -0.60  
**Aquifer(s):** **5 year:** -5.10  
**10 year:** -4.20

**Measurements from last 10 years**

Date	Depth to WL (ft)	Elev of WL (ft)	Change (ft)
2/3/2006	169.10	4883.20	-2.70
12/15/2006	168.60	4883.70	0.50
1/20/2008	168.90	4883.40	-0.30
1/1/2009	169.30	4883.00	-0.40
2/5/2010	168.70	4883.60	0.60
2/7/2011	168.20	4884.10	0.50
1/28/2012	168.90	4883.40	-0.70
3/4/2013	172.10	4880.20	-3.20
1/10/2014	172.30	4880.00	-0.20
2/8/2015	172.70	4879.60	-0.40
3/10/2016	173.30	4879.00	-0.60

**All Historic Measurements**



**NORTHERN HIGH PLAINS  
DISTRICT: ARIKAREE**

**Well Name:** **COX, ALFRED** **Owner:**  
**Permit #:** 6763 - RR - **Location #:** SC00504704BCA **USGS Site ID:** 393908102384101

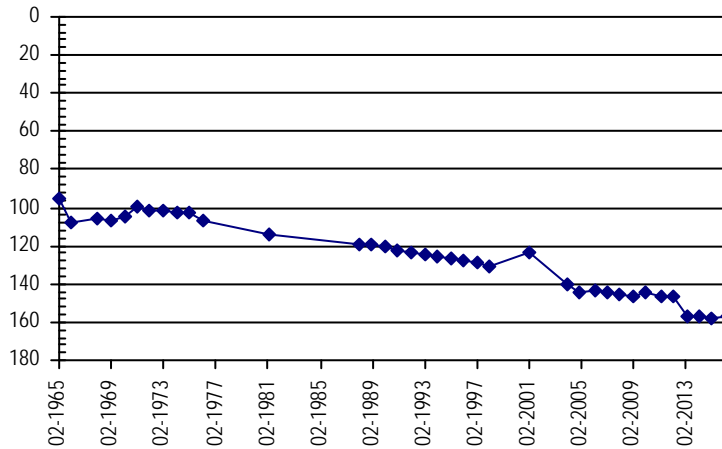
**Division:** 1 **Water District:** 65 **County:** YUMA  
**Location:** Q160 Q40 Q10 Section **Twnshp** Range **PM** Distance from section lines:  
 NW SW NE 4 5 S 47 W S **From N/S line:** From E/W line:  
**UTM Coordinates (NAD83):** **Northing (UTM y)** 4391796.0 **Easting (UTM x):** 702047.0 *GPS*  
**Latitude/Longitude (decimal degrees):** 39.652106 -102.645026

**Surface Elevation (ft):** 4239.9 **Top Perforated Interval (ft):** 150 **Base of grout (ft):** **Water Level Change**  
**Well depth (ft):** 230 **Bottom Perforated Interval (ft):** 230 **1 year:** 0.60  
**Aquifer(s):** OGALLALA **5 year:** -10.80  
**10 year:** -13.20

**Measurements from last 10 years**

Date	Depth to WL (ft)	Elev of WL (ft)	Change (ft)
2/6/2006	143.80	4096.10	0.20
2/27/2007	144.20	4095.70	-0.40
1/28/2008	145.30	4094.60	-1.10
2/23/2009	146.40	4093.50	-1.10
1/18/2010	144.60	4095.30	1.80
2/5/2011	146.20	4093.70	-1.60
1/26/2012	146.50	4093.40	-0.30
3/6/2013	157.20	4082.70	-10.70
2/23/2014	157.00	4082.90	0.20
1/28/2015	157.60	4082.30	-0.60
3/3/2016	157.00	4082.90	0.60

**All Historic Measurements**



**Well Name:** **CURE LAND, LLC** **Owner:** CURE LAND LLC  
**Permit #:** - - **Location #:** SC00404327 **USGS Site ID:**

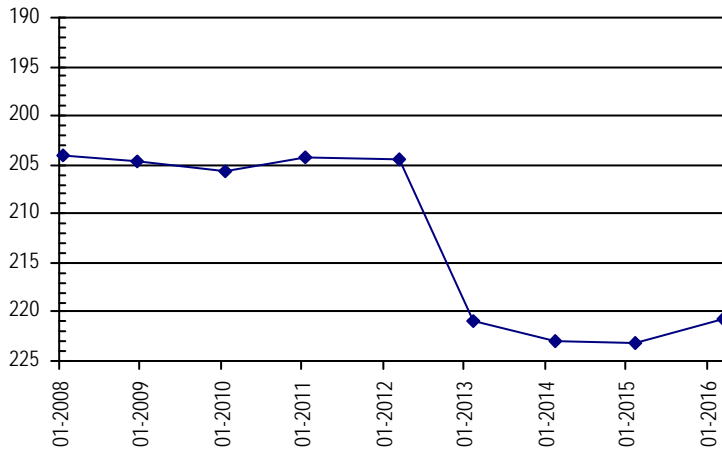
**Division:** 1 **Water District:** 49 **County:** YUMA  
**Location:** Q160 Q40 Q10 Section **Twnshp** Range **PM** Distance from section lines:  
 27 4 S 43 W S **From N/S line:** From E/W line:  
**UTM Coordinates (NAD83):** **Northing (UTM y)** 4396347.0 **Easting (UTM x):** 742003.0 *GPS*  
**Latitude/Longitude (decimal degrees):** 39.682691 -102.178135

**Surface Elevation (ft):** 3825 **Top Perforated Interval (ft):** **Base of grout (ft):** **Water Level Change**  
**Well depth (ft):** 263 **Bottom Perforated Interval (ft):** **1 year:** 2.40  
**Aquifer(s):** OGALLALA **5 year:** -16.60  
**10 year:**

**Measurements from last 10 years**

Date	Depth to WL (ft)	Elev of WL (ft)	Change (ft)
1/18/2008	204.00	3621.00	
12/31/2008	204.60	3620.40	-0.60
1/12/2010	205.70	3619.30	-1.10
1/26/2011	204.20	3620.80	1.50
3/7/2012	204.50	3620.50	-0.30
2/13/2013	221.00	3604.00	-16.50
2/22/2014	223.00	3602.00	-2.00
2/19/2015	223.20	3601.80	-0.20
3/7/2016	220.80	3604.20	2.40

**All Historic Measurements**



**NORTHERN HIGH PLAINS  
DISTRICT: ARIKAREE**

**Well Name:** DEMMITT, Q.

*Owner:*

*Permit #:* - -

*Location #:* SC00704822DAD

*USGS Site ID:* 392530102444000

*Division:* 1 *Water District:* 49 *County:* KIT CARSON

*Location:* Q160 Q40 Q10 Section Twnshp Range PM Distance from section lines:  
SE NE SE 22 7 S 48 W S *From N/S line:* *From E/W line:*

*UTM Coordinates (NAD83): Northing (UTM y)* 4366125.3 *Easting (UTM x):* 694328.2 *User supplied*

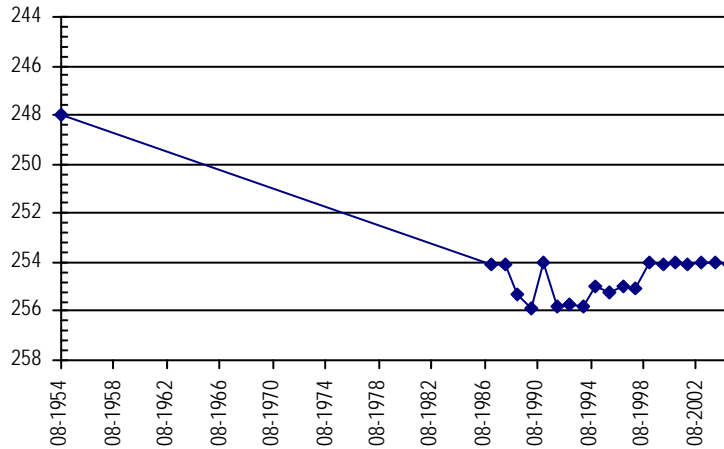
*Latitude/Longitude (decimal degrees):* 39.422769 -102.742429

*Surface Elevation (ft):* 4498.77 *Top Perforated Interval (ft):* *Base of grout (ft):* **Water Level Change**  
*Well depth (ft):* 259 *Bottom Perforated Interval (ft):* **1 year:**  
**5 year:**  
**10 year:**

**Measurements from last 10 years**

Date	Depth to WL (ft)	Elev of WL (ft)	Change (ft)
2/3/2006			
2/23/2007			
1/20/2008			

**All Historic Measurements**



**Well Name:** DEVLIN, EUGENE

*Owner:*

*Permit #:* 5200 - F -

*Location #:* SC00504329AAA

*USGS Site ID:* 393605102114000

*Division:* 1 *Water District:* 49 *County:* YUMA

*Location:* Q160 Q40 Q10 Section Twnshp Range PM Distance from section lines:  
NE NE NE 29 5 S 43 W S *From N/S line:* *From E/W line:*

*UTM Coordinates (NAD83): Northing (UTM y)* 4387278.1 *Easting (UTM x):* 740917.7 *User supplied*

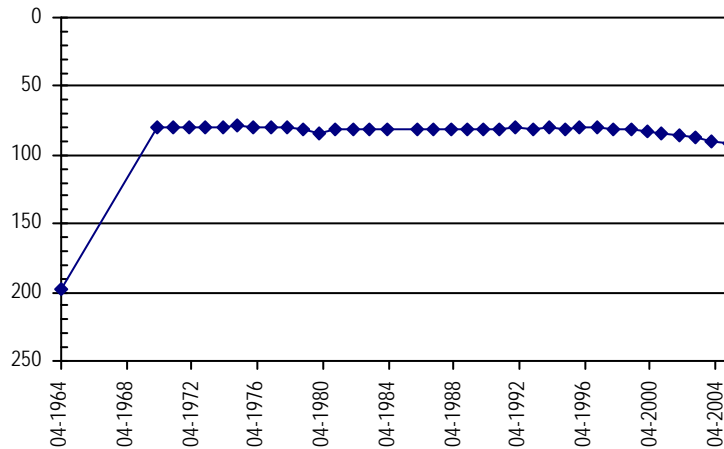
*Latitude/Longitude (decimal degrees):* 39.601382 -102.194079

*Surface Elevation (ft):* 3756.39 *Top Perforated Interval (ft):* *Base of grout (ft):* **Water Level Change**  
*Well depth (ft):* 287 *Bottom Perforated Interval (ft):* **1 year:**  
**5 year:**  
**10 year:**

**Measurements from last 10 years**

Date	Depth to WL (ft)	Elev of WL (ft)	Change (ft)
1/24/2006			
2/20/2007			
1/18/2008			

**All Historic Measurements**



**NORTHERN HIGH PLAINS  
DISTRICT: ARIKAREE**

**Well Name:** DOANE, ELMER *Owner:*  
**Permit #:** - - **Location #:** SC00405235ACB **USGS Site ID:** 393950103100701

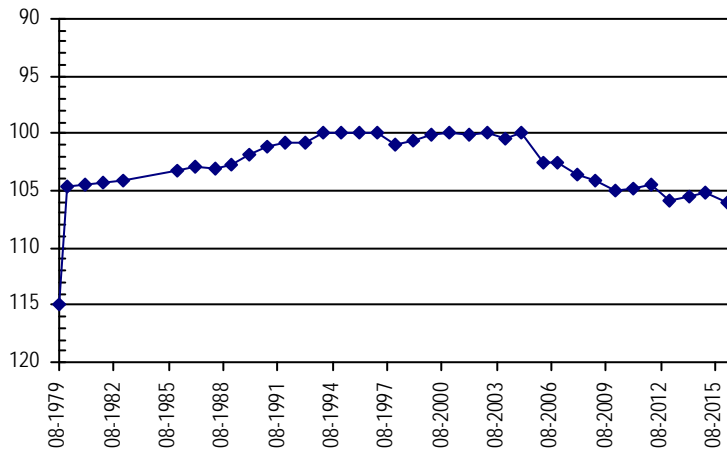
**Division:** 1 **Water District:** 65 **County:** WASHINGTON  
**Location:** Q160 Q40 Q10 Section Twnshp Range PM Distance from section lines:  
 NE SW NW 35 4 S 52 W S **From N/S line:** **From E/W line:**  
**UTM Coordinates (NAD83):** Northing (UTM y) 4392260.0 Easting (UTM x): 656181.0 *GPS*  
**Latitude/Longitude (decimal degrees):** 39.665893 -103.179220

**Surface Elevation (ft):** 4844.37 **Top Perforated Interval (ft):** **Base of grout (ft):** **Water Level Change**  
**Well depth (ft):** 120 **Bottom Perforated Interval (ft):** **1 year:** -0.80  
**Aquifer(s):** **5 year:** -1.20  
**10 year:** -3.50

**Measurements from last 10 years**

Date	Depth to WL (ft)	Elev of WL (ft)	Change (ft)
2/5/2006	102.50	4741.87	-2.50
12/15/2006	102.60	4741.77	-0.10
1/23/2008	103.60	4740.77	-1.00
1/2/2009	104.10	4740.27	-0.50
2/5/2010	105.00	4739.37	-0.90
2/6/2011	104.80	4739.57	0.20
1/25/2012	104.50	4739.87	0.30
1/21/2013	105.80	4738.57	-1.30
2/23/2014	105.50	4738.87	0.30
1/28/2015	105.20	4739.17	0.30
3/10/2016	106.00	4738.37	-0.80

**All Historic Measurements**



**Well Name:** DODDRIDGE, EUGENE K. *Owner:*  
**Permit #:** 12549 - F - **Location #:** SC00504605AAC **USGS Site ID:** 393915102322500

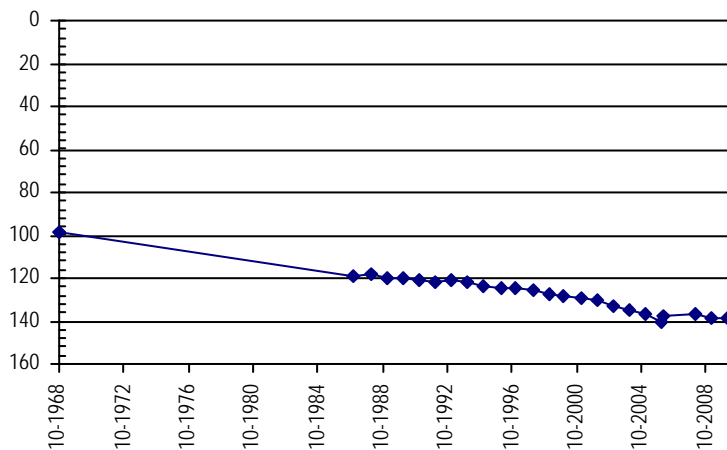
**Division:** 1 **Water District:** 65 **County:** YUMA  
**Location:** Q160 Q40 Q10 Section Twnshp Range PM Distance from section lines:  
 NE NE SW 5 5 S 46 W S **From N/S line:** **From E/W line:**  
**UTM Coordinates (NAD83):** Northing (UTM y) 4392294.6 Easting (UTM x): 710986.7 *User supplied*  
**Latitude/Longitude (decimal degrees):** 39.654435 -102.540757

**Surface Elevation (ft):** 4140.82 **Top Perforated Interval (ft):** 194 **Base of grout (ft):** **Water Level Change**  
**Well depth (ft):** 274 **Bottom Perforated Interval (ft):** 274 **1 year:**  
**Aquifer(s):** OGALLALA **5 year:**  
**10 year:**

**Measurements from last 10 years**

Date	Depth to WL (ft)	Elev of WL (ft)	Change (ft)
1/26/2006	140.00	4000.82	-2.80
2/28/2006	137.50	4003.32	2.50
1/19/2008	136.50	4004.32	1.00
2/23/2009	138.80	4002.02	-2.30
1/21/2010	139.00	4001.82	-0.20

**All Historic Measurements**



**NORTHERN HIGH PLAINS  
DISTRICT: ARIKAREE**

**Well Name:** DOLIFKA, CHARLIE

*Owner:*

**Permit #:** - -

**Location #:** SC00505221CCC

**USGS Site ID:** 393545103130001

**Division:** 1 **Water District:** 65 **County:** WASHINGTON

**Location:** Q160 Q40 Q10 Section Twnshp Range PM Distance from section lines:  
SW SW SW 21 5 S 52 W S From N/S line: From E/W line:

**UTM Coordinates (NAD83):** Northing (UTM y) 4384498.0 Easting (UTM x): 653067.0 GPS

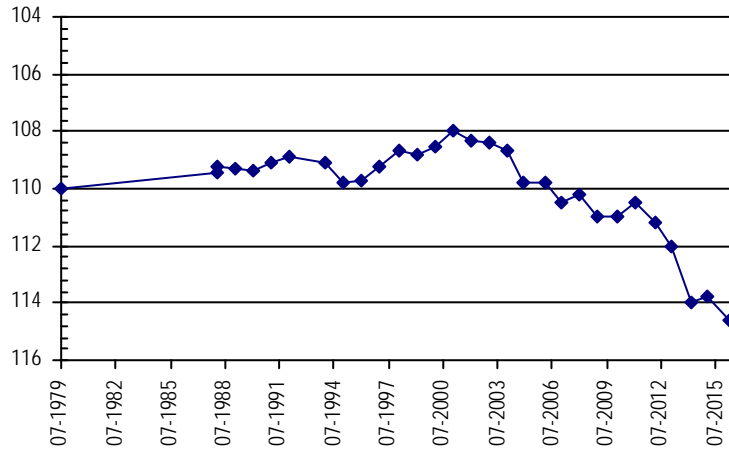
**Latitude/Longitude (decimal degrees):** 39.596552 -103.217302

**Surface Elevation (ft):** 4949.38 **Top Perforated Interval (ft):** **Base of grout (ft):** **Water Level Change**  
**Well depth (ft):** 125 **Bottom Perforated Interval (ft):** **1 year:** -0.80  
**Aquifer(s):** **5 year:** -4.10  
**10 year:** -4.80

**Measurements from last 10 years**

Date	Depth to WL (ft)	Elev of WL (ft)	Change (ft)
2/8/2006	109.80	4839.58	0.00
12/15/2006	110.50	4838.88	-0.70
1/23/2008	110.20	4839.18	0.30
1/2/2009	111.00	4838.38	-0.80
2/5/2010	111.00	4838.38	0.00
2/7/2011	110.50	4838.88	0.50
3/3/2012	111.20	4838.18	-0.70
1/28/2013	112.00	4837.38	-0.80
2/24/2014	114.00	4835.38	-2.00
1/26/2015	113.80	4835.58	0.20
3/10/2016	114.60	4834.78	-0.80

**All Historic Measurements**



**Well Name:** DOUGLAS, STANLEY

*Owner:*

**Permit #:** - -

**Location #:** SC00505111CCC

**USGS Site ID:** 393734103035701

**Division:** 1 **Water District:** 65 **County:** WASHINGTON

**Location:** Q160 Q40 Q10 Section Twnshp Range PM Distance from section lines:  
SW SW SW 11 5 S 51 W S From N/S line: From E/W line:

**UTM Coordinates (NAD83):** Northing (UTM y) 4388038.0 Easting (UTM x): 665953.0 GPS

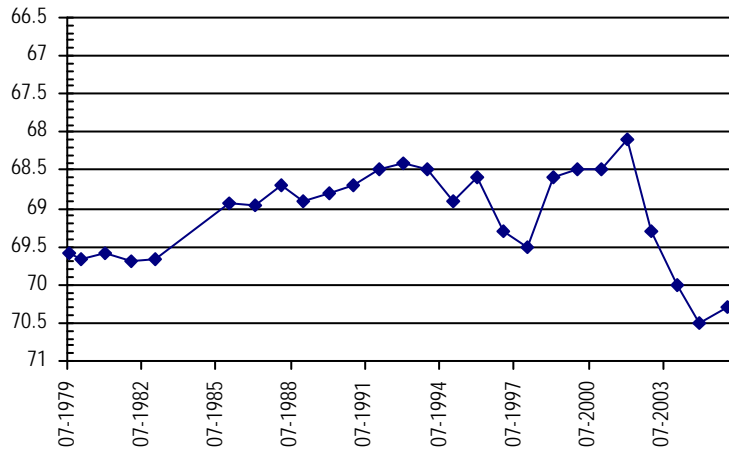
**Latitude/Longitude (decimal degrees):** 39.626031 -103.066415

**Surface Elevation (ft):** 4714.23 **Top Perforated Interval (ft):** **Base of grout (ft):** **Water Level Change**  
**Well depth (ft):** 85 **Bottom Perforated Interval (ft):** **1 year:**  
**Aquifer(s):** **5 year:**  
**10 year:**

**Measurements from last 10 years**

Date	Depth to WL (ft)	Elev of WL (ft)	Change (ft)
2/3/2006	70.30	4643.93	0.20
2/27/2007			
1/28/2008			
1/2/2009			
2/3/2010			

**All Historic Measurements**





**NORTHERN HIGH PLAINS  
DISTRICT: ARIKAREE**

**Well Name:** DRULLINGER, REX H.

*Owner:*

**Permit #:** 13211 - R - **Location #:** SC00505009CCC **USGS Site ID:** 393734102592600

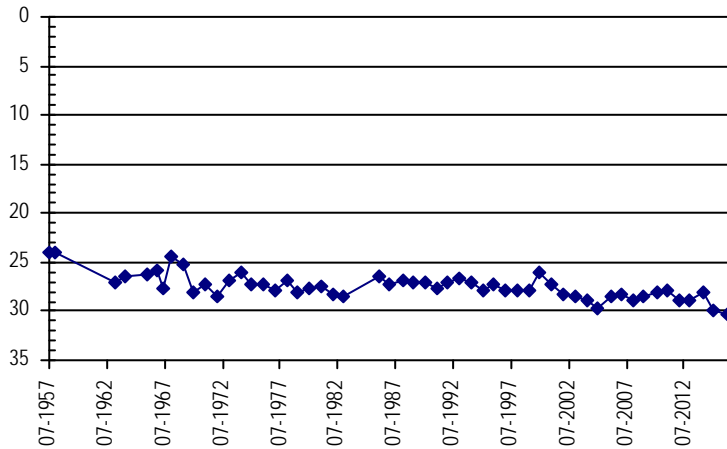
**Division:** 1 **Water District:** 65 **County:** WASHINGTON  
**Location:** Q160 Q40 Q10 Section Twnshp Range PM Distance from section lines:  
 SW SW SW 9 5 S 50 W S **From N/S line:** **From E/W line:**  
**UTM Coordinates (NAD83):** Northing (UTM y) 4388338.0 Easting (UTM x): 672322.0 *GPS*  
**Latitude/Longitude (decimal degrees):** 39.627474 -102.992171

**Surface Elevation (ft):** 4586.38 **Top Perforated Interval (ft):** **Base of grout (ft):** **Water Level Change**  
**Well depth (ft):** 56 **Bottom Perforated Interval (ft):** **1 year:** -0.30  
**Aquifer(s):** **5 year:** -2.50  
**10 year:** -1.90

**Measurements from last 10 years**

Date	Depth to WL (ft)	Elev of WL (ft)	Change (ft)
2/5/2006	28.40	4557.98	1.40
2/27/2007	28.20	4558.18	0.20
1/28/2008	28.80	4557.58	-0.60
1/2/2009	28.50	4557.88	0.30
2/3/2010	28.00	4558.38	0.50
2/6/2011	27.80	4558.58	0.20
1/25/2012	28.80	4557.58	-1.00
1/27/2013	28.80	4557.58	0.00
2/24/2014	28.00	4558.38	0.80
1/27/2015	30.00	4556.38	-2.00
3/6/2016	30.30	4556.08	-0.30

**All Historic Measurements**



**Well Name:** DUELL, ETHEL

*Owner:*

**Permit #:** - - **Location #:** SC00504930CC **USGS Site ID:**

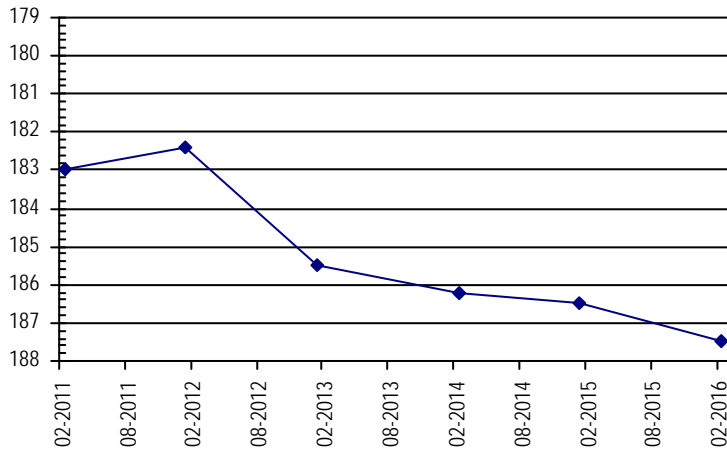
**Division:** 1 **Water District:** 65 **County:** WASHINGTON  
**Location:** Q160 Q40 Q10 Section Twnshp Range PM Distance from section lines:  
 SW SW 30 5 S 49 W S **From N/S line:** 1294 S **From E/W line:** 1388 W  
**UTM Coordinates (NAD83):** Northing (UTM y) 4383945.0 Easting (UTM x): 679344.8 *Spotted from section lines*  
**Latitude/Longitude (decimal degrees):** 39.586475 -102.911584

**Surface Elevation (ft):** 4578 **Top Perforated Interval (ft):** **Base of grout (ft):** **Water Level Change**  
**Well depth (ft):** **Bottom Perforated Interval (ft):** **1 year:** -1.00  
**Aquifer(s):** OGALLALA **5 year:** -4.50  
**10 year:**

**Measurements from last 10 years**

Date	Depth to WL (ft)	Elev of WL (ft)	Change (ft)
2/10/2011	183.00	4395.00	
1/26/2012	182.40	4395.60	0.60
1/21/2013	185.50	4392.50	-3.10
2/24/2014	186.20	4391.80	-0.70
1/29/2015	186.50	4391.50	-0.30
2/15/2016	187.50	4390.50	-1.00

**All Historic Measurements**



**NORTHERN HIGH PLAINS  
DISTRICT: ARIKAREE**

**Well Name:** **DUTTON, MILDRED** **Owner:**  
**Permit #:** 13028 - FP - **Location #:** SC00404532BCA **USGS Site ID:** 394001102261000

**Division:** 1 **Water District:** 49 **County:** YUMA  
**Location:** Q160 Q40 Q10 Section Twnshp Range PM Distance from section lines:  
 NW SW NE 32 4 S 45 W S **From N/S line:** **From E/W line:**  
**UTM Coordinates (NAD83):** **Northing (UTM y)** 4394008.0 **Easting (UTM x):** 720022.0 *GPS*  
**Latitude/Longitude (decimal degrees):** 39.667581 -102.434969

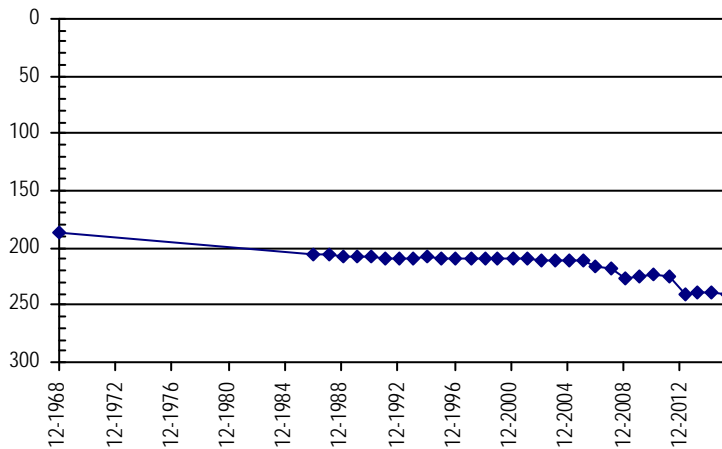
**Surface Elevation (ft):** 4105.77 **Top Perforated Interval (ft):** 200 **Base of grout (ft):**  
**Well depth (ft):** 320 **Bottom Perforated Interval (ft):** 320  
**Aquifer(s):** OGALLALA

**Water Level Change**  
**1 year:** -0.60  
**5 year:** -16.20  
**10 year:** -28.70

**Measurements from last 10 years**

Date	Depth to WL (ft)	Elev of WL (ft)	Change (ft)
1/18/2006	211.50	3894.27	-0.60
12/18/2006	216.50	3889.27	-5.00
1/18/2008	217.80	3887.97	-1.30
12/30/2008	226.00	3879.77	-8.20
1/21/2010	225.50	3880.27	0.50
1/26/2011	224.00	3881.77	1.50
3/7/2012	225.20	3880.57	-1.20
3/6/2013	240.00	3865.77	-14.80
2/22/2014	239.20	3866.57	0.80
2/19/2015	239.60	3866.17	-0.40
3/9/2016	240.20	3865.57	-0.60

**All Historic Measurements**



**Well Name:** **EDER, GEORGE** **Owner:** EDER GEO  
**Permit #:** 11726 - - **Location #:** SC00905214CCC **USGS Site ID:** 391540103113000

**Division:** 1 **Water District:** 49 **County:** LINCOLN  
**Location:** Q160 Q40 Q10 Section Twnshp Range PM Distance from section lines:  
 SW SW SW 14 9 S 52 W S **From N/S line:** **From E/W line:**  
**UTM Coordinates (NAD83):** **Northing (UTM y)** 4347202.0 **Easting (UTM x):** 656089.0 *GPS*  
**Latitude/Longitude (decimal degrees):** 39.260112 -103.190833

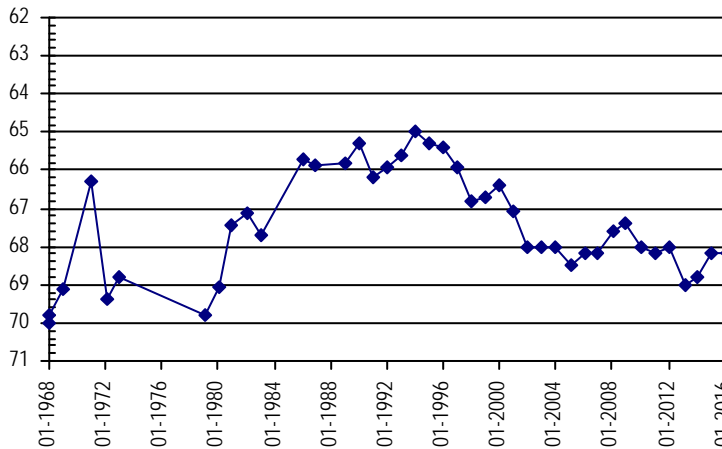
**Surface Elevation (ft):** 5152.2 **Top Perforated Interval (ft):** 57 **Base of grout (ft):**  
**Well depth (ft):** 75 **Bottom Perforated Interval (ft):** 75  
**Aquifer(s):** OGALLALA

**Water Level Change**  
**1 year:** 0.00  
**5 year:** 0.00  
**10 year:** 0.00

**Measurements from last 10 years**

Date	Depth to WL (ft)	Elev of WL (ft)	Change (ft)
2/3/2006	68.20	5084.00	0.30
12/15/2006	68.20	5084.00	0.00
1/20/2008	67.60	5084.60	0.60
1/1/2009	67.40	5084.80	0.20
2/5/2010	68.00	5084.20	-0.60
2/7/2011	68.20	5084.00	-0.20
1/30/2012	68.00	5084.20	0.20
3/4/2013	69.00	5083.20	-1.00
1/10/2014	68.80	5083.40	0.20
2/8/2015	68.20	5084.00	0.60
3/10/2016	68.20	5084.00	0.00

**All Historic Measurements**



**NORTHERN HIGH PLAINS  
DISTRICT: ARIKAREE**

**Well Name:** **EKBERG, DALE** *Owner:*  
**Permit #:** 3165 - F - *Location #:* SC00404336BBC *USGS Site ID:* 394020102082300

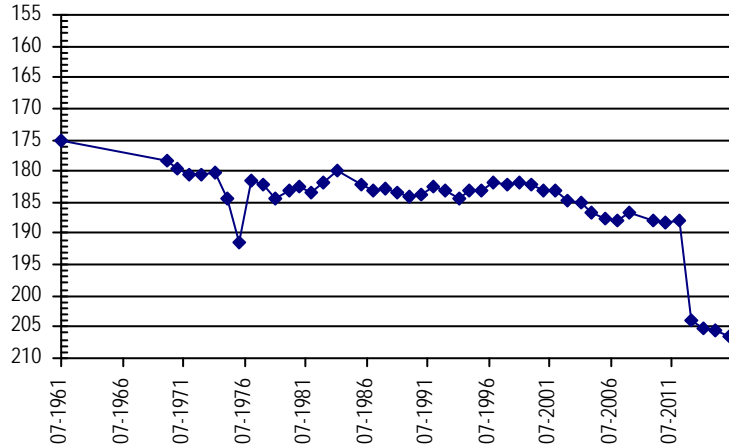
*Division:* 1 *Water District:* 49 *County:* YUMA  
*Location:* Q160 Q40 Q10 Section Twnshp Range PM Distance from section lines:  
NW NW SW 36 4 S 43 W S *From N/S line:* *From E/W line:*  
*UTM Coordinates (NAD83):* *Northing (UTM y)* 4395287.3 *Easting (UTM x):* 745294.9 *User supplied*  
*Latitude/Longitude (decimal degrees):* 39.672216 -102.140188

*Surface Elevation (ft):* 3779.56 *Top Perforated Interval (ft):* 173 *Base of grout (ft):* **Water Level Change**  
*Well depth (ft):* 273 *Bottom Perforated Interval (ft):* 273 **1 year:** -0.80  
*Aquifer(s):* OGALLALA **5 year:** -18.10  
**10 year:** -18.80

**Measurements from last 10 years**

Date	Depth to WL (ft)	Elev of WL (ft)	Change (ft)
1/24/2006	187.60	3591.96	-1.00
2/20/2007	188.00	3591.56	-0.40
1/18/2008	186.80	3592.76	1.20
1/1/2009			
1/12/2010	188.00	3591.56	
1/26/2011	188.30	3591.26	-0.30
3/7/2012	187.80	3591.76	0.50
2/13/2013	203.80	3575.76	-16.00
2/22/2014	205.20	3574.36	-1.40
2/19/2015	205.60	3573.96	-0.40
3/7/2016	206.40	3573.16	-0.80

**All Historic Measurements**



**Well Name:** **EKBERG, DALE H.** *Owner:*  
**Permit #:** 6577 - F - *Location #:* SC00404336DDC *USGS Site ID:* 393957102073100

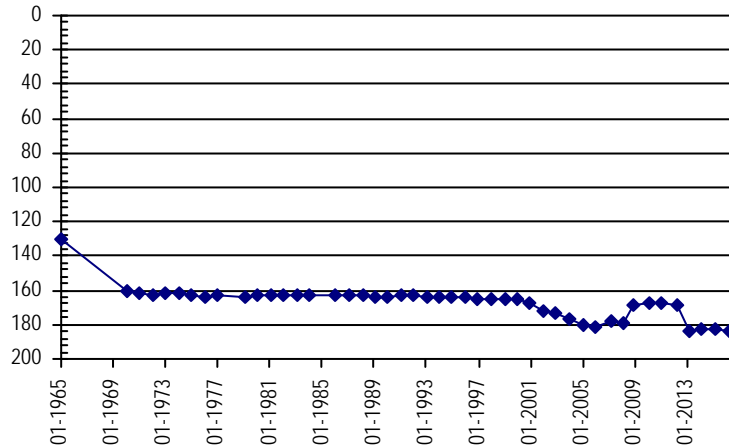
*Division:* 1 *Water District:* 49 *County:* YUMA  
*Location:* Q160 Q40 Q10 Section Twnshp Range PM Distance from section lines:  
SE SE SW 36 4 S 43 W S *From N/S line:* *From E/W line:*  
*UTM Coordinates (NAD83):* *Northing (UTM y)* 4394059.0 *Easting (UTM x):* 746631.0 *GPS*  
*Latitude/Longitude (decimal degrees):* 39.660778 -102.125088

*Surface Elevation (ft):* 3744.54 *Top Perforated Interval (ft):* 145 *Base of grout (ft):* **Water Level Change**  
*Well depth (ft):* 225 *Bottom Perforated Interval (ft):* 225 **1 year:** -1.40  
*Aquifer(s):* OGALLALA **5 year:** -15.70  
**10 year:** -2.70

**Measurements from last 10 years**

Date	Depth to WL (ft)	Elev of WL (ft)	Change (ft)
1/24/2006	181.00	3563.54	-1.00
2/20/2007	178.30	3566.24	2.70
1/18/2008	179.10	3565.44	-0.80
12/31/2008	168.50	3576.04	10.60
1/12/2010	167.70	3576.84	0.80
1/26/2011	168.00	3576.54	-0.30
3/7/2012	168.50	3576.04	-0.50
2/13/2013	183.50	3561.04	-15.00
2/22/2014	182.00	3562.54	1.50
2/19/2015	182.30	3562.24	-0.30
3/7/2016	183.70	3560.84	-1.40

**All Historic Measurements**



**NORTHERN HIGH PLAINS  
DISTRICT: ARIKAREE**

**Well Name:** **EKBERG, JOHN**

*Owner:*

**Permit #:** 10931 - -

**Location #:** SC00104327CBB

**USGS Site ID:** 395115102105901

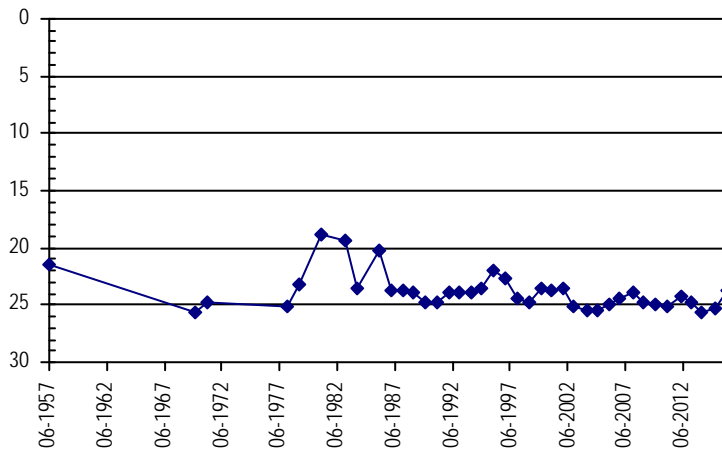
**Division:** 1      **Water District:** 65      **County:** YUMA  
**Location:** Q160 Q40 Q10 Section    **Twnshp**    **Range**    **PM**      **Distance from section lines:**  
                  SW NW NW 27      1 S      43 W S      **From N/S line:**      **From E/W line:**  
**UTM Coordinates (NAD83):** **Northing (UTM y)** 4415384.0    **Easting (UTM x):** 740950.0 *GPS*  
**Latitude/Longitude (decimal degrees):** 39.854308      -102.183422

**Surface Elevation (ft):** 3760.54    **Top Perforated Interval (ft):**      **Base of grout (ft):**      **Water Level Change**  
**Well depth (ft):** 27      **Bottom Perforated Interval (ft):**      **1 year:** 1.60  
**Aquifer(s):**                               **5 year:** 1.50  
                                                **10 year:** 1.30

**Measurements from last 10 years**

Date	Depth to WL (ft)	Elev of WL (ft)	Change (ft)
1/23/2006	25.00	3735.54	0.40
12/18/2006	24.50	3736.04	0.50
1/12/2008	23.90	3736.64	0.60
12/8/2008	24.70	3735.84	-0.80
1/11/2010	25.00	3735.54	-0.30
1/24/2011	25.20	3735.34	-0.20
3/6/2012	24.30	3736.24	0.90
3/6/2013	24.70	3735.84	-0.40
1/20/2014	25.70	3734.84	-1.00
2/19/2015	25.30	3735.24	0.40
3/9/2016	23.70	3736.84	1.60

**All Historic Measurements**



**Well Name:** **ELLIOTT, WILSON**

*Owner:*

**Permit #:** 9380 - F -

**Location #:** SC00404404DCC

**USGS Site ID:** 394354102180300

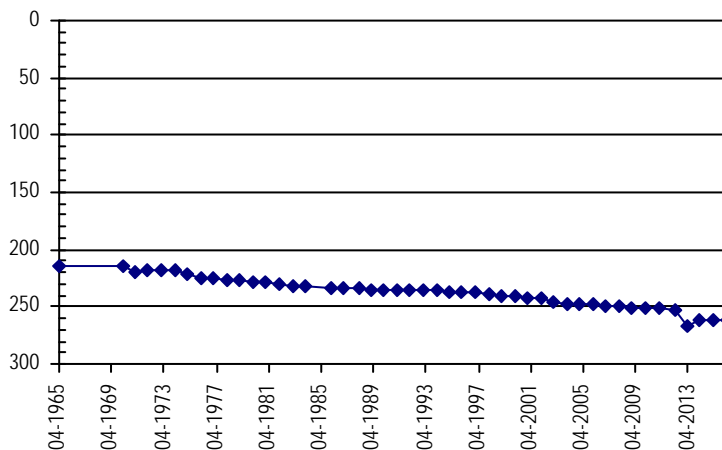
**Division:** 1      **Water District:** 65      **County:** YUMA  
**Location:** Q160 Q40 Q10 Section    **Twnshp**    **Range**    **PM**      **Distance from section lines:**  
                  SE SW SW 4      4 S      44 W S      **From N/S line:**      **From E/W line:**  
**UTM Coordinates (NAD83):** **Northing (UTM y)** 4401431.0    **Easting (UTM x):** 731183.0 *GPS*  
**Latitude/Longitude (decimal degrees):** 39.731445      -102.302384

**Surface Elevation (ft):** 3986.67    **Top Perforated Interval (ft):** 253    **Base of grout (ft):**      **Water Level Change**  
**Well depth (ft):** 343      **Bottom Perforated Interval (ft):** 343      **1 year:** -0.60  
**Aquifer(s):** OGALLALA                          **5 year:** -10.00  
                                                **10 year:** -13.80

**Measurements from last 10 years**

Date	Depth to WL (ft)	Elev of WL (ft)	Change (ft)
1/18/2006	248.20	3738.47	0.30
12/18/2006	248.80	3737.87	-0.60
1/15/2008	249.90	3736.77	-1.10
12/30/2008	250.80	3735.87	-0.90
1/11/2010	251.60	3735.07	-0.80
1/26/2011	252.00	3734.67	-0.40
3/7/2012	252.20	3734.47	-0.20
2/13/2013	267.00	3719.67	-14.80
2/22/2014	261.00	3725.67	6.00
2/19/2015	261.40	3725.27	-0.40
3/7/2016	262.00	3724.67	-0.60

**All Historic Measurements**



**NORTHERN HIGH PLAINS  
DISTRICT: ARIKAREE**

**Well Name:** **GERING, PAUL** **Owner:** GERING PAUL  
**Permit #:** 13269 - FP - **Location #:** SC00605027BAC **USGS Site ID:** 393010102581000

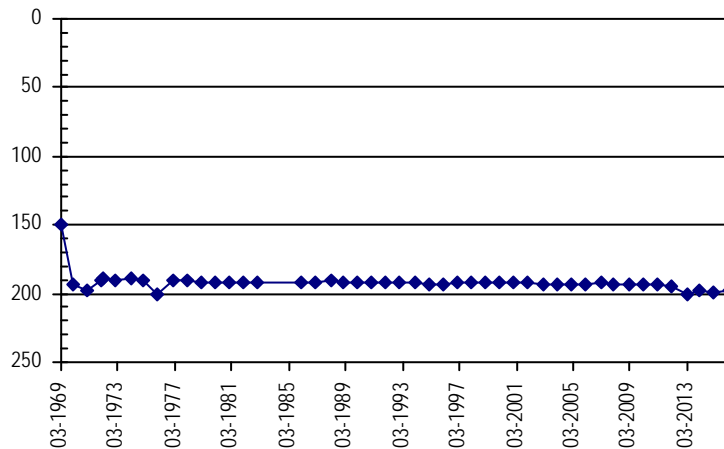
**Division:** 1 **Water District:** 65 **County:** KIT CARSON  
**Location:** Q160 Q40 Q10 Section Twnshp Range PM Distance from section lines:  
 NW NE SW 27 6 S 50 W S **From N/S line:** **From E/W line:**  
**UTM Coordinates (NAD83):** **Northing (UTM y)** 4374451.0 **Easting (UTM x):** 673607.0 *GPS*  
**Latitude/Longitude (decimal degrees):** 39.502164 -102.980839

**Surface Elevation (ft):** 4702.15 **Top Perforated Interval (ft):** 190 **Base of grout (ft):** **Water Level Change**  
**Well depth (ft):** 240 **Bottom Perforated Interval (ft):** 240 **1 year:** 0.20  
**Aquifer(s):** OGALLALA **5 year:** -5.00  
**10 year:** -5.50

**Measurements from last 10 years**

Date	Depth to WL (ft)	Elev of WL (ft)	Change (ft)
2/5/2006	192.90	4509.25	0.10
2/27/2007	192.30	4509.85	0.60
1/23/2008	192.90	4509.25	-0.60
2/24/2009	192.80	4509.35	0.10
2/1/2010	193.20	4508.95	-0.40
2/7/2011	193.40	4508.75	-0.20
1/26/2012	194.20	4507.95	-0.80
3/4/2013	200.40	4501.75	-6.20
1/10/2014	197.10	4505.05	3.30
2/8/2015	198.60	4503.55	-1.50
3/8/2016	198.40	4503.75	0.20

**All Historic Measurements**



**Well Name:** **GLENN, HERSHEL A.** **Owner:**  
**Permit #:** 12047 - R - **Location #:** SC00505003DBC **USGS Site ID:** 393832102574500

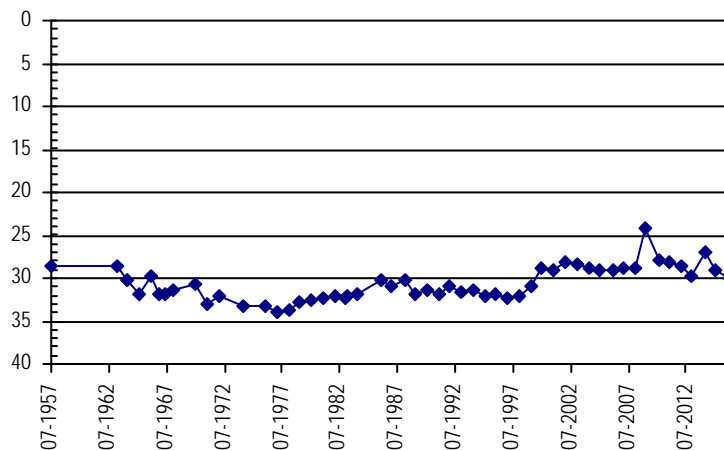
**Division:** 1 **Water District:** 65 **County:** WASHINGTON  
**Location:** Q160 Q40 Q10 Section Twnshp Range PM Distance from section lines:  
 SE NW SW 3 5 S 50 W S **From N/S line:** **From E/W line:**  
**UTM Coordinates (NAD83):** **Northing (UTM y)** 4390425.0 **Easting (UTM x):** 674720.0 *GPS*  
**Latitude/Longitude (decimal degrees):** 39.645781 -102.963696

**Surface Elevation (ft):** 4555.95 **Top Perforated Interval (ft):** **Base of grout (ft):** **Water Level Change**  
**Well depth (ft):** 50 **Bottom Perforated Interval (ft):** **1 year:** -0.90  
**Aquifer(s):** **5 year:** -1.80  
**10 year:** -1.00

**Measurements from last 10 years**

Date	Depth to WL (ft)	Elev of WL (ft)	Change (ft)
2/5/2006	29.00	4526.95	0.00
2/27/2007	28.90	4527.05	0.10
1/28/2008	28.90	4527.05	0.00
1/2/2009	24.20	4531.75	4.70
2/3/2010	28.00	4527.95	-3.80
2/6/2011	28.20	4527.75	-0.20
1/25/2012	28.50	4527.45	-0.30
1/27/2013	29.80	4526.15	-1.30
2/23/2014	27.00	4528.95	2.80
1/28/2015	29.10	4526.85	-2.10
3/6/2016	30.00	4525.95	-0.90

**All Historic Measurements**



**NORTHERN HIGH PLAINS  
DISTRICT: ARIKAREE**

**Well Name:** GRAMM, LOYD

*Owner:*

**Permit #:** 9208 - F - **Location #:** SC00504231AAD **USGS Site ID:** 393504102061200

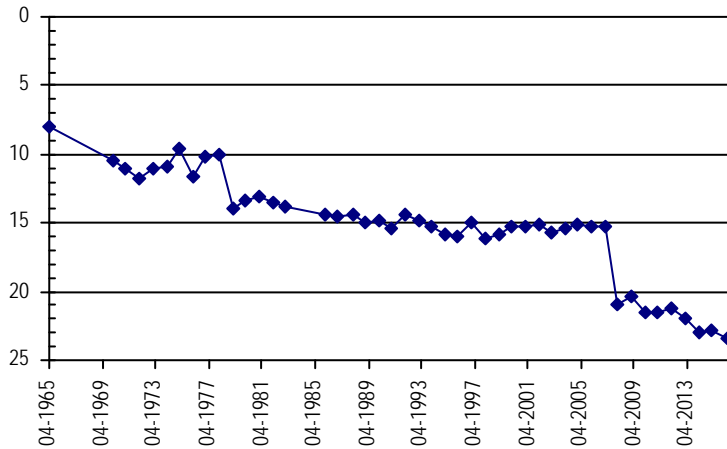
**Division:** 1 **Water District:** 49 **County:** YUMA  
**Location:** Q160 Q40 Q10 Section Twnshp Range PM Distance from section lines:  
 NE NE SE 31 5 S 42 W S **From N/S line:** **From E/W line:**  
**UTM Coordinates (NAD83):** *Northing (UTM y)* 4385695.0 *Easting (UTM x):* 748695.0 *GPS*  
**Latitude/Longitude (decimal degrees):** 39.584914 -102.104199

**Surface Elevation (ft):** 3643.56 **Top Perforated Interval (ft):** 20 **Base of grout (ft):** **Water Level Change**  
**Well depth (ft):** 80 **Bottom Perforated Interval (ft):** 80 **1 year:** -0.60  
**Aquifer(s):** OGALLALA **5 year:** -1.90  
**10 year:** -8.20

**Measurements from last 10 years**

Date	Depth to WL (ft)	Elev of WL (ft)	Change (ft)
1/23/2006	15.20	3628.36	-0.10
2/20/2007	15.20	3628.36	0.00
1/19/2008	21.00	3622.56	-5.80
12/31/2008	20.40	3623.16	0.60
1/12/2010	21.50	3622.06	-1.10
1/26/2011	21.50	3622.06	0.00
1/23/2012	21.20	3622.36	0.30
2/13/2013	22.00	3621.56	-0.80
2/22/2014	23.00	3620.56	-1.00
1/26/2015	22.80	3620.76	0.20
3/7/2016	23.40	3620.16	-0.60

**All Historic Measurements**



**Well Name:** GRIMES, J.S.

*Owner:* GRIMES F S

**Permit #:** 14787 - - **Location #:** SC00905035BC **USGS Site ID:** 391317102575901

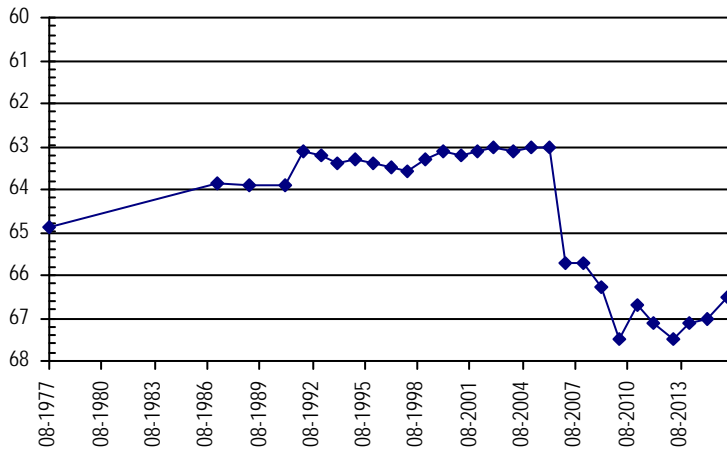
**Division:** 1 **Water District:** 49 **County:** KIT CARSON  
**Location:** Q160 Q40 Q10 Section Twnshp Range PM Distance from section lines:  
 NW SW 35 9 S 50 W S **From N/S line:** **From E/W line:**  
**UTM Coordinates (NAD83):** *Northing (UTM y)* 4343311.0 *Easting (UTM x):* 675508.0 *GPS*  
**Latitude/Longitude (decimal degrees):** 39.221360 -102.966892

**Surface Elevation (ft):** 4789.18 **Top Perforated Interval (ft):** 61 **Base of grout (ft):** **Water Level Change**  
**Well depth (ft):** 78 **Bottom Perforated Interval (ft):** 87 **1 year:** 0.50  
**Aquifer(s):** OGALLALA **5 year:** 0.20  
**10 year:** -3.50

**Measurements from last 10 years**

Date	Depth to WL (ft)	Elev of WL (ft)	Change (ft)
2/5/2006	63.00	4726.18	0.00
12/15/2006	65.70	4723.48	-2.70
1/20/2008	65.70	4723.48	0.00
1/1/2009	66.30	4722.88	-0.60
2/1/2010	67.50	4721.68	-1.20
2/6/2011	66.70	4722.48	0.80
1/30/2012	67.10	4722.08	-0.40
3/4/2013	67.50	4721.68	-0.40
1/10/2014	67.10	4722.08	0.40
2/8/2015	67.00	4722.18	0.10
3/8/2016	66.50	4722.68	0.50

**All Historic Measurements**



**NORTHERN HIGH PLAINS  
DISTRICT: ARIKAREE**

**Well Name:** **HEGER, CAROLYN K.** *Owner:* HEGER CAROLYN KAY  
*Permit #:* 12921 - F - *Location #:* SC00805224CCB *USGS Site ID:* 392004103102301

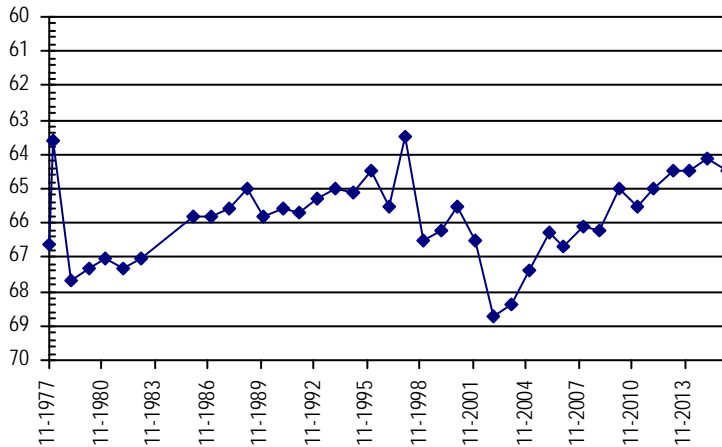
*Division:* 1 *Water District:* 65 *County:* LINCOLN  
*Location:* Q160 Q40 Q10 Section Twnshp Range PM Distance from section lines:  
 SW SW NW 24 8 S 52 W S *From N/S line:* *From E/W line:*  
*UTM Coordinates (NAD83):* *Northing (UTM y)* 4355457.0 *Easting (UTM x):* 657406.0 *GPS*  
*Latitude/Longitude (decimal degrees):* 39.334221 -103.173644

*Surface Elevation (ft):* 5045 *Top Perforated Interval (ft):* 60 *Base of grout (ft):* **Water Level Change**  
*Well depth (ft):* 110 *Bottom Perforated Interval (ft):* 110 **1 year:** -0.40  
*Aquifer(s):* OGALLALA **5 year:** 1.00  
**10 year:** 1.80

**Measurements from last 10 years**

Date	Depth to WL (ft)	Elev of WL (ft)	Change (ft)
2/3/2006	66.30	4978.70	1.10
12/15/2006	66.70	4978.30	-0.40
1/20/2008	66.10	4978.90	0.60
1/1/2009	66.20	4978.80	-0.10
2/5/2010	65.00	4980.00	1.20
2/7/2011	65.50	4979.50	-0.50
1/30/2012	65.00	4980.00	0.50
3/4/2013	64.50	4980.50	0.50
1/10/2014	64.50	4980.50	0.00
2/8/2015	64.10	4980.90	0.40
3/10/2016	64.50	4980.50	-0.40

**All Historic Measurements**



**Well Name:** **HENRY, LOIS** *Owner:*  
*Permit #:* 10559 - FP - *Location #:* SC00604703ACA *USGS Site ID:* 393340102380000

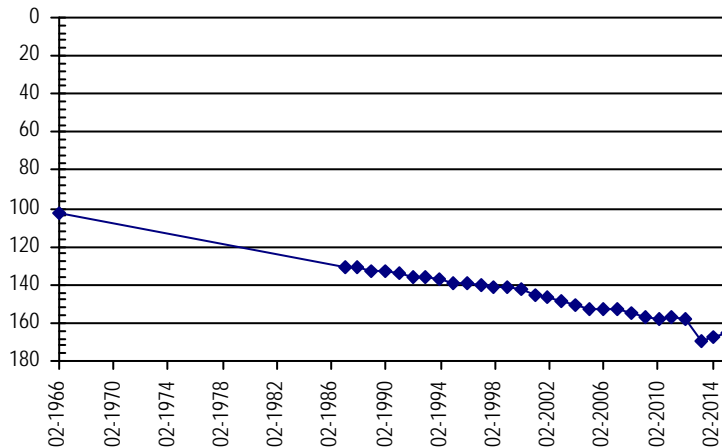
*Division:* 1 *Water District:* 65 *County:* KIT CARSON  
*Location:* Q160 Q40 Q10 Section Twnshp Range PM Distance from section lines:  
 NE SW NE 3 6 S 47 W S *From N/S line:* *From E/W line:*  
*UTM Coordinates (NAD83):* *Northing (UTM y)* 4381614.0 *Easting (UTM x):* 703202.0 *GPS*  
*Latitude/Longitude (decimal degrees):* 39.560166 -102.634697

*Surface Elevation (ft):* 4264.88 *Top Perforated Interval (ft):* 190 *Base of grout (ft):* **Water Level Change**  
*Well depth (ft):* 226 *Bottom Perforated Interval (ft):* 230 **1 year:** 1.70  
*Aquifer(s):* OGALLALA **5 year:** -8.00  
**10 year:** -13.00

**Measurements from last 10 years**

Date	Depth to WL (ft)	Elev of WL (ft)	Change (ft)
2/7/2006	152.50	4112.38	0.20
2/23/2007	152.70	4112.18	-0.20
1/20/2008	155.20	4109.68	-2.50
2/23/2009	156.50	4108.38	-1.30
2/1/2010	157.70	4107.18	-1.20
2/4/2011	157.40	4107.48	0.30
2/27/2012	157.70	4107.18	-0.30
3/6/2013	169.20	4095.68	-11.50
2/22/2014	167.40	4097.48	1.80
2/5/2015	165.70	4099.18	1.70

**All Historic Measurements**



**NORTHERN HIGH PLAINS  
DISTRICT: ARIKAREE**

**Well Name:** HILL, ELDEN

*Owner:*

**Permit #:** 12349 - F -      **Location #:** SC00504826CCA      **USGS Site ID:** 393510102431000

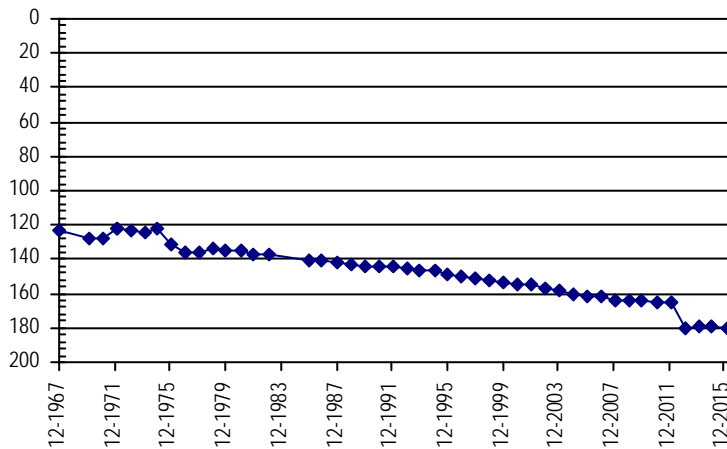
**Division:** 1      **Water District:** 49      **County:** YUMA  
**Location:** Q160 Q40 Q10 Section    **Twnshp**    **Range**    **PM**      **Distance from section lines:**  
    SW SW NE 26      5 S      48 W S      **From N/S line:**      **From E/W line:**  
**UTM Coordinates (NAD83):**    **Northing (UTM y)**    4384326.0    **Easting (UTM x):**    695661.0    *GPS*  
**Latitude/Longitude (decimal degrees):**      39.586336      -102.721609

**Surface Elevation (ft):** 4349.95    **Top Perforated Interval (ft):** 160    **Base of grout (ft):**      **Water Level Change**  
**Well depth (ft):** 300      **Bottom Perforated Interval (ft):** 300      **1 year:** -0.60  
**Aquifer(s):** OGALLALA      **5 year:** -15.00  
    **10 year:** -18.60

**Measurements from last 10 years**

Date	Depth to WL (ft)	Elev of WL (ft)	Change (ft)
2/7/2006	161.10	4188.85	-1.00
2/23/2007	161.30	4188.65	-0.20
1/22/2008	163.50	4186.45	-2.20
2/23/2009	164.30	4185.65	-0.80
1/13/2010	164.00	4185.95	0.30
2/6/2011	164.70	4185.25	-0.70
2/5/2012	164.90	4185.05	-0.20
3/6/2013	180.50	4169.45	-15.60
2/23/2014	179.50	4170.45	1.00
1/29/2015	179.10	4170.85	0.40
3/3/2016	179.70	4170.25	-0.60

**All Historic Measurements**



**Well Name:** HILL, GEORGE

*Owner:*

**Permit #:** - -      **Location #:** SC00504910CBC      **USGS Site ID:** 393744102513300

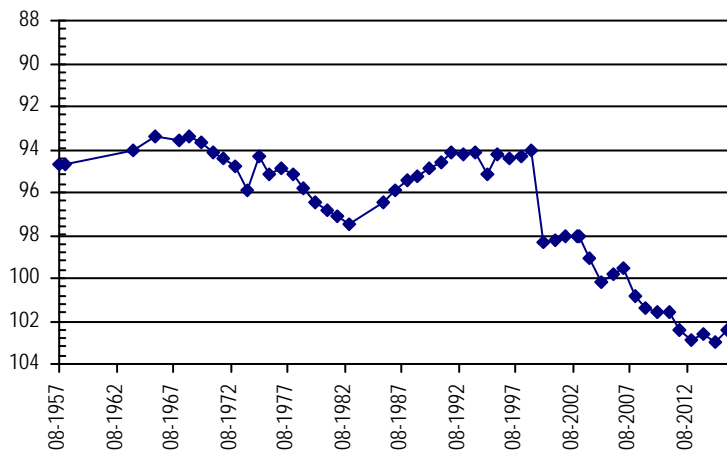
**Division:** 1      **Water District:** 65      **County:** WASHINGTON  
**Location:** Q160 Q40 Q10 Section    **Twnshp**    **Range**    **PM**      **Distance from section lines:**  
    SW NW SW 10      5 S      49 W S      **From N/S line:**      **From E/W line:**  
**UTM Coordinates (NAD83):**    **Northing (UTM y)**    4388862.0    **Easting (UTM x):**    683777.0    *GPS*  
**Latitude/Longitude (decimal degrees):**      39.629809      -102.858642

**Surface Elevation (ft):** 4468.04    **Top Perforated Interval (ft):**      **Base of grout (ft):**      **Water Level Change**  
**Well depth (ft):** 107      **Bottom Perforated Interval (ft):**      **1 year:** 0.60  
**Aquifer(s):**      **5 year:** -0.80  
    **10 year:** -2.60

**Measurements from last 10 years**

Date	Depth to WL (ft)	Elev of WL (ft)	Change (ft)
2/9/2006	99.80	4368.24	0.40
2/27/2007	99.50	4368.54	0.30
1/28/2008	100.80	4367.24	-1.30
1/2/2009	101.40	4366.64	-0.60
1/17/2010	101.60	4366.44	-0.20
2/6/2011	101.60	4366.44	0.00
1/26/2012	102.40	4365.64	-0.80
1/21/2013	102.90	4365.14	-0.50
2/24/2014	102.60	4365.44	0.30
1/27/2015	103.00	4365.04	-0.40
2/15/2016	102.40	4365.64	0.60

**All Historic Measurements**





**NORTHERN HIGH PLAINS  
DISTRICT: ARIKAREE**

**Well Name:** **HOFFMAN, MARY**

*Owner:*

*Permit #:* - -

*Location #:* SC00505314DAA

*USGS Site ID:* 393657103162701

*Division:* 1 *Water District:* 65 *County:* WASHINGTON

*Location:* Q160 Q40 Q10 Section Twnshp Range PM Distance from section lines:  
SE NE NE 14 5 S 53 W S *From N/S line:* *From E/W line:*

*UTM Coordinates (NAD83):* *Northing (UTM y)* 4386539.0 *Easting (UTM x):* 648093.0 *GPS*

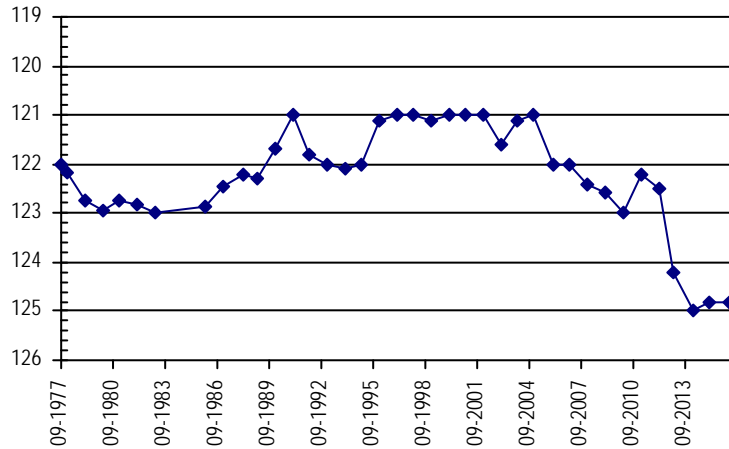
*Latitude/Longitude (decimal degrees):* 39.615808 -103.274751

*Surface Elevation (ft):* 5021.43 *Top Perforated Interval (ft):* *Base of grout (ft):* **Water Level Change**  
*Well depth (ft):* 125 *Bottom Perforated Interval (ft):* **1 year:** 0.00  
*Aquifer(s):* **5 year:** -2.60  
**10 year:** -2.80

**Measurements from last 10 years**

Date	Depth to WL (ft)	Elev of WL (ft)	Change (ft)
2/3/2006	122.00	4899.43	-1.00
12/15/2006	122.00	4899.43	0.00
1/23/2008	122.40	4899.03	-0.40
1/2/2009	122.60	4898.83	-0.20
2/5/2010	123.00	4898.43	-0.40
2/7/2011	122.20	4899.23	0.80
3/3/2012	122.50	4898.93	-0.30
1/28/2013	124.20	4897.23	-1.70
2/24/2014	125.00	4896.43	-0.80
1/26/2015	124.80	4896.63	0.20
3/10/2016	124.80	4896.63	0.00

**All Historic Measurements**



**Well Name:** **HOMM, RICHARD A.**

*Owner:*

*Permit #:* 2387 - F -

*Location #:* SC00504534DDDD

*USGS Site ID:* 393420102225400

*Division:* 1 *Water District:* 49 *County:* YUMA

*Location:* Q160 Q40 Q10 Section Twnshp Range PM Distance from section lines:  
SE SE SE 34 5 S 45 W S *From N/S line:* *From E/W line:*

*UTM Coordinates (NAD83):* *Northing (UTM y)* 4383588.0 *Easting (UTM x):* 724864.0 *GPS*

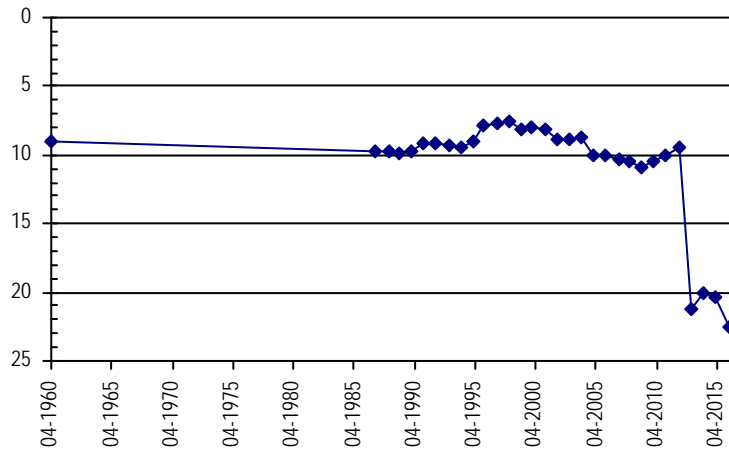
*Latitude/Longitude (decimal degrees):* 39.572531 -102.382114

*Surface Elevation (ft):* 3846.69 *Top Perforated Interval (ft):* 24 *Base of grout (ft):* **Water Level Change**  
*Well depth (ft):* 84 *Bottom Perforated Interval (ft):* 84 **1 year:** -2.10  
*Aquifer(s):* OGALLALA **5 year:** -12.50  
**10 year:** -12.40

**Measurements from last 10 years**

Date	Depth to WL (ft)	Elev of WL (ft)	Change (ft)
1/26/2006	10.10	3836.59	-0.10
2/20/2007	10.30	3836.39	-0.20
1/19/2008	10.40	3836.29	-0.10
1/3/2009	10.90	3835.79	-0.50
1/12/2010	10.50	3836.19	0.40
1/26/2011	10.00	3836.69	0.50
1/26/2012	9.50	3837.19	0.50
2/13/2013	21.20	3825.49	-11.70
2/22/2014	20.00	3826.69	1.20
1/26/2015	20.40	3826.29	-0.40
3/7/2016	22.50	3824.19	-2.10

**All Historic Measurements**



**NORTHERN HIGH PLAINS  
DISTRICT: ARIKAREE**

**Well Name:** **HUTTON, LINDA** Owner: HUTTON, LINDA  
**Permit #:** 78472 - - Location #: SC00504329DA USGS Site ID:

**Division:** 1 **Water District:** 49 **County:** YUMA  
**Location:** Q160 Q40 Q10 Section Twnshp Range PM Distance from section lines:  
 SE NE 29 5 S 43 W S From N/S line: 2561 S From E/W line: 735 W

**UTM Coordinates (NAD83):** Northing (UTM y) 4386517.0 Easting (UTM x): 740742.0 *GPS*  
**Latitude/Longitude (decimal degrees):** 39.594582 -102.196399

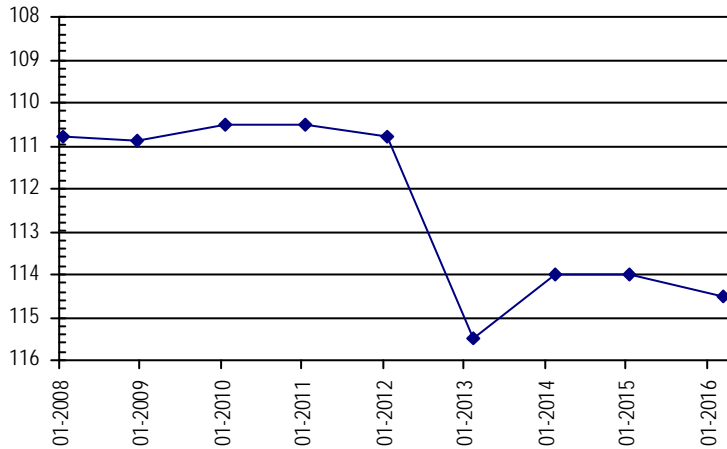
**Surface Elevation (ft):** 3762 **Top Perforated Interval (ft):** 175 **Base of grout (ft):**  
**Well depth (ft):** 195 **Bottom Perforated Interval (ft):** 195  
**Aquifer(s):** OGALLALA

**Water Level Change**  
**1 year:** -0.50  
**5 year:** -4.00  
**10 year:**

**Measurements from last 10 years**

Date	Depth to WL (ft)	Elev of WL (ft)	Change (ft)
1/18/2008	110.80	3651.20	
12/31/2008	110.90	3651.10	-0.10
1/12/2010	110.50	3651.50	0.40
1/26/2011	110.50	3651.50	0.00
1/23/2012	110.80	3651.20	-0.30
2/13/2013	115.50	3646.50	-4.70
2/23/2014	114.00	3648.00	1.50
1/26/2015	114.00	3648.00	0.00
3/9/2016	114.50	3647.50	-0.50

**All Historic Measurements**



**Well Name:** **INGALLS, WALTER E.** Owner:  
**Permit #:** 5646 - FP - Location #: SC00404535BBB USGS Site ID: 394019102230300

**Division:** 1 **Water District:** 49 **County:** YUMA  
**Location:** Q160 Q40 Q10 Section Twnshp Range PM Distance from section lines:  
 NW NW NW 35 4 S 45 W S From N/S line: From E/W line:

**UTM Coordinates (NAD83):** Northing (UTM y) 4394616.1 Easting (UTM x): 724325.5 *User supplied*  
**Latitude/Longitude (decimal degrees):** 39.671936 -102.384641

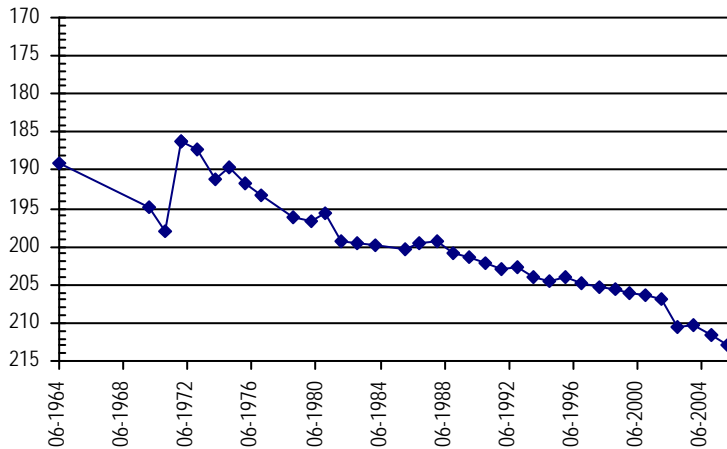
**Surface Elevation (ft):** 4048.72 **Top Perforated Interval (ft):** **Base of grout (ft):**  
**Well depth (ft):** 300 **Bottom Perforated Interval (ft):**  
**Aquifer(s):**

**Water Level Change**  
**1 year:**  
**5 year:**  
**10 year:**

**Measurements from last 10 years**

Date	Depth to WL (ft)	Elev of WL (ft)	Change (ft)
1/26/2006	212.80	3835.92	-1.30
12/18/2006			
1/18/2008			
12/31/2008			

**All Historic Measurements**



## NORTHERN HIGH PLAINS DISTRICT: ARIKAREE

**Well Name:** **J.J. DAVIS & CO** *Owner:*  
**Permit #:** 16046 - FP - *Location #:* SC00404521DC *USGS Site ID:*

---

**Division:** 1 *Water District:* 65 *County:* YUMA  
**Location:** Q160 Q40 Q10 Section: Twnshp Range PM Distance from section lines:  
   SE SW 21 4 S 45 W S *From N/S line:* *From E/W line:*

**UTM Coordinates (NAD83):** *Northing (UTM y)* 4396186.2 *Easting (UTM x):* 721795.1 *GPS*  
**Latitude/Longitude (decimal degrees):** 39.686729 -102.413587

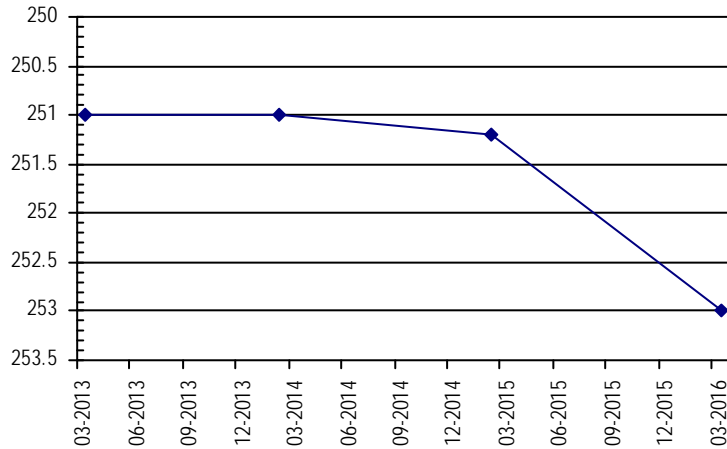
---

**Surface Elevation (ft):** 4040 *Top Perforated Interval (ft):* *Base of grout (ft):* **Water Level Change**  
**Well depth (ft):** *Bottom Perforated Interval (ft):* **1 year:** -1.80  
**Aquifer(s):** ALL UNNAMED AQUIFERS **5 year:**  
**10 year:**

### Measurements from last 10 years

Date	Depth to WL (ft)	Elev of WL (ft)	Change (ft)
3/6/2013	251.00	3789.00	
2/22/2014	251.00	3789.00	0.00
2/19/2015	251.20	3788.80	-0.20
3/7/2016	253.00	3787.00	-1.80

### All Historic Measurements



**Well Name:** **JERRY BRENNER** *Owner:* JERRY BRENNER  
**Permit #:** 16097 - FP - *Location #:* SC00404527BA *USGS Site ID:*

---

**Division:** 1 *Water District:* 49 *County:* YUMA  
**Location:** Q160 Q40 Q10 Section: Twnshp Range PM Distance from section lines:  
   NW NE 27 4 S 45 W S *From N/S line:* 1319 N *From E/W line:* 1321 W

**UTM Coordinates (NAD83):** *Northing (UTM y)* 4395825.0 *Easting (UTM x):* 723000.0 *GPS*  
**Latitude/Longitude (decimal degrees):** 39.683164 -102.399672

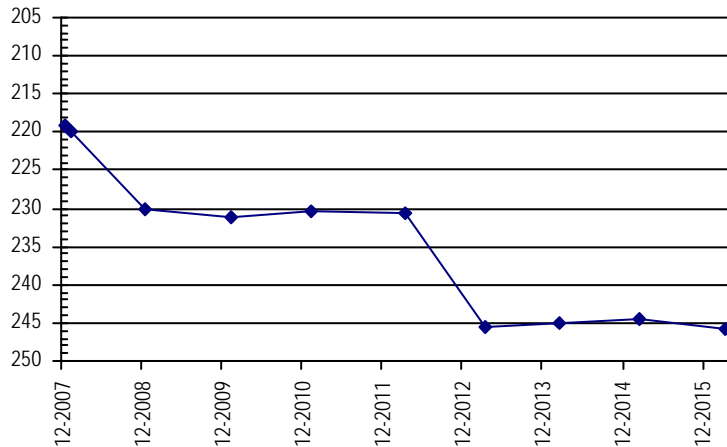
---

**Surface Elevation (ft):** 4067 *Top Perforated Interval (ft):* 210 *Base of grout (ft):* **Water Level Change**  
**Well depth (ft):** 330 *Bottom Perforated Interval (ft):* 330 **1 year:** -1.20  
**Aquifer(s):** OGALLALA **5 year:** -15.40  
**10 year:**

### Measurements from last 10 years

Date	Depth to WL (ft)	Elev of WL (ft)	Change (ft)
12/18/2007	219.00	3848.00	
1/18/2008	220.00	3847.00	-1.00
12/30/2008	230.10	3836.90	-10.10
1/21/2010	231.10	3835.90	-1.00
1/27/2011	230.30	3836.70	0.80
3/7/2012	230.70	3836.30	-0.40
3/6/2013	245.50	3821.50	-14.80
2/22/2014	245.00	3822.00	0.50
2/19/2015	244.50	3822.50	0.50
3/9/2016	245.70	3821.30	-1.20

### All Historic Measurements



**NORTHERN HIGH PLAINS  
DISTRICT: ARIKAREE**

**Well Name: JONES, ROBERT**

Owner:

Permit #: 11755 - FP - Location #: SC00104228ADD USGS Site ID: 395651102042500

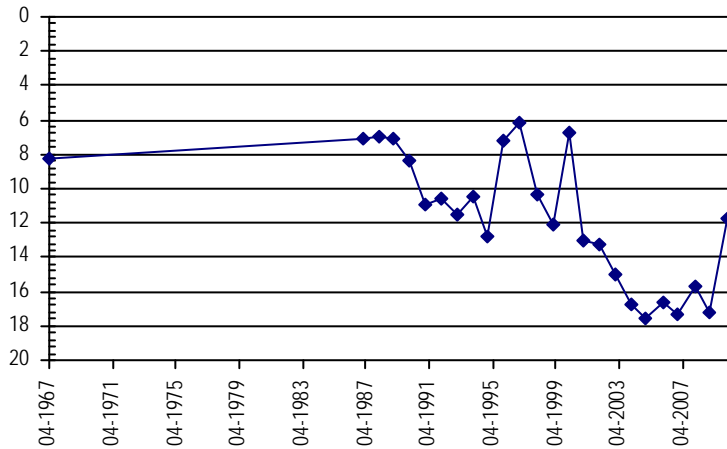
Division: 1 Water District: 65 County: YUMA  
 Location: Q160 Q40 Q10 Section Twnshp Range PM Distance from section lines:  
 NE SE SE 28 1 S 42 W S From N/S line: From E/W line:  
 UTM Coordinates (NAD83): Northing (UTM y) 4425740.0 Easting (UTM x): 750153.0 GPS  
 Latitude/Longitude (decimal degrees): 39.944832 -102.072006

Surface Elevation (ft): 3376.49 Top Perforated Interval (ft): 23 Base of grout (ft): **Water Level Change**  
 Well depth (ft): 83 Bottom Perforated Interval (ft): 83 **1 year:**  
 Aquifer(s): OGALLALA **5 year:**  
**10 year:**

**Measurements from last 10 years**

Date	Depth to WL (ft)	Elev of WL (ft)	Change (ft)
1/23/2006	16.60	3359.89	0.90
12/17/2006	17.30	3359.19	-0.70
1/12/2008	15.70	3360.79	1.60
12/8/2008	17.20	3359.29	-1.50
1/11/2010	11.80	3364.69	5.40

**All Historic Measurements**



**Well Name: KLEINS CO**

Owner:

Permit #: 11958 - FP - Location #: SC00604809CBD USGS Site ID:

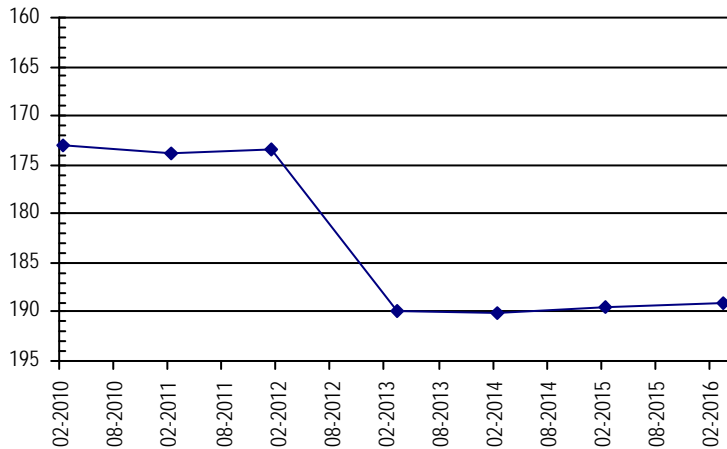
Division: 1 Water District: 49 County: KIT CARSON  
 Location: Q160 Q40 Q10 Section Twnshp Range PM Distance from section lines:  
 SW NW SE 9 6 S 48 W S From N/S line: From E/W line:  
 UTM Coordinates (NAD83): Northing (UTM y) 4379031.0 Easting (UTM x): 691246.9 Spotted from quarters  
 Latitude/Longitude (decimal degrees): 39.539658 -102.774498

Surface Elevation (ft): 4408 Top Perforated Interval (ft): 185 Base of grout (ft): **Water Level Change**  
 Well depth (ft): 210 Bottom Perforated Interval (ft): 210 **1 year:** 0.50  
 Aquifer(s): OGALLALA **5 year:** -15.20  
**10 year:**

**Measurements from last 10 years**

Date	Depth to WL (ft)	Elev of WL (ft)	Change (ft)
2/1/2010	173.00	4235.00	
2/4/2011	173.80	4234.20	-0.80
1/26/2012	173.40	4234.60	0.40
3/6/2013	190.00	4218.00	-16.60
2/22/2014	190.20	4217.80	-0.20
2/5/2015	189.50	4218.50	0.70
3/7/2016	189.00	4219.00	0.50

**All Historic Measurements**



**NORTHERN HIGH PLAINS  
DISTRICT: ARIKAREE**

**Well Name:** KLEWENO, R. **Owner:**  
**Permit #:** 19859 - R - **Location #:** SC00504430BCA **USGS Site ID:** 393543102202600

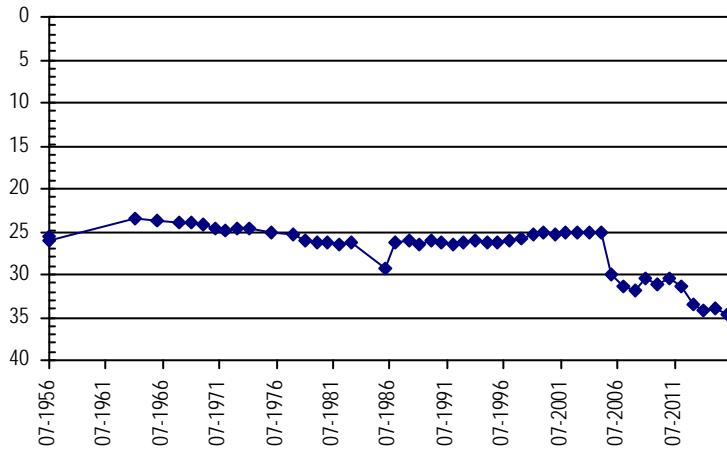
**Division:** 1 **Water District:** 49 **County:** YUMA  
**Location:** Q160 Q40 Q10 Section Twnshp Range PM Distance from section lines:  
NW SW NE 30 5 S 44 W S **From N/S line:** **From E/W line:**  
**UTM Coordinates (NAD83):** **Northing (UTM y)** 4386247.3 **Easting (UTM x):** 728341.8 *User supplied*  
**Latitude/Longitude (decimal degrees):** 39.595548 -102.340751

**Surface Elevation (ft):** 3815.65 **Top Perforated Interval (ft):** 60 **Base of grout (ft):** **Water Level Change**  
**Well depth (ft):** 85 **Bottom Perforated Interval (ft):** 85 **1 year:** -0.70  
**Aquifer(s):** OGALLALA **5 year:** -4.20  
**10 year:** -4.60

**Measurements from last 10 years**

Date	Depth to WL (ft)	Elev of WL (ft)	Change (ft)
1/24/2006	30.00	3785.65	-5.00
12/18/2006	31.30	3784.35	-1.30
1/19/2008	31.90	3783.75	-0.60
1/3/2009	30.40	3785.25	1.50
1/12/2010	31.10	3784.55	-0.70
1/26/2011	30.40	3785.25	0.70
1/26/2012	31.40	3784.25	-1.00
2/13/2013	33.40	3782.25	-2.00
2/22/2014	34.20	3781.45	-0.80
1/26/2015	33.90	3781.75	0.30
3/9/2016	34.60	3781.05	-0.70

**All Historic Measurements**



**Well Name:** KLIE, WILMONT **Owner:**  
**Permit #:** 20742 - R - **Location #:** SC00304234CAB **USGS Site ID:** 394510102034900

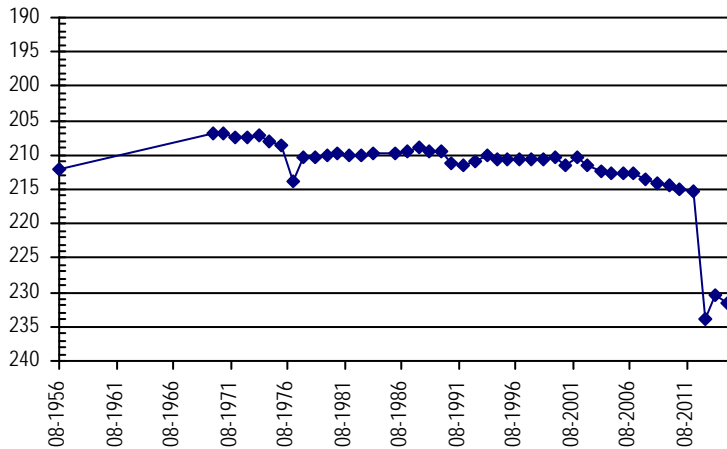
**Division:** 1 **Water District:** 49 **County:** YUMA  
**Location:** Q160 Q40 Q10 Section Twnshp Range PM Distance from section lines:  
SW NE NW 34 3 S 42 W S **From N/S line:** **From E/W line:**  
**UTM Coordinates (NAD83):** **Northing (UTM y)** 4404417.0 **Easting (UTM x):** 751524.0 *GPS*  
**Latitude/Longitude (decimal degrees):** 39.752559 -102.064170

**Surface Elevation (ft):** 3756.54 **Top Perforated Interval (ft):** **Base of grout (ft):** **Water Level Change**  
**Well depth (ft):** 276 **Bottom Perforated Interval (ft):** **1 year:** -1.20  
**Aquifer(s):** **5 year:** -17.20  
**10 year:** -19.00

**Measurements from last 10 years**

Date	Depth to WL (ft)	Elev of WL (ft)	Change (ft)
1/23/2006	212.70	3543.84	0.00
12/17/2006	212.80	3543.74	-0.10
1/12/2008	213.50	3543.04	-0.70
12/30/2008	214.00	3542.54	-0.50
1/11/2010	214.50	3542.04	-0.50
1/24/2011	215.10	3541.44	-0.60
3/6/2012	215.30	3541.24	-0.20
3/6/2013	233.80	3522.74	-18.50
1/20/2014	230.50	3526.04	3.30
2/19/2015	231.70	3524.84	-1.20

**All Historic Measurements**



**NORTHERN HIGH PLAINS  
DISTRICT: ARIKAREE**

**Well Name:** **KNAPP, DON** **Owner:**  
**Permit #:** 9645 - F - **Location #:** SC00504425ACC **USGS Site ID:** 393520102142000

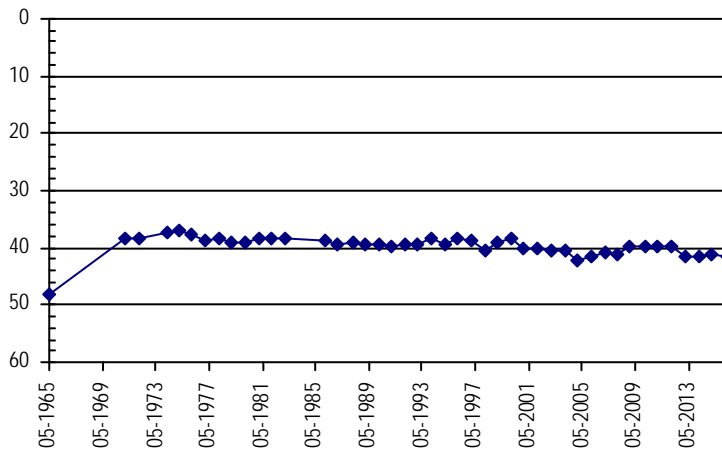
**Division:** 1 **Water District:** 49 **County:** YUMA  
**Location:** Q160 Q40 Q10 Section Twnshp Range PM Distance from section lines:  
 NE SW SW 25 5 S 44 W S **From N/S line:** **From E/W line:**  
**UTM Coordinates (NAD83):** **Northing (UTM y)** 4386399.0 **Easting (UTM x):** 736940.0 *GPS*  
**Latitude/Longitude (decimal degrees):** 39.594579 -102.240670

**Surface Elevation (ft):** 3736.61 **Top Perforated Interval (ft):** 55 **Base of grout (ft):** **Water Level Change**  
**Well depth (ft):** 95 **Bottom Perforated Interval (ft):** 95 **1 year:** -0.30  
**Aquifer(s):** OGALLALA **5 year:** -1.50  
**10 year:** 0.00

**Measurements from last 10 years**

Date	Depth to WL (ft)	Elev of WL (ft)	Change (ft)
1/24/2006	41.40	3695.21	0.90
2/20/2007	40.80	3695.81	0.60
1/19/2008	41.00	3695.61	-0.20
12/31/2008	39.90	3696.71	1.10
1/12/2010	39.90	3696.71	0.00
1/26/2011	39.90	3696.71	0.00
1/26/2012	39.90	3696.71	0.00
2/13/2013	41.40	3695.21	-1.50
2/23/2014	41.60	3695.01	-0.20
1/26/2015	41.10	3695.51	0.50
3/9/2016	41.40	3695.21	-0.30

**All Historic Measurements**



**Well Name:** **LANGENDOERFER, E.** **Owner:** BAR T RANCH A LTD PARTNERSHIP  
**Permit #:** 7006 - R - **Location #:** SC5.504536DCB **USGS Site ID:** 393405102213600

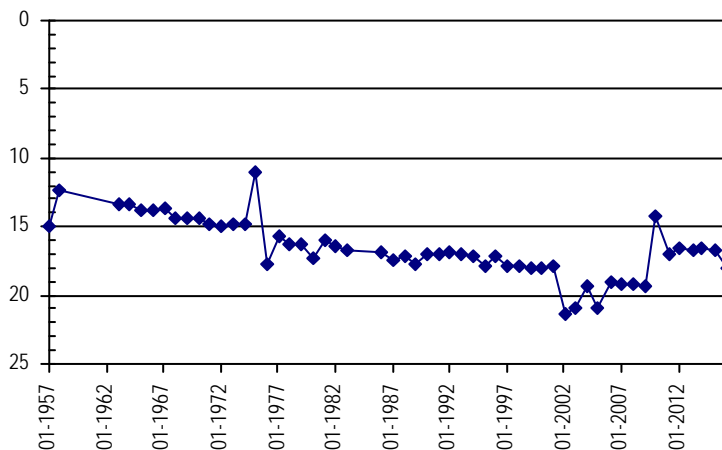
**Division:** 1 **Water District:** 49 **County:** KIT CARSON  
**Location:** Q160 Q40 Q10 Section Twnshp Range PM Distance from section lines:  
 SE SW NW 36 5 H S 45 W S **From N/S line:** **From E/W line:**  
**UTM Coordinates (NAD83):** **Northing (UTM y)** 4383429.0 **Easting (UTM x):** 726744.0 *GPS*  
**Latitude/Longitude (decimal degrees):** 39.570605 -102.360303

**Surface Elevation (ft):** 3831.68 **Top Perforated Interval (ft):** 50 **Base of grout (ft):** **Water Level Change**  
**Well depth (ft):** 90 **Bottom Perforated Interval (ft):** 90 **1 year:** -1.30  
**Aquifer(s):** OGALLALA **5 year:** -1.00  
**10 year:** 1.00

**Measurements from last 10 years**

Date	Depth to WL (ft)	Elev of WL (ft)	Change (ft)
1/26/2006	19.00	3812.68	2.00
1/26/2007	19.20	3812.48	-0.20
1/19/2008	19.20	3812.48	0.00
1/3/2009	19.40	3812.28	-0.20
1/12/2010	14.20	3817.48	5.20
2/7/2011	17.00	3814.68	-2.80
1/30/2012	16.50	3815.18	0.50
3/4/2013	16.70	3814.98	-0.20
1/10/2014	16.50	3815.18	0.20
2/8/2015	16.70	3814.98	-0.20
3/10/2016	18.00	3813.68	-1.30

**All Historic Measurements**



**NORTHERN HIGH PLAINS  
DISTRICT: ARIKAREE**

**Well Name:** LAYBOURN, GREGG *Owner:*  
**Permit #:** 19371 - R - *Location #:* SC00404934DBA *USGS Site ID:* 393928102503800  


---

**Division:** 1 *Water District:* 65 *County:* WASHINGTON  
**Location:** Q160 Q40 Q10 Section Twnshp Range PM *Distance from section lines:*  
SE NW NE 34 4 S 49 W S *From N/S line:* *From E/W line:*  
**UTM Coordinates (NAD83):** *Northing (UTM y)* 4392486.0 *Easting (UTM x):* 684773.0 *GPS*  
**Latitude/Longitude (decimal degrees):** 39.662225 -102.846031  

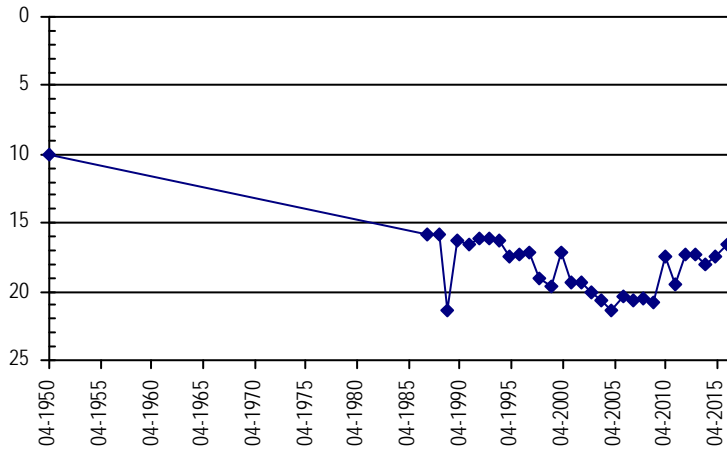

---

**Surface Elevation (ft):** 4403.03 *Top Perforated Interval (ft):* 20 *Base of grout (ft):* **Water Level Change**  
**Well depth (ft):** 52 *Bottom Perforated Interval (ft):* 53 **1 year:** 1.00  
**Aquifer(s):** OGALLALA **5 year:** 3.00  
**10 year:** 3.80

**Measurements from last 10 years**

Date	Depth to WL (ft)	Elev of WL (ft)	Change (ft)
2/9/2006	20.30	4382.73	1.10
2/27/2007	20.70	4382.33	-0.40
1/23/2008	20.50	4382.53	0.20
1/2/2009	20.80	4382.23	-0.30
2/3/2010	17.40	4385.63	3.40
2/6/2011	19.50	4383.53	-2.10
2/28/2012	17.30	4385.73	2.20
1/21/2013	17.30	4385.73	0.00
2/24/2014	18.00	4385.03	-0.70
1/28/2015	17.50	4385.53	0.50
3/6/2016	16.50	4386.53	1.00

**All Historic Measurements**



**Well Name:** LAYBOURN, STAN *Owner:*  
**Permit #:** 16237 - R - *Location #:* SC00504905AA *USGS Site ID:*  


---

**Division:** 1 *Water District:* 65 *County:* WASHINGTON  
**Location:** Q160 Q40 Q10 Section Twnshp Range PM *Distance from section lines:*  
NE NE 5 5 S 49 W S *From N/S line:* *From E/W line:*  
**UTM Coordinates (NAD83):** *Northing (UTM y)* 4391291.0 *Easting (UTM x):* 682043.0 *GPS*  
**Latitude/Longitude (decimal degrees):** 39.652051 -102.878164  

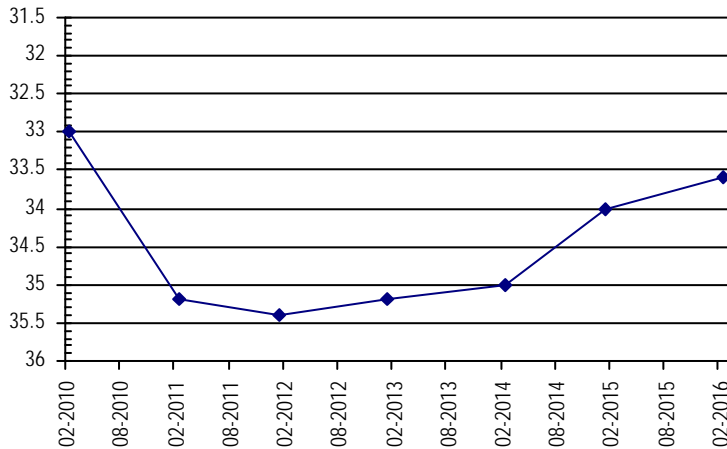

---

**Surface Elevation (ft):** 4462 *Top Perforated Interval (ft):* 31 *Base of grout (ft):* **Water Level Change**  
**Well depth (ft):** 56 *Bottom Perforated Interval (ft):* 56 **1 year:** 0.40  
**Aquifer(s):** OGALLALA **5 year:** 1.60  
**10 year:**

**Measurements from last 10 years**

Date	Depth to WL (ft)	Elev of WL (ft)	Change (ft)
2/5/2010	33.00	4429.00	
2/6/2011	35.20	4426.80	-2.20
1/26/2012	35.40	4426.60	-0.20
1/21/2013	35.20	4426.80	0.20
2/24/2014	35.00	4427.00	0.20
1/27/2015	34.00	4428.00	1.00
2/15/2016	33.60	4428.40	0.40

**All Historic Measurements**



**NORTHERN HIGH PLAINS  
DISTRICT: ARIKAREE**

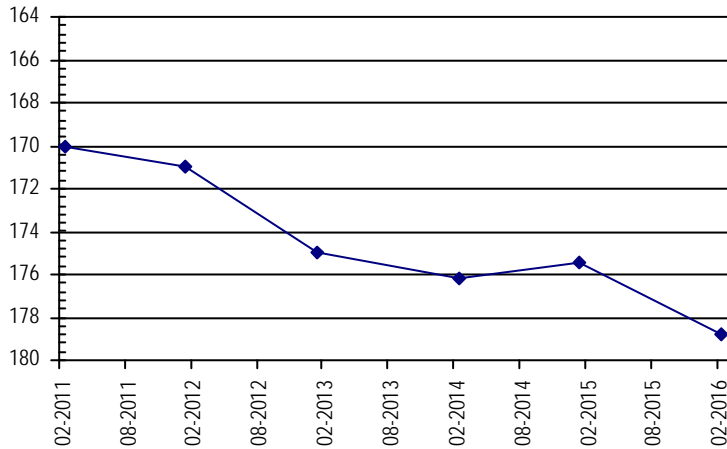
<b>Well Name:</b>	<b>LICHTY, MICHAEL</b>	<i>Owner:</i>	MICHAEL LITCHY	
<b>Permit #:</b>	12336 - FP -	<i>Location #:</i>	SC00504914DD	
<i>USGS Site ID:</i>				
<b>Division:</b>	1	<b>Water District:</b>	65	<b>County:</b> WASHINGTON
<b>Location:</b>	Q160 Q40 Q10	<b>Section:</b>	Twnshp Range PM	<b>Distance from section lines:</b>
	SE SE 14	5 S 49 W S		From N/S line: 1259 S From E/W line: 1176 E
<b>UTM Coordinates (NAD83):</b>	<i>Northing (UTM y)</i>	4387274.0	<i>Easting (UTM x):</i>	686652.2 <i>Spotted from section lines</i>
<b>Latitude/Longitude (decimal degrees):</b>	39.614889		-102.825610	
<b>Surface Elevation (ft):</b>	4436	<b>Top Perforated Interval (ft):</b>	176	<b>Base of grout (ft):</b>
<b>Well depth (ft):</b>	236	<b>Bottom Perforated Interval (ft):</b>	236	
<b>Aquifer(s):</b>	OGALLALA			

**Water Level Change**  
**1 year:** -3.40  
**5 year:** -8.80  
**10 year:**

**Measurements from last 10 years**

Date	Depth to WL (ft)	Elev of WL (ft)	Change (ft)
2/6/2011	170.00	4266.00	
1/26/2012	171.00	4265.00	-1.00
1/21/2013	175.00	4261.00	-4.00
2/24/2014	176.20	4259.80	-1.20
1/29/2015	175.40	4260.60	0.80
2/15/2016	178.80	4257.20	-3.40

**All Historic Measurements**



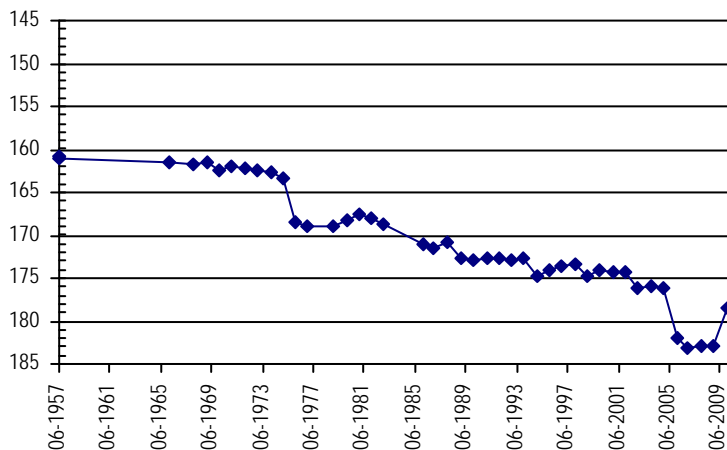
<b>Well Name:</b>	<b>LIDKE, OTTO</b>	<i>Owner:</i>		
<b>Permit #:</b>	- -	<i>Location #:</i>	SC00404508BDB	
<i>USGS Site ID:</i>	394333102262100			
<b>Division:</b>	1	<b>Water District:</b>	65	<b>County:</b> YUMA
<b>Location:</b>	Q160 Q40 Q10	<b>Section:</b>	Twnshp Range PM	<b>Distance from section lines:</b>
	NW SE NW 8	4 S 45 W S		From N/S line: From E/W line:
<b>UTM Coordinates (NAD83):</b>	<i>Northing (UTM y)</i>	4401339.0	<i>Easting (UTM x):</i>	718997.0 <i>GPS</i>
<b>Latitude/Longitude (decimal degrees):</b>	39.733833		-102.444473	
<b>Surface Elevation (ft):</b>	4064.75	<b>Top Perforated Interval (ft):</b>		<b>Base of grout (ft):</b>
<b>Well depth (ft):</b>	193	<b>Bottom Perforated Interval (ft):</b>		
<b>Aquifer(s):</b>				

**Water Level Change**  
**1 year:**  
**5 year:**  
**10 year:**

**Measurements from last 10 years**

Date	Depth to WL (ft)	Elev of WL (ft)	Change (ft)
1/18/2006	181.90	3882.85	-5.70
12/17/2006	183.20	3881.55	-1.30
1/12/2008	182.90	3881.85	0.30
12/8/2008	183.00	3881.75	-0.10
1/11/2010	178.50	3886.25	4.50

**All Historic Measurements**





**NORTHERN HIGH PLAINS  
DISTRICT: ARIKAREE**

**Well Name:** LILES, THELMA

*Owner:*

*Permit #:* - -

*Location #:* SC00805230DCA

*USGS Site ID:* 391910103152000

*Division:* 1 *Water District:* 49 *County:* LINCOLN

*Location:* Q160 Q40 Q10 Section Twnshp Range PM Distance from section lines:  
SE SW NE 30 8 S 52 W S *From N/S line:* *From E/W line:*

*UTM Coordinates (NAD83):* *Northing (UTM y)* 4353817.0 *Easting (UTM x):* 650552.0 *GPS*

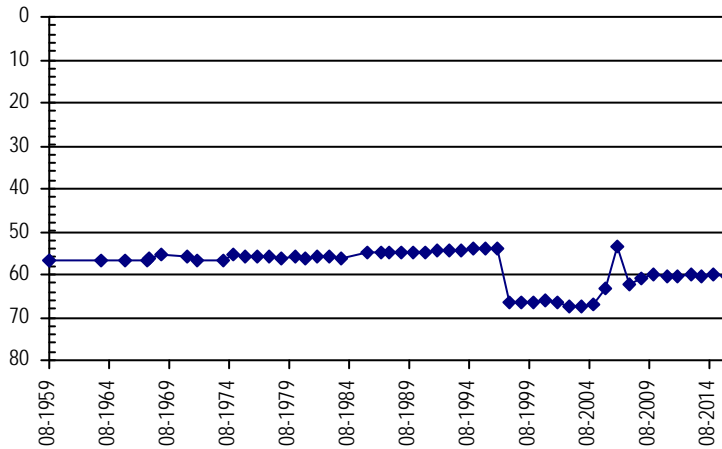
*Latitude/Longitude (decimal degrees):* 39.320671 -103.253502

*Surface Elevation (ft):* 5160.68 *Top Perforated Interval (ft):* *Base of grout (ft):* **Water Level Change**  
*Well depth (ft):* 75 *Bottom Perforated Interval (ft):* **1 year:** -0.20  
**5 year:** 0.20  
**10 year:** 2.80

**Measurements from last 10 years**

Date	Depth to WL (ft)	Elev of WL (ft)	Change (ft)
2/3/2006	63.10	5097.58	3.90
12/15/2006	53.30	5107.38	9.80
1/20/2008	62.50	5098.18	-9.20
1/1/2009	61.00	5099.68	1.50
2/5/2010	59.90	5100.78	1.10
2/7/2011	60.50	5100.18	-0.60
1/30/2012	60.50	5100.18	0.00
3/4/2013	59.90	5100.78	0.60
1/10/2014	60.50	5100.18	-0.60
2/8/2015	60.10	5100.58	0.40
3/10/2016	60.30	5100.38	-0.20

**All Historic Measurements**



**Well Name:** LIMING, RICHARD A.

*Owner:*

*Permit #:* 9114 - F -

*Location #:* SC00504632AAC

*USGS Site ID:* 393450102321000

*Division:* 1 *Water District:* 49 *County:* YUMA

*Location:* Q160 Q40 Q10 Section Twnshp Range PM Distance from section lines:  
NE NE SW 32 5 S 46 W S *From N/S line:* *From E/W line:*

*UTM Coordinates (NAD83):* *Northing (UTM y)* 4384255.0 *Easting (UTM x):* 711578.0 *GPS*

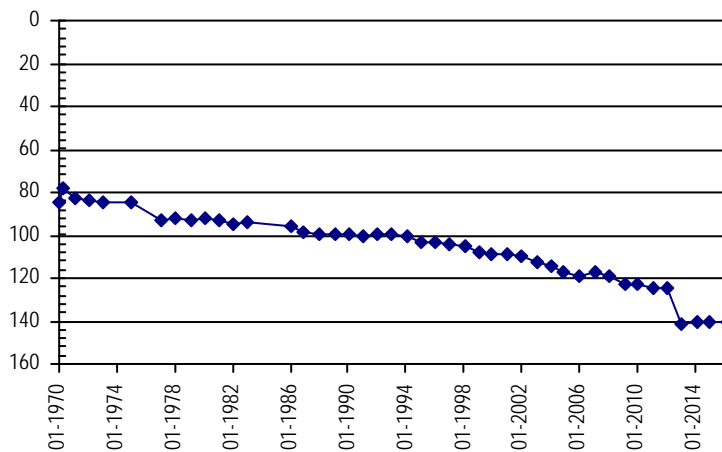
*Latitude/Longitude (decimal degrees):* 39.581916 -102.536440

*Surface Elevation (ft):* 4129.8 *Top Perforated Interval (ft):* *Base of grout (ft):* **Water Level Change**  
*Well depth (ft):* 170 *Bottom Perforated Interval (ft):* **1 year:** 0.40  
**5 year:** -15.60  
**10 year:** -21.00

**Measurements from last 10 years**

Date	Depth to WL (ft)	Elev of WL (ft)	Change (ft)
1/26/2006	119.40	4010.40	-2.40
2/21/2007	117.40	4012.40	2.00
1/19/2008	118.90	4010.90	-1.50
2/23/2009	122.90	4006.90	-4.00
1/18/2010	122.90	4006.90	0.00
2/5/2011	124.80	4005.00	-1.90
1/26/2012	125.00	4004.80	-0.20
2/13/2013	141.80	3988.00	-16.80
2/24/2014	140.20	3989.60	1.60
1/28/2015	140.80	3989.00	-0.60
3/6/2016	140.40	3989.40	0.40

**All Historic Measurements**



**NORTHERN HIGH PLAINS  
DISTRICT: ARIKAREE**

**Well Name: LOHR, GEORGE**

Owner:

Permit #: - -

Location #: SC00404919CCC

USGS Site ID:

Division: 1 Water District: 65 County: WASHINGTON

Location: Q160 Q40 Q10 Section Twnshp Range PM Distance from section lines:  
SW SW SW 19 4 S 49 W S From N/S line: From E/W line:

UTM Coordinates (NAD83): Northing (UTM y) 4394834.0 Easting (UTM x): 678784.0 GPS

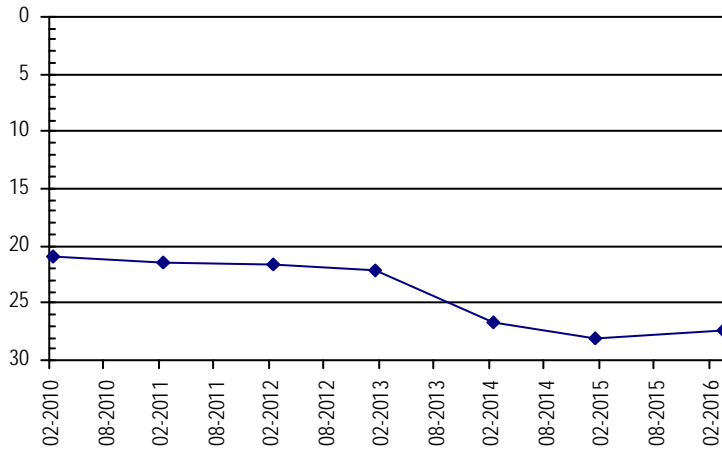
Latitude/Longitude (decimal degrees): 39.684641 -102.915167

Surface Elevation (ft): 4495 Top Perforated Interval (ft): Base of grout (ft): **Water Level Change**  
Well depth (ft): 64 Bottom Perforated Interval (ft): **1 year:** 0.70  
Aquifer(s): **5 year:** -5.80  
**10 year:**

**Measurements from last 10 years**

Date	Depth to WL (ft)	Elev of WL (ft)	Change (ft)
2/1/2010	21.00	4474.00	
2/6/2011	21.50	4473.50	-0.50
2/26/2012	21.70	4473.30	-0.20
1/21/2013	22.20	4472.80	-0.50
2/23/2014	26.60	4468.40	-4.40
1/28/2015	28.00	4467.00	-1.40
3/6/2016	27.30	4467.70	0.70

**All Historic Measurements**



**Well Name: LOUTZENHISER, EVERET**

Owner: LOUTZENHIZER RANDY

Permit #: 12618 - FP -

Location #: SC00605009DBD

USGS Site ID: 393210102594000

Division: 1 Water District: 65 County: KIT CARSON

Location: Q160 Q40 Q10 Section Twnshp Range PM Distance from section lines:  
SE NW SE 9 6 S 50 W S From N/S line: From E/W line:

UTM Coordinates (NAD83): Northing (UTM y) 4378313.0 Easting (UTM x): 672640.0 GPS

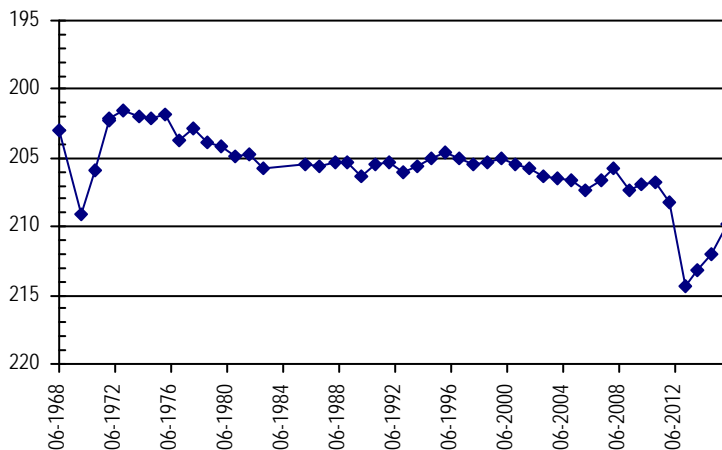
Latitude/Longitude (decimal degrees): 39.537136 -102.991078

Surface Elevation (ft): 4706.18 Top Perforated Interval (ft): 210 Base of grout (ft): **Water Level Change**  
Well depth (ft): 270 Bottom Perforated Interval (ft): 2707 **1 year:** 2.20  
Aquifer(s): OGALLALA **5 year:** -3.00  
**10 year:** -2.40

**Measurements from last 10 years**

Date	Depth to WL (ft)	Elev of WL (ft)	Change (ft)
2/5/2006	207.40	4498.78	-0.70
2/27/2007	206.70	4499.48	0.70
1/23/2008	205.70	4500.48	1.00
2/24/2009	207.40	4498.78	-1.70
2/1/2010	206.90	4499.28	0.50
2/7/2011	206.80	4499.38	0.10
1/26/2012	208.20	4497.98	-1.40
3/4/2013	214.40	4491.78	-6.20
1/10/2014	213.20	4492.98	1.20
2/8/2015	212.00	4494.18	1.20
3/8/2016	209.80	4496.38	2.20

**All Historic Measurements**



**NORTHERN HIGH PLAINS  
DISTRICT: ARIKAREE**

**Well Name:** **LOUTZENHISER, RANDY** **Owner:** LOUTZENHISER RANDY  
**Permit #:** 5233 - FP - **Location #:** SC00605001CAA **USGS Site ID:** 393320102562000

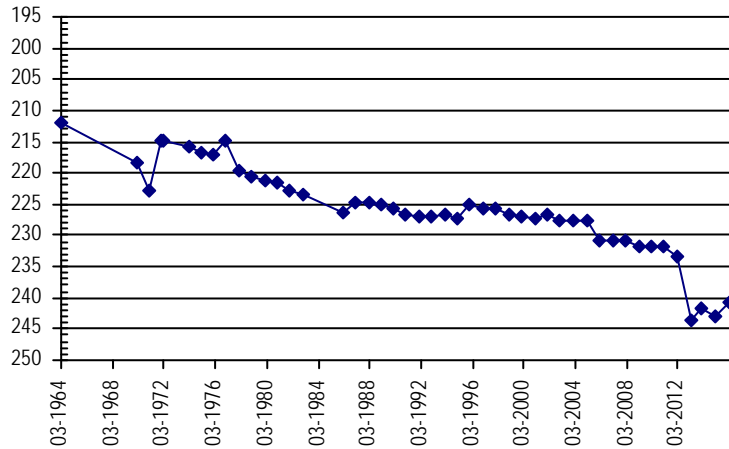
**Division:** 1 **Water District:** 65 **County:** KIT CARSON  
**Location:** Q160 Q40 Q10 Section Twnshp Range PM Distance from section lines:  
SW NE NE 1 6 S 50 W S **From N/S line:** **From E/W line:**  
**UTM Coordinates (NAD83):** Northing (UTM y) 4380425.8 Easting (UTM x): 677037.0 *User supplied*  
**Latitude/Longitude (decimal degrees):** 39.555266 -102.939380

**Surface Elevation (ft):** 4649.13 **Top Perforated Interval (ft):** 220 **Base of grout (ft):** **Water Level Change**  
**Well depth (ft):** 300 **Bottom Perforated Interval (ft):** 300 **1 year:** 2.20  
**Aquifer(s):** OGALLALA **5 year:** -9.00  
**10 year:** -10.00

**Measurements from last 10 years**

Date	Depth to WL (ft)	Elev of WL (ft)	Change (ft)
2/5/2006	230.70	4418.43	-3.00
2/27/2007	230.70	4418.43	0.00
1/23/2008	230.70	4418.43	0.00
2/24/2009	231.80	4417.33	-1.10
2/6/2010	231.80	4417.33	0.00
2/7/2011	231.70	4417.43	0.10
1/26/2012	233.50	4415.63	-1.80
3/4/2013	243.50	4405.63	-10.00
1/10/2014	241.70	4407.43	1.80
2/8/2015	242.90	4406.23	-1.20
3/8/2016	240.70	4408.43	2.20

**All Historic Measurements**



**Well Name:** **LUFT, GEORGE** **Owner:**  
**Permit #:** 37988 - - **Location #:** SC01005302CCCC1 **USGS Site ID:** 391203103181501

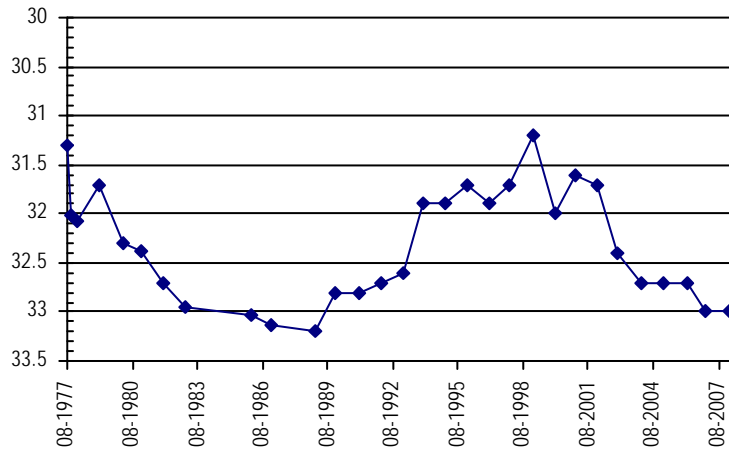
**Division:** 1 **Water District:** 49 **County:** LINCOLN  
**Location:** Q160 Q40 Q10 Section Twnshp Range PM Distance from section lines:  
SW SW SW 2 10 S 53 W S **From N/S line:** **From E/W line:**  
**UTM Coordinates (NAD83):** Northing (UTM y) 4340431.6 Easting (UTM x): 646390.7 *User supplied*  
**Latitude/Longitude (decimal degrees):** 39.200823 -103.304663

**Surface Elevation (ft):** 5317.42 **Top Perforated Interval (ft):** 38 **Base of grout (ft):** **Water Level Change**  
**Well depth (ft):** 55 **Bottom Perforated Interval (ft):** 58 **1 year:**  
**Aquifer(s):** OGALLALA **5 year:**  
**10 year:**

**Measurements from last 10 years**

Date	Depth to WL (ft)	Elev of WL (ft)	Change (ft)
2/3/2006	32.70	5284.72	0.00
12/15/2006	33.00	5284.42	-0.30
1/20/2008	33.00	5284.42	0.00
1/1/2009			

**All Historic Measurements**



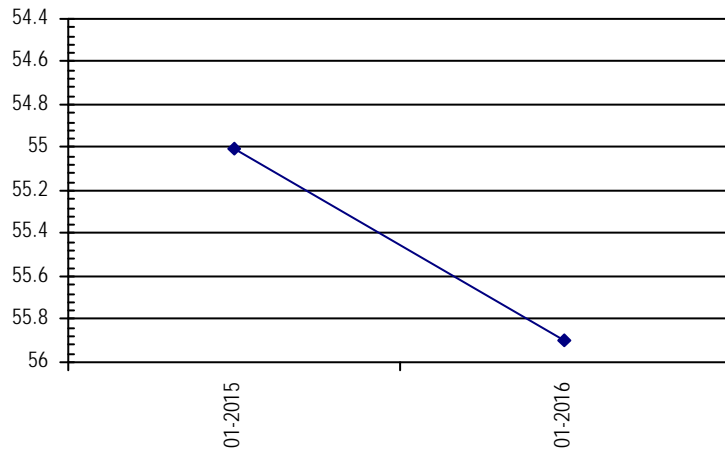
**NORTHERN HIGH PLAINS  
DISTRICT: ARIKAREE**

**Well Name:** **LYKKEHOY, MELBA** **Owner:** LYKKEHOY, MELBA  
**Permit #:** 285409 - - **Location #:** SC00505004BCD **USGS Site ID:**  
**Division:** 1 **Water District:** 65 **County:** WASHINGTON  
**Location:** Q160 Q40 Q10 Section Twnshp Range PM Distance from section lines:  
 NW SW SE 4 5 S 50 W S **From N/S line:** 2363 N **From E/W line:** 1013 W  
**UTM Coordinates (NAD83):** **Northing (UTM y)** 4390728.0 **Easting (UTM x):** 672626.0 *GPS*  
**Latitude/Longitude (decimal degrees):** 39.648934 -102.988008  
**Surface Elevation (ft):** 4602 **Top Perforated Interval (ft):** **Base of grout (ft):** **Water Level Change**  
**Well depth (ft):** 66 **Bottom Perforated Interval (ft):** **1 year:** -0.90  
**Aquifer(s):** **5 year:**  
**10 year:**

**Measurements from last 10 years**

Date	Depth to WL (ft)	Elev of WL (ft)	Change (ft)
1/27/2015	55.00	4547.00	
3/7/2016	55.90	4546.10	-0.90

**All Historic Measurements**

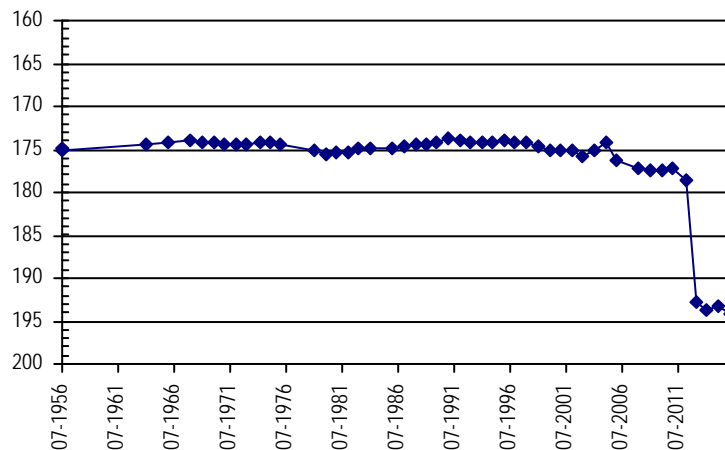


**Well Name:** **MANSFIELD, BILL** **Owner:**  
**Permit #:** 19763 - F - **Location #:** SC00304314BAB **USGS Site ID:** 394814102093700  
**Division:** 1 **Water District:** 65 **County:** YUMA  
**Location:** Q160 Q40 Q10 Section Twnshp Range PM Distance from section lines:  
 NW NE NW 14 3 S 43 W S **From N/S line:** **From E/W line:**  
**UTM Coordinates (NAD83):** **Northing (UTM y)** 4409884.0 **Easting (UTM x):** 744288.0 *GPS*  
**Latitude/Longitude (decimal degrees):** 39.803861 -102.146498  
**Surface Elevation (ft):** 3803.58 **Top Perforated Interval (ft):** 180 **Base of grout (ft):** **Water Level Change**  
**Well depth (ft):** **Bottom Perforated Interval (ft):** 220 **1 year:** -1.00  
**Aquifer(s):** OGALLALA **5 year:** -17.00  
**10 year:** -18.00

**Measurements from last 10 years**

Date	Depth to WL (ft)	Elev of WL (ft)	Change (ft)
1/23/2006	176.20	3627.38	-2.00
12/18/2006			
1/12/2008	177.20	3626.38	
12/30/2008	177.50	3626.08	-0.30
1/11/2010	177.50	3626.08	0.00
1/26/2011	177.20	3626.38	0.30
3/6/2012	178.70	3624.88	-1.50
2/13/2013	192.90	3610.68	-14.20
1/20/2014	193.80	3609.78	-0.90
2/19/2015	193.20	3610.38	0.60
3/9/2016	194.20	3609.38	-1.00

**All Historic Measurements**



**NORTHERN HIGH PLAINS  
DISTRICT: ARIKAREE**

**Well Name:** MARTIN, HERMAN

*Owner:*

**Permit #:** 15258 - F - **Location #:** SC00505023DCA **USGS Site ID:** 393600102563001

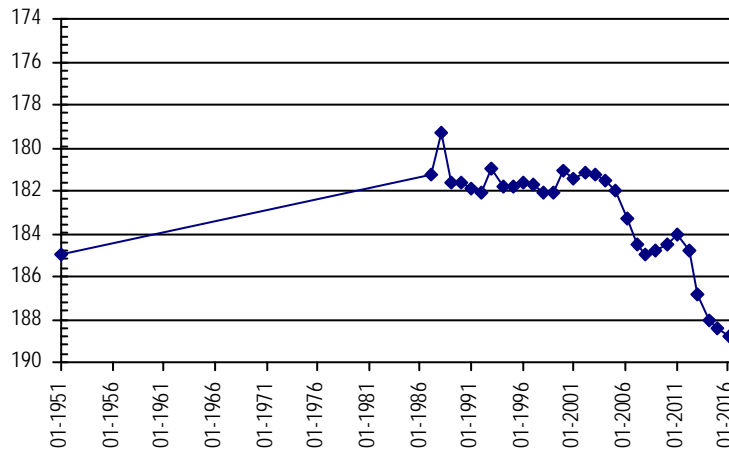
**Division:** 1 **Water District:** 65 **County:** WASHINGTON  
**Location:** Q160 Q40 Q10 Section Twshp Range PM Distance from section lines:  
 SE SW NE 23 5 S 50 W S **From N/S line:** **From E/W line:**  
**UTM Coordinates (NAD83):** Northing (UTM y) 4385404.0 Easting (UTM x): 676660.0 *GPS*  
**Latitude/Longitude (decimal degrees):** 39.600170 -102.942440

**Surface Elevation (ft):** 4627.13 **Top Perforated Interval (ft):** **Base of grout (ft):** **Water Level Change**  
**Well depth (ft):** 200 **Bottom Perforated Interval (ft):** **1 year:** -0.40  
**Aquifer(s):** **5 year:** -4.80  
**10 year:** -5.50

**Measurements from last 10 years**

Date	Depth to WL (ft)	Elev of WL (ft)	Change (ft)
2/5/2006	183.30	4443.83	-1.30
2/27/2007	184.50	4442.63	-1.20
1/28/2008	185.00	4442.13	-0.50
1/2/2009	184.80	4442.33	0.20
2/3/2010	184.50	4442.63	0.30
2/6/2011	184.00	4443.13	0.50
3/3/2012	184.80	4442.33	-0.80
1/27/2013	186.80	4440.33	-2.00
2/23/2014	188.00	4439.13	-1.20
1/28/2015	188.40	4438.73	-0.40
2/15/2016	188.80	4438.33	-0.40

**All Historic Measurements**



**Well Name:** MASON, GEORGIA

*Owner:*

**Permit #:** 242152 - - A **Location #:** SC00505001AAB **USGS Site ID:**

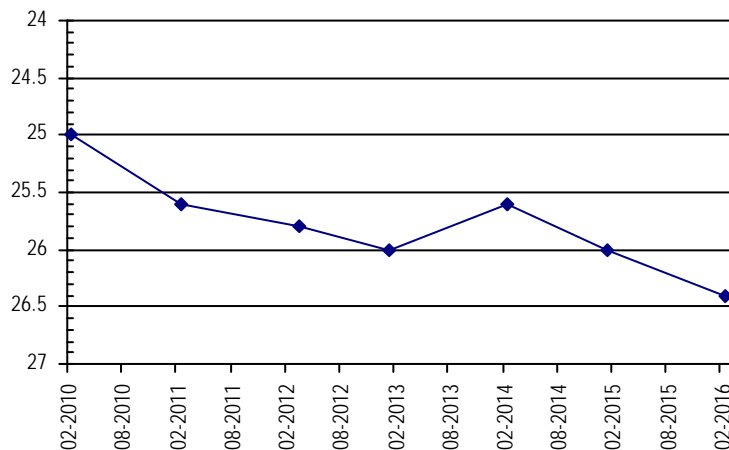
**Division:** 1 **Water District:** 65 **County:** WASHINGTON  
**Location:** Q160 Q40 Q10 Section Twshp Range PM Distance from section lines:  
 NE NE NW 1 5 S 50 W S **From N/S line:** **From E/W line:**  
**UTM Coordinates (NAD83):** Northing (UTM y) 4391502.0 Easting (UTM x): 678511.0 *GPS*  
**Latitude/Longitude (decimal degrees):** 39.654696 -102.919250

**Surface Elevation (ft):** 4491 **Top Perforated Interval (ft):** 65 **Base of grout (ft):** **Water Level Change**  
**Well depth (ft):** 85 **Bottom Perforated Interval (ft):** 85 **1 year:** -0.40  
**Aquifer(s):** OGALLALA **5 year:** -0.80  
**10 year:**

**Measurements from last 10 years**

Date	Depth to WL (ft)	Elev of WL (ft)	Change (ft)
2/5/2010	25.00	4466.00	
2/6/2011	25.60	4465.40	-0.60
3/2/2012	25.80	4465.20	-0.20
1/21/2013	26.00	4465.00	-0.20
2/23/2014	25.60	4465.40	0.40
1/27/2015	26.00	4465.00	-0.40
2/15/2016	26.40	4464.60	-0.40

**All Historic Measurements**



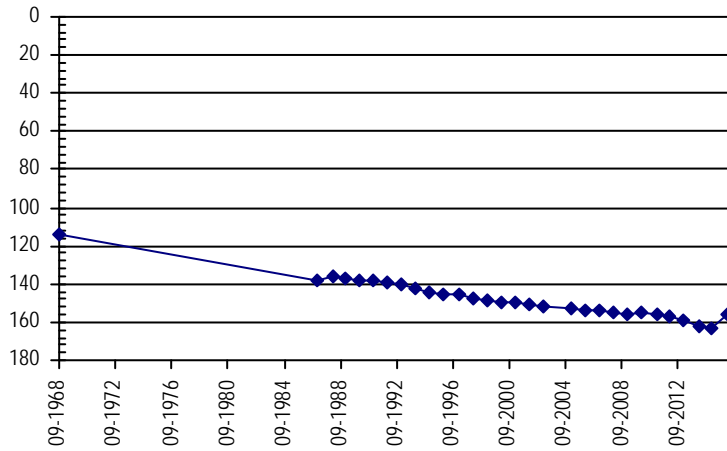
**NORTHERN HIGH PLAINS  
DISTRICT: ARIKAREE**

<b>Well Name:</b>	<b>MASON, MERRELL</b>			<b>Owner:</b>	
<b>Permit #:</b>	12333 - FP -	<b>Location #:</b>	SC00504901DDB	<b>USGS Site ID:</b>	393830102482000
<b>Division:</b>	1	<b>Water District:</b>	65	<b>County:</b>	WASHINGTON
<b>Location:</b>	Q160 Q40 Q10	Section	Twnshp	Range	PM
	SE SE NW	1	5 S	49 W S	
				<b>Distance from section lines:</b>	
				<b>From N/S line:</b>	<b>From E/W line:</b>
<b>UTM Coordinates (NAD83):</b>	<b>Northing (UTM y)</b>	4390455.0	<b>Easting (UTM x):</b>	688166.0	<i>GPS</i>
<b>Latitude/Longitude (decimal degrees):</b>		39.643199		-102.807083	
<b>Surface Elevation (ft):</b>	4407.01	<b>Top Perforated Interval (ft):</b>	107	<b>Base of grout (ft):</b>	<b>Water Level Change</b>
<b>Well depth (ft):</b>	174	<b>Bottom Perforated Interval (ft):</b>	174		<b>1 year:</b>
<b>Aquifer(s):</b>	OGALLALA				7.40
					<b>5 year:</b>
					0.20
					<b>10 year:</b>
					-1.50

**Measurements from last 10 years**

Date	Depth to WL (ft)	Elev of WL (ft)	Change (ft)
2/9/2006	154.00	4253.01	-1.50
2/27/2007	153.60	4253.41	0.40
1/22/2008	154.40	4252.61	-0.80
2/24/2009	155.60	4251.41	-1.20
1/17/2010	155.00	4252.01	0.60
2/6/2011	155.70	4251.31	-0.70
1/26/2012	156.50	4250.51	-0.80
1/21/2013	159.50	4247.51	-3.00
2/24/2014	162.70	4244.31	-3.20
1/29/2015	162.90	4244.11	-0.20
2/16/2016	155.50	4251.51	7.40

**All Historic Measurements**

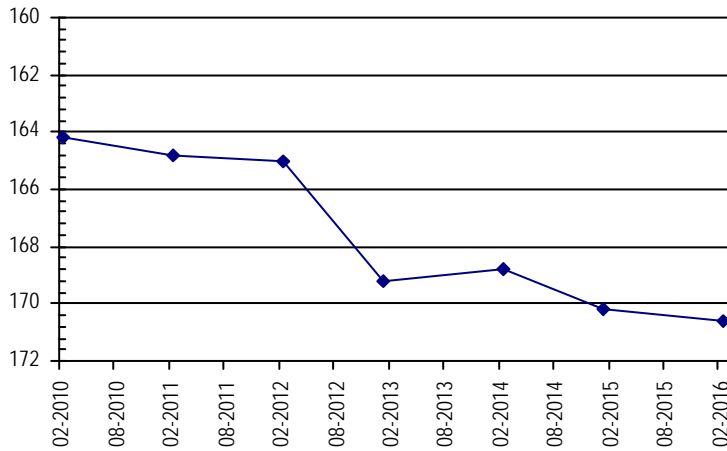


<b>Well Name:</b>	<b>MASON, MERRILL</b>			<b>Owner:</b>	
<b>Permit #:</b>	78711 - -	<b>Location #:</b>	SC00504818DA	<b>USGS Site ID:</b>	
<b>Division:</b>	0	<b>Water District:</b>	65	<b>County:</b>	YUMA
<b>Location:</b>	Q160 Q40 Q10	Section	Twnshp	Range	PM
	SE NE	18	5 S	48 W S	
				<b>Distance from section lines:</b>	
				<b>From N/S line:</b>	<b>From E/W line:</b>
<b>UTM Coordinates (NAD83):</b>	<b>Northing (UTM y)</b>	4387731.0	<b>Easting (UTM x):</b>	690067.0	<i>GPS</i>
<b>Latitude/Longitude (decimal degrees):</b>		39.618253		-102.785726	
<b>Surface Elevation (ft):</b>	4402	<b>Top Perforated Interval (ft):</b>	220	<b>Base of grout (ft):</b>	<b>Water Level Change</b>
<b>Well depth (ft):</b>	240	<b>Bottom Perforated Interval (ft):</b>	240		<b>1 year:</b>
<b>Aquifer(s):</b>	OGALLALA				-0.40
					<b>5 year:</b>
					-5.80
					<b>10 year:</b>

**Measurements from last 10 years**

Date	Depth to WL (ft)	Elev of WL (ft)	Change (ft)
2/1/2010	164.20	4237.80	
2/6/2011	164.80	4237.20	-0.60
2/5/2012	165.00	4237.00	-0.20
1/26/2013	169.20	4232.80	-4.20
2/23/2014	168.80	4233.20	0.40
1/29/2015	170.20	4231.80	-1.40
2/15/2016	170.60	4231.40	-0.40

**All Historic Measurements**



**NORTHERN HIGH PLAINS  
DISTRICT: ARIKAREE**

**Well Name:** MASON, MERRILL

*Owner:*

**Permit #:** - -

**Location #:** SC00404829BC

**USGS Site ID:**

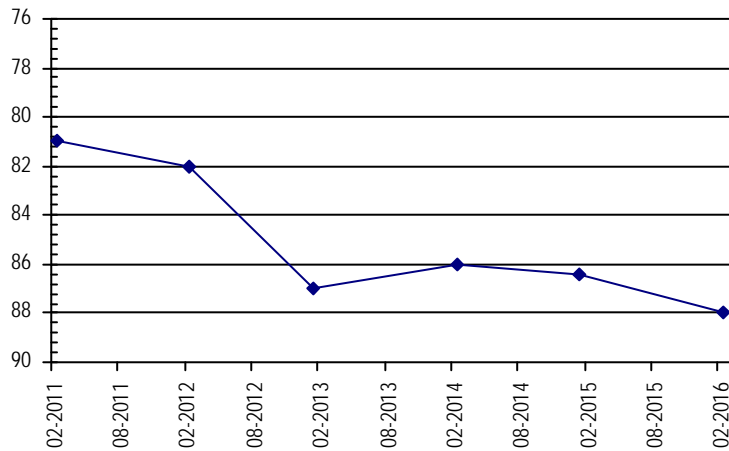
**Division:** 1 **Water District:** 65 **County:** YUMA  
**Location:** Q160 Q40 Q10 Section Twnshp Range PM Distance from section lines:  
 NW SW 29 4 S 48 W S *From N/S line:* 2273 N *From E/W line:* 522 W  
**UTM Coordinates (NAD83):** *Northing (UTM y)* 4394389.5 *Easting (UTM x):* 690341.8 *Spotted from section lines*  
**Latitude/Longitude (decimal degrees):** 39.678142 -102.780610

**Surface Elevation (ft):** 4358 **Top Perforated Interval (ft):** **Base of grout (ft):** **Water Level Change**  
*Well depth (ft):* *Bottom Perforated Interval (ft):* **1 year:** -1.60  
**Aquifer(s):** OGALLALA **5 year:** -7.00  
**10 year:**

**Measurements from last 10 years**

Date	Depth to WL (ft)	Elev of WL (ft)	Change (ft)
2/5/2011	81.00	4277.00	
2/28/2012	82.00	4276.00	-1.00
1/26/2013	87.00	4271.00	-5.00
2/24/2014	86.00	4272.00	1.00
1/29/2015	86.40	4271.60	-0.40
2/16/2016	88.00	4270.00	-1.60

**All Historic Measurements**



**Well Name:** MASON, RODNEY

*Owner:*

**Permit #:** 10759 - R -

**Location #:** SC00505002AAB

**USGS Site ID:**

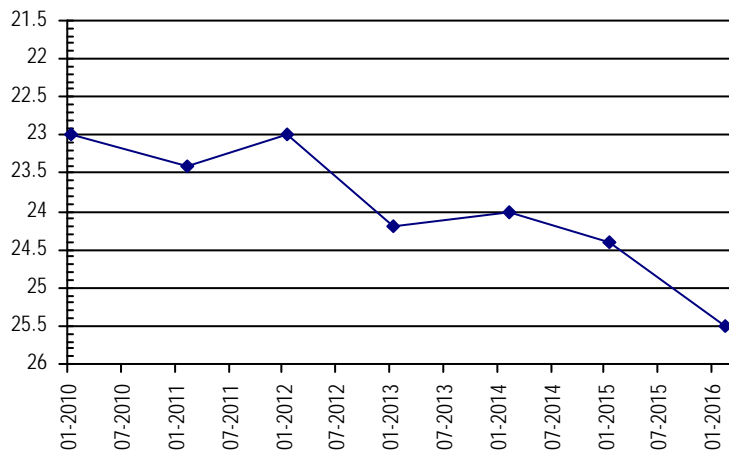
**Division:** 1 **Water District:** 65 **County:** WASHINGTON  
**Location:** Q160 Q40 Q10 Section Twnshp Range PM Distance from section lines:  
 NE NE NW 2 5 S 50 W S *From N/S line:* *From E/W line:*  
**UTM Coordinates (NAD83):** *Northing (UTM y)* 4391424.0 *Easting (UTM x):* 676727.0 *GPS*  
**Latitude/Longitude (decimal degrees):** 39.654364 -102.940052

**Surface Elevation (ft):** 4514 **Top Perforated Interval (ft):** 23 **Base of grout (ft):** **Water Level Change**  
*Well depth (ft):* 43 *Bottom Perforated Interval (ft):* 43 **1 year:** -1.10  
**Aquifer(s):** OGALLALA **5 year:** -2.10  
**10 year:**

**Measurements from last 10 years**

Date	Depth to WL (ft)	Elev of WL (ft)	Change (ft)
1/15/2010	23.00	4491.00	
2/6/2011	23.40	4490.60	-0.40
1/25/2012	23.00	4491.00	0.40
1/21/2013	24.20	4489.80	-1.20
2/23/2014	24.00	4490.00	0.20
1/27/2015	24.40	4489.60	-0.40
2/15/2016	25.50	4488.50	-1.10

**All Historic Measurements**



**NORTHERN HIGH PLAINS  
DISTRICT: ARIKAREE**

**Well Name:** **MASON, RODNEY** **Owner:** RODNEY MASON  
**Permit #:** 10760 - R - **Location #:** SC00505001BBC **USGS Site ID:**  
**Division:** 1 **Water District:** 65 **County:** WASHINGTON  
**Location:** Q160 Q40 Q10 Section Twnshp Range PM Distance from section lines:  
 NW NW SW 1 5 S 50 W S **From N/S line:** **From E/W line:**  
**UTM Coordinates (NAD83):** Northing (UTM y) 4391242.0 Easting (UTM x): 677134.0 *GPS*  
**Latitude/Longitude (decimal degrees):** 39.652641 -102.935360

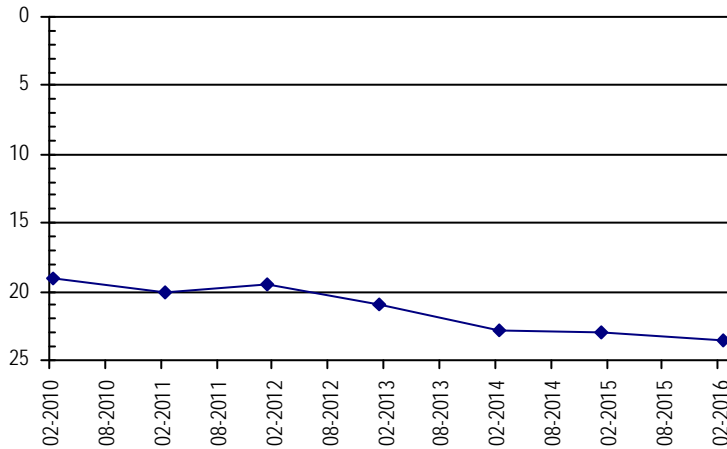
---

**Surface Elevation (ft):** 4513 **Top Perforated Interval (ft):** 23 **Base of grout (ft):** **Water Level Change**  
**Well depth (ft):** 43 **Bottom Perforated Interval (ft):** 43 **1 year:** -0.50  
**Aquifer(s):** OGALLALA **5 year:** -3.50  
**10 year:**

**Measurements from last 10 years**

Date	Depth to WL (ft)	Elev of WL (ft)	Change (ft)
2/11/2010	19.00	4494.00	
2/6/2011	20.00	4493.00	-1.00
1/25/2012	19.50	4493.50	0.50
1/21/2013	21.00	4492.00	-1.50
2/23/2014	22.80	4490.20	-1.80
1/27/2015	23.00	4490.00	-0.20
2/15/2016	23.50	4489.50	-0.50

**All Historic Measurements**



**Well Name:** **MCARTHER, ERNEST** **Owner:**  
**Permit #:** 278051 - - **Location #:** SC00604508 **USGS Site ID:**  
**Division:** 1 **Water District:** 49 **County:** KIT CARSON  
**Location:** Q160 Q40 Q10 Section Twnshp Range PM Distance from section lines:  
 8 6 S 45 W S **From N/S line:** **From E/W line:**  
**UTM Coordinates (NAD83):** Northing (UTM y) 4380525.0 Easting (UTM x): 719575.0 *GPS*  
**Latitude/Longitude (decimal degrees):** 39.546330 -102.444644

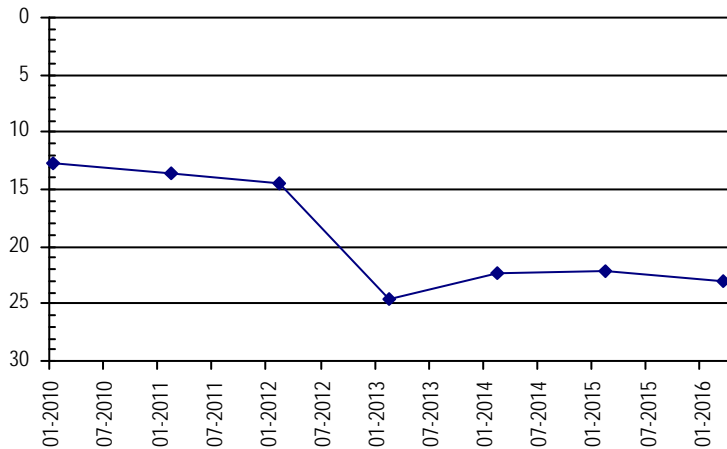
---

**Surface Elevation (ft):** 3918 **Top Perforated Interval (ft):** 56 **Base of grout (ft):** **Water Level Change**  
**Well depth (ft):** 106 **Bottom Perforated Interval (ft):** 106 **1 year:** -0.80  
**Aquifer(s):** OGALLALA **5 year:** -9.40  
**10 year:**

**Measurements from last 10 years**

Date	Depth to WL (ft)	Elev of WL (ft)	Change (ft)
1/12/2010	12.80	3905.20	
2/4/2011	13.60	3904.40	-0.80
2/27/2012	14.50	3903.50	-0.90
2/13/2013	24.60	3893.40	-10.10
2/22/2014	22.40	3895.60	2.20
2/5/2015	22.20	3895.80	0.20
3/7/2016	23.00	3895.00	-0.80

**All Historic Measurements**





**NORTHERN HIGH PLAINS  
DISTRICT: ARIKAREE**

**Well Name:** **MCARTHUR, ERNEST L.**

*Owner:*

**Permit #:** 6980 - F - **Location #:** SC00604503CCC **USGS Site ID:** 393253102253000

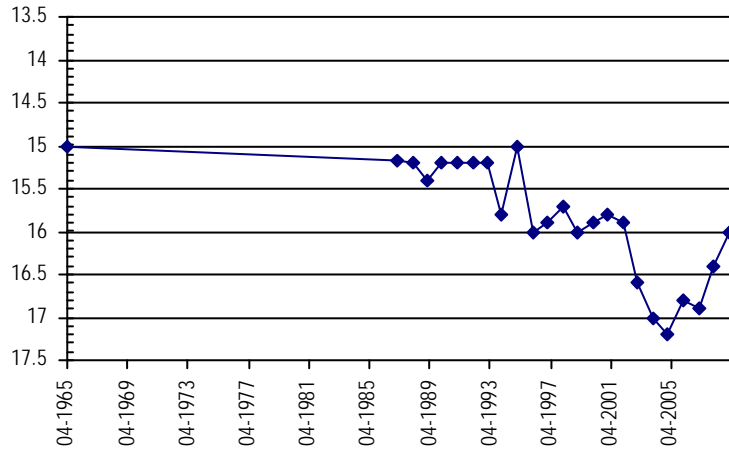
**Division:** 1 **Water District:** 49 **County:** KIT CARSON  
**Location:** Q160 Q40 Q10 Section Twnshp Range PM Distance from section lines:  
 SW SW SW 3 6 S 45 W S *From N/S line:* *From E/W line:*  
**UTM Coordinates (NAD83):** Northing (UTM y) 4380757.0 Easting (UTM x): 721217.0 *GPS*  
**Latitude/Longitude (decimal degrees):** 39.547997 -102.425475

**Surface Elevation (ft):** 3904.7 **Top Perforated Interval (ft):** 10 **Base of grout (ft):** **Water Level Change**  
**Well depth (ft):** 110 **Bottom Perforated Interval (ft):** 110 **1 year:**  
**Aquifer(s):** OGALLALA **5 year:**  
**10 year:**

**Measurements from last 10 years**

Date	Depth to WL (ft)	Elev of WL (ft)	Change (ft)
1/26/2006	16.80	3887.90	0.40
2/21/2007	16.90	3887.80	-0.10
1/19/2008	16.40	3888.30	0.50
1/3/2009	16.00	3888.70	0.40

**All Historic Measurements**



**Well Name:** **MCCAFFERY, FRANCIS**

*Owner:* MCCAFFERY FRANCIS JR

**Permit #:** 11749 - F - **Location #:** SC00605011BBB **USGS Site ID:** 393250102575000

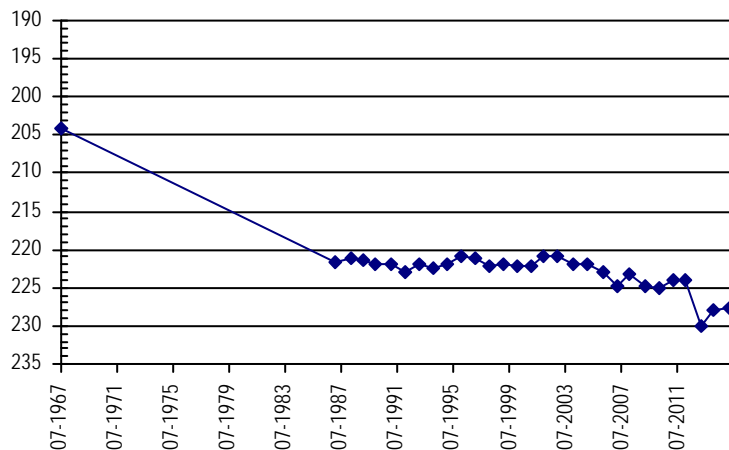
**Division:** 1 **Water District:** 65 **County:** KIT CARSON  
**Location:** Q160 Q40 Q10 Section Twnshp Range PM Distance from section lines:  
 NW NW NW 11 6 S 50 W S *From N/S line:* *From E/W line:*  
**UTM Coordinates (NAD83):** Northing (UTM y) 4379515.0 Easting (UTM x): 674662.0 *GPS*  
**Latitude/Longitude (decimal degrees):** 39.547551 -102.967247

**Surface Elevation (ft):** 4677.16 **Top Perforated Interval (ft):** 205 **Base of grout (ft):** **Water Level Change**  
**Well depth (ft):** 295 **Bottom Perforated Interval (ft):** 295 **1 year:** 0.30  
**Aquifer(s):** OGALLALA **5 year:** -2.70  
**10 year:** -5.90

**Measurements from last 10 years**

Date	Depth to WL (ft)	Elev of WL (ft)	Change (ft)
2/5/2006	223.00	4454.16	-1.20
2/27/2007	224.80	4452.36	-1.80
1/23/2008	223.10	4454.06	1.70
2/24/2009	224.80	4452.36	-1.70
2/1/2010	225.00	4452.16	-0.20
2/7/2011	223.90	4453.26	1.10
1/26/2012	224.10	4453.06	-0.20
3/4/2013	230.10	4447.06	-6.00
1/10/2014	228.00	4449.16	2.10
2/8/2015	227.70	4449.46	0.30

**All Historic Measurements**



**NORTHERN HIGH PLAINS  
DISTRICT: ARIKAREE**

**Well Name:** MCCAFFREY, FRANCIS

**Owner:** MCCAFFREY FRANCIS

**Permit #:** 48605 - -

**Location #:** SC00704827DD

**USGS Site ID:**

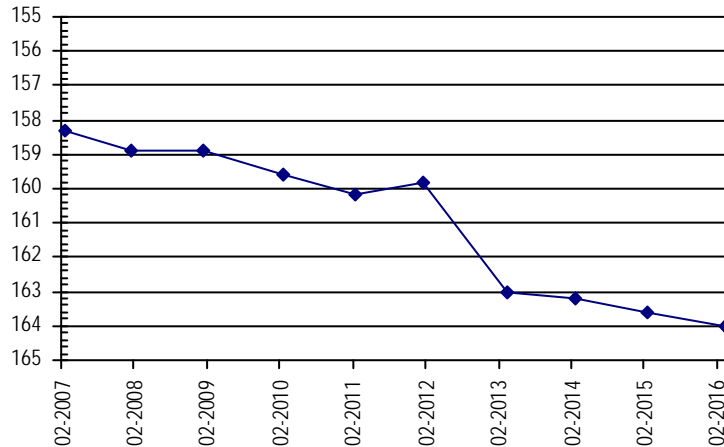
**Division:** 1      **Water District:** 49      **County:** KIT CARSON  
**Location:** Q160 Q40 Q10 Section    **Twnshp**    **Range**    **PM**      **Distance from section lines:**  
    SE SE            27        7 S        48 W S      **From N/S line:** 140 S    **From E/W line:** 225 E  
**UTM Coordinates (NAD83):**    **Northing (UTM y)**    4364037.0    **Easting (UTM x):** 694305.0    *GPS*  
**Latitude/Longitude (decimal degrees):**                    39.403971                                    -102.743305

**Surface Elevation (ft):** 4406      **Top Perforated Interval (ft):** 162      **Base of grout (ft):**      **Water Level Change**  
**Well depth (ft):** 182      **Bottom Perforated Interval (ft):** 182      **1 year:** -0.40  
**Aquifer(s):** OGALLALA      **5 year:** -3.80  
    **10 year:**

**Measurements from last 10 years**

Date	Depth to WL (ft)	Elev of WL (ft)	Change (ft)
2/23/2007	158.30	4247.70	
1/20/2008	158.90	4247.10	-0.60
1/1/2009	158.90	4247.10	0.00
2/1/2010	159.60	4246.40	-0.70
2/6/2011	160.20	4245.80	-0.60
1/26/2012	159.80	4246.20	0.40
3/4/2013	163.00	4243.00	-3.20
2/24/2014	163.20	4242.80	-0.20
2/8/2015	163.60	4242.40	-0.40
3/9/2016	164.00	4242.00	-0.40

**All Historic Measurements**



**Well Name:** MCDONALD BROTHERS

**Owner:**

**Permit #:** 10822 - F -

**Location #:** SC00504624AAC

**USGS Site ID:** 393640102275000

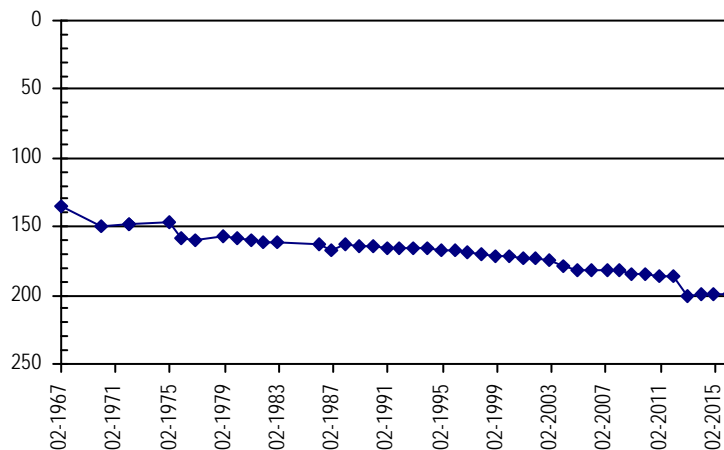
**Division:** 1      **Water District:** 49      **County:** YUMA  
**Location:** Q160 Q40 Q10 Section    **Twnshp**    **Range**    **PM**      **Distance from section lines:**  
    NE NE SW 24        5 S        46 W S      **From N/S line:**                    **From E/W line:**  
**UTM Coordinates (NAD83):**    **Northing (UTM y)**    4387606.0    **Easting (UTM x):** 717675.0    *GPS*  
**Latitude/Longitude (decimal degrees):**                    39.610555                                    -102.464412

**Surface Elevation (ft):** 4091.76      **Top Perforated Interval (ft):**      **Base of grout (ft):**      **Water Level Change**  
**Well depth (ft):** 244      **Bottom Perforated Interval (ft):**      **1 year:** 0.20  
**Aquifer(s):**      **5 year:** -12.80  
    **10 year:** -17.20

**Measurements from last 10 years**

Date	Depth to WL (ft)	Elev of WL (ft)	Change (ft)
1/26/2006	181.80	3909.96	-0.80
2/28/2007	181.00	3910.76	0.80
1/19/2008	181.70	3910.06	-0.70
1/3/2009	184.80	3906.96	-3.10
1/21/2010	185.00	3906.76	-0.20
2/5/2011	186.20	3905.56	-1.20
1/26/2012	186.50	3905.26	-0.30
2/13/2013	201.00	3890.76	-14.50
2/24/2014	199.00	3892.76	2.00
1/28/2015	199.20	3892.56	-0.20
3/7/2016	199.00	3892.76	0.20

**All Historic Measurements**



**NORTHERN HIGH PLAINS  
DISTRICT: ARIKAREE**

**Well Name:** **MCDONALD, HARVEY** **Owner:** HARVEY MCDONALD  
**Permit #:** - - **Location #:** SC00304507BBB1 **USGS Site ID:** 394902102274801

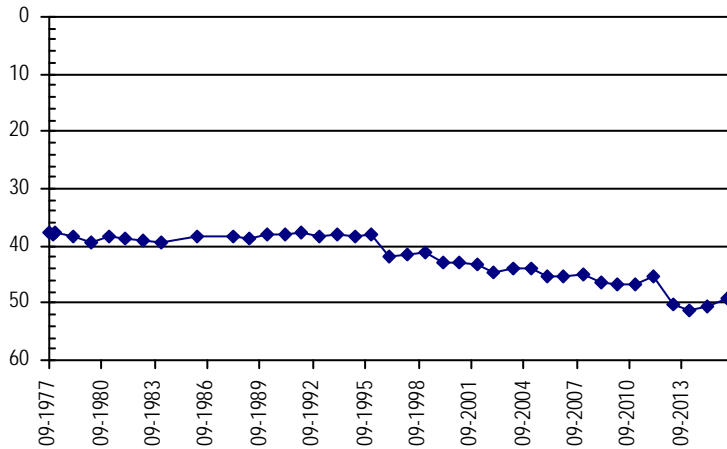
**Division:** 1 **Water District:** 65 **County:** YUMA  
**Location:** Q160 Q40 Q10 Section Twnshp Range PM Distance from section lines:  
 NW NW NW 7 3 S 45 W S **From N/S line:** **From E/W line:**  
**UTM Coordinates (NAD83):** **Northing (UTM y)** 4410533.0 **Easting (UTM x):** 717078.0 *GPS*  
**Latitude/Longitude (decimal degrees):** 39.817082 -102.463808

**Surface Elevation (ft):** 4010.78 **Top Perforated Interval (ft):** **Base of grout (ft):** **Water Level Change**  
**Well depth (ft):** 90 **Bottom Perforated Interval (ft):** **1 year:** 1.40  
**Aquifer(s):** **5 year:** -2.40  
**10 year:** -3.90

**Measurements from last 10 years**

Date	Depth to WL (ft)	Elev of WL (ft)	Change (ft)
1/24/2006	45.30	3965.48	-1.30
12/17/2006	45.30	3965.48	0.00
1/12/2008	45.00	3965.78	0.30
1/12/2009	46.30	3964.48	-1.30
1/11/2010	46.60	3964.18	-0.30
1/24/2011	46.80	3963.98	-0.20
1/30/2012	45.50	3965.28	1.30
3/7/2013	50.40	3960.38	-4.90
1/20/2014	51.20	3959.58	-0.80
2/19/2015	50.60	3960.18	0.60
3/9/2016	49.20	3961.58	1.40

**All Historic Measurements**



**Well Name:** **MEINZER, CHERYL** **Owner:**  
**Permit #:** 13516 - F - **Location #:** SC00505225CCD **USGS Site ID:** 393453103092201

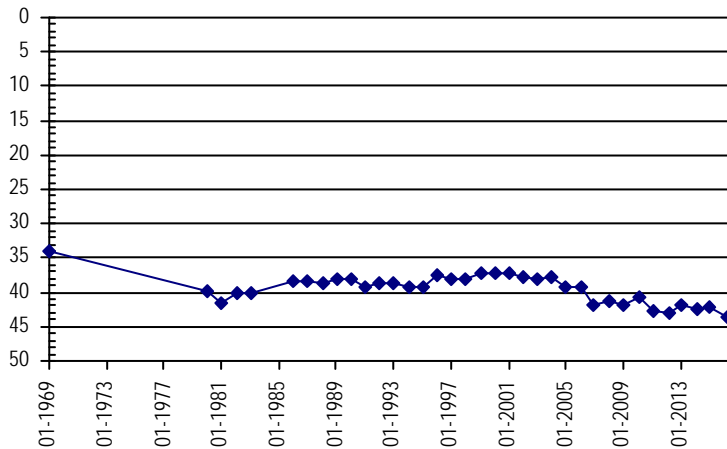
**Division:** 1 **Water District:** 65 **County:** WASHINGTON  
**Location:** Q160 Q40 Q10 Section Twnshp Range PM Distance from section lines:  
 SW SW SE 25 5 S 52 W S **From N/S line:** **From E/W line:**  
**UTM Coordinates (NAD83):** **Northing (UTM y)** 4382918.6 **Easting (UTM x):** 658313.5 *User supplied*  
**Latitude/Longitude (decimal degrees):** 39.581375 -103.156605

**Surface Elevation (ft):** 4794.32 **Top Perforated Interval (ft):** **Base of grout (ft):** **Water Level Change**  
**Well depth (ft):** 70 **Bottom Perforated Interval (ft):** **1 year:** -1.50  
**Aquifer(s):** **5 year:** -1.00  
**10 year:** -4.50

**Measurements from last 10 years**

Date	Depth to WL (ft)	Elev of WL (ft)	Change (ft)
2/5/2006	39.20	4755.12	0.00
12/15/2006	42.00	4752.32	-2.80
1/23/2008	41.20	4753.12	0.80
1/2/2009	41.90	4752.42	-0.70
2/6/2010	40.70	4753.62	1.20
2/7/2011	42.70	4751.62	-2.00
3/3/2012	43.00	4751.32	-0.30
1/28/2013	42.00	4752.32	1.00
2/24/2014	42.40	4751.92	-0.40
1/26/2015	42.20	4752.12	0.20
3/10/2016	43.70	4750.62	-1.50

**All Historic Measurements**



**NORTHERN HIGH PLAINS  
DISTRICT: ARIKAREE**

**Well Name:** NELSON, EUGENE

Owner:

Permit #: 11579 - F - Location #: SC00504622ABD USGS Site ID: 393630102312000

Division: 1 Water District: 49 County: YUMA  
 Location: Q160 Q40 Q10 Section Twnshp Range PM Distance from section lines:  
 NE NW SE 22 5 S 46 W S From N/S line: From E/W line:  
 UTM Coordinates (NAD83): Northing (UTM y) 4387515.0 Easting (UTM x): 714459.2 User supplied  
 Latitude/Longitude (decimal degrees): 39.610547 -102.501867

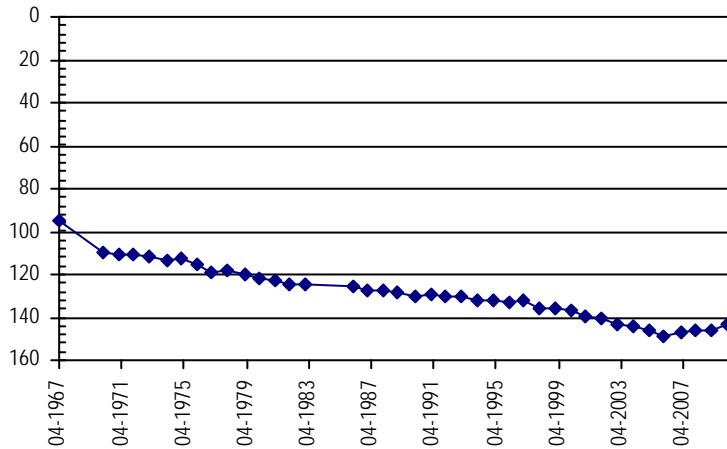
Surface Elevation (ft): 4105.78 Top Perforated Interval (ft): 113 Base of grout (ft):  
 Well depth (ft): 213 Bottom Perforated Interval (ft): 213  
 Aquifer(s): OGALLALA

**Water Level Change**  
**1 year:**  
**5 year:**  
**10 year:**

**Measurements from last 10 years**

Date	Depth to WL (ft)	Elev of WL (ft)	Change (ft)
1/26/2006	148.80	3956.98	-2.70
2/28/2007	146.80	3958.98	2.00
1/19/2008	146.40	3959.38	0.40
1/3/2009	146.10	3959.68	0.30
1/21/2010	143.10	3962.68	3.00

**All Historic Measurements**



**Well Name:** NELSON, EUGENE

Owner:

Permit #: 12375 - F - Location #: SC00504701CDB USGS Site ID: 393847102351700

Division: 1 Water District: 65 County: YUMA  
 Location: Q160 Q40 Q10 Section Twnshp Range PM Distance from section lines:  
 SW NW SE 1 5 S 47 W S From N/S line: From E/W line:  
 UTM Coordinates (NAD83): Northing (UTM y) 4391329.0 Easting (UTM x): 706980.0 GPS  
 Latitude/Longitude (decimal degrees): 39.646722 -102.587722

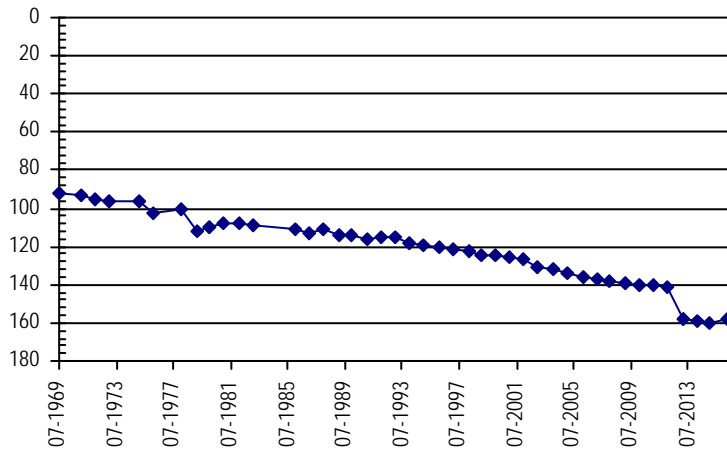
Surface Elevation (ft): 4176.85 Top Perforated Interval (ft): 163 Base of grout (ft):  
 Well depth (ft): 231 Bottom Perforated Interval (ft): 273  
 Aquifer(s): OGALLALA

**Water Level Change**  
**1 year:** 1.80  
**5 year:** -17.60  
**10 year:** -21.60

**Measurements from last 10 years**

Date	Depth to WL (ft)	Elev of WL (ft)	Change (ft)
2/8/2006	136.50	4040.35	-2.60
2/23/2007	137.50	4039.35	-1.00
1/28/2008	138.50	4038.35	-1.00
2/23/2009	139.50	4037.35	-1.00
1/21/2010	140.20	4036.65	-0.70
2/5/2011	140.50	4036.35	-0.30
1/26/2012	140.90	4035.95	-0.40
3/6/2013	157.70	4019.15	-16.80
2/23/2014	159.20	4017.65	-1.50
1/28/2015	159.90	4016.95	-0.70
3/7/2016	158.10	4018.75	1.80

**All Historic Measurements**



**NORTHERN HIGH PLAINS  
DISTRICT: ARIKAREE**

**Well Name:** **NELSON, EUGENE A**

*Owner:*

**Permit #:** 11580 - FP -      **Location #:** SC00504622DBD      **USGS Site ID:**

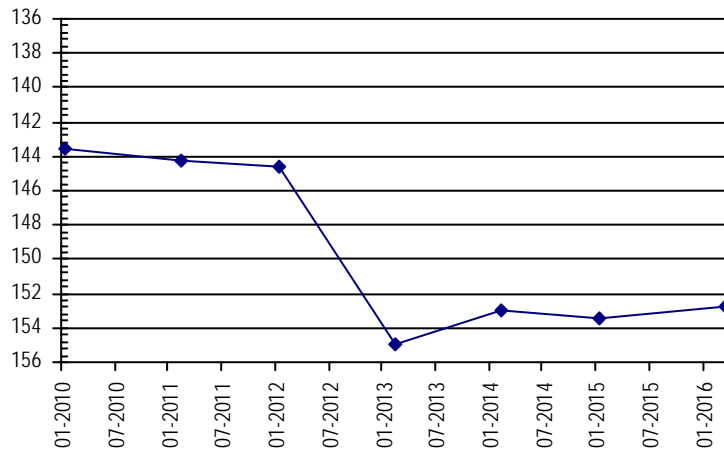
**Division:** 1      **Water District:** 49      **County:** YUMA  
**Location:** Q160 Q40 Q10 Section    **Twnshp**    **Range**    **PM**      **Distance from section lines:**  
    SE NW SE 22      5 S      46 W S      **From N/S line:**      **From E/W line:**  
**UTM Coordinates (NAD83):**    **Northing (UTM y)**    4386733.0    **Easting (UTM x):**    714489.0    *GPS*  
**Latitude/Longitude (decimal degrees):**      39.603500      -102.501773

**Surface Elevation (ft):** 4096      **Top Perforated Interval (ft):** 113      **Base of grout (ft):**      **Water Level Change**  
**Well depth (ft):** 173      **Bottom Perforated Interval (ft):** 173      **1 year:** 0.60  
**Aquifer(s):** OGALLALA      **5 year:** -8.60  
    **10 year:**

**Measurements from last 10 years**

Date	Depth to WL (ft)	Elev of WL (ft)	Change (ft)
1/21/2010	143.60	3952.40	
2/5/2011	144.20	3951.80	-0.60
1/26/2012	144.60	3951.40	-0.40
2/13/2013	155.00	3941.00	-10.40
2/24/2014	153.00	3943.00	2.00
1/28/2015	153.40	3942.60	-0.40
3/7/2016	152.80	3943.20	0.60

**All Historic Measurements**



**Well Name:** **NORBYE, OLAF M.**

*Owner:* NORBYE KAREN

**Permit #:** 23231 - -      **Location #:** SC00605530ADC      **USGS Site ID:** 392953103351401

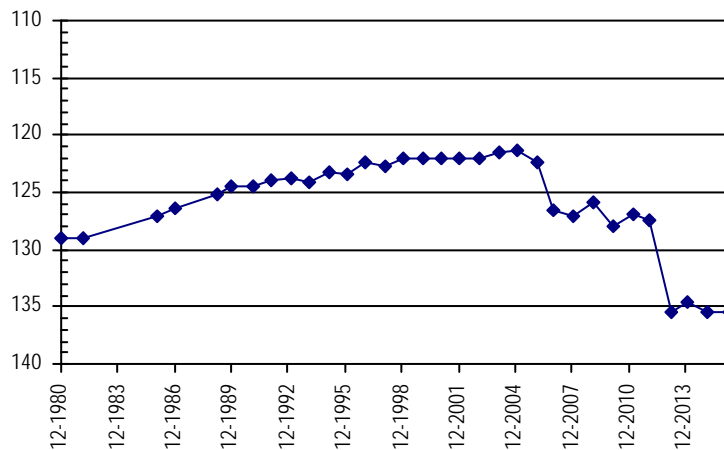
**Division:** 1      **Water District:** 65      **County:** LINCOLN  
**Location:** Q160 Q40 Q10 Section    **Twnshp**    **Range**    **PM**      **Distance from section lines:**  
    NE SE SW 30      6 S      55 W S      **From N/S line:**      **From E/W line:**  
**UTM Coordinates (NAD83):**    **Northing (UTM y)**    4373119.0    **Easting (UTM x):**    621492.0    *GPS*  
**Latitude/Longitude (decimal degrees):**      39.499112      -103.587003

**Surface Elevation (ft):** 5505.72      **Top Perforated Interval (ft):** 129      **Base of grout (ft):**      **Water Level Change**  
**Well depth (ft):** 135      **Bottom Perforated Interval (ft):** 135      **1 year:** 0.00  
**Aquifer(s):**      **5 year:** -8.50  
    **10 year:** -13.00

**Measurements from last 10 years**

Date	Depth to WL (ft)	Elev of WL (ft)	Change (ft)
2/3/2006	122.40	5383.32	-1.10
12/15/2006	126.60	5379.12	-4.20
1/20/2008	127.10	5378.62	-0.50
1/1/2009	125.80	5379.92	1.30
2/5/2010	128.00	5377.72	-2.20
2/6/2011	126.90	5378.82	1.10
1/28/2012	127.40	5378.32	-0.50
3/4/2013	135.40	5370.32	-8.00
1/10/2014	134.60	5371.12	0.80
2/8/2015	135.40	5370.32	-0.80
3/10/2016	135.40	5370.32	0.00

**All Historic Measurements**



**NORTHERN HIGH PLAINS  
DISTRICT: ARIKAREE**

**Well Name:** NORBYE, P.J.

*Owner:*

*Permit #:* - -

*Location #:* SC00605624CCB

*USGS Site ID:* 393040103371000

*Division:* 1 *Water District:* 1 *County:* LINCOLN

*Location:* Q160 Q40 Q10 Section Twnshp Range PM Distance from section lines:  
SW SW NW 24 6 S 56 W S *From N/S line:* *From E/W line:*

*UTM Coordinates (NAD83):* *Northing (UTM y)* 4374004.1 *Easting (UTM x):* 618621.0 *User supplied*

*Latitude/Longitude (decimal degrees):* 39.507486 -103.620227

*Surface Elevation (ft):* 5517.93 *Top Perforated Interval (ft):* *Base of grout (ft):* **Water Level Change**

*Well depth (ft):* 98 *Bottom Perforated Interval (ft):* **1 year:**

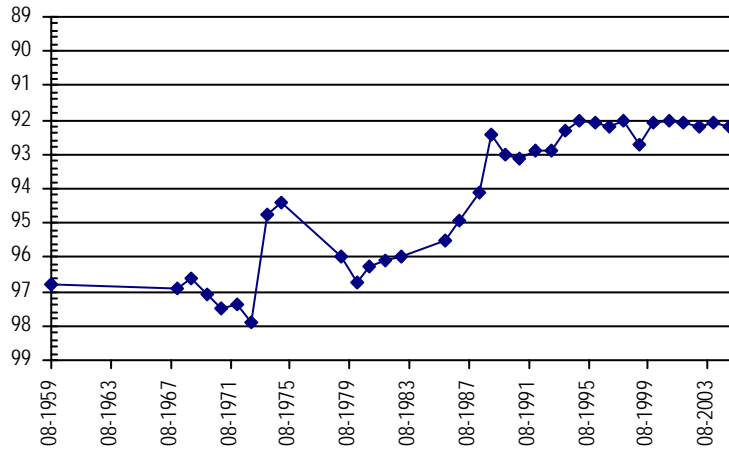
*Aquifer(s):* **5 year:**

**10 year:**

**Measurements from last 10 years**

Date	Depth to WL (ft)	Elev of WL (ft)	Change (ft)
2/7/2006			
12/15/2006			
1/20/2008			

**All Historic Measurements**



**Well Name:** NORMAN, WAUNETTA & LOYD

*Owner:*

*Permit #:* - -

*Location #:* SC00505013BB

*USGS Site ID:*

*Division:* 1 *Water District:* 65 *County:* WASHINGTON

*Location:* Q160 Q40 Q10 Section Twnshp Range PM Distance from section lines:  
NW NW 13 5 S 50 W S *From N/S line:* 287 N *From E/W line:* 109 W

*UTM Coordinates (NAD83):* *Northing (UTM y)* 4388236.5 *Easting (UTM x):* 677234.2 *Spotted from section lines*

*Latitude/Longitude (decimal degrees):* 39.625557 -102.934998

*Surface Elevation (ft):* 4568 *Top Perforated Interval (ft):* *Base of grout (ft):* **Water Level Change**

*Well depth (ft):* *Bottom Perforated Interval (ft):* **1 year:** -0.40

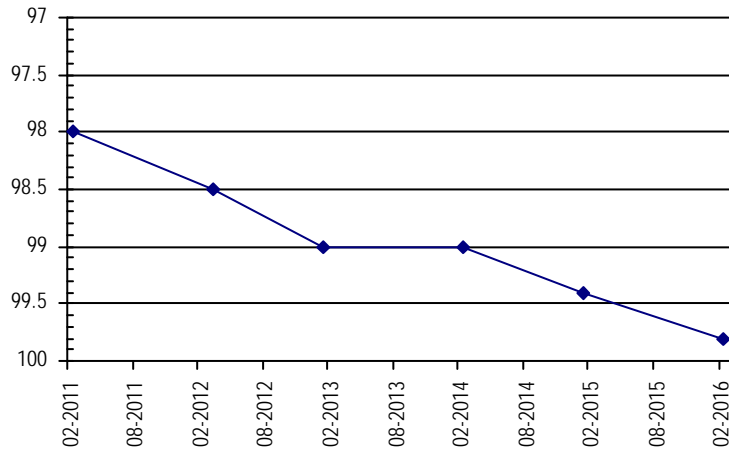
*Aquifer(s):* OGALLALA **5 year:** -1.80

**10 year:**

**Measurements from last 10 years**

Date	Depth to WL (ft)	Elev of WL (ft)	Change (ft)
2/10/2011	98.00	4470.00	
3/3/2012	98.50	4469.50	-0.50
1/27/2013	99.00	4469.00	-0.50
2/23/2014	99.00	4469.00	0.00
1/28/2015	99.40	4468.60	-0.40
2/15/2016	99.80	4468.20	-0.40

**All Historic Measurements**



**NORTHERN HIGH PLAINS  
DISTRICT: ARIKAREE**

**Well Name:** NUTTLEMAN, C.

*Owner:*

**Permit #:** 77784 - -

**Location #:** SC00505412BBB

**USGS Site ID:** 393732103225800

**Division:** 1      **Water District:** 65      **County:** WASHINGTON

**Location:** Q160 Q40 Q10 Section    **Twnshp**    **Range**    **PM**      **Distance from section lines:**  
                   NW NW NW 12      5 S      54 W S      **From N/S line:**      **From E/W line:**

**UTM Coordinates (NAD83):**    **Northing (UTM y)**    4386985.0    **Easting (UTM x):**    640099.0    *GPS*

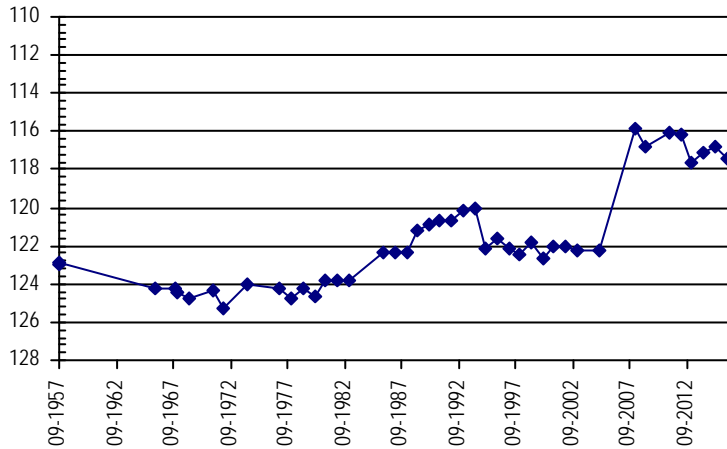
**Latitude/Longitude (decimal degrees):**    39.621170      -103.367748

<b>Surface Elevation (ft):</b> 5148.52	<b>Top Perforated Interval (ft):</b> 115	<b>Base of grout (ft):</b>	<b>Water Level Change</b>
<b>Well depth (ft):</b> 127	<b>Bottom Perforated Interval (ft):</b> 130		<b>1 year:</b> -0.60
<b>Aquifer(s):</b> OGALLALA			<b>5 year:</b> -1.40
			<b>10 year:</b>

**Measurements from last 10 years**

Date	Depth to WL (ft)	Elev of WL (ft)	Change (ft)
2/3/2006			
12/15/2006			
1/23/2008	115.85	5032.67	
1/2/2009	116.85	5031.67	-1.00
2/7/2011	116.05	5032.47	0.80
3/3/2012	116.15	5032.37	-0.10
1/28/2013	117.65	5030.87	-1.50
2/24/2014	117.15	5031.37	0.50
1/26/2015	116.85	5031.67	0.30
3/10/2016	117.45	5031.07	-0.60

**All Historic Measurements**



**Well Name:** ORTH, HENRY

*Owner:*

**Permit #:** - -

**Location #:** SC00405333CBA

**USGS Site ID:** 393934103193000

**Division:** 1      **Water District:** 65      **County:** WASHINGTON

**Location:** Q160 Q40 Q10 Section    **Twnshp**    **Range**    **PM**      **Distance from section lines:**  
                   SW NW NE 33      4 S      53 W S      **From N/S line:**      **From E/W line:**

**UTM Coordinates (NAD83):**    **Northing (UTM y)**    4391199.0    **Easting (UTM x):**    643547.0    *GPS*

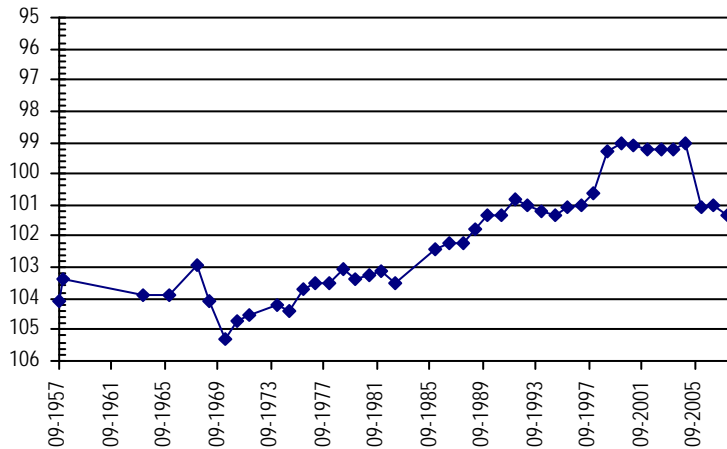
**Latitude/Longitude (decimal degrees):**    39.658553      -103.326678

<b>Surface Elevation (ft):</b> 5053.48	<b>Top Perforated Interval (ft):</b>	<b>Base of grout (ft):</b>	<b>Water Level Change</b>
<b>Well depth (ft):</b> 113	<b>Bottom Perforated Interval (ft):</b>		<b>1 year:</b>
<b>Aquifer(s):</b>			<b>5 year:</b>
			<b>10 year:</b>

**Measurements from last 10 years**

Date	Depth to WL (ft)	Elev of WL (ft)	Change (ft)
2/3/2006	101.10	4952.38	-2.10
12/15/2006	101.00	4952.48	0.10
1/23/2008	101.30	4952.18	-0.30
1/2/2009			
2/5/2010			

**All Historic Measurements**



**NORTHERN HIGH PLAINS  
DISTRICT: ARIKAREE**

**Well Name:** **OSTROWSKI, VINCENT** **Owner:** VINCENT OSTROWSKI  
**Permit #:** 2252 - FP - **Location #:** SC00605119BBD **USGS Site ID:** 393110103090000

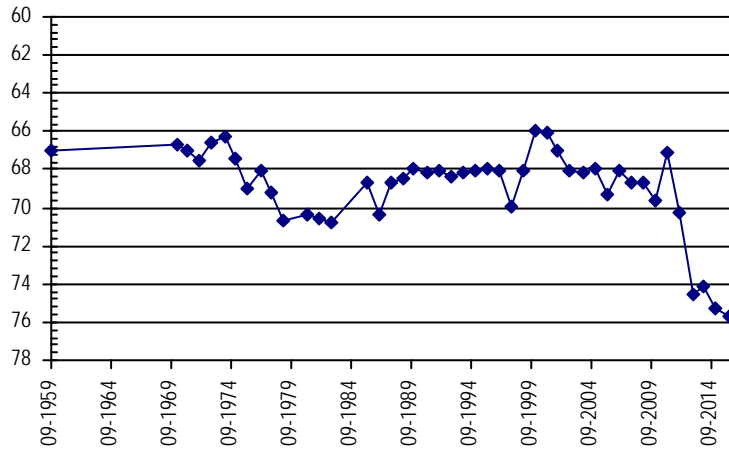
**Division:** 1 **Water District:** 65 **County:** KIT CARSON  
**Location:** Q160 Q40 Q10 Section Twnshp Range PM Distance from section lines:  
 NW NW SE 19 6 S 51 W S **From N/S line:** **From E/W line:**  
**UTM Coordinates (NAD83):** **Northing (UTM y)** 4375766.0 **Easting (UTM x):** 659014.0 *GPS*  
**Latitude/Longitude (decimal degrees):** 39.516830 -103.150164

**Surface Elevation (ft):** 4844.3 **Top Perforated Interval (ft):** 78 **Base of grout (ft):** **Water Level Change**  
**Well depth (ft):** 100 **Bottom Perforated Interval (ft):** 100 **1 year:** -0.40  
**Aquifer(s):** OGALLALA **5 year:** -8.60  
**10 year:** -6.40

**Measurements from last 10 years**

Date	Depth to WL (ft)	Elev of WL (ft)	Change (ft)
2/3/2006	69.30	4775.00	-1.30
2/27/2007	68.10	4776.20	1.20
1/20/2008	68.70	4775.60	-0.60
1/2/2009	68.70	4775.60	0.00
2/1/2010	69.60	4774.70	-0.90
2/7/2011	67.10	4777.20	2.50
1/28/2012	70.30	4774.00	-3.20
3/4/2013	74.50	4769.80	-4.20
1/10/2014	74.10	4770.20	0.40
2/8/2015	75.30	4769.00	-1.20
3/8/2016	75.70	4768.60	-0.40

**All Historic Measurements**



**Well Name:** **OSTROWSKI, VINCENT** **Owner:** VINCENT OSTROWSKI  
**Permit #:** 11729 - F - **Location #:** SC00605120DBB **USGS Site ID:** 393050103073000

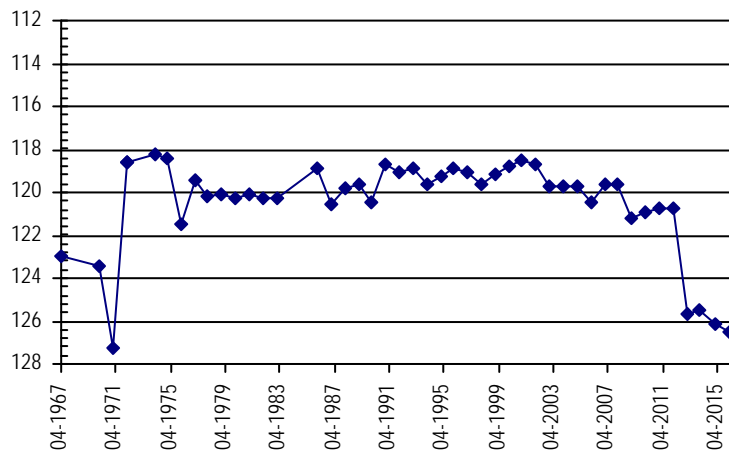
**Division:** 1 **Water District:** 65 **County:** KIT CARSON  
**Location:** Q160 Q40 Q10 Section Twnshp Range PM Distance from section lines:  
 SE NW NW 20 6 S 51 W S **From N/S line:** **From E/W line:**  
**UTM Coordinates (NAD83):** **Northing (UTM y)** 4375361.0 **Easting (UTM x):** 661191.0 *GPS*  
**Latitude/Longitude (decimal degrees):** 39.512777 -103.124950

**Surface Elevation (ft):** 4850.27 **Top Perforated Interval (ft):** 105 **Base of grout (ft):** **Water Level Change**  
**Well depth (ft):** 155 **Bottom Perforated Interval (ft):** 155 **1 year:** -0.40  
**Aquifer(s):** OGALLALA **5 year:** -5.80  
**10 year:** -6.00

**Measurements from last 10 years**

Date	Depth to WL (ft)	Elev of WL (ft)	Change (ft)
2/3/2006	120.50	4729.77	-0.80
2/27/2007	119.60	4730.67	0.90
1/20/2008	119.60	4730.67	0.00
1/2/2009	121.20	4729.07	-1.60
2/1/2010	120.90	4729.37	0.30
2/7/2011	120.70	4729.57	0.20
1/28/2012	120.70	4729.57	0.00
3/4/2013	125.70	4724.57	-5.00
1/10/2014	125.50	4724.77	0.20
2/8/2015	126.10	4724.17	-0.60
3/8/2016	126.50	4723.77	-0.40

**All Historic Measurements**





**NORTHERN HIGH PLAINS  
DISTRICT: ARIKAREE**

**Well Name:** PHILLIPS, IVA DELL

*Owner:*

**Permit #:** 10741 - F -      **Location #:** SC00404718AAB      **USGS Site ID:** 394250102402500

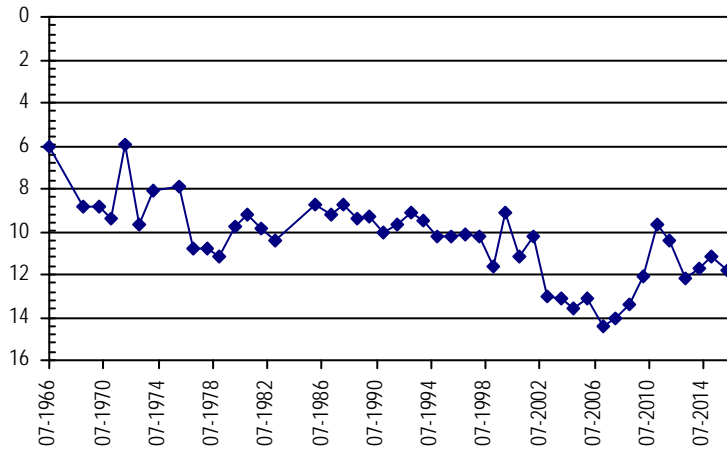
**Division:** 1      **Water District:** 65      **County:** YUMA  
**Location:** Q160 Q40 Q10 Section      **Twnshp**      **Range**      **PM**      **Distance from section lines:**  
    NE NE NW 18      4 S      47 W S      **From N/S line:**      **From E/W line:**  
**UTM Coordinates (NAD83):**    **Northing (UTM y)**    4398549.0    **Easting (UTM x):**    699388.0    *GPS*  
**Latitude/Longitude (decimal degrees):**      39.713526      -102.673954

**Surface Elevation (ft):** 4162.91    **Top Perforated Interval (ft):** 20      **Base of grout (ft):**      **Water Level Change**  
**Well depth (ft):** 85      **Bottom Perforated Interval (ft):** 85  
**Aquifer(s):** OGALLALA      **1 year:** -0.60  
    **5 year:** -2.10  
    **10 year:** 1.30

**Measurements from last 10 years**

Date	Depth to WL (ft)	Elev of WL (ft)	Change (ft)
1/28/2006	13.10	4149.81	0.50
2/28/2007	14.40	4148.51	-1.30
1/22/2008	14.00	4148.91	0.40
1/2/2009	13.40	4149.51	0.60
1/21/2010	12.10	4150.81	1.30
1/26/2011	9.70	4153.21	2.40
1/22/2012	10.40	4152.51	-0.70
3/7/2013	12.20	4150.71	-1.80
2/22/2014	11.70	4151.21	0.50
2/19/2015	11.20	4151.71	0.50
3/6/2016	11.80	4151.11	-0.60

**All Historic Measurements**



**Well Name:** PICKARD, KENNETH

*Owner:* TRAUTWEIN & WOODS

**Permit #:** 12439 - F -      **Location #:** SC00604809DAC      **USGS Site ID:** 393230102454000

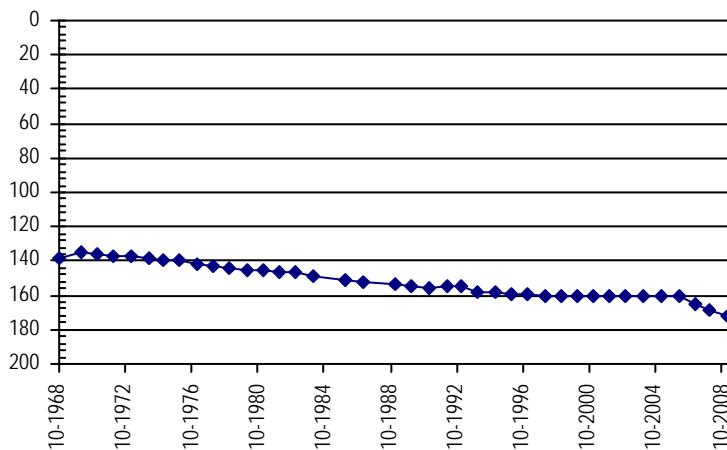
**Division:** 1      **Water District:** 49      **County:** KIT CARSON  
**Location:** Q160 Q40 Q10 Section      **Twnshp**      **Range**      **PM**      **Distance from section lines:**  
    SE NE SW 9      6 S      48 W S      **From N/S line:**      **From E/W line:**  
**UTM Coordinates (NAD83):**    **Northing (UTM y)**    4379031.2    **Easting (UTM x):**    692260.8    *User supplied*  
**Latitude/Longitude (decimal degrees):**      39.539434      -102.762708

**Surface Elevation (ft):** 4401.97    **Top Perforated Interval (ft):** 170      **Base of grout (ft):**      **Water Level Change**  
**Well depth (ft):** 211      **Bottom Perforated Interval (ft):** 210  
**Aquifer(s):** OGALLALA      **1 year:**      **5 year:**      **10 year:**

**Measurements from last 10 years**

Date	Depth to WL (ft)	Elev of WL (ft)	Change (ft)
2/7/2006	160.90	4241.07	-1.00
2/23/2007	165.50	4236.47	-4.60
1/20/2008	168.50	4233.47	-3.00
1/1/2009	171.80	4230.17	-3.30

**All Historic Measurements**



**NORTHERN HIGH PLAINS  
DISTRICT: ARIKAREE**

**Well Name:** POE, LARRY **Owner:**  
**Permit #:** 11528 - R - **Location #:** SC00404232DAC **USGS Site ID:** 394052102051500

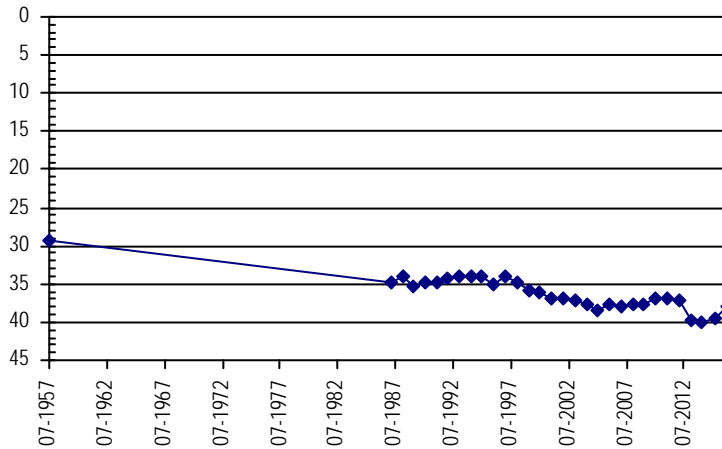
**Division:** 1 **Water District:** 49 **County:** YUMA  
**Location:** Q160 Q40 Q10 Section Twnshp Range PM Distance from section lines:  
SE NE SW 32 4 S 42 W S **From N/S line:** **From E/W line:**  
**UTM Coordinates (NAD83):** **Northing (UTM y)** 4394600.0 **Easting (UTM x):** 749830.0 *GPS*  
**Latitude/Longitude (decimal degrees):** 39.664718 -102.087639

**Surface Elevation (ft):** 3577.53 **Top Perforated Interval (ft):** 42 **Base of grout (ft):** **Water Level Change**  
**Well depth (ft):** 90 **Bottom Perforated Interval (ft):** 90 **1 year:** 1.40  
**5 year:** -1.20  
**10 year:** -0.20  
**Aquifer(s):**

**Measurements from last 10 years**

Date	Depth to WL (ft)	Elev of WL (ft)	Change (ft)
1/23/2006	37.80	3539.73	0.70
2/20/2007	37.90	3539.63	-0.10
1/18/2008	37.80	3539.73	0.10
12/31/2008	37.60	3539.93	0.20
1/12/2010	36.80	3540.73	0.80
1/25/2011	36.80	3540.73	0.00
1/30/2012	37.20	3540.33	-0.40
3/7/2013	39.80	3537.73	-2.60
1/20/2014	40.00	3537.53	-0.20
2/12/2015	39.40	3538.13	0.60
3/9/2016	38.00	3539.53	1.40

**All Historic Measurements**



**Well Name:** REHOR, EARL **Owner:**  
**Permit #:** 12646 - F - **Location #:** SC00404719DDB **USGS Site ID:** 394119102402300

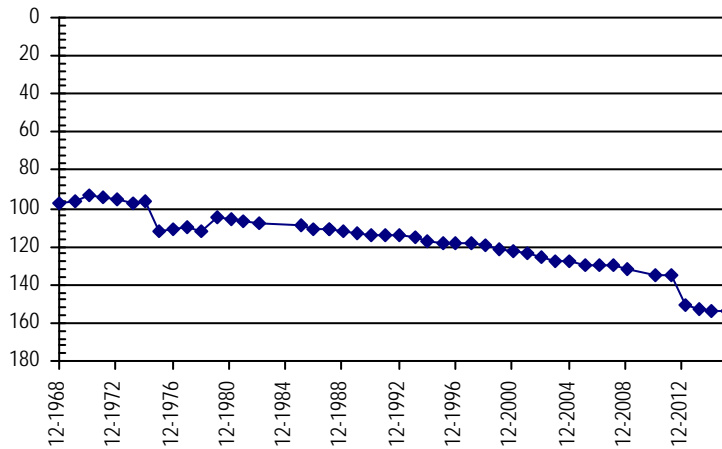
**Division:** 1 **Water District:** 65 **County:** YUMA  
**Location:** Q160 Q40 Q10 Section Twnshp Range PM Distance from section lines:  
SE SE NW 19 4 S 47 W S **From N/S line:** **From E/W line:**  
**UTM Coordinates (NAD83):** **Northing (UTM y)** 4395782.6 **Easting (UTM x):** 699471.4 *User supplied*  
**Latitude/Longitude (decimal degrees):** 39.688601 -102.673818

**Surface Elevation (ft):** 4252.92 **Top Perforated Interval (ft):** 150 **Base of grout (ft):** **Water Level Change**  
**Well depth (ft):** 240 **Bottom Perforated Interval (ft):** 240 **1 year:** -0.40  
**5 year:** -19.30  
**10 year:** -24.80  
**Aquifer(s):** OGALLALA

**Measurements from last 10 years**

Date	Depth to WL (ft)	Elev of WL (ft)	Change (ft)
1/28/2006	129.50	4123.42	-1.50
2/28/2007	129.50	4123.42	0.00
1/22/2008	129.50	4123.42	0.00
2/23/2009	131.80	4121.12	-2.30
1/1/2010			
2/5/2011	135.00	4117.92	
2/28/2012	134.70	4118.22	0.30
3/5/2013	150.70	4102.22	-16.00
2/23/2014	152.50	4100.42	-1.80
1/29/2015	153.90	4099.02	-1.40
3/7/2016	154.30	4098.62	-0.40

**All Historic Measurements**



**NORTHERN HIGH PLAINS  
DISTRICT: ARIKAREE**

**Well Name:** REHOR, EARL **Owner:**  
**Permit #:** 6627 - RFP - **Location #:** SC00404835DAB **USGS Site ID:** 393943102424200

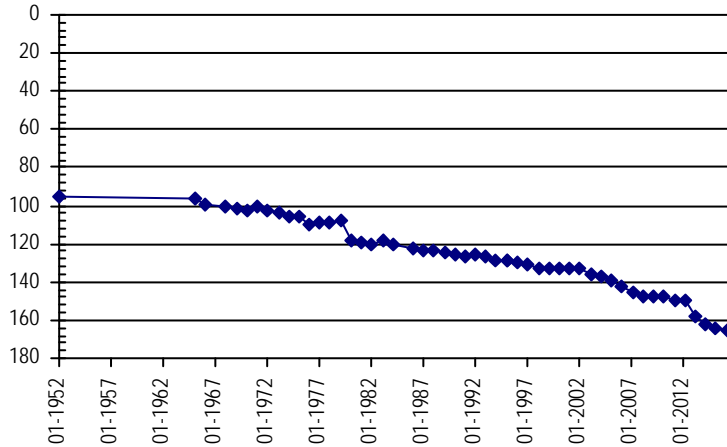
**Division:** 1 **Water District:** 65 **County:** YUMA  
**Location:** Q160 Q40 Q10 Section Twnshp Range PM Distance from section lines:  
                   SE NE NW 35 4 S 48 W S **From N/S line:** **From E/W line:**  
**UTM Coordinates (NAD83):** Northing (UTM y) 4392738.0 Easting (UTM x): 696259.4 *User supplied*  
**Latitude/Longitude (decimal degrees):** 39.661934 -102.712152

**Surface Elevation (ft):** 4299.95 **Top Perforated Interval (ft):** **Base of grout (ft):** **Water Level Change**  
**Well depth (ft):** 260 **Bottom Perforated Interval (ft):** **1 year:** -1.40  
**5 year:** -16.20  
**10 year:** -23.20  
**Aquifer(s):**

**Measurements from last 10 years**

Date	Depth to WL (ft)	Elev of WL (ft)	Change (ft)
1/28/2006	142.50	4157.45	-3.40
2/23/2007	145.10	4154.85	-2.60
1/22/2008	147.50	4152.45	-2.40
2/23/2009	147.20	4152.75	0.30
1/21/2010	147.60	4152.35	-0.40
2/5/2011	149.50	4150.45	-1.90
2/28/2012	149.70	4150.25	-0.20
3/6/2013	158.30	4141.65	-8.60
2/23/2014	161.70	4138.25	-3.40
1/29/2015	164.30	4135.65	-2.60
3/6/2016	165.70	4134.25	-1.40

**All Historic Measurements**



**Well Name:** REID, DAVID **Owner:** DAVID REID  
**Permit #:** - - **Location #:** SC00804917CCB **USGS Site ID:** 392050102543000

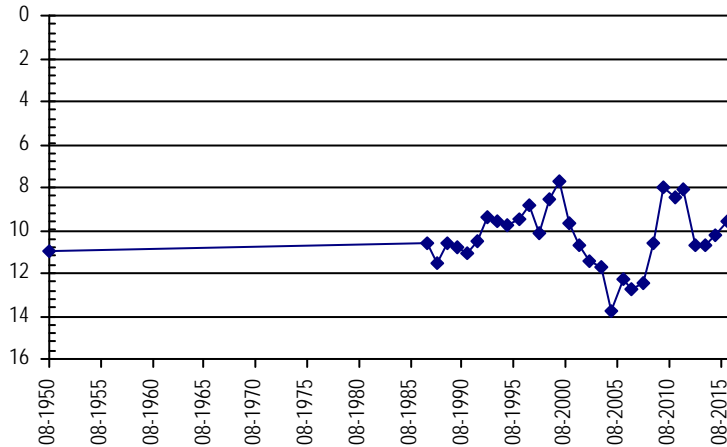
**Division:** 1 **Water District:** 65 **County:** KIT CARSON  
**Location:** Q160 Q40 Q10 Section Twnshp Range PM Distance from section lines:  
                   SW SW NW 17 8 S 49 W S **From N/S line:** **From E/W line:**  
**UTM Coordinates (NAD83):** Northing (UTM y) 4357370.0 Easting (UTM x): 680045.0 *GPS*  
**Latitude/Longitude (decimal degrees):** 39.347031 -102.910607

**Surface Elevation (ft):** 4567.1 **Top Perforated Interval (ft):** **Base of grout (ft):** **Water Level Change**  
**Well depth (ft):** 18 **Bottom Perforated Interval (ft):** **1 year:** 0.60  
**5 year:** -1.10  
**10 year:** 2.70  
**Aquifer(s):**

**Measurements from last 10 years**

Date	Depth to WL (ft)	Elev of WL (ft)	Change (ft)
2/5/2006	12.30	4554.80	1.50
12/15/2006	12.70	4554.40	-0.40
1/20/2008	12.50	4554.60	0.20
1/1/2009	10.60	4556.50	1.90
2/1/2010	8.00	4559.10	2.60
2/7/2011	8.50	4558.60	-0.50
1/28/2012	8.10	4559.00	0.40
3/4/2013	10.70	4556.40	-2.60
1/10/2014	10.70	4556.40	0.00
2/8/2015	10.20	4556.90	0.50
3/8/2016	9.60	4557.50	0.60

**All Historic Measurements**



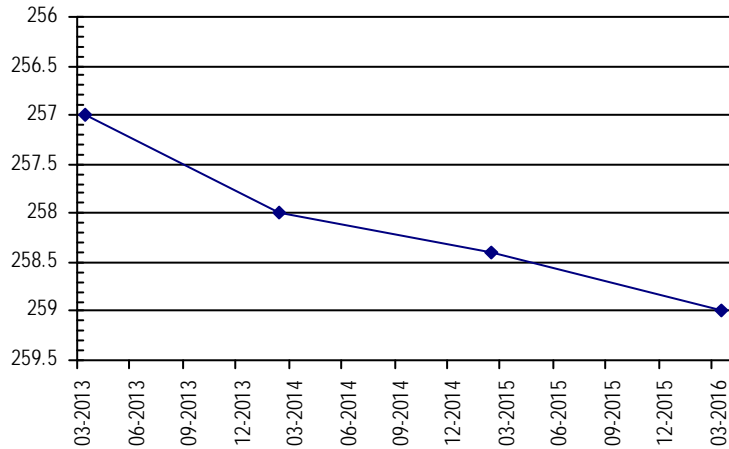
**NORTHERN HIGH PLAINS  
DISTRICT: ARIKAREE**

**Well Name:** **RICHARDS FAMILY TRUST** *Owner:*  
**Permit #:** 251061 - - **Location #:** SC00404517BA **USGS Site ID:**  
**Division:** 1 **Water District:** 65 **County:** YUMA  
**Location:** Q160 Q40 Q10 Section Twnshp Range PM Distance from section lines:  
 NW NE 17 4 S 45 W S *From N/S line:* *From E/W line:*  
**UTM Coordinates (NAD83):** *Northing (UTM y)* 4398719.0 *Easting (UTM x):* 724821.1 *GPS*  
**Latitude/Longitude (decimal degrees):** 39.708736 -102.377471  
**Surface Elevation (ft):** 4060 **Top Perforated Interval (ft):** **Base of grout (ft):** **Water Level Change**  
**Well depth (ft):** **Bottom Perforated Interval (ft):** **1 year:** -0.60  
**Aquifer(s):** **5 year:**  
**10 year:**

**Measurements from last 10 years**

Date	Depth to WL (ft)	Elev of WL (ft)	Change (ft)
3/6/2013	257.00	3803.00	
2/22/2014	258.00	3802.00	-1.00
2/19/2015	258.40	3801.60	-0.40
3/7/2016	259.00	3801.00	-0.60

**All Historic Measurements**

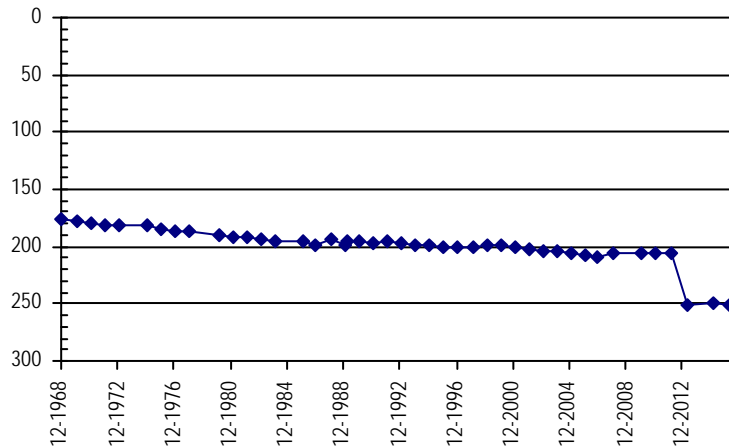


**Well Name:** **RICHARDS, DONALD** *Owner:*  
**Permit #:** 12970 - FP - **Location #:** SC00404531CBC **USGS Site ID:** 393940102272400  
**Division:** 1 **Water District:** 65 **County:** YUMA  
**Location:** Q160 Q40 Q10 Section Twnshp Range PM Distance from section lines:  
 SW NW SW 31 4 S 45 W S *From N/S line:* *From E/W line:*  
**UTM Coordinates (NAD83):** *Northing (UTM y)* 4393276.0 *Easting (UTM x):* 718165.0 *GPS*  
**Latitude/Longitude (decimal degrees):** 39.661468 -102.456840  
**Surface Elevation (ft):** 4124.78 **Top Perforated Interval (ft):** **Base of grout (ft):** **Water Level Change**  
**Well depth (ft):** 320 **Bottom Perforated Interval (ft):** **1 year:** -1.80  
**Aquifer(s):** **5 year:** -46.00  
**10 year:** -45.00

**Measurements from last 10 years**

Date	Depth to WL (ft)	Elev of WL (ft)	Change (ft)
1/18/2006	207.00	3917.78	-0.90
12/18/2006	209.60	3915.18	-2.60
1/18/2008	206.30	3918.48	3.30
12/31/2008			
1/21/2010	205.20	3919.58	
1/26/2011	206.00	3918.78	-0.80
3/7/2012	206.30	3918.48	-0.30
3/6/2013	251.00	3873.78	-44.70
2/19/2015	250.20	3874.58	0.80
3/9/2016	252.00	3872.78	-1.80

**All Historic Measurements**



**NORTHERN HIGH PLAINS  
DISTRICT: ARIKAREE**

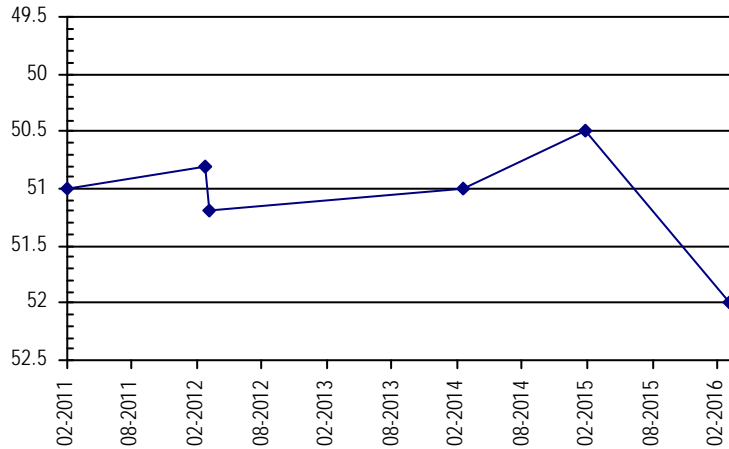
**Well Name:** **RLS RANCH** **Owner:** CLARE SMITH  
**Permit #:** 39762 - - **Location #:** SC00404822BC **USGS Site ID:**  
**Division:** 1 **Water District:** 65 **County:** YUMA  
**Location:** Q160 Q40 Q10 Section Twnshp Range PM Distance from section lines:  
 NW SW 22 4 S 48 W S **From N/S line:** 1906 N **From E/W line:** 560 W  
**UTM Coordinates (NAD83):** **Northing (UTM y)** 4396236.5 **Easting (UTM x):** 693518.5 *Spotted from section lines*  
**Latitude/Longitude (decimal degrees):** 39.694057 -102.743055

**Surface Elevation (ft):** 4280 **Top Perforated Interval (ft):** 84 **Base of grout (ft):** **Water Level Change**  
**Well depth (ft):** 104 **Bottom Perforated Interval (ft):** 104 **1 year:** -1.50  
**Aquifer(s):** OGALLALA **5 year:** -1.00  
**10 year:**

**Measurements from last 10 years**

Date	Depth to WL (ft)	Elev of WL (ft)	Change (ft)
2/5/2011	51.00	4229.00	
2/28/2012	50.80	4229.20	0.20
3/7/2012	51.20	4228.80	-0.40
2/22/2014	51.00	4229.00	0.20
1/29/2015	50.50	4229.50	0.50
3/7/2016	52.00	4228.00	-1.50

**All Historic Measurements**



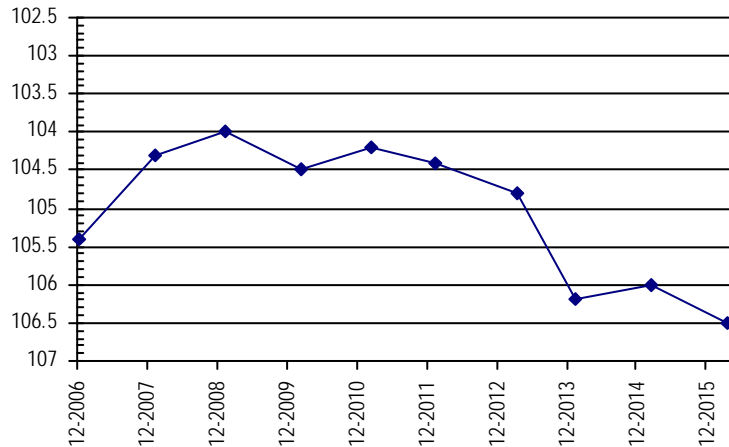
**Well Name:** **ROHRBAUGH, EDWARD** **Owner:** EDWARD ROHRBAUGH  
**Permit #:** - - **Location #:** SC00705514DCC **USGS Site ID:**  
**Division:** 1 **Water District:** 65 **County:** LINCOLN  
**Location:** Q160 Q40 Q10 Section Twnshp Range PM Distance from section lines:  
 SE SW SW 14 7 S 55 W S **From N/S line:** 400 S **From E/W line:** 2510 E  
**UTM Coordinates (NAD83):** **Northing (UTM y)** 4365957.0 **Easting (UTM x):** 627554.0 *GPS*  
**Latitude/Longitude (decimal degrees):** 39.433722 -103.517891

**Surface Elevation (ft):** 5428 **Top Perforated Interval (ft):** **Base of grout (ft):** **Water Level Change**  
**Well depth (ft):** **Bottom Perforated Interval (ft):** **1 year:** -0.50  
**Aquifer(s):** OGALLALA **5 year:** -2.30  
**10 year:**

**Measurements from last 10 years**

Date	Depth to WL (ft)	Elev of WL (ft)	Change (ft)
12/15/2006	105.40	5322.60	
1/20/2008	104.30	5323.70	1.10
1/1/2009	104.00	5324.00	0.30
2/5/2010	104.50	5323.50	-0.50
2/7/2011	104.20	5323.80	0.30
1/28/2012	104.40	5323.60	-0.20
3/4/2013	104.80	5323.20	-0.40
1/10/2014	106.20	5321.80	-1.40
2/8/2015	106.00	5322.00	0.20
3/10/2016	106.50	5321.50	-0.50

**All Historic Measurements**



**NORTHERN HIGH PLAINS  
DISTRICT: ARIKAREE**

**Well Name: ROHRBAUGH, EDWARD**

Owner:

Permit #: - -

Location #: SC00705523ABB

USGS Site ID: 392540103310000

Division: 1 Water District: 65 County: LINCOLN

Location: Q160 Q40 Q10 Section Twnshp Range PM Distance from section lines:  
NE NW NW 23 7 S 55 W S From N/S line: From E/W line:

UTM Coordinates (NAD83): Northing (UTM y) 4356448.5 Easting (UTM x): 627748.4 User supplied

Latitude/Longitude (decimal degrees): 39.348043 -103.517447

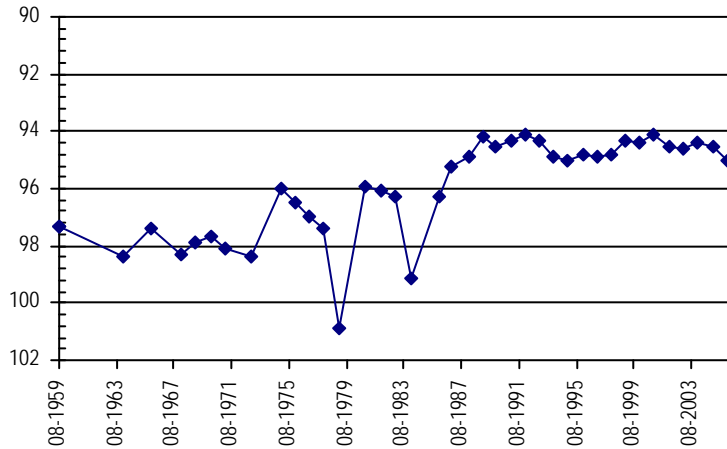
Surface Elevation (ft): 5428.85 Top Perforated Interval (ft): 110 Base of grout (ft):  
Well depth (ft): 111 Bottom Perforated Interval (ft): 130  
Aquifer(s): OGALLALA

**Water Level Change**  
1 year:  
5 year:  
10 year:

**Measurements from last 10 years**

Date	Depth to WL (ft)	Elev of WL (ft)	Change (ft)
2/3/2006	95.00	5333.85	-0.50
12/15/2006			
1/20/2008			
1/1/2009			

**All Historic Measurements**



**Well Name: ROMINE, LARRY E.**

Owner:

Permit #: 13105 - R -

Location #: SC00404924CAA

USGS Site ID: 394132102490000

Division: 1 Water District: 65 County: WASHINGTON

Location: Q160 Q40 Q10 Section Twnshp Range PM Distance from section lines:  
SW NE NE 24 4 S 49 W S From N/S line: From E/W line:

UTM Coordinates (NAD83): Northing (UTM y) 4395690.0 Easting (UTM x): 687671.0 GPS

Latitude/Longitude (decimal degrees): 39.690442 -102.811360

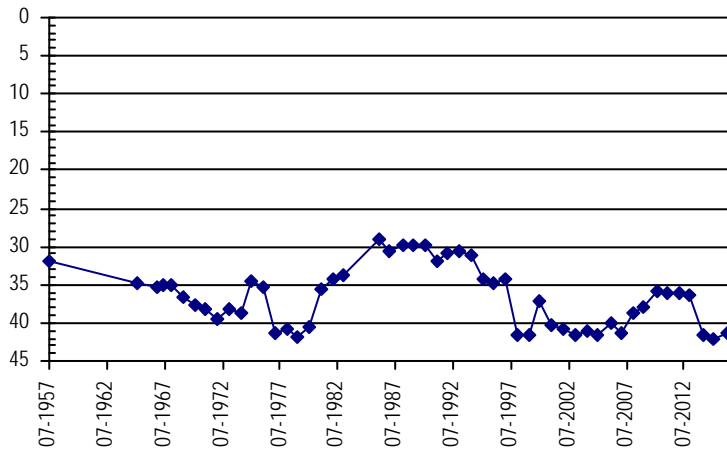
Surface Elevation (ft): 4353.01 Top Perforated Interval (ft): Base of grout (ft):  
Well depth (ft): 49 Bottom Perforated Interval (ft):  
Aquifer(s): OGALLALA

**Water Level Change**  
1 year: 0.80  
5 year: -5.40  
10 year: -1.30

**Measurements from last 10 years**

Date	Depth to WL (ft)	Elev of WL (ft)	Change (ft)
2/8/2006	40.10	4312.91	1.60
2/27/2007	41.30	4311.71	-1.20
1/23/2008	38.80	4314.21	2.50
1/2/2009	38.00	4315.01	0.80
2/3/2010	35.80	4317.21	2.20
2/6/2011	36.00	4317.01	-0.20
2/28/2012	36.00	4317.01	0.00
1/21/2013	36.30	4316.71	-0.30
2/24/2014	41.60	4311.41	-5.30
1/28/2015	42.20	4310.81	-0.60
3/6/2016	41.40	4311.61	0.80

**All Historic Measurements**



**NORTHERN HIGH PLAINS  
DISTRICT: ARIKAREE**

**Well Name:** ROYAL PETROLEUM INC

*Owner:*

**Permit #:** 11969 - F - **Location #:** SC00504804CDB **USGS Site ID:** 393840102450000

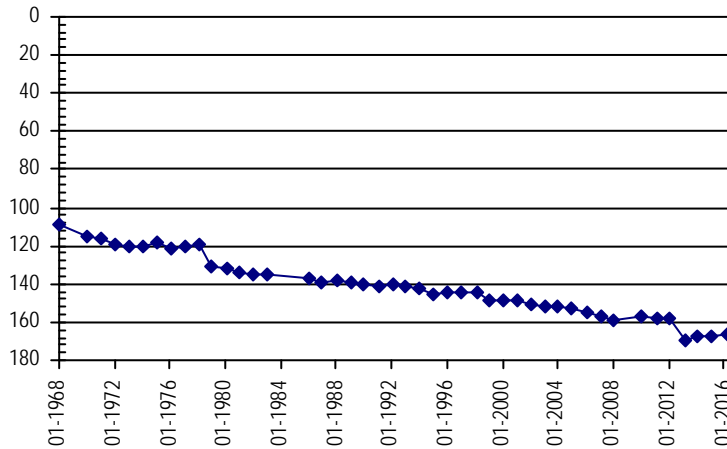
**Division:** 1 **Water District:** 65 **County:** YUMA  
**Location:** Q160 Q40 Q10 Section Twnshp Range PM Distance from section lines:  
 SW SE NW 4 5 S 48 W S **From N/S line:** **From E/W line:**  
**UTM Coordinates (NAD83):** **Northing (UTM y)** 4390633.9 **Easting (UTM x):** 692353.5 *User supplied*  
**Latitude/Longitude (decimal degrees):** 39.643878 -102.758264

**Surface Elevation (ft):** 4353.98 **Top Perforated Interval (ft):** 170 **Base of grout (ft):** **Water Level Change**  
**Well depth (ft):** 234 **Bottom Perforated Interval (ft):** 234 **1 year:** 0.40  
**Aquifer(s):** OGALLALA **5 year:** -9.00  
**10 year:** -11.20

**Measurements from last 10 years**

Date	Depth to WL (ft)	Elev of WL (ft)	Change (ft)
2/7/2006	155.40	4198.58	-3.10
2/23/2007	156.60	4197.38	-1.20
1/22/2008	158.60	4195.38	-2.00
2/23/2009			
1/21/2010	157.40	4196.58	
2/5/2011	157.60	4196.38	-0.20
1/26/2012	158.00	4195.98	-0.40
3/7/2013	169.20	4184.78	-11.20
2/23/2014	167.40	4186.58	1.80
1/28/2015	167.00	4186.98	0.40
3/3/2016	166.60	4187.38	0.40

**All Historic Measurements**



**Well Name:** RUFF, RON

*Owner:* RON RUFF

**Permit #:** 11755 - FP - R **Location #:** SC00104227BC **USGS Site ID:**

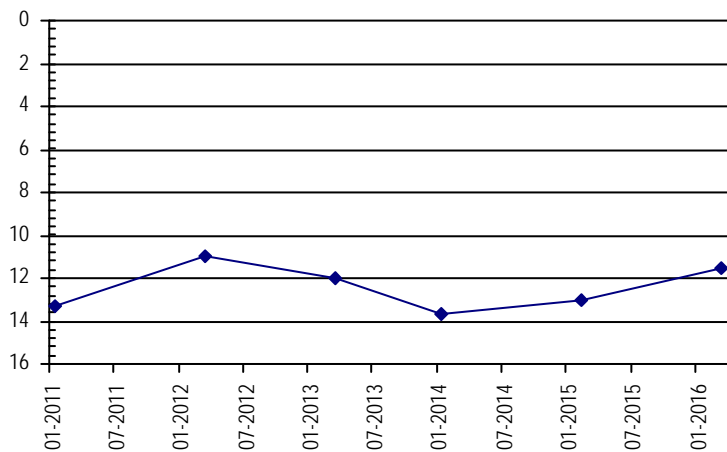
**Division:** 1 **Water District:** 65 **County:** YUMA  
**Location:** Q160 Q40 Q10 Section Twnshp Range PM Distance from section lines:  
 NW SW 27 1 S 42 W S **From N/S line:** 1465 N **From E/W line:** 476 W  
**UTM Coordinates (NAD83):** **Northing (UTM y)** 4425740.5 **Easting (UTM x):** 750155.9 *Spotted from section lines*  
**Latitude/Longitude (decimal degrees):** 39.944836 -102.071972

**Surface Elevation (ft):** 3372 **Top Perforated Interval (ft):** 40 **Base of grout (ft):** **Water Level Change**  
**Well depth (ft):** 83 **Bottom Perforated Interval (ft):** 83 **1 year:** 1.50  
**Aquifer(s):** OGALLALA **5 year:** 1.80  
**10 year:**

**Measurements from last 10 years**

Date	Depth to WL (ft)	Elev of WL (ft)	Change (ft)
1/24/2011	13.30	3358.70	
3/6/2012	11.00	3361.00	2.30
3/6/2013	12.00	3360.00	-1.00
1/20/2014	13.70	3358.30	-1.70
2/19/2015	13.00	3359.00	0.70
3/9/2016	11.50	3360.50	1.50

**All Historic Measurements**



**NORTHERN HIGH PLAINS  
DISTRICT: ARIKAREE**

**Well Name:** SAFFER, MERL **Owner:** STRATTON CARLIN S JR & ROBERTA  
**Permit #:** 11379 - F - **Location #:** SC00605008ACA **USGS Site ID:** 393240103003000  
**Division:** 1 **Water District:** 65 **County:** KIT CARSON  
**Location:** Q160 Q40 Q10 Section Twnshp Range PM Distance from section lines:  
NE SW NE 8 6 S 50 W S **From N/S line:** **From E/W line:**  
**UTM Coordinates (NAD83):** Northing (UTM y) 4378933.0 Easting (UTM x): 670837.0 *GPS*  
**Latitude/Longitude (decimal degrees):** 39.543080 -103.011887

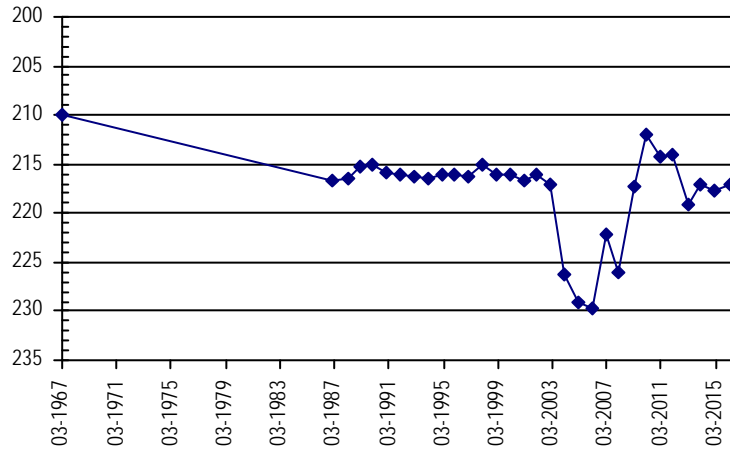
---

**Surface Elevation (ft):** 4736.19 **Top Perforated Interval (ft):** 200 **Base of grout (ft):** **Water Level Change**  
**Well depth (ft):** 268 **Bottom Perforated Interval (ft):** 268 **1 year:** 0.70  
**Aquifer(s):** OGALLALA **5 year:** -2.80  
**10 year:** 12.60

**Measurements from last 10 years**

Date	Depth to WL (ft)	Elev of WL (ft)	Change (ft)
2/5/2006	229.70	4506.49	-0.70
2/27/2007	222.10	4514.09	7.60
1/23/2008	226.10	4510.09	-4.00
2/24/2009	217.30	4518.89	8.80
2/1/2010	212.10	4524.09	5.20
2/7/2011	214.30	4521.89	-2.20
1/26/2012	214.00	4522.19	0.30
3/4/2013	219.10	4517.09	-5.10
1/10/2014	217.10	4519.09	2.00
2/8/2015	217.80	4518.39	-0.70
3/8/2016	217.10	4519.09	0.70

**All Historic Measurements**



**Well Name:** SCHASE, ALFRED **Owner:**  
**Permit #:** - - **Location #:** SC00504314CCB **USGS Site ID:** 393725102093000  
**Division:** 1 **Water District:** 49 **County:** YUMA  
**Location:** Q160 Q40 Q10 Section Twnshp Range PM Distance from section lines:  
SW SW NW 14 5 S 43 W S **From N/S line:** **From E/W line:**  
**UTM Coordinates (NAD83):** Northing (UTM y) 4389443.0 Easting (UTM x): 744069.0 *GPS*  
**Latitude/Longitude (decimal degrees):** 39.619973 -102.156621

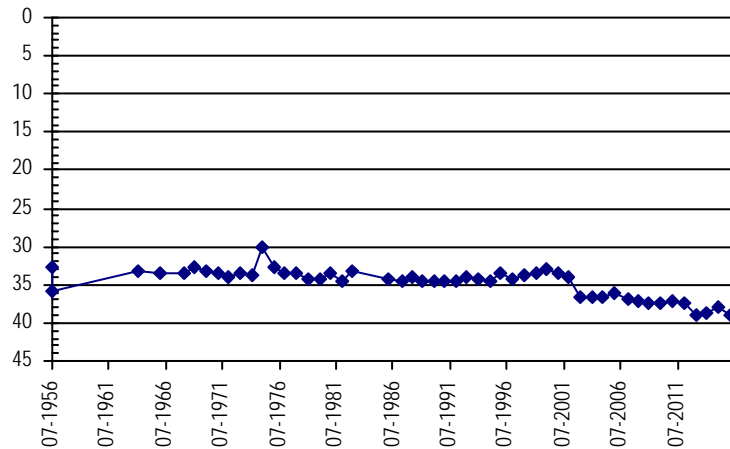
---

**Surface Elevation (ft):** 3652.57 **Top Perforated Interval (ft):** **Base of grout (ft):** **Water Level Change**  
**Well depth (ft):** 63 **Bottom Perforated Interval (ft):** **1 year:** -1.20  
**Aquifer(s):** OGALLALA **5 year:** -2.00  
**10 year:** -3.00

**Measurements from last 10 years**

Date	Depth to WL (ft)	Elev of WL (ft)	Change (ft)
1/23/2006	36.10	3616.47	0.40
2/20/2007	37.00	3615.57	-0.90
1/18/2008	37.20	3615.37	-0.20
12/31/2008	37.40	3615.17	-0.20
1/12/2010	37.40	3615.17	0.00
1/26/2011	37.10	3615.47	0.30
1/23/2012	37.30	3615.27	-0.20
2/13/2013	38.90	3613.67	-1.60
2/23/2014	38.70	3613.87	0.20
1/26/2015	37.90	3614.67	0.80
3/7/2016	39.10	3613.47	-1.20

**All Historic Measurements**





**NORTHERN HIGH PLAINS  
DISTRICT: ARIKAREE**

**Well Name:** SCHNEIDER, KENNETH *Owner:*  
**Permit #:** 11997 - F - **Location #:** SC00504821BBD **USGS Site ID:** 393630102454000

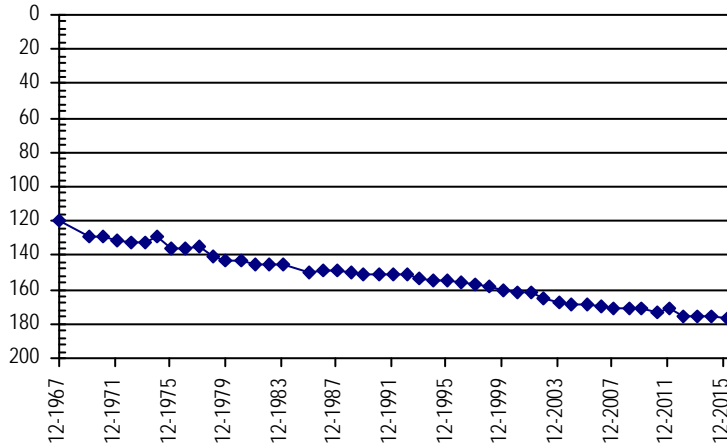
**Division:** 1 **Water District:** 65 **County:** YUMA  
**Location:** Q160 Q40 Q10 Section Twnshp Range PM Distance from section lines:  
 NW NW SE 21 5 S 48 W S *From N/S line:* *From E/W line:*  
**UTM Coordinates (NAD83):** Northing (UTM y) 4386652.0 Easting (UTM x): 692335.0 *GPS*  
**Latitude/Longitude (decimal degrees):** 39.608031 -102.759636

**Surface Elevation (ft):** 4376.98 **Top Perforated Interval (ft):** 195 **Base of grout (ft):** \_\_\_\_\_ **Water Level Change**  
**Well depth (ft):** 295 **Bottom Perforated Interval (ft):** 295 **1 year:** -1.60  
**Aquifer(s):** OGALLALA **5 year:** -4.50  
**10 year:** -8.40

**Measurements from last 10 years**

Date	Depth to WL (ft)	Elev of WL (ft)	Change (ft)
2/7/2006	168.90	4208.08	-0.10
2/23/2007	170.30	4206.68	-1.40
1/22/2008	170.80	4206.18	-0.50
2/23/2009	171.00	4205.98	-0.20
1/13/2010	171.00	4205.98	0.00
2/6/2011	172.80	4204.18	-1.80
2/5/2012	171.10	4205.88	1.70
1/26/2013	175.80	4201.18	-4.70
2/23/2014	175.30	4201.68	0.50
1/29/2015	175.70	4201.28	-0.40
3/3/2016	177.30	4199.68	-1.60

**All Historic Measurements**



**Well Name:** SCHNEIDER, RICHARD *Owner:*  
**Permit #:** 15651 - FP - R **Location #:** SC00404834BB **USGS Site ID:**


**Division:** 1 **Water District:** 65 **County:** YUMA  
**Location:** Q160 Q40 Q10 Section Twnshp Range PM Distance from section lines:  
 NW NW 34 4 S 48 W S *From N/S line:* 2650 N *From E/W line:* 10 W  
**UTM Coordinates (NAD83):** Northing (UTM y) 4392766.5 Easting (UTM x): 693443.0 *GPS*  
**Latitude/Longitude (decimal degrees):** 39.662833 -102.744952

**Surface Elevation (ft):** 4336 **Top Perforated Interval (ft):** 146 **Base of grout (ft):** 20 **Water Level Change**  
**Well depth (ft):** 204 **Bottom Perforated Interval (ft):** 206 **1 year:** \_\_\_\_\_  
**Aquifer(s):** \_\_\_\_\_ **5 year:** \_\_\_\_\_  
**10 year:** \_\_\_\_\_

**Measurements from last 10 years**

Date	Depth to WL (ft)	Elev of WL (ft)	Change (ft)
3/7/2016	168.70	4167.30	

**All Historic Measurements**





**NORTHERN HIGH PLAINS  
DISTRICT: ARIKAREE**

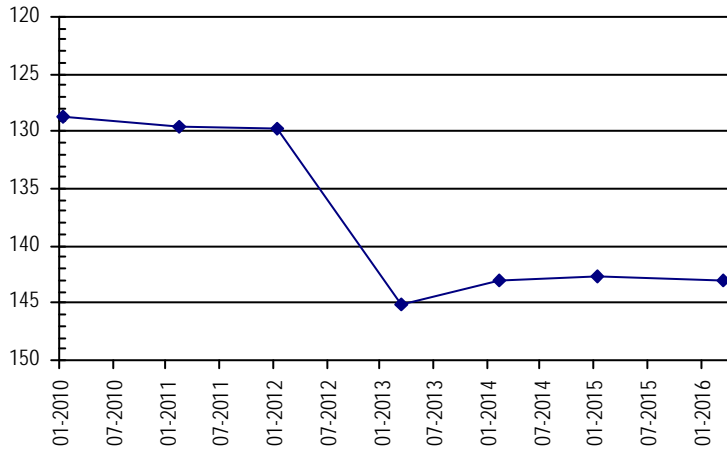
<b>Well Name:</b>	<b>SEARS IRRIGATED FARM</b>	<i>Owner:</i>	
<b>Permit #:</b>	95628 - -	<b>Location #:</b>	SC00504801CBD
<b>USGS Site ID:</b>			
<b>Division:</b>	1	<b>Water District:</b>	65
		<b>County:</b>	YUMA
<b>Location:</b>	Q160 Q40 Q10 Section	Twnshp Range PM	Distance from section lines:
	SW NW SE 1	5 S 48 W S	From N/S line: From E/W line:
<b>UTM Coordinates (NAD83):</b>	Northing (UTM y)	4391023.0	Easting (UTM x): 697099.0 <i>GPS</i>
<b>Latitude/Longitude (decimal degrees):</b>		39.646301	-102.702884
<b>Surface Elevation (ft):</b>	4298	<b>Top Perforated Interval (ft):</b>	215
		<b>Base of grout (ft):</b>	
<b>Well depth (ft):</b>	255	<b>Bottom Perforated Interval (ft):</b>	255
<b>Aquifer(s):</b>	OGALLALA		

**Water Level Change**  
**1 year:** -0.30  
**5 year:** -13.40  
**10 year:**

**Measurements from last 10 years**

Date	Depth to WL (ft)	Elev of WL (ft)	Change (ft)
1/18/2010	128.80	4169.20	
2/5/2011	129.60	4168.40	-0.80
1/26/2012	129.80	4168.20	-0.20
3/6/2013	145.20	4152.80	-15.40
2/23/2014	143.00	4155.00	2.20
1/28/2015	142.70	4155.30	0.30
3/3/2016	143.00	4155.00	-0.30

**All Historic Measurements**



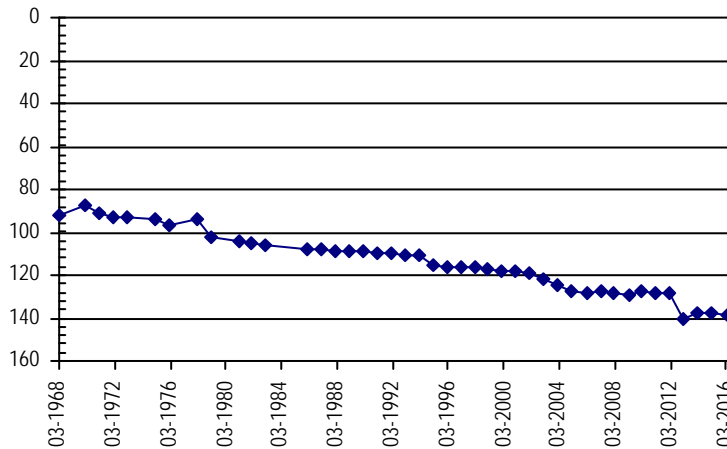
<b>Well Name:</b>	<b>SEARS, JACK</b>	<i>Owner:</i>	
<b>Permit #:</b>	12343 - F -	<b>Location #:</b>	SC00504736BBD
<b>USGS Site ID:</b>			393450102351000
<b>Division:</b>	1	<b>Water District:</b>	49
		<b>County:</b>	YUMA
<b>Location:</b>	Q160 Q40 Q10 Section	Twnshp Range PM	Distance from section lines:
	NW NW SE 36	5 S 47 W S	From N/S line: From E/W line:
<b>UTM Coordinates (NAD83):</b>	Northing (UTM y)	4384307.0	Easting (UTM x): 707407.0 <i>GPS</i>
<b>Latitude/Longitude (decimal degrees):</b>		39.583404	-102.584949
<b>Surface Elevation (ft):</b>	4196.84	<b>Top Perforated Interval (ft):</b>	61
		<b>Base of grout (ft):</b>	
<b>Well depth (ft):</b>	181	<b>Bottom Perforated Interval (ft):</b>	181
<b>Aquifer(s):</b>			

**Water Level Change**  
**1 year:** -0.80  
**5 year:** -10.10  
**10 year:** -10.40

**Measurements from last 10 years**

Date	Depth to WL (ft)	Elev of WL (ft)	Change (ft)
2/7/2006	128.10	4068.74	-1.10
2/21/2007	127.20	4069.64	0.90
1/28/2008	128.70	4068.14	-1.50
2/23/2009	129.00	4067.84	-0.30
1/18/2010	127.80	4069.04	1.20
2/5/2011	128.40	4068.44	-0.60
1/26/2012	128.80	4068.04	-0.40
2/13/2013	140.00	4056.84	-11.20
2/23/2014	138.00	4058.84	2.00
1/28/2015	137.70	4059.14	0.30
3/3/2016	138.50	4058.34	-0.80

**All Historic Measurements**



**NORTHERN HIGH PLAINS  
DISTRICT: ARIKAREE**

**Well Name:** SEARS, JACK *Owner:*  
**Permit #:** 12331 - FP - *Location #:* SC00504715BAC *USGS Site ID:* 393720102374000

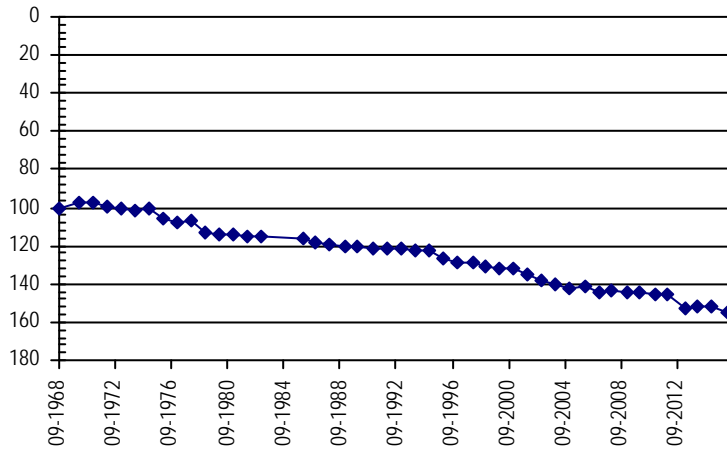
**Division:** 1 *Water District:* 65 *County:* YUMA  
**Location:** Q160 Q40 Q10 Section Twnshp Range PM Distance from section lines:  
NW NE SW 15 5 S 47 W S *From N/S line:* *From E/W line:*  
**UTM Coordinates (NAD83):** *Northing (UTM y)* 4388560.0 *Easting (UTM x):* 703831.0 *GPS*  
**Latitude/Longitude (decimal degrees):** 39.622550 -102.625246

**Surface Elevation (ft):** 4229.88 *Top Perforated Interval (ft):* 180 *Base of grout (ft):* **Water Level Change**  
**Well depth (ft):** 280 *Bottom Perforated Interval (ft):* 280 **1 year:** -3.50  
**Aquifer(s):** OGALLALA **5 year:** -9.20  
**10 year:** -13.90

**Measurements from last 10 years**

Date	Depth to WL (ft)	Elev of WL (ft)	Change (ft)
2/7/2006	141.10	4088.78	1.60
2/23/2007	144.00	4085.88	-2.90
1/28/2008	143.30	4086.58	0.70
2/23/2009	144.20	4085.68	-0.90
1/18/2010	144.50	4085.38	-0.30
2/5/2011	145.80	4084.08	-1.30
1/26/2012	145.60	4084.28	0.20
3/6/2013	153.00	4076.88	-7.40
2/23/2014	152.00	4077.88	1.00
1/28/2015	151.50	4078.38	0.50
3/3/2016	155.00	4074.88	-3.50

**All Historic Measurements**



**Well Name:** SEARS, JACK *Owner:*  
**Permit #:** 12151 - F - *Location #:* SC00504808CCA *USGS Site ID:* 393750102464000

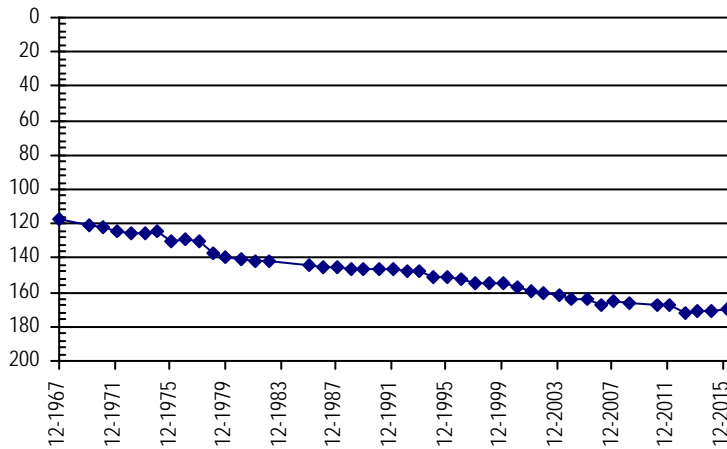
**Division:** 1 *Water District:* 65 *County:* YUMA  
**Location:** Q160 Q40 Q10 Section Twnshp Range PM Distance from section lines:  
SW SW NE 8 5 S 48 W S *From N/S line:* *From E/W line:*  
**UTM Coordinates (NAD83):** *Northing (UTM y)* 4388987.8 *Easting (UTM x):* 690676.8 *User supplied*  
**Latitude/Longitude (decimal degrees):** 39.629433 -102.778265

**Surface Elevation (ft):** 4386.99 *Top Perforated Interval (ft):* 164 *Base of grout (ft):* **Water Level Change**  
**Well depth (ft):** 234 *Bottom Perforated Interval (ft):* 234 **1 year:** 0.60  
**Aquifer(s):** OGALLALA **5 year:** -3.00  
**10 year:** -6.50

**Measurements from last 10 years**

Date	Depth to WL (ft)	Elev of WL (ft)	Change (ft)
2/7/2006	163.45	4223.54	0.75
2/23/2007	167.95	4219.04	-4.50
1/22/2008	165.15	4221.84	2.80
2/23/2009	165.75	4221.24	-0.60
2/6/2011	166.95	4220.04	-1.20
1/26/2012	167.35	4219.64	-0.40
3/6/2013	171.95	4215.04	-4.60
2/23/2014	170.95	4216.04	1.00
1/28/2015	170.55	4216.44	0.40
3/3/2016	169.95	4217.04	0.60

**All Historic Measurements**



**NORTHERN HIGH PLAINS  
DISTRICT: ARIKAREE**

**Well Name:** SEARS, JACK *Owner:*  
**Permit #:** 12625 - F - *Location #:* SC00504815AAC *USGS Site ID:* 393720102440000

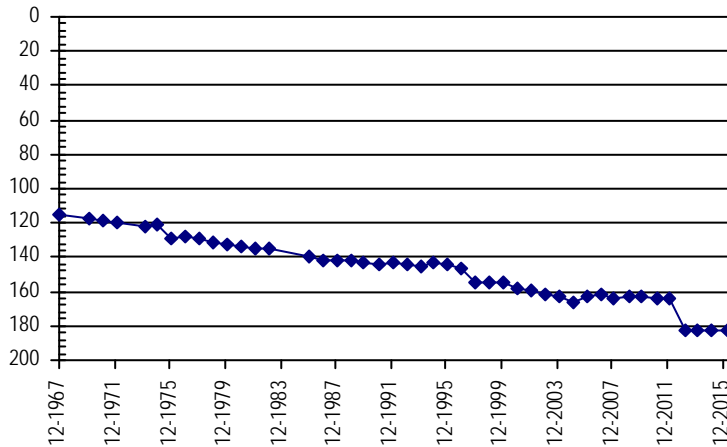
**Division:** 1 *Water District:* 65 *County:* YUMA  
**Location:** Q160 Q40 Q10 Section Twnshp Range PM Distance from section lines:  
NE NE SW 15 5 S 48 W S *From N/S line:* *From E/W line:*  
**UTM Coordinates (NAD83):** *Northing (UTM y)* 4388349.3 *Easting (UTM x):* 694748.8 *User supplied*  
**Latitude/Longitude (decimal degrees):** 39.622767 -102.731041

**Surface Elevation (ft):** 4331.96 *Top Perforated Interval (ft):* 180 *Base of grout (ft):* **Water Level Change**  
**Well depth (ft):** 284 *Bottom Perforated Interval (ft):* 284 **1 year:** -0.50  
**5 year:** -18.50  
**10 year:** -19.20  
**Aquifer(s):** OGALLALA

**Measurements from last 10 years**

Date	Depth to WL (ft)	Elev of WL (ft)	Change (ft)
2/7/2006	163.30	4168.66	2.50
2/23/2007	162.00	4169.96	1.30
1/22/2008	164.00	4167.96	-2.00
2/23/2009	163.30	4168.66	0.70
1/13/2010	162.80	4169.16	0.50
2/6/2011	164.00	4167.96	-1.20
1/26/2012	164.40	4167.56	-0.40
3/6/2013	182.00	4149.96	-17.60
2/23/2014	182.50	4149.46	-0.50
1/28/2015	182.00	4149.96	0.50
3/3/2016	182.50	4149.46	-0.50

**All Historic Measurements**



**Well Name:** SEARS, JACK K. *Owner:*  
**Permit #:** 6642 - F - *Location #:* SC00504732CCA *USGS Site ID:* 393420102395000

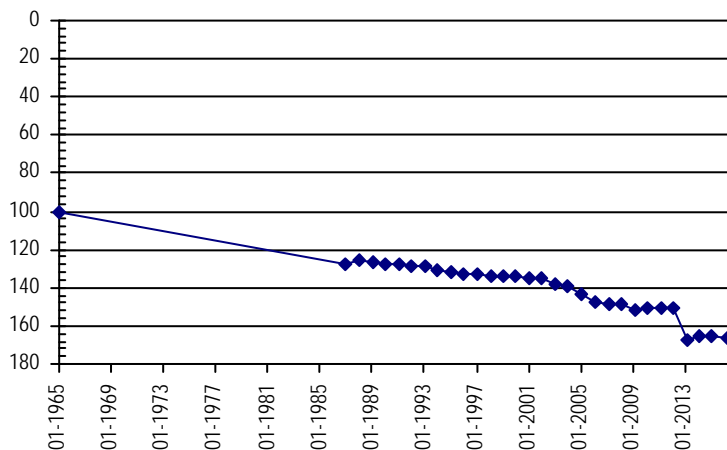
**Division:** 1 *Water District:* 49 *County:* YUMA  
**Location:** Q160 Q40 Q10 Section Twnshp Range PM Distance from section lines:  
SW SW NE 32 5 S 47 W S *From N/S line:* *From E/W line:*  
**UTM Coordinates (NAD83):** *Northing (UTM y)* 4382878.0 *Easting (UTM x):* 700688.0 *GPS*  
**Latitude/Longitude (decimal degrees):** 39.572138 -102.663555

**Surface Elevation (ft):** 4279.9 *Top Perforated Interval (ft):* 140 *Base of grout (ft):* **Water Level Change**  
**Well depth (ft):** 220 *Bottom Perforated Interval (ft):* 220 **1 year:** -0.60  
**5 year:** -15.40  
**10 year:** -18.10  
**Aquifer(s):** OGALLALA

**Measurements from last 10 years**

Date	Depth to WL (ft)	Elev of WL (ft)	Change (ft)
2/7/2006	147.90	4132.00	-4.90
2/23/2007	148.30	4131.60	-0.40
1/28/2008	149.00	4130.90	-0.70
2/23/2009	152.10	4127.80	-3.10
1/18/2010	150.80	4129.10	1.30
2/5/2011	150.60	4129.30	0.20
1/26/2012	151.00	4128.90	-0.40
2/13/2013	167.00	4112.90	-16.00
2/23/2014	165.80	4114.10	1.20
1/28/2015	165.40	4114.50	0.40
3/3/2016	166.00	4113.90	-0.60

**All Historic Measurements**





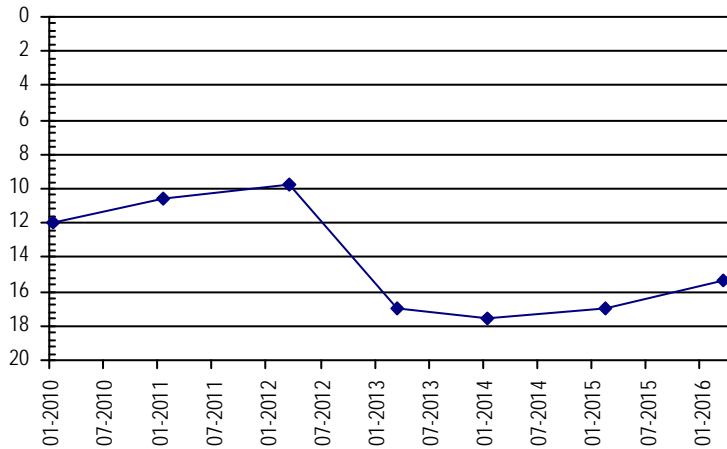
**NORTHERN HIGH PLAINS  
DISTRICT: ARIKAREE**

<b>Well Name:</b> SIMMONS		<i>Owner:</i>	
<i>Permit #:</i> 4594 - R -	<i>Location #:</i> SC00204314AAC	<i>USGS Site ID:</i>	
<i>Division:</i> 1	<i>Water District:</i> 65	<i>County:</i> YUMA	
<i>Location:</i> Q160 Q40 Q10 Section	Twnshp Range PM	Distance from section lines:	
NE NE SW 14	2 S 43 W S	<i>From N/S line:</i>	<i>From E/W line:</i>
<i>UTM Coordinates (NAD83): Northing (UTM y)</i> 4419230.0		<i>Easting (UTM x):</i> 743604.0 <i>GPS</i>	
<i>Latitude/Longitude (decimal degrees):</i> 39.888160		-102.151001	
<i>Surface Elevation (ft):</i> 3475	<i>Top Perforated Interval (ft):</i> 51	<i>Base of grout (ft):</i>	<b>Water Level Change</b>
<i>Well depth (ft):</i> 84	<i>Bottom Perforated Interval (ft):</i> 84		<b>1 year:</b> 1.60
<i>Aquifer(s):</i> OGALLALA			<b>5 year:</b> -4.80
			<b>10 year:</b>

**Measurements from last 10 years**

Date	Depth to WL (ft)	Elev of WL (ft)	Change (ft)
1/21/2010	12.00	3463.00	
1/24/2011	10.60	3464.40	1.40
3/6/2012	9.80	3465.20	0.80
3/6/2013	17.00	3458.00	-7.20
1/20/2014	17.60	3457.40	-0.60
2/19/2015	17.00	3458.00	0.60
3/9/2016	15.40	3459.60	1.60

**All Historic Measurements**

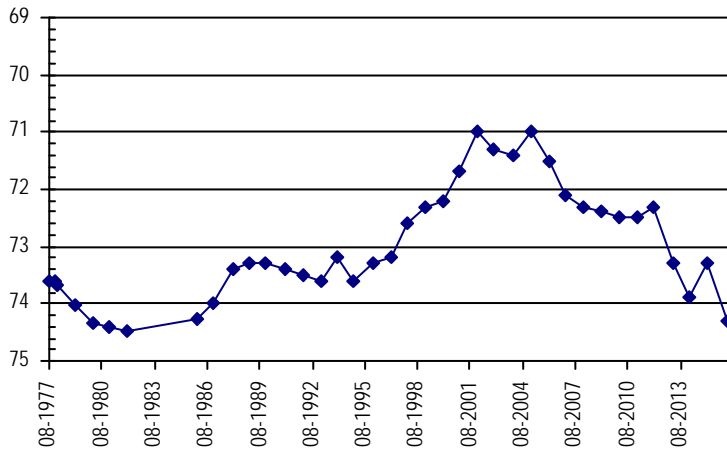


<b>Well Name:</b> SITTON, STACEY		<i>Owner:</i> STACEY SITTON	
<i>Permit #:</i> - -	<i>Location #:</i> SC00905413DDDD1	<i>USGS Site ID:</i> 391533103224401	
<i>Division:</i> 1	<i>Water District:</i> 65	<i>County:</i> LINCOLN	
<i>Location:</i> Q160 Q40 Q10 Section	Twnshp Range PM	Distance from section lines:	
SE SE SE 13	9 S 54 W S	<i>From N/S line:</i>	<i>From E/W line:</i>
<i>UTM Coordinates (NAD83): Northing (UTM y)</i> 4346814.0		<i>Easting (UTM x):</i> 639838.0 <i>GPS</i>	
<i>Latitude/Longitude (decimal degrees):</i> 39.259391		-103.379198	
<i>Surface Elevation (ft):</i> 5422.53	<i>Top Perforated Interval (ft):</i>	<i>Base of grout (ft):</i>	<b>Water Level Change</b>
<i>Well depth (ft):</i> 89	<i>Bottom Perforated Interval (ft):</i>		<b>1 year:</b> -1.00
<i>Aquifer(s):</i>			<b>5 year:</b> -1.80
			<b>10 year:</b> -2.80

**Measurements from last 10 years**

Date	Depth to WL (ft)	Elev of WL (ft)	Change (ft)
2/3/2006	71.50	5351.03	-0.50
12/15/2006	72.10	5350.43	-0.60
1/20/2008	72.30	5350.23	-0.20
1/1/2009	72.40	5350.13	-0.10
2/5/2010	72.50	5350.03	-0.10
2/7/2011	72.50	5350.03	0.00
1/30/2012	72.30	5350.23	0.20
3/4/2013	73.30	5349.23	-1.00
1/10/2014	73.90	5348.63	-0.60
2/8/2015	73.30	5349.23	0.60
3/10/2016	74.30	5348.23	-1.00

**All Historic Measurements**



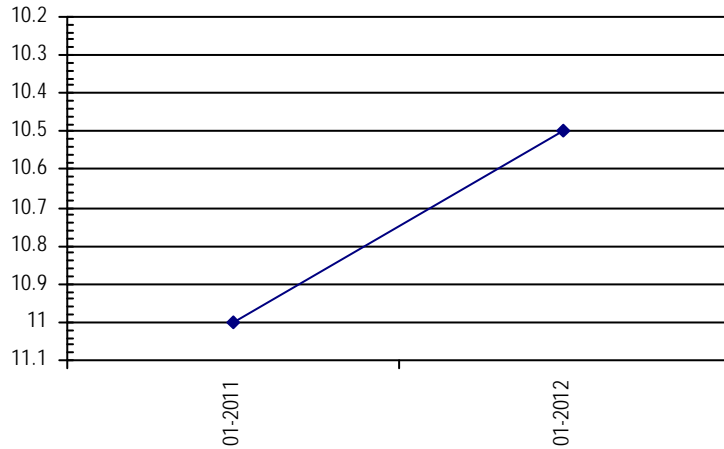
**NORTHERN HIGH PLAINS  
DISTRICT: ARIKAREE**

**Well Name:** SMITH, CLARE **Owner:** CLARE SMITH  
**Permit #:** 3678 - F - **Location #:** SC00404815DC **USGS Site ID:**  
**Division:** 1 **Water District:** 65 **County:** YUMA  
**Location:** Q160 Q40 Q10 Section Twnshp Range PM Distance from section lines:  
 SE SW 15 4 S 48 W S **From N/S line:** **From E/W line:**  
**UTM Coordinates (NAD83):** Northing (UTM y) 4397061.0 Easting (UTM x): 694153.0 *GPS*  
**Latitude/Longitude (decimal degrees):** 39.701336 -102.735418  
**Surface Elevation (ft):** 4241 **Top Perforated Interval (ft):** **Base of grout (ft):** **Water Level Change**  
**Well depth (ft):** 29 **Bottom Perforated Interval (ft):** **1 year:**  
**Aquifer(s):** QUATERNARY ALLUVIUM **5 year:**  
**10 year:**

**Measurements from last 10 years**

Date	Depth to WL (ft)	Elev of WL (ft)	Change (ft)
2/5/2011	11.00	4230.00	
2/28/2012	10.50	4230.50	0.50
3/5/2013			

**All Historic Measurements**

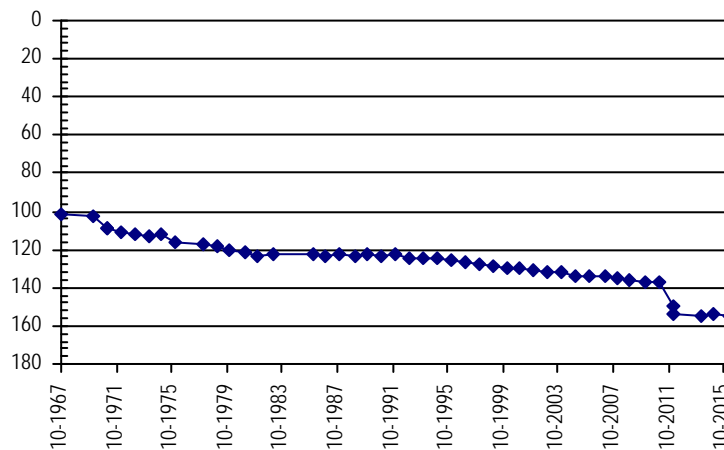


**Well Name:** SMITH, CLARE E. **Owner:**  
**Permit #:** 11940 - F - **Location #:** SC00404827ADD **USGS Site ID:** 394044102433400  
**Division:** 1 **Water District:** 65 **County:** YUMA  
**Location:** Q160 Q40 Q10 Section Twnshp Range PM Distance from section lines:  
 NE SE SE 27 4 S 48 W S **From N/S line:** **From E/W line:**  
**UTM Coordinates (NAD83):** Northing (UTM y) 4394577.0 Easting (UTM x): 694993.0 *GPS*  
**Latitude/Longitude (decimal degrees):** 39.678781 -102.726361  
**Surface Elevation (ft):** 4314.96 **Top Perforated Interval (ft):** 110 **Base of grout (ft):** **Water Level Change**  
**Well depth (ft):** 210 **Bottom Perforated Interval (ft):** 210 **1 year:** -0.50  
**Aquifer(s):** **5 year:** -17.50  
**10 year:** -20.30

**Measurements from last 10 years**

Date	Depth to WL (ft)	Elev of WL (ft)	Change (ft)
1/28/2006	134.20	4180.76	-0.70
2/28/2007	133.90	4181.06	0.30
1/22/2008	134.60	4180.36	-0.70
1/2/2009	136.50	4178.46	-1.90
1/21/2010	137.00	4177.96	-0.50
2/5/2011	137.00	4177.96	0.00
2/28/2012	149.70	4165.26	-12.70
3/7/2012	153.50	4161.46	-3.80
2/22/2014	154.50	4160.46	-1.00
1/29/2015	154.00	4160.96	0.50
3/7/2016	154.50	4160.46	-0.50

**All Historic Measurements**





**NORTHERN HIGH PLAINS  
DISTRICT: ARIKAREE**

**Well Name:** SMITH, VIRGIL & BETTY

*Owner:*

**Permit #:** 19342 - SFP -

**Location #:** SC00504904AAB

**USGS Site ID:** 393936102514500

**Division:** 1      **Water District:** 65      **County:** WASHINGTON

**Location:** Q160 Q40 Q10 Section    **Twnshp**    **Range**    **PM**      **Distance from section lines:**  
                   NE NE NW    4        5 S      49 W S      **From N/S line:**              **From E/W line:**

**UTM Coordinates (NAD83):** **Northing (UTM y)** 4391609.0    **Easting (UTM x):** 683442.0 *GPS*

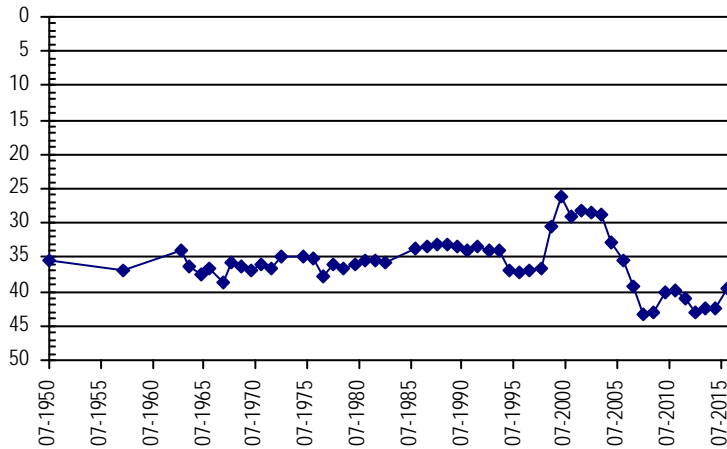
**Latitude/Longitude (decimal degrees):** 39.654616                      -102.861780

<b>Surface Elevation (ft):</b> 4444.04	<b>Top Perforated Interval (ft):</b> 40	<b>Base of grout (ft):</b>	<b>Water Level Change</b>
<b>Well depth (ft):</b> 56	<b>Bottom Perforated Interval (ft):</b> 80		<b>1 year:</b> 2.80
<b>Aquifer(s):</b> OGALLALA			<b>5 year:</b> 0.20
			<b>10 year:</b> -4.10

**Measurements from last 10 years**

Date	Depth to WL (ft)	Elev of WL (ft)	Change (ft)
2/9/2006	35.50	4408.54	-2.60
2/27/2007	39.30	4404.74	-3.80
1/28/2008	43.30	4400.74	-4.00
1/2/2009	43.10	4400.94	0.20
2/3/2010	40.00	4404.04	3.10
2/5/2011	39.80	4404.24	0.20
2/5/2012	41.00	4403.04	-1.20
1/21/2013	43.00	4401.04	-2.00
2/24/2014	42.50	4401.54	0.50
1/27/2015	42.40	4401.64	0.10
2/15/2016	39.60	4404.44	2.80

**All Historic Measurements**



**Well Name:** SOEHNER, DALE

*Owner:*

**Permit #:** 7197 - R -

**Location #:** SC00304328ADC

**USGS Site ID:** 394607102111300

**Division:** 1      **Water District:** 65      **County:** YUMA

**Location:** Q160 Q40 Q10 Section    **Twnshp**    **Range**    **PM**      **Distance from section lines:**  
                   NE SE SW 28    3 S      43 W S      **From N/S line:**              **From E/W line:**

**UTM Coordinates (NAD83):** **Northing (UTM y)** 4405848.0    **Easting (UTM x):** 740927.0 *GPS*

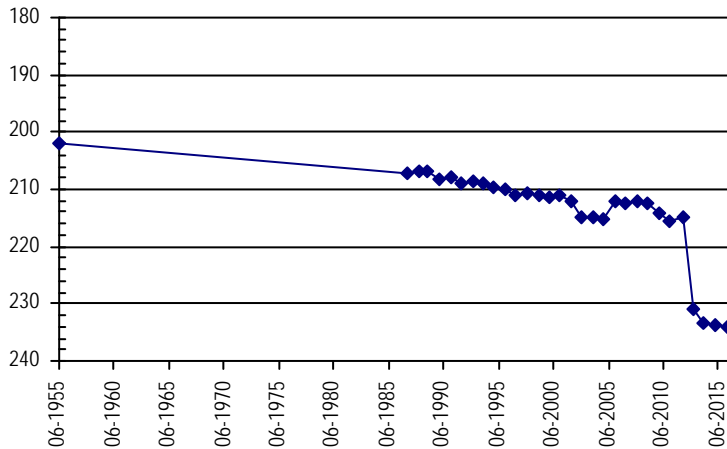
**Latitude/Longitude (decimal degrees):** 39.768498                      -102.187193

<b>Surface Elevation (ft):</b> 3868.4	<b>Top Perforated Interval (ft):</b> 201	<b>Base of grout (ft):</b>	<b>Water Level Change</b>
<b>Well depth (ft):</b> 293	<b>Bottom Perforated Interval (ft):</b> 293		<b>1 year:</b> -0.60
<b>Aquifer(s):</b> OGALLALA			<b>5 year:</b> -18.70
			<b>10 year:</b> -22.10

**Measurements from last 10 years**

Date	Depth to WL (ft)	Elev of WL (ft)	Change (ft)
1/23/2006	212.10	3656.30	3.00
12/17/2006	212.30	3656.10	-0.20
1/15/2008	212.10	3656.30	0.20
12/31/2008	212.30	3656.10	-0.20
1/11/2010	214.20	3654.20	-1.90
1/24/2011	215.50	3652.90	-1.30
3/6/2012	215.00	3653.40	0.50
3/6/2013	231.00	3637.40	-16.00
1/20/2014	233.20	3635.20	-2.20
2/19/2015	233.60	3634.80	-0.40
3/9/2016	234.20	3634.20	-0.60

**All Historic Measurements**



## NORTHERN HIGH PLAINS DISTRICT: ARIKAREE

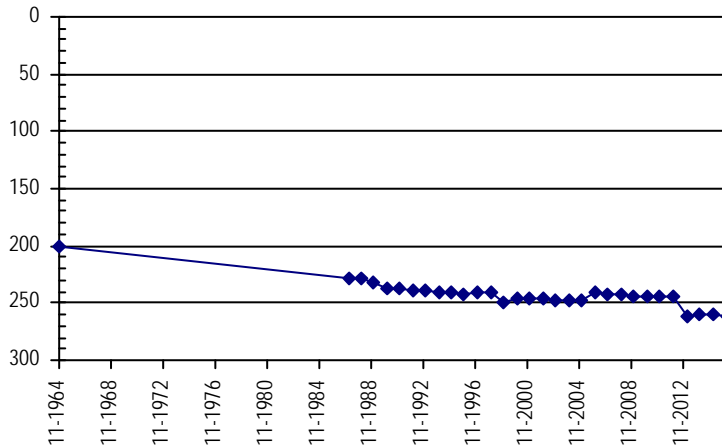
<b>Well Name:</b> <b>SOEHNER, JACK</b>		<i>Owner:</i>	
<b>Permit #:</b> 6371 - F -	<b>Location #:</b> SC00404305ADC	<b>USGS Site ID:</b> 394421102121000	
<b>Division:</b> 1	<b>Water District:</b> 49	<b>County:</b> YUMA	
<b>Location:</b> Q160 Q40 Q10 Section	Twnshp Range PM	Distance from section lines:	
NE SE SW 5	4 S 43 W S	<i>From N/S line:</i>	<i>From E/W line:</i>
<b>UTM Coordinates (NAD83):</b> Northing (UTM y) 4402520.0		<b>Easting (UTM x):</b> 739640.0 <i>GPS</i>	
<b>Latitude/Longitude (decimal degrees):</b> 39.738911		-102.203414	
<b>Surface Elevation (ft):</b> 3890.61	<b>Top Perforated Interval (ft):</b> 246	<b>Base of grout (ft):</b>	<b>Water Level Change</b>
<b>Well depth (ft):</b> 305	<b>Bottom Perforated Interval (ft):</b> 316		
<b>Aquifer(s):</b> OGALLALA			

**1 year:** -2.00  
**5 year:** -17.50  
**10 year:** -20.70

### Measurements from last 10 years

Date	Depth to WL (ft)	Elev of WL (ft)	Change (ft)
1/18/2006	241.30	3649.31	5.80
12/17/2006	242.20	3648.41	-0.90
1/18/2008	243.20	3647.41	-1.00
12/30/2008	244.20	3646.41	-1.00
1/11/2010	244.20	3646.41	0.00
1/26/2011	244.50	3646.11	-0.30
1/30/2012	245.00	3645.61	-0.50
3/7/2013	262.00	3628.61	-17.00
1/20/2014	260.00	3630.61	2.00
2/12/2015	260.00	3630.61	0.00
3/9/2016	262.00	3628.61	-2.00

### All Historic Measurements



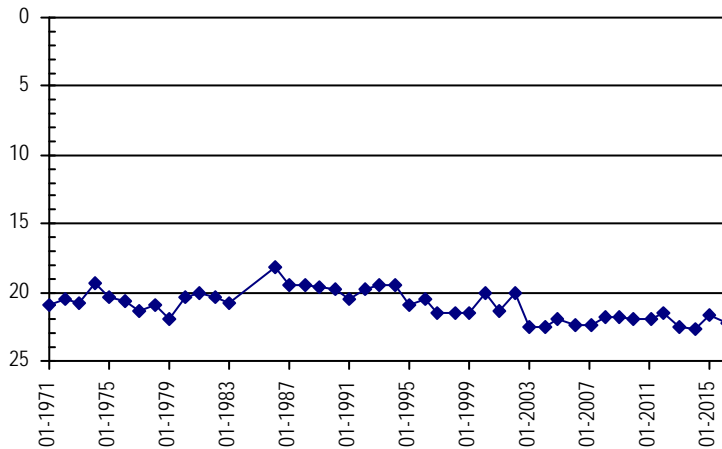
<b>Well Name:</b> <b>STANSFIELD, STEPHEN.</b>		<i>Owner:</i>	
<b>Permit #:</b> 6857 - FP -	<b>Location #:</b> SC00405036CCC	<b>USGS Site ID:</b> 393920102504000	
<b>Division:</b> 1	<b>Water District:</b> 65	<b>County:</b> WASHINGTON	
<b>Location:</b> Q160 Q40 Q10 Section	Twnshp Range PM	Distance from section lines:	
SW SW SW 36	4 S 50 W S	<i>From N/S line:</i>	<i>From E/W line:</i>
<b>UTM Coordinates (NAD83):</b> Northing (UTM y) 4391550.0		<b>Easting (UTM x):</b> 677139.0 <i>GPS</i>	
<b>Latitude/Longitude (decimal degrees):</b> 39.655413		-102.935219	
<b>Surface Elevation (ft):</b> 4512.12	<b>Top Perforated Interval (ft):</b>	<b>Base of grout (ft):</b>	<b>Water Level Change</b>
<b>Well depth (ft):</b> 35	<b>Bottom Perforated Interval (ft):</b>		
<b>Aquifer(s):</b> OGALLALA			

**1 year:** -0.60  
**5 year:** -0.30  
**10 year:** 0.10

### Measurements from last 10 years

Date	Depth to WL (ft)	Elev of WL (ft)	Change (ft)
2/5/2006	22.40	4489.72	-0.40
2/27/2007	22.40	4489.72	0.00
1/28/2008	21.80	4490.32	0.60
1/2/2009	21.80	4490.32	0.00
1/17/2010	22.00	4490.12	-0.20
2/6/2011	22.00	4490.12	0.00
1/25/2012	21.50	4490.62	0.50
1/21/2013	22.50	4489.62	-1.00
1/22/2013			
2/23/2014	22.70	4489.42	
1/28/2015	21.70	4490.42	1.00
3/6/2016	22.30	4489.82	-0.60

### All Historic Measurements



**NORTHERN HIGH PLAINS  
DISTRICT: ARIKAREE**

**Well Name:** STATE OF COLORADO **Owner:**  
**Permit #:** 4227 - F - **Location #:** SC00404316BAB **USGS Site ID:** 394302102113000

**Division:** 1 **Water District:** 49 **County:** YUMA  
**Location:** Q160 Q40 Q10 Section **Twnshp** Range **PM** Distance from section lines:  
 NW NE NW 16 4 S 43 W S **From N/S line:** **From E/W line:**

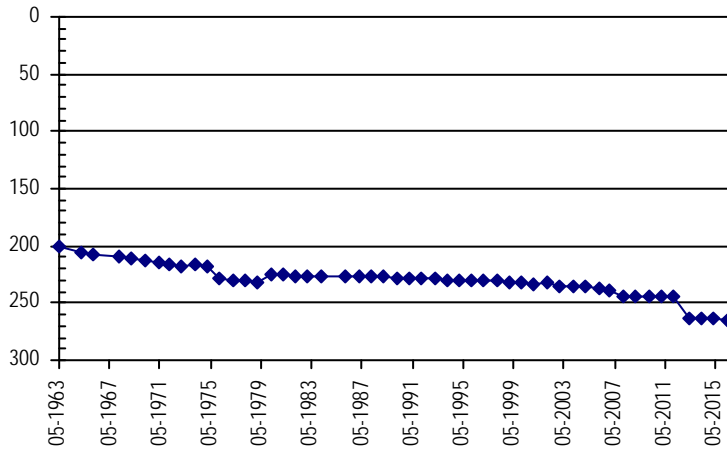
**UTM Coordinates (NAD83):** **Northing (UTM y)** 4400119.0 **Easting (UTM x):** 740692.0 *GPS*  
**Latitude/Longitude (decimal degrees):** 39.717007 -102.192028

**Surface Elevation (ft):** 3883.6 **Top Perforated Interval (ft):** 210 **Base of grout (ft):** **Water Level Change**  
**Well depth (ft):** 310 **Bottom Perforated Interval (ft):** 310 **1 year:** -1.20  
**Aquifer(s):** OGALLALA **5 year:** -20.60  
**10 year:** -27.80

**Measurements from last 10 years**

Date	Depth to WL (ft)	Elev of WL (ft)	Change (ft)
1/18/2006	236.50	3647.10	-0.50
12/18/2006	239.50	3644.10	-3.00
1/18/2008	243.40	3640.20	-3.90
12/31/2008	244.50	3639.10	-1.10
1/11/2010	243.80	3639.80	0.70
1/26/2011	243.70	3639.90	0.10
1/30/2012	244.30	3639.30	-0.60
3/6/2013	262.70	3620.90	-18.40
2/22/2014	262.90	3620.70	-0.20
2/12/2015	263.10	3620.50	-0.20
3/7/2016	264.30	3619.30	-1.20

**All Historic Measurements**



**Well Name:** STRICT, JAMES **Owner:**  
**Permit #:** 279276 - - **Location #:** SC00504635CBB **USGS Site ID:** 393440102294300

**Division:** 1 **Water District:** 49 **County:** YUMA  
**Location:** Q160 Q40 Q10 Section **Twnshp** Range **PM** Distance from section lines:  
 SW NW NW 35 5 S 46 W S **From N/S line:** **From E/W line:**

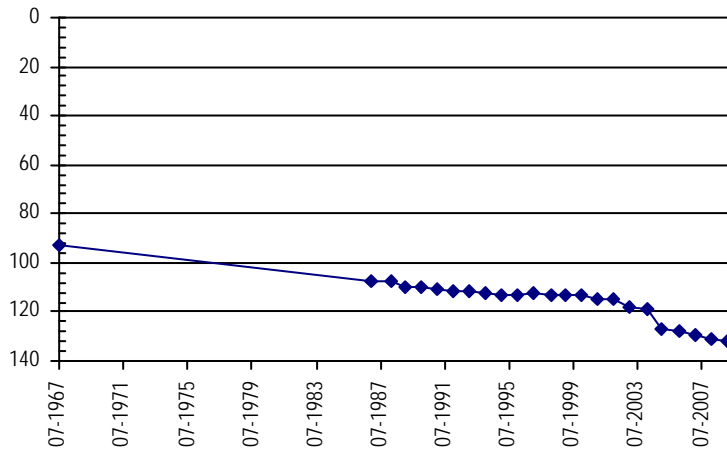
**UTM Coordinates (NAD83):** **Northing (UTM y)** 4383916.0 **Easting (UTM x):** 715066.0 *GPS*  
**Latitude/Longitude (decimal degrees):** 39.577997 -102.495973

**Surface Elevation (ft):** 4088.77 **Top Perforated Interval (ft):** 166 **Base of grout (ft):** **Water Level Change**  
**Well depth (ft):** 206 **Bottom Perforated Interval (ft):** 206 **1 year:**  
**Aquifer(s):** OGALLALA **5 year:**  
**10 year:**

**Measurements from last 10 years**

Date	Depth to WL (ft)	Elev of WL (ft)	Change (ft)
1/26/2006	127.80	3960.97	-0.60
1/26/2007	129.50	3959.27	-1.70
1/19/2008	130.90	3957.87	-1.40
1/3/2009	131.50	3957.27	-0.60
1/12/2010			

**All Historic Measurements**



**NORTHERN HIGH PLAINS  
DISTRICT: ARIKAREE**

**Well Name:** TOWN OF GENOA

*Owner:*

**Permit #:** - -

**Location #:** SC00905501DDC

**USGS Site ID:** 391717103294001

**Division:** 1      **Water District:** 65      **County:** LINCOLN

**Location:** Q160 Q40 Q10 Section    Twnshp    Range    PM    Distance from section lines:  
SE SE SW    1      9    S    55    W    S      *From N/S line:*      *From E/W line:*

**UTM Coordinates (NAD83):**    *Northing (UTM y)*    4349786.0    *Easting (UTM x):*    629799.0    *GPS*

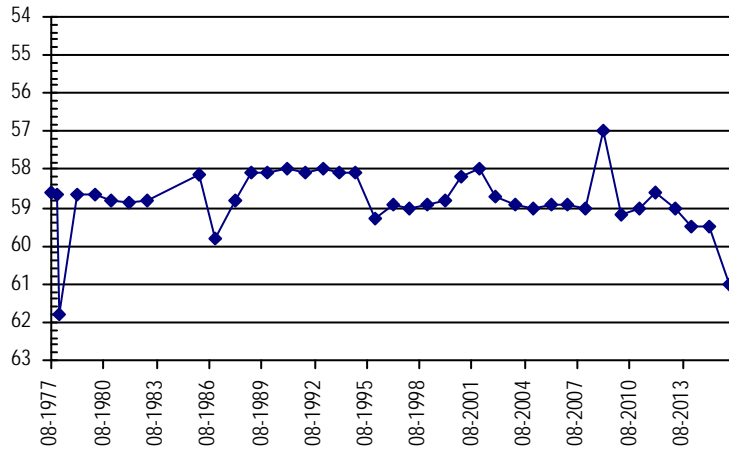
**Latitude/Longitude (decimal degrees):**      39.287724      -103.494944

<b>Surface Elevation (ft):</b> 5572.62	<b>Top Perforated Interval (ft):</b>	<b>Base of grout (ft):</b>	<b>Water Level Change</b>
<b>Well depth (ft):</b> 80	<b>Bottom Perforated Interval (ft):</b>		<b>1 year:</b> -1.50
<b>Aquifer(s):</b>			<b>5 year:</b> -2.00
			<b>10 year:</b> -2.10

**Measurements from last 10 years**

Date	Depth to WL (ft)	Elev of WL (ft)	Change (ft)
2/3/2006	58.90	5513.72	0.10
12/15/2006	58.90	5513.72	0.00
1/20/2008	59.00	5513.62	-0.10
1/1/2009	57.00	5515.62	2.00
2/5/2010	59.20	5513.42	-2.20
2/7/2011	59.00	5513.62	0.20
1/30/2012	58.60	5514.02	0.40
3/4/2013	59.00	5513.62	-0.40
1/10/2014	59.50	5513.12	-0.50
2/8/2015	59.50	5513.12	0.00
3/10/2016	61.00	5511.62	-1.50

**All Historic Measurements**



**Well Name:** TRAUTWEIN & WOODS

*Owner:*

**Permit #:** 12337 - F -

**Location #:** SC00504913CBD

**USGS Site ID:**

**Division:** 1      **Water District:** 65      **County:** WASHINGTON

**Location:** Q160 Q40 Q10 Section    Twnshp    Range    PM    Distance from section lines:  
SW NW SE    13      5    S    49    W    S      *From N/S line:*      *From E/W line:*

**UTM Coordinates (NAD83):**    *Northing (UTM y)*    4387323.0    *Easting (UTM x):*    687391.0    *GPS*

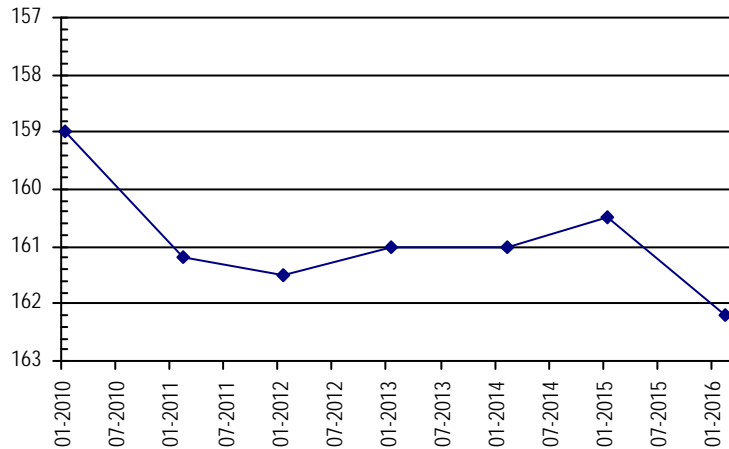
**Latitude/Longitude (decimal degrees):**      39.615169      -102.816996

<b>Surface Elevation (ft):</b> 4433	<b>Top Perforated Interval (ft):</b> 175	<b>Base of grout (ft):</b>	<b>Water Level Change</b>
<b>Well depth (ft):</b> 242	<b>Bottom Perforated Interval (ft):</b> 245		<b>1 year:</b> -1.70
<b>Aquifer(s):</b> OGALLALA			<b>5 year:</b> -1.00
			<b>10 year:</b>

**Measurements from last 10 years**

Date	Depth to WL (ft)	Elev of WL (ft)	Change (ft)
1/17/2010	159.00	4274.00	
2/6/2011	161.20	4271.80	-2.20
1/26/2012	161.50	4271.50	-0.30
1/21/2013	161.00	4272.00	0.50
2/24/2014	161.00	4272.00	0.00
1/29/2015	160.50	4272.50	0.50
2/15/2016	162.20	4270.80	-1.70

**All Historic Measurements**



**NORTHERN HIGH PLAINS**  
**DISTRICT: ARIKAREE**

**Well Name:** U.S. GOVERNMENT *Owner:*  
*Permit #:* - - *Location #:* SC00304630CCC1 *USGS Site ID:* 394532102343101

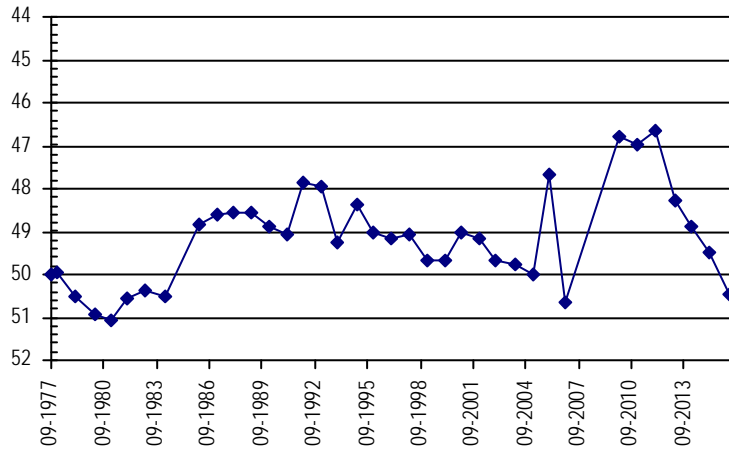
*Division:* 1 *Water District:* 65 *County:* YUMA  
*Location:* Q160 Q40 Q10 Section *Twnshp* *Range* *PM* *Distance from section lines:*  
SW NW 31 3 S 46 W S *From N/S line:* *From E/W line:*  
*UTM Coordinates (NAD83):* *Northing (UTM y)* 4402832.0 *Easting (UTM x):* 707888.0 *GPS*  
*Latitude/Longitude (decimal degrees):* 39.750054 -102.573523

*Surface Elevation (ft):* 4111.84 *Top Perforated Interval (ft):* *Base of grout (ft):* **Water Level Change**  
*Well depth (ft):* 66 *Bottom Perforated Interval (ft):* **1 year:** -1.00  
*Aquifer(s):* **5 year:** -3.50  
**10 year:** -2.80

**Measurements from last 10 years**

Date	Depth to WL (ft)	Elev of WL (ft)	Change (ft)
1/24/2006	47.67	4064.17	2.33
12/17/2006	50.67	4061.17	-3.00
1/17/2008			
1/1/2009			
1/21/2010	46.77	4065.07	
1/25/2011	46.97	4064.87	-0.20
1/30/2012	46.67	4065.17	0.30
3/7/2013	48.27	4063.57	-1.60
1/20/2014	48.87	4062.97	-0.60
2/12/2015	49.47	4062.37	-0.60
3/9/2016	50.47	4061.37	-1.00

**All Historic Measurements**



**Well Name:** U.S. GOVERNMENT *Owner:* USGS  
*Permit #:* - - *Location #:* SC00304714CDC1 *USGS Site ID:* 394715102362901

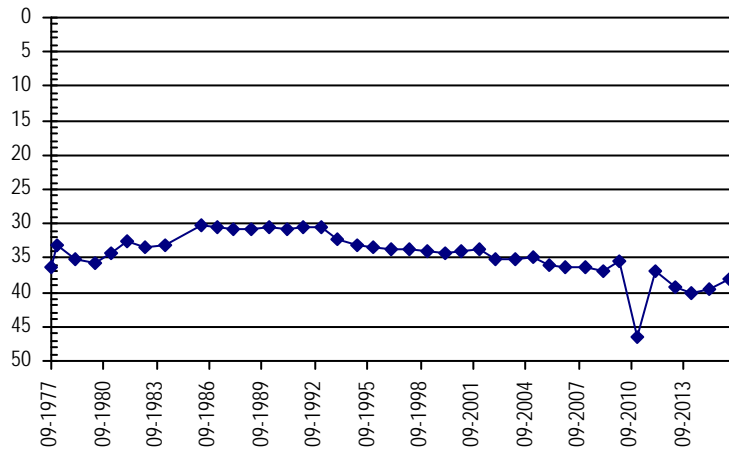
*Division:* 1 *Water District:* 65 *County:* YUMA  
*Location:* Q160 Q40 Q10 Section *Twnshp* *Range* *PM* *Distance from section lines:*  
SW SE SW 14 3 S 47 W S *From N/S line:* *From E/W line:*  
*UTM Coordinates (NAD83):* *Northing (UTM y)* 4406920.0 *Easting (UTM x):* 704746.0 *GPS*  
*Latitude/Longitude (decimal degrees):* 39.787616 -102.608893

*Surface Elevation (ft):* 4168.86 *Top Perforated Interval (ft):* *Base of grout (ft):* **Water Level Change**  
*Well depth (ft):* 80 *Bottom Perforated Interval (ft):* **1 year:** 1.40  
*Aquifer(s):* **5 year:** 8.40  
**10 year:** -2.00

**Measurements from last 10 years**

Date	Depth to WL (ft)	Elev of WL (ft)	Change (ft)
1/28/2006	36.10	4132.76	-1.10
12/17/2006	36.40	4132.46	-0.30
1/17/2008	36.30	4132.56	0.10
2/23/2009	37.00	4131.86	-0.70
1/21/2010	35.60	4133.26	1.40
1/25/2011	46.50	4122.36	-10.90
1/30/2012	36.90	4131.96	9.60
3/7/2013	39.30	4129.56	-2.40
1/20/2014	40.10	4128.76	-0.80
2/12/2015	39.50	4129.36	0.60
3/9/2016	38.10	4130.76	1.40

**All Historic Measurements**



**NORTHERN HIGH PLAINS  
DISTRICT: ARIKAREE**

**Well Name:** UNKNOWN

*Owner:*

**Permit #:** - -

**Location #:** SC00805529DD

**USGS Site ID:**

**Division:** 1 **Water District:** 65 **County:** LINCOLN

**Location:** Q160 Q40 Q10 Section Twnshp Range PM Distance from section lines:  
SE SE 29 8 S 55 W S *From N/S line:* *From E/W line:*

**UTM Coordinates (NAD83):** Northing (UTM y) 4352892.0 Easting (UTM x): 623588.0 *GPS*

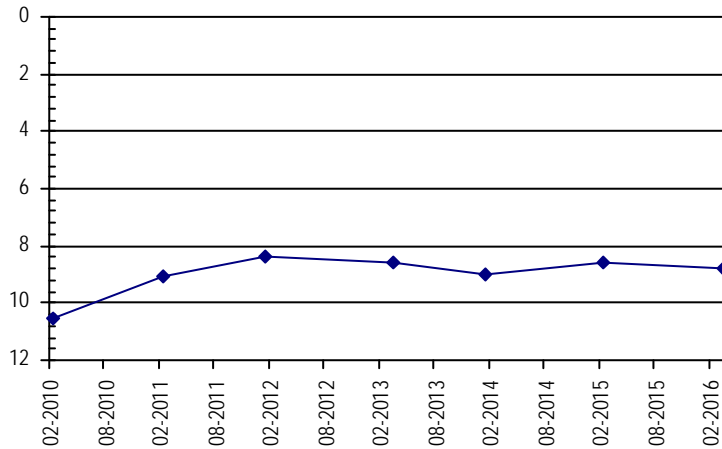
**Latitude/Longitude (decimal degrees):** 39.316611 -103.566369

**Surface Elevation (ft):** 5588 **Top Perforated Interval (ft):** **Base of grout (ft):** **Water Level Change**  
**Well depth (ft):** **Bottom Perforated Interval (ft):** **1 year:** -0.20  
**Aquifer(s):** **5 year:** 0.30  
**10 year:**

**Measurements from last 10 years**

Date	Depth to WL (ft)	Elev of WL (ft)	Change (ft)
2/5/2010	10.50	5577.50	
2/7/2011	9.10	5578.90	1.40
1/30/2012	8.40	5579.60	0.70
3/4/2013	8.60	5579.40	-0.20
1/10/2014	9.00	5579.00	-0.40
2/8/2015	8.60	5579.40	0.40
3/10/2016	8.80	5579.20	-0.20

**All Historic Measurements**



**Well Name:** WARKENTINE, ALVIN & DOTTY

*Owner:*

**Permit #:** 12038 - FP -

**Location #:** SC00504605BAC

**USGS Site ID:**

**Division:** 1 **Water District:** 65 **County:** YUMA

**Location:** Q160 Q40 Q10 Section Twnshp Range PM Distance from section lines:  
NW NE SW 5 5 S 46 W S *From N/S line:* *From E/W line:*

**UTM Coordinates (NAD83):** Northing (UTM y) 4392253.0 Easting (UTM x): 710160.0 *GPS*

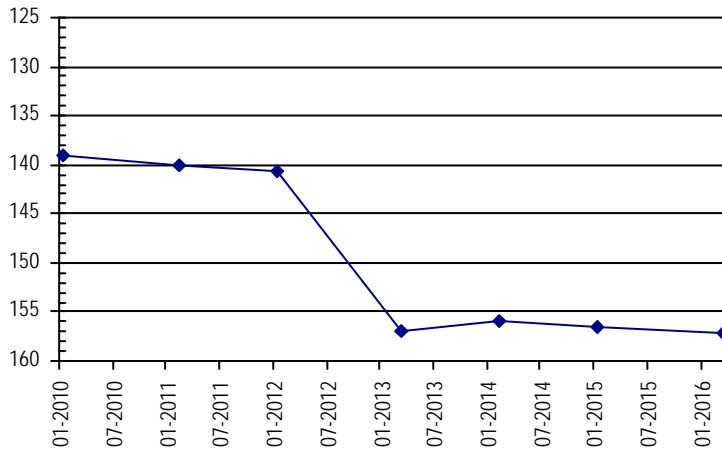
**Latitude/Longitude (decimal degrees):** 39.654264 -102.550398

**Surface Elevation (ft):** 4145 **Top Perforated Interval (ft):** 167 **Base of grout (ft):** **Water Level Change**  
**Well depth (ft):** 277 **Bottom Perforated Interval (ft):** 277 **1 year:** -0.70  
**Aquifer(s):** OGALLALA **5 year:** -17.20  
**10 year:**

**Measurements from last 10 years**

Date	Depth to WL (ft)	Elev of WL (ft)	Change (ft)
1/21/2010	139.00	4006.00	
2/5/2011	140.00	4005.00	-1.00
1/26/2012	140.60	4004.40	-0.60
3/6/2013	157.00	3988.00	-16.40
2/24/2014	156.00	3989.00	1.00
1/28/2015	156.50	3988.50	-0.50
3/3/2016	157.20	3987.80	-0.70

**All Historic Measurements**



**NORTHERN HIGH PLAINS  
DISTRICT: ARIKAREE**

**Well Name:** WEAKS, RICHARD

*Owner:*

**Permit #:** 12340 - F -      **Location #:** SC00504801DCA      **USGS Site ID:** 393842102413400

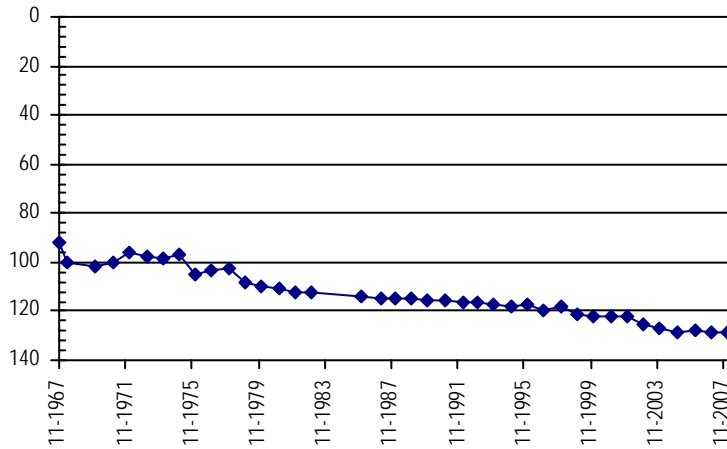
**Division:** 1      **Water District:** 65      **County:** YUMA  
**Location:** Q160 Q40 Q10 Section      **Twnshp** Range      **PM**      **Distance from section lines:**  
                                  SE SW NE      1      5 S      48 W S      **From N/S line:**      **From E/W line:**  
**UTM Coordinates (NAD83):**      **Northing (UTM y)** 4390898.7      **Easting (UTM x):** 697928.4 *User supplied*  
**Latitude/Longitude (decimal degrees):**      39.644990      -102.693262

**Surface Elevation (ft):** 4282.94      **Top Perforated Interval (ft):** 100      **Base of grout (ft):**      **Water Level Change**  
**Well depth (ft):** 266      **Bottom Perforated Interval (ft):** 266      **1 year:**  
**Aquifer(s):** OGALLALA      **5 year:**  
                                  **10 year:**

**Measurements from last 10 years**

Date	Depth to WL (ft)	Elev of WL (ft)	Change (ft)
2/7/2006	127.80	4155.14	0.80
2/28/2007	128.20	4154.74	-0.40
1/28/2008	128.80	4154.14	-0.60
2/23/2009			

**All Historic Measurements**



**Well Name:** WHOMBLE, CHESTER

*Owner:*

**Permit #:** 3057 - F -      **Location #:** SC00304305ADC      **USGS Site ID:** 394935102122800

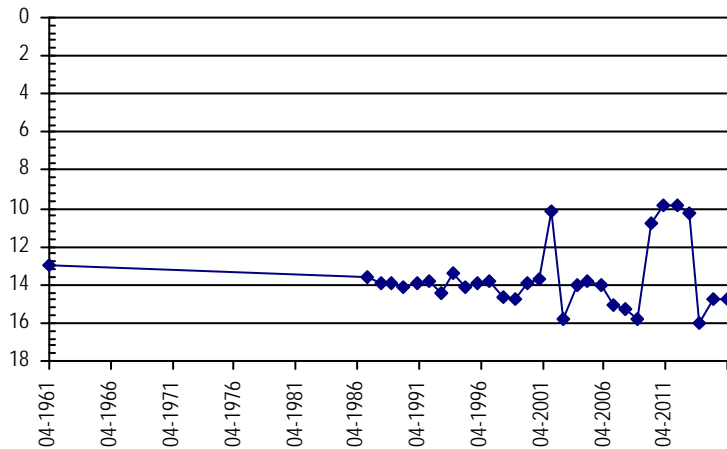
**Division:** 1      **Water District:** 65      **County:** YUMA  
**Location:** Q160 Q40 Q10 Section      **Twnshp** Range      **PM**      **Distance from section lines:**  
                                  NE SE SW      5      3 S      43 W S      **From N/S line:**      **From E/W line:**  
**UTM Coordinates (NAD83):**      **Northing (UTM y)** 4412227.0      **Easting (UTM x):** 739198.0 *GPS*  
**Latitude/Longitude (decimal degrees):**      39.826393      -102.205031

**Surface Elevation (ft):** 3660.56      **Top Perforated Interval (ft):** 30      **Base of grout (ft):**      **Water Level Change**  
**Well depth (ft):** 112      **Bottom Perforated Interval (ft):** 100      **1 year:** 0.00  
**Aquifer(s):**      **5 year:** -5.00  
                                  **10 year:** -0.80

**Measurements from last 10 years**

Date	Depth to WL (ft)	Elev of WL (ft)	Change (ft)
1/23/2006	14.00	3646.56	-0.20
12/18/2006	15.10	3645.46	-1.10
1/15/2008	15.30	3645.26	-0.20
12/8/2008	15.80	3644.76	-0.50
1/11/2010	10.80	3649.76	5.00
1/24/2011	9.80	3650.76	1.00
3/6/2012	9.80	3650.76	0.00
2/13/2013	10.30	3650.26	-0.50
1/20/2014	16.00	3644.56	-5.70
2/19/2015	14.80	3645.76	1.20
3/9/2016	14.80	3645.76	0.00

**All Historic Measurements**



**NORTHERN HIGH PLAINS  
DISTRICT: ARIKAREE**

**Well Name:** **WIDKE**

*Owner:*

*Permit #:* - -

*Location #:* SC00404506DA

*USGS Site ID:*

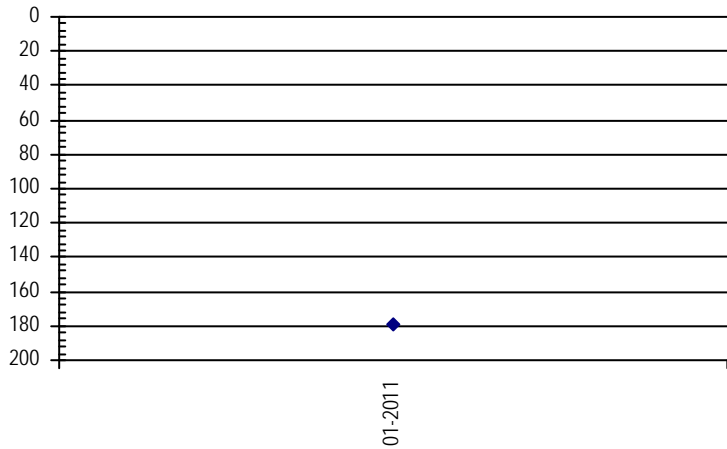
*Division:* 1 *Water District:* 65 *County:* YUMA  
*Location:* Q160 Q40 Q10 Section Twnshp Range PM Distance from section lines:  
 SE NE 6 4 S 45 W S *From N/S line:* *From E/W line:*  
*UTM Coordinates (NAD83): Northing (UTM y)* 4401339.0 *Easting (UTM x):* 718997.0 *GPS*  
*Latitude/Longitude (decimal degrees):* 39.733833 -102.444473

*Surface Elevation (ft):* 4065 *Top Perforated Interval (ft):* *Base of grout (ft):* **Water Level Change**  
*Well depth (ft):* *Bottom Perforated Interval (ft):* **1 year:**  
*Aquifer(s):* OGALLALA **5 year:**  
**10 year:**

**Measurements from last 10 years**

Date	Depth to WL (ft)	Elev of WL (ft)	Change (ft)
1/25/2011	178.90	3886.10	

**All Historic Measurements**



**Well Name:** **WIESER, GRANT**

*Owner:*

*Permit #:* 9529 - F -

*Location #:* SC00404515CBD

*USGS Site ID:* 394220102240300

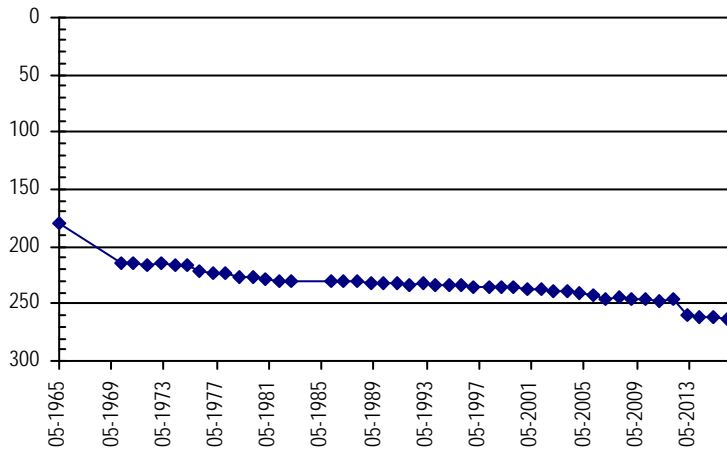
*Division:* 1 *Water District:* 65 *County:* YUMA  
*Location:* Q160 Q40 Q10 Section Twnshp Range PM Distance from section lines:  
 SW NW SE 15 4 S 45 W S *From N/S line:* *From E/W line:*  
*UTM Coordinates (NAD83): Northing (UTM y)* 4398305.5 *Easting (UTM x):* 722787.5 *User supplied*  
*Latitude/Longitude (decimal degrees):* 39.705547 -102.401309

*Surface Elevation (ft):* 4074.74 *Top Perforated Interval (ft):* 285 *Base of grout (ft):* **Water Level Change**  
*Well depth (ft):* 342 *Bottom Perforated Interval (ft):* 345 **1 year:** -1.80  
*Aquifer(s):* OGALLALA **5 year:** -15.90  
**10 year:** -19.60

**Measurements from last 10 years**

Date	Depth to WL (ft)	Elev of WL (ft)	Change (ft)
1/18/2006	243.30	3831.44	-2.80
12/18/2006	245.50	3829.24	-2.20
1/18/2008	245.00	3829.74	0.50
12/30/2008	245.40	3829.34	-0.40
1/21/2010	246.50	3828.24	-1.10
1/26/2011	247.00	3827.74	-0.50
3/7/2012	246.50	3828.24	0.50
2/13/2013	259.50	3815.24	-13.00
2/22/2014	260.90	3813.84	-1.40
2/19/2015	261.10	3813.64	-0.20
3/7/2016	262.90	3811.84	-1.80

**All Historic Measurements**





**NORTHERN HIGH PLAINS  
DISTRICT: ARIKAREE**

**Well Name:** **WILEY, ERNEST**

*Owner:*

**Permit #:** 11743 - R -      **Location #:** SC00504204CBA      **USGS Site ID:** 393911102044600

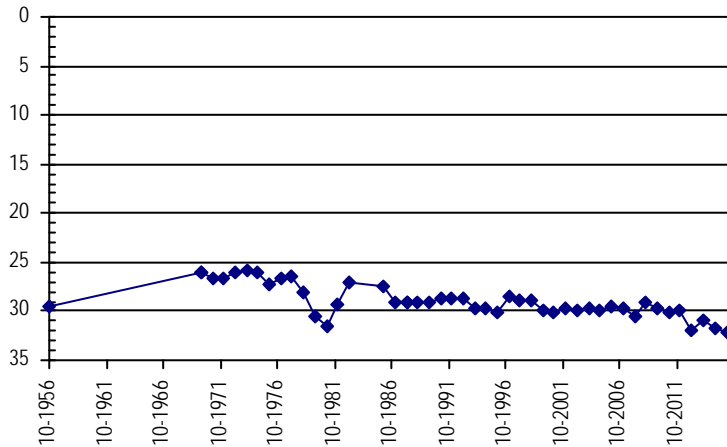
**Division:** 1      **Water District:** 49      **County:** YUMA  
**Location:** Q160 Q40 Q10 Section      **Twnshp** Range PM      **Distance from section lines:**  
    SW NW NE 4      5 S 42 W S      **From N/S line:**      **From E/W line:**  
**UTM Coordinates (NAD83):** **Northing (UTM y)** 4393330.0      **Easting (UTM x):** 750527.0 *GPS*  
**Latitude/Longitude (decimal degrees):** 39.653086      -102.080005

**Surface Elevation (ft):** 3556.52      **Top Perforated Interval (ft):** 28      **Base of grout (ft):**      **Water Level Change**  
**Well depth (ft):** 68      **Bottom Perforated Interval (ft):** 68      **1 year:** -0.40  
**Aquifer(s):** OGALLALA      **5 year:** -2.00  
    **10 year:** -2.60

**Measurements from last 10 years**

Date	Depth to WL (ft)	Elev of WL (ft)	Change (ft)
1/23/2006	29.60	3526.92	0.30
2/20/2007	29.80	3526.72	-0.20
1/18/2008	30.60	3525.92	-0.80
12/31/2008	29.20	3527.32	1.40
1/12/2010	29.80	3526.72	-0.60
1/26/2011	30.20	3526.32	-0.40
1/22/2012	30.00	3526.52	0.20
1/21/2013	32.00	3524.52	-2.00
2/23/2014	31.00	3525.52	1.00
1/26/2015	31.80	3524.72	-0.80
3/7/2016	32.20	3524.32	-0.40

**All Historic Measurements**



**Well Name:** **WILEY, RAYMOND M.**

*Owner:*

**Permit #:** 10529 - F -      **Location #:** SC00404326CBB      **USGS Site ID:** 394050102093202

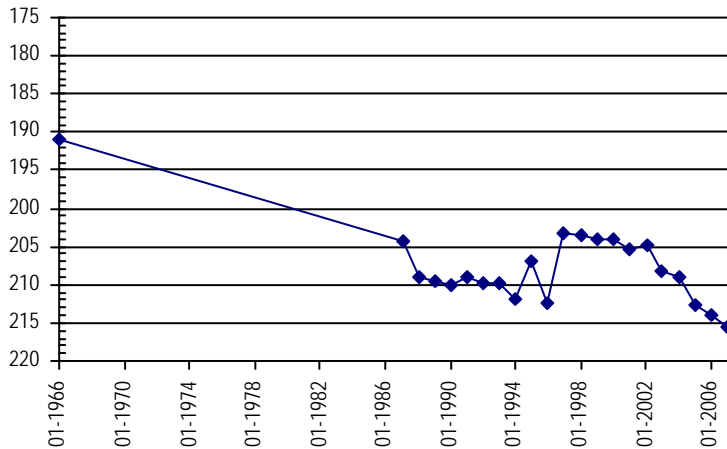
**Division:** 1      **Water District:** 49      **County:** YUMA  
**Location:** Q160 Q40 Q10 Section      **Twnshp** Range PM      **Distance from section lines:**  
    SW NW NW 26      4 S 43 W S      **From N/S line:**      **From E/W line:**  
**UTM Coordinates (NAD83):** **Northing (UTM y)** 4396160.1      **Easting (UTM x):** 743621.3 *User supplied*  
**Latitude/Longitude (decimal degrees):** 39.680549      -102.159356

**Surface Elevation (ft):** 3824.57      **Top Perforated Interval (ft):** 170      **Base of grout (ft):**      **Water Level Change**  
**Well depth (ft):** 250      **Bottom Perforated Interval (ft):** 252      **1 year:**      **5 year:**      **10 year:**

**Measurements from last 10 years**

Date	Depth to WL (ft)	Elev of WL (ft)	Change (ft)
1/24/2006	214.00	3610.57	-1.30
12/19/2006	215.50	3609.07	-1.50

**All Historic Measurements**



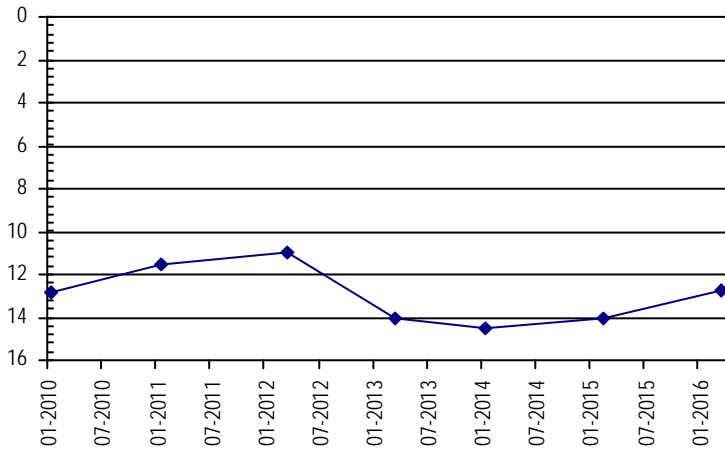
**NORTHERN HIGH PLAINS  
DISTRICT: ARIKAREE**

<b>Well Name:</b>	<b>WINGER/BRIGGS</b>			<b>Owner:</b>			
<b>Permit #:</b>	280825 -	<b>Location #:</b>	SC00204208BBA	<b>USGS Site ID:</b>			
<b>Division:</b>	1	<b>Water District:</b>	65	<b>County:</b>	YUMA		
<b>Location:</b>	Q160 Q40 Q10 Section	Twnshp	Range	PM	Distance from section lines:		
	NW NW NE 8	2 S	42 W S		From N/S line: 6 N From E/W line: 1073 W		
<b>UTM Coordinates (NAD83):</b>	<b>Northing (UTM y)</b>	4421268.0	<b>Easting (UTM x):</b>	747352.0	GPS		
<b>Latitude/Longitude (decimal degrees):</b>	39.905415		-102.106448				
<b>Surface Elevation (ft):</b>	3425	<b>Top Perforated Interval (ft):</b>	20	<b>Base of grout (ft):</b>	<b>Water Level Change</b>		
<b>Well depth (ft):</b>	80	<b>Bottom Perforated Interval (ft):</b>	80		<b>1 year:</b>	1.30	
<b>Aquifer(s):</b>	OGALLALA				<b>5 year:</b>	-1.20	
					<b>10 year:</b>		

**Measurements from last 10 years**

Date	Depth to WL (ft)	Elev of WL (ft)	Change (ft)
1/26/2010	12.80	3412.20	
1/24/2011	11.50	3413.50	1.30
3/6/2012	11.00	3414.00	0.50
3/6/2013	14.00	3411.00	-3.00
1/20/2014	14.50	3410.50	-0.50
2/19/2015	14.00	3411.00	0.50
3/9/2016	12.70	3412.30	1.30

**All Historic Measurements**

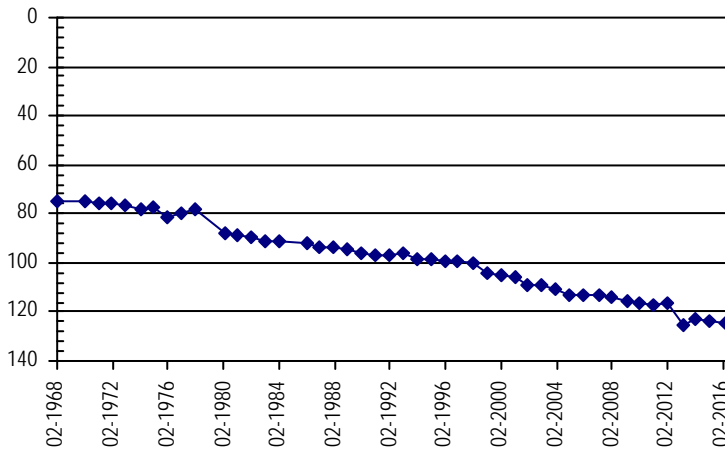


<b>Well Name:</b>	<b>WISE, EMMETT</b>			<b>Owner:</b>			
<b>Permit #:</b>	12512 - F -	<b>Location #:</b>	SC00404726BBD	<b>USGS Site ID:</b>	394055102362800		
<b>Division:</b>	1	<b>Water District:</b>	65	<b>County:</b>	YUMA		
<b>Location:</b>	Q160 Q40 Q10 Section	Twnshp	Range	PM	Distance from section lines:		
	NW NW SE 26	4 S	47 W S		From N/S line: From E/W line:		
<b>UTM Coordinates (NAD83):</b>	<b>Northing (UTM y)</b>	4395128.8	<b>Easting (UTM x):</b>	705115.1	User supplied		
<b>Latitude/Longitude (decimal degrees):</b>	39.681379		-102.608260				
<b>Surface Elevation (ft):</b>	4166.87	<b>Top Perforated Interval (ft):</b>	175	<b>Base of grout (ft):</b>	<b>Water Level Change</b>		
<b>Well depth (ft):</b>	244	<b>Bottom Perforated Interval (ft):</b>	244		<b>1 year:</b>	-0.60	
<b>Aquifer(s):</b>	OGALLALA				<b>5 year:</b>	-7.20	
					<b>10 year:</b>	-11.10	

**Measurements from last 10 years**

Date	Depth to WL (ft)	Elev of WL (ft)	Change (ft)
1/28/2006	113.10	4053.77	-0.20
2/28/2007	113.40	4053.47	-0.30
1/22/2008	113.60	4053.27	-0.20
2/23/2009	115.80	4051.07	-2.20
1/21/2010	116.30	4050.57	-0.50
2/5/2011	117.00	4049.87	-0.70
2/28/2012	116.60	4050.27	0.40
3/5/2013	125.00	4041.87	-8.40
2/22/2014	123.00	4043.87	2.00
1/29/2015	123.60	4043.27	-0.60
3/9/2016	124.20	4042.67	-0.60

**All Historic Measurements**



**NORTHERN HIGH PLAINS  
DISTRICT: ARIKAREE**

**Well Name:** WITT, JAMES

**Owner:** WITT JAMES H

**Permit #:** 12860 - F -

**Location #:** SC00605031BAA

**USGS Site ID:** 392920103020000

**Division:** 1      **Water District:** 65      **County:** KIT CARSON

**Location:** Q160 Q40 Q10 Section    Twnshp    Range    PM    Distance from section lines:  
NW NE NE 31    6 S    50 W S    **From N/S line:**      **From E/W line:**

**UTM Coordinates (NAD83):** Northing (UTM y) 4372925.0    Easting (UTM x): 669026.0    *GPS*

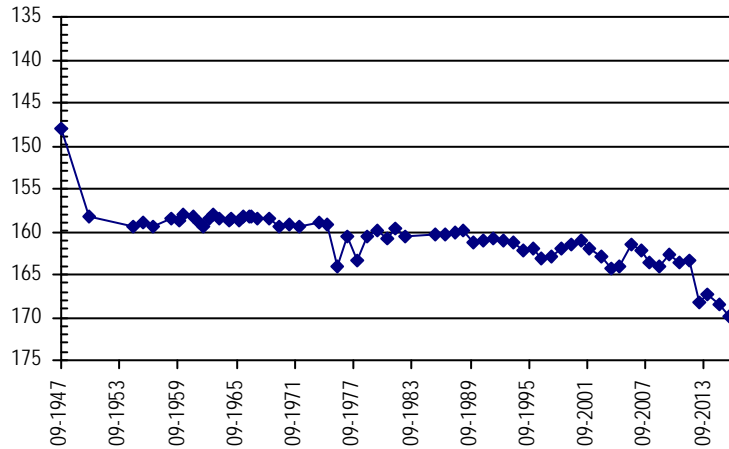
**Latitude/Longitude (decimal degrees):** 39.489335      -103.034477

<b>Surface Elevation (ft):</b> 4765.19	<b>Top Perforated Interval (ft):</b> 140	<b>Base of grout (ft):</b>	<b>Water Level Change</b>
<b>Well depth (ft):</b> 201	<b>Bottom Perforated Interval (ft):</b> 201		<b>1 year:</b> -1.30
<b>Aquifer(s):</b> OGALLALA			<b>5 year:</b> -6.30
			<b>10 year:</b> -8.40

**Measurements from last 10 years**

Date	Depth to WL (ft)	Elev of WL (ft)	Change (ft)
2/5/2006	161.40	4603.79	2.60
2/27/2007	162.30	4602.89	-0.90
1/23/2008	163.50	4601.69	-1.20
2/24/2009	164.00	4601.19	-0.50
2/1/2010	162.60	4602.59	1.40
2/7/2011	163.50	4601.69	-0.90
1/26/2012	163.30	4601.89	0.20
3/4/2013	168.30	4596.89	-5.00
1/10/2014	167.30	4597.89	1.00
2/8/2015	168.50	4596.69	-1.20
3/8/2016	169.80	4595.39	-1.30

**All Historic Measurements**



**Well Name:** WRIGHT, RAY

**Owner:**

**Permit #:** 12430 - F -

**Location #:** SC00504924BBD

**USGS Site ID:** 393630102490000

**Division:** 1      **Water District:** 49      **County:** WASHINGTON

**Location:** Q160 Q40 Q10 Section    Twnshp    Range    PM    Distance from section lines:  
NW NW SE 24    5 S    49 W S    **From N/S line:**      **From E/W line:**

**UTM Coordinates (NAD83):** Northing (UTM y) 4386501.7    Easting (UTM x): 687421.1    *User supplied*

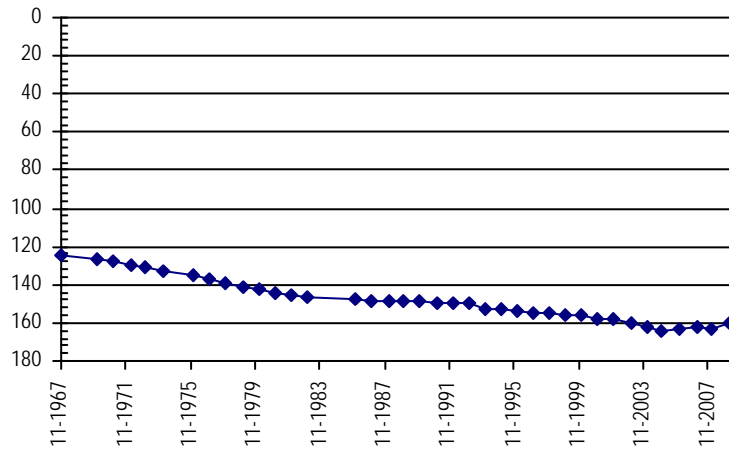
**Latitude/Longitude (decimal degrees):** 39.607767      -102.816877

<b>Surface Elevation (ft):</b> 4433.01	<b>Top Perforated Interval (ft):</b> 144	<b>Base of grout (ft):</b>	<b>Water Level Change</b>
<b>Well depth (ft):</b> 244	<b>Bottom Perforated Interval (ft):</b> 244		<b>1 year:</b>
<b>Aquifer(s):</b>			<b>5 year:</b>
			<b>10 year:</b>

**Measurements from last 10 years**

Date	Depth to WL (ft)	Elev of WL (ft)	Change (ft)
2/9/2006	163.40	4269.61	0.50
2/27/2007	162.70	4270.31	0.70
1/28/2008	163.40	4269.61	-0.70
2/24/2009	160.00	4273.01	3.40

**All Historic Measurements**



**NORTHERN HIGH PLAINS  
DISTRICT: ARIKAREE**

**Well Name:** **YENTER, THEODORE S.**

*Owner:*

**Permit #:** 12524 - R - **Location #:** SC00504208DCC **USGS Site ID:** 393756102052800

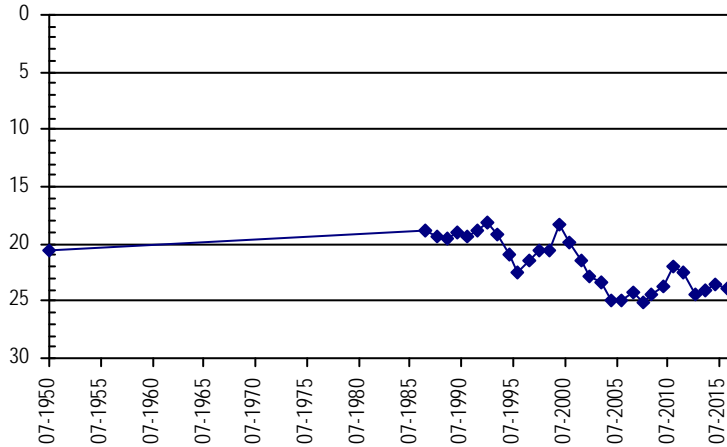
**Division:** 1 **Water District:** 49 **County:** YUMA  
**Location:** Q160 Q40 Q10 Section Twnshp Range PM Distance from section lines:  
 SE SW SW 8 5 S 42 W S **From N/S line:** **From E/W line:**  
**UTM Coordinates (NAD83):** **Northing (UTM y)** 4390923.0 **Easting (UTM x):** 749715.0 *GPS*  
**Latitude/Longitude (decimal degrees):** 39.631663 -102.090366

**Surface Elevation (ft):** 3581.53 **Top Perforated Interval (ft):** 22 **Base of grout (ft):** **Water Level Change**  
**Well depth (ft):** 62 **Bottom Perforated Interval (ft):** 62 **1 year:** -0.40  
**Aquifer(s):** **5 year:** -1.90  
**10 year:** 1.00

**Measurements from last 10 years**

Date	Depth to WL (ft)	Elev of WL (ft)	Change (ft)
1/23/2006	24.90	3556.63	0.10
2/20/2007	24.20	3557.33	0.70
1/18/2008	25.10	3556.43	-0.90
12/31/2008	24.40	3557.13	0.70
1/12/2010	23.70	3557.83	0.70
1/26/2011	22.00	3559.53	1.70
1/23/2012	22.50	3559.03	-0.50
2/13/2013	24.50	3557.03	-2.00
2/24/2014	24.00	3557.53	0.50
1/26/2015	23.50	3558.03	0.50
3/9/2016	23.90	3557.63	-0.40

**All Historic Measurements**



**Well Name:** **ZION, CHARLES A.**

*Owner:*

**Permit #:** - - **Location #:** SC00304407AAB **USGS Site ID:** 394855102202000

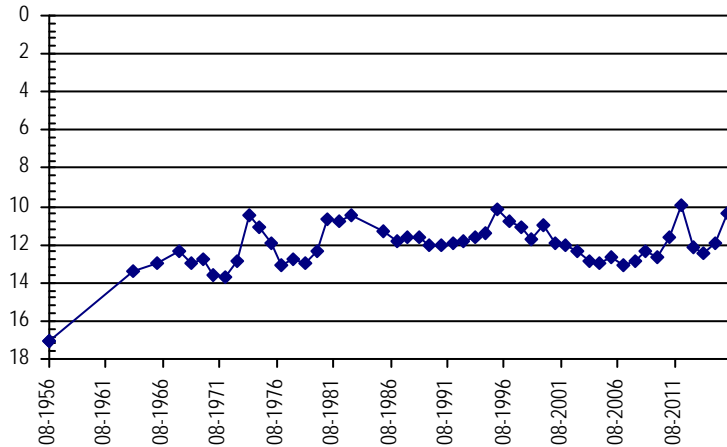
**Division:** 1 **Water District:** 65 **County:** YUMA  
**Location:** Q160 Q40 Q10 Section Twnshp Range PM Distance from section lines:  
 NE NE NW 7 3 S 44 W S **From N/S line:** **From E/W line:**  
**UTM Coordinates (NAD83):** **Northing (UTM y)** 4410907.0 **Easting (UTM x):** 727831.0 *GPS*  
**Latitude/Longitude (decimal degrees):** 39.817635 -102.338172

**Surface Elevation (ft):** 3740.75 **Top Perforated Interval (ft):** **Base of grout (ft):** **Water Level Change**  
**Well depth (ft):** 26 **Bottom Perforated Interval (ft):** **1 year:** 1.50  
**Aquifer(s):** OGALLALA **5 year:** 1.20  
**10 year:** 2.30

**Measurements from last 10 years**

Date	Depth to WL (ft)	Elev of WL (ft)	Change (ft)
1/24/2006	12.70	3728.05	0.30
12/17/2006	13.10	3727.65	-0.40
1/15/2008	12.90	3727.85	0.20
12/8/2008	12.30	3728.45	0.60
1/11/2010	12.70	3728.05	-0.40
1/24/2011	11.60	3729.15	1.10
3/6/2012	9.90	3730.85	1.70
3/6/2013	12.10	3728.65	-2.20
1/20/2014	12.50	3728.25	-0.40
2/19/2015	11.90	3728.85	0.60
3/9/2016	10.40	3730.35	1.50

**All Historic Measurements**



# **Plains Ground Water Management District**

**Northern High Plains  
Designated Ground Water Basin**

**THIS PAGE INTENTIONALLY BLANK**

**NORTHERN HIGH PLAINS  
DISTRICT: PLAINS**

**Well Name:** ADAMS JOINT TRUST

*Owner:*

*Permit #:* - -

*Location #:* SC01004235AAA

*USGS Site ID:* 390830102031500

*Division:* 1 *Water District:* 49 *County:* KIT CARSON

*Location:* Q160 Q40 Q10 Section Twnshp Range PM Distance from section lines:  
NE NE NE 35 10 S 42 W S *From N/S line:* *From E/W line:*

*UTM Coordinates (NAD83):* *Northing (UTM y)* 4336596.2 *Easting (UTM x):* 754463.8 *User supplied*

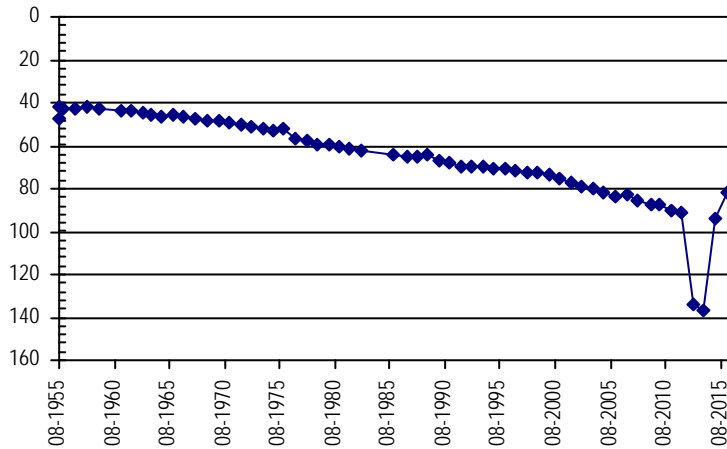
*Latitude/Longitude (decimal degrees):* 39.141391 -102.055736

<i>Surface Elevation (ft):</i> 3961.62	<i>Top Perforated Interval (ft):</i>	<i>Base of grout (ft):</i>	<b>Water Level Change</b>
<i>Well depth (ft):</i> 142	<i>Bottom Perforated Interval (ft):</i>		<b>1 year:</b> 12.40
<i>Aquifer(s):</i>			<b>5 year:</b> 8.00
			<b>10 year:</b> 1.62

**Measurements from last 10 years**

Date	Depth to WL (ft)	Elev of WL (ft)	Change (ft)
3/18/2007	83.10	3878.52	0.52
2/22/2008	85.91	3875.71	-2.81
4/5/2009	87.27	3874.35	-1.36
2/12/2010	87.60	3874.02	-0.33
2/7/2011	90.00	3871.62	-2.40
2/2/2012	91.40	3870.22	-1.40
2/11/2013	134.30	3827.32	-42.90
2/13/2014	137.10	3824.52	-2.80
1/29/2015	94.40	3867.22	42.70
3/21/2016	82.00	3879.62	12.40

**All Historic Measurements**



**Well Name:** ADOLF, HERMAN TRUST

*Owner:* HERMAN & IRENE ADOLF TRUST

*Permit #:* 4966 - FP -

*Location #:* SC00804419DAD

*USGS Site ID:* 392003102211500

*Division:* 1 *Water District:* 49 *County:* KIT CARSON

*Location:* Q160 Q40 Q10 Section Twnshp Range PM Distance from section lines:  
SE NE SE 19 8 S 44 W S *From N/S line:* *From E/W line:*

*UTM Coordinates (NAD83):* *Northing (UTM y)* 4357197.6 *Easting (UTM x):* 728001.3 *User supplied*

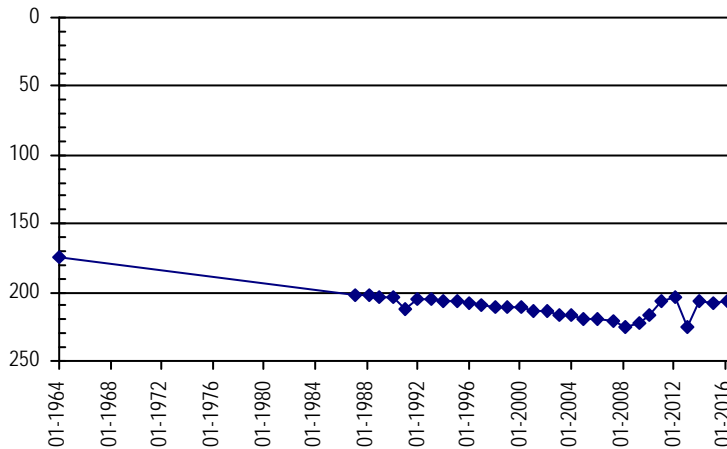
*Latitude/Longitude (decimal degrees):* 39.334163 -102.354637

<i>Surface Elevation (ft):</i> 4209.77	<i>Top Perforated Interval (ft):</i> 203	<i>Base of grout (ft):</i>	<b>Water Level Change</b>
<i>Well depth (ft):</i> 283	<i>Bottom Perforated Interval (ft):</i> 283		<b>1 year:</b> 2.10
<i>Aquifer(s):</i> OGALLALA			<b>5 year:</b> 0.20
			<b>10 year:</b> 12.81

**Measurements from last 10 years**

Date	Depth to WL (ft)	Elev of WL (ft)	Change (ft)
1/4/2006	219.11	3990.66	-0.30
3/26/2007	221.58	3988.19	-2.47
2/19/2008	224.91	3984.86	-3.33
4/29/2009	222.11	3987.66	2.80
1/18/2010	217.00	3992.77	5.11
1/5/2011	206.50	4003.27	10.50
2/25/2012	204.20	4005.57	2.30
1/16/2013	224.90	3984.87	-20.70
1/13/2014	206.80	4002.97	18.10
1/21/2015	208.40	4001.37	-1.60
2/10/2016	206.30	4003.47	2.10

**All Historic Measurements**



**NORTHERN HIGH PLAINS  
DISTRICT: PLAINS**

**Well Name:** **AMACK, HELEN**

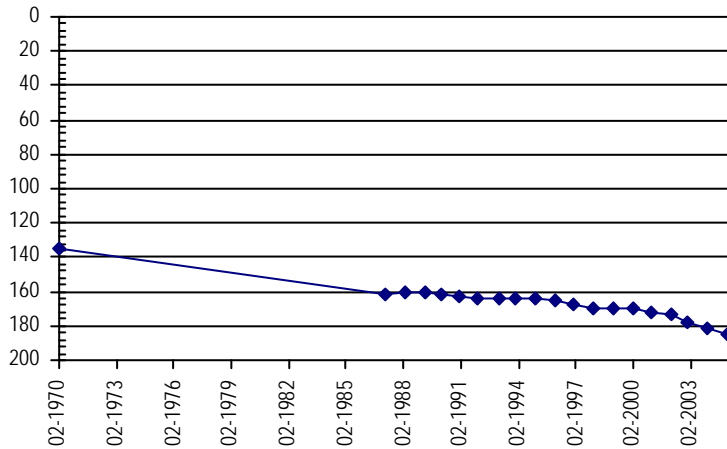
*Owner:*

*Permit #:* 12443 - FP - *Location #:* SC00804214DDA *USGS Site ID:* 392053102031300

*Division:* 1 *Water District:* 49 *County:* KIT CARSON  
*Location:* Q160 Q40 Q10 Section Twnshp Range PM Distance from section lines:  
 SE SE NE 14 8 S 42 W S *From N/S line:* *From E/W line:*  
*UTM Coordinates (NAD83): Northing (UTM y)* 4359541.5 *Easting (UTM x):* 753860.8 *User supplied*  
*Latitude/Longitude (decimal degrees):* 39.348054 -102.054071

*Surface Elevation (ft):* 3926.62 *Top Perforated Interval (ft):* *Base of grout (ft):* **Water Level Change**  
*Well depth (ft):* 260 *Bottom Perforated Interval (ft):* **1 year:**  
*Aquifer(s):* **5 year:**  
**10 year:**

**All Historic Measurements**



**Well Name:** **ARANCI, D & L**

*Owner:* ARANCI DAVID D & LINDA M

*Permit #:* 3923 - FP - *Location #:* SC01104522BBB *USGS Site ID:* 3905051022264600

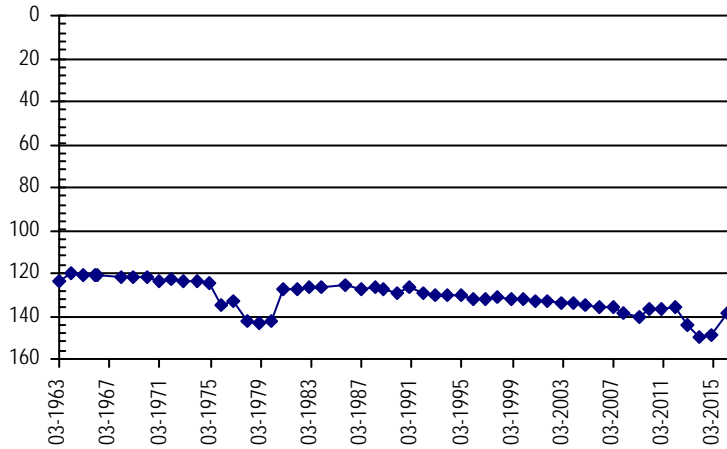
*Division:* 1 *Water District:* 49 *County:* KIT CARSON  
*Location:* Q160 Q40 Q10 Section Twnshp Range PM Distance from section lines:  
 NW NW NW 22 11 S 45 W S *From N/S line:* *From E/W line:*  
*UTM Coordinates (NAD83): Northing (UTM y)* 4329282.2 *Easting (UTM x):* 720856.1 *User supplied*  
*Latitude/Longitude (decimal degrees):* 39.084722 -102.446583

*Surface Elevation (ft):* 4353.85 *Top Perforated Interval (ft):* 140 *Base of grout (ft):* **Water Level Change**  
*Well depth (ft):* 221 *Bottom Perforated Interval (ft):* 218 **1 year:** 9.80  
*Aquifer(s):* OGALLALA **5 year:** -2.30  
**10 year:** -3.12

**Measurements from last 10 years**

Date	Depth to WL (ft)	Elev of WL (ft)	Change (ft)
1/5/2006	135.68	4218.17	-0.48
3/21/2007	135.51	4218.34	0.17
1/27/2008	138.99	4214.86	-3.48
4/4/2009	140.13	4213.72	-1.14
2/15/2010	136.80	4217.05	3.33
1/28/2011	136.50	4217.35	0.30
2/25/2012	135.60	4218.25	0.90
2/26/2013	144.60	4209.25	-9.00
1/22/2014	150.20	4203.65	-5.60
12/22/2014	148.60	4205.25	1.60
3/2/2016	138.80	4215.05	9.80

**All Historic Measurements**





**NORTHERN HIGH PLAINS  
DISTRICT: PLAINS**

**Well Name:** **ARNOLD, WILLIAM G. JR, ET AL** *Owner:* RECTOR TEFFANIE SUE  
*Permit #:* 4956 - FP - *Location #:* SC01104416BBD *USGS Site ID:* 390555102205700

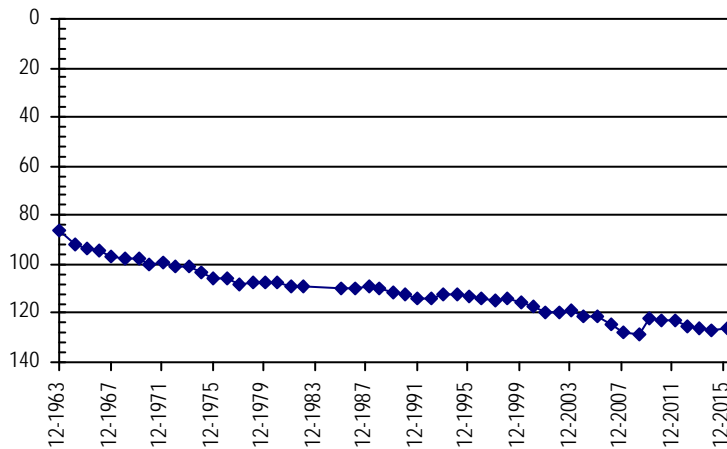
*Division:* 1 *Water District:* 49 *County:* KIT CARSON  
*Location:* Q160 Q40 Q10 Section Twnshp Range PM Distance from section lines:  
 NW NW SE 16 11 S 44 W S *From N/S line:* *From E/W line:*  
*UTM Coordinates (NAD83):* *Northing (UTM y)* 4331064.1 *Easting (UTM x):* 729197.7 *User supplied*  
*Latitude/Longitude (decimal degrees):* 39.098611 -102.349635

*Surface Elevation (ft):* 4229.76 *Top Perforated Interval (ft):* 126 *Base of grout (ft):* **Water Level Change**  
*Well depth (ft):* 206 *Bottom Perforated Interval (ft):* 206 **1 year:** 0.60  
*Aquifer(s):* OGALLALA **5 year:** -3.00  
**10 year:** -4.58

**Measurements from last 10 years**

Date	Depth to WL (ft)	Elev of WL (ft)	Change (ft)
1/5/2006	121.52	4108.24	0.01
3/21/2007	124.45	4105.31	-2.93
2/1/2008	127.45	4102.31	-3.00
4/7/2009	128.81	4100.95	-1.36
2/15/2010	122.30	4107.46	6.51
1/28/2011	123.10	4106.66	-0.80
2/25/2012	122.90	4106.86	0.20
2/26/2013	125.50	4104.26	-2.60
1/21/2014	126.30	4103.46	-0.80
1/27/2015	126.70	4103.06	-0.40
3/22/2016	126.10	4103.66	0.60

**All Historic Measurements**



**Well Name:** **BANEY PARTNERSHIP** *Owner:* ZORN EDWARD ESTATE  
*Permit #:* 9074 - FP - *Location #:* SC01104324BBB *USGS Site ID:* 390518102110500

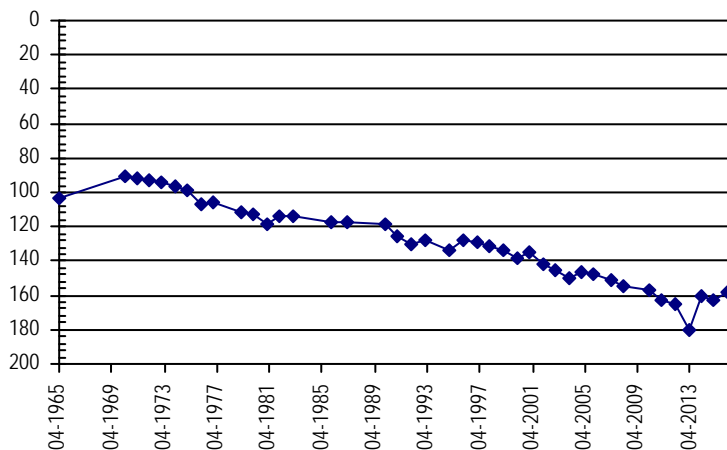
*Division:* 1 *Water District:* 49 *County:* KIT CARSON  
*Location:* Q160 Q40 Q10 Section Twnshp Range PM Distance from section lines:  
 NW NW NW 24 11 S 43 W S *From N/S line:* *From E/W line:*  
*UTM Coordinates (NAD83):* *Northing (UTM y)* 4330351.7 *Easting (UTM x):* 743456.7 *User supplied*  
*Latitude/Longitude (decimal degrees):* 39.088336 -102.185185

*Surface Elevation (ft):* 4117.68 *Top Perforated Interval (ft):* 195 *Base of grout (ft):* **Water Level Change**  
*Well depth (ft):* 275 *Bottom Perforated Interval (ft):* 275 **1 year:** 4.20  
*Aquifer(s):* OGALLALA **5 year:** 4.20  
**10 year:** -10.38

**Measurements from last 10 years**

Date	Depth to WL (ft)	Elev of WL (ft)	Change (ft)
3/17/2007	151.25	3966.43	-3.43
2/4/2008	154.71	3962.97	-3.46
1/1/2009			
2/12/2010	156.40	3961.28	
2/7/2011	162.40	3955.28	-6.00
2/2/2012	164.90	3952.78	-2.50
2/11/2013	180.50	3937.18	-15.60
1/16/2014	159.90	3957.78	20.60
1/29/2015	162.40	3955.28	-2.50
1/20/2016	158.20	3959.48	4.20

**All Historic Measurements**



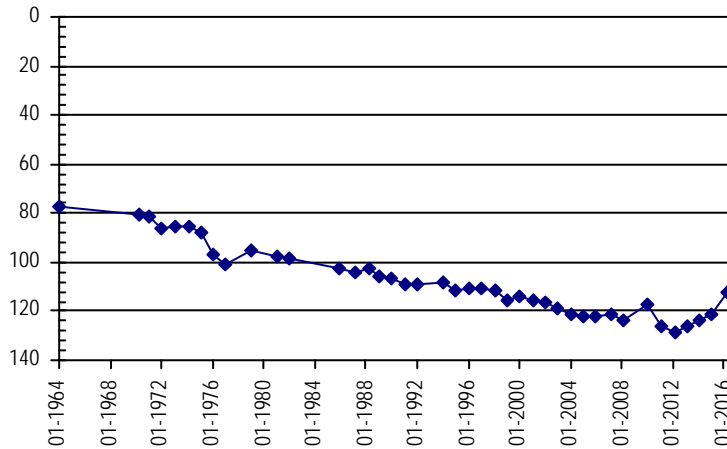
**NORTHERN HIGH PLAINS  
DISTRICT: PLAINS**

**Well Name:** BANEY, L&D **Owner:** BANEY DOROTHY F & LELAND L  
**Permit #:** 4980 - FP - **Location #:** SC01104316BBC **USGS Site ID:** 390559102142700  
**Division:** 1 **Water District:** 49 **County:** KIT CARSON  
**Location:** Q160 Q40 Q10 Section Twnshp Range PM Distance from section lines:  
 NW NW SW 16 11 S 43 W S **From N/S line:** **From E/W line:**  
**UTM Coordinates (NAD83):** Northing (UTM y) 4331344.2 Easting (UTM x): 738592.0 *User supplied*  
**Latitude/Longitude (decimal degrees):** 39.098613 -102.241020  
**Surface Elevation (ft):** 4141.71 **Top Perforated Interval (ft):** 105 **Base of grout (ft):** **Water Level Change**  
**Well depth (ft):** 215 **Bottom Perforated Interval (ft):** 215 **1 year:** 9.00  
**Aquifer(s):** OGALLALA **5 year:** 13.90  
**10 year:** 9.47

**Measurements from last 10 years**

Date	Depth to WL (ft)	Elev of WL (ft)	Change (ft)
3/17/2007	121.52	4020.19	0.35
2/4/2008	123.91	4017.80	-2.39
1/1/2009			
1/18/2010	117.50	4024.21	
2/7/2011	126.30	4015.41	-8.80
2/2/2012	128.40	4013.31	-2.10
2/11/2013	126.30	4015.41	2.10
2/13/2014	123.90	4017.81	2.40
1/29/2015	121.40	4020.31	2.50
3/21/2016	112.40	4029.31	9.00

**All Historic Measurements**

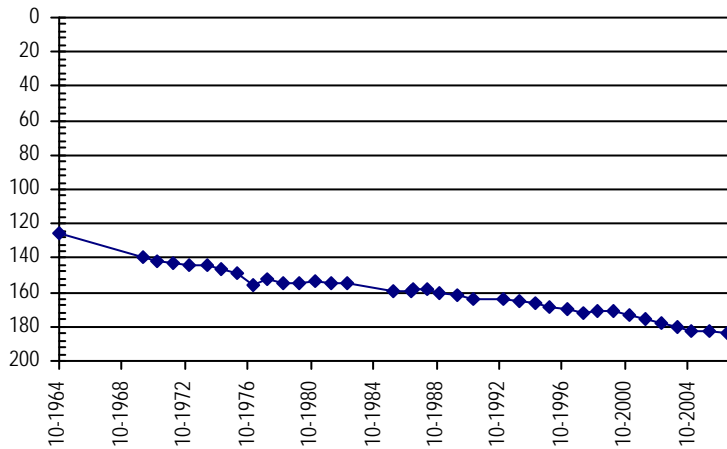


**Well Name:** BAUDER, GERTRUDE **Owner:**  
**Permit #:** 6215 - FP - **Location #:** SC00804406AAC **USGS Site ID:** 392304102212400  
**Division:** 1 **Water District:** 49 **County:** KIT CARSON  
**Location:** Q160 Q40 Q10 Section Twnshp Range PM Distance from section lines:  
 NE NE SW 6 8 S 44 W S **From N/S line:** **From E/W line:**  
**UTM Coordinates (NAD83):** Northing (UTM y) 4362772.0 Easting (UTM x): 727622.4 *User supplied*  
**Latitude/Longitude (decimal degrees):** 39.384439 -102.357138  
**Surface Elevation (ft):** 4141.73 **Top Perforated Interval (ft):** **Base of grout (ft):** **Water Level Change**  
**Well depth (ft):** 275 **Bottom Perforated Interval (ft):** **1 year:**  
**Aquifer(s):** **5 year:**  
**10 year:**

**Measurements from last 10 years**

Date	Depth to WL (ft)	Elev of WL (ft)	Change (ft)
1/4/2006	182.05	3959.68	0.68
3/30/2007	183.30	3958.43	-1.25

**All Historic Measurements**



**NORTHERN HIGH PLAINS  
DISTRICT: PLAINS**

**Well Name:** **BEESON, LEONARD E.** *Owner:* BEESON AGNES M & LEONARD E  
*Permit #:* 5627 - FP - *Location #:* SC01004521BBB *USGS Site ID:* 391021102264200

*Division:* 1 *Water District:* 49 *County:* KIT CARSON  
*Location:* Q160 Q40 Q10 Section Twnshp Range PM Distance from section lines:  
 NW NW NW 21 10 S 45 W S *From N/S line:* *From E/W line:*

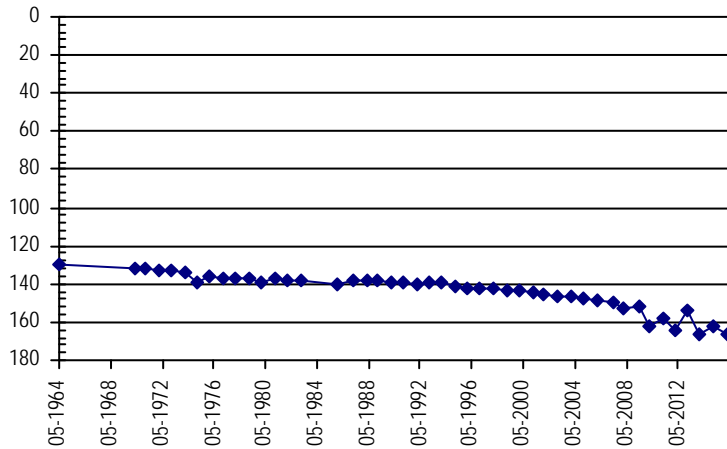
*UTM Coordinates (NAD83):* *Northing (UTM y)* 4339027.7 *Easting (UTM x):* 720677.9 *User supplied*  
*Latitude/Longitude (decimal degrees):* 39.172498 -102.445472

*Surface Elevation (ft):* 4319.86 *Top Perforated Interval (ft):* 160 *Base of grout (ft):* **Water Level Change**  
*Well depth (ft):* 250 *Bottom Perforated Interval (ft):* 250 **1 year:** -4.80  
*Aquifer(s):* OGALLALA **5 year:** -8.60  
**10 year:** -17.88

**Measurements from last 10 years**

Date	Depth to WL (ft)	Elev of WL (ft)	Change (ft)
1/3/2006	148.72	4171.14	-0.72
4/16/2007	149.15	4170.71	-0.43
1/27/2008	152.81	4167.05	-3.66
4/19/2009	151.45	4168.41	1.36
2/11/2010	162.40	4157.46	-10.95
2/7/2011	158.00	4161.86	4.40
2/23/2012	164.10	4155.76	-6.10
2/25/2013	153.80	4166.06	10.30
1/22/2014	166.00	4153.86	-12.20
1/27/2015	161.80	4158.06	4.20
2/29/2016	166.60	4153.26	-4.80

**All Historic Measurements**



**Well Name:** **BELL INVESTMENTS, LLP** *Owner:* JONES BESS FARMS  
*Permit #:* 10424 - FP - *Location #:* SC01004324DCC *USGS Site ID:* 390926102092000

*Division:* 1 *Water District:* 49 *County:* KIT CARSON  
*Location:* Q160 Q40 Q10 Section Twnshp Range PM Distance from section lines:  
 SE SW SW 24 10 S 43 W S *From N/S line:* *From E/W line:*

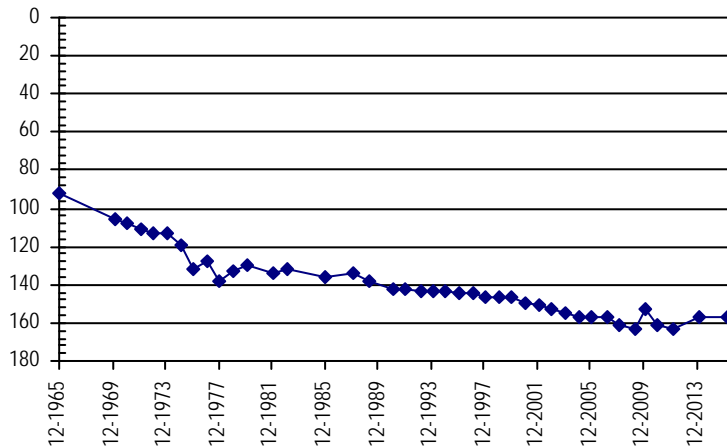
*UTM Coordinates (NAD83):* *Northing (UTM y)* 4338077.7 *Easting (UTM x):* 745764.1 *User supplied*  
*Latitude/Longitude (decimal degrees):* 39.157223 -102.155740

*Surface Elevation (ft):* 4073.66 *Top Perforated Interval (ft):* 144 *Base of grout (ft):* **Water Level Change**  
*Well depth (ft):* 224 *Bottom Perforated Interval (ft):* 224 **1 year:**   
*Aquifer(s):* OGALLALA **5 year:** 4.78  
**10 year:** -0.42

**Measurements from last 10 years**

Date	Depth to WL (ft)	Elev of WL (ft)	Change (ft)
3/18/2007	156.90	3916.76	-0.42
2/4/2008	160.66	3913.00	-3.76
4/10/2009	163.43	3910.23	-2.77
2/10/2010	152.80	3920.86	10.63
1/28/2011	161.68	3911.98	-8.88
2/2/2012	162.80	3910.86	-1.12
2/11/2013			
2/13/2014	156.50	3917.16	
3/21/2016	156.90	3916.76	-0.40

**All Historic Measurements**



**NORTHERN HIGH PLAINS  
DISTRICT: PLAINS**

**Well Name:** BELLINVESTMENT, LLLL **Owner:** JONES BESSIE  
**Permit #:** 276 - RFP - R **Location #:** SC01004325BBB **USGS Site ID:** 390924102095200

---

**Division:** 1 **Water District:** 49 **County:** KIT CARSON  
**Location:** Q160 Q40 Q10 Section Twnshp Range PM Distance from section lines:  
 NW NW NW 25 10 S 43 W S **From N/S line:** **From E/W line:**  
**UTM Coordinates (NAD83):** Northing (UTM y) 4337991.3 Easting (UTM x): 744973.8 *User supplied*  
**Latitude/Longitude (decimal degrees):** 39.156668 -102.164907

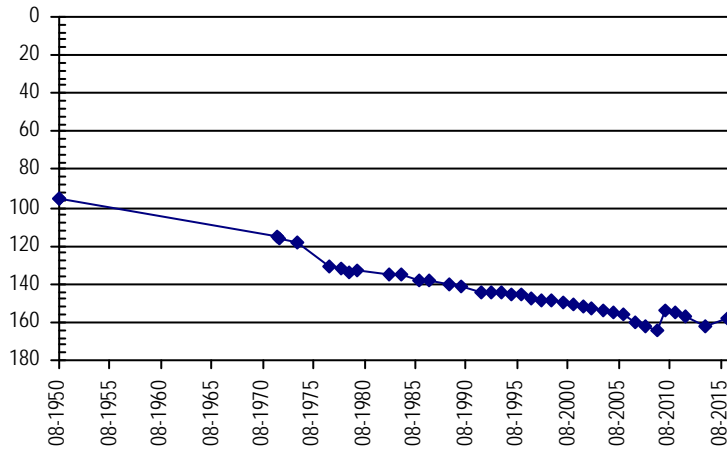
---

**Surface Elevation (ft):** 4183.07 **Top Perforated Interval (ft):** 155 **Base of grout (ft):** **Water Level Change**  
**Well depth (ft):** 248 **Bottom Perforated Interval (ft):** 235 **1 year:**  
**Aquifer(s):** OGALLALA **5 year:** -2.50  
**10 year:** -1.33

**Measurements from last 10 years**

Date	Depth to WL (ft)	Elev of WL (ft)	Change (ft)
3/18/2007	160.57	4022.50	-4.30
2/18/2008	162.11	4020.96	-1.54
4/10/2009	164.07	4019.00	-1.96
2/10/2010	154.10	4028.97	9.97
1/28/2011	155.10	4027.97	-1.00
2/2/2012	156.80	4026.27	-1.70
2/11/2013			
1/17/2014	162.00	4021.07	
3/21/2016	157.60	4025.47	4.40

**All Historic Measurements**



**Well Name:** BEN F PARMER **Owner:** JAMES M TERRY  
**Permit #:** 10310 - FP - **Location #:** SC00604334CB **USGS Site ID:**

---

**Division:** 1 **Water District:** 49 **County:** KIT CARSON  
**Location:** Q160 Q40 Q10 Section Twnshp Range PM Distance from section lines:  
 SW NW 34 6 S 43 W S **From N/S line:** 2070 S **From E/W line:** 42 W  
**UTM Coordinates (NAD83):** Northing (UTM y) 4373646.0 Easting (UTM x): 740601.0 *Spotted from section lines*  
**Latitude/Longitude (decimal degrees):** 39.478786 -102.202697

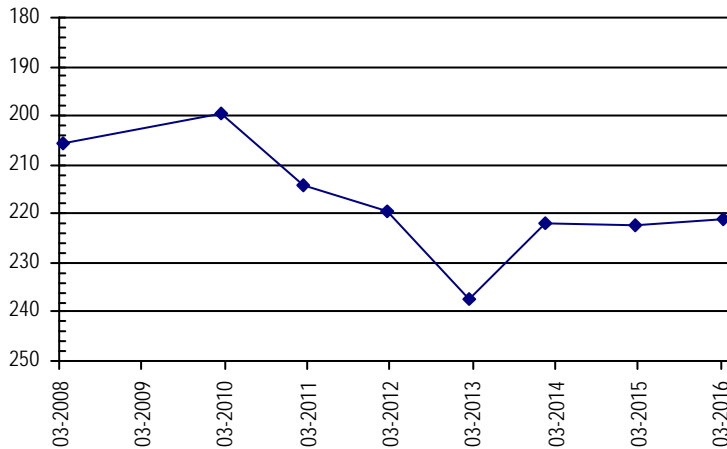
---

**Surface Elevation (ft):** 3993 **Top Perforated Interval (ft):** 215 **Base of grout (ft):** **Water Level Change**  
**Well depth (ft):** 305 **Bottom Perforated Interval (ft):** 305 **1 year:** 1.20  
**Aquifer(s):** OGALLALA **5 year:** -6.90  
**10 year:**

**Measurements from last 10 years**

Date	Depth to WL (ft)	Elev of WL (ft)	Change (ft)
3/8/2008	205.45	3787.55	
1/1/2009			
2/12/2010	199.70	3793.30	
2/4/2011	214.30	3778.70	-14.60
2/16/2012	219.40	3773.60	-5.10
2/6/2013	237.40	3755.60	-18.00
1/13/2014	221.80	3771.20	15.60
2/7/2015	222.40	3770.60	-0.60
3/3/2016	221.20	3771.80	1.20

**All Historic Measurements**



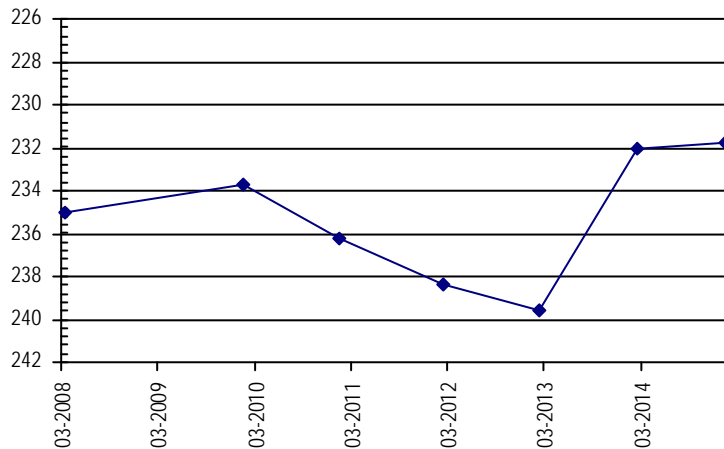
**NORTHERN HIGH PLAINS  
DISTRICT: PLAINS**

**Well Name:** BEN F. PARMER TRUST **Owner:** PARMER TONY HELEN & STANDLEY JUDY  
**Permit #:** 3938 - FP - **Location #:** SC00904401BBC **USGS Site ID:**  
**Division:** 1 **Water District:** 49 **County:** KIT CARSON  
**Location:** Q160 Q40 Q10 Section Twnshp Range PM Distance from section lines:  
 NW NW SW 1 9 S 44 W S **From N/S line:** 1010 N **From E/W line:** 195 W  
**UTM Coordinates (NAD83):** Northing (UTM y) 4353396.5 Easting (UTM x): 734724.9 *Spotted from section lines*  
**Latitude/Longitude (decimal degrees):** 39.298152 -102.278036  
**Surface Elevation (ft):** 4169 **Top Perforated Interval (ft):** 252 **Base of grout (ft):** **Water Level Change**  
**Well depth (ft):** 350 **Bottom Perforated Interval (ft):** 342 **1 year:**  
**Aquifer(s):** OGALLALA **5 year:**  
**10 year:**

**Measurements from last 10 years**

Date	Depth to WL (ft)	Elev of WL (ft)	Change (ft)
3/12/2008	235.04	3933.96	
1/1/2009			
1/15/2010	233.75	3935.25	
1/8/2011	236.25	3932.75	-2.50
2/23/2012	238.40	3930.60	-2.15
2/11/2013	239.55	3929.45	-1.15
2/28/2014	232.05	3936.95	7.50
1/17/2015	231.75	3937.25	0.30
3/30/2016			

**All Historic Measurements**

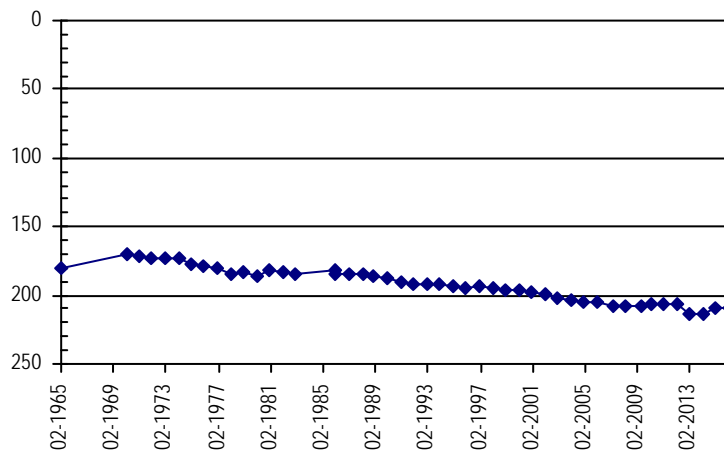


**Well Name:** BERENS FARMS INC. **Owner:** BERENS ELMER F  
**Permit #:** 6838 - FP - **Location #:** SC00704407BBB **USGS Site ID:** 392736102221200  
**Division:** 1 **Water District:** 49 **County:** KIT CARSON  
**Location:** Q160 Q40 Q10 Section Twnshp Range PM Distance from section lines:  
 NW NW NW 7 7 S 44 W S **From N/S line:** **From E/W line:**  
**UTM Coordinates (NAD83):** Northing (UTM y) 4371125.9 Easting (UTM x): 726253.0 *User supplied*  
**Latitude/Longitude (decimal degrees):** 39.459994 -102.370195  
**Surface Elevation (ft):** 4108.69 **Top Perforated Interval (ft):** 200 **Base of grout (ft):** **Water Level Change**  
**Well depth (ft):** 305 **Bottom Perforated Interval (ft):** 305 **1 year:** -1.10  
**Aquifer(s):** OGALLALA **5 year:** -3.80  
**10 year:** -4.38

**Measurements from last 10 years**

Date	Depth to WL (ft)	Elev of WL (ft)	Change (ft)
1/18/2006	205.42	3903.27	0.20
3/30/2007	207.82	3900.87	-2.40
2/18/2008	208.39	3900.30	-0.57
4/29/2009	207.45	3901.24	0.94
2/1/2010	206.60	3902.09	0.85
1/5/2011	206.00	3902.69	0.60
2/22/2012	206.80	3901.89	-0.80
2/13/2013	214.00	3894.69	-7.20
2/27/2014	213.60	3895.09	0.40
1/21/2015	208.70	3899.99	4.90
2/10/2016	209.80	3898.89	-1.10

**All Historic Measurements**



**NORTHERN HIGH PLAINS  
DISTRICT: PLAINS**

**Well Name:** **BERINGER, MILBERT** **Owner:** BERINGER MILBERT E  
**Permit #:** 21090 - RFP - **Location #:** SC00704523CBB **USGS Site ID:** 392527102242700

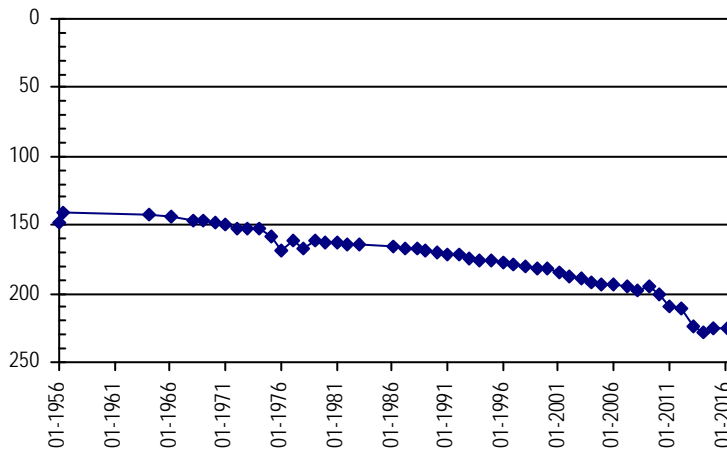
**Division:** 1 **Water District:** 49 **County:** KIT CARSON  
**Location:** Q160 Q40 Q10 Section Twnshp Range PM Distance from section lines:  
 SW NW NW 23 7 S 45 W S **From N/S line:** **From E/W line:**  
**UTM Coordinates (NAD83):** **Northing (UTM y)** 4367054.8 **Easting (UTM x):** 723140.7 *User supplied*  
**Latitude/Longitude (decimal degrees):** 39.424161 -102.407696

**Surface Elevation (ft):** 4151.74 **Top Perforated Interval (ft):** 154 **Base of grout (ft):** **Water Level Change**  
**Well depth (ft):** 274 **Bottom Perforated Interval (ft):** 274 **1 year:** 0.40  
**Aquifer(s):** OGALLALA **5 year:** -15.40  
**10 year:** -31.66

**Measurements from last 10 years**

Date	Depth to WL (ft)	Elev of WL (ft)	Change (ft)
1/18/2006	193.44	3958.30	-0.09
3/23/2007	194.60	3957.14	-1.16
2/21/2008	197.90	3953.84	-3.30
4/29/2009	195.31	3956.43	2.59
2/1/2010	200.70	3951.04	-5.39
1/6/2011	209.70	3942.04	-9.00
2/22/2012	210.60	3941.14	-0.90
2/13/2013	223.30	3928.44	-12.70
2/27/2014	228.10	3923.64	-4.80
1/26/2015	225.50	3926.24	2.60
3/9/2016	225.10	3926.64	0.40

**All Historic Measurements**



**Well Name:** **BMR FARMS INC.** **Owner:** BMR FARMS INC  
**Permit #:** 6910 - FP - **Location #:** SC01004429BBB **USGS Site ID:** 390923102211400

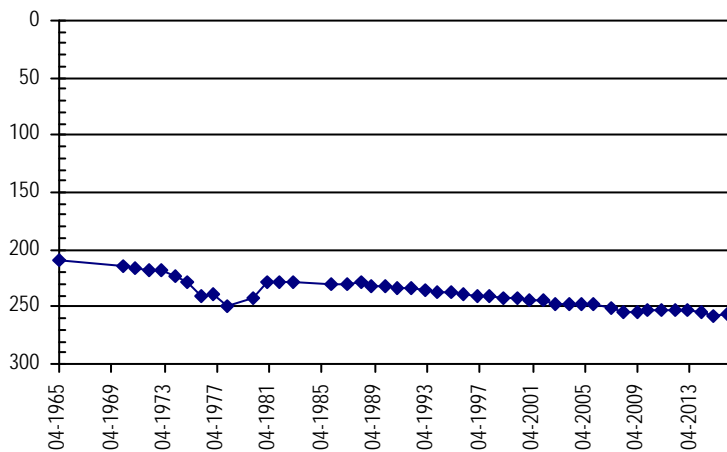
**Division:** 1 **Water District:** 49 **County:** KIT CARSON  
**Location:** Q160 Q40 Q10 Section Twnshp Range PM Distance from section lines:  
 NW NW NW 29 10 S 44 W S **From N/S line:** **From E/W line:**  
**UTM Coordinates (NAD83):** **Northing (UTM y)** 4337472.3 **Easting (UTM x):** 728842.3 *User supplied*  
**Latitude/Longitude (decimal degrees):** 39.156388 -102.351580

**Surface Elevation (ft):** 4319.79 **Top Perforated Interval (ft):** 280 **Base of grout (ft):** **Water Level Change**  
**Well depth (ft):** 330 **Bottom Perforated Interval (ft):** 330 **1 year:** 1.10  
**Aquifer(s):** OGALLALA **5 year:** -2.50  
**10 year:** -8.00

**Measurements from last 10 years**

Date	Depth to WL (ft)	Elev of WL (ft)	Change (ft)
3/20/2007	250.62	4069.17	-2.42
2/1/2008	254.99	4064.80	-4.37
4/7/2009	255.29	4064.50	-0.30
1/18/2010	253.71	4066.08	1.58
2/7/2011	253.70	4066.09	0.01
2/23/2012	253.40	4066.39	0.30
1/22/2013	253.50	4066.29	-0.10
1/21/2014	254.80	4064.99	-1.30
1/27/2015	257.30	4062.49	-2.50
1/15/2016	256.20	4063.59	1.10

**All Historic Measurements**



**NORTHERN HIGH PLAINS  
DISTRICT: PLAINS**

**Well Name:** **BOECKMAN, JAMES** **Owner:** BOECKMAN JAMES  
**Permit #:** 10257 - FP - **Location #:** SC00704334BCB **USGS Site ID:** 392357102120900

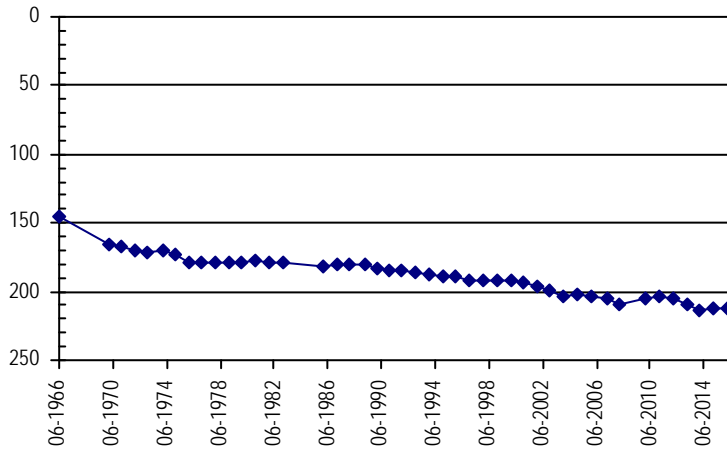
**Division:** 1 **Water District:** 49 **County:** KIT CARSON  
**Location:** Q160 Q40 Q10 Section Twnshp Range PM Distance from section lines:  
 NW SW NW 34 7 S 43 W S **From N/S line:** **From E/W line:**  
**UTM Coordinates (NAD83):** Northing (UTM y) 4364807.5 Easting (UTM x): 740876.1 *User supplied*  
**Latitude/Longitude (decimal degrees):** 39.399163 -102.202688

**Surface Elevation (ft):** 4042.65 **Top Perforated Interval (ft):** 200 **Base of grout (ft):** **Water Level Change**  
**Well depth (ft):** 320 **Bottom Perforated Interval (ft):** 315 **1 year:** -0.80  
**Aquifer(s):** OGALLALA **5 year:** -9.60  
**10 year:** -9.40

**Measurements from last 10 years**

Date	Depth to WL (ft)	Elev of WL (ft)	Change (ft)
1/11/2006	203.20	3839.45	-0.47
4/16/2007	205.59	3837.06	-2.39
2/8/2008	209.19	3833.46	-3.60
1/1/2009			
2/2/2010	204.50	3838.15	
2/7/2011	203.00	3839.65	1.50
2/25/2012	205.20	3837.45	-2.20
2/5/2013	209.90	3832.75	-4.70
1/13/2014	213.20	3829.45	-3.30
2/7/2015	211.80	3830.85	1.40
2/22/2016	212.60	3830.05	-0.80

**All Historic Measurements**



**Well Name:** **BOHEN, JOE & MARY** **Owner:** JARNAGIN BYRON  
**Permit #:** 12057 - FP - **Location #:** SC00804514DAD **USGS Site ID:** 392052102232500

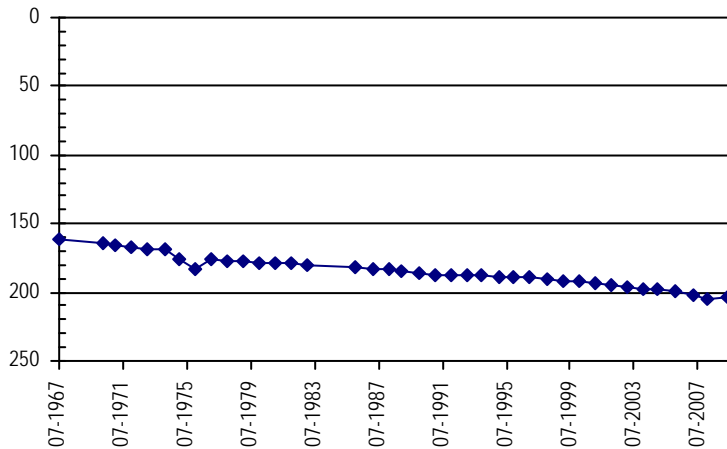
**Division:** 1 **Water District:** 49 **County:** KIT CARSON  
**Location:** Q160 Q40 Q10 Section Twnshp Range PM Distance from section lines:  
 SE NE SE 14 8 S 45 W S **From N/S line:** **From E/W line:**  
**UTM Coordinates (NAD83):** Northing (UTM y) 4358617.8 Easting (UTM x): 724844.7 *User supplied*  
**Latitude/Longitude (decimal degrees):** 39.347773 -102.390750

**Surface Elevation (ft):** 4210.78 **Top Perforated Interval (ft):** 152 **Base of grout (ft):** **Water Level Change**  
**Well depth (ft):** 252 **Bottom Perforated Interval (ft):** 252 **1 year:**  
**Aquifer(s):** OGALLALA **5 year:**  
**10 year:**

**Measurements from last 10 years**

Date	Depth to WL (ft)	Elev of WL (ft)	Change (ft)
1/13/2006	198.58	4012.20	-0.33
3/26/2007	202.27	4008.51	-3.69
2/21/2008	205.50	4005.28	-3.23
4/29/2009	203.80	4006.98	1.70

**All Historic Measurements**



**NORTHERN HIGH PLAINS  
DISTRICT: PLAINS**

**Well Name:** BOLLWINKLE, GILBERT **Owner:** BOLLWINKEL G F  
**Permit #:** 16119 - R - R **Location #:** SC00704314ABC2 **USGS Site ID:** 392633102102801

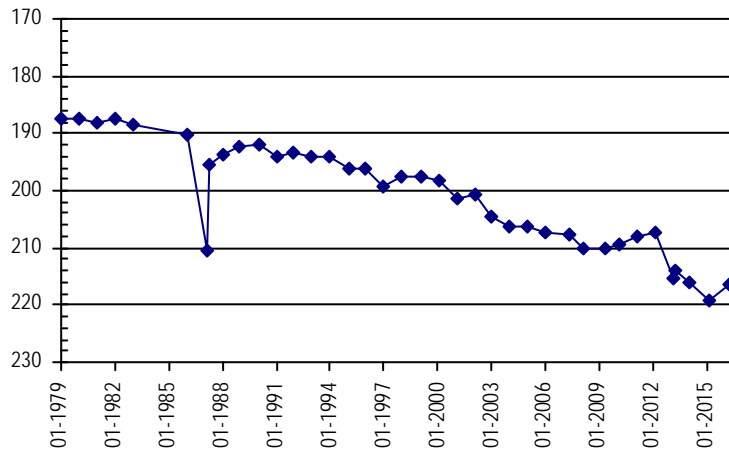
**Division:** 1 **Water District:** 49 **County:** KIT CARSON  
**Location:** Q160 Q40 Q10 Section Twnshp Range PM Distance from section lines:  
 NE NW SW 14 7 S 43 W S **From N/S line:** **From E/W line:**  
**UTM Coordinates (NAD83):** Northing (UTM y) 4369692.1 Easting (UTM x): 743117.7 *User supplied*  
**Latitude/Longitude (decimal degrees):** 39.442495 -102.174910

**Surface Elevation (ft):** 4001.61 **Top Perforated Interval (ft):** 227 **Base of grout (ft):** **Water Level Change**  
**Well depth (ft):** 321 **Bottom Perforated Interval (ft):** 317 **1 year:** 2.70  
**Aquifer(s):** OGALLALA **5 year:** -8.50  
**10 year:** -9.07

**Measurements from last 10 years**

Date	Depth to WL (ft)	Elev of WL (ft)	Change (ft)
1/11/2006	207.43	3794.18	-1.25
4/16/2007	207.59	3794.02	-0.16
2/8/2008	210.14	3791.47	-2.55
4/10/2009	210.20	3791.41	-0.06
2/12/2010	209.40	3792.21	0.80
2/7/2011	208.00	3793.61	1.40
2/25/2012	207.40	3794.21	0.60
2/6/2013	215.50	3786.11	-8.10
3/12/2013	214.00	3787.61	1.50
1/13/2014	216.00	3785.61	-2.00
2/6/2015	219.20	3782.41	-3.20
3/10/2016	216.50	3785.11	2.70

**All Historic Measurements**



**Well Name:** BOLLWINKLE, WILLIAM & CLAUDIA **Owner:** WILLIAM & CLAUDIA BOLLWINKLE  
**Permit #:** 2968 - FP - **Location #:** SC00804304CCB **USGS Site ID:**

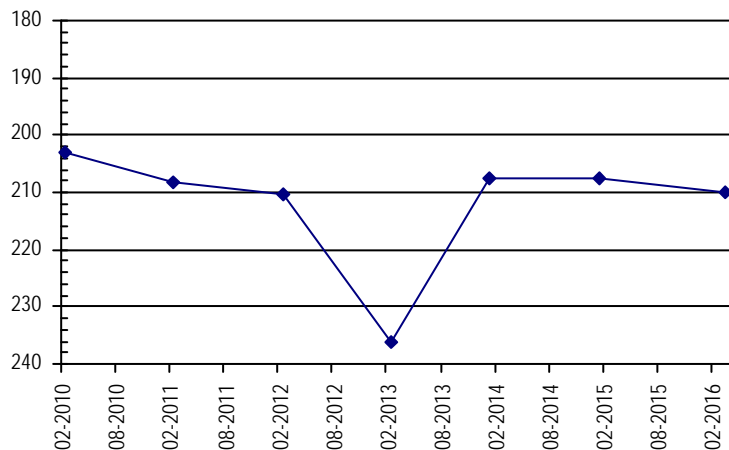
**Division:** 1 **Water District:** 49 **County:** KIT CARSON  
**Location:** Q160 Q40 Q10 Section Twnshp Range PM Distance from section lines:  
 SW SW NW 4 8 S 43 W S **From N/S line:** **From E/W line:**  
**UTM Coordinates (NAD83):** Northing (UTM y) 4362203.0 Easting (UTM x): 739373.3 *Spotted from quarters*  
**Latitude/Longitude (decimal degrees):** 39.376140 -102.221051

**Surface Elevation (ft):** 4061 **Top Perforated Interval (ft):** 206 **Base of grout (ft):** **Water Level Change**  
**Well depth (ft):** 306 **Bottom Perforated Interval (ft):** 306 **1 year:** -2.50  
**Aquifer(s):** **5 year:** -1.50  
**10 year:**

**Measurements from last 10 years**

Date	Depth to WL (ft)	Elev of WL (ft)	Change (ft)
2/15/2010	202.90	3858.10	
2/7/2011	208.40	3852.60	-5.50
2/25/2012	210.20	3850.80	-1.80
2/6/2013	236.30	3824.70	-26.10
1/15/2014	207.50	3853.50	28.80
1/31/2015	207.40	3853.60	0.10
3/21/2016	209.90	3851.10	-2.50

**All Historic Measurements**





**NORTHERN HIGH PLAINS  
DISTRICT: PLAINS**

**Well Name:** BRILLHART, DARLENE **Owner:** RIDDER HERMAN  
**Permit #:** 20510 - FP - **Location #:** SC00704423CBB **USGS Site ID:** 392521102174800

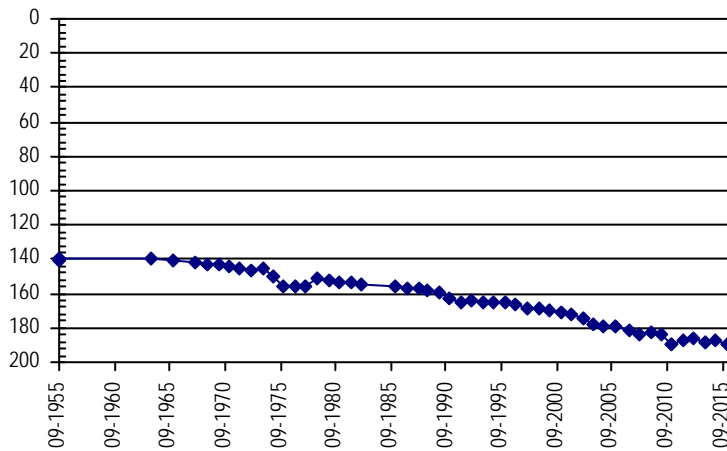
**Division:** 1 **Water District:** 49 **County:** KIT CARSON  
**Location:** Q160 Q40 Q10 Section Twnshp Range PM Distance from section lines:  
 SW NW NW 23 7 S 44 W S **From N/S line:** **From E/W line:**  
**UTM Coordinates (NAD83):** Northing (UTM y) 4367149.4 Easting (UTM x): 732664.3 *User supplied*  
**Latitude/Longitude (decimal degrees):** 39.422495 -102.297136

**Surface Elevation (ft):** 4075.27 **Top Perforated Interval (ft):** 193 **Base of grout (ft):** **Water Level Change**  
**Well depth (ft):** 253 **Bottom Perforated Interval (ft):** 253 **1 year:** -1.60  
**Aquifer(s):** OGALLALA **5 year:** 0.96  
**10 year:** -9.43

**Measurements from last 10 years**

Date	Depth to WL (ft)	Elev of WL (ft)	Change (ft)
1/4/2006	179.57	3895.70	-1.03
4/1/2007	181.41	3893.86	-1.84
2/21/2008	184.05	3891.22	-2.64
4/29/2009	182.31	3892.96	1.74
2/1/2010	183.96	3891.31	-1.65
1/6/2011	189.96	3885.31	-6.00
2/22/2012	186.70	3888.57	3.26
2/13/2013	186.20	3889.07	0.50
2/27/2014	188.30	3886.97	-2.10
1/21/2015	187.40	3887.87	0.90
2/10/2016	189.00	3886.27	-1.60

**All Historic Measurements**



**Well Name:** BUOL TRUSTS **Owner:** BUOL MARTIN A & ROGENE A TRUSTS  
**Permit #:** 6262 - FP - **Location #:** SC01104402DCD **USGS Site ID:** 390701102180600

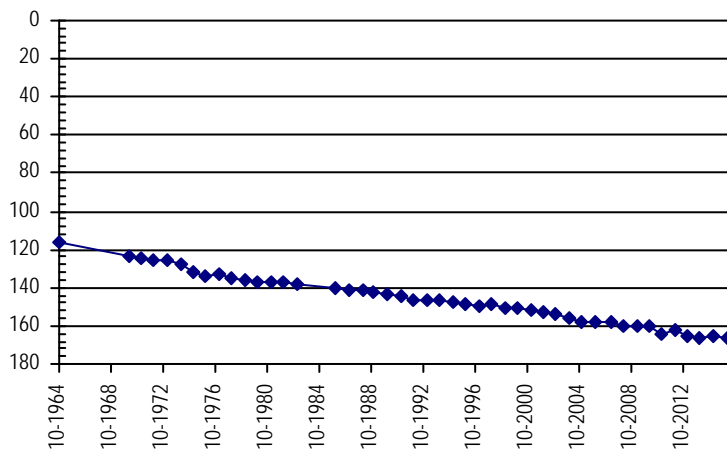
**Division:** 1 **Water District:** 49 **County:** KIT CARSON  
**Location:** Q160 Q40 Q10 Section Twnshp Range PM Distance from section lines:  
 SE SW SE 2 11 S 44 W S **From N/S line:** **From E/W line:**  
**UTM Coordinates (NAD83):** Northing (UTM y) 4333220.2 Easting (UTM x): 733245.8 *User supplied*  
**Latitude/Longitude (decimal degrees):** 39.116945 -102.302133

**Surface Elevation (ft):** 4214.74 **Top Perforated Interval (ft):** 204 **Base of grout (ft):** **Water Level Change**  
**Well depth (ft):** 254 **Bottom Perforated Interval (ft):** 254 **1 year:** -0.80  
**Aquifer(s):** OGALLALA **5 year:** -1.50  
**10 year:** -8.06

**Measurements from last 10 years**

Date	Depth to WL (ft)	Elev of WL (ft)	Change (ft)
3/21/2007	158.26	4056.48	-0.12
2/1/2008	160.47	4054.27	-2.21
4/4/2009	159.60	4055.14	0.87
2/15/2010	160.40	4054.34	-0.80
1/28/2011	164.70	4050.04	-4.30
2/25/2012	162.40	4052.34	2.30
2/26/2013	165.80	4048.94	-3.40
1/21/2014	166.80	4047.94	-1.00
1/27/2015	165.40	4049.34	1.40
2/24/2016	166.20	4048.54	-0.80

**All Historic Measurements**



**NORTHERN HIGH PLAINS  
DISTRICT: PLAINS**

**Well Name:** **BUOL, JOHN** **Owner:** BUOL JOHN A  
**Permit #:** 9312 - FP - **Location #:** SC00804320BAA **USGS Site ID:** 392039102135300

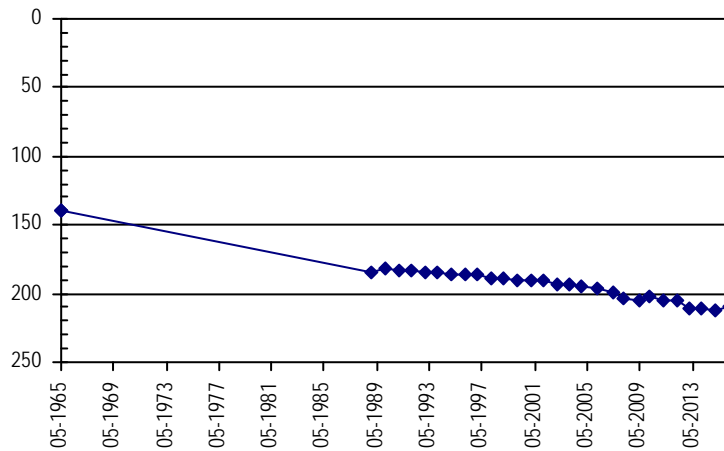
**Division:** 1 **Water District:** 49 **County:** KIT CARSON  
**Location:** Q160 Q40 Q10 Section Twnshp Range PM Distance from section lines:  
 NW NE NE 20 8 S 43 W S **From N/S line:** **From E/W line:**  
**UTM Coordinates (NAD83):** **Northing (UTM y)** 4358624.8 **Easting (UTM x):** 738551.4 *User supplied*  
**Latitude/Longitude (decimal degrees):** 39.344163 -102.231855

**Surface Elevation (ft):** 4076.71 **Top Perforated Interval (ft):** 160 **Base of grout (ft):** **Water Level Change**  
**Well depth (ft):** 308 **Bottom Perforated Interval (ft):** 308 **1 year:** 2.30  
**Aquifer(s):** OGALLALA **5 year:** -5.30  
**10 year:** -13.40

**Measurements from last 10 years**

Date	Depth to WL (ft)	Elev of WL (ft)	Change (ft)
1/11/2006	196.50	3880.21	-1.70
4/15/2007	198.75	3877.96	-2.25
2/8/2008	202.91	3873.80	-4.16
4/30/2009	205.60	3871.11	-2.69
2/2/2010	202.50	3874.21	3.10
1/29/2011	204.60	3872.11	-2.10
2/25/2012	205.10	3871.61	-0.50
2/12/2013	210.40	3866.31	-5.30
1/15/2014	210.60	3866.11	-0.20
1/31/2015	212.20	3864.51	-1.60
2/22/2016	209.90	3866.81	2.30

**All Historic Measurements**



**Well Name:** **BUOL, MARTIN** **Owner:** BUOL MARTIN, TRUSTEE MARTIN A BUOL  
**Permit #:** 3075 - FP - **Location #:** SC00804204ACB **USGS Site ID:** 392300102055900

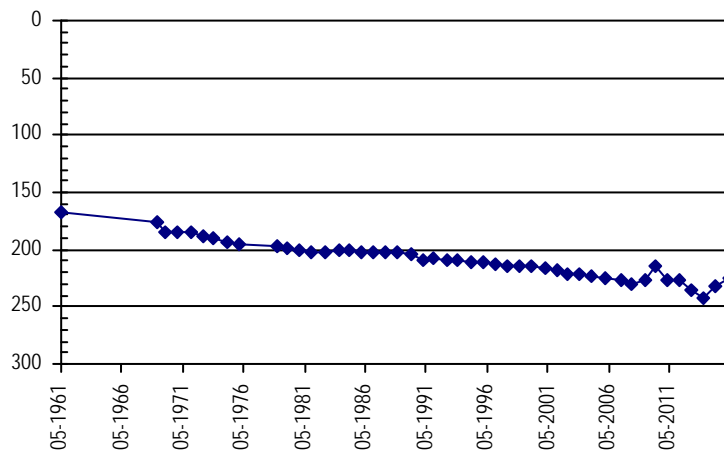
**Division:** 1 **Water District:** 49 **County:** KIT CARSON  
**Location:** Q160 Q40 Q10 Section Twnshp Range PM Distance from section lines:  
 NE SW NW 4 8 S 42 W S **From N/S line:** **From E/W line:**  
**UTM Coordinates (NAD83):** **Northing (UTM y)** 4363328.7 **Easting (UTM x):** 749760.5 *User supplied*  
**Latitude/Longitude (decimal degrees):** 39.383330 -102.100185

**Surface Elevation (ft):** 3980.62 **Top Perforated Interval (ft):** 220 **Base of grout (ft):** **Water Level Change**  
**Well depth (ft):** 340 **Bottom Perforated Interval (ft):** 340 **1 year:** 7.30  
**Aquifer(s):** OGALLALA **5 year:** 1.50  
**10 year:** -0.83

**Measurements from last 10 years**

Date	Depth to WL (ft)	Elev of WL (ft)	Change (ft)
1/23/2006	224.57	3756.05	-1.69
4/2/2007	227.05	3753.57	-2.48
2/1/2008	229.37	3751.25	-2.32
4/10/2009	226.93	3753.69	2.44
2/8/2010	214.90	3765.72	12.03
2/4/2011	226.90	3753.72	-12.00
2/25/2012	226.80	3753.82	0.10
2/4/2013	234.70	3745.92	-7.90
2/28/2014	241.80	3738.82	-7.10
1/31/2015	232.70	3747.92	9.10
3/3/2016	225.40	3755.22	7.30

**All Historic Measurements**



**NORTHERN HIGH PLAINS  
DISTRICT: PLAINS**

**Well Name:** BURLINGTON FARMS INC **Owner:** JONES HARDY S  
**Permit #:** 10702 - FP - **Location #:** SC01004317CBB **USGS Site ID:** 391044102142200

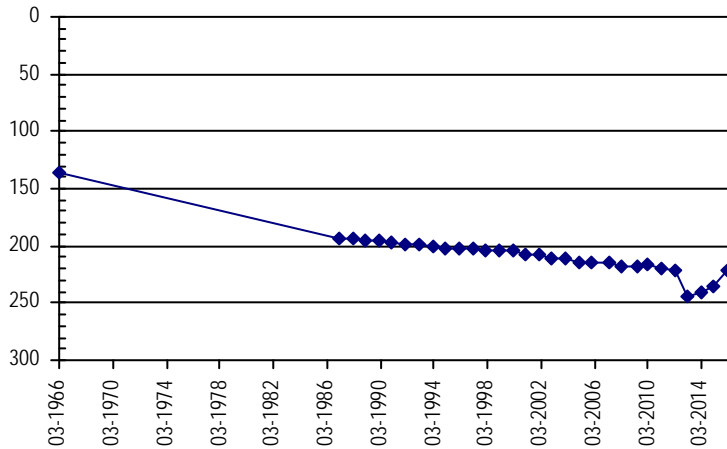
**Division:** 1 **Water District:** 49 **County:** KIT CARSON  
**Location:** Q160 Q40 Q10 Section Twnshp Range PM Distance from section lines:  
 SW NW NW 17 10 S 43 W S **From N/S line:** **From E/W line:**  
**UTM Coordinates (NAD83):** Northing (UTM y) 4340257.8 Easting (UTM x): 738416.9 *User supplied*  
**Latitude/Longitude (decimal degrees):** 39.178889 -102.239910

**Surface Elevation (ft):** 4187.73 **Top Perforated Interval (ft):** 207 **Base of grout (ft):** **Water Level Change**  
**Well depth (ft):** 327 **Bottom Perforated Interval (ft):** 327 **1 year:** 12.90  
**Aquifer(s):** OGALLALA **5 year:** -3.00  
**10 year:** -7.80

**Measurements from last 10 years**

Date	Depth to WL (ft)	Elev of WL (ft)	Change (ft)
3/18/2007	214.58	3973.15	-0.48
2/18/2008	217.87	3969.86	-3.29
4/10/2009	218.61	3969.12	-0.74
2/10/2010	217.10	3970.63	1.51
2/7/2011	218.90	3968.83	-1.80
2/2/2012	220.90	3966.83	-2.00
2/11/2013	244.30	3943.43	-23.40
2/13/2014	240.60	3947.13	3.70
1/29/2015	234.80	3952.93	5.80
1/27/2016	221.90	3965.83	12.90

**All Historic Measurements**



**Well Name:** BUSBY PROPERTIES, LP **Owner:** BUSBY PROPERTIES  
**Permit #:** 12763 - F - **Location #:** SC00704505ABB **USGS Site ID:** 392832102240900

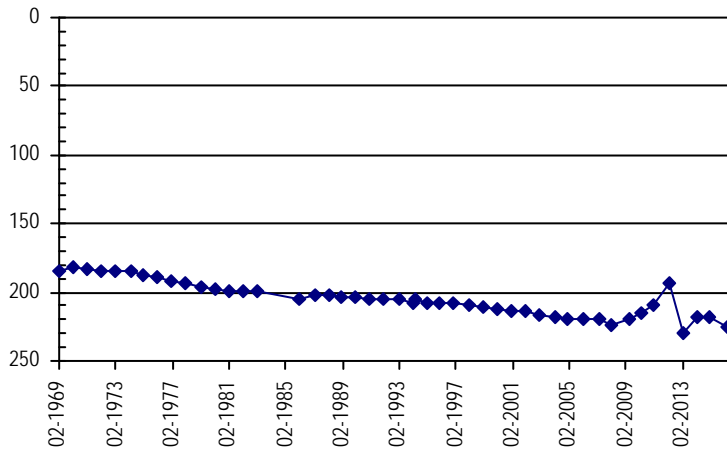
**Division:** 1 **Water District:** 49 **County:** KIT CARSON  
**Location:** Q160 Q40 Q10 Section Twnshp Range PM Distance from section lines:  
 NE NW NW 5 7 S 45 W S **From N/S line:** **From E/W line:**  
**UTM Coordinates (NAD83):** Northing (UTM y) 4372615.6 Easting (UTM x): 719034.4 *User supplied*  
**Latitude/Longitude (decimal degrees):** 39.475271 -102.453531

**Surface Elevation (ft):** 4176.76 **Top Perforated Interval (ft):** 205 **Base of grout (ft):** **Water Level Change**  
**Well depth (ft):** 305 **Bottom Perforated Interval (ft):** 305 **1 year:** -7.30  
**Aquifer(s):** OGALLALA **5 year:** -16.30  
**10 year:** -5.88

**Measurements from last 10 years**

Date	Depth to WL (ft)	Elev of WL (ft)	Change (ft)
1/18/2006	219.62	3957.14	-0.84
3/30/2007	219.31	3957.45	0.31
1/27/2008	223.41	3953.35	-4.10
4/19/2009	219.38	3957.38	4.03
2/1/2010	214.40	3962.36	4.98
1/6/2011	209.20	3967.56	5.20
2/22/2012	193.10	3983.66	16.10
2/18/2013	230.00	3946.76	-36.90
2/27/2014	218.60	3958.16	11.40
1/26/2015	218.20	3958.56	0.40
3/9/2016	225.50	3951.26	-7.30

**All Historic Measurements**



**NORTHERN HIGH PLAINS  
DISTRICT: PLAINS**

**Well Name:** CALDWELL, DON A.

*Owner:*

*Permit #:* 4348 - FP -      *Location #:* SC00804315CCC      *USGS Site ID:* 392043102121100

*Division:* 1      *Water District:* 49      *County:* KIT CARSON  
*Location:* Q160 Q40 Q10 Section      *Twnshp*      *Range*      *PM*      *Distance from section lines:*  
                     SW SW SW 15      8 S      43 W S      *From N/S line:*      *From E/W line:*  
*UTM Coordinates (NAD83):* *Northing (UTM y)* 4358823.5      *Easting (UTM x):* 740989.7 *User supplied*  
*Latitude/Longitude (decimal degrees):* 39.345275      -102.203521

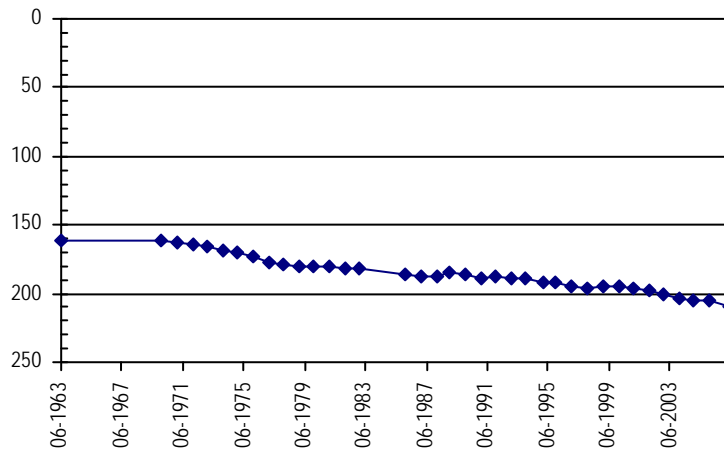
*Surface Elevation (ft):* 4069.69      *Top Perforated Interval (ft):*      *Base of grout (ft):*      **Water Level Change**  
*Well depth (ft):* 305      *Bottom Perforated Interval (ft):*  
*Aquifer(s):*

**1 year:**  
**5 year:**  
**10 year:**

**Measurements from last 10 years**

Date	Depth to WL (ft)	Elev of WL (ft)	Change (ft)
1/23/2006	204.68	3865.01	-0.38
4/4/2007	209.31	3860.38	-4.63

**All Historic Measurements**



**Well Name:** CARROLL, MIKE

*Owner:* HUDYE FARMS US INC

*Permit #:* 18086 - FP -      *Location #:* SC01104534DC      *USGS Site ID:*

*Division:* 1      *Water District:* 49      *County:* KIT CARSON  
*Location:* Q160 Q40 Q10 Section      *Twnshp*      *Range*      *PM*      *Distance from section lines:*  
                     SE SW      34      11 S      45 W S      *From N/S line:*      *From E/W line:*  
*UTM Coordinates (NAD83):* *Northing (UTM y)* 4325181.0      *Easting (UTM x):* 722113.0 *GPS*  
*Latitude/Longitude (decimal degrees):* 39.047483      -102.433403

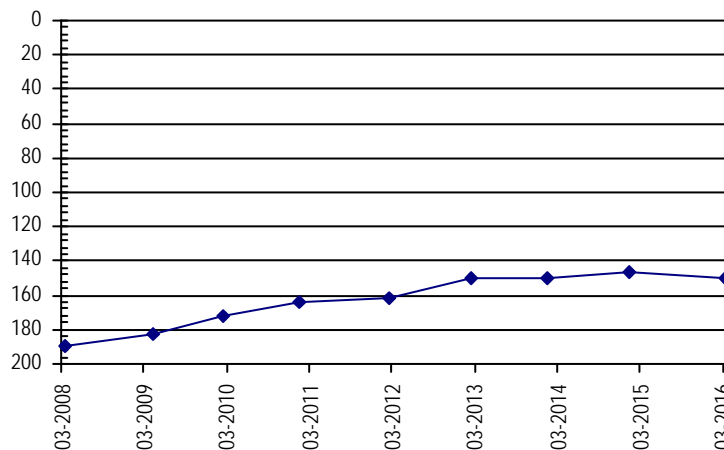
*Surface Elevation (ft):* 4360      *Top Perforated Interval (ft):* 160      *Base of grout (ft):*      **Water Level Change**  
*Well depth (ft):* 220      *Bottom Perforated Interval (ft):* 220  
*Aquifer(s):* OGALLALA

**1 year:** -3.60  
**5 year:** 14.40  
**10 year:**

**Measurements from last 10 years**

Date	Depth to WL (ft)	Elev of WL (ft)	Change (ft)
3/20/2008	189.01	4170.99	
4/4/2009	183.00	4177.00	6.01
2/15/2010	172.30	4187.70	10.70
1/4/2011	164.20	4195.80	8.10
2/25/2012	161.20	4198.80	3.00
2/26/2013	149.60	4210.40	11.60
1/22/2014	149.70	4210.30	-0.10
1/28/2015	146.20	4213.80	3.50
3/2/2016	149.80	4210.20	-3.60

**All Historic Measurements**



**NORTHERN HIGH PLAINS  
DISTRICT: PLAINS**

**Well Name:** CITY OF BURLINGTON

**Owner:** BURLINGTON CITY OF

**Permit #:** 10598 - RFP -

**Location #:** SC00804436CDD

**USGS Site ID:**

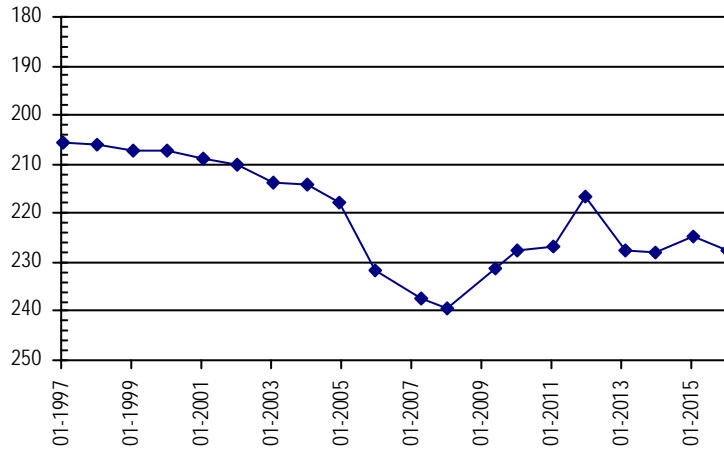
**Division:** 1      **Water District:** 49      **County:** KIT CARSON  
**Location:** Q160 Q40 Q10 Section    **Twnshp**    **Range**    **PM**      **Distance from section lines:**  
    SW SE SE 36      8 S      44 W S      **From N/S line:**      **From E/W line:**  
**UTM Coordinates (NAD83):**    **Northing (UTM y)**    4353778.0    **Easting (UTM x):**    735415.0    *GPS*  
**Latitude/Longitude (decimal degrees):**      39.301399      -102.269908

**Surface Elevation (ft):** 4162      **Top Perforated Interval (ft):** 292      **Base of grout (ft):**      **Water Level Change**  
**Well depth (ft):** 348      **Bottom Perforated Interval (ft):** 341  
**Aquifer(s):** OGALLALA      **1 year:** -2.70  
    **5 year:** -0.80  
    **10 year:** 4.27

**Measurements from last 10 years**

Date	Depth to WL (ft)	Elev of WL (ft)	Change (ft)
4/20/2007	237.53	3924.47	-5.66
1/30/2008	239.34	3922.66	-1.81
5/9/2009	231.15	3930.85	8.19
1/11/2010	227.60	3934.40	3.55
1/5/2011	226.80	3935.20	0.80
12/28/2011	216.80	3945.20	10.00
2/11/2013	227.60	3934.40	-10.80
12/30/2013	228.00	3934.00	-0.40
1/19/2015	224.90	3937.10	3.10
1/13/2016	227.60	3934.40	-2.70

**All Historic Measurements**



**Well Name:** CODY, W. JR.

**Owner:** CODY WILLIAM J JR

**Permit #:** 12598 - RFP -

**Location #:** SC5.504233DAC

**USGS Site ID:** 393356102043500

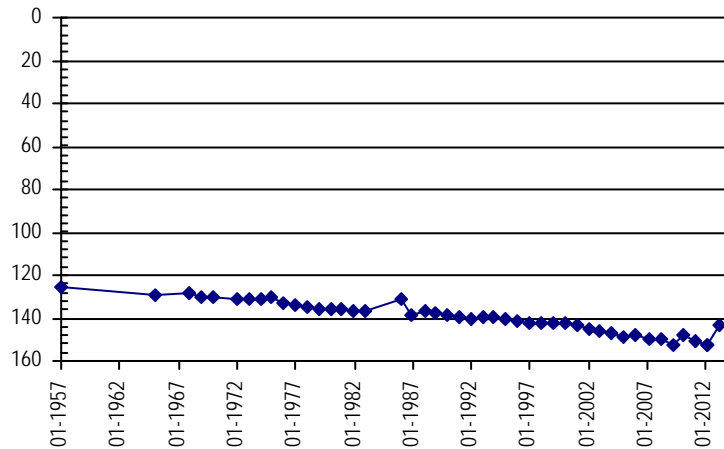
**Division:** 1      **Water District:** 49      **County:** KIT CARSON  
**Location:** Q160 Q40 Q10 Section    **Twnshp**    **Range**    **PM**      **Distance from section lines:**  
    SE NE SW 33      5 H S      42 W S      **From N/S line:**      **From E/W line:**  
**UTM Coordinates (NAD83):**    **Northing (UTM y)**    4383541.0    **Easting (UTM x):**    751122.0    *GPS*  
**Latitude/Longitude (decimal degrees):**      39.564823      -102.076788

**Surface Elevation (ft):** 3179.56      **Top Perforated Interval (ft):** 80      **Base of grout (ft):**      **Water Level Change**  
**Well depth (ft):** 223      **Bottom Perforated Interval (ft):** 143  
**Aquifer(s):** OGALLALA      **1 year:**  
    **5 year:**  
    **10 year:**

**Measurements from last 10 years**

Date	Depth to WL (ft)	Elev of WL (ft)	Change (ft)
1/11/2006	147.80	3631.76	1.00
4/18/2007	150.15	3629.41	-2.35
2/27/2008	149.72	3629.84	0.43
4/30/2009	152.18	3627.38	-2.46
2/12/2010	147.60	3631.96	4.58
2/4/2011	150.50	3629.06	-2.90
2/16/2012	152.30	3627.26	-1.80
2/17/2012	152.30	3627.26	0.00
3/12/2013	143.20	3636.36	9.10
1/15/2014	142.90	3636.66	0.30

**All Historic Measurements**



**NORTHERN HIGH PLAINS  
DISTRICT: PLAINS**

**Well Name:** COLORADO AGRA LTD **Owner:** VEASE AURELIA ERESCH  
**Permit #:** 10317 - FP - **Location #:** SC01104305ABC **USGS Site ID:** 390741102145700

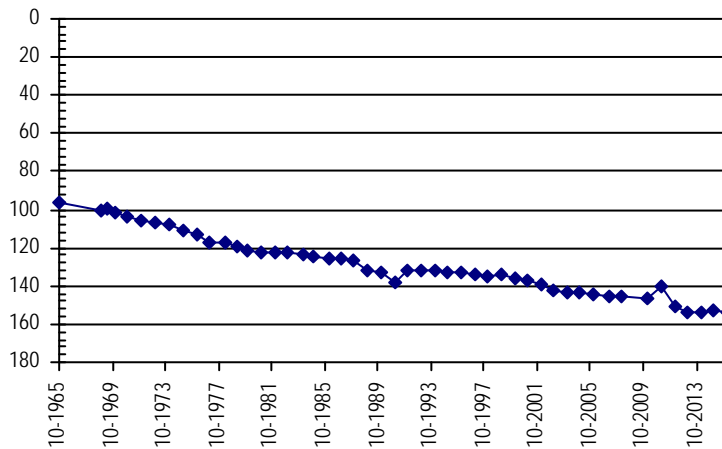
**Division:** 1 **Water District:** 49 **County:** KIT CARSON  
**Location:** Q160 Q40 Q10 Section Twnshp Range PM Distance from section lines:  
 NE NW SW 5 11 S 43 W S **From N/S line:** **From E/W line:**  
**UTM Coordinates (NAD83):** Northing (UTM y) 4334589.8 Easting (UTM x): 737748.1 *User supplied*  
**Latitude/Longitude (decimal degrees):** 39.128056 -102.249632

**Surface Elevation (ft):** 4161.72 **Top Perforated Interval (ft):** 142 **Base of grout (ft):** **Water Level Change**  
**Well depth (ft):** 242 **Bottom Perforated Interval (ft):** 242 **1 year:** -1.40  
**Aquifer(s):** OGALLALA **5 year:** -14.00  
**10 year:** -9.35

**Measurements from last 10 years**

Date	Depth to WL (ft)	Elev of WL (ft)	Change (ft)
3/17/2007	144.98	4016.74	-0.53
2/4/2008	145.21	4016.51	-0.23
1/1/2009			
1/18/2010	147.00	4014.72	
2/7/2011	139.80	4021.92	7.20
2/2/2012	151.00	4010.72	-11.20
2/11/2013	153.70	4008.02	-2.70
2/13/2014	154.00	4007.72	-0.30
1/29/2015	152.40	4009.32	1.60
1/20/2016	153.80	4007.92	-1.40

**All Historic Measurements**



**Well Name:** CONRARDY, DALE & V. **Owner:** CONRARDY BERNARD  
**Permit #:** 14337 - FP - **Location #:** SC00804726CCC **USGS Site ID:** 391900102375000

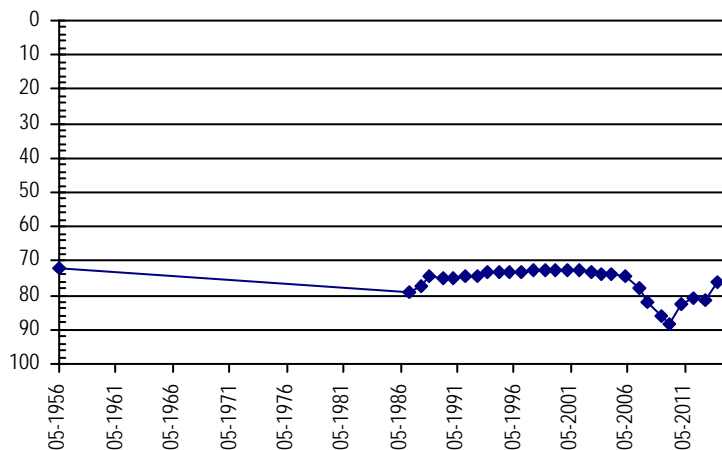
**Division:** 1 **Water District:** 49 **County:** KIT CARSON  
**Location:** Q160 Q40 Q10 Section Twnshp Range PM Distance from section lines:  
 SW SW SW 26 8 S 47 W S **From N/S line:** **From E/W line:**  
**UTM Coordinates (NAD83):** Northing (UTM y) 4354652.8 Easting (UTM x): 704129.5 *User supplied*  
**Latitude/Longitude (decimal degrees):** 39.317216 -102.632146

**Surface Elevation (ft):** 4323.87 **Top Perforated Interval (ft):** 79 **Base of grout (ft):** **Water Level Change**  
**Well depth (ft):** 115 **Bottom Perforated Interval (ft):** 115 **1 year:**  
**Aquifer(s):** OGALLALA **5 year:**  
**10 year:**

**Measurements from last 10 years**

Date	Depth to WL (ft)	Elev of WL (ft)	Change (ft)
1/24/2006	74.25	4249.62	-0.20
4/19/2007	78.04	4245.83	-3.79
2/22/2008	82.13	4241.74	-4.09
4/6/2009	86.17	4237.70	-4.04
1/30/2010	88.53	4235.34	-2.36
1/7/2011	82.83	4241.04	5.70
2/25/2012	80.75	4243.12	2.08
3/8/2013	81.20	4242.67	-0.45
2/26/2014	76.00	4247.87	5.20
1/18/2015	76.10	4247.77	-0.10
3/16/2016			

**All Historic Measurements**



**NORTHERN HIGH PLAINS  
DISTRICT: PLAINS**

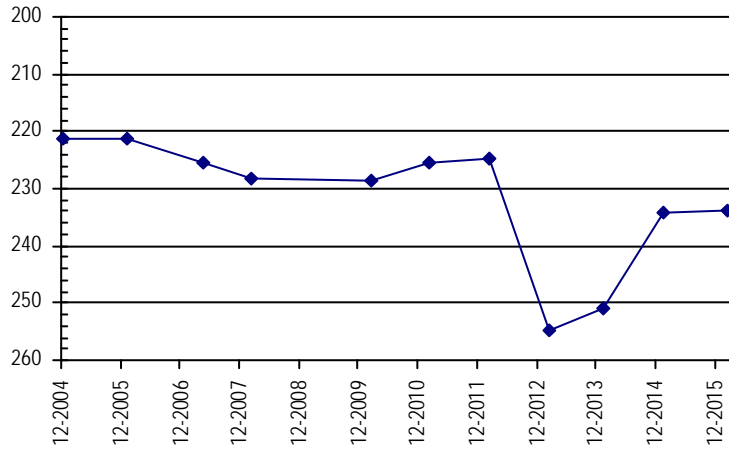
**Well Name:** **CORYELL, CHARLES** **Owner:** BILLINGTON FARMS INC  
**Permit #:** 2581 - FP - **Location #:** SC00804327ABD **USGS Site ID:**  
**Division:** 1 **Water District:** 49 **County:** KIT CARSON  
**Location:** Q160 Q40 Q10 Section Twnshp Range PM Distance from section lines:  
 NE NW SE 27 8 S 43 W S **From N/S line:** 1100 N **From E/W line:** 2620 E  
**UTM Coordinates (NAD83):** **Northing (UTM y)** 4356883.5 **Easting (UTM x):** 741838.4 *Spotted from section lines*  
**Latitude/Longitude (decimal degrees):** 39.327580 -102.194380

**Surface Elevation (ft):** 4118 **Top Perforated Interval (ft):** 157 **Base of grout (ft):** **Water Level Change**  
**Well depth (ft):** 337 **Bottom Perforated Interval (ft):** 337 **1 year:** 0.30  
**Aquifer(s):** OGALLALA **5 year:** -8.60  
**10 year:** -12.58

**Measurements from last 10 years**

Date	Depth to WL (ft)	Elev of WL (ft)	Change (ft)
1/23/2006	221.42	3896.58	-0.10
4/4/2007	225.48	3892.52	-4.06
2/8/2008	228.12	3889.88	-2.64
1/1/2009			
2/2/2010	228.58	3889.42	
2/4/2011	225.40	3892.60	3.18
2/25/2012	224.80	3893.20	0.60
2/12/2013	254.90	3863.10	-30.10
1/15/2014	250.80	3867.20	4.10
1/31/2015	234.30	3883.70	16.50
2/22/2016	234.00	3884.00	0.30

**All Historic Measurements**



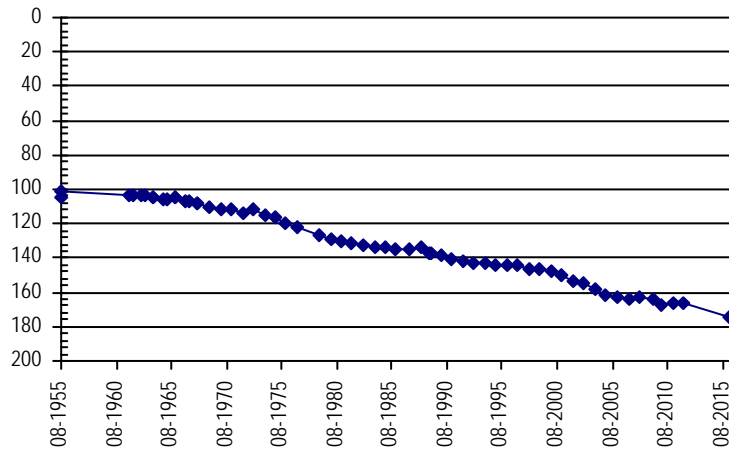
**Well Name:** **CRAMER, GEO & RAMONA** **Owner:**  
**Permit #:** - - **Location #:** SC01004212DCC **USGS Site ID:** 391110102030100  
**Division:** 1 **Water District:** 49 **County:** KIT CARSON  
**Location:** Q160 Q40 Q10 Section Twnshp Range PM Distance from section lines:  
 SE SW SE 12 10 S 42 W S **From N/S line:** **From E/W line:**  
**UTM Coordinates (NAD83):** **Northing (UTM y)** 4341551.0 **Easting (UTM x):** 754456.0 *GPS*  
**Latitude/Longitude (decimal degrees):** 39.185983 -102.053965

**Surface Elevation (ft):** 4002.62 **Top Perforated Interval (ft):** **Base of grout (ft):** **Water Level Change**  
**Well depth (ft):** 273 **Bottom Perforated Interval (ft):** **1 year:**  
**Aquifer(s):** **5 year:** -8.50  
**10 year:** -11.68

**Measurements from last 10 years**

Date	Depth to WL (ft)	Elev of WL (ft)	Change (ft)
3/18/2007	163.47	3839.15	-0.45
2/22/2008	163.11	3839.51	0.36
4/5/2009	163.63	3838.99	-0.52
2/12/2010	167.10	3835.52	-3.47
2/7/2011	166.20	3836.42	0.90
2/2/2012	166.45	3836.17	-0.25
2/11/2013			
2/13/2014			
3/21/2016	174.70	3827.92	

**All Historic Measurements**



**NORTHERN HIGH PLAINS  
DISTRICT: PLAINS**

**Well Name:** **CROUSE, BARNEY**

**Owner:** TRIPLE H FARMS INC

**Permit #:** 10929 - F -

**Location #:** SC00904522DDC

**USGS Site ID:** 391436102244300

**Division:** 1 **Water District:** 49 **County:** KIT CARSON

**Location:** Q160 Q40 Q10 Section Twnshp Range PM Distance from section lines:  
SE SE SW 22 9 S 45 W S **From N/S line:** **From E/W line:**

**UTM Coordinates (NAD83):** Northing (UTM y) 4346970.9 Easting (UTM x): 723309.3 *User supplied*

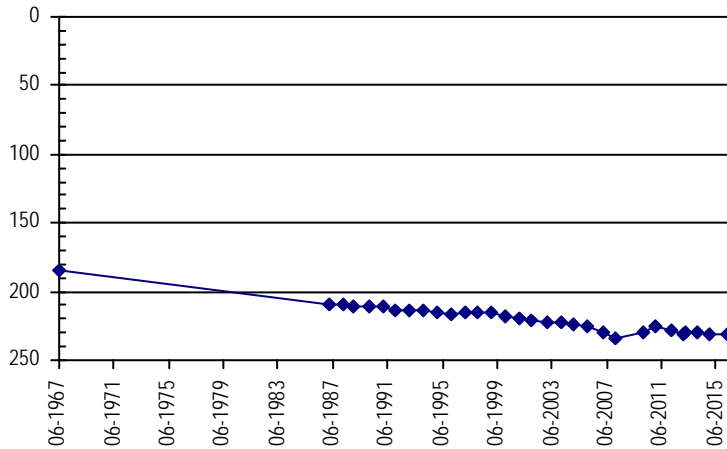
**Latitude/Longitude (decimal degrees):** 39.243330 -102.412416

<b>Surface Elevation (ft):</b> 4313.83	<b>Top Perforated Interval (ft):</b> 220	<b>Base of grout (ft):</b>	<b>Water Level Change</b>
<b>Well depth (ft):</b> 320	<b>Bottom Perforated Interval (ft):</b> 320		<b>1 year:</b> 0.70
<b>Aquifer(s):</b> OGALLALA			<b>5 year:</b> -6.30
			<b>10 year:</b> -6.01

**Measurements from last 10 years**

Date	Depth to WL (ft)	Elev of WL (ft)	Change (ft)
1/3/2006	224.89	4088.94	-1.59
3/25/2007	229.28	4084.55	-4.39
1/28/2008	233.81	4080.02	-4.53
1/1/2009			
1/30/2010	229.80	4084.03	
1/8/2011	224.60	4089.23	5.20
2/24/2012	228.10	4085.73	-3.50
1/25/2013	230.70	4083.13	-2.60
3/13/2013	230.10	4083.73	0.60
1/22/2014	230.30	4083.53	-0.20
12/22/2014	231.60	4082.23	-1.30
3/2/2016	230.90	4082.93	0.70

**All Historic Measurements**



**Well Name:** **CROUSE, MAE**

**Owner:**

**Permit #:** 6656 - FP -

**Location #:** SC01004510BBD

**USGS Site ID:**

**Division:** 1 **Water District:** 49 **County:** KIT CARSON

**Location:** Q160 Q40 Q10 Section Twnshp Range PM Distance from section lines:  
NW NW SE 10 10 S 45 W S **From N/S line:** **From E/W line:**

**UTM Coordinates (NAD83):** Northing (UTM y) 4341874.5 Easting (UTM x): 722532.7 *Spotted from quarters*

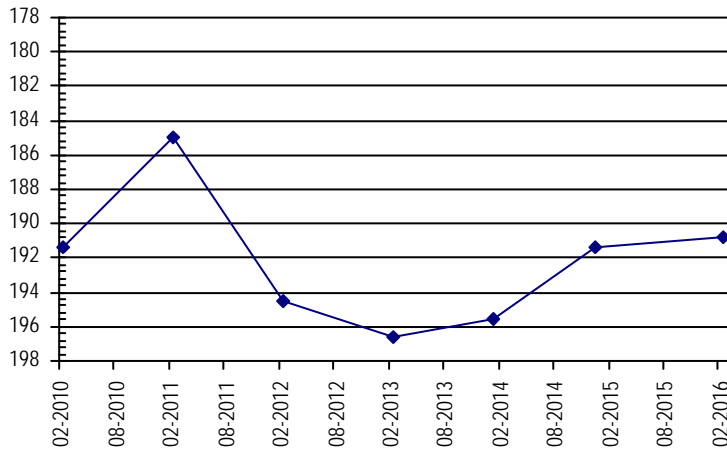
**Latitude/Longitude (decimal degrees):** 39.197652 -102.423085

<b>Surface Elevation (ft):</b> 4312	<b>Top Perforated Interval (ft):</b> 235	<b>Base of grout (ft):</b>	<b>Water Level Change</b>
<b>Well depth (ft):</b> 285	<b>Bottom Perforated Interval (ft):</b> 285		<b>1 year:</b> 0.60
<b>Aquifer(s):</b> OGALLALA			<b>5 year:</b> -5.80
			<b>10 year:</b>

**Measurements from last 10 years**

Date	Depth to WL (ft)	Elev of WL (ft)	Change (ft)
2/10/2010	191.40	4120.60	
2/7/2011	185.00	4127.00	6.40
2/23/2012	194.50	4117.50	-9.50
2/25/2013	196.60	4115.40	-2.10
1/22/2014	195.60	4116.40	1.00
12/22/2014	191.40	4120.60	4.20
2/29/2016	190.80	4121.20	0.60

**All Historic Measurements**





**NORTHERN HIGH PLAINS  
DISTRICT: PLAINS**

**Well Name:** **CROUSE, MAE B.** **Owner:** CROUSE MAE B.  
**Permit #:** 4706 - FP - **Location #:** SC00904533ACD **USGS Site ID:** 391322102255300

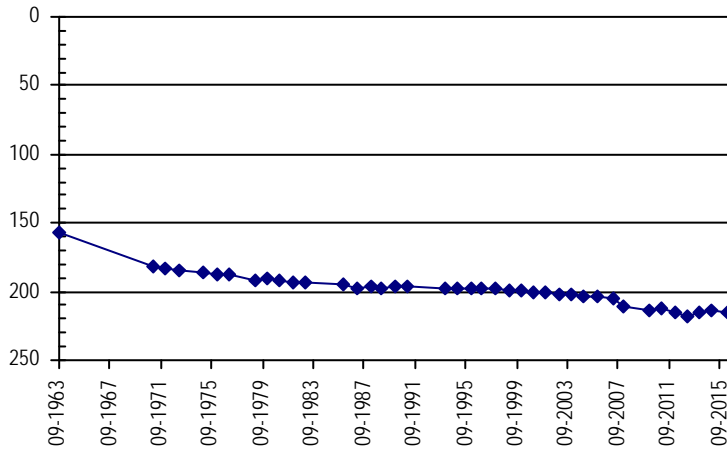
**Division:** 1 **Water District:** 49 **County:** KIT CARSON  
**Location:** Q160 Q40 Q10 Section **Twnshp** Range PM **Distance from section lines:**  
 NE SW SE 33 9 S 45 W S **From N/S line:** **From E/W line:**  
**UTM Coordinates (NAD83):** **Northing (UTM y)** 4344642.2 **Easting (UTM x):** 721719.7 *User supplied*  
**Latitude/Longitude (decimal degrees):** 39.222775 -102.431583

**Surface Elevation (ft):** 4326.84 **Top Perforated Interval (ft):** 210 **Base of grout (ft):** **Water Level Change**  
**Well depth (ft):** 290 **Bottom Perforated Interval (ft):** 290 **1 year:** -0.90  
**Aquifer(s):** OGALLALA **5 year:** -2.50  
**10 year:** -11.04

**Measurements from last 10 years**

Date	Depth to WL (ft)	Elev of WL (ft)	Change (ft)
1/3/2006	204.16	4122.68	-0.70
3/22/2007	205.27	4121.57	-1.11
2/2/2008	210.33	4116.51	-5.06
1/1/2009			
1/30/2010	213.80	4113.04	
1/8/2011	212.70	4114.14	1.10
2/23/2012	214.60	4112.24	-1.90
2/25/2013	218.70	4108.14	-4.10
1/22/2014	215.20	4111.64	3.50
12/22/2014	214.30	4112.54	0.90
3/2/2016	215.20	4111.64	-0.90

**All Historic Measurements**



**Well Name:** **CROUSE, MAE B. TRUST** **Owner:** JERRY & SHELLEY MCARTHUR  
**Permit #:** 15944 - RFP - **Location #:** SC00904521CDC **USGS Site ID:** 391435102262600

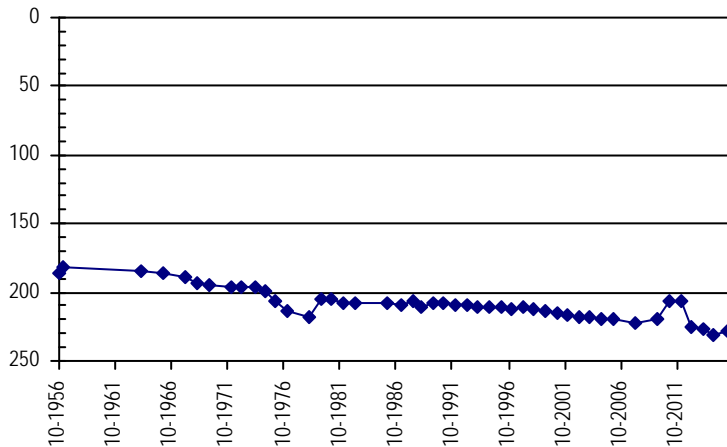
**Division:** 1 **Water District:** 49 **County:** KIT CARSON  
**Location:** Q160 Q40 Q10 Section **Twnshp** Range PM **Distance from section lines:**  
 SW SE SW 21 9 S 45 W S **From N/S line:** **From E/W line:**  
**UTM Coordinates (NAD83):** **Northing (UTM y)** 4346870.5 **Easting (UTM x):** 720864.5 *User supplied*  
**Latitude/Longitude (decimal degrees):** 39.243052 -102.440751

**Surface Elevation (ft):** 4331.84 **Top Perforated Interval (ft):** 200 **Base of grout (ft):** **Water Level Change**  
**Well depth (ft):** 300 **Bottom Perforated Interval (ft):** 300 **1 year:** 2.70  
**Aquifer(s):** OGALLALA **5 year:** -21.80  
**10 year:** -8.90

**Measurements from last 10 years**

Date	Depth to WL (ft)	Elev of WL (ft)	Change (ft)
1/3/2006	219.90	4111.94	-0.80
3/25/2007			
1/28/2008	222.99	4108.85	
1/1/2009			
1/30/2010	219.40	4112.44	
1/8/2011	207.00	4124.84	12.40
2/24/2012	206.40	4125.44	0.60
1/25/2013	224.60	4107.24	-18.20
1/22/2014	227.10	4104.74	-2.50
12/22/2014	231.50	4100.34	-4.40
3/2/2016	228.80	4103.04	2.70

**All Historic Measurements**



**NORTHERN HIGH PLAINS  
DISTRICT: PLAINS**

**Well Name:** **CROUSE, SCOTT R.** **Owner:** CROUSE MAE B  
**Permit #:** 6657 - FP - **Location #:** SC01004508ABC **USGS Site ID:** 391154102271800

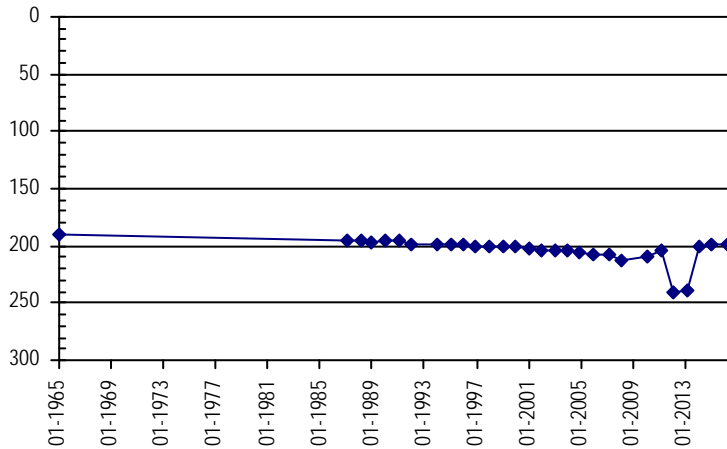
**Division:** 1 **Water District:** 49 **County:** KIT CARSON  
**Location:** Q160 Q40 Q10 Section Twnshp Range PM Distance from section lines:  
 NE NW SW 8 10 S 45 W S **From N/S line:** **From E/W line:**  
**UTM Coordinates (NAD83):** **Northing (UTM y)** 4341870.8 **Easting (UTM x):** 719733.3 *User supplied*  
**Latitude/Longitude (decimal degrees):** 39.198331 -102.455473

**Surface Elevation (ft):** 4364.86 **Top Perforated Interval (ft):** 204 **Base of grout (ft):** **Water Level Change**  
**Well depth (ft):** 294 **Bottom Perforated Interval (ft):** 294 **1 year:** -0.10  
**Aquifer(s):** OGALLALA **5 year:** 6.60  
**10 year:** 8.67

**Measurements from last 10 years**

Date	Depth to WL (ft)	Elev of WL (ft)	Change (ft)
1/3/2006	206.97	4157.89	-1.19
3/22/2007	207.56	4157.30	-0.59
2/2/2008	211.98	4152.88	-4.42
1/1/2009			
2/11/2010	208.70	4156.16	
2/7/2011	204.90	4159.96	3.80
2/23/2012	240.30	4124.56	-35.40
2/25/2013	239.30	4125.56	1.00
1/22/2014	201.10	4163.76	38.20
1/27/2015	198.20	4166.66	2.90
3/22/2016	198.30	4166.56	-0.10

**All Historic Measurements**



**Well Name:** **CURE INC.** **Owner:** CURE INC  
**Permit #:** 5614 - FP - **Location #:** SC00804601BCC **USGS Site ID:** 392252102300000

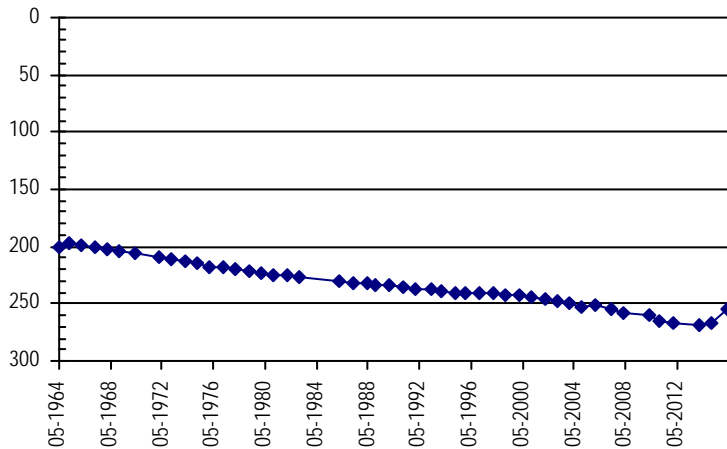
**Division:** 1 **Water District:** 49 **County:** KIT CARSON  
**Location:** Q160 Q40 Q10 Section Twnshp Range PM Distance from section lines:  
 NW SW SW 1 8 S 46 W S **From N/S line:** **From E/W line:**  
**UTM Coordinates (NAD83):** **Northing (UTM y)** 4362050.1 **Easting (UTM x):** 715285.7 *User supplied*  
**Latitude/Longitude (decimal degrees):** 39.381105 -102.500476

**Surface Elevation (ft):** 4280.81 **Top Perforated Interval (ft):** 227 **Base of grout (ft):** **Water Level Change**  
**Well depth (ft):** 305 **Bottom Perforated Interval (ft):** 307 **1 year:** 11.80  
**Aquifer(s):** OGALLALA **5 year:** 10.22  
**10 year:** -3.97

**Measurements from last 10 years**

Date	Depth to WL (ft)	Elev of WL (ft)	Change (ft)
1/26/2006	251.13	4029.68	1.63
3/23/2007	254.11	4026.70	-2.98
2/21/2008	258.53	4022.28	-4.42
1/1/2009			
2/11/2010	259.13	4021.68	
1/6/2011	265.32	4015.49	-6.19
2/25/2012	267.20	4013.61	-1.88
2/26/2014	268.90	4011.91	-1.70
1/18/2015	266.90	4013.91	2.00
3/16/2016	255.10	4025.71	11.80

**All Historic Measurements**



**NORTHERN HIGH PLAINS  
DISTRICT: PLAINS**

**Well Name:** CURE LAND LLC **Owner:** CURE LAND LLC  
**Permit #:** 16298 - FP - **Location #:** SC00804503BDC **USGS Site ID:** 392257102252100

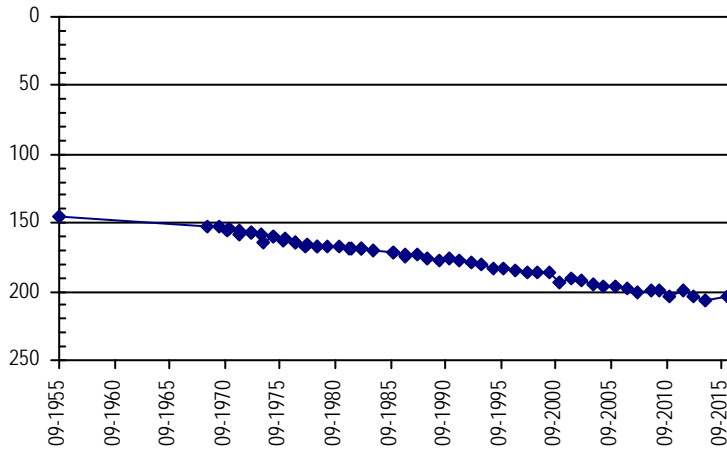
**Division:** 1 **Water District:** 49 **County:** KIT CARSON  
**Location:** Q160 Q40 Q10 Section Twnshp Range PM Distance from section lines:  
 NW SE SW 3 8 S 45 W S **From N/S line:** **From E/W line:**  
**UTM Coordinates (NAD83):** Northing (UTM y) 4362423.6 Easting (UTM x): 721980.6 *User supplied*  
**Latitude/Longitude (decimal degrees):** 39.382772 -102.422696

**Surface Elevation (ft):** 4189.77 **Top Perforated Interval (ft):** 156 **Base of grout (ft):** **Water Level Change**  
**Well depth (ft):** 256 **Bottom Perforated Interval (ft):** 256 **1 year:**  
**Aquifer(s):** OGALLALA **5 year:** -0.70  
**10 year:** -7.92

**Measurements from last 10 years**

Date	Depth to WL (ft)	Elev of WL (ft)	Change (ft)
1/26/2006	196.28	3993.49	-0.43
3/23/2007	197.47	3992.30	-1.19
2/22/2008	200.51	3989.26	-3.04
4/29/2009	198.51	3991.26	2.00
2/10/2010	199.20	3990.57	-0.69
1/6/2011	203.50	3986.27	-4.30
2/22/2012	199.50	3990.27	4.00
2/18/2013	203.20	3986.57	-3.70
2/26/2014	205.80	3983.97	-2.60
3/16/2016	204.20	3985.57	1.60

**All Historic Measurements**



**Well Name:** CURE LAND LLC **Owner:** CURE LAND LLC  
**Permit #:** 20513 - RFP - **Location #:** SC00704529ACB **USGS Site ID:** 392447102271700

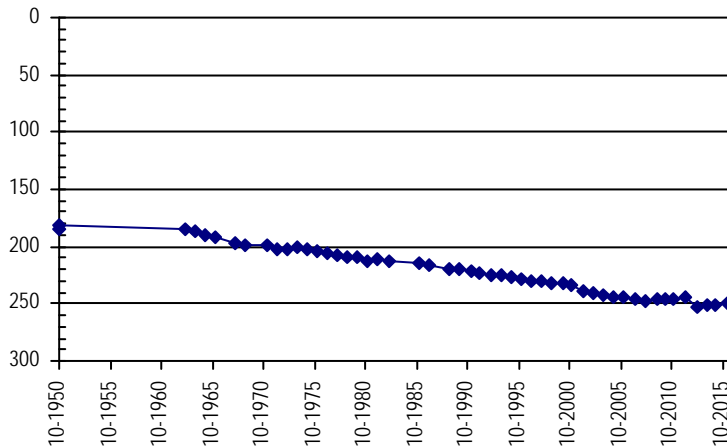
**Division:** 1 **Water District:** 49 **County:** KIT CARSON  
**Location:** Q160 Q40 Q10 Section Twnshp Range PM Distance from section lines:  
 NE SW NW 29 7 S 45 W S **From N/S line:** **From E/W line:**  
**UTM Coordinates (NAD83):** Northing (UTM y) 4365705.6 Easting (UTM x): 719110.1 *User supplied*  
**Latitude/Longitude (decimal degrees):** 39.413049 -102.454919

**Surface Elevation (ft):** 4233.58 **Top Perforated Interval (ft):** 237 **Base of grout (ft):** **Water Level Change**  
**Well depth (ft):** 308 **Bottom Perforated Interval (ft):** 327 **1 year:** 1.60  
**Aquifer(s):** OGALLALA **5 year:** -4.60  
**10 year:** -5.20

**Measurements from last 10 years**

Date	Depth to WL (ft)	Elev of WL (ft)	Change (ft)
1/18/2006	244.80	3988.78	0.00
3/23/2007	245.85	3987.73	-1.05
2/19/2008	248.13	3985.45	-2.28
4/29/2009	246.70	3986.88	1.43
2/1/2010	246.40	3987.18	0.30
1/6/2011	245.40	3988.18	1.00
2/22/2012	244.80	3988.78	0.60
3/8/2013	252.10	3981.48	-7.30
2/27/2014	250.90	3982.68	1.20
1/26/2015	251.60	3981.98	-0.70
3/16/2016	250.00	3983.58	1.60

**All Historic Measurements**



**NORTHERN HIGH PLAINS  
DISTRICT: PLAINS**

**Well Name:** CURE LAND LLC

*Owner:*

**Permit #:** 4150 - FP -

**Location #:** SC00704533CCC

**USGS Site ID:**

**Division:** 1 **Water District:** 49 **County:** KIT CARSON

**Location:** Q160 Q40 Q10 Section Twnshp Range PM Distance from section lines:  
SW SW SW 33 7 S 45 W S *From N/S line:* *From E/W line:*

**UTM Coordinates (NAD83):** *Northing (UTM y)* 4363051.5 *Easting (UTM x):* 720023.4 *Spotted from quarters*

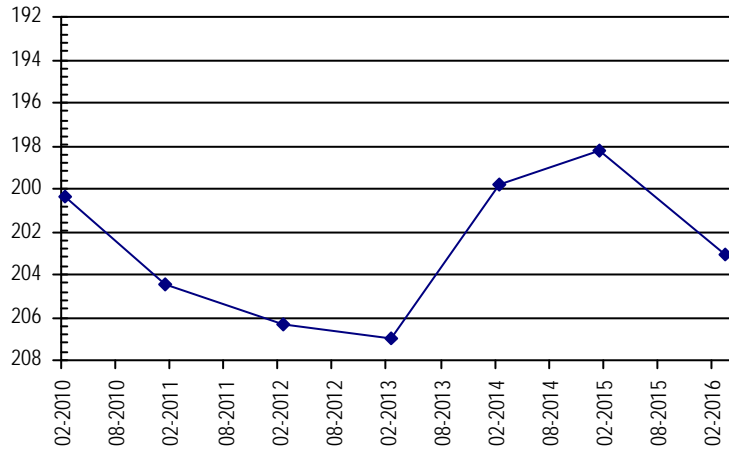
**Latitude/Longitude (decimal degrees):** 39.388925 -102.445192

**Surface Elevation (ft):** 4227 **Top Perforated Interval (ft):** 195 **Base of grout (ft):** **Water Level Change**  
**Well depth (ft):** 295 **Bottom Perforated Interval (ft):** 295 **1 year:** -4.90  
**Aquifer(s):** OGALLALA **5 year:** 1.40  
**10 year:**

**Measurements from last 10 years**

Date	Depth to WL (ft)	Elev of WL (ft)	Change (ft)
2/12/2010	200.40	4026.60	
1/6/2011	204.50	4022.50	-4.10
2/22/2012	206.30	4020.70	-1.80
2/18/2013	207.00	4020.00	-0.70
2/27/2014	199.80	4027.20	7.20
1/26/2015	198.20	4028.80	1.60
3/9/2016	203.10	4023.90	-4.90

**All Historic Measurements**



**Well Name:** CURE LAND LLC

*Owner:* BEEF ACRES INC

**Permit #:** 20732 - RFP -

**Location #:** SC00704531CCB

**USGS Site ID:** 392329102285000

**Division:** 1 **Water District:** 49 **County:** KIT CARSON

**Location:** Q160 Q40 Q10 Section Twnshp Range PM Distance from section lines:  
SW SW NW 31 7 S 45 W S *From N/S line:* *From E/W line:*

**UTM Coordinates (NAD83):** *Northing (UTM y)* 4363237.5 *Easting (UTM x):* 716928.9 *User supplied*

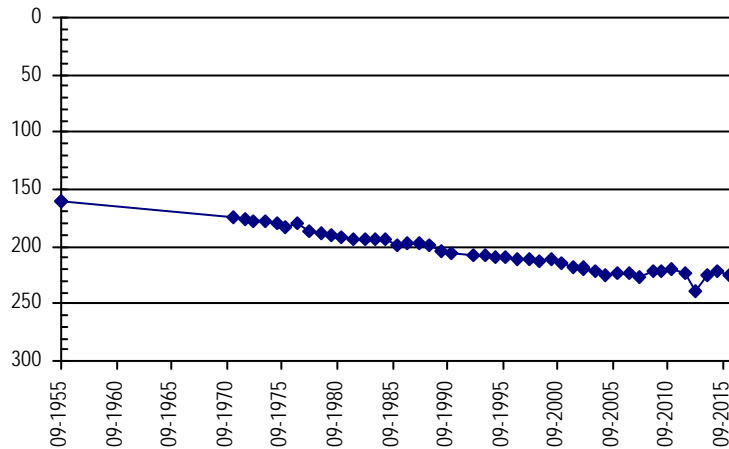
**Latitude/Longitude (decimal degrees):** 39.391383 -102.481031

**Surface Elevation (ft):** 4234.8 **Top Perforated Interval (ft):** 230 **Base of grout (ft):** **Water Level Change**  
**Well depth (ft):** 292 **Bottom Perforated Interval (ft):** 290 **1 year:** -2.70  
**Aquifer(s):** OGALLALA **5 year:** -5.72  
**10 year:** -2.18

**Measurements from last 10 years**

Date	Depth to WL (ft)	Elev of WL (ft)	Change (ft)
1/26/2006	222.72	4012.08	1.78
3/23/2007	223.76	4011.04	-1.04
2/21/2008	226.19	4008.61	-2.43
4/29/2009	222.01	4012.79	4.18
2/1/2010	221.90	4012.90	0.11
1/6/2011	219.18	4015.62	2.72
2/22/2012	222.90	4011.90	-3.72
2/18/2013	238.80	3996.00	-15.90
2/27/2014	225.40	4009.40	13.40
1/26/2015	222.20	4012.60	3.20
3/16/2016	224.90	4009.90	-2.70

**All Historic Measurements**



**NORTHERN HIGH PLAINS  
DISTRICT: PLAINS**

**Well Name:** CURE, DAVID & DEBBIE

**Owner:** DAVID & DEBBIE CURE

**Permit #:** 4956 - FP - **Location #:** SC01104416BC

**USGS Site ID:**

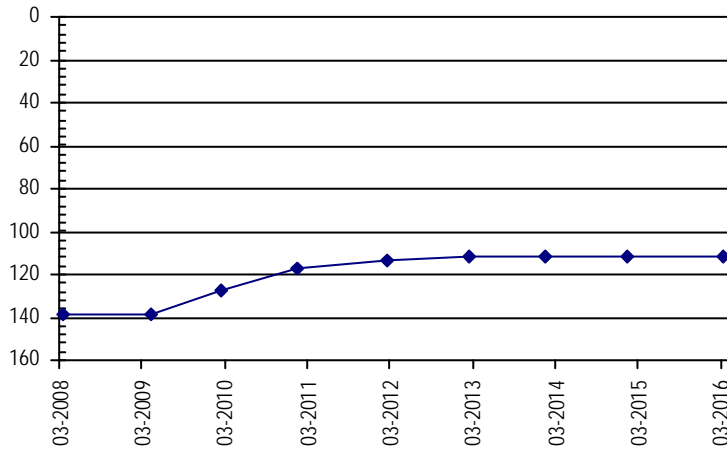
**Division:** 1 **Water District:** 49 **County:** KIT CARSON  
**Location:** Q160 Q40 Q10 Section Twnshp Range PM Distance from section lines:  
 NW SW 16 11 S 44 W S From N/S line: 1430 N From E/W line: 1320 W  
**UTM Coordinates (NAD83):** Northing (UTM y) 4331001.5 Easting (UTM x): 729239.9 *Spotted from section lines*  
**Latitude/Longitude (decimal degrees):** 39.098036 -102.349169

**Surface Elevation (ft):** 4228 **Top Perforated Interval (ft):** 126 **Base of grout (ft):** **Water Level Change**  
**Well depth (ft):** 206 **Bottom Perforated Interval (ft):** 206 **1 year:** 0.20  
**Aquifer(s):** OGALLALA **5 year:** 5.80  
**10 year:**

**Measurements from last 10 years**

Date	Depth to WL (ft)	Elev of WL (ft)	Change (ft)
3/20/2008	138.25	4089.75	
4/7/2009	138.22	4089.78	0.03
2/15/2010	127.40	4100.60	10.82
1/30/2011	117.40	4110.60	10.00
2/25/2012	113.80	4114.20	3.60
2/26/2013	111.20	4116.80	2.60
1/21/2014	111.70	4116.30	-0.50
1/27/2015	111.80	4116.20	-0.10
3/22/2016	111.60	4116.40	0.20

**All Historic Measurements**



**Well Name:** CURE, DENIS & VICT.

**Owner:**

**Permit #:** 3970 - FP - **Location #:** SC00904626CBA1

**USGS Site ID:** 391411102310001

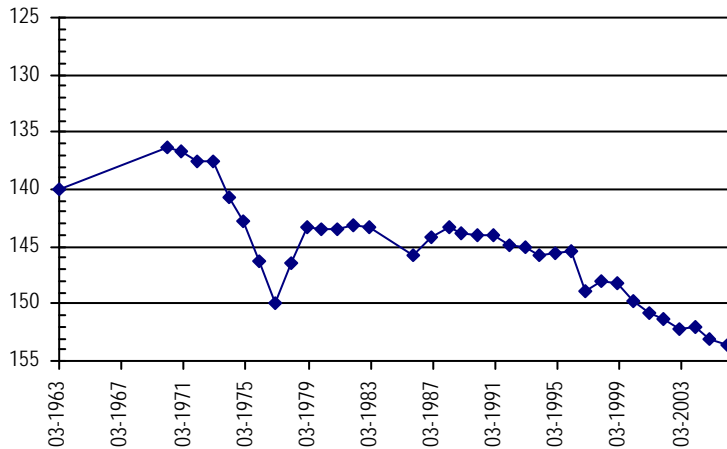
**Division:** 1 **Water District:** 49 **County:** KIT CARSON  
**Location:** Q160 Q40 Q10 Section Twnshp Range PM Distance from section lines:  
 SW NW NE 26 9 S 46 W S From N/S line: From E/W line:  
**UTM Coordinates (NAD83):** Northing (UTM y) 4345946.9 Easting (UTM x): 714291.4 *User supplied*  
**Latitude/Longitude (decimal degrees):** 39.236385 -102.517142

**Surface Elevation (ft):** 4346.88 **Top Perforated Interval (ft):** **Base of grout (ft):** **Water Level Change**  
**Well depth (ft):** 223 **Bottom Perforated Interval (ft):** **1 year:**  
**Aquifer(s):** **5 year:**  
**10 year:**

**Measurements from last 10 years**

Date	Depth to WL (ft)	Elev of WL (ft)	Change (ft)
1/3/2006	153.55	4193.33	-0.45
3/22/2007			

**All Historic Measurements**





**NORTHERN HIGH PLAINS  
DISTRICT: PLAINS**

**Well Name:** **DAVIS BROTHERS FARM** **Owner:** DAVIS EUGENE G  
**Permit #:** 13007 - FP - **Location #:** SC00804305BDC **USGS Site ID:** 392253102140900

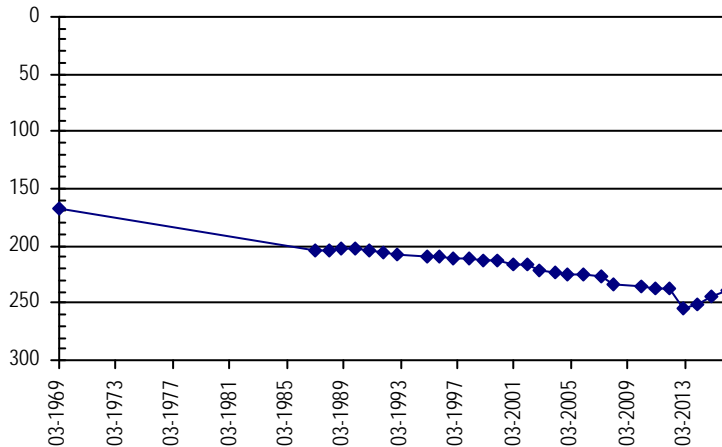
**Division:** 1 **Water District:** 49 **County:** KIT CARSON  
**Location:** Q160 Q40 Q10 Section Twnshp Range PM Distance from section lines:  
 NW SE SW 5 8 S 43 W S **From N/S line:** **From E/W line:**  
**UTM Coordinates (NAD83):** Northing (UTM y) 4362894.0 Easting (UTM x): 738245.0 *Digitized*  
**Latitude/Longitude (decimal degrees):** 39.382672 -102.233890

**Surface Elevation (ft):** 4086.68 **Top Perforated Interval (ft):** 190 **Base of grout (ft):** **Water Level Change**  
**Well depth (ft):** 320 **Bottom Perforated Interval (ft):** 320 **1 year:** 5.20  
**Aquifer(s):** OGALLALA **5 year:** -3.20  
**10 year:** -14.46

**Measurements from last 10 years**

Date	Depth to WL (ft)	Elev of WL (ft)	Change (ft)
1/11/2006	225.14	3861.54	-0.44
4/4/2007	227.05	3859.63	-1.91
2/22/2008	232.93	3853.75	-5.88
1/1/2009			
2/2/2010	235.10	3851.58	
2/7/2011	236.40	3850.28	-1.30
2/25/2012	237.60	3849.08	-1.20
2/6/2013	254.00	3832.68	-16.40
1/15/2014	250.30	3836.38	3.70
1/31/2015	244.80	3841.88	5.50
2/22/2016	239.60	3847.08	5.20

**All Historic Measurements**



**Well Name:** **DAVIS BROTHERS FARM** **Owner:**  
**Permit #:** 9091 - FP - **Location #:** SC00804219BBC **USGS Site ID:** 392032102084800

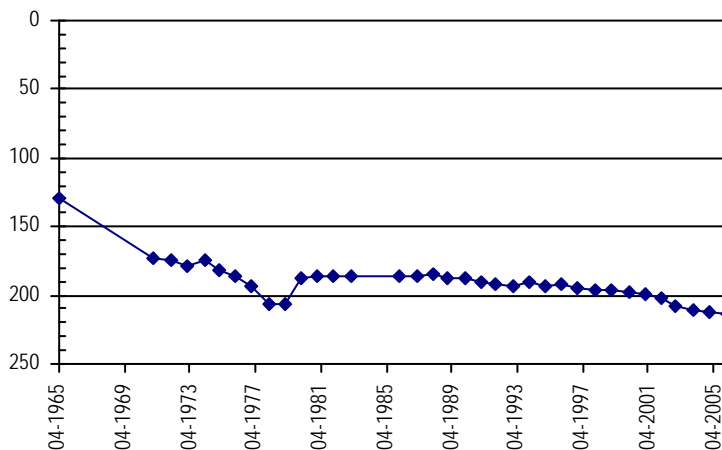
**Division:** 1 **Water District:** 49 **County:** KIT CARSON  
**Location:** Q160 Q40 Q10 Section Twnshp Range PM Distance from section lines:  
 NW NW SW 19 8 S 42 W S **From N/S line:** **From E/W line:**  
**UTM Coordinates (NAD83):** Northing (UTM y) 4358635.6 Easting (UTM x): 745836.8 *User supplied*  
**Latitude/Longitude (decimal degrees):** 39.342220 -102.147408

**Surface Elevation (ft):** 4031.65 **Top Perforated Interval (ft):** **Base of grout (ft):** **Water Level Change**  
**Well depth (ft):** 326 **Bottom Perforated Interval (ft):** **1 year:**  
**Aquifer(s):** **5 year:**  
**10 year:**

**Measurements from last 10 years**

Date	Depth to WL (ft)	Elev of WL (ft)	Change (ft)
1/23/2006	212.95	3818.70	-0.11
4/4/2007			

**All Historic Measurements**



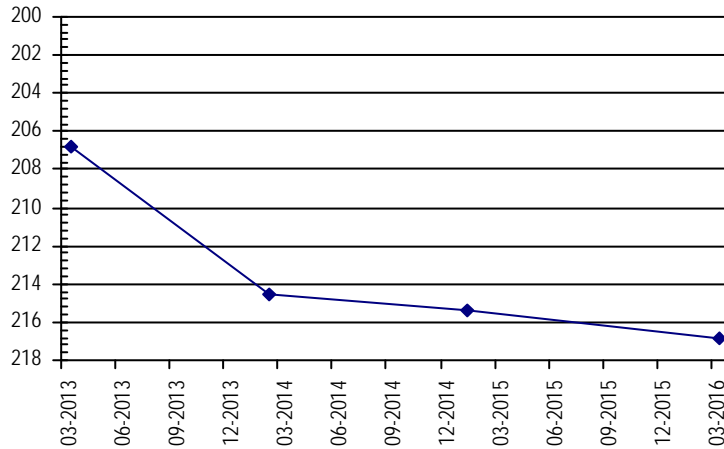
**NORTHERN HIGH PLAINS  
DISTRICT: PLAINS**

**Well Name:** **DAVIS FAMILY** **Owner:**  
**Permit #:** 12026 - FP - **Location #:** SC00804206CA **USGS Site ID:**  
**Division:** 1 **Water District:** 49 **County:** KIT CARSON  
**Location:** Q160 Q40 Q10 Section Twnshp Range PM Distance from section lines:  
 SW NE 6 8 S 42 W S **From N/S line:** **From E/W line:**  
**UTM Coordinates (NAD83):** Northing (UTM y) 4362802.0 Easting (UTM x): 746332.3 *Spotted from quarters*  
**Latitude/Longitude (decimal degrees):** 39.379574 -102.140137  
**Surface Elevation (ft):** 4000 **Top Perforated Interval (ft):** **Base of grout (ft):** **Water Level Change**  
**Well depth (ft):** 310 **Bottom Perforated Interval (ft):** **1 year:** -1.40  
**Aquifer(s):** OGALLALA **5 year:**  
**10 year:**

**Measurements from last 10 years**

Date	Depth to WL (ft)	Elev of WL (ft)	Change (ft)
3/1/2013	206.80	3793.20	
2/28/2014	214.50	3785.50	-7.70
1/31/2015	215.40	3784.60	-0.90
3/14/2016	216.80	3783.20	-1.40

**All Historic Measurements**

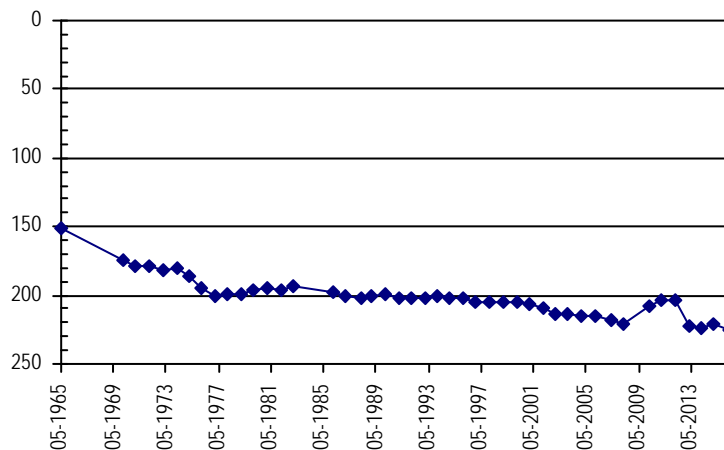


**Well Name:** **DAVIS, EUGENE ET AL** **Owner:** DAVIS JACK P. & WILLIAM S. & EUGEN  
**Permit #:** 9426 - FP - **Location #:** SC00804206ABB **USGS Site ID:** 392316102081300  
**Division:** 1 **Water District:** 49 **County:** KIT CARSON  
**Location:** Q160 Q40 Q10 Section Twnshp Range PM Distance from section lines:  
 NE NW NW 6 8 S 42 W S **From N/S line:** **From E/W line:**  
**UTM Coordinates (NAD83):** Northing (UTM y) 4363719.6 Easting (UTM x): 746538.4 *User supplied*  
**Latitude/Longitude (decimal degrees):** 39.387774 -102.137408  
**Surface Elevation (ft):** 4000.63 **Top Perforated Interval (ft):** 160 **Base of grout (ft):** **Water Level Change**  
**Well depth (ft):** 313 **Bottom Perforated Interval (ft):** 300 **1 year:** -3.10  
**Aquifer(s):** OGALLALA **5 year:** -21.70  
**10 year:** -9.02

**Measurements from last 10 years**

Date	Depth to WL (ft)	Elev of WL (ft)	Change (ft)
1/23/2006	215.58	3785.05	0.09
4/2/2007	218.73	3781.90	-3.15
2/1/2008	221.28	3779.35	-2.55
1/1/2009			
2/8/2010	207.80	3792.83	
2/4/2011	202.90	3797.73	4.90
2/25/2012	204.20	3796.43	-1.30
2/4/2013	222.80	3777.83	-18.60
1/13/2014	224.40	3776.23	-1.60
1/31/2015	221.50	3779.13	2.90
3/3/2016	224.60	3776.03	-3.10

**All Historic Measurements**





**NORTHERN HIGH PLAINS  
DISTRICT: PLAINS**

**Well Name:** **DAVIS, KENTON L. & T** **Owner:** SMITH JOHN  
**Permit #:** 10135 - FP - **Location #:** SC00804222BBB **USGS Site ID:** 392043102052600

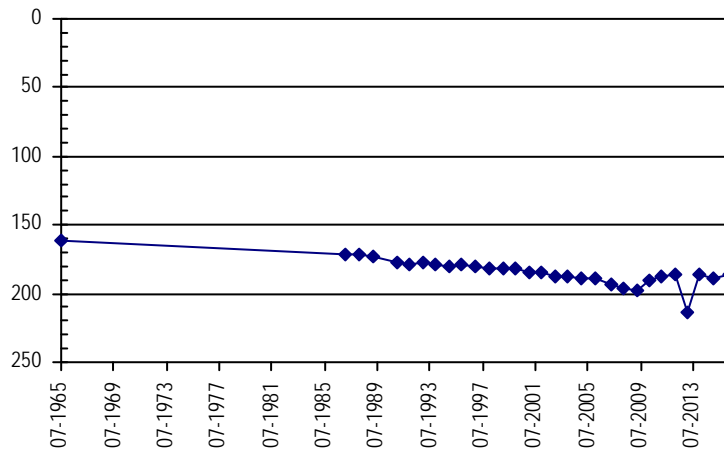
**Division:** 1 **Water District:** 49 **County:** KIT CARSON  
**Location:** Q160 Q40 Q10 Section Twnshp Range PM Distance from section lines:  
 NW NW NW 22 8 S 42 W S **From N/S line:** **From E/W line:**  
**UTM Coordinates (NAD83):** **Northing (UTM y)** 4359129.9 **Easting (UTM x):** 750686.5 *User supplied*  
**Latitude/Longitude (decimal degrees):** 39.345276 -102.091017

**Surface Elevation (ft):** 3969.63 **Top Perforated Interval (ft):** 212 **Base of grout (ft):** **Water Level Change**  
**Well depth (ft):** 302 **Bottom Perforated Interval (ft):** 302 **1 year:** 1.90  
**Aquifer(s):** OGALLALA **5 year:** 0.70  
**10 year:** 1.78

**Measurements from last 10 years**

Date	Depth to WL (ft)	Elev of WL (ft)	Change (ft)
1/23/2006	188.28	3781.35	0.70
4/4/2007	193.53	3776.10	-5.25
2/8/2008	196.15	3773.48	-2.62
4/30/2009	197.71	3771.92	-1.56
2/8/2010	189.80	3779.83	7.91
2/4/2011	187.20	3782.43	2.60
2/25/2012	186.10	3783.53	1.10
2/24/2013	214.20	3755.43	-28.10
1/15/2014	186.30	3783.33	27.90
1/31/2015	188.40	3781.23	-2.10
3/14/2016	186.50	3783.13	1.90

**All Historic Measurements**



**Well Name:** **DAVIS, RUSSELL E.** **Owner:** UDYE FARMS US INC  
**Permit #:** 4614 - FP - **Location #:** SC00804334DBB **USGS Site ID:** 391832102113900

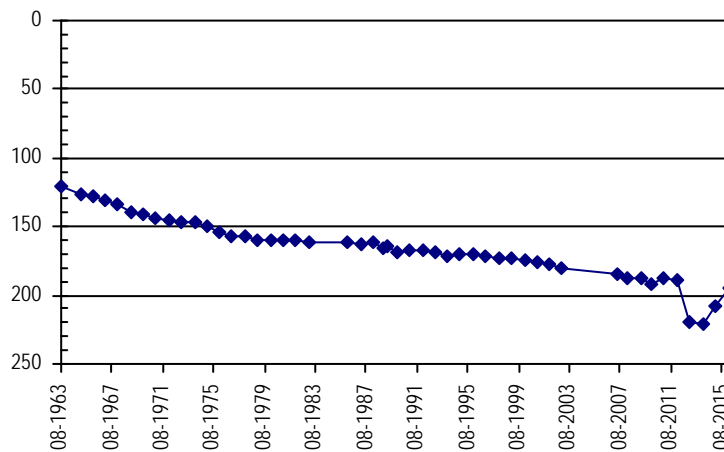
**Division:** 1 **Water District:** 49 **County:** KIT CARSON  
**Location:** Q160 Q40 Q10 Section Twnshp Range PM Distance from section lines:  
 SE NW NW 34 8 S 43 W S **From N/S line:** **From E/W line:**  
**UTM Coordinates (NAD83):** **Northing (UTM y)** 4354776.4 **Easting (UTM x):** 741858.3 *User supplied*  
**Latitude/Longitude (decimal degrees):** 39.308609 -102.194909

**Surface Elevation (ft):** 4057.7 **Top Perforated Interval (ft):** 170 **Base of grout (ft):** **Water Level Change**  
**Well depth (ft):** 290 **Bottom Perforated Interval (ft):** 290 **1 year:** 13.20  
**Aquifer(s):** OGALLALA **5 year:** -6.20  
**10 year:**

**Measurements from last 10 years**

Date	Depth to WL (ft)	Elev of WL (ft)	Change (ft)
4/18/2007	184.45	3873.25	-4.75
2/18/2008	187.05	3870.65	-2.60
4/10/2009	188.21	3869.49	-1.16
1/15/2010	191.98	3865.72	-3.77
1/28/2011	188.20	3869.50	3.78
1/30/2012	189.30	3868.40	-1.10
1/16/2013	219.10	3838.60	-29.80
2/28/2014	221.00	3836.70	-1.90
1/31/2015	207.60	3850.10	13.40
2/22/2016	194.40	3863.30	13.20

**All Historic Measurements**



**NORTHERN HIGH PLAINS  
DISTRICT: PLAINS**

**Well Name:** **DAVIS, TEDDY WAYNE** **Owner:** HEINTGES FARMS INC  
**Permit #:** 10531 - FP - **Location #:** SC01004203CBD **USGS Site ID:** 391228102051700

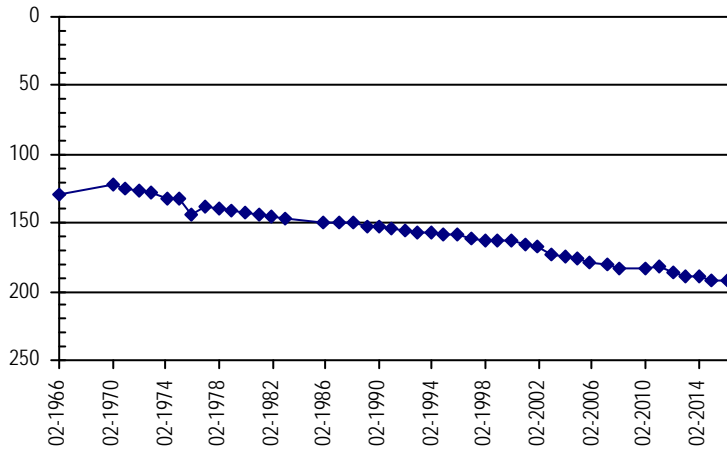
**Division:** 1 **Water District:** 49 **County:** KIT CARSON  
**Location:** Q160 Q40 Q10 Section Twnshp Range PM Distance from section lines:  
 SW NW SE 3 10 S 42 W S **From N/S line:** **From E/W line:**  
**UTM Coordinates (NAD83):** **Northing (UTM y)** 4343873.9 **Easting (UTM x):** 751393.4 *User supplied*  
**Latitude/Longitude (decimal degrees):** 39.207778 -102.088516

**Surface Elevation (ft):** 4029.64 **Top Perforated Interval (ft):** 168 **Base of grout (ft):** **Water Level Change**  
**Well depth (ft):** 288 **Bottom Perforated Interval (ft):** 288 **1 year:** 0.60  
**Aquifer(s):** OGALLALA **5 year:** -9.20  
**10 year:** -12.96

**Measurements from last 10 years**

Date	Depth to WL (ft)	Elev of WL (ft)	Change (ft)
3/18/2007	180.55	3849.09	-2.31
2/18/2008	183.41	3846.23	-2.86
1/1/2009			
2/12/2010	183.70	3845.94	
2/7/2011	182.00	3847.64	1.70
2/2/2012	185.40	3844.24	-3.40
2/11/2013	188.40	3841.24	-3.00
2/13/2014	189.60	3840.04	-1.20
1/29/2015	191.80	3837.84	-2.20
3/21/2016	191.20	3838.44	0.60

**All Historic Measurements**



**Well Name:** **DEPCO FARMS INC.** **Owner:** DEPCO FARMS C/O NORMAN SIMPSON  
**Permit #:** 4952 - FP - **Location #:** SC00904229CC **USGS Site ID:**

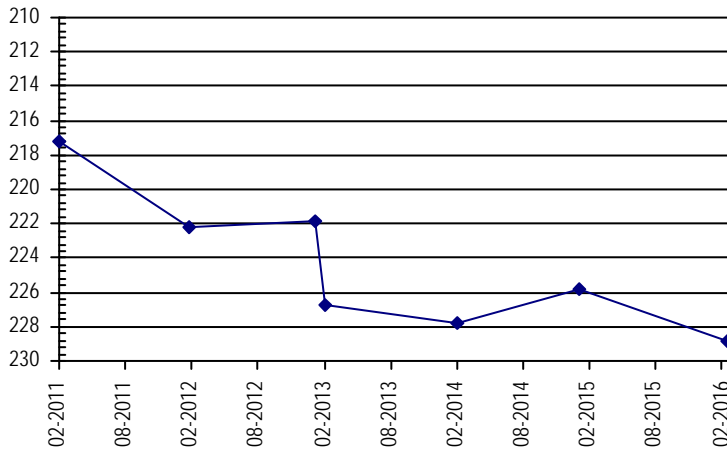
**Division:** 1 **Water District:** 49 **County:** KIT CARSON  
**Location:** Q160 Q40 Q10 Section Twnshp Range PM Distance from section lines:  
 SW SW 29 9 S 42 W S **From N/S line:** 300 S **From E/W line:** 50 W  
**UTM Coordinates (NAD83):** **Northing (UTM y)** 4346105.5 **Easting (UTM x):** 747840.3 *Spotted from section lines*  
**Latitude/Longitude (decimal degrees):** 39.228883 -102.128799

**Surface Elevation (ft):** 4080 **Top Perforated Interval (ft):** 196 **Base of grout (ft):** **Water Level Change**  
**Well depth (ft):** 336 **Bottom Perforated Interval (ft):** 336 **1 year:** -3.00  
**Aquifer(s):** OGALLALA **5 year:** -11.60  
**10 year:**

**Measurements from last 10 years**

Date	Depth to WL (ft)	Elev of WL (ft)	Change (ft)
2/12/2011	217.20	3862.80	
2/2/2012	222.20	3857.80	-5.00
1/18/2013	221.90	3858.10	0.30
2/11/2013	226.80	3853.20	-4.90
2/13/2014	227.80	3852.20	-1.00
1/13/2015	225.80	3854.20	2.00
2/25/2016	228.80	3851.20	-3.00

**All Historic Measurements**



**NORTHERN HIGH PLAINS  
DISTRICT: PLAINS**

**Well Name:** **DICKEY, CLARK & SONS** **Owner:** COCKREHAM ED  
**Permit #:** 12645 - FP - **Location #:** SC01104527ABB **USGS Site ID:** 390419102260600

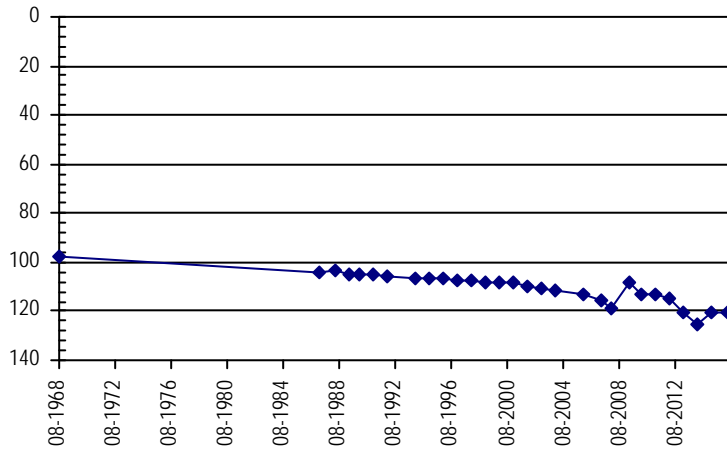
**Division:** 1 **Water District:** 49 **County:** KIT CARSON  
**Location:** Q160 Q40 Q10 Section Twnshp Range PM Distance from section lines:  
 NE NW NW 27 11 S 45 W S **From N/S line:** **From E/W line:**  
**UTM Coordinates (NAD83):** **Northing (UTM y)** 4327891.0 **Easting (UTM x):** 721857.4 *User supplied*  
**Latitude/Longitude (decimal degrees):** 39.071944 -102.435471

**Surface Elevation (ft):** 4321.83 **Top Perforated Interval (ft):** 130 **Base of grout (ft):** **Water Level Change**  
**Well depth (ft):** 200 **Bottom Perforated Interval (ft):** 200 **1 year:** 0.50  
**Aquifer(s):** OGALLALA **5 year:** -6.70  
**10 year:** -7.02

**Measurements from last 10 years**

Date	Depth to WL (ft)	Elev of WL (ft)	Change (ft)
1/5/2006	113.08	4208.75	-1.44
3/21/2007	115.36	4206.47	-2.28
1/27/2008	118.88	4202.95	-3.52
4/4/2009	108.00	4213.83	10.88
2/15/2010	112.80	4209.03	-4.80
1/28/2011	113.40	4208.43	-0.60
2/25/2012	114.40	4207.43	-1.00
2/26/2013	120.40	4201.43	-6.00
1/22/2014	125.10	4196.73	-4.70
1/27/2015	120.60	4201.23	4.50
3/2/2016	120.10	4201.73	0.50

**All Historic Measurements**



**Well Name:** **DOWNEY FARMS INC** **Owner:**  
**Permit #:** 3175 - FP - **Location #:** SC01104708DCC **USGS Site ID:** 390600102420001

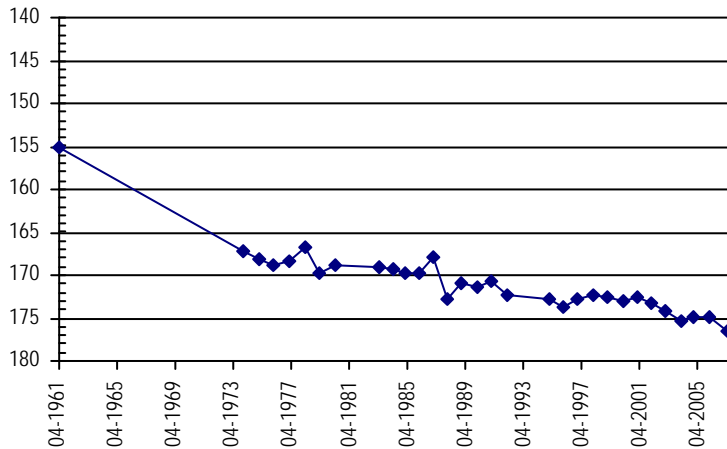
**Division:** 1 **Water District:** 49 **County:** KIT CARSON  
**Location:** Q160 Q40 Q10 Section Twnshp Range PM Distance from section lines:  
 SE SW SW 8 11 S 47 W S **From N/S line:** **From E/W line:**  
**UTM Coordinates (NAD83):** **Northing (UTM y)** 4330390.8 **Easting (UTM x):** 698849.9 *User supplied*  
**Latitude/Longitude (decimal degrees):** 39.099997 -102.700480

**Surface Elevation (ft):** 4645.06 **Top Perforated Interval (ft):** **Base of grout (ft):** **Water Level Change**  
**Well depth (ft):** 254 **Bottom Perforated Interval (ft):** **1 year:**  
**Aquifer(s):** **5 year:**  
**10 year:**

**Measurements from last 10 years**

Date	Depth to WL (ft)	Elev of WL (ft)	Change (ft)
1/5/2006	174.87	4470.19	-0.09
3/21/2007	176.61	4468.45	-1.74

**All Historic Measurements**



**NORTHERN HIGH PLAINS  
DISTRICT: PLAINS**

**Well Name:** DOWNEY FARMS INC. **Owner:** DOWNEY RAYMOND T  
**Permit #:** 12381 - FP - **Location #:** SC01104708BAD **USGS Site ID:** 390630102420000

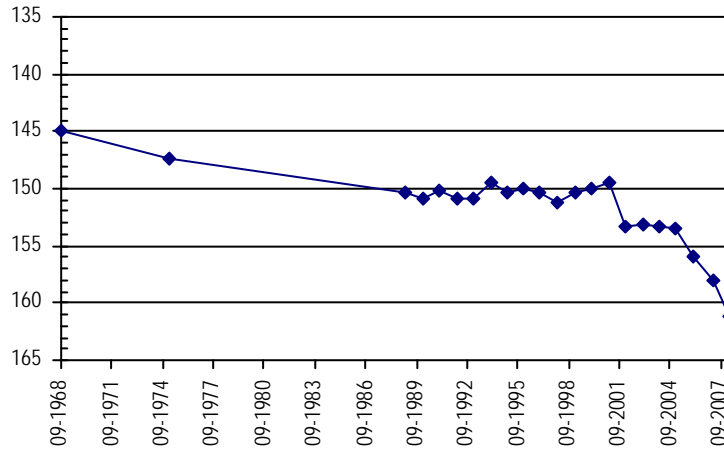
**Division:** 1 **Water District:** 49 **County:** KIT CARSON  
**Location:** Q160 Q40 Q10 Section **Twnshp** Range **PM** Distance from section lines:  
 NW NE SE 8 11 S 47 W S **From N/S line:** From E/W line:  
**UTM Coordinates (NAD83):** Northing (UTM y) 4331440.8 Easting (UTM x): 698895.4 *User supplied*  
**Latitude/Longitude (decimal degrees):** 39.109441 -102.699647

**Surface Elevation (ft):** 4627.05 **Top Perforated Interval (ft):** 175 **Base of grout (ft):** **Water Level Change**  
**Well depth (ft):** 233 **Bottom Perforated Interval (ft):** 233 **1 year:**  
**Aquifer(s):** OGALLALA **5 year:**  
**10 year:**

**Measurements from last 10 years**

Date	Depth to WL (ft)	Elev of WL (ft)	Change (ft)
1/5/2006	155.96	4471.09	-2.40
3/21/2007	158.11	4468.94	-2.15
2/2/2008	161.24	4465.81	-3.13

**All Historic Measurements**



**Well Name:** DOWNEY FARMS INC. **Owner:** DOWNEY RAYMOND T  
**Permit #:** 19022 - F - **Location #:** SC01004718CAA **USGS Site ID:** 391041102415601

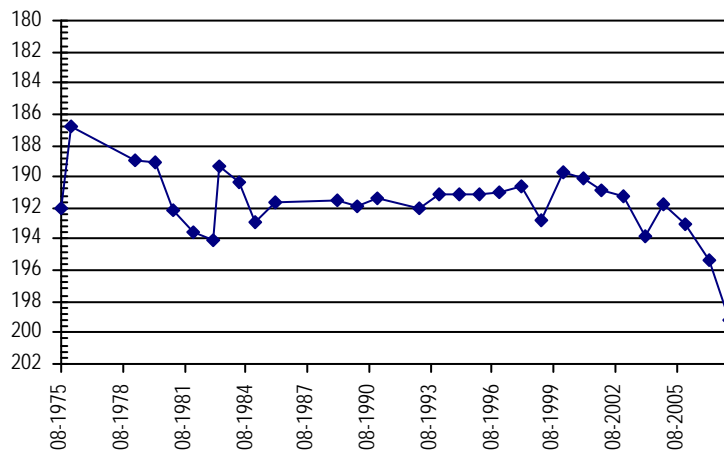
**Division:** 1 **Water District:** 49 **County:** KIT CARSON  
**Location:** Q160 Q40 Q10 Section **Twnshp** Range **PM** Distance from section lines:  
 SW NE NE 18 10 S 47 W S **From N/S line:** From E/W line:  
**UTM Coordinates (NAD83):** Northing (UTM y) 4339056.6 Easting (UTM x): 698726.2 *User supplied*  
**Latitude/Longitude (decimal degrees):** 39.178051 -102.699370

**Surface Elevation (ft):** 4625.03 **Top Perforated Interval (ft):** 182 **Base of grout (ft):** **Water Level Change**  
**Well depth (ft):** 242 **Bottom Perforated Interval (ft):** 242 **1 year:**  
**Aquifer(s):** OGALLALA **5 year:**  
**10 year:**

**Measurements from last 10 years**

Date	Depth to WL (ft)	Elev of WL (ft)	Change (ft)
1/10/2006	193.00	4432.03	-1.20
3/22/2007	195.34	4429.69	-2.34
2/1/2008	199.24	4425.79	-3.90

**All Historic Measurements**



**NORTHERN HIGH PLAINS  
DISTRICT: PLAINS**

**Well Name:** **DOWNEY FARMS INC.** *Owner:*  
**Permit #:** 12382 - FP - **Location #:** SC01004720CBA **USGS Site ID:** 390930102403000

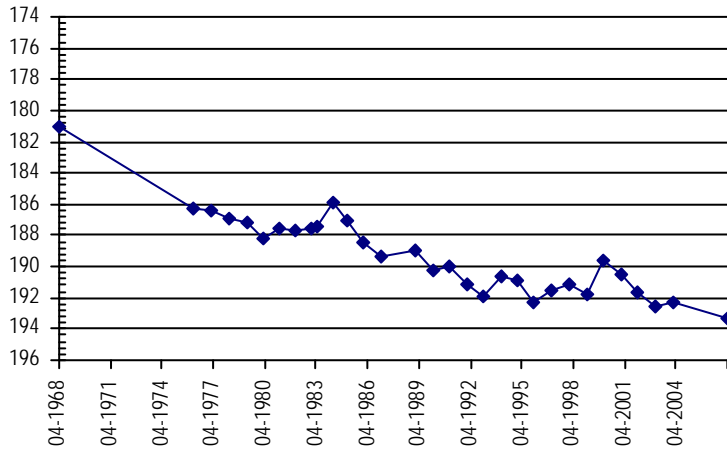
**Division:** 1 **Water District:** 49 **County:** KIT CARSON  
**Location:** Q160 Q40 Q10 Section Twnshp Range PM Distance from section lines:  
 SW NW NE 20 10 S 47 W S **From N/S line:** **From E/W line:**  
**UTM Coordinates (NAD83):** **Northing (UTM y)** 4336920.4 **Easting (UTM x):** 700846.2 *User supplied*  
**Latitude/Longitude (decimal degrees):** 39.158330 -102.675480

**Surface Elevation (ft):** 4607.03 **Top Perforated Interval (ft):** **Base of grout (ft):** **Water Level Change**  
**Well depth (ft):** 236 **Bottom Perforated Interval (ft):** **1 year:**  
**Aquifer(s):** **5 year:**  
**10 year:**

**Measurements from last 10 years**

Date	Depth to WL (ft)	Elev of WL (ft)	Change (ft)
1/10/2006			
3/22/2007	193.36	4413.67	

**All Historic Measurements**



**Well Name:** **DOWNEY FARMS INC.** *Owner:*  
**Permit #:** 12384 - FP - **Location #:** SC01004720DBA **USGS Site ID:** 390930102410000

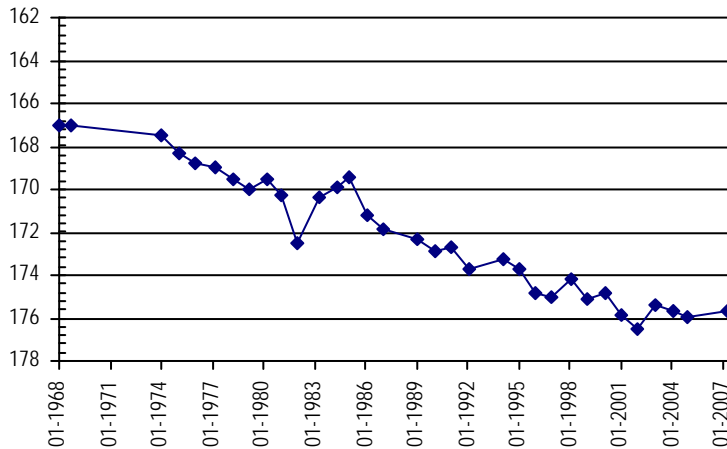
**Division:** 1 **Water District:** 49 **County:** KIT CARSON  
**Location:** Q160 Q40 Q10 Section Twnshp Range PM Distance from section lines:  
 SE NW NE 20 10 S 47 W S **From N/S line:** **From E/W line:**  
**UTM Coordinates (NAD83):** **Northing (UTM y)** 4336902.0 **Easting (UTM x):** 700126.1 *User supplied*  
**Latitude/Longitude (decimal degrees):** 39.158330 -102.683813

**Surface Elevation (ft):** 4582.03 **Top Perforated Interval (ft):** **Base of grout (ft):** **Water Level Change**  
**Well depth (ft):** 227 **Bottom Perforated Interval (ft):** **1 year:**  
**Aquifer(s):** **5 year:**  
**10 year:**

**Measurements from last 10 years**

Date	Depth to WL (ft)	Elev of WL (ft)	Change (ft)
1/10/2006			
3/22/2007	175.71	4406.32	

**All Historic Measurements**



**NORTHERN HIGH PLAINS  
DISTRICT: PLAINS**

**Well Name:** **DOWNEY, R.** **Owner:** DOWNEY RAYMOND T TRUSTEE RAYMON  
**Permit #:** 12383 - FP - **Location #:** SC01004718DAA **USGS Site ID:** 391030102420000

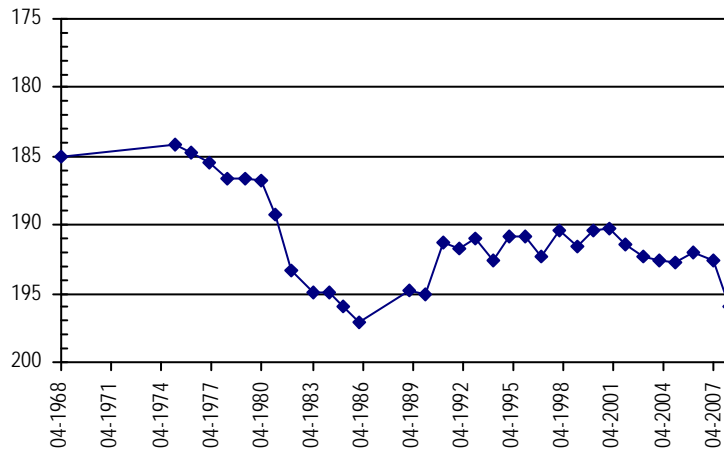
**Division:** 1 **Water District:** 49 **County:** KIT CARSON  
**Location:** Q160 Q40 Q10 Section Twnshp Range PM Distance from section lines:  
 SE NE NE 18 10 S 47 W S **From N/S line:** **From E/W line:**  
**UTM Coordinates (NAD83):** Northing (UTM y) 4338715.1 Easting (UTM x): 698638.9 *User supplied*  
**Latitude/Longitude (decimal degrees):** 39.174996 -102.700481

**Surface Elevation (ft):** 4612.04 **Top Perforated Interval (ft):** 188 **Base of grout (ft):** **Water Level Change**  
**Well depth (ft):** 241 **Bottom Perforated Interval (ft):** 241 **1 year:**  
**Aquifer(s):** OGALLALA **5 year:**  
**10 year:**

**Measurements from last 10 years**

Date	Depth to WL (ft)	Elev of WL (ft)	Change (ft)
1/10/2006	192.02	4420.02	0.73
3/22/2007	192.57	4419.47	-0.55
2/1/2008	195.93	4416.11	-3.36

**All Historic Measurements**



**Well Name:** **DOWNEY, R.** **Owner:** **Permit #:** - - **Location #:** SC01004717CCC **USGS Site ID:** 391020102402000

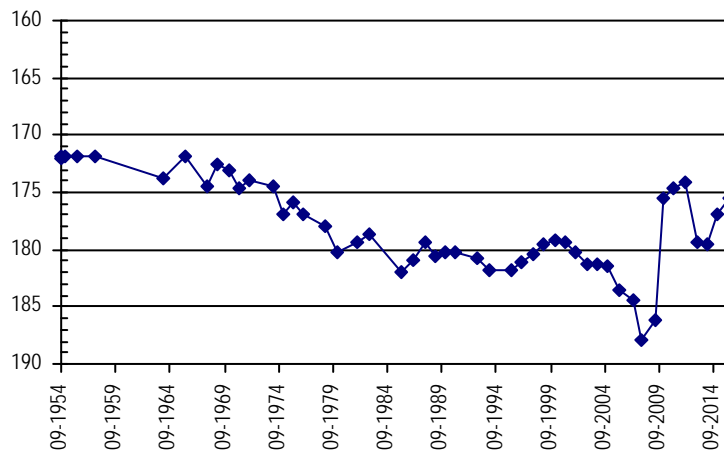
**Division:** 1 **Water District:** 49 **County:** KIT CARSON  
**Location:** Q160 Q40 Q10 Section Twnshp Range PM Distance from section lines:  
 SW SW SW 17 10 S 47 W S **From N/S line:** **From E/W line:**  
**UTM Coordinates (NAD83):** Northing (UTM y) 4338463.3 Easting (UTM x): 699653.9 *User supplied*  
**Latitude/Longitude (decimal degrees):** 39.172496 -102.688814

**Surface Elevation (ft):** 4605.03 **Top Perforated Interval (ft):** **Base of grout (ft):** **Water Level Change**  
**Well depth (ft):** 227 **Bottom Perforated Interval (ft):** **1 year:** 1.40  
**Aquifer(s):** **5 year:** -0.90  
**10 year:** 7.96

**Measurements from last 10 years**

Date	Depth to WL (ft)	Elev of WL (ft)	Change (ft)
1/10/2006	183.46	4421.57	-2.04
3/22/2007	184.40	4420.63	-0.94
2/1/2008	187.98	4417.05	-3.58
4/7/2009	186.19	4418.84	1.79
2/6/2010	175.50	4429.53	10.69
1/7/2011	174.60	4430.43	0.90
2/24/2012	174.10	4430.93	0.50
3/13/2013	179.40	4425.63	-5.30
1/22/2014	179.50	4425.53	-0.10
1/28/2015	176.90	4428.13	2.60
2/17/2016	175.50	4429.53	1.40

**All Historic Measurements**



**NORTHERN HIGH PLAINS  
DISTRICT: PLAINS**

**Well Name:** **DOWNEY, RONALD EDWARD** *Owner:* DOWNEY RAYMOND T TRUSTEE RAYMON  
*Permit #:* 20272 - FP - *Location #:* SC01004717BDA *USGS Site ID:* 391051102404701

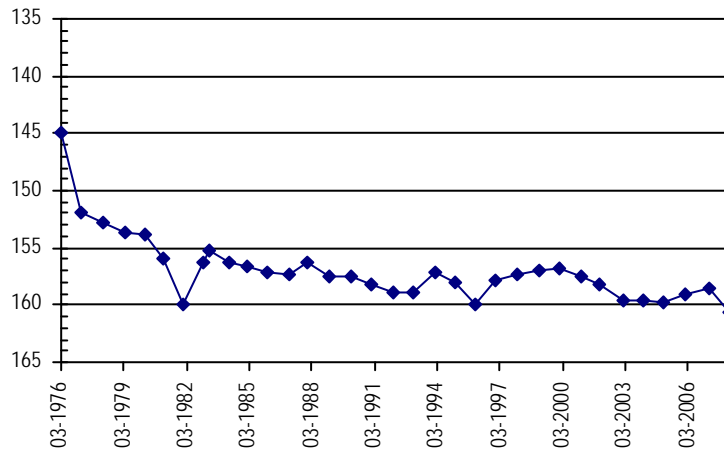
*Division:* 1 *Water District:* 49 *County:* KIT CARSON  
*Location:* Q160 Q40 Q10 Section Twnshp Range PM Distance from section lines:  
 NW SE NE 17 10 S 47 W S *From N/S line:* *From E/W line:*  
*UTM Coordinates (NAD83): Northing (UTM y)* 4339407.2 *Easting (UTM x):* 700374.2 *User supplied*  
*Latitude/Longitude (decimal degrees):* 39.180829 -102.680202

*Surface Elevation (ft):* 4564.02 *Top Perforated Interval (ft):* 115 *Base of grout (ft):* **Water Level Change**  
*Well depth (ft):* 205 *Bottom Perforated Interval (ft):* 205 **1 year:**  
*Aquifer(s):* OGALLALA **5 year:**  
**10 year:**

**Measurements from last 10 years**

Date	Depth to WL (ft)	Elev of WL (ft)	Change (ft)
1/10/2006	159.12	4404.90	0.64
3/22/2007	158.57	4405.45	0.55
2/2/2008	160.62	4403.40	-2.05

**All Historic Measurements**



**Well Name:** **DRAKE, CLAYTON & PHYLLIS** *Owner:* CLAYTON & PHYLLIS DRAKE  
*Permit #:* 17406 - FP - *Location #:* SC01004526CBC *USGS Site ID:*

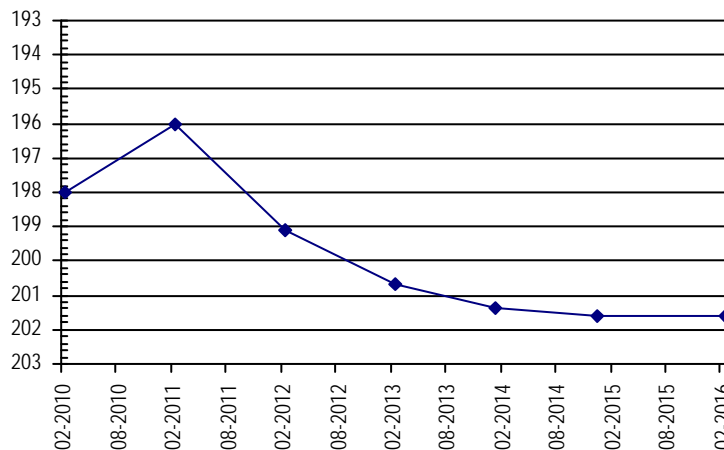
*Division:* 1 *Water District:* 49 *County:* KIT CARSON  
*Location:* Q160 Q40 Q10 Section Twnshp Range PM Distance from section lines:  
 SW NW SW 26 10 S 45 W S *From N/S line:* *From E/W line:*  
*UTM Coordinates (NAD83): Northing (UTM y)* 4336398.0 *Easting (UTM x):* 724075.7 *Spotted from quarters*  
*Latitude/Longitude (decimal degrees):* 39.147957 -102.407047

*Surface Elevation (ft):* 4342 *Top Perforated Interval (ft):* 212 *Base of grout (ft):* **Water Level Change**  
*Well depth (ft):* 287 *Bottom Perforated Interval (ft):* 282 **1 year:** 0.00  
*Aquifer(s):* OGALLALA **5 year:** -5.60  
**10 year:**

**Measurements from last 10 years**

Date	Depth to WL (ft)	Elev of WL (ft)	Change (ft)
2/10/2010	198.00	4144.00	
2/7/2011	196.00	4146.00	2.00
2/23/2012	199.10	4142.90	-3.10
2/25/2013	200.70	4141.30	-1.60
1/22/2014	201.40	4140.60	-0.70
12/22/2014	201.60	4140.40	-0.20
2/29/2016	201.60	4140.40	0.00

**All Historic Measurements**



**NORTHERN HIGH PLAINS  
DISTRICT: PLAINS**

**Well Name:** **DREITZ, A.** **Owner:** DREITZ ALVIN J & MILDRED  
**Permit #:** 14014 - FP - **Location #:** SC00804519ABC **USGS Site ID:** 392026102282200

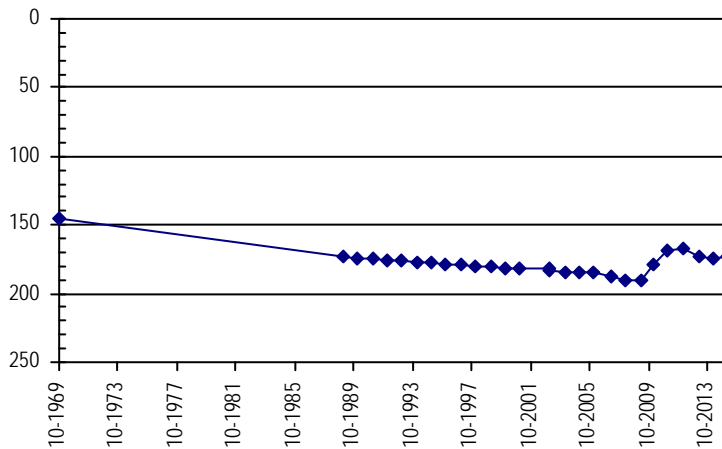
**Division:** 1 **Water District:** 49 **County:** KIT CARSON  
**Location:** Q160 Q40 Q10 Section Twnshp Range PM Distance from section lines:  
 NE NW SW 19 8 S 45 W S **From N/S line:** 3970 S **From E/W line:** 2450 E  
**UTM Coordinates (NAD83):** **Northing (UTM y)** 4357613.8 **Easting (UTM x):** 717756.8 *User supplied*  
**Latitude/Longitude (decimal degrees):** 39.340550 -102.473253

**Surface Elevation (ft):** 4251.81 **Top Perforated Interval (ft):** 155 **Base of grout (ft):** **Water Level Change**  
**Well depth (ft):** 245 **Bottom Perforated Interval (ft):** 245 **1 year:**  
**Aquifer(s):** **5 year:**  
**10 year:**

**Measurements from last 10 years**

Date	Depth to WL (ft)	Elev of WL (ft)	Change (ft)
1/13/2006	185.26	4066.55	-1.10
3/26/2007	188.16	4063.65	-2.90
2/21/2008	190.55	4061.26	-2.39
4/19/2009	189.75	4062.06	0.80
2/10/2010	179.00	4072.81	10.75
1/6/2011	169.10	4082.71	9.90
2/22/2012	167.30	4084.51	1.80
2/18/2013	173.10	4078.71	-5.80
2/22/2014	175.10	4076.71	-2.00
1/26/2015	173.10	4078.71	2.00
3/16/2016			

**All Historic Measurements**



**Well Name:** **DROSTE, RAYMOND** **Owner:**  
**Permit #:** 2772 - FP - **Location #:** SC00804628CCC **USGS Site ID:** 391858102332400

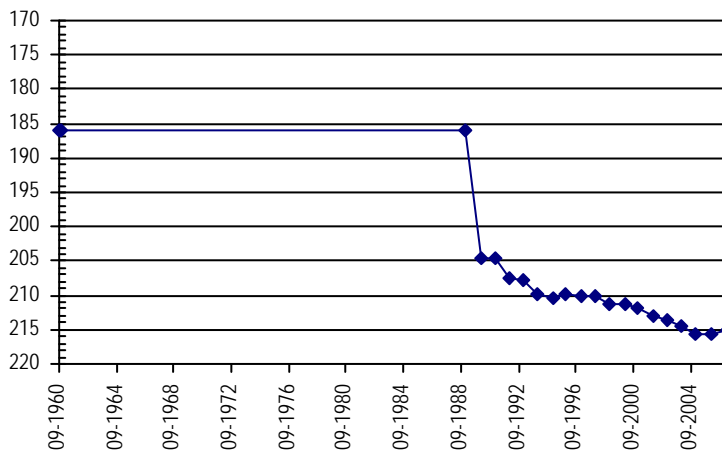
**Division:** 1 **Water District:** 49 **County:** KIT CARSON  
**Location:** Q160 Q40 Q10 Section Twnshp Range PM Distance from section lines:  
 SW SW SW 28 8 S 46 W S **From N/S line:** **From E/W line:**  
**UTM Coordinates (NAD83):** **Northing (UTM y)** 4354701.7 **Easting (UTM x):** 710599.5 *User supplied*  
**Latitude/Longitude (decimal degrees):** 39.316106 -102.557144

**Surface Elevation (ft):** 4359.86 **Top Perforated Interval (ft):** 188 **Base of grout (ft):** **Water Level Change**  
**Well depth (ft):** 248 **Bottom Perforated Interval (ft):** 248 **1 year:**  
**Aquifer(s):** **5 year:**  
**10 year:**

**Measurements from last 10 years**

Date	Depth to WL (ft)	Elev of WL (ft)	Change (ft)
1/24/2006	215.68	4144.18	0.02
3/26/2007	215.00	4144.86	0.68

**All Historic Measurements**





**NORTHERN HIGH PLAINS  
DISTRICT: PLAINS**

**Well Name:** DVORAK, C.J. & CO. **Owner:** GROSS MELVIN  
**Permit #:** 10089 - FP - **Location #:** SC00804330ABC **USGS Site ID:** 391936102150100

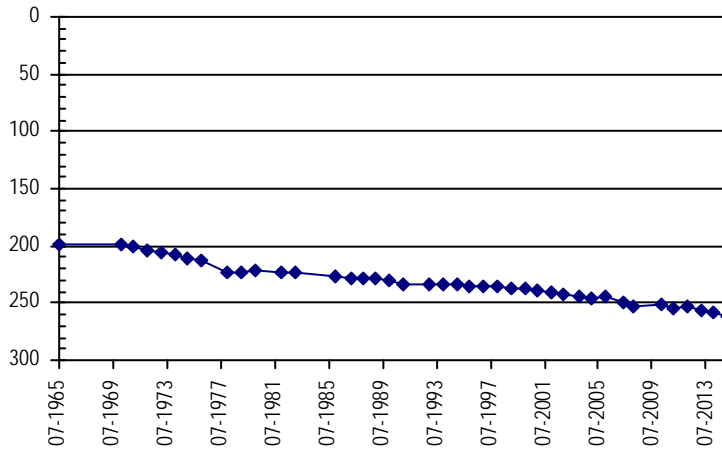
**Division:** 1 **Water District:** 49 **County:** KIT CARSON  
**Location:** Q160 Q40 Q10 Section Twnshp Range PM Distance from section lines:  
 NE NW SW 30 8 S 43 W S **From N/S line:** **From E/W line:**  
**UTM Coordinates (NAD83):** Northing (UTM y) 4356632.6 Easting (UTM x): 736982.4 *User supplied*  
**Latitude/Longitude (decimal degrees):** 39.326664 -102.250745

**Surface Elevation (ft):** 4144.73 **Top Perforated Interval (ft):** 170 **Base of grout (ft):** **Water Level Change**  
**Well depth (ft):** 346 **Bottom Perforated Interval (ft):** 346 **1 year:**  
**Aquifer(s):** OGALLALA **5 year:**  
**10 year:**

**Measurements from last 10 years**

Date	Depth to WL (ft)	Elev of WL (ft)	Change (ft)
1/11/2006	244.01	3900.72	1.05
4/4/2007	249.50	3895.23	-5.49
2/8/2008	252.90	3891.83	-3.40
1/1/2009			
2/2/2010	251.81	3892.92	
1/29/2011	254.23	3890.50	-2.42
1/30/2012	253.30	3891.43	0.93
2/6/2013	255.70	3889.03	-2.40
1/15/2014	258.10	3886.63	-2.40
1/31/2015	261.00	3883.73	-2.90
3/23/2016			

**All Historic Measurements**



**Well Name:** EBERHART, MARLIN **Owner:** HINKHOUSE BARRY  
**Permit #:** 11371 - FP - **Location #:** SC00904203CDB **USGS Site ID:** 391759102051100

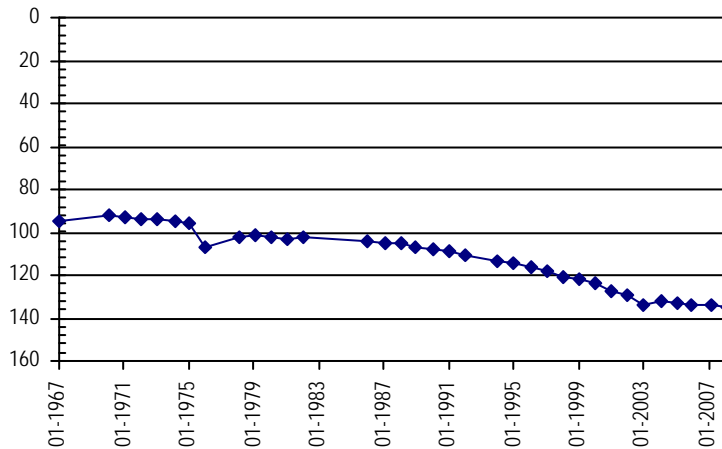
**Division:** 1 **Water District:** 49 **County:** KIT CARSON  
**Location:** Q160 Q40 Q10 Section Twnshp Range PM Distance from section lines:  
 SW SE NW 3 9 S 42 W S **From N/S line:** **From E/W line:**  
**UTM Coordinates (NAD83):** Northing (UTM y) 4353160.4 Easting (UTM x): 751262.5 *User supplied*  
**Latitude/Longitude (decimal degrees):** 39.291388 -102.086572

**Surface Elevation (ft):** 3957.63 **Top Perforated Interval (ft):** 135 **Base of grout (ft):** **Water Level Change**  
**Well depth (ft):** 228 **Bottom Perforated Interval (ft):** 228 **1 year:**  
**Aquifer(s):** OGALLALA **5 year:**  
**10 year:**

**Measurements from last 10 years**

Date	Depth to WL (ft)	Elev of WL (ft)	Change (ft)
3/19/2007	133.50	3824.13	0.22
2/8/2008	135.15	3822.48	-1.65

**All Historic Measurements**



**NORTHERN HIGH PLAINS  
DISTRICT: PLAINS**

**Well Name:** ERKER, A. **Owner:** ERKER ALFRED  
**Permit #:** 20477 - SFP - **Location #:** SC01004423CBC **USGS Site ID:** 390945102174600

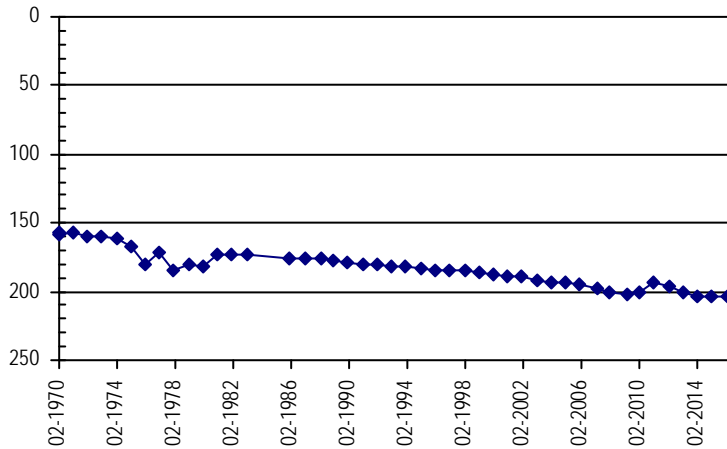
**Division:** 1 **Water District:** 49 **County:** KIT CARSON  
**Location:** Q160 Q40 Q10 Section Twnshp Range PM Distance from section lines:  
 SW NW SW 23 10 S 44 W S **From N/S line:** **From E/W line:**  
**UTM Coordinates (NAD83):** Northing (UTM y) 4338291.0 Easting (UTM x): 733575.4 *User supplied*  
**Latitude/Longitude (decimal degrees):** 39.162500 -102.296578

**Surface Elevation (ft):** 4228.75 **Top Perforated Interval (ft):** **Base of grout (ft):** **Water Level Change**  
**Well depth (ft):** 296 **Bottom Perforated Interval (ft):** **1 year:** -0.10  
**Aquifer(s):** OGALLALA **5 year:** -9.90  
**10 year:** -9.27

**Measurements from last 10 years**

Date	Depth to WL (ft)	Elev of WL (ft)	Change (ft)
3/20/2007	197.77	4030.98	-3.34
2/1/2008	200.33	4028.42	-2.56
4/7/2009	201.92	4026.83	-1.59
2/15/2010	200.53	4028.22	1.39
2/7/2011	193.80	4034.95	6.73
2/23/2012	195.80	4032.95	-2.00
1/22/2013	201.30	4027.45	-5.50
1/21/2014	202.80	4025.95	-1.50
1/27/2015	203.60	4025.15	-0.80
2/24/2016	203.70	4025.05	-0.10

**All Historic Measurements**



**Well Name:** ERKER, A.A. & CO. **Owner:** ERKER ALFRED A  
**Permit #:** 20477 - FP - **Location #:** SC01004426CDD **USGS Site ID:** 390838102171200

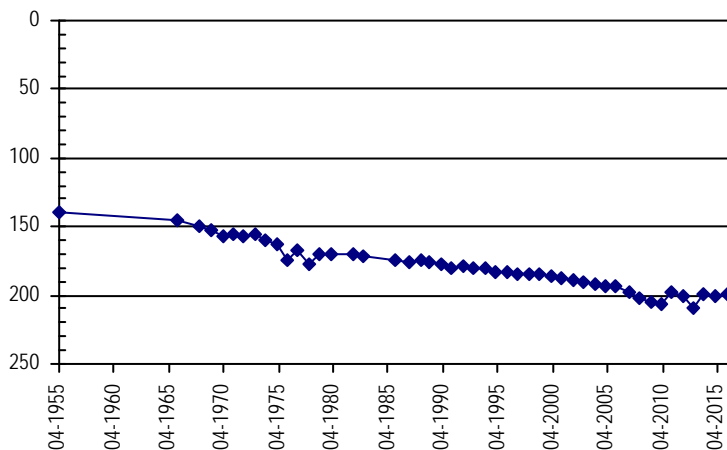
**Division:** 1 **Water District:** 49 **County:** KIT CARSON  
**Location:** Q160 Q40 Q10 Section Twnshp Range PM Distance from section lines:  
 SW SE SE 26 10 S 44 W S **From N/S line:** **From E/W line:**  
**UTM Coordinates (NAD83):** Northing (UTM y) 4336187.9 Easting (UTM x): 734455.2 *User supplied*  
**Latitude/Longitude (decimal degrees):** 39.143333 -102.287133

**Surface Elevation (ft):** 4230.74 **Top Perforated Interval (ft):** 160 **Base of grout (ft):** **Water Level Change**  
**Well depth (ft):** 296 **Bottom Perforated Interval (ft):** 280 **1 year:** 0.70  
**Aquifer(s):** OGALLALA **5 year:** -2.10  
**10 year:** -6.09

**Measurements from last 10 years**

Date	Depth to WL (ft)	Elev of WL (ft)	Change (ft)
3/20/2007	197.29	4033.45	-3.68
2/1/2008	201.59	4029.15	-4.30
4/7/2009	204.53	4026.21	-2.94
2/15/2010	207.05	4023.69	-2.52
2/7/2011	197.60	4033.14	9.45
2/23/2012	201.30	4029.44	-3.70
1/22/2013	209.90	4020.84	-8.60
1/21/2014	199.40	4031.34	10.50
1/27/2015	200.40	4030.34	-1.00
2/24/2016	199.70	4031.04	0.70

**All Historic Measurements**





**NORTHERN HIGH PLAINS  
DISTRICT: PLAINS**

**Well Name:** FED LAND BANK

*Owner:*

*Permit #:* - -

*Location #:* SC01104319CBB

*USGS Site ID:* 390455102164100

*Division:* 1 *Water District:* 49 *County:* KIT CARSON

*Location:* Q160 Q40 Q10 Section Twnshp Range PM Distance from section lines:  
SW NW NW 19 11 S 43 W S *From N/S line:* *From E/W line:*

*UTM Coordinates (NAD83):* *Northing (UTM y)* 4329396.3 *Easting (UTM x):* 735403.9 *User supplied*

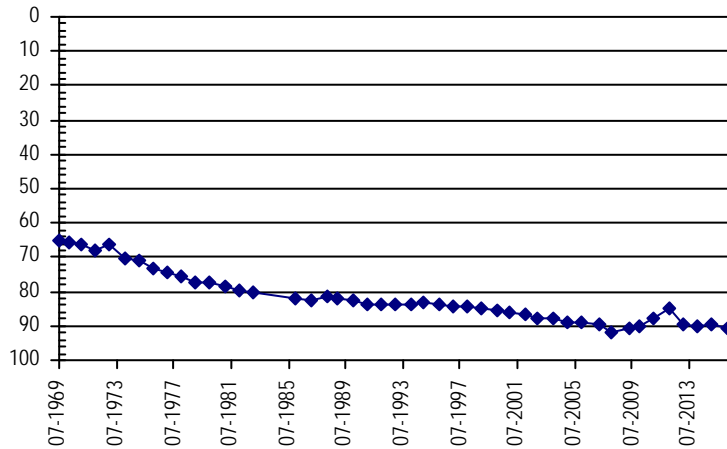
*Latitude/Longitude (decimal degrees):* 39.081946 -102.278521

<i>Surface Elevation (ft):</i> 4154.73	<i>Top Perforated Interval (ft):</i>	<i>Base of grout (ft):</i>	<b>Water Level Change</b>
<i>Well depth (ft):</i> 97	<i>Bottom Perforated Interval (ft):</i>		<b>1 year:</b> -1.30
<i>Aquifer(s):</i>			<b>5 year:</b> -3.00
			<b>10 year:</b> -1.85

**Measurements from last 10 years**

Date	Depth to WL (ft)	Elev of WL (ft)	Change (ft)
3/17/2007	89.48	4065.25	-0.43
2/23/2008	91.57	4063.16	-2.09
4/7/2009	90.70	4064.03	0.87
1/18/2010	90.20	4064.53	0.50
1/3/2011	87.90	4066.83	2.30
2/2/2012	84.80	4069.93	3.10
1/8/2013	89.70	4065.03	-4.90
1/16/2014	90.10	4064.63	-0.40
1/29/2015	89.60	4065.13	0.50
2/25/2016	90.90	4063.83	-1.30

**All Historic Measurements**



**Well Name:** FELDHOUSEN, LARRY A & JUDY R

*Owner:*

*Permit #:* 10160 - FP -

*Location #:* SC01104417ABB

*USGS Site ID:*

*Division:* 1 *Water District:* 49 *County:* KIT CARSON

*Location:* Q160 Q40 Q10 Section Twnshp Range PM Distance from section lines:  
NE NW NW 17 11 S 44 W S *From N/S line:* *From E/W line:*

*UTM Coordinates (NAD83):* *Northing (UTM y)* 4331289.0 *Easting (UTM x):* 728116.6 *Spotted from quarters*

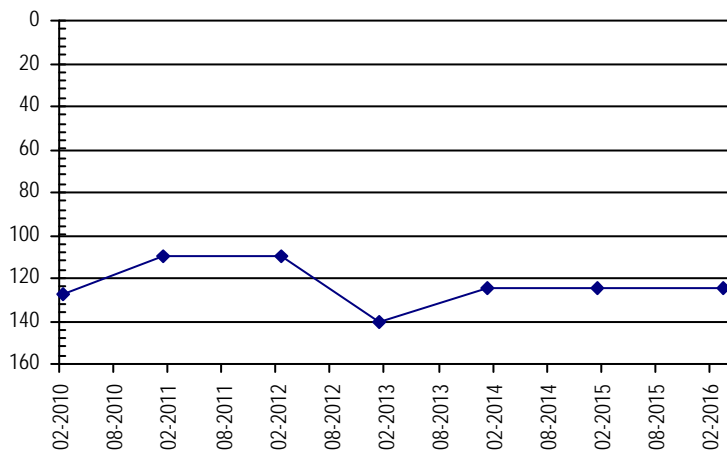
*Latitude/Longitude (decimal degrees):* 39.100919 -102.362049

<i>Surface Elevation (ft):</i> 4252	<i>Top Perforated Interval (ft):</i> 135	<i>Base of grout (ft):</i>	<b>Water Level Change</b>
<i>Well depth (ft):</i> 195	<i>Bottom Perforated Interval (ft):</i> 195		<b>1 year:</b> 0.00
<i>Aquifer(s):</i> OGALLALA			<b>5 year:</b> -14.60
			<b>10 year:</b>

**Measurements from last 10 years**

Date	Depth to WL (ft)	Elev of WL (ft)	Change (ft)
2/10/2010	127.30	4124.70	
1/28/2011	110.20	4141.80	17.10
2/25/2012	109.80	4142.20	0.40
1/24/2013	140.30	4111.70	-30.50
1/21/2014	125.00	4127.00	15.30
1/27/2015	124.80	4127.20	0.20
3/22/2016	124.80	4127.20	0.00

**All Historic Measurements**



**NORTHERN HIGH PLAINS  
DISTRICT: PLAINS**

**Well Name:** FORTMEYER, JOHN L. **Owner:** FORTMEYER JOHN L  
**Permit #:** 12962 - FP - **Location #:** SC00604220ACD **USGS Site ID:** 393034102064800

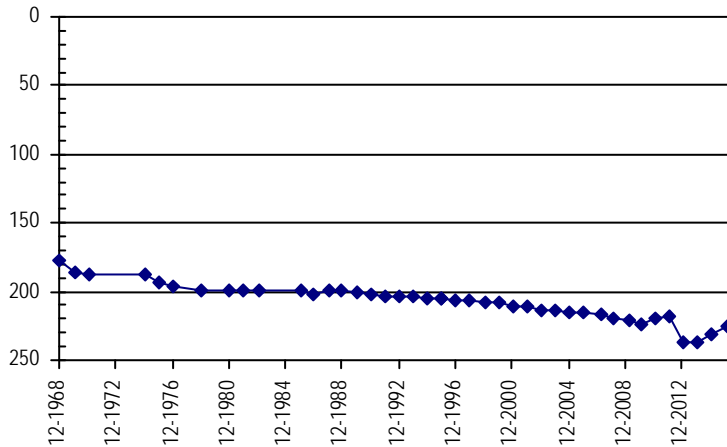
**Division:** 1 **Water District:** 49 **County:** KIT CARSON  
**Location:** Q160 Q40 Q10 Section Twnshp Range PM Distance from section lines:  
 NE SW SE 20 6 S 42 W S **From N/S line:** **From E/W line:**  
**UTM Coordinates (NAD83):** Northing (UTM y) 4377279.0 Easting (UTM x): 748067.0 *GPS*  
**Latitude/Longitude (decimal degrees):** 39.509360 -102.114644

**Surface Elevation (ft):** 3912.58 **Top Perforated Interval (ft):** 206 **Base of grout (ft):** **Water Level Change**  
**Well depth (ft):** 306 **Bottom Perforated Interval (ft):** 306 **1 year:** 5.90  
**Aquifer(s):** OGALLALA **5 year:** -6.40  
**10 year:** -9.83

**Measurements from last 10 years**

Date	Depth to WL (ft)	Elev of WL (ft)	Change (ft)
1/11/2006	215.67	3696.91	-0.56
4/2/2007	216.07	3696.51	-0.40
2/28/2008	218.99	3693.59	-2.92
4/10/2009	220.27	3692.31	-1.28
2/12/2010	223.21	3689.37	-2.94
2/4/2011	219.10	3693.48	4.11
2/25/2012	217.40	3695.18	1.70
2/8/2013	236.90	3675.68	-19.50
1/15/2014	237.40	3675.18	-0.50
2/7/2015	231.40	3681.18	6.00
3/10/2016	225.50	3687.08	5.90

**All Historic Measurements**



**Well Name:** FORTMEYER, KEITH **Owner:** FORTMEYER JOHN L & FAYRENE  
**Permit #:** 20438 - RFP - **Location #:** SC00604223BDD **USGS Site ID:** 393031102034800

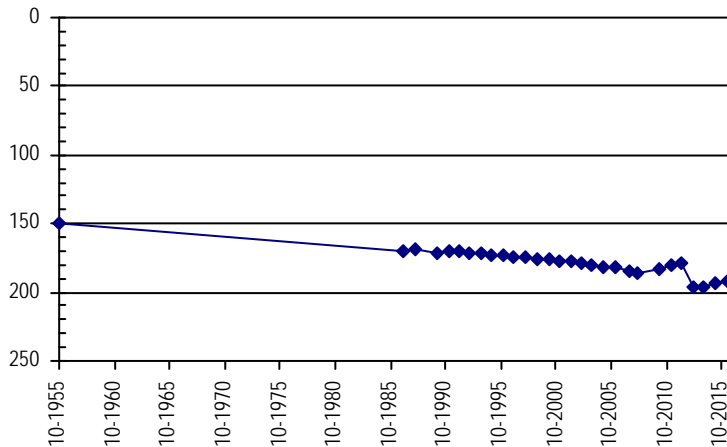
**Division:** 1 **Water District:** 49 **County:** KIT CARSON  
**Location:** Q160 Q40 Q10 Section Twnshp Range PM Distance from section lines:  
 NW SE SE 23 6 S 42 W S **From N/S line:** **From E/W line:**  
**UTM Coordinates (NAD83):** Northing (UTM y) 4377336.7 Easting (UTM x): 752442.2 *User supplied*  
**Latitude/Longitude (decimal degrees):** 39.508606 -102.063795

**Surface Elevation (ft):** 3846.58 **Top Perforated Interval (ft):** 195 **Base of grout (ft):** **Water Level Change**  
**Well depth (ft):** 280 **Bottom Perforated Interval (ft):** 285 **1 year:** 1.10  
**Aquifer(s):** OGALLALA **5 year:** -12.00  
**10 year:** -10.36

**Measurements from last 10 years**

Date	Depth to WL (ft)	Elev of WL (ft)	Change (ft)
1/11/2006	182.14	3664.44	-0.64
4/2/2007	184.52	3662.06	-2.38
2/27/2008	185.93	3660.65	-1.41
1/1/2009			
2/12/2010	183.10	3663.48	
2/4/2011	180.50	3666.08	2.60
2/25/2012	179.10	3667.48	1.40
2/8/2013	196.40	3650.18	-17.30
1/15/2014	196.30	3650.28	0.10
2/7/2015	193.60	3652.98	2.70
3/14/2016	192.50	3654.08	1.10

**All Historic Measurements**



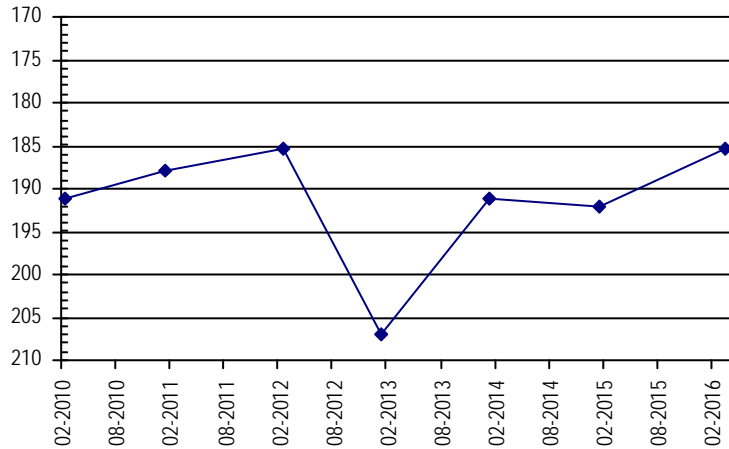
**NORTHERN HIGH PLAINS  
DISTRICT: PLAINS**

**Well Name:** **FUNDINGSLAND, RONALD M** *Owner:*  
**Permit #:** 9109 - FP - *Location #:* SC01004623ABA *USGS Site ID:*  
**Division:** 1 *Water District:* 49 *County:* KIT CARSON  
**Location:** Q160 Q40 Q10 Section Twnshp Range PM Distance from section lines:  
 NE NW NE 23 10 S 46 W S *From N/S line:* *From E/W line:*  
**UTM Coordinates (NAD83):** *Northing (UTM y)* 4338724.5 *Easting (UTM x):* 715259.3 *Spotted from quarters*  
**Latitude/Longitude (decimal degrees):** 39.171126 -102.508237  
**Surface Elevation (ft):** 4472 *Top Perforated Interval (ft):* 224 *Base of grout (ft):* **Water Level Change**  
**Well depth (ft):** 324 *Bottom Perforated Interval (ft):* 324 **1 year:** 6.70  
**Aquifer(s):** OGALLALA **5 year:** 2.40  
**10 year:**

**Measurements from last 10 years**

Date	Depth to WL (ft)	Elev of WL (ft)	Change (ft)
2/10/2010	191.20	4280.80	
1/7/2011	187.80	4284.20	3.40
2/24/2012	185.40	4286.60	2.40
1/25/2013	206.90	4265.10	-21.50
1/22/2014	191.20	4280.80	15.70
1/28/2015	192.10	4279.90	-0.90
3/22/2016	185.40	4286.60	6.70

**All Historic Measurements**

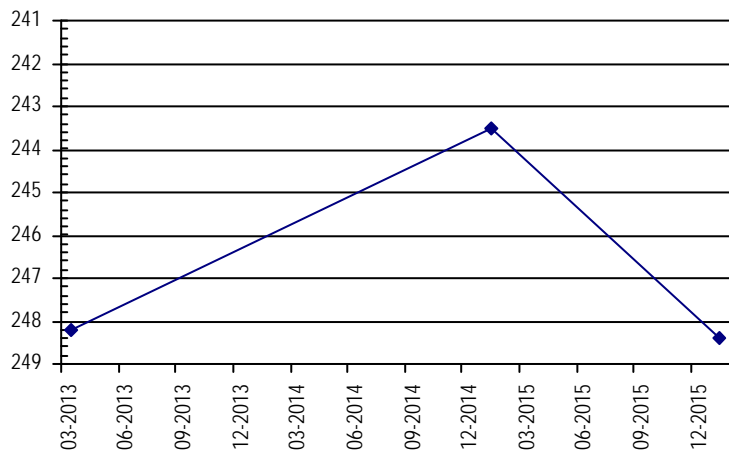


**Well Name:** **GARY E. & JUDY A. ANDREWS** *Owner:*  
**Permit #:** 10423 - FP - *Location #:* SC01004303BC *USGS Site ID:*  
**Division:** 1 *Water District:* 49 *County:* KIT CARSON  
**Location:** Q160 Q40 Q10 Section Twnshp Range PM Distance from section lines:  
 NW SW 3 10 S 43 W S *From N/S line:* *From E/W line:*  
**UTM Coordinates (NAD83):** *Northing (UTM y)* 4343751.5 *Easting (UTM x):* 741686.3 *Spotted from quarters*  
**Latitude/Longitude (decimal degrees):** 39.209431 -102.200851  
**Surface Elevation (ft):** 4160 *Top Perforated Interval (ft):* 207 *Base of grout (ft):* **Water Level Change**  
**Well depth (ft):** 327 *Bottom Perforated Interval (ft):* 327 **1 year:** -4.90  
**Aquifer(s):** OGALLALA **5 year:**  
**10 year:**

**Measurements from last 10 years**

Date	Depth to WL (ft)	Elev of WL (ft)	Change (ft)
3/1/2013	248.20	3911.80	
1/29/2015	243.50	3916.50	4.70
1/27/2016	248.40	3911.60	-4.90

**All Historic Measurements**



**NORTHERN HIGH PLAINS  
DISTRICT: PLAINS**

**Well Name:** **GARY E. & JUDY A. ANDREWS**

*Owner:*

**Permit #:** 10526 - FP - **Location #:** SC01004303DB **USGS Site ID:**

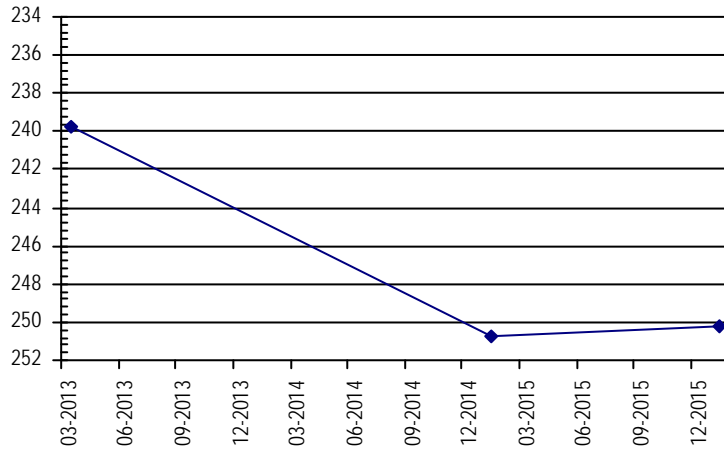
**Division:** 1 **Water District:** 49 **County:** KIT CARSON  
**Location:** Q160 Q40 Q10 Section Twnshp Range PM Distance from section lines:  
 SE NW 3 10 S 43 W S **From N/S line:** **From E/W line:**  
**UTM Coordinates (NAD83):** **Northing (UTM y)** 4343380.5 **Easting (UTM x):** 742506.9 *Spotted from quarters*  
**Latitude/Longitude (decimal degrees):** 39.205864 -102.191490

**Surface Elevation (ft):** 4155 **Top Perforated Interval (ft):** 214 **Base of grout (ft):** **Water Level Change**  
**Well depth (ft):** 334 **Bottom Perforated Interval (ft):** 334 **1 year:** 0.50  
**Aquifer(s):** OGALLALA **5 year:**  
**10 year:**

**Measurements from last 10 years**

Date	Depth to WL (ft)	Elev of WL (ft)	Change (ft)
3/1/2013	239.80	3915.20	
1/29/2015	250.70	3904.30	-10.90
1/27/2016	250.20	3904.80	0.50

**All Historic Measurements**



**Well Name:** **GEIKEN, S & M**

*Owner:*

**Permit #:** - - **Location #:** SC01004923DCC **USGS Site ID:** 390930102504000

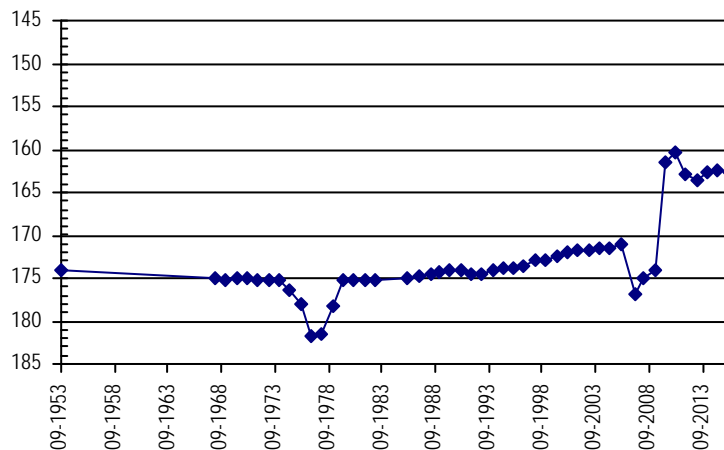
**Division:** 1 **Water District:** 49 **County:** KIT CARSON  
**Location:** Q160 Q40 Q10 Section Twnshp Range PM Distance from section lines:  
 SE SW SW 23 10 S 49 W S **From N/S line:** **From E/W line:**  
**UTM Coordinates (NAD83):** **Northing (UTM y)** 4336371.3 **Easting (UTM x):** 686112.2 *User supplied*  
**Latitude/Longitude (decimal degrees):** 39.156662 -102.846040

**Surface Elevation (ft):** 4789.13 **Top Perforated Interval (ft):** **Base of grout (ft):** **Water Level Change**  
**Well depth (ft):** 200 **Bottom Perforated Interval (ft):** **1 year:** -0.20  
**Aquifer(s):** **5 year:** -2.20  
**10 year:** 8.37

**Measurements from last 10 years**

Date	Depth to WL (ft)	Elev of WL (ft)	Change (ft)
1/10/2006	170.97	4618.16	0.53
4/16/2007	176.84	4612.29	-5.87
2/25/2008	174.91	4614.22	1.93
4/21/2009	174.00	4615.13	0.91
2/6/2010	161.50	4627.63	12.50
1/4/2011	160.40	4628.73	1.10
12/24/2011	163.00	4626.13	-2.60
2/19/2013	163.60	4625.53	-0.60
1/22/2014	162.60	4626.53	1.00
1/28/2015	162.40	4626.73	0.20
2/16/2016	162.60	4626.53	-0.20

**All Historic Measurements**



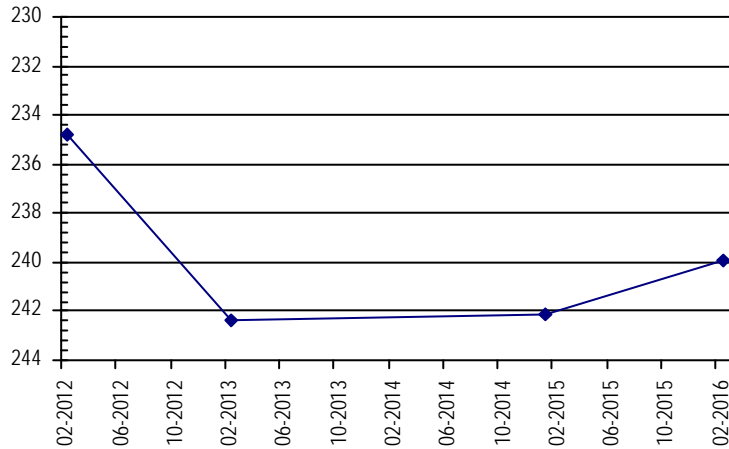
**NORTHERN HIGH PLAINS  
DISTRICT: PLAINS**

**Well Name:** **GEORGE D WILLS** **Owner:** GEORGE D WILLS  
**Permit #:** 6490 - F - **Location #:** SC00904231AC **USGS Site ID:**  
**Division:** 1 **Water District:** 49 **County:** KIT CARSON  
**Location:** Q160 Q40 Q10 Section **Twnshp** Range **PM** Distance from section lines:  
NE SW 31 9 S 42 W S **From N/S line:** **From E/W line:**  
**UTM Coordinates (NAD83):** **Northing (UTM y)** 4345494.5 **Easting (UTM x):** 747263.9 *Spotted from quarters*  
**Latitude/Longitude (decimal degrees):** 39.223549 -102.135689  
**Surface Elevation (ft):** 4095 **Top Perforated Interval (ft):** **Base of grout (ft):** **Water Level Change**  
**Well depth (ft):** 335 **Bottom Perforated Interval (ft):** **1 year:** 2.20  
**Aquifer(s):** **5 year:**  
**10 year:**

**Measurements from last 10 years**

Date	Depth to WL (ft)	Elev of WL (ft)	Change (ft)
2/28/2012	234.80	3860.20	
2/11/2013	242.40	3852.60	-7.60
1/13/2015	242.10	3852.90	0.30
2/25/2016	239.90	3855.10	2.20

**All Historic Measurements**

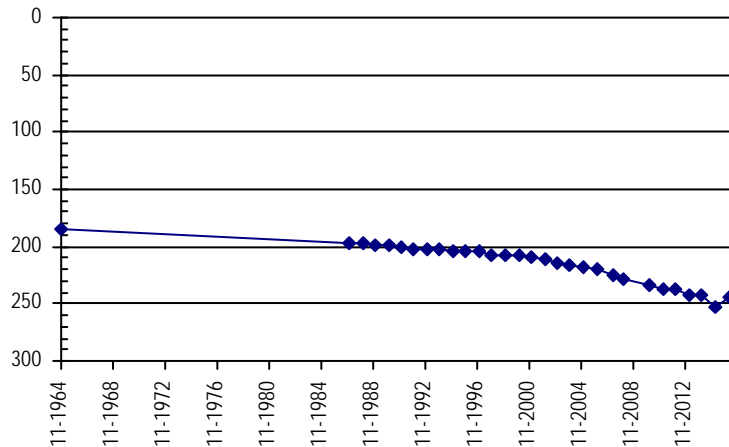


**Well Name:** **GERGEN. ROSE TRUST** **Owner:** GERGEN ROSE MARY TRUST  
**Permit #:** 6387 - FP - **Location #:** SC00604235CAB **USGS Site ID:** 392843102040200  
**Division:** 1 **Water District:** 49 **County:** KIT CARSON  
**Location:** Q160 Q40 Q10 Section **Twnshp** Range **PM** Distance from section lines:  
SW NE NW 35 6 S 42 W S **From N/S line:** **From E/W line:**  
**UTM Coordinates (NAD83):** **Northing (UTM y)** 4373995.6 **Easting (UTM x):** 752216.2 *User supplied*  
**Latitude/Longitude (decimal degrees):** 39.478606 -102.067684  
**Surface Elevation (ft):** 3896.59 **Top Perforated Interval (ft):** 245 **Base of grout (ft):** **Water Level Change**  
**Well depth (ft):** 325 **Bottom Perforated Interval (ft):** 325 **1 year:** 8.00  
**Aquifer(s):** OGALLALA **5 year:** -8.00  
**10 year:** -24.94

**Measurements from last 10 years**

Date	Depth to WL (ft)	Elev of WL (ft)	Change (ft)
1/11/2006	219.46	3677.13	-0.94
4/4/2007	225.27	3671.32	-5.81
2/7/2008	228.79	3667.80	-3.52
1/1/2009			
2/12/2010	233.50	3663.09	
2/4/2011	236.40	3660.19	-2.90
2/25/2012	237.60	3658.99	-1.20
3/12/2013	241.60	3654.99	-4.00
1/15/2014	242.90	3653.69	-1.30
2/7/2015	252.40	3644.19	-9.50
3/14/2016	244.40	3652.19	8.00

**All Historic Measurements**







**NORTHERN HIGH PLAINS  
DISTRICT: PLAINS**

**Well Name:** **GREENWOOD, W. TRUST**

**Owner:** GREENWOOD WAYNE E TRUSTEE O

**Permit #:** 10085 - FP -

**Location #:** SC01104701CCB

**USGS Site ID:** 390700102375000

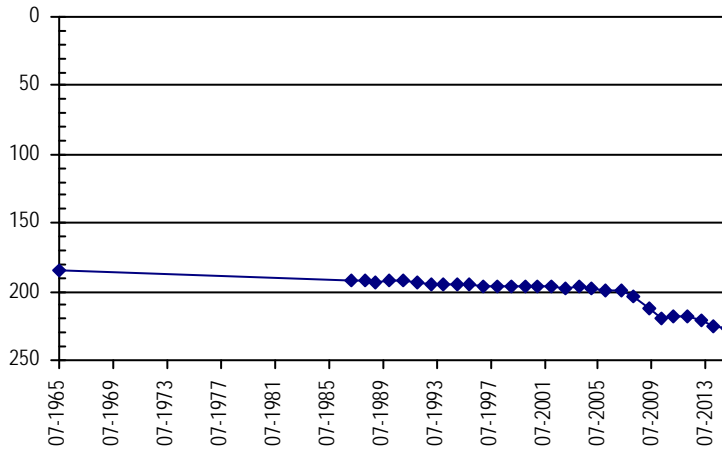
**Division:** 1                                      **Water District:** 49                                      **County:** KIT CARSON  
**Location:** Q160 Q40 Q10 Section      Twnshp      Range      PM                                      Distance from section lines:  
    SW SW NW      1                                      11      S                                      47      W      S                                      **From N/S line:**                                      **From E/W line:**  
**UTM Coordinates (NAD83):**    **Northing (UTM y)**      4332364.9                                      **Easting (UTM x):**      704832.5      *User supplied*  
**Latitude/Longitude (decimal degrees):**                                      39.116386                                      -102.630756

**Surface Elevation (ft):** 4589.01      **Top Perforated Interval (ft):** 185                                      **Base of grout (ft):**                                      **Water Level Change**  
**Well depth (ft):** 265                                      **Bottom Perforated Interval (ft):** 265                                      **1 year:** -1.00  
**Aquifer(s):** OGALLALA                                      **5 year:** -7.10  
    **10 year:** -28.96

**Measurements from last 10 years**

Date	Depth to WL (ft)	Elev of WL (ft)	Change (ft)
1/5/2006	198.48	4390.53	-0.54
3/21/2007	199.05	4389.96	-0.57
2/2/2008	203.75	4385.26	-4.70
4/6/2009	212.63	4376.38	-8.88
2/6/2010	219.80	4369.21	-7.17
1/7/2011	218.29	4370.72	1.51
2/24/2012	217.60	4371.41	0.69
2/25/2013	221.10	4367.91	-3.50
1/22/2014	225.90	4363.11	-4.80
1/28/2015	226.90	4362.11	-1.00

**All Historic Measurements**



**Well Name:** **GREGORY E. ANDREWS**

**Owner:**

**Permit #:** 3738 - FP -

**Location #:** SC01004310BA

**USGS Site ID:**

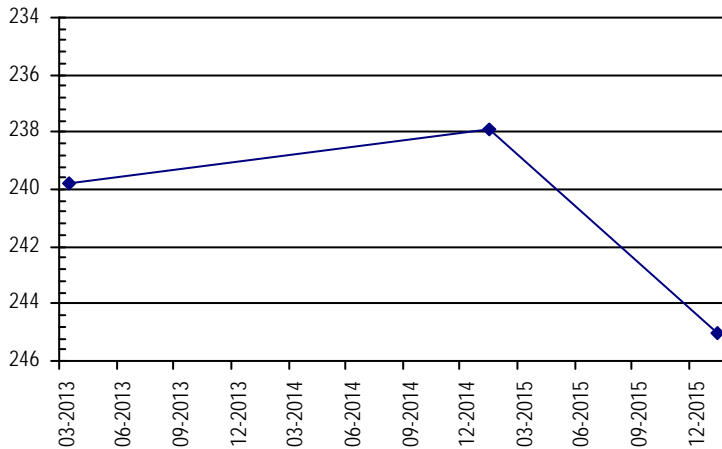
**Division:** 1                                      **Water District:** 49                                      **County:** KIT CARSON  
**Location:** Q160 Q40 Q10 Section      Twnshp      Range      PM                                      Distance from section lines:  
    NW NE                                      10                                      10      S                                      43      W      S                                      **From N/S line:**                                      **From E/W line:**  
**UTM Coordinates (NAD83):**    **Northing (UTM y)**      4342558.0                                      **Easting (UTM x):**      742135.1      *Spotted from quarters*  
**Latitude/Longitude (decimal degrees):**                                      39.198566                                      -102.196091

**Surface Elevation (ft):** 4150      **Top Perforated Interval (ft):**                                      **Base of grout (ft):**                                      **Water Level Change**  
**Well depth (ft):** 342                                      **Bottom Perforated Interval (ft):**                                      **1 year:** -7.10  
**Aquifer(s):** OGALLALA                                      **5 year:**  
    **10 year:**

**Measurements from last 10 years**

Date	Depth to WL (ft)	Elev of WL (ft)	Change (ft)
3/1/2013	239.80		
1/29/2015	237.90	3912.10	1.90
1/27/2016	245.00	3905.00	-7.10

**All Historic Measurements**



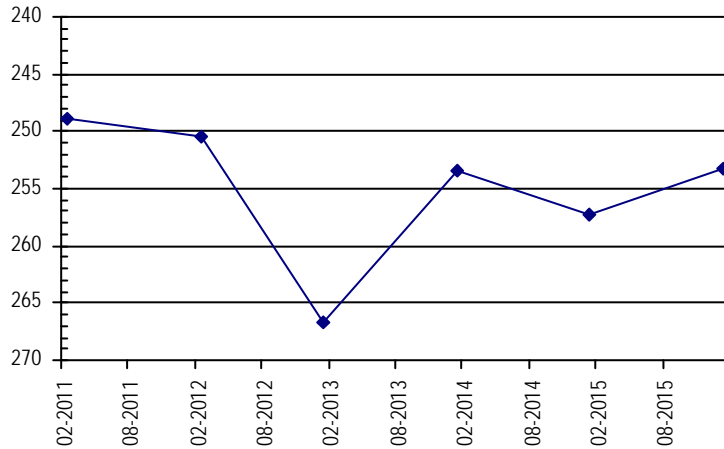
**NORTHERN HIGH PLAINS  
DISTRICT: PLAINS**

**Well Name:** GRUSING, GEORGEANNA & MARVIN H. **Owner:** MARVIN AND GEORGEANNA GRUSING  
**Permit #:** 10418 - FP - **Location #:** SC01004417CCD **USGS Site ID:**  
**Division:** 1 **Water District:** 49 **County:** KIT CARSON  
**Location:** Q160 Q40 Q10 Section Twnshp Range PM Distance from section lines:  
 SW SW SE 17 10 S 44 W S **From N/S line:** **From E/W line:**  
**UTM Coordinates (NAD83):** Northing (UTM y) 4339424.5 Easting (UTM x): 729071.4 *Spotted from quarters*  
**Latitude/Longitude (decimal degrees):** 39.173900 -102.348271  
**Surface Elevation (ft):** 4305 **Top Perforated Interval (ft):** 246 **Base of grout (ft):** **Water Level Change**  
**Well depth (ft):** 326 **Bottom Perforated Interval (ft):** 326 **1 year:** 4.10  
**Aquifer(s):** OGALLALA **5 year:** -4.30  
**10 year:**

**Measurements from last 10 years**

Date	Depth to WL (ft)	Elev of WL (ft)	Change (ft)
2/12/2011	248.90	4056.10	
2/23/2012	250.50	4054.50	-1.60
1/23/2013	266.70	4038.30	-16.20
1/21/2014	253.50	4051.50	13.20
1/27/2015	257.30	4047.70	-3.80
1/15/2016	253.20	4051.80	4.10

**All Historic Measurements**

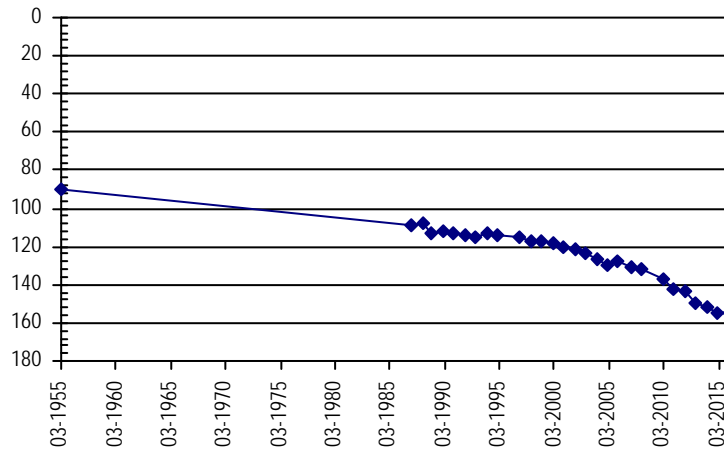


**Well Name:** HALDE, K & G **Owner:** RAINBOLT EDWIN F & LINDSEY MURIEL  
**Permit #:** 16059 - RFP - **Location #:** SC01104204CBA **USGS Site ID:** 390731102073100  
**Division:** 1 **Water District:** 49 **County:** KIT CARSON  
**Location:** Q160 Q40 Q10 Section Twnshp Range PM Distance from section lines:  
 SW NW NE 4 11 S 42 W S **From N/S line:** **From E/W line:**  
**UTM Coordinates (NAD83):** Northing (UTM y) 4334336.2 Easting (UTM x): 748478.1 *User supplied*  
**Latitude/Longitude (decimal degrees):** 39.122780 -102.125738  
**Surface Elevation (ft):** 4051.65 **Top Perforated Interval (ft):** 120 **Base of grout (ft):** **Water Level Change**  
**Well depth (ft):** 174 **Bottom Perforated Interval (ft):** 174 **1 year:** -0.60  
**Aquifer(s):** OGALLALA **5 year:** -13.22  
**10 year:** -27.25

**Measurements from last 10 years**

Date	Depth to WL (ft)	Elev of WL (ft)	Change (ft)
3/17/2007	131.20	3920.45	-3.25
2/4/2008	132.24	3919.41	-1.04
1/1/2009			
2/12/2010	137.28	3914.37	
1/28/2011	141.98	3909.67	-4.70
2/1/2012	143.50	3908.15	-1.52
2/11/2013	150.00	3901.65	-6.50
2/13/2014	152.00	3899.65	-2.00
1/29/2015	154.60	3897.05	-2.60
2/25/2016	155.20	3896.45	-0.60

**All Historic Measurements**



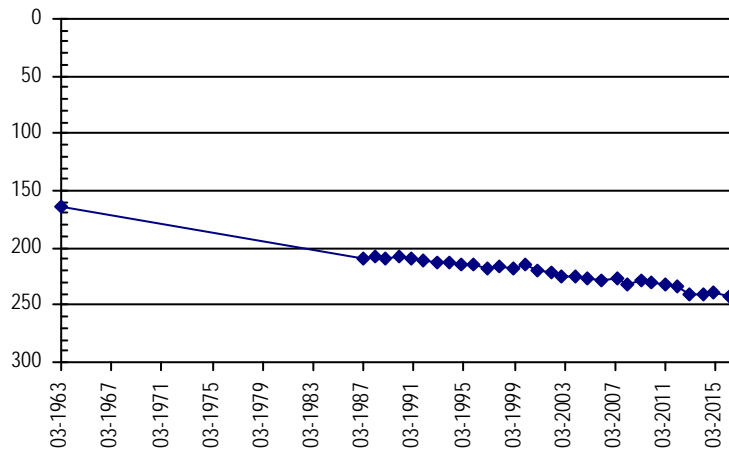
**NORTHERN HIGH PLAINS  
DISTRICT: PLAINS**

**Well Name:** HANSEN, DALE **Owner:** HANSEN DALE E & SHELLEY HANSEN  
**Permit #:** 4007 - FP - **Location #:** SC00804204CDA **USGS Site ID:** 392239102060000  
**Division:** 1 **Water District:** 49 **County:** KIT CARSON  
**Location:** Q160 Q40 Q10 Section Twnshp Range PM Distance from section lines:  
 SW SE NE 4 8 S 42 W S **From N/S line:** **From E/W line:**  
**UTM Coordinates (NAD83):** Northing (UTM y) 4362710.5 Easting (UTM x): 749732.5 *User supplied*  
**Latitude/Longitude (decimal degrees):** 39.377775 -102.100740  
**Surface Elevation (ft):** 3984.62 **Top Perforated Interval (ft):** 264 **Base of grout (ft):** **Water Level Change**  
**Well depth (ft):** 335 **Bottom Perforated Interval (ft):** 344 **1 year:** -2.30  
**Aquifer(s):** OGALLALA **5 year:** -10.30  
**10 year:** -13.79

**Measurements from last 10 years**

Date	Depth to WL (ft)	Elev of WL (ft)	Change (ft)
1/23/2006	228.21	3756.41	-0.71
4/2/2007	227.50	3757.12	0.71
2/1/2008	231.98	3752.64	-4.48
4/10/2009	228.40	3756.22	3.58
2/8/2010	229.80	3754.82	-1.40
2/4/2011	231.70	3752.92	-1.90
2/25/2012	233.40	3751.22	-1.70
2/4/2013	240.80	3743.82	-7.40
2/28/2014	240.80	3743.82	0.00
1/31/2015	239.70	3744.92	1.10
3/3/2016	242.00	3742.62	-2.30

**All Historic Measurements**

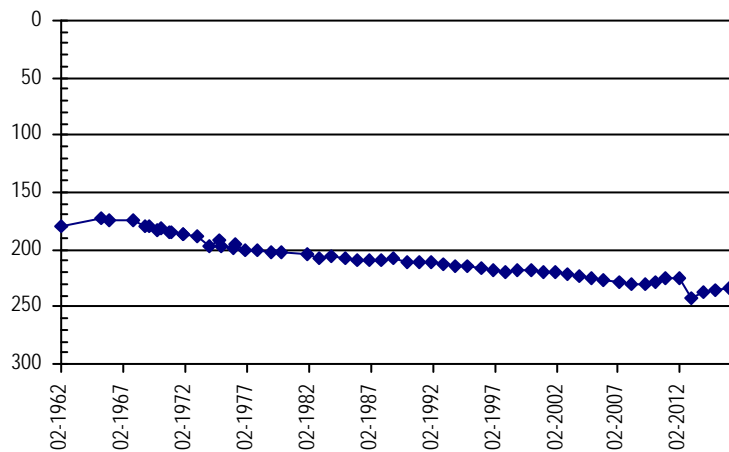


**Well Name:** HANSEN, DALE **Owner:** HANSEN DALE  
**Permit #:** 3450 - FP - **Location #:** SC00804424BCC **USGS Site ID:** 392019102164000  
**Division:** 1 **Water District:** 49 **County:** KIT CARSON  
**Location:** Q160 Q40 Q10 Section Twnshp Range PM Distance from section lines:  
 NW SW SW 24 8 S 44 W S **From N/S line:** **From E/W line:**  
**UTM Coordinates (NAD83):** Northing (UTM y) 4357979.8 Easting (UTM x): 734592.7 *User supplied*  
**Latitude/Longitude (decimal degrees):** 39.339441 -102.277968  
**Surface Elevation (ft):** 4150.73 **Top Perforated Interval (ft):** 228 **Base of grout (ft):** **Water Level Change**  
**Well depth (ft):** 327 **Bottom Perforated Interval (ft):** 328 **1 year:** 0.90  
**Aquifer(s):** OGALLALA **5 year:** -8.70  
**10 year:** -7.92

**Measurements from last 10 years**

Date	Depth to WL (ft)	Elev of WL (ft)	Change (ft)
1/4/2006	226.08	3924.65	-1.38
3/26/2007	228.01	3922.72	-1.93
2/19/2008	230.68	3920.05	-2.67
4/29/2009	229.45	3921.28	1.23
2/8/2010	228.80	3921.93	0.65
1/5/2011	225.30	3925.43	3.50
2/25/2012	224.80	3925.93	0.50
2/13/2013	241.60	3909.13	-16.80
1/13/2014	237.50	3913.23	4.10
1/21/2015	234.90	3915.83	2.60
2/10/2016	234.00	3916.73	0.90

**All Historic Measurements**



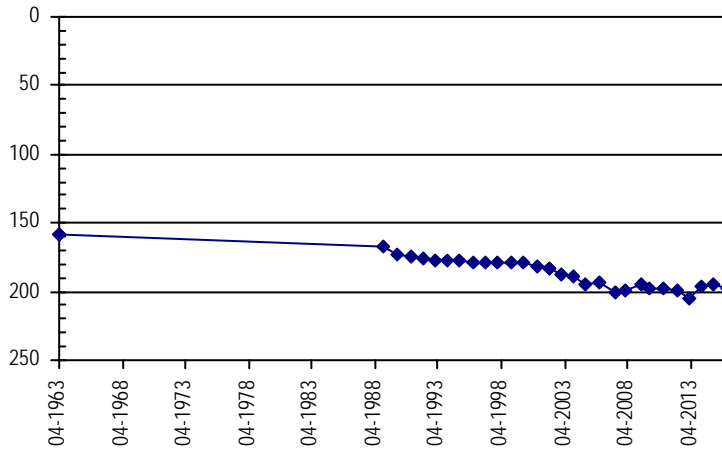
**NORTHERN HIGH PLAINS  
DISTRICT: PLAINS**

<b>Well Name:</b>	<b>HANSEN, DALE</b>			<b>Owner:</b>	HANSEN DALE E & SHELLEY A		
<b>Permit #:</b>	3958 - FP -	<b>Location #:</b>	SC00804402DBD	<b>USGS Site ID:</b>	392238102165800		
<b>Division:</b>	1	<b>Water District:</b>	49	<b>County:</b>	KIT CARSON		
<b>Location:</b>	Q160 Q40 Q10	<b>Section:</b>	Twnshp Range PM	<b>Distance from section lines:</b>			
	SE NW SE 2	8 S 44 W S		<b>From N/S line:</b>	<b>From E/W line:</b>		
<b>UTM Coordinates (NAD83):</b>	<b>Northing (UTM y)</b>	4362159.5	<b>Easting (UTM x):</b>	734011.5 <i>User supplied</i>			
<b>Latitude/Longitude (decimal degrees):</b>	39.377218		-102.283247				
<b>Surface Elevation (ft):</b>	4095.7	<b>Top Perforated Interval (ft):</b>	220	<b>Base of grout (ft):</b>	<b>Water Level Change</b>		
<b>Well depth (ft):</b>	260	<b>Bottom Perforated Interval (ft):</b>	260	<b>1 year:</b>			-3.60
<b>Aquifer(s):</b>	OGALLALA			<b>5 year:</b>			-0.40
				<b>10 year:</b>			-5.12

**Measurements from last 10 years**

Date	Depth to WL (ft)	Elev of WL (ft)	Change (ft)
1/4/2006	193.08	3902.62	1.10
4/1/2007	200.77	3894.93	-7.69
2/21/2008	198.95	3896.75	1.82
4/29/2009	195.36	3900.34	3.59
1/17/2010	197.72	3897.98	-2.36
1/6/2011	197.80	3897.90	-0.08
2/16/2012	199.30	3896.40	-1.50
2/13/2013	205.40	3890.30	-6.10
1/13/2014	196.80	3898.90	8.60
1/26/2015	194.60	3901.10	2.20
2/24/2016	198.20	3897.50	-3.60

**All Historic Measurements**

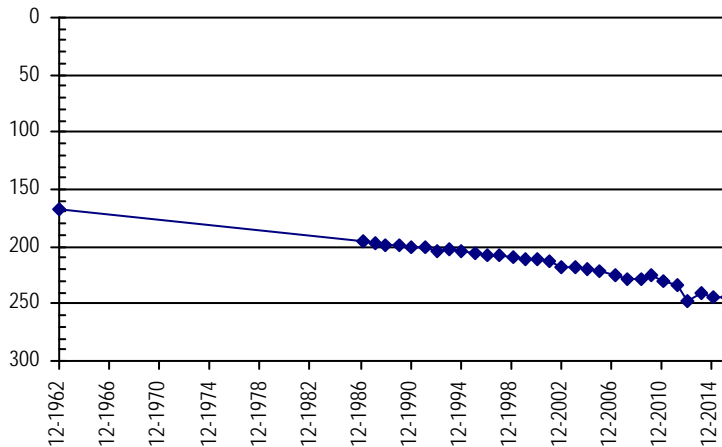


<b>Well Name:</b>	<b>HARTMAN, JODEY &amp; SUSAN</b>			<b>Owner:</b>	HARTMAN YVONNE TRUST ETAL		
<b>Permit #:</b>	3852 - FP -	<b>Location #:</b>	SC00904219DBC	<b>USGS Site ID:</b>	391452102081600		
<b>Division:</b>	1	<b>Water District:</b>	49	<b>County:</b>	KIT CARSON		
<b>Location:</b>	Q160 Q40 Q10	<b>Section:</b>	Twnshp Range PM	<b>Distance from section lines:</b>			
	SE NW SW 19	9 S 42 W S		<b>From N/S line:</b>	<b>From E/W line:</b>		
<b>UTM Coordinates (NAD83):</b>	<b>Northing (UTM y)</b>	4348208.7	<b>Easting (UTM x):</b>	746981.9 <i>User supplied</i>			
<b>Latitude/Longitude (decimal degrees):</b>	39.248055		-102.137962				
<b>Surface Elevation (ft):</b>	4084.66	<b>Top Perforated Interval (ft):</b>	240	<b>Base of grout (ft):</b>	<b>Water Level Change</b>		
<b>Well depth (ft):</b>	320	<b>Bottom Perforated Interval (ft):</b>	320	<b>1 year:</b>			0.00
<b>Aquifer(s):</b>	OGALLALA			<b>5 year:</b>			-13.10
				<b>10 year:</b>			-21.54

**Measurements from last 10 years**

Date	Depth to WL (ft)	Elev of WL (ft)	Change (ft)
3/19/2007	225.17	3859.49	-3.11
2/18/2008	228.01	3856.65	-2.84
4/5/2009	228.38	3856.28	-0.37
1/15/2010	224.30	3860.36	4.08
2/7/2011	230.50	3854.16	-6.20
2/2/2012	233.80	3850.86	-3.30
1/18/2013	248.30	3836.36	-14.50
2/13/2014	241.40	3843.26	6.90
1/29/2015	243.60	3841.06	-2.20
2/25/2016	243.60	3841.06	0.00

**All Historic Measurements**



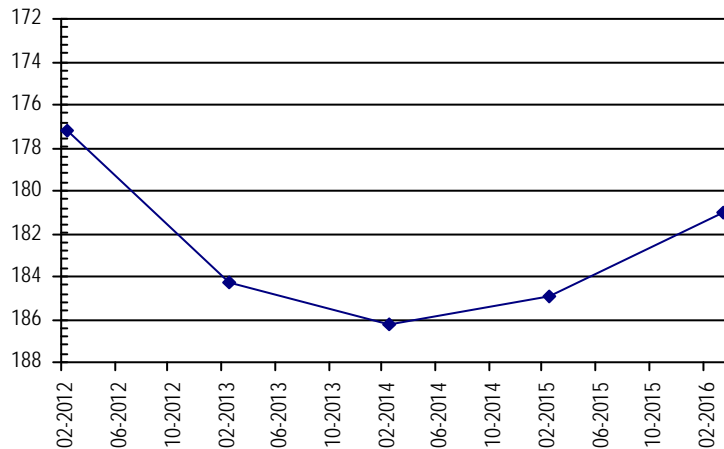
**NORTHERN HIGH PLAINS  
DISTRICT: PLAINS**

**Well Name:** HARVEY OCHSNER **Owner:** HARVEY OCHSNER  
**Permit #:** 3158 - FP - **Location #:** SC00604319BB **USGS Site ID:**  
**Division:** 1 **Water District:** 49 **County:** KIT CARSON  
**Location:** Q160 Q40 Q10 Section **Twnshp** Range **PM** Distance from section lines:  
NW NW 19 6 S 43 W S **From N/S line:** From E/W line:  
**UTM Coordinates (NAD83):** Northing (UTM y) 4377501.0 Easting (UTM x): 735839.0 *GPS*  
**Latitude/Longitude (decimal degrees):** 39.514800 -102.256636  
**Surface Elevation (ft):** 4014 **Top Perforated Interval (ft):** **Base of grout (ft):** **Water Level Change**  
**Well depth (ft):** 320 **Bottom Perforated Interval (ft):** **1 year:** 3.90  
**Aquifer(s):** **5 year:**  
**10 year:**

**Measurements from last 10 years**

Date	Depth to WL (ft)	Elev of WL (ft)	Change (ft)
2/28/2012	177.20	3836.80	
2/12/2013	184.30	3829.70	-7.10
2/28/2014	186.20	3827.80	-1.90
2/7/2015	184.90	3829.10	1.30
3/10/2016	181.00	3833.00	3.90

**All Historic Measurements**

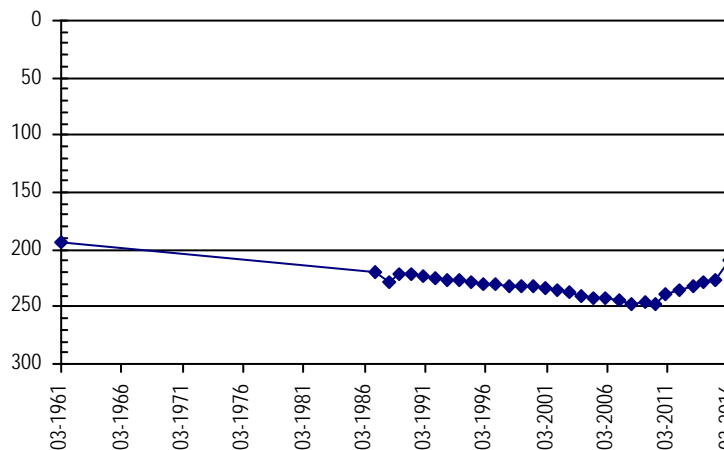


**Well Name:** HASART, JEROLD & LESTER **Owner:** HASART JEROLD & LESTER  
**Permit #:** 2994 - FP - **Location #:** SC00704635BBB **USGS Site ID:** 392409102311000  
**Division:** 1 **Water District:** 49 **County:** KIT CARSON  
**Location:** Q160 Q40 Q10 Section **Twnshp** Range **PM** Distance from section lines:  
NW NW NW 35 7 S 46 W S **From N/S line:** From E/W line:  
**UTM Coordinates (NAD83):** Northing (UTM y) 4364374.0 Easting (UTM x): 713401.9 *User supplied*  
**Latitude/Longitude (decimal degrees):** 39.402493 -102.521588  
**Surface Elevation (ft):** 4270.81 **Top Perforated Interval (ft):** 180 **Base of grout (ft):** **Water Level Change**  
**Well depth (ft):** 300 **Bottom Perforated Interval (ft):** 300 **1 year:** 17.30  
**Aquifer(s):** OGALLALA **5 year:** 29.10  
**10 year:** 33.32

**Measurements from last 10 years**

Date	Depth to WL (ft)	Elev of WL (ft)	Change (ft)
1/26/2006	242.42	4028.39	0.16
3/23/2007	244.89	4025.92	-2.47
2/21/2008	247.55	4023.26	-2.66
4/29/2009	245.30	4025.51	2.25
2/10/2010	247.01	4023.80	-1.71
1/6/2011	238.20	4032.61	8.81
2/25/2012	236.20	4034.61	2.00
3/8/2013	231.30	4039.51	4.90
2/26/2014	228.70	4042.11	2.60
1/31/2015	226.40	4044.41	2.30
3/16/2016	209.10	4061.71	17.30

**All Historic Measurements**



**NORTHERN HIGH PLAINS  
DISTRICT: PLAINS**

**Well Name:** **HERNDON, EDWIN LEROY** **Owner:** HERTNEKY DAVID D & KATHERINE ANNE  
**Permit #:** 5761 - FP - **Location #:** SC01004613BCD **USGS Site ID:** 391046102295100

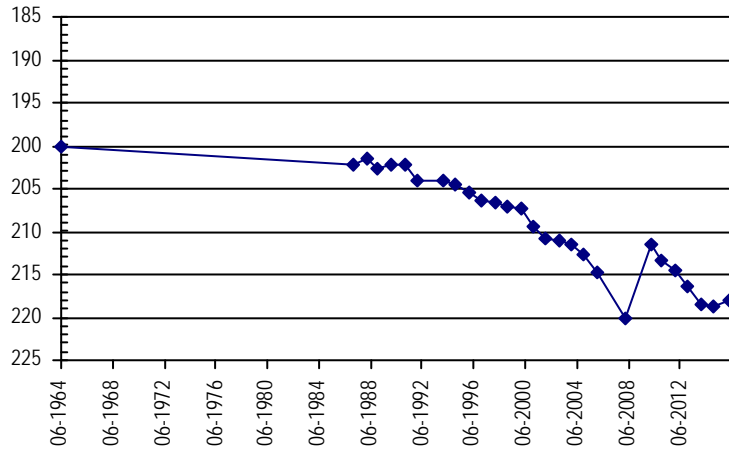
**Division:** 1 **Water District:** 49 **County:** KIT CARSON  
**Location:** Q160 Q40 Q10 Section Twnshp Range PM Distance from section lines:  
 NW SW SE 13 10 S 46 W S **From N/S line:** **From E/W line:**  
**UTM Coordinates (NAD83):** Northing (UTM y) 4339671.9 Easting (UTM x): 716120.5 *User supplied*  
**Latitude/Longitude (decimal degrees):** 39.179442 -102.497974

**Surface Elevation (ft):** 4420.91 **Top Perforated Interval (ft):** 204 **Base of grout (ft):** **Water Level Change**  
**Well depth (ft):** 294 **Bottom Perforated Interval (ft):** 294 **1 year:** 0.70  
**Aquifer(s):** OGALLALA **5 year:** -4.70  
**10 year:** -3.32

**Measurements from last 10 years**

Date	Depth to WL (ft)	Elev of WL (ft)	Change (ft)
1/3/2006	214.78	4206.13	-2.20
4/16/2007			
2/2/2008	220.22	4200.69	
1/1/2009			
2/10/2010	211.60	4209.31	
1/7/2011	213.40	4207.51	-1.80
2/24/2012	214.60	4206.31	-1.20
1/25/2013	216.30	4204.61	-1.70
1/22/2014	218.60	4202.31	-2.30
1/28/2015	218.80	4202.11	-0.20
3/1/2016	218.10	4202.81	0.70

**All Historic Measurements**



**Well Name:** **HERTNEKY, DAVID & KATHERINE** **Owner:**  
**Permit #:** 11141 - FP - **Location #:** SC00904533CCC **USGS Site ID:**

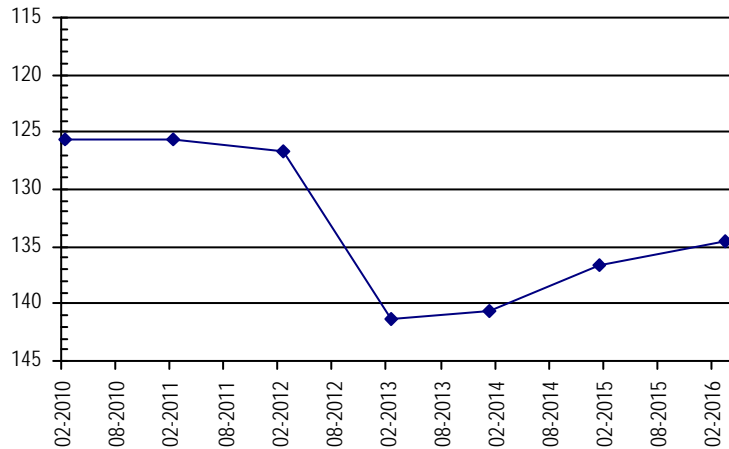
**Division:** 1 **Water District:** 49 **County:** KIT CARSON  
**Location:** Q160 Q40 Q10 Section Twnshp Range PM Distance from section lines:  
 SW SW SW 33 9 S 45 W S **From N/S line:** **From E/W line:**  
**UTM Coordinates (NAD83):** Northing (UTM y) 4343743.0 Easting (UTM x): 720645.9 *Spotted from quarters*  
**Latitude/Longitude (decimal degrees):** 39.214954 -102.444304

**Surface Elevation (ft):** 4346 **Top Perforated Interval (ft):** 203 **Base of grout (ft):** **Water Level Change**  
**Well depth (ft):** 293 **Bottom Perforated Interval (ft):** 293 **1 year:** 2.10  
**Aquifer(s):** OGALLALA **5 year:** -8.90  
**10 year:**

**Measurements from last 10 years**

Date	Depth to WL (ft)	Elev of WL (ft)	Change (ft)
2/10/2010	125.70	4220.30	
2/4/2011	125.70	4220.30	0.00
2/23/2012	126.70	4219.30	-1.00
2/25/2013	141.40	4204.60	-14.70
1/22/2014	140.70	4205.30	0.70
1/22/2015	136.70	4209.30	4.00
3/22/2016	134.60	4211.40	2.10

**All Historic Measurements**



**NORTHERN HIGH PLAINS  
DISTRICT: PLAINS**

**Well Name:** **HILDEBRANDT, KEN M.** *Owner:* HILDEBRANDT KEN M  
**Permit #:** 12832 - FP - *Location #:* SC00904518BCB *USGS Site ID:* 391602102285400

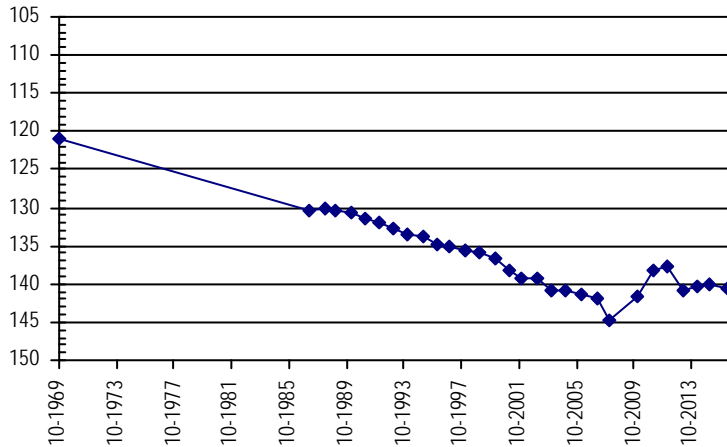
*Division:* 1 *Water District:* 49 *County:* KIT CARSON  
*Location:* Q160 Q40 Q10 Section Twnshp Range PM Distance from section lines:  
 NW SW NW 18 9 S 45 W S *From N/S line:* *From E/W line:*  
*UTM Coordinates (NAD83):* *Northing (UTM y)* 4349451.4 *Easting (UTM x):* 717169.4 *User supplied*  
*Latitude/Longitude (decimal degrees):* 39.267218 -102.482697

*Surface Elevation (ft):* 4281.85 *Top Perforated Interval (ft):* 138 *Base of grout (ft):* **Water Level Change**  
*Well depth (ft):* 228 *Bottom Perforated Interval (ft):* 232 **1 year:** -0.60  
*Aquifer(s):* OGALLALA **5 year:** -2.50  
**10 year:** 0.67

**Measurements from last 10 years**

Date	Depth to WL (ft)	Elev of WL (ft)	Change (ft)
1/3/2006	141.37	4140.48	-0.40
3/25/2007	141.76	4140.09	-0.39
1/28/2008	144.88	4136.97	-3.12
1/1/2009			
1/30/2010	141.50	4140.35	
1/8/2011	138.20	4143.65	3.30
2/25/2012	137.60	4144.25	0.60
2/25/2013	140.90	4140.95	-3.30
2/18/2014	140.40	4141.45	0.50
1/27/2015	140.10	4141.75	0.30
3/1/2016	140.70	4141.15	-0.60

**All Historic Measurements**



**Well Name:** **HILLMAN, D.L. & B.J.** *Owner:* POTTORFF ERNEST  
**Permit #:** 6505 - FP - *Location #:* SC00904610DCD *USGS Site ID:* 391629102313600

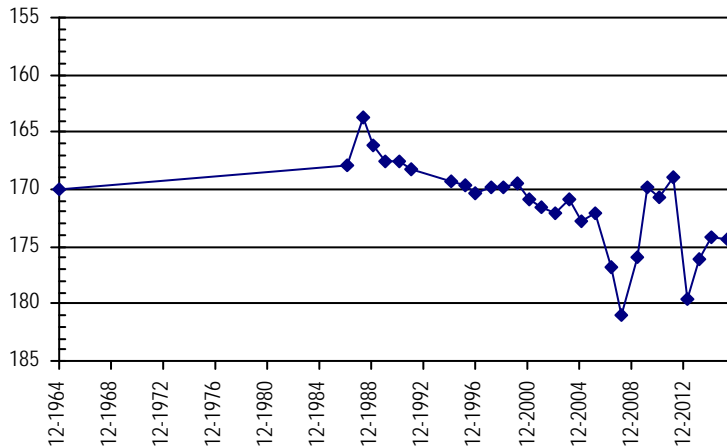
*Division:* 1 *Water District:* 49 *County:* KIT CARSON  
*Location:* Q160 Q40 Q10 Section Twnshp Range PM Distance from section lines:  
 SE SW SE 10 9 S 46 W S *From N/S line:* *From E/W line:*  
*UTM Coordinates (NAD83):* *Northing (UTM y)* 4350180.7 *Easting (UTM x):* 713407.7 *User supplied*  
*Latitude/Longitude (decimal degrees):* 39.274718 -102.526032

*Surface Elevation (ft):* 4346.87 *Top Perforated Interval (ft):* 170 *Base of grout (ft):* **Water Level Change**  
*Well depth (ft):* 255 *Bottom Perforated Interval (ft):* 255 **1 year:** -0.10  
*Aquifer(s):* OGALLALA **5 year:** -3.60  
**10 year:** -2.18

**Measurements from last 10 years**

Date	Depth to WL (ft)	Elev of WL (ft)	Change (ft)
1/3/2006	172.12	4174.75	0.59
4/15/2007	176.81	4170.06	-4.69
2/21/2008	180.92	4165.95	-4.11
4/7/2009	175.93	4170.94	4.99
1/30/2010	169.80	4177.07	6.13
1/7/2011	170.70	4176.17	-0.90
2/24/2012	168.90	4177.97	1.80
2/25/2013	179.60	4167.27	-10.70
2/18/2014	176.10	4170.77	3.50
1/28/2015	174.20	4172.67	1.90
3/22/2016	174.30	4172.57	-0.10

**All Historic Measurements**





**NORTHERN HIGH PLAINS  
DISTRICT: PLAINS**

**Well Name:** **HILLS, ANN J.** **Owner:** ZORN MARIE  
**Permit #:** 9075 - FP - **Location #:** SC01104308CAC **USGS Site ID:** 390622102151800

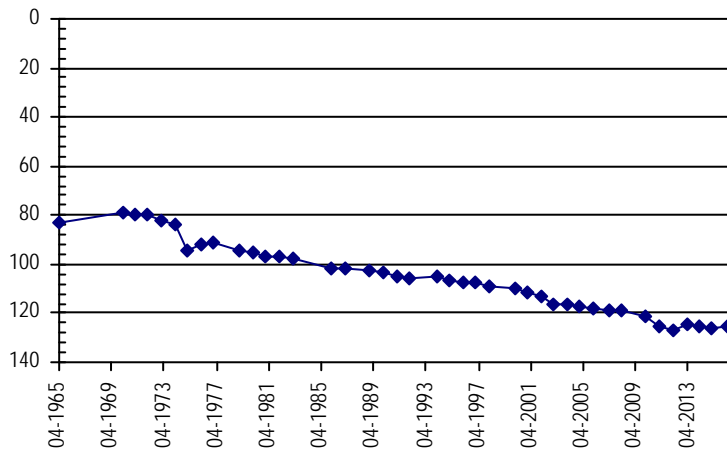
**Division:** 1 **Water District:** 49 **County:** KIT CARSON  
**Location:** Q160 Q40 Q10 Section Twnshp Range PM Distance from section lines:  
 SW NE SW 8 11 S 43 W S **From N/S line:** **From E/W line:**  
**UTM Coordinates (NAD83):** **Northing (UTM y)** 4332138.7 **Easting (UTM x):** 737317.5 *User supplied*  
**Latitude/Longitude (decimal degrees):** 39.106112 -102.255465

**Surface Elevation (ft):** 4147.72 **Top Perforated Interval (ft):** 78 **Base of grout (ft):** **Water Level Change**  
**Well depth (ft):** 198 **Bottom Perforated Interval (ft):** 198 **1 year:** 0.90  
**Aquifer(s):** OGALLALA **5 year:** 0.00  
**10 year:** -7.52

**Measurements from last 10 years**

Date	Depth to WL (ft)	Elev of WL (ft)	Change (ft)
3/17/2007	118.85	4028.87	-0.97
2/4/2008	119.15	4028.57	-0.30
1/1/2009			
1/18/2010	121.05	4026.67	
2/7/2011	125.40	4022.32	-4.35
2/2/2012	126.80	4020.92	-1.40
2/11/2013	124.80	4022.92	2.00
2/13/2014	125.00	4022.72	-0.20
1/25/2015	126.30	4021.42	-1.30
3/21/2016	125.40	4022.32	0.90

**All Historic Measurements**



**Well Name:** **HILT, FRED & BONNIE** **Owner:** US FHA  
**Permit #:** 9176 - FP - **Location #:** SC01104332CCC **USGS Site ID:**

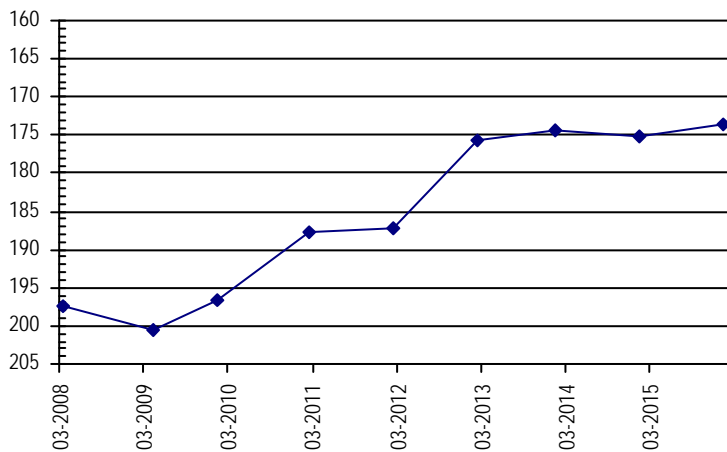
**Division:** 1 **Water District:** 49 **County:** KIT CARSON  
**Location:** Q160 Q40 Q10 Section Twnshp Range PM Distance from section lines:  
 SW SW SW 32 11 S 43 W S **From N/S line:** 400 S **From E/W line:** 80 W  
**UTM Coordinates (NAD83):** **Northing (UTM y)** 4325597.5 **Easting (UTM x):** 737114.6 *Spotted from section lines*  
**Latitude/Longitude (decimal degrees):** 39.047290 -102.260088

**Surface Elevation (ft):** 4229 **Top Perforated Interval (ft):** 129 **Base of grout (ft):** **Water Level Change**  
**Well depth (ft):** 189 **Bottom Perforated Interval (ft):** 189 **1 year:** 1.40  
**Aquifer(s):** OGALLALA **5 year:** 14.10  
**10 year:**

**Measurements from last 10 years**

Date	Depth to WL (ft)	Elev of WL (ft)	Change (ft)
3/9/2008	197.30	4031.70	
4/8/2009	200.59	4028.41	-3.29
1/18/2010	196.66	4032.34	3.93
2/7/2011	187.80	4041.20	8.86
2/2/2012	187.30	4041.70	0.50
2/11/2013	175.80	4053.20	11.50
1/16/2014	174.40	4054.60	1.40
1/29/2015	175.10	4053.90	-0.70
1/20/2016	173.70	4055.30	1.40

**All Historic Measurements**



**NORTHERN HIGH PLAINS  
DISTRICT: PLAINS**

**Well Name:** **HINKHOUSE SYBILLA** **Owner:** HINKHOUSE BROS  
**Permit #:** 5750 - FP - **Location #:** SC00804426CCB **USGS Site ID:** 391906102174600

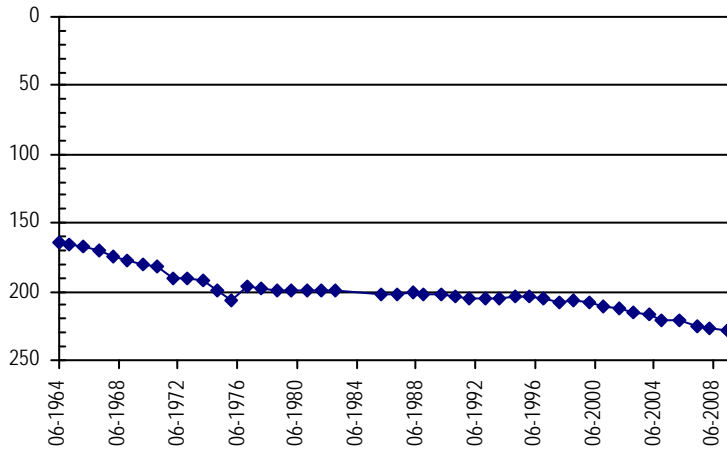
**Division:** 1 **Water District:** 49 **County:** KIT CARSON  
**Location:** Q160 Q40 Q10 Section Twnshp Range PM Distance from section lines:  
 SW SW NW 26 8 S 44 W S **From N/S line:** **From E/W line:**  
**UTM Coordinates (NAD83):** Northing (UTM y) 4355588.3 Easting (UTM x): 733058.5 *User supplied*  
**Latitude/Longitude (decimal degrees):** 39.318330 -102.296580

**Surface Elevation (ft):** 4173.75 **Top Perforated Interval (ft):** 266 **Base of grout (ft):** \_\_\_\_\_ **Water Level Change**  
**Well depth (ft):** 326 **Bottom Perforated Interval (ft):** 326 **1 year:** \_\_\_\_\_  
**Aquifer(s):** OGALLALA **5 year:** \_\_\_\_\_  
**10 year:** \_\_\_\_\_

**Measurements from last 10 years**

Date	Depth to WL (ft)	Elev of WL (ft)	Change (ft)
1/4/2006	221.53	3952.22	-1.31
4/15/2007	224.83	3948.92	-3.30
2/19/2008	226.23	3947.52	-1.40
4/9/2009	228.07	3945.68	-1.84

**All Historic Measurements**



**Well Name:** **HINKHOUSE, B. TRUST** **Owner:** HINKHOUSE BROS  
**Permit #:** 5044 - FP - **Location #:** SC00704234BCB **USGS Site ID:** 392355102052500

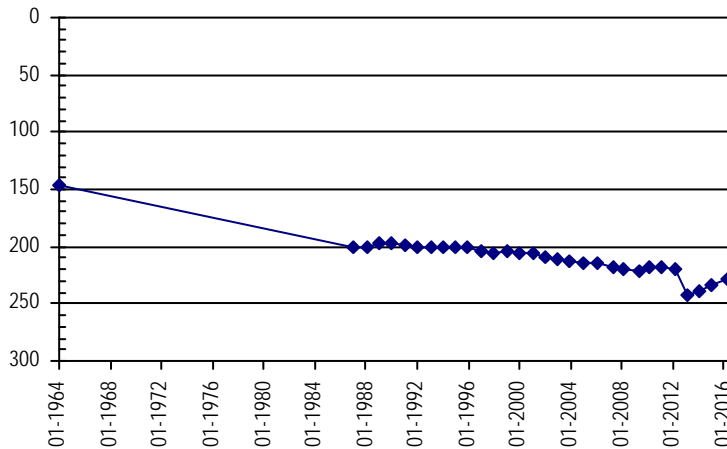
**Division:** 1 **Water District:** 49 **County:** KIT CARSON  
**Location:** Q160 Q40 Q10 Section Twnshp Range PM Distance from section lines:  
 NW SW NW 34 7 S 42 W S **From N/S line:** **From E/W line:**  
**UTM Coordinates (NAD83):** Northing (UTM y) 4365050.9 Easting (UTM x): 750519.5 *User supplied*  
**Latitude/Longitude (decimal degrees):** 39.398608 -102.090740

**Surface Elevation (ft):** 3966.62 **Top Perforated Interval (ft):** 222 **Base of grout (ft):** \_\_\_\_\_ **Water Level Change**  
**Well depth (ft):** 322 **Bottom Perforated Interval (ft):** 322 **1 year:** 5.40  
**Aquifer(s):** OGALLALA **5 year:** -10.60  
**10 year:** -13.20

**Measurements from last 10 years**

Date	Depth to WL (ft)	Elev of WL (ft)	Change (ft)
1/23/2006	215.20	3751.42	-0.58
4/2/2007	217.40	3749.22	-2.20
2/1/2008	220.55	3746.07	-3.15
4/10/2009	222.24	3744.38	-1.69
2/8/2010	218.50	3748.12	3.74
2/4/2011	217.80	3748.82	0.70
2/16/2012	219.30	3747.32	-1.50
2/12/2013	242.80	3723.82	-23.50
1/15/2014	238.70	3727.92	4.10
1/31/2015	233.80	3732.82	4.90
3/3/2016	228.40	3738.22	5.40

**All Historic Measurements**



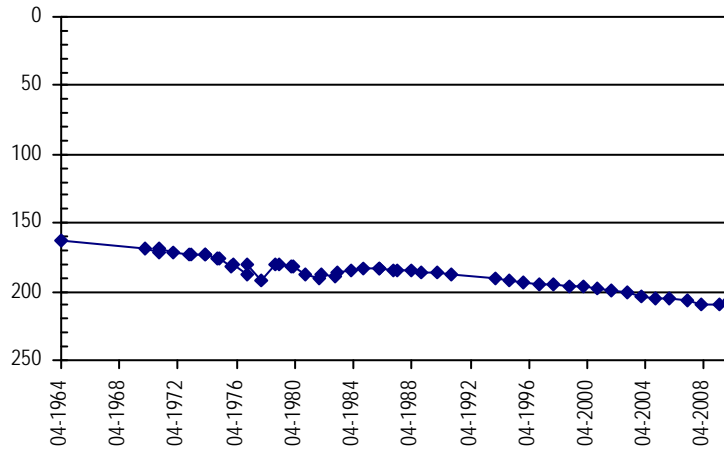
**NORTHERN HIGH PLAINS  
DISTRICT: PLAINS**

<b>Well Name:</b>	<b>HINKHOUSE, BARRY</b>			<b>Owner:</b>	HINKHOUSE BARRY		
<b>Permit #:</b>	5450 - FP -	<b>Location #:</b>	SC00804416BCA	<b>USGS Site ID:</b>	392120102194700		
<b>Division:</b>	1	<b>Water District:</b>	49	<b>County:</b>	KIT CARSON		
<b>Location:</b>	Q160 Q40 Q10 Section	Twnshp	Range	PM	Distance from section lines:		
	NW SW NE 16	8 S	44 W S		<i>From N/S line:</i>	<i>From E/W line:</i>	
<b>UTM Coordinates (NAD83):</b>	<i>Northing (UTM y)</i>	4359665.2	<i>Easting (UTM x):</i>	730061.3	<i>User supplied</i>		
<b>Latitude/Longitude (decimal degrees):</b>		39.355829		-102.329915			
<b>Surface Elevation (ft):</b>	4168.75	<b>Top Perforated Interval (ft):</b>	200	<b>Base of grout (ft):</b>	<b>Water Level Change</b>		
<b>Well depth (ft):</b>	290	<b>Bottom Perforated Interval (ft):</b>	290		<b>1 year:</b>		
<b>Aquifer(s):</b>	OGALLALA				<b>5 year:</b>		
					<b>10 year:</b>		

**Measurements from last 10 years**

Date	Depth to WL (ft)	Elev of WL (ft)	Change (ft)
1/4/2006	205.45	3963.30	-0.37
3/26/2007	206.95	3961.80	-1.50
2/19/2008	208.60	3960.15	-1.65
4/29/2009	209.40	3959.35	-0.80
1/18/2010	207.00	3961.75	2.40

**All Historic Measurements**

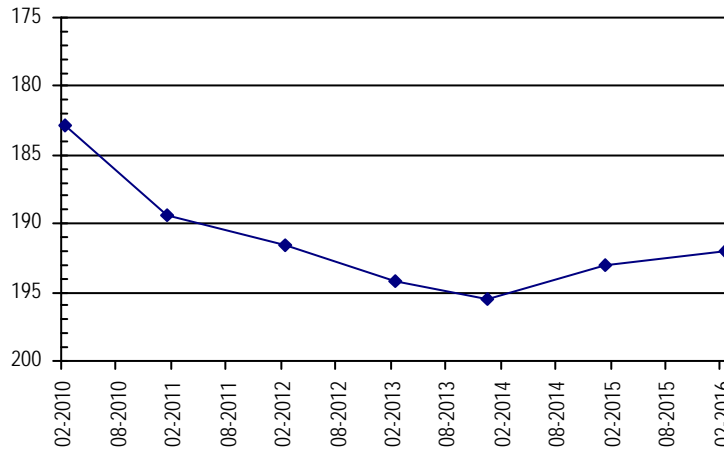


<b>Well Name:</b>	<b>HINKHOUSE, MAUDE</b>			<b>Owner:</b>	MAUDE HINKHOUSE		
<b>Permit #:</b>	16006 - RFP -	<b>Location #:</b>	SC00804435CBC	<b>USGS Site ID:</b>			
<b>Division:</b>	1	<b>Water District:</b>	49	<b>County:</b>	KIT CARSON		
<b>Location:</b>	Q160 Q40 Q10 Section	Twnshp	Range	PM	Distance from section lines:		
	SW NW SW 35	8 S	44 W S		<i>From N/S line:</i>	<i>From E/W line:</i>	
<b>UTM Coordinates (NAD83):</b>	<i>Northing (UTM y)</i>	4354148.0	<i>Easting (UTM x):</i>	733141.6	<i>Spotted from quarters</i>		
<b>Latitude/Longitude (decimal degrees):</b>		39.305344		-102.296117			
<b>Surface Elevation (ft):</b>	4191	<b>Top Perforated Interval (ft):</b>	266	<b>Base of grout (ft):</b>	<b>Water Level Change</b>		
<b>Well depth (ft):</b>	346	<b>Bottom Perforated Interval (ft):</b>	346		<b>1 year:</b> 1.00		
<b>Aquifer(s):</b>	OGALLALA				<b>5 year:</b> -2.60		
					<b>10 year:</b>		

**Measurements from last 10 years**

Date	Depth to WL (ft)	Elev of WL (ft)	Change (ft)
2/15/2010	182.80	4008.20	
1/7/2011	189.40	4001.60	-6.60
2/25/2012	191.50	3999.50	-2.10
2/13/2013	194.20	3996.80	-2.70
12/30/2013	195.50	3995.50	-1.30
1/21/2015	193.00	3998.00	2.50
2/10/2016	192.00	3999.00	1.00

**All Historic Measurements**



**NORTHERN HIGH PLAINS  
DISTRICT: PLAINS**

**Well Name:** **HINKHOUSE, SYBILLA** **Owner:** HINKHOUSE SYBILLA A TRUST  
**Permit #:** 20256 - RFP - **Location #:** SC00804332CCC **USGS Site ID:** 391806102141801

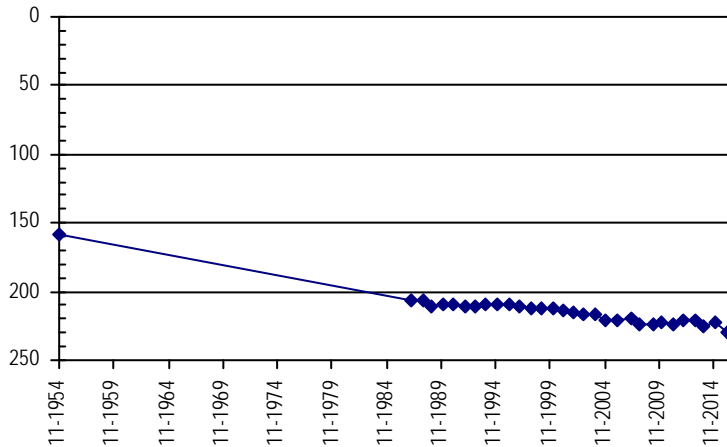
**Division:** 1 **Water District:** 49 **County:** KIT CARSON  
**Location:** Q160 Q40 Q10 Section Twnshp Range PM Distance from section lines:  
 SW SW SW 32 8 S 43 W S **From N/S line:** 700 S **From E/W line:** 2200 W  
**UTM Coordinates (NAD83):** **Northing (UTM y)** 4354037.3 **Easting (UTM x):** 737900.6 *User supplied*  
**Latitude/Longitude (decimal degrees):** 39.303053 -102.241022

**Surface Elevation (ft):** 4129.73 **Top Perforated Interval (ft):** 213 **Base of grout (ft):** **Water Level Change**  
**Well depth (ft):** 321 **Bottom Perforated Interval (ft):** 313 **1 year:** -6.40  
**Aquifer(s):** OGALLALA **5 year:** -4.84  
**10 year:** -7.69

**Measurements from last 10 years**

Date	Depth to WL (ft)	Elev of WL (ft)	Change (ft)
4/20/2007	219.93	3909.80	1.60
1/30/2008	224.22	3905.51	-4.29
4/10/2009	223.71	3906.02	0.51
1/11/2010	222.02	3907.71	1.69
1/28/2011	224.38	3905.35	-2.36
12/28/2011	221.22	3908.51	3.16
3/7/2013	221.02	3908.71	0.20
12/30/2013	225.02	3904.71	-4.00
1/31/2015	222.82	3906.91	2.20
1/13/2016	229.22	3900.51	-6.40

**All Historic Measurements**



**Well Name:** **HINKHOUSE, TRUST** **Owner:** HINKHOUSE BARRY & BILL  
**Permit #:** 4068 - FP - **Location #:** SC00804534DBB **USGS Site ID:** 391827102250200

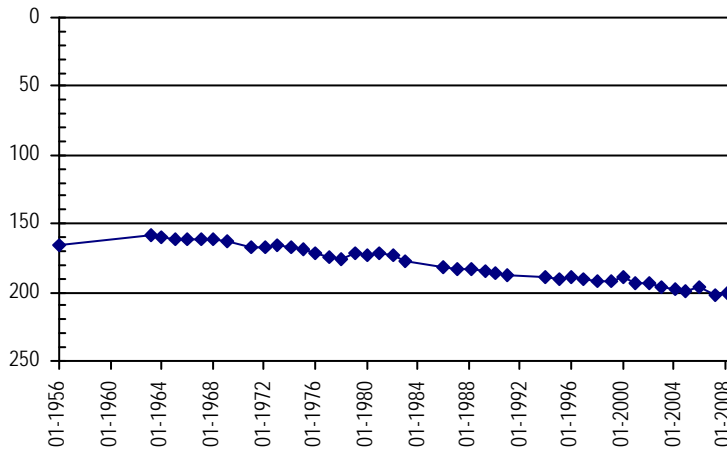
**Division:** 1 **Water District:** 49 **County:** KIT CARSON  
**Location:** Q160 Q40 Q10 Section Twnshp Range PM Distance from section lines:  
 SE NW NW 34 8 S 45 W S **From N/S line:** **From E/W line:**  
**UTM Coordinates (NAD83):** **Northing (UTM y)** 4354079.6 **Easting (UTM x):** 722626.3 *User supplied*  
**Latitude/Longitude (decimal degrees):** 39.307496 -102.417973

**Surface Elevation (ft):** 4248.81 **Top Perforated Interval (ft):** 160 **Base of grout (ft):** **Water Level Change**  
**Well depth (ft):** 235 **Bottom Perforated Interval (ft):** 248 **1 year:**  
**Aquifer(s):** OGALLALA **5 year:**  
**10 year:**

**Measurements from last 10 years**

Date	Depth to WL (ft)	Elev of WL (ft)	Change (ft)
1/13/2006	195.88	4052.93	3.37
3/26/2007	202.16	4046.65	-6.28
2/22/2008	201.21	4047.60	0.95

**All Historic Measurements**





**NORTHERN HIGH PLAINS  
DISTRICT: PLAINS**

**Well Name:** HITCHCOCK FARMS INC **Owner:** HITCHCOCK FARMS INC  
**Permit #:** 10053 - FP - **Location #:** SC01104217CCC **USGS Site ID:** 390533102084900

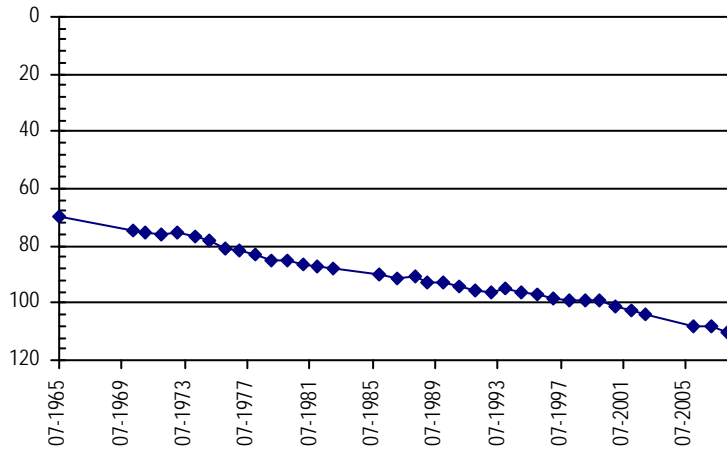
**Division:** 1 **Water District:** 49 **County:** KIT CARSON  
**Location:** Q160 Q40 Q10 Section Twnshp Range PM Distance from section lines:  
 SW SW SW 17 11 S 42 W S **From N/S line:** **From E/W line:**  
**UTM Coordinates (NAD83):** Northing (UTM y) 4330916.2 Easting (UTM x): 746710.3 *User supplied*  
**Latitude/Longitude (decimal degrees):** 39.092502 -102.147406

**Surface Elevation (ft):** 4066.66 **Top Perforated Interval (ft):** 92 **Base of grout (ft):** **Water Level Change**  
**Well depth (ft):** 142 **Bottom Perforated Interval (ft):** 142 **1 year:**  
**Aquifer(s):** OGALLALA **5 year:**  
**10 year:**

**Measurements from last 10 years**

Date	Depth to WL (ft)	Elev of WL (ft)	Change (ft)
3/19/2007	108.27	3958.39	-0.37
2/4/2008	110.01	3956.65	-1.74

**All Historic Measurements**



**Well Name:** HOMESTEAD FARMS **Owner:** JAMES CHESTER  
**Permit #:** 2284 - FP - **Location #:** SC00704323ACA **USGS Site ID:** 392536102102000

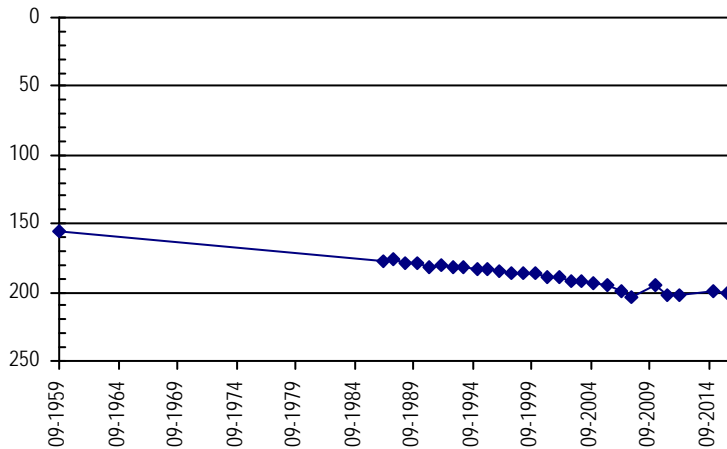
**Division:** 1 **Water District:** 49 **County:** KIT CARSON  
**Location:** Q160 Q40 Q10 Section Twnshp Range PM Distance from section lines:  
 NE SW NE 23 7 S 43 W S **From N/S line:** **From E/W line:**  
**UTM Coordinates (NAD83):** Northing (UTM y) 4367940.6 Easting (UTM x): 743364.1 *User supplied*  
**Latitude/Longitude (decimal degrees):** 39.426662 -102.172688

**Surface Elevation (ft):** 3999.62 **Top Perforated Interval (ft):** 160 **Base of grout (ft):** **Water Level Change**  
**Well depth (ft):** 307 **Bottom Perforated Interval (ft):** 307 **1 year:** -2.00  
**Aquifer(s):** OGALLALA **5 year:** 0.40  
**10 year:** -6.40

**Measurements from last 10 years**

Date	Depth to WL (ft)	Elev of WL (ft)	Change (ft)
1/11/2006	194.80	3804.82	-1.08
4/4/2007	198.81	3800.81	-4.01
2/8/2008	202.94	3796.68	-4.13
1/1/2009			
2/12/2010	195.40	3804.22	
2/7/2011	201.60	3798.02	-6.20
2/25/2012	202.10	3797.52	-0.50
2/7/2015	199.20	3800.42	2.90
3/10/2016	201.20	3798.42	-2.00

**All Historic Measurements**



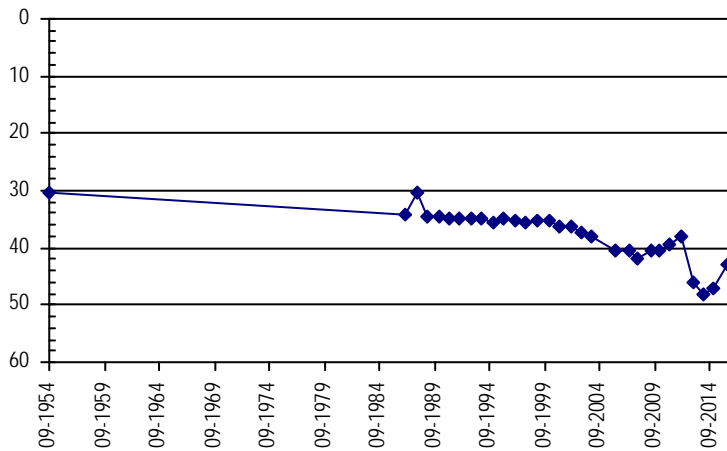
**NORTHERN HIGH PLAINS  
DISTRICT: PLAINS**

<b>Well Name:</b>	<b>HOMM, CLIFFORD</b>			<b>Owner:</b>	HOMM CLIFFORD		
<b>Permit #:</b>	20632 - RFP -	<b>Location #:</b>	SC5.504436DAB	<b>USGS Site ID:</b>	393400102143601		
<b>Division:</b>	1	<b>Water District:</b>	49	<b>County:</b>	KIT CARSON		
<b>Location:</b>	Q160 Q40 Q10	Section	Twnshp	Range	PM	Distance from section lines:	
	SE NE NW	36	5 H S	44	W S	<i>From N/S line:</i>	<i>From E/W line:</i>
<b>UTM Coordinates (NAD83):</b>	<i>Northing (UTM y)</i>	4383691.0	<i>Easting (UTM x):</i>	736631.0 <i>GPS</i>			
<b>Latitude/Longitude (decimal degrees):</b>	39.570293		-102.245230				
<b>Surface Elevation (ft):</b>	3761.64	<b>Top Perforated Interval (ft):</b>	90	<b>Base of grout (ft):</b>	<b>Water Level Change</b>		
<b>Well depth (ft):</b>	125	<b>Bottom Perforated Interval (ft):</b>	125	<b>1 year:</b> 4.40			
<b>Aquifer(s):</b>	OGALLALA			<b>5 year:</b> -3.50			
				<b>10 year:</b> -2.28			

**Measurements from last 10 years**

Date	Depth to WL (ft)	Elev of WL (ft)	Change (ft)
1/11/2006	40.52	3721.12	-2.40
4/18/2007	40.59	3721.05	-0.07
2/13/2008	42.03	3719.61	-1.44
4/10/2009	40.60	3721.04	1.43
2/1/2010	40.30	3721.34	0.30
1/6/2011	39.30	3722.34	1.00
2/24/2012	38.10	3723.54	1.20
2/13/2013	46.20	3715.44	-8.10
2/22/2014	48.30	3713.34	-2.10
1/28/2015	47.20	3714.44	1.10
3/30/2016	42.80	3718.84	4.40

**All Historic Measurements**

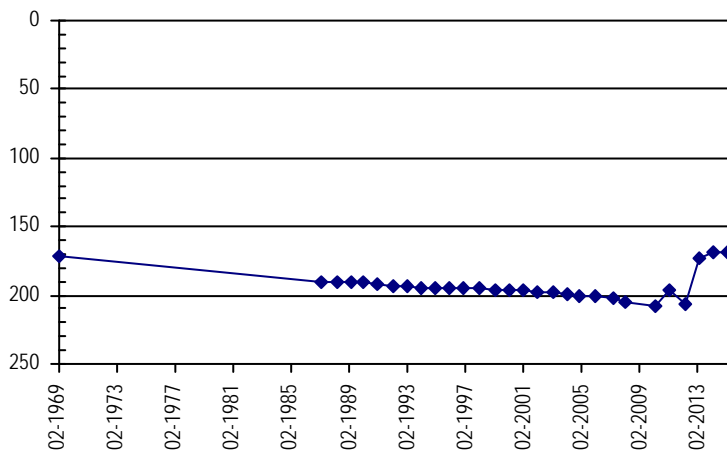


<b>Well Name:</b>	<b>HORNING, DAVID</b>			<b>Owner:</b>	HORNUNG DAVID L & BARBARA J TRUST		
<b>Permit #:</b>	13251 - FP -	<b>Location #:</b>	SC00704726CAA	<b>USGS Site ID:</b>	392432102370600		
<b>Division:</b>	1	<b>Water District:</b>	49	<b>County:</b>	KIT CARSON		
<b>Location:</b>	Q160 Q40 Q10	Section	Twnshp	Range	PM	Distance from section lines:	
	SW NE NE	26	7 S	47	W S	<i>From N/S line:</i>	<i>From E/W line:</i>
<b>UTM Coordinates (NAD83):</b>	<i>Northing (UTM y)</i>	4364817.9	<i>Easting (UTM x):</i>	704676.7 <i>User supplied</i>			
<b>Latitude/Longitude (decimal degrees):</b>	39.408604		-102.622702				
<b>Surface Elevation (ft):</b>	4312.85	<b>Top Perforated Interval (ft):</b>	164	<b>Base of grout (ft):</b>	<b>Water Level Change</b>		
<b>Well depth (ft):</b>	234	<b>Bottom Perforated Interval (ft):</b>	234	<b>1 year:</b>			
<b>Aquifer(s):</b>	OGALLALA			<b>5 year:</b>			
				<b>10 year:</b>			

**Measurements from last 10 years**

Date	Depth to WL (ft)	Elev of WL (ft)	Change (ft)
1/24/2006	200.47	4112.38	-0.23
3/26/2007	201.79	4111.06	-1.32
2/21/2008	205.11	4107.74	-3.32
1/1/2009			
2/10/2010	208.23	4104.62	
1/7/2011	196.30	4116.55	11.93
2/25/2012	206.20	4106.65	-9.90
3/8/2013	173.20	4139.65	33.00
2/26/2014	168.00	4144.85	5.20
1/31/2015	168.60	4144.25	-0.60
3/16/2016			

**All Historic Measurements**



**NORTHERN HIGH PLAINS  
DISTRICT: PLAINS**

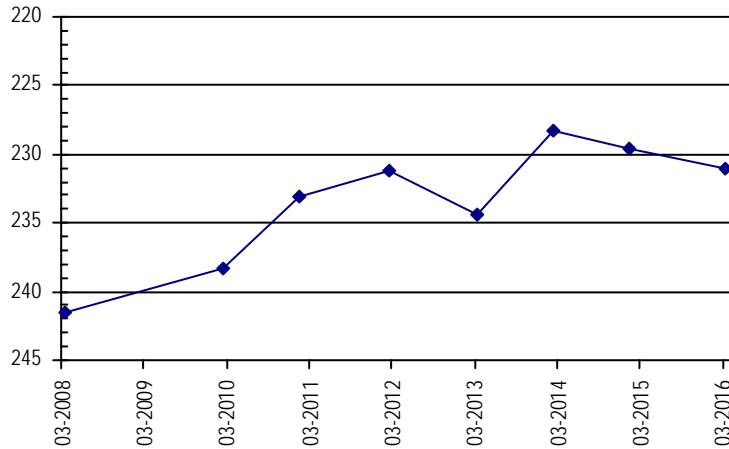
**Well Name:** **HORNUNG, EDITH** **Owner:** HORNUNG EDITH A ETAL  
**Permit #:** 3449 - FP - **Location #:** SC00804616AB **USGS Site ID:**  
**Division:** 1 **Water District:** 49 **County:** KIT CARSON  
**Location:** Q160 Q40 Q10 Section **Twnshp** Range **PM** **Distance from section lines:**  
                   NE NW           16       8 S     46 W S     **From N/S line:** 1020 N **From E/W line:** 2600 E  
**UTM Coordinates (NAD83):** **Northing (UTM y)** 4359230.5 **Easting (UTM x):** 711318.1 *Spotted from section lines*  
**Latitude/Longitude (decimal degrees):** 39.356702 -102.547390

**Surface Elevation (ft):** 4314 **Top Perforated Interval (ft):** 205 **Base of grout (ft):** **Water Level Change**  
**Well depth (ft):** 265 **Bottom Perforated Interval (ft):** 265 **1 year:** -1.50  
**Aquifer(s):** OGALLALA **5 year:** 2.08  
**10 year:**

**Measurements from last 10 years**

Date	Depth to WL (ft)	Elev of WL (ft)	Change (ft)
3/9/2008	241.56	4072.44	
1/1/2009			
2/10/2010	238.25	4075.75	
1/7/2011	233.13	4080.87	5.12
2/25/2012	231.25	4082.75	1.88
3/8/2013	234.45	4079.55	-3.20
2/26/2014	228.35	4085.65	6.10
1/18/2015	229.55	4084.45	-1.20
3/16/2016	231.05	4082.95	-1.50

**All Historic Measurements**



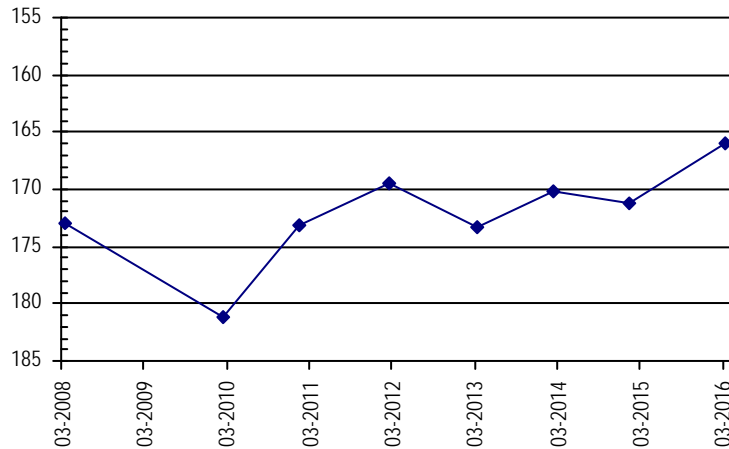
**Well Name:** **HORNUNG, PATRICK R** **Owner:** HORNUNG DAVID L & BARBARA J  
**Permit #:** 17677 - FP - **Location #:** SC00704714DD **USGS Site ID:**  
**Division:** 1 **Water District:** 49 **County:** KIT CARSON  
**Location:** Q160 Q40 Q10 Section **Twnshp** Range **PM** **Distance from section lines:**  
                   SE SE           14       7 S     47 W S     **From N/S line:** 549 S **From E/W line:** 50 E  
**UTM Coordinates (NAD83):** **Northing (UTM y)** 4367558.0 **Easting (UTM x):** 705483.4 *Spotted from section lines*  
**Latitude/Longitude (decimal degrees):** 39.433081 -102.612498

**Surface Elevation (ft):** 4258 **Top Perforated Interval (ft):** 147 **Base of grout (ft):** **Water Level Change**  
**Well depth (ft):** 207 **Bottom Perforated Interval (ft):** 197 **1 year:** 5.30  
**Aquifer(s):** OGALLALA **5 year:** 7.12  
**10 year:**

**Measurements from last 10 years**

Date	Depth to WL (ft)	Elev of WL (ft)	Change (ft)
3/9/2008	172.98	4085.02	
1/1/2009			
2/10/2010	181.18	4076.82	
1/7/2011	173.12	4084.88	8.06
2/25/2012	169.40	4088.60	3.72
3/8/2013	173.40	4084.60	-4.00
2/26/2014	170.20	4087.80	3.20
1/31/2015	171.30	4086.70	-1.10
3/16/2016	166.00	4092.00	5.30

**All Historic Measurements**





**NORTHERN HIGH PLAINS  
DISTRICT: PLAINS**

**Well Name:** JAMES, WINIFRED

**Owner:** WINIFRED JAMES

**Permit #:** 3933 - FP -

**Location #:** SC00804220BBA

**USGS Site ID:**

**Division:** 1      **Water District:** 49      **County:** KIT CARSON

**Location:** Q160 Q40 Q10 Section    Twnshp    Range    PM      Distance from section lines:  
NW NW NE 20      8 S      42 W S      From N/S line:      From E/W line:

**UTM Coordinates (NAD83):** Northing (UTM y) 4358952.0    Easting (UTM x): 747731.4    *Spotted from quarters*

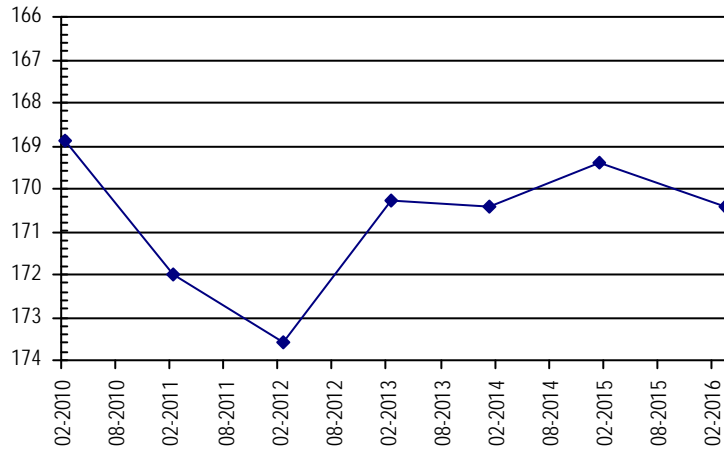
**Latitude/Longitude (decimal degrees):** 39.344527      -102.125333

**Surface Elevation (ft):** 4005    **Top Perforated Interval (ft):** 217    **Base of grout (ft):**      **Water Level Change**  
**Well depth (ft):** 327    **Bottom Perforated Interval (ft):** 327      **1 year:** -1.00  
**Aquifer(s):** OGALLALA      **5 year:** 1.60  
**10 year:**

**Measurements from last 10 years**

Date	Depth to WL (ft)	Elev of WL (ft)	Change (ft)
2/10/2010	168.90	3836.10	
2/4/2011	172.00	3833.00	-3.10
2/25/2012	173.60	3831.40	-1.60
2/12/2013	170.30	3834.70	3.30
1/15/2014	170.40	3834.60	-0.10
1/31/2015	169.40	3835.60	1.00
3/14/2016	170.40	3834.60	-1.00

**All Historic Measurements**



**Well Name:** JAMES, WINIFRED J. TRUST

**Owner:** JAMES CHESTER E & WINIFRED

**Permit #:** 20496 - RFP -

**Location #:** SC00804301ACD

**USGS Site ID:** 392752102091400

**Division:** 1      **Water District:** 49      **County:** KIT CARSON

**Location:** Q160 Q40 Q10 Section    Twnshp    Range    PM      Distance from section lines:  
NE SW SE 1      8 S      43 W S      From N/S line:      From E/W line:

**UTM Coordinates (NAD83):** Northing (UTM y) 4362964.4    Easting (UTM x): 745101.1    *User supplied*

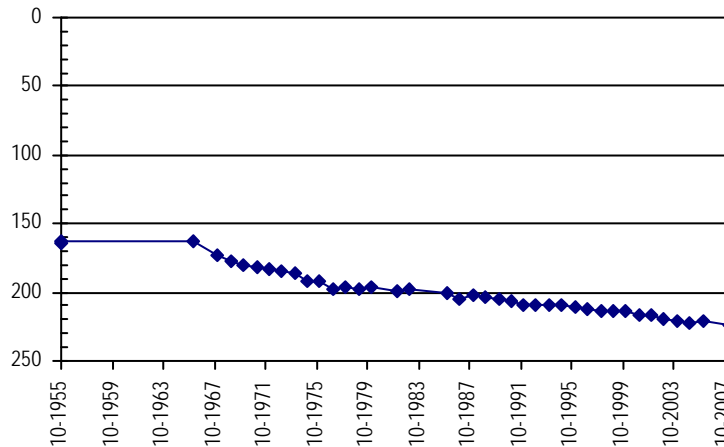
**Latitude/Longitude (decimal degrees):** 39.381386      -102.154353

**Surface Elevation (ft):** 4027.64    **Top Perforated Interval (ft):** 270    **Base of grout (ft):**      **Water Level Change**  
**Well depth (ft):** 335    **Bottom Perforated Interval (ft):** 337      **1 year:**  
**Aquifer(s):** OGALLALA      **5 year:**  
**10 year:**

**Measurements from last 10 years**

Date	Depth to WL (ft)	Elev of WL (ft)	Change (ft)
1/23/2006	221.23	3806.41	0.82
4/2/2007			
2/8/2008	223.97	3803.67	

**All Historic Measurements**



**NORTHERN HIGH PLAINS  
DISTRICT: PLAINS**

**Well Name:** JOHNSON, ALVIN C. **Owner:** JOHNSON ALVIN C. & REBA G.  
**Permit #:** 8836 - FP - **Location #:** SC00604435BCA **USGS Site ID:** 392904102173400

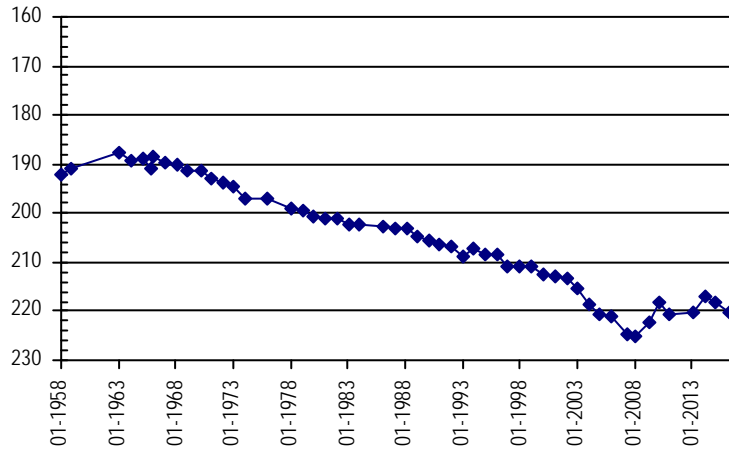
**Division:** 1 **Water District:** 49 **County:** KIT CARSON  
**Location:** Q160 Q40 Q10 Section Twnshp Range PM Distance from section lines:  
 NW SW NE 35 6 S 44 W S **From N/S line:** **From E/W line:**  
**UTM Coordinates (NAD83):** Northing (UTM y) 4374035.4 Easting (UTM x): 732792.5 *User supplied*  
**Latitude/Longitude (decimal degrees):** 39.484438 -102.293248

**Surface Elevation (ft):** 4052.64 **Top Perforated Interval (ft):** 222 **Base of grout (ft):** **Water Level Change**  
**Well depth (ft):** 312 **Bottom Perforated Interval (ft):** 312 **1 year:** -2.00  
**Aquifer(s):** OGALLALA **5 year:** 0.40  
**10 year:** 0.58

**Measurements from last 10 years**

Date	Depth to WL (ft)	Elev of WL (ft)	Change (ft)
1/18/2006	220.98	3831.66	-0.33
4/1/2007	224.71	3827.93	-3.73
2/10/2008	225.25	3827.39	-0.54
4/30/2009	222.07	3830.57	3.18
2/1/2010	218.10	3834.54	3.97
1/5/2011	220.80	3831.84	-2.70
2/22/2012			
2/12/2013	220.20	3832.44	
2/28/2014	216.90	3835.74	3.30
1/21/2015	218.40	3834.24	-1.50
3/30/2016	220.40	3832.24	-2.00

**All Historic Measurements**



**Well Name:** JOHNSON, D.R. & K.M. **Owner:** CODY WILLIAM J & KANE  
**Permit #:** 20439 - RFP - **Location #:** SC00604216DCB **USGS Site ID:** 393107102055000

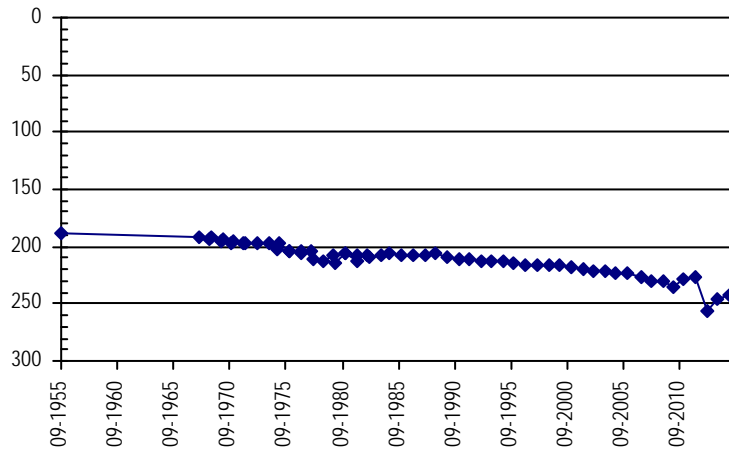
**Division:** 1 **Water District:** 49 **County:** KIT CARSON  
**Location:** Q160 Q40 Q10 Section Twnshp Range PM Distance from section lines:  
 SE SW NW 16 6 S 42 W S **From N/S line:** **From E/W line:**  
**UTM Coordinates (NAD83):** Northing (UTM y) 4378229.7 Easting (UTM x): 749519.9 *User supplied*  
**Latitude/Longitude (decimal degrees):** 39.517495 -102.097408

**Surface Elevation (ft):** 3899.58 **Top Perforated Interval (ft):** 188 **Base of grout (ft):** **Water Level Change**  
**Well depth (ft):** 313 **Bottom Perforated Interval (ft):** 313 **1 year:**  
**Aquifer(s):** OGALLALA **5 year:**  
**10 year:**

**Measurements from last 10 years**

Date	Depth to WL (ft)	Elev of WL (ft)	Change (ft)
1/11/2006	223.70	3675.88	0.13
4/2/2007	226.51	3673.07	-2.81
2/7/2008	229.74	3669.84	-3.23
4/10/2009	230.50	3669.08	-0.76
2/12/2010	235.35	3664.23	-4.85
2/4/2011	228.40	3671.18	6.95
2/25/2012	227.60	3671.98	0.80
2/8/2013	256.80	3642.78	-29.20
1/15/2014	246.50	3653.08	10.30
2/7/2015	241.60	3657.98	4.90
3/10/2016			

**All Historic Measurements**



**NORTHERN HIGH PLAINS  
DISTRICT: PLAINS**

**Well Name:** **KANARCO CO.** **Owner:** GRUSING MARVIN H  
**Permit #:** 12058 - FP - **Location #:** SC01004505DBB **USGS Site ID:** 391234102271600

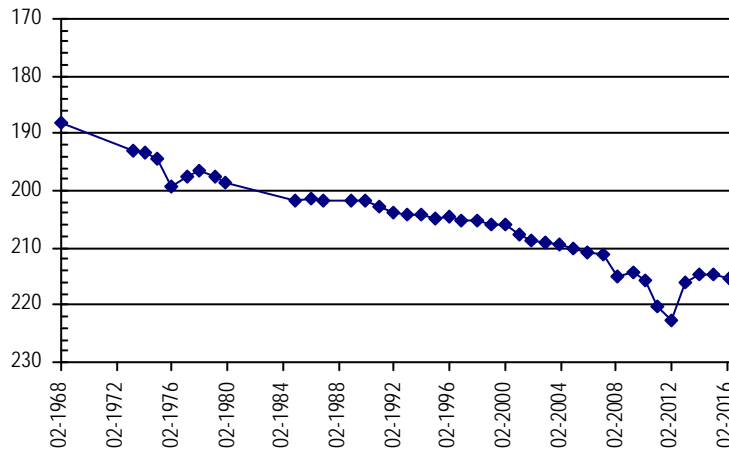
**Division:** 1 **Water District:** 49 **County:** KIT CARSON  
**Location:** Q160 Q40 Q10 Section Twnshp Range PM Distance from section lines:  
 SE NW NW 5 10 S 45 W S **From N/S line:** **From E/W line:**  
**UTM Coordinates (NAD83):** **Northing (UTM y)** 4343105.4 **Easting (UTM x):** 719746.7 *User supplied*  
**Latitude/Longitude (decimal degrees):** 39.209442 -102.454917

**Surface Elevation (ft):** 4360.86 **Top Perforated Interval (ft):** 214 **Base of grout (ft):** **Water Level Change**  
**Well depth (ft):** 294 **Bottom Perforated Interval (ft):** 294 **1 year:** -0.60  
**Aquifer(s):** OGALLALA **5 year:** 4.90  
**10 year:** -4.52

**Measurements from last 10 years**

Date	Depth to WL (ft)	Elev of WL (ft)	Change (ft)
1/3/2006	210.78	4150.08	-0.64
3/22/2007	211.28	4149.58	-0.50
2/2/2008	214.90	4145.96	-3.62
4/19/2009	214.34	4146.52	0.56
2/10/2010	215.58	4145.28	-1.24
2/7/2011	220.20	4140.66	-4.62
2/23/2012	222.60	4138.26	-2.40
1/25/2013	216.00	4144.86	6.60
1/22/2014	214.80	4146.06	1.20
1/27/2015	214.70	4146.16	0.10
3/1/2016	215.30	4145.56	-0.60

**All Historic Measurements**



**Well Name:** **KARSPECK, HAROLD** **Owner:** KARSPECK HAROLD  
**Permit #:** 10250 - FP - **Location #:** SC00704235ABC **USGS Site ID:** 392400102034200

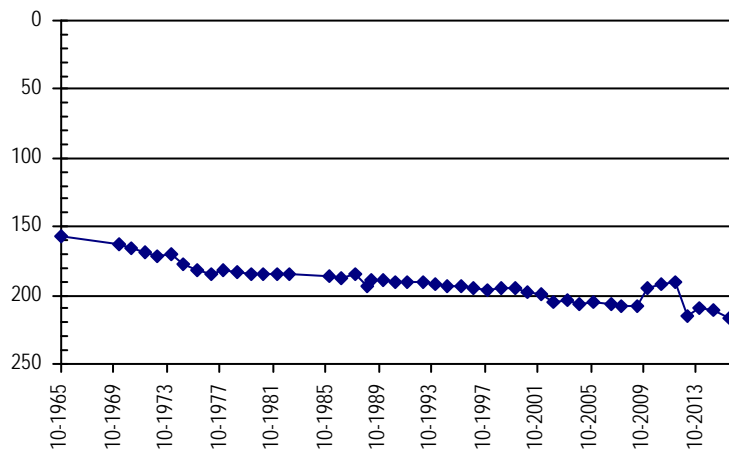
**Division:** 1 **Water District:** 49 **County:** KIT CARSON  
**Location:** Q160 Q40 Q10 Section Twnshp Range PM Distance from section lines:  
 NE NW SW 35 7 S 42 W S **From N/S line:** **From E/W line:**  
**UTM Coordinates (NAD83):** **Northing (UTM y)** 4365253.3 **Easting (UTM x):** 752955.8 *User supplied*  
**Latitude/Longitude (decimal degrees):** 39.399719 -102.062406

**Surface Elevation (ft):** 3934.61 **Top Perforated Interval (ft):** **Base of grout (ft):** **Water Level Change**  
**Well depth (ft):** 300 **Bottom Perforated Interval (ft):** **1 year:** -5.80  
**Aquifer(s):** **5 year:** -25.40  
**10 year:** -12.93

**Measurements from last 10 years**

Date	Depth to WL (ft)	Elev of WL (ft)	Change (ft)
1/23/2006	204.27	3730.34	1.73
4/2/2007	206.15	3728.46	-1.88
2/1/2008	208.30	3726.31	-2.15
4/30/2009	207.33	3727.28	0.97
2/8/2010	194.50	3740.11	12.83
2/4/2011	191.80	3742.81	2.70
2/16/2012	190.50	3744.11	1.30
2/5/2013	215.20	3719.41	-24.70
1/15/2014	208.80	3725.81	6.40
1/31/2015	211.40	3723.21	-2.60
3/3/2016	217.20	3717.41	-5.80

**All Historic Measurements**



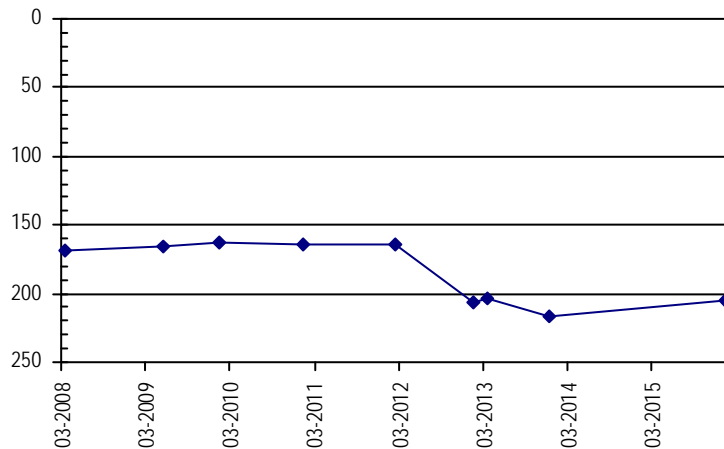
**NORTHERN HIGH PLAINS  
DISTRICT: PLAINS**

<b>Well Name:</b> <b>KC-SE-MW #7</b>	<i>Owner:</i> KIT CARSON COUNTY LANDFILL
<i>Permit #:</i> 249015 - -	<i>USGS Site ID:</i>
<i>Location #:</i> SC00804428AAD	
<i>Division:</i> 1	<i>Water District:</i> 49
	<i>County:</i> KIT CARSON
<i>Location:</i> Q160 Q40 Q10 Section	Twnshp Range PM
NE NE SE 28	8 S 44 W S
	<i>Distance from section lines:</i>
	<i>From N/S line:</i> <i>From E/W line:</i>
<i>UTM Coordinates (NAD83):</i> <i>Northing (UTM y)</i> 4356539.0	<i>Easting (UTM x):</i> 731275.8 <i>Spotted from quarters</i>
<i>Latitude/Longitude (decimal degrees):</i>	39.327366 -102.316911
<i>Surface Elevation (ft):</i> 4128	<i>Top Perforated Interval (ft):</i> 140
<i>Well depth (ft):</i> 190	<i>Base of grout (ft):</i>
<i>Aquifer(s):</i> OGALLALA	<b>Water Level Change</b>
	<b>1 year:</b>
	<b>5 year:</b> -41.59
	<b>10 year:</b>

**Measurements from last 10 years**

Date	Depth to WL (ft)	Elev of WL (ft)	Change (ft)
3/11/2008	168.03	3959.97	
5/9/2009	166.30	3961.70	1.73
1/11/2010	163.20	3964.80	3.10
1/5/2011	163.71	3964.29	-0.51
2/25/2012	164.30	3963.70	-0.59
1/16/2013	205.90	3922.10	-41.60
3/7/2013	202.90	3925.10	3.00
12/30/2013	216.70	3911.30	-13.80
1/13/2016	205.30	3922.70	11.40

**All Historic Measurements**

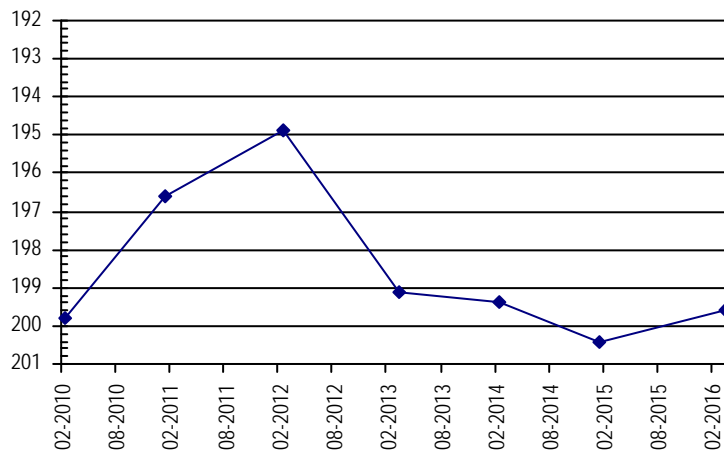


<b>Well Name:</b> <b>KLIESEN, J.C.</b>	<i>Owner:</i> KLIESEN, J.C.
<i>Permit #:</i> 3861 - FP -	<i>USGS Site ID:</i>
<i>Location #:</i> SC00804620CBB	
<i>Division:</i> 1	<i>Water District:</i> 49
	<i>County:</i> KIT CARSON
<i>Location:</i> Q160 Q40 Q10 Section	Twnshp Range PM
SW NW NW 20	8 S 46 W S
	<i>Distance from section lines:</i>
	<i>From N/S line:</i> <i>From E/W line:</i>
<i>UTM Coordinates (NAD83):</i> <i>Northing (UTM y)</i> 4356943.0	<i>Easting (UTM x):</i> 709036.8 <i>Spotted from quarters</i>
<i>Latitude/Longitude (decimal degrees):</i>	39.336663 -102.574558
<i>Surface Elevation (ft):</i> 4363	<i>Top Perforated Interval (ft):</i> 200
<i>Well depth (ft):</i> 240	<i>Base of grout (ft):</i>
<i>Aquifer(s):</i> OGALLALA	<b>Water Level Change</b>
	<b>1 year:</b> 0.80
	<b>5 year:</b> -3.00
	<b>10 year:</b>

**Measurements from last 10 years**

Date	Depth to WL (ft)	Elev of WL (ft)	Change (ft)
2/11/2010	199.80	4163.20	
1/7/2011	196.60	4166.40	3.20
2/25/2012	194.90	4168.10	1.70
3/8/2013	199.10	4163.90	-4.20
2/26/2014	199.40	4163.60	-0.30
1/18/2015	200.40	4162.60	-1.00
3/16/2016	199.60	4163.40	0.80

**All Historic Measurements**



**NORTHERN HIGH PLAINS  
DISTRICT: PLAINS**

**Well Name:** **KLIESEN, ROGER** **Owner:** PETERS WILLIAM  
**Permit #:** 2917 - FP - **Location #:** SC00904429BCC **USGS Site ID:** 391414102120600

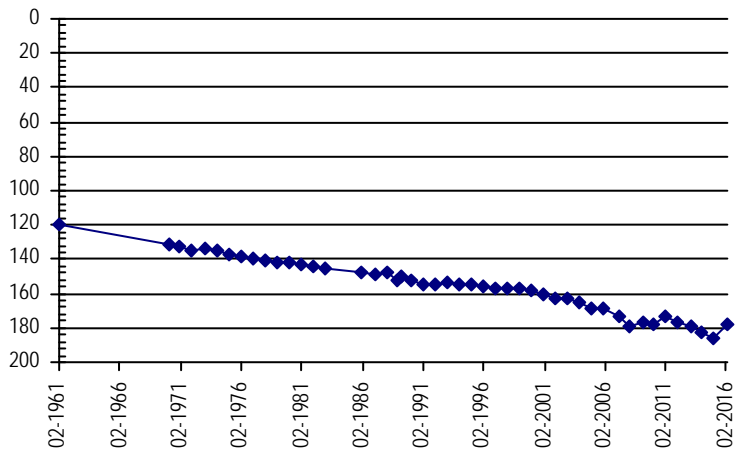
**Division:** 1 **Water District:** 49 **County:** KIT CARSON  
**Location:** Q160 Q40 Q10 Section Twnshp Range PM Distance from section lines:  
 NW SW SW 29 9 S 44 W S **From N/S line:** **From E/W line:**  
**UTM Coordinates (NAD83):** **Northing (UTM y)** 4346832.8 **Easting (UTM x):** 741480.7 *User supplied*  
**Latitude/Longitude (decimal degrees):** 39.237221 -102.202131

**Surface Elevation (ft):** 4211.7 **Top Perforated Interval (ft):** 166 **Base of grout (ft):** **Water Level Change**  
**Well depth (ft):** 266 **Bottom Perforated Interval (ft):** 266 **1 year:** 8.50  
**Aquifer(s):** OGALLALA **5 year:** -3.80  
**10 year:** -9.37

**Measurements from last 10 years**

Date	Depth to WL (ft)	Elev of WL (ft)	Change (ft)
3/20/2007	173.22	4038.48	-5.09
2/1/2008	178.65	4033.05	-5.43
4/29/2009	176.29	4035.41	2.36
1/18/2010	177.50	4034.20	-1.21
1/5/2011	173.70	4038.00	3.80
2/23/2012	177.20	4034.50	-3.50
3/12/2013	178.50	4033.20	-1.30
1/21/2014	182.70	4029.00	-4.20
1/27/2015	186.00	4025.70	-3.30
2/24/2016	177.50	4034.20	8.50

**All Historic Measurements**



**Well Name:** **KOEHLER, WAYNE E.** **Owner:** KOEHLER WAYNE E.  
**Permit #:** 4206 - FP - **Location #:** SC00704222CBB **USGS Site ID:** 392546102052500

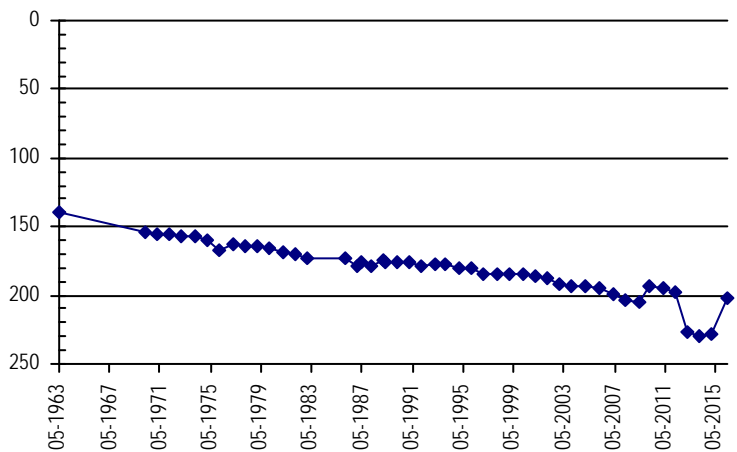
**Division:** 1 **Water District:** 49 **County:** KIT CARSON  
**Location:** Q160 Q40 Q10 Section Twnshp Range PM Distance from section lines:  
 SW NW NW 22 7 S 42 W S **From N/S line:** **From E/W line:**  
**UTM Coordinates (NAD83):** **Northing (UTM y)** 4368011.0 **Easting (UTM x):** 750424.0 *User supplied*  
**Latitude/Longitude (decimal degrees):** 39.425274 -102.090740

**Surface Elevation (ft):** 3931.61 **Top Perforated Interval (ft):** 180 **Base of grout (ft):** **Water Level Change**  
**Well depth (ft):** 290 **Bottom Perforated Interval (ft):** 290 **1 year:** 26.00  
**Aquifer(s):** OGALLALA **5 year:** -8.30  
**10 year:** -8.02

**Measurements from last 10 years**

Date	Depth to WL (ft)	Elev of WL (ft)	Change (ft)
1/23/2006	194.58	3737.03	-1.12
4/2/2007	199.24	3732.37	-4.66
2/7/2008	202.93	3728.68	-3.69
4/10/2009	204.62	3726.99	-1.69
2/8/2010	193.20	3738.41	11.42
2/4/2011	194.30	3737.31	-1.10
2/16/2012	197.10	3734.51	-2.80
2/5/2013	226.20	3705.41	-29.10
1/15/2014	229.40	3702.21	-3.20
1/31/2015	228.60	3703.01	0.80
3/3/2016	202.60	3729.01	26.00

**All Historic Measurements**



**NORTHERN HIGH PLAINS  
DISTRICT: PLAINS**

**Well Name:** **KORBELIK, H & C** **Owner:** BANEY DOROTHY F & LELAND L  
**Permit #:** 4999 - FP - **Location #:** SC01104312BCB **USGS Site ID:** 390650102110500  
**Division:** 1 **Water District:** 49 **County:** KIT CARSON  
**Location:** Q160 Q40 Q10 Section Twnshp Range PM Distance from section lines:  
 NW SW NW 12 11 S 43 W S **From N/S line:** 1650 N **From E/W line:** 50 W  
**UTM Coordinates (NAD83):** **Northing (UTM y)** 4332974.0 **Easting (UTM x):** 743423.5 *User supplied*  
**Latitude/Longitude (decimal degrees):** 39.111946 -102.184629

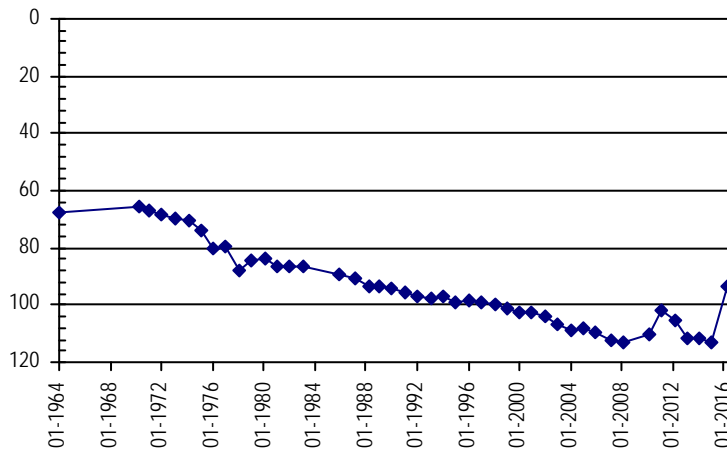
---

**Surface Elevation (ft):** 4079.68 **Top Perforated Interval (ft):** 99 **Base of grout (ft):** **Water Level Change**  
**Well depth (ft):** 199 **Bottom Perforated Interval (ft):** 199 **1 year:** 18.90  
**Aquifer(s):** OGALLALA **5 year:** 7.90  
**10 year:** 15.67

**Measurements from last 10 years**

Date	Depth to WL (ft)	Elev of WL (ft)	Change (ft)
3/17/2007	112.52	3967.16	-3.05
2/4/2008	113.03	3966.65	-0.51
1/1/2009			
2/12/2010	110.30	3969.38	
2/7/2011	101.70	3977.98	8.60
2/2/2012	105.60	3974.08	-3.90
2/11/2013	111.90	3967.78	-6.30
1/16/2014	111.40	3968.28	0.50
1/29/2015	112.70	3966.98	-1.30
3/21/2016	93.80	3985.88	18.90

**All Historic Measurements**



**Well Name:** **KORBELIK, H & C** **Owner:** KORBELIK HARVEY  
**Permit #:** 9388 - FP - **Location #:** SC01104304BCB **USGS Site ID:** 390737102142600  
**Division:** 1 **Water District:** 49 **County:** KIT CARSON  
**Location:** Q160 Q40 Q10 Section Twnshp Range PM Distance from section lines:  
 NW SW NW 4 11 S 43 W S **From N/S line:** **From E/W line:**  
**UTM Coordinates (NAD83):** **Northing (UTM y)** 4334489.1 **Easting (UTM x):** 738496.4 *User supplied*  
**Latitude/Longitude (decimal degrees):** 39.126945 -102.241020

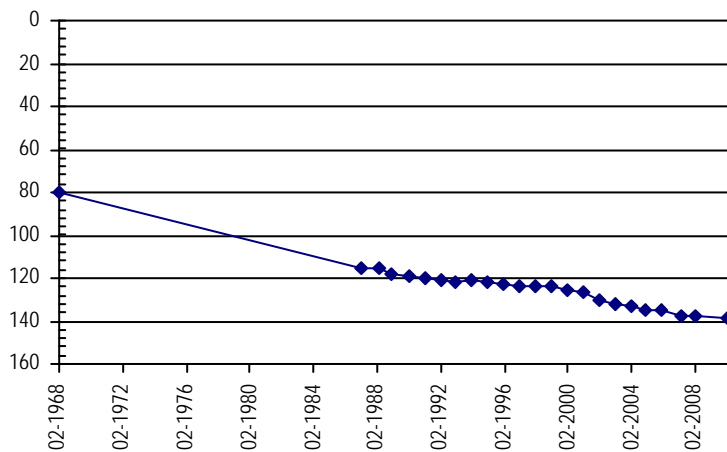
---

**Surface Elevation (ft):** 4146.72 **Top Perforated Interval (ft):** 115 **Base of grout (ft):** **Water Level Change**  
**Well depth (ft):** 225 **Bottom Perforated Interval (ft):** 225 **1 year:**  
**Aquifer(s):** OGALLALA **5 year:**  
**10 year:**

**Measurements from last 10 years**

Date	Depth to WL (ft)	Elev of WL (ft)	Change (ft)
3/18/2007	137.27	4009.45	-2.35
2/4/2008	137.39	4009.33	-0.12
1/1/2009			
1/18/2010	138.79	4007.93	

**All Historic Measurements**



**NORTHERN HIGH PLAINS  
DISTRICT: PLAINS**

**Well Name:** **KREOGER, WILLIAM** **Owner:** KREOGER WILLIAM C  
**Permit #:** 3127 - FP - **Location #:** SC00604320CBB **USGS Site ID:** 393028102141600

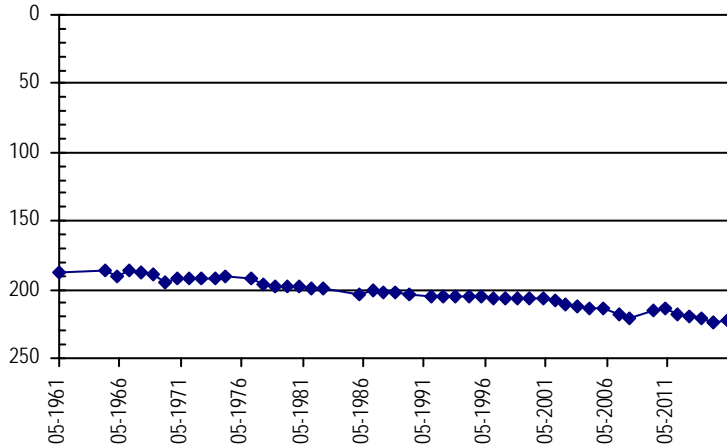
**Division:** 1 **Water District:** 49 **County:** KIT CARSON  
**Location:** Q160 Q40 Q10 Section Twnshp Range PM Distance from section lines:  
 SW NW NW 20 6 S 43 W S **From N/S line:** **From E/W line:**  
**UTM Coordinates (NAD83):** **Northing (UTM y)** 4376766.3 **Easting (UTM x):** 737348.5 *User supplied*  
**Latitude/Longitude (decimal degrees):** 39.507772 -102.239358

**Surface Elevation (ft):** 3997.62 **Top Perforated Interval (ft):** 223 **Base of grout (ft):** **Water Level Change**  
**Well depth (ft):** 305 **Bottom Perforated Interval (ft):** 303 **1 year:** 2.10  
**Aquifer(s):** OGALLALA **5 year:** -8.50  
**10 year:** -8.74

**Measurements from last 10 years**

Date	Depth to WL (ft)	Elev of WL (ft)	Change (ft)
1/18/2006	213.46	3784.16	0.24
4/1/2007	217.55	3780.07	-4.09
2/7/2008	220.99	3776.63	-3.44
1/1/2009			
2/12/2010	215.10	3782.52	
2/4/2011	213.70	3783.92	1.40
2/16/2012	217.70	3779.92	-4.00
2/12/2013	220.10	3777.52	-2.40
2/28/2014	220.90	3776.72	-0.80
2/7/2015	224.30	3773.32	-3.40
3/10/2016	222.20	3775.42	2.10

**All Historic Measurements**



**Well Name:** **KUHN WEST MONITORING WELL** **Owner:**  
**Permit #:** - - **Location #:** SC00904431CCC **USGS Site ID:**

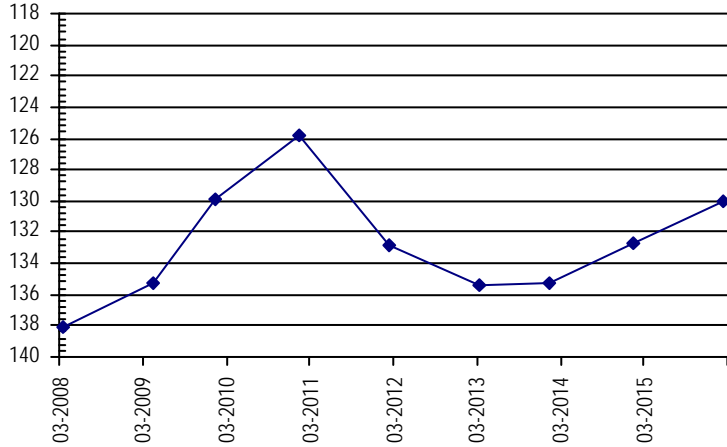
**Division:** 1 **Water District:** 49 **County:** KIT CARSON  
**Location:** Q160 Q40 Q10 Section Twnshp Range PM Distance from section lines:  
 SW SW SW 31 9 S 44 W S **From N/S line:** **From E/W line:**  
**UTM Coordinates (NAD83):** **Northing (UTM y)** 4343957.5 **Easting (UTM x):** 727093.9 *Spotted from quarters*  
**Latitude/Longitude (decimal degrees):** 39.215222 -102.369618

**Surface Elevation (ft):** 4220 **Top Perforated Interval (ft):** **Base of grout (ft):** **Water Level Change**  
**Well depth (ft):** 139 **Bottom Perforated Interval (ft):** **1 year:** 2.70  
**Aquifer(s):** **5 year:** -4.20  
**10 year:**

**Measurements from last 10 years**

Date	Depth to WL (ft)	Elev of WL (ft)	Change (ft)
3/10/2008	138.04	4081.96	
4/19/2009	135.25	4084.75	2.79
1/18/2010	129.85	4090.15	5.40
1/5/2011	125.85	4094.15	4.00
2/23/2012	132.85	4087.15	-7.00
3/13/2013	135.45	4084.55	-2.60
1/21/2014	135.25	4084.75	0.20
1/27/2015	132.75	4087.25	2.50
2/24/2016	130.05	4089.95	2.70

**All Historic Measurements**



**NORTHERN HIGH PLAINS  
DISTRICT: PLAINS**

**Well Name:** LEIBL, LINDA L. **Owner:** ZORN FARM CO.  
**Permit #:** 2196 - FP - **Location #:** SC01104208BBC **USGS Site ID:** 390704102084800

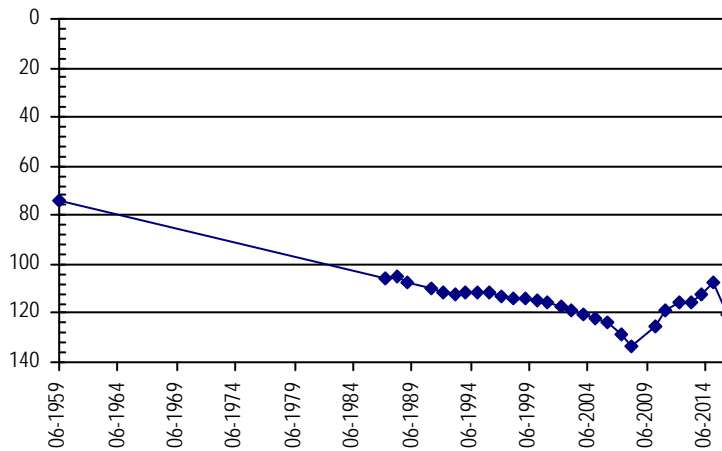
**Division:** 1 **Water District:** 49 **County:** KIT CARSON  
**Location:** Q160 Q40 Q10 Section Twnshp Range PM Distance from section lines:  
 NW NW SW 8 11 S 42 W S **From N/S line:** **From E/W line:**  
**UTM Coordinates (NAD83):** Northing (UTM y) 4333723.6 Easting (UTM x): 746670.1 *User supplied*  
**Latitude/Longitude (decimal degrees):** 39.117780 -102.146850

**Surface Elevation (ft):** 4064.66 **Top Perforated Interval (ft):** 77 **Base of grout (ft):** **Water Level Change**  
**Well depth (ft):** 177 **Bottom Perforated Interval (ft):** 177 **1 year:** -12.80  
**Aquifer(s):** OGALLALA **5 year:** -1.60  
**10 year:** 3.02

**Measurements from last 10 years**

Date	Depth to WL (ft)	Elev of WL (ft)	Change (ft)
3/17/2007	128.70	3935.96	-5.28
2/4/2008	133.33	3931.33	-4.63
1/1/2009			
2/20/2010	125.60	3939.06	
1/28/2011	118.80	3945.86	6.80
2/1/2012	115.90	3948.76	2.90
2/11/2013	115.90	3948.76	0.00
1/16/2014	112.40	3952.26	3.50
1/29/2015	107.60	3957.06	4.80
3/21/2016	120.40	3944.26	-12.80

**All Historic Measurements**



**Well Name:** LEMPP, GERALD **Owner:** LIMING ROBIN L & KRISTY  
**Permit #:** 17734 - FP - **Location #:** SC00704604CBA **USGS Site ID:**

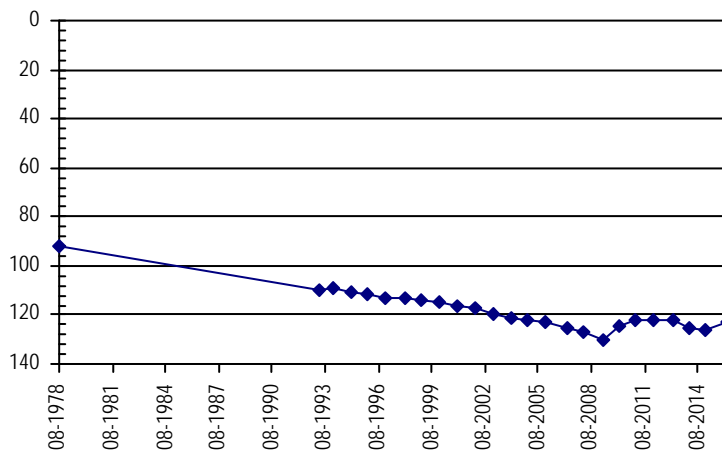
**Division:** 1 **Water District:** 49 **County:** KIT CARSON  
**Location:** Q160 Q40 Q10 Section Twnshp Range PM Distance from section lines:  
 NE NW SW 4 7 S 46 W S **From N/S line:** **From E/W line:**  
**UTM Coordinates (NAD83):** Northing (UTM y) 4372112.4 Easting (UTM x): 711013.8 *Spotted from quarters*  
**Latitude/Longitude (decimal degrees):** 39.472745 -102.546856

**Surface Elevation (ft):** 4153 **Top Perforated Interval (ft):** 115 **Base of grout (ft):** **Water Level Change**  
**Well depth (ft):** 185 **Bottom Perforated Interval (ft):** 185 **1 year:** 2.90  
**Aquifer(s):** OGALLALA **5 year:** -0.80  
**10 year:** 0.09

**Measurements from last 10 years**

Date	Depth to WL (ft)	Elev of WL (ft)	Change (ft)
1/24/2006	123.29	4029.71	-1.02
3/29/2007	125.00	4028.00	-1.71
2/21/2008	127.29	4025.71	-2.29
4/6/2009	130.57	4022.43	-3.28
2/10/2010	124.40	4028.60	6.17
1/7/2011	122.40	4030.60	2.00
2/25/2012	121.80	4031.20	0.60
3/8/2013	122.30	4030.70	-0.50
2/27/2014	125.30	4027.70	-3.00
1/31/2015	126.10	4026.90	-0.80
3/16/2016	123.20	4029.80	2.90

**All Historic Measurements**





**NORTHERN HIGH PLAINS  
DISTRICT: PLAINS**

**Well Name:** LEWIS, J. & K. **Owner:** LEWIS JAMES L.  
**Permit #:** 11287 - FP - **Location #:** SC00704722AAC **USGS Site ID:** 392540102382000

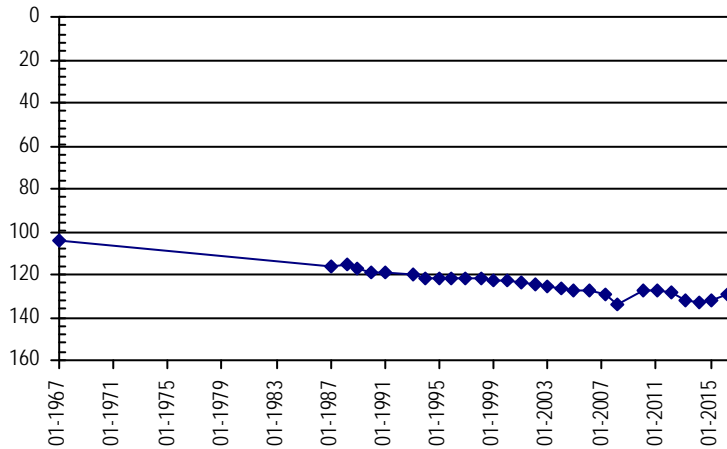
**Division:** 1 **Water District:** 49 **County:** KIT CARSON  
**Location:** Q160 Q40 Q10 Section Twnshp Range PM Distance from section lines:  
 NE NE SW 22 7 S 47 W S **From N/S line:** **From E/W line:**  
**UTM Coordinates (NAD83):** Northing (UTM y) 4366946.6 Easting (UTM x): 703495.8 *User supplied*  
**Latitude/Longitude (decimal degrees):** 39.428048 -102.635759

**Surface Elevation (ft):** 4256.86 **Top Perforated Interval (ft):** 115 **Base of grout (ft):** **Water Level Change**  
**Well depth (ft):** 155 **Bottom Perforated Interval (ft):** 155 **1 year:** 2.80  
**Aquifer(s):** OGALLALA **5 year:** -1.80  
**10 year:** -1.78

**Measurements from last 10 years**

Date	Depth to WL (ft)	Elev of WL (ft)	Change (ft)
1/24/2006	127.72	4129.14	-0.61
3/26/2007	129.67	4127.19	-1.95
2/21/2008	133.67	4123.19	-4.00
1/1/2009			
2/10/2010	127.69	4129.17	
1/7/2011	127.70	4129.16	-0.01
2/25/2012	128.60	4128.26	-0.90
3/8/2013	132.40	4124.46	-3.80
2/26/2014	133.00	4123.86	-0.60
1/31/2015	132.30	4124.56	0.70
3/16/2016	129.50	4127.36	2.80

**All Historic Measurements**



**Well Name:** LIGHTLE, H.J. **Owner:** LIGHTLE JAMES & JOYCE  
**Permit #:** 247 - RFP - **Location #:** SC5.504433DDB **USGS Site ID:** 393357102180400

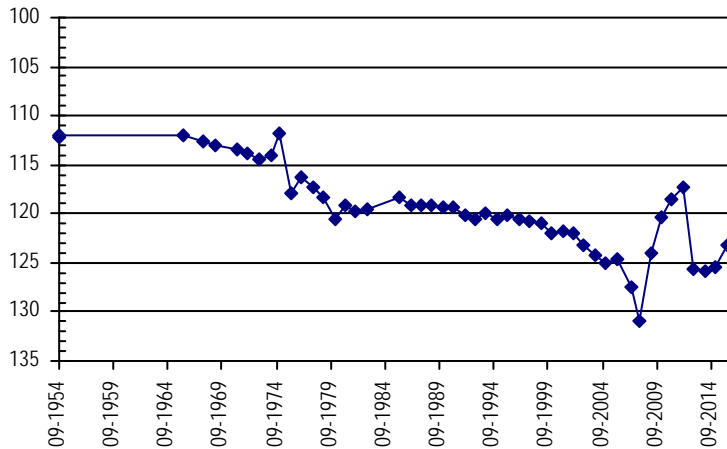
**Division:** 1 **Water District:** 49 **County:** KIT CARSON  
**Location:** Q160 Q40 Q10 Section Twnshp Range PM Distance from section lines:  
 SE SE NW 33 5 H S 44 W S **From N/S line:** **From E/W line:**  
**UTM Coordinates (NAD83):** Northing (UTM y) 4383068.0 Easting (UTM x): 731825.0 *GPS*  
**Latitude/Longitude (decimal degrees):** 39.565998 -102.301339

**Surface Elevation (ft):** 3897.65 **Top Perforated Interval (ft):** 120 **Base of grout (ft):** **Water Level Change**  
**Well depth (ft):** 183 **Bottom Perforated Interval (ft):** 180 **1 year:** 2.30  
**Aquifer(s):** OGALLALA **5 year:** -4.70  
**10 year:** 1.44

**Measurements from last 10 years**

Date	Depth to WL (ft)	Elev of WL (ft)	Change (ft)
1/11/2006	124.64	3773.01	0.46
4/18/2007	127.38	3770.27	-2.74
2/13/2008	130.96	3766.69	-3.58
4/10/2009	123.95	3773.70	7.01
2/1/2010	120.40	3777.25	3.55
1/6/2011	118.50	3779.15	1.90
2/22/2012	117.20	3780.45	1.30
2/13/2013	125.70	3771.95	-8.50
2/22/2014	125.90	3771.75	-0.20
1/28/2015	125.50	3772.15	0.40
3/9/2016	123.20	3774.45	2.30

**All Historic Measurements**



**NORTHERN HIGH PLAINS  
DISTRICT: PLAINS**

**Well Name:** **LOOSEN, SUSAN E.** **Owner:** LOOSEN SUSAN  
**Permit #:** 11591 - FP - **Location #:** SC01104322BCA **USGS Site ID:** 390505102130600

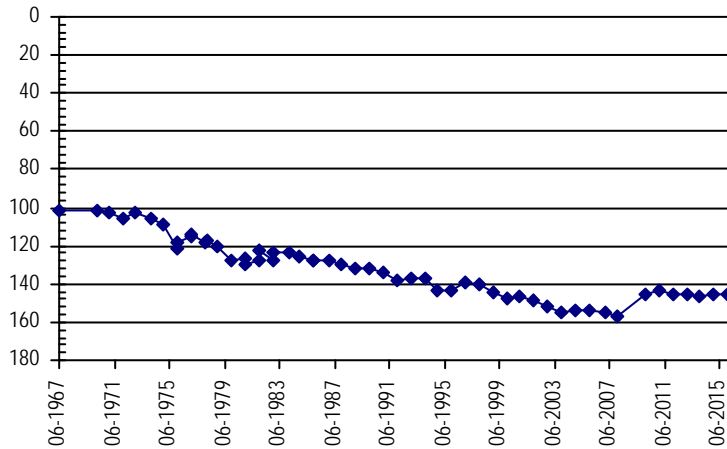
**Division:** 1 **Water District:** 49 **County:** KIT CARSON  
**Location:** Q160 Q40 Q10 Section **Twnshp** Range PM **Distance from section lines:**  
 NW SW NE 22 11 S 43 W S **From N/S line:** **From E/W line:**  
**UTM Coordinates (NAD83):** **Northing (UTM y)** 4329861.2 **Easting (UTM x):** 740561.3 *User supplied*  
**Latitude/Longitude (decimal degrees):** 39.084724 -102.218797

**Surface Elevation (ft):** 4143.7 **Top Perforated Interval (ft):** 105 **Base of grout (ft):** **Water Level Change**  
**Well depth (ft):** 205 **Bottom Perforated Interval (ft):** 205 **1 year:** -0.10  
**Aquifer(s):** OGALLALA **5 year:** -2.10  
**10 year:** 7.99

**Measurements from last 10 years**

Date	Depth to WL (ft)	Elev of WL (ft)	Change (ft)
3/17/2007	154.38	3989.32	-0.49
2/4/2008	157.12	3986.58	-2.74
1/1/2009			
2/12/2010	145.70	3998.00	
2/7/2011	143.80	3999.90	1.90
2/2/2012	145.10	3998.60	-1.30
2/11/2013	145.90	3997.80	-0.80
1/16/2014	146.10	3997.60	-0.20
1/29/2015	145.80	3997.90	0.30
1/20/2016	145.90	3997.80	-0.10

**All Historic Measurements**



**Well Name:** **LOWE, PAUL** **Owner:** LOWE PAUL ARTHUR  
**Permit #:** 4070 - FP - **Location #:** SC01104623BAA **USGS Site ID:**

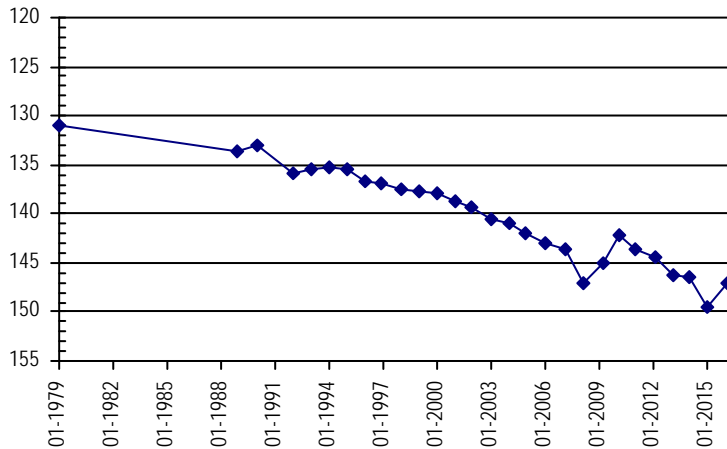
**Division:** 1 **Water District:** 49 **County:** KIT CARSON  
**Location:** Q160 Q40 Q10 Section **Twnshp** Range PM **Distance from section lines:**  
 NW NE NE 23 11 S 46 W S **From N/S line:** **From E/W line:**  
**UTM Coordinates (NAD83):** **Northing (UTM y)** 4328958.5 **Easting (UTM x):** 713511.5 *Spotted from quarters*  
**Latitude/Longitude (decimal degrees):** 39.083633 -102.531525

**Surface Elevation (ft):** 4440 **Top Perforated Interval (ft):** 193 **Base of grout (ft):** **Water Level Change**  
**Well depth (ft):** 257 **Bottom Perforated Interval (ft):** 257 **1 year:** 2.60  
**Aquifer(s):** OGALLALA **5 year:** -3.40  
**10 year:** -4.10

**Measurements from last 10 years**

Date	Depth to WL (ft)	Elev of WL (ft)	Change (ft)
1/5/2006	142.90	4297.10	-1.00
3/21/2007	143.63	4296.37	-0.73
2/1/2008	147.13	4292.87	-3.50
4/7/2009	144.97	4295.03	2.16
2/6/2010	142.10	4297.90	2.87
1/28/2011	143.60	4296.40	-1.50
2/24/2012	144.50	4295.50	-0.90
2/19/2013	146.20	4293.80	-1.70
1/22/2014	146.40	4293.60	-0.20
1/28/2015	149.60	4290.40	-3.20
2/17/2016	147.00	4293.00	2.60

**All Historic Measurements**



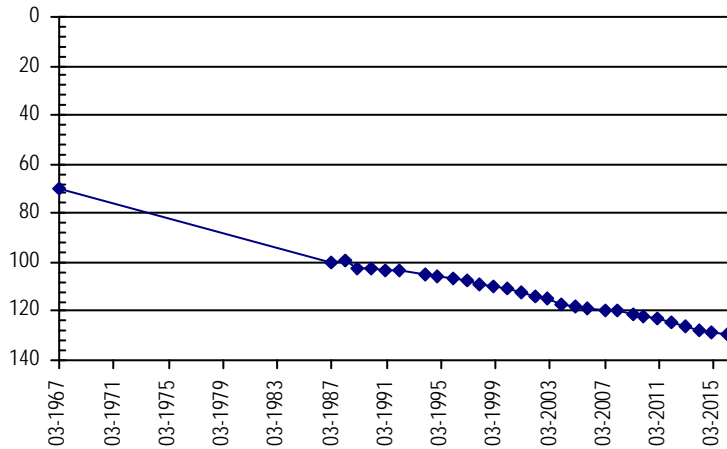
**NORTHERN HIGH PLAINS  
DISTRICT: PLAINS**

<b>Well Name:</b>	<b>MARTENS, ART</b>			<b>Owner:</b>	MARTENS ARTHUR F		
<b>Permit #:</b>	11369 - FP -	<b>Location #:</b>	SC00904301CDB	<b>USGS Site ID:</b>	391757102093800		
<b>Division:</b>	1	<b>Water District:</b>	49	<b>County:</b>	KIT CARSON		
<b>Location:</b>	Q160 Q40 Q10	Section	Twnshp	Range	PM	Distance from section lines:	
	SW SE NW	1	9 S	43 W	S	From N/S line:	From E/W line:
<b>UTM Coordinates (NAD83):</b>	<b>Northing (UTM y)</b>	4352863.5	<b>Easting (UTM x):</b>	744843.8 <i>User supplied</i>			
<b>Latitude/Longitude (decimal degrees):</b>	39.290554		-102.161019				
<b>Surface Elevation (ft):</b>	4001.68	<b>Top Perforated Interval (ft):</b>	140	<b>Base of grout (ft):</b>	<b>Water Level Change</b>		
<b>Well depth (ft):</b>	220	<b>Bottom Perforated Interval (ft):</b>	221	<b>1 year:</b> -0.50			
<b>Aquifer(s):</b>	OGALLALA			<b>5 year:</b> -6.80			
				<b>10 year:</b> -10.95			

**Measurements from last 10 years**

Date	Depth to WL (ft)	Elev of WL (ft)	Change (ft)
3/19/2007	119.47	3882.21	-0.92
2/8/2008	119.90	3881.78	-0.43
4/10/2009	120.91	3880.77	-1.01
1/15/2010	122.10	3879.58	-1.19
1/28/2011	122.70	3878.98	-0.60
2/2/2012	124.90	3876.78	-2.20
1/18/2013	126.40	3875.28	-1.50
1/17/2014	128.00	3873.68	-1.60
1/13/2015	129.00	3872.68	-1.00
2/25/2016	129.50	3872.18	-0.50

**All Historic Measurements**

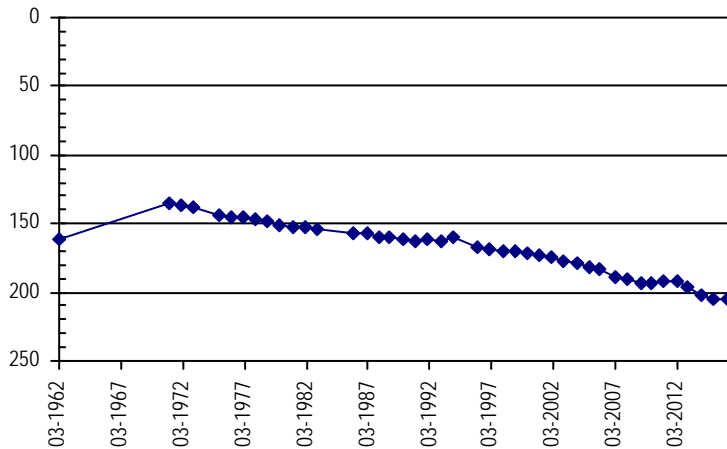


<b>Well Name:</b>	<b>MARTENS, ARTHUR F.</b>			<b>Owner:</b>	MARTENS ARTHUR F		
<b>Permit #:</b>	3476 - FP -	<b>Location #:</b>	SC00904222ACD	<b>USGS Site ID:</b>	391507102043800		
<b>Division:</b>	1	<b>Water District:</b>	49	<b>County:</b>	KIT CARSON		
<b>Location:</b>	Q160 Q40 Q10	Section	Twnshp	Range	PM	Distance from section lines:	
	NE SW SE	22	9 S	42 W	S	From N/S line:	From E/W line:
<b>UTM Coordinates (NAD83):</b>	<b>Northing (UTM y)</b>	4348806.7	<b>Easting (UTM x):</b>	752170.7 <i>User supplied</i>			
<b>Latitude/Longitude (decimal degrees):</b>	39.251944		-102.077683				
<b>Surface Elevation (ft):</b>	4012.63	<b>Top Perforated Interval (ft):</b>	232	<b>Base of grout (ft):</b>	<b>Water Level Change</b>		
<b>Well depth (ft):</b>	312	<b>Bottom Perforated Interval (ft):</b>	312	<b>1 year:</b> -0.20			
<b>Aquifer(s):</b>	OGALLALA			<b>5 year:</b> -12.60			
				<b>10 year:</b> -21.36			

**Measurements from last 10 years**

Date	Depth to WL (ft)	Elev of WL (ft)	Change (ft)
3/19/2007	189.00	3823.63	-5.36
2/8/2008	190.11	3822.52	-1.11
4/5/2009	192.89	3819.74	-2.78
1/15/2010	193.02	3819.61	-0.13
2/7/2011	192.40	3820.23	0.62
2/2/2012	192.20	3820.43	0.20
1/18/2013	196.90	3815.73	-4.70
2/13/2014	201.80	3810.83	-4.90
1/29/2015	204.80	3807.83	-3.00
3/21/2016	205.00	3807.63	-0.20

**All Historic Measurements**



**NORTHERN HIGH PLAINS  
DISTRICT: PLAINS**

**Well Name:** **MATTHIES, LEONARD J.** *Owner:* MATTHIES LEONARD  
*Permit #:* 4731 - FP - *Location #:* SC01104418DCA *USGS Site ID:* 390528102223700

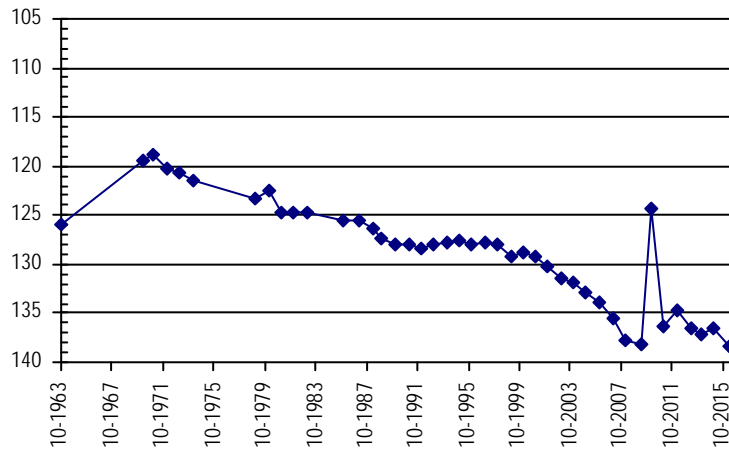
*Division:* 1 *Water District:* 49 *County:* KIT CARSON  
*Location:* Q160 Q40 Q10 Section Twnshp Range PM Distance from section lines:  
 SE SW NE 18 11 S 44 W S *From N/S line:* *From E/W line:*  
*UTM Coordinates (NAD83):* *Northing (UTM y)* 4330161.9 *Easting (UTM x):* 726819.2 *User supplied*  
*Latitude/Longitude (decimal degrees):* 39.091111 -102.377414

*Surface Elevation (ft):* 4280.79 *Top Perforated Interval (ft):* 600 *Base of grout (ft):* **Water Level Change**  
*Well depth (ft):* 222 *Bottom Perforated Interval (ft):* 126 **1 year:** -1.80  
*Aquifer(s):* OGALLALA **5 year:** -2.00  
**10 year:** -4.53

**Measurements from last 10 years**

Date	Depth to WL (ft)	Elev of WL (ft)	Change (ft)
1/5/2006	133.87	4146.92	-0.94
3/21/2007	135.62	4145.17	-1.75
2/1/2008	137.72	4143.07	-2.10
4/7/2009	138.25	4142.54	-0.53
2/15/2010	124.30	4156.49	13.95
1/28/2011	136.40	4144.39	-12.10
2/25/2012	134.80	4145.99	1.60
3/13/2013	136.50	4144.29	-1.70
1/21/2014	137.20	4143.59	-0.70
1/27/2015	136.60	4144.19	0.60
3/22/2016	138.40	4142.39	-1.80

**All Historic Measurements**



**Well Name:** **MAY BROTHERS INC.** *Owner:* MAY JAMES  
*Permit #:* 10483 - FP - *Location #:* SC01104613BAB *USGS Site ID:* 390552102305300

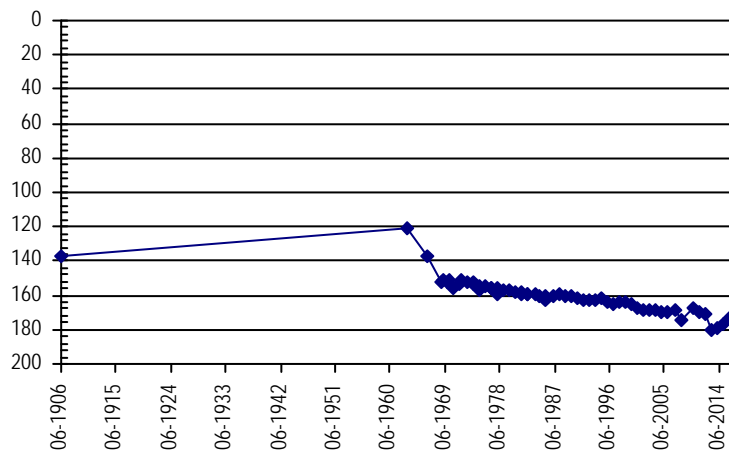
*Division:* 1 *Water District:* 49 *County:* KIT CARSON  
*Location:* Q160 Q40 Q10 Section Twnshp Range PM Distance from section lines:  
 NW NE NW 13 11 S 46 W S *From N/S line:* *From E/W line:*  
*UTM Coordinates (NAD83):* *Northing (UTM y)* 4330566.5 *Easting (UTM x):* 714881.0 *User supplied*  
*Latitude/Longitude (decimal degrees):* 39.097776 -102.515196

*Surface Elevation (ft):* 4449.91 *Top Perforated Interval (ft):* 189 *Base of grout (ft):* **Water Level Change**  
*Well depth (ft):* 286 *Bottom Perforated Interval (ft):* 279 **1 year:** 4.20  
*Aquifer(s):* OGALLALA **5 year:** -3.10  
**10 year:** -2.78

**Measurements from last 10 years**

Date	Depth to WL (ft)	Elev of WL (ft)	Change (ft)
1/5/2006	170.12	4279.79	-0.02
3/21/2007	168.91	4281.00	1.21
2/1/2008	174.14	4275.77	-5.23
1/1/2009			
2/6/2010	167.80	4282.11	
1/28/2011	169.80	4280.11	-2.00
2/24/2012	170.70	4279.21	-0.90
2/19/2013	180.20	4269.71	-9.50
1/22/2014	179.60	4270.31	0.60
1/28/2015	177.10	4272.81	2.50
2/17/2016	172.90	4277.01	4.20

**All Historic Measurements**



**NORTHERN HIGH PLAINS  
DISTRICT: PLAINS**

**Well Name:** MAY BROTHERS INC. **Owner:** MAY JAMES M  
**Permit #:** 13824 - FP - **Location #:** SC01004713CCD **USGS Site ID:** 391015102363800

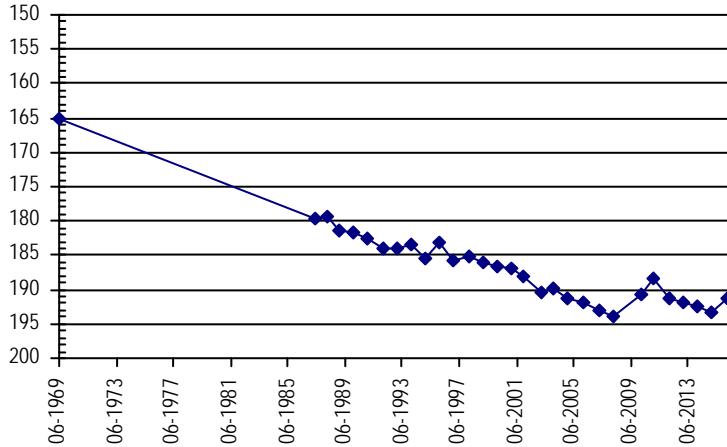
**Division:** 1 **Water District:** 49 **County:** KIT CARSON  
**Location:** Q160 Q40 Q10 Section Twnshp Range PM Distance from section lines:  
 SW SW SE 13 10 S 47 W S **From N/S line:** 252 S **From E/W line:** 1048 W  
**UTM Coordinates (NAD83):** **Northing (UTM y)** 4338452.5 **Easting (UTM x):** 706378.7 *User supplied*  
**Latitude/Longitude (decimal degrees):** 39.170830 -102.611033

**Surface Elevation (ft):** 4522.99 **Top Perforated Interval (ft):** 167 **Base of grout (ft):** **Water Level Change**  
**Well depth (ft):** 252 **Bottom Perforated Interval (ft):** 252 **1 year:** 2.00  
**Aquifer(s):** OGALLALA **5 year:** -2.80  
**10 year:** 0.76

**Measurements from last 10 years**

Date	Depth to WL (ft)	Elev of WL (ft)	Change (ft)
1/10/2006	191.96	4331.03	-0.78
3/22/2007	192.98	4330.01	-1.02
2/2/2008	193.81	4329.18	-0.83
1/1/2009			
2/6/2010	190.60	4332.39	
1/7/2011	188.40	4334.59	2.20
2/24/2012	191.30	4331.69	-2.90
2/19/2013	192.00	4330.99	-0.70
1/22/2014	192.40	4330.59	-0.40
1/28/2015	193.20	4329.79	-0.80
2/16/2016	191.20	4331.79	2.00

**All Historic Measurements**



**Well Name:** MCARTHUR, JERRY **Owner:** MCARTHUR FARMS  
**Permit #:** 20494 - RFP - **Location #:** SC00804414ADC **USGS Site ID:** 392122102165000

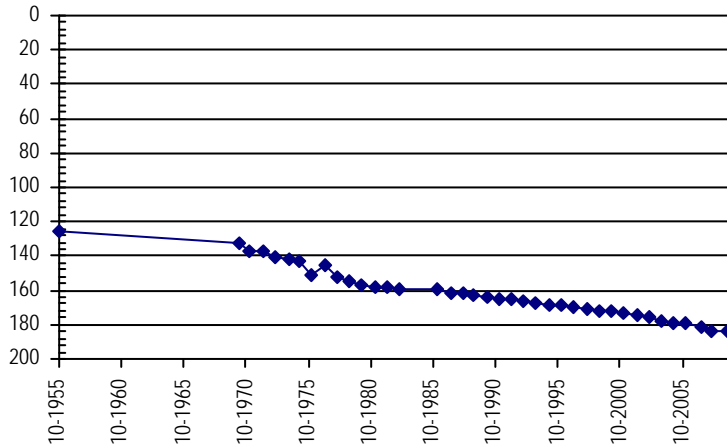
**Division:** 1 **Water District:** 49 **County:** KIT CARSON  
**Location:** Q160 Q40 Q10 Section Twnshp Range PM Distance from section lines:  
 NE SE SW 14 8 S 44 W S **From N/S line:** **From E/W line:**  
**UTM Coordinates (NAD83):** **Northing (UTM y)** 4359606.1 **Easting (UTM x):** 734280.1 *User supplied*  
**Latitude/Longitude (decimal degrees):** 39.354163 -102.281024

**Surface Elevation (ft):** 4098.72 **Top Perforated Interval (ft):** **Base of grout (ft):** **Water Level Change**  
**Well depth (ft):** 257 **Bottom Perforated Interval (ft):** **1 year:**  
**Aquifer(s):** **5 year:**  
**10 year:**

**Measurements from last 10 years**

Date	Depth to WL (ft)	Elev of WL (ft)	Change (ft)
1/4/2006	179.15	3919.57	0.37
3/31/2007	181.40	3917.32	-2.25
2/19/2008	183.91	3914.81	-2.51
4/29/2009	183.80	3914.92	0.11

**All Historic Measurements**



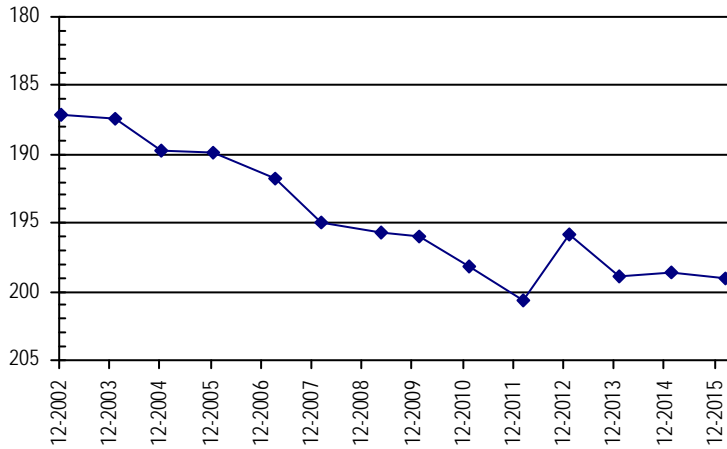
**NORTHERN HIGH PLAINS  
DISTRICT: PLAINS**

**Well Name:** **MCARTHUR, JERRY** **Owner:** JERRY MCARTHUR FARMS  
**Permit #:** 2893 - FP - R **Location #:** SC00904414BAA2 **USGS Site ID:**  
**Division:** 1 **Water District:** 49 **County:** KIT CARSON  
**Location:** Q160 Q40 Q10 Section **Twnshp** Range **PM** Distance from section lines:  
NW NE NE 14 9 S 44 W S **From N/S line:** **From E/W line:**  
**UTM Coordinates (NAD83):** **Northing (UTM y)** 4350368.5 **Easting (UTM x):** 733876.1 *Spotted from quarters*  
**Latitude/Longitude (decimal degrees):** 39.271127 -102.288920  
**Surface Elevation (ft):** 4161 **Top Perforated Interval (ft):** 230 **Base of grout (ft):** **Water Level Change**  
**Well depth (ft):** 298 **Bottom Perforated Interval (ft):** 290 **1 year:** -0.40  
**Aquifer(s):** OGALLALA **5 year:** -0.86  
**10 year:** -9.12

**Measurements from last 10 years**

Date	Depth to WL (ft)	Elev of WL (ft)	Change (ft)
3/20/2007	191.76	3969.24	-1.88
2/1/2008	194.91	3966.09	-3.15
4/29/2009	195.67	3965.33	-0.76
1/13/2010	196.00	3965.00	-0.33
1/5/2011	198.14	3962.86	-2.14
2/23/2012	200.70	3960.30	-2.56
1/22/2013	195.90	3965.10	4.80
1/21/2014	198.90	3962.10	-3.00
1/27/2015	198.60	3962.40	0.30
2/24/2016	199.00	3962.00	-0.40

**All Historic Measurements**

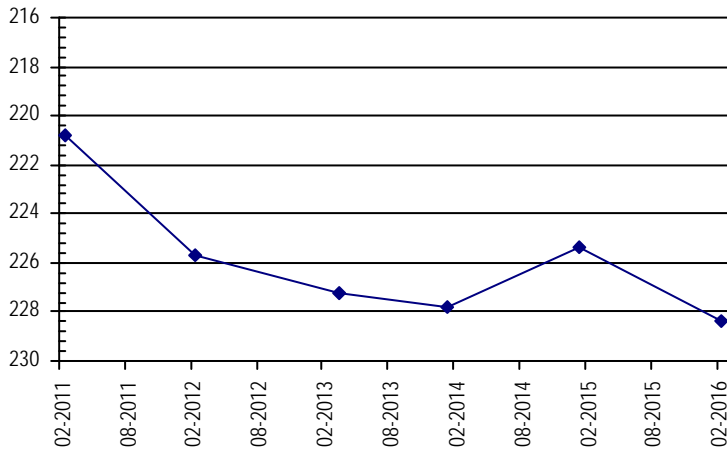


**Well Name:** **MCARTHUR, LARRY D. TRUST** **Owner:** CHARLENE M.MCARTHUR TRUST  
**Permit #:** 5840 - FP - **Location #:** SC00904416BB **USGS Site ID:**  
**Division:** 1 **Water District:** 49 **County:** KIT CARSON  
**Location:** Q160 Q40 Q10 Section **Twnshp** Range **PM** Distance from section lines:  
NW NW 16 9 S 44 W S **From N/S line:** 20 N **From E/W line:** 1315 W  
**UTM Coordinates (NAD83):** **Northing (UTM y)** 4350376.0 **Easting (UTM x):** 730347.4 *Spotted from section lines*  
**Latitude/Longitude (decimal degrees):** 39.272140 -102.329780  
**Surface Elevation (ft):** 4233 **Top Perforated Interval (ft):** 193 **Base of grout (ft):** **Water Level Change**  
**Well depth (ft):** 333 **Bottom Perforated Interval (ft):** 333 **1 year:** -3.00  
**Aquifer(s):** OGALLALA **5 year:** -7.60  
**10 year:**

**Measurements from last 10 years**

Date	Depth to WL (ft)	Elev of WL (ft)	Change (ft)
2/12/2011	220.80	4012.20	
2/23/2012	225.70	4007.30	-4.90
3/12/2013	227.20	4005.80	-1.50
1/21/2014	227.80	4005.20	-0.60
1/27/2015	225.40	4007.60	2.40
2/24/2016	228.40	4004.60	-3.00

**All Historic Measurements**



**NORTHERN HIGH PLAINS  
DISTRICT: PLAINS**

**Well Name:** MCCARTNEY, DOROTHY M & C.E. *Owner:*

*Permit #:* 6503 - FP - *Location #:* SC01104409AD *USGS Site ID:*

*Division:* 1 *Water District:* 49 *County:* KIT CARSON

*Location:* Q160 Q40 Q10 Section Twnshp Range PM Distance from section lines:  
NE SE 9 11 S 44 W S *From N/S line:* *From E/W line:*

*UTM Coordinates (NAD83):* *Northing (UTM y)* 4332666.0 *Easting (UTM x):* 731120.0 *GPS*

*Latitude/Longitude (decimal degrees):* 39.112523 -102.326884

*Surface Elevation (ft):* 4253 *Top Perforated Interval (ft):* 155 *Base of grout (ft):* **Water Level Change**

*Well depth (ft):* 225 *Bottom Perforated Interval (ft):* 225 **1 year:** 2.80

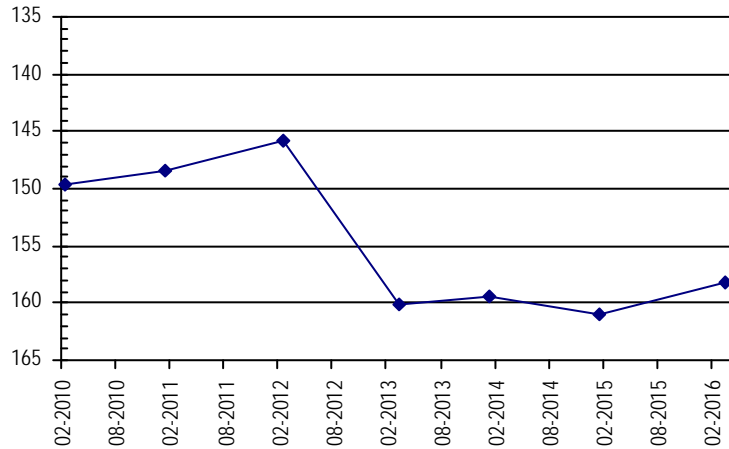
*Aquifer(s):* OGALLALA **5 year:** -9.70

**10 year:**

**Measurements from last 10 years**

Date	Depth to WL (ft)	Elev of WL (ft)	Change (ft)
2/12/2010	149.60	4103.40	
1/28/2011	148.50	4104.50	1.10
2/25/2012	145.80	4107.20	2.70
3/13/2013	160.20	4092.80	-14.40
1/21/2014	159.50	4093.50	0.70
1/27/2015	161.00	4092.00	-1.50
3/22/2016	158.20	4094.80	2.80

**All Historic Measurements**



**Well Name:** MCCORMICK, D & J *Owner:* HAPPY CREEK INC

*Permit #:* 11314 - FP - R *Location #:* SC01104627BBB *USGS Site ID:* 390411102332800

*Division:* 1 *Water District:* 49 *County:* KIT CARSON

*Location:* Q160 Q40 Q10 Section Twnshp Range PM Distance from section lines:  
NW NW NW 27 11 S 46 W S *From N/S line:* *From E/W line:*

*UTM Coordinates (NAD83):* *Northing (UTM y)* 4327351.5 *Easting (UTM x):* 711240.8 *User supplied*

*Latitude/Longitude (decimal degrees):* 39.069721 -102.558253

*Surface Elevation (ft):* 4458.94 *Top Perforated Interval (ft):* 192 *Base of grout (ft):* **Water Level Change**

*Well depth (ft):* 234 *Bottom Perforated Interval (ft):* 232 **1 year:** 0.60

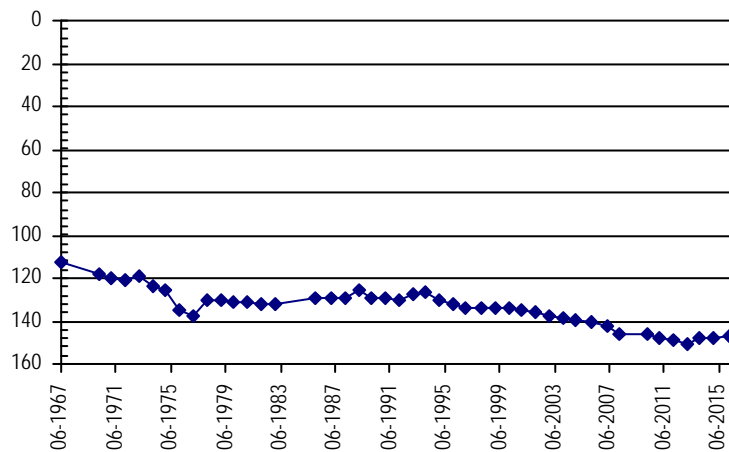
*Aquifer(s):* OGALLALA **5 year:** 1.20

**10 year:** -6.30

**Measurements from last 10 years**

Date	Depth to WL (ft)	Elev of WL (ft)	Change (ft)
1/5/2006	140.70	4318.24	-0.80
3/21/2007	142.52	4316.42	-1.82
2/1/2008	145.98	4312.96	-3.46
1/1/2009			
2/6/2010	146.00	4312.94	
1/28/2011	148.20	4310.74	-2.20
2/24/2012	149.00	4309.94	-0.80
2/19/2013	151.00	4307.94	-2.00
1/22/2014	148.20	4310.74	2.80
1/28/2015	147.60	4311.34	0.60
2/17/2016	147.00	4311.94	0.60

**All Historic Measurements**



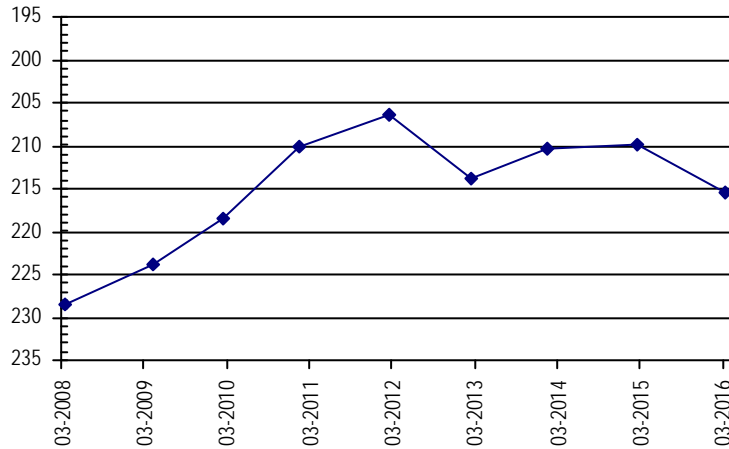
**NORTHERN HIGH PLAINS  
DISTRICT: PLAINS**

**Well Name:** **MCDONALD JOINT VENTURE** **Owner:** MCDONALD C VERLAN  
**Permit #:** 14178 - FP - **Location #:** SC00504418AD **USGS Site ID:**  
**Division:** 1 **Water District:** 49 **County:** KIT CARSON  
**Location:** Q160 Q40 Q10 Section Twnshp Range PM Distance from section lines:  
 NE SE 18 5 S 44 W S **From N/S line:** 2600 N **From E/W line:** 1200 E  
**UTM Coordinates (NAD83):** **Northing (UTM y)** **Easting (UTM x):** *Unable to spot*  
**Latitude/Longitude (decimal degrees):**  
**Surface Elevation (ft):** 4051 **Top Perforated Interval (ft):** 195 **Base of grout (ft):** **Water Level Change**  
**Well depth (ft):** 322 **Bottom Perforated Interval (ft):** 322 **1 year:** -5.60  
**Aquifer(s):** OGALLALA **5 year:** -5.50  
**10 year:**

**Measurements from last 10 years**

Date	Depth to WL (ft)	Elev of WL (ft)	Change (ft)
3/9/2008	228.40	3822.60	
4/10/2009	223.85	3827.15	4.55
2/1/2010	218.40	3832.60	5.45
1/5/2011	210.00	3841.00	8.40
2/24/2012	206.30	3844.70	3.70
2/12/2013	213.80	3837.20	-7.50
1/15/2014	210.30	3840.70	3.50
2/7/2015	209.90	3841.10	0.40
3/9/2016	215.50	3835.50	-5.60

**All Historic Measurements**

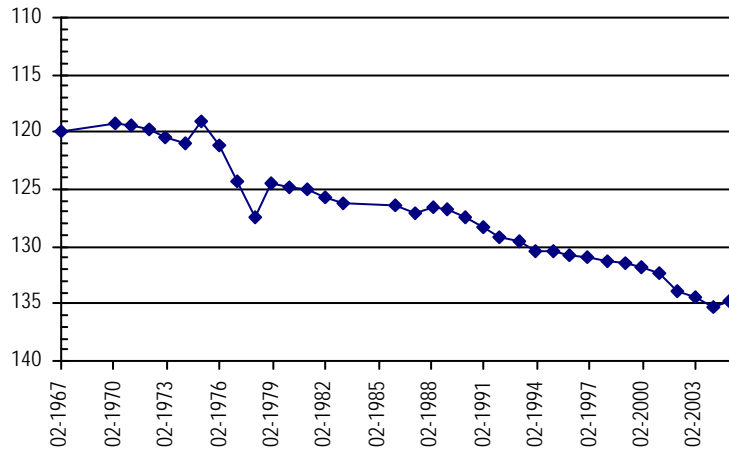


**Well Name:** **MCDONALD TRUST** **Owner:**  
**Permit #:** 10823 - FP - **Location #:** SC00604515CAC **USGS Site ID:** 393122102251400  
**Division:** 1 **Water District:** 49 **County:** KIT CARSON  
**Location:** Q160 Q40 Q10 Section Twnshp Range PM Distance from section lines:  
 SW NE SW 15 6 S 45 W S **From N/S line:** **From E/W line:**  
**UTM Coordinates (NAD83):** **Northing (UTM y)** 4378029.4 **Easting (UTM x):** 721677.5 *User supplied*  
**Latitude/Longitude (decimal degrees):** 39.523326 -102.421030  
**Surface Elevation (ft):** 4032.72 **Top Perforated Interval (ft):** **Base of grout (ft):** **Water Level Change**  
**Well depth (ft):** 205 **Bottom Perforated Interval (ft):** **1 year:**  
**Aquifer(s):** **5 year:**  
**10 year:**

**Measurements from last 10 years**

Date	Depth to WL (ft)	Elev of WL (ft)	Change (ft)
4/16/2007			

**All Historic Measurements**





**NORTHERN HIGH PLAINS  
DISTRICT: PLAINS**

**Well Name:** **MIDWEST FARMS**

*Owner:*

**Permit #:** 16652 - FP -

**Location #:** SC01104325BBB

**USGS Site ID:**

**Division:** 1      **Water District:** 49      **County:** KIT CARSON

**Location:** Q160 Q40 Q10 Section    **Twnshp**    **Range**    **PM**      **Distance from section lines:**  
 NW NW NW 25      11 S      43 W S      **From N/S line:**      **From E/W line:**

**UTM Coordinates (NAD83):** **Northing (UTM y)** 4328701.5    **Easting (UTM x):** 743581.9    *Spotted from quarters*

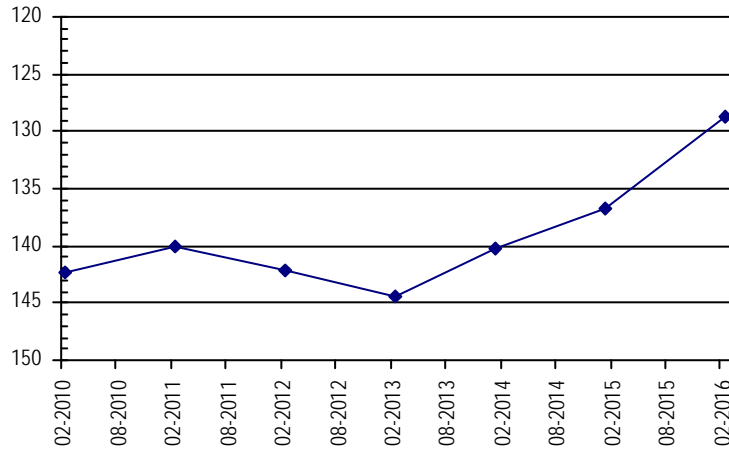
**Latitude/Longitude (decimal degrees):** 39.073448      -102.184330

**Surface Elevation (ft):** 4090      **Top Perforated Interval (ft):** 125      **Base of grout (ft):**      **Water Level Change**  
**Well depth (ft):** 205      **Bottom Perforated Interval (ft):** 195      **1 year:** 8.00  
**Aquifer(s):** OGALLALA      **5 year:** 11.20  
**10 year:**

**Measurements from last 10 years**

Date	Depth to WL (ft)	Elev of WL (ft)	Change (ft)
2/12/2010	142.40	3947.60	
2/7/2011	140.00	3950.00	2.40
2/2/2012	142.10	3947.90	-2.10
2/11/2013	144.50	3945.50	-2.40
1/16/2014	140.20	3949.80	4.30
1/29/2015	136.80	3953.20	3.40
2/25/2016	128.80	3961.20	8.00

**All Historic Measurements**



**Well Name:** **MIDWEST FARMS**

*Owner:* MIDWEST FARMS LLC

**Permit #:** 5080 - FP -

**Location #:** SC01004408DCC

**USGS Site ID:**

**Division:** 1      **Water District:** 49      **County:** KIT CARSON

**Location:** Q160 Q40 Q10 Section    **Twnshp**    **Range**    **PM**      **Distance from section lines:**  
 SE SW SW 8      10 S      44 W S      **From N/S line:**      **From E/W line:**

**UTM Coordinates (NAD83):** **Northing (UTM y)** 4341019.5    **Easting (UTM x):** 729617.6    *Spotted from quarters*

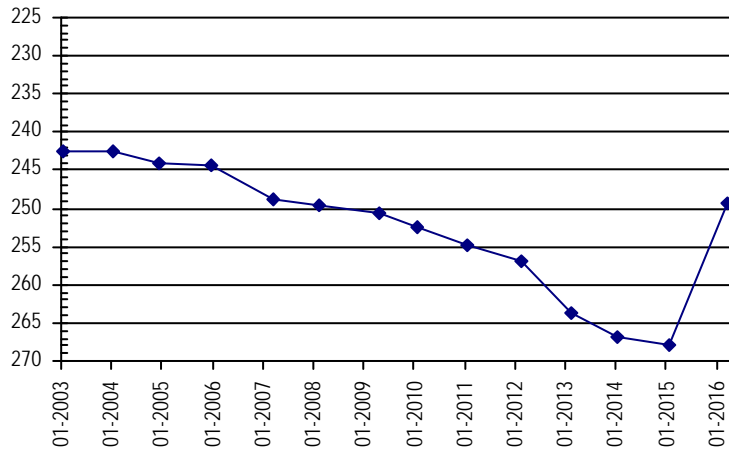
**Latitude/Longitude (decimal degrees):** 39.188110      -102.341415

**Surface Elevation (ft):** 4294      **Top Perforated Interval (ft):** 195      **Base of grout (ft):**      **Water Level Change**  
**Well depth (ft):** 315      **Bottom Perforated Interval (ft):** 315      **1 year:** 18.50  
**Aquifer(s):** OGALLALA      **5 year:** 5.41  
**10 year:** -4.92

**Measurements from last 10 years**

Date	Depth to WL (ft)	Elev of WL (ft)	Change (ft)
3/20/2007	248.71	4045.29	-4.33
2/1/2008	249.52	4044.48	-0.81
4/7/2009	250.77	4043.23	-1.25
1/18/2010	252.50	4041.50	-1.73
1/5/2011	254.71	4039.29	-2.21
2/23/2012	256.80	4037.20	-2.09
2/25/2013	263.60	4030.40	-6.80
1/21/2014	266.80	4027.20	-3.20
1/29/2015	267.80	4026.20	-1.00
3/22/2016	249.30	4044.70	18.50

**All Historic Measurements**



**NORTHERN HIGH PLAINS  
DISTRICT: PLAINS**

**Well Name:** **MIDWEST FARMS LLC** **Owner:** MIDWEST FARMS LLC  
**Permit #:** 4456 - FP - **Location #:** SC01004433CDC **USGS Site ID:** 390744102193800

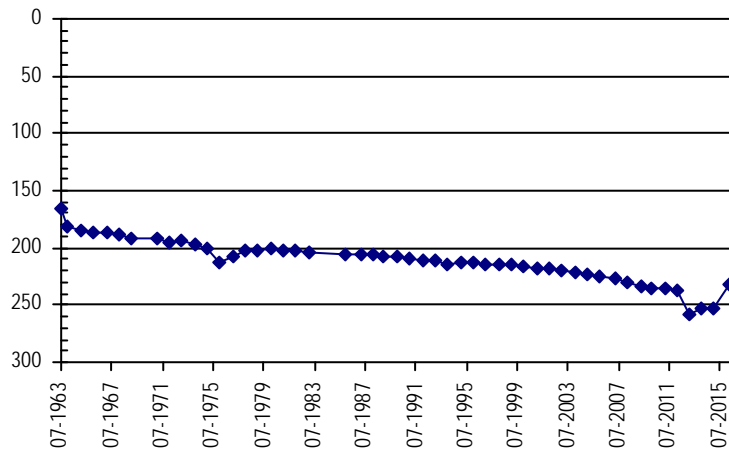
**Division:** 1 **Water District:** 49 **County:** KIT CARSON  
**Location:** Q160 Q40 Q10 Section Twnshp Range PM Distance from section lines:  
 SW SE SW 33 10 S 44 W S **From N/S line:** **From E/W line:**  
**UTM Coordinates (NAD83):** **Northing (UTM y)** 4334480.6 **Easting (UTM x):** 730996.8 *User supplied*  
**Latitude/Longitude (decimal degrees):** 39.128889 -102.327690

**Surface Elevation (ft):** 4294.76 **Top Perforated Interval (ft):** 215 **Base of grout (ft):** **Water Level Change**  
**Well depth (ft):** 315 **Bottom Perforated Interval (ft):** 315 **1 year:** 21.20  
**Aquifer(s):** OGALLALA **5 year:** 4.50  
**10 year:** -7.40

**Measurements from last 10 years**

Date	Depth to WL (ft)	Elev of WL (ft)	Change (ft)
3/21/2007	226.87	4067.89	-2.67
2/1/2008	230.12	4064.64	-3.25
4/7/2009	233.91	4060.85	-3.79
1/18/2010	235.40	4059.36	-1.49
2/7/2011	236.10	4058.66	-0.70
2/23/2012	237.70	4057.06	-1.60
1/22/2013	258.40	4036.36	-20.70
1/22/2014	253.60	4041.16	4.80
1/27/2015	252.80	4041.96	0.80
3/22/2016	231.60	4063.16	21.20

**All Historic Measurements**



**Well Name:** **MILTENBERGER, BEN** **Owner:** MILTENBERGER BROTHERS  
**Permit #:** 13234 - F - **Location #:** SC00804532BCC **USGS Site ID:** 391833102275000

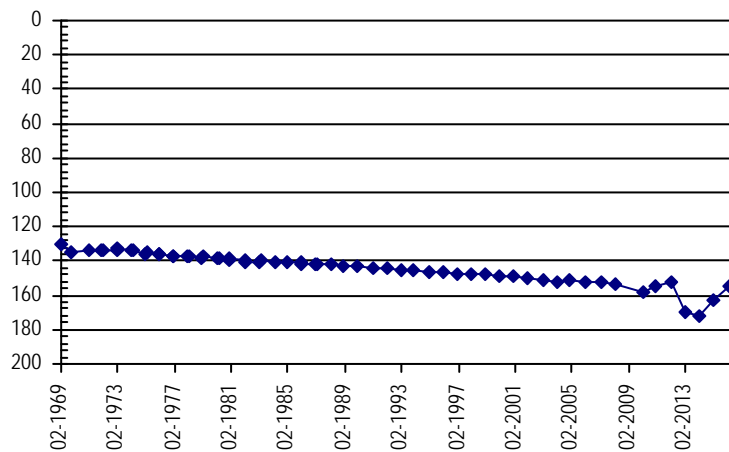
**Division:** 1 **Water District:** 49 **County:** KIT CARSON  
**Location:** Q160 Q40 Q10 Section Twnshp Range PM Distance from section lines:  
 NW SW SW 32 8 S 45 W S **From N/S line:** **From E/W line:**  
**UTM Coordinates (NAD83):** **Northing (UTM y)** 4354151.3 **Easting (UTM x):** 718620.8 *User supplied*  
**Latitude/Longitude (decimal degrees):** 39.309162 -102.464363

**Surface Elevation (ft):** 4247.83 **Top Perforated Interval (ft):** 135 **Base of grout (ft):** **Water Level Change**  
**Well depth (ft):** 215 **Bottom Perforated Interval (ft):** 215 **1 year:** 7.20  
**Aquifer(s):** OGALLALA **5 year:** 0.00  
**10 year:** -2.38

**Measurements from last 10 years**

Date	Depth to WL (ft)	Elev of WL (ft)	Change (ft)
1/13/2006	152.82	4095.01	-1.78
3/26/2007	152.78	4095.05	0.04
2/21/2008	153.56	4094.27	-0.78
1/1/2009			
2/10/2010	158.40	4089.43	
1/6/2011	155.20	4092.63	3.20
2/22/2012	152.20	4095.63	3.00
2/18/2013	170.20	4077.63	-18.00
2/26/2014	171.60	4076.23	-1.40
1/26/2015	162.40	4085.43	9.20
3/16/2016	155.20	4092.63	7.20

**All Historic Measurements**



**NORTHERN HIGH PLAINS  
DISTRICT: PLAINS**

**Well Name:** MILTENBERGER, GEORGE

*Owner:* MILTENBERGER BROS

*Permit #:* 15979 - FP -

*Location #:* SC00904626BBB1

*USGS Site ID:* 391437102311101

*Division:* 1                                *Water District:* 49                                *County:* KIT CARSON

*Location:* Q160 Q40 Q10 Section    *Twnshp*    *Range*    *PM*                                *Distance from section lines:*  
NW NW NW 26            9 S            46 W S                                *From N/S line:*                                *From E/W line:*

*UTM Coordinates (NAD83):* *Northing (UTM y)* 4346741.3    *Easting (UTM x):* 714005.6    *User supplied*

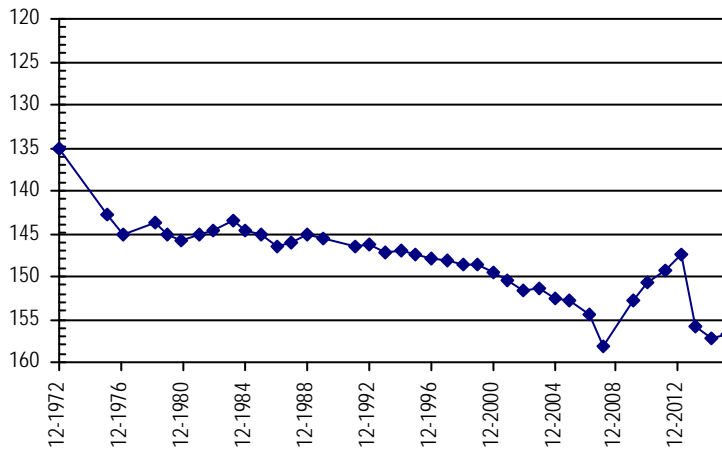
*Latitude/Longitude (decimal degrees):*            39.243607                                -102.520198

<i>Surface Elevation (ft):</i> 4347.88	<i>Top Perforated Interval (ft):</i> 177	<i>Base of grout (ft):</i>	<b>Water Level Change</b>
<i>Well depth (ft):</i> 237	<i>Bottom Perforated Interval (ft):</i> 227		<b>1 year:</b> 0.40
<i>Aquifer(s):</i> OGALLALA			<b>5 year:</b> -6.00
			<b>10 year:</b> -3.90

**Measurements from last 10 years**

Date	Depth to WL (ft)	Elev of WL (ft)	Change (ft)
1/3/2006	152.80	4195.08	-0.22
4/15/2007	154.53	4193.35	-1.73
2/21/2008	158.04	4189.84	-3.51
1/1/2009			
1/30/2010	152.70	4195.18	
1/7/2011	150.70	4197.18	2.00
2/24/2012	149.30	4198.58	1.40
2/25/2013	147.50	4200.38	1.80
2/18/2014	155.90	4191.98	-8.40
1/28/2015	157.10	4190.78	-1.20
3/1/2016	156.70	4191.18	0.40

**All Historic Measurements**



**Well Name:** NIDER TRUST

*Owner:* NIDER LOUIS

*Permit #:* 3823 - FP -

*Location #:* SC01004414CBC

*USGS Site ID:* 391038102174600

*Division:* 1                                *Water District:* 49                                *County:* KIT CARSON

*Location:* Q160 Q40 Q10 Section    *Twnshp*    *Range*    *PM*                                *Distance from section lines:*  
SW NW SW 14            10 S            44 W S                                *From N/S line:*                                *From E/W line:*

*UTM Coordinates (NAD83):* *Northing (UTM y)* 4339925.9    *Easting (UTM x):* 733550.7    *User supplied*

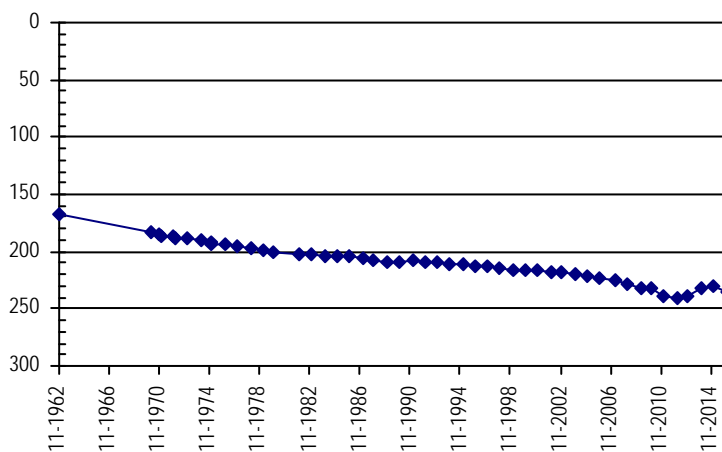
*Latitude/Longitude (decimal degrees):*            39.177222                                -102.296300

<i>Surface Elevation (ft):</i> 4250.75	<i>Top Perforated Interval (ft):</i> 267	<i>Base of grout (ft):</i>	<b>Water Level Change</b>
<i>Well depth (ft):</i> 307	<i>Bottom Perforated Interval (ft):</i> 307		<b>1 year:</b> -5.40
<i>Aquifer(s):</i> OGALLALA			<b>5 year:</b> 3.00
			<b>10 year:</b> -12.80

**Measurements from last 10 years**

Date	Depth to WL (ft)	Elev of WL (ft)	Change (ft)
3/20/2007	225.81	4024.94	-2.31
2/1/2008	228.62	4022.13	-2.81
4/7/2009	231.79	4018.96	-3.17
2/15/2010	232.30	4018.45	-0.51
2/7/2011	239.30	4011.45	-7.00
2/23/2012	240.30	4010.45	-1.00
1/23/2013	239.30	4011.45	1.00
1/21/2014	231.50	4019.25	7.80
1/27/2015	230.90	4019.85	0.60
2/24/2016	236.30	4014.45	-5.40

**All Historic Measurements**



**NORTHERN HIGH PLAINS  
DISTRICT: PLAINS**

**Well Name:** **NORDQUIS, SELMA** **Owner:** NORDQUIST CLIFFORD  
**Permit #:** 11629 - FP - **Location #:** SC01104922ABB **USGS Site ID:** 390458102522601

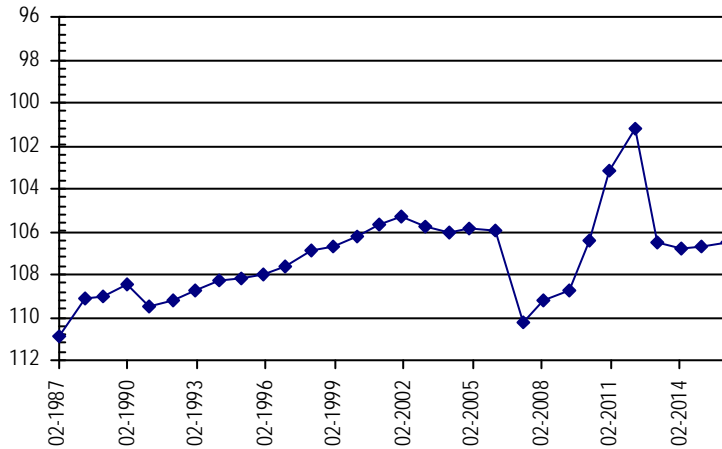
**Division:** 1 **Water District:** 49 **County:** KIT CARSON  
**Location:** Q160 Q40 Q10 Section Twnshp Range PM Distance from section lines:  
 NE NW NW 22 11 S 49 W S **From N/S line:** **From E/W line:**  
**UTM Coordinates (NAD83):** **Northing (UTM y)** 4328112.8 **Easting (UTM x):** 683855.8 *User supplied*  
**Latitude/Longitude (decimal degrees):** 39.082774 -102.874374

**Surface Elevation (ft):** 4827.19 **Top Perforated Interval (ft):** 90 **Base of grout (ft):** **Water Level Change**  
**Well depth (ft):** 164 **Bottom Perforated Interval (ft):** 172 **1 year:** 0.20  
**Aquifer(s):** OGALLALA **5 year:** -3.38  
**10 year:** -0.55

**Measurements from last 10 years**

Date	Depth to WL (ft)	Elev of WL (ft)	Change (ft)
1/10/2006	105.95	4721.24	-0.10
4/16/2007	110.20	4716.99	-4.25
2/23/2008	109.18	4718.01	1.02
4/21/2009	108.74	4718.45	0.44
2/6/2010	106.43	4720.76	2.31
1/4/2011	103.12	4724.07	3.31
2/24/2012	101.20	4725.99	1.92
2/19/2013	106.50	4720.69	-5.30
2/18/2014	106.80	4720.39	-0.30
1/28/2015	106.70	4720.49	0.10
2/16/2016	106.50	4720.69	0.20

**All Historic Measurements**



**Well Name:** **OBSERVATION WELL** **Owner:** MILTENBERGER, BENEDICT AND PAULINE  
**Permit #:** - - **Location #:** SC00904505BA **USGS Site ID:**

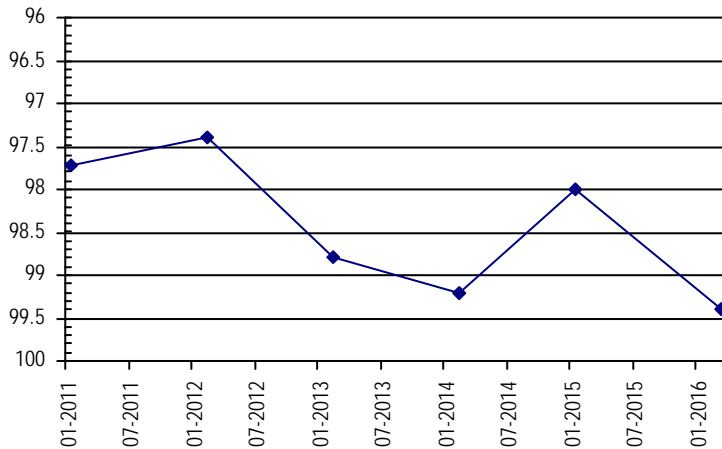
**Division:** 1 **Water District:** 49 **County:** KIT CARSON  
**Location:** Q160 Q40 Q10 Section Twnshp Range PM Distance from section lines:  
 NW NE 5 9 S 45 W S **From N/S line:** 173 N **From E/W line:** 2482 W  
**UTM Coordinates (NAD83):** **Northing (UTM y)** 4353233.0 **Easting (UTM x):** 719326.8 *Spotted from section lines*  
**Latitude/Longitude (decimal degrees):** 39.300717 -102.456481

**Surface Elevation (ft):** 4200 **Top Perforated Interval (ft):** **Base of grout (ft):** **Water Level Change**  
**Well depth (ft):** 130 **Bottom Perforated Interval (ft):** **1 year:** -1.40  
**Aquifer(s):** OGALLALA **5 year:** -1.69  
**10 year:**

**Measurements from last 10 years**

Date	Depth to WL (ft)	Elev of WL (ft)	Change (ft)
1/5/2011	97.71	4102.29	
2/25/2012	97.40	4102.60	0.31
2/18/2013	98.80	4101.20	-1.40
2/18/2014	99.20	4100.80	-0.40
1/26/2015	98.00	4102.00	1.20
3/2/2016	99.40	4100.60	-1.40

**All Historic Measurements**



**NORTHERN HIGH PLAINS  
DISTRICT: PLAINS**

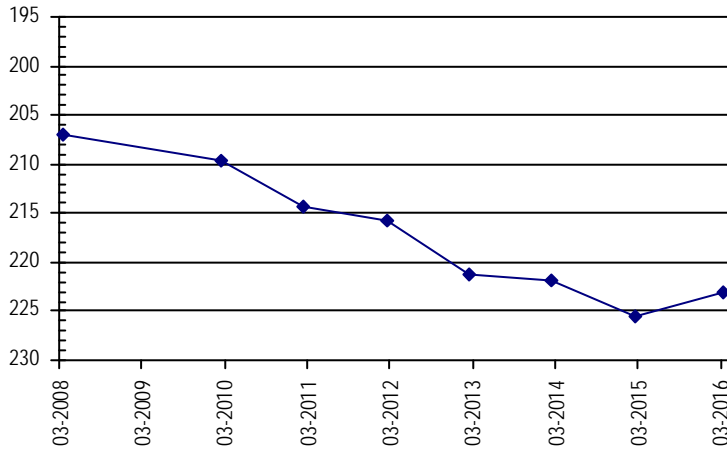
<b>Well Name:</b>	<b>OCHSNER, HARVEY</b>	<b>Owner:</b>	OCHSNER HARVEY
<b>Permit #:</b>	14175 - FP -	<b>Location #:</b>	SC00604319AC
<b>USGS Site ID:</b>			
<b>Division:</b>	1	<b>Water District:</b>	49
<b>County:</b>	KIT CARSON		
<b>Location:</b>	Q160 Q40 Q10 Section	Twnshp Range PM	Distance from section lines:
	NE SW 19 6 S 43 W S		From N/S line: 2620 N From E/W line: 2625 E
<b>UTM Coordinates (NAD83):</b>	<b>Northing (UTM y)</b>	4376958.5	<b>Easting (UTM x):</b> 736529.0 <i>Spotted from section lines</i>
<b>Latitude/Longitude (decimal degrees):</b>	39.509728	-102.248811	
<b>Surface Elevation (ft):</b>	4002	<b>Top Perforated Interval (ft):</b>	270
<b>Well depth (ft):</b>	310	<b>Bottom Perforated Interval (ft):</b>	310
<b>Aquifer(s):</b>	OGALLALA		

**Water Level Change**  
**1 year:** 2.40  
**5 year:** -8.80  
**10 year:**

**Measurements from last 10 years**

Date	Depth to WL (ft)	Elev of WL (ft)	Change (ft)
3/20/2008	206.98	3795.02	
1/1/2009			
2/12/2010	209.60	3792.40	
2/4/2011	214.30	3787.70	-4.70
2/16/2012	215.80	3786.20	-1.50
2/12/2013	221.20	3780.80	-5.40
2/28/2014	221.90	3780.10	-0.70
2/7/2015	225.50	3776.50	-3.60
3/10/2016	223.10	3778.90	2.40

**All Historic Measurements**



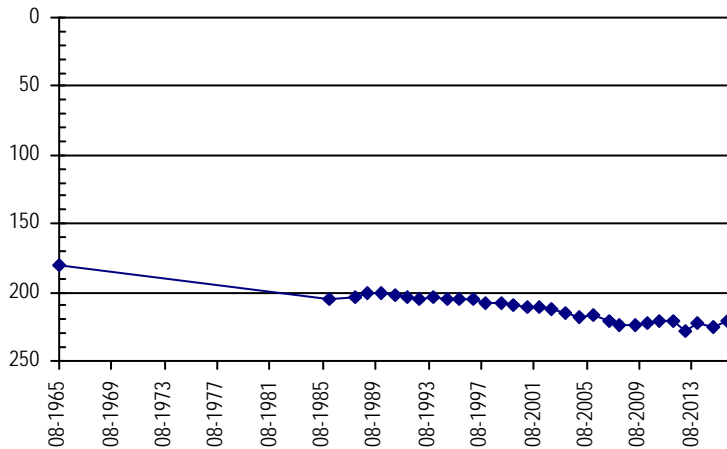
<b>Well Name:</b>	<b>PARMER, BEN F.</b>	<b>Owner:</b>	STANDLEY JUDY ELLEN
<b>Permit #:</b>	10190 - F -	<b>Location #:</b>	SC00704304ABB
<b>USGS Site ID:</b>	392823102123700		
<b>Division:</b>	1	<b>Water District:</b>	49
<b>County:</b>	KIT CARSON		
<b>Location:</b>	Q160 Q40 Q10 Section	Twnshp Range PM	Distance from section lines:
	NE NW NW 4 7 S 43 W S		From N/S line: From E/W line:
<b>UTM Coordinates (NAD83):</b>	<b>Northing (UTM y)</b>	4372987.8	<b>Easting (UTM x):</b> 739928.4 <i>User supplied</i>
<b>Latitude/Longitude (decimal degrees):</b>	39.473050	-102.210745	
<b>Surface Elevation (ft):</b>	4006.61	<b>Top Perforated Interval (ft):</b>	220
<b>Well depth (ft):</b>	310	<b>Bottom Perforated Interval (ft):</b>	310
<b>Aquifer(s):</b>	OGALLALA		

**Water Level Change**  
**1 year:** 5.00  
**5 year:** 0.00  
**10 year:** -4.44

**Measurements from last 10 years**

Date	Depth to WL (ft)	Elev of WL (ft)	Change (ft)
1/11/2006	216.56	3790.05	0.97
4/4/2007	220.69	3785.92	-4.13
2/1/2008	223.12	3783.49	-2.43
4/10/2009	223.50	3783.11	-0.38
2/12/2010	222.40	3784.21	1.10
2/7/2011	221.00	3785.61	1.40
2/25/2012	220.60	3786.01	0.40
2/6/2013	227.60	3779.01	-7.00
1/13/2014	222.60	3784.01	5.00
2/7/2015	226.00	3780.61	-3.40
3/3/2016	221.00	3785.61	5.00

**All Historic Measurements**



**NORTHERN HIGH PLAINS  
DISTRICT: PLAINS**

**Well Name:** **PARMER, TONY, HELEN, ET AL** *Owner:* **PARMER TONY HELEN & STANDLEY JUDY**  
**Permit #:** 11142 - FP - *Location #:* SC00904401CBB *USGS Site ID:* 391734102163700

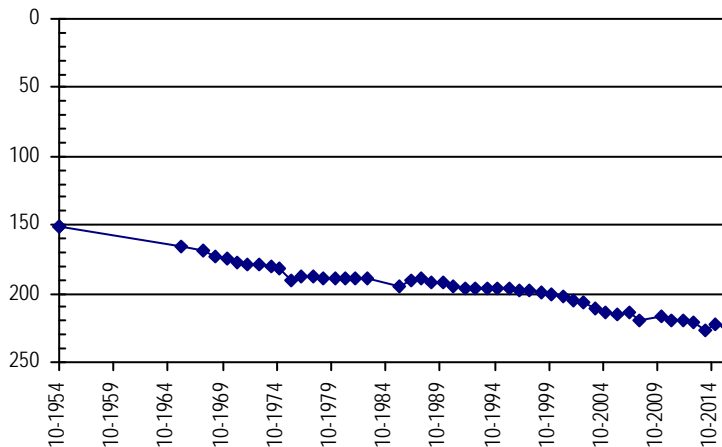
*Division:* 1 *Water District:* 49 *County:* KIT CARSON  
*Location:* Q160 Q40 Q10 Section Twnshp Range PM Distance from section lines:  
 SW NW NW 1 9 S 44 W S *From N/S line:* *From E/W line:*  
*UTM Coordinates (NAD83):* *Northing (UTM y)* 4352771.1 *Easting (UTM x):* 734821.6 *User supplied*  
*Latitude/Longitude (decimal degrees):* 39.292497 -102.277134

*Surface Elevation (ft):* 4159.75 *Top Perforated Interval (ft):* 235 *Base of grout (ft):* **Water Level Change**  
*Well depth (ft):* 315 *Bottom Perforated Interval (ft):* 315 **1 year:** -1.20  
*Aquifer(s):* OGALLALA **5 year:** -4.30  
**10 year:** -8.21

**Measurements from last 10 years**

Date	Depth to WL (ft)	Elev of WL (ft)	Change (ft)
3/20/2007	214.12	3945.63	0.87
1/31/2008	220.03	3939.72	-5.91
1/1/2009			
1/13/2010	216.00	3943.75	
1/5/2011	218.90	3940.85	-2.90
2/23/2012	219.60	3940.15	-0.70
1/22/2013	221.00	3938.75	-1.40
1/21/2014	226.40	3933.35	-5.40
1/13/2015	222.00	3937.75	4.40
2/24/2016	223.20	3936.55	-1.20

**All Historic Measurements**



**Well Name:** **PAUL PARMER** *Owner:* **STANDLEY JUDY ELLEN**  
**Permit #:** 20752 - FP - *Location #:* SC00604310BB *USGS Site ID:*

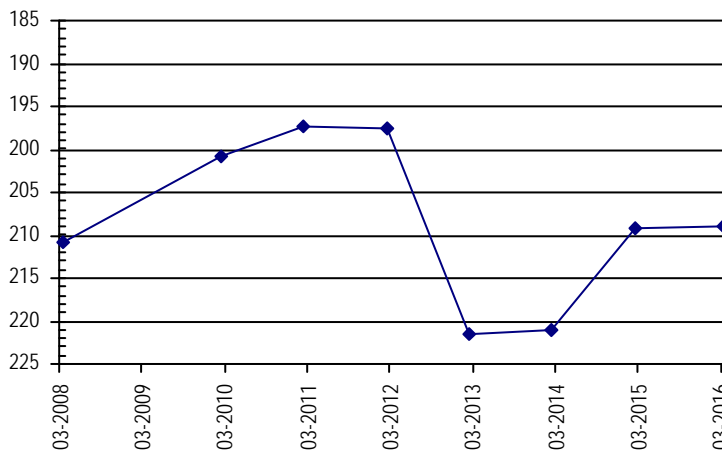
*Division:* 1 *Water District:* 49 *County:* KIT CARSON  
*Location:* Q160 Q40 Q10 Section Twnshp Range PM Distance from section lines:  
 NW NW 10 6 S 43 W S *From N/S line:* 900 N *From E/W line:* 50 W  
*UTM Coordinates (NAD83):* *Northing (UTM y)* 4380767.0 *Easting (UTM x):* 740489.7 *Spotted from section lines*  
*Latitude/Longitude (decimal degrees):* 39.542904 -102.201417

*Surface Elevation (ft):* 3897 *Top Perforated Interval (ft):* 175 *Base of grout (ft):* **Water Level Change**  
*Well depth (ft):* 265 *Bottom Perforated Interval (ft):* 265 **1 year:** 0.25  
*Aquifer(s):* OGALLALA **5 year:** -11.70  
**10 year:**

**Measurements from last 10 years**

Date	Depth to WL (ft)	Elev of WL (ft)	Change (ft)
3/8/2008	210.92	3686.08	
1/1/2009			
2/12/2010	200.75	3696.25	
2/4/2011	197.25	3699.75	3.50
2/16/2012	197.55	3699.45	-0.30
2/6/2013	221.45	3675.55	-23.90
2/28/2014	220.95	3676.05	0.50
2/7/2015	209.20	3687.80	11.75
3/10/2016	208.95	3688.05	0.25

**All Historic Measurements**



**NORTHERN HIGH PLAINS  
DISTRICT: PLAINS**

<b>Well Name:</b>	<b>PEARCH, PATRICIA</b>	<b>Owner:</b>	PATRICIA PEARCH
<b>Permit #:</b>	12587 - FP -	<b>Location #:</b>	SC00804406BBA
<b>USGS Site ID:</b>			

---

<b>Division:</b>	1	<b>Water District:</b>	49	<b>County:</b>	KIT CARSON
<b>Location:</b>	Q160 Q40 Q10 Section	Twnshp	Range	PM	Distance from section lines:
	NW NW NE 6	8 S	44 W S		From N/S line: From E/W line:
<b>UTM Coordinates (NAD83):</b>	<b>Northing (UTM y)</b>	4363043.0	<b>Easting (UTM x):</b>	726654.6	<i>Spotted from quarters</i>
<b>Latitude/Longitude (decimal degrees):</b>		39.387133		-102.368272	

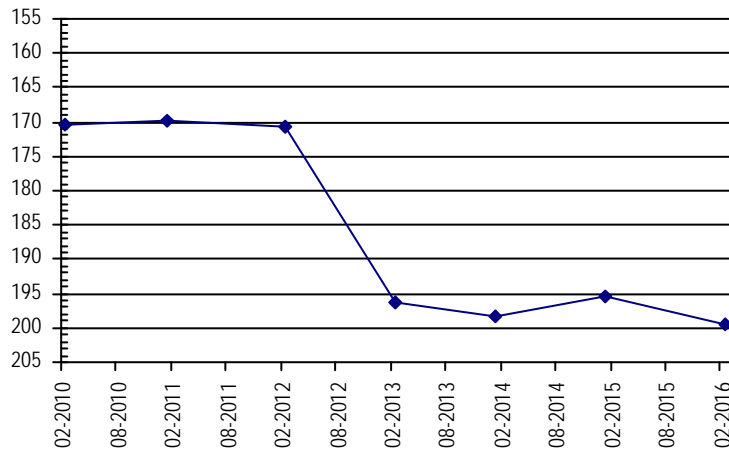
---

<b>Surface Elevation (ft):</b>	4152	<b>Top Perforated Interval (ft):</b>	210	<b>Base of grout (ft):</b>		<b>Water Level Change</b>
<b>Well depth (ft):</b>	261	<b>Bottom Perforated Interval (ft):</b>	261			<b>1 year:</b> -4.00
<b>Aquifer(s):</b>	OGALLALA					<b>5 year:</b> -29.60
						<b>10 year:</b>

**Measurements from last 10 years**

Date	Depth to WL (ft)	Elev of WL (ft)	Change (ft)
2/15/2010	170.40	3981.60	
1/5/2011	169.80	3982.20	0.60
2/25/2012	170.60	3981.40	-0.80
2/13/2013	196.40	3955.60	-25.80
1/13/2014	198.20	3953.80	-1.80
1/26/2015	195.40	3956.60	2.80
2/10/2016	199.40	3952.60	-4.00

**All Historic Measurements**



<b>Well Name:</b>	<b>PEKAREK N &amp; M</b>	<b>Owner:</b>	BELL CLAUDE M
<b>Permit #:</b>	3979 - FP -	<b>Location #:</b>	SC01004411BDA2
<b>USGS Site ID:</b>			391152102171001

---

<b>Division:</b>	1	<b>Water District:</b>	49	<b>County:</b>	KIT CARSON
<b>Location:</b>	Q160 Q40 Q10 Section	Twnshp	Range	PM	Distance from section lines:
	NW SE NE 11	10 S	44 W S		From N/S line: From E/W line:
<b>UTM Coordinates (NAD83):</b>	<b>Northing (UTM y)</b>	4342231.0	<b>Easting (UTM x):</b>	734345.0	<i>GPS</i>
<b>Latitude/Longitude (decimal degrees):</b>		39.197756		-102.286316	

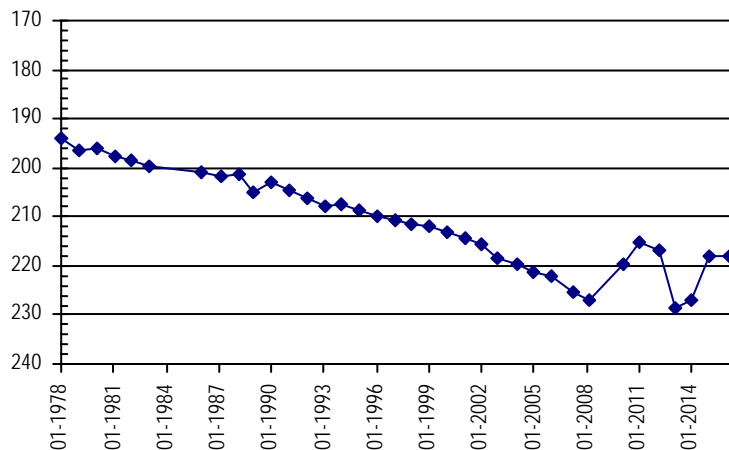
---

<b>Surface Elevation (ft):</b>	4236.75	<b>Top Perforated Interval (ft):</b>	190	<b>Base of grout (ft):</b>		<b>Water Level Change</b>
<b>Well depth (ft):</b>	288	<b>Bottom Perforated Interval (ft):</b>	310			<b>1 year:</b> 0.00
<b>Aquifer(s):</b>	OGALLALA					<b>5 year:</b> -2.70
						<b>10 year:</b> 4.08

**Measurements from last 10 years**

Date	Depth to WL (ft)	Elev of WL (ft)	Change (ft)
3/20/2007	225.15	4011.60	-3.07
2/1/2008	226.91	4009.84	-1.76
1/1/2009			
2/15/2010	219.50	4017.25	
1/5/2011	215.30	4021.45	4.20
2/23/2012	216.60	4020.15	-1.30
1/23/2013	228.60	4008.15	-12.00
1/21/2014	227.10	4009.65	1.50
1/27/2015	218.00	4018.75	9.10
2/29/2016	218.00	4018.75	0.00

**All Historic Measurements**



**NORTHERN HIGH PLAINS  
DISTRICT: PLAINS**

**Well Name:** PENNY JOHN C. **Owner:** PENNY JOHN C  
**Permit #:** 4057 - FP - **Location #:** SC00904314CCC **USGS Site ID:** 391531102110300  
**Division:** 1 **Water District:** 49 **County:** KIT CARSON  
**Location:** Q160 Q40 Q10 Section Twnshp Range PM Distance from section lines:  
 SW SW SW 14 9 S 43 W S **From N/S line:** **From E/W line:**  
**UTM Coordinates (NAD83):** Northing (UTM y) 4349253.9 Easting (UTM x): 742917.5 *User supplied*  
**Latitude/Longitude (decimal degrees):** 39.258610 -102.184631

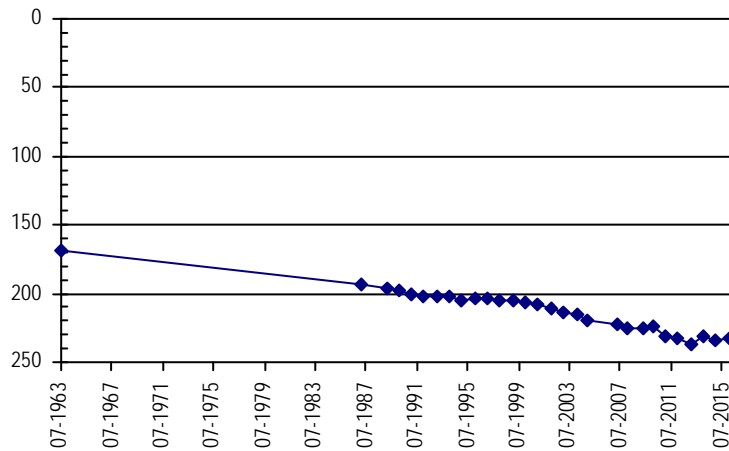
---

**Surface Elevation (ft):** 4120.69 **Top Perforated Interval (ft):** 295 **Base of grout (ft):** **Water Level Change**  
**Well depth (ft):** 335 **Bottom Perforated Interval (ft):** 335 **1 year:** 1.50  
**Aquifer(s):** OGALLALA **5 year:** -1.30  
**10 year:**

**Measurements from last 10 years**

Date	Depth to WL (ft)	Elev of WL (ft)	Change (ft)
3/19/2007	221.68	3899.01	
2/18/2008	224.91	3895.78	-3.23
4/30/2009	225.11	3895.58	-0.20
1/15/2010	224.49	3896.20	0.62
1/28/2011	231.50	3889.19	-7.01
1/10/2012	232.20	3888.49	-0.70
2/11/2013	237.40	3883.29	-5.20
1/3/2014	230.50	3890.19	6.90
1/29/2015	234.30	3886.39	-3.80
1/27/2016	232.80	3887.89	1.50

**All Historic Measurements**



**Well Name:** PENNY JOHN C. **Owner:** PENNY JOHN C  
**Permit #:** 11984 - FP - **Location #:** SC00904327BAA **USGS Site ID:** 391434102114400  
**Division:** 1 **Water District:** 49 **County:** KIT CARSON  
**Location:** Q160 Q40 Q10 Section Twnshp Range PM Distance from section lines:  
 NW NE NE 27 9 S 43 W S **From N/S line:** **From E/W line:**  
**UTM Coordinates (NAD83):** Northing (UTM y) 4347465.9 Easting (UTM x): 741989.1 *User supplied*  
**Latitude/Longitude (decimal degrees):** 39.242777 -102.196020

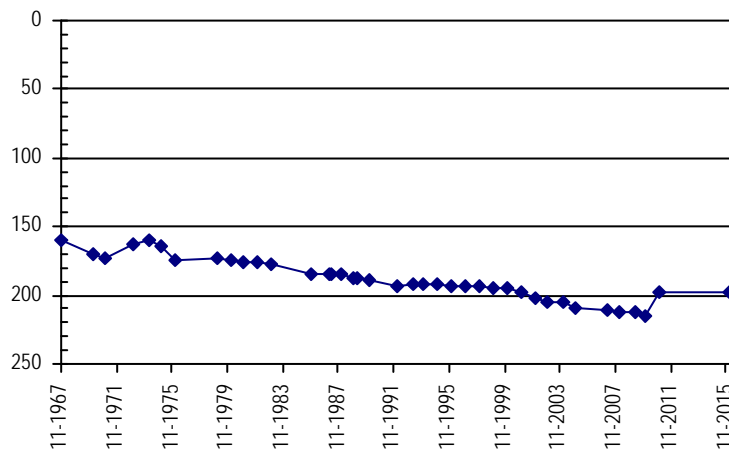
---

**Surface Elevation (ft):** 4117.7 **Top Perforated Interval (ft):** 20 **Base of grout (ft):** **Water Level Change**  
**Well depth (ft):** 290 **Bottom Perforated Interval (ft):** 290 **1 year:**  
**Aquifer(s):** OGALLALA **5 year:** -0.80  
**10 year:**

**Measurements from last 10 years**

Date	Depth to WL (ft)	Elev of WL (ft)	Change (ft)
3/25/2007	210.34	3907.36	
2/18/2008	212.89	3904.81	-2.55
4/30/2009	211.52	3906.18	1.37
1/15/2010	214.40	3903.30	-2.88
1/28/2011	197.40	3920.30	17.00
2/2/2012			
1/27/2016	198.20	3919.50	

**All Historic Measurements**





**NORTHERN HIGH PLAINS  
DISTRICT: PLAINS**

**Well Name:** PENNY RANCHES INC. **Owner:** SHAMBRUG ROBERT F  
**Permit #:** 11553 - FP - **Location #:** SC00904332BBB2 **USGS Site ID:** 391345102142201

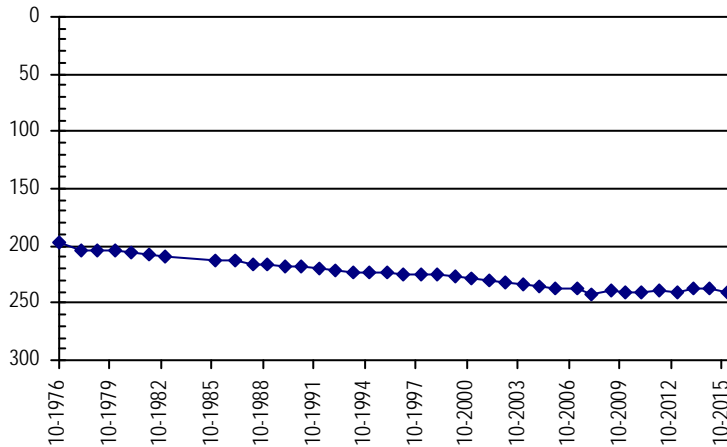
**Division:** 1 **Water District:** 49 **County:** KIT CARSON  
**Location:** Q160 Q40 Q10 Section Twnshp Range PM Distance from section lines:  
 NW NW NW 32 9 S 43 W S **From N/S line:** **From E/W line:**  
**UTM Coordinates (NAD83):** **Northing (UTM y)** 4345838.5 **Easting (UTM x):** 738246.8 *User supplied*  
**Latitude/Longitude (decimal degrees):** 39.229165 -102.239910

**Surface Elevation (ft):** 4186.73 **Top Perforated Interval (ft):** 224 **Base of grout (ft):** **Water Level Change**  
**Well depth (ft):** 331 **Bottom Perforated Interval (ft):** 334 **1 year:** -3.20  
**Aquifer(s):** OGALLALA **5 year:** -0.70  
**10 year:** -4.01

**Measurements from last 10 years**

Date	Depth to WL (ft)	Elev of WL (ft)	Change (ft)
3/19/2007	238.07	3948.66	-1.38
2/18/2008	242.03	3944.70	-3.96
4/30/2009	239.70	3947.03	2.33
1/15/2010	240.20	3946.53	-0.50
1/28/2011	240.00	3946.73	0.20
1/5/2012	239.00	3947.73	1.00
2/11/2013	240.40	3946.33	-1.40
1/3/2014	237.40	3949.33	3.00
1/29/2015	237.50	3949.23	-0.10
1/28/2016	240.70	3946.03	-3.20

**All Historic Measurements**



**Well Name:** PENNY RANCHES INC. **Owner:** PENNY GENE  
**Permit #:** 5972 - FP - **Location #:** SC00904332CCB **USGS Site ID:** 391305102142300

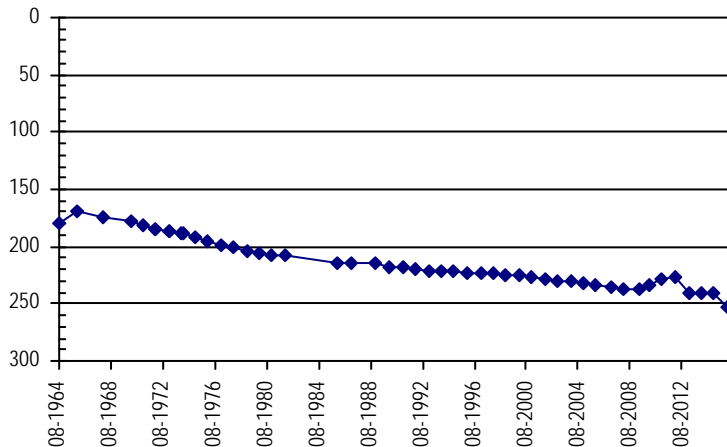
**Division:** 1 **Water District:** 49 **County:** KIT CARSON  
**Location:** Q160 Q40 Q10 Section Twnshp Range PM Distance from section lines:  
 SW SW NW 32 9 S 43 W S **From N/S line:** **From E/W line:**  
**UTM Coordinates (NAD83):** **Northing (UTM y)** 4344603.8 **Easting (UTM x):** 738236.4 *User supplied*  
**Latitude/Longitude (decimal degrees):** 39.218055 -102.240466

**Surface Elevation (ft):** 4191.73 **Top Perforated Interval (ft):** 207 **Base of grout (ft):** **Water Level Change**  
**Well depth (ft):** 327 **Bottom Perforated Interval (ft):** 327 **1 year:** -11.90  
**Aquifer(s):** OGALLALA **5 year:** -23.90  
**10 year:** -18.74

**Measurements from last 10 years**

Date	Depth to WL (ft)	Elev of WL (ft)	Change (ft)
3/19/2007	235.68	3956.05	-2.02
2/18/2008	236.71	3955.02	-1.03
4/30/2009	236.70	3955.03	0.01
1/15/2010	234.50	3957.23	2.20
1/28/2011	228.50	3963.23	6.00
1/5/2012	226.25	3965.48	2.25
2/11/2013	240.70	3951.03	-14.45
1/17/2014	240.30	3951.43	0.40
1/29/2015	240.50	3951.23	-0.20
1/27/2016	252.40	3939.33	-11.90

**All Historic Measurements**



**NORTHERN HIGH PLAINS  
DISTRICT: PLAINS**

**Well Name:** PENNY, DOROTHY L. **Owner:** PENNY GENE W  
**Permit #:** 5527 - FP - **Location #:** SC00904322BCB **USGS Site ID:** 391511102121000

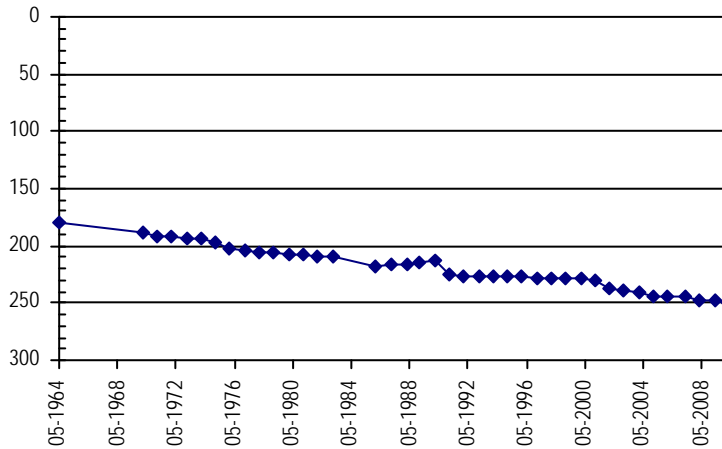
**Division:** 1 **Water District:** 49 **County:** KIT CARSON  
**Location:** Q160 Q40 Q10 Section **Twnshp** Range **PM** **Distance from section lines:**  
 NW SW NW 22 9 S 43 W S **From N/S line:** **From E/W line:**  
**UTM Coordinates (NAD83):** **Northing (UTM y)** 4348561.7 **Easting (UTM x):** 741499.2 *User supplied*  
**Latitude/Longitude (decimal degrees):** 39.252776 -102.201298

**Surface Elevation (ft):** 4144.7 **Top Perforated Interval (ft):** 250 **Base of grout (ft):** **Water Level Change**  
**Well depth (ft):** 340 **Bottom Perforated Interval (ft):** 340 **1 year:**  
**Aquifer(s):** OGALLALA **5 year:**  
**10 year:**

**Measurements from last 10 years**

Date	Depth to WL (ft)	Elev of WL (ft)	Change (ft)
3/19/2007	244.51	3900.19	0.28
2/18/2008	246.90	3897.80	-2.39
4/30/2009	247.05	3897.65	-0.15
1/15/2010	249.00	3895.70	-1.95

**All Historic Measurements**



**Well Name:** PENNY, GENE ETAL **Owner:** BELL BRITT  
**Permit #:** 10224 - F - **Location #:** SC01004332ABB **USGS Site ID:** 390832102134500

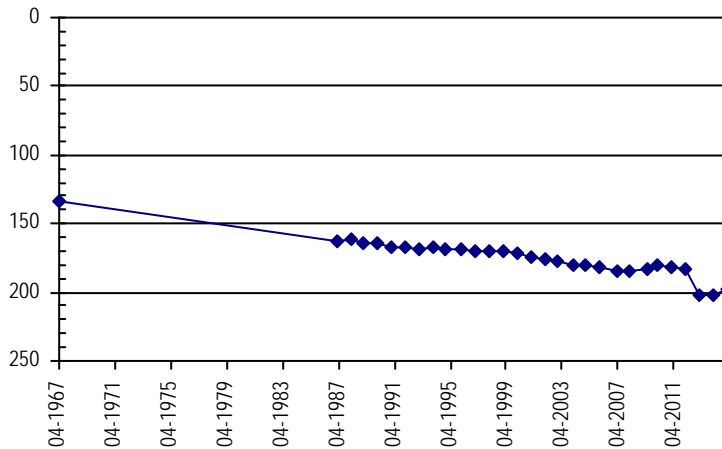
**Division:** 1 **Water District:** 49 **County:** KIT CARSON  
**Location:** Q160 Q40 Q10 Section **Twnshp** Range **PM** **Distance from section lines:**  
 NE NW NW 32 10 S 43 W S **From N/S line:** **From E/W line:**  
**UTM Coordinates (NAD83):** **Northing (UTM y)** 4336214.9 **Easting (UTM x):** 739429.3 *User supplied*  
**Latitude/Longitude (decimal degrees):** 39.142223 -102.229631

**Surface Elevation (ft):** 4179.71 **Top Perforated Interval (ft):** 200 **Base of grout (ft):** **Water Level Change**  
**Well depth (ft):** 280 **Bottom Perforated Interval (ft):** 280 **1 year:**  
**Aquifer(s):** OGALLALA **5 year:**  
**10 year:**

**Measurements from last 10 years**

Date	Depth to WL (ft)	Elev of WL (ft)	Change (ft)
3/18/2007	184.50	3995.21	-3.02
2/18/2008	184.72	3994.99	-0.22
4/30/2009	183.10	3996.61	1.62
1/18/2010	180.53	3999.18	2.57
2/7/2011	181.50	3998.21	-0.97
2/2/2012	183.10	3996.61	-1.60
2/11/2013	201.90	3977.81	-18.80
2/13/2014	202.60	3977.11	-0.70
1/29/2015	198.20	3981.51	4.40
3/21/2016			

**All Historic Measurements**



**NORTHERN HIGH PLAINS  
DISTRICT: PLAINS**

**Well Name:** PENNY, KEVIN & GREG. **Owner:**  
**Permit #:** 2180 - FP - **Location #:** SC00904328ABB **USGS Site ID:** 391437102124400

**Division:** 1 **Water District:** 49 **County:** KIT CARSON  
**Location:** Q160 Q40 Q10 Section **Twnshp** Range **PM** **Distance from section lines:**  
 NE NW NW 28 9 S 43 W S **From N/S line:** **From E/W line:**

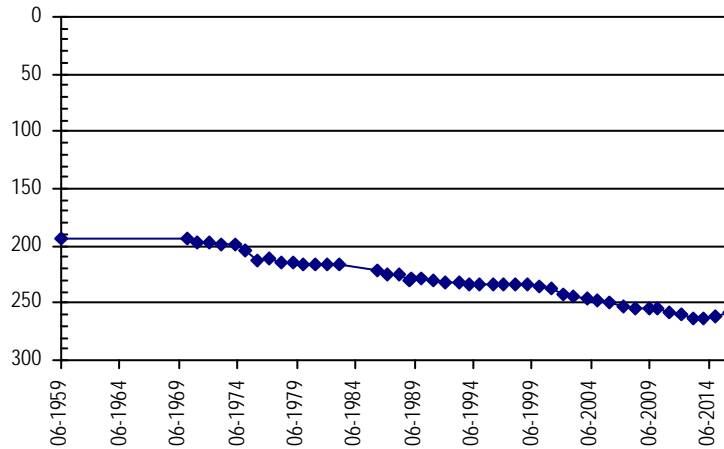
**UTM Coordinates (NAD83):** **Northing (UTM y)** 4347513.9 **Easting (UTM x):** 740547.6 *User supplied*  
**Latitude/Longitude (decimal degrees):** 39.243610 -102.212687

**Surface Elevation (ft):** 4161.71 **Top Perforated Interval (ft):** 177 **Base of grout (ft):** **Water Level Change**  
**Well depth (ft):** 337 **Bottom Perforated Interval (ft):** 337 **1 year:** 2.60  
**Aquifer(s):** **5 year:** -0.84  
**10 year:** -9.29

**Measurements from last 10 years**

Date	Depth to WL (ft)	Elev of WL (ft)	Change (ft)
3/25/2007	252.37	3909.34	-3.06
2/18/2008	255.51	3906.20	-3.14
4/30/2009	254.59	3907.12	0.92
1/15/2010	255.00	3906.71	-0.41
1/28/2011	257.76	3903.95	-2.76
2/26/2012	259.20	3902.51	-1.44
2/11/2013	263.20	3898.51	-4.00
1/3/2014	262.80	3898.91	0.40
1/29/2015	261.20	3900.51	1.60
2/25/2016	258.60	3903.11	2.60

**All Historic Measurements**



**Well Name:** PENNY, KEVIN, GARY & GREG **Owner:** KEVIN, GARY & GREG PENNY  
**Permit #:** 14588 - FP - **Location #:** SC00904218BC **USGS Site ID:**

**Division:** 1 **Water District:** 49 **County:** KIT CARSON  
**Location:** Q160 Q40 Q10 Section **Twnshp** Range **PM** **Distance from section lines:**  
 NW SW 18 9 S 42 W S **From N/S line:** **From E/W line:**

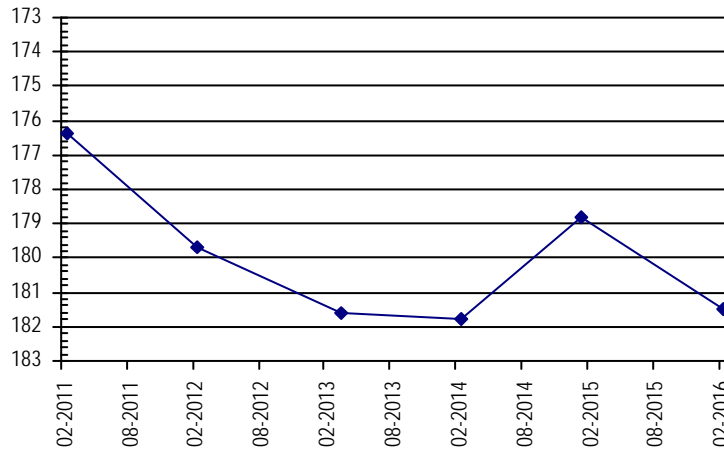
**UTM Coordinates (NAD83):** **Northing (UTM y)** 4350363.5 **Easting (UTM x):** 746277.6 *Spotted from quarters*  
**Latitude/Longitude (decimal degrees):** 39.267648 -102.145327

**Surface Elevation (ft):** 4055 **Top Perforated Interval (ft):** **Base of grout (ft):** **Water Level Change**  
**Well depth (ft):** 272 **Bottom Perforated Interval (ft):** **1 year:** -2.70  
**Aquifer(s):** OGALLALA **5 year:** -5.10  
**10 year:**

**Measurements from last 10 years**

Date	Depth to WL (ft)	Elev of WL (ft)	Change (ft)
2/12/2011	176.40	3878.60	
2/2/2012	179.70	3875.30	-3.30
3/12/2013	181.60	3873.40	-1.90
2/26/2014	181.80	3873.20	-0.20
1/13/2015	178.80	3876.20	3.00
2/25/2016	181.50	3873.50	-2.70

**All Historic Measurements**



**NORTHERN HIGH PLAINS  
DISTRICT: PLAINS**

**Well Name:** **PETERS, ELMER** **Owner:** SMELKER THEODORE R  
**Permit #:** 6869 - FP - **Location #:** SC01104630CDD **USGS Site ID:** 390318102361800

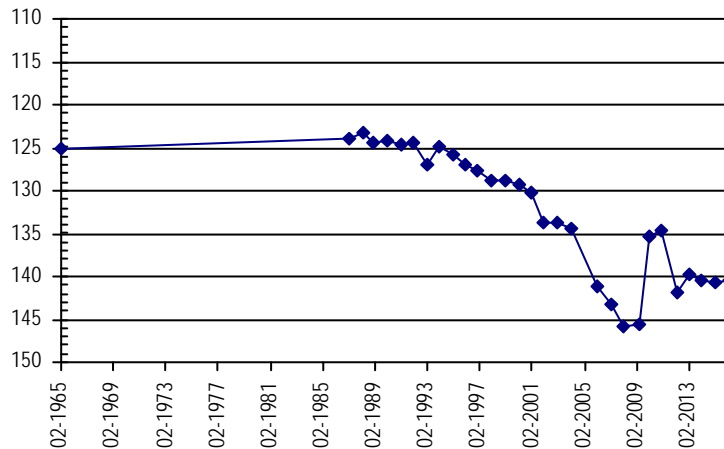
**Division:** 1 **Water District:** 49 **County:** KIT CARSON  
**Location:** Q160 Q40 Q10 Section Twnshp Range PM Distance from section lines:  
 SW SE SE 30 11 S 46 W S **From N/S line:** **From E/W line:**  
**UTM Coordinates (NAD83):** **Northing (UTM y)** 4325608.8 **Easting (UTM x):** 707198.0 *User supplied*  
**Latitude/Longitude (decimal degrees):** 39.054999 -102.605476

**Surface Elevation (ft):** 4507.98 **Top Perforated Interval (ft):** 175 **Base of grout (ft):** **Water Level Change**  
**Well depth (ft):** 235 **Bottom Perforated Interval (ft):** 235 **1 year:** 0.20  
**Aquifer(s):** OGALLALA **5 year:** -5.80  
**10 year:** 0.65

**Measurements from last 10 years**

Date	Depth to WL (ft)	Elev of WL (ft)	Change (ft)
1/5/2006	141.05	4366.93	-6.70
3/21/2007	143.14	4364.84	-2.09
2/1/2008	145.87	4362.11	-2.73
4/7/2009	145.55	4362.43	0.32
2/6/2010	135.40	4372.58	10.15
1/7/2011	134.60	4373.38	0.80
2/24/2012	141.80	4366.18	-7.20
2/19/2013	139.80	4368.18	2.00
1/22/2014	140.40	4367.58	-0.60
1/28/2015	140.60	4367.38	-0.20
2/17/2016	140.40	4367.58	0.20

**All Historic Measurements**



**Well Name:** **PICKARD, L.** **Owner:** STRATTON TOWN OF  
**Permit #:** 3786 - FP - **Location #:** SC00904701DBC **USGS Site ID:**

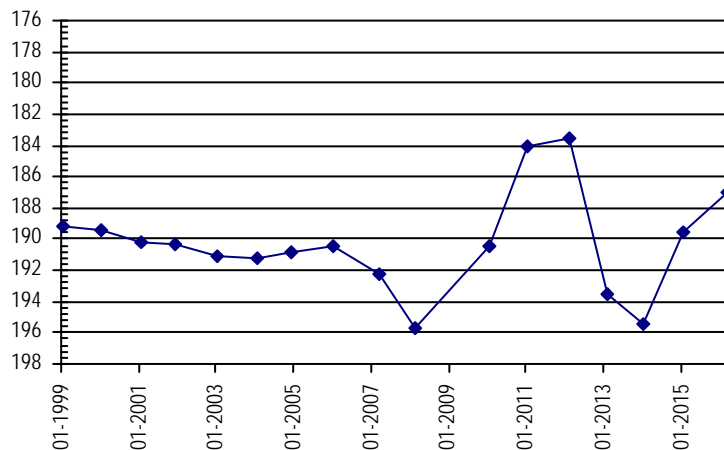
**Division:** 1 **Water District:** 49 **County:** KIT CARSON  
**Location:** Q160 Q40 Q10 Section Twnshp Range PM Distance from section lines:  
 SE NW SW 1 9 S 47 W S **From N/S line:** **From E/W line:**  
**UTM Coordinates (NAD83):** **Northing (UTM y)** 4351826.0 **Easting (UTM x):** 706655.1 *Spotted from quarters*  
**Latitude/Longitude (decimal degrees):** 39.291168 -102.603745

**Surface Elevation (ft):** 4418 **Top Perforated Interval (ft):** 178 **Base of grout (ft):** **Water Level Change**  
**Well depth (ft):** 238 **Bottom Perforated Interval (ft):** 238 **1 year:** 2.60  
**Aquifer(s):** OGALLALA **5 year:** -3.00  
**10 year:** 3.47

**Measurements from last 10 years**

Date	Depth to WL (ft)	Elev of WL (ft)	Change (ft)
1/24/2006	190.47	4227.53	0.41
3/22/2007	192.21	4225.79	-1.74
2/21/2008	195.67	4222.33	-3.46
1/1/2009			
1/30/2010	190.40	4227.60	
1/7/2011	184.00	4234.00	6.40
2/24/2012	183.60	4234.40	0.40
2/25/2013	193.50	4224.50	-9.90
1/22/2014	195.40	4222.60	-1.90
1/28/2015	189.60	4228.40	5.80
3/1/2016	187.00	4231.00	2.60

**All Historic Measurements**



**NORTHERN HIGH PLAINS  
DISTRICT: PLAINS**

**Well Name:** PICKARD, LOUIS

*Owner:*

**Permit #:** - -

**Location #:** SC00804706DDD

**USGS Site ID:** 392230102412000

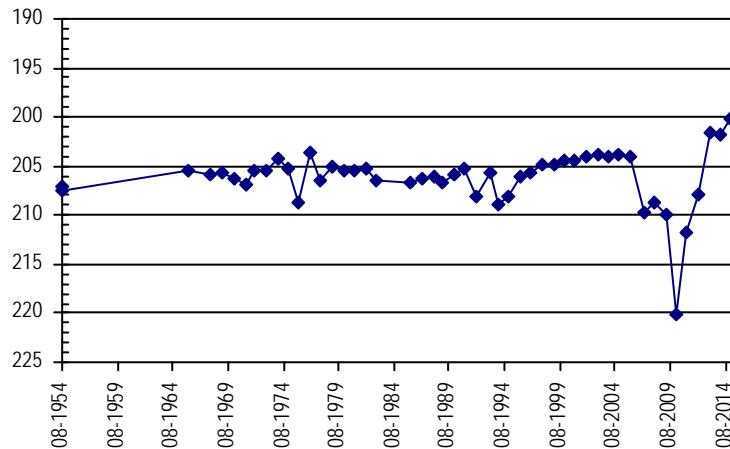
**Division:** 1                      **Water District:** 49                      **County:** KIT CARSON  
**Location:** Q160 Q40 Q10 Section    **Twnshp**    **Range**    **PM**                      **Distance from section lines:**  
                          SE SE SE    6            8 S        47 W S                      **From N/S line:**                      **From E/W line:**  
**UTM Coordinates (NAD83):**    **Northing (UTM y)**    4362668.9    **Easting (UTM x):**    699154.9    *User supplied*  
**Latitude/Longitude (decimal degrees):**                      39.390548                      -102.687427

**Surface Elevation (ft):** 4427.92    **Top Perforated Interval (ft):**                      **Base of grout (ft):**                      **Water Level Change**  
**Well depth (ft):** 212                      **Bottom Perforated Interval (ft):**                      **1 year:**  
**Aquifer(s):**                                                                **5 year:**  
                                                                                         **10 year:**

**Measurements from last 10 years**

Date	Depth to WL (ft)	Elev of WL (ft)	Change (ft)
1/24/2006	204.02	4223.90	-0.27
4/19/2007	209.79	4218.13	-5.77
2/22/2008	208.77	4219.15	1.02
4/6/2009	209.86	4218.06	-1.09
2/6/2010	220.20	4207.72	-10.34
1/7/2011	211.80	4216.12	8.40
2/25/2012	207.90	4220.02	3.90
3/8/2013	201.60	4226.32	6.30
2/26/2014	201.80	4226.12	-0.20
1/18/2015	200.10	4227.82	1.70
3/16/2016			

**All Historic Measurements**



**Well Name:** PIERSON, WALTER

*Owner:*

**Permit #:** - -

**Location #:** SC01104420CCC

**USGS Site ID:**

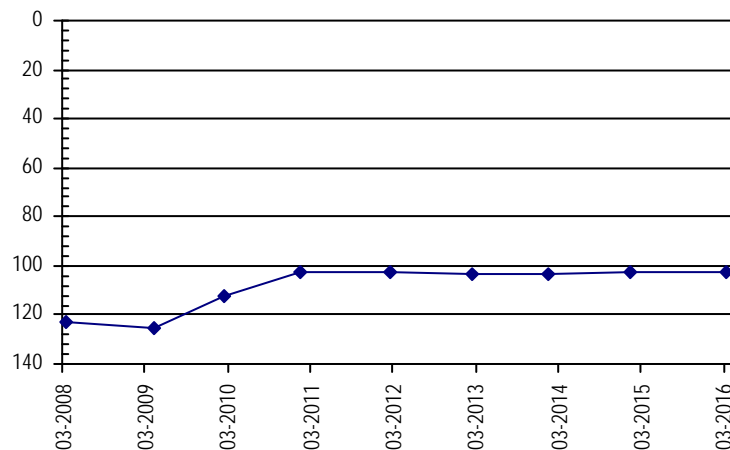
**Division:** 1                      **Water District:** 49                      **County:** KIT CARSON  
**Location:** Q160 Q40 Q10 Section    **Twnshp**    **Range**    **PM**                      **Distance from section lines:**  
                          SW SW SW    20            11 S        44 W S                      **From N/S line:**                      **From E/W line:**  
**UTM Coordinates (NAD83):**    **Northing (UTM y)**    4328331.5    **Easting (UTM x):**    727372.9    *Spotted from quarters*  
**Latitude/Longitude (decimal degrees):**                      39.074490                      -102.371630

**Surface Elevation (ft):** 4245    **Top Perforated Interval (ft):**                      **Base of grout (ft):**                      **Water Level Change**  
**Well depth (ft):** 170                      **Bottom Perforated Interval (ft):**                      **1 year:**                      -0.20  
**Aquifer(s):**                      OGALLALA                                           **5 year:**                      -0.20  
                                                                                         **10 year:**

**Measurements from last 10 years**

Date	Depth to WL (ft)	Elev of WL (ft)	Change (ft)
3/20/2008	123.19	4121.81	
4/7/2009	125.47	4119.53	-2.28
2/15/2010	112.20	4132.80	13.27
1/28/2011	102.60	4142.40	9.60
2/25/2012	102.60	4142.40	0.00
2/26/2013	103.40	4141.60	-0.80
1/21/2014	103.00	4142.00	0.40
1/27/2015	102.60	4142.40	0.40
3/2/2016	102.80	4142.20	-0.20

**All Historic Measurements**



**NORTHERN HIGH PLAINS  
DISTRICT: PLAINS**

**Well Name:** PIZEL, ALLEN **Owner:** PIZEL ALLEN D  
**Permit #:** 11295 - FP - **Location #:** SC00604233CCC **USGS Site ID:** 392821102063200

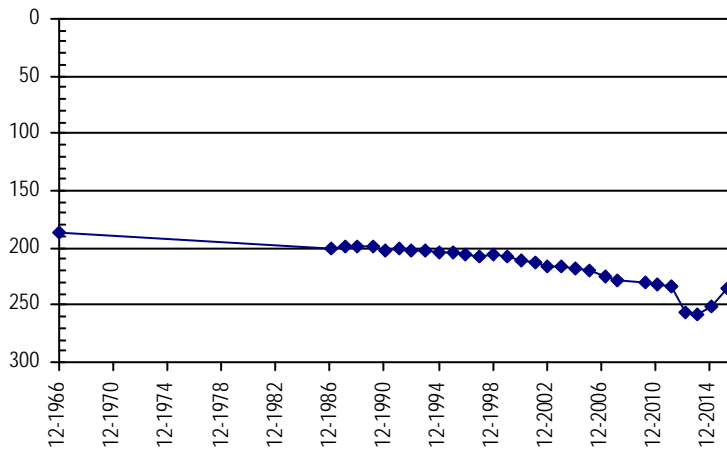
**Division:** 1 **Water District:** 49 **County:** KIT CARSON  
**Location:** Q160 Q40 Q10 Section Twnshp Range PM Distance from section lines:  
 SW SW SW 33 6 S 42 W S **From N/S line:** **From E/W line:**  
**UTM Coordinates (NAD83):** Northing (UTM y) 4373201.3 Easting (UTM x): 748653.4 *User supplied*  
**Latitude/Longitude (decimal degrees):** 39.472495 -102.109352

**Surface Elevation (ft):** 3934.59 **Top Perforated Interval (ft):** 200 **Base of grout (ft):** **Water Level Change**  
**Well depth (ft):** 321 **Bottom Perforated Interval (ft):** 321 **1 year:** 15.30  
**Aquifer(s):** OGALLALA **5 year:** -4.50  
**10 year:** -16.25

**Measurements from last 10 years**

Date	Depth to WL (ft)	Elev of WL (ft)	Change (ft)
1/11/2006	220.05	3714.54	-1.72
4/2/2007	224.41	3710.18	-4.36
2/7/2008	227.69	3706.90	-3.28
1/1/2009			
2/12/2010	230.94	3703.65	
2/4/2011	231.80	3702.79	-0.86
2/16/2012	233.10	3701.49	-1.30
2/8/2013	256.00	3678.59	-22.90
1/15/2014	258.10	3676.49	-2.10
2/7/2015	251.60	3682.99	6.50
3/10/2016	236.30	3698.29	15.30

**All Historic Measurements**



**Well Name:** PLAUTZ, GERALD **Owner:** LANGE ARTHUR J F  
**Permit #:** 11554 - FP - **Location #:** SC00704231DBB **USGS Site ID:** 392339102081300

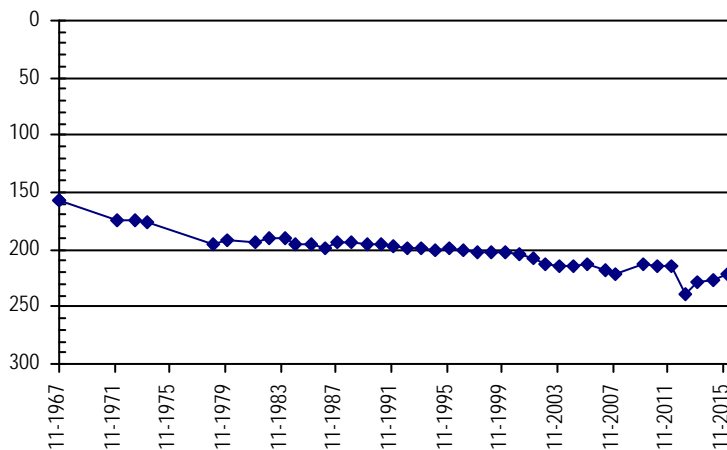
**Division:** 1 **Water District:** 49 **County:** KIT CARSON  
**Location:** Q160 Q40 Q10 Section Twnshp Range PM Distance from section lines:  
 SE NW NW 31 7 S 42 W S **From N/S line:** **From E/W line:**  
**UTM Coordinates (NAD83):** Northing (UTM y) 4364428.9 Easting (UTM x): 746515.8 *User supplied*  
**Latitude/Longitude (decimal degrees):** 39.394163 -102.137408

**Surface Elevation (ft):** 3993.63 **Top Perforated Interval (ft):** 210 **Base of grout (ft):** **Water Level Change**  
**Well depth (ft):** 310 **Bottom Perforated Interval (ft):** 310 **1 year:** 4.80  
**Aquifer(s):** OGALLALA **5 year:** -7.20  
**10 year:** -8.23

**Measurements from last 10 years**

Date	Depth to WL (ft)	Elev of WL (ft)	Change (ft)
1/23/2006	213.37	3780.26	0.30
4/2/2007	218.53	3775.10	-5.16
2/2/2008	221.04	3772.59	-2.51
1/1/2009			
2/8/2010	212.80	3780.83	
2/4/2011	214.40	3779.23	-1.60
2/16/2012	215.30	3778.33	-0.90
2/5/2013	238.50	3755.13	-23.20
1/13/2014	228.60	3765.03	9.90
1/31/2015	226.40	3767.23	2.20
2/22/2016	221.60	3772.03	4.80

**All Historic Measurements**



**NORTHERN HIGH PLAINS  
DISTRICT: PLAINS**

**Well Name:** POTTOFF, KENNETH E. **Owner:** POTTORFF KENNETH  
**Permit #:** 3907 - FP - **Location #:** SC00904529DBC **USGS Site ID:** 391402102271600

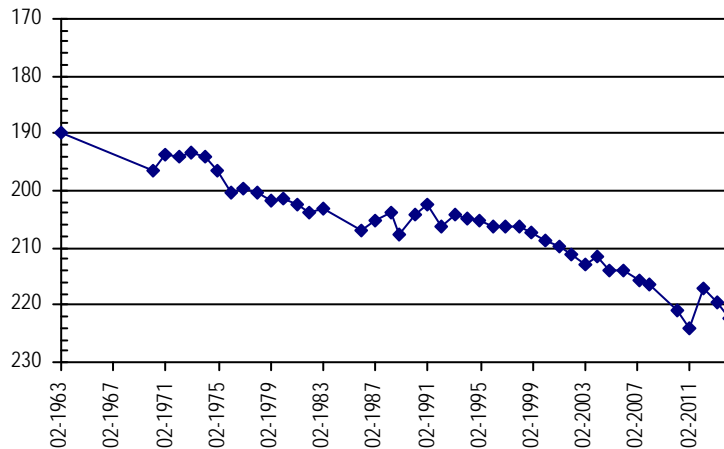
**Division:** 1 **Water District:** 49 **County:** KIT CARSON  
**Location:** Q160 Q40 Q10 Section Twnshp Range PM Distance from section lines:  
 SE NW SW 29 9 S 45 W S **From N/S line:** **From E/W line:**  
**UTM Coordinates (NAD83):** Northing (UTM y) 4345819.2 Easting (UTM x): 719694.3 *User supplied*  
**Latitude/Longitude (decimal degrees):** 39.233885 -102.454640

**Surface Elevation (ft):** 4347.85 **Top Perforated Interval (ft):** 150 **Base of grout (ft):** **Water Level Change**  
**Well depth (ft):** 278 **Bottom Perforated Interval (ft):** 278 **1 year:**  
**Aquifer(s):** OGALLALA **5 year:**  
**10 year:**

**Measurements from last 10 years**

Date	Depth to WL (ft)	Elev of WL (ft)	Change (ft)
1/3/2006	214.10	4133.75	-0.01
3/22/2007	215.85	4132.00	-1.75
1/28/2008	216.23	4131.62	-0.38
1/1/2009			
1/30/2010	221.00	4126.85	
1/7/2011	224.21	4123.64	-3.21
2/24/2012	217.00	4130.85	7.21
2/25/2013	219.60	4128.25	-2.60
1/22/2014	222.30	4125.55	-2.70

**All Historic Measurements**



**Well Name:** POTTORFF, W.T. **Owner:** POTTORFF W T  
**Permit #:** 6076 - FP - **Location #:** SC00904618DAA1 **USGS Site ID:** 391550102344000

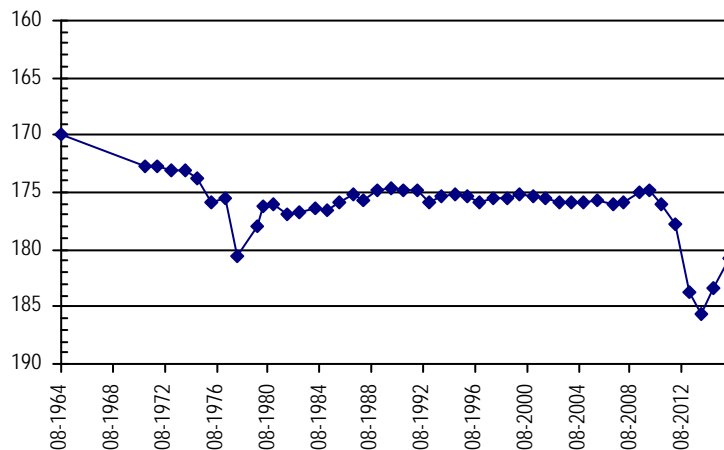
**Division:** 1 **Water District:** 49 **County:** KIT CARSON  
**Location:** Q160 Q40 Q10 Section Twnshp Range PM Distance from section lines:  
 SE NE NE 18 9 S 46 W S **From N/S line:** **From E/W line:**  
**UTM Coordinates (NAD83):** Northing (UTM y) 4348856.2 Easting (UTM x): 708934.5 *User supplied*  
**Latitude/Longitude (decimal degrees):** 39.263884 -102.578255

**Surface Elevation (ft):** 4405.9 **Top Perforated Interval (ft):** 175 **Base of grout (ft):** **Water Level Change**  
**Well depth (ft):** 245 **Bottom Perforated Interval (ft):** 245 **1 year:** 2.60  
**Aquifer(s):** OGALLALA **5 year:** -4.69  
**10 year:** -5.02

**Measurements from last 10 years**

Date	Depth to WL (ft)	Elev of WL (ft)	Change (ft)
1/10/2006	175.78	4230.12	0.10
4/16/2007	176.00	4229.90	-0.22
2/20/2008	175.95	4229.95	0.05
4/7/2009	175.06	4230.84	0.89
1/30/2010	174.78	4231.12	0.28
1/7/2011	176.11	4229.79	-1.33
2/24/2012	177.80	4228.10	-1.69
2/25/2013	183.70	4222.20	-5.90
2/18/2014	185.60	4220.30	-1.90
1/28/2015	183.40	4222.50	2.20
3/1/2016	180.80	4225.10	2.60

**All Historic Measurements**



**NORTHERN HIGH PLAINS  
DISTRICT: PLAINS**

**Well Name:** PRALLE, DALE & ALLEN **Owner:** PRALLE DALE & ALLAN D  
**Permit #:** 5271 - FP - **Location #:** SC00904214BBB **USGS Site ID:** 391620102042100

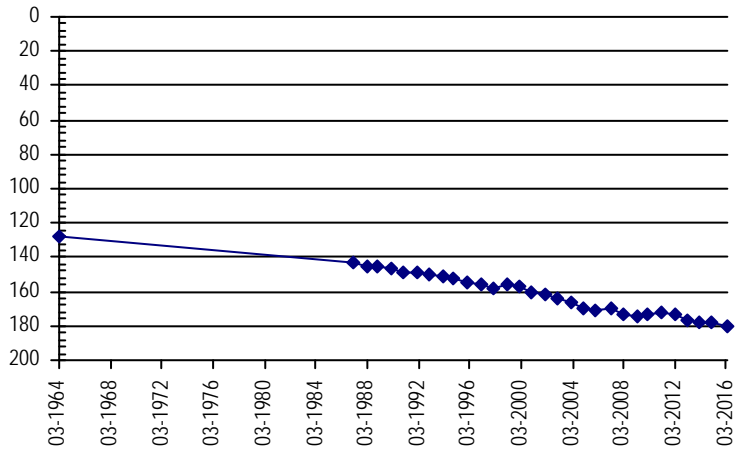
**Division:** 1 **Water District:** 49 **County:** KIT CARSON  
**Location:** Q160 Q40 Q10 Section Twnshp Range PM Distance from section lines:  
 NW NW NW 14 9 S 42 W S **From N/S line:** **From E/W line:**  
**UTM Coordinates (NAD83):** Northing (UTM y) 4351072.3 Easting (UTM x): 752553.4 *User supplied*  
**Latitude/Longitude (decimal degrees):** 39.272222 -102.072405

**Surface Elevation (ft):** 3987.63 **Top Perforated Interval (ft):** 157 **Base of grout (ft):** \_\_\_\_\_ **Water Level Change**  
**Well depth (ft):** 277 **Bottom Perforated Interval (ft):** 277 **1 year:** -2.90  
**Aquifer(s):** OGALLALA **5 year:** -8.80  
**10 year:** -9.34

**Measurements from last 10 years**

Date	Depth to WL (ft)	Elev of WL (ft)	Change (ft)
3/19/2007	169.80	3817.83	1.36
2/8/2008	173.09	3814.54	-3.29
4/5/2009	174.93	3812.70	-1.84
1/15/2010	173.50	3814.13	1.43
2/7/2011	171.70	3815.93	1.80
2/2/2012	173.50	3814.13	-1.80
3/13/2013	176.50	3811.13	-3.00
2/13/2014	178.30	3809.33	-1.80
1/13/2015	177.60	3810.03	0.70
3/21/2016	180.50	3807.13	-2.90

**All Historic Measurements**



**Well Name:** PRIOLA, RUBY M. **Owner:** CORYELL ZACHARY & JESSICA  
**Permit #:** 5351 - FP - **Location #:** SC00804322BCB **USGS Site ID:** 392024102121100

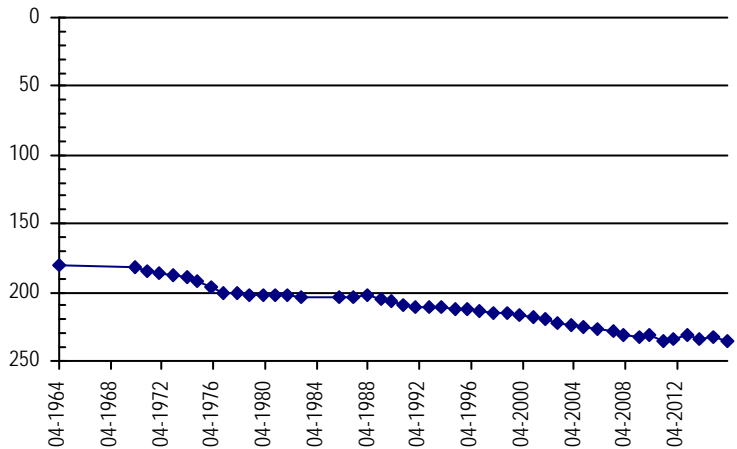
**Division:** 1 **Water District:** 49 **County:** KIT CARSON  
**Location:** Q160 Q40 Q10 Section Twnshp Range PM Distance from section lines:  
 NW SW NW 22 8 S 43 W S **From N/S line:** **From E/W line:**  
**UTM Coordinates (NAD83):** Northing (UTM y) 4358236.8 Easting (UTM x): 740983.9 *User supplied*  
**Latitude/Longitude (decimal degrees):** 39.339997 -102.203799

**Surface Elevation (ft):** 4090.69 **Top Perforated Interval (ft):** 254 **Base of grout (ft):** \_\_\_\_\_ **Water Level Change**  
**Well depth (ft):** 334 **Bottom Perforated Interval (ft):** 334 **1 year:** -2.70  
**Aquifer(s):** OGALLALA **5 year:** 0.00  
**10 year:** -7.61

**Measurements from last 10 years**

Date	Depth to WL (ft)	Elev of WL (ft)	Change (ft)
1/23/2006	227.29	3863.40	-1.37
4/4/2007	228.21	3862.48	-0.92
2/8/2008	231.05	3859.64	-2.84
4/30/2009	232.28	3858.41	-1.23
2/2/2010	230.85	3859.84	1.43
2/4/2011	234.90	3855.79	-4.05
1/30/2012	234.55	3856.14	0.35
2/12/2013	231.40	3859.29	3.15
1/15/2014	234.00	3856.69	-2.60
1/31/2015	232.20	3858.49	1.80
2/22/2016	234.90	3855.79	-2.70

**All Historic Measurements**





## NORTHERN HIGH PLAINS DISTRICT: PLAINS

**Well Name:** REED, KENNETH & PENNY

**Owner:** REED RANCHES

**Permit #:** 20527 - SFP -

**Location #:** SC00904305CB

**USGS Site ID:**

**Division:** 1 **Water District:** 49 **County:** KIT CARSON  
**Location:** Q160 Q40 Q10 Section: 5 Twnshp: 9 S Range: 43 W S PM: S Distance from section lines:  
 SW NW 5 9 S 43 W S *From N/S line:* 3443 N *From E/W line:* 35 W  
**UTM Coordinates (NAD83):** *Northing (UTM y):* 4352783.0 *Easting (UTM x):* 737925.8 *Spotted from section lines*  
**Latitude/Longitude (decimal degrees):** 39.291757 -102.241174

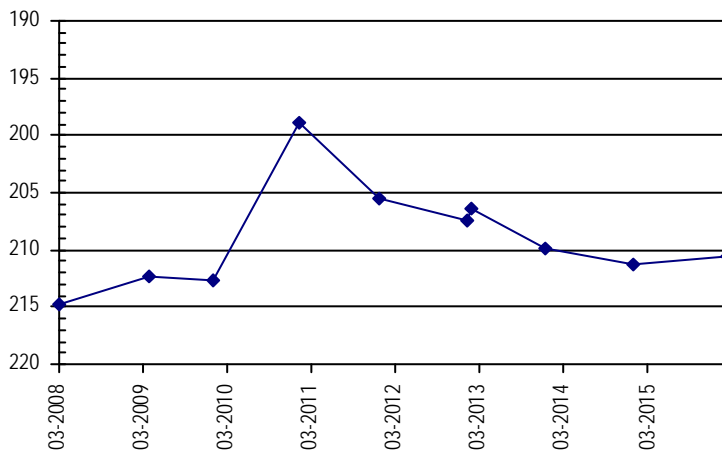
**Surface Elevation (ft):** 4110 **Top Perforated Interval (ft):** 210 **Base of grout (ft):**  
**Well depth (ft):** 301 **Bottom Perforated Interval (ft):** 301  
**Aquifer(s):** OGALLALA

**Water Level Change**  
**1 year:** 0.60  
**5 year:** -11.80  
**10 year:**

**Measurements from last 10 years**

Date	Depth to WL (ft)	Elev of WL (ft)	Change (ft)
3/20/2008	214.75	3895.25	
4/10/2009	212.30	3897.70	2.45
1/15/2010	212.64	3897.36	-0.34
1/28/2011	198.85	3911.15	13.79
1/10/2012	205.55	3904.45	-6.70
1/21/2013	207.45	3902.55	-1.90
2/11/2013	206.45	3903.55	1.00
12/30/2013	209.85	3900.15	-3.40
1/13/2015	211.25	3898.75	-1.40
2/25/2016	210.65	3899.35	0.60

**All Historic Measurements**



**Well Name:** REED, MARIE M.

**Owner:** MARIE M. REED

**Permit #:** 5941 - FP -

**Location #:** SC00804417CB

**USGS Site ID:**

**Division:** 1 **Water District:** 49 **County:** KIT CARSON  
**Location:** Q160 Q40 Q10 Section: 17 Twnshp: 8 S Range: 44 W S PM: S Distance from section lines:  
 SW NW 17 8 S 44 W S *From N/S line:* 2555 S *From E/W line:* 2615 E  
**UTM Coordinates (NAD83):** *Northing (UTM y):* 4359210.5 *Easting (UTM x):* 728874.5 *Spotted from section lines*  
**Latitude/Longitude (decimal degrees):** 39.352051 -102.343830

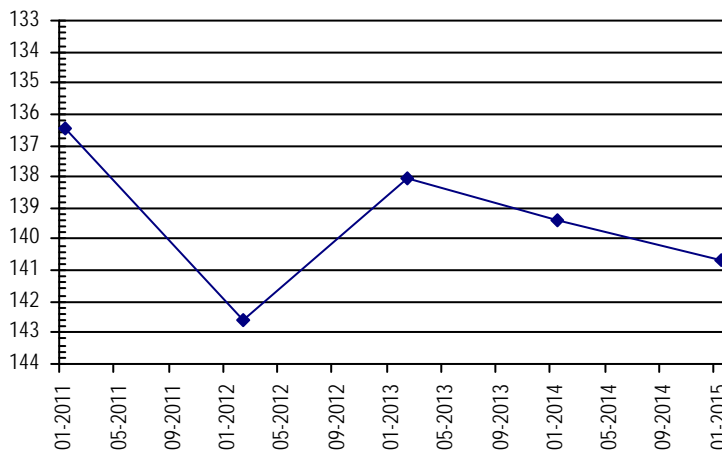
**Surface Elevation (ft):** 4182 **Top Perforated Interval (ft):** 207 **Base of grout (ft):**  
**Well depth (ft):** 347 **Bottom Perforated Interval (ft):** 347  
**Aquifer(s):** OGALLALA

**Water Level Change**  
**1 year:**  
**5 year:**  
**10 year:**

**Measurements from last 10 years**

Date	Depth to WL (ft)	Elev of WL (ft)	Change (ft)
1/5/2011	136.45	4045.55	
2/25/2012	142.60	4039.40	-6.15
2/13/2013	138.05	4043.95	4.55
1/13/2014	139.40	4042.60	-1.35
1/21/2015	140.70	4041.30	-1.30
2/24/2016			

**All Historic Measurements**



**NORTHERN HIGH PLAINS  
DISTRICT: PLAINS**

**Well Name: RHOADES, LOLA**

Owner:

Permit #: 4764 - FP -

Location #: SC00604228BBC

USGS Site ID: 392957102063000

Division: 1      Water District: 49      County: KIT CARSON

Location: Q160 Q40 Q10 Section    Twnshp    Range    PM      Distance from section lines:  
                  NW NW SW 28      6 S      42 W S      From N/S line:      From E/W line:

UTM Coordinates (NAD83): Northing (UTM y) 4376163.0    Easting (UTM x): 748606.1    User supplied

Latitude/Longitude (decimal degrees): 39.499161      -102.108797

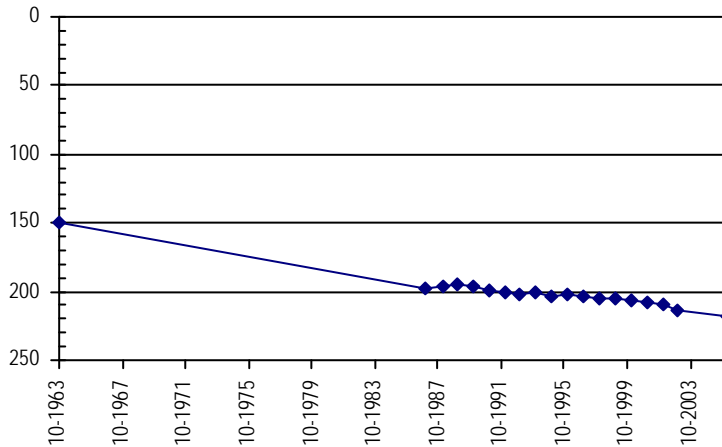
Surface Elevation (ft): 3910.59	Top Perforated Interval (ft):	Base of grout (ft):	<b>Water Level Change</b>
Well depth (ft): 310	Bottom Perforated Interval (ft):		
Aquifer(s):			

**1 year:**  
**5 year:**  
**10 year:**

**Measurements from last 10 years**

Date	Depth to WL (ft)	Elev of WL (ft)	Change (ft)
1/11/2006	218.32	3692.27	-4.40

**All Historic Measurements**



**Well Name: RICHARDS, RUTH.**

Owner: RICHARDS HARRY L

Permit #: 19996 - RFP -

Location #: SC00604512CDC

USGS Site ID: 393159102225900

Division: 1      Water District: 49      County: KIT CARSON

Location: Q160 Q40 Q10 Section    Twnshp    Range    PM      Distance from section lines:  
                  SW SE SW 12      6 S      45 W S      From N/S line:      From E/W line:

UTM Coordinates (NAD83): Northing (UTM y) 4379201.7    Easting (UTM x): 724870.0    User supplied

Latitude/Longitude (decimal degrees): 39.533048      -102.383529

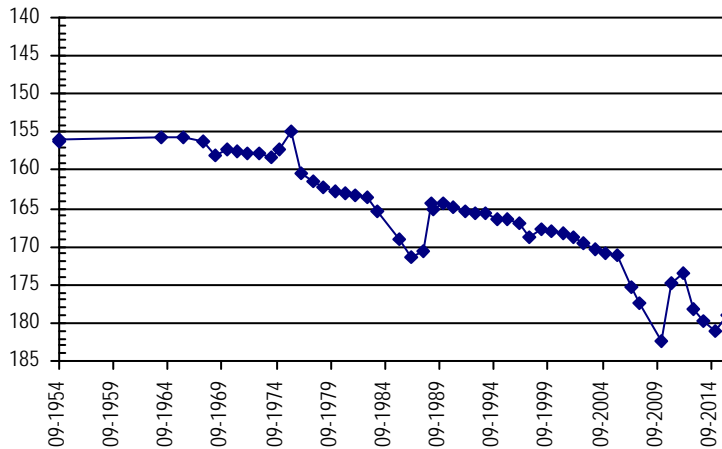
Surface Elevation (ft): 4037.69	Top Perforated Interval (ft):	Base of grout (ft):	<b>Water Level Change</b>
Well depth (ft): 268	Bottom Perforated Interval (ft):		
Aquifer(s): OGALLALA			

**1 year:** 2.00  
**5 year:** -4.20  
**10 year:** -7.87

**Measurements from last 10 years**

Date	Depth to WL (ft)	Elev of WL (ft)	Change (ft)
1/18/2006	171.23	3866.46	-0.48
4/16/2007	175.31	3862.38	-4.08
2/21/2008	177.39	3860.30	-2.08
1/1/2009			
2/1/2010	182.29	3855.40	
1/6/2011	174.90	3862.79	7.39
2/22/2012	173.60	3864.09	1.30
2/13/2013	178.20	3859.49	-4.60
1/15/2014	179.70	3857.99	-1.50
1/26/2015	181.10	3856.59	-1.40
3/9/2016	179.10	3858.59	2.00

**All Historic Measurements**



**NORTHERN HIGH PLAINS  
DISTRICT: PLAINS**

**Well Name:** **RIDDER, DALE K.** **Owner:** RIDDER DALE K  
**Permit #:** 6518 - FP - **Location #:** SC00704412BDB **USGS Site ID:** 392724102161600

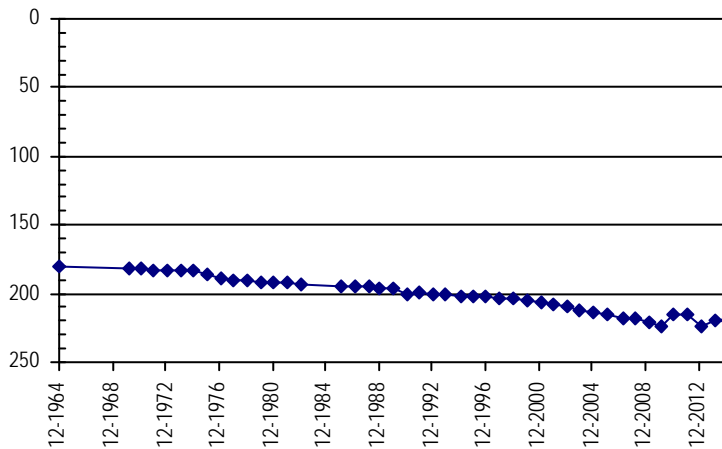
**Division:** 1 **Water District:** 49 **County:** KIT CARSON  
**Location:** Q160 Q40 Q10 Section Twnshp Range PM Distance from section lines:  
 NW SE NW 12 7 S 44 W S **From N/S line:** **From E/W line:**  
**UTM Coordinates (NAD83):** **Northing (UTM y)** 4371008.2 **Easting (UTM x):** 734749.7 *User supplied*  
**Latitude/Longitude (decimal degrees):** 39.456661 -102.271580

**Surface Elevation (ft):** 4052.64 **Top Perforated Interval (ft):** 213 **Base of grout (ft):** **Water Level Change**  
**Well depth (ft):** 293 **Bottom Perforated Interval (ft):** 293 **1 year:**  
**Aquifer(s):** OGALLALA **5 year:**  
**10 year:**

**Measurements from last 10 years**

Date	Depth to WL (ft)	Elev of WL (ft)	Change (ft)
1/18/2006	215.10	3837.54	-1.60
4/1/2007	217.34	3835.30	-2.24
2/21/2008	218.02	3834.62	-0.68
4/29/2009	220.98	3831.66	-2.96
2/1/2010	223.34	3829.30	-2.36
1/6/2011	214.60	3838.04	8.74
2/22/2012	214.80	3837.84	-0.20
2/13/2013	223.50	3829.14	-8.70
2/27/2014	219.70	3832.94	3.80
1/21/2015	219.30	3833.34	0.40
3/31/2016			

**All Historic Measurements**



**Well Name:** **RUSSELL SCOTT TRUST** **Owner:**  
**Permit #:** 5595 - FP - **Location #:** SC01104313CBB **USGS Site ID:**

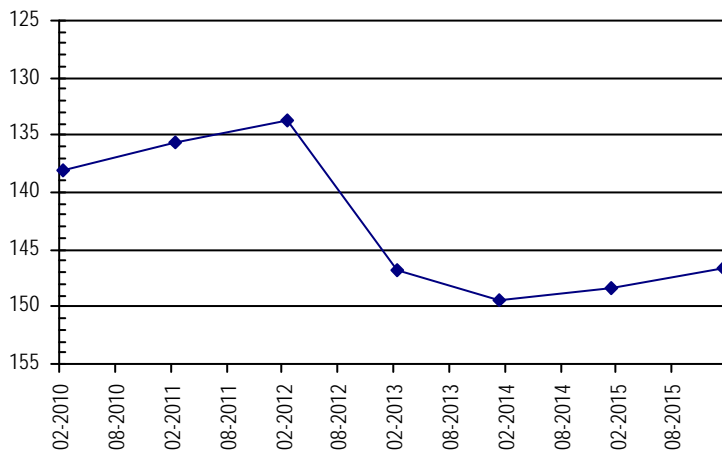
**Division:** 1 **Water District:** 49 **County:** KIT CARSON  
**Location:** Q160 Q40 Q10 Section Twnshp Range PM Distance from section lines:  
 SW NW NW 13 11 S 43 W S **From N/S line:** **From E/W line:**  
**UTM Coordinates (NAD83):** **Northing (UTM y)** 4331033.5 **Easting (UTM x):** 743515.4 *Spotted from quarters*  
**Latitude/Longitude (decimal degrees):** 39.094456 -102.184263

**Surface Elevation (ft):** 4108 **Top Perforated Interval (ft):** 144 **Base of grout (ft):** **Water Level Change**  
**Well depth (ft):** 252 **Bottom Perforated Interval (ft):** 252 **1 year:** 1.80  
**Aquifer(s):** OGALLALA **5 year:** -10.90  
**10 year:**

**Measurements from last 10 years**

Date	Depth to WL (ft)	Elev of WL (ft)	Change (ft)
2/12/2010	138.00	3970.00	
2/7/2011	135.70	3972.30	2.30
2/2/2012	133.80	3974.20	1.90
2/11/2013	146.80	3961.20	-13.00
1/16/2014	149.40	3958.60	-2.60
1/29/2015	148.40	3959.60	1.00
1/20/2016	146.60	3961.40	1.80

**All Historic Measurements**



**NORTHERN HIGH PLAINS  
DISTRICT: PLAINS**

**Well Name:** SALL, MELVIN A. **Owner:** FORTMEYER JOHN L & FAYRENE  
**Permit #:** 4878 - FP - **Location #:** SC00604227DCB **USGS Site ID:** 392922102045000

**Division:** 1 **Water District:** 49 **County:** KIT CARSON  
**Location:** Q160 Q40 Q10 Section Twnshp Range PM Distance from section lines:  
SE SW NW 27 6 S 42 W S **From N/S line:** **From E/W line:**

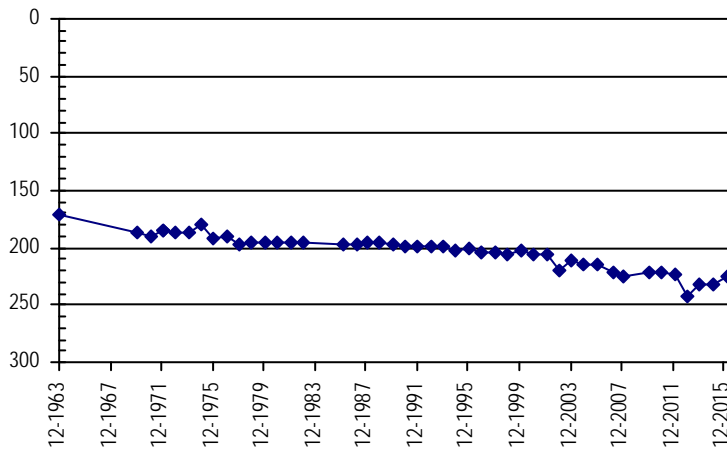
**UTM Coordinates (NAD83):** **Northing (UTM y)** 4375131.7 **Easting (UTM x):** 751078.9 *User supplied*  
**Latitude/Longitude (decimal degrees):** 39.489162 -102.080463

**Surface Elevation (ft):** 3899.59 **Top Perforated Interval (ft):** 182 **Base of grout (ft):** **Water Level Change**  
**Well depth (ft):** 312 **Bottom Perforated Interval (ft):** 312 **1 year:** 6.50  
**Aquifer(s):** OGALLALA **5 year:** -3.30  
**10 year:** -10.62

**Measurements from last 10 years**

Date	Depth to WL (ft)	Elev of WL (ft)	Change (ft)
1/11/2006	214.88	3684.71	-0.65
4/2/2007	222.30	3677.29	-7.42
2/7/2008	225.41	3674.18	-3.11
1/1/2009			
2/12/2010	221.06	3678.53	
2/4/2011	222.20	3677.39	-1.14
2/25/2012	223.40	3676.19	-1.20
2/8/2013	242.80	3656.79	-19.40
1/15/2014	232.40	3667.19	10.40
2/7/2015	232.00	3667.59	0.40
3/14/2016	225.50	3674.09	6.50

**All Historic Measurements**



**Well Name:** SCHAAL, CLIFFORD **Owner:** SCHAAL CLIFFORD G  
**Permit #:** 5272 - FP - **Location #:** SC00704319AB **USGS Site ID:**

**Division:** 1 **Water District:** 49 **County:** KIT CARSON  
**Location:** Q160 Q40 Q10 Section Twnshp Range PM Distance from section lines:  
NE NW 19 7 S 43 W S **From N/S line:** **From E/W line:**

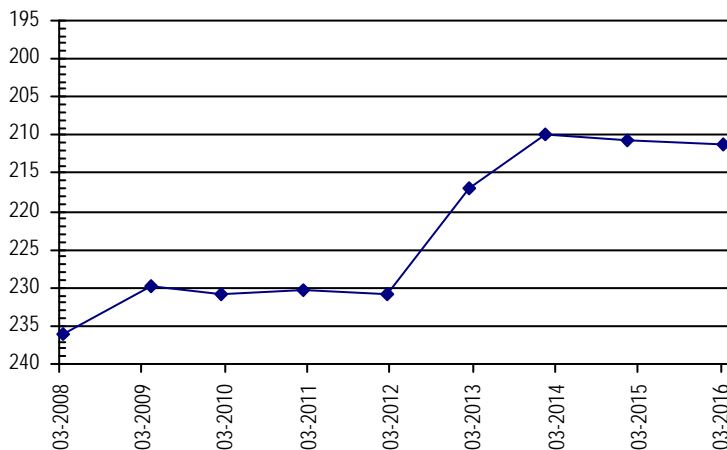
**UTM Coordinates (NAD83):** **Northing (UTM y)** 4367889.0 **Easting (UTM x):** 736927.0 *GPS*  
**Latitude/Longitude (decimal degrees):** 39.427991 -102.247408

**Surface Elevation (ft):** 4048 **Top Perforated Interval (ft):** 204 **Base of grout (ft):** **Water Level Change**  
**Well depth (ft):** 284 **Bottom Perforated Interval (ft):** 284 **1 year:** -0.40  
**Aquifer(s):** OGALLALA **5 year:** 19.20  
**10 year:**

**Measurements from last 10 years**

Date	Depth to WL (ft)	Elev of WL (ft)	Change (ft)
3/20/2008	236.01	3811.99	
4/30/2009	229.85	3818.15	6.16
2/12/2010	230.75	3817.25	-0.90
2/7/2011	230.30	3817.70	0.45
2/25/2012	230.90	3817.10	-0.60
2/12/2013	216.90	3831.10	14.00
1/13/2014	209.90	3838.10	7.00
1/21/2015	210.70	3837.30	-0.80
3/30/2016	211.10	3836.90	-0.40

**All Historic Measurements**



**NORTHERN HIGH PLAINS  
DISTRICT: PLAINS**

**Well Name:** **SCHAAL, T.E. & CO.** **Owner:** SCHAAL CLYDE J & TERESA J  
**Permit #:** 6374 - FP - **Location #:** SC00704434DBC **USGS Site ID:** 392331102181200

**Division:** 1 **Water District:** 49 **County:** KIT CARSON  
**Location:** Q160 Q40 Q10 Section Twnshp Range PM Distance from section lines:  
SE NW SW 34 7 S 44 W S From N/S line: From E/W line:

**UTM Coordinates (NAD83):** Northing (UTM y) 4363740.5 Easting (UTM x): 732191.8 User supplied  
**Latitude/Longitude (decimal degrees):** 39.391940 -102.303803

---

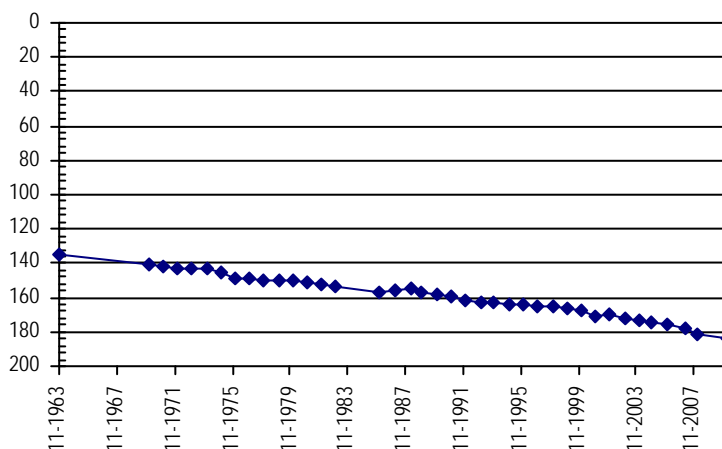
**Surface Elevation (ft):** 4095.7 **Top Perforated Interval (ft):** 195 **Base of grout (ft):**  
**Well depth (ft):** 245 **Bottom Perforated Interval (ft):** 245  
**Aquifer(s):** OGALLALA

**Water Level Change**  
**1 year:**  
**5 year:**  
**10 year:**

**Measurements from last 10 years**

Date	Depth to WL (ft)	Elev of WL (ft)	Change (ft)
1/4/2006	175.68	3920.02	-1.08
4/1/2007	177.81	3917.89	-2.13
2/21/2008	181.94	3913.76	-4.13
1/1/2009			
2/1/2010	183.92	3911.78	

**All Historic Measurements**



**Well Name:** **SCHAAL, TED** **Owner:** SCHAAL TED  
**Permit #:** 33947 - - **Location #:** SC00704425BCD **USGS Site ID:** 392435102162600

**Division:** 1 **Water District:** 49 **County:** KIT CARSON  
**Location:** Q160 Q40 Q10 Section Twnshp Range PM Distance from section lines:  
NW SW SE 25 7 S 44 W S From N/S line: From E/W line:

**UTM Coordinates (NAD83):** Northing (UTM y) 4365755.7 Easting (UTM x): 734549.6 User supplied  
**Latitude/Longitude (decimal degrees):** 39.409440 -102.275747

---

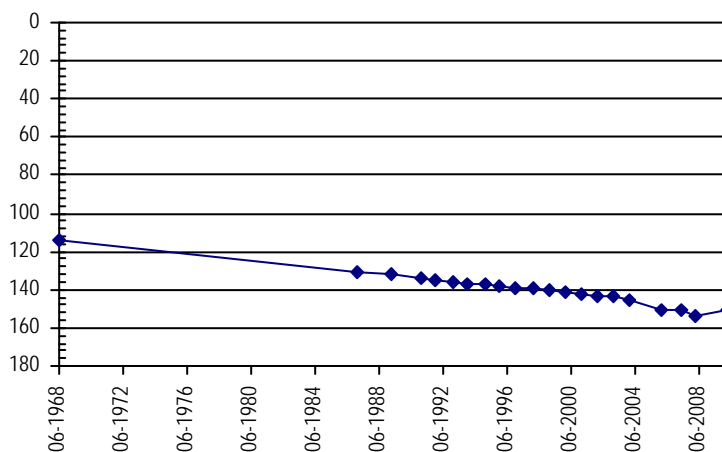
**Surface Elevation (ft):** 4024.67 **Top Perforated Interval (ft):** 195 **Base of grout (ft):**  
**Well depth (ft):** 210 **Bottom Perforated Interval (ft):** 210  
**Aquifer(s):** OGALLALA

**Water Level Change**  
**1 year:**  
**5 year:**  
**10 year:**

**Measurements from last 10 years**

Date	Depth to WL (ft)	Elev of WL (ft)	Change (ft)
1/4/2006	150.35	3874.32	-5.32
4/1/2007	150.82	3873.85	-0.47
2/22/2008	153.91	3870.76	-3.09
1/1/2009			
2/1/2010	150.21	3874.46	

**All Historic Measurements**



**NORTHERN HIGH PLAINS  
DISTRICT: PLAINS**

**Well Name:** SCHULTE, R. **Owner:** SCHULTE RAYMOND  
**Permit #:** 13921 - FP - **Location #:** SC01004709DAC **USGS Site ID:** 391120102381000

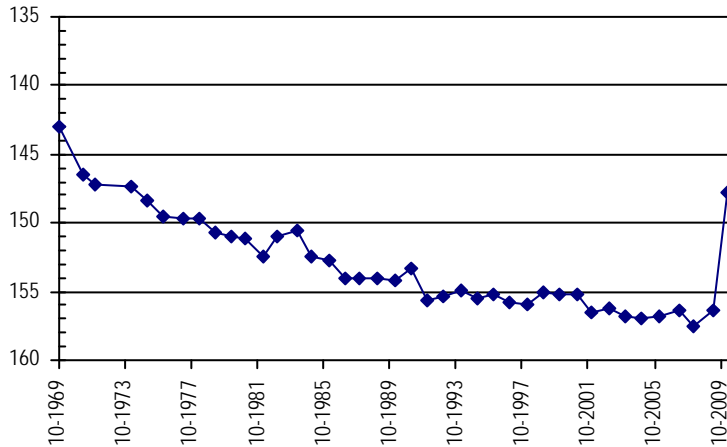
**Division:** 1 **Water District:** 49 **County:** KIT CARSON  
**Location:** Q160 Q40 Q10 Section Twnshp Range PM Distance from section lines:  
 SE NE SW 9 10 S 47 W S **From N/S line:** **From E/W line:**  
**UTM Coordinates (NAD83):** Northing (UTM y) 4340398.7 Easting (UTM x): 704118.4 *User supplied*  
**Latitude/Longitude (decimal degrees):** 39.188885 -102.636590

**Surface Elevation (ft):** 4526.99 **Top Perforated Interval (ft):** 109 **Base of grout (ft):** **Water Level Change**  
**Well depth (ft):** 216 **Bottom Perforated Interval (ft):** 207 **1 year:**  
**Aquifer(s):** OGALLALA **5 year:**  
**10 year:**

**Measurements from last 10 years**

Date	Depth to WL (ft)	Elev of WL (ft)	Change (ft)
1/10/2006	156.85	4370.14	0.04
3/22/2007	156.31	4370.68	0.54
2/2/2008	157.59	4369.40	-1.28
4/7/2009	156.42	4370.57	1.17
2/6/2010	147.80	4379.19	8.62

**All Historic Measurements**



**Well Name:** SCHULTE, R. & H. **Owner:** SCHULTE RAYMOND R  
**Permit #:** 5135 - FP - **Location #:** SC00704528CCC **USGS Site ID:** 392411102264200

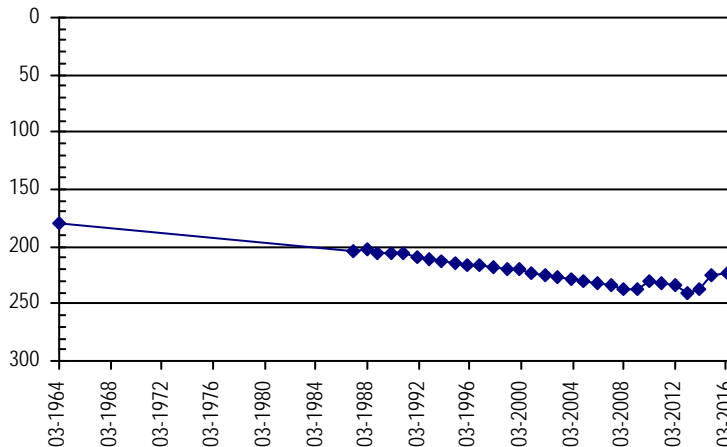
**Division:** 1 **Water District:** 49 **County:** KIT CARSON  
**Location:** Q160 Q40 Q10 Section Twnshp Range PM Distance from section lines:  
 SW SW SW 28 7 S 45 W S **From N/S line:** **From E/W line:**  
**UTM Coordinates (NAD83):** Northing (UTM y) 4364619.3 Easting (UTM x): 719978.6 *User supplied*  
**Latitude/Longitude (decimal degrees):** 39.403050 -102.445197

**Surface Elevation (ft):** 4219.78 **Top Perforated Interval (ft):** 220 **Base of grout (ft):** **Water Level Change**  
**Well depth (ft):** 300 **Bottom Perforated Interval (ft):** 300 **1 year:** 1.00  
**Aquifer(s):** OGALLALA **5 year:** 8.80  
**10 year:** 8.61

**Measurements from last 10 years**

Date	Depth to WL (ft)	Elev of WL (ft)	Change (ft)
1/26/2006	232.11	3987.67	-2.36
3/23/2007	233.92	3985.86	-1.81
2/21/2008	237.77	3982.01	-3.85
4/29/2009	236.93	3982.85	0.84
2/1/2010	230.70	3989.08	6.23
1/6/2011	232.30	3987.48	-1.60
2/22/2012	233.40	3986.38	-1.10
3/8/2013	241.50	3978.28	-8.10
2/27/2014	236.90	3982.88	4.60
1/26/2015	224.50	3995.28	12.40
3/9/2016	223.50	3996.28	1.00

**All Historic Measurements**



**NORTHERN HIGH PLAINS  
DISTRICT: PLAINS**

**Well Name:** SCHULTE, RAY

*Owner:*

*Permit #:* 6236 - FP -

*Location #:* SC00904706BC

*USGS Site ID:*

*Division:* 1 *Water District:* 49 *County:* KIT CARSON

*Location:* Q160 Q40 Q10 Section: NW SW 6 Twnshp: 9 S Range: 47 W S PM: Distance from section lines:  
From N/S line: From E/W line:

*UTM Coordinates (NAD83):* Northing (UTM y): 4352104.3 Easting (UTM x): 698020.4 *Spotted from quarters*

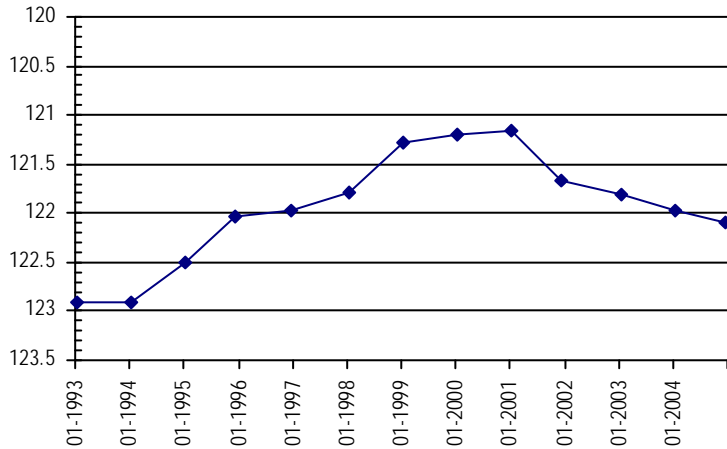
*Latitude/Longitude (decimal degrees):* 39.295690 -102.703706

*Surface Elevation (ft):* *Top Perforated Interval (ft):* *Base of grout (ft):* **Water Level Change**  
*Well depth (ft):* 160 *Bottom Perforated Interval (ft):* **1 year:**  
*Aquifer(s):* **5 year:**  
**10 year:**

**Measurements from last 10 years**

Date	Depth to WL (ft)	Elev of WL (ft)	Change (ft)
1/24/2006			
4/16/2007			

**All Historic Measurements**



**Well Name:** SCHULTE, RAYMOND R

*Owner:* POTTORFF ERNEST

*Permit #:* 12066 - F -

*Location #:* SC00904705CCC

*USGS Site ID:*

*Division:* 1 *Water District:* 49 *County:* KIT CARSON

*Location:* Q160 Q40 Q10 Section: SW SW SW 5 Twnshp: 9 S Range: 47 W S PM: Distance from section lines:  
From N/S line: 20 S From E/W line: 20 W

*UTM Coordinates (NAD83):* Northing (UTM y): 4351139.0 Easting (UTM x): 699462.4 *Spotted from section lines*

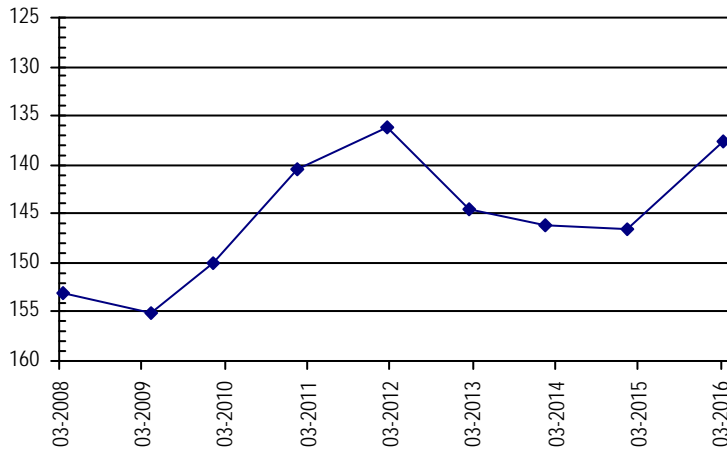
*Latitude/Longitude (decimal degrees):* 39.286668 -102.687284

*Surface Elevation (ft):* 4447 *Top Perforated Interval (ft):* 129 *Base of grout (ft):* **Water Level Change**  
*Well depth (ft):* 159 *Bottom Perforated Interval (ft):* 159 **1 year:** 9.00  
*Aquifer(s):* OGALLALA **5 year:** 2.80  
**10 year:**

**Measurements from last 10 years**

Date	Depth to WL (ft)	Elev of WL (ft)	Change (ft)
3/9/2008	153.15	4293.85	
4/7/2009	155.06	4291.94	-1.91
1/30/2010	150.00	4297.00	5.06
1/7/2011	140.40	4306.60	9.60
2/24/2012	136.20	4310.80	4.20
2/19/2013	144.50	4302.50	-8.30
1/22/2014	146.20	4300.80	-1.70
1/28/2015	146.60	4300.40	-0.40
3/16/2016	137.60	4309.40	9.00

**All Historic Measurements**



**NORTHERN HIGH PLAINS  
DISTRICT: PLAINS**

**Well Name:** SCHUTTE FARMS INC. **Owner:** FORKE BROTHERS & AVERY E  
**Permit #:** 11650 - FP - **Location #:** SC00804211DCB **USGS Site ID:** 392147102034500

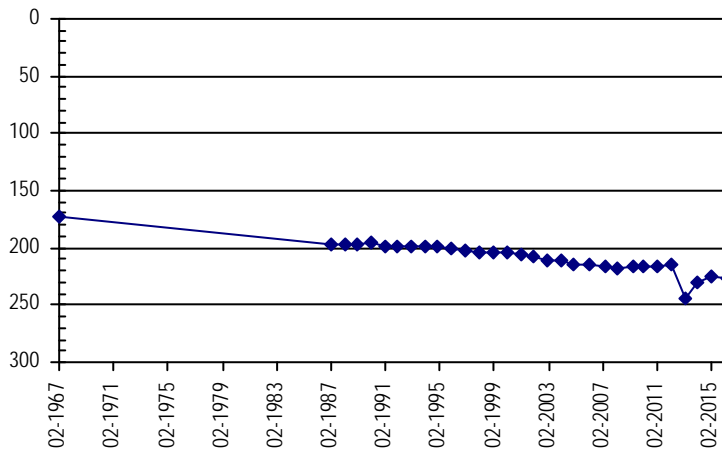
**Division:** 1 **Water District:** 49 **County:** KIT CARSON  
**Location:** Q160 Q40 Q10 Section Twnshp Range PM Distance from section lines:  
SE SW NW 11 8 S 42 W S **From N/S line:** **From E/W line:**  
**UTM Coordinates (NAD83):** **Northing (UTM y)** 4361182.3 **Easting (UTM x):** 753064.4 *User supplied*  
**Latitude/Longitude (decimal degrees):** 39.363053 -102.062683

**Surface Elevation (ft):** 3953.62 **Top Perforated Interval (ft):** 220 **Base of grout (ft):** **Water Level Change**  
**Well depth (ft):** 330 **Bottom Perforated Interval (ft):** 328 **1 year:** -0.70  
**Aquifer(s):** OGALLALA **5 year:** -10.10  
**10 year:** -11.26

**Measurements from last 10 years**

Date	Depth to WL (ft)	Elev of WL (ft)	Change (ft)
1/23/2006	214.84	3738.78	0.31
4/2/2007	216.11	3737.51	-1.27
2/1/2008	218.79	3734.83	-2.68
4/10/2009	215.50	3738.12	3.29
2/8/2010	215.70	3737.92	-0.20
2/4/2011	216.00	3737.62	-0.30
2/25/2012	214.90	3738.72	1.10
2/4/2013	243.80	3709.82	-28.90
1/15/2014	230.10	3723.52	13.70
1/31/2015	225.40	3728.22	4.70
3/14/2016	226.10	3727.52	-0.70

**All Historic Measurements**



**Well Name:** SCOTT, R.E. TRUST **Owner:** MCARTHUR KEITH & THERESA  
**Permit #:** 5628 - FP - **Location #:** SC01004313DDDD **USGS Site ID:** 391024102085200

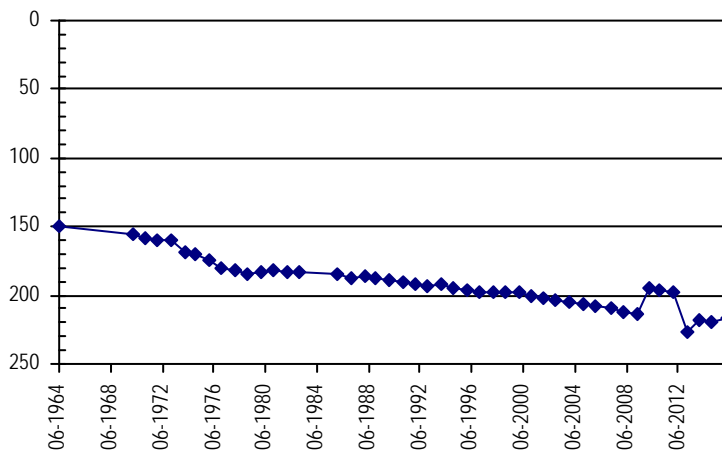
**Division:** 1 **Water District:** 49 **County:** KIT CARSON  
**Location:** Q160 Q40 Q10 Section Twnshp Range PM Distance from section lines:  
SE SE SE 13 10 S 43 W S **From N/S line:** **From E/W line:**  
**UTM Coordinates (NAD83):** **Northing (UTM y)** 4339886.4 **Easting (UTM x):** 746356.0 *User supplied*  
**Latitude/Longitude (decimal degrees):** 39.173334 -102.148240

**Surface Elevation (ft):** 4111.66 **Top Perforated Interval (ft):** 190 **Base of grout (ft):** **Water Level Change**  
**Well depth (ft):** 320 **Bottom Perforated Interval (ft):** 320 **1 year:** 3.00  
**Aquifer(s):** OGALLALA **5 year:** -20.10  
**10 year:** -8.75

**Measurements from last 10 years**

Date	Depth to WL (ft)	Elev of WL (ft)	Change (ft)
3/18/2007	209.29	3902.37	-1.74
2/18/2008	212.59	3899.07	-3.30
4/10/2009	214.03	3897.63	-1.44
2/10/2010	195.00	3916.66	19.03
1/29/2011	196.20	3915.46	-1.20
2/2/2012	197.10	3914.56	-0.90
2/11/2013	226.40	3885.26	-29.30
1/17/2014	218.40	3893.26	8.00
1/29/2015	219.30	3892.36	-0.90
3/21/2016	216.30	3895.36	3.00

**All Historic Measurements**





**NORTHERN HIGH PLAINS  
DISTRICT: PLAINS**

**Well Name:** **SCOTT, TIMOTHY LEE** **Owner:** SCOTT TIM  
**Permit #:** 1533 - RFP - **Location #:** SC00804232ABB **USGS Site ID:** 391859102070900

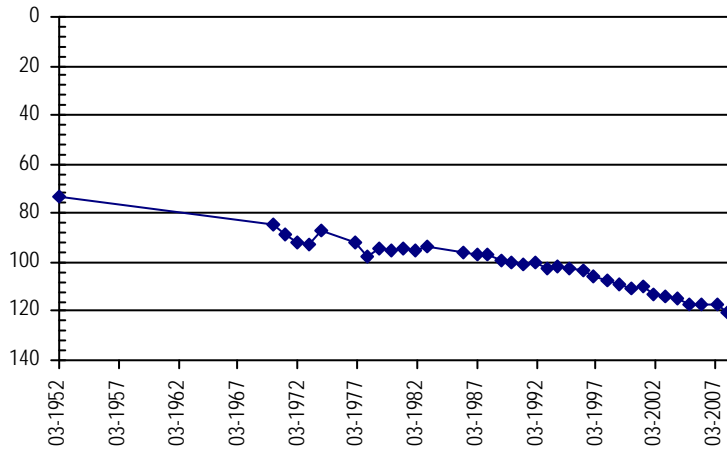
**Division:** 1 **Water District:** 49 **County:** KIT CARSON  
**Location:** Q160 Q40 Q10 Section Twnshp Range PM Distance from section lines:  
 NE NW NW 32 8 S 42 W S **From N/S line:** **From E/W line:**  
**UTM Coordinates (NAD83):** Northing (UTM y) 4355844.0 Easting (UTM x): 748322.6 *User supplied*  
**Latitude/Longitude (decimal degrees):** 39.316387 -102.119629

**Surface Elevation (ft):** 3952.65 **Top Perforated Interval (ft):** 75 **Base of grout (ft):** **Water Level Change**  
**Well depth (ft):** 211 **Bottom Perforated Interval (ft):** 211 **1 year:**  
**Aquifer(s):** OGALLALA **5 year:**  
**10 year:**

**Measurements from last 10 years**

Date	Depth to WL (ft)	Elev of WL (ft)	Change (ft)
4/4/2007	117.28	3835.37	0.04
2/27/2008	120.12	3832.53	-2.84

**All Historic Measurements**



**Well Name:** **SILKMAN, MELVIN L.** **Owner:** M L SILKMAN & CO  
**Permit #:** 12424 - F - **Location #:** SC00704309CBB **USGS Site ID:** 392704102131500

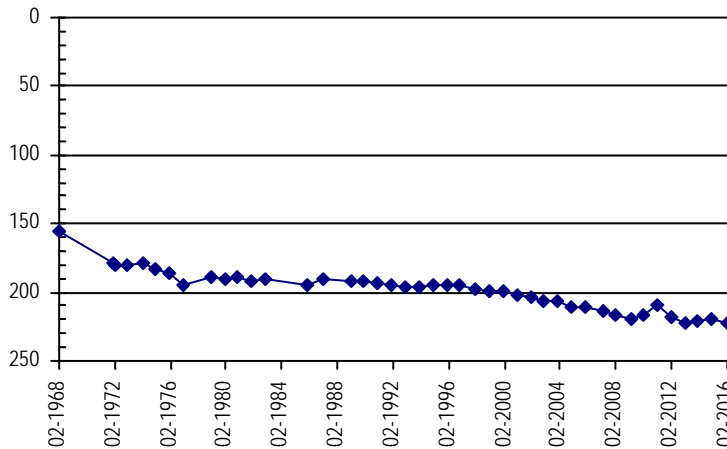
**Division:** 1 **Water District:** 49 **County:** KIT CARSON  
**Location:** Q160 Q40 Q10 Section Twnshp Range PM Distance from section lines:  
 SW NW NW 9 7 S 43 W S **From N/S line:** **From E/W line:**  
**UTM Coordinates (NAD83):** Northing (UTM y) 4370523.8 Easting (UTM x): 739095.3 *User supplied*  
**Latitude/Longitude (decimal degrees):** 39.451106 -102.221301

**Surface Elevation (ft):** 4017.62 **Top Perforated Interval (ft):** 215 **Base of grout (ft):** **Water Level Change**  
**Well depth (ft):** 295 **Bottom Perforated Interval (ft):** 295 **1 year:** -2.50  
**Aquifer(s):** OGALLALA **5 year:** -13.20  
**10 year:** -12.35

**Measurements from last 10 years**

Date	Depth to WL (ft)	Elev of WL (ft)	Change (ft)
1/11/2006	210.35	3807.27	0.43
4/4/2007	214.21	3803.41	-3.86
2/1/2008	217.29	3800.33	-3.08
4/19/2009	220.13	3797.49	-2.84
2/12/2010	216.70	3800.92	3.43
2/7/2011	209.50	3808.12	7.20
2/16/2012	218.30	3799.32	-8.80
3/12/2013	223.10	3794.52	-4.80
1/13/2014	221.20	3796.42	1.90
1/21/2015	220.20	3797.42	1.00
3/3/2016	222.70	3794.92	-2.50

**All Historic Measurements**



**NORTHERN HIGH PLAINS  
DISTRICT: PLAINS**

**Well Name:** **SILKMAN, MELVIN L.** *Owner:* SILKMAN MELVIN L  
**Permit #:** 12885 - FP - *Location #:* SC00704310BAA *USGS Site ID:* 392730102114500

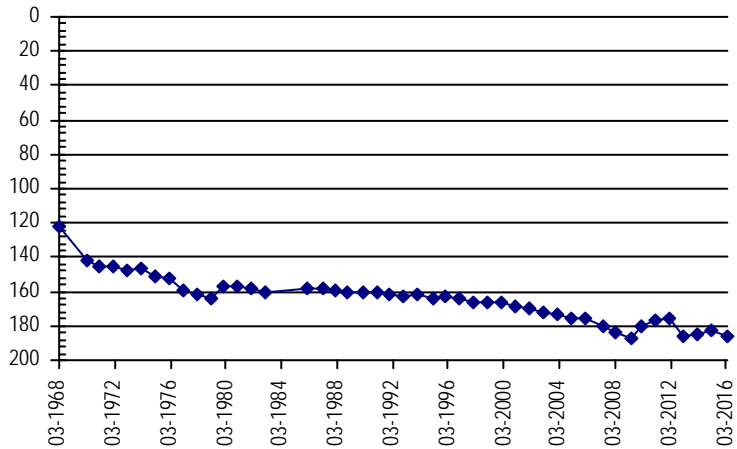
*Division:* 1 *Water District:* 49 *County:* KIT CARSON  
*Location:* Q160 Q40 Q10 Section Twnshp Range PM Distance from section lines:  
 NW NE NE 10 7 S 43 W S *From N/S line:* *From E/W line:*  
*UTM Coordinates (NAD83):* *Northing (UTM y)* 4371392.2 *Easting (UTM x):* 741222.0 *User supplied*  
*Latitude/Longitude (decimal degrees):* 39.458328 -102.196300

*Surface Elevation (ft):* 3970.61 *Top Perforated Interval (ft):* 195 *Base of grout (ft):* **Water Level Change**  
*Well depth (ft):* 275 *Bottom Perforated Interval (ft):* 275 **1 year:** -2.90  
*Aquifer(s):* OGALLALA **5 year:** -9.70  
**10 year:** -10.58

**Measurements from last 10 years**

Date	Depth to WL (ft)	Elev of WL (ft)	Change (ft)
1/11/2006	175.42	3795.19	-0.20
4/4/2007	180.59	3790.02	-5.17
2/1/2008	183.18	3787.43	-2.59
4/10/2009	186.88	3783.73	-3.70
2/12/2010	180.20	3790.41	6.68
2/7/2011	176.30	3794.31	3.90
2/16/2012	175.90	3794.71	0.40
2/6/2013	186.10	3784.51	-10.20
1/13/2014	184.90	3785.71	1.20
1/21/2015	183.10	3787.51	1.80
3/3/2016	186.00	3784.61	-2.90

**All Historic Measurements**



**Well Name:** **SIMON FAMILY INC.** *Owner:* SIMON ROSE M.  
**Permit #:** 6976 - FP - *Location #:* SC00804629DCD *USGS Site ID:* 391858102334500

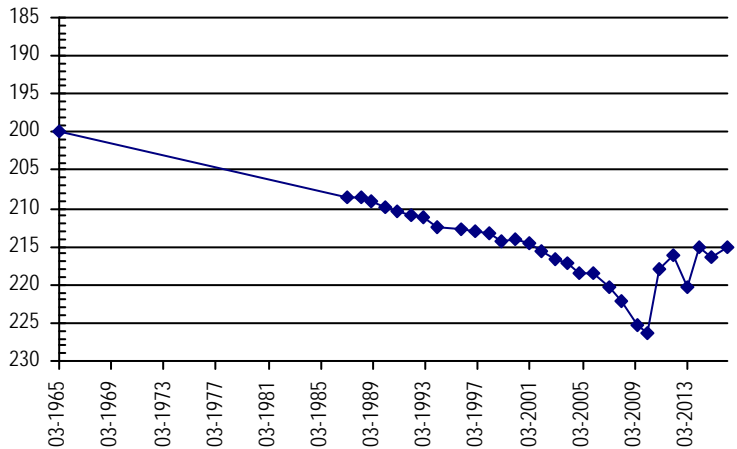
*Division:* 1 *Water District:* 49 *County:* KIT CARSON  
*Location:* Q160 Q40 Q10 Section Twnshp Range PM Distance from section lines:  
 SE SW SE 29 8 S 46 W S *From N/S line:* *From E/W line:*  
*UTM Coordinates (NAD83):* *Northing (UTM y)* 4354688.1 *Easting (UTM x):* 710096.4 *User supplied*  
*Latitude/Longitude (decimal degrees):* 39.316106 -102.562978

*Surface Elevation (ft):* 4373.86 *Top Perforated Interval (ft):* 213 *Base of grout (ft):* **Water Level Change**  
*Well depth (ft):* 263 *Bottom Perforated Interval (ft):* 263 **1 year:** 1.30  
*Aquifer(s):* OGALLALA **5 year:** 3.00  
**10 year:** 3.51

**Measurements from last 10 years**

Date	Depth to WL (ft)	Elev of WL (ft)	Change (ft)
1/24/2006	218.51	4155.35	-0.13
3/26/2007	220.43	4153.43	-1.92
2/21/2008	222.13	4151.73	-1.70
4/7/2009	225.41	4148.45	-3.28
2/11/2010	226.26	4147.60	-0.85
1/7/2011	218.00	4155.86	8.26
2/25/2012	216.20	4157.66	1.80
3/8/2013	220.40	4153.46	-4.20
2/26/2014	215.20	4158.66	5.20
1/18/2015	216.30	4157.56	-1.10
3/16/2016	215.00	4158.86	1.30

**All Historic Measurements**



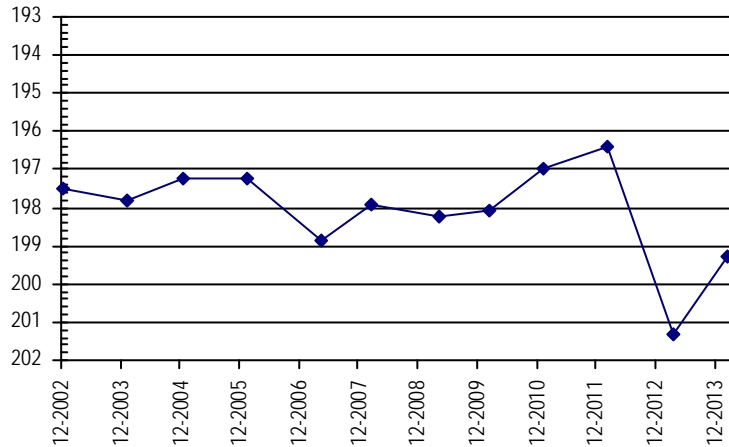
**NORTHERN HIGH PLAINS  
DISTRICT: PLAINS**

**Well Name:** SIMON FARMS **Owner:** SIMON FARMS  
**Permit #:** 9667 - FP - **Location #:** SC01104834DAB **USGS Site ID:**  
**Division:** 1 **Water District:** 49 **County:** KIT CARSON  
**Location:** Q160 Q40 Q10 Section Twnshp Range PM Distance from section lines:  
 SE NE NW 34 11 S 48 W S **From N/S line:** **From E/W line:**  
**UTM Coordinates (NAD83):** Northing (UTM y) 4324361.0 Easting (UTM x): 693346.0 *GPS*  
**Latitude/Longitude (decimal degrees):** 39.046940 -102.765796  
**Surface Elevation (ft):** 4750 **Top Perforated Interval (ft):** **Base of grout (ft):** **Water Level Change**  
**Well depth (ft):** **Bottom Perforated Interval (ft):** **1 year:**  
**Aquifer(s):** **5 year:**  
**10 year:**

**Measurements from last 10 years**

Date	Depth to WL (ft)	Elev of WL (ft)	Change (ft)
1/10/2006	197.26	4552.74	-0.03
4/16/2007	198.87	4551.13	-1.61
2/23/2008	197.90	4552.10	0.97
4/21/2009	198.21	4551.79	-0.31
2/6/2010	198.06	4551.94	0.15
1/4/2011	197.00	4553.00	1.06
2/24/2012	196.40	4553.60	0.60
3/13/2013	201.30	4548.70	-4.90
2/18/2014	199.30	4550.70	2.00
2/16/2016			

**All Historic Measurements**

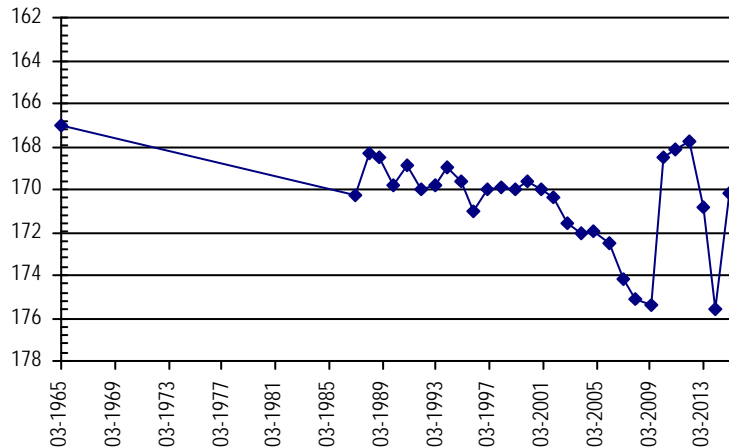


**Well Name:** SMELKER FARMS, FP **Owner:** SMELKER DOYLE & CHRISTINA  
**Permit #:** 9015 - FP - **Location #:** SC01104717ABD **USGS Site ID:** 390540102414000  
**Division:** 1 **Water District:** 49 **County:** KIT CARSON  
**Location:** Q160 Q40 Q10 Section Twnshp Range PM Distance from section lines:  
 NE NW SE 17 11 S 47 W S **From N/S line:** **From E/W line:**  
**UTM Coordinates (NAD83):** Northing (UTM y) 4329878.3 Easting (UTM x): 699319.7 *User supplied*  
**Latitude/Longitude (decimal degrees):** 39.095275 -102.695202  
**Surface Elevation (ft):** 4647.05 **Top Perforated Interval (ft):** 167 **Base of grout (ft):** **Water Level Change**  
**Well depth (ft):** 244 **Bottom Perforated Interval (ft):** 244 **1 year:** 5.40  
**Aquifer(s):** OGALLALA **5 year:** -1.70  
**10 year:** 1.78

**Measurements from last 10 years**

Date	Depth to WL (ft)	Elev of WL (ft)	Change (ft)
1/5/2006	172.55	4474.50	-0.57
3/21/2007	174.15	4472.90	-1.60
2/2/2008	175.08	4471.97	-0.93
4/7/2009	175.40	4471.65	-0.32
2/6/2010	168.50	4478.55	6.90
1/7/2011	168.10	4478.95	0.40
2/24/2012	167.80	4479.25	0.30
2/25/2013	170.80	4476.25	-3.00
1/22/2014	175.60	4471.45	-4.80
1/28/2015	170.20	4476.85	5.40

**All Historic Measurements**



**NORTHERN HIGH PLAINS  
DISTRICT: PLAINS**

**Well Name:** SMITH, D. **Owner:** SMITH DUANE & BAER GEORGIA L  
**Permit #:** 9626 - FP - **Location #:** SC00804223DAB2 **USGS Site ID:** 392018102032000

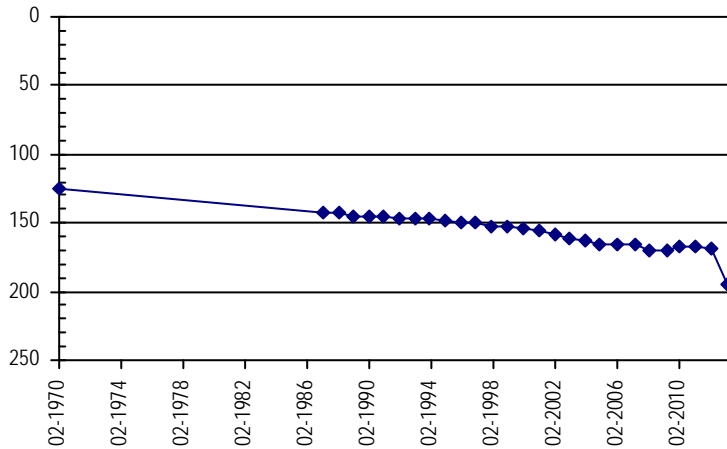
**Division:** 1 **Water District:** 49 **County:** KIT CARSON  
**Location:** Q160 Q40 Q10 Section Twnshp Range PM Distance from section lines:  
 SE NE NW 23 8 S 42 W S **From N/S line:** **From E/W line:**  
**UTM Coordinates (NAD83):** Northing (UTM y) 4358423.7 Easting (UTM x): 753657.6 *User supplied*  
**Latitude/Longitude (decimal degrees):** 39.338054 -102.056849

**Surface Elevation (ft):** 3931.62 **Top Perforated Interval (ft):** 240 **Base of grout (ft):** **Water Level Change**  
**Well depth (ft):** 250 **Bottom Perforated Interval (ft):** 256 **1 year:**  
**Aquifer(s):** OGALLALA **5 year:**  
**10 year:**

**Measurements from last 10 years**

Date	Depth to WL (ft)	Elev of WL (ft)	Change (ft)
1/23/2006	165.64	3765.98	0.28
4/2/2007	166.17	3765.45	-0.53
2/20/2008	169.51	3762.11	-3.34
4/10/2009	170.27	3761.35	-0.76
2/8/2010	167.60	3764.02	2.67
2/4/2011	167.80	3763.82	-0.20
2/25/2012	168.80	3762.82	-1.00
2/4/2013	195.40	3736.22	-26.60
1/15/2014			
1/31/2015			

**All Historic Measurements**



**Well Name:** STAATZ, ROBERT & CAROLYN **Owner:** ROBERT & CAROLYN STAATZ  
**Permit #:** 2340 - FP - **Location #:** SC01104415BAB **USGS Site ID:** 390607102194500

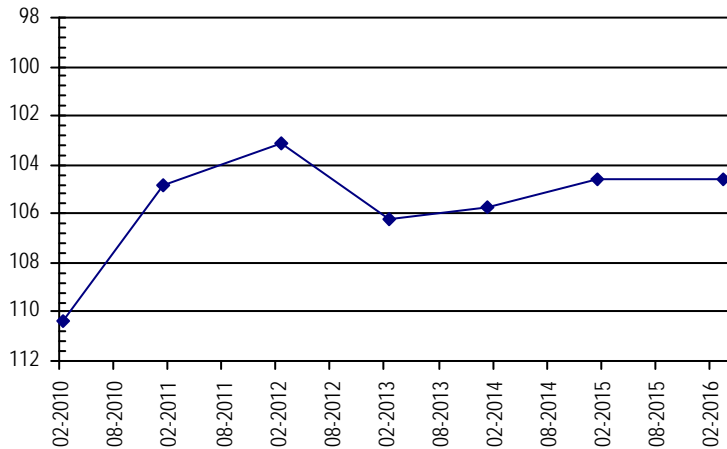
**Division:** 1 **Water District:** 49 **County:** KIT CARSON  
**Location:** Q160 Q40 Q10 Section Twnshp Range PM Distance from section lines:  
 NW NE NW 15 11 S 44 W S **From N/S line:** **From E/W line:**  
**UTM Coordinates (NAD83):** Northing (UTM y) 4331494.0 Easting (UTM x): 730842.0 *GPS*  
**Latitude/Longitude (decimal degrees):** 39.102047 -102.330495

**Surface Elevation (ft):** 4220.75 **Top Perforated Interval (ft):** 95 **Base of grout (ft):** **Water Level Change**  
**Well depth (ft):** 215 **Bottom Perforated Interval (ft):** 215 **1 year:** 0.00  
**Aquifer(s):** OGALLALA **5 year:** 0.20  
**10 year:**

**Measurements from last 10 years**

Date	Depth to WL (ft)	Elev of WL (ft)	Change (ft)
2/12/2010	110.40	4110.35	
1/28/2011	104.80	4115.95	5.60
2/25/2012	103.10	4117.65	1.70
2/26/2013	106.20	4114.55	-3.10
1/21/2014	105.70	4115.05	0.50
1/27/2015	104.60	4116.15	1.10
3/22/2016	104.60	4116.15	0.00

**All Historic Measurements**



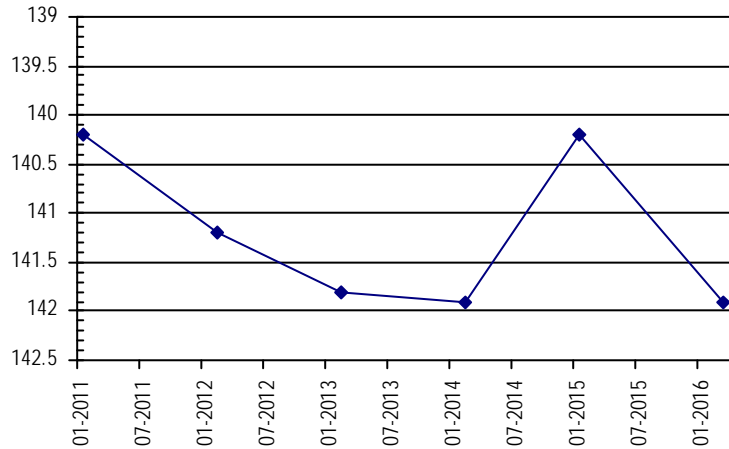
**NORTHERN HIGH PLAINS  
DISTRICT: PLAINS**

**Well Name:** **STAHLECKER, JERRY** **Owner:** JERRY STAHLECKER  
**Permit #:** 10084 - FP - **Location #:** SC00604432AB **USGS Site ID:**  
**Division:** 1 **Water District:** 49 **County:** KIT CARSON  
**Location:** Q160 Q40 Q10 Section Twnshp Range PM Distance from section lines:  
 NE NW 32 6 S 44 W S **From N/S line:** **From E/W line:**  
**UTM Coordinates (NAD83):** Northing (UTM y) 4374260.5 Easting (UTM x): 728725.8 *Spotted from quarters*  
**Latitude/Longitude (decimal degrees):** 39.487555 -102.340407  
**Surface Elevation (ft):** 4010 **Top Perforated Interval (ft):** 151 **Base of grout (ft):** **Water Level Change**  
**Well depth (ft):** 251 **Bottom Perforated Interval (ft):** 251 **1 year:** -1.70  
**Aquifer(s):** OGALLALA **5 year:** -1.70  
**10 year:**

**Measurements from last 10 years**

Date	Depth to WL (ft)	Elev of WL (ft)	Change (ft)
1/5/2011	140.20	3869.80	
2/22/2012	141.20	3868.80	-1.00
2/12/2013	141.80	3868.20	-0.60
2/28/2014	141.90	3868.10	-0.10
1/21/2015	140.20	3869.80	1.70
3/9/2016	141.90	3868.10	-1.70

**All Historic Measurements**

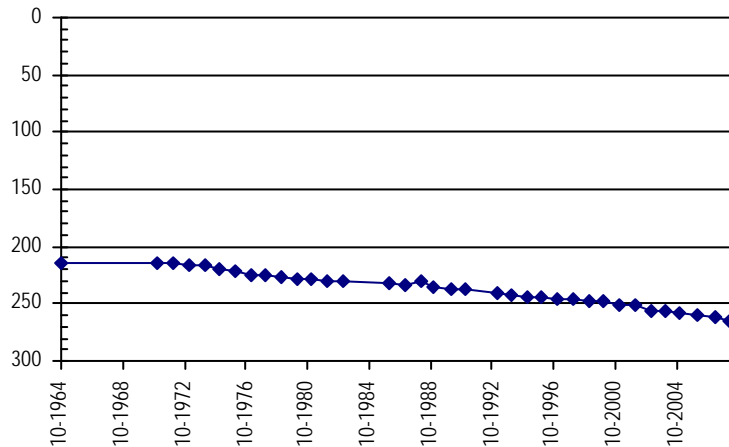


**Well Name:** **STOLZ, PHILLIP J.** **Owner:** STOLZ PHILIP  
**Permit #:** 6314 - FP - **Location #:** SC00704518BCD **USGS Site ID:** 392624102284500  
**Division:** 1 **Water District:** 49 **County:** KIT CARSON  
**Location:** Q160 Q40 Q10 Section Twnshp Range PM Distance from section lines:  
 NW SW SE 18 7 S 45 W S **From N/S line:** **From E/W line:**  
**UTM Coordinates (NAD83):** Northing (UTM y) 4368666.8 Easting (UTM x): 716873.0 *User supplied*  
**Latitude/Longitude (decimal degrees):** 39.440271 -102.479920  
**Surface Elevation (ft):** 4250.78 **Top Perforated Interval (ft):** 205 **Base of grout (ft):** **Water Level Change**  
**Well depth (ft):** 335 **Bottom Perforated Interval (ft):** 335 **1 year:**  
**Aquifer(s):** OGALLALA **5 year:**  
**10 year:**

**Measurements from last 10 years**

Date	Depth to WL (ft)	Elev of WL (ft)	Change (ft)
1/18/2006	259.16	3991.62	-0.49
3/23/2007	261.60	3989.18	-2.44
2/19/2008	264.71	3986.07	-3.11

**All Historic Measurements**



**NORTHERN HIGH PLAINS  
DISTRICT: PLAINS**

**Well Name:** **STROBEL, A.** **Owner:** STROBEL ARTHUR P.  
**Permit #:** 3665 - FP - **Location #:** SC00704520DBC **USGS Site ID:** 392515102271700

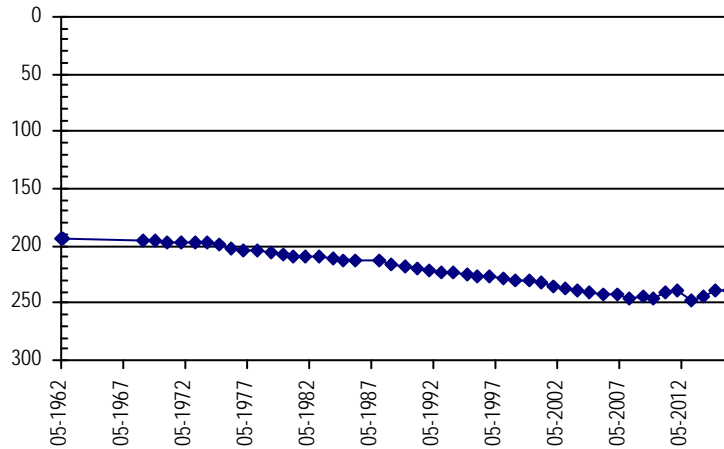
**Division:** 1 **Water District:** 49 **County:** KIT CARSON  
**Location:** Q160 Q40 Q10 Section Twnshp Range PM Distance from section lines:  
 SE NW SW 20 7 S 45 W S **From N/S line:** **From E/W line:**  
**UTM Coordinates (NAD83):** **Northing (UTM y)** 4366568.2 **Easting (UTM x):** 719061.8 *User supplied*  
**Latitude/Longitude (decimal degrees):** 39.420827 -102.455197

**Surface Elevation (ft):** 4223.78 **Top Perforated Interval (ft):** 230 **Base of grout (ft):** **Water Level Change**  
**Well depth (ft):** 330 **Bottom Perforated Interval (ft):** 330 **1 year:** 0.20  
**Aquifer(s):** OGALLALA **5 year:** 0.60  
**10 year:** 2.57

**Measurements from last 10 years**

Date	Depth to WL (ft)	Elev of WL (ft)	Change (ft)
1/18/2006	241.97	3981.81	-0.83
3/23/2007	242.83	3980.95	-0.86
2/19/2008	245.91	3977.87	-3.08
4/29/2009	244.43	3979.35	1.48
2/1/2010	245.60	3978.18	-1.17
1/6/2011	240.00	3983.78	5.60
2/22/2012	238.80	3984.98	1.20
3/8/2013	248.40	3975.38	-9.60
2/27/2014	243.80	3979.98	4.60
1/26/2015	239.60	3984.18	4.20
3/9/2016	239.40	3984.38	0.20

**All Historic Measurements**



**Well Name:** **STROBEL, LELAND** **Owner:** STROBEL EMIL  
**Permit #:** 10797 - FP - **Location #:** SC00704507DBB **USGS Site ID:** 392700102281200

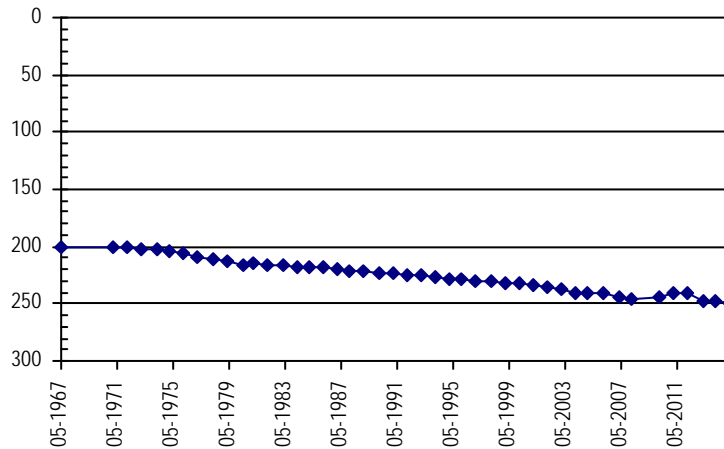
**Division:** 1 **Water District:** 49 **County:** KIT CARSON  
**Location:** Q160 Q40 Q10 Section Twnshp Range PM Distance from section lines:  
 SE NW SE 7 7 S 45 W S **From N/S line:** **From E/W line:**  
**UTM Coordinates (NAD83):** **Northing (UTM y)** 4369769.3 **Easting (UTM x):** 717679.4 *User supplied*  
**Latitude/Longitude (decimal degrees):** 39.449993 -102.470198

**Surface Elevation (ft):** 4221.78 **Top Perforated Interval (ft):** 220 **Base of grout (ft):** **Water Level Change**  
**Well depth (ft):** 322 **Bottom Perforated Interval (ft):** 322 **1 year:**   
**Aquifer(s):** OGALLALA **5 year:**   
**10 year:**

**Measurements from last 10 years**

Date	Depth to WL (ft)	Elev of WL (ft)	Change (ft)
1/18/2006	241.48	3980.30	-0.31
3/23/2007	244.06	3977.72	-2.58
2/19/2008	245.39	3976.39	-1.33
1/1/2009			
2/1/2010	244.10	3977.68	
1/6/2011	241.30	3980.48	2.80
2/22/2012	241.30	3980.48	0.00
3/8/2013	247.50	3974.28	-6.20
2/27/2014	248.30	3973.48	-0.80
1/26/2015	249.10	3972.68	-0.80
3/9/2016			

**All Historic Measurements**



**NORTHERN HIGH PLAINS  
DISTRICT: PLAINS**

<b>Well Name:</b>	<b>THEISSEN, RUBY</b>		<i>Owner:</i>	THIESSEN WINIFRED RUBY	
<i>Permit #:</i>	167454 -	-	<i>Location #:</i>	SC00904810BCD	
<i>USGS Site ID:</i>					

---

<i>Division:</i>	1	<i>Water District:</i>	49	<i>County:</i>	KIT CARSON	
<i>Location:</i>	Q160 Q40 Q10	Section	Twnshp	Range	PM	Distance from section lines:
	SE SW NW	10	9 S	48 W S		<i>From N/S line:</i>
						<i>From E/W line:</i>
<i>UTM Coordinates (NAD83):</i>	<i>Northing (UTM y)</i>	4350299.0	<i>Easting (UTM x):</i>	693333.0 <i>GPS</i>		
<i>Latitude/Longitude (decimal degrees):</i>	39.280494		-102.758542			

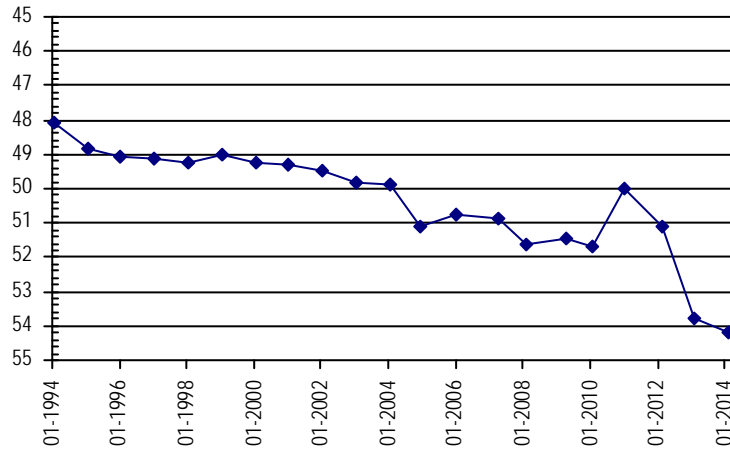
---

<i>Surface Elevation (ft):</i>	4498	<i>Top Perforated Interval (ft):</i>	55	<i>Base of grout (ft):</i>		<b>Water Level Change</b>	
<i>Well depth (ft):</i>	85	<i>Bottom Perforated Interval (ft):</i>	80				<b>1 year:</b>
<i>Aquifer(s):</i>	OGALLALA						<b>5 year:</b>
						<b>10 year:</b>	

**Measurements from last 10 years**

Date	Depth to WL (ft)	Elev of WL (ft)	Change (ft)
1/24/2006	50.73	4447.27	0.39
4/16/2007	50.86	4447.14	-0.13
2/21/2008	51.63	4446.37	-0.77
4/7/2009	51.47	4446.53	0.16
1/30/2010	51.70	4446.30	-0.23
1/4/2011	50.00	4448.00	1.70
2/24/2012	51.10	4446.90	-1.10
2/26/2013	53.80	4444.20	-2.70
2/13/2014	54.20	4443.80	-0.40

**All Historic Measurements**



<b>Well Name:</b>	<b>THOMPSON, TIM&amp;KAREN</b>		<i>Owner:</i>	THOMPSON KAREN	
<i>Permit #:</i>	10422 - F	-	<i>Location #:</i>	SC01004309BAC	
<i>USGS Site ID:</i>	391153102125600				

---

<i>Division:</i>	1	<i>Water District:</i>	49	<i>County:</i>	KIT CARSON	
<i>Location:</i>	Q160 Q40 Q10	Section	Twnshp	Range	PM	Distance from section lines:
	NW NE SW	9	10 S	43 W S		<i>From N/S line:</i>
						<i>From E/W line:</i>
<i>UTM Coordinates (NAD83):</i>	<i>Northing (UTM y)</i>	4342448.4	<i>Easting (UTM x):</i>	740415.4 <i>User supplied</i>		
<i>Latitude/Longitude (decimal degrees):</i>	39.198055		-102.216020			

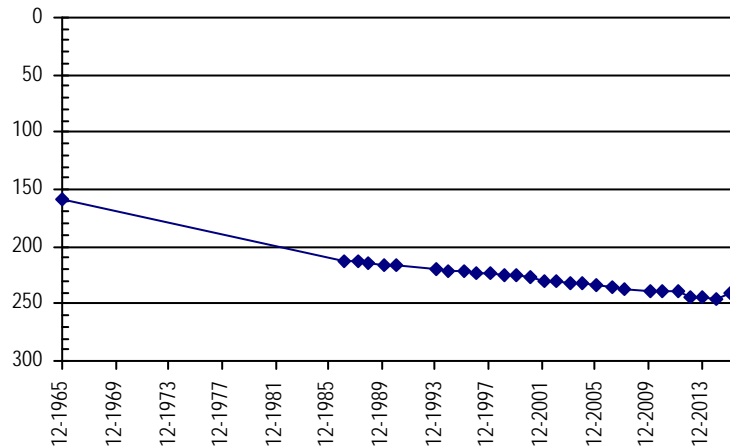
---

<i>Surface Elevation (ft):</i>	4177.71	<i>Top Perforated Interval (ft):</i>	215	<i>Base of grout (ft):</i>		<b>Water Level Change</b>	
<i>Well depth (ft):</i>	335	<i>Bottom Perforated Interval (ft):</i>	335				<b>1 year:</b> 5.90
<i>Aquifer(s):</i>	OGALLALA						<b>5 year:</b> -1.30
						<b>10 year:</b> -5.66	

**Measurements from last 10 years**

Date	Depth to WL (ft)	Elev of WL (ft)	Change (ft)
3/19/2007	236.01	3941.70	-1.77
2/23/2008	237.77	3939.94	-1.76
1/1/2009			
1/15/2010	238.50	3939.21	
1/28/2011	238.60	3939.11	-0.10
2/1/2012	239.80	3937.91	-1.20
1/21/2013	243.60	3934.11	-3.80
1/17/2014	244.40	3933.31	-0.80
1/29/2015	245.80	3931.91	-1.40
1/27/2016	239.90	3937.81	5.90

**All Historic Measurements**



**NORTHERN HIGH PLAINS  
DISTRICT: PLAINS**

**Well Name:** TOMES LLLP **Owner:** TOMES ERNEST D & JOAN R  
**Permit #:** 4663 - FP - **Location #:** SC01104213BCB **USGS Site ID:** 390602102042000

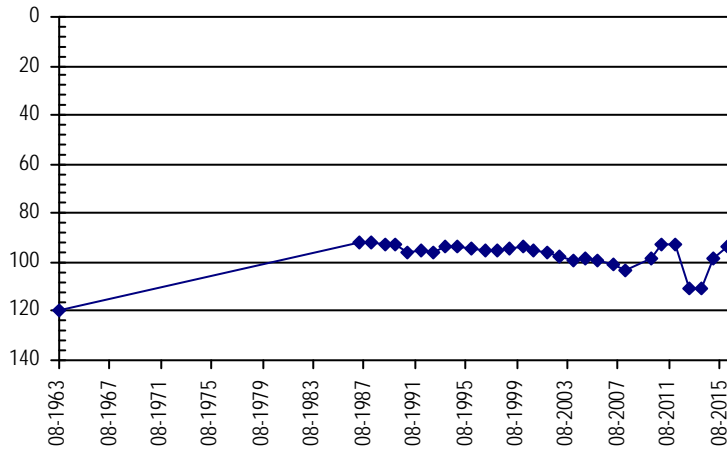
**Division:** 1 **Water District:** 49 **County:** KIT CARSON  
**Location:** Q160 Q40 Q10 Section Twnshp Range PM Distance from section lines:  
 NW SW NW 13 11 S 42 W S **From N/S line:** **From E/W line:**  
**UTM Coordinates (NAD83):** Northing (UTM y) 4332016.9 Easting (UTM x): 753169.3 *User supplied*  
**Latitude/Longitude (decimal degrees):** 39.100558 -102.072403

**Surface Elevation (ft):** 3993.63 **Top Perforated Interval (ft):** 138 **Base of grout (ft):** **Water Level Change**  
**Well depth (ft):** 178 **Bottom Perforated Interval (ft):** 178 **1 year:** 5.30  
**Aquifer(s):** OGALLALA **5 year:** -1.00  
**10 year:** 5.61

**Measurements from last 10 years**

Date	Depth to WL (ft)	Elev of WL (ft)	Change (ft)
3/18/2007	100.59	3893.04	-1.58
2/4/2008	103.77	3889.86	-3.18
1/1/2009			
2/12/2010	98.50	3895.13	
1/28/2011	92.40	3901.23	6.10
2/1/2012	92.75	3900.88	-0.35
2/11/2013	111.00	3882.63	-18.25
1/16/2014	111.00	3882.63	0.00
1/29/2015	98.70	3894.93	12.30
2/25/2016	93.40	3900.23	5.30

**All Historic Measurements**



**Well Name:** TOMES, ERNEST D. **Owner:** TOMES ERNEST D.  
**Permit #:** 4226 - FP - **Location #:** SC01004221BCA **USGS Site ID:** 391005102062800

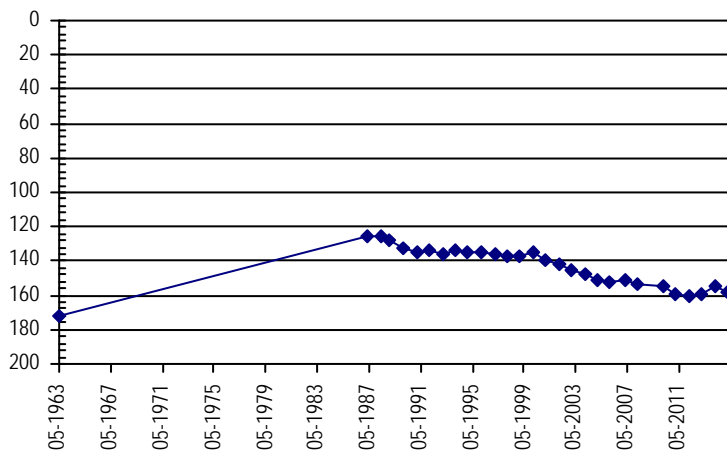
**Division:** 1 **Water District:** 49 **County:** KIT CARSON  
**Location:** Q160 Q40 Q10 Section Twnshp Range PM Distance from section lines:  
 NW SW NE 21 10 S 42 W S **From N/S line:** **From E/W line:**  
**UTM Coordinates (NAD83):** Northing (UTM y) 4339417.8 Easting (UTM x): 750071.0 *User supplied*  
**Latitude/Longitude (decimal degrees):** 39.168057 -102.105460

**Surface Elevation (ft):** 4030.64 **Top Perforated Interval (ft):** 120 **Base of grout (ft):** **Water Level Change**  
**Well depth (ft):** 238 **Bottom Perforated Interval (ft):** 238 **1 year:**  
**Aquifer(s):** OGALLALA **5 year:**  
**10 year:**

**Measurements from last 10 years**

Date	Depth to WL (ft)	Elev of WL (ft)	Change (ft)
3/18/2007	150.75	3879.89	1.19
2/18/2008	153.29	3877.35	-2.54
1/1/2009			
2/12/2010	154.12	3876.52	
2/7/2011	159.30	3871.34	-5.18
2/2/2012	160.40	3870.24	-1.10
2/11/2013	159.30	3871.34	1.10
2/13/2014	154.70	3875.94	4.60
1/29/2015	158.70	3871.94	-4.00
3/21/2016			

**All Historic Measurements**





## NORTHERN HIGH PLAINS DISTRICT: PLAINS

**Well Name:** TOMES, ERNEST D.

**Owner:** TOMES ERNEST D & JOAN R

**Permit #:** 10698 - FP -

**Location #:** SC01004223BBB

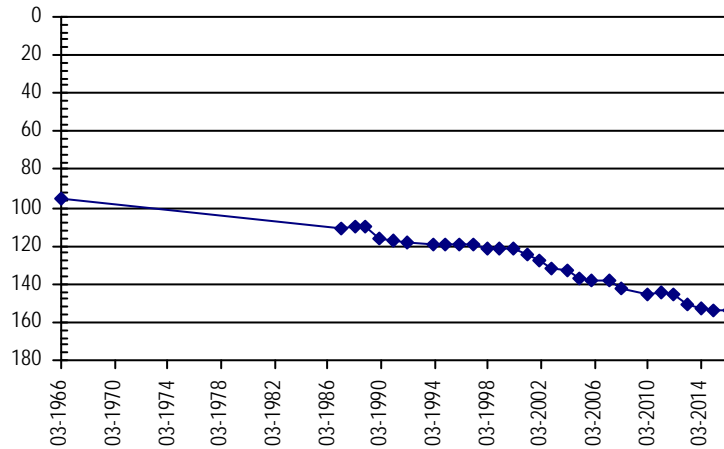
**USGS Site ID:** 391016102042200

<b>Division:</b>	1	<b>Water District:</b>	49	<b>County:</b>	KIT CARSON	
<b>Location:</b>	Q160 Q40 Q10 Section	Twnshp	Range	PM	Distance from section lines:	
	NW NW NW 23	10 S	42 W S		<i>From N/S line:</i>	<i>From E/W line:</i>
<b>UTM Coordinates (NAD83):</b>	Northing (UTM y)		4339847.2	Easting (UTM x):		752868.5 <i>User supplied</i>
<b>Latitude/Longitude (decimal degrees):</b>			39.171113			-102.072959

<b>Surface Elevation (ft):</b>	3996.62	<b>Top Perforated Interval (ft):</b>	150	<b>Base of grout (ft):</b>		<b>Water Level Change</b>
<b>Well depth (ft):</b>	270	<b>Bottom Perforated Interval (ft):</b>	270			<b>1 year:</b> 0.30
<b>Aquifer(s):</b>	OGALLALA					<b>5 year:</b> -9.40
						<b>10 year:</b> -15.94

**Measurements from last 10 years**

Date	Depth to WL (ft)	Elev of WL (ft)	Change (ft)
3/18/2007	138.17	3858.45	-0.11
2/4/2008	142.29	3854.33	-4.12
1/1/2009			
2/12/2010	145.80	3850.82	
2/7/2011	144.60	3852.02	1.20
2/2/2012	145.80	3850.82	-1.20
2/11/2013	150.50	3846.12	-4.70
2/13/2014	152.60	3844.02	-2.10
1/29/2015	154.30	3842.32	-1.70
3/21/2016	154.00	3842.62	0.30

**All Historic Measurements**

**Well Name:** TRAVIS, SAM E.

**Owner:** TRAVIS SAM E

**Permit #:** 4156 - FP -

**Location #:** SC00904432BCB

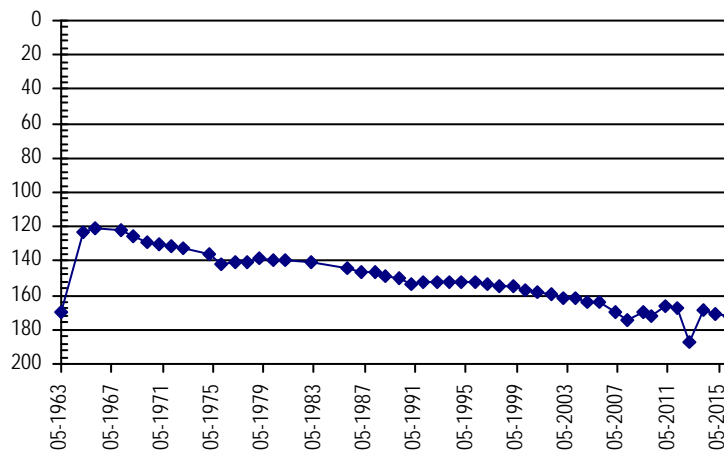
**USGS Site ID:** 391330102210500

<b>Division:</b>	1	<b>Water District:</b>	49	<b>County:</b>	KIT CARSON	
<b>Location:</b>	Q160 Q40 Q10 Section	Twnshp	Range	PM	Distance from section lines:	
	NW SW NW 32	9 S	44 W S		<i>From N/S line:</i>	<i>From E/W line:</i>
<b>UTM Coordinates (NAD83):</b>	Northing (UTM y)		4345087.3	Easting (UTM x):		728595.7 <i>User supplied</i>
<b>Latitude/Longitude (decimal degrees):</b>			39.224998			-102.351858

<b>Surface Elevation (ft):</b>	4214.78	<b>Top Perforated Interval (ft):</b>	200	<b>Base of grout (ft):</b>		<b>Water Level Change</b>
<b>Well depth (ft):</b>	265	<b>Bottom Perforated Interval (ft):</b>	265			<b>1 year:</b> -0.60
<b>Aquifer(s):</b>	OGALLALA					<b>5 year:</b> -5.60
						<b>10 year:</b> -7.48

**Measurements from last 10 years**

Date	Depth to WL (ft)	Elev of WL (ft)	Change (ft)
3/20/2007	169.75	4045.03	-5.63
2/1/2008	173.91	4040.87	-4.16
4/29/2009	169.45	4045.33	4.46
1/18/2010	172.45	4042.33	-3.00
1/5/2011	166.00	4048.78	6.45
2/23/2012	167.40	4047.38	-1.40
1/22/2013	187.50	4027.28	-20.10
1/21/2014	168.60	4046.18	18.90
1/27/2015	171.00	4043.78	-2.40
2/24/2016	171.60	4043.18	-0.60

**All Historic Measurements**


**NORTHERN HIGH PLAINS  
DISTRICT: PLAINS**

**Well Name:** TRI-STATE TRANS. **Owner:** GROSS MELVIN  
**Permit #:** 3529 - FP - **Location #:** SC00804318ACC **USGS Site ID:** 392112102145900

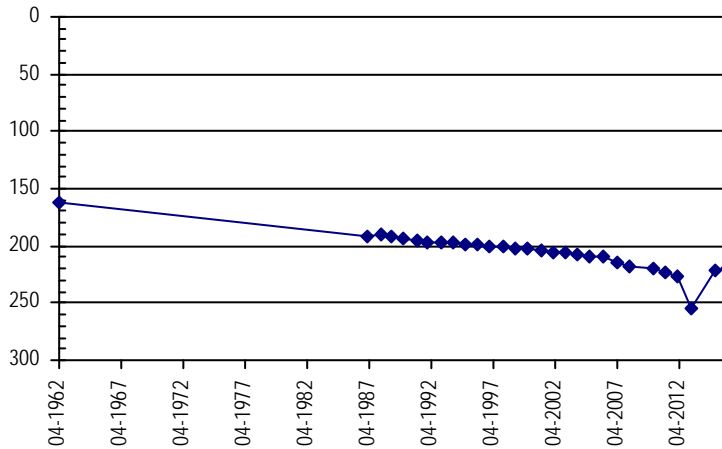
**Division:** 1 **Water District:** 49 **County:** KIT CARSON  
**Location:** Q160 Q40 Q10 Section Twnshp Range PM Distance from section lines:  
 NE SW SW 18 8 S 43 W S **From N/S line:** **From E/W line:**  
**UTM Coordinates (NAD83):** **Northing (UTM y)** 4359594.1 **Easting (UTM x):** 736940.1 *User supplied*  
**Latitude/Longitude (decimal degrees):** 39.353330 -102.250190

**Surface Elevation (ft):** 4100.71 **Top Perforated Interval (ft):** 220 **Base of grout (ft):** **Water Level Change**  
**Well depth (ft):** 300 **Bottom Perforated Interval (ft):** 300 **1 year:** 0.80  
**Aquifer(s):** OGALLALA **5 year:** 3.50  
**10 year:** -10.39

**Measurements from last 10 years**

Date	Depth to WL (ft)	Elev of WL (ft)	Change (ft)
1/11/2006	209.51	3891.20	-0.63
4/4/2007	215.12	3885.59	-5.61
2/22/2008	218.44	3882.27	-3.32
1/1/2009			
2/2/2010	219.40	3881.31	
1/29/2011	223.40	3877.31	-4.00
1/30/2012	226.10	3874.61	-2.70
2/12/2013	254.70	3846.01	-28.60
1/14/2014			
1/31/2015	220.70	3880.01	
1/13/2016	219.90	3880.81	0.80

**All Historic Measurements**



**Well Name:** UNRUH, B.E. & M.K. **Owner:** WOODRICK OTTO H  
**Permit #:** 1479 - RFP - **Location #:** SC00904231CCC **USGS Site ID:** 391258102084800

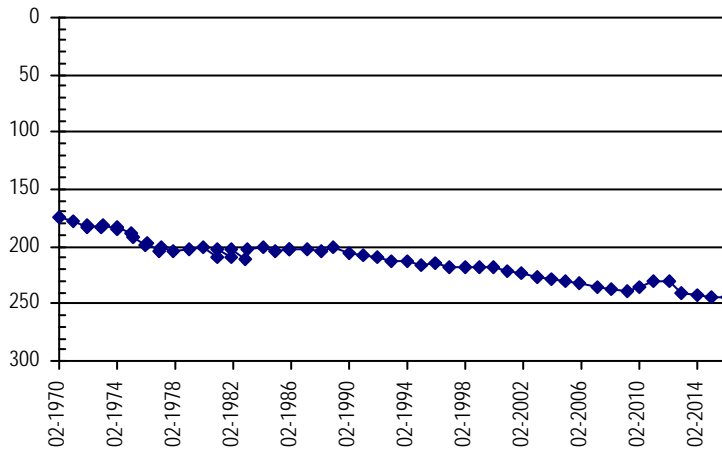
**Division:** 1 **Water District:** 49 **County:** KIT CARSON  
**Location:** Q160 Q40 Q10 Section Twnshp Range PM Distance from section lines:  
 SW SW SW 31 9 S 42 W S **From N/S line:** **From E/W line:**  
**UTM Coordinates (NAD83):** **Northing (UTM y)** 4344637.8 **Easting (UTM x):** 746302.5 *User supplied*  
**Latitude/Longitude (decimal degrees):** 39.216111 -102.147129

**Surface Elevation (ft):** 4106.66 **Top Perforated Interval (ft):** 215 **Base of grout (ft):** **Water Level Change**  
**Well depth (ft):** 337 **Bottom Perforated Interval (ft):** 335 **1 year:** 1.40  
**Aquifer(s):** OGALLALA **5 year:** -12.90  
**10 year:** -11.62

**Measurements from last 10 years**

Date	Depth to WL (ft)	Elev of WL (ft)	Change (ft)
3/19/2007	235.11	3871.55	-3.23
2/8/2008	236.89	3869.77	-1.78
4/5/2009	238.70	3867.96	-1.81
1/15/2010	235.65	3871.01	3.05
2/7/2011	230.60	3876.06	5.05
2/2/2012	229.60	3877.06	1.00
1/18/2013	239.90	3866.76	-10.30
2/13/2014	241.80	3864.86	-1.90
1/29/2015	244.90	3861.76	-3.10
2/25/2016	243.50	3863.16	1.40

**All Historic Measurements**



### NORTHERN HIGH PLAINS DISTRICT: PLAINS

**Well Name:** **VASSIOS, G & V**
**Owner:**
**Permit #:** - -

**Location #:** SC01105103BAA1

**USGS Site ID:** 390740103055801

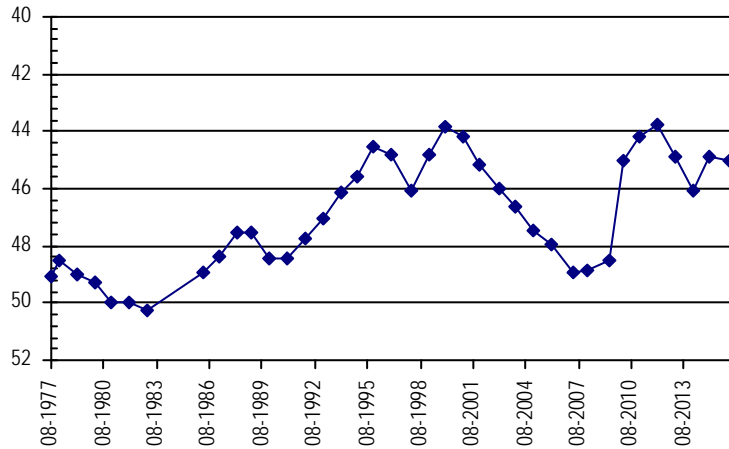
**Division:** 1 **Water District:** 49 **County:** KIT CARSON

**Location:** Q160 Q40 Q10 Section Twnshp Range PM Distance from section lines:  
 NW NE NE 3 11 S 51 W S **From N/S line:** **From E/W line:**
**UTM Coordinates (NAD83):** *Northing (UTM y)* 4332674.5 *Easting (UTM x):* 664239.7 *User supplied*
**Latitude/Longitude (decimal degrees):** 39.127771 -103.099936

<b>Surface Elevation (ft):</b> 5087.29	<b>Top Perforated Interval (ft):</b>	<b>Base of grout (ft):</b>	<b>Water Level Change</b>
<b>Well depth (ft):</b> 63	<b>Bottom Perforated Interval (ft):</b>		<b>1 year:</b> -0.10
<b>Aquifer(s):</b>			<b>5 year:</b> -0.80
			<b>10 year:</b> 2.93

**Measurements from last 10 years**

Date	Depth to WL (ft)	Elev of WL (ft)	Change (ft)
1/11/2006	47.93	5039.36	-0.48
4/16/2007	48.90	5038.39	-0.97
2/23/2008	48.86	5038.43	0.04
4/21/2009	48.52	5038.77	0.34
2/6/2010	45.00	5042.29	3.52
1/4/2011	44.20	5043.09	0.80
2/24/2012	43.80	5043.49	0.40
2/19/2013	44.90	5042.39	-1.10
2/22/2014	46.10	5041.19	-1.20
1/28/2015	44.90	5042.39	1.20
2/17/2016	45.00	5042.29	-0.10

**All Historic Measurements**

**Well Name:** **VAVRA BROTHERS**
**Owner:** MCCORMICK TOM

**Permit #:** 9336 - FP -

**Location #:** SC00904514BDA

**USGS Site ID:** 391607102235800

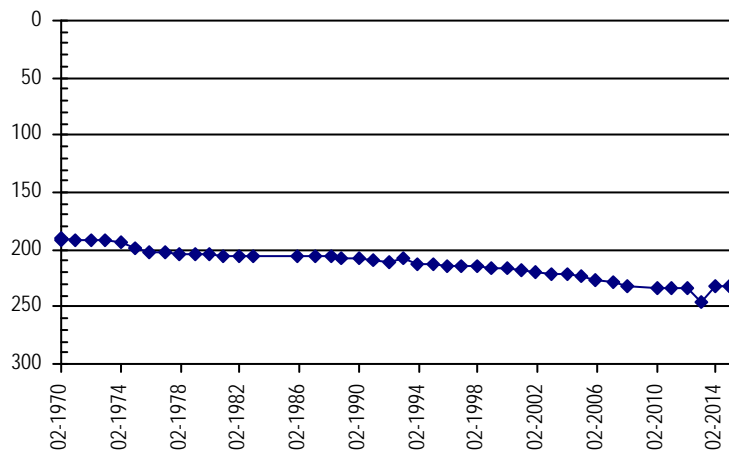
**Division:** 1 **Water District:** 49 **County:** KIT CARSON

**Location:** Q160 Q40 Q10 Section Twnshp Range PM Distance from section lines:  
 NW SE NE 14 9 S 45 W S **From N/S line:** **From E/W line:**
**UTM Coordinates (NAD83):** *Northing (UTM y)* 4349808.4 *Easting (UTM x):* 724331.5 *User supplied*
**Latitude/Longitude (decimal degrees):** 39.268608 -102.399638

<b>Surface Elevation (ft):</b> 4286.82	<b>Top Perforated Interval (ft):</b> 222	<b>Base of grout (ft):</b>	<b>Water Level Change</b>
<b>Well depth (ft):</b> 288	<b>Bottom Perforated Interval (ft):</b> 292		<b>1 year:</b>
<b>Aquifer(s):</b> OGALLALA			<b>5 year:</b>
			<b>10 year:</b>

**Measurements from last 10 years**

Date	Depth to WL (ft)	Elev of WL (ft)	Change (ft)
1/3/2006	227.36	4059.46	-3.28
3/25/2007	228.56	4058.26	-1.20
1/28/2008	231.67	4055.15	-3.11
1/1/2009			
1/30/2010	233.11	4053.71	
1/8/2011	233.61	4053.21	-0.50
2/24/2012	233.70	4053.12	-0.09
1/25/2013	245.60	4041.22	-11.90
1/22/2014	232.60	4054.22	13.00
12/22/2014	232.10	4054.72	0.50
3/2/2016			

**All Historic Measurements**


**NORTHERN HIGH PLAINS  
DISTRICT: PLAINS**

**Well Name:** VAVRA, LARRY & JOHN      *Owner:* VAVRA BROS  
**Permit #:** 38429 - FP -      *Location #:* SC00804402ABD1      *USGS Site ID:* 392308102170000

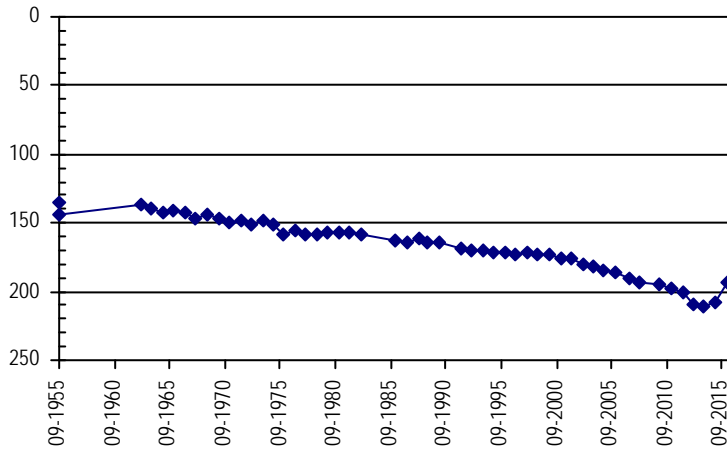
*Division:* 1      *Water District:* 49      *County:* KIT CARSON  
*Location:* Q160 Q40 Q10 Section      *Twnshp*      *Range*      *PM*      *Distance from section lines:*  
    NE NW SE      2      8 S      44 W S      *From N/S line:*      *From E/W line:*  
*UTM Coordinates (NAD83):*      *Northing (UTM y)*      4362990.5      *Easting (UTM x):*      733938.6      *User supplied*  
*Latitude/Longitude (decimal degrees):*      39.384718      -102.283802

*Surface Elevation (ft):* 4086.69      *Top Perforated Interval (ft):* 174      *Base of grout (ft):*      **Water Level Change**  
*Well depth (ft):* 244      *Bottom Perforated Interval (ft):* 224      **1 year:** 14.10  
*Aquifer(s):* OGALLALA      **5 year:** 4.77  
    **10 year:** -7.82

**Measurements from last 10 years**

Date	Depth to WL (ft)	Elev of WL (ft)	Change (ft)
1/4/2006	185.48	3901.21	-0.30
4/1/2007	190.71	3895.98	-5.23
2/21/2008	193.21	3893.48	-2.50
1/1/2009			
1/18/2010	194.79	3891.90	
1/6/2011	198.07	3888.62	-3.28
2/25/2012	201.30	3885.39	-3.23
2/13/2013	208.80	3877.89	-7.50
1/13/2014	211.30	3875.39	-2.50
1/26/2015	207.40	3879.29	3.90
2/24/2016	193.30	3893.39	14.10

**All Historic Measurements**



**Well Name:** WALKINSHAW, SAM      *Owner:* WALKINSHAW STEPHEN A  
**Permit #:** 5673 - FP -      *Location #:* SC01004410ACB      *USGS Site ID:* 391157102181900

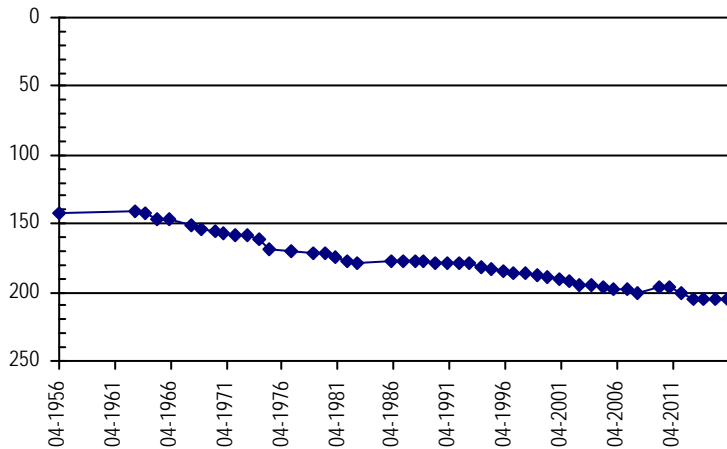
*Division:* 1      *Water District:* 49      *County:* KIT CARSON  
*Location:* Q160 Q40 Q10 Section      *Twnshp*      *Range*      *PM*      *Distance from section lines:*  
    NE SW NW      10      10 S      44 W S      *From N/S line:*      *From E/W line:*  
*UTM Coordinates (NAD83):*      *Northing (UTM y)*      4342337.3      *Easting (UTM x):*      732662.2      *User supplied*  
*Latitude/Longitude (decimal degrees):*      39.199165      -102.305745

*Surface Elevation (ft):* 4220.76      *Top Perforated Interval (ft):* 177      *Base of grout (ft):*      **Water Level Change**  
*Well depth (ft):* 275      *Bottom Perforated Interval (ft):* 197      **1 year:** -0.60  
*Aquifer(s):* OGALLALA      **5 year:** -8.70  
    **10 year:** -8.22

**Measurements from last 10 years**

Date	Depth to WL (ft)	Elev of WL (ft)	Change (ft)
3/20/2007	197.74	4023.02	-0.76
2/1/2008	200.57	4020.19	-2.83
1/1/2009			
2/15/2010	195.70	4025.06	
1/5/2011	196.50	4024.26	-0.80
2/23/2012	201.10	4019.66	-4.60
1/23/2013	204.50	4016.26	-3.40
1/21/2014	204.40	4016.36	0.10
1/27/2015	204.60	4016.16	-0.20
2/24/2016	205.20	4015.56	-0.60

**All Historic Measurements**



**NORTHERN HIGH PLAINS  
DISTRICT: PLAINS**

**Well Name:** **WARREN, DARLENE**

**Owner:** WARREN FRANCIS

**Permit #:** 10060 - FP -

**Location #:** SC01104227BAB

**USGS Site ID:** 390432102061200

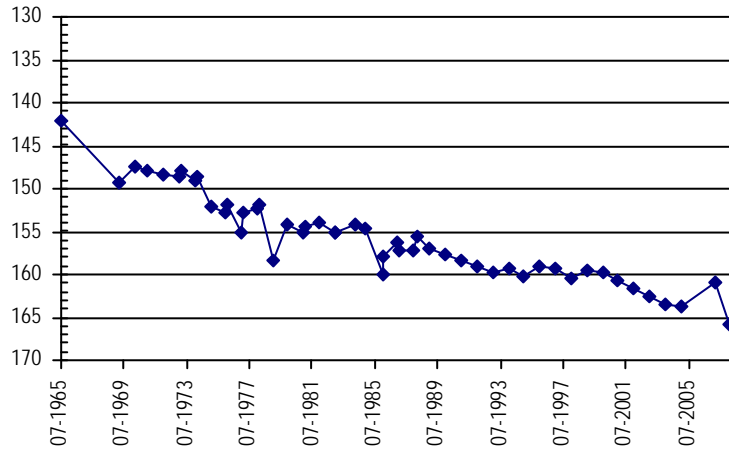
**Division:** 1      **Water District:** 49      **County:** KIT CARSON  
**Location:** Q160 Q40 Q10 Section    **Twnshp**    **Range**    **PM**      **Distance from section lines:**  
                   NW NE NW 27      11 S      42 W S      **From N/S line:**      **From E/W line:**  
**UTM Coordinates (NAD83):** **Northing (UTM y)** 4329154.9    **Easting (UTM x):** 750542.8    *User supplied*  
**Latitude/Longitude (decimal degrees):** 39.075559      -102.103793

**Surface Elevation (ft):** 4078.65    **Top Perforated Interval (ft):** 140    **Base of grout (ft):**      **Water Level Change**  
**Well depth (ft):** 200      **Bottom Perforated Interval (ft):** 200  
**Aquifer(s):** OGALLALA  
**1 year:**  
**5 year:**  
**10 year:**

**Measurements from last 10 years**

Date	Depth to WL (ft)	Elev of WL (ft)	Change (ft)
3/17/2007	161.01	3917.64	
2/4/2008	165.87	3912.78	-4.86

**All Historic Measurements**



**Well Name:** **WEINGARDT, J.J.**

**Owner:** WEINGARDT JJ

**Permit #:** 6365 - FP -

**Location #:** SC00704501BDB

**USGS Site ID:** 392817102225900

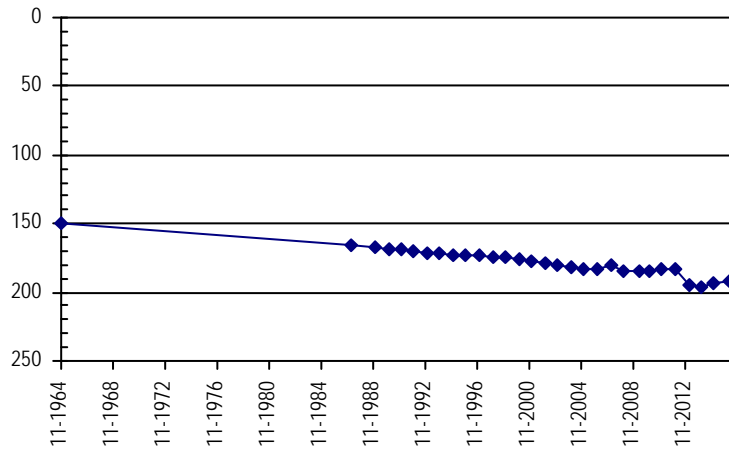
**Division:** 1      **Water District:** 49      **County:** KIT CARSON  
**Location:** Q160 Q40 Q10 Section    **Twnshp**    **Range**    **PM**      **Distance from section lines:**  
                   NW SE NW 1      7 S      45 W S      **From N/S line:**      **From E/W line:**  
**UTM Coordinates (NAD83):** **Northing (UTM y)** 4372355.9    **Easting (UTM x):** 725045.2    *User supplied*  
**Latitude/Longitude (decimal degrees):** 39.471382      -102.383806

**Surface Elevation (ft):** 4096.71    **Top Perforated Interval (ft):** 185    **Base of grout (ft):**      **Water Level Change**  
**Well depth (ft):** 285      **Bottom Perforated Interval (ft):** 285  
**Aquifer(s):** OGALLALA  
**1 year:** 1.70  
**5 year:** -7.60  
**10 year:** -7.85

**Measurements from last 10 years**

Date	Depth to WL (ft)	Elev of WL (ft)	Change (ft)
1/18/2006	183.45	3913.26	0.25
3/30/2007	180.67	3916.04	2.78
2/18/2008	183.90	3912.81	-3.23
4/29/2009	184.50	3912.21	-0.60
2/1/2010	185.20	3911.51	-0.70
1/6/2011	183.70	3913.01	1.50
2/22/2012	183.20	3913.51	0.50
2/13/2013	195.00	3901.71	-11.80
2/27/2014	196.10	3900.61	-1.10
1/26/2015	193.00	3903.71	3.10
3/9/2016	191.30	3905.41	1.70

**All Historic Measurements**



**NORTHERN HIGH PLAINS  
DISTRICT: PLAINS**

**Well Name:** **WEISS, EUGENE** **Owner:** WEISS D C  
**Permit #:** 4067 - FP - **Location #:** SC00704515BAC **USGS Site ID:** 392634102251600

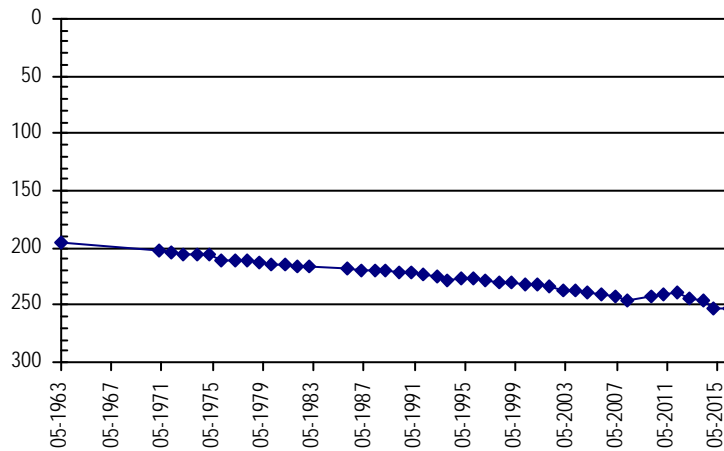
**Division:** 1 **Water District:** 49 **County:** KIT CARSON  
**Location:** Q160 Q40 Q10 Section Twnshp Range PM Distance from section lines:  
 NW NE SW 15 7 S 45 W S **From N/S line:** **From E/W line:**  
**UTM Coordinates (NAD83):** **Northing (UTM y)** 4369087.0 **Easting (UTM x):** 721909.8 *User supplied*  
**Latitude/Longitude (decimal degrees):** 39.442771 -102.421307

**Surface Elevation (ft):** 4196.75 **Top Perforated Interval (ft):** 200 **Base of grout (ft):** **Water Level Change**  
**Well depth (ft):** 348 **Bottom Perforated Interval (ft):** 348 **1 year:** 1.30  
**Aquifer(s):** OGALLALA **5 year:** -12.00  
**10 year:** -11.77

**Measurements from last 10 years**

Date	Depth to WL (ft)	Elev of WL (ft)	Change (ft)
1/18/2006	240.63	3956.12	-1.19
3/23/2007	242.09	3954.66	-1.46
2/19/2008	245.17	3951.58	-3.08
1/1/2009			
2/1/2010	242.90	3953.85	
1/6/2011	240.40	3956.35	2.50
2/22/2012	239.30	3957.45	1.10
2/13/2013	244.90	3951.85	-5.60
2/27/2014	246.80	3949.95	-1.90
1/26/2015	253.70	3943.05	-6.90
3/9/2016	252.40	3944.35	1.30

**All Historic Measurements**



**Well Name:** **WHITMORE, FLOYD & VIC** **Owner:** WHITMORE VIC & FLOYD C  
**Permit #:** 4756 - FP - **Location #:** SC00904412CA **USGS Site ID:**

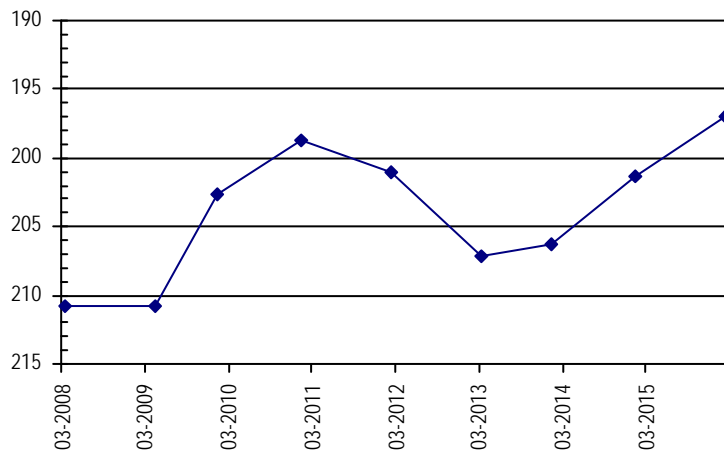
**Division:** 1 **Water District:** 49 **County:** KIT CARSON  
**Location:** Q160 Q40 Q10 Section Twnshp Range PM Distance from section lines:  
 SW NE 12 9 S 44 W S **From N/S line:** **From E/W line:**  
**UTM Coordinates (NAD83):** **Northing (UTM y)** 4351323.0 **Easting (UTM x):** 735526.0 *GPS*  
**Latitude/Longitude (decimal degrees):** 39.279272 -102.269481

**Surface Elevation (ft):** 4142 **Top Perforated Interval (ft):** 243 **Base of grout (ft):** **Water Level Change**  
**Well depth (ft):** 298 **Bottom Perforated Interval (ft):** 298 **1 year:** 4.40  
**Aquifer(s):** OGALLALA **5 year:** 1.70  
**10 year:**

**Measurements from last 10 years**

Date	Depth to WL (ft)	Elev of WL (ft)	Change (ft)
3/20/2008	210.83	3931.17	
4/10/2009	210.73	3931.27	0.10
1/13/2010	202.60	3939.40	8.13
1/5/2011	198.70	3943.30	3.90
2/23/2012	201.10	3940.90	-2.40
3/7/2013	207.20	3934.80	-6.10
1/21/2014	206.30	3935.70	0.90
1/19/2015	201.40	3940.60	4.90
2/24/2016	197.00	3945.00	4.40

**All Historic Measurements**



**NORTHERN HIGH PLAINS  
DISTRICT: PLAINS**

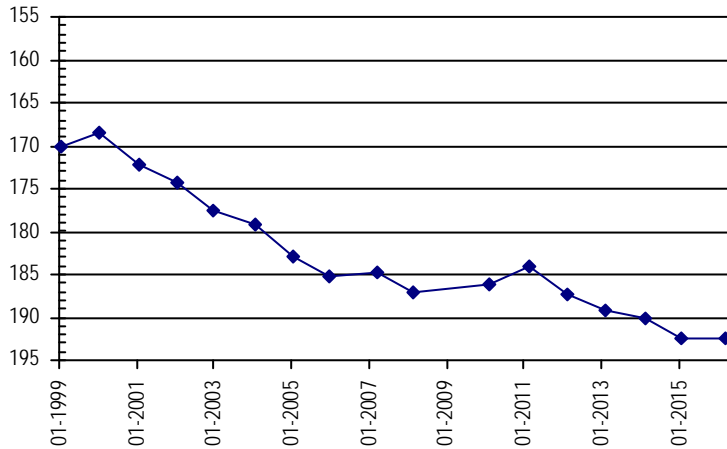
<b>Well Name:</b>	<b>WHITMORE, JIM</b>	<i>Owner:</i>	WHITMORE JAMES
<i>Permit #:</i>	20498 - RFP - R	<i>Location #:</i>	SC01004216CBB
		<i>USGS Site ID:</i>	
<i>Division:</i>	1	<i>Water District:</i>	49
		<i>County:</i>	KIT CARSON
<i>Location:</i>	Q160 Q40 Q10 Section	Twnshp Range PM	Distance from section lines:
	SW NW NW 16	10 S 42 W S	<i>From N/S line:</i> <i>From E/W line:</i>
<i>UTM Coordinates (NAD83):</i>	<i>Northing (UTM y)</i>	4340507.6	<i>Easting (UTM x):</i> 749710.2 <i>Spotted from quarters</i>
<i>Latitude/Longitude (decimal degrees):</i>		39.177968	-102.109230
<i>Surface Elevation (ft):</i>	4055	<i>Top Perforated Interval (ft):</i>	181
		<i>Base of grout (ft):</i>	
<i>Well depth (ft):</i>	291	<i>Bottom Perforated Interval (ft):</i>	281
<i>Aquifer(s):</i>	OGALLALA		

**Water Level Change**  
**1 year:** 0.00  
**5 year:** -8.30  
**10 year:** -7.11

**Measurements from last 10 years**

Date	Depth to WL (ft)	Elev of WL (ft)	Change (ft)
3/18/2007	184.85	3870.15	0.44
2/18/2008	187.02	3867.98	-2.17
1/1/2009			
2/12/2010	186.20	3868.80	
2/7/2011	184.10	3870.90	2.10
2/2/2012	187.30	3867.70	-3.20
2/11/2013	189.30	3865.70	-2.00
2/13/2014	190.20	3864.80	-0.90
1/29/2015	192.40	3862.60	-2.20
3/21/2016	192.40	3862.60	0.00

**All Historic Measurements**



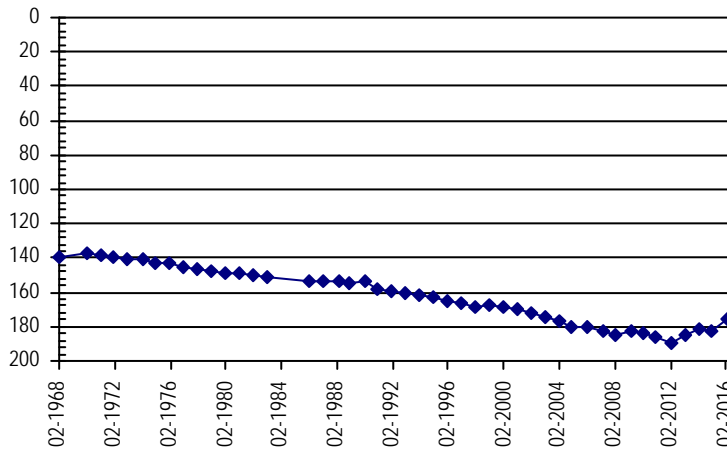
<b>Well Name:</b>	<b>WIEDMAN, GARVIN</b>	<i>Owner:</i>	WORDEN VANESSA
<i>Permit #:</i>	11988 - FP -	<i>Location #:</i>	SC00704429ABB
		<i>USGS Site ID:</i>	392459102203500
<i>Division:</i>	1	<i>Water District:</i>	49
		<i>County:</i>	KIT CARSON
<i>Location:</i>	Q160 Q40 Q10 Section	Twnshp Range PM	Distance from section lines:
	NE NW NW 29	7 S 44 W S	<i>From N/S line:</i> <i>From E/W line:</i>
<i>UTM Coordinates (NAD83):</i>	<i>Northing (UTM y)</i>	4366353.0	<i>Easting (UTM x):</i> 728714.3 <i>User supplied</i>
<i>Latitude/Longitude (decimal degrees):</i>		39.416383	-102.343249
<i>Surface Elevation (ft):</i>	4109.69	<i>Top Perforated Interval (ft):</i>	166
		<i>Base of grout (ft):</i>	
<i>Well depth (ft):</i>	246	<i>Bottom Perforated Interval (ft):</i>	246
<i>Aquifer(s):</i>	OGALLALA		

**Water Level Change**  
**1 year:** 6.70  
**5 year:** 10.47  
**10 year:** 4.53

**Measurements from last 10 years**

Date	Depth to WL (ft)	Elev of WL (ft)	Change (ft)
1/4/2006	180.23	3929.46	0.52
3/30/2007	182.51	3927.18	-2.28
2/19/2008	185.43	3924.26	-2.92
4/29/2009	182.39	3927.30	3.04
2/1/2010	184.15	3925.54	-1.76
1/5/2011	186.17	3923.52	-2.02
2/22/2012	190.00	3919.69	-3.83
2/13/2013	185.30	3924.39	4.70
2/27/2014	180.90	3928.79	4.40
1/21/2015	182.40	3927.29	-1.50
2/10/2016	175.70	3933.99	6.70

**All Historic Measurements**



**NORTHERN HIGH PLAINS  
DISTRICT: PLAINS**

**Well Name:** **WITZEL, K.P. & D.L.** *Owner:* WITZEL KENNETH P  
**Permit #:** 12524 - F - *Location #:* SC01104508BAB *USGS Site ID:* 390650102284800

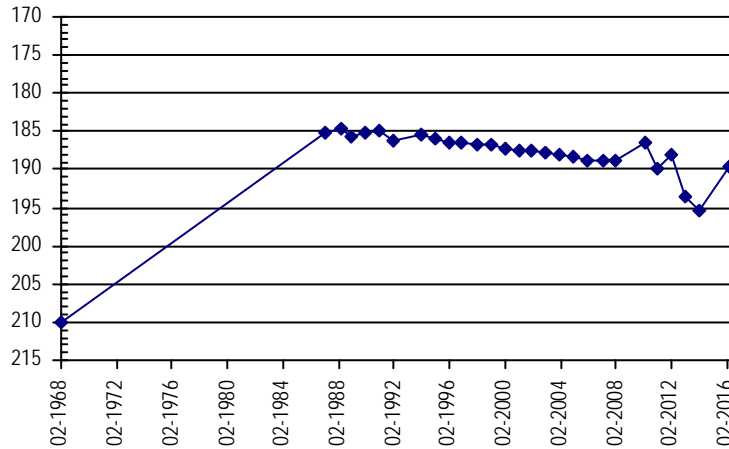
*Division:* 1 *Water District:* 49 *County:* KIT CARSON  
*Location:* Q160 Q40 Q10 Section Twnshp Range PM Distance from section lines:  
 NW NE NW 8 11 S 45 W S *From N/S line:* *From E/W line:*  
*UTM Coordinates (NAD83):* *Northing (UTM y)* 4332226.4 *Easting (UTM x):* 718008.7 *User supplied*  
*Latitude/Longitude (decimal degrees):* 39.111943 -102.478528

*Surface Elevation (ft):* 4436.88 *Top Perforated Interval (ft):* 200 *Base of grout (ft):* **Water Level Change**  
*Well depth (ft):* 260 *Bottom Perforated Interval (ft):* 260 **1 year:**  
*Aquifer(s):* OGALLALA **5 year:** 0.40  
**10 year:** -0.55

**Measurements from last 10 years**

Date	Depth to WL (ft)	Elev of WL (ft)	Change (ft)
1/5/2006	188.95	4247.93	-0.56
3/21/2007	188.85	4248.03	0.10
1/27/2008	188.95	4247.93	-0.10
1/1/2009			
2/15/2010	186.50	4250.38	
1/28/2011	189.90	4246.98	-3.40
2/25/2012	188.00	4248.88	1.90
2/13/2013	193.60	4243.28	-5.60
1/22/2014	195.30	4241.58	-1.70
3/21/2016	189.50	4247.38	5.80

**All Historic Measurements**



**Well Name:** **WRIGHT FARMS INC.** *Owner:* WRIGHT FARMS INC OF KANSAS  
**Permit #:** 6006 - FP - *Location #:* SC00704223DDD *USGS Site ID:* 392450102031500

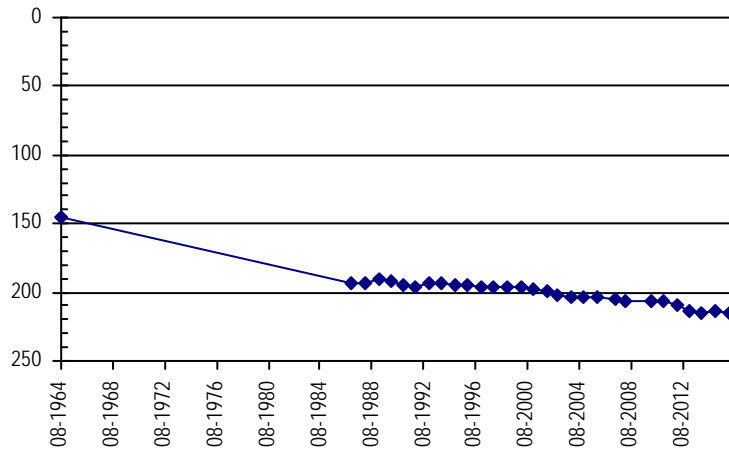
*Division:* 1 *Water District:* 49 *County:* KIT CARSON  
*Location:* Q160 Q40 Q10 Section Twnshp Range PM Distance from section lines:  
 SE SE SE 23 7 S 42 W S *From N/S line:* *From E/W line:*  
*UTM Coordinates (NAD83):* *Northing (UTM y)* 4367320.8 *Easting (UTM x):* 752936.3 *User supplied*  
*Latitude/Longitude (decimal degrees):* 39.418330 -102.061850

*Surface Elevation (ft):* 3923.6 *Top Perforated Interval (ft):* 189 *Base of grout (ft):* **Water Level Change**  
*Well depth (ft):* 309 *Bottom Perforated Interval (ft):* 309 **1 year:** -1.70  
*Aquifer(s):* OGALLALA **5 year:** -7.70  
**10 year:** -10.81

**Measurements from last 10 years**

Date	Depth to WL (ft)	Elev of WL (ft)	Change (ft)
1/23/2006	203.89	3719.71	-0.44
4/2/2007	205.19	3718.41	-1.30
2/1/2008	207.07	3716.53	-1.88
1/1/2009			
2/8/2010	206.90	3716.70	
2/4/2011	207.00	3716.60	-0.10
2/16/2012	210.00	3713.60	-3.00
2/12/2013	213.80	3709.80	-3.80
1/15/2014	215.20	3708.40	-1.40
1/31/2015	213.00	3710.60	2.20
2/22/2016	214.70	3708.90	-1.70

**All Historic Measurements**





**NORTHERN HIGH PLAINS  
DISTRICT: PLAINS**

**Well Name:** ZIEGLER, DELMER E      *Owner:* DELMER E ZIEGLER  
*Permit #:* 46497 - -      *Location #:* SC00704511CBB      *USGS Site ID:*

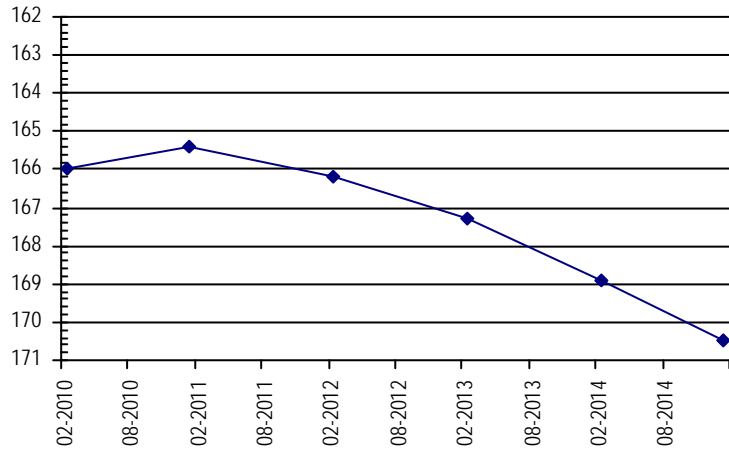
*Division:* 1      *Water District:* 49      *County:* KIT CARSON  
*Location:* Q160 Q40 Q10 Section      *Twntshp*      *Range*      *PM*      *Distance from section lines:*  
SW NW NW 11      7 S      45 W S      *From N/S line:*      *From E/W line:*  
*UTM Coordinates (NAD83):*    *Northing (UTM y)*    4370194.0    *Easting (UTM x):*    723111.9    *Spotted from quarters*  
*Latitude/Longitude (decimal degrees):*    39.452426      -102.406982

*Surface Elevation (ft):* 4109      *Top Perforated Interval (ft):* 238      *Base of grout (ft):*      **Water Level Change**  
*Well depth (ft):* 268      *Bottom Perforated Interval (ft):* 268      **1 year:**  
*Aquifer(s):* OGALLALA      **5 year:**  
**10 year:**

**Measurements from last 10 years**

Date	Depth to WL (ft)	Elev of WL (ft)	Change (ft)
2/15/2010	166.00	3943.00	
1/5/2011	165.40	3943.60	0.60
2/22/2012	166.20	3942.80	-0.80
2/13/2013	167.30	3941.70	-1.10
2/27/2014	168.90	3940.10	-1.60
1/26/2015	170.50	3938.50	-1.60
3/9/2016			

**All Historic Measurements**



**Well Name:** ZORN FARMS      *Owner:* ZORN MARIE  
*Permit #:* 31521 - -      *Location #:* SC01104311ABB      *USGS Site ID:*


*Division:* 1      *Water District:* 49      *County:* KIT CARSON  
*Location:* Q160 Q40 Q10 Section      *Twntshp*      *Range*      *PM*      *Distance from section lines:*  
NE NW NW 11      11 S      43 W S      *From N/S line:*      *From E/W line:*  
*UTM Coordinates (NAD83):*    *Northing (UTM y)*    4333342.5    *Easting (UTM x):*    742635.3    *Spotted from quarters*  
*Latitude/Longitude (decimal degrees):*    39.115483      -102.193603

*Surface Elevation (ft):* 4070      *Top Perforated Interval (ft):* 173      *Base of grout (ft):*      **Water Level Change**  
*Well depth (ft):* 188      *Bottom Perforated Interval (ft):* 188      **1 year:**  
*Aquifer(s):* OGALLALA      **5 year:**  
**10 year:**

**Measurements from last 10 years**

Date	Depth to WL (ft)	Elev of WL (ft)	Change (ft)
3/20/2008	112.99	3957.01	

**All Historic Measurements**



**THIS PAGE INTENTIONALLY BLANK**

# **East Cheyenne Ground Water Management District**

**Northern High Plains  
Designated Ground Water Basin**

**THIS PAGE INTENTIONALLY BLANK**

**NORTHERN HIGH PLAINS  
DISTRICT: EASTERN CHEYENNE**

**Well Name:** **ADAMS, L.B.** **Owner:** ADAMS, L.B.  
**Permit #:** - - **Location #:** SC01504223BCC **USGS Site ID:** 384350102052000

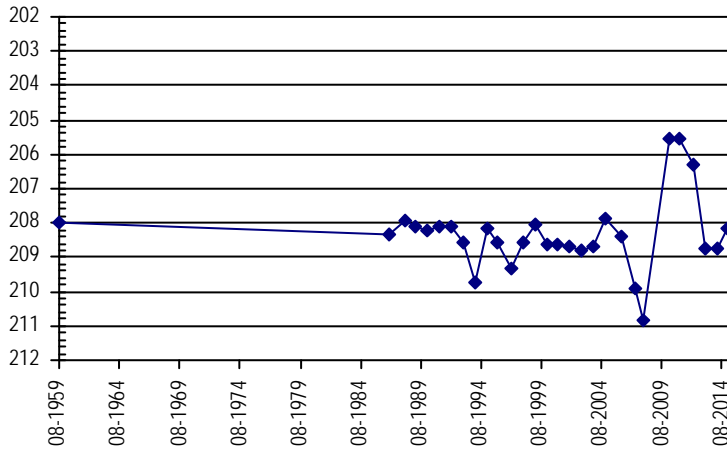
**Division:** 1 **Water District:** 49 **County:** CHEYENNE  
**Location:** Q160 Q40 Q10 Section: NW SW SW 23 Twnshp: 15 S Range: 42 W S PM: Distance from section lines:  
From N/S line: From E/W line:  
**UTM Coordinates (NAD83):** Northing (UTM y): 4291300.8 Easting (UTM x): 752978.6 *User supplied*  
**Latitude/Longitude (decimal degrees):** 38.734177 -102.089625

**Surface Elevation (ft):** 3978.77 **Top Perforated Interval (ft):** **Base of grout (ft):** **Water Level Change**  
**Well depth (ft):** 220 **Bottom Perforated Interval (ft):** **1 year:**  
**Aquifer(s):** **5 year:**  
**10 year:**

**Measurements from last 10 years**

Date	Depth to WL (ft)	Elev of WL (ft)	Change (ft)
2/1/2006	208.39	3770.38	-0.53
4/17/2007	209.89	3768.88	-1.50
1/26/2008	210.81	3767.96	-0.92
1/1/2009			
2/15/2010	205.56	3773.21	
1/3/2011	205.56	3773.21	0.00
2/6/2012	206.30	3772.47	-0.74
2/26/2013	208.76	3770.01	-2.46
2/25/2014	208.76	3770.01	0.00
12/18/2014	208.16	3770.61	0.60

**All Historic Measurements**



**Well Name:** **ALDRIDGE, RAYMOND** **Owner:** ALDRIDGE RAYMOND  
**Permit #:** 20718 - FP - **Location #:** SC01404106DBA **USGS Site ID:** 385140102025000

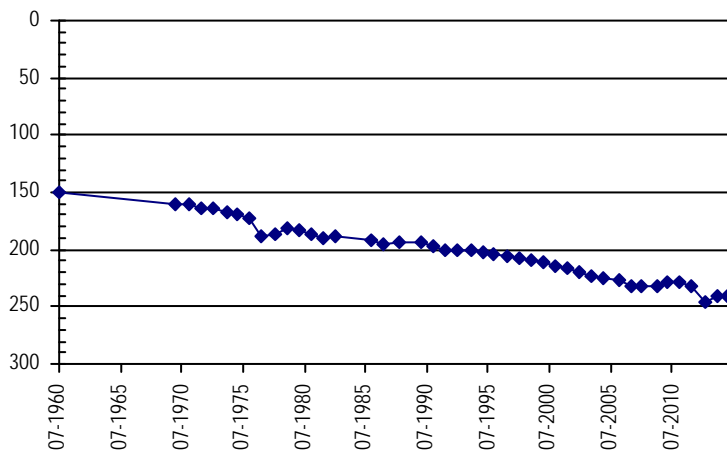
**Division:** 1 **Water District:** 49 **County:** CHEYENNE  
**Location:** Q160 Q40 Q10 Section: SE NW NE 6 Twnshp: 14 S Range: 41 W S PM: Distance from section lines:  
From N/S line: From E/W line:  
**UTM Coordinates (NAD83):** Northing (UTM y): 4305834.7 Easting (UTM x): 755773.3 *User supplied*  
**Latitude/Longitude (decimal degrees):** 38.864174 -102.052124

**Surface Elevation (ft):** 3898.83 **Top Perforated Interval (ft):** 193 **Base of grout (ft):** **Water Level Change**  
**Well depth (ft):** 393 **Bottom Perforated Interval (ft):** 393 **1 year:**  
**Aquifer(s):** OGALLALA **5 year:**  
**10 year:**

**Measurements from last 10 years**

Date	Depth to WL (ft)	Elev of WL (ft)	Change (ft)
2/1/2006	227.05	3671.78	-2.28
3/16/2007	232.55	3666.28	-5.50
1/9/2008	231.30	3667.53	1.25
4/27/2009	232.17	3666.66	-0.87
2/12/2010	228.80	3670.03	3.37
1/3/2011	228.90	3669.93	-0.10
2/6/2012	232.10	3666.73	-3.20
2/26/2013	246.70	3652.13	-14.60
2/25/2014	240.30	3658.53	6.40
12/18/2014	241.00	3657.83	-0.70

**All Historic Measurements**



**NORTHERN HIGH PLAINS  
DISTRICT: EASTERN CHEYENNE**

**Well Name:** **ANDERSON, GERALD ET AL** *Owner:*  
**Permit #:** - - **Location #:** SC01404418DDB **USGS Site ID:** 384940102221000

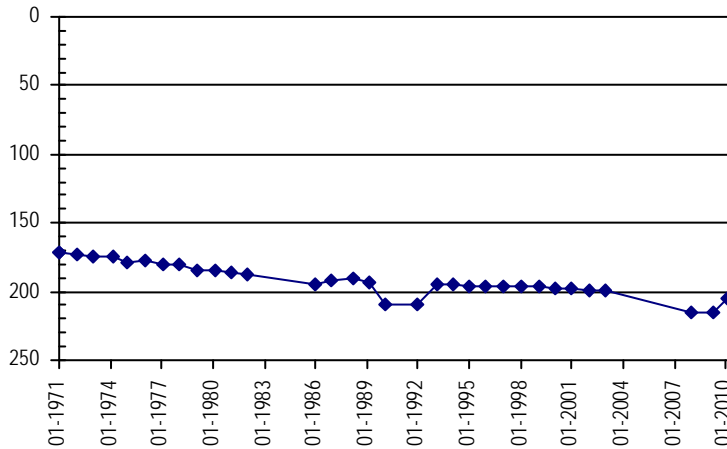
**Division:** 1 **Water District:** 49 **County:** CHEYENNE  
**Location:** Q160 Q40 Q10 Section Twnshp Range PM Distance from section lines:  
 SE SE NW 18 14 S 44 W S *From N/S line:* *From E/W line:*  
**UTM Coordinates (NAD83):** *Northing (UTM y)* 4301224.6 *Easting (UTM x):* 728111.5 *User supplied*  
**Latitude/Longitude (decimal degrees):** 38.830284 -102.372133

**Surface Elevation (ft):** 4258.74 **Top Perforated Interval (ft):** **Base of grout (ft):** **Water Level Change**  
**Well depth (ft):** 310 **Bottom Perforated Interval (ft):** **1 year:**  
**Aquifer(s):** **5 year:**  
**10 year:**

**Measurements from last 10 years**

Date	Depth to WL (ft)	Elev of WL (ft)	Change (ft)
4/18/2007			
1/8/2008	215.05	4043.69	
4/12/2009	215.01	4043.73	0.04
2/6/2010	205.20	4053.54	9.81

**All Historic Measurements**



**Well Name:** **ANDERSON, GERALD ET AL** *Owner:* S.S. COBB  
**Permit #:** 20514 - RFP - **Location #:** SC01404418AD **USGS Site ID:**

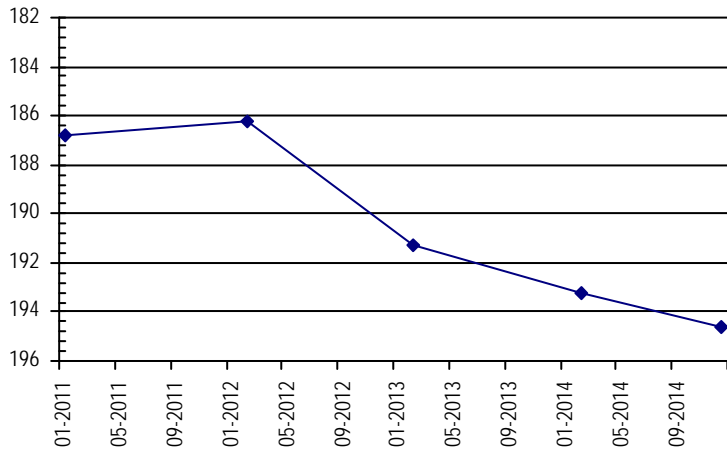
**Division:** 1 **Water District:** 49 **County:** CHEYENNE  
**Location:** Q160 Q40 Q10 Section Twnshp Range PM Distance from section lines:  
 NE SE 18 14 S 44 W S *From N/S line:* 2496 N *From E/W line:* 856 E  
**UTM Coordinates (NAD83):** *Northing (UTM y)* 4301703.5 *Easting (UTM x):* 728063.6 *Spotted from section lines*  
**Latitude/Longitude (decimal degrees):** 38.834608 -102.372525

**Surface Elevation (ft):** 4260 **Top Perforated Interval (ft):** **Base of grout (ft):** **Water Level Change**  
**Well depth (ft):** 308 **Bottom Perforated Interval (ft):** **1 year:**  
**Aquifer(s):** OGALLALA **5 year:**  
**10 year:**

**Measurements from last 10 years**

Date	Depth to WL (ft)	Elev of WL (ft)	Change (ft)
1/4/2011	186.80	4073.20	
2/6/2012	186.20	4073.80	0.60
2/26/2013	191.30	4068.70	-5.10
2/28/2014	193.20	4066.80	-1.90
12/18/2014	194.60	4065.40	-1.40

**All Historic Measurements**



**NORTHERN HIGH PLAINS  
DISTRICT: EASTERN CHEYENNE**

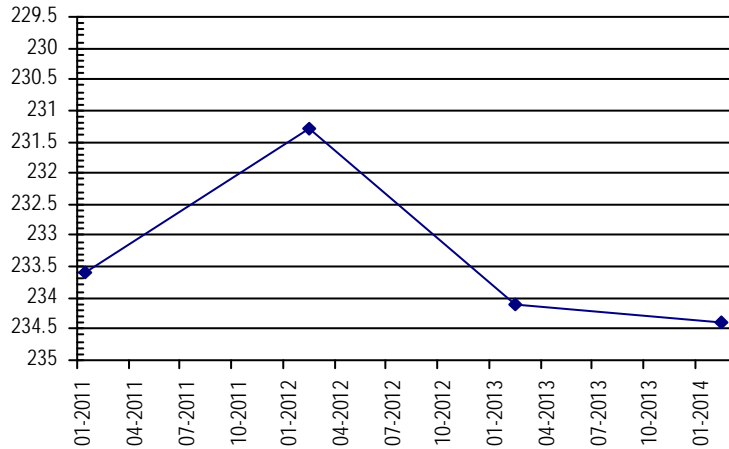
**Well Name:** **BET-MAR FARMS LTD** **Owner:** BET MAR FARMS LTD  
**Permit #:** 279690 - - **Location #:** SC01404307AA **USGS Site ID:**  
**Division:** 1 **Water District:** 49 **County:** CHEYENNE  
**Location:** Q160 Q40 Q10 Section Twnshp Range PM Distance from section lines:  
 NE NE 7 14 S 43 W S **From N/S line:** 70 N **From E/W line:** 70 E  
**UTM Coordinates (NAD83):** Northing (UTM y) 4304427.0 Easting (UTM x): 737849.1 *Spotted from section lines*  
**Latitude/Longitude (decimal degrees):** 38.856533 -102.258965

**Surface Elevation (ft):** 4725 **Top Perforated Interval (ft):** 230 **Base of grout (ft):** **Water Level Change**  
**Well depth (ft):** 322 **Bottom Perforated Interval (ft):** 322 **1 year:**  
**Aquifer(s):** OGALLALA **5 year:**  
**10 year:**

**Measurements from last 10 years**

Date	Depth to WL (ft)	Elev of WL (ft)	Change (ft)
1/3/2011	233.60	4491.40	
2/6/2012	231.30	4493.70	2.30
2/26/2013	234.10	4490.90	-2.80
2/25/2014	234.40	4490.60	-0.30
12/18/2014			

**All Historic Measurements**



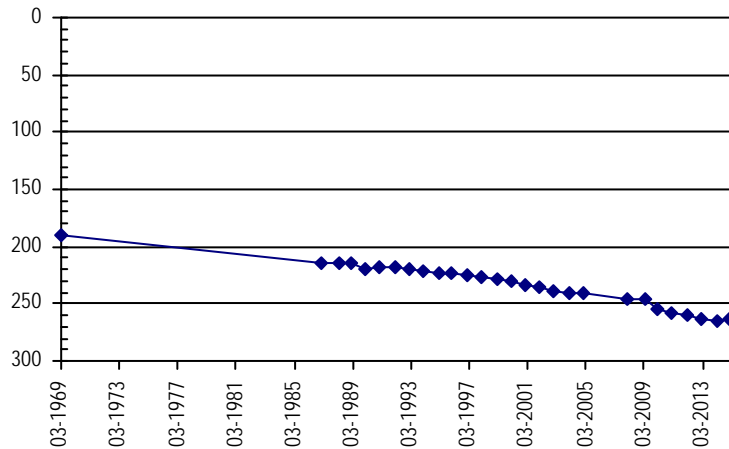
**Well Name:** **BUELL, LEON** **Owner:** BUELL LEONA  
**Permit #:** 13825 - F - **Location #:** SC01504203BBD **USGS Site ID:** 384640102061000  
**Division:** 1 **Water District:** 49 **County:** CHEYENNE  
**Location:** Q160 Q40 Q10 Section Twnshp Range PM Distance from section lines:  
 NW NW SE 3 15 S 42 W S **From N/S line:** **From E/W line:**  
**UTM Coordinates (NAD83):** Northing (UTM y) 4296375.9 Easting (UTM x): 751464.1 *User supplied*  
**Latitude/Longitude (decimal degrees):** 38.780287 -102.105181

**Surface Elevation (ft):** 3945.56 **Top Perforated Interval (ft):** 320 **Base of grout (ft):** **Water Level Change**  
**Well depth (ft):** 420 **Bottom Perforated Interval (ft):** 420 **1 year:**  
**Aquifer(s):** OGALLALA **5 year:**  
**10 year:**

**Measurements from last 10 years**

Date	Depth to WL (ft)	Elev of WL (ft)	Change (ft)
4/18/2007			
1/11/2008	245.10	3700.46	
4/11/2009	246.10	3699.46	-1.00
2/15/2010	254.10	3691.46	-8.00
1/3/2011	257.40	3688.16	-3.30
2/6/2012	259.80	3685.76	-2.40
2/26/2013	263.10	3682.46	-3.30
2/25/2014	264.90	3680.66	-1.80
12/18/2014	262.50	3683.06	2.40

**All Historic Measurements**



**NORTHERN HIGH PLAINS  
DISTRICT: EASTERN CHEYENNE**

**Well Name:** DURR, D.

*Owner:*

*Permit #:* - -

*Location #:* SC01304209AAB

*USGS Site ID:* 385639102064300

*Division:* 1 *Water District:* 49 *County:* CHEYENNE

*Location:* Q160 Q40 Q10 Section Twnshp Range PM Distance from section lines:  
NE NE NW 9 13 S 42 W S *From N/S line:* *From E/W line:*

*UTM Coordinates (NAD83):* *Northing (UTM y)* 4314514.0 *Easting (UTM x):* 750189.6 *User supplied*

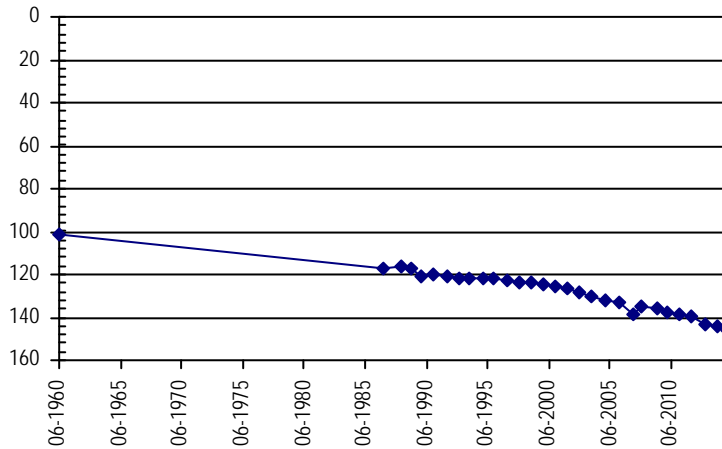
*Latitude/Longitude (decimal degrees):* 38.943894 -102.113237

*Surface Elevation (ft):* 3911.88 *Top Perforated Interval (ft):* *Base of grout (ft):* **Water Level Change**  
*Well depth (ft):* 169 *Bottom Perforated Interval (ft):* **1 year:**  
*Aquifer(s):* OGALLALA **5 year:**  
**10 year:**

**Measurements from last 10 years**

Date	Depth to WL (ft)	Elev of WL (ft)	Change (ft)
2/1/2006	132.64	3779.24	-0.90
4/18/2007	138.55	3773.33	-5.91
1/26/2008	134.85	3777.03	3.70
4/4/2009	135.50	3776.38	-0.65
2/12/2010	138.10	3773.78	-2.60
1/3/2011	138.40	3773.48	-0.30
2/6/2012	139.10	3772.78	-0.70
2/26/2013	143.60	3768.28	-4.50
2/25/2014	144.50	3767.38	-0.90
12/18/2014	146.20	3765.68	-1.70

**All Historic Measurements**



**Well Name:** FEYH, MELVIN P.

*Owner:*

*Permit #:* 5199 - FP -

*Location #:* SC01404429DAB

*USGS Site ID:*

*Division:* 1 *Water District:* 49 *County:* CHEYENNE

*Location:* Q160 Q40 Q10 Section Twnshp Range PM Distance from section lines:  
SE NE NW 29 14 S 44 W S *From N/S line:* *From E/W line:*

*UTM Coordinates (NAD83):* *Northing (UTM y)* 4298411.0 *Easting (UTM x):* 729754.5 *Spotted from quarters*

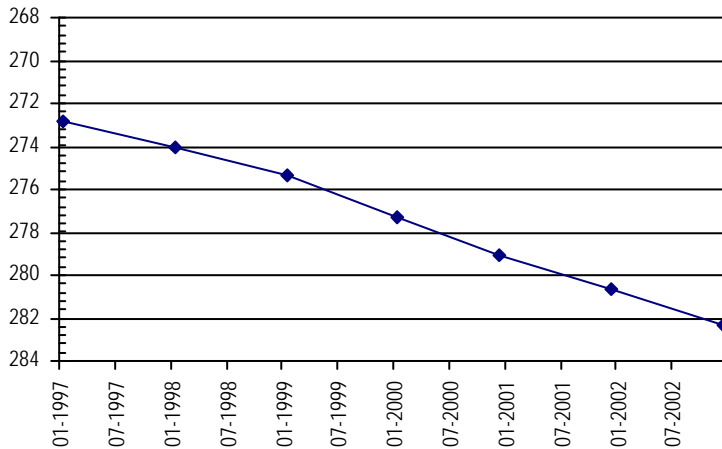
*Latitude/Longitude (decimal degrees):* 38.804529 -102.354162

*Surface Elevation (ft):* 4250 *Top Perforated Interval (ft):* 308 *Base of grout (ft):* **Water Level Change**  
*Well depth (ft):* 418 *Bottom Perforated Interval (ft):* 408 **1 year:**  
*Aquifer(s):* OGALLALA **5 year:**  
**10 year:**

**Measurements from last 10 years**

Date	Depth to WL (ft)	Elev of WL (ft)	Change (ft)
4/18/2007			

**All Historic Measurements**





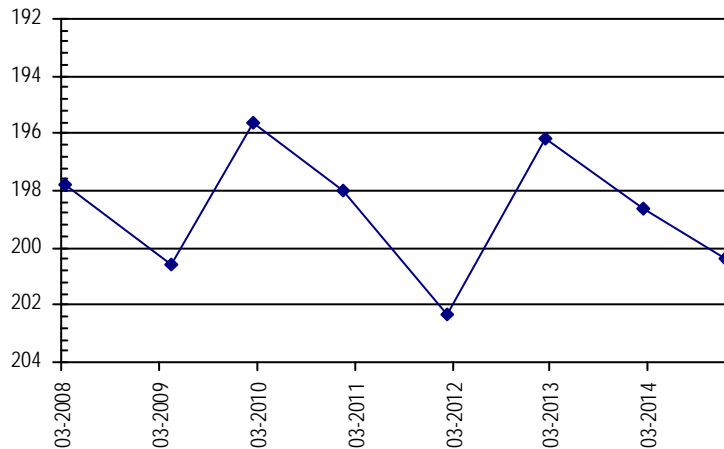
**NORTHERN HIGH PLAINS  
DISTRICT: EASTERN CHEYENNE**

**Well Name:** **FRED HILT JR. TRUST** **Owner:** FRED HILT JR.  
**Permit #:** 10012 - FP - **Location #:** SC01204304BBB **USGS Site ID:**  
**Division:** 1 **Water District:** 49 **County:** CHEYENNE  
**Location:** Q160 Q40 Q10 Section Twnshp Range PM Distance from section lines:  
 NW NW NW 4 12 S 43 W S **From N/S line:** 220 N **From E/W line:** 800 W  
**UTM Coordinates (NAD83):** **Northing (UTM y)** 4325472.0 **Easting (UTM x):** 738951.9 *Spotted from section lines*  
**Latitude/Longitude (decimal degrees):** 39.045660 -102.238925  
**Surface Elevation (ft):** 4222 **Top Perforated Interval (ft):** 250 **Base of grout (ft):** **Water Level Change**  
**Well depth (ft):** 352 **Bottom Perforated Interval (ft):** 352 **1 year:**  
**Aquifer(s):** OGALLALA **5 year:**  
**10 year:**

**Measurements from last 10 years**

Date	Depth to WL (ft)	Elev of WL (ft)	Change (ft)
3/10/2008	197.79	4024.21	
4/7/2009	200.59	4021.41	-2.80
2/12/2010	195.66	4026.34	4.93
1/3/2011	198.02	4023.98	-2.36
2/6/2012	202.30	4019.70	-4.28
2/26/2013	196.20	4025.80	6.10
2/25/2014	198.60	4023.40	-2.40
12/18/2014	200.40	4021.60	-1.80

**All Historic Measurements**

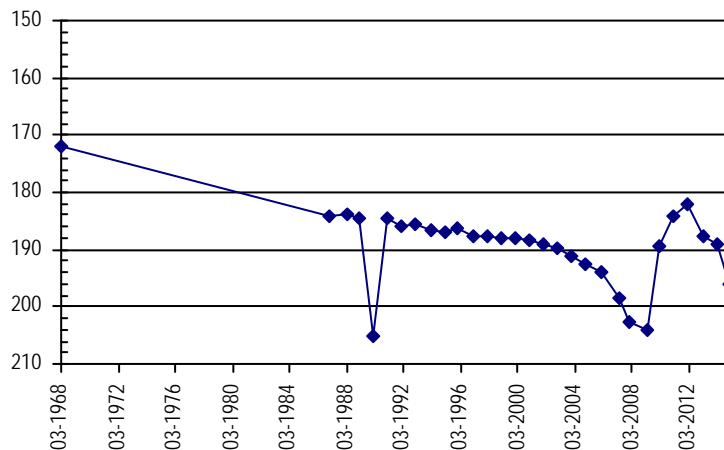


**Well Name:** **GERWECK, GEORGE** **Owner:** GERWECK GEORGE  
**Permit #:** 12352 - F - **Location #:** SC01304502DDA **USGS Site ID:** 385640102242000  
**Division:** 1 **Water District:** 49 **County:** CHEYENNE  
**Location:** Q160 Q40 Q10 Section Twnshp Range PM Distance from section lines:  
 SE SE NE 2 13 S 45 W S **From N/S line:** **From E/W line:**  
**UTM Coordinates (NAD83):** **Northing (UTM y)** 4313800.8 **Easting (UTM x):** 724423.5 *User supplied*  
**Latitude/Longitude (decimal degrees):** 38.944447 -102.410469  
**Surface Elevation (ft):** 4383.8 **Top Perforated Interval (ft):** 170 **Base of grout (ft):** **Water Level Change**  
**Well depth (ft):** 230 **Bottom Perforated Interval (ft):** 230 **1 year:**  
**Aquifer(s):** OGALLALA **5 year:**  
**10 year:**

**Measurements from last 10 years**

Date	Depth to WL (ft)	Elev of WL (ft)	Change (ft)
1/31/2006	193.85	4189.95	-1.41
4/17/2007	198.41	4185.39	-4.56
1/28/2008	202.79	4181.01	-4.38
4/4/2009	204.23	4179.57	-1.44
2/15/2010	189.40	4194.40	14.83
1/4/2011	184.20	4199.60	5.20
2/6/2012	182.10	4201.70	2.10
2/26/2013	187.50	4196.30	-5.40
2/28/2014	189.20	4194.60	-1.70
12/18/2014	195.90	4187.90	-6.70

**All Historic Measurements**



**NORTHERN HIGH PLAINS  
DISTRICT: EASTERN CHEYENNE**

**Well Name:** HADACHEK, JIM

**Owner:** HADACHEK JAMES R & MARLA K

**Permit #:** 15670 - FP -

**Location #:** SC01304310BAA

**USGS Site ID:**

**Division:** 1 **Water District:** 49 **County:** CHEYENNE

**Location:** Q160 Q40 Q10 Section Twnshp Range PM Distance from section lines:  
NE NW NW 10 13 S 43 W S *From N/S line:* *From E/W line:*

**UTM Coordinates (NAD83):** *Northing (UTM y)* 4314147.6 *Easting (UTM x):* 741665.9 *Spotted from quarters*

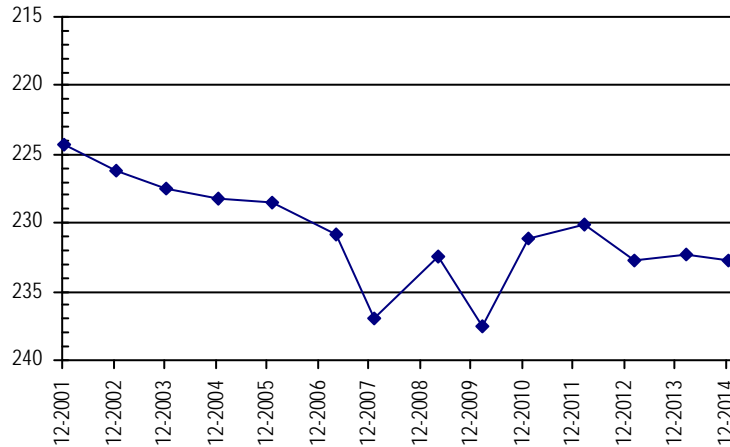
**Latitude/Longitude (decimal degrees):** 38.942986 -102.211605

**Surface Elevation (ft):** 4160 **Top Perforated Interval (ft):** 218 **Base of grout (ft):** **Water Level Change**  
**Well depth (ft):** 322 **Bottom Perforated Interval (ft):** 318 **1 year:**  
**Aquifer(s):** OGALLALA **5 year:**  
**10 year:**

**Measurements from last 10 years**

Date	Depth to WL (ft)	Elev of WL (ft)	Change (ft)
1/31/2006	228.52	3931.48	-0.25
4/17/2007	230.78	3929.22	-2.26
1/8/2008	236.99	3923.01	-6.21
4/7/2009	232.40	3927.60	4.59
2/12/2010	237.50	3922.50	-5.10
1/3/2011	231.10	3928.90	6.40
2/6/2012	230.10	3929.90	1.00
2/26/2013	232.70	3927.30	-2.60
2/25/2014	232.30	3927.70	0.40
12/18/2014	232.75	3927.25	-0.45

**All Historic Measurements**



**Well Name:** HANAVAN, C.L. & P.

**Owner:** HANAVAN CHARLES L.

**Permit #:** 7381 - FP -

**Location #:** SC01304421BCA

**USGS Site ID:** 385430102205000

**Division:** 1 **Water District:** 49 **County:** CHEYENNE

**Location:** Q160 Q40 Q10 Section Twnshp Range PM Distance from section lines:  
NW SW NE 21 13 S 44 W S *From N/S line:* *From E/W line:*

**UTM Coordinates (NAD83):** *Northing (UTM y)* 4310011.1 *Easting (UTM x):* 729980.0 *User supplied*

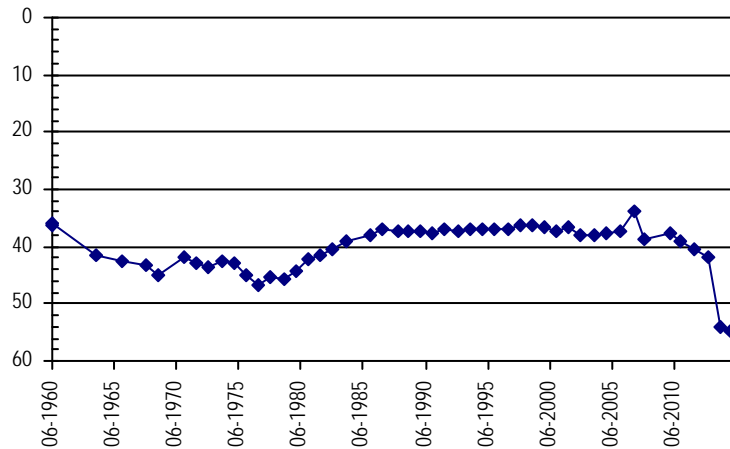
**Latitude/Longitude (decimal degrees):** 38.908893 -102.347689

**Surface Elevation (ft):** 4228.73 **Top Perforated Interval (ft):** 30 **Base of grout (ft):** **Water Level Change**  
**Well depth (ft):** 131 **Bottom Perforated Interval (ft):** 135 **1 year:**  
**Aquifer(s):** OGALLALA **5 year:**  
**10 year:**

**Measurements from last 10 years**

Date	Depth to WL (ft)	Elev of WL (ft)	Change (ft)
1/31/2006	37.38	4191.35	0.32
3/16/2007	33.90	4194.83	3.48
1/26/2008	38.87	4189.86	-4.97
1/1/2009			
2/6/2010	37.60	4191.13	
1/4/2011	39.10	4189.63	-1.50
2/6/2012	40.60	4188.13	-1.50
2/26/2013	41.80	4186.93	-1.20
2/28/2014	54.10	4174.63	-12.30
12/18/2014	54.60	4174.13	-0.50

**All Historic Measurements**



**NORTHERN HIGH PLAINS  
DISTRICT: EASTERN CHEYENNE**

**Well Name:** **HARMS, MELVIN B.** *Owner:* MARMEL INC  
**Permit #:** 17469 - F - *Location #:* SC01504504BAB *USGS Site ID:* 384657102272101

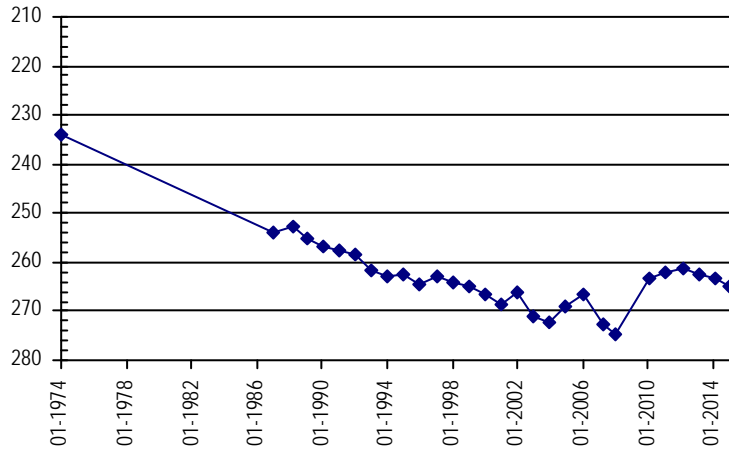
*Division:* 1 *Water District:* 49 *County:* CHEYENNE  
*Location:* Q160 Q40 Q10 Section Twnshp Range PM Distance from section lines:  
 NW NE NW 4 15 S 45 W S *From N/S line:* *From E/W line:*  
*UTM Coordinates (NAD83):* *Northing (UTM y)* 4295714.7 *Easting (UTM x):* 720951.9 *User supplied*  
*Latitude/Longitude (decimal degrees):* 38.782506 -102.456301

*Surface Elevation (ft):* 4392.82 *Top Perforated Interval (ft):* 295 *Base of grout (ft):* **Water Level Change**  
*Well depth (ft):* 365 *Bottom Perforated Interval (ft):* 365 **1 year:**  
*Aquifer(s):* OGALLALA **5 year:**  
**10 year:**

**Measurements from last 10 years**

Date	Depth to WL (ft)	Elev of WL (ft)	Change (ft)
1/31/2006	266.75	4126.07	2.32
3/16/2007	272.57	4120.25	-5.82
1/8/2008	274.65	4118.17	-2.08
1/1/2009			
2/6/2010	263.30	4129.52	
1/3/2011	262.10	4130.72	1.20
2/6/2012	261.30	4131.52	0.80
2/26/2013	262.60	4130.22	-1.30
2/25/2014	263.50	4129.32	-0.90
12/18/2014	265.00	4127.82	-1.50

**All Historic Measurements**



**Well Name:** **HEINTGES, G.J. & TINA** *Owner:* HUDYE FARMS US INC  
**Permit #:** 16411 - F - *Location #:* SC01204503CDD *USGS Site ID:*

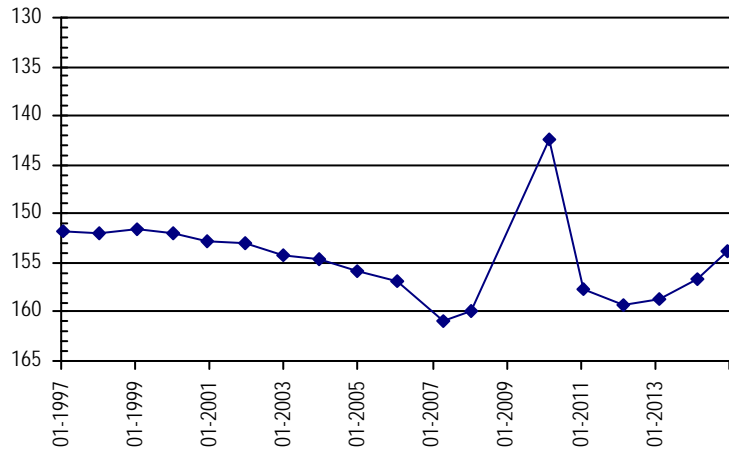
*Division:* 1 *Water District:* 49 *County:* CHEYENNE  
*Location:* Q160 Q40 Q10 Section Twnshp Range PM Distance from section lines:  
 SW SE SE 3 12 S 45 W S *From N/S line:* *From E/W line:*  
*UTM Coordinates (NAD83):* *Northing (UTM y)* 4323208.5 *Easting (UTM x):* 721698.6 *Spotted from quarters*  
*Latitude/Longitude (decimal degrees):* 39.029831 -102.438828

*Surface Elevation (ft):* 4382 *Top Perforated Interval (ft):* 141 *Base of grout (ft):* **Water Level Change**  
*Well depth (ft):* 208 *Bottom Perforated Interval (ft):* 208 **1 year:**  
*Aquifer(s):* OGALLALA **5 year:**  
**10 year:**

**Measurements from last 10 years**

Date	Depth to WL (ft)	Elev of WL (ft)	Change (ft)
1/31/2006	156.78	4225.22	-1.00
4/17/2007	160.90	4221.10	-4.12
1/27/2008	159.89	4222.11	1.01
1/1/2009			
2/15/2010	142.40	4239.60	
1/4/2011	157.72	4224.28	-15.32
2/6/2012	159.30	4222.70	-1.58
2/26/2013	158.70	4223.30	0.60
2/25/2014	156.60	4225.40	2.10
12/18/2014	153.80	4228.20	2.80

**All Historic Measurements**



**NORTHERN HIGH PLAINS  
DISTRICT: EASTERN CHEYENNE**

**Well Name:** HEINTGES, GERHARD & TINA      *Owner:* HUDYE FARMS US INC  
**Permit #:** 19477 - FP -      *Location #:* SC01204503DD      *USGS Site ID:*

*Division:* 1      *Water District:* 49      *County:* CHEYENNE  
*Location:* Q160 Q40 Q10 Section      *Twnshp*      *Range*      *PM*      *Distance from section lines:*  
    SE SE      3      12 S      45 W S      *From N/S line:* 40 S      *From E/W line:* 250 E

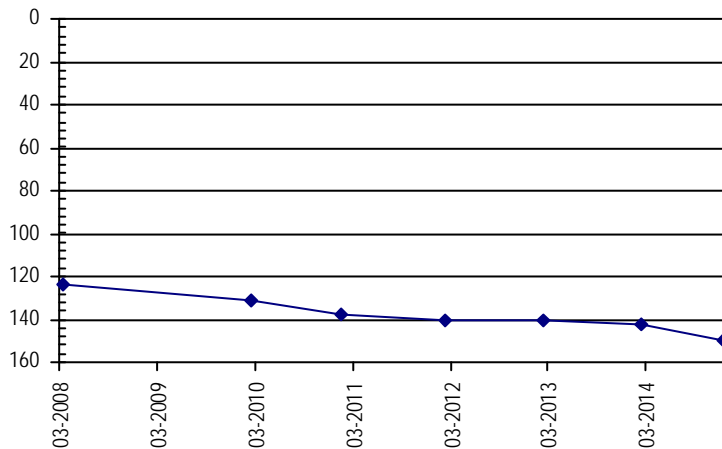
*UTM Coordinates (NAD83):*      *Northing (UTM y)*      4323175.5      *Easting (UTM x):*      722533.1      *Spotted from section lines*  
*Latitude/Longitude (decimal degrees):*      39.029322      -102.429208

*Surface Elevation (ft):* 4332      *Top Perforated Interval (ft):* 91      *Base of grout (ft):*      **Water Level Change**  
*Well depth (ft):* 161      *Bottom Perforated Interval (ft):* 161      **1 year:**  
*Aquifer(s):* OGALLALA      **5 year:**  
    **10 year:**

**Measurements from last 10 years**

Date	Depth to WL (ft)	Elev of WL (ft)	Change (ft)
3/20/2008	123.77	4208.23	
1/1/2009			
2/15/2010	131.40	4200.60	
1/4/2011	137.55	4194.45	-6.15
2/6/2012	140.30	4191.70	-2.75
2/26/2013	140.20	4191.80	0.10
2/25/2014	142.70	4189.30	-2.50
12/18/2014	149.60	4182.40	-6.90

**All Historic Measurements**



**Well Name:** HUDYE FARMS US, INC      *Owner:* HUDYE FARMS US, INC  
**Permit #:** 5139 - F -      *Location #:* SC01204310ADA      *USGS Site ID:* 390147102121600

*Division:* 1      *Water District:* 49      *County:* CHEYENNE  
*Location:* Q160 Q40 Q10 Section      *Twnshp*      *Range*      *PM*      *Distance from section lines:*  
    NE SE NE 10      12 S      43 W S      *From N/S line:* 400 N      *From E/W line:* 2300 W

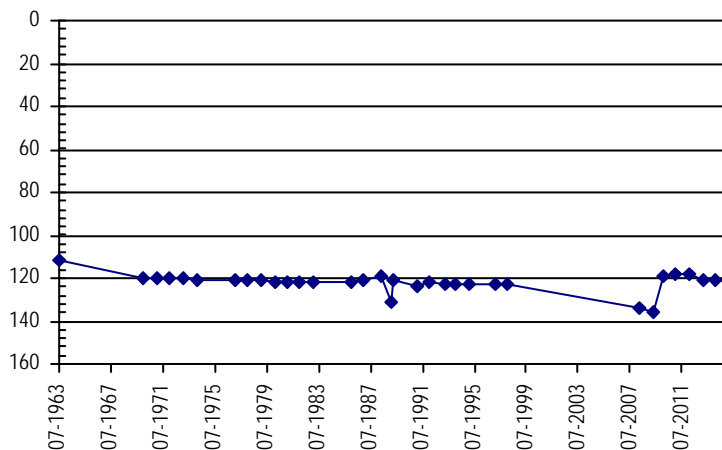
*UTM Coordinates (NAD83):*      *Northing (UTM y)*      4323454.9      *Easting (UTM x):*      741985.3      *User supplied*  
*Latitude/Longitude (decimal degrees):*      39.026670      -102.204629

*Surface Elevation (ft):* 4176.67      *Top Perforated Interval (ft):* 112      *Base of grout (ft):*      **Water Level Change**  
*Well depth (ft):* 178      *Bottom Perforated Interval (ft):* 178      **1 year:**  
*Aquifer(s):* OGALLALA      **5 year:**  
    **10 year:**

**Measurements from last 10 years**

Date	Depth to WL (ft)	Elev of WL (ft)	Change (ft)
3/8/2008	134.11	4042.56	-11.51
4/10/2009	136.05	4040.62	-1.94
2/12/2010	119.05	4057.62	17.00
1/3/2011	118.44	4058.23	0.61
2/6/2012	117.90	4058.77	0.54
2/26/2013	120.50	4056.17	-2.60
2/25/2014	121.00	4055.67	-0.50
12/18/2014	120.60	4056.07	0.40

**All Historic Measurements**



**NORTHERN HIGH PLAINS  
DISTRICT: EASTERN CHEYENNE**

**Well Name:** **KERN, AUGUST S**

*Owner:*

**Permit #:** 18663 - FP -

**Location #:** SC01404305DCC

**USGS Site ID:**

**Division:** 1      **Water District:** 49      **County:** CHEYENNE

**Location:** Q160 Q40 Q10 Section    Twnshp    Range    PM    Distance from section lines:  
SE SW SW    5    14    S    43    W    S    *From N/S line:*      *From E/W line:*

**UTM Coordinates (NAD83):** *Northing (UTM y)* 4304238.0    *Easting (UTM x):* 739711.0 *GPS*

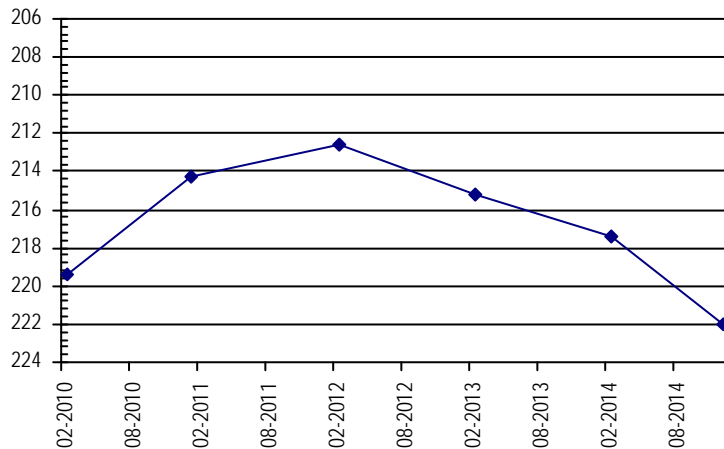
**Latitude/Longitude (decimal degrees):** 38.854327      -102.237597

**Surface Elevation (ft):** 4122    **Top Perforated Interval (ft):** 276    **Base of grout (ft):**      **Water Level Change**  
**Well depth (ft):** 356    **Bottom Perforated Interval (ft):** 356      **1 year:**  
**Aquifer(s):** OGALLALA      **5 year:**  
**10 year:**

**Measurements from last 10 years**

Date	Depth to WL (ft)	Elev of WL (ft)	Change (ft)
2/7/2010	219.40	3902.60	
1/3/2011	214.30	3907.70	5.10
2/6/2012	212.60	3909.40	1.70
2/26/2013	215.20	3906.80	-2.60
2/25/2014	217.40	3904.60	-2.20
12/18/2014	222.00	3900.00	-4.60

**All Historic Measurements**



**Well Name:** **KIMMEL, E.G.**

*Owner:*

**Permit #:** - -

**Location #:** SC01204435ADD

**USGS Site ID:** 385730102171000

**Division:** 1      **Water District:** 49      **County:** CHEYENNE

**Location:** Q160 Q40 Q10 Section    Twnshp    Range    PM    Distance from section lines:  
NE SE SE    35    12    S    44    W    S    *From N/S line:*      *From E/W line:*

**UTM Coordinates (NAD83):** *Northing (UTM y)* 4316426.0    *Easting (UTM x):* 734057.5 *User supplied*

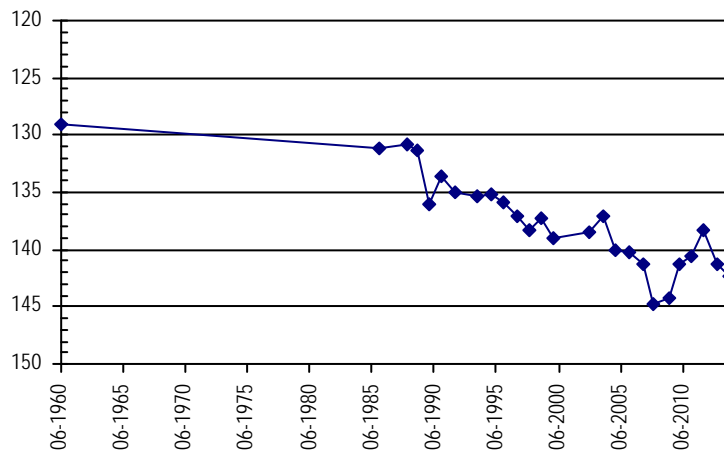
**Latitude/Longitude (decimal degrees):** 38.965559      -102.298521

**Surface Elevation (ft):** 4211.2    **Top Perforated Interval (ft):**      **Base of grout (ft):**      **Water Level Change**  
**Well depth (ft):** 153    **Bottom Perforated Interval (ft):**      **1 year:**  
**Aquifer(s):**      **5 year:**  
**10 year:**

**Measurements from last 10 years**

Date	Depth to WL (ft)	Elev of WL (ft)	Change (ft)
1/31/2006	140.23	4070.97	-0.24
4/18/2007	141.34	4069.86	-1.11
1/26/2008	144.80	4066.40	-3.46
4/12/2009	144.20	4067.00	0.60
2/15/2010	141.20	4070.00	3.00
1/4/2011	140.50	4070.70	0.70
2/6/2012	138.40	4072.80	2.10
2/26/2013	141.20	4070.00	-2.80
2/25/2014	142.40	4068.80	-1.20
12/18/2014			

**All Historic Measurements**



**NORTHERN HIGH PLAINS  
DISTRICT: EASTERN CHEYENNE**

**Well Name:** **LOWE, MARVIN** **Owner:** LOWE MARVIN  
**Permit #:** 5665 - FP - **Location #:** SC01304525CCC **USGS Site ID:** 385300102240000

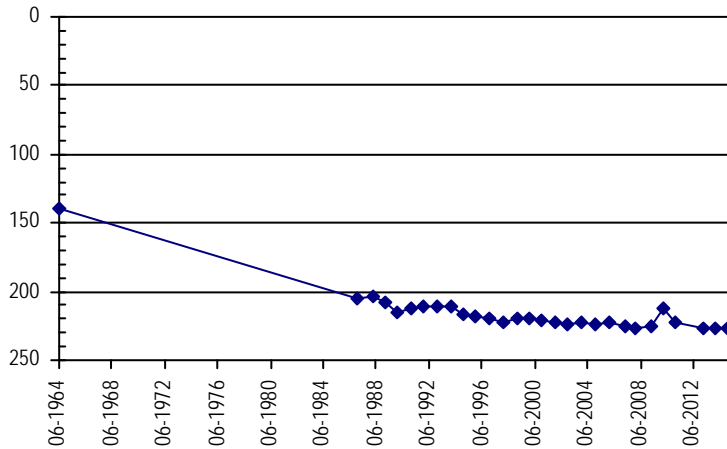
**Division:** 1 **Water District:** 49 **County:** CHEYENNE  
**Location:** Q160 Q40 Q10 Section Twnshp Range PM Distance from section lines:  
 SW SW SW 25 13 S 45 W S **From N/S line:** **From E/W line:**  
**UTM Coordinates (NAD83):** **Northing (UTM y)** 4307246.9 **Easting (UTM x):** 725068.0 *User supplied*  
**Latitude/Longitude (decimal degrees):** 38.885282 -102.405190

**Surface Elevation (ft):** 4361.78 **Top Perforated Interval (ft):** 160 **Base of grout (ft):** **Water Level Change**  
**Well depth (ft):** 305 **Bottom Perforated Interval (ft):** 300 **1 year:**  
**Aquifer(s):** OGALLALA **5 year:**  
**10 year:**

**Measurements from last 10 years**

Date	Depth to WL (ft)	Elev of WL (ft)	Change (ft)
1/31/2006	222.89	4138.89	0.53
3/16/2007	225.00	4136.78	-2.11
1/8/2008	226.42	4135.36	-1.42
4/4/2009	224.83	4136.95	1.59
2/6/2010	212.90	4148.88	11.93
1/3/2011	221.80	4139.98	-8.90
2/6/2012			
2/26/2013	226.10	4135.68	
2/28/2014	226.80	4134.98	-0.70
12/18/2014	227.40	4134.38	-0.60

**All Historic Measurements**



**Well Name:** **MCCLURE FARMS** **Owner:**  
**Permit #:** - - **Location #:** SC01204509 **USGS Site ID:**

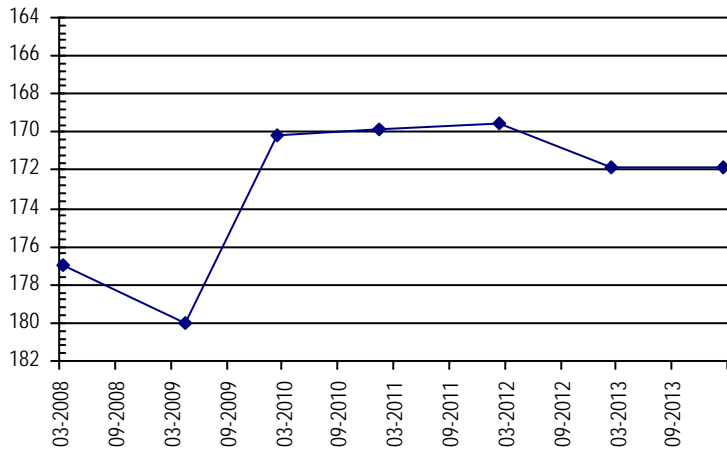
**Division:** 1 **Water District:** 49 **County:** CHEYENNE  
**Location:** Q160 Q40 Q10 Section Twnshp Range PM Distance from section lines:  
 9 12 S 45 W S **From N/S line:** **From E/W line:**  
**UTM Coordinates (NAD83):** **Northing (UTM y)** 4322209.5 **Easting (UTM x):** 720221.8 *Spotted from quarters*  
**Latitude/Longitude (decimal degrees):** 39.021211 -102.456196

**Surface Elevation (ft):** **Top Perforated Interval (ft):** **Base of grout (ft):** **Water Level Change**  
**Well depth (ft):** **Bottom Perforated Interval (ft):** **1 year:**  
**Aquifer(s):** OGALLALA **5 year:**  
**10 year:**

**Measurements from last 10 years**

Date	Depth to WL (ft)	Elev of WL (ft)	Change (ft)
3/20/2008	177.02		
4/4/2009	180.00		-2.98
2/15/2010	170.15		9.85
1/4/2011	169.85		0.30
2/6/2012	169.50		0.35
2/26/2013	171.85		-2.35
2/25/2014	171.85		0.00
12/18/2014			

**All Historic Measurements**



**NORTHERN HIGH PLAINS  
DISTRICT: EASTERN CHEYENNE**

**Well Name:** MCKINNEY ROBERT

*Owner:*

*Permit #:* - -

*Location #:* SC01404301CDD

*USGS Site ID:*

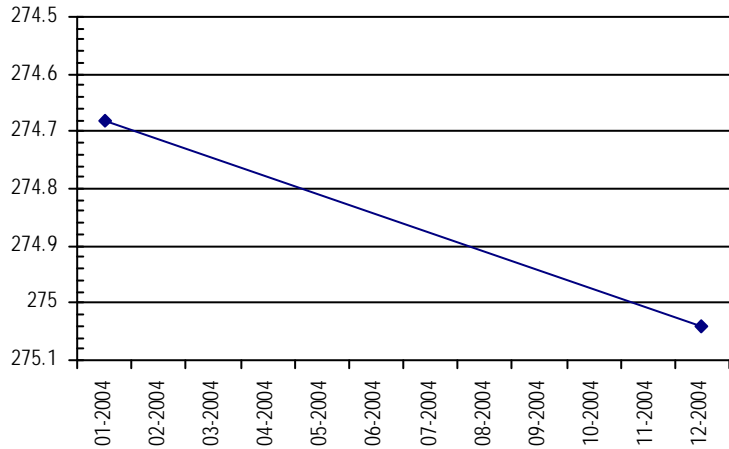
*Division:* 1 *Water District:* 49 *County:* CHEYENNE  
*Location:* Q160 Q40 Q10 Section Twnshp Range PM Distance from section lines:  
 SW SE SE 1 14 S 43 W S *From N/S line:* *From E/W line:*  
*UTM Coordinates (NAD83): Northing (UTM y)* 4304795.5 *Easting (UTM x):* 745077.1 *Spotted from quarters*  
*Latitude/Longitude (decimal degrees):* 38.857868 -102.175629

*Surface Elevation (ft):* *Top Perforated Interval (ft):* *Base of grout (ft):* **Water Level Change**  
*Well depth (ft):* *Bottom Perforated Interval (ft):* **1 year:**  
*Aquifer(s):* **5 year:**  
**10 year:**

**Measurements from last 10 years**

Date	Depth to WL (ft)	Elev of WL (ft)	Change (ft)
4/17/2007			

**All Historic Measurements**



**Well Name:** MICHAEL DORMAN TRUST #1

*Owner:* MICHAEL DORMAN

*Permit #:* 19028 - FP -

*Location #:* SC01204334ACA

*USGS Site ID:*

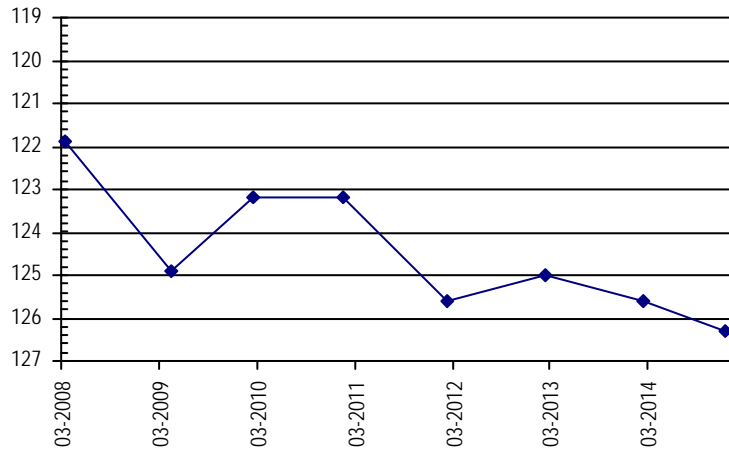
*Division:* 1 *Water District:* 49 *County:* CHEYENNE  
*Location:* Q160 Q40 Q10 Section Twnshp Range PM Distance from section lines:  
 NE SW NE 34 12 S 43 W S *From N/S line:* *From E/W line:*  
*UTM Coordinates (NAD83): Northing (UTM y)* 4316146.0 *Easting (UTM x):* 741464.0 *GPS*  
*Latitude/Longitude (decimal degrees):* 38.961029 -102.213227

*Surface Elevation (ft):* 4098 *Top Perforated Interval (ft):* 153 *Base of grout (ft):* **Water Level Change**  
*Well depth (ft):* 207 *Bottom Perforated Interval (ft):* 203 **1 year:**  
*Aquifer(s):* OGALLALA **5 year:**  
**10 year:**

**Measurements from last 10 years**

Date	Depth to WL (ft)	Elev of WL (ft)	Change (ft)
3/8/2008	121.89	3976.11	
4/7/2009	124.90	3973.10	-3.01
2/12/2010	123.20	3974.80	1.70
1/3/2011	123.20	3974.80	0.00
2/6/2012	125.60	3972.40	-2.40
2/26/2013	125.00	3973.00	0.60
2/25/2014	125.60	3972.40	-0.60
12/18/2014	126.30	3971.70	-0.70

**All Historic Measurements**



**NORTHERN HIGH PLAINS  
DISTRICT: EASTERN CHEYENNE**

**Well Name:** MITCHEK, D. **Owner:** MITCHEK DALE  
**Permit #:** 11751 - F - **Location #:** SC01404505ADD **USGS Site ID:** 385150102274000

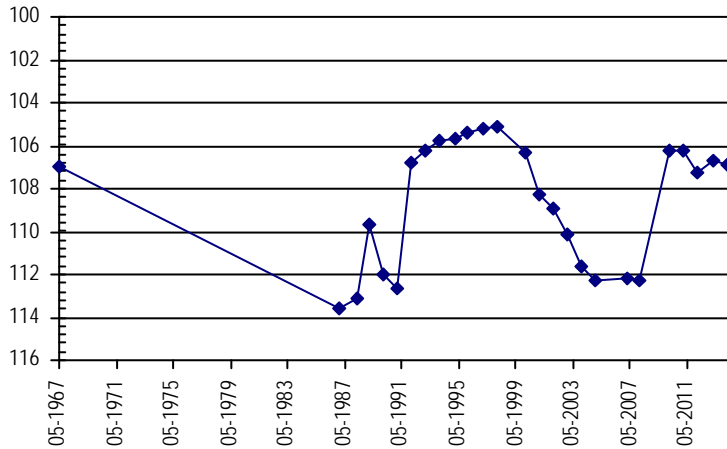
**Division:** 1 **Water District:** 49 **County:** CHEYENNE  
**Location:** Q160 Q40 Q10 Section Twnshp Range PM Distance from section lines:  
 NE SE SE 5 14 S 45 W S **From N/S line:** **From E/W line:**  
**UTM Coordinates (NAD83):** Northing (UTM y) 4304665.5 Easting (UTM x): 719954.6 *User supplied*  
**Latitude/Longitude (decimal degrees):** 38.863337 -102.464914

**Surface Elevation (ft):** 4353.84 **Top Perforated Interval (ft):** 100 **Base of grout (ft):** \_\_\_\_\_ **Water Level Change**  
**Well depth (ft):** 170 **Bottom Perforated Interval (ft):** 170 **1 year:**  
**Aquifer(s):** \_\_\_\_\_ **5 year:**  
**10 year:**

**Measurements from last 10 years**

Date	Depth to WL (ft)	Elev of WL (ft)	Change (ft)
3/16/2007	112.18	4241.66	0.12
1/8/2008	112.24	4241.60	-0.06
1/1/2009			
2/6/2010	106.20	4247.64	
1/3/2011	106.20	4247.64	0.00
2/6/2012	107.30	4246.54	-1.10
2/26/2013	106.70	4247.14	0.60
2/25/2014	106.90	4246.94	-0.20
12/18/2014			

**All Historic Measurements**



**Well Name:** MITCHEK, SAM & GAILA **Owner:**  
**Permit #:** 6931 - FP - **Location #:** SC01404419CBC **USGS Site ID:**

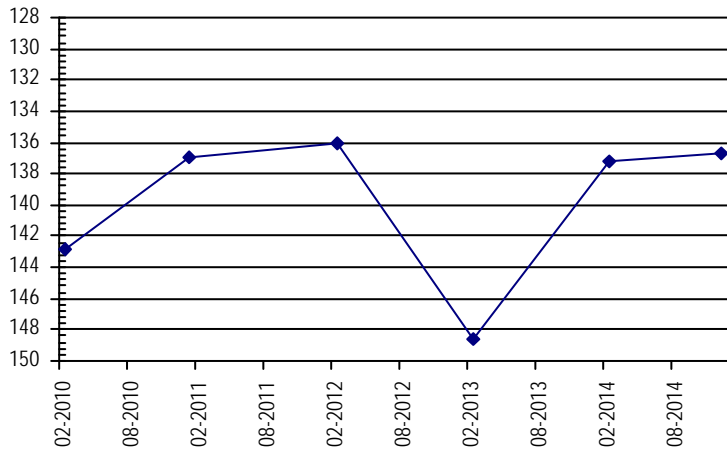
**Division:** 1 **Water District:** 49 **County:** CHEYENNE  
**Location:** Q160 Q40 Q10 Section Twnshp Range PM Distance from section lines:  
 SW NW SW 19 14 S 44 W S **From N/S line:** **From E/W line:**  
**UTM Coordinates (NAD83):** Northing (UTM y) 4299810.0 Easting (UTM x): 727293.0 *GPS*  
**Latitude/Longitude (decimal degrees):** 38.817761 -102.382020

**Surface Elevation (ft):** 4322 **Top Perforated Interval (ft):** 323 **Base of grout (ft):** \_\_\_\_\_ **Water Level Change**  
**Well depth (ft):** 403 **Bottom Perforated Interval (ft):** 393 **1 year:**  
**Aquifer(s):** OGALLALA **5 year:**  
**10 year:**

**Measurements from last 10 years**

Date	Depth to WL (ft)	Elev of WL (ft)	Change (ft)
2/7/2010	142.80	4179.20	
1/3/2011	137.00	4185.00	5.80
2/6/2012	136.10	4185.90	0.90
2/26/2013	148.60	4173.40	-12.50
2/28/2014	137.20	4184.80	11.40
12/18/2014	136.70	4185.30	0.50

**All Historic Measurements**





**NORTHERN HIGH PLAINS  
DISTRICT: EASTERN CHEYENNE**

**Well Name:** MYERS, STEVE **Owner:** CURE LAND LLC  
**Permit #:** 9530 - FP - **Location #:** SC01304224DDA **USGS Site ID:** 385414102031800

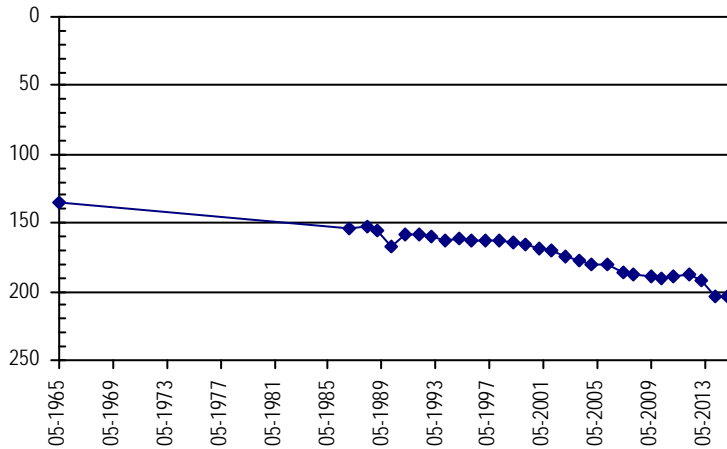
**Division:** 1 **Water District:** 49 **County:** CHEYENNE  
**Location:** Q160 Q40 Q10 Section Twnshp Range PM Distance from section lines:  
 SE SE NE 24 13 S 42 W S **From N/S line:** **From E/W line:**  
**UTM Coordinates (NAD83):** Northing (UTM y) 4310207.6 Easting (UTM x): 755427.9 *GPS*  
**Latitude/Longitude (decimal degrees):** 38.903629 -102.054474

**Surface Elevation (ft):** 3885.53 **Top Perforated Interval (ft):** 155 **Base of grout (ft):** \_\_\_\_\_ **Water Level Change**  
**Well depth (ft):** 275 **Bottom Perforated Interval (ft):** 275 **1 year:**  
**Aquifer(s):** OGALLALA **5 year:**  
**10 year:**

**Measurements from last 10 years**

Date	Depth to WL (ft)	Elev of WL (ft)	Change (ft)
2/1/2006	180.31	3705.22	-0.33
4/9/2007	185.85	3699.68	-5.54
1/9/2008	186.84	3698.69	-0.99
4/4/2009	188.77	3696.76	-1.93
2/12/2010	190.20	3695.33	-1.43
1/3/2011	188.60	3696.93	1.60
2/6/2012	187.40	3698.13	1.20
2/26/2013	192.40	3693.13	-5.00
2/25/2014	204.20	3681.33	-11.80
12/18/2014	204.20	3681.33	0.00

**All Historic Measurements**



**Well Name:** NICKELSON FARMS INC. **Owner:** ALLEN BEN  
**Permit #:** 9192 - FP - **Location #:** SC01404228DAD **USGS Site ID:** 384810102062000

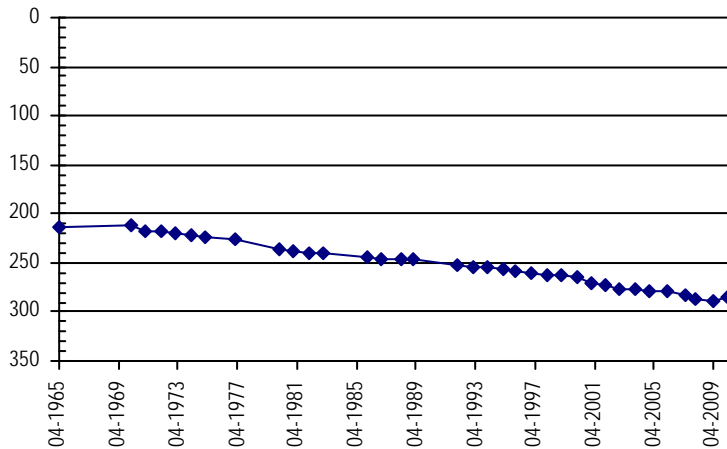
**Division:** 1 **Water District:** 49 **County:** CHEYENNE  
**Location:** Q160 Q40 Q10 Section Twnshp Range PM Distance from section lines:  
 SE NE SE 28 14 S 42 W S **From N/S line:** **From E/W line:**  
**UTM Coordinates (NAD83):** Northing (UTM y) 4298954.4 Easting (UTM x): 751020.1 *User supplied*  
**Latitude/Longitude (decimal degrees):** 38.803620 -102.109348

**Surface Elevation (ft):** 3962.55 **Top Perforated Interval (ft):** 158 **Base of grout (ft):** \_\_\_\_\_ **Water Level Change**  
**Well depth (ft):** 398 **Bottom Perforated Interval (ft):** 398 **1 year:**  
**Aquifer(s):** OGALLALA **5 year:**  
**10 year:**

**Measurements from last 10 years**

Date	Depth to WL (ft)	Elev of WL (ft)	Change (ft)
2/1/2006	279.12	3683.43	-1.20
4/9/2007	283.29	3679.26	-4.17
1/26/2008	287.29	3675.26	-4.00
4/12/2009	289.42	3673.13	-2.13
2/15/2010	284.40	3678.15	5.02

**All Historic Measurements**



**NORTHERN HIGH PLAINS  
DISTRICT: EASTERN CHEYENNE**

**Well Name:** PURVIS FARMS INC. **Owner:** PURVIS LAWRENCE  
**Permit #:** 20969 - FP - **Location #:** SC01404130ABB **USGS Site ID:** 384840102025000

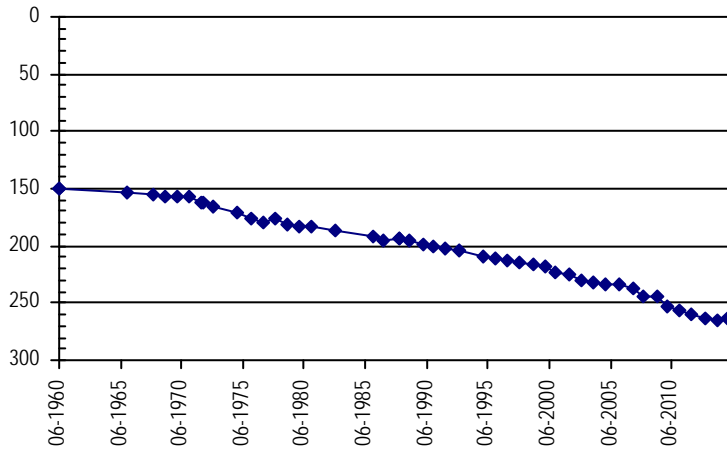
**Division:** 1 **Water District:** 49 **County:** CHEYENNE  
**Location:** Q160 Q40 Q10 Section Twnshp Range PM Distance from section lines:  
 NE NW NW 30 14 S 41 W S **From N/S line:** **From E/W line:**  
**UTM Coordinates (NAD83):** Northing (UTM y) 4299975.0 Easting (UTM x): 755914.3 *User supplied*  
**Latitude/Longitude (decimal degrees):** 38.811398 -102.052679

**Surface Elevation (ft):** 3887.53 **Top Perforated Interval (ft):** **Base of grout (ft):** **Water Level Change**  
**Well depth (ft):** 272 **Bottom Perforated Interval (ft):** **1 year:**  
**Aquifer(s):** OGALLALA **5 year:**  
**10 year:**

**Measurements from last 10 years**

Date	Depth to WL (ft)	Elev of WL (ft)	Change (ft)
2/1/2006	234.28	3653.25	-0.86
4/9/2007	237.11	3650.42	-2.83
1/11/2008	243.98	3643.55	-6.87
4/4/2009	244.69	3642.84	-0.71
2/15/2010	252.20	3635.33	-7.51
1/3/2011	256.10	3631.43	-3.90
2/6/2012	259.90	3627.63	-3.80
2/26/2013	264.20	3623.33	-4.30
2/25/2014	265.90	3621.63	-1.70
12/18/2014	263.70	3623.83	2.20

**All Historic Measurements**



**Well Name:** PURVIS FARMS INC. **Owner:** ALLEN BROS  
**Permit #:** 4932 - FP - **Location #:** SC01404131ACC **USGS Site ID:** 384720102024000

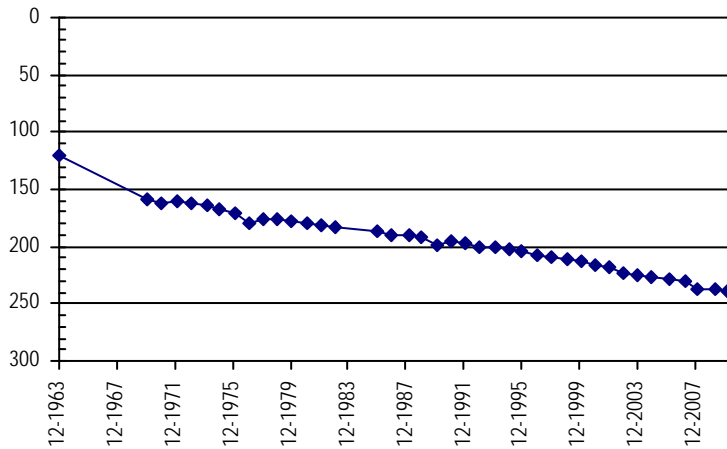
**Division:** 1 **Water District:** 49 **County:** CHEYENNE  
**Location:** Q160 Q40 Q10 Section Twnshp Range PM Distance from section lines:  
 NE SW SW 31 14 S 41 W S **From N/S line:** **From E/W line:**  
**UTM Coordinates (NAD83):** Northing (UTM y) 4297693.3 Easting (UTM x): 755987.9 *User supplied*  
**Latitude/Longitude (decimal degrees):** 38.790842 -102.052679

**Surface Elevation (ft):** 3888.54 **Top Perforated Interval (ft):** 237 **Base of grout (ft):** **Water Level Change**  
**Well depth (ft):** 397 **Bottom Perforated Interval (ft):** 397 **1 year:**  
**Aquifer(s):** OGALLALA **5 year:**  
**10 year:**

**Measurements from last 10 years**

Date	Depth to WL (ft)	Elev of WL (ft)	Change (ft)
2/1/2006	227.98	3660.56	-1.18
4/9/2007	230.50	3658.04	-2.52
1/11/2008	236.72	3651.82	-6.22
4/4/2009	237.55	3650.99	-0.83
2/15/2010	238.50	3650.04	-0.95

**All Historic Measurements**



**NORTHERN HIGH PLAINS  
DISTRICT: EASTERN CHEYENNE**

**Well Name:** REHFELD, E.A. **Owner:** REHFELD RONALD  
**Permit #:** 4245 - FP - **Location #:** SC01604208BBB **USGS Site ID:** 384100102093000

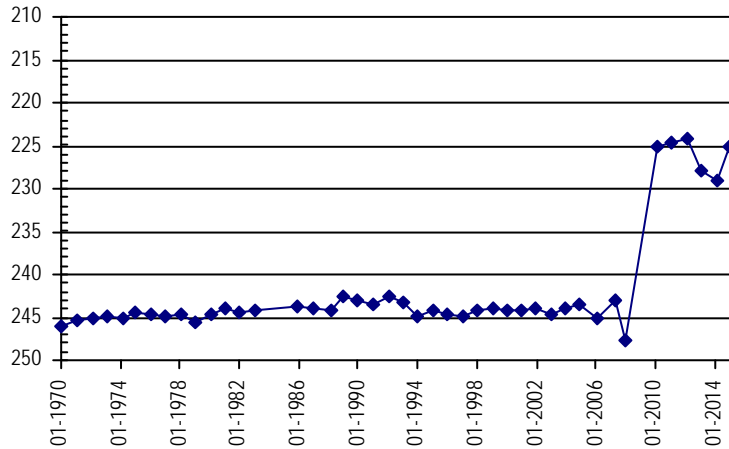
**Division:** 1 **Water District:** 49 **County:** CHEYENNE  
**Location:** Q160 Q40 Q10 Section Twnshp Range PM Distance from section lines:  
 NW NW NW 8 16 S 42 W S **From N/S line:** **From E/W line:**  
**UTM Coordinates (NAD83):** Northing (UTM y) 4285865.2 Easting (UTM x): 746958.7 *User supplied*  
**Latitude/Longitude (decimal degrees):** 38.686956 -102.160738

**Surface Elevation (ft):** 4066.61 **Top Perforated Interval (ft):** 226 **Base of grout (ft):** **Water Level Change**  
**Well depth (ft):** 266 **Bottom Perforated Interval (ft):** 266 **1 year:**  
**Aquifer(s):** OGALLALA **5 year:**  
**10 year:**

**Measurements from last 10 years**

Date	Depth to WL (ft)	Elev of WL (ft)	Change (ft)
2/1/2006	245.13	3821.48	-1.63
4/17/2007	243.00	3823.61	2.13
1/26/2008	247.70	3818.91	-4.70
1/1/2009			
2/15/2010	225.00	3841.61	
1/3/2011	224.60	3842.01	0.40
2/6/2012	224.10	3842.51	0.50
2/26/2013	228.00	3838.61	-3.90
2/26/2014	229.10	3837.51	-1.10
12/18/2014	225.20	3841.41	3.90

**All Historic Measurements**



**Well Name:** ROTHER, HAROLD **Owner:** ROTHER, HAROLD  
**Permit #:** 15490 - FP - **Location #:** SC01404233CC **USGS Site ID:**

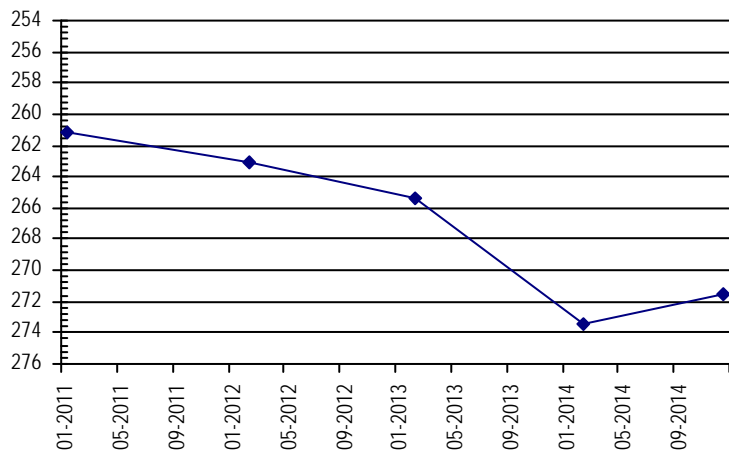
**Division:** 1 **Water District:** 49 **County:** CHEYENNE  
**Location:** Q160 Q40 Q10 Section Twnshp Range PM Distance from section lines:  
 SW SW 33 14 S 42 W S **From N/S line:** 674 S **From E/W line:** 666 W  
**UTM Coordinates (NAD83):** Northing (UTM y) 4296924.0 Easting (UTM x): 749677.4 *Spotted from section lines*  
**Latitude/Longitude (decimal degrees):** 38.785727 -102.125527

**Surface Elevation (ft):** 3960 **Top Perforated Interval (ft):** **Base of grout (ft):** **Water Level Change**  
**Well depth (ft):** 392 **Bottom Perforated Interval (ft):** **1 year:**  
**Aquifer(s):** OGALLALA **5 year:**  
**10 year:**

**Measurements from last 10 years**

Date	Depth to WL (ft)	Elev of WL (ft)	Change (ft)
1/3/2011	261.20	3698.80	
2/6/2012	263.10	3696.90	-1.90
2/26/2013	265.40	3694.60	-2.30
2/25/2014	273.40	3686.60	-8.00
12/18/2014	271.50	3688.50	1.90

**All Historic Measurements**



**NORTHERN HIGH PLAINS  
DISTRICT: EASTERN CHEYENNE**

**Well Name:** SHARP, A.

*Owner:*

*Permit #:* - -

*Location #:* SC01204810ABD

*USGS Site ID:* 390120102460000

*Division:* 1 *Water District:* 49 *County:* CHEYENNE

*Location:* Q160 Q40 Q10 Section Twnshp Range PM Distance from section lines:  
NE NW SE 10 12 S 48 W S *From N/S line:* *From E/W line:*

*UTM Coordinates (NAD83):* *Northing (UTM y)* 4321581.2 *Easting (UTM x):* 693200.9 *User supplied*

*Latitude/Longitude (decimal degrees):* 39.021942 -102.768259

*Surface Elevation (ft):* 4720.31 *Top Perforated Interval (ft):* *Base of grout (ft):*

*Well depth (ft):* 214 *Bottom Perforated Interval (ft):*

*Aquifer(s):*

**Water Level Change**

**1 year:**

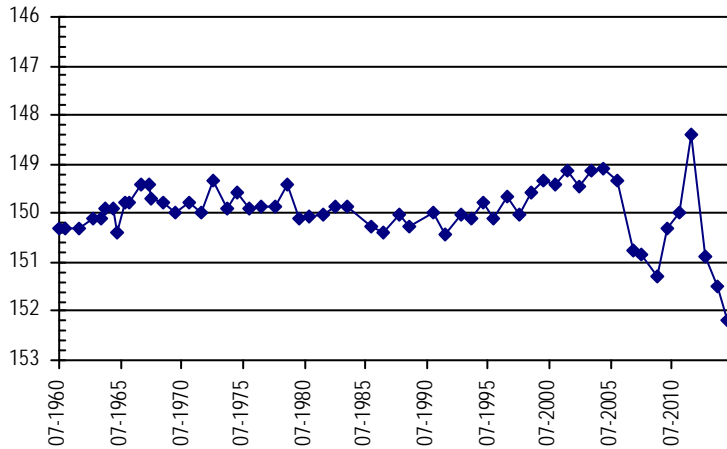
**5 year:**

**10 year:**

**Measurements from last 10 years**

Date	Depth to WL (ft)	Elev of WL (ft)	Change (ft)
1/10/2006	149.35	4570.96	-0.25
4/17/2007	150.75	4569.56	-1.40
1/7/2008	150.85	4569.46	-0.10
4/12/2009	151.29	4569.02	-0.44
2/6/2010	150.30	4570.01	0.99
1/4/2011	150.00	4570.31	0.30
2/6/2012	148.40	4571.91	1.60
2/26/2013	150.90	4569.41	-2.50
2/25/2014	151.50	4568.81	-0.60
12/18/2014	152.20	4568.11	-0.70

**All Historic Measurements**



**Well Name:** SIMON, E.

*Owner:* SIMON FAMILY INC

*Permit #:* 13365 - F -

*Location #:* SC01304614DCC

*USGS Site ID:* 385440102313000

*Division:* 1 *Water District:* 49 *County:* CHEYENNE

*Location:* Q160 Q40 Q10 Section Twnshp Range PM Distance from section lines:  
SE SW SW 14 13 S 46 W S *From N/S line:* *From E/W line:*

*UTM Coordinates (NAD83):* *Northing (UTM y)* 4310094.9 *Easting (UTM x):* 714307.4 *User supplied*

*Latitude/Longitude (decimal degrees):* 38.913613 -102.528250

*Surface Elevation (ft):* 4528.9 *Top Perforated Interval (ft):* 162 *Base of grout (ft):*

*Well depth (ft):* 222 *Bottom Perforated Interval (ft):* 222

*Aquifer(s):* OGALLALA

**Water Level Change**

**1 year:**

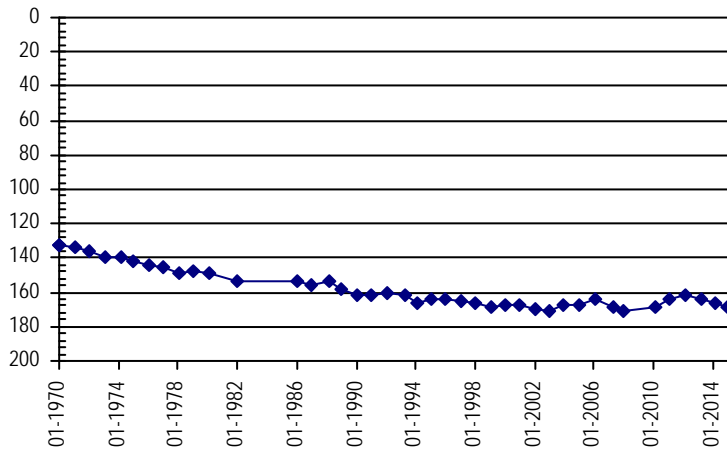
**5 year:**

**10 year:**

**Measurements from last 10 years**

Date	Depth to WL (ft)	Elev of WL (ft)	Change (ft)
1/31/2006	164.53	4364.37	2.40
4/17/2007	169.11	4359.79	-4.58
1/8/2008	170.99	4357.91	-1.88
1/1/2009			
2/6/2010	168.94	4359.96	
1/4/2011	163.60	4365.30	5.34
2/6/2012	161.10	4367.80	2.50
2/26/2013	164.40	4364.50	-3.30
2/25/2014	166.40	4362.50	-2.00
12/18/2014	168.30	4360.60	-1.90

**All Historic Measurements**



**NORTHERN HIGH PLAINS  
DISTRICT: EASTERN CHEYENNE**

**Well Name:** **SIMPSON, V.G.** **Owner:** SIMPSON GOODER G  
**Permit #:** 13776 - F - **Location #:** SC01404118ABD **USGS Site ID:** 385020102025000

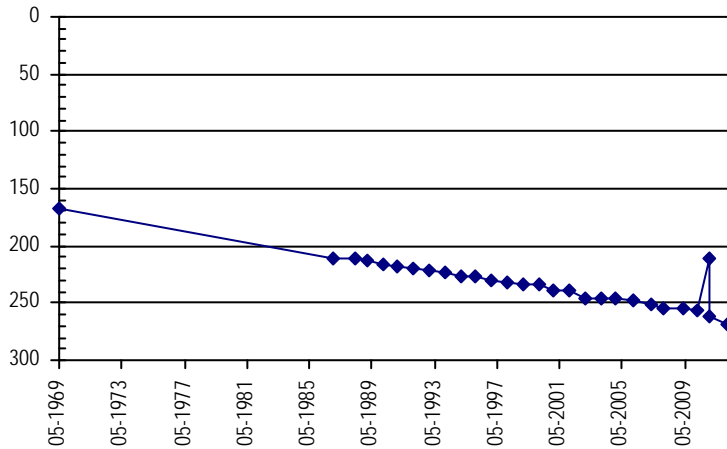
**Division:** 1 **Water District:** 49 **County:** CHEYENNE  
**Location:** Q160 Q40 Q10 Section Twnshp Range PM Distance from section lines:  
 NE NW SE 18 14 S 41 W S **From N/S line:** **From E/W line:**  
**UTM Coordinates (NAD83):** **Northing (UTM y)** 4303032.8 **Easting (UTM x):** 755984.5 *User supplied*  
**Latitude/Longitude (decimal degrees):** 38.838897 -102.050735

**Surface Elevation (ft):** 3897.53 **Top Perforated Interval (ft):** 266 **Base of grout (ft):** **Water Level Change**  
**Well depth (ft):** 356 **Bottom Perforated Interval (ft):** 356 **1 year:**  
**Aquifer(s):** OGALLALA **5 year:**  
**10 year:**

**Measurements from last 10 years**

Date	Depth to WL (ft)	Elev of WL (ft)	Change (ft)
2/1/2006	248.29	3649.24	-1.52
4/17/2007	250.35	3647.18	-2.06
1/11/2008	255.43	3642.10	-5.08
4/4/2009	254.60	3642.93	0.83
2/15/2010	255.70	3641.83	-1.10
12/28/2010	211.50	3686.03	44.20
1/3/2011	262.10	3635.43	-50.60
2/6/2012	268.10	3629.43	-6.00
2/26/2013			
2/25/2014			
12/18/2014			

**All Historic Measurements**



**Well Name:** **SMELKER FARMS CO** **Owner:** SMELKER FARMS CO  
**Permit #:** 15548 - F - **Location #:** SC01204710DBC **USGS Site ID:**

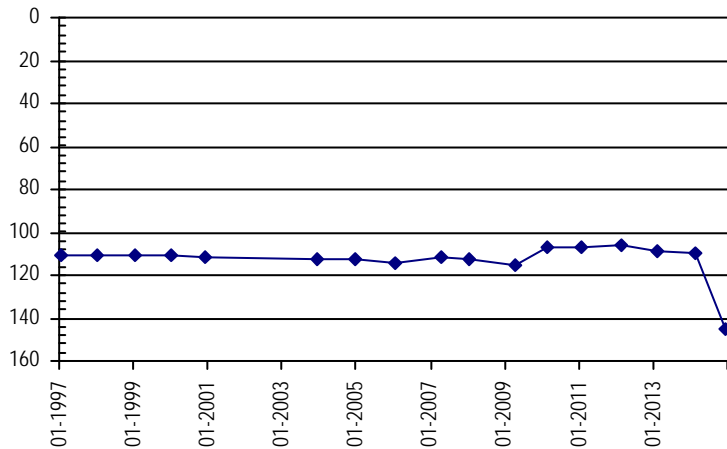
**Division:** 1 **Water District:** 49 **County:** CHEYENNE  
**Location:** Q160 Q40 Q10 Section Twnshp Range PM Distance from section lines:  
 SE NW SW 10 12 S 47 W S **From N/S line:** **From E/W line:**  
**UTM Coordinates (NAD83):** **Northing (UTM y)** 4321087.8 **Easting (UTM x):** 702741.1 *Spotted from quarters*  
**Latitude/Longitude (decimal degrees):** 39.015339 -102.658286

**Surface Elevation (ft):** 4565 **Top Perforated Interval (ft):** 200 **Base of grout (ft):** **Water Level Change**  
**Well depth (ft):** 300 **Bottom Perforated Interval (ft):** 295 **1 year:**  
**Aquifer(s):** OGALLALA **5 year:**  
**10 year:**

**Measurements from last 10 years**

Date	Depth to WL (ft)	Elev of WL (ft)	Change (ft)
1/10/2006	114.02	4450.98	-1.27
4/17/2007	111.90	4453.10	2.12
1/7/2008	112.50	4452.50	-0.60
4/6/2009	115.22	4449.78	-2.72
2/6/2010	107.00	4458.00	8.22
1/4/2011	106.80	4458.20	0.20
2/6/2012	106.20	4458.80	0.60
2/26/2013	108.70	4456.30	-2.50
2/25/2014	109.90	4455.10	-1.20
12/18/2014	145.10	4419.90	-35.20

**All Historic Measurements**



**NORTHERN HIGH PLAINS  
DISTRICT: EASTERN CHEYENNE**

**Well Name:** STATE OF COLORADO

*Owner:*

**Permit #:** 152379 - A - **Location #:** SC01204416DCC1 **USGS Site ID:** 390008102203301

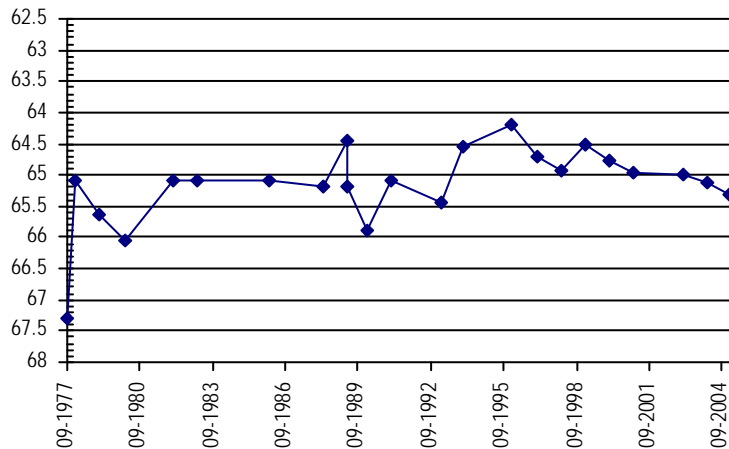
**Division:** 1 **Water District:** 49 **County:** CHEYENNE  
**Location:** Q160 Q40 Q10 Section Twnshp Range PM Distance from section lines:  
 SW SW SE 16 12 S 44 W S *From N/S line:* *From E/W line:*  
**UTM Coordinates (NAD83):** Northing (UTM y) 4320382.4 Easting (UTM x): 730087.3 *User supplied*  
**Latitude/Longitude (decimal degrees):** 39.002225 -102.342967

**Surface Elevation (ft):** 4316.74 **Top Perforated Interval (ft):** **Base of grout (ft):** **Water Level Change**  
**Well depth (ft):** 76 **Bottom Perforated Interval (ft):** **1 year:**  
**Aquifer(s):** **5 year:**  
**10 year:**

**Measurements from last 10 years**

Date	Depth to WL (ft)	Elev of WL (ft)	Change (ft)
1/31/2006			
4/18/2007			

**All Historic Measurements**



**Well Name:** TALBERT, GREG

*Owner:* DORMAN MICHAEL B TRUST NO 1

**Permit #:** 19029 - F - **Location #:** SC01204334BBC **USGS Site ID:**

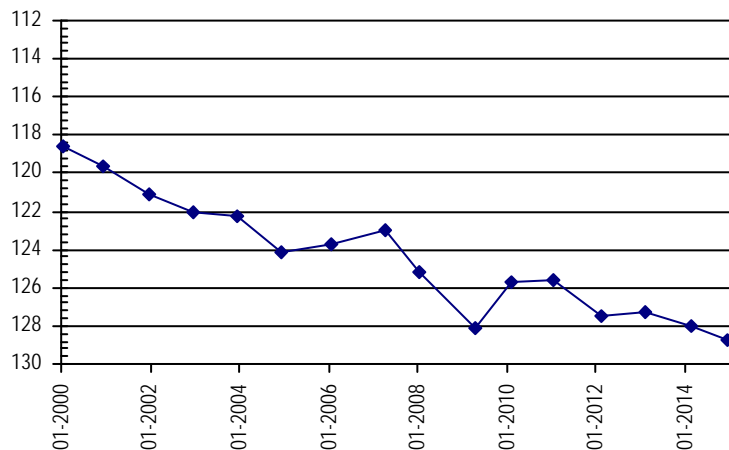
**Division:** 1 **Water District:** 49 **County:** CHEYENNE  
**Location:** Q160 Q40 Q10 Section Twnshp Range PM Distance from section lines:  
 NW NW SW 34 12 S 43 W S *From N/S line:* *From E/W line:*  
**UTM Coordinates (NAD83):** Northing (UTM y) 4317077.5 Easting (UTM x): 740663.9 *Spotted from quarters*  
**Latitude/Longitude (decimal degrees):** 38.969635 -102.222122

**Surface Elevation (ft):** 4120 **Top Perforated Interval (ft):** 153 **Base of grout (ft):** **Water Level Change**  
**Well depth (ft):** 207 **Bottom Perforated Interval (ft):** 203 **1 year:**  
**Aquifer(s):** OGALLALA **5 year:**  
**10 year:**

**Measurements from last 10 years**

Date	Depth to WL (ft)	Elev of WL (ft)	Change (ft)
1/31/2006	123.75	3996.25	0.42
4/17/2007	122.95	3997.05	0.80
1/8/2008	125.17	3994.83	-2.22
4/7/2009	128.15	3991.85	-2.98
2/12/2010	125.70	3994.30	2.45
1/3/2011	125.60	3994.40	0.10
2/6/2012	127.50	3992.50	-1.90
2/26/2013	127.30	3992.70	0.20
2/25/2014	128.00	3992.00	-0.70
12/18/2014	128.70	3991.30	-0.70

**All Historic Measurements**



**NORTHERN HIGH PLAINS  
DISTRICT: EASTERN CHEYENNE**

**Well Name:** U S GOVERNMENT

*Owner:*

**Permit #:** - - **Location #:** SC01204505DDD **USGS Site ID:** 390150102281000

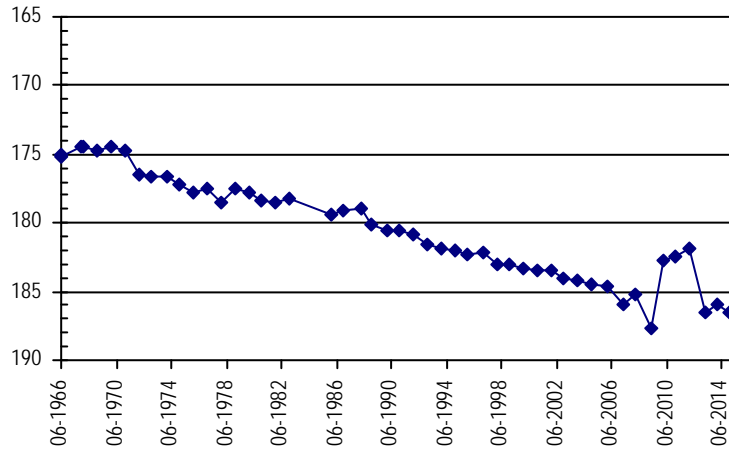
**Division:** 1 **Water District:** 49 **County:** CHEYENNE  
**Location:** Q160 Q40 Q10 Section Twnshp Range PM Distance from section lines:  
 SE SE SE 5 12 S 45 W S **From N/S line:** **From E/W line:**  
**UTM Coordinates (NAD83):** Northing (UTM y) 4323438.7 Easting (UTM x): 719335.7 *User supplied*  
**Latitude/Longitude (decimal degrees):** 39.032500 -102.466027

**Surface Elevation (ft):** 4440.86 **Top Perforated Interval (ft):** **Base of grout (ft):** **Water Level Change**  
**Well depth (ft):** 209 **Bottom Perforated Interval (ft):** **1 year:**  
**Aquifer(s):** **5 year:**  
**10 year:**

**Measurements from last 10 years**

Date	Depth to WL (ft)	Elev of WL (ft)	Change (ft)
1/31/2006	184.62	4256.24	-0.17
4/17/2007	185.95	4254.91	-1.33
1/27/2008	185.22	4255.64	0.73
4/4/2009	187.67	4253.19	-2.45
2/15/2010	182.80	4258.06	4.87
1/4/2011	182.50	4258.36	0.30
2/6/2012	181.80	4259.06	0.70
2/26/2013	186.50	4254.36	-4.70
1/22/2014	186.00	4254.86	0.50
12/18/2014	186.50	4254.36	-0.50

**All Historic Measurements**



**Well Name:** U.S. GOVERNMENT

*Owner:*

**Permit #:** - - **Location #:** SC01304217CCC **USGS Site ID:** 385500102084000

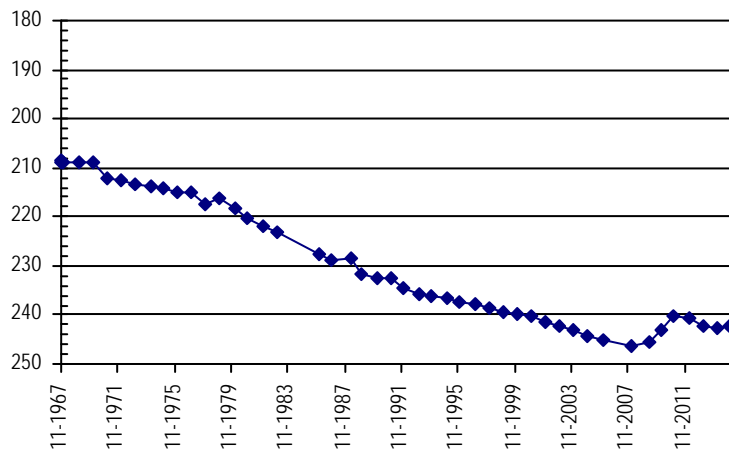
**Division:** 1 **Water District:** 49 **County:** CHEYENNE  
**Location:** Q160 Q40 Q10 Section Twnshp Range PM Distance from section lines:  
 SW SW SW 17 13 S 42 W S **From N/S line:** **From E/W line:**  
**UTM Coordinates (NAD83):** Northing (UTM y) 4311279.6 Easting (UTM x): 747446.7 *User supplied*  
**Latitude/Longitude (decimal degrees):** 38.915562 -102.146016

**Surface Elevation (ft):** 4003.58 **Top Perforated Interval (ft):** **Base of grout (ft):** **Water Level Change**  
**Well depth (ft):** 247 **Bottom Perforated Interval (ft):** **1 year:**  
**Aquifer(s):** **5 year:**  
**10 year:**

**Measurements from last 10 years**

Date	Depth to WL (ft)	Elev of WL (ft)	Change (ft)
2/1/2006	245.01	3758.57	-0.88
4/18/2007			
1/26/2008	246.50	3757.08	
4/4/2009	245.50	3758.08	1.00
2/12/2010	243.00	3760.58	2.50
1/3/2011	240.30	3763.28	2.70
2/6/2012	240.60	3762.98	-0.30
2/26/2013	242.30	3761.28	-1.70
2/25/2014	242.70	3760.88	-0.40
12/18/2014	242.30	3761.28	0.40

**All Historic Measurements**



**NORTHERN HIGH PLAINS  
DISTRICT: EASTERN CHEYENNE**

**Well Name:** U.S. GOVERNMENT

**Owner:** U.S. GOVERNMENT

**Permit #:** - -

**Location #:** SC01504301AAA

**USGS Site ID:** 384650102100000

**Division:** 1 **Water District:** 49 **County:** CHEYENNE

**Location:** Q160 Q40 Q10 Section Twnshp Range PM Distance from section lines:  
NE NE NE 1 15 S 43 W S From N/S line: From E/W line:

**UTM Coordinates (NAD83):** Northing (UTM y) 4296612.6 Easting (UTM x): 746214.5 *User supplied*

**Latitude/Longitude (decimal degrees):** 38.783898 -102.165460

**Surface Elevation (ft):** 4022.57 **Top Perforated Interval (ft):** **Base of grout (ft):** **Water Level Change**

**Well depth (ft):** 275 **Bottom Perforated Interval (ft):**

**1 year:**

**5 year:**

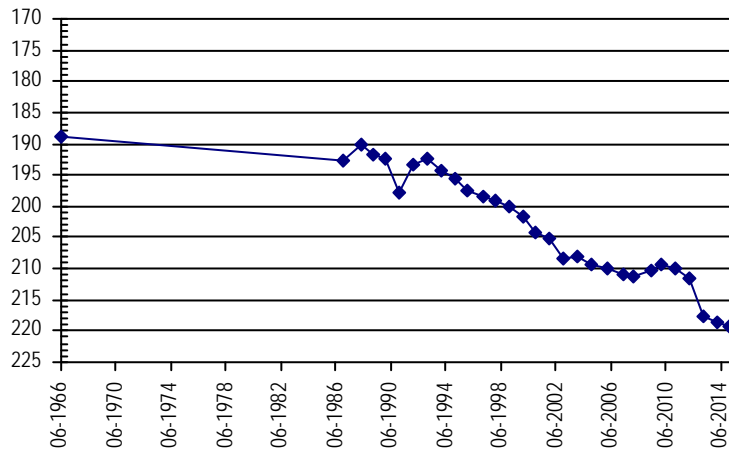
**10 year:**

**Aquifer(s):**

**Measurements from last 10 years**

Date	Depth to WL (ft)	Elev of WL (ft)	Change (ft)
2/1/2006	210.02	3812.55	-0.82
4/17/2007	210.78	3811.79	-0.76
1/26/2008	211.20	3811.37	-0.42
4/4/2009	210.40	3812.17	0.80
2/15/2010	209.30	3813.27	1.10
1/3/2011	210.10	3812.47	-0.80
2/6/2012	211.50	3811.07	-1.40
2/26/2013	217.50	3805.07	-6.00
2/25/2014	218.50	3804.07	-1.00
12/18/2014	219.10	3803.47	-0.60

**All Historic Measurements**



**Well Name:** WAUGH, MAX

**Owner:**

**Permit #:** - -

**Location #:** SC01204214BBD

**USGS Site ID:**

**Division:** 1 **Water District:** 49 **County:** CHEYENNE

**Location:** Q160 Q40 Q10 Section Twnshp Range PM Distance from section lines:  
SE NW NW 14 12 S 42 W S From N/S line: From E/W line:

**UTM Coordinates (NAD83):** Northing (UTM y) 4321764.0 Easting (UTM x): 752868.3 *Spotted from quarters*

**Latitude/Longitude (decimal degrees):** 39.008373 -102.079689

**Surface Elevation (ft):** 3960 **Top Perforated Interval (ft):** **Base of grout (ft):** **Water Level Change**

**Well depth (ft):** **Bottom Perforated Interval (ft):**

**1 year:**

**5 year:**

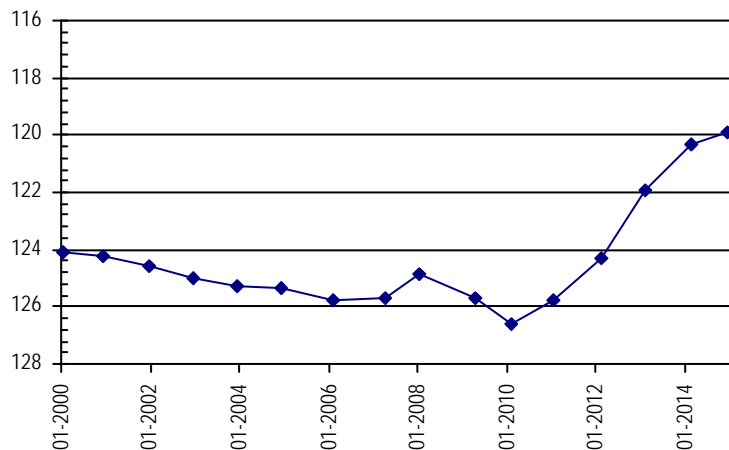
**10 year:**

**Aquifer(s):**

**Measurements from last 10 years**

Date	Depth to WL (ft)	Elev of WL (ft)	Change (ft)
2/1/2006	125.74	3834.26	-0.36
4/18/2007	125.71	3834.29	0.03
1/26/2008	124.88	3835.12	0.83
4/4/2009	125.70	3834.30	-0.82
2/12/2010	126.60	3833.40	-0.90
1/3/2011	125.80	3834.20	0.80
2/6/2012	124.30	3835.70	1.50
2/26/2013	121.90	3838.10	2.40
2/25/2014	120.30	3839.70	1.60
12/18/2014	119.90	3840.10	0.40

**All Historic Measurements**





**NORTHERN HIGH PLAINS  
DISTRICT: EASTERN CHEYENNE**

**Well Name:** **WHEELER, GARY L.** *Owner:* WHEELER RALPH & RUBY  
*Permit #:* 5725 - FP - *Location #:* SC01504302BBD *USGS Site ID:* 384640102115000

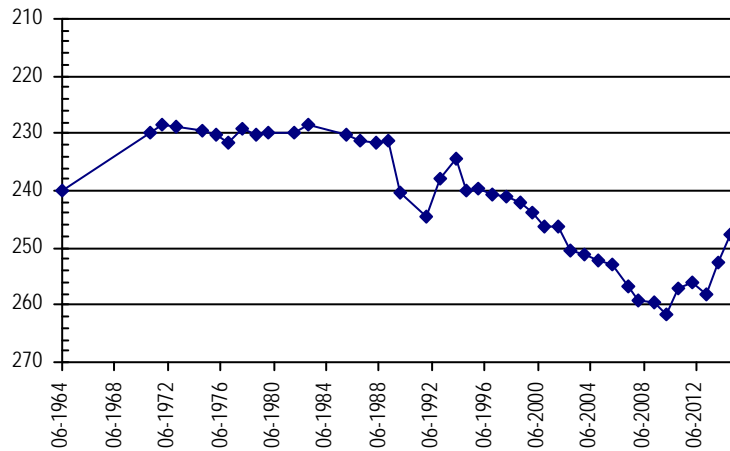
*Division:* 1 *Water District:* 49 *County:* CHEYENNE  
*Location:* Q160 Q40 Q10 Section Twnshp Range PM Distance from section lines:  
 NW NW SE 2 15 S 43 W S *From N/S line:* *From E/W line:*  
*UTM Coordinates (NAD83): Northing (UTM y)* 4296187.1 *Easting (UTM x):* 743425.4 *User supplied*  
*Latitude/Longitude (decimal degrees):* 38.780842 -102.197684

*Surface Elevation (ft):* 4072.58 *Top Perforated Interval (ft):* 225 *Base of grout (ft):* **Water Level Change**  
*Well depth (ft):* 315 *Bottom Perforated Interval (ft):* 315 **1 year:**  
*Aquifer(s):* OGALLALA **5 year:**  
**10 year:**

**Measurements from last 10 years**

Date	Depth to WL (ft)	Elev of WL (ft)	Change (ft)
2/1/2006	252.91	3819.67	-0.54
4/9/2007	256.91	3815.67	-4.00
1/26/2008	259.05	3813.53	-2.14
4/12/2009	259.63	3812.95	-0.58
2/15/2010	261.50	3811.08	-1.87
1/3/2011	257.20	3815.38	4.30
2/6/2012	255.90	3816.68	1.30
2/26/2013	258.20	3814.38	-2.30
2/25/2014	252.50	3820.08	5.70
12/18/2014	247.80	3824.78	4.70

**All Historic Measurements**



**THIS PAGE INTENTIONALLY BLANK**

# **Kiowa County Ground Water Management District**

**Northern High Plains  
Designated Ground Water Basin**

**THIS PAGE INTENTIONALLY BLANK**

**NORTHERN HIGH PLAINS  
DISTRICT: KIOWA COUNTY**

**Well Name:** **BURROWS, JACK**

**Owner:** BURROWS RUBY M

**Permit #:** 76677 - -

**Location #:** SC02004311CAA

**USGS Site ID:**

**Division:** 2 **Water District:** 67 **County:** KIOWA

**Location:** Q160 Q40 Q10 Section Twnshp Range PM Distance from section lines:  
SW NE NE 11 20 S 43 W S **From N/S line:** **From E/W line:**

**UTM Coordinates (NAD83):** Northing (UTM y) 4246733.0 Easting (UTM x): 744133.0 *GPS*

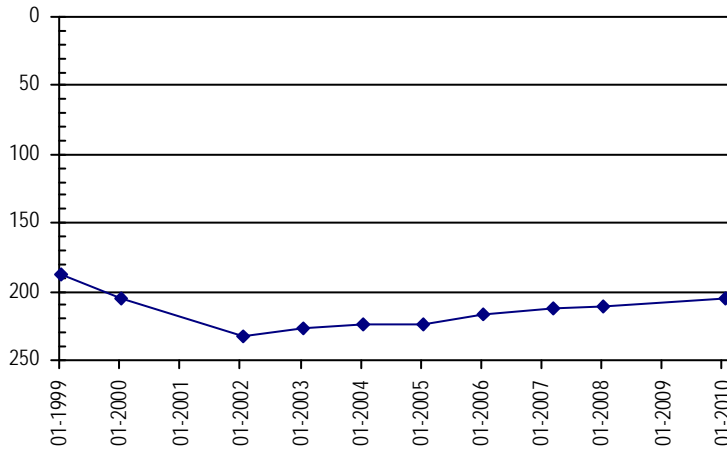
**Latitude/Longitude (decimal degrees):** 38.335500 -102.206840

**Surface Elevation (ft):** 3975 **Top Perforated Interval (ft):** 247 **Base of grout (ft):** **Water Level Change**  
**Well depth (ft):** 307 **Bottom Perforated Interval (ft):** 307 **1 year:**  
**Aquifer(s):** OGALLALA **5 year:**  
**10 year:**

**Measurements from last 10 years**

Date	Depth to WL (ft)	Elev of WL (ft)	Change (ft)
1/24/2006	215.92	3759.08	8.36
3/27/2007	211.52	3763.48	4.40
1/29/2008	211.36	3763.64	0.16
1/1/2009			
1/26/2010	204.34	3770.66	
1/27/2011			

**All Historic Measurements**



**Well Name:** **KP-01**

**Owner:**

**Permit #:** - -

**Location #:** SC01704131CCC

**USGS Site ID:** 383150102040000

**Division:** 2 **Water District:** 67 **County:** KIOWA

**Location:** Q160 Q40 Q10 Section Twnshp Range PM Distance from section lines:  
SW SW SW 31 17 S 41 W S **From N/S line:** **From E/W line:**

**UTM Coordinates (NAD83):** Northing (UTM y) 4268626.2 Easting (UTM x): 755478.5 *GPS*

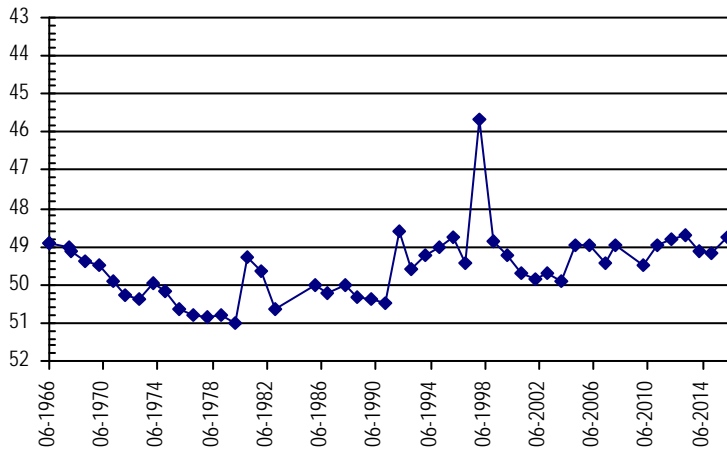
**Latitude/Longitude (decimal degrees):** 38.529385 -102.069227

**Surface Elevation (ft):** 3936.61 **Top Perforated Interval (ft):** **Base of grout (ft):** **Water Level Change**  
**Well depth (ft):** 56 **Bottom Perforated Interval (ft):** **1 year:** 0.44  
**Aquifer(s):** **5 year:** 0.22  
**10 year:** 0.20

**Measurements from last 10 years**

Date	Depth to WL (ft)	Elev of WL (ft)	Change (ft)
1/23/2006	48.96	3887.65	0.03
3/26/2007	49.46	3887.15	-0.50
1/28/2008	48.99	3887.62	0.47
1/1/2009			
1/25/2010	49.47	3887.14	
1/26/2011	48.98	3887.63	0.49
1/30/2012	48.80	3887.81	0.18
2/5/2013	48.71	3887.90	0.09
3/27/2014	49.12	3887.49	-0.41
2/12/2015	49.20	3887.41	-0.08
3/30/2016	48.76	3887.85	0.44

**All Historic Measurements**



**NORTHERN HIGH PLAINS  
DISTRICT: KIOWA COUNTY**

**Well Name:** KP-02

*Owner:* ANDREWS, BILL

*Permit #:* - -

*Location #:* SC01904208BAB1

*USGS Site ID:* 382534102091701

*Division:* 2 *Water District:* 67 *County:* KIOWA

*Location:* Q160 Q40 Q10 Section Twnshp Range PM Distance from section lines:  
NW NE NW 8 19 S 42 W S *From N/S line:* *From E/W line:*

*UTM Coordinates (NAD83):* *Northing (UTM y)* 4256918.0 *Easting (UTM x):* 748369.4 *GPS*

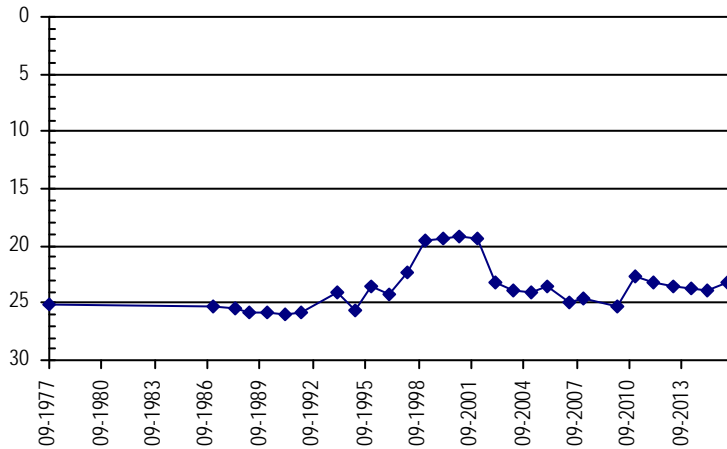
*Latitude/Longitude (decimal degrees):* 38.426011 -102.154835

*Surface Elevation (ft):* 3956.65 *Top Perforated Interval (ft):* *Base of grout (ft):* **Water Level Change**  
*Well depth (ft):* 78 *Bottom Perforated Interval (ft):* **1 year:** 0.82  
*Aquifer(s):* **5 year:** -0.41  
**10 year:** 0.36

**Measurements from last 10 years**

Date	Depth to WL (ft)	Elev of WL (ft)	Change (ft)
1/23/2006	23.49	3933.16	0.57
3/26/2007	25.01	3931.64	-1.52
1/28/2008	24.61	3932.04	0.40
1/1/2009			
1/25/2010	25.37	3931.28	
1/26/2011	22.72	3933.93	2.65
1/30/2012	23.27	3933.38	-0.55
2/5/2013	23.49	3933.16	-0.22
3/27/2014	23.78	3932.87	-0.29
2/12/2015	23.95	3932.70	-0.17
3/30/2016	23.13	3933.52	0.82

**All Historic Measurements**



**Well Name:** KP-03

*Owner:* WELSCH, P.

*Permit #:* - -

*Location #:* SC02004106CBB

*USGS Site ID:* 382050102032000

*Division:* 2 *Water District:* 67 *County:* KIOWA

*Location:* Q160 Q40 Q10 Section Twnshp Range PM Distance from section lines:  
SW NW NW 6 20 S 41 W S *From N/S line:* *From E/W line:*

*UTM Coordinates (NAD83):* *Northing (UTM y)* 4248540.8 *Easting (UTM x):* 756261.3 *GPS*

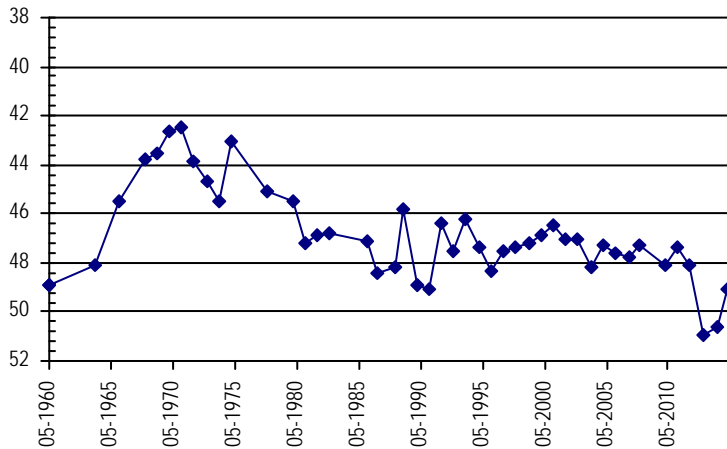
*Latitude/Longitude (decimal degrees):* 38.348384 -102.067587

*Surface Elevation (ft):* 3842.79 *Top Perforated Interval (ft):* *Base of grout (ft):* **Water Level Change**  
*Well depth (ft):* 54 *Bottom Perforated Interval (ft):* **1 year:**  
**5 year:**  
**10 year:**

**Measurements from last 10 years**

Date	Depth to WL (ft)	Elev of WL (ft)	Change (ft)
1/23/2006	47.61	3795.18	-0.30
3/26/2007	47.74	3795.05	-0.13
1/28/2008	47.25	3795.54	0.49
1/1/2009			
1/25/2010	48.07	3794.72	
1/26/2011	47.39	3795.40	0.68
1/30/2012	48.07	3794.72	-0.68
2/5/2013	50.93	3791.86	-2.86
3/27/2014	50.64	3792.15	0.29
2/12/2015	49.03	3793.76	1.61
3/30/2016			

**All Historic Measurements**



**NORTHERN HIGH PLAINS  
DISTRICT: KIOWA COUNTY**

**Well Name:** **KP-04** **Owner:** CRUM, S.  
**Permit #:** 9301 - F - **Location #:** SC02004229AAD **USGS Site ID:** 381730102082000

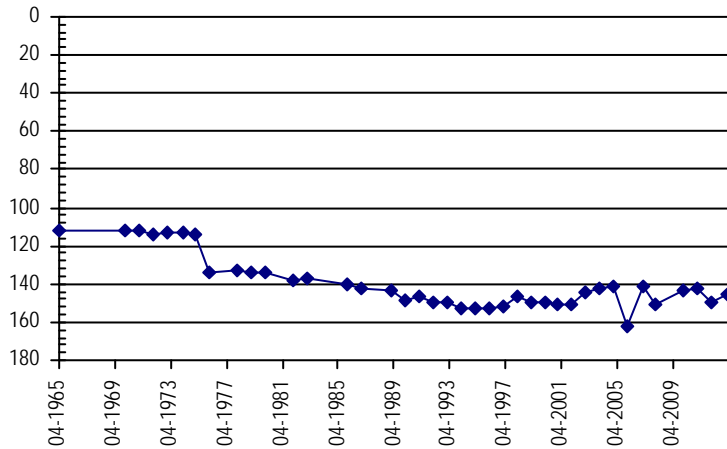
**Division:** 2 **Water District:** 67 **County:** KIOWA  
**Location:** Q160 Q40 Q10 Section **Twnshp** Range **PM** **Distance from section lines:**  
NE NE SE 29 20 S 42 W S **From N/S line:** **From E/W line:**  
**UTM Coordinates (NAD83):** **Northing (UTM y)** 4242371.0 **Easting (UTM x):** 750035.0 *GPS*  
**Latitude/Longitude (decimal degrees):** 38.294608 -102.140935

**Surface Elevation (ft):** 3855 **Top Perforated Interval (ft):** 140 **Base of grout (ft):** **Water Level Change**  
**Well depth (ft):** 240 **Bottom Perforated Interval (ft):** 240 **1 year:**  
**Aquifer(s):** OGALLALA **5 year:**  
**10 year:**

**Measurements from last 10 years**

Date	Depth to WL (ft)	Elev of WL (ft)	Change (ft)
1/23/2006	162.55	3692.45	-20.91
3/26/2007	141.62	3713.38	20.93
1/28/2008	150.86	3704.14	-9.24
1/1/2009			
1/25/2010	142.99	3712.01	
1/26/2011	142.44	3712.56	0.55
1/30/2012	149.28	3705.72	-6.84
2/5/2013	145.65	3709.35	3.63
3/27/2014			

**All Historic Measurements**



**Well Name:** **KP-04R** **Owner:**  
**Permit #:** 74565 - - **Location #:** SC02004229CD **USGS Site ID:**

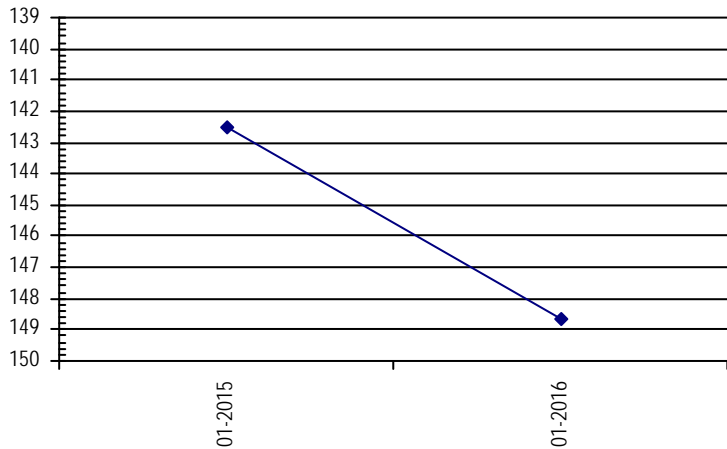
**Division:** 2 **Water District:** 67 **County:** KIOWA  
**Location:** Q160 Q40 Q10 Section **Twnshp** Range **PM** **Distance from section lines:**  
SW SE 29 20 S 42 W S **From N/S line:** **From E/W line:**  
**UTM Coordinates (NAD83):** **Northing (UTM y)** 4241041.0 **Easting (UTM x):** 749388.0 *GPS*  
**Latitude/Longitude (decimal degrees):** 38.282817 -102.148794

**Surface Elevation (ft):** 3863 **Top Perforated Interval (ft):** 150 **Base of grout (ft):** **Water Level Change**  
**Well depth (ft):** 186 **Bottom Perforated Interval (ft):** 186 **1 year:** -6.15  
**Aquifer(s):** OGALLALA **5 year:**  
**10 year:**

**Measurements from last 10 years**

Date	Depth to WL (ft)	Elev of WL (ft)	Change (ft)
2/12/2015	142.49	3720.51	
3/30/2016	148.64	3714.36	-6.15

**All Historic Measurements**



**NORTHERN HIGH PLAINS  
DISTRICT: KIOWA COUNTY**

**Well Name:** **KP-06** **Owner:** HUDDLESTON DENNIS M  
**Permit #:** 13096 - FP - **Location #:** SC02004235CAA **USGS Site ID:** 381630102053000

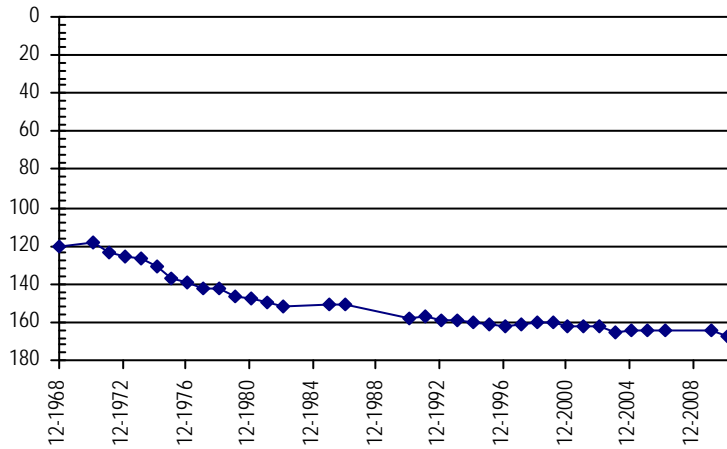
**Division:** 2 **Water District:** 67 **County:** KIOWA  
**Location:** Q160 Q40 Q10 Section Twnshp Range PM Distance from section lines:  
 SW NE NE 35 20 S 42 W S **From N/S line:** **From E/W line:**  
**UTM Coordinates (NAD83):** Northing (UTM y) 4240273.5 Easting (UTM x): 754202.2 *GPS*  
**Latitude/Longitude (decimal degrees):** 38.274558 -102.094095

**Surface Elevation (ft):** 3786.56 **Top Perforated Interval (ft):** **Base of grout (ft):** **Water Level Change**  
**Well depth (ft):** 223 **Bottom Perforated Interval (ft):** **1 year:**  
**Aquifer(s):** **5 year:** **10 year:**

**Measurements from last 10 years**

Date	Depth to WL (ft)	Elev of WL (ft)	Change (ft)
1/23/2006	163.99	3622.57	0.57
3/26/2007	164.70	3621.86	-0.71
1/28/2008			
1/1/2009			
1/25/2010	164.62	3621.94	
1/26/2011	167.32	3619.24	-2.70
1/30/2012			
2/6/2013			
3/27/2014			

**All Historic Measurements**



**Well Name:** **KP-06R** **Owner:**  
**Permit #:** 87950 - - **Location #:** SC02004235BD **USGS Site ID:**

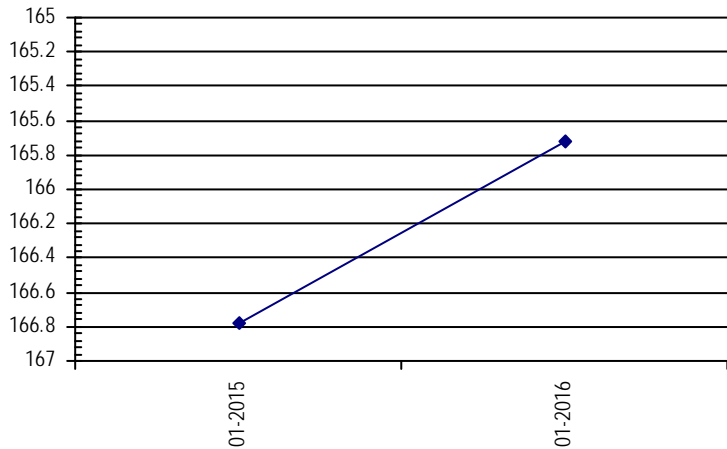
**Division:** 2 **Water District:** 67 **County:** KIOWA  
**Location:** Q160 Q40 Q10 Section Twnshp Range PM Distance from section lines:  
 NW SE 35 20 S 42 W S **From N/S line:** **From E/W line:**  
**UTM Coordinates (NAD83):** Northing (UTM y) 4240426.0 Easting (UTM x): 753934.0 *GPS*  
**Latitude/Longitude (decimal degrees):** 38.276007 -102.097102

**Surface Elevation (ft):** **Top Perforated Interval (ft):** **Base of grout (ft):** **Water Level Change**  
**Well depth (ft):** 223 **Bottom Perforated Interval (ft):** **1 year:** 1.06  
**Aquifer(s):** OGALLALA **5 year:** **10 year:**

**Measurements from last 10 years**

Date	Depth to WL (ft)	Elev of WL (ft)	Change (ft)
2/12/2015	166.78		
3/30/2016	165.72		1.06

**All Historic Measurements**





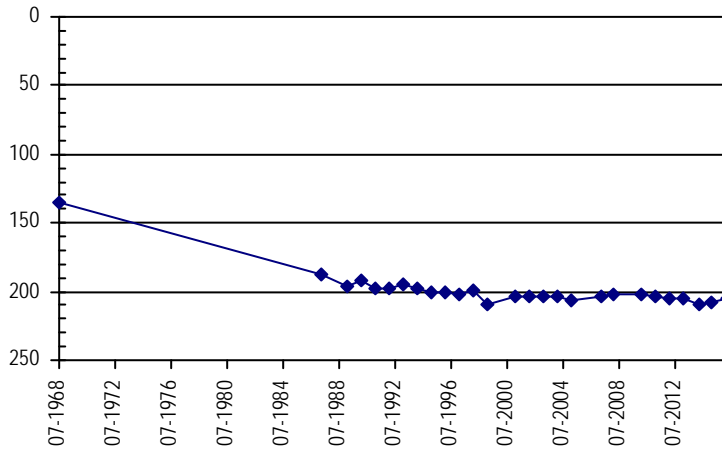
**NORTHERN HIGH PLAINS  
DISTRICT: KIOWA COUNTY**

**Well Name:** **KP-14** **Owner:** DREILING ANTON F & NELSOLINE  
**Permit #:** 12801 - F - **Location #:** SC02004334DDD **USGS Site ID:** 381610102124000  
**Division:** 2 **Water District:** 67 **County:** KIOWA  
**Location:** Q160 Q40 Q10 Section Twnshp Range PM Distance from section lines:  
 SE SE SE 34 20 S 43 W S **From N/S line:** **From E/W line:**  
**UTM Coordinates (NAD83):** **Northing (UTM y)** 4239278.2 **Easting (UTM x):** 743723.1 *GPS*  
**Latitude/Longitude (decimal degrees):** 38.268504 -102.214095  
**Surface Elevation (ft):** 3884.59 **Top Perforated Interval (ft):** 128 **Base of grout (ft):** **Water Level Change**  
**Well depth (ft):** 238 **Bottom Perforated Interval (ft):** 238 **1 year:** 3.14  
**Aquifer(s):** OGALLALA **5 year:** -0.88  
**10 year:**

**Measurements from last 10 years**

Date	Depth to WL (ft)	Elev of WL (ft)	Change (ft)
1/24/2006			
3/26/2007	202.98	3681.61	
1/28/2008	202.04	3682.55	0.94
1/1/2009			
1/26/2010	202.14	3682.45	
1/27/2011	203.95	3680.64	-1.81
1/31/2012	204.39	3680.20	-0.44
2/6/2013	205.00	3679.59	-0.61
3/27/2014	208.80	3675.79	-3.80
2/13/2015	207.97	3676.62	0.83
3/30/2016	204.83	3679.76	3.14

**All Historic Measurements**

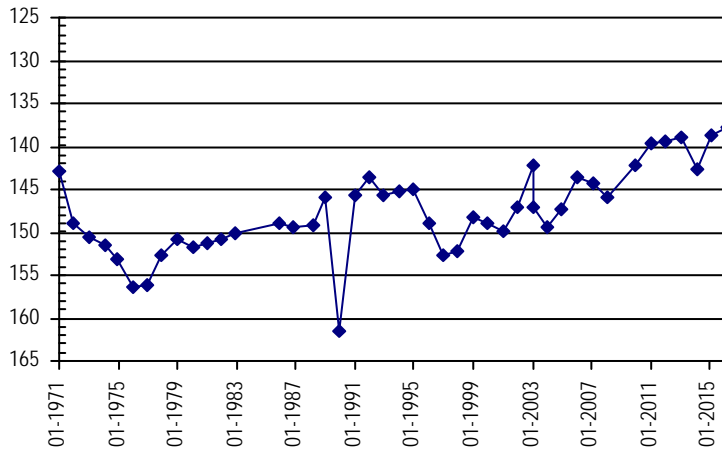


**Well Name:** **KP-17** **Owner:** CO BOARD OF LAND COMMISSIONERS  
**Permit #:** 10381 - FP - **Location #:** SC02004436BBD **USGS Site ID:** 381650102180000  
**Division:** 2 **Water District:** 67 **County:** KIOWA  
**Location:** Q160 Q40 Q10 Section Twnshp Range PM Distance from section lines:  
 NW NW SE 36 20 S 44 W S **From N/S line:** **From E/W line:**  
**UTM Coordinates (NAD83):** **Northing (UTM y)** 4240290.2 **Easting (UTM x):** 736061.1 *GPS*  
**Latitude/Longitude (decimal degrees):** 38.279660 -102.301247  
**Surface Elevation (ft):** 3886.62 **Top Perforated Interval (ft):** 120 **Base of grout (ft):** **Water Level Change**  
**Well depth (ft):** 200 **Bottom Perforated Interval (ft):** 200 **1 year:** 0.87  
**Aquifer(s):** OGALLALA **5 year:** 1.78  
**10 year:** 5.79

**Measurements from last 10 years**

Date	Depth to WL (ft)	Elev of WL (ft)	Change (ft)
1/24/2006	143.62	3743.00	3.72
2/27/2007	144.23	3742.39	-0.61
1/28/2008	145.82	3740.80	-1.59
1/1/2009			
1/26/2010	142.25	3744.37	
1/27/2011	139.61	3747.01	2.64
1/31/2012	139.38	3747.24	0.23
2/6/2013	138.86	3747.76	0.52
3/27/2014	142.65	3743.97	-3.79
2/12/2015	138.70	3747.92	3.95
3/31/2016	137.83	3748.79	0.87

**All Historic Measurements**



**NORTHERN HIGH PLAINS  
DISTRICT: KIOWA COUNTY**

**Well Name:** **KP-18** **Owner:** WILSON, DEWEY  
**Permit #:** 13079 - F - **Location #:** SC02004414BAA **USGS Site ID:** 381930102190000

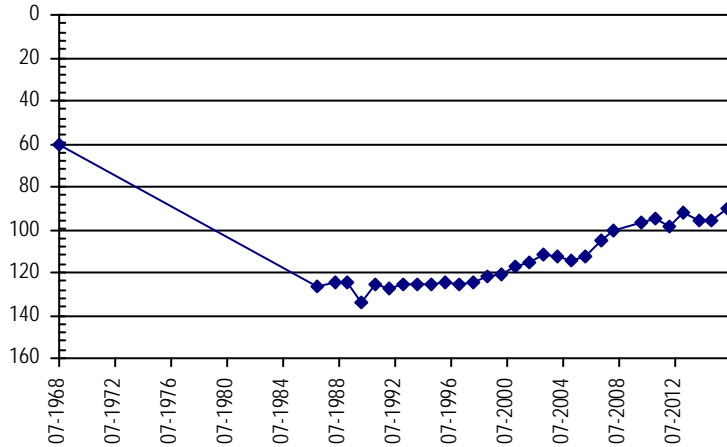
**Division:** 2 **Water District:** 67 **County:** KIOWA  
**Location:** Q160 Q40 Q10 Section Twnshp Range PM Distance from section lines:  
 NW NE NE 14 20 S 44 W S **From N/S line:** **From E/W line:**  
**UTM Coordinates (NAD83):** Northing (UTM y) 4245369.4 Easting (UTM x): 734648.3 *GPS*  
**Latitude/Longitude (decimal degrees):** 38.325756 -102.315698

**Surface Elevation (ft):** 4006.67 **Top Perforated Interval (ft):** 150 **Base of grout (ft):** **Water Level Change**  
**Well depth (ft):** 192 **Bottom Perforated Interval (ft):** 192 **1 year:** 5.89  
**Aquifer(s):** OGALLALA **5 year:** 4.91  
**10 year:** 22.86

**Measurements from last 10 years**

Date	Depth to WL (ft)	Elev of WL (ft)	Change (ft)
1/24/2006	112.96	3893.71	1.28
3/27/2007	105.47	3901.20	7.49
1/29/2008	100.89	3905.78	4.58
1/1/2009			
1/26/2010	96.82	3909.85	
1/27/2011	95.01	3911.66	1.81
1/31/2012	98.48	3908.19	-3.47
2/6/2013	91.78	3914.89	6.70
3/27/2014	95.68	3910.99	-3.90
2/13/2015	95.99	3910.68	-0.31
3/31/2016	90.10	3916.57	5.89

**All Historic Measurements**



**Well Name:** **KP-19** **Owner:** LOUIS HINES TRUST NO. 1  
**Permit #:** 14954 - FP - **Location #:** SC02004311BD **USGS Site ID:**

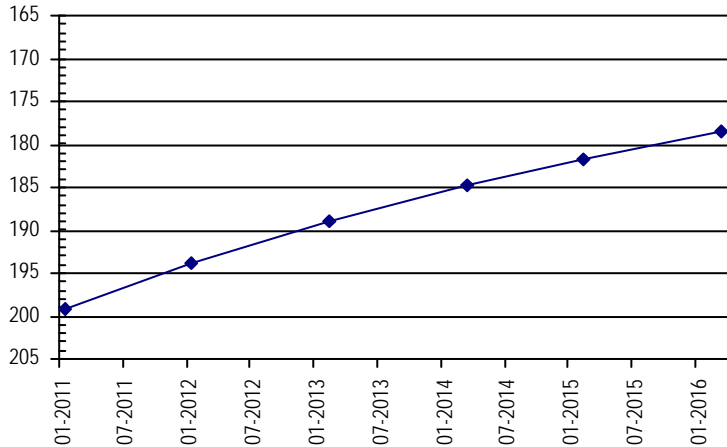
**Division:** 0 **Water District:** 67 **County:** KIOWA  
**Location:** Q160 Q40 Q10 Section Twnshp Range PM Distance from section lines:  
 NW SE 11 20 S 43 W S **From N/S line:** **From E/W line:**  
**UTM Coordinates (NAD83):** Northing (UTM y) 4246729.0 Easting (UTM x): 744118.0 *GPS*  
**Latitude/Longitude (decimal degrees):** 38.335466 -102.207013

**Surface Elevation (ft):** 3975 **Top Perforated Interval (ft):** 196 **Base of grout (ft):** **Water Level Change**  
**Well depth (ft):** 300 **Bottom Perforated Interval (ft):** 296 **1 year:** 3.37  
**Aquifer(s):** OGALLALA **5 year:** 20.77  
**10 year:**

**Measurements from last 10 years**

Date	Depth to WL (ft)	Elev of WL (ft)	Change (ft)
1/27/2011	199.18	3775.82	
1/31/2012	193.87	3781.13	5.31
2/6/2013	189.04	3785.96	4.83
3/27/2014	184.79	3790.21	4.25
2/13/2015	181.78	3793.22	3.01
3/31/2016	178.41	3796.59	3.37

**All Historic Measurements**



**NORTHERN HIGH PLAINS  
DISTRICT: KIOWA COUNTY**

**Well Name:** KP-20

**Owner:** KOELLER, HARLEY

**Permit #:** 88015 - -

**Location #:** SC01904414DDA

**USGS Site ID:**

**Division:** 2 **Water District:** 67 **County:** KIOWA

**Location:** Q160 Q40 Q10 Section Twnshp Range PM Distance from section lines:  
SE SE NE 14 19 S 44 W S **From N/S line:** **From E/W line:**

**UTM Coordinates (NAD83):** **Northing (UTM y)** 4253727.8 **Easting (UTM x):** 735075.4 *GPS*

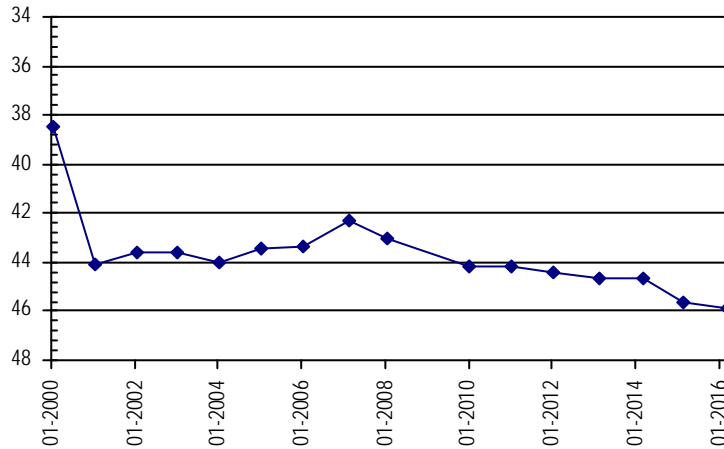
**Latitude/Longitude (decimal degrees):** 38.400889 -102.308029

**Surface Elevation (ft):** 4116 **Top Perforated Interval (ft):** **Base of grout (ft):** **Water Level Change**  
**Well depth (ft):** 85 **Bottom Perforated Interval (ft):** **1 year:** -0.29  
**Aquifer(s):** OGALLALA **5 year:** -1.72  
**10 year:** -2.56

**Measurements from last 10 years**

Date	Depth to WL (ft)	Elev of WL (ft)	Change (ft)
1/24/2006	43.34	4072.66	0.11
2/27/2007	42.31	4073.69	1.03
1/29/2008	43.02	4072.98	-0.71
1/1/2009			
1/26/2010	44.21	4071.79	
1/27/2011	44.18	4071.82	0.03
1/31/2012	44.44	4071.56	-0.26
2/6/2013	44.69	4071.31	-0.25
3/27/2014	44.64	4071.36	0.05
2/13/2015	45.61	4070.39	-0.97
3/31/2016	45.90	4070.10	-0.29

**All Historic Measurements**



**Well Name:** KP-21

**Owner:** J-S FARMS INC

**Permit #:** 13563 - F -

**Location #:** SC02004324BCC1

**USGS Site ID:**

**Division:** 2 **Water District:** 67 **County:** KIOWA

**Location:** Q160 Q40 Q10 Section Twnshp Range PM Distance from section lines:  
NW SW SW 24 20 S 43 W S **From N/S line:** **From E/W line:**

**UTM Coordinates (NAD83):** **Northing (UTM y)** 4243395.4 **Easting (UTM x):** 745245.1 *GPS*

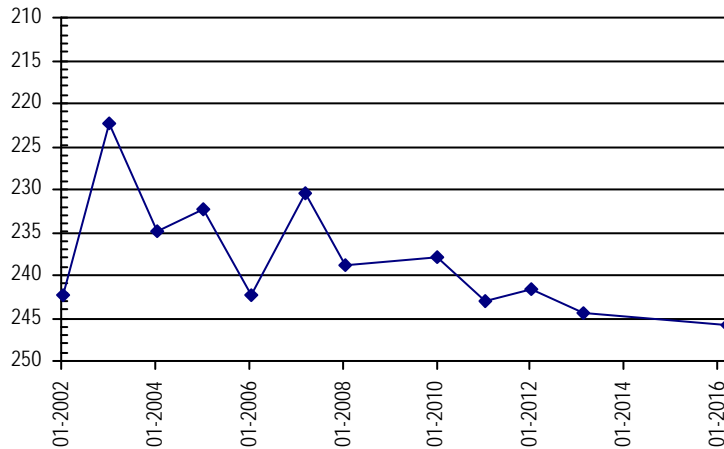
**Latitude/Longitude (decimal degrees):** 38.305151 -102.195289

**Surface Elevation (ft):** 3952 **Top Perforated Interval (ft):** **Base of grout (ft):** **Water Level Change**  
**Well depth (ft):** 305 **Bottom Perforated Interval (ft):** **1 year:** -2.77  
**Aquifer(s):** OGALLALA **5 year:** -3.51  
**10 year:** -3.51

**Measurements from last 10 years**

Date	Depth to WL (ft)	Elev of WL (ft)	Change (ft)
1/24/2006	242.25	3709.75	-9.94
3/27/2007	230.49	3721.51	11.76
1/29/2008	238.85	3713.15	-8.36
1/1/2009			
1/26/2010	237.85	3714.15	
1/27/2011	242.99	3709.01	-5.14
1/31/2012	241.68	3710.32	1.31
2/6/2013	244.53	3707.47	-2.85
3/27/2014			
2/13/2015			
3/31/2016	245.76	3706.24	

**All Historic Measurements**



**NORTHERN HIGH PLAINS  
DISTRICT: KIOWA COUNTY**

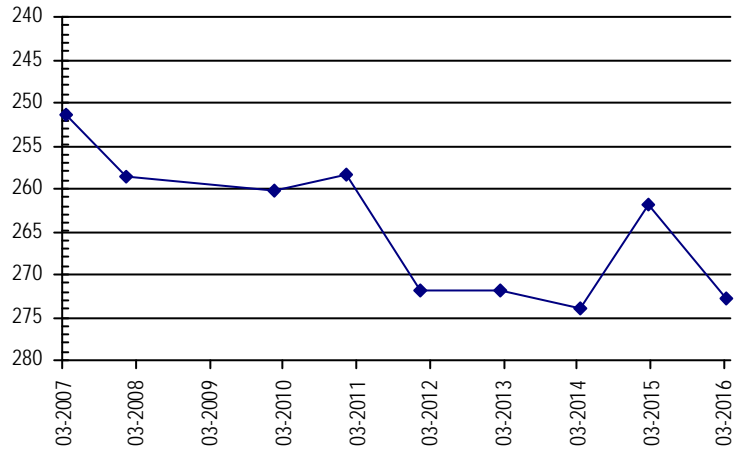
<b>Well Name:</b>	<b>KP-22</b>	<i>Owner:</i> YOUNG COLORADO FARMS	
<i>Permit #:</i>	14475 - F -	<i>Location #:</i> SC02004314DD	<i>USGS Site ID:</i>
<i>Division:</i>	2	<i>Water District:</i> 67	<i>County:</i> KIOWA
<i>Location:</i>	Q160 Q40 Q10 Section	Twtnshp Range PM	Distance from section lines:
	SE SE 14	20 S 43 W S	<i>From N/S line:</i> <i>From E/W line:</i>
<i>UTM Coordinates (NAD83):</i>	<i>Northing (UTM y)</i> 4244212.0	<i>Easting (UTM x):</i> 745132.0	<i>GPS</i>
<i>Latitude/Longitude (decimal degrees):</i>	38.312533	-102.196299	
<i>Surface Elevation (ft):</i>	3960	<i>Top Perforated Interval (ft):</i> 226	<i>Base of grout (ft):</i>
<i>Well depth (ft):</i>	306	<i>Bottom Perforated Interval (ft):</i> 306	
<i>Aquifer(s):</i>	OGALLALA		

**Water Level Change**  
**1 year:** -10.87  
**5 year:** -14.36  
**10 year:**

**Measurements from last 10 years**

Date	Depth to WL (ft)	Elev of WL (ft)	Change (ft)
3/27/2007	251.37	3708.63	
1/29/2008	258.49	3701.51	-7.12
1/1/2009			
1/26/2010	260.31	3699.69	
1/27/2011	258.48	3701.52	1.83
1/31/2012	271.84	3688.16	-13.36
2/6/2013	271.79	3688.21	0.05
3/27/2014	274.02	3685.98	-2.23
2/13/2015	261.97	3698.03	12.05
3/31/2016	272.84	3687.16	-10.87

**All Historic Measurements**



# **Prowers County Ground Water Management District**

**Northern High Plains  
Designated Ground Water Basin**

**THIS PAGE INTENTIONALLY BLANK**

**NORTHERN HIGH PLAINS  
DISTRICT: PROWERS COUNTY**

**Well Name:** **KP-05** **Owner:** BUTLER BROTHERS  
**Permit #:** 20928 - S - **Location #:** SC02104202BBA **USGS Site ID:** 381600102064000

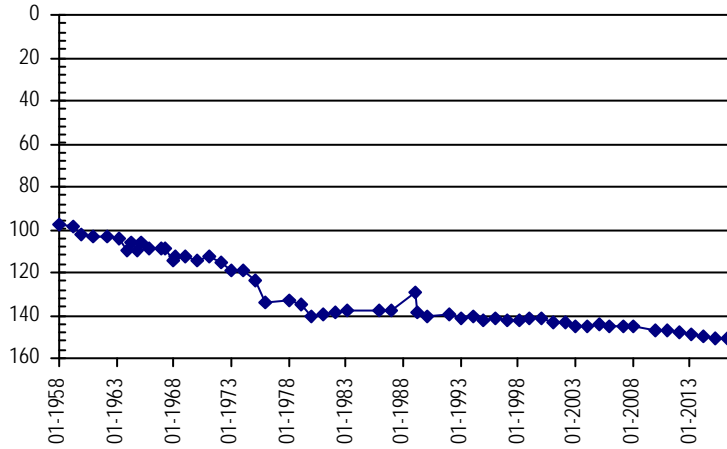
**Division:** 2 **Water District:** 67 **County:** PROWERS  
**Location:** Q160 Q40 Q10 Section Twnshp Range PM Distance from section lines:  
 NW NW NE 2 21 S 42 W S **From N/S line:** **From E/W line:**  
**UTM Coordinates (NAD83):** **Northing (UTM y)** 4239008.4 **Easting (UTM x):** 752391.1 *GPS*  
**Latitude/Longitude (decimal degrees):** 38.263682 -102.115224

**Surface Elevation (ft):** 3777.56 **Top Perforated Interval (ft):** 151 **Base of grout (ft):** **Water Level Change**  
**Well depth (ft):** 201 **Bottom Perforated Interval (ft):** 191 **1 year:** 0.00  
**Aquifer(s):** OGALLALA **5 year:** -3.34  
**10 year:** -5.75

**Measurements from last 10 years**

Date	Depth to WL (ft)	Elev of WL (ft)	Change (ft)
1/23/2006	144.84	3632.72	-0.28
3/26/2007	144.73	3632.83	0.11
1/28/2008	144.90	3632.66	-0.17
1/1/2009			
1/25/2010	146.59	3630.97	
1/26/2011	147.25	3630.31	-0.66
1/30/2012	147.63	3629.93	-0.38
2/5/2013	149.08	3628.48	-1.45
3/27/2014	149.34	3628.22	-0.26
2/12/2015	150.59	3626.97	-1.25
3/30/2016	150.59	3626.97	0.00

**All Historic Measurements**



**Well Name:** **KP-07** **Owner:** SCHAEFER HOMA LEE  
**Permit #:** 11891 - FP - **Location #:** SC02104106ADC **USGS Site ID:** 381530102035000

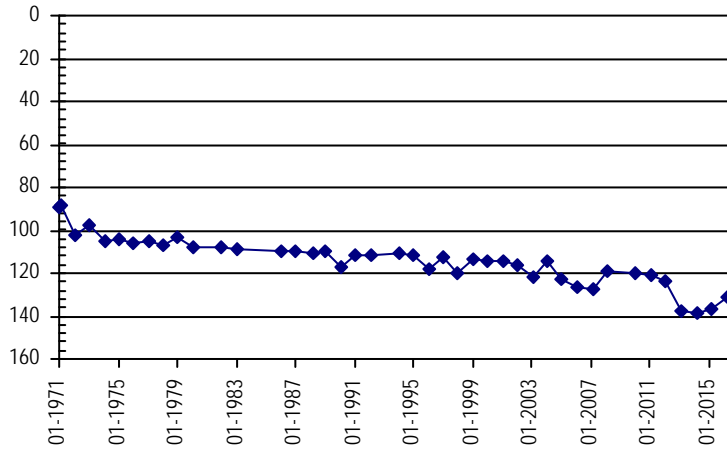
**Division:** 2 **Water District:** 67 **County:** PROWERS  
**Location:** Q160 Q40 Q10 Section Twnshp Range PM Distance from section lines:  
 NE SE SW 6 21 S 41 W S **From N/S line:** **From E/W line:**  
**UTM Coordinates (NAD83):** **Northing (UTM y)** 4238046.0 **Easting (UTM x):** 756651.0 *GPS*  
**Latitude/Longitude (decimal degrees):** 38.253813 -102.066942

**Surface Elevation (ft):** 3756.55 **Top Perforated Interval (ft):** 55 **Base of grout (ft):** **Water Level Change**  
**Well depth (ft):** 155 **Bottom Perforated Interval (ft):** 155 **1 year:** 5.45  
**Aquifer(s):** OGALLALA **5 year:** -10.47  
**10 year:** -4.72

**Measurements from last 10 years**

Date	Depth to WL (ft)	Elev of WL (ft)	Change (ft)
1/23/2006	126.68	3629.87	-3.56
3/26/2007	127.69	3628.86	-1.01
1/28/2008	118.81	3637.74	8.88
1/1/2009			
1/25/2010	119.82	3636.73	
1/26/2011	120.93	3635.62	-1.11
1/31/2012	123.68	3632.87	-2.75
2/6/2013	137.49	3619.06	-13.81
3/27/2014	138.49	3618.06	-1.00
2/12/2015	136.85	3619.70	1.64
3/30/2016	131.40	3625.15	5.45

**All Historic Measurements**



**NORTHERN HIGH PLAINS  
DISTRICT: PROWERS COUNTY**

**Well Name:** **KP-08** **Owner:** CAMPBELL, ROY  
**Permit #:** 12698 - R - **Location #:** SC02104224DDA **USGS Site ID:** 381220102045801

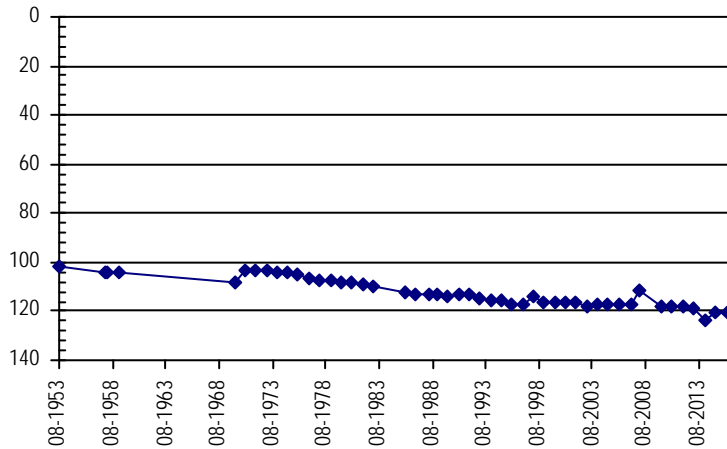
**Division:** 2 **Water District:** 67 **County:** PROWERS  
**Location:** Q160 Q40 Q10 Section Twnshp Range PM Distance from section lines:  
 SE SE NE 24 21 S 42 W S **From N/S line:** **From E/W line:**  
**UTM Coordinates (NAD83):** **Northing (UTM y)** 4232653.3 **Easting (UTM x):** 755407.1 *GPS*  
**Latitude/Longitude (decimal degrees):** 38.205629 -102.083081

**Surface Elevation (ft):** 3741.52 **Top Perforated Interval (ft):** 97 **Base of grout (ft):** **Water Level Change**  
**Well depth (ft):** 132 **Bottom Perforated Interval (ft):** 147 **1 year:** -0.39  
**Aquifer(s):** OGALLALA **5 year:** -2.80  
**10 year:** -3.56

**Measurements from last 10 years**

Date	Depth to WL (ft)	Elev of WL (ft)	Change (ft)
1/23/2006	117.14	3624.38	-0.07
3/26/2007	117.11	3624.41	0.03
1/28/2008	111.19	3630.33	5.92
1/1/2009			
1/25/2010	117.68	3623.84	
1/26/2011	117.90	3623.62	-0.22
1/31/2012	118.23	3623.29	-0.33
2/6/2013	118.70	3622.82	-0.47
3/27/2014	123.51	3618.01	-4.81
2/12/2015	120.31	3621.21	3.20
3/30/2016	120.70	3620.82	-0.39

**All Historic Measurements**



**Well Name:** **KP-09** **Owner:** FREY WILFORD R  
**Permit #:** 11456 - F - **Location #:** SC02204202BCA **USGS Site ID:** 381020102063000

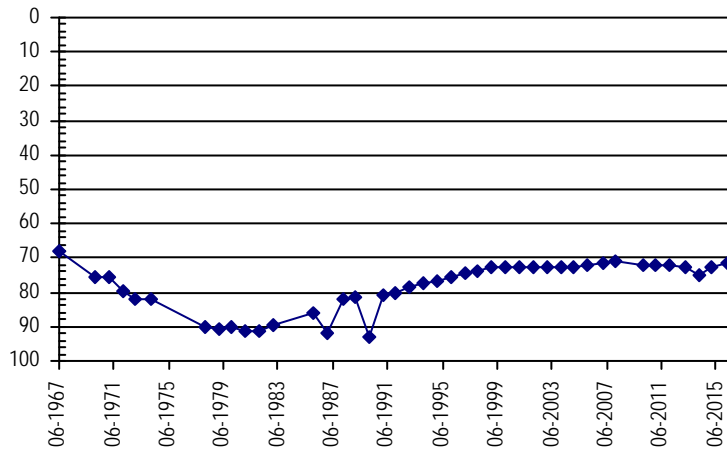
**Division:** 2 **Water District:** 67 **County:** PROWERS  
**Location:** Q160 Q40 Q10 Section Twnshp Range PM Distance from section lines:  
 NW SW NE 2 22 S 42 W S **From N/S line:** **From E/W line:**  
**UTM Coordinates (NAD83):** **Northing (UTM y)** 4228457.1 **Easting (UTM x):** 752672.1 *GPS*  
**Latitude/Longitude (decimal degrees):** 38.168630 -102.115771

**Surface Elevation (ft):** 3629.48 **Top Perforated Interval (ft):** 94 **Base of grout (ft):** **Water Level Change**  
**Well depth (ft):** 134 **Bottom Perforated Interval (ft):** 134 **1 year:** 1.01  
**Aquifer(s):** OGALLALA **5 year:** 0.48  
**10 year:** 0.67

**Measurements from last 10 years**

Date	Depth to WL (ft)	Elev of WL (ft)	Change (ft)
1/23/2006	72.20	3557.28	0.24
2/27/2007	71.65	3557.83	0.55
1/28/2008	71.03	3558.45	0.62
1/1/2009			
1/25/2010	72.03	3557.45	
1/26/2011	72.01	3557.47	0.02
1/31/2012	72.31	3557.17	-0.30
2/6/2013	72.81	3556.67	-0.50
3/27/2014	74.95	3554.53	-2.14
2/12/2015	72.54	3556.94	2.41
3/30/2016	71.53	3557.95	1.01

**All Historic Measurements**





**NORTHERN HIGH PLAINS  
DISTRICT: PROWERS COUNTY**

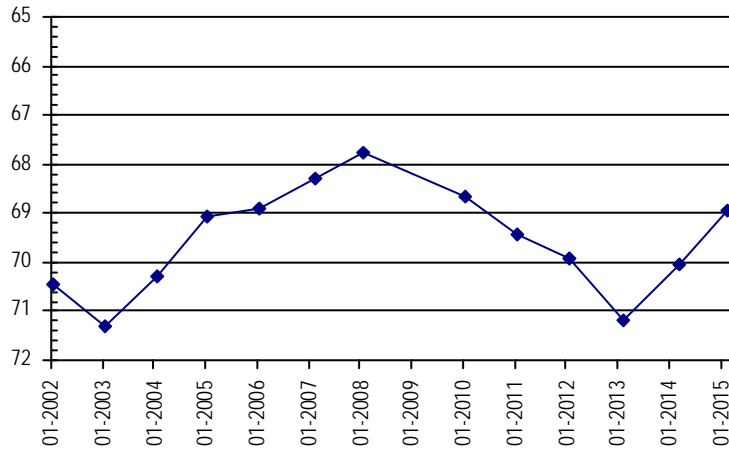
<b>Well Name:</b>	<b>KP-10</b>	<b>Owner:</b>	SEYBERT GERALD A
<b>Permit #:</b>	5622 - F -	<b>Location #:</b>	SC02204202CCC
<b>USGS Site ID:</b>			
<b>Division:</b>	2	<b>Water District:</b>	67
<b>County:</b>	PROWERS		
<b>Location:</b>	Q160 Q40 Q10 Section	Twnshp Range PM	Distance from section lines:
	SW SW SW 2	22 S 42 W S	From N/S line: From E/W line:
<b>UTM Coordinates (NAD83):</b>	Northing (UTM y)	4227619.1	Easting (UTM x): 752413.1 GPS
<b>Latitude/Longitude (decimal degrees):</b>		38.161159	-102.119021
<b>Surface Elevation (ft):</b>	3524	<b>Top Perforated Interval (ft):</b>	111
<b>Well depth (ft):</b>	156	<b>Bottom Perforated Interval (ft):</b>	156
<b>Aquifer(s):</b>	OGALLALA		

**Water Level Change**  
**1 year:**  
**5 year:**  
**10 year:**

**Measurements from last 10 years**

Date	Depth to WL (ft)	Elev of WL (ft)	Change (ft)
1/23/2006	68.89	3455.11	0.19
2/27/2007	68.31	3455.69	0.58
1/28/2008	67.77	3456.23	0.54
1/1/2009			
1/25/2010	68.65	3455.35	
1/26/2011	69.44	3454.56	-0.79
1/31/2012	69.93	3454.07	-0.49
2/6/2013	71.20	3452.80	-1.27
3/27/2014	70.03	3453.97	1.17
2/12/2015	68.96	3455.04	1.07
3/30/2016			

**All Historic Measurements**



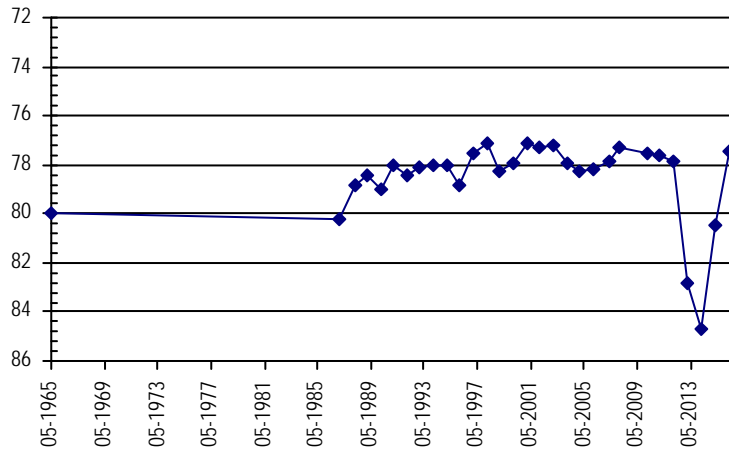
<b>Well Name:</b>	<b>KP-11</b>	<b>Owner:</b>	SUN VUE NURSERY
<b>Permit #:</b>	9664 - F -	<b>Location #:</b>	SC02104232ADC
<b>USGS Site ID:</b>			381053102090300
<b>Division:</b>	2	<b>Water District:</b>	67
<b>County:</b>	PROWERS		
<b>Location:</b>	Q160 Q40 Q10 Section	Twnshp Range PM	Distance from section lines:
	NE SE SW 32	21 S 42 W S	From N/S line: From E/W line:
<b>UTM Coordinates (NAD83):</b>	Northing (UTM y)	4229686.1	Easting (UTM x): 748726.1 GPS
<b>Latitude/Longitude (decimal degrees):</b>		38.180789	-102.160334
<b>Surface Elevation (ft):</b>	3666.49	<b>Top Perforated Interval (ft):</b>	84
<b>Well depth (ft):</b>	148	<b>Bottom Perforated Interval (ft):</b>	148
<b>Aquifer(s):</b>	OGALLALA		

**Water Level Change**  
**1 year:** 2.97  
**5 year:** 0.17  
**10 year:** 0.68

**Measurements from last 10 years**

Date	Depth to WL (ft)	Elev of WL (ft)	Change (ft)
1/24/2006	78.15	3588.34	0.11
3/26/2007	77.90	3588.59	0.25
1/28/2008	77.33	3589.16	0.57
1/1/2009			
1/25/2010	77.55	3588.94	
1/26/2011	77.64	3588.85	-0.09
1/31/2012	77.85	3588.64	-0.21
2/6/2013	82.80	3583.69	-4.95
3/27/2014	84.66	3581.83	-1.86
2/12/2015	80.44	3586.05	4.22
3/30/2016	77.47	3589.02	2.97

**All Historic Measurements**



**NORTHERN HIGH PLAINS  
DISTRICT: PROWERS COUNTY**

**Well Name:** **KP-12** **Owner:** REYNOLDS LEROY  
**Permit #:** 4541 - R - **Location #:** SC02104324BBB **USGS Site ID:** 381300102123000

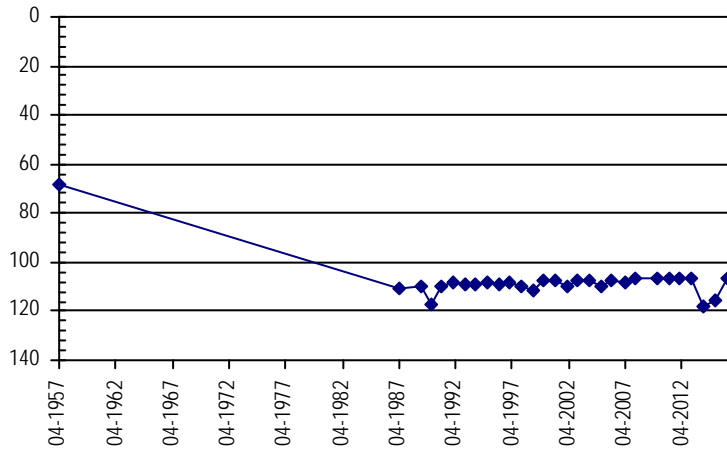
**Division:** 2 **Water District:** 67 **County:** PROWERS  
**Location:** Q160 Q40 Q10 Section Twnshp Range PM Distance from section lines:  
 NW NW NW 24 21 S 43 W S **From N/S line:** **From E/W line:**  
**UTM Coordinates (NAD83):** **Northing (UTM y)** 4233523.0 **Easting (UTM x):** 744199.0 *GPS*  
**Latitude/Longitude (decimal degrees):** 38.216568 -102.210643

**Surface Elevation (ft):** 3752.53 **Top Perforated Interval (ft):** 54 **Base of grout (ft):** **Water Level Change**  
**Well depth (ft):** 134 **Bottom Perforated Interval (ft):** 134 **1 year:** 9.23  
**Aquifer(s):** OGALLALA **5 year:** 0.49  
**10 year:** 0.94

**Measurements from last 10 years**

Date	Depth to WL (ft)	Elev of WL (ft)	Change (ft)
1/24/2006	107.25	3645.28	2.66
3/26/2007	108.19	3644.34	-0.94
1/28/2008	106.85	3645.68	1.34
1/1/2009			
1/25/2010	106.87	3645.66	
1/26/2011	106.80	3645.73	0.07
1/31/2012	106.68	3645.85	0.12
2/6/2013	106.49	3646.04	0.19
3/27/2014	118.03	3634.50	-11.54
2/12/2015	115.54	3636.99	2.49
3/30/2016	106.31	3646.22	9.23

**All Historic Measurements**



**Well Name:** **KP-13** **Owner:** BURNETT D W  
**Permit #:** 6816 - F - **Location #:** SC02104206CCB **USGS Site ID:** 381520102112000

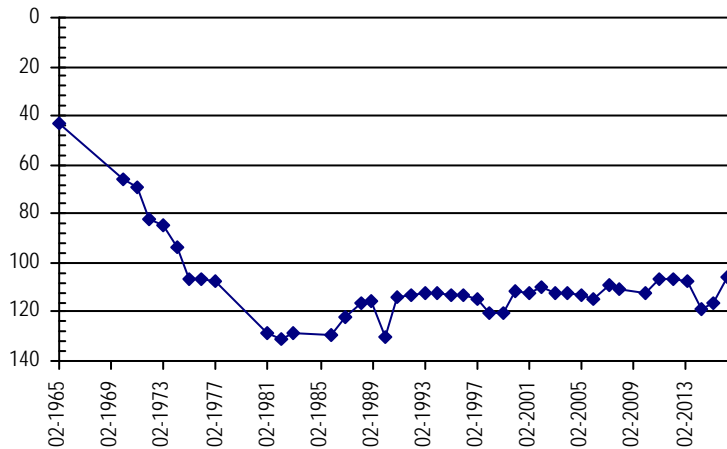
**Division:** 2 **Water District:** 67 **County:** PROWERS  
**Location:** Q160 Q40 Q10 Section Twnshp Range PM Distance from section lines:  
 SW SW NW 6 21 S 42 W S **From N/S line:** **From E/W line:**  
**UTM Coordinates (NAD83):** **Northing (UTM y)** 4237087.2 **Easting (UTM x):** 745705.0 *GPS*  
**Latitude/Longitude (decimal degrees):** 38.248241 -102.192225

**Surface Elevation (ft):** 3826.57 **Top Perforated Interval (ft):** 112 **Base of grout (ft):** **Water Level Change**  
**Well depth (ft):** 172 **Bottom Perforated Interval (ft):** 172 **1 year:** 11.04  
**Aquifer(s):** OGALLALA **5 year:** 0.77  
**10 year:** 8.80

**Measurements from last 10 years**

Date	Depth to WL (ft)	Elev of WL (ft)	Change (ft)
1/24/2006	114.49	3712.08	-1.37
3/26/2007	108.69	3717.88	5.80
1/28/2008	110.43	3716.14	-1.74
1/1/2009			
1/25/2010	112.22	3714.35	
1/27/2011	106.46	3720.11	5.76
1/31/2012	106.44	3720.13	0.02
2/6/2013	107.53	3719.04	-1.09
3/27/2014	119.02	3707.55	-11.49
2/12/2015	116.73	3709.84	2.29
3/30/2016	105.69	3720.88	11.04

**All Historic Measurements**



**NORTHERN HIGH PLAINS  
DISTRICT: PROWERS COUNTY**

**Well Name:** **KP-15** **Owner:** HALLOCK LELA  
**Permit #:** 13121 - F - **Location #:** SC02104304DCD **USGS Site ID:** 381500102150000

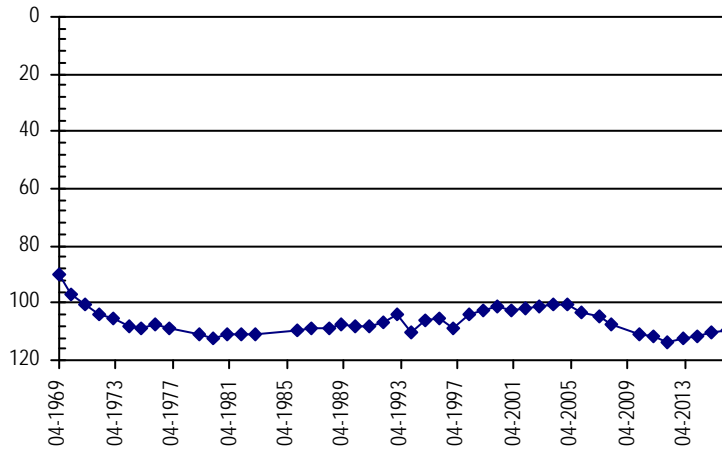
**Division:** 2 **Water District:** 67 **County:** PROWERS  
**Location:** Q160 Q40 Q10 Section Twnshp Range PM Distance from section lines:  
 SE SW SE 4 21 S 43 W S **From N/S line:** **From E/W line:**  
**UTM Coordinates (NAD83):** **Northing (UTM y)** 4236684.0 **Easting (UTM x):** 740297.0 *GPS*  
**Latitude/Longitude (decimal degrees):** 38.246074 -102.254095

**Surface Elevation (ft):** 3831.57 **Top Perforated Interval (ft):** 70 **Base of grout (ft):** **Water Level Change**  
**Well depth (ft):** 150 **Bottom Perforated Interval (ft):** 150 **1 year:** 0.97  
**Aquifer(s):** OGALLALA **5 year:** 2.23  
**10 year:** -6.04

**Measurements from last 10 years**

Date	Depth to WL (ft)	Elev of WL (ft)	Change (ft)
1/24/2006	103.26	3728.31	-2.50
3/26/2007	104.99	3726.58	-1.73
1/28/2008	107.19	3724.38	-2.20
1/1/2009			
1/25/2010	110.73	3720.84	
1/27/2011	111.53	3720.04	-0.80
1/31/2012	113.95	3717.62	-2.42
2/6/2013	112.41	3719.16	1.54
3/27/2014	111.30	3720.27	1.11
2/12/2015	110.27	3721.30	1.03
3/30/2016	109.30	3722.27	0.97

**All Historic Measurements**



**Well Name:** **KP-16** **Owner:** SCHLATTER WILLIAM  
**Permit #:** 4710 - F - **Location #:** SC02104305DDC **USGS Site ID:**

**Division:** 2 **Water District:** 67 **County:** PROWERS  
**Location:** Q160 Q40 Q10 Section Twnshp Range PM Distance from section lines:  
 SE SE SW 5 21 S 43 W S **From N/S line:** **From E/W line:**  
**UTM Coordinates (NAD83):** **Northing (UTM y)** 4236632.0 **Easting (UTM x):** 738893.0 *GPS*  
**Latitude/Longitude (decimal degrees):** 38.245980 -102.270140

**Surface Elevation (ft):** 3834 **Top Perforated Interval (ft):** 70 **Base of grout (ft):** **Water Level Change**  
**Well depth (ft):** 156 **Bottom Perforated Interval (ft):** 156 **1 year:** 0.01  
**Aquifer(s):** OGALLALA **5 year:** -1.62  
**10 year:** -9.44

**Measurements from last 10 years**

Date	Depth to WL (ft)	Elev of WL (ft)	Change (ft)
1/24/2006	96.49	3737.51	0.83
3/26/2007	99.42	3734.58	-2.93
1/28/2008	99.47	3734.53	-0.05
1/1/2009			
1/25/2010	103.21	3730.79	
1/27/2011	104.31	3729.69	-1.10
1/31/2012	105.86	3728.14	-1.55
2/6/2013	105.64	3728.36	0.22
3/27/2014	108.30	3725.70	-2.66
2/12/2015	105.94	3728.06	2.36
3/30/2016	105.93	3728.07	0.01

**All Historic Measurements**

